

PHASE I ENVIRONMENTAL SITE ASSESSMENT

ARDAGH GLASS INC.
5245 EAST MARGINAL WAY SOUTH
SEATTLE, WASHINGTON

On Behalf Of:
Ardagh Glass Inc.

Prepared By:
Ramboll US Consulting, Inc.
Emeryville, California

Date
October 2020

Project Number
1690018831

SIGNATURE AND ENVIRONMENTAL PROFESSIONAL STATEMENT

I declare that, to the best of my professional knowledge and belief, I meet the definition of Environmental Professional as defined in §312.10 of 40 CFR 312.

I have the specific qualifications based on education, training, and experience to assess a property of the nature, history and setting of the subject property. I have developed and performed the all appropriate inquiries in conformance with the standards and practices set forth in 40 CFR Part 312.



Amy Kephart, LG
Managing Consultant



Devon Rowe, LHG
Senior Managing Consultant



Nick Walchuk, PG
Principal

CONTENTS

1.	SUMMARY OF CONCLUSIONS	1
1.1	Site Summary	1
1.2	Recognized Environmental Conditions	1
1.3	Other Findings	2
1.4	Non-Scope Considerations	3
2.	INTRODUCTION	5
2.1	Scope of Work	5
2.2	Significant Assumptions	6
2.3	Reliance and General Limitations	6
3.	SITE DESCRIPTION	8
3.1	Site Setting	8
3.2	Current Use of Site	11
4.	REVIEW OF PUBLIC RECORDS AND OTHER INFORMATION SOURCES	13
4.1	Environmental Regulatory Database Review	13
4.2	Historical Uses of the Site and Adjacent Properties	23
4.3	Review of Local and State Agency Information	26
4.4	Previous Environmental Assessments and Activities	27
4.5	User-Provided Information	27
5.	SITE RECONNAISSANCE	28
5.1	Methodology and Limiting Conditions	28
5.2	General Site Setting and Observations	28
6.	FINDINGS, OPINION, AND CONCLUSIONS	34
6.1	Findings, Opinions, and Conclusions	34
6.2	Analysis of Data Gaps	36
7.	ASTM DEFINITIONS	38

FIGURES

Figure 1: Site Location Map

Figure 2: Site Layout

APPENDICES

Appendix A: Site Photographs

Appendix B: Environmental Database Report

Appendix C: Historical Research Documentation

C.1: Topographic Maps

C.2: Aerial Photographs

C.3: Abstract of City Directories

C.4: Historical Fire Insurance Maps

Appendix D: Environmental Lien Search

Appendix E: Qualifications of Environmental Professionals

1. SUMMARY OF CONCLUSIONS

Ramboll US Consulting, Inc. (Ramboll) was retained by Ardagh Glass Inc. (Ardagh) to perform a Phase I Environmental Site Assessment (ESA) of the property located at 5245 East Marginal Way South in Seattle, Washington (herein referred to as the “facility,” or the “site”). Ramboll’s assessment was conducted in connection with a potential lease of the site. The objective of the Phase I ESA, which was conducted in conformance with the scope and limitations of ASTM International’s *Standard Practice for Environmental Site Assessments: Phase I Environmental Site Assessment Process* E1527-13 (the “ASTM Standard”), was to identify Recognized Environmental Conditions (RECs), as defined in the ASTM Standard (see Section 7). The scope of work for the Phase I ESA was expanded to include a qualitative evaluation of certain items that the ASTM standard considers “non-scope considerations” including the potential for the on-site existence of asbestos-containing materials (ACM), lead based paint, and radon based on building age, available information, and in the case of radon, publicly available database information.

1.1 Site Summary

United Western Supplies Company (United Western) leases and operates a warehouse and distribution facility for foundry products, equipment, parts and supplies (e.g., abrasive products such as blasting media; and abrasive equipment, parts and supplies) in Seattle, Washington. The site is currently owned by King County and has been since approximately the late 1930s. The site spans the north approximately half of a 4.67-acre parcel (King County Assessor’s Parcel Number [APN] 192404-9051; herein referred to as the “larger site parcel”) and is improved with an approximately 69,210-square-foot building built in 1919. The building currently consists of office space (approximately 1,500 square feet) and three approximately equally-sized warehouse bays numbered consecutively (e.g., Bay 1 through Bay 3) from east to west. A rail spur extends east to west along the southern side of the site adjacent to the site building. United Western first occupied the site in 1980 when they subleased the site from Utilities Warehouse. United Western continues to occupy the site to present day.

This area of Seattle is located in the Industrial Georgetown District and was originally part of the Duwamish River channel, and following the placement of fill material, the Industrial Georgetown District has historically been used for industrial purposes back to at least the early 1900s. According to historical records, the site was used for manufacturing, warehousing (e.g., food and auto storage) starting as early as 1929. The subsequent occupants of the site consist of mixed industry including various industrial warehousing and distribution operations, and manufacturers including autobody manufacturing (1935), paper container manufacturing including printing (approximately 1940-1960), transportation and trucking (1951-1966), storage/warehousing and distribution rental space (1955-1975), can warehousing (approximately 1966-1975), and warehousing and distribution of foundry and abrasives (approximately 1980-present).

1.2 Recognized Environmental Conditions

Ramboll performed a Phase I ESA of the site in conformance with the scope and limitations of the ASTM Standard. Any exceptions to, or deletions from, this practice are described in Section 6.2 of this report. This assessment has revealed no RECs in connection with the site.

1.3 Other Findings

Although not considered RECs, Ramboll identified the following notable other findings. The term “other finding” is not defined by ASTM; rather, Ramboll uses the term to connote areas of contingent risk that are not clearly defined by the ASTM Standard.

- **Past Site Development and Past Industrial Operations.** The site is located in the Industrial Georgetown District, where industrial activities have occurred since at least the early 1900s, when the adjacent Duwamish River was channelized and straightened (now called Lower Duwamish Waterway [LDW]), which included filling portions of the original Duwamish River. Based on Ramboll’s review of historical topographic maps and aerial photographs it appears that the current location of the site was in the historical channel of the Duwamish River, and the site was likely filled during the early 1900s. The source and quality of the fill material used is unknown. Based on Ramboll’s experience, fill material placed during this time period in the Seattle area often contains petroleum hydrocarbons and/or metals at concentrations that exceed current cleanup criteria established by the Washington Department of Ecology. Since at least the late 1920s, the site (as well as the adjacent southern half of the larger site parcel) has been used for various industrial purposes, including food and auto warehousing (1929); autobody manufacturing (1935); paper container manufacturing including printing operations (approximately 1940-1967); storage/warehousing and distribution rental space (1940-1970); transportation and trucking (1951-1966); and foundry and abrasives (approximately 1980-present). While there are no reported releases or database listings indicating impacts beneath the site, given the extended industrial history at the site and absent further information regarding the specific historical chemical use, chemical handling practices, and associated wastes, Ramboll cannot rule out the possibility that inadvertent spills or releases of chemicals or petroleum products or other hazardous materials may have occurred in the past. Further, without additional information on the source, quality, and quantity of fill material used at the site Ramboll cannot rule out the possibility of residual impacts to the site from fill material. The risk of widespread contamination is mitigated by the fact that facility personnel are not aware of any major spills or releases at the site and there are no floor drains in warehouse areas. There is no current regulatory scrutiny related to contamination matters at the site.
- **Potential Migration of Contamination from Off-site Properties.** The site is located in a heavily industrial area that has been developed since at least the late 1920s, and as a result it is also adjacent to and/or in the presumed downgradient direction from several off-site properties listed with open status on databases indicative of potential or known soil or groundwater contamination (e.g., Resource Conservation and Recovery Act [RCRA] Corrective Action [CORRACTS], leaking underground storage tank [LUST], SPILLS, Confirmed and Suspected Contaminated Sites List [CSCSL], and Hazardous Sites List [HSL]), including petroleum hydrocarbons (diesel and gasoline), base/neutral/acid organics, halogenated organics, and metals. Of note, the LDW Superfund Site is adjacent to the western side of the site (more detail below) and a release from a transformer occurred on the adjacent property to the south. No specific information confirming that off-site impacts have migrated or are suspected to have migrated to the site have been identified, and therefore, Ramboll does not consider this matter to be a REC. If contamination associated with off-site properties is found to have migrated onto the site, it is expected that any remedial activities would be the responsibility of the entities named in the listing or other designated responsible party and not the responsibility of a future lessor.
- **Lower Duwamish Waterway (LDW) Superfund Site Adjacent to the Site.** The LDW Superfund Site is located adjacent to the west side of the site. As a result, current and previous

tenants of the property, including United Western, and tenants of the neighboring properties appear to have been included in some preliminary reconnaissance work related to the LDW Superfund Site. As part of the investigations into the matter, summary reports of existing information/data gaps and Source Control Action Plans (SCAPs) were developed for properties along the LDW. According to the *Lower Duwamish Waterway RM 1.0 to 1.2 East (King County Lease Parcels) Source Control Action Plan* dated January 2011, no chemicals of concern were identified at the site or the larger site parcel, but additional site-specific conditions and operational information was needed in order to assess the potential for sediment impacts in the LDW, which include heavy metals, polychlorinated biphenyls (PCBs), and polycyclic aromatic hydrocarbons (PAHs). In 2012, United Western received and responded to a United States Environmental Protection Agency (USEPA) Comprehensive Environmental Response, Compensation, and Liability Act (CERCLA) Section 104(e) Request for Information letter titled *Answers To First Request For Information Pursuant To Section 104(E) Of CERCLA For The Lower Duwamish Waterway Superfund Site, Seattle, Washington*. Based on available information, United Western was not subsequently included among the Potentially Responsible Parties (PRPs) identified for the LDW Superfund Site. King County (the property owner), Port of Seattle, City of Seattle or Boeing Corporation are working with the USEPA and Washington State Department of Ecology (Ecology) to lead investigation and remediation of the LDW. As part of an effort to reduce contaminants in the LDW, total maximum daily load (TMDLs) have been applied to stormwater discharges into the LDW under the Clean Water Act (CWA) National Pollutant Discharge Elimination System (NPDES). United Western has not operated under an industrial stormwater discharge permit (ISGP) at the site; however future lessors of the property (dependent on operations) may be subject to an ISGP and TMDL discharge restrictions.

A discussion of historical RECs and de minimis conditions identified during this review (if any) is presented in Section 6.1.3 of this report.

1.4 Non-Scope Considerations

Ramboll identified the following findings that relate to non-scope considerations:

- **Asbestos Containing Materials.** Given the date of construction of the building at the site, it is possible that ACM are present in building materials. A formal asbestos survey has not been conducted at the facility. Ramboll conducted visual observations of the site and did not note presumed asbestos-containing material (PACM) (e.g., thermal insulation, surface coatings); however suspect ACMs (e.g., roofing materials, window sealants/caulking) were observed. The suspect ACMs that were observed by Ramboll appear to be deteriorated.
- **Lead-Based Paint.** Lead was a major ingredient in paint pigment prior to and through the 1940s. While other pigments were used in the 1950s, the use of lead in paint continued until the early 1970s. In 1978, the Consumer Products Safety Commission banned paint and other surfacing coating materials that are "lead-containing paint." Based on the construction date of the building in 1919, it is possible that lead-based paint was used historically on facility structures. Facility personnel knew of no lead-based paint on structures at the facility. Paint in the office areas appeared to be in good condition. Paint in the warehouse areas appeared to be in poor condition (e.g., cracking and peeling).
- **Radon.** Based on information included in the environmental database review, the site is located in an area categorized as Zone 3, which has average indoor basement radon levels less than 2 picoCuries per liter (pCi/L). USEPA's continuous exposure limit, which is the limit at which further

testing or remedial action is suggested, is 4.0 pCi/L. This USEPA continuous exposure limit applies to residential properties, not commercial.

2. INTRODUCTION

2.1 Scope of Work

Ramboll conducted a Phase I ESA of the site at 5245 East Marginal Way South, Seattle Washington. The Phase I ESA relied upon the references noted below and included the following tasks:

- A visit to the site by Chien-Ju Wu of Ramboll on September 24, 2020 to observe the exterior and interior features of the site and to identify the uses and conditions specified in Sections 9.4.1 through 9.4.4.7 of the ASTM Standard. In addition, Ramboll observed the adjoining properties from the site or adjacent public thoroughfares. Photographs taken during the site visit are presented in Appendix A.
- An interview during the site visit with Chuck McKeever, General Manager (initial hire at the site in 1999). The aforementioned individual is referred to herein as “facility personnel”. The facility personnel interviewed by Ramboll was identified by the site owner as having good knowledge of the uses and physical characteristics of the site.
- A review of information contained in federal and state environmental databases, as obtained from the sources noted below:
 - A radius report prepared by EDR (see Appendix B), which presents the results of searches of federal and state databases for the site, as well as properties near the site. The radius searched for each database, as well as the databases themselves, was selected in accordance with the ASTM Standard.
 - The USEPA Envirofacts database, which provides site information contained in multiple USEPA regulatory databases.
 - The Occupational Safety and Health Administration (OSHA) Establishment Search database, which provides site-specific information on OSHA inspections.
 - The Ecology Toxics Cleanup Web Reporting database, which provides information regarding active and inactive underground storage tanks (USTs), LUSTs, confirmed and suspected contaminated sites (CSCSL), and no further action (NFA) sites.
 - The Ecology Facility/Site Information System (FSIS) databases, which provides information regarding site address, geographic information, and Ecology interactions.
- A review of standard historical sources (included as Appendix C) and local agency inquiries, as defined in the ASTM Standard. The following resources were reviewed:
 - Readily available historical sources (as identified in Section 4.2 of this report and included as Appendix C) to develop a history of the previous uses of the site and surrounding area.
 - Local building permit information, as obtained via EDR’s Lightbox application.
 - Historical and site-specific information obtained from the Puget Sound Archives, which included property assessment information for the site. Ramboll also requested information from the City of Seattle Building Department (Building Department), the King County Assessor’s Office (Assessor), and the City of Seattle Fire Marshal’s Office (Fire Marshal); however, a response had not been received at the time this report was completed.
- A review of documents provided to Ramboll by facility personnel, including correspondence with regulatory agencies. Facility personnel and King County property representatives reported that, to

their knowledge, no Phase I ESAs or Phase II site investigations, environmental compliance audits, or similar investigations have previously been conducted for the site. However, a May 29, 1996 letter from United Western to King County's leasing supervisor indicates that a Phase I was completed at the site in 1992 and included collection of soil samples. In addition, a geotechnical report was reportedly prepared for the site in 2001. Copies of these reports were not readily available for Ramboll's review.

- A review of physical setting sources, as defined in the ASTM Standard, including:
 - The current United States Geological Survey (USGS) 7.5-minute topographic map that shows the area on which the site is located.
 - Geologic, hydrogeologic, or hydrologic sources as provided in the environmental database report.
- A search for environmental liens or other activity and use limitations (AULs) for the site, provided by the third-party database provider (as shown in Appendix D). Ramboll ordered the lien search using the site parcel number believed to be associated with the site, as obtained from the local tax assessor's office and other online resources. As of the date of this report, the lien search results have not identified liens associated with the site.
- A review of any information provided by the user of this assessment, including information consistent with Appendix X3 of the ASTM Standard. Pertinent information, if any, is discussed in the appropriate sections of this report.

This assessment was conducted in accordance with the methodology specified in ASTM Standard E1527-13, as agreed upon by Ramboll and Ardagh in September 2020. The standard ASTM scope was expanded to include a limited review of asbestos-containing materials, lead-based paint and radon presence.

2.2 Significant Assumptions

In conducting this review, no significant assumptions were made, except for the following:

- Site-specific field measurements or other detailed hydrogeological information was not publicly available or reasonably ascertainable. In the absence of such data, Ramboll has assumed that the flow direction of shallow groundwater beneath the site and in the local vicinity generally mimics surface topography. Therefore, in evaluating potential on-site impacts from off-site sources, those off-site facilities not located adjacent to or within one-quarter mile upgradient of the site are not considered to represent a significant concern to the site. This interpretation is based on the assumption that a hazardous material released to the subsurface generally does not migrate laterally within the unsaturated soil for a significant distance, although a hazardous material can migrate in the groundwater in a generally downgradient direction. There are, however, limits to this interpretation.

2.3 Reliance and General Limitations

This report has been prepared for the exclusive use of Ardagh and may not be relied upon by any other person or entity without Ramboll's prior express written permission.

This report is considered current only for a period of 180 days from the site inspection. The conclusions presented in this report represent Ramboll's best professional judgment based upon the information available and conditions existing as of the date of this report. In performing its

assignment, Ramboll must rely upon publicly available information, information provided by the client, and information provided by third parties. Accordingly, the conclusions in this report are valid only to the extent that the information provided to Ramboll was accurate and complete. This review is not intended as legal advice, nor is it an exhaustive review of site conditions or facility compliance.

Ramboll makes no representations or warranties, expressed or implied, about the conditions of the site.

Ramboll's scope of work for this assignment did not include collecting samples of any environmental media. As such, this review cannot rule out the existence of latent conditions including contamination not identified and defined by the data and information available for Ramboll's review; however, this report is intended, consistent with normal standards of practice and care, to assist the client in identifying the risks of such latent conditions.

The scope of work for this assessment did not include an asbestos survey or inspection. According to federal OSHA regulations (29 CFR §1910.1001) and the Model Accreditation Plan (MAP; 40 CFR Part 763, Subpart E, Appendix C), the inspection, testing, evaluation, and/or sampling of suspect asbestos-containing materials must be conducted by an accredited inspector; these activities were not performed as part of this environmental review. Comments in this report regarding the condition of building materials at the site, including presumed or suspect ACM, represent only Ramboll's observations at the time of the site visit and are not intended to be consistent with definitions regarding ACM condition in the Asbestos Hazard Emergency Response Act (AHERA) or in other federal or state asbestos regulations or industry standards.

Other issues considered outside the scope of the ASTM Standard and this review include lead in drinking water, wetlands, PCBs in building materials, cultural and historic resources, ecological resources, endangered species, fire safety, and high voltage power lines.

3. SITE DESCRIPTION

3.1 Site Setting

United Western leases and operates a warehouse and distribution facility for foundry products, equipment, parts and supplies (e.g., abrasive products such as blasting media and abrasive equipment, parts and supplies) at the site. The site is owned by King County and is located east of the LDW and south of downtown Seattle, in the Industrial Georgetown District, which is known for its heavy industrial history dating back the early 1900s (Figure 1). The site is developed with an approximately 69,210-square-foot building, which includes a two-story office area in the southeastern corner, and a single-story physical testing laboratory in the northeastern corner. The remainder of the building is divided into three warehouse and storage spaces (e.g., Bay 1 through Bay 3). A rail spur runs east-west along the southern side of the site adjacent to the site building (Figure 2). The facility also maintains an approximately 200-gallon propane above ground storage tank (AST).

The site occupies the northern approximately 2-acres of an approximately 4.67-acre parcel (“larger site parcel”; King County APN 192404-9051). The southern portion of the larger site parcel is associated with a different address (5409 Ohio Ave South) and is not included in Ramboll’s scope of work. However, information pertaining to the site has been found in documents associated with the larger site parcel. Therefore, information directly pertaining to the site, as well as to the larger site parcel as a whole was reviewed, and pertinent information has been incorporated, as necessary, into relevant sections of this report.

The primary site access is via East Marginal Way South and Ohio Avenue South at the eastern site boundary. One asphalt-paved parking area is present in the eastern portion of the site, and a small asphalt paved area (used for temporary empty drum storage) is located west of the building, separated from the LDW by large cement blocks. An active rail spur is located along the southern side of the site adjacent to the site building. The remaining portion of the site is occupied by the site building, which extends to the northern edge of the site. There are no on-site surface water bodies or stormwater management features. Stormwater percolates into the ground in unpaved areas (e.g., beneath the rail spur) or is directed via sheetflow onto East Marginal Way (eastern entrance). Along the western portion of the site, stormwater travels via sheetflow towards the LDW beneath a concrete block wall (and presumably infiltrates into the adjacent riverbank, which was not visible from the site). No discrete stormwater discharge points to the LDW were observed during the site visit.

Table 3.1 provides an overview of physical setting and utility information for the site.

Table 3.1: Physical Setting and Utility Information		
Conditions	Source	Description
Topography		
Elevation (above mean sea level)	USGS topographic map; Google Earth	Ranges from approximately 3 feet above mean sea level (AMSL) at the LDW shoreline on the western end to 5 feet AMSL near the eastern site boundary.

Table 3.1: Physical Setting and Utility Information		
Conditions	Source	Description
Topographic Gradient	USGS topographic map; visual observations	Relatively flat on site, with a gentle downward slope to the west towards the LDW shoreline. Regional topography slopes gently downward toward the LDW.
Local Land Use	Visual observations	The facility is located in a general industrial land use area. <u>North:</u> Paved alley way/driveway beyond which is Cadman (a sand and gravel distributor and Portland cement concrete manufacturer) and Lehigh Northwest (cement terminal operator). <u>East:</u> Ohio Street South which curves to meet East Marginal Way South beyond which is Lady Bug Espresso (a drive through coffee shop), Argo Blower and Manufacturing Co. (a manufacturer of industrial sheet metal, fans, and dust collector systems). <u>South:</u> JA Jack & Sons (limestone processor and distributor) <u>West:</u> Lower Duwamish Waterway Ramboll did not observe any conditions on adjacent properties that represent a potential contamination concern to the site.
Nearest Residence	Visual observations, EDR map review	Approximately 0.7 miles southeast of the site.
Hydrology		
Storm Water Runoff	Visual observations; Facility personnel	No storm drains were observed. Storm water percolates into the ground surface in unpaved areas (e.g., rail spur, riverbank beneath the concrete block wall along western boundary) or sheet flows onto adjacent paved surfaces (e.g., East Marginal Way South).
Nearest Surface Water Body to the Site	USGS topographic map; Visual observations	The LDW is located adjacent west of the site. The LDW generally flows to the north but is tidally influenced.
Flood Plain	FEMA*; Facility personnel	Facility personnel reported no known occurrences of flooding at the site. The site is not located within a 500-year flood zone.
Wetlands	NWI*; Visual observations	The LDW bank area adjacent west of the site is mapped on the NWI as containing wetlands. The mapped area was observed to contain large cement blocks and some vegetation during Ramboll's site visit.

Table 3.1: Physical Setting and Utility Information		
Conditions	Source	Description
Geology and Hydrogeology		
Presumed Direction of Shallow Groundwater Flow	Ecology 2011 LDW RM 1.0 to 1.2 East (King County Lease Parcels) Source Control Action Plan (SCAP)	Based on the proximity of the site to the LDW, which ultimately flows to the Puget Sound, shallow groundwater flow direction is likely to be west-southwest and tidally influenced (i.e., flow direction may be variable). According to the LDW SCAP, groundwater in the vicinity of the site generally flows to the west-southwest to the LDW, although local variations occur depending on subsurface features and geology and proximity to the tidal influence.
Depth to Groundwater	Ecology 2011 LDW RM 1.0 to 1.2 East (King County Lease Parcels) SCAP	According to the SCAP, groundwater was encountered at 7.5 feet below ground surface (bgs) as part of a 2001 geotechnical study completed at the site.
On-site Wells	Facility personnel; Visual observations	No production or monitoring wells.
Nearest Groundwater Supply Wells	Database report	Three federally registered wells are present between one-eighth of a mile and one mile of the site; one is registered as a public supply well. No private or municipal wells that may be used for water supply are identified within a mile of the site.
Geologic Conditions	NCSS*; Ecology 2011 LDW RM 1.0 to 1.2 East (King County Lease Parcels) SCAP	According to the SCAP, the site is underlain by approximately 6.5 feet of sandy fill which is underlain by loose silt present to a depth of approximately 10 feet bgs. Regional soils are somewhat excessively drained loamy sand with slow infiltration rates.
Site Utility Information		
Heating and Cooling Equipment	Facility personnel	The office area is heated with electric heaters and cooled by several wall-mounted air conditioning units. Facility personnel were not aware of the type of refrigerant used in the air conditioners. The warehouse is neither heated nor air conditioned.
Natural Gas Service	Facility personnel	According to facility personnel, natural gas is not used at the site, but the site building is provided with natural gas service.
Use of Fuel Oil for Building Heat	Facility personnel	No known current or former use of fuel oil for building heat.
Foam-based Fire Suppression System	Facility personnel	According to facility personnel, the site is not equipped with a built-in foam-based fire suppression system.

Table 3.1: Physical Setting and Utility Information		
Conditions	Source	Description
Water Supply	Facility personnel; Seattle Public Utilities Website	City of Seattle (Seattle Public Utilities), which obtains its water from the Cedar River Watershed and South Fork Tolt River Watershed in eastern King County.
Sanitary Sewer	Facility personnel; Seattle Department of Construction & Inspections Side Sewer Cards and Maps	City of Seattle (Seattle Public Utilities). According to a review of Seattle Department of Construction & Inspections Side Sewer Cards and Maps database, the sewer at the site was inspected by the City of Seattle Department of Engineering Maintenance Division in August and September of 1934. Thus, it appears that site has been connected to the sanitary sewer since at least 1934.
Septic Systems	Facility personnel	No identified current or former septic systems.
<p>Notes:</p> <p>FEMA = Federal Emergency Management Agency; NCSS = National Cooperative Soil Survey; NWI = National Wetlands Inventory</p> <p>* - Source was provided in the environmental database report.</p> <p>During the site visit, Ramboll walked or drove by the borders of the properties that are adjacent to the site. Ramboll did not enter the neighboring properties.</p>		

3.2 Current Use of Site

3.2.1 Current Operations

The site is currently used by United Western for storage, repackaging, and distribution of casting foundry equipment, parts, and supplies; abrasive products such as blasting media; foundry coating and binding agents; and abrasive equipment, parts, and supplies. United Western employs approximately nine individuals in the operation of facility. Operations at the site are conducted in one shift, five days per week.

- *Receiving* – Most of the materials used at the site, including foundry equipment, blast media, and binding and coating agents are received in super sacks, 55-gallon drums, 275-gallon totes, or pallets via two loading docks at the southeastern corner of the site building. Slag (a kind of abrasive blast media) is received via rail spur adjacent to the south of the site building.
- *Warehousing* – The majority of the site building consists of a single-story warehouse area, which is divided into three separate bays with a large industrial sliding door between each bay. Bay 1 is predominantly used to store dry and inactive foundry materials including shot blast media, vibratory medium, and various sizes of casting foundry equipment. Bay 2 is used to store flammable and corrosive materials including various binding and coating agents (e.g., NOVASET HK+ BINDER, PEP SET X I 1000 BINDER, isopropyl alcohol). During the site visit, Ramboll observed approximately twelve 275-gallon totes and approximately sixty 55-gallon drums containing flammable/corrosive reagents in the Bay 2 warehouse. According to the facility

personnel, site operations do not include repackaging of hazardous reagents. Bay 3 is used to store slags and an air compressor for warehouse operation.

- *Repackaging* – Abrasive blast media (slags) is received by railcar and is repackaged into super sacks via a conveyance belt, a hopper, and bagging machines in Bay 3.
- *Ancillary Operations* – United Western performs packaging, shipping and administrative operations, none of which involve the use of significant quantities of chemicals. In addition, United Western conducts the following activities in support of the major operations:
 - Management of facility trash in two open-top dumpsters positioned east and west of the building.
 - Operation of a quality control physical laboratory, in which physical tests are conducted.
 - Transfer of raw materials and finished products using four propane-powered forklifts; the units are serviced on-site by outside contractors.
 - Operation of three pump rooms and three small air compressors for the facility fire suppression system.

Maintenance-related chemicals and janitorial supplies, including detergents, and sanitizers, are used in small quantities (containers of one gallon and smaller). Facility personnel knew of no use of chlorinated solvents at the site, and the use of such chemicals would not be expected based on the nature of current site operations; however, the facility personnel has only been with United Western since 1999, and chemical use prior to that time is unknown. According to facility personnel, United Western's operations have remained generally consistent during its period of occupancy at the facility.

4. REVIEW OF PUBLIC RECORDS AND OTHER INFORMATION SOURCES

4.1 Environmental Regulatory Database Review

Ramboll contracted with EDR in September and October 2020 to prepare of summary of listings in federal and state agency databases for the site and facilities within applicable radii of the property, as specified by the ASTM standard.¹ A copy of the environmental database search report is presented in Appendix B.

4.1.1 Database Review for Site

Ramboll reviewed the results of the state and federal environmental database searches performed by the third-party database provider (see Appendix B) and also reviewed information available in the databases listed in Section 2.1. United Western Supply is listed at the site address in the Resource Conservation and Recovery Act (RCRA) database as a non-generator of hazardous waste. The site was formerly listed as a large quantity generator (LQG) of hazardous waste in April 2000, December 2004, and January 2005. Waste included ignitable materials, metals (cadmium, chromium, lead), spent non-halogenated solvents, Washington state extremely hazardous waste and Washington state dangerous waste. United Western Supply was identified as a non-generator 2001-2003. No violations were reported. Facility personnel were not aware of previous hazardous waste disposal events. The site was not listed on other database searches.

4.1.2 Database Review for Adjoining Properties

Based on a review of the environmental database search report, Ramboll identified the adjoining properties listed in Table 4.1 on databases indicative of a potential contamination concern.

¹ EDR uses the term "radii" to refer to the ASTM terminology "approximate minimum search distance" in the environmental database report.

Table 4.1: Contamination-Related Database Listings for Adjoining Properties ¹

Listing Name or Address and Location Relative to the Site	Summary of Information Contained in Database	Ramboll's Comments
<p>Cadman Seattle Inc (also known as Cadman and Lehigh Northwest) 5225 E Marginal Way S (Adjoining to the north)</p>	<p>Cadman is listed in the WA UST database (Facility ID 70313617) for a steel single walled 5,000 to 9,999-gallon tank without spill detection and a permit expiry of 7/31/2020.</p> <p>In addition, Cadman is listed on the WA SPILLS (facility ID 110261) database for a 2-gallon hydraulic oil spill from a utility vehicle in 2020 (1.5 gallons recovered), a 10-gallon hydraulic oil spill to impermeable containment in 2009 (recovered quantity not reported).</p> <p>Cadman is also listed on the RCRA NONGEN/NLR database related to the disposal of hazardous waste. Previously Cadman was listed as a small quantity generator of hazardous waste in 1993, a conditionally exempt small quantity generator of hazardous waste from 1996-2003, and a non-generator of hazardous waste in 1994, 2004 to 2016, 2018 and 2019. A Focused Compliance Inspection was conducted in 2013 and no violations were found.</p>	<p>Based on review of the Lower Duwamish Waterway RM 1.0 to 1.2 East (King County) SCAP (dated January 2011, two USTs that contained solvent and waste oil were removed from the Cadman and Leigh Northwest property in 1989. Soil sample results for volatile organic compounds (VOCs) and total petroleum hydrocarbons (TPH) were below Ecology cleanup levels. According to the SCAP, three additional USTs containing unspecified petroleum products were also removed, but no other information was provided (these historic USTs were not otherwise identified in regulatory database searches). Previous operations included creosote pole treatment and vehicle maintenance. Based on the direction of groundwater flow in the area, impacts to this property could present a contamination concern to the site. This matter is further discussed in Section 6.1 of this report.</p>

Table 4.1: Contamination-Related Database Listings for Adjoining Properties ¹		
Listing Name or Address and Location Relative to the Site	Summary of Information Contained in Database	Ramboll's Comments
LVI Environmental Service Inc 5409 Ohio Ave S (Adjoining to the south; i.e. southern portion of the larger site parcel)	The property is listed on the WA SPILLS database (Facility ID 623084) for a release of 400 gallons of mineral oil on October 25, 2010. According to the listing, the release impacted soil and surface water.	Because the database listing does not indicate the extent of contamination or remedial actions taken, Ramboll submitted a FOIA request to Ecology regarding the listing. Ramboll has obtained information from Ecology that indicates the SPILLS listing corresponds to an incident involving 200 to 400 gallons of transformer oil released to soil and possibly the storm water system. The PCB content of the transformer oil was not identified. The ERTS report also notes that the release was caused by vandals who accessed the yard and damaged the transformer. At the time the spill was documented (October 25, 2010), the spill was in the process of being cleaned up. No further information regarding the listing has been identified. This matter is further discussed in Section 6.1 of this report.

Table 4.1: Contamination-Related Database Listings for Adjoining Properties ¹		
Listing Name or Address and Location Relative to the Site	Summary of Information Contained in Database	Ramboll's Comments
<p>JA Jack & Sons 5427 Ohio Avenue South (Adjoining the site parcel, to the south)</p>	<p>JA Jack & Sons is listed on the Underground Injection Control (UIC) database (site number 31909) with active status for a storm water infiltration trench with perforated pipe. The USEPA well type is "5H1 – Stormwater" (code previously known as 5D2), which can receive storm water from paved areas (e.g., parking lots, streets, residential subdivisions, building roofs, and highways). According to the EDR report, the system was constructed January 1, 2003 for non-municipal storm water.</p> <p>JA Jack & Sons is listed on the UST database as having one current registered diesel fuel UST with capacity between 10,000 and 19,999 gallons. According to the listing, the tank was installed in 1981. The tank is a single walled, steel tank with impressed current and interior lining for corrosion protection. Release detection is monitored through manual inventory control (measured daily) with a spill bucket/spill box for spill prevention and an automatic shutoff in the fill pipe for overflow protection. Piping associated with the UST is corrosion resistant, single walled, fiberglass. The listing indicates that a Safe Suction pumping system is used and there is no leak detection. The UST permit for JA Jack & Sons expires 12/31/2020.</p>	<p>According to documents available through Washington Ecology's online records, the UIC registration is active. The site ID is 31909 and the authorization status is "grandfathered". According to Ecology's online UST database, the UST is active.</p> <p>The UIC and UST listings do not suggest a contamination concern to the site.</p>

Table 4.1: Contamination-Related Database Listings for Adjoining Properties ¹		
Listing Name or Address and Location Relative to the Site	Summary of Information Contained in Database	Ramboll's Comments
<p>Lower Duwamish Waterway (Adjoining to the west)</p>	<p>The LDW is adjacent to the western side of the site and is identified on the National Priorities List (i.e., is a Superfund Site). The database listing was not captured in the EDR database search.</p>	<p>According to the LDW Ecology webpage, USEPA and Ecology are collaborating to cleanup and conduct source control to prevent recontamination of sediments in the LDW. USEPA is leading the sediment investigation and Ecology is leading the source control portion of the work. The first phase of remedial investigation identified seven high priority area for sediment cleanup and initial source control has focused on four areas. The site is not identified as a one of the seven areas.</p> <p>According to information available on the Ecology website and in the Toxics Cleanup Program Web Reporting database, there is confirmed contamination in the LDW above cleanup levels in sediment for thirteen contaminants/constituents: arsenic, base/neutral/acid organics, bioassay benthic failures, inorganic conventional contaminants (unspecified), dioxin/dibenzofuran compounds, halogenated organics, Priority Pollutant metals, pesticides (unspecified), petroleum products (unspecified), phenolic compounds, PCBs, PAHs, and tributyltin. In addition, organic conventional contaminants (not otherwise specified), are suspected in sediment in the LDW.</p> <p>Although United Western was not identified as a PRP for the contamination at the LDW Superfund Site, work on the LDW is ongoing (as recent as 2020).</p> <p>This matter is further discussed in Section 6.1 of this report.</p>

Table 4.1: Contamination-Related Database Listings for Adjoining Properties ¹		
Listing Name or Address and Location Relative to the Site	Summary of Information Contained in Database	Ramboll's Comments
<p>Notes:</p> <p>¹ Ramboll's analysis of adjoining properties was based on observations made during the site reconnaissance (as discussed in Table 2) and location information for off-site listings as presented in the database report. Also, for purposes of this analysis, Ramboll considers as "adjoining" properties that are adjacent, even if separated by a road or other physical barrier. Ramboll has not included a discussion of compliance-related databases in this table, as Ramboll considers it unlikely that off-site properties listed on compliance-related databases without indication of a release or chemical mishandling represent a potential risk for contamination to the site.</p> <p>² The RGA databases are EDR proprietary databases that identify prior versions of the database in which a property was listed.</p>		

4.1.3 Database Review for Other Surrounding Properties

Ramboll has identified a number of non-adjoining properties that represent a potential contamination concern to the site due to past releases on these sites and possible migration onto the site, as detailed in Table 4.2.²

² In its evaluation, Ramboll considered only non-adjoining sites listed on databases indicative of contamination, with open status, located potentially upgradient of the site to represent a potential risk for contamination to the site (as the issuance of regulatory closure suggests that impacts to the site from the noted off-site property are unlikely).

Table 4.2: Summary of Environmental Database Listings for Surrounding Properties that Represent a Potential Contamination Concern		
Listing Name or Address and Location Relative to the Site	Summary of Information Contained in Database	Ramboll's Comments
<p>Loomis Armored Transport and Loomis Fargo & Co 5200 E Marginal Way S (approximately 0.019 mile to the north)</p>	<p>This property is listed on the following databases: HSL, CSCSL, LUST, SPILLS, and Petroleum Technical Assistance Program (PTAP).</p> <p>The Loomis Armored Transport property appears to be managed by the Pollution Liability Insurance Agency (PLIA) and is listed on the PTAP database as in progress.</p> <p>The Loomis Armored Transport property is also listed on the CSCSL and HSL databases (FS ID 67737549) for petroleum (gasoline, diesel, and "other") and benzene contamination suspected in groundwater in association with a LUST (ID 10135). The site was assigned a rank of 5 (lowest assessed risk). Sites are ranked by Ecology from 1 to 5 with 1 being the highest risk and 5 being the lowest risk relative to other properties that are ranked. The CSCSL and LUST listings indicate that cleanup has started.</p> <p>Other names for this property are: LOOMIS ARMORED CAR SERV, LOOMIS ARMORED INC, LOOMIS ARMORED US LLC, Loomis Fargo & Co</p>	<p>Based on a review of documents available on the PTAT website, it appears that as of March 2020, PLIA determined that further remedial action at the Loomis Armored Transport property is needed along with additional investigation to characterize the extent of soil and groundwater impacts. A proposal for additional investigation work at the property was submitted in September 2020.</p> <p>This matter is further discussed in Section 6.1.</p>

<p>Table 4.2: Summary of Environmental Database Listings for Surrounding Properties that Represent a Potential Contamination Concern</p>		
<p>Listing Name or Address and Location Relative to the Site</p>	<p>Summary of Information Contained in Database</p>	<p>Ramboll's Comments</p>
<p>National Transfer 5265 Utah Ave S and 28 S Brandon Street (approximately 0.05 miles to the north)</p>	<p>The National Transfer property is listed on the ICR, HSL, CSCSL, and LUST databases.</p> <p>National Transfer is in the HSL database (listed as risk level 5—lowest assessed risk) (FS ID 73845797) for confirmed petroleum (diesel and gasoline) contamination above Ecology's cleanup levels in soil and suspected contamination of groundwater with benzene and petroleum (gasoline and "other") in association with a gasoline LUST that was listed in the database in 1990. Cleanup has started.</p> <p>Other names for this property are: NATIONAL TRANSFER INC, NATIONAL TRANSFER INC SEATTLE.</p>	<p>According to documents available through Ecology's Toxics cleanup website, this listing is associated with 28 S Brandon Street (the current Seadrumar Recycling facility) where two USTs were removed in 1990. Elevated concentrations of petroleum hydrocarbons (diesel and gasoline) were identified in soil associated with former USTs. Impacted soils were reportedly remediated at the time, but the method was not specified. Additional limited soil and groundwater sampling was conducted in 1995, results of this sampling indicated petroleum, benzene, toluene, ethylbenzene, xylenes, metals, and VOCs were below Ecology cleanup levels or not detected above laboratory reporting limits, however this property has not received regulatory closure. This matter is further discussed in Section 6.1.</p>

Table 4.2: Summary of Environmental Database Listings for Surrounding Properties that Represent a Potential Contamination Concern

Listing Name or Address and Location Relative to the Site	Summary of Information Contained in Database	Ramboll's Comments
<p>Environmental Transport Inc. and Dawson Street Land Co. 54 S Dawson St (approximately 0.13 miles to the northeast)</p>	<p>Dawson Street Land Co. is listed on the CSCSL and HSL database (listed as risk level 5 —lowest assessed risk) (FS ID 36716241) for petroleum (diesel and "other") contamination confirmed above Ecology's cleanup levels in soil. Petroleum (diesel) impacts are suspected in groundwater. Impacts to soil and groundwater appear to be associated with a LUST notification in 1992. Cleanup has started.</p> <p>Other names for this property are: DAWSON STREET LAND COMPANY, Environmental Transport Inc</p>	<p>According to documents available through Ecology's Toxics cleanup website, this property is a truck depot and warehouse, and there were four 10,000-gallon diesel USTs removed from the property in 1992. At that same time, two heating oil USTs (a 500-gallon and a 3,500-gallon) were also removed. Additionally, a 20,000-gallon and two 8,000-gallon used oil tanks were closed in place. Despite some excavation efforts associated with the tank removals and closures, soils impacted with petroleum hydrocarbons at concentrations above cleanup levels remain at the property. Groundwater monitoring wells were reported to have been installed at the property, but according to Ecology's Site Hazard Assessment, groundwater reports were not available for Ecology's review. Ecology noted that groundwater flows east (based on the surface topography). Groundwater elevation data was not included in Ecology's summary. This matter is further discussed in Section 6.1.</p>

<p>Bobs Texaco Service 5304 1st Ave South (approximately 0.19 miles northeast of the site)</p>	<p>Bob's Texaco Service Station (Bob's Texaco) is listed on the HSL, CSCSL, and LUST databases.</p> <p>This property is in the HSL and CSCSL databases (listed as risk level 5—lowest assessed risk) (FS ID 47157762) for confirmed petroleum (gasoline) contamination above Ecology's cleanup levels in soil and groundwater associated with a gasoline LUST that was listed in the database in 1990. Cleanup has started.</p> <p>Other names for this property are: Bob's Texaco Station, BOBS TEXACO SERVICE.</p>	<p>According to documents available through Ecology's Toxics cleanup website, there were 5 USTs previously located on this property in the 1990s: 500-gallon waste oil UST, two 8,000-gallon gasoline USTs, a 3,000-gallon inactive gasoline UST, and a 3,000-gallon inactive diesel UST. These 5 USTs were removed in 1995. Two unidentified USTs were suspected to have been in the southwest corner of the property. Subsequent subsurface investigations indicated that petroleum impacted soils (with concentrations above Ecology cleanup levels) remained post tank removal and diesel range organics (DRO) were present in groundwater above Ecology cleanup levels. In 2017, additional investigations indicated that gasoline range organics (GRO), DRO, and benzene are present in the soils at concentrations that exceed Ecology's cleanup levels (Model Toxic Control Act [MTCA] Method A), and DRO, 1-methylnaphthalene, and 2-methylnaphthalene are present in the groundwater at concentrations that exceed Ecology's cleanup levels (MTCA Method A). An April 2017 groundwater potentiometric map indicates that shallow groundwater flow at Bob's Texaco is to the west-southwest (toward the United Western site). A 2018 Supplemental Investigation Report indicated that the lateral extent of the impacts to soil and groundwater had not been characterized and that based on the concentrations of petroleum hydrocarbons detected in groundwater samples collected in 2017, a source of petroleum hydrocarbons in the saturated soil in the vicinity of the former USTs may be present. This matter is further discussed in Section 6.1.</p>
<p>Multiple listings for properties with known or suspected contamination</p>	<p>There are four properties listed on the CORRACTS, SEMS-Archive CORRACTS, CSCSL, and/or the HSL for known or suspected contamination of soil and or</p>	<p>For these listings, cleanup is still ongoing or the extent of the impacts (if any) is not known (e.g., impacts have not been delineated and/or</p>

Table 4.2: Summary of Environmental Database Listings for Surrounding Properties that Represent a Potential Contamination Concern		
Listing Name or Address and Location Relative to the Site	Summary of Information Contained in Database	Ramboll's Comments
greater and 0.25 miles upgradient of the site	groundwater (GE Aviation, Art Brass Plating Inc., Draper Associates, and Burlington Environmental LLC Georgetown [PSC Environmental Services]). Contaminants of concern include base/neutral/acid organics, halogenated organics, "other" halogenated organics, petroleum (diesel), unspecified petroleum products, Priority Pollutant metals, non-halogenated solvents, phenolic compounds, PCBs, and/or PAHs. In addition, there are approximately 5 properties potentially upgradient of the site that are listed on the Washington State ICR database.	hydraulically contained.) The listings are further discussed in Section 6.1 of this report.
Multiple listings within 0.5 miles upgradient of the site	There are also 12 properties potentially upgradient of the site that are listed on the SWF/LF database. All of these facilities are listed as material recovery facility, recycling facility, or municipal solid waste exporter. No additional information is provided.	The listings on the SWF/LF database (other than those mention above) do not suggest a contamination of concern to the site.

The database report indicates that poor or inadequate address information was available for several properties located in the vicinity of the site; therefore, these properties could not be readily mapped by the third-party provider. Because the location of these properties with respect to the site could not be evaluated, Ramboll is limited in its ability to express an opinion regarding the potential for impact to the site from these properties. It was beyond the scope of this review to accurately locate each of the unmapped properties identified by the third-party provider; however, Ramboll reviewed the list of unmapped properties and verified that none appeared to be adjacent to the site.

4.2 Historical Uses of the Site and Adjacent Properties

4.2.1 Past Uses of the Site

From 1894 to at least 1909, the site was undeveloped and located within the former Duwamish River. The site was filled and developed by at least 1919 with the existing site building, and by 1929, the site was occupied by Seattle Ware House Company for canned salmon and auto storage. Subsequent site uses include manufacturing (autobody and paper carton; at least mid-1930s to at least 1967), transportation and trucking (approximately 1951 to 1966), and warehousing/distribution (at least 1940s to present.) United Western first occupied the site in 1980 when they subleased the site from Utilities Warehouse. United Western continues to occupy the site to present day.

A summary of Ramboll’s key observations from the available historical sources is presented in Table 4.3.

Table 4.3: Summary of Key Observations from Historical Sources for the Site	
Historical Source	Key Observations Regarding Site History
<p>Sanborn Maps (1929, 1949, 1967)</p>	<p>The 1929 map the site building is depicted with Seattle Ware House Company with Canned Salmon Storage) in Bays 2 and 3 (middle and westernmost bays) and Dealers Auto Storage in Bay 1 (easternmost bay). The map specifically indicates “no gasoline” within Bay 1.</p> <p>The 1949 Map depicts Kieckhefer Container Corporation Paper Carton manufacturing as the occupant of the site building. According to the map notes, Bays 2 and 3 (middle and westernmost bays) were used for warehousing and printing was conducted in Bay 1 (easternmost bay).</p> <p>There are no notable changes between the 1949 and 1967 maps.</p> <p>No concerns are noted.</p>
<p>Aerial Photographs 1936, 1943, 1953, 1956, 1965, 1969, 1977, 1980, 1985, 1990, 2006, 2009, 2013, 2017 Satellite Imagery ¹ 1990-2019</p>	<p>The site appears to be developed with the same building/structure and access roads from the first aerial photo in 1936 to present. A rail spur is located adjacent to the south side of the site building. From at least 1936, the shoreline west of the warehouse appeared to be occupied by a pier that was used for storing large containers and accommodating moored vessels until at least 1956. By 1965, the pier west of the site was not present and shoreline pilings were visible, and a narrow boardwalk appears to extend from the northwest corner of the site into the LDW to another narrow boardwalk/walkway extending northwest-southeast in the water. In subsequent aerial photos (1969 through at least 1990), cargo vessels appeared moored to a narrow boardwalk in the LDW. By 2006, the boardwalk is no longer depicted. A small portion of the of the shoreline adjacent to the southwest corner of the building appears to be filled in and under construction by 2006. By 2009. This area appears to be paved asphalt. The site building extends across most of the site, and other site features were not visible or discernable from aerial photos.</p>
<p>Topographic Maps 1894-2014</p>	<p>From 1894 to at least 1909, the site was undeveloped and located within the former Duwamish River. By 1968, the location of the LDW is west of the site and appears channelized. The site is improved with a single structure (consistent with the current warehouse). The 1968 map includes indication of a narrow boardwalk extending from the northwest corner of the site into the LDW to another narrow boardwalk/walkway extending northwest-southeast in the water.</p>
<p>City Directory Abstracts (1930, 1935, 1940, 1944, 1951, 1955, 1960, 1966, 1970, 1975, 1980, 1986, 1990, 1996, 2005, 2009, 2017)</p>	<p>The following individuals or companies occupied the site: several individuals (1930); autobody manufacturing (1935); paper container manufacturing (approximately 1940-1960); storage/warehousing, trucking-motor freight, and distribution rental space (1951-1966); can warehousing (approximately 1966-1970); and foundry and abrasives equipment sales and distribution (approximately 1986-2017).</p>

Table 4.3: Summary of Key Observations from Historical Sources for the Site	
Historical Source	Key Observations Regarding Site History
King County Department of Assessments website (King County iMap)	According to the King County iMap website, the larger site parcel is 4.67 acres in size, and was developed with the existing site building in 1919. The site is zoned IG1 U/85 (General Industrial 1, maximum building height of 85 feet). The building is listed as approximately 69,210 square feet. Building features include sprinklers and no heating. Sales history includes a 1999 transaction from "Utilities Warehouse % W Goodwin" to "ICONCO INC %Jefferey J Slotta Gen Mgr" for \$4,000. Several other listings associated with this parcel (i.e., the larger site parcel) appear to be related to the southern half of the parcel adjacent to the site. Specifically, the website indicates that the larger site parcel received a permit in June 2016 for the demolition of three vacant commercial buildings down to the floor slab and foundation. In addition, the sales history information indicates that buildings at the site were sold to ICONCO by Utilities Warehouse in 1999.
Lien search report (obtained through EDR)	No liens are associated with the site. A Covenant Geologic Hazard Area activity and use limitation (AUL) was identified for the site.
Ecology 2011 LDW RM 1.0 to 1.2 East (King County Lease Parcels) SCAP	Utilities Warehouse subleased the site to United Western Supply in September 1980.
Puget Sound Archives	Based on historical documents obtained through a FOIA request to the Puget Sound Archives, King County has owned the site since at least the 1930s.
City of Seattle Building Department	A response had not been received from the Building Department at the time this report was written.
Notes: ¹ In addition to aerial photographs provided by the third-party provider, Ramboll viewed historical satellite imagery provided via Google Earth and HistoricAerials.com. Printed copies were not obtained, and imagery dates were not independently verified.	

4.2.2 Past Uses of Adjacent Properties

The properties in the vicinity of the site have been used for industrial purposes since at least the late 1920s. Generally, the area around the site continued to be developed from the early 1900s into present day with industrial service providers, equipment manufacturers, building supplies and transportation industry services and products. Notable operations on surrounding properties include a boiler and structural steel shop (Western Engineering Corporation and Seattle Boiler Works, adjacent to the north in the 1929, 1949, 1967 Sanborn maps, with a second boiler shop with an earth floor by 1967), a road machinery and trucking equipment storage yard (to the north in the 1949 and 1967 Sanborn maps), an airplane parts storage (Boeing Airplane Company, adjacent to the south in the 1929 Sanborn maps), a lumber transport yard (south of the site in 1929 and 1949 Sanborn maps), an auto specialty warehouse (General Petroleum Corporation, adjacent to the south of the site in 1949 Sanborn map), and a water pipe fittings shop (Western Utilities, adjacent to the south on the 1967 Sanborn map). Although not depicted on the Sanborn maps, Argo Blower and Manufacturing Company (blowers and exhaust fan manufacturers) is located southeast of the site (across East

Marginal Way South) and has operated since 1935, according to city directory information. In addition, previous operations at the property adjacent to the north of the site included creosote pole treatment and vehicle maintenance, according to the Lower Duwamish Waterway RM 1.0 to 1.2 East (King County) SCAP dated January 2011.

4.3 Review of Local and State Agency Information

Ramboll visited or otherwise contacted local governmental agencies and regulatory bodies for information relating to the site. An overview of the findings of this review is presented in Table 4.4.

Table 4.4: Local Agency Information for the Site	
Agency Contacted / Document Reviewed	Information Obtained
Title Search Report	A title search provided by EDR did not identify title information.
City of Seattle Fire Marshal's Office	Records from the Seattle Fire Department included four notices of violation for the site, three (one each in 2007, 2011, and 2013) were related the sprinkler system in the site building. One notice of violation from July 22, 2009, indicated that the facility needed to contact the Fire Marshall's office (FMO) to update/change their permit amounts to be in compliance with materials storage.
King County Environmental Health Department (EHD)	A response had not been received from the EHD at the time this report was written.
Washington State Department of Ecology	<p>According to documents from Ecology, there is an Incident Detail Report from the Spill Program Integrated Information System for the site dated July 8, 2020 (Environmental Report Tracking System#: 699280.) According to the documentation, an empty hopper derailed at the United Western Supply. The description indicates that no discharge occurred, and that the incident happened as cars were being moved around the yard and the reason for the derailment is not known. There is also a letter dated September 27, 1987 from United Western to Ecology that indicated that United Western may occasionally exceed the Threshold Planning Quantity for phenol for three weeks of the year and that the facility may be subject to Superfund Amendments and Reauthorization Act (SARA) reporting requirements.</p> <p>Files from Ecology also included several Incident Detail Reports related to the adjacent property to the south (5409 Ohio Avenue South). These included the 400-gallon release of transformer oil October 25, 2010 (discussed in Section 4.1.2) and a release of an additional 10 gallons of transformer oil to pavement and the stormwater catch basin on October 25, 2010 due to vandalism (ERTS#: 623084). The notes indicate that the spill was 5 gallons of PCB free oil and a vactor truck would be hired to clean up the release to the catch basin. The information obtained from Ecology is not indicative of impacts to the site.</p>

Table 4.4: Local Agency Information for the Site	
Agency Contacted / Document Reviewed	Information Obtained
Seattle Building Department	Records provided by the Seattle Building Department included permit applications for the site. These applications were for interior changes to the building (1980); heating, ventilation, and cooling system installation (1980); roof repairs (1991); and earthquake damage repair on the north and west walls and the roof (2002). Most of the records received included documentation related to the demolition of three buildings on the property adjacent to the south (5409 Ohio Avenue South) that have been demolished.

4.4 Previous Environmental Assessments and Activities

Based on a review of historical site documents and interviews with facility personnel, no UST closures, environmental sampling, or remediation activities are known to have been conducted at the site. No previous environmental assessments were available for review.

However, in a letter to King County Property Services from United Western dated May 1996, a Phase I Environmental Audit was completed in conjunction with the purchase of United Western by Fairmont Minerals in 1992. The letter indicates that soil samples were collected and analyzed, but also notes that the “information is sketchy.” The letter also suggests that the soil sampling indicated that United Western’s operations had not impacted the site leased from King County. Neither a copy of the 1992 Phase I nor the soil sampling results were readily available for Ramboll’s review.

4.5 User-Provided Information

Ramboll provided Ardagh with a User Questionnaire (consistent with Appendix X3 of the ASTM Standard) that requested information relating to environmental liens, activity use limitations (AULs), specialized knowledge of the property, property value diminution, chain-of-title, or any other commonly known or obvious indications of contamination, that was not otherwise provided to Ramboll. The user has not returned the User Questionnaire or otherwise provided the information requested in the User Questionnaire.

5. SITE RECONNAISSANCE

5.1 Methodology and Limiting Conditions

Ramboll conducted a visit to the site on September 24, 2020. During the site visit, observations of both the interior of the building and exterior portions of the site were made to evaluate if any RECs, as defined in Chapter 7, are present. Ramboll did not observe the roof of the building. In addition, the three pump rooms for the fire suppression system were not accessible during the site visit.

5.2 General Site Setting and Observations

Ramboll made observations concerning the interior and exterior issues specified in Sections 9.4.2 through 9.4.4 of the ASTM E1527-13 Standard. The presence or absence of each issue of environmental interest or concern is noted in Table 5.1. Additional information regarding observed and historical items is provided in the sections following the table.

Table 5.1: Summary of Site Reconnaissance Observations		
ASTM Section	Issue	Observation
Interior and Exterior Issues		
9.4.2.1	Current use(s) of the site	See Section 3.2
9.4.2.2	Past use(s) of the site	See Section 4.2
9.4.2.3	Hazardous substances and petroleum products used, treated, stored, disposed of, or generated on the site in connection with identified present or past uses	Present (see Section 5.2.1)
9.4.2.4	Storage tanks: Underground storage tanks (fill ports, vent pipes, manholes) Aboveground storage tanks	Absent Present (see Section 5.2.2)
9.4.2.5	Odors (strong, pungent or noxious)	Absent
9.4.2.6	Pools of liquid, standing surface water or sumps	Present (see Section 5.2.3)
9.4.2.7	Drums of hazardous substances or petroleum products (five-gallon, 55-gallon or totes)	Present (see Section 5.2.1)
9.4.2.8	Hazardous substance and petroleum product containers (not necessarily in connection with identified uses)	Present (see Section 5.2.1)
9.4.2.9	Unidentified substance containers suspected of containing hazardous substances or petroleum products	Absent

Table 5.1: Summary of Site Reconnaissance Observations		
ASTM Section	Issue	Observation
9.4.2.10	Polychlorinated biphenyls (PCBs) Electrical equipment on-site (e.g., transformers, capacitors) Electrical equipment known or likely to contain PCBs Hydraulic equipment on-site (e.g., elevators, truck dock lifts) Hydraulic equipment known or likely to contain PCBs	(see Section 5.2.4) Possible Absent Absent Absent
Interior Issues		
9.4.3.1	Heating/cooling systems	Present (see Table 1)
9.4.3.2	Stains or corrosion on interior floors, walls or ceilings (except for staining from water)	Present (see Section 5.2.5)
9.4.3.3	Floor drains and interior sumps	Absent
Exterior Issues		
9.4.4.1	Pits, ponds or lagoons on property or adjacent properties	Absent
9.4.4.2	Stained soil or pavement	Absent
9.4.4.3	Stressed vegetation (from other than insufficient water)	Absent
9.4.4.4	On-site solid waste disposal; areas apparently filled or graded by non-natural causes; or mounds or depressions suggesting solid waste disposal	Present (see Section 5.2.6)
9.4.4.5	Wastewater or other liquid (including storm water) or any discharge into a drain, ditch, underground injection system or stream on or adjacent to the property	Present (see Section 5.2.7)
9.4.4.6	Wells (including dry wells, irrigation wells, injection wells, abandoned wells, or other wells)	Absent
9.4.4.7	Septic systems or cesspools	Absent
Non-Scope Considerations		
N/A	Asbestos Containing Materials	(see Section 5.2.8)
N/A	Lead-Based Paint	(see Section 5.2.9)
N/A	Radon	(see Section 5.2.10)

Table 5.1: Summary of Site Reconnaissance Observations		
ASTM Section	Issue	Observation
<p>Notes:</p> <p>Observations noted in this table and discussed further below are based on information obtained during the site visit and from a review of the sources summarized in Section 4.</p> <p>See the ASTM Standard for a detailed description of the issues included in each referenced ASTM section.</p> <p>Per the ASTM Standard, fluorescent light ballasts likely to contain PCBs are not considered.</p> <p>N/A – Not applicable.</p>		

5.2.1 Hazardous Substances and Petroleum Products

Hazardous materials (flammable and corrosive) storage at the site is limited to various types of reagents including alcohol and solvent based coatings and binders stored in 55-gallon drums and 275-gallon totes in the Bay 2 warehouse. According to facility personnel, no repackaging of hazardous materials is performed at the site. In addition, one approximately 200-gallon propane tank was located to the southeast of the site building for fueling four forklifts. United Western uses maintenance-related materials, such as hydraulic fluid (one pail), lubricants, and sanitizers and detergents.

Facility personnel knew of no significant spills or releases of materials at drum and container storage areas. While dedicated secondary containment was not provided for all of the drums and containers, Ramboll did not observe evidence of spills or uncontrolled releases from these storage areas, other than one area exhibiting minor staining around an air compressor in Bay 3 warehouse. The staining did not appear to extend to unpaved surfaces or floor drains.

According to facility personnel, hazardous wastes are not routinely generated at the site, other than the generation of limited amounts of universal wastes (e.g., fluorescent light bulbs, batteries).

Nonhazardous waste generated at the site consists of general trash, plastic packaging, cardboard boxes and pallets. General facility trash is collected in two on-site covered dumpsters for removal by Waste Management. One dumpster is positioned near the eastern entrance and the second adjacent to the west side of the site building. During the site reconnaissance, Ramboll observed approximately thirty 55-gallon empty drums stored outdoors (uncovered) adjacent to the southwest corner of the building. According to the facility personnel, the empty drums were returned by their customers and are waiting to be recycled.

5.2.2 Aboveground Storage Tanks

One propane aboveground storage tank (AST; approximately 200-gallons) was located to the southeast of the site building; this tank is not viewed as a potential source of environmental contamination given the physical properties of the materials stored in the AST (compressed gases/liquids that exist as gases under typical atmospheric conditions). Ramboll did not identify evidence of former aboveground storage tanks during the site visit (e.g., concrete pads or tank cradles) or during the review of historical records.

5.2.3 Pools of Liquid, Standing Surface Water, or Sumps

Several areas (up to 20-square feet in size) within the warehouse were observed with pools of rainwater due to water intrusion associated with leaking roofs. According to the facility personnel, aluminum sheeting is used to redirect water leaks through nearby windows, to the extent feasible. A visual evaluation of the water surface did not indicate an oil sheen.

5.2.4 Polychlorinated Biphenyls (PCBs)

Facility personnel knew of no on-site equipment that is known to contain polychlorinated biphenyls (PCBs). Four pole-mounted transformers are present adjacent to the north of the site building and are owned by Seattle City Light. Labels indicating the PCB content were not readily visible during Ramboll's site visit. Ramboll saw no indication of leaks or releases related to the transformers. Because the installation dates of the units are unknown and may predate the 1979 federal ban on the manufacture of PCBs, it is possible that the transformer oils contain PCBs.

Because the buildings were constructed prior to the 1979 federal ban on the manufacture of PCBs, it is possible that hydraulic oils, or other types of electrical equipment, such as capacitors, contain PCBs. Facility personnel were not aware of any hydraulic oils containing PCBs at the site.

Ramboll observed no indication of leaks or releases from electrical equipment during the site visit.

In the event of site or building redevelopment, it may be necessary to test window caulking, sealants, and other suspect materials so that if PCB-containing materials are present, demolition and renovation activities can be conducted in a manner that appropriately manages and disposes of waste materials.

5.2.5 Stains or Corrosion on Interior Floors, Walls, or Ceilings

Ramboll observed floor staining (approximately 20 square feet) around an air compressor located in the Bay 3 warehouse. The staining did not appear to be indicative of widespread releases or fluid losses. Concrete flooring throughout the facility was observed to be in good condition with no evidence of cracking, including in the vicinity of the air compressor. However, one approximately six-inch diameter and six-inch deep hole in the floor slab was observed in the parts storage room.

5.2.6 On-site Filled Areas

Based on Ramboll's review of historical topographic maps and aerial photographs it appears that the current location of the site was previously located in the Duwamish River, and the site was likely filled during the early 1900s. The source and quality of the fill material used is unknown, and Ramboll is not aware of any sampling conducted to evaluate fill material at the site.

5.2.7 Wastewater and Storm Water

Sanitary wastewater from the facility bathroom is discharged to the municipal sanitary sewer system. The facility does not otherwise generate process wastewater. Air compressor condensate is collected and disposed into the sanitary sewer system.

According to facility personnel and based on visual observations during the site visit, no storm drains are located at the site. Storm water percolates into the ground surface in unpaved areas or travels via sheet flow onto adjacent paved properties or into the LDW.

5.2.8 Asbestos Containing Materials

Although an asbestos inspection and sampling of suspect building materials in conformance with established protocols (as outlined in 40 CFR §763), applicable state or local regulations, or industry standards, were beyond our scope of work, Ramboll made limited visual observations³ of representative building materials in those areas accessed during the site tour to identify readily apparent PACM and suspect ACM. OSHA's definition of PACM is limited to thermal system insulation (TSI) and surfacing materials present in buildings constructed before 1981. Vinyl floor tiles are not considered PACM, but OSHA nonetheless requires that asphalt and vinyl floor tiles present in buildings constructed before 1981 be treated similarly to PACM. The term suspect ACM is not defined by OSHA but can include numerous building materials manufactured using asbestos currently or in the past (e.g., ceiling tiles, roofing materials, joint compound), as well as TSI, surfacing materials, and flooring materials installed after 1981.

Because the building at the site was constructed prior to 1981 and a comprehensive asbestos survey has not been conducted, TSI, surfacing materials and vinyl/asphalt flooring must be treated as PACM. During the site visit, PACM was not observed by Ramboll, but other materials that may contain asbestos (based on building age) included roofing materials and window sealants/caulking.

There are no regulatory requirements to remove PACM, suspect ACM and known ACM or to confirm whether building materials contain asbestos, unless the materials are damaged and have the potential to release fibers or the materials have the potential to be disturbed during renovation or demolition activities. Ramboll observed building materials that were damaged or deteriorating, including PACM. OSHA requires building owners and employers to identify locations of PACM and confirmed ACM at the facility and comply with certain employee notification, training, labeling and recordkeeping requirements (29 CFR §1910.1001(j)) and housekeeping programs (1910.1001(k)). United Western has not developed asbestos training programs, labeled ACM or PACM, or maintained appropriate records, as required. In the event of demolition or renovation, affected materials are required to be adequately characterized prior to construction activities, and if found to be ACM, appropriately managed and disposed.

5.2.9 Lead-Based Paint

Lead was a major ingredient in paint pigment prior to and through the 1940s. While other pigments were used in the 1950s, the use of lead in paint continued until the early 1970s. In 1978, the Consumer Products Safety Commission banned paint and other surfacing coating materials that are "lead-containing paint." Based on the construction date of the building in 1919, it is possible that lead-based paint was used historically on facility structures. Facility personnel knew of no lead-based paint on structures at the facility. Paint in the office areas appeared to be in good condition. Paint in the warehouse areas appeared to be in poor condition (e.g., cracking and peeling).

5.2.10 Radon

Based on information included in the environmental database report and USEPA Map of Radon Zones, the site is located in an area categorized as Zone 3, which has average indoor basement radon levels below 2 picoCuries per liter (pCi/L). Based on this general information, radon levels are below the USEPA's continuous exposure limit, which is the limit at which further testing or remedial action is

³ Ramboll did not observe all building materials or formally survey the facility to determine the presence and condition of PACM and suspect ACM.

suggested, of 4.0 pCi/L. This USEPA continuous exposure limit applies to residential, not commercial, properties.

6. FINDINGS, OPINION, AND CONCLUSIONS

Ramboll performed a Phase I Environmental Site Assessment in conformance with the scope and limitations of ASTM Practice E1527-13 of the property located at 5245 E Marginal Way S in Seattle, Washington in September 2020. The objective of the ESA was to identify RECs, as defined in the ASTM Standard. A list of key definitions presented in the ASTM Standard is provided in Chapter 7 at the end of this report. Any exceptions to, or deletions from, this practice are described in Section 6.2.

6.1 Findings, Opinions, and Conclusions

6.1.1 Recognized Environmental Conditions

This assessment has revealed no evidence of recognized environmental conditions in connection with the property.

6.1.2 Other Findings

In addition to findings associated with significant data gaps discussed above, the following additional findings related to potential contamination concerns were identified:

- **Past Site Development and Past Industrial Operations.** The site is located in the Industrial Georgetown District, where industrial activities have occurred since at least the early 1900s, when the adjacent Duwamish River was channelized and straightened (now called LDW), which included filling portions of the original Duwamish River. Based on Ramboll's review of historical topographic maps and aerial photographs it appears that the current location of the site was in the historical channel of the Duwamish River, and the site was likely filled during the early 1900s. The source and quality of the fill material used is unknown. Based on Ramboll's experience, fill material placed during this time period in the Seattle area often contains petroleum hydrocarbons and/or metals at concentrations that exceed current cleanup criteria established by the Washington Department of Ecology. Since at least the late 1920s, the site (as well as the adjacent southern half of the larger site parcel) has been used for various industrial purposes, including food and auto warehousing (1929); autobody manufacturing (1935); paper container manufacturing including printing operations (approximately 1940-1967); storage/warehousing and distribution rental space (1940-1970); transportation and trucking (1951-1966); and foundry and abrasives (approximately 1980-present). While there are no reported releases or database listings indicating impacts beneath the site, given the extended industrial history at the site and absent further information regarding the specific historical chemical use, chemical handling practices, and associated wastes, Ramboll cannot rule out the possibility that inadvertent spills or releases of chemicals or petroleum products or other hazardous materials may have occurred in the past. Further, without additional information on the source, quality, and quantity of fill material used at the site Ramboll cannot rule out the possibility of residual impacts to the site from fill material. The risk of widespread contamination is mitigated by the fact that facility personnel are not aware of any major spills or releases at the site and there are no floor drains in warehouse areas. There is no current regulatory scrutiny related to contamination matters at the site.
- **Potential Migration of Contamination from Off-site Properties.** The site is located in a heavily industrial area that has been developed since at least the late 1920s, and as a result it is also adjacent to and/or in the presumed downgradient direction from several off-site properties listed with open status on databases indicative of potential or known soil or groundwater contamination (e.g., RCRA CORRACTS, LUST, SPILLS, CSCSL, and HSL), including petroleum hydrocarbons (diesel and gasoline), base/neutral/acid organics, halogenated organics, and metals.

Of note, the LDW Superfund Site is adjacent to the western side of the site (more detail below) and a release from a transformer occurred on the adjacent property to the south. No specific information confirming that off-site impacts have migrated or are suspected to have migrated to the site have been identified, and therefore, Ramboll does not consider this matter to be a REC. If contamination associated with off-site properties is found to have migrated onto the site, it is expected that any remedial activities would be the responsibility of the entities named in the listing or other designated responsible party and not the responsibility of a future lessor.

- **Lower Duwamish Waterway (LDW) Superfund Site Adjacent to the Site.** The LDW Superfund Site is located adjacent to the west side of the site. As a result, current and previous tenants of the property, including United Western, and tenants of the neighboring properties appear to have been included in some preliminary reconnaissance work related to the LDW Superfund Site. As part of the investigations into the matter, summary reports of existing information/data gaps and SCAPs were developed for properties along the LDW. According to the *Lower Duwamish Waterway RM 1.0 to 1.2 East (King County Lease Parcels) Source Control Action Plan* dated January 2011, no chemicals of concern were identified at the site or the larger site parcel, but additional site-specific conditions and operational information was needed in order to assess the potential for sediment impacts in the LDW, which include heavy metals, PCBs, and PAHs. In 2012, United Western received and responded to a USEPA CERCLA Section 104(e) Request for Information letter titled *Answers To First Request For Information Pursuant To Section 104(E) Of CERCLA For The Lower Duwamish Waterway Superfund Site, Seattle, Washington*. Based on available information, United Western was not subsequently included among the PRPs identified for the LDW Superfund Site. King County (the property owner), Port of Seattle, City of Seattle or Boeing Corporation are working with the USEPA and Ecology to lead investigation and remediation of the LDW. As part of an effort to reduce contaminants in the LDW, TMDLs have been applied to stormwater discharges into the LDW under the CWA NPDES. United Western has not operated under an ISGP at the site; however future lessors of the property (dependent on operations) may be subject to an ISGP and TMDL discharge restrictions.

6.1.3 De Minimis Conditions

De minimis conditions are those that do not represent a material risk of harm to public health or the environment and that generally would not be the subject of enforcement action if brought to the attention of appropriate governmental agencies. Ramboll identified the following *de minimis* conditions related to the site:

- **Pavement and Floor Staining.** Ramboll observed floor staining (approximately 20 square foot) around an air compressor located in the Bay 3 warehouse. This staining did not appear to be indicative of widespread releases or losses. Concrete floors in the vicinity of the staining appeared to be in good condition, with no evidence of cracking. As such, Ramboll considers this matter to represent a *de minimis* condition.

6.1.4 Non-Scope Considerations

Ramboll identified the following findings that relate to non-scope considerations (as discussed in Section 2.2), as detailed below:

- **Asbestos Containing Materials.** Given the date of construction of the building at the site, it is possible that ACM are present in building materials. A formal asbestos survey has not been conducted at the facility. Ramboll conducted visual observations of the site and did not note presumed asbestos-containing material (PACM) (e.g., thermal insulation, surface coatings);

however suspect ACMs (e.g., roofing materials, window sealants/caulking) were observed. The suspect ACMs that were observed by Ramboll appear to be deteriorated.

- **Lead Based Paint.** Lead was a major ingredient in paint pigment prior to and through the 1940s. While other pigments were used in the 1950s, the use of lead in paint continued until the early 1970s. In 1978, the Consumer Products Safety Commission banned paint and other surfacing coating materials that are "lead-containing paint." Based on the construction date of the building in 1919, it is possible that lead-based paint was used historically on facility structures. Facility personnel knew of no lead-based paint on structures at the facility. Paint in the office areas appeared to be in good condition. Paint in the warehouse areas appeared to be in poor condition (e.g., cracking and peeling).
- **Radon.** Based on information included in the environmental database review, the site is located in an area categorized as Zone 3, which has average indoor basement radon levels less than 2 pCi/L per liter. USEPA's continuous exposure limit, which is the limit at which further testing or remedial action is suggested, is 4.0 pCi/L. This USEPA continuous exposure limit applies to residential properties, not commercial.

6.2 Analysis of Data Gaps

The ASTM Standard defines a data gap as "a lack of or inability to obtain information required by the practice despite good faith efforts by the environmental professional to gather such information." A data gap is only significant if other information obtained during the ESA, or professional experience, raises reasonable concerns and affects the ability of the environmental professional to identify whether a given issue is a REC. The ASTM Standard requires that the ESA report identify and comment on significant data gaps.

Limiting conditions and deviations to the ASTM Standard for the assessment are discussed below.

- Facility personnel did not have current contact information for representatives of former site owners/occupants. Ramboll made reasonable attempts to obtain such information, but it was not otherwise readily available. Thus, Ramboll was unable to interview former owners/occupants about historical operations and site conditions. However, Ramboll conducted interviews with representatives of United Western with tenure at the site dating back to 1999 and reviewed other historical sources regarding former uses of the property. United Western has occupied the site since the 1980s; representing a historical account of four decades.
- Historical information, such as aerial photographs, were not readily available to characterize the property from the present back to the property's obvious first developed use. The earliest readily available historical source that would indicate the specific site use was the construction of the current warehouse in 1919; suggesting that the original intent for the site was warehousing and storage.
- Ramboll provided the Client with a User Questionnaire consistent with Appendix X3 of the ASTM Standard; however, a response to the questionnaire had not been received as of the time this report was prepared.
- A May 29, 1996 letter from United Western to King County's leasing supervisor indicates that a Phase I was completed at the site in 1992 and included collection of soil samples. In addition, a geotechnical study was reportedly conducted at the site in 2001. Copies of these reports were not readily available for Ramboll's review.

Privileged and Confidential

- During the site visit, facility personnel were unable to provide Ramboll with access to the three pump rooms associated with the fire suppression system. Facility personnel described the contents of the room, but Ramboll was unable to observe the condition of this area of the site.
- The warehouse building roof was not visible or accessible during the site visit due to health and safety reasons.

None of the exceptions, deletions, deviations, or site reconnaissance limitations noted above are considered to represent significant data gaps.

7. ASTM DEFINITIONS

The following definitions are presented in the ASTM Standard:

REC - Recognized Environmental Condition:

The presence or likely presence of any hazardous substances or petroleum products in, on, or at a property: 1) due to release to the environment; 2) under conditions indicative of a release to the environment; or 3) under conditions that pose a material threat of a future release to the environment.

CREC - Controlled Recognized Environmental Condition:

A recognized environmental condition resulting from a past release of hazardous substances or petroleum products that has been addressed to the satisfaction of the applicable regulatory authority, with hazardous substances or petroleum products allowed to remain in place subject to the implementation of required controls.

HREC - Historical Recognized Environmental Condition:

A past release of any hazardous substances or petroleum products that has occurred in connection with the property and has been addressed to the satisfaction of the applicable regulatory authority or meeting unrestricted use criteria established by a regulatory authority, without subjecting the property to any required controls.

***De minimis* Condition:**

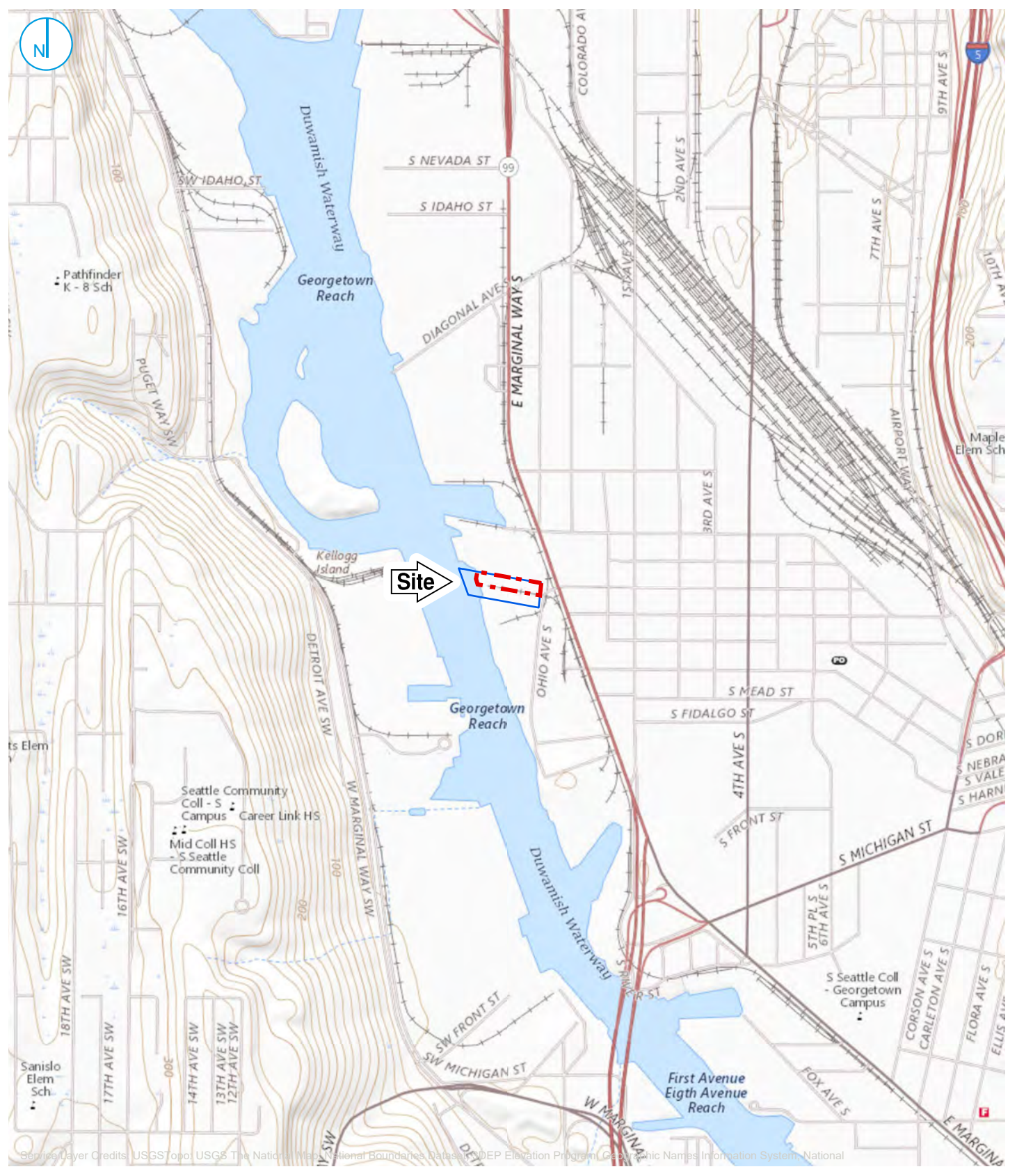
A condition that generally does not present a threat to human health or the environment and that generally would not be the subject of an enforcement action if brought to the attention of appropriate governmental agencies.

Data Gap / Significant Data Gap:

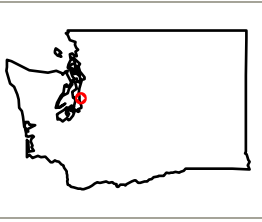
A lack of or inability to obtain information required by the practice despite good faith efforts by the environmental professional to gather such information. A data gap is significant if other information and/or professional experience raises concerns involving the data gap.

Please note that the term "other finding" is not defined by ASTM; rather, Ramboll uses the term to connote areas of contingent risk that are not clearly defined by the ASTM Standard.

FIGURES



Source: Layer Credits: USGS Topo, USGS The National Map, National Boundaries Dataset, NDEP Elevation Program, Geographic Names Information System, National



KEY MAP

- LEGEND**
- - - Approximate Site Boundary
 - ▭ Larger Site Parcel Boundary (Parcel ID: 192404-9051)

SITE LOCATION

FIGURE 1

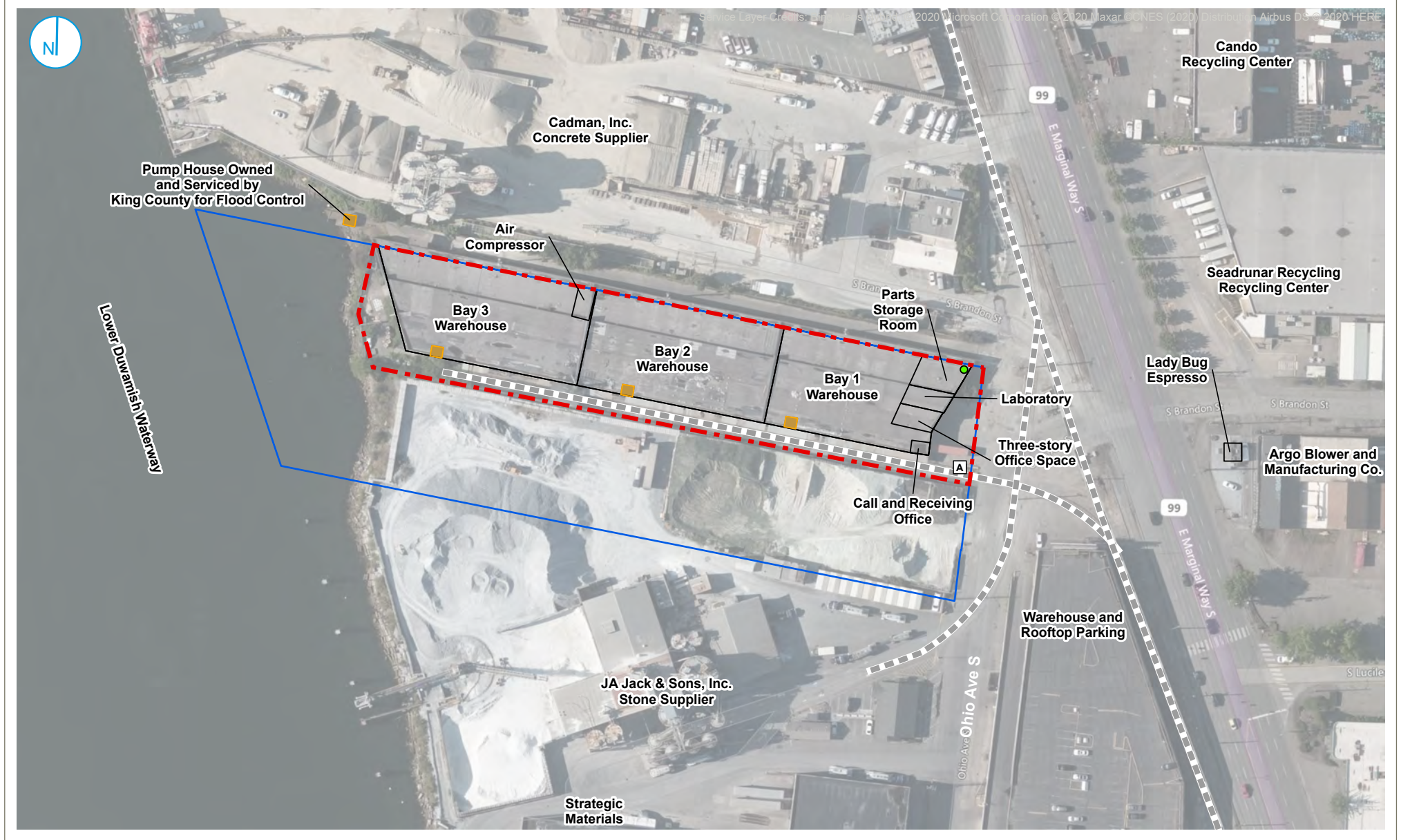
Map Scale: 1:1,24,000;
Map Center: 122°20'22"W 47°33'15"N



Ardagh Glass Inc.
5245 East Marginal Way South
Seattle, Washington

RAMBOLL US CONSULTING, INC.
A RAMBOLL COMPANY





LEGEND

- - - Approximate Site Boundary
- Larger Site Parcel Boundary (Parcel ID: 192404-9051)
- Pump House for Fire Suppression System
- Railroad Track
- A Aboveground Propane Storage Tank
- Approximately 6-inch Uncovered Hole



SITE LAYOUT

FIGURE 2

Ardagh Glass Inc.
 5245 East Marginal Way South
 Seattle, Washington

RAMBOLL US CONSULTING, INC.
 A RAMBOLL COMPANY



APPENDIX A
SITE PHOTOGRAPHS



Photo 1: View to the west from Ohio Avenue South of the site entrance. Two loading docks on the left, followed by a rail spur and an approximately 200-gallon propane tank.



Photo 2: View to the west from Ohio Avenue South of the adjacent JA Jack & Sons Inc. property (adjacent to the south of the site.)



Site Photographs
5245 East Marginal Way South
Seattle, Washington
September 2020



Photo 3: View to the northwest from Ohio Avenue South of the Cadman Inc. property (adjacent to the north of the site.)



Photo 4: An approximately 6-inch uncovered hole located in the parts storage area in the northeast corner site building (rainwater from leaks in ceiling visible).



Photo 5: Bay 1 warehouse looking west toward Bay 2.



Photo 6: Storage of corrosive cold box binder agent in totes in Bay 2.



Photo 7: Storage of flammable pep set binder system in Bay 2 (rainwater from leaks in ceiling visible).



Photo 8: Storage of blast media (mostly repackaged slags) covered under blue tarps (rainwater from leaks in ceiling visible).



Photo 9: View of an air compressor in Bay 3 for warehouse operation. Signs of water intrusion (wet floor) and oil staining (approximately 20 square feet) around the air compressor.



Photo 10: Ceiling of the site building (aluminum sheets used to divert water through upper windows).



Photo 11: Approximately 30 empty 55-gallon drums (awaiting recycling) located off the southeast side of the site building.



Photo 12: View to the east of the temporary package waste and empty container storage area adjacent to the south rail spur.



Photo 13: View of one of three fire suppression system pump rooms (not accessible to Ramboll) located to the south of warehouse.



Photo 14: View to the west of the paved roadway adjacent to the north of the site building (on the left). Cadman Inc. property is to the right of the roadway.

APPENDIX B ENVIRONMENTAL DATABASE REPORT

NOTES ON ENVIRONMENTAL DATABASE REPORT

The third-party provider conducted its searches for the standard environmental record sources and the minimum search distances, as specified by the ASTM Standard. The ASTM Standard uses the terminology “approximate minimum search distance” to refer to the radii searched in the environmental database report.

The third-party provider conducted the search of environmental databases in September 2020. Because the environmental databases themselves are sometimes not updated by the specific regulatory agencies for periods of up to one year or more (depending on the database and the state), the database search conducted herein will not necessarily list any facility or site for which an environmental investigation/listing has been initiated subsequent to the last update.

Ardagh Glass Ph I Seattle

5409 OHIO AVE S
SEATTLE, WA 98134

Inquiry Number: 6213243.1s

October 02, 2020

The EDR Radius Map™ Report with GeoCheck®



6 Armstrong Road, 4th floor
Shelton, CT 06484
Toll Free: 800.352.0050
www.edrnet.com

TABLE OF CONTENTS

<u>SECTION</u>	<u>PAGE</u>
Executive Summary	ES1
Overview Map	2
Detail Map	3
Map Findings Summary	4
Map Findings	8
Orphan Summary	5623
Government Records Searched/Data Currency Tracking	GR-1
 <u>GEOCHECK ADDENDUM</u>	
Physical Setting Source Addendum	A-1
Physical Setting Source Summary	A-2
Physical Setting Source Map	A-129
Physical Setting Source Map Findings	A-130
Physical Setting Source Records Searched	PSGR-1

Thank you for your business.
Please contact EDR at 1-800-352-0050
with any questions or comments.

Disclaimer - Copyright and Trademark Notice

This Report contains certain information obtained from a variety of public and other sources reasonably available to Environmental Data Resources, Inc. It cannot be concluded from this Report that coverage information for the target and surrounding properties does not exist from other sources. **NO WARRANTY EXPRESSED OR IMPLIED, IS MADE WHATSOEVER IN CONNECTION WITH THIS REPORT. ENVIRONMENTAL DATA RESOURCES, INC. SPECIFICALLY DISCLAIMS THE MAKING OF ANY SUCH WARRANTIES, INCLUDING WITHOUT LIMITATION, MERCHANTABILITY OR FITNESS FOR A PARTICULAR USE OR PURPOSE. ALL RISK IS ASSUMED BY THE USER. IN NO EVENT SHALL ENVIRONMENTAL DATA RESOURCES, INC. BE LIABLE TO ANYONE, WHETHER ARISING OUT OF ERRORS OR OMISSIONS, NEGLIGENCE, ACCIDENT OR ANY OTHER CAUSE, FOR ANY LOSS OF DAMAGE, INCLUDING, WITHOUT LIMITATION, SPECIAL, INCIDENTAL, CONSEQUENTIAL, OR EXEMPLARY DAMAGES. ANY LIABILITY ON THE PART OF ENVIRONMENTAL DATA RESOURCES, INC. IS STRICTLY LIMITED TO A REFUND OF THE AMOUNT PAID FOR THIS REPORT.** Purchaser accepts this Report "AS IS". Any analyses, estimates, ratings, environmental risk levels or risk codes provided in this Report are provided for illustrative purposes only, and are not intended to provide, nor should they be interpreted as providing any facts regarding, or prediction or forecast of, any environmental risk for any property. Only a Phase I Environmental Site Assessment performed by an environmental professional can provide information regarding the environmental risk for any property. Additionally, the information provided in this Report is not to be construed as legal advice.

Copyright 2020 by Environmental Data Resources, Inc. All rights reserved. Reproduction in any media or format, in whole or in part, of any report or map of Environmental Data Resources, Inc., or its affiliates, is prohibited without prior written permission.

EDR and its logos (including Sanborn and Sanborn Map) are trademarks of Environmental Data Resources, Inc. or its affiliates. All other trademarks used herein are the property of their respective owners.

EXECUTIVE SUMMARY

A search of available environmental records was conducted by Environmental Data Resources, Inc (EDR). The report was designed to assist parties seeking to meet the search requirements of EPA's Standards and Practices for All Appropriate Inquiries (40 CFR Part 312), the ASTM Standard Practice for Environmental Site Assessments (E 1527-13), the ASTM Standard Practice for Environmental Site Assessments for Forestland or Rural Property (E 2247-16), the ASTM Standard Practice for Limited Environmental Due Diligence: Transaction Screen Process (E 1528-14) or custom requirements developed for the evaluation of environmental risk associated with a parcel of real estate.

TARGET PROPERTY INFORMATION

ADDRESS

5409 OHIO AVE S
SEATTLE, WA 98134

COORDINATES

Latitude (North): 47.5542310 - 47° 33' 15.23"
Longitude (West): 122.3388330 - 122° 20' 19.79"
Universal Transverse Mercator: Zone 10
UTM X (Meters): 549744.9
UTM Y (Meters): 5266750.0
Elevation: 8 ft. above sea level

USGS TOPOGRAPHIC MAP ASSOCIATED WITH TARGET PROPERTY

Target Property Map: 6005543 SEATTLE SOUTH, WA
Version Date: 2014

AERIAL PHOTOGRAPHY IN THIS REPORT

Portions of Photo from: 20150807
Source: USDA

MAPPED SITES SUMMARY

Target Property Address:
5409 OHIO AVE S
SEATTLE, WA 98134

Click on Map ID to see full detail.

MAP ID	SITE NAME	ADDRESS	DATABASE ACRONYMS	RELATIVE ELEVATION	DIST (ft. & mi.) DIRECTION
A1	LVI ENVIRONMENTAL SE	5409 OHIO AVE S	WA ALLSITES, WA SPILLS, WA ASBESTOS		TP
A2	LVI ENVIRONMENTAL SE	5409 OHIO AVE S	FINDS		TP
B3	SEATTLE RADIATOR	5011 OHIO AVE S	RCRA-SQG	Higher	102, 0.019, East
B4	AMF METALS LLC	5005 OHIO AVE S	WA ALLSITES, FINDS	Higher	102, 0.019, East
B5	SEATTLE RADIATOR	5011 OHIO AVE S	WA ALLSITES, FINDS, ECHO, WA MANIFEST	Higher	102, 0.019, East
C6	JA JACK & SONS INC	5427 OHIO AVE S	WA ALLSITES, WA Financial Assurance, WA NPDES	Higher	259, 0.049, SSE
C7	J A JACK & SONS	5427 OHIO AVE., SOUT	US MINES	Higher	259, 0.049, SSE
C8	J. A. JACK & SONS, I	5427 OHIO AVE S	WA UST	Higher	259, 0.049, SSE
9	ACG MATERIALS		US MINES	Higher	268, 0.051, SSW
B10	ARGO BLOWER & MFG CO	5400 E MARGINAL WAY	RCRA-VSQG, WA ALLSITES, FINDS, ECHO, WA MANIFEST	Higher	274, 0.052, ESE
D11	NATIONAL TRANSFER IN	28 S. BRANDON ST.	WA ICR	Higher	337, 0.064, East
D12	SEADRUNAR RECYCLING	28 S BRANDON ST	WA SWF/LF, WA ALLSITES	Higher	337, 0.064, East
D13	NATIONAL TRANSFER IN	28 S BRANDON ST	RCRA NonGen / NLR, FINDS, ECHO	Higher	337, 0.064, East
D14	SEADRUNAR	28 SOUTH BRANDON ST.	WA SWRCY	Higher	337, 0.064, East
E15	LOOMIS ARMORED TRANS	5200 E. MARGINAL WAY	WA ICR	Higher	362, 0.069, NE
E16	LOOMIS FARGO & CO	5200 E MARGINAL WY S	WA HSL, WA CSCSL, WA LUST, WA UST, WA ALLSITES, WA.	Higher	362, 0.069, NE
E17	UNITED WESTERN SUPPL	5245 E MARGINAL WAY	WA ALLSITES, RCRA NonGen / NLR, FINDS, ECHO	Higher	366, 0.069, NNE
E18	CADMAN SEATTLE INC	5225 E MARGINAL WAY	WA ALLSITES, WA SPILLS, RCRA NonGen / NLR, FINDS,...	Higher	419, 0.079, NNE
E19	CADMAN SEATTLE INC	5225 E MARGINAL WAY	WA UST	Higher	419, 0.079, NNE
E20	MANSON CONSTRUCTION	5209 E MARGINAL WAY	WA UST	Higher	461, 0.087, NNE
E21	MANSON CONSTRUCTION	5209 E MARGINAL WAY	RCRA-VSQG, WA ALLSITES, FINDS, ECHO, WA ASBESTOS,.	Higher	461, 0.087, NNE
F22	SEATTLE & KING COUNT	56 S LUCILE ST	WA ALLSITES	Higher	495, 0.094, ESE
23	MALLORY SAFETY & SUP	5510 E MARGINAL WAY	WA ALLSITES	Higher	537, 0.102, SE
G24	MILWAUKEE MOTOR TRAN	53 S DAWSON	WA UST, WA ALLSITES	Higher	552, 0.105, NE
G25	RON S TRUCK AND TRAI	53 S DAWSON ST	EDR Hist Auto	Higher	552, 0.105, NE
F26	JONATHAN PAULS INC	60 S LUCILE ST	WA ALLSITES	Higher	554, 0.105, ESE
F27	MASTER BUILDERS	64 S LUCILE ST	WA ALLSITES, WA CSCSL NFA	Higher	595, 0.113, ESE
F28	CENTER FOR PALLIATIV	74 S LUCILE ST	WA ALLSITES	Higher	620, 0.117, ESE
G29	WEST PAC ENVIRONMENT	55 S DAWSON ST	WA ALLSITES, RCRA NonGen / NLR, PADS, FINDS, ECHO	Higher	658, 0.125, NE
H30	NATIONAL TRANSFER IN	5265 UTAH AVE S	WA HSL, WA CSCSL, WA LUST, WA UST, WA ALLSITES	Higher	678, 0.128, ENE
I31	NORTH COAST REFRIGER	5047 COLORADO AVE S	WA UST, WA ALLSITES, RCRA NonGen / NLR, FINDS,...	Higher	688, 0.130, NNE
J32	SNOPAC PRODUCTS INC	5053 E MARGINAL WAY	WA ALLSITES, WA MANIFEST	Higher	734, 0.139, North
J33	SNOPAC PRODUCTS INC	5053 E MARGINAL WAY	RCRA NonGen / NLR, CA HAZNET	Higher	734, 0.139, North
H34	GEORGETOWN METAL WOR	5210 UTAH AVE S	RCRA-VSQG	Higher	745, 0.141, ENE
H35	GEORGETOWN METAL WOR	5210 UTAH AVE S	WA MANIFEST	Higher	745, 0.141, ENE
H36	US STARCRAFT CORP	5210 UTAH AVE S	WA ALLSITES, WA MANIFEST	Higher	745, 0.141, ENE
G37	ENVIRONMENTAL TRANSP	54 S DAWSON ST ENVIR	WA CSCSL, WA ALLSITES	Higher	746, 0.141, NE
G38	ENVIRONMENTAL TRANSP	54 S DAWSON ST ENVIR	WA HSL, WA SWF/LF, WA LUST, WA UST, RCRA NonGen /...	Higher	746, 0.141, NE
G39	WEST PAC ENVIRONMENT	54 S DAWSON ST STE 1	WA ALLSITES, RCRA NonGen / NLR, FINDS, ECHO	Higher	746, 0.141, NE

MAPPED SITES SUMMARY

Target Property Address:
5409 OHIO AVE S
SEATTLE, WA 98134

Click on Map ID to see full detail.

MAP ID	SITE NAME	ADDRESS	DATABASE ACRONYMS	RELATIVE ELEVATION	DIST (ft. & mi.) DIRECTION
G40	REGIONAL DISPOSAL CO	54 SOUTH DAWSON STRE	OR SWF/LF	Higher	746, 0.141, NE
G41	EMERALD CITY DISPOSA	54 S DAWSON ST EMERA	WA UST, WA ALLSITES, RCRA NonGen / NLR, ICIS, US...	Higher	746, 0.141, NE
K42	RENTAL SERVICE CORPO	5421 1ST AVE S	WA ALLSITES, WA SPILLS, RCRA NonGen / NLR, WA...	Higher	803, 0.152, East
K43	RENTAL SERVICE CORPO	5421 1ST AVE S	WA UST	Higher	803, 0.152, East
44	DAWSON STREET LAND C	56 S DAWSON ST	WA ICR, WA ALLSITES, RCRA NonGen / NLR, FINDS,...	Higher	837, 0.159, ENE
H45	WGM LLC SEATTLE	5201 1ST AVE S	WA ALLSITES	Higher	859, 0.163, ENE
H46	WGM LLC SEATTLE	5201 1ST AVE S	RCRA-LQG	Higher	859, 0.163, ENE
K47	BELLAN CONSTRUCTION	5319 1ST AVE S	WA ALLSITES	Higher	865, 0.164, East
I48	LIQUID CARBONIC CARB	5021 COLORADO AVE SO	WA UST	Higher	872, 0.165, NNE
I49	LIQUID CARBONIC CARB	5021 COLORADO AVE S	WA LUST, WA INST CONTROL, WA ICR, WA ALLSITES, WA...	Higher	872, 0.165, NNE
J50	MANSON CONSTRUCTION	5055 E MARGINAL WAY	WA MANIFEST	Higher	877, 0.166, North
J51	MANSON CONSTRUCTION	5055 E MARGINAL WAY	RCRA-SQG, WA HSL, WA CSCSL, WA UST, WA ALLSITES,...	Higher	877, 0.166, North
H52	TEXACO (TWO REPORTS)	5303 1ST AVE. S.	WA ICR	Higher	878, 0.166, East
K53	MAC S SUPER SERVICE	5405 1ST AVE S	EDR Hist Auto	Higher	915, 0.173, East
J54	TOTEM EQUIPMENT SEAT	5000 E MARGINAL WAY	WA HSL, WA CSCSL, WA LUST, WA UST, WA ALLSITES,...	Higher	922, 0.175, North
J55	TOTEM EQUIPMENT SEAT	5000 E MARGINAL WAY	WA VCP	Higher	922, 0.175, North
L56	SEATTLE PLANT	5400 W. MARGINAL WAY	US MINES, ABANDONED MINES	Higher	925, 0.175, West
L57	LAFARGE	5400 W MARGINAL WAY	WA SWF/LF	Higher	925, 0.175, West
L58	LAFARGE CORPORATION	5400 W MARGINAL WAY	WA HSL, WA CSCSL, WA LUST, WA UST, WA ALLSITES, WA...	Higher	925, 0.175, West
L59	HOLNAM	5400 W. MARGINAL WAY	WA ICR	Higher	925, 0.175, West
L60	IDEAL BASIC INDUSTRI	5400 W MARGINAL WAY	SEMS-ARCHIVE, RCRA NonGen / NLR	Higher	925, 0.175, West
M61	BOB S SHELL SFRVICE	5304 S 1ST AVE	EDR Hist Auto	Higher	949, 0.180, ENE
M62	SEATTLE FRAME AND AX	5300 S 1ST AVE	EDR Hist Auto	Higher	951, 0.180, ENE
K63	3R TECHNOLOGY	5511 FIRST AVENUE SO	WA SWRCY	Higher	951, 0.180, ESE
K64	3R TECHNOLOGY LLC	5511 1ST AVE S	WA SWF/LF, WA ALLSITES, WA NPDES	Higher	951, 0.180, ESE
N65	ARDAGH GLASS INC	5801 E MARGINAL WAY	RCRA-SQG, TRIS, ICIS, US AIRS, FINDS, ECHO, WA...	Higher	954, 0.181, SSE
N66	ECULLET INC	5801 E MARGINAL WAY	WA ALLSITES	Higher	954, 0.181, SSE
N67	BALL INCON	5801 E. MARGINAL WAY	WA ICR	Higher	954, 0.181, SSE
N68	INCON PACKAGING	5801 E MARGINAL WAY	WA HSL, WA LUST, WA UST, WA AIRS, WA MANIFEST, WA...	Higher	954, 0.181, SSE
N69	AIR PRODUCTS MFG COR	5801A E MARGINAL WAY	WA ALLSITES	Higher	954, 0.181, SSE
N70	STRATEGIC MATERIALS	5801 E MARGINAL WAY	WA SWF/LF, WA SPILLS, WA ASBESTOS	Higher	954, 0.181, SSE
N71	BALL INCON	5801 E MARGINAL WAY	WA CSCSL, WA ALLSITES	Higher	954, 0.181, SSE
K72	RAY S TEXACO SERVICE	5404 1ST AVE S	EDR Hist Auto	Higher	954, 0.181, East
K73	JOHNSON S ASSOCIATED	5418 1ST AVE S	EDR Hist Auto	Higher	958, 0.181, East
L74	LAFARGE NORTH AMERIC		US MINES	Higher	970, 0.184, West
O75	WHITING S CASCADE SE	5024 E MARGINAL WAY	EDR Hist Auto	Higher	985, 0.187, North
K76	TLC MOVING & STORAGE	5508 1ST AVE S	WA ALLSITES	Higher	990, 0.188, ESE
M77	BOB S ARCO SERVICE	5304 1ST AVE S	EDR Hist Auto	Higher	1004, 0.190, East
M78	MCWILLIAMS PROPERTY/	5304 1ST AVE. S.	WA ICR	Higher	1004, 0.190, East

MAPPED SITES SUMMARY

Target Property Address:
5409 OHIO AVE S
SEATTLE, WA 98134

Click on Map ID to see full detail.

MAP ID	SITE NAME	ADDRESS	DATABASE ACRONYMS	RELATIVE ELEVATION	DIST (ft. & mi.)	DIRECTION
M79	BOBS TEXACO SERVICE	5304 1ST AVE SO	WA HSL, WA CSCSL, WA LUST, WA UST, WA ALLSITES	Higher	1004, 0.190,	East
O80	ROGER S SIGNAL SERVI	5016 E MARGINAL WAY	EDR Hist Auto	Higher	1005, 0.190,	North
P81	WASHINGTON MACHINE W	5211 1ST AVE S UNIT	WA ALLSITES, RCRA NonGen / NLR, FINDS, ECHO	Higher	1025, 0.194,	ENE
O82	CASCADE SERVICE STAT	5000 E MARGINAL WAY	EDR Hist Auto	Higher	1046, 0.198,	North
Q83	THE ESSENTIAL BAKING	5601 1ST AVE S	WA ALLSITES, WA ASBESTOS	Higher	1056, 0.200,	ESE
R84	GENERAL ELECTRIC CO	37 S HUDSON ST	WA ALLSITES, RCRA NonGen / NLR, FINDS, ECHO	Higher	1058, 0.200,	NNE
S85	DRIVE LINE SERVICE O	106 S BRANDON ST	EDR Hist Auto	Higher	1058, 0.200,	East
S86	DRIVE LINE SERVICE O	108 S BRANDON ST	EDR Hist Auto	Higher	1066, 0.202,	East
S87	DRIVE LINE SERVICES	108 S BRANDON ST	WA ALLSITES, WA CSCSL NFA	Higher	1066, 0.202,	East
S88	DRIVE LINE SERVICES	108 S BRANDON ST	RCRA NonGen / NLR, FINDS, ECHO	Higher	1066, 0.202,	East
R89	I & B WOOD INC	5003 COLORADO AVE S	WA ALLSITES	Higher	1074, 0.203,	NNE
S90	KAMAN INDUSTRIAL TEC	101 S BRANDON ST	WA ALLSITES	Higher	1076, 0.204,	East
M91	DONS GROUP ATTIRE	5216 1ST AVE S	WA ALLSITES	Higher	1082, 0.205,	ENE
T92	SEATTLE PLATTEN CO	5506 1ST AVE S	WA ALLSITES	Higher	1091, 0.207,	ESE
S93	BATTERY SYSTEMS INC	105 S BRANDON ST	WA ALLSITES, RCRA NonGen / NLR, FINDS, ECHO, WA...	Higher	1097, 0.208,	East
S94	BATTERY SYSTEMS OF S	105 S BRANDON ST	WA SWF/LF	Higher	1097, 0.208,	East
U95	AIR TEC CO	85 S ORCAS ST	WA ALLSITES	Higher	1110, 0.210,	SE
T96	NEUDORFER ENGINEERS	5516 1ST AVE S	WA ALLSITES	Higher	1123, 0.213,	ESE
R97	ALL CITY FENCE CO	36 S HUDSON ST	WA ALLSITES	Higher	1125, 0.213,	North
P98	MICHIGAN PROPERTIES	5035 1ST AVE S	WA ALLSITES, RCRA NonGen / NLR, FINDS, ECHO	Higher	1127, 0.213,	NE
M99	SAVANAH LOGISTICS	5300 1ST AVE S	WA ALLSITES, WA NPDES	Higher	1149, 0.218,	East
M100	SEATTLE FRAME AND AX	5300 1ST AVE S	EDR Hist Auto	Higher	1149, 0.218,	East
S101	CLASSIC HOSPITALITY	115 S BRANDON ST	WA ALLSITES	Higher	1151, 0.218,	East
Q102	DONS RADIATOR	5626 1ST AVE S	WA ALLSITES, RCRA NonGen / NLR	Higher	1194, 0.226,	ESE
T103	HIP HOP ROBOT TATTOO	118 S LUCILE ST	WA ALLSITES	Higher	1199, 0.227,	East
Q104	BIG JOHNS TRUCK REPA	5622 1/2 1ST AVE S	WA ALLSITES, RCRA NonGen / NLR, FINDS, ECHO	Higher	1207, 0.229,	ESE
V105	CHEMITHON CORP	5430 W MARGINAL WAY	RCRA-VSQQ, WA ICR, WA ALLSITES, WA SPILLS, FTTS,...	Higher	1212, 0.230,	WSW
T106	GSF INC DBA GREATER	114 S FINDLAY ST	RCRA-VSQQ, FINDS, ECHO	Higher	1217, 0.230,	ESE
T107	GSF INC DBA GREATER	114 S FINDLAY ST	WA ALLSITES, WA MANIFEST	Higher	1217, 0.230,	ESE
U108	AIR TEC COMPANY	5701 1ST AVE S	WA VCP	Higher	1247, 0.236,	SE
U109	AIR TEC COMPANY (THR	5701 1ST AVE. S.	WA ICR	Higher	1247, 0.236,	SE
U110	CARMODY ALBT J	5701 1ST AVE S	EDR Hist Auto	Higher	1247, 0.236,	SE
U111	AIR TEC CO PARCEL C	5701 1ST AVE S	WA HSL, WA CSCSL, WA LUST, WA UST, WA ALLSITES,...	Higher	1247, 0.236,	SE
W112	BYG COOP	74 S HUDSON ST WAREH	RCRA-VSQQ, WA ALLSITES, WA MANIFEST	Higher	1250, 0.237,	NNE
W113	SES INC WEST PAC ENV	74 S HUDSON ST	WA SWF/LF, WA SWRCY, WA ALLSITES, RCRA NonGen /...	Higher	1250, 0.237,	NNE
X114	COLUMBIA FIRE	111 S FINDLAY ST	WA ALLSITES	Higher	1257, 0.238,	ESE
S115	VELLOTTI FINE FOODS	135 S BRANDON ST	WA ALLSITES, WA ASBESTOS	Higher	1262, 0.239,	East
W116	80 S HUDSON ST	80 S HUDSON ST	WA HSL, WA CSCSL, WA LUST, WA UST, WA ALLSITES	Higher	1281, 0.243,	NE
W117	S.E.S. INC.	80 S. HUDSON ST.	WA ICR	Higher	1281, 0.243,	NE

MAPPED SITES SUMMARY

Target Property Address:
5409 OHIO AVE S
SEATTLE, WA 98134

Click on Map ID to see full detail.

MAP ID	SITE NAME	ADDRESS	DATABASE ACRONYMS	RELATIVE ELEVATION	DIST (ft. & mi.) DIRECTION
W118	80TH S. HUDSON ST. (80TH S. HUDSON ST.	WA ICR	Higher	1281, 0.243, NE
Y119	MOJO SYSTEMS	128 S LUCILE ST	WA ALLSITES	Higher	1299, 0.246, East
V120	ALASKA MARINE LINES	5502 & 5658 W MARGIN	WA ALLSITES, WA NPDES	Higher	1302, 0.247, WSW
Z121	PROLIANCE INTERNATIO	115 S DAWSON ST	WA ALLSITES, WA CSCSL NFA, RCRA NonGen / NLR,...	Higher	1304, 0.247, ENE
Z122	PROLIANCE INTERNATIO	115 S DAWSON ST	WA VCP	Higher	1304, 0.247, ENE
W123	SEATTLE GUN BATTERY		FUDS	Higher	1313, 0.249, NNE
AA124	WESTERN CARTAGE INC	5050 1ST AVE S	WA UST, WA ALLSITES, RCRA NonGen / NLR, FINDS,...	Higher	1314, 0.249, NE
T125	AL VAN EQUIP	124 S FINDLAY ST	WA ALLSITES	Higher	1316, 0.249, ESE
AB126	NORTHWEST WILDLIFE C	5301 2ND AVE S	WA ALLSITES	Higher	1325, 0.251, East
AB127	RUSSAK INVESTMENT CO	5301 2ND AVE S	WA ALLSITES	Higher	1325, 0.251, East
AB128	EASTBAY LIGHTING	134 S BRANDON ST	WA ALLSITES	Higher	1330, 0.252, East
X129	FURNITURE SPA INC	126 S FINDLAY ST	WA UST, WA ALLSITES, RCRA NonGen / NLR, FINDS,...	Higher	1338, 0.253, ESE
X130	KAMCO SEAFOODS INC	128 S ORCAS ST	WA ALLSITES	Higher	1378, 0.261, ESE
AC131	NORTHWEST SALES GROU	5718 1ST AVE S	WA ALLSITES	Higher	1395, 0.264, SE
AA132	DORSE AIR PRODUCTS	5000 1ST AVE S	WA ALLSITES	Higher	1419, 0.269, NE
AC133	FRAY EQUIPMENT COMPA	5821 1ST AVE S	WA HSL, WA CSCSL, WA LUST, WA UST, WA ALLSITES	Higher	1421, 0.269, SE
AD134	WRIGHT SCHUCHART INC	5500 W MARGINAL WAY	WA UST, WA ALLSITES, WA CSCSL NFA, RCRA NonGen /...	Higher	1427, 0.270, West
135	AT&T WIRELESS MARGIN	4797 1ST AVE S	WA ALLSITES, FINDS	Higher	1434, 0.272, NE
Y136	PUGET SOUND BLOOD CE	5400 2ND AVE S	WA ALLSITES	Higher	1438, 0.272, East
AA137	CRAIG TAYLOR EQUIPME	5030 1ST AVE. S.	WA ICR	Higher	1452, 0.275, ENE
AA138	UW CARDINAL HEALTH L	5030 1ST AVE S STE 1	WA ALLSITES, WA MANIFEST	Higher	1452, 0.275, ENE
AA139	CRAIG TAYLOR EQUIPME	5030 1ST AVE S	WA LUST, WA ALLSITES, WA CSCSL NFA	Higher	1452, 0.275, ENE
AE140	PIONEER IND	5658 W MARGINAL WAY	WA ALLSITES	Higher	1461, 0.277, SW
AE141	DUWAMISH SHIPYARD IN	5658 W MARGINAL WY S	WA HSL, WA CSCSL, WA LUST, WA ICR, WA ALLSITES, WA..	Higher	1461, 0.277, SW
AC142	STONECRAFT CUSTOM SL	112 S MEAD ST	WA ALLSITES	Higher	1487, 0.282, SE
AF143	OMNI PACKING & SEAL	132 S ORCAS ST	WA ALLSITES	Higher	1494, 0.283, ESE
AG144	WILLIAMS MACHINE & F	205 S BRANDON ST	WA ALLSITES	Higher	1496, 0.283, East
AD145	TANK WISE	5405 W MARGINAL WAY	WA CSCSL, WA ALLSITES, WA SPILLS	Higher	1506, 0.285, West
Y146	DRESSER RAND	225 S LUCILE ST	WA ALLSITES, RCRA NonGen / NLR, FINDS, ECHO, WA...	Higher	1507, 0.285, East
Z147	FRYER KNOWLES INC DA	205 S DAWSON ST	WA ALLSITES, WA ASBESTOS	Higher	1527, 0.289, ENE
AC148	BYRNE SPECIALTY GASE	118 S MEAD ST	WA ALLSITES, FINDS, WA ASBESTOS	Higher	1527, 0.289, SE
AF149	PUGET SOUND LASER	5602 2ND AVENUE SOUT	WA SWF/LF	Higher	1529, 0.290, ESE
AH150	BARGE FIRE AT ALASKA	5600 W MARGINAL WAY	WA AQUEOUS FOAM	Higher	1540, 0.292, WSW
AH151	ALASKA MARINE LINES	5600 W MARGINAL WAY	WA ALLSITES, WA SPILLS	Higher	1540, 0.292, WSW
AF152	CONSTRUCTION AGENTS	177 S ORCAS ST	WA ALLSITES	Higher	1548, 0.293, ESE
AI153	SEATTLE, CY OF, 1ST	E MARGINAL WY S & FI	SEMS-ARCHIVE	Higher	1562, 0.296, SSE
AC154	MARTIN SIGNS & FABRI	122 S MEAD ST	WA ALLSITES	Higher	1568, 0.297, SE
AG155	PICTURE SOURCE CORP	220 S BRANDON ST	WA ALLSITES	Higher	1568, 0.297, East
AJ156	SMITH WILLISTON	201 S BENETT	WA ALLSITES, RCRA NonGen / NLR, FINDS, ECHO	Higher	1574, 0.298, East

MAPPED SITES SUMMARY

Target Property Address:
5409 OHIO AVE S
SEATTLE, WA 98134

Click on Map ID to see full detail.

MAP ID	SITE NAME	ADDRESS	DATABASE ACRONYMS	RELATIVE ELEVATION	DIST (ft. & mi.) DIRECTION
AJ157	SEACAST INC	207 S BENNETT ST	RCRA-VSQQ, WA ALLSITES, ICIS, US AIRS, FINDS, WA...	Higher	1592, 0.302, East
AK158	ALASKA MARINE LINES	5610 W MARGINAL WAY	RCRA-VSQQ, WA ALLSITES, WA MANIFEST	Higher	1598, 0.303, WSW
AL159	FRYER KNOWLES INC	211 S DAWSON ST	WA ALLSITES, RCRA NonGen / NLR, FINDS, ECHO	Higher	1599, 0.303, ENE
AF160	NICHOLSON MANUFACTUR	200 S ORCAS ST	WA ALLSITES	Higher	1605, 0.304, ESE
AJ161	BINDERY	215 S BENNETT	WA ALLSITES, RCRA NonGen / NLR	Higher	1611, 0.305, East
AM162	LONGVIEW FIBRE PAPER	5901 E MARGINAL WAY	RCRA-VSQQ, WA HSL, WA CSCSL, WA LUST, WA ICR, WA...	Higher	1624, 0.308, SSE
AM163	LONGVIEW FIBER CO.	5901 E. MARGINAL WAY	WA ICR	Higher	1624, 0.308, SSE
AI164	OTT REAL ESTATE PROP	5903 1ST AVE S	WA ALLSITES, WA CSCSL NFA	Higher	1655, 0.313, SE
AL165	GE AVIATION	220 S DAWSON ST	CORRACTS, WA HSL, WA CSCSL, WA ICR, WA ALLSITES,...	Higher	1663, 0.315, ENE
AG166	IMPRESSION PRINTING	222 S LUCILE ST	WA ALLSITES	Higher	1683, 0.319, East
AF167	AJ HANSON & CO	203 S ORCAS ST	WA ALLSITES	Higher	1688, 0.320, ESE
AN168	MESHER SUPPLY	5001 1ST AVE S	WA UST, WA ALLSITES	Higher	1693, 0.321, NE
AO169	BEST WINDOW COVERING	215 S FINDLAY ST	WA ALLSITES	Higher	1698, 0.322, ESE
AO170	BERG EVANS CHAIN CO	217 S FINDLAY ST	WA ALLSITES, RCRA NonGen / NLR, FINDS, ECHO	Higher	1708, 0.323, ESE
AF171	CONTINENTAL INDUSTRI	222 S ORCAS	WA ALLSITES, RCRA NonGen / NLR, FINDS, ECHO	Higher	1719, 0.326, ESE
172	SHAREHOUSE	5706 2ND AVE S	WA ALLSITES	Higher	1732, 0.328, ESE
173	OLYMPIC MEDICAL, A D	5900 1ST AVE S	WA ALLSITES, WA SPILLS, RCRA NonGen / NLR, FINDS,...	Higher	1755, 0.332, SE
AK174	ALASKA MARINE LINES	5615 W MARGINAL WAY	RCRA-VSQQ, WA HSL, WA CSCSL, WA LUST, WA UST, WA...	Higher	1802, 0.341, SW
AP175	CONTECH SERVICES INC	5304 3RD AVE S	WA ALLSITES	Higher	1809, 0.343, East
AN176	MCKINSTRY CO	4975 A 3RD AVE S	WA ALLSITES, RCRA NonGen / NLR, FINDS, ECHO	Higher	1810, 0.343, NE
AO177	COOL EARTH SOFTWARE	226 S ORCAS ST	WA ALLSITES, WA ASBESTOS	Higher	1823, 0.345, ESE
AQ178	MCKINSTRY CO 5005	5005 3RD AVE S	WA ALLSITES, RCRA NonGen / NLR, FINDS, ECHO	Higher	1828, 0.346, ENE
AR179	SHERMAN SUPPLY CO	300 S LUCILE ST	WA ALLSITES, WA ASBESTOS	Higher	1834, 0.347, East
AS180	CHEVRON 90636	5940 E MARGINAL WAY	WA HSL, WA CSCSL, WA LUST, WA UST, WA ALLSITES, WA.	Higher	1834, 0.347, SSE
AT181	PACIFIC INDUSTRIAL R	301 S DAWSON	WA ALLSITES, RCRA NonGen / NLR	Higher	1852, 0.351, ENE
AR182	ACE RADIATOR	311 S BRANDON ST	WA ALLSITES, WA CSCSL NFA, WA SPILLS, RCRA NonGen...	Higher	1855, 0.351, East
AR183	ACE RADIATOR SHOP	311 SOUTH BRANDON	US BROWNFIELDS	Higher	1855, 0.351, East
AT184	DOW CHEMICAL USA MIC	UNION PACIFIC RR 4TH	WA ALLSITES, RCRA NonGen / NLR	Higher	1857, 0.352, ENE
AO185	ART BRASS PLATING IN	5516 3RD AVE S	WA VCP	Higher	1858, 0.352, ESE
AO186	ART BRASS PLATING	5516 3RD AVE S	RCRA-LQG, WA HSL, WA CSCSL, WA SWF/LF, WA...	Higher	1858, 0.352, ESE
AP187	AUSSIE PERFORMANCE C	300 S BENNETT ST	WA ALLSITES	Higher	1871, 0.354, East
AU188	MOBILE CRANE CO	5900 2ND AVE S	WA VCP	Higher	1891, 0.358, SE
AU189	MOBILE CRANE CO INC	5900 2ND AVE S	WA LUST, WA UST, WA ICR, WA ALLSITES, WA CSCSL...	Higher	1891, 0.358, SE
AV190	ALASKA MARINE LINES	5801 W MARGINAL WAY	WA ALLSITES	Higher	1891, 0.358, SW
AS191	CHEVRON #0636	5940 E. MARGINAL WAY	WA ICR	Higher	1894, 0.359, SSE
AW192	LANTERN PRESS	4773 COLORADO AVE S	WA ALLSITES	Higher	1919, 0.363, NNE
AV193	REICHHOLD CHEM - DUW	5900 W MARGINAL WAY	SEMS-ARCHIVE	Higher	1921, 0.364, SW
AV194	REICHHOLD CHEMICAL/LO	5900 W. MARGINAL WAY	WA ICR	Higher	1921, 0.364, SW
AT195	DSHS REGION 4	305 S DAWSON ST	WA ALLSITES	Higher	1924, 0.364, ENE

MAPPED SITES SUMMARY

Target Property Address:
5409 OHIO AVE S
SEATTLE, WA 98134

Click on Map ID to see full detail.

MAP ID	SITE NAME	ADDRESS	DATABASE ACRONYMS	RELATIVE ELEVATION	DIST (ft. & mi.) DIRECTION
AQ196	MCKINSTRY CO 215 HUD	215 S HUDSON ST	WA ALLSITES, RCRA NonGen / NLR, FINDS, ECHO	Higher	1926, 0.365, ENE
AV197	GLACIER NORTHWEST MA	5902 W MARGINAL WAY	WA ALLSITES, RCRA NonGen / NLR, FINDS, ECHO, WA...	Higher	1930, 0.366, SW
AX198	ART BASS AEROSPACE F	313 S FINDLAY	WA ALLSITES, WA MANIFEST	Higher	1934, 0.366, ESE
AX199	SCENIC BOUND TOURS	300 SOUTH ORCAS STRE	US BROWNFIELDS, FINDS	Higher	1940, 0.367, ESE
AV200	GLACIER NW REICHHOLD	5904-5906 W MARGINAL	WA ALLSITES, RCRA NonGen / NLR, WA MANIFEST	Higher	1940, 0.367, SW
AP201	URBAN PRESS	317 S BENNETT ST	WA ALLSITES	Higher	1956, 0.370, East
AQ202	MCKINSTRY CO 220 HUD	220 S HUDSON ST	WA ALLSITES, RCRA NonGen / NLR, FINDS, ECHO, CA...	Higher	1966, 0.372, NE
AY203	CERTAINTEED GYPSUM M	5931 E MARGINAL WAY	WA VCP	Higher	1975, 0.374, SSE
AY204	CERTAINTEED GYPSUM	5931 E MARGINAL WAY	WA SWF/LF, WA SPILLS	Higher	1975, 0.374, SSE
AY205	JAMES HARDIE GYPSUM	5931 E MARGINAL WAY	WA HSL, WA CSCSL, WA LUST, WA UST, WA ALLSITES, WA...	Higher	1975, 0.374, SSE
AY206	JAMES HARDIE GYPSUM	5931 E. MARGINAL WAY	WA ICR	Higher	1975, 0.374, SSE
AW207	URBAN HARDWOODS INC	4755 COLORADO AVE S	WA ALLSITES	Higher	1978, 0.375, NNE
AZ208	BLASER DIE CASTING C	5700 3RD AVE S	WA HSL, WA CSCSL, WA ALLSITES	Higher	1991, 0.377, ESE
209	RCWM INITIATIVE		UXO	Higher	1992, 0.377, SW
AX210	PACKAGE IT	308 S ORCAS ST	WA ALLSITES	Higher	2004, 0.380, ESE
AT211	ALLIED MARBLE & GRAN	5219 4TH AVE S	WA ALLSITES	Higher	2005, 0.380, East
AP212	ABS BUILDING SUPPLY	5315 4TH AVE S	WA ALLSITES	Higher	2013, 0.381, East
AZ213	CAPITAL INDUSTRIES I	5801 3RD AVE S	RCRA-SQG, WA HSL, WA CSCSL, WA ALLSITES, WA...	Higher	2015, 0.382, ESE
AR214	CENTRAL WELDING SUPP	5401 4TH AVE S	WA ALLSITES	Higher	2018, 0.382, East
AT215	NAPA AUTO PARTS SEAT	5201 4TH AVE	WA ALLSITES, RCRA NonGen / NLR, FINDS, ECHO	Higher	2022, 0.383, ENE
216	BECKWITH KUFFEL INC	5930 1ST AVE S	WA UST, WA ALLSITES, RCRA NonGen / NLR, FINDS,...	Higher	2029, 0.384, SE
BA217	O S WINERY	5319 4TH AVE S	WA ALLSITES	Higher	2030, 0.384, East
218	DRAPER MACHINE WORKS	5055 4TH AVE S	WA HSL, WA CSCSL, WA LUST, WA UST, WA ICR, WA...	Higher	2037, 0.386, ENE
AV219	CHELAN MANUFACTURING	5901 W MARGINAL WAY	WA UST, WA ALLSITES, WA ASBESTOS	Higher	2073, 0.393, SW
BB220	METAL GOOD SERVICE C	4755 1ST AVE. S.	WA ICR	Higher	2090, 0.396, NNE
BB221	FRED HUTCHINSON CANC	4755 1ST AVE S	WA VCP	Higher	2090, 0.396, NNE
BB222	FRED HUTCHINSON CANC	4755 1ST AVE S	WA LUST, WA ALLSITES, WA CSCSL NFA, RCRA NonGen /...	Higher	2090, 0.396, NNE
BB223	METAL GOOD SERVICE C	4755 1ST AVE. S.	WA ICR	Higher	2090, 0.396, NNE
BC224	STERICYCLE ENVIRONME	5955 W MARGINAL WAY	WA ALLSITES, WA MANIFEST	Higher	2108, 0.399, SW
225	HEDWALL ARCHITECTURA	4750 OHIO AVE S	WA ALLSITES	Higher	2112, 0.400, North
BC226	SEATTLE PUBLIC UTILI	6041 W MARGINAL WAY	WA ALLSITES, WA MANIFEST	Higher	2118, 0.401, SW
BC227	EMSWILER CONST	6045 W MARGINAL WAY	WA ALLSITES	Higher	2123, 0.402, SW
BD228	MCKINSTRY CO STE B	4975 3RD AVE S STE B	WA ALLSITES, RCRA NonGen / NLR, FINDS, ECHO	Higher	2131, 0.404, NE
BE229	SEATTLE PUBLIC UTILI	S DAWSON ST & 4TH AV	WA ALLSITES	Higher	2135, 0.404, ENE
BE230	UNION PACIFIC RAILRO	4TH S. AND DAWSON	WA ICR	Higher	2136, 0.405, ENE
BE231	ARGO TOFC	4TH AVE S & DAWSON S	WA UST, WA ALLSITES	Higher	2136, 0.405, ENE
BE232	STAR MOTEL	5216 4TH AVE S	WA ALLSITES	Higher	2145, 0.406, ENE
BA233	NORTHWEST SIGN SUPPL	5300 4TH AVE S	WA SWRCY, WA ALLSITES, RCRA NonGen / NLR, FINDS,...	Higher	2148, 0.407, East
BF234	THE FIRM	4701 COLORADO AVE S	WA ALLSITES	Higher	2155, 0.408, NNE

MAPPED SITES SUMMARY

Target Property Address:
5409 OHIO AVE S
SEATTLE, WA 98134

Click on Map ID to see full detail.

MAP ID	SITE NAME	ADDRESS	DATABASE ACRONYMS	RELATIVE ELEVATION	DIST (ft. & mi.) DIRECTION
BF235	GENT COMPONENTS	4701 COLORADO AVE S	WA ALLSITES	Higher	2155, 0.408, NNE
BF236	ALASKAN COPPER & BRA	4700 COLORADO AVE S	WA ALLSITES	Higher	2162, 0.409, NNE
237	LDW SW KENNY ST SD	GLACIER BAY & W MARG	WA ALLSITES, FINDS	Lower	2169, 0.411, South
BG238	THE VAC SHOP	402 S LUCILE ST	WA ALLSITES	Higher	2177, 0.412, East
BD239	WW GRAINGER INC SEAT	4930 3RD AVE S	WA ALLSITES, FINDS	Higher	2187, 0.414, ENE
BH240	PERFECTION SMOKERY	4660 E MARGINAL WAY	WA HSL, WA CSCSL, WA LUST, WA UST, WA ALLSITES	Higher	2207, 0.418, North
BH241	WASHINGTON FISH AND	4660 E. MARGINAL WAY	WA ICR	Higher	2207, 0.418, North
BD242	210 SOUTH HUDSON STR	210 S HAMILTON ST	WA ALLSITES	Higher	2208, 0.418, NE
BI243	PRINT SERVICES NORTH	5616 4TH AVE S	WA ALLSITES	Higher	2208, 0.418, ESE
BF244	ALASKA ST RELOAD & R	70 S ALASKA ST	WA ALLSITES, RCRA NonGen / NLR, WA MANIFEST, WA...	Higher	2244, 0.425, NNE
BF245	ALASKA STREET RELOAD	70 SOUTH ALASKA STRE	WA SWF/LF	Higher	2244, 0.425, NNE
BE246	LEONE VANVALKENBURG	5200 4TH AVE S	WA ALLSITES, RCRA NonGen / NLR	Higher	2264, 0.429, East
BA247	ARCHITECTURAL LANDSC	404 S BRANDON ST	WA ALLSITES	Higher	2265, 0.429, East
BG248	BRANOM INSTRUMENT CO	5500 4TH AVE S	WA ALLSITES, RCRA NonGen / NLR, FINDS, ECHO	Higher	2271, 0.430, East
BE249	UNION PACIFIC RAILRO	402 S DAWSON ST	WA HSL, WA CSCSL, WA LUST, WA ALLSITES, WA SPILLS,...	Higher	2273, 0.430, ENE
BE250	BURLINGTON ENV PHILI	402 S DAWSON UP YARD	WA ALLSITES	Higher	2273, 0.430, ENE
BE251	UNION PACIFIC RAILRO	402 S. DAWSON ST.	WA ICR, WA SPILLS	Higher	2273, 0.430, ENE
BE252	ELECTRO MECHANICAL C	411 S DAWSON ST	WA ALLSITES	Higher	2275, 0.431, ENE
BI253	ALL WEST COMPONENTS	5516 4TH AVE S	WA ALLSITES	Higher	2287, 0.433, ESE
BF254	BLOCH STEEL INDUSTRI	4580 COLORADO AVENUE	WA SWRCY	Higher	2290, 0.434, NNE
BF255	BLOCH STEEL INDUSTRI	4580 COLORADO AVE S	WA SWF/LF, WA LUST, WA UST, WA ALLSITES, WA CSCSL...	Higher	2290, 0.434, NNE
BF256	BLOCH STEEL	4580 COLORADO S.	WA ICR	Higher	2290, 0.434, NNE
BE257	UNION PACIFIC RAILRO	420 S. DAWSON	WA ICR	Higher	2298, 0.435, ENE
258	MUSEUM RESOURCE	5215 5TH AVE S	WA ALLSITES	Higher	2320, 0.439, East
BJ259	PACIFIC MARINE TESTI	5807 4TH AVE S	WA ALLSITES, RCRA NonGen / NLR, FINDS, ECHO	Higher	2324, 0.440, ESE
BF260	PORT 106 LLC	4617 COLORADO AVE S	WA ALLSITES, FINDS, ECHO, WA MANIFEST	Higher	2327, 0.441, NNE
BH261	GSA FEDERAL CENTER S	4735 E MARGINAL WAY	WA CSCSL, WA ALLSITES	Higher	2332, 0.442, North
BH262	US DOI BIA FEDERAL C	4735 E MARGINAL WAY	WA ALLSITES	Higher	2332, 0.442, North
BH263	US GSA FEDERAL CENTE	4735 E MARGINAL WAY	WA VCP	Higher	2332, 0.442, North
BH264	US AF WATERPORT LOGI	4735 E MARGINAL WAY	WA ALLSITES	Higher	2332, 0.442, North
BH265	US ARMY CORPS OF ENG	4735 E. MARGINAL WAY	WA ICR	Higher	2332, 0.442, North
BH266	FEDERAL CTR SO	4735 E MARGINAL WAY	WA CSCSL, WA LUST, WA ALLSITES, WA SPILLS, RCRA...	Higher	2332, 0.442, North
BH267	GSA FEDERAL CENTER S	4735 E MARGINAL WAY	WA VCP	Higher	2332, 0.442, North
268	ENER G FOODS	5960 1ST AVE S	WA ALLSITES, FINDS	Higher	2337, 0.443, SE
269	BANK & OFFICE INTERI	5990 1ST AVE S	RCRA-VSQQ, WA ALLSITES, FINDS, ECHO, WA MANIFEST,...	Higher	2348, 0.445, SE
BJ270	WEAR COTE NORTHWEST	5811 4TH AVE S	WA ALLSITES, RCRA NonGen / NLR, FINDS, ECHO	Higher	2354, 0.446, ESE
BJ271	ART BRASS PLATING	5815 4TH AVE S	WA ALLSITES, RCRA NonGen / NLR, FINDS, ECHO	Higher	2357, 0.446, ESE
BK272	AMERICAN GYPSUM RECY	96 S ALASKA ST	WA ALLSITES	Higher	2365, 0.448, NNE
BK273	SEARS 8109/8224/9512	4798 1ST AVE S	WA ALLSITES, RCRA NonGen / NLR, FINDS, ECHO, WA...	Higher	2384, 0.452, NNE

MAPPED SITES SUMMARY

Target Property Address:
5409 OHIO AVE S
SEATTLE, WA 98134

Click on Map ID to see full detail.

MAP ID	SITE NAME	ADDRESS	DATABASE ACRONYMS	RELATIVE ELEVATION	DIST (ft. & mi.) DIRECTION
BL274	CONTRACT FURNISHINGS	500 S BRANDON ST	WA ALLSITES	Higher	2385, 0.452, East
BK275	WA317950813 - CRYSTA	4786 1ST AVE. S	WA UST, WA ALLSITES, FINDS, WA ASBESTOS	Higher	2395, 0.454, NNE
BL276	MECHANICAL SALES INC	501 S BRANDON ST	WA ALLSITES	Higher	2425, 0.459, East
BJ277	AM INTERNATIONAL	5901 4TH AVE S	WA ALLSITES, RCRA NonGen / NLR, FINDS, ECHO	Higher	2440, 0.462, ESE
BJ278	KETTELLS	5800 4TH AVE S	WA CSCSL, WA LUST, WA UST, WA ALLSITES	Higher	2446, 0.463, ESE
BJ279	KETTELLS	5800 4TH AVE S	WA VCP	Higher	2446, 0.463, ESE
BM280	BLUE NILE INC	5907 4TH AVE S	WA ALLSITES, FINDS	Higher	2474, 0.469, SE
BN281	UPRR ARGO INTERMODAL		WA ALLSITES	Higher	2474, 0.469, ENE
BO282	UNION PACIFIC RAILRO	4800 DENVER AVE. S.	WA ICR	Higher	2486, 0.471, NE
BO283	PRO EXPRESS GROUP IN	4800 DENVER AVE S	WA LUST, WA UST, WA ALLSITES, WA CSCSL NFA	Higher	2486, 0.471, NE
BP284	TERMINAL 115	6020-6730 W MARGINAL	WA HSL, WA CSCSL, WA LUST, WA UST, WA ALLSITES	Higher	2515, 0.476, SW
BP285	SEATTLE, PORT OF - T	6020 W MARGINAL WAY	SEMS-ARCHIVE, RCRA NonGen / NLR	Higher	2515, 0.476, SW
BP286	SEATTLE PORT TERMINA	6020-6760 W MARGINAL	WA ALLSITES	Higher	2515, 0.476, SW
BP287	PORT OF SEATTLE TERM	6020-6730 W. MARGINA	WA ICR	Higher	2515, 0.476, SW
288	CALPORTLAND	5975 E MARGINAL WAY	WA CSCSL, WA LUST, WA UST, WA ALLSITES, WA...	Lower	2530, 0.479, SSE
BM289	EDLEN	5931 4TH AVE S	WA ALLSITES, WA ASBESTOS	Higher	2537, 0.480, SE
290	GLOBAL CALIBRATION S	502 S LUCILE ST	WA ALLSITES	Higher	2576, 0.488, East
BQ291	ANACOMP INC MARGINAL	4634 E MARGINAL WAY	WA ALLSITES	Higher	2578, 0.488, North
BQ292	BERKLEY CONST INC	4634 E MARGINAL WAY	WA ALLSITES, RCRA NonGen / NLR, FINDS, ECHO	Higher	2578, 0.488, North
BL293	NORTHWEST CORPORATE	520 S BRANDON ST	WA UST, WA ALLSITES	Higher	2583, 0.489, East
BR294	SEATTLE PORT TERMINA	4746 OHIO AVE S	WA VCP	Higher	2591, 0.491, North
BR295	SEATTLE PORT TERMINA	4746 OHIO AVE S	WA LUST, WA ALLSITES, WA CSCSL NFA	Higher	2591, 0.491, North
BN296	BUTTER LONDON SEATTL	549 S DAWSON ST	RCRA-LQG, WA ALLSITES, FINDS, ECHO, WA MANIFEST	Higher	2593, 0.491, East
297	PACIFIC LAMP & SUPPL	5935 4TH AVE S	WA ALLSITES	Higher	2609, 0.494, SE
BR298	GRAND IMAGE	4730 OHIO AVE S	WA ALLSITES	Higher	2617, 0.496, North
299	UNION PACIFIC RR ARG	4700 DENVER AVE S	WA HSL, WA CSCSL, WA LUST, WA ALLSITES, WA SPILLS	Higher	2784, 0.527, NNE
300	SAHLBERG EQUIPMENT	5950 4TH AVE S	WA HSL, WA CSCSL, WA SWF/LF, WA ICR, WA ALLSITES,...	Higher	2881, 0.546, SE
301	AMAZON COM SERVICES	6050 E MARGINAL WAY	RCRA-SQG, WA HSL, WA CSCSL, WA LUST, WA UST, WA...	Higher	2966, 0.562, SE
302	CHEVRON SEATTLE TERM	4525 DIAGONAL AVE S	WA HSL, WA CSCSL, WA ALLSITES, FINDS	Higher	3065, 0.580, North
303	GEORGETOWN CSO	6185 4TH AVE S	WA CSCSL, WA LUST, WA UST, WA ALLSITES, WA CSCSL...	Higher	3145, 0.596, SE
304	CENTRAL PAINTING	4749 W MARGINAL WAY	WA HSL, WA CSCSL, WA ALLSITES, RCRA NonGen / NLR,...	Higher	3163, 0.599, WNW
305	FRANKS USED CARS	6305 6309 E MARGINAL	WA HSL, WA CSCSL, WA ALLSITES	Higher	3190, 0.604, SSE
306	SAMSON TUG & BARGE C	6365 1ST AVE S	WA HSL, WA CSCSL, WA ALLSITES, WA SPILLS, WA...	Higher	3302, 0.625, SSE
307	AIR DATA EXPRESS INC	525 S FRONT ST	WA HSL, WA CSCSL, WA LUST, WA UST, WA INST...	Higher	3420, 0.648, SE
308	DHL EXPRESS	707 S ORCAS	WA HSL, RCRA NonGen / NLR, FINDS, ECHO	Higher	3509, 0.665, ESE
309	PORT OF SEATTLE N TE	6000 W MARGINAL WAY	WA HSL, WA CSCSL, WA ALLSITES, WA MANIFEST	Higher	3609, 0.684, South
BS310	PUGET PARK	16TH AVE SW & SW EDM	WA HSL, WA CSCSL, WA ALLSITES	Higher	3693, 0.699, WNW
BS311	UPPER HUDSON STREET	4815 15TH AVE SW	WA HSL, WA CSCSL, WA ALLSITES, WA MANIFEST	Higher	3694, 0.700, WNW
BT312	ALASKA STREET PROPER	601 S ALASKA ST	WA HSL, WA ALLSITES	Higher	3754, 0.711, NE

MAPPED SITES SUMMARY

Target Property Address:
5409 OHIO AVE S
SEATTLE, WA 98134

Click on Map ID to see full detail.

MAP ID	SITE NAME	ADDRESS	DATABASE ACRONYMS	RELATIVE ELEVATION	DIST (ft. & mi.) DIRECTION
BT313	ALASKA STREET 2	601 S ALASKA ST	WA CSCSL, WA VCP	Higher	3754, 0.711, NE
314	SEATTLE PORT TERMINA	4260 W MARGINAL WAY	WA HSL, WA CSCSL, WA LUST, WA UST, WA ALLSITES,...	Higher	3802, 0.720, NW
315	LIFT AIRPORT WAY SOU	655 S EDMUNDS ST	WA CSCSL, WA VCP, WA SPILLS	Higher	3817, 0.723, ENE
BT316	ALASKA STREET PROPER	615 S ALASKA ST	WA HSL, WA CSCSL, WA INST CONTROL, WA ALLSITES	Higher	3850, 0.729, NE
317	ORTEGA PROPERTY	5235 18TH AVE SW	WA CSCSL, WA ALLSITES	Higher	3924, 0.743, West
318	EVERGREEN TRAILS INC	4500 W MARGINAL WAY	WA CSCSL, WA LUST, WA ALLSITES, FINDS, ECHO	Higher	3963, 0.751, NW
319	BURLINGTON ENVIRONME	734 S LUCILE ST	SEMS-ARCHIVE, CORRACTS, RCRA-TSDF, US INST...	Higher	3967, 0.751, East
320	RIVERSIDE INDUSTRIAL	220 S RIVER ST & 653	WA CSCSL, WA LUST, WA VCP	Higher	3997, 0.757, SSE
321	OLYMPIC FOUNDRY	4848-5200 AIRPORT WA	WA CSCSL, WA ALLSITES	Higher	4012, 0.760, ENE
BU322	SAMIS LAND CO SITE	647 S ALASKA ST	WA HSL, WA CSCSL, WA ALLSITES, RCRA NonGen / NLR	Higher	4024, 0.762, NE
BU323	FEDEX EXPRESS BFIA	651 S ALASKA ST	RCRA-VSQQ, WA HSL, WA CSCSL, WA ALLSITES, FINDS,...	Higher	4035, 0.764, NE
324	SOUTH SEATTLE COLLEG	6000 16TH AVE SW	RCRA-SQG, WA HSL, WA CSCSL, WA LUST, WA UST, WA...	Higher	4077, 0.772, WSW
325	MICHIGAN STREET SHEL	600 S MICHIGAN ST	WA CSCSL, WA UST, WA ALLSITES, WA SPILLS, WA...	Higher	4088, 0.774, SE
326	SEATTLE PORT TERM 10	44 S NEVADA	WA HSL, WA CSCSL, WA LUST, WA UST, WA ALLSITES, WA.	Higher	4103, 0.777, NNW
327	SEATTLE DOT S RIVER	101 S RIVER ST	WA CSCSL, WA ALLSITES	Higher	4128, 0.782, SSE
328	ANR FREIGHT SYSTEM I	4501 6TH AVE S	WA CSCSL, WA LUST, WA UST, WA ALLSITES, RCRA...	Higher	4204, 0.796, NE
329	KELLY-MOORE PAINT CO	5410 AIRPORT WAY S	WA HSL, WA CSCSL, WA LUST, WA UST, WA ALLSITES	Higher	4255, 0.806, East
330	LENNOX INDUSTRIES IN	4400 4412 4TH AVE S	WA HSL, WA CSCSL, WA ALLSITES	Higher	4312, 0.817, NNE
331	ALS SEATTLE BARREL C	4716 AIRPORT WAY S	RCRA-LQG, WA CSCSL, WA SWRCY, WA ALLSITES, WA...	Higher	4370, 0.828, ENE
332	EMERALD TOOL INC	6332 6TH S	SEMS-ARCHIVE, WA HSL, WA CSCSL, WA ALLSITES, RCRA.	Higher	4371, 0.828, SE
333	PIONEER ENAMEL MANUF	5531 AIRPORT WAY SOU	SEMS-ARCHIVE, WA HSL, WA CSCSL, US BROWNFIELDS, WA	Higher	4395, 0.832, East
334	SEATTLE BARREL & COO	7TH AVE S & S SNOQUA	WA HSL, WA CSCSL, WA ALLSITES	Higher	4400, 0.833, NE
335	WAREHOUSE SITE 4130	4130 1ST AVE S	WA HSL, WA CSCSL, WA ALLSITES	Higher	4476, 0.848, NNE
336	SUPERIOR TRANSMISSIO	6714 E MARGINAL WAY	WA CSCSL, WA ALLSITES	Higher	4477, 0.848, SSE
337	PTL PARTNERSHIP	6314 7TH S	WA HSL, WA CSCSL, WA LUST, WA UST, WA SWRCY, WA...	Higher	4504, 0.853, SE
BV338	PENTHOUSE DRAPERY	4115 1ST AVE S	WA HSL, WA CSCSL, WA ALLSITES, WA CSCSL NFA, RCRA.	Higher	4647, 0.880, NNE
339	ASSOCATED PETROLEUM	6760 W MARGINAL WAY	WA CSCSL, WA LUST, WA UST, WA ALLSITES	Higher	4703, 0.891, SSW
340	UPS SEATTLE HUB	4455 7TH AVE S THE H	RCRA-VSQQ, WA HSL, WA CSCSL, WA LUST, WA UST, WA...	Higher	4723, 0.895, NE
BV341	FEDERATED METALS COR	101 S DAKOTA ST 4100	WA CSCSL, WA ALLSITES	Higher	4805, 0.910, NNE
342	SCOUGAL RUBBER CORP	6239 CORSON AVE S	RCRA-VSQQ, WA CSCSL, WA LUST, WA UST, WA ICR, WA...	Higher	4817, 0.912, SE
343	ASH GROVE CEMENT CO,	3801 E MARGINAL WAY	WA HSL, WA CSCSL, WA ALLSITES, WA SPILLS, ICIS, US...	Higher	4891, 0.926, NNW
344	NORTHWEST FORKLIFT I	4429 AIRPORT WAY S	WA CSCSL, WA UST, WA ALLSITES, WA MANIFEST	Higher	4901, 0.928, NE
BW345	WASHINGTON TRUCKING	4101 4TH AVE S	WA HSL, WA CSCSL, WA ICR, WA ALLSITES, WA SPILLS,...	Higher	4909, 0.930, NNE
346	SONN PROPERTY	950 S NEBRASKA ST	WA CSCSL, WA ALLSITES, WA SPILLS	Higher	4967, 0.941, ESE
347	WA DOT CORSON	6431 CORSON AVE S	WA CSCSL, WA LUST, WA ALLSITES, WA SPILLS, RCRA...	Higher	5012, 0.949, SE
348	UNIVAR SOLUTIONS USA	4000 1ST AVE S	RCRA-SQG, WA CSCSL, WA ICR, WA ALLSITES, WA...	Higher	5038, 0.954, NNE
349	SEAFIRST BANK CENTRA	4201 W MARGINAL WAY	WA HSL, WA CSCSL, WA LUST, WA ALLSITES, RCRA...	Higher	5057, 0.958, NW
BW350	UPRR DIAGONAL AVE S	60 DIAGONAL AVE S	WA HSL, WA CSCSL, WA LUST, WA UST, WA ALLSITES, WA.	Higher	5064, 0.959, NNE
351	KEMPER SYSTEMS INC	5810 AIRPORT WAY S	WA CSCSL, WA ALLSITES, FINDS, WA ASBESTOS, WA PTAP	Higher	5083, 0.963, ESE

MAPPED SITES SUMMARY

Target Property Address:
 5409 OHIO AVE S
 SEATTLE, WA 98134

Click on Map ID to see full detail.

MAP ID	SITE NAME	ADDRESS	DATABASE ACRONYMS	RELATIVE ELEVATION	DIST (ft. & mi.) DIRECTION
BW352	4TH SOUTH GULL 219	4115 4TH AVE S	WA HSL, WA CSCSL, WA LUST, WA UST, WA ALLSITES	Higher	5093, 0.965, NNE
353	ALASKA MARINE LINES	7100 2ND AVE SW	WA HSL, WA CSCSL, WA LUST, WA UST, WA ALLSITES, WA.	Higher	5125, 0.971, South
354	SCL DELRIDGE SUBSTAT	5601 23RD AVE SW	WA CSCSL, WA ALLSITES, WA CSCSL NFA, WA SPILLS	Higher	5217, 0.988, West

EXECUTIVE SUMMARY

TARGET PROPERTY SEARCH RESULTS

The target property was identified in the following records. For more information on this property see page 8 of the attached EDR Radius Map report:

<u>Site</u>	<u>Database(s)</u>	<u>EPA ID</u>
LVI ENVIRONMENTAL SE 5409 OHIO AVE S SEATTLE, WA 98134	WA ALLSITES Facility Id: 22602 WA SPILLS Facility ID: 623084 WA ASBESTOS	N/A
LVI ENVIRONMENTAL SE 5409 OHIO AVE S SEATTLE, WA 98134	FINDS Registry ID:: 110039224942	N/A

DATABASES WITH NO MAPPED SITES

No mapped sites were found in EDR's search of available ("reasonably ascertainable ") government records either on the target property or within the search radius around the target property for the following databases:

STANDARD ENVIRONMENTAL RECORDS

Federal NPL site list

NPL..... National Priority List
Proposed NPL..... Proposed National Priority List Sites
NPL LIENS..... Federal Superfund Liens

Federal Delisted NPL site list

Delisted NPL..... National Priority List Deletions

Federal CERCLIS list

FEDERAL FACILITY..... Federal Facility Site Information listing
SEMS..... Superfund Enterprise Management System

Federal institutional controls / engineering controls registries

LUCIS..... Land Use Control Information System
US ENG CONTROLS..... Engineering Controls Sites List

Federal ERNS list

ERNS..... Emergency Response Notification System

EXECUTIVE SUMMARY

State and tribal leaking storage tank lists

INDIAN LUST..... Leaking Underground Storage Tanks on Indian Land

State and tribal registered storage tank lists

FEMA UST..... Underground Storage Tank Listing
WA AST..... Aboveground Storage Tank Locations
INDIAN UST..... Underground Storage Tanks on Indian Land

State and tribal voluntary cleanup sites

INDIAN VCP..... Voluntary Cleanup Priority Listing

State and tribal Brownfields sites

WA BROWNFIELDS..... Brownfields Sites Listing

ADDITIONAL ENVIRONMENTAL RECORDS

Local Lists of Landfill / Solid Waste Disposal Sites

WA SWTIRE..... Solid Waste Tire Facilities
INDIAN ODI..... Report on the Status of Open Dumps on Indian Lands
ODI..... Open Dump Inventory
DEBRIS REGION 9..... Torres Martinez Reservation Illegal Dump Site Locations
IHS OPEN DUMPS..... Open Dumps on Indian Land

Local Lists of Hazardous waste / Contaminated Sites

US HIST CDL..... Delisted National Clandestine Laboratory Register
WA CDL..... Clandestine Drug Lab Contaminated Site List
WA HIST CDL..... List of Sites Contaminated by Clandestine Drug Labs
US CDL..... National Clandestine Laboratory Register
WA PFAS..... PFAS Contamination Site Location Listing

Local Land Records

LIENS 2..... CERCLA Lien Information

Records of Emergency Release Reports

HMIRS..... Hazardous Materials Information Reporting System
WA SPILLS 90..... SPILLS 90 data from FirstSearch

Other Ascertainable Records

DOD..... Department of Defense Sites
SCRD DRYCLEANERS..... State Coalition for Remediation of Drycleaners Listing
EPA WATCH LIST..... EPA WATCH LIST
TSCA..... Toxic Substances Control Act
SSTS..... Section 7 Tracking Systems
ROD..... Records Of Decision

EXECUTIVE SUMMARY

RMP.....	Risk Management Plans
PRP.....	Potentially Responsible Parties
MLTS.....	Material Licensing Tracking System
COAL ASH DOE.....	Steam-Electric Plant Operation Data
COAL ASH EPA.....	Coal Combustion Residues Surface Impoundments List
PCB TRANSFORMER.....	PCB Transformer Registration Database
RADINFO.....	Radiation Information Database
DOT OPS.....	Incident and Accident Data
CONSENT.....	Superfund (CERCLA) Consent Decrees
INDIAN RESERV.....	Indian Reservations
FUSRAP.....	Formerly Utilized Sites Remedial Action Program
UMTRA.....	Uranium Mill Tailings Sites
LEAD SMELTERS.....	Lead Smelter Sites
DOCKET HWC.....	Hazardous Waste Compliance Docket Listing
FUELS PROGRAM.....	EPA Fuels Program Registered Listing
WA COAL ASH.....	Coal Ash Disposal Site Listing
MINES MRDS.....	Mineral Resources Data System

EDR HIGH RISK HISTORICAL RECORDS

EDR Exclusive Records

EDR MGP.....	EDR Proprietary Manufactured Gas Plants
EDR Hist Cleaner.....	EDR Exclusive Historical Cleaners

EDR RECOVERED GOVERNMENT ARCHIVES

Exclusive Recovered Govt. Archives

WA RGA HWS.....	Recovered Government Archive State Hazardous Waste Facilities List
WA RGA LF.....	Recovered Government Archive Solid Waste Facilities List
WA RGA LUST.....	Recovered Government Archive Leaking Underground Storage Tank

SURROUNDING SITES: SEARCH RESULTS

Surrounding sites were identified in the following databases.

Elevations have been determined from the USGS Digital Elevation Model and should be evaluated on a relative (not an absolute) basis. Relative elevation information between sites of close proximity should be field verified. Sites with an elevation equal to or higher than the target property have been differentiated below from sites with an elevation lower than the target property.

Page numbers and map identification numbers refer to the EDR Radius Map report where detailed data on individual sites can be reviewed.

Sites listed in ***bold italics*** are in multiple databases.

Unmappable (orphan) sites are not considered in the foregoing analysis.

STANDARD ENVIRONMENTAL RECORDS

Federal CERCLIS NFRAP site list

EXECUTIVE SUMMARY

SEMS-ARCHIVE: SEMS-ARCHIVE (Superfund Enterprise Management System Archive) tracks sites that have no further interest under the Federal Superfund Program based on available information. The list was formerly known as the CERCLIS-NFRAP, renamed to SEMS ARCHIVE by the EPA in 2015. EPA may perform a minimal level of assessment work at a site while it is archived if site conditions change and/or new information becomes available. Archived sites have been removed and archived from the inventory of SEMS sites. Archived status indicates that, to the best of EPA's knowledge, assessment at a site has been completed and that EPA has determined no further steps will be taken to list the site on the National Priorities List (NPL), unless information indicates this decision was not appropriate or other considerations require a recommendation for listing at a later time. The decision does not necessarily mean that there is no hazard associated with a given site; it only means that, based upon available information, the location is not judged to be potential NPL site.

A review of the SEMS-ARCHIVE list, as provided by EDR, and dated 07/29/2020 has revealed that there are 4 SEMS-ARCHIVE sites within approximately 0.5 miles of the target property.

<u>Equal/Higher Elevation</u>	<u>Address</u>	<u>Direction / Distance</u>	<u>Map ID</u>	<u>Page</u>
IDEAL BASIC INDUSTRI Site ID: 1000710 EPA Id: WAD041580176	5400 W MARGINAL WAY	W 1/8 - 1/4 (0.175 mi.)	L60	598
SEATTLE, CY OF, 1ST Site ID: 1001039 EPA Id: WAD980975197	E MARGINAL WY S & FI	SSE 1/4 - 1/2 (0.296 mi.)	AI153	1806
REICHHOLD CHEM - DUW Site ID: 1000967 EPA Id: WAD980723910	5900 W MARGINAL WAY	SW 1/4 - 1/2 (0.364 mi.)	AV193	2531
SEATTLE, PORT OF - T Site ID: 1000980 EPA Id: WAD980726327	6020 W MARGINAL WAY	SW 1/4 - 1/2 (0.476 mi.)	BP285	3284

Federal RCRA CORRACTS facilities list

CORRACTS: CORRACTS is a list of handlers with RCRA Corrective Action Activity. This report shows which nationally-defined corrective action core events have occurred for every handler that has had corrective action activity.

A review of the CORRACTS list, as provided by EDR, and dated 06/15/2020 has revealed that there are 2 CORRACTS sites within approximately 1 mile of the target property.

<u>Equal/Higher Elevation</u>	<u>Address</u>	<u>Direction / Distance</u>	<u>Map ID</u>	<u>Page</u>
GE AVIATION EPA ID:: WAD009278706	220 S DAWSON ST	ENE 1/4 - 1/2 (0.315 mi.)	AL165	2023
BURLINGTON ENVIRONME EPA ID:: WAD000812909	734 S LUCILE ST	E 1/2 - 1 (0.751 mi.)	319	3541

EXECUTIVE SUMMARY

Federal RCRA generators list

RCRA-LQG: RCRAInfo is EPA's comprehensive information system, providing access to data supporting the Resource Conservation and Recovery Act (RCRA) of 1976 and the Hazardous and Solid Waste Amendments (HSWA) of 1984. The database includes selective information on sites which generate, transport, store, treat and/or dispose of hazardous waste as defined by the Resource Conservation and Recovery Act (RCRA). Large quantity generators (LQGs) generate over 1,000 kilograms (kg) of hazardous waste, or over 1 kg of acutely hazardous waste per month.

A review of the RCRA-LQG list, as provided by EDR, and dated 06/15/2020 has revealed that there is 1 RCRA-LQG site within approximately 0.25 miles of the target property.

<u>Equal/Higher Elevation</u>	<u>Address</u>	<u>Direction / Distance</u>	<u>Map ID</u>	<u>Page</u>
WGM LLC SEATTLE EPA ID:: WAH000056800	5201 1ST AVE S	ENE 1/8 - 1/4 (0.163 mi.)	H46	524

RCRA-SQG: RCRAInfo is EPA's comprehensive information system, providing access to data supporting the Resource Conservation and Recovery Act (RCRA) of 1976 and the Hazardous and Solid Waste Amendments (HSWA) of 1984. The database includes selective information on sites which generate, transport, store, treat and/or dispose of hazardous waste as defined by the Resource Conservation and Recovery Act (RCRA). Small quantity generators (SQGs) generate between 100 kg and 1,000 kg of hazardous waste per month.

A review of the RCRA-SQG list, as provided by EDR, and dated 06/15/2020 has revealed that there are 3 RCRA-SQG sites within approximately 0.25 miles of the target property.

<u>Equal/Higher Elevation</u>	<u>Address</u>	<u>Direction / Distance</u>	<u>Map ID</u>	<u>Page</u>
SEATTLE RADIATOR EPA ID:: WAH000033785	5011 OHIO AVE S	E 0 - 1/8 (0.019 mi.)	B3	18
MANSON CONSTRUCTION EPA ID:: WAD982658163	5055 E MARGINAL WAY	N 1/8 - 1/4 (0.166 mi.)	J51	544
ARDAGH GLASS INC EPA ID:: WAD044589935	5801 E MARGINAL WAY	SSE 1/8 - 1/4 (0.181 mi.)	N65	646

RCRA-VSQQ: RCRAInfo is EPA's comprehensive information system, providing access to data supporting the Resource Conservation and Recovery Act (RCRA) of 1976 and the Hazardous and Solid Waste Amendments (HSWA) of 1984. The database includes selective information on sites which generate, transport, store, treat and/or dispose of hazardous waste as defined by the Resource Conservation and Recovery Act (RCRA). Very small quantity generators (VSQGs) generate less than 100 kg of hazardous waste, or less than 1 kg of acutely hazardous waste per month.

A review of the RCRA-VSQQ list, as provided by EDR, and dated 06/15/2020 has revealed that there are 6 RCRA-VSQQ sites within approximately 0.25 miles of the target property.

<u>Equal/Higher Elevation</u>	<u>Address</u>	<u>Direction / Distance</u>	<u>Map ID</u>	<u>Page</u>
ARGO BLOWER & MFG CO EPA ID:: WAD988492120	5400 E MARGINAL WAY	ESE 0 - 1/8 (0.052 mi.)	B10	107
MANSON CONSTRUCTION EPA ID:: WAD007942824	5209 E MARGINAL WAY	NNE 0 - 1/8 (0.087 mi.)	E21	246
GEORGETOWN METAL WOR	5210 UTAH AVE S	ENE 1/8 - 1/4 (0.141 mi.)	H34	368

EXECUTIVE SUMMARY

EPA ID:: WAH000035512				
CHEMITHON CORP	5430 W MARGINAL WAY	WSW 1/8 - 1/4 (0.230 mi.)	V105	1432
EPA ID:: WAD009244898				
GSF INC DBA GREATER	114 S FINDLAY ST	ESE 1/8 - 1/4 (0.230 mi.)	T106	1506
EPA ID:: WAH000044520				
BYG COOP	74 S HUDSON ST WAREH	NNE 1/8 - 1/4 (0.237 mi.)	W112	1553
EPA ID:: WAD988511473				

State- and tribal - equivalent NPL

WA HSL: The Hazardous Sites List is a subset of the CSCSL Report. It includes sites which have been assessed and ranked using the Washington Ranking Method (WARM).

A review of the WA HSL list, as provided by EDR, and dated 02/26/2020 has revealed that there are 59 WA HSL sites within approximately 1 mile of the target property.

Equal/Higher Elevation	Address	Direction / Distance	Map ID	Page
LOOMIS FARGO & CO Facility Type: Hazardous Sites List FSID Number: 67737549 Facility Status: Cleanup Started	5200 E MARGINAL WY S	NE 0 - 1/8 (0.069 mi.)	E16	168
NATIONAL TRANSFER IN Facility Type: Hazardous Sites List FSID Number: 73845797 Facility Status: Cleanup Started	5265 UTAH AVE S	ENE 1/8 - 1/4 (0.128 mi.)	H30	328
ENVIRONMENTAL TRANSP Facility Type: Hazardous Sites List FSID Number: 36716241 Facility Status: Cleanup Started	54 S DAWSON ST ENVIR	NE 1/8 - 1/4 (0.141 mi.)	G38	438
MANSON CONSTRUCTION Facility Type: Hazardous Sites List FSID Number: 1523145 Facility Status: Awaiting Cleanup	5055 E MARGINAL WAY	N 1/8 - 1/4 (0.166 mi.)	J51	544
TOTEM EQUIPMENT SEAT Facility Type: Hazardous Sites List FSID Number: 84969261 Facility Status: Cleanup Started	5000 E MARGINAL WAY	N 1/8 - 1/4 (0.175 mi.)	J54	555
LAFARGE CORPORATION Facility Type: Hazardous Sites List FSID Number: 2132 Facility Status: Cleanup Started	5400 W MARGINAL WAY	W 1/8 - 1/4 (0.175 mi.)	L58	590
INCON PACKAGING Facility Type: Hazardous Sites List FSID Number: 94925241 Facility Status: Cleanup Started	5801 E MARGINAL WAY	SSE 1/8 - 1/4 (0.181 mi.)	N68	1227
BOBS TEXACO SERVICE Facility Type: Hazardous Sites List FSID Number: 47157762	5304 1ST AVE SO	E 1/8 - 1/4 (0.190 mi.)	M79	1320

EXECUTIVE SUMMARY

Facility Status: Cleanup Started				
AIR TEC CO PARCEL C	5701 1ST AVE S	SE 1/8 - 1/4 (0.236 mi.)	U111	1548
Facility Type: Hazardous Sites List				
FSID Number: 57633623				
Facility Status: Cleanup Started				
80 S HUDSON ST	80 S HUDSON ST	NE 1/8 - 1/4 (0.243 mi.)	W116	1620
Facility Type: Hazardous Sites List				
FSID Number: 23766347				
Facility Status: Cleanup Started				
FRAY EQUIPMENT COMPA	5821 1ST AVE S	SE 1/4 - 1/2 (0.269 mi.)	AC133	1681
Facility Type: Hazardous Sites List				
FSID Number: 62393528				
Facility Status: Awaiting Cleanup				
DUWAMISH SHIPYARD IN	5658 W MARGINAL WY S	SW 1/4 - 1/2 (0.277 mi.)	AE141	1703
Facility Type: Hazardous Sites List				
FSID Number: 2071				
Facility Status: Cleanup Started				
LONGVIEW FIBRE PAPER	5901 E MARGINAL WAY	SSE 1/4 - 1/2 (0.308 mi.)	AM162	1960
Facility Type: Hazardous Sites List				
FSID Number: 2226				
Facility Status: Cleanup Started				
GE AVIATION	220 S DAWSON ST	ENE 1/4 - 1/2 (0.315 mi.)	AL165	2023
Facility Type: Hazardous Sites List				
FSID Number: 2522				
Facility Status: Cleanup Started				
ALASKA MARINE LINES	5615 W MARGINAL WAY	SW 1/4 - 1/2 (0.341 mi.)	AK174	2163
Facility Type: Hazardous Sites List				
FSID Number: 88255195				
Facility Status: Cleanup Started				
CHEVRON 90636	5940 E MARGINAL WAY	SSE 1/4 - 1/2 (0.347 mi.)	AS180	2249
Facility Type: Hazardous Sites List				
FSID Number: 1792892				
Facility Status: Awaiting Cleanup				
ART BRASS PLATING	5516 3RD AVE S	ESE 1/4 - 1/2 (0.352 mi.)	AO186	2283
Facility Type: Hazardous Sites List				
FSID Number: 88531932				
Facility Status: Cleanup Started				
JAMES HARDIE GYPSUM	5931 E MARGINAL WAY	SSE 1/4 - 1/2 (0.374 mi.)	AY205	2682
Facility Type: Hazardous Sites List				
FSID Number: 2253				
Facility Status: Cleanup Started				
BLASER DIE CASTING C	5700 3RD AVE S	ESE 1/4 - 1/2 (0.377 mi.)	AZ208	2688
Facility Type: Hazardous Sites List				
FSID Number: 7118747				
Facility Status: Cleanup Started				
CAPITAL INDUSTRIES I	5801 3RD AVE S	ESE 1/4 - 1/2 (0.382 mi.)	AZ213	2690
Facility Type: Hazardous Sites List				
FSID Number: 11598755				
Facility Status: Awaiting Cleanup				
DRAPER MACHINE WORKS	5055 4TH AVE S	ENE 1/4 - 1/2 (0.386 mi.)	218	2857

EXECUTIVE SUMMARY

Facility Type: Hazardous Sites List FSID Number: 75459442 Facility Status: Cleanup Started				
PERFECTION SMOKERY	4660 E MARGINAL WAY	N 1/4 - 1/2 (0.418 mi.)	BH240	2966
Facility Type: Hazardous Sites List FSID Number: 57454884 Facility Status: Awaiting Cleanup				
UNION PACIFIC RAILRO	402 S DAWSON ST	ENE 1/4 - 1/2 (0.430 mi.)	BE249	3026
Facility Type: Hazardous Sites List FSID Number: 74589256 Facility Status: Cleanup Started				
TERMINAL 115	6020-6730 W MARGINAL	SW 1/4 - 1/2 (0.476 mi.)	BP284	3272
Facility Type: Hazardous Sites List FSID Number: 98422914 Facility Status: Cleanup Started				
UNION PACIFIC RR ARG	4700 DENVER AVE S	NNE 1/2 - 1 (0.527 mi.)	299	3343
Facility Type: Hazardous Sites List FSID Number: 23236296 Facility Status: Cleanup Started				
SAHLBERG EQUIPMENT	5950 4TH AVE S	SE 1/2 - 1 (0.546 mi.)	300	3361
Facility Type: Hazardous Sites List FSID Number: 2450 Facility Status: Awaiting Cleanup				
AMAZON COM SERVICES	6050 E MARGINAL WAY	SE 1/2 - 1 (0.562 mi.)	301	3368
Facility Type: Hazardous Sites List FSID Number: 54757868 Facility Status: Cleanup Started				
CHEVRON SEATTLE TERM	4525 DIAGONAL AVE S	N 1/2 - 1 (0.580 mi.)	302	3392
Facility Type: Hazardous Sites List FSID Number: 2344 Facility Status: Cleanup Started				
CENTRAL PAINTING	4749 W MARGINAL WAY	WNW 1/2 - 1 (0.599 mi.)	304	3418
Facility Type: Hazardous Sites List FSID Number: 2185 Facility Status: Cleanup Started				
FRANKS USED CARS	6305 6309 E MARGINAL	SSE 1/2 - 1 (0.604 mi.)	305	3425
Facility Type: Hazardous Sites List FSID Number: 2337 Facility Status: Awaiting Cleanup				
SAMSON TUG & BARGE C	6365 1ST AVE S	SSE 1/2 - 1 (0.625 mi.)	306	3427
Facility Type: Hazardous Sites List FSID Number: 21945598 Facility Status: Cleanup Started				
AIR DATA EXPRESS INC	525 S FRONT ST	SE 1/2 - 1 (0.648 mi.)	307	3444
Facility Type: Hazardous Sites List FSID Number: 39352815 Facility Status: Cleanup Started				
DHL EXPRESS	707 S ORCAS	ESE 1/2 - 1 (0.665 mi.)	308	3448
Facility Type: Hazardous Sites List FSID Number: 27585467 Facility Status: Cleanup Started				
PORT OF SEATTLE N TE	6000 W MARGINAL WAY	S 1/2 - 1 (0.684 mi.)	309	3460

EXECUTIVE SUMMARY

Facility Type: Hazardous Sites List FSID Number: 2177 Facility Status: Cleanup Started				
PUGET PARK	16TH AVE SW & SW EDM	WNW 1/2 - 1 (0.699 mi.)	BS310	3472
Facility Type: Hazardous Sites List FSID Number: 2479 Facility Status: Cleanup Started				
UPPER HUDSON STREET	4815 15TH AVE SW	WNW 1/2 - 1 (0.700 mi.)	BS311	3473
Facility Type: Hazardous Sites List FSID Number: 6149702 Facility Status: Cleanup Started				
ALASKA STREET PROPER	601 S ALASKA ST	NE 1/2 - 1 (0.711 mi.)	BT312	3475
Facility Type: Hazardous Sites List FSID Number: 4383003 Facility Status: Cleanup Started				
SEATTLE PORT TERMINA	4260 W MARGINAL WAY	NW 1/2 - 1 (0.720 mi.)	314	3478
Facility Type: Hazardous Sites List FSID Number: 66711778 Facility Status: Cleanup Started				
ALASKA STREET PROPER	615 S ALASKA ST	NE 1/2 - 1 (0.729 mi.)	BT316	3536
Facility Type: Hazardous Sites List FSID Number: 8112883 Facility Status: Cleanup Started				
BURLINGTON ENVIRONME	734 S LUCILE ST	E 1/2 - 1 (0.751 mi.)	319	3541
Facility Type: Hazardous Sites List FSID Number: 47779679 Facility Status: Cleanup Started				
SAMIS LAND CO SITE	647 S ALASKA ST	NE 1/2 - 1 (0.762 mi.)	BU322	3932
Facility Type: Hazardous Sites List FSID Number: 2229 Facility Status: Awaiting Cleanup				
FEDEX EXPRESS BFIA	651 S ALASKA ST	NE 1/2 - 1 (0.764 mi.)	BU323	3948
Facility Type: Hazardous Sites List FSID Number: 73876963 Facility Status: Cleanup Started				
SOUTH SEATTLE COLLEG	6000 16TH AVE SW	WSW 1/2 - 1 (0.772 mi.)	324	3988
Facility Type: Hazardous Sites List FSID Number: 43445813 Facility Status: Cleanup Started				
SEATTLE PORT TERM 10	44 S NEVADA	NNW 1/2 - 1 (0.777 mi.)	326	4282
Facility Type: Hazardous Sites List FSID Number: 8781589 Facility Status: Cleanup Started				
KELLY-MOORE PAINT CO	5410 AIRPORT WAY S	E 1/2 - 1 (0.806 mi.)	329	4350
Facility Type: Hazardous Sites List FSID Number: 2163 Facility Status: Cleanup Started				
LENNOX INDUSTRIES IN	4400 4412 4TH AVE S	NNE 1/2 - 1 (0.817 mi.)	330	4379
Facility Type: Hazardous Sites List FSID Number: 5568786 Facility Status: Awaiting Cleanup				
EMERALD TOOL INC	6332 6TH S	SE 1/2 - 1 (0.828 mi.)	332	4520

EXECUTIVE SUMMARY

Facility Type: Hazardous Sites List FSID Number: 2084 Facility Status: Awaiting Cleanup				
PIONEER ENAMEL MANUF	5531 AIRPORT WAY SOU	E 1/2 - 1 (0.832 mi.)	333	4559
Facility Type: Hazardous Sites List FSID Number: 2161 Facility Status: Awaiting Cleanup				
SEATTLE BARREL & COO	7TH AVE S & S SNOQUA	NE 1/2 - 1 (0.833 mi.)	334	4570
Facility Type: Hazardous Sites List FSID Number: 2307 Facility Status: Awaiting Cleanup				
WAREHOUSE SITE 4130	4130 1ST AVE S	NNE 1/2 - 1 (0.848 mi.)	335	4572
Facility Type: Hazardous Sites List FSID Number: 1388018 Facility Status: Cleanup Started				
PTL PARTNERSHIP	6314 7TH S	SE 1/2 - 1 (0.853 mi.)	337	4574
Facility Type: Hazardous Sites List FSID Number: 73263954 Facility Status: Cleanup Started				
PENTHOUSE DRAPERY	4115 1ST AVE S	NNE 1/2 - 1 (0.880 mi.)	BV338	4580
Facility Type: Hazardous Sites List FSID Number: 13523822 Facility Status: Cleanup Started				
UPS SEATTLE HUB	4455 7TH AVE S THE H	NE 1/2 - 1 (0.895 mi.)	340	4609
Facility Type: Hazardous Sites List FSID Number: 11182882 Facility Status: Cleanup Started				
ASH GROVE CEMENT CO,	3801 E MARGINAL WAY	NNW 1/2 - 1 (0.926 mi.)	343	4846
Facility Type: Hazardous Sites List FSID Number: 2142 Facility Status: Awaiting Cleanup				
WASHINGTON TRUCKING	4101 4TH AVE S	NNE 1/2 - 1 (0.930 mi.)	BW345	5388
Facility Type: Hazardous Sites List FSID Number: 44295317 Facility Status: Cleanup Started				
SEAFIRST BANK CENTRA	4201 W MARGINAL WAY	NW 1/2 - 1 (0.958 mi.)	349	5576
Facility Type: Hazardous Sites List FSID Number: 2999235 Facility Status: Cleanup Started				
UPRR DIAGONAL AVE S	60 DIAGONAL AVE S	NNE 1/2 - 1 (0.959 mi.)	BW350	5585
Facility Type: Hazardous Sites List FSID Number: 5246138 Facility Status: Cleanup Started				
4TH SOUTH GULL 219	4115 4TH AVE S	NNE 1/2 - 1 (0.965 mi.)	BW352	5604
Facility Type: Hazardous Sites List FSID Number: 2563622 Facility Status: Cleanup Started				
ALASKA MARINE LINES	7100 2ND AVE SW	S 1/2 - 1 (0.971 mi.)	353	5609
Facility Type: Hazardous Sites List FSID Number: 97573251 Facility Status: Cleanup Started				

EXECUTIVE SUMMARY

State- and tribal - equivalent CERCLIS

WA CSCSL: The State Hazardous Waste Sites records are the states' equivalent to CERCLIS. These sites may or may not already be listed on the federal CERCLIS list. Priority sites planned for cleanup using state funds (state equivalent of Superfund) are identified along with sites where cleanup will be paid for by potentially responsible parties. The data come from the Department of Ecology's Confirmed & Suspected Contaminated Sites List.

A review of the WA CSCSL list, as provided by EDR, and dated 07/13/2020 has revealed that there are 83 WA CSCSL sites within approximately 1 mile of the target property.

<u>Equal/Higher Elevation</u>	<u>Address</u>	<u>Direction / Distance</u>	<u>Map ID</u>	<u>Page</u>
LOOMIS FARGO & CO Site Status: Cleanup Started Clean Up Siteid: 10135 Facility ID: 67737549 Soil: Remediated-Below Ground Water: Suspected Contaminant Name: Benzene Contaminant Name: Petroleum-Diesel Contaminant Name: Petroleum-Gasoline Contaminant Name: Petroleum-Other	5200 E MARGINAL WY S	NE 0 - 1/8 (0.069 mi.)	E16	168
NATIONAL TRANSFER IN Site Status: Cleanup Started Clean Up Siteid: 10342 Facility ID: 73845797 Soil: Below Cleanup Levels Soil: Confirmed Above Cleanup Levels Ground Water: Suspected Contaminant Name: Benzene Contaminant Name: Petroleum-Diesel Contaminant Name: Petroleum-Gasoline Contaminant Name: Petroleum-Other	5265 UTAH AVE S	ENE 1/8 - 1/4 (0.128 mi.)	H30	328
ENVIRONMENTAL TRANSP Site Status: Cleanup Started Clean Up Siteid: 8900 Facility ID: 36716241 Soil: Confirmed Above Cleanup Levels Ground Water: Suspected Contaminant Name: Petroleum-Diesel Contaminant Name: Petroleum-Other	54 S DAWSON ST ENVIR	NE 1/8 - 1/4 (0.141 mi.)	G37	437
MANSON CONSTRUCTION Site Status: Awaiting Cleanup Clean Up Siteid: 12463 Facility ID: 1523145 Soil: Confirmed Above Cleanup Levels Ground Water: Confirmed Above Cleanup Levels Contaminant Name: Arsenic Contaminant Name: Benzene Contaminant Name: Lead Contaminant Name: Metals - Other Contaminant Name: Non-Halogenated Solvents <i>*Additional key fields are available in the Map Findings section</i>	5055 E MARGINAL WAY	N 1/8 - 1/4 (0.166 mi.)	J51	544
TOTEM EQUIPMENT SEAT	5000 E MARGINAL WAY	N 1/8 - 1/4 (0.175 mi.)	J54	555

EXECUTIVE SUMMARY

Site Status: Cleanup Started
 Clean Up Siteid: 6763
 Facility ID: 84969261
 Soil: Confirmed Above Cleanup Levels
 Soil: Suspected
 Ground Water: Confirmed Above Cleanup Levels
 Ground Water: Below Cleanup Levels
 Contaminant Name: Benzene
 Contaminant Name: Halogenated Organics
 Contaminant Name: Metals - Other
 Contaminant Name: Metals Priority Pollutants
 Contaminant Name: Non-Halogenated Solvents
**Additional key fields are available in the Map Findings section*

<p>LAFARGE CORPORATION</p> <p>Site Status: Cleanup Started Clean Up Siteid: 7372 Facility ID: 2132 Soil: Confirmed Above Cleanup Levels Soil: Remediated-Below Contaminant Name: Benzene Contaminant Name: Petroleum-Diesel Contaminant Name: Petroleum-Gasoline Contaminant Name: Petroleum-Other</p>	<p>5400 W MARGINAL WAY</p>	<p>W 1/8 - 1/4 (0.175 mi.)</p>	<p>L58</p>	<p>590</p>
<p>BALL INCON</p> <p>Site Status: Cleanup Started Clean Up Siteid: 11176 Facility ID: 94925241 Soil: Suspected Soil: Confirmed Above Cleanup Levels Ground Water: Suspected Ground Water: Confirmed Above Cleanup Levels Contaminant Name: Benzene Contaminant Name: Petroleum-Diesel Contaminant Name: Petroleum-Gasoline Contaminant Name: Petroleum-Other</p>	<p>5801 E MARGINAL WAY</p>	<p>SSE 1/8 - 1/4 (0.181 mi.)</p>	<p>N71</p>	<p>1315</p>
<p>BOBS TEXACO SERVICE</p> <p>Site Status: Cleanup Started Clean Up Siteid: 9354 Facility ID: 47157762 Soil: Confirmed Above Cleanup Levels Ground Water: Confirmed Above Cleanup Levels Contaminant Name: Petroleum-Gasoline</p>	<p>5304 1ST AVE SO</p>	<p>E 1/8 - 1/4 (0.190 mi.)</p>	<p>M79</p>	<p>1320</p>
<p>AIR TEC CO PARCEL C</p> <p>Site Status: Cleanup Started Clean Up Siteid: 6324 Facility ID: 57633623 Soil: Confirmed Above Cleanup Levels Ground Water: Confirmed Above Cleanup Levels Contaminant Name: Benzene Contaminant Name: Petroleum-Diesel Contaminant Name: Petroleum-Gasoline</p>	<p>5701 1ST AVE S</p>	<p>SE 1/8 - 1/4 (0.236 mi.)</p>	<p>U111</p>	<p>1548</p>
<p>80 S HUDSON ST</p> <p>Site Status: Cleanup Started</p>	<p>80 S HUDSON ST</p>	<p>NE 1/8 - 1/4 (0.243 mi.)</p>	<p>W116</p>	<p>1620</p>

EXECUTIVE SUMMARY

Clean Up Siteid: 8390
 Facility ID: 23766347
 Soil: Confirmed Above Cleanup Levels
 Ground Water: Below Cleanup Levels
 Contaminant Name: Benzene
 Contaminant Name: Petroleum-Diesel
 Contaminant Name: Petroleum-Gasoline
 Contaminant Name: Petroleum-Other

FRAY EQUIPMENT COMPA **5821 1ST AVE S** **SE 1/4 - 1/2 (0.269 mi.)** **AC133** **1681**

Site Status: Awaiting Cleanup
 Clean Up Siteid: 11971
 Facility ID: 62393528
 Soil: Confirmed Above Cleanup Levels
 Contaminant Name: Petroleum-Diesel
 Contaminant Name: Petroleum-Gasoline
 Contaminant Name: Petroleum-Other

DUWAMISH SHIPYARD IN **5658 W MARGINAL WY S** **SW 1/4 - 1/2 (0.277 mi.)** **AE141** **1703**

Site Status: Cleanup Started
 Clean Up Siteid: 54
 Facility ID: 2071
 Soil: Confirmed Above Cleanup Levels
 Soil: Remediated
 Soil: Below Cleanup Levels
 Ground Water: Confirmed Above Cleanup Levels
 Ground Water: Below Cleanup Levels
 Contaminant Name: Base/Neutral/Acid Organics
 Contaminant Name: Benzene
 Contaminant Name: Halogenated Organics
 Contaminant Name: Metals - Other
 Contaminant Name: Metals Priority Pollutants

**Additional key fields are available in the Map Findings section*

TANK WISE **5405 W MARGINAL WAY** **W 1/4 - 1/2 (0.285 mi.)** **AD145** **1753**

Site Status: Awaiting Cleanup
 Clean Up Siteid: 14547
 Facility ID: 6706
 Soil: Suspected
 Ground Water: Suspected
 Contaminant Name: Other Non-Halogenated Organics
 Contaminant Name: Petroleum-Diesel
 Contaminant Name: Petroleum-Gasoline
 Contaminant Name: Petroleum-Other
 Contaminant Name: Polychlorinated biPhenyls (PCB)

**Additional key fields are available in the Map Findings section*

LONGVIEW FIBRE PAPER **5901 E MARGINAL WAY** **SSE 1/4 - 1/2 (0.308 mi.)** **AM162** **1960**

Site Status: Cleanup Started
 Clean Up Siteid: 5070
 Facility ID: 2226
 Soil: Confirmed Above Cleanup Levels
 Ground Water: Confirmed Above Cleanup Levels
 Contaminant Name: Base/Neutral/Acid Organics
 Contaminant Name: Petroleum Products-Unspecified
 Contaminant Name: Petroleum-Diesel
 Contaminant Name: Polycyclic Aromatic Hydrocarbons
 Surface Water: Confirmed Above Cleanup Levels

GE AVIATION **220 S DAWSON ST** **ENE 1/4 - 1/2 (0.315 mi.)** **AL165** **2023**

EXECUTIVE SUMMARY

Site Status: Cleanup Started
Clean Up Siteid: 2446
Facility ID: 2522
Soil: Confirmed Above Cleanup Levels
Ground Water: Confirmed Above Cleanup Levels
Contaminant Name: Base/Neutral/Acid Organics
Contaminant Name: Halogenated Organics
Contaminant Name: Petroleum Products-Unspecified

ALASKA MARINE LINES **5615 W MARGINAL WAY** **SW 1/4 - 1/2 (0.341 mi.)** **AK174** **2163**

Site Status: Cleanup Started
Clean Up Siteid: 10921
Facility ID: 88255195
Soil: Confirmed Above Cleanup Levels
Soil: Suspected
Ground Water: Suspected
Contaminant Name: Benzene
Contaminant Name: Petroleum-Diesel
Contaminant Name: Petroleum-Gasoline
Contaminant Name: Petroleum-Other

CHEVRON 90636 **5940 E MARGINAL WAY** **SSE 1/4 - 1/2 (0.347 mi.)** **AS180** **2249**

Site Status: Awaiting Cleanup
Clean Up Siteid: 7446
Facility ID: 1792892
Soil: Confirmed Above Cleanup Levels
Ground Water: Confirmed Above Cleanup Levels
Contaminant Name: Benzene
Contaminant Name: Petroleum-Diesel
Contaminant Name: Petroleum-Gasoline

ART BRASS PLATING **5516 3RD AVE S** **ESE 1/4 - 1/2 (0.352 mi.)** **AO186** **2283**

Site Status: Cleanup Started
Clean Up Siteid: 3548
Facility ID: 88531932
Soil: Confirmed Above Cleanup Levels
Ground Water: Confirmed Above Cleanup Levels
Contaminant Name: Halogenated Organics

JAMES HARDIE GYPSUM **5931 E MARGINAL WAY** **SSE 1/4 - 1/2 (0.374 mi.)** **AY205** **2682**

Site Status: Cleanup Started
Clean Up Siteid: 7380
Facility ID: 2253
Soil: Confirmed Above Cleanup Levels
Contaminant Name: Petroleum-Diesel

BLASER DIE CASTING C **5700 3RD AVE S** **ESE 1/4 - 1/2 (0.377 mi.)** **AZ208** **2688**

Site Status: Cleanup Started
Clean Up Siteid: 1588
Facility ID: 7118747
Soil: Suspected
Ground Water: Below Cleanup Levels
Contaminant Name: Halogenated Organics

CAPITAL INDUSTRIES I **5801 3RD AVE S** **ESE 1/4 - 1/2 (0.382 mi.)** **AZ213** **2690**

Site Status: Awaiting Cleanup
Clean Up Siteid: 4527
Facility ID: 11598755
Soil: Confirmed Above Cleanup Levels

EXECUTIVE SUMMARY

Ground Water: Confirmed Above Cleanup Levels
Contaminant Name: Halogenated Organics

DRAPER MACHINE WORKS **5055 4TH AVE S** **ENE 1/4 - 1/2 (0.386 mi.)** **218** **2857**

Site Status: Cleanup Started
Clean Up Siteid: 10409
Facility ID: 75459442
Soil: Suspected
Soil: Confirmed Above Cleanup Levels
Contaminant Name: Metals - Other
Contaminant Name: Other Halogenated Organics
Contaminant Name: Petroleum-Diesel
Contaminant Name: Petroleum-Other

PERFECTION SMOKERY **4660 E MARGINAL WAY** **N 1/4 - 1/2 (0.418 mi.)** **BH240** **2966**

Site Status: Awaiting Cleanup
Clean Up Siteid: 6319
Facility ID: 57454884
Soil: Confirmed Above Cleanup Levels
Ground Water: Confirmed Above Cleanup Levels
Contaminant Name: Non-Halogenated Solvents
Contaminant Name: Petroleum-Gasoline

UNION PACIFIC RAILRO **402 S DAWSON ST** **ENE 1/4 - 1/2 (0.430 mi.)** **BE249** **3026**

Site Status: Cleanup Started
Clean Up Siteid: 10378
Facility ID: 74589256
Soil: Confirmed Above Cleanup Levels
Ground Water: Confirmed Above Cleanup Levels
Contaminant Name: Petroleum-Diesel

GSA FEDERAL CENTER S **4735 E MARGINAL WAY** **N 1/4 - 1/2 (0.442 mi.)** **BH261** **3069**

Site Status: Cleanup Started
Clean Up Siteid: 12493
Facility ID: 18866
Soil: Below Cleanup Levels
Ground Water: Confirmed Above Cleanup Levels
Contaminant Name: Petroleum-Diesel
Contaminant Name: Petroleum-Other

FEDERAL CTR SO **4735 E MARGINAL WAY** **N 1/4 - 1/2 (0.442 mi.)** **BH266** **3073**

Site Status: Cleanup Started
Clean Up Siteid: 5512
Facility ID: 10233917
Soil: Confirmed Above Cleanup Levels
Soil: Below Cleanup Levels
Ground Water: Confirmed Above Cleanup Levels
Contaminant Name: Benzene
Contaminant Name: Metals - Other
Contaminant Name: Non-Halogenated Solvents
Contaminant Name: Petroleum-Diesel
Contaminant Name: Petroleum-Gasoline
**Additional key fields are available in the Map Findings section*

KETTELLS **5800 4TH AVE S** **ESE 1/4 - 1/2 (0.463 mi.)** **BJ278** **3263**

Site Status: Cleanup Started
Clean Up Siteid: 12102
Facility ID: 6878135
Soil: Confirmed Above Cleanup Levels

EXECUTIVE SUMMARY

Ground Water: Suspected
 Contaminant Name: Petroleum-Diesel
 Contaminant Name: Petroleum-Gasoline

TERMINAL 115	6020-6730 W MARGINAL	SW 1/4 - 1/2 (0.476 mi.)	BP284	3272
Site Status: Cleanup Started Clean Up Siteid: 11307 Facility ID: 98422914 Soil: Confirmed Above Cleanup Levels Soil: Suspected Ground Water: Suspected Contaminant Name: Arsenic Contaminant Name: Benzene Contaminant Name: Lead Contaminant Name: Metals - Other Contaminant Name: Non-Halogenated Solvents *Additional key fields are available in the Map Findings section				
UNION PACIFIC RR ARG	4700 DENVER AVE S	NNE 1/2 - 1 (0.527 mi.)	299	3343
Site Status: Cleanup Started Clean Up Siteid: 8364 Facility ID: 23236296 Soil: Confirmed Above Cleanup Levels Ground Water: Below Cleanup Levels Contaminant Name: Benzene Contaminant Name: Petroleum-Diesel Contaminant Name: Petroleum-Gasoline Contaminant Name: Petroleum-Other				
SAHLBERG EQUIPMENT	5950 4TH AVE S	SE 1/2 - 1 (0.546 mi.)	300	3361
Site Status: Awaiting Cleanup Clean Up Siteid: 3696 Facility ID: 2450 Soil: Remediated Ground Water: Confirmed Above Cleanup Levels Contaminant Name: Halogenated Organics Contaminant Name: Petroleum Products-Unspecified Surface Water: Suspected				
AMAZON COM SERVICES	6050 E MARGINAL WAY	SE 1/2 - 1 (0.562 mi.)	301	3368
Site Status: Cleanup Started Clean Up Siteid: 6262 Facility ID: 54757868 Soil: Confirmed Above Cleanup Levels Ground Water: Confirmed Above Cleanup Levels Contaminant Name: Petroleum-Diesel Contaminant Name: Petroleum-Other				
CHEVRON SEATTLE TERM	4525 DIAGONAL AVE S	N 1/2 - 1 (0.580 mi.)	302	3392
Site Status: Cleanup Started Clean Up Siteid: 2132 Facility ID: 2344 Soil: Confirmed Above Cleanup Levels Ground Water: Confirmed Above Cleanup Levels Ground Water: Suspected Contaminant Name: Metals Priority Pollutants Contaminant Name: Non-Halogenated Solvents Contaminant Name: Petroleum Products-Unspecified				

EXECUTIVE SUMMARY

Contaminant Name: Polychlorinated biPhenyls (PCB)				
Contaminant Name: Polycyclic Aromatic Hydrocarbons				
Surface Water: Suspected				
GEORGETOWN CSO	6185 4TH AVE S	SE 1/2 - 1 (0.596 mi.)	303	3395
Site Status: Awaiting Cleanup				
Clean Up Siteid: 14744				
Facility ID: 55698119				
Soil: Confirmed Above Cleanup Levels				
Ground Water: Confirmed Above Cleanup Levels				
Contaminant Name: Arsenic				
Contaminant Name: Benzene				
Contaminant Name: Halogenated Solvents				
Contaminant Name: Lead				
Contaminant Name: Petroleum-Diesel				
<i>*Additional key fields are available in the Map Findings section</i>				
CENTRAL PAINTING	4749 W MARGINAL WAY	WNW 1/2 - 1 (0.599 mi.)	304	3418
Site Status: Cleanup Started				
Clean Up Siteid: 1145				
Facility ID: 2185				
Soil: Remediated				
Ground Water: Confirmed Above Cleanup Levels				
Contaminant Name: Halogenated Organics				
Contaminant Name: Metals Priority Pollutants				
Contaminant Name: Non-Halogenated Solvents				
FRANKS USED CARS	6305 6309 E MARGINAL	SSE 1/2 - 1 (0.604 mi.)	305	3425
Site Status: Awaiting Cleanup				
Clean Up Siteid: 1755				
Facility ID: 2337				
Soil: Suspected				
Soil: Confirmed Above Cleanup Levels				
Ground Water: Suspected				
Contaminant Name: Halogenated Organics				
Contaminant Name: Metals Priority Pollutants				
Contaminant Name: Non-Halogenated Solvents				
Contaminant Name: Petroleum Products-Unspecified				
Contaminant Name: Polychlorinated biPhenyls (PCB)				
Surface Water: Suspected				
Surface Water: Confirmed Above Cleanup Levels				
SAMSON TUG & BARGE C	6365 1ST AVE S	SSE 1/2 - 1 (0.625 mi.)	306	3427
Site Status: Cleanup Started				
Clean Up Siteid: 4146				
Facility ID: 21945598				
Soil: Confirmed Above Cleanup Levels				
Soil: Suspected				
Ground Water: Confirmed Above Cleanup Levels				
Ground Water: Suspected				
Contaminant Name: Base/Neutral/Acid Organics				
Contaminant Name: Metals - Other				
Contaminant Name: Metals Priority Pollutants				
Contaminant Name: Non-Halogenated Solvents				
Contaminant Name: Petroleum Products-Unspecified				
<i>*Additional key fields are available in the Map Findings section</i>				
AIR DATA EXPRESS INC	525 S FRONT ST	SE 1/2 - 1 (0.648 mi.)	307	3444

EXECUTIVE SUMMARY

Ground Water: Confirmed Above Cleanup Levels

Ground Water: Below Cleanup Levels

Contaminant Name: Arsenic

Contaminant Name: Benzene

Contaminant Name: Halogenated Solvents

Contaminant Name: Lead

Contaminant Name: Mercury

**Additional key fields are available in the Map Findings section*

<p>ALASKA STREET PROPER Site Status: Cleanup Started Clean Up Siteid: 4100 Facility ID: 8112883 Soil: Confirmed Above Cleanup Levels Ground Water: Confirmed Above Cleanup Levels Contaminant Name: Conventional Contaminants, Organic Contaminant Name: Petroleum Products-Unspecified</p>	<p>615 S ALASKA ST</p>	<p>NE 1/2 - 1 (0.729 mi.)</p>	<p>BT316</p>	<p>3536</p>
<p>ORTEGA PROPERTY Site Status: Awaiting Cleanup Clean Up Siteid: 350 Facility ID: 9581551 Soil: Confirmed Above Cleanup Levels Ground Water: Suspected Contaminant Name: Petroleum Products-Unspecified</p>	<p>5235 18TH AVE SW</p>	<p>W 1/2 - 1 (0.743 mi.)</p>	<p>317</p>	<p>3538</p>
<p>EVERGREEN TRAILS INC Site Status: Cleanup Started Clean Up Siteid: 10937 Facility ID: 83317575 Soil: Confirmed Above Cleanup Levels Contaminant Name: Petroleum-Other</p>	<p>4500 W MARGINAL WAY</p>	<p>NW 1/2 - 1 (0.751 mi.)</p>	<p>318</p>	<p>3538</p>
<p>BURLINGTON ENVIRONME Site Status: Cleanup Started Clean Up Siteid: 2622 Clean Up Siteid: 12260 Facility ID: 47779679 Soil: Confirmed Above Cleanup Levels Soil: Below Cleanup Levels Soil: Suspected Ground Water: Suspected Ground Water: Below Cleanup Levels Contaminant Name: Arsenic Contaminant Name: Asbestos Contaminant Name: Base/Neutral/Acid Organics Contaminant Name: Corrosive Wastes Contaminant Name: Halogenated Organics <i>*Additional key fields are available in the Map Findings section</i></p>	<p>734 S LUCILE ST</p>	<p>E 1/2 - 1 (0.751 mi.)</p>	<p>319</p>	<p>3541</p>
<p>RIVERSIDE INDUSTRIAL Site Status: Cleanup Started Clean Up Siteid: 4178 Facility ID: 37289288 Soil: Confirmed Above Cleanup Levels Ground Water: Confirmed Above Cleanup Levels Contaminant Name: Halogenated Solvents Contaminant Name: Non-Halogenated Solvents</p>	<p>220 S RIVER ST & 653</p>	<p>SSE 1/2 - 1 (0.757 mi.)</p>	<p>320</p>	<p>3928</p>

EXECUTIVE SUMMARY

Contaminant Name: Petroleum Products-Unspecified

<p>OLYMPIC FOUNDRY Site Status: Awaiting Cleanup Clean Up Siteid: 11841 Facility ID: 61915635 Soil: Suspected Contaminant Name: Lead</p>	<p>4848-5200 AIRPORT WA</p>	<p>ENE 1/2 - 1 (0.760 mi.)</p>	<p>321</p>	<p>3932</p>
<p>SAMIS LAND CO SITE Site Status: Awaiting Cleanup Clean Up Siteid: 1328 Facility ID: 2229 Soil: Suspected Soil: Confirmed Above Cleanup Levels Ground Water: Suspected Contaminant Name: Conventional Contaminants, Inorganic Contaminant Name: Conventional Contaminants, Organic Contaminant Name: Halogenated Organics Contaminant Name: Metals - Other Contaminant Name: Metals Priority Pollutants <i>*Additional key fields are available in the Map Findings section</i></p>	<p>647 S ALASKA ST</p>	<p>NE 1/2 - 1 (0.762 mi.)</p>	<p>BU322</p>	<p>3932</p>
<p>FEDEX EXPRESS BFIA Site Status: Cleanup Started Clean Up Siteid: 3441 Facility ID: 73876963 Soil: Confirmed Above Cleanup Levels Soil: Below Cleanup Levels Ground Water: Confirmed Above Cleanup Levels Ground Water: Below Cleanup Levels Contaminant Name: Metals - Other Contaminant Name: Metals Priority Pollutants Contaminant Name: Petroleum Products-Unspecified Contaminant Name: Polychlorinated biPhenyls (PCB)</p>	<p>651 S ALASKA ST</p>	<p>NE 1/2 - 1 (0.764 mi.)</p>	<p>BU323</p>	<p>3948</p>
<p>SOUTH SEATTLE COLLEG Site Status: Cleanup Started Clean Up Siteid: 9176 Facility ID: 43445813 Soil: Confirmed Above Cleanup Levels Ground Water: Suspected Contaminant Name: Benzene Contaminant Name: Petroleum-Diesel Contaminant Name: Petroleum-Gasoline Contaminant Name: Petroleum-Other</p>	<p>6000 16TH AVE SW</p>	<p>WSW 1/2 - 1 (0.772 mi.)</p>	<p>324</p>	<p>3988</p>
<p>MICHIGAN STREET SHEL Site Status: Cleanup Started Clean Up Siteid: 5660 Facility ID: 19688471 Soil: Confirmed Above Cleanup Levels Soil: Below Cleanup Levels Ground Water: Confirmed Above Cleanup Levels Contaminant Name: Benzene Contaminant Name: Metals - Other Contaminant Name: Petroleum-Gasoline</p>	<p>600 S MICHIGAN ST</p>	<p>SE 1/2 - 1 (0.774 mi.)</p>	<p>325</p>	<p>4271</p>
<p>SEATTLE PORT TERM 10</p>	<p>44 S NEVADA</p>	<p>NNW 1/2 - 1 (0.777 mi.)</p>	<p>326</p>	<p>4282</p>

EXECUTIVE SUMMARY

Site Status: Cleanup Started
 Clean Up Siteid: 7816
 Facility ID: 8781589
 Soil: Remediated-Below
 Soil: Confirmed Above Cleanup Levels
 Ground Water: Confirmed Above Cleanup Levels
 Contaminant Name: Benzene
 Contaminant Name: Lead
 Contaminant Name: Petroleum-Gasoline
 Contaminant Name: Petroleum-Other

SEATTLE DOT S RIVER **101 S RIVER ST** **SSE 1/2 - 1 (0.782 mi.)** **327** **4340**

Site Status: Awaiting Cleanup
 Clean Up Siteid: 13121
 Facility ID: 18382
 Soil: Confirmed Above Cleanup Levels
 Soil: Below Cleanup Levels
 Contaminant Name: Arsenic
 Contaminant Name: Lead
 Contaminant Name: Mercury
 Contaminant Name: Metals - Other
 Contaminant Name: Other Non-Halogenated Organics
**Additional key fields are available in the Map Findings section*

ANR FREIGHT SYSTEM I **4501 6TH AVE S** **NE 1/2 - 1 (0.796 mi.)** **328** **4345**

Site Status: Cleanup Started
 Clean Up Siteid: 9589
 Facility ID: 53432562
 Soil: Confirmed Above Cleanup Levels
 Ground Water: Suspected
 Contaminant Name: Petroleum-Other

KELLY-MOORE PAINT CO **5410 AIRPORT WAY S** **E 1/2 - 1 (0.806 mi.)** **329** **4350**

Site Status: Cleanup Started
 Clean Up Siteid: 5064
 Facility ID: 2163
 Soil: Confirmed Above Cleanup Levels
 Ground Water: Confirmed Above Cleanup Levels
 Contaminant Name: Arsenic
 Contaminant Name: Benzene
 Contaminant Name: Halogenated Organics
 Contaminant Name: Lead
 Contaminant Name: Metals - Other
**Additional key fields are available in the Map Findings section*

LENNOX INDUSTRIES IN **4400 4412 4TH AVE S** **NNE 1/2 - 1 (0.817 mi.)** **330** **4379**

Site Status: Awaiting Cleanup
 Clean Up Siteid: 463
 Facility ID: 5568786
 Soil: Confirmed Above Cleanup Levels
 Soil: Suspected
 Ground Water: Suspected
 Contaminant Name: Base/Neutral/Acid Organics
 Contaminant Name: Conventional Contaminants, Inorganic
 Contaminant Name: Conventional Contaminants, Organic
 Contaminant Name: Corrosive Wastes
 Contaminant Name: Halogenated Organics
**Additional key fields are available in the Map Findings section*

EXECUTIVE SUMMARY

Surface Water: Confirmed Above Cleanup Levels

<p>ALS SEATTLE BARREL C Site Status: Awaiting Cleanup Clean Up Siteid: 12581 Facility ID: 21296351 Soil: Suspected Contaminant Name: Corrosive Wastes</p>	<p>4716 AIRPORT WAY S</p>	<p>ENE 1/2 - 1 (0.828 mi.)</p>	<p>331</p>	<p>4383</p>
<p>EMERALD TOOL INC Site Status: Awaiting Cleanup Clean Up Siteid: 1305 Facility ID: 2084 Soil: Suspected Soil: Confirmed Above Cleanup Levels Ground Water: Suspected Contaminant Name: Conventional Contaminants, Inorganic Contaminant Name: Corrosive Wastes Contaminant Name: Halogenated Organics Contaminant Name: Metals Priority Pollutants Contaminant Name: Non-Halogenated Solvents</p>	<p>6332 6TH S</p>	<p>SE 1/2 - 1 (0.828 mi.)</p>	<p>332</p>	<p>4520</p>
<p>PIONEER ENAMEL MANUF Site Status: Awaiting Cleanup Clean Up Siteid: 826 Facility ID: 2161 Soil: Confirmed Above Cleanup Levels Ground Water: Suspected Contaminant Name: Metals Priority Pollutants Surface Water: Suspected</p>	<p>5531 AIRPORT WAY SOU</p>	<p>E 1/2 - 1 (0.832 mi.)</p>	<p>333</p>	<p>4559</p>
<p>SEATTLE BARREL & COO Site Status: Awaiting Cleanup Clean Up Siteid: 2359 Facility ID: 2307 Soil: Suspected Soil: Confirmed Above Cleanup Levels Ground Water: Suspected Contaminant Name: Halogenated Organics Contaminant Name: Metals Priority Pollutants Contaminant Name: Non-Halogenated Solvents Contaminant Name: Petroleum Products-Unspecified Surface Water: Suspected</p>	<p>7TH AVE S & S SNOQUA</p>	<p>NE 1/2 - 1 (0.833 mi.)</p>	<p>334</p>	<p>4570</p>
<p>WAREHOUSE SITE 4130 Site Status: Cleanup Started Clean Up Siteid: 3726 Facility ID: 1388018 Soil: Confirmed Above Cleanup Levels Contaminant Name: Petroleum Products-Unspecified</p>	<p>4130 1ST AVE S</p>	<p>NNE 1/2 - 1 (0.848 mi.)</p>	<p>335</p>	<p>4572</p>
<p>SUPERIOR TRANSMISSIO Site Status: Awaiting Cleanup Clean Up Siteid: 14435 Facility ID: 81619 Soil: Confirmed Above Cleanup Levels Ground Water: Below Cleanup Levels Contaminant Name: Other Non-Halogenated Organics Contaminant Name: Petroleum-Diesel</p>	<p>6714 E MARGINAL WAY</p>	<p>SSE 1/2 - 1 (0.848 mi.)</p>	<p>336</p>	<p>4573</p>

EXECUTIVE SUMMARY

Contaminant Name: Petroleum-Gasoline				
Contaminant Name: Petroleum-Other				
PTL PARTNERSHIP	6314 7TH S	SE 1/2 - 1 (0.853 mi.)	337	4574
Site Status: Cleanup Started				
Clean Up Siteid: 10316				
Facility ID: 73263954				
Soil: Confirmed Above Cleanup Levels				
Contaminant Name: Petroleum-Other				
PENTHOUSE DRAPERY	4115 1ST AVE S	NNE 1/2 - 1 (0.880 mi.)	BV338	4580
Site Status: Cleanup Started				
Clean Up Siteid: 4137				
Facility ID: 13523822				
Soil: Confirmed Above Cleanup Levels				
Ground Water: Confirmed Above Cleanup Levels				
Contaminant Name: Halogenated Organics				
Contaminant Name: Petroleum Products-Unspecified				
ASSOCIATED PETROLEUM	6760 W MARGINAL WAY	SSW 1/2 - 1 (0.891 mi.)	339	4603
Site Status: Cleanup Started				
Clean Up Siteid: 12924				
Facility ID: 94368646				
Soil: Below Cleanup Levels				
Ground Water: Confirmed Above Cleanup Levels				
Contaminant Name: Benzene				
Contaminant Name: Lead				
Contaminant Name: Petroleum-Diesel				
Contaminant Name: Petroleum-Gasoline				
Contaminant Name: Petroleum-Other				
UPS SEATTLE HUB	4455 7TH AVE S THE H	NE 1/2 - 1 (0.895 mi.)	340	4609
Site Status: Cleanup Started				
Clean Up Siteid: 7878				
Facility ID: 11182882				
Soil: Remediated-Below				
Soil: Confirmed Above Cleanup Levels				
Ground Water: Confirmed Above Cleanup Levels				
Contaminant Name: Benzene				
Contaminant Name: Petroleum-Diesel				
Contaminant Name: Petroleum-Gasoline				
Contaminant Name: Petroleum-Other				
FEDERATED METALS COR	101 S DAKOTA ST 4100	NNE 1/2 - 1 (0.910 mi.)	BV341	4750
Site Status: Awaiting Cleanup				
Clean Up Siteid: 11843				
Facility ID: 10821				
Soil: Suspected				
Contaminant Name: Lead				
SCOUGAL RUBBER CORP	6239 CORSON AVE S	SE 1/2 - 1 (0.912 mi.)	342	4751
Site Status: Cleanup Started				
Clean Up Siteid: 6894				
Facility ID: 93637295				
Soil: Confirmed Above Cleanup Levels				
Ground Water: Confirmed Above Cleanup Levels				
Contaminant Name: Benzene				
Contaminant Name: Halogenated Organics				
Contaminant Name: Non-Halogenated Solvents				

EXECUTIVE SUMMARY

Contaminant Name: Petroleum-Diesel
 Contaminant Name: Petroleum-Gasoline

**Additional key fields are available in the Map Findings section*

<p>ASH GROVE CEMENT CO, Site Status: Awaiting Cleanup Clean Up Siteid: 18 Facility ID: 2142 Soil: Suspected Contaminant Name: Halogenated Organics</p>	<p>3801 E MARGINAL WAY</p>	<p>NNW 1/2 - 1 (0.926 mi.)</p>	<p>343</p>	<p>4846</p>
<p>NORTHWEST FORKLIFT I Site Status: Cleanup Started Clean Up Siteid: 12579 Facility ID: 61367278 Soil: Below Cleanup Levels Soil: Confirmed Above Cleanup Levels Contaminant Name: Arsenic Contaminant Name: Lead Contaminant Name: Mercury Contaminant Name: Metals - Other Contaminant Name: Polychlorinated biPhenyls (PCB) <i>*Additional key fields are available in the Map Findings section</i></p>	<p>4429 AIRPORT WAY S</p>	<p>NE 1/2 - 1 (0.928 mi.)</p>	<p>344</p>	<p>5375</p>
<p>WASHINGTON TRUCKING Site Status: Cleanup Started Clean Up Siteid: 1789 Facility ID: 44295317 Soil: Suspected Soil: Confirmed Above Cleanup Levels Contaminant Name: Petroleum Products-Unspecified Contaminant Name: Polychlorinated biPhenyls (PCB)</p>	<p>4101 4TH AVE S</p>	<p>NNE 1/2 - 1 (0.930 mi.)</p>	<p>BW345</p>	<p>5388</p>
<p>SONN PROPERTY Site Status: Awaiting Cleanup Clean Up Siteid: 483 Facility ID: 745462 Soil: Suspected Ground Water: Suspected Contaminant Name: Metals - Other Contaminant Name: Metals Priority Pollutants Contaminant Name: Petroleum Products-Unspecified Contaminant Name: Polycyclic Aromatic Hydrocarbons Surface Water: Suspected</p>	<p>950 S NEBRASKA ST</p>	<p>ESE 1/2 - 1 (0.941 mi.)</p>	<p>346</p>	<p>5398</p>
<p>WA DOT CORSON Site Status: Cleanup Started Clean Up Siteid: 10644 Facility ID: 82347852 Soil: Confirmed Above Cleanup Levels Contaminant Name: Petroleum-Diesel</p>	<p>6431 CORSON AVE S</p>	<p>SE 1/2 - 1 (0.949 mi.)</p>	<p>347</p>	<p>5400</p>
<p>UNIVAR SOLUTIONS USA Site Status: Cleanup Started Clean Up Siteid: 1995 Facility ID: 2340 Soil: Confirmed Above Cleanup Levels Soil: Suspected Ground Water: Confirmed Above Cleanup Levels</p>	<p>4000 1ST AVE S</p>	<p>NNE 1/2 - 1 (0.954 mi.)</p>	<p>348</p>	<p>5517</p>

EXECUTIVE SUMMARY

Ground Water: Suspected				
Contaminant Name: Halogenated Organics				
Contaminant Name: Metals Priority Pollutants				
Contaminant Name: Non-Halogenated Solvents				
Contaminant Name: Petroleum Products-Unspecified				
Contaminant Name: Phenolic Compounds				
SEAFIRST BANK CENTRA	4201 W MARGINAL WAY	NW 1/2 - 1 (0.958 mi.)	349	5576
Site Status: Cleanup Started				
Clean Up Siteid: 5305				
Facility ID: 2999235				
Soil: Confirmed Above Cleanup Levels				
Ground Water: Confirmed Above Cleanup Levels				
Contaminant Name: Benzene				
Contaminant Name: Petroleum-Diesel				
Contaminant Name: Petroleum-Gasoline				
Contaminant Name: Petroleum-Other				
Contaminant Name: Polycyclic Aromatic Hydrocarbons				
UPRR DIAGONAL AVE S	60 DIAGONAL AVE S	NNE 1/2 - 1 (0.959 mi.)	BW350	5585
Site Status: Cleanup Started				
Clean Up Siteid: 5356				
Facility ID: 5246138				
Soil: Suspected				
Soil: Confirmed Above Cleanup Levels				
Ground Water: Suspected				
Ground Water: Confirmed Above Cleanup Levels				
Contaminant Name: Metals - Other				
Contaminant Name: Metals Priority Pollutants				
Contaminant Name: Petroleum Products-Unspecified				
Contaminant Name: Petroleum-Other				
Contaminant Name: Polycyclic Aromatic Hydrocarbons				
Surface Water: Suspected				
KEMPER SYSTEMS INC	5810 AIRPORT WAY S	ESE 1/2 - 1 (0.963 mi.)	351	5593
Site Status: Awaiting Cleanup				
Clean Up Siteid: 14964				
Facility ID: 41478228				
Soil: Below Cleanup Levels				
Soil: Confirmed Above Cleanup Levels				
Ground Water: Confirmed Above Cleanup Levels				
Contaminant Name: Arsenic				
Contaminant Name: Lead				
Contaminant Name: Mercury				
Contaminant Name: Metals - Other				
Contaminant Name: Petroleum-Diesel				
*Additional key fields are available in the Map Findings section				
4TH SOUTH GULL 219	4115 4TH AVE S	NNE 1/2 - 1 (0.965 mi.)	BW352	5604
Site Status: Cleanup Started				
Clean Up Siteid: 7490				
Facility ID: 2563622				
Soil: Confirmed Above Cleanup Levels				
Ground Water: Suspected				
Contaminant Name: Benzene				
Contaminant Name: Petroleum-Gasoline				
Contaminant Name: Petroleum-Other				
ALASKA MARINE LINES	7100 2ND AVE SW	S 1/2 - 1 (0.971 mi.)	353	5609

EXECUTIVE SUMMARY

Site Status: Cleanup Started
 Clean Up Siteid: 6967
 Facility ID: 97573251
 Soil: Confirmed Above Cleanup Levels
 Ground Water: Confirmed Above Cleanup Levels
 Ground Water: Suspected
 Contaminant Name: Arsenic
 Contaminant Name: Base/Neutral/Acid Organics
 Contaminant Name: Benzene
 Contaminant Name: Metals Priority Pollutants
 Contaminant Name: Petroleum-Diesel

**Additional key fields are available in the Map Findings section*

SCL DELRIDGE SUBSTAT	5601 23RD AVE SW	W 1/2 - 1 (0.988 mi.)	354	5619
-----------------------------	-------------------------	------------------------------	------------	-------------

Site Status: Awaiting Cleanup
 Clean Up Siteid: 13251
 Facility ID: 5887
 Soil: Suspected
 Soil: Confirmed Above Cleanup Levels
 Ground Water: Suspected
 Ground Water: Below Cleanup Levels
 Contaminant Name: Lead
 Contaminant Name: Petroleum-Diesel
 Contaminant Name: Polychlorinated biPhenyls (PCB)

<u>Lower Elevation</u>	<u>Address</u>	<u>Direction / Distance</u>	<u>Map ID</u>	<u>Page</u>
------------------------	----------------	-----------------------------	---------------	-------------

CALPORTLAND	5975 E MARGINAL WAY	SSE 1/4 - 1/2 (0.479 mi.)	288	3306
--------------------	----------------------------	----------------------------------	------------	-------------

Site Status: Cleanup Started
 Clean Up Siteid: 11205
 Facility ID: 95534411
 Soil: Confirmed Above Cleanup Levels
 Contaminant Name: Petroleum-Other
 Surface Water: Confirmed Above Cleanup Levels

State and tribal landfill and/or solid waste disposal site lists

WA SWF/LF: The Solid Waste Facilities/Landfill Sites records typically contain an inventory of solid waste disposal facilities or landfills in a particular state. The data come from the Department of Ecology's Solid Waste Facilities Handbook.

A review of the WA SWF/LF list, as provided by EDR, has revealed that there are 12 WA SWF/LF sites within approximately 0.5 miles of the target property.

<u>Equal/Higher Elevation</u>	<u>Address</u>	<u>Direction / Distance</u>	<u>Map ID</u>	<u>Page</u>
-------------------------------	----------------	-----------------------------	---------------	-------------

SEADRUNAR RECYCLING	28 S BRANDON ST	E 0 - 1/8 (0.064 mi.)	D12	150
----------------------------	------------------------	------------------------------	------------	------------

Database: SWF/LF, Date of Government Version: 06/05/2020
 Facility Type: Material Recovery Facility (exempt)
 Facility ID: 2590
 Permit Status: Exempt

ENVIRONMENTAL TRANSP	54 S DAWSON ST ENVIR	NE 1/8 - 1/4 (0.141 mi.)	G38	438
-----------------------------	-----------------------------	---------------------------------	------------	------------

Database: SWF/LF, Date of Government Version: 06/05/2020

EXECUTIVE SUMMARY

Facility Type: Recycling (non-regulated) Facility ID: 2408 Permit Status: Recycle Survey				
LAFARGE	5400 W MARGINAL WAY	W 1/8 - 1/4 (0.175 mi.)	L57	590
Database: SWF/LF, Date of Government Version: 06/05/2020 Facility Type: Pile Used for Storage or Treatment Facility ID: 1860 Permit Status: Permitted				
3R TECHNOLOGY LLC	5511 1ST AVE S	ESE 1/8 - 1/4 (0.180 mi.)	K64	645
Database: SWF/LF, Date of Government Version: 06/05/2020 Facility Type: Recycling (non-regulated) Facility ID: 593 Permit Status: Recycle Survey				
STRATEGIC MATERIALS	5801 E MARGINAL WAY	SSE 1/8 - 1/4 (0.181 mi.)	N70	1292
Database: SWF/LF, Date of Government Version: 06/05/2020 Facility Type: Recycling (non-regulated) Facility ID: 1342 Permit Status: Exempt				
BATTERY SYSTEMS OF S	105 S BRANDON ST	E 1/8 - 1/4 (0.208 mi.)	S94	1406
Database: SWF/LF, Date of Government Version: 06/05/2020 Facility Type: Material Recovery Facility (exempt) Facility ID: 764 Permit Status: Exempt				
SES INC WEST PAC ENV	74 S HUDSON ST	NNE 1/8 - 1/4 (0.237 mi.)	W113	1591
Database: SWF/LF, Date of Government Version: 06/05/2020 Facility Type: Material Recovery Facility (permitted) Facility ID: 3376 Permit Status: Permitted				
PUGET SOUND LASER	5602 2ND AVENUE SOUT	ESE 1/4 - 1/2 (0.290 mi.)	AF149	1803
Database: SWF/LF, Date of Government Version: 06/05/2020 Year Closed: 2009 Facility Type: Recycling (non-regulated) Facility ID: 2374 Permit Status: Unregulated				
ART BRASS PLATING	5516 3RD AVE S	ESE 1/4 - 1/2 (0.352 mi.)	AO186	2283
Database: SWF/LF, Date of Government Version: 06/05/2020 Facility Type: Recycling (non-regulated) Facility ID: 704 Permit Status: Recycle Survey				
CERTAINTEED GYPSUM	5931 E MARGINAL WAY	SSE 1/4 - 1/2 (0.374 mi.)	AY204	2679
Database: SWF/LF, Date of Government Version: 06/05/2020 Facility Type: Pile Used for Storage or Treatment Facility Type: Recycling (exempt) Facility Type: Recycling (non-regulated) Facility ID: 1006 Facility ID: 1007 Facility ID: 1008 Permit Status: Exempt Permit Status: Permit Not Required				
ALASKA STREET RELOAD	70 SOUTH ALASKA STRE	NNE 1/4 - 1/2 (0.425 mi.)	BF245	3012
Database: SWF/LF, Date of Government Version: 06/05/2020 Facility Type: Pile Used for Storage or Treatment				

EXECUTIVE SUMMARY

Facility ID: 654
Permit Status: Permitted

BLOCH STEEL INDUSTRI **4580 COLORADO AVE S** **NNE 1/4 - 1/2 (0.434 mi.)** **BF255** **3046**
Database: SWF/LF, Date of Government Version: 06/05/2020
Facility Type: Recycling (non-regulated)
Facility ID: 821
Permit Status: Unregulated

OR SWF/LF: The Solid Waste Facilities/Landfill Sites records typically contain an inventory of solid waste disposal facilities or landfills in a particular state. The data come from the Department of Environmental Quality's Closure & Regular Solid Waste Active Disposal Permits database.

A review of the OR SWF/LF list, as provided by EDR, and dated 01/31/2020 has revealed that there is 1 OR SWF/LF site within approximately 0.5 miles of the target property.

<u>Equal/Higher Elevation</u>	<u>Address</u>	<u>Direction / Distance</u>	<u>Map ID</u>	<u>Page</u>
REGIONAL DISPOSAL CO Permit Status: Active Facility Id: 112032	54 SOUTH DAWSON STRE	NE 1/8 - 1/4 (0.141 mi.)	G40	465

State and tribal leaking storage tank lists

WA LUST: The Leaking Underground Storage Tank Incident Reports contain an inventory of reported leaking underground storage tank incidents. The data come from the Department of Ecology's Leaking Underground Storage Tanks Site List.

A review of the WA LUST list, as provided by EDR, has revealed that there are 29 WA LUST sites within approximately 0.5 miles of the target property.

<u>Equal/Higher Elevation</u>	<u>Address</u>	<u>Direction / Distance</u>	<u>Map ID</u>	<u>Page</u>
LOOMIS FARGO & CO Database: LUST, Date of Government Version: 05/12/2020 Release Date: 01/03/1990 LUST Date: 07/01/2011 Facility Status: LUST - Cleanup Started Ground Water: Suspected Cleanup Site ID: 10135 Soil: Remediated-Below Facility ID: 67737549	5200 E MARGINAL WY S	NE 0 - 1/8 (0.069 mi.)	E16	168
NATIONAL TRANSFER IN Database: LUST, Date of Government Version: 05/12/2020 Release Date: 05/24/1990 LUST Date: 07/01/2011 Facility Status: LUST - Cleanup Started Ground Water: Suspected Cleanup Site ID: 10342 Soil: Below Cleanup Levels Soil: Confirmed Above Cleanup Levels Facility ID: 73845797	5265 UTAH AVE S	ENE 1/8 - 1/4 (0.128 mi.)	H30	328
ENVIRONMENTAL TRANSP Database: LUST, Date of Government Version: 05/12/2020	54 S DAWSON ST ENVIR	NE 1/8 - 1/4 (0.141 mi.)	G38	438

EXECUTIVE SUMMARY

Release Date: 06/15/1992
 LUST Date: 07/01/2011
 Facility Status: LUST - Cleanup Started
 Ground Water: Suspected
 Cleanup Site ID: 8900
 Soil: Confirmed Above Cleanup Levels
 Facility ID: 36716241

LIQUID CARBONIC CARB **5021 COLORADO AVE S** **NNE 1/8 - 1/4 (0.165 mi.)** **I49** **530**

Database: LUST, Date of Government Version: 05/12/2020
 Release Date: 08/11/1993
 LUST Date: 05/29/1997
 Facility Status: LUST - NFA
 Ground Water: Remediated
 Cleanup Site ID: 5465
 Soil: Confirmed Above Cleanup Levels
 Facility ID: 8667316

TOTEM EQUIPMENT SEAT **5000 E MARGINAL WAY** **N 1/8 - 1/4 (0.175 mi.)** **J54** **555**

Database: LUST, Date of Government Version: 05/12/2020
 Release Date: 07/06/2007
 LUST Date: 11/21/2007
 Facility Status: LUST - Cleanup Started
 Ground Water: Confirmed Above Cleanup Levels
 Ground Water: Below Cleanup Levels
 Ground Water: Suspected
 Cleanup Site ID: 6763
 Soil: Confirmed Above Cleanup Levels
 Soil: Suspected
 Facility ID: 84969261

LAFARGE CORPORATION **5400 W MARGINAL WAY** **W 1/8 - 1/4 (0.175 mi.)** **L58** **590**

Database: LUST, Date of Government Version: 05/12/2020
 Release Date: 01/23/1992
 LUST Date: 07/01/2011
 Facility Status: LUST - Cleanup Started
 Cleanup Site ID: 7372
 Soil: Confirmed Above Cleanup Levels
 Soil: Remediated-Below
 Facility ID: 2132

INCON PACKAGING **5801 E MARGINAL WAY** **SSE 1/8 - 1/4 (0.181 mi.)** **N68** **1227**

Database: LUST, Date of Government Version: 05/12/2020
 Release Date: 12/15/1989
 LUST Date: 07/01/2011
 Facility Status: LUST - Cleanup Started
 Ground Water: Suspected
 Ground Water: Confirmed Above Cleanup Levels
 Cleanup Site ID: 11176
 Soil: Suspected
 Soil: Confirmed Above Cleanup Levels
 Facility ID: 94925241

BOBS TEXACO SERVICE **5304 1ST AVE SO** **E 1/8 - 1/4 (0.190 mi.)** **M79** **1320**

Database: LUST, Date of Government Version: 05/12/2020
 Release Date: 02/13/1991
 LUST Date: 05/24/1995
 Facility Status: LUST - Cleanup Started

EXECUTIVE SUMMARY

Ground Water: Confirmed Above Cleanup Levels
Cleanup Site ID: 9354
Soil: Confirmed Above Cleanup Levels
Facility ID: 47157762

AIR TEC CO PARCEL C **5701 1ST AVE S** **SE 1/8 - 1/4 (0.236 mi.)** **U111** **1548**

Database: LUST, Date of Government Version: 05/12/2020
Release Date: 05/09/2000
LUST Date: 04/04/2000
Facility Status: LUST - Cleanup Started
Ground Water: Confirmed Above Cleanup Levels
Cleanup Site ID: 6324
Soil: Confirmed Above Cleanup Levels
Facility ID: 57633623

80 S HUDSON ST **80 S HUDSON ST** **NE 1/8 - 1/4 (0.243 mi.)** **W116** **1620**

Database: LUST, Date of Government Version: 05/12/2020
Release Date: 08/06/1990
LUST Date: 07/01/2011
Facility Status: LUST - Cleanup Started
Ground Water: Below Cleanup Levels
Ground Water: Confirmed Above Cleanup Levels
Cleanup Site ID: 8390
Soil: Confirmed Above Cleanup Levels
Facility ID: 23766347

FRAY EQUIPMENT COMPA **5821 1ST AVE S** **SE 1/4 - 1/2 (0.269 mi.)** **AC133** **1681**

Database: LUST, Date of Government Version: 05/12/2020
Release Date: 01/13/2011
LUST Date: 10/20/2010
Facility Status: LUST - Awaiting Cleanup
Cleanup Site ID: 11971
Soil: Confirmed Above Cleanup Levels
Facility ID: 62393528

CRAIG TAYLOR EQUIPME **5030 1ST AVE S** **ENE 1/4 - 1/2 (0.275 mi.)** **AA139** **1700**

Database: LUST, Date of Government Version: 05/12/2020
Release Date: 02/05/1991
LUST Date: 05/16/1996
Facility Status: LUST - NFA
Ground Water: Suspected
Ground Water: Remediated
Ground Water: Confirmed Above Cleanup Levels
Cleanup Site ID: 5098
Soil: Suspected
Soil: Remediated
Soil: Confirmed Above Cleanup Levels
Facility ID: 2363

DUWAMISH SHIPYARD IN **5658 W MARGINAL WY S** **SW 1/4 - 1/2 (0.277 mi.)** **AE141** **1703**

Database: LUST, Date of Government Version: 05/12/2020
Release Date: 07/12/2000
LUST Date: 10/06/2000
Facility Status: LUST - Cleanup Started
Ground Water: Confirmed Above Cleanup Levels
Ground Water: Below Cleanup Levels
Cleanup Site ID: 54
Soil: Confirmed Above Cleanup Levels

EXECUTIVE SUMMARY

Soil: Remediated
Facility ID: 2071

LONGVIEW FIBRE PAPER **5901 E MARGINAL WAY** **SSE 1/4 - 1/2 (0.308 mi.)** **AM162** **1960**

Database: LUST, Date of Government Version: 05/12/2020
Release Date: 01/01/1988
LUST Date: 02/11/2016
Facility Status: LUST - Cleanup Started
Ground Water: Confirmed Above Cleanup Levels
Cleanup Site ID: 5070
Soil: Confirmed Above Cleanup Levels
Surface Water: Confirmed Above Cleanup Levels
Facility ID: 2226

ALASKA MARINE LINES **5615 W MARGINAL WAY** **SW 1/4 - 1/2 (0.341 mi.)** **AK174** **2163**

Database: LUST, Date of Government Version: 05/12/2020
Release Date: 02/06/1991
LUST Date: 07/01/2011
Facility Status: LUST - Cleanup Started
Ground Water: Suspected
Ground Water: Confirmed Above Cleanup Levels
Cleanup Site ID: 10921
Soil: Confirmed Above Cleanup Levels
Facility ID: 88255195

CHEVRON 90636 **5940 E MARGINAL WAY** **SSE 1/4 - 1/2 (0.347 mi.)** **AS180** **2249**

Database: LUST, Date of Government Version: 05/12/2020
Release Date: 11/09/1993
LUST Date: 11/09/1993
Facility Status: LUST - Awaiting Cleanup
Ground Water: Confirmed Above Cleanup Levels
Cleanup Site ID: 7446
Soil: Confirmed Above Cleanup Levels
Facility ID: 1792892

MOBILE CRANE CO INC **5900 2ND AVE S** **SE 1/4 - 1/2 (0.358 mi.)** **AU189** **2499**

Database: LUST, Date of Government Version: 05/12/2020
Release Date: 03/01/1995
LUST Date: 05/23/2002
Facility Status: LUST - NFA
Ground Water: Confirmed Above Cleanup Levels
Cleanup Site ID: 6950
Soil: Confirmed Above Cleanup Levels
Facility ID: 96851494

JAMES HARDIE GYPSUM **5931 E MARGINAL WAY** **SSE 1/4 - 1/2 (0.374 mi.)** **AY205** **2682**

Database: LUST, Date of Government Version: 05/12/2020
Release Date: 01/11/1991
LUST Date: 10/03/2011
Facility Status: LUST - Cleanup Started
Cleanup Site ID: 7380
Soil: Confirmed Above Cleanup Levels
Facility ID: 2253

DRAPER MACHINE WORKS **5055 4TH AVE S** **ENE 1/4 - 1/2 (0.386 mi.)** **218** **2857**

Database: LUST, Date of Government Version: 05/12/2020
Release Date: 11/22/1989
LUST Date: 07/01/2011
Facility Status: LUST - Cleanup Started

EXECUTIVE SUMMARY

Cleanup Site ID: 10409
Soil: Suspected
Soil: Confirmed Above Cleanup Levels
Facility ID: 75459442

FRED HUTCHINSON CANC **4755 1ST AVE S** **NNE 1/4 - 1/2 (0.396 mi.)** **BB222** **2898**

Database: LUST, Date of Government Version: 05/12/2020
Release Date: 07/14/2000
LUST Date: 08/31/2000
Facility Status: LUST - NFA
Cleanup Site ID: 6675
Soil: Confirmed Above Cleanup Levels
Facility ID: 78676691

PERFECTION SMOKERY **4660 E MARGINAL WAY** **N 1/4 - 1/2 (0.418 mi.)** **BH240** **2966**

Database: LUST, Date of Government Version: 05/12/2020
Release Date: 07/13/1990
LUST Date: 10/27/2008
Facility Status: LUST - Cleanup Started
Ground Water: Confirmed Above Cleanup Levels
Cleanup Site ID: 6319
Soil: Confirmed Above Cleanup Levels
Facility ID: 57454884

UNION PACIFIC RAILRO **402 S DAWSON ST** **ENE 1/4 - 1/2 (0.430 mi.)** **BE249** **3026**

Database: LUST, Date of Government Version: 05/12/2020
Release Date: 07/10/1990
LUST Date: 06/01/1995
Facility Status: LUST - Cleanup Started
Ground Water: Confirmed Above Cleanup Levels
Cleanup Site ID: 10378
Soil: Confirmed Above Cleanup Levels
Facility ID: 74589256

BLOCH STEEL INDUSTRI **4580 COLORADO AVE S** **NNE 1/4 - 1/2 (0.434 mi.)** **BF255** **3046**

Database: LUST, Date of Government Version: 05/12/2020
Release Date: 06/22/1992
LUST Date: 10/03/2011
Facility Status: LUST - NFA
Ground Water: Confirmed Above Cleanup Levels
Cleanup Site ID: 6329
Soil: Confirmed Above Cleanup Levels
Facility ID: 57747142

FEDERAL CTR SO **4735 E MARGINAL WAY** **N 1/4 - 1/2 (0.442 mi.)** **BH266** **3073**

Database: LUST, Date of Government Version: 05/12/2020
Release Date: 10/06/1998
LUST Date: 09/27/2012
Facility Status: LUST - NFA
Ground Water: Confirmed Above Cleanup Levels
Cleanup Site ID: 5512
Soil: Confirmed Above Cleanup Levels
Soil: Below Cleanup Levels
Facility ID: 10233917

KETTELLS **5800 4TH AVE S** **ESE 1/4 - 1/2 (0.463 mi.)** **BJ278** **3263**

Database: LUST, Date of Government Version: 05/12/2020
Release Date: 04/01/2013
LUST Date: 05/11/2006

EXECUTIVE SUMMARY

Facility Status: LUST - Cleanup Started
 Ground Water: Suspected
 Cleanup Site ID: 12102
 Soil: Confirmed Above Cleanup Levels
 Facility ID: 6878135

PRO EXPRESS GROUP IN **4800 DENVER AVE S** **NE 1/4 - 1/2 (0.471 mi.)** **BO283** **3268**

Database: LUST, Date of Government Version: 05/12/2020
 Release Date: 07/10/1990
 LUST Date: 10/03/2011
 Facility Status: LUST - NFA
 Cleanup Site ID: 10097
 Soil: Remediated-Below
 Facility ID: 66571995

TERMINAL 115 **6020-6730 W MARGINAL** **SW 1/4 - 1/2 (0.476 mi.)** **BP284** **3272**

Database: LUST, Date of Government Version: 05/12/2020
 Release Date: 05/06/1993
 LUST Date: 06/01/1995
 Facility Status: LUST - Cleanup Started
 Ground Water: Suspected
 Ground Water: Confirmed Above Cleanup Levels
 Cleanup Site ID: 11307
 Soil: Confirmed Above Cleanup Levels
 Facility ID: 98422914

SEATTLE PORT TERMINA **4746 OHIO AVE S** **N 1/4 - 1/2 (0.491 mi.)** **BR295** **3324**

Database: LUST, Date of Government Version: 05/12/2020
 Release Date: 07/16/2004
 LUST Date: 08/25/2004
 Facility Status: LUST - NFA
 Ground Water: Confirmed Above Cleanup Levels
 Ground Water: Below Cleanup Levels
 Cleanup Site ID: 5462
 Soil: Confirmed Above Cleanup Levels
 Soil: Below Cleanup Levels
 Facility ID: 8554917

<u>Lower Elevation</u>	<u>Address</u>	<u>Direction / Distance</u>	<u>Map ID</u>	<u>Page</u>
------------------------	----------------	-----------------------------	---------------	-------------

CALPORTLAND	5975 E MARGINAL WAY	SSE 1/4 - 1/2 (0.479 mi.)	288	3306
--------------------	----------------------------	----------------------------------	------------	-------------

Database: LUST, Date of Government Version: 05/12/2020
 Release Date: 06/01/1989
 LUST Date: 09/28/1995
 Facility Status: LUST - Cleanup Started
 Cleanup Site ID: 11205
 Soil: Confirmed Above Cleanup Levels
 Surface Water: Confirmed Above Cleanup Levels
 Facility ID: 95534411

State and tribal registered storage tank lists

WA UST: The Underground Storage Tank database contains registered USTs. USTs are regulated under Subtitle I of the Resource Conservation and Recovery Act (RCRA). The data come from the Department of Ecology's Statewide UST Site/Tank Report.

A review of the WA UST list, as provided by EDR, and dated 05/12/2020 has revealed that there are 19

EXECUTIVE SUMMARY

WA UST sites within approximately 0.25 miles of the target property.

<u>Equal/Higher Elevation</u>	<u>Address</u>	<u>Direction / Distance</u>	<u>Map ID</u>	<u>Page</u>
J. A. JACK & SONS, I Facility ID: 37836248 Tank Status: Operational Site Id: 803	5427 OHIO AVE S	SSE 0 - 1/8 (0.049 mi.)	C8	106
LOOMIS FARGO & CO Facility ID: 67737549 Tank Status: Removed Site Id: 12101	5200 E MARGINAL WY S	NE 0 - 1/8 (0.069 mi.)	E16	168
CADMAN SEATTLE INC Facility ID: 70313617 Tank Status: Operational Site Id: 97744	5225 E MARGINAL WAY	NNE 0 - 1/8 (0.079 mi.)	E19	244
MANSON CONSTRUCTION Facility ID: 80333167 Tank Status: Removed Tank Closure Date: 01/26/1989 Site Id: 10795	5209 E MARGINAL WAY	NNE 0 - 1/8 (0.087 mi.)	E20	245
MILWAUKEE MOTOR TRAN Facility ID: 87626746 Tank Status: Removed Site Id: 4258	53 S DAWSON	NE 0 - 1/8 (0.105 mi.)	G24	313
NATIONAL TRANSFER IN Facility ID: 73845797 Tank Status: Removed Site Id: 10267	5265 UTAH AVE S	ENE 1/8 - 1/4 (0.128 mi.)	H30	328
NORTH COAST REFRIGER Facility ID: 61549757 Tank Status: Closed in Place Site Id: 101495	5047 COLORADO AVE S	NNE 1/8 - 1/4 (0.130 mi.)	I31	332
ENVIRONMENTAL TRANSP Facility ID: 36716241 Tank Status: Closed in Place Tank Status: Removed Site Id: 7423	54 S DAWSON ST ENVIR	NE 1/8 - 1/4 (0.141 mi.)	G38	438
EMERALD CITY DISPOSA Facility ID: 22245293 Tank Status: Removed Site Id: 101485	54 S DAWSON ST EMERA	NE 1/8 - 1/4 (0.141 mi.)	G41	466
RENTAL SERVICE CORPO Facility ID: 73466467 Tank Status: Removed Tank Closure Date: 03/15/2015 Site Id: 100566	5421 1ST AVE S	E 1/8 - 1/4 (0.152 mi.)	K43	518
LIQUID CARBONIC CARB Facility ID: 8667316 Tank Status: Removed Site Id: 6997	5021 COLORADO AVE SO	NNE 1/8 - 1/4 (0.165 mi.)	I48	527
MANSON CONSTRUCTION	5055 E MARGINAL WAY	N 1/8 - 1/4 (0.166 mi.)	J51	544

EXECUTIVE SUMMARY

Facility ID: 1523145
 Tank Status: Removed
 Site Id: 11228

TOTEM EQUIPMENT SEAT Facility ID: 84969261 Tank Status: Removed Tank Closure Date: 12/05/2007 Site Id: 11875	5000 E MARGINAL WAY	N 1/8 - 1/4 (0.175 mi.)	J54	555
LAFARGE CORPORATION Facility ID: 2132 Tank Status: Operational Tank Status: Removed Site Id: 3835	5400 W MARGINAL WAY	W 1/8 - 1/4 (0.175 mi.)	L58	590
INCON PACKAGING Facility ID: 94925241 Tank Status: Closed in Place Tank Status: Removed Site Id: 5333	5801 E MARGINAL WAY	SSE 1/8 - 1/4 (0.181 mi.)	N68	1227
BOBS TEXACO SERVICE Facility ID: 47157762 Tank Status: Removed Site Id: 4734	5304 1ST AVE SO	E 1/8 - 1/4 (0.190 mi.)	M79	1320
AIR TEC CO PARCEL C Facility ID: 57633623 Tank Status: Removed Site Id: 97435	5701 1ST AVE S	SE 1/8 - 1/4 (0.236 mi.)	U111	1548
80 S HUDSON ST Facility ID: 23766347 Tank Status: Removed Site Id: 200323	80 S HUDSON ST	NE 1/8 - 1/4 (0.243 mi.)	W116	1620
WESTERN CARTAGE INC Facility ID: 39473625 Tank Status: Removed Site Id: 101949	5050 1ST AVE S	NE 1/8 - 1/4 (0.249 mi.)	AA124	1655

State and tribal institutional control / engineering control registries

WA INST CONTROL: Sites that have institutional controls.

A review of the WA INST CONTROL list, as provided by EDR, and dated 07/13/2020 has revealed that there is 1 WA INST CONTROL site within approximately 0.5 miles of the target property.

<u>Equal/Higher Elevation</u>	<u>Address</u>	<u>Direction / Distance</u>	<u>Map ID</u>	<u>Page</u>
LIQUID CARBONIC CARB Facility Site ID: 8667316 CS ID: 5465	5021 COLORADO AVE S	NNE 1/8 - 1/4 (0.165 mi.)	I49	530

EXECUTIVE SUMMARY

State and tribal voluntary cleanup sites

WA ICR: These are remedial action reports Ecology has received from either the owner or operator of the site. These actions have been conducted without department oversight or approval and are not under an order or decree.

A review of the WA ICR list, as provided by EDR, and dated 12/01/2002 has revealed that there are 33 WA ICR sites within approximately 0.5 miles of the target property.

<u>Equal/Higher Elevation</u>	<u>Address</u>	<u>Direction / Distance</u>	<u>Map ID</u>	<u>Page</u>
NATIONAL TRANSFER IN Contaminants Found at Site: 6 Type of Report Ecology Received: F Date Ecology Received Report: 10/04/90 Media Contaminated: S	28 S. BRANDON ST.	E 0 - 1/8 (0.064 mi.)	D11	150
LOOMIS ARMORED TRANS Contaminants Found at Site: 6 Type of Report Ecology Received: F Date Ecology Received Report: 02/12/91 Media Contaminated: S	5200 E. MARGINAL WAY	NE 0 - 1/8 (0.069 mi.)	E15	168
DAWSON STREET LAND C Contaminants Found at Site: 6 Type of Report Ecology Received: F Type of Report Ecology Received: I Date Ecology Received Report: 01/30/92 Date Ecology Received Report: 10/13/92 Media Contaminated: S	56 S DAWSON ST	ENE 1/8 - 1/4 (0.159 mi.)	44	519
LIQUID CARBONIC CARB Contaminants Found at Site: 6 Contaminants Found at Site: 3,6 Type of Report Ecology Received: I Date Ecology Received Report: 11/19/97 Date Ecology Received Report: 01/24/97 Date Ecology Received Report: 01/01/97 Date Ecology Received Report: 12/20/96 Date Ecology Received Report: 10/25/96 <i>*Additional key fields are available in the Map Findings section</i> Media Contaminated: S Media Contaminated: GW,S	5021 COLORADO AVE S	NNE 1/8 - 1/4 (0.165 mi.)	I49	530
TEXACO (TWO REPORTS) Contaminants Found at Site: 6 Type of Report Ecology Received: I Date Ecology Received Report: 03/09/92 Media Contaminated: GW,S	5303 1ST AVE. S.	E 1/8 - 1/4 (0.166 mi.)	H52	554
HOLNAM Contaminants Found at Site: 6 Type of Report Ecology Received: F Date Ecology Received Report: 11/09/92 Media Contaminated: S	5400 W. MARGINAL WAY	W 1/8 - 1/4 (0.175 mi.)	L59	598
BALL INCON Contaminants Found at Site: 6 Type of Report Ecology Received: I	5801 E. MARGINAL WAY	SSE 1/8 - 1/4 (0.181 mi.)	N67	1226

EXECUTIVE SUMMARY

Date Ecology Received Report: / /				
Media Contaminated: S				
MCWILLIAMS PROPERTY/ Contaminants Found at Site: 6 Type of Report Ecology Received: I Date Ecology Received Report: 09/11/96 Date Ecology Received Report: 07/12/91 Media Contaminated: S Media Contaminated: GW,S	5304 1ST AVE. S.	E 1/8 - 1/4 (0.190 mi.)	M78	1319
CHEMITHON CORP Contaminants Found at Site: 6 Date Ecology Received Report: 06/20/91 Media Contaminated: S	5430 W MARGINAL WAY	WSW 1/8 - 1/4 (0.230 mi.)	V105	1432
AIR TEC COMPANY (THR Contaminants Found at Site: 6 Date Ecology Received Report: 05/09/00 Media Contaminated: S	5701 1ST AVE. S.	SE 1/8 - 1/4 (0.236 mi.)	U109	1547
S.E.S. INC. Contaminants Found at Site: 6 Type of Report Ecology Received: I Type of Report Ecology Received: F Date Ecology Received Report: 12/26/95 Date Ecology Received Report: 12/05/91 Date Ecology Received Report: 04/03/92 Date Ecology Received Report: 12/12/96 Date Ecology Received Report: 04/29/97 <i>*Additional key fields are available in the Map Findings section</i> Media Contaminated: GW,S	80 S. HUDSON ST.	NE 1/8 - 1/4 (0.243 mi.)	W117	1626
80TH S. HUDSON ST. (Contaminants Found at Site: 6 Type of Report Ecology Received: I Date Ecology Received Report: 01/23/92 Date Ecology Received Report: 02/10/94 Media Contaminated: GW,S	80TH S. HUDSON ST.	NE 1/8 - 1/4 (0.243 mi.)	W118	1627
CRAIG TAYLOR EQUIPME Contaminants Found at Site: 6 Type of Report Ecology Received: I Type of Report Ecology Received: F Date Ecology Received Report: 05/20/91 Date Ecology Received Report: 07/15/91 Date Ecology Received Report: 01/23/92 Media Contaminated: GW,S	5030 1ST AVE. S.	ENE 1/4 - 1/2 (0.275 mi.)	AA137	1696
DUWAMISH SHIPYARD IN Contaminants Found at Site: 6 Type of Report Ecology Received: F Date Ecology Received Report: 10/11/00 Media Contaminated: S	5658 W MARGINAL WY S	SW 1/4 - 1/2 (0.277 mi.)	AE141	1703
LONGVIEW FIBRE PAPER Contaminants Found at Site: 6 Type of Report Ecology Received: I Date Ecology Received Report: 02/05/96 Media Contaminated: GW,S	5901 E MARGINAL WAY	SSE 1/4 - 1/2 (0.308 mi.)	AM162	1960
LONGVIEW FIBER CO.	5901 E. MARGINAL WAY	SSE 1/4 - 1/2 (0.308 mi.)	AM163	2022

EXECUTIVE SUMMARY

Contaminants Found at Site: 6
 Type of Report Ecology Received: I
 Date Ecology Received Report: 11/01/96
 Media Contaminated: GW,S

GE AVIATION **220 S DAWSON ST** **ENE 1/4 - 1/2 (0.315 mi.)** **AL165** **2023**

Contaminants Found at Site: 3,6,22
 Type of Report Ecology Received: I
 Date Ecology Received Report: 11/02/92
 Media Contaminated: GW,S

ALASKA MARINE LINES **5615 W MARGINAL WAY** **SW 1/4 - 1/2 (0.341 mi.)** **AK174** **2163**

Contaminants Found at Site: 6
 Contaminants Found at Site: 6,10,8
 Type of Report Ecology Received: I
 Type of Report Ecology Received: F
 Date Ecology Received Report: / /
 Date Ecology Received Report: 06/21/91
 Date Ecology Received Report: 11/02/92
 Date Ecology Received Report: 01/29/93
 Date Ecology Received Report: 10/21/93
**Additional key fields are available in the Map Findings section*
 Media Contaminated: GW,S
 Media Contaminated: S
 Media Contaminated: GW

MOBILE CRANE CO INC **5900 2ND AVE S** **SE 1/4 - 1/2 (0.358 mi.)** **AU189** **2499**

Contaminants Found at Site: 6
 Type of Report Ecology Received: I
 Type of Report Ecology Received: F
 Date Ecology Received Report: 04/11/99
 Date Ecology Received Report: 04/24/00
 Date Ecology Received Report: 12/05/00
 Media Contaminated: GW,S

CHEVRON #0636 **5940 E. MARGINAL WAY** **SSE 1/4 - 1/2 (0.359 mi.)** **AS191** **2530**

Contaminants Found at Site: 6
 Type of Report Ecology Received: I
 Date Ecology Received Report: 08/16/96
 Media Contaminated: S

REICHOLD CHEMICAL/LO **5900 W. MARGINAL WAY** **SW 1/4 - 1/2 (0.364 mi.)** **AV194** **2532**

Contaminants Found at Site: 18,3,7
 Type of Report Ecology Received: I
 Date Ecology Received Report: / /
 Media Contaminated: GW,S

JAMES HARDIE GYPSUM **5931 E. MARGINAL WAY** **SSE 1/4 - 1/2 (0.374 mi.)** **AY206** **2687**

Contaminants Found at Site: 3
 Type of Report Ecology Received: I
 Type of Report Ecology Received: F
 Date Ecology Received Report: 07/24/91
 Date Ecology Received Report: 05/13/91
 Media Contaminated: GW,S
 Media Contaminated: S

DRAPER MACHINE WORKS **5055 4TH AVE S** **ENE 1/4 - 1/2 (0.386 mi.)** **218** **2857**

Contaminants Found at Site: 6
 Type of Report Ecology Received: F
 Date Ecology Received Report: 06/29/00

EXECUTIVE SUMMARY

Media Contaminated: S				
METAL GOOD SERVICE C	4755 1ST AVE. S.	NNE 1/4 - 1/2 (0.396 mi.)	BB220	2897
Contaminants Found at Site: 6				
Type of Report Ecology Received: F				
Date Ecology Received Report: 01/26/98				
Media Contaminated: S				
METAL GOOD SERVICE C	4755 1ST AVE. S.	NNE 1/4 - 1/2 (0.396 mi.)	BB223	2908
Contaminants Found at Site: 3,6				
Type of Report Ecology Received: I				
Date Ecology Received Report: 04/04/96				
Media Contaminated: S				
UNION PACIFIC RAILRO	4TH S. AND DAWSON	ENE 1/4 - 1/2 (0.405 mi.)	BE230	2933
Contaminants Found at Site: 6				
Type of Report Ecology Received: I				
Date Ecology Received Report: 01/04/93				
Media Contaminated: GW,S				
WASHINGTON FISH AND	4660 E. MARGINAL WAY	N 1/4 - 1/2 (0.418 mi.)	BH241	2969
Contaminants Found at Site: 6				
Type of Report Ecology Received: I				
Date Ecology Received Report: 09/06/91				
Date Ecology Received Report: 07/06/93				
Media Contaminated: GW,S				
UNION PACIFIC RAILRO	402 S. DAWSON ST.	ENE 1/4 - 1/2 (0.430 mi.)	BE251	3042
Contaminants Found at Site: 6				
Type of Report Ecology Received: F				
Type of Report Ecology Received: I				
Date Ecology Received Report: 01/20/98				
Date Ecology Received Report: 04/13/00				
Media Contaminated: GW,S				
Media Contaminated: GW, S				
BLOCH STEEL	4580 COLORADO S.	NNE 1/4 - 1/2 (0.434 mi.)	BF256	3056
Contaminants Found at Site: 6				
Type of Report Ecology Received: I				
Type of Report Ecology Received: F				
Date Ecology Received Report: 03/20/00				
Date Ecology Received Report: 07/15/92				
Date Ecology Received Report: 09/22/94				
Media Contaminated: GW,S				
Media Contaminated: S				
UNION PACIFIC RAILRO	420 S. DAWSON	ENE 1/4 - 1/2 (0.435 mi.)	BE257	3057
Contaminants Found at Site: 6				
Type of Report Ecology Received: I				
Date Ecology Received Report: 11/09/98				
Media Contaminated: GW,S				
US ARMY CORPS OF ENG	4735 E. MARGINAL WAY	N 1/4 - 1/2 (0.442 mi.)	BH265	3072
Contaminants Found at Site: 6				
Type of Report Ecology Received: I				
Date Ecology Received Report: 10/06/98				
Date Ecology Received Report: 05/04/99				
Date Ecology Received Report: 01/10/00				
Date Ecology Received Report: 01/04/02				
Media Contaminated: S				

EXECUTIVE SUMMARY

Media Contaminated: GW,S				
UNION PACIFIC RAILRO	4800 DENVER AVE. S.	NE 1/4 - 1/2 (0.471 mi.)	BO282	3267
Contaminants Found at Site: 6				
Type of Report Ecology Received: F				
Date Ecology Received Report: 05/14/97				
Media Contaminated: S				
PORT OF SEATTLE TERM	6020-6730 W. MARGINA	SW 1/4 - 1/2 (0.476 mi.)	BP287	3304
Contaminants Found at Site: 6				
Type of Report Ecology Received: I				
Date Ecology Received Report: 11/04/97				
Date Ecology Received Report: 01/10/97				
Date Ecology Received Report: 08/16/96				
Date Ecology Received Report: 01/31/94				
Date Ecology Received Report: 09/25/95				
<i>*Additional key fields are available in the Map Findings section</i>				
Media Contaminated: GW,S				

WA VCP: Sites that have entered either the Voluntary Cleanup Program or its predecessor Independent Remedial Action Program.

A review of the WA VCP list, as provided by EDR, and dated 04/13/2020 has revealed that there are 11 WA VCP sites within approximately 0.5 miles of the target property.

<u>Equal/Higher Elevation</u>	<u>Address</u>	<u>Direction / Distance</u>	<u>Map ID</u>	<u>Page</u>
TOTEM EQUIPMENT SEAT Facility ID: 84969261 Cleanup Siteid: 6763	5000 E MARGINAL WAY	N 1/8 - 1/4 (0.175 mi.)	J55	580
AIR TEC COMPANY Facility ID: 57633623 Cleanup Siteid: 6324	5701 1ST AVE S	SE 1/8 - 1/4 (0.236 mi.)	U108	1546
PROLIANCE INTERNATIO Date NFA: 2006-10-02 VCP: NFA Facility ID: 91919568 Date NFA: 2006-10-02 VCP: NFA Cleanup Siteid: 1178	115 S DAWSON ST	ENE 1/8 - 1/4 (0.247 mi.)	Z122	1654
ART BRASS PLATING IN Facility ID: 88531932 Cleanup Siteid: 3548	5516 3RD AVE S	ESE 1/4 - 1/2 (0.352 mi.)	AO185	2282
MOBILE CRANE CO Date NFA: 2002-05-23 VCP: NFA Facility ID: 96851494 Date NFA: 2002-05-23 VCP: NFA Cleanup Siteid: 6950	5900 2ND AVE S	SE 1/4 - 1/2 (0.358 mi.)	AU188	2499
CERTAINTTEED GYPSUM M Date NFA: 2006-02-23 VCP: NFA	5931 E MARGINAL WAY	SSE 1/4 - 1/2 (0.374 mi.)	AY203	2679

EXECUTIVE SUMMARY

Facility ID: 2253 Date NFA: 2006-02-23 VCP: NFA Cleanup Siteid: 1392				
FRED HUTCHINSON CANC Date NFA: 1999-01-26 VCP: NFA Facility ID: 78676691 Date NFA: 1999-01-26 VCP: NFA Cleanup Siteid: 6675	4755 1ST AVE S	NNE 1/4 - 1/2 (0.396 mi.)	BB221	2897
US GSA FEDERAL CENTE Facility ID: 10233917 Cleanup Siteid: 5512	4735 E MARGINAL WAY	N 1/4 - 1/2 (0.442 mi.)	BH263	3070
GSA FEDERAL CENTER S VCP: TRUE Facility ID: 18866 VCP: TRUE Cleanup Siteid: 12493	4735 E MARGINAL WAY	N 1/4 - 1/2 (0.442 mi.)	BH267	3148
KETTELLS Facility ID: 6878135 Cleanup Siteid: 12102	5800 4TH AVE S	ESE 1/4 - 1/2 (0.463 mi.)	BJ279	3266
SEATTLE PORT TERMINA Date NFA: 2004-08-25 VCP: NFA Facility ID: 8554917 Date NFA: 2004-08-25 VCP: NFA Cleanup Siteid: 5462	4746 OHIO AVE S	N 1/4 - 1/2 (0.491 mi.)	BR294	3322

WA PTAP: A list of sites accepted into the Petroleum Technical Assistance Program. The Petroleum Technical Assistance Program (PTAP) expands the state's ability to respond to the high customer demand to clean up petroleum contaminated sites. Under the PTAP, the Pollution Liability Insurance Agency (PLIA) may provide informal site-specific technical consultations and issue written opinion letters to persons conducting independent remedial actions at qualifying petroleum cleanup sites. PLIA may provide these services under the authority of RCW 70.149.040(9) and the Model Toxics Control Act (MTCA), Chapter 70.149 RCW and Chapter 173-340 WAC.

A review of the WA PTAP list, as provided by EDR, and dated 05/12/2020 has revealed that there is 1 WA PTAP site within approximately 0.5 miles of the target property.

<u>Equal/Higher Elevation</u>	<u>Address</u>	<u>Direction / Distance</u>	<u>Map ID</u>	<u>Page</u>
<i>LOOMIS FARGO & CO</i>	<i>5200 E MARGINAL WY S</i>	<i>NE 0 - 1/8 (0.069 mi.)</i>	<i>E16</i>	<i>168</i>

ADDITIONAL ENVIRONMENTAL RECORDS

Local Brownfield lists

EXECUTIVE SUMMARY

US BROWNFIELDS: The EPA's listing of Brownfields properties from the Cleanups in My Community program, which provides information on Brownfields properties for which information is reported back to EPA, as well as areas served by Brownfields grant programs.

A review of the US BROWNFIELDS list, as provided by EDR, and dated 06/01/2020 has revealed that there are 2 US BROWNFIELDS sites within approximately 0.5 miles of the target property.

<u>Equal/Higher Elevation</u>	<u>Address</u>	<u>Direction / Distance</u>	<u>Map ID</u>	<u>Page</u>
ACE RADIATOR SHOP ACRES property ID: 11762 Cleanup Completion Date: -	311 SOUTH BRANDON	E 1/4 - 1/2 (0.351 mi.)	AR183	2276
SCENIC BOUND TOURS ACRES property ID: 11796 Cleanup Completion Date: -	300 SOUTH ORCAS STRE	ESE 1/4 - 1/2 (0.367 mi.)	AX199	2564

Local Lists of Landfill / Solid Waste Disposal Sites

WA SWRCY: A listing of recycling center locations.

A review of the WA SWRCY list, as provided by EDR, and dated 04/30/2020 has revealed that there are 5 WA SWRCY sites within approximately 0.5 miles of the target property.

<u>Equal/Higher Elevation</u>	<u>Address</u>	<u>Direction / Distance</u>	<u>Map ID</u>	<u>Page</u>
SEADRUNAR	28 SOUTH BRANDON ST.	E 0 - 1/8 (0.064 mi.)	D14	159
3R TECHNOLOGY	5511 FIRST AVENUE SO	ESE 1/8 - 1/4 (0.180 mi.)	K63	618
SES INC WEST PAC ENV	74 S HUDSON ST	NNE 1/8 - 1/4 (0.237 mi.)	W113	1591
NORTHWEST SIGN SUPPL	5300 4TH AVE S	E 1/4 - 1/2 (0.407 mi.)	BA233	2935
BLOCH STEEL INDUSTRI	4580 COLORADO AVENUE	NNE 1/4 - 1/2 (0.434 mi.)	BF254	3043

Local Lists of Hazardous waste / Contaminated Sites

Information on facilities and sites of interest to the Department of Ecology.

A review of the WA ALLSITES list, as provided by EDR, and dated 04/17/2020 has revealed that there are 207 WA ALLSITES sites within approximately 0.5 miles of the target property.

<u>Equal/Higher Elevation</u>	<u>Address</u>	<u>Direction / Distance</u>	<u>Map ID</u>	<u>Page</u>
AMF METALS LLC Facility Id: 9288959	5005 OHIO AVE S	E 0 - 1/8 (0.019 mi.)	B4	64
SEATTLE RADIATOR Facility Id: 6433026	5011 OHIO AVE S	E 0 - 1/8 (0.019 mi.)	B5	65
JA JACK & SONS INC Facility Id: 37836248	5427 OHIO AVE S	SSE 0 - 1/8 (0.049 mi.)	C6	98
ARGO BLOWER & MFG CO Facility Id: 61212661	5400 E MARGINAL WAY	ESE 0 - 1/8 (0.052 mi.)	B10	107
SEADRUNAR RECYCLING Facility Id: 49423263	28 S BRANDON ST	E 0 - 1/8 (0.064 mi.)	D12	150
LOOMIS FARGO & CO	5200 E MARGINAL WY S	NE 0 - 1/8 (0.069 mi.)	E16	168

EXECUTIVE SUMMARY

Facility Id: 67737549				
UNITED WESTERN SUPPL	5245 E MARGINAL WAY	NNE 0 - 1/8 (0.069 mi.)	E17	187
Facility Id: 9953954				
CADMAN SEATTLE INC	5225 E MARGINAL WAY	NNE 0 - 1/8 (0.079 mi.)	E18	199
Facility Id: 5145176				
Facility Id: 70313617				
MANSON CONSTRUCTION	5209 E MARGINAL WAY	NNE 0 - 1/8 (0.087 mi.)	E21	246
Facility Id: 80333167				
SEATTLE & KING COUNT	56 S LUCILE ST	ESE 0 - 1/8 (0.094 mi.)	F22	312
Facility Id: 5199				
MALLORY SAFETY & SUP	5510 E MARGINAL WAY	SE 0 - 1/8 (0.102 mi.)	23	312
Facility Id: 19978				
MILWAUKEE MOTOR TRAN	53 S DAWSON	NE 0 - 1/8 (0.105 mi.)	G24	313
Facility Id: 87626746				
JONATHAN PAULS INC	60 S LUCILE ST	ESE 0 - 1/8 (0.105 mi.)	F26	314
Facility Id: 19683				
MASTER BUILDERS	64 S LUCILE ST	ESE 0 - 1/8 (0.113 mi.)	F27	314
Facility Id: 2254				
CENTER FOR PALLIATIV	74 S LUCILE ST	ESE 0 - 1/8 (0.117 mi.)	F28	315
Facility Id: 7189				
WEST PAC ENVIRONMENT	55 S DAWSON ST	NE 0 - 1/8 (0.125 mi.)	G29	315
Facility Id: 4961762				
NATIONAL TRANSFER IN	5265 UTAH AVE S	ENE 1/8 - 1/4 (0.128 mi.)	H30	328
Facility Id: 73845797				
NORTH COAST REFRIGER	5047 COLORADO AVE S	NNE 1/8 - 1/4 (0.130 mi.)	I31	332
Facility Id: 61549757				
SNOPAC PRODUCTS INC	5053 E MARGINAL WAY	N 1/8 - 1/4 (0.139 mi.)	J32	342
Facility Id: 3967301				
US STARCRAFT CORP	5210 UTAH AVE S	ENE 1/8 - 1/4 (0.141 mi.)	H36	416
Facility Id: 21503				
ENVIRONMENTAL TRANSP	54 S DAWSON ST ENVIR	NE 1/8 - 1/4 (0.141 mi.)	G37	437
Facility Id: 36716241				
WEST PAC ENVIRONMENT	54 S DAWSON ST STE 1	NE 1/8 - 1/4 (0.141 mi.)	G39	456
Facility Id: 28825715				
EMERALD CITY DISPOSA	54 S DAWSON ST EMERA	NE 1/8 - 1/4 (0.141 mi.)	G41	466
Facility Id: 22245293				
RENTAL SERVICE CORPO	5421 1ST AVE S	E 1/8 - 1/4 (0.152 mi.)	K42	489
Facility Id: 73466467				
DAWSON STREET LAND C	56 S DAWSON ST	ENE 1/8 - 1/4 (0.159 mi.)	44	519
Facility Id: 53625878				
WGM LLC SEATTLE	5201 1ST AVE S	ENE 1/8 - 1/4 (0.163 mi.)	H45	524
Facility Id: 38502				
BELLAN CONSTRUCTION	5319 1ST AVE S	E 1/8 - 1/4 (0.164 mi.)	K47	527
Facility Id: 20586				
LIQUID CARBONIC CARB	5021 COLORADO AVE S	NNE 1/8 - 1/4 (0.165 mi.)	I49	530
Facility Id: 8667316				
MANSON CONSTRUCTION	5055 E MARGINAL WAY	N 1/8 - 1/4 (0.166 mi.)	J51	544

EXECUTIVE SUMMARY

Facility Id: 1523145				
TOTEM EQUIPMENT SEAT	5000 E MARGINAL WAY	N 1/8 - 1/4 (0.175 mi.)	J54	555
Facility Id: 84969261				
LAFARGE CORPORATION	5400 W MARGINAL WAY	W 1/8 - 1/4 (0.175 mi.)	L58	590
Facility Id: 2132				
3R TECHNOLOGY LLC	5511 1ST AVE S	ESE 1/8 - 1/4 (0.180 mi.)	K64	645
Facility Id: 1681				
ECULLET INC	5801 E MARGINAL WAY	SSE 1/8 - 1/4 (0.181 mi.)	N66	1226
Facility Id: 9363				
AIR PRODUCTS MFG COR	5801A E MARGINAL WAY	SSE 1/8 - 1/4 (0.181 mi.)	N69	1292
Facility Id: 63478536				
BALL INCON	5801 E MARGINAL WAY	SSE 1/8 - 1/4 (0.181 mi.)	N71	1315
Facility Id: 94925241				
TLC MOVING & STORAGE	5508 1ST AVE S	ESE 1/8 - 1/4 (0.188 mi.)	K76	1318
Facility Id: 24956				
BOBS TEXACO SERVICE	5304 1ST AVE SO	E 1/8 - 1/4 (0.190 mi.)	M79	1320
Facility Id: 47157762				
WASHINGTON MACHINE W	5211 1ST AVE S UNIT	ENE 1/8 - 1/4 (0.194 mi.)	P81	1324
Facility Id: 3258153				
THE ESSENTIAL BAKING	5601 1ST AVE S	ESE 1/8 - 1/4 (0.200 mi.)	Q83	1335
Facility Id: 3364				
GENERAL ELECTRIC CO	37 S HUDSON ST	NNE 1/8 - 1/4 (0.200 mi.)	R84	1351
Facility Id: 99293752				
Facility Id: 23365				
DRIVE LINE SERVICES	108 S BRANDON ST	E 1/8 - 1/4 (0.202 mi.)	S87	1365
Facility Id: 2521				
I & B WOOD INC	5003 COLORADO AVE S	NNE 1/8 - 1/4 (0.203 mi.)	R89	1380
Facility Id: 16901				
KAMAN INDUSTRIAL TEC	101 S BRANDON ST	E 1/8 - 1/4 (0.204 mi.)	S90	1380
Facility Id: 17356				
DONS GROUP ATTIRE	5216 1ST AVE S	ENE 1/8 - 1/4 (0.205 mi.)	M91	1380
Facility Id: 13076				
SEATTLE PLATTEN CO	5506 1ST AVE S	ESE 1/8 - 1/4 (0.207 mi.)	T92	1380
Facility Id: 15132				
BATTERY SYSTEMS INC	105 S BRANDON ST	E 1/8 - 1/4 (0.208 mi.)	S93	1380
Facility Id: 14379672				
AIR TEC CO	85 S ORCAS ST	SE 1/8 - 1/4 (0.210 mi.)	U95	1407
Facility Id: 6784				
NEUDORFER ENGINEERS	5516 1ST AVE S	ESE 1/8 - 1/4 (0.213 mi.)	T96	1407
Facility Id: 8133				
ALL CITY FENCE CO	36 S HUDSON ST	N 1/8 - 1/4 (0.213 mi.)	R97	1408
Facility Id: 10299				
MICHIGAN PROPERTIES	5035 1ST AVE S	NE 1/8 - 1/4 (0.213 mi.)	P98	1408
Facility Id: 91681677				
SAVANAH LOGISTICS	5300 1ST AVE S	E 1/8 - 1/4 (0.218 mi.)	M99	1413
Facility Id: 19341				
CLASSIC HOSPITALITY	115 S BRANDON ST	E 1/8 - 1/4 (0.218 mi.)	S101	1414

EXECUTIVE SUMMARY

Facility Id: 1766				
DONS RADIATOR	5626 1ST AVE S	ESE 1/8 - 1/4 (0.226 mi.)	Q102	1415
Facility Id: 99894694				
HIP HOP ROBOT TATTOO	118 S LUCILE ST	E 1/8 - 1/4 (0.227 mi.)	T103	1428
Facility Id: 20611				
BIG JOHNS TRUCK REPA	5622 1/2 1ST AVE S	ESE 1/8 - 1/4 (0.229 mi.)	Q104	1428
Facility Id: 32698478				
CHEMITHON CORP	5430 W MARGINAL WAY	WSW 1/8 - 1/4 (0.230 mi.)	V105	1432
Facility Id: 41953656				
GSF INC DBA GREATER	114 S FINDLAY ST	ESE 1/8 - 1/4 (0.230 mi.)	T107	1521
Facility Id: 17517				
AIR TEC CO PARCEL C	5701 1ST AVE S	SE 1/8 - 1/4 (0.236 mi.)	U111	1548
Facility Id: 57633623				
BYG COOP	74 S HUDSON ST WAREH	NNE 1/8 - 1/4 (0.237 mi.)	W112	1553
Facility Id: 46161728				
SES INC WEST PAC ENV	74 S HUDSON ST	NNE 1/8 - 1/4 (0.237 mi.)	W113	1591
Facility Id: 18582122				
COLUMBIA FIRE	111 S FINDLAY ST	ESE 1/8 - 1/4 (0.238 mi.)	X114	1618
Facility Id: 4664				
VELLOTTI FINE FOODS	135 S BRANDON ST	E 1/8 - 1/4 (0.239 mi.)	S115	1618
Facility Id: 20342				
80 S HUDSON ST	80 S HUDSON ST	NE 1/8 - 1/4 (0.243 mi.)	W116	1620
Facility Id: 23766347				
MOJO SYSTEMS	128 S LUCILE ST	E 1/8 - 1/4 (0.246 mi.)	Y119	1628
Facility Id: 1957				
ALASKA MARINE LINES	5502 & 5658 W MARGIN	WSW 1/8 - 1/4 (0.247 mi.)	V120	1628
Facility Id: 19450				
PROLIANCE INTERNATIO	115 S DAWSON ST	ENE 1/8 - 1/4 (0.247 mi.)	Z121	1628
Facility Id: 91919568				
WESTERN CARTAGE INC	5050 1ST AVE S	NE 1/8 - 1/4 (0.249 mi.)	AA124	1655
Facility Id: 39473625				
AL VAN EQUIP	124 S FINDLAY ST	ESE 1/8 - 1/4 (0.249 mi.)	T125	1666
Facility Id: 21386				
NORTHWEST WILDLIFE C	5301 2ND AVE S	E 1/4 - 1/2 (0.251 mi.)	AB126	1667
Facility Id: 13621				
RUSSAK INVESTMENT CO	5301 2ND AVE S	E 1/4 - 1/2 (0.251 mi.)	AB127	1667
Facility Id: 15902				
EASTBAY LIGHTING	134 S BRANDON ST	E 1/4 - 1/2 (0.252 mi.)	AB128	1667
Facility Id: 20022				
FURNITURE SPA INC	126 S FINDLAY ST	ESE 1/4 - 1/2 (0.253 mi.)	X129	1667
Facility Id: 73183189				
KAMCO SEAFOODS INC	128 S ORCAS ST	ESE 1/4 - 1/2 (0.261 mi.)	X130	1680
Facility Id: 24592				
NORTHWEST SALES GROU	5718 1ST AVE S	SE 1/4 - 1/2 (0.264 mi.)	AC131	1681
Facility Id: 21119				
DORSE AIR PRODUCTS	5000 1ST AVE S	NE 1/4 - 1/2 (0.269 mi.)	AA132	1681

EXECUTIVE SUMMARY

Facility Id: 4293				
FRAY EQUIPMENT COMPA	5821 1ST AVE S	SE 1/4 - 1/2 (0.269 mi.)	AC133	1681
Facility Id: 62393528				
WRIGHT SCHUCHART INC	5500 W MARGINAL WAY	W 1/4 - 1/2 (0.270 mi.)	AD134	1688
Facility Id: 2339				
AT&T WIRELESS MARGIN	4797 1ST AVE S	NE 1/4 - 1/2 (0.272 mi.)	135	1696
Facility Id: 9399901				
PUGET SOUND BLOOD CE	5400 2ND AVE S	E 1/4 - 1/2 (0.272 mi.)	Y136	1696
Facility Id: 8121				
UW CARDINAL HEALTH L	5030 1ST AVE S STE 1	ENE 1/4 - 1/2 (0.275 mi.)	AA138	1697
Facility Id: 9835				
CRAIG TAYLOR EQUIPME	5030 1ST AVE S	ENE 1/4 - 1/2 (0.275 mi.)	AA139	1700
Facility Id: 2363				
PIONEER IND	5658 W MARGINAL WAY	SW 1/4 - 1/2 (0.277 mi.)	AE140	1703
Facility Id: 44353913				
DUWAMISH SHIPYARD IN	5658 W MARGINAL WY S	SW 1/4 - 1/2 (0.277 mi.)	AE141	1703
Facility Id: 2071				
STONECRAFT CUSTOM SL	112 S MEAD ST	SE 1/4 - 1/2 (0.282 mi.)	AC142	1752
Facility Id: 13393				
OMNI PACKING & SEAL	132 S ORCAS ST	ESE 1/4 - 1/2 (0.283 mi.)	AF143	1752
Facility Id: 4879				
WILLIAMS MACHINE & F	205 S BRANDON ST	E 1/4 - 1/2 (0.283 mi.)	AG144	1752
Facility Id: 17683				
TANK WISE	5405 W MARGINAL WAY	W 1/4 - 1/2 (0.285 mi.)	AD145	1753
Facility Id: 6706				
DRESSER RAND	225 S LUCILE ST	E 1/4 - 1/2 (0.285 mi.)	Y146	1758
Facility Id: 74936217				
FRYER KNOWLES INC DA	205 S DAWSON ST	ENE 1/4 - 1/2 (0.289 mi.)	Z147	1797
Facility Id: 1977				
BYRNE SPECIALTY GASE	118 S MEAD ST	SE 1/4 - 1/2 (0.289 mi.)	AC148	1801
Facility Id: 77372687				
ALASKA MARINE LINES	5600 W MARGINAL WAY	WSW 1/4 - 1/2 (0.292 mi.)	AH151	1804
Facility Id: 17126				
CONSTRUCTION AGENTS	177 S ORCAS ST	ESE 1/4 - 1/2 (0.293 mi.)	AF152	1805
Facility Id: 19063				
MARTIN SIGNS & FABRI	122 S MEAD ST	SE 1/4 - 1/2 (0.297 mi.)	AC154	1807
Facility Id: 4807				
PICTURE SOURCE CORP	220 S BRANDON ST	E 1/4 - 1/2 (0.297 mi.)	AG155	1807
Facility Id: 20164				
SMITH WILLISTON	201 S BENETT	E 1/4 - 1/2 (0.298 mi.)	AJ156	1807
Facility Id: 85783156				
SEACAST INC	207 S BENNETT ST	E 1/4 - 1/2 (0.302 mi.)	AJ157	1812
Facility Id: 59148337				
ALASKA MARINE LINES	5610 W MARGINAL WAY	WSW 1/4 - 1/2 (0.303 mi.)	AK158	1896
Facility Id: 68994778				
FRYER KNOWLES INC	211 S DAWSON ST	ENE 1/4 - 1/2 (0.303 mi.)	AL159	1944

EXECUTIVE SUMMARY

Facility Id: 15892877				
NICHOLSON MANUFACTUR Facility Id: 24250	200 S ORCAS ST	ESE 1/4 - 1/2 (0.304 mi.)	AF160	1955
BINDERY Facility Id: 86499282	215 S BENNETT	E 1/4 - 1/2 (0.305 mi.)	AJ161	1956
LONGVIEW FIBRE PAPER Facility Id: 2226	5901 E MARGINAL WAY	SSE 1/4 - 1/2 (0.308 mi.)	AM162	1960
OTT REAL ESTATE PROP Facility Id: 17634	5903 1ST AVE S	SE 1/4 - 1/2 (0.313 mi.)	AI164	2022
GE AVIATION Facility Id: 2522 Facility Id: 28392	220 S DAWSON ST	ENE 1/4 - 1/2 (0.315 mi.)	AL165	2023
IMPRESSION PRINTING Facility Id: 5456	222 S LUCILE ST	E 1/4 - 1/2 (0.319 mi.)	AG166	2085
AJ HANSON & CO Facility Id: 24675	203 S ORCAS ST	ESE 1/4 - 1/2 (0.320 mi.)	AF167	2085
MESHER SUPPLY Facility Id: 36652818	5001 1ST AVE S	NE 1/4 - 1/2 (0.321 mi.)	AN168	2086
BEST WINDOW COVERING Facility Id: 21393	215 S FINDLAY ST	ESE 1/4 - 1/2 (0.322 mi.)	AO169	2086
BERG EVANS CHAIN CO Facility Id: 91823668	217 S FINDLAY ST	ESE 1/4 - 1/2 (0.323 mi.)	AO170	2087
CONTINENTAL INDUSTRI Facility Id: 21759322	222 S ORCAS	ESE 1/4 - 1/2 (0.326 mi.)	AF171	2100
SHAREHOUSE Facility Id: 10724	5706 2ND AVE S	ESE 1/4 - 1/2 (0.328 mi.)	172	2108
OLYMPIC MEDICAL, A D Facility Id: 57957617	5900 1ST AVE S	SE 1/4 - 1/2 (0.332 mi.)	173	2108
ALASKA MARINE LINES Facility Id: 88255195 Facility Id: 97245729 Facility Id: 42166484	5615 W MARGINAL WAY	SW 1/4 - 1/2 (0.341 mi.)	AK174	2163
CONTECH SERVICES INC Facility Id: 24069	5304 3RD AVE S	E 1/4 - 1/2 (0.343 mi.)	AP175	2212
MCKINSTRY CO Facility Id: 87686611	4975 A 3RD AVE S	NE 1/4 - 1/2 (0.343 mi.)	AN176	2212
COOL EARTH SOFTWARE Facility Id: 23785	226 S ORCAS ST	ESE 1/4 - 1/2 (0.345 mi.)	AO177	2220
MCKINSTRY CO 5005 Facility Id: 85743277	5005 3RD AVE S	ENE 1/4 - 1/2 (0.346 mi.)	AQ178	2223
SHERMAN SUPPLY CO Facility Id: 23659	300 S LUCILE ST	E 1/4 - 1/2 (0.347 mi.)	AR179	2239
CHEVRON 90636 Facility Id: 1792892	5940 E MARGINAL WAY	SSE 1/4 - 1/2 (0.347 mi.)	AS180	2249
PACIFIC INDUSTRIAL R Facility Id: 25352197	301 S DAWSON	ENE 1/4 - 1/2 (0.351 mi.)	AT181	2259
ACE RADIATOR	311 S BRANDON ST	E 1/4 - 1/2 (0.351 mi.)	AR182	2270

EXECUTIVE SUMMARY

Facility Id: 59441643				
DOW CHEMICAL USA MIC	UNION PACIFIC RR 4TH	ENE 1/4 - 1/2 (0.352 mi.)	AT184	2279
Facility Id: 36961494				
ART BRASS PLATING	5516 3RD AVE S	ESE 1/4 - 1/2 (0.352 mi.)	AO186	2283
Facility Id: 88531932				
AUSSIE PERFORMANCE C	300 S BENNETT ST	E 1/4 - 1/2 (0.354 mi.)	AP187	2499
Facility Id: 14269				
MOBILE CRANE CO INC	5900 2ND AVE S	SE 1/4 - 1/2 (0.358 mi.)	AU189	2499
Facility Id: 96851494				
ALASKA MARINE LINES	5801 W MARGINAL WAY	SW 1/4 - 1/2 (0.358 mi.)	AV190	2530
Facility Id: 1482				
LANTERN PRESS	4773 COLORADO AVE S	NNE 1/4 - 1/2 (0.363 mi.)	AW192	2530
Facility Id: 8713				
DSHS REGION 4	305 S DAWSON ST	ENE 1/4 - 1/2 (0.364 mi.)	AT195	2532
Facility Id: 10697				
MCKINSTRY CO 215 HUD	215 S HUDSON ST	ENE 1/4 - 1/2 (0.365 mi.)	AQ196	2532
Facility Id: 61127232				
GLACIER NORTHWEST MA	5902 W MARGINAL WAY	SW 1/4 - 1/2 (0.366 mi.)	AV197	2540
Facility Id: 7371087				
Facility Id: 67234947				
ART BASS AEROSPACE F	313 S FINDLAY	ESE 1/4 - 1/2 (0.366 mi.)	AX198	2559
Facility Id: 6861				
GLACIER NW REICHHOLD	5904-5906 W MARGINAL	SW 1/4 - 1/2 (0.367 mi.)	AV200	2567
Facility Id: 89139472				
URBAN PRESS	317 S BENNETT ST	E 1/4 - 1/2 (0.370 mi.)	AP201	2603
Facility Id: 23194				
MCKINSTRY CO 220 HUD	220 S HUDSON ST	NE 1/4 - 1/2 (0.372 mi.)	AQ202	2603
Facility Id: 40255927				
JAMES HARDIE GYPSUM	5931 E MARGINAL WAY	SSE 1/4 - 1/2 (0.374 mi.)	AY205	2682
Facility Id: 2253				
URBAN HARDWOODS INC	4755 COLORADO AVE S	NNE 1/4 - 1/2 (0.375 mi.)	AW207	2687
Facility Id: 5159				
Facility Id: 20867				
BLASER DIE CASTING C	5700 3RD AVE S	ESE 1/4 - 1/2 (0.377 mi.)	AZ208	2688
Facility Id: 7118747				
PACKAGE IT	308 S ORCAS ST	ESE 1/4 - 1/2 (0.380 mi.)	AX210	2689
Facility Id: 19928				
ALLIED MARBLE & GRAN	5219 4TH AVE S	E 1/4 - 1/2 (0.380 mi.)	AT211	2689
Facility Id: 16345				
ABS BUILDING SUPPLY	5315 4TH AVE S	E 1/4 - 1/2 (0.381 mi.)	AP212	2689
Facility Id: 6459				
CAPITAL INDUSTRIES I	5801 3RD AVE S	ESE 1/4 - 1/2 (0.382 mi.)	AZ213	2690
Facility Id: 11598755				
CENTRAL WELDING SUPP	5401 4TH AVE S	E 1/4 - 1/2 (0.382 mi.)	AR214	2843
Facility Id: 24353				
NAPA AUTO PARTS SEAT	5201 4TH AVE	ENE 1/4 - 1/2 (0.383 mi.)	AT215	2843
Facility Id: 74398946				
BECKWITH KUFFEL INC	5930 1ST AVE S	SE 1/4 - 1/2 (0.384 mi.)	216	2851

EXECUTIVE SUMMARY

Facility Id: 96937296				
O S WINERY Facility Id: 18295	5319 4TH AVE S	E 1/4 - 1/2 (0.384 mi.)	BA217	2856
DRAPER MACHINE WORKS Facility Id: 75459442	5055 4TH AVE S	ENE 1/4 - 1/2 (0.386 mi.)	218	2857
CHELAN MANUFACTURING Facility Id: 96845199	5901 W MARGINAL WAY	SW 1/4 - 1/2 (0.393 mi.)	AV219	2887
FRED HUTCHINSON CANC Facility Id: 78676691	4755 1ST AVE S	NNE 1/4 - 1/2 (0.396 mi.)	BB222	2898
STERICYCLE ENVIRONME Facility Id: 81933888	5955 W MARGINAL WAY	SW 1/4 - 1/2 (0.399 mi.)	BC224	2909
HEDWALL ARCHITECTURA Facility Id: 3355	4750 OHIO AVE S	N 1/4 - 1/2 (0.400 mi.)	225	2923
SEATTLE PUBLIC UTILI Facility Id: 17233	6041 W MARGINAL WAY	SW 1/4 - 1/2 (0.401 mi.)	BC226	2923
EMSWILER CONST Facility Id: 15223	6045 W MARGINAL WAY	SW 1/4 - 1/2 (0.402 mi.)	BC227	2924
MCKINSTRY CO STE B Facility Id: 28755278	4975 3RD AVE S STE B	NE 1/4 - 1/2 (0.404 mi.)	BD228	2925
SEATTLE PUBLIC UTILI Facility Id: 6521543	S DAWSON ST & 4TH AV	ENE 1/4 - 1/2 (0.404 mi.)	BE229	2933
ARGO TOFC Facility Id: 18398858	4TH AVE S & DAWSON S	ENE 1/4 - 1/2 (0.405 mi.)	BE231	2934
STAR MOTEL Facility Id: 5647	5216 4TH AVE S	ENE 1/4 - 1/2 (0.406 mi.)	BE232	2935
NORTHWEST SIGN SUPPL Facility Id: 59769876	5300 4TH AVE S	E 1/4 - 1/2 (0.407 mi.)	BA233	2935
THE FIRM Facility Id: 23334	4701 COLORADO AVE S	NNE 1/4 - 1/2 (0.408 mi.)	BF234	2964
GENT COMPONENTS Facility Id: 23386	4701 COLORADO AVE S	NNE 1/4 - 1/2 (0.408 mi.)	BF235	2965
ALASKAN COPPER & BRA Facility Id: 59577332	4700 COLORADO AVE S	NNE 1/4 - 1/2 (0.409 mi.)	BF236	2965
THE VAC SHOP Facility Id: 11872	402 S LUCILE ST	E 1/4 - 1/2 (0.412 mi.)	BG238	2965
WW GRAINGER INC SEAT Facility Id: 49738534	4930 3RD AVE S	ENE 1/4 - 1/2 (0.414 mi.)	BD239	2966
PERFECTION SMOKERY Facility Id: 7670 Facility Id: 57454884	4660 E MARGINAL WAY	N 1/4 - 1/2 (0.418 mi.)	BH240	2966
210 SOUTH HUDSON STR Facility Id: 22935	210 S HAMILTON ST	NE 1/4 - 1/2 (0.418 mi.)	BD242	2970
PRINT SERVICES NORTH Facility Id: 3928	5616 4TH AVE S	ESE 1/4 - 1/2 (0.418 mi.)	BI243	2970
ALASKA ST RELOAD & R Facility Id: 81491835	70 S ALASKA ST	NNE 1/4 - 1/2 (0.425 mi.)	BF244	2970
LEONE VANVALKENBURG	5200 4TH AVE S	E 1/4 - 1/2 (0.429 mi.)	BE246	3012

EXECUTIVE SUMMARY

Facility Id: 96377286					
ARCHITECTURAL LANDSC Facility Id: 16118	404 S BRANDON ST	E 1/4 - 1/2 (0.429 mi.)	BA247	3020	
BRANOM INSTRUMENT CO Facility Id: 63627615	5500 4TH AVE S	E 1/4 - 1/2 (0.430 mi.)	BG248	3021	
UNION PACIFIC RAILRO Facility Id: 74589256 Facility Id: 44577768	402 S DAWSON ST	ENE 1/4 - 1/2 (0.430 mi.)	BE249	3026	
BURLINGTON ENV PHILI Facility Id: 37332122	402 S DAWSON UP YARD	ENE 1/4 - 1/2 (0.430 mi.)	BE250	3041	
ELECTRO MECHANICAL C Facility Id: 14888	411 S DAWSON ST	ENE 1/4 - 1/2 (0.431 mi.)	BE252	3043	
ALL WEST COMPONENTS Facility Id: 18402	5516 4TH AVE S	ESE 1/4 - 1/2 (0.433 mi.)	BI253	3043	
BLOCH STEEL INDUSTRI Facility Id: 57747142	4580 COLORADO AVE S	NNE 1/4 - 1/2 (0.434 mi.)	BF255	3046	
MUSEUM RESOURCE Facility Id: 13796	5215 5TH AVE S	E 1/4 - 1/2 (0.439 mi.)	258	3057	
PACIFIC MARINE TESTI Facility Id: 63721371	5807 4TH AVE S	ESE 1/4 - 1/2 (0.440 mi.)	BJ259	3057	
PORT 106 LLC Facility Id: 4788940	4617 COLORADO AVE S	NNE 1/4 - 1/2 (0.441 mi.)	BF260	3066	
GSA FEDERAL CENTER S Facility Id: 18866	4735 E MARGINAL WAY	N 1/4 - 1/2 (0.442 mi.)	BH261	3069	
US DOI BIA FEDERAL C Facility Id: 22526187	4735 E MARGINAL WAY	N 1/4 - 1/2 (0.442 mi.)	BH262	3070	
US AF WATERPORT LOGI Facility Id: 84498157	4735 E MARGINAL WAY	N 1/4 - 1/2 (0.442 mi.)	BH264	3072	
FEDERAL CTR SO Facility Id: 10233917	4735 E MARGINAL WAY	N 1/4 - 1/2 (0.442 mi.)	BH266	3073	
ENER G FOODS Facility Id: 7307167	5960 1ST AVE S	SE 1/4 - 1/2 (0.443 mi.)	268	3149	
BANK & OFFICE INTERI Facility Id: 63217123	5990 1ST AVE S	SE 1/4 - 1/2 (0.445 mi.)	269	3150	
WEAR COTE NORTHWEST Facility Id: 72999973	5811 4TH AVE S	ESE 1/4 - 1/2 (0.446 mi.)	BJ270	3198	
ART BRASS PLATING Facility Id: 55897213	5815 4TH AVE S	ESE 1/4 - 1/2 (0.446 mi.)	BJ271	3202	
AMERICAN GYPSUM RECY Facility Id: 58770	96 S ALASKA ST	NNE 1/4 - 1/2 (0.448 mi.)	BK272	3206	
SEARS 8109/8224/9512 Facility Id: 56739448	4798 1ST AVE S	NNE 1/4 - 1/2 (0.452 mi.)	BK273	3206	
CONTRACT FURNISHINGS Facility Id: 12942	500 S BRANDON ST	E 1/4 - 1/2 (0.452 mi.)	BL274	3256	
WA317950813 - CRYSTA Facility Id: 44186982	4786 1ST AVE. S	NNE 1/4 - 1/2 (0.454 mi.)	BK275	3256	
MECHANICAL SALES INC	501 S BRANDON ST	E 1/4 - 1/2 (0.459 mi.)	BL276	3259	

EXECUTIVE SUMMARY

Facility Id: 16833				
AM INTERNATIONAL	5901 4TH AVE S	ESE 1/4 - 1/2 (0.462 mi.)	BJ277	3259
Facility Id: 2992519				
KETTELLS	5800 4TH AVE S	ESE 1/4 - 1/2 (0.463 mi.)	BJ278	3263
Facility Id: 6878135				
BLUE NILE INC	5907 4TH AVE S	SE 1/4 - 1/2 (0.469 mi.)	BM280	3266
Facility Id: 415282				
UPRR ARGO INTERMODAL		ENE 1/4 - 1/2 (0.469 mi.)	BN281	3267
Facility Id: 12474				
PRO EXPRESS GROUP IN	4800 DENVER AVE S	NE 1/4 - 1/2 (0.471 mi.)	BO283	3268
Facility Id: 66571995				
TERMINAL 115	6020-6730 W MARGINAL	SW 1/4 - 1/2 (0.476 mi.)	BP284	3272
Facility Id: 98422914				
SEATTLE PORT TERMINA	6020-6760 W MARGINAL	SW 1/4 - 1/2 (0.476 mi.)	BP286	3304
Facility Id: 4040072				
EDLEN	5931 4TH AVE S	SE 1/4 - 1/2 (0.480 mi.)	BM289	3312
Facility Id: 13305				
GLOBAL CALIBRATION S	502 S LUCILE ST	E 1/4 - 1/2 (0.488 mi.)	290	3316
Facility Id: 4450				
ANACOMP INC MARGINAL	4634 E MARGINAL WAY	N 1/4 - 1/2 (0.488 mi.)	BQ291	3316
Facility Id: 89417797				
BERKLEY CONST INC	4634 E MARGINAL WAY	N 1/4 - 1/2 (0.488 mi.)	BQ292	3317
Facility Id: 20197238				
Facility Id: 16364				
NORTHWEST CORPORATE	520 S BRANDON ST	E 1/4 - 1/2 (0.489 mi.)	BL293	3321
Facility Id: 44927387				
SEATTLE PORT TERMINA	4746 OHIO AVE S	N 1/4 - 1/2 (0.491 mi.)	BR295	3324
Facility Id: 8554917				
BUTTER LONDON SEATTL	549 S DAWSON ST	E 1/4 - 1/2 (0.491 mi.)	BN296	3331
Facility Id: 31535274				
PACIFIC LAMP & SUPPL	5935 4TH AVE S	SE 1/4 - 1/2 (0.494 mi.)	297	3342
Facility Id: 23417				
GRAND IMAGE	4730 OHIO AVE S	N 1/4 - 1/2 (0.496 mi.)	BR298	3342
Facility Id: 9906				
Lower Elevation	Address	Direction / Distance	Map ID	Page
LDW SW KENNY ST SD	GLACIER BAY & W MARG	S 1/4 - 1/2 (0.411 mi.)	237	2965
Facility Id: 2572863				
CALPORTLAND	5975 E MARGINAL WAY	SSE 1/4 - 1/2 (0.479 mi.)	288	3306
Facility Id: 95534411				

EXECUTIVE SUMMARY

WA CSCSL NFA: The data set contains information about sites previously on the Confirmed and Suspected Contaminated Sites list that have received a No Further Action (NFA) determination. Because it is necessary to maintain historical records of sites that have been investigated and cleaned up, sites are not deleted from the database when cleanup activities are completed. Instead a No Further Action code is entered based upon the type of NFA determination the site received.

A review of the WA CSCSL NFA list, as provided by EDR, and dated 07/13/2020 has revealed that there are 15 WA CSCSL NFA sites within approximately 0.5 miles of the target property.

<u>Equal/Higher Elevation</u>	<u>Address</u>	<u>Direction / Distance</u>	<u>Map ID</u>	<u>Page</u>
MASTER BUILDERS CS Id: 1163 Facility/Site Id: 2254 Soil: Suspected Soil: Confirmed Above Cleanup Levels NFA Date: 07/10/1998 Contaminant Name: Halogenated Organics Contaminant Name: Non-Halogenated Solvents Contaminant Name: Petroleum Products-Unspecified Surface Water: Suspected	64 S LUCILE ST	ESE 0 - 1/8 (0.113 mi.)	F27	314
LIQUID CARBONIC CARB CS Id: 5465 Facility/Site Id: 8667316 Soil: Confirmed Above Cleanup Levels NFA Date: 05/29/1997 Groundwater: Remediated Contaminant Name: Petroleum Products-Unspecified Contaminant Name: Petroleum-Other	5021 COLORADO AVE S	NNE 1/8 - 1/4 (0.165 mi.)	I49	530
LAFARGE CORPORATION CS Id: 99 Facility/Site Id: 2132 Soil: Suspected NFA Date: 05/25/1989 Contaminant Name: Halogenated Organics	5400 W MARGINAL WAY	W 1/8 - 1/4 (0.175 mi.)	L58	590
DRIVE LINE SERVICES CS Id: 2542 Facility/Site Id: 2521 Soil: Suspected Soil: Confirmed Above Cleanup Levels NFA Date: 11/29/1994 Groundwater: Suspected Groundwater: Confirmed Above Cleanup Levels Contaminant Name: Metals Priority Pollutants Contaminant Name: Petroleum Products-Unspecified	108 S BRANDON ST	E 1/8 - 1/4 (0.202 mi.)	S87	1365
PROLIANCE INTERNATIO CS Id: 1178 Facility/Site Id: 91919568 Soil: Confirmed Above Cleanup Levels NFA Date: 10/02/2006 Contaminant Name: Metals Priority Pollutants	115 S DAWSON ST	ENE 1/8 - 1/4 (0.247 mi.)	Z121	1628
WRIGHT SCHUCHART INC CS Id: 1756 Facility/Site Id: 2339 Soil: Confirmed Above Cleanup Levels	5500 W MARGINAL WAY	W 1/4 - 1/2 (0.270 mi.)	AD134	1688

EXECUTIVE SUMMARY

NFA Date: 07/16/1999
 Groundwater: Suspected
 Contaminant Name: Petroleum Products-Unspecified
 Surface Water: Suspected

<p>CRAIG TAYLOR EQUIPME CS Id: 5098 Facility/Site Id: 2363 Soil: Suspected Soil: Remediated Soil: Confirmed Above Cleanup Levels NFA Date: 05/16/1996 Groundwater: Suspected Groundwater: Remediated Groundwater: Confirmed Above Cleanup Levels Contaminant Name: Metals - Other Contaminant Name: Metals Priority Pollutants Contaminant Name: Non-Halogenated Solvents Contaminant Name: Petroleum-Other</p>	<p>5030 1ST AVE S</p>	<p>ENE 1/4 - 1/2 (0.275 mi.)</p>	<p>AA139</p>	<p>1700</p>
<p>OTT REAL ESTATE PROP CS Id: 2003 Facility/Site Id: 17634 Soil: Remediated NFA Date: 05/22/1996 Contaminant Name: Petroleum Products-Unspecified</p>	<p>5903 1ST AVE S</p>	<p>SE 1/4 - 1/2 (0.313 mi.)</p>	<p>AI164</p>	<p>2022</p>
<p>ACE RADIATOR CS Id: 3520 Facility/Site Id: 59441643 Soil: Suspected NFA Date: 12/30/2002 Groundwater: Suspected Contaminant Name: Halogenated Organics Contaminant Name: Metals Priority Pollutants Contaminant Name: Non-Halogenated Solvents Contaminant Name: Petroleum Products-Unspecified Surface Water: Suspected</p>	<p>311 S BRANDON ST</p>	<p>E 1/4 - 1/2 (0.351 mi.)</p>	<p>AR182</p>	<p>2270</p>
<p>MOBILE CRANE CO INC CS Id: 6950 Facility/Site Id: 96851494 Soil: Confirmed Above Cleanup Levels NFA Date: 05/23/2002 Groundwater: Confirmed Above Cleanup Levels Contaminant Name: Petroleum-Other</p>	<p>5900 2ND AVE S</p>	<p>SE 1/4 - 1/2 (0.358 mi.)</p>	<p>AU189</p>	<p>2499</p>
<p>JAMES HARDIE GYPSUM CS Id: 1392 Facility/Site Id: 2253 Soil: Remediated NFA Date: 02/23/2006 Contaminant Name: Metals Priority Pollutants</p>	<p>5931 E MARGINAL WAY</p>	<p>SSE 1/4 - 1/2 (0.374 mi.)</p>	<p>AY205</p>	<p>2682</p>
<p>FRED HUTCHINSON CANC CS Id: 6675 Facility/Site Id: 78676691 Soil: Confirmed Above Cleanup Levels NFA Date: 01/26/1999</p>	<p>4755 1ST AVE S</p>	<p>NNE 1/4 - 1/2 (0.396 mi.)</p>	<p>BB222</p>	<p>2898</p>

EXECUTIVE SUMMARY

Contaminant Name: Petroleum-Other

BLOCH STEEL INDUSTRI **4580 COLORADO AVE S** **NNE 1/4 - 1/2 (0.434 mi.)** **BF255** **3046**

CS Id: 6329
 Facility/Site Id: 57747142
 Soil: Confirmed Above Cleanup Levels
 NFA Date: 10/03/2011
 Groundwater: Confirmed Above Cleanup Levels
 Contaminant Name: Petroleum-Diesel

PRO EXPRESS GROUP IN **4800 DENVER AVE S** **NE 1/4 - 1/2 (0.471 mi.)** **BO283** **3268**

CS Id: 10097
 Facility/Site Id: 66571995
 Soil: Remediated-Below
 NFA Date: 10/03/2011
 Contaminant Name: Benzene
 Contaminant Name: Petroleum-Diesel
 Contaminant Name: Petroleum-Gasoline
 Contaminant Name: Petroleum-Other

SEATTLE PORT TERMINA **4746 OHIO AVE S** **N 1/4 - 1/2 (0.491 mi.)** **BR295** **3324**

CS Id: 5462
 Facility/Site Id: 8554917
 Soil: Confirmed Above Cleanup Levels
 Soil: Below Cleanup Levels
 NFA Date: 08/25/2004
 Groundwater: Confirmed Above Cleanup Levels
 Groundwater: Below Cleanup Levels
 Contaminant Name: Benzene
 Contaminant Name: Halogenated Organics
 Contaminant Name: Lead
 Contaminant Name: Non-Halogenated Solvents
 Contaminant Name: Petroleum-Diesel
**Additional key fields are available in the Map Findings section*

WA AQUEOUS FOAM: Aqueous film-forming foam-laced water running off from fuel spills, firefighting events and routine training sessions has put those chemicals in ground water, surface water, sediments, biota, and other natural resources of the state.

A review of the WA AQUEOUS FOAM list, as provided by EDR, and dated 07/06/2020 has revealed that there is 1 WA AQUEOUS FOAM site within approximately 0.5 miles of the target property.

<u>Equal/Higher Elevation</u>	<u>Address</u>	<u>Direction / Distance</u>	<u>Map ID</u>	<u>Page</u>
BARGE FIRE AT ALASKA	5600 W MARGINAL WAY	WSW 1/4 - 1/2 (0.292 mi.)	AH150	1804

Other Ascertainable Records

RCRA NonGen / NLR: RCRAInfo is EPA's comprehensive information system, providing access to data supporting the Resource Conservation and Recovery Act (RCRA) of 1976 and the Hazardous and Solid Waste Amendments (HSWA) of 1984. The database includes selective information on sites which generate, transport, store, treat and/or dispose of hazardous waste as defined by the Resource Conservation and Recovery Act (RCRA). Non-Generators do not presently generate hazardous waste.

A review of the RCRA NonGen / NLR list, as provided by EDR, and dated 06/15/2020 has revealed that

EXECUTIVE SUMMARY

there are 25 RCRA NonGen / NLR sites within approximately 0.25 miles of the target property.

<u>Equal/Higher Elevation</u>	<u>Address</u>	<u>Direction / Distance</u>	<u>Map ID</u>	<u>Page</u>
NATIONAL TRANSFER IN EPA ID:: WAD988523205	28 S BRANDON ST	E 0 - 1/8 (0.064 mi.)	D13	151
LOOMIS FARGO & CO EPA ID:: WAR000004580	5200 E MARGINAL WY S	NE 0 - 1/8 (0.069 mi.)	E16	168
UNITED WESTERN SUPPL EPA ID:: WAH000011379	5245 E MARGINAL WAY	NNE 0 - 1/8 (0.069 mi.)	E17	187
CADMAN SEATTLE INC EPA ID:: WAD982651986	5225 E MARGINAL WAY	NNE 0 - 1/8 (0.079 mi.)	E18	199
WEST PAC ENVIRONMENT EPA ID:: WAD988518031	55 S DAWSON ST	NE 0 - 1/8 (0.125 mi.)	G29	315
NORTH COAST REFRIGER EPA ID:: WAD988511085	5047 COLORADO AVE S	NNE 1/8 - 1/4 (0.130 mi.)	I31	332
SNOPAC PRODUCTS INC EPA ID:: WAH000026134	5053 E MARGINAL WAY	N 1/8 - 1/4 (0.139 mi.)	J33	352
ENVIRONMENTAL TRANSP EPA ID:: WAD980982532	54 S DAWSON ST ENVIR	NE 1/8 - 1/4 (0.141 mi.)	G38	438
WEST PAC ENVIRONMENT EPA ID:: WAH000001271	54 S DAWSON ST STE 1	NE 1/8 - 1/4 (0.141 mi.)	G39	456
EMERALD CITY DISPOSA EPA ID:: WAD007943194	54 S DAWSON ST EMERA	NE 1/8 - 1/4 (0.141 mi.)	G41	466
RENTAL SERVICE CORPO EPA ID:: WAD086256989	5421 1ST AVE S	E 1/8 - 1/4 (0.152 mi.)	K42	489
DAWSON STREET LAND C EPA ID:: WAD988520136	56 S DAWSON ST	ENE 1/8 - 1/4 (0.159 mi.)	44	519
LIQUID CARBONIC CARB EPA ID:: WA0000113753	5021 COLORADO AVE S	NNE 1/8 - 1/4 (0.165 mi.)	I49	530
TOTEM EQUIPMENT SEAT EPA ID:: WAD027478957	5000 E MARGINAL WAY	N 1/8 - 1/4 (0.175 mi.)	J54	555
IDEAL BASIC INDUSTRI EPA ID:: WAD041580176	5400 W MARGINAL WAY	W 1/8 - 1/4 (0.175 mi.)	L60	598
WASHINGTON MACHINE W EPA ID:: WAD988467213	5211 1ST AVE S UNIT	ENE 1/8 - 1/4 (0.194 mi.)	P81	1324
GENERAL ELECTRIC CO EPA ID:: WAD052576923	37 S HUDSON ST	NNE 1/8 - 1/4 (0.200 mi.)	R84	1351
DRIVE LINE SERVICES EPA ID:: WAD988517884	108 S BRANDON ST	E 1/8 - 1/4 (0.202 mi.)	S88	1366
BATTERY SYSTEMS INC EPA ID:: WAH000015073	105 S BRANDON ST	E 1/8 - 1/4 (0.208 mi.)	S93	1380
MICHIGAN PROPERTIES EPA ID:: WA0000932632	5035 1ST AVE S	NE 1/8 - 1/4 (0.213 mi.)	P98	1408
DONS RADIATOR EPA ID:: WAR000005595	5626 1ST AVE S	ESE 1/8 - 1/4 (0.226 mi.)	Q102	1415
BIG JOHNS TRUCK REPA EPA ID:: WAD988509329	5622 1/2 1ST AVE S	ESE 1/8 - 1/4 (0.229 mi.)	Q104	1428
SES INC WEST PAC ENV	74 S HUDSON ST	NNE 1/8 - 1/4 (0.237 mi.)	W113	1591

EXECUTIVE SUMMARY

EPA ID:: WAD980981963

PROLIANCE INTERNATIO	115 S DAWSON ST	ENE 1/8 - 1/4 (0.247 mi.)	Z121	1628
EPA ID:: WAD980977755				

WESTERN CARTAGE INC	5050 1ST AVE S	NE 1/8 - 1/4 (0.249 mi.)	AA124	1655
EPA ID:: WAD009503699				

FUDS: The Listing includes locations of Formerly Used Defense Sites Properties where the US Army Corps Of Engineers is actively working or will take necessary cleanup actions.

A review of the FUDS list, as provided by EDR, and dated 05/13/2020 has revealed that there is 1 FUDS site within approximately 1 mile of the target property.

<u>Equal/Higher Elevation</u>	<u>Address</u>	<u>Direction / Distance</u>	<u>Map ID</u>	<u>Page</u>
SEATTLE GUN BATTERY		NNE 1/8 - 1/4 (0.249 mi.)	W123	1655

US MINES: Mines Master Index File. The source of this database is the Dept. of Labor, Mine Safety and Health Administration.

A review of the US MINES list, as provided by EDR, has revealed that there are 4 US MINES sites within approximately 0.25 miles of the target property.

<u>Equal/Higher Elevation</u>	<u>Address</u>	<u>Direction / Distance</u>	<u>Map ID</u>	<u>Page</u>
J A JACK & SONS	5427 OHIO AVE., SOUT	SSE 0 - 1/8 (0.049 mi.)	C7	99
Database: MINES VIOLATIONS, Date of Government Version: 05/28/2020				
ACG MATERIALS		SSW 0 - 1/8 (0.051 mi.)	9	107
Database: US MINES, Date of Government Version: 05/01/2020				
Mine ID:: 4503239				
SEATTLE PLANT	5400 W. MARGINAL WAY	W 1/8 - 1/4 (0.175 mi.)	L56	583
Database: MINES VIOLATIONS, Date of Government Version: 05/28/2020				
LAFARGE NORTH AMERIC		W 1/8 - 1/4 (0.184 mi.)	L74	1317
Database: US MINES, Date of Government Version: 05/01/2020				
Mine ID:: 4500805				

UXO: A listing of unexploded ordnance site locations

A review of the UXO list, as provided by EDR, and dated 12/31/2018 has revealed that there is 1 UXO site within approximately 1 mile of the target property.

<u>Equal/Higher Elevation</u>	<u>Address</u>	<u>Direction / Distance</u>	<u>Map ID</u>	<u>Page</u>
RCWM INITIATIVE		SW 1/4 - 1/2 (0.377 mi.)	209	2689

EXECUTIVE SUMMARY

WA MANIFEST: Hazardous waste manifest information.

A review of the WA MANIFEST list, as provided by EDR, and dated 03/29/2019 has revealed that there are 16 WA MANIFEST sites within approximately 0.25 miles of the target property.

<u>Equal/Higher Elevation</u>	<u>Address</u>	<u>Direction / Distance</u>	<u>Map ID</u>	<u>Page</u>
SEATTLE RADIATOR Facility Site ID Number: 6433026 Gen Status CD: XQG Gen Status CD: MQG EPA ID: WAH000033785	5011 OHIO AVE S	E 0 - 1/8 (0.019 mi.)	B5	65
ARGO BLOWER & MFG CO Facility Site ID Number: 61212661 Gen Status CD: SQG EPA ID: WAD988492120	5400 E MARGINAL WAY	ESE 0 - 1/8 (0.052 mi.)	B10	107
CADMAN SEATTLE INC Facility Site ID Number: 70313617 Gen Status CD: XQG EPA ID: WAD982651986	5225 E MARGINAL WAY	NNE 0 - 1/8 (0.079 mi.)	E18	199
MANSON CONSTRUCTION Facility Site ID Number: 80333167 Gen Status CD: SQG Gen Status CD: LQG Gen Status CD: XQG EPA ID: WAD007942824	5209 E MARGINAL WAY	NNE 0 - 1/8 (0.087 mi.)	E21	246
SNOPAC PRODUCTS INC Facility Site ID Number: 3967301 Gen Status CD: XQG Gen Status CD: SQG EPA ID: WAH000026134	5053 E MARGINAL WAY	N 1/8 - 1/4 (0.139 mi.)	J32	342
GEORGETOWN METAL WOR Facility Site ID Number: 21503 Gen Status CD: SQG EPA ID: WAH000035512	5210 UTAH AVE S	ENE 1/8 - 1/4 (0.141 mi.)	H35	415
US STARCRAFT CORP Facility Site ID Number: 21503 Gen Status CD: MQG Gen Status CD: SQG EPA ID: WAH000035512	5210 UTAH AVE S	ENE 1/8 - 1/4 (0.141 mi.)	H36	416
RENTAL SERVICE CORPO Facility Site ID Number: 73466467 Gen Status CD: XQG EPA ID: WAD086256989	5421 1ST AVE S	E 1/8 - 1/4 (0.152 mi.)	K42	489
MANSON CONSTRUCTION Facility Site ID Number: 1523145 Gen Status CD: MQG Gen Status CD: XQG EPA ID: WAD982658163	5055 E MARGINAL WAY	N 1/8 - 1/4 (0.166 mi.)	J50	539
ARDAGH GLASS INC Facility Site ID Number: 94925241 Gen Status CD: SQG Gen Status CD: MQG	5801 E MARGINAL WAY	SSE 1/8 - 1/4 (0.181 mi.)	N65	646

EXECUTIVE SUMMARY

Gen Status CD: LQG
EPA ID: WAD044589935

<p>INCON PACKAGING Facility Site ID Number: 94925241 Gen Status CD: LQG Gen Status CD: MQG EPA ID: WAD044589935</p>	<p>5801 E MARGINAL WAY</p>	<p>SSE 1/8 - 1/4 (0.181 mi.)</p>	<p>N68</p>	<p>1227</p>
<p>BATTERY SYSTEMS INC Facility Site ID Number: 14379672 Gen Status CD: XQG EPA ID: WAH000015073</p>	<p>105 S BRANDON ST</p>	<p>E 1/8 - 1/4 (0.208 mi.)</p>	<p>S93</p>	<p>1380</p>
<p>CHEMITHON CORP Facility Site ID Number: 41953656 Gen Status CD: SQG EPA ID: WAD009244898</p>	<p>5430 W MARGINAL WAY</p>	<p>WSW 1/8 - 1/4 (0.230 mi.)</p>	<p>V105</p>	<p>1432</p>
<p>GSF INC DBA GREATER Facility Site ID Number: 17517 Gen Status CD: XQG Gen Status CD: SQG Gen Status CD: MQG EPA ID: WAH000044520</p>	<p>114 S FINDLAY ST</p>	<p>ESE 1/8 - 1/4 (0.230 mi.)</p>	<p>T107</p>	<p>1521</p>
<p>BYG COOP Facility Site ID Number: 46161728 Gen Status CD: SQG EPA ID: WAD988511473</p>	<p>74 S HUDSON ST WAREH</p>	<p>NNE 1/8 - 1/4 (0.237 mi.)</p>	<p>W112</p>	<p>1553</p>
<p>PROLIANCE INTERNATIO Facility Site ID Number: 91919568 Gen Status CD: LQG EPA ID: WAD980977755</p>	<p>115 S DAWSON ST</p>	<p>ENE 1/8 - 1/4 (0.247 mi.)</p>	<p>Z121</p>	<p>1628</p>

EDR HIGH RISK HISTORICAL RECORDS

EDR Exclusive Records

EDR Hist Auto: EDR has searched selected national collections of business directories and has collected listings of potential gas station/filling station/service station sites that were available to EDR researchers. EDR's review was limited to those categories of sources that might, in EDR's opinion, include gas station/filling station/service station establishments. The categories reviewed included, but were not limited to gas, gas station, gasoline station, filling station, auto, automobile repair, auto service station, service station, etc. This database falls within a category of information EDR classifies as "High Risk Historical Records", or HRHR. EDR's HRHR effort presents unique and sometimes proprietary data about past sites and operations that typically create environmental concerns, but may not show up in current government records searches.

A review of the EDR Hist Auto list, as provided by EDR, has revealed that there are 14 EDR Hist Auto sites within approximately 0.25 miles of the target property.

<u>Equal/Higher Elevation</u>	<u>Address</u>	<u>Direction / Distance</u>	<u>Map ID</u>	<u>Page</u>
RON S TRUCK AND TRAI	53 S DAWSON ST	NE 0 - 1/8 (0.105 mi.)	G25	313
MAC S SUPER SERVICE	5405 1ST AVE S	E 1/8 - 1/4 (0.173 mi.)	K53	554
BOB S SHELL SFRVICE	5304 S 1ST AVE	ENE 1/8 - 1/4 (0.180 mi.)	M61	618

EXECUTIVE SUMMARY

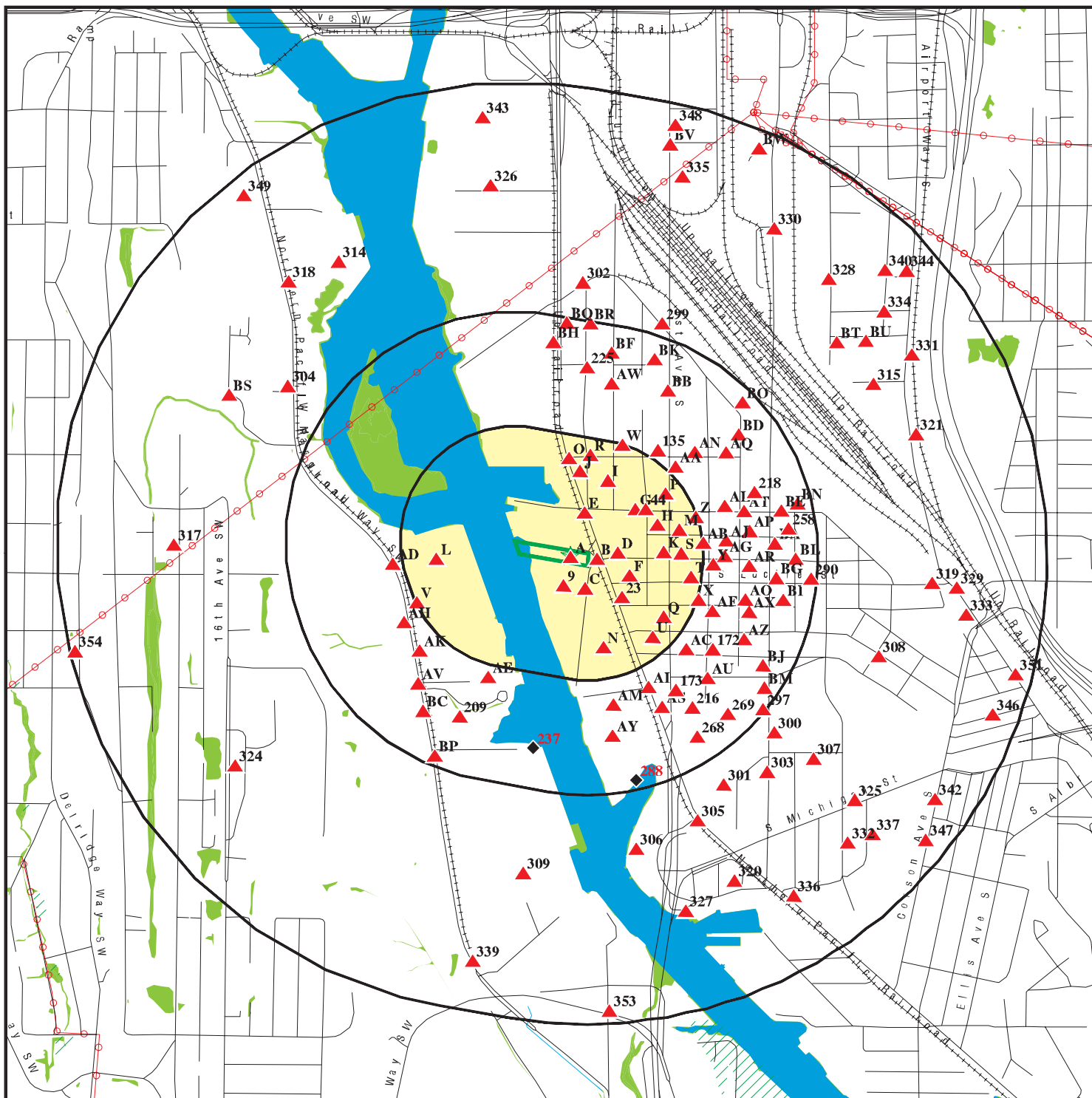
<u>Equal/Higher Elevation</u>	<u>Address</u>	<u>Direction / Distance</u>	<u>Map ID</u>	<u>Page</u>
SEATTLE FRAME AND AX	5300 S 1ST AVE	ENE 1/8 - 1/4 (0.180 mi.)	M62	618
RAY S TEXACO SERVICE	5404 1ST AVE S	E 1/8 - 1/4 (0.181 mi.)	K72	1317
JOHNSON S ASSOCIATED	5418 1ST AVE S	E 1/8 - 1/4 (0.181 mi.)	K73	1317
WHITING S CASCADE SE	5024 E MARGINAL WAY	N 1/8 - 1/4 (0.187 mi.)	O75	1318
BOB S ARCO SERVICE	5304 1ST AVE S	E 1/8 - 1/4 (0.190 mi.)	M77	1318
ROGER S SIGNAL SERVI	5016 E MARGINAL WAY	N 1/8 - 1/4 (0.190 mi.)	O80	1324
CASCADE SERVICE STAT	5000 E MARGINAL WAY	N 1/8 - 1/4 (0.198 mi.)	O82	1335
DRIVE LINE SERVICE O	106 S BRANDON ST	E 1/8 - 1/4 (0.200 mi.)	S85	1364
DRIVE LINE SERVICE O	108 S BRANDON ST	E 1/8 - 1/4 (0.202 mi.)	S86	1365
SEATTLE FRAME AND AX	5300 1ST AVE S	E 1/8 - 1/4 (0.218 mi.)	M100	1414
CARMODY ALBT J	5701 1ST AVE S	SE 1/8 - 1/4 (0.236 mi.)	U110	1548




EXECUTIVE SUMMARY

Due to poor or inadequate address information, the following sites were not mapped. Count: 10 records.

<u>Site Name</u>	<u>Database(s)</u>
DENVER AVE S PCB SPILL	WA CSCSL, WA ALLSITES
BNSF LOCOMOTIVE SPILL	WA CSCSL, WA ALLSITES
KING COUNTY ORCAS STREET FACILITY	WA CSCSL, WA LUST, WA ALLSITES, WA CSCSL NFA
SEATTLE ROW 2ND & SPOKANE	WA CSCSL
NORTHWEST ENVIRO SERVICE	WA ICR
CHEVRON #9 7032	WA ICR
UNION PACIFIC ARGO YARD	WA ICR
UNION PACIFIC RAILROAD	WA ICR
BOEING - NORTH BOEING FIELD	WA ICR
RICCHIAZZI INDUSTRIAL PROPERTY	WA VCP

OVERVIEW MAP - 6213243.1S



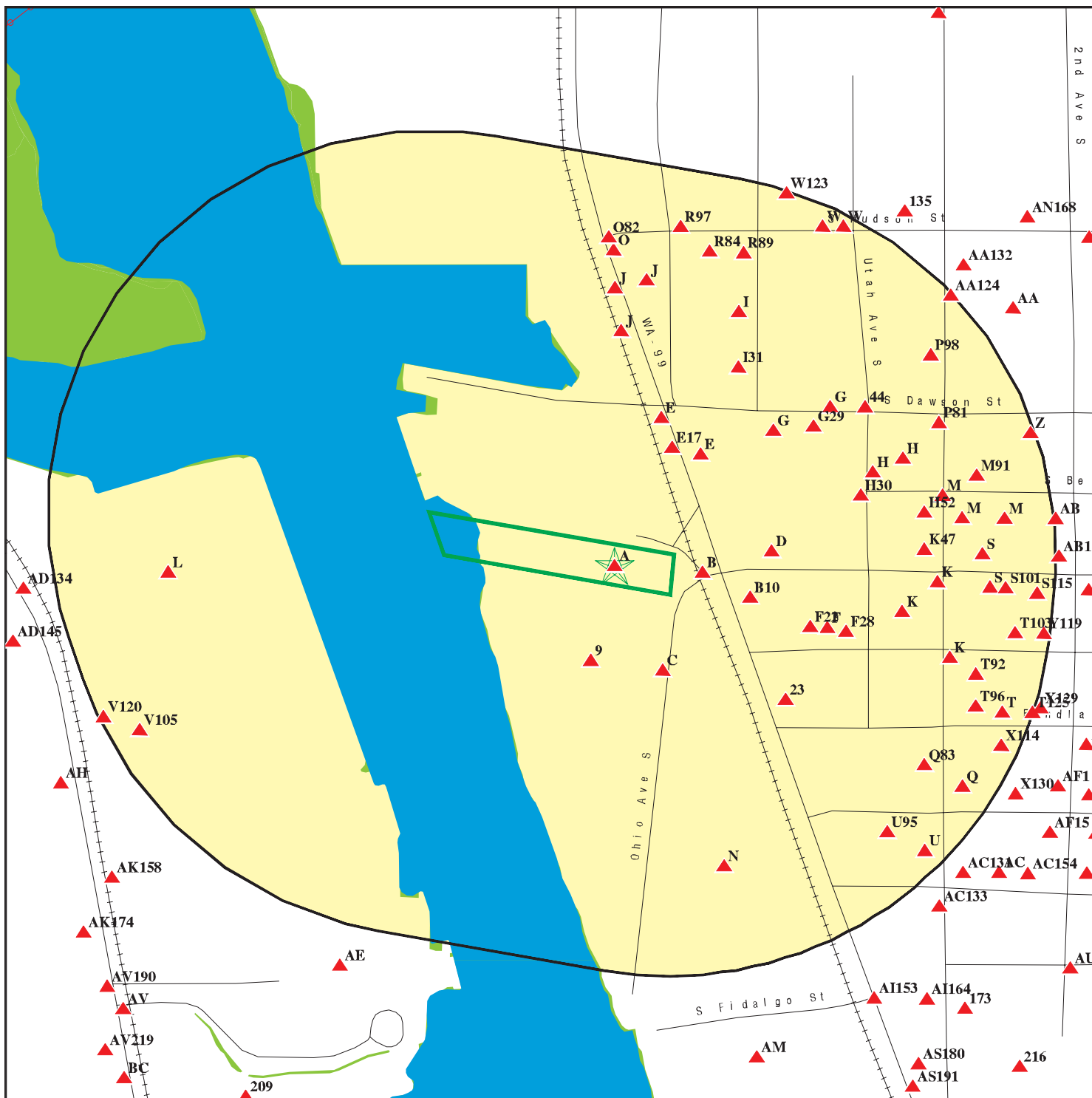
-  Target Property
-  Sites at elevations higher than or equal to the target property
-  Sites at elevations lower than the target property
-  Manufactured Gas Plants
-  National Priority List Sites
-  Dept. Defense Sites
-  Indian Reservations BIA
-  Power transmission lines
-  Special Flood Hazard Area (1%)
-  0.2% Annual Chance Flood Hazard
-  National Wetland Inventory
-  State Wetlands

This report includes Interactive Map Layers to display and/or hide map information. The legend includes only those icons for the default map view.

SITE NAME: Ardagh Glass Ph I Seattle
 ADDRESS: 5409 OHIO AVE S
 SEATTLE WA 98134
 LAT/LONG: 47.554231 / 122.338833

CLIENT: Ramboll
 CONTACT: Devon Rowe
 INQUIRY #: 6213243.1s
 DATE: October 02, 2020 10:32 am

DETAIL MAP - 6213243.1S



- Target Property
- Sites at elevations higher than or equal to the target property
- Sites at elevations lower than the target property
- Manufactured Gas Plants
- Sensitive Receptors
- National Priority List Sites
- Dept. Defense Sites

- Indian Reservations BIA
- Power transmission lines
- Special Flood Hazard Area (1%)
- 0.2% Annual Chance Flood Hazard
- National Wetland Inventory
- State Wetlands



This report includes Interactive Map Layers to display and/or hide map information. The legend includes only those icons for the default map view.

<p>SITE NAME: Ardagh Glass Ph I Seattle ADDRESS: 5409 OHIO AVE S SEATTLE WA 98134 LAT/LONG: 47.554231 / 122.338833</p>	<p>CLIENT: Ramboll CONTACT: Devon Rowe INQUIRY #: 6213243.1s DATE: October 02, 2020 10:33 am</p>
---	---

MAP FINDINGS SUMMARY

Database	Search Distance (Miles)	Target Property	< 1/8	1/8 - 1/4	1/4 - 1/2	1/2 - 1	> 1	Total Plotted
STANDARD ENVIRONMENTAL RECORDS								
<i>Federal NPL site list</i>								
NPL	1.000		0	0	0	0	NR	0
Proposed NPL	1.000		0	0	0	0	NR	0
NPL LIENS	0.001		0	NR	NR	NR	NR	0
<i>Federal Delisted NPL site list</i>								
Delisted NPL	1.000		0	0	0	0	NR	0
<i>Federal CERCLIS list</i>								
FEDERAL FACILITY	0.500		0	0	0	NR	NR	0
SEMS	0.500		0	0	0	NR	NR	0
<i>Federal CERCLIS NFRAP site list</i>								
SEMS-ARCHIVE	0.500		0	1	3	NR	NR	4
<i>Federal RCRA CORRACTS facilities list</i>								
CORRACTS	1.000		0	0	1	1	NR	2
<i>Federal RCRA non-CORRACTS TSD facilities list</i>								
RCRA-TSDF	0.500		0	0	0	NR	NR	0
<i>Federal RCRA generators list</i>								
RCRA-LQG	0.250		0	1	NR	NR	NR	1
RCRA-SQG	0.250		1	2	NR	NR	NR	3
RCRA-VSQG	0.250		2	4	NR	NR	NR	6
<i>Federal institutional controls / engineering controls registries</i>								
LUCIS	0.500		0	0	0	NR	NR	0
US ENG CONTROLS	0.500		0	0	0	NR	NR	0
US INST CONTROLS	0.500		0	0	0	NR	NR	0
<i>Federal ERNS list</i>								
ERNS	0.001		0	NR	NR	NR	NR	0
<i>State- and tribal - equivalent NPL</i>								
WA HSL	1.000		1	9	14	35	NR	59
<i>State- and tribal - equivalent CERCLIS</i>								
WA CSCSL	1.000		1	9	19	54	NR	83
<i>State and tribal landfill and/or solid waste disposal site lists</i>								
WA SWF/LF	0.500		1	6	5	NR	NR	12
OR SWF/LF	0.500		0	1	0	NR	NR	1
<i>State and tribal leaking storage tank lists</i>								
WA LUST	0.500		1	9	19	NR	NR	29

MAP FINDINGS SUMMARY

Database	Search Distance (Miles)	Target Property	< 1/8	1/8 - 1/4	1/4 - 1/2	1/2 - 1	> 1	Total Plotted
INDIAN LUST	0.500		0	0	0	NR	NR	0
State and tribal registered storage tank lists								
FEMA UST	0.250		0	0	NR	NR	NR	0
WA UST	0.250		5	14	NR	NR	NR	19
WA AST	0.250		0	0	NR	NR	NR	0
INDIAN UST	0.250		0	0	NR	NR	NR	0
State and tribal institutional control / engineering control registries								
WA INST CONTROL	0.500		0	1	0	NR	NR	1
State and tribal voluntary cleanup sites								
WA ICR	0.500		2	10	21	NR	NR	33
WA VCP	0.500		0	3	8	NR	NR	11
INDIAN VCP	0.500		0	0	0	NR	NR	0
WA PTAP	0.500		1	0	0	NR	NR	1
State and tribal Brownfields sites								
WA BROWNFIELDS	0.500		0	0	0	NR	NR	0
<u>ADDITIONAL ENVIRONMENTAL RECORDS</u>								
Local Brownfield lists								
US BROWNFIELDS	0.500		0	0	2	NR	NR	2
Local Lists of Landfill / Solid Waste Disposal Sites								
WA SWRCY	0.500		1	2	2	NR	NR	5
WA SWTIRE	0.500		0	0	0	NR	NR	0
INDIAN ODI	0.500		0	0	0	NR	NR	0
ODI	0.500		0	0	0	NR	NR	0
DEBRIS REGION 9	0.500		0	0	0	NR	NR	0
IHS OPEN DUMPS	0.500		0	0	0	NR	NR	0
Local Lists of Hazardous waste / Contaminated Sites								
US HIST CDL	0.001		0	NR	NR	NR	NR	0
WA ALLSITES	0.500	1	16	52	139	NR	NR	208
WA CDL	0.001		0	NR	NR	NR	NR	0
WA HIST CDL	0.001		0	NR	NR	NR	NR	0
WA CSCSL NFA	0.500		1	4	10	NR	NR	15
US CDL	0.001		0	NR	NR	NR	NR	0
WA AQUEOUS FOAM	0.500		0	0	1	NR	NR	1
WA PFAS	0.500		0	0	0	NR	NR	0
Local Land Records								
LIENS 2	0.001		0	NR	NR	NR	NR	0
Records of Emergency Release Reports								
HMIRS	0.001		0	NR	NR	NR	NR	0

MAP FINDINGS SUMMARY

Database	Search Distance (Miles)	Target Property	< 1/8	1/8 - 1/4	1/4 - 1/2	1/2 - 1	> 1	Total Plotted
WA SPILLS	0.001	1	0	NR	NR	NR	NR	1
WA SPILLS 90	0.001		0	NR	NR	NR	NR	0
Other Ascertainable Records								
RCRA NonGen / NLR	0.250		5	20	NR	NR	NR	25
FUDS	1.000		0	1	0	0	NR	1
DOD	1.000		0	0	0	0	NR	0
SCRD DRYCLEANERS	0.500		0	0	0	NR	NR	0
US FIN ASSUR	0.001		0	NR	NR	NR	NR	0
EPA WATCH LIST	0.001		0	NR	NR	NR	NR	0
2020 COR ACTION	0.250		0	0	NR	NR	NR	0
TSCA	0.001		0	NR	NR	NR	NR	0
TRIS	0.001		0	NR	NR	NR	NR	0
SSTS	0.001		0	NR	NR	NR	NR	0
ROD	1.000		0	0	0	0	NR	0
RMP	0.001		0	NR	NR	NR	NR	0
RAATS	0.001		0	NR	NR	NR	NR	0
PRP	0.001		0	NR	NR	NR	NR	0
PADS	0.001		0	NR	NR	NR	NR	0
ICIS	0.001		0	NR	NR	NR	NR	0
FTTS	0.001		0	NR	NR	NR	NR	0
MLTS	0.001		0	NR	NR	NR	NR	0
COAL ASH DOE	0.001		0	NR	NR	NR	NR	0
COAL ASH EPA	0.500		0	0	0	NR	NR	0
PCB TRANSFORMER	0.001		0	NR	NR	NR	NR	0
RADINFO	0.001		0	NR	NR	NR	NR	0
HIST FTTS	0.001		0	NR	NR	NR	NR	0
DOT OPS	0.001		0	NR	NR	NR	NR	0
CONSENT	1.000		0	0	0	0	NR	0
INDIAN RESERV	1.000		0	0	0	0	NR	0
FUSRAP	1.000		0	0	0	0	NR	0
UMTRA	0.500		0	0	0	NR	NR	0
LEAD SMELTERS	0.001		0	NR	NR	NR	NR	0
US AIRS	0.001		0	NR	NR	NR	NR	0
US MINES	0.250		2	2	NR	NR	NR	4
ABANDONED MINES	TP		NR	NR	NR	NR	NR	0
FINDS	0.001	1	0	NR	NR	NR	NR	1
DOCKET HWC	TP		NR	NR	NR	NR	NR	0
UXO	1.000		0	0	1	0	NR	1
ECHO	TP		NR	NR	NR	NR	NR	0
FUELS PROGRAM	0.250		0	0	NR	NR	NR	0
WA AIRS	0.001		0	NR	NR	NR	NR	0
WA ASBESTOS	TP	1	NR	NR	NR	NR	NR	1
WA COAL ASH	0.500		0	0	0	NR	NR	0
WA DRYCLEANERS	0.250		0	0	NR	NR	NR	0
WA Financial Assurance	0.001		0	NR	NR	NR	NR	0
CA HAZNET	TP		NR	NR	NR	NR	NR	0
WA Inactive Drycleaners	0.250		0	0	NR	NR	NR	0
WA MANIFEST	0.250		4	12	NR	NR	NR	16
WA NPDES	0.001		0	NR	NR	NR	NR	0
WA UIC	0.001		0	NR	NR	NR	NR	0

MAP FINDINGS SUMMARY

<u>Database</u>	<u>Search Distance (Miles)</u>	<u>Target Property</u>	<u>< 1/8</u>	<u>1/8 - 1/4</u>	<u>1/4 - 1/2</u>	<u>1/2 - 1</u>	<u>> 1</u>	<u>Total Plotted</u>
MINES MRDS	TP		NR	NR	NR	NR	NR	0
<u>EDR HIGH RISK HISTORICAL RECORDS</u>								
<i>EDR Exclusive Records</i>								
EDR MGP	1.000		0	0	0	0	NR	0
EDR Hist Auto	0.250		1	13	NR	NR	NR	14
EDR Hist Cleaner	0.250		0	0	NR	NR	NR	0
<u>EDR RECOVERED GOVERNMENT ARCHIVES</u>								
<i>Exclusive Recovered Govt. Archives</i>								
WA RGA HWS	0.001		0	NR	NR	NR	NR	0
WA RGA LF	0.001		0	NR	NR	NR	NR	0
WA RGA LUST	0.001		0	NR	NR	NR	NR	0
- Totals --		4	45	176	245	90	0	560

NOTES:

TP = Target Property

NR = Not Requested at this Search Distance

Sites may be listed in more than one database

Map ID
Direction
Distance
Elevation

MAP FINDINGS

Site

Database(s)

EDR ID Number
EPA ID Number

A1 LVI ENVIRONMENTAL SERVICE INC
Target 5409 OHIO AVE S
Property SEATTLE, WA 98134

WA ALLSITES S110689046
WA SPILLS N/A
WA ASBESTOS

Site 1 of 2 in cluster A

Actual:
8 ft.

ALLSITES:
Name: LVI ENVIRONMENTAL SERVICE INC
Facility Id: 22602

SPILLS:

Name: Not reported
Address: 5409 OHIO AVE S
City,State,Zip: SEATTLE, WA
Facility ID: 623084
Medium: SOIL
Material Desc: PETROLEUM - MINERAL OIL
Material Qty: 400
Material Units: GALLON
Date Received: 10/25/2010
Contact Name: UNKNOWN
Incident Date: Not reported
Incident Category Type: Not reported
Incident Category: Not reported
Latitude: Not reported
Longitude: Not reported
Source Type: Not reported
Source: Not reported
Vessel Facility Name2: Not reported
Recovered Quantity: Not reported
Resp Party Contact: Not reported
Cause: Not reported
Cause Type: Not reported
Resp Party Name: Not reported

Name: Not reported
Address: 5409 OHIO AVE S
City,State,Zip: SEATTLE, WA
Facility ID: 623084
Medium: SURFACE WATER-FRESH
Material Desc: PETROLEUM - MINERAL OIL
Material Qty: 400
Material Units: GALLON
Date Received: 10/25/2010
Contact Name: UNKNOWN
Incident Date: Not reported
Incident Category Type: Not reported
Incident Category: Not reported
Latitude: Not reported
Longitude: Not reported
Source Type: Not reported
Source: Not reported
Vessel Facility Name2: Not reported
Recovered Quantity: Not reported
Resp Party Contact: Not reported
Cause: Not reported
Cause Type: Not reported
Resp Party Name: Not reported

Map ID
Direction
Distance
Elevation

MAP FINDINGS

Site

Database(s)

EDR ID Number
EPA ID Number

LVI ENVIRONMENTAL SERVICE INC (Continued)

S110689046

ASBESTOS:

Name: Not reported
Address: 5409 OHIO AVE. S.
City,State,Zip: SEATTLE, WA 98134
Facility Type: Commercial
Parent ID: 140062
Form ID: 142075##1511Rhine486990
Notice Date: 04/27/2017
Start Date: 04/10/2017
Completion Date: 04/19/2017
Initial: Not reported
Amended: 1
On Hold: 1
Off Hold: Not reported
Emergency: Not reported
Site Hours Start: 7:00am
Site Hours End: 3:30pm
Sunday: Not reported
Monday: 1
Tuesday: 1
Wednesday: 1
Thursday: 1
Friday: 1
Saturday: Not reported
Contractor ID: Not reported
Phone: 253-537-5852
Job Site CAS: Dave Schultz
Project Form Email: wendyd@rhinedemolition.com
Property Owner Name: Not reported
Property Owner Agent: Katea Kinahoi
Property Owner Company: Rhine Demolition LLC (ABCN00001511)
Property Owner Address: 500 4th Ave. Rm 810
Property Owner City: Seattle
Property Owner State: WA
Property Owner Zip4: 98104
Property Owner Phone: 206-477-9352
Job Site Room: Not reported
Facility Age: Not reported
Facility Size: Not reported
Facility Remodel: Not reported
Facility Demo: 1
Facility Repair: Not reported
Facility Maint: Not reported
Removed: 1
Encapsulated: Not reported
Quantity Sq Ft: 31440
Fireproofing: Not reported
Popcorn Ceiling: Not reported
CAB: 1
Sheet Vinyl: 1
Asbestos Paper: Not reported
Boiler Insulation: Not reported
Duct Paper: Not reported
VAT: 1
Roofing: 1
Sq Ft Other: 1
Sq Ft Other Text: wall texture

Map ID
Direction
Distance
Elevation

MAP FINDINGS

Site

Database(s)

EDR ID Number
EPA ID Number

LVI ENVIRONMENTAL SERVICE INC (Continued)

S110689046

Quantity Lin Ft:	226
Mag Pipe Insulation:	Not reported
Air Cell Pipe Insulation:	Not reported
Ducting Insulation:	Not reported
Cement Asbestos Pipe:	Not reported
Mudded Pipe Insulation:	Not reported
Duct Tape:	Not reported
Lin Ft Other1:	Not reported
Lin Ft Other1 Text:	Not reported
Lin Ft Other2:	1
Lin Ft Other2 Text:	window caulking
Indoors:	1
Outdoors:	1
Neg Pres Enclosure:	1
Glove Bag:	Not reported
Mini Enclosure:	Not reported
Critical Barriers:	1
Wrap And Cut:	Not reported
Wet Methods:	1
HEPA Vacuum:	1
MANUALMETHODS :	1
Other CM1:	Not reported
Other CM1 Text:	Not reported
Other CM2:	1
Other CM2 Text:	regulated area
Half Mask APR:	1
Full Face APR:	Not reported
PAPR:	Not reported
Type C Continuous:	Not reported
Type C Pressure:	1
Other Resp Pro:	Not reported
Other Resp Pro Text:	Not reported
Comments:	Not reported
Date Time Submitted:	2017-04-27 09:10:45
Submitter IP Address:	23.25.140.105
Region:	2
UBI:	603071050
Notice type:	Initial
Project Type:	Cement Asbestos Board (CAB), Other linear footage, Other Square Footage, Roofing, Sheet Vinyl, Vinyl Asbestos Tile
Supervisor:	Dave Schultz ()
Supervisor Phone:	Not reported
Certificate Status:	ACTIVE
Name:	Not reported
Address:	5409 OHIO AVE. S.
City,State,Zip:	SEATTLE, WA 98134
Facility Type:	Commercial
Parent ID:	0
Form ID:	140062##1511Rhine760229
Notice Date:	03/17/2017
Start Date:	03/27/2017
Completion Date:	06/30/2017
Initial:	1
Amended:	Not reported
On Hold:	Not reported
Off Hold:	Not reported

Map ID
Direction
Distance
Elevation

MAP FINDINGS

Site

Database(s)

EDR ID Number
EPA ID Number

LVI ENVIRONMENTAL SERVICE INC (Continued)

S110689046

Emergency:	Not reported
Site Hours Start:	7:00am
Site Hours End:	3:30pm
Sunday:	Not reported
Monday:	1
Tuesday:	1
Wednesday:	1
Thursday:	1
Friday:	1
Saturday:	Not reported
Contractor ID:	Not reported
Phone:	253-537-5852
Job Site CAS:	Wendell Bernadas
Project Form Email:	wendyd@rhinedemolition.com
Property Owner Name:	Not reported
Property Owner Agent:	Katea Kinahoi
Property Owner Company:	Rhine Demolition LLC (ABCN00001511)
Property Owner Address:	500 4th Ave. Rm 810
Property Owner City:	Seattle
Property Owner State:	WA
Property Owner Zip4:	98104
Property Owner Phone:	206-477-9352
Job Site Room:	Not reported
Facility Age:	Not reported
Facility Size:	Not reported
Facility Remodel:	Not reported
Facility Demo:	1
Facility Repair:	Not reported
Facility Maint:	Not reported
Removed:	1
Encapsulated:	Not reported
Quantity Sq Ft:	31440
Fireproofing:	Not reported
Popcorn Ceiling:	Not reported
CAB:	1
Sheet Vinyl:	1
Asbestos Paper:	Not reported
Boiler Insulation:	Not reported
Duct Paper:	Not reported
VAT:	1
Roofing:	1
Sq Ft Other:	1
Sq Ft Other Text:	wall texture
Quantity Lin Ft:	226
Mag Pipe Insulation:	Not reported
Air Cell Pipe Insulation:	Not reported
Ducting Insulation:	Not reported
Cement Asbestos Pipe:	Not reported
Mudded Pipe Insulation:	Not reported
Duct Tape:	Not reported
Lin Ft Other1:	Not reported
Lin Ft Other1 Text:	Not reported
Lin Ft Other2:	1
Lin Ft Other2 Text:	window caulking
Indoors:	1
Outdoors:	1
Neg Pres Enclosure:	1

Map ID
Direction
Distance
Elevation

MAP FINDINGS

Site

Database(s)

EDR ID Number
EPA ID Number

LVI ENVIRONMENTAL SERVICE INC (Continued)

S110689046

Glove Bag:	Not reported
Mini Enclosure:	Not reported
Critical Barriers:	1
Wrap And Cut:	Not reported
Wet Methods:	1
HEPA Vacuum:	1
MANUALMETHODS :	1
Other CM1:	Not reported
Other CM1 Text:	Not reported
Other CM2:	1
Other CM2 Text:	regulated area
Half Mask APR:	1
Full Face APR:	Not reported
PAPR:	Not reported
Type C Continuous:	Not reported
Type C Pressure:	1
Other Resp Pro:	Not reported
Other Resp Pro Text:	Not reported
Comments:	Not reported
Date Time Submitted:	2017-03-17 09:35:52
Submitter IP Address:	23.25.140.105
Region:	2
UBI:	603071050
Notice type:	Initial
Project Type:	Cement Asbestos Board (CAB), Other linear footage, Other Square Footage, Roofing, Sheet Vinyl, Vinyl Asbestos Tile
Supervisor:	Wendell Bernadas ()
Supervisor Phone:	Not reported
Certificate Status:	ACTIVE
Name:	Not reported
Address:	5409 OHIO AVE. S.
City,State,Zip:	SEATTLE, WA 98134
Facility Type:	Commercial
Parent ID:	140062
Form ID:	141704##1511Rhine381759
Notice Date:	04/19/2017
Start Date:	04/10/2017
Completion Date:	06/30/2017
Initial:	Not reported
Amended:	1
On Hold:	1
Off Hold:	Not reported
Emergency:	Not reported
Site Hours Start:	7:00am
Site Hours End:	3:30pm
Sunday:	Not reported
Monday:	1
Tuesday:	1
Wednesday:	1
Thursday:	1
Friday:	1
Saturday:	Not reported
Contractor ID:	Not reported
Phone:	253-537-5852
Job Site CAS:	Dave Schultz
Project Form Email:	wendyd@rhinedemolition.com

Map ID
Direction
Distance
Elevation

MAP FINDINGS

Site

Database(s)

EDR ID Number
EPA ID Number

LVI ENVIRONMENTAL SERVICE INC (Continued)

S110689046

Property Owner Name:	Not reported
Property Owner Agent:	Katea Kinahoi
Property Owner Company:	Rhine Demolition LLC (ABCN00001511)
Property Owner Address:	500 4th Ave. Rm 810
Property Owner City:	Seattle
Property Owner State:	WA
Property Owner Zip4:	98104
Property Owner Phone:	206-477-9352
Job Site Room:	Not reported
Facility Age:	Not reported
Facility Size:	Not reported
Facility Remodel:	Not reported
Facility Demo:	1
Facility Repair:	Not reported
Facility Maint:	Not reported
Removed:	1
Encapsulated:	Not reported
Quantity Sq Ft:	31440
Fireproofing:	Not reported
Popcorn Ceiling:	Not reported
CAB:	1
Sheet Vinyl:	1
Asbestos Paper:	Not reported
Boiler Insulation:	Not reported
Duct Paper:	Not reported
VAT:	1
Roofing:	1
Sq Ft Other:	1
Sq Ft Other Text:	wall texture
Quantity Lin Ft:	226
Mag Pipe Insulation:	Not reported
Air Cell Pipe Insulation:	Not reported
Ducting Insulation:	Not reported
Cement Asbestos Pipe:	Not reported
Mudded Pipe Insulation:	Not reported
Duct Tape:	Not reported
Lin Ft Other1:	Not reported
Lin Ft Other1 Text:	Not reported
Lin Ft Other2:	1
Lin Ft Other2 Text:	window caulking
Indoors:	1
Outdoors:	1
Neg Pres Enclosure:	1
Glove Bag:	Not reported
Mini Enclosure:	Not reported
Critical Barriers:	1
Wrap And Cut:	Not reported
Wet Methods:	1
HEPA Vacuum:	1
MANUALMETHODS :	1
Other CM1:	Not reported
Other CM1 Text:	Not reported
Other CM2:	1
Other CM2 Text:	regulated area
Half Mask APR:	1
Full Face APR:	Not reported
PAPR:	Not reported

Map ID
Direction
Distance
Elevation

MAP FINDINGS

Site

Database(s)

EDR ID Number
EPA ID Number

LVI ENVIRONMENTAL SERVICE INC (Continued)

S110689046

Type C Continuous: Not reported
Type C Pressure: 1
Other Resp Pro: Not reported
Other Resp Pro Text: Not reported
Comments: Not reported
Date Time Submitted: 2017-04-19 14:32:28
Submitter IP Address: 23.25.140.105
Region: 2
UBI: 603071050
Notice type: Initial
Project Type: Cement Asbestos Board (CAB), Other linear footage, Other Square Footage, Roofing, Sheet Vinyl, Vinyl Asbestos Tile
Supervisor: Dave Schultz ()
Supervisor Phone: Not reported
Certificate Status: ACTIVE

Name: Not reported
Address: 5409 OHIO AVE. S.
City,State,Zip: SEATTLE, WA 98134
Facility Type: Commercial
Parent ID: 140062
Form ID: 141146##1511Rhine427709
Notice Date: 04/07/2017
Start Date: 04/10/2017
Completion Date: 06/30/2017
Initial: Not reported
Amended: 1
On Hold: Not reported
Off Hold: Not reported
Emergency: Not reported
Site Hours Start: 7:00am
Site Hours End: 3:30pm
Sunday: Not reported
Monday: 1
Tuesday: 1
Wednesday: 1
Thursday: 1
Friday: 1
Saturday: Not reported
Contractor ID: Not reported
Phone: 253-537-5852
Job Site CAS: Dave Schultz
Project Form Email: wendyd@rhinedemolition.com
Property Owner Name: Not reported
Property Owner Agent: Katea Kinahoi
Property Owner Company: Rhine Demolition LLC (ABCN00001511)
Property Owner Address: 500 4th Ave. Rm 810
Property Owner City: Seattle
Property Owner State: WA
Property Owner Zip4: 98104
Property Owner Phone: 206-477-9352
Job Site Room: Not reported
Facility Age: Not reported
Facility Size: Not reported
Facility Remodel: Not reported
Facility Demo: 1
Facility Repair: Not reported

Map ID
 Direction
 Distance
 Elevation

MAP FINDINGS

Site

Database(s)

EDR ID Number
 EPA ID Number

LVI ENVIRONMENTAL SERVICE INC (Continued)

S110689046

Facility Maint:	Not reported
Removed:	1
Encapsulated:	Not reported
Quantity Sq Ft:	31440
Fireproofing:	Not reported
Popcorn Ceiling:	Not reported
CAB:	1
Sheet Vinyl:	1
Asbestos Paper:	Not reported
Boiler Insulation:	Not reported
Duct Paper:	Not reported
VAT:	1
Roofing:	1
Sq Ft Other:	1
Sq Ft Other Text:	wall texture
Quantity Lin Ft:	226
Mag Pipe Insulation:	Not reported
Air Cell Pipe Insulation:	Not reported
Ducting Insulation:	Not reported
Cement Asbestos Pipe:	Not reported
Mudded Pipe Insulation:	Not reported
Duct Tape:	Not reported
Lin Ft Other1:	Not reported
Lin Ft Other1 Text:	Not reported
Lin Ft Other2:	1
Lin Ft Other2 Text:	window caulking
Indoors:	1
Outdoors:	1
Neg Pres Enclosure:	1
Glove Bag:	Not reported
Mini Enclosure:	Not reported
Critical Barriers:	1
Wrap And Cut:	Not reported
Wet Methods:	1
HEPA Vacuum:	1
MANUALMETHODS :	1
Other CM1:	Not reported
Other CM1 Text:	Not reported
Other CM2:	1
Other CM2 Text:	regulated area
Half Mask APR:	1
Full Face APR:	Not reported
PAPR:	Not reported
Type C Continuous:	Not reported
Type C Pressure:	1
Other Resp Pro:	Not reported
Other Resp Pro Text:	Not reported
Comments:	Not reported
Date Time Submitted:	2017-04-07 08:58:38
Submitter IP Address:	23.25.140.105
Region:	2
UBI:	603071050
Notice type:	Initial
Project Type:	Cement Asbestos Board (CAB), Other linear footage, Other Square Footage, Roofing, Sheet Vinyl, Vinyl Asbestos Tile
Supervisor:	Dave Schultz ()
Supervisor Phone:	Not reported

Map ID
Direction
Distance
Elevation

MAP FINDINGS

Site

Database(s)

EDR ID Number
EPA ID Number

LVI ENVIRONMENTAL SERVICE INC (Continued)

S110689046

Certificate Status:	ACTIVE
Name:	Not reported
Address:	5409 OHIO AVE. S.
City,State,Zip:	SEATTLE, WA 98134
Facility Type:	Commercial
Parent ID:	140062
Form ID:	140371##1511Rhine738520
Notice Date:	03/22/2017
Start Date:	03/27/2017
Completion Date:	06/30/2017
Initial:	Not reported
Amended:	1
On Hold:	1
Off Hold:	Not reported
Emergency:	Not reported
Site Hours Start:	7:00am
Site Hours End:	3:30pm
Sunday:	Not reported
Monday:	1
Tuesday:	1
Wednesday:	1
Thursday:	1
Friday:	1
Saturday:	Not reported
Contractor ID:	Not reported
Phone:	253-537-5852
Job Site CAS:	Wendell Bernadas
Project Form Email:	wendyd@rhinedemolition.com
Property Owner Name:	Not reported
Property Owner Agent:	Katea Kinahoi
Property Owner Company:	Rhine Demolition LLC (ABCN00001511)
Property Owner Address:	500 4th Ave. Rm 810
Property Owner City:	Seattle
Property Owner State:	WA
Property Owner Zip4:	98104
Property Owner Phone:	206-477-9352
Job Site Room:	Not reported
Facility Age:	Not reported
Facility Size:	Not reported
Facility Remodel:	Not reported
Facility Demo:	1
Facility Repair:	Not reported
Facility Maint:	Not reported
Removed:	1
Encapsulated:	Not reported
Quantity Sq Ft:	31440
Fireproofing:	Not reported
Popcorn Ceiling:	Not reported
CAB:	1
Sheet Vinyl:	1
Asbestos Paper:	Not reported
Boiler Insulation:	Not reported
Duct Paper:	Not reported
VAT:	1
Roofing:	1
Sq Ft Other:	1

Map ID
 Direction
 Distance
 Elevation

MAP FINDINGS

Site

Database(s)

EDR ID Number
 EPA ID Number

LVI ENVIRONMENTAL SERVICE INC (Continued)

S110689046

Sq Ft Other Text:	wall texture
Quantity Lin Ft:	226
Mag Pipe Insulation:	Not reported
Air Cell Pipe Insulation:	Not reported
Ducting Insulation:	Not reported
Cement Asbestos Pipe:	Not reported
Mudded Pipe Insulation:	Not reported
Duct Tape:	Not reported
Lin Ft Other1:	Not reported
Lin Ft Other1 Text:	Not reported
Lin Ft Other2:	1
Lin Ft Other2 Text:	window caulking
Indoors:	1
Outdoors:	1
Neg Pres Enclosure:	1
Glove Bag:	Not reported
Mini Enclosure:	Not reported
Critical Barriers:	1
Wrap And Cut:	Not reported
Wet Methods:	1
HEPA Vacuum:	1
MANUALMETHODS :	1
Other CM1:	Not reported
Other CM1 Text:	Not reported
Other CM2:	1
Other CM2 Text:	regulated area
Half Mask APR:	1
Full Face APR:	Not reported
PAPR:	Not reported
Type C Continuous:	Not reported
Type C Pressure:	1
Other Resp Pro:	Not reported
Other Resp Pro Text:	Not reported
Comments:	Not reported
Date Time Submitted:	2017-03-22 16:24:47
Submitter IP Address:	23.25.140.105
Region:	2
UBI:	603071050
Notice type:	Initial
Project Type:	Cement Asbestos Board (CAB), Other linear footage, Other Square Footage, Roofing, Sheet Vinyl, Vinyl Asbestos Tile
Supervisor:	Wendell Bernadas ()
Supervisor Phone:	Not reported
Certificate Status:	ACTIVE

A2 LVI ENVIRONMENTAL SERVICE INC
Target 5409 OHIO AVE S
Property SEATTLE, WA 98134

FINDS 1012132475
N/A

Site 2 of 2 in cluster A

Actual: FINDS:
8 ft. Registry ID: 110039224942

Click Here:

Environmental Interest/Information System:
 Washington Facility / Site Identification System (WA-FSIS) provides a

Map ID
 Direction
 Distance
 Elevation

MAP FINDINGS

Site

Database(s)

EDR ID Number
 EPA ID Number

LVI ENVIRONMENTAL SERVICE INC (Continued)

1012132475

means to query and display data maintained by the Washington Department of Ecology. This system contains key information for each facility/site that is currently, or has been, of interest to the Air Quality, Dam Safety, Hazardous Waste, Toxics Cleanup, and Water Quality Programs.

[Click this hyperlink](#) while viewing on your computer to access additional FINDS: detail in the EDR Site Report.

B3
East
< 1/8
0.019 mi.
102 ft.

SEATTLE RADIATOR
5011 OHIO AVE S
SEATTLE, WA 98134

RCRA-SQG

1012189211
WAH000033785

Site 1 of 4 in cluster B

Relative:
Higher
Actual:
9 ft.

RCRA Listings:
 Date Form Received by Agency: 2019-02-26 00:00:00.0
 Handler Name: SEATTLE RADIATOR
 Handler Address: 5011 OHIO AVE S
 Handler City,State,Zip: SEATTLE, WA 98134
 EPA ID: WAH000033785
 Contact Name: LOU WHITE
 Contact Address: PO BOX 80036
 Contact City,State,Zip: SEATTLE, WA 98108
 Contact Telephone: 206-682-5148
 Contact Fax: Not reported
 Contact Email: LOU.SRW@GMAIL.COM
 Contact Title: OWNER/MEMBER
 EPA Region: 10
 Land Type: Private
 Federal Waste Generator Description: Small Quantity Generator
 Non-Notifier: Not reported
 Biennial Report Cycle: Not reported
 Accessibility: Not reported
 Active Site Indicator: Handler Activities
 State District Owner: WA
 State District: NWRO
 Mailing Address: PO BOX 80036
 Mailing City,State,Zip: SEATTLE, WA 98108
 Owner Name: WHITE, LOUIS
 Owner Type: Private
 Operator Name: SEATTLE RADIATOR
 Operator Type: Private
 Short-Term Generator Activity: No
 Importer Activity: No
 Mixed Waste Generator: No
 Transporter Activity: No
 Transfer Facility Activity: No
 Recycler Activity with Storage: No
 Small Quantity On-Site Burner Exemption: No
 Smelting Melting and Refining Furnace Exemption: No
 Underground Injection Control: No
 Off-Site Waste Receipt: No
 Universal Waste Indicator: No
 Universal Waste Destination Facility: No
 Federal Universal Waste: No
 Active Site Fed-Reg Treatment Storage and Disposal Facility: Not reported
 Active Site Converter Treatment storage and Disposal Facility: Not reported
 Active Site State-Reg Treatment Storage and Disposal Facility: Not reported

Map ID
Direction
Distance
Elevation

MAP FINDINGS

Site

Database(s)

EDR ID Number
EPA ID Number

SEATTLE RADIATOR (Continued)

1012189211

Active Site State-Reg Handler:	---
Federal Facility Indicator:	Not reported
Hazardous Secondary Material Indicator:	NN
Sub-Part K Indicator:	Not reported
Commercial TSD Indicator:	No
Treatment Storage and Disposal Type:	Not reported
2018 GPRC Permit Baseline:	Not on the Baseline
2018 GPRC Renewals Baseline:	Not on the Baseline
Permit Renewals Workload Universe:	Not reported
Permit Workload Universe:	Not reported
Permit Progress Universe:	Not reported
Post-Closure Workload Universe:	Not reported
Closure Workload Universe:	Not reported
202 GPRC Corrective Action Baseline:	No
Corrective Action Workload Universe:	No
Subject to Corrective Action Universe:	No
Non-TSDs Where RCRA CA has Been Imposed Universe:	No
TSDs Potentially Subject to CA Under 3004 (u)/(v) Universe:	No
TSDs Only Subject to CA under Discretionary Auth Universe:	No
Corrective Action Priority Ranking:	No NCAPS ranking
Environmental Control Indicator:	No
Institutional Control Indicator:	No
Human Exposure Controls Indicator:	N/A
Groundwater Controls Indicator:	N/A
Operating TSD Universe:	Not reported
Full Enforcement Universe:	Not reported
Significant Non-Complier Universe:	No
Unaddressed Significant Non-Complier Universe:	No
Addressed Significant Non-Complier Universe:	No
Significant Non-Complier With a Compliance Schedule Universe:	No
Financial Assurance Required:	Not reported
Handler Date of Last Change:	2019-04-12 19:11:00.0
Recognized Trader-Importer:	No
Recognized Trader-Exporter:	No
Importer of Spent Lead Acid Batteries:	No
Exporter of Spent Lead Acid Batteries:	No
Recycler Activity Without Storage:	No
Manifest Broker:	No
Sub-Part P Indicator:	Not reported

Biennial: List of Years

Year: 2011

[Click Here for Biennial Reporting System Data:](#)

Year: 2009

[Click Here for Biennial Reporting System Data:](#)

Hazardous Waste Summary:

Waste Code: D002
Waste Description: CORROSIVE WASTE

Waste Code: D005
Waste Description: BARIUM

Waste Code: D006

Map ID
Direction
Distance
Elevation

MAP FINDINGS

Site

Database(s)

EDR ID Number
EPA ID Number

SEATTLE RADIATOR (Continued)

1012189211

Waste Description: CADMIUM
Waste Code: D007
Waste Description: CHROMIUM
Waste Code: D008
Waste Description: LEAD
Waste Code: D011
Waste Description: SILVER

Handler - Owner Operator:

Owner/Operator Indicator: Owner
Owner/Operator Name: WHITE, LOUIS
Legal Status: Private
Date Became Current: 2008-07-01 00:00:00.
Date Ended Current: Not reported
Owner/Operator Address: PO BOX 80036
Owner/Operator City,State,Zip: SEATTLE, WA 98108
Owner/Operator Telephone: 206-682-5148
Owner/Operator Telephone Ext: Not reported
Owner/Operator Fax: Not reported
Owner/Operator Email: Not reported

Owner/Operator Indicator: Owner
Owner/Operator Name: INVESTMENT MANAGEMENT HOLDING CO LLC
Legal Status: Private
Date Became Current: 2017-12-31 00:00:00.
Date Ended Current: Not reported
Owner/Operator Address: PO BOX 30610
Owner/Operator City,State,Zip: SEATTLE, WA 98113
Owner/Operator Telephone: 206-851-5005
Owner/Operator Telephone Ext: Not reported
Owner/Operator Fax: Not reported
Owner/Operator Email: Not reported

Owner/Operator Indicator: Owner
Owner/Operator Name: INVESTMENT MANAGEMENT HOLDING CO LLC
Legal Status: Private
Date Became Current: Not reported
Date Ended Current: Not reported
Owner/Operator Address: PO BOX 30610
Owner/Operator City,State,Zip: SEATTLE, WA 98113
Owner/Operator Telephone: 206-851-5005
Owner/Operator Telephone Ext: Not reported
Owner/Operator Fax: Not reported
Owner/Operator Email: Not reported

Owner/Operator Indicator: Owner
Owner/Operator Name: WHITE, LOUIS
Legal Status: Private
Date Became Current: 2008-07-01 00:00:00.
Date Ended Current: Not reported
Owner/Operator Address: PO BOX 80036
Owner/Operator City,State,Zip: SEATTLE, WA 98108
Owner/Operator Telephone: 206-682-5148
Owner/Operator Telephone Ext: Not reported

Map ID
Direction
Distance
Elevation

MAP FINDINGS

Site

Database(s)

EDR ID Number
EPA ID Number

SEATTLE RADIATOR (Continued)

1012189211

Owner/Operator Fax:	Not reported
Owner/Operator Email:	Not reported
Owner/Operator Indicator:	Owner
Owner/Operator Name:	INVESTMENT MANAGEMENT HOLDING CO LLC
Legal Status:	Private
Date Became Current:	Not reported
Date Ended Current:	Not reported
Owner/Operator Address:	PO BOX 30610
Owner/Operator City,State,Zip:	SEATTLE, WA 98113
Owner/Operator Telephone:	206-851-5005
Owner/Operator Telephone Ext:	Not reported
Owner/Operator Fax:	Not reported
Owner/Operator Email:	Not reported
Owner/Operator Indicator:	Owner
Owner/Operator Name:	WHITE, LOUIS
Legal Status:	Private
Date Became Current:	2008-07-01 00:00:00.
Date Ended Current:	Not reported
Owner/Operator Address:	PO BOX 80036
Owner/Operator City,State,Zip:	SEATTLE, WA 98108
Owner/Operator Telephone:	206-682-5148
Owner/Operator Telephone Ext:	Not reported
Owner/Operator Fax:	Not reported
Owner/Operator Email:	Not reported
Owner/Operator Indicator:	Operator
Owner/Operator Name:	SEATTLE RADIATOR
Legal Status:	Private
Date Became Current:	Not reported
Date Ended Current:	Not reported
Owner/Operator Address:	PO BOX 80036
Owner/Operator City,State,Zip:	SEATTLE, WA 98108
Owner/Operator Telephone:	206-682-5148
Owner/Operator Telephone Ext:	Not reported
Owner/Operator Fax:	Not reported
Owner/Operator Email:	Not reported
Owner/Operator Indicator:	Owner
Owner/Operator Name:	LOUIS W
Legal Status:	Private
Date Became Current:	2008-07-01 00:00:00.
Date Ended Current:	Not reported
Owner/Operator Address:	PO BOX 80036
Owner/Operator City,State,Zip:	SEATTLE, WA 98108-0036
Owner/Operator Telephone:	206-682-5148
Owner/Operator Telephone Ext:	Not reported
Owner/Operator Fax:	Not reported
Owner/Operator Email:	Not reported
Owner/Operator Indicator:	Operator
Owner/Operator Name:	SEATTLE RADIATOR
Legal Status:	Private
Date Became Current:	Not reported
Date Ended Current:	Not reported
Owner/Operator Address:	PO BOX 80036

Map ID
Direction
Distance
Elevation

MAP FINDINGS

Site

Database(s)

EDR ID Number
EPA ID Number

SEATTLE RADIATOR (Continued)

1012189211

Owner/Operator City,State,Zip:	SEATTLE, WA 98108
Owner/Operator Telephone:	206-682-5148
Owner/Operator Telephone Ext:	Not reported
Owner/Operator Fax:	Not reported
Owner/Operator Email:	Not reported
Owner/Operator Indicator:	Owner
Owner/Operator Name:	INVESTMENT MANAGEMENT HOLDING CO LLC
Legal Status:	Private
Date Became Current:	Not reported
Date Ended Current:	Not reported
Owner/Operator Address:	PO BOX 30610
Owner/Operator City,State,Zip:	SEATTLE, WA 98113
Owner/Operator Telephone:	206-851-5005
Owner/Operator Telephone Ext:	Not reported
Owner/Operator Fax:	Not reported
Owner/Operator Email:	Not reported
Owner/Operator Indicator:	Owner
Owner/Operator Name:	WHITE, LOUIS
Legal Status:	Private
Date Became Current:	2008-07-01 00:00:00.
Date Ended Current:	Not reported
Owner/Operator Address:	PO BOX 80036
Owner/Operator City,State,Zip:	SEATTLE, WA 98108
Owner/Operator Telephone:	206-682-5148
Owner/Operator Telephone Ext:	Not reported
Owner/Operator Fax:	Not reported
Owner/Operator Email:	Not reported
Owner/Operator Indicator:	Operator
Owner/Operator Name:	SEATTLE RADIATOR
Legal Status:	Private
Date Became Current:	2008-07-01 00:00:00.
Date Ended Current:	Not reported
Owner/Operator Address:	PO BOX 80036
Owner/Operator City,State,Zip:	SEATTLE, WA 98108
Owner/Operator Telephone:	206-682-5148
Owner/Operator Telephone Ext:	Not reported
Owner/Operator Fax:	Not reported
Owner/Operator Email:	Not reported
Owner/Operator Indicator:	Owner
Owner/Operator Name:	WHITE, LOUIS
Legal Status:	Private
Date Became Current:	2008-07-01 00:00:00.
Date Ended Current:	Not reported
Owner/Operator Address:	PO BOX 80036
Owner/Operator City,State,Zip:	SEATTLE, WA 98108
Owner/Operator Telephone:	206-682-5148
Owner/Operator Telephone Ext:	Not reported
Owner/Operator Fax:	Not reported
Owner/Operator Email:	Not reported
Owner/Operator Indicator:	Owner
Owner/Operator Name:	INVESTMENT MANAGEMENT HOLDING CO LLC
Legal Status:	Private

Map ID
Direction
Distance
Elevation

MAP FINDINGS

Site

Database(s)

EDR ID Number
EPA ID Number

SEATTLE RADIATOR (Continued)

1012189211

Date Became Current:	Not reported
Date Ended Current:	Not reported
Owner/Operator Address:	PO BOX 30610
Owner/Operator City,State,Zip:	SEATTLE, WA 98113
Owner/Operator Telephone:	206-851-5005
Owner/Operator Telephone Ext:	Not reported
Owner/Operator Fax:	Not reported
Owner/Operator Email:	Not reported
Owner/Operator Indicator:	Owner
Owner/Operator Name:	INVESTMENT MANAGEMENT HOLDING CO LLC
Legal Status:	Private
Date Became Current:	Not reported
Date Ended Current:	Not reported
Owner/Operator Address:	PO BOX 30610
Owner/Operator City,State,Zip:	SEATTLE, WA 98113
Owner/Operator Telephone:	206-851-5005
Owner/Operator Telephone Ext:	Not reported
Owner/Operator Fax:	Not reported
Owner/Operator Email:	Not reported
Owner/Operator Indicator:	Owner
Owner/Operator Name:	WHITE, LOUIS
Legal Status:	Private
Date Became Current:	2008-07-01 00:00:00.
Date Ended Current:	Not reported
Owner/Operator Address:	PO BOX 80036
Owner/Operator City,State,Zip:	SEATTLE, WA 98108
Owner/Operator Telephone:	206-682-5148
Owner/Operator Telephone Ext:	Not reported
Owner/Operator Fax:	Not reported
Owner/Operator Email:	Not reported
Owner/Operator Indicator:	Operator
Owner/Operator Name:	SEATTLE RADIATOR
Legal Status:	Private
Date Became Current:	Not reported
Date Ended Current:	Not reported
Owner/Operator Address:	PO BOX 80036
Owner/Operator City,State,Zip:	SEATTLE, WA 98108
Owner/Operator Telephone:	206-682-5148
Owner/Operator Telephone Ext:	Not reported
Owner/Operator Fax:	Not reported
Owner/Operator Email:	Not reported
Owner/Operator Indicator:	Operator
Owner/Operator Name:	WHITE, LOUIS
Legal Status:	Private
Date Became Current:	Not reported
Date Ended Current:	Not reported
Owner/Operator Address:	PO BOX 80036
Owner/Operator City,State,Zip:	SEATTLE, WA 98108-0036
Owner/Operator Telephone:	206-682-5148
Owner/Operator Telephone Ext:	Not reported
Owner/Operator Fax:	Not reported
Owner/Operator Email:	Not reported

Map ID
Direction
Distance
Elevation

MAP FINDINGS

Site

Database(s)

EDR ID Number
EPA ID Number

SEATTLE RADIATOR (Continued)

1012189211

Owner/Operator Indicator:	Operator
Owner/Operator Name:	SEATTLE RADIATOR
Legal Status:	Private
Date Became Current:	Not reported
Date Ended Current:	Not reported
Owner/Operator Address:	PO BOX 80036
Owner/Operator City,State,Zip:	SEATTLE, WA 98108
Owner/Operator Telephone:	206-682-5148
Owner/Operator Telephone Ext:	Not reported
Owner/Operator Fax:	Not reported
Owner/Operator Email:	Not reported
Owner/Operator Indicator:	Owner
Owner/Operator Name:	WHITE, LOUIS
Legal Status:	Private
Date Became Current:	2008-07-01 00:00:00.
Date Ended Current:	Not reported
Owner/Operator Address:	PO BOX 80036
Owner/Operator City,State,Zip:	SEATTLE, WA 98108
Owner/Operator Telephone:	206-682-5148
Owner/Operator Telephone Ext:	Not reported
Owner/Operator Fax:	Not reported
Owner/Operator Email:	Not reported
Owner/Operator Indicator:	Owner
Owner/Operator Name:	INVESTMENT MANAGEMENT HOLDING CO LLC
Legal Status:	Private
Date Became Current:	Not reported
Date Ended Current:	Not reported
Owner/Operator Address:	PO BOX 30610
Owner/Operator City,State,Zip:	SEATTLE, WA 98113
Owner/Operator Telephone:	206-851-5005
Owner/Operator Telephone Ext:	Not reported
Owner/Operator Fax:	Not reported
Owner/Operator Email:	Not reported
Owner/Operator Indicator:	Operator
Owner/Operator Name:	SEATTLE RADIATOR
Legal Status:	Private
Date Became Current:	Not reported
Date Ended Current:	Not reported
Owner/Operator Address:	PO BOX 80036
Owner/Operator City,State,Zip:	SEATTLE, WA 98108
Owner/Operator Telephone:	206-682-5148
Owner/Operator Telephone Ext:	Not reported
Owner/Operator Fax:	Not reported
Owner/Operator Email:	Not reported
Owner/Operator Indicator:	Owner
Owner/Operator Name:	INVESTMENT MANAGEMENT HOLDING CO LLC
Legal Status:	Private
Date Became Current:	Not reported
Date Ended Current:	Not reported
Owner/Operator Address:	PO BOX 30610
Owner/Operator City,State,Zip:	SEATTLE, WA 98113
Owner/Operator Telephone:	206-851-5005
Owner/Operator Telephone Ext:	Not reported

Map ID
Direction
Distance
Elevation

MAP FINDINGS

Site

Database(s)

EDR ID Number
EPA ID Number

SEATTLE RADIATOR (Continued)

1012189211

Owner/Operator Fax:	Not reported
Owner/Operator Email:	Not reported
Owner/Operator Indicator:	Owner
Owner/Operator Name:	INVESTMENT MANAGEMENT HOLDING CO LLC
Legal Status:	Private
Date Became Current:	Not reported
Date Ended Current:	Not reported
Owner/Operator Address:	PO BOX 30610
Owner/Operator City,State,Zip:	SEATTLE, WA 98113
Owner/Operator Telephone:	206-851-5005
Owner/Operator Telephone Ext:	Not reported
Owner/Operator Fax:	Not reported
Owner/Operator Email:	Not reported
Owner/Operator Indicator:	Owner
Owner/Operator Name:	INVESTMENT MANAGEMENT HOLDING CO LLC
Legal Status:	Private
Date Became Current:	Not reported
Date Ended Current:	Not reported
Owner/Operator Address:	PO BOX 30610
Owner/Operator City,State,Zip:	SEATTLE, WA 98113
Owner/Operator Telephone:	206-851-5005
Owner/Operator Telephone Ext:	Not reported
Owner/Operator Fax:	Not reported
Owner/Operator Email:	Not reported
Owner/Operator Indicator:	Owner
Owner/Operator Name:	INVESTMENT MANAGEMENT HOLDING CO LLC
Legal Status:	Private
Date Became Current:	Not reported
Date Ended Current:	Not reported
Owner/Operator Address:	PO BOX 30610
Owner/Operator City,State,Zip:	SEATTLE, WA 98113
Owner/Operator Telephone:	206-851-5005
Owner/Operator Telephone Ext:	Not reported
Owner/Operator Fax:	Not reported
Owner/Operator Email:	Not reported
Owner/Operator Indicator:	Owner
Owner/Operator Name:	INVESTMENT MANAGEMENT HOLDING CO LLC
Legal Status:	Private
Date Became Current:	Not reported
Date Ended Current:	Not reported
Owner/Operator Address:	PO BOX 30610
Owner/Operator City,State,Zip:	SEATTLE, WA 98113
Owner/Operator Telephone:	206-851-5005
Owner/Operator Telephone Ext:	Not reported
Owner/Operator Fax:	Not reported
Owner/Operator Email:	Not reported
Owner/Operator Indicator:	Operator
Owner/Operator Name:	SEATTLE RADIATOR
Legal Status:	Private
Date Became Current:	Not reported
Date Ended Current:	Not reported
Owner/Operator Address:	PO BOX 80036

Map ID
Direction
Distance
Elevation

MAP FINDINGS

Site

Database(s)

EDR ID Number
EPA ID Number

SEATTLE RADIATOR (Continued)

1012189211

Owner/Operator City,State,Zip: SEATTLE, WA 98108
Owner/Operator Telephone: 206-682-5148
Owner/Operator Telephone Ext: Not reported
Owner/Operator Fax: Not reported
Owner/Operator Email: Not reported

Owner/Operator Indicator: Owner
Owner/Operator Name: WHITE, LOUIS
Legal Status: Private
Date Became Current: 2008-07-01 00:00:00.
Date Ended Current: Not reported
Owner/Operator Address: PO BOX 80036
Owner/Operator City,State,Zip: SEATTLE, WA 98108
Owner/Operator Telephone: 206-682-5148
Owner/Operator Telephone Ext: Not reported
Owner/Operator Fax: Not reported
Owner/Operator Email: Not reported

Owner/Operator Indicator: Owner
Owner/Operator Name: WHITE, LOUIS
Legal Status: Private
Date Became Current: 2008-07-01 00:00:00.
Date Ended Current: Not reported
Owner/Operator Address: PO BOX 80036
Owner/Operator City,State,Zip: SEATTLE, WA 98108
Owner/Operator Telephone: 206-682-5148
Owner/Operator Telephone Ext: Not reported
Owner/Operator Fax: Not reported
Owner/Operator Email: Not reported

Owner/Operator Indicator: Operator
Owner/Operator Name: SEATTLE RADIATOR
Legal Status: Private
Date Became Current: 2008-07-01 00:00:00.
Date Ended Current: Not reported
Owner/Operator Address: PO BOX 80036
Owner/Operator City,State,Zip: SEATTLE, WA 98108-0036
Owner/Operator Telephone: 206-682-5148
Owner/Operator Telephone Ext: Not reported
Owner/Operator Fax: Not reported
Owner/Operator Email: Not reported

Owner/Operator Indicator: Operator
Owner/Operator Name: SEATTLE RADIATOR
Legal Status: Private
Date Became Current: 2008-07-01 00:00:00.
Date Ended Current: Not reported
Owner/Operator Address: PO BOX 80036
Owner/Operator City,State,Zip: SEATTLE, WA 98108-0036
Owner/Operator Telephone: 206-682-5148
Owner/Operator Telephone Ext: Not reported
Owner/Operator Fax: Not reported
Owner/Operator Email: Not reported

Owner/Operator Indicator: Operator
Owner/Operator Name: SEATTLE RADIATOR
Legal Status: Private

Map ID
Direction
Distance
Elevation

MAP FINDINGS

Site

Database(s)

EDR ID Number
EPA ID Number

SEATTLE RADIATOR (Continued)

1012189211

Date Became Current: Not reported
Date Ended Current: Not reported
Owner/Operator Address: PO BOX 80036
Owner/Operator City,State,Zip: SEATTLE, WA 98108
Owner/Operator Telephone: 206-682-5148
Owner/Operator Telephone Ext: Not reported
Owner/Operator Fax: Not reported
Owner/Operator Email: Not reported

Owner/Operator Indicator: Operator
Owner/Operator Name: SEATTLE RADIATOR
Legal Status: Private
Date Became Current: Not reported
Date Ended Current: Not reported
Owner/Operator Address: PO BOX 80036
Owner/Operator City,State,Zip: SEATTLE, WA 98108
Owner/Operator Telephone: 206-682-5148
Owner/Operator Telephone Ext: Not reported
Owner/Operator Fax: Not reported
Owner/Operator Email: Not reported

Owner/Operator Indicator: Operator
Owner/Operator Name: SEATTLE RADIATOR
Legal Status: Private
Date Became Current: Not reported
Date Ended Current: Not reported
Owner/Operator Address: PO BOX 80036
Owner/Operator City,State,Zip: SEATTLE, WA 98108
Owner/Operator Telephone: 206-682-5148
Owner/Operator Telephone Ext: Not reported
Owner/Operator Fax: Not reported
Owner/Operator Email: Not reported

Owner/Operator Indicator: Operator
Owner/Operator Name: SEATTLE RADIATOR
Legal Status: Private
Date Became Current: Not reported
Date Ended Current: Not reported
Owner/Operator Address: PO BOX 80036
Owner/Operator City,State,Zip: SEATTLE, WA 98108
Owner/Operator Telephone: 206-682-5148
Owner/Operator Telephone Ext: Not reported
Owner/Operator Fax: Not reported
Owner/Operator Email: Not reported

Owner/Operator Indicator: Owner
Owner/Operator Name: WHITE, LOUIS
Legal Status: Private
Date Became Current: 2008-07-01 00:00:00.
Date Ended Current: Not reported
Owner/Operator Address: PO BOX 80036
Owner/Operator City,State,Zip: SEATTLE, WA 98108
Owner/Operator Telephone: 206-682-5148
Owner/Operator Telephone Ext: Not reported
Owner/Operator Fax: Not reported
Owner/Operator Email: Not reported

Map ID
Direction
Distance
Elevation

MAP FINDINGS

Site

Database(s)

EDR ID Number
EPA ID Number

SEATTLE RADIATOR (Continued)

1012189211

Owner/Operator Indicator: Owner
Owner/Operator Name: INVESTMENT MANAGEMENT HOLDING CO LLC
Legal Status: Private
Date Became Current: Not reported
Date Ended Current: Not reported
Owner/Operator Address: PO BOX 30610
Owner/Operator City,State,Zip: SEATTLE, WA 98113
Owner/Operator Telephone: 206-851-5005
Owner/Operator Telephone Ext: Not reported
Owner/Operator Fax: Not reported
Owner/Operator Email: Not reported

Owner/Operator Indicator: Operator
Owner/Operator Name: SEATTLE RADIATOR
Legal Status: Private
Date Became Current: Not reported
Date Ended Current: Not reported
Owner/Operator Address: PO BOX 80036
Owner/Operator City,State,Zip: SEATTLE, WA 98108
Owner/Operator Telephone: 206-682-5148
Owner/Operator Telephone Ext: Not reported
Owner/Operator Fax: Not reported
Owner/Operator Email: Not reported

Owner/Operator Indicator: Owner
Owner/Operator Name: INVESTMENT MANAGEMENT HOLDING CO LLC
Legal Status: Private
Date Became Current: Not reported
Date Ended Current: Not reported
Owner/Operator Address: PO BOX 30610
Owner/Operator City,State,Zip: SEATTLE, WA 98113
Owner/Operator Telephone: 206-851-5005
Owner/Operator Telephone Ext: Not reported
Owner/Operator Fax: Not reported
Owner/Operator Email: Not reported

Owner/Operator Indicator: Owner
Owner/Operator Name: LOUIS WHITE
Legal Status: Private
Date Became Current: 2008-07-01 00:00:00.
Date Ended Current: Not reported
Owner/Operator Address: PO BOX 80036
Owner/Operator City,State,Zip: SEATTLE, WA 98108-0036
Owner/Operator Telephone: 206-682-5148
Owner/Operator Telephone Ext: Not reported
Owner/Operator Fax: Not reported
Owner/Operator Email: Not reported

Owner/Operator Indicator: Owner
Owner/Operator Name: LOUIS WHITE
Legal Status: Private
Date Became Current: 2008-07-01 00:00:00.
Date Ended Current: Not reported
Owner/Operator Address: PO BOX 80036
Owner/Operator City,State,Zip: SEATTLE, WA 98108-0036
Owner/Operator Telephone: 206-682-5148
Owner/Operator Telephone Ext: Not reported

Map ID
Direction
Distance
Elevation

MAP FINDINGS

Site

Database(s)

EDR ID Number
EPA ID Number

SEATTLE RADIATOR (Continued)

1012189211

Owner/Operator Fax:	Not reported
Owner/Operator Email:	Not reported
Owner/Operator Indicator:	Operator
Owner/Operator Name:	SEATTLE RADIATO S
Legal Status:	Private
Date Became Current:	2008-07-01 00:00:00.
Date Ended Current:	Not reported
Owner/Operator Address:	PO BOX 80036
Owner/Operator City,State,Zip:	SEATTLE, WA 98108-0036
Owner/Operator Telephone:	206-682-5148
Owner/Operator Telephone Ext:	Not reported
Owner/Operator Fax:	Not reported
Owner/Operator Email:	Not reported
Owner/Operator Indicator:	Owner
Owner/Operator Name:	WHITE, LOUIS
Legal Status:	Private
Date Became Current:	2008-07-01 00:00:00.
Date Ended Current:	Not reported
Owner/Operator Address:	PO BOX 80036
Owner/Operator City,State,Zip:	SEATTLE, WA 98108
Owner/Operator Telephone:	206-682-5148
Owner/Operator Telephone Ext:	Not reported
Owner/Operator Fax:	Not reported
Owner/Operator Email:	Not reported
Owner/Operator Indicator:	Owner
Owner/Operator Name:	WHITE, LOUIS
Legal Status:	Private
Date Became Current:	2008-07-01 00:00:00.
Date Ended Current:	Not reported
Owner/Operator Address:	PO BOX 80036
Owner/Operator City,State,Zip:	SEATTLE, WA 98108
Owner/Operator Telephone:	206-682-5148
Owner/Operator Telephone Ext:	Not reported
Owner/Operator Fax:	Not reported
Owner/Operator Email:	Not reported
Owner/Operator Indicator:	Owner
Owner/Operator Name:	WHITE, LOUIS
Legal Status:	Private
Date Became Current:	2008-07-01 00:00:00.
Date Ended Current:	Not reported
Owner/Operator Address:	PO BOX 80036
Owner/Operator City,State,Zip:	SEATTLE, WA 98108
Owner/Operator Telephone:	206-682-5148
Owner/Operator Telephone Ext:	Not reported
Owner/Operator Fax:	Not reported
Owner/Operator Email:	Not reported
Owner/Operator Indicator:	Operator
Owner/Operator Name:	SEATTLE RADIATOR
Legal Status:	Private
Date Became Current:	Not reported
Date Ended Current:	Not reported
Owner/Operator Address:	PO BOX 80036

Map ID
Direction
Distance
Elevation

MAP FINDINGS

Site

Database(s)

EDR ID Number
EPA ID Number

SEATTLE RADIATOR (Continued)

1012189211

Owner/Operator City,State,Zip: SEATTLE, WA 98108
Owner/Operator Telephone: 206-682-5148
Owner/Operator Telephone Ext: Not reported
Owner/Operator Fax: Not reported
Owner/Operator Email: Not reported

Historic Generators:

Receive Date: 2010-03-08 00:00:00.0
Handler Name: SEATTLE RADIATOR
Federal Waste Generator Description: Small Quantity Generator
State District Owner: WA
Large Quantity Handler of Universal Waste: No
Recognized Trader Importer: No
Recognized Trader Exporter: No
Spent Lead Acid Battery Importer: No
Spent Lead Acid Battery Exporter: No
Current Record: No
Non Storage Recycler Activity: Not reported
Electronic Manifest Broker: Not reported

Receive Date: 2012-02-28 00:00:00.0
Handler Name: SEATTLE RADIATOR
Federal Waste Generator Description: Small Quantity Generator
State District Owner: WA
Large Quantity Handler of Universal Waste: No
Recognized Trader Importer: No
Recognized Trader Exporter: No
Spent Lead Acid Battery Importer: No
Spent Lead Acid Battery Exporter: No
Current Record: No
Non Storage Recycler Activity: Not reported
Electronic Manifest Broker: Not reported

Receive Date: 2011-02-27 00:00:00.0
Handler Name: SEATTLE RADIATOR
Federal Waste Generator Description: Large Quantity Generator
State District Owner: WA
Large Quantity Handler of Universal Waste: No
Recognized Trader Importer: No
Recognized Trader Exporter: No
Spent Lead Acid Battery Importer: No
Spent Lead Acid Battery Exporter: No
Current Record: No
Non Storage Recycler Activity: Not reported
Electronic Manifest Broker: Not reported

Receive Date: 2011-02-27 00:00:00.0
Handler Name: SEATTLE RADIATOR
Federal Waste Generator Description: Large Quantity Generator
State District Owner: WA
Large Quantity Handler of Universal Waste: No
Recognized Trader Importer: No
Recognized Trader Exporter: No
Spent Lead Acid Battery Importer: No
Spent Lead Acid Battery Exporter: No
Current Record: No
Non Storage Recycler Activity: Not reported

Map ID
Direction
Distance
Elevation

MAP FINDINGS

Site

Database(s)

EDR ID Number
EPA ID Number

SEATTLE RADIATOR (Continued)

1012189211

Electronic Manifest Broker:	Not reported
Receive Date:	2008-10-02 00:00:00.0
Handler Name:	SEATTLE RADIATOR
Federal Waste Generator Description:	Small Quantity Generator
State District Owner:	WA
Large Quantity Handler of Universal Waste:	No
Recognized Trader Importer:	No
Recognized Trader Exporter:	No
Spent Lead Acid Battery Importer:	No
Spent Lead Acid Battery Exporter:	No
Current Record:	No
Non Storage Recycler Activity:	Not reported
Electronic Manifest Broker:	Not reported
Receive Date:	2009-04-01 00:00:00.0
Handler Name:	SEATTLE RADIATOR
Federal Waste Generator Description:	Not a generator, verified
State District Owner:	WA
Large Quantity Handler of Universal Waste:	No
Recognized Trader Importer:	No
Recognized Trader Exporter:	No
Spent Lead Acid Battery Importer:	No
Spent Lead Acid Battery Exporter:	No
Current Record:	No
Non Storage Recycler Activity:	Not reported
Electronic Manifest Broker:	Not reported
Receive Date:	2010-03-08 00:00:00.0
Handler Name:	SEATTLE RADIATOR
Federal Waste Generator Description:	Small Quantity Generator
State District Owner:	WA
Large Quantity Handler of Universal Waste:	No
Recognized Trader Importer:	No
Recognized Trader Exporter:	No
Spent Lead Acid Battery Importer:	No
Spent Lead Acid Battery Exporter:	No
Current Record:	No
Non Storage Recycler Activity:	Not reported
Electronic Manifest Broker:	Not reported
Receive Date:	2011-02-27 00:00:00.0
Handler Name:	SEATTLE RADIATOR
Federal Waste Generator Description:	Large Quantity Generator
State District Owner:	WA
Large Quantity Handler of Universal Waste:	No
Recognized Trader Importer:	No
Recognized Trader Exporter:	No
Spent Lead Acid Battery Importer:	No
Spent Lead Acid Battery Exporter:	No
Current Record:	No
Non Storage Recycler Activity:	Not reported
Electronic Manifest Broker:	Not reported
Receive Date:	2012-02-28 00:00:00.0
Handler Name:	SEATTLE RADIATOR
Federal Waste Generator Description:	Small Quantity Generator

Map ID
Direction
Distance
Elevation

MAP FINDINGS

Site

Database(s)

EDR ID Number
EPA ID Number

SEATTLE RADIATOR (Continued)

1012189211

State District Owner:	WA
Large Quantity Handler of Universal Waste:	No
Recognized Trader Importer:	No
Recognized Trader Exporter:	No
Spent Lead Acid Battery Importer:	No
Spent Lead Acid Battery Exporter:	No
Current Record:	No
Non Storage Recycler Activity:	Not reported
Electronic Manifest Broker:	Not reported
Receive Date:	2013-02-25 00:00:00.0
Handler Name:	SEATTLE RADIATOR
Federal Waste Generator Description:	Small Quantity Generator
State District Owner:	WA
Large Quantity Handler of Universal Waste:	No
Recognized Trader Importer:	No
Recognized Trader Exporter:	No
Spent Lead Acid Battery Importer:	No
Spent Lead Acid Battery Exporter:	No
Current Record:	No
Non Storage Recycler Activity:	Not reported
Electronic Manifest Broker:	Not reported
Receive Date:	2014-02-19 00:00:00.0
Handler Name:	SEATTLE RADIATOR
Federal Waste Generator Description:	Small Quantity Generator
State District Owner:	WA
Large Quantity Handler of Universal Waste:	No
Recognized Trader Importer:	No
Recognized Trader Exporter:	No
Spent Lead Acid Battery Importer:	No
Spent Lead Acid Battery Exporter:	No
Current Record:	No
Non Storage Recycler Activity:	Not reported
Electronic Manifest Broker:	Not reported
Receive Date:	2014-08-26 00:00:00.0
Handler Name:	SEATTLE RADIATOR
Federal Waste Generator Description:	Small Quantity Generator
State District Owner:	WA
Large Quantity Handler of Universal Waste:	No
Recognized Trader Importer:	No
Recognized Trader Exporter:	No
Spent Lead Acid Battery Importer:	No
Spent Lead Acid Battery Exporter:	No
Current Record:	No
Non Storage Recycler Activity:	Not reported
Electronic Manifest Broker:	Not reported
Receive Date:	2015-02-24 00:00:00.0
Handler Name:	SEATTLE RADIATOR
Federal Waste Generator Description:	Small Quantity Generator
State District Owner:	WA
Large Quantity Handler of Universal Waste:	No
Recognized Trader Importer:	No
Recognized Trader Exporter:	No
Spent Lead Acid Battery Importer:	No

Map ID
Direction
Distance
Elevation

MAP FINDINGS

Site

Database(s)

EDR ID Number
EPA ID Number

SEATTLE RADIATOR (Continued)

1012189211

Spent Lead Acid Battery Exporter:	No
Current Record:	No
Non Storage Recycler Activity:	Not reported
Electronic Manifest Broker:	Not reported
Receive Date:	2016-03-01 00:00:00.0
Handler Name:	SEATTLE RADIATOR
Federal Waste Generator Description:	Small Quantity Generator
State District Owner:	WA
Large Quantity Handler of Universal Waste:	No
Recognized Trader Importer:	No
Recognized Trader Exporter:	No
Spent Lead Acid Battery Importer:	No
Spent Lead Acid Battery Exporter:	No
Current Record:	No
Non Storage Recycler Activity:	Not reported
Electronic Manifest Broker:	Not reported
Receive Date:	2018-01-25 00:00:00.0
Handler Name:	SEATTLE RADIATOR
Federal Waste Generator Description:	Large Quantity Generator
State District Owner:	WA
Large Quantity Handler of Universal Waste:	No
Recognized Trader Importer:	No
Recognized Trader Exporter:	No
Spent Lead Acid Battery Importer:	No
Spent Lead Acid Battery Exporter:	No
Current Record:	No
Non Storage Recycler Activity:	Not reported
Electronic Manifest Broker:	Not reported
Receive Date:	2018-02-26 00:00:00.0
Handler Name:	SEATTLE RADIATOR
Federal Waste Generator Description:	Small Quantity Generator
State District Owner:	WA
Large Quantity Handler of Universal Waste:	No
Recognized Trader Importer:	No
Recognized Trader Exporter:	No
Spent Lead Acid Battery Importer:	No
Spent Lead Acid Battery Exporter:	No
Current Record:	No
Non Storage Recycler Activity:	Not reported
Electronic Manifest Broker:	Not reported
Receive Date:	2019-02-26 00:00:00.0
Handler Name:	SEATTLE RADIATOR
Federal Waste Generator Description:	Small Quantity Generator
State District Owner:	WA
Large Quantity Handler of Universal Waste:	No
Recognized Trader Importer:	No
Recognized Trader Exporter:	No
Spent Lead Acid Battery Importer:	No
Spent Lead Acid Battery Exporter:	No
Current Record:	Yes
Non Storage Recycler Activity:	Not reported
Electronic Manifest Broker:	Not reported

Map ID
Direction
Distance
Elevation

MAP FINDINGS

Site

Database(s)

EDR ID Number
EPA ID Number

SEATTLE RADIATOR (Continued)

1012189211

Facility Has Received Notices of Violation:

Found Violation: Yes
Agency Which Determined Violation: State
Violation Short Description: Universal Waste - Small Quantity Handlers
Date Violation was Determined: 2012-10-17 00:00:00.0
Actual Return to Compliance Date: 2012-11-27 00:00:00.0
Return to Compliance Qualifier: Documented
Violation Responsible Agency: State
Scheduled Compliance Date: 2012-11-26 00:00:00.0
Enforcement Identifier: 001
Date of Enforcement Action: 2012-10-24 00:00:00.0
Enforcement Responsible Agency: State
Enforcement Docket Number: Not reported
Enforcement Attorney: Not reported
Corrective Action Component: No
Appeal Initiated Date: Not reported
Appeal Resolution Date: Not reported
Disposition Status Date: Not reported
Disposition Status: Not reported
Disposition Status Description: Not reported
Consent/Final Order Sequence Number: Not reported
Consent/Final Order Respondent Name: Not reported
Consent/Final Order Lead Agency: Not reported
Enforcement Type: WRITTEN INFORMAL
Enforcement Responsible Person: WADLD
Enforcement Responsible Sub-Organization: NW
SEP Sequence Number: Not reported
SEP Expenditure Amount: Not reported
SEP Scheduled Completion Date: Not reported
SEP Actual Date: Not reported
SEP Defaulted Date: Not reported
SEP Type: Not reported
SEP Type Description: Not reported
Proposed Amount: Not reported
Final Monetary Amount: Not reported
Paid Amount: Not reported
Final Count: Not reported
Final Amount: Not reported

Found Violation: Yes
Agency Which Determined Violation: State
Violation Short Description: Generators - Pre-transport
Date Violation was Determined: 2012-10-17 00:00:00.0
Actual Return to Compliance Date: 2012-11-27 00:00:00.0
Return to Compliance Qualifier: Documented
Violation Responsible Agency: State
Scheduled Compliance Date: 2012-11-26 00:00:00.0
Enforcement Identifier: 001
Date of Enforcement Action: 2012-10-24 00:00:00.0
Enforcement Responsible Agency: State
Enforcement Docket Number: Not reported
Enforcement Attorney: Not reported
Corrective Action Component: No
Appeal Initiated Date: Not reported
Appeal Resolution Date: Not reported
Disposition Status Date: Not reported
Disposition Status: Not reported

Map ID
Direction
Distance
Elevation

MAP FINDINGS

Site

Database(s)

EDR ID Number
EPA ID Number

SEATTLE RADIATOR (Continued)

1012189211

Disposition Status Description:	Not reported
Consent/Final Order Sequence Number:	Not reported
Consent/Final Order Respondent Name:	Not reported
Consent/Final Order Lead Agency:	Not reported
Enforcement Type:	WRITTEN INFORMAL
Enforcement Responsible Person:	WADLD
Enforcement Responsible Sub-Organization:	NW
SEP Sequence Number:	Not reported
SEP Expenditure Amount:	Not reported
SEP Scheduled Completion Date:	Not reported
SEP Actual Date:	Not reported
SEP Defaulted Date:	Not reported
SEP Type:	Not reported
SEP Type Description:	Not reported
Proposed Amount:	Not reported
Final Monetary Amount:	Not reported
Paid Amount:	Not reported
Final Count:	Not reported
Final Amount:	Not reported
Found Violation:	Yes
Agency Which Determined Violation:	State
Violation Short Description:	Used Oil - Generators
Date Violation was Determined:	2014-06-26 00:00:00.0
Actual Return to Compliance Date:	2014-08-27 00:00:00.0
Return to Compliance Qualifier:	Documented
Violation Responsible Agency:	State
Scheduled Compliance Date:	2014-08-26 00:00:00.0
Enforcement Identifier:	001
Date of Enforcement Action:	2014-06-26 00:00:00.0
Enforcement Responsible Agency:	State
Enforcement Docket Number:	Not reported
Enforcement Attorney:	Not reported
Corrective Action Component:	No
Appeal Initiated Date:	Not reported
Appeal Resolution Date:	Not reported
Disposition Status Date:	Not reported
Disposition Status:	Not reported
Disposition Status Description:	Not reported
Consent/Final Order Sequence Number:	Not reported
Consent/Final Order Respondent Name:	Not reported
Consent/Final Order Lead Agency:	Not reported
Enforcement Type:	WRITTEN INFORMAL
Enforcement Responsible Person:	WAANL
Enforcement Responsible Sub-Organization:	NW
SEP Sequence Number:	Not reported
SEP Expenditure Amount:	Not reported
SEP Scheduled Completion Date:	Not reported
SEP Actual Date:	Not reported
SEP Defaulted Date:	Not reported
SEP Type:	Not reported
SEP Type Description:	Not reported
Proposed Amount:	Not reported
Final Monetary Amount:	Not reported
Paid Amount:	Not reported
Final Count:	Not reported
Final Amount:	Not reported

Map ID
Direction
Distance
Elevation

MAP FINDINGS

Site

Database(s)

EDR ID Number
EPA ID Number

SEATTLE RADIATOR (Continued)

1012189211

Found Violation: Yes
Agency Which Determined Violation: State
Violation Short Description: Universal Waste - Small Quantity Handlers
Date Violation was Determined: 2011-08-16 00:00:00.0
Actual Return to Compliance Date: 2011-11-09 00:00:00.0
Return to Compliance Qualifier: Documented
Violation Responsible Agency: State
Scheduled Compliance Date: 2011-10-07 00:00:00.0
Enforcement Identifier: 001
Date of Enforcement Action: 2011-08-23 00:00:00.0
Enforcement Responsible Agency: State
Enforcement Docket Number: Not reported
Enforcement Attorney: Not reported
Corrective Action Component: No
Appeal Initiated Date: Not reported
Appeal Resolution Date: Not reported
Disposition Status Date: Not reported
Disposition Status: Not reported
Disposition Status Description: Not reported
Consent/Final Order Sequence Number: Not reported
Consent/Final Order Respondent Name: Not reported
Consent/Final Order Lead Agency: Not reported
Enforcement Type: WRITTEN INFORMAL
Enforcement Responsible Person: WADLD
Enforcement Responsible Sub-Organization: NW
SEP Sequence Number: Not reported
SEP Expenditure Amount: Not reported
SEP Scheduled Completion Date: Not reported
SEP Actual Date: Not reported
SEP Defaulted Date: Not reported
SEP Type: Not reported
SEP Type Description: Not reported
Proposed Amount: Not reported
Final Monetary Amount: Not reported
Paid Amount: Not reported
Final Count: Not reported
Final Amount: Not reported

Found Violation: Yes
Agency Which Determined Violation: State
Violation Short Description: Used Oil - Generators
Date Violation was Determined: 2011-08-16 00:00:00.0
Actual Return to Compliance Date: 2011-11-09 00:00:00.0
Return to Compliance Qualifier: Documented
Violation Responsible Agency: State
Scheduled Compliance Date: 2011-10-07 00:00:00.0
Enforcement Identifier: 001
Date of Enforcement Action: 2011-08-23 00:00:00.0
Enforcement Responsible Agency: State
Enforcement Docket Number: Not reported
Enforcement Attorney: Not reported
Corrective Action Component: No
Appeal Initiated Date: Not reported
Appeal Resolution Date: Not reported
Disposition Status Date: Not reported
Disposition Status: Not reported
Disposition Status Description: Not reported

Map ID
Direction
Distance
Elevation

MAP FINDINGS

Site

Database(s)

EDR ID Number
EPA ID Number

SEATTLE RADIATOR (Continued)

1012189211

Consent/Final Order Sequence Number: Not reported
Consent/Final Order Respondent Name: Not reported
Consent/Final Order Lead Agency: Not reported
Enforcement Type: WRITTEN INFORMAL
Enforcement Responsible Person: WADLD
Enforcement Responsible Sub-Organization: NW
SEP Sequence Number: Not reported
SEP Expenditure Amount: Not reported
SEP Scheduled Completion Date: Not reported
SEP Actual Date: Not reported
SEP Defaulted Date: Not reported
SEP Type: Not reported
SEP Type Description: Not reported
Proposed Amount: Not reported
Final Monetary Amount: Not reported
Paid Amount: Not reported
Final Count: Not reported
Final Amount: Not reported

Found Violation: Yes
Agency Which Determined Violation: State
Violation Short Description: Generators - General
Date Violation was Determined: 2017-09-12 00:00:00.0
Actual Return to Compliance Date: 2018-01-04 00:00:00.0
Return to Compliance Qualifier: Observed
Violation Responsible Agency: State
Scheduled Compliance Date: 2018-01-05 00:00:00.0
Enforcement Identifier: 001
Date of Enforcement Action: 2017-12-05 00:00:00.0
Enforcement Responsible Agency: State
Enforcement Docket Number: Not reported
Enforcement Attorney: Not reported
Corrective Action Component: No
Appeal Initiated Date: Not reported
Appeal Resolution Date: Not reported
Disposition Status Date: Not reported
Disposition Status: Not reported
Disposition Status Description: Not reported

Consent/Final Order Sequence Number: Not reported
Consent/Final Order Respondent Name: Not reported
Consent/Final Order Lead Agency: Not reported
Enforcement Type: WRITTEN INFORMAL
Enforcement Responsible Person: WARLR
Enforcement Responsible Sub-Organization: NW
SEP Sequence Number: Not reported
SEP Expenditure Amount: Not reported
SEP Scheduled Completion Date: Not reported
SEP Actual Date: Not reported
SEP Defaulted Date: Not reported
SEP Type: Not reported
SEP Type Description: Not reported
Proposed Amount: Not reported
Final Monetary Amount: Not reported
Paid Amount: Not reported
Final Count: Not reported
Final Amount: Not reported

Map ID
 Direction
 Distance
 Elevation

MAP FINDINGS

Site

Database(s)

EDR ID Number
 EPA ID Number

SEATTLE RADIATOR (Continued)

1012189211

Found Violation:	Yes
Agency Which Determined Violation:	State
Violation Short Description:	Generators - Pre-transport
Date Violation was Determined:	2012-10-17 00:00:00.0
Actual Return to Compliance Date:	2012-11-27 00:00:00.0
Return to Compliance Qualifier:	Documented
Violation Responsible Agency:	State
Scheduled Compliance Date:	2012-11-26 00:00:00.0
Enforcement Identifier:	001
Date of Enforcement Action:	2012-10-24 00:00:00.0
Enforcement Responsible Agency:	State
Enforcement Docket Number:	Not reported
Enforcement Attorney:	Not reported
Corrective Action Component:	No
Appeal Initiated Date:	Not reported
Appeal Resolution Date:	Not reported
Disposition Status Date:	Not reported
Disposition Status:	Not reported
Disposition Status Description:	Not reported
Consent/Final Order Sequence Number:	Not reported
Consent/Final Order Respondent Name:	Not reported
Consent/Final Order Lead Agency:	Not reported
Enforcement Type:	WRITTEN INFORMAL
Enforcement Responsible Person:	WADLD
Enforcement Responsible Sub-Organization:	NW
SEP Sequence Number:	Not reported
SEP Expenditure Amount:	Not reported
SEP Scheduled Completion Date:	Not reported
SEP Actual Date:	Not reported
SEP Defaulted Date:	Not reported
SEP Type:	Not reported
SEP Type Description:	Not reported
Proposed Amount:	Not reported
Final Monetary Amount:	Not reported
Paid Amount:	Not reported
Final Count:	Not reported
Final Amount:	Not reported

Found Violation:	Yes
Agency Which Determined Violation:	State
Violation Short Description:	TSD IS-Container Use and Management
Date Violation was Determined:	2017-09-12 00:00:00.0
Actual Return to Compliance Date:	2018-01-04 00:00:00.0
Return to Compliance Qualifier:	Observed
Violation Responsible Agency:	State
Scheduled Compliance Date:	2018-01-05 00:00:00.0
Enforcement Identifier:	001
Date of Enforcement Action:	2017-12-05 00:00:00.0
Enforcement Responsible Agency:	State
Enforcement Docket Number:	Not reported
Enforcement Attorney:	Not reported
Corrective Action Component:	No
Appeal Initiated Date:	Not reported
Appeal Resolution Date:	Not reported
Disposition Status Date:	Not reported
Disposition Status:	Not reported
Disposition Status Description:	Not reported

Map ID
Direction
Distance
Elevation

MAP FINDINGS

Site

Database(s)

EDR ID Number
EPA ID Number

SEATTLE RADIATOR (Continued)

1012189211

Consent/Final Order Sequence Number: Not reported
Consent/Final Order Respondent Name: Not reported
Consent/Final Order Lead Agency: Not reported
Enforcement Type: WRITTEN INFORMAL
Enforcement Responsible Person: WARLR
Enforcement Responsible Sub-Organization: NW
SEP Sequence Number: Not reported
SEP Expenditure Amount: Not reported
SEP Scheduled Completion Date: Not reported
SEP Actual Date: Not reported
SEP Defaulted Date: Not reported
SEP Type: Not reported
SEP Type Description: Not reported
Proposed Amount: Not reported
Final Monetary Amount: Not reported
Paid Amount: Not reported
Final Count: Not reported
Final Amount: Not reported

Found Violation: Yes
Agency Which Determined Violation: State
Violation Short Description: Generators - Pre-transport
Date Violation was Determined: 2014-06-26 00:00:00.0
Actual Return to Compliance Date: 2014-08-27 00:00:00.0
Return to Compliance Qualifier: Documented
Violation Responsible Agency: State
Scheduled Compliance Date: 2014-08-26 00:00:00.0
Enforcement Identifier: 001
Date of Enforcement Action: 2014-06-26 00:00:00.0
Enforcement Responsible Agency: State
Enforcement Docket Number: Not reported
Enforcement Attorney: Not reported
Corrective Action Component: No
Appeal Initiated Date: Not reported
Appeal Resolution Date: Not reported
Disposition Status Date: Not reported
Disposition Status: Not reported
Disposition Status Description: Not reported

Consent/Final Order Sequence Number: Not reported
Consent/Final Order Respondent Name: Not reported
Consent/Final Order Lead Agency: Not reported
Enforcement Type: WRITTEN INFORMAL
Enforcement Responsible Person: WAANL
Enforcement Responsible Sub-Organization: NW
SEP Sequence Number: Not reported
SEP Expenditure Amount: Not reported
SEP Scheduled Completion Date: Not reported
SEP Actual Date: Not reported
SEP Defaulted Date: Not reported
SEP Type: Not reported
SEP Type Description: Not reported
Proposed Amount: Not reported
Final Monetary Amount: Not reported
Paid Amount: Not reported
Final Count: Not reported
Final Amount: Not reported

Map ID
 Direction
 Distance
 Elevation

MAP FINDINGS

Site

Database(s)

EDR ID Number
 EPA ID Number

SEATTLE RADIATOR (Continued)

1012189211

Found Violation:	Yes
Agency Which Determined Violation:	State
Violation Short Description:	Generators - Pre-transport
Date Violation was Determined:	2011-08-16 00:00:00.0
Actual Return to Compliance Date:	2011-11-09 00:00:00.0
Return to Compliance Qualifier:	Documented
Violation Responsible Agency:	State
Scheduled Compliance Date:	2011-10-07 00:00:00.0
Enforcement Identifier:	001
Date of Enforcement Action:	2011-08-23 00:00:00.0
Enforcement Responsible Agency:	State
Enforcement Docket Number:	Not reported
Enforcement Attorney:	Not reported
Corrective Action Component:	No
Appeal Initiated Date:	Not reported
Appeal Resolution Date:	Not reported
Disposition Status Date:	Not reported
Disposition Status:	Not reported
Disposition Status Description:	Not reported
Consent/Final Order Sequence Number:	Not reported
Consent/Final Order Respondent Name:	Not reported
Consent/Final Order Lead Agency:	Not reported
Enforcement Type:	WRITTEN INFORMAL
Enforcement Responsible Person:	WADLD
Enforcement Responsible Sub-Organization:	NW
SEP Sequence Number:	Not reported
SEP Expenditure Amount:	Not reported
SEP Scheduled Completion Date:	Not reported
SEP Actual Date:	Not reported
SEP Defaulted Date:	Not reported
SEP Type:	Not reported
SEP Type Description:	Not reported
Proposed Amount:	Not reported
Final Monetary Amount:	Not reported
Paid Amount:	Not reported
Final Count:	Not reported
Final Amount:	Not reported

Found Violation:	Yes
Agency Which Determined Violation:	State
Violation Short Description:	TSD IS-Container Use and Management
Date Violation was Determined:	2011-08-16 00:00:00.0
Actual Return to Compliance Date:	2011-11-09 00:00:00.0
Return to Compliance Qualifier:	Documented
Violation Responsible Agency:	State
Scheduled Compliance Date:	2011-10-07 00:00:00.0
Enforcement Identifier:	001
Date of Enforcement Action:	2011-08-23 00:00:00.0
Enforcement Responsible Agency:	State
Enforcement Docket Number:	Not reported
Enforcement Attorney:	Not reported
Corrective Action Component:	No
Appeal Initiated Date:	Not reported
Appeal Resolution Date:	Not reported
Disposition Status Date:	Not reported
Disposition Status:	Not reported
Disposition Status Description:	Not reported

Map ID
Direction
Distance
Elevation

MAP FINDINGS

Site

Database(s)

EDR ID Number
EPA ID Number

SEATTLE RADIATOR (Continued)

1012189211

Consent/Final Order Sequence Number: Not reported
Consent/Final Order Respondent Name: Not reported
Consent/Final Order Lead Agency: Not reported
Enforcement Type: WRITTEN INFORMAL
Enforcement Responsible Person: WADLD
Enforcement Responsible Sub-Organization: NW
SEP Sequence Number: Not reported
SEP Expenditure Amount: Not reported
SEP Scheduled Completion Date: Not reported
SEP Actual Date: Not reported
SEP Defaulted Date: Not reported
SEP Type: Not reported
SEP Type Description: Not reported
Proposed Amount: Not reported
Final Monetary Amount: Not reported
Paid Amount: Not reported
Final Count: Not reported
Final Amount: Not reported

Found Violation: Yes
Agency Which Determined Violation: State
Violation Short Description: Generators - Records/Reporting
Date Violation was Determined: 2011-08-16 00:00:00.0
Actual Return to Compliance Date: 2011-11-09 00:00:00.0
Return to Compliance Qualifier: Documented
Violation Responsible Agency: State
Scheduled Compliance Date: 2011-10-07 00:00:00.0
Enforcement Identifier: 001
Date of Enforcement Action: 2011-08-23 00:00:00.0
Enforcement Responsible Agency: State
Enforcement Docket Number: Not reported
Enforcement Attorney: Not reported
Corrective Action Component: No
Appeal Initiated Date: Not reported
Appeal Resolution Date: Not reported
Disposition Status Date: Not reported
Disposition Status: Not reported
Disposition Status Description: Not reported

Consent/Final Order Sequence Number: Not reported
Consent/Final Order Respondent Name: Not reported
Consent/Final Order Lead Agency: Not reported
Enforcement Type: WRITTEN INFORMAL
Enforcement Responsible Person: WADLD
Enforcement Responsible Sub-Organization: NW
SEP Sequence Number: Not reported
SEP Expenditure Amount: Not reported
SEP Scheduled Completion Date: Not reported
SEP Actual Date: Not reported
SEP Defaulted Date: Not reported
SEP Type: Not reported
SEP Type Description: Not reported
Proposed Amount: Not reported
Final Monetary Amount: Not reported
Paid Amount: Not reported
Final Count: Not reported
Final Amount: Not reported

Map ID
 Direction
 Distance
 Elevation

MAP FINDINGS

Site

Database(s)

EDR ID Number
 EPA ID Number

SEATTLE RADIATOR (Continued)

1012189211

Found Violation:	Yes
Agency Which Determined Violation:	State
Violation Short Description:	Generators - Pre-transport
Date Violation was Determined:	2017-09-12 00:00:00.0
Actual Return to Compliance Date:	2018-01-31 00:00:00.0
Return to Compliance Qualifier:	Observed
Violation Responsible Agency:	State
Scheduled Compliance Date:	2018-01-05 00:00:00.0
Enforcement Identifier:	001
Date of Enforcement Action:	2017-12-05 00:00:00.0
Enforcement Responsible Agency:	State
Enforcement Docket Number:	Not reported
Enforcement Attorney:	Not reported
Corrective Action Component:	No
Appeal Initiated Date:	Not reported
Appeal Resolution Date:	Not reported
Disposition Status Date:	Not reported
Disposition Status:	Not reported
Disposition Status Description:	Not reported
Consent/Final Order Sequence Number:	Not reported
Consent/Final Order Respondent Name:	Not reported
Consent/Final Order Lead Agency:	Not reported
Enforcement Type:	WRITTEN INFORMAL
Enforcement Responsible Person:	WARLR
Enforcement Responsible Sub-Organization:	NW
SEP Sequence Number:	Not reported
SEP Expenditure Amount:	Not reported
SEP Scheduled Completion Date:	Not reported
SEP Actual Date:	Not reported
SEP Defaulted Date:	Not reported
SEP Type:	Not reported
SEP Type Description:	Not reported
Proposed Amount:	Not reported
Final Monetary Amount:	Not reported
Paid Amount:	Not reported
Final Count:	Not reported
Final Amount:	Not reported

Found Violation:	Yes
Agency Which Determined Violation:	State
Violation Short Description:	TSD - Contingency Plan and Emergency Procedures
Date Violation was Determined:	2017-09-12 00:00:00.0
Actual Return to Compliance Date:	2018-01-04 00:00:00.0
Return to Compliance Qualifier:	Unverifiable
Violation Responsible Agency:	State
Scheduled Compliance Date:	2018-01-05 00:00:00.0
Enforcement Identifier:	001
Date of Enforcement Action:	2017-12-05 00:00:00.0
Enforcement Responsible Agency:	State
Enforcement Docket Number:	Not reported
Enforcement Attorney:	Not reported
Corrective Action Component:	No
Appeal Initiated Date:	Not reported
Appeal Resolution Date:	Not reported
Disposition Status Date:	Not reported
Disposition Status:	Not reported
Disposition Status Description:	Not reported

Map ID
Direction
Distance
Elevation

MAP FINDINGS

Site

Database(s)

EDR ID Number
EPA ID Number

SEATTLE RADIATOR (Continued)

1012189211

Consent/Final Order Sequence Number: Not reported
Consent/Final Order Respondent Name: Not reported
Consent/Final Order Lead Agency: Not reported
Enforcement Type: WRITTEN INFORMAL
Enforcement Responsible Person: WARLR
Enforcement Responsible Sub-Organization: NW
SEP Sequence Number: Not reported
SEP Expenditure Amount: Not reported
SEP Scheduled Completion Date: Not reported
SEP Actual Date: Not reported
SEP Defaulted Date: Not reported
SEP Type: Not reported
SEP Type Description: Not reported
Proposed Amount: Not reported
Final Monetary Amount: Not reported
Paid Amount: Not reported
Final Count: Not reported
Final Amount: Not reported

Found Violation: Yes
Agency Which Determined Violation: State
Violation Short Description: Generators - Pre-transport
Date Violation was Determined: 2017-09-12 00:00:00.0
Actual Return to Compliance Date: 2018-01-31 00:00:00.0
Return to Compliance Qualifier: Observed
Violation Responsible Agency: State
Scheduled Compliance Date: 2018-01-05 00:00:00.0
Enforcement Identifier: 001
Date of Enforcement Action: 2017-12-05 00:00:00.0
Enforcement Responsible Agency: State
Enforcement Docket Number: Not reported
Enforcement Attorney: Not reported
Corrective Action Component: No
Appeal Initiated Date: Not reported
Appeal Resolution Date: Not reported
Disposition Status Date: Not reported
Disposition Status: Not reported
Disposition Status Description: Not reported

Consent/Final Order Sequence Number: Not reported
Consent/Final Order Respondent Name: Not reported
Consent/Final Order Lead Agency: Not reported
Enforcement Type: WRITTEN INFORMAL
Enforcement Responsible Person: WARLR
Enforcement Responsible Sub-Organization: NW
SEP Sequence Number: Not reported
SEP Expenditure Amount: Not reported
SEP Scheduled Completion Date: Not reported
SEP Actual Date: Not reported
SEP Defaulted Date: Not reported
SEP Type: Not reported
SEP Type Description: Not reported
Proposed Amount: Not reported
Final Monetary Amount: Not reported
Paid Amount: Not reported
Final Count: Not reported
Final Amount: Not reported

Map ID
Direction
Distance
Elevation

MAP FINDINGS

Site

Database(s)

EDR ID Number
EPA ID Number

SEATTLE RADIATOR (Continued)

1012189211

Found Violation:	Yes
Agency Which Determined Violation:	State
Violation Short Description:	Generators - Pre-transport
Date Violation was Determined:	2011-08-16 00:00:00.0
Actual Return to Compliance Date:	2011-11-09 00:00:00.0
Return to Compliance Qualifier:	Documented
Violation Responsible Agency:	State
Scheduled Compliance Date:	2011-10-07 00:00:00.0
Enforcement Identifier:	001
Date of Enforcement Action:	2011-08-23 00:00:00.0
Enforcement Responsible Agency:	State
Enforcement Docket Number:	Not reported
Enforcement Attorney:	Not reported
Corrective Action Component:	No
Appeal Initiated Date:	Not reported
Appeal Resolution Date:	Not reported
Disposition Status Date:	Not reported
Disposition Status:	Not reported
Disposition Status Description:	Not reported
Consent/Final Order Sequence Number:	Not reported
Consent/Final Order Respondent Name:	Not reported
Consent/Final Order Lead Agency:	Not reported
Enforcement Type:	WRITTEN INFORMAL
Enforcement Responsible Person:	WADLD
Enforcement Responsible Sub-Organization:	NW
SEP Sequence Number:	Not reported
SEP Expenditure Amount:	Not reported
SEP Scheduled Completion Date:	Not reported
SEP Actual Date:	Not reported
SEP Defaulted Date:	Not reported
SEP Type:	Not reported
SEP Type Description:	Not reported
Proposed Amount:	Not reported
Final Monetary Amount:	Not reported
Paid Amount:	Not reported
Final Count:	Not reported
Final Amount:	Not reported
Found Violation:	Yes
Agency Which Determined Violation:	State
Violation Short Description:	Generators - Records/Reporting
Date Violation was Determined:	2017-09-12 00:00:00.0
Actual Return to Compliance Date:	2018-01-31 00:00:00.0
Return to Compliance Qualifier:	Observed
Violation Responsible Agency:	State
Scheduled Compliance Date:	2018-01-05 00:00:00.0
Enforcement Identifier:	001
Date of Enforcement Action:	2017-12-05 00:00:00.0
Enforcement Responsible Agency:	State
Enforcement Docket Number:	Not reported
Enforcement Attorney:	Not reported
Corrective Action Component:	No
Appeal Initiated Date:	Not reported
Appeal Resolution Date:	Not reported
Disposition Status Date:	Not reported
Disposition Status:	Not reported
Disposition Status Description:	Not reported

Map ID
Direction
Distance
Elevation

MAP FINDINGS

Site

Database(s)

EDR ID Number
EPA ID Number

SEATTLE RADIATOR (Continued)

1012189211

Consent/Final Order Sequence Number: Not reported
Consent/Final Order Respondent Name: Not reported
Consent/Final Order Lead Agency: Not reported
Enforcement Type: WRITTEN INFORMAL
Enforcement Responsible Person: WARLR
Enforcement Responsible Sub-Organization: NW
SEP Sequence Number: Not reported
SEP Expenditure Amount: Not reported
SEP Scheduled Completion Date: Not reported
SEP Actual Date: Not reported
SEP Defaulted Date: Not reported
SEP Type: Not reported
SEP Type Description: Not reported
Proposed Amount: Not reported
Final Monetary Amount: Not reported
Paid Amount: Not reported
Final Count: Not reported
Final Amount: Not reported

Found Violation: Yes
Agency Which Determined Violation: State
Violation Short Description: TSD IS-Container Use and Management
Date Violation was Determined: 2014-06-26 00:00:00.0
Actual Return to Compliance Date: 2014-08-27 00:00:00.0
Return to Compliance Qualifier: Documented
Violation Responsible Agency: State
Scheduled Compliance Date: 2014-08-26 00:00:00.0
Enforcement Identifier: 001
Date of Enforcement Action: 2014-06-26 00:00:00.0
Enforcement Responsible Agency: State
Enforcement Docket Number: Not reported
Enforcement Attorney: Not reported
Corrective Action Component: No
Appeal Initiated Date: Not reported
Appeal Resolution Date: Not reported
Disposition Status Date: Not reported
Disposition Status: Not reported
Disposition Status Description: Not reported

Consent/Final Order Sequence Number: Not reported
Consent/Final Order Respondent Name: Not reported
Consent/Final Order Lead Agency: Not reported
Enforcement Type: WRITTEN INFORMAL
Enforcement Responsible Person: WAANL
Enforcement Responsible Sub-Organization: NW
SEP Sequence Number: Not reported
SEP Expenditure Amount: Not reported
SEP Scheduled Completion Date: Not reported
SEP Actual Date: Not reported
SEP Defaulted Date: Not reported
SEP Type: Not reported
SEP Type Description: Not reported
Proposed Amount: Not reported
Final Monetary Amount: Not reported
Paid Amount: Not reported
Final Count: Not reported
Final Amount: Not reported

Map ID
Direction
Distance
Elevation

MAP FINDINGS

Site

Database(s)

EDR ID Number
EPA ID Number

SEATTLE RADIATOR (Continued)

1012189211

Found Violation: Yes
Agency Which Determined Violation: State
Violation Short Description: TSD - General Facility Standards
Date Violation was Determined: 2017-09-12 00:00:00.0
Actual Return to Compliance Date: 2018-01-04 00:00:00.0
Return to Compliance Qualifier: Observed
Violation Responsible Agency: State
Scheduled Compliance Date: 2018-01-05 00:00:00.0
Enforcement Identifier: 001
Date of Enforcement Action: 2017-12-05 00:00:00.0
Enforcement Responsible Agency: State
Enforcement Docket Number: Not reported
Enforcement Attorney: Not reported
Corrective Action Component: No
Appeal Initiated Date: Not reported
Appeal Resolution Date: Not reported
Disposition Status Date: Not reported
Disposition Status: Not reported
Disposition Status Description: Not reported
Consent/Final Order Sequence Number: Not reported
Consent/Final Order Respondent Name: Not reported
Consent/Final Order Lead Agency: Not reported
Enforcement Type: WRITTEN INFORMAL
Enforcement Responsible Person: WARLR
Enforcement Responsible Sub-Organization: NW
SEP Sequence Number: Not reported
SEP Expenditure Amount: Not reported
SEP Scheduled Completion Date: Not reported
SEP Actual Date: Not reported
SEP Defaulted Date: Not reported
SEP Type: Not reported
SEP Type Description: Not reported
Proposed Amount: Not reported
Final Monetary Amount: Not reported
Paid Amount: Not reported
Final Count: Not reported
Final Amount: Not reported

Found Violation: Yes
Agency Which Determined Violation: State
Violation Short Description: Generators - Pre-transport
Date Violation was Determined: 2011-08-16 00:00:00.0
Actual Return to Compliance Date: 2011-11-09 00:00:00.0
Return to Compliance Qualifier: Documented
Violation Responsible Agency: State
Scheduled Compliance Date: 2011-10-07 00:00:00.0
Enforcement Identifier: 001
Date of Enforcement Action: 2011-08-23 00:00:00.0
Enforcement Responsible Agency: State
Enforcement Docket Number: Not reported
Enforcement Attorney: Not reported
Corrective Action Component: No
Appeal Initiated Date: Not reported
Appeal Resolution Date: Not reported
Disposition Status Date: Not reported
Disposition Status: Not reported
Disposition Status Description: Not reported

Map ID
Direction
Distance
Elevation

MAP FINDINGS

Site

Database(s)

EDR ID Number
EPA ID Number

SEATTLE RADIATOR (Continued)

1012189211

Consent/Final Order Sequence Number: Not reported
Consent/Final Order Respondent Name: Not reported
Consent/Final Order Lead Agency: Not reported
Enforcement Type: WRITTEN INFORMAL
Enforcement Responsible Person: WADLD
Enforcement Responsible Sub-Organization: NW
SEP Sequence Number: Not reported
SEP Expenditure Amount: Not reported
SEP Scheduled Completion Date: Not reported
SEP Actual Date: Not reported
SEP Defaulted Date: Not reported
SEP Type: Not reported
SEP Type Description: Not reported
Proposed Amount: Not reported
Final Monetary Amount: Not reported
Paid Amount: Not reported
Final Count: Not reported
Final Amount: Not reported

Found Violation: Yes
Agency Which Determined Violation: State
Violation Short Description: Generators - General
Date Violation was Determined: 2014-06-26 00:00:00.0
Actual Return to Compliance Date: 2014-08-27 00:00:00.0
Return to Compliance Qualifier: Documented
Violation Responsible Agency: State
Scheduled Compliance Date: 2014-08-26 00:00:00.0
Enforcement Identifier: 001
Date of Enforcement Action: 2014-06-26 00:00:00.0
Enforcement Responsible Agency: State
Enforcement Docket Number: Not reported
Enforcement Attorney: Not reported
Corrective Action Component: No
Appeal Initiated Date: Not reported
Appeal Resolution Date: Not reported
Disposition Status Date: Not reported
Disposition Status: Not reported
Disposition Status Description: Not reported

Consent/Final Order Sequence Number: Not reported
Consent/Final Order Respondent Name: Not reported
Consent/Final Order Lead Agency: Not reported
Enforcement Type: WRITTEN INFORMAL
Enforcement Responsible Person: WAANL
Enforcement Responsible Sub-Organization: NW
SEP Sequence Number: Not reported
SEP Expenditure Amount: Not reported
SEP Scheduled Completion Date: Not reported
SEP Actual Date: Not reported
SEP Defaulted Date: Not reported
SEP Type: Not reported
SEP Type Description: Not reported
Proposed Amount: Not reported
Final Monetary Amount: Not reported
Paid Amount: Not reported
Final Count: Not reported
Final Amount: Not reported

Map ID
Direction
Distance
Elevation

MAP FINDINGS

Site

Database(s)

EDR ID Number
EPA ID Number

SEATTLE RADIATOR (Continued)

1012189211

Found Violation:	Yes
Agency Which Determined Violation:	State
Violation Short Description:	Generators - General
Date Violation was Determined:	2011-08-16 00:00:00.0
Actual Return to Compliance Date:	2011-11-09 00:00:00.0
Return to Compliance Qualifier:	Documented
Violation Responsible Agency:	State
Scheduled Compliance Date:	2011-10-07 00:00:00.0
Enforcement Identifier:	001
Date of Enforcement Action:	2011-08-23 00:00:00.0
Enforcement Responsible Agency:	State
Enforcement Docket Number:	Not reported
Enforcement Attorney:	Not reported
Corrective Action Component:	No
Appeal Initiated Date:	Not reported
Appeal Resolution Date:	Not reported
Disposition Status Date:	Not reported
Disposition Status:	Not reported
Disposition Status Description:	Not reported
Consent/Final Order Sequence Number:	Not reported
Consent/Final Order Respondent Name:	Not reported
Consent/Final Order Lead Agency:	Not reported
Enforcement Type:	WRITTEN INFORMAL
Enforcement Responsible Person:	WADLD
Enforcement Responsible Sub-Organization:	NW
SEP Sequence Number:	Not reported
SEP Expenditure Amount:	Not reported
SEP Scheduled Completion Date:	Not reported
SEP Actual Date:	Not reported
SEP Defaulted Date:	Not reported
SEP Type:	Not reported
SEP Type Description:	Not reported
Proposed Amount:	Not reported
Final Monetary Amount:	Not reported
Paid Amount:	Not reported
Final Count:	Not reported
Final Amount:	Not reported
Found Violation:	Yes
Agency Which Determined Violation:	State
Violation Short Description:	Universal Waste - Small Quantity Handlers
Date Violation was Determined:	2011-08-16 00:00:00.0
Actual Return to Compliance Date:	2011-11-09 00:00:00.0
Return to Compliance Qualifier:	Documented
Violation Responsible Agency:	State
Scheduled Compliance Date:	2011-10-07 00:00:00.0
Enforcement Identifier:	001
Date of Enforcement Action:	2011-08-23 00:00:00.0
Enforcement Responsible Agency:	State
Enforcement Docket Number:	Not reported
Enforcement Attorney:	Not reported
Corrective Action Component:	No
Appeal Initiated Date:	Not reported
Appeal Resolution Date:	Not reported
Disposition Status Date:	Not reported
Disposition Status:	Not reported
Disposition Status Description:	Not reported

Map ID
Direction
Distance
Elevation

MAP FINDINGS

Site

Database(s)

EDR ID Number
EPA ID Number

SEATTLE RADIATOR (Continued)

1012189211

Consent/Final Order Sequence Number: Not reported
Consent/Final Order Respondent Name: Not reported
Consent/Final Order Lead Agency: Not reported
Enforcement Type: WRITTEN INFORMAL
Enforcement Responsible Person: WADLD
Enforcement Responsible Sub-Organization: NW
SEP Sequence Number: Not reported
SEP Expenditure Amount: Not reported
SEP Scheduled Completion Date: Not reported
SEP Actual Date: Not reported
SEP Defaulted Date: Not reported
SEP Type: Not reported
SEP Type Description: Not reported
Proposed Amount: Not reported
Final Monetary Amount: Not reported
Paid Amount: Not reported
Final Count: Not reported
Final Amount: Not reported

Found Violation: Yes
Agency Which Determined Violation: State
Violation Short Description: TSD - General Facility Standards
Date Violation was Determined: 2012-10-17 00:00:00.0
Actual Return to Compliance Date: 2012-11-27 00:00:00.0
Return to Compliance Qualifier: Documented
Violation Responsible Agency: State
Scheduled Compliance Date: 2012-11-26 00:00:00.0
Enforcement Identifier: 001
Date of Enforcement Action: 2012-10-24 00:00:00.0
Enforcement Responsible Agency: State
Enforcement Docket Number: Not reported
Enforcement Attorney: Not reported
Corrective Action Component: No
Appeal Initiated Date: Not reported
Appeal Resolution Date: Not reported
Disposition Status Date: Not reported
Disposition Status: Not reported
Disposition Status Description: Not reported

Consent/Final Order Sequence Number: Not reported
Consent/Final Order Respondent Name: Not reported
Consent/Final Order Lead Agency: Not reported
Enforcement Type: WRITTEN INFORMAL
Enforcement Responsible Person: WADLD
Enforcement Responsible Sub-Organization: NW
SEP Sequence Number: Not reported
SEP Expenditure Amount: Not reported
SEP Scheduled Completion Date: Not reported
SEP Actual Date: Not reported
SEP Defaulted Date: Not reported
SEP Type: Not reported
SEP Type Description: Not reported
Proposed Amount: Not reported
Final Monetary Amount: Not reported
Paid Amount: Not reported
Final Count: Not reported
Final Amount: Not reported

Map ID
Direction
Distance
Elevation

MAP FINDINGS

Site

Database(s)

EDR ID Number
EPA ID Number

SEATTLE RADIATOR (Continued)

1012189211

Found Violation: Yes
Agency Which Determined Violation: State
Violation Short Description: TSD IS-Container Use and Management
Date Violation was Determined: 2011-08-16 00:00:00.0
Actual Return to Compliance Date: 2011-11-09 00:00:00.0
Return to Compliance Qualifier: Documented
Violation Responsible Agency: State
Scheduled Compliance Date: 2011-10-07 00:00:00.0
Enforcement Identifier: 001
Date of Enforcement Action: 2011-08-23 00:00:00.0
Enforcement Responsible Agency: State
Enforcement Docket Number: Not reported
Enforcement Attorney: Not reported
Corrective Action Component: No
Appeal Initiated Date: Not reported
Appeal Resolution Date: Not reported
Disposition Status Date: Not reported
Disposition Status: Not reported
Disposition Status Description: Not reported
Consent/Final Order Sequence Number: Not reported
Consent/Final Order Respondent Name: Not reported
Consent/Final Order Lead Agency: Not reported
Enforcement Type: WRITTEN INFORMAL
Enforcement Responsible Person: WADLD
Enforcement Responsible Sub-Organization: NW
SEP Sequence Number: Not reported
SEP Expenditure Amount: Not reported
SEP Scheduled Completion Date: Not reported
SEP Actual Date: Not reported
SEP Defaulted Date: Not reported
SEP Type: Not reported
SEP Type Description: Not reported
Proposed Amount: Not reported
Final Monetary Amount: Not reported
Paid Amount: Not reported
Final Count: Not reported
Final Amount: Not reported

Found Violation: Yes
Agency Which Determined Violation: State
Violation Short Description: TSD IS-Container Use and Management
Date Violation was Determined: 2014-06-26 00:00:00.0
Actual Return to Compliance Date: 2014-08-27 00:00:00.0
Return to Compliance Qualifier: Documented
Violation Responsible Agency: State
Scheduled Compliance Date: 2014-08-26 00:00:00.0
Enforcement Identifier: 001
Date of Enforcement Action: 2014-06-26 00:00:00.0
Enforcement Responsible Agency: State
Enforcement Docket Number: Not reported
Enforcement Attorney: Not reported
Corrective Action Component: No
Appeal Initiated Date: Not reported
Appeal Resolution Date: Not reported
Disposition Status Date: Not reported
Disposition Status: Not reported
Disposition Status Description: Not reported

Map ID
Direction
Distance
Elevation

MAP FINDINGS

Site

Database(s)

EDR ID Number
EPA ID Number

SEATTLE RADIATOR (Continued)

1012189211

Consent/Final Order Sequence Number: Not reported
Consent/Final Order Respondent Name: Not reported
Consent/Final Order Lead Agency: Not reported
Enforcement Type: WRITTEN INFORMAL
Enforcement Responsible Person: WAANL
Enforcement Responsible Sub-Organization: NW
SEP Sequence Number: Not reported
SEP Expenditure Amount: Not reported
SEP Scheduled Completion Date: Not reported
SEP Actual Date: Not reported
SEP Defaulted Date: Not reported
SEP Type: Not reported
SEP Type Description: Not reported
Proposed Amount: Not reported
Final Monetary Amount: Not reported
Paid Amount: Not reported
Final Count: Not reported
Final Amount: Not reported

Found Violation: Yes
Agency Which Determined Violation: State
Violation Short Description: State Statute or Regulation
Date Violation was Determined: 2014-06-26 00:00:00.0
Actual Return to Compliance Date: 2014-08-27 00:00:00.0
Return to Compliance Qualifier: Documented
Violation Responsible Agency: State
Scheduled Compliance Date: 2014-08-26 00:00:00.0
Enforcement Identifier: 001
Date of Enforcement Action: 2014-06-26 00:00:00.0
Enforcement Responsible Agency: State
Enforcement Docket Number: Not reported
Enforcement Attorney: Not reported
Corrective Action Component: No
Appeal Initiated Date: Not reported
Appeal Resolution Date: Not reported
Disposition Status Date: Not reported
Disposition Status: Not reported
Disposition Status Description: Not reported

Consent/Final Order Sequence Number: Not reported
Consent/Final Order Respondent Name: Not reported
Consent/Final Order Lead Agency: Not reported
Enforcement Type: WRITTEN INFORMAL
Enforcement Responsible Person: WAANL
Enforcement Responsible Sub-Organization: NW
SEP Sequence Number: Not reported
SEP Expenditure Amount: Not reported
SEP Scheduled Completion Date: Not reported
SEP Actual Date: Not reported
SEP Defaulted Date: Not reported
SEP Type: Not reported
SEP Type Description: Not reported
Proposed Amount: Not reported
Final Monetary Amount: Not reported
Paid Amount: Not reported
Final Count: Not reported
Final Amount: Not reported

Map ID
Direction
Distance
Elevation

MAP FINDINGS

Site

Database(s)

EDR ID Number
EPA ID Number

SEATTLE RADIATOR (Continued)

1012189211

Found Violation: Yes
Agency Which Determined Violation: State
Violation Short Description: Generators - Pre-transport
Date Violation was Determined: 2014-06-26 00:00:00.0
Actual Return to Compliance Date: 2014-08-27 00:00:00.0
Return to Compliance Qualifier: Documented
Violation Responsible Agency: State
Scheduled Compliance Date: 2014-08-26 00:00:00.0
Enforcement Identifier: 001
Date of Enforcement Action: 2014-06-26 00:00:00.0
Enforcement Responsible Agency: State
Enforcement Docket Number: Not reported
Enforcement Attorney: Not reported
Corrective Action Component: No
Appeal Initiated Date: Not reported
Appeal Resolution Date: Not reported
Disposition Status Date: Not reported
Disposition Status: Not reported
Disposition Status Description: Not reported
Consent/Final Order Sequence Number: Not reported
Consent/Final Order Respondent Name: Not reported
Consent/Final Order Lead Agency: Not reported
Enforcement Type: WRITTEN INFORMAL
Enforcement Responsible Person: WAANL
Enforcement Responsible Sub-Organization: NW
SEP Sequence Number: Not reported
SEP Expenditure Amount: Not reported
SEP Scheduled Completion Date: Not reported
SEP Actual Date: Not reported
SEP Defaulted Date: Not reported
SEP Type: Not reported
SEP Type Description: Not reported
Proposed Amount: Not reported
Final Monetary Amount: Not reported
Paid Amount: Not reported
Final Count: Not reported
Final Amount: Not reported

Found Violation: Yes
Agency Which Determined Violation: State
Violation Short Description: State Statute or Regulation
Date Violation was Determined: 2014-06-26 00:00:00.0
Actual Return to Compliance Date: 2014-08-27 00:00:00.0
Return to Compliance Qualifier: Documented
Violation Responsible Agency: State
Scheduled Compliance Date: 2014-08-26 00:00:00.0
Enforcement Identifier: 001
Date of Enforcement Action: 2014-06-26 00:00:00.0
Enforcement Responsible Agency: State
Enforcement Docket Number: Not reported
Enforcement Attorney: Not reported
Corrective Action Component: No
Appeal Initiated Date: Not reported
Appeal Resolution Date: Not reported
Disposition Status Date: Not reported
Disposition Status: Not reported
Disposition Status Description: Not reported

Map ID
Direction
Distance
Elevation

MAP FINDINGS

Site

Database(s)

EDR ID Number
EPA ID Number

SEATTLE RADIATOR (Continued)

1012189211

Consent/Final Order Sequence Number: Not reported
Consent/Final Order Respondent Name: Not reported
Consent/Final Order Lead Agency: Not reported
Enforcement Type: WRITTEN INFORMAL
Enforcement Responsible Person: WAANL
Enforcement Responsible Sub-Organization: NW
SEP Sequence Number: Not reported
SEP Expenditure Amount: Not reported
SEP Scheduled Completion Date: Not reported
SEP Actual Date: Not reported
SEP Defaulted Date: Not reported
SEP Type: Not reported
SEP Type Description: Not reported
Proposed Amount: Not reported
Final Monetary Amount: Not reported
Paid Amount: Not reported
Final Count: Not reported
Final Amount: Not reported

Found Violation: Yes
Agency Which Determined Violation: State
Violation Short Description: Generators - Pre-transport
Date Violation was Determined: 2011-08-16 00:00:00.0
Actual Return to Compliance Date: 2011-11-09 00:00:00.0
Return to Compliance Qualifier: Documented
Violation Responsible Agency: State
Scheduled Compliance Date: 2011-10-07 00:00:00.0
Enforcement Identifier: 001
Date of Enforcement Action: 2011-08-23 00:00:00.0
Enforcement Responsible Agency: State
Enforcement Docket Number: Not reported
Enforcement Attorney: Not reported
Corrective Action Component: No
Appeal Initiated Date: Not reported
Appeal Resolution Date: Not reported
Disposition Status Date: Not reported
Disposition Status: Not reported
Disposition Status Description: Not reported

Consent/Final Order Sequence Number: Not reported
Consent/Final Order Respondent Name: Not reported
Consent/Final Order Lead Agency: Not reported
Enforcement Type: WRITTEN INFORMAL
Enforcement Responsible Person: WADLD
Enforcement Responsible Sub-Organization: NW
SEP Sequence Number: Not reported
SEP Expenditure Amount: Not reported
SEP Scheduled Completion Date: Not reported
SEP Actual Date: Not reported
SEP Defaulted Date: Not reported
SEP Type: Not reported
SEP Type Description: Not reported
Proposed Amount: Not reported
Final Monetary Amount: Not reported
Paid Amount: Not reported
Final Count: Not reported
Final Amount: Not reported

Map ID
Direction
Distance
Elevation

MAP FINDINGS

Site

Database(s)

EDR ID Number
EPA ID Number

SEATTLE RADIATOR (Continued)

1012189211

Found Violation: Yes
Agency Which Determined Violation: State
Violation Short Description: State Statute or Regulation
Date Violation was Determined: 2011-08-16 00:00:00.0
Actual Return to Compliance Date: 2011-11-09 00:00:00.0
Return to Compliance Qualifier: Documented
Violation Responsible Agency: State
Scheduled Compliance Date: 2011-10-07 00:00:00.0
Enforcement Identifier: 001
Date of Enforcement Action: 2011-08-23 00:00:00.0
Enforcement Responsible Agency: State
Enforcement Docket Number: Not reported
Enforcement Attorney: Not reported
Corrective Action Component: No
Appeal Initiated Date: Not reported
Appeal Resolution Date: Not reported
Disposition Status Date: Not reported
Disposition Status: Not reported
Disposition Status Description: Not reported
Consent/Final Order Sequence Number: Not reported
Consent/Final Order Respondent Name: Not reported
Consent/Final Order Lead Agency: Not reported
Enforcement Type: WRITTEN INFORMAL
Enforcement Responsible Person: WADLD
Enforcement Responsible Sub-Organization: NW
SEP Sequence Number: Not reported
SEP Expenditure Amount: Not reported
SEP Scheduled Completion Date: Not reported
SEP Actual Date: Not reported
SEP Defaulted Date: Not reported
SEP Type: Not reported
SEP Type Description: Not reported
Proposed Amount: Not reported
Final Monetary Amount: Not reported
Paid Amount: Not reported
Final Count: Not reported
Final Amount: Not reported

Found Violation: Yes
Agency Which Determined Violation: State
Violation Short Description: Generators - Pre-transport
Date Violation was Determined: 2012-10-17 00:00:00.0
Actual Return to Compliance Date: 2012-11-27 00:00:00.0
Return to Compliance Qualifier: Documented
Violation Responsible Agency: State
Scheduled Compliance Date: 2012-11-26 00:00:00.0
Enforcement Identifier: 001
Date of Enforcement Action: 2012-10-24 00:00:00.0
Enforcement Responsible Agency: State
Enforcement Docket Number: Not reported
Enforcement Attorney: Not reported
Corrective Action Component: No
Appeal Initiated Date: Not reported
Appeal Resolution Date: Not reported
Disposition Status Date: Not reported
Disposition Status: Not reported
Disposition Status Description: Not reported

Map ID
Direction
Distance
Elevation

MAP FINDINGS

Site

Database(s)

EDR ID Number
EPA ID Number

SEATTLE RADIATOR (Continued)

1012189211

Consent/Final Order Sequence Number: Not reported
Consent/Final Order Respondent Name: Not reported
Consent/Final Order Lead Agency: Not reported
Enforcement Type: WRITTEN INFORMAL
Enforcement Responsible Person: WADLD
Enforcement Responsible Sub-Organization: NW
SEP Sequence Number: Not reported
SEP Expenditure Amount: Not reported
SEP Scheduled Completion Date: Not reported
SEP Actual Date: Not reported
SEP Defaulted Date: Not reported
SEP Type: Not reported
SEP Type Description: Not reported
Proposed Amount: Not reported
Final Monetary Amount: Not reported
Paid Amount: Not reported
Final Count: Not reported
Final Amount: Not reported

Found Violation: Yes
Agency Which Determined Violation: State
Violation Short Description: Used Oil - Generators
Date Violation was Determined: 2017-09-12 00:00:00.0
Actual Return to Compliance Date: 2018-01-04 00:00:00.0
Return to Compliance Qualifier: Observed
Violation Responsible Agency: State
Scheduled Compliance Date: 2018-01-05 00:00:00.0
Enforcement Identifier: 001
Date of Enforcement Action: 2017-12-05 00:00:00.0
Enforcement Responsible Agency: State
Enforcement Docket Number: Not reported
Enforcement Attorney: Not reported
Corrective Action Component: No
Appeal Initiated Date: Not reported
Appeal Resolution Date: Not reported
Disposition Status Date: Not reported
Disposition Status: Not reported
Disposition Status Description: Not reported

Consent/Final Order Sequence Number: Not reported
Consent/Final Order Respondent Name: Not reported
Consent/Final Order Lead Agency: Not reported
Enforcement Type: WRITTEN INFORMAL
Enforcement Responsible Person: WARLR
Enforcement Responsible Sub-Organization: NW
SEP Sequence Number: Not reported
SEP Expenditure Amount: Not reported
SEP Scheduled Completion Date: Not reported
SEP Actual Date: Not reported
SEP Defaulted Date: Not reported
SEP Type: Not reported
SEP Type Description: Not reported
Proposed Amount: Not reported
Final Monetary Amount: Not reported
Paid Amount: Not reported
Final Count: Not reported
Final Amount: Not reported

Map ID
Direction
Distance
Elevation

MAP FINDINGS

Site

Database(s)

EDR ID Number
EPA ID Number

SEATTLE RADIATOR (Continued)

1012189211

Found Violation:	Yes
Agency Which Determined Violation:	State
Violation Short Description:	TSD IS-Container Use and Management
Date Violation was Determined:	2012-10-17 00:00:00.0
Actual Return to Compliance Date:	2012-11-27 00:00:00.0
Return to Compliance Qualifier:	Documented
Violation Responsible Agency:	State
Scheduled Compliance Date:	2012-11-26 00:00:00.0
Enforcement Identifier:	001
Date of Enforcement Action:	2012-10-24 00:00:00.0
Enforcement Responsible Agency:	State
Enforcement Docket Number:	Not reported
Enforcement Attorney:	Not reported
Corrective Action Component:	No
Appeal Initiated Date:	Not reported
Appeal Resolution Date:	Not reported
Disposition Status Date:	Not reported
Disposition Status:	Not reported
Disposition Status Description:	Not reported
Consent/Final Order Sequence Number:	Not reported
Consent/Final Order Respondent Name:	Not reported
Consent/Final Order Lead Agency:	Not reported
Enforcement Type:	WRITTEN INFORMAL
Enforcement Responsible Person:	WADLD
Enforcement Responsible Sub-Organization:	NW
SEP Sequence Number:	Not reported
SEP Expenditure Amount:	Not reported
SEP Scheduled Completion Date:	Not reported
SEP Actual Date:	Not reported
SEP Defaulted Date:	Not reported
SEP Type:	Not reported
SEP Type Description:	Not reported
Proposed Amount:	Not reported
Final Monetary Amount:	Not reported
Paid Amount:	Not reported
Final Count:	Not reported
Final Amount:	Not reported
Evaluation Action Summary:	
Evaluation Date:	2012-10-17 00:00:00.0
Evaluation Responsible Agency:	State
Found Violation:	Yes
Evaluation Type Description:	COMPLIANCE EVALUATION INSPECTION ON-SITE
Evaluation Responsible Person Identifier:	WADLD
Evaluation Responsible Sub-Organization:	NW
Actual Return to Compliance Date:	2012-11-27 00:00:00.0
Scheduled Compliance Date:	2012-11-26 00:00:00.0
Date of Request:	Not reported
Date Response Received:	Not reported
Request Agency:	Not reported
Former Citation:	Not reported
Evaluation Date:	2012-10-17 00:00:00.0
Evaluation Responsible Agency:	State
Found Violation:	Yes
Evaluation Type Description:	COMPLIANCE EVALUATION INSPECTION ON-SITE
Evaluation Responsible Person Identifier:	WADLD

Map ID
Direction
Distance
Elevation

MAP FINDINGS

Site

Database(s)

EDR ID Number
EPA ID Number

SEATTLE RADIATOR (Continued)

1012189211

Evaluation Responsible Sub-Organization:	NW
Actual Return to Compliance Date:	2012-11-27 00:00:00.0
Scheduled Compliance Date:	2012-11-26 00:00:00.0
Date of Request:	Not reported
Date Response Received:	Not reported
Request Agency:	Not reported
Former Citation:	Not reported
Evaluation Date:	2014-06-26 00:00:00.0
Evaluation Responsible Agency:	State
Found Violation:	Yes
Evaluation Type Description:	COMPLIANCE EVALUATION INSPECTION ON-SITE
Evaluation Responsible Person Identifier:	WAANL
Evaluation Responsible Sub-Organization:	NW
Actual Return to Compliance Date:	2014-08-27 00:00:00.0
Scheduled Compliance Date:	2014-08-26 00:00:00.0
Date of Request:	Not reported
Date Response Received:	Not reported
Request Agency:	Not reported
Former Citation:	Not reported
Evaluation Date:	2011-08-16 00:00:00.0
Evaluation Responsible Agency:	State
Found Violation:	Yes
Evaluation Type Description:	COMPLIANCE EVALUATION INSPECTION ON-SITE
Evaluation Responsible Person Identifier:	WADLD
Evaluation Responsible Sub-Organization:	NW
Actual Return to Compliance Date:	2011-11-09 00:00:00.0
Scheduled Compliance Date:	2011-10-07 00:00:00.0
Date of Request:	Not reported
Date Response Received:	Not reported
Request Agency:	Not reported
Former Citation:	Not reported
Evaluation Date:	2011-08-16 00:00:00.0
Evaluation Responsible Agency:	State
Found Violation:	Yes
Evaluation Type Description:	COMPLIANCE EVALUATION INSPECTION ON-SITE
Evaluation Responsible Person Identifier:	WADLD
Evaluation Responsible Sub-Organization:	NW
Actual Return to Compliance Date:	2011-11-09 00:00:00.0
Scheduled Compliance Date:	2011-10-07 00:00:00.0
Date of Request:	Not reported
Date Response Received:	Not reported
Request Agency:	Not reported
Former Citation:	Not reported
Evaluation Date:	2017-09-12 00:00:00.0
Evaluation Responsible Agency:	State
Found Violation:	Yes
Evaluation Type Description:	COMPLIANCE EVALUATION INSPECTION ON-SITE
Evaluation Responsible Person Identifier:	WARLR
Evaluation Responsible Sub-Organization:	NW
Actual Return to Compliance Date:	2018-01-04 00:00:00.0
Scheduled Compliance Date:	2018-01-05 00:00:00.0
Date of Request:	Not reported
Date Response Received:	Not reported

Map ID
Direction
Distance
Elevation

MAP FINDINGS

Site

Database(s)

EDR ID Number
EPA ID Number

SEATTLE RADIATOR (Continued)

1012189211

Request Agency:	Not reported
Former Citation:	Not reported
Evaluation Date:	2012-10-17 00:00:00.0
Evaluation Responsible Agency:	State
Found Violation:	Yes
Evaluation Type Description:	COMPLIANCE EVALUATION INSPECTION ON-SITE
Evaluation Responsible Person Identifier:	WADLD
Evaluation Responsible Sub-Organization:	NW
Actual Return to Compliance Date:	2012-11-27 00:00:00.0
Scheduled Compliance Date:	2012-11-26 00:00:00.0
Date of Request:	Not reported
Date Response Received:	Not reported
Request Agency:	Not reported
Former Citation:	Not reported
Evaluation Date:	2017-09-12 00:00:00.0
Evaluation Responsible Agency:	State
Found Violation:	Yes
Evaluation Type Description:	COMPLIANCE EVALUATION INSPECTION ON-SITE
Evaluation Responsible Person Identifier:	WARLR
Evaluation Responsible Sub-Organization:	NW
Actual Return to Compliance Date:	2018-01-04 00:00:00.0
Scheduled Compliance Date:	2018-01-05 00:00:00.0
Date of Request:	Not reported
Date Response Received:	Not reported
Request Agency:	Not reported
Former Citation:	Not reported
Evaluation Date:	2014-06-26 00:00:00.0
Evaluation Responsible Agency:	State
Found Violation:	Yes
Evaluation Type Description:	COMPLIANCE EVALUATION INSPECTION ON-SITE
Evaluation Responsible Person Identifier:	WAANL
Evaluation Responsible Sub-Organization:	NW
Actual Return to Compliance Date:	2014-08-27 00:00:00.0
Scheduled Compliance Date:	2014-08-26 00:00:00.0
Date of Request:	Not reported
Date Response Received:	Not reported
Request Agency:	Not reported
Former Citation:	Not reported
Evaluation Date:	2011-08-16 00:00:00.0
Evaluation Responsible Agency:	State
Found Violation:	Yes
Evaluation Type Description:	COMPLIANCE EVALUATION INSPECTION ON-SITE
Evaluation Responsible Person Identifier:	WADLD
Evaluation Responsible Sub-Organization:	NW
Actual Return to Compliance Date:	2011-11-09 00:00:00.0
Scheduled Compliance Date:	2011-10-07 00:00:00.0
Date of Request:	Not reported
Date Response Received:	Not reported
Request Agency:	Not reported
Former Citation:	Not reported
Evaluation Date:	2011-08-16 00:00:00.0
Evaluation Responsible Agency:	State

Map ID
Direction
Distance
Elevation

MAP FINDINGS

Site

Database(s)

EDR ID Number
EPA ID Number

SEATTLE RADIATOR (Continued)

1012189211

Found Violation:	Yes
Evaluation Type Description:	COMPLIANCE EVALUATION INSPECTION ON-SITE
Evaluation Responsible Person Identifier:	WADLD
Evaluation Responsible Sub-Organization:	NW
Actual Return to Compliance Date:	2011-11-09 00:00:00.0
Scheduled Compliance Date:	2011-10-07 00:00:00.0
Date of Request:	Not reported
Date Response Received:	Not reported
Request Agency:	Not reported
Former Citation:	Not reported
Evaluation Date:	2011-08-16 00:00:00.0
Evaluation Responsible Agency:	State
Found Violation:	Yes
Evaluation Type Description:	COMPLIANCE EVALUATION INSPECTION ON-SITE
Evaluation Responsible Person Identifier:	WADLD
Evaluation Responsible Sub-Organization:	NW
Actual Return to Compliance Date:	2011-11-09 00:00:00.0
Scheduled Compliance Date:	2011-10-07 00:00:00.0
Date of Request:	Not reported
Date Response Received:	Not reported
Request Agency:	Not reported
Former Citation:	Not reported
Evaluation Date:	2017-09-12 00:00:00.0
Evaluation Responsible Agency:	State
Found Violation:	Yes
Evaluation Type Description:	COMPLIANCE EVALUATION INSPECTION ON-SITE
Evaluation Responsible Person Identifier:	WARLR
Evaluation Responsible Sub-Organization:	NW
Actual Return to Compliance Date:	2018-01-31 00:00:00.0
Scheduled Compliance Date:	2018-01-05 00:00:00.0
Date of Request:	Not reported
Date Response Received:	Not reported
Request Agency:	Not reported
Former Citation:	Not reported
Evaluation Date:	2017-09-12 00:00:00.0
Evaluation Responsible Agency:	State
Found Violation:	Yes
Evaluation Type Description:	COMPLIANCE EVALUATION INSPECTION ON-SITE
Evaluation Responsible Person Identifier:	WARLR
Evaluation Responsible Sub-Organization:	NW
Actual Return to Compliance Date:	2018-01-04 00:00:00.0
Scheduled Compliance Date:	2018-01-05 00:00:00.0
Date of Request:	Not reported
Date Response Received:	Not reported
Request Agency:	Not reported
Former Citation:	Not reported
Evaluation Date:	2017-09-12 00:00:00.0
Evaluation Responsible Agency:	State
Found Violation:	Yes
Evaluation Type Description:	COMPLIANCE EVALUATION INSPECTION ON-SITE
Evaluation Responsible Person Identifier:	WARLR
Evaluation Responsible Sub-Organization:	NW
Actual Return to Compliance Date:	2018-01-31 00:00:00.0

Map ID
Direction
Distance
Elevation

MAP FINDINGS

Site

Database(s)

EDR ID Number
EPA ID Number

SEATTLE RADIATOR (Continued)

1012189211

Scheduled Compliance Date:	2018-01-05 00:00:00.0
Date of Request:	Not reported
Date Response Received:	Not reported
Request Agency:	Not reported
Former Citation:	Not reported
Evaluation Date:	2011-08-16 00:00:00.0
Evaluation Responsible Agency:	State
Found Violation:	Yes
Evaluation Type Description:	COMPLIANCE EVALUATION INSPECTION ON-SITE
Evaluation Responsible Person Identifier:	WADLD
Evaluation Responsible Sub-Organization:	NW
Actual Return to Compliance Date:	2011-11-09 00:00:00.0
Scheduled Compliance Date:	2011-10-07 00:00:00.0
Date of Request:	Not reported
Date Response Received:	Not reported
Request Agency:	Not reported
Former Citation:	Not reported
Evaluation Date:	2017-09-12 00:00:00.0
Evaluation Responsible Agency:	State
Found Violation:	Yes
Evaluation Type Description:	COMPLIANCE EVALUATION INSPECTION ON-SITE
Evaluation Responsible Person Identifier:	WARLR
Evaluation Responsible Sub-Organization:	NW
Actual Return to Compliance Date:	2018-01-31 00:00:00.0
Scheduled Compliance Date:	2018-01-05 00:00:00.0
Date of Request:	Not reported
Date Response Received:	Not reported
Request Agency:	Not reported
Former Citation:	Not reported
Evaluation Date:	2014-06-26 00:00:00.0
Evaluation Responsible Agency:	State
Found Violation:	Yes
Evaluation Type Description:	COMPLIANCE EVALUATION INSPECTION ON-SITE
Evaluation Responsible Person Identifier:	WAANL
Evaluation Responsible Sub-Organization:	NW
Actual Return to Compliance Date:	2014-08-27 00:00:00.0
Scheduled Compliance Date:	2014-08-26 00:00:00.0
Date of Request:	Not reported
Date Response Received:	Not reported
Request Agency:	Not reported
Former Citation:	Not reported
Evaluation Date:	2017-09-12 00:00:00.0
Evaluation Responsible Agency:	State
Found Violation:	Yes
Evaluation Type Description:	COMPLIANCE EVALUATION INSPECTION ON-SITE
Evaluation Responsible Person Identifier:	WARLR
Evaluation Responsible Sub-Organization:	NW
Actual Return to Compliance Date:	2018-01-04 00:00:00.0
Scheduled Compliance Date:	2018-01-05 00:00:00.0
Date of Request:	Not reported
Date Response Received:	Not reported
Request Agency:	Not reported
Former Citation:	Not reported

Map ID
Direction
Distance
Elevation

MAP FINDINGS

Site

Database(s)

EDR ID Number
EPA ID Number

SEATTLE RADIATOR (Continued)

1012189211

Evaluation Date: 2011-08-16 00:00:00.0
Evaluation Responsible Agency: State
Found Violation: Yes
Evaluation Type Description: COMPLIANCE EVALUATION INSPECTION ON-SITE
Evaluation Responsible Person Identifier: WADLD
Evaluation Responsible Sub-Organization: NW
Actual Return to Compliance Date: 2011-11-09 00:00:00.0
Scheduled Compliance Date: 2011-10-07 00:00:00.0
Date of Request: Not reported
Date Response Received: Not reported
Request Agency: Not reported
Former Citation: Not reported

Evaluation Date: 2014-06-26 00:00:00.0
Evaluation Responsible Agency: State
Found Violation: Yes
Evaluation Type Description: COMPLIANCE EVALUATION INSPECTION ON-SITE
Evaluation Responsible Person Identifier: WAANL
Evaluation Responsible Sub-Organization: NW
Actual Return to Compliance Date: 2014-08-27 00:00:00.0
Scheduled Compliance Date: 2014-08-26 00:00:00.0
Date of Request: Not reported
Date Response Received: Not reported
Request Agency: Not reported
Former Citation: Not reported

Evaluation Date: 2011-08-16 00:00:00.0
Evaluation Responsible Agency: State
Found Violation: Yes
Evaluation Type Description: COMPLIANCE EVALUATION INSPECTION ON-SITE
Evaluation Responsible Person Identifier: WADLD
Evaluation Responsible Sub-Organization: NW
Actual Return to Compliance Date: 2011-11-09 00:00:00.0
Scheduled Compliance Date: 2011-10-07 00:00:00.0
Date of Request: Not reported
Date Response Received: Not reported
Request Agency: Not reported
Former Citation: Not reported

Evaluation Date: 2011-08-16 00:00:00.0
Evaluation Responsible Agency: State
Found Violation: Yes
Evaluation Type Description: COMPLIANCE EVALUATION INSPECTION ON-SITE
Evaluation Responsible Person Identifier: WADLD
Evaluation Responsible Sub-Organization: NW
Actual Return to Compliance Date: 2011-11-09 00:00:00.0
Scheduled Compliance Date: 2011-10-07 00:00:00.0
Date of Request: Not reported
Date Response Received: Not reported
Request Agency: Not reported
Former Citation: Not reported

Evaluation Date: 2012-10-17 00:00:00.0
Evaluation Responsible Agency: State
Found Violation: Yes
Evaluation Type Description: COMPLIANCE EVALUATION INSPECTION ON-SITE
Evaluation Responsible Person Identifier: WADLD

Map ID
Direction
Distance
Elevation

MAP FINDINGS

Site

Database(s)

EDR ID Number
EPA ID Number

SEATTLE RADIATOR (Continued)

1012189211

Evaluation Responsible Sub-Organization:	NW
Actual Return to Compliance Date:	2012-11-27 00:00:00.0
Scheduled Compliance Date:	2012-11-26 00:00:00.0
Date of Request:	Not reported
Date Response Received:	Not reported
Request Agency:	Not reported
Former Citation:	Not reported
Evaluation Date:	2011-08-16 00:00:00.0
Evaluation Responsible Agency:	State
Found Violation:	Yes
Evaluation Type Description:	COMPLIANCE EVALUATION INSPECTION ON-SITE
Evaluation Responsible Person Identifier:	WADLD
Evaluation Responsible Sub-Organization:	NW
Actual Return to Compliance Date:	2011-11-09 00:00:00.0
Scheduled Compliance Date:	2011-10-07 00:00:00.0
Date of Request:	Not reported
Date Response Received:	Not reported
Request Agency:	Not reported
Former Citation:	Not reported
Evaluation Date:	2014-06-26 00:00:00.0
Evaluation Responsible Agency:	State
Found Violation:	Yes
Evaluation Type Description:	COMPLIANCE EVALUATION INSPECTION ON-SITE
Evaluation Responsible Person Identifier:	WAANL
Evaluation Responsible Sub-Organization:	NW
Actual Return to Compliance Date:	2014-08-27 00:00:00.0
Scheduled Compliance Date:	2014-08-26 00:00:00.0
Date of Request:	Not reported
Date Response Received:	Not reported
Request Agency:	Not reported
Former Citation:	Not reported
Evaluation Date:	2014-06-26 00:00:00.0
Evaluation Responsible Agency:	State
Found Violation:	Yes
Evaluation Type Description:	COMPLIANCE EVALUATION INSPECTION ON-SITE
Evaluation Responsible Person Identifier:	WAANL
Evaluation Responsible Sub-Organization:	NW
Actual Return to Compliance Date:	2014-08-27 00:00:00.0
Scheduled Compliance Date:	2014-08-26 00:00:00.0
Date of Request:	Not reported
Date Response Received:	Not reported
Request Agency:	Not reported
Former Citation:	Not reported
Evaluation Date:	2014-06-26 00:00:00.0
Evaluation Responsible Agency:	State
Found Violation:	Yes
Evaluation Type Description:	COMPLIANCE EVALUATION INSPECTION ON-SITE
Evaluation Responsible Person Identifier:	WAANL
Evaluation Responsible Sub-Organization:	NW
Actual Return to Compliance Date:	2014-08-27 00:00:00.0
Scheduled Compliance Date:	2014-08-26 00:00:00.0
Date of Request:	Not reported
Date Response Received:	Not reported

Map ID
Direction
Distance
Elevation

MAP FINDINGS

Site

Database(s)

EDR ID Number
EPA ID Number

SEATTLE RADIATOR (Continued)

1012189211

Request Agency:	Not reported
Former Citation:	Not reported
Evaluation Date:	2014-06-26 00:00:00.0
Evaluation Responsible Agency:	State
Found Violation:	Yes
Evaluation Type Description:	COMPLIANCE EVALUATION INSPECTION ON-SITE
Evaluation Responsible Person Identifier:	WAANL
Evaluation Responsible Sub-Organization:	NW
Actual Return to Compliance Date:	2014-08-27 00:00:00.0
Scheduled Compliance Date:	2014-08-26 00:00:00.0
Date of Request:	Not reported
Date Response Received:	Not reported
Request Agency:	Not reported
Former Citation:	Not reported
Evaluation Date:	2011-08-16 00:00:00.0
Evaluation Responsible Agency:	State
Found Violation:	Yes
Evaluation Type Description:	COMPLIANCE EVALUATION INSPECTION ON-SITE
Evaluation Responsible Person Identifier:	WADLD
Evaluation Responsible Sub-Organization:	NW
Actual Return to Compliance Date:	2011-11-09 00:00:00.0
Scheduled Compliance Date:	2011-10-07 00:00:00.0
Date of Request:	Not reported
Date Response Received:	Not reported
Request Agency:	Not reported
Former Citation:	Not reported
Evaluation Date:	2011-08-16 00:00:00.0
Evaluation Responsible Agency:	State
Found Violation:	Yes
Evaluation Type Description:	COMPLIANCE EVALUATION INSPECTION ON-SITE
Evaluation Responsible Person Identifier:	WADLD
Evaluation Responsible Sub-Organization:	NW
Actual Return to Compliance Date:	2011-11-09 00:00:00.0
Scheduled Compliance Date:	2011-10-07 00:00:00.0
Date of Request:	Not reported
Date Response Received:	Not reported
Request Agency:	Not reported
Former Citation:	Not reported
Evaluation Date:	2012-10-17 00:00:00.0
Evaluation Responsible Agency:	State
Found Violation:	Yes
Evaluation Type Description:	COMPLIANCE EVALUATION INSPECTION ON-SITE
Evaluation Responsible Person Identifier:	WADLD
Evaluation Responsible Sub-Organization:	NW
Actual Return to Compliance Date:	2012-11-27 00:00:00.0
Scheduled Compliance Date:	2012-11-26 00:00:00.0
Date of Request:	Not reported
Date Response Received:	Not reported
Request Agency:	Not reported
Former Citation:	Not reported
Evaluation Date:	2017-09-12 00:00:00.0
Evaluation Responsible Agency:	State

Map ID
 Direction
 Distance
 Elevation

MAP FINDINGS

Site

Database(s)

EDR ID Number
 EPA ID Number

SEATTLE RADIATOR (Continued)

1012189211

Found Violation:	Yes
Evaluation Type Description:	COMPLIANCE EVALUATION INSPECTION ON-SITE
Evaluation Responsible Person Identifier:	WARLR
Evaluation Responsible Sub-Organization:	NW
Actual Return to Compliance Date:	2018-01-04 00:00:00.0
Scheduled Compliance Date:	2018-01-05 00:00:00.0
Date of Request:	Not reported
Date Response Received:	Not reported
Request Agency:	Not reported
Former Citation:	Not reported
Evaluation Date:	2012-10-17 00:00:00.0
Evaluation Responsible Agency:	State
Found Violation:	Yes
Evaluation Type Description:	COMPLIANCE EVALUATION INSPECTION ON-SITE
Evaluation Responsible Person Identifier:	WADLD
Evaluation Responsible Sub-Organization:	NW
Actual Return to Compliance Date:	2012-11-27 00:00:00.0
Scheduled Compliance Date:	2012-11-26 00:00:00.0
Date of Request:	Not reported
Date Response Received:	Not reported
Request Agency:	Not reported
Former Citation:	Not reported

B4
East
< 1/8
0.019 mi.
102 ft.
Relative:
Higher
Actual:
9 ft.

AMF METALS LLC
5005 OHIO AVE S
SEATTLE, WA 98108
Site 2 of 4 in cluster B

WA ALLSITES **1011971805**
FINDS **N/A**

ALLSITES:
 Name: AMF METALS LLC
 Facility Id: 9288959

FINDS:
 Registry ID: 110037905942

Click Here:

Environmental Interest/Information System:

Washington Facility / Site Identification System (WA-FSIS) provides a means to query and display data maintained by the Washington Department of Ecology. This system contains key information for each facility/site that is currently, or has been, of interest to the Air Quality, Dam Safety, Hazardous Waste, Toxics Cleanup, and Water Quality Programs.

Click this hyperlink while viewing on your computer to access additional FINDS: detail in the EDR Site Report.

Map ID
 Direction
 Distance
 Elevation

MAP FINDINGS

Site

Database(s)

EDR ID Number
 EPA ID Number

B5
East
< 1/8
0.019 mi.
102 ft.

SEATTLE RADIATOR
5011 OHIO AVE S
SEATTLE, WA 98134
Site 3 of 4 in cluster B

WA ALLSITES
FINDS
ECHO
WA MANIFEST

1011917189
N/A

Relative:
Higher
Actual:
9 ft.

ALLSITES:
 Name: SEATTLE RADIATOR
 Facility Id: 6433026

FINDS:
 Registry ID: 110037371395

Click Here:

Environmental Interest/Information System:

Washington Facility / Site Identification System (WA-FSIS) provides a means to query and display data maintained by the Washington Department of Ecology. This system contains key information for each facility/site that is currently, or has been, of interest to the Air Quality, Dam Safety, Hazardous Waste, Toxics Cleanup, and Water Quality Programs.

RCRAInfo is a national information system that supports the Resource Conservation and Recovery Act (RCRA) program through the tracking of events and activities related to facilities that generate, transport, and treat, store, or dispose of hazardous waste. RCRAInfo allows RCRA program staff to track the notification, permit, compliance, and corrective action activities required under RCRA.

HAZARDOUS WASTE BIENNIAL REPORTER

Click this hyperlink while viewing on your computer to access additional FINDS: detail in the EDR Site Report.

ECHO:

Envid: 1011917189
 Registry ID: 110037371395
 DFR URL: <http://echo.epa.gov/detailed-facility-report?fid=110037371395>
 Name: SEATTLE RADIATOR
 Address: 5011 OHIO AVE S
 City,State,Zip: SEATTLE, WA 98134

WA MANIFEST:

Name: SEATTLE RADIATOR
 Address: 5011 OHIO AVE S
 City,State,Zip: SEATTLE, WA 98134
 Facility Address 2: Not reported
 Facility ID: 6433026
 EPA ID: WAH000033785
 NAICS: 811310
 State Waste Code Desc: Not reported
 Federal Waste Code Desc: D005,D006,D007,D008,D011,D002
 Form Comm: Not reported
 Data Year: 2017
 Permit by Rule: True
 Mailing Address 2: Not reported
 Treatment by Generator: False
 Mixed Radioactive Waste: False
 Importer of Hazardous Waste: False
 Immediate Recycler: False

Map ID
Direction
Distance
Elevation

MAP FINDINGS

Site

Database(s)

EDR ID Number
EPA ID Number

SEATTLE RADIATOR (Continued)

1011917189

Treatment/Storage/Disposal/Recycling Facility:	False
Generator of Dangerous Fuel Waste:	False
Generator Marketing to Burner:	False
Other Marketers (i.e., blender, distributor, etc.):	False
Utility Boiler Burner:	False
Industry Boiler Burner:	False
Industrial Furnace:	False
Smelter Defferal:	False
Universal Waste:	Not reported
Off-Specification:	Not reported
LN Address 2:	Not reported
Tax Reg #:	602653531
Business Type:	Radiator Repair
Mail Name:	Seattle Radiator
Mailing Address:	PO Box 80036
Mailing City,State,Zip:	Seattle, WA 98108-0036
Legal Organization Name:	Not reported
Legal Organization Type:	Private
Legal Contact:	Louis White
Legal Address:	PO Box 80036
Legal Address 2:	Not reported
Legal City,State,Zip:	Seattle, WA 98108-0036
Legal Phone Number:	(206)682-5148
Legal Effective Date:	07/01/2008
Land Organization Name:	Investment Management Holding Co LLC
Land Organization Type:	Private
Land Contact:	Not reported
Land Address:	PO Box 30610
Land City,State,Zip:	Seattle, WA 98113
Land Phone Number:	(206)851-5005
Operator Organization Name:	Seattle Radiator
Operator Organization Type:	Private
Operator:	Not reported
Operator Address:	PO Box 80036
Operator Address 2:	Not reported
Operator City,State,Zip:	Seattle, WA 98108-0036
Operator Phone Number:	(206)682-5148
Operator Effective Date:	07/01/2008
Site Contact:	Lou White
Site Contact Address:	PO Box 80036
Contact City,State,Zip:	Seattle, WA 98108-0036
Site Contact Phone Number:	(206)682-5148
Site Contact Email:	lou.srw@gmail.com
Gen Status Code:	MQG
Monthly Generation:	False
Batch Generation:	True
One Time Generation:	False
Transport Own Waste:	False
Tranports Other Waste:	False
Recycler Onsite:	False
Transfer Facility:	False
Other Exemption:	Not reported
UW Battery Gen:	False
Used Oil Transporter:	False
Used Oil Transfer Facility:	False
Used Oil Processor:	False
Used Oil Refiner:	False

Map ID
 Direction
 Distance
 Elevation

MAP FINDINGS

Site

Database(s)

EDR ID Number
 EPA ID Number

SEATTLE RADIATOR (Continued)

1011917189

Used Oil Fuel Marketer Directs Shipments:	False
Used Oil Fuel Marketer Meets Specs:	False
Site Contact Address 2:	Not reported
Waste Stream Generated:	
Waste Managed Off Site:	Y
State Only Waste Code 1:	Not reported
State Only Waste Code 2:	Not reported
Report Managed On Site:	0
KG Managed On Site:	0
Generator Treatment Code:	Not reported
Permit By Rule Code:	Not reported
WCDE Residence Code:	Not reported
WCDH Origin Code:	1
WCDE On Site Code:	Not reported
WCDB Code:	W504
Description:	Lead. Sodium Hydroxide sludge from filter press
CORb Sequence Number:	165968
Sequence Number:	3498830
Mixed Radioactive Flag:	False
Designation Code:	D
Reported Quantity:	2000
Quantity Unit:	LB
Kilograms Quantity:	907.200015
Density Number:	0
Density Quantity:	Not reported
Waste Managed Off Site:	Y
State Only Waste Code 1:	Not reported
State Only Waste Code 2:	Not reported
Report Managed On Site:	0
KG Managed On Site:	0
Generator Treatment Code:	Not reported
Permit By Rule Code:	Not reported
WCDE Residence Code:	Not reported
WCDH Origin Code:	1
WCDE On Site Code:	Not reported
WCDB Code:	W504
Description:	LEAD. BARIUM FLUSH BOOTH SLUDGE
CORb Sequence Number:	165968
Sequence Number:	3498831
Mixed Radioactive Flag:	False
Designation Code:	D
Reported Quantity:	1600
Quantity Unit:	LB
Kilograms Quantity:	725.760012
Density Number:	0
Density Quantity:	Not reported
Waste Managed Off Site:	Y
State Only Waste Code 1:	Not reported
State Only Waste Code 2:	Not reported
Report Managed On Site:	0
KG Managed On Site:	0
Generator Treatment Code:	Not reported
Permit By Rule Code:	Not reported
WCDE Residence Code:	Not reported
WCDH Origin Code:	1

Map ID
Direction
Distance
Elevation

MAP FINDINGS

Site

Database(s)

EDR ID Number
EPA ID Number

SEATTLE RADIATOR (Continued)

1011917189

WCDE On Site Code:	Not reported
WCDB Code:	W103
Description:	WASTE HYDROCHLORIC ACID SOLUTION
CORb Sequence Number:	165968
Sequence Number:	3498832
Mixed Radioactive Flag:	False
Designation Code:	D
Reported Quantity:	1200
Quantity Unit:	LB
Kilograms Quantity:	544.320009
Density Number:	0
Density Quantity:	Not reported
Waste Stream Off Site Mgmt:	
Waste CORB Sequence Number:	165968
Waste Sequence Number:	3498830
Sequence Number:	962649
Received EPAID:	UTD991301748
Managed Quantity:	2000
Kilogram Quantity:	907.200015
Recycled Percentage:	Not reported
Waste Management System Code:	H132
Waste Sequence Number:	3498831
Sequence Number:	962652
Received EPAID:	UTD991301748
Managed Quantity:	1600
Kilogram Quantity:	725.760012
Recycled Percentage:	Not reported
Waste Management System Code:	H132
Waste Sequence Number:	3498832
Sequence Number:	962655
Received EPAID:	UTD981552177
Managed Quantity:	900
Kilogram Quantity:	408.240007
Recycled Percentage:	Not reported
Waste Management System Code:	H040
Waste Sequence Number:	3498832
Sequence Number:	962656
Received EPAID:	AZD049318009
Managed Quantity:	300
Kilogram Quantity:	136.080002
Recycled Percentage:	Not reported
Waste Management System Code:	H132
Waste Stream EPA Code:	
CORB Waste Sequence Number:	165968
Waste Sequence Number:	3498830
Sequence Number:	8263109
WCDA Code:	D008
Waste Sequence Number:	3498831
Sequence Number:	8263012
WCDA Code:	D005

Map ID
 Direction
 Distance
 Elevation

MAP FINDINGS

Site

Database(s)

EDR ID Number
 EPA ID Number

SEATTLE RADIATOR (Continued)

1011917189

Waste Sequence Number:	3498831
Sequence Number:	8263013
WCDA Code:	D006
Waste Sequence Number:	3498831
Sequence Number:	8263014
WCDA Code:	D007
Waste Sequence Number:	3498831
Sequence Number:	8263015
WCDA Code:	D008
Waste Sequence Number:	3498831
Sequence Number:	8263016
WCDA Code:	D011
Waste Sequence Number:	3498832
Sequence Number:	8263030
WCDA Code:	D002
Waste Stream Source Code:	
CORB Waste Sequence Number:	165968
Waste Sequence Number:	3498830
Sequence Number:	1
WCDD Code:	G02
Waste Sequence Number:	3498831
Sequence Number:	1
WCDD Code:	G02
Waste Sequence Number:	3498832
Sequence Number:	1
WCDD Code:	G11
Name:	SEATTLE RADIATOR
Address:	5011 OHIO AVE S
City,State,Zip:	SEATTLE, WA 98134
Facility Address 2:	Not reported
Facility ID:	6433026
EPA ID:	WAH000033785
NAICS:	811310
State Waste Code Desc:	Not reported
Federal Waste Code Desc:	D005,D006,D007,D008,D011,D002
Form Comm:	Not reported
Data Year:	2017
Permit by Rule:	True
Mailing Address 2:	Not reported
Treatment by Generator:	False
Mixed Radioactive Waste:	False
Importer of Hazardous Waste:	False
Immediate Recycler:	False
Treatment/Storage/Disposal/Recycling Facility:	False
Generator of Dangerous Fuel Waste:	False
Generator Marketing to Burner:	False
Other Marketers (i.e., blender, distributor, etc.):	False
Utility Boiler Burner:	False

Map ID
Direction
Distance
Elevation

MAP FINDINGS

Site

Database(s)

EDR ID Number
EPA ID Number

SEATTLE RADIATOR (Continued)

1011917189

Industry Boiler Burner:	False
Industrial Furnace:	False
Smelter Defferal:	False
Universal Waste:	Not reported
Off-Specification:	Not reported
LN Address 2:	Not reported
Tax Reg #:	602653531
Business Type:	Not reported
Mail Name:	Not reported
Mailing Address:	PO Box 80036
Mailing City,State,Zip:	Seattle, WA 98108
Legal Organization Name:	White, Louis
Legal Organization Type:	Private
Legal Contact:	Not reported
Legal Address:	PO Box 80036
Legal Address 2:	Not reported
Legal City,State,Zip:	Seattle, WA 98108
Legal Phone Number:	(206)682-5148
Legal Effective Date:	07/01/2008
Land Organization Name:	Investment Management Holding Co LLC
Land Organization Type:	Private
Land Contact:	Not reported
Land Address:	PO Box 30610
Land City,State,Zip:	Seattle, WA 98113
Land Phone Number:	(206)851-5005
Operator Organization Name:	Seattle Radiator
Operator Organization Type:	Private
Operator:	Not reported
Operator Address:	PO Box 80036
Operator Address 2:	Not reported
Operator City,State,Zip:	Seattle, WA 98108
Operator Phone Number:	(206)682-5148
Operator Effective Date:	07/01/2008
Site Contact:	Not reported
Site Contact Address:	Not reported
Contact City,State,Zip:	Not reported
Site Contact Phone Number:	Not reported
Site Contact Email:	Not reported
Gen Status Code:	MQG
Monthly Generation:	False
Batch Generation:	True
One Time Generation:	False
Transport Own Waste:	False
Tranports Other Waste:	False
Recycler Onsite:	False
Transfer Facility:	False
Other Exemption:	Not reported
UW Battery Gen:	False
Used Oil Transporter:	False
Used Oil Transfer Facility:	False
Used Oil Processor:	False
Used Oil Refiner:	False
Used Oil Fuel Marketer Directs Shipments:	False
Used Oil Fuel Marketer Meets Specs:	False
Site Contact Address 2:	Not reported
Waste Stream Generated:	
Waste Managed Off Site:	Y

Map ID
Direction
Distance
Elevation

MAP FINDINGS

Site

Database(s)

EDR ID Number
EPA ID Number

SEATTLE RADIATOR (Continued)

1011917189

State Only Waste Code 1: Not reported
State Only Waste Code 2: Not reported
Report Managed On Site: 0
KG Managed On Site: 0
Generator Treatment Code: Not reported
Permit By Rule Code: Not reported
WCDE Residence Code: Not reported
WCDH Origin Code: 1
WCDE On Site Code: Not reported
WCDB Code: W504
Description: Lead. Sodium Hydroxide sludge from filter press
CORb Sequence Number: 165968
Sequence Number: 3498830
Mixed Radioactive Flag: False
Designation Code: D
Reported Quantity: 2000
Quantity Unit: LB
Kilograms Quantity: 907.200015
Density Number: 0
Density Quantity: Not reported

Waste Managed Off Site: Y
State Only Waste Code 1: Not reported
State Only Waste Code 2: Not reported
Report Managed On Site: 0
KG Managed On Site: 0
Generator Treatment Code: Not reported
Permit By Rule Code: Not reported
WCDE Residence Code: Not reported
WCDH Origin Code: 1
WCDE On Site Code: Not reported
WCDB Code: W504
Description: LEAD. BARIUM FLUSH BOOTH SLUDGE
CORb Sequence Number: 165968
Sequence Number: 3498831
Mixed Radioactive Flag: False
Designation Code: D
Reported Quantity: 1600
Quantity Unit: LB
Kilograms Quantity: 725.760012
Density Number: 0
Density Quantity: Not reported

Waste Managed Off Site: Y
State Only Waste Code 1: Not reported
State Only Waste Code 2: Not reported
Report Managed On Site: 0
KG Managed On Site: 0
Generator Treatment Code: Not reported
Permit By Rule Code: Not reported
WCDE Residence Code: Not reported
WCDH Origin Code: 1
WCDE On Site Code: Not reported
WCDB Code: W103
Description: WASTE HYDROCHLORIC ACID SOLUTION
CORb Sequence Number: 165968
Sequence Number: 3498832

Map ID
Direction
Distance
Elevation

MAP FINDINGS

Site

Database(s)

EDR ID Number
EPA ID Number

SEATTLE RADIATOR (Continued)

1011917189

Mixed Radioactive Flag:	False
Designation Code:	D
Reported Quantity:	1200
Quantity Unit:	LB
Kilograms Quantity:	544.320009
Density Number:	0
Density Quantity:	Not reported
Waste Stream Off Site Mgmt:	
Waste CORB Sequence Number:	165968
Waste Sequence Number:	3498830
Sequence Number:	962649
Received EPAID:	UTD991301748
Managed Quantity:	2000
Kilogram Quantity:	907.200015
Recycled Percentage:	Not reported
Waste Management System Code:	H132
Waste Sequence Number: 3498831	
Sequence Number:	962652
Received EPAID:	UTD991301748
Managed Quantity:	1600
Kilogram Quantity:	725.760012
Recycled Percentage:	Not reported
Waste Management System Code:	H132
Waste Sequence Number: 3498832	
Sequence Number:	962655
Received EPAID:	UTD981552177
Managed Quantity:	900
Kilogram Quantity:	408.240007
Recycled Percentage:	Not reported
Waste Management System Code:	H040
Waste Sequence Number: 3498832	
Sequence Number:	962656
Received EPAID:	AZD049318009
Managed Quantity:	300
Kilogram Quantity:	136.080002
Recycled Percentage:	Not reported
Waste Management System Code:	H132
Waste Stream EPA Code:	
CORB Waste Sequence Number:	165968
Waste Sequence Number:	3498830
Sequence Number:	8263109
WCDA Code:	D008
Waste Sequence Number: 3498831	
Sequence Number:	8263012
WCDA Code:	D005
Waste Sequence Number: 3498831	
Sequence Number:	8263013
WCDA Code:	D006

Map ID
 Direction
 Distance
 Elevation

MAP FINDINGS

Site

Database(s)

EDR ID Number
 EPA ID Number

SEATTLE RADIATOR (Continued)

1011917189

Waste Sequence Number:	3498831
Sequence Number:	8263014
WCDA Code:	D007
Waste Sequence Number:	3498831
Sequence Number:	8263015
WCDA Code:	D008
Waste Sequence Number:	3498831
Sequence Number:	8263016
WCDA Code:	D011
Waste Sequence Number:	3498832
Sequence Number:	8263030
WCDA Code:	D002
Waste Stream Source Code:	
CORB Waste Sequence Number:	165968
Waste Sequence Number:	3498830
Sequence Number:	1
WCDD Code:	G02
Waste Sequence Number:	3498831
Sequence Number:	1
WCDD Code:	G02
Waste Sequence Number:	3498832
Sequence Number:	1
WCDD Code:	G11
Name:	SEATTLE RADIATOR
Address:	5011 OHIO AVE S
City,State,Zip:	SEATTLE, WA 98134
Facility Address 2:	Not reported
Facility ID:	6433026
EPA ID:	WAH000033785
NAICS:	811310
State Waste Code Desc:	Not reported
Federal Waste Code Desc:	D005,D006,D007,D008,D011,D002
Form Comm:	Not reported
Data Year:	2016
Permit by Rule:	True
Mailing Address 2:	Not reported
Treatment by Generator:	False
Mixed Radioactive Waste:	False
Importer of Hazardous Waste:	False
Immediate Recycler:	False
Treatment/Storage/Disposal/Recycling Facility:	False
Generator of Dangerous Fuel Waste:	False
Generator Marketing to Burner:	False
Other Marketers (i.e., blender, distributor, etc.):	False
Utility Boiler Burner:	False
Industry Boiler Burner:	False
Industrial Furnace:	False
Smelter Defferal:	False
Universal Waste:	Not reported

Map ID
Direction
Distance
Elevation

MAP FINDINGS

Site

Database(s)

EDR ID Number
EPA ID Number

SEATTLE RADIATOR (Continued)

1011917189

Off-Specification:	Not reported
LN Address 2:	Not reported
Tax Reg #:	602653531
Business Type:	Radiator Repair
Mail Name:	Seattle Radiator
Mailing Address:	PO Box 80036
Mailing City,State,Zip:	Seattle, WA 98108-0036
Legal Organization Name:	Not reported
Legal Organization Type:	Private
Legal Contact:	Louis White
Legal Address:	PO Box 80036
Legal Address 2:	Not reported
Legal City,State,Zip:	Seattle, WA 98108-0036
Legal Phone Number:	(206)682-5148
Legal Effective Date:	07/01/2008
Land Organization Name:	Investment Management Holding Co LLC
Land Organization Type:	Private
Land Contact:	Not reported
Land Address:	PO Box 30610
Land City,State,Zip:	Seattle, WA 98113
Land Phone Number:	(206)851-5005
Operator Organization Name:	Seattle Radiator
Operator Organization Type:	Private
Operator:	Not reported
Operator Address:	PO Box 80036
Operator Address 2:	Not reported
Operator City,State,Zip:	Seattle, WA 98108-0036
Operator Phone Number:	(206)682-5148
Operator Effective Date:	07/01/2008
Site Contact:	Lou White
Site Contact Address:	PO Box 80036
Contact City,State,Zip:	Seattle, WA 98108-0036
Site Contact Phone Number:	(206)682-5148
Site Contact Email:	lou.srw@gmail.com
Gen Status Code:	MQG
Monthly Generation:	False
Batch Generation:	True
One Time Generation:	False
Transport Own Waste:	False
Tranports Other Waste:	False
Recycler Onsite:	False
Transfer Facility:	False
Other Exemption:	Not reported
UW Battery Gen:	False
Used Oil Transporter:	False
Used Oil Transfer Facility:	False
Used Oil Processor:	False
Used Oil Refiner:	False
Used Oil Fuel Marketer Directs Shipments:	False
Used Oil Fuel Marketer Meets Specs:	False
Site Contact Address 2:	Not reported
Waste Stream Generated:	
Waste Managed Off Site:	Y
State Only Waste Code 1:	Not reported
State Only Waste Code 2:	Not reported
Report Managed On Site:	0
KG Managed On Site:	0

Map ID
Direction
Distance
Elevation

MAP FINDINGS

Site

Database(s)

EDR ID Number
EPA ID Number

SEATTLE RADIATOR (Continued)

1011917189

Generator Treatment Code:	Not reported
Permit By Rule Code:	Not reported
WCDE Residence Code:	Not reported
WCDH Origin Code:	1
WCDE On Site Code:	Not reported
WCDB Code:	W103
Description:	WASTE HYDROCHLORIC ACID SOLUTIONH
CORb Sequence Number:	160814
Sequence Number:	3458719
Mixed Radioactive Flag:	False
Designation Code:	D
Reported Quantity:	918
Quantity Unit:	LB
Kilograms Quantity:	416.404807
Density Number:	0
Density Quantity:	Not reported
Waste Managed Off Site:	Y
State Only Waste Code 1:	Not reported
State Only Waste Code 2:	Not reported
Report Managed On Site:	0
KG Managed On Site:	0
Generator Treatment Code:	Not reported
Permit By Rule Code:	Not reported
WCDE Residence Code:	Not reported
WCDH Origin Code:	1
WCDE On Site Code:	Not reported
WCDB Code:	W504
Description:	Lead. Sodium Hydroxide sludge from filter press
CORb Sequence Number:	160814
Sequence Number:	3458717
Mixed Radioactive Flag:	False
Designation Code:	D
Reported Quantity:	1900
Quantity Unit:	LB
Kilograms Quantity:	861.840014
Density Number:	0
Density Quantity:	Not reported
Waste Managed Off Site:	Y
State Only Waste Code 1:	Not reported
State Only Waste Code 2:	Not reported
Report Managed On Site:	0
KG Managed On Site:	0
Generator Treatment Code:	Not reported
Permit By Rule Code:	Not reported
WCDE Residence Code:	Not reported
WCDH Origin Code:	1
WCDE On Site Code:	Not reported
WCDB Code:	W504
Description:	LEAD. BARIUM FLUSH BOOTH SLUDGE
CORb Sequence Number:	160814
Sequence Number:	3458718
Mixed Radioactive Flag:	False
Designation Code:	D
Reported Quantity:	1200
Quantity Unit:	LB

Map ID
Direction
Distance
Elevation

MAP FINDINGS

Site

Database(s)

EDR ID Number
EPA ID Number

SEATTLE RADIATOR (Continued)

1011917189

Kilograms Quantity:	544.320009
Density Number:	0
Density Quantity:	Not reported
Waste Stream Off Site Mgmt:	
Waste CORB Sequence Number:	160814
Waste Sequence Number:	3458717
Sequence Number:	930508
Received EPAID:	UTD991301748
Managed Quantity:	1900
Kilogram Quantity:	861.840014
Recycled Percentage:	Not reported
Waste Management System Code:	H132
Waste Sequence Number: 3458718	
Sequence Number:	930515
Received EPAID:	UTD991301748
Managed Quantity:	1200
Kilogram Quantity:	544.320009
Recycled Percentage:	Not reported
Waste Management System Code:	H132
Waste Sequence Number: 3458719	
Sequence Number:	930516
Received EPAID:	UTD991301748
Managed Quantity:	918
Kilogram Quantity:	416.404807
Recycled Percentage:	Not reported
Waste Management System Code:	H132
Waste Stream EPA Code:	
CORB Waste Sequence Number:	160814
Waste Sequence Number:	3458717
Sequence Number:	8056616
WCDA Code:	D008
Waste Sequence Number: 3458718	
Sequence Number:	8056647
WCDA Code:	D005
Waste Sequence Number: 3458718	
Sequence Number:	8056648
WCDA Code:	D006
Waste Sequence Number: 3458718	
Sequence Number:	8056649
WCDA Code:	D007
Waste Sequence Number: 3458718	
Sequence Number:	8056650
WCDA Code:	D008
Waste Sequence Number: 3458718	
Sequence Number:	8056651
WCDA Code:	D011

Map ID
Direction
Distance
Elevation

MAP FINDINGS

Site

Database(s)

EDR ID Number
EPA ID Number

SEATTLE RADIATOR (Continued)

1011917189

Waste Sequence Number: 3458719
Sequence Number: 8056686
WCDA Code: D002

Waste Stream Source Code:
CORB Waste Sequence Number: 160814
Waste Sequence Number: 3458717
Sequence Number: 1
WCDD Code: G02

Waste Sequence Number: 3458718
Sequence Number: 1
WCDD Code: G02

Waste Sequence Number: 3458719
Sequence Number: 1
WCDD Code: G11

Name: SEATTLE RADIATOR
Address: 5011 OHIO AVE S
City,State,Zip: SEATTLE, WA 98134
Facility Address 2: Not reported
Facility ID: 6433026
EPA ID: WAH000033785
NAICS: 811310
State Waste Code Desc: Not reported
Federal Waste Code Desc: D005,D006,D007,D008,D011,D002
Form Comm: Not reported
Data Year: 2015
Permit by Rule: False
Mailing Address 2: Not reported
Treatment by Generator: False
Mixed Radioactive Waste: False
Importer of Hazardous Waste: False
Immediate Recycler: False
Treatment/Storage/Disposal/Recycling Facility: False
Generator of Dangerous Fuel Waste: False
Generator Marketing to Burner: False
Other Marketers (i.e., blender, distributor, etc.): False
Utility Boiler Burner: False
Industry Boiler Burner: False
Industrial Furnace: False
Smelter Defferal: False
Universal Waste: Not reported
Off-Specification: Not reported
LN Address 2: Not reported
Tax Reg #: 602653531
Business Type: Radiator Repair
Mail Name: Seattle Radiator
Mailing Address: PO Box 80036
Mailing City,State,Zip: Seattle, WA 98108-0036
Legal Organization Name: Not reported
Legal Organization Type: Private
Legal Contact: Louis White
Legal Address: PO Box 80036
Legal Address 2: Not reported

Map ID
Direction
Distance
Elevation

MAP FINDINGS

Site

Database(s)

EDR ID Number
EPA ID Number

SEATTLE RADIATOR (Continued)

1011917189

Legal City,State,Zip:	Seattle, WA 98108-0036
Legal Phone Number:	(206)682-5148
Legal Effective Date:	07/01/2008
Land Organization Name:	Investment Management Holding Co LLC
Land Organization Type:	Private
Land Contact:	Not reported
Land Address:	PO Box 30610
Land City,State,Zip:	Seattle, WA 98113
Land Phone Number:	(206)851-5005
Operator Organization Name:	Seattle Radiator
Operator Organization Type:	Private
Operator:	Not reported
Operator Address:	PO Box 80036
Operator Address 2:	Not reported
Operator City,State,Zip:	Seattle, WA 98108-0036
Operator Phone Number:	(206)682-5148
Operator Effective Date:	07/01/2008
Site Contact:	Lou White
Site Contact Address:	PO Box 80036
Contact City,State,Zip:	Seattle, WA 98108-0036
Site Contact Phone Number:	(206)682-5148
Site Contact Email:	lou.srw@gmail.com
Gen Status Code:	MQG
Monthly Generation:	False
Batch Generation:	True
One Time Generation:	False
Transport Own Waste:	False
Tranports Other Waste:	False
Recycler Onsite:	False
Transfer Facility:	False
Other Exemption:	Not reported
UW Battery Gen:	False
Used Oil Transporter:	False
Used Oil Transfer Facility:	False
Used Oil Processor:	False
Used Oil Refiner:	False
Used Oil Fuel Marketer Directs Shipments:	False
Used Oil Fuel Marketer Meets Specs:	False
Site Contact Address 2:	Not reported
Waste Stream Generated:	
Waste Managed Off Site:	Y
State Only Waste Code 1:	Not reported
State Only Waste Code 2:	Not reported
Report Managed On Site:	0
KG Managed On Site:	0
Generator Treatment Code:	Not reported
Permit By Rule Code:	Not reported
WCDE Residence Code:	Not reported
WCDH Origin Code:	1
WCDE On Site Code:	Not reported
WCDB Code:	W504
Description:	LEAD, BARIUM FLUSH BOOTH SLUDGE
CORb Sequence Number:	155699
Sequence Number:	3401429
Mixed Radioactive Flag:	False
Designation Code:	D
Reported Quantity:	2094

Map ID
Direction
Distance
Elevation

MAP FINDINGS

Site

Database(s)

EDR ID Number
EPA ID Number

SEATTLE RADIATOR (Continued)

1011917189

Quantity Unit:	LB
Kilograms Quantity:	949.838416
Density Number:	0
Density Quantity:	Not reported
Waste Managed Off Site:	Y
State Only Waste Code 1:	Not reported
State Only Waste Code 2:	Not reported
Report Managed On Site:	0
KG Managed On Site:	0
Generator Treatment Code:	Not reported
Permit By Rule Code:	Not reported
WCDE Residence Code:	Not reported
WCDH Origin Code:	1
WCDE On Site Code:	Not reported
WCDB Code:	W504
Description:	Lead. Sodium Hydroxide sludge from filter press
CORB Sequence Number:	155699
Sequence Number:	3401428
Mixed Radioactive Flag:	False
Designation Code:	D
Reported Quantity:	2627
Quantity Unit:	LB
Kilograms Quantity:	1191.60722
Density Number:	0
Density Quantity:	Not reported
Waste Stream Off Site Mgmt:	
Waste CORB Sequence Number:	155699
Waste Sequence Number:	3401429
Sequence Number:	896752
Received EPAID:	UTD991301748
Managed Quantity:	2094
Kilogram Quantity:	949.838416
Recycled Percentage:	Not reported
Waste Management System Code:	H132
Waste Sequence Number:	3401428
Sequence Number:	896749
Received EPAID:	UTD991301748
Managed Quantity:	2627
Kilogram Quantity:	1191.60722
Recycled Percentage:	Not reported
Waste Management System Code:	H132
Waste Stream EPA Code:	
CORB Waste Sequence Number:	155699
Waste Sequence Number:	3401429
Sequence Number:	7823062
WCDA Code:	D005
Waste Sequence Number:	3401429
Sequence Number:	7823063
WCDA Code:	D006
Waste Sequence Number:	3401429

Map ID
 Direction
 Distance
 Elevation

MAP FINDINGS

Site

Database(s)

EDR ID Number
 EPA ID Number

SEATTLE RADIATOR (Continued)

1011917189

Sequence Number:	7823064
WCDA Code:	D007
Waste Sequence Number:	3401429
Sequence Number:	7823065
WCDA Code:	D008
Waste Sequence Number:	3401429
Sequence Number:	7823066
WCDA Code:	D011
Waste Sequence Number:	3401428
Sequence Number:	7823069
WCDA Code:	D008
Waste Stream Source Code:	
CORB Waste Sequence Number:	155699
Waste Sequence Number:	3401428
Sequence Number:	1
WCDD Code:	G02
Waste Sequence Number:	3401429
Sequence Number:	1
WCDD Code:	G02
Name:	SEATTLE RADIATOR
Address:	5011 OHIO AVE S
City,State,Zip:	SEATTLE, WA 98134
Facility Address 2:	Not reported
Facility ID:	6433026
EPA ID:	WAH000033785
NAICS:	811310
State Waste Code Desc:	Not reported
Federal Waste Code Desc:	D005,D006,D007,D008,D011,D002
Form Comm:	Not reported
Data Year:	2014
Permit by Rule:	False
Mailing Address 2:	Not reported
Treatment by Generator:	False
Mixed Radioactive Waste:	False
Importer of Hazardous Waste:	False
Immediate Recycler:	False
Treatment/Storage/Disposal/Recycling Facility:	False
Generator of Dangerous Fuel Waste:	False
Generator Marketing to Burner:	False
Other Marketers (i.e., blender, distributor, etc.):	False
Utility Boiler Burner:	False
Industry Boiler Burner:	False
Industrial Furnace:	False
Smelter Defferal:	False
Universal Waste:	Not reported
Off-Specification:	Not reported
LN Address 2:	Not reported
Tax Reg #:	602653531
Business Type:	Radiator Repair
Mail Name:	Seattle Radiator

Map ID
Direction
Distance
Elevation

MAP FINDINGS

Site

Database(s)

EDR ID Number
EPA ID Number

SEATTLE RADIATOR (Continued)

1011917189

Mailing Address:	PO Box 80036
Mailing City,State,Zip:	Seattle, WA 98108-0036
Legal Organization Name:	Not reported
Legal Organization Type:	Private
Legal Contact:	Louis White
Legal Address:	PO Box 80036
Legal Address 2:	Not reported
Legal City,State,Zip:	Seattle, WA 98108-0036
Legal Phone Number:	(206)682-5148
Legal Effective Date:	07/01/2008
Land Organization Name:	Investment Management Holding Co LLC
Land Organization Type:	Private
Land Contact:	Not reported
Land Address:	PO Box 30610
Land City,State,Zip:	Seattle, WA 98113
Land Phone Number:	(206)851-5005
Operator Organization Name:	Seattle Radiator
Operator Organization Type:	Private
Operator:	Not reported
Operator Address:	PO Box 80036
Operator Address 2:	Not reported
Operator City,State,Zip:	Seattle, WA 98108-0036
Operator Phone Number:	(206)682-5148
Operator Effective Date:	07/01/2008
Site Contact:	Lou White
Site Contact Address:	PO Box 80036
Contact City,State,Zip:	Seattle, WA 98108-0036
Site Contact Phone Number:	(206)682-5148
Site Contact Email:	lou.srw@gmail.com
Gen Status Code:	MQG
Monthly Generation:	False
Batch Generation:	True
One Time Generation:	False
Transport Own Waste:	False
Tranports Other Waste:	False
Recycler Onsite:	False
Transfer Facility:	False
Other Exemption:	Not reported
UW Battery Gen:	False
Used Oil Transporter:	False
Used Oil Transfer Facility:	False
Used Oil Processor:	False
Used Oil Refiner:	False
Used Oil Fuel Marketer Directs Shipments:	False
Used Oil Fuel Marketer Meets Specs:	False
Site Contact Address 2:	Not reported
Waste Stream Generated:	
Waste Managed Off Site:	Y
State Only Waste Code 1:	Not reported
State Only Waste Code 2:	Not reported
Report Managed On Site:	0
KG Managed On Site:	0
Generator Treatment Code:	Not reported
Permit By Rule Code:	Not reported
WCDE Residence Code:	Not reported
WCDH Origin Code:	1
WCDE On Site Code:	Not reported

Map ID
Direction
Distance
Elevation

MAP FINDINGS

Site

Database(s)

EDR ID Number
EPA ID Number

SEATTLE RADIATOR (Continued)

1011917189

WCDB Code:	W504
Description:	LEAD. BARIUM FLUSH BOOTH SLUDGE
CORb Sequence Number:	149608
Sequence Number:	3335174
Mixed Radioactive Flag:	False
Designation Code:	D
Reported Quantity:	2800
Quantity Unit:	LB
Kilograms Quantity:	1270.08002
Density Number:	0
Density Quantity:	Not reported
Waste Managed Off Site:	Y
State Only Waste Code 1:	Not reported
State Only Waste Code 2:	Not reported
Report Managed On Site:	0
KG Managed On Site:	0
Generator Treatment Code:	Not reported
Permit By Rule Code:	Not reported
WCDE Residence Code:	Not reported
WCDH Origin Code:	1
WCDE On Site Code:	Not reported
WCDB Code:	W504
Description:	Lead. Sodium Hydroxide sludge from filter press
CORb Sequence Number:	149608
Sequence Number:	3335173
Mixed Radioactive Flag:	False
Designation Code:	D
Reported Quantity:	800
Quantity Unit:	LB
Kilograms Quantity:	362.880006
Density Number:	0
Density Quantity:	Not reported
Waste Managed Off Site:	Y
State Only Waste Code 1:	Not reported
State Only Waste Code 2:	Not reported
Report Managed On Site:	0
KG Managed On Site:	0
Generator Treatment Code:	Not reported
Permit By Rule Code:	Not reported
WCDE Residence Code:	Not reported
WCDH Origin Code:	1
WCDE On Site Code:	Not reported
WCDB Code:	W119
Description:	HYDROCHLORIC ACID
CORb Sequence Number:	149608
Sequence Number:	3335205
Mixed Radioactive Flag:	False
Designation Code:	D
Reported Quantity:	1200
Quantity Unit:	LB
Kilograms Quantity:	544.320009
Density Number:	0
Density Quantity:	Not reported

Map ID
Direction
Distance
Elevation

MAP FINDINGS

Site

Database(s)

EDR ID Number
EPA ID Number

SEATTLE RADIATOR (Continued)

1011917189

Waste Stream Off Site Mgmt:

Waste CORB Sequence Number: 149608
Waste Sequence Number: 3335173
Sequence Number: 848148
Received EPAID: UTD991301748
Managed Quantity: 800
Kilogram Quantity: 362.880006
Recycled Percentage: Not reported
Waste Management System Code: H132

Waste Sequence Number: 3335205
Sequence Number: 848143
Received EPAID: UTD991301748
Managed Quantity: 1200
Kilogram Quantity: 544.320009
Recycled Percentage: Not reported
Waste Management System Code: H132

Waste Sequence Number: 3335174
Sequence Number: 848160
Received EPAID: UTD991301748
Managed Quantity: 2800
Kilogram Quantity: 1270.08002
Recycled Percentage: Not reported
Waste Management System Code: H132

Waste Stream Comments:

CORB Waste Sequence Number: 149608
Comments: A-8 LIQUIDS WITH NO SOLIDS
Waste Sequence Number: 3335205
Sequence Number: 1

Waste Stream EPA Code:

CORB Waste Sequence Number: 149608
Waste Sequence Number: 3335174
Sequence Number: 7535522
WCDA Code: D005

Waste Sequence Number: 3335174
Sequence Number: 7535523
WCDA Code: D006

Waste Sequence Number: 3335174
Sequence Number: 7535524
WCDA Code: D007

Waste Sequence Number: 3335174
Sequence Number: 7535525
WCDA Code: D008

Waste Sequence Number: 3335174
Sequence Number: 7535526
WCDA Code: D011

Waste Sequence Number: 3335173
Sequence Number: 7535229

Map ID
 Direction
 Distance
 Elevation

MAP FINDINGS

Site

Database(s)

EDR ID Number
 EPA ID Number

SEATTLE RADIATOR (Continued)

1011917189

WCDA Code: D008
 Waste Sequence Number: 3335205
 Sequence Number: 7535199
 WCDA Code: D002

Waste Stream Source Code:
 CORB Waste Sequence Number: 149608
 Waste Sequence Number: 3335173
 Sequence Number: 1
 WCDD Code: G02

Waste Sequence Number: 3335174
 Sequence Number: 1
 WCDD Code: G02

Waste Sequence Number: 3335205
 Sequence Number: 1
 WCDD Code: G11

Name: SEATTLE RADIATOR
 Address: 5011 OHIO AVE S
 City,State,Zip: SEATTLE, WA 98134
 Facility Address 2: Not reported
 Facility ID: 6433026
 EPA ID: WAH000033785
 NAICS: 811310
 State Waste Code Desc: Not reported
 Federal Waste Code Desc: D005,D006,D007,D008,D011
 Form Comm: Not reported
 Data Year: 2013
 Permit by Rule: False
 Mailing Address 2: Not reported
 Treatment by Generator: False
 Mixed Radioactive Waste: False
 Importer of Hazardous Waste: False
 Immediate Recycler: False
 Treatment/Storage/Disposal/Recycling Facility: False
 Generator of Dangerous Fuel Waste: False
 Generator Marketing to Burner: False
 Other Marketers (i.e., blender, distributor, etc.): False
 Utility Boiler Burner: False
 Industry Boiler Burner: False
 Industrial Furnace: False
 Smelter Defferal: False
 Universal Waste: Not reported
 Off-Specification: Not reported
 LN Address 2: Not reported
 Tax Reg #: 602653531
 Business Type: Radiator Repair
 Mail Name: Seattle Radiator
 Mailing Address: PO Box 80036
 Mailing City,State,Zip: Seattle, WA 98108-0036
 Legal Organization Name: Not reported
 Legal Organization Type: Private
 Legal Contact: Louis White

Map ID
Direction
Distance
Elevation

MAP FINDINGS

Site

Database(s)

EDR ID Number
EPA ID Number

SEATTLE RADIATOR (Continued)

1011917189

Legal Address:	PO Box 80036
Legal Address 2:	Not reported
Legal City,State,Zip:	Seattle, WA 98108-0036
Legal Phone Number:	(206)682-5148
Legal Effective Date:	07/01/2008
Land Organization Name:	Investment Management Holding Co LLC
Land Organization Type:	Private
Land Contact:	Not reported
Land Address:	PO Box 30610
Land City,State,Zip:	Seattle, WA 98113
Land Phone Number:	(206)851-5005
Operator Organization Name:	Seattle Radiator
Operator Organization Type:	Private
Operator:	Not reported
Operator Address:	PO Box 80036
Operator Address 2:	Not reported
Operator City,State,Zip:	Seattle, WA 98108-0036
Operator Phone Number:	(206)682-5148
Operator Effective Date:	07/01/2008
Site Contact:	Lou White
Site Contact Address:	PO Box 80036
Contact City,State,Zip:	Seattle, WA 98108-0036
Site Contact Phone Number:	(206)682-5148
Site Contact Email:	lou.srw@gmail.com
Gen Status Code:	MQG
Monthly Generation:	False
Batch Generation:	True
One Time Generation:	False
Transport Own Waste:	False
Tranports Other Waste:	False
Recycler Onsite:	False
Transfer Facility:	False
Other Exemption:	Not reported
UW Battery Gen:	False
Used Oil Transporter:	False
Used Oil Transfer Facility:	False
Used Oil Processor:	False
Used Oil Refiner:	False
Used Oil Fuel Marketer Directs Shipments:	False
Used Oil Fuel Marketer Meets Specs:	False
Site Contact Address 2:	Not reported
Waste Stream Generated:	
Waste Managed Off Site:	Y
State Only Waste Code 1:	Not reported
State Only Waste Code 2:	Not reported
Report Managed On Site:	0
KG Managed On Site:	0
Generator Treatment Code:	Not reported
Permit By Rule Code:	Not reported
WCDE Residence Code:	Not reported
WCDH Origin Code:	1
WCDE On Site Code:	Not reported
WCDB Code:	W504
Description:	Lead. Sodium Hydroxide sludge from filter press
CORb Sequence Number:	143528
Sequence Number:	3251755
Mixed Radioactive Flag:	False

Map ID
Direction
Distance
Elevation

MAP FINDINGS

Site

Database(s)

EDR ID Number
EPA ID Number

SEATTLE RADIATOR (Continued)

1011917189

Designation Code: D
Reported Quantity: 3800
Quantity Unit: LB
Kilograms Quantity: 1723.68002
Density Number: 0
Density Quantity: Not reported

Waste Managed Off Site: Y
State Only Waste Code 1: Not reported
State Only Waste Code 2: Not reported
Report Managed On Site: 0
KG Managed On Site: 0
Generator Treatment Code: Not reported
Permit By Rule Code: Not reported
WCDE Residence Code: Not reported
WCDH Origin Code: 1
WCDE On Site Code: Not reported
WCDB Code: W504
Description: LEAD. BARIUM FLUSH BOOTH SLUDGE
CORb Sequence Number: 143528
Sequence Number: 3251756
Mixed Radioactive Flag: False
Designation Code: D
Reported Quantity: 1600
Quantity Unit: LB
Kilograms Quantity: 725.760012
Density Number: 0
Density Quantity: Not reported

Shipments Sent:
CORB Waste Sequence Number: 143528
Waste Sequence Number: 3251755
Sequence Number: 1716783
Shipment Date: 2013-08-01 00:00:00
Manifest Document ID: 006547773FLE
Reported Quantity: 1500
Unit of Measure: LB
Kilograms Quantity: 680.400011
Receiving EPAID: UTD991301748

Waste Sequence Number: 3251755
Sequence Number: 1716782
Shipment Date: 2013-01-31 00:00:00
Manifest Document ID: 005568076FLE
Reported Quantity: 1300
Unit of Measure: LB
Kilograms Quantity: 589.680010
Receiving EPAID: UTD991301748

Waste Sequence Number: 3251755
Sequence Number: 1716784
Shipment Date: 2013-12-05 00:00:00
Manifest Document ID: 006844421FLE
Reported Quantity: 1000
Unit of Measure: LB
Kilograms Quantity: 453.600007
Receiving EPAID: UTD991301748

Map ID
Direction
Distance
Elevation

MAP FINDINGS

Site

Database(s)

EDR ID Number
EPA ID Number

SEATTLE RADIATOR (Continued)

1011917189

Waste Sequence Number: 3251756
Sequence Number: 1716795
Shipment Date: 2013-01-31 00:00:00
Manifest Document ID: 005568076FLE
Reported Quantity: 600
Unit of Measure: LB
Kilograms Quantity: 272.160004
Receiving EPAID: UTD991301748

Waste Sequence Number: 3251756
Sequence Number: 1716796
Shipment Date: 2013-12-05 00:00:00
Manifest Document ID: 006844421FLE
Reported Quantity: 1000
Unit of Measure: LB
Kilograms Quantity: 453.600007
Receiving EPAID: UTD991301748

Waste Stream Off Site Mgmt:
Waste CORB Sequence Number: 143528
Waste Sequence Number: 3251756
Sequence Number: 809911
Received EPAID: UTD991301748
Managed Quantity: 1600
Kilogram Quantity: 725.760012
Recycled Percentage: 0
Waste Management System Code: H132

Waste Sequence Number: 3251755
Sequence Number: 809902
Received EPAID: UTD991301748
Managed Quantity: 3800
Kilogram Quantity: 1723.68002
Recycled Percentage: 0
Waste Management System Code: H132

Waste Stream EPA Code:
CORB Waste Sequence Number: 143528
Waste Sequence Number: 3251756
Sequence Number: 7225831
WCDA Code: D005

Waste Sequence Number: 3251756
Sequence Number: 7225832
WCDA Code: D006

Waste Sequence Number: 3251756
Sequence Number: 7225833
WCDA Code: D007

Waste Sequence Number: 3251756
Sequence Number: 7225834
WCDA Code: D008

Waste Sequence Number: 3251756
Sequence Number: 7225835

Map ID
Direction
Distance
Elevation

MAP FINDINGS

Site

Database(s)

EDR ID Number
EPA ID Number

SEATTLE RADIATOR (Continued)

1011917189

WCDA Code: D011

Waste Sequence Number: 3251755
Sequence Number: 7225754
WCDA Code: D008

Waste Stream Source Code:
CORB Waste Sequence Number: 143528
Waste Sequence Number: 3251755
Sequence Number: 1
WCDD Code: G02

Waste Sequence Number: 3251756
Sequence Number: 1
WCDD Code: G02

Name: SEATTLE RADIATOR
Address: 5011 OHIO AVE S
City,State,Zip: SEATTLE, WA 98134
Facility Address 2: Not reported
Facility ID: 6433026
EPA ID: WAH000033785
NAICS: 811310
State Waste Code Desc: Not reported
Federal Waste Code Desc: D005, D006, D007, D008, D011
Form Comm: Not reported
Data Year: 2012
Permit by Rule: False
Mailing Address 2: Not reported
Treatment by Generator: False
Mixed Radioactive Waste: False
Importer of Hazardous Waste: False
Immediate Recycler: False
Treatment/Storage/Disposal/Recycling Facility: False
Generator of Dangerous Fuel Waste: False
Generator Marketing to Burner: False
Other Marketers (i.e., blender, distributor, etc.): False
Utility Boiler Burner: False
Industry Boiler Burner: False
Industrial Furnace: False
Smelter Defferal: False
Universal Waste: Not reported
Off-Specification: Not reported
LN Address 2: Not reported
Tax Reg #: 602653531
Business Type: Radiator Repair
Mail Name: Seattle Radiator
Mailing Address: PO Box 80036
Mailing City,State,Zip: Seattle, WA 98108-0036
Legal Organization Name: Not reported
Legal Organization Type: Private
Legal Contact: Louis White
Legal Address: PO Box 80036
Legal Address 2: Not reported
Legal City,State,Zip: Seattle, WA 98108-0036
Legal Phone Number: (206)682-5148

Map ID
Direction
Distance
Elevation

MAP FINDINGS

Site

Database(s)

EDR ID Number
EPA ID Number

SEATTLE RADIATOR (Continued)

1011917189

Legal Effective Date:	07/01/2008
Land Organization Name:	Investment Management Holding Co LLC
Land Organization Type:	Private
Land Contact:	Not reported
Land Address:	PO Box 30610
Land City,State,Zip:	Seattle, WA 98113
Land Phone Number:	(206)851-5005
Operator Organization Name:	Seattle Radiator
Operator Organization Type:	Private
Operator:	Not reported
Operator Address:	PO Box 80036
Operator Address 2:	Not reported
Operator City,State,Zip:	Seattle, WA 98108-0036
Operator Phone Number:	(206)682-5148
Operator Effective Date:	07/01/2008
Site Contact:	Lou White
Site Contact Address:	PO Box 80036
Contact City,State,Zip:	Seattle, WA 98108-0036
Site Contact Phone Number:	(206)682-5148
Site Contact Email:	lou.srw@gmail.com
Gen Status Code:	MQG
Monthly Generation:	False
Batch Generation:	True
One Time Generation:	False
Transport Own Waste:	False
Tranports Other Waste:	False
Recycler Onsite:	False
Transfer Facility:	False
Other Exemption:	Not reported
UW Battery Gen:	False
Used Oil Transporter:	False
Used Oil Transfer Facility:	False
Used Oil Processor:	False
Used Oil Refiner:	False
Used Oil Fuel Marketer Directs Shipments:	False
Used Oil Fuel Marketer Meets Specs:	False
Site Contact Address 2:	Not reported
Waste Stream Generated:	
Waste Managed Off Site:	Y
State Only Waste Code 1:	Not reported
State Only Waste Code 2:	Not reported
Report Managed On Site:	0
KG Managed On Site:	0
Generator Treatment Code:	Not reported
Permit By Rule Code:	Not reported
WCDE Residence Code:	Not reported
WCDH Origin Code:	1
WCDE On Site Code:	Not reported
WCDB Code:	W504
Description:	LEAD. BARIUM FLUSH BOOTH SLUDGE
CORb Sequence Number:	138656
Sequence Number:	2689926
Mixed Radioactive Flag:	False
Designation Code:	D
Reported Quantity:	2150
Quantity Unit:	LB
Kilograms Quantity:	975.240016

Map ID
Direction
Distance
Elevation

MAP FINDINGS

Site

Database(s)

EDR ID Number
EPA ID Number

SEATTLE RADIATOR (Continued)

1011917189

Density Number:	0
Density Quantity:	Not reported
Waste Managed Off Site:	Y
State Only Waste Code 1:	Not reported
State Only Waste Code 2:	Not reported
Report Managed On Site:	0
KG Managed On Site:	0
Generator Treatment Code:	Not reported
Permit By Rule Code:	Not reported
WCDE Residence Code:	Not reported
WCDH Origin Code:	1
WCDE On Site Code:	Not reported
WCDB Code:	W504
Description:	Lead, Sodium Hydroxide sludge from filter press
CORB Sequence Number:	138656
Sequence Number:	2689919
Mixed Radioactive Flag:	False
Designation Code:	D
Reported Quantity:	2050
Quantity Unit:	LB
Kilograms Quantity:	929.880015
Density Number:	0
Density Quantity:	Not reported
Waste Stream Off Site Mgmt:	
Waste CORB Sequence Number:	138656
Waste Sequence Number:	2689926
Sequence Number:	683222
Received EPAID:	UTD991301748
Managed Quantity:	2150
Kilogram Quantity:	975.240016
Recycled Percentage:	Not reported
Waste Management System Code:	H132
Waste Sequence Number:	2689919
Sequence Number:	683215
Received EPAID:	UTD991301748
Managed Quantity:	2050
Kilogram Quantity:	929.880015
Recycled Percentage:	Not reported
Waste Management System Code:	H132
Waste Stream EPA Code:	
CORB Waste Sequence Number:	138656
Waste Sequence Number:	2689919
Sequence Number:	6027847
WCDA Code:	D008
Waste Sequence Number:	2689926
Sequence Number:	6027980
WCDA Code:	D005
Waste Sequence Number:	2689926
Sequence Number:	6027981
WCDA Code:	D006

Map ID
Direction
Distance
Elevation

MAP FINDINGS

Site

Database(s)

EDR ID Number
EPA ID Number

SEATTLE RADIATOR (Continued)

1011917189

Waste Sequence Number:	2689926
Sequence Number:	6027982
WCDA Code:	D007
Waste Sequence Number:	2689926
Sequence Number:	6027983
WCDA Code:	D008
Waste Sequence Number:	2689926
Sequence Number:	6027984
WCDA Code:	D011
Waste Stream Source Code:	
CORB Waste Sequence Number:	138656
Waste Sequence Number:	2689919
Sequence Number:	1
WCDD Code:	G02
Waste Sequence Number:	2689926
Sequence Number:	1
WCDD Code:	G02
Name:	SEATTLE RADIATOR
Address:	5011 OHIO AVE S
City,State,Zip:	SEATTLE, WA 98134
Facility Address 2:	Not reported
Facility ID:	6433026
EPA ID:	WAH000033785
NAICS:	811310
State Waste Code Desc:	Not reported
Federal Waste Code Desc:	Not reported
Form Comm:	Not reported
Data Year:	2011
Permit by Rule:	True
Mailing Address 2:	Not reported
Treatment by Generator:	False
Mixed Radioactive Waste:	False
Importer of Hazardous Waste:	False
Immediate Recycler:	False
Treatment/Storage/Disposal/Recycling Facility:	False
Generator of Dangerous Fuel Waste:	False
Generator Marketing to Burner:	False
Other Marketers (i.e., blender, distributor, etc.):	False
Utility Boiler Burner:	False
Industry Boiler Burner:	False
Industrial Furnace:	False
Smelter Defferal:	False
Universal Waste:	Not reported
Off-Specification:	Not reported
LN Address 2:	Not reported
Tax Reg #:	602653531
Business Type:	Radiator Repair
Mail Name:	Seattle Radiator
Mailing Address:	PO Box 80036
Mailing City,State,Zip:	Seattle, WA 98108-0036
Legal Organization Name:	Not reported

Map ID
Direction
Distance
Elevation

MAP FINDINGS

Site

Database(s)

EDR ID Number
EPA ID Number

SEATTLE RADIATOR (Continued)

1011917189

Legal Organization Type:	Private
Legal Contact:	Louis White
Legal Address:	PO Box 80036
Legal Address 2:	Not reported
Legal City,State,Zip:	Seattle, WA 98108-0036
Legal Phone Number:	(206)682-5148
Legal Effective Date:	07/01/2008
Land Organization Name:	Investment Management Holding Co LLC
Land Organization Type:	Private
Land Contact:	Not reported
Land Address:	PO Box 30610
Land City,State,Zip:	Seattle, WA 98113
Land Phone Number:	(206)851-5005
Operator Organization Name:	Seattle Radiator
Operator Organization Type:	Private
Operator:	Not reported
Operator Address:	PO Box 80036
Operator Address 2:	Not reported
Operator City,State,Zip:	Seattle, WA 98108-0036
Operator Phone Number:	(206)682-5148
Operator Effective Date:	07/01/2008
Site Contact:	Lou White
Site Contact Address:	PO Box 80036
Contact City,State,Zip:	Seattle, WA 98108-0036
Site Contact Phone Number:	(206)682-5148
Site Contact Email:	lou.srw@gmail.com
Gen Status Code:	MQG
Monthly Generation:	False
Batch Generation:	True
One Time Generation:	False
Transport Own Waste:	False
Tranports Other Waste:	False
Recycler Onsite:	False
Transfer Facility:	False
Other Exemption:	Not reported
UW Battery Gen:	False
Used Oil Transporter:	False
Used Oil Transfer Facility:	False
Used Oil Processor:	False
Used Oil Refiner:	False
Used Oil Fuel Marketer Directs Shipments:	False
Used Oil Fuel Marketer Meets Specs:	False
Site Contact Address 2:	Not reported
Waste Stream Generated:	
Waste Managed Off Site:	Y
State Only Waste Code 1:	Not reported
State Only Waste Code 2:	Not reported
Report Managed On Site:	0
KG Managed On Site:	0
Generator Treatment Code:	Not reported
Permit By Rule Code:	Not reported
WCDE Residence Code:	Not reported
WCDH Origin Code:	1
WCDE On Site Code:	Not reported
WCDB Code:	W504
Description:	Lead. Sodium Hydroxide sludge from filter press
CORb Sequence Number:	133953

Map ID
Direction
Distance
Elevation

MAP FINDINGS

Site

Database(s)

EDR ID Number
EPA ID Number

SEATTLE RADIATOR (Continued)

1011917189

Sequence Number:	2652792
Mixed Radioactive Flag:	False
Designation Code:	D
Reported Quantity:	5400
Quantity Unit:	LB
Kilograms Quantity:	2449.44004
Density Number:	0
Density Quantity:	Not reported
Waste Stream Off Site Mgmt:	
Waste CORB Sequence Number:	133953
Waste Sequence Number:	2652792
Sequence Number:	649213
Received EPAID:	UTD991301748
Managed Quantity:	5400
Kilogram Quantity:	2449.44004
Recycled Percentage:	Not reported
Waste Management System Code:	H132
Waste Stream EPA Code:	
CORB Waste Sequence Number:	133953
Waste Sequence Number:	2652792
Sequence Number:	5847129
WCDA Code:	D008
Name:	
Address:	SEATTLE RADIATOR
City,State,Zip:	5011 OHIO AVE S
Facility Address 2:	SEATTLE, WA 98134
Facility ID:	Not reported
EPA ID:	6433026
NAICS:	WAH000033785
State Waste Code Desc:	811310
Federal Waste Code Desc:	Not reported
Form Comm:	D008
Data Year:	Not reported
Permit by Rule:	2010
Mailing Address 2:	True
Treatment by Generator:	Not reported
Mixed Radioactive Waste:	False
Importer of Hazardous Waste:	False
Immediate Recycler:	False
Treatment/Storage/Disposal/Recycling Facility:	False
Generator of Dangerous Fuel Waste:	False
Generator Marketing to Burner:	False
Other Marketers (i.e., blender, distributor, etc.):	False
Utility Boiler Burner:	False
Industry Boiler Burner:	False
Industrial Furnace:	False
Smelter Defferal:	False
Universal Waste:	Not reported
Off-Specification:	Not reported
LN Address 2:	Not reported
Tax Reg #:	602653531
Business Type:	Radiator Repair

Map ID
Direction
Distance
Elevation

MAP FINDINGS

Site

Database(s)

EDR ID Number
EPA ID Number

SEATTLE RADIATOR (Continued)

1011917189

Mail Name:	Seattle Radiator
Mailing Address:	PO Box 80036
Mailing City,State,Zip:	Seattle, WA 98108-0036
Legal Organization Name:	Not reported
Legal Organization Type:	Private
Legal Contact:	Louis White
Legal Address:	PO Box 80036
Legal Address 2:	Not reported
Legal City,State,Zip:	Seattle, WA 98108-0036
Legal Phone Number:	(206)682-5148
Legal Effective Date:	07/01/2008
Land Organization Name:	Investment Management Holding Co LLC
Land Organization Type:	Private
Land Contact:	Not reported
Land Address:	PO Box 30610
Land City,State,Zip:	Seattle, WA 98113
Land Phone Number:	(206)851-5005
Operator Organization Name:	Seattle Radiator
Operator Organization Type:	Private
Operator:	Not reported
Operator Address:	PO Box 80036
Operator Address 2:	Not reported
Operator City,State,Zip:	Seattle, WA 98108-0036
Operator Phone Number:	(206)682-5148
Operator Effective Date:	07/01/2008
Site Contact:	Lou White
Site Contact Address:	PO Box 80036
Contact City,State,Zip:	Seattle, WA 98108-0036
Site Contact Phone Number:	(206)682-5148
Site Contact Email:	lou.srw@gmail.com
Gen Status Code:	MQG
Monthly Generation:	False
Batch Generation:	True
One Time Generation:	False
Transport Own Waste:	False
Tranports Other Waste:	False
Recycler Onsite:	False
Transfer Facility:	False
Other Exemption:	Not reported
UW Battery Gen:	False
Used Oil Transporter:	False
Used Oil Transfer Facility:	False
Used Oil Processor:	False
Used Oil Refiner:	False
Used Oil Fuel Marketer Directs Shipments:	False
Used Oil Fuel Marketer Meets Specs:	False
Site Contact Address 2:	Not reported
Waste Stream Generated:	
Waste Managed Off Site:	Y
State Only Waste Code 1:	Not reported
State Only Waste Code 2:	Not reported
Report Managed On Site:	0
KG Managed On Site:	0
Generator Treatment Code:	Not reported
Permit By Rule Code:	Not reported
WCDE Residence Code:	Not reported
WCDH Origin Code:	1

Map ID
 Direction
 Distance
 Elevation

MAP FINDINGS

Site

Database(s)

EDR ID Number
 EPA ID Number

SEATTLE RADIATOR (Continued)

1011917189

WCDE On Site Code:	Not reported
WCDB Code:	W504
Description:	Lead. Sodium Hydroxide sludge from filter press
CORb Sequence Number:	128353
Sequence Number:	2498718
Mixed Radioactive Flag:	False
Designation Code:	D
Reported Quantity:	4300
Quantity Unit:	LB
Kilograms Quantity:	1950.4800335482566
Density Number:	0
Density Quantity:	Not reported
Waste Stream Off Site Mgmt:	
Waste CORB Sequence Number:	128353
Waste Sequence Number:	2498718
Sequence Number:	592321
Received EPAID:	COD991300484
Managed Quantity:	4300
Kilogram Quantity:	1950.4800335482566
Recycled Percentage:	Not reported
Waste Management System Code:	H132
Waste Stream EPA Code:	
CORB Waste Sequence Number:	128353
Waste Sequence Number:	2498718
Sequence Number:	5447279
WCDA Code:	D008
Waste Stream Source Code:	
CORB Waste Sequence Number:	128353
Waste Sequence Number:	2498718
Sequence Number:	1
WCDD Code:	G02
Name:	SEATTLE RADIATOR
Address:	5011 OHIO AVE S
City,State,Zip:	SEATTLE, WA 98134
Facility Address 2:	Not reported
Facility ID:	6433026
EPA ID:	WAH000033785
NAICS:	811310
State Waste Code Desc:	Not reported
Federal Waste Code Desc:	D008
Form Comm:	Not reported
Data Year:	2009
Permit by Rule:	True
Mailing Address 2:	Not reported
Treatment by Generator:	False
Mixed Radioactive Waste:	False
Importer of Hazardous Waste:	False
Immediate Recycler:	False
Treatment/Storage/Disposal/Recycling Facility:	False
Generator of Dangerous Fuel Waste:	False
Generator Marketing to Burner:	False

Map ID
Direction
Distance
Elevation

MAP FINDINGS

Site

Database(s)

EDR ID Number
EPA ID Number

SEATTLE RADIATOR (Continued)

1011917189

Other Marketers (i.e., blender, distributor, etc.):	False
Utility Boiler Burner:	False
Industry Boiler Burner:	False
Industrial Furnace:	False
Smelter Defferal:	False
Universal Waste:	Not reported
Off-Specification:	Not reported
LN Address 2:	Not reported
Tax Reg #:	602653531
Business Type:	Radiator Repair
Mail Name:	Seattle Radiator
Mailing Address:	PO Box 80036
Mailing City,State,Zip:	Seattle, WA 98108-0036
Legal Organization Name:	Not reported
Legal Organization Type:	Private
Legal Contact:	Louis White
Legal Address:	PO Box 80036
Legal Address 2:	Not reported
Legal City,State,Zip:	Seattle, WA 98108-0036
Legal Phone Number:	(206)682-5148
Legal Effective Date:	07/01/2008
Land Organization Name:	Investment Management Holding Co LLC
Land Organization Type:	Private
Land Contact:	Not reported
Land Address:	PO Box 30610
Land City,State,Zip:	Seattle, WA 98113
Land Phone Number:	(206)851-5005
Operator Organization Name:	Seattle Radiator
Operator Organization Type:	Private
Operator:	Not reported
Operator Address:	PO Box 80036
Operator Address 2:	Not reported
Operator City,State,Zip:	Seattle, WA 98108-0036
Operator Phone Number:	(206)682-5148
Operator Effective Date:	07/01/2008
Site Contact:	Lou White
Site Contact Address:	PO Box 80036
Contact City,State,Zip:	Seattle, WA 98108-0036
Site Contact Phone Number:	(206)682-5148
Site Contact Email:	lou.srw@gmail.com
Gen Status Code:	MQG
Monthly Generation:	False
Batch Generation:	True
One Time Generation:	False
Transport Own Waste:	False
Tranports Other Waste:	False
Recycler Onsite:	False
Transfer Facility:	False
Other Exemption:	Not reported
UW Battery Gen:	False
Used Oil Transporter:	False
Used Oil Transfer Facility:	False
Used Oil Processor:	False
Used Oil Refiner:	False
Used Oil Fuel Marketer Directs Shipments:	False
Used Oil Fuel Marketer Meets Specs:	False
Site Contact Address 2:	Not reported

Map ID
Direction
Distance
Elevation

MAP FINDINGS

Site

Database(s)

EDR ID Number
EPA ID Number

SEATTLE RADIATOR (Continued)

1011917189

Waste Stream Generated:

Waste Managed Off Site: Y
State Only Waste Code 1: Not reported
State Only Waste Code 2: Not reported
Report Managed On Site: 0
KG Managed On Site: 0
Generator Treatment Code: Not reported
Permit By Rule Code: Not reported
WCDE Residence Code: Not reported
WCDH Origin Code: 1
WCDE On Site Code: Not reported
WCDB Code: W504
Description: Lead. Sodium Hydroxide sludge from filter press
CORB Sequence Number: 123718
Sequence Number: 2143906
Mixed Radioactive Flag: False
Designation Code: D
Reported Quantity: 2250
Quantity Unit: LB
Kilograms Quantity: 1020.6000175543204
Density Number: 0
Density Quantity: Not reported

Waste Stream Off Site Mgmt:

Waste CORB Sequence Number: 123718
Waste Sequence Number: 2143906
Sequence Number: 533320
Received EPAID: CAD059494310
Managed Quantity: 1500
Kilogram Quantity: 680.40001170288019
Recycled Percentage: 0
Waste Management System Code: H141

Waste Sequence Number: 2143906
Sequence Number: 533321
Received EPAID: UTD991301748
Managed Quantity: 750
Kilogram Quantity: 340.2000058514401
Recycled Percentage: 0
Waste Management System Code: H132

Waste Stream EPA Code:

CORB Waste Sequence Number: 123718
Waste Sequence Number: 2143906
Sequence Number: 4663246
WCDA Code: D008

Waste Stream Source Code:

CORB Waste Sequence Number: 123718
Waste Sequence Number: 2143906
Sequence Number: 1
WCDD Code: G23

Map ID
Direction
Distance
Elevation

MAP FINDINGS

Site

Database(s)

EDR ID Number
EPA ID Number

SEATTLE RADIATOR (Continued)

1011917189

[Click this hyperlink](#) while viewing on your computer to access
1 additional WA MANIFEST: record(s) in the EDR Site Report.

C6
SSE
< 1/8
0.049 mi.
259 ft.

JA JACK & SONS INC
5427 OHIO AVE S
SEATTLE, WA 98134
Site 1 of 3 in cluster C

WA ALLSITES
WA Financial Assurance
WA NPDES

S108523406
N/A

Relative:
Higher
Actual:
8 ft.

ALLSITES:
Name: JA JACK & SONS INC
Facility Id: 37836248

WA Financial Assurance 1:

Name: J. A. JACK & SONS, INC.
Address: 5427 OHIO AVE S
City,State,Zip: SEATTLE, WA 98108
DOE Site ID: 803
Financial Resp Type: LIBERTY SURPLUS INSURANCE CORP
Inception Date: 12/31/2018
Expiration Date: 12/31/2019
Address 2: Not reported
Policy Number: TXENYB12325418
Effective Date: 12/31/2018
Liability Limit Type: Not reported
Compliance Method: Not reported
Proof of Responsibility Document Flag: Not reported
Retroactive Date: Not reported
Latitude: 47.553358
Longitude: -122.339694

Name: J. A. JACK & SONS, INC.
Address: 5427 OHIO AVE S
City,State,Zip: SEATTLE, WA 98108
DOE Site ID: 803
Financial Resp Type: LIBERTY SURPLUS INSURANCE CORP
Inception Date: 12/31/2016
Expiration Date: 12/31/2017
Address 2: Not reported
Policy Number: TXENYB11777126
Effective Date: 12/31/2016
Liability Limit Type: Not reported
Compliance Method: Not reported
Proof of Responsibility Document Flag: Not reported
Retroactive Date: Not reported
Latitude: 47.553358
Longitude: -122.339694

Name: J. A. JACK & SONS, INC.
Address: 5427 OHIO AVE S
City,State,Zip: SEATTLE, WA 98108
DOE Site ID: 803
Financial Resp Type: LIBERTY SURPLUS INSURANCE CORP
Inception Date: 01/05/2018
Expiration Date: 12/31/2018
Address 2: Not reported
Policy Number: TXENYB12325317

Map ID
Direction
Distance
Elevation

MAP FINDINGS

Site

Database(s)

EDR ID Number
EPA ID Number

JA JACK & SONS INC (Continued)

S108523406

Effective Date: 01/05/2018
Liability Limit Type: Not reported
Compliance Method: Not reported
Proof of Responsibility Document Flag: Not reported
Retroactive Date: Not reported
Latitude: 47.553358
Longitude: -122.339694

Name: J. A. JACK & SONS, INC.
Address: 5427 OHIO AVE S
City,State,Zip: SEATTLE, WA 98108
DOE Site ID: 803
Financial Resp Type: LIBERTY SURPLUS INSURANCE CORP
Inception Date: 12/31/2015
Expiration Date: 12/31/2016
Address 2: Not reported
Policy Number: TXENYB11777125
Effective Date: 12/31/2015
Liability Limit Type: Not reported
Compliance Method: Not reported
Proof of Responsibility Document Flag: Not reported
Retroactive Date: Not reported
Latitude: 47.553358
Longitude: -122.339694

NPDES:

Name: J A JACK & SONS INC
Address: 5427 OHIO AVE S
City,State,Zip: SEATTLE, WA 98134-2419
Facility Status: Active
Facility Type: Sand and Gravel GP
Admin Region: Northwest
Date Issued: 02/17/2016
Latitude: 47.55335800
Longitude: -122.339693
Permit ID: WAG503082
Permit Version: 4
Permit Status: Active
Permit SubStatus: Coverage Issued
Ecology Contact: Cynthia Walcker
WRIA: Duwamish-Green
Permit Expiration Date: 03/31/2021
Effective Date: 04/01/2016
Days to Expiration: -352

C7
SSE
< 1/8
0.049 mi.
259 ft.

J A JACK & SONS
5427 OHIO AVE., SOUTH
SEATTLE, WA 98134
Site 2 of 3 in cluster C

US MINES 1024926030
N/A

Relative:
Higher
Actual:
8 ft.

MINES VIOLATIONS:
Name: J A JACK & SONS
Address: 5427 OHIO AVE., SOUTH
City,State,Zip: SEATTLE, WA 98134
Facility ID: Not reported

Map ID
Direction
Distance
Elevation

MAP FINDINGS

Site

Database(s)

EDR ID Number
EPA ID Number

J A JACK & SONS (Continued)

1024926030

MINES VIOLATIONS:

Violation Number: 9378961
Mine ID: 4503239
Contractor ID: Not reported
Date Issued: 1/16/2019
Action Type: 104(a)
Type of Issue: Citation
S and S: Y
Term Date: 1/30/2019
Title 30 Code of Federal Regulations: 56.14105
Proposed Penalty: 214.00
Assessment Amount: 214.00
Paid Penalty Amount: 214.00
Assessment Case Status: Closed
Assessment Status: Proposed
Year: 2019
Address Type: MineLocation
PO Box: Not reported
Address: 5427 OHIO AVE., SOUTH
City: SEATTLE
State: WA
Operator: ACG Materials
Zip: 98134
Mine Controller Name: Arcosa, Inc
Name: J A JACK & SONS
Ownership Date: 12/6/2018
Mine Status: Active
Status Date: 5/20/1991
Primary Site Description: Crushed, Broken Limestone NEC
Mine Type: Facility
State 2: WA
County: KING

Violation Number: 9378962
Mine ID: 4503239
Contractor ID: Not reported
Date Issued: 1/16/2019
Action Type: 104(a)
Type of Issue: Citation
S and S: Y
Term Date: 1/30/2019
Title 30 Code of Federal Regulations: 56.15005
Proposed Penalty: 474.00
Assessment Amount: 474.00
Paid Penalty Amount: 474.00
Assessment Case Status: Closed
Assessment Status: Proposed
Year: 2019
Address Type: MineLocation
PO Box: Not reported
Address: 5427 OHIO AVE., SOUTH
City: SEATTLE
State: WA
Operator: ACG Materials
Zip: 98134
Mine Controller Name: Arcosa, Inc
Name: J A JACK & SONS

Map ID
Direction
Distance
Elevation

MAP FINDINGS

Site

Database(s)

EDR ID Number
EPA ID Number

J A JACK & SONS (Continued)

1024926030

Ownership Date: 12/6/2018
Mine Status: Active
Status Date: 5/20/1991
Primary Site Description: Crushed, Broken Limestone NEC
Mine Type: Facility
State 2: WA
County: KING

Violation Number: 9434701
Mine ID: 4503239
Contractor ID: Not reported
Date Issued: 8/14/2019
Action Type: 104(a)
Type of Issue: Citation
S and S: N
Term Date: 8/14/2019
Title 30 Code of Federal Regulations: 56.12030
Proposed Penalty: 121.00
Assessment Amount: 121.00
Paid Penalty Amount: 121.00
Assessment Case Status: Closed
Assessment Status: Proposed
Year: 2019
Address Type: MineLocation
PO Box: Not reported
Address: 5427 OHIO AVE., SOUTH
City: SEATTLE
State: WA
Operator: ACG Materials
Zip: 98134
Mine Controller Name: Arcosa, Inc
Name: J A JACK & SONS
Ownership Date: 12/6/2018
Mine Status: Active
Status Date: 5/20/1991
Primary Site Description: Crushed, Broken Limestone NEC
Mine Type: Facility
State 2: WA
County: KING

Violation Number: 9434702
Mine ID: 4503239
Contractor ID: Not reported
Date Issued: 8/14/2019
Action Type: 104(a)
Type of Issue: Citation
S and S: N
Term Date: 8/14/2019
Title 30 Code of Federal Regulations: 56.4203
Proposed Penalty: 121.00
Assessment Amount: 121.00
Paid Penalty Amount: 121.00
Assessment Case Status: Closed
Assessment Status: Proposed
Year: 2019
Address Type: MineLocation
PO Box: Not reported

Map ID
Direction
Distance
Elevation

MAP FINDINGS

Site

Database(s)

EDR ID Number
EPA ID Number

J A JACK & SONS (Continued)

1024926030

Address: 5427 OHIO AVE., SOUTH
City: SEATTLE
State: WA
Operator: ACG Materials
Zip: 98134
Mine Controller Name: Arcosa, Inc
Name: J A JACK & SONS
Ownership Date: 12/6/2018
Mine Status: Active
Status Date: 5/20/1991
Primary Site Description: Crushed, Broken Limestone NEC
Mine Type: Facility
State 2: WA
County: KING

Violation Number: 9434703
Mine ID: 4503239
Contractor ID: Not reported
Date Issued: 8/14/2019
Action Type: 104(a)
Type of Issue: Citation
S and S: N
Term Date: 9/12/2019
Title 30 Code of Federal Regulations: 56.14101(a)(2)
Proposed Penalty: 121.00
Assessment Amount: 121.00
Paid Penalty Amount: 121.00
Assessment Case Status: Closed
Assessment Status: Proposed
Year: 2019
Address Type: MineLocation
PO Box: Not reported
Address: 5427 OHIO AVE., SOUTH
City: SEATTLE
State: WA
Operator: ACG Materials
Zip: 98134
Mine Controller Name: Arcosa, Inc
Name: J A JACK & SONS
Ownership Date: 12/6/2018
Mine Status: Active
Status Date: 5/20/1991
Primary Site Description: Crushed, Broken Limestone NEC
Mine Type: Facility
State 2: WA
County: KING

Violation Number: 9434820
Mine ID: 4503239
Contractor ID: Not reported
Date Issued: 12/11/2019
Action Type: 104(a)
Type of Issue: Citation
S and S: N
Term Date: 12/11/2019
Title 30 Code of Federal Regulations: 56.9300(a)
Proposed Penalty: 123.00

Map ID
Direction
Distance
Elevation

MAP FINDINGS

Site

Database(s)

EDR ID Number
EPA ID Number

J A JACK & SONS (Continued)

1024926030

Assessment Amount: 123.00
Paid Penalty Amount: 123.00
Assessment Case Status: Closed
Assessment Status: Proposed
Year: 2019
Address Type: MineLocation
PO Box: Not reported
Address: 5427 OHIO AVE., SOUTH
City: SEATTLE
State: WA
Operator: ACG Materials
Zip: 98134
Mine Controller Name: Arcosa, Inc
Name: J A JACK & SONS
Ownership Date: 12/6/2018
Mine Status: Active
Status Date: 5/20/1991
Primary Site Description: Crushed, Broken Limestone NEC
Mine Type: Facility
State 2: WA
County: KING

Violation Number: 9434821
Mine ID: 4503239
Contractor ID: Not reported
Date Issued: 12/11/2019
Action Type: 104(a)
Type of Issue: Citation
S and S: N
Term Date: 12/11/2019
Title 30 Code of Federal Regulations: 47.44(a)(2)
Proposed Penalty: 123.00
Assessment Amount: 123.00
Paid Penalty Amount: 123.00
Assessment Case Status: Closed
Assessment Status: Proposed
Year: 2019
Address Type: MineLocation
PO Box: Not reported
Address: 5427 OHIO AVE., SOUTH
City: SEATTLE
State: WA
Operator: ACG Materials
Zip: 98134
Mine Controller Name: Arcosa, Inc
Name: J A JACK & SONS
Ownership Date: 12/6/2018
Mine Status: Active
Status Date: 5/20/1991
Primary Site Description: Crushed, Broken Limestone NEC
Mine Type: Facility
State 2: WA
County: KING

Violation Number: 9434822
Mine ID: 4503239
Contractor ID: Not reported

Map ID
Direction
Distance
Elevation

MAP FINDINGS

Site

Database(s)

EDR ID Number
EPA ID Number

J A JACK & SONS (Continued)

1024926030

Date Issued: 12/11/2019
Action Type: 104(a)
Type of Issue: Citation
S and S: N
Term Date: 12/11/2019
Title 30 Code of Federal Regulations: 41.12
Proposed Penalty: 123.00
Assessment Amount: 123.00
Paid Penalty Amount: 123.00
Assessment Case Status: Closed
Assessment Status: Proposed
Year: 2019
Address Type: MineLocation
PO Box: Not reported
Address: 5427 OHIO AVE., SOUTH
City: SEATTLE
State: WA
Operator: ACG Materials
Zip: 98134
Mine Controller Name: Arcosa, Inc
Name: J A JACK & SONS
Ownership Date: 12/6/2018
Mine Status: Active
Status Date: 5/20/1991
Primary Site Description: Crushed, Broken Limestone NEC
Mine Type: Facility
State 2: WA
County: KING

Violation Number: 9434823
Mine ID: 4503239
Contractor ID: Not reported
Date Issued: 12/13/2019
Action Type: 104(a)
Type of Issue: Citation
S and S: Y
Term Date: 1/30/2020
Title 30 Code of Federal Regulations: 56.14105
Proposed Penalty: 144.00
Assessment Amount: 144.00
Paid Penalty Amount: 144.00
Assessment Case Status: Closed
Assessment Status: Proposed
Year: 2019
Address Type: MineLocation
PO Box: Not reported
Address: 5427 OHIO AVE., SOUTH
City: SEATTLE
State: WA
Operator: ACG Materials
Zip: 98134
Mine Controller Name: Arcosa, Inc
Name: J A JACK & SONS
Ownership Date: 12/6/2018
Mine Status: Active
Status Date: 5/20/1991
Primary Site Description: Crushed, Broken Limestone NEC

Map ID
Direction
Distance
Elevation

MAP FINDINGS

Site

Database(s)

EDR ID Number
EPA ID Number

J A JACK & SONS (Continued)

1024926030

Mine Type:	Facility
State 2:	WA
County:	KING
Violation Number:	9371458
Mine ID:	4503239
Contractor ID:	Not reported
Date Issued:	1/10/2018
Action Type:	104(a)
Type of Issue:	Citation
S and S:	Y
Term Date:	1/10/2018
Title 30 Code of Federal Regulations:	56.15004
Proposed Penalty:	749.00
Assessment Amount:	749.00
Paid Penalty Amount:	749.00
Assessment Case Status:	Closed
Assessment Status:	Proposed
Year:	2018
Address Type:	MineLocation
PO Box:	Not reported
Address:	5427 OHIO AVE., SOUTH
City:	SEATTLE
State:	WA
Operator:	ACG Materials
Zip:	98134
Mine Controller Name:	Arcosa, Inc
Name:	J A JACK & SONS
Ownership Date:	12/6/2018
Mine Status:	Active
Status Date:	5/20/1991
Primary Site Description:	Crushed, Broken Limestone NEC
Mine Type:	Facility
State 2:	WA
County:	KING
Violation Number:	9371459
Mine ID:	4503239
Contractor ID:	UUJ
Date Issued:	1/10/2018
Action Type:	104(a)
Type of Issue:	Citation
S and S:	Y
Term Date:	1/10/2018
Title 30 Code of Federal Regulations:	56.14207
Proposed Penalty:	462.00
Assessment Amount:	462.00
Paid Penalty Amount:	462.00
Assessment Case Status:	Closed
Assessment Status:	Proposed
Year:	2018
Address Type:	MineLocation
PO Box:	Not reported
Address:	5427 OHIO AVE., SOUTH
City:	SEATTLE
State:	WA
Operator:	ACG Materials

Map ID
 Direction
 Distance
 Elevation

MAP FINDINGS

Site

Database(s)

EDR ID Number
 EPA ID Number

J A JACK & SONS (Continued)

1024926030

Zip: 98134
 Mine Controller Name: Arcosa, Inc
 Name: J A JACK & SONS
 Ownership Date: 12/6/2018
 Mine Status: Active
 Status Date: 5/20/1991
 Primary Site Description: Crushed, Broken Limestone NEC
 Mine Type: Facility
 State 2: WA
 County: KING

[Click this hyperlink](#) while viewing on your computer to access
 121 additional US_MINES_VIOLATIONS: record(s) in the EDR Site Report.

C8
SSE
 < 1/8
 0.049 mi.
 259 ft.

J. A. JACK & SONS, INC.
5427 OHIO AVE S
SEATTLE, WA 98108
Site 3 of 3 in cluster C

WA UST **U003028343**
N/A

Relative:
Higher

UST:
 Name: J. A. JACK & SONS, INC.
 Address: 5427 OHIO AVE S
 City: SEATTLE
 Zip: 98108
 Facility ID: 37836248
 Site Id: 803
 UBI: Not reported
 Phone Number: Not reported
 Decimal Latitude: 47.553358
 Decimal Longitude: -122.339694

Actual:
8 ft.

Tank Name: 1
 Tag Number: A3606
 Tank Status: Operational
 Tank Status Date: 08/06/1996
 Tank Install Date: 06/25/1981
 Tank Closure Date: Not reported
 Capacity Range: 10,000 to 19,999 Gallons
 Tank Permit Expiration Date: 12/31/2020
 Tank Upgrade Date: 12/30/1997
 Tank Spill Prevention: Spill Bucket/Spill Box
 Tank Overfill Prevention: Automatic Shutoff (fill pipe)
 Tank Material: Steel
 Tank Construction: Single Wall Tank
 Tank Tightness Test: Not reported
 Tank Corrosion Protection: Impressed Current and Interior Lining
 Tank Manifold: Not reported
 Tank Release Detection: Manual Inventory Control (daily)
 Tank SFC Type: Not reported
 Pipe Material: Fiberglass
 Pipe Construction: Single Wall Pipe
 Pipe Primary Release Detection: Safe Suction (No Leak Detection)
 Pipe Second Release Detection: Not reported
 Pipe Corrosion Protection: Corrosion Resistant
 Pipe Pumping System: Safe Suction
 Responsible Unit: Northwest

Map ID
 Direction
 Distance
 Elevation

MAP FINDINGS

Site

Database(s)

EDR ID Number
 EPA ID Number

J. A. JACK & SONS, INC. (Continued)

U003028343

Dispenser/Pump SFC Type: Not reported

9
SSW
 < 1/8
 0.051 mi.
 268 ft.

ACG MATERIALS
KING (County), WA

US MINES **1025788781**
N/A

Relative:
Higher
Actual:
8 ft.

US MINES:
 Sic Code(s): 142200
 Sic Code(s): 000000
 Sic Code(s): 000000
 Sic Code(s): 000000
 Sic Code(s): 000000
 Sic Code(s): 000000
 Mine ID: 4503239
 Entity Name: J A JACK & SONS
 Company: ACG MATERIALS
 Status: 1
 Status Date: 19910520
 Operation Class: 2
 Number of Shops: 0
 Number of Plants: 0
 Latitude Degree: 47
 Longitude Degree: 122
 Latitude Minute: 33
 Latitude Seconds: 12
 Longitude Minutes: 20
 Longitude Seconds: 21
 Number of Pits: 000

B10
ESE
 < 1/8
 0.052 mi.
 274 ft.

ARGO BLOWER & MFG CO INC
5400 E MARGINAL WAY S
SEATTLE, WA 98134
Site 4 of 4 in cluster B

RCRA-VSQG **1004794127**
WA ALLSITES **WAD988492120**
FINDS
ECHO
WA MANIFEST

Relative:
Higher
Actual:
9 ft.

RCRA Listings:
 Date Form Received by Agency: 2019-01-03 00:00:00.0
 Handler Name: ARGO BLOWER & MFG CO INC
 Handler Address: 5400 E MARGINAL WAY S
 Handler City,State,Zip: SEATTLE, WA 98134
 EPA ID: WAD988492120
 Contact Name: TIM LEWALLEN
 Contact Address: 5400 E MARGINAL WAY S
 Contact City,State,Zip: SEATTLE, WA 98134
 Contact Telephone: 206-762-9336
 Contact Fax: Not reported
 Contact Email: TLEWALLEN@ARGOBLOWER.COM
 Contact Title: Not reported
 EPA Region: 10
 Land Type: Private
 Federal Waste Generator Description: Conditionally Exempt Small Quantity Generator
 Non-Notifier: Not reported
 Biennial Report Cycle: Not reported
 Accessibility: Not reported

Map ID
 Direction
 Distance
 Elevation

MAP FINDINGS

Site

Database(s)

EDR ID Number
 EPA ID Number

ARGO BLOWER & MFG CO INC (Continued)

1004794127

Active Site Indicator:	Handler Activities
State District Owner:	WA
State District:	NWRO
Mailing Address:	5400 E MARGINAL WAY S
Mailing City,State,Zip:	SEATTLE, WA 98134
Owner Name:	ARGO BLOWER MFG CO INC
Owner Type:	Private
Operator Name:	ARGO BLOWER MFG CO INC
Operator Type:	Private
Short-Term Generator Activity:	No
Importer Activity:	No
Mixed Waste Generator:	No
Transporter Activity:	No
Transfer Facility Activity:	No
Recycler Activity with Storage:	No
Small Quantity On-Site Burner Exemption:	No
Smelting Melting and Refining Furnace Exemption:	No
Underground Injection Control:	No
Off-Site Waste Receipt:	No
Universal Waste Indicator:	No
Universal Waste Destination Facility:	No
Federal Universal Waste:	No
Active Site Fed-Reg Treatment Storage and Disposal Facility:	Not reported
Active Site Converter Treatment storage and Disposal Facility:	Not reported
Active Site State-Reg Treatment Storage and Disposal Facility:	Not reported
Active Site State-Reg Handler:	---
Federal Facility Indicator:	Not reported
Hazardous Secondary Material Indicator:	NN
Sub-Part K Indicator:	Not reported
Commercial TSD Indicator:	No
Treatment Storage and Disposal Type:	Not reported
2018 GPRA Permit Baseline:	Not on the Baseline
2018 GPRA Renewals Baseline:	Not on the Baseline
Permit Renewals Workload Universe:	Not reported
Permit Workload Universe:	Not reported
Permit Progress Universe:	Not reported
Post-Closure Workload Universe:	Not reported
Closure Workload Universe:	Not reported
202 GPRA Corrective Action Baseline:	No
Corrective Action Workload Universe:	No
Subject to Corrective Action Universe:	No
Non-TSDs Where RCRA CA has Been Imposed Universe:	No
TSDs Potentially Subject to CA Under 3004 (u)/(v) Universe:	No
TSDs Only Subject to CA under Discretionary Auth Universe:	No
Corrective Action Priority Ranking:	No NCAPS ranking
Environmental Control Indicator:	No
Institutional Control Indicator:	No
Human Exposure Controls Indicator:	N/A
Groundwater Controls Indicator:	N/A
Operating TSDF Universe:	Not reported
Full Enforcement Universe:	Not reported
Significant Non-Complier Universe:	No
Unaddressed Significant Non-Complier Universe:	No
Addressed Significant Non-Complier Universe:	No
Significant Non-Complier With a Compliance Schedule Universe:	No
Financial Assurance Required:	Not reported
Handler Date of Last Change:	2019-02-26 16:43:46.0

Map ID
Direction
Distance
Elevation

MAP FINDINGS

Site

Database(s)

EDR ID Number
EPA ID Number

ARGO BLOWER & MFG CO INC (Continued)

1004794127

Recognized Trader-Importer: No
Recognized Trader-Exporter: No
Importer of Spent Lead Acid Batteries: No
Exporter of Spent Lead Acid Batteries: No
Recycler Activity Without Storage: No
Manifest Broker: No
Sub-Part P Indicator: Not reported

Biennial: List of Years

Year: 2011

Click Here for Biennial Reporting System Data:
Year: 2009

Click Here for Biennial Reporting System Data:
Year: 2007

Click Here for Biennial Reporting System Data:
Year: 2005

Click Here for Biennial Reporting System Data:
Year: 2003

Click Here for Biennial Reporting System Data:

Hazardous Waste Summary:

Waste Code: F001

Waste Description: THE FOLLOWING SPENT HALOGENATED SOLVENTS USED IN DEGREASING: TETRACHLOROETHYLENE, TRICHLORETHYLENE, METHYLENE CHLORIDE, 1,1,1-TRICHLOROETHANE, CARBON TETRACHLORIDE AND CHLORINATED FLUOROCARBONS; ALL SPENT SOLVENT MIXTURES/BLENDS USED IN DEGREASING CONTAINING, BEFORE USE, A TOTAL OF TEN PERCENT OR MORE (BY VOLUME) OF ONE OR MORE OF THE ABOVE HALOGENATED SOLVENTS OR THOSE SOLVENTS LISTED IN F002, F004, AND F005; AND STILL BOTTOMS FROM THE RECOVERY OF THESE SPENT SOLVENTS AND SPENT SOLVENT MIXTURES.

Handler - Owner Operator:

Owner/Operator Indicator: Owner
Owner/Operator Name: ARGO BLOWER MFG CO INC
Legal Status: Private
Date Became Current: 1997-02-19 00:00:00.
Date Ended Current: Not reported
Owner/Operator Address: 5400 E MARGINAL WAY S
Owner/Operator City,State,Zip: SEATTLE, WA 98134
Owner/Operator Telephone: 206-762-9336
Owner/Operator Telephone Ext: Not reported
Owner/Operator Fax: Not reported
Owner/Operator Email: Not reported

Owner/Operator Indicator: Owner
Owner/Operator Name: ARGO BLOWER MFG CO INC
Legal Status: Private
Date Became Current: Not reported
Date Ended Current: Not reported
Owner/Operator Address: 5400 E MARGINAL WAY S
Owner/Operator City,State,Zip: SEATTLE, WA 98134

Map ID
Direction
Distance
Elevation

MAP FINDINGS

Site

Database(s)

EDR ID Number
EPA ID Number

ARGO BLOWER & MFG CO INC (Continued)

1004794127

Owner/Operator Telephone:	206-762-9336
Owner/Operator Telephone Ext:	Not reported
Owner/Operator Fax:	Not reported
Owner/Operator Email:	Not reported
Owner/Operator Indicator:	Owner
Owner/Operator Name:	ARGO BLOWER & MFG CO INC
Legal Status:	Private
Date Became Current:	1997-02-19 00:00:00.
Date Ended Current:	Not reported
Owner/Operator Address:	5400 E MARGINAL WAY S
Owner/Operator City,State,Zip:	SEATTLE, WA 98134-2411
Owner/Operator Telephone:	206-762-9336
Owner/Operator Telephone Ext:	Not reported
Owner/Operator Fax:	Not reported
Owner/Operator Email:	Not reported
Owner/Operator Indicator:	Owner
Owner/Operator Name:	ARGO BLOWER & M A
Legal Status:	Private
Date Became Current:	1997-02-19 00:00:00.
Date Ended Current:	Not reported
Owner/Operator Address:	5400 E MARGINAL WAY S
Owner/Operator City,State,Zip:	SEATTLE, WA 98134-2411
Owner/Operator Telephone:	206-762-9336
Owner/Operator Telephone Ext:	Not reported
Owner/Operator Fax:	Not reported
Owner/Operator Email:	Not reported
Owner/Operator Indicator:	Operator
Owner/Operator Name:	ARGO BLOWER MFG CO INC
Legal Status:	Private
Date Became Current:	Not reported
Date Ended Current:	Not reported
Owner/Operator Address:	5400 E MARGINAL WAY S
Owner/Operator City,State,Zip:	SEATTLE, WA 98134
Owner/Operator Telephone:	206-762-9336
Owner/Operator Telephone Ext:	Not reported
Owner/Operator Fax:	Not reported
Owner/Operator Email:	Not reported
Owner/Operator Indicator:	Owner
Owner/Operator Name:	ARGO BLOWER MFG CO INC
Legal Status:	Private
Date Became Current:	1997-02-19 00:00:00.
Date Ended Current:	Not reported
Owner/Operator Address:	5400 E MARGINAL WAY S
Owner/Operator City,State,Zip:	SEATTLE, WA 98134
Owner/Operator Telephone:	206-762-9336
Owner/Operator Telephone Ext:	Not reported
Owner/Operator Fax:	Not reported
Owner/Operator Email:	Not reported
Owner/Operator Indicator:	Operator
Owner/Operator Name:	ARGO BLOWER MFG CO INC
Legal Status:	Private
Date Became Current:	Not reported

Map ID
Direction
Distance
Elevation

MAP FINDINGS

Site

Database(s)

EDR ID Number
EPA ID Number

ARGO BLOWER & MFG CO INC (Continued)

1004794127

Date Ended Current:	Not reported
Owner/Operator Address:	5400 E MARGINAL WAY S
Owner/Operator City,State,Zip:	SEATTLE, WA 98134
Owner/Operator Telephone:	206-762-9336
Owner/Operator Telephone Ext:	Not reported
Owner/Operator Fax:	Not reported
Owner/Operator Email:	Not reported
Owner/Operator Indicator:	Owner
Owner/Operator Name:	ARGO BLOWER MFG CO INC
Legal Status:	Private
Date Became Current:	Not reported
Date Ended Current:	Not reported
Owner/Operator Address:	5400 E MARGINAL WAY S
Owner/Operator City,State,Zip:	SEATTLE, WA 98134
Owner/Operator Telephone:	206-762-9336
Owner/Operator Telephone Ext:	Not reported
Owner/Operator Fax:	Not reported
Owner/Operator Email:	Not reported
Owner/Operator Indicator:	Owner
Owner/Operator Name:	ARGO BLOWER MFG CO INC
Legal Status:	Private
Date Became Current:	Not reported
Date Ended Current:	Not reported
Owner/Operator Address:	5400 E MARGINAL WAY S
Owner/Operator City,State,Zip:	SEATTLE, WA 98134
Owner/Operator Telephone:	206-762-9336
Owner/Operator Telephone Ext:	Not reported
Owner/Operator Fax:	Not reported
Owner/Operator Email:	Not reported
Owner/Operator Indicator:	Owner
Owner/Operator Name:	ARGO BLOWER MFG CO INC
Legal Status:	Private
Date Became Current:	Not reported
Date Ended Current:	Not reported
Owner/Operator Address:	5400 E MARGINAL WAY S
Owner/Operator City,State,Zip:	SEATTLE, WA 98134
Owner/Operator Telephone:	206-762-9336
Owner/Operator Telephone Ext:	Not reported
Owner/Operator Fax:	Not reported
Owner/Operator Email:	Not reported
Owner/Operator Indicator:	Owner
Owner/Operator Name:	ARGO BLOWER MFG CO INC
Legal Status:	Private
Date Became Current:	2017-12-31 00:00:00.
Date Ended Current:	Not reported
Owner/Operator Address:	5400 E MARGINAL WAY S
Owner/Operator City,State,Zip:	SEATTLE, WA 98134
Owner/Operator Telephone:	206-762-9336
Owner/Operator Telephone Ext:	Not reported
Owner/Operator Fax:	Not reported
Owner/Operator Email:	Not reported
Owner/Operator Indicator:	Operator

Map ID
Direction
Distance
Elevation

MAP FINDINGS

Site

Database(s)

EDR ID Number
EPA ID Number

ARGO BLOWER & MFG CO INC (Continued)

1004794127

Owner/Operator Name: ARGO BLOWER & MFG CO INC
Legal Status: Private
Date Became Current: 1997-02-19 00:00:00.
Date Ended Current: Not reported
Owner/Operator Address: 5400 E MARGINAL WAY S
Owner/Operator City,State,Zip: SEATTLE, WA 98134-2411
Owner/Operator Telephone: Not reported
Owner/Operator Telephone Ext: Not reported
Owner/Operator Fax: Not reported
Owner/Operator Email: Not reported

Owner/Operator Indicator: Operator
Owner/Operator Name: ARGO BLOWER & MFG CO INC
Legal Status: Private
Date Became Current: 1997-02-19 00:00:00.
Date Ended Current: Not reported
Owner/Operator Address: 5400 E MARGINAL WAY S
Owner/Operator City,State,Zip: SEATTLE, WA 98134-2411
Owner/Operator Telephone: 206-762-9336
Owner/Operator Telephone Ext: Not reported
Owner/Operator Fax: Not reported
Owner/Operator Email: Not reported

Owner/Operator Indicator: Owner
Owner/Operator Name: ARGO BLOWER MFG CO INC
Legal Status: Private
Date Became Current: Not reported
Date Ended Current: Not reported
Owner/Operator Address: 5400 E MARGINAL WAY S
Owner/Operator City,State,Zip: SEATTLE, WA 98134
Owner/Operator Telephone: 000-000-0000
Owner/Operator Telephone Ext: Not reported
Owner/Operator Fax: Not reported
Owner/Operator Email: Not reported

Owner/Operator Indicator: Operator
Owner/Operator Name: ARGO BLOWER MFG CO INC
Legal Status: Private
Date Became Current: Not reported
Date Ended Current: Not reported
Owner/Operator Address: 5400 E MARGINAL WAY S
Owner/Operator City,State,Zip: SEATTLE, WA 98134
Owner/Operator Telephone: 206-762-9336
Owner/Operator Telephone Ext: Not reported
Owner/Operator Fax: Not reported
Owner/Operator Email: Not reported

Owner/Operator Indicator: Owner
Owner/Operator Name: ARGO BLOWER MFG CO INC
Legal Status: Private
Date Became Current: Not reported
Date Ended Current: Not reported
Owner/Operator Address: 5400 E MARGINAL WAY S
Owner/Operator City,State,Zip: SEATTLE, WA 98134
Owner/Operator Telephone: 206-762-9336
Owner/Operator Telephone Ext: Not reported
Owner/Operator Fax: Not reported

Map ID
Direction
Distance
Elevation

MAP FINDINGS

Site

Database(s)

EDR ID Number
EPA ID Number

ARGO BLOWER & MFG CO INC (Continued)

1004794127

Owner/Operator Email:	Not reported
Owner/Operator Indicator:	Owner
Owner/Operator Name:	ARGO BLOWER MFG CO INC
Legal Status:	Private
Date Became Current:	Not reported
Date Ended Current:	Not reported
Owner/Operator Address:	5400 E MARGINAL WAY S
Owner/Operator City,State,Zip:	SEATTLE, WA 98134
Owner/Operator Telephone:	206-762-9336
Owner/Operator Telephone Ext:	Not reported
Owner/Operator Fax:	Not reported
Owner/Operator Email:	Not reported
Owner/Operator Indicator:	Operator
Owner/Operator Name:	ARGO BLOWER MFG CO INC
Legal Status:	Private
Date Became Current:	Not reported
Date Ended Current:	Not reported
Owner/Operator Address:	5400 E MARGINAL WAY S
Owner/Operator City,State,Zip:	SEATTLE, WA 98134
Owner/Operator Telephone:	206-762-9336
Owner/Operator Telephone Ext:	Not reported
Owner/Operator Fax:	Not reported
Owner/Operator Email:	Not reported
Owner/Operator Indicator:	Owner
Owner/Operator Name:	ARGO BLOWER MFG CO INC
Legal Status:	Private
Date Became Current:	Not reported
Date Ended Current:	Not reported
Owner/Operator Address:	5400 E MARGINAL WAY S
Owner/Operator City,State,Zip:	SEATTLE, WA 98134
Owner/Operator Telephone:	206-762-9336
Owner/Operator Telephone Ext:	Not reported
Owner/Operator Fax:	Not reported
Owner/Operator Email:	Not reported
Owner/Operator Indicator:	Operator
Owner/Operator Name:	ARGO BLOWER MFG CO INC
Legal Status:	Private
Date Became Current:	Not reported
Date Ended Current:	Not reported
Owner/Operator Address:	5400 E MARGINAL WAY S
Owner/Operator City,State,Zip:	SEATTLE, WA 98134
Owner/Operator Telephone:	206-762-9336
Owner/Operator Telephone Ext:	Not reported
Owner/Operator Fax:	Not reported
Owner/Operator Email:	Not reported
Owner/Operator Indicator:	Owner
Owner/Operator Name:	ARGO BLOWER MFG CO INC
Legal Status:	Private
Date Became Current:	1997-02-19 00:00:00.
Date Ended Current:	Not reported
Owner/Operator Address:	5400 E MARGINAL WAY S
Owner/Operator City,State,Zip:	SEATTLE, WA 98134

Map ID
Direction
Distance
Elevation

MAP FINDINGS

Site

Database(s)

EDR ID Number
EPA ID Number

ARGO BLOWER & MFG CO INC (Continued)

1004794127

Owner/Operator Telephone:	206-762-9336
Owner/Operator Telephone Ext:	Not reported
Owner/Operator Fax:	Not reported
Owner/Operator Email:	Not reported
Owner/Operator Indicator:	Operator
Owner/Operator Name:	ARGO BLOWER MFG CO INC
Legal Status:	Private
Date Became Current:	Not reported
Date Ended Current:	Not reported
Owner/Operator Address:	5400 E MARGINAL WAY S
Owner/Operator City,State,Zip:	SEATTLE, WA 98134
Owner/Operator Telephone:	206-762-9336
Owner/Operator Telephone Ext:	Not reported
Owner/Operator Fax:	Not reported
Owner/Operator Email:	Not reported
Owner/Operator Indicator:	Owner
Owner/Operator Name:	ARGO BLOWER MFG CO INC
Legal Status:	Private
Date Became Current:	Not reported
Date Ended Current:	Not reported
Owner/Operator Address:	5400 E MARGINAL WAY S
Owner/Operator City,State,Zip:	SEATTLE, WA 98134
Owner/Operator Telephone:	206-762-9336
Owner/Operator Telephone Ext:	Not reported
Owner/Operator Fax:	Not reported
Owner/Operator Email:	Not reported
Owner/Operator Indicator:	Owner
Owner/Operator Name:	ARGO BLOWER MFG CO INC
Legal Status:	Private
Date Became Current:	Not reported
Date Ended Current:	Not reported
Owner/Operator Address:	5400 E MARGINAL WAY S
Owner/Operator City,State,Zip:	SEATTLE, WA 98134
Owner/Operator Telephone:	000-000-0000
Owner/Operator Telephone Ext:	Not reported
Owner/Operator Fax:	Not reported
Owner/Operator Email:	Not reported
Owner/Operator Indicator:	Owner
Owner/Operator Name:	ARGO BLOWER MFG CO INC
Legal Status:	Private
Date Became Current:	Not reported
Date Ended Current:	Not reported
Owner/Operator Address:	5400 E MARGINAL WAY S
Owner/Operator City,State,Zip:	SEATTLE, WA 98134
Owner/Operator Telephone:	000-000-0000
Owner/Operator Telephone Ext:	Not reported
Owner/Operator Fax:	Not reported
Owner/Operator Email:	Not reported
Owner/Operator Indicator:	Owner
Owner/Operator Name:	ARGO BLOWER MFG CO INC
Legal Status:	Private
Date Became Current:	Not reported

Map ID
Direction
Distance
Elevation

MAP FINDINGS

Site

Database(s)

EDR ID Number
EPA ID Number

ARGO BLOWER & MFG CO INC (Continued)

1004794127

Date Ended Current:	Not reported
Owner/Operator Address:	5400 E MARGINAL WAY S
Owner/Operator City,State,Zip:	SEATTLE, WA 98134
Owner/Operator Telephone:	000-000-0000
Owner/Operator Telephone Ext:	Not reported
Owner/Operator Fax:	Not reported
Owner/Operator Email:	Not reported
Owner/Operator Indicator:	Owner
Owner/Operator Name:	ARGO BLOWER MFG CO INC
Legal Status:	Private
Date Became Current:	Not reported
Date Ended Current:	Not reported
Owner/Operator Address:	5400 E MARGINAL WAY S
Owner/Operator City,State,Zip:	SEATTLE, WA 98134
Owner/Operator Telephone:	206-762-9336
Owner/Operator Telephone Ext:	Not reported
Owner/Operator Fax:	Not reported
Owner/Operator Email:	Not reported
Owner/Operator Indicator:	Operator
Owner/Operator Name:	ARGO BLOWER MFG CO INC
Legal Status:	Private
Date Became Current:	Not reported
Date Ended Current:	Not reported
Owner/Operator Address:	5400 E MARGINAL WAY S
Owner/Operator City,State,Zip:	SEATTLE, WA 98134
Owner/Operator Telephone:	206-762-9336
Owner/Operator Telephone Ext:	Not reported
Owner/Operator Fax:	Not reported
Owner/Operator Email:	Not reported
Owner/Operator Indicator:	Operator
Owner/Operator Name:	ARGO BLOWER MFG CO INC
Legal Status:	Private
Date Became Current:	Not reported
Date Ended Current:	Not reported
Owner/Operator Address:	5400 E MARGINAL WAY S
Owner/Operator City,State,Zip:	SEATTLE, WA 98134
Owner/Operator Telephone:	206-762-9336
Owner/Operator Telephone Ext:	Not reported
Owner/Operator Fax:	Not reported
Owner/Operator Email:	Not reported
Owner/Operator Indicator:	Owner
Owner/Operator Name:	ARGO BLOWER MFG CO INC
Legal Status:	Private
Date Became Current:	1997-02-19 00:00:00.
Date Ended Current:	Not reported
Owner/Operator Address:	5400 E MARGINAL WAY S
Owner/Operator City,State,Zip:	SEATTLE, WA 98134
Owner/Operator Telephone:	206-762-9336
Owner/Operator Telephone Ext:	Not reported
Owner/Operator Fax:	Not reported
Owner/Operator Email:	Not reported
Owner/Operator Indicator:	Owner

Map ID
Direction
Distance
Elevation

MAP FINDINGS

Site

Database(s)

EDR ID Number
EPA ID Number

ARGO BLOWER & MFG CO INC (Continued)

1004794127

Owner/Operator Name: ARGO BLOWER MFG CO INC
Legal Status: Private
Date Became Current: 1997-02-19 00:00:00.
Date Ended Current: Not reported
Owner/Operator Address: 5400 E MARGINAL WAY S
Owner/Operator City,State,Zip: SEATTLE, WA 98134
Owner/Operator Telephone: 206-762-9336
Owner/Operator Telephone Ext: Not reported
Owner/Operator Fax: Not reported
Owner/Operator Email: Not reported

Owner/Operator Indicator: Operator
Owner/Operator Name: ARGO BLOWER & MFG CO INC
Legal Status: Private
Date Became Current: 1997-02-19 00:00:00.
Date Ended Current: Not reported
Owner/Operator Address: 5400 E MARGINAL WAY S
Owner/Operator City,State,Zip: SEATTLE, WA 98134-2411
Owner/Operator Telephone: Not reported
Owner/Operator Telephone Ext: Not reported
Owner/Operator Fax: Not reported
Owner/Operator Email: Not reported

Owner/Operator Indicator: Operator
Owner/Operator Name: ARGO BLOWER MFG CO INC
Legal Status: Private
Date Became Current: Not reported
Date Ended Current: Not reported
Owner/Operator Address: 5400 E MARGINAL WAY S
Owner/Operator City,State,Zip: SEATTLE, WA 98134
Owner/Operator Telephone: 206-762-9336
Owner/Operator Telephone Ext: Not reported
Owner/Operator Fax: Not reported
Owner/Operator Email: Not reported

Owner/Operator Indicator: Owner
Owner/Operator Name: ARGO BLOWER MFG CO INC
Legal Status: Private
Date Became Current: Not reported
Date Ended Current: Not reported
Owner/Operator Address: 5400 E MARGINAL WAY S
Owner/Operator City,State,Zip: SEATTLE, WA 98134
Owner/Operator Telephone: 206-762-9336
Owner/Operator Telephone Ext: Not reported
Owner/Operator Fax: Not reported
Owner/Operator Email: Not reported

Owner/Operator Indicator: Owner
Owner/Operator Name: ARGO BLOWER MFG CO INC
Legal Status: Private
Date Became Current: 1997-02-19 00:00:00.
Date Ended Current: Not reported
Owner/Operator Address: 5400 E MARGINAL WAY S
Owner/Operator City,State,Zip: SEATTLE, WA 98134
Owner/Operator Telephone: 206-762-9336
Owner/Operator Telephone Ext: Not reported
Owner/Operator Fax: Not reported

Map ID
Direction
Distance
Elevation

MAP FINDINGS

Site

Database(s)

EDR ID Number
EPA ID Number

ARGO BLOWER & MFG CO INC (Continued)

1004794127

Owner/Operator Email:	Not reported
Owner/Operator Indicator:	Owner
Owner/Operator Name:	ARGO BLOWER MFG CO INC
Legal Status:	Private
Date Became Current:	1997-02-19 00:00:00.
Date Ended Current:	Not reported
Owner/Operator Address:	5400 E MARGINAL WAY S
Owner/Operator City,State,Zip:	SEATTLE, WA 98134
Owner/Operator Telephone:	206-762-9336
Owner/Operator Telephone Ext:	Not reported
Owner/Operator Fax:	Not reported
Owner/Operator Email:	Not reported
Owner/Operator Indicator:	Owner
Owner/Operator Name:	ARGO BLOWER MFG CO INC
Legal Status:	Private
Date Became Current:	Not reported
Date Ended Current:	Not reported
Owner/Operator Address:	5400 E MARGINAL WAY S
Owner/Operator City,State,Zip:	SEATTLE, WA 98134
Owner/Operator Telephone:	206-762-9336
Owner/Operator Telephone Ext:	Not reported
Owner/Operator Fax:	Not reported
Owner/Operator Email:	Not reported
Owner/Operator Indicator:	Owner
Owner/Operator Name:	ARGO BLOWER MFG CO INC
Legal Status:	Private
Date Became Current:	1997-02-19 00:00:00.
Date Ended Current:	Not reported
Owner/Operator Address:	5400 E MARGINAL WAY S
Owner/Operator City,State,Zip:	SEATTLE, WA 98134
Owner/Operator Telephone:	206-762-9336
Owner/Operator Telephone Ext:	Not reported
Owner/Operator Fax:	Not reported
Owner/Operator Email:	Not reported
Owner/Operator Indicator:	Owner
Owner/Operator Name:	ARGO BLOWER MFG CO INC
Legal Status:	Private
Date Became Current:	1997-02-19 00:00:00.
Date Ended Current:	Not reported
Owner/Operator Address:	5400 E MARGINAL WAY S
Owner/Operator City,State,Zip:	SEATTLE, WA 98134
Owner/Operator Telephone:	206-762-9336
Owner/Operator Telephone Ext:	Not reported
Owner/Operator Fax:	Not reported
Owner/Operator Email:	Not reported
Owner/Operator Indicator:	Owner
Owner/Operator Name:	ARGO BLOWER MFG CO INC
Legal Status:	Private
Date Became Current:	Not reported
Date Ended Current:	Not reported
Owner/Operator Address:	5400 E MARGINAL WAY S
Owner/Operator City,State,Zip:	SEATTLE, WA 98134

Map ID
Direction
Distance
Elevation

MAP FINDINGS

Site

Database(s)

EDR ID Number
EPA ID Number

ARGO BLOWER & MFG CO INC (Continued)

1004794127

Owner/Operator Telephone:	206-762-9336
Owner/Operator Telephone Ext:	Not reported
Owner/Operator Fax:	Not reported
Owner/Operator Email:	Not reported
Owner/Operator Indicator:	Operator
Owner/Operator Name:	ARGO BLOWER MFG CO INC
Legal Status:	Private
Date Became Current:	Not reported
Date Ended Current:	Not reported
Owner/Operator Address:	5400 E MARGINAL WAY S
Owner/Operator City,State,Zip:	SEATTLE, WA 98134
Owner/Operator Telephone:	206-762-9336
Owner/Operator Telephone Ext:	Not reported
Owner/Operator Fax:	Not reported
Owner/Operator Email:	Not reported
Owner/Operator Indicator:	Owner
Owner/Operator Name:	ARGO BLOWER MFG CO INC
Legal Status:	Private
Date Became Current:	Not reported
Date Ended Current:	Not reported
Owner/Operator Address:	5400 E MARGINAL WAY S
Owner/Operator City,State,Zip:	SEATTLE, WA 98134
Owner/Operator Telephone:	206-762-9336
Owner/Operator Telephone Ext:	Not reported
Owner/Operator Fax:	Not reported
Owner/Operator Email:	Not reported
Owner/Operator Indicator:	Operator
Owner/Operator Name:	ARGO BLOWER MFG CO INC
Legal Status:	Private
Date Became Current:	Not reported
Date Ended Current:	Not reported
Owner/Operator Address:	5400 E MARGINAL WAY S
Owner/Operator City,State,Zip:	SEATTLE, WA 98134
Owner/Operator Telephone:	206-762-9336
Owner/Operator Telephone Ext:	Not reported
Owner/Operator Fax:	Not reported
Owner/Operator Email:	Not reported
Owner/Operator Indicator:	Operator
Owner/Operator Name:	ARGO BLOWER MFG CO INC
Legal Status:	Private
Date Became Current:	Not reported
Date Ended Current:	Not reported
Owner/Operator Address:	5400 E MARGINAL WAY S
Owner/Operator City,State,Zip:	SEATTLE, WA 98134
Owner/Operator Telephone:	206-762-9336
Owner/Operator Telephone Ext:	Not reported
Owner/Operator Fax:	Not reported
Owner/Operator Email:	Not reported
Owner/Operator Indicator:	Owner
Owner/Operator Name:	ARGO BLOWER MFG CO INC
Legal Status:	Private
Date Became Current:	1997-02-19 00:00:00.

Map ID
Direction
Distance
Elevation

MAP FINDINGS

Site

Database(s)

EDR ID Number
EPA ID Number

ARGO BLOWER & MFG CO INC (Continued)

1004794127

Date Ended Current:	Not reported
Owner/Operator Address:	5400 E MARGINAL WAY S
Owner/Operator City,State,Zip:	SEATTLE, WA 98134
Owner/Operator Telephone:	206-762-9336
Owner/Operator Telephone Ext:	Not reported
Owner/Operator Fax:	Not reported
Owner/Operator Email:	Not reported
Owner/Operator Indicator:	Owner
Owner/Operator Name:	ARGO BLOWER MFG CO INC
Legal Status:	Private
Date Became Current:	Not reported
Date Ended Current:	Not reported
Owner/Operator Address:	5400 E MARGINAL WAY S
Owner/Operator City,State,Zip:	SEATTLE, WA 98134
Owner/Operator Telephone:	206-762-9336
Owner/Operator Telephone Ext:	Not reported
Owner/Operator Fax:	Not reported
Owner/Operator Email:	Not reported
Owner/Operator Indicator:	Operator
Owner/Operator Name:	ARGO BLOWER MFG CO INC
Legal Status:	Private
Date Became Current:	Not reported
Date Ended Current:	Not reported
Owner/Operator Address:	5400 E MARGINAL WAY S
Owner/Operator City,State,Zip:	SEATTLE, WA 98134
Owner/Operator Telephone:	206-762-9336
Owner/Operator Telephone Ext:	Not reported
Owner/Operator Fax:	Not reported
Owner/Operator Email:	Not reported
Owner/Operator Indicator:	Operator
Owner/Operator Name:	ARGO BLOWER MFG CO INC
Legal Status:	Private
Date Became Current:	Not reported
Date Ended Current:	Not reported
Owner/Operator Address:	5400 E MARGINAL WAY S
Owner/Operator City,State,Zip:	SEATTLE, WA 98134
Owner/Operator Telephone:	206-762-9336
Owner/Operator Telephone Ext:	Not reported
Owner/Operator Fax:	Not reported
Owner/Operator Email:	Not reported
Owner/Operator Indicator:	Owner
Owner/Operator Name:	ARGO BLOWER MFG CO INC
Legal Status:	Private
Date Became Current:	1997-02-19 00:00:00.
Date Ended Current:	Not reported
Owner/Operator Address:	5400 E MARGINAL WAY S
Owner/Operator City,State,Zip:	SEATTLE, WA 98134
Owner/Operator Telephone:	206-762-9336
Owner/Operator Telephone Ext:	Not reported
Owner/Operator Fax:	Not reported
Owner/Operator Email:	Not reported
Owner/Operator Indicator:	Owner

Map ID
Direction
Distance
Elevation

MAP FINDINGS

Site

Database(s)

EDR ID Number
EPA ID Number

ARGO BLOWER & MFG CO INC (Continued)

1004794127

Owner/Operator Name: ARGO BLOWER MFG CO INC
Legal Status: Private
Date Became Current: 1997-02-19 00:00:00.
Date Ended Current: Not reported
Owner/Operator Address: 5400 E MARGINAL WAY S
Owner/Operator City,State,Zip: SEATTLE, WA 98134
Owner/Operator Telephone: 206-762-9336
Owner/Operator Telephone Ext: Not reported
Owner/Operator Fax: Not reported
Owner/Operator Email: Not reported

Owner/Operator Indicator: Operator
Owner/Operator Name: ARGO BLOWER MFG CO INC
Legal Status: Private
Date Became Current: Not reported
Date Ended Current: Not reported
Owner/Operator Address: 5400 E MARGINAL WAY S
Owner/Operator City,State,Zip: SEATTLE, WA 98134
Owner/Operator Telephone: 206-762-9336
Owner/Operator Telephone Ext: Not reported
Owner/Operator Fax: Not reported
Owner/Operator Email: Not reported

Owner/Operator Indicator: Owner
Owner/Operator Name: ARGO BLOWER MFG CO INC
Legal Status: Private
Date Became Current: Not reported
Date Ended Current: Not reported
Owner/Operator Address: 5400 E MARGINAL WAY S
Owner/Operator City,State,Zip: SEATTLE, WA 98134
Owner/Operator Telephone: 206-762-9336
Owner/Operator Telephone Ext: Not reported
Owner/Operator Fax: Not reported
Owner/Operator Email: Not reported

Owner/Operator Indicator: Owner
Owner/Operator Name: ARGO BLOWER MFG CO INC
Legal Status: Private
Date Became Current: 1997-02-19 00:00:00.
Date Ended Current: Not reported
Owner/Operator Address: 5400 E MARGINAL WAY S
Owner/Operator City,State,Zip: SEATTLE, WA 98134
Owner/Operator Telephone: 206-762-9336
Owner/Operator Telephone Ext: Not reported
Owner/Operator Fax: Not reported
Owner/Operator Email: Not reported

Owner/Operator Indicator: Owner
Owner/Operator Name: ARGO BLOWER & MFG CO INC
Legal Status: Private
Date Became Current: 1997-02-19 00:00:00.
Date Ended Current: Not reported
Owner/Operator Address: 5400 E MARGINAL WAY S
Owner/Operator City,State,Zip: SEATTLE, WA 98134-2411
Owner/Operator Telephone: 206-762-9336
Owner/Operator Telephone Ext: Not reported
Owner/Operator Fax: Not reported

Map ID
Direction
Distance
Elevation

MAP FINDINGS

Site

Database(s)

EDR ID Number
EPA ID Number

ARGO BLOWER & MFG CO INC (Continued)

1004794127

Owner/Operator Email:	Not reported
Owner/Operator Indicator:	Operator
Owner/Operator Name:	ARGO BLOWER & MFG CO INC
Legal Status:	Private
Date Became Current:	1997-02-19 00:00:00.
Date Ended Current:	Not reported
Owner/Operator Address:	5400 E MARGINAL WAY S
Owner/Operator City,State,Zip:	SEATTLE, WA 98134-2411
Owner/Operator Telephone:	206-762-9336
Owner/Operator Telephone Ext:	Not reported
Owner/Operator Fax:	Not reported
Owner/Operator Email:	Not reported
Owner/Operator Indicator:	Operator
Owner/Operator Name:	ARGO BLOWER & M A
Legal Status:	Private
Date Became Current:	1997-02-19 00:00:00.
Date Ended Current:	Not reported
Owner/Operator Address:	5400 E MARGINAL WAY S
Owner/Operator City,State,Zip:	SEATTLE, WA 98134-2411
Owner/Operator Telephone:	206-762-9336
Owner/Operator Telephone Ext:	Not reported
Owner/Operator Fax:	Not reported
Owner/Operator Email:	Not reported
Owner/Operator Indicator:	Owner
Owner/Operator Name:	ARGO BLOWER MFG CO INC
Legal Status:	Private
Date Became Current:	Not reported
Date Ended Current:	Not reported
Owner/Operator Address:	5400 E MARGINAL WAY S
Owner/Operator City,State,Zip:	SEATTLE, WA 98134
Owner/Operator Telephone:	206-762-9336
Owner/Operator Telephone Ext:	Not reported
Owner/Operator Fax:	Not reported
Owner/Operator Email:	Not reported
Owner/Operator Indicator:	Operator
Owner/Operator Name:	ARGO BLOWER MFG CO INC
Legal Status:	Private
Date Became Current:	Not reported
Date Ended Current:	Not reported
Owner/Operator Address:	5400 E MARGINAL WAY S
Owner/Operator City,State,Zip:	SEATTLE, WA 98134
Owner/Operator Telephone:	206-762-9336
Owner/Operator Telephone Ext:	Not reported
Owner/Operator Fax:	Not reported
Owner/Operator Email:	Not reported
Owner/Operator Indicator:	Owner
Owner/Operator Name:	ARGO BLOWER MFG CO INC
Legal Status:	Private
Date Became Current:	Not reported
Date Ended Current:	Not reported
Owner/Operator Address:	5400 E MARGINAL WAY S
Owner/Operator City,State,Zip:	SEATTLE, WA 98134

Map ID
Direction
Distance
Elevation

MAP FINDINGS

Site

Database(s)

EDR ID Number
EPA ID Number

ARGO BLOWER & MFG CO INC (Continued)

1004794127

Owner/Operator Telephone:	206-762-9336
Owner/Operator Telephone Ext:	Not reported
Owner/Operator Fax:	Not reported
Owner/Operator Email:	Not reported
Owner/Operator Indicator:	Operator
Owner/Operator Name:	ARGO BLOWER MFG CO INC
Legal Status:	Private
Date Became Current:	Not reported
Date Ended Current:	Not reported
Owner/Operator Address:	5400 E MARGINAL WAY S
Owner/Operator City,State,Zip:	SEATTLE, WA 98134
Owner/Operator Telephone:	206-762-9336
Owner/Operator Telephone Ext:	Not reported
Owner/Operator Fax:	Not reported
Owner/Operator Email:	Not reported
Owner/Operator Indicator:	Owner
Owner/Operator Name:	ARGO BLOWER MFG CO INC
Legal Status:	Private
Date Became Current:	1997-02-19 00:00:00.
Date Ended Current:	Not reported
Owner/Operator Address:	5400 E MARGINAL WAY S
Owner/Operator City,State,Zip:	SEATTLE, WA 98134
Owner/Operator Telephone:	206-762-9336
Owner/Operator Telephone Ext:	Not reported
Owner/Operator Fax:	Not reported
Owner/Operator Email:	Not reported
Owner/Operator Indicator:	Operator
Owner/Operator Name:	ARGO BLOWER MFG CO INC
Legal Status:	Private
Date Became Current:	Not reported
Date Ended Current:	Not reported
Owner/Operator Address:	5400 E MARGINAL WAY S
Owner/Operator City,State,Zip:	SEATTLE, WA 98134
Owner/Operator Telephone:	206-762-9336
Owner/Operator Telephone Ext:	Not reported
Owner/Operator Fax:	Not reported
Owner/Operator Email:	Not reported
Owner/Operator Indicator:	Owner
Owner/Operator Name:	ARGO BLOWER MFG CO INC
Legal Status:	Private
Date Became Current:	1997-02-19 00:00:00.
Date Ended Current:	Not reported
Owner/Operator Address:	5400 E MARGINAL WAY S
Owner/Operator City,State,Zip:	SEATTLE, WA 98134
Owner/Operator Telephone:	206-762-9336
Owner/Operator Telephone Ext:	Not reported
Owner/Operator Fax:	Not reported
Owner/Operator Email:	Not reported
Owner/Operator Indicator:	Operator
Owner/Operator Name:	ARGO BLOWER MFG CO INC
Legal Status:	Private
Date Became Current:	Not reported

Map ID
Direction
Distance
Elevation

MAP FINDINGS

Site

Database(s)

EDR ID Number
EPA ID Number

ARGO BLOWER & MFG CO INC (Continued)

1004794127

Date Ended Current:	Not reported
Owner/Operator Address:	5400 E MARGINAL WAY S
Owner/Operator City,State,Zip:	SEATTLE, WA 98134
Owner/Operator Telephone:	000-000-0000
Owner/Operator Telephone Ext:	Not reported
Owner/Operator Fax:	Not reported
Owner/Operator Email:	Not reported
Owner/Operator Indicator:	Operator
Owner/Operator Name:	ARGO BLOWER MFG CO INC
Legal Status:	Private
Date Became Current:	Not reported
Date Ended Current:	Not reported
Owner/Operator Address:	5400 E MARGINAL WAY S
Owner/Operator City,State,Zip:	SEATTLE, WA 98134
Owner/Operator Telephone:	000-000-0000
Owner/Operator Telephone Ext:	Not reported
Owner/Operator Fax:	Not reported
Owner/Operator Email:	Not reported
Owner/Operator Indicator:	Owner
Owner/Operator Name:	ARGO BLOWER MFG CO INC
Legal Status:	Private
Date Became Current:	1997-02-19 00:00:00.
Date Ended Current:	Not reported
Owner/Operator Address:	5400 E MARGINAL WAY S
Owner/Operator City,State,Zip:	SEATTLE, WA 98134
Owner/Operator Telephone:	206-762-9336
Owner/Operator Telephone Ext:	Not reported
Owner/Operator Fax:	Not reported
Owner/Operator Email:	Not reported
Owner/Operator Indicator:	Operator
Owner/Operator Name:	ARGO BLOWER MFG CO INC
Legal Status:	Private
Date Became Current:	Not reported
Date Ended Current:	Not reported
Owner/Operator Address:	5400 E MARGINAL WAY S
Owner/Operator City,State,Zip:	SEATTLE, WA 98134
Owner/Operator Telephone:	206-762-9336
Owner/Operator Telephone Ext:	Not reported
Owner/Operator Fax:	Not reported
Owner/Operator Email:	Not reported
Owner/Operator Indicator:	Owner
Owner/Operator Name:	ARGO BLOWER MFG CO INC
Legal Status:	Private
Date Became Current:	1997-02-19 00:00:00.
Date Ended Current:	Not reported
Owner/Operator Address:	5400 E MARGINAL WAY S
Owner/Operator City,State,Zip:	SEATTLE, WA 98134
Owner/Operator Telephone:	206-762-9336
Owner/Operator Telephone Ext:	Not reported
Owner/Operator Fax:	Not reported
Owner/Operator Email:	Not reported
Owner/Operator Indicator:	Operator

Map ID
Direction
Distance
Elevation

MAP FINDINGS

Site

Database(s)

EDR ID Number
EPA ID Number

ARGO BLOWER & MFG CO INC (Continued)

1004794127

Owner/Operator Name: ARGO BLOWER MFG CO INC
Legal Status: Private
Date Became Current: Not reported
Date Ended Current: Not reported
Owner/Operator Address: 5400 E MARGINAL WAY S
Owner/Operator City,State,Zip: SEATTLE, WA 98134
Owner/Operator Telephone: 206-762-9336
Owner/Operator Telephone Ext: Not reported
Owner/Operator Fax: Not reported
Owner/Operator Email: Not reported

Owner/Operator Indicator: Operator
Owner/Operator Name: ARGO BLOWER MFG CO INC
Legal Status: Private
Date Became Current: Not reported
Date Ended Current: Not reported
Owner/Operator Address: 5400 E MARGINAL WAY S
Owner/Operator City,State,Zip: SEATTLE, WA 98134
Owner/Operator Telephone: 206-762-9336
Owner/Operator Telephone Ext: Not reported
Owner/Operator Fax: Not reported
Owner/Operator Email: Not reported

Owner/Operator Indicator: Owner
Owner/Operator Name: ARGO BLOWER MFG CO INC
Legal Status: Private
Date Became Current: Not reported
Date Ended Current: Not reported
Owner/Operator Address: 5400 E MARGINAL WAY S
Owner/Operator City,State,Zip: SEATTLE, WA 98134
Owner/Operator Telephone: 206-762-9336
Owner/Operator Telephone Ext: Not reported
Owner/Operator Fax: Not reported
Owner/Operator Email: Not reported

Owner/Operator Indicator: Operator
Owner/Operator Name: ARGO BLOWER MFG CO INC
Legal Status: Private
Date Became Current: 1997-02-19 00:00:00.
Date Ended Current: Not reported
Owner/Operator Address: 5400 E MARGINAL WAY S
Owner/Operator City,State,Zip: SEATTLE, WA 98134
Owner/Operator Telephone: 206-762-9336
Owner/Operator Telephone Ext: Not reported
Owner/Operator Fax: Not reported
Owner/Operator Email: Not reported

Owner/Operator Indicator: Owner
Owner/Operator Name: ARGO BLOWER & MFG CO INC
Legal Status: Private
Date Became Current: 1997-02-19 00:00:00.
Date Ended Current: Not reported
Owner/Operator Address: 5400 E MARGINAL WAY S
Owner/Operator City,State,Zip: SEATTLE, WA 98134-2411
Owner/Operator Telephone: Not reported
Owner/Operator Telephone Ext: Not reported
Owner/Operator Fax: Not reported

Map ID
Direction
Distance
Elevation

MAP FINDINGS

Site

Database(s)

EDR ID Number
EPA ID Number

ARGO BLOWER & MFG CO INC (Continued)

1004794127

Owner/Operator Email:	Not reported
Owner/Operator Indicator:	Owner
Owner/Operator Name:	ARGO BLOWER MFG CO INC
Legal Status:	Private
Date Became Current:	1997-02-19 00:00:00.
Date Ended Current:	Not reported
Owner/Operator Address:	5400 E MARGINAL WAY S
Owner/Operator City,State,Zip:	SEATTLE, WA 98134
Owner/Operator Telephone:	206-762-9336
Owner/Operator Telephone Ext:	Not reported
Owner/Operator Fax:	Not reported
Owner/Operator Email:	Not reported
Owner/Operator Indicator:	Owner
Owner/Operator Name:	ARGO BLOWER MFG CO INC
Legal Status:	Private
Date Became Current:	1997-02-19 00:00:00.
Date Ended Current:	Not reported
Owner/Operator Address:	5400 E MARGINAL WAY S
Owner/Operator City,State,Zip:	SEATTLE, WA 98134
Owner/Operator Telephone:	206-762-9336
Owner/Operator Telephone Ext:	Not reported
Owner/Operator Fax:	Not reported
Owner/Operator Email:	Not reported
Owner/Operator Indicator:	Owner
Owner/Operator Name:	ARGO BLOWER MFG CO INC
Legal Status:	Private
Date Became Current:	1997-02-19 00:00:00.
Date Ended Current:	Not reported
Owner/Operator Address:	5400 E MARGINAL WAY S
Owner/Operator City,State,Zip:	SEATTLE, WA 98134
Owner/Operator Telephone:	206-762-9336
Owner/Operator Telephone Ext:	Not reported
Owner/Operator Fax:	Not reported
Owner/Operator Email:	Not reported
Owner/Operator Indicator:	Owner
Owner/Operator Name:	ARGO BLOWER MFG CO INC
Legal Status:	Private
Date Became Current:	Not reported
Date Ended Current:	Not reported
Owner/Operator Address:	5400 E MARGINAL WAY S
Owner/Operator City,State,Zip:	SEATTLE, WA 98134
Owner/Operator Telephone:	206-762-9336
Owner/Operator Telephone Ext:	Not reported
Owner/Operator Fax:	Not reported
Owner/Operator Email:	Not reported
Owner/Operator Indicator:	Owner
Owner/Operator Name:	ARGO BLOWER MFG CO INC
Legal Status:	Private
Date Became Current:	1997-02-19 00:00:00.
Date Ended Current:	Not reported
Owner/Operator Address:	5400 E MARGINAL WAY S
Owner/Operator City,State,Zip:	SEATTLE, WA 98134

Map ID
Direction
Distance
Elevation

MAP FINDINGS

Site

Database(s)

EDR ID Number
EPA ID Number

ARGO BLOWER & MFG CO INC (Continued)

1004794127

Owner/Operator Telephone:	206-762-9336
Owner/Operator Telephone Ext:	Not reported
Owner/Operator Fax:	Not reported
Owner/Operator Email:	Not reported
Owner/Operator Indicator:	Owner
Owner/Operator Name:	ARGO BLOWER MFG CO INC
Legal Status:	Private
Date Became Current:	Not reported
Date Ended Current:	Not reported
Owner/Operator Address:	5400 E MARGINAL WAY S
Owner/Operator City,State,Zip:	SEATTLE, WA 98134
Owner/Operator Telephone:	206-762-9336
Owner/Operator Telephone Ext:	Not reported
Owner/Operator Fax:	Not reported
Owner/Operator Email:	Not reported
Owner/Operator Indicator:	Owner
Owner/Operator Name:	ARGO BLOWER MFG CO INC
Legal Status:	Private
Date Became Current:	Not reported
Date Ended Current:	Not reported
Owner/Operator Address:	5400 E MARGINAL WAY S
Owner/Operator City,State,Zip:	SEATTLE, WA 98134
Owner/Operator Telephone:	206-762-9336
Owner/Operator Telephone Ext:	Not reported
Owner/Operator Fax:	Not reported
Owner/Operator Email:	Not reported
Owner/Operator Indicator:	Operator
Owner/Operator Name:	ARGO BLOWER MFG CO INC
Legal Status:	Private
Date Became Current:	Not reported
Date Ended Current:	Not reported
Owner/Operator Address:	5400 E MARGINAL WAY S
Owner/Operator City,State,Zip:	SEATTLE, WA 98134
Owner/Operator Telephone:	206-762-9336
Owner/Operator Telephone Ext:	Not reported
Owner/Operator Fax:	Not reported
Owner/Operator Email:	Not reported
Owner/Operator Indicator:	Owner
Owner/Operator Name:	ARGO BLOWER MFG CO INC
Legal Status:	Private
Date Became Current:	1997-02-19 00:00:00.
Date Ended Current:	Not reported
Owner/Operator Address:	5400 E MARGINAL WAY S
Owner/Operator City,State,Zip:	SEATTLE, WA 98134
Owner/Operator Telephone:	206-762-9336
Owner/Operator Telephone Ext:	Not reported
Owner/Operator Fax:	Not reported
Owner/Operator Email:	Not reported
Owner/Operator Indicator:	Owner
Owner/Operator Name:	ARGO BLOWER MFG CO INC
Legal Status:	Private
Date Became Current:	Not reported

Map ID
Direction
Distance
Elevation

MAP FINDINGS

Site

Database(s)

EDR ID Number
EPA ID Number

ARGO BLOWER & MFG CO INC (Continued)

1004794127

Date Ended Current:	Not reported
Owner/Operator Address:	5400 E MARGINAL WAY S
Owner/Operator City,State,Zip:	SEATTLE, WA 98134
Owner/Operator Telephone:	206-762-9336
Owner/Operator Telephone Ext:	Not reported
Owner/Operator Fax:	Not reported
Owner/Operator Email:	Not reported
Owner/Operator Indicator:	Owner
Owner/Operator Name:	ARGO BLOWER MFG CO INC
Legal Status:	Private
Date Became Current:	1997-02-19 00:00:00.
Date Ended Current:	Not reported
Owner/Operator Address:	5400 E MARGINAL WAY S
Owner/Operator City,State,Zip:	SEATTLE, WA 98134
Owner/Operator Telephone:	206-762-9336
Owner/Operator Telephone Ext:	Not reported
Owner/Operator Fax:	Not reported
Owner/Operator Email:	Not reported
Owner/Operator Indicator:	Owner
Owner/Operator Name:	ARGO BLOWER & MFG CO INC
Legal Status:	Private
Date Became Current:	1997-02-19 00:00:00.
Date Ended Current:	Not reported
Owner/Operator Address:	5400 E MARGINAL WAY S
Owner/Operator City,State,Zip:	SEATTLE, WA 98134-2411
Owner/Operator Telephone:	Not reported
Owner/Operator Telephone Ext:	Not reported
Owner/Operator Fax:	Not reported
Owner/Operator Email:	Not reported
Owner/Operator Indicator:	Owner
Owner/Operator Name:	ARGO BLOWER & MFG CO INC
Legal Status:	Private
Date Became Current:	1997-02-19 00:00:00.
Date Ended Current:	Not reported
Owner/Operator Address:	5400 E MARGINAL WAY S
Owner/Operator City,State,Zip:	SEATTLE, WA 98134-2411
Owner/Operator Telephone:	Not reported
Owner/Operator Telephone Ext:	Not reported
Owner/Operator Fax:	Not reported
Owner/Operator Email:	Not reported
Owner/Operator Indicator:	Operator
Owner/Operator Name:	ARGO BLOWER & MFG CO INC
Legal Status:	Private
Date Became Current:	1997-02-19 00:00:00.
Date Ended Current:	Not reported
Owner/Operator Address:	5400 E MARGINAL WAY S
Owner/Operator City,State,Zip:	SEATTLE, WA 98134-2411
Owner/Operator Telephone:	Not reported
Owner/Operator Telephone Ext:	Not reported
Owner/Operator Fax:	Not reported
Owner/Operator Email:	Not reported

Map ID
Direction
Distance
Elevation

MAP FINDINGS

Site

Database(s)

EDR ID Number
EPA ID Number

ARGO BLOWER & MFG CO INC (Continued)

1004794127

Historic Generators:

Receive Date: 2010-01-04 00:00:00.0
Handler Name: ARGO BLOWER & MFG CO INC
Federal Waste Generator Description: Conditionally Exempt Small Quantity Generator
State District Owner: WA
Large Quantity Handler of Universal Waste: No
Recognized Trader Importer: No
Recognized Trader Exporter: No
Spent Lead Acid Battery Importer: No
Spent Lead Acid Battery Exporter: No
Current Record: No
Non Storage Recycler Activity: Not reported
Electronic Manifest Broker: Not reported

Receive Date: 2012-01-03 00:00:00.0
Handler Name: ARGO BLOWER & MFG CO INC
Federal Waste Generator Description: Conditionally Exempt Small Quantity Generator
State District Owner: WA
Large Quantity Handler of Universal Waste: No
Recognized Trader Importer: No
Recognized Trader Exporter: No
Spent Lead Acid Battery Importer: No
Spent Lead Acid Battery Exporter: No
Current Record: No
Non Storage Recycler Activity: Not reported
Electronic Manifest Broker: Not reported

Receive Date: 2011-01-03 00:00:00.0
Handler Name: ARGO BLOWER & MFG CO INC
Federal Waste Generator Description: Conditionally Exempt Small Quantity Generator
State District Owner: WA
Large Quantity Handler of Universal Waste: No
Recognized Trader Importer: No
Recognized Trader Exporter: No
Spent Lead Acid Battery Importer: No
Spent Lead Acid Battery Exporter: No
Current Record: No
Non Storage Recycler Activity: Not reported
Electronic Manifest Broker: Not reported

Receive Date: 1993-12-31 00:00:00.0
Handler Name: ARGO BLOWER & MFG CO INC
Federal Waste Generator Description: Small Quantity Generator
State District Owner: WA
Large Quantity Handler of Universal Waste: No
Recognized Trader Importer: No
Recognized Trader Exporter: No
Spent Lead Acid Battery Importer: No
Spent Lead Acid Battery Exporter: No
Current Record: No
Non Storage Recycler Activity: Not reported
Electronic Manifest Broker: Not reported

Receive Date: 1997-01-24 00:00:00.0
Handler Name: ARGO BLOWER & MFG CO INC
Federal Waste Generator Description: Conditionally Exempt Small Quantity Generator
State District Owner: WA

Map ID
Direction
Distance
Elevation

MAP FINDINGS

Site

Database(s)

EDR ID Number
EPA ID Number

ARGO BLOWER & MFG CO INC (Continued)

1004794127

Large Quantity Handler of Universal Waste:	No
Recognized Trader Importer:	No
Recognized Trader Exporter:	No
Spent Lead Acid Battery Importer:	No
Spent Lead Acid Battery Exporter:	No
Current Record:	No
Non Storage Recycler Activity:	Not reported
Electronic Manifest Broker:	Not reported
Receive Date:	1997-06-02 00:00:00.0
Handler Name:	ARGO BLOWER & MFG CO INC
Federal Waste Generator Description:	Conditionally Exempt Small Quantity Generator
State District Owner:	WA
Large Quantity Handler of Universal Waste:	No
Recognized Trader Importer:	No
Recognized Trader Exporter:	No
Spent Lead Acid Battery Importer:	No
Spent Lead Acid Battery Exporter:	No
Current Record:	No
Non Storage Recycler Activity:	Not reported
Electronic Manifest Broker:	Not reported
Receive Date:	1998-04-20 00:00:00.0
Handler Name:	ARGO BLOWER & MFG CO INC
Federal Waste Generator Description:	Conditionally Exempt Small Quantity Generator
State District Owner:	WA
Large Quantity Handler of Universal Waste:	No
Recognized Trader Importer:	No
Recognized Trader Exporter:	No
Spent Lead Acid Battery Importer:	No
Spent Lead Acid Battery Exporter:	No
Current Record:	No
Non Storage Recycler Activity:	Not reported
Electronic Manifest Broker:	Not reported
Receive Date:	1998-12-31 00:00:00.0
Handler Name:	ARGO BLOWER & MFG CO INC
Federal Waste Generator Description:	Conditionally Exempt Small Quantity Generator
State District Owner:	WA
Large Quantity Handler of Universal Waste:	No
Recognized Trader Importer:	No
Recognized Trader Exporter:	No
Spent Lead Acid Battery Importer:	No
Spent Lead Acid Battery Exporter:	No
Current Record:	No
Non Storage Recycler Activity:	Not reported
Electronic Manifest Broker:	Not reported
Receive Date:	2000-02-17 00:00:00.0
Handler Name:	ARGO BLOWER & MFG CO INC
Federal Waste Generator Description:	Conditionally Exempt Small Quantity Generator
State District Owner:	WA
Large Quantity Handler of Universal Waste:	No
Recognized Trader Importer:	No
Recognized Trader Exporter:	No
Spent Lead Acid Battery Importer:	No
Spent Lead Acid Battery Exporter:	No

Map ID
Direction
Distance
Elevation

MAP FINDINGS

Site

Database(s)

EDR ID Number
EPA ID Number

ARGO BLOWER & MFG CO INC (Continued)

1004794127

Current Record:	No
Non Storage Recycler Activity:	Not reported
Electronic Manifest Broker:	Not reported
Receive Date:	2001-01-16 00:00:00.0
Handler Name:	ARGO BLOWER & MFG CO INC
Federal Waste Generator Description:	Conditionally Exempt Small Quantity Generator
State District Owner:	WA
Large Quantity Handler of Universal Waste:	No
Recognized Trader Importer:	No
Recognized Trader Exporter:	No
Spent Lead Acid Battery Importer:	No
Spent Lead Acid Battery Exporter:	No
Current Record:	No
Non Storage Recycler Activity:	Not reported
Electronic Manifest Broker:	Not reported
Receive Date:	2002-03-25 00:00:00.0
Handler Name:	ARGO BLOWER & MFG CO INC
Federal Waste Generator Description:	Conditionally Exempt Small Quantity Generator
State District Owner:	WA
Large Quantity Handler of Universal Waste:	No
Recognized Trader Importer:	No
Recognized Trader Exporter:	No
Spent Lead Acid Battery Importer:	No
Spent Lead Acid Battery Exporter:	No
Current Record:	No
Non Storage Recycler Activity:	Not reported
Electronic Manifest Broker:	Not reported
Receive Date:	2003-03-21 00:00:00.0
Handler Name:	ARGO BLOWER & MFG CO INC
Federal Waste Generator Description:	Conditionally Exempt Small Quantity Generator
State District Owner:	WA
Large Quantity Handler of Universal Waste:	No
Recognized Trader Importer:	No
Recognized Trader Exporter:	No
Spent Lead Acid Battery Importer:	No
Spent Lead Acid Battery Exporter:	No
Current Record:	No
Non Storage Recycler Activity:	Not reported
Electronic Manifest Broker:	Not reported
Receive Date:	2004-01-26 00:00:00.0
Handler Name:	ARGO BLOWER & MFG CO INC
Federal Waste Generator Description:	Conditionally Exempt Small Quantity Generator
State District Owner:	WA
Large Quantity Handler of Universal Waste:	No
Recognized Trader Importer:	No
Recognized Trader Exporter:	No
Spent Lead Acid Battery Importer:	No
Spent Lead Acid Battery Exporter:	No
Current Record:	No
Non Storage Recycler Activity:	Not reported
Electronic Manifest Broker:	Not reported
Receive Date:	2005-04-21 00:00:00.0

Map ID
Direction
Distance
Elevation

MAP FINDINGS

Site

Database(s)

EDR ID Number
EPA ID Number

ARGO BLOWER & MFG CO INC (Continued)

1004794127

Handler Name: ARGO BLOWER & MFG CO INC
Federal Waste Generator Description: Conditionally Exempt Small Quantity Generator
State District Owner: WA
Large Quantity Handler of Universal Waste: No
Recognized Trader Importer: No
Recognized Trader Exporter: No
Spent Lead Acid Battery Importer: No
Spent Lead Acid Battery Exporter: No
Current Record: No
Non Storage Recycler Activity: Not reported
Electronic Manifest Broker: Not reported

Receive Date: 2006-01-03 00:00:00.0
Handler Name: ARGO BLOWER & MFG CO INC
Federal Waste Generator Description: Conditionally Exempt Small Quantity Generator
State District Owner: WA
Large Quantity Handler of Universal Waste: No
Recognized Trader Importer: No
Recognized Trader Exporter: No
Spent Lead Acid Battery Importer: No
Spent Lead Acid Battery Exporter: No
Current Record: No
Non Storage Recycler Activity: Not reported
Electronic Manifest Broker: Not reported

Receive Date: 2007-01-02 00:00:00.0
Handler Name: ARGO BLOWER & MFG CO INC
Federal Waste Generator Description: Conditionally Exempt Small Quantity Generator
State District Owner: WA
Large Quantity Handler of Universal Waste: No
Recognized Trader Importer: No
Recognized Trader Exporter: No
Spent Lead Acid Battery Importer: No
Spent Lead Acid Battery Exporter: No
Current Record: No
Non Storage Recycler Activity: Not reported
Electronic Manifest Broker: Not reported

Receive Date: 2008-01-02 00:00:00.0
Handler Name: ARGO BLOWER & MFG CO INC
Federal Waste Generator Description: Conditionally Exempt Small Quantity Generator
State District Owner: WA
Large Quantity Handler of Universal Waste: No
Recognized Trader Importer: No
Recognized Trader Exporter: No
Spent Lead Acid Battery Importer: No
Spent Lead Acid Battery Exporter: No
Current Record: No
Non Storage Recycler Activity: Not reported
Electronic Manifest Broker: Not reported

Receive Date: 2009-01-05 00:00:00.0
Handler Name: ARGO BLOWER & MFG CO INC
Federal Waste Generator Description: Conditionally Exempt Small Quantity Generator
State District Owner: WA
Large Quantity Handler of Universal Waste: No
Recognized Trader Importer: No

Map ID
Direction
Distance
Elevation

MAP FINDINGS

Site

Database(s)

EDR ID Number
EPA ID Number

ARGO BLOWER & MFG CO INC (Continued)

1004794127

Recognized Trader Exporter: No
Spent Lead Acid Battery Importer: No
Spent Lead Acid Battery Exporter: No
Current Record: No
Non Storage Recycler Activity: Not reported
Electronic Manifest Broker: Not reported

Receive Date: 2010-01-04 00:00:00.0
Handler Name: ARGO BLOWER & MFG CO INC
Federal Waste Generator Description: Conditionally Exempt Small Quantity Generator
State District Owner: WA
Large Quantity Handler of Universal Waste: No
Recognized Trader Importer: No
Recognized Trader Exporter: No
Spent Lead Acid Battery Importer: No
Spent Lead Acid Battery Exporter: No
Current Record: No
Non Storage Recycler Activity: Not reported
Electronic Manifest Broker: Not reported

Receive Date: 2011-01-03 00:00:00.0
Handler Name: ARGO BLOWER & MFG CO INC
Federal Waste Generator Description: Conditionally Exempt Small Quantity Generator
State District Owner: WA
Large Quantity Handler of Universal Waste: No
Recognized Trader Importer: No
Recognized Trader Exporter: No
Spent Lead Acid Battery Importer: No
Spent Lead Acid Battery Exporter: No
Current Record: No
Non Storage Recycler Activity: Not reported
Electronic Manifest Broker: Not reported

Receive Date: 2012-01-03 00:00:00.0
Handler Name: ARGO BLOWER & MFG CO INC
Federal Waste Generator Description: Conditionally Exempt Small Quantity Generator
State District Owner: WA
Large Quantity Handler of Universal Waste: No
Recognized Trader Importer: No
Recognized Trader Exporter: No
Spent Lead Acid Battery Importer: No
Spent Lead Acid Battery Exporter: No
Current Record: No
Non Storage Recycler Activity: Not reported
Electronic Manifest Broker: Not reported

Receive Date: 2013-01-03 00:00:00.0
Handler Name: ARGO BLOWER & MFG CO INC
Federal Waste Generator Description: Conditionally Exempt Small Quantity Generator
State District Owner: WA
Large Quantity Handler of Universal Waste: No
Recognized Trader Importer: No
Recognized Trader Exporter: No
Spent Lead Acid Battery Importer: No
Spent Lead Acid Battery Exporter: No
Current Record: No
Non Storage Recycler Activity: Not reported

Map ID
Direction
Distance
Elevation

MAP FINDINGS

Site

Database(s)

EDR ID Number
EPA ID Number

ARGO BLOWER & MFG CO INC (Continued)

1004794127

Electronic Manifest Broker:	Not reported
Receive Date:	2014-01-07 00:00:00.0
Handler Name:	ARGO BLOWER & MFG CO INC
Federal Waste Generator Description:	Conditionally Exempt Small Quantity Generator
State District Owner:	WA
Large Quantity Handler of Universal Waste:	No
Recognized Trader Importer:	No
Recognized Trader Exporter:	No
Spent Lead Acid Battery Importer:	No
Spent Lead Acid Battery Exporter:	No
Current Record:	No
Non Storage Recycler Activity:	Not reported
Electronic Manifest Broker:	Not reported
Receive Date:	2015-01-09 00:00:00.0
Handler Name:	ARGO BLOWER & MFG CO INC
Federal Waste Generator Description:	Conditionally Exempt Small Quantity Generator
State District Owner:	WA
Large Quantity Handler of Universal Waste:	No
Recognized Trader Importer:	No
Recognized Trader Exporter:	No
Spent Lead Acid Battery Importer:	No
Spent Lead Acid Battery Exporter:	No
Current Record:	No
Non Storage Recycler Activity:	Not reported
Electronic Manifest Broker:	Not reported
Receive Date:	2016-01-04 00:00:00.0
Handler Name:	ARGO BLOWER & MFG CO INC
Federal Waste Generator Description:	Conditionally Exempt Small Quantity Generator
State District Owner:	WA
Large Quantity Handler of Universal Waste:	No
Recognized Trader Importer:	No
Recognized Trader Exporter:	No
Spent Lead Acid Battery Importer:	No
Spent Lead Acid Battery Exporter:	No
Current Record:	No
Non Storage Recycler Activity:	Not reported
Electronic Manifest Broker:	Not reported
Receive Date:	2017-01-03 00:00:00.0
Handler Name:	ARGO BLOWER & MFG CO INC
Federal Waste Generator Description:	Conditionally Exempt Small Quantity Generator
State District Owner:	WA
Large Quantity Handler of Universal Waste:	No
Recognized Trader Importer:	No
Recognized Trader Exporter:	No
Spent Lead Acid Battery Importer:	No
Spent Lead Acid Battery Exporter:	No
Current Record:	No
Non Storage Recycler Activity:	Not reported
Electronic Manifest Broker:	Not reported
Receive Date:	2018-01-02 00:00:00.0
Handler Name:	ARGO BLOWER & MFG CO INC
Federal Waste Generator Description:	Conditionally Exempt Small Quantity Generator

Map ID
Direction
Distance
Elevation

MAP FINDINGS

Site

Database(s)

EDR ID Number
EPA ID Number

ARGO BLOWER & MFG CO INC (Continued)

1004794127

State District Owner:	WA
Large Quantity Handler of Universal Waste:	No
Recognized Trader Importer:	No
Recognized Trader Exporter:	No
Spent Lead Acid Battery Importer:	No
Spent Lead Acid Battery Exporter:	No
Current Record:	No
Non Storage Recycler Activity:	Not reported
Electronic Manifest Broker:	Not reported
Receive Date:	2019-01-03 00:00:00.0
Handler Name:	ARGO BLOWER & MFG CO INC
Federal Waste Generator Description:	Conditionally Exempt Small Quantity Generator
State District Owner:	WA
Large Quantity Handler of Universal Waste:	No
Recognized Trader Importer:	No
Recognized Trader Exporter:	No
Spent Lead Acid Battery Importer:	No
Spent Lead Acid Battery Exporter:	No
Current Record:	Yes
Non Storage Recycler Activity:	Not reported
Electronic Manifest Broker:	Not reported
Receive Date:	2003-12-31 00:00:00.0
Handler Name:	ARGO BLOWER & MFG CO INC
Federal Waste Generator Description:	Not a generator, verified
State District Owner:	WA
Large Quantity Handler of Universal Waste:	No
Recognized Trader Importer:	No
Recognized Trader Exporter:	No
Spent Lead Acid Battery Importer:	No
Spent Lead Acid Battery Exporter:	No
Current Record:	No
Non Storage Recycler Activity:	Not reported
Electronic Manifest Broker:	Not reported
Receive Date:	2005-12-31 00:00:00.0
Handler Name:	ARGO BLOWER & MFG CO INC
Federal Waste Generator Description:	Not a generator, verified
State District Owner:	WA
Large Quantity Handler of Universal Waste:	No
Recognized Trader Importer:	No
Recognized Trader Exporter:	No
Spent Lead Acid Battery Importer:	No
Spent Lead Acid Battery Exporter:	No
Current Record:	No
Non Storage Recycler Activity:	Not reported
Electronic Manifest Broker:	Not reported
Receive Date:	2007-12-31 00:00:00.0
Handler Name:	ARGO BLOWER & MFG CO INC
Federal Waste Generator Description:	Not a generator, verified
State District Owner:	WA
Large Quantity Handler of Universal Waste:	No
Recognized Trader Importer:	No
Recognized Trader Exporter:	No
Spent Lead Acid Battery Importer:	No

Map ID
Direction
Distance
Elevation

MAP FINDINGS

Site

Database(s)

EDR ID Number
EPA ID Number

ARGO BLOWER & MFG CO INC (Continued)

1004794127

Spent Lead Acid Battery Exporter: No
Current Record: No
Non Storage Recycler Activity: Not reported
Electronic Manifest Broker: Not reported

Facility Has Received Notices of Violation:

Found Violation: No
Agency Which Determined Violation: Not reported
Violation Short Description: Not reported
Date Violation was Determined: Not reported
Actual Return to Compliance Date: Not reported
Return to Compliance Qualifier: Not reported
Violation Responsible Agency: Not reported
Scheduled Compliance Date: Not reported
Enforcement Identifier: Not reported
Date of Enforcement Action: Not reported
Enforcement Responsible Agency: Not reported
Enforcement Docket Number: Not reported
Enforcement Attorney: Not reported
Corrective Action Component: Not reported
Appeal Initiated Date: Not reported
Appeal Resolution Date: Not reported
Disposition Status Date: Not reported
Disposition Status: Not reported
Disposition Status Description: Not reported
Consent/Final Order Sequence Number: Not reported
Consent/Final Order Respondent Name: Not reported
Consent/Final Order Lead Agency: Not reported
Enforcement Type: Not reported
Enforcement Responsible Person: Not reported
Enforcement Responsible Sub-Organization: Not reported
SEP Sequence Number: Not reported
SEP Expenditure Amount: Not reported
SEP Scheduled Completion Date: Not reported
SEP Actual Date: Not reported
SEP Defaulted Date: Not reported
SEP Type: Not reported
SEP Type Description: Not reported
Proposed Amount: Not reported
Final Monetary Amount: Not reported
Paid Amount: Not reported
Final Count: Not reported
Final Amount: Not reported

Evaluation Action Summary:

Evaluation Date: 2012-10-02 00:00:00.0
Evaluation Responsible Agency: State
Found Violation: No
Evaluation Type Description: FOCUSED COMPLIANCE INSPECTION
Evaluation Responsible Person Identifier: WAWJW
Evaluation Responsible Sub-Organization: NW
Actual Return to Compliance Date: Not reported
Scheduled Compliance Date: Not reported
Date of Request: Not reported

Map ID
Direction
Distance
Elevation

MAP FINDINGS

Site

Database(s)

EDR ID Number
EPA ID Number

ARGO BLOWER & MFG CO INC (Continued)

1004794127

Date Response Received: Not reported
Request Agency: Not reported
Former Citation: Not reported

ALLSITES:

Name: ARGO BLOWER & MFG CO INC
Facility Id: 61212661

FINDS:

Registry ID: 110005364998

Click Here:

Environmental Interest/Information System:

Washington Facility / Site Identification System (WA-FSIS) provides a means to query and display data maintained by the Washington Department of Ecology. This system contains key information for each facility/site that is currently, or has been, of interest to the Air Quality, Dam Safety, Hazardous Waste, Toxics Cleanup, and Water Quality Programs.

RCRAInfo is a national information system that supports the Resource Conservation and Recovery Act (RCRA) program through the tracking of events and activities related to facilities that generate, transport, and treat, store, or dispose of hazardous waste. RCRAInfo allows RCRA program staff to track the notification, permit, compliance, and corrective action activities required under RCRA.

HAZARDOUS WASTE BIENNIAL REPORTER

[Click this hyperlink](#) while viewing on your computer to access additional FINDS: detail in the EDR Site Report.

ECHO:

Envid: 1004794127
Registry ID: 110005364998
DFR URL: <http://echo.epa.gov/detailed-facility-report?fid=110005364998>
Name: ARGO BLOWER & MFG CO INC
Address: 5400 E MARGINAL WAY S
City,State,Zip: SEATTLE, WA 98134

WA MANIFEST:

Name: ARGO BLOWER & MFG CO INC
Address: 5400 E MARGINAL WAY S
City,State,Zip: SEATTLE, WA 98134-2411
Facility Address 2: Not reported
Facility ID: 61212661
EPA ID: WAD988492120
NAICS: 332313
State Waste Code Desc: Not reported
Federal Waste Code Desc: F001
Form Comm: Not reported
Data Year: 2017
Permit by Rule: False
Mailing Address 2: Not reported
Treatment by Generator: False
Mixed Radioactive Waste: False
Importer of Hazardous Waste: False

Map ID
Direction
Distance
Elevation

MAP FINDINGS

Site

Database(s)

EDR ID Number
EPA ID Number

ARGO BLOWER & MFG CO INC (Continued)

1004794127

Immediate Recycler:	False
Treatment/Storage/Disposal/Recycling Facility:	False
Generator of Dangerous Fuel Waste:	False
Generator Marketing to Burner:	False
Other Marketers (i.e., blender, distributor, etc.):	False
Utility Boiler Burner:	False
Industry Boiler Burner:	False
Industrial Furnace:	False
Smelter Defferal:	False
Universal Waste:	Not reported
Off-Specification:	Not reported
LN Address 2:	Not reported
Tax Reg #:	178003857
Business Type:	Manufacturing
Mail Name:	Argo Blower & Mfg Co Inc
Mailing Address:	5400 E Marginal Way S
Mailing City,State,Zip:	SEATTLE, WA 98134-2411
Legal Organization Name:	Argo Blower & Mfg Co Inc
Legal Organization Type:	Private
Legal Contact:	Not reported
Legal Address:	5400 E Marginal Way S
Legal Address 2:	Not reported
Legal City,State,Zip:	SEATTLE, WA 98134-2411
Legal Phone Number:	(206)762-9336
Legal Effective Date:	02/19/1997
Land Organization Name:	Argo Blower & Mfg Co Inc
Land Organization Type:	Private
Land Contact:	Not reported
Land Address:	5400 E Marginal Way S
Land City,State,Zip:	SEATTLE, WA 98134-2411
Land Phone Number:	(206)762-9336
Operator Organization Name:	Argo Blower & Mfg Co Inc
Operator Organization Type:	Private
Operator:	Not reported
Operator Address:	5400 E Marginal Way S
Operator Address 2:	Not reported
Operator City,State,Zip:	SEATTLE, WA 98134-2411
Operator Phone Number:	(206)762-9336
Operator Effective Date:	02/19/1997
Site Contact:	Tim Lewallen
Site Contact Address:	5400 E Marginal Way S
Contact City,State,Zip:	SEATTLE, WA 98134-2411
Site Contact Phone Number:	(206)762-9336
Site Contact Email:	Not reported
Gen Status Code:	SQG
Monthly Generation:	False
Batch Generation:	True
One Time Generation:	False
Transport Own Waste:	False
Tranports Other Waste:	False
Recycler Onsite:	False
Transfer Facility:	False
Other Exemption:	Not reported
UW Battery Gen:	False
Used Oil Transporter:	False
Used Oil Transfer Facility:	False
Used Oil Processor:	False

Map ID
Direction
Distance
Elevation

MAP FINDINGS

Site

Database(s)

EDR ID Number
EPA ID Number

ARGO BLOWER & MFG CO INC (Continued)

1004794127

Used Oil Refiner:	False
Used Oil Fuel Marketer Directs Shipments:	False
Used Oil Fuel Marketer Meets Specs:	False
Site Contact Address 2:	Not reported
Name:	ARGO BLOWER & MFG CO INC
Address:	5400 E MARGINAL WAY S
City,State,Zip:	SEATTLE, WA 98134
Facility Address 2:	Not reported
Facility ID:	61212661
EPA ID:	WAD988492120
NAICS:	332313
State Waste Code Desc:	Not reported
Federal Waste Code Desc:	F001
Form Comm:	Not reported
Data Year:	2017
Permit by Rule:	False
Mailing Address 2:	Not reported
Treatment by Generator:	False
Mixed Radioactive Waste:	False
Importer of Hazardous Waste:	False
Immediate Recycler:	False
Treatment/Storage/Disposal/Recycling Facility:	False
Generator of Dangerous Fuel Waste:	False
Generator Marketing to Burner:	False
Other Marketers (i.e., blender, distributor, etc.):	False
Utility Boiler Burner:	False
Industry Boiler Burner:	False
Industrial Furnace:	False
Smelter Defferal:	False
Universal Waste:	Not reported
Off-Specification:	Not reported
LN Address 2:	Not reported
Tax Reg #:	178003857
Business Type:	Not reported
Mail Name:	Not reported
Mailing Address:	5400 E Marginal Way S
Mailing City,State,Zip:	SEATTLE, WA 98134
Legal Organization Name:	Argo Blower & Mfg Co Inc
Legal Organization Type:	Private
Legal Contact:	Not reported
Legal Address:	5400 E Marginal Way S
Legal Address 2:	Not reported
Legal City,State,Zip:	SEATTLE, WA 98134
Legal Phone Number:	(206)762-9336
Legal Effective Date:	02/19/1997
Land Organization Name:	Argo Blower & Mfg Co Inc
Land Organization Type:	Private
Land Contact:	Not reported
Land Address:	5400 E Marginal Way S
Land City,State,Zip:	SEATTLE, WA 98134
Land Phone Number:	(206)762-9336
Operator Organization Name:	Argo Blower & Mfg Co Inc
Operator Organization Type:	Private
Operator:	Not reported
Operator Address:	5400 E Marginal Way S
Operator Address 2:	Not reported

Map ID
Direction
Distance
Elevation

MAP FINDINGS

Site

Database(s)

EDR ID Number
EPA ID Number

ARGO BLOWER & MFG CO INC (Continued)

1004794127

Operator City,State,Zip:	SEATTLE, WA 98134
Operator Phone Number:	(206)762-9336
Operator Effective Date:	02/19/1997
Site Contact:	Not reported
Site Contact Address:	Not reported
Contact City,State,Zip:	Not reported
Site Contact Phone Number:	Not reported
Site Contact Email:	Not reported
Gen Status Code:	SQG
Monthly Generation:	False
Batch Generation:	True
One Time Generation:	False
Transport Own Waste:	False
Tranports Other Waste:	False
Recycler Onsite:	False
Transfer Facility:	False
Other Exemption:	Not reported
UW Battery Gen:	False
Used Oil Transporter:	False
Used Oil Transfer Facility:	False
Used Oil Processor:	False
Used Oil Refiner:	False
Used Oil Fuel Marketer Directs Shipments:	False
Used Oil Fuel Marketer Meets Specs:	False
Site Contact Address 2:	Not reported
Name:	ARGO BLOWER & MFG CO INC
Address:	5400 E MARGINAL WAY S
City,State,Zip:	SEATTLE, WA 98134-2411
Facility Address 2:	Not reported
Facility ID:	61212661
EPA ID:	WAD988492120
NAICS:	332313
State Waste Code Desc:	Not reported
Federal Waste Code Desc:	F001
Form Comm:	Not reported
Data Year:	2016
Permit by Rule:	False
Mailing Address 2:	Not reported
Treatment by Generator:	False
Mixed Radioactive Waste:	False
Importer of Hazardous Waste:	False
Immediate Recycler:	False
Treatment/Storage/Disposal/Recycling Facility:	False
Generator of Dangerous Fuel Waste:	False
Generator Marketing to Burner:	False
Other Marketers (i.e., blender, distributor, etc.):	False
Utility Boiler Burner:	False
Industry Boiler Burner:	False
Industrial Furnace:	False
Smelter Defferal:	False
Universal Waste:	Not reported
Off-Specification:	Not reported
LN Address 2:	Not reported
Tax Reg #:	178003857
Business Type:	Manufacturing
Mail Name:	Argo Blower & Mfg Co Inc

Map ID
Direction
Distance
Elevation

MAP FINDINGS

Site

Database(s)

EDR ID Number
EPA ID Number

ARGO BLOWER & MFG CO INC (Continued)

1004794127

Mailing Address:	5400 E Marginal Way S
Mailing City,State,Zip:	SEATTLE, WA 98134-2411
Legal Organization Name:	Argo Blower & Mfg Co Inc
Legal Organization Type:	Private
Legal Contact:	Not reported
Legal Address:	5400 E Marginal Way S
Legal Address 2:	Not reported
Legal City,State,Zip:	SEATTLE, WA 98134-2411
Legal Phone Number:	(206)762-9336
Legal Effective Date:	02/19/1997
Land Organization Name:	Argo Blower & Mfg Co Inc
Land Organization Type:	Private
Land Contact:	Not reported
Land Address:	5400 E Marginal Way S
Land City,State,Zip:	SEATTLE, WA 98134-2411
Land Phone Number:	(206)762-9336
Operator Organization Name:	Argo Blower & Mfg Co Inc
Operator Organization Type:	Private
Operator:	Not reported
Operator Address:	5400 E Marginal Way S
Operator Address 2:	Not reported
Operator City,State,Zip:	SEATTLE, WA 98134-2411
Operator Phone Number:	(206)762-9336
Operator Effective Date:	02/19/1997
Site Contact:	Tim Lewallen
Site Contact Address:	5400 E Marginal Way S
Contact City,State,Zip:	SEATTLE, WA 98134-2411
Site Contact Phone Number:	(206)762-9336
Site Contact Email:	Not reported
Gen Status Code:	SQG
Monthly Generation:	False
Batch Generation:	True
One Time Generation:	False
Transport Own Waste:	False
Tranports Other Waste:	False
Recycler Onsite:	False
Transfer Facility:	False
Other Exemption:	Not reported
UW Battery Gen:	False
Used Oil Transporter:	False
Used Oil Transfer Facility:	False
Used Oil Processor:	False
Used Oil Refiner:	False
Used Oil Fuel Marketer Directs Shipments:	False
Used Oil Fuel Marketer Meets Specs:	False
Site Contact Address 2:	Not reported
Name:	ARGO BLOWER & MFG CO INC
Address:	5400 E MARGINAL WAY S
City,State,Zip:	SEATTLE, WA 98134-2411
Facility Address 2:	Not reported
Facility ID:	61212661
EPA ID:	WAD988492120
NAICS:	332313
State Waste Code Desc:	WP01
Federal Waste Code Desc:	F001
Form Comm:	Not reported

Map ID
Direction
Distance
Elevation

MAP FINDINGS

Site

EDR ID Number
EPA ID Number

ARGO BLOWER & MFG CO INC (Continued)

1004794127

Data Year:	2015
Permit by Rule:	False
Mailing Address 2:	Not reported
Treatment by Generator:	False
Mixed Radioactive Waste:	False
Importer of Hazardous Waste:	False
Immediate Recycler:	False
Treatment/Storage/Disposal/Recycling Facility:	False
Generator of Dangerous Fuel Waste:	False
Generator Marketing to Burner:	False
Other Marketers (i.e., blender, distributor, etc.):	False
Utility Boiler Burner:	False
Industry Boiler Burner:	False
Industrial Furnace:	False
Smelter Defferal:	False
Universal Waste:	Not reported
Off-Specification:	Not reported
LN Address 2:	Not reported
Tax Reg #:	178003857
Business Type:	Manufacturing
Mail Name:	Argo Blower & Mfg Co Inc
Mailing Address:	5400 E Marginal Way S
Mailing City,State,Zip:	SEATTLE, WA 98134-2411
Legal Organization Name:	Argo Blower & Mfg Co Inc
Legal Organization Type:	Private
Legal Contact:	Not reported
Legal Address:	5400 E Marginal Way S
Legal Address 2:	Not reported
Legal City,State,Zip:	SEATTLE, WA 98134-2411
Legal Phone Number:	(206)762-9336
Legal Effective Date:	02/19/1997
Land Organization Name:	Argo Blower & Mfg Co Inc
Land Organization Type:	Private
Land Contact:	Not reported
Land Address:	5400 E Marginal Way S
Land City,State,Zip:	SEATTLE, WA 98134-2411
Land Phone Number:	(206)762-9336
Operator Organization Name:	Argo Blower & Mfg Co Inc
Operator Organization Type:	Private
Operator:	Not reported
Operator Address:	5400 E Marginal Way S
Operator Address 2:	Not reported
Operator City,State,Zip:	SEATTLE, WA 98134-2411
Operator Phone Number:	(206)762-9336
Operator Effective Date:	02/19/1997
Site Contact:	Tim Lewallen
Site Contact Address:	5400 E Marginal Way S
Contact City,State,Zip:	SEATTLE, WA 98134-2411
Site Contact Phone Number:	(206)762-9336
Site Contact Email:	Not reported
Gen Status Code:	SQG
Monthly Generation:	False
Batch Generation:	True
One Time Generation:	False
Transport Own Waste:	False
Tranports Other Waste:	False
Recycler Onsite:	False

Map ID
Direction
Distance
Elevation

MAP FINDINGS

Site

Database(s)

EDR ID Number
EPA ID Number

ARGO BLOWER & MFG CO INC (Continued)

1004794127

Transfer Facility:	False
Other Exemption:	Not reported
UW Battery Gen:	False
Used Oil Transporter:	False
Used Oil Transfer Facility:	False
Used Oil Processor:	False
Used Oil Refiner:	False
Used Oil Fuel Marketer Directs Shipments:	False
Used Oil Fuel Marketer Meets Specs:	False
Site Contact Address 2:	Not reported
Name:	ARGO BLOWER & MFG CO INC
Address:	5400 E MARGINAL WAY S
City,State,Zip:	SEATTLE, WA 98134-2411
Facility Address 2:	Not reported
Facility ID:	61212661
EPA ID:	WAD988492120
NAICS:	332313
State Waste Code Desc:	Not reported
Federal Waste Code Desc:	F003
Form Comm:	Not reported
Data Year:	2014
Permit by Rule:	False
Mailing Address 2:	Not reported
Treatment by Generator:	False
Mixed Radioactive Waste:	False
Importer of Hazardous Waste:	False
Immediate Recycler:	False
Treatment/Storage/Disposal/Recycling Facility:	False
Generator of Dangerous Fuel Waste:	False
Generator Marketing to Burner:	False
Other Marketers (i.e., blender, distributor, etc.):	False
Utility Boiler Burner:	False
Industry Boiler Burner:	False
Industrial Furnace:	False
Smelter Defferal:	False
Universal Waste:	Not reported
Off-Specification:	Not reported
LN Address 2:	Not reported
Tax Reg #:	178003857
Business Type:	Manufacturing
Mail Name:	Argo Blower & Mfg Co Inc
Mailing Address:	5400 E Marginal Way S
Mailing City,State,Zip:	SEATTLE, WA 98134-2411
Legal Organization Name:	Argo Blower & Mfg Co Inc
Legal Organization Type:	Private
Legal Contact:	Not reported
Legal Address:	5400 E Marginal Way S
Legal Address 2:	Not reported
Legal City,State,Zip:	SEATTLE, WA 98134-2411
Legal Phone Number:	(206)762-9336
Legal Effective Date:	02/19/1997
Land Organization Name:	Argo Blower & Mfg Co Inc
Land Organization Type:	Private
Land Contact:	Not reported
Land Address:	5400 E Marginal Way S
Land City,State,Zip:	SEATTLE, WA 98134-2411

Map ID
Direction
Distance
Elevation

MAP FINDINGS

Site

Database(s)

EDR ID Number
EPA ID Number

ARGO BLOWER & MFG CO INC (Continued)

1004794127

Land Phone Number: (206)762-9336
Operator Organization Name: Argo Blower & Mfg Co Inc
Operator Organization Type: Private
Operator: Not reported
Operator Address: 5400 E Marginal Way S
Operator Address 2: Not reported
Operator City,State,Zip: SEATTLE, WA 98134-2411
Operator Phone Number: (206)762-9336
Operator Effective Date: 02/19/1997
Site Contact: Tim Lewallen
Site Contact Address: 5400 E Marginal Way S
Contact City,State,Zip: SEATTLE, WA 98134-2411
Site Contact Phone Number: (206)762-9336
Site Contact Email: Not reported
Gen Status Code: SQG
Monthly Generation: False
Batch Generation: True
One Time Generation: False
Transport Own Waste: False
Tranports Other Waste: False
Recycler Onsite: False
Transfer Facility: False
Other Exemption: Not reported
UW Battery Gen: False
Used Oil Transporter: False
Used Oil Transfer Facility: False
Used Oil Processor: False
Used Oil Refiner: False
Used Oil Fuel Marketer Directs Shipments: False
Used Oil Fuel Marketer Meets Specs: False
Site Contact Address 2: Not reported

Name: ARGO BLOWER & MFG CO INC
Address: 5400 E MARGINAL WAY S
City,State,Zip: SEATTLE, WA 98134-2411
Facility Address 2: Not reported
Facility ID: 61212661
EPA ID: WAD988492120
NAICS: 332313
State Waste Code Desc: Not reported
Federal Waste Code Desc: F003
Form Comm: Not reported
Data Year: 2013
Permit by Rule: False
Mailing Address 2: Not reported
Treatment by Generator: False
Mixed Radioactive Waste: False
Importer of Hazardous Waste: False
Immediate Recycler: False
Treatment/Storage/Disposal/Recycling Facility: False
Generator of Dangerous Fuel Waste: False
Generator Marketing to Burner: False
Other Marketers (i.e., blender, distributor, etc.): False
Utility Boiler Burner: False
Industry Boiler Burner: False
Industrial Furnace: False
Smelter Defferal: False

Map ID
Direction
Distance
Elevation

MAP FINDINGS

Site

Database(s)

EDR ID Number
EPA ID Number

ARGO BLOWER & MFG CO INC (Continued)

1004794127

Universal Waste:	Not reported
Off-Specification:	Not reported
LN Address 2:	Not reported
Tax Reg #:	178003857
Business Type:	Manufacturing
Mail Name:	Argo Blower & Mfg Co Inc
Mailing Address:	5400 E Marginal Way S
Mailing City,State,Zip:	SEATTLE, WA 98134-2411
Legal Organization Name:	Argo Blower & Mfg Co Inc
Legal Organization Type:	Private
Legal Contact:	Not reported
Legal Address:	5400 E Marginal Way S
Legal Address 2:	Not reported
Legal City,State,Zip:	SEATTLE, WA 98134-2411
Legal Phone Number:	(206)762-9336
Legal Effective Date:	02/19/1997
Land Organization Name:	Argo Blower & Mfg Co Inc
Land Organization Type:	Private
Land Contact:	Not reported
Land Address:	5400 E Marginal Way S
Land City,State,Zip:	SEATTLE, WA 98134-2411
Land Phone Number:	(206)762-9336
Operator Organization Name:	Argo Blower & Mfg Co Inc
Operator Organization Type:	Private
Operator:	Not reported
Operator Address:	5400 E Marginal Way S
Operator Address 2:	Not reported
Operator City,State,Zip:	SEATTLE, WA 98134-2411
Operator Phone Number:	(206)762-9336
Operator Effective Date:	02/19/1997
Site Contact:	Tim Lewallen
Site Contact Address:	5400 E Marginal Way S
Contact City,State,Zip:	SEATTLE, WA 98134-2411
Site Contact Phone Number:	(206)762-9336
Site Contact Email:	Not reported
Gen Status Code:	SQG
Monthly Generation:	False
Batch Generation:	True
One Time Generation:	False
Transport Own Waste:	False
Tranports Other Waste:	False
Recycler Onsite:	False
Transfer Facility:	False
Other Exemption:	Not reported
UW Battery Gen:	False
Used Oil Transporter:	False
Used Oil Transfer Facility:	False
Used Oil Processor:	False
Used Oil Refiner:	False
Used Oil Fuel Marketer Directs Shipments:	False
Used Oil Fuel Marketer Meets Specs:	False
Site Contact Address 2:	Not reported
Name:	ARGO BLOWER & MFG CO INC
Address:	5400 E MARGINAL WAY S
City,State,Zip:	SEATTLE, WA 98134-2411
Facility Address 2:	Not reported

Map ID
Direction
Distance
Elevation

MAP FINDINGS

Site

Database(s)

EDR ID Number
EPA ID Number

ARGO BLOWER & MFG CO INC (Continued)

1004794127

Facility ID:	61212661
EPA ID:	WAD988492120
NAICS:	333412
State Waste Code Desc:	Not reported
Federal Waste Code Desc:	Not reported
Form Comm:	Not reported
Data Year:	2012
Permit by Rule:	False
Mailing Address 2:	Not reported
Treatment by Generator:	False
Mixed Radioactive Waste:	False
Importer of Hazardous Waste:	False
Immediate Recycler:	False
Treatment/Storage/Disposal/Recycling Facility:	False
Generator of Dangerous Fuel Waste:	False
Generator Marketing to Burner:	False
Other Marketers (i.e., blender, distributor, etc.):	False
Utility Boiler Burner:	False
Industry Boiler Burner:	False
Industrial Furnace:	False
Smelter Defferal:	False
Universal Waste:	Not reported
Off-Specification:	Not reported
LN Address 2:	Not reported
Tax Reg #:	178003857
Business Type:	Manufacturing
Mail Name:	Argo Blower & Mfg Co Inc
Mailing Address:	5400 E Marginal Way S
Mailing City,State,Zip:	SEATTLE, WA 98134-2411
Legal Organization Name:	Argo Blower & Mfg Co Inc
Legal Organization Type:	Private
Legal Contact:	Not reported
Legal Address:	5400 E Marginal Way S
Legal Address 2:	Not reported
Legal City,State,Zip:	SEATTLE, WA 98134-2411
Legal Phone Number:	(206)762-9336
Legal Effective Date:	02/19/1997
Land Organization Name:	Argo Blower & Mfg Co Inc
Land Organization Type:	Private
Land Contact:	Not reported
Land Address:	5400 E Marginal Way S
Land City,State,Zip:	SEATTLE, WA 98134-2411
Land Phone Number:	(206)762-9336
Operator Organization Name:	Argo Blower & Mfg Co Inc
Operator Organization Type:	Private
Operator:	Not reported
Operator Address:	5400 E Marginal Way S
Operator Address 2:	Not reported
Operator City,State,Zip:	SEATTLE, WA 98134-2411
Operator Phone Number:	(206)762-9336
Operator Effective Date:	02/19/1997
Site Contact:	Tim Lewallen
Site Contact Address:	5400 E Marginal Way S
Contact City,State,Zip:	SEATTLE, WA 98134-2411
Site Contact Phone Number:	(206)762-9336
Site Contact Email:	Not reported
Gen Status Code:	SQG

Map ID
Direction
Distance
Elevation

MAP FINDINGS

Site

Database(s)

EDR ID Number
EPA ID Number

ARGO BLOWER & MFG CO INC (Continued)

1004794127

Monthly Generation:	False
Batch Generation:	True
One Time Generation:	False
Transport Own Waste:	False
Tranports Other Waste:	False
Recycler Onsite:	False
Transfer Facility:	False
Other Exemption:	Not reported
UW Battery Gen:	False
Used Oil Transporter:	False
Used Oil Transfer Facility:	False
Used Oil Processor:	False
Used Oil Refiner:	False
Used Oil Fuel Marketer Directs Shipments:	False
Used Oil Fuel Marketer Meets Specs:	False
Site Contact Address 2:	Not reported
Name:	ARGO BLOWER & MFG CO INC
Address:	5400 E MARGINAL WAY S
City,State,Zip:	SEATTLE, WA 98134-2411
Facility Address 2:	Not reported
Facility ID:	61212661
EPA ID:	WAD988492120
NAICS:	333412
State Waste Code Desc:	Not reported
Federal Waste Code Desc:	Not reported
Form Comm:	Not reported
Data Year:	2011
Permit by Rule:	False
Mailing Address 2:	Not reported
Treatment by Generator:	False
Mixed Radioactive Waste:	False
Importer of Hazardous Waste:	False
Immediate Recycler:	False
Treatment/Storage/Disposal/Recycling Facility:	False
Generator of Dangerous Fuel Waste:	False
Generator Marketing to Burner:	False
Other Marketers (i.e., blender, distributor, etc.):	False
Utility Boiler Burner:	False
Industry Boiler Burner:	False
Industrial Furnace:	False
Smelter Defferal:	False
Universal Waste:	Not reported
Off-Specification:	Not reported
LN Address 2:	Not reported
Tax Reg #:	178003857
Business Type:	Manufacturing
Mail Name:	Argo Blower & Mfg Co Inc
Mailing Address:	5400 E Marginal Way S
Mailing City,State,Zip:	SEATTLE, WA 98134-2411
Legal Organization Name:	Argo Blower & Mfg Co Inc
Legal Organization Type:	Private
Legal Contact:	Not reported
Legal Address:	5400 E Marginal Way S
Legal Address 2:	Not reported
Legal City,State,Zip:	SEATTLE, WA 98134-2411
Legal Phone Number:	(206)762-9336

Map ID
Direction
Distance
Elevation

MAP FINDINGS

Site

Database(s)

EDR ID Number
EPA ID Number

ARGO BLOWER & MFG CO INC (Continued)

1004794127

Legal Effective Date:	02/19/1997
Land Organization Name:	Argo Blower & Mfg Co Inc
Land Organization Type:	Private
Land Contact:	Not reported
Land Address:	5400 E Marginal Way S
Land City,State,Zip:	SEATTLE, WA 98134-2411
Land Phone Number:	(206)762-9336
Operator Organization Name:	Argo Blower & Mfg Co Inc
Operator Organization Type:	Private
Operator:	Not reported
Operator Address:	5400 E Marginal Way S
Operator Address 2:	Not reported
Operator City,State,Zip:	SEATTLE, WA 98134-2411
Operator Phone Number:	(206)762-9336
Operator Effective Date:	02/19/1997
Site Contact:	Tim Lewallen
Site Contact Address:	5400 E Marginal Way S
Contact City,State,Zip:	SEATTLE, WA 98134-2411
Site Contact Phone Number:	(206)762-9336
Site Contact Email:	Not reported
Gen Status Code:	SQG
Monthly Generation:	False
Batch Generation:	True
One Time Generation:	False
Transport Own Waste:	False
Tranports Other Waste:	False
Recycler Onsite:	False
Transfer Facility:	False
Other Exemption:	Not reported
UW Battery Gen:	False
Used Oil Transporter:	False
Used Oil Transfer Facility:	False
Used Oil Processor:	False
Used Oil Refiner:	False
Used Oil Fuel Marketer Directs Shipments:	False
Used Oil Fuel Marketer Meets Specs:	False
Site Contact Address 2:	Not reported
Name:	ARGO BLOWER & MFG CO INC
Address:	5400 E MARGINAL WAY S
City,State,Zip:	SEATTLE, WA 98134-2411
Facility Address 2:	Not reported
Facility ID:	61212661
EPA ID:	WAD988492120
NAICS:	333412
State Waste Code Desc:	Not reported
Federal Waste Code Desc:	Not reported
Form Comm:	Not reported
Data Year:	2010
Permit by Rule:	False
Mailing Address 2:	Not reported
Treatment by Generator:	False
Mixed Radioactive Waste:	False
Importer of Hazardous Waste:	False
Immediate Recycler:	False
Treatment/Storage/Disposal/Recycling Facility:	False
Generator of Dangerous Fuel Waste:	False

Map ID
Direction
Distance
Elevation

MAP FINDINGS

Site

Database(s)

EDR ID Number
EPA ID Number

ARGO BLOWER & MFG CO INC (Continued)

1004794127

Generator Marketing to Burner:	False
Other Marketers (i.e., blender, distributor, etc.):	False
Utility Boiler Burner:	False
Industry Boiler Burner:	False
Industrial Furnace:	False
Smelter Defferal:	False
Universal Waste:	Not reported
Off-Specification:	Not reported
LN Address 2:	Not reported
Tax Reg #:	178003857
Business Type:	Manufacturing
Mail Name:	Argo Blower & Mfg Co Inc
Mailing Address:	5400 E Marginal Way S
Mailing City,State,Zip:	SEATTLE, WA 98134-2411
Legal Organization Name:	Argo Blower & Mfg Co Inc
Legal Organization Type:	Private
Legal Contact:	Not reported
Legal Address:	5400 E Marginal Way S
Legal Address 2:	Not reported
Legal City,State,Zip:	SEATTLE, WA 98134-2411
Legal Phone Number:	(206)762-9336
Legal Effective Date:	02/19/1997
Land Organization Name:	Argo Blower & Mfg Co Inc
Land Organization Type:	Private
Land Contact:	Not reported
Land Address:	5400 E Marginal Way S
Land City,State,Zip:	SEATTLE, WA 98134-2411
Land Phone Number:	(206)762-9336
Operator Organization Name:	Argo Blower & Mfg Co Inc
Operator Organization Type:	Private
Operator:	Not reported
Operator Address:	5400 E Marginal Way S
Operator Address 2:	Not reported
Operator City,State,Zip:	SEATTLE, WA 98134-2411
Operator Phone Number:	(206)762-9336
Operator Effective Date:	02/19/1997
Site Contact:	Tim Lewallen
Site Contact Address:	5400 E Marginal Way S
Contact City,State,Zip:	SEATTLE, WA 98134-2411
Site Contact Phone Number:	(206)762-9336
Site Contact Email:	Not reported
Gen Status Code:	SQG
Monthly Generation:	False
Batch Generation:	True
One Time Generation:	False
Transport Own Waste:	False
Tranports Other Waste:	False
Recycler Onsite:	False
Transfer Facility:	False
Other Exemption:	Not reported
UW Battery Gen:	False
Used Oil Transporter:	False
Used Oil Transfer Facility:	False
Used Oil Processor:	False
Used Oil Refiner:	False
Used Oil Fuel Marketer Directs Shipments:	False
Used Oil Fuel Marketer Meets Specs:	False

Map ID
Direction
Distance
Elevation

MAP FINDINGS

Site

Database(s)

EDR ID Number
EPA ID Number

ARGO BLOWER & MFG CO INC (Continued)

1004794127

Site Contact Address 2:	Not reported
Name:	ARGO BLOWER & MFG CO INC
Address:	5400 E MARGINAL WAY S
City,State,Zip:	SEATTLE, WA 98134-2411
Facility Address 2:	Not reported
Facility ID:	61212661
EPA ID:	WAD988492120
NAICS:	333412
State Waste Code Desc:	Not reported
Federal Waste Code Desc:	Not reported
Form Comm:	Not reported
Data Year:	2009
Permit by Rule:	False
Mailing Address 2:	Not reported
Treatment by Generator:	False
Mixed Radioactive Waste:	False
Importer of Hazardous Waste:	False
Immediate Recycler:	False
Treatment/Storage/Disposal/Recycling Facility:	False
Generator of Dangerous Fuel Waste:	False
Generator Marketing to Burner:	False
Other Marketers (i.e., blender, distributor, etc.):	False
Utility Boiler Burner:	False
Industry Boiler Burner:	False
Industrial Furnace:	False
Smelter Defferal:	False
Universal Waste:	Not reported
Off-Specification:	Not reported
LN Address 2:	Not reported
Tax Reg #:	178003857
Business Type:	Manufacturing
Mail Name:	Argo Blower & Mfg Co Inc
Mailing Address:	5400 E Marginal Way S
Mailing City,State,Zip:	SEATTLE, WA 98134-2411
Legal Organization Name:	Argo Blower & Mfg Co Inc
Legal Organization Type:	Private
Legal Contact:	Not reported
Legal Address:	5400 E Marginal Way S
Legal Address 2:	Not reported
Legal City,State,Zip:	SEATTLE, WA 98134-2411
Legal Phone Number:	(206)762-9336
Legal Effective Date:	02/19/1997
Land Organization Name:	Argo Blower & Mfg Co Inc
Land Organization Type:	Private
Land Contact:	Not reported
Land Address:	5400 E Marginal Way S
Land City,State,Zip:	SEATTLE, WA 98134-2411
Land Phone Number:	(206)762-9336
Operator Organization Name:	Argo Blower & Mfg Co Inc
Operator Organization Type:	Private
Operator:	Not reported
Operator Address:	5400 E Marginal Way S
Operator Address 2:	Not reported
Operator City,State,Zip:	SEATTLE, WA 98134-2411
Operator Phone Number:	(206)762-9336
Operator Effective Date:	02/19/1997

Map ID
 Direction
 Distance
 Elevation

MAP FINDINGS

Site

Database(s)

EDR ID Number
 EPA ID Number

ARGO BLOWER & MFG CO INC (Continued)

1004794127

Site Contact:	Tim Lewallen
Site Contact Address:	5400 E Marginal Way S
Contact City,State,Zip:	SEATTLE, WA 98134-2411
Site Contact Phone Number:	(206)762-9336
Site Contact Email:	Not reported
Gen Status Code:	SQG
Monthly Generation:	False
Batch Generation:	True
One Time Generation:	False
Transport Own Waste:	False
Tranports Other Waste:	False
Recycler Onsite:	False
Transfer Facility:	False
Other Exemption:	Not reported
UW Battery Gen:	False
Used Oil Transporter:	False
Used Oil Transfer Facility:	False
Used Oil Processor:	False
Used Oil Refiner:	False
Used Oil Fuel Marketer Directs Shipments:	False
Used Oil Fuel Marketer Meets Specs:	False
Site Contact Address 2:	Not reported

[Click this hyperlink](#) while viewing on your computer to access
 1 additional WA MANIFEST: record(s) in the EDR Site Report.

D11
 East
 < 1/8
 0.064 mi.
 337 ft.

NATIONAL TRANSFER INC.
28 S. BRANDON ST.
SEATTLE, WA 98134
 Site 1 of 4 in cluster D

WA ICR S104487141
N/A

Relative:	ICR:	
Higher	Date Ecology Received Report:	10/04/90
Actual:	Contaminants Found at Site:	Petroleum products
9 ft.	Media Contaminated:	Soil
	Waste Management:	Tank
	Region:	North Western
	Type of Report Ecology Received:	Final cleanup report
	Site Register Issue:	90-13
	County Code:	17
	Contact:	Not reported
	Report Title:	Not reported

D12
 East
 < 1/8
 0.064 mi.
 337 ft.

SEADRUNAR RECYCLING
28 S BRANDON ST
SEATTLE, WA 98134
 Site 2 of 4 in cluster D

WA SWF/LF S108108244
WA ALLSITES N/A

Relative:	SWF/LF:	
Higher	Name:	SEADRUNAR RECYCLING
Actual:	Address:	28 S BRANDON ST
9 ft.	City,State,Zip:	SEATTLE, WA 98134
	Facility ID:	2590
	Region:	STATE

Map ID
 Direction
 Distance
 Elevation

MAP FINDINGS

Site

Database(s)

EDR ID Number
 EPA ID Number

SEADRUNAR RECYCLING (Continued)

S108108244

Permit Status: Exempt
 Contact Organization: Seadrunar Recycling
 Contact Address1: PO Box 80864
 Contact Address2: Not reported
 Contact City: Seattle
 Contact State: WA
 Contact Postal: 98108-0864
 Contact EMail: rebecca@seadrunarrecycling.com
 Contact Phone: (206) 467-7550
 Contact Phone Ext: Not reported
 Permit No: Not reported
 Phone: (206) 467-7550
 Operator Name: Not reported
 Operator Organization: Seadrunar Recycling
 Operator EMail: Not reported
 Operator Title: Not reported
 Recycle Survey Code: 656
 Ownership: Not reported
 Facility Type: Material Recovery Facility (exempt)
 Contact Name: Rebecca Stavee
 Contact Title: Not reported
 Year Closed: Not reported
 Open to Public Flag: No
 Website: Not reported
 Latitude: 47.554575
 Longitude: -122.336682

ALLSITES:
 Name: SEADRUNAR RECYCLING
 Facility Id: 49423263

D13
East
< 1/8
0.064 mi.
337 ft.

NATIONAL TRANSFER INC
28 S BRANDON ST
SEATTLE, WA 98108
Site 3 of 4 in cluster D

RCRA NonGen / NLR **1001491015**
FINDS **WAD988523205**
ECHO

Relative:
Higher
Actual:
9 ft.

RCRA Listings:
 Date Form Received by Agency: 1996-08-27 00:00:00.0
 Handler Name: NATIONAL TRANSFER INC
 Handler Address: 28 S BRANDON ST
 Handler City,State,Zip: SEATTLE, WA 98108
 EPA ID: WAD988523205
 Contact Name: LEE REYNOLDS
 Contact Address: PO BOX 4010
 Contact City,State,Zip: RENTON, WA 98057
 Contact Telephone: 425-204-5511
 Contact Fax: Not reported
 Contact Email: Not reported
 Contact Title: Not reported
 EPA Region: 10
 Land Type: Other
 Federal Waste Generator Description: Not a generator, verified
 Non-Notifier: Not reported
 Biennial Report Cycle: Not reported
 Accessibility: Not reported
 Active Site Indicator: Not reported

Map ID
 Direction
 Distance
 Elevation

MAP FINDINGS

Site

Database(s)

EDR ID Number
 EPA ID Number

NATIONAL TRANSFER INC (Continued)

1001491015

State District Owner:	WA
State District:	NWRO
Mailing Address:	28 S BRANDON ST
Mailing City, State, Zip:	SEATTLE, WA 98134
Owner Name:	SEADRUNAR
Owner Type:	Private
Operator Name:	REYNOLDS, LEE J
Operator Type:	Private
Short-Term Generator Activity:	No
Importer Activity:	No
Mixed Waste Generator:	No
Transporter Activity:	No
Transfer Facility Activity:	No
Recycler Activity with Storage:	No
Small Quantity On-Site Burner Exemption:	No
Smelting Melting and Refining Furnace Exemption:	No
Underground Injection Control:	No
Off-Site Waste Receipt:	No
Universal Waste Indicator:	No
Universal Waste Destination Facility:	No
Federal Universal Waste:	No
Active Site Fed-Reg Treatment Storage and Disposal Facility:	Not reported
Active Site Converter Treatment storage and Disposal Facility:	Not reported
Active Site State-Reg Treatment Storage and Disposal Facility:	Not reported
Active Site State-Reg Handler:	---
Federal Facility Indicator:	Not reported
Hazardous Secondary Material Indicator:	NN
Sub-Part K Indicator:	Not reported
Commercial TSD Indicator:	No
Treatment Storage and Disposal Type:	Not reported
2018 GPRC Permit Baseline:	Not on the Baseline
2018 GPRC Renewals Baseline:	Not on the Baseline
Permit Renewals Workload Universe:	Not reported
Permit Workload Universe:	Not reported
Permit Progress Universe:	Not reported
Post-Closure Workload Universe:	Not reported
Closure Workload Universe:	Not reported
202 GPRC Corrective Action Baseline:	No
Corrective Action Workload Universe:	No
Subject to Corrective Action Universe:	No
Non-TSDs Where RCRA CA has Been Imposed Universe:	No
TSDs Potentially Subject to CA Under 3004 (u)/(v) Universe:	No
TSDs Only Subject to CA under Discretionary Auth Universe:	No
Corrective Action Priority Ranking:	No NCAPS ranking
Environmental Control Indicator:	No
Institutional Control Indicator:	No
Human Exposure Controls Indicator:	N/A
Groundwater Controls Indicator:	N/A
Operating TSD Universe:	Not reported
Full Enforcement Universe:	Not reported
Significant Non-Complier Universe:	No
Unaddressed Significant Non-Complier Universe:	No
Addressed Significant Non-Complier Universe:	No
Significant Non-Complier With a Compliance Schedule Universe:	No
Financial Assurance Required:	Not reported
Handler Date of Last Change:	2018-05-10 16:18:21.0
Recognized Trader-Importer:	No

Map ID
Direction
Distance
Elevation

MAP FINDINGS

Site

Database(s)

EDR ID Number
EPA ID Number

NATIONAL TRANSFER INC (Continued)

1001491015

Recognized Trader-Exporter: No
Importer of Spent Lead Acid Batteries: No
Exporter of Spent Lead Acid Batteries: No
Recycler Activity Without Storage: No
Manifest Broker: No
Sub-Part P Indicator: Not reported

Handler - Owner Operator:

Owner/Operator Indicator: Owner
Owner/Operator Name: SEADRUNAR
Legal Status: Private
Date Became Current: Not reported
Date Ended Current: Not reported
Owner/Operator Address: 28 S BRANDON ST
Owner/Operator City,State,Zip: SEATTLE, WA 98134
Owner/Operator Telephone: 206-467-7550
Owner/Operator Telephone Ext: Not reported
Owner/Operator Fax: Not reported
Owner/Operator Email: Not reported

Owner/Operator Indicator: Owner
Owner/Operator Name: NATIONAL TRANSFER INC
Legal Status: Private
Date Became Current: Not reported
Date Ended Current: Not reported
Owner/Operator Address: 28 S BRANDON ST
Owner/Operator City,State,Zip: SEATTLE, WA 98108
Owner/Operator Telephone: 000-000-0000
Owner/Operator Telephone Ext: Not reported
Owner/Operator Fax: Not reported
Owner/Operator Email: Not reported

Owner/Operator Indicator: Operator
Owner/Operator Name: REYNOLDS, LEE J
Legal Status: Private
Date Became Current: Not reported
Date Ended Current: Not reported
Owner/Operator Address: PO BOX 4010
Owner/Operator City,State,Zip: RENTON, WA 98057
Owner/Operator Telephone: 425-204-5511
Owner/Operator Telephone Ext: Not reported
Owner/Operator Fax: Not reported
Owner/Operator Email: Not reported

Owner/Operator Indicator: Operator
Owner/Operator Name: NATIONAL TRANSFER INC
Legal Status: Private
Date Became Current: Not reported
Date Ended Current: Not reported
Owner/Operator Address: 28 S BRANDON ST
Owner/Operator City,State,Zip: SEATTLE, WA 98108
Owner/Operator Telephone: 000-000-0000
Owner/Operator Telephone Ext: Not reported
Owner/Operator Fax: Not reported
Owner/Operator Email: Not reported

Map ID
Direction
Distance
Elevation

MAP FINDINGS

Site

Database(s)

EDR ID Number
EPA ID Number

NATIONAL TRANSFER INC (Continued)

1001491015

Owner/Operator Indicator:	Operator
Owner/Operator Name:	LEE R
Legal Status:	Private
Date Became Current:	1996-12-19 00:00:00.
Date Ended Current:	Not reported
Owner/Operator Address:	PO BOX 4010
Owner/Operator City,State,Zip:	RENTON, WA 98057-4010
Owner/Operator Telephone:	425-204-5511
Owner/Operator Telephone Ext:	Not reported
Owner/Operator Fax:	Not reported
Owner/Operator Email:	Not reported
Owner/Operator Indicator:	Owner
Owner/Operator Name:	NATIONAL TRANSFER INC
Legal Status:	Private
Date Became Current:	Not reported
Date Ended Current:	Not reported
Owner/Operator Address:	28 S BRANDON ST
Owner/Operator City,State,Zip:	SEATTLE, WA 98108
Owner/Operator Telephone:	000-000-0000
Owner/Operator Telephone Ext:	Not reported
Owner/Operator Fax:	Not reported
Owner/Operator Email:	Not reported
Owner/Operator Indicator:	Owner
Owner/Operator Name:	NATIONAL TRANSFER INC
Legal Status:	Private
Date Became Current:	Not reported
Date Ended Current:	Not reported
Owner/Operator Address:	28 S BRANDON ST
Owner/Operator City,State,Zip:	SEATTLE, WA 98108
Owner/Operator Telephone:	000-000-0000
Owner/Operator Telephone Ext:	Not reported
Owner/Operator Fax:	Not reported
Owner/Operator Email:	Not reported
Owner/Operator Indicator:	Owner
Owner/Operator Name:	SEADRUNAR
Legal Status:	Private
Date Became Current:	Not reported
Date Ended Current:	Not reported
Owner/Operator Address:	28 S BRANDON ST
Owner/Operator City,State,Zip:	SEATTLE, WA 98134-2428
Owner/Operator Telephone:	206-467-7550
Owner/Operator Telephone Ext:	Not reported
Owner/Operator Fax:	Not reported
Owner/Operator Email:	Not reported
Owner/Operator Indicator:	Owner
Owner/Operator Name:	SEADRUNAR
Legal Status:	Private
Date Became Current:	1996-12-19 00:00:00.
Date Ended Current:	Not reported
Owner/Operator Address:	28 S BRANDON ST
Owner/Operator City,State,Zip:	SEATTLE, WA 98134
Owner/Operator Telephone:	206-467-7550
Owner/Operator Telephone Ext:	Not reported

Map ID
Direction
Distance
Elevation

MAP FINDINGS

Site

Database(s)

EDR ID Number
EPA ID Number

NATIONAL TRANSFER INC (Continued)

1001491015

Owner/Operator Fax:	Not reported
Owner/Operator Email:	Not reported
Owner/Operator Indicator:	Owner
Owner/Operator Name:	SEADRUNAR S
Legal Status:	Private
Date Became Current:	1996-12-19 00:00:00.
Date Ended Current:	Not reported
Owner/Operator Address:	28 S BRANDON ST
Owner/Operator City,State,Zip:	SEATTLE, WA 98134-2428
Owner/Operator Telephone:	206-467-7550
Owner/Operator Telephone Ext:	Not reported
Owner/Operator Fax:	Not reported
Owner/Operator Email:	Not reported
Owner/Operator Indicator:	Operator
Owner/Operator Name:	REYNOLDS, LEE J
Legal Status:	Private
Date Became Current:	Not reported
Date Ended Current:	Not reported
Owner/Operator Address:	PO BOX 4010
Owner/Operator City,State,Zip:	RENTON, WA 98057
Owner/Operator Telephone:	425-204-5511
Owner/Operator Telephone Ext:	Not reported
Owner/Operator Fax:	Not reported
Owner/Operator Email:	Not reported
Owner/Operator Indicator:	Owner
Owner/Operator Name:	NATIONAL TRANSFER INC
Legal Status:	Private
Date Became Current:	Not reported
Date Ended Current:	Not reported
Owner/Operator Address:	28 S BRANDON ST
Owner/Operator City,State,Zip:	SEATTLE, WA 98108
Owner/Operator Telephone:	000-000-0000
Owner/Operator Telephone Ext:	Not reported
Owner/Operator Fax:	Not reported
Owner/Operator Email:	Not reported
Owner/Operator Indicator:	Operator
Owner/Operator Name:	NATIONAL TRANSFER INC
Legal Status:	Private
Date Became Current:	Not reported
Date Ended Current:	Not reported
Owner/Operator Address:	28 S BRANDON ST
Owner/Operator City,State,Zip:	SEATTLE, WA 98108
Owner/Operator Telephone:	000-000-0000
Owner/Operator Telephone Ext:	Not reported
Owner/Operator Fax:	Not reported
Owner/Operator Email:	Not reported
Owner/Operator Indicator:	Operator
Owner/Operator Name:	SEADRUNAR
Legal Status:	Private
Date Became Current:	Not reported
Date Ended Current:	Not reported
Owner/Operator Address:	28 S BRANDON ST

Map ID
Direction
Distance
Elevation

MAP FINDINGS

Site

Database(s)

EDR ID Number
EPA ID Number

NATIONAL TRANSFER INC (Continued)

1001491015

Owner/Operator City,State,Zip: SEATTLE, WA 98134-2428
Owner/Operator Telephone: 206-467-7550
Owner/Operator Telephone Ext: Not reported
Owner/Operator Fax: Not reported
Owner/Operator Email: Not reported

Owner/Operator Indicator: Owner
Owner/Operator Name: NATIONAL TRANSFER INC
Legal Status: Private
Date Became Current: Not reported
Date Ended Current: Not reported
Owner/Operator Address: 28 S BRANDON ST
Owner/Operator City,State,Zip: SEATTLE, WA 98108
Owner/Operator Telephone: 000-000-0000
Owner/Operator Telephone Ext: Not reported
Owner/Operator Fax: Not reported
Owner/Operator Email: Not reported

Owner/Operator Indicator: Owner
Owner/Operator Name: SEADRUNAR
Legal Status: Private
Date Became Current: 1996-12-19 00:00:00.
Date Ended Current: Not reported
Owner/Operator Address: 28 S BRANDON ST
Owner/Operator City,State,Zip: SEATTLE, WA 98134
Owner/Operator Telephone: 206-467-7550
Owner/Operator Telephone Ext: Not reported
Owner/Operator Fax: Not reported
Owner/Operator Email: Not reported

Owner/Operator Indicator: Owner
Owner/Operator Name: NATIONAL TRANSFER INC
Legal Status: Private
Date Became Current: Not reported
Date Ended Current: Not reported
Owner/Operator Address: 28 S BRANDON ST
Owner/Operator City,State,Zip: SEATTLE, WA 98108
Owner/Operator Telephone: 000-000-0000
Owner/Operator Telephone Ext: Not reported
Owner/Operator Fax: Not reported
Owner/Operator Email: Not reported

Owner/Operator Indicator: Operator
Owner/Operator Name: NATIONAL TRANSFER INC
Legal Status: Private
Date Became Current: Not reported
Date Ended Current: Not reported
Owner/Operator Address: 28 S BRANDON ST
Owner/Operator City,State,Zip: SEATTLE, WA 98108
Owner/Operator Telephone: 000-000-0000
Owner/Operator Telephone Ext: Not reported
Owner/Operator Fax: Not reported
Owner/Operator Email: Not reported

Owner/Operator Indicator: Owner
Owner/Operator Name: SEADRUNAR
Legal Status: Private

Map ID
Direction
Distance
Elevation

MAP FINDINGS

Site

Database(s)

EDR ID Number
EPA ID Number

NATIONAL TRANSFER INC (Continued)

1001491015

Date Became Current: Not reported
Date Ended Current: Not reported
Owner/Operator Address: 28 S BRANDON ST
Owner/Operator City,State,Zip: SEATTLE, WA 98134
Owner/Operator Telephone: 206-467-7550
Owner/Operator Telephone Ext: Not reported
Owner/Operator Fax: Not reported
Owner/Operator Email: Not reported

Historic Generators:

Receive Date: 1996-08-26 00:00:00.0
Handler Name: NATIONAL TRANSFER INC
Federal Waste Generator Description: Not a generator, verified
State District Owner: WA
Large Quantity Handler of Universal Waste: No
Recognized Trader Importer: No
Recognized Trader Exporter: No
Spent Lead Acid Battery Importer: No
Spent Lead Acid Battery Exporter: No
Current Record: No
Non Storage Recycler Activity: Not reported
Electronic Manifest Broker: Not reported

Receive Date: 1996-08-26 00:00:00.0
Handler Name: NATIONAL TRANSFER INC
Federal Waste Generator Description: Not a generator, verified
State District Owner: WA
Large Quantity Handler of Universal Waste: No
Recognized Trader Importer: No
Recognized Trader Exporter: No
Spent Lead Acid Battery Importer: No
Spent Lead Acid Battery Exporter: No
Current Record: No
Non Storage Recycler Activity: Not reported
Electronic Manifest Broker: Not reported

Receive Date: 1996-08-27 00:00:00.0
Handler Name: NATIONAL TRANSFER INC
Federal Waste Generator Description: Not a generator, verified
State District Owner: WA
Large Quantity Handler of Universal Waste: No
Recognized Trader Importer: No
Recognized Trader Exporter: No
Spent Lead Acid Battery Importer: No
Spent Lead Acid Battery Exporter: No
Current Record: Yes
Non Storage Recycler Activity: Not reported
Electronic Manifest Broker: Not reported

Receive Date: 1993-12-31 00:00:00.0
Handler Name: NATIONAL TRANSFER INC
Federal Waste Generator Description: Conditionally Exempt Small Quantity Generator
State District Owner: WA
Large Quantity Handler of Universal Waste: No
Recognized Trader Importer: No
Recognized Trader Exporter: No
Spent Lead Acid Battery Importer: No

Map ID
Direction
Distance
Elevation

MAP FINDINGS

Site

Database(s)

EDR ID Number
EPA ID Number

NATIONAL TRANSFER INC (Continued)

1001491015

Spent Lead Acid Battery Exporter:	No
Current Record:	No
Non Storage Recycler Activity:	Not reported
Electronic Manifest Broker:	Not reported
Receive Date:	1995-01-01 00:00:00.0
Handler Name:	NATIONAL TRANSFER INC
Federal Waste Generator Description:	Not a generator, verified
State District Owner:	WA
Large Quantity Handler of Universal Waste:	No
Recognized Trader Importer:	No
Recognized Trader Exporter:	No
Spent Lead Acid Battery Importer:	No
Spent Lead Acid Battery Exporter:	No
Current Record:	No
Non Storage Recycler Activity:	Not reported
Electronic Manifest Broker:	Not reported
Receive Date:	1996-03-01 00:00:00.0
Handler Name:	NATIONAL TRANSFER INC
Federal Waste Generator Description:	Conditionally Exempt Small Quantity Generator
State District Owner:	WA
Large Quantity Handler of Universal Waste:	No
Recognized Trader Importer:	No
Recognized Trader Exporter:	No
Spent Lead Acid Battery Importer:	No
Spent Lead Acid Battery Exporter:	No
Current Record:	No
Non Storage Recycler Activity:	Not reported
Electronic Manifest Broker:	Not reported
Receive Date:	1996-08-26 00:00:00.0
Handler Name:	NATIONAL TRANSFER INC
Federal Waste Generator Description:	Conditionally Exempt Small Quantity Generator
State District Owner:	WA
Large Quantity Handler of Universal Waste:	No
Recognized Trader Importer:	No
Recognized Trader Exporter:	No
Spent Lead Acid Battery Importer:	No
Spent Lead Acid Battery Exporter:	No
Current Record:	No
Non Storage Recycler Activity:	Not reported
Electronic Manifest Broker:	Not reported

FINDS:

Registry ID: 110005388151

[Click Here:](#)

Environmental Interest/Information System:

Washington Facility / Site Identification System (WA-FSIS) provides a means to query and display data maintained by the Washington Department of Ecology. This system contains key information for each facility/site that is currently, or has been, of interest to the Air Quality, Dam Safety, Hazardous Waste, Toxics Cleanup, and Water

Map ID
Direction
Distance
Elevation

MAP FINDINGS

Site

Database(s)

EDR ID Number
EPA ID Number

NATIONAL TRANSFER INC (Continued)

1001491015

Quality Programs.
RCRAInfo is a national information system that supports the Resource Conservation and Recovery Act (RCRA) program through the tracking of events and activities related to facilities that generate, transport, and treat, store, or dispose of hazardous waste. RCRAInfo allows RCRA program staff to track the notification, permit, compliance, and corrective action activities required under RCRA.

[Click this hyperlink](#) while viewing on your computer to access additional FINDS: detail in the EDR Site Report.

ECHO:

Envid: 1001491015
Registry ID: 110005388151
DFR URL: <http://echo.epa.gov/detailed-facility-report?fid=110005388151>
Name: SEADRUNAR RECYCLING
Address: 28 S BRANDON ST
City,State,Zip: SEATTLE, WA 98134

D14
East
< 1/8
0.064 mi.
337 ft.

SEADRUNAR
28 SOUTH BRANDON ST.
SEATTLE, WA 98134
Site 4 of 4 in cluster D

WA SWRCY **S111416190**
N/A

Relative:
Higher
Actual:
9 ft.

SWRCY:
Name: SEADRUNAR
Address: 28 SOUTH BRANDON ST.
City,State,Zip: SEATTLE, WA 98134
Phone: 206-467-7550
Website: <http://www.seadrunarrecycling.com/>
Material Accepted: Aluminum
Type: Commercial
Service Type: Dropoff
Hours: Mon-Fri, 8am-4:30pm
Comments: Not reported
Material Category: Metal
Organization ID: 1471
Organization Name: Seadrunar
Organization Contact: No Longer Tracked
Organization Email: No Longer Tracked
E-Cycle: No
Light Recycle: No

Name: SEADRUNAR
Address: 28 SOUTH BRANDON ST.
City,State,Zip: SEATTLE, WA 98134
Phone: 206-467-7550
Website: <http://www.seadrunarrecycling.com/>
Material Accepted: Books & Magazines
Type: Commercial
Service Type: Dropoff
Hours: Mon-Fri, 8am-4:30pm
Comments: Not reported
Material Category: Paper
Organization ID: 1471
Organization Name: Seadrunar
Organization Contact: No Longer Tracked

Map ID
Direction
Distance
Elevation

MAP FINDINGS

Site

Database(s)

EDR ID Number
EPA ID Number

SEADRUNAR (Continued)

S111416190

Organization Email: No Longer Tracked
E-Cycle: No
Light Recycle: No

Name: SEADRUNAR
Address: 28 SOUTH BRANDON ST.
City,State,Zip: SEATTLE, WA 98134
Phone: 206-467-7550
Website: <http://www.seadrunarrecycling.com/>
Material Accepted: Cardboard
Type: Commercial
Service Type: Dropoff
Hours: Mon-Fri, 8am-4:30pm
Comments: Not reported
Material Category: Paper
Organization ID: 1471
Organization Name: Seadrunar
Organization Contact: No Longer Tracked
Organization Email: No Longer Tracked
E-Cycle: No
Light Recycle: No

Name: SEADRUNAR
Address: 28 SOUTH BRANDON ST.
City,State,Zip: SEATTLE, WA 98134
Phone: 206-467-7550
Website: <http://www.seadrunarrecycling.com/>
Material Accepted: Newspaper
Type: Commercial
Service Type: Dropoff
Hours: Mon-Fri, 8am-4:30pm
Comments: Not reported
Material Category: Paper
Organization ID: 1471
Organization Name: Seadrunar
Organization Contact: No Longer Tracked
Organization Email: No Longer Tracked
E-Cycle: No
Light Recycle: No

Name: SEADRUNAR
Address: 28 SOUTH BRANDON ST.
City,State,Zip: SEATTLE, WA 98134
Phone: 206-467-7550
Website: <http://www.seadrunarrecycling.com/>
Material Accepted: Paper
Type: Commercial
Service Type: Dropoff
Hours: Mon-Fri, 8am-4:30pm
Comments: Not reported
Material Category: Paper
Organization ID: 1471
Organization Name: Seadrunar
Organization Contact: No Longer Tracked
Organization Email: No Longer Tracked
E-Cycle: No
Light Recycle: No

Map ID
Direction
Distance
Elevation

MAP FINDINGS

Site

Database(s)

EDR ID Number
EPA ID Number

SEADRUNAR (Continued)

S111416190

Name: SEADRUNAR
Address: 28 SOUTH BRANDON ST.
City,State,Zip: SEATTLE, WA 98134
Phone: 206-467-7550
Website: <http://www.seadrunarrecycling.com/>
Material Accepted: Plastic Bottles & Jugs
Type: Commercial
Service Type: Dropoff
Hours: Mon-Fri, 8am-4:30pm
Comments: Not reported
Material Category: Plastic
Organization ID: 1471
Organization Name: Seadrunar
Organization Contact: No Longer Tracked
Organization Email: No Longer Tracked
E-Cycle: No
Light Recycle: No

Name: SEADRUNAR
Address: 28 SOUTH BRANDON ST.
City,State,Zip: SEATTLE, WA 98134
Phone: 206-467-7550
Website: <http://www.seadrunarrecycling.com/>
Material Accepted: Tin & Steel Cans
Type: Commercial
Service Type: Dropoff
Hours: Mon-Fri, 8am-4:30pm
Comments: Not reported
Material Category: Metal
Organization ID: 1471
Organization Name: Seadrunar
Organization Contact: No Longer Tracked
Organization Email: No Longer Tracked
E-Cycle: No
Light Recycle: No

Name: SEADRUNAR
Address: 28 SOUTH BRANDON ST.
City,State,Zip: SEATTLE, WA 98134
Phone: 206-467-7550
Website: <http://www.seadrunarrecycling.com/>
Material Accepted: Aluminum
Type: Residential
Service Type: Dropoff
Hours: Mon-Fri, 8am-4:30pm
Comments: Not reported
Material Category: Metal
Organization ID: 1471
Organization Name: Seadrunar
Organization Contact: No Longer Tracked
Organization Email: No Longer Tracked
E-Cycle: No
Light Recycle: No

Name: SEADRUNAR
Address: 28 SOUTH BRANDON ST.
City,State,Zip: SEATTLE, WA 98134

Map ID
Direction
Distance
Elevation

MAP FINDINGS

Site

Database(s)

EDR ID Number
EPA ID Number

SEADRUNAR (Continued)

S111416190

Phone: 206-467-7550
Website: <http://www.seadrunarrecycling.com/>
Material Accepted: Books & Magazines
Type: Residential
Service Type: Dropoff
Hours: Mon-Fri, 8am-4:30pm
Comments: Not reported
Material Category: Paper
Organization ID: 1471
Organization Name: Seadrunar
Organization Contact: No Longer Tracked
Organization Email: No Longer Tracked
E-Cycle: No
Light Recycle: No

Name: SEADRUNAR
Address: 28 SOUTH BRANDON ST.
City,State,Zip: SEATTLE, WA 98134
Phone: 206-467-7550
Website: <http://www.seadrunarrecycling.com/>
Material Accepted: Cardboard
Type: Residential
Service Type: Dropoff
Hours: Mon-Fri, 8am-4:30pm
Comments: Not reported
Material Category: Paper
Organization ID: 1471
Organization Name: Seadrunar
Organization Contact: No Longer Tracked
Organization Email: No Longer Tracked
E-Cycle: No
Light Recycle: No

Name: SEADRUNAR
Address: 28 SOUTH BRANDON ST.
City,State,Zip: SEATTLE, WA 98134
Phone: 206-467-7550
Website: <http://www.seadrunarrecycling.com/>
Material Accepted: Newspaper
Type: Residential
Service Type: Dropoff
Hours: Mon-Fri, 8am-4:30pm
Comments: Not reported
Material Category: Paper
Organization ID: 1471
Organization Name: Seadrunar
Organization Contact: No Longer Tracked
Organization Email: No Longer Tracked
E-Cycle: No
Light Recycle: No

Name: SEADRUNAR
Address: 28 SOUTH BRANDON ST.
City,State,Zip: SEATTLE, WA 98134
Phone: 206-467-7550
Website: <http://www.seadrunarrecycling.com/>
Material Accepted: Paper

Map ID
Direction
Distance
Elevation

MAP FINDINGS

Site

Database(s)

EDR ID Number
EPA ID Number

SEADRUNAR (Continued)

S111416190

Type: Residential
Service Type: Dropoff
Hours: Mon-Fri, 8am-4:30pm
Comments: Not reported
Material Category: Paper
Organization ID: 1471
Organization Name: Seadrunar
Organization Contact: No Longer Tracked
Organization Email: No Longer Tracked
E-Cycle: No
Light Recycle: No

Name: SEADRUNAR
Address: 28 SOUTH BRANDON ST.
City,State,Zip: SEATTLE, WA 98134
Phone: 206-467-7550
Website: <http://www.seadrunarrecycling.com/>
Material Accepted: Plastic Bottles & Jugs
Type: Residential
Service Type: Dropoff
Hours: Mon-Fri, 8am-4:30pm
Comments: Not reported
Material Category: Plastic
Organization ID: 1471
Organization Name: Seadrunar
Organization Contact: No Longer Tracked
Organization Email: No Longer Tracked
E-Cycle: No
Light Recycle: No

Name: SEADRUNAR
Address: 28 SOUTH BRANDON ST.
City,State,Zip: SEATTLE, WA 98134
Phone: 206-467-7550
Website: <http://www.seadrunarrecycling.com/>
Material Accepted: Tin & Steel Cans
Type: Residential
Service Type: Dropoff
Hours: Mon-Fri, 8am-4:30pm
Comments: Not reported
Material Category: Metal
Organization ID: 1471
Organization Name: Seadrunar
Organization Contact: No Longer Tracked
Organization Email: No Longer Tracked
E-Cycle: No
Light Recycle: No

Name: SEADRUNAR
Address: 28 SOUTH BRANDON ST.
City,State,Zip: SEATTLE, WA 98134
Phone: 206-467-7550
Website: <http://www.seadrunarrecycling.com/>
Material Accepted: Aluminum
Type: Commercial
Service Type: Pickup
Hours: Call for pick up details

Map ID
Direction
Distance
Elevation

MAP FINDINGS

Site

Database(s)

EDR ID Number
EPA ID Number

SEADRUNAR (Continued)

S111416190

Comments: Not reported
Material Category: Metal
Organization ID: 1471
Organization Name: Seadrunar
Organization Contact: No Longer Tracked
Organization Email: No Longer Tracked
E-Cycle: No
Light Recycle: No

Name: SEADRUNAR
Address: 28 SOUTH BRANDON ST.
City,State,Zip: SEATTLE, WA 98134
Phone: 206-467-7550
Website: <http://www.seadrunarrecycling.com/>
Material Accepted: Aluminum
Type: Commercial
Service Type: Pickup
Hours: Call for pick up details
Comments: Not reported
Material Category: Metal
Organization ID: 1471
Organization Name: Seadrunar
Organization Contact: No Longer Tracked
Organization Email: No Longer Tracked
E-Cycle: No
Light Recycle: No

Name: SEADRUNAR
Address: 28 SOUTH BRANDON ST.
City,State,Zip: SEATTLE, WA 98134
Phone: 206-467-7550
Website: <http://www.seadrunarrecycling.com/>
Material Accepted: Books & Magazines
Type: Commercial
Service Type: Pickup
Hours: Call for pick up details
Comments: Not reported
Material Category: Paper
Organization ID: 1471
Organization Name: Seadrunar
Organization Contact: No Longer Tracked
Organization Email: No Longer Tracked
E-Cycle: No
Light Recycle: No

Name: SEADRUNAR
Address: 28 SOUTH BRANDON ST.
City,State,Zip: SEATTLE, WA 98134
Phone: 206-467-7550
Website: <http://www.seadrunarrecycling.com/>
Material Accepted: Books & Magazines
Type: Commercial
Service Type: Pickup
Hours: Call for pick up details
Comments: Not reported
Material Category: Paper
Organization ID: 1471

Map ID
Direction
Distance
Elevation

MAP FINDINGS

Site

Database(s)

EDR ID Number
EPA ID Number

SEADRUNAR (Continued)

S111416190

Organization Name: Seadrunar
Organization Contact: No Longer Tracked
Organization Email: No Longer Tracked
E-Cycle: No
Light Recycle: No

Name: SEADRUNAR
Address: 28 SOUTH BRANDON ST.
City,State,Zip: SEATTLE, WA 98134
Phone: 206-467-7550
Website: <http://www.seadrunarrecycling.com/>
Material Accepted: Cardboard
Type: Commercial
Service Type: Pickup
Hours: Call for pick up details
Comments: Not reported
Material Category: Paper
Organization ID: 1471
Organization Name: Seadrunar
Organization Contact: No Longer Tracked
Organization Email: No Longer Tracked
E-Cycle: No
Light Recycle: No

Name: SEADRUNAR
Address: 28 SOUTH BRANDON ST.
City,State,Zip: SEATTLE, WA 98134
Phone: 206-467-7550
Website: <http://www.seadrunarrecycling.com/>
Material Accepted: Cardboard
Type: Commercial
Service Type: Pickup
Hours: Call for pick up details
Comments: Not reported
Material Category: Paper
Organization ID: 1471
Organization Name: Seadrunar
Organization Contact: No Longer Tracked
Organization Email: No Longer Tracked
E-Cycle: No
Light Recycle: No

Name: SEADRUNAR
Address: 28 SOUTH BRANDON ST.
City,State,Zip: SEATTLE, WA 98134
Phone: 206-467-7550
Website: <http://www.seadrunarrecycling.com/>
Material Accepted: Newspaper
Type: Commercial
Service Type: Pickup
Hours: Call for pick up details
Comments: Not reported
Material Category: Paper
Organization ID: 1471
Organization Name: Seadrunar
Organization Contact: No Longer Tracked
Organization Email: No Longer Tracked

Map ID
Direction
Distance
Elevation

MAP FINDINGS

Site

Database(s)

EDR ID Number
EPA ID Number

SEADRUNAR (Continued)

S111416190

E-Cycle: No
Light Recycle: No

Name: SEADRUNAR
Address: 28 SOUTH BRANDON ST.
City,State,Zip: SEATTLE, WA 98134
Phone: 206-467-7550
Website: <http://www.seadrunarrecycling.com/>
Material Accepted: Newspaper
Type: Commercial
Service Type: Pickup
Hours: Call for pick up details
Comments: Not reported
Material Category: Paper
Organization ID: 1471
Organization Name: Seadrunar
Organization Contact: No Longer Tracked
Organization Email: No Longer Tracked
E-Cycle: No
Light Recycle: No

Name: SEADRUNAR
Address: 28 SOUTH BRANDON ST.
City,State,Zip: SEATTLE, WA 98134
Phone: 206-467-7550
Website: <http://www.seadrunarrecycling.com/>
Material Accepted: Paper
Type: Commercial
Service Type: Pickup
Hours: Call for pick up details
Comments: Not reported
Material Category: Paper
Organization ID: 1471
Organization Name: Seadrunar
Organization Contact: No Longer Tracked
Organization Email: No Longer Tracked
E-Cycle: No
Light Recycle: No

Name: SEADRUNAR
Address: 28 SOUTH BRANDON ST.
City,State,Zip: SEATTLE, WA 98134
Phone: 206-467-7550
Website: <http://www.seadrunarrecycling.com/>
Material Accepted: Paper
Type: Commercial
Service Type: Pickup
Hours: Call for pick up details
Comments: Not reported
Material Category: Paper
Organization ID: 1471
Organization Name: Seadrunar
Organization Contact: No Longer Tracked
Organization Email: No Longer Tracked
E-Cycle: No
Light Recycle: No

Map ID
Direction
Distance
Elevation

MAP FINDINGS

Site

Database(s)

EDR ID Number
EPA ID Number

SEADRUNAR (Continued)

S111416190

Name: SEADRUNAR
Address: 28 SOUTH BRANDON ST.
City,State,Zip: SEATTLE, WA 98134
Phone: 206-467-7550
Website: <http://www.seadrunarrecycling.com/>
Material Accepted: Plastic Bottles & Jugs
Type: Commercial
Service Type: Pickup
Hours: Call for pick up details
Comments: Not reported
Material Category: Plastic
Organization ID: 1471
Organization Name: Seadrunar
Organization Contact: No Longer Tracked
Organization Email: No Longer Tracked
E-Cycle: No
Light Recycle: No

Name: SEADRUNAR
Address: 28 SOUTH BRANDON ST.
City,State,Zip: SEATTLE, WA 98134
Phone: 206-467-7550
Website: <http://www.seadrunarrecycling.com/>
Material Accepted: Plastic Bottles & Jugs
Type: Commercial
Service Type: Pickup
Hours: Call for pick up details
Comments: Not reported
Material Category: Plastic
Organization ID: 1471
Organization Name: Seadrunar
Organization Contact: No Longer Tracked
Organization Email: No Longer Tracked
E-Cycle: No
Light Recycle: No

Name: SEADRUNAR
Address: 28 SOUTH BRANDON ST.
City,State,Zip: SEATTLE, WA 98134
Phone: 206-467-7550
Website: <http://www.seadrunarrecycling.com/>
Material Accepted: Tin & Steel Cans
Type: Commercial
Service Type: Pickup
Hours: Call for pick up details
Comments: Not reported
Material Category: Metal
Organization ID: 1471
Organization Name: Seadrunar
Organization Contact: No Longer Tracked
Organization Email: No Longer Tracked
E-Cycle: No
Light Recycle: No

Name: SEADRUNAR
Address: 28 SOUTH BRANDON ST.
City,State,Zip: SEATTLE, WA 98134

Map ID
Direction
Distance
Elevation

MAP FINDINGS

Site

Database(s)

EDR ID Number
EPA ID Number

SEADRUNAR (Continued)

S111416190

Phone: 206-467-7550
Website: <http://www.seadrunarrecycling.com/>
Material Accepted: Tin & Steel Cans
Type: Commercial
Service Type: Pickup
Hours: Call for pick up details
Comments: Not reported
Material Category: Metal
Organization ID: 1471
Organization Name: Seadrunar
Organization Contact: No Longer Tracked
Organization Email: No Longer Tracked
E-Cycle: No
Light Recycle: No

**E15
NE
< 1/8
0.069 mi.
362 ft.**

**LOOMIS ARMORED TRANSPORT
5200 E. MARGINAL WAY S.
SEATTLE, WA 98134**

**WA ICR 1001820354
N/A**

Site 1 of 7 in cluster E

**Relative:
Higher
Actual:
9 ft.**

ICR:
Date Ecology Received Report: 02/12/91
Contaminants Found at Site: Petroleum products
Media Contaminated: Soil
Waste Management: Tank
Region: North Western
Type of Report Ecology Received: Final cleanup report
Site Register Issue: 91-23
County Code: 17
Contact: Not reported
Report Title: Not reported

**E16
NE
< 1/8
0.069 mi.
362 ft.**

**LOOMIS FARGO & CO
5200 E MARGINAL WY S
SEATTLE, WA 98134**

**WA HSL 1004795017
WA CSCSL WAR000004580
WA LUST
WA UST
WA ALLSITES
WA SPILLS
RCRA NonGen / NLR
FINDS
ECHO
WA PTAP**

Site 2 of 7 in cluster E

**Relative:
Higher
Actual:
9 ft.**

HSL:
Name: LOOMIS ARMORED TRANSPORT
Address: Not reported
City,State,Zip: SEATTLE, WA
edr_fstat: WA
edr_fzip: Not reported
edr_fcnty: KING
edr_zip: Not reported
Facility Type: Hazardous Sites List
Facility Status: Cleanup Started
FSID Number: 67737549
Rank: 5

Map ID
Direction
Distance
Elevation

MAP FINDINGS

Site

Database(s)

EDR ID Number
EPA ID Number

LOOMIS FARGO & CO (Continued)

1004795017

Region: PLIA
EDR Link ID: 67737549
Region Decode: Not reported

CSCSL:

Name: LOOMIS ARMORED TRANSPORT
Address: 5200 E MARGINAL WAY S
City,State,Zip: SEATTLE, WA 98134
Facility ID: 67737549
Region: Northwest
Lat/Long: 47.555342119294 / -122.3374495927
Clean Up Siteid: 10135
Site Status: Cleanup Started
Contaminant Name: Benzene
Alternate Site Names: LOOMIS ARMORED CAR SERV,LOOMIS ARMORED INC,LOOMIS ARMORED US LLC,Loomis Fargo & Co
Site Rank: 5 - Lowest Assessed Risk
Has Institutional Control:Not reported
Past VCP: Not reported
Current VCP: Not reported
Ground Water: Suspected
Surface Water: Not reported
Soil: Remediated-Below
Sediment: Not reported
Air: Not reported
Bedrock: Not reported
Responsible Unit: Pollution Liability Ins Agcy

Name: LOOMIS ARMORED TRANSPORT
Address: 5200 E MARGINAL WAY S
City,State,Zip: SEATTLE, WA 98134
Facility ID: 67737549
Region: Northwest
Lat/Long: 47.555342119294 / -122.3374495927
Clean Up Siteid: 10135
Site Status: Cleanup Started
Contaminant Name: Petroleum-Diesel
Alternate Site Names: LOOMIS ARMORED CAR SERV,LOOMIS ARMORED INC,LOOMIS ARMORED US LLC,Loomis Fargo & Co
Site Rank: 5 - Lowest Assessed Risk
Has Institutional Control:Not reported
Past VCP: Not reported
Current VCP: Not reported
Ground Water: Suspected
Surface Water: Not reported
Soil: Remediated-Below
Sediment: Not reported
Air: Not reported
Bedrock: Not reported
Responsible Unit: Pollution Liability Ins Agcy

Name: LOOMIS ARMORED TRANSPORT
Address: 5200 E MARGINAL WAY S
City,State,Zip: SEATTLE, WA 98134
Facility ID: 67737549
Region: Northwest
Lat/Long: 47.555342119294 / -122.3374495927

Map ID
Direction
Distance
Elevation

MAP FINDINGS

Site

Database(s)

EDR ID Number
EPA ID Number

LOOMIS FARGO & CO (Continued)

1004795017

Clean Up Siteid: 10135
Site Status: Cleanup Started
Contaminant Name: Petroleum-Gasoline
Alternate Site Names: LOOMIS ARMORED CAR SERV,LOOMIS ARMORED INC,LOOMIS ARMORED US LLC,Loomis Fargo & Co
Site Rank: 5 - Lowest Assessed Risk
Has Institutional Control:Not reported
Past VCP: Not reported
Current VCP: Not reported
Ground Water: Suspected
Surface Water: Not reported
Soil: Remediated-Below
Sediment: Not reported
Air: Not reported
Bedrock: Not reported
Responsible Unit: Pollution Liability Ins Agcy

Name: LOOMIS ARMORED TRANSPORT
Address: 5200 E MARGINAL WAY S
City,State,Zip: SEATTLE, WA 98134
Facility ID: 67737549
Region: Northwest
Lat/Long: 47.555342119294 / -122.3374495927
Clean Up Siteid: 10135
Site Status: Cleanup Started
Contaminant Name: Petroleum-Other
Alternate Site Names: LOOMIS ARMORED CAR SERV,LOOMIS ARMORED INC,LOOMIS ARMORED US LLC,Loomis Fargo & Co
Site Rank: 5 - Lowest Assessed Risk
Has Institutional Control:Not reported
Past VCP: Not reported
Current VCP: Not reported
Ground Water: Suspected
Surface Water: Not reported
Soil: Remediated-Below
Sediment: Not reported
Air: Not reported
Bedrock: Not reported
Responsible Unit: Pollution Liability Ins Agcy

LUST:

Name: LOOMIS ARMORED TRANSPORT
Address: 5200 E MARGINAL WAY S
City,State,Zip: SEATTLE, WA 98134
Facility ID: 67737549
Lust Status Type: LUST - Cleanup Started
Cleanup Site ID: 10135
Cleanup Unit Type: Upland
Process Type: Independent Action
Cleanup Unit Name: LOOMIS ARMORED CAR SERV,LOOMIS ARMORED INC,LOOMIS ARMORED US LLC,Loomis Fargo & Co
Response Section: Pollution Liability Ins Agcy
Release Date: 01/03/1990
Lust Date: 07/01/2011
Region: Northwest
Lust ID: 720
UST ID: 12101

Map ID
Direction
Distance
Elevation

MAP FINDINGS

Site

Database(s)

EDR ID Number
EPA ID Number

LOOMIS FARGO & CO (Continued)

1004795017

Contaminant Name: Petroleum-Gasoline
Ground Water: Suspected
Surface Water: Not reported
Soil: Remediated-Below
Sediment: Not reported
Air: Not reported
Bedrock: Not reported
Lat/Long: 47.5553421 / -122.33744

Name: LOOMIS ARMORED TRANSPORT
Address: 5200 E MARGINAL WAY S
City,State,Zip: SEATTLE, WA 98134
Facility ID: 67737549
Lust Status Type: LUST - Cleanup Started
Cleanup Site ID: 10135
Cleanup Unit Type: Upland
Process Type: Independent Action
Cleanup Unit Name: LOOMIS ARMORED CAR SERV,LOOMIS ARMORED INC,LOOMIS ARMORED US
LLC,Loomis Fargo & Co

Response Section: Pollution Liability Ins Agcy
Release Date: 01/03/1990
Lust Date: 07/01/2011
Region: Northwest
Lust ID: 720
UST ID: 12101

Contaminant Name: Petroleum-Other
Ground Water: Suspected
Surface Water: Not reported
Soil: Remediated-Below
Sediment: Not reported
Air: Not reported
Bedrock: Not reported
Lat/Long: 47.5553421 / -122.33744

Name: LOOMIS ARMORED TRANSPORT
Address: 5200 E MARGINAL WAY S
City,State,Zip: SEATTLE, WA 98134
Facility ID: 67737549
Lust Status Type: LUST - Cleanup Started
Cleanup Site ID: 10135
Cleanup Unit Type: Upland
Process Type: Independent Action
Cleanup Unit Name: LOOMIS ARMORED CAR SERV,LOOMIS ARMORED INC,LOOMIS ARMORED US
LLC,Loomis Fargo & Co

Response Section: Pollution Liability Ins Agcy
Release Date: 01/03/1990
Lust Date: 07/01/2011
Region: Northwest
Lust ID: 720
UST ID: 12101

Contaminant Name: Petroleum-Diesel
Ground Water: Suspected
Surface Water: Not reported
Soil: Remediated-Below
Sediment: Not reported
Air: Not reported
Bedrock: Not reported

Map ID
Direction
Distance
Elevation

MAP FINDINGS

Site

Database(s)

EDR ID Number
EPA ID Number

LOOMIS FARGO & CO (Continued)

1004795017

Lat/Long: 47.5553421 / -122.33744

Name: LOOMIS ARMORED TRANSPORT
Address: 5200 E MARGINAL WAY S
City,State,Zip: SEATTLE, WA 98134
Facility ID: 67737549
Lust Status Type: LUST - Cleanup Started
Cleanup Site ID: 10135
Cleanup Unit Type: Upland
Process Type: Independent Action
Cleanup Unit Name: LOOMIS ARMORED CAR SERV,LOOMIS ARMORED INC,LOOMIS ARMORED US LLC,Loomis Fargo & Co

Response Section: Pollution Liability Ins Agcy
Release Date: 01/03/1990
Lust Date: 07/01/2011
Region: Northwest
Lust ID: 720
UST ID: 12101
Contaminant Name: Benzene
Ground Water: Suspected
Surface Water: Not reported
Soil: Remediated-Below
Sediment: Not reported
Air: Not reported
Bedrock: Not reported
Lat/Long: 47.5553421 / -122.33744

UST:

Name: LOOMIS ARMORED INC
Address: 5200 E MARGINAL WAY SO
City: SEATTLE
Zip: 98134
Facility ID: 67737549
Site Id: 12101
UBI: Not reported
Phone Number: Not reported
Decimal Latitude: 47.5553421192942
Decimal Longitude: -122.337449592739

Tank Name: 1 GASOLINE
Tag Number: Not reported
Tank Status: Removed
Tank Status Date: 08/06/1996
Tank Install Date: 12/31/1964
Tank Closure Date: Not reported
Capacity Range: Not reported
Tank Permit Expiration Date: Not reported
Tank Upgrade Date: Not reported
Tank Spill Prevention: Not reported
Tank Overfill Prevention: Not reported
Tank Material: Steel
Tank Construction: Not reported
Tank Tightness Test: Not reported
Tank Corrosion Protection: Not reported
Tank Manifold: Not reported
Tank Release Detection: Not reported
Tank SFC Type: Not reported

Map ID
Direction
Distance
Elevation

MAP FINDINGS

Site

Database(s)

EDR ID Number
EPA ID Number

LOOMIS FARGO & CO (Continued)

1004795017

Pipe Material: Steel
Pipe Construction: Not reported
Pipe Primary Release Detection: Not reported
Pipe Second Release Detection: Not reported
Pipe Corrosion Protection: Not reported
Pipe Pumping System: Not reported
Responsible Unit: Northwest
Dispencer/Pump SFC Type: Not reported

Name: LOOMIS ARMORED INC
Address: 5200 E MARGINAL WAY SO
City: SEATTLE
Zip: 98134

Tank Name: 2 DIESEL
Tag Number: Not reported
Tank Status: Removed
Tank Status Date: 08/06/1996
Tank Install Date: 12/31/1964
Tank Closure Date: Not reported
Capacity Range: Not reported
Tank Permit Expiration Date: Not reported
Tank Upgrade Date: Not reported
Tank Spill Prevention: Not reported
Tank Overfill Prevention: Not reported
Tank Material: Steel
Tank Construction: Not reported
Tank Tightness Test: Not reported
Tank Corrosion Protection: Not reported
Tank Manifold: Not reported
Tank Release Detection: Not reported
Tank SFC Type: Not reported
Pipe Material: Steel
Pipe Construction: Not reported
Pipe Primary Release Detection: Not reported
Pipe Second Release Detection: Not reported
Pipe Corrosion Protection: Not reported
Pipe Pumping System: Not reported
Responsible Unit: Northwest
Dispencer/Pump SFC Type: Not reported

ALLSITES:

Name: LOOMIS FARGO & CO
Facility Id: 67737549

SPILLS:

Name: Not reported
Address: 5200 E MARGINAL WAY S
City,State,Zip: SEATTLE, WA 98134
Facility ID: 109344
Medium: Railroad Track Bed
Material Desc: OILY WATER MIXTURE
Material Qty: 5
Material Units: Gals
Date Received: Not reported
Contact Name: Not reported

Map ID
Direction
Distance
Elevation

MAP FINDINGS

Site

Database(s)

EDR ID Number
EPA ID Number

LOOMIS FARGO & CO (Continued)

1004795017

Incident Date: 12/19/2019
Incident Category Type: Oil Spill
Incident Category: Train Accident-Oil Spill
Latitude: 47.55549
Longitude: -122.33756
Source Type: Vehicle
Source: Train
Vessel Facility Name2: Not reported
Recovered Quantity: 5
Resp Party Contact: Andrew Karstrom
Cause: UPRR locomotive derailment Seattle 12/19/19
Cause Type: Not reported
Resp Party Name: Union Pacific Railroad

Name: Not reported
Address: 5200 E MARGINAL WAY S
City,State,Zip: SEATTLE, WA 98134
Facility ID: 109344
Medium: Railroad Track Bed
Material Desc: OILY WATER MIXTURE
Material Qty: 5
Material Units: Gals
Date Received: Not reported
Contact Name: Not reported
Incident Date: 12/19/2019
Incident Category Type: Oil Spill
Incident Category: Train Accident-Oil Spill
Latitude: 47.55549
Longitude: -122.33756
Source Type: Vehicle
Source: Train
Vessel Facility Name2: Not reported
Recovered Quantity: 5
Resp Party Contact: Not reported
Cause: Not reported
Cause Type: Not reported
Resp Party Name: Union Pacific Railroad

RCRA Listings:

Date Form Received by Agency: 2004-08-10 00:00:00.0
Handler Name: LOOMIS FARGO & CO
Handler Address: 5200 E MARGINAL WY S
Handler City,State,Zip: SEATTLE, WA 98134
EPA ID: WAR000004580
Contact Name: LEE BENHAM
Contact Address: 5200 E MARGINAL WAY S
Contact City,State,Zip: SEATTLE, WA 98134
Contact Telephone: 206-762-0770
Contact Fax: Not reported
Contact Email: Not reported
Contact Title: Not reported
EPA Region: 10
Land Type: Private
Federal Waste Generator Description: Not a generator, verified
Non-Notifier: Not reported
Biennial Report Cycle: Not reported
Accessibility: Not reported

Map ID
Direction
Distance
Elevation

MAP FINDINGS

Site

Database(s)

EDR ID Number
EPA ID Number

LOOMIS FARGO & CO (Continued)

1004795017

Active Site Indicator:	Not reported
State District Owner:	WA
State District:	NWRO
Mailing Address:	5200 E MARGINAL WAY S
Mailing City,State,Zip:	SEATTLE, WA 98134
Owner Name:	LOOMIS FARGO CO
Owner Type:	Private
Operator Name:	BENHAM, LEE
Operator Type:	Private
Short-Term Generator Activity:	No
Importer Activity:	No
Mixed Waste Generator:	No
Transporter Activity:	No
Transfer Facility Activity:	No
Recycler Activity with Storage:	No
Small Quantity On-Site Burner Exemption:	No
Smelting Melting and Refining Furnace Exemption:	No
Underground Injection Control:	No
Off-Site Waste Receipt:	No
Universal Waste Indicator:	No
Universal Waste Destination Facility:	No
Federal Universal Waste:	No
Active Site Fed-Reg Treatment Storage and Disposal Facility:	Not reported
Active Site Converter Treatment storage and Disposal Facility:	Not reported
Active Site State-Reg Treatment Storage and Disposal Facility:	Not reported
Active Site State-Reg Handler:	---
Federal Facility Indicator:	Not reported
Hazardous Secondary Material Indicator:	NN
Sub-Part K Indicator:	Not reported
Commercial TSD Indicator:	No
Treatment Storage and Disposal Type:	Not reported
2018 GPRA Permit Baseline:	Not on the Baseline
2018 GPRA Renewals Baseline:	Not on the Baseline
Permit Renewals Workload Universe:	Not reported
Permit Workload Universe:	Not reported
Permit Progress Universe:	Not reported
Post-Closure Workload Universe:	Not reported
Closure Workload Universe:	Not reported
202 GPRA Corrective Action Baseline:	No
Corrective Action Workload Universe:	No
Subject to Corrective Action Universe:	No
Non-TSDs Where RCRA CA has Been Imposed Universe:	No
TSDs Potentially Subject to CA Under 3004 (u)/(v) Universe:	No
TSDs Only Subject to CA under Discretionary Auth Universe:	No
Corrective Action Priority Ranking:	No NCAPS ranking
Environmental Control Indicator:	No
Institutional Control Indicator:	No
Human Exposure Controls Indicator:	N/A
Groundwater Controls Indicator:	N/A
Operating TSDF Universe:	Not reported
Full Enforcement Universe:	Not reported
Significant Non-Complier Universe:	No
Unaddressed Significant Non-Complier Universe:	No
Addressed Significant Non-Complier Universe:	No
Significant Non-Complier With a Compliance Schedule Universe:	No
Financial Assurance Required:	Not reported
Handler Date of Last Change:	2018-05-10 18:14:12.0

Map ID
Direction
Distance
Elevation

MAP FINDINGS

Site

Database(s)

EDR ID Number
EPA ID Number

LOOMIS FARGO & CO (Continued)

1004795017

Recognized Trader-Importer: No
Recognized Trader-Exporter: No
Importer of Spent Lead Acid Batteries: No
Exporter of Spent Lead Acid Batteries: No
Recycler Activity Without Storage: No
Manifest Broker: No
Sub-Part P Indicator: Not reported

Handler - Owner Operator:

Owner/Operator Indicator: Operator
Owner/Operator Name: BENHAM, LEE
Legal Status: Private
Date Became Current: Not reported
Date Ended Current: Not reported
Owner/Operator Address: 5200 E MARGINAL WAY S
Owner/Operator City,State,Zip: SEATTLE, WA 98134
Owner/Operator Telephone: 206-762-0770
Owner/Operator Telephone Ext: Not reported
Owner/Operator Fax: Not reported
Owner/Operator Email: Not reported

Owner/Operator Indicator: Operator
Owner/Operator Name: LOOMIS FARGO CO
Legal Status: Private
Date Became Current: Not reported
Date Ended Current: Not reported
Owner/Operator Address: 5200 E MARGINAL WY S
Owner/Operator City,State,Zip: SEATTLE, WA 98134
Owner/Operator Telephone: 000-000-0000
Owner/Operator Telephone Ext: Not reported
Owner/Operator Fax: Not reported
Owner/Operator Email: Not reported

Owner/Operator Indicator: Operator
Owner/Operator Name: LOOMIS FARGO CO
Legal Status: Private
Date Became Current: Not reported
Date Ended Current: Not reported
Owner/Operator Address: 5200 E MARGINAL WY S
Owner/Operator City,State,Zip: SEATTLE, WA 98134
Owner/Operator Telephone: 000-000-0000
Owner/Operator Telephone Ext: Not reported
Owner/Operator Fax: Not reported
Owner/Operator Email: Not reported

Owner/Operator Indicator: Owner
Owner/Operator Name: LOOMIS FARGO CO
Legal Status: Private
Date Became Current: 1996-05-03 00:00:00.
Date Ended Current: Not reported
Owner/Operator Address: 5200 E MARGINAL WAY S
Owner/Operator City,State,Zip: SEATTLE, WA 98134
Owner/Operator Telephone: 206-762-0770
Owner/Operator Telephone Ext: Not reported
Owner/Operator Fax: Not reported
Owner/Operator Email: Not reported

Map ID
Direction
Distance
Elevation

MAP FINDINGS

Site

Database(s)

EDR ID Number
EPA ID Number

LOOMIS FARGO & CO (Continued)

1004795017

Owner/Operator Indicator: Owner
Owner/Operator Name: LOOMIS FARGO CO
Legal Status: Private
Date Became Current: Not reported
Date Ended Current: Not reported
Owner/Operator Address: 5200 E MARGINAL WAY S
Owner/Operator City,State,Zip: SEATTLE, WA 98134
Owner/Operator Telephone: 206-762-0770
Owner/Operator Telephone Ext: Not reported
Owner/Operator Fax: Not reported
Owner/Operator Email: Not reported

Owner/Operator Indicator: Owner
Owner/Operator Name: LOOMIS FARGO CO
Legal Status: Private
Date Became Current: Not reported
Date Ended Current: Not reported
Owner/Operator Address: 5200 E MARGINAL WY S
Owner/Operator City,State,Zip: SEATTLE, WA 98134
Owner/Operator Telephone: 000-000-0000
Owner/Operator Telephone Ext: Not reported
Owner/Operator Fax: Not reported
Owner/Operator Email: Not reported

Owner/Operator Indicator: Owner
Owner/Operator Name: LOOMIS FARGO CO
Legal Status: Private
Date Became Current: Not reported
Date Ended Current: Not reported
Owner/Operator Address: 5200 E MARGINAL WY S
Owner/Operator City,State,Zip: SEATTLE, WA 98134
Owner/Operator Telephone: 000-000-0000
Owner/Operator Telephone Ext: Not reported
Owner/Operator Fax: Not reported
Owner/Operator Email: Not reported

Owner/Operator Indicator: Owner
Owner/Operator Name: LOOMIS FARGO & CO
Legal Status: Private
Date Became Current: Not reported
Date Ended Current: Not reported
Owner/Operator Address: 5200 E MARGINAL WAY S
Owner/Operator City,State,Zip: SEATTLE, WA 98134-2410
Owner/Operator Telephone: 206-762-0770
Owner/Operator Telephone Ext: Not reported
Owner/Operator Fax: Not reported
Owner/Operator Email: Not reported

Owner/Operator Indicator: Operator
Owner/Operator Name: LOOMIS FARGO CO
Legal Status: Private
Date Became Current: Not reported
Date Ended Current: Not reported
Owner/Operator Address: 5200 E MARGINAL WY S
Owner/Operator City,State,Zip: SEATTLE, WA 98134
Owner/Operator Telephone: 000-000-0000
Owner/Operator Telephone Ext: Not reported

Map ID
Direction
Distance
Elevation

MAP FINDINGS

Site

Database(s)

EDR ID Number
EPA ID Number

LOOMIS FARGO & CO (Continued)

1004795017

Owner/Operator Fax:	Not reported
Owner/Operator Email:	Not reported
Owner/Operator Indicator:	Owner
Owner/Operator Name:	LOOMIS FARGO CO
Legal Status:	Private
Date Became Current:	Not reported
Date Ended Current:	Not reported
Owner/Operator Address:	5200 E MARGINAL WAY S
Owner/Operator City,State,Zip:	SEATTLE, WA 98134
Owner/Operator Telephone:	206-762-0770
Owner/Operator Telephone Ext:	Not reported
Owner/Operator Fax:	Not reported
Owner/Operator Email:	Not reported
Owner/Operator Indicator:	Operator
Owner/Operator Name:	LOOMIS FARGO CO
Legal Status:	Private
Date Became Current:	Not reported
Date Ended Current:	Not reported
Owner/Operator Address:	5200 E MARGINAL WY S
Owner/Operator City,State,Zip:	SEATTLE, WA 98134
Owner/Operator Telephone:	000-000-0000
Owner/Operator Telephone Ext:	Not reported
Owner/Operator Fax:	Not reported
Owner/Operator Email:	Not reported
Owner/Operator Indicator:	Owner
Owner/Operator Name:	LOOMIS FARGO CO
Legal Status:	Private
Date Became Current:	1996-05-03 00:00:00.
Date Ended Current:	Not reported
Owner/Operator Address:	5200 E MARGINAL WAY S
Owner/Operator City,State,Zip:	SEATTLE, WA 98134
Owner/Operator Telephone:	206-762-0770
Owner/Operator Telephone Ext:	Not reported
Owner/Operator Fax:	Not reported
Owner/Operator Email:	Not reported
Owner/Operator Indicator:	Owner
Owner/Operator Name:	LOOMIS FARGO CO
Legal Status:	Private
Date Became Current:	Not reported
Date Ended Current:	Not reported
Owner/Operator Address:	5200 E MARGINAL WAY S
Owner/Operator City,State,Zip:	SEATTLE, WA 98134
Owner/Operator Telephone:	206-762-0770
Owner/Operator Telephone Ext:	Not reported
Owner/Operator Fax:	Not reported
Owner/Operator Email:	Not reported
Owner/Operator Indicator:	Owner
Owner/Operator Name:	LOOMIS FARGO CO
Legal Status:	Private
Date Became Current:	Not reported
Date Ended Current:	Not reported
Owner/Operator Address:	5200 E MARGINAL WY S

Map ID
Direction
Distance
Elevation

MAP FINDINGS

Site

Database(s)

EDR ID Number
EPA ID Number

LOOMIS FARGO & CO (Continued)

1004795017

Owner/Operator City,State,Zip:	SEATTLE, WA 98134
Owner/Operator Telephone:	000-000-0000
Owner/Operator Telephone Ext:	Not reported
Owner/Operator Fax:	Not reported
Owner/Operator Email:	Not reported
Owner/Operator Indicator:	Owner
Owner/Operator Name:	LOOMIS FARGO CO
Legal Status:	Private
Date Became Current:	1996-05-03 00:00:00.
Date Ended Current:	Not reported
Owner/Operator Address:	5200 E MARGINAL WAY S
Owner/Operator City,State,Zip:	SEATTLE, WA 98134
Owner/Operator Telephone:	206-762-0770
Owner/Operator Telephone Ext:	Not reported
Owner/Operator Fax:	Not reported
Owner/Operator Email:	Not reported
Owner/Operator Indicator:	Operator
Owner/Operator Name:	LOOMIS FARGO CO
Legal Status:	Private
Date Became Current:	Not reported
Date Ended Current:	Not reported
Owner/Operator Address:	5200 E MARGINAL WY S
Owner/Operator City,State,Zip:	SEATTLE, WA 98134
Owner/Operator Telephone:	000-000-0000
Owner/Operator Telephone Ext:	Not reported
Owner/Operator Fax:	Not reported
Owner/Operator Email:	Not reported
Owner/Operator Indicator:	Owner
Owner/Operator Name:	LOOMIS FARGO CO
Legal Status:	Private
Date Became Current:	Not reported
Date Ended Current:	Not reported
Owner/Operator Address:	5200 E MARGINAL WAY S
Owner/Operator City,State,Zip:	SEATTLE, WA 98134
Owner/Operator Telephone:	206-762-0770
Owner/Operator Telephone Ext:	Not reported
Owner/Operator Fax:	Not reported
Owner/Operator Email:	Not reported
Owner/Operator Indicator:	Operator
Owner/Operator Name:	LOOMIS FARGO CO
Legal Status:	Private
Date Became Current:	Not reported
Date Ended Current:	Not reported
Owner/Operator Address:	5200 E MARGINAL WY S
Owner/Operator City,State,Zip:	SEATTLE, WA 98134
Owner/Operator Telephone:	000-000-0000
Owner/Operator Telephone Ext:	Not reported
Owner/Operator Fax:	Not reported
Owner/Operator Email:	Not reported
Owner/Operator Indicator:	Owner
Owner/Operator Name:	LOOMIS FARGO CO
Legal Status:	Private

Map ID
Direction
Distance
Elevation

MAP FINDINGS

Site

Database(s)

EDR ID Number
EPA ID Number

LOOMIS FARGO & CO (Continued)

1004795017

Date Became Current: Not reported
Date Ended Current: Not reported
Owner/Operator Address: 5200 E MARGINAL WAY S
Owner/Operator City,State,Zip: SEATTLE, WA 98134
Owner/Operator Telephone: 206-762-0770
Owner/Operator Telephone Ext: Not reported
Owner/Operator Fax: Not reported
Owner/Operator Email: Not reported

Owner/Operator Indicator: Operator
Owner/Operator Name: BENHAM, LEE
Legal Status: Private
Date Became Current: Not reported
Date Ended Current: Not reported
Owner/Operator Address: 5200 E MARGINAL WAY S
Owner/Operator City,State,Zip: SEATTLE, WA 98134
Owner/Operator Telephone: 206-762-0770
Owner/Operator Telephone Ext: Not reported
Owner/Operator Fax: Not reported
Owner/Operator Email: Not reported

Owner/Operator Indicator: Operator
Owner/Operator Name: LOOMIS FARGO & CO
Legal Status: Private
Date Became Current: Not reported
Date Ended Current: Not reported
Owner/Operator Address: 5200 E MARGINAL WAY S
Owner/Operator City,State,Zip: SEATTLE, WA 98134-2410
Owner/Operator Telephone: 206-762-0770
Owner/Operator Telephone Ext: Not reported
Owner/Operator Fax: Not reported
Owner/Operator Email: Not reported

Owner/Operator Indicator: Owner
Owner/Operator Name: LOOMIS FARGO & L
Legal Status: Private
Date Became Current: 1996-05-03 00:00:00.
Date Ended Current: Not reported
Owner/Operator Address: 5200 E MARGINAL WAY S
Owner/Operator City,State,Zip: SEATTLE, WA 98134-2410
Owner/Operator Telephone: 206-762-0770
Owner/Operator Telephone Ext: Not reported
Owner/Operator Fax: Not reported
Owner/Operator Email: Not reported

Owner/Operator Indicator: Owner
Owner/Operator Name: LOOMIS FARGO CO
Legal Status: Private
Date Became Current: Not reported
Date Ended Current: Not reported
Owner/Operator Address: 5200 E MARGINAL WY S
Owner/Operator City,State,Zip: SEATTLE, WA 98134
Owner/Operator Telephone: 000-000-0000
Owner/Operator Telephone Ext: Not reported
Owner/Operator Fax: Not reported
Owner/Operator Email: Not reported

Map ID
Direction
Distance
Elevation

MAP FINDINGS

Site

Database(s)

EDR ID Number
EPA ID Number

LOOMIS FARGO & CO (Continued)

1004795017

Owner/Operator Indicator: Owner
Owner/Operator Name: LOOMIS FARGO CO
Legal Status: Private
Date Became Current: Not reported
Date Ended Current: Not reported
Owner/Operator Address: 5200 E MARGINAL WAY S
Owner/Operator City,State,Zip: SEATTLE, WA 98134
Owner/Operator Telephone: 206-762-0770
Owner/Operator Telephone Ext: Not reported
Owner/Operator Fax: Not reported
Owner/Operator Email: Not reported

Owner/Operator Indicator: Owner
Owner/Operator Name: LOOMIS FARGO CO
Legal Status: Private
Date Became Current: 1996-05-03 00:00:00.
Date Ended Current: Not reported
Owner/Operator Address: 5200 E MARGINAL WAY S
Owner/Operator City,State,Zip: SEATTLE, WA 98134
Owner/Operator Telephone: 206-762-0770
Owner/Operator Telephone Ext: Not reported
Owner/Operator Fax: Not reported
Owner/Operator Email: Not reported

Owner/Operator Indicator: Operator
Owner/Operator Name: LOOMIS FARGO CO
Legal Status: Private
Date Became Current: Not reported
Date Ended Current: Not reported
Owner/Operator Address: 5200 E MARGINAL WY S
Owner/Operator City,State,Zip: SEATTLE, WA 98134
Owner/Operator Telephone: 000-000-0000
Owner/Operator Telephone Ext: Not reported
Owner/Operator Fax: Not reported
Owner/Operator Email: Not reported

Owner/Operator Indicator: Operator
Owner/Operator Name: LEE B
Legal Status: Private
Date Became Current: 1900-01-01 00:00:00.
Date Ended Current: Not reported
Owner/Operator Address: 5200 E MARGINAL WAY S
Owner/Operator City,State,Zip: SEATTLE, WA 98134
Owner/Operator Telephone: 206-762-0770
Owner/Operator Telephone Ext: Not reported
Owner/Operator Fax: Not reported
Owner/Operator Email: Not reported

Owner/Operator Indicator: Owner
Owner/Operator Name: LOOMIS FARGO CO
Legal Status: Private
Date Became Current: Not reported
Date Ended Current: Not reported
Owner/Operator Address: 5200 E MARGINAL WAY S
Owner/Operator City,State,Zip: SEATTLE, WA 98134
Owner/Operator Telephone: 206-762-0770
Owner/Operator Telephone Ext: Not reported

Map ID
Direction
Distance
Elevation

MAP FINDINGS

Site

Database(s)

EDR ID Number
EPA ID Number

LOOMIS FARGO & CO (Continued)

1004795017

Owner/Operator Fax:	Not reported
Owner/Operator Email:	Not reported
Owner/Operator Indicator:	Owner
Owner/Operator Name:	LOOMIS FARGO CO
Legal Status:	Private
Date Became Current:	1996-05-03 00:00:00.
Date Ended Current:	Not reported
Owner/Operator Address:	5200 E MARGINAL WAY S
Owner/Operator City,State,Zip:	SEATTLE, WA 98134
Owner/Operator Telephone:	206-762-0770
Owner/Operator Telephone Ext:	Not reported
Owner/Operator Fax:	Not reported
Owner/Operator Email:	Not reported
Owner/Operator Indicator:	Owner
Owner/Operator Name:	LOOMIS FARGO CO
Legal Status:	Private
Date Became Current:	1996-05-03 00:00:00.
Date Ended Current:	Not reported
Owner/Operator Address:	5200 E MARGINAL WAY S
Owner/Operator City,State,Zip:	SEATTLE, WA 98134
Owner/Operator Telephone:	206-762-0770
Owner/Operator Telephone Ext:	Not reported
Owner/Operator Fax:	Not reported
Owner/Operator Email:	Not reported
Owner/Operator Indicator:	Operator
Owner/Operator Name:	LOOMIS FARGO CO
Legal Status:	Private
Date Became Current:	Not reported
Date Ended Current:	Not reported
Owner/Operator Address:	5200 E MARGINAL WY S
Owner/Operator City,State,Zip:	SEATTLE, WA 98134
Owner/Operator Telephone:	000-000-0000
Owner/Operator Telephone Ext:	Not reported
Owner/Operator Fax:	Not reported
Owner/Operator Email:	Not reported
Owner/Operator Indicator:	Owner
Owner/Operator Name:	LOOMIS FARGO CO
Legal Status:	Private
Date Became Current:	1996-05-03 00:00:00.
Date Ended Current:	Not reported
Owner/Operator Address:	5200 E MARGINAL WAY S
Owner/Operator City,State,Zip:	SEATTLE, WA 98134
Owner/Operator Telephone:	206-762-0770
Owner/Operator Telephone Ext:	Not reported
Owner/Operator Fax:	Not reported
Owner/Operator Email:	Not reported
Owner/Operator Indicator:	Owner
Owner/Operator Name:	LOOMIS FARGO CO
Legal Status:	Private
Date Became Current:	1996-05-03 00:00:00.
Date Ended Current:	Not reported
Owner/Operator Address:	5200 E MARGINAL WAY S

Map ID
Direction
Distance
Elevation

MAP FINDINGS

Site

Database(s)

EDR ID Number
EPA ID Number

LOOMIS FARGO & CO (Continued)

1004795017

Owner/Operator City,State,Zip: SEATTLE, WA 98134
Owner/Operator Telephone: 206-762-0770
Owner/Operator Telephone Ext: Not reported
Owner/Operator Fax: Not reported
Owner/Operator Email: Not reported

Owner/Operator Indicator: Owner
Owner/Operator Name: LOOMIS FARGO CO
Legal Status: Private
Date Became Current: 1996-05-03 00:00:00.
Date Ended Current: Not reported
Owner/Operator Address: 5200 E MARGINAL WAY S
Owner/Operator City,State,Zip: SEATTLE, WA 98134
Owner/Operator Telephone: 206-762-0770
Owner/Operator Telephone Ext: Not reported
Owner/Operator Fax: Not reported
Owner/Operator Email: Not reported

Historic Generators:

Receive Date: 2004-08-09 00:00:00.0
Handler Name: LOOMIS FARGO & CO
Federal Waste Generator Description: Not a generator, verified
State District Owner: WA
Large Quantity Handler of Universal Waste: No
Recognized Trader Importer: No
Recognized Trader Exporter: No
Spent Lead Acid Battery Importer: No
Spent Lead Acid Battery Exporter: No
Current Record: No
Non Storage Recycler Activity: Not reported
Electronic Manifest Broker: Not reported

Receive Date: 2004-08-09 00:00:00.0
Handler Name: LOOMIS FARGO & CO
Federal Waste Generator Description: Not a generator, verified
State District Owner: WA
Large Quantity Handler of Universal Waste: No
Recognized Trader Importer: No
Recognized Trader Exporter: No
Spent Lead Acid Battery Importer: No
Spent Lead Acid Battery Exporter: No
Current Record: No
Non Storage Recycler Activity: Not reported
Electronic Manifest Broker: Not reported

Receive Date: 2004-08-10 00:00:00.0
Handler Name: LOOMIS FARGO & CO
Federal Waste Generator Description: Not a generator, verified
State District Owner: WA
Large Quantity Handler of Universal Waste: No
Recognized Trader Importer: No
Recognized Trader Exporter: No
Spent Lead Acid Battery Importer: No
Spent Lead Acid Battery Exporter: No
Current Record: Yes
Non Storage Recycler Activity: Not reported
Electronic Manifest Broker: Not reported

Map ID
Direction
Distance
Elevation

MAP FINDINGS

Site

Database(s)

EDR ID Number
EPA ID Number

LOOMIS FARGO & CO (Continued)

1004795017

Receive Date: 1993-12-31 00:00:00.0
Handler Name: LOOMIS FARGO & CO
Federal Waste Generator Description: Conditionally Exempt Small Quantity Generator
State District Owner: WA
Large Quantity Handler of Universal Waste: No
Recognized Trader Importer: No
Recognized Trader Exporter: No
Spent Lead Acid Battery Importer: No
Spent Lead Acid Battery Exporter: No
Current Record: No
Non Storage Recycler Activity: Not reported
Electronic Manifest Broker: Not reported

Receive Date: 1997-05-29 00:00:00.0
Handler Name: LOOMIS FARGO & CO
Federal Waste Generator Description: Conditionally Exempt Small Quantity Generator
State District Owner: WA
Large Quantity Handler of Universal Waste: No
Recognized Trader Importer: No
Recognized Trader Exporter: No
Spent Lead Acid Battery Importer: No
Spent Lead Acid Battery Exporter: No
Current Record: No
Non Storage Recycler Activity: Not reported
Electronic Manifest Broker: Not reported

Receive Date: 1997-06-04 00:00:00.0
Handler Name: LOOMIS FARGO & CO
Federal Waste Generator Description: Conditionally Exempt Small Quantity Generator
State District Owner: WA
Large Quantity Handler of Universal Waste: No
Recognized Trader Importer: No
Recognized Trader Exporter: No
Spent Lead Acid Battery Importer: No
Spent Lead Acid Battery Exporter: No
Current Record: No
Non Storage Recycler Activity: Not reported
Electronic Manifest Broker: Not reported

Receive Date: 1998-09-28 00:00:00.0
Handler Name: LOOMIS FARGO & CO
Federal Waste Generator Description: Conditionally Exempt Small Quantity Generator
State District Owner: WA
Large Quantity Handler of Universal Waste: No
Recognized Trader Importer: No
Recognized Trader Exporter: No
Spent Lead Acid Battery Importer: No
Spent Lead Acid Battery Exporter: No
Current Record: No
Non Storage Recycler Activity: Not reported
Electronic Manifest Broker: Not reported

Receive Date: 1999-01-15 00:00:00.0
Handler Name: LOOMIS FARGO & CO
Federal Waste Generator Description: Conditionally Exempt Small Quantity Generator
State District Owner: WA
Large Quantity Handler of Universal Waste: No

Map ID
Direction
Distance
Elevation

MAP FINDINGS

Site

Database(s)

EDR ID Number
EPA ID Number

LOOMIS FARGO & CO (Continued)

1004795017

Recognized Trader Importer: No
Recognized Trader Exporter: No
Spent Lead Acid Battery Importer: No
Spent Lead Acid Battery Exporter: No
Current Record: No
Non Storage Recycler Activity: Not reported
Electronic Manifest Broker: Not reported

Receive Date: 2000-02-22 00:00:00.0
Handler Name: LOOMIS FARGO & CO
Federal Waste Generator Description: Conditionally Exempt Small Quantity Generator
State District Owner: WA
Large Quantity Handler of Universal Waste: No
Recognized Trader Importer: No
Recognized Trader Exporter: No
Spent Lead Acid Battery Importer: No
Spent Lead Acid Battery Exporter: No
Current Record: No
Non Storage Recycler Activity: Not reported
Electronic Manifest Broker: Not reported

Receive Date: 2000-12-11 00:00:00.0
Handler Name: LOOMIS FARGO & CO
Federal Waste Generator Description: Not a generator, verified
State District Owner: WA
Large Quantity Handler of Universal Waste: No
Recognized Trader Importer: No
Recognized Trader Exporter: No
Spent Lead Acid Battery Importer: No
Spent Lead Acid Battery Exporter: No
Current Record: No
Non Storage Recycler Activity: Not reported
Electronic Manifest Broker: Not reported

Receive Date: 2002-02-08 00:00:00.0
Handler Name: LOOMIS FARGO & CO
Federal Waste Generator Description: Not a generator, verified
State District Owner: WA
Large Quantity Handler of Universal Waste: No
Recognized Trader Importer: No
Recognized Trader Exporter: No
Spent Lead Acid Battery Importer: No
Spent Lead Acid Battery Exporter: No
Current Record: No
Non Storage Recycler Activity: Not reported
Electronic Manifest Broker: Not reported

Receive Date: 2004-08-09 00:00:00.0
Handler Name: LOOMIS FARGO & CO
Federal Waste Generator Description: Not a generator, verified
State District Owner: WA
Large Quantity Handler of Universal Waste: No
Recognized Trader Importer: No
Recognized Trader Exporter: No
Spent Lead Acid Battery Importer: No
Spent Lead Acid Battery Exporter: No
Current Record: No

Map ID
Direction
Distance
Elevation

MAP FINDINGS

Site

Database(s)

EDR ID Number
EPA ID Number

LOOMIS FARGO & CO (Continued)

1004795017

Non Storage Recycler Activity: Not reported
Electronic Manifest Broker: Not reported

Facility Has Received Notices of Violation:

Found Violation: No
Agency Which Determined Violation: Not reported
Violation Short Description: Not reported
Date Violation was Determined: Not reported
Actual Return to Compliance Date: Not reported
Return to Compliance Qualifier: Not reported
Violation Responsible Agency: Not reported
Scheduled Compliance Date: Not reported
Enforcement Identifier: Not reported
Date of Enforcement Action: Not reported
Enforcement Responsible Agency: Not reported
Enforcement Docket Number: Not reported
Enforcement Attorney: Not reported
Corrective Action Component: Not reported
Appeal Initiated Date: Not reported
Appeal Resolution Date: Not reported
Disposition Status Date: Not reported
Disposition Status: Not reported
Disposition Status Description: Not reported
Consent/Final Order Sequence Number: Not reported
Consent/Final Order Respondent Name: Not reported
Consent/Final Order Lead Agency: Not reported
Enforcement Type: Not reported
Enforcement Responsible Person: Not reported
Enforcement Responsible Sub-Organization: Not reported
SEP Sequence Number: Not reported
SEP Expenditure Amount: Not reported
SEP Scheduled Completion Date: Not reported
SEP Actual Date: Not reported
SEP Defaulted Date: Not reported
SEP Type: Not reported
SEP Type Description: Not reported
Proposed Amount: Not reported
Final Monetary Amount: Not reported
Paid Amount: Not reported
Final Count: Not reported
Final Amount: Not reported

Evaluation Action Summary:

Evaluation Date: 2012-11-07 00:00:00.0
Evaluation Responsible Agency: State
Found Violation: No
Evaluation Type Description: FOCUSED COMPLIANCE INSPECTION
Evaluation Responsible Person Identifier: WAWJW
Evaluation Responsible Sub-Organization: NW
Actual Return to Compliance Date: Not reported
Scheduled Compliance Date: Not reported
Date of Request: Not reported
Date Response Received: Not reported
Request Agency: Not reported
Former Citation: Not reported

Map ID
Direction
Distance
Elevation

MAP FINDINGS

Site

Database(s)

EDR ID Number
EPA ID Number

LOOMIS FARGO & CO (Continued)

1004795017

FINDS:

Registry ID: 110005401564

Click Here:

Environmental Interest/Information System:

Washington Facility / Site Identification System (WA-FSIS) provides a means to query and display data maintained by the Washington Department of Ecology. This system contains key information for each facility/site that is currently, or has been, of interest to the Air Quality, Dam Safety, Hazardous Waste, Toxics Cleanup, and Water Quality Programs.

RCRAInfo is a national information system that supports the Resource Conservation and Recovery Act (RCRA) program through the tracking of events and activities related to facilities that generate, transport, and treat, store, or dispose of hazardous waste. RCRAInfo allows RCRA program staff to track the notification, permit, compliance, and corrective action activities required under RCRA.

[Click this hyperlink](#) while viewing on your computer to access additional FINDS: detail in the EDR Site Report.

ECHO:

Envid: 1004795017
Registry ID: 110005401564
DFR URL: <http://echo.epa.gov/detailed-facility-report?fid=110005401564>
Name: LOOMIS FARGO & CO
Address: 5200 E MARGINAL WY S
City,State,Zip: SEATTLE, WA 98134

PTAP:

Name: LOOMIS ARMORED TRANSPORT
Address: 5200 E MARGINAL WAY
City,State,Zip: SEATTLE, WA 98134
Site ID: PNW176
FSID Number: 67737549
Entry Date: 10/22/2019
Status: In Progress

**E17
NNE
< 1/8
0.069 mi.
366 ft.**

**UNITED WESTERN SUPPLY
5245 E MARGINAL WAY S
SEATTLE, WA 98134
Site 3 of 7 in cluster E**

**WA ALLSITES 1005444993
RCRA NonGen / NLR WAH000011379
FINDS
ECHO**

**Relative:
Higher
Actual:
8 ft.**

ALLSITES:
Name: UNITED WESTERN SUPPLY
Facility Id: 9953954

RCRA Listings:

Date Form Received by Agency: 2005-02-01 00:00:00.0
Handler Name: UNITED WESTERN SUPPLY
Handler Address: 5245 E MARGINAL WAY S
Handler City,State,Zip: SEATTLE, WA 98134
EPA ID: WAH000011379
Contact Name: MARK SCHIEFELBEIN
Contact Address: PO BOX 177

Map ID
 Direction
 Distance
 Elevation

MAP FINDINGS

Site

Database(s)

EDR ID Number
 EPA ID Number

UNITED WESTERN SUPPLY (Continued)

1005444993

Contact City,State,Zip:	WEDRON, IL 60557
Contact Telephone:	815-433-2449
Contact Fax:	Not reported
Contact Email:	MARK.SCHIEFELBEIN@FAIRMOUNTMINERALS.COM
Contact Title:	Not reported
EPA Region:	10
Land Type:	Private
Federal Waste Generator Description:	Not a generator, verified
Non-Notifier:	Not reported
Biennial Report Cycle:	Not reported
Accessibility:	Not reported
Active Site Indicator:	Not reported
State District Owner:	WA
State District:	NWRO
Mailing Address:	PO BOX 177
Mailing City,State,Zip:	WEDRON, WA 60557
Owner Name:	MILL BANK MATERIALS LTD
Owner Type:	Private
Operator Name:	UNITED WESTERN SUPPLY
Operator Type:	Private
Short-Term Generator Activity:	No
Importer Activity:	No
Mixed Waste Generator:	No
Transporter Activity:	No
Transfer Facility Activity:	No
Recycler Activity with Storage:	No
Small Quantity On-Site Burner Exemption:	No
Smelting Melting and Refining Furnace Exemption:	No
Underground Injection Control:	No
Off-Site Waste Receipt:	No
Universal Waste Indicator:	No
Universal Waste Destination Facility:	No
Federal Universal Waste:	No
Active Site Fed-Reg Treatment Storage and Disposal Facility:	Not reported
Active Site Converter Treatment storage and Disposal Facility:	Not reported
Active Site State-Reg Treatment Storage and Disposal Facility:	Not reported
Active Site State-Reg Handler:	---
Federal Facility Indicator:	Not reported
Hazardous Secondary Material Indicator:	NN
Sub-Part K Indicator:	Not reported
Commercial TSD Indicator:	No
Treatment Storage and Disposal Type:	Not reported
2018 GPRA Permit Baseline:	Not on the Baseline
2018 GPRA Renewals Baseline:	Not on the Baseline
Permit Renewals Workload Universe:	Not reported
Permit Workload Universe:	Not reported
Permit Progress Universe:	Not reported
Post-Closure Workload Universe:	Not reported
Closure Workload Universe:	Not reported
202 GPRA Corrective Action Baseline:	No
Corrective Action Workload Universe:	No
Subject to Corrective Action Universe:	No
Non-TSDFs Where RCRA CA has Been Imposed Universe:	No
TSDFs Potentially Subject to CA Under 3004 (u)/(v) Universe:	No
TSDFs Only Subject to CA under Discretionary Auth Universe:	No
Corrective Action Priority Ranking:	No NCAPS ranking
Environmental Control Indicator:	No

Map ID
Direction
Distance
Elevation

MAP FINDINGS

Site

Database(s)

EDR ID Number
EPA ID Number

UNITED WESTERN SUPPLY (Continued)

1005444993

Institutional Control Indicator:	No
Human Exposure Controls Indicator:	N/A
Groundwater Controls Indicator:	N/A
Operating TSDU Universe:	Not reported
Full Enforcement Universe:	Not reported
Significant Non-Complier Universe:	No
Unaddressed Significant Non-Complier Universe:	No
Addressed Significant Non-Complier Universe:	No
Significant Non-Complier With a Compliance Schedule Universe:	No
Financial Assurance Required:	Not reported
Handler Date of Last Change:	2018-05-10 17:13:54.0
Recognized Trader-Importer:	No
Recognized Trader-Exporter:	No
Importer of Spent Lead Acid Batteries:	No
Exporter of Spent Lead Acid Batteries:	No
Recycler Activity Without Storage:	No
Manifest Broker:	No
Sub-Part P Indicator:	Not reported

Handler - Owner Operator:

Owner/Operator Indicator:	Owner
Owner/Operator Name:	MILLBANK MATERIALS USA LTD
Legal Status:	Private
Date Became Current:	2000-04-19 00:00:00.
Date Ended Current:	Not reported
Owner/Operator Address:	6715 NE 63RD
Owner/Operator City,State,Zip:	VANCOUVER, WA 98661
Owner/Operator Telephone:	604-533-3022
Owner/Operator Telephone Ext:	Not reported
Owner/Operator Fax:	Not reported
Owner/Operator Email:	Not reported

Owner/Operator Indicator:	Operator
Owner/Operator Name:	UNITED WESTERN SUPPLY
Legal Status:	Private
Date Became Current:	Not reported
Date Ended Current:	Not reported
Owner/Operator Address:	5245 E MARGINAL WAY S
Owner/Operator City,State,Zip:	SEATTLE, WA 98134
Owner/Operator Telephone:	206-767-9880
Owner/Operator Telephone Ext:	Not reported
Owner/Operator Fax:	Not reported
Owner/Operator Email:	Not reported

Owner/Operator Indicator:	Owner
Owner/Operator Name:	MILL BANK MATER M
Legal Status:	Private
Date Became Current:	2003-04-01 00:00:00.
Date Ended Current:	Not reported
Owner/Operator Address:	6715 NE 63RD STE 408
Owner/Operator City,State,Zip:	VANCOUVER, WA 98661
Owner/Operator Telephone:	604-533-3022
Owner/Operator Telephone Ext:	Not reported
Owner/Operator Fax:	Not reported
Owner/Operator Email:	Not reported

Map ID
Direction
Distance
Elevation

MAP FINDINGS

Site

Database(s)

EDR ID Number
EPA ID Number

UNITED WESTERN SUPPLY (Continued)

1005444993

Owner/Operator Indicator:	Owner
Owner/Operator Name:	FAIRMOUNT MINERALS
Legal Status:	Private
Date Became Current:	Not reported
Date Ended Current:	Not reported
Owner/Operator Address:	PO BOX 87
Owner/Operator City,State,Zip:	CHARDON, OH 44024
Owner/Operator Telephone:	815-433-2449
Owner/Operator Telephone Ext:	Not reported
Owner/Operator Fax:	Not reported
Owner/Operator Email:	Not reported
Owner/Operator Indicator:	Operator
Owner/Operator Name:	UNITED WESTERN SUPPLY
Legal Status:	Private
Date Became Current:	Not reported
Date Ended Current:	Not reported
Owner/Operator Address:	5245 E MARGINAL WAY S
Owner/Operator City,State,Zip:	SEATTLE, WA 98134
Owner/Operator Telephone:	206-767-9880
Owner/Operator Telephone Ext:	Not reported
Owner/Operator Fax:	Not reported
Owner/Operator Email:	Not reported
Owner/Operator Indicator:	Owner
Owner/Operator Name:	FAIRMOUNT MINERALS
Legal Status:	Private
Date Became Current:	2000-04-19 00:00:00.
Date Ended Current:	Not reported
Owner/Operator Address:	PO BOX 87
Owner/Operator City,State,Zip:	CHARDON, OH 44024
Owner/Operator Telephone:	440-285-3132
Owner/Operator Telephone Ext:	Not reported
Owner/Operator Fax:	Not reported
Owner/Operator Email:	Not reported
Owner/Operator Indicator:	Operator
Owner/Operator Name:	UNITED WESTERN SUPPLY
Legal Status:	Private
Date Became Current:	Not reported
Date Ended Current:	Not reported
Owner/Operator Address:	5245 E MARGINAL WAY S
Owner/Operator City,State,Zip:	SEATTLE, WA 98134
Owner/Operator Telephone:	206-767-9880
Owner/Operator Telephone Ext:	Not reported
Owner/Operator Fax:	Not reported
Owner/Operator Email:	Not reported
Owner/Operator Indicator:	Owner
Owner/Operator Name:	MILL BANK MATERIALS LTD
Legal Status:	Private
Date Became Current:	2003-04-01 00:00:00.
Date Ended Current:	Not reported
Owner/Operator Address:	6715 NE 63RD STE 408
Owner/Operator City,State,Zip:	VANCOUVER, WA 98661
Owner/Operator Telephone:	604-533-3022
Owner/Operator Telephone Ext:	Not reported

Map ID
Direction
Distance
Elevation

MAP FINDINGS

Site

Database(s)

EDR ID Number
EPA ID Number

UNITED WESTERN SUPPLY (Continued)

1005444993

Owner/Operator Fax:	Not reported
Owner/Operator Email:	Not reported
Owner/Operator Indicator:	Owner
Owner/Operator Name:	MILL BANK MATERIALS LTD
Legal Status:	Private
Date Became Current:	2003-04-01 00:00:00.
Date Ended Current:	Not reported
Owner/Operator Address:	6715 NE 63RD STE 408
Owner/Operator City,State,Zip:	VANCOUVER, WA 98661
Owner/Operator Telephone:	604-533-3022
Owner/Operator Telephone Ext:	Not reported
Owner/Operator Fax:	Not reported
Owner/Operator Email:	Not reported
Owner/Operator Indicator:	Owner
Owner/Operator Name:	FAIRMOUNT MINERALS
Legal Status:	Private
Date Became Current:	Not reported
Date Ended Current:	Not reported
Owner/Operator Address:	PO BOX 87
Owner/Operator City,State,Zip:	CHARDON, OH 44024
Owner/Operator Telephone:	815-433-2449
Owner/Operator Telephone Ext:	Not reported
Owner/Operator Fax:	Not reported
Owner/Operator Email:	Not reported
Owner/Operator Indicator:	Operator
Owner/Operator Name:	UNITED WESTERN SUPPLY
Legal Status:	Private
Date Became Current:	Not reported
Date Ended Current:	Not reported
Owner/Operator Address:	5245 E MARGINAL WAY S
Owner/Operator City,State,Zip:	SEATTLE, WA 98134
Owner/Operator Telephone:	206-767-9800
Owner/Operator Telephone Ext:	Not reported
Owner/Operator Fax:	Not reported
Owner/Operator Email:	Not reported
Owner/Operator Indicator:	Owner
Owner/Operator Name:	MILL BANK MATERIALS LTD
Legal Status:	Private
Date Became Current:	2003-04-01 00:00:00.
Date Ended Current:	Not reported
Owner/Operator Address:	6715 NE 63RD STE 408
Owner/Operator City,State,Zip:	VANCOUVER, WA 98661
Owner/Operator Telephone:	604-533-3022
Owner/Operator Telephone Ext:	Not reported
Owner/Operator Fax:	Not reported
Owner/Operator Email:	Not reported
Owner/Operator Indicator:	Owner
Owner/Operator Name:	KING COUNTY
Legal Status:	Private
Date Became Current:	Not reported
Date Ended Current:	Not reported
Owner/Operator Address:	500 FOURTH AVE ROOM 500

Map ID
Direction
Distance
Elevation

MAP FINDINGS

Site

Database(s)

EDR ID Number
EPA ID Number

UNITED WESTERN SUPPLY (Continued)

1005444993

Owner/Operator City,State,Zip:	SEATTLE, WA 98104
Owner/Operator Telephone:	206-296-7470
Owner/Operator Telephone Ext:	Not reported
Owner/Operator Fax:	Not reported
Owner/Operator Email:	Not reported
Owner/Operator Indicator:	Operator
Owner/Operator Name:	UNITED WESTERN SUPPLY
Legal Status:	Private
Date Became Current:	Not reported
Date Ended Current:	Not reported
Owner/Operator Address:	5245 E MARGINAL WAY S
Owner/Operator City,State,Zip:	SEATTLE, WA 98134
Owner/Operator Telephone:	206-767-9800
Owner/Operator Telephone Ext:	Not reported
Owner/Operator Fax:	Not reported
Owner/Operator Email:	Not reported
Owner/Operator Indicator:	Owner
Owner/Operator Name:	KING COUNTY
Legal Status:	Private
Date Became Current:	Not reported
Date Ended Current:	Not reported
Owner/Operator Address:	500 FOURTH AVE ROOM 500
Owner/Operator City,State,Zip:	SEATTLE, WA 98104
Owner/Operator Telephone:	206-296-7470
Owner/Operator Telephone Ext:	Not reported
Owner/Operator Fax:	Not reported
Owner/Operator Email:	Not reported
Owner/Operator Indicator:	Owner
Owner/Operator Name:	FAIRMOUNT MINERALS
Legal Status:	Private
Date Became Current:	Not reported
Date Ended Current:	Not reported
Owner/Operator Address:	PO BOX 87
Owner/Operator City,State,Zip:	CHARDON, OH 44024
Owner/Operator Telephone:	815-433-2449
Owner/Operator Telephone Ext:	Not reported
Owner/Operator Fax:	Not reported
Owner/Operator Email:	Not reported
Owner/Operator Indicator:	Owner
Owner/Operator Name:	KING COUNTY
Legal Status:	Private
Date Became Current:	Not reported
Date Ended Current:	Not reported
Owner/Operator Address:	500 FOURTH AVE ROOM 500
Owner/Operator City,State,Zip:	SEATTLE, WA 98104
Owner/Operator Telephone:	206-296-7470
Owner/Operator Telephone Ext:	Not reported
Owner/Operator Fax:	Not reported
Owner/Operator Email:	Not reported
Owner/Operator Indicator:	Operator
Owner/Operator Name:	UNITED WESTERN SUPPLY
Legal Status:	Private

Map ID
Direction
Distance
Elevation

MAP FINDINGS

Site

Database(s)

EDR ID Number
EPA ID Number

UNITED WESTERN SUPPLY (Continued)

1005444993

Date Became Current:	Not reported
Date Ended Current:	Not reported
Owner/Operator Address:	5245 E MARGINAL WAY S
Owner/Operator City,State,Zip:	SEATTLE, WA 98134
Owner/Operator Telephone:	206-767-9800
Owner/Operator Telephone Ext:	Not reported
Owner/Operator Fax:	Not reported
Owner/Operator Email:	Not reported
Owner/Operator Indicator:	Operator
Owner/Operator Name:	UNITED WESTERN SUPPLY
Legal Status:	Private
Date Became Current:	Not reported
Date Ended Current:	Not reported
Owner/Operator Address:	5245 E MARGINAL WAY S
Owner/Operator City,State,Zip:	SEATTLE, WA 98134
Owner/Operator Telephone:	206-767-9800
Owner/Operator Telephone Ext:	Not reported
Owner/Operator Fax:	Not reported
Owner/Operator Email:	Not reported
Owner/Operator Indicator:	Owner
Owner/Operator Name:	FAIRMOUNT MINERALS
Legal Status:	Private
Date Became Current:	Not reported
Date Ended Current:	Not reported
Owner/Operator Address:	PO BOX 87
Owner/Operator City,State,Zip:	CHARDON, OH 44024
Owner/Operator Telephone:	815-433-2449
Owner/Operator Telephone Ext:	Not reported
Owner/Operator Fax:	Not reported
Owner/Operator Email:	Not reported
Owner/Operator Indicator:	Owner
Owner/Operator Name:	MILLBANK MATERIALS USA LTD
Legal Status:	Private
Date Became Current:	2000-04-19 00:00:00.
Date Ended Current:	Not reported
Owner/Operator Address:	6715 NE 63RD
Owner/Operator City,State,Zip:	VANCOUVER, WA 98661
Owner/Operator Telephone:	604-533-3022
Owner/Operator Telephone Ext:	Not reported
Owner/Operator Fax:	Not reported
Owner/Operator Email:	Not reported
Owner/Operator Indicator:	Owner
Owner/Operator Name:	FAIRMOUNT MINERALS
Legal Status:	Private
Date Became Current:	Not reported
Date Ended Current:	Not reported
Owner/Operator Address:	PO BOX 87
Owner/Operator City,State,Zip:	CHARDON, OH 44024
Owner/Operator Telephone:	815-433-2449
Owner/Operator Telephone Ext:	Not reported
Owner/Operator Fax:	Not reported
Owner/Operator Email:	Not reported

Map ID
Direction
Distance
Elevation

MAP FINDINGS

Site

Database(s)

EDR ID Number
EPA ID Number

UNITED WESTERN SUPPLY (Continued)

1005444993

Owner/Operator Indicator: Owner
Owner/Operator Name: KING COUNTY
Legal Status: Private
Date Became Current: Not reported
Date Ended Current: Not reported
Owner/Operator Address: 500 FOURTH AVE ROOM 500
Owner/Operator City,State,Zip: SEATTLE, WA 98104
Owner/Operator Telephone: 206-296-7470
Owner/Operator Telephone Ext: Not reported
Owner/Operator Fax: Not reported
Owner/Operator Email: Not reported

Owner/Operator Indicator: Operator
Owner/Operator Name: UNITED WESTERN SUPPLY
Legal Status: Private
Date Became Current: Not reported
Date Ended Current: Not reported
Owner/Operator Address: 5245 E MARGINAL WAY S
Owner/Operator City,State,Zip: SEATTLE, WA 98134
Owner/Operator Telephone: 206-767-9880
Owner/Operator Telephone Ext: Not reported
Owner/Operator Fax: Not reported
Owner/Operator Email: Not reported

Owner/Operator Indicator: Owner
Owner/Operator Name: FAIRMOUNT MINERALS
Legal Status: Private
Date Became Current: 2000-04-19 00:00:00.
Date Ended Current: Not reported
Owner/Operator Address: PO BOX 87
Owner/Operator City,State,Zip: CHARDON, OH 44024
Owner/Operator Telephone: 440-285-3132
Owner/Operator Telephone Ext: Not reported
Owner/Operator Fax: Not reported
Owner/Operator Email: Not reported

Owner/Operator Indicator: Operator
Owner/Operator Name: MILL BANK MATERIALS LTD
Legal Status: Private
Date Became Current: Not reported
Date Ended Current: Not reported
Owner/Operator Address: 6715 NE 63RD STE 408
Owner/Operator City,State,Zip: VANCOUVER, WA 98661
Owner/Operator Telephone: 604-533-3022
Owner/Operator Telephone Ext: Not reported
Owner/Operator Fax: Not reported
Owner/Operator Email: Not reported

Owner/Operator Indicator: Operator
Owner/Operator Name: UNITED WESTERN U
Legal Status: Private
Date Became Current: 2003-04-01 00:00:00.
Date Ended Current: Not reported
Owner/Operator Address: 5245 E MARGINAL WAY S
Owner/Operator City,State,Zip: SEATTLE, WA 98134
Owner/Operator Telephone: 206-767-9880
Owner/Operator Telephone Ext: Not reported

Map ID
Direction
Distance
Elevation

MAP FINDINGS

Site

Database(s)

EDR ID Number
EPA ID Number

UNITED WESTERN SUPPLY (Continued)

1005444993

Owner/Operator Fax:	Not reported
Owner/Operator Email:	Not reported
Owner/Operator Indicator:	Operator
Owner/Operator Name:	UNITED WESTERN SUPPLY
Legal Status:	Private
Date Became Current:	Not reported
Date Ended Current:	Not reported
Owner/Operator Address:	5245 E MARGINAL WAY S
Owner/Operator City,State,Zip:	SEATTLE, WA 98134
Owner/Operator Telephone:	206-767-9800
Owner/Operator Telephone Ext:	Not reported
Owner/Operator Fax:	Not reported
Owner/Operator Email:	Not reported
Owner/Operator Indicator:	Owner
Owner/Operator Name:	FAIRMOUNT MINERALS
Legal Status:	Private
Date Became Current:	2000-04-19 00:00:00.
Date Ended Current:	Not reported
Owner/Operator Address:	PO BOX 87
Owner/Operator City,State,Zip:	CHARDON, OH 44024
Owner/Operator Telephone:	440-285-3132
Owner/Operator Telephone Ext:	Not reported
Owner/Operator Fax:	Not reported
Owner/Operator Email:	Not reported
Owner/Operator Indicator:	Owner
Owner/Operator Name:	KING COUNTY
Legal Status:	Private
Date Became Current:	Not reported
Date Ended Current:	Not reported
Owner/Operator Address:	500 FOURTH AVE ROOM 500
Owner/Operator City,State,Zip:	SEATTLE, WA 98104
Owner/Operator Telephone:	206-296-7470
Owner/Operator Telephone Ext:	Not reported
Owner/Operator Fax:	Not reported
Owner/Operator Email:	Not reported
Owner/Operator Indicator:	Owner
Owner/Operator Name:	MILL BANK MATERIALS LTD
Legal Status:	Private
Date Became Current:	2003-04-01 00:00:00.
Date Ended Current:	Not reported
Owner/Operator Address:	6715 NE 63RD STE 408
Owner/Operator City,State,Zip:	VANCOUVER, WA 98661
Owner/Operator Telephone:	604-533-3022
Owner/Operator Telephone Ext:	Not reported
Owner/Operator Fax:	Not reported
Owner/Operator Email:	Not reported
Historic Generators:	
Receive Date:	2004-12-13 00:00:00.0
Handler Name:	UNITED WESTERN SUPPLY
Federal Waste Generator Description:	Large Quantity Generator
State District Owner:	WA
Large Quantity Handler of Universal Waste:	No

Map ID
Direction
Distance
Elevation

MAP FINDINGS

Site

Database(s)

EDR ID Number
EPA ID Number

UNITED WESTERN SUPPLY (Continued)

1005444993

Recognized Trader Importer:	No
Recognized Trader Exporter:	No
Spent Lead Acid Battery Importer:	No
Spent Lead Acid Battery Exporter:	No
Current Record:	No
Non Storage Recycler Activity:	Not reported
Electronic Manifest Broker:	Not reported
Receive Date:	2005-01-31 00:00:00.0
Handler Name:	UNITED WESTERN SUPPLY
Federal Waste Generator Description:	Not a generator, verified
State District Owner:	WA
Large Quantity Handler of Universal Waste:	No
Recognized Trader Importer:	No
Recognized Trader Exporter:	No
Spent Lead Acid Battery Importer:	No
Spent Lead Acid Battery Exporter:	No
Current Record:	No
Non Storage Recycler Activity:	Not reported
Electronic Manifest Broker:	Not reported
Receive Date:	2003-09-16 00:00:00.0
Handler Name:	UNITED WESTERN SUPPLY
Federal Waste Generator Description:	Not a generator, verified
State District Owner:	WA
Large Quantity Handler of Universal Waste:	No
Recognized Trader Importer:	No
Recognized Trader Exporter:	No
Spent Lead Acid Battery Importer:	No
Spent Lead Acid Battery Exporter:	No
Current Record:	No
Non Storage Recycler Activity:	Not reported
Electronic Manifest Broker:	Not reported
Receive Date:	2005-02-01 00:00:00.0
Handler Name:	UNITED WESTERN SUPPLY
Federal Waste Generator Description:	Not a generator, verified
State District Owner:	WA
Large Quantity Handler of Universal Waste:	No
Recognized Trader Importer:	No
Recognized Trader Exporter:	No
Spent Lead Acid Battery Importer:	No
Spent Lead Acid Battery Exporter:	No
Current Record:	Yes
Non Storage Recycler Activity:	Not reported
Electronic Manifest Broker:	Not reported
Receive Date:	2000-04-19 00:00:00.0
Handler Name:	UNITED WESTERN SUPPLY
Federal Waste Generator Description:	Large Quantity Generator
State District Owner:	WA
Large Quantity Handler of Universal Waste:	No
Recognized Trader Importer:	No
Recognized Trader Exporter:	No
Spent Lead Acid Battery Importer:	No
Spent Lead Acid Battery Exporter:	No
Current Record:	No

Map ID
Direction
Distance
Elevation

MAP FINDINGS

Site

Database(s)

EDR ID Number
EPA ID Number

UNITED WESTERN SUPPLY (Continued)

1005444993

Non Storage Recycler Activity:	Not reported
Electronic Manifest Broker:	Not reported
Receive Date:	2001-05-23 00:00:00.0
Handler Name:	UNITED WESTERN SUPPLY
Federal Waste Generator Description:	Not a generator, verified
State District Owner:	WA
Large Quantity Handler of Universal Waste:	No
Recognized Trader Importer:	No
Recognized Trader Exporter:	No
Spent Lead Acid Battery Importer:	No
Spent Lead Acid Battery Exporter:	No
Current Record:	No
Non Storage Recycler Activity:	Not reported
Electronic Manifest Broker:	Not reported
Receive Date:	2002-05-22 00:00:00.0
Handler Name:	UNITED WESTERN SUPPLY
Federal Waste Generator Description:	Not a generator, verified
State District Owner:	WA
Large Quantity Handler of Universal Waste:	No
Recognized Trader Importer:	No
Recognized Trader Exporter:	No
Spent Lead Acid Battery Importer:	No
Spent Lead Acid Battery Exporter:	No
Current Record:	No
Non Storage Recycler Activity:	Not reported
Electronic Manifest Broker:	Not reported
Receive Date:	2003-09-15 00:00:00.0
Handler Name:	UNITED WESTERN SUPPLY
Federal Waste Generator Description:	Not a generator, verified
State District Owner:	WA
Large Quantity Handler of Universal Waste:	No
Recognized Trader Importer:	No
Recognized Trader Exporter:	No
Spent Lead Acid Battery Importer:	No
Spent Lead Acid Battery Exporter:	No
Current Record:	No
Non Storage Recycler Activity:	Not reported
Electronic Manifest Broker:	Not reported
Receive Date:	2004-12-13 00:00:00.0
Handler Name:	UNITED WESTERN SUPPLY
Federal Waste Generator Description:	Large Quantity Generator
State District Owner:	WA
Large Quantity Handler of Universal Waste:	No
Recognized Trader Importer:	No
Recognized Trader Exporter:	No
Spent Lead Acid Battery Importer:	No
Spent Lead Acid Battery Exporter:	No
Current Record:	No
Non Storage Recycler Activity:	Not reported
Electronic Manifest Broker:	Not reported
Receive Date:	2005-01-31 00:00:00.0
Handler Name:	UNITED WESTERN SUPPLY

Map ID
Direction
Distance
Elevation

MAP FINDINGS

Site

Database(s)

EDR ID Number
EPA ID Number

UNITED WESTERN SUPPLY (Continued)

1005444993

Federal Waste Generator Description:	Large Quantity Generator
State District Owner:	WA
Large Quantity Handler of Universal Waste:	No
Recognized Trader Importer:	No
Recognized Trader Exporter:	No
Spent Lead Acid Battery Importer:	No
Spent Lead Acid Battery Exporter:	No
Current Record:	No
Non Storage Recycler Activity:	Not reported
Electronic Manifest Broker:	Not reported
Receive Date:	2005-01-31 00:00:00.0
Handler Name:	UNITED WESTERN SUPPLY
Federal Waste Generator Description:	Not a generator, verified
State District Owner:	WA
Large Quantity Handler of Universal Waste:	No
Recognized Trader Importer:	No
Recognized Trader Exporter:	No
Spent Lead Acid Battery Importer:	No
Spent Lead Acid Battery Exporter:	No
Current Record:	No
Non Storage Recycler Activity:	Not reported
Electronic Manifest Broker:	Not reported

FINDS:

Registry ID: 110012563485

Click Here:

Environmental Interest/Information System:

Washington Facility / Site Identification System (WA-FSIS) provides a means to query and display data maintained by the Washington Department of Ecology. This system contains key information for each facility/site that is currently, or has been, of interest to the Air Quality, Dam Safety, Hazardous Waste, Toxics Cleanup, and Water Quality Programs.

RCRAInfo is a national information system that supports the Resource Conservation and Recovery Act (RCRA) program through the tracking of events and activities related to facilities that generate, transport, and treat, store, or dispose of hazardous waste. RCRAInfo allows RCRA program staff to track the notification, permit, compliance, and corrective action activities required under RCRA.

[Click this hyperlink](#) while viewing on your computer to access additional FINDS: detail in the EDR Site Report.

ECHO:

Envid:	1005444993
Registry ID:	110012563485
DFR URL:	http://echo.epa.gov/detailed-facility-report?fid=110012563485
Name:	UNITED WESTERN SUPPLY
Address:	5245 E MARGINAL WAY S
City,State,Zip:	SEATTLE, WA 98134

Map ID
Direction
Distance
Elevation

MAP FINDINGS

Site

Database(s)

EDR ID Number
EPA ID Number

E18
NNE
< 1/8
0.079 mi.
419 ft.

CADMAN SEATTLE INC
5225 E MARGINAL WAY S
SEATTLE, WA 98134

Site 4 of 7 in cluster E

Relative:
Higher

Actual:
8 ft.

WA ALLSITES 1004614080
WA SPILLS WAD982651986
RCRA NonGen / NLR
FINDS
ECHO
WA Financial Assurance
WA MANIFEST
WA NPDES

ALLSITES:

Name: CADMAN SEATTLE INC
Facility Id: 70313617

Name: LEHIGH NORTHWEST
Facility Id: 5145176

SPILLS:

Name: Not reported
Address: 5225 E MARGINAL WAY S
City,State,Zip: SEATTLE, WA 98134
Facility ID: 110261
Medium: Brackish
Material Desc: HYDRAULIC OIL
Material Qty: 2
Material Units: Gals
Date Received: Not reported
Contact Name: Not reported
Incident Date: 02/23/2020
Incident Category Type: Oil Spill
Incident Category: Oil Spill
Latitude: 47.55467
Longitude: -122.33829
Source Type: Vehicle
Source: Construction/utility vehicle
Vessel Facility Name2: Not reported
Recovered Quantity: 1.5
Resp Party Contact: Aaron McMahill
Cause: American Construction hydraulic oil spill Seattle 2/23/20
Cause Type: Not reported
Resp Party Name: American Construction Company

Name: Not reported
Address: 5225 E MARGINAL WAY S
City,State,Zip: SEATTLE, WA 98134
Facility ID: 110261
Medium: Brackish
Material Desc: HYDRAULIC OIL
Material Qty: 2
Material Units: Gals
Date Received: Not reported
Contact Name: Not reported
Incident Date: 02/23/2020
Incident Category Type: Oil Spill
Incident Category: Oil Spill
Latitude: 47.55467
Longitude: -122.33829
Source Type: Vehicle
Source: Construction/utility vehicle
Vessel Facility Name2: Not reported

Map ID
Direction
Distance
Elevation

MAP FINDINGS

Site

Database(s)

EDR ID Number
EPA ID Number

CADMAN SEATTLE INC (Continued)

1004614080

Recovered Quantity: 1.5
Resp Party Contact: Not reported
Cause: Not reported
Cause Type: Not reported
Resp Party Name: American Construction Company

Name: RSC EQUIPMENT RENTAL
Address: 5225 E MARGINAL WAY S
City,State,Zip: SEATTLE, WA
Facility ID: 615050
Medium: IMPERMEABLE CONTAINMENT
Material Desc: PETROLEUM - HYDRAULIC OIL
Material Qty: 10
Material Units: GALLON
Date Received: 08/26/2009
Contact Name: Not reported
Incident Date: Not reported
Incident Category Type: Not reported
Incident Category: Not reported
Latitude: Not reported
Longitude: Not reported
Source Type: Not reported
Source: Not reported
Vessel Facility Name2: Not reported
Recovered Quantity: Not reported
Resp Party Contact: Not reported
Cause: Not reported
Cause Type: Not reported
Resp Party Name: Not reported

RCRA Listings:

Date Form Received by Agency: 2019-03-27 00:00:00.0
Handler Name: CADMAN SEATTLE INC
Handler Address: 5225 E MARGINAL WAY S
Handler City,State,Zip: SEATTLE, WA 98134
EPA ID: WAD982651986
Contact Name: ERIC THOMPSON
Contact Address: PO BOX 97038
Contact City,State,Zip: REDMOND, WA 98073
Contact Telephone: 425-864-5355
Contact Fax: Not reported
Contact Email: ERIC.THOMPSON@LEHIGHHANSON.COM
Contact Title: Not reported
EPA Region: 10
Land Type: Private
Federal Waste Generator Description: Not a generator, verified
Non-Notifier: Not reported
Biennial Report Cycle: Not reported
Accessibility: Not reported
Active Site Indicator: Not reported
State District Owner: WA
State District: NWRO
Mailing Address: PO BOX 97038
Mailing City,State,Zip: REDMOND, WA 98073
Owner Name: CADMAN SEATTLE INC
Owner Type: Private
Operator Name: CADMAN GRAVEL CO

Map ID
 Direction
 Distance
 Elevation

MAP FINDINGS

Site

Database(s)

EDR ID Number
 EPA ID Number

CADMAN SEATTLE INC (Continued)

1004614080

Operator Type:	Private
Short-Term Generator Activity:	No
Importer Activity:	No
Mixed Waste Generator:	No
Transporter Activity:	No
Transfer Facility Activity:	No
Recycler Activity with Storage:	No
Small Quantity On-Site Burner Exemption:	No
Smelting Melting and Refining Furnace Exemption:	No
Underground Injection Control:	No
Off-Site Waste Receipt:	No
Universal Waste Indicator:	No
Universal Waste Destination Facility:	No
Federal Universal Waste:	No
Active Site Fed-Reg Treatment Storage and Disposal Facility:	Not reported
Active Site Converter Treatment storage and Disposal Facility:	Not reported
Active Site State-Reg Treatment Storage and Disposal Facility:	Not reported
Active Site State-Reg Handler:	---
Federal Facility Indicator:	Not reported
Hazardous Secondary Material Indicator:	NN
Sub-Part K Indicator:	Not reported
Commercial TSD Indicator:	No
Treatment Storage and Disposal Type:	Not reported
2018 GPRA Permit Baseline:	Not on the Baseline
2018 GPRA Renewals Baseline:	Not on the Baseline
Permit Renewals Workload Universe:	Not reported
Permit Workload Universe:	Not reported
Permit Progress Universe:	Not reported
Post-Closure Workload Universe:	Not reported
Closure Workload Universe:	Not reported
202 GPRA Corrective Action Baseline:	No
Corrective Action Workload Universe:	No
Subject to Corrective Action Universe:	No
Non-TSDs Where RCRA CA has Been Imposed Universe:	No
TSDs Potentially Subject to CA Under 3004 (u)/(v) Universe:	No
TSDs Only Subject to CA under Discretionary Auth Universe:	No
Corrective Action Priority Ranking:	No NCAPS ranking
Environmental Control Indicator:	No
Institutional Control Indicator:	No
Human Exposure Controls Indicator:	N/A
Groundwater Controls Indicator:	N/A
Operating TSDF Universe:	Not reported
Full Enforcement Universe:	Not reported
Significant Non-Complier Universe:	No
Unaddressed Significant Non-Complier Universe:	No
Addressed Significant Non-Complier Universe:	No
Significant Non-Complier With a Compliance Schedule Universe:	No
Financial Assurance Required:	Not reported
Handler Date of Last Change:	2019-04-12 19:54:42.0
Recognized Trader-Importer:	No
Recognized Trader-Exporter:	No
Importer of Spent Lead Acid Batteries:	No
Exporter of Spent Lead Acid Batteries:	No
Recycler Activity Without Storage:	No
Manifest Broker:	No
Sub-Part P Indicator:	Not reported

Map ID
Direction
Distance
Elevation

MAP FINDINGS

Site

Database(s)

EDR ID Number
EPA ID Number

CADMAN SEATTLE INC (Continued)

1004614080

Biennial: List of Years

Year: 2011

[Click Here for Biennial Reporting System Data:](#)

Year: 2009

[Click Here for Biennial Reporting System Data:](#)

Year: 2007

[Click Here for Biennial Reporting System Data:](#)

Year: 2005

[Click Here for Biennial Reporting System Data:](#)

Year: 2003

[Click Here for Biennial Reporting System Data:](#)

Handler - Owner Operator:

Owner/Operator Indicator:	Owner
Owner/Operator Name:	CADMAN SEATTLE INC
Legal Status:	Private
Date Became Current:	2001-02-15 00:00:00.
Date Ended Current:	Not reported
Owner/Operator Address:	PO BOX 97038
Owner/Operator City,State,Zip:	REDMOND, WA 98073
Owner/Operator Telephone:	425-867-1234
Owner/Operator Telephone Ext:	Not reported
Owner/Operator Fax:	Not reported
Owner/Operator Email:	Not reported

Owner/Operator Indicator:	Owner
Owner/Operator Name:	CADMAN INC
Legal Status:	Private
Date Became Current:	Not reported
Date Ended Current:	Not reported
Owner/Operator Address:	PO BOX 97038
Owner/Operator City,State,Zip:	REDMOND, WA 98073
Owner/Operator Telephone:	425-867-1234
Owner/Operator Telephone Ext:	Not reported
Owner/Operator Fax:	Not reported
Owner/Operator Email:	Not reported

Owner/Operator Indicator:	Owner
Owner/Operator Name:	CADMAN SEATTLE INC
Legal Status:	Private
Date Became Current:	Not reported
Date Ended Current:	Not reported
Owner/Operator Address:	5225 E MARGINAL WAY S
Owner/Operator City,State,Zip:	SEATTLE, WA 98134
Owner/Operator Telephone:	000-000-0000
Owner/Operator Telephone Ext:	Not reported
Owner/Operator Fax:	Not reported
Owner/Operator Email:	Not reported

Owner/Operator Indicator:	Owner
Owner/Operator Name:	CADMAN SEATTLE INC

Map ID
Direction
Distance
Elevation

MAP FINDINGS

Site

Database(s)

EDR ID Number
EPA ID Number

CADMAN SEATTLE INC (Continued)

1004614080

Legal Status: Private
Date Became Current: Not reported
Date Ended Current: Not reported
Owner/Operator Address: 5225 E MARGINAL WAY S
Owner/Operator City,State,Zip: SEATTLE, WA 98134
Owner/Operator Telephone: 000-000-0000
Owner/Operator Telephone Ext: Not reported
Owner/Operator Fax: Not reported
Owner/Operator Email: Not reported

Owner/Operator Indicator: Operator
Owner/Operator Name: CADMAN GRAVEL CO
Legal Status: Private
Date Became Current: Not reported
Date Ended Current: Not reported
Owner/Operator Address: PO BOX 97038
Owner/Operator City,State,Zip: REDMOND, WA 98073
Owner/Operator Telephone: 000-000-0000
Owner/Operator Telephone Ext: Not reported
Owner/Operator Fax: Not reported
Owner/Operator Email: Not reported

Owner/Operator Indicator: Owner
Owner/Operator Name: CADMAN SEATTLE INC
Legal Status: Private
Date Became Current: 2001-02-15 00:00:00.
Date Ended Current: Not reported
Owner/Operator Address: PO BOX 97038
Owner/Operator City,State,Zip: REDMOND, WA 98073
Owner/Operator Telephone: 425-867-1234
Owner/Operator Telephone Ext: Not reported
Owner/Operator Fax: Not reported
Owner/Operator Email: Not reported

Owner/Operator Indicator: Owner
Owner/Operator Name: CADMAN INC
Legal Status: Private
Date Became Current: Not reported
Date Ended Current: Not reported
Owner/Operator Address: PO BOX 97038
Owner/Operator City,State,Zip: REDMOND, WA 98073
Owner/Operator Telephone: 425-867-1234
Owner/Operator Telephone Ext: Not reported
Owner/Operator Fax: Not reported
Owner/Operator Email: Not reported

Owner/Operator Indicator: Owner
Owner/Operator Name: CADMAN INC
Legal Status: Private
Date Became Current: Not reported
Date Ended Current: Not reported
Owner/Operator Address: PO BOX 97038
Owner/Operator City,State,Zip: REDMOND, WA 98073
Owner/Operator Telephone: 425-867-1234
Owner/Operator Telephone Ext: Not reported
Owner/Operator Fax: Not reported
Owner/Operator Email: Not reported

Map ID
Direction
Distance
Elevation

MAP FINDINGS

Site

Database(s)

EDR ID Number
EPA ID Number

CADMAN SEATTLE INC (Continued)

1004614080

Owner/Operator Indicator:	Operator
Owner/Operator Name:	CADMAN GRAVEL CO
Legal Status:	Private
Date Became Current:	Not reported
Date Ended Current:	Not reported
Owner/Operator Address:	PO BOX 97038
Owner/Operator City,State,Zip:	REDMOND, WA 98073
Owner/Operator Telephone:	425-867-1234
Owner/Operator Telephone Ext:	Not reported
Owner/Operator Fax:	Not reported
Owner/Operator Email:	Not reported
Owner/Operator Indicator:	Owner
Owner/Operator Name:	CADMAN INC
Legal Status:	Private
Date Became Current:	2017-12-31 00:00:00.
Date Ended Current:	Not reported
Owner/Operator Address:	PO BOX 97038
Owner/Operator City,State,Zip:	REDMOND, WA 98073
Owner/Operator Telephone:	425-867-1234
Owner/Operator Telephone Ext:	Not reported
Owner/Operator Fax:	Not reported
Owner/Operator Email:	Not reported
Owner/Operator Indicator:	Owner
Owner/Operator Name:	CADMAN SEATTLE INC
Legal Status:	Private
Date Became Current:	Not reported
Date Ended Current:	Not reported
Owner/Operator Address:	5225 E MARGINAL WAY S
Owner/Operator City,State,Zip:	SEATTLE, WA 98134
Owner/Operator Telephone:	000-000-0000
Owner/Operator Telephone Ext:	Not reported
Owner/Operator Fax:	Not reported
Owner/Operator Email:	Not reported
Owner/Operator Indicator:	Owner
Owner/Operator Name:	CADMAN SEATTLE INC
Legal Status:	Private
Date Became Current:	Not reported
Date Ended Current:	Not reported
Owner/Operator Address:	5225 E MARGINAL WAY S
Owner/Operator City,State,Zip:	SEATTLE, WA 98134
Owner/Operator Telephone:	000-000-0000
Owner/Operator Telephone Ext:	Not reported
Owner/Operator Fax:	Not reported
Owner/Operator Email:	Not reported
Owner/Operator Indicator:	Owner
Owner/Operator Name:	CADMAN INC
Legal Status:	Private
Date Became Current:	Not reported
Date Ended Current:	Not reported
Owner/Operator Address:	PO BOX 97038
Owner/Operator City,State,Zip:	REDMOND, WA 98073
Owner/Operator Telephone:	425-867-1234
Owner/Operator Telephone Ext:	Not reported

Map ID
Direction
Distance
Elevation

MAP FINDINGS

Site

Database(s)

EDR ID Number
EPA ID Number

CADMAN SEATTLE INC (Continued)

1004614080

Owner/Operator Fax:	Not reported
Owner/Operator Email:	Not reported
Owner/Operator Indicator:	Owner
Owner/Operator Name:	CADMAN SEATTLE INC
Legal Status:	Private
Date Became Current:	2001-02-15 00:00:00.
Date Ended Current:	Not reported
Owner/Operator Address:	PO BOX 97038
Owner/Operator City,State,Zip:	REDMOND, WA 98073
Owner/Operator Telephone:	425-867-1234
Owner/Operator Telephone Ext:	Not reported
Owner/Operator Fax:	Not reported
Owner/Operator Email:	Not reported
Owner/Operator Indicator:	Owner
Owner/Operator Name:	CADMAN SEATTLE INC
Legal Status:	Private
Date Became Current:	2001-02-15 00:00:00.
Date Ended Current:	Not reported
Owner/Operator Address:	PO BOX 97038
Owner/Operator City,State,Zip:	REDMOND, WA 98073
Owner/Operator Telephone:	425-867-1234
Owner/Operator Telephone Ext:	Not reported
Owner/Operator Fax:	Not reported
Owner/Operator Email:	Not reported
Owner/Operator Indicator:	Owner
Owner/Operator Name:	CADMAN INC
Legal Status:	Private
Date Became Current:	Not reported
Date Ended Current:	Not reported
Owner/Operator Address:	PO BOX 97038
Owner/Operator City,State,Zip:	REDMOND, WA 98073
Owner/Operator Telephone:	425-867-1234
Owner/Operator Telephone Ext:	Not reported
Owner/Operator Fax:	Not reported
Owner/Operator Email:	Not reported
Owner/Operator Indicator:	Owner
Owner/Operator Name:	CADMAN SEATTLE INC
Legal Status:	Private
Date Became Current:	2001-02-15 00:00:00.
Date Ended Current:	Not reported
Owner/Operator Address:	PO BOX 97038
Owner/Operator City,State,Zip:	REDMOND, WA 98073
Owner/Operator Telephone:	425-867-1234
Owner/Operator Telephone Ext:	Not reported
Owner/Operator Fax:	Not reported
Owner/Operator Email:	Not reported
Owner/Operator Indicator:	Owner
Owner/Operator Name:	CADMAN INC
Legal Status:	Private
Date Became Current:	Not reported
Date Ended Current:	Not reported
Owner/Operator Address:	PO BOX 97038

Map ID
Direction
Distance
Elevation

MAP FINDINGS

Site

Database(s)

EDR ID Number
EPA ID Number

CADMAN SEATTLE INC (Continued)

1004614080

Owner/Operator City,State,Zip:	REDMOND, WA 98073
Owner/Operator Telephone:	425-867-1234
Owner/Operator Telephone Ext:	Not reported
Owner/Operator Fax:	Not reported
Owner/Operator Email:	Not reported
Owner/Operator Indicator:	Owner
Owner/Operator Name:	CADMAN SEATTLE INC
Legal Status:	Private
Date Became Current:	2001-02-15 00:00:00.
Date Ended Current:	Not reported
Owner/Operator Address:	PO BOX 97038
Owner/Operator City,State,Zip:	REDMOND, WA 98073
Owner/Operator Telephone:	425-867-1234
Owner/Operator Telephone Ext:	Not reported
Owner/Operator Fax:	Not reported
Owner/Operator Email:	Not reported
Owner/Operator Indicator:	Operator
Owner/Operator Name:	CADMAN GRAVEL CO
Legal Status:	Private
Date Became Current:	Not reported
Date Ended Current:	Not reported
Owner/Operator Address:	PO BOX 97038
Owner/Operator City,State,Zip:	REDMOND, WA 98073
Owner/Operator Telephone:	425-867-1234
Owner/Operator Telephone Ext:	Not reported
Owner/Operator Fax:	Not reported
Owner/Operator Email:	Not reported
Owner/Operator Indicator:	Owner
Owner/Operator Name:	CADMAN SEATTLE INC
Legal Status:	Private
Date Became Current:	2001-02-15 00:00:00.
Date Ended Current:	Not reported
Owner/Operator Address:	PO BOX 97038
Owner/Operator City,State,Zip:	REDMOND, WA 98073
Owner/Operator Telephone:	425-867-1234
Owner/Operator Telephone Ext:	Not reported
Owner/Operator Fax:	Not reported
Owner/Operator Email:	Not reported
Owner/Operator Indicator:	Operator
Owner/Operator Name:	CADMAN GRAVEL CO
Legal Status:	Private
Date Became Current:	1997-01-01 00:00:00.
Date Ended Current:	Not reported
Owner/Operator Address:	PO BOX 97038
Owner/Operator City,State,Zip:	REDMOND, WA 98073
Owner/Operator Telephone:	425-867-1234
Owner/Operator Telephone Ext:	Not reported
Owner/Operator Fax:	Not reported
Owner/Operator Email:	Not reported
Owner/Operator Indicator:	Operator
Owner/Operator Name:	CADMAN GRAVEL CO
Legal Status:	Private

Map ID
Direction
Distance
Elevation

MAP FINDINGS

Site

Database(s)

EDR ID Number
EPA ID Number

CADMAN SEATTLE INC (Continued)

1004614080

Date Became Current: 1997-01-01 00:00:00.
Date Ended Current: Not reported
Owner/Operator Address: PO BOX 97038
Owner/Operator City,State,Zip: REDMOND, WA 98073-9738
Owner/Operator Telephone: Not reported
Owner/Operator Telephone Ext: Not reported
Owner/Operator Fax: Not reported
Owner/Operator Email: Not reported

Owner/Operator Indicator: Owner
Owner/Operator Name: CADMAN SEATTLE INC
Legal Status: Private
Date Became Current: 2001-02-15 00:00:00.
Date Ended Current: Not reported
Owner/Operator Address: PO BOX 97038
Owner/Operator City,State,Zip: REDMOND, WA 98073
Owner/Operator Telephone: Not reported
Owner/Operator Telephone Ext: Not reported
Owner/Operator Fax: Not reported
Owner/Operator Email: Not reported

Owner/Operator Indicator: Operator
Owner/Operator Name: CADMAN GRAVEL CO
Legal Status: Private
Date Became Current: 1997-01-01 00:00:00.
Date Ended Current: Not reported
Owner/Operator Address: PO BOX 97038
Owner/Operator City,State,Zip: REDMOND, WA 98073-9738
Owner/Operator Telephone: 425-867-1234
Owner/Operator Telephone Ext: Not reported
Owner/Operator Fax: Not reported
Owner/Operator Email: Not reported

Owner/Operator Indicator: Owner
Owner/Operator Name: CADMAN SEATTLE INC
Legal Status: Private
Date Became Current: Not reported
Date Ended Current: Not reported
Owner/Operator Address: 5225 E MARGINAL WAY S
Owner/Operator City,State,Zip: SEATTLE, WA 98134
Owner/Operator Telephone: 000-000-0000
Owner/Operator Telephone Ext: Not reported
Owner/Operator Fax: Not reported
Owner/Operator Email: Not reported

Owner/Operator Indicator: Owner
Owner/Operator Name: CADMAN SEATTLE INC
Legal Status: Private
Date Became Current: Not reported
Date Ended Current: Not reported
Owner/Operator Address: 5225 E MARGINAL WAY S
Owner/Operator City,State,Zip: SEATTLE, WA 98134
Owner/Operator Telephone: 000-000-0000
Owner/Operator Telephone Ext: Not reported
Owner/Operator Fax: Not reported
Owner/Operator Email: Not reported

Map ID
Direction
Distance
Elevation

MAP FINDINGS

Site

Database(s)

EDR ID Number
EPA ID Number

CADMAN SEATTLE INC (Continued)

1004614080

Owner/Operator Indicator:	Owner
Owner/Operator Name:	CADMAN INC
Legal Status:	Private
Date Became Current:	Not reported
Date Ended Current:	Not reported
Owner/Operator Address:	PO BOX 97038
Owner/Operator City,State,Zip:	REDMOND, WA 98073
Owner/Operator Telephone:	425-867-1234
Owner/Operator Telephone Ext:	Not reported
Owner/Operator Fax:	Not reported
Owner/Operator Email:	Not reported
Owner/Operator Indicator:	Owner
Owner/Operator Name:	CADMAN SEATTLE INC
Legal Status:	Private
Date Became Current:	2001-02-15 00:00:00.
Date Ended Current:	Not reported
Owner/Operator Address:	PO BOX 97038
Owner/Operator City,State,Zip:	REDMOND, WA 98073
Owner/Operator Telephone:	425-867-1234
Owner/Operator Telephone Ext:	Not reported
Owner/Operator Fax:	Not reported
Owner/Operator Email:	Not reported
Owner/Operator Indicator:	Owner
Owner/Operator Name:	CADMAN SEATTLE INC
Legal Status:	Private
Date Became Current:	2001-02-15 00:00:00.
Date Ended Current:	Not reported
Owner/Operator Address:	PO BOX 97038
Owner/Operator City,State,Zip:	REDMOND, WA 98073
Owner/Operator Telephone:	425-867-1234
Owner/Operator Telephone Ext:	Not reported
Owner/Operator Fax:	Not reported
Owner/Operator Email:	Not reported
Owner/Operator Indicator:	Owner
Owner/Operator Name:	CADMAN INC
Legal Status:	Private
Date Became Current:	Not reported
Date Ended Current:	Not reported
Owner/Operator Address:	PO BOX 97038
Owner/Operator City,State,Zip:	REDMOND, WA 98073
Owner/Operator Telephone:	425-867-1234
Owner/Operator Telephone Ext:	Not reported
Owner/Operator Fax:	Not reported
Owner/Operator Email:	Not reported
Owner/Operator Indicator:	Owner
Owner/Operator Name:	CADMAN INC
Legal Status:	Private
Date Became Current:	Not reported
Date Ended Current:	Not reported
Owner/Operator Address:	PO BOX 97038
Owner/Operator City,State,Zip:	REDMOND, WA 98073
Owner/Operator Telephone:	425-867-1234
Owner/Operator Telephone Ext:	Not reported

Map ID
Direction
Distance
Elevation

MAP FINDINGS

Site

Database(s)

EDR ID Number
EPA ID Number

CADMAN SEATTLE INC (Continued)

1004614080

Owner/Operator Fax: Not reported
Owner/Operator Email: Not reported

Owner/Operator Indicator: Owner
Owner/Operator Name: CADMAN INC
Legal Status: Private
Date Became Current: Not reported
Date Ended Current: Not reported
Owner/Operator Address: PO BOX 97038
Owner/Operator City,State,Zip: REDMOND, WA 98073
Owner/Operator Telephone: 425-867-1234
Owner/Operator Telephone Ext: Not reported
Owner/Operator Fax: Not reported
Owner/Operator Email: Not reported

Owner/Operator Indicator: Operator
Owner/Operator Name: CADMAN GRAVEL CO
Legal Status: Private
Date Became Current: 1997-01-01 00:00:00.
Date Ended Current: Not reported
Owner/Operator Address: PO BOX 97038
Owner/Operator City,State,Zip: REDMOND, WA 98073-9738
Owner/Operator Telephone: Not reported
Owner/Operator Telephone Ext: Not reported
Owner/Operator Fax: Not reported
Owner/Operator Email: Not reported

Owner/Operator Indicator: Owner
Owner/Operator Name: CADMAN SEATTLE INC
Legal Status: Private
Date Became Current: Not reported
Date Ended Current: Not reported
Owner/Operator Address: 5225 E MARGINAL WAY S
Owner/Operator City,State,Zip: SEATTLE, WA 98134
Owner/Operator Telephone: 000-000-0000
Owner/Operator Telephone Ext: Not reported
Owner/Operator Fax: Not reported
Owner/Operator Email: Not reported

Owner/Operator Indicator: Owner
Owner/Operator Name: CADMAN INC
Legal Status: Private
Date Became Current: Not reported
Date Ended Current: Not reported
Owner/Operator Address: PO BOX 97038
Owner/Operator City,State,Zip: REDMOND, WA 98073
Owner/Operator Telephone: 425-867-1234
Owner/Operator Telephone Ext: Not reported
Owner/Operator Fax: Not reported
Owner/Operator Email: Not reported

Owner/Operator Indicator: Owner
Owner/Operator Name: CADMAN INC
Legal Status: Private
Date Became Current: Not reported
Date Ended Current: Not reported
Owner/Operator Address: PO BOX 97038

Map ID
Direction
Distance
Elevation

MAP FINDINGS

Site

Database(s)

EDR ID Number
EPA ID Number

CADMAN SEATTLE INC (Continued)

1004614080

Owner/Operator City,State,Zip: REDMOND, WA 98073
Owner/Operator Telephone: 425-867-1234
Owner/Operator Telephone Ext: Not reported
Owner/Operator Fax: Not reported
Owner/Operator Email: Not reported

Owner/Operator Indicator: Operator
Owner/Operator Name: CADMAN GRAVEL CO
Legal Status: Private
Date Became Current: Not reported
Date Ended Current: Not reported
Owner/Operator Address: PO BOX 97038
Owner/Operator City,State,Zip: REDMOND, WA 98073
Owner/Operator Telephone: 000-000-0000
Owner/Operator Telephone Ext: Not reported
Owner/Operator Fax: Not reported
Owner/Operator Email: Not reported

Owner/Operator Indicator: Owner
Owner/Operator Name: CADMAN SEATTLE INC
Legal Status: Private
Date Became Current: 2001-02-15 00:00:00.
Date Ended Current: Not reported
Owner/Operator Address: PO BOX 97038
Owner/Operator City,State,Zip: REDMOND, WA 98073
Owner/Operator Telephone: 425-867-1234
Owner/Operator Telephone Ext: Not reported
Owner/Operator Fax: Not reported
Owner/Operator Email: Not reported

Owner/Operator Indicator: Operator
Owner/Operator Name: CADMAN GRAVEL CO
Legal Status: Private
Date Became Current: Not reported
Date Ended Current: Not reported
Owner/Operator Address: PO BOX 97038
Owner/Operator City,State,Zip: REDMOND, WA 98073
Owner/Operator Telephone: 425-867-1234
Owner/Operator Telephone Ext: Not reported
Owner/Operator Fax: Not reported
Owner/Operator Email: Not reported

Owner/Operator Indicator: Operator
Owner/Operator Name: CADMAN GRAVEL CO
Legal Status: Private
Date Became Current: Not reported
Date Ended Current: Not reported
Owner/Operator Address: PO BOX 97038
Owner/Operator City,State,Zip: REDMOND, WA 98073
Owner/Operator Telephone: 425-867-1234
Owner/Operator Telephone Ext: Not reported
Owner/Operator Fax: Not reported
Owner/Operator Email: Not reported

Owner/Operator Indicator: Operator
Owner/Operator Name: CADMAN GRAVEL CO
Legal Status: Private

Map ID
Direction
Distance
Elevation

MAP FINDINGS

Site

Database(s)

EDR ID Number
EPA ID Number

CADMAN SEATTLE INC (Continued)

1004614080

Date Became Current:	Not reported
Date Ended Current:	Not reported
Owner/Operator Address:	PO BOX 97038
Owner/Operator City,State,Zip:	REDMOND, WA 98073
Owner/Operator Telephone:	425-867-1234
Owner/Operator Telephone Ext:	Not reported
Owner/Operator Fax:	Not reported
Owner/Operator Email:	Not reported
Owner/Operator Indicator:	Operator
Owner/Operator Name:	CADMAN GRAVEL CO
Legal Status:	Private
Date Became Current:	Not reported
Date Ended Current:	Not reported
Owner/Operator Address:	PO BOX 97038
Owner/Operator City,State,Zip:	REDMOND, WA 98073
Owner/Operator Telephone:	425-867-1234
Owner/Operator Telephone Ext:	Not reported
Owner/Operator Fax:	Not reported
Owner/Operator Email:	Not reported
Owner/Operator Indicator:	Owner
Owner/Operator Name:	CADMAN SEATTLE INC
Legal Status:	Private
Date Became Current:	2001-02-15 00:00:00.
Date Ended Current:	Not reported
Owner/Operator Address:	PO BOX 97038
Owner/Operator City,State,Zip:	REDMOND, WA 98073
Owner/Operator Telephone:	425-867-1234
Owner/Operator Telephone Ext:	Not reported
Owner/Operator Fax:	Not reported
Owner/Operator Email:	Not reported
Owner/Operator Indicator:	Owner
Owner/Operator Name:	CADMAN SEATTLE INC
Legal Status:	Private
Date Became Current:	2001-02-15 00:00:00.
Date Ended Current:	Not reported
Owner/Operator Address:	PO BOX 97038
Owner/Operator City,State,Zip:	REDMOND, WA 98073
Owner/Operator Telephone:	425-867-1234
Owner/Operator Telephone Ext:	Not reported
Owner/Operator Fax:	Not reported
Owner/Operator Email:	Not reported
Owner/Operator Indicator:	Operator
Owner/Operator Name:	CADMAN GRAVEL CO
Legal Status:	Private
Date Became Current:	1997-01-01 00:00:00.
Date Ended Current:	Not reported
Owner/Operator Address:	PO BOX 97038
Owner/Operator City,State,Zip:	REDMOND, WA 98073-9738
Owner/Operator Telephone:	Not reported
Owner/Operator Telephone Ext:	Not reported
Owner/Operator Fax:	Not reported
Owner/Operator Email:	Not reported

Map ID
Direction
Distance
Elevation

MAP FINDINGS

Site

Database(s)

EDR ID Number
EPA ID Number

CADMAN SEATTLE INC (Continued)

1004614080

Owner/Operator Indicator:	Owner
Owner/Operator Name:	CADMAN SEATTLE INC
Legal Status:	Private
Date Became Current:	2001-02-15 00:00:00.
Date Ended Current:	Not reported
Owner/Operator Address:	PO BOX 97038
Owner/Operator City,State,Zip:	REDMOND, WA 98073
Owner/Operator Telephone:	425-867-1234
Owner/Operator Telephone Ext:	Not reported
Owner/Operator Fax:	Not reported
Owner/Operator Email:	Not reported
Owner/Operator Indicator:	Operator
Owner/Operator Name:	CADMAN GRAVEL CO
Legal Status:	Private
Date Became Current:	1997-01-01 00:00:00.
Date Ended Current:	Not reported
Owner/Operator Address:	PO BOX 97038
Owner/Operator City,State,Zip:	REDMOND, WA 98073-9738
Owner/Operator Telephone:	425-867-1234
Owner/Operator Telephone Ext:	Not reported
Owner/Operator Fax:	Not reported
Owner/Operator Email:	Not reported
Owner/Operator Indicator:	Operator
Owner/Operator Name:	CADMAN SEATTLE INC
Legal Status:	Private
Date Became Current:	Not reported
Date Ended Current:	Not reported
Owner/Operator Address:	PO BOX 97038
Owner/Operator City,State,Zip:	REDMOND, WA 98073
Owner/Operator Telephone:	425-867-1234
Owner/Operator Telephone Ext:	Not reported
Owner/Operator Fax:	Not reported
Owner/Operator Email:	Not reported
Owner/Operator Indicator:	Owner
Owner/Operator Name:	CADMAN SEATTLE INC
Legal Status:	Private
Date Became Current:	Not reported
Date Ended Current:	Not reported
Owner/Operator Address:	5225 E MARGINAL WAY S
Owner/Operator City,State,Zip:	SEATTLE, WA 98134
Owner/Operator Telephone:	000-000-0000
Owner/Operator Telephone Ext:	Not reported
Owner/Operator Fax:	Not reported
Owner/Operator Email:	Not reported
Owner/Operator Indicator:	Operator
Owner/Operator Name:	CADMAN SEATTLE INC
Legal Status:	Private
Date Became Current:	Not reported
Date Ended Current:	Not reported
Owner/Operator Address:	5225 E MARGINAL WAY S
Owner/Operator City,State,Zip:	SEATTLE, WA 98134
Owner/Operator Telephone:	000-000-0000
Owner/Operator Telephone Ext:	Not reported

Map ID
Direction
Distance
Elevation

MAP FINDINGS

Site

Database(s)

EDR ID Number
EPA ID Number

CADMAN SEATTLE INC (Continued)

1004614080

Owner/Operator Fax:	Not reported
Owner/Operator Email:	Not reported
Owner/Operator Indicator:	Owner
Owner/Operator Name:	CADMAN SEATTLE INC
Legal Status:	Private
Date Became Current:	Not reported
Date Ended Current:	Not reported
Owner/Operator Address:	5225 E MARGINAL WAY S
Owner/Operator City,State,Zip:	SEATTLE, WA 98134
Owner/Operator Telephone:	000-000-0000
Owner/Operator Telephone Ext:	Not reported
Owner/Operator Fax:	Not reported
Owner/Operator Email:	Not reported
Owner/Operator Indicator:	Owner
Owner/Operator Name:	CADMAN INC
Legal Status:	Private
Date Became Current:	Not reported
Date Ended Current:	Not reported
Owner/Operator Address:	PO BOX 97038
Owner/Operator City,State,Zip:	REDMOND, WA 98073
Owner/Operator Telephone:	425-867-1234
Owner/Operator Telephone Ext:	Not reported
Owner/Operator Fax:	Not reported
Owner/Operator Email:	Not reported
Owner/Operator Indicator:	Owner
Owner/Operator Name:	CADMAN INC
Legal Status:	Private
Date Became Current:	Not reported
Date Ended Current:	Not reported
Owner/Operator Address:	PO BOX 97038
Owner/Operator City,State,Zip:	REDMOND, WA 98073
Owner/Operator Telephone:	425-867-1234
Owner/Operator Telephone Ext:	Not reported
Owner/Operator Fax:	Not reported
Owner/Operator Email:	Not reported
Owner/Operator Indicator:	Operator
Owner/Operator Name:	CADMAN GRAVEL CO
Legal Status:	Private
Date Became Current:	Not reported
Date Ended Current:	Not reported
Owner/Operator Address:	PO BOX 97038
Owner/Operator City,State,Zip:	REDMOND, WA 98073
Owner/Operator Telephone:	425-867-1234
Owner/Operator Telephone Ext:	Not reported
Owner/Operator Fax:	Not reported
Owner/Operator Email:	Not reported
Owner/Operator Indicator:	Owner
Owner/Operator Name:	CADMAN SEATTLE INC
Legal Status:	Private
Date Became Current:	2001-02-15 00:00:00.
Date Ended Current:	Not reported
Owner/Operator Address:	PO BOX 97038

Map ID
Direction
Distance
Elevation

MAP FINDINGS

Site

Database(s)

EDR ID Number
EPA ID Number

CADMAN SEATTLE INC (Continued)

1004614080

Owner/Operator City,State,Zip:	REDMOND, WA 98073
Owner/Operator Telephone:	425-867-1234
Owner/Operator Telephone Ext:	Not reported
Owner/Operator Fax:	Not reported
Owner/Operator Email:	Not reported
Owner/Operator Indicator:	Owner
Owner/Operator Name:	CADMAN SEATTLE INC
Legal Status:	Private
Date Became Current:	2001-02-15 00:00:00.
Date Ended Current:	Not reported
Owner/Operator Address:	PO BOX 97038
Owner/Operator City,State,Zip:	REDMOND, WA 98073
Owner/Operator Telephone:	425-867-1234
Owner/Operator Telephone Ext:	Not reported
Owner/Operator Fax:	Not reported
Owner/Operator Email:	Not reported
Owner/Operator Indicator:	Owner
Owner/Operator Name:	CADMAN SEATTLE INC
Legal Status:	Private
Date Became Current:	2001-02-15 00:00:00.
Date Ended Current:	Not reported
Owner/Operator Address:	PO BOX 97038
Owner/Operator City,State,Zip:	REDMOND, WA 98073
Owner/Operator Telephone:	425-867-1234
Owner/Operator Telephone Ext:	Not reported
Owner/Operator Fax:	Not reported
Owner/Operator Email:	Not reported
Owner/Operator Indicator:	Operator
Owner/Operator Name:	CADMAN GRAVEL CO
Legal Status:	Private
Date Became Current:	Not reported
Date Ended Current:	Not reported
Owner/Operator Address:	PO BOX 97038
Owner/Operator City,State,Zip:	REDMOND, WA 98073
Owner/Operator Telephone:	425-867-1234
Owner/Operator Telephone Ext:	Not reported
Owner/Operator Fax:	Not reported
Owner/Operator Email:	Not reported
Owner/Operator Indicator:	Owner
Owner/Operator Name:	CADMAN INC
Legal Status:	Private
Date Became Current:	Not reported
Date Ended Current:	Not reported
Owner/Operator Address:	PO BOX 97038
Owner/Operator City,State,Zip:	REDMOND, WA 98073
Owner/Operator Telephone:	425-867-1234
Owner/Operator Telephone Ext:	Not reported
Owner/Operator Fax:	Not reported
Owner/Operator Email:	Not reported
Owner/Operator Indicator:	Owner
Owner/Operator Name:	CADMAN SEATTLE INC
Legal Status:	Private

Map ID
Direction
Distance
Elevation

MAP FINDINGS

Site

Database(s)

EDR ID Number
EPA ID Number

CADMAN SEATTLE INC (Continued)

1004614080

Date Became Current:	2001-02-15 00:00:00.
Date Ended Current:	Not reported
Owner/Operator Address:	PO BOX 97038
Owner/Operator City,State,Zip:	REDMOND, WA 98073
Owner/Operator Telephone:	425-867-1234
Owner/Operator Telephone Ext:	Not reported
Owner/Operator Fax:	Not reported
Owner/Operator Email:	Not reported
Owner/Operator Indicator:	Owner
Owner/Operator Name:	CADMAN SEATTLE INC
Legal Status:	Private
Date Became Current:	2001-02-15 00:00:00.
Date Ended Current:	Not reported
Owner/Operator Address:	PO BOX 97038
Owner/Operator City,State,Zip:	REDMOND, WA 98073
Owner/Operator Telephone:	Not reported
Owner/Operator Telephone Ext:	Not reported
Owner/Operator Fax:	Not reported
Owner/Operator Email:	Not reported
Owner/Operator Indicator:	Operator
Owner/Operator Name:	CADMAN SEATTLE INC
Legal Status:	Private
Date Became Current:	Not reported
Date Ended Current:	Not reported
Owner/Operator Address:	5225 E MARGINAL WAY S
Owner/Operator City,State,Zip:	SEATTLE, WA 98134
Owner/Operator Telephone:	000-000-0000
Owner/Operator Telephone Ext:	Not reported
Owner/Operator Fax:	Not reported
Owner/Operator Email:	Not reported
Owner/Operator Indicator:	Owner
Owner/Operator Name:	CADMAN SEATTLE INC
Legal Status:	Private
Date Became Current:	Not reported
Date Ended Current:	Not reported
Owner/Operator Address:	5225 E MARGINAL WAY S
Owner/Operator City,State,Zip:	SEATTLE, WA 98134
Owner/Operator Telephone:	000-000-0000
Owner/Operator Telephone Ext:	Not reported
Owner/Operator Fax:	Not reported
Owner/Operator Email:	Not reported
Owner/Operator Indicator:	Owner
Owner/Operator Name:	CADMAN INC
Legal Status:	Private
Date Became Current:	Not reported
Date Ended Current:	Not reported
Owner/Operator Address:	PO BOX 97038
Owner/Operator City,State,Zip:	REDMOND, WA 98073
Owner/Operator Telephone:	425-867-1234
Owner/Operator Telephone Ext:	Not reported
Owner/Operator Fax:	Not reported
Owner/Operator Email:	Not reported

Map ID
Direction
Distance
Elevation

MAP FINDINGS

Site

Database(s)

EDR ID Number
EPA ID Number

CADMAN SEATTLE INC (Continued)

1004614080

Owner/Operator Indicator: Owner
Owner/Operator Name: CADMAN SEATTLE INC
Legal Status: Private
Date Became Current: 2001-02-15 00:00:00.
Date Ended Current: Not reported
Owner/Operator Address: PO BOX 97038
Owner/Operator City,State,Zip: REDMOND, WA 98073
Owner/Operator Telephone: 425-867-1234
Owner/Operator Telephone Ext: Not reported
Owner/Operator Fax: Not reported
Owner/Operator Email: Not reported

Owner/Operator Indicator: Operator
Owner/Operator Name: CADMAN GRAVEL CO
Legal Status: Private
Date Became Current: Not reported
Date Ended Current: Not reported
Owner/Operator Address: PO BOX 97038
Owner/Operator City,State,Zip: REDMOND, WA 98073
Owner/Operator Telephone: 000-000-0000
Owner/Operator Telephone Ext: Not reported
Owner/Operator Fax: Not reported
Owner/Operator Email: Not reported

Owner/Operator Indicator: Owner
Owner/Operator Name: CADMAN SEATTLE INC
Legal Status: Private
Date Became Current: 2001-02-15 00:00:00.
Date Ended Current: Not reported
Owner/Operator Address: PO BOX 97038
Owner/Operator City,State,Zip: REDMOND, WA 98073
Owner/Operator Telephone: 425-867-1234
Owner/Operator Telephone Ext: Not reported
Owner/Operator Fax: Not reported
Owner/Operator Email: Not reported

Owner/Operator Indicator: Owner
Owner/Operator Name: CADMAN INC
Legal Status: Private
Date Became Current: Not reported
Date Ended Current: Not reported
Owner/Operator Address: PO BOX 97038
Owner/Operator City,State,Zip: REDMOND, WA 98073
Owner/Operator Telephone: 425-867-1234
Owner/Operator Telephone Ext: Not reported
Owner/Operator Fax: Not reported
Owner/Operator Email: Not reported

Owner/Operator Indicator: Operator
Owner/Operator Name: CADMAN GRAVEL CO
Legal Status: Private
Date Became Current: Not reported
Date Ended Current: Not reported
Owner/Operator Address: PO BOX 97038
Owner/Operator City,State,Zip: REDMOND, WA 98073
Owner/Operator Telephone: 425-867-1234
Owner/Operator Telephone Ext: Not reported

Map ID
Direction
Distance
Elevation

MAP FINDINGS

Site

Database(s)

EDR ID Number
EPA ID Number

CADMAN SEATTLE INC (Continued)

1004614080

Owner/Operator Fax:	Not reported
Owner/Operator Email:	Not reported
Owner/Operator Indicator:	Owner
Owner/Operator Name:	CADMAN INC
Legal Status:	Private
Date Became Current:	Not reported
Date Ended Current:	Not reported
Owner/Operator Address:	PO BOX 97038
Owner/Operator City,State,Zip:	REDMOND, WA 98073
Owner/Operator Telephone:	425-867-1234
Owner/Operator Telephone Ext:	Not reported
Owner/Operator Fax:	Not reported
Owner/Operator Email:	Not reported
Owner/Operator Indicator:	Operator
Owner/Operator Name:	CADMAN GRAVEL CO
Legal Status:	Private
Date Became Current:	Not reported
Date Ended Current:	Not reported
Owner/Operator Address:	PO BOX 97038
Owner/Operator City,State,Zip:	REDMOND, WA 98073
Owner/Operator Telephone:	425-867-1234
Owner/Operator Telephone Ext:	Not reported
Owner/Operator Fax:	Not reported
Owner/Operator Email:	Not reported
Owner/Operator Indicator:	Operator
Owner/Operator Name:	CADMAN GRAVEL CO
Legal Status:	Private
Date Became Current:	Not reported
Date Ended Current:	Not reported
Owner/Operator Address:	PO BOX 97038
Owner/Operator City,State,Zip:	REDMOND, WA 98073
Owner/Operator Telephone:	425-867-1234
Owner/Operator Telephone Ext:	Not reported
Owner/Operator Fax:	Not reported
Owner/Operator Email:	Not reported
Owner/Operator Indicator:	Owner
Owner/Operator Name:	CADMAN INC
Legal Status:	Private
Date Became Current:	Not reported
Date Ended Current:	Not reported
Owner/Operator Address:	PO BOX 97038
Owner/Operator City,State,Zip:	REDMOND, WA 98073
Owner/Operator Telephone:	425-867-1234
Owner/Operator Telephone Ext:	Not reported
Owner/Operator Fax:	Not reported
Owner/Operator Email:	Not reported
Owner/Operator Indicator:	Owner
Owner/Operator Name:	CADMAN SEATTLE INC
Legal Status:	Private
Date Became Current:	2001-02-15 00:00:00.
Date Ended Current:	Not reported
Owner/Operator Address:	PO BOX 97038

Map ID
Direction
Distance
Elevation

MAP FINDINGS

Site

Database(s)

EDR ID Number
EPA ID Number

CADMAN SEATTLE INC (Continued)

1004614080

Owner/Operator City,State,Zip:	REDMOND, WA 98073
Owner/Operator Telephone:	Not reported
Owner/Operator Telephone Ext:	Not reported
Owner/Operator Fax:	Not reported
Owner/Operator Email:	Not reported
Owner/Operator Indicator:	Owner
Owner/Operator Name:	CADMAN SEATTLE INC
Legal Status:	Private
Date Became Current:	Not reported
Date Ended Current:	Not reported
Owner/Operator Address:	5225 E MARGINAL WAY S
Owner/Operator City,State,Zip:	SEATTLE, WA 98134
Owner/Operator Telephone:	000-000-0000
Owner/Operator Telephone Ext:	Not reported
Owner/Operator Fax:	Not reported
Owner/Operator Email:	Not reported
Owner/Operator Indicator:	Operator
Owner/Operator Name:	CADMAN SEATTLE INC
Legal Status:	Private
Date Became Current:	Not reported
Date Ended Current:	Not reported
Owner/Operator Address:	5225 E MARGINAL WAY S
Owner/Operator City,State,Zip:	SEATTLE, WA 98134
Owner/Operator Telephone:	000-000-0000
Owner/Operator Telephone Ext:	Not reported
Owner/Operator Fax:	Not reported
Owner/Operator Email:	Not reported
Owner/Operator Indicator:	Operator
Owner/Operator Name:	CADMAN GRAVEL CO
Legal Status:	Private
Date Became Current:	Not reported
Date Ended Current:	Not reported
Owner/Operator Address:	PO BOX 97038
Owner/Operator City,State,Zip:	REDMOND, WA 98073
Owner/Operator Telephone:	000-000-0000
Owner/Operator Telephone Ext:	Not reported
Owner/Operator Fax:	Not reported
Owner/Operator Email:	Not reported
Owner/Operator Indicator:	Owner
Owner/Operator Name:	CADMAN INC
Legal Status:	Private
Date Became Current:	Not reported
Date Ended Current:	Not reported
Owner/Operator Address:	PO BOX 97038
Owner/Operator City,State,Zip:	REDMOND, WA 98073
Owner/Operator Telephone:	425-867-1234
Owner/Operator Telephone Ext:	Not reported
Owner/Operator Fax:	Not reported
Owner/Operator Email:	Not reported
Owner/Operator Indicator:	Operator
Owner/Operator Name:	CADMAN GRAVEL CO
Legal Status:	Private

Map ID
Direction
Distance
Elevation

MAP FINDINGS

Site

Database(s)

EDR ID Number
EPA ID Number

CADMAN SEATTLE INC (Continued)

1004614080

Date Became Current: Not reported
Date Ended Current: Not reported
Owner/Operator Address: PO BOX 97038
Owner/Operator City,State,Zip: REDMOND, WA 98073
Owner/Operator Telephone: 425-867-1234
Owner/Operator Telephone Ext: Not reported
Owner/Operator Fax: Not reported
Owner/Operator Email: Not reported

Owner/Operator Indicator: Operator
Owner/Operator Name: CADMAN GRAVEL CO
Legal Status: Private
Date Became Current: Not reported
Date Ended Current: Not reported
Owner/Operator Address: PO BOX 97038
Owner/Operator City,State,Zip: REDMOND, WA 98073
Owner/Operator Telephone: 425-867-1234
Owner/Operator Telephone Ext: Not reported
Owner/Operator Fax: Not reported
Owner/Operator Email: Not reported

Owner/Operator Indicator: Operator
Owner/Operator Name: CADMAN GRAVEL CO
Legal Status: Private
Date Became Current: Not reported
Date Ended Current: Not reported
Owner/Operator Address: PO BOX 97038
Owner/Operator City,State,Zip: REDMOND, WA 98073
Owner/Operator Telephone: 000-000-0000
Owner/Operator Telephone Ext: Not reported
Owner/Operator Fax: Not reported
Owner/Operator Email: Not reported

Owner/Operator Indicator: Operator
Owner/Operator Name: CADMAN GRAVEL CO
Legal Status: Private
Date Became Current: Not reported
Date Ended Current: Not reported
Owner/Operator Address: PO BOX 97038
Owner/Operator City,State,Zip: REDMOND, WA 98073
Owner/Operator Telephone: 000-000-0000
Owner/Operator Telephone Ext: Not reported
Owner/Operator Fax: Not reported
Owner/Operator Email: Not reported

Owner/Operator Indicator: Operator
Owner/Operator Name: CADMAN GRAVEL CO
Legal Status: Private
Date Became Current: Not reported
Date Ended Current: Not reported
Owner/Operator Address: PO BOX 97038
Owner/Operator City,State,Zip: REDMOND, WA 98073
Owner/Operator Telephone: 000-000-0000
Owner/Operator Telephone Ext: Not reported
Owner/Operator Fax: Not reported
Owner/Operator Email: Not reported

Map ID
Direction
Distance
Elevation

MAP FINDINGS

Site

Database(s)

EDR ID Number
EPA ID Number

CADMAN SEATTLE INC (Continued)

1004614080

Owner/Operator Indicator: Owner
Owner/Operator Name: CADMAN SEATTLE INC
Legal Status: Private
Date Became Current: 2001-02-15 00:00:00.
Date Ended Current: Not reported
Owner/Operator Address: PO BOX 97038
Owner/Operator City,State,Zip: REDMOND, WA 98073
Owner/Operator Telephone: 425-867-1234
Owner/Operator Telephone Ext: Not reported
Owner/Operator Fax: Not reported
Owner/Operator Email: Not reported

Owner/Operator Indicator: Operator
Owner/Operator Name: CADMAN GRAVEL CO
Legal Status: Private
Date Became Current: Not reported
Date Ended Current: Not reported
Owner/Operator Address: PO BOX 97038
Owner/Operator City,State,Zip: REDMOND, WA 98073
Owner/Operator Telephone: 425-867-1234
Owner/Operator Telephone Ext: Not reported
Owner/Operator Fax: Not reported
Owner/Operator Email: Not reported

Owner/Operator Indicator: Owner
Owner/Operator Name: CADMAN INC
Legal Status: Private
Date Became Current: Not reported
Date Ended Current: Not reported
Owner/Operator Address: PO BOX 97038
Owner/Operator City,State,Zip: REDMOND, WA 98073
Owner/Operator Telephone: 425-867-1234
Owner/Operator Telephone Ext: Not reported
Owner/Operator Fax: Not reported
Owner/Operator Email: Not reported

Historic Generators:

Receive Date: 2010-02-22 00:00:00.0
Handler Name: CADMAN SEATTLE INC
Federal Waste Generator Description: Not a generator, verified
State District Owner: WA
Large Quantity Handler of Universal Waste: No
Recognized Trader Importer: No
Recognized Trader Exporter: No
Spent Lead Acid Battery Importer: No
Spent Lead Acid Battery Exporter: No
Current Record: No
Non Storage Recycler Activity: Not reported
Electronic Manifest Broker: Not reported

Receive Date: 2012-03-20 00:00:00.0
Handler Name: CADMAN SEATTLE INC
Federal Waste Generator Description: Not a generator, verified
State District Owner: WA
Large Quantity Handler of Universal Waste: No
Recognized Trader Importer: No
Recognized Trader Exporter: No

Map ID
Direction
Distance
Elevation

MAP FINDINGS

Site

Database(s)

EDR ID Number
EPA ID Number

CADMAN SEATTLE INC (Continued)

1004614080

Spent Lead Acid Battery Importer: No
Spent Lead Acid Battery Exporter: No
Current Record: No
Non Storage Recycler Activity: Not reported
Electronic Manifest Broker: Not reported

Receive Date: 2011-03-01 00:00:00.0
Handler Name: CADMAN SEATTLE INC
Federal Waste Generator Description: Not a generator, verified
State District Owner: WA
Large Quantity Handler of Universal Waste: No
Recognized Trader Importer: No
Recognized Trader Exporter: No
Spent Lead Acid Battery Importer: No
Spent Lead Acid Battery Exporter: No
Current Record: No
Non Storage Recycler Activity: Not reported
Electronic Manifest Broker: Not reported

Receive Date: 1993-12-31 00:00:00.0
Handler Name: CADMAN SEATTLE INC
Federal Waste Generator Description: Small Quantity Generator
State District Owner: WA
Large Quantity Handler of Universal Waste: No
Recognized Trader Importer: No
Recognized Trader Exporter: No
Spent Lead Acid Battery Importer: No
Spent Lead Acid Battery Exporter: No
Current Record: No
Non Storage Recycler Activity: Not reported
Electronic Manifest Broker: Not reported

Receive Date: 1994-01-01 00:00:00.0
Handler Name: CADMAN SEATTLE INC
Federal Waste Generator Description: Not a generator, verified
State District Owner: WA
Large Quantity Handler of Universal Waste: No
Recognized Trader Importer: No
Recognized Trader Exporter: No
Spent Lead Acid Battery Importer: No
Spent Lead Acid Battery Exporter: No
Current Record: No
Non Storage Recycler Activity: Not reported
Electronic Manifest Broker: Not reported

Receive Date: 1996-02-28 00:00:00.0
Handler Name: CADMAN SEATTLE INC
Federal Waste Generator Description: Conditionally Exempt Small Quantity Generator
State District Owner: WA
Large Quantity Handler of Universal Waste: No
Recognized Trader Importer: No
Recognized Trader Exporter: No
Spent Lead Acid Battery Importer: No
Spent Lead Acid Battery Exporter: No
Current Record: No
Non Storage Recycler Activity: Not reported
Electronic Manifest Broker: Not reported

Map ID
Direction
Distance
Elevation

MAP FINDINGS

Site

Database(s)

EDR ID Number
EPA ID Number

CADMAN SEATTLE INC (Continued)

1004614080

Receive Date: 1997-03-03 00:00:00.0
Handler Name: CADMAN SEATTLE INC
Federal Waste Generator Description: Conditionally Exempt Small Quantity Generator
State District Owner: WA
Large Quantity Handler of Universal Waste: No
Recognized Trader Importer: No
Recognized Trader Exporter: No
Spent Lead Acid Battery Importer: No
Spent Lead Acid Battery Exporter: No
Current Record: No
Non Storage Recycler Activity: Not reported
Electronic Manifest Broker: Not reported

Receive Date: 1998-04-03 00:00:00.0
Handler Name: CADMAN SEATTLE INC
Federal Waste Generator Description: Conditionally Exempt Small Quantity Generator
State District Owner: WA
Large Quantity Handler of Universal Waste: No
Recognized Trader Importer: No
Recognized Trader Exporter: No
Spent Lead Acid Battery Importer: No
Spent Lead Acid Battery Exporter: No
Current Record: No
Non Storage Recycler Activity: Not reported
Electronic Manifest Broker: Not reported

Receive Date: 1999-02-22 00:00:00.0
Handler Name: CADMAN SEATTLE INC
Federal Waste Generator Description: Conditionally Exempt Small Quantity Generator
State District Owner: WA
Large Quantity Handler of Universal Waste: No
Recognized Trader Importer: No
Recognized Trader Exporter: No
Spent Lead Acid Battery Importer: No
Spent Lead Acid Battery Exporter: No
Current Record: No
Non Storage Recycler Activity: Not reported
Electronic Manifest Broker: Not reported

Receive Date: 2000-03-01 00:00:00.0
Handler Name: CADMAN SEATTLE INC
Federal Waste Generator Description: Conditionally Exempt Small Quantity Generator
State District Owner: WA
Large Quantity Handler of Universal Waste: No
Recognized Trader Importer: No
Recognized Trader Exporter: No
Spent Lead Acid Battery Importer: No
Spent Lead Acid Battery Exporter: No
Current Record: No
Non Storage Recycler Activity: Not reported
Electronic Manifest Broker: Not reported

Receive Date: 2001-02-15 00:00:00.0
Handler Name: CADMAN SEATTLE INC
Federal Waste Generator Description: Conditionally Exempt Small Quantity Generator
State District Owner: WA
Large Quantity Handler of Universal Waste: No

Map ID
Direction
Distance
Elevation

MAP FINDINGS

Site

Database(s)

EDR ID Number
EPA ID Number

CADMAN SEATTLE INC (Continued)

1004614080

Recognized Trader Importer: No
Recognized Trader Exporter: No
Spent Lead Acid Battery Importer: No
Spent Lead Acid Battery Exporter: No
Current Record: No
Non Storage Recycler Activity: Not reported
Electronic Manifest Broker: Not reported

Receive Date: 2002-03-11 00:00:00.0
Handler Name: CADMAN SEATTLE INC
Federal Waste Generator Description: Conditionally Exempt Small Quantity Generator
State District Owner: WA
Large Quantity Handler of Universal Waste: No
Recognized Trader Importer: No
Recognized Trader Exporter: No
Spent Lead Acid Battery Importer: No
Spent Lead Acid Battery Exporter: No
Current Record: No
Non Storage Recycler Activity: Not reported
Electronic Manifest Broker: Not reported

Receive Date: 2003-02-06 00:00:00.0
Handler Name: CADMAN SEATTLE INC
Federal Waste Generator Description: Conditionally Exempt Small Quantity Generator
State District Owner: WA
Large Quantity Handler of Universal Waste: No
Recognized Trader Importer: No
Recognized Trader Exporter: No
Spent Lead Acid Battery Importer: No
Spent Lead Acid Battery Exporter: No
Current Record: No
Non Storage Recycler Activity: Not reported
Electronic Manifest Broker: Not reported

Receive Date: 2004-02-20 00:00:00.0
Handler Name: CADMAN SEATTLE INC
Federal Waste Generator Description: Not a generator, verified
State District Owner: WA
Large Quantity Handler of Universal Waste: No
Recognized Trader Importer: No
Recognized Trader Exporter: No
Spent Lead Acid Battery Importer: No
Spent Lead Acid Battery Exporter: No
Current Record: No
Non Storage Recycler Activity: Not reported
Electronic Manifest Broker: Not reported

Receive Date: 2005-03-17 00:00:00.0
Handler Name: CADMAN SEATTLE INC
Federal Waste Generator Description: Not a generator, verified
State District Owner: WA
Large Quantity Handler of Universal Waste: No
Recognized Trader Importer: No
Recognized Trader Exporter: No
Spent Lead Acid Battery Importer: No
Spent Lead Acid Battery Exporter: No
Current Record: No

Map ID
Direction
Distance
Elevation

MAP FINDINGS

Site

Database(s)

EDR ID Number
EPA ID Number

CADMAN SEATTLE INC (Continued)

1004614080

Non Storage Recycler Activity:	Not reported
Electronic Manifest Broker:	Not reported
Receive Date:	2006-02-27 00:00:00.0
Handler Name:	CADMAN SEATTLE INC
Federal Waste Generator Description:	Not a generator, verified
State District Owner:	WA
Large Quantity Handler of Universal Waste:	No
Recognized Trader Importer:	No
Recognized Trader Exporter:	No
Spent Lead Acid Battery Importer:	No
Spent Lead Acid Battery Exporter:	No
Current Record:	No
Non Storage Recycler Activity:	Not reported
Electronic Manifest Broker:	Not reported
Receive Date:	2007-02-09 00:00:00.0
Handler Name:	CADMAN SEATTLE INC
Federal Waste Generator Description:	Not a generator, verified
State District Owner:	WA
Large Quantity Handler of Universal Waste:	No
Recognized Trader Importer:	No
Recognized Trader Exporter:	No
Spent Lead Acid Battery Importer:	No
Spent Lead Acid Battery Exporter:	No
Current Record:	No
Non Storage Recycler Activity:	Not reported
Electronic Manifest Broker:	Not reported
Receive Date:	2008-02-15 00:00:00.0
Handler Name:	CADMAN SEATTLE INC
Federal Waste Generator Description:	Not a generator, verified
State District Owner:	WA
Large Quantity Handler of Universal Waste:	No
Recognized Trader Importer:	No
Recognized Trader Exporter:	No
Spent Lead Acid Battery Importer:	No
Spent Lead Acid Battery Exporter:	No
Current Record:	No
Non Storage Recycler Activity:	Not reported
Electronic Manifest Broker:	Not reported
Receive Date:	2009-01-08 00:00:00.0
Handler Name:	CADMAN SEATTLE INC
Federal Waste Generator Description:	Not a generator, verified
State District Owner:	WA
Large Quantity Handler of Universal Waste:	No
Recognized Trader Importer:	No
Recognized Trader Exporter:	No
Spent Lead Acid Battery Importer:	No
Spent Lead Acid Battery Exporter:	No
Current Record:	No
Non Storage Recycler Activity:	Not reported
Electronic Manifest Broker:	Not reported
Receive Date:	2010-02-22 00:00:00.0
Handler Name:	CADMAN SEATTLE INC

Map ID
Direction
Distance
Elevation

MAP FINDINGS

Site

Database(s)

EDR ID Number
EPA ID Number

CADMAN SEATTLE INC (Continued)

1004614080

Federal Waste Generator Description: Not a generator, verified
State District Owner: WA
Large Quantity Handler of Universal Waste: No
Recognized Trader Importer: No
Recognized Trader Exporter: No
Spent Lead Acid Battery Importer: No
Spent Lead Acid Battery Exporter: No
Current Record: No
Non Storage Recycler Activity: Not reported
Electronic Manifest Broker: Not reported

Receive Date: 2011-03-01 00:00:00.0
Handler Name: CADMAN SEATTLE INC
Federal Waste Generator Description: Not a generator, verified
State District Owner: WA
Large Quantity Handler of Universal Waste: No
Recognized Trader Importer: No
Recognized Trader Exporter: No
Spent Lead Acid Battery Importer: No
Spent Lead Acid Battery Exporter: No
Current Record: No
Non Storage Recycler Activity: Not reported
Electronic Manifest Broker: Not reported

Receive Date: 2012-03-20 00:00:00.0
Handler Name: CADMAN SEATTLE INC
Federal Waste Generator Description: Not a generator, verified
State District Owner: WA
Large Quantity Handler of Universal Waste: No
Recognized Trader Importer: No
Recognized Trader Exporter: No
Spent Lead Acid Battery Importer: No
Spent Lead Acid Battery Exporter: No
Current Record: No
Non Storage Recycler Activity: Not reported
Electronic Manifest Broker: Not reported

Receive Date: 2013-02-28 00:00:00.0
Handler Name: CADMAN SEATTLE INC
Federal Waste Generator Description: Not a generator, verified
State District Owner: WA
Large Quantity Handler of Universal Waste: No
Recognized Trader Importer: No
Recognized Trader Exporter: No
Spent Lead Acid Battery Importer: No
Spent Lead Acid Battery Exporter: No
Current Record: No
Non Storage Recycler Activity: Not reported
Electronic Manifest Broker: Not reported

Receive Date: 2014-02-28 00:00:00.0
Handler Name: CADMAN SEATTLE INC
Federal Waste Generator Description: Not a generator, verified
State District Owner: WA
Large Quantity Handler of Universal Waste: No
Recognized Trader Importer: No
Recognized Trader Exporter: No

Map ID
Direction
Distance
Elevation

MAP FINDINGS

Site

Database(s)

EDR ID Number
EPA ID Number

CADMAN SEATTLE INC (Continued)

1004614080

Spent Lead Acid Battery Importer:	No
Spent Lead Acid Battery Exporter:	No
Current Record:	No
Non Storage Recycler Activity:	Not reported
Electronic Manifest Broker:	Not reported
Receive Date:	2015-03-02 00:00:00.0
Handler Name:	CADMAN SEATTLE INC
Federal Waste Generator Description:	Not a generator, verified
State District Owner:	WA
Large Quantity Handler of Universal Waste:	No
Recognized Trader Importer:	No
Recognized Trader Exporter:	No
Spent Lead Acid Battery Importer:	No
Spent Lead Acid Battery Exporter:	No
Current Record:	No
Non Storage Recycler Activity:	Not reported
Electronic Manifest Broker:	Not reported
Receive Date:	2016-03-14 00:00:00.0
Handler Name:	CADMAN SEATTLE INC
Federal Waste Generator Description:	Not a generator, verified
State District Owner:	WA
Large Quantity Handler of Universal Waste:	No
Recognized Trader Importer:	No
Recognized Trader Exporter:	No
Spent Lead Acid Battery Importer:	No
Spent Lead Acid Battery Exporter:	No
Current Record:	No
Non Storage Recycler Activity:	Not reported
Electronic Manifest Broker:	Not reported
Receive Date:	2018-03-15 00:00:00.0
Handler Name:	CADMAN SEATTLE INC
Federal Waste Generator Description:	Not a generator, verified
State District Owner:	WA
Large Quantity Handler of Universal Waste:	No
Recognized Trader Importer:	No
Recognized Trader Exporter:	No
Spent Lead Acid Battery Importer:	No
Spent Lead Acid Battery Exporter:	No
Current Record:	No
Non Storage Recycler Activity:	Not reported
Electronic Manifest Broker:	Not reported
Receive Date:	2019-03-27 00:00:00.0
Handler Name:	CADMAN SEATTLE INC
Federal Waste Generator Description:	Not a generator, verified
State District Owner:	WA
Large Quantity Handler of Universal Waste:	No
Recognized Trader Importer:	No
Recognized Trader Exporter:	No
Spent Lead Acid Battery Importer:	No
Spent Lead Acid Battery Exporter:	No
Current Record:	Yes
Non Storage Recycler Activity:	Not reported
Electronic Manifest Broker:	Not reported

Map ID
Direction
Distance
Elevation

MAP FINDINGS

Site

Database(s)

EDR ID Number
EPA ID Number

CADMAN SEATTLE INC (Continued)

1004614080

Receive Date: 2003-12-31 00:00:00.0
Handler Name: CADMAN SEATTLE INC
Federal Waste Generator Description: Not a generator, verified
State District Owner: WA
Large Quantity Handler of Universal Waste: No
Recognized Trader Importer: No
Recognized Trader Exporter: No
Spent Lead Acid Battery Importer: No
Spent Lead Acid Battery Exporter: No
Current Record: No
Non Storage Recycler Activity: Not reported
Electronic Manifest Broker: Not reported

Receive Date: 2005-12-31 00:00:00.0
Handler Name: CADMAN SEATTLE INC
Federal Waste Generator Description: Not a generator, verified
State District Owner: WA
Large Quantity Handler of Universal Waste: No
Recognized Trader Importer: No
Recognized Trader Exporter: No
Spent Lead Acid Battery Importer: No
Spent Lead Acid Battery Exporter: No
Current Record: No
Non Storage Recycler Activity: Not reported
Electronic Manifest Broker: Not reported

Receive Date: 2007-12-31 00:00:00.0
Handler Name: CADMAN SEATTLE INC
Federal Waste Generator Description: Not a generator, verified
State District Owner: WA
Large Quantity Handler of Universal Waste: No
Recognized Trader Importer: No
Recognized Trader Exporter: No
Spent Lead Acid Battery Importer: No
Spent Lead Acid Battery Exporter: No
Current Record: No
Non Storage Recycler Activity: Not reported
Electronic Manifest Broker: Not reported

Facility Has Received Notices of Violation:

Found Violation: No
Agency Which Determined Violation: Not reported
Violation Short Description: Not reported
Date Violation was Determined: Not reported
Actual Return to Compliance Date: Not reported
Return to Compliance Qualifier: Not reported
Violation Responsible Agency: Not reported
Scheduled Compliance Date: Not reported
Enforcement Identifier: Not reported
Date of Enforcement Action: Not reported
Enforcement Responsible Agency: Not reported
Enforcement Docket Number: Not reported
Enforcement Attorney: Not reported
Corrective Action Component: Not reported
Appeal Initiated Date: Not reported

Map ID
Direction
Distance
Elevation

MAP FINDINGS

Site

Database(s)

EDR ID Number
EPA ID Number

CADMAN SEATTLE INC (Continued)

1004614080

Appeal Resolution Date: Not reported
Disposition Status Date: Not reported
Disposition Status: Not reported
Disposition Status Description: Not reported
Consent/Final Order Sequence Number: Not reported
Consent/Final Order Respondent Name: Not reported
Consent/Final Order Lead Agency: Not reported
Enforcement Type: Not reported
Enforcement Responsible Person: Not reported
Enforcement Responsible Sub-Organization: Not reported
SEP Sequence Number: Not reported
SEP Expenditure Amount: Not reported
SEP Scheduled Completion Date: Not reported
SEP Actual Date: Not reported
SEP Defaulted Date: Not reported
SEP Type: Not reported
SEP Type Description: Not reported
Proposed Amount: Not reported
Final Monetary Amount: Not reported
Paid Amount: Not reported
Final Count: Not reported
Final Amount: Not reported

Evaluation Action Summary:

Evaluation Date: 2013-01-31 00:00:00.0
Evaluation Responsible Agency: State
Found Violation: No
Evaluation Type Description: FOCUSED COMPLIANCE INSPECTION
Evaluation Responsible Person Identifier: WAWJW
Evaluation Responsible Sub-Organization: NW
Actual Return to Compliance Date: Not reported
Scheduled Compliance Date: Not reported
Date of Request: Not reported
Date Response Received: Not reported
Request Agency: Not reported
Former Citation: Not reported

FINDS:

Registry ID: 110005345135

Click Here:

Environmental Interest/Information System:

Washington Facility / Site Identification System (WA-FSIS) provides a means to query and display data maintained by the Washington Department of Ecology. This system contains key information for each facility/site that is currently, or has been, of interest to the Air Quality, Dam Safety, Hazardous Waste, Toxics Cleanup, and Water Quality Programs.

US National Pollutant Discharge Elimination System (NPDES) module of the Compliance Information System (ICIS) tracks surface water permits issued under the Clean Water Act. Under NPDES, all facilities that discharge pollutants from any point source into waters of the United States are required to obtain a permit. The permit will likely contain limits on what can be discharged, impose monitoring and reporting requirements, and include other provisions to ensure that the

Map ID
Direction
Distance
Elevation

MAP FINDINGS

Site

Database(s)

EDR ID Number
EPA ID Number

CADMAN SEATTLE INC (Continued)

1004614080

discharge does not adversely affect water quality.
RCRAInfo is a national information system that supports the Resource Conservation and Recovery Act (RCRA) program through the tracking of events and activities related to facilities that generate, transport, and treat, store, or dispose of hazardous waste. RCRAInfo allows RCRA program staff to track the notification, permit, compliance, and corrective action activities required under RCRA.
HAZARDOUS WASTE BIENNIAL REPORTER

[Click this hyperlink](#) while viewing on your computer to access additional FINDS: detail in the EDR Site Report.

ECHO:

Envid: 1004614080
Registry ID: 110005345135
DFR URL: <http://echo.epa.gov/detailed-facility-report?fid=110005345135>
Name: CADMAN SEATTLE INC
Address: 5225 E MARGINAL WAY S
City,State,Zip: SEATTLE, WA 98134

WA Financial Assurance 1:

Name: CADMAN SEATTLE INC
Address: 5225 E MARGINAL WAY S
City,State,Zip: SEATTLE, WA 98134
DOE Site ID: 97744
Financial Resp Type: STEADFAST
Inception Date: 08/09/2012
Expiration Date: 08/09/2013
Address 2: Not reported
Policy Number: EPC9312984-01
Effective Date: 08/09/2012
Liability Limit Type: Not reported
Compliance Method: Not reported
Proof of Responsibility Document Flag: Not reported
Retroactive Date: Not reported
Latitude: 47.55544
Longitude: -122.33778

Name: CADMAN SEATTLE INC
Address: 5225 E MARGINAL WAY S
City,State,Zip: SEATTLE, WA 98134
DOE Site ID: 97744
Financial Resp Type: TOKIO MARINE SPECIALTY INSURANCE
Inception Date: 01/01/2018
Expiration Date: 01/01/2019
Address 2: Not reported
Policy Number: PPK1755834
Effective Date: 01/01/2018
Liability Limit Type: Not reported
Compliance Method: Not reported
Proof of Responsibility Document Flag: Not reported
Retroactive Date: Not reported
Latitude: 47.55544
Longitude: -122.33778

Name: CADMAN SEATTLE INC
Address: 5225 E MARGINAL WAY S

Map ID
Direction
Distance
Elevation

MAP FINDINGS

Site

Database(s)

EDR ID Number
EPA ID Number

CADMAN SEATTLE INC (Continued)

1004614080

City,State,Zip: SEATTLE, WA 98134
DOE Site ID: 97744
Financial Resp Type: TOKIO MARINE SPECIALTY INSURANCE
Inception Date: 01/01/2019
Expiration Date: 01/01/2020
Address 2: Not reported
Policy Number: PPK1915336
Effective Date: 01/01/2019
Liability Limit Type: Not reported
Compliance Method: Not reported
Proof of Responsibility Document Flag: Not reported
Retroactive Date: Not reported
Latitude: 47.55544
Longitude: -122.33778

WA MANIFEST:

Name: CADMAN SEATTLE INC
Address: 5225 E MARGINAL WAY S
City,State,Zip: SEATTLE, WA 98134
Facility Address 2: Not reported
Facility ID: 70313617
EPA ID: WAD982651986
NAICS: 327320
State Waste Code Desc: Not reported
Federal Waste Code Desc: Not reported
Form Comm: Not reported
Data Year: 2017
Permit by Rule: False
Mailing Address 2: Not reported
Treatment by Generator: False
Mixed Radioactive Waste: False
Importer of Hazardous Waste: False
Immediate Recycler: False
Treatment/Storage/Disposal/Recycling Facility: False
Generator of Dangerous Fuel Waste: False
Generator Marketing to Burner: False
Other Marketers (i.e., blender, distributor, etc.): False
Utility Boiler Burner: False
Industry Boiler Burner: False
Industrial Furnace: False
Smelter Defferal: False
Universal Waste: Not reported
Off-Specification: Not reported
LN Address 2: Not reported
Tax Reg #: 601013640
Business Type: Not reported
Mail Name: Cadman Seattle Inc
Mailing Address: PO Box 97038
Mailing City,State,Zip: REDMOND, WA 98073
Legal Organization Name: Cadman Seattle Inc
Legal Organization Type: Private
Legal Contact: Not reported
Legal Address: PO Box 97038
Legal Address 2: Not reported
Legal City,State,Zip: REDMOND, WA 98073
Legal Phone Number: (425)867-1234
Legal Effective Date: 02/15/2001

Map ID
Direction
Distance
Elevation

MAP FINDINGS

Site

Database(s)

EDR ID Number
EPA ID Number

CADMAN SEATTLE INC (Continued)

1004614080

Land Organization Name:	Cadman Inc
Land Organization Type:	Private
Land Contact:	Not reported
Land Address:	PO Box 97038
Land City,State,Zip:	REDMOND, WA 98073
Land Phone Number:	(425)867-1234
Operator Organization Name:	CADMAN GRAVEL CO
Operator Organization Type:	Private
Operator:	Not reported
Operator Address:	PO Box 97038
Operator Address 2:	Not reported
Operator City,State,Zip:	REDMOND, WA 98073-9738
Operator Phone Number:	425-867-1234
Operator Effective Date:	01/01/1997
Site Contact:	Mark James
Site Contact Address:	PO BOX 97038
Contact City,State,Zip:	REDMOND, WA 98073
Site Contact Phone Number:	(425)766-3900
Site Contact Email:	mark.james@lehighhanson.com
Gen Status Code:	XQG
Monthly Generation:	False
Batch Generation:	False
One Time Generation:	False
Transport Own Waste:	False
Tranports Other Waste:	False
Recycler Onsite:	False
Transfer Facility:	False
Other Exemption:	Not reported
UW Battery Gen:	False
Used Oil Transporter:	False
Used Oil Transfer Facility:	False
Used Oil Processor:	False
Used Oil Refiner:	False
Used Oil Fuel Marketer Directs Shipments:	False
Used Oil Fuel Marketer Meets Specs:	False
Site Contact Address 2:	Not reported
Name:	CADMAN SEATTLE INC
Address:	5225 E MARGINAL WAY S
City,State,Zip:	SEATTLE, WA 98134
Facility Address 2:	Not reported
Facility ID:	70313617
EPA ID:	WAD982651986
NAICS:	327320
State Waste Code Desc:	Not reported
Federal Waste Code Desc:	Not reported
Form Comm:	Not reported
Data Year:	2015
Permit by Rule:	False
Mailing Address 2:	Not reported
Treatment by Generator:	False
Mixed Radioactive Waste:	False
Importer of Hazardous Waste:	False
Immediate Recycler:	False
Treatment/Storage/Disposal/Recycling Facility:	False
Generator of Dangerous Fuel Waste:	False
Generator Marketing to Burner:	False

Map ID
Direction
Distance
Elevation

MAP FINDINGS

Site

Database(s)

EDR ID Number
EPA ID Number

CADMAN SEATTLE INC (Continued)

1004614080

Other Marketers (i.e., blender, distributor, etc.):	False
Utility Boiler Burner:	False
Industry Boiler Burner:	False
Industrial Furnace:	False
Smelter Defferal:	False
Universal Waste:	Not reported
Off-Specification:	Not reported
LN Address 2:	Not reported
Tax Reg #:	601013640
Business Type:	Not reported
Mail Name:	Cadman Seattle Inc
Mailing Address:	PO Box 97038
Mailing City,State,Zip:	REDMOND, WA 98073
Legal Organization Name:	Cadman Seattle Inc
Legal Organization Type:	Private
Legal Contact:	Not reported
Legal Address:	PO Box 97038
Legal Address 2:	Not reported
Legal City,State,Zip:	REDMOND, WA 98073
Legal Phone Number:	(425)867-1234
Legal Effective Date:	02/15/2001
Land Organization Name:	Cadman Inc
Land Organization Type:	Private
Land Contact:	Not reported
Land Address:	PO Box 97038
Land City,State,Zip:	REDMOND, WA 98073
Land Phone Number:	(425)867-1234
Operator Organization Name:	CADMAN GRAVEL CO
Operator Organization Type:	Private
Operator:	Not reported
Operator Address:	PO Box 97038
Operator Address 2:	Not reported
Operator City,State,Zip:	REDMOND, WA 98073-9738
Operator Phone Number:	425-867-1234
Operator Effective Date:	01/01/1997
Site Contact:	Jason Adcox
Site Contact Address:	PO BOX 97038
Contact City,State,Zip:	REDMOND, WA 98073
Site Contact Phone Number:	425-766-6088
Site Contact Email:	jadcox@cadman.com
Gen Status Code:	XQG
Monthly Generation:	False
Batch Generation:	False
One Time Generation:	False
Transport Own Waste:	False
Tranports Other Waste:	False
Recycler Onsite:	False
Transfer Facility:	False
Other Exemption:	Not reported
UW Battery Gen:	False
Used Oil Transporter:	False
Used Oil Transfer Facility:	False
Used Oil Processor:	False
Used Oil Refiner:	False
Used Oil Fuel Marketer Directs Shipments:	False
Used Oil Fuel Marketer Meets Specs:	False
Site Contact Address 2:	Not reported

Map ID
Direction
Distance
Elevation

MAP FINDINGS

Site

Database(s)

EDR ID Number
EPA ID Number

CADMAN SEATTLE INC (Continued)

1004614080

Name:	CADMAN SEATTLE INC
Address:	5225 E MARGINAL WAY S
City,State,Zip:	SEATTLE, WA 98134
Facility Address 2:	Not reported
Facility ID:	70313617
EPA ID:	WAD982651986
NAICS:	327320
State Waste Code Desc:	Not reported
Federal Waste Code Desc:	Not reported
Form Comm:	Not reported
Data Year:	2014
Permit by Rule:	False
Mailing Address 2:	Not reported
Treatment by Generator:	False
Mixed Radioactive Waste:	False
Importer of Hazardous Waste:	False
Immediate Recycler:	False
Treatment/Storage/Disposal/Recycling Facility:	False
Generator of Dangerous Fuel Waste:	False
Generator Marketing to Burner:	False
Other Marketers (i.e., blender, distributor, etc.):	False
Utility Boiler Burner:	False
Industry Boiler Burner:	False
Industrial Furnace:	False
Smelter Defferal:	False
Universal Waste:	Not reported
Off-Specification:	Not reported
LN Address 2:	Not reported
Tax Reg #:	601013640
Business Type:	Not reported
Mail Name:	Cadman Seattle Inc
Mailing Address:	PO Box 97038
Mailing City,State,Zip:	REDMOND, WA 98073
Legal Organization Name:	Cadman Seattle Inc
Legal Organization Type:	Private
Legal Contact:	Not reported
Legal Address:	PO Box 97038
Legal Address 2:	Not reported
Legal City,State,Zip:	REDMOND, WA 98073
Legal Phone Number:	(425)867-1234
Legal Effective Date:	02/15/2001
Land Organization Name:	Cadman Inc
Land Organization Type:	Private
Land Contact:	Not reported
Land Address:	PO Box 97038
Land City,State,Zip:	REDMOND, WA 98073
Land Phone Number:	(425)867-1234
Operator Organization Name:	CADMAN GRAVEL CO
Operator Organization Type:	Private
Operator:	Not reported
Operator Address:	PO Box 97038
Operator Address 2:	Not reported
Operator City,State,Zip:	REDMOND, WA 98073-9738
Operator Phone Number:	425-867-1234
Operator Effective Date:	01/01/1997
Site Contact:	Jason Adcox
Site Contact Address:	PO BOX 97038

Map ID
 Direction
 Distance
 Elevation

MAP FINDINGS

Site

Database(s)

EDR ID Number
 EPA ID Number

CADMAN SEATTLE INC (Continued)

1004614080

Contact City,State,Zip:	REDMOND, WA 98073
Site Contact Phone Number:	425-766-6088
Site Contact Email:	jadcox@cadman.com
Gen Status Code:	XQG
Monthly Generation:	False
Batch Generation:	False
One Time Generation:	False
Transport Own Waste:	False
Tranports Other Waste:	False
Recycler Onsite:	False
Transfer Facility:	False
Other Exemption:	Not reported
UW Battery Gen:	False
Used Oil Transporter:	False
Used Oil Transfer Facility:	False
Used Oil Processor:	False
Used Oil Refiner:	False
Used Oil Fuel Marketer Directs Shipments:	False
Used Oil Fuel Marketer Meets Specs:	False
Site Contact Address 2:	Not reported
Name:	CADMAN SEATTLE INC
Address:	5225 E MARGINAL WAY S
City,State,Zip:	SEATTLE, WA 98134
Facility Address 2:	Not reported
Facility ID:	70313617
EPA ID:	WAD982651986
NAICS:	327320
State Waste Code Desc:	Not reported
Federal Waste Code Desc:	Not reported
Form Comm:	No revisions made, just submitting annual report.
Data Year:	2013
Permit by Rule:	False
Mailing Address 2:	Not reported
Treatment by Generator:	False
Mixed Radioactive Waste:	False
Importer of Hazardous Waste:	False
Immediate Recycler:	False
Treatment/Storage/Disposal/Recycling Facility:	False
Generator of Dangerous Fuel Waste:	False
Generator Marketing to Burner:	False
Other Marketers (i.e., blender, distributor, etc.):	False
Utility Boiler Burner:	False
Industry Boiler Burner:	False
Industrial Furnace:	False
Smelter Defferal:	False
Universal Waste:	Not reported
Off-Specification:	Not reported
LN Address 2:	Not reported
Tax Reg #:	601013640
Business Type:	Not reported
Mail Name:	Cadman Seattle Inc
Mailing Address:	PO Box 97038
Mailing City,State,Zip:	REDMOND, WA 98073
Legal Organization Name:	Cadman Seattle Inc
Legal Organization Type:	Private
Legal Contact:	Not reported

Map ID
Direction
Distance
Elevation

MAP FINDINGS

Site

Database(s)

EDR ID Number
EPA ID Number

CADMAN SEATTLE INC (Continued)

1004614080

Legal Address:	PO Box 97038
Legal Address 2:	Not reported
Legal City,State,Zip:	REDMOND, WA 98073
Legal Phone Number:	(425)867-1234
Legal Effective Date:	02/15/2001
Land Organization Name:	Cadman Inc
Land Organization Type:	Private
Land Contact:	Not reported
Land Address:	PO Box 97038
Land City,State,Zip:	REDMOND, WA 98073
Land Phone Number:	(425)867-1234
Operator Organization Name:	CADMAN GRAVEL CO
Operator Organization Type:	Private
Operator:	Not reported
Operator Address:	PO Box 97038
Operator Address 2:	Not reported
Operator City,State,Zip:	REDMOND, WA 98073-9738
Operator Phone Number:	425-867-1234
Operator Effective Date:	01/01/1997
Site Contact:	Jason Adcox
Site Contact Address:	PO BOX 97038
Contact City,State,Zip:	REDMOND, WA 98073
Site Contact Phone Number:	425-766-6088
Site Contact Email:	jadcox@cadman.com
Gen Status Code:	XQG
Monthly Generation:	False
Batch Generation:	False
One Time Generation:	False
Transport Own Waste:	False
Tranports Other Waste:	False
Recycler Onsite:	False
Transfer Facility:	False
Other Exemption:	Not reported
UW Battery Gen:	False
Used Oil Transporter:	False
Used Oil Transfer Facility:	False
Used Oil Processor:	False
Used Oil Refiner:	False
Used Oil Fuel Marketer Directs Shipments:	False
Used Oil Fuel Marketer Meets Specs:	False
Site Contact Address 2:	Not reported
Name:	CADMAN SEATTLE INC
Address:	5225 E MARGINAL WAY S
City,State,Zip:	SEATTLE, WA 98134
Facility Address 2:	Not reported
Facility ID:	70313617
EPA ID:	WAD982651986
NAICS:	327320
State Waste Code Desc:	Not reported
Federal Waste Code Desc:	Not reported
Form Comm:	No revisions made, just submitting annual report.
Data Year:	2012
Permit by Rule:	False
Mailing Address 2:	Not reported
Treatment by Generator:	False
Mixed Radioactive Waste:	False

Map ID
Direction
Distance
Elevation

MAP FINDINGS

Site

Database(s)

EDR ID Number
EPA ID Number

CADMAN SEATTLE INC (Continued)

1004614080

Importer of Hazardous Waste:	False
Immediate Recycler:	False
Treatment/Storage/Disposal/Recycling Facility:	False
Generator of Dangerous Fuel Waste:	False
Generator Marketing to Burner:	False
Other Marketers (i.e., blender, distributor, etc.):	False
Utility Boiler Burner:	False
Industry Boiler Burner:	False
Industrial Furnace:	False
Smelter Defferal:	False
Universal Waste:	Not reported
Off-Specification:	Not reported
LN Address 2:	Not reported
Tax Reg #:	601013640
Business Type:	Not reported
Mail Name:	Cadman Seattle Inc
Mailing Address:	PO Box 97038
Mailing City,State,Zip:	REDMOND, WA 98073
Legal Organization Name:	Cadman Seattle Inc
Legal Organization Type:	Private
Legal Contact:	Not reported
Legal Address:	PO Box 97038
Legal Address 2:	Not reported
Legal City,State,Zip:	REDMOND, WA 98073
Legal Phone Number:	(425)867-1234
Legal Effective Date:	02/15/2001
Land Organization Name:	Cadman Inc
Land Organization Type:	Private
Land Contact:	Not reported
Land Address:	PO Box 97038
Land City,State,Zip:	REDMOND, WA 98073
Land Phone Number:	(425)867-1234
Operator Organization Name:	CADMAN GRAVEL CO
Operator Organization Type:	Private
Operator:	Not reported
Operator Address:	PO Box 97038
Operator Address 2:	Not reported
Operator City,State,Zip:	REDMOND, WA 98073-9738
Operator Phone Number:	425-867-1234
Operator Effective Date:	01/01/1997
Site Contact:	Jason Adcox
Site Contact Address:	PO BOX 97038
Contact City,State,Zip:	REDMOND, WA 98073
Site Contact Phone Number:	425-766-6088
Site Contact Email:	jadcox@cadman.com
Gen Status Code:	XQG
Monthly Generation:	False
Batch Generation:	False
One Time Generation:	False
Transport Own Waste:	False
Tranports Other Waste:	False
Recycler Onsite:	False
Transfer Facility:	False
Other Exemption:	Not reported
UW Battery Gen:	False
Used Oil Transporter:	False
Used Oil Transfer Facility:	False

Map ID
Direction
Distance
Elevation

MAP FINDINGS

Site

Database(s)

EDR ID Number
EPA ID Number

CADMAN SEATTLE INC (Continued)

1004614080

Used Oil Processor:	False
Used Oil Refiner:	False
Used Oil Fuel Marketer Directs Shipments:	False
Used Oil Fuel Marketer Meets Specs:	False
Site Contact Address 2:	Not reported
Name:	CADMAN SEATTLE INC
Address:	5225 E MARGINAL WAY S
City,State,Zip:	SEATTLE, WA 98134
Facility Address 2:	Not reported
Facility ID:	70313617
EPA ID:	WAD982651986
NAICS:	327320
State Waste Code Desc:	Not reported
Federal Waste Code Desc:	Not reported
Form Comm:	Not reported
Data Year:	2011
Permit by Rule:	False
Mailing Address 2:	Not reported
Treatment by Generator:	False
Mixed Radioactive Waste:	False
Importer of Hazardous Waste:	False
Immediate Recycler:	False
Treatment/Storage/Disposal/Recycling Facility:	False
Generator of Dangerous Fuel Waste:	False
Generator Marketing to Burner:	False
Other Marketers (i.e., blender, distributor, etc.):	False
Utility Boiler Burner:	False
Industry Boiler Burner:	False
Industrial Furnace:	False
Smelter Defferal:	False
Universal Waste:	Not reported
Off-Specification:	Not reported
LN Address 2:	Not reported
Tax Reg #:	601013640
Business Type:	Not reported
Mail Name:	Cadman Seattle Inc
Mailing Address:	PO Box 97038
Mailing City,State,Zip:	REDMOND, WA 98073
Legal Organization Name:	Cadman Seattle Inc
Legal Organization Type:	Private
Legal Contact:	Not reported
Legal Address:	PO Box 97038
Legal Address 2:	Not reported
Legal City,State,Zip:	REDMOND, WA 98073
Legal Phone Number:	(425)867-1234
Legal Effective Date:	02/15/2001
Land Organization Name:	Cadman Inc
Land Organization Type:	Private
Land Contact:	Not reported
Land Address:	PO Box 97038
Land City,State,Zip:	REDMOND, WA 98073
Land Phone Number:	(425)867-1234
Operator Organization Name:	CADMAN GRAVEL CO
Operator Organization Type:	Private
Operator:	Not reported
Operator Address:	PO Box 97038

Map ID
Direction
Distance
Elevation

MAP FINDINGS

Site

Database(s)

EDR ID Number
EPA ID Number

CADMAN SEATTLE INC (Continued)

1004614080

Operator Address 2:	Not reported
Operator City,State,Zip:	REDMOND, WA 98073-9738
Operator Phone Number:	425-867-1234
Operator Effective Date:	01/01/1997
Site Contact:	Jason Adcox
Site Contact Address:	PO BOX 97038
Contact City,State,Zip:	REDMOND, WA 98073
Site Contact Phone Number:	425-766-6088
Site Contact Email:	jadcox@cadman.com
Gen Status Code:	XQG
Monthly Generation:	False
Batch Generation:	False
One Time Generation:	False
Transport Own Waste:	False
Tranports Other Waste:	False
Recycler Onsite:	False
Transfer Facility:	False
Other Exemption:	Not reported
UW Battery Gen:	False
Used Oil Transporter:	False
Used Oil Transfer Facility:	False
Used Oil Processor:	False
Used Oil Refiner:	False
Used Oil Fuel Marketer Directs Shipments:	False
Used Oil Fuel Marketer Meets Specs:	False
Site Contact Address 2:	Not reported
Name:	CADMAN SEATTLE INC
Address:	5225 E MARGINAL WAY S
City,State,Zip:	SEATTLE, WA 98134
Facility Address 2:	Not reported
Facility ID:	70313617
EPA ID:	WAD982651986
NAICS:	327320
State Waste Code Desc:	Not reported
Federal Waste Code Desc:	Not reported
Form Comm:	Not reported
Data Year:	2010
Permit by Rule:	False
Mailing Address 2:	Not reported
Treatment by Generator:	False
Mixed Radioactive Waste:	False
Importer of Hazardous Waste:	False
Immediate Recycler:	False
Treatment/Storage/Disposal/Recycling Facility:	False
Generator of Dangerous Fuel Waste:	False
Generator Marketing to Burner:	False
Other Marketers (i.e., blender, distributor, etc.):	False
Utility Boiler Burner:	False
Industry Boiler Burner:	False
Industrial Furnace:	False
Smelter Defferal:	False
Universal Waste:	Not reported
Off-Specification:	Not reported
LN Address 2:	Not reported
Tax Reg #:	601013640
Business Type:	Not reported

Map ID
Direction
Distance
Elevation

MAP FINDINGS

Site

Database(s)

EDR ID Number
EPA ID Number

CADMAN SEATTLE INC (Continued)

1004614080

Mail Name: Cadman Seattle Inc
Mailing Address: PO Box 97038
Mailing City,State,Zip: REDMOND, WA 98073
Legal Organization Name: Cadman Seattle Inc
Legal Organization Type: Private
Legal Contact: Not reported
Legal Address: PO Box 97038
Legal Address 2: Not reported
Legal City,State,Zip: REDMOND, WA 98073
Legal Phone Number: (425)867-1234
Legal Effective Date: 02/15/2001
Land Organization Name: Cadman Inc
Land Organization Type: Private
Land Contact: Not reported
Land Address: PO Box 97038
Land City,State,Zip: REDMOND, WA 98073
Land Phone Number: (425)867-1234
Operator Organization Name: CADMAN GRAVEL CO
Operator Organization Type: Private
Operator: Not reported
Operator Address: PO Box 97038
Operator Address 2: Not reported
Operator City,State,Zip: REDMOND, WA 98073-9738
Operator Phone Number: 425-867-1234
Operator Effective Date: 01/01/1997
Site Contact: Jason Adcox
Site Contact Address: PO BOX 97038
Contact City,State,Zip: REDMOND, WA 98073
Site Contact Phone Number: 425-766-6088
Site Contact Email: jadcox@cadman.com
Gen Status Code: XQG
Monthly Generation: False
Batch Generation: False
One Time Generation: False
Transport Own Waste: False
Tranports Other Waste: False
Recycler Onsite: False
Transfer Facility: False
Other Exemption: Not reported
UW Battery Gen: False
Used Oil Transporter: False
Used Oil Transfer Facility: False
Used Oil Processor: False
Used Oil Refiner: False
Used Oil Fuel Marketer Directs Shipments: False
Used Oil Fuel Marketer Meets Specs: False
Site Contact Address 2: Not reported

Name: CADMAN SEATTLE INC
Address: 5225 E MARGINAL WAY S
City,State,Zip: SEATTLE, WA 98134
Facility Address 2: Not reported
Facility ID: 70313617
EPA ID: WAD982651986
NAICS: 327320
State Waste Code Desc: Not reported
Federal Waste Code Desc: Not reported

Map ID
Direction
Distance
Elevation

MAP FINDINGS

Site

Database(s)

EDR ID Number
EPA ID Number

CADMAN SEATTLE INC (Continued)

1004614080

Form Comm:	Not reported
Data Year:	2009
Permit by Rule:	False
Mailing Address 2:	Not reported
Treatment by Generator:	False
Mixed Radioactive Waste:	False
Importer of Hazardous Waste:	False
Immediate Recycler:	False
Treatment/Storage/Disposal/Recycling Facility:	False
Generator of Dangerous Fuel Waste:	False
Generator Marketing to Burner:	False
Other Marketers (i.e., blender, distributor, etc.):	False
Utility Boiler Burner:	False
Industry Boiler Burner:	False
Industrial Furnace:	False
Smelter Defferal:	False
Universal Waste:	Not reported
Off-Specification:	Not reported
LN Address 2:	Not reported
Tax Reg #:	601013640
Business Type:	Not reported
Mail Name:	Cadman Seattle Inc
Mailing Address:	PO Box 97038
Mailing City,State,Zip:	REDMOND, WA 98073
Legal Organization Name:	Cadman Seattle Inc
Legal Organization Type:	Private
Legal Contact:	Not reported
Legal Address:	PO Box 97038
Legal Address 2:	Not reported
Legal City,State,Zip:	REDMOND, WA 98073
Legal Phone Number:	(425)867-1234
Legal Effective Date:	02/15/2001
Land Organization Name:	Cadman Inc
Land Organization Type:	Private
Land Contact:	Not reported
Land Address:	PO Box 97038
Land City,State,Zip:	REDMOND, WA 98073
Land Phone Number:	(425)867-1234
Operator Organization Name:	CADMAN GRAVEL CO
Operator Organization Type:	Private
Operator:	Not reported
Operator Address:	PO Box 97038
Operator Address 2:	Not reported
Operator City,State,Zip:	REDMOND, WA 98073-9738
Operator Phone Number:	425-867-1234
Operator Effective Date:	01/01/1997
Site Contact:	Jason Adcox
Site Contact Address:	PO BOX 97038
Contact City,State,Zip:	REDMOND, WA 98073
Site Contact Phone Number:	425-766-6088
Site Contact Email:	jadcox@cadman.com
Gen Status Code:	XQG
Monthly Generation:	False
Batch Generation:	False
One Time Generation:	False
Transport Own Waste:	False
Tranports Other Waste:	False

Map ID
Direction
Distance
Elevation

MAP FINDINGS

Site

Database(s)

EDR ID Number
EPA ID Number

CADMAN SEATTLE INC (Continued)

1004614080

Recycler Onsite:	False
Transfer Facility:	False
Other Exemption:	Not reported
UW Battery Gen:	False
Used Oil Transporter:	False
Used Oil Transfer Facility:	False
Used Oil Processor:	False
Used Oil Refiner:	False
Used Oil Fuel Marketer Directs Shipments:	False
Used Oil Fuel Marketer Meets Specs:	False
Site Contact Address 2:	Not reported
Name:	CADMAN SEATTLE INC
Address:	5225 E MARGINAL WAY S
City,State,Zip:	SEATTLE, WA 98134
Facility Address 2:	Not reported
Facility ID:	70313617
EPA ID:	WAD982651986
NAICS:	32732
State Waste Code Desc:	Not reported
Federal Waste Code Desc:	Not reported
Form Comm:	Not reported
Data Year:	2008
Permit by Rule:	False
Mailing Address 2:	Not reported
Treatment by Generator:	False
Mixed Radioactive Waste:	False
Importer of Hazardous Waste:	False
Immediate Recycler:	False
Treatment/Storage/Disposal/Recycling Facility:	False
Generator of Dangerous Fuel Waste:	False
Generator Marketing to Burner:	False
Other Marketers (i.e., blender, distributor, etc.):	False
Utility Boiler Burner:	False
Industry Boiler Burner:	False
Industrial Furnace:	False
Smelter Defferal:	False
Universal Waste:	Not reported
Off-Specification:	Not reported
LN Address 2:	Not reported
Tax Reg #:	601013640
Business Type:	Not reported
Mail Name:	Cadman Seattle Inc
Mailing Address:	PO Box 97038
Mailing City,State,Zip:	REDMOND, WA 98073
Legal Organization Name:	Cadman Seattle Inc
Legal Organization Type:	Private
Legal Contact:	Not reported
Legal Address:	PO Box 97038
Legal Address 2:	Not reported
Legal City,State,Zip:	REDMOND, WA 98073
Legal Phone Number:	(425)867-1234
Legal Effective Date:	02/15/2001
Land Organization Name:	Cadman Inc
Land Organization Type:	Private
Land Contact:	Not reported
Land Address:	PO Box 97038

Map ID
Direction
Distance
Elevation

MAP FINDINGS

Site

Database(s)

EDR ID Number
EPA ID Number

CADMAN SEATTLE INC (Continued)

1004614080

Land City,State,Zip: REDMOND, WA 98073
Land Phone Number: (425)867-1234
Operator Organization Name: CADMAN GRAVEL CO
Operator Organization Type: Private
Operator: Not reported
Operator Address: PO Box 97038
Operator Address 2: Not reported
Operator City,State,Zip: REDMOND, WA 98073-9738
Operator Phone Number: 425-867-1234
Operator Effective Date: 01/01/1997
Site Contact: Mike Bennett
Site Contact Address: PO BOX 97038
Contact City,State,Zip: REDMOND, WA 98073
Site Contact Phone Number: 425867-1234 311
Site Contact Email: mbennett@cadman.com
Gen Status Code: XQG
Monthly Generation: False
Batch Generation: False
One Time Generation: False
Transport Own Waste: False
Tranports Other Waste: False
Recycler Onsite: False
Transfer Facility: False
Other Exemption: Not reported
UW Battery Gen: False
Used Oil Transporter: False
Used Oil Transfer Facility: False
Used Oil Processor: False
Used Oil Refiner: False
Used Oil Fuel Marketer Directs Shipments: False
Used Oil Fuel Marketer Meets Specs: False
Site Contact Address 2: Not reported

Name: CADMAN SEATTLE INC
Address: 5225 E MARGINAL WAY S
City,State,Zip: SEATTLE, WA 98134
Facility Address 2: Not reported
Facility ID: 70313617
EPA ID: WAD982651986
NAICS: 32732
State Waste Code Desc: Not reported
Federal Waste Code Desc: Not reported
Form Comm: Not reported
Data Year: Not reported
Permit by Rule: FALSE
Mailing Address 2: Not reported
Treatment by Generator: FALSE
Mixed Radioactive Waste: FALSE
Importer of Hazardous Waste: FALSE
Immediate Recycler: FALSE
Treatment/Storage/Disposal/Recycling Facility: FALSE
Generator of Dangerous Fuel Waste: FALSE
Generator Marketing to Burner: FALSE
Other Marketers (i.e., blender, distributor, etc.): FALSE
Utility Boiler Burner: FALSE
Industry Boiler Burner: FALSE
Industrial Furnace: FALSE

Map ID
Direction
Distance
Elevation

MAP FINDINGS

Site

Database(s)

EDR ID Number
EPA ID Number

CADMAN SEATTLE INC (Continued)

1004614080

Smelter Defferal:	FALSE
Universal Waste:	Not reported
Off-Specification:	Not reported
LN Address 2:	Not reported
Tax Reg #:	601013640
Business Type:	Not reported
Mail Name:	Cadman Seattle Inc
Mailing Address:	PO Box 97038
Mailing City,State,Zip:	REDMOND, WA 98073
Legal Organization Name:	Cadman Seattle Inc
Legal Organization Type:	Private
Legal Contact:	Not reported
Legal Address:	PO Box 97038
Legal Address 2:	Not reported
Legal City,State,Zip:	REDMOND, WA 98073
Legal Phone Number:	(425)867-1234
Legal Effective Date:	02/15/2001
Land Organization Name:	Cadman Inc
Land Organization Type:	Private
Land Contact:	Not reported
Land Address:	PO Box 97038
Land City,State,Zip:	REDMOND, WA 98073
Land Phone Number:	(425)867-1234
Operator Organization Name:	CADMAN GRAVEL CO
Operator Organization Type:	Private
Operator:	Not reported
Operator Address:	PO Box 97038
Operator Address 2:	Not reported
Operator City,State,Zip:	REDMOND, WA 98073-9738
Operator Phone Number:	425-867-1234
Operator Effective Date:	01/01/1997
Site Contact:	Mike Bennett
Site Contact Address:	PO BOX 97038
Contact City,State,Zip:	REDMOND, WA 98073
Site Contact Phone Number:	425867-1234 311
Site Contact Email:	mbennett@cadman.com
Gen Status Code:	XQG
Monthly Generation:	FALSE
Batch Generation:	FALSE
One Time Generation:	FALSE
Transport Own Waste:	FALSE
Tranports Other Waste:	FALSE
Recycler Onsite:	FALSE
Transfer Facility:	FALSE
Other Exemption:	Not reported
UW Battery Gen:	FALSE
Used Oil Transporter:	FALSE
Used Oil Transfer Facility:	FALSE
Used Oil Processor:	FALSE
Used Oil Refiner:	FALSE
Used Oil Fuel Marketer Directs Shipments:	FALSE
Used Oil Fuel Marketer Meets Specs:	FALSE
Site Contact Address 2:	Not reported

[Click this hyperlink](#) while viewing on your computer to access
1 additional WA MANIFEST: record(s) in the EDR Site Report.

Map ID
Direction
Distance
Elevation

MAP FINDINGS

Site

Database(s)

EDR ID Number
EPA ID Number

CADMAN SEATTLE INC (Continued)

1004614080

NPDES:

Name: CADMAN SEATTLE
Address: 5225 E MARGINAL WAY S -
City,State,Zip: SEATTLE, WA 98134
Facility Status: Active
Facility Type: Sand and Gravel GP
Admin Region: Northwest
Date Issued: 02/17/2016
Latitude: 47.55543999
Longitude: -122.33778
Permit ID: WAG503337
Permit Version: 3
Permit Status: Active
Permit SubStatus: Coverage Issued
Ecology Contact: Cynthia Walcker
WRIA: Duwamish-Green
Permit Expiration Date: 03/31/2021
Effective Date: 04/01/2016
Days to Expiration: -352

E19
NNE
< 1/8
0.079 mi.
419 ft.

CADMAN SEATTLE INC
5225 E MARGINAL WAY S
SEATTLE, WA 98134

WA UST **U004041048**
N/A

Site 5 of 7 in cluster E

Relative:
Higher
Actual:
8 ft.

UST:

Name: CADMAN SEATTLE INC
Address: 5225 E MARGINAL WAY S
City: SEATTLE
Zip: 98134
Facility ID: 70313617
Site Id: 97744
UBI: Not reported
Phone Number: Not reported
Decimal Latitude: 47.55544
Decimal Longitude: -122.33778

Tank Name: 1
Tag Number: A8040
Tank Status: Operational
Tank Status Date: 08/06/1996
Tank Install Date: 01/01/1987
Tank Closure Date: Not reported
Capacity Range: 5,000 to 9,999 Gallons
Tank Permit Expiration Date: 07/31/2020
Tank Upgrade Date: 01/01/1987
Tank Spill Prevention: Spill Bucket/Spill Box
Tank Overfill Prevention: Automatic Shutoff (fill pipe)
Tank Material: Dielectric Coated Steel
Tank Construction: Single Wall Tank
Tank Tightness Test: Not reported
Tank Corrosion Protection: Impressed Current and Interior Lining
Tank Manifold: Not reported
Tank Release Detection: Automatic Tank Gauging
Tank SFC Type: Not reported
Pipe Material: Steel

Map ID
Direction
Distance
Elevation

MAP FINDINGS

Site

Database(s)

EDR ID Number
EPA ID Number

CADMAN SEATTLE INC (Continued)

U004041048

Pipe Construction: Single Wall Pipe
Pipe Primary Release Detection: Safe Suction (No Leak Detection)
Pipe Second Release Detection: Not reported
Pipe Corrosion Protection: Impressed Current
Pipe Pumping System: Safe Suction
Responsible Unit: Northwest
Dispenser/Pump SFC Type: Not reported

E20
NNE
< 1/8
0.087 mi.
461 ft.

MANSON CONSTRUCTION & ENGINEERING CO
5209 E MARGINAL WAY S
SEATTLE, WA 98134

WA UST **U003025427**
N/A

Site 6 of 7 in cluster E

Relative:
Higher
Actual:
8 ft.

UST:
Name: MANSON CONSTRUCTION & ENGINEERING CO
Address: 5209 E MARGINAL WAY S
City: SEATTLE
Zip: 98134
Facility ID: 80333167
Site Id: 10795
UBI: Not reported
Phone Number: Not reported
Decimal Latitude: 47.555631
Decimal Longitude: -122.338856

Tank Name: 1
Tag Number: Not reported
Tank Status: Removed
Tank Status Date: 11/15/1988
Tank Install Date: 12/31/1964
Tank Closure Date: 01/26/1989
Capacity Range: 111 TO 1,100 Gallons
Tank Permit Expiration Date: Not reported
Tank Upgrade Date: Not reported
Tank Spill Prevention: Not reported
Tank Overfill Prevention: Not reported
Tank Material: Steel
Tank Construction: Not reported
Tank Tightness Test: Not reported
Tank Corrosion Protection: Not reported
Tank Manifold: Not reported
Tank Release Detection: Not reported
Tank SFC Type: Not reported
Pipe Material: Steel
Pipe Construction: Not reported
Pipe Primary Release Detection: Not reported
Pipe Second Release Detection: Not reported
Pipe Corrosion Protection: Not reported
Pipe Pumping System: Not reported
Responsible Unit: Northwest
Dispenser/Pump SFC Type: Not reported

Map ID
 Direction
 Distance
 Elevation

MAP FINDINGS

Site

Database(s)

EDR ID Number
 EPA ID Number

E21
NNE
 < 1/8
 0.087 mi.
 461 ft.

MANSON CONSTRUCTION CO
5209 E MARGINAL WAY S
SEATTLE, WA 98134

Site 7 of 7 in cluster E

RCRA-VSQQ 1000385113
WA ALLSITES WAD007942824
FINDS
ECHO
WA ASBESTOS
CA HAZNET
WA MANIFEST

Relative:
Higher

Actual:
8 ft.

RCRA Listings:

Date Form Received by Agency:	2019-02-27 00:00:00.0
Handler Name:	MANSON CONSTRUCTION CO
Handler Address:	5209 E MARGINAL WAY S
Handler City,State,Zip:	SEATTLE, WA 98134
EPA ID:	WAD007942824
Contact Name:	TIM KINSELLA
Contact Address:	PO BOX 24067
Contact City,State,Zip:	SEATTLE, WA 98124
Contact Telephone:	619-573-7505
Contact Fax:	Not reported
Contact Email:	TKINSELLA@MANSONCONSTRUCTION.COM
Contact Title:	SAFETY MANAGER
EPA Region:	10
Land Type:	Private
Federal Waste Generator Description:	Conditionally Exempt Small Quantity Generator
Non-Notifier:	Not reported
Biennial Report Cycle:	Not reported
Accessibility:	Not reported
Active Site Indicator:	Handler Activities
State District Owner:	WA
State District:	NWRO
Mailing Address:	PO BOX 24067
Mailing City,State,Zip:	SEATTLE, WA 98124
Owner Name:	MANSON CONSTRUCTION CO
Owner Type:	Private
Operator Name:	MANSON CONSTRUCTION CO.
Operator Type:	Private
Short-Term Generator Activity:	No
Importer Activity:	No
Mixed Waste Generator:	No
Transporter Activity:	No
Transfer Facility Activity:	No
Recycler Activity with Storage:	No
Small Quantity On-Site Burner Exemption:	No
Smelting Melting and Refining Furnace Exemption:	No
Underground Injection Control:	No
Off-Site Waste Receipt:	No
Universal Waste Indicator:	No
Universal Waste Destination Facility:	No
Federal Universal Waste:	No
Active Site Fed-Reg Treatment Storage and Disposal Facility:	Not reported
Active Site Converter Treatment storage and Disposal Facility:	Not reported
Active Site State-Reg Treatment Storage and Disposal Facility:	Not reported
Active Site State-Reg Handler:	---
Federal Facility Indicator:	Not reported
Hazardous Secondary Material Indicator:	NN
Sub-Part K Indicator:	Not reported
Commercial TSD Indicator:	No
Treatment Storage and Disposal Type:	Not reported
2018 GPRA Permit Baseline:	Not on the Baseline

Map ID
Direction
Distance
Elevation

MAP FINDINGS

Site

Database(s)

EDR ID Number
EPA ID Number

MANSON CONSTRUCTION CO (Continued)

1000385113

2018 GPRA Renewals Baseline:	Not on the Baseline
Permit Renewals Workload Universe:	Not reported
Permit Workload Universe:	Not reported
Permit Progress Universe:	Not reported
Post-Closure Workload Universe:	Not reported
Closure Workload Universe:	Not reported
202 GPRA Corrective Action Baseline:	No
Corrective Action Workload Universe:	No
Subject to Corrective Action Universe:	No
Non-TSDFs Where RCRA CA has Been Imposed Universe:	No
TSDFs Potentially Subject to CA Under 3004 (u)/(v) Universe:	No
TSDFs Only Subject to CA under Discretionary Auth Universe:	No
Corrective Action Priority Ranking:	No NCAPS ranking
Environmental Control Indicator:	No
Institutional Control Indicator:	No
Human Exposure Controls Indicator:	N/A
Groundwater Controls Indicator:	N/A
Operating TSDF Universe:	Not reported
Full Enforcement Universe:	Not reported
Significant Non-Complier Universe:	No
Unaddressed Significant Non-Complier Universe:	No
Addressed Significant Non-Complier Universe:	No
Significant Non-Complier With a Compliance Schedule Universe:	No
Financial Assurance Required:	Not reported
Handler Date of Last Change:	2019-04-12 18:39:20.0
Recognized Trader-Importer:	No
Recognized Trader-Exporter:	No
Importer of Spent Lead Acid Batteries:	No
Exporter of Spent Lead Acid Batteries:	No
Recycler Activity Without Storage:	No
Manifest Broker:	No
Sub-Part P Indicator:	Not reported

Biennial: List of Years

Year: 2011

Click Here for Biennial Reporting System Data:
Year: 2009

Click Here for Biennial Reporting System Data:
Year: 2007

Click Here for Biennial Reporting System Data:
Year: 2005

Click Here for Biennial Reporting System Data:
Year: 2003

Click Here for Biennial Reporting System Data:

Hazardous Waste Summary:

Waste Code: D001
Waste Description: IGNITABLE WASTE

Waste Code: D008
Waste Description: LEAD

Map ID
Direction
Distance
Elevation

MAP FINDINGS

Site

Database(s)

EDR ID Number
EPA ID Number

MANSON CONSTRUCTION CO (Continued)

1000385113

Handler - Owner Operator:
Owner/Operator Indicator: Owner
Owner/Operator Name: KING COUNTY
Legal Status: Private
Date Became Current: Not reported
Date Ended Current: Not reported
Owner/Operator Address: 500 FOURTH AVE ROOM 500
Owner/Operator City,State,Zip: SEATTLE, WA 98104
Owner/Operator Telephone: 206-296-7470
Owner/Operator Telephone Ext: Not reported
Owner/Operator Fax: Not reported
Owner/Operator Email: Not reported

Owner/Operator Indicator: Operator
Owner/Operator Name: MANSON CONSTRUCTION CO.
Legal Status: Private
Date Became Current: Not reported
Date Ended Current: Not reported
Owner/Operator Address: PO BOX 24067
Owner/Operator City,State,Zip: SEATTLE, WA 98124
Owner/Operator Telephone: 206-762-0850
Owner/Operator Telephone Ext: Not reported
Owner/Operator Fax: Not reported
Owner/Operator Email: Not reported

Owner/Operator Indicator: Owner
Owner/Operator Name: MANSON CONSTRUCTION CO
Legal Status: Private
Date Became Current: 1996-02-29 00:00:00.
Date Ended Current: Not reported
Owner/Operator Address: PO BOX 24067
Owner/Operator City,State,Zip: SEATTLE, WA 98124-0067
Owner/Operator Telephone: Not reported
Owner/Operator Telephone Ext: Not reported
Owner/Operator Fax: Not reported
Owner/Operator Email: Not reported

Owner/Operator Indicator: Operator
Owner/Operator Name: MANSON CONSTRUCTION CO
Legal Status: Private
Date Became Current: Not reported
Date Ended Current: Not reported
Owner/Operator Address: PO BOX 24067
Owner/Operator City,State,Zip: SEATTLE, WA 98124-0067
Owner/Operator Telephone: 206-762-0850
Owner/Operator Telephone Ext: Not reported
Owner/Operator Fax: Not reported
Owner/Operator Email: Not reported

Owner/Operator Indicator: Operator
Owner/Operator Name: MANSON CONSTRUCTION CO
Legal Status: Private
Date Became Current: Not reported
Date Ended Current: Not reported
Owner/Operator Address: 5209 E MARGINAL WAY S
Owner/Operator City,State,Zip: SEATTLE, WA 98134
Owner/Operator Telephone: 000-000-0000

Map ID
Direction
Distance
Elevation

MAP FINDINGS

Site

Database(s)

EDR ID Number
EPA ID Number

MANSON CONSTRUCTION CO (Continued)

1000385113

Owner/Operator Telephone Ext:	Not reported
Owner/Operator Fax:	Not reported
Owner/Operator Email:	Not reported
Owner/Operator Indicator:	Owner
Owner/Operator Name:	MANSON CONSTRUCTION CO
Legal Status:	Private
Date Became Current:	1996-02-29 00:00:00.
Date Ended Current:	Not reported
Owner/Operator Address:	PO BOX 24067
Owner/Operator City,State,Zip:	SEATTLE, WA 98124
Owner/Operator Telephone:	206-762-0850
Owner/Operator Telephone Ext:	Not reported
Owner/Operator Fax:	Not reported
Owner/Operator Email:	Not reported
Owner/Operator Indicator:	Owner
Owner/Operator Name:	KING COUNTY FINANCE DIVISION
Legal Status:	Private
Date Became Current:	Not reported
Date Ended Current:	Not reported
Owner/Operator Address:	500 4TH AVE #600
Owner/Operator City,State,Zip:	SEATTLE, WA 98104
Owner/Operator Telephone:	506-296-7494
Owner/Operator Telephone Ext:	Not reported
Owner/Operator Fax:	Not reported
Owner/Operator Email:	Not reported
Owner/Operator Indicator:	Owner
Owner/Operator Name:	KING COUNTY FINANCE DIVISION
Legal Status:	Private
Date Became Current:	Not reported
Date Ended Current:	Not reported
Owner/Operator Address:	500 4TH AVE #600
Owner/Operator City,State,Zip:	SEATTLE, WA 98104
Owner/Operator Telephone:	506-296-7494
Owner/Operator Telephone Ext:	Not reported
Owner/Operator Fax:	Not reported
Owner/Operator Email:	Not reported
Owner/Operator Indicator:	Operator
Owner/Operator Name:	MANSON CONSTRUCTION CO.
Legal Status:	Private
Date Became Current:	Not reported
Date Ended Current:	Not reported
Owner/Operator Address:	PO BOX 24067
Owner/Operator City,State,Zip:	SEATTLE, WA 98124
Owner/Operator Telephone:	206-762-0850
Owner/Operator Telephone Ext:	Not reported
Owner/Operator Fax:	Not reported
Owner/Operator Email:	Not reported
Owner/Operator Indicator:	Owner
Owner/Operator Name:	MANSON CONSTRUCTION CO
Legal Status:	Private
Date Became Current:	1996-02-29 00:00:00.
Date Ended Current:	Not reported

Map ID
Direction
Distance
Elevation

MAP FINDINGS

Site

Database(s)

EDR ID Number
EPA ID Number

MANSON CONSTRUCTION CO (Continued)

1000385113

Owner/Operator Address:	PO BOX 24067
Owner/Operator City,State,Zip:	SEATTLE, WA 98124
Owner/Operator Telephone:	206-762-0850
Owner/Operator Telephone Ext:	Not reported
Owner/Operator Fax:	Not reported
Owner/Operator Email:	Not reported
Owner/Operator Indicator:	Operator
Owner/Operator Name:	MANSON CONSTRUCTION CO.
Legal Status:	Private
Date Became Current:	Not reported
Date Ended Current:	Not reported
Owner/Operator Address:	PO BOX 24067
Owner/Operator City,State,Zip:	SEATTLE, WA 98124
Owner/Operator Telephone:	206-762-0850
Owner/Operator Telephone Ext:	Not reported
Owner/Operator Fax:	Not reported
Owner/Operator Email:	Not reported
Owner/Operator Indicator:	Owner
Owner/Operator Name:	MANSON CONSTRUCTION CO
Legal Status:	Private
Date Became Current:	1996-02-29 00:00:00.
Date Ended Current:	Not reported
Owner/Operator Address:	PO BOX 24067
Owner/Operator City,State,Zip:	SEATTLE, WA 98124
Owner/Operator Telephone:	206-762-0850
Owner/Operator Telephone Ext:	Not reported
Owner/Operator Fax:	Not reported
Owner/Operator Email:	Not reported
Owner/Operator Indicator:	Owner
Owner/Operator Name:	MANSON CONSTRUCTION CO
Legal Status:	Private
Date Became Current:	1996-02-29 00:00:00.
Date Ended Current:	Not reported
Owner/Operator Address:	PO BOX 24067
Owner/Operator City,State,Zip:	SEATTLE, WA 98124-0067
Owner/Operator Telephone:	Not reported
Owner/Operator Telephone Ext:	Not reported
Owner/Operator Fax:	Not reported
Owner/Operator Email:	Not reported
Owner/Operator Indicator:	Owner
Owner/Operator Name:	KING COUNTY FINANCE DIVISION
Legal Status:	Private
Date Became Current:	Not reported
Date Ended Current:	Not reported
Owner/Operator Address:	500 4TH AVE #600
Owner/Operator City,State,Zip:	SEATTLE, WA 98104
Owner/Operator Telephone:	506-296-7494
Owner/Operator Telephone Ext:	Not reported
Owner/Operator Fax:	Not reported
Owner/Operator Email:	Not reported
Owner/Operator Indicator:	Operator
Owner/Operator Name:	MANSON CONSTRUCTION CO

Map ID
Direction
Distance
Elevation

MAP FINDINGS

Site

Database(s)

EDR ID Number
EPA ID Number

MANSON CONSTRUCTION CO (Continued)

1000385113

Legal Status:	Private
Date Became Current:	Not reported
Date Ended Current:	Not reported
Owner/Operator Address:	5209 E MARGINAL WAY S
Owner/Operator City,State,Zip:	SEATTLE, WA 98134
Owner/Operator Telephone:	000-000-0000
Owner/Operator Telephone Ext:	Not reported
Owner/Operator Fax:	Not reported
Owner/Operator Email:	Not reported
Owner/Operator Indicator:	Owner
Owner/Operator Name:	MANSON CONSTRUCTION CO
Legal Status:	Private
Date Became Current:	1996-02-29 00:00:00.
Date Ended Current:	Not reported
Owner/Operator Address:	PO BOX 24067
Owner/Operator City,State,Zip:	SEATTLE, WA 98124
Owner/Operator Telephone:	206-762-0850
Owner/Operator Telephone Ext:	Not reported
Owner/Operator Fax:	Not reported
Owner/Operator Email:	Not reported
Owner/Operator Indicator:	Owner
Owner/Operator Name:	KING COUNTY
Legal Status:	Private
Date Became Current:	Not reported
Date Ended Current:	Not reported
Owner/Operator Address:	500 FOURTH AVE ROOM 500
Owner/Operator City,State,Zip:	SEATTLE, WA 98104
Owner/Operator Telephone:	206-296-7470
Owner/Operator Telephone Ext:	Not reported
Owner/Operator Fax:	Not reported
Owner/Operator Email:	Not reported
Owner/Operator Indicator:	Operator
Owner/Operator Name:	MANSON CONSTRUCTION CO
Legal Status:	Private
Date Became Current:	Not reported
Date Ended Current:	Not reported
Owner/Operator Address:	5209 E MARGINAL WAY S
Owner/Operator City,State,Zip:	SEATTLE, WA 98134
Owner/Operator Telephone:	000-000-0000
Owner/Operator Telephone Ext:	Not reported
Owner/Operator Fax:	Not reported
Owner/Operator Email:	Not reported
Owner/Operator Indicator:	Owner
Owner/Operator Name:	KING COUNTY
Legal Status:	Private
Date Became Current:	Not reported
Date Ended Current:	Not reported
Owner/Operator Address:	500 FOURTH AVE ROOM 500
Owner/Operator City,State,Zip:	SEATTLE, WA 98104
Owner/Operator Telephone:	206-296-7470
Owner/Operator Telephone Ext:	Not reported
Owner/Operator Fax:	Not reported
Owner/Operator Email:	Not reported

Map ID
Direction
Distance
Elevation

MAP FINDINGS

Site

Database(s)

EDR ID Number
EPA ID Number

MANSON CONSTRUCTION CO (Continued)

1000385113

Owner/Operator Indicator: Owner
Owner/Operator Name: MANSON CONSTRUCTION CO
Legal Status: Private
Date Became Current: 1996-02-29 00:00:00.
Date Ended Current: Not reported
Owner/Operator Address: PO BOX 24067
Owner/Operator City,State,Zip: SEATTLE, WA 98124
Owner/Operator Telephone: 206-762-0850
Owner/Operator Telephone Ext: Not reported
Owner/Operator Fax: Not reported
Owner/Operator Email: Not reported

Owner/Operator Indicator: Owner
Owner/Operator Name: KING COUNTY
Legal Status: Private
Date Became Current: Not reported
Date Ended Current: Not reported
Owner/Operator Address: 500 FOURTH AVE ROOM 500
Owner/Operator City,State,Zip: SEATTLE, WA 98104
Owner/Operator Telephone: 206-296-7470
Owner/Operator Telephone Ext: Not reported
Owner/Operator Fax: Not reported
Owner/Operator Email: Not reported

Owner/Operator Indicator: Operator
Owner/Operator Name: MANSON CONSTRUCTION CO
Legal Status: Private
Date Became Current: 1996-02-29 00:00:00.
Date Ended Current: Not reported
Owner/Operator Address: PO BOX 24067
Owner/Operator City,State,Zip: SEATTLE, WA 98124
Owner/Operator Telephone: 206-762-0850
Owner/Operator Telephone Ext: Not reported
Owner/Operator Fax: Not reported
Owner/Operator Email: Not reported

Owner/Operator Indicator: Owner
Owner/Operator Name: MANSON CONSTRUCTION CO
Legal Status: Private
Date Became Current: 1996-02-29 00:00:00.
Date Ended Current: Not reported
Owner/Operator Address: PO BOX 24067
Owner/Operator City,State,Zip: SEATTLE, WA 98124
Owner/Operator Telephone: 206-762-0850
Owner/Operator Telephone Ext: Not reported
Owner/Operator Fax: Not reported
Owner/Operator Email: Not reported

Owner/Operator Indicator: Operator
Owner/Operator Name: MANSON CONSTRUCTION CO.
Legal Status: Private
Date Became Current: Not reported
Date Ended Current: Not reported
Owner/Operator Address: PO BOX 24067
Owner/Operator City,State,Zip: SEATTLE, WA 98124
Owner/Operator Telephone: 206-762-0850
Owner/Operator Telephone Ext: Not reported

Map ID
Direction
Distance
Elevation

MAP FINDINGS

Site

Database(s)

EDR ID Number
EPA ID Number

MANSON CONSTRUCTION CO (Continued)

1000385113

Owner/Operator Fax:	Not reported
Owner/Operator Email:	Not reported
Owner/Operator Indicator:	Operator
Owner/Operator Name:	MANSON CONSTRUCTION CO.
Legal Status:	Private
Date Became Current:	1953-01-01 00:00:00.
Date Ended Current:	Not reported
Owner/Operator Address:	PO BOX 24067
Owner/Operator City,State,Zip:	SEATTLE, WA 98124
Owner/Operator Telephone:	206-762-0850
Owner/Operator Telephone Ext:	Not reported
Owner/Operator Fax:	Not reported
Owner/Operator Email:	Not reported
Owner/Operator Indicator:	Operator
Owner/Operator Name:	KATHLEEN BECKER
Legal Status:	Private
Date Became Current:	1900-01-01 00:00:00.
Date Ended Current:	Not reported
Owner/Operator Address:	PO BOX 24067
Owner/Operator City,State,Zip:	SEATTLE, WA 98124-0067
Owner/Operator Telephone:	Not reported
Owner/Operator Telephone Ext:	Not reported
Owner/Operator Fax:	Not reported
Owner/Operator Email:	Not reported
Owner/Operator Indicator:	Operator
Owner/Operator Name:	MANSON CONSTRUCTION CO.
Legal Status:	Private
Date Became Current:	1900-01-01 00:00:00.
Date Ended Current:	Not reported
Owner/Operator Address:	PO BOX 24067
Owner/Operator City,State,Zip:	SEATTLE, WA 98124-0067
Owner/Operator Telephone:	Not reported
Owner/Operator Telephone Ext:	Not reported
Owner/Operator Fax:	Not reported
Owner/Operator Email:	Not reported
Owner/Operator Indicator:	Operator
Owner/Operator Name:	MANSON CONSTRUCTION CO.
Legal Status:	Private
Date Became Current:	1953-01-01 00:00:00.
Date Ended Current:	Not reported
Owner/Operator Address:	PO BOX 24067
Owner/Operator City,State,Zip:	SEATTLE, WA 98124-0067
Owner/Operator Telephone:	206-762-0850
Owner/Operator Telephone Ext:	Not reported
Owner/Operator Fax:	Not reported
Owner/Operator Email:	Not reported
Owner/Operator Indicator:	Owner
Owner/Operator Name:	MANSON CONSTRUCTION CO
Legal Status:	Private
Date Became Current:	1996-02-29 00:00:00.
Date Ended Current:	Not reported
Owner/Operator Address:	PO BOX 24067

Map ID
Direction
Distance
Elevation

MAP FINDINGS

Site

Database(s)

EDR ID Number
EPA ID Number

MANSON CONSTRUCTION CO (Continued)

1000385113

Owner/Operator City,State,Zip:	SEATTLE, WA 98124-0067
Owner/Operator Telephone:	206-762-0850
Owner/Operator Telephone Ext:	Not reported
Owner/Operator Fax:	Not reported
Owner/Operator Email:	Not reported
Owner/Operator Indicator:	Owner
Owner/Operator Name:	KING COUNTY FINANCE DIVISION
Legal Status:	Private
Date Became Current:	Not reported
Date Ended Current:	Not reported
Owner/Operator Address:	500 4TH AVE #600
Owner/Operator City,State,Zip:	SEATTLE, WA 98104-2340
Owner/Operator Telephone:	506-296-7494
Owner/Operator Telephone Ext:	Not reported
Owner/Operator Fax:	Not reported
Owner/Operator Email:	Not reported
Owner/Operator Indicator:	Owner
Owner/Operator Name:	MANSON CONSTRUCTION CO
Legal Status:	Private
Date Became Current:	1996-02-29 00:00:00.
Date Ended Current:	Not reported
Owner/Operator Address:	PO BOX 24067
Owner/Operator City,State,Zip:	SEATTLE, WA 98124
Owner/Operator Telephone:	206-762-0850
Owner/Operator Telephone Ext:	Not reported
Owner/Operator Fax:	Not reported
Owner/Operator Email:	Not reported
Owner/Operator Indicator:	Owner
Owner/Operator Name:	MANSON CONSTRUCTION CO
Legal Status:	Private
Date Became Current:	1996-02-29 00:00:00.
Date Ended Current:	Not reported
Owner/Operator Address:	PO BOX 24067
Owner/Operator City,State,Zip:	SEATTLE, WA 98124
Owner/Operator Telephone:	206-762-0850
Owner/Operator Telephone Ext:	Not reported
Owner/Operator Fax:	Not reported
Owner/Operator Email:	Not reported
Owner/Operator Indicator:	Owner
Owner/Operator Name:	MANSON CONSTRUCTION CO
Legal Status:	Private
Date Became Current:	1996-02-29 00:00:00.
Date Ended Current:	Not reported
Owner/Operator Address:	PO BOX 24067
Owner/Operator City,State,Zip:	SEATTLE, WA 98124
Owner/Operator Telephone:	206-762-0850
Owner/Operator Telephone Ext:	Not reported
Owner/Operator Fax:	Not reported
Owner/Operator Email:	Not reported
Owner/Operator Indicator:	Operator
Owner/Operator Name:	MANSON CONSTRUCTION CO.
Legal Status:	Private

Map ID
Direction
Distance
Elevation

MAP FINDINGS

Site

Database(s)

EDR ID Number
EPA ID Number

MANSON CONSTRUCTION CO (Continued)

1000385113

Date Became Current:	Not reported
Date Ended Current:	Not reported
Owner/Operator Address:	PO BOX 24067
Owner/Operator City,State,Zip:	SEATTLE, WA 98124
Owner/Operator Telephone:	206-762-0850
Owner/Operator Telephone Ext:	Not reported
Owner/Operator Fax:	Not reported
Owner/Operator Email:	Not reported
Owner/Operator Indicator:	Owner
Owner/Operator Name:	KING COUNTY
Legal Status:	Private
Date Became Current:	Not reported
Date Ended Current:	Not reported
Owner/Operator Address:	500 FOURTH AVE ROOM 500
Owner/Operator City,State,Zip:	SEATTLE, WA 98104
Owner/Operator Telephone:	206-296-7470
Owner/Operator Telephone Ext:	Not reported
Owner/Operator Fax:	Not reported
Owner/Operator Email:	Not reported
Owner/Operator Indicator:	Owner
Owner/Operator Name:	MANSON CONSTRUCTION CO
Legal Status:	Private
Date Became Current:	1996-02-29 00:00:00.
Date Ended Current:	Not reported
Owner/Operator Address:	PO BOX 24067
Owner/Operator City,State,Zip:	SEATTLE, WA 98124
Owner/Operator Telephone:	206-762-0850
Owner/Operator Telephone Ext:	Not reported
Owner/Operator Fax:	Not reported
Owner/Operator Email:	Not reported
Owner/Operator Indicator:	Owner
Owner/Operator Name:	MANSON CONSTRUCTION CO
Legal Status:	Private
Date Became Current:	1996-02-29 00:00:00.
Date Ended Current:	Not reported
Owner/Operator Address:	PO BOX 24067
Owner/Operator City,State,Zip:	SEATTLE, WA 98124
Owner/Operator Telephone:	206-762-0850
Owner/Operator Telephone Ext:	Not reported
Owner/Operator Fax:	Not reported
Owner/Operator Email:	Not reported
Owner/Operator Indicator:	Owner
Owner/Operator Name:	KING COUNTY
Legal Status:	Private
Date Became Current:	Not reported
Date Ended Current:	Not reported
Owner/Operator Address:	500 FOURTH AVE ROOM 500
Owner/Operator City,State,Zip:	SEATTLE, WA 98104
Owner/Operator Telephone:	206-296-7470
Owner/Operator Telephone Ext:	Not reported
Owner/Operator Fax:	Not reported
Owner/Operator Email:	Not reported

Map ID
Direction
Distance
Elevation

MAP FINDINGS

Site

Database(s)

EDR ID Number
EPA ID Number

MANSON CONSTRUCTION CO (Continued)

1000385113

Owner/Operator Indicator: Operator
Owner/Operator Name: MANSON CONSTRUCTION CO.
Legal Status: Private
Date Became Current: Not reported
Date Ended Current: Not reported
Owner/Operator Address: PO BOX 24067
Owner/Operator City,State,Zip: SEATTLE, WA 98124
Owner/Operator Telephone: 206-762-0850
Owner/Operator Telephone Ext: Not reported
Owner/Operator Fax: Not reported
Owner/Operator Email: Not reported

Owner/Operator Indicator: Owner
Owner/Operator Name: MANSON CONSTRUCTION CO
Legal Status: Private
Date Became Current: 1996-02-29 00:00:00.
Date Ended Current: Not reported
Owner/Operator Address: PO BOX 24067
Owner/Operator City,State,Zip: SEATTLE, WA 98124
Owner/Operator Telephone: 206-762-0850
Owner/Operator Telephone Ext: Not reported
Owner/Operator Fax: Not reported
Owner/Operator Email: Not reported

Owner/Operator Indicator: Owner
Owner/Operator Name: MANSON CONSTRUCTION CO
Legal Status: Private
Date Became Current: 1996-02-29 00:00:00.
Date Ended Current: Not reported
Owner/Operator Address: PO BOX 24067
Owner/Operator City,State,Zip: SEATTLE, WA 98124
Owner/Operator Telephone: 206-762-0850
Owner/Operator Telephone Ext: Not reported
Owner/Operator Fax: Not reported
Owner/Operator Email: Not reported

Owner/Operator Indicator: Operator
Owner/Operator Name: MANSON CONSTRUCTION CO.
Legal Status: Private
Date Became Current: 1953-01-01 00:00:00.
Date Ended Current: Not reported
Owner/Operator Address: PO BOX 24067
Owner/Operator City,State,Zip: SEATTLE, WA 98124
Owner/Operator Telephone: 206-762-0850
Owner/Operator Telephone Ext: Not reported
Owner/Operator Fax: Not reported
Owner/Operator Email: Not reported

Owner/Operator Indicator: Operator
Owner/Operator Name: MANSON CONSTRUCTION CO.
Legal Status: Private
Date Became Current: 1900-01-01 00:00:00.
Date Ended Current: Not reported
Owner/Operator Address: PO BOX 24067
Owner/Operator City,State,Zip: SEATTLE, WA 98124-0067
Owner/Operator Telephone: Not reported
Owner/Operator Telephone Ext: Not reported

Map ID
Direction
Distance
Elevation

MAP FINDINGS

Site

Database(s)

EDR ID Number
EPA ID Number

MANSON CONSTRUCTION CO (Continued)

1000385113

Owner/Operator Fax:	Not reported
Owner/Operator Email:	Not reported
Owner/Operator Indicator:	Operator
Owner/Operator Name:	MANSON CONSTRUC M
Legal Status:	Private
Date Became Current:	1953-01-01 00:00:00.
Date Ended Current:	Not reported
Owner/Operator Address:	PO BOX 24067
Owner/Operator City,State,Zip:	SEATTLE, WA 98124-0067
Owner/Operator Telephone:	206-762-0850
Owner/Operator Telephone Ext:	Not reported
Owner/Operator Fax:	Not reported
Owner/Operator Email:	Not reported
Owner/Operator Indicator:	Owner
Owner/Operator Name:	MANSON CONSTRUCTION CO
Legal Status:	Private
Date Became Current:	1996-02-29 00:00:00.
Date Ended Current:	Not reported
Owner/Operator Address:	PO BOX 24067
Owner/Operator City,State,Zip:	SEATTLE, WA 98124
Owner/Operator Telephone:	206-762-0850
Owner/Operator Telephone Ext:	Not reported
Owner/Operator Fax:	Not reported
Owner/Operator Email:	Not reported
Owner/Operator Indicator:	Operator
Owner/Operator Name:	MANSON CONSTRUCTION CO
Legal Status:	Private
Date Became Current:	Not reported
Date Ended Current:	Not reported
Owner/Operator Address:	5209 E MARGINAL WAY S
Owner/Operator City,State,Zip:	SEATTLE, WA 98134
Owner/Operator Telephone:	000-000-0000
Owner/Operator Telephone Ext:	Not reported
Owner/Operator Fax:	Not reported
Owner/Operator Email:	Not reported
Owner/Operator Indicator:	Owner
Owner/Operator Name:	KING COUNTY
Legal Status:	Private
Date Became Current:	Not reported
Date Ended Current:	Not reported
Owner/Operator Address:	500 FOURTH AVE ROOM 500
Owner/Operator City,State,Zip:	SEATTLE, WA 98104
Owner/Operator Telephone:	206-296-7470
Owner/Operator Telephone Ext:	Not reported
Owner/Operator Fax:	Not reported
Owner/Operator Email:	Not reported
Owner/Operator Indicator:	Owner
Owner/Operator Name:	MANSON CONSTRUCTION CO
Legal Status:	Private
Date Became Current:	1996-02-29 00:00:00.
Date Ended Current:	Not reported
Owner/Operator Address:	PO BOX 24067

Map ID
Direction
Distance
Elevation

MAP FINDINGS

Site

Database(s)

EDR ID Number
EPA ID Number

MANSON CONSTRUCTION CO (Continued)

1000385113

Owner/Operator City,State,Zip:	SEATTLE, WA 98124
Owner/Operator Telephone:	206-762-0850
Owner/Operator Telephone Ext:	Not reported
Owner/Operator Fax:	Not reported
Owner/Operator Email:	Not reported
Owner/Operator Indicator:	Operator
Owner/Operator Name:	MANSON CONSTRUCTION CO.
Legal Status:	Private
Date Became Current:	Not reported
Date Ended Current:	Not reported
Owner/Operator Address:	PO BOX 24067
Owner/Operator City,State,Zip:	SEATTLE, WA 98124
Owner/Operator Telephone:	206-762-0850
Owner/Operator Telephone Ext:	Not reported
Owner/Operator Fax:	Not reported
Owner/Operator Email:	Not reported
Owner/Operator Indicator:	Owner
Owner/Operator Name:	KING COUNTY
Legal Status:	Private
Date Became Current:	Not reported
Date Ended Current:	Not reported
Owner/Operator Address:	500 FOURTH AVE ROOM 500
Owner/Operator City,State,Zip:	SEATTLE, WA 98104
Owner/Operator Telephone:	206-296-7470
Owner/Operator Telephone Ext:	Not reported
Owner/Operator Fax:	Not reported
Owner/Operator Email:	Not reported
Owner/Operator Indicator:	Operator
Owner/Operator Name:	MANSON CONSTRUCTION CO.
Legal Status:	Private
Date Became Current:	1953-01-01 00:00:00.
Date Ended Current:	Not reported
Owner/Operator Address:	PO BOX 24067
Owner/Operator City,State,Zip:	SEATTLE, WA 98124-0067
Owner/Operator Telephone:	206-762-0850
Owner/Operator Telephone Ext:	Not reported
Owner/Operator Fax:	Not reported
Owner/Operator Email:	Not reported
Owner/Operator Indicator:	Owner
Owner/Operator Name:	MANSON CONSTRUC M
Legal Status:	Private
Date Became Current:	1996-02-29 00:00:00.
Date Ended Current:	Not reported
Owner/Operator Address:	PO BOX 24067
Owner/Operator City,State,Zip:	SEATTLE, WA 98124-0067
Owner/Operator Telephone:	206-762-0850
Owner/Operator Telephone Ext:	Not reported
Owner/Operator Fax:	Not reported
Owner/Operator Email:	Not reported
Owner/Operator Indicator:	Operator
Owner/Operator Name:	MANSON CONSTRUCTION CO
Legal Status:	Private

Map ID
Direction
Distance
Elevation

MAP FINDINGS

Site

Database(s)

EDR ID Number
EPA ID Number

MANSON CONSTRUCTION CO (Continued)

1000385113

Date Became Current:	Not reported
Date Ended Current:	Not reported
Owner/Operator Address:	5209 E MARGINAL WAY S
Owner/Operator City,State,Zip:	SEATTLE, WA 98134
Owner/Operator Telephone:	000-000-0000
Owner/Operator Telephone Ext:	Not reported
Owner/Operator Fax:	Not reported
Owner/Operator Email:	Not reported
Owner/Operator Indicator:	Owner
Owner/Operator Name:	KING COUNTY FINANCE DIVISION
Legal Status:	Private
Date Became Current:	Not reported
Date Ended Current:	Not reported
Owner/Operator Address:	500 4TH AVE #600
Owner/Operator City,State,Zip:	SEATTLE, WA 98104
Owner/Operator Telephone:	506-296-7494
Owner/Operator Telephone Ext:	Not reported
Owner/Operator Fax:	Not reported
Owner/Operator Email:	Not reported
Owner/Operator Indicator:	Owner
Owner/Operator Name:	MANSON CONSTRUCTION CO
Legal Status:	Private
Date Became Current:	1996-02-29 00:00:00.
Date Ended Current:	Not reported
Owner/Operator Address:	PO BOX 24067
Owner/Operator City,State,Zip:	SEATTLE, WA 98124
Owner/Operator Telephone:	206-762-0850
Owner/Operator Telephone Ext:	Not reported
Owner/Operator Fax:	Not reported
Owner/Operator Email:	Not reported
Owner/Operator Indicator:	Operator
Owner/Operator Name:	MANSON CONSTRUCTION CO
Legal Status:	Private
Date Became Current:	Not reported
Date Ended Current:	Not reported
Owner/Operator Address:	5209 E MARGINAL WAY S
Owner/Operator City,State,Zip:	SEATTLE, WA 98134
Owner/Operator Telephone:	000-000-0000
Owner/Operator Telephone Ext:	Not reported
Owner/Operator Fax:	Not reported
Owner/Operator Email:	Not reported
Owner/Operator Indicator:	Operator
Owner/Operator Name:	BECKER, KATHLEEN
Legal Status:	Private
Date Became Current:	Not reported
Date Ended Current:	Not reported
Owner/Operator Address:	PO BOX 24067
Owner/Operator City,State,Zip:	SEATTLE, WA 98124
Owner/Operator Telephone:	206-762-0850
Owner/Operator Telephone Ext:	Not reported
Owner/Operator Fax:	Not reported
Owner/Operator Email:	Not reported

Map ID
Direction
Distance
Elevation

MAP FINDINGS

Site

Database(s)

EDR ID Number
EPA ID Number

MANSON CONSTRUCTION CO (Continued)

1000385113

Owner/Operator Indicator:	Owner
Owner/Operator Name:	KING COUNTY
Legal Status:	Private
Date Became Current:	Not reported
Date Ended Current:	Not reported
Owner/Operator Address:	500 FOURTH AVE ROOM 500
Owner/Operator City,State,Zip:	SEATTLE, WA 98104
Owner/Operator Telephone:	206-296-7470
Owner/Operator Telephone Ext:	Not reported
Owner/Operator Fax:	Not reported
Owner/Operator Email:	Not reported
Owner/Operator Indicator:	Operator
Owner/Operator Name:	MANSON CONSTRUCTION CO.
Legal Status:	Private
Date Became Current:	Not reported
Date Ended Current:	Not reported
Owner/Operator Address:	PO BOX 24067
Owner/Operator City,State,Zip:	SEATTLE, WA 98124
Owner/Operator Telephone:	206-762-0850
Owner/Operator Telephone Ext:	Not reported
Owner/Operator Fax:	Not reported
Owner/Operator Email:	Not reported
Owner/Operator Indicator:	Owner
Owner/Operator Name:	KING COUNTY
Legal Status:	Private
Date Became Current:	Not reported
Date Ended Current:	Not reported
Owner/Operator Address:	500 FOURTH AVE ROOM 500
Owner/Operator City,State,Zip:	SEATTLE, WA 98104
Owner/Operator Telephone:	206-296-7470
Owner/Operator Telephone Ext:	Not reported
Owner/Operator Fax:	Not reported
Owner/Operator Email:	Not reported
Owner/Operator Indicator:	Owner
Owner/Operator Name:	KING COUNTY
Legal Status:	Private
Date Became Current:	Not reported
Date Ended Current:	Not reported
Owner/Operator Address:	500 FOURTH AVE ROOM 500
Owner/Operator City,State,Zip:	SEATTLE, WA 98104
Owner/Operator Telephone:	206-296-7470
Owner/Operator Telephone Ext:	Not reported
Owner/Operator Fax:	Not reported
Owner/Operator Email:	Not reported
Owner/Operator Indicator:	Owner
Owner/Operator Name:	MANSON CONSTRUCTION CO
Legal Status:	Private
Date Became Current:	1996-02-29 00:00:00.
Date Ended Current:	Not reported
Owner/Operator Address:	PO BOX 24067
Owner/Operator City,State,Zip:	SEATTLE, WA 98124
Owner/Operator Telephone:	206-762-0850
Owner/Operator Telephone Ext:	Not reported

Map ID
Direction
Distance
Elevation

MAP FINDINGS

Site

Database(s)

EDR ID Number
EPA ID Number

MANSON CONSTRUCTION CO (Continued)

1000385113

Owner/Operator Fax:	Not reported
Owner/Operator Email:	Not reported
Owner/Operator Indicator:	Owner
Owner/Operator Name:	KING COUNTY
Legal Status:	Private
Date Became Current:	Not reported
Date Ended Current:	Not reported
Owner/Operator Address:	500 FOURTH AVE ROOM 500
Owner/Operator City,State,Zip:	SEATTLE, WA 98104
Owner/Operator Telephone:	206-296-7470
Owner/Operator Telephone Ext:	Not reported
Owner/Operator Fax:	Not reported
Owner/Operator Email:	Not reported
Owner/Operator Indicator:	Owner
Owner/Operator Name:	MANSON CONSTRUCTION CO
Legal Status:	Private
Date Became Current:	1996-02-29 00:00:00.
Date Ended Current:	Not reported
Owner/Operator Address:	PO BOX 24067
Owner/Operator City,State,Zip:	SEATTLE, WA 98124-0067
Owner/Operator Telephone:	Not reported
Owner/Operator Telephone Ext:	Not reported
Owner/Operator Fax:	Not reported
Owner/Operator Email:	Not reported
Owner/Operator Indicator:	Owner
Owner/Operator Name:	KING COUNTY FINANCE DIVISION
Legal Status:	Private
Date Became Current:	Not reported
Date Ended Current:	Not reported
Owner/Operator Address:	500 4TH AVE #600
Owner/Operator City,State,Zip:	SEATTLE, WA 98104
Owner/Operator Telephone:	506-296-7494
Owner/Operator Telephone Ext:	Not reported
Owner/Operator Fax:	Not reported
Owner/Operator Email:	Not reported
Owner/Operator Indicator:	Owner
Owner/Operator Name:	MANSON CONSTRUCTION CO
Legal Status:	Private
Date Became Current:	1996-02-29 00:00:00.
Date Ended Current:	Not reported
Owner/Operator Address:	PO BOX 24067
Owner/Operator City,State,Zip:	SEATTLE, WA 98124
Owner/Operator Telephone:	206-762-0850
Owner/Operator Telephone Ext:	Not reported
Owner/Operator Fax:	Not reported
Owner/Operator Email:	Not reported
Owner/Operator Indicator:	Owner
Owner/Operator Name:	KING COUNTY FINANCE DIVISION
Legal Status:	Private
Date Became Current:	Not reported
Date Ended Current:	Not reported
Owner/Operator Address:	500 4TH AVE #600

Map ID
Direction
Distance
Elevation

MAP FINDINGS

Site

Database(s)

EDR ID Number
EPA ID Number

MANSON CONSTRUCTION CO (Continued)

1000385113

Owner/Operator City,State,Zip:	SEATTLE, WA 98104
Owner/Operator Telephone:	506-296-7494
Owner/Operator Telephone Ext:	Not reported
Owner/Operator Fax:	Not reported
Owner/Operator Email:	Not reported
Owner/Operator Indicator:	Operator
Owner/Operator Name:	MANSON CONSTRUCTION CO
Legal Status:	Private
Date Became Current:	Not reported
Date Ended Current:	Not reported
Owner/Operator Address:	5209 E MARGINAL WAY S
Owner/Operator City,State,Zip:	SEATTLE, WA 98134
Owner/Operator Telephone:	000-000-0000
Owner/Operator Telephone Ext:	Not reported
Owner/Operator Fax:	Not reported
Owner/Operator Email:	Not reported
Owner/Operator Indicator:	Owner
Owner/Operator Name:	KING COUNTY FINANCE DIVISION
Legal Status:	Private
Date Became Current:	Not reported
Date Ended Current:	Not reported
Owner/Operator Address:	500 4TH AVE #600
Owner/Operator City,State,Zip:	SEATTLE, WA 98104
Owner/Operator Telephone:	506-296-7494
Owner/Operator Telephone Ext:	Not reported
Owner/Operator Fax:	Not reported
Owner/Operator Email:	Not reported
Owner/Operator Indicator:	Owner
Owner/Operator Name:	MANSON CONSTRUCTION CO
Legal Status:	Private
Date Became Current:	1996-02-29 00:00:00.
Date Ended Current:	Not reported
Owner/Operator Address:	PO BOX 24067
Owner/Operator City,State,Zip:	SEATTLE, WA 98124
Owner/Operator Telephone:	206-762-0850
Owner/Operator Telephone Ext:	Not reported
Owner/Operator Fax:	Not reported
Owner/Operator Email:	Not reported
Owner/Operator Indicator:	Owner
Owner/Operator Name:	MANSON CONSTRUCTION CO
Legal Status:	Private
Date Became Current:	1996-02-29 00:00:00.
Date Ended Current:	Not reported
Owner/Operator Address:	PO BOX 24067
Owner/Operator City,State,Zip:	SEATTLE, WA 98124
Owner/Operator Telephone:	206-762-0850
Owner/Operator Telephone Ext:	Not reported
Owner/Operator Fax:	Not reported
Owner/Operator Email:	Not reported
Owner/Operator Indicator:	Operator
Owner/Operator Name:	MANSON CONSTRUCTION CO.
Legal Status:	Private

Map ID
Direction
Distance
Elevation

MAP FINDINGS

Site

Database(s)

EDR ID Number
EPA ID Number

MANSON CONSTRUCTION CO (Continued)

1000385113

Date Became Current:	Not reported
Date Ended Current:	Not reported
Owner/Operator Address:	PO BOX 24067
Owner/Operator City,State,Zip:	SEATTLE, WA 98124
Owner/Operator Telephone:	206-762-0850
Owner/Operator Telephone Ext:	Not reported
Owner/Operator Fax:	Not reported
Owner/Operator Email:	Not reported
Owner/Operator Indicator:	Owner
Owner/Operator Name:	MANSON CONSTRUCTION CO
Legal Status:	Private
Date Became Current:	1996-02-29 00:00:00.
Date Ended Current:	Not reported
Owner/Operator Address:	PO BOX 24067
Owner/Operator City,State,Zip:	SEATTLE, WA 98124
Owner/Operator Telephone:	206-762-0850
Owner/Operator Telephone Ext:	Not reported
Owner/Operator Fax:	Not reported
Owner/Operator Email:	Not reported
Owner/Operator Indicator:	Owner
Owner/Operator Name:	KING COUNTY
Legal Status:	Private
Date Became Current:	Not reported
Date Ended Current:	Not reported
Owner/Operator Address:	500 FOURTH AVE ROOM 500
Owner/Operator City,State,Zip:	SEATTLE, WA 98104
Owner/Operator Telephone:	206-296-7470
Owner/Operator Telephone Ext:	Not reported
Owner/Operator Fax:	Not reported
Owner/Operator Email:	Not reported
Owner/Operator Indicator:	Owner
Owner/Operator Name:	MANSON CONSTRUCTION CO
Legal Status:	Private
Date Became Current:	1996-02-29 00:00:00.
Date Ended Current:	Not reported
Owner/Operator Address:	PO BOX 24067
Owner/Operator City,State,Zip:	SEATTLE, WA 98124
Owner/Operator Telephone:	206-762-0850
Owner/Operator Telephone Ext:	Not reported
Owner/Operator Fax:	Not reported
Owner/Operator Email:	Not reported
Owner/Operator Indicator:	Owner
Owner/Operator Name:	KING COUNTY FINANCE DIVISION
Legal Status:	Private
Date Became Current:	Not reported
Date Ended Current:	Not reported
Owner/Operator Address:	500 4TH AVE #600
Owner/Operator City,State,Zip:	SEATTLE, WA 98104
Owner/Operator Telephone:	506-296-7494
Owner/Operator Telephone Ext:	Not reported
Owner/Operator Fax:	Not reported
Owner/Operator Email:	Not reported

Map ID
Direction
Distance
Elevation

MAP FINDINGS

Site

Database(s)

EDR ID Number
EPA ID Number

MANSON CONSTRUCTION CO (Continued)

1000385113

Owner/Operator Indicator: Operator
Owner/Operator Name: MANSON CONSTRUCTION CO
Legal Status: Private
Date Became Current: Not reported
Date Ended Current: Not reported
Owner/Operator Address: 5209 E MARGINAL WAY S
Owner/Operator City,State,Zip: SEATTLE, WA 98134
Owner/Operator Telephone: 000-000-0000
Owner/Operator Telephone Ext: Not reported
Owner/Operator Fax: Not reported
Owner/Operator Email: Not reported

Owner/Operator Indicator: Owner
Owner/Operator Name: KING COUNTY
Legal Status: Private
Date Became Current: Not reported
Date Ended Current: Not reported
Owner/Operator Address: 500 FOURTH AVE ROOM 500
Owner/Operator City,State,Zip: SEATTLE, WA 98104
Owner/Operator Telephone: 206-296-7470
Owner/Operator Telephone Ext: Not reported
Owner/Operator Fax: Not reported
Owner/Operator Email: Not reported

Owner/Operator Indicator: Operator
Owner/Operator Name: MANSON CONSTRUCTION CO.
Legal Status: Private
Date Became Current: Not reported
Date Ended Current: Not reported
Owner/Operator Address: PO BOX 24067
Owner/Operator City,State,Zip: SEATTLE, WA 98124
Owner/Operator Telephone: 206-762-0850
Owner/Operator Telephone Ext: Not reported
Owner/Operator Fax: Not reported
Owner/Operator Email: Not reported

Owner/Operator Indicator: Owner
Owner/Operator Name: MANSON CONSTRUCTION CO
Legal Status: Private
Date Became Current: 1996-02-29 00:00:00.
Date Ended Current: Not reported
Owner/Operator Address: PO BOX 24067
Owner/Operator City,State,Zip: SEATTLE, WA 98124
Owner/Operator Telephone: 206-762-0850
Owner/Operator Telephone Ext: Not reported
Owner/Operator Fax: Not reported
Owner/Operator Email: Not reported

Owner/Operator Indicator: Operator
Owner/Operator Name: MANSON CONSTRUCTION CO.
Legal Status: Private
Date Became Current: Not reported
Date Ended Current: Not reported
Owner/Operator Address: PO BOX 24067
Owner/Operator City,State,Zip: SEATTLE, WA 98124
Owner/Operator Telephone: 206-762-0850
Owner/Operator Telephone Ext: Not reported

Map ID
Direction
Distance
Elevation

MAP FINDINGS

Site

Database(s)

EDR ID Number
EPA ID Number

MANSON CONSTRUCTION CO (Continued)

1000385113

Owner/Operator Fax:	Not reported
Owner/Operator Email:	Not reported
Owner/Operator Indicator:	Owner
Owner/Operator Name:	KING COUNTY
Legal Status:	County
Date Became Current:	2017-12-31 00:00:00.
Date Ended Current:	Not reported
Owner/Operator Address:	500 FOURTH AVE ROOM 500
Owner/Operator City,State,Zip:	SEATTLE, WA 98104
Owner/Operator Telephone:	206-296-7470
Owner/Operator Telephone Ext:	Not reported
Owner/Operator Fax:	Not reported
Owner/Operator Email:	Not reported
Owner/Operator Indicator:	Owner
Owner/Operator Name:	KING COUNTY
Legal Status:	County
Date Became Current:	2017-12-31 00:00:00.
Date Ended Current:	Not reported
Owner/Operator Address:	500 FOURTH AVE ROOM 500
Owner/Operator City,State,Zip:	SEATTLE, WA 98104
Owner/Operator Telephone:	206-296-7470
Owner/Operator Telephone Ext:	Not reported
Owner/Operator Fax:	Not reported
Owner/Operator Email:	Not reported
Owner/Operator Indicator:	Owner
Owner/Operator Name:	MANSON CONSTRUCTION CO
Legal Status:	Private
Date Became Current:	1996-02-29 00:00:00.
Date Ended Current:	Not reported
Owner/Operator Address:	PO BOX 24067
Owner/Operator City,State,Zip:	SEATTLE, WA 98124-0067
Owner/Operator Telephone:	206-762-0850
Owner/Operator Telephone Ext:	Not reported
Owner/Operator Fax:	Not reported
Owner/Operator Email:	Not reported
Owner/Operator Indicator:	Owner
Owner/Operator Name:	MANSON CONSTRUCTION CO
Legal Status:	Private
Date Became Current:	1996-02-29 00:00:00.
Date Ended Current:	Not reported
Owner/Operator Address:	PO BOX 24067
Owner/Operator City,State,Zip:	SEATTLE, WA 98124
Owner/Operator Telephone:	206-762-0850
Owner/Operator Telephone Ext:	Not reported
Owner/Operator Fax:	Not reported
Owner/Operator Email:	Not reported
Owner/Operator Indicator:	Operator
Owner/Operator Name:	MANSON CONSTRUCTION CO
Legal Status:	Private
Date Became Current:	Not reported
Date Ended Current:	Not reported
Owner/Operator Address:	5209 E MARGINAL WAY S

Map ID
Direction
Distance
Elevation

MAP FINDINGS

Site

Database(s)

EDR ID Number
EPA ID Number

MANSON CONSTRUCTION CO (Continued)

1000385113

Owner/Operator City,State,Zip: SEATTLE, WA 98134
Owner/Operator Telephone: 000-000-0000
Owner/Operator Telephone Ext: Not reported
Owner/Operator Fax: Not reported
Owner/Operator Email: Not reported

Owner/Operator Indicator: Owner
Owner/Operator Name: KING COUNTY
Legal Status: Private
Date Became Current: Not reported
Date Ended Current: Not reported
Owner/Operator Address: 500 FOURTH AVE ROOM 500
Owner/Operator City,State,Zip: SEATTLE, WA 98104
Owner/Operator Telephone: 206-296-7470
Owner/Operator Telephone Ext: Not reported
Owner/Operator Fax: Not reported
Owner/Operator Email: Not reported

Owner/Operator Indicator: Operator
Owner/Operator Name: MANSON CONSTRUCTION CO.
Legal Status: Private
Date Became Current: Not reported
Date Ended Current: Not reported
Owner/Operator Address: PO BOX 24067
Owner/Operator City,State,Zip: SEATTLE, WA 98124
Owner/Operator Telephone: 206-762-0850
Owner/Operator Telephone Ext: Not reported
Owner/Operator Fax: Not reported
Owner/Operator Email: Not reported

Historic Generators:

Receive Date: 2010-01-08 00:00:00.0
Handler Name: MANSON CONSTRUCTION CO
Federal Waste Generator Description: Conditionally Exempt Small Quantity Generator
State District Owner: WA
Large Quantity Handler of Universal Waste: No
Recognized Trader Importer: No
Recognized Trader Exporter: No
Spent Lead Acid Battery Importer: No
Spent Lead Acid Battery Exporter: No
Current Record: No
Non Storage Recycler Activity: Not reported
Electronic Manifest Broker: Not reported

Receive Date: 2012-01-10 00:00:00.0
Handler Name: MANSON CONSTRUCTION CO
Federal Waste Generator Description: Conditionally Exempt Small Quantity Generator
State District Owner: WA
Large Quantity Handler of Universal Waste: No
Recognized Trader Importer: No
Recognized Trader Exporter: No
Spent Lead Acid Battery Importer: No
Spent Lead Acid Battery Exporter: No
Current Record: No
Non Storage Recycler Activity: Not reported
Electronic Manifest Broker: Not reported

Map ID
Direction
Distance
Elevation

MAP FINDINGS

Site

Database(s)

EDR ID Number
EPA ID Number

MANSON CONSTRUCTION CO (Continued)

1000385113

Receive Date:	1999-09-30 00:00:00.0
Handler Name:	MANSON CONSTRUCTION CO
Federal Waste Generator Description:	Not a generator, verified
State District Owner:	WA
Large Quantity Handler of Universal Waste:	No
Recognized Trader Importer:	No
Recognized Trader Exporter:	No
Spent Lead Acid Battery Importer:	No
Spent Lead Acid Battery Exporter:	No
Current Record:	No
Non Storage Recycler Activity:	Not reported
Electronic Manifest Broker:	Not reported
Receive Date:	2011-01-11 00:00:00.0
Handler Name:	MANSON CONSTRUCTION CO
Federal Waste Generator Description:	Conditionally Exempt Small Quantity Generator
State District Owner:	WA
Large Quantity Handler of Universal Waste:	No
Recognized Trader Importer:	No
Recognized Trader Exporter:	No
Spent Lead Acid Battery Importer:	No
Spent Lead Acid Battery Exporter:	No
Current Record:	No
Non Storage Recycler Activity:	Not reported
Electronic Manifest Broker:	Not reported
Receive Date:	1996-02-29 00:00:00.0
Handler Name:	MANSON CONSTRUCTION CO
Federal Waste Generator Description:	Conditionally Exempt Small Quantity Generator
State District Owner:	WA
Large Quantity Handler of Universal Waste:	No
Recognized Trader Importer:	No
Recognized Trader Exporter:	No
Spent Lead Acid Battery Importer:	No
Spent Lead Acid Battery Exporter:	No
Current Record:	No
Non Storage Recycler Activity:	Not reported
Electronic Manifest Broker:	Not reported
Receive Date:	1997-03-05 00:00:00.0
Handler Name:	MANSON CONSTRUCTION CO
Federal Waste Generator Description:	Conditionally Exempt Small Quantity Generator
State District Owner:	WA
Large Quantity Handler of Universal Waste:	No
Recognized Trader Importer:	No
Recognized Trader Exporter:	No
Spent Lead Acid Battery Importer:	No
Spent Lead Acid Battery Exporter:	No
Current Record:	No
Non Storage Recycler Activity:	Not reported
Electronic Manifest Broker:	Not reported
Receive Date:	1998-02-04 00:00:00.0
Handler Name:	MANSON CONSTRUCTION CO
Federal Waste Generator Description:	Not a generator, verified
State District Owner:	WA
Large Quantity Handler of Universal Waste:	No

Map ID
Direction
Distance
Elevation

MAP FINDINGS

Site

Database(s)

EDR ID Number
EPA ID Number

MANSON CONSTRUCTION CO (Continued)

1000385113

Recognized Trader Importer:	No
Recognized Trader Exporter:	No
Spent Lead Acid Battery Importer:	No
Spent Lead Acid Battery Exporter:	No
Current Record:	No
Non Storage Recycler Activity:	Not reported
Electronic Manifest Broker:	Not reported
Receive Date:	1999-02-16 00:00:00.0
Handler Name:	MANSON CONSTRUCTION CO
Federal Waste Generator Description:	Not a generator, verified
State District Owner:	WA
Large Quantity Handler of Universal Waste:	No
Recognized Trader Importer:	No
Recognized Trader Exporter:	No
Spent Lead Acid Battery Importer:	No
Spent Lead Acid Battery Exporter:	No
Current Record:	No
Non Storage Recycler Activity:	Not reported
Electronic Manifest Broker:	Not reported
Receive Date:	1999-09-30 00:00:00.0
Handler Name:	MANSON CONSTRUCTION CO
Federal Waste Generator Description:	Not a generator, verified
State District Owner:	WA
Large Quantity Handler of Universal Waste:	No
Recognized Trader Importer:	No
Recognized Trader Exporter:	No
Spent Lead Acid Battery Importer:	No
Spent Lead Acid Battery Exporter:	No
Current Record:	No
Non Storage Recycler Activity:	Not reported
Electronic Manifest Broker:	Not reported
Receive Date:	2000-03-02 00:00:00.0
Handler Name:	MANSON CONSTRUCTION CO
Federal Waste Generator Description:	Small Quantity Generator
State District Owner:	WA
Large Quantity Handler of Universal Waste:	No
Recognized Trader Importer:	No
Recognized Trader Exporter:	No
Spent Lead Acid Battery Importer:	No
Spent Lead Acid Battery Exporter:	No
Current Record:	No
Non Storage Recycler Activity:	Not reported
Electronic Manifest Broker:	Not reported
Receive Date:	2001-02-27 00:00:00.0
Handler Name:	MANSON CONSTRUCTION CO
Federal Waste Generator Description:	Large Quantity Generator
State District Owner:	WA
Large Quantity Handler of Universal Waste:	No
Recognized Trader Importer:	No
Recognized Trader Exporter:	No
Spent Lead Acid Battery Importer:	No
Spent Lead Acid Battery Exporter:	No
Current Record:	No

Map ID
Direction
Distance
Elevation

MAP FINDINGS

Site

Database(s)

EDR ID Number
EPA ID Number

MANSON CONSTRUCTION CO (Continued)

1000385113

Non Storage Recycler Activity:	Not reported
Electronic Manifest Broker:	Not reported
Receive Date:	2002-02-27 00:00:00.0
Handler Name:	MANSON CONSTRUCTION CO
Federal Waste Generator Description:	Small Quantity Generator
State District Owner:	WA
Large Quantity Handler of Universal Waste:	No
Recognized Trader Importer:	No
Recognized Trader Exporter:	No
Spent Lead Acid Battery Importer:	No
Spent Lead Acid Battery Exporter:	No
Current Record:	No
Non Storage Recycler Activity:	Not reported
Electronic Manifest Broker:	Not reported
Receive Date:	2003-02-26 00:00:00.0
Handler Name:	MANSON CONSTRUCTION CO
Federal Waste Generator Description:	Conditionally Exempt Small Quantity Generator
State District Owner:	WA
Large Quantity Handler of Universal Waste:	No
Recognized Trader Importer:	No
Recognized Trader Exporter:	No
Spent Lead Acid Battery Importer:	No
Spent Lead Acid Battery Exporter:	No
Current Record:	No
Non Storage Recycler Activity:	Not reported
Electronic Manifest Broker:	Not reported
Receive Date:	2004-05-03 00:00:00.0
Handler Name:	MANSON CONSTRUCTION CO
Federal Waste Generator Description:	Not a generator, verified
State District Owner:	WA
Large Quantity Handler of Universal Waste:	No
Recognized Trader Importer:	No
Recognized Trader Exporter:	No
Spent Lead Acid Battery Importer:	No
Spent Lead Acid Battery Exporter:	No
Current Record:	No
Non Storage Recycler Activity:	Not reported
Electronic Manifest Broker:	Not reported
Receive Date:	2005-04-26 00:00:00.0
Handler Name:	MANSON CONSTRUCTION CO
Federal Waste Generator Description:	Small Quantity Generator
State District Owner:	WA
Large Quantity Handler of Universal Waste:	No
Recognized Trader Importer:	No
Recognized Trader Exporter:	No
Spent Lead Acid Battery Importer:	No
Spent Lead Acid Battery Exporter:	No
Current Record:	No
Non Storage Recycler Activity:	Not reported
Electronic Manifest Broker:	Not reported
Receive Date:	2006-02-21 00:00:00.0
Handler Name:	MANSON CONSTRUCTION CO

Map ID
Direction
Distance
Elevation

MAP FINDINGS

Site

Database(s)

EDR ID Number
EPA ID Number

MANSON CONSTRUCTION CO (Continued)

1000385113

Federal Waste Generator Description: Not a generator, verified
State District Owner: WA
Large Quantity Handler of Universal Waste: No
Recognized Trader Importer: No
Recognized Trader Exporter: No
Spent Lead Acid Battery Importer: No
Spent Lead Acid Battery Exporter: No
Current Record: No
Non Storage Recycler Activity: Not reported
Electronic Manifest Broker: Not reported

Receive Date: 2006-02-21 00:00:00.0
Handler Name: MANSON CONSTRUCTION CO
Federal Waste Generator Description: Not a generator, verified
State District Owner: WA
Large Quantity Handler of Universal Waste: No
Recognized Trader Importer: No
Recognized Trader Exporter: No
Spent Lead Acid Battery Importer: No
Spent Lead Acid Battery Exporter: No
Current Record: No
Non Storage Recycler Activity: Not reported
Electronic Manifest Broker: Not reported

Receive Date: 2008-04-08 00:00:00.0
Handler Name: MANSON CONSTRUCTION CO
Federal Waste Generator Description: Conditionally Exempt Small Quantity Generator
State District Owner: WA
Large Quantity Handler of Universal Waste: No
Recognized Trader Importer: No
Recognized Trader Exporter: No
Spent Lead Acid Battery Importer: No
Spent Lead Acid Battery Exporter: No
Current Record: No
Non Storage Recycler Activity: Not reported
Electronic Manifest Broker: Not reported

Receive Date: 2009-09-18 00:00:00.0
Handler Name: MANSON CONSTRUCTION CO
Federal Waste Generator Description: Conditionally Exempt Small Quantity Generator
State District Owner: WA
Large Quantity Handler of Universal Waste: No
Recognized Trader Importer: No
Recognized Trader Exporter: No
Spent Lead Acid Battery Importer: No
Spent Lead Acid Battery Exporter: No
Current Record: No
Non Storage Recycler Activity: Not reported
Electronic Manifest Broker: Not reported

Receive Date: 2010-01-08 00:00:00.0
Handler Name: MANSON CONSTRUCTION CO
Federal Waste Generator Description: Conditionally Exempt Small Quantity Generator
State District Owner: WA
Large Quantity Handler of Universal Waste: No
Recognized Trader Importer: No
Recognized Trader Exporter: No

Map ID
Direction
Distance
Elevation

MAP FINDINGS

Site

Database(s)

EDR ID Number
EPA ID Number

MANSON CONSTRUCTION CO (Continued)

1000385113

Spent Lead Acid Battery Importer:	No
Spent Lead Acid Battery Exporter:	No
Current Record:	No
Non Storage Recycler Activity:	Not reported
Electronic Manifest Broker:	Not reported
Receive Date:	2011-01-11 00:00:00.0
Handler Name:	MANSON CONSTRUCTION CO
Federal Waste Generator Description:	Conditionally Exempt Small Quantity Generator
State District Owner:	WA
Large Quantity Handler of Universal Waste:	No
Recognized Trader Importer:	No
Recognized Trader Exporter:	No
Spent Lead Acid Battery Importer:	No
Spent Lead Acid Battery Exporter:	No
Current Record:	No
Non Storage Recycler Activity:	Not reported
Electronic Manifest Broker:	Not reported
Receive Date:	2012-01-10 00:00:00.0
Handler Name:	MANSON CONSTRUCTION CO
Federal Waste Generator Description:	Conditionally Exempt Small Quantity Generator
State District Owner:	WA
Large Quantity Handler of Universal Waste:	No
Recognized Trader Importer:	No
Recognized Trader Exporter:	No
Spent Lead Acid Battery Importer:	No
Spent Lead Acid Battery Exporter:	No
Current Record:	No
Non Storage Recycler Activity:	Not reported
Electronic Manifest Broker:	Not reported
Receive Date:	2013-03-26 00:00:00.0
Handler Name:	MANSON CONSTRUCTION CO
Federal Waste Generator Description:	Conditionally Exempt Small Quantity Generator
State District Owner:	WA
Large Quantity Handler of Universal Waste:	No
Recognized Trader Importer:	No
Recognized Trader Exporter:	No
Spent Lead Acid Battery Importer:	No
Spent Lead Acid Battery Exporter:	No
Current Record:	No
Non Storage Recycler Activity:	Not reported
Electronic Manifest Broker:	Not reported
Receive Date:	2014-03-20 00:00:00.0
Handler Name:	MANSON CONSTRUCTION CO
Federal Waste Generator Description:	Conditionally Exempt Small Quantity Generator
State District Owner:	WA
Large Quantity Handler of Universal Waste:	No
Recognized Trader Importer:	No
Recognized Trader Exporter:	No
Spent Lead Acid Battery Importer:	No
Spent Lead Acid Battery Exporter:	No
Current Record:	No
Non Storage Recycler Activity:	Not reported
Electronic Manifest Broker:	Not reported

Map ID
Direction
Distance
Elevation

MAP FINDINGS

Site

Database(s)

EDR ID Number
EPA ID Number

MANSON CONSTRUCTION CO (Continued)

1000385113

Receive Date: 2015-03-26 00:00:00.0
Handler Name: MANSON CONSTRUCTION CO
Federal Waste Generator Description: Conditionally Exempt Small Quantity Generator
State District Owner: WA
Large Quantity Handler of Universal Waste: No
Recognized Trader Importer: No
Recognized Trader Exporter: No
Spent Lead Acid Battery Importer: No
Spent Lead Acid Battery Exporter: No
Current Record: No
Non Storage Recycler Activity: Not reported
Electronic Manifest Broker: Not reported

Receive Date: 2017-02-27 00:00:00.0
Handler Name: MANSON CONSTRUCTION CO
Federal Waste Generator Description: Conditionally Exempt Small Quantity Generator
State District Owner: WA
Large Quantity Handler of Universal Waste: No
Recognized Trader Importer: No
Recognized Trader Exporter: No
Spent Lead Acid Battery Importer: No
Spent Lead Acid Battery Exporter: No
Current Record: No
Non Storage Recycler Activity: Not reported
Electronic Manifest Broker: Not reported

Receive Date: 2018-02-01 00:00:00.0
Handler Name: MANSON CONSTRUCTION CO
Federal Waste Generator Description: Conditionally Exempt Small Quantity Generator
State District Owner: WA
Large Quantity Handler of Universal Waste: No
Recognized Trader Importer: No
Recognized Trader Exporter: No
Spent Lead Acid Battery Importer: No
Spent Lead Acid Battery Exporter: No
Current Record: No
Non Storage Recycler Activity: Not reported
Electronic Manifest Broker: Not reported

Receive Date: 2019-02-27 00:00:00.0
Handler Name: MANSON CONSTRUCTION CO
Federal Waste Generator Description: Large Quantity Generator
State District Owner: WA
Large Quantity Handler of Universal Waste: No
Recognized Trader Importer: No
Recognized Trader Exporter: No
Spent Lead Acid Battery Importer: No
Spent Lead Acid Battery Exporter: No
Current Record: No
Non Storage Recycler Activity: Not reported
Electronic Manifest Broker: Not reported

Receive Date: 2019-02-27 00:00:00.0
Handler Name: MANSON CONSTRUCTION CO
Federal Waste Generator Description: Conditionally Exempt Small Quantity Generator
State District Owner: WA
Large Quantity Handler of Universal Waste: No

Map ID
Direction
Distance
Elevation

MAP FINDINGS

Site

Database(s)

EDR ID Number
EPA ID Number

MANSON CONSTRUCTION CO (Continued)

1000385113

Recognized Trader Importer:	No
Recognized Trader Exporter:	No
Spent Lead Acid Battery Importer:	No
Spent Lead Acid Battery Exporter:	No
Current Record:	Yes
Non Storage Recycler Activity:	Not reported
Electronic Manifest Broker:	Not reported
Receive Date:	2003-12-31 00:00:00.0
Handler Name:	MANSON CONSTRUCTION CO
Federal Waste Generator Description:	Not a generator, verified
State District Owner:	WA
Large Quantity Handler of Universal Waste:	No
Recognized Trader Importer:	No
Recognized Trader Exporter:	No
Spent Lead Acid Battery Importer:	No
Spent Lead Acid Battery Exporter:	No
Current Record:	No
Non Storage Recycler Activity:	Not reported
Electronic Manifest Broker:	Not reported
Receive Date:	2005-12-31 00:00:00.0
Handler Name:	MANSON CONSTRUCTION CO
Federal Waste Generator Description:	Not a generator, verified
State District Owner:	WA
Large Quantity Handler of Universal Waste:	No
Recognized Trader Importer:	No
Recognized Trader Exporter:	No
Spent Lead Acid Battery Importer:	No
Spent Lead Acid Battery Exporter:	No
Current Record:	No
Non Storage Recycler Activity:	Not reported
Electronic Manifest Broker:	Not reported
Receive Date:	2007-12-31 00:00:00.0
Handler Name:	MANSON CONSTRUCTION CO
Federal Waste Generator Description:	Not a generator, verified
State District Owner:	WA
Large Quantity Handler of Universal Waste:	No
Recognized Trader Importer:	No
Recognized Trader Exporter:	No
Spent Lead Acid Battery Importer:	No
Spent Lead Acid Battery Exporter:	No
Current Record:	No
Non Storage Recycler Activity:	Not reported
Electronic Manifest Broker:	Not reported

Facility Has Received Notices of Violation:

Found Violation:	No
Agency Which Determined Violation:	Not reported
Violation Short Description:	Not reported
Date Violation was Determined:	Not reported
Actual Return to Compliance Date:	Not reported
Return to Compliance Qualifier:	Not reported
Violation Responsible Agency:	Not reported

Map ID
 Direction
 Distance
 Elevation

MAP FINDINGS

Site

Database(s)

EDR ID Number
 EPA ID Number

MANSON CONSTRUCTION CO (Continued)

1000385113

Scheduled Compliance Date:	Not reported
Enforcement Identifier:	Not reported
Date of Enforcement Action:	Not reported
Enforcement Responsible Agency:	Not reported
Enforcement Docket Number:	Not reported
Enforcement Attorney:	Not reported
Corrective Action Component:	Not reported
Appeal Initiated Date:	Not reported
Appeal Resolution Date:	Not reported
Disposition Status Date:	Not reported
Disposition Status:	Not reported
Disposition Status Description:	Not reported
Consent/Final Order Sequence Number:	Not reported
Consent/Final Order Respondent Name:	Not reported
Consent/Final Order Lead Agency:	Not reported
Enforcement Type:	Not reported
Enforcement Responsible Person:	Not reported
Enforcement Responsible Sub-Organization:	Not reported
SEP Sequence Number:	Not reported
SEP Expenditure Amount:	Not reported
SEP Scheduled Completion Date:	Not reported
SEP Actual Date:	Not reported
SEP Defaulted Date:	Not reported
SEP Type:	Not reported
SEP Type Description:	Not reported
Proposed Amount:	Not reported
Final Monetary Amount:	Not reported
Paid Amount:	Not reported
Final Count:	Not reported
Final Amount:	Not reported
Found Violation:	Yes
Agency Which Determined Violation:	State
Violation Short Description:	Generators - General
Date Violation was Determined:	2002-06-06 00:00:00.0
Actual Return to Compliance Date:	2002-07-15 00:00:00.0
Return to Compliance Qualifier:	Documented
Violation Responsible Agency:	State
Scheduled Compliance Date:	2002-07-19 00:00:00.0
Enforcement Identifier:	001
Date of Enforcement Action:	2002-06-21 00:00:00.0
Enforcement Responsible Agency:	State
Enforcement Docket Number:	Not reported
Enforcement Attorney:	Not reported
Corrective Action Component:	No
Appeal Initiated Date:	Not reported
Appeal Resolution Date:	Not reported
Disposition Status Date:	Not reported
Disposition Status:	Not reported
Disposition Status Description:	Not reported
Consent/Final Order Sequence Number:	Not reported
Consent/Final Order Respondent Name:	Not reported
Consent/Final Order Lead Agency:	Not reported
Enforcement Type:	WRITTEN INFORMAL
Enforcement Responsible Person:	WATDY
Enforcement Responsible Sub-Organization:	NW
SEP Sequence Number:	Not reported

Map ID
Direction
Distance
Elevation

MAP FINDINGS

Site

Database(s)

EDR ID Number
EPA ID Number

MANSON CONSTRUCTION CO (Continued)

1000385113

SEP Expenditure Amount: Not reported
SEP Scheduled Completion Date: Not reported
SEP Actual Date: Not reported
SEP Defaulted Date: Not reported
SEP Type: Not reported
SEP Type Description: Not reported
Proposed Amount: Not reported
Final Monetary Amount: Not reported
Paid Amount: Not reported
Final Count: Not reported
Final Amount: Not reported

Found Violation: No
Agency Which Determined Violation: Not reported
Violation Short Description: Not reported
Date Violation was Determined: Not reported
Actual Return to Compliance Date: Not reported
Return to Compliance Qualifier: Not reported
Violation Responsible Agency: Not reported
Scheduled Compliance Date: Not reported
Enforcement Identifier: Not reported
Date of Enforcement Action: Not reported
Enforcement Responsible Agency: Not reported
Enforcement Docket Number: Not reported
Enforcement Attorney: Not reported
Corrective Action Component: Not reported
Appeal Initiated Date: Not reported
Appeal Resolution Date: Not reported
Disposition Status Date: Not reported
Disposition Status: Not reported
Disposition Status Description: Not reported
Consent/Final Order Sequence Number: Not reported
Consent/Final Order Respondent Name: Not reported
Consent/Final Order Lead Agency: Not reported
Enforcement Type: Not reported
Enforcement Responsible Person: Not reported
Enforcement Responsible Sub-Organization: Not reported
SEP Sequence Number: Not reported
SEP Expenditure Amount: Not reported
SEP Scheduled Completion Date: Not reported
SEP Actual Date: Not reported
SEP Defaulted Date: Not reported
SEP Type: Not reported
SEP Type Description: Not reported
Proposed Amount: Not reported
Final Monetary Amount: Not reported
Paid Amount: Not reported
Final Count: Not reported
Final Amount: Not reported

Evaluation Action Summary:
Evaluation Date: 2009-08-14 00:00:00.0
Evaluation Responsible Agency: State
Found Violation: No
Evaluation Type Description: COMPLIANCE ASSISTANCE VISIT
Evaluation Responsible Person Identifier: WASRD
Evaluation Responsible Sub-Organization: NW

Map ID
Direction
Distance
Elevation

MAP FINDINGS

Site

Database(s)

EDR ID Number
EPA ID Number

MANSON CONSTRUCTION CO (Continued)

1000385113

Actual Return to Compliance Date:	Not reported
Scheduled Compliance Date:	Not reported
Date of Request:	Not reported
Date Response Received:	Not reported
Request Agency:	Not reported
Former Citation:	Not reported
Evaluation Date:	2002-06-06 00:00:00.0
Evaluation Responsible Agency:	State
Found Violation:	Yes
Evaluation Type Description:	COMPLIANCE EVALUATION INSPECTION ON-SITE
Evaluation Responsible Person Identifier:	WATDY
Evaluation Responsible Sub-Organization:	NW
Actual Return to Compliance Date:	2002-07-15 00:00:00.0
Scheduled Compliance Date:	2002-07-19 00:00:00.0
Date of Request:	Not reported
Date Response Received:	Not reported
Request Agency:	Not reported
Former Citation:	Not reported
Evaluation Date:	2013-01-31 00:00:00.0
Evaluation Responsible Agency:	State
Found Violation:	No
Evaluation Type Description:	FOCUSED COMPLIANCE INSPECTION
Evaluation Responsible Person Identifier:	WAWJW
Evaluation Responsible Sub-Organization:	NW
Actual Return to Compliance Date:	Not reported
Scheduled Compliance Date:	Not reported
Date of Request:	Not reported
Date Response Received:	Not reported
Request Agency:	Not reported
Former Citation:	Not reported

ALLSITES:

Name: MANSON CONSTRUCTION CO
Facility Id: 80333167

FINDS:

Registry ID: 110005312474

Click Here:

Environmental Interest/Information System:

Washington Facility / Site Identification System (WA-FSIS) provides a means to query and display data maintained by the Washington Department of Ecology. This system contains key information for each facility/site that is currently, or has been, of interest to the Air Quality, Dam Safety, Hazardous Waste, Toxics Cleanup, and Water Quality Programs.

RCRAInfo is a national information system that supports the Resource Conservation and Recovery Act (RCRA) program through the tracking of events and activities related to facilities that generate, transport, and treat, store, or dispose of hazardous waste. RCRAInfo allows RCRA program staff to track the notification, permit, compliance, and corrective action activities required under RCRA.

HAZARDOUS WASTE BIENNIAL REPORTER

Map ID
Direction
Distance
Elevation

MAP FINDINGS

Site

Database(s)

EDR ID Number
EPA ID Number

MANSON CONSTRUCTION CO (Continued)

1000385113

[Click this hyperlink](#) while viewing on your computer to access additional FINDS: detail in the EDR Site Report.

ECHO:

Envid: 1000385113
Registry ID: 110005312474
DFR URL: <http://echo.epa.gov/detailed-facility-report?fid=110005312474>
Name: MANSON CONSTRUCTION CO
Address: 5209 E MARGINAL WAY S
City,State,Zip: SEATTLE, WA 98134

ASBESTOS:

Name: Not reported
Address: 5209 EAST MARGINAL WAY S.
City,State,Zip: SEATTLE, WA 98134
Facility Type: Docked Vessel
Parent ID: 148968
Form ID: 150741##1511Rhine624429
Notice Date: 10/20/2017
Start Date: 09/25/2017
Completion Date: 12/31/2017
Initial: Not reported
Amended: 1
On Hold: 1
Off Hold: Not reported
Emergency: Not reported
Site Hours Start: 7:00am
Site Hours End: 3:30pm
Sunday: Not reported
Monday: 1
Tuesday: 1
Wednesday: 1
Thursday: 1
Friday: 1
Saturday: Not reported
Contractor ID: Not reported
Phone: 253-537-5852
Job Site CAS: David Schultz
Project Form Email: wendyd@rhinedemolition.com
Property Owner Name: Not reported
Property Owner Agent: Gene Quinn
Property Owner Company: Rhine Demolition LLC (ABCN00001511)
Property Owner Address: 5209 East Marginal Way S.
Property Owner City: Seattle
Property Owner State: WA
Property Owner Zip4: 98134
Property Owner Phone: 206-762-0850
Job Site Room: Not reported
Facility Age: Not reported
Facility Size: Not reported
Facility Remodel: Not reported
Facility Demo: Not reported
Facility Repair: 1
Facility Maint: Not reported
Removed: 1
Encapsulated: Not reported

Map ID
Direction
Distance
Elevation

MAP FINDINGS

Site

Database(s)

EDR ID Number
EPA ID Number

MANSON CONSTRUCTION CO (Continued)

1000385113

Quantity Sq Ft:	2650
Fireproofing:	Not reported
Popcorn Ceiling:	Not reported
CAB:	Not reported
Sheet Vinyl:	Not reported
Asbestos Paper:	Not reported
Boiler Insulation:	Not reported
Duct Paper:	Not reported
VAT:	Not reported
Roofing:	1
Sq Ft Other:	1
Sq Ft Other Text:	magnesite floor
Quantity Lin Ft:	125
Mag Pipe Insulation:	Not reported
Air Cell Pipe Insulation:	Not reported
Ducting Insulation:	Not reported
Cement Asbestos Pipe:	Not reported
Mudded Pipe Insulation:	Not reported
Duct Tape:	Not reported
Lin Ft Other1:	Not reported
Lin Ft Other1 Text:	Not reported
Lin Ft Other2:	Not reported
Lin Ft Other2 Text:	Not reported
Indoors:	1
Outdoors:	1
Neg Pres Enclosure:	1
Glove Bag:	Not reported
Mini Enclosure:	Not reported
Critical Barriers:	1
Wrap And Cut:	Not reported
Wet Methods:	1
HEPA Vacuum:	1
MANUALMETHODS :	1
Other CM1:	Not reported
Other CM1 Text:	Not reported
Other CM2:	1
Other CM2 Text:	regulated area
Half Mask APR:	1
Full Face APR:	Not reported
PAPR:	Not reported
Type C Continuous:	Not reported
Type C Pressure:	1
Other Resp Pro:	Not reported
Other Resp Pro Text:	Not reported
Comments:	engine exhaust insulation
Date Time Submitted:	2017-10-20 15:43:03
Submitter IP Address:	23.25.140.105
Region:	2
UBI:	603071050
Notice type:	Initial
Project Type:	Other Square Footage, Roofing
Supervisor:	David Schultz ()
Supervisor Phone:	Not reported
Certificate Status:	ACTIVE
Name:	Not reported
Address:	5209 EAST MARGINAL WAY S.

Map ID
Direction
Distance
Elevation

MAP FINDINGS

Site

Database(s)

EDR ID Number
EPA ID Number

MANSON CONSTRUCTION CO (Continued)

1000385113

City,State,Zip: SEATTLE, WA 98134
Facility Type: Docked Vessel
Parent ID: 148968
Form ID: 151867##1511Rhine538363
Notice Date: 11/16/2017
Start Date: 09/25/2017
Completion Date: 02/28/2018
Initial: Not reported
Amended: 1
On Hold: 1
Off Hold: Not reported
Emergency: Not reported
Site Hours Start: 7:00am
Site Hours End: 3:30pm
Sunday: Not reported
Monday: 1
Tuesday: 1
Wednesday: 1
Thursday: 1
Friday: 1
Saturday: Not reported
Contractor ID: Not reported
Phone: 253-537-5852
Job Site CAS: David Schultz
Project Form Email: wendyd@rhinedemolition.com
Property Owner Name: Not reported
Property Owner Agent: Gene Quinn
Property Owner Company: Rhine Demolition LLC (ABCN00001511)
Property Owner Address: 5209 East Marginal Way S.
Property Owner City: Seattle
Property Owner State: WA
Property Owner Zip4: 98134
Property Owner Phone: 206-762-0850
Job Site Room: Not reported
Facility Age: Not reported
Facility Size: Not reported
Facility Remodel: Not reported
Facility Demo: Not reported
Facility Repair: 1
Facility Maint: Not reported
Removed: 1
Encapsulated: Not reported
Quantity Sq Ft: 2650
Fireproofing: Not reported
Popcorn Ceiling: Not reported
CAB: Not reported
Sheet Vinyl: Not reported
Asbestos Paper: Not reported
Boiler Insulation: Not reported
Duct Paper: Not reported
VAT: Not reported
Roofing: 1
Sq Ft Other: 1
Sq Ft Other Text: magnesite floor
Quantity Lin Ft: 125
Mag Pipe Insulation: Not reported
Air Cell Pipe Insulation: Not reported

Map ID
Direction
Distance
Elevation

MAP FINDINGS

Site

Database(s)

EDR ID Number
EPA ID Number

MANSON CONSTRUCTION CO (Continued)

1000385113

Ducting Insulation:	Not reported
Cement Asbestos Pipe:	Not reported
Mudded Pipe Insulation:	Not reported
Duct Tape:	Not reported
Lin Ft Other1:	Not reported
Lin Ft Other1 Text:	Not reported
Lin Ft Other2:	Not reported
Lin Ft Other2 Text:	Not reported
Indoors:	1
Outdoors:	1
Neg Pres Enclosure:	1
Glove Bag:	Not reported
Mini Enclosure:	Not reported
Critical Barriers:	1
Wrap And Cut:	Not reported
Wet Methods:	1
HEPA Vacuum:	1
MANUALMETHODS :	1
Other CM1:	Not reported
Other CM1 Text:	Not reported
Other CM2:	1
Other CM2 Text:	regulated area
Half Mask APR:	1
Full Face APR:	Not reported
PAPR:	Not reported
Type C Continuous:	Not reported
Type C Pressure:	1
Other Resp Pro:	Not reported
Other Resp Pro Text:	Not reported
Comments:	engine exhaust insulation
Date Time Submitted:	2017-11-16 08:21:47
Submitter IP Address:	23.25.140.105
Region:	2
UBI:	603071050
Notice type:	Initial
Project Type:	Other Square Footage, Roofing
Supervisor:	David Schultz ()
Supervisor Phone:	Not reported
Certificate Status:	ACTIVE
Name:	Not reported
Address:	5209 EAST MARGINAL WAY S.
City,State,Zip:	SEATTLE, WA 98134
Facility Type:	Docked Vessel
Parent ID:	148968
Form ID:	150207##1511Rhine595138
Notice Date:	10/10/2017
Start Date:	09/25/2017
Completion Date:	12/31/2017
Initial:	Not reported
Amended:	1
On Hold:	Not reported
Off Hold:	1
Emergency:	Not reported
Site Hours Start:	7:00am
Site Hours End:	3:30pm
Sunday:	Not reported

Map ID
Direction
Distance
Elevation

MAP FINDINGS

Site

Database(s)

EDR ID Number
EPA ID Number

MANSON CONSTRUCTION CO (Continued)

1000385113

Monday:	1
Tuesday:	1
Wednesday:	1
Thursday:	1
Friday:	1
Saturday:	Not reported
Contractor ID:	Not reported
Phone:	253-537-5852
Job Site CAS:	Eric Baunsgard
Project Form Email:	wendyd@rhinedemolition.com
Property Owner Name:	Not reported
Property Owner Agent:	Gene Quinn
Property Owner Company:	Rhine Demolition LLC (ABCN00001511)
Property Owner Address:	5209 East Marginal Way S.
Property Owner City:	Seattle
Property Owner State:	WA
Property Owner Zip4:	98134
Property Owner Phone:	206-762-0850
Job Site Room:	Not reported
Facility Age:	Not reported
Facility Size:	Not reported
Facility Remodel:	Not reported
Facility Demo:	Not reported
Facility Repair:	1
Facility Maint:	Not reported
Removed:	1
Encapsulated:	Not reported
Quantity Sq Ft:	2650
Fireproofing:	Not reported
Popcorn Ceiling:	Not reported
CAB:	Not reported
Sheet Vinyl:	Not reported
Asbestos Paper:	Not reported
Boiler Insulation:	Not reported
Duct Paper:	Not reported
VAT:	Not reported
Roofing:	1
Sq Ft Other:	1
Sq Ft Other Text:	magnesite floor
Quantity Lin Ft:	125
Mag Pipe Insulation:	Not reported
Air Cell Pipe Insulation:	Not reported
Ducting Insulation:	Not reported
Cement Asbestos Pipe:	Not reported
Mudded Pipe Insulation:	Not reported
Duct Tape:	Not reported
Lin Ft Other1:	Not reported
Lin Ft Other1 Text:	Not reported
Lin Ft Other2:	Not reported
Lin Ft Other2 Text:	Not reported
Indoors:	1
Outdoors:	1
Neg Pres Enclosure:	1
Glove Bag:	Not reported
Mini Enclosure:	Not reported
Critical Barriers:	1
Wrap And Cut:	Not reported

Map ID
Direction
Distance
Elevation

MAP FINDINGS

Site

Database(s)

EDR ID Number
EPA ID Number

MANSON CONSTRUCTION CO (Continued)

1000385113

Wet Methods: 1
HEPA Vacuum: 1
MANUALMETHODS : 1
Other CM1: Not reported
Other CM1 Text: Not reported
Other CM2: 1
Other CM2 Text: regulated area
Half Mask APR: 1
Full Face APR: Not reported
PAPR: Not reported
Type C Continuous: Not reported
Type C Pressure: 1
Other Resp Pro: Not reported
Other Resp Pro Text: Not reported
Comments: engine exhaust insulation
Date Time Submitted: 2017-10-10 11:28:54
Submitter IP Address: 23.25.140.105
Region: 2
UBI: 603071050
Notice type: Initial
Project Type: Other Square Footage, Roofing
Supervisor: Eric Baunsgard ()
Supervisor Phone: Not reported
Certificate Status: ACTIVE

Name: Not reported
Address: 5209 EAST MARGINAL WAY S.
City,State,Zip: SEATTLE, WA 98134
Facility Type: Docked Vessel
Parent ID: 148968
Form ID: 152771##1511Rhine320679
Notice Date: 12/11/2017
Start Date: 09/25/2017
Completion Date: 11/16/2017
Initial: Not reported
Amended: 1
On Hold: 1
Off Hold: Not reported
Emergency: Not reported
Site Hours Start: 7:00am
Site Hours End: 3:30pm
Sunday: Not reported
Monday: 1
Tuesday: 1
Wednesday: 1
Thursday: 1
Friday: 1
Saturday: Not reported
Contractor ID: Not reported
Phone: 253-537-5852
Job Site CAS: David Schultz
Project Form Email: wendyd@rhinedemolition.com
Property Owner Name: Not reported
Property Owner Agent: Gene Quinn
Property Owner Company: Rhine Demolition LLC (ABCN00001511)
Property Owner Address: 5209 East Marginal Way S.
Property Owner City: Seattle

Map ID
Direction
Distance
Elevation

MAP FINDINGS

Site

Database(s)

EDR ID Number
EPA ID Number

MANSON CONSTRUCTION CO (Continued)

1000385113

Property Owner State:	WA
Property Owner Zip4:	98134
Property Owner Phone:	206-762-0850
Job Site Room:	Not reported
Facility Age:	Not reported
Facility Size:	Not reported
Facility Remodel:	Not reported
Facility Demo:	Not reported
Facility Repair:	1
Facility Maint:	Not reported
Removed:	1
Encapsulated:	Not reported
Quantity Sq Ft:	2650
Fireproofing:	Not reported
Popcorn Ceiling:	Not reported
CAB:	Not reported
Sheet Vinyl:	Not reported
Asbestos Paper:	Not reported
Boiler Insulation:	Not reported
Duct Paper:	Not reported
VAT:	Not reported
Roofing:	1
Sq Ft Other:	1
Sq Ft Other Text:	magnesite floor
Quantity Lin Ft:	125
Mag Pipe Insulation:	Not reported
Air Cell Pipe Insulation:	Not reported
Ducting Insulation:	Not reported
Cement Asbestos Pipe:	Not reported
Mudded Pipe Insulation:	Not reported
Duct Tape:	Not reported
Lin Ft Other1:	Not reported
Lin Ft Other1 Text:	Not reported
Lin Ft Other2:	Not reported
Lin Ft Other2 Text:	Not reported
Indoors:	1
Outdoors:	1
Neg Pres Enclosure:	1
Glove Bag:	Not reported
Mini Enclosure:	Not reported
Critical Barriers:	1
Wrap And Cut:	Not reported
Wet Methods:	1
HEPA Vacuum:	1
MANUALMETHODS :	1
Other CM1:	Not reported
Other CM1 Text:	Not reported
Other CM2:	1
Other CM2 Text:	regulated area
Half Mask APR:	1
Full Face APR:	Not reported
PAPR:	Not reported
Type C Continuous:	Not reported
Type C Pressure:	1
Other Resp Pro:	Not reported
Other Resp Pro Text:	Not reported
Comments:	engine exhaust insulation

Map ID
Direction
Distance
Elevation

MAP FINDINGS

Site

Database(s)

EDR ID Number
EPA ID Number

MANSON CONSTRUCTION CO (Continued)

1000385113

Date Time Submitted: 2017-12-11 16:42:22
Submitter IP Address: 23.25.140.105
Region: 2
UBI: 603071050
Notice type: Initial
Project Type: Other Square Footage, Roofing
Supervisor: David Schultz ()
Supervisor Phone: Not reported
Certificate Status: ACTIVE

Name: Not reported
Address: 5209 EAST MARGINAL WAY S.
City,State,Zip: SEATTLE, WA 98134
Facility Type: Docked Vessel
Parent ID: 0
Form ID: 148968##1511Rhine023781
Notice Date: 09/13/2017
Start Date: 09/25/2017
Completion Date: 12/31/2017
Initial: 1
Amended: Not reported
On Hold: Not reported
Off Hold: Not reported
Emergency: Not reported
Site Hours Start: 7:00am
Site Hours End: 3:30pm
Sunday: Not reported
Monday: 1
Tuesday: 1
Wednesday: 1
Thursday: 1
Friday: 1
Saturday: Not reported
Contractor ID: Not reported
Phone: 253-537-5852
Job Site CAS: Eric Baungsgard
Project Form Email: wendyd@rhinedemolition.com
Property Owner Name: Not reported
Property Owner Agent: Gene Quinn
Property Owner Company: Rhine Demolition LLC (ABCN00001511)
Property Owner Address: 5209 East Marginal Way S.
Property Owner City: Seattle
Property Owner State: WA
Property Owner Zip4: 98134
Property Owner Phone: 206-762-0850
Job Site Room: Not reported
Facility Age: Not reported
Facility Size: Not reported
Facility Remodel: Not reported
Facility Demo: Not reported
Facility Repair: 1
Facility Maint: Not reported
Removed: 1
Encapsulated: Not reported
Quantity Sq Ft: 2650
Fireproofing: Not reported
Popcorn Ceiling: Not reported

Map ID
Direction
Distance
Elevation

MAP FINDINGS

Site

Database(s)

EDR ID Number
EPA ID Number

MANSON CONSTRUCTION CO (Continued)

1000385113

CAB:	Not reported
Sheet Vinyl:	Not reported
Asbestos Paper:	Not reported
Boiler Insulation:	Not reported
Duct Paper:	Not reported
VAT:	Not reported
Roofing:	1
Sq Ft Other:	1
Sq Ft Other Text:	magnesite floor
Quantity Lin Ft:	125
Mag Pipe Insulation:	Not reported
Air Cell Pipe Insulation:	Not reported
Ducting Insulation:	Not reported
Cement Asbestos Pipe:	Not reported
Mudded Pipe Insulation:	Not reported
Duct Tape:	Not reported
Lin Ft Other1:	Not reported
Lin Ft Other1 Text:	Not reported
Lin Ft Other2:	Not reported
Lin Ft Other2 Text:	Not reported
Indoors:	1
Outdoors:	1
Neg Pres Enclosure:	1
Glove Bag:	Not reported
Mini Enclosure:	Not reported
Critical Barriers:	1
Wrap And Cut:	Not reported
Wet Methods:	1
HEPA Vacuum:	1
MANUALMETHODS :	1
Other CM1:	Not reported
Other CM1 Text:	Not reported
Other CM2:	1
Other CM2 Text:	regulated area
Half Mask APR:	1
Full Face APR:	Not reported
PAPR:	Not reported
Type C Continuous:	Not reported
Type C Pressure:	1
Other Resp Pro:	Not reported
Other Resp Pro Text:	Not reported
Comments:	engine exhaust insulation
Date Time Submitted:	2017-09-13 14:38:17
Submitter IP Address:	23.25.140.105
Region:	2
UBI:	603071050
Notice type:	Initial
Project Type:	Other Square Footage, Roofing
Supervisor:	Eric Baunsgard ()
Supervisor Phone:	Not reported
Certificate Status:	ACTIVE
Name:	Not reported
Address:	5209 EAST MARGINAL WAY S.
City,State,Zip:	SEATTLE, WA 98134
Facility Type:	Docked Vessel
Parent ID:	148968

Map ID
Direction
Distance
Elevation

MAP FINDINGS

Site

Database(s)

EDR ID Number
EPA ID Number

MANSON CONSTRUCTION CO (Continued)

1000385113

Form ID: 150405##1511Rhine685683
Notice Date: 10/13/2017
Start Date: 09/25/2017
Completion Date: 12/31/2017
Initial: Not reported
Amended: 1
On Hold: 1
Off Hold: Not reported
Emergency: Not reported
Site Hours Start: 7:00am
Site Hours End: 3:30pm
Sunday: Not reported
Monday: 1
Tuesday: 1
Wednesday: 1
Thursday: 1
Friday: 1
Saturday: Not reported
Contractor ID: Not reported
Phone: 253-537-5852
Job Site CAS: Eric Baunsgard
Project Form Email: wendyd@rhinedemolition.com
Property Owner Name: Not reported
Property Owner Agent: Gene Quinn
Property Owner Company: Rhine Demolition LLC (ABCN00001511)
Property Owner Address: 5209 East Marginal Way S.
Property Owner City: Seattle
Property Owner State: WA
Property Owner Zip4: 98134
Property Owner Phone: 206-762-0850
Job Site Room: Not reported
Facility Age: Not reported
Facility Size: Not reported
Facility Remodel: Not reported
Facility Demo: Not reported
Facility Repair: 1
Facility Maint: Not reported
Removed: 1
Encapsulated: Not reported
Quantity Sq Ft: 2650
Fireproofing: Not reported
Popcorn Ceiling: Not reported
CAB: Not reported
Sheet Vinyl: Not reported
Asbestos Paper: Not reported
Boiler Insulation: Not reported
Duct Paper: Not reported
VAT: Not reported
Roofing: 1
Sq Ft Other: 1
Sq Ft Other Text: magnesite floor
Quantity Lin Ft: 125
Mag Pipe Insulation: Not reported
Air Cell Pipe Insulation: Not reported
Ducting Insulation: Not reported
Cement Asbestos Pipe: Not reported
Mudded Pipe Insulation: Not reported

Map ID
Direction
Distance
Elevation

MAP FINDINGS

Site

Database(s)

EDR ID Number
EPA ID Number

MANSON CONSTRUCTION CO (Continued)

1000385113

Duct Tape: Not reported
Lin Ft Other1: Not reported
Lin Ft Other1 Text: Not reported
Lin Ft Other2: Not reported
Lin Ft Other2 Text: Not reported
Indoors: 1
Outdoors: 1
Neg Pres Enclosure: 1
Glove Bag: Not reported
Mini Enclosure: Not reported
Critical Barriers: 1
Wrap And Cut: Not reported
Wet Methods: 1
HEPA Vacuum: 1
MANUALMETHODS : 1
Other CM1: Not reported
Other CM1 Text: Not reported
Other CM2: 1
Other CM2 Text: regulated area
Half Mask APR: 1
Full Face APR: Not reported
PAPR: Not reported
Type C Continuous: Not reported
Type C Pressure: 1
Other Resp Pro: Not reported
Other Resp Pro Text: Not reported
Comments: engine exhaust insulation
Date Time Submitted: 2017-10-13 13:10:17
Submitter IP Address: 23.25.140.105
Region: 2
UBI: 603071050
Notice type: Initial
Project Type: Other Square Footage, Roofing
Supervisor: Eric Baunsgard ()
Supervisor Phone: Not reported
Certificate Status: ACTIVE

Name: Not reported
Address: 5209 EAST MARGINAL WAY S.
City,State,Zip: SEATTLE, WA 98134
Facility Type: Docked Vessel
Parent ID: 148968
Form ID: 149409##1511Rhine788904
Notice Date: 09/22/2017
Start Date: 09/25/2017
Completion Date: 12/31/2017
Initial: Not reported
Amended: 1
On Hold: 1
Off Hold: Not reported
Emergency: Not reported
Site Hours Start: 7:00am
Site Hours End: 3:30pm
Sunday: Not reported
Monday: 1
Tuesday: 1
Wednesday: 1

Map ID
Direction
Distance
Elevation

MAP FINDINGS

Site

Database(s)

EDR ID Number
EPA ID Number

MANSON CONSTRUCTION CO (Continued)

1000385113

Thursday:	1
Friday:	1
Saturday:	Not reported
Contractor ID:	Not reported
Phone:	253-537-5852
Job Site CAS:	Eric Baungard
Project Form Email:	wendyd@rhinedemolition.com
Property Owner Name:	Not reported
Property Owner Agent:	Gene Quinn
Property Owner Company:	Rhine Demolition LLC (ABCN00001511)
Property Owner Address:	5209 East Marginal Way S.
Property Owner City:	Seattle
Property Owner State:	WA
Property Owner Zip4:	98134
Property Owner Phone:	206-762-0850
Job Site Room:	Not reported
Facility Age:	Not reported
Facility Size:	Not reported
Facility Remodel:	Not reported
Facility Demo:	Not reported
Facility Repair:	1
Facility Maint:	Not reported
Removed:	1
Encapsulated:	Not reported
Quantity Sq Ft:	2650
Fireproofing:	Not reported
Popcorn Ceiling:	Not reported
CAB:	Not reported
Sheet Vinyl:	Not reported
Asbestos Paper:	Not reported
Boiler Insulation:	Not reported
Duct Paper:	Not reported
VAT:	Not reported
Roofing:	1
Sq Ft Other:	1
Sq Ft Other Text:	magnesite floor
Quantity Lin Ft:	125
Mag Pipe Insulation:	Not reported
Air Cell Pipe Insulation:	Not reported
Ducting Insulation:	Not reported
Cement Asbestos Pipe:	Not reported
Mudded Pipe Insulation:	Not reported
Duct Tape:	Not reported
Lin Ft Other1:	Not reported
Lin Ft Other1 Text:	Not reported
Lin Ft Other2:	Not reported
Lin Ft Other2 Text:	Not reported
Indoors:	1
Outdoors:	1
Neg Pres Enclosure:	1
Glove Bag:	Not reported
Mini Enclosure:	Not reported
Critical Barriers:	1
Wrap And Cut:	Not reported
Wet Methods:	1
HEPA Vacuum:	1
MANUALMETHODS :	1

Map ID
Direction
Distance
Elevation

MAP FINDINGS

Site

Database(s)

EDR ID Number
EPA ID Number

MANSON CONSTRUCTION CO (Continued)

1000385113

Other CM1:	Not reported
Other CM1 Text:	Not reported
Other CM2:	1
Other CM2 Text:	regulated area
Half Mask APR:	1
Full Face APR:	Not reported
PAPR:	Not reported
Type C Continuous:	Not reported
Type C Pressure:	1
Other Resp Pro:	Not reported
Other Resp Pro Text:	Not reported
Comments:	engine exhaust insulation
Date Time Submitted:	2017-09-22 12:56:43
Submitter IP Address:	23.25.140.105
Region:	2
UBI:	603071050
Notice type:	Initial
Project Type:	Other Square Footage, Roofing
Supervisor:	Eric Baunsgard ()
Supervisor Phone:	Not reported
Certificate Status:	ACTIVE
Name:	Not reported
Address:	5209 EAST MARGINAL WAY S.
City,State,Zip:	SEATTLE, WA 98134
Facility Type:	Docked Vessel
Parent ID:	148968
Form ID:	150529##1511Rhine498968
Notice Date:	10/17/2017
Start Date:	09/25/2017
Completion Date:	12/31/2017
Initial:	Not reported
Amended:	1
On Hold:	Not reported
Off Hold:	1
Emergency:	Not reported
Site Hours Start:	7:00am
Site Hours End:	3:30pm
Sunday:	Not reported
Monday:	1
Tuesday:	1
Wednesday:	1
Thursday:	1
Friday:	1
Saturday:	Not reported
Contractor ID:	Not reported
Phone:	253-537-5852
Job Site CAS:	David Schultz
Project Form Email:	wendyd@rhinedemolition.com
Property Owner Name:	Not reported
Property Owner Agent:	Gene Quinn
Property Owner Company:	Rhine Demolition LLC (ABCN00001511)
Property Owner Address:	5209 East Marginal Way S.
Property Owner City:	Seattle
Property Owner State:	WA
Property Owner Zip4:	98134
Property Owner Phone:	206-762-0850

Map ID
Direction
Distance
Elevation

MAP FINDINGS

Site

Database(s)

EDR ID Number
EPA ID Number

MANSON CONSTRUCTION CO (Continued)

1000385113

Job Site Room:	Not reported
Facility Age:	Not reported
Facility Size:	Not reported
Facility Remodel:	Not reported
Facility Demo:	Not reported
Facility Repair:	1
Facility Maint:	Not reported
Removed:	1
Encapsulated:	Not reported
Quantity Sq Ft:	2650
Fireproofing:	Not reported
Popcorn Ceiling:	Not reported
CAB:	Not reported
Sheet Vinyl:	Not reported
Asbestos Paper:	Not reported
Boiler Insulation:	Not reported
Duct Paper:	Not reported
VAT:	Not reported
Roofing:	1
Sq Ft Other:	1
Sq Ft Other Text:	magnesite floor
Quantity Lin Ft:	125
Mag Pipe Insulation:	Not reported
Air Cell Pipe Insulation:	Not reported
Ducting Insulation:	Not reported
Cement Asbestos Pipe:	Not reported
Mudded Pipe Insulation:	Not reported
Duct Tape:	Not reported
Lin Ft Other1:	Not reported
Lin Ft Other1 Text:	Not reported
Lin Ft Other2:	Not reported
Lin Ft Other2 Text:	Not reported
Indoors:	1
Outdoors:	1
Neg Pres Enclosure:	1
Glove Bag:	Not reported
Mini Enclosure:	Not reported
Critical Barriers:	1
Wrap And Cut:	Not reported
Wet Methods:	1
HEPA Vacuum:	1
MANUALMETHODS :	1
Other CM1:	Not reported
Other CM1 Text:	Not reported
Other CM2:	1
Other CM2 Text:	regulated area
Half Mask APR:	1
Full Face APR:	Not reported
PAPR:	Not reported
Type C Continuous:	Not reported
Type C Pressure:	1
Other Resp Pro:	Not reported
Other Resp Pro Text:	Not reported
Comments:	engine exhaust insulation
Date Time Submitted:	2017-10-17 12:36:38
Submitter IP Address:	23.25.140.105
Region:	2

Map ID
Direction
Distance
Elevation

MAP FINDINGS

Site

Database(s)

EDR ID Number
EPA ID Number

MANSON CONSTRUCTION CO (Continued)

1000385113

UBI: 603071050
Notice type: Initial
Project Type: Other Square Footage, Roofing
Supervisor: David Schultz ()
Supervisor Phone: Not reported
Certificate Status: ACTIVE

HAZNET:

Name: MANSON CONSTRUCTION CO
Address: 5209 E MARGINAL WAY S
Address 2: Not reported
City,State,Zip: SEATTLE, WA 98134
Contact: KATHLEEN BECKER
Telephone: 2067620850
Mailing Name: Not reported
Mailing Address: PO BOX 24067

Year: 2006
Gepaid: WAD007942824
TSD EPA ID: CAD009452657
CA Waste Code: 331 - Off-specification, aged or surplus organics
Disposal Method: R01 - Recycler
Tons: 0.2

Year: 2005
Gepaid: WAD007942824
TSD EPA ID: CAD009452657
CA Waste Code: -
Disposal Method: R01 - Recycler
Tons: 0.2

Year: 2004
Gepaid: WAD007942824
TSD EPA ID: CAD009452657
CA Waste Code: -
Disposal Method: R01 - Recycler
Tons: 0.2

Year: 2004
Gepaid: WAD007942824
TSD EPA ID: CAD009452657
CA Waste Code: 551 - Laboratory waste chemicals
Disposal Method: R01 - Recycler
Tons: 0.015

Year: 2004
Gepaid: WAD007942824
TSD EPA ID: CAD009452657
CA Waste Code: 551 - Laboratory waste chemicals
Disposal Method: T03 - Treatment, Incineration
Tons: 0.335

Year: 2003
Gepaid: WAD007942824
TSD EPA ID: CAD009452657
CA Waste Code: -
Disposal Method: R01 - Recycler

Map ID
Direction
Distance
Elevation

MAP FINDINGS

Site

Database(s)

EDR ID Number
EPA ID Number

MANSON CONSTRUCTION CO (Continued)

1000385113

Tons:	0.09
Year:	2002
Gepaid:	WAD007942824
TSD EPA ID:	CAD982411993
CA Waste Code:	-
Disposal Method:	H01 - Transfer Station
Tons:	0.101
Year:	2001
Gepaid:	WAD007942824
TSD EPA ID:	CAD982411993
CA Waste Code:	-
Disposal Method:	H01 - Transfer Station
Tons:	0.075
Year:	1999
Gepaid:	WAD007942824
TSD EPA ID:	CAD009452657
CA Waste Code:	181 - Other inorganic solid waste
Disposal Method:	D80 - Disposal, Land Fill
Tons:	0.6
Year:	1999
Gepaid:	WAD007942824
TSD EPA ID:	CAD009452657
CA Waste Code:	134 - Aqueous solution with total organic residues less than 10 percent
Disposal Method:	R01 - Recycler
Tons:	0.15

[Click this hyperlink](#) while viewing on your computer to access 1 additional CA HAZNET: record(s) in the EDR Site Report.

Additional Info:

Year:	2005
Gen EPA ID:	WAD007942824
Shipment Date:	20051205
Creation Date:	3/22/2006 18:30:36
Receipt Date:	20051213
Manifest ID:	24105428
Trans EPA ID:	CAD009452657
Trans Name:	ROMIC ENVIRONMENTAL TECH
Trans 2 EPA ID:	CAT000624247
Trans 2 Name:	MP ENVIRONMENTAL SERVICES
TSDF EPA ID:	CAD009452657
Trans Name:	ROMIC ENVIRONMENTAL TECH
TSDF Alt EPA ID:	CAD009452657
TSDF Alt Name:	Not reported
Waste Code Description:	- Not reported
RCRA Code:	Not reported
Meth Code:	R01 - Recycler
Quantity Tons:	0.2
Waste Quantity:	400
Quantity Unit:	P

Map ID
Direction
Distance
Elevation

MAP FINDINGS

Site

Database(s)

EDR ID Number
EPA ID Number

MANSON CONSTRUCTION CO (Continued)

1000385113

Additional Code 1: Not reported
Additional Code 2: Not reported
Additional Code 3: Not reported
Additional Code 4: Not reported
Additional Code 5: Not reported

Additional Info:

Year: 2002
Gen EPA ID: WAD007942824

Shipment Date: 20020111
Creation Date: 3/7/2002 0:00:00
Receipt Date: 20020402
Manifest ID: 99352226
Trans EPA ID: SCR000075150
Trans Name: Not reported
Trans 2 EPA ID: KS0000336891
Trans 2 Name: Not reported
TSDf EPA ID: CAD982411993
Trans Name: Not reported
TSDf Alt EPA ID: CAD982411993
TSDf Alt Name: Not reported
Waste Code Description: - Not reported
RCRA Code: D002
Meth Code: H01 - Transfer Station
Quantity Tons: 0.101
Waste Quantity: 202
Quantity Unit: P
Additional Code 1: Not reported
Additional Code 2: Not reported
Additional Code 3: Not reported
Additional Code 4: Not reported
Additional Code 5: Not reported

Additional Info:

Year: 1998
Gen EPA ID: WAD007942824

Shipment Date: 19980918
Creation Date: 12/10/1998 0:00:00
Receipt Date: 19980918
Manifest ID: 98540542
Trans EPA ID: CAD044003556
Trans Name: Not reported
Trans 2 EPA ID: Not reported
Trans 2 Name: Not reported
TSDf EPA ID: CAD044003556
Trans Name: Not reported
TSDf Alt EPA ID: Not reported
TSDf Alt Name: Not reported
Waste Code Description: 221 - Waste oil and mixed oil
RCRA Code: Not reported
Meth Code: H01 - Transfer Station
Quantity Tons: 4.18
Waste Quantity: 1100
Quantity Unit: G

Map ID
Direction
Distance
Elevation

MAP FINDINGS

Site

Database(s)

EDR ID Number
EPA ID Number

MANSON CONSTRUCTION CO (Continued)

1000385113

Additional Code 1: Not reported
Additional Code 2: Not reported
Additional Code 3: Not reported
Additional Code 4: Not reported
Additional Code 5: Not reported

Additional Info:

Year: 2001
Gen EPA ID: WAD007942824

Shipment Date: 20011003
Creation Date: 1/16/2002 0:00:00
Receipt Date: 20011026
Manifest ID: 99352218
Trans EPA ID: SCR000075150
Trans Name: Not reported
Trans 2 EPA ID: KS0000336891
Trans 2 Name: Not reported
TSDf EPA ID: CAD982411993
Trans Name: Not reported
TSDf Alt EPA ID: CAD982411993
TSDf Alt Name: Not reported
Waste Code Description: - Not reported
RCRA Code: D002
Meth Code: H01 - Transfer Station
Quantity Tons: 0.075
Waste Quantity: 150
Quantity Unit: P
Additional Code 1: Not reported
Additional Code 2: Not reported
Additional Code 3: Not reported
Additional Code 4: Not reported
Additional Code 5: Not reported

Additional Info:

Year: 2003
Gen EPA ID: WAD007942824

Shipment Date: 20030417
Creation Date: 7/13/2003 18:31:11
Receipt Date: 20030425
Manifest ID: 22238649
Trans EPA ID: CAD009452657
Trans Name: Not reported
Trans 2 EPA ID: CAT000624247
Trans 2 Name: Not reported
TSDf EPA ID: CAD009452657
Trans Name: Not reported
TSDf Alt EPA ID: CAD009452657
TSDf Alt Name: Not reported
Waste Code Description: - Not reported
RCRA Code: Not reported
Meth Code: R01 - Recycler
Quantity Tons: 0.09
Waste Quantity: 180
Quantity Unit: P

Map ID
Direction
Distance
Elevation

MAP FINDINGS

Site

Database(s)

EDR ID Number
EPA ID Number

MANSON CONSTRUCTION CO (Continued)

1000385113

Additional Code 1: Not reported
Additional Code 2: Not reported
Additional Code 3: Not reported
Additional Code 4: Not reported
Additional Code 5: Not reported

Additional Info:

Year: 2006
Gen EPA ID: WAD007942824

Shipment Date: 20060525
Creation Date: 9/14/2006 18:36:07
Receipt Date: 20060531
Manifest ID: 23437394
Trans EPA ID: CAD009452657
Trans Name: ROMIC ENVIRONMENTAL TECH
Trans 2 EPA ID: CAT000624247
Trans 2 Name: MP ENVIRONMENTAL SERVICES
TSDf EPA ID: CAD009452657
Trans Name: ROMIC ENVIRONMENTAL TECH
TSDf Alt EPA ID: CAD009452657
TSDf Alt Name: Not reported
Waste Code Description: 331 - Off-specification, aged, or surplus organics
RCRA Code: Not reported
Meth Code: R01 - Recycler
Quantity Tons: 0.2
Waste Quantity: 400
Quantity Unit: P
Additional Code 1: Not reported
Additional Code 2: Not reported
Additional Code 3: Not reported
Additional Code 4: Not reported
Additional Code 5: Not reported

Additional Info:

Year: 2004
Gen EPA ID: WAD007942824

Shipment Date: 20040830
Creation Date: 12/28/2004 14:46:39
Receipt Date: 20040907
Manifest ID: 23438397
Trans EPA ID: CAD009452657
Trans Name: ROMIC ENVIRONMENTAL TECH
Trans 2 EPA ID: OKD981588791
Trans 2 Name: TRIAD TRANSPORT INC
TSDf EPA ID: CAD009452657
Trans Name: ROMIC ENVIRONMENTAL TECH
TSDf Alt EPA ID: CAD009452657
TSDf Alt Name: Not reported
Waste Code Description: - Not reported
RCRA Code: NONE
Meth Code: R01 - Recycler
Quantity Tons: 0.075
Waste Quantity: 150
Quantity Unit: P

Map ID
Direction
Distance
Elevation

MAP FINDINGS

Site

Database(s)

EDR ID Number
EPA ID Number

MANSON CONSTRUCTION CO (Continued)

1000385113

Additional Code 1: Not reported
Additional Code 2: Not reported
Additional Code 3: Not reported
Additional Code 4: Not reported
Additional Code 5: Not reported

Shipment Date: 20040715
Creation Date: 11/1/2004 12:36:11
Receipt Date: 20040726
Manifest ID: 23438305
Trans EPA ID: CAD009452657
Trans Name: ROMIC ENVIRONMENTAL TECH
Trans 2 EPA ID: OKD981588791
Trans 2 Name: TRIAD TRANSPORT INC
TSDf EPA ID: CAD009452657
Trans Name: ROMIC ENVIRONMENTAL TECH
TSDf Alt EPA ID: CAD009452657
TSDf Alt Name: Not reported
Waste Code Description: 551 - Laboratory waste chemicals 561 Detergent and soap
RCRA Code: D001
Meth Code: T03 - Treatment, Incineration
Quantity Tons: 0.005
Waste Quantity: 10
Quantity Unit: P
Additional Code 1: Not reported
Additional Code 2: Not reported
Additional Code 3: Not reported
Additional Code 4: Not reported
Additional Code 5: Not reported

Shipment Date: 20040715
Creation Date: 11/1/2004 12:36:11
Receipt Date: 20040726
Manifest ID: 23438305
Trans EPA ID: CAD009452657
Trans Name: ROMIC ENVIRONMENTAL TECH
Trans 2 EPA ID: OKD981588791
Trans 2 Name: TRIAD TRANSPORT INC
TSDf EPA ID: CAD009452657
Trans Name: ROMIC ENVIRONMENTAL TECH
TSDf Alt EPA ID: CAD009452657
TSDf Alt Name: Not reported
Waste Code Description: 551 - Laboratory waste chemicals 561 Detergent and soap
RCRA Code: D001
Meth Code: T03 - Treatment, Incineration
Quantity Tons: 0.33
Waste Quantity: 660
Quantity Unit: P
Additional Code 1: Not reported
Additional Code 2: Not reported
Additional Code 3: Not reported
Additional Code 4: Not reported
Additional Code 5: Not reported

Shipment Date: 20040715
Creation Date: 11/1/2004 12:36:11
Receipt Date: 20040726

Map ID
Direction
Distance
Elevation

MAP FINDINGS

Site

Database(s)

EDR ID Number
EPA ID Number

MANSON CONSTRUCTION CO (Continued)

1000385113

Manifest ID: 23438305
Trans EPA ID: CAD009452657
Trans Name: ROMIC ENVIRONMENTAL TECH
Trans 2 EPA ID: OKD981588791
Trans 2 Name: TRIAD TRANSPORT INC
TSDF EPA ID: CAD009452657
Trans Name: ROMIC ENVIRONMENTAL TECH
TSDF Alt EPA ID: CAD009452657
TSDF Alt Name: Not reported
Waste Code Description: 551 - Laboratory waste chemicals 561 Detergent and soap
RCRA Code: D002
Meth Code: R01 - Recycler
Quantity Tons: 0.015
Waste Quantity: 30
Quantity Unit: P
Additional Code 1: Not reported
Additional Code 2: Not reported
Additional Code 3: Not reported
Additional Code 4: Not reported
Additional Code 5: Not reported

Shipment Date: 20040317
Creation Date: 8/23/2004 8:30:10
Receipt Date: 20040325
Manifest ID: 23438017
Trans EPA ID: CAD009452657
Trans Name: ROMIC ENVIRONMENTAL TECH
Trans 2 EPA ID: OKD981588791
Trans 2 Name: TRIAD TRANSPORT INC
TSDF EPA ID: CAD009452657
Trans Name: ROMIC ENVIRONMENTAL TECH
TSDF Alt EPA ID: CAD009452657
TSDF Alt Name: Not reported
Waste Code Description: - Not reported
RCRA Code: Not reported
Meth Code: R01 - Recycler
Quantity Tons: 0.125
Waste Quantity: 250
Quantity Unit: P
Additional Code 1: Not reported
Additional Code 2: Not reported
Additional Code 3: Not reported
Additional Code 4: Not reported
Additional Code 5: Not reported

Additional Info:
Year: 1999
Gen EPA ID: WAD007942824

Shipment Date: 19991020
Creation Date: 1/11/2000 0:00:00
Receipt Date: 19991108
Manifest ID: 96046006
Trans EPA ID: CAD009452657
Trans Name: Not reported
Trans 2 EPA ID: CA0000367755
Trans 2 Name: Not reported

Map ID
Direction
Distance
Elevation

MAP FINDINGS

Site

Database(s)

EDR ID Number
EPA ID Number

MANSON CONSTRUCTION CO (Continued)

1000385113

TSDF EPA ID: CAD009452657
Trans Name: Not reported
TSDF Alt EPA ID: Not reported
TSDF Alt Name: Not reported
Waste Code Description: 134 - Aqueous solution with <10% total organic residues
RCRA Code: D008
Meth Code: R01 - Recycler
Quantity Tons: 0.15
Waste Quantity: 300
Quantity Unit: P
Additional Code 1: Not reported
Additional Code 2: Not reported
Additional Code 3: Not reported
Additional Code 4: Not reported
Additional Code 5: Not reported

Shipment Date: 19991020
Creation Date: 1/11/2000 0:00:00
Receipt Date: 19991108
Manifest ID: 96046006
Trans EPA ID: CAD009452657
Trans Name: Not reported
Trans 2 EPA ID: CA0000367755
Trans 2 Name: Not reported
TSDF EPA ID: CAD009452657
Trans Name: Not reported
TSDF Alt EPA ID: Not reported
TSDF Alt Name: Not reported
Waste Code Description: 181 - Other inorganic solid waste Organics
RCRA Code: D006
Meth Code: D80 - Disposal, Land Fill
Quantity Tons: 0.6
Waste Quantity: 1200
Quantity Unit: P
Additional Code 1: Not reported
Additional Code 2: Not reported
Additional Code 3: Not reported
Additional Code 4: Not reported
Additional Code 5: Not reported

WA MANIFEST:

Name: MANSON CONSTRUCTION CO
Address: 5209 E MARGINAL WAY S
City,State,Zip: SEATTLE, WA 98134
Facility Address 2: Not reported
Facility ID: 80333167
EPA ID: WAD007942824
NAICS: 238910
State Waste Code Desc: WT02
Federal Waste Code Desc: D001
Form Comm: Not reported
Data Year: 2017
Permit by Rule: False
Mailing Address 2: Not reported
Treatment by Generator: False
Mixed Radioactive Waste: False
Importer of Hazardous Waste: False

Map ID
Direction
Distance
Elevation

MAP FINDINGS

Site

Database(s)

EDR ID Number
EPA ID Number

MANSON CONSTRUCTION CO (Continued)

1000385113

Immediate Recycler:	False
Treatment/Storage/Disposal/Recycling Facility:	False
Generator of Dangerous Fuel Waste:	False
Generator Marketing to Burner:	False
Other Marketers (i.e., blender, distributor, etc.):	False
Utility Boiler Burner:	False
Industry Boiler Burner:	False
Industrial Furnace:	False
Smelter Defferal:	False
Universal Waste:	Not reported
Off-Specification:	Not reported
LN Address 2:	Not reported
Tax Reg #:	178003672
Business Type:	Not reported
Mail Name:	Not reported
Mailing Address:	PO Box 24067
Mailing City,State,Zip:	SEATTLE, WA 98124
Legal Organization Name:	Manson Construction Co
Legal Organization Type:	Private
Legal Contact:	Not reported
Legal Address:	PO Box 24067
Legal Address 2:	Not reported
Legal City,State,Zip:	SEATTLE, WA 98124
Legal Phone Number:	(206)762-0850
Legal Effective Date:	02/29/1996
Land Organization Name:	King County
Land Organization Type:	Private
Land Contact:	Not reported
Land Address:	500 Fourth Ave Room 500
Land City,State,Zip:	SEATTLE, WA 98104
Land Phone Number:	(206)296-7470
Operator Organization Name:	Manson Construction Co.
Operator Organization Type:	Private
Operator:	Not reported
Operator Address:	PO Box 24067
Operator Address 2:	Not reported
Operator City,State,Zip:	SEATTLE, WA 98124
Operator Phone Number:	(206)762-0850
Operator Effective Date:	01/01/1953
Site Contact:	Not reported
Site Contact Address:	Not reported
Contact City,State,Zip:	Not reported
Site Contact Phone Number:	Not reported
Site Contact Email:	Not reported
Gen Status Code:	LQG
Monthly Generation:	False
Batch Generation:	True
One Time Generation:	False
Transport Own Waste:	False
Tranports Other Waste:	False
Recycler Onsite:	False
Transfer Facility:	False
Other Exemption:	Not reported
UW Battery Gen:	False
Used Oil Transporter:	False
Used Oil Transfer Facility:	False
Used Oil Processor:	False

Map ID
Direction
Distance
Elevation

MAP FINDINGS

Site

Database(s)

EDR ID Number
EPA ID Number

MANSON CONSTRUCTION CO (Continued)

1000385113

Used Oil Refiner:	False
Used Oil Fuel Marketer Directs Shipments:	False
Used Oil Fuel Marketer Meets Specs:	False
Site Contact Address 2:	Not reported
Name:	MANSON CONSTRUCTION CO
Address:	5209 E MARGINAL WAY S
City,State,Zip:	SEATTLE, WA 98134
Facility Address 2:	Not reported
Facility ID:	80333167
EPA ID:	WAD007942824
NAICS:	238910
State Waste Code Desc:	Not reported
Federal Waste Code Desc:	D001,D008
Form Comm:	Not reported
Data Year:	2017
Permit by Rule:	False
Mailing Address 2:	Not reported
Treatment by Generator:	False
Mixed Radioactive Waste:	False
Importer of Hazardous Waste:	False
Immediate Recycler:	False
Treatment/Storage/Disposal/Recycling Facility:	False
Generator of Dangerous Fuel Waste:	False
Generator Marketing to Burner:	False
Other Marketers (i.e., blender, distributor, etc.):	False
Utility Boiler Burner:	False
Industry Boiler Burner:	False
Industrial Furnace:	False
Smelter Defferal:	False
Universal Waste:	Not reported
Off-Specification:	Not reported
LN Address 2:	Not reported
Tax Reg #:	178003672
Business Type:	Marine Construction Yard
Mail Name:	Manson Construction Co
Mailing Address:	PO Box 24067
Mailing City,State,Zip:	SEATTLE, WA 98124
Legal Organization Name:	Manson Construction Co
Legal Organization Type:	Private
Legal Contact:	Not reported
Legal Address:	PO Box 24067
Legal Address 2:	Not reported
Legal City,State,Zip:	SEATTLE, WA 98124-0067
Legal Phone Number:	(206)762-0850
Legal Effective Date:	02/29/1996
Land Organization Name:	King County
Land Organization Type:	County
Land Contact:	Not reported
Land Address:	500 Fourth Ave Room 500
Land City,State,Zip:	SEATTLE, WA 98104
Land Phone Number:	(206)296-7470
Operator Organization Name:	Manson Construction Co.
Operator Organization Type:	Private
Operator:	Not reported
Operator Address:	PO Box 24067
Operator Address 2:	Not reported

Map ID
Direction
Distance
Elevation

MAP FINDINGS

Site

Database(s)

EDR ID Number
EPA ID Number

MANSON CONSTRUCTION CO (Continued)

1000385113

Operator City,State,Zip: SEATTLE, WA 98124-0067
Operator Phone Number: (206)762-0850
Operator Effective Date: 01/01/1953
Site Contact: Andrew S O'Brien
Site Contact Address: PO Box 24067
Contact City,State,Zip: SEATTLE, WA 98124-0067
Site Contact Phone Number: (206)762-0850
Site Contact Email: aobrien@mansonconstruction.com
Gen Status Code: SQG
Monthly Generation: False
Batch Generation: True
One Time Generation: False
Transport Own Waste: True
Tranports Other Waste: False
Recycler Onsite: False
Transfer Facility: False
Other Exemption: Not reported
UW Battery Gen: False
Used Oil Transporter: False
Used Oil Transfer Facility: False
Used Oil Processor: False
Used Oil Refiner: False
Used Oil Fuel Marketer Directs Shipments: False
Used Oil Fuel Marketer Meets Specs: False
Site Contact Address 2: Not reported

Name: MANSON CONSTRUCTION CO
Address: 5209 E MARGINAL WAY S
City,State,Zip: SEATTLE, WA 98134
Facility Address 2: Not reported
Facility ID: 80333167
EPA ID: WAD007942824
NAICS: 238910
State Waste Code Desc: Not reported
Federal Waste Code Desc: D001,D008
Form Comm: Not reported
Data Year: 2016
Permit by Rule: False
Mailing Address 2: Not reported
Treatment by Generator: False
Mixed Radioactive Waste: False
Importer of Hazardous Waste: False
Immediate Recycler: False
Treatment/Storage/Disposal/Recycling Facility: False
Generator of Dangerous Fuel Waste: False
Generator Marketing to Burner: False
Other Marketers (i.e., blender, distributor, etc.): False
Utility Boiler Burner: False
Industry Boiler Burner: False
Industrial Furnace: False
Smelter Defferal: False
Universal Waste: Not reported
Off-Specification: Not reported
LN Address 2: Not reported
Tax Reg #: 178003672
Business Type: Marine Construction Yard
Mail Name: Manson Construction Co

Map ID
Direction
Distance
Elevation

MAP FINDINGS

Site

Database(s)

EDR ID Number
EPA ID Number

MANSON CONSTRUCTION CO (Continued)

1000385113

Mailing Address:	PO Box 24067
Mailing City,State,Zip:	SEATTLE, WA 98124
Legal Organization Name:	Manson Construction Co
Legal Organization Type:	Private
Legal Contact:	Not reported
Legal Address:	PO Box 24067
Legal Address 2:	Not reported
Legal City,State,Zip:	SEATTLE, WA 98124-0067
Legal Phone Number:	(206)762-0850
Legal Effective Date:	02/29/1996
Land Organization Name:	King County
Land Organization Type:	County
Land Contact:	Not reported
Land Address:	500 Fourth Ave Room 500
Land City,State,Zip:	SEATTLE, WA 98104
Land Phone Number:	(206)296-7470
Operator Organization Name:	Manson Construction Co.
Operator Organization Type:	Private
Operator:	Not reported
Operator Address:	PO Box 24067
Operator Address 2:	Not reported
Operator City,State,Zip:	SEATTLE, WA 98124-0067
Operator Phone Number:	(206)762-0850
Operator Effective Date:	01/01/1953
Site Contact:	Andrew S O'Brien
Site Contact Address:	PO Box 24067
Contact City,State,Zip:	SEATTLE, WA 98124-0067
Site Contact Phone Number:	(206)762-0850
Site Contact Email:	aobrien@mansonconstruction.com
Gen Status Code:	SQG
Monthly Generation:	False
Batch Generation:	True
One Time Generation:	False
Transport Own Waste:	True
Tranports Other Waste:	False
Recycler Onsite:	False
Transfer Facility:	False
Other Exemption:	Not reported
UW Battery Gen:	False
Used Oil Transporter:	False
Used Oil Transfer Facility:	False
Used Oil Processor:	False
Used Oil Refiner:	False
Used Oil Fuel Marketer Directs Shipments:	False
Used Oil Fuel Marketer Meets Specs:	False
Site Contact Address 2:	Not reported
Name:	MANSON CONSTRUCTION CO
Address:	5209 E MARGINAL WAY S
City,State,Zip:	SEATTLE, WA 98134
Facility Address 2:	Not reported
Facility ID:	80333167
EPA ID:	WAD007942824
NAICS:	238910
State Waste Code Desc:	Not reported
Federal Waste Code Desc:	D001,D008
Form Comm:	Not reported

Map ID
Direction
Distance
Elevation

MAP FINDINGS

Site

Database(s)

EDR ID Number
EPA ID Number

MANSON CONSTRUCTION CO (Continued)

1000385113

Data Year:	2014
Permit by Rule:	False
Mailing Address 2:	Not reported
Treatment by Generator:	False
Mixed Radioactive Waste:	False
Importer of Hazardous Waste:	False
Immediate Recycler:	False
Treatment/Storage/Disposal/Recycling Facility:	False
Generator of Dangerous Fuel Waste:	False
Generator Marketing to Burner:	False
Other Marketers (i.e., blender, distributor, etc.):	False
Utility Boiler Burner:	False
Industry Boiler Burner:	False
Industrial Furnace:	False
Smelter Defferal:	False
Universal Waste:	Not reported
Off-Specification:	Not reported
LN Address 2:	Not reported
Tax Reg #:	178003672
Business Type:	Marine Construction Yard
Mail Name:	Manson Construction Co
Mailing Address:	PO Box 24067
Mailing City,State,Zip:	SEATTLE, WA 98124
Legal Organization Name:	Manson Construction Co
Legal Organization Type:	Private
Legal Contact:	Not reported
Legal Address:	PO Box 24067
Legal Address 2:	Not reported
Legal City,State,Zip:	SEATTLE, WA 98124-0067
Legal Phone Number:	(206)762-0850
Legal Effective Date:	02/29/1996
Land Organization Name:	King County
Land Organization Type:	County
Land Contact:	Not reported
Land Address:	500 Fourth Ave Room 500
Land City,State,Zip:	SEATTLE, WA 98104
Land Phone Number:	(206)296-7470
Operator Organization Name:	Manson Construction Co.
Operator Organization Type:	Private
Operator:	Not reported
Operator Address:	PO Box 24067
Operator Address 2:	Not reported
Operator City,State,Zip:	SEATTLE, WA 98124-0067
Operator Phone Number:	(206)762-0850
Operator Effective Date:	01/01/1953
Site Contact:	Andrew S O'Brien
Site Contact Address:	PO Box 24067
Contact City,State,Zip:	SEATTLE, WA 98124-0067
Site Contact Phone Number:	(206)762-0850
Site Contact Email:	aobrien@mansonconstruction.com
Gen Status Code:	SQG
Monthly Generation:	False
Batch Generation:	True
One Time Generation:	False
Transport Own Waste:	True
Tranports Other Waste:	False
Recycler Onsite:	False

Map ID
Direction
Distance
Elevation

MAP FINDINGS

Site

Database(s)

EDR ID Number
EPA ID Number

MANSON CONSTRUCTION CO (Continued)

1000385113

Transfer Facility:	False
Other Exemption:	Not reported
UW Battery Gen:	False
Used Oil Transporter:	False
Used Oil Transfer Facility:	False
Used Oil Processor:	False
Used Oil Refiner:	False
Used Oil Fuel Marketer Directs Shipments:	False
Used Oil Fuel Marketer Meets Specs:	False
Site Contact Address 2:	Not reported
Name:	MANSON CONSTRUCTION CO
Address:	5209 E MARGINAL WAY S
City,State,Zip:	SEATTLE, WA 98134
Facility Address 2:	Not reported
Facility ID:	80333167
EPA ID:	WAD007942824
NAICS:	238910
State Waste Code Desc:	Not reported
Federal Waste Code Desc:	D001, D008
Form Comm:	Not reported
Data Year:	2013
Permit by Rule:	False
Mailing Address 2:	Not reported
Treatment by Generator:	False
Mixed Radioactive Waste:	False
Importer of Hazardous Waste:	False
Immediate Recycler:	False
Treatment/Storage/Disposal/Recycling Facility:	False
Generator of Dangerous Fuel Waste:	False
Generator Marketing to Burner:	False
Other Marketers (i.e., blender, distributor, etc.):	False
Utility Boiler Burner:	False
Industry Boiler Burner:	False
Industrial Furnace:	False
Smelter Defferal:	False
Universal Waste:	Not reported
Off-Specification:	Not reported
LN Address 2:	Not reported
Tax Reg #:	178003672
Business Type:	Marine Construction Yard
Mail Name:	Manson Construction Co
Mailing Address:	PO Box 24067
Mailing City,State,Zip:	SEATTLE, WA 98124
Legal Organization Name:	Manson Construction Co
Legal Organization Type:	Private
Legal Contact:	Not reported
Legal Address:	PO Box 24067
Legal Address 2:	Not reported
Legal City,State,Zip:	SEATTLE, WA 98124-0067
Legal Phone Number:	(206)762-0850
Legal Effective Date:	02/29/1996
Land Organization Name:	King County
Land Organization Type:	County
Land Contact:	Not reported
Land Address:	500 Fourth Ave Room 500
Land City,State,Zip:	SEATTLE, WA 98104

Map ID
Direction
Distance
Elevation

MAP FINDINGS

Site

Database(s)

EDR ID Number
EPA ID Number

MANSON CONSTRUCTION CO (Continued)

1000385113

Land Phone Number: (206)296-7470
Operator Organization Name: Manson Construction Co.
Operator Organization Type: Private
Operator: Not reported
Operator Address: PO Box 24067
Operator Address 2: Not reported
Operator City,State,Zip: SEATTLE, WA 98124-0067
Operator Phone Number: (206)762-0850
Operator Effective Date: 01/01/1953
Site Contact: Andrew S O'Brien
Site Contact Address: PO Box 24067
Contact City,State,Zip: SEATTLE, WA 98124-0067
Site Contact Phone Number: (206)762-0850
Site Contact Email: aobrien@mansonconstruction.com
Gen Status Code: SQG
Monthly Generation: False
Batch Generation: True
One Time Generation: False
Transport Own Waste: True
Tranports Other Waste: False
Recycler Onsite: False
Transfer Facility: False
Other Exemption: Not reported
UW Battery Gen: False
Used Oil Transporter: False
Used Oil Transfer Facility: False
Used Oil Processor: False
Used Oil Refiner: False
Used Oil Fuel Marketer Directs Shipments: False
Used Oil Fuel Marketer Meets Specs: False
Site Contact Address 2: Not reported

Name: MANSON CONSTRUCTION CO
Address: 5209 E MARGINAL WAY S
City,State,Zip: SEATTLE, WA 98134
Facility Address 2: Not reported
Facility ID: 80333167
EPA ID: WAD007942824
NAICS: 238910
State Waste Code Desc: Not reported
Federal Waste Code Desc: D001, D008
Form Comm: Not reported
Data Year: 2012
Permit by Rule: False
Mailing Address 2: Not reported
Treatment by Generator: False
Mixed Radioactive Waste: False
Importer of Hazardous Waste: False
Immediate Recycler: False
Treatment/Storage/Disposal/Recycling Facility: False
Generator of Dangerous Fuel Waste: False
Generator Marketing to Burner: False
Other Marketers (i.e., blender, distributor, etc.): False
Utility Boiler Burner: False
Industry Boiler Burner: False
Industrial Furnace: False
Smelter Defferal: False

Map ID
Direction
Distance
Elevation

MAP FINDINGS

Site

Database(s)

EDR ID Number
EPA ID Number

MANSON CONSTRUCTION CO (Continued)

1000385113

Universal Waste:	Not reported
Off-Specification:	Not reported
LN Address 2:	Not reported
Tax Reg #:	178003672
Business Type:	Marine Construction Yard
Mail Name:	Manson Construction Co
Mailing Address:	PO Box 24067
Mailing City,State,Zip:	SEATTLE, WA 98124
Legal Organization Name:	Manson Construction Co
Legal Organization Type:	Private
Legal Contact:	Not reported
Legal Address:	PO Box 24067
Legal Address 2:	Not reported
Legal City,State,Zip:	SEATTLE, WA 98124-0067
Legal Phone Number:	(206)762-0850
Legal Effective Date:	02/29/1996
Land Organization Name:	King County
Land Organization Type:	County
Land Contact:	Not reported
Land Address:	500 Fourth Ave Room 500
Land City,State,Zip:	SEATTLE, WA 98104
Land Phone Number:	(206)296-7470
Operator Organization Name:	Manson Construction Co.
Operator Organization Type:	Private
Operator:	Not reported
Operator Address:	PO Box 24067
Operator Address 2:	Not reported
Operator City,State,Zip:	SEATTLE, WA 98124-0067
Operator Phone Number:	(206)762-0850
Operator Effective Date:	01/01/1953
Site Contact:	Andrew S O'Brien
Site Contact Address:	PO Box 24067
Contact City,State,Zip:	SEATTLE, WA 98124-0067
Site Contact Phone Number:	(206)762-0850
Site Contact Email:	aobrien@mansonconstruction.com
Gen Status Code:	SQG
Monthly Generation:	False
Batch Generation:	True
One Time Generation:	False
Transport Own Waste:	False
Tranports Other Waste:	False
Recycler Onsite:	False
Transfer Facility:	False
Other Exemption:	Not reported
UW Battery Gen:	False
Used Oil Transporter:	False
Used Oil Transfer Facility:	False
Used Oil Processor:	False
Used Oil Refiner:	False
Used Oil Fuel Marketer Directs Shipments:	False
Used Oil Fuel Marketer Meets Specs:	False
Site Contact Address 2:	Not reported
Name:	MANSON CONSTRUCTION CO
Address:	5209 E MARGINAL WAY S
City,State,Zip:	SEATTLE, WA 98134
Facility Address 2:	Not reported

Map ID
Direction
Distance
Elevation

MAP FINDINGS

Site

Database(s)

EDR ID Number
EPA ID Number

MANSON CONSTRUCTION CO (Continued)

1000385113

Facility ID:	80333167
EPA ID:	WAD007942824
NAICS:	238910
State Waste Code Desc:	Not reported
Federal Waste Code Desc:	Not reported
Form Comm:	Not reported
Data Year:	2011
Permit by Rule:	False
Mailing Address 2:	Not reported
Treatment by Generator:	False
Mixed Radioactive Waste:	False
Importer of Hazardous Waste:	False
Immediate Recycler:	False
Treatment/Storage/Disposal/Recycling Facility:	False
Generator of Dangerous Fuel Waste:	False
Generator Marketing to Burner:	False
Other Marketers (i.e., blender, distributor, etc.):	False
Utility Boiler Burner:	False
Industry Boiler Burner:	False
Industrial Furnace:	False
Smelter Defferal:	False
Universal Waste:	Not reported
Off-Specification:	Not reported
LN Address 2:	Not reported
Tax Reg #:	178003672
Business Type:	Marine Construction Yard
Mail Name:	Manson Construction Co
Mailing Address:	PO Box 24067
Mailing City,State,Zip:	SEATTLE, WA 98124
Legal Organization Name:	Manson Construction Co
Legal Organization Type:	Private
Legal Contact:	Not reported
Legal Address:	PO Box 24067
Legal Address 2:	Not reported
Legal City,State,Zip:	SEATTLE, WA 98124-0067
Legal Phone Number:	(206)762-0850
Legal Effective Date:	02/29/1996
Land Organization Name:	King County
Land Organization Type:	County
Land Contact:	Not reported
Land Address:	500 Fourth Ave Room 500
Land City,State,Zip:	SEATTLE, WA 98104
Land Phone Number:	(206)296-7470
Operator Organization Name:	Manson Construction Co.
Operator Organization Type:	Private
Operator:	Not reported
Operator Address:	PO Box 24067
Operator Address 2:	Not reported
Operator City,State,Zip:	SEATTLE, WA 98124-0067
Operator Phone Number:	(206)762-0850
Operator Effective Date:	01/01/1953
Site Contact:	John Baradin
Site Contact Address:	PO Box 24067
Contact City,State,Zip:	SEATTLE, WA 98124-0067
Site Contact Phone Number:	(206)762-0850
Site Contact Email:	jbaradin@mansonconstruction.com
Gen Status Code:	SQG

Map ID
Direction
Distance
Elevation

MAP FINDINGS

Site

Database(s)

EDR ID Number
EPA ID Number

MANSON CONSTRUCTION CO (Continued)

1000385113

Monthly Generation:	False
Batch Generation:	True
One Time Generation:	False
Transport Own Waste:	False
Tranports Other Waste:	False
Recycler Onsite:	False
Transfer Facility:	False
Other Exemption:	Not reported
UW Battery Gen:	False
Used Oil Transporter:	False
Used Oil Transfer Facility:	False
Used Oil Processor:	False
Used Oil Refiner:	False
Used Oil Fuel Marketer Directs Shipments:	False
Used Oil Fuel Marketer Meets Specs:	False
Site Contact Address 2:	Not reported
Name:	MANSON CONSTRUCTION CO
Address:	5209 E MARGINAL WAY S
City,State,Zip:	SEATTLE, WA 98134
Facility Address 2:	Not reported
Facility ID:	80333167
EPA ID:	WAD007942824
NAICS:	238910
State Waste Code Desc:	Not reported
Federal Waste Code Desc:	Not reported
Form Comm:	SGQ: Small Quantity Generator (Less than 220 lbs/mo)
Data Year:	2010
Permit by Rule:	False
Mailing Address 2:	Not reported
Treatment by Generator:	False
Mixed Radioactive Waste:	False
Importer of Hazardous Waste:	False
Immediate Recycler:	False
Treatment/Storage/Disposal/Recycling Facility:	False
Generator of Dangerous Fuel Waste:	False
Generator Marketing to Burner:	False
Other Marketers (i.e., blender, distributor, etc.):	False
Utility Boiler Burner:	False
Industry Boiler Burner:	False
Industrial Furnace:	False
Smelter Defferal:	False
Universal Waste:	Not reported
Off-Specification:	Not reported
LN Address 2:	Not reported
Tax Reg #:	178003672
Business Type:	Marine Construction Yard
Mail Name:	Manson Construction Co
Mailing Address:	PO Box 24067
Mailing City,State,Zip:	SEATTLE, WA 98124
Legal Organization Name:	Manson Construction Co
Legal Organization Type:	Private
Legal Contact:	Not reported
Legal Address:	PO Box 24067
Legal Address 2:	Not reported
Legal City,State,Zip:	SEATTLE, WA 98124-0067
Legal Phone Number:	(206)762-0850

Map ID
Direction
Distance
Elevation

MAP FINDINGS

Site

Database(s)

EDR ID Number
EPA ID Number

MANSON CONSTRUCTION CO (Continued)

1000385113

Legal Effective Date:	02/29/1996
Land Organization Name:	King County
Land Organization Type:	County
Land Contact:	Not reported
Land Address:	500 Fourth Ave Room 500
Land City,State,Zip:	SEATTLE, WA 98104
Land Phone Number:	(206)296-7470
Operator Organization Name:	Manson Construction Co.
Operator Organization Type:	Private
Operator:	Not reported
Operator Address:	PO Box 24067
Operator Address 2:	Not reported
Operator City,State,Zip:	SEATTLE, WA 98124-0067
Operator Phone Number:	(206)762-0850
Operator Effective Date:	01/01/1953
Site Contact:	John Baradin
Site Contact Address:	PO Box 24067
Contact City,State,Zip:	SEATTLE, WA 98124-0067
Site Contact Phone Number:	(206)762-0850
Site Contact Email:	jbaradin@mansonconstruction.com
Gen Status Code:	SQG
Monthly Generation:	True
Batch Generation:	False
One Time Generation:	False
Transport Own Waste:	False
Tranports Other Waste:	False
Recycler Onsite:	False
Transfer Facility:	False
Other Exemption:	Not reported
UW Battery Gen:	False
Used Oil Transporter:	False
Used Oil Transfer Facility:	False
Used Oil Processor:	False
Used Oil Refiner:	False
Used Oil Fuel Marketer Directs Shipments:	False
Used Oil Fuel Marketer Meets Specs:	False
Site Contact Address 2:	Not reported
Name:	MANSON CONSTRUCTION CO
Address:	5209 E MARGINAL WAY S
City,State,Zip:	SEATTLE, WA 98134
Facility Address 2:	Not reported
Facility ID:	80333167
EPA ID:	WAD007942824
NAICS:	238910
State Waste Code Desc:	Not reported
Federal Waste Code Desc:	Not reported
Form Comm:	SQG: Small Quantity Generator (Less than 220 lbs/mo)
Data Year:	2009
Permit by Rule:	False
Mailing Address 2:	Not reported
Treatment by Generator:	False
Mixed Radioactive Waste:	False
Importer of Hazardous Waste:	False
Immediate Recycler:	False
Treatment/Storage/Disposal/Recycling Facility:	False
Generator of Dangerous Fuel Waste:	False

Map ID
Direction
Distance
Elevation

MAP FINDINGS

Site

Database(s)

EDR ID Number
EPA ID Number

MANSON CONSTRUCTION CO (Continued)

1000385113

Generator Marketing to Burner:	False
Other Marketers (i.e., blender, distributor, etc.):	False
Utility Boiler Burner:	False
Industry Boiler Burner:	False
Industrial Furnace:	False
Smelter Defferal:	False
Universal Waste:	Not reported
Off-Specification:	Not reported
LN Address 2:	Not reported
Tax Reg #:	178003672
Business Type:	Marine Construction Yard
Mail Name:	Manson Construction Co
Mailing Address:	PO Box 24067
Mailing City,State,Zip:	SEATTLE, WA 98124
Legal Organization Name:	Manson Construction Co
Legal Organization Type:	Private
Legal Contact:	Not reported
Legal Address:	PO Box 24067
Legal Address 2:	Not reported
Legal City,State,Zip:	SEATTLE, WA 98124-0067
Legal Phone Number:	(206)762-0850
Legal Effective Date:	02/29/1996
Land Organization Name:	King County
Land Organization Type:	County
Land Contact:	Not reported
Land Address:	500 Fourth Ave Room 500
Land City,State,Zip:	SEATTLE, WA 98104
Land Phone Number:	(206)296-7470
Operator Organization Name:	Manson Construction Co.
Operator Organization Type:	Private
Operator:	Not reported
Operator Address:	PO Box 24067
Operator Address 2:	Not reported
Operator City,State,Zip:	SEATTLE, WA 98124-0067
Operator Phone Number:	(206)762-0850
Operator Effective Date:	01/01/1953
Site Contact:	John Baradin
Site Contact Address:	PO Box 24067
Contact City,State,Zip:	SEATTLE, WA 98124-0067
Site Contact Phone Number:	(206)762-0850
Site Contact Email:	jbaradin@mansonconstruction.com
Gen Status Code:	SQG
Monthly Generation:	False
Batch Generation:	True
One Time Generation:	False
Transport Own Waste:	False
Tranports Other Waste:	False
Recycler Onsite:	False
Transfer Facility:	False
Other Exemption:	Not reported
UW Battery Gen:	False
Used Oil Transporter:	False
Used Oil Transfer Facility:	False
Used Oil Processor:	False
Used Oil Refiner:	False
Used Oil Fuel Marketer Directs Shipments:	False
Used Oil Fuel Marketer Meets Specs:	False

Map ID
Direction
Distance
Elevation

MAP FINDINGS

Site

Database(s)

EDR ID Number
EPA ID Number

MANSON CONSTRUCTION CO (Continued)

1000385113

Site Contact Address 2:	Not reported
Name:	MANSON CONSTRUCTION CO
Address:	5209 E MARGINAL WAY S
City,State,Zip:	SEATTLE, WA 98134
Facility Address 2:	Not reported
Facility ID:	80333167
EPA ID:	WAD007942824
NAICS:	238910
State Waste Code Desc:	Not reported
Federal Waste Code Desc:	Not reported
Form Comm:	Not reported
Data Year:	Not reported
Permit by Rule:	No
Mailing Address 2:	Not reported
Treatment by Generator:	No
Mixed Radioactive Waste:	No
Importer of Hazardous Waste:	No
Immediate Recycler:	No
Treatment/Storage/Disposal/Recycling Facility:	No
Generator of Dangerous Fuel Waste:	No
Generator Marketing to Burner:	No
Other Marketers (i.e., blender, distributor, etc.):	No
Utility Boiler Burner:	No
Industry Boiler Burner:	No
Industrial Furnace:	No
Smelter Defferal:	No
Universal Waste:	Not reported
Off-Specification:	Not reported
LN Address 2:	Not reported
Tax Reg #:	178003672
Business Type:	Marine Construction Yard
Mail Name:	Manson Construction Co
Mailing Address:	PO Box 24067
Mailing City,State,Zip:	SEATTLE, WA 98124-0067
Legal Organization Name:	Manson Construction Co
Legal Organization Type:	Private
Legal Contact:	Not reported
Legal Address:	PO Box 24067
Legal Address 2:	Not reported
Legal City,State,Zip:	SEATTLE, WA 98124-0067
Legal Phone Number:	(206)762-0850
Legal Effective Date:	02/29/1996
Land Organization Name:	King County
Land Organization Type:	County
Land Contact:	Not reported
Land Address:	500 Fourth Ave Room 500
Land City,State,Zip:	SEATTLE, WA 98104
Land Phone Number:	206296-7470
Operator Organization Name:	Manson Construction Co.
Operator Organization Type:	Private
Operator:	Kathleen Becker
Operator Address:	PO Box 24067
Operator Address 2:	Not reported
Operator City,State,Zip:	SEATTLE, WA 98124-0067
Operator Phone Number:	(206)762-0850
Operator Effective Date:	Not reported

Map ID
 Direction
 Distance
 Elevation

MAP FINDINGS

Site

Database(s)

EDR ID Number
 EPA ID Number

MANSON CONSTRUCTION CO (Continued)

1000385113

Site Contact:	Kathleen Becker
Site Contact Address:	PO Box 24067
Contact City, State, Zip:	SEATTLE, WA 98124-0067
Site Contact Phone Number:	(206)762-0850
Site Contact Email:	kbecker@mansonconstruction.com
Gen Status Code:	XQG
Monthly Generation:	No
Batch Generation:	No
One Time Generation:	No
Transport Own Waste:	No
Tranports Other Waste:	No
Recycler Onsite:	No
Transfer Facility:	No
Other Exemption:	Not reported
UW Battery Gen:	No
Used Oil Transporter:	No
Used Oil Transfer Facility:	No
Used Oil Processor:	No
Used Oil Refiner:	No
Used Oil Fuel Marketer Directs Shipments:	No
Used Oil Fuel Marketer Meets Specs:	No
Site Contact Address 2:	Not reported

[Click this hyperlink](#) while viewing on your computer to access
 1 additional WA MANIFEST: record(s) in the EDR Site Report.

F22
ESE
 < 1/8
 0.094 mi.
 495 ft.

SEATTLE & KING COUNTY PUBLIC HEALTH
56 S LUCILE ST
SEATTLE, WA 98134
 Site 1 of 4 in cluster F

WA ALLSITES **S118345104**
N/A

Relative:
Higher
Actual:
 9 ft.

ALLSITES:
 Name: SEATTLE & KING COUNTY PUBLIC HEALTH
 Facility Id: 5199

23
SE
 < 1/8
 0.102 mi.
 537 ft.

MALLORY SAFETY & SUPPLY
5510 E MARGINAL WAY S
SEATTLE, WA 98134

WA ALLSITES **S118344879**
N/A

Relative:
Higher
Actual:
 9 ft.

ALLSITES:
 Name: MALLORY SAFETY & SUPPLY
 Facility Id: 19978

MAP FINDINGS

Map ID
 Direction
 Distance
 Elevation

Site

Database(s)

EDR ID Number
 EPA ID Number

G24
NE
 < 1/8
 0.105 mi.
 552 ft.

MILWAUKEE MOTOR TRANSPORTATION CO
53 S DAWSON
SEATTLE, WA 98134

WA UST **U003026902**
WA ALLSITES **N/A**

Site 1 of 8 in cluster G

Relative:
Higher
Actual:
9 ft.

UST:
 Name: MILWAUKEE MOTOR TRANSPORTATION CO
 Address: 53 S DAWSON
 City: SEATTLE
 Zip: 98134
 Facility ID: 87626746
 Site Id: 4258
 UBI: Not reported
 Phone Number: Not reported
 Decimal Latitude: 47.55552
 Decimal Longitude: -122.337797

Tank Name: 1
 Tag Number: Not reported
 Tank Status: Removed
 Tank Status Date: 08/06/1996
 Tank Install Date: 12/31/1964
 Tank Closure Date: Not reported
 Capacity Range: Not reported
 Tank Permit Expiration Date: Not reported
 Tank Upgrade Date: Not reported
 Tank Spill Prevention: Not reported
 Tank Overfill Prevention: Not reported
 Tank Material: Not reported
 Tank Construction: Not reported
 Tank Tightness Test: Not reported
 Tank Corrosion Protection: Not reported
 Tank Manifold: Not reported
 Tank Release Detection: Not reported
 Tank SFC Type: Not reported
 Pipe Material: Not reported
 Pipe Construction: Not reported
 Pipe Primary Release Detection: Not reported
 Pipe Second Release Detection: Not reported
 Pipe Corrosion Protection: Not reported
 Pipe Pumping System: Not reported
 Responsible Unit: Northwest
 Dispencer/Pump SFC Type: Not reported

ALLSITES:
 Name: EAGLE SYSTEMS INC
 Facility Id: 87626746

G25
NE
 < 1/8
 0.105 mi.
 552 ft.

RON S TRUCK AND TRAILER REPAIR
53 S DAWSON ST
SEATTLE, WA

EDR Hist Auto **1009376585**
N/A

Site 2 of 8 in cluster G

Relative:
Higher
Actual:
9 ft.

EDR Hist Auto
 Year: Name: Type:
 1980 RON S TRUCK AND TRAILER REPAIR AUTOMOBILE REPAIRING

Map ID
 Direction
 Distance
 Elevation

MAP FINDINGS

Site

Database(s)

EDR ID Number
 EPA ID Number

RON S TRUCK AND TRAILER REPAIR (Continued)

1009376585

1982	RONS TRUCK & TRAILER REPAIR*	General Automotive Repair Shops
1983	RONS TRUCK & TRAILER REPAIR*	General Automotive Repair Shops
2003	DEAN S CAR CARE	General Automotive Repair Shops

F26
ESE
 < 1/8
 0.105 mi.
 554 ft.

JONATHAN PAULS INC
60 S LUCILE ST
SEATTLE, WA 98134
 Site 2 of 4 in cluster F

WA ALLSITES **S118344867**
N/A

Relative:
Higher
Actual:
 9 ft.

ALLSITES:
 Name: JONATHAN PAULS INC
 Facility Id: 19683

F27
ESE
 < 1/8
 0.113 mi.
 595 ft.

MASTER BUILDERS
64 S LUCILE ST
SEATTLE, WA 98134
 Site 3 of 4 in cluster F

WA ALLSITES **S104971695**
WA CSCSL NFA **N/A**

Relative:
Higher
Actual:
 9 ft.

ALLSITES:
 Name: MASTER BUILDERS
 Facility Id: 2254

CSCSL NFA:
 Name: MASTER BUILDERS
 Address: 64 S LUCILE ST
 City,State,Zip: SEATTLE, WA 98134
 Facility/Site Id: 2254
 CS Id: 1163
 NFA Date: 07/10/1998
 Alternate Site Names: A & C Construction
 NFA Reason: NFA-Site Hazard Assessment
 Site Status: NFA
 Region: Northwest
 Contaminant Name: Halogenated Organics
 Ground Water: Not reported
 Surface Water: Suspected
 Soil: Suspected
 Sediment: Not reported
 Air: Not reported
 Bedrock: Not reported
 Latitude: 47.553592059
 Longitude: -122.33555781

Name: MASTER BUILDERS
 Address: 64 S LUCILE ST
 City,State,Zip: SEATTLE, WA 98134
 Facility/Site Id: 2254
 CS Id: 1163
 NFA Date: 07/10/1998
 Alternate Site Names: A & C Construction
 NFA Reason: NFA-Site Hazard Assessment
 Site Status: NFA
 Region: Northwest
 Contaminant Name: Non-Halogenated Solvents

Map ID
 Direction
 Distance
 Elevation

MAP FINDINGS

Site

Database(s)

EDR ID Number
 EPA ID Number

MASTER BUILDERS (Continued)

S104971695

Ground Water: Not reported
 Surface Water: Suspected
 Soil: Suspected
 Sediment: Not reported
 Air: Not reported
 Bedrock: Not reported
 Latitude: 47.553592059
 Longitude: -122.33555781

Name: MASTER BUILDERS
 Address: 64 S LUCILE ST
 City,State,Zip: SEATTLE, WA 98134
 Facility/Site Id: 2254
 CS Id: 1163
 NFA Date: 07/10/1998
 Alternate Site Names: A & C Construction
 NFA Reason: NFA-Site Hazard Assessment
 Site Status: NFA
 Region: Northwest
 Contaminant Name: Petroleum Products-Unspecified
 Ground Water: Not reported
 Surface Water: Suspected
 Soil: Confirmed Above Cleanup Levels
 Sediment: Not reported
 Air: Not reported
 Bedrock: Not reported
 Latitude: 47.553592059
 Longitude: -122.33555781

F28
ESE
 < 1/8
 0.117 mi.
 620 ft.

CENTER FOR PALLIATIVE CARE
74 S LUCILE ST
SEATTLE, WA 98134
 Site 4 of 4 in cluster F

WA ALLSITES **S118345173**
N/A

Relative:
Higher
Actual:
 9 ft.

ALLSITES:
 Name: CENTER FOR PALLIATIVE CARE
 Facility Id: 7189

G29
NE
 < 1/8
 0.125 mi.
 658 ft.

WEST PAC ENVIRONMENTAL
55 S DAWSON ST
SEATTLE, WA 98134
 Site 3 of 8 in cluster G

WA ALLSITES **1000838983**
RCRA NonGen / NLR **WAD988518031**
PADS
FINDS
ECHO

Relative:
Higher
Actual:
 10 ft.

ALLSITES:
 Name: WEST PAC ENVIRONMENTAL
 Facility Id: 4961762

RCRA Listings:
 Date Form Received by Agency: 2000-03-02 00:00:00.0
 Handler Name: WEST PAC ENVIRONMENTAL
 Handler Address: 55 S DAWSON ST
 Handler City,State,Zip: SEATTLE, WA 98134
 EPA ID: WAD988518031
 Contact Name: MARK CAPUTO

Map ID
 Direction
 Distance
 Elevation

MAP FINDINGS

Site

Database(s)

EDR ID Number
 EPA ID Number

WEST PAC ENVIRONMENTAL (Continued)

1000838983

Contact Address:	54 S DAWSON ST STE 100
Contact City,State,Zip:	SEATTLE, WA 98134
Contact Telephone:	206-768-3238
Contact Fax:	Not reported
Contact Email:	Not reported
Contact Title:	Not reported
EPA Region:	10
Land Type:	Other
Federal Waste Generator Description:	Not a generator, verified
Non-Notifier:	Not reported
Biennial Report Cycle:	Not reported
Accessibility:	Not reported
Active Site Indicator:	Not reported
State District Owner:	WA
State District:	NWRO
Mailing Address:	54 S DAWSON ST STE 100
Mailing City,State,Zip:	SEATTLE, WA 98134
Owner Name:	WEST PAC ENVIRONMENTAL
Owner Type:	Private
Operator Name:	CAPUTO, MARK
Operator Type:	Private
Short-Term Generator Activity:	No
Importer Activity:	No
Mixed Waste Generator:	No
Transporter Activity:	No
Transfer Facility Activity:	No
Recycler Activity with Storage:	No
Small Quantity On-Site Burner Exemption:	No
Smelting Melting and Refining Furnace Exemption:	No
Underground Injection Control:	No
Off-Site Waste Receipt:	No
Universal Waste Indicator:	No
Universal Waste Destination Facility:	No
Federal Universal Waste:	No
Active Site Fed-Reg Treatment Storage and Disposal Facility:	Not reported
Active Site Converter Treatment storage and Disposal Facility:	Not reported
Active Site State-Reg Treatment Storage and Disposal Facility:	Not reported
Active Site State-Reg Handler:	---
Federal Facility Indicator:	Not reported
Hazardous Secondary Material Indicator:	NN
Sub-Part K Indicator:	Not reported
Commercial TSD Indicator:	No
Treatment Storage and Disposal Type:	Not reported
2018 GPRC Permit Baseline:	Not on the Baseline
2018 GPRC Renewals Baseline:	Not on the Baseline
Permit Renewals Workload Universe:	Not reported
Permit Workload Universe:	Not reported
Permit Progress Universe:	Not reported
Post-Closure Workload Universe:	Not reported
Closure Workload Universe:	Not reported
202 GPRC Corrective Action Baseline:	No
Corrective Action Workload Universe:	No
Subject to Corrective Action Universe:	No
Non-TSDs Where RCRA CA has Been Imposed Universe:	No
TSDs Potentially Subject to CA Under 3004 (u)/(v) Universe:	No
TSDs Only Subject to CA under Discretionary Auth Universe:	No
Corrective Action Priority Ranking:	No NCAPS ranking

Map ID
 Direction
 Distance
 Elevation

MAP FINDINGS

Site

Database(s)

EDR ID Number
 EPA ID Number

WEST PAC ENVIRONMENTAL (Continued)

1000838983

Environmental Control Indicator:	No
Institutional Control Indicator:	No
Human Exposure Controls Indicator:	N/A
Groundwater Controls Indicator:	N/A
Operating TSD Universe:	Not reported
Full Enforcement Universe:	Not reported
Significant Non-Complier Universe:	No
Unaddressed Significant Non-Complier Universe:	No
Addressed Significant Non-Complier Universe:	No
Significant Non-Complier With a Compliance Schedule Universe:	No
Financial Assurance Required:	Not reported
Handler Date of Last Change:	2018-05-10 15:07:23.0
Recognized Trader-Importer:	No
Recognized Trader-Exporter:	No
Importer of Spent Lead Acid Batteries:	No
Exporter of Spent Lead Acid Batteries:	No
Recycler Activity Without Storage:	No
Manifest Broker:	No
Sub-Part P Indicator:	Not reported

Handler - Owner Operator:

Owner/Operator Indicator:	Operator
Owner/Operator Name:	MARK C
Legal Status:	Private
Date Became Current:	1997-03-31 00:00:00.
Date Ended Current:	Not reported
Owner/Operator Address:	54 S DAWSON ST STE 100
Owner/Operator City,State,Zip:	SEATTLE, WA 98134-2425
Owner/Operator Telephone:	206-768-3238
Owner/Operator Telephone Ext:	Not reported
Owner/Operator Fax:	Not reported
Owner/Operator Email:	Not reported

Owner/Operator Indicator:	Operator
Owner/Operator Name:	CAPUTO, MARK
Legal Status:	Private
Date Became Current:	Not reported
Date Ended Current:	Not reported
Owner/Operator Address:	54 S DAWSON ST STE 100
Owner/Operator City,State,Zip:	SEATTLE, WA 98134
Owner/Operator Telephone:	206-768-3238
Owner/Operator Telephone Ext:	Not reported
Owner/Operator Fax:	Not reported
Owner/Operator Email:	Not reported

Owner/Operator Indicator:	Owner
Owner/Operator Name:	WEST PAC ENVIRONMENTAL
Legal Status:	Private
Date Became Current:	Not reported
Date Ended Current:	Not reported
Owner/Operator Address:	55 S DAWSON ST
Owner/Operator City,State,Zip:	SEATTLE, WA 98134
Owner/Operator Telephone:	000-000-0000
Owner/Operator Telephone Ext:	Not reported
Owner/Operator Fax:	Not reported
Owner/Operator Email:	Not reported

Map ID
Direction
Distance
Elevation

MAP FINDINGS

Site

Database(s)

EDR ID Number
EPA ID Number

WEST PAC ENVIRONMENTAL (Continued)

1000838983

Owner/Operator Indicator: Owner
Owner/Operator Name: WEST PAC ENVIRONMENTAL
Legal Status: Private
Date Became Current: 1996-09-04 00:00:00.
Date Ended Current: Not reported
Owner/Operator Address: 54 S DAWSON ST STE 100
Owner/Operator City,State,Zip: SEATTLE, WA 98134
Owner/Operator Telephone: 206-762-1190
Owner/Operator Telephone Ext: Not reported
Owner/Operator Fax: Not reported
Owner/Operator Email: Not reported

Owner/Operator Indicator: Owner
Owner/Operator Name: WEST PAC ENVIRONMENTAL
Legal Status: Private
Date Became Current: 1996-09-04 00:00:00.
Date Ended Current: Not reported
Owner/Operator Address: 54 S DAWSON ST STE 100
Owner/Operator City,State,Zip: SEATTLE, WA 98134
Owner/Operator Telephone: 206-762-1190
Owner/Operator Telephone Ext: Not reported
Owner/Operator Fax: Not reported
Owner/Operator Email: Not reported

Owner/Operator Indicator: Owner
Owner/Operator Name: DAWSON STREET LAND CO
Legal Status: Private
Date Became Current: Not reported
Date Ended Current: Not reported
Owner/Operator Address: 54 S DAWSON ST
Owner/Operator City,State,Zip: SEATTLE, WA 98134
Owner/Operator Telephone: 206-762-1190
Owner/Operator Telephone Ext: Not reported
Owner/Operator Fax: Not reported
Owner/Operator Email: Not reported

Owner/Operator Indicator: Owner
Owner/Operator Name: WEST PAC ENVIRONMENTAL
Legal Status: Private
Date Became Current: Not reported
Date Ended Current: Not reported
Owner/Operator Address: 55 S DAWSON ST
Owner/Operator City,State,Zip: SEATTLE, WA 98134
Owner/Operator Telephone: 000-000-0000
Owner/Operator Telephone Ext: Not reported
Owner/Operator Fax: Not reported
Owner/Operator Email: Not reported

Owner/Operator Indicator: Owner
Owner/Operator Name: WEST PAC ENVIRONMENTAL
Legal Status: Private
Date Became Current: 1996-09-04 00:00:00.
Date Ended Current: Not reported
Owner/Operator Address: 54 S DAWSON ST STE 100
Owner/Operator City,State,Zip: SEATTLE, WA 98134
Owner/Operator Telephone: 206-762-1190
Owner/Operator Telephone Ext: Not reported

Map ID
Direction
Distance
Elevation

MAP FINDINGS

Site

Database(s)

EDR ID Number
EPA ID Number

WEST PAC ENVIRONMENTAL (Continued)

1000838983

Owner/Operator Fax:	Not reported
Owner/Operator Email:	Not reported
Owner/Operator Indicator:	Owner
Owner/Operator Name:	WEST PAC ENVIRONMENTAL
Legal Status:	Private
Date Became Current:	Not reported
Date Ended Current:	Not reported
Owner/Operator Address:	55 S DAWSON ST
Owner/Operator City,State,Zip:	SEATTLE, WA 98134
Owner/Operator Telephone:	000-000-0000
Owner/Operator Telephone Ext:	Not reported
Owner/Operator Fax:	Not reported
Owner/Operator Email:	Not reported
Owner/Operator Indicator:	Owner
Owner/Operator Name:	WEST PAC ENVIRONMENTAL
Legal Status:	Private
Date Became Current:	Not reported
Date Ended Current:	Not reported
Owner/Operator Address:	55 S DAWSON ST
Owner/Operator City,State,Zip:	SEATTLE, WA 98134
Owner/Operator Telephone:	000-000-0000
Owner/Operator Telephone Ext:	Not reported
Owner/Operator Fax:	Not reported
Owner/Operator Email:	Not reported
Owner/Operator Indicator:	Operator
Owner/Operator Name:	WEST PAC ENVIRONMENTAL
Legal Status:	Private
Date Became Current:	Not reported
Date Ended Current:	Not reported
Owner/Operator Address:	55 S DAWSON ST
Owner/Operator City,State,Zip:	SEATTLE, WA 98134
Owner/Operator Telephone:	000-000-0000
Owner/Operator Telephone Ext:	Not reported
Owner/Operator Fax:	Not reported
Owner/Operator Email:	Not reported
Owner/Operator Indicator:	Owner
Owner/Operator Name:	WEST PAC ENVIRONMENTAL
Legal Status:	Private
Date Became Current:	1996-09-04 00:00:00.
Date Ended Current:	Not reported
Owner/Operator Address:	54 S DAWSON ST STE 100
Owner/Operator City,State,Zip:	SEATTLE, WA 98134
Owner/Operator Telephone:	206-762-1190
Owner/Operator Telephone Ext:	Not reported
Owner/Operator Fax:	Not reported
Owner/Operator Email:	Not reported
Owner/Operator Indicator:	Owner
Owner/Operator Name:	WEST PAC ENVIRO W
Legal Status:	Private
Date Became Current:	1996-09-04 00:00:00.
Date Ended Current:	Not reported
Owner/Operator Address:	54 S DAWSON ST STE 100

Map ID
Direction
Distance
Elevation

MAP FINDINGS

Site

Database(s)

EDR ID Number
EPA ID Number

WEST PAC ENVIRONMENTAL (Continued)

1000838983

Owner/Operator City,State,Zip:	SEATTLE, WA 98134-2425
Owner/Operator Telephone:	206-762-1190
Owner/Operator Telephone Ext:	Not reported
Owner/Operator Fax:	Not reported
Owner/Operator Email:	Not reported
Owner/Operator Indicator:	Owner
Owner/Operator Name:	DAWSON STREET LAND CO
Legal Status:	Private
Date Became Current:	Not reported
Date Ended Current:	Not reported
Owner/Operator Address:	54 S DAWSON ST
Owner/Operator City,State,Zip:	SEATTLE, WA 98134
Owner/Operator Telephone:	206-762-1190
Owner/Operator Telephone Ext:	Not reported
Owner/Operator Fax:	Not reported
Owner/Operator Email:	Not reported
Owner/Operator Indicator:	Owner
Owner/Operator Name:	DAWSON STREET LAND CO
Legal Status:	Private
Date Became Current:	Not reported
Date Ended Current:	Not reported
Owner/Operator Address:	54 S DAWSON ST
Owner/Operator City,State,Zip:	SEATTLE, WA 98134
Owner/Operator Telephone:	206-762-1190
Owner/Operator Telephone Ext:	Not reported
Owner/Operator Fax:	Not reported
Owner/Operator Email:	Not reported
Owner/Operator Indicator:	Owner
Owner/Operator Name:	WEST PAC ENVIRONMENTAL
Legal Status:	Private
Date Became Current:	1996-09-04 00:00:00.
Date Ended Current:	Not reported
Owner/Operator Address:	54 S DAWSON ST STE 100
Owner/Operator City,State,Zip:	SEATTLE, WA 98134
Owner/Operator Telephone:	206-762-1190
Owner/Operator Telephone Ext:	Not reported
Owner/Operator Fax:	Not reported
Owner/Operator Email:	Not reported
Owner/Operator Indicator:	Operator
Owner/Operator Name:	WEST PAC ENVIRONMENTAL
Legal Status:	Private
Date Became Current:	Not reported
Date Ended Current:	Not reported
Owner/Operator Address:	54 S DAWSON ST STE 100
Owner/Operator City,State,Zip:	SEATTLE, WA 98134-2425
Owner/Operator Telephone:	206-762-1190
Owner/Operator Telephone Ext:	Not reported
Owner/Operator Fax:	Not reported
Owner/Operator Email:	Not reported
Owner/Operator Indicator:	Operator
Owner/Operator Name:	WEST PAC ENVIRONMENTAL
Legal Status:	Private

Map ID
Direction
Distance
Elevation

MAP FINDINGS

Site

Database(s)

EDR ID Number
EPA ID Number

WEST PAC ENVIRONMENTAL (Continued)

1000838983

Date Became Current:	Not reported
Date Ended Current:	Not reported
Owner/Operator Address:	55 S DAWSON ST
Owner/Operator City,State,Zip:	SEATTLE, WA 98134
Owner/Operator Telephone:	000-000-0000
Owner/Operator Telephone Ext:	Not reported
Owner/Operator Fax:	Not reported
Owner/Operator Email:	Not reported
Owner/Operator Indicator:	Operator
Owner/Operator Name:	CAPUTO, MARK
Legal Status:	Private
Date Became Current:	Not reported
Date Ended Current:	Not reported
Owner/Operator Address:	54 S DAWSON ST STE 100
Owner/Operator City,State,Zip:	SEATTLE, WA 98134
Owner/Operator Telephone:	206-768-3238
Owner/Operator Telephone Ext:	Not reported
Owner/Operator Fax:	Not reported
Owner/Operator Email:	Not reported
Owner/Operator Indicator:	Owner
Owner/Operator Name:	DAWSON STREET LAND CO
Legal Status:	Private
Date Became Current:	Not reported
Date Ended Current:	Not reported
Owner/Operator Address:	54 S DAWSON ST
Owner/Operator City,State,Zip:	SEATTLE, WA 98134
Owner/Operator Telephone:	206-762-1190
Owner/Operator Telephone Ext:	Not reported
Owner/Operator Fax:	Not reported
Owner/Operator Email:	Not reported
Owner/Operator Indicator:	Operator
Owner/Operator Name:	CAPUTO, MARK
Legal Status:	Private
Date Became Current:	Not reported
Date Ended Current:	Not reported
Owner/Operator Address:	54 S DAWSON ST STE 100
Owner/Operator City,State,Zip:	SEATTLE, WA 98134
Owner/Operator Telephone:	206-768-3238
Owner/Operator Telephone Ext:	Not reported
Owner/Operator Fax:	Not reported
Owner/Operator Email:	Not reported
Owner/Operator Indicator:	Operator
Owner/Operator Name:	WEST PAC ENVIRONMENTAL
Legal Status:	Private
Date Became Current:	Not reported
Date Ended Current:	Not reported
Owner/Operator Address:	55 S DAWSON ST
Owner/Operator City,State,Zip:	SEATTLE, WA 98134
Owner/Operator Telephone:	000-000-0000
Owner/Operator Telephone Ext:	Not reported
Owner/Operator Fax:	Not reported
Owner/Operator Email:	Not reported

Map ID
Direction
Distance
Elevation

MAP FINDINGS

Site

Database(s)

EDR ID Number
EPA ID Number

WEST PAC ENVIRONMENTAL (Continued)

1000838983

Owner/Operator Indicator: Owner
Owner/Operator Name: WEST PAC ENVIRONMENTAL
Legal Status: Private
Date Became Current: 1996-09-04 00:00:00.
Date Ended Current: Not reported
Owner/Operator Address: 54 S DAWSON ST STE 100
Owner/Operator City,State,Zip: SEATTLE, WA 98134
Owner/Operator Telephone: 206-762-1190
Owner/Operator Telephone Ext: Not reported
Owner/Operator Fax: Not reported
Owner/Operator Email: Not reported

Owner/Operator Indicator: Owner
Owner/Operator Name: DAWSON STREET LAND CO
Legal Status: Private
Date Became Current: Not reported
Date Ended Current: Not reported
Owner/Operator Address: 54 S DAWSON ST
Owner/Operator City,State,Zip: SEATTLE, WA 98134-2425
Owner/Operator Telephone: 206-762-1190
Owner/Operator Telephone Ext: Not reported
Owner/Operator Fax: Not reported
Owner/Operator Email: Not reported

Owner/Operator Indicator: Owner
Owner/Operator Name: DAWSON STREET LAND CO
Legal Status: Private
Date Became Current: Not reported
Date Ended Current: Not reported
Owner/Operator Address: 54 S DAWSON ST
Owner/Operator City,State,Zip: SEATTLE, WA 98134
Owner/Operator Telephone: 206-762-1190
Owner/Operator Telephone Ext: Not reported
Owner/Operator Fax: Not reported
Owner/Operator Email: Not reported

Owner/Operator Indicator: Owner
Owner/Operator Name: WEST PAC ENVIRONMENTAL
Legal Status: Private
Date Became Current: Not reported
Date Ended Current: Not reported
Owner/Operator Address: 55 S DAWSON ST
Owner/Operator City,State,Zip: SEATTLE, WA 98134
Owner/Operator Telephone: 000-000-0000
Owner/Operator Telephone Ext: Not reported
Owner/Operator Fax: Not reported
Owner/Operator Email: Not reported

Owner/Operator Indicator: Owner
Owner/Operator Name: WEST PAC ENVIRONMENTAL
Legal Status: Private
Date Became Current: Not reported
Date Ended Current: Not reported
Owner/Operator Address: 55 S DAWSON ST
Owner/Operator City,State,Zip: SEATTLE, WA 98134
Owner/Operator Telephone: 000-000-0000
Owner/Operator Telephone Ext: Not reported

Map ID
Direction
Distance
Elevation

MAP FINDINGS

Site

Database(s)

EDR ID Number
EPA ID Number

WEST PAC ENVIRONMENTAL (Continued)

1000838983

Owner/Operator Fax:	Not reported
Owner/Operator Email:	Not reported
Owner/Operator Indicator:	Operator
Owner/Operator Name:	WEST PAC ENVIRONMENTAL
Legal Status:	Private
Date Became Current:	Not reported
Date Ended Current:	Not reported
Owner/Operator Address:	54 S DAWSON ST STE 100
Owner/Operator City,State,Zip:	SEATTLE, WA 98134
Owner/Operator Telephone:	206-762-1190
Owner/Operator Telephone Ext:	Not reported
Owner/Operator Fax:	Not reported
Owner/Operator Email:	Not reported
Owner/Operator Indicator:	Owner
Owner/Operator Name:	DAWSON STREET LAND CO
Legal Status:	Private
Date Became Current:	Not reported
Date Ended Current:	Not reported
Owner/Operator Address:	54 S DAWSON ST
Owner/Operator City,State,Zip:	SEATTLE, WA 98134
Owner/Operator Telephone:	206-762-1190
Owner/Operator Telephone Ext:	Not reported
Owner/Operator Fax:	Not reported
Owner/Operator Email:	Not reported
Owner/Operator Indicator:	Operator
Owner/Operator Name:	CAPUTO, MARK
Legal Status:	Private
Date Became Current:	Not reported
Date Ended Current:	Not reported
Owner/Operator Address:	54 S DAWSON ST STE 100
Owner/Operator City,State,Zip:	SEATTLE, WA 98134
Owner/Operator Telephone:	206-768-3238
Owner/Operator Telephone Ext:	Not reported
Owner/Operator Fax:	Not reported
Owner/Operator Email:	Not reported
Owner/Operator Indicator:	Operator
Owner/Operator Name:	CAPUTO, MARK
Legal Status:	Private
Date Became Current:	Not reported
Date Ended Current:	Not reported
Owner/Operator Address:	54 S DAWSON ST STE 100
Owner/Operator City,State,Zip:	SEATTLE, WA 98134
Owner/Operator Telephone:	206-768-3238
Owner/Operator Telephone Ext:	Not reported
Owner/Operator Fax:	Not reported
Owner/Operator Email:	Not reported
Historic Generators:	
Receive Date:	2000-03-01 00:00:00.0
Handler Name:	WEST PAC ENVIRONMENTAL
Federal Waste Generator Description:	Not a generator, verified
State District Owner:	WA
Large Quantity Handler of Universal Waste:	No

Map ID
Direction
Distance
Elevation

MAP FINDINGS

Site

Database(s)

EDR ID Number
EPA ID Number

WEST PAC ENVIRONMENTAL (Continued)

1000838983

Recognized Trader Importer: No
Recognized Trader Exporter: No
Spent Lead Acid Battery Importer: No
Spent Lead Acid Battery Exporter: No
Current Record: No
Non Storage Recycler Activity: Not reported
Electronic Manifest Broker: Not reported

Receive Date: 2000-03-01 00:00:00.0
Handler Name: WEST PAC ENVIRONMENTAL
Federal Waste Generator Description: Not a generator, verified
State District Owner: WA
Large Quantity Handler of Universal Waste: No
Recognized Trader Importer: No
Recognized Trader Exporter: No
Spent Lead Acid Battery Importer: No
Spent Lead Acid Battery Exporter: No
Current Record: No
Non Storage Recycler Activity: Not reported
Electronic Manifest Broker: Not reported

Receive Date: 2000-03-02 00:00:00.0
Handler Name: WEST PAC ENVIRONMENTAL
Federal Waste Generator Description: Not a generator, verified
State District Owner: WA
Large Quantity Handler of Universal Waste: No
Recognized Trader Importer: No
Recognized Trader Exporter: No
Spent Lead Acid Battery Importer: No
Spent Lead Acid Battery Exporter: No
Current Record: Yes
Non Storage Recycler Activity: Not reported
Electronic Manifest Broker: Not reported

Receive Date: 1993-12-31 00:00:00.0
Handler Name: WEST PAC ENVIRONMENTAL
Federal Waste Generator Description: Small Quantity Generator
State District Owner: WA
Large Quantity Handler of Universal Waste: No
Recognized Trader Importer: No
Recognized Trader Exporter: No
Spent Lead Acid Battery Importer: No
Spent Lead Acid Battery Exporter: No
Current Record: No
Non Storage Recycler Activity: Not reported
Electronic Manifest Broker: Not reported

Receive Date: 1995-01-01 00:00:00.0
Handler Name: WEST PAC ENVIRONMENTAL
Federal Waste Generator Description: Not a generator, verified
State District Owner: WA
Large Quantity Handler of Universal Waste: No
Recognized Trader Importer: No
Recognized Trader Exporter: No
Spent Lead Acid Battery Importer: No
Spent Lead Acid Battery Exporter: No
Current Record: No

Map ID
Direction
Distance
Elevation

MAP FINDINGS

Site

Database(s)

EDR ID Number
EPA ID Number

WEST PAC ENVIRONMENTAL (Continued)

1000838983

Non Storage Recycler Activity:	Not reported
Electronic Manifest Broker:	Not reported
Receive Date:	1996-02-29 00:00:00.0
Handler Name:	WEST PAC ENVIRONMENTAL
Federal Waste Generator Description:	Conditionally Exempt Small Quantity Generator
State District Owner:	WA
Large Quantity Handler of Universal Waste:	No
Recognized Trader Importer:	No
Recognized Trader Exporter:	No
Spent Lead Acid Battery Importer:	No
Spent Lead Acid Battery Exporter:	No
Current Record:	No
Non Storage Recycler Activity:	Not reported
Electronic Manifest Broker:	Not reported
Receive Date:	1997-03-03 00:00:00.0
Handler Name:	WEST PAC ENVIRONMENTAL
Federal Waste Generator Description:	Conditionally Exempt Small Quantity Generator
State District Owner:	WA
Large Quantity Handler of Universal Waste:	No
Recognized Trader Importer:	No
Recognized Trader Exporter:	No
Spent Lead Acid Battery Importer:	No
Spent Lead Acid Battery Exporter:	No
Current Record:	No
Non Storage Recycler Activity:	Not reported
Electronic Manifest Broker:	Not reported
Receive Date:	1998-02-25 00:00:00.0
Handler Name:	WEST PAC ENVIRONMENTAL
Federal Waste Generator Description:	Not a generator, verified
State District Owner:	WA
Large Quantity Handler of Universal Waste:	No
Recognized Trader Importer:	No
Recognized Trader Exporter:	No
Spent Lead Acid Battery Importer:	No
Spent Lead Acid Battery Exporter:	No
Current Record:	No
Non Storage Recycler Activity:	Not reported
Electronic Manifest Broker:	Not reported
Receive Date:	1999-02-18 00:00:00.0
Handler Name:	WEST PAC ENVIRONMENTAL
Federal Waste Generator Description:	Not a generator, verified
State District Owner:	WA
Large Quantity Handler of Universal Waste:	No
Recognized Trader Importer:	No
Recognized Trader Exporter:	No
Spent Lead Acid Battery Importer:	No
Spent Lead Acid Battery Exporter:	No
Current Record:	No
Non Storage Recycler Activity:	Not reported
Electronic Manifest Broker:	Not reported
Receive Date:	2000-03-01 00:00:00.0
Handler Name:	WEST PAC ENVIRONMENTAL

Map ID
Direction
Distance
Elevation

MAP FINDINGS

Site

Database(s)

EDR ID Number
EPA ID Number

WEST PAC ENVIRONMENTAL (Continued)

1000838983

Federal Waste Generator Description:	Not a generator, verified
State District Owner:	WA
Large Quantity Handler of Universal Waste:	No
Recognized Trader Importer:	No
Recognized Trader Exporter:	No
Spent Lead Acid Battery Importer:	No
Spent Lead Acid Battery Exporter:	No
Current Record:	No
Non Storage Recycler Activity:	Not reported
Electronic Manifest Broker:	Not reported
Receive Date:	2000-03-01 00:00:00.0
Handler Name:	WEST PAC ENVIRONMENTAL
Federal Waste Generator Description:	Not a generator, verified
State District Owner:	WA
Large Quantity Handler of Universal Waste:	No
Recognized Trader Importer:	No
Recognized Trader Exporter:	No
Spent Lead Acid Battery Importer:	No
Spent Lead Acid Battery Exporter:	No
Current Record:	No
Non Storage Recycler Activity:	Not reported
Electronic Manifest Broker:	Not reported

Facility Has Received Notices of Violation:

Found Violation:	No
Agency Which Determined Violation:	Not reported
Violation Short Description:	Not reported
Date Violation was Determined:	Not reported
Actual Return to Compliance Date:	Not reported
Return to Compliance Qualifier:	Not reported
Violation Responsible Agency:	Not reported
Scheduled Compliance Date:	Not reported
Enforcement Identifier:	Not reported
Date of Enforcement Action:	Not reported
Enforcement Responsible Agency:	Not reported
Enforcement Docket Number:	Not reported
Enforcement Attorney:	Not reported
Corrective Action Component:	Not reported
Appeal Initiated Date:	Not reported
Appeal Resolution Date:	Not reported
Disposition Status Date:	Not reported
Disposition Status:	Not reported
Disposition Status Description:	Not reported
Consent/Final Order Sequence Number:	Not reported
Consent/Final Order Respondent Name:	Not reported
Consent/Final Order Lead Agency:	Not reported
Enforcement Type:	Not reported
Enforcement Responsible Person:	Not reported
Enforcement Responsible Sub-Organization:	Not reported
SEP Sequence Number:	Not reported
SEP Expenditure Amount:	Not reported
SEP Scheduled Completion Date:	Not reported
SEP Actual Date:	Not reported
SEP Defaulted Date:	Not reported
SEP Type:	Not reported

Map ID
Direction
Distance
Elevation

MAP FINDINGS

Site

Database(s)

EDR ID Number
EPA ID Number

WEST PAC ENVIRONMENTAL (Continued)

1000838983

SEP Type Description: Not reported
Proposed Amount: Not reported
Final Monetary Amount: Not reported
Paid Amount: Not reported
Final Count: Not reported
Final Amount: Not reported

Evaluation Action Summary:

Evaluation Date: 1998-11-03 00:00:00.0
Evaluation Responsible Agency: State
Found Violation: No
Evaluation Type Description: FOLLOW-UP INSPECTION
Evaluation Responsible Person Identifier: WAGDF
Evaluation Responsible Sub-Organization: ER
Actual Return to Compliance Date: Not reported
Scheduled Compliance Date: Not reported
Date of Request: Not reported
Date Response Received: Not reported
Request Agency: Not reported
Former Citation: Not reported

PADS:

Name: WEST PAC ENVIRONMENTAL
Address: 54 S DAWSON ST
Address 2: Not reported
City,State,Zip: SEATTLE, WA 98134
EDR ID: 1000838983
EPAID: WAD988518031
Region: 10
Generator: N
Storer: N
Disposer: N
Transporter: Y
Smelter: N
Research Facility: N
Mailing Address: 54 S DAWSON ST
Mailing Address 2: Not reported
Mailing City: SEATTLE
Mailing State: WA
Mailing Zip: 98134
Mailing Country: US
Owner Name: JOHN S. BANCHERO, JR.
Certification Date: 02/27/1995
Contact Name: JOHN S BANCHERO, JR
Contact Title: Not reported
Contact Telephone: 206-762-1190
Contact Text: Not reported
Contact Email: Not reported

FINDS:

Registry ID: 110005384208

[Click Here:](#)

Environmental Interest/Information System:

Map ID
 Direction
 Distance
 Elevation

MAP FINDINGS

Site

Database(s)

EDR ID Number
 EPA ID Number

WEST PAC ENVIRONMENTAL (Continued)

1000838983

RCRAInfo is a national information system that supports the Resource Conservation and Recovery Act (RCRA) program through the tracking of events and activities related to facilities that generate, transport, and treat, store, or dispose of hazardous waste. RCRAInfo allows RCRA program staff to track the notification, permit, compliance, and corrective action activities required under RCRA.

[Click this hyperlink](#) while viewing on your computer to access additional FINDS: detail in the EDR Site Report.

ECHO:

Envid: 1000838983
 Registry ID: 110005384208
 DFR URL: <http://echo.epa.gov/detailed-facility-report?fid=110005384208>
 Name: WEST PAC ENVIRONMENTAL
 Address: 55 S DAWSON ST
 City,State,Zip: SEATTLE, WA 98134

H30
ENE
1/8-1/4
0.128 mi.
678 ft.

NATIONAL TRANSFER INC
5265 UTAH AVE S
SEATTLE, WA 98134
Site 1 of 7 in cluster H

WA HSL **U001126269**
WA CSCSL **N/A**
WA LUST
WA UST
WA ALLSITES

Relative:
Higher
Actual:
10 ft.

HSL:
 Name: NATIONAL TRANSFER
 Address: Not reported
 City,State,Zip: SEATTLE, WA
 edr_fstat: WA
 edr_fzip: Not reported
 edr_fcnty: KING
 edr_zip: Not reported
Facility Type: Hazardous Sites List
 Facility Status: Cleanup Started
 FSID Number: 73845797
 Rank: 5
 Region: NW
 EDR Link ID: 73845797
 Region Decode: NORTHWEST REGIONAL OFFICE

CSCSL:

Name: NATIONAL TRANSFER
 Address: 5265 UTAH AVE S
 City,State,Zip: SEATTLE, WA 98134
 Facility ID: 73845797
 Region: Northwest
 Lat/Long: 47.55537 / -122.33534
 Clean Up Siteid: 10342
 Site Status: Cleanup Started
 Contaminant Name: Benzene
 Alternate Site Names: NATIONAL TRANSFER INC,NATIONAL TRANSFER INC SEATTLE
 Site Rank: 5 - Lowest Assessed Risk
 Has Institutional Control: Not reported
 Past VCP: Not reported
 Current VCP: Not reported
 Ground Water: Suspected
 Surface Water: Not reported
 Soil: Below Cleanup Levels

Map ID
Direction
Distance
Elevation

MAP FINDINGS

Site

Database(s)

EDR ID Number
EPA ID Number

NATIONAL TRANSFER INC (Continued)

U001126269

Sediment: Not reported
Air: Not reported
Bedrock: Not reported
Responsible Unit: Northwest

Name: NATIONAL TRANSFER
Address: 5265 UTAH AVE S
City,State,Zip: SEATTLE, WA 98134
Facility ID: 73845797
Region: Northwest
Lat/Long: 47.55537 / -122.33534
Clean Up Siteid: 10342
Site Status: Cleanup Started
Contaminant Name: Petroleum-Diesel
Alternate Site Names: NATIONAL TRANSFER INC,NATIONAL TRANSFER INC SEATTLE
Site Rank: 5 - Lowest Assessed Risk
Has Institutional Control:Not reported
Past VCP: Not reported
Current VCP: Not reported
Ground Water: Not reported
Surface Water: Not reported
Soil: Confirmed Above Cleanup Levels
Sediment: Not reported
Air: Not reported
Bedrock: Not reported
Responsible Unit: Northwest

Name: NATIONAL TRANSFER
Address: 5265 UTAH AVE S
City,State,Zip: SEATTLE, WA 98134
Facility ID: 73845797
Region: Northwest
Lat/Long: 47.55537 / -122.33534
Clean Up Siteid: 10342
Site Status: Cleanup Started
Contaminant Name: Petroleum-Gasoline
Alternate Site Names: NATIONAL TRANSFER INC,NATIONAL TRANSFER INC SEATTLE
Site Rank: 5 - Lowest Assessed Risk
Has Institutional Control:Not reported
Past VCP: Not reported
Current VCP: Not reported
Ground Water: Suspected
Surface Water: Not reported
Soil: Confirmed Above Cleanup Levels
Sediment: Not reported
Air: Not reported
Bedrock: Not reported
Responsible Unit: Northwest

Name: NATIONAL TRANSFER
Address: 5265 UTAH AVE S
City,State,Zip: SEATTLE, WA 98134
Facility ID: 73845797
Region: Northwest
Lat/Long: 47.55537 / -122.33534
Clean Up Siteid: 10342
Site Status: Cleanup Started

Map ID
Direction
Distance
Elevation

MAP FINDINGS

Site

Database(s)

EDR ID Number
EPA ID Number

NATIONAL TRANSFER INC (Continued)

U001126269

Contaminant Name: Petroleum-Other
Alternate Site Names: NATIONAL TRANSFER INC,NATIONAL TRANSFER INC SEATTLE
Site Rank: 5 - Lowest Assessed Risk
Has Institutional Control:Not reported
Past VCP: Not reported
Current VCP: Not reported
Ground Water: Suspected
Surface Water: Not reported
Soil: Below Cleanup Levels
Sediment: Not reported
Air: Not reported
Bedrock: Not reported
Responsible Unit: Northwest

LUST:

Name: NATIONAL TRANSFER
Address: 5265 UTAH AVE S
City,State,Zip: SEATTLE, WA 98134
Facility ID: 73845797
Lust Status Type: LUST - Cleanup Started
Cleanup Site ID: 10342
Cleanup Unit Type: Upland
Process Type: Independent Action
Cleanup Unit Name: NATIONAL TRANSFER INC,NATIONAL TRANSFER INC SEATTLE
Response Section: Northwest
Release Date: 05/24/1990
Lust Date: 07/01/2011
Region: Northwest
Lust ID: 606
UST ID: 10267
Contaminant Name: Benzene
Ground Water: Suspected
Surface Water: Not reported
Soil: Below Cleanup Levels
Sediment: Not reported
Air: Not reported
Bedrock: Not reported
Lat/Long: 47.55537 / -122.33534

Name: NATIONAL TRANSFER
Address: 5265 UTAH AVE S
City,State,Zip: SEATTLE, WA 98134
Facility ID: 73845797
Lust Status Type: LUST - Cleanup Started
Cleanup Site ID: 10342
Cleanup Unit Type: Upland
Process Type: Independent Action
Cleanup Unit Name: NATIONAL TRANSFER INC,NATIONAL TRANSFER INC SEATTLE
Response Section: Northwest
Release Date: 05/24/1990
Lust Date: 07/01/2011
Region: Northwest
Lust ID: 606
UST ID: 10267
Contaminant Name: Petroleum-Other
Ground Water: Suspected
Surface Water: Not reported

Map ID
Direction
Distance
Elevation

MAP FINDINGS

Site

Database(s)

EDR ID Number
EPA ID Number

NATIONAL TRANSFER INC (Continued)

U001126269

Soil: Below Cleanup Levels
Sediment: Not reported
Air: Not reported
Bedrock: Not reported
Lat/Long: 47.55537 / -122.33534

Name: NATIONAL TRANSFER
Address: 5265 UTAH AVE S
City,State,Zip: SEATTLE, WA 98134
Facility ID: 73845797
Lust Status Type: LUST - Cleanup Started
Cleanup Site ID: 10342
Cleanup Unit Type: Upland
Process Type: Independent Action
Cleanup Unit Name: NATIONAL TRANSFER INC,NATIONAL TRANSFER INC SEATTLE
Response Section: Northwest
Release Date: 05/24/1990
Lust Date: 07/01/2011
Region: Northwest
Lust ID: 606
UST ID: 10267
Contaminant Name: Petroleum-Diesel
Ground Water: Not reported
Surface Water: Not reported
Soil: Confirmed Above Cleanup Levels
Sediment: Not reported
Air: Not reported
Bedrock: Not reported
Lat/Long: 47.55537 / -122.33534

Name: NATIONAL TRANSFER
Address: 5265 UTAH AVE S
City,State,Zip: SEATTLE, WA 98134
Facility ID: 73845797
Lust Status Type: LUST - Cleanup Started
Cleanup Site ID: 10342
Cleanup Unit Type: Upland
Process Type: Independent Action
Cleanup Unit Name: NATIONAL TRANSFER INC,NATIONAL TRANSFER INC SEATTLE
Response Section: Northwest
Release Date: 05/24/1990
Lust Date: 07/01/2011
Region: Northwest
Lust ID: 606
UST ID: 10267
Contaminant Name: Petroleum-Gasoline
Ground Water: Suspected
Surface Water: Not reported
Soil: Confirmed Above Cleanup Levels
Sediment: Not reported
Air: Not reported
Bedrock: Not reported
Lat/Long: 47.55537 / -122.33534

UST:
Name: NATIONAL TRANSFER INC
Address: 5265 UTAH AVE S

Map ID
Direction
Distance
Elevation

MAP FINDINGS

Site

Database(s)

EDR ID Number
EPA ID Number

NATIONAL TRANSFER INC (Continued)

U001126269

City: SEATTLE
Zip: 98134
Facility ID: 73845797
Site Id: 10267
UBI: Not reported
Phone Number: Not reported
Decimal Latitude: 47.55537
Decimal Longitude: -122.33534

Tank Name: 1
Tag Number: Not reported
Tank Status: Removed
Tank Status Date: 08/06/1996
Tank Install Date: 12/31/1964
Tank Closure Date: Not reported
Capacity Range: Not reported
Tank Permit Expiration Date: Not reported
Tank Upgrade Date: Not reported
Tank Spill Prevention: Not reported
Tank Overfill Prevention: Not reported
Tank Material: Steel
Tank Construction: Not reported
Tank Tightness Test: Not reported
Tank Corrosion Protection: Not reported
Tank Manifold: Not reported
Tank Release Detection: Not reported
Tank SFC Type: Not reported
Pipe Material: Steel
Pipe Construction: Not reported
Pipe Primary Release Detection: Not reported
Pipe Second Release Detection: Not reported
Pipe Corrosion Protection: Not reported
Pipe Pumping System: Not reported
Responsible Unit: Northwest
Dispenser/Pump SFC Type: Not reported

ALLSITES:

Name: NATIONAL TRANSFER INC SEATTLE
Facility Id: 73845797

I31
NNE
1/8-1/4
0.130 mi.
688 ft.

NORTH COAST REFRIGERATION INC
5047 COLORADO AVE S
SEATTLE, WA 98134

Site 1 of 3 in cluster I

WA UST 1000838335
WA ALLSITES WAD988511085
RCRA NonGen / NLR
FINDS
ECHO

Relative:
Higher
Actual:
9 ft.

UST:
Name: NORTH COAST REFRIGERATION
Address: 5047 COLORADO S
City: SEATTLE
Zip: 98134
Facility ID: 61549757
Site Id: 101495
UBI: Not reported
Phone Number: Not reported
Decimal Latitude: 47.55693
Decimal Longitude: -122.3367

Map ID
Direction
Distance
Elevation

MAP FINDINGS

Site

Database(s)

EDR ID Number
EPA ID Number

NORTH COAST REFRIGERATION INC (Continued)

1000838335

Tank Name: 1
Tag Number: Not reported
Tank Status: Closed in Place
Tank Status Date: 08/06/1996
Tank Install Date: 12/31/1964
Tank Closure Date: Not reported
Capacity Range: Not reported
Tank Permit Expiration Date: Not reported
Tank Upgrade Date: Not reported
Tank Spill Prevention: Not reported
Tank Overfill Prevention: Not reported
Tank Material: Not reported
Tank Construction: Not reported
Tank Tightness Test: Not reported
Tank Corrosion Protection: Not reported
Tank Manifold: Not reported
Tank Release Detection: Not reported
Tank SFC Type: Not reported
Pipe Material: Not reported
Pipe Construction: Not reported
Pipe Primary Release Detection: Not reported
Pipe Second Release Detection: Not reported
Pipe Corrosion Protection: Not reported
Pipe Pumping System: Not reported
Responsible Unit: Northwest
Dispenser/Pump SFC Type: Not reported

ALLSITES:

Name: NORTH COAST REFRIGERATION INC
Facility Id: 61549757

RCRA Listings:

Date Form Received by Agency: 2000-08-08 00:00:00.0
Handler Name: NORTH COAST REFRIGERATION INC
Handler Address: 5047 COLORADO AVE S
Handler City,State,Zip: SEATTLE, WA 98134
EPA ID: WAD988511085
Contact Name: DONNA ANGEVINE
Contact Address: 5021 COLORADO AVE S
Contact City,State,Zip: SEATTLE, WA 98134
Contact Telephone: 206-762-7800
Contact Fax: Not reported
Contact Email: Not reported
Contact Title: Not reported
EPA Region: 10
Land Type: Other
Federal Waste Generator Description: Not a generator, verified
Non-Notifier: Not reported
Biennial Report Cycle: Not reported
Accessibility: Not reported
Active Site Indicator: Not reported
State District Owner: WA
State District: NWRO
Mailing Address: 5047 COLORADO AVE S
Mailing City,State,Zip: SEATTLE, WA 98134
Owner Name: NORTH COAST REFRIGERATION INC

Map ID
 Direction
 Distance
 Elevation

MAP FINDINGS

Site

Database(s)

EDR ID Number
 EPA ID Number

NORTH COAST REFRIGERATION INC (Continued)

1000838335

Owner Type:	Private
Operator Name:	NORTH COAST REFRIGERATION INC
Operator Type:	Private
Short-Term Generator Activity:	No
Importer Activity:	No
Mixed Waste Generator:	No
Transporter Activity:	No
Transfer Facility Activity:	No
Recycler Activity with Storage:	No
Small Quantity On-Site Burner Exemption:	No
Smelting Melting and Refining Furnace Exemption:	No
Underground Injection Control:	No
Off-Site Waste Receipt:	No
Universal Waste Indicator:	No
Universal Waste Destination Facility:	No
Federal Universal Waste:	No
Active Site Fed-Reg Treatment Storage and Disposal Facility:	Not reported
Active Site Converter Treatment storage and Disposal Facility:	Not reported
Active Site State-Reg Treatment Storage and Disposal Facility:	Not reported
Active Site State-Reg Handler:	---
Federal Facility Indicator:	Not reported
Hazardous Secondary Material Indicator:	NN
Sub-Part K Indicator:	Not reported
Commercial TSD Indicator:	No
Treatment Storage and Disposal Type:	Not reported
2018 GPRA Permit Baseline:	Not on the Baseline
2018 GPRA Renewals Baseline:	Not on the Baseline
Permit Renewals Workload Universe:	Not reported
Permit Workload Universe:	Not reported
Permit Progress Universe:	Not reported
Post-Closure Workload Universe:	Not reported
Closure Workload Universe:	Not reported
202 GPRA Corrective Action Baseline:	No
Corrective Action Workload Universe:	No
Subject to Corrective Action Universe:	No
Non-TSDs Where RCRA CA has Been Imposed Universe:	No
TSDs Potentially Subject to CA Under 3004 (u)/(v) Universe:	No
TSDs Only Subject to CA under Discretionary Auth Universe:	No
Corrective Action Priority Ranking:	No NCAPS ranking
Environmental Control Indicator:	No
Institutional Control Indicator:	No
Human Exposure Controls Indicator:	N/A
Groundwater Controls Indicator:	N/A
Operating TSD Universe:	Not reported
Full Enforcement Universe:	Not reported
Significant Non-Complier Universe:	No
Unaddressed Significant Non-Complier Universe:	No
Addressed Significant Non-Complier Universe:	No
Significant Non-Complier With a Compliance Schedule Universe:	No
Financial Assurance Required:	Not reported
Handler Date of Last Change:	2018-05-10 14:16:35.0
Recognized Trader-Importer:	No
Recognized Trader-Exporter:	No
Importer of Spent Lead Acid Batteries:	No
Exporter of Spent Lead Acid Batteries:	No
Recycler Activity Without Storage:	No
Manifest Broker:	No

Map ID
Direction
Distance
Elevation

MAP FINDINGS

Site

Database(s)

EDR ID Number
EPA ID Number

NORTH COAST REFRIGERATION INC (Continued)

1000838335

Sub-Part P Indicator: Not reported

Handler - Owner Operator:

Owner/Operator Indicator: Owner
Owner/Operator Name: WOLFE INVESTMENT PROPERTIES
Legal Status: Private
Date Became Current: Not reported
Date Ended Current: Not reported
Owner/Operator Address: 221 MAIN ST STE 1550
Owner/Operator City,State,Zip: SAN FRANCISCO, CA 94105
Owner/Operator Telephone: 415-995-1700
Owner/Operator Telephone Ext: Not reported
Owner/Operator Fax: Not reported
Owner/Operator Email: Not reported

Owner/Operator Indicator: Owner
Owner/Operator Name: NORTH COAST REFRIGERATION INC
Legal Status: Private
Date Became Current: 1997-03-06 00:00:00.
Date Ended Current: Not reported
Owner/Operator Address: 5047 COLORADO AVE S
Owner/Operator City,State,Zip: SEATTLE, WA 98134
Owner/Operator Telephone: 206-762-7800
Owner/Operator Telephone Ext: Not reported
Owner/Operator Fax: Not reported
Owner/Operator Email: Not reported

Owner/Operator Indicator: Owner
Owner/Operator Name: WOLFE INVESTMENT PROPERTIES
Legal Status: Private
Date Became Current: Not reported
Date Ended Current: Not reported
Owner/Operator Address: 221 MAIN ST STE 1550
Owner/Operator City,State,Zip: SAN FRANCISCO, CA 94105
Owner/Operator Telephone: 415-995-1700
Owner/Operator Telephone Ext: Not reported
Owner/Operator Fax: Not reported
Owner/Operator Email: Not reported

Owner/Operator Indicator: Owner
Owner/Operator Name: NORTH COAST REFRIGERATION INC
Legal Status: Private
Date Became Current: 1997-03-06 00:00:00.
Date Ended Current: Not reported
Owner/Operator Address: 5047 COLORADO AVE S
Owner/Operator City,State,Zip: SEATTLE, WA 98134
Owner/Operator Telephone: 206-762-7800
Owner/Operator Telephone Ext: Not reported
Owner/Operator Fax: Not reported
Owner/Operator Email: Not reported

Owner/Operator Indicator: Owner
Owner/Operator Name: NORTH COAST REFRIGERATION INC
Legal Status: Private
Date Became Current: 1997-03-06 00:00:00.
Date Ended Current: Not reported

Map ID
Direction
Distance
Elevation

MAP FINDINGS

Site

Database(s)

EDR ID Number
EPA ID Number

NORTH COAST REFRIGERATION INC (Continued)

1000838335

Owner/Operator Address:	5047 COLORADO AVE S
Owner/Operator City,State,Zip:	SEATTLE, WA 98134
Owner/Operator Telephone:	206-762-7800
Owner/Operator Telephone Ext:	Not reported
Owner/Operator Fax:	Not reported
Owner/Operator Email:	Not reported
Owner/Operator Indicator:	Operator
Owner/Operator Name:	NORTH COAST REFRIGERATION INC
Legal Status:	Private
Date Became Current:	Not reported
Date Ended Current:	Not reported
Owner/Operator Address:	5047 COLORADO AVE S
Owner/Operator City,State,Zip:	SEATTLE, WA 98134
Owner/Operator Telephone:	000-000-0000
Owner/Operator Telephone Ext:	Not reported
Owner/Operator Fax:	Not reported
Owner/Operator Email:	Not reported
Owner/Operator Indicator:	Owner
Owner/Operator Name:	WOLFE & INVESTMENT PROPERTIES
Legal Status:	Private
Date Became Current:	Not reported
Date Ended Current:	Not reported
Owner/Operator Address:	221 MAIN ST STE 1550
Owner/Operator City,State,Zip:	SAN FRANCISCO, CA 94105
Owner/Operator Telephone:	415-995-1700
Owner/Operator Telephone Ext:	Not reported
Owner/Operator Fax:	Not reported
Owner/Operator Email:	Not reported
Owner/Operator Indicator:	Operator
Owner/Operator Name:	NORTH COAST REFRIGERATION INC
Legal Status:	Private
Date Became Current:	Not reported
Date Ended Current:	Not reported
Owner/Operator Address:	5047 COLORADO AVE S
Owner/Operator City,State,Zip:	SEATTLE, WA 98134
Owner/Operator Telephone:	206-762-7800
Owner/Operator Telephone Ext:	Not reported
Owner/Operator Fax:	Not reported
Owner/Operator Email:	Not reported
Owner/Operator Indicator:	Owner
Owner/Operator Name:	NORTH COAST REFRIGERATION INC
Legal Status:	Private
Date Became Current:	1997-03-06 00:00:00.
Date Ended Current:	Not reported
Owner/Operator Address:	5047 COLORADO AVE S
Owner/Operator City,State,Zip:	SEATTLE, WA 98134
Owner/Operator Telephone:	206-762-7800
Owner/Operator Telephone Ext:	Not reported
Owner/Operator Fax:	Not reported
Owner/Operator Email:	Not reported
Owner/Operator Indicator:	Operator
Owner/Operator Name:	NORTH COAST REFRIGERATION INC

Map ID
Direction
Distance
Elevation

MAP FINDINGS

Site

Database(s)

EDR ID Number
EPA ID Number

NORTH COAST REFRIGERATION INC (Continued)

1000838335

Legal Status:	Private
Date Became Current:	Not reported
Date Ended Current:	Not reported
Owner/Operator Address:	5047 COLORADO AVE S
Owner/Operator City,State,Zip:	SEATTLE, WA 98134
Owner/Operator Telephone:	000-000-0000
Owner/Operator Telephone Ext:	Not reported
Owner/Operator Fax:	Not reported
Owner/Operator Email:	Not reported
Owner/Operator Indicator:	Owner
Owner/Operator Name:	WOLFE INVESTMENT PROPERTIES
Legal Status:	Private
Date Became Current:	Not reported
Date Ended Current:	Not reported
Owner/Operator Address:	221 MAIN ST STE 1550
Owner/Operator City,State,Zip:	SAN FRANCISCO, CA 94105
Owner/Operator Telephone:	415-995-1700
Owner/Operator Telephone Ext:	Not reported
Owner/Operator Fax:	Not reported
Owner/Operator Email:	Not reported
Owner/Operator Indicator:	Operator
Owner/Operator Name:	NORTH COAST REFRIGERATION INC
Legal Status:	Private
Date Became Current:	Not reported
Date Ended Current:	Not reported
Owner/Operator Address:	5047 COLORADO AVE S
Owner/Operator City,State,Zip:	SEATTLE, WA 98134
Owner/Operator Telephone:	000-000-0000
Owner/Operator Telephone Ext:	Not reported
Owner/Operator Fax:	Not reported
Owner/Operator Email:	Not reported
Owner/Operator Indicator:	Owner
Owner/Operator Name:	NORTH COAST REF N
Legal Status:	Private
Date Became Current:	1997-03-06 00:00:00.
Date Ended Current:	Not reported
Owner/Operator Address:	5047 COLORADO AVE S
Owner/Operator City,State,Zip:	SEATTLE, WA 98134
Owner/Operator Telephone:	206-762-7800
Owner/Operator Telephone Ext:	Not reported
Owner/Operator Fax:	Not reported
Owner/Operator Email:	Not reported
Owner/Operator Indicator:	Owner
Owner/Operator Name:	NORTH COAST REFRIGERATION INC
Legal Status:	Private
Date Became Current:	Not reported
Date Ended Current:	Not reported
Owner/Operator Address:	5047 COLORADO AVE S
Owner/Operator City,State,Zip:	SEATTLE, WA 98134
Owner/Operator Telephone:	000-000-0000
Owner/Operator Telephone Ext:	Not reported
Owner/Operator Fax:	Not reported
Owner/Operator Email:	Not reported

Map ID
Direction
Distance
Elevation

MAP FINDINGS

Site

Database(s)

EDR ID Number
EPA ID Number

NORTH COAST REFRIGERATION INC (Continued)

1000838335

Owner/Operator Indicator: Operator
Owner/Operator Name: NORTH COAST REFRIGERATION INC
Legal Status: Private
Date Became Current: Not reported
Date Ended Current: Not reported
Owner/Operator Address: 5047 COLORADO AVE S
Owner/Operator City,State,Zip: SEATTLE, WA 98134
Owner/Operator Telephone: 000-000-0000
Owner/Operator Telephone Ext: Not reported
Owner/Operator Fax: Not reported
Owner/Operator Email: Not reported

Owner/Operator Indicator: Operator
Owner/Operator Name: NORTH COAST REFRIGERATION INC
Legal Status: Private
Date Became Current: Not reported
Date Ended Current: Not reported
Owner/Operator Address: 5047 COLORADO AVE S
Owner/Operator City,State,Zip: SEATTLE, WA 98134
Owner/Operator Telephone: 000-000-0000
Owner/Operator Telephone Ext: Not reported
Owner/Operator Fax: Not reported
Owner/Operator Email: Not reported

Owner/Operator Indicator: Owner
Owner/Operator Name: WOLFE INVESTMENT PROPERTIES
Legal Status: Private
Date Became Current: Not reported
Date Ended Current: Not reported
Owner/Operator Address: 221 MAIN ST STE 1550
Owner/Operator City,State,Zip: SAN FRANCISCO, CA 94105
Owner/Operator Telephone: 415-995-1700
Owner/Operator Telephone Ext: Not reported
Owner/Operator Fax: Not reported
Owner/Operator Email: Not reported

Owner/Operator Indicator: Owner
Owner/Operator Name: WOLFE INVESTMENT PROPERTIES
Legal Status: Private
Date Became Current: Not reported
Date Ended Current: Not reported
Owner/Operator Address: 221 MAIN ST STE 1550
Owner/Operator City,State,Zip: SAN FRANCISCO, CA 94105
Owner/Operator Telephone: 415-995-1700
Owner/Operator Telephone Ext: Not reported
Owner/Operator Fax: Not reported
Owner/Operator Email: Not reported

Historic Generators:
Receive Date: 2000-08-07 00:00:00.0
Handler Name: NORTH COAST REFRIGERATION INC
Federal Waste Generator Description: Not a generator, verified
State District Owner: WA
Large Quantity Handler of Universal Waste: No
Recognized Trader Importer: No
Recognized Trader Exporter: No
Spent Lead Acid Battery Importer: No

Map ID
Direction
Distance
Elevation

MAP FINDINGS

Site

Database(s)

EDR ID Number
EPA ID Number

NORTH COAST REFRIGERATION INC (Continued)

1000838335

Spent Lead Acid Battery Exporter:	No
Current Record:	No
Non Storage Recycler Activity:	Not reported
Electronic Manifest Broker:	Not reported
Receive Date:	2000-08-07 00:00:00.0
Handler Name:	NORTH COAST REFRIGERATION INC
Federal Waste Generator Description:	Not a generator, verified
State District Owner:	WA
Large Quantity Handler of Universal Waste:	No
Recognized Trader Importer:	No
Recognized Trader Exporter:	No
Spent Lead Acid Battery Importer:	No
Spent Lead Acid Battery Exporter:	No
Current Record:	No
Non Storage Recycler Activity:	Not reported
Electronic Manifest Broker:	Not reported
Receive Date:	2000-08-08 00:00:00.0
Handler Name:	NORTH COAST REFRIGERATION INC
Federal Waste Generator Description:	Not a generator, verified
State District Owner:	WA
Large Quantity Handler of Universal Waste:	No
Recognized Trader Importer:	No
Recognized Trader Exporter:	No
Spent Lead Acid Battery Importer:	No
Spent Lead Acid Battery Exporter:	No
Current Record:	Yes
Non Storage Recycler Activity:	Not reported
Electronic Manifest Broker:	Not reported
Receive Date:	1996-03-01 00:00:00.0
Handler Name:	NORTH COAST REFRIGERATION INC
Federal Waste Generator Description:	Conditionally Exempt Small Quantity Generator
State District Owner:	WA
Large Quantity Handler of Universal Waste:	No
Recognized Trader Importer:	No
Recognized Trader Exporter:	No
Spent Lead Acid Battery Importer:	No
Spent Lead Acid Battery Exporter:	No
Current Record:	No
Non Storage Recycler Activity:	Not reported
Electronic Manifest Broker:	Not reported
Receive Date:	1997-03-06 00:00:00.0
Handler Name:	NORTH COAST REFRIGERATION INC
Federal Waste Generator Description:	Conditionally Exempt Small Quantity Generator
State District Owner:	WA
Large Quantity Handler of Universal Waste:	No
Recognized Trader Importer:	No
Recognized Trader Exporter:	No
Spent Lead Acid Battery Importer:	No
Spent Lead Acid Battery Exporter:	No
Current Record:	No
Non Storage Recycler Activity:	Not reported
Electronic Manifest Broker:	Not reported

Map ID
 Direction
 Distance
 Elevation

MAP FINDINGS

Site

Database(s)

EDR ID Number
 EPA ID Number

NORTH COAST REFRIGERATION INC (Continued)

1000838335

Receive Date: 1998-02-12 00:00:00.0
 Handler Name: NORTH COAST REFRIGERATION INC
 Federal Waste Generator Description: Not a generator, verified
 State District Owner: WA
 Large Quantity Handler of Universal Waste: No
 Recognized Trader Importer: No
 Recognized Trader Exporter: No
 Spent Lead Acid Battery Importer: No
 Spent Lead Acid Battery Exporter: No
 Current Record: No
 Non Storage Recycler Activity: Not reported
 Electronic Manifest Broker: Not reported

Receive Date: 2000-08-07 00:00:00.0
 Handler Name: NORTH COAST REFRIGERATION INC
 Federal Waste Generator Description: Not a generator, verified
 State District Owner: WA
 Large Quantity Handler of Universal Waste: No
 Recognized Trader Importer: No
 Recognized Trader Exporter: No
 Spent Lead Acid Battery Importer: No
 Spent Lead Acid Battery Exporter: No
 Current Record: No
 Non Storage Recycler Activity: Not reported
 Electronic Manifest Broker: Not reported

Facility Has Received Notices of Violation:

Found Violation: Yes
 Agency Which Determined Violation: State
 Violation Short Description: State Statute or Regulation
 Date Violation was Determined: 2012-11-01 00:00:00.0
 Actual Return to Compliance Date: 2012-11-20 00:00:00.0
 Return to Compliance Qualifier: Documented
 Violation Responsible Agency: State
 Scheduled Compliance Date: 2012-12-17 00:00:00.0
 Enforcement Identifier: 001
 Date of Enforcement Action: 2012-11-14 00:00:00.0
 Enforcement Responsible Agency: State
 Enforcement Docket Number: Not reported
 Enforcement Attorney: Not reported
 Corrective Action Component: No
 Appeal Initiated Date: Not reported
 Appeal Resolution Date: Not reported
 Disposition Status Date: Not reported
 Disposition Status: Not reported
 Disposition Status Description: Not reported
 Consent/Final Order Sequence Number: Not reported
 Consent/Final Order Respondent Name: Not reported
 Consent/Final Order Lead Agency: Not reported
 Enforcement Type: WRITTEN INFORMAL
 Enforcement Responsible Person: WAWJW
 Enforcement Responsible Sub-Organization: NW
 SEP Sequence Number: Not reported
 SEP Expenditure Amount: Not reported
 SEP Scheduled Completion Date: Not reported
 SEP Actual Date: Not reported

Map ID
Direction
Distance
Elevation

MAP FINDINGS

Site

Database(s)

EDR ID Number
EPA ID Number

NORTH COAST REFRIGERATION INC (Continued)

1000838335

SEP Defaulted Date: Not reported
SEP Type: Not reported
SEP Type Description: Not reported
Proposed Amount: Not reported
Final Monetary Amount: Not reported
Paid Amount: Not reported
Final Count: Not reported
Final Amount: Not reported

Found Violation: Yes
Agency Which Determined Violation: State
Violation Short Description: State Statute or Regulation
Date Violation was Determined: 2012-11-01 00:00:00.0
Actual Return to Compliance Date: 2012-11-20 00:00:00.0
Return to Compliance Qualifier: Documented
Violation Responsible Agency: State
Scheduled Compliance Date: 2012-12-17 00:00:00.0
Enforcement Identifier: 001
Date of Enforcement Action: 2012-11-14 00:00:00.0
Enforcement Responsible Agency: State
Enforcement Docket Number: Not reported
Enforcement Attorney: Not reported
Corrective Action Component: No
Appeal Initiated Date: Not reported
Appeal Resolution Date: Not reported
Disposition Status Date: Not reported
Disposition Status: Not reported
Disposition Status Description: Not reported
Consent/Final Order Sequence Number: Not reported
Consent/Final Order Respondent Name: Not reported
Consent/Final Order Lead Agency: Not reported
Enforcement Type: WRITTEN INFORMAL
Enforcement Responsible Person: WAWJW
Enforcement Responsible Sub-Organization: NW
SEP Sequence Number: Not reported
SEP Expenditure Amount: Not reported
SEP Scheduled Completion Date: Not reported
SEP Actual Date: Not reported
SEP Defaulted Date: Not reported
SEP Type: Not reported
SEP Type Description: Not reported
Proposed Amount: Not reported
Final Monetary Amount: Not reported
Paid Amount: Not reported
Final Count: Not reported
Final Amount: Not reported

Evaluation Action Summary:
Evaluation Date: 2012-11-01 00:00:00.0
Evaluation Responsible Agency: State
Found Violation: Yes
Evaluation Type Description: FOCUSED COMPLIANCE INSPECTION
Evaluation Responsible Person Identifier: WAWJW
Evaluation Responsible Sub-Organization: NW
Actual Return to Compliance Date: 2012-11-20 00:00:00.0
Scheduled Compliance Date: 2012-12-17 00:00:00.0
Date of Request: Not reported

Map ID
Direction
Distance
Elevation

MAP FINDINGS

Site

Database(s)

EDR ID Number
EPA ID Number

NORTH COAST REFRIGERATION INC (Continued)

1000838335

Date Response Received: Not reported
Request Agency: Not reported
Former Citation: Not reported

Evaluation Date: 2012-11-01 00:00:00.0
Evaluation Responsible Agency: State
Found Violation: Yes
Evaluation Type Description: FOCUSED COMPLIANCE INSPECTION
Evaluation Responsible Person Identifier: WAWJW
Evaluation Responsible Sub-Organization: NW
Actual Return to Compliance Date: 2012-11-20 00:00:00.0
Scheduled Compliance Date: 2012-12-17 00:00:00.0
Date of Request: Not reported
Date Response Received: Not reported
Request Agency: Not reported
Former Citation: Not reported

FINDS:

Registry ID: 110005378652

Click Here:

Environmental Interest/Information System:

Washington Facility / Site Identification System (WA-FSIS) provides a means to query and display data maintained by the Washington Department of Ecology. This system contains key information for each facility/site that is currently, or has been, of interest to the Air Quality, Dam Safety, Hazardous Waste, Toxics Cleanup, and Water Quality Programs.

RCRAInfo is a national information system that supports the Resource Conservation and Recovery Act (RCRA) program through the tracking of events and activities related to facilities that generate, transport, and treat, store, or dispose of hazardous waste. RCRAInfo allows RCRA program staff to track the notification, permit, compliance, and corrective action activities required under RCRA.

[Click this hyperlink](#) while viewing on your computer to access additional FINDS: detail in the EDR Site Report.

ECHO:

Envid: 1000838335
Registry ID: 110005378652
DFR URL: <http://echo.epa.gov/detailed-facility-report?fid=110005378652>
Name: NORTH COAST REFRIGERATION INC
Address: 5047 COLORADO AVE S
City,State,Zip: SEATTLE, WA 98134

J32
North
1/8-1/4
0.139 mi.
734 ft.

SNOPAC PRODUCTS INC
5053 E MARGINAL WAY S
SEATTLE, WA 98134

Site 1 of 6 in cluster J

WA ALLSITES S108233906
WA MANIFEST N/A

Relative:
Higher
Actual:
8 ft.

ALLSITES:
Name: SNOPAC PRODUCTS INC
Facility Id: 3967301

Map ID
Direction
Distance
Elevation

MAP FINDINGS

Site

Database(s)

EDR ID Number
EPA ID Number

SNOPAC PRODUCTS INC (Continued)

S108233906

WA MANIFEST:
Name: SNOPAC PRODUCTS INC
Address: 5053 E MARGINAL WAY S
City,State,Zip: SEATTLE, WA 98134
Facility Address 2: Not reported
Facility ID: 3967301
EPA ID: WAH000026134
NAICS: 424460
State Waste Code Desc: Not reported
Federal Waste Code Desc: Not reported
Form Comm: No waste generated at site.
Data Year: 2011
Permit by Rule: False
Mailing Address 2: Not reported
Treatment by Generator: False
Mixed Radioactive Waste: False
Importer of Hazardous Waste: False
Immediate Recycler: False
Treatment/Storage/Disposal/Recycling Facility: False
Generator of Dangerous Fuel Waste: False
Generator Marketing to Burner: False
Other Marketers (i.e., blender, distributor, etc.): False
Utility Boiler Burner: False
Industry Boiler Burner: False
Industrial Furnace: False
Smelter Defferal: False
Universal Waste: Not reported
Off-Specification: Not reported
LN Address 2: Not reported
Tax Reg #: 600478925
Business Type: Seafood Processing Co
Mail Name: Snopac Products Inc
Mailing Address: 6118 - 12th Ave. S.
Mailing City,State,Zip: Seattle, WA 98108
Legal Organization Name: Snopac Products Inc
Legal Organization Type: Private
Legal Contact: Not reported
Legal Address: 6118 - 12th Ave. S.
Legal Address 2: Not reported
Legal City,State,Zip: Seattle, WA 98108
Legal Phone Number: (206)764-9230
Legal Effective Date: 01/01/1980
Land Organization Name: E Marginal Way Bldg Tenants in Common
Land Organization Type: Private
Land Contact: Not reported
Land Address: 5053 E Marginal Way S
Land City,State,Zip: Seattle, WA 98134
Land Phone Number: (206)764-9230
Operator Organization Name: Snopac Products Inc
Operator Organization Type: Private
Operator: Not reported
Operator Address: 6118 - 12th Ave S
Operator Address 2: Not reported
Operator City,State,Zip: Seattle, WA 98108
Operator Phone Number: (206)764-9230
Operator Effective Date: 01/01/1980
Site Contact: Ryan Hatton

Map ID
Direction
Distance
Elevation

MAP FINDINGS

Site

Database(s)

EDR ID Number
EPA ID Number

SNOPAC PRODUCTS INC (Continued)

S108233906

Site Contact Address:	6118-12th Ave S
Contact City,State,Zip:	Seattle, WA 98108
Site Contact Phone Number:	(206)764-9230
Site Contact Email:	rhatton@snopac.net
Gen Status Code:	XQG
Monthly Generation:	False
Batch Generation:	False
One Time Generation:	False
Transport Own Waste:	False
Tranports Other Waste:	False
Recycler Onsite:	False
Transfer Facility:	False
Other Exemption:	Not reported
UW Battery Gen:	False
Used Oil Transporter:	False
Used Oil Transfer Facility:	False
Used Oil Processor:	False
Used Oil Refiner:	False
Used Oil Fuel Marketer Directs Shipments:	False
Used Oil Fuel Marketer Meets Specs:	False
Site Contact Address 2:	Not reported
Name:	SNOPAC PRODUCTS INC
Address:	5053 E MARGINAL WAY S
City,State,Zip:	SEATTLE, WA 98134
Facility Address 2:	Not reported
Facility ID:	3967301
EPA ID:	WAH000026134
NAICS:	424460
State Waste Code Desc:	Not reported
Federal Waste Code Desc:	Not reported
Form Comm:	Not reported
Data Year:	2010
Permit by Rule:	False
Mailing Address 2:	Not reported
Treatment by Generator:	False
Mixed Radioactive Waste:	False
Importer of Hazardous Waste:	False
Immediate Recycler:	False
Treatment/Storage/Disposal/Recycling Facility:	False
Generator of Dangerous Fuel Waste:	False
Generator Marketing to Burner:	False
Other Marketers (i.e., blender, distributor, etc.):	False
Utility Boiler Burner:	False
Industry Boiler Burner:	False
Industrial Furnace:	False
Smelter Defferal:	False
Universal Waste:	Not reported
Off-Specification:	Not reported
LN Address 2:	Not reported
Tax Reg #:	600478925
Business Type:	Seafood Processing Co
Mail Name:	Snopac Products Inc
Mailing Address:	6118 - 12th Ave. S.
Mailing City,State,Zip:	Seattle, WA 98108
Legal Organization Name:	Snopac Products Inc
Legal Organization Type:	Private

Map ID
Direction
Distance
Elevation

MAP FINDINGS

Site

Database(s)

EDR ID Number
EPA ID Number

SNOPAC PRODUCTS INC (Continued)

S108233906

Legal Contact:	Not reported
Legal Address:	6118 - 12th Ave. S.
Legal Address 2:	Not reported
Legal City,State,Zip:	Seattle, WA 98108
Legal Phone Number:	(206)764-9230
Legal Effective Date:	01/01/1980
Land Organization Name:	E Marginal Way Bldg Tenants in Common
Land Organization Type:	Private
Land Contact:	Not reported
Land Address:	5053 E Marginal Way S
Land City,State,Zip:	Seattle, WA 98134
Land Phone Number:	(206)764-9230
Operator Organization Name:	Snopac Products Inc
Operator Organization Type:	Private
Operator:	Not reported
Operator Address:	6118 - 12th Ave S
Operator Address 2:	Not reported
Operator City,State,Zip:	Seattle, WA 98108
Operator Phone Number:	(206)764-9230
Operator Effective Date:	01/01/1980
Site Contact:	Ryan Hatton
Site Contact Address:	6118-12th Ave S
Contact City,State,Zip:	Seattle, WA 98108
Site Contact Phone Number:	(206)764-9230
Site Contact Email:	rhatton@snopac.net
Gen Status Code:	XQG
Monthly Generation:	False
Batch Generation:	False
One Time Generation:	False
Transport Own Waste:	False
Tranports Other Waste:	False
Recycler Onsite:	False
Transfer Facility:	False
Other Exemption:	Not reported
UW Battery Gen:	False
Used Oil Transporter:	False
Used Oil Transfer Facility:	False
Used Oil Processor:	False
Used Oil Refiner:	False
Used Oil Fuel Marketer Directs Shipments:	False
Used Oil Fuel Marketer Meets Specs:	False
Site Contact Address 2:	Not reported
Name:	SNOPAC PRODUCTS INC
Address:	5053 E MARGINAL WAY S
City,State,Zip:	SEATTLE, WA 98134
Facility Address 2:	Not reported
Facility ID:	3967301
EPA ID:	WAH000026134
NAICS:	424460
State Waste Code Desc:	Not reported
Federal Waste Code Desc:	Not reported
Form Comm:	Not reported
Data Year:	2009
Permit by Rule:	False
Mailing Address 2:	Not reported
Treatment by Generator:	False

Map ID
Direction
Distance
Elevation

MAP FINDINGS

Site

Database(s)

EDR ID Number
EPA ID Number

SNOPAC PRODUCTS INC (Continued)

S108233906

Mixed Radioactive Waste:	False
Importer of Hazardous Waste:	False
Immediate Recycler:	False
Treatment/Storage/Disposal/Recycling Facility:	False
Generator of Dangerous Fuel Waste:	False
Generator Marketing to Burner:	False
Other Marketers (i.e., blender, distributor, etc.):	False
Utility Boiler Burner:	False
Industry Boiler Burner:	False
Industrial Furnace:	False
Smelter Defferal:	False
Universal Waste:	Not reported
Off-Specification:	Not reported
LN Address 2:	Not reported
Tax Reg #:	600478925
Business Type:	Seafood Processing Co
Mail Name:	Snopac Products Inc
Mailing Address:	6118 - 12th Ave. S.
Mailing City,State,Zip:	Seattle, WA 98108
Legal Organization Name:	Snopac Products Inc
Legal Organization Type:	Private
Legal Contact:	Not reported
Legal Address:	6118 - 12th Ave. S.
Legal Address 2:	Not reported
Legal City,State,Zip:	Seattle, WA 98108
Legal Phone Number:	(206)764-9230
Legal Effective Date:	01/01/1980
Land Organization Name:	E Marginal Way Bldg Tenants in Common
Land Organization Type:	Private
Land Contact:	Not reported
Land Address:	5053 E Marginal Way S
Land City,State,Zip:	Seattle, WA 98134
Land Phone Number:	(206)764-9230
Operator Organization Name:	Snopac Products Inc
Operator Organization Type:	Private
Operator:	Not reported
Operator Address:	6118 - 12th Ave S
Operator Address 2:	Not reported
Operator City,State,Zip:	Seattle, WA 98108
Operator Phone Number:	(206)764-9230
Operator Effective Date:	01/01/1980
Site Contact:	Ryan Hatton
Site Contact Address:	6118-12th Ave S
Contact City,State,Zip:	Seattle, WA 98108
Site Contact Phone Number:	(206)764-9230
Site Contact Email:	rhatton@snopac.net
Gen Status Code:	XQG
Monthly Generation:	False
Batch Generation:	False
One Time Generation:	False
Transport Own Waste:	False
Tranports Other Waste:	False
Recycler Onsite:	False
Transfer Facility:	False
Other Exemption:	Not reported
UW Battery Gen:	False
Used Oil Transporter:	False

Map ID
Direction
Distance
Elevation

MAP FINDINGS

Site

Database(s)

EDR ID Number
EPA ID Number

SNOPAC PRODUCTS INC (Continued)

S108233906

Used Oil Transfer Facility:	False
Used Oil Processor:	False
Used Oil Refiner:	False
Used Oil Fuel Marketer Directs Shipments:	False
Used Oil Fuel Marketer Meets Specs:	False
Site Contact Address 2:	Not reported
Name:	SNOPAC PRODUCTS INC
Address:	5053 E MARGINAL WAY S
City,State,Zip:	SEATTLE, WA 98134
Facility Address 2:	Not reported
Facility ID:	3967301
EPA ID:	WAH000026134
NAICS:	424460
State Waste Code Desc:	141, WSC2 141, 331
Federal Waste Code Desc:	D001
Form Comm:	Waste handled by GEM-General Environmental Management, Inc.
Data Year:	2008
Permit by Rule:	False
Mailing Address 2:	Not reported
Treatment by Generator:	False
Mixed Radioactive Waste:	False
Importer of Hazardous Waste:	False
Immediate Recycler:	False
Treatment/Storage/Disposal/Recycling Facility:	False
Generator of Dangerous Fuel Waste:	False
Generator Marketing to Burner:	False
Other Marketers (i.e., blender, distributor, etc.):	False
Utility Boiler Burner:	False
Industry Boiler Burner:	False
Industrial Furnace:	False
Smelter Defferal:	False
Universal Waste:	Not reported
Off-Specification:	Not reported
LN Address 2:	Not reported
Tax Reg #:	600478925
Business Type:	Seafood Processing Co
Mail Name:	Snopac Products Inc
Mailing Address:	6118 - 12th Ave. S.
Mailing City,State,Zip:	Seattle, WA 98108
Legal Organization Name:	Snopac Products Inc
Legal Organization Type:	Private
Legal Contact:	Not reported
Legal Address:	6118 - 12th Ave. S.
Legal Address 2:	Not reported
Legal City,State,Zip:	Seattle, WA 98108
Legal Phone Number:	(206)764-9230
Legal Effective Date:	01/01/1980
Land Organization Name:	E Marginal Way Bldg Tenants in Common
Land Organization Type:	Private
Land Contact:	Not reported
Land Address:	5053 E Marginal Way S
Land City,State,Zip:	Seattle, WA 98134
Land Phone Number:	(206)764-9230
Operator Organization Name:	Snopac Products Inc
Operator Organization Type:	Private
Operator:	Not reported

Map ID
Direction
Distance
Elevation

MAP FINDINGS

Site

Database(s)

EDR ID Number
EPA ID Number

SNOPAC PRODUCTS INC (Continued)

S108233906

Operator Address:	5053 E Marginal Way S
Operator Address 2:	Not reported
Operator City,State,Zip:	Seattle, WA 98134
Operator Phone Number:	(206)764-9230
Operator Effective Date:	01/01/1980
Site Contact:	Ryan Hatton
Site Contact Address:	6118 - 12th Ave. S.
Contact City,State,Zip:	Seattle, WA 98108
Site Contact Phone Number:	(206)764-9230
Site Contact Email:	rhatton@snopac.net
Gen Status Code:	SQG
Monthly Generation:	False
Batch Generation:	True
One Time Generation:	False
Transport Own Waste:	False
Tranports Other Waste:	False
Recycler Onsite:	False
Transfer Facility:	False
Other Exemption:	Not reported
UW Battery Gen:	False
Used Oil Transporter:	False
Used Oil Transfer Facility:	False
Used Oil Processor:	False
Used Oil Refiner:	False
Used Oil Fuel Marketer Directs Shipments:	False
Used Oil Fuel Marketer Meets Specs:	False
Site Contact Address 2:	Not reported
Name:	SNOPAC PRODUCTS INC
Address:	5053 E MARGINAL WAY S
City,State,Zip:	SEATTLE, WA 98134
Facility Address 2:	Not reported
Facility ID:	3967301
EPA ID:	WAH000026134
NAICS:	424460
State Waste Code Desc:	Not reported
Federal Waste Code Desc:	D001 D002 F003 F005
Form Comm:	GEM-General Environmental Management Inc. handled all of our waste disposal.Did not generate any wast in 2007
Data Year:	Not reported
Permit by Rule:	F
Mailing Address 2:	Not reported
Treatment by Generator:	F
Mixed Radioactive Waste:	F
Importer of Hazardous Waste:	F
Immediate Recycler:	F
Treatment/Storage/Disposal/Recycling Facility:	F
Generator of Dangerous Fuel Waste:	F
Generator Marketing to Burner:	F
Other Marketers (i.e., blender, distributor, etc.):	F
Utility Boiler Burner:	F
Industry Boiler Burner:	F
Industrial Furnace:	F
Smelter Defferal:	F
Universal Waste:	Not reported
Off-Specification:	Not reported
LN Address 2:	Not reported

Map ID
Direction
Distance
Elevation

MAP FINDINGS

Site

Database(s)

EDR ID Number
EPA ID Number

SNOPAC PRODUCTS INC (Continued)

S108233906

Tax Reg #:	600478925
Business Type:	Seafood Processing Co
Mail Name:	Snopac Products Inc
Mailing Address:	6118 - 12th Ave. S.
Mailing City,State,Zip:	Seattle, WA 98108
Legal Organization Name:	Snopac Products Inc
Legal Organization Type:	Private
Legal Contact:	Not reported
Legal Address:	6118 - 12th Ave. S.
Legal Address 2:	Not reported
Legal City,State,Zip:	Seattle, WA 98108
Legal Phone Number:	(206)764-9230
Legal Effective Date:	01/01/1980
Land Organization Name:	E Marginal Way Bldg Tenants in Common
Land Organization Type:	Private
Land Contact:	Not reported
Land Address:	5053 E Marginal Way S
Land City,State,Zip:	Seattle, WA 98134
Land Phone Number:	(206)764-9230
Operator Organization Name:	Snopac Products Inc
Operator Organization Type:	Private
Operator:	Not reported
Operator Address:	5053 E Marginal Way S
Operator Address 2:	Not reported
Operator City,State,Zip:	Seattle, WA 98134
Operator Phone Number:	(206)764-9230
Operator Effective Date:	01/01/1980
Site Contact:	Ryan Hatton
Site Contact Address:	6118 - 12th Ave. S.
Contact City,State,Zip:	Seattle, WA 98108
Site Contact Phone Number:	(206)764-9230
Site Contact Email:	rhatton@snopac.net
Gen Status Code:	XQG
Monthly Generation:	F
Batch Generation:	F
One Time Generation:	F
Transport Own Waste:	F
Tranports Other Waste:	F
Recycler Onsite:	F
Transfer Facility:	F
Other Exemption:	Not reported
UW Battery Gen:	F
Used Oil Transporter:	F
Used Oil Transfer Facility:	F
Used Oil Processor:	F
Used Oil Refiner:	F
Used Oil Fuel Marketer Directs Shipments:	F
Used Oil Fuel Marketer Meets Specs:	F
Site Contact Address 2:	Not reported
Name:	SNOPAC PRODUCTS INC
Address:	5053 E MARGINAL WAY S
City,State,Zip:	SEATTLE, WA 98134
Facility Address 2:	Not reported
Facility ID:	3967301
EPA ID:	WAH000026134
NAICS:	424460

Map ID
Direction
Distance
Elevation

MAP FINDINGS

Site

Database(s)

EDR ID Number
EPA ID Number

SNOPAC PRODUCTS INC (Continued)

S108233906

State Waste Code Desc:	Not reported
Federal Waste Code Desc:	D001 D002 F003 F005
Form Comm:	GEM-General Environmental Management Inc. handled all of our waste disposal. Did not generate any waste in 2007
Data Year:	Not reported
Permit by Rule:	No
Mailing Address 2:	Not reported
Treatment by Generator:	No
Mixed Radioactive Waste:	No
Importer of Hazardous Waste:	No
Immediate Recycler:	No
Treatment/Storage/Disposal/Recycling Facility:	No
Generator of Dangerous Fuel Waste:	No
Generator Marketing to Burner:	No
Other Marketers (i.e., blender, distributor, etc.):	No
Utility Boiler Burner:	No
Industry Boiler Burner:	No
Industrial Furnace:	No
Smelter Defferal:	No
Universal Waste:	Not reported
Off-Specification:	Not reported
LN Address 2:	Not reported
Tax Reg #:	600478925
Business Type:	Seafood Processing Co
Mail Name:	Snopac Products Inc
Mailing Address:	5053 E Marginal Way S
Mailing City,State,Zip:	Seattle, WA 98134
Legal Organization Name:	Snopac Products Inc
Legal Organization Type:	Private
Legal Contact:	Not reported
Legal Address:	5053 E Marginal Way S
Legal Address 2:	Not reported
Legal City,State,Zip:	Seattle, WA 98134
Legal Phone Number:	(206)764-9230
Legal Effective Date:	01/01/1980
Land Organization Name:	E Marginal Way Bldg Tenants in Common
Land Organization Type:	Private
Land Contact:	Not reported
Land Address:	5053 E Marginal Way S
Land City,State,Zip:	Seattle, WA 98134
Land Phone Number:	(206)764-9230
Operator Organization Name:	Snopac Products Inc
Operator Organization Type:	Private
Operator:	Not reported
Operator Address:	5053 E Marginal Way S
Operator Address 2:	Not reported
Operator City,State,Zip:	Seattle, WA 98134
Operator Phone Number:	(206)764-9230
Operator Effective Date:	01/01/1980
Site Contact:	Ryan Hatton
Site Contact Address:	5053 E Marginal Way S
Contact City,State,Zip:	Seattle, WA 98134
Site Contact Phone Number:	(206)764-9230
Site Contact Email:	rhatton@snopac.net
Gen Status Code:	SQG
Monthly Generation:	No
Batch Generation:	No

Map ID
 Direction
 Distance
 Elevation

MAP FINDINGS

Site

Database(s)

EDR ID Number
 EPA ID Number

SNOPAC PRODUCTS INC (Continued)

S108233906

One Time Generation:	Yes
Transport Own Waste:	No
Tranports Other Waste:	No
Recycler Onsite:	No
Transfer Facility:	No
Other Exemption:	Not reported
UW Battery Gen:	No
Used Oil Transporter:	No
Used Oil Transfer Facility:	No
Used Oil Processor:	No
Used Oil Refiner:	No
Used Oil Fuel Marketer Directs Shipments:	No
Used Oil Fuel Marketer Meets Specs:	No
Site Contact Address 2:	Not reported
Name:	SNOPAC PRODUCTS INC
Address:	5053 E MARGINAL WAY S
City,State,Zip:	SEATTLE, WA 98134
Facility Address 2:	Not reported
Facility ID:	3967301
EPA ID:	WAH000026134
NAICS:	424460
State Waste Code Desc:	Not reported
Federal Waste Code Desc:	D001 D002 F003 F005
Form Comm:	GEM-General Environmental Management Inc. handled all of our waste disposal.Did not generate any wast in 2007
Data Year:	Not reported
Permit by Rule:	FALSE
Mailing Address 2:	Not reported
Treatment by Generator:	FALSE
Mixed Radioactive Waste:	FALSE
Importer of Hazardous Waste:	FALSE
Immediate Recycler:	FALSE
Treatment/Storage/Disposal/Recycling Facility:	FALSE
Generator of Dangerous Fuel Waste:	FALSE
Generator Marketing to Burner:	FALSE
Other Marketers (i.e., blender, distributor, etc.):	FALSE
Utility Boiler Burner:	FALSE
Industry Boiler Burner:	FALSE
Industrial Furnace:	FALSE
Smelter Defferal:	FALSE
Universal Waste:	Not reported
Off-Specification:	Not reported
LN Address 2:	Not reported
Tax Reg #:	600478925
Business Type:	Seafood Processing Co
Mail Name:	Snopac Products Inc
Mailing Address:	5053 E Marginal Way S
Mailing City,State,Zip:	Seattle, WA 98134
Legal Organization Name:	Snopac Products Inc
Legal Organization Type:	Private
Legal Contact:	Not reported
Legal Address:	5053 E Marginal Way S
Legal Address 2:	Not reported
Legal City,State,Zip:	Seattle, WA 98134
Legal Phone Number:	(206)764-9230
Legal Effective Date:	01/01/1980

Map ID
 Direction
 Distance
 Elevation

MAP FINDINGS

Site

Database(s)

EDR ID Number
 EPA ID Number

SNOPAC PRODUCTS INC (Continued)

S108233906

Land Organization Name:	E Marginal Way Bldg Tenants in Common
Land Organization Type:	Private
Land Contact:	Not reported
Land Address:	5053 E Marginal Way S
Land City,State,Zip:	Seattle, WA 98134
Land Phone Number:	(206)764-9230
Operator Organization Name:	Snopac Products Inc
Operator Organization Type:	Private
Operator:	Not reported
Operator Address:	5053 E Marginal Way S
Operator Address 2:	Not reported
Operator City,State,Zip:	Seattle, WA 98134
Operator Phone Number:	(206)764-9230
Operator Effective Date:	01/01/1980
Site Contact:	Ryan Hatton
Site Contact Address:	5053 E Marginal Way S
Contact City,State,Zip:	Seattle, WA 98134
Site Contact Phone Number:	(206)764-9230
Site Contact Email:	rhatton@snopac.net
Gen Status Code:	SQG
Monthly Generation:	FALSE
Batch Generation:	TRUE
One Time Generation:	FALSE
Transport Own Waste:	FALSE
Tranports Other Waste:	FALSE
Recycler Onsite:	FALSE
Transfer Facility:	FALSE
Other Exemption:	Not reported
UW Battery Gen:	FALSE
Used Oil Transporter:	FALSE
Used Oil Transfer Facility:	FALSE
Used Oil Processor:	FALSE
Used Oil Refiner:	FALSE
Used Oil Fuel Marketer Directs Shipments:	FALSE
Used Oil Fuel Marketer Meets Specs:	FALSE
Site Contact Address 2:	Not reported

J33
North
1/8-1/4
0.139 mi.
734 ft.

SNOPAC PRODUCTS INC
5053 E MARGINAL WAY S
SEATTLE, WA 98134

RCRA NonGen / NLR **1010338285**
CA HAZNET **WAH000026134**

Site 2 of 6 in cluster J

Relative:
Higher
Actual:
8 ft.

RCRA Listings:	
Date Form Received by Agency:	2013-03-27 00:00:00.0
Handler Name:	SNOPAC PRODUCTS INC
Handler Address:	5053 E MARGINAL WAY S
Handler City,State,Zip:	SEATTLE, WA 98134
EPA ID:	WAH000026134
Contact Name:	RYAN HATTON
Contact Address:	6118-12TH AVE S
Contact City,State,Zip:	SEATTLE, WA 98108
Contact Telephone:	206-764-9230
Contact Fax:	Not reported
Contact Email:	RHATTON@SNOPAC.NET
Contact Title:	Not reported
EPA Region:	10
Land Type:	Private

Map ID
 Direction
 Distance
 Elevation

MAP FINDINGS

Site

Database(s)

EDR ID Number
 EPA ID Number

SNOPAC PRODUCTS INC (Continued)

1010338285

Federal Waste Generator Description:	Not a generator, verified
Non-Notifier:	Not reported
Biennial Report Cycle:	Not reported
Accessibility:	Not reported
Active Site Indicator:	Not reported
State District Owner:	WA
State District:	NWRO
Mailing Address:	6118 - 12TH AVE. S.
Mailing City, State, Zip:	SEATTLE, WA 98108
Owner Name:	SNOPAC PRODUCTS INC
Owner Type:	Private
Operator Name:	SNOPAC PRODUCTS INC
Operator Type:	Private
Short-Term Generator Activity:	No
Importer Activity:	No
Mixed Waste Generator:	No
Transporter Activity:	No
Transfer Facility Activity:	No
Recycler Activity with Storage:	No
Small Quantity On-Site Burner Exemption:	No
Smelting Melting and Refining Furnace Exemption:	No
Underground Injection Control:	No
Off-Site Waste Receipt:	No
Universal Waste Indicator:	No
Universal Waste Destination Facility:	No
Federal Universal Waste:	No
Active Site Fed-Reg Treatment Storage and Disposal Facility:	Not reported
Active Site Converter Treatment storage and Disposal Facility:	Not reported
Active Site State-Reg Treatment Storage and Disposal Facility:	Not reported
Active Site State-Reg Handler:	---
Federal Facility Indicator:	Not reported
Hazardous Secondary Material Indicator:	NN
Sub-Part K Indicator:	Not reported
Commercial TSD Indicator:	No
Treatment Storage and Disposal Type:	Not reported
2018 GPRA Permit Baseline:	Not on the Baseline
2018 GPRA Renewals Baseline:	Not on the Baseline
Permit Renewals Workload Universe:	Not reported
Permit Workload Universe:	Not reported
Permit Progress Universe:	Not reported
Post-Closure Workload Universe:	Not reported
Closure Workload Universe:	Not reported
202 GPRA Corrective Action Baseline:	No
Corrective Action Workload Universe:	No
Subject to Corrective Action Universe:	No
Non-TSDFs Where RCRA CA has Been Imposed Universe:	No
TSDFs Potentially Subject to CA Under 3004 (u)/(v) Universe:	No
TSDFs Only Subject to CA under Discretionary Auth Universe:	No
Corrective Action Priority Ranking:	No NCAPS ranking
Environmental Control Indicator:	No
Institutional Control Indicator:	No
Human Exposure Controls Indicator:	N/A
Groundwater Controls Indicator:	N/A
Operating TSDF Universe:	Not reported
Full Enforcement Universe:	Not reported
Significant Non-Complier Universe:	No
Unaddressed Significant Non-Complier Universe:	No

Map ID
Direction
Distance
Elevation

MAP FINDINGS

Site

Database(s)

EDR ID Number
EPA ID Number

SNOPAC PRODUCTS INC (Continued)

1010338285

Addressed Significant Non-Complier Universe: No
Significant Non-Complier With a Compliance Schedule Universe: No
Financial Assurance Required: Not reported
Handler Date of Last Change: 2018-05-08 16:09:23.0
Recognized Trader-Importer: No
Recognized Trader-Exporter: No
Importer of Spent Lead Acid Batteries: No
Exporter of Spent Lead Acid Batteries: No
Recycler Activity Without Storage: No
Manifest Broker: No
Sub-Part P Indicator: Not reported

Biennial: List of Years

Year: 2011

[Click Here for Biennial Reporting System Data:](#)

Year: 2009

[Click Here for Biennial Reporting System Data:](#)

Year: 2007

[Click Here for Biennial Reporting System Data:](#)

Year: 2005

[Click Here for Biennial Reporting System Data:](#)

Handler - Owner Operator:

Owner/Operator Indicator: Owner
Owner/Operator Name: E MARGINAL WAY BLDG TENANTS IN COMMON
Legal Status: Private
Date Became Current: Not reported
Date Ended Current: Not reported
Owner/Operator Address: 5053 E MARGINAL WAY S
Owner/Operator City,State,Zip: SEATTLE, WA 98134
Owner/Operator Telephone: 206-764-9230
Owner/Operator Telephone Ext: Not reported
Owner/Operator Fax: Not reported
Owner/Operator Email: Not reported

Owner/Operator Indicator: Owner
Owner/Operator Name: E MARGINAL WAY BLDG TENANTS IN COMMON
Legal Status: Private
Date Became Current: Not reported
Date Ended Current: Not reported
Owner/Operator Address: 5053 E MARGINAL WAY S
Owner/Operator City,State,Zip: SEATTLE, WA 98134
Owner/Operator Telephone: 206-764-9230
Owner/Operator Telephone Ext: Not reported
Owner/Operator Fax: Not reported
Owner/Operator Email: Not reported

Owner/Operator Indicator: Owner
Owner/Operator Name: SNOPAC PRODUCTS INC
Legal Status: Private
Date Became Current: 1980-01-01 00:00:00.
Date Ended Current: Not reported

Map ID
Direction
Distance
Elevation

MAP FINDINGS

Site

Database(s)

EDR ID Number
EPA ID Number

SNOPAC PRODUCTS INC (Continued)

1010338285

Owner/Operator Address: 5053 E MARGINAL WAY S
Owner/Operator City,State,Zip: SEATTLE, WA 98134
Owner/Operator Telephone: Not reported
Owner/Operator Telephone Ext: Not reported
Owner/Operator Fax: Not reported
Owner/Operator Email: Not reported

Owner/Operator Indicator: Operator
Owner/Operator Name: SNOPAC PRODUCTS INC
Legal Status: Private
Date Became Current: 1980-01-01 00:00:00.
Date Ended Current: Not reported
Owner/Operator Address: 5053 E MARGINAL WAY S
Owner/Operator City,State,Zip: SEATTLE, WA 98134
Owner/Operator Telephone: Not reported
Owner/Operator Telephone Ext: Not reported
Owner/Operator Fax: Not reported
Owner/Operator Email: Not reported

Owner/Operator Indicator: Owner
Owner/Operator Name: SNOPAC PRODUCTS INC
Legal Status: Private
Date Became Current: 1980-01-01 00:00:00.
Date Ended Current: Not reported
Owner/Operator Address: 6118 - 12TH AVE. S.
Owner/Operator City,State,Zip: SEATTLE, WA 98108
Owner/Operator Telephone: 206-764-9230
Owner/Operator Telephone Ext: Not reported
Owner/Operator Fax: Not reported
Owner/Operator Email: Not reported

Owner/Operator Indicator: Operator
Owner/Operator Name: SNOPAC PRODUCTS INC
Legal Status: Private
Date Became Current: 1980-01-01 00:00:00.
Date Ended Current: Not reported
Owner/Operator Address: 6118 - 12TH AVE S
Owner/Operator City,State,Zip: SEATTLE, WA 98108
Owner/Operator Telephone: 206-764-9230
Owner/Operator Telephone Ext: Not reported
Owner/Operator Fax: Not reported
Owner/Operator Email: Not reported

Owner/Operator Indicator: Operator
Owner/Operator Name: SNOPAC PRODUCTS INC
Legal Status: Private
Date Became Current: Not reported
Date Ended Current: Not reported
Owner/Operator Address: 5053 E MARGINAL WAY S
Owner/Operator City,State,Zip: SEATTLE, WA 98134
Owner/Operator Telephone: 206-764-9230
Owner/Operator Telephone Ext: Not reported
Owner/Operator Fax: Not reported
Owner/Operator Email: Not reported

Owner/Operator Indicator: Owner
Owner/Operator Name: SNOPAC PRODUCTS INC

Map ID
Direction
Distance
Elevation

MAP FINDINGS

Site

Database(s)

EDR ID Number
EPA ID Number

SNOPAC PRODUCTS INC (Continued)

1010338285

Legal Status:	Private
Date Became Current:	1980-01-01 00:00:00.
Date Ended Current:	Not reported
Owner/Operator Address:	6118 - 12TH AVE. S.
Owner/Operator City,State,Zip:	SEATTLE, WA 98108
Owner/Operator Telephone:	206-764-9230
Owner/Operator Telephone Ext:	Not reported
Owner/Operator Fax:	Not reported
Owner/Operator Email:	Not reported
Owner/Operator Indicator:	Operator
Owner/Operator Name:	SNOPAC PRODUCTS INC
Legal Status:	Private
Date Became Current:	1980-01-01 00:00:00.
Date Ended Current:	Not reported
Owner/Operator Address:	5053 E MARGINAL WAY S
Owner/Operator City,State,Zip:	SEATTLE, WA 98134
Owner/Operator Telephone:	Not reported
Owner/Operator Telephone Ext:	Not reported
Owner/Operator Fax:	Not reported
Owner/Operator Email:	Not reported
Owner/Operator Indicator:	Operator
Owner/Operator Name:	SNOPAC PRODUCTS INC
Legal Status:	Private
Date Became Current:	Not reported
Date Ended Current:	Not reported
Owner/Operator Address:	6118 - 12TH AVE S
Owner/Operator City,State,Zip:	SEATTLE, WA 98108
Owner/Operator Telephone:	206-764-9230
Owner/Operator Telephone Ext:	Not reported
Owner/Operator Fax:	Not reported
Owner/Operator Email:	Not reported
Owner/Operator Indicator:	Operator
Owner/Operator Name:	SNOPAC PRODUCTS INC
Legal Status:	Private
Date Became Current:	Not reported
Date Ended Current:	Not reported
Owner/Operator Address:	5053 E MARGINAL WAY S
Owner/Operator City,State,Zip:	SEATTLE, WA 98134
Owner/Operator Telephone:	206-764-9230
Owner/Operator Telephone Ext:	Not reported
Owner/Operator Fax:	Not reported
Owner/Operator Email:	Not reported
Owner/Operator Indicator:	Operator
Owner/Operator Name:	SNOPAC PRODUCTS INC
Legal Status:	Private
Date Became Current:	Not reported
Date Ended Current:	Not reported
Owner/Operator Address:	5053 E MARGINAL WAY S
Owner/Operator City,State,Zip:	SEATTLE, WA 98134
Owner/Operator Telephone:	206-764-9230
Owner/Operator Telephone Ext:	Not reported
Owner/Operator Fax:	Not reported
Owner/Operator Email:	Not reported

Map ID
Direction
Distance
Elevation

MAP FINDINGS

Site

Database(s)

EDR ID Number
EPA ID Number

SNOPAC PRODUCTS INC (Continued)

1010338285

Owner/Operator Indicator: Owner
Owner/Operator Name: E MARGINAL WAY BLDG TENANTS IN COMMON
Legal Status: Private
Date Became Current: Not reported
Date Ended Current: Not reported
Owner/Operator Address: 5053 E MARGINAL WAY S
Owner/Operator City,State,Zip: SEATTLE, WA 98134
Owner/Operator Telephone: 206-764-9230
Owner/Operator Telephone Ext: Not reported
Owner/Operator Fax: Not reported
Owner/Operator Email: Not reported

Owner/Operator Indicator: Owner
Owner/Operator Name: E MARGINAL WAY BLDG TENANTS IN COMMON
Legal Status: Private
Date Became Current: Not reported
Date Ended Current: Not reported
Owner/Operator Address: 5053 E MARGINAL WAY S
Owner/Operator City,State,Zip: SEATTLE, WA 98134
Owner/Operator Telephone: 206-764-9230
Owner/Operator Telephone Ext: Not reported
Owner/Operator Fax: Not reported
Owner/Operator Email: Not reported

Owner/Operator Indicator: Owner
Owner/Operator Name: E MARGINAL WAY BLDG TENANTS IN COMMON
Legal Status: Private
Date Became Current: Not reported
Date Ended Current: Not reported
Owner/Operator Address: 5053 E MARGINAL WAY S
Owner/Operator City,State,Zip: SEATTLE, WA 98134
Owner/Operator Telephone: 206-764-9230
Owner/Operator Telephone Ext: Not reported
Owner/Operator Fax: Not reported
Owner/Operator Email: Not reported

Owner/Operator Indicator: Owner
Owner/Operator Name: SNOPAC PRODUCTS INC
Legal Status: Private
Date Became Current: 1980-01-01 00:00:00.
Date Ended Current: Not reported
Owner/Operator Address: 6118 - 12TH AVE. S.
Owner/Operator City,State,Zip: SEATTLE, WA 98108
Owner/Operator Telephone: 206-764-9230
Owner/Operator Telephone Ext: Not reported
Owner/Operator Fax: Not reported
Owner/Operator Email: Not reported

Owner/Operator Indicator: Owner
Owner/Operator Name: E MARGINAL WAY BLDG TENANTS IN COMMON
Legal Status: Private
Date Became Current: Not reported
Date Ended Current: Not reported
Owner/Operator Address: 5053 E MARGINAL WAY S
Owner/Operator City,State,Zip: SEATTLE, WA 98134
Owner/Operator Telephone: 206-764-9230
Owner/Operator Telephone Ext: Not reported

Map ID
Direction
Distance
Elevation

MAP FINDINGS

Site

Database(s)

EDR ID Number
EPA ID Number

SNOPAC PRODUCTS INC (Continued)

1010338285

Owner/Operator Fax:	Not reported
Owner/Operator Email:	Not reported
Owner/Operator Indicator:	Owner
Owner/Operator Name:	SNOPAC PRODUCTS INC
Legal Status:	Private
Date Became Current:	1980-01-01 00:00:00.
Date Ended Current:	Not reported
Owner/Operator Address:	6118 - 12TH AVE. S.
Owner/Operator City,State,Zip:	SEATTLE, WA 98108
Owner/Operator Telephone:	206-764-9230
Owner/Operator Telephone Ext:	Not reported
Owner/Operator Fax:	Not reported
Owner/Operator Email:	Not reported
Owner/Operator Indicator:	Owner
Owner/Operator Name:	SNOPAC PRODUCTS INC
Legal Status:	Private
Date Became Current:	1980-01-01 00:00:00.
Date Ended Current:	Not reported
Owner/Operator Address:	6118 - 12TH AVE. S.
Owner/Operator City,State,Zip:	SEATTLE, WA 98108
Owner/Operator Telephone:	206-764-9230
Owner/Operator Telephone Ext:	Not reported
Owner/Operator Fax:	Not reported
Owner/Operator Email:	Not reported
Owner/Operator Indicator:	Owner
Owner/Operator Name:	SNOPAC PRODUCTS S
Legal Status:	Private
Date Became Current:	1980-01-01 00:00:00.
Date Ended Current:	Not reported
Owner/Operator Address:	6118 - 12TH AVE. S.
Owner/Operator City,State,Zip:	SEATTLE, WA 98108
Owner/Operator Telephone:	206-764-9230
Owner/Operator Telephone Ext:	Not reported
Owner/Operator Fax:	Not reported
Owner/Operator Email:	Not reported
Owner/Operator Indicator:	Owner
Owner/Operator Name:	E MARGINAL WAY BLDG TENANTS IN COMMON
Legal Status:	Private
Date Became Current:	Not reported
Date Ended Current:	Not reported
Owner/Operator Address:	5053 E MARGINAL WAY S
Owner/Operator City,State,Zip:	SEATTLE, WA 98134
Owner/Operator Telephone:	206-764-9230
Owner/Operator Telephone Ext:	Not reported
Owner/Operator Fax:	Not reported
Owner/Operator Email:	Not reported
Owner/Operator Indicator:	Operator
Owner/Operator Name:	SNOPAC PRODUCTS INC
Legal Status:	Private
Date Became Current:	Not reported
Date Ended Current:	Not reported
Owner/Operator Address:	6118 - 12TH AVE S

Map ID
Direction
Distance
Elevation

MAP FINDINGS

Site

Database(s)

EDR ID Number
EPA ID Number

SNOPAC PRODUCTS INC (Continued)

1010338285

Owner/Operator City,State,Zip:	SEATTLE, WA 98108
Owner/Operator Telephone:	206-764-9230
Owner/Operator Telephone Ext:	Not reported
Owner/Operator Fax:	Not reported
Owner/Operator Email:	Not reported
Owner/Operator Indicator:	Operator
Owner/Operator Name:	SNOPAC PRODUCTS INC
Legal Status:	Private
Date Became Current:	Not reported
Date Ended Current:	Not reported
Owner/Operator Address:	6118 - 12TH AVE S
Owner/Operator City,State,Zip:	SEATTLE, WA 98108
Owner/Operator Telephone:	206-764-9230
Owner/Operator Telephone Ext:	Not reported
Owner/Operator Fax:	Not reported
Owner/Operator Email:	Not reported
Owner/Operator Indicator:	Owner
Owner/Operator Name:	E MARGINAL WAY BLDG TENANTS IN COMMON
Legal Status:	Private
Date Became Current:	Not reported
Date Ended Current:	Not reported
Owner/Operator Address:	5053 E MARGINAL WAY S
Owner/Operator City,State,Zip:	SEATTLE, WA 98134
Owner/Operator Telephone:	206-764-9230
Owner/Operator Telephone Ext:	Not reported
Owner/Operator Fax:	Not reported
Owner/Operator Email:	Not reported
Owner/Operator Indicator:	Owner
Owner/Operator Name:	SNOPAC PRODUCTS INC
Legal Status:	Private
Date Became Current:	1980-01-01 00:00:00.
Date Ended Current:	Not reported
Owner/Operator Address:	6118 - 12TH AVE. S.
Owner/Operator City,State,Zip:	SEATTLE, WA 98108
Owner/Operator Telephone:	Not reported
Owner/Operator Telephone Ext:	Not reported
Owner/Operator Fax:	Not reported
Owner/Operator Email:	Not reported
Owner/Operator Indicator:	Operator
Owner/Operator Name:	SNOPAC PRODUCTS INC
Legal Status:	Private
Date Became Current:	1980-01-01 00:00:00.
Date Ended Current:	Not reported
Owner/Operator Address:	6118 - 12TH AVE S
Owner/Operator City,State,Zip:	SEATTLE, WA 98108
Owner/Operator Telephone:	206-764-9230
Owner/Operator Telephone Ext:	Not reported
Owner/Operator Fax:	Not reported
Owner/Operator Email:	Not reported
Owner/Operator Indicator:	Operator
Owner/Operator Name:	SNOPAC PRODUCTS INC
Legal Status:	Private

Map ID
Direction
Distance
Elevation

MAP FINDINGS

Site

Database(s)

EDR ID Number
EPA ID Number

SNOPAC PRODUCTS INC (Continued)

1010338285

Date Became Current:	Not reported
Date Ended Current:	Not reported
Owner/Operator Address:	5053 E MARGINAL WAY S
Owner/Operator City,State,Zip:	SEATTLE, WA 98134
Owner/Operator Telephone:	206-764-9230
Owner/Operator Telephone Ext:	Not reported
Owner/Operator Fax:	Not reported
Owner/Operator Email:	Not reported
Owner/Operator Indicator:	Owner
Owner/Operator Name:	E MARGINAL WAY BLDG TENANTS IN COMMON
Legal Status:	Private
Date Became Current:	Not reported
Date Ended Current:	Not reported
Owner/Operator Address:	5053 E MARGINAL WAY S
Owner/Operator City,State,Zip:	SEATTLE, WA 98134
Owner/Operator Telephone:	206-764-9230
Owner/Operator Telephone Ext:	Not reported
Owner/Operator Fax:	Not reported
Owner/Operator Email:	Not reported
Owner/Operator Indicator:	Operator
Owner/Operator Name:	SNOPAC PRODUCTS INC
Legal Status:	Private
Date Became Current:	Not reported
Date Ended Current:	Not reported
Owner/Operator Address:	6118 - 12TH AVE S
Owner/Operator City,State,Zip:	SEATTLE, WA 98108
Owner/Operator Telephone:	206-764-9230
Owner/Operator Telephone Ext:	Not reported
Owner/Operator Fax:	Not reported
Owner/Operator Email:	Not reported
Owner/Operator Indicator:	Operator
Owner/Operator Name:	SNOPAC PRODUCTS INC
Legal Status:	Private
Date Became Current:	Not reported
Date Ended Current:	Not reported
Owner/Operator Address:	6118 - 12TH AVE S
Owner/Operator City,State,Zip:	SEATTLE, WA 98108
Owner/Operator Telephone:	206-764-9230
Owner/Operator Telephone Ext:	Not reported
Owner/Operator Fax:	Not reported
Owner/Operator Email:	Not reported
Owner/Operator Indicator:	Operator
Owner/Operator Name:	SNOPAC PRODUCTS INC
Legal Status:	Private
Date Became Current:	Not reported
Date Ended Current:	Not reported
Owner/Operator Address:	5053 E MARGINAL WAY S
Owner/Operator City,State,Zip:	SEATTLE, WA 98134
Owner/Operator Telephone:	206-764-9230
Owner/Operator Telephone Ext:	Not reported
Owner/Operator Fax:	Not reported
Owner/Operator Email:	Not reported

Map ID
Direction
Distance
Elevation

MAP FINDINGS

Site

Database(s)

EDR ID Number
EPA ID Number

SNOPAC PRODUCTS INC (Continued)

1010338285

Owner/Operator Indicator: Operator
Owner/Operator Name: SNOPAC PRODUCTS S
Legal Status: Private
Date Became Current: 1980-01-01 00:00:00.
Date Ended Current: Not reported
Owner/Operator Address: 6118 - 12TH AVE S
Owner/Operator City,State,Zip: SEATTLE, WA 98108
Owner/Operator Telephone: 206-764-9230
Owner/Operator Telephone Ext: Not reported
Owner/Operator Fax: Not reported
Owner/Operator Email: Not reported

Owner/Operator Indicator: Owner
Owner/Operator Name: SNOPAC PRODUCTS INC
Legal Status: Private
Date Became Current: 1980-01-01 00:00:00.
Date Ended Current: Not reported
Owner/Operator Address: 6118 - 12TH AVE. S.
Owner/Operator City,State,Zip: SEATTLE, WA 98108
Owner/Operator Telephone: 206-764-9230
Owner/Operator Telephone Ext: Not reported
Owner/Operator Fax: Not reported
Owner/Operator Email: Not reported

Owner/Operator Indicator: Owner
Owner/Operator Name: SNOPAC PRODUCTS INC
Legal Status: Private
Date Became Current: 1980-01-01 00:00:00.
Date Ended Current: Not reported
Owner/Operator Address: 5053 E MARGINAL WAY S
Owner/Operator City,State,Zip: SEATTLE, WA 98134
Owner/Operator Telephone: 206-764-9230
Owner/Operator Telephone Ext: Not reported
Owner/Operator Fax: Not reported
Owner/Operator Email: Not reported

Owner/Operator Indicator: Owner
Owner/Operator Name: E MARGINAL WAY BLDG TENANTS IN COMMON
Legal Status: Private
Date Became Current: Not reported
Date Ended Current: Not reported
Owner/Operator Address: 5053 E MARGINAL WAY S
Owner/Operator City,State,Zip: SEATTLE, WA 98134
Owner/Operator Telephone: 206-764-9230
Owner/Operator Telephone Ext: Not reported
Owner/Operator Fax: Not reported
Owner/Operator Email: Not reported

Owner/Operator Indicator: Owner
Owner/Operator Name: SNOPAC PRODUCTS INC
Legal Status: Private
Date Became Current: 1980-01-01 00:00:00.
Date Ended Current: Not reported
Owner/Operator Address: 6118 - 12TH AVE. S.
Owner/Operator City,State,Zip: SEATTLE, WA 98108
Owner/Operator Telephone: 206-764-9230
Owner/Operator Telephone Ext: Not reported

Map ID
Direction
Distance
Elevation

MAP FINDINGS

Site

Database(s)

EDR ID Number
EPA ID Number

SNOPAC PRODUCTS INC (Continued)

1010338285

Owner/Operator Fax: Not reported
Owner/Operator Email: Not reported

Owner/Operator Indicator: Owner
Owner/Operator Name: SNOPAC PRODUCTS INC
Legal Status: Private
Date Became Current: 1980-01-01 00:00:00.
Date Ended Current: Not reported
Owner/Operator Address: 6118 - 12TH AVE. S.
Owner/Operator City,State,Zip: SEATTLE, WA 98108
Owner/Operator Telephone: 206-764-9230
Owner/Operator Telephone Ext: Not reported
Owner/Operator Fax: Not reported
Owner/Operator Email: Not reported

Owner/Operator Indicator: Owner
Owner/Operator Name: SNOPAC PRODUCTS INC
Legal Status: Private
Date Became Current: 1980-01-01 00:00:00.
Date Ended Current: Not reported
Owner/Operator Address: 5053 E MARGINAL WAY S
Owner/Operator City,State,Zip: SEATTLE, WA 98134
Owner/Operator Telephone: 206-764-9230
Owner/Operator Telephone Ext: Not reported
Owner/Operator Fax: Not reported
Owner/Operator Email: Not reported

Owner/Operator Indicator: Owner
Owner/Operator Name: SNOPAC PRODUCTS INC
Legal Status: Private
Date Became Current: 1980-01-01 00:00:00.
Date Ended Current: Not reported
Owner/Operator Address: 5053 E MARGINAL WAY S
Owner/Operator City,State,Zip: SEATTLE, WA 98134
Owner/Operator Telephone: 206-764-9230
Owner/Operator Telephone Ext: Not reported
Owner/Operator Fax: Not reported
Owner/Operator Email: Not reported

Owner/Operator Indicator: Operator
Owner/Operator Name: SNOPAC PRODUCTS INC
Legal Status: Private
Date Became Current: Not reported
Date Ended Current: Not reported
Owner/Operator Address: 5053 E MARGINAL WAY S
Owner/Operator City,State,Zip: SEATTLE, WA 98134
Owner/Operator Telephone: 206-764-9230
Owner/Operator Telephone Ext: Not reported
Owner/Operator Fax: Not reported
Owner/Operator Email: Not reported

Owner/Operator Indicator: Owner
Owner/Operator Name: E MARGINAL WAY BLDG TENANTS IN COMMON
Legal Status: Private
Date Became Current: Not reported
Date Ended Current: Not reported
Owner/Operator Address: 5053 E MARGINAL WAY S

Map ID
Direction
Distance
Elevation

MAP FINDINGS

Site

Database(s)

EDR ID Number
EPA ID Number

SNOPAC PRODUCTS INC (Continued)

1010338285

Owner/Operator City,State,Zip: SEATTLE, WA 98134
Owner/Operator Telephone: 206-764-9230
Owner/Operator Telephone Ext: Not reported
Owner/Operator Fax: Not reported
Owner/Operator Email: Not reported

Owner/Operator Indicator: Owner
Owner/Operator Name: SNOPAC PRODUCTS INC
Legal Status: Private
Date Became Current: 1980-01-01 00:00:00.
Date Ended Current: Not reported
Owner/Operator Address: 6118 - 12TH AVE. S.
Owner/Operator City,State,Zip: SEATTLE, WA 98108
Owner/Operator Telephone: 206-764-9230
Owner/Operator Telephone Ext: Not reported
Owner/Operator Fax: Not reported
Owner/Operator Email: Not reported

Historic Generators:

Receive Date: 2010-03-01 00:00:00.0
Handler Name: SNOPAC PRODUCTS INC
Federal Waste Generator Description: Not a generator, verified
State District Owner: WA
Large Quantity Handler of Universal Waste: No
Recognized Trader Importer: No
Recognized Trader Exporter: No
Spent Lead Acid Battery Importer: No
Spent Lead Acid Battery Exporter: No
Current Record: No
Non Storage Recycler Activity: Not reported
Electronic Manifest Broker: Not reported

Receive Date: 2012-02-27 00:00:00.0
Handler Name: SNOPAC PRODUCTS INC
Federal Waste Generator Description: Not a generator, verified
State District Owner: WA
Large Quantity Handler of Universal Waste: No
Recognized Trader Importer: No
Recognized Trader Exporter: No
Spent Lead Acid Battery Importer: No
Spent Lead Acid Battery Exporter: No
Current Record: No
Non Storage Recycler Activity: Not reported
Electronic Manifest Broker: Not reported

Receive Date: 2006-03-16 00:00:00.0
Handler Name: SNOPAC PRODUCTS INC
Federal Waste Generator Description: Conditionally Exempt Small Quantity Generator
State District Owner: WA
Large Quantity Handler of Universal Waste: No
Recognized Trader Importer: No
Recognized Trader Exporter: No
Spent Lead Acid Battery Importer: No
Spent Lead Acid Battery Exporter: No
Current Record: No
Non Storage Recycler Activity: Not reported
Electronic Manifest Broker: Not reported

Map ID
Direction
Distance
Elevation

MAP FINDINGS

Site

Database(s)

EDR ID Number
EPA ID Number

SNOPAC PRODUCTS INC (Continued)

1010338285

Receive Date: 2011-02-28 00:00:00.0
Handler Name: SNOPAC PRODUCTS INC
Federal Waste Generator Description: Not a generator, verified
State District Owner: WA
Large Quantity Handler of Universal Waste: No
Recognized Trader Importer: No
Recognized Trader Exporter: No
Spent Lead Acid Battery Importer: No
Spent Lead Acid Battery Exporter: No
Current Record: No
Non Storage Recycler Activity: Not reported
Electronic Manifest Broker: Not reported

Receive Date: 2013-03-27 00:00:00.0
Handler Name: SNOPAC PRODUCTS INC
Federal Waste Generator Description: Not a generator, verified
State District Owner: WA
Large Quantity Handler of Universal Waste: No
Recognized Trader Importer: No
Recognized Trader Exporter: No
Spent Lead Acid Battery Importer: No
Spent Lead Acid Battery Exporter: No
Current Record: Yes
Non Storage Recycler Activity: Not reported
Electronic Manifest Broker: Not reported

Receive Date: 2005-05-25 00:00:00.0
Handler Name: SNOPAC PRODUCTS INC
Federal Waste Generator Description: Small Quantity Generator
State District Owner: WA
Large Quantity Handler of Universal Waste: No
Recognized Trader Importer: No
Recognized Trader Exporter: No
Spent Lead Acid Battery Importer: No
Spent Lead Acid Battery Exporter: No
Current Record: No
Non Storage Recycler Activity: Not reported
Electronic Manifest Broker: Not reported

Receive Date: 2006-03-16 00:00:00.0
Handler Name: SNOPAC PRODUCTS INC
Federal Waste Generator Description: Conditionally Exempt Small Quantity Generator
State District Owner: WA
Large Quantity Handler of Universal Waste: No
Recognized Trader Importer: No
Recognized Trader Exporter: No
Spent Lead Acid Battery Importer: No
Spent Lead Acid Battery Exporter: No
Current Record: No
Non Storage Recycler Activity: Not reported
Electronic Manifest Broker: Not reported

Receive Date: 2007-03-05 00:00:00.0
Handler Name: SNOPAC PRODUCTS INC
Federal Waste Generator Description: Conditionally Exempt Small Quantity Generator
State District Owner: WA
Large Quantity Handler of Universal Waste: No

Map ID
Direction
Distance
Elevation

MAP FINDINGS

Site

Database(s)

EDR ID Number
EPA ID Number

SNOPAC PRODUCTS INC (Continued)

1010338285

Recognized Trader Importer: No
Recognized Trader Exporter: No
Spent Lead Acid Battery Importer: No
Spent Lead Acid Battery Exporter: No
Current Record: No
Non Storage Recycler Activity: Not reported
Electronic Manifest Broker: Not reported

Receive Date: 2008-02-28 00:00:00.0
Handler Name: SNOPAC PRODUCTS INC
Federal Waste Generator Description: Not a generator, verified
State District Owner: WA
Large Quantity Handler of Universal Waste: No
Recognized Trader Importer: No
Recognized Trader Exporter: No
Spent Lead Acid Battery Importer: No
Spent Lead Acid Battery Exporter: No
Current Record: No
Non Storage Recycler Activity: Not reported
Electronic Manifest Broker: Not reported

Receive Date: 2009-02-27 00:00:00.0
Handler Name: SNOPAC PRODUCTS INC
Federal Waste Generator Description: Conditionally Exempt Small Quantity Generator
State District Owner: WA
Large Quantity Handler of Universal Waste: No
Recognized Trader Importer: No
Recognized Trader Exporter: No
Spent Lead Acid Battery Importer: No
Spent Lead Acid Battery Exporter: No
Current Record: No
Non Storage Recycler Activity: Not reported
Electronic Manifest Broker: Not reported

Receive Date: 2010-03-01 00:00:00.0
Handler Name: SNOPAC PRODUCTS INC
Federal Waste Generator Description: Not a generator, verified
State District Owner: WA
Large Quantity Handler of Universal Waste: No
Recognized Trader Importer: No
Recognized Trader Exporter: No
Spent Lead Acid Battery Importer: No
Spent Lead Acid Battery Exporter: No
Current Record: No
Non Storage Recycler Activity: Not reported
Electronic Manifest Broker: Not reported

Receive Date: 2011-02-28 00:00:00.0
Handler Name: SNOPAC PRODUCTS INC
Federal Waste Generator Description: Not a generator, verified
State District Owner: WA
Large Quantity Handler of Universal Waste: No
Recognized Trader Importer: No
Recognized Trader Exporter: No
Spent Lead Acid Battery Importer: No
Spent Lead Acid Battery Exporter: No
Current Record: No

Map ID
Direction
Distance
Elevation

MAP FINDINGS

Site

Database(s)

EDR ID Number
EPA ID Number

SNOPAC PRODUCTS INC (Continued)

1010338285

Non Storage Recycler Activity:	Not reported
Electronic Manifest Broker:	Not reported
Receive Date:	2012-02-27 00:00:00.0
Handler Name:	SNOPAC PRODUCTS INC
Federal Waste Generator Description:	Not a generator, verified
State District Owner:	WA
Large Quantity Handler of Universal Waste:	No
Recognized Trader Importer:	No
Recognized Trader Exporter:	No
Spent Lead Acid Battery Importer:	No
Spent Lead Acid Battery Exporter:	No
Current Record:	No
Non Storage Recycler Activity:	Not reported
Electronic Manifest Broker:	Not reported
Receive Date:	2013-03-26 00:00:00.0
Handler Name:	SNOPAC PRODUCTS INC
Federal Waste Generator Description:	Not a generator, verified
State District Owner:	WA
Large Quantity Handler of Universal Waste:	No
Recognized Trader Importer:	No
Recognized Trader Exporter:	No
Spent Lead Acid Battery Importer:	No
Spent Lead Acid Battery Exporter:	No
Current Record:	No
Non Storage Recycler Activity:	Not reported
Electronic Manifest Broker:	Not reported
Receive Date:	2005-12-31 00:00:00.0
Handler Name:	SNOPAC PRODUCTS INC
Federal Waste Generator Description:	Not a generator, verified
State District Owner:	WA
Large Quantity Handler of Universal Waste:	No
Recognized Trader Importer:	No
Recognized Trader Exporter:	No
Spent Lead Acid Battery Importer:	No
Spent Lead Acid Battery Exporter:	No
Current Record:	No
Non Storage Recycler Activity:	Not reported
Electronic Manifest Broker:	Not reported
Receive Date:	2007-12-31 00:00:00.0
Handler Name:	SNOPAC PRODUCTS INC
Federal Waste Generator Description:	Not a generator, verified
State District Owner:	WA
Large Quantity Handler of Universal Waste:	No
Recognized Trader Importer:	No
Recognized Trader Exporter:	No
Spent Lead Acid Battery Importer:	No
Spent Lead Acid Battery Exporter:	No
Current Record:	No
Non Storage Recycler Activity:	Not reported
Electronic Manifest Broker:	Not reported

Map ID
Direction
Distance
Elevation

MAP FINDINGS

Site

Database(s)

EDR ID Number
EPA ID Number

SNOPAC PRODUCTS INC (Continued)

1010338285

HAZNET:

Name: SNOPAC PRODUCTS INC
Address: 5053 E MARGINAL WAY S
Address 2: Not reported
City,State,Zip: SEATTLE, WA 981342407
Contact: RYAN HATTON
Telephone: 2067649230
Mailing Name: Not reported
Mailing Address: 6118 12TH AVE S

Year: 2008
Gepaid: WAH000026134
TSD EPA ID: CAD980884183
CA Waste Code: 141 - Off-specification, aged or surplus inorganics
Disposal Method: -
Tons: 0.05151

Year: 2008
Gepaid: WAH000026134
TSD EPA ID: CAD980884183
CA Waste Code: -
Disposal Method: -
Tons: 0.05004

Additional Info:

Year: 2008
Gen EPA ID: WAH000026134

Shipment Date: 20080229
Creation Date: 5/21/2008 18:30:28
Receipt Date: 20080305
Manifest ID: 001368750JJK
Trans EPA ID: CAD983649880
Trans Name: GENERAL ENVIRONMENTAL MANAGEMENT INC
Trans 2 EPA ID: UTR000007708
Trans 2 Name: SLT EXPRESSWAY INC
TSD EPA ID: CAD980884183
Trans Name: GEM RANCHO CORDOVA LLC
TSD Alt EPA ID: Not reported
TSD Alt Name: Not reported
Waste Code Description: 141 - Off-specification, aged, or surplus inorganics
RCRA Code: Not reported
Meth Code: - Not reported
Quantity Tons: 0.039
Waste Quantity: 78
Quantity Unit: P
Additional Code 1: Not reported
Additional Code 2: Not reported
Additional Code 3: Not reported
Additional Code 4: Not reported
Additional Code 5: Not reported

Shipment Date: 20080229
Creation Date: 8/21/2012 22:15:08
Receipt Date: Not reported

Map ID
 Direction
 Distance
 Elevation

MAP FINDINGS

Site

Database(s)

EDR ID Number
 EPA ID Number

SNOPAC PRODUCTS INC (Continued)

1010338285

Manifest ID: 001368752JJK
 Trans EPA ID: CAD983649880
 Trans Name: GENERAL ENVIRONMENTAL MANAGEMENT INC
 Trans 2 EPA ID: UTR000007708
 Trans 2 Name: SLT EXPRESSWAY INC
 TSDF EPA ID: KSD980633259
 Trans Name: SYSTECH ENVIRONMENTAL
 TSDF Alt EPA ID: CAD980884183
 TSDF Alt Name: GEM RANCHO CORDOVA LLC
 Waste Code Description: - Not reported
 RCRA Code: D001
 Meth Code: - Not reported
 Quantity Tons: 0.05004
 Waste Quantity: 12
 Quantity Unit: G
 Additional Code 1: Not reported
 Additional Code 2: Not reported
 Additional Code 3: Not reported
 Additional Code 4: Not reported
 Additional Code 5: Not reported

Shipment Date: 20080229
 Creation Date: 5/21/2008 18:30:28
 Receipt Date: 20080305
 Manifest ID: 001368750JJK
 Trans EPA ID: CAD983649880
 Trans Name: GENERAL ENVIRONMENTAL MANAGEMENT INC
 Trans 2 EPA ID: UTR000007708
 Trans 2 Name: SLT EXPRESSWAY INC
 TSDF EPA ID: CAD980884183
 Trans Name: GEM RANCHO CORDOVA LLC
 TSDF Alt EPA ID: Not reported
 TSDF Alt Name: Not reported
 Waste Code Description: 141 - Off-specification, aged, or surplus inorganics
 RCRA Code: Not reported
 Meth Code: - Not reported
 Quantity Tons: 0.01251
 Waste Quantity: 3
 Quantity Unit: G
 Additional Code 1: Not reported
 Additional Code 2: Not reported
 Additional Code 3: Not reported
 Additional Code 4: Not reported
 Additional Code 5: Not reported

H34
ENE
1/8-1/4
0.141 mi.
745 ft.

GEORGETOWN METAL WORKS LLC
5210 UTAH AVE S
SEATTLE, WA 98134
Site 2 of 7 in cluster H

RCRA-VSQG 1014402284
WAH000035512

Relative:
Higher
Actual:
10 ft.

RCRA Listings:
 Date Form Received by Agency: 2018-02-28 00:00:00.0
 Handler Name: GEORGETOWN METAL WORKS LLC
 Handler Address: 5210 UTAH AVE S
 Handler City,State,Zip: SEATTLE, WA 98134
 EPA ID: WAH000035512
 Contact Name: R THOMAS HARTSHORN

Map ID
Direction
Distance
Elevation

MAP FINDINGS

Site

Database(s)

EDR ID Number
EPA ID Number

GEORGETOWN METAL WORKS LLC (Continued)

1014402284

Contact Address:	5210 UTAH AVE S
Contact City,State,Zip:	SEATTLE, WA 98134
Contact Telephone:	206-762-0607
Contact Fax:	Not reported
Contact Email:	THOMAS@GEORGETOWNMETALWORKS.COM
Contact Title:	Not reported
EPA Region:	10
Land Type:	Private
Federal Waste Generator Description:	Conditionally Exempt Small Quantity Generator
Non-Notifier:	Not reported
Biennial Report Cycle:	Not reported
Accessibility:	Not reported
Active Site Indicator:	Handler Activities
State District Owner:	WA
State District:	NWRO
Mailing Address:	5210 UTAH AVE S
Mailing City,State,Zip:	SEATTLE, WA 98134
Owner Name:	HARTSHORN, R THOMAS
Owner Type:	Private
Operator Name:	GEORGETOWN METAL WORKS LLC
Operator Type:	Private
Short-Term Generator Activity:	No
Importer Activity:	No
Mixed Waste Generator:	No
Transporter Activity:	Yes
Transfer Facility Activity:	No
Recycler Activity with Storage:	No
Small Quantity On-Site Burner Exemption:	No
Smelting Melting and Refining Furnace Exemption:	No
Underground Injection Control:	No
Off-Site Waste Receipt:	No
Universal Waste Indicator:	No
Universal Waste Destination Facility:	No
Federal Universal Waste:	No
Active Site Fed-Reg Treatment Storage and Disposal Facility:	Not reported
Active Site Converter Treatment storage and Disposal Facility:	Not reported
Active Site State-Reg Treatment Storage and Disposal Facility:	Not reported
Active Site State-Reg Handler:	---
Federal Facility Indicator:	Not reported
Hazardous Secondary Material Indicator:	NN
Sub-Part K Indicator:	Not reported
Commercial TSD Indicator:	No
Treatment Storage and Disposal Type:	Not reported
2018 GPRC Permit Baseline:	Not on the Baseline
2018 GPRC Renewals Baseline:	Not on the Baseline
Permit Renewals Workload Universe:	Not reported
Permit Workload Universe:	Not reported
Permit Progress Universe:	Not reported
Post-Closure Workload Universe:	Not reported
Closure Workload Universe:	Not reported
202 GPRC Corrective Action Baseline:	No
Corrective Action Workload Universe:	No
Subject to Corrective Action Universe:	No
Non-TSDs Where RCRA CA has Been Imposed Universe:	No
TSDs Potentially Subject to CA Under 3004 (u)/(v) Universe:	No
TSDs Only Subject to CA under Discretionary Auth Universe:	No
Corrective Action Priority Ranking:	No NCAPS ranking

Map ID
Direction
Distance
Elevation

MAP FINDINGS

Site

Database(s)

EDR ID Number
EPA ID Number

GEORGETOWN METAL WORKS LLC (Continued)

1014402284

Environmental Control Indicator:	No
Institutional Control Indicator:	No
Human Exposure Controls Indicator:	N/A
Groundwater Controls Indicator:	N/A
Operating TSD Universe:	Not reported
Full Enforcement Universe:	Not reported
Significant Non-Complier Universe:	No
Unaddressed Significant Non-Complier Universe:	No
Addressed Significant Non-Complier Universe:	No
Significant Non-Complier With a Compliance Schedule Universe:	No
Financial Assurance Required:	Not reported
Handler Date of Last Change:	2018-05-23 15:44:52.0
Recognized Trader-Importer:	No
Recognized Trader-Exporter:	No
Importer of Spent Lead Acid Batteries:	No
Exporter of Spent Lead Acid Batteries:	No
Recycler Activity Without Storage:	No
Manifest Broker:	No
Sub-Part P Indicator:	Not reported

Biennial: List of Years

Year: 2011

[Click Here for Biennial Reporting System Data:](#)

Year: 2009

[Click Here for Biennial Reporting System Data:](#)

Hazardous Waste Summary:

Waste Code:	D001
Waste Description:	IGNITABLE WASTE
Waste Code:	D002
Waste Description:	CORROSIVE WASTE
Waste Code:	D010
Waste Description:	SELENIUM

Handler - Owner Operator:

Owner/Operator Indicator:	Operator
Owner/Operator Name:	MAYER, KARL W
Legal Status:	Private
Date Became Current:	Not reported
Date Ended Current:	Not reported
Owner/Operator Address:	5210 UTAH AVE S
Owner/Operator City,State,Zip:	SEATTLE, WA 98134
Owner/Operator Telephone:	206-762-0607
Owner/Operator Telephone Ext:	Not reported
Owner/Operator Fax:	Not reported
Owner/Operator Email:	Not reported

Owner/Operator Indicator:	Owner
Owner/Operator Name:	MAYER, KARL W
Legal Status:	Private
Date Became Current:	1990-01-01 00:00:00.
Date Ended Current:	Not reported

Map ID
Direction
Distance
Elevation

MAP FINDINGS

Site

Database(s)

EDR ID Number
EPA ID Number

GEORGETOWN METAL WORKS LLC (Continued)

1014402284

Owner/Operator Address: 5210 UTAH AVE S
Owner/Operator City,State,Zip: SEATTLE, WA 98134
Owner/Operator Telephone: 206-762-0607
Owner/Operator Telephone Ext: Not reported
Owner/Operator Fax: Not reported
Owner/Operator Email: Not reported

Owner/Operator Indicator: Owner
Owner/Operator Name: WGM LLC
Legal Status: Private
Date Became Current: Not reported
Date Ended Current: Not reported
Owner/Operator Address: 17032 160TH AVE SE
Owner/Operator City,State,Zip: RENTON, WA 98058
Owner/Operator Telephone: 000-000-0000
Owner/Operator Telephone Ext: Not reported
Owner/Operator Fax: Not reported
Owner/Operator Email: Not reported

Owner/Operator Indicator: Owner
Owner/Operator Name: WGM LLC
Legal Status: Private
Date Became Current: Not reported
Date Ended Current: Not reported
Owner/Operator Address: 17032 160TH AVE SE
Owner/Operator City,State,Zip: RENTON, WA 98058
Owner/Operator Telephone: 000-000-0000
Owner/Operator Telephone Ext: Not reported
Owner/Operator Fax: Not reported
Owner/Operator Email: Not reported

Owner/Operator Indicator: Operator
Owner/Operator Name: HARTSHORN, THOMAS
Legal Status: Private
Date Became Current: Not reported
Date Ended Current: Not reported
Owner/Operator Address: 5210 UTAH AVE S
Owner/Operator City,State,Zip: SEATTLE, WA 98134
Owner/Operator Telephone: 206-762-0607
Owner/Operator Telephone Ext: Not reported
Owner/Operator Fax: Not reported
Owner/Operator Email: Not reported

Owner/Operator Indicator: Owner
Owner/Operator Name: WGM LLC
Legal Status: Private
Date Became Current: Not reported
Date Ended Current: Not reported
Owner/Operator Address: 17032 160TH AVE SE
Owner/Operator City,State,Zip: RENTON, WA 98058
Owner/Operator Telephone: 000-000-0000
Owner/Operator Telephone Ext: Not reported
Owner/Operator Fax: Not reported
Owner/Operator Email: Not reported

Owner/Operator Indicator: Operator
Owner/Operator Name: HARTSHORN, THOMAS

Map ID
Direction
Distance
Elevation

MAP FINDINGS

Site

Database(s)

EDR ID Number
EPA ID Number

GEORGETOWN METAL WORKS LLC (Continued)

1014402284

Legal Status:	Private
Date Became Current:	Not reported
Date Ended Current:	Not reported
Owner/Operator Address:	5210 UTAH AVE S
Owner/Operator City,State,Zip:	SEATTLE, WA 98134
Owner/Operator Telephone:	206-762-0607
Owner/Operator Telephone Ext:	Not reported
Owner/Operator Fax:	Not reported
Owner/Operator Email:	Not reported
Owner/Operator Indicator:	Owner
Owner/Operator Name:	MAYER, KARL W
Legal Status:	Private
Date Became Current:	1990-01-01 00:00:00.
Date Ended Current:	Not reported
Owner/Operator Address:	5210 UTAH AVE S
Owner/Operator City,State,Zip:	SEATTLE, WA 98134
Owner/Operator Telephone:	206-762-0607
Owner/Operator Telephone Ext:	Not reported
Owner/Operator Fax:	Not reported
Owner/Operator Email:	Not reported
Owner/Operator Indicator:	Operator
Owner/Operator Name:	HARTSHORN, THOMAS
Legal Status:	Private
Date Became Current:	Not reported
Date Ended Current:	Not reported
Owner/Operator Address:	5210 UTAH AVE S
Owner/Operator City,State,Zip:	SEATTLE, WA 98134
Owner/Operator Telephone:	206-762-0607
Owner/Operator Telephone Ext:	Not reported
Owner/Operator Fax:	Not reported
Owner/Operator Email:	Not reported
Owner/Operator Indicator:	Operator
Owner/Operator Name:	US STARCRAFT
Legal Status:	Private
Date Became Current:	Not reported
Date Ended Current:	Not reported
Owner/Operator Address:	5210 UTAH AVE S
Owner/Operator City,State,Zip:	SEATTLE, WA 98134
Owner/Operator Telephone:	206-762-0607
Owner/Operator Telephone Ext:	Not reported
Owner/Operator Fax:	Not reported
Owner/Operator Email:	Not reported
Owner/Operator Indicator:	Owner
Owner/Operator Name:	KARL MAYER
Legal Status:	Private
Date Became Current:	1990-01-01 00:00:00.
Date Ended Current:	Not reported
Owner/Operator Address:	5210 UTAH AVE S
Owner/Operator City,State,Zip:	SEATTLE, WA 98134
Owner/Operator Telephone:	206-762-0607
Owner/Operator Telephone Ext:	Not reported
Owner/Operator Fax:	Not reported
Owner/Operator Email:	Not reported

Map ID
Direction
Distance
Elevation

MAP FINDINGS

Site

Database(s)

EDR ID Number
EPA ID Number

GEORGETOWN METAL WORKS LLC (Continued)

1014402284

Owner/Operator Indicator:	Operator
Owner/Operator Name:	THOMAS HARTSHORN
Legal Status:	Private
Date Became Current:	2010-03-01 00:00:00.
Date Ended Current:	Not reported
Owner/Operator Address:	5210 UTAH AVE S
Owner/Operator City,State,Zip:	SEATTLE, WA 98134
Owner/Operator Telephone:	206-762-0607
Owner/Operator Telephone Ext:	Not reported
Owner/Operator Fax:	Not reported
Owner/Operator Email:	Not reported
Owner/Operator Indicator:	Owner
Owner/Operator Name:	WGM LLC
Legal Status:	Private
Date Became Current:	Not reported
Date Ended Current:	Not reported
Owner/Operator Address:	17032 160TH AVE SE
Owner/Operator City,State,Zip:	RENTON, WA 98058
Owner/Operator Telephone:	000-000-0000
Owner/Operator Telephone Ext:	Not reported
Owner/Operator Fax:	Not reported
Owner/Operator Email:	Not reported
Owner/Operator Indicator:	Owner
Owner/Operator Name:	WGM LLC
Legal Status:	Private
Date Became Current:	Not reported
Date Ended Current:	Not reported
Owner/Operator Address:	17032 160TH AVE SE
Owner/Operator City,State,Zip:	RENTON, WA 98058
Owner/Operator Telephone:	206-767-2688
Owner/Operator Telephone Ext:	Not reported
Owner/Operator Fax:	Not reported
Owner/Operator Email:	Not reported
Owner/Operator Indicator:	Owner
Owner/Operator Name:	MAYER, KARL W
Legal Status:	Private
Date Became Current:	1990-01-01 00:00:00.
Date Ended Current:	Not reported
Owner/Operator Address:	5210 UTAH AVE S
Owner/Operator City,State,Zip:	SEATTLE, WA 98134
Owner/Operator Telephone:	206-762-0607
Owner/Operator Telephone Ext:	Not reported
Owner/Operator Fax:	Not reported
Owner/Operator Email:	Not reported
Owner/Operator Indicator:	Owner
Owner/Operator Name:	HARTSHORN, R THOMAS
Legal Status:	Private
Date Became Current:	2015-05-07 00:00:00.
Date Ended Current:	Not reported
Owner/Operator Address:	5210 UTAH AVE S
Owner/Operator City,State,Zip:	SEATTLE, WA 98134
Owner/Operator Telephone:	206-762-0607
Owner/Operator Telephone Ext:	Not reported

Map ID
Direction
Distance
Elevation

MAP FINDINGS

Site

Database(s)

EDR ID Number
EPA ID Number

GEORGETOWN METAL WORKS LLC (Continued)

1014402284

Owner/Operator Fax:	Not reported
Owner/Operator Email:	Not reported
Owner/Operator Indicator:	Owner
Owner/Operator Name:	HARTSHORN, R THOMAS
Legal Status:	Private
Date Became Current:	2015-05-07 00:00:00.
Date Ended Current:	Not reported
Owner/Operator Address:	5210 UTAH AVE S
Owner/Operator City,State,Zip:	SEATTLE, WA 98134
Owner/Operator Telephone:	206-762-0607
Owner/Operator Telephone Ext:	Not reported
Owner/Operator Fax:	Not reported
Owner/Operator Email:	Not reported
Owner/Operator Indicator:	Owner
Owner/Operator Name:	WGM LLC
Legal Status:	Private
Date Became Current:	Not reported
Date Ended Current:	Not reported
Owner/Operator Address:	17032 160TH AVE SE
Owner/Operator City,State,Zip:	RENTON, WA 98058
Owner/Operator Telephone:	206-767-2688
Owner/Operator Telephone Ext:	Not reported
Owner/Operator Fax:	Not reported
Owner/Operator Email:	Not reported
Owner/Operator Indicator:	Operator
Owner/Operator Name:	THOMAS H
Legal Status:	Private
Date Became Current:	2010-03-01 00:00:00.
Date Ended Current:	Not reported
Owner/Operator Address:	5210 UTAH AVE S
Owner/Operator City,State,Zip:	SEATTLE, WA 98134
Owner/Operator Telephone:	206-762-0607
Owner/Operator Telephone Ext:	Not reported
Owner/Operator Fax:	Not reported
Owner/Operator Email:	Not reported
Owner/Operator Indicator:	Owner
Owner/Operator Name:	MAYER, KARL W
Legal Status:	Private
Date Became Current:	1990-01-01 00:00:00.
Date Ended Current:	Not reported
Owner/Operator Address:	5210 UTAH AVE S
Owner/Operator City,State,Zip:	SEATTLE, WA 98134
Owner/Operator Telephone:	206-762-0607
Owner/Operator Telephone Ext:	Not reported
Owner/Operator Fax:	Not reported
Owner/Operator Email:	Not reported
Owner/Operator Indicator:	Owner
Owner/Operator Name:	WGM LLC
Legal Status:	Private
Date Became Current:	Not reported
Date Ended Current:	Not reported
Owner/Operator Address:	17032 160TH AVE SE

Map ID
Direction
Distance
Elevation

MAP FINDINGS

Site

Database(s)

EDR ID Number
EPA ID Number

GEORGETOWN METAL WORKS LLC (Continued)

1014402284

Owner/Operator City,State,Zip: RENTON, WA 98058
Owner/Operator Telephone: 206-767-2688
Owner/Operator Telephone Ext: Not reported
Owner/Operator Fax: Not reported
Owner/Operator Email: Not reported

Owner/Operator Indicator: Owner
Owner/Operator Name: KARL MAYER
Legal Status: Private
Date Became Current: 1990-01-01 00:00:00.
Date Ended Current: Not reported
Owner/Operator Address: 5210 UTAH AVE S
Owner/Operator City,State,Zip: SEATTLE, WA 98134
Owner/Operator Telephone: 206-762-0607
Owner/Operator Telephone Ext: Not reported
Owner/Operator Fax: Not reported
Owner/Operator Email: Not reported

Owner/Operator Indicator: Operator
Owner/Operator Name: DAVID ACKERMAN
Legal Status: Private
Date Became Current: 2006-01-01 00:00:00.
Date Ended Current: Not reported
Owner/Operator Address: 5210 UTAH AVE S
Owner/Operator City,State,Zip: SEATTLE, WA 98134
Owner/Operator Telephone: 206-762-0607
Owner/Operator Telephone Ext: Not reported
Owner/Operator Fax: Not reported
Owner/Operator Email: Not reported

Owner/Operator Indicator: Owner
Owner/Operator Name: WGM LLC
Legal Status: Private
Date Became Current: Not reported
Date Ended Current: Not reported
Owner/Operator Address: 17032 160TH AVE SE
Owner/Operator City,State,Zip: RENTON, WA 98058
Owner/Operator Telephone: 000-000-0000
Owner/Operator Telephone Ext: Not reported
Owner/Operator Fax: Not reported
Owner/Operator Email: Not reported

Owner/Operator Indicator: Operator
Owner/Operator Name: ACKERMAN, DAVID
Legal Status: Private
Date Became Current: Not reported
Date Ended Current: Not reported
Owner/Operator Address: 5210 UTAH AVE S
Owner/Operator City,State,Zip: SEATTLE, WA 98134
Owner/Operator Telephone: 206-762-0607
Owner/Operator Telephone Ext: Not reported
Owner/Operator Fax: Not reported
Owner/Operator Email: Not reported

Owner/Operator Indicator: Owner
Owner/Operator Name: MAYER, KARL W
Legal Status: Private

Map ID
Direction
Distance
Elevation

MAP FINDINGS

Site

Database(s)

EDR ID Number
EPA ID Number

GEORGETOWN METAL WORKS LLC (Continued)

1014402284

Date Became Current:	1990-01-01 00:00:00.
Date Ended Current:	Not reported
Owner/Operator Address:	5210 UTAH AVE S
Owner/Operator City,State,Zip:	SEATTLE, WA 98134
Owner/Operator Telephone:	206-762-0607
Owner/Operator Telephone Ext:	Not reported
Owner/Operator Fax:	Not reported
Owner/Operator Email:	Not reported
Owner/Operator Indicator:	Operator
Owner/Operator Name:	HARTSHORN, THOMAS
Legal Status:	Private
Date Became Current:	Not reported
Date Ended Current:	Not reported
Owner/Operator Address:	5210 UTAH AVE S
Owner/Operator City,State,Zip:	SEATTLE, WA 98134
Owner/Operator Telephone:	206-762-0607
Owner/Operator Telephone Ext:	Not reported
Owner/Operator Fax:	Not reported
Owner/Operator Email:	Not reported
Owner/Operator Indicator:	Owner
Owner/Operator Name:	WGM LLC
Legal Status:	Private
Date Became Current:	Not reported
Date Ended Current:	Not reported
Owner/Operator Address:	17032 160TH AVE SE
Owner/Operator City,State,Zip:	RENTON, WA 98058
Owner/Operator Telephone:	206-767-2688
Owner/Operator Telephone Ext:	Not reported
Owner/Operator Fax:	Not reported
Owner/Operator Email:	Not reported
Owner/Operator Indicator:	Owner
Owner/Operator Name:	WGM LLC
Legal Status:	Private
Date Became Current:	Not reported
Date Ended Current:	Not reported
Owner/Operator Address:	17032 160TH AVE SE
Owner/Operator City,State,Zip:	RENTON, WA 98058
Owner/Operator Telephone:	206-767-2688
Owner/Operator Telephone Ext:	Not reported
Owner/Operator Fax:	Not reported
Owner/Operator Email:	Not reported
Owner/Operator Indicator:	Owner
Owner/Operator Name:	HARTSHORN, R THOMAS
Legal Status:	Private
Date Became Current:	2015-05-07 00:00:00.
Date Ended Current:	Not reported
Owner/Operator Address:	5210 UTAH AVE S
Owner/Operator City,State,Zip:	SEATTLE, WA 98134
Owner/Operator Telephone:	206-762-0607
Owner/Operator Telephone Ext:	Not reported
Owner/Operator Fax:	Not reported
Owner/Operator Email:	Not reported

Map ID
Direction
Distance
Elevation

MAP FINDINGS

Site

Database(s)

EDR ID Number
EPA ID Number

GEORGETOWN METAL WORKS LLC (Continued)

1014402284

Owner/Operator Indicator: Operator
Owner/Operator Name: GEORGETOWN METAL WORKS LLC
Legal Status: Private
Date Became Current: Not reported
Date Ended Current: Not reported
Owner/Operator Address: 5210 UTAH AVE S
Owner/Operator City,State,Zip: SEATTLE, WA 98134
Owner/Operator Telephone: 206-762-0607
Owner/Operator Telephone Ext: Not reported
Owner/Operator Fax: Not reported
Owner/Operator Email: Not reported

Owner/Operator Indicator: Operator
Owner/Operator Name: GEORGETOWN METAL WORKS LLC
Legal Status: Private
Date Became Current: Not reported
Date Ended Current: Not reported
Owner/Operator Address: 5210 UTAH AVE S
Owner/Operator City,State,Zip: SEATTLE, WA 98134
Owner/Operator Telephone: 206-762-0607
Owner/Operator Telephone Ext: Not reported
Owner/Operator Fax: Not reported
Owner/Operator Email: Not reported

Owner/Operator Indicator: Owner
Owner/Operator Name: MAYER, KARL W
Legal Status: Private
Date Became Current: 1990-01-01 00:00:00.
Date Ended Current: Not reported
Owner/Operator Address: 5210 UTAH AVE S
Owner/Operator City,State,Zip: SEATTLE, WA 98134
Owner/Operator Telephone: 206-762-0607
Owner/Operator Telephone Ext: Not reported
Owner/Operator Fax: Not reported
Owner/Operator Email: Not reported

Owner/Operator Indicator: Owner
Owner/Operator Name: MAYER, KARL W
Legal Status: Private
Date Became Current: 1990-01-01 00:00:00.
Date Ended Current: Not reported
Owner/Operator Address: 5210 UTAH AVE S
Owner/Operator City,State,Zip: SEATTLE, WA 98134
Owner/Operator Telephone: 206-762-0607
Owner/Operator Telephone Ext: Not reported
Owner/Operator Fax: Not reported
Owner/Operator Email: Not reported

Owner/Operator Indicator: Owner
Owner/Operator Name: HARTSHORN, R THOMAS
Legal Status: Private
Date Became Current: 2015-05-07 00:00:00.
Date Ended Current: Not reported
Owner/Operator Address: 5210 UTAH AVE S
Owner/Operator City,State,Zip: SEATTLE, WA 98134
Owner/Operator Telephone: 206-762-0607
Owner/Operator Telephone Ext: Not reported

Map ID
Direction
Distance
Elevation

MAP FINDINGS

Site

Database(s)

EDR ID Number
EPA ID Number

GEORGETOWN METAL WORKS LLC (Continued)

1014402284

Owner/Operator Fax:	Not reported
Owner/Operator Email:	Not reported
Owner/Operator Indicator:	Owner
Owner/Operator Name:	WGM LLC
Legal Status:	Private
Date Became Current:	Not reported
Date Ended Current:	Not reported
Owner/Operator Address:	17032 160TH AVE SE
Owner/Operator City,State,Zip:	RENTON, WA 98058
Owner/Operator Telephone:	206-767-2688
Owner/Operator Telephone Ext:	Not reported
Owner/Operator Fax:	Not reported
Owner/Operator Email:	Not reported
Owner/Operator Indicator:	Owner
Owner/Operator Name:	KARL M
Legal Status:	Private
Date Became Current:	1990-01-01 00:00:00.
Date Ended Current:	Not reported
Owner/Operator Address:	5210 UTAH AVE S
Owner/Operator City,State,Zip:	SEATTLE, WA 98134
Owner/Operator Telephone:	206-762-0607
Owner/Operator Telephone Ext:	Not reported
Owner/Operator Fax:	Not reported
Owner/Operator Email:	Not reported
Owner/Operator Indicator:	Operator
Owner/Operator Name:	ACKERMAN, DAVID
Legal Status:	Private
Date Became Current:	Not reported
Date Ended Current:	Not reported
Owner/Operator Address:	5210 UTAH AVE S
Owner/Operator City,State,Zip:	SEATTLE, WA 98134
Owner/Operator Telephone:	206-762-0607
Owner/Operator Telephone Ext:	Not reported
Owner/Operator Fax:	Not reported
Owner/Operator Email:	Not reported
Owner/Operator Indicator:	Owner
Owner/Operator Name:	WGM LLC
Legal Status:	Private
Date Became Current:	Not reported
Date Ended Current:	Not reported
Owner/Operator Address:	17032 160TH AVE SE
Owner/Operator City,State,Zip:	RENTON, WA 98058
Owner/Operator Telephone:	206-767-2688
Owner/Operator Telephone Ext:	Not reported
Owner/Operator Fax:	Not reported
Owner/Operator Email:	Not reported
Owner/Operator Indicator:	Owner
Owner/Operator Name:	WGM LLC
Legal Status:	Private
Date Became Current:	Not reported
Date Ended Current:	Not reported
Owner/Operator Address:	17032 160TH AVE SE

Map ID
Direction
Distance
Elevation

MAP FINDINGS

Site

Database(s)

EDR ID Number
EPA ID Number

GEORGETOWN METAL WORKS LLC (Continued)

1014402284

Owner/Operator City,State,Zip: RENTON, WA 98058
Owner/Operator Telephone: 206-767-2688
Owner/Operator Telephone Ext: Not reported
Owner/Operator Fax: Not reported
Owner/Operator Email: Not reported

Owner/Operator Indicator: Operator
Owner/Operator Name: HARTSHORN, THOMAS
Legal Status: Private
Date Became Current: Not reported
Date Ended Current: Not reported
Owner/Operator Address: 5210 UTAH AVE S
Owner/Operator City,State,Zip: SEATTLE, WA 98134
Owner/Operator Telephone: 206-762-0607
Owner/Operator Telephone Ext: Not reported
Owner/Operator Fax: Not reported
Owner/Operator Email: Not reported

Owner/Operator Indicator: Owner
Owner/Operator Name: MAYER, KARL W
Legal Status: Private
Date Became Current: 1990-01-01 00:00:00.
Date Ended Current: Not reported
Owner/Operator Address: 5210 UTAH AVE S
Owner/Operator City,State,Zip: SEATTLE, WA 98134
Owner/Operator Telephone: 206-762-0607
Owner/Operator Telephone Ext: Not reported
Owner/Operator Fax: Not reported
Owner/Operator Email: Not reported

Owner/Operator Indicator: Operator
Owner/Operator Name: US STARCRAFT
Legal Status: Private
Date Became Current: Not reported
Date Ended Current: Not reported
Owner/Operator Address: 5210 UTAH AVE S
Owner/Operator City,State,Zip: SEATTLE, WA 98134
Owner/Operator Telephone: 206-762-0607
Owner/Operator Telephone Ext: Not reported
Owner/Operator Fax: Not reported
Owner/Operator Email: Not reported

Owner/Operator Indicator: Operator
Owner/Operator Name: GEORGETOWN METAL WORKS LLC
Legal Status: Private
Date Became Current: Not reported
Date Ended Current: Not reported
Owner/Operator Address: 5210 UTAH AVE S
Owner/Operator City,State,Zip: SEATTLE, WA 98134
Owner/Operator Telephone: 206-762-0607
Owner/Operator Telephone Ext: Not reported
Owner/Operator Fax: Not reported
Owner/Operator Email: Not reported

Historic Generators:
Receive Date: 2010-02-26 00:00:00.0
Handler Name: US STARCRAFT CORP

Map ID
Direction
Distance
Elevation

MAP FINDINGS

Site

Database(s)

EDR ID Number
EPA ID Number

GEORGETOWN METAL WORKS LLC (Continued)

1014402284

Federal Waste Generator Description: Conditionally Exempt Small Quantity Generator
State District Owner: WA
Large Quantity Handler of Universal Waste: No
Recognized Trader Importer: No
Recognized Trader Exporter: No
Spent Lead Acid Battery Importer: No
Spent Lead Acid Battery Exporter: No
Current Record: No
Non Storage Recycler Activity: Not reported
Electronic Manifest Broker: Not reported

Receive Date: 2012-02-28 00:00:00.0
Handler Name: US STARCRAFT CORP
Federal Waste Generator Description: Small Quantity Generator
State District Owner: WA
Large Quantity Handler of Universal Waste: No
Recognized Trader Importer: No
Recognized Trader Exporter: No
Spent Lead Acid Battery Importer: No
Spent Lead Acid Battery Exporter: No
Current Record: No
Non Storage Recycler Activity: Not reported
Electronic Manifest Broker: Not reported

Receive Date: 2010-05-12 00:00:00.0
Handler Name: US STARCRAFT CORP
Federal Waste Generator Description: Not a generator, verified
State District Owner: WA
Large Quantity Handler of Universal Waste: No
Recognized Trader Importer: No
Recognized Trader Exporter: No
Spent Lead Acid Battery Importer: No
Spent Lead Acid Battery Exporter: No
Current Record: No
Non Storage Recycler Activity: Not reported
Electronic Manifest Broker: Not reported

Receive Date: 2011-03-01 00:00:00.0
Handler Name: US STARCRAFT CORP
Federal Waste Generator Description: Small Quantity Generator
State District Owner: WA
Large Quantity Handler of Universal Waste: No
Recognized Trader Importer: No
Recognized Trader Exporter: No
Spent Lead Acid Battery Importer: No
Spent Lead Acid Battery Exporter: No
Current Record: No
Non Storage Recycler Activity: Not reported
Electronic Manifest Broker: Not reported

Receive Date: 2009-10-05 00:00:00.0
Handler Name: US STARCRAFT CORP
Federal Waste Generator Description: Conditionally Exempt Small Quantity Generator
State District Owner: WA
Large Quantity Handler of Universal Waste: No
Recognized Trader Importer: No
Recognized Trader Exporter: No

Map ID
Direction
Distance
Elevation

MAP FINDINGS

Site

Database(s)

EDR ID Number
EPA ID Number

GEORGETOWN METAL WORKS LLC (Continued)

1014402284

Spent Lead Acid Battery Importer:	No
Spent Lead Acid Battery Exporter:	No
Current Record:	No
Non Storage Recycler Activity:	Not reported
Electronic Manifest Broker:	Not reported
Receive Date:	2010-02-26 00:00:00.0
Handler Name:	US STARCRAFT CORP
Federal Waste Generator Description:	Conditionally Exempt Small Quantity Generator
State District Owner:	WA
Large Quantity Handler of Universal Waste:	No
Recognized Trader Importer:	No
Recognized Trader Exporter:	No
Spent Lead Acid Battery Importer:	No
Spent Lead Acid Battery Exporter:	No
Current Record:	No
Non Storage Recycler Activity:	Not reported
Electronic Manifest Broker:	Not reported
Receive Date:	2010-05-12 00:00:00.0
Handler Name:	US STARCRAFT CORP
Federal Waste Generator Description:	Large Quantity Generator
State District Owner:	WA
Large Quantity Handler of Universal Waste:	No
Recognized Trader Importer:	No
Recognized Trader Exporter:	No
Spent Lead Acid Battery Importer:	No
Spent Lead Acid Battery Exporter:	No
Current Record:	No
Non Storage Recycler Activity:	Not reported
Electronic Manifest Broker:	Not reported
Receive Date:	2011-03-01 00:00:00.0
Handler Name:	US STARCRAFT CORP
Federal Waste Generator Description:	Small Quantity Generator
State District Owner:	WA
Large Quantity Handler of Universal Waste:	No
Recognized Trader Importer:	No
Recognized Trader Exporter:	No
Spent Lead Acid Battery Importer:	No
Spent Lead Acid Battery Exporter:	No
Current Record:	No
Non Storage Recycler Activity:	Not reported
Electronic Manifest Broker:	Not reported
Receive Date:	2012-02-28 00:00:00.0
Handler Name:	US STARCRAFT CORP
Federal Waste Generator Description:	Small Quantity Generator
State District Owner:	WA
Large Quantity Handler of Universal Waste:	No
Recognized Trader Importer:	No
Recognized Trader Exporter:	No
Spent Lead Acid Battery Importer:	No
Spent Lead Acid Battery Exporter:	No
Current Record:	No
Non Storage Recycler Activity:	Not reported
Electronic Manifest Broker:	Not reported

Map ID
Direction
Distance
Elevation

MAP FINDINGS

Site

Database(s)

EDR ID Number
EPA ID Number

GEORGETOWN METAL WORKS LLC (Continued)

1014402284

Receive Date: 2013-03-06 00:00:00.0
Handler Name: US STARCRAFT CORP
Federal Waste Generator Description: Small Quantity Generator
State District Owner: WA
Large Quantity Handler of Universal Waste: No
Recognized Trader Importer: No
Recognized Trader Exporter: No
Spent Lead Acid Battery Importer: No
Spent Lead Acid Battery Exporter: No
Current Record: No
Non Storage Recycler Activity: Not reported
Electronic Manifest Broker: Not reported

Receive Date: 2014-02-28 00:00:00.0
Handler Name: US STARCRAFT CORP
Federal Waste Generator Description: Small Quantity Generator
State District Owner: WA
Large Quantity Handler of Universal Waste: No
Recognized Trader Importer: No
Recognized Trader Exporter: No
Spent Lead Acid Battery Importer: No
Spent Lead Acid Battery Exporter: No
Current Record: No
Non Storage Recycler Activity: Not reported
Electronic Manifest Broker: Not reported

Receive Date: 2015-03-27 00:00:00.0
Handler Name: US STARCRAFT CORP
Federal Waste Generator Description: Small Quantity Generator
State District Owner: WA
Large Quantity Handler of Universal Waste: No
Recognized Trader Importer: No
Recognized Trader Exporter: No
Spent Lead Acid Battery Importer: No
Spent Lead Acid Battery Exporter: No
Current Record: No
Non Storage Recycler Activity: Not reported
Electronic Manifest Broker: Not reported

Receive Date: 2017-09-20 00:00:00.0
Handler Name: GEORGETOWN METAL WORKS LLC
Federal Waste Generator Description: Conditionally Exempt Small Quantity Generator
State District Owner: WA
Large Quantity Handler of Universal Waste: No
Recognized Trader Importer: No
Recognized Trader Exporter: No
Spent Lead Acid Battery Importer: No
Spent Lead Acid Battery Exporter: No
Current Record: No
Non Storage Recycler Activity: Not reported
Electronic Manifest Broker: Not reported

Receive Date: 2017-11-02 00:00:00.0
Handler Name: GEORGETOWN METAL WORKS LLC
Federal Waste Generator Description: Conditionally Exempt Small Quantity Generator
State District Owner: WA
Large Quantity Handler of Universal Waste: No

Map ID
 Direction
 Distance
 Elevation

MAP FINDINGS

Site

Database(s)

EDR ID Number
 EPA ID Number

GEORGETOWN METAL WORKS LLC (Continued)

1014402284

Recognized Trader Importer: No
 Recognized Trader Exporter: No
 Spent Lead Acid Battery Importer: No
 Spent Lead Acid Battery Exporter: No
 Current Record: No
 Non Storage Recycler Activity: Not reported
 Electronic Manifest Broker: Not reported

Receive Date: 2017-11-02 00:00:00.0
 Handler Name: GEORGETOWN METAL WORKS LLC
 Federal Waste Generator Description: Conditionally Exempt Small Quantity Generator
 State District Owner: WA
 Large Quantity Handler of Universal Waste: No
 Recognized Trader Importer: No
 Recognized Trader Exporter: No
 Spent Lead Acid Battery Importer: No
 Spent Lead Acid Battery Exporter: No
 Current Record: No
 Non Storage Recycler Activity: Not reported
 Electronic Manifest Broker: Not reported

Receive Date: 2018-02-28 00:00:00.0
 Handler Name: GEORGETOWN METAL WORKS LLC
 Federal Waste Generator Description: Conditionally Exempt Small Quantity Generator
 State District Owner: WA
 Large Quantity Handler of Universal Waste: No
 Recognized Trader Importer: No
 Recognized Trader Exporter: No
 Spent Lead Acid Battery Importer: No
 Spent Lead Acid Battery Exporter: No
 Current Record: Yes
 Non Storage Recycler Activity: Not reported
 Electronic Manifest Broker: Not reported

Facility Has Received Notices of Violation:
 Found Violation: Yes
 Agency Which Determined Violation: State
 Violation Short Description: Generators - Pre-transport
 Date Violation was Determined: 2015-06-25 00:00:00.0
 Actual Return to Compliance Date: 2015-09-24 00:00:00.0
 Return to Compliance Qualifier: Documented
 Violation Responsible Agency: State
 Scheduled Compliance Date: 2015-07-24 00:00:00.0
 Enforcement Identifier: 001
 Date of Enforcement Action: 2015-07-17 00:00:00.0
 Enforcement Responsible Agency: State
 Enforcement Docket Number: Not reported
 Enforcement Attorney: Not reported
 Corrective Action Component: No
 Appeal Initiated Date: Not reported
 Appeal Resolution Date: Not reported
 Disposition Status Date: Not reported
 Disposition Status: Not reported
 Disposition Status Description: Not reported
 Consent/Final Order Sequence Number: Not reported
 Consent/Final Order Respondent Name: Not reported

Map ID
Direction
Distance
Elevation

MAP FINDINGS

Site

Database(s)

EDR ID Number
EPA ID Number

GEORGETOWN METAL WORKS LLC (Continued)

1014402284

Consent/Final Order Lead Agency:	Not reported
Enforcement Type:	Not reported
Enforcement Responsible Person:	WAANL
Enforcement Responsible Sub-Organization:	NW
SEP Sequence Number:	Not reported
SEP Expenditure Amount:	Not reported
SEP Scheduled Completion Date:	Not reported
SEP Actual Date:	Not reported
SEP Defaulted Date:	Not reported
SEP Type:	Not reported
SEP Type Description:	Not reported
Proposed Amount:	Not reported
Final Monetary Amount:	Not reported
Paid Amount:	Not reported
Final Count:	Not reported
Final Amount:	Not reported
Found Violation:	Yes
Agency Which Determined Violation:	State
Violation Short Description:	Generators - Pre-transport
Date Violation was Determined:	2014-07-17 00:00:00.0
Actual Return to Compliance Date:	2014-12-23 00:00:00.0
Return to Compliance Qualifier:	Unverifiable
Violation Responsible Agency:	State
Scheduled Compliance Date:	2014-09-12 00:00:00.0
Enforcement Identifier:	001
Date of Enforcement Action:	2014-08-11 00:00:00.0
Enforcement Responsible Agency:	State
Enforcement Docket Number:	Not reported
Enforcement Attorney:	Not reported
Corrective Action Component:	No
Appeal Initiated Date:	Not reported
Appeal Resolution Date:	Not reported
Disposition Status Date:	Not reported
Disposition Status:	Not reported
Disposition Status Description:	Not reported
Consent/Final Order Sequence Number:	Not reported
Consent/Final Order Respondent Name:	Not reported
Consent/Final Order Lead Agency:	Not reported
Enforcement Type:	WRITTEN INFORMAL
Enforcement Responsible Person:	WAANL
Enforcement Responsible Sub-Organization:	NW
SEP Sequence Number:	Not reported
SEP Expenditure Amount:	Not reported
SEP Scheduled Completion Date:	Not reported
SEP Actual Date:	Not reported
SEP Defaulted Date:	Not reported
SEP Type:	Not reported
SEP Type Description:	Not reported
Proposed Amount:	Not reported
Final Monetary Amount:	Not reported
Paid Amount:	Not reported
Final Count:	Not reported
Final Amount:	Not reported
Found Violation:	Yes
Agency Which Determined Violation:	State

Map ID
Direction
Distance
Elevation

MAP FINDINGS

Site

Database(s)

EDR ID Number
EPA ID Number

GEORGETOWN METAL WORKS LLC (Continued)

1014402284

Violation Short Description:	Generators - Pre-transport
Date Violation was Determined:	2015-03-25 00:00:00.0
Actual Return to Compliance Date:	2015-06-25 00:00:00.0
Return to Compliance Qualifier:	Not Resolved
Violation Responsible Agency:	State
Scheduled Compliance Date:	2015-06-05 00:00:00.0
Enforcement Identifier:	001
Date of Enforcement Action:	2015-05-05 00:00:00.0
Enforcement Responsible Agency:	State
Enforcement Docket Number:	Not reported
Enforcement Attorney:	Not reported
Corrective Action Component:	No
Appeal Initiated Date:	Not reported
Appeal Resolution Date:	Not reported
Disposition Status Date:	Not reported
Disposition Status:	Not reported
Disposition Status Description:	Not reported
Consent/Final Order Sequence Number:	Not reported
Consent/Final Order Respondent Name:	Not reported
Consent/Final Order Lead Agency:	Not reported
Enforcement Type:	WRITTEN INFORMAL
Enforcement Responsible Person:	WAANL
Enforcement Responsible Sub-Organization:	NW
SEP Sequence Number:	Not reported
SEP Expenditure Amount:	Not reported
SEP Scheduled Completion Date:	Not reported
SEP Actual Date:	Not reported
SEP Defaulted Date:	Not reported
SEP Type:	Not reported
SEP Type Description:	Not reported
Proposed Amount:	Not reported
Final Monetary Amount:	Not reported
Paid Amount:	Not reported
Final Count:	Not reported
Final Amount:	Not reported
Found Violation:	Yes
Agency Which Determined Violation:	State
Violation Short Description:	Used Oil - Generators
Date Violation was Determined:	2015-06-25 00:00:00.0
Actual Return to Compliance Date:	2015-09-24 00:00:00.0
Return to Compliance Qualifier:	Documented
Violation Responsible Agency:	State
Scheduled Compliance Date:	2015-08-25 00:00:00.0
Enforcement Identifier:	001
Date of Enforcement Action:	2015-07-24 00:00:00.0
Enforcement Responsible Agency:	State
Enforcement Docket Number:	Not reported
Enforcement Attorney:	Not reported
Corrective Action Component:	No
Appeal Initiated Date:	Not reported
Appeal Resolution Date:	Not reported
Disposition Status Date:	Not reported
Disposition Status:	Not reported
Disposition Status Description:	Not reported
Consent/Final Order Sequence Number:	Not reported
Consent/Final Order Respondent Name:	Not reported

Map ID
Direction
Distance
Elevation

MAP FINDINGS

Site

Database(s)

EDR ID Number
EPA ID Number

GEORGETOWN METAL WORKS LLC (Continued)

1014402284

Consent/Final Order Lead Agency:	Not reported
Enforcement Type:	WRITTEN INFORMAL
Enforcement Responsible Person:	WAANL
Enforcement Responsible Sub-Organization:	NW
SEP Sequence Number:	Not reported
SEP Expenditure Amount:	Not reported
SEP Scheduled Completion Date:	Not reported
SEP Actual Date:	Not reported
SEP Defaulted Date:	Not reported
SEP Type:	Not reported
SEP Type Description:	Not reported
Proposed Amount:	Not reported
Final Monetary Amount:	Not reported
Paid Amount:	Not reported
Final Count:	Not reported
Final Amount:	Not reported
Found Violation:	Yes
Agency Which Determined Violation:	State
Violation Short Description:	TSD IS-Tank System Standards
Date Violation was Determined:	2015-03-25 00:00:00.0
Actual Return to Compliance Date:	2015-06-25 00:00:00.0
Return to Compliance Qualifier:	Not Resolved
Violation Responsible Agency:	State
Scheduled Compliance Date:	2015-06-05 00:00:00.0
Enforcement Identifier:	001
Date of Enforcement Action:	2015-05-05 00:00:00.0
Enforcement Responsible Agency:	State
Enforcement Docket Number:	Not reported
Enforcement Attorney:	Not reported
Corrective Action Component:	No
Appeal Initiated Date:	Not reported
Appeal Resolution Date:	Not reported
Disposition Status Date:	Not reported
Disposition Status:	Not reported
Disposition Status Description:	Not reported
Consent/Final Order Sequence Number:	Not reported
Consent/Final Order Respondent Name:	Not reported
Consent/Final Order Lead Agency:	Not reported
Enforcement Type:	WRITTEN INFORMAL
Enforcement Responsible Person:	WAANL
Enforcement Responsible Sub-Organization:	NW
SEP Sequence Number:	Not reported
SEP Expenditure Amount:	Not reported
SEP Scheduled Completion Date:	Not reported
SEP Actual Date:	Not reported
SEP Defaulted Date:	Not reported
SEP Type:	Not reported
SEP Type Description:	Not reported
Proposed Amount:	Not reported
Final Monetary Amount:	Not reported
Paid Amount:	Not reported
Final Count:	Not reported
Final Amount:	Not reported
Found Violation:	Yes
Agency Which Determined Violation:	State

Map ID
Direction
Distance
Elevation

MAP FINDINGS

Site

Database(s)

EDR ID Number
EPA ID Number

GEORGETOWN METAL WORKS LLC (Continued)

1014402284

Violation Short Description:	TSD IS-Preparedness and Prevention
Date Violation was Determined:	2015-06-25 00:00:00.0
Actual Return to Compliance Date:	2015-09-24 00:00:00.0
Return to Compliance Qualifier:	Documented
Violation Responsible Agency:	State
Scheduled Compliance Date:	2015-07-24 00:00:00.0
Enforcement Identifier:	001
Date of Enforcement Action:	2015-07-17 00:00:00.0
Enforcement Responsible Agency:	State
Enforcement Docket Number:	Not reported
Enforcement Attorney:	Not reported
Corrective Action Component:	No
Appeal Initiated Date:	Not reported
Appeal Resolution Date:	Not reported
Disposition Status Date:	Not reported
Disposition Status:	Not reported
Disposition Status Description:	Not reported
Consent/Final Order Sequence Number:	Not reported
Consent/Final Order Respondent Name:	Not reported
Consent/Final Order Lead Agency:	Not reported
Enforcement Type:	Not reported
Enforcement Responsible Person:	WAANL
Enforcement Responsible Sub-Organization:	NW
SEP Sequence Number:	Not reported
SEP Expenditure Amount:	Not reported
SEP Scheduled Completion Date:	Not reported
SEP Actual Date:	Not reported
SEP Defaulted Date:	Not reported
SEP Type:	Not reported
SEP Type Description:	Not reported
Proposed Amount:	Not reported
Final Monetary Amount:	Not reported
Paid Amount:	Not reported
Final Count:	Not reported
Final Amount:	Not reported
Found Violation:	Yes
Agency Which Determined Violation:	State
Violation Short Description:	Universal Waste - Small Quantity Handlers
Date Violation was Determined:	2012-08-20 00:00:00.0
Actual Return to Compliance Date:	2012-09-10 00:00:00.0
Return to Compliance Qualifier:	Documented
Violation Responsible Agency:	State
Scheduled Compliance Date:	2012-09-24 00:00:00.0
Enforcement Identifier:	001
Date of Enforcement Action:	2012-08-20 00:00:00.0
Enforcement Responsible Agency:	State
Enforcement Docket Number:	Not reported
Enforcement Attorney:	Not reported
Corrective Action Component:	No
Appeal Initiated Date:	Not reported
Appeal Resolution Date:	Not reported
Disposition Status Date:	Not reported
Disposition Status:	Not reported
Disposition Status Description:	Not reported
Consent/Final Order Sequence Number:	Not reported
Consent/Final Order Respondent Name:	Not reported

Map ID
Direction
Distance
Elevation

MAP FINDINGS

Site

Database(s)

EDR ID Number
EPA ID Number

GEORGETOWN METAL WORKS LLC (Continued)

1014402284

Consent/Final Order Lead Agency:	Not reported
Enforcement Type:	WRITTEN INFORMAL
Enforcement Responsible Person:	WAWJW
Enforcement Responsible Sub-Organization:	NW
SEP Sequence Number:	Not reported
SEP Expenditure Amount:	Not reported
SEP Scheduled Completion Date:	Not reported
SEP Actual Date:	Not reported
SEP Defaulted Date:	Not reported
SEP Type:	Not reported
SEP Type Description:	Not reported
Proposed Amount:	Not reported
Final Monetary Amount:	Not reported
Paid Amount:	Not reported
Final Count:	Not reported
Final Amount:	Not reported
Found Violation:	Yes
Agency Which Determined Violation:	State
Violation Short Description:	TSD IS-Container Use and Management
Date Violation was Determined:	2014-07-17 00:00:00.0
Actual Return to Compliance Date:	2014-12-23 00:00:00.0
Return to Compliance Qualifier:	Unverifiable
Violation Responsible Agency:	State
Scheduled Compliance Date:	2014-09-12 00:00:00.0
Enforcement Identifier:	001
Date of Enforcement Action:	2014-08-11 00:00:00.0
Enforcement Responsible Agency:	State
Enforcement Docket Number:	Not reported
Enforcement Attorney:	Not reported
Corrective Action Component:	No
Appeal Initiated Date:	Not reported
Appeal Resolution Date:	Not reported
Disposition Status Date:	Not reported
Disposition Status:	Not reported
Disposition Status Description:	Not reported
Consent/Final Order Sequence Number:	Not reported
Consent/Final Order Respondent Name:	Not reported
Consent/Final Order Lead Agency:	Not reported
Enforcement Type:	WRITTEN INFORMAL
Enforcement Responsible Person:	WAANL
Enforcement Responsible Sub-Organization:	NW
SEP Sequence Number:	Not reported
SEP Expenditure Amount:	Not reported
SEP Scheduled Completion Date:	Not reported
SEP Actual Date:	Not reported
SEP Defaulted Date:	Not reported
SEP Type:	Not reported
SEP Type Description:	Not reported
Proposed Amount:	Not reported
Final Monetary Amount:	Not reported
Paid Amount:	Not reported
Final Count:	Not reported
Final Amount:	Not reported
Found Violation:	Yes
Agency Which Determined Violation:	State

Map ID
 Direction
 Distance
 Elevation

MAP FINDINGS

Site

Database(s)

EDR ID Number
 EPA ID Number

GEORGETOWN METAL WORKS LLC (Continued)

1014402284

Violation Short Description:	State Statute or Regulation
Date Violation was Determined:	2015-03-25 00:00:00.0
Actual Return to Compliance Date:	2015-06-25 00:00:00.0
Return to Compliance Qualifier:	Not Resolved
Violation Responsible Agency:	State
Scheduled Compliance Date:	2015-06-05 00:00:00.0
Enforcement Identifier:	001
Date of Enforcement Action:	2015-05-05 00:00:00.0
Enforcement Responsible Agency:	State
Enforcement Docket Number:	Not reported
Enforcement Attorney:	Not reported
Corrective Action Component:	No
Appeal Initiated Date:	Not reported
Appeal Resolution Date:	Not reported
Disposition Status Date:	Not reported
Disposition Status:	Not reported
Disposition Status Description:	Not reported
Consent/Final Order Sequence Number:	Not reported
Consent/Final Order Respondent Name:	Not reported
Consent/Final Order Lead Agency:	Not reported
Enforcement Type:	WRITTEN INFORMAL
Enforcement Responsible Person:	WAANL
Enforcement Responsible Sub-Organization:	NW
SEP Sequence Number:	Not reported
SEP Expenditure Amount:	Not reported
SEP Scheduled Completion Date:	Not reported
SEP Actual Date:	Not reported
SEP Defaulted Date:	Not reported
SEP Type:	Not reported
SEP Type Description:	Not reported
Proposed Amount:	Not reported
Final Monetary Amount:	Not reported
Paid Amount:	Not reported
Final Count:	Not reported
Final Amount:	Not reported
Found Violation:	Yes
Agency Which Determined Violation:	State
Violation Short Description:	Universal Waste - Small Quantity Handlers
Date Violation was Determined:	2012-08-20 00:00:00.0
Actual Return to Compliance Date:	2012-09-10 00:00:00.0
Return to Compliance Qualifier:	Documented
Violation Responsible Agency:	State
Scheduled Compliance Date:	2012-09-24 00:00:00.0
Enforcement Identifier:	001
Date of Enforcement Action:	2012-08-20 00:00:00.0
Enforcement Responsible Agency:	State
Enforcement Docket Number:	Not reported
Enforcement Attorney:	Not reported
Corrective Action Component:	No
Appeal Initiated Date:	Not reported
Appeal Resolution Date:	Not reported
Disposition Status Date:	Not reported
Disposition Status:	Not reported
Disposition Status Description:	Not reported
Consent/Final Order Sequence Number:	Not reported
Consent/Final Order Respondent Name:	Not reported

Map ID
Direction
Distance
Elevation

MAP FINDINGS

Site

Database(s)

EDR ID Number
EPA ID Number

GEORGETOWN METAL WORKS LLC (Continued)

1014402284

Consent/Final Order Lead Agency:	Not reported
Enforcement Type:	WRITTEN INFORMAL
Enforcement Responsible Person:	WAWJW
Enforcement Responsible Sub-Organization:	NW
SEP Sequence Number:	Not reported
SEP Expenditure Amount:	Not reported
SEP Scheduled Completion Date:	Not reported
SEP Actual Date:	Not reported
SEP Defaulted Date:	Not reported
SEP Type:	Not reported
SEP Type Description:	Not reported
Proposed Amount:	Not reported
Final Monetary Amount:	Not reported
Paid Amount:	Not reported
Final Count:	Not reported
Final Amount:	Not reported
Found Violation:	No
Agency Which Determined Violation:	Not reported
Violation Short Description:	Not reported
Date Violation was Determined:	Not reported
Actual Return to Compliance Date:	Not reported
Return to Compliance Qualifier:	Not reported
Violation Responsible Agency:	Not reported
Scheduled Compliance Date:	Not reported
Enforcement Identifier:	Not reported
Date of Enforcement Action:	Not reported
Enforcement Responsible Agency:	Not reported
Enforcement Docket Number:	Not reported
Enforcement Attorney:	Not reported
Corrective Action Component:	Not reported
Appeal Initiated Date:	Not reported
Appeal Resolution Date:	Not reported
Disposition Status Date:	Not reported
Disposition Status:	Not reported
Disposition Status Description:	Not reported
Consent/Final Order Sequence Number:	Not reported
Consent/Final Order Respondent Name:	Not reported
Consent/Final Order Lead Agency:	Not reported
Enforcement Type:	Not reported
Enforcement Responsible Person:	Not reported
Enforcement Responsible Sub-Organization:	Not reported
SEP Sequence Number:	Not reported
SEP Expenditure Amount:	Not reported
SEP Scheduled Completion Date:	Not reported
SEP Actual Date:	Not reported
SEP Defaulted Date:	Not reported
SEP Type:	Not reported
SEP Type Description:	Not reported
Proposed Amount:	Not reported
Final Monetary Amount:	Not reported
Paid Amount:	Not reported
Final Count:	Not reported
Final Amount:	Not reported
Found Violation:	Yes
Agency Which Determined Violation:	State

Map ID
Direction
Distance
Elevation

MAP FINDINGS

Site

Database(s)

EDR ID Number
EPA ID Number

GEORGETOWN METAL WORKS LLC (Continued)

1014402284

Violation Short Description:	State Statute or Regulation
Date Violation was Determined:	2015-06-25 00:00:00.0
Actual Return to Compliance Date:	2015-09-24 00:00:00.0
Return to Compliance Qualifier:	Documented
Violation Responsible Agency:	State
Scheduled Compliance Date:	2015-07-24 00:00:00.0
Enforcement Identifier:	001
Date of Enforcement Action:	2015-07-17 00:00:00.0
Enforcement Responsible Agency:	State
Enforcement Docket Number:	Not reported
Enforcement Attorney:	Not reported
Corrective Action Component:	No
Appeal Initiated Date:	Not reported
Appeal Resolution Date:	Not reported
Disposition Status Date:	Not reported
Disposition Status:	Not reported
Disposition Status Description:	Not reported
Consent/Final Order Sequence Number:	Not reported
Consent/Final Order Respondent Name:	Not reported
Consent/Final Order Lead Agency:	Not reported
Enforcement Type:	Not reported
Enforcement Responsible Person:	WAANL
Enforcement Responsible Sub-Organization:	NW
SEP Sequence Number:	Not reported
SEP Expenditure Amount:	Not reported
SEP Scheduled Completion Date:	Not reported
SEP Actual Date:	Not reported
SEP Defaulted Date:	Not reported
SEP Type:	Not reported
SEP Type Description:	Not reported
Proposed Amount:	Not reported
Final Monetary Amount:	Not reported
Paid Amount:	Not reported
Final Count:	Not reported
Final Amount:	Not reported
Found Violation:	Yes
Agency Which Determined Violation:	State
Violation Short Description:	Generators - Pre-transport
Date Violation was Determined:	2014-07-17 00:00:00.0
Actual Return to Compliance Date:	2014-12-23 00:00:00.0
Return to Compliance Qualifier:	Unverifiable
Violation Responsible Agency:	State
Scheduled Compliance Date:	2014-09-12 00:00:00.0
Enforcement Identifier:	001
Date of Enforcement Action:	2014-08-11 00:00:00.0
Enforcement Responsible Agency:	State
Enforcement Docket Number:	Not reported
Enforcement Attorney:	Not reported
Corrective Action Component:	No
Appeal Initiated Date:	Not reported
Appeal Resolution Date:	Not reported
Disposition Status Date:	Not reported
Disposition Status:	Not reported
Disposition Status Description:	Not reported
Consent/Final Order Sequence Number:	Not reported
Consent/Final Order Respondent Name:	Not reported

Map ID
Direction
Distance
Elevation

MAP FINDINGS

Site

Database(s)

EDR ID Number
EPA ID Number

GEORGETOWN METAL WORKS LLC (Continued)

1014402284

Consent/Final Order Lead Agency:	Not reported
Enforcement Type:	WRITTEN INFORMAL
Enforcement Responsible Person:	WAANL
Enforcement Responsible Sub-Organization:	NW
SEP Sequence Number:	Not reported
SEP Expenditure Amount:	Not reported
SEP Scheduled Completion Date:	Not reported
SEP Actual Date:	Not reported
SEP Defaulted Date:	Not reported
SEP Type:	Not reported
SEP Type Description:	Not reported
Proposed Amount:	Not reported
Final Monetary Amount:	Not reported
Paid Amount:	Not reported
Final Count:	Not reported
Final Amount:	Not reported
Found Violation:	Yes
Agency Which Determined Violation:	State
Violation Short Description:	Generators - Records/Reporting
Date Violation was Determined:	2010-09-20 00:00:00.0
Actual Return to Compliance Date:	2010-11-10 00:00:00.0
Return to Compliance Qualifier:	Documented
Violation Responsible Agency:	State
Scheduled Compliance Date:	2010-10-29 00:00:00.0
Enforcement Identifier:	001
Date of Enforcement Action:	2010-09-23 00:00:00.0
Enforcement Responsible Agency:	State
Enforcement Docket Number:	Not reported
Enforcement Attorney:	Not reported
Corrective Action Component:	No
Appeal Initiated Date:	Not reported
Appeal Resolution Date:	Not reported
Disposition Status Date:	Not reported
Disposition Status:	Not reported
Disposition Status Description:	Not reported
Consent/Final Order Sequence Number:	Not reported
Consent/Final Order Respondent Name:	Not reported
Consent/Final Order Lead Agency:	Not reported
Enforcement Type:	Not reported
Enforcement Responsible Person:	WARMB
Enforcement Responsible Sub-Organization:	NW
SEP Sequence Number:	Not reported
SEP Expenditure Amount:	Not reported
SEP Scheduled Completion Date:	Not reported
SEP Actual Date:	Not reported
SEP Defaulted Date:	Not reported
SEP Type:	Not reported
SEP Type Description:	Not reported
Proposed Amount:	Not reported
Final Monetary Amount:	Not reported
Paid Amount:	Not reported
Final Count:	Not reported
Final Amount:	Not reported
Found Violation:	Yes
Agency Which Determined Violation:	State

Map ID
Direction
Distance
Elevation

MAP FINDINGS

Site

Database(s)

EDR ID Number
EPA ID Number

GEORGETOWN METAL WORKS LLC (Continued)

1014402284

Violation Short Description:	State Statute or Regulation
Date Violation was Determined:	2015-06-25 00:00:00.0
Actual Return to Compliance Date:	2015-09-24 00:00:00.0
Return to Compliance Qualifier:	Documented
Violation Responsible Agency:	State
Scheduled Compliance Date:	2015-07-24 00:00:00.0
Enforcement Identifier:	001
Date of Enforcement Action:	2015-07-24 00:00:00.0
Enforcement Responsible Agency:	State
Enforcement Docket Number:	Not reported
Enforcement Attorney:	Not reported
Corrective Action Component:	No
Appeal Initiated Date:	Not reported
Appeal Resolution Date:	Not reported
Disposition Status Date:	Not reported
Disposition Status:	Not reported
Disposition Status Description:	Not reported
Consent/Final Order Sequence Number:	Not reported
Consent/Final Order Respondent Name:	Not reported
Consent/Final Order Lead Agency:	Not reported
Enforcement Type:	WRITTEN INFORMAL
Enforcement Responsible Person:	WAANL
Enforcement Responsible Sub-Organization:	NW
SEP Sequence Number:	Not reported
SEP Expenditure Amount:	Not reported
SEP Scheduled Completion Date:	Not reported
SEP Actual Date:	Not reported
SEP Defaulted Date:	Not reported
SEP Type:	Not reported
SEP Type Description:	Not reported
Proposed Amount:	Not reported
Final Monetary Amount:	Not reported
Paid Amount:	Not reported
Final Count:	Not reported
Final Amount:	Not reported
Found Violation:	Yes
Agency Which Determined Violation:	State
Violation Short Description:	Generators - Pre-transport
Date Violation was Determined:	2015-03-25 00:00:00.0
Actual Return to Compliance Date:	2015-06-25 00:00:00.0
Return to Compliance Qualifier:	Not Resolved
Violation Responsible Agency:	State
Scheduled Compliance Date:	2015-06-05 00:00:00.0
Enforcement Identifier:	001
Date of Enforcement Action:	2015-05-05 00:00:00.0
Enforcement Responsible Agency:	State
Enforcement Docket Number:	Not reported
Enforcement Attorney:	Not reported
Corrective Action Component:	No
Appeal Initiated Date:	Not reported
Appeal Resolution Date:	Not reported
Disposition Status Date:	Not reported
Disposition Status:	Not reported
Disposition Status Description:	Not reported
Consent/Final Order Sequence Number:	Not reported
Consent/Final Order Respondent Name:	Not reported

Map ID
Direction
Distance
Elevation

MAP FINDINGS

Site

Database(s)

EDR ID Number
EPA ID Number

GEORGETOWN METAL WORKS LLC (Continued)

1014402284

Consent/Final Order Lead Agency:	Not reported
Enforcement Type:	WRITTEN INFORMAL
Enforcement Responsible Person:	WAANL
Enforcement Responsible Sub-Organization:	NW
SEP Sequence Number:	Not reported
SEP Expenditure Amount:	Not reported
SEP Scheduled Completion Date:	Not reported
SEP Actual Date:	Not reported
SEP Defaulted Date:	Not reported
SEP Type:	Not reported
SEP Type Description:	Not reported
Proposed Amount:	Not reported
Final Monetary Amount:	Not reported
Paid Amount:	Not reported
Final Count:	Not reported
Final Amount:	Not reported
Found Violation:	Yes
Agency Which Determined Violation:	State
Violation Short Description:	TSD IS-Container Use and Management
Date Violation was Determined:	2014-07-17 00:00:00.0
Actual Return to Compliance Date:	2014-12-23 00:00:00.0
Return to Compliance Qualifier:	Unverifiable
Violation Responsible Agency:	State
Scheduled Compliance Date:	2014-09-12 00:00:00.0
Enforcement Identifier:	001
Date of Enforcement Action:	2014-08-11 00:00:00.0
Enforcement Responsible Agency:	State
Enforcement Docket Number:	Not reported
Enforcement Attorney:	Not reported
Corrective Action Component:	No
Appeal Initiated Date:	Not reported
Appeal Resolution Date:	Not reported
Disposition Status Date:	Not reported
Disposition Status:	Not reported
Disposition Status Description:	Not reported
Consent/Final Order Sequence Number:	Not reported
Consent/Final Order Respondent Name:	Not reported
Consent/Final Order Lead Agency:	Not reported
Enforcement Type:	WRITTEN INFORMAL
Enforcement Responsible Person:	WAANL
Enforcement Responsible Sub-Organization:	NW
SEP Sequence Number:	Not reported
SEP Expenditure Amount:	Not reported
SEP Scheduled Completion Date:	Not reported
SEP Actual Date:	Not reported
SEP Defaulted Date:	Not reported
SEP Type:	Not reported
SEP Type Description:	Not reported
Proposed Amount:	Not reported
Final Monetary Amount:	Not reported
Paid Amount:	Not reported
Final Count:	Not reported
Final Amount:	Not reported
Found Violation:	Yes
Agency Which Determined Violation:	State

Map ID
Direction
Distance
Elevation

MAP FINDINGS

Site

Database(s)

EDR ID Number
EPA ID Number

GEORGETOWN METAL WORKS LLC (Continued)

1014402284

Violation Short Description:	Generators - Pre-transport
Date Violation was Determined:	2010-09-20 00:00:00.0
Actual Return to Compliance Date:	2010-11-10 00:00:00.0
Return to Compliance Qualifier:	Documented
Violation Responsible Agency:	State
Scheduled Compliance Date:	2010-10-29 00:00:00.0
Enforcement Identifier:	001
Date of Enforcement Action:	2010-09-23 00:00:00.0
Enforcement Responsible Agency:	State
Enforcement Docket Number:	Not reported
Enforcement Attorney:	Not reported
Corrective Action Component:	No
Appeal Initiated Date:	Not reported
Appeal Resolution Date:	Not reported
Disposition Status Date:	Not reported
Disposition Status:	Not reported
Disposition Status Description:	Not reported
Consent/Final Order Sequence Number:	Not reported
Consent/Final Order Respondent Name:	Not reported
Consent/Final Order Lead Agency:	Not reported
Enforcement Type:	Not reported
Enforcement Responsible Person:	WARMB
Enforcement Responsible Sub-Organization:	NW
SEP Sequence Number:	Not reported
SEP Expenditure Amount:	Not reported
SEP Scheduled Completion Date:	Not reported
SEP Actual Date:	Not reported
SEP Defaulted Date:	Not reported
SEP Type:	Not reported
SEP Type Description:	Not reported
Proposed Amount:	Not reported
Final Monetary Amount:	Not reported
Paid Amount:	Not reported
Final Count:	Not reported
Final Amount:	Not reported
Found Violation:	Yes
Agency Which Determined Violation:	State
Violation Short Description:	Generators - Pre-transport
Date Violation was Determined:	2015-03-25 00:00:00.0
Actual Return to Compliance Date:	2015-06-25 00:00:00.0
Return to Compliance Qualifier:	Not Resolved
Violation Responsible Agency:	State
Scheduled Compliance Date:	2015-06-05 00:00:00.0
Enforcement Identifier:	001
Date of Enforcement Action:	2015-05-05 00:00:00.0
Enforcement Responsible Agency:	State
Enforcement Docket Number:	Not reported
Enforcement Attorney:	Not reported
Corrective Action Component:	No
Appeal Initiated Date:	Not reported
Appeal Resolution Date:	Not reported
Disposition Status Date:	Not reported
Disposition Status:	Not reported
Disposition Status Description:	Not reported
Consent/Final Order Sequence Number:	Not reported
Consent/Final Order Respondent Name:	Not reported

Map ID
Direction
Distance
Elevation

MAP FINDINGS

Site

Database(s)

EDR ID Number
EPA ID Number

GEORGETOWN METAL WORKS LLC (Continued)

1014402284

Consent/Final Order Lead Agency:	Not reported
Enforcement Type:	WRITTEN INFORMAL
Enforcement Responsible Person:	WAANL
Enforcement Responsible Sub-Organization:	NW
SEP Sequence Number:	Not reported
SEP Expenditure Amount:	Not reported
SEP Scheduled Completion Date:	Not reported
SEP Actual Date:	Not reported
SEP Defaulted Date:	Not reported
SEP Type:	Not reported
SEP Type Description:	Not reported
Proposed Amount:	Not reported
Final Monetary Amount:	Not reported
Paid Amount:	Not reported
Final Count:	Not reported
Final Amount:	Not reported
Found Violation:	Yes
Agency Which Determined Violation:	State
Violation Short Description:	Generators - Pre-transport
Date Violation was Determined:	2015-06-25 00:00:00.0
Actual Return to Compliance Date:	2015-09-24 00:00:00.0
Return to Compliance Qualifier:	Documented
Violation Responsible Agency:	State
Scheduled Compliance Date:	2015-08-25 00:00:00.0
Enforcement Identifier:	001
Date of Enforcement Action:	2015-07-24 00:00:00.0
Enforcement Responsible Agency:	State
Enforcement Docket Number:	Not reported
Enforcement Attorney:	Not reported
Corrective Action Component:	No
Appeal Initiated Date:	Not reported
Appeal Resolution Date:	Not reported
Disposition Status Date:	Not reported
Disposition Status:	Not reported
Disposition Status Description:	Not reported
Consent/Final Order Sequence Number:	Not reported
Consent/Final Order Respondent Name:	Not reported
Consent/Final Order Lead Agency:	Not reported
Enforcement Type:	WRITTEN INFORMAL
Enforcement Responsible Person:	WAANL
Enforcement Responsible Sub-Organization:	NW
SEP Sequence Number:	Not reported
SEP Expenditure Amount:	Not reported
SEP Scheduled Completion Date:	Not reported
SEP Actual Date:	Not reported
SEP Defaulted Date:	Not reported
SEP Type:	Not reported
SEP Type Description:	Not reported
Proposed Amount:	Not reported
Final Monetary Amount:	Not reported
Paid Amount:	Not reported
Final Count:	Not reported
Final Amount:	Not reported
Found Violation:	Yes
Agency Which Determined Violation:	State

Map ID
 Direction
 Distance
 Elevation

MAP FINDINGS

Site

Database(s)

EDR ID Number
 EPA ID Number

GEORGETOWN METAL WORKS LLC (Continued)

1014402284

Violation Short Description:	Generators - General
Date Violation was Determined:	2015-06-25 00:00:00.0
Actual Return to Compliance Date:	2015-10-01 00:00:00.0
Return to Compliance Qualifier:	Not Resolved
Violation Responsible Agency:	State
Scheduled Compliance Date:	2015-07-24 00:00:00.0
Enforcement Identifier:	001
Date of Enforcement Action:	2015-07-24 00:00:00.0
Enforcement Responsible Agency:	State
Enforcement Docket Number:	Not reported
Enforcement Attorney:	Not reported
Corrective Action Component:	No
Appeal Initiated Date:	Not reported
Appeal Resolution Date:	Not reported
Disposition Status Date:	Not reported
Disposition Status:	Not reported
Disposition Status Description:	Not reported
Consent/Final Order Sequence Number:	Not reported
Consent/Final Order Respondent Name:	Not reported
Consent/Final Order Lead Agency:	Not reported
Enforcement Type:	WRITTEN INFORMAL
Enforcement Responsible Person:	WAANL
Enforcement Responsible Sub-Organization:	NW
SEP Sequence Number:	Not reported
SEP Expenditure Amount:	Not reported
SEP Scheduled Completion Date:	Not reported
SEP Actual Date:	Not reported
SEP Defaulted Date:	Not reported
SEP Type:	Not reported
SEP Type Description:	Not reported
Proposed Amount:	Not reported
Final Monetary Amount:	Not reported
Paid Amount:	Not reported
Final Count:	Not reported
Final Amount:	Not reported
Found Violation:	Yes
Agency Which Determined Violation:	State
Violation Short Description:	TSD IS-Container Use and Management
Date Violation was Determined:	2015-03-25 00:00:00.0
Actual Return to Compliance Date:	2015-06-25 00:00:00.0
Return to Compliance Qualifier:	Not Resolved
Violation Responsible Agency:	State
Scheduled Compliance Date:	2015-06-05 00:00:00.0
Enforcement Identifier:	001
Date of Enforcement Action:	2015-05-05 00:00:00.0
Enforcement Responsible Agency:	State
Enforcement Docket Number:	Not reported
Enforcement Attorney:	Not reported
Corrective Action Component:	No
Appeal Initiated Date:	Not reported
Appeal Resolution Date:	Not reported
Disposition Status Date:	Not reported
Disposition Status:	Not reported
Disposition Status Description:	Not reported
Consent/Final Order Sequence Number:	Not reported
Consent/Final Order Respondent Name:	Not reported

Map ID
Direction
Distance
Elevation

MAP FINDINGS

Site

Database(s)

EDR ID Number
EPA ID Number

GEORGETOWN METAL WORKS LLC (Continued)

1014402284

Consent/Final Order Lead Agency:	Not reported
Enforcement Type:	WRITTEN INFORMAL
Enforcement Responsible Person:	WAANL
Enforcement Responsible Sub-Organization:	NW
SEP Sequence Number:	Not reported
SEP Expenditure Amount:	Not reported
SEP Scheduled Completion Date:	Not reported
SEP Actual Date:	Not reported
SEP Defaulted Date:	Not reported
SEP Type:	Not reported
SEP Type Description:	Not reported
Proposed Amount:	Not reported
Final Monetary Amount:	Not reported
Paid Amount:	Not reported
Final Count:	Not reported
Final Amount:	Not reported
Found Violation:	Yes
Agency Which Determined Violation:	State
Violation Short Description:	Generators - Pre-transport
Date Violation was Determined:	2014-07-17 00:00:00.0
Actual Return to Compliance Date:	2014-12-23 00:00:00.0
Return to Compliance Qualifier:	Unverifiable
Violation Responsible Agency:	State
Scheduled Compliance Date:	2014-09-12 00:00:00.0
Enforcement Identifier:	001
Date of Enforcement Action:	2014-08-11 00:00:00.0
Enforcement Responsible Agency:	State
Enforcement Docket Number:	Not reported
Enforcement Attorney:	Not reported
Corrective Action Component:	No
Appeal Initiated Date:	Not reported
Appeal Resolution Date:	Not reported
Disposition Status Date:	Not reported
Disposition Status:	Not reported
Disposition Status Description:	Not reported
Consent/Final Order Sequence Number:	Not reported
Consent/Final Order Respondent Name:	Not reported
Consent/Final Order Lead Agency:	Not reported
Enforcement Type:	WRITTEN INFORMAL
Enforcement Responsible Person:	WAANL
Enforcement Responsible Sub-Organization:	NW
SEP Sequence Number:	Not reported
SEP Expenditure Amount:	Not reported
SEP Scheduled Completion Date:	Not reported
SEP Actual Date:	Not reported
SEP Defaulted Date:	Not reported
SEP Type:	Not reported
SEP Type Description:	Not reported
Proposed Amount:	Not reported
Final Monetary Amount:	Not reported
Paid Amount:	Not reported
Final Count:	Not reported
Final Amount:	Not reported
Found Violation:	Yes
Agency Which Determined Violation:	State

Map ID
Direction
Distance
Elevation

MAP FINDINGS

Site

Database(s)

EDR ID Number
EPA ID Number

GEORGETOWN METAL WORKS LLC (Continued)

1014402284

Violation Short Description:	Generators - Records/Reporting
Date Violation was Determined:	2014-07-17 00:00:00.0
Actual Return to Compliance Date:	2014-12-23 00:00:00.0
Return to Compliance Qualifier:	Unverifiable
Violation Responsible Agency:	State
Scheduled Compliance Date:	2014-09-12 00:00:00.0
Enforcement Identifier:	001
Date of Enforcement Action:	2014-08-11 00:00:00.0
Enforcement Responsible Agency:	State
Enforcement Docket Number:	Not reported
Enforcement Attorney:	Not reported
Corrective Action Component:	No
Appeal Initiated Date:	Not reported
Appeal Resolution Date:	Not reported
Disposition Status Date:	Not reported
Disposition Status:	Not reported
Disposition Status Description:	Not reported
Consent/Final Order Sequence Number:	Not reported
Consent/Final Order Respondent Name:	Not reported
Consent/Final Order Lead Agency:	Not reported
Enforcement Type:	WRITTEN INFORMAL
Enforcement Responsible Person:	WAANL
Enforcement Responsible Sub-Organization:	NW
SEP Sequence Number:	Not reported
SEP Expenditure Amount:	Not reported
SEP Scheduled Completion Date:	Not reported
SEP Actual Date:	Not reported
SEP Defaulted Date:	Not reported
SEP Type:	Not reported
SEP Type Description:	Not reported
Proposed Amount:	Not reported
Final Monetary Amount:	Not reported
Paid Amount:	Not reported
Final Count:	Not reported
Final Amount:	Not reported
Found Violation:	Yes
Agency Which Determined Violation:	State
Violation Short Description:	Generators - General
Date Violation was Determined:	2015-06-25 00:00:00.0
Actual Return to Compliance Date:	2015-10-01 00:00:00.0
Return to Compliance Qualifier:	Not Resolved
Violation Responsible Agency:	State
Scheduled Compliance Date:	2015-07-24 00:00:00.0
Enforcement Identifier:	001
Date of Enforcement Action:	2015-07-17 00:00:00.0
Enforcement Responsible Agency:	State
Enforcement Docket Number:	Not reported
Enforcement Attorney:	Not reported
Corrective Action Component:	No
Appeal Initiated Date:	Not reported
Appeal Resolution Date:	Not reported
Disposition Status Date:	Not reported
Disposition Status:	Not reported
Disposition Status Description:	Not reported
Consent/Final Order Sequence Number:	Not reported
Consent/Final Order Respondent Name:	Not reported

Map ID
Direction
Distance
Elevation

MAP FINDINGS

Site

Database(s)

EDR ID Number
EPA ID Number

GEORGETOWN METAL WORKS LLC (Continued)

1014402284

Consent/Final Order Lead Agency:	Not reported
Enforcement Type:	Not reported
Enforcement Responsible Person:	WAANL
Enforcement Responsible Sub-Organization:	NW
SEP Sequence Number:	Not reported
SEP Expenditure Amount:	Not reported
SEP Scheduled Completion Date:	Not reported
SEP Actual Date:	Not reported
SEP Defaulted Date:	Not reported
SEP Type:	Not reported
SEP Type Description:	Not reported
Proposed Amount:	Not reported
Final Monetary Amount:	Not reported
Paid Amount:	Not reported
Final Count:	Not reported
Final Amount:	Not reported
Found Violation:	Yes
Agency Which Determined Violation:	State
Violation Short Description:	Generators - Pre-transport
Date Violation was Determined:	2015-06-25 00:00:00.0
Actual Return to Compliance Date:	2015-09-24 00:00:00.0
Return to Compliance Qualifier:	Documented
Violation Responsible Agency:	State
Scheduled Compliance Date:	2015-07-24 00:00:00.0
Enforcement Identifier:	001
Date of Enforcement Action:	2015-07-24 00:00:00.0
Enforcement Responsible Agency:	State
Enforcement Docket Number:	Not reported
Enforcement Attorney:	Not reported
Corrective Action Component:	No
Appeal Initiated Date:	Not reported
Appeal Resolution Date:	Not reported
Disposition Status Date:	Not reported
Disposition Status:	Not reported
Disposition Status Description:	Not reported
Consent/Final Order Sequence Number:	Not reported
Consent/Final Order Respondent Name:	Not reported
Consent/Final Order Lead Agency:	Not reported
Enforcement Type:	WRITTEN INFORMAL
Enforcement Responsible Person:	WAANL
Enforcement Responsible Sub-Organization:	NW
SEP Sequence Number:	Not reported
SEP Expenditure Amount:	Not reported
SEP Scheduled Completion Date:	Not reported
SEP Actual Date:	Not reported
SEP Defaulted Date:	Not reported
SEP Type:	Not reported
SEP Type Description:	Not reported
Proposed Amount:	Not reported
Final Monetary Amount:	Not reported
Paid Amount:	Not reported
Final Count:	Not reported
Final Amount:	Not reported
Found Violation:	Yes
Agency Which Determined Violation:	State

Map ID
Direction
Distance
Elevation

MAP FINDINGS

Site

Database(s)

EDR ID Number
EPA ID Number

GEORGETOWN METAL WORKS LLC (Continued)

1014402284

Violation Short Description:	Generators - General
Date Violation was Determined:	2015-06-25 00:00:00.0
Actual Return to Compliance Date:	2015-09-24 00:00:00.0
Return to Compliance Qualifier:	Documented
Violation Responsible Agency:	State
Scheduled Compliance Date:	2015-08-25 00:00:00.0
Enforcement Identifier:	001
Date of Enforcement Action:	2015-07-24 00:00:00.0
Enforcement Responsible Agency:	State
Enforcement Docket Number:	Not reported
Enforcement Attorney:	Not reported
Corrective Action Component:	No
Appeal Initiated Date:	Not reported
Appeal Resolution Date:	Not reported
Disposition Status Date:	Not reported
Disposition Status:	Not reported
Disposition Status Description:	Not reported
Consent/Final Order Sequence Number:	Not reported
Consent/Final Order Respondent Name:	Not reported
Consent/Final Order Lead Agency:	Not reported
Enforcement Type:	WRITTEN INFORMAL
Enforcement Responsible Person:	WAANL
Enforcement Responsible Sub-Organization:	NW
SEP Sequence Number:	Not reported
SEP Expenditure Amount:	Not reported
SEP Scheduled Completion Date:	Not reported
SEP Actual Date:	Not reported
SEP Defaulted Date:	Not reported
SEP Type:	Not reported
SEP Type Description:	Not reported
Proposed Amount:	Not reported
Final Monetary Amount:	Not reported
Paid Amount:	Not reported
Final Count:	Not reported
Final Amount:	Not reported
Found Violation:	Yes
Agency Which Determined Violation:	State
Violation Short Description:	TSD IS-Preparedness and Prevention
Date Violation was Determined:	2015-06-25 00:00:00.0
Actual Return to Compliance Date:	2015-09-24 00:00:00.0
Return to Compliance Qualifier:	Documented
Violation Responsible Agency:	State
Scheduled Compliance Date:	2015-07-24 00:00:00.0
Enforcement Identifier:	001
Date of Enforcement Action:	2015-07-24 00:00:00.0
Enforcement Responsible Agency:	State
Enforcement Docket Number:	Not reported
Enforcement Attorney:	Not reported
Corrective Action Component:	No
Appeal Initiated Date:	Not reported
Appeal Resolution Date:	Not reported
Disposition Status Date:	Not reported
Disposition Status:	Not reported
Disposition Status Description:	Not reported
Consent/Final Order Sequence Number:	Not reported
Consent/Final Order Respondent Name:	Not reported

Map ID
Direction
Distance
Elevation

MAP FINDINGS

Site

Database(s)

EDR ID Number
EPA ID Number

GEORGETOWN METAL WORKS LLC (Continued)

1014402284

Consent/Final Order Lead Agency:	Not reported
Enforcement Type:	WRITTEN INFORMAL
Enforcement Responsible Person:	WAANL
Enforcement Responsible Sub-Organization:	NW
SEP Sequence Number:	Not reported
SEP Expenditure Amount:	Not reported
SEP Scheduled Completion Date:	Not reported
SEP Actual Date:	Not reported
SEP Defaulted Date:	Not reported
SEP Type:	Not reported
SEP Type Description:	Not reported
Proposed Amount:	Not reported
Final Monetary Amount:	Not reported
Paid Amount:	Not reported
Final Count:	Not reported
Final Amount:	Not reported
Found Violation:	Yes
Agency Which Determined Violation:	State
Violation Short Description:	Generators - Pre-transport
Date Violation was Determined:	2010-09-20 00:00:00.0
Actual Return to Compliance Date:	2010-11-10 00:00:00.0
Return to Compliance Qualifier:	Documented
Violation Responsible Agency:	State
Scheduled Compliance Date:	2010-10-29 00:00:00.0
Enforcement Identifier:	001
Date of Enforcement Action:	2010-09-23 00:00:00.0
Enforcement Responsible Agency:	State
Enforcement Docket Number:	Not reported
Enforcement Attorney:	Not reported
Corrective Action Component:	No
Appeal Initiated Date:	Not reported
Appeal Resolution Date:	Not reported
Disposition Status Date:	Not reported
Disposition Status:	Not reported
Disposition Status Description:	Not reported
Consent/Final Order Sequence Number:	Not reported
Consent/Final Order Respondent Name:	Not reported
Consent/Final Order Lead Agency:	Not reported
Enforcement Type:	Not reported
Enforcement Responsible Person:	WARMB
Enforcement Responsible Sub-Organization:	NW
SEP Sequence Number:	Not reported
SEP Expenditure Amount:	Not reported
SEP Scheduled Completion Date:	Not reported
SEP Actual Date:	Not reported
SEP Defaulted Date:	Not reported
SEP Type:	Not reported
SEP Type Description:	Not reported
Proposed Amount:	Not reported
Final Monetary Amount:	Not reported
Paid Amount:	Not reported
Final Count:	Not reported
Final Amount:	Not reported
Found Violation:	Yes
Agency Which Determined Violation:	State

Map ID
Direction
Distance
Elevation

MAP FINDINGS

Site

Database(s)

EDR ID Number
EPA ID Number

GEORGETOWN METAL WORKS LLC (Continued)

1014402284

Violation Short Description:	Universal Waste - Small Quantity Handlers
Date Violation was Determined:	2015-06-25 00:00:00.0
Actual Return to Compliance Date:	2015-06-25 00:00:00.0
Return to Compliance Qualifier:	Observed
Violation Responsible Agency:	State
Scheduled Compliance Date:	2015-08-25 00:00:00.0
Enforcement Identifier:	001
Date of Enforcement Action:	2015-07-24 00:00:00.0
Enforcement Responsible Agency:	State
Enforcement Docket Number:	Not reported
Enforcement Attorney:	Not reported
Corrective Action Component:	No
Appeal Initiated Date:	Not reported
Appeal Resolution Date:	Not reported
Disposition Status Date:	Not reported
Disposition Status:	Not reported
Disposition Status Description:	Not reported
Consent/Final Order Sequence Number:	Not reported
Consent/Final Order Respondent Name:	Not reported
Consent/Final Order Lead Agency:	Not reported
Enforcement Type:	WRITTEN INFORMAL
Enforcement Responsible Person:	WAANL
Enforcement Responsible Sub-Organization:	NW
SEP Sequence Number:	Not reported
SEP Expenditure Amount:	Not reported
SEP Scheduled Completion Date:	Not reported
SEP Actual Date:	Not reported
SEP Defaulted Date:	Not reported
SEP Type:	Not reported
SEP Type Description:	Not reported
Proposed Amount:	Not reported
Final Monetary Amount:	Not reported
Paid Amount:	Not reported
Final Count:	Not reported
Final Amount:	Not reported
Found Violation:	No
Agency Which Determined Violation:	Not reported
Violation Short Description:	Not reported
Date Violation was Determined:	Not reported
Actual Return to Compliance Date:	Not reported
Return to Compliance Qualifier:	Not reported
Violation Responsible Agency:	Not reported
Scheduled Compliance Date:	Not reported
Enforcement Identifier:	Not reported
Date of Enforcement Action:	Not reported
Enforcement Responsible Agency:	Not reported
Enforcement Docket Number:	Not reported
Enforcement Attorney:	Not reported
Corrective Action Component:	Not reported
Appeal Initiated Date:	Not reported
Appeal Resolution Date:	Not reported
Disposition Status Date:	Not reported
Disposition Status:	Not reported
Disposition Status Description:	Not reported
Consent/Final Order Sequence Number:	Not reported
Consent/Final Order Respondent Name:	Not reported

Map ID
Direction
Distance
Elevation

MAP FINDINGS

Site

Database(s)

EDR ID Number
EPA ID Number

GEORGETOWN METAL WORKS LLC (Continued)

1014402284

Consent/Final Order Lead Agency:	Not reported
Enforcement Type:	Not reported
Enforcement Responsible Person:	Not reported
Enforcement Responsible Sub-Organization:	Not reported
SEP Sequence Number:	Not reported
SEP Expenditure Amount:	Not reported
SEP Scheduled Completion Date:	Not reported
SEP Actual Date:	Not reported
SEP Defaulted Date:	Not reported
SEP Type:	Not reported
SEP Type Description:	Not reported
Proposed Amount:	Not reported
Final Monetary Amount:	Not reported
Paid Amount:	Not reported
Final Count:	Not reported
Final Amount:	Not reported
Found Violation:	Yes
Agency Which Determined Violation:	State
Violation Short Description:	TSD IS-Container Use and Management
Date Violation was Determined:	2015-06-25 00:00:00.0
Actual Return to Compliance Date:	2015-09-24 00:00:00.0
Return to Compliance Qualifier:	Documented
Violation Responsible Agency:	State
Scheduled Compliance Date:	2015-08-25 00:00:00.0
Enforcement Identifier:	001
Date of Enforcement Action:	2015-07-24 00:00:00.0
Enforcement Responsible Agency:	State
Enforcement Docket Number:	Not reported
Enforcement Attorney:	Not reported
Corrective Action Component:	No
Appeal Initiated Date:	Not reported
Appeal Resolution Date:	Not reported
Disposition Status Date:	Not reported
Disposition Status:	Not reported
Disposition Status Description:	Not reported
Consent/Final Order Sequence Number:	Not reported
Consent/Final Order Respondent Name:	Not reported
Consent/Final Order Lead Agency:	Not reported
Enforcement Type:	WRITTEN INFORMAL
Enforcement Responsible Person:	WAANL
Enforcement Responsible Sub-Organization:	NW
SEP Sequence Number:	Not reported
SEP Expenditure Amount:	Not reported
SEP Scheduled Completion Date:	Not reported
SEP Actual Date:	Not reported
SEP Defaulted Date:	Not reported
SEP Type:	Not reported
SEP Type Description:	Not reported
Proposed Amount:	Not reported
Final Monetary Amount:	Not reported
Paid Amount:	Not reported
Final Count:	Not reported
Final Amount:	Not reported
Found Violation:	Yes
Agency Which Determined Violation:	State

Map ID
Direction
Distance
Elevation

MAP FINDINGS

Site

Database(s)

EDR ID Number
EPA ID Number

GEORGETOWN METAL WORKS LLC (Continued)

1014402284

Violation Short Description: Generators - General
Date Violation was Determined: 2015-03-25 00:00:00.0
Actual Return to Compliance Date: 2015-06-25 00:00:00.0
Return to Compliance Qualifier: Not Resolved
Violation Responsible Agency: State
Scheduled Compliance Date: 2015-06-05 00:00:00.0
Enforcement Identifier: 001
Date of Enforcement Action: 2015-05-05 00:00:00.0
Enforcement Responsible Agency: State
Enforcement Docket Number: Not reported
Enforcement Attorney: Not reported
Corrective Action Component: No
Appeal Initiated Date: Not reported
Appeal Resolution Date: Not reported
Disposition Status Date: Not reported
Disposition Status: Not reported
Disposition Status Description: Not reported
Consent/Final Order Sequence Number: Not reported
Consent/Final Order Respondent Name: Not reported
Consent/Final Order Lead Agency: Not reported
Enforcement Type: WRITTEN INFORMAL
Enforcement Responsible Person: WAANL
Enforcement Responsible Sub-Organization: NW
SEP Sequence Number: Not reported
SEP Expenditure Amount: Not reported
SEP Scheduled Completion Date: Not reported
SEP Actual Date: Not reported
SEP Defaulted Date: Not reported
SEP Type: Not reported
SEP Type Description: Not reported
Proposed Amount: Not reported
Final Monetary Amount: Not reported
Paid Amount: Not reported
Final Count: Not reported
Final Amount: Not reported

Found Violation: Yes
Agency Which Determined Violation: State
Violation Short Description: Used Oil - Generators
Date Violation was Determined: 2015-03-25 00:00:00.0
Actual Return to Compliance Date: 2015-06-25 00:00:00.0
Return to Compliance Qualifier: Not Resolved
Violation Responsible Agency: State
Scheduled Compliance Date: 2015-06-05 00:00:00.0
Enforcement Identifier: 001
Date of Enforcement Action: 2015-05-05 00:00:00.0
Enforcement Responsible Agency: State
Enforcement Docket Number: Not reported
Enforcement Attorney: Not reported
Corrective Action Component: No
Appeal Initiated Date: Not reported
Appeal Resolution Date: Not reported
Disposition Status Date: Not reported
Disposition Status: Not reported
Disposition Status Description: Not reported
Consent/Final Order Sequence Number: Not reported
Consent/Final Order Respondent Name: Not reported

Map ID
Direction
Distance
Elevation

MAP FINDINGS

Site

Database(s)

EDR ID Number
EPA ID Number

GEORGETOWN METAL WORKS LLC (Continued)

1014402284

Consent/Final Order Lead Agency:	Not reported
Enforcement Type:	WRITTEN INFORMAL
Enforcement Responsible Person:	WAANL
Enforcement Responsible Sub-Organization:	NW
SEP Sequence Number:	Not reported
SEP Expenditure Amount:	Not reported
SEP Scheduled Completion Date:	Not reported
SEP Actual Date:	Not reported
SEP Defaulted Date:	Not reported
SEP Type:	Not reported
SEP Type Description:	Not reported
Proposed Amount:	Not reported
Final Monetary Amount:	Not reported
Paid Amount:	Not reported
Final Count:	Not reported
Final Amount:	Not reported
Found Violation:	Yes
Agency Which Determined Violation:	State
Violation Short Description:	Universal Waste - Small Quantity Handlers
Date Violation was Determined:	2015-06-25 00:00:00.0
Actual Return to Compliance Date:	2015-06-25 00:00:00.0
Return to Compliance Qualifier:	Observed
Violation Responsible Agency:	State
Scheduled Compliance Date:	2015-08-25 00:00:00.0
Enforcement Identifier:	001
Date of Enforcement Action:	2015-07-24 00:00:00.0
Enforcement Responsible Agency:	State
Enforcement Docket Number:	Not reported
Enforcement Attorney:	Not reported
Corrective Action Component:	No
Appeal Initiated Date:	Not reported
Appeal Resolution Date:	Not reported
Disposition Status Date:	Not reported
Disposition Status:	Not reported
Disposition Status Description:	Not reported
Consent/Final Order Sequence Number:	Not reported
Consent/Final Order Respondent Name:	Not reported
Consent/Final Order Lead Agency:	Not reported
Enforcement Type:	WRITTEN INFORMAL
Enforcement Responsible Person:	WAANL
Enforcement Responsible Sub-Organization:	NW
SEP Sequence Number:	Not reported
SEP Expenditure Amount:	Not reported
SEP Scheduled Completion Date:	Not reported
SEP Actual Date:	Not reported
SEP Defaulted Date:	Not reported
SEP Type:	Not reported
SEP Type Description:	Not reported
Proposed Amount:	Not reported
Final Monetary Amount:	Not reported
Paid Amount:	Not reported
Final Count:	Not reported
Final Amount:	Not reported
Evaluation Action Summary:	
Evaluation Date:	2015-06-25 00:00:00.0

Map ID
Direction
Distance
Elevation

MAP FINDINGS

Site

Database(s)

EDR ID Number
EPA ID Number

GEORGETOWN METAL WORKS LLC (Continued)

1014402284

Evaluation Responsible Agency:	State
Found Violation:	Yes
Evaluation Type Description:	COMPLIANCE EVALUATION INSPECTION ON-SITE
Evaluation Responsible Person Identifier:	WAANL
Evaluation Responsible Sub-Organization:	NW
Actual Return to Compliance Date:	2015-09-24 00:00:00.0
Scheduled Compliance Date:	2015-07-24 00:00:00.0
Date of Request:	Not reported
Date Response Received:	Not reported
Request Agency:	Not reported
Former Citation:	Not reported
Evaluation Date:	2014-07-17 00:00:00.0
Evaluation Responsible Agency:	State
Found Violation:	Yes
Evaluation Type Description:	COMPLIANCE EVALUATION INSPECTION ON-SITE
Evaluation Responsible Person Identifier:	WAJAM
Evaluation Responsible Sub-Organization:	NW
Actual Return to Compliance Date:	2014-12-23 00:00:00.0
Scheduled Compliance Date:	2014-09-12 00:00:00.0
Date of Request:	Not reported
Date Response Received:	Not reported
Request Agency:	Not reported
Former Citation:	Not reported
Evaluation Date:	2015-03-25 00:00:00.0
Evaluation Responsible Agency:	State
Found Violation:	Yes
Evaluation Type Description:	COMPLIANCE EVALUATION INSPECTION ON-SITE
Evaluation Responsible Person Identifier:	WAANL
Evaluation Responsible Sub-Organization:	NW
Actual Return to Compliance Date:	2015-06-25 00:00:00.0
Scheduled Compliance Date:	2015-06-05 00:00:00.0
Date of Request:	Not reported
Date Response Received:	Not reported
Request Agency:	Not reported
Former Citation:	Not reported
Evaluation Date:	2015-06-25 00:00:00.0
Evaluation Responsible Agency:	State
Found Violation:	Yes
Evaluation Type Description:	COMPLIANCE EVALUATION INSPECTION ON-SITE
Evaluation Responsible Person Identifier:	WAANL
Evaluation Responsible Sub-Organization:	NW
Actual Return to Compliance Date:	2015-09-24 00:00:00.0
Scheduled Compliance Date:	2015-08-25 00:00:00.0
Date of Request:	Not reported
Date Response Received:	Not reported
Request Agency:	Not reported
Former Citation:	Not reported
Evaluation Date:	2015-03-25 00:00:00.0
Evaluation Responsible Agency:	State
Found Violation:	Yes
Evaluation Type Description:	COMPLIANCE EVALUATION INSPECTION ON-SITE
Evaluation Responsible Person Identifier:	WAANL
Evaluation Responsible Sub-Organization:	NW

Map ID
Direction
Distance
Elevation

MAP FINDINGS

Site

Database(s)

EDR ID Number
EPA ID Number

GEORGETOWN METAL WORKS LLC (Continued)

1014402284

Actual Return to Compliance Date: 2015-06-25 00:00:00.0
Scheduled Compliance Date: 2015-06-05 00:00:00.0
Date of Request: Not reported
Date Response Received: Not reported
Request Agency: Not reported
Former Citation: Not reported

Evaluation Date: 2015-06-25 00:00:00.0
Evaluation Responsible Agency: State
Found Violation: Yes
Evaluation Type Description: COMPLIANCE EVALUATION INSPECTION ON-SITE
Evaluation Responsible Person Identifier: WAANL
Evaluation Responsible Sub-Organization: NW
Actual Return to Compliance Date: 2015-09-24 00:00:00.0
Scheduled Compliance Date: 2015-07-24 00:00:00.0
Date of Request: Not reported
Date Response Received: Not reported
Request Agency: Not reported
Former Citation: Not reported

Evaluation Date: 2012-08-20 00:00:00.0
Evaluation Responsible Agency: State
Found Violation: Yes
Evaluation Type Description: COMPLIANCE EVALUATION INSPECTION ON-SITE
Evaluation Responsible Person Identifier: WAWJW
Evaluation Responsible Sub-Organization: NW
Actual Return to Compliance Date: 2012-09-10 00:00:00.0
Scheduled Compliance Date: 2012-09-24 00:00:00.0
Date of Request: Not reported
Date Response Received: Not reported
Request Agency: Not reported
Former Citation: Not reported

Evaluation Date: 2014-07-17 00:00:00.0
Evaluation Responsible Agency: State
Found Violation: Yes
Evaluation Type Description: COMPLIANCE EVALUATION INSPECTION ON-SITE
Evaluation Responsible Person Identifier: WAJAM
Evaluation Responsible Sub-Organization: NW
Actual Return to Compliance Date: 2014-12-23 00:00:00.0
Scheduled Compliance Date: 2014-09-12 00:00:00.0
Date of Request: Not reported
Date Response Received: Not reported
Request Agency: Not reported
Former Citation: Not reported

Evaluation Date: 2015-03-25 00:00:00.0
Evaluation Responsible Agency: State
Found Violation: Yes
Evaluation Type Description: COMPLIANCE EVALUATION INSPECTION ON-SITE
Evaluation Responsible Person Identifier: WAANL
Evaluation Responsible Sub-Organization: NW
Actual Return to Compliance Date: 2015-06-25 00:00:00.0
Scheduled Compliance Date: 2015-06-05 00:00:00.0
Date of Request: Not reported
Date Response Received: Not reported
Request Agency: Not reported

Map ID
Direction
Distance
Elevation

MAP FINDINGS

Site

Database(s)

EDR ID Number
EPA ID Number

GEORGETOWN METAL WORKS LLC (Continued)

1014402284

Former Citation:	Not reported
Evaluation Date:	2012-08-20 00:00:00.0
Evaluation Responsible Agency:	State
Found Violation:	Yes
Evaluation Type Description:	COMPLIANCE EVALUATION INSPECTION ON-SITE
Evaluation Responsible Person Identifier:	WAWJW
Evaluation Responsible Sub-Organization:	NW
Actual Return to Compliance Date:	2012-09-10 00:00:00.0
Scheduled Compliance Date:	2012-09-24 00:00:00.0
Date of Request:	Not reported
Date Response Received:	Not reported
Request Agency:	Not reported
Former Citation:	Not reported
Evaluation Date:	2010-08-24 00:00:00.0
Evaluation Responsible Agency:	State
Found Violation:	No
Evaluation Type Description:	FOLLOW-UP INSPECTION
Evaluation Responsible Person Identifier:	WADMG
Evaluation Responsible Sub-Organization:	NW
Actual Return to Compliance Date:	Not reported
Scheduled Compliance Date:	Not reported
Date of Request:	Not reported
Date Response Received:	Not reported
Request Agency:	Not reported
Former Citation:	Not reported
Evaluation Date:	2015-06-25 00:00:00.0
Evaluation Responsible Agency:	State
Found Violation:	Yes
Evaluation Type Description:	COMPLIANCE EVALUATION INSPECTION ON-SITE
Evaluation Responsible Person Identifier:	WAANL
Evaluation Responsible Sub-Organization:	NW
Actual Return to Compliance Date:	2015-09-24 00:00:00.0
Scheduled Compliance Date:	2015-07-24 00:00:00.0
Date of Request:	Not reported
Date Response Received:	Not reported
Request Agency:	Not reported
Former Citation:	Not reported
Evaluation Date:	2014-07-17 00:00:00.0
Evaluation Responsible Agency:	State
Found Violation:	Yes
Evaluation Type Description:	COMPLIANCE EVALUATION INSPECTION ON-SITE
Evaluation Responsible Person Identifier:	WAJAM
Evaluation Responsible Sub-Organization:	NW
Actual Return to Compliance Date:	2014-12-23 00:00:00.0
Scheduled Compliance Date:	2014-09-12 00:00:00.0
Date of Request:	Not reported
Date Response Received:	Not reported
Request Agency:	Not reported
Former Citation:	Not reported
Evaluation Date:	2010-09-20 00:00:00.0
Evaluation Responsible Agency:	State
Found Violation:	Yes

Map ID
Direction
Distance
Elevation

MAP FINDINGS

Site

Database(s)

EDR ID Number
EPA ID Number

GEORGETOWN METAL WORKS LLC (Continued)

1014402284

Evaluation Type Description:	COMPLIANCE EVALUATION INSPECTION ON-SITE
Evaluation Responsible Person Identifier:	WARMB
Evaluation Responsible Sub-Organization:	NW
Actual Return to Compliance Date:	2010-11-10 00:00:00.0
Scheduled Compliance Date:	2010-10-29 00:00:00.0
Date of Request:	Not reported
Date Response Received:	Not reported
Request Agency:	Not reported
Former Citation:	Not reported
Evaluation Date:	2015-06-25 00:00:00.0
Evaluation Responsible Agency:	State
Found Violation:	Yes
Evaluation Type Description:	COMPLIANCE EVALUATION INSPECTION ON-SITE
Evaluation Responsible Person Identifier:	WAANL
Evaluation Responsible Sub-Organization:	NW
Actual Return to Compliance Date:	2015-09-24 00:00:00.0
Scheduled Compliance Date:	2015-07-24 00:00:00.0
Date of Request:	Not reported
Date Response Received:	Not reported
Request Agency:	Not reported
Former Citation:	Not reported
Evaluation Date:	2015-03-25 00:00:00.0
Evaluation Responsible Agency:	State
Found Violation:	Yes
Evaluation Type Description:	COMPLIANCE EVALUATION INSPECTION ON-SITE
Evaluation Responsible Person Identifier:	WAANL
Evaluation Responsible Sub-Organization:	NW
Actual Return to Compliance Date:	2015-06-25 00:00:00.0
Scheduled Compliance Date:	2015-06-05 00:00:00.0
Date of Request:	Not reported
Date Response Received:	Not reported
Request Agency:	Not reported
Former Citation:	Not reported
Evaluation Date:	2014-07-17 00:00:00.0
Evaluation Responsible Agency:	State
Found Violation:	Yes
Evaluation Type Description:	COMPLIANCE EVALUATION INSPECTION ON-SITE
Evaluation Responsible Person Identifier:	WAJAM
Evaluation Responsible Sub-Organization:	NW
Actual Return to Compliance Date:	2014-12-23 00:00:00.0
Scheduled Compliance Date:	2014-09-12 00:00:00.0
Date of Request:	Not reported
Date Response Received:	Not reported
Request Agency:	Not reported
Former Citation:	Not reported
Evaluation Date:	2010-09-20 00:00:00.0
Evaluation Responsible Agency:	State
Found Violation:	Yes
Evaluation Type Description:	COMPLIANCE EVALUATION INSPECTION ON-SITE
Evaluation Responsible Person Identifier:	WARMB
Evaluation Responsible Sub-Organization:	NW
Actual Return to Compliance Date:	2010-11-10 00:00:00.0
Scheduled Compliance Date:	2010-10-29 00:00:00.0

Map ID
Direction
Distance
Elevation

MAP FINDINGS

Site

Database(s)

EDR ID Number
EPA ID Number

GEORGETOWN METAL WORKS LLC (Continued)

1014402284

Date of Request:	Not reported
Date Response Received:	Not reported
Request Agency:	Not reported
Former Citation:	Not reported
Evaluation Date:	2015-03-25 00:00:00.0
Evaluation Responsible Agency:	State
Found Violation:	Yes
Evaluation Type Description:	COMPLIANCE EVALUATION INSPECTION ON-SITE
Evaluation Responsible Person Identifier:	WAANL
Evaluation Responsible Sub-Organization:	NW
Actual Return to Compliance Date:	2015-06-25 00:00:00.0
Scheduled Compliance Date:	2015-06-05 00:00:00.0
Date of Request:	Not reported
Date Response Received:	Not reported
Request Agency:	Not reported
Former Citation:	Not reported
Evaluation Date:	2015-06-25 00:00:00.0
Evaluation Responsible Agency:	State
Found Violation:	Yes
Evaluation Type Description:	COMPLIANCE EVALUATION INSPECTION ON-SITE
Evaluation Responsible Person Identifier:	WAANL
Evaluation Responsible Sub-Organization:	NW
Actual Return to Compliance Date:	2015-09-24 00:00:00.0
Scheduled Compliance Date:	2015-08-25 00:00:00.0
Date of Request:	Not reported
Date Response Received:	Not reported
Request Agency:	Not reported
Former Citation:	Not reported
Evaluation Date:	2015-06-25 00:00:00.0
Evaluation Responsible Agency:	State
Found Violation:	Yes
Evaluation Type Description:	COMPLIANCE EVALUATION INSPECTION ON-SITE
Evaluation Responsible Person Identifier:	WAANL
Evaluation Responsible Sub-Organization:	NW
Actual Return to Compliance Date:	2015-10-01 00:00:00.0
Scheduled Compliance Date:	2015-07-24 00:00:00.0
Date of Request:	Not reported
Date Response Received:	Not reported
Request Agency:	Not reported
Former Citation:	Not reported
Evaluation Date:	2015-03-25 00:00:00.0
Evaluation Responsible Agency:	State
Found Violation:	Yes
Evaluation Type Description:	COMPLIANCE EVALUATION INSPECTION ON-SITE
Evaluation Responsible Person Identifier:	WAANL
Evaluation Responsible Sub-Organization:	NW
Actual Return to Compliance Date:	2015-06-25 00:00:00.0
Scheduled Compliance Date:	2015-06-05 00:00:00.0
Date of Request:	Not reported
Date Response Received:	Not reported
Request Agency:	Not reported
Former Citation:	Not reported

Map ID
Direction
Distance
Elevation

MAP FINDINGS

Site

Database(s)

EDR ID Number
EPA ID Number

GEORGETOWN METAL WORKS LLC (Continued)

1014402284

Evaluation Date: 2014-07-17 00:00:00.0
Evaluation Responsible Agency: State
Found Violation: Yes
Evaluation Type Description: COMPLIANCE EVALUATION INSPECTION ON-SITE
Evaluation Responsible Person Identifier: WAJAM
Evaluation Responsible Sub-Organization: NW
Actual Return to Compliance Date: 2014-12-23 00:00:00.0
Scheduled Compliance Date: 2014-09-12 00:00:00.0
Date of Request: Not reported
Date Response Received: Not reported
Request Agency: Not reported
Former Citation: Not reported

Evaluation Date: 2014-07-17 00:00:00.0
Evaluation Responsible Agency: State
Found Violation: Yes
Evaluation Type Description: COMPLIANCE EVALUATION INSPECTION ON-SITE
Evaluation Responsible Person Identifier: WAJAM
Evaluation Responsible Sub-Organization: NW
Actual Return to Compliance Date: 2014-12-23 00:00:00.0
Scheduled Compliance Date: 2014-09-12 00:00:00.0
Date of Request: Not reported
Date Response Received: Not reported
Request Agency: Not reported
Former Citation: Not reported

Evaluation Date: 2015-06-25 00:00:00.0
Evaluation Responsible Agency: State
Found Violation: Yes
Evaluation Type Description: COMPLIANCE EVALUATION INSPECTION ON-SITE
Evaluation Responsible Person Identifier: WAANL
Evaluation Responsible Sub-Organization: NW
Actual Return to Compliance Date: 2015-10-01 00:00:00.0
Scheduled Compliance Date: 2015-07-24 00:00:00.0
Date of Request: Not reported
Date Response Received: Not reported
Request Agency: Not reported
Former Citation: Not reported

Evaluation Date: 2015-06-25 00:00:00.0
Evaluation Responsible Agency: State
Found Violation: Yes
Evaluation Type Description: COMPLIANCE EVALUATION INSPECTION ON-SITE
Evaluation Responsible Person Identifier: WAANL
Evaluation Responsible Sub-Organization: NW
Actual Return to Compliance Date: 2015-09-24 00:00:00.0
Scheduled Compliance Date: 2015-07-24 00:00:00.0
Date of Request: Not reported
Date Response Received: Not reported
Request Agency: Not reported
Former Citation: Not reported

Evaluation Date: 2015-06-25 00:00:00.0
Evaluation Responsible Agency: State
Found Violation: Yes
Evaluation Type Description: COMPLIANCE EVALUATION INSPECTION ON-SITE
Evaluation Responsible Person Identifier: WAANL

Map ID
Direction
Distance
Elevation

MAP FINDINGS

Site

Database(s)

EDR ID Number
EPA ID Number

GEORGETOWN METAL WORKS LLC (Continued)

1014402284

Evaluation Responsible Sub-Organization:	NW
Actual Return to Compliance Date:	2015-09-24 00:00:00.0
Scheduled Compliance Date:	2015-08-25 00:00:00.0
Date of Request:	Not reported
Date Response Received:	Not reported
Request Agency:	Not reported
Former Citation:	Not reported
Evaluation Date:	2015-06-25 00:00:00.0
Evaluation Responsible Agency:	State
Found Violation:	Yes
Evaluation Type Description:	COMPLIANCE EVALUATION INSPECTION ON-SITE
Evaluation Responsible Person Identifier:	WAANL
Evaluation Responsible Sub-Organization:	NW
Actual Return to Compliance Date:	2015-09-24 00:00:00.0
Scheduled Compliance Date:	2015-07-24 00:00:00.0
Date of Request:	Not reported
Date Response Received:	Not reported
Request Agency:	Not reported
Former Citation:	Not reported
Evaluation Date:	2010-09-20 00:00:00.0
Evaluation Responsible Agency:	State
Found Violation:	Yes
Evaluation Type Description:	COMPLIANCE EVALUATION INSPECTION ON-SITE
Evaluation Responsible Person Identifier:	WARMB
Evaluation Responsible Sub-Organization:	NW
Actual Return to Compliance Date:	2010-11-10 00:00:00.0
Scheduled Compliance Date:	2010-10-29 00:00:00.0
Date of Request:	Not reported
Date Response Received:	Not reported
Request Agency:	Not reported
Former Citation:	Not reported
Evaluation Date:	2015-06-25 00:00:00.0
Evaluation Responsible Agency:	State
Found Violation:	Yes
Evaluation Type Description:	COMPLIANCE EVALUATION INSPECTION ON-SITE
Evaluation Responsible Person Identifier:	WAANL
Evaluation Responsible Sub-Organization:	NW
Actual Return to Compliance Date:	2015-06-25 00:00:00.0
Scheduled Compliance Date:	2015-08-25 00:00:00.0
Date of Request:	Not reported
Date Response Received:	Not reported
Request Agency:	Not reported
Former Citation:	Not reported
Evaluation Date:	2010-04-22 00:00:00.0
Evaluation Responsible Agency:	State
Found Violation:	No
Evaluation Type Description:	FOCUSED COMPLIANCE INSPECTION
Evaluation Responsible Person Identifier:	WADMG
Evaluation Responsible Sub-Organization:	NW
Actual Return to Compliance Date:	Not reported
Scheduled Compliance Date:	Not reported
Date of Request:	Not reported
Date Response Received:	Not reported

Map ID
Direction
Distance
Elevation

MAP FINDINGS

Site

Database(s)

EDR ID Number
EPA ID Number

GEORGETOWN METAL WORKS LLC (Continued)

1014402284

Request Agency:	Not reported
Former Citation:	Not reported
Evaluation Date:	2015-06-25 00:00:00.0
Evaluation Responsible Agency:	State
Found Violation:	Yes
Evaluation Type Description:	COMPLIANCE EVALUATION INSPECTION ON-SITE
Evaluation Responsible Person Identifier:	WAANL
Evaluation Responsible Sub-Organization:	NW
Actual Return to Compliance Date:	2015-09-24 00:00:00.0
Scheduled Compliance Date:	2015-08-25 00:00:00.0
Date of Request:	Not reported
Date Response Received:	Not reported
Request Agency:	Not reported
Former Citation:	Not reported
Evaluation Date:	2015-03-25 00:00:00.0
Evaluation Responsible Agency:	State
Found Violation:	Yes
Evaluation Type Description:	COMPLIANCE EVALUATION INSPECTION ON-SITE
Evaluation Responsible Person Identifier:	WAANL
Evaluation Responsible Sub-Organization:	NW
Actual Return to Compliance Date:	2015-06-25 00:00:00.0
Scheduled Compliance Date:	2015-06-05 00:00:00.0
Date of Request:	Not reported
Date Response Received:	Not reported
Request Agency:	Not reported
Former Citation:	Not reported
Evaluation Date:	2015-03-25 00:00:00.0
Evaluation Responsible Agency:	State
Found Violation:	Yes
Evaluation Type Description:	COMPLIANCE EVALUATION INSPECTION ON-SITE
Evaluation Responsible Person Identifier:	WAANL
Evaluation Responsible Sub-Organization:	NW
Actual Return to Compliance Date:	2015-06-25 00:00:00.0
Scheduled Compliance Date:	2015-06-05 00:00:00.0
Date of Request:	Not reported
Date Response Received:	Not reported
Request Agency:	Not reported
Former Citation:	Not reported
Evaluation Date:	2015-06-25 00:00:00.0
Evaluation Responsible Agency:	State
Found Violation:	Yes
Evaluation Type Description:	COMPLIANCE EVALUATION INSPECTION ON-SITE
Evaluation Responsible Person Identifier:	WAANL
Evaluation Responsible Sub-Organization:	NW
Actual Return to Compliance Date:	2015-06-25 00:00:00.0
Scheduled Compliance Date:	2015-08-25 00:00:00.0
Date of Request:	Not reported
Date Response Received:	Not reported
Request Agency:	Not reported
Former Citation:	Not reported

Map ID
 Direction
 Distance
 Elevation

MAP FINDINGS

Site

Database(s)

EDR ID Number
 EPA ID Number

<p>H35 ENE 1/8-1/4 0.141 mi. 745 ft.</p> <p>Relative: Higher</p> <p>Actual: 10 ft.</p>	<p>GEORGETOWN METAL WORKS LLC 5210 UTAH AVE S SEATTLE, WA 98134</p> <p>Site 3 of 7 in cluster H</p> <p>WA MANIFEST:</p> <p>Name: GEORGETOWN METAL WORKS LLC Address: 5210 UTAH AVE S City,State,Zip: SEATTLE, WA 98134 Facility Address 2: Not reported Facility ID: 21503 EPA ID: WAH000035512 NAICS: 332323 State Waste Code Desc: Not reported Federal Waste Code Desc: D001,D002,D010 Form Comm: Not reported Data Year: 2017 Permit by Rule: False Mailing Address 2: Not reported Treatment by Generator: False Mixed Radioactive Waste: False Importer of Hazardous Waste: False Immediate Recycler: False Treatment/Storage/Disposal/Recycling Facility: False Generator of Dangerous Fuel Waste: False Generator Marketing to Burner: False Other Marketers (i.e., blender, distributor, etc.): False Utility Boiler Burner: False Industry Boiler Burner: False Industrial Furnace: False Smelter Defferal: False Universal Waste: Not reported Off-Specification: Not reported LN Address 2: Not reported Tax Reg #: 603498582 Business Type: Architectural Metal Fab Mail Name: Georgetown Metal Works LLC Mailing Address: 5210 Utah Ave S Mailing City,State,Zip: Seattle, WA 98134 Legal Organization Name: Not reported Legal Organization Type: Private Legal Contact: R Thomas Hartshorn Legal Address: 5210 Utah Ave S Legal Address 2: Not reported Legal City,State,Zip: Seattle, WA 98134 Legal Phone Number: (206)762-0607 Legal Effective Date: 05/07/2015 Land Organization Name: WGM LLC Land Organization Type: Private Land Contact: Not reported Land Address: 17032 160th Ave SE Land City,State,Zip: Renton, WA 98058 Land Phone Number: (206)767-2688 Operator Organization Name: Georgetown Metal Works LLC Operator Organization Type: Private Operator: Thomas Hartshorn Operator Address: 5210 Utah Ave S Operator Address 2: Not reported</p>	<p>WA MANIFEST</p>	<p>S121931369 N/A</p>
---	---	---------------------------	--

Map ID
 Direction
 Distance
 Elevation

MAP FINDINGS

Site

Database(s)

EDR ID Number
 EPA ID Number

GEORGETOWN METAL WORKS LLC (Continued)

S121931369

Operator City,State,Zip:	Seattle, WA 98134
Operator Phone Number:	(206)762-0607
Operator Effective Date:	05/07/2015
Site Contact:	R Thomas Hartshorn
Site Contact Address:	5210 Utah Ave S
Contact City,State,Zip:	Seattle, WA 98134
Site Contact Phone Number:	(206)762-0607
Site Contact Email:	thomas@georgetownmetalworks.com
Gen Status Code:	SQG
Monthly Generation:	True
Batch Generation:	False
One Time Generation:	False
Transport Own Waste:	True
Tranports Other Waste:	False
Recycler Onsite:	True
Transfer Facility:	False
Other Exemption:	Not reported
UW Battery Gen:	False
Used Oil Transporter:	False
Used Oil Transfer Facility:	False
Used Oil Processor:	False
Used Oil Refiner:	False
Used Oil Fuel Marketer Directs Shipments:	False
Used Oil Fuel Marketer Meets Specs:	False
Site Contact Address 2:	Not reported

H36
ENE
1/8-1/4
0.141 mi.
745 ft.

US STARCRAFT CORP
5210 UTAH AVE S
SEATTLE, WA 98134
Site 4 of 7 in cluster H

WA ALLSITES S109824545
WA MANIFEST N/A

Relative:
Higher
Actual:
10 ft.

ALLSITES:
 Name: US STARCRAFT
 Facility Id: 21503

WA MANIFEST:
 Name: US STARCRAFT CORP
 Address: 5210 UTAH AVE S
 City,State,Zip: SEATTLE, WA 98134
 Facility Address 2: Not reported
 Facility ID: 21503
 EPA ID: WAH000035512
 NAICS: 332323
 State Waste Code Desc: Not reported
 Federal Waste Code Desc: D010
 Form Comm: Not reported
 Data Year: 2014
 Permit by Rule: False
 Mailing Address 2: Not reported
 Treatment by Generator: False
 Mixed Radioactive Waste: False
 Importer of Hazardous Waste: False
 Immediate Recycler: False
 Treatment/Storage/Disposal/Recycling Facility: False
 Generator of Dangerous Fuel Waste: False
 Generator Marketing to Burner: False

Map ID
Direction
Distance
Elevation

MAP FINDINGS

Site

Database(s)

EDR ID Number
EPA ID Number

US STARCRAFT CORP (Continued)

S109824545

Other Marketers (i.e., blender, distributor, etc.):	False
Utility Boiler Burner:	False
Industry Boiler Burner:	False
Industrial Furnace:	False
Smelter Defferal:	False
Universal Waste:	Not reported
Off-Specification:	Not reported
LN Address 2:	Not reported
Tax Reg #:	601511520
Business Type:	Architectural Metal Fab
Mail Name:	US Starcraft Corp
Mailing Address:	5210 Utah Ave S
Mailing City,State,Zip:	Seattle, WA 98134
Legal Organization Name:	Not reported
Legal Organization Type:	Private
Legal Contact:	Karl W Mayer
Legal Address:	5210 Utah Ave S
Legal Address 2:	Not reported
Legal City,State,Zip:	Seattle, WA 98134
Legal Phone Number:	(206)762-0607
Legal Effective Date:	01/01/1990
Land Organization Name:	WGM LLC
Land Organization Type:	Private
Land Contact:	Not reported
Land Address:	17032 160th Ave SE
Land City,State,Zip:	Renton, WA 98058
Land Phone Number:	(206)767-2688
Operator Organization Name:	US Starcraft
Operator Organization Type:	Private
Operator:	Thomas Hartshorn
Operator Address:	5210 Utah Ave S
Operator Address 2:	Not reported
Operator City,State,Zip:	Seattle, WA 98134
Operator Phone Number:	(206)762-0607
Operator Effective Date:	03/01/2010
Site Contact:	Karl W Mayer
Site Contact Address:	5210 Utah Ave S
Contact City,State,Zip:	Seattle, WA 98134
Site Contact Phone Number:	(206)762-0607
Site Contact Email:	karlm@usstarcraft.com
Gen Status Code:	MQG
Monthly Generation:	True
Batch Generation:	False
One Time Generation:	False
Transport Own Waste:	False
Tranports Other Waste:	False
Recycler Onsite:	False
Transfer Facility:	False
Other Exemption:	Not reported
UW Battery Gen:	False
Used Oil Transporter:	False
Used Oil Transfer Facility:	False
Used Oil Processor:	False
Used Oil Refiner:	False
Used Oil Fuel Marketer Directs Shipments:	False
Used Oil Fuel Marketer Meets Specs:	False
Site Contact Address 2:	Not reported

Map ID
Direction
Distance
Elevation

MAP FINDINGS

Site

Database(s)

EDR ID Number
EPA ID Number

US STARCRAFT CORP (Continued)

S109824545

Waste Stream Generated:

Waste Managed Off Site: N
State Only Waste Code 1: WT02
State Only Waste Code 2: Not reported
Report Managed On Site: 1050
KG Managed On Site: 18518.8079
Generator Treatment Code: Not reported
Permit By Rule Code: Not reported
WCDE Residence Code: Not reported
WCDH Origin Code: 1
WCDE On Site Code: H039
WCDB Code: W113
Description: dip process water
CORb Sequence Number: 151067
Sequence Number: 3341490
Mixed Radioactive Flag: False
Designation Code: D
Reported Quantity: 1050
Quantity Unit: GAL
Kilograms Quantity: 3810.24006
Density Number: 8
Density Quantity: PPG

Waste Managed Off Site: N
State Only Waste Code 1: WT02
State Only Waste Code 2: Not reported
Report Managed On Site: 21870
KG Managed On Site: 385720.315
Generator Treatment Code: Not reported
Permit By Rule Code: Not reported
WCDE Residence Code: Not reported
WCDH Origin Code: 1
WCDE On Site Code: H129
WCDB Code: W101
Description: rinse water
CORb Sequence Number: 151067
Sequence Number: 3341489
Mixed Radioactive Flag: False
Designation Code: D
Reported Quantity: 21870
Quantity Unit: GAL
Kilograms Quantity: 79361.8573
Density Number: 8
Density Quantity: PPG

Waste Stream Comments:

CORB Waste Sequence Number: 151067
Comments: Waste generated is collected and stored. Particulate matter is filtered out of the waste and shipped off site. Rinse water and water-based solution are reusable in our metal finishing process either as rinse or to mix with more chemical for the dip tank.
Waste Sequence Number: 3341489
Sequence Number: 1

Comments: All waste generated is stored. Water/chemical mix is reusable. Stored indoors in 55 gallon 2-bung drums.

Map ID
 Direction
 Distance
 Elevation

MAP FINDINGS

Site

Database(s)

EDR ID Number
 EPA ID Number

US STARCRAFT CORP (Continued)

S109824545

Waste Sequence Number:	3341490	
Sequence Number:	1	
Waste Stream EPA Code:		
CORB Waste Sequence Number:	151067	
Waste Sequence Number:	3341490	
Sequence Number:	7583498	
WCDA Code:	D010	
Waste Sequence Number:	3341489	
Sequence Number:	7583497	
WCDA Code:	D010	
Waste Stream Source Code:		
CORB Waste Sequence Number:	151067	
Waste Sequence Number:	3341489	
Sequence Number:	1	
WCDD Code:	G01	
Waste Sequence Number:	3341490	
Sequence Number:	1	
WCDD Code:	G01	
Name:	US STARCRAFT CORP	
Address:	5210 UTAH AVE S	
City,State,Zip:	SEATTLE, WA 98134	
Facility Address 2:	Not reported	
Facility ID:	21503	
EPA ID:	WAH000035512	
NAICS:	332323	
State Waste Code Desc:	WT02	
Federal Waste Code Desc:	D0001, D0002, D010	
Form Comm:	10.A.4 Recycler: Our solutions and rinse water are filtered and reused. Filters are collected for HW disposal. Solution and rinse waters are different for different metals-steel, brass, stainless steel, nickel. We store for our use 1455 gallons of solutions and reusable rinse waters in 55 gall 2-bung plastic drums. Spent solvents are collected in 5 gallon 2-bung pails and taken to King County Hazardous Waste as needed. Minimal universal waste, flo tubes and household batteries, are collected, labeled and take to a recycler at least annually.	
Data Year:	2013	
Permit by Rule:	False	
Mailing Address 2:	Not reported	
Treatment by Generator:	False	
Mixed Radioactive Waste:	False	
Importer of Hazardous Waste:	False	
Immediate Recycler:	False	
Treatment/Storage/Disposal/Recycling Facility:	False	
Generator of Dangerous Fuel Waste:	False	
Generator Marketing to Burner:	False	
Other Marketers (i.e., blender, distributor, etc.):	False	
Utility Boiler Burner:	False	
Industry Boiler Burner:	False	
Industrial Furnace:	False	

Map ID
Direction
Distance
Elevation

MAP FINDINGS

Site

Database(s)

EDR ID Number
EPA ID Number

US STARCRAFT CORP (Continued)

S109824545

Smelter Defferal:	False
Universal Waste:	Not reported
Off-Specification:	Not reported
LN Address 2:	Not reported
Tax Reg #:	601511520
Business Type:	Architectural Metal Fab
Mail Name:	US Starcraft Corp
Mailing Address:	5210 Utah Ave S
Mailing City,State,Zip:	Seattle, WA 98134
Legal Organization Name:	Not reported
Legal Organization Type:	Private
Legal Contact:	Karl W Mayer
Legal Address:	5210 Utah Ave S
Legal Address 2:	Not reported
Legal City,State,Zip:	Seattle, WA 98134
Legal Phone Number:	(206)762-0607
Legal Effective Date:	01/01/1990
Land Organization Name:	WGM LLC
Land Organization Type:	Private
Land Contact:	Not reported
Land Address:	17032 160th Ave SE
Land City,State,Zip:	Renton, WA 98058
Land Phone Number:	(206)767-2688
Operator Organization Name:	Not reported
Operator Organization Type:	Private
Operator:	Thomas Hartshorn
Operator Address:	5210 Utah Ave S
Operator Address 2:	Not reported
Operator City,State,Zip:	Seattle, WA 98134
Operator Phone Number:	(206)762-0607
Operator Effective Date:	03/01/2010
Site Contact:	Karl W Mayer
Site Contact Address:	5210 Utah Ave S
Contact City,State,Zip:	Seattle, WA 98134
Site Contact Phone Number:	(206)762-0607
Site Contact Email:	karlm@usstarcraft.com
Gen Status Code:	MQG
Monthly Generation:	True
Batch Generation:	False
One Time Generation:	False
Transport Own Waste:	False
Tranports Other Waste:	False
Recycler Onsite:	True
Transfer Facility:	False
Other Exemption:	Not reported
UW Battery Gen:	False
Used Oil Transporter:	False
Used Oil Transfer Facility:	False
Used Oil Processor:	False
Used Oil Refiner:	False
Used Oil Fuel Marketer Directs Shipments:	False
Used Oil Fuel Marketer Meets Specs:	False
Site Contact Address 2:	Not reported
Waste Stream Generated:	
Waste Managed Off Site:	N
State Only Waste Code 1:	WT02
State Only Waste Code 2:	Not reported

Map ID
Direction
Distance
Elevation

MAP FINDINGS

Site

Database(s)

EDR ID Number
EPA ID Number

US STARCRAFT CORP (Continued)

S109824545

Report Managed On Site: 440
KG Managed On Site: 8090.07355
Generator Treatment Code: Not reported
Permit By Rule Code: Not reported
WCDE Residence Code: Not reported
WCDH Origin Code: 1
WCDE On Site Code: H039
WCDB Code: W113
Description: dip process water
CORb Sequence Number: 144581
Sequence Number: 3292394
Mixed Radioactive Flag: False
Designation Code: D
Reported Quantity: 440
Quantity Unit: GAL
Kilograms Quantity: 1664.53058
Density Number: 8.33999999
Density Quantity: PPG

Waste Managed Off Site: N
State Only Waste Code 1: WT02
State Only Waste Code 2: Not reported
Report Managed On Site: 1015
KG Managed On Site: 18662.3287
Generator Treatment Code: Not reported
Permit By Rule Code: Not reported
WCDE Residence Code: Not reported
WCDH Origin Code: 1
WCDE On Site Code: H039
WCDB Code: W101
Description: rinse water
CORb Sequence Number: 144581
Sequence Number: 3292393
Mixed Radioactive Flag: False
Designation Code: D
Reported Quantity: 1015
Quantity Unit: GAL
Kilograms Quantity: 3839.76942
Density Number: 8.33999999
Density Quantity: PPG

Waste Stream Comments:
CORB Waste Sequence Number: 144581
Comments: Waste generated is collected and stored. Rinse water and water-based solution are reusable in our metal finishing process either as rinse or to mix with more chemical for the dip tank.

Waste Sequence Number: 3292393
Sequence Number: 1

Comments: All waste generated is stored. Water/chemical mix is reusable. Stored indoors in 55 gallon 2-bung drums.

Waste Sequence Number: 3292394
Sequence Number: 1

Waste Stream EPA Code:
CORB Waste Sequence Number: 144581

Map ID
Direction
Distance
Elevation

MAP FINDINGS

Site

Database(s)

EDR ID Number
EPA ID Number

US STARCRAFT CORP (Continued)

S109824545

Waste Sequence Number: 3292394
Sequence Number: 7349829
WCDA Code: D010

Waste Sequence Number: 3292393
Sequence Number: 7349854
WCDA Code: D010

Waste Stream Source Code:
CORB Waste Sequence Number: 144581
Waste Sequence Number: 3292393
Sequence Number: 1
WCDD Code: G01

Waste Sequence Number: 3292394
Sequence Number: 1
WCDD Code: G01

Name: US STARCRAFT CORP
Address: 5210 UTAH AVE S
City,State,Zip: SEATTLE, WA 98134
Facility Address 2: Not reported
Facility ID: 21503
EPA ID: WAH000035512
NAICS: 332323
State Waste Code Desc: WT02
Federal Waste Code Desc: D001, D002, D010
Form Comm:

10.A.4 Recycler: Our solutions and rinse water are filter and reused. Filters are collected for HW disposal. Solutions are different for different metals. We store for our use 1400 gallons of solutions and reusable rinse waters in 55 gallon 2-bung plastic barrels. Spnt solvents are collected in 55 gallon drums and shipped off site when full. Minimal universal waste is collected, labeled and taken to recycler at least annually.

Data Year: 2012
Permit by Rule: False
Mailing Address 2: Not reported
Treatment by Generator: False
Mixed Radioactive Waste: False
Importer of Hazardous Waste: False
Immediate Recycler: False
Treatment/Storage/Disposal/Recycling Facility: False
Generator of Dangerous Fuel Waste: False
Generator Marketing to Burner: False
Other Marketers (i.e., blender, distributor, etc.): False
Utility Boiler Burner: False
Industry Boiler Burner: False
Industrial Furnace: False
Smelter Defferal: False
Universal Waste: Not reported
Off-Specification: Not reported
LN Address 2: Not reported
Tax Reg #: 601511520
Business Type: Architectural Metal Fab
Mail Name: US Starcraft Corp
Mailing Address: 5210 Utah Ave S

Map ID
Direction
Distance
Elevation

MAP FINDINGS

Site

Database(s)

EDR ID Number
EPA ID Number

US STARCRAFT CORP (Continued)

S109824545

Mailing City,State,Zip:	Seattle, WA 98134
Legal Organization Name:	Not reported
Legal Organization Type:	Private
Legal Contact:	Karl W Mayer
Legal Address:	5210 Utah Ave S
Legal Address 2:	Not reported
Legal City,State,Zip:	Seattle, WA 98134
Legal Phone Number:	(206)762-0607
Legal Effective Date:	01/01/1990
Land Organization Name:	WGM LLC
Land Organization Type:	Private
Land Contact:	Not reported
Land Address:	17032 160th Ave SE
Land City,State,Zip:	Renton, WA 98058
Land Phone Number:	(206)767-2688
Operator Organization Name:	Not reported
Operator Organization Type:	Private
Operator:	Thomas Hartshorn
Operator Address:	5210 Utah Ave S
Operator Address 2:	Not reported
Operator City,State,Zip:	Seattle, WA 98134
Operator Phone Number:	(206)762-0607
Operator Effective Date:	03/01/2010
Site Contact:	Karl W Mayer
Site Contact Address:	5210 Utah Ave S
Contact City,State,Zip:	Seattle, WA 98134
Site Contact Phone Number:	(206)762-0607
Site Contact Email:	karlm@usstarcraft.com
Gen Status Code:	MQG
Monthly Generation:	True
Batch Generation:	False
One Time Generation:	False
Transport Own Waste:	False
Tranports Other Waste:	False
Recycler Onsite:	True
Transfer Facility:	False
Other Exemption:	Not reported
UW Battery Gen:	False
Used Oil Transporter:	False
Used Oil Transfer Facility:	False
Used Oil Processor:	False
Used Oil Refiner:	False
Used Oil Fuel Marketer Directs Shipments:	False
Used Oil Fuel Marketer Meets Specs:	False
Site Contact Address 2:	Not reported
Waste Stream Generated:	
Waste Managed Off Site:	N
State Only Waste Code 1:	WT02
State Only Waste Code 2:	Not reported
Report Managed On Site:	490
KG Managed On Site:	8642.11039
Generator Treatment Code:	Not reported
Permit By Rule Code:	Not reported
WCDE Residence Code:	Not reported
WCDH Origin Code:	1
WCDE On Site Code:	H071
WCDB Code:	W113

Map ID
Direction
Distance
Elevation

MAP FINDINGS

Site

Database(s)

EDR ID Number
EPA ID Number

US STARCRAFT CORP (Continued)

S109824545

Description: dip process water
CORb Sequence Number: 139451
Sequence Number: 2696043
Mixed Radioactive Flag: False
Designation Code: D
Reported Quantity: 490
Quantity Unit: GAL
Kilograms Quantity: 1778.11203
Density Number: 8
Density Quantity: PPG

Waste Managed Off Site: N
State Only Waste Code 1: WT02
State Only Waste Code 2: Not reported
Report Managed On Site: 20
KG Managed On Site: 352.739199
Generator Treatment Code: Not reported
Permit By Rule Code: Not reported
WCDE Residence Code: Not reported
WCDH Origin Code: 1
WCDE On Site Code: H020
WCDB Code: W211

Description: Spent Solvent
CORb Sequence Number: 139451
Sequence Number: 2696044
Mixed Radioactive Flag: False
Designation Code: D
Reported Quantity: 20
Quantity Unit: GAL
Kilograms Quantity: 72.5760012
Density Number: 8
Density Quantity: PPG

Waste Managed Off Site: N
State Only Waste Code 1: WT02
State Only Waste Code 2: Not reported
Report Managed On Site: 910
KG Managed On Site: 16049.6335
Generator Treatment Code: Not reported
Permit By Rule Code: Not reported
WCDE Residence Code: Not reported
WCDH Origin Code: 1
WCDE On Site Code: H071
WCDB Code: W101

Description: rinse water
CORb Sequence Number: 139451
Sequence Number: 2696042
Mixed Radioactive Flag: False
Designation Code: D
Reported Quantity: 910
Quantity Unit: GAL
Kilograms Quantity: 3302.20805
Density Number: 8
Density Quantity: PPG

Waste Stream Comments:
CORB Waste Sequence Number: 139451

Map ID
Direction
Distance
Elevation

MAP FINDINGS

Site

Database(s)

EDR ID Number
EPA ID Number

US STARCRAFT CORP (Continued)

S109824545

Comments: Waste generated is collected and stored. Rinse water and water-based solution are reusable in our metal finishing process either as rinse or to mix with more chemical for the dip tank.

Waste Sequence Number: 2696042
Sequence Number: 1

Comments: All waste generated is stored. Water/chemical mix is reusable. Stored indoors in 55 gallon 2-bung drums.

Waste Sequence Number: 2696043
Sequence Number: 1

Comments: We collect it and take it in 5-10 gallon batches to King Co. Local Hazardous Waste in South Seattle bi-monthly. Dates in 2011 were: June 16.

Waste Sequence Number: 2696044
Sequence Number: 1

Waste Stream EPA Code:
CORB Waste Sequence Number: 139451
Waste Sequence Number: 2696043
Sequence Number: 6058476
WCDA Code: D010

Waste Sequence Number: 2696044
Sequence Number: 6058475
WCDA Code: D001

Waste Sequence Number: 2696042
Sequence Number: 6058477
WCDA Code: D010

Waste Stream Source Code:
CORB Waste Sequence Number: 139451
Waste Sequence Number: 2696044
Sequence Number: 1
WCDD Code: G02

Waste Sequence Number: 2696042
Sequence Number: 1
WCDD Code: G01

Waste Sequence Number: 2696043
Sequence Number: 1
WCDD Code: G01

Name: US STARCRAFT CORP
Address: 5210 UTAH AVE S
City,State,Zip: SEATTLE, WA 98134
Facility Address 2: Not reported
Facility ID: 21503
EPA ID: WAH000035512
NAICS: 332323
State Waste Code Desc: WT02
Federal Waste Code Desc: D001, D002, D010
Form Comm: 10.A.3.4. Recycler: Our solutions and rinse water are filter and

Map ID
Direction
Distance
Elevation

MAP FINDINGS

Site

Database(s)

EDR ID Number
EPA ID Number

US STARCRAFT CORP (Continued)

S109824545

reused. Solutions are different for different metals. We store for our use 940 gallons of solution in 55 gallon 2-bung drums. Spent solvents are stored in a 55 gallon drum and will be shipped off-site when full.

Data Year:	2011
Permit by Rule:	False
Mailing Address 2:	Not reported
Treatment by Generator:	False
Mixed Radioactive Waste:	False
Importer of Hazardous Waste:	False
Immediate Recycler:	False
Treatment/Storage/Disposal/Recycling Facility:	False
Generator of Dangerous Fuel Waste:	False
Generator Marketing to Burner:	False
Other Marketers (i.e., blender, distributor, etc.):	False
Utility Boiler Burner:	False
Industry Boiler Burner:	False
Industrial Furnace:	False
Smelter Defferal:	False
Universal Waste:	Not reported
Off-Specification:	Not reported
LN Address 2:	Not reported
Tax Reg #:	601511520
Business Type:	Architectural Metal Fab
Mail Name:	US Starcraft Corp
Mailing Address:	5210 Utah Ave S
Mailing City,State,Zip:	Seattle, WA 98134
Legal Organization Name:	Not reported
Legal Organization Type:	Private
Legal Contact:	Karl W Mayer
Legal Address:	5210 Utah Ave S
Legal Address 2:	Not reported
Legal City,State,Zip:	Seattle, WA 98134
Legal Phone Number:	(206)762-0607
Legal Effective Date:	01/01/1990
Land Organization Name:	WGM LLC
Land Organization Type:	Private
Land Contact:	Not reported
Land Address:	17032 160th Ave SE
Land City,State,Zip:	Renton, WA 98058
Land Phone Number:	(206)767-2688
Operator Organization Name:	Not reported
Operator Organization Type:	Private
Operator:	Thomas Hartshorn
Operator Address:	5210 Utah Ave S
Operator Address 2:	Not reported
Operator City,State,Zip:	Seattle, WA 98134
Operator Phone Number:	(206)762-0607
Operator Effective Date:	03/01/2010
Site Contact:	Karl W Mayer
Site Contact Address:	5210 Utah Ave S
Contact City,State,Zip:	Seattle, WA 98134
Site Contact Phone Number:	(206)762-0607
Site Contact Email:	karlm@usstarcraft.com
Gen Status Code:	MQG
Monthly Generation:	True
Batch Generation:	False
One Time Generation:	False

Map ID
Direction
Distance
Elevation

MAP FINDINGS

Site

Database(s)

EDR ID Number
EPA ID Number

US STARCRAFT CORP (Continued)

S109824545

Transport Own Waste:	False
Tranports Other Waste:	False
Recycler Onsite:	True
Transfer Facility:	False
Other Exemption:	Not reported
UW Battery Gen:	False
Used Oil Transporter:	False
Used Oil Transfer Facility:	False
Used Oil Processor:	False
Used Oil Refiner:	False
Used Oil Fuel Marketer Directs Shipments:	False
Used Oil Fuel Marketer Meets Specs:	False
Site Contact Address 2:	Not reported
Waste Stream Generated:	
Waste Managed Off Site:	N
State Only Waste Code 1:	WT02
State Only Waste Code 2:	Not reported
Report Managed On Site:	715
KG Managed On Site:	13146.3695
Generator Treatment Code:	Not reported
Permit By Rule Code:	Not reported
WCDE Residence Code:	Not reported
WCDH Origin Code:	1
WCDE On Site Code:	H071
WCDB Code:	W101
Description:	rinse water
CORb Sequence Number:	133561
Sequence Number:	2651872
Mixed Radioactive Flag:	False
Designation Code:	D
Reported Quantity:	715
Quantity Unit:	GAL
Kilograms Quantity:	2704.86220
Density Number:	8.33999999
Density Quantity:	PPG
Waste Managed Off Site:	N
State Only Waste Code 1:	WT02
State Only Waste Code 2:	Not reported
Report Managed On Site:	385
KG Managed On Site:	7078.81435
Generator Treatment Code:	Not reported
Permit By Rule Code:	Not reported
WCDE Residence Code:	Not reported
WCDH Origin Code:	1
WCDE On Site Code:	H071
WCDB Code:	W113
Description:	dip process water
CORb Sequence Number:	133561
Sequence Number:	2651873
Mixed Radioactive Flag:	False
Designation Code:	D
Reported Quantity:	385
Quantity Unit:	GAL
Kilograms Quantity:	1456.46426
Density Number:	8.33999999
Density Quantity:	PPG

Map ID
Direction
Distance
Elevation

MAP FINDINGS

Site

Database(s)

EDR ID Number
EPA ID Number

US STARCRAFT CORP (Continued)

S109824545

Waste Managed Off Site: N
State Only Waste Code 1: WT02
State Only Waste Code 2: Not reported
Report Managed On Site: 10
KG Managed On Site: 183.865308
Generator Treatment Code: Not reported
Permit By Rule Code: Not reported
WCDE Residence Code: Not reported
WCDH Origin Code: 1
WCDE On Site Code: H020
WCDB Code: W211
Description: Spent Solvent
CORB Sequence Number: 133561
Sequence Number: 2651874
Mixed Radioactive Flag: False
Designation Code: D
Reported Quantity: 10
Quantity Unit: GAL
Kilograms Quantity: 37.8302406
Density Number: 8.33999999
Density Quantity: PPG

Waste Stream Comments:

CORB Waste Sequence Number: 133561
Comments: Waste generated is collected and stored. Rinse water and water-based solution are reusable in our metal finishing process either as rinse or to mix with more chemical for the dip tank.

Waste Sequence Number: 2651872
Sequence Number: 1

Comments: All waste generated is stored. Water/chemical mix is reusable. Stored indoors in 55 gallon 2-bung drums.

Waste Sequence Number: 2651873
Sequence Number: 1

Comments: We collect it and take it in 5-10 gallon batches to King Co. Local Hazardous Waste in South Seattle bi-monthly. Dates in 2011 were: June 16.

Waste Sequence Number: 2651874
Sequence Number: 1

Waste Stream EPA Code:

CORB Waste Sequence Number: 133561
Waste Sequence Number: 2651872
Sequence Number: 5850690
WCDA Code: D010

Waste Sequence Number: 2651873
Sequence Number: 5850626
WCDA Code: D010

Waste Sequence Number: 2651874
Sequence Number: 5850491
WCDA Code: D001

Map ID
Direction
Distance
Elevation

MAP FINDINGS

Site

Database(s)

EDR ID Number
EPA ID Number

US STARCRAFT CORP (Continued)

S109824545

Name:	US STARCRAFT CORP
Address:	5210 UTAH AVE S
City,State,Zip:	SEATTLE, WA 98134
Facility Address 2:	Not reported
Facility ID:	21503
EPA ID:	WAH000035512
NAICS:	332323
State Waste Code Desc:	WT02
Federal Waste Code Desc:	D002
Form Comm:	Not reported
Data Year:	2010
Permit by Rule:	False
Mailing Address 2:	Not reported
Treatment by Generator:	False
Mixed Radioactive Waste:	False
Importer of Hazardous Waste:	False
Immediate Recycler:	False
Treatment/Storage/Disposal/Recycling Facility:	False
Generator of Dangerous Fuel Waste:	False
Generator Marketing to Burner:	False
Other Marketers (i.e., blender, distributor, etc.):	False
Utility Boiler Burner:	False
Industry Boiler Burner:	False
Industrial Furnace:	False
Smelter Defferal:	False
Universal Waste:	Not reported
Off-Specification:	Not reported
LN Address 2:	Not reported
Tax Reg #:	601511520
Business Type:	Architectural Metal Fab
Mail Name:	US Starcraft Corp
Mailing Address:	5210 Utah Ave S
Mailing City,State,Zip:	Seattle, WA 98134
Legal Organization Name:	Not reported
Legal Organization Type:	Private
Legal Contact:	Karl W Mayer
Legal Address:	5210 Utah Ave S
Legal Address 2:	Not reported
Legal City,State,Zip:	Seattle, WA 98134
Legal Phone Number:	(206)762-0607
Legal Effective Date:	01/01/1990
Land Organization Name:	WGM LLC
Land Organization Type:	Private
Land Contact:	Not reported
Land Address:	17032 160th Ave SE
Land City,State,Zip:	Renton, WA 98058
Land Phone Number:	(000)000-0000
Operator Organization Name:	Not reported
Operator Organization Type:	Private
Operator:	Thomas Hartshorn
Operator Address:	5210 Utah Ave S
Operator Address 2:	Not reported
Operator City,State,Zip:	Seattle, WA 98134
Operator Phone Number:	(206)762-0607
Operator Effective Date:	03/01/2010
Site Contact:	Karl W Mayer
Site Contact Address:	5210 Utah Ave S

Map ID
 Direction
 Distance
 Elevation

MAP FINDINGS

Site

Database(s)

EDR ID Number
 EPA ID Number

US STARCRAFT CORP (Continued)

S109824545

Contact City,State,Zip:	Seattle, WA 98134
Site Contact Phone Number:	(206)762-0607
Site Contact Email:	karlm@usstarcraft.com
Gen Status Code:	MQG
Monthly Generation:	True
Batch Generation:	False
One Time Generation:	False
Transport Own Waste:	False
Tranports Other Waste:	False
Recycler Onsite:	True
Transfer Facility:	False
Other Exemption:	Not reported
UW Battery Gen:	False
Used Oil Transporter:	False
Used Oil Transfer Facility:	False
Used Oil Processor:	False
Used Oil Refiner:	False
Used Oil Fuel Marketer Directs Shipments:	False
Used Oil Fuel Marketer Meets Specs:	False
Site Contact Address 2:	Not reported
Waste Stream Generated:	
Waste Managed Off Site:	N
State Only Waste Code 1:	WT02
State Only Waste Code 2:	Not reported
Report Managed On Site:	30
KG Managed On Site:	552.25730999999996
Generator Treatment Code:	Not reported
Permit By Rule Code:	Not reported
WCDE Residence Code:	Not reported
WCDH Origin Code:	1
WCDE On Site Code:	H020
WCDB Code:	W211
Description:	Spent Solvent
CORb Sequence Number:	128221
Sequence Number:	2497298
Mixed Radioactive Flag:	False
Designation Code:	D
Reported Quantity:	30
Quantity Unit:	GAL
Kilograms Quantity:	113.62680195438099
Density Number:	8.3499999999999996
Density Quantity:	PPG
Waste Managed Off Site:	
Waste Managed Off Site:	Y
State Only Waste Code 1:	WT02
State Only Waste Code 2:	Not reported
Report Managed On Site:	0
KG Managed On Site:	0
Generator Treatment Code:	Not reported
Permit By Rule Code:	Not reported
WCDE Residence Code:	Not reported
WCDH Origin Code:	1
WCDE On Site Code:	Not reported
WCDB Code:	W101
Description:	rinse water
CORb Sequence Number:	128221
Sequence Number:	2497296

Map ID
Direction
Distance
Elevation

MAP FINDINGS

Site

Database(s)

EDR ID Number
EPA ID Number

US STARCRAFT CORP (Continued)

S109824545

Mixed Radioactive Flag: False
Designation Code: D
Reported Quantity: 440
Quantity Unit: GAL
Kilograms Quantity: 1666.5264286642546
Density Number: 8.3499999999999996
Density Quantity: PPG

Waste Managed Off Site: Y
State Only Waste Code 1: WT02
State Only Waste Code 2: Not reported
Report Managed On Site: 0
KG Managed On Site: 0
Generator Treatment Code: Not reported
Permit By Rule Code: Not reported
WCDE Residence Code: Not reported
WCDH Origin Code: 1
WCDE On Site Code: Not reported
WCDB Code: W113
Description: dip process water
CORB Sequence Number: 128221
Sequence Number: 2497297
Mixed Radioactive Flag: False
Designation Code: D
Reported Quantity: 330
Quantity Unit: GAL
Kilograms Quantity: 1249.894821498191
Density Number: 8.3499999999999996
Density Quantity: PPG

Shipments Sent:
CORB Waste Sequence Number: 128221
Waste Sequence Number: 2497297
Sequence Number: 1165514
Shipment Date: 11/11/2010
Manifest Document ID: 002603729
Reported Quantity: 330
Unit of Measure: GAL
Kilograms Quantity: 1249.894821498191
Receiving EPAID: UTD991301748

Waste Sequence Number: 2497296
Sequence Number: 1158922
Shipment Date: 11/11/2010
Manifest Document ID: 002603729
Reported Quantity: 440
Unit of Measure: GAL
Kilograms Quantity: 1666.52642866425
Receiving EPAID: UTD991301748

Waste Stream Off Site Mgmt:
Waste CORB Sequence Number: 128221
Waste Sequence Number: 2497296
Sequence Number: 593304
Received EPAID: UTD991301748
Managed Quantity: 440

Map ID
Direction
Distance
Elevation

MAP FINDINGS

Site

Database(s)

EDR ID Number
EPA ID Number

US STARCRAFT CORP (Continued)

S109824545

Kilogram Quantity:	1666.5264286642546
Recycled Percentage:	Not reported
Waste Management System Code:	H132
Waste Sequence Number:	2497297
Sequence Number:	593311
Received EPAID:	UTD991301748
Managed Quantity:	330
Kilogram Quantity:	1249.894821498191
Recycled Percentage:	Not reported
Waste Management System Code:	H132
Waste Stream Comments:	
CORB Waste Sequence Number:	128221
Comments:	We collect it and take it in 5-10 gallon batches to King Co. Local Hazardous Waste in South Seattle bi-monthly. Dates in 2010 are: Feb 5, Mar 11, June 18, July 1, Aug 5.
Waste Sequence Number:	2497298
Sequence Number:	1
Comments:	Waste generated is collected and stored. Rinse water and water-based solution are reusable in our metal finishing process either as rinse or to mix with more chemical for the dip tank.
Waste Sequence Number:	2497296
Sequence Number:	1
Comments:	Waste treatment process in development. All waste generated is stored. Water/chemical mix is reusable.
Waste Sequence Number:	2497297
Sequence Number:	1
Waste Stream EPA Code:	
CORB Waste Sequence Number:	128221
Waste Sequence Number:	2497298
Sequence Number:	5456047
WCDA Code:	D001
Waste Sequence Number:	2497297
Sequence Number:	5456355
WCDA Code:	D010
Waste Sequence Number:	2497296
Sequence Number:	5456323
WCDA Code:	D010
Waste Stream Source Code:	
CORB Waste Sequence Number:	128221
Waste Sequence Number:	2497296
Sequence Number:	1
WCDD Code:	G01
Waste Sequence Number:	2497297
Sequence Number:	1
WCDD Code:	G01
Waste Sequence Number:	2497298

Map ID
Direction
Distance
Elevation

MAP FINDINGS

Site

Database(s)

EDR ID Number
EPA ID Number

US STARCRAFT CORP (Continued)

S109824545

Sequence Number:	1
WCDD Code:	G02
Name:	US STARCRAFT CORP
Address:	5210 UTAH AVE S
City,State,Zip:	SEATTLE, WA 98134
Facility Address 2:	Not reported
Facility ID:	21503
EPA ID:	WAH000035512
NAICS:	332323
State Waste Code Desc:	Not reported
Federal Waste Code Desc:	D0001, D0002, F0001, F0003
Form Comm:	Not reported
Data Year:	2009
Permit by Rule:	False
Mailing Address 2:	Not reported
Treatment by Generator:	True
Mixed Radioactive Waste:	False
Importer of Hazardous Waste:	False
Immediate Recycler:	False
Treatment/Storage/Disposal/Recycling Facility:	False
Generator of Dangerous Fuel Waste:	False
Generator Marketing to Burner:	False
Other Marketers (i.e., blender, distributor, etc.):	False
Utility Boiler Burner:	False
Industry Boiler Burner:	False
Industrial Furnace:	False
Smelter Defferal:	False
Universal Waste:	Not reported
Off-Specification:	Not reported
LN Address 2:	Not reported
Tax Reg #:	601511520
Business Type:	Architectural Metal Fab
Mail Name:	US Starcraft Corp
Mailing Address:	5210 Utah Ave S
Mailing City,State,Zip:	Seattle, WA 98134
Legal Organization Name:	Not reported
Legal Organization Type:	Private
Legal Contact:	Karl W Mayer
Legal Address:	5210 Utah Ave S
Legal Address 2:	Not reported
Legal City,State,Zip:	Seattle, WA 98134
Legal Phone Number:	(206)762-0607
Legal Effective Date:	01/01/1990
Land Organization Name:	WGM LLC
Land Organization Type:	Private
Land Contact:	Not reported
Land Address:	17032 160th Ave SE
Land City,State,Zip:	Renton, WA 98058
Land Phone Number:	(000)000-0000
Operator Organization Name:	Not reported
Operator Organization Type:	Private
Operator:	David Ackerman
Operator Address:	5210 Utah Ave S
Operator Address 2:	Not reported
Operator City,State,Zip:	Seattle, WA 98134

Map ID
Direction
Distance
Elevation

MAP FINDINGS

Site

Database(s)

EDR ID Number
EPA ID Number

US STARCRAFT CORP (Continued)

S109824545

Operator Phone Number:	(206)762-0607
Operator Effective Date:	01/01/2006
Site Contact:	Karl W Mayer
Site Contact Address:	5210 Utah Ave S
Contact City,State,Zip:	Seattle, WA 98134
Site Contact Phone Number:	(206)762-0607
Site Contact Email:	karlm@usstarcraft.com
Gen Status Code:	SQG
Monthly Generation:	True
Batch Generation:	False
One Time Generation:	False
Transport Own Waste:	False
Tranports Other Waste:	True
Recycler Onsite:	False
Transfer Facility:	False
Other Exemption:	Not reported
UW Battery Gen:	False
Used Oil Transporter:	False
Used Oil Transfer Facility:	False
Used Oil Processor:	False
Used Oil Refiner:	False
Used Oil Fuel Marketer Directs Shipments:	False
Used Oil Fuel Marketer Meets Specs:	False
Site Contact Address 2:	Not reported
Waste Stream Generated:	
Waste Managed Off Site:	Y
State Only Waste Code 1:	WT02
State Only Waste Code 2:	Not reported
Report Managed On Site:	0
KG Managed On Site:	0
Generator Treatment Code:	Not reported
Permit By Rule Code:	Not reported
WCDE Residence Code:	Not reported
WCDH Origin Code:	1
WCDE On Site Code:	Not reported
WCDB Code:	W113
Description:	spent acid wash
CORb Sequence Number:	120255
Sequence Number:	2142568
Mixed Radioactive Flag:	False
Designation Code:	D
Reported Quantity:	55
Quantity Unit:	GAL
Kilograms Quantity:	199.58400343284487
Density Number:	8
Density Quantity:	PPG
Waste Managed Off Site:	Y
State Only Waste Code 1:	WT02
State Only Waste Code 2:	Not reported
Report Managed On Site:	0
KG Managed On Site:	0
Generator Treatment Code:	Not reported
Permit By Rule Code:	Not reported
WCDE Residence Code:	Not reported
WCDH Origin Code:	1
WCDE On Site Code:	Not reported

Map ID
Direction
Distance
Elevation

MAP FINDINGS

Site

Database(s)

EDR ID Number
EPA ID Number

US STARCRAFT CORP (Continued)

S109824545

WCDB Code: W211
Description: Spent Solvent
CORb Sequence Number: 120255
Sequence Number: 2142437
Mixed Radioactive Flag: False
Designation Code: D
Reported Quantity: 110
Quantity Unit: GAL
Kilograms Quantity: 399.16800686568973
Density Number: 8
Density Quantity: PPG

Waste Managed Off Site: N
State Only Waste Code 1: WT02
State Only Waste Code 2: Not reported
Report Managed On Site: 330
KG Managed On Site: 5820.1967999999997
Generator Treatment Code: Y
Permit By Rule Code: Not reported
WCDE Residence Code: Not reported
WCDH Origin Code: 1
WCDE On Site Code: H071
WCDB Code: W101
Description: rinse water
CORb Sequence Number: 120255
Sequence Number: 2142398
Mixed Radioactive Flag: False
Designation Code: D
Reported Quantity: 330
Quantity Unit: GAL
Kilograms Quantity: 1197.5040205970693
Density Number: 8
Density Quantity: PPG

Waste Managed Off Site: N
State Only Waste Code 1: WT02
State Only Waste Code 2: Not reported
Report Managed On Site: 275
KG Managed On Site: 4850.1639999999998
Generator Treatment Code: Y
Permit By Rule Code: Not reported
WCDE Residence Code: Not reported
WCDH Origin Code: 1
WCDE On Site Code: H071
WCDB Code: W113
Description: dip process water
CORb Sequence Number: 120255
Sequence Number: 2142423
Mixed Radioactive Flag: False
Designation Code: D
Reported Quantity: 275
Quantity Unit: GAL
Kilograms Quantity: 997.9200171642243
Density Number: 8
Density Quantity: PPG

Map ID
Direction
Distance
Elevation

MAP FINDINGS

Site

Database(s)

EDR ID Number
EPA ID Number

US STARCRAFT CORP (Continued)

S109824545

Shipments Sent:

CORB Waste Sequence Number: 120255
Waste Sequence Number: 2142437
Sequence Number: 1036736
Shipment Date: 12/10/2009
Manifest Document ID: 66628
Reported Quantity: 110
Unit of Measure: GAL
Kilograms Quantity: 399.16800686569
Receiving EPAID: WAD981769110

Waste Sequence Number: 2142568
Sequence Number: 1036870
Shipment Date: 12/31/2009
Manifest Document ID: 68513
Reported Quantity: 55
Unit of Measure: GAL
Kilograms Quantity: 199.584003432845
Receiving EPAID: IDD073114654

Waste Stream Off Site Mgmt:

Waste CORB Sequence Number: 120255
Waste Sequence Number: 2142568
Sequence Number: 531962
Received EPAID: IDD073114654
Managed Quantity: 55
Kilogram Quantity: 199.58400343284487
Recycled Percentage: Not reported
Waste Management System Code: H141

Waste Sequence Number: 2142437
Sequence Number: 531869
Received EPAID: WAD981769110
Managed Quantity: 110
Kilogram Quantity: 399.16800686568973
Recycled Percentage: Not reported
Waste Management System Code: H061

Waste Stream Comments:

CORB Waste Sequence Number: 120255
Comments: Waste treatment process still in development. Waste generated is collected and stored. Rinse water is reusable in our metal finishing process either as rinse or to mix with more chemical for the dip tank.

Waste Sequence Number: 2142398
Sequence Number: 1

Comments: Waste treatment process in development. All waste generated is stored. Water/chemical mix is reusable.

Waste Sequence Number: 2142423
Sequence Number: 1

Comments: Spent solvent had been collected for 1-2 years before shipping off-site. Currently, we collect it and take it in 5 gallon batches to King Co. Local Hazardous Waste in South Seattle bi-monthly.

Waste Sequence Number: 2142437
Sequence Number: 1

Map ID
 Direction
 Distance
 Elevation

MAP FINDINGS

Site

Database(s)

EDR ID Number
 EPA ID Number

US STARCRAFT CORP (Continued)

S109824545

Waste Stream EPA Code:
 CORB Waste Sequence Number: 120255
 Waste Sequence Number: 2142398
 Sequence Number: 4651020
 WCDA Code: D010

Waste Sequence Number: 2142437
 Sequence Number: 4652235
 WCDA Code: D001

Waste Sequence Number: 2142423
 Sequence Number: 4652240
 WCDA Code: D010

Waste Sequence Number: 2142568
 Sequence Number: 4652282
 WCDA Code: D002

Waste Stream Source Code:
 CORB Waste Sequence Number: 120255
 Waste Sequence Number: 2142398
 Sequence Number: 1
 WCDD Code: G01

Waste Sequence Number: 2142423
 Sequence Number: 1
 WCDD Code: G01

Waste Sequence Number: 2142437
 Sequence Number: 1
 WCDD Code: G02

Waste Sequence Number: 2142568
 Sequence Number: 1
 WCDD Code: G05

**G37
 NE
 1/8-1/4
 0.141 mi.
 746 ft.**

**ENVIRONMENTAL TRANSPORT INC
 54 S DAWSON ST ENVIRONMENTAL
 SEATTLE, WA 98134**

**WA CSCSL S121970152
 WA ALLSITES N/A**

Site 4 of 8 in cluster G

**Relative:
 Higher
 Actual:
 10 ft.**

CSCSL:
 Name: DAWSON STREET LAND CO
 Address: 54 S DAWSON ST ENVIRONMENTAL
 City,State,Zip: SEATTLE, WA 98134
 Facility ID: 36716241
 Region: Northwest
 Lat/Long: 47.55585 / -122.33632
 Clean Up Siteid: 8900
 Site Status: Cleanup Started
 Contaminant Name: Petroleum-Diesel
 Alternate Site Names: DAWSON STREET LAND COMPANY,Environmental Transport Inc
 Site Rank: 5 - Lowest Assessed Risk
 Has Institutional Control:Not reported
 Past VCP: Not reported

Map ID
Direction
Distance
Elevation

MAP FINDINGS

Site

Database(s)

EDR ID Number
EPA ID Number

ENVIRONMENTAL TRANSPORT INC (Continued)

S121970152

Current VCP: Not reported
Ground Water: Suspected
Surface Water: Not reported
Soil: Confirmed Above Cleanup Levels
Sediment: Not reported
Air: Not reported
Bedrock: Not reported
Responsible Unit: Northwest

Name: DAWSON STREET LAND CO
Address: 54 S DAWSON ST ENVIRONMENTAL
City,State,Zip: SEATTLE, WA 98134
Facility ID: 36716241
Region: Northwest
Lat/Long: 47.55585 / -122.33632
Clean Up Siteid: 8900
Site Status: Cleanup Started
Contaminant Name: Petroleum-Other
Alternate Site Names: DAWSON STREET LAND COMPANY,Environmental Transport Inc
Site Rank: 5 - Lowest Assessed Risk
Has Institutional Control: Not reported
Past VCP: Not reported
Current VCP: Not reported
Ground Water: Not reported
Surface Water: Not reported
Soil: Confirmed Above Cleanup Levels
Sediment: Not reported
Air: Not reported
Bedrock: Not reported
Responsible Unit: Northwest

ALLSITES:

Name: ENVIRONMENTAL TRANSPORT INC
Facility Id: 36716241

**G38
NE
1/8-1/4
0.141 mi.
746 ft.**

**ENVIRONMENTAL TRANSPORT INC
54 S DAWSON ST ENVIRONMENTAL
SEATTLE, WA 98134**

Site 5 of 8 in cluster G

**WA HSL 1000842703
WA SWF/LF WAD980982532
WA LUST
WA UST
RCRA NonGen / NLR**

**Relative:
Higher
Actual:
10 ft.**

HSL:
Name: DAWSON STREET LAND CO
Address: Not reported
City,State,Zip: SEATTLE, WA
edr_fstat: WA
edr_fzip: Not reported
edr_fcnty: KING
edr_zip: Not reported
Facility Type: Hazardous Sites List
Facility Status: Cleanup Started
FSID Number: 36716241
Rank: 5
Region: NW
EDR Link ID: 36716241
Region Decode: NORTHWEST REGIONAL OFFICE

Map ID
Direction
Distance
Elevation

MAP FINDINGS

Site

Database(s)

EDR ID Number
EPA ID Number

ENVIRONMENTAL TRANSPORT INC (Continued)

1000842703

SWF/LF:

Name: RABANCO LTD / EMERALD CITY DISPOSAL
Address: 54 S DAWSON
City,State,Zip: SEATTLE, WA 98134-2425
Facility ID: 2408
Region: STATE
Permit Status: Recycle Survey
Contact Organization: Allied Waste Services
Contact Address1: 54 S Dawson St
Contact Address2: Not reported
Contact City: Seattle
Contact State: WA
Contact Postal: 98134
Contact EMail: jsichmeller@republicservices.com
Contact Phone: (206) 332-7744
Contact Phone Ext: Not reported
Permit No: Not reported
Phone: (206) 332-7744
Operator Name: Jeff Sichmeller
Operator Organization: Allied Waste Services
Operator EMail: jsichmeller@republicservices.com
Operator Title: Division Controller
Recycle Survey Code: 1503
Ownership: Not reported
Facility Type: Recycling (non-regulated)
Contact Name: Jeff Sichmeller
Contact Title: Division Controller
Year Closed: Not reported
Open to Public Flag: No
Website: Not reported
Latitude: Not reported
Longitude: Not reported

LUST:

Name: DAWSON STREET LAND CO
Address: 54 S DAWSON ST ENVIRONMENTAL
City,State,Zip: SEATTLE, WA 98134
Facility ID: 36716241
Lust Status Type: LUST - Cleanup Started
Cleanup Site ID: 8900
Cleanup Unit Type: Upland
Process Type: Independent Action
Cleanup Unit Name: DAWSON STREET LAND COMPANY,Environmental Transport Inc
Response Section: Northwest
Release Date: 06/15/1992
Lust Date: 07/01/2011
Region: Northwest
Lust ID: 2037
UST ID: 7423
Contaminant Name: Petroleum-Diesel
Ground Water: Suspected
Surface Water: Not reported
Soil: Confirmed Above Cleanup Levels
Sediment: Not reported
Air: Not reported
Bedrock: Not reported

Map ID
Direction
Distance
Elevation

MAP FINDINGS

Site

Database(s)

EDR ID Number
EPA ID Number

ENVIRONMENTAL TRANSPORT INC (Continued)

1000842703

Lat/Long: 47.55585 / -122.33632

Name: DAWSON STREET LAND CO
Address: 54 S DAWSON ST ENVIRONMENTAL
City,State,Zip: SEATTLE, WA 98134
Facility ID: 36716241
Lust Status Type: LUST - Cleanup Started
Cleanup Site ID: 8900
Cleanup Unit Type: Upland
Process Type: Independent Action
Cleanup Unit Name: DAWSON STREET LAND COMPANY,Environmental Transport Inc
Response Section: Northwest
Release Date: 06/15/1992
Lust Date: 07/01/2011
Region: Northwest
Lust ID: 2037
UST ID: 7423
Contaminant Name: Petroleum-Other
Ground Water: Not reported
Surface Water: Not reported
Soil: Confirmed Above Cleanup Levels
Sediment: Not reported
Air: Not reported
Bedrock: Not reported
Lat/Long: 47.55585 / -122.33632

UST:

Name: DAWSON STREET LAND COMPANY
Address: 54 S DAWSON
City: SEATTLE
Zip: 98134
Facility ID: 36716241
Site Id: 7423
UBI: Not reported
Phone Number: Not reported
Decimal Latitude: 47.55585
Decimal Longitude: -122.33632

Tank Name: 1
Tag Number: Not reported
Tank Status: Closed in Place
Tank Status Date: 08/06/1996
Tank Install Date: 12/31/1964
Tank Closure Date: Not reported
Capacity Range: Not reported
Tank Permit Expiration Date: Not reported
Tank Upgrade Date: Not reported
Tank Spill Prevention: Not reported
Tank Overfill Prevention: Not reported
Tank Material: Steel
Tank Construction: Single Wall Tank
Tank Tightness Test: Not reported
Tank Corrosion Protection: Not reported
Tank Manifold: Not reported
Tank Release Detection: Not reported
Tank SFC Type: Not reported
Pipe Material: Not reported

Map ID
Direction
Distance
Elevation

MAP FINDINGS

Site

Database(s)

EDR ID Number
EPA ID Number

ENVIRONMENTAL TRANSPORT INC (Continued)

1000842703

Pipe Construction: Not reported
Pipe Primary Release Detection: Not reported
Pipe Second Release Detection: Not reported
Pipe Corrosion Protection: Not reported
Pipe Pumping System: Not reported
Responsible Unit: Northwest
Dispencer/Pump SFC Type: Not reported

Name: DAWSON STREET LAND COMPANY
Address: 54 S DAWSON
City: SEATTLE
Zip: 98134

Tank Name: 10
Tag Number: Not reported
Tank Status: Closed in Place
Tank Status Date: 08/06/1996
Tank Install Date: 12/31/1964
Tank Closure Date: Not reported
Capacity Range: Not reported
Tank Permit Expiration Date: Not reported
Tank Upgrade Date: Not reported
Tank Spill Prevention: Not reported
Tank Overfill Prevention: Not reported
Tank Material: Not reported
Tank Construction: Not reported
Tank Tightness Test: Not reported
Tank Corrosion Protection: Not reported
Tank Manifold: Not reported
Tank Release Detection: Not reported
Tank SFC Type: Not reported
Pipe Material: Not reported
Pipe Construction: Not reported
Pipe Primary Release Detection: Not reported
Pipe Second Release Detection: Not reported
Pipe Corrosion Protection: Not reported
Pipe Pumping System: Not reported
Responsible Unit: Northwest
Dispencer/Pump SFC Type: Not reported

Name: DAWSON STREET LAND COMPANY
Address: 54 S DAWSON
City: SEATTLE
Zip: 98134

Tank Name: 2
Tag Number: Not reported
Tank Status: Removed
Tank Status Date: 08/06/1996
Tank Install Date: 12/31/1964
Tank Closure Date: Not reported
Capacity Range: Not reported
Tank Permit Expiration Date: Not reported
Tank Upgrade Date: Not reported
Tank Spill Prevention: Not reported
Tank Overfill Prevention: Not reported
Tank Material: Steel

Map ID
Direction
Distance
Elevation

MAP FINDINGS

Site

Database(s)

EDR ID Number
EPA ID Number

ENVIRONMENTAL TRANSPORT INC (Continued)

1000842703

Tank Construction: Single Wall Tank
Tank Tightness Test: Not reported
Tank Corrosion Protection: Not reported
Tank Manifold: Not reported
Tank Release Detection: Not reported
Tank SFC Type: Not reported
Pipe Material: Not reported
Pipe Construction: Not reported
Pipe Primary Release Detection: Not reported
Pipe Second Release Detection: Not reported
Pipe Corrosion Protection: Not reported
Pipe Pumping System: Not reported
Responsible Unit: Northwest
Dispencer/Pump SFC Type: Not reported

Name: DAWSON STREET LAND COMPANY
Address: 54 S DAWSON
City: SEATTLE
Zip: 98134

Tank Name: 3
Tag Number: Not reported
Tank Status: Removed
Tank Status Date: 08/06/1996
Tank Install Date: 12/31/1964
Tank Closure Date: Not reported
Capacity Range: Not reported
Tank Permit Expiration Date: Not reported
Tank Upgrade Date: Not reported
Tank Spill Prevention: Not reported
Tank Overfill Prevention: Not reported
Tank Material: Steel
Tank Construction: Single Wall Tank
Tank Tightness Test: Not reported
Tank Corrosion Protection: Not reported
Tank Manifold: Not reported
Tank Release Detection: Not reported
Tank SFC Type: Not reported
Pipe Material: Not reported
Pipe Construction: Not reported
Pipe Primary Release Detection: Not reported
Pipe Second Release Detection: Not reported
Pipe Corrosion Protection: Not reported
Pipe Pumping System: Not reported
Responsible Unit: Northwest
Dispencer/Pump SFC Type: Not reported

Name: DAWSON STREET LAND COMPANY
Address: 54 S DAWSON
City: SEATTLE
Zip: 98134

Tank Name: 4
Tag Number: Not reported
Tank Status: Removed
Tank Status Date: 08/06/1996
Tank Install Date: 12/31/1964

Map ID
Direction
Distance
Elevation

MAP FINDINGS

Site

Database(s)

EDR ID Number
EPA ID Number

ENVIRONMENTAL TRANSPORT INC (Continued)

1000842703

Tank Closure Date: Not reported
Capacity Range: Not reported
Tank Permit Expiration Date: Not reported
Tank Upgrade Date: Not reported
Tank Spill Prevention: Not reported
Tank Overfill Prevention: Not reported
Tank Material: Steel
Tank Construction: Single Wall Tank
Tank Tightness Test: Not reported
Tank Corrosion Protection: Not reported
Tank Manifold: Not reported
Tank Release Detection: Not reported
Tank SFC Type: Not reported
Pipe Material: Not reported
Pipe Construction: Not reported
Pipe Primary Release Detection: Not reported
Pipe Second Release Detection: Not reported
Pipe Corrosion Protection: Not reported
Pipe Pumping System: Not reported
Responsible Unit: Northwest
Dispencer/Pump SFC Type: Not reported

Name: DAWSON STREET LAND COMPANY
Address: 54 S DAWSON
City: SEATTLE
Zip: 98134

Tank Name: 5
Tag Number: Not reported
Tank Status: Removed
Tank Status Date: 08/06/1996
Tank Install Date: 12/31/1964
Tank Closure Date: Not reported
Capacity Range: Not reported
Tank Permit Expiration Date: Not reported
Tank Upgrade Date: Not reported
Tank Spill Prevention: Not reported
Tank Overfill Prevention: Not reported
Tank Material: Steel
Tank Construction: Single Wall Tank
Tank Tightness Test: Not reported
Tank Corrosion Protection: Not reported
Tank Manifold: Not reported
Tank Release Detection: Not reported
Tank SFC Type: Not reported
Pipe Material: Not reported
Pipe Construction: Not reported
Pipe Primary Release Detection: Not reported
Pipe Second Release Detection: Not reported
Pipe Corrosion Protection: Not reported
Pipe Pumping System: Not reported
Responsible Unit: Northwest
Dispencer/Pump SFC Type: Not reported

Name: DAWSON STREET LAND COMPANY
Address: 54 S DAWSON
City: SEATTLE

Map ID
Direction
Distance
Elevation

MAP FINDINGS

Site

Database(s)

EDR ID Number
EPA ID Number

ENVIRONMENTAL TRANSPORT INC (Continued)

1000842703

Zip: 98134

Tank Name: 6
Tag Number: Not reported
Tank Status: Removed
Tank Status Date: 08/06/1996
Tank Install Date: 12/31/1964
Tank Closure Date: Not reported
Capacity Range: Not reported
Tank Permit Expiration Date: Not reported
Tank Upgrade Date: Not reported
Tank Spill Prevention: Not reported
Tank Overfill Prevention: Not reported
Tank Material: Steel
Tank Construction: Single Wall Tank
Tank Tightness Test: Not reported
Tank Corrosion Protection: Not reported
Tank Manifold: Not reported
Tank Release Detection: Not reported
Tank SFC Type: Not reported
Pipe Material: Not reported
Pipe Construction: Not reported
Pipe Primary Release Detection: Not reported
Pipe Second Release Detection: Not reported
Pipe Corrosion Protection: Not reported
Pipe Pumping System: Not reported
Responsible Unit: Northwest
Dispenser/Pump SFC Type: Not reported

Name: DAWSON STREET LAND COMPANY
Address: 54 S DAWSON
City: SEATTLE
Zip: 98134

Tank Name: 7
Tag Number: Not reported
Tank Status: Removed
Tank Status Date: 08/06/1996
Tank Install Date: 12/31/1964
Tank Closure Date: Not reported
Capacity Range: Not reported
Tank Permit Expiration Date: Not reported
Tank Upgrade Date: Not reported
Tank Spill Prevention: Not reported
Tank Overfill Prevention: Not reported
Tank Material: Steel
Tank Construction: Single Wall Tank
Tank Tightness Test: Not reported
Tank Corrosion Protection: Not reported
Tank Manifold: Not reported
Tank Release Detection: Not reported
Tank SFC Type: Not reported
Pipe Material: Not reported
Pipe Construction: Not reported
Pipe Primary Release Detection: Not reported
Pipe Second Release Detection: Not reported
Pipe Corrosion Protection: Not reported

Map ID
Direction
Distance
Elevation

MAP FINDINGS

Site

Database(s)

EDR ID Number
EPA ID Number

ENVIRONMENTAL TRANSPORT INC (Continued)

1000842703

Pipe Pumping System: Not reported
Responsible Unit: Northwest
Dispencer/Pump SFC Type: Not reported

Name: DAWSON STREET LAND COMPANY
Address: 54 S DAWSON
City: SEATTLE
Zip: 98134

Tank Name: 8
Tag Number: Not reported
Tank Status: Closed in Place
Tank Status Date: 08/06/1996
Tank Install Date: 12/31/1964
Tank Closure Date: Not reported
Capacity Range: Not reported
Tank Permit Expiration Date: Not reported
Tank Upgrade Date: Not reported
Tank Spill Prevention: Not reported
Tank Overfill Prevention: Not reported
Tank Material: Steel
Tank Construction: Single Wall Tank
Tank Tightness Test: Not reported
Tank Corrosion Protection: Not reported
Tank Manifold: Not reported
Tank Release Detection: Not reported
Tank SFC Type: Not reported
Pipe Material: Not reported
Pipe Construction: Not reported
Pipe Primary Release Detection: Not reported
Pipe Second Release Detection: Not reported
Pipe Corrosion Protection: Not reported
Pipe Pumping System: Not reported
Responsible Unit: Northwest
Dispencer/Pump SFC Type: Not reported

Name: DAWSON STREET LAND COMPANY
Address: 54 S DAWSON
City: SEATTLE
Zip: 98134

Tank Name: 9
Tag Number: Not reported
Tank Status: Removed
Tank Status Date: 08/06/1996
Tank Install Date: 12/31/1964
Tank Closure Date: Not reported
Capacity Range: 111 TO 1,100 Gallons
Tank Permit Expiration Date: Not reported
Tank Upgrade Date: Not reported
Tank Spill Prevention: Not reported
Tank Overfill Prevention: Not reported
Tank Material: Not reported
Tank Construction: Not reported
Tank Tightness Test: Not reported
Tank Corrosion Protection: Not reported
Tank Manifold: Not reported

Map ID
Direction
Distance
Elevation

MAP FINDINGS

Site

Database(s)

EDR ID Number
EPA ID Number

ENVIRONMENTAL TRANSPORT INC (Continued)

1000842703

Tank Release Detection: Not reported
Tank SFC Type: Not reported
Pipe Material: Not reported
Pipe Construction: Not reported
Pipe Primary Release Detection: Not reported
Pipe Second Release Detection: Not reported
Pipe Corrosion Protection: Not reported
Pipe Pumping System: Not reported
Responsible Unit: Northwest
Dispenser/Pump SFC Type: Not reported

RCRA Listings:

Date Form Received by Agency: 2000-03-02 00:00:00.0
Handler Name: ENVIRONMENTAL TRANSPORT INC
Handler Address: 54 S DAWSON ST ENVIRONMENTAL
Handler City,State,Zip: SEATTLE, WA 98134
EPA ID: WAD980982532
Contact Name: RICHARD RAMSEY
Contact Address: 54 S DAWSON ST
Contact City,State,Zip: SEATTLE, WA 98134
Contact Telephone: 206-762-8824
Contact Fax: Not reported
Contact Email: Not reported
Contact Title: Not reported
EPA Region: 10
Land Type: Other
Federal Waste Generator Description: Not a generator, verified
Non-Notifier: Not reported
Biennial Report Cycle: Not reported
Accessibility: Not reported
Active Site Indicator: Not reported
State District Owner: WA
State District: NWRO
Mailing Address: PO BOX 84661
Mailing City,State,Zip: SEATTLE, WA 98124
Owner Name: SHARE HOLDERS
Owner Type: Private
Operator Name: RAMSEY, RICHARD
Operator Type: Private
Short-Term Generator Activity: No
Importer Activity: No
Mixed Waste Generator: No
Transporter Activity: No
Transfer Facility Activity: No
Recycler Activity with Storage: No
Small Quantity On-Site Burner Exemption: No
Smelting Melting and Refining Furnace Exemption: No
Underground Injection Control: No
Off-Site Waste Receipt: No
Universal Waste Indicator: No
Universal Waste Destination Facility: No
Federal Universal Waste: No
Active Site Fed-Reg Treatment Storage and Disposal Facility: Not reported
Active Site Converter Treatment storage and Disposal Facility: Not reported
Active Site State-Reg Treatment Storage and Disposal Facility: Not reported
Active Site State-Reg Handler: ---
Federal Facility Indicator: Not reported

Map ID
 Direction
 Distance
 Elevation

MAP FINDINGS

Site

Database(s)

EDR ID Number
 EPA ID Number

ENVIRONMENTAL TRANSPORT INC (Continued)

1000842703

Hazardous Secondary Material Indicator:	NN
Sub-Part K Indicator:	Not reported
Commercial TSD Indicator:	No
Treatment Storage and Disposal Type:	Not reported
2018 GPRA Permit Baseline:	Not on the Baseline
2018 GPRA Renewals Baseline:	Not on the Baseline
Permit Renewals Workload Universe:	Not reported
Permit Workload Universe:	Not reported
Permit Progress Universe:	Not reported
Post-Closure Workload Universe:	Not reported
Closure Workload Universe:	Not reported
202 GPRA Corrective Action Baseline:	No
Corrective Action Workload Universe:	No
Subject to Corrective Action Universe:	No
Non-TSDFs Where RCRA CA has Been Imposed Universe:	No
TSDFs Potentially Subject to CA Under 3004 (u)/(v) Universe:	No
TSDFs Only Subject to CA under Discretionary Auth Universe:	No
Corrective Action Priority Ranking:	No NCAPS ranking
Environmental Control Indicator:	No
Institutional Control Indicator:	No
Human Exposure Controls Indicator:	N/A
Groundwater Controls Indicator:	N/A
Operating TSDF Universe:	Not reported
Full Enforcement Universe:	Not reported
Significant Non-Complier Universe:	No
Unaddressed Significant Non-Complier Universe:	No
Addressed Significant Non-Complier Universe:	No
Significant Non-Complier With a Compliance Schedule Universe:	No
Financial Assurance Required:	Not reported
Handler Date of Last Change:	2018-05-09 14:05:29.0
Recognized Trader-Importer:	No
Recognized Trader-Exporter:	No
Importer of Spent Lead Acid Batteries:	No
Exporter of Spent Lead Acid Batteries:	No
Recycler Activity Without Storage:	No
Manifest Broker:	No
Sub-Part P Indicator:	Not reported

Handler - Owner Operator:

Owner/Operator Indicator:	Owner
Owner/Operator Name:	DAWSON STREET LAND CO
Legal Status:	Private
Date Became Current:	Not reported
Date Ended Current:	Not reported
Owner/Operator Address:	56 S DAWSON ST
Owner/Operator City,State,Zip:	SEATTLE, WA 98134
Owner/Operator Telephone:	206-763-2700
Owner/Operator Telephone Ext:	Not reported
Owner/Operator Fax:	Not reported
Owner/Operator Email:	Not reported

Owner/Operator Indicator:	Operator
Owner/Operator Name:	RAMSEY, RICHARD
Legal Status:	Private
Date Became Current:	Not reported
Date Ended Current:	Not reported

Map ID
Direction
Distance
Elevation

MAP FINDINGS

Site

Database(s)

EDR ID Number
EPA ID Number

ENVIRONMENTAL TRANSPORT INC (Continued)

1000842703

Owner/Operator Address: 54 S DAWSON ST
Owner/Operator City,State,Zip: SEATTLE, WA 98134
Owner/Operator Telephone: 206-762-8824
Owner/Operator Telephone Ext: Not reported
Owner/Operator Fax: Not reported
Owner/Operator Email: Not reported

Owner/Operator Indicator: Owner
Owner/Operator Name: DAWSON STREET LAND CO
Legal Status: Private
Date Became Current: Not reported
Date Ended Current: Not reported
Owner/Operator Address: 56 S DAWSON ST
Owner/Operator City,State,Zip: SEATTLE, WA 98134
Owner/Operator Telephone: 206-763-2700
Owner/Operator Telephone Ext: Not reported
Owner/Operator Fax: Not reported
Owner/Operator Email: Not reported

Owner/Operator Indicator: Owner
Owner/Operator Name: SHARE HOLDERS
Legal Status: Private
Date Became Current: 1996-07-05 00:00:00.
Date Ended Current: Not reported
Owner/Operator Address: 54 S DAWSON ST
Owner/Operator City,State,Zip: SEATTLE, WA 98134
Owner/Operator Telephone: 206-762-8824
Owner/Operator Telephone Ext: Not reported
Owner/Operator Fax: Not reported
Owner/Operator Email: Not reported

Owner/Operator Indicator: Operator
Owner/Operator Name: RAMSEY, RICHARD
Legal Status: Private
Date Became Current: Not reported
Date Ended Current: Not reported
Owner/Operator Address: 54 S DAWSON ST
Owner/Operator City,State,Zip: SEATTLE, WA 98134
Owner/Operator Telephone: 206-762-8824
Owner/Operator Telephone Ext: Not reported
Owner/Operator Fax: Not reported
Owner/Operator Email: Not reported

Owner/Operator Indicator: Operator
Owner/Operator Name: RAMSEY, RICHARD
Legal Status: Private
Date Became Current: Not reported
Date Ended Current: Not reported
Owner/Operator Address: 54 S DAWSON ST
Owner/Operator City,State,Zip: SEATTLE, WA 98134
Owner/Operator Telephone: 206-762-8824
Owner/Operator Telephone Ext: Not reported
Owner/Operator Fax: Not reported
Owner/Operator Email: Not reported

Owner/Operator Indicator: Owner
Owner/Operator Name: SHARE HOLDERS

Map ID
Direction
Distance
Elevation

MAP FINDINGS

Site

Database(s)

EDR ID Number
EPA ID Number

ENVIRONMENTAL TRANSPORT INC (Continued)

1000842703

Legal Status:	Private
Date Became Current:	1996-07-05 00:00:00.
Date Ended Current:	Not reported
Owner/Operator Address:	54 S DAWSON ST
Owner/Operator City,State,Zip:	SEATTLE, WA 98134
Owner/Operator Telephone:	206-762-8824
Owner/Operator Telephone Ext:	Not reported
Owner/Operator Fax:	Not reported
Owner/Operator Email:	Not reported
Owner/Operator Indicator:	Operator
Owner/Operator Name:	RAMSEY, RICHARD
Legal Status:	Private
Date Became Current:	Not reported
Date Ended Current:	Not reported
Owner/Operator Address:	54 S DAWSON ST
Owner/Operator City,State,Zip:	SEATTLE, WA 98134
Owner/Operator Telephone:	206-762-8824
Owner/Operator Telephone Ext:	Not reported
Owner/Operator Fax:	Not reported
Owner/Operator Email:	Not reported
Owner/Operator Indicator:	Operator
Owner/Operator Name:	RAMSEY, RICHARD
Legal Status:	Private
Date Became Current:	Not reported
Date Ended Current:	Not reported
Owner/Operator Address:	54 S DAWSON ST
Owner/Operator City,State,Zip:	SEATTLE, WA 98134
Owner/Operator Telephone:	206-762-8824
Owner/Operator Telephone Ext:	Not reported
Owner/Operator Fax:	Not reported
Owner/Operator Email:	Not reported
Owner/Operator Indicator:	Owner
Owner/Operator Name:	ENVIRONMENTAL TRANSPORT INC
Legal Status:	Private
Date Became Current:	Not reported
Date Ended Current:	Not reported
Owner/Operator Address:	54 S DAWSON ST ENVIRONMENTAL
Owner/Operator City,State,Zip:	SEATTLE, WA 98134
Owner/Operator Telephone:	000-000-0000
Owner/Operator Telephone Ext:	Not reported
Owner/Operator Fax:	Not reported
Owner/Operator Email:	Not reported
Owner/Operator Indicator:	Owner
Owner/Operator Name:	ENVIRONMENTAL TRANSPORT INC
Legal Status:	Private
Date Became Current:	Not reported
Date Ended Current:	Not reported
Owner/Operator Address:	54 S DAWSON ST ENVIRONMENTAL
Owner/Operator City,State,Zip:	SEATTLE, WA 98134
Owner/Operator Telephone:	000-000-0000
Owner/Operator Telephone Ext:	Not reported
Owner/Operator Fax:	Not reported
Owner/Operator Email:	Not reported

Map ID
Direction
Distance
Elevation

MAP FINDINGS

Site

Database(s)

EDR ID Number
EPA ID Number

ENVIRONMENTAL TRANSPORT INC (Continued)

1000842703

Owner/Operator Indicator: Operator
Owner/Operator Name: ENVIRONMENTAL TRANSPORT INC
Legal Status: Private
Date Became Current: Not reported
Date Ended Current: Not reported
Owner/Operator Address: 54 S DAWSON ST ENVIRONMENTAL
Owner/Operator City,State,Zip: SEATTLE, WA 98134
Owner/Operator Telephone: 000-000-0000
Owner/Operator Telephone Ext: Not reported
Owner/Operator Fax: Not reported
Owner/Operator Email: Not reported

Owner/Operator Indicator: Owner
Owner/Operator Name: DAWSON STREET LAND CO
Legal Status: Private
Date Became Current: Not reported
Date Ended Current: Not reported
Owner/Operator Address: 56 S DAWSON ST
Owner/Operator City,State,Zip: SEATTLE, WA 98134-2425
Owner/Operator Telephone: 206-763-2700
Owner/Operator Telephone Ext: Not reported
Owner/Operator Fax: Not reported
Owner/Operator Email: Not reported

Owner/Operator Indicator: Owner
Owner/Operator Name: SHARE HOLDERS
Legal Status: Private
Date Became Current: 1996-07-05 00:00:00.
Date Ended Current: Not reported
Owner/Operator Address: 54 S DAWSON ST
Owner/Operator City,State,Zip: SEATTLE, WA 98134
Owner/Operator Telephone: 206-762-8824
Owner/Operator Telephone Ext: Not reported
Owner/Operator Fax: Not reported
Owner/Operator Email: Not reported

Owner/Operator Indicator: Owner
Owner/Operator Name: SHARE HOLDERS
Legal Status: Private
Date Became Current: 1996-07-05 00:00:00.
Date Ended Current: Not reported
Owner/Operator Address: 54 S DAWSON ST
Owner/Operator City,State,Zip: SEATTLE, WA 98134
Owner/Operator Telephone: 206-762-8824
Owner/Operator Telephone Ext: Not reported
Owner/Operator Fax: Not reported
Owner/Operator Email: Not reported

Owner/Operator Indicator: Operator
Owner/Operator Name: RAMSEY, RICHARD
Legal Status: Private
Date Became Current: Not reported
Date Ended Current: Not reported
Owner/Operator Address: 54 S DAWSON ST
Owner/Operator City,State,Zip: SEATTLE, WA 98134
Owner/Operator Telephone: 206-762-8824
Owner/Operator Telephone Ext: Not reported

Map ID
Direction
Distance
Elevation

MAP FINDINGS

Site

Database(s)

EDR ID Number
EPA ID Number

ENVIRONMENTAL TRANSPORT INC (Continued)

1000842703

Owner/Operator Fax: Not reported
Owner/Operator Email: Not reported

Owner/Operator Indicator: Operator
Owner/Operator Name: RICHARD R
Legal Status: Private
Date Became Current: 1996-07-05 00:00:00.
Date Ended Current: Not reported
Owner/Operator Address: 54 S DAWSON ST
Owner/Operator City,State,Zip: SEATTLE, WA 98134-2425
Owner/Operator Telephone: 206-762-8824
Owner/Operator Telephone Ext: Not reported
Owner/Operator Fax: Not reported
Owner/Operator Email: Not reported

Owner/Operator Indicator: Owner
Owner/Operator Name: SHARE HOLDERS S
Legal Status: Private
Date Became Current: 1996-07-05 00:00:00.
Date Ended Current: Not reported
Owner/Operator Address: 54 S DAWSON ST
Owner/Operator City,State,Zip: SEATTLE, WA 98134-2425
Owner/Operator Telephone: 206-762-8824
Owner/Operator Telephone Ext: Not reported
Owner/Operator Fax: Not reported
Owner/Operator Email: Not reported

Owner/Operator Indicator: Owner
Owner/Operator Name: DAWSON STREET LAND CO
Legal Status: Private
Date Became Current: Not reported
Date Ended Current: Not reported
Owner/Operator Address: 56 S DAWSON ST
Owner/Operator City,State,Zip: SEATTLE, WA 98134
Owner/Operator Telephone: 206-763-2700
Owner/Operator Telephone Ext: Not reported
Owner/Operator Fax: Not reported
Owner/Operator Email: Not reported

Owner/Operator Indicator: Operator
Owner/Operator Name: SHARE HOLDERS
Legal Status: Private
Date Became Current: Not reported
Date Ended Current: Not reported
Owner/Operator Address: 54 S DAWSON ST
Owner/Operator City,State,Zip: SEATTLE, WA 98134-2425
Owner/Operator Telephone: 206-762-8824
Owner/Operator Telephone Ext: Not reported
Owner/Operator Fax: Not reported
Owner/Operator Email: Not reported

Owner/Operator Indicator: Owner
Owner/Operator Name: DAWSON STREET LAND CO
Legal Status: Private
Date Became Current: Not reported
Date Ended Current: Not reported
Owner/Operator Address: 56 S DAWSON ST

Map ID
Direction
Distance
Elevation

MAP FINDINGS

Site

Database(s)

EDR ID Number
EPA ID Number

ENVIRONMENTAL TRANSPORT INC (Continued)

1000842703

Owner/Operator City,State,Zip:	SEATTLE, WA 98134
Owner/Operator Telephone:	206-763-2700
Owner/Operator Telephone Ext:	Not reported
Owner/Operator Fax:	Not reported
Owner/Operator Email:	Not reported
Owner/Operator Indicator:	Owner
Owner/Operator Name:	DAWSON STREET LAND CO
Legal Status:	Private
Date Became Current:	Not reported
Date Ended Current:	Not reported
Owner/Operator Address:	56 S DAWSON ST
Owner/Operator City,State,Zip:	SEATTLE, WA 98134
Owner/Operator Telephone:	206-763-2700
Owner/Operator Telephone Ext:	Not reported
Owner/Operator Fax:	Not reported
Owner/Operator Email:	Not reported
Owner/Operator Indicator:	Owner
Owner/Operator Name:	SHARE HOLDERS
Legal Status:	Private
Date Became Current:	1996-07-05 00:00:00.
Date Ended Current:	Not reported
Owner/Operator Address:	54 S DAWSON ST
Owner/Operator City,State,Zip:	SEATTLE, WA 98134
Owner/Operator Telephone:	206-762-8824
Owner/Operator Telephone Ext:	Not reported
Owner/Operator Fax:	Not reported
Owner/Operator Email:	Not reported
Owner/Operator Indicator:	Owner
Owner/Operator Name:	DAWSON STREET LAND CO
Legal Status:	Private
Date Became Current:	Not reported
Date Ended Current:	Not reported
Owner/Operator Address:	56 S DAWSON ST
Owner/Operator City,State,Zip:	SEATTLE, WA 98134
Owner/Operator Telephone:	206-763-2700
Owner/Operator Telephone Ext:	Not reported
Owner/Operator Fax:	Not reported
Owner/Operator Email:	Not reported
Owner/Operator Indicator:	Owner
Owner/Operator Name:	SHARE HOLDERS
Legal Status:	Private
Date Became Current:	1996-07-05 00:00:00.
Date Ended Current:	Not reported
Owner/Operator Address:	54 S DAWSON ST
Owner/Operator City,State,Zip:	SEATTLE, WA 98134
Owner/Operator Telephone:	206-762-8824
Owner/Operator Telephone Ext:	Not reported
Owner/Operator Fax:	Not reported
Owner/Operator Email:	Not reported
Historic Generators:	
Receive Date:	2000-03-01 00:00:00.0
Handler Name:	ENVIRONMENTAL TRANSPORT INC

Map ID
Direction
Distance
Elevation

MAP FINDINGS

Site

Database(s)

EDR ID Number
EPA ID Number

ENVIRONMENTAL TRANSPORT INC (Continued)

1000842703

Federal Waste Generator Description: Not a generator, verified
State District Owner: WA
Large Quantity Handler of Universal Waste: No
Recognized Trader Importer: No
Recognized Trader Exporter: No
Spent Lead Acid Battery Importer: No
Spent Lead Acid Battery Exporter: No
Current Record: No
Non Storage Recycler Activity: Not reported
Electronic Manifest Broker: Not reported

Receive Date: 2000-03-01 00:00:00.0
Handler Name: ENVIRONMENTAL TRANSPORT INC
Federal Waste Generator Description: Not a generator, verified
State District Owner: WA
Large Quantity Handler of Universal Waste: No
Recognized Trader Importer: No
Recognized Trader Exporter: No
Spent Lead Acid Battery Importer: No
Spent Lead Acid Battery Exporter: No
Current Record: No
Non Storage Recycler Activity: Not reported
Electronic Manifest Broker: Not reported

Receive Date: 2000-03-02 00:00:00.0
Handler Name: ENVIRONMENTAL TRANSPORT INC
Federal Waste Generator Description: Not a generator, verified
State District Owner: WA
Large Quantity Handler of Universal Waste: No
Recognized Trader Importer: No
Recognized Trader Exporter: No
Spent Lead Acid Battery Importer: No
Spent Lead Acid Battery Exporter: No
Current Record: Yes
Non Storage Recycler Activity: Not reported
Electronic Manifest Broker: Not reported

Receive Date: 1996-02-21 00:00:00.0
Handler Name: ENVIRONMENTAL TRANSPORT INC
Federal Waste Generator Description: Conditionally Exempt Small Quantity Generator
State District Owner: WA
Large Quantity Handler of Universal Waste: No
Recognized Trader Importer: No
Recognized Trader Exporter: No
Spent Lead Acid Battery Importer: No
Spent Lead Acid Battery Exporter: No
Current Record: No
Non Storage Recycler Activity: Not reported
Electronic Manifest Broker: Not reported

Receive Date: 1997-02-03 00:00:00.0
Handler Name: ENVIRONMENTAL TRANSPORT INC
Federal Waste Generator Description: Conditionally Exempt Small Quantity Generator
State District Owner: WA
Large Quantity Handler of Universal Waste: No
Recognized Trader Importer: No
Recognized Trader Exporter: No

Map ID
Direction
Distance
Elevation

MAP FINDINGS

Site

Database(s)

EDR ID Number
EPA ID Number

ENVIRONMENTAL TRANSPORT INC (Continued)

1000842703

Spent Lead Acid Battery Importer: No
Spent Lead Acid Battery Exporter: No
Current Record: No
Non Storage Recycler Activity: Not reported
Electronic Manifest Broker: Not reported

Receive Date: 1998-02-26 00:00:00.0
Handler Name: ENVIRONMENTAL TRANSPORT INC
Federal Waste Generator Description: Not a generator, verified
State District Owner: WA
Large Quantity Handler of Universal Waste: No
Recognized Trader Importer: No
Recognized Trader Exporter: No
Spent Lead Acid Battery Importer: No
Spent Lead Acid Battery Exporter: No
Current Record: No
Non Storage Recycler Activity: Not reported
Electronic Manifest Broker: Not reported

Receive Date: 1999-02-26 00:00:00.0
Handler Name: ENVIRONMENTAL TRANSPORT INC
Federal Waste Generator Description: Not a generator, verified
State District Owner: WA
Large Quantity Handler of Universal Waste: No
Recognized Trader Importer: No
Recognized Trader Exporter: No
Spent Lead Acid Battery Importer: No
Spent Lead Acid Battery Exporter: No
Current Record: No
Non Storage Recycler Activity: Not reported
Electronic Manifest Broker: Not reported

Receive Date: 2000-03-01 00:00:00.0
Handler Name: ENVIRONMENTAL TRANSPORT INC
Federal Waste Generator Description: Not a generator, verified
State District Owner: WA
Large Quantity Handler of Universal Waste: No
Recognized Trader Importer: No
Recognized Trader Exporter: No
Spent Lead Acid Battery Importer: No
Spent Lead Acid Battery Exporter: No
Current Record: No
Non Storage Recycler Activity: Not reported
Electronic Manifest Broker: Not reported

Receive Date: 2000-03-01 00:00:00.0
Handler Name: ENVIRONMENTAL TRANSPORT INC
Federal Waste Generator Description: Not a generator, verified
State District Owner: WA
Large Quantity Handler of Universal Waste: No
Recognized Trader Importer: No
Recognized Trader Exporter: No
Spent Lead Acid Battery Importer: No
Spent Lead Acid Battery Exporter: No
Current Record: No
Non Storage Recycler Activity: Not reported
Electronic Manifest Broker: Not reported

Map ID
Direction
Distance
Elevation

MAP FINDINGS

Site

Database(s)

EDR ID Number
EPA ID Number

ENVIRONMENTAL TRANSPORT INC (Continued)

1000842703

Facility Has Received Notices of Violation:

Found Violation:	No
Agency Which Determined Violation:	Not reported
Violation Short Description:	Not reported
Date Violation was Determined:	Not reported
Actual Return to Compliance Date:	Not reported
Return to Compliance Qualifier:	Not reported
Violation Responsible Agency:	Not reported
Scheduled Compliance Date:	Not reported
Enforcement Identifier:	Not reported
Date of Enforcement Action:	Not reported
Enforcement Responsible Agency:	Not reported
Enforcement Docket Number:	Not reported
Enforcement Attorney:	Not reported
Corrective Action Component:	Not reported
Appeal Initiated Date:	Not reported
Appeal Resolution Date:	Not reported
Disposition Status Date:	Not reported
Disposition Status:	Not reported
Disposition Status Description:	Not reported
Consent/Final Order Sequence Number:	Not reported
Consent/Final Order Respondent Name:	Not reported
Consent/Final Order Lead Agency:	Not reported
Enforcement Type:	Not reported
Enforcement Responsible Person:	Not reported
Enforcement Responsible Sub-Organization:	Not reported
SEP Sequence Number:	Not reported
SEP Expenditure Amount:	Not reported
SEP Scheduled Completion Date:	Not reported
SEP Actual Date:	Not reported
SEP Defaulted Date:	Not reported
SEP Type:	Not reported
SEP Type Description:	Not reported
Proposed Amount:	Not reported
Final Monetary Amount:	Not reported
Paid Amount:	Not reported
Final Count:	Not reported
Final Amount:	Not reported

Evaluation Action Summary:

Evaluation Date:	2012-11-07 00:00:00.0
Evaluation Responsible Agency:	State
Found Violation:	No
Evaluation Type Description:	FOCUSED COMPLIANCE INSPECTION
Evaluation Responsible Person Identifier:	WAWJW
Evaluation Responsible Sub-Organization:	NW
Actual Return to Compliance Date:	Not reported
Scheduled Compliance Date:	Not reported
Date of Request:	Not reported
Date Response Received:	Not reported
Request Agency:	Not reported
Former Citation:	Not reported

Map ID
 Direction
 Distance
 Elevation

MAP FINDINGS

Site

Database(s)

EDR ID Number
 EPA ID Number

G39
NE
1/8-1/4
0.141 mi.
746 ft.

WEST PAC ENVIRONMENTAL INC
54 S DAWSON ST STE 100
SEATTLE, WA 98134

Site 6 of 8 in cluster G

WA ALLSITES
RCRA NonGen / NLR
FINDS
ECHO

1001203991
WAH000001271

Relative:
Higher
Actual:
10 ft.

ALLSITES:
 Name: WEST PAC ENVIRONMENTAL INC
 Facility Id: 28825715

RCRA Listings:

Date Form Received by Agency:	2000-03-02 00:00:00.0
Handler Name:	WEST PAC ENVIRONMENTAL INC
Handler Address:	54 S DAWSON ST STE 100
Handler City,State,Zip:	SEATTLE, WA 98134
EPA ID:	WAH000001271
Contact Name:	MARK CAPUTO
Contact Address:	54 S DAWSON ST STE 100
Contact City,State,Zip:	SEATTLE, WA 98134
Contact Telephone:	206-768-3238
Contact Fax:	Not reported
Contact Email:	Not reported
Contact Title:	Not reported
EPA Region:	10
Land Type:	Other
Federal Waste Generator Description:	Not a generator, verified
Non-Notifier:	Not reported
Biennial Report Cycle:	Not reported
Accessibility:	Not reported
Active Site Indicator:	Not reported
State District Owner:	WA
State District:	NWRO
Mailing Address:	PO BOX 80743
Mailing City,State,Zip:	SEATTLE, WA 98108
Owner Name:	WEST PAC ENVIRONMENTAL
Owner Type:	Private
Operator Name:	CAPUTO, MARK
Operator Type:	Private
Short-Term Generator Activity:	No
Importer Activity:	No
Mixed Waste Generator:	No
Transporter Activity:	No
Transfer Facility Activity:	No
Recycler Activity with Storage:	No
Small Quantity On-Site Burner Exemption:	No
Smelting Melting and Refining Furnace Exemption:	No
Underground Injection Control:	No
Off-Site Waste Receipt:	No
Universal Waste Indicator:	No
Universal Waste Destination Facility:	No
Federal Universal Waste:	No
Active Site Fed-Reg Treatment Storage and Disposal Facility:	Not reported
Active Site Converter Treatment storage and Disposal Facility:	Not reported
Active Site State-Reg Treatment Storage and Disposal Facility:	Not reported
Active Site State-Reg Handler:	---
Federal Facility Indicator:	Not reported
Hazardous Secondary Material Indicator:	NN
Sub-Part K Indicator:	Not reported
Commercial TSD Indicator:	No

Map ID
 Direction
 Distance
 Elevation

MAP FINDINGS

Site

Database(s)

EDR ID Number
 EPA ID Number

WEST PAC ENVIRONMENTAL INC (Continued)

1001203991

Treatment Storage and Disposal Type:	Not reported
2018 GPRA Permit Baseline:	Not on the Baseline
2018 GPRA Renewals Baseline:	Not on the Baseline
Permit Renewals Workload Universe:	Not reported
Permit Workload Universe:	Not reported
Permit Progress Universe:	Not reported
Post-Closure Workload Universe:	Not reported
Closure Workload Universe:	Not reported
202 GPRA Corrective Action Baseline:	No
Corrective Action Workload Universe:	No
Subject to Corrective Action Universe:	No
Non-TSDFs Where RCRA CA has Been Imposed Universe:	No
TSDFs Potentially Subject to CA Under 3004 (u)/(v) Universe:	No
TSDFs Only Subject to CA under Discretionary Auth Universe:	No
Corrective Action Priority Ranking:	No NCAPS ranking
Environmental Control Indicator:	No
Institutional Control Indicator:	No
Human Exposure Controls Indicator:	N/A
Groundwater Controls Indicator:	N/A
Operating TSDF Universe:	Not reported
Full Enforcement Universe:	Not reported
Significant Non-Complier Universe:	No
Unaddressed Significant Non-Complier Universe:	No
Addressed Significant Non-Complier Universe:	No
Significant Non-Complier With a Compliance Schedule Universe:	No
Financial Assurance Required:	Not reported
Handler Date of Last Change:	2018-05-10 16:45:45.0
Recognized Trader-Importer:	No
Recognized Trader-Exporter:	No
Importer of Spent Lead Acid Batteries:	No
Exporter of Spent Lead Acid Batteries:	No
Recycler Activity Without Storage:	No
Manifest Broker:	No
Sub-Part P Indicator:	Not reported

Handler - Owner Operator:

Owner/Operator Indicator:	Owner
Owner/Operator Name:	WEST PAC ENVIRONMENTAL
Legal Status:	Private
Date Became Current:	1997-04-18 00:00:00.
Date Ended Current:	Not reported
Owner/Operator Address:	54 S DAWSON ST STE 100
Owner/Operator City,State,Zip:	SEATTLE, WA 98134
Owner/Operator Telephone:	206-762-1190
Owner/Operator Telephone Ext:	Not reported
Owner/Operator Fax:	Not reported
Owner/Operator Email:	Not reported

Owner/Operator Indicator:	Operator
Owner/Operator Name:	CAPUTO, MARK
Legal Status:	Private
Date Became Current:	Not reported
Date Ended Current:	Not reported
Owner/Operator Address:	54 S DAWSON ST STE 100
Owner/Operator City,State,Zip:	SEATTLE, WA 98134
Owner/Operator Telephone:	206-768-3238

Map ID
Direction
Distance
Elevation

MAP FINDINGS

Site

Database(s)

EDR ID Number
EPA ID Number

WEST PAC ENVIRONMENTAL INC (Continued)

1001203991

Owner/Operator Telephone Ext:	Not reported
Owner/Operator Fax:	Not reported
Owner/Operator Email:	Not reported
Owner/Operator Indicator:	Operator
Owner/Operator Name:	WEST PAC ENVIRONMENTAL
Legal Status:	Private
Date Became Current:	Not reported
Date Ended Current:	Not reported
Owner/Operator Address:	54 S DAWSON ST STE 100
Owner/Operator City,State,Zip:	SEATTLE, WA 98134-2425
Owner/Operator Telephone:	206-762-1190
Owner/Operator Telephone Ext:	Not reported
Owner/Operator Fax:	Not reported
Owner/Operator Email:	Not reported
Owner/Operator Indicator:	Owner
Owner/Operator Name:	WEST PAC ENVIRONMENTAL
Legal Status:	Private
Date Became Current:	1997-04-18 00:00:00.
Date Ended Current:	Not reported
Owner/Operator Address:	54 S DAWSON ST STE 100
Owner/Operator City,State,Zip:	SEATTLE, WA 98134
Owner/Operator Telephone:	206-762-1190
Owner/Operator Telephone Ext:	Not reported
Owner/Operator Fax:	Not reported
Owner/Operator Email:	Not reported
Owner/Operator Indicator:	Owner
Owner/Operator Name:	DAWSON STREET LAND CO
Legal Status:	Private
Date Became Current:	Not reported
Date Ended Current:	Not reported
Owner/Operator Address:	56 S DAWSON ST
Owner/Operator City,State,Zip:	SEATTLE, WA 98134
Owner/Operator Telephone:	206-763-2700
Owner/Operator Telephone Ext:	Not reported
Owner/Operator Fax:	Not reported
Owner/Operator Email:	Not reported
Owner/Operator Indicator:	Operator
Owner/Operator Name:	CAPUTO, MARK
Legal Status:	Private
Date Became Current:	Not reported
Date Ended Current:	Not reported
Owner/Operator Address:	54 S DAWSON ST STE 100
Owner/Operator City,State,Zip:	SEATTLE, WA 98134
Owner/Operator Telephone:	206-768-3238
Owner/Operator Telephone Ext:	Not reported
Owner/Operator Fax:	Not reported
Owner/Operator Email:	Not reported
Owner/Operator Indicator:	Operator
Owner/Operator Name:	CAPUTO, MARK
Legal Status:	Private
Date Became Current:	Not reported
Date Ended Current:	Not reported

Map ID
Direction
Distance
Elevation

MAP FINDINGS

Site

Database(s)

EDR ID Number
EPA ID Number

WEST PAC ENVIRONMENTAL INC (Continued)

1001203991

Owner/Operator Address: 54 S DAWSON ST STE 100
Owner/Operator City,State,Zip: SEATTLE, WA 98134
Owner/Operator Telephone: 206-768-3238
Owner/Operator Telephone Ext: Not reported
Owner/Operator Fax: Not reported
Owner/Operator Email: Not reported

Owner/Operator Indicator: Owner
Owner/Operator Name: WEST PAC ENVIRO W
Legal Status: Private
Date Became Current: 1997-04-18 00:00:00.
Date Ended Current: Not reported
Owner/Operator Address: 54 S DAWSON ST STE 100
Owner/Operator City,State,Zip: SEATTLE, WA 98134-2425
Owner/Operator Telephone: 206-762-1190
Owner/Operator Telephone Ext: Not reported
Owner/Operator Fax: Not reported
Owner/Operator Email: Not reported

Owner/Operator Indicator: Operator
Owner/Operator Name: MARK C
Legal Status: Private
Date Became Current: 1997-04-02 00:00:00.
Date Ended Current: Not reported
Owner/Operator Address: 54 S DAWSON ST STE 100
Owner/Operator City,State,Zip: SEATTLE, WA 98134-2425
Owner/Operator Telephone: 206-768-3238
Owner/Operator Telephone Ext: Not reported
Owner/Operator Fax: Not reported
Owner/Operator Email: Not reported

Owner/Operator Indicator: Owner
Owner/Operator Name: WEST PAC ENVIRONMENTAL
Legal Status: Private
Date Became Current: Not reported
Date Ended Current: Not reported
Owner/Operator Address: 54 S DAWSON ST STE 100
Owner/Operator City,State,Zip: SEATTLE, WA 98134
Owner/Operator Telephone: 206-762-1190
Owner/Operator Telephone Ext: Not reported
Owner/Operator Fax: Not reported
Owner/Operator Email: Not reported

Owner/Operator Indicator: Owner
Owner/Operator Name: WEST PAC ENVIRONMENTAL
Legal Status: Private
Date Became Current: Not reported
Date Ended Current: Not reported
Owner/Operator Address: 54 S DAWSON ST STE 100
Owner/Operator City,State,Zip: SEATTLE, WA 98134
Owner/Operator Telephone: 206-762-1190
Owner/Operator Telephone Ext: Not reported
Owner/Operator Fax: Not reported
Owner/Operator Email: Not reported

Owner/Operator Indicator: Owner
Owner/Operator Name: DAWSON STREET LAND CO

Map ID
Direction
Distance
Elevation

MAP FINDINGS

Site

Database(s)

EDR ID Number
EPA ID Number

WEST PAC ENVIRONMENTAL INC (Continued)

1001203991

Legal Status:	Private
Date Became Current:	Not reported
Date Ended Current:	Not reported
Owner/Operator Address:	56 S DAWSON ST
Owner/Operator City,State,Zip:	SEATTLE, WA 98134
Owner/Operator Telephone:	206-763-2700
Owner/Operator Telephone Ext:	Not reported
Owner/Operator Fax:	Not reported
Owner/Operator Email:	Not reported
Owner/Operator Indicator:	Owner
Owner/Operator Name:	WEST PAC ENVIRONMENTAL
Legal Status:	Private
Date Became Current:	1997-04-18 00:00:00.
Date Ended Current:	Not reported
Owner/Operator Address:	54 S DAWSON ST STE 100
Owner/Operator City,State,Zip:	SEATTLE, WA 98134
Owner/Operator Telephone:	206-762-1190
Owner/Operator Telephone Ext:	Not reported
Owner/Operator Fax:	Not reported
Owner/Operator Email:	Not reported
Owner/Operator Indicator:	Operator
Owner/Operator Name:	WEST PAC ENVIRONMENTAL INC
Legal Status:	Private
Date Became Current:	Not reported
Date Ended Current:	Not reported
Owner/Operator Address:	54 S DAWSON ST STE 100
Owner/Operator City,State,Zip:	SEATTLE, WA 98134
Owner/Operator Telephone:	000-000-0000
Owner/Operator Telephone Ext:	Not reported
Owner/Operator Fax:	Not reported
Owner/Operator Email:	Not reported
Owner/Operator Indicator:	Owner
Owner/Operator Name:	DAWSON STREET LAND CO
Legal Status:	Private
Date Became Current:	Not reported
Date Ended Current:	Not reported
Owner/Operator Address:	56 S DAWSON ST
Owner/Operator City,State,Zip:	SEATTLE, WA 98134
Owner/Operator Telephone:	206-763-2700
Owner/Operator Telephone Ext:	Not reported
Owner/Operator Fax:	Not reported
Owner/Operator Email:	Not reported
Owner/Operator Indicator:	Owner
Owner/Operator Name:	WEST PAC ENVIRONMENTAL
Legal Status:	Private
Date Became Current:	1997-04-18 00:00:00.
Date Ended Current:	Not reported
Owner/Operator Address:	54 S DAWSON ST STE 100
Owner/Operator City,State,Zip:	SEATTLE, WA 98134
Owner/Operator Telephone:	206-762-1190
Owner/Operator Telephone Ext:	Not reported
Owner/Operator Fax:	Not reported
Owner/Operator Email:	Not reported

Map ID
Direction
Distance
Elevation

MAP FINDINGS

Site

Database(s)

EDR ID Number
EPA ID Number

WEST PAC ENVIRONMENTAL INC (Continued)

1001203991

Owner/Operator Indicator:	Operator
Owner/Operator Name:	CAPUTO, MARK
Legal Status:	Private
Date Became Current:	Not reported
Date Ended Current:	Not reported
Owner/Operator Address:	54 S DAWSON ST STE 100
Owner/Operator City,State,Zip:	SEATTLE, WA 98134
Owner/Operator Telephone:	206-768-3238
Owner/Operator Telephone Ext:	Not reported
Owner/Operator Fax:	Not reported
Owner/Operator Email:	Not reported
Owner/Operator Indicator:	Operator
Owner/Operator Name:	CAPUTO, MARK
Legal Status:	Private
Date Became Current:	Not reported
Date Ended Current:	Not reported
Owner/Operator Address:	54 S DAWSON ST STE 100
Owner/Operator City,State,Zip:	SEATTLE, WA 98134
Owner/Operator Telephone:	206-768-3238
Owner/Operator Telephone Ext:	Not reported
Owner/Operator Fax:	Not reported
Owner/Operator Email:	Not reported
Owner/Operator Indicator:	Owner
Owner/Operator Name:	DAWSON STREET LAND CO
Legal Status:	Private
Date Became Current:	Not reported
Date Ended Current:	Not reported
Owner/Operator Address:	56 S DAWSON ST
Owner/Operator City,State,Zip:	SEATTLE, WA 98134
Owner/Operator Telephone:	206-763-2700
Owner/Operator Telephone Ext:	Not reported
Owner/Operator Fax:	Not reported
Owner/Operator Email:	Not reported
Owner/Operator Indicator:	Owner
Owner/Operator Name:	DAWSON STREET LAND CO
Legal Status:	Private
Date Became Current:	Not reported
Date Ended Current:	Not reported
Owner/Operator Address:	56 S DAWSON ST
Owner/Operator City,State,Zip:	SEATTLE, WA 98134-2425
Owner/Operator Telephone:	206-763-2700
Owner/Operator Telephone Ext:	Not reported
Owner/Operator Fax:	Not reported
Owner/Operator Email:	Not reported
Owner/Operator Indicator:	Owner
Owner/Operator Name:	WEST PAC ENVIRONMENTAL INC
Legal Status:	Private
Date Became Current:	Not reported
Date Ended Current:	Not reported
Owner/Operator Address:	54 S DAWSON ST STE 100
Owner/Operator City,State,Zip:	SEATTLE, WA 98134
Owner/Operator Telephone:	000-000-0000
Owner/Operator Telephone Ext:	Not reported

Map ID
Direction
Distance
Elevation

MAP FINDINGS

Site

Database(s)

EDR ID Number
EPA ID Number

WEST PAC ENVIRONMENTAL INC (Continued)

1001203991

Owner/Operator Fax:	Not reported
Owner/Operator Email:	Not reported
Owner/Operator Indicator:	Operator
Owner/Operator Name:	WEST PAC ENVIRONMENTAL INC
Legal Status:	Private
Date Became Current:	Not reported
Date Ended Current:	Not reported
Owner/Operator Address:	54 S DAWSON ST STE 100
Owner/Operator City,State,Zip:	SEATTLE, WA 98134
Owner/Operator Telephone:	000-000-0000
Owner/Operator Telephone Ext:	Not reported
Owner/Operator Fax:	Not reported
Owner/Operator Email:	Not reported
Owner/Operator Indicator:	Owner
Owner/Operator Name:	WEST PAC ENVIRONMENTAL INC
Legal Status:	Private
Date Became Current:	Not reported
Date Ended Current:	Not reported
Owner/Operator Address:	54 S DAWSON ST STE 100
Owner/Operator City,State,Zip:	SEATTLE, WA 98134
Owner/Operator Telephone:	000-000-0000
Owner/Operator Telephone Ext:	Not reported
Owner/Operator Fax:	Not reported
Owner/Operator Email:	Not reported
Owner/Operator Indicator:	Owner
Owner/Operator Name:	DAWSON STREET LAND CO
Legal Status:	Private
Date Became Current:	Not reported
Date Ended Current:	Not reported
Owner/Operator Address:	56 S DAWSON ST
Owner/Operator City,State,Zip:	SEATTLE, WA 98134
Owner/Operator Telephone:	206-763-2700
Owner/Operator Telephone Ext:	Not reported
Owner/Operator Fax:	Not reported
Owner/Operator Email:	Not reported
Owner/Operator Indicator:	Owner
Owner/Operator Name:	WEST PAC ENVIRONMENTAL
Legal Status:	Private
Date Became Current:	1997-04-18 00:00:00.
Date Ended Current:	Not reported
Owner/Operator Address:	54 S DAWSON ST STE 100
Owner/Operator City,State,Zip:	SEATTLE, WA 98134
Owner/Operator Telephone:	206-762-1190
Owner/Operator Telephone Ext:	Not reported
Owner/Operator Fax:	Not reported
Owner/Operator Email:	Not reported
Historic Generators:	
Receive Date:	2000-03-01 00:00:00.0
Handler Name:	WEST PAC ENVIRONMENTAL INC
Federal Waste Generator Description:	Not a generator, verified
State District Owner:	WA
Large Quantity Handler of Universal Waste:	No

Map ID
Direction
Distance
Elevation

MAP FINDINGS

Site

Database(s)

EDR ID Number
EPA ID Number

WEST PAC ENVIRONMENTAL INC (Continued)

1001203991

Recognized Trader Importer:	No
Recognized Trader Exporter:	No
Spent Lead Acid Battery Importer:	No
Spent Lead Acid Battery Exporter:	No
Current Record:	No
Non Storage Recycler Activity:	Not reported
Electronic Manifest Broker:	Not reported
Receive Date:	2000-03-01 00:00:00.0
Handler Name:	WEST PAC ENVIRONMENTAL INC
Federal Waste Generator Description:	Not a generator, verified
State District Owner:	WA
Large Quantity Handler of Universal Waste:	No
Recognized Trader Importer:	No
Recognized Trader Exporter:	No
Spent Lead Acid Battery Importer:	No
Spent Lead Acid Battery Exporter:	No
Current Record:	No
Non Storage Recycler Activity:	Not reported
Electronic Manifest Broker:	Not reported
Receive Date:	2000-03-02 00:00:00.0
Handler Name:	WEST PAC ENVIRONMENTAL INC
Federal Waste Generator Description:	Not a generator, verified
State District Owner:	WA
Large Quantity Handler of Universal Waste:	No
Recognized Trader Importer:	No
Recognized Trader Exporter:	No
Spent Lead Acid Battery Importer:	No
Spent Lead Acid Battery Exporter:	No
Current Record:	Yes
Non Storage Recycler Activity:	Not reported
Electronic Manifest Broker:	Not reported
Receive Date:	1997-04-01 00:00:00.0
Handler Name:	WEST PAC ENVIRONMENTAL INC
Federal Waste Generator Description:	Large Quantity Generator
State District Owner:	WA
Large Quantity Handler of Universal Waste:	No
Recognized Trader Importer:	No
Recognized Trader Exporter:	No
Spent Lead Acid Battery Importer:	No
Spent Lead Acid Battery Exporter:	No
Current Record:	No
Non Storage Recycler Activity:	Not reported
Electronic Manifest Broker:	Not reported
Receive Date:	1997-04-01 00:00:00.0
Handler Name:	WEST PAC ENVIRONMENTAL INC
Federal Waste Generator Description:	Large Quantity Generator
State District Owner:	WA
Large Quantity Handler of Universal Waste:	No
Recognized Trader Importer:	No
Recognized Trader Exporter:	No
Spent Lead Acid Battery Importer:	No
Spent Lead Acid Battery Exporter:	No
Current Record:	No

Map ID
Direction
Distance
Elevation

MAP FINDINGS

Site

Database(s)

EDR ID Number
EPA ID Number

WEST PAC ENVIRONMENTAL INC (Continued)

1001203991

Non Storage Recycler Activity:	Not reported
Electronic Manifest Broker:	Not reported
Receive Date:	1998-02-25 00:00:00.0
Handler Name:	WEST PAC ENVIRONMENTAL INC
Federal Waste Generator Description:	Small Quantity Generator
State District Owner:	WA
Large Quantity Handler of Universal Waste:	No
Recognized Trader Importer:	No
Recognized Trader Exporter:	No
Spent Lead Acid Battery Importer:	No
Spent Lead Acid Battery Exporter:	No
Current Record:	No
Non Storage Recycler Activity:	Not reported
Electronic Manifest Broker:	Not reported
Receive Date:	1999-02-18 00:00:00.0
Handler Name:	WEST PAC ENVIRONMENTAL INC
Federal Waste Generator Description:	Not a generator, verified
State District Owner:	WA
Large Quantity Handler of Universal Waste:	No
Recognized Trader Importer:	No
Recognized Trader Exporter:	No
Spent Lead Acid Battery Importer:	No
Spent Lead Acid Battery Exporter:	No
Current Record:	No
Non Storage Recycler Activity:	Not reported
Electronic Manifest Broker:	Not reported
Receive Date:	2000-03-01 00:00:00.0
Handler Name:	WEST PAC ENVIRONMENTAL INC
Federal Waste Generator Description:	Not a generator, verified
State District Owner:	WA
Large Quantity Handler of Universal Waste:	No
Recognized Trader Importer:	No
Recognized Trader Exporter:	No
Spent Lead Acid Battery Importer:	No
Spent Lead Acid Battery Exporter:	No
Current Record:	No
Non Storage Recycler Activity:	Not reported
Electronic Manifest Broker:	Not reported
Receive Date:	2000-03-01 00:00:00.0
Handler Name:	WEST PAC ENVIRONMENTAL INC
Federal Waste Generator Description:	Not a generator, verified
State District Owner:	WA
Large Quantity Handler of Universal Waste:	No
Recognized Trader Importer:	No
Recognized Trader Exporter:	No
Spent Lead Acid Battery Importer:	No
Spent Lead Acid Battery Exporter:	No
Current Record:	No
Non Storage Recycler Activity:	Not reported
Electronic Manifest Broker:	Not reported

Map ID
 Direction
 Distance
 Elevation

MAP FINDINGS

Site

Database(s)

EDR ID Number
 EPA ID Number

WEST PAC ENVIRONMENTAL INC (Continued)

1001203991

FINDS:

Registry ID: 110009512483

Click Here:

Environmental Interest/Information System:

NCDB (National Compliance Data Base) supports implementation of the Federal Insecticide, Fungicide, and Rodenticide Act (FIFRA) and the Toxic Substances Control Act (TSCA). The system tracks inspections in regions and states with cooperative agreements, enforcement actions, and settlements.

RCRAInfo is a national information system that supports the Resource Conservation and Recovery Act (RCRA) program through the tracking of events and activities related to facilities that generate, transport, and treat, store, or dispose of hazardous waste. RCRAInfo allows RCRA program staff to track the notification, permit, compliance, and corrective action activities required under RCRA.

[Click this hyperlink](#) while viewing on your computer to access additional FINDS: detail in the EDR Site Report.

ECHO:

Envid: 1001203991
 Registry ID: 110009512483
 DFR URL: <http://echo.epa.gov/detailed-facility-report?fid=110009512483>
 Name: WEST PAC ENVIRONMENTAL INC
 Address: 54 S DAWSON ST STE 100
 City,State,Zip: SEATTLE, WA 98134

**G40
 NE
 1/8-1/4
 0.141 mi.
 746 ft.**

**REGIONAL DISPOSAL COMPANY
 54 SOUTH DAWSON STREET
 SEATTLE, OR 98134**

**OR SWF/LF S113231064
 N/A**

Site 7 of 8 in cluster G

**Relative:
 Higher
 Actual:
 10 ft.**

LF:
 Name: REGIONAL DISPOSAL COMPANY
 Address: 54 SOUTH DAWSON STREET
 Address 2: Not reported
 City,State,Zip: SEATTLE, OR 98134
 Permit Number: 1287
 Facility Id: 112032
 Facility Telephone: 206-332-7768
 Facility Telephone 2: Not reported
 Lat/Long: 45.636499999999998 / -121.1712
 Solid Waste Class: Municipal
 Solid Waste Type: Exporter
 Date Opened: 01/01/1994
 End Date: Not reported
 Date Closed: Not reported
 Permit Status: Active
 Organization: Regional Disposal Company
 Contact Name: Roger Violette
 Affil Start Date: 01/01/1994
 Mailing Address: 54 S Dawson St
 Mailing City: Seattle
 Mailing State: WA
 Mailing Zip: 98134-2425

Map ID
Direction
Distance
Elevation

MAP FINDINGS

Site

Database(s)

EDR ID Number
EPA ID Number

G41
NE
1/8-1/4
0.141 mi.
746 ft.

EMERALD CITY DISPOSAL DAWSON ST
54 S DAWSON ST EMERALD CITY
SEATTLE, WA 98134

Site 8 of 8 in cluster G

WA UST 1004793342
WA ALLSITES WAD007943194
RCRA NonGen / NLR
ICIS
US AIRS
FINDS
ECHO

Relative:
Higher

Actual:
10 ft.

UST:
Name: SEATTLE DISPOSAL
Address: 55 S DAWSON ST
City: SEATTLE
Zip: 98134
Facility ID: 22245293
Site Id: 101485
UBI: Not reported
Phone Number: Not reported
Decimal Latitude: 47.55572
Decimal Longitude: -122.33647

Tank Name: 1
Tag Number: Not reported
Tank Status: Removed
Tank Status Date: 08/06/1996
Tank Install Date: 12/31/1964
Tank Closure Date: Not reported
Capacity Range: Not reported
Tank Permit Expiration Date: Not reported
Tank Upgrade Date: Not reported
Tank Spill Prevention: Not reported
Tank Overfill Prevention: Not reported
Tank Material: Not reported
Tank Construction: Not reported
Tank Tightness Test: Not reported
Tank Corrosion Protection: Not reported
Tank Manifold: Not reported
Tank Release Detection: Not reported
Tank SFC Type: Not reported
Pipe Material: Not reported
Pipe Construction: Not reported
Pipe Primary Release Detection: Not reported
Pipe Second Release Detection: Not reported
Pipe Corrosion Protection: Not reported
Pipe Pumping System: Not reported
Responsible Unit: Northwest
Dispenser/Pump SFC Type: Not reported

ALLSITES:
Name: EMERALD CITY DISPOSAL DAWSON ST
Facility Id: 22245293

RCRA Listings:
Date Form Received by Agency: 2005-05-03 00:00:00.0
Handler Name: EMERALD CITY DISPOSAL DAWSON ST
Handler Address: 54 S DAWSON ST EMERALD CITY
Handler City,State,Zip: SEATTLE, WA 98134
EPA ID: WAD007943194
Contact Name: BILL PAYNE

Map ID
 Direction
 Distance
 Elevation

MAP FINDINGS

Site

Database(s)

EDR ID Number
 EPA ID Number

EMERALD CITY DISPOSAL DAWSON ST (Continued)

1004793342

Contact Address:	54 S DAWSON
Contact City,State,Zip:	SEATTLE, WA 98134
Contact Telephone:	206-764-1237
Contact Fax:	Not reported
Contact Email:	BILL.PAYNE@AWIN.COM
Contact Title:	Not reported
EPA Region:	10
Land Type:	Private
Federal Waste Generator Description:	Not a generator, verified
Non-Notifier:	Not reported
Biennial Report Cycle:	Not reported
Accessibility:	Not reported
Active Site Indicator:	Not reported
State District Owner:	WA
State District:	NWRO
Mailing Address:	54 S DAWSON ST
Mailing City,State,Zip:	SEATTLE, WA 98134
Owner Name:	RABANCO COMPANIES
Owner Type:	Private
Operator Name:	WESTMORELAND, CLUE
Operator Type:	Private
Short-Term Generator Activity:	No
Importer Activity:	No
Mixed Waste Generator:	No
Transporter Activity:	No
Transfer Facility Activity:	No
Recycler Activity with Storage:	No
Small Quantity On-Site Burner Exemption:	No
Smelting Melting and Refining Furnace Exemption:	No
Underground Injection Control:	No
Off-Site Waste Receipt:	No
Universal Waste Indicator:	No
Universal Waste Destination Facility:	No
Federal Universal Waste:	No
Active Site Fed-Reg Treatment Storage and Disposal Facility:	Not reported
Active Site Converter Treatment storage and Disposal Facility:	Not reported
Active Site State-Reg Treatment Storage and Disposal Facility:	Not reported
Active Site State-Reg Handler:	---
Federal Facility Indicator:	Not reported
Hazardous Secondary Material Indicator:	NN
Sub-Part K Indicator:	Not reported
Commercial TSD Indicator:	No
Treatment Storage and Disposal Type:	Not reported
2018 GPRC Permit Baseline:	Not on the Baseline
2018 GPRC Renewals Baseline:	Not on the Baseline
Permit Renewals Workload Universe:	Not reported
Permit Workload Universe:	Not reported
Permit Progress Universe:	Not reported
Post-Closure Workload Universe:	Not reported
Closure Workload Universe:	Not reported
202 GPRC Corrective Action Baseline:	No
Corrective Action Workload Universe:	No
Subject to Corrective Action Universe:	No
Non-TSDs Where RCRA CA has Been Imposed Universe:	No
TSDs Potentially Subject to CA Under 3004 (u)/(v) Universe:	No
TSDs Only Subject to CA under Discretionary Auth Universe:	No
Corrective Action Priority Ranking:	No NCAPS ranking

Map ID
Direction
Distance
Elevation

MAP FINDINGS

Site

Database(s)

EDR ID Number
EPA ID Number

EMERALD CITY DISPOSAL DAWSON ST (Continued)

1004793342

Environmental Control Indicator:	No
Institutional Control Indicator:	No
Human Exposure Controls Indicator:	N/A
Groundwater Controls Indicator:	N/A
Operating TSD Universe:	Not reported
Full Enforcement Universe:	Not reported
Significant Non-Complier Universe:	No
Unaddressed Significant Non-Complier Universe:	No
Addressed Significant Non-Complier Universe:	No
Significant Non-Complier With a Compliance Schedule Universe:	No
Financial Assurance Required:	Not reported
Handler Date of Last Change:	2018-05-09 12:03:10.0
Recognized Trader-Importer:	No
Recognized Trader-Exporter:	No
Importer of Spent Lead Acid Batteries:	No
Exporter of Spent Lead Acid Batteries:	No
Recycler Activity Without Storage:	No
Manifest Broker:	No
Sub-Part P Indicator:	Not reported

Biennial: List of Years

Year: 2003

[Click Here for Biennial Reporting System Data:](#)

Handler - Owner Operator:

Owner/Operator Indicator:	Owner
Owner/Operator Name:	DAWSON STREET LAND CO
Legal Status:	Private
Date Became Current:	Not reported
Date Ended Current:	Not reported
Owner/Operator Address:	56 S DAWSON ST
Owner/Operator City,State,Zip:	SEATTLE, WA 98134
Owner/Operator Telephone:	206-763-2700
Owner/Operator Telephone Ext:	Not reported
Owner/Operator Fax:	Not reported
Owner/Operator Email:	Not reported

Owner/Operator Indicator:	Operator
Owner/Operator Name:	WESTMORELAND, CLUE
Legal Status:	Private
Date Became Current:	Not reported
Date Ended Current:	Not reported
Owner/Operator Address:	54 S DAWSON ST
Owner/Operator City,State,Zip:	SEATTLE, WA 98134
Owner/Operator Telephone:	206-763-2700
Owner/Operator Telephone Ext:	Not reported
Owner/Operator Fax:	Not reported
Owner/Operator Email:	Not reported

Owner/Operator Indicator:	Owner
Owner/Operator Name:	EMERALD CITY DISPOSAL DAWSON ST
Legal Status:	Private
Date Became Current:	Not reported
Date Ended Current:	Not reported
Owner/Operator Address:	54 S DAWSON ST EMERALD CITY

Map ID
Direction
Distance
Elevation

MAP FINDINGS

Site

Database(s)

EDR ID Number
EPA ID Number

EMERALD CITY DISPOSAL DAWSON ST (Continued)

1004793342

Owner/Operator City,State,Zip:	SEATTLE, WA 98134
Owner/Operator Telephone:	000-000-0000
Owner/Operator Telephone Ext:	Not reported
Owner/Operator Fax:	Not reported
Owner/Operator Email:	Not reported
Owner/Operator Indicator:	Operator
Owner/Operator Name:	EMERALD CITY DISPOSAL DAWSON ST
Legal Status:	Private
Date Became Current:	Not reported
Date Ended Current:	Not reported
Owner/Operator Address:	54 S DAWSON ST EMERALD CITY
Owner/Operator City,State,Zip:	SEATTLE, WA 98134
Owner/Operator Telephone:	000-000-0000
Owner/Operator Telephone Ext:	Not reported
Owner/Operator Fax:	Not reported
Owner/Operator Email:	Not reported
Owner/Operator Indicator:	Owner
Owner/Operator Name:	SEATTLE DISPOSAL CO INC
Legal Status:	Private
Date Became Current:	1980-12-14 00:00:00.
Date Ended Current:	Not reported
Owner/Operator Address:	54 S DAWSON ST
Owner/Operator City,State,Zip:	SEATTLE, WA 98134
Owner/Operator Telephone:	206-763-2700
Owner/Operator Telephone Ext:	Not reported
Owner/Operator Fax:	Not reported
Owner/Operator Email:	Not reported
Owner/Operator Indicator:	Owner
Owner/Operator Name:	RABANCO COMPANIES
Legal Status:	Private
Date Became Current:	1999-08-31 00:00:00.
Date Ended Current:	Not reported
Owner/Operator Address:	54 S DAWSON ST
Owner/Operator City,State,Zip:	SEATTLE, WA 98134
Owner/Operator Telephone:	206-332-7700
Owner/Operator Telephone Ext:	Not reported
Owner/Operator Fax:	Not reported
Owner/Operator Email:	Not reported
Owner/Operator Indicator:	Operator
Owner/Operator Name:	CLUE WESTMORELAND
Legal Status:	Private
Date Became Current:	1996-08-06 00:00:00.
Date Ended Current:	Not reported
Owner/Operator Address:	54 S DAWSON ST
Owner/Operator City,State,Zip:	SEATTLE, WA 98134-2425
Owner/Operator Telephone:	Not reported
Owner/Operator Telephone Ext:	Not reported
Owner/Operator Fax:	Not reported
Owner/Operator Email:	Not reported
Owner/Operator Indicator:	Owner
Owner/Operator Name:	SEATTLE DISPOSAL CO INC
Legal Status:	Private

Map ID
Direction
Distance
Elevation

MAP FINDINGS

Site

Database(s)

EDR ID Number
EPA ID Number

EMERALD CITY DISPOSAL DAWSON ST (Continued)

1004793342

Date Became Current:	1980-12-14 00:00:00.
Date Ended Current:	Not reported
Owner/Operator Address:	54 S DAWSON ST
Owner/Operator City,State,Zip:	SEATTLE, WA 98134
Owner/Operator Telephone:	206-763-2700
Owner/Operator Telephone Ext:	Not reported
Owner/Operator Fax:	Not reported
Owner/Operator Email:	Not reported
Owner/Operator Indicator:	Owner
Owner/Operator Name:	DAWSON STREET LAND CO
Legal Status:	Private
Date Became Current:	Not reported
Date Ended Current:	Not reported
Owner/Operator Address:	56 S DAWSON ST
Owner/Operator City,State,Zip:	SEATTLE, WA 98134
Owner/Operator Telephone:	206-763-2700
Owner/Operator Telephone Ext:	Not reported
Owner/Operator Fax:	Not reported
Owner/Operator Email:	Not reported
Owner/Operator Indicator:	Operator
Owner/Operator Name:	WESTMORELAND, CLUE
Legal Status:	Private
Date Became Current:	Not reported
Date Ended Current:	Not reported
Owner/Operator Address:	54 S DAWSON ST
Owner/Operator City,State,Zip:	SEATTLE, WA 98134
Owner/Operator Telephone:	206-763-2700
Owner/Operator Telephone Ext:	Not reported
Owner/Operator Fax:	Not reported
Owner/Operator Email:	Not reported
Owner/Operator Indicator:	Operator
Owner/Operator Name:	WESTMORELAND, CLUE
Legal Status:	Private
Date Became Current:	Not reported
Date Ended Current:	Not reported
Owner/Operator Address:	54 S DAWSON ST
Owner/Operator City,State,Zip:	SEATTLE, WA 98134
Owner/Operator Telephone:	206-763-2700
Owner/Operator Telephone Ext:	Not reported
Owner/Operator Fax:	Not reported
Owner/Operator Email:	Not reported
Owner/Operator Indicator:	Operator
Owner/Operator Name:	WESTMORELAND, CLUE
Legal Status:	Private
Date Became Current:	Not reported
Date Ended Current:	Not reported
Owner/Operator Address:	54 S DAWSON ST
Owner/Operator City,State,Zip:	SEATTLE, WA 98134
Owner/Operator Telephone:	206-763-2700
Owner/Operator Telephone Ext:	Not reported
Owner/Operator Fax:	Not reported
Owner/Operator Email:	Not reported

Map ID
Direction
Distance
Elevation

MAP FINDINGS

Site

Database(s)

EDR ID Number
EPA ID Number

EMERALD CITY DISPOSAL DAWSON ST (Continued)

1004793342

Owner/Operator Indicator: Operator
Owner/Operator Name: EMERALD CITY DISPOSAL DAWSON ST
Legal Status: Private
Date Became Current: Not reported
Date Ended Current: Not reported
Owner/Operator Address: 54 S DAWSON ST EMERALD CITY
Owner/Operator City,State,Zip: SEATTLE, WA 98134
Owner/Operator Telephone: 000-000-0000
Owner/Operator Telephone Ext: Not reported
Owner/Operator Fax: Not reported
Owner/Operator Email: Not reported

Owner/Operator Indicator: Owner
Owner/Operator Name: EMERALD CITY DISPOSAL DAWSON ST
Legal Status: Private
Date Became Current: Not reported
Date Ended Current: Not reported
Owner/Operator Address: 54 S DAWSON ST EMERALD CITY
Owner/Operator City,State,Zip: SEATTLE, WA 98134
Owner/Operator Telephone: 000-000-0000
Owner/Operator Telephone Ext: Not reported
Owner/Operator Fax: Not reported
Owner/Operator Email: Not reported

Owner/Operator Indicator: Owner
Owner/Operator Name: RABANCO COMPANIES
Legal Status: Private
Date Became Current: 1999-08-31 00:00:00.
Date Ended Current: Not reported
Owner/Operator Address: 54 S DAWSON ST
Owner/Operator City,State,Zip: SEATTLE, WA 98134
Owner/Operator Telephone: 206-332-7700
Owner/Operator Telephone Ext: Not reported
Owner/Operator Fax: Not reported
Owner/Operator Email: Not reported

Owner/Operator Indicator: Operator
Owner/Operator Name: WESTMORELAND, CLUE
Legal Status: Private
Date Became Current: Not reported
Date Ended Current: Not reported
Owner/Operator Address: 54 S DAWSON ST
Owner/Operator City,State,Zip: SEATTLE, WA 98134
Owner/Operator Telephone: 206-763-2700
Owner/Operator Telephone Ext: Not reported
Owner/Operator Fax: Not reported
Owner/Operator Email: Not reported

Owner/Operator Indicator: Owner
Owner/Operator Name: RABANCO COMPANIES
Legal Status: Private
Date Became Current: 1999-08-31 00:00:00.
Date Ended Current: Not reported
Owner/Operator Address: 54 S DAWSON ST
Owner/Operator City,State,Zip: SEATTLE, WA 98134-2425
Owner/Operator Telephone: Not reported
Owner/Operator Telephone Ext: Not reported

Map ID
Direction
Distance
Elevation

MAP FINDINGS

Site

Database(s)

EDR ID Number
EPA ID Number

EMERALD CITY DISPOSAL DAWSON ST (Continued)

1004793342

Owner/Operator Fax:	Not reported
Owner/Operator Email:	Not reported
Owner/Operator Indicator:	Operator
Owner/Operator Name:	CLUE W
Legal Status:	Private
Date Became Current:	1996-08-06 00:00:00.
Date Ended Current:	Not reported
Owner/Operator Address:	54 S DAWSON ST
Owner/Operator City,State,Zip:	SEATTLE, WA 98134-2425
Owner/Operator Telephone:	206-763-2700
Owner/Operator Telephone Ext:	Not reported
Owner/Operator Fax:	Not reported
Owner/Operator Email:	Not reported
Owner/Operator Indicator:	Owner
Owner/Operator Name:	SEATTLE DISPOSAL CO INC
Legal Status:	Private
Date Became Current:	1980-12-14 00:00:00.
Date Ended Current:	Not reported
Owner/Operator Address:	54 S DAWSON ST
Owner/Operator City,State,Zip:	SEATTLE, WA 98134
Owner/Operator Telephone:	206-763-2700
Owner/Operator Telephone Ext:	Not reported
Owner/Operator Fax:	Not reported
Owner/Operator Email:	Not reported
Owner/Operator Indicator:	Owner
Owner/Operator Name:	EMERALD CITY DISPOSAL DAWSON ST
Legal Status:	Private
Date Became Current:	Not reported
Date Ended Current:	Not reported
Owner/Operator Address:	54 S DAWSON ST EMERALD CITY
Owner/Operator City,State,Zip:	SEATTLE, WA 98134
Owner/Operator Telephone:	000-000-0000
Owner/Operator Telephone Ext:	Not reported
Owner/Operator Fax:	Not reported
Owner/Operator Email:	Not reported
Owner/Operator Indicator:	Operator
Owner/Operator Name:	WESTMORELAND, CLUE
Legal Status:	Private
Date Became Current:	Not reported
Date Ended Current:	Not reported
Owner/Operator Address:	54 S DAWSON ST
Owner/Operator City,State,Zip:	SEATTLE, WA 98134
Owner/Operator Telephone:	206-763-2700
Owner/Operator Telephone Ext:	Not reported
Owner/Operator Fax:	Not reported
Owner/Operator Email:	Not reported
Owner/Operator Indicator:	Owner
Owner/Operator Name:	DAWSON STREET LAND CO
Legal Status:	Private
Date Became Current:	Not reported
Date Ended Current:	Not reported
Owner/Operator Address:	56 S DAWSON ST

Map ID
Direction
Distance
Elevation

MAP FINDINGS

Site

Database(s)

EDR ID Number
EPA ID Number

EMERALD CITY DISPOSAL DAWSON ST (Continued)

1004793342

Owner/Operator City,State,Zip: SEATTLE, WA 98134
Owner/Operator Telephone: 206-763-2700
Owner/Operator Telephone Ext: Not reported
Owner/Operator Fax: Not reported
Owner/Operator Email: Not reported

Owner/Operator Indicator: Operator
Owner/Operator Name: RABANCO COMPANIES
Legal Status: Private
Date Became Current: Not reported
Date Ended Current: Not reported
Owner/Operator Address: 54 S DAWSON ST
Owner/Operator City,State,Zip: SEATTLE, WA 98134-2425
Owner/Operator Telephone: 206-332-7700
Owner/Operator Telephone Ext: Not reported
Owner/Operator Fax: Not reported
Owner/Operator Email: Not reported

Owner/Operator Indicator: Operator
Owner/Operator Name: EMERALD CITY DISPOSAL DAWSON ST
Legal Status: Private
Date Became Current: Not reported
Date Ended Current: Not reported
Owner/Operator Address: 54 S DAWSON ST EMERALD CITY
Owner/Operator City,State,Zip: SEATTLE, WA 98134
Owner/Operator Telephone: 000-000-0000
Owner/Operator Telephone Ext: Not reported
Owner/Operator Fax: Not reported
Owner/Operator Email: Not reported

Owner/Operator Indicator: Operator
Owner/Operator Name: WESTMORELAND, CLUE
Legal Status: Private
Date Became Current: Not reported
Date Ended Current: Not reported
Owner/Operator Address: 54 S DAWSON ST
Owner/Operator City,State,Zip: SEATTLE, WA 98134
Owner/Operator Telephone: 206-763-2700
Owner/Operator Telephone Ext: Not reported
Owner/Operator Fax: Not reported
Owner/Operator Email: Not reported

Owner/Operator Indicator: Owner
Owner/Operator Name: DAWSON STREET LAND CO
Legal Status: Private
Date Became Current: Not reported
Date Ended Current: Not reported
Owner/Operator Address: 56 S DAWSON ST
Owner/Operator City,State,Zip: SEATTLE, WA 98134
Owner/Operator Telephone: 206-763-2700
Owner/Operator Telephone Ext: Not reported
Owner/Operator Fax: Not reported
Owner/Operator Email: Not reported

Owner/Operator Indicator: Operator
Owner/Operator Name: WESTMORELAND, CLUE
Legal Status: Private

Map ID
Direction
Distance
Elevation

MAP FINDINGS

Site

Database(s)

EDR ID Number
EPA ID Number

EMERALD CITY DISPOSAL DAWSON ST (Continued)

1004793342

Date Became Current: Not reported
Date Ended Current: Not reported
Owner/Operator Address: 54 S DAWSON ST
Owner/Operator City,State,Zip: SEATTLE, WA 98134
Owner/Operator Telephone: 206-763-2700
Owner/Operator Telephone Ext: Not reported
Owner/Operator Fax: Not reported
Owner/Operator Email: Not reported

Owner/Operator Indicator: Owner
Owner/Operator Name: RABANCO COMPANIES
Legal Status: Private
Date Became Current: 1999-08-31 00:00:00.
Date Ended Current: Not reported
Owner/Operator Address: 54 S DAWSON ST
Owner/Operator City,State,Zip: SEATTLE, WA 98134
Owner/Operator Telephone: 206-332-7700
Owner/Operator Telephone Ext: Not reported
Owner/Operator Fax: Not reported
Owner/Operator Email: Not reported

Owner/Operator Indicator: Operator
Owner/Operator Name: WESTMORELAND, CLUE
Legal Status: Private
Date Became Current: Not reported
Date Ended Current: Not reported
Owner/Operator Address: 54 S DAWSON ST
Owner/Operator City,State,Zip: SEATTLE, WA 98134
Owner/Operator Telephone: 206-763-2700
Owner/Operator Telephone Ext: Not reported
Owner/Operator Fax: Not reported
Owner/Operator Email: Not reported

Owner/Operator Indicator: Owner
Owner/Operator Name: RABANCO COMPANIES
Legal Status: Private
Date Became Current: 1999-08-31 00:00:00.
Date Ended Current: Not reported
Owner/Operator Address: 54 S DAWSON ST
Owner/Operator City,State,Zip: SEATTLE, WA 98134
Owner/Operator Telephone: 206-332-7700
Owner/Operator Telephone Ext: Not reported
Owner/Operator Fax: Not reported
Owner/Operator Email: Not reported

Owner/Operator Indicator: Owner
Owner/Operator Name: DAWSON STREET LAND CO
Legal Status: Private
Date Became Current: Not reported
Date Ended Current: Not reported
Owner/Operator Address: 56 S DAWSON ST
Owner/Operator City,State,Zip: SEATTLE, WA 98134
Owner/Operator Telephone: 206-763-2700
Owner/Operator Telephone Ext: Not reported
Owner/Operator Fax: Not reported
Owner/Operator Email: Not reported

Map ID
Direction
Distance
Elevation

MAP FINDINGS

Site

Database(s)

EDR ID Number
EPA ID Number

EMERALD CITY DISPOSAL DAWSON ST (Continued)

1004793342

Owner/Operator Indicator:	Owner
Owner/Operator Name:	RABANCO COMPANI R
Legal Status:	Private
Date Became Current:	1999-08-31 00:00:00.
Date Ended Current:	Not reported
Owner/Operator Address:	54 S DAWSON ST
Owner/Operator City,State,Zip:	SEATTLE, WA 98134-2425
Owner/Operator Telephone:	206-332-7700
Owner/Operator Telephone Ext:	Not reported
Owner/Operator Fax:	Not reported
Owner/Operator Email:	Not reported
Owner/Operator Indicator:	Owner
Owner/Operator Name:	EMERALD CITY DISPOSAL DAWSON ST
Legal Status:	Private
Date Became Current:	Not reported
Date Ended Current:	Not reported
Owner/Operator Address:	54 S DAWSON ST EMERALD CITY
Owner/Operator City,State,Zip:	SEATTLE, WA 98134
Owner/Operator Telephone:	000-000-0000
Owner/Operator Telephone Ext:	Not reported
Owner/Operator Fax:	Not reported
Owner/Operator Email:	Not reported
Owner/Operator Indicator:	Owner
Owner/Operator Name:	SEATTLE DISPOSAL CO INC
Legal Status:	Private
Date Became Current:	1980-12-14 00:00:00.
Date Ended Current:	Not reported
Owner/Operator Address:	54 S DAWSON ST
Owner/Operator City,State,Zip:	SEATTLE, WA 98134
Owner/Operator Telephone:	206-763-2700
Owner/Operator Telephone Ext:	Not reported
Owner/Operator Fax:	Not reported
Owner/Operator Email:	Not reported
Owner/Operator Indicator:	Owner
Owner/Operator Name:	SEATTLE DISPOSAL CO INC
Legal Status:	Private
Date Became Current:	1980-12-14 00:00:00.
Date Ended Current:	Not reported
Owner/Operator Address:	54 S DAWSON ST
Owner/Operator City,State,Zip:	SEATTLE, WA 98134
Owner/Operator Telephone:	206-763-2700
Owner/Operator Telephone Ext:	Not reported
Owner/Operator Fax:	Not reported
Owner/Operator Email:	Not reported
Owner/Operator Indicator:	Owner
Owner/Operator Name:	DAWSON STREET LAND CO
Legal Status:	Private
Date Became Current:	Not reported
Date Ended Current:	Not reported
Owner/Operator Address:	56 S DAWSON ST
Owner/Operator City,State,Zip:	SEATTLE, WA 98134
Owner/Operator Telephone:	206-763-2700
Owner/Operator Telephone Ext:	Not reported

Map ID
Direction
Distance
Elevation

MAP FINDINGS

Site

Database(s)

EDR ID Number
EPA ID Number

EMERALD CITY DISPOSAL DAWSON ST (Continued)

1004793342

Owner/Operator Fax:	Not reported
Owner/Operator Email:	Not reported
Owner/Operator Indicator:	Owner
Owner/Operator Name:	RABANCO COMPANIES
Legal Status:	Private
Date Became Current:	1999-08-31 00:00:00.
Date Ended Current:	Not reported
Owner/Operator Address:	54 S DAWSON ST
Owner/Operator City,State,Zip:	SEATTLE, WA 98134
Owner/Operator Telephone:	206-332-7700
Owner/Operator Telephone Ext:	Not reported
Owner/Operator Fax:	Not reported
Owner/Operator Email:	Not reported
Owner/Operator Indicator:	Owner
Owner/Operator Name:	DAWSON STREET LAND CO
Legal Status:	Private
Date Became Current:	Not reported
Date Ended Current:	Not reported
Owner/Operator Address:	56 S DAWSON ST
Owner/Operator City,State,Zip:	SEATTLE, WA 98134
Owner/Operator Telephone:	206-763-2700
Owner/Operator Telephone Ext:	Not reported
Owner/Operator Fax:	Not reported
Owner/Operator Email:	Not reported
Owner/Operator Indicator:	Owner
Owner/Operator Name:	DAWSON STREET LAND CO
Legal Status:	Private
Date Became Current:	Not reported
Date Ended Current:	Not reported
Owner/Operator Address:	56 S DAWSON ST
Owner/Operator City,State,Zip:	SEATTLE, WA 98134
Owner/Operator Telephone:	206-763-2700
Owner/Operator Telephone Ext:	Not reported
Owner/Operator Fax:	Not reported
Owner/Operator Email:	Not reported
Owner/Operator Indicator:	Owner
Owner/Operator Name:	RABANCO COMPANIES
Legal Status:	Private
Date Became Current:	1999-08-31 00:00:00.
Date Ended Current:	Not reported
Owner/Operator Address:	54 S DAWSON ST
Owner/Operator City,State,Zip:	SEATTLE, WA 98134
Owner/Operator Telephone:	206-332-7700
Owner/Operator Telephone Ext:	Not reported
Owner/Operator Fax:	Not reported
Owner/Operator Email:	Not reported
Owner/Operator Indicator:	Owner
Owner/Operator Name:	DAWSON STREET LAND CO
Legal Status:	Private
Date Became Current:	Not reported
Date Ended Current:	Not reported
Owner/Operator Address:	56 S DAWSON ST

Map ID
Direction
Distance
Elevation

MAP FINDINGS

Site

Database(s)

EDR ID Number
EPA ID Number

EMERALD CITY DISPOSAL DAWSON ST (Continued)

1004793342

Owner/Operator City,State,Zip:	SEATTLE, WA 98134-2425
Owner/Operator Telephone:	206-763-2700
Owner/Operator Telephone Ext:	Not reported
Owner/Operator Fax:	Not reported
Owner/Operator Email:	Not reported
Owner/Operator Indicator:	Owner
Owner/Operator Name:	RABANCO COMPANIES
Legal Status:	Private
Date Became Current:	1999-08-31 00:00:00.
Date Ended Current:	Not reported
Owner/Operator Address:	54 S DAWSON ST
Owner/Operator City,State,Zip:	SEATTLE, WA 98134
Owner/Operator Telephone:	206-332-7700
Owner/Operator Telephone Ext:	Not reported
Owner/Operator Fax:	Not reported
Owner/Operator Email:	Not reported
Owner/Operator Indicator:	Owner
Owner/Operator Name:	SEATTLE DISPOSAL CO INC
Legal Status:	Private
Date Became Current:	1980-12-14 00:00:00.
Date Ended Current:	Not reported
Owner/Operator Address:	54 S DAWSON ST
Owner/Operator City,State,Zip:	SEATTLE, WA 98134
Owner/Operator Telephone:	206-763-2700
Owner/Operator Telephone Ext:	Not reported
Owner/Operator Fax:	Not reported
Owner/Operator Email:	Not reported
Owner/Operator Indicator:	Operator
Owner/Operator Name:	EMERALD CITY DISPOSAL DAWSON ST
Legal Status:	Private
Date Became Current:	Not reported
Date Ended Current:	Not reported
Owner/Operator Address:	54 S DAWSON ST EMERALD CITY
Owner/Operator City,State,Zip:	SEATTLE, WA 98134
Owner/Operator Telephone:	000-000-0000
Owner/Operator Telephone Ext:	Not reported
Owner/Operator Fax:	Not reported
Owner/Operator Email:	Not reported
Owner/Operator Indicator:	Owner
Owner/Operator Name:	SEATTLE DISPOSAL CO INC
Legal Status:	Private
Date Became Current:	1980-12-14 00:00:00.
Date Ended Current:	Not reported
Owner/Operator Address:	54 S DAWSON ST
Owner/Operator City,State,Zip:	SEATTLE, WA 98134
Owner/Operator Telephone:	206-763-2700
Owner/Operator Telephone Ext:	Not reported
Owner/Operator Fax:	Not reported
Owner/Operator Email:	Not reported
Owner/Operator Indicator:	Owner
Owner/Operator Name:	DAWSON STREET LAND CO
Legal Status:	Private

Map ID
Direction
Distance
Elevation

MAP FINDINGS

Site

Database(s)

EDR ID Number
EPA ID Number

EMERALD CITY DISPOSAL DAWSON ST (Continued)

1004793342

Date Became Current: Not reported
Date Ended Current: Not reported
Owner/Operator Address: 56 S DAWSON ST
Owner/Operator City,State,Zip: SEATTLE, WA 98134
Owner/Operator Telephone: 206-763-2700
Owner/Operator Telephone Ext: Not reported
Owner/Operator Fax: Not reported
Owner/Operator Email: Not reported

Owner/Operator Indicator: Operator
Owner/Operator Name: WESTMORELAND, CLUE
Legal Status: Private
Date Became Current: Not reported
Date Ended Current: Not reported
Owner/Operator Address: 54 S DAWSON ST
Owner/Operator City,State,Zip: SEATTLE, WA 98134
Owner/Operator Telephone: 206-763-2700
Owner/Operator Telephone Ext: Not reported
Owner/Operator Fax: Not reported
Owner/Operator Email: Not reported

Owner/Operator Indicator: Owner
Owner/Operator Name: DAWSON STREET LAND CO
Legal Status: Private
Date Became Current: Not reported
Date Ended Current: Not reported
Owner/Operator Address: 56 S DAWSON ST
Owner/Operator City,State,Zip: SEATTLE, WA 98134
Owner/Operator Telephone: 206-763-2700
Owner/Operator Telephone Ext: Not reported
Owner/Operator Fax: Not reported
Owner/Operator Email: Not reported

Historic Generators:

Receive Date: 2001-05-04 00:00:00.0
Handler Name: EMERALD CITY DISPOSAL DAWSON ST
Federal Waste Generator Description: Not a generator, verified
State District Owner: WA
Large Quantity Handler of Universal Waste: No
Recognized Trader Importer: No
Recognized Trader Exporter: No
Spent Lead Acid Battery Importer: No
Spent Lead Acid Battery Exporter: No
Current Record: No
Non Storage Recycler Activity: Not reported
Electronic Manifest Broker: Not reported

Receive Date: 2005-05-02 00:00:00.0
Handler Name: EMERALD CITY DISPOSAL DAWSON ST
Federal Waste Generator Description: Not a generator, verified
State District Owner: WA
Large Quantity Handler of Universal Waste: No
Recognized Trader Importer: No
Recognized Trader Exporter: No
Spent Lead Acid Battery Importer: No
Spent Lead Acid Battery Exporter: No
Current Record: No

Map ID
Direction
Distance
Elevation

MAP FINDINGS

Site

Database(s)

EDR ID Number
EPA ID Number

EMERALD CITY DISPOSAL DAWSON ST (Continued)

1004793342

Non Storage Recycler Activity:	Not reported
Electronic Manifest Broker:	Not reported
Receive Date:	2005-05-03 00:00:00.0
Handler Name:	EMERALD CITY DISPOSAL DAWSON ST
Federal Waste Generator Description:	Not a generator, verified
State District Owner:	WA
Large Quantity Handler of Universal Waste:	No
Recognized Trader Importer:	No
Recognized Trader Exporter:	No
Spent Lead Acid Battery Importer:	No
Spent Lead Acid Battery Exporter:	No
Current Record:	Yes
Non Storage Recycler Activity:	Not reported
Electronic Manifest Broker:	Not reported
Receive Date:	1993-12-31 00:00:00.0
Handler Name:	EMERALD CITY DISPOSAL DAWSON ST
Federal Waste Generator Description:	Small Quantity Generator
State District Owner:	WA
Large Quantity Handler of Universal Waste:	No
Recognized Trader Importer:	No
Recognized Trader Exporter:	No
Spent Lead Acid Battery Importer:	No
Spent Lead Acid Battery Exporter:	No
Current Record:	No
Non Storage Recycler Activity:	Not reported
Electronic Manifest Broker:	Not reported
Receive Date:	1994-01-01 00:00:00.0
Handler Name:	EMERALD CITY DISPOSAL DAWSON ST
Federal Waste Generator Description:	Not a generator, verified
State District Owner:	WA
Large Quantity Handler of Universal Waste:	No
Recognized Trader Importer:	No
Recognized Trader Exporter:	No
Spent Lead Acid Battery Importer:	No
Spent Lead Acid Battery Exporter:	No
Current Record:	No
Non Storage Recycler Activity:	Not reported
Electronic Manifest Broker:	Not reported
Receive Date:	1995-01-01 00:00:00.0
Handler Name:	EMERALD CITY DISPOSAL DAWSON ST
Federal Waste Generator Description:	Not a generator, verified
State District Owner:	WA
Large Quantity Handler of Universal Waste:	No
Recognized Trader Importer:	No
Recognized Trader Exporter:	No
Spent Lead Acid Battery Importer:	No
Spent Lead Acid Battery Exporter:	No
Current Record:	No
Non Storage Recycler Activity:	Not reported
Electronic Manifest Broker:	Not reported
Receive Date:	1996-02-29 00:00:00.0
Handler Name:	EMERALD CITY DISPOSAL DAWSON ST

Map ID
Direction
Distance
Elevation

MAP FINDINGS

Site

Database(s)

EDR ID Number
EPA ID Number

EMERALD CITY DISPOSAL DAWSON ST (Continued)

1004793342

Federal Waste Generator Description: Large Quantity Generator
State District Owner: WA
Large Quantity Handler of Universal Waste: No
Recognized Trader Importer: No
Recognized Trader Exporter: No
Spent Lead Acid Battery Importer: No
Spent Lead Acid Battery Exporter: No
Current Record: No
Non Storage Recycler Activity: Not reported
Electronic Manifest Broker: Not reported

Receive Date: 1997-03-03 00:00:00.0
Handler Name: EMERALD CITY DISPOSAL DAWSON ST
Federal Waste Generator Description: Small Quantity Generator
State District Owner: WA
Large Quantity Handler of Universal Waste: No
Recognized Trader Importer: No
Recognized Trader Exporter: No
Spent Lead Acid Battery Importer: No
Spent Lead Acid Battery Exporter: No
Current Record: No
Non Storage Recycler Activity: Not reported
Electronic Manifest Broker: Not reported

Receive Date: 1998-02-25 00:00:00.0
Handler Name: EMERALD CITY DISPOSAL DAWSON ST
Federal Waste Generator Description: Conditionally Exempt Small Quantity Generator
State District Owner: WA
Large Quantity Handler of Universal Waste: No
Recognized Trader Importer: No
Recognized Trader Exporter: No
Spent Lead Acid Battery Importer: No
Spent Lead Acid Battery Exporter: No
Current Record: No
Non Storage Recycler Activity: Not reported
Electronic Manifest Broker: Not reported

Receive Date: 1999-02-18 00:00:00.0
Handler Name: EMERALD CITY DISPOSAL DAWSON ST
Federal Waste Generator Description: Conditionally Exempt Small Quantity Generator
State District Owner: WA
Large Quantity Handler of Universal Waste: No
Recognized Trader Importer: No
Recognized Trader Exporter: No
Spent Lead Acid Battery Importer: No
Spent Lead Acid Battery Exporter: No
Current Record: No
Non Storage Recycler Activity: Not reported
Electronic Manifest Broker: Not reported

Receive Date: 2000-03-02 00:00:00.0
Handler Name: EMERALD CITY DISPOSAL DAWSON ST
Federal Waste Generator Description: Not a generator, verified
State District Owner: WA
Large Quantity Handler of Universal Waste: No
Recognized Trader Importer: No
Recognized Trader Exporter: No

Map ID
Direction
Distance
Elevation

MAP FINDINGS

Site

Database(s)

EDR ID Number
EPA ID Number

EMERALD CITY DISPOSAL DAWSON ST (Continued)

1004793342

Spent Lead Acid Battery Importer: No
Spent Lead Acid Battery Exporter: No
Current Record: No
Non Storage Recycler Activity: Not reported
Electronic Manifest Broker: Not reported

Receive Date: 2001-05-04 00:00:00.0
Handler Name: EMERALD CITY DISPOSAL DAWSON ST
Federal Waste Generator Description: Small Quantity Generator
State District Owner: WA
Large Quantity Handler of Universal Waste: No
Recognized Trader Importer: No
Recognized Trader Exporter: No
Spent Lead Acid Battery Importer: No
Spent Lead Acid Battery Exporter: No
Current Record: No
Non Storage Recycler Activity: Not reported
Electronic Manifest Broker: Not reported

Receive Date: 2002-03-01 00:00:00.0
Handler Name: EMERALD CITY DISPOSAL DAWSON ST
Federal Waste Generator Description: Not a generator, verified
State District Owner: WA
Large Quantity Handler of Universal Waste: No
Recognized Trader Importer: No
Recognized Trader Exporter: No
Spent Lead Acid Battery Importer: No
Spent Lead Acid Battery Exporter: No
Current Record: No
Non Storage Recycler Activity: Not reported
Electronic Manifest Broker: Not reported

Receive Date: 2003-01-16 00:00:00.0
Handler Name: EMERALD CITY DISPOSAL DAWSON ST
Federal Waste Generator Description: Conditionally Exempt Small Quantity Generator
State District Owner: WA
Large Quantity Handler of Universal Waste: No
Recognized Trader Importer: No
Recognized Trader Exporter: No
Spent Lead Acid Battery Importer: No
Spent Lead Acid Battery Exporter: No
Current Record: No
Non Storage Recycler Activity: Not reported
Electronic Manifest Broker: Not reported

Receive Date: 2004-06-23 00:00:00.0
Handler Name: EMERALD CITY DISPOSAL DAWSON ST
Federal Waste Generator Description: Conditionally Exempt Small Quantity Generator
State District Owner: WA
Large Quantity Handler of Universal Waste: No
Recognized Trader Importer: No
Recognized Trader Exporter: No
Spent Lead Acid Battery Importer: No
Spent Lead Acid Battery Exporter: No
Current Record: No
Non Storage Recycler Activity: Not reported
Electronic Manifest Broker: Not reported

Map ID
Direction
Distance
Elevation

MAP FINDINGS

Site

Database(s)

EDR ID Number
EPA ID Number

EMERALD CITY DISPOSAL DAWSON ST (Continued)

1004793342

Receive Date: 2005-05-02 00:00:00.0
Handler Name: EMERALD CITY DISPOSAL DAWSON ST
Federal Waste Generator Description: Not a generator, verified
State District Owner: WA
Large Quantity Handler of Universal Waste: No
Recognized Trader Importer: No
Recognized Trader Exporter: No
Spent Lead Acid Battery Importer: No
Spent Lead Acid Battery Exporter: No
Current Record: No
Non Storage Recycler Activity: Not reported
Electronic Manifest Broker: Not reported

Receive Date: 1993-09-01 00:00:00.0
Handler Name: NORTHWEST ENVIROFIELD SERVICES
Federal Waste Generator Description: Large Quantity Generator
State District Owner: Not reported
Large Quantity Handler of Universal Waste: No
Recognized Trader Importer: No
Recognized Trader Exporter: No
Spent Lead Acid Battery Importer: No
Spent Lead Acid Battery Exporter: No
Current Record: No
Non Storage Recycler Activity: Not reported
Electronic Manifest Broker: Not reported

Receive Date: 1994-03-31 00:00:00.0
Handler Name: SEATTLE DISPOSAL
Federal Waste Generator Description: Large Quantity Generator
State District Owner: Not reported
Large Quantity Handler of Universal Waste: No
Recognized Trader Importer: No
Recognized Trader Exporter: No
Spent Lead Acid Battery Importer: No
Spent Lead Acid Battery Exporter: No
Current Record: No
Non Storage Recycler Activity: Not reported
Electronic Manifest Broker: Not reported

Receive Date: 1996-03-01 00:00:00.0
Handler Name: SEATTLE DISPOSAL CO INC
Federal Waste Generator Description: Large Quantity Generator
State District Owner: Not reported
Large Quantity Handler of Universal Waste: No
Recognized Trader Importer: No
Recognized Trader Exporter: No
Spent Lead Acid Battery Importer: No
Spent Lead Acid Battery Exporter: No
Current Record: No
Non Storage Recycler Activity: Not reported
Electronic Manifest Broker: Not reported

Receive Date: 2003-12-31 00:00:00.0
Handler Name: EMERALD CITY DISPOSAL DAWSON ST
Federal Waste Generator Description: Not a generator, verified
State District Owner: WA
Large Quantity Handler of Universal Waste: No

Map ID
Direction
Distance
Elevation

MAP FINDINGS

Site

Database(s)

EDR ID Number
EPA ID Number

EMERALD CITY DISPOSAL DAWSON ST (Continued)

1004793342

Recognized Trader Importer: No
Recognized Trader Exporter: No
Spent Lead Acid Battery Importer: No
Spent Lead Acid Battery Exporter: No
Current Record: No
Non Storage Recycler Activity: Not reported
Electronic Manifest Broker: Not reported

ICIS:

Enforcement Action ID: WAPSCAI000000000000000012
FRS ID: 110005312508
Action Name: 2-009203 WW
Facility Name: REPUBLIC SERVICES
Facility Address: 54 S DAWSON ST
SEATTLE, WA 98134
Enforcement Action Type: Warning Letter
Facility County: KING
Program System Acronym: AIR
Enforcement Action Forum Desc: Administrative - Informal
EA Type Code: DAWL
Facility SIC Code: Not reported
Federal Facility ID: Not reported
Latitude in Decimal Degrees: 47.5559
Longitude in Decimal Degrees: -122.336
Permit Type Desc: Not reported
Program System Acronym: WAPSC0005303317794
Facility NAICS Code: 484110
Tribal Land Code: Not reported

Enforcement Action ID: WAPSCA0000530331779400017
FRS ID: 110005312508
Action Name: ALLIED WASTE 530331779400017
Facility Name: REPUBLIC SERVICES
Facility Address: 54 S DAWSON ST
SEATTLE, WA 98134

Enforcement Action Type: Notice of Violation
Facility County: KING
Program System Acronym: AIR
Enforcement Action Forum Desc: Administrative - Informal
EA Type Code: NOV
Facility SIC Code: Not reported
Federal Facility ID: Not reported
Latitude in Decimal Degrees: 47.5559
Longitude in Decimal Degrees: -122.336
Permit Type Desc: Not reported
Program System Acronym: WAPSC0005303317794
Facility NAICS Code: 484110
Tribal Land Code: Not reported

Enforcement Action ID: WAPSCA0000530331779400009
FRS ID: 110005312508
Action Name: ALLIED WASTE 530331779400009
Facility Name: REPUBLIC SERVICES

Map ID
Direction
Distance
Elevation

MAP FINDINGS

Site

Database(s)

EDR ID Number
EPA ID Number

EMERALD CITY DISPOSAL DAWSON ST (Continued)

1004793342

Facility Address: 54 S DAWSON ST
SEATTLE, WA 98134
Enforcement Action Type: Notice of Violation
Facility County: KING
Program System Acronym: AIR
Enforcement Action Forum Desc: Administrative - Informal
EA Type Code: NOV
Facility SIC Code: Not reported
Federal Facility ID: Not reported
Latitude in Decimal Degrees: 47.5559
Longitude in Decimal Degrees: -122.336
Permit Type Desc: Not reported
Program System Acronym: WAPSC0005303317794
Facility NAICS Code: 484110
Tribal Land Code: Not reported

US AIRS (AFS):

Envid: 1004793342
Region Code: 10
County Code: WA033
Programmatic ID: AIR WAPSC0005303317794
Facility Registry ID: 110005312508
D and B Number: Not reported
Facility Site Name: REPUBLIC SERVICES
Primary SIC Code: Not reported
NAICS Code: 484110
Default Air Classification Code: SMI
Facility Type of Ownership Code: POF
Air CMS Category Code: SMI
HPV Status: Not reported

US AIRS (AFS):

Region Code: 10
Programmatic ID: AIR WAPSC0005303317794
Facility Registry ID: 110005312508
Air Operating Status Code: OPR
Default Air Classification Code: SMI
Air Program: Federally-Enforceable State Operating Permit - Non Title V
Activity Date: 2014-11-24 00:00:00
Activity Status Date: 2015-01-15 17:04:32
Activity Group: Compliance Monitoring
Activity Type: Inspection/Evaluation
Activity Status: Active

Region Code: 10
Programmatic ID: AIR WAPSC0005303317794
Facility Registry ID: 110005312508
Air Operating Status Code: OPR
Default Air Classification Code: SMI
Air Program: Federally-Enforceable State Operating Permit - Non Title V
Activity Date: 2014-11-24 00:00:00
Activity Status Date: 2015-01-15 17:04:35
Activity Group: Compliance Monitoring
Activity Type: Inspection/Evaluation
Activity Status: Active

Map ID
Direction
Distance
Elevation

MAP FINDINGS

Site

Database(s)

EDR ID Number
EPA ID Number

EMERALD CITY DISPOSAL DAWSON ST (Continued)

1004793342

Region Code: 10
Programmatic ID: AIR WAPSC0005303317794
Facility Registry ID: 110005312508
Air Operating Status Code: OPR
Default Air Classification Code: SMI
Air Program: Federally-Enforceable State Operating Permit - Non Title V
Activity Date: 2015-11-13 00:00:00
Activity Status Date: 2015-12-10 17:07:25
Activity Group: Compliance Monitoring
Activity Type: Inspection/Evaluation
Activity Status: Active

Region Code: 10
Programmatic ID: AIR WAPSC0005303317794
Facility Registry ID: 110005312508
Air Operating Status Code: OPR
Default Air Classification Code: SMI
Air Program: Federally-Enforceable State Operating Permit - Non Title V
Activity Date: 2010-12-09 00:00:00
Activity Status Date: Not reported
Activity Group: Compliance Monitoring
Activity Type: Inspection/Evaluation
Activity Status: Not reported

Region Code: 10
Programmatic ID: AIR WAPSC0005303317794
Facility Registry ID: 110005312508
Air Operating Status Code: OPR
Default Air Classification Code: SMI
Air Program: Federally-Enforceable State Operating Permit - Non Title V
Activity Date: 2012-03-14 00:00:00
Activity Status Date: Not reported
Activity Group: Compliance Monitoring
Activity Type: Inspection/Evaluation
Activity Status: Not reported

Region Code: 10
Programmatic ID: AIR WAPSC0005303317794
Facility Registry ID: 110005312508
Air Operating Status Code: OPR
Default Air Classification Code: SMI
Air Program: Federally-Enforceable State Operating Permit - Non Title V
Activity Date: 2012-11-13 00:00:00
Activity Status Date: Not reported
Activity Group: Compliance Monitoring
Activity Type: Inspection/Evaluation
Activity Status: Not reported

Region Code: 10
Programmatic ID: AIR WAPSC0005303317794
Facility Registry ID: 110005312508
Air Operating Status Code: OPR
Default Air Classification Code: SMI
Air Program: Federally-Enforceable State Operating Permit - Non Title V
Activity Date: 2013-10-15 00:00:00
Activity Status Date: Not reported
Activity Group: Compliance Monitoring

Map ID
Direction
Distance
Elevation

MAP FINDINGS

Site

Database(s)

EDR ID Number
EPA ID Number

EMERALD CITY DISPOSAL DAWSON ST (Continued)

1004793342

Activity Type: Inspection/Evaluation
Activity Status: Not reported

Region Code: 10
Programmatic ID: AIR WAPSC0005303317794
Facility Registry ID: 110005312508
Air Operating Status Code: OPR
Default Air Classification Code: SMI
Air Program: Federally-Enforceable State Operating Permit - Non Title V
Activity Date: 2010-12-09 00:00:00
Activity Status Date: 2010-12-09 00:00:00
Activity Group: Enforcement Action
Activity Type: Administrative - Informal
Activity Status: Achieved

Region Code: 10
Programmatic ID: AIR WAPSC0005303317794
Facility Registry ID: 110005312508
Air Operating Status Code: OPR
Default Air Classification Code: SMI
Air Program: Federally-Enforceable State Operating Permit - Non Title V
Activity Date: 2014-11-24 00:00:00
Activity Status Date: 2014-11-24 00:00:00
Activity Group: Enforcement Action
Activity Type: Administrative - Informal
Activity Status: Achieved

Region Code: 10
Programmatic ID: AIR WAPSC0005303317794
Facility Registry ID: 110005312508
Air Operating Status Code: OPR
Default Air Classification Code: SMI
Air Program: State Implementation Plan for National Primary and Secondary Ambient Air Quality Standards
Activity Date: 2004-02-10 00:00:00
Activity Status Date: Not reported
Activity Group: Compliance Monitoring
Activity Type: Inspection/Evaluation
Activity Status: Not reported

Region Code: 10
Programmatic ID: AIR WAPSC0005303317794
Facility Registry ID: 110005312508
Air Operating Status Code: OPR
Default Air Classification Code: SMI
Air Program: State Implementation Plan for National Primary and Secondary Ambient Air Quality Standards
Activity Date: 2004-09-30 00:00:00
Activity Status Date: Not reported
Activity Group: Compliance Monitoring
Activity Type: Inspection/Evaluation
Activity Status: Not reported

Region Code: 10
Programmatic ID: AIR WAPSC0005303317794
Facility Registry ID: 110005312508
Air Operating Status Code: OPR
Default Air Classification Code: SMI
Air Program: State Implementation Plan for National Primary and Secondary Ambient Air Quality Standards

Map ID
Direction
Distance
Elevation

MAP FINDINGS

Site

Database(s)

EDR ID Number
EPA ID Number

EMERALD CITY DISPOSAL DAWSON ST (Continued)

1004793342

Activity Date: 2005-02-07 00:00:00
Activity Status Date: Not reported
Activity Group: Compliance Monitoring
Activity Type: Inspection/Evaluation
Activity Status: Not reported

Region Code: 10
Programmatic ID: AIR WAPSC0005303317794
Facility Registry ID: 110005312508
Air Operating Status Code: OPR
Default Air Classification Code: SMI
Air Program: State Implementation Plan for National Primary and Secondary Ambient Air Quality Standards
Activity Date: 2005-10-21 00:00:00
Activity Status Date: Not reported
Activity Group: Compliance Monitoring
Activity Type: Inspection/Evaluation
Activity Status: Not reported

Region Code: 10
Programmatic ID: AIR WAPSC0005303317794
Facility Registry ID: 110005312508
Air Operating Status Code: OPR
Default Air Classification Code: SMI
Air Program: State Implementation Plan for National Primary and Secondary Ambient Air Quality Standards
Activity Date: 2006-10-30 00:00:00
Activity Status Date: Not reported
Activity Group: Compliance Monitoring
Activity Type: Inspection/Evaluation
Activity Status: Not reported

Region Code: 10
Programmatic ID: AIR WAPSC0005303317794
Facility Registry ID: 110005312508
Air Operating Status Code: OPR
Default Air Classification Code: SMI
Air Program: State Implementation Plan for National Primary and Secondary Ambient Air Quality Standards
Activity Date: 2008-02-26 00:00:00
Activity Status Date: Not reported
Activity Group: Compliance Monitoring
Activity Type: Inspection/Evaluation
Activity Status: Not reported

Region Code: 10
Programmatic ID: AIR WAPSC0005303317794
Facility Registry ID: 110005312508
Air Operating Status Code: OPR
Default Air Classification Code: SMI
Air Program: State Implementation Plan for National Primary and Secondary Ambient Air Quality Standards
Activity Date: 2009-06-26 00:00:00
Activity Status Date: Not reported
Activity Group: Compliance Monitoring
Activity Type: Inspection/Evaluation
Activity Status: Not reported

Region Code: 10
Programmatic ID: AIR WAPSC0005303317794
Facility Registry ID: 110005312508

Map ID
Direction
Distance
Elevation

MAP FINDINGS

Site

Database(s)

EDR ID Number
EPA ID Number

EMERALD CITY DISPOSAL DAWSON ST (Continued)

1004793342

Air Operating Status Code: OPR
Default Air Classification Code: SMI
Air Program: State Implementation Plan for National Primary and Secondary Ambient Air Quality Standards
Activity Date: 2009-11-30 00:00:00
Activity Status Date: Not reported
Activity Group: Compliance Monitoring
Activity Type: Inspection/Evaluation
Activity Status: Not reported

Region Code: 10
Programmatic ID: AIR WAPSC0005303317794
Facility Registry ID: 110005312508
Air Operating Status Code: OPR
Default Air Classification Code: SMI
Air Program: State Implementation Plan for National Primary and Secondary Ambient Air Quality Standards
Activity Date: 2006-01-05 00:00:00
Activity Status Date: 2006-01-05 00:00:00
Activity Group: Enforcement Action
Activity Type: Administrative - Informal
Activity Status: Achieved

FINDS:

Registry ID: 110005312508

[Click Here:](#)

Environmental Interest/Information System:

Washington Facility / Site Identification System (WA-FSIS) provides a means to query and display data maintained by the Washington Department of Ecology. This system contains key information for each facility/site that is currently, or has been, of interest to the Air Quality, Dam Safety, Hazardous Waste, Toxics Cleanup, and Water Quality Programs.

AFS (Aerometric Information Retrieval System (AIRS) Facility Subsystem) replaces the former Compliance Data System (CDS), the National Emission Data System (NEDS), and the Storage and Retrieval of Aerometric Data (SAROAD). AIRS is the national repository for information concerning airborne pollution in the United States. AFS is used to track emissions and compliance data from industrial plants. AFS data are utilized by states to prepare State Implementation Plans to comply with regulatory programs and by EPA as an input for the estimation of total national emissions. AFS is undergoing a major redesign to support facility operating permits required under Title V of the Clean Air Act.

AIR SYNTHETIC MINOR

RCRAInfo is a national information system that supports the Resource Conservation and Recovery Act (RCRA) program through the tracking of events and activities related to facilities that generate, transport, and treat, store, or dispose of hazardous waste. RCRAInfo allows RCRA program staff to track the notification, permit, compliance, and corrective action activities required under RCRA.

HAZARDOUS WASTE BIENNIAL REPORTER

[Click this hyperlink](#) while viewing on your computer to access additional FINDS: detail in the EDR Site Report.

Map ID
Direction
Distance
Elevation

MAP FINDINGS

Site

Database(s)

EDR ID Number
EPA ID Number

EMERALD CITY DISPOSAL DAWSON ST (Continued)

1004793342

ECHO:

Envid: 1004793342
Registry ID: 110005312508
DFR URL: <http://echo.epa.gov/detailed-facility-report?fid=110005312508>
Name: REPUBLIC SERVICES
Address: 54 S DAWSON ST
City,State,Zip: SEATTLE, WA 98134

K42
East
1/8-1/4
0.152 mi.
803 ft.

RENTAL SERVICE CORPORATION 565
5421 1ST AVE S
SEATTLE, WA 98108

WA ALLSITES
WA SPILLS
RCRA NonGen / NLR
WA MANIFEST

1004793597
WAD086256989

Site 1 of 9 in cluster K

Relative:
Higher
Actual:
10 ft.

ALLSITES:
Name: RENTAL SERVICE CORPORATION 565
Facility Id: 73466467

SPILLS:

Name: RSC EQUIPMENT RENTAL
Address: 5421 1ST AVE S
City,State,Zip: SEATTLE, WA
Facility ID: 616397
Medium: SURFACE WATER-FRESH
Material Desc: PETROLEUM - HYDRAULIC OIL
Material Qty: 5
Material Units: GALLON
Date Received: 11/05/2009
Contact Name: LESHER
Incident Date: Not reported
Incident Category Type: Not reported
Incident Category: Not reported
Latitude: Not reported
Longitude: Not reported
Source Type: Not reported
Source: Not reported
Vessel Facility Name2: Not reported
Recovered Quantity: Not reported
Resp Party Contact: Not reported
Cause: Not reported
Cause Type: Not reported
Resp Party Name: Not reported

Name: RENTAL SERVICES CORP
Address: 5421 1ST AVE S
City,State,Zip: SEATTLE, WA
Facility ID: 548918
Medium: Not reported
Material Desc: PETROLEUM - DIESEL FUEL
Material Qty: 50
Material Units: GALLON
Date Received: 06/22/2005
Contact Name: Not reported
Incident Date: Not reported
Incident Category Type: Not reported
Incident Category: Not reported
Latitude: Not reported

Map ID
 Direction
 Distance
 Elevation

MAP FINDINGS

Site

Database(s)

EDR ID Number
 EPA ID Number

RENTAL SERVICE CORPORATION 565 (Continued)

1004793597

Longitude: Not reported
 Source Type: Not reported
 Source: Not reported
 Vessel Facility Name2: Not reported
 Recovered Quantity: Not reported
 Resp Party Contact: Not reported
 Cause: Not reported
 Cause Type: Not reported
 Resp Party Name: Not reported

RCRA Listings:

Date Form Received by Agency:	2011-03-05 00:00:00.0
Handler Name:	RENTAL SERVICE CORPORATION 565
Handler Address:	5421 1ST AVE S
Handler City,State,Zip:	SEATTLE, WA 98108
EPA ID:	WAD086256989
Contact Name:	SHYAM SRINIVAS
Contact Address:	6929 E GREENWAY PKWY
Contact City,State,Zip:	SCOTTSDALE, AZ 85254
Contact Telephone:	480-226-6047
Contact Fax:	Not reported
Contact Email:	SHYAM.SRINIVAS@RSCRENTAL.COM
Contact Title:	ENVIRONMENTAL MANAGER
EPA Region:	10
Land Type:	Private
Federal Waste Generator Description:	Not a generator, verified
Non-Notifier:	Not reported
Biennial Report Cycle:	Not reported
Accessibility:	Not reported
Active Site Indicator:	Not reported
State District Owner:	WA
State District:	NWRO
Mailing Address:	6929 E GREENWAY PKWY
Mailing City,State,Zip:	SCOTTSDALE, WA 85254
Owner Name:	RENTEL SERVICE CORPORATION
Owner Type:	Private
Operator Name:	RSC EQUIPMENT RENTAL 565
Operator Type:	Private
Short-Term Generator Activity:	No
Importer Activity:	No
Mixed Waste Generator:	No
Transporter Activity:	No
Transfer Facility Activity:	No
Recycler Activity with Storage:	No
Small Quantity On-Site Burner Exemption:	No
Smelting Melting and Refining Furnace Exemption:	No
Underground Injection Control:	No
Off-Site Waste Receipt:	No
Universal Waste Indicator:	No
Universal Waste Destination Facility:	No
Federal Universal Waste:	No
Active Site Fed-Reg Treatment Storage and Disposal Facility:	Not reported
Active Site Converter Treatment storage and Disposal Facility:	Not reported
Active Site State-Reg Treatment Storage and Disposal Facility:	Not reported
Active Site State-Reg Handler:	---
Federal Facility Indicator:	Not reported
Hazardous Secondary Material Indicator:	NN

Map ID
Direction
Distance
Elevation

MAP FINDINGS

Site

Database(s)

EDR ID Number
EPA ID Number

RENTAL SERVICE CORPORATION 565 (Continued)

1004793597

Sub-Part K Indicator:	Not reported
Commercial TSD Indicator:	No
Treatment Storage and Disposal Type:	Not reported
2018 GPRA Permit Baseline:	Not on the Baseline
2018 GPRA Renewals Baseline:	Not on the Baseline
Permit Renewals Workload Universe:	Not reported
Permit Workload Universe:	Not reported
Permit Progress Universe:	Not reported
Post-Closure Workload Universe:	Not reported
Closure Workload Universe:	Not reported
202 GPRA Corrective Action Baseline:	No
Corrective Action Workload Universe:	No
Subject to Corrective Action Universe:	No
Non-TSDs Where RCRA CA has Been Imposed Universe:	No
TSDs Potentially Subject to CA Under 3004 (u)/(v) Universe:	No
TSDs Only Subject to CA under Discretionary Auth Universe:	No
Corrective Action Priority Ranking:	No NCAPS ranking
Environmental Control Indicator:	No
Institutional Control Indicator:	No
Human Exposure Controls Indicator:	N/A
Groundwater Controls Indicator:	N/A
Operating TSD Universe:	Not reported
Full Enforcement Universe:	Not reported
Significant Non-Complier Universe:	No
Unaddressed Significant Non-Complier Universe:	No
Addressed Significant Non-Complier Universe:	No
Significant Non-Complier With a Compliance Schedule Universe:	No
Financial Assurance Required:	Not reported
Handler Date of Last Change:	2018-05-08 18:42:37.0
Recognized Trader-Importer:	No
Recognized Trader-Exporter:	No
Importer of Spent Lead Acid Batteries:	No
Exporter of Spent Lead Acid Batteries:	No
Recycler Activity Without Storage:	No
Manifest Broker:	No
Sub-Part P Indicator:	Not reported

Biennial: List of Years

Year: 2009

[Click Here for Biennial Reporting System Data:](#)

Year: 2007

[Click Here for Biennial Reporting System Data:](#)

Year: 2005

[Click Here for Biennial Reporting System Data:](#)

Year: 2003

[Click Here for Biennial Reporting System Data:](#)

Handler - Owner Operator:

Owner/Operator Indicator:	Owner
Owner/Operator Name:	STACK, ROBERT H
Legal Status:	Private
Date Became Current:	Not reported

Map ID
Direction
Distance
Elevation

MAP FINDINGS

Site

Database(s)

EDR ID Number
EPA ID Number

RENTAL SERVICE CORPORATION 565 (Continued)

1004793597

Date Ended Current:	Not reported
Owner/Operator Address:	2201 6TH AVE S
Owner/Operator City,State,Zip:	SEATTLE, WA 98134
Owner/Operator Telephone:	206-622-6288
Owner/Operator Telephone Ext:	Not reported
Owner/Operator Fax:	Not reported
Owner/Operator Email:	Not reported
Owner/Operator Indicator:	Operator
Owner/Operator Name:	RSC EQUIPMENT R R
Legal Status:	Private
Date Became Current:	1997-04-08 00:00:00.
Date Ended Current:	Not reported
Owner/Operator Address:	5421 1ST AVE S
Owner/Operator City,State,Zip:	SEATTLE, WA 98108
Owner/Operator Telephone:	206-762-1122
Owner/Operator Telephone Ext:	Not reported
Owner/Operator Fax:	Not reported
Owner/Operator Email:	Not reported
Owner/Operator Indicator:	Owner
Owner/Operator Name:	RENTEL SERVICE CORPORATION
Legal Status:	Private
Date Became Current:	2001-01-01 00:00:00.
Date Ended Current:	Not reported
Owner/Operator Address:	6929 E GREENWAY PARKWAY
Owner/Operator City,State,Zip:	SCOTTSDALE, AZ 85254
Owner/Operator Telephone:	580-905-3300
Owner/Operator Telephone Ext:	Not reported
Owner/Operator Fax:	Not reported
Owner/Operator Email:	Not reported
Owner/Operator Indicator:	Owner
Owner/Operator Name:	RENTEL SERVICE CORPORATION
Legal Status:	Private
Date Became Current:	2001-01-01 00:00:00.
Date Ended Current:	Not reported
Owner/Operator Address:	6929 E GREENWAY PARKWAY
Owner/Operator City,State,Zip:	SCOTTSDALE, AZ 85254
Owner/Operator Telephone:	480-905-3300
Owner/Operator Telephone Ext:	Not reported
Owner/Operator Fax:	Not reported
Owner/Operator Email:	Not reported
Owner/Operator Indicator:	Operator
Owner/Operator Name:	RENTEL SERVICE CORPORATION
Legal Status:	Private
Date Became Current:	Not reported
Date Ended Current:	Not reported
Owner/Operator Address:	6929 E GREENWAY PARKWAY
Owner/Operator City,State,Zip:	SCOTTSDALE, AZ 85254
Owner/Operator Telephone:	580-905-3300
Owner/Operator Telephone Ext:	Not reported
Owner/Operator Fax:	Not reported
Owner/Operator Email:	Not reported
Owner/Operator Indicator:	Owner

Map ID
Direction
Distance
Elevation

MAP FINDINGS

Site

Database(s)

EDR ID Number
EPA ID Number

RENTAL SERVICE CORPORATION 565 (Continued)

1004793597

Owner/Operator Name:	PACIFIC INVESTMENT CO
Legal Status:	Private
Date Became Current:	Not reported
Date Ended Current:	Not reported
Owner/Operator Address:	2201 6TH AVE S
Owner/Operator City,State,Zip:	SEATTLE, WA 98134
Owner/Operator Telephone:	206-622-6288
Owner/Operator Telephone Ext:	Not reported
Owner/Operator Fax:	Not reported
Owner/Operator Email:	Not reported
Owner/Operator Indicator:	Owner
Owner/Operator Name:	STACK, ROBERT H
Legal Status:	Private
Date Became Current:	Not reported
Date Ended Current:	Not reported
Owner/Operator Address:	2201 6TH AVE S
Owner/Operator City,State,Zip:	SEATTLE, WA 98134
Owner/Operator Telephone:	206-622-6288
Owner/Operator Telephone Ext:	Not reported
Owner/Operator Fax:	Not reported
Owner/Operator Email:	Not reported
Owner/Operator Indicator:	Operator
Owner/Operator Name:	RSC EQUIPMENT RENTAL 565
Legal Status:	Private
Date Became Current:	Not reported
Date Ended Current:	Not reported
Owner/Operator Address:	5421 1ST AVE S
Owner/Operator City,State,Zip:	SEATTLE, WA 98108
Owner/Operator Telephone:	206-762-1122
Owner/Operator Telephone Ext:	Not reported
Owner/Operator Fax:	Not reported
Owner/Operator Email:	Not reported
Owner/Operator Indicator:	Operator
Owner/Operator Name:	RSC EQUIPMENT RENTAL 565
Legal Status:	Private
Date Became Current:	Not reported
Date Ended Current:	Not reported
Owner/Operator Address:	5421 1ST AVE S
Owner/Operator City,State,Zip:	SEATTLE, WA 98108
Owner/Operator Telephone:	206-762-1122
Owner/Operator Telephone Ext:	Not reported
Owner/Operator Fax:	Not reported
Owner/Operator Email:	Not reported
Owner/Operator Indicator:	Operator
Owner/Operator Name:	RSC EQUIPMENT RENTAL 565
Legal Status:	Private
Date Became Current:	Not reported
Date Ended Current:	Not reported
Owner/Operator Address:	5421 1ST AVE S
Owner/Operator City,State,Zip:	SEATTLE, WA 98108
Owner/Operator Telephone:	206-762-1122
Owner/Operator Telephone Ext:	Not reported
Owner/Operator Fax:	Not reported

Map ID
Direction
Distance
Elevation

MAP FINDINGS

Site

Database(s)

EDR ID Number
EPA ID Number

RENTAL SERVICE CORPORATION 565 (Continued)

1004793597

Owner/Operator Email:	Not reported
Owner/Operator Indicator:	Operator
Owner/Operator Name:	RENTAL SERVICE CORPORATION 565
Legal Status:	Private
Date Became Current:	1997-04-08 00:00:00.
Date Ended Current:	Not reported
Owner/Operator Address:	5421 1ST AVE S
Owner/Operator City,State,Zip:	SEATTLE, WA 98108
Owner/Operator Telephone:	Not reported
Owner/Operator Telephone Ext:	Not reported
Owner/Operator Fax:	Not reported
Owner/Operator Email:	Not reported
Owner/Operator Indicator:	Owner
Owner/Operator Name:	HEXCEL CORP
Legal Status:	Private
Date Became Current:	1996-05-02 00:00:00.
Date Ended Current:	Not reported
Owner/Operator Address:	5421 1ST AVE S
Owner/Operator City,State,Zip:	SEATTLE, WA 98108
Owner/Operator Telephone:	000-000-0000
Owner/Operator Telephone Ext:	Not reported
Owner/Operator Fax:	Not reported
Owner/Operator Email:	Not reported
Owner/Operator Indicator:	Owner
Owner/Operator Name:	PRIME EQUIPMENT 565
Legal Status:	Private
Date Became Current:	1997-04-08 00:00:00.
Date Ended Current:	Not reported
Owner/Operator Address:	5421 1ST AVE S
Owner/Operator City,State,Zip:	SEATTLE, WA 98108
Owner/Operator Telephone:	000-000-0000
Owner/Operator Telephone Ext:	Not reported
Owner/Operator Fax:	Not reported
Owner/Operator Email:	Not reported
Owner/Operator Indicator:	Owner
Owner/Operator Name:	PACIFIC INVESTMENT CO
Legal Status:	Private
Date Became Current:	Not reported
Date Ended Current:	Not reported
Owner/Operator Address:	2201 6TH AVE S
Owner/Operator City,State,Zip:	SEATTLE, WA 98134
Owner/Operator Telephone:	206-622-6288
Owner/Operator Telephone Ext:	Not reported
Owner/Operator Fax:	Not reported
Owner/Operator Email:	Not reported
Owner/Operator Indicator:	Operator
Owner/Operator Name:	MILLER, STEPHEN O
Legal Status:	Private
Date Became Current:	Not reported
Date Ended Current:	Not reported
Owner/Operator Address:	16225 PARK TEN PL STE 200
Owner/Operator City,State,Zip:	HOUSTON, TX 77084

Map ID
Direction
Distance
Elevation

MAP FINDINGS

Site

Database(s)

EDR ID Number
EPA ID Number

RENTAL SERVICE CORPORATION 565 (Continued)

1004793597

Owner/Operator Telephone:	281-578-5600
Owner/Operator Telephone Ext:	Not reported
Owner/Operator Fax:	Not reported
Owner/Operator Email:	Not reported
Owner/Operator Indicator:	Owner
Owner/Operator Name:	STACK, ROBERT H
Legal Status:	Private
Date Became Current:	Not reported
Date Ended Current:	Not reported
Owner/Operator Address:	2201 6TH AVE S
Owner/Operator City,State,Zip:	SEATTLE, WA 98134
Owner/Operator Telephone:	206-622-6288
Owner/Operator Telephone Ext:	Not reported
Owner/Operator Fax:	Not reported
Owner/Operator Email:	Not reported
Owner/Operator Indicator:	Owner
Owner/Operator Name:	RENTEL SERVICE CORPORATION
Legal Status:	Private
Date Became Current:	2001-01-01 00:00:00.
Date Ended Current:	Not reported
Owner/Operator Address:	6929 E GREENWAY PARKWAY
Owner/Operator City,State,Zip:	SCOTTSDALE, AZ 85254
Owner/Operator Telephone:	480-905-3300
Owner/Operator Telephone Ext:	Not reported
Owner/Operator Fax:	Not reported
Owner/Operator Email:	Not reported
Owner/Operator Indicator:	Owner
Owner/Operator Name:	RENTEL SERVICE CORPORATION
Legal Status:	Private
Date Became Current:	2001-01-01 00:00:00.
Date Ended Current:	Not reported
Owner/Operator Address:	6929 E GREENWAY PARKWAY
Owner/Operator City,State,Zip:	SCOTTSDALE, AZ 85254
Owner/Operator Telephone:	480-905-3300
Owner/Operator Telephone Ext:	Not reported
Owner/Operator Fax:	Not reported
Owner/Operator Email:	Not reported
Owner/Operator Indicator:	Owner
Owner/Operator Name:	RENTEL SERVICE CORPORATION
Legal Status:	Private
Date Became Current:	2001-01-01 00:00:00.
Date Ended Current:	Not reported
Owner/Operator Address:	6929 E GREENWAY PARKWAY
Owner/Operator City,State,Zip:	SCOTTSDALE, AZ 85254
Owner/Operator Telephone:	Not reported
Owner/Operator Telephone Ext:	Not reported
Owner/Operator Fax:	Not reported
Owner/Operator Email:	Not reported
Owner/Operator Indicator:	Owner
Owner/Operator Name:	PRIME EQUIPMENT 565
Legal Status:	Private
Date Became Current:	1997-04-08 00:00:00.

Map ID
Direction
Distance
Elevation

MAP FINDINGS

Site

Database(s)

EDR ID Number
EPA ID Number

RENTAL SERVICE CORPORATION 565 (Continued)

1004793597

Date Ended Current:	Not reported
Owner/Operator Address:	5421 1ST AVE S
Owner/Operator City,State,Zip:	SEATTLE, WA 98108
Owner/Operator Telephone:	000-000-0000
Owner/Operator Telephone Ext:	Not reported
Owner/Operator Fax:	Not reported
Owner/Operator Email:	Not reported
Owner/Operator Indicator:	Operator
Owner/Operator Name:	MILLER, STEPHEN O
Legal Status:	Private
Date Became Current:	Not reported
Date Ended Current:	Not reported
Owner/Operator Address:	16225 PARK TEN PL STE 200
Owner/Operator City,State,Zip:	HOUSTON, TX 77084
Owner/Operator Telephone:	281-578-5600
Owner/Operator Telephone Ext:	Not reported
Owner/Operator Fax:	Not reported
Owner/Operator Email:	Not reported
Owner/Operator Indicator:	Owner
Owner/Operator Name:	PACIFIC INVESTMENT CO
Legal Status:	Private
Date Became Current:	Not reported
Date Ended Current:	Not reported
Owner/Operator Address:	2201 6TH AVE S
Owner/Operator City,State,Zip:	SEATTLE, WA 98134
Owner/Operator Telephone:	206-622-6288
Owner/Operator Telephone Ext:	Not reported
Owner/Operator Fax:	Not reported
Owner/Operator Email:	Not reported
Owner/Operator Indicator:	Owner
Owner/Operator Name:	RENTEL SERVICE CORPORATION
Legal Status:	Private
Date Became Current:	2001-01-01 00:00:00.
Date Ended Current:	Not reported
Owner/Operator Address:	6929 E GREENWAY PARKWAY
Owner/Operator City,State,Zip:	SCOTTSDALE, AZ 85254
Owner/Operator Telephone:	580-905-3300
Owner/Operator Telephone Ext:	Not reported
Owner/Operator Fax:	Not reported
Owner/Operator Email:	Not reported
Owner/Operator Indicator:	Operator
Owner/Operator Name:	MILLER, STEPHEN O
Legal Status:	Private
Date Became Current:	Not reported
Date Ended Current:	Not reported
Owner/Operator Address:	16225 PARK TEN PL STE 200
Owner/Operator City,State,Zip:	HOUSTON, TX 77084
Owner/Operator Telephone:	281-578-5600
Owner/Operator Telephone Ext:	Not reported
Owner/Operator Fax:	Not reported
Owner/Operator Email:	Not reported
Owner/Operator Indicator:	Operator

Map ID
Direction
Distance
Elevation

MAP FINDINGS

Site

Database(s)

EDR ID Number
EPA ID Number

RENTAL SERVICE CORPORATION 565 (Continued)

1004793597

Owner/Operator Name:	MILLER, STEPHEN O
Legal Status:	Private
Date Became Current:	Not reported
Date Ended Current:	Not reported
Owner/Operator Address:	16225 PARK TEN PL STE 200
Owner/Operator City,State,Zip:	HOUSTON, TX 77084
Owner/Operator Telephone:	281-578-5600
Owner/Operator Telephone Ext:	Not reported
Owner/Operator Fax:	Not reported
Owner/Operator Email:	Not reported
Owner/Operator Indicator:	Operator
Owner/Operator Name:	RENTAL SERVICE CORPORATION 565
Legal Status:	Private
Date Became Current:	Not reported
Date Ended Current:	Not reported
Owner/Operator Address:	5421 1ST AVE S
Owner/Operator City,State,Zip:	SEATTLE, WA 98108
Owner/Operator Telephone:	206-762-1122
Owner/Operator Telephone Ext:	Not reported
Owner/Operator Fax:	Not reported
Owner/Operator Email:	Not reported
Owner/Operator Indicator:	Owner
Owner/Operator Name:	STACK, ROBERT H
Legal Status:	Private
Date Became Current:	Not reported
Date Ended Current:	Not reported
Owner/Operator Address:	2201 6TH AVE S
Owner/Operator City,State,Zip:	SEATTLE, WA 98134
Owner/Operator Telephone:	206-622-6288
Owner/Operator Telephone Ext:	Not reported
Owner/Operator Fax:	Not reported
Owner/Operator Email:	Not reported
Owner/Operator Indicator:	Operator
Owner/Operator Name:	RENTAL SERVICE CORPORATION 565
Legal Status:	Private
Date Became Current:	Not reported
Date Ended Current:	Not reported
Owner/Operator Address:	5421 1ST AVE S
Owner/Operator City,State,Zip:	SEATTLE, WA 98108
Owner/Operator Telephone:	206-762-1122
Owner/Operator Telephone Ext:	Not reported
Owner/Operator Fax:	Not reported
Owner/Operator Email:	Not reported
Owner/Operator Indicator:	Owner
Owner/Operator Name:	STACK, ROBERT H
Legal Status:	Private
Date Became Current:	Not reported
Date Ended Current:	Not reported
Owner/Operator Address:	2201 6TH AVE S
Owner/Operator City,State,Zip:	SEATTLE, WA 98134
Owner/Operator Telephone:	206-622-6288
Owner/Operator Telephone Ext:	Not reported
Owner/Operator Fax:	Not reported

Map ID
Direction
Distance
Elevation

MAP FINDINGS

Site

Database(s)

EDR ID Number
EPA ID Number

RENTAL SERVICE CORPORATION 565 (Continued)

1004793597

Owner/Operator Email:	Not reported
Owner/Operator Indicator:	Owner
Owner/Operator Name:	RENTEL SERVICE CORPORATION
Legal Status:	Private
Date Became Current:	2001-01-01 00:00:00.
Date Ended Current:	Not reported
Owner/Operator Address:	6929 E GREENWAY PARKWAY
Owner/Operator City,State,Zip:	SCOTTSDALE, AZ 85254
Owner/Operator Telephone:	Not reported
Owner/Operator Telephone Ext:	Not reported
Owner/Operator Fax:	Not reported
Owner/Operator Email:	Not reported
Owner/Operator Indicator:	Owner
Owner/Operator Name:	PRIME EQUIPMENT 565
Legal Status:	Private
Date Became Current:	1997-04-08 00:00:00.
Date Ended Current:	Not reported
Owner/Operator Address:	5421 1ST AVE S
Owner/Operator City,State,Zip:	SEATTLE, WA 98108
Owner/Operator Telephone:	000-000-0000
Owner/Operator Telephone Ext:	Not reported
Owner/Operator Fax:	Not reported
Owner/Operator Email:	Not reported
Owner/Operator Indicator:	Operator
Owner/Operator Name:	RENTAL SERVICE CORPORATION 565
Legal Status:	Private
Date Became Current:	Not reported
Date Ended Current:	Not reported
Owner/Operator Address:	5421 1ST AVE S
Owner/Operator City,State,Zip:	SEATTLE, WA 98108
Owner/Operator Telephone:	206-762-1122
Owner/Operator Telephone Ext:	Not reported
Owner/Operator Fax:	Not reported
Owner/Operator Email:	Not reported
Owner/Operator Indicator:	Owner
Owner/Operator Name:	RENTEL SERVICE CORPORATION
Legal Status:	Private
Date Became Current:	2001-01-01 00:00:00.
Date Ended Current:	Not reported
Owner/Operator Address:	6929 E GREENWAY PARKWAY
Owner/Operator City,State,Zip:	SCOTTSDALE, AZ 85254
Owner/Operator Telephone:	480-905-3300
Owner/Operator Telephone Ext:	Not reported
Owner/Operator Fax:	Not reported
Owner/Operator Email:	Not reported
Owner/Operator Indicator:	Operator
Owner/Operator Name:	RENTAL SERVICE CORPORATION 565
Legal Status:	Private
Date Became Current:	1997-04-08 00:00:00.
Date Ended Current:	Not reported
Owner/Operator Address:	5421 1ST AVE S
Owner/Operator City,State,Zip:	SEATTLE, WA 98108

Map ID
Direction
Distance
Elevation

MAP FINDINGS

Site

Database(s)

EDR ID Number
EPA ID Number

RENTAL SERVICE CORPORATION 565 (Continued)

1004793597

Owner/Operator Telephone:	Not reported
Owner/Operator Telephone Ext:	Not reported
Owner/Operator Fax:	Not reported
Owner/Operator Email:	Not reported
Owner/Operator Indicator:	Owner
Owner/Operator Name:	RENTEL SERVICE CORPORATION
Legal Status:	Private
Date Became Current:	2001-01-01 00:00:00.
Date Ended Current:	Not reported
Owner/Operator Address:	6929 E GREENWAY PARKWAY
Owner/Operator City,State,Zip:	SCOTTSDALE, AZ 85254
Owner/Operator Telephone:	Not reported
Owner/Operator Telephone Ext:	Not reported
Owner/Operator Fax:	Not reported
Owner/Operator Email:	Not reported
Owner/Operator Indicator:	Owner
Owner/Operator Name:	RENTEL SERVICE R
Legal Status:	Private
Date Became Current:	2001-01-01 00:00:00.
Date Ended Current:	Not reported
Owner/Operator Address:	6929 E GREENWAY PARKWAY
Owner/Operator City,State,Zip:	SCOTTSDALE, AZ 85254
Owner/Operator Telephone:	480-905-3300
Owner/Operator Telephone Ext:	Not reported
Owner/Operator Fax:	Not reported
Owner/Operator Email:	Not reported
Owner/Operator Indicator:	Owner
Owner/Operator Name:	RENTEL SERVICE CORPORATION
Legal Status:	Private
Date Became Current:	2001-01-01 00:00:00.
Date Ended Current:	Not reported
Owner/Operator Address:	6929 E GREENWAY PARKWAY
Owner/Operator City,State,Zip:	SCOTTSDALE, AZ 85254
Owner/Operator Telephone:	480-905-3300
Owner/Operator Telephone Ext:	Not reported
Owner/Operator Fax:	Not reported
Owner/Operator Email:	Not reported
Owner/Operator Indicator:	Operator
Owner/Operator Name:	RSC EQUIPMENT RENTAL 565
Legal Status:	Private
Date Became Current:	Not reported
Date Ended Current:	Not reported
Owner/Operator Address:	5421 1ST AVE S
Owner/Operator City,State,Zip:	SEATTLE, WA 98108
Owner/Operator Telephone:	206-762-1122
Owner/Operator Telephone Ext:	Not reported
Owner/Operator Fax:	Not reported
Owner/Operator Email:	Not reported
Owner/Operator Indicator:	Owner
Owner/Operator Name:	STACK, ROBERT H
Legal Status:	Private
Date Became Current:	Not reported

Map ID
Direction
Distance
Elevation

MAP FINDINGS

Site

Database(s)

EDR ID Number
EPA ID Number

RENTAL SERVICE CORPORATION 565 (Continued)

1004793597

Date Ended Current:	Not reported
Owner/Operator Address:	2201 6TH AVE S
Owner/Operator City,State,Zip:	SEATTLE, WA 98134
Owner/Operator Telephone:	206-622-6288
Owner/Operator Telephone Ext:	Not reported
Owner/Operator Fax:	Not reported
Owner/Operator Email:	Not reported
Owner/Operator Indicator:	Owner
Owner/Operator Name:	RENTEL SERVICE CORPORATION
Legal Status:	Private
Date Became Current:	2001-01-01 00:00:00.
Date Ended Current:	Not reported
Owner/Operator Address:	6929 E GREENWAY PARKWAY
Owner/Operator City,State,Zip:	SCOTTSDALE, AZ 85254
Owner/Operator Telephone:	480-905-3300
Owner/Operator Telephone Ext:	Not reported
Owner/Operator Fax:	Not reported
Owner/Operator Email:	Not reported
Owner/Operator Indicator:	Owner
Owner/Operator Name:	RENTEL SERVICE CORPORATION
Legal Status:	Private
Date Became Current:	2001-01-01 00:00:00.
Date Ended Current:	Not reported
Owner/Operator Address:	6929 E GREENWAY PARKWAY
Owner/Operator City,State,Zip:	SCOTTSDALE, AZ 85254
Owner/Operator Telephone:	480-905-3300
Owner/Operator Telephone Ext:	Not reported
Owner/Operator Fax:	Not reported
Owner/Operator Email:	Not reported
Owner/Operator Indicator:	Operator
Owner/Operator Name:	RSC EQUIPMENT RENTAL 565
Legal Status:	Private
Date Became Current:	1997-04-08 00:00:00.
Date Ended Current:	Not reported
Owner/Operator Address:	5421 1ST AVE S
Owner/Operator City,State,Zip:	SEATTLE, WA 98108
Owner/Operator Telephone:	206-762-1122
Owner/Operator Telephone Ext:	Not reported
Owner/Operator Fax:	Not reported
Owner/Operator Email:	Not reported
Owner/Operator Indicator:	Owner
Owner/Operator Name:	STACK, ROBERT H
Legal Status:	Private
Date Became Current:	Not reported
Date Ended Current:	Not reported
Owner/Operator Address:	2201 6TH AVE S
Owner/Operator City,State,Zip:	SEATTLE, WA 98134
Owner/Operator Telephone:	206-622-6288
Owner/Operator Telephone Ext:	Not reported
Owner/Operator Fax:	Not reported
Owner/Operator Email:	Not reported
Owner/Operator Indicator:	Operator

Map ID
Direction
Distance
Elevation

MAP FINDINGS

Site

Database(s)

EDR ID Number
EPA ID Number

RENTAL SERVICE CORPORATION 565 (Continued)

1004793597

Owner/Operator Name: RENTAL SERVICE CORPORATION 565
Legal Status: Private
Date Became Current: Not reported
Date Ended Current: Not reported
Owner/Operator Address: 5421 1ST AVE S
Owner/Operator City,State,Zip: SEATTLE, WA 98108
Owner/Operator Telephone: 000-000-0000
Owner/Operator Telephone Ext: Not reported
Owner/Operator Fax: Not reported
Owner/Operator Email: Not reported

Owner/Operator Indicator: Owner
Owner/Operator Name: PACIFIC INVESTMENT CO
Legal Status: Private
Date Became Current: Not reported
Date Ended Current: Not reported
Owner/Operator Address: 2201 6TH AVE S
Owner/Operator City,State,Zip: SEATTLE, WA 98134
Owner/Operator Telephone: 206-622-6288
Owner/Operator Telephone Ext: Not reported
Owner/Operator Fax: Not reported
Owner/Operator Email: Not reported

Owner/Operator Indicator: Operator
Owner/Operator Name: MILLER, STEPHEN O
Legal Status: Private
Date Became Current: Not reported
Date Ended Current: Not reported
Owner/Operator Address: 16225 PARK TEN PL STE 200
Owner/Operator City,State,Zip: HOUSTON, TX 77084
Owner/Operator Telephone: 281-578-5600
Owner/Operator Telephone Ext: Not reported
Owner/Operator Fax: Not reported
Owner/Operator Email: Not reported

Owner/Operator Indicator: Operator
Owner/Operator Name: MILLER, STEPHEN O
Legal Status: Private
Date Became Current: Not reported
Date Ended Current: Not reported
Owner/Operator Address: 16225 PARK TEN PL STE 200
Owner/Operator City,State,Zip: HOUSTON, TX 77084
Owner/Operator Telephone: 281-578-5600
Owner/Operator Telephone Ext: Not reported
Owner/Operator Fax: Not reported
Owner/Operator Email: Not reported

Owner/Operator Indicator: Owner
Owner/Operator Name: RENTEL SERVICE CORPORATION
Legal Status: Private
Date Became Current: 2001-01-01 00:00:00.
Date Ended Current: Not reported
Owner/Operator Address: 6929 E GREENWAY PARKWAY
Owner/Operator City,State,Zip: SCOTTSDALE, AZ 85254
Owner/Operator Telephone: 580-905-3300
Owner/Operator Telephone Ext: Not reported
Owner/Operator Fax: Not reported

Map ID
Direction
Distance
Elevation

MAP FINDINGS

Site

Database(s)

EDR ID Number
EPA ID Number

RENTAL SERVICE CORPORATION 565 (Continued)

1004793597

Owner/Operator Email:	Not reported
Owner/Operator Indicator:	Owner
Owner/Operator Name:	STACK, ROBERT H
Legal Status:	Private
Date Became Current:	Not reported
Date Ended Current:	Not reported
Owner/Operator Address:	2201 6TH AVE S
Owner/Operator City,State,Zip:	SEATTLE, WA 98134
Owner/Operator Telephone:	206-622-6288
Owner/Operator Telephone Ext:	Not reported
Owner/Operator Fax:	Not reported
Owner/Operator Email:	Not reported
Owner/Operator Indicator:	Operator
Owner/Operator Name:	RENTAL SERVICE CORPORATION 565
Legal Status:	Private
Date Became Current:	Not reported
Date Ended Current:	Not reported
Owner/Operator Address:	5421 1ST AVE S
Owner/Operator City,State,Zip:	SEATTLE, WA 98108
Owner/Operator Telephone:	206-762-1122
Owner/Operator Telephone Ext:	Not reported
Owner/Operator Fax:	Not reported
Owner/Operator Email:	Not reported
Owner/Operator Indicator:	Owner
Owner/Operator Name:	STACK, ROBERT H
Legal Status:	Private
Date Became Current:	Not reported
Date Ended Current:	Not reported
Owner/Operator Address:	2201 6TH AVE S
Owner/Operator City,State,Zip:	SEATTLE, WA 98134
Owner/Operator Telephone:	206-622-6288
Owner/Operator Telephone Ext:	Not reported
Owner/Operator Fax:	Not reported
Owner/Operator Email:	Not reported
Owner/Operator Indicator:	Operator
Owner/Operator Name:	RSC EQUIPMENT RENTAL 565
Legal Status:	Private
Date Became Current:	1997-04-08 00:00:00.
Date Ended Current:	Not reported
Owner/Operator Address:	5421 1ST AVE S
Owner/Operator City,State,Zip:	SEATTLE, WA 98108
Owner/Operator Telephone:	Not reported
Owner/Operator Telephone Ext:	Not reported
Owner/Operator Fax:	Not reported
Owner/Operator Email:	Not reported
Owner/Operator Indicator:	Owner
Owner/Operator Name:	RENTEL SERVICE CORPORATION
Legal Status:	Private
Date Became Current:	2001-01-01 00:00:00.
Date Ended Current:	Not reported
Owner/Operator Address:	6929 E GREENWAY PARKWAY
Owner/Operator City,State,Zip:	SCOTTSDALE, AZ 85254

Map ID
Direction
Distance
Elevation

MAP FINDINGS

Site

Database(s)

EDR ID Number
EPA ID Number

RENTAL SERVICE CORPORATION 565 (Continued)

1004793597

Owner/Operator Telephone:	480-905-3300
Owner/Operator Telephone Ext:	Not reported
Owner/Operator Fax:	Not reported
Owner/Operator Email:	Not reported
Owner/Operator Indicator:	Owner
Owner/Operator Name:	STACK, ROBERT H
Legal Status:	Private
Date Became Current:	Not reported
Date Ended Current:	Not reported
Owner/Operator Address:	2201 6TH AVE S
Owner/Operator City,State,Zip:	SEATTLE, WA 98134
Owner/Operator Telephone:	206-622-6288
Owner/Operator Telephone Ext:	Not reported
Owner/Operator Fax:	Not reported
Owner/Operator Email:	Not reported
Owner/Operator Indicator:	Owner
Owner/Operator Name:	RENTEL SERVICE CORPORATION
Legal Status:	Private
Date Became Current:	2001-01-01 00:00:00.
Date Ended Current:	Not reported
Owner/Operator Address:	6929 E GREENWAY PARKWAY
Owner/Operator City,State,Zip:	SCOTTSDALE, AZ 85254
Owner/Operator Telephone:	480-905-3300
Owner/Operator Telephone Ext:	Not reported
Owner/Operator Fax:	Not reported
Owner/Operator Email:	Not reported
Owner/Operator Indicator:	Owner
Owner/Operator Name:	RENTEL SERVICE CORPORATION
Legal Status:	Private
Date Became Current:	2001-01-01 00:00:00.
Date Ended Current:	Not reported
Owner/Operator Address:	6929 E GREENWAY PARKWAY
Owner/Operator City,State,Zip:	SCOTTSDALE, AZ 85254
Owner/Operator Telephone:	480-905-3300
Owner/Operator Telephone Ext:	Not reported
Owner/Operator Fax:	Not reported
Owner/Operator Email:	Not reported
Owner/Operator Indicator:	Owner
Owner/Operator Name:	STACK, ROBERT H
Legal Status:	Private
Date Became Current:	Not reported
Date Ended Current:	Not reported
Owner/Operator Address:	2201 6TH AVE S
Owner/Operator City,State,Zip:	SEATTLE, WA 98134
Owner/Operator Telephone:	206-622-6288
Owner/Operator Telephone Ext:	Not reported
Owner/Operator Fax:	Not reported
Owner/Operator Email:	Not reported
Owner/Operator Indicator:	Owner
Owner/Operator Name:	STACK, ROBERT H
Legal Status:	Private
Date Became Current:	Not reported

Map ID
Direction
Distance
Elevation

MAP FINDINGS

Site

Database(s)

EDR ID Number
EPA ID Number

RENTAL SERVICE CORPORATION 565 (Continued)

1004793597

Date Ended Current: Not reported
Owner/Operator Address: 2201 6TH AVE S
Owner/Operator City,State,Zip: SEATTLE, WA 98134
Owner/Operator Telephone: 206-622-6288
Owner/Operator Telephone Ext: Not reported
Owner/Operator Fax: Not reported
Owner/Operator Email: Not reported

Owner/Operator Indicator: Owner
Owner/Operator Name: STACK, ROBERT H
Legal Status: Private
Date Became Current: Not reported
Date Ended Current: Not reported
Owner/Operator Address: 2201 6TH AVE S
Owner/Operator City,State,Zip: SEATTLE, WA 98134
Owner/Operator Telephone: 206-622-6288
Owner/Operator Telephone Ext: Not reported
Owner/Operator Fax: Not reported
Owner/Operator Email: Not reported

Owner/Operator Indicator: Operator
Owner/Operator Name: RSC EQUIPMENT RENTAL 565
Legal Status: Private
Date Became Current: Not reported
Date Ended Current: Not reported
Owner/Operator Address: 5421 1ST AVE S
Owner/Operator City,State,Zip: SEATTLE, WA 98108
Owner/Operator Telephone: 206-762-1122
Owner/Operator Telephone Ext: Not reported
Owner/Operator Fax: Not reported
Owner/Operator Email: Not reported

Historic Generators:

Receive Date: 2010-02-04 00:00:00.0
Handler Name: RENTAL SERVICE CORPORATION 565
Federal Waste Generator Description: Not a generator, verified
State District Owner: WA
Large Quantity Handler of Universal Waste: No
Recognized Trader Importer: No
Recognized Trader Exporter: No
Spent Lead Acid Battery Importer: No
Spent Lead Acid Battery Exporter: No
Current Record: No
Non Storage Recycler Activity: Not reported
Electronic Manifest Broker: Not reported

Receive Date: 2001-03-05 00:00:00.0
Handler Name: RENTAL SERVICE CORPORATION 565
Federal Waste Generator Description: Not a generator, verified
State District Owner: WA
Large Quantity Handler of Universal Waste: No
Recognized Trader Importer: No
Recognized Trader Exporter: No
Spent Lead Acid Battery Importer: No
Spent Lead Acid Battery Exporter: No
Current Record: No
Non Storage Recycler Activity: Not reported

Map ID
Direction
Distance
Elevation

MAP FINDINGS

Site

Database(s)

EDR ID Number
EPA ID Number

RENTAL SERVICE CORPORATION 565 (Continued)

1004793597

Electronic Manifest Broker:	Not reported
Receive Date:	2011-03-04 00:00:00.0
Handler Name:	RENTAL SERVICE CORPORATION 565
Federal Waste Generator Description:	Not a generator, verified
State District Owner:	WA
Large Quantity Handler of Universal Waste:	No
Recognized Trader Importer:	No
Recognized Trader Exporter:	No
Spent Lead Acid Battery Importer:	No
Spent Lead Acid Battery Exporter:	No
Current Record:	No
Non Storage Recycler Activity:	Not reported
Electronic Manifest Broker:	Not reported
Receive Date:	2011-03-05 00:00:00.0
Handler Name:	RENTAL SERVICE CORPORATION 565
Federal Waste Generator Description:	Not a generator, verified
State District Owner:	WA
Large Quantity Handler of Universal Waste:	No
Recognized Trader Importer:	No
Recognized Trader Exporter:	No
Spent Lead Acid Battery Importer:	No
Spent Lead Acid Battery Exporter:	No
Current Record:	Yes
Non Storage Recycler Activity:	Not reported
Electronic Manifest Broker:	Not reported
Receive Date:	1997-04-07 00:00:00.0
Handler Name:	RENTAL SERVICE CORPORATION 565
Federal Waste Generator Description:	Conditionally Exempt Small Quantity Generator
State District Owner:	WA
Large Quantity Handler of Universal Waste:	No
Recognized Trader Importer:	No
Recognized Trader Exporter:	No
Spent Lead Acid Battery Importer:	No
Spent Lead Acid Battery Exporter:	No
Current Record:	No
Non Storage Recycler Activity:	Not reported
Electronic Manifest Broker:	Not reported
Receive Date:	1998-04-10 00:00:00.0
Handler Name:	RENTAL SERVICE CORPORATION 565
Federal Waste Generator Description:	Conditionally Exempt Small Quantity Generator
State District Owner:	WA
Large Quantity Handler of Universal Waste:	No
Recognized Trader Importer:	No
Recognized Trader Exporter:	No
Spent Lead Acid Battery Importer:	No
Spent Lead Acid Battery Exporter:	No
Current Record:	No
Non Storage Recycler Activity:	Not reported
Electronic Manifest Broker:	Not reported
Receive Date:	1999-02-24 00:00:00.0
Handler Name:	RENTAL SERVICE CORPORATION 565
Federal Waste Generator Description:	Conditionally Exempt Small Quantity Generator

Map ID
Direction
Distance
Elevation

MAP FINDINGS

Site

Database(s)

EDR ID Number
EPA ID Number

RENTAL SERVICE CORPORATION 565 (Continued)

1004793597

State District Owner:	WA
Large Quantity Handler of Universal Waste:	No
Recognized Trader Importer:	No
Recognized Trader Exporter:	No
Spent Lead Acid Battery Importer:	No
Spent Lead Acid Battery Exporter:	No
Current Record:	No
Non Storage Recycler Activity:	Not reported
Electronic Manifest Broker:	Not reported
Receive Date:	2000-03-06 00:00:00.0
Handler Name:	RENTAL SERVICE CORPORATION 565
Federal Waste Generator Description:	Conditionally Exempt Small Quantity Generator
State District Owner:	WA
Large Quantity Handler of Universal Waste:	No
Recognized Trader Importer:	No
Recognized Trader Exporter:	No
Spent Lead Acid Battery Importer:	No
Spent Lead Acid Battery Exporter:	No
Current Record:	No
Non Storage Recycler Activity:	Not reported
Electronic Manifest Broker:	Not reported
Receive Date:	2001-03-05 00:00:00.0
Handler Name:	RENTAL SERVICE CORPORATION 565
Federal Waste Generator Description:	Conditionally Exempt Small Quantity Generator
State District Owner:	WA
Large Quantity Handler of Universal Waste:	No
Recognized Trader Importer:	No
Recognized Trader Exporter:	No
Spent Lead Acid Battery Importer:	No
Spent Lead Acid Battery Exporter:	No
Current Record:	No
Non Storage Recycler Activity:	Not reported
Electronic Manifest Broker:	Not reported
Receive Date:	2002-06-13 00:00:00.0
Handler Name:	RENTAL SERVICE CORPORATION 565
Federal Waste Generator Description:	Conditionally Exempt Small Quantity Generator
State District Owner:	WA
Large Quantity Handler of Universal Waste:	No
Recognized Trader Importer:	No
Recognized Trader Exporter:	No
Spent Lead Acid Battery Importer:	No
Spent Lead Acid Battery Exporter:	No
Current Record:	No
Non Storage Recycler Activity:	Not reported
Electronic Manifest Broker:	Not reported
Receive Date:	2003-02-03 00:00:00.0
Handler Name:	RENTAL SERVICE CORPORATION 565
Federal Waste Generator Description:	Conditionally Exempt Small Quantity Generator
State District Owner:	WA
Large Quantity Handler of Universal Waste:	No
Recognized Trader Importer:	No
Recognized Trader Exporter:	No
Spent Lead Acid Battery Importer:	No

Map ID
Direction
Distance
Elevation

MAP FINDINGS

Site

Database(s)

EDR ID Number
EPA ID Number

RENTAL SERVICE CORPORATION 565 (Continued)

1004793597

Spent Lead Acid Battery Exporter:	No
Current Record:	No
Non Storage Recycler Activity:	Not reported
Electronic Manifest Broker:	Not reported
Receive Date:	2004-03-24 00:00:00.0
Handler Name:	RENTAL SERVICE CORPORATION 565
Federal Waste Generator Description:	Conditionally Exempt Small Quantity Generator
State District Owner:	WA
Large Quantity Handler of Universal Waste:	No
Recognized Trader Importer:	No
Recognized Trader Exporter:	No
Spent Lead Acid Battery Importer:	No
Spent Lead Acid Battery Exporter:	No
Current Record:	No
Non Storage Recycler Activity:	Not reported
Electronic Manifest Broker:	Not reported
Receive Date:	2005-05-11 00:00:00.0
Handler Name:	RENTAL SERVICE CORPORATION 565
Federal Waste Generator Description:	Not a generator, verified
State District Owner:	WA
Large Quantity Handler of Universal Waste:	No
Recognized Trader Importer:	No
Recognized Trader Exporter:	No
Spent Lead Acid Battery Importer:	No
Spent Lead Acid Battery Exporter:	No
Current Record:	No
Non Storage Recycler Activity:	Not reported
Electronic Manifest Broker:	Not reported
Receive Date:	2006-01-23 00:00:00.0
Handler Name:	RENTAL SERVICE CORPORATION 565
Federal Waste Generator Description:	Not a generator, verified
State District Owner:	WA
Large Quantity Handler of Universal Waste:	No
Recognized Trader Importer:	No
Recognized Trader Exporter:	No
Spent Lead Acid Battery Importer:	No
Spent Lead Acid Battery Exporter:	No
Current Record:	No
Non Storage Recycler Activity:	Not reported
Electronic Manifest Broker:	Not reported
Receive Date:	2007-01-02 00:00:00.0
Handler Name:	RENTAL SERVICE CORPORATION 565
Federal Waste Generator Description:	Not a generator, verified
State District Owner:	WA
Large Quantity Handler of Universal Waste:	No
Recognized Trader Importer:	No
Recognized Trader Exporter:	No
Spent Lead Acid Battery Importer:	No
Spent Lead Acid Battery Exporter:	No
Current Record:	No
Non Storage Recycler Activity:	Not reported
Electronic Manifest Broker:	Not reported

Map ID
Direction
Distance
Elevation

MAP FINDINGS

Site

Database(s)

EDR ID Number
EPA ID Number

RENTAL SERVICE CORPORATION 565 (Continued)

1004793597

Receive Date: 2008-02-21 00:00:00.0
Handler Name: RENTAL SERVICE CORPORATION 565
Federal Waste Generator Description: Not a generator, verified
State District Owner: WA
Large Quantity Handler of Universal Waste: No
Recognized Trader Importer: No
Recognized Trader Exporter: No
Spent Lead Acid Battery Importer: No
Spent Lead Acid Battery Exporter: No
Current Record: No
Non Storage Recycler Activity: Not reported
Electronic Manifest Broker: Not reported

Receive Date: 2009-03-02 00:00:00.0
Handler Name: RENTAL SERVICE CORPORATION 565
Federal Waste Generator Description: Not a generator, verified
State District Owner: WA
Large Quantity Handler of Universal Waste: No
Recognized Trader Importer: No
Recognized Trader Exporter: No
Spent Lead Acid Battery Importer: No
Spent Lead Acid Battery Exporter: No
Current Record: No
Non Storage Recycler Activity: Not reported
Electronic Manifest Broker: Not reported

Receive Date: 2010-02-04 00:00:00.0
Handler Name: RENTAL SERVICE CORPORATION 565
Federal Waste Generator Description: Not a generator, verified
State District Owner: WA
Large Quantity Handler of Universal Waste: No
Recognized Trader Importer: No
Recognized Trader Exporter: No
Spent Lead Acid Battery Importer: No
Spent Lead Acid Battery Exporter: No
Current Record: No
Non Storage Recycler Activity: Not reported
Electronic Manifest Broker: Not reported

Receive Date: 2011-03-04 00:00:00.0
Handler Name: RENTAL SERVICE CORPORATION 565
Federal Waste Generator Description: Not a generator, verified
State District Owner: WA
Large Quantity Handler of Universal Waste: No
Recognized Trader Importer: No
Recognized Trader Exporter: No
Spent Lead Acid Battery Importer: No
Spent Lead Acid Battery Exporter: No
Current Record: No
Non Storage Recycler Activity: Not reported
Electronic Manifest Broker: Not reported

Receive Date: 2003-12-31 00:00:00.0
Handler Name: RENTAL SERVICE CORPORATION 565
Federal Waste Generator Description: Not a generator, verified
State District Owner: WA
Large Quantity Handler of Universal Waste: No

Map ID
Direction
Distance
Elevation

MAP FINDINGS

Site

Database(s)

EDR ID Number
EPA ID Number

RENTAL SERVICE CORPORATION 565 (Continued)

1004793597

Recognized Trader Importer: No
Recognized Trader Exporter: No
Spent Lead Acid Battery Importer: No
Spent Lead Acid Battery Exporter: No
Current Record: No
Non Storage Recycler Activity: Not reported
Electronic Manifest Broker: Not reported

Receive Date: 2005-12-31 00:00:00.0
Handler Name: RENTAL SERVICE CORPORATION 565
Federal Waste Generator Description: Not a generator, verified
State District Owner: WA
Large Quantity Handler of Universal Waste: No
Recognized Trader Importer: No
Recognized Trader Exporter: No
Spent Lead Acid Battery Importer: No
Spent Lead Acid Battery Exporter: No
Current Record: No
Non Storage Recycler Activity: Not reported
Electronic Manifest Broker: Not reported

Receive Date: 2007-12-31 00:00:00.0
Handler Name: RENTAL SERVICE CORPORATION 565
Federal Waste Generator Description: Not a generator, verified
State District Owner: WA
Large Quantity Handler of Universal Waste: No
Recognized Trader Importer: No
Recognized Trader Exporter: No
Spent Lead Acid Battery Importer: No
Spent Lead Acid Battery Exporter: No
Current Record: No
Non Storage Recycler Activity: Not reported
Electronic Manifest Broker: Not reported

WA MANIFEST:

Name: RENTAL SERVICE CORPORATION 565
Address: 5421 1ST AVE S
City,State,Zip: SEATTLE, WA 98108
Facility Address 2: Not reported
Facility ID: 73466467
EPA ID: WAD086256989
NAICS: 532412
State Waste Code Desc: Not reported
Federal Waste Code Desc: Not reported
Form Comm: Not reported
Data Year: 2010
Permit by Rule: False
Mailing Address 2: STE 200
Treatment by Generator: False
Mixed Radioactive Waste: False
Importer of Hazardous Waste: False
Immediate Recycler: False
Treatment/Storage/Disposal/Recycling Facility: False
Generator of Dangerous Fuel Waste: False

Map ID
Direction
Distance
Elevation

MAP FINDINGS

Site

Database(s)

EDR ID Number
EPA ID Number

RENTAL SERVICE CORPORATION 565 (Continued)

1004793597

Generator Marketing to Burner:	False
Other Marketers (i.e., blender, distributor, etc.):	False
Utility Boiler Burner:	False
Industry Boiler Burner:	False
Industrial Furnace:	False
Smelter Defferal:	False
Universal Waste:	Not reported
Off-Specification:	Not reported
LN Address 2:	Not reported
Tax Reg #:	600138839
Business Type:	Rental Equipment
Mail Name:	RSC Equipment Rental 565
Mailing Address:	6929 E GREENWAY PKWY
Mailing City,State,Zip:	SCOTTSDALE, AZ 85254
Legal Organization Name:	Rentel Service Corporation
Legal Organization Type:	Private
Legal Contact:	Not reported
Legal Address:	6929 E GREENWAY PARKWAY
Legal Address 2:	STE 200
Legal City,State,Zip:	SCOTTSDALE, AZ 85254
Legal Phone Number:	(480)905-3300
Legal Effective Date:	01/01/2001
Land Organization Name:	Not reported
Land Organization Type:	Private
Land Contact:	Robert H Stack
Land Address:	2201 6TH AVE S
Land City,State,Zip:	SEATTLE, WA 98134
Land Phone Number:	(206)622-6288
Operator Organization Name:	RSC Equipment Rental 565
Operator Organization Type:	Private
Operator:	Not reported
Operator Address:	5421 1st Ave S
Operator Address 2:	Not reported
Operator City,State,Zip:	Seattle, WA 98108
Operator Phone Number:	(206)762-1122
Operator Effective Date:	04/08/1997
Site Contact:	Dave Leshner
Site Contact Address:	5421 1st Ave S
Contact City,State,Zip:	Seattle, WA 98108
Site Contact Phone Number:	(206)762-1122
Site Contact Email:	Shyam.Srinivas@RSCrental.com
Gen Status Code:	XQG
Monthly Generation:	False
Batch Generation:	False
One Time Generation:	False
Transport Own Waste:	False
Tranports Other Waste:	False
Recycler Onsite:	False
Transfer Facility:	False
Other Exemption:	Not reported
UW Battery Gen:	False
Used Oil Transporter:	False
Used Oil Transfer Facility:	False
Used Oil Processor:	False
Used Oil Refiner:	False
Used Oil Fuel Marketer Directs Shipments:	False
Used Oil Fuel Marketer Meets Specs:	False

Map ID
Direction
Distance
Elevation

MAP FINDINGS

Site

Database(s)

EDR ID Number
EPA ID Number

RENTAL SERVICE CORPORATION 565 (Continued)

1004793597

Site Contact Address 2:	Not reported
Name:	RENTAL SERVICE CORPORATION 565
Address:	5421 1ST AVE S
City,State,Zip:	SEATTLE, WA 98108
Facility Address 2:	Not reported
Facility ID:	73466467
EPA ID:	WAD086256989
NAICS:	532412
State Waste Code Desc:	Not reported
Federal Waste Code Desc:	Not reported
Form Comm:	Not reported
Data Year:	2009
Permit by Rule:	False
Mailing Address 2:	STE 200
Treatment by Generator:	False
Mixed Radioactive Waste:	False
Importer of Hazardous Waste:	False
Immediate Recycler:	False
Treatment/Storage/Disposal/Recycling Facility:	False
Generator of Dangerous Fuel Waste:	False
Generator Marketing to Burner:	False
Other Marketers (i.e., blender, distributor, etc.):	False
Utility Boiler Burner:	False
Industry Boiler Burner:	False
Industrial Furnace:	False
Smelter Defferal:	False
Universal Waste:	Not reported
Off-Specification:	Not reported
LN Address 2:	Not reported
Tax Reg #:	600138839
Business Type:	Rental Equipment
Mail Name:	RSC Equipment Rental 565
Mailing Address:	6929 E GREENWAY PKWY
Mailing City,State,Zip:	SCOTTSDALE, AZ 85254
Legal Organization Name:	Rentel Service Corporation
Legal Organization Type:	Private
Legal Contact:	Not reported
Legal Address:	6929 E GREENWAY PARKWAY
Legal Address 2:	STE 200
Legal City,State,Zip:	SCOTTSDALE, AZ 85254
Legal Phone Number:	(480)905-3300
Legal Effective Date:	01/01/2001
Land Organization Name:	Not reported
Land Organization Type:	Private
Land Contact:	Robert H Stack
Land Address:	2201 6TH AVE S
Land City,State,Zip:	SEATTLE, WA 98134
Land Phone Number:	(206)622-6288
Operator Organization Name:	RSC Equipment Rental 565
Operator Organization Type:	Private
Operator:	Not reported
Operator Address:	5421 1st Ave S
Operator Address 2:	Not reported
Operator City,State,Zip:	Seattle, WA 98108
Operator Phone Number:	(206)762-1122
Operator Effective Date:	04/08/1997

Map ID
Direction
Distance
Elevation

MAP FINDINGS

Site

Database(s)

EDR ID Number
EPA ID Number

RENTAL SERVICE CORPORATION 565 (Continued)

1004793597

Site Contact:	Dave Leshner
Site Contact Address:	5421 1st Ave S
Contact City,State,Zip:	Seattle, WA 98108
Site Contact Phone Number:	(206)762-1122
Site Contact Email:	Shyam.Srinivas@RSCrental.com
Gen Status Code:	XQG
Monthly Generation:	False
Batch Generation:	False
One Time Generation:	False
Transport Own Waste:	False
Tranports Other Waste:	False
Recycler Onsite:	False
Transfer Facility:	False
Other Exemption:	Not reported
UW Battery Gen:	False
Used Oil Transporter:	False
Used Oil Transfer Facility:	False
Used Oil Processor:	False
Used Oil Refiner:	False
Used Oil Fuel Marketer Directs Shipments:	False
Used Oil Fuel Marketer Meets Specs:	False
Site Contact Address 2:	Not reported
Name:	RENTAL SERVICE CORPORATION 565
Address:	5421 1ST AVE S
City,State,Zip:	SEATTLE, WA 98108
Facility Address 2:	Not reported
Facility ID:	73466467
EPA ID:	WAD086256989
NAICS:	532412
State Waste Code Desc:	Not reported
Federal Waste Code Desc:	Not reported
Form Comm:	Not reported
Data Year:	2008
Permit by Rule:	False
Mailing Address 2:	STE 200
Treatment by Generator:	False
Mixed Radioactive Waste:	False
Importer of Hazardous Waste:	False
Immediate Recycler:	False
Treatment/Storage/Disposal/Recycling Facility:	False
Generator of Dangerous Fuel Waste:	False
Generator Marketing to Burner:	False
Other Marketers (i.e., blender, distributor, etc.):	False
Utility Boiler Burner:	False
Industry Boiler Burner:	False
Industrial Furnace:	False
Smelter Defferal:	False
Universal Waste:	Not reported
Off-Specification:	Not reported
LN Address 2:	Not reported
Tax Reg #:	600138839
Business Type:	Rental Equipment
Mail Name:	RSC Equipment Rental 565
Mailing Address:	6929 E GREENWAY PKWY
Mailing City,State,Zip:	SCOTTSDALE, AZ 85254
Legal Organization Name:	Rentel Service Corporation

Map ID
Direction
Distance
Elevation

MAP FINDINGS

Site

Database(s)

EDR ID Number
EPA ID Number

RENTAL SERVICE CORPORATION 565 (Continued)

1004793597

Legal Organization Type:	Private
Legal Contact:	Not reported
Legal Address:	6929 E GREENWAY PARKWAY
Legal Address 2:	STE 200
Legal City,State,Zip:	SCOTTSDALE, AZ 85254
Legal Phone Number:	(480)905-3300
Legal Effective Date:	01/01/2001
Land Organization Name:	Not reported
Land Organization Type:	Private
Land Contact:	Robert H Stack
Land Address:	2201 6TH AVE S
Land City,State,Zip:	SEATTLE, WA 98134
Land Phone Number:	(206)622-6288
Operator Organization Name:	RSC Equipment Rental 565
Operator Organization Type:	Private
Operator:	Not reported
Operator Address:	5421 1st Ave S
Operator Address 2:	Not reported
Operator City,State,Zip:	Seattle, WA 98108
Operator Phone Number:	(206)762-1122
Operator Effective Date:	04/08/1997
Site Contact:	Dave Leshner
Site Contact Address:	5421 1st Ave S
Contact City,State,Zip:	Seattle, WA 98108
Site Contact Phone Number:	(206)762-1122
Site Contact Email:	Shyam.Srinivas@RSCrental.com
Gen Status Code:	XQG
Monthly Generation:	False
Batch Generation:	False
One Time Generation:	False
Transport Own Waste:	False
Tranports Other Waste:	False
Recycler Onsite:	False
Transfer Facility:	False
Other Exemption:	Not reported
UW Battery Gen:	False
Used Oil Transporter:	False
Used Oil Transfer Facility:	False
Used Oil Processor:	False
Used Oil Refiner:	False
Used Oil Fuel Marketer Directs Shipments:	False
Used Oil Fuel Marketer Meets Specs:	False
Site Contact Address 2:	Not reported
Name:	RENTAL SERVICE CORPORATION 565
Address:	5421 1ST AVE S
City,State,Zip:	SEATTLE, WA 98108
Facility Address 2:	Not reported
Facility ID:	73466467
EPA ID:	WAD086256989
NAICS:	532412
State Waste Code Desc:	Not reported
Federal Waste Code Desc:	Not reported
Form Comm:	Not reported
Data Year:	Not reported
Permit by Rule:	F
Mailing Address 2:	STE 200

Map ID
Direction
Distance
Elevation

MAP FINDINGS

Site

Database(s)

EDR ID Number
EPA ID Number

RENTAL SERVICE CORPORATION 565 (Continued)

1004793597

Treatment by Generator:	F
Mixed Radioactive Waste:	F
Importer of Hazardous Waste:	F
Immediate Recycler:	F
Treatment/Storage/Disposal/Recycling Facility:	F
Generator of Dangerous Fuel Waste:	F
Generator Marketing to Burner:	F
Other Marketers (i.e., blender, distributor, etc.):	F
Utility Boiler Burner:	F
Industry Boiler Burner:	F
Industrial Furnace:	F
Smelter Defferal:	F
Universal Waste:	Not reported
Off-Specification:	Not reported
LN Address 2:	Not reported
Tax Reg #:	600138839
Business Type:	Rental Equipment
Mail Name:	RSC Equipment Rental 565
Mailing Address:	6929 E GREENWAY PKWY
Mailing City,State,Zip:	SCOTTSDALE, AZ 85254
Legal Organization Name:	Rentel Service Corporation
Legal Organization Type:	Private
Legal Contact:	Not reported
Legal Address:	6929 E GREENWAY PARKWAY
Legal Address 2:	STE 200
Legal City,State,Zip:	SCOTTSDALE, AZ 85254
Legal Phone Number:	(480)905-3300
Legal Effective Date:	01/01/2001
Land Organization Name:	Not reported
Land Organization Type:	Private
Land Contact:	Robert H Stack
Land Address:	2201 6TH AVE S
Land City,State,Zip:	SEATTLE, WA 98134
Land Phone Number:	(206)622-6288
Operator Organization Name:	RSC Equipment Rental 565
Operator Organization Type:	Private
Operator:	Not reported
Operator Address:	5421 1st Ave S
Operator Address 2:	Not reported
Operator City,State,Zip:	Seattle, WA 98108
Operator Phone Number:	(206)762-1122
Operator Effective Date:	04/08/1997
Site Contact:	Dave Leshner
Site Contact Address:	5421 1st Ave S
Contact City,State,Zip:	Seattle, WA 98108
Site Contact Phone Number:	(206)762-1122
Site Contact Email:	Shyam.Srinivas@RSCrental.com
Gen Status Code:	XQG
Monthly Generation:	F
Batch Generation:	F
One Time Generation:	F
Transport Own Waste:	F
Tranports Other Waste:	F
Recycler Onsite:	F
Transfer Facility:	F
Other Exemption:	Not reported
UW Battery Gen:	F

Map ID
Direction
Distance
Elevation

MAP FINDINGS

Site

Database(s)

EDR ID Number
EPA ID Number

RENTAL SERVICE CORPORATION 565 (Continued)

1004793597

Used Oil Transporter:	F
Used Oil Transfer Facility:	F
Used Oil Processor:	F
Used Oil Refiner:	F
Used Oil Fuel Marketer Directs Shipments:	F
Used Oil Fuel Marketer Meets Specs:	F
Site Contact Address 2:	Not reported
Name:	RENTAL SERVICE CORPORATION 565
Address:	5421 1ST AVE S
City,State,Zip:	SEATTLE, WA 98108
Facility Address 2:	Not reported
Facility ID:	73466467
EPA ID:	WAD086256989
NAICS:	532412
State Waste Code Desc:	Not reported
Federal Waste Code Desc:	Not reported
Form Comm:	Not reported
Data Year:	Not reported
Permit by Rule:	FALSE
Mailing Address 2:	STE 200
Treatment by Generator:	FALSE
Mixed Radioactive Waste:	FALSE
Importer of Hazardous Waste:	FALSE
Immediate Recycler:	FALSE
Treatment/Storage/Disposal/Recycling Facility:	FALSE
Generator of Dangerous Fuel Waste:	FALSE
Generator Marketing to Burner:	FALSE
Other Marketers (i.e., blender, distributor, etc.):	FALSE
Utility Boiler Burner:	FALSE
Industry Boiler Burner:	FALSE
Industrial Furnace:	FALSE
Smelter Defferal:	FALSE
Universal Waste:	Not reported
Off-Specification:	Not reported
LN Address 2:	Not reported
Tax Reg #:	600138839
Business Type:	Rental Equipment
Mail Name:	Rental Service Corporation 565
Mailing Address:	6929 E GREENWAY PKWY
Mailing City,State,Zip:	SCOTTSDALE, AZ 85254
Legal Organization Name:	Rental Service Corporation
Legal Organization Type:	Private
Legal Contact:	Not reported
Legal Address:	6929 E GREENWAY PARKWAY
Legal Address 2:	STE 200
Legal City,State,Zip:	SCOTTSDALE, AZ 85254
Legal Phone Number:	(480)905-3300
Legal Effective Date:	01/01/2001
Land Organization Name:	Not reported
Land Organization Type:	Private
Land Contact:	Robert H Stack
Land Address:	2201 6TH AVE S
Land City,State,Zip:	SEATTLE, WA 98134
Land Phone Number:	(206)622-6288
Operator Organization Name:	Rental Service Corporation 565
Operator Organization Type:	Private

Map ID
Direction
Distance
Elevation

MAP FINDINGS

Site

Database(s)

EDR ID Number
EPA ID Number

RENTAL SERVICE CORPORATION 565 (Continued)

1004793597

Operator:	Not reported
Operator Address:	5421 1st Ave S
Operator Address 2:	Not reported
Operator City,State,Zip:	Seattle, WA 98108
Operator Phone Number:	(206)762-1122
Operator Effective Date:	04/08/1997
Site Contact:	Dave Leshner
Site Contact Address:	5421 1st Ave S
Contact City,State,Zip:	Seattle, WA 98108
Site Contact Phone Number:	(206)762-1122
Site Contact Email:	Not reported
Gen Status Code:	XQG
Monthly Generation:	FALSE
Batch Generation:	FALSE
One Time Generation:	FALSE
Transport Own Waste:	FALSE
Tranports Other Waste:	FALSE
Recycler Onsite:	FALSE
Transfer Facility:	FALSE
Other Exemption:	Not reported
UW Battery Gen:	FALSE
Used Oil Transporter:	FALSE
Used Oil Transfer Facility:	FALSE
Used Oil Processor:	FALSE
Used Oil Refiner:	FALSE
Used Oil Fuel Marketer Directs Shipments:	FALSE
Used Oil Fuel Marketer Meets Specs:	FALSE
Site Contact Address 2:	Not reported
Name:	RENTAL SERVICE CORPORATION 565
Address:	5421 1ST AVE S
City,State,Zip:	SEATTLE, WA 98108
Facility Address 2:	Not reported
Facility ID:	73466467
EPA ID:	WAD086256989
NAICS:	532412
State Waste Code Desc:	Not reported
Federal Waste Code Desc:	Not reported
Form Comm:	Not reported
Data Year:	Not reported
Permit by Rule:	No
Mailing Address 2:	STE 200
Treatment by Generator:	No
Mixed Radioactive Waste:	No
Importer of Hazardous Waste:	No
Immediate Recycler:	No
Treatment/Storage/Disposal/Recycling Facility:	No
Generator of Dangerous Fuel Waste:	No
Generator Marketing to Burner:	No
Other Marketers (i.e., blender, distributor, etc.):	No
Utility Boiler Burner:	No
Industry Boiler Burner:	No
Industrial Furnace:	No
Smelter Defferal:	No
Universal Waste:	Not reported
Off-Specification:	Not reported
LN Address 2:	Not reported

Map ID
Direction
Distance
Elevation

MAP FINDINGS

Site

Database(s)

EDR ID Number
EPA ID Number

RENTAL SERVICE CORPORATION 565 (Continued)

1004793597

Tax Reg #:	600138839
Business Type:	Rental Equipment
Mail Name:	Rental Service Corporation 565
Mailing Address:	6929 E GREENWAY PKWY
Mailing City,State,Zip:	SCOTTSDALE, AZ 85254
Legal Organization Name:	Rental Service Corporation
Legal Organization Type:	Private
Legal Contact:	Not reported
Legal Address:	6929 E GREENWAY PARKWAY
Legal Address 2:	STE 200
Legal City,State,Zip:	SCOTTSDALE, AZ 85254
Legal Phone Number:	(480)905-3300
Legal Effective Date:	01/01/2001
Land Organization Name:	Not reported
Land Organization Type:	Private
Land Contact:	Robert H Stack
Land Address:	2201 6TH AVE S
Land City,State,Zip:	SEATTLE, WA 98134
Land Phone Number:	(206)622-6288
Operator Organization Name:	Rental Service Corporation 565
Operator Organization Type:	Private
Operator:	Not reported
Operator Address:	5421 1st Ave S
Operator Address 2:	Not reported
Operator City,State,Zip:	Seattle, WA 98108
Operator Phone Number:	(206)762-1122
Operator Effective Date:	04/08/1997
Site Contact:	Peter Zeman
Site Contact Address:	5421 1st Ave S
Contact City,State,Zip:	Seattle, WA 98108
Site Contact Phone Number:	(206)762-1122
Site Contact Email:	Not reported
Gen Status Code:	XQG
Monthly Generation:	No
Batch Generation:	No
One Time Generation:	No
Transport Own Waste:	No
Tranports Other Waste:	No
Recycler Onsite:	No
Transfer Facility:	No
Other Exemption:	Not reported
UW Battery Gen:	No
Used Oil Transporter:	No
Used Oil Transfer Facility:	No
Used Oil Processor:	No
Used Oil Refiner:	No
Used Oil Fuel Marketer Directs Shipments:	No
Used Oil Fuel Marketer Meets Specs:	No
Site Contact Address 2:	Not reported

Map ID
Direction
Distance
Elevation

MAP FINDINGS

Site

Database(s) EDR ID Number
EPA ID Number

K43 RENTAL SERVICE CORPORATION
East 5421 1ST AVE S
1/8-1/4 SEATTLE, WA 98108
0.152 mi.
803 ft. Site 2 of 9 in cluster K

WA UST U003024862
N/A

Relative:
Higher
Actual:
10 ft.

UST:
Name: RENTAL SERVICE CORPORATION
Address: 5421 1ST AVE S
City: SEATTLE
Zip: 98108
Facility ID: 73466467
Site Id: 100566
UBI: Not reported
Phone Number: Not reported
Decimal Latitude: 47.55387
Decimal Longitude: -122.335316

Tank Name: 1
Tag Number: A3714
Tank Status: Removed
Tank Status Date: 12/10/2014
Tank Install Date: 06/05/1991
Tank Closure Date: 03/15/2015
Capacity Range: 1,101 to 2,000 Gallons
Tank Permit Expiration Date: Not reported
Tank Upgrade Date: 06/05/1991
Tank Spill Prevention: Spill Bucket/Spill Box
Tank Overflow Prevention: Automatic Shutoff (fill pipe)
Tank Material: Dielectric Coated Steel
Tank Construction: Double Wall Tank
Tank Tightness Test: Annual
Tank Corrosion Protection: Sacrificial Anode
Tank Manifold: Not reported
Tank Release Detection: Interstitial Monitoring
Tank SFC Type: Not reported
Pipe Material: Fiberglass
Pipe Construction: Single Wall Pipe
Pipe Primary Release Detection: Safe Suction (No Leak Detection)
Pipe Second Release Detection: Not reported
Pipe Corrosion Protection: Corrosion Resistant
Pipe Pumping System: Not reported
Responsible Unit: Northwest
Dispencer/Pump SFC Type: Not reported

Name: RENTAL SERVICE CORPORATION
Address: 5421 1ST AVE S
City: SEATTLE
Zip: 98108

Tank Name: 2
Tag Number: A3714
Tank Status: Removed
Tank Status Date: 12/10/2014
Tank Install Date: 06/05/1991
Tank Closure Date: 03/15/2015
Capacity Range: 1,101 to 2,000 Gallons
Tank Permit Expiration Date: Not reported
Tank Upgrade Date: 06/05/1991

Map ID
Direction
Distance
Elevation

MAP FINDINGS

Site

Database(s)

EDR ID Number
EPA ID Number

RENTAL SERVICE CORPORATION (Continued)

U003024862

Tank Spill Prevention: Spill Bucket/Spill Box
Tank Overfill Prevention: Automatic Shutoff (fill pipe)
Tank Material: Dielectric Coated Steel
Tank Construction: Double Wall Tank
Tank Tightness Test: Annual
Tank Corrosion Protection: Sacrificial Anode
Tank Manifold: Not reported
Tank Release Detection: Interstitial Monitoring
Tank SFC Type: Not reported
Pipe Material: Fiberglass
Pipe Construction: Single Wall Pipe
Pipe Primary Release Detection: Safe Suction (No Leak Detection)
Pipe Second Release Detection: Not reported
Pipe Corrosion Protection: Corrosion Resistant
Pipe Pumping System: Not reported
Responsible Unit: Northwest
Dispenser/Pump SFC Type: Not reported

44
ENE
1/8-1/4
0.159 mi.
837 ft.

DAWSON STREET LAND CO
56 S DAWSON ST
SEATTLE, WA 98134

WA ICR 1001490976
WA ALLSITES WAD988520136
RCRA NonGen / NLR
FINDS
ECHO

Relative:
Higher

ICR:

Actual:
10 ft.

Date Ecology Received Report: 01/30/92
Contaminants Found at Site: Petroleum products
Media Contaminated: Soil
Waste Management: Tank
Region: North Western
Type of Report Ecology Received: Final cleanup report
Site Register Issue: 92-39
County Code: 17
Contact: Not reported
Report Title: Not reported

Date Ecology Received Report: 10/13/92
Contaminants Found at Site: Petroleum products
Media Contaminated: Soil
Waste Management: Tank
Region: North Western
Type of Report Ecology Received: Interim cleanup report
Site Register Issue: 92-35
County Code: 17
Contact: Not reported
Report Title: Not reported

ALLSITES:

Name: DAWSON STREET LAND CO
Facility Id: 53625878

RCRA Listings:

Date Form Received by Agency: 1996-03-02 00:00:00.0
Handler Name: DAWSON STREET LAND CO
Handler Address: 56 S DAWSON ST
Handler City,State,Zip: SEATTLE, WA 98134
EPA ID: WAD988520136

Map ID
 Direction
 Distance
 Elevation

MAP FINDINGS

Site

Database(s)

EDR ID Number
 EPA ID Number

DAWSON STREET LAND CO (Continued)

1001490976

Contact Name:	RICHARD RAMSEY
Contact Address:	54 S DAWSON ST
Contact City,State,Zip:	SEATTLE, WA 98134
Contact Telephone:	206-763-2700
Contact Fax:	Not reported
Contact Email:	Not reported
Contact Title:	Not reported
EPA Region:	10
Land Type:	Other
Federal Waste Generator Description:	Not a generator, verified
Non-Notifier:	Not reported
Biennial Report Cycle:	Not reported
Accessibility:	Not reported
Active Site Indicator:	Not reported
State District Owner:	WA
State District:	NWRO
Mailing Address:	54 S DAWSON ST
Mailing City,State,Zip:	SEATTLE, WA 98134
Owner Name:	DAWSON STREET LAND CO
Owner Type:	Private
Operator Name:	ANONSON, RICK
Operator Type:	Private
Short-Term Generator Activity:	No
Importer Activity:	No
Mixed Waste Generator:	No
Transporter Activity:	No
Transfer Facility Activity:	No
Recycler Activity with Storage:	No
Small Quantity On-Site Burner Exemption:	No
Smelting Melting and Refining Furnace Exemption:	No
Underground Injection Control:	No
Off-Site Waste Receipt:	No
Universal Waste Indicator:	No
Universal Waste Destination Facility:	No
Federal Universal Waste:	No
Active Site Fed-Reg Treatment Storage and Disposal Facility:	Not reported
Active Site Converter Treatment storage and Disposal Facility:	Not reported
Active Site State-Reg Treatment Storage and Disposal Facility:	Not reported
Active Site State-Reg Handler:	---
Federal Facility Indicator:	Not reported
Hazardous Secondary Material Indicator:	NN
Sub-Part K Indicator:	Not reported
Commercial TSD Indicator:	No
Treatment Storage and Disposal Type:	Not reported
2018 GPRA Permit Baseline:	Not on the Baseline
2018 GPRA Renewals Baseline:	Not on the Baseline
Permit Renewals Workload Universe:	Not reported
Permit Workload Universe:	Not reported
Permit Progress Universe:	Not reported
Post-Closure Workload Universe:	Not reported
Closure Workload Universe:	Not reported
202 GPRA Corrective Action Baseline:	No
Corrective Action Workload Universe:	No
Subject to Corrective Action Universe:	No
Non-TSDFs Where RCRA CA has Been Imposed Universe:	No
TSDFs Potentially Subject to CA Under 3004 (u)/(v) Universe:	No
TSDFs Only Subject to CA under Discretionary Auth Universe:	No

Map ID
Direction
Distance
Elevation

MAP FINDINGS

Site

Database(s)

EDR ID Number
EPA ID Number

DAWSON STREET LAND CO (Continued)

1001490976

Corrective Action Priority Ranking:	No NCAPS ranking
Environmental Control Indicator:	No
Institutional Control Indicator:	No
Human Exposure Controls Indicator:	N/A
Groundwater Controls Indicator:	N/A
Operating TSDF Universe:	Not reported
Full Enforcement Universe:	Not reported
Significant Non-Complier Universe:	No
Unaddressed Significant Non-Complier Universe:	No
Addressed Significant Non-Complier Universe:	No
Significant Non-Complier With a Compliance Schedule Universe:	No
Financial Assurance Required:	Not reported
Handler Date of Last Change:	2018-05-10 16:18:10.0
Recognized Trader-Importer:	No
Recognized Trader-Exporter:	No
Importer of Spent Lead Acid Batteries:	No
Exporter of Spent Lead Acid Batteries:	No
Recycler Activity Without Storage:	No
Manifest Broker:	No
Sub-Part P Indicator:	Not reported

Handler - Owner Operator:

Owner/Operator Indicator:	Owner
Owner/Operator Name:	DAWSON STREET LAND CO
Legal Status:	Private
Date Became Current:	1996-12-12 00:00:00.
Date Ended Current:	Not reported
Owner/Operator Address:	54 S DAWSON ST
Owner/Operator City,State,Zip:	SEATTLE, WA 98134
Owner/Operator Telephone:	206-763-2700
Owner/Operator Telephone Ext:	Not reported
Owner/Operator Fax:	Not reported
Owner/Operator Email:	Not reported

Owner/Operator Indicator:	Operator
Owner/Operator Name:	ANONSON, RICK
Legal Status:	Private
Date Became Current:	Not reported
Date Ended Current:	Not reported
Owner/Operator Address:	54 S DAWSON ST
Owner/Operator City,State,Zip:	SEATTLE, WA 98134
Owner/Operator Telephone:	206-763-2700
Owner/Operator Telephone Ext:	Not reported
Owner/Operator Fax:	Not reported
Owner/Operator Email:	Not reported

Owner/Operator Indicator:	Owner
Owner/Operator Name:	DAWSON STREET LAND CO
Legal Status:	Private
Date Became Current:	Not reported
Date Ended Current:	Not reported
Owner/Operator Address:	54 S DAWSON ST
Owner/Operator City,State,Zip:	SEATTLE, WA 98134-2425
Owner/Operator Telephone:	206-763-2700
Owner/Operator Telephone Ext:	Not reported
Owner/Operator Fax:	Not reported

Map ID
Direction
Distance
Elevation

MAP FINDINGS

Site

Database(s)

EDR ID Number
EPA ID Number

DAWSON STREET LAND CO (Continued)

1001490976

Owner/Operator Email:	Not reported
Owner/Operator Indicator:	Owner
Owner/Operator Name:	DAWSON STREET LAND CO
Legal Status:	Private
Date Became Current:	1996-12-12 00:00:00.
Date Ended Current:	Not reported
Owner/Operator Address:	54 S DAWSON ST
Owner/Operator City,State,Zip:	SEATTLE, WA 98134
Owner/Operator Telephone:	206-763-2700
Owner/Operator Telephone Ext:	Not reported
Owner/Operator Fax:	Not reported
Owner/Operator Email:	Not reported
Owner/Operator Indicator:	Operator
Owner/Operator Name:	DAWSON STREET LAND CO
Legal Status:	Private
Date Became Current:	Not reported
Date Ended Current:	Not reported
Owner/Operator Address:	54 S DAWSON ST
Owner/Operator City,State,Zip:	SEATTLE, WA 98134-2425
Owner/Operator Telephone:	206-763-2700
Owner/Operator Telephone Ext:	Not reported
Owner/Operator Fax:	Not reported
Owner/Operator Email:	Not reported
Owner/Operator Indicator:	Owner
Owner/Operator Name:	DAWSON STREET LAND CO
Legal Status:	Private
Date Became Current:	Not reported
Date Ended Current:	Not reported
Owner/Operator Address:	54 S DAWSON ST
Owner/Operator City,State,Zip:	SEATTLE, WA 98134
Owner/Operator Telephone:	206-763-2700
Owner/Operator Telephone Ext:	Not reported
Owner/Operator Fax:	Not reported
Owner/Operator Email:	Not reported
Owner/Operator Indicator:	Owner
Owner/Operator Name:	DAWSON STREET LAND CO
Legal Status:	Private
Date Became Current:	Not reported
Date Ended Current:	Not reported
Owner/Operator Address:	54 S DAWSON ST
Owner/Operator City,State,Zip:	SEATTLE, WA 98134
Owner/Operator Telephone:	206-763-2700
Owner/Operator Telephone Ext:	Not reported
Owner/Operator Fax:	Not reported
Owner/Operator Email:	Not reported
Owner/Operator Indicator:	Operator
Owner/Operator Name:	ANONSON, RICK
Legal Status:	Private
Date Became Current:	Not reported
Date Ended Current:	Not reported
Owner/Operator Address:	54 S DAWSON ST
Owner/Operator City,State,Zip:	SEATTLE, WA 98134

Map ID
Direction
Distance
Elevation

MAP FINDINGS

Site

Database(s)

EDR ID Number
EPA ID Number

DAWSON STREET LAND CO (Continued)

1001490976

Owner/Operator Telephone: 206-763-2700
Owner/Operator Telephone Ext: Not reported
Owner/Operator Fax: Not reported
Owner/Operator Email: Not reported

Historic Generators:

Receive Date: 1996-03-01 00:00:00.0
Handler Name: DAWSON STREET LAND CO
Federal Waste Generator Description: Not a generator, verified
State District Owner: WA
Large Quantity Handler of Universal Waste: No
Recognized Trader Importer: No
Recognized Trader Exporter: No
Spent Lead Acid Battery Importer: No
Spent Lead Acid Battery Exporter: No
Current Record: No
Non Storage Recycler Activity: Not reported
Electronic Manifest Broker: Not reported

Receive Date: 1996-03-02 00:00:00.0
Handler Name: DAWSON STREET LAND CO
Federal Waste Generator Description: Not a generator, verified
State District Owner: WA
Large Quantity Handler of Universal Waste: No
Recognized Trader Importer: No
Recognized Trader Exporter: No
Spent Lead Acid Battery Importer: No
Spent Lead Acid Battery Exporter: No
Current Record: Yes
Non Storage Recycler Activity: Not reported
Electronic Manifest Broker: Not reported

Receive Date: 1996-03-01 00:00:00.0
Handler Name: DAWSON STREET LAND CO
Federal Waste Generator Description: Conditionally Exempt Small Quantity Generator
State District Owner: WA
Large Quantity Handler of Universal Waste: No
Recognized Trader Importer: No
Recognized Trader Exporter: No
Spent Lead Acid Battery Importer: No
Spent Lead Acid Battery Exporter: No
Current Record: No
Non Storage Recycler Activity: Not reported
Electronic Manifest Broker: Not reported

FINDS:

Registry ID: 110005385797

Click Here:

Environmental Interest/Information System:

Washington Facility / Site Identification System (WA-FSIS) provides a means to query and display data maintained by the Washington Department of Ecology. This system contains key information for each facility/site that is currently, or has been, of interest to the Air

Map ID
 Direction
 Distance
 Elevation

MAP FINDINGS

Site

Database(s)

EDR ID Number
 EPA ID Number

DAWSON STREET LAND CO (Continued)

1001490976

Quality, Dam Safety, Hazardous Waste, Toxics Cleanup, and Water Quality Programs.
 RCRAInfo is a national information system that supports the Resource Conservation and Recovery Act (RCRA) program through the tracking of events and activities related to facilities that generate, transport, and treat, store, or dispose of hazardous waste. RCRAInfo allows RCRA program staff to track the notification, permit, compliance, and corrective action activities required under RCRA.

[Click this hyperlink](#) while viewing on your computer to access additional FINDS: detail in the EDR Site Report.

ECHO:

Envid: 1001490976
 Registry ID: 110005385797
 DFR URL: <http://echo.epa.gov/detailed-facility-report?fid=110005385797>
 Name: DAWSON STREET LAND CO
 Address: 56 S DAWSON ST
 City,State,Zip: SEATTLE, WA 98134

**H45
 ENE
 1/8-1/4
 0.163 mi.
 859 ft.**

**WGM LLC SEATTLE
 5201 1ST AVE S
 SEATTLE, WA 98108
 Site 5 of 7 in cluster H**

**WA ALLSITES S123789851
 N/A**

**Relative:
 Higher
 Actual:
 10 ft.**

ALLSITES:
 Name: WGM LLC SEATTLE
 Facility Id: 38502

**H46
 ENE
 1/8-1/4
 0.163 mi.
 859 ft.**

**WGM LLC SEATTLE
 5201 1ST AVE S
 SEATTLE, WA 98108
 Site 6 of 7 in cluster H**

**RCRA-LQG 1025505705
 WAH000056800**

**Relative:
 Higher
 Actual:
 10 ft.**

RCRA Listings:
 Date Form Received by Agency: 2019-05-07 00:00:00.0
 Handler Name: WGM LLC SEATTLE
 Handler Address: 5201 1ST AVE S
 Handler City,State,Zip: SEATTLE, WA 98108
 EPA ID: WAH000056800
 Contact Name: JIM MCLUEN
 Contact Address: 17032 160TH AVE SE
 Contact City,State,Zip: RENTON, WA 98058
 Contact Telephone: 206-719-0147
 Contact Fax: Not reported
 Contact Email: MCJJAK@COMCAST.NET
 Contact Title: Not reported
 EPA Region: 10
 Land Type: Private
 Federal Waste Generator Description: Large Quantity Generator
 Non-Notifier: Not reported
 Biennial Report Cycle: Not reported
 Accessibility: Not reported
 Active Site Indicator: Handler Activities
 State District Owner: WA

Map ID
 Direction
 Distance
 Elevation

MAP FINDINGS

Site

Database(s)

EDR ID Number
 EPA ID Number

WGM LLC SEATTLE (Continued)

1025505705

State District:	NWRO
Mailing Address:	17032 160TH AVE SE
Mailing City, State, Zip:	RENTON, WA 98058
Owner Name:	WGM LLC
Owner Type:	Private
Operator Name:	WGM LLC
Operator Type:	Private
Short-Term Generator Activity:	No
Importer Activity:	No
Mixed Waste Generator:	No
Transporter Activity:	No
Transfer Facility Activity:	No
Recycler Activity with Storage:	No
Small Quantity On-Site Burner Exemption:	No
Smelting Melting and Refining Furnace Exemption:	No
Underground Injection Control:	No
Off-Site Waste Receipt:	No
Universal Waste Indicator:	No
Universal Waste Destination Facility:	No
Federal Universal Waste:	No
Active Site Fed-Reg Treatment Storage and Disposal Facility:	Not reported
Active Site Converter Treatment storage and Disposal Facility:	Not reported
Active Site State-Reg Treatment Storage and Disposal Facility:	Not reported
Active Site State-Reg Handler:	---
Federal Facility Indicator:	Not reported
Hazardous Secondary Material Indicator:	NN
Sub-Part K Indicator:	Not reported
Commercial TSD Indicator:	No
Treatment Storage and Disposal Type:	Not reported
2018 GPRA Permit Baseline:	Not on the Baseline
2018 GPRA Renewals Baseline:	Not on the Baseline
Permit Renewals Workload Universe:	Not reported
Permit Workload Universe:	Not reported
Permit Progress Universe:	Not reported
Post-Closure Workload Universe:	Not reported
Closure Workload Universe:	Not reported
202 GPRA Corrective Action Baseline:	No
Corrective Action Workload Universe:	No
Subject to Corrective Action Universe:	No
Non-TSDFs Where RCRA CA has Been Imposed Universe:	No
TSDFs Potentially Subject to CA Under 3004 (u)/(v) Universe:	No
TSDFs Only Subject to CA under Discretionary Auth Universe:	No
Corrective Action Priority Ranking:	No NCAPS ranking
Environmental Control Indicator:	No
Institutional Control Indicator:	No
Human Exposure Controls Indicator:	N/A
Groundwater Controls Indicator:	N/A
Operating TSDF Universe:	Not reported
Full Enforcement Universe:	Not reported
Significant Non-Complier Universe:	No
Unaddressed Significant Non-Complier Universe:	No
Addressed Significant Non-Complier Universe:	No
Significant Non-Complier With a Compliance Schedule Universe:	No
Financial Assurance Required:	Not reported
Handler Date of Last Change:	2019-06-10 11:51:44.0
Recognized Trader-Importer:	No
Recognized Trader-Exporter:	No

Map ID
Direction
Distance
Elevation

MAP FINDINGS

Site

Database(s)

EDR ID Number
EPA ID Number

WGM LLC SEATTLE (Continued)

1025505705

Importer of Spent Lead Acid Batteries: No
Exporter of Spent Lead Acid Batteries: No
Recycler Activity Without Storage: No
Manifest Broker: No
Sub-Part P Indicator: Not reported

Hazardous Waste Summary:

Waste Code: D001
Waste Description: IGNITABLE WASTE

Waste Code: D002
Waste Description: CORROSIVE WASTE

Waste Code: D035
Waste Description: METHYL ETHYL KETONE

Handler - Owner Operator:

Owner/Operator Indicator: Operator
Owner/Operator Name: WGM LLC
Legal Status: Private
Date Became Current: 1999-03-19 00:00:00.
Date Ended Current: Not reported
Owner/Operator Address: 17032 160TH AVE SE
Owner/Operator City,State,Zip: RENTON, WA 98058
Owner/Operator Telephone: 206-719-0147
Owner/Operator Telephone Ext: Not reported
Owner/Operator Fax: Not reported
Owner/Operator Email: Not reported

Owner/Operator Indicator: Owner
Owner/Operator Name: WGM LLC
Legal Status: Private
Date Became Current: 1999-03-19 00:00:00.
Date Ended Current: Not reported
Owner/Operator Address: 17032 160TH AVE SE
Owner/Operator City,State,Zip: RENTON, WA 98058
Owner/Operator Telephone: 206-719-0147
Owner/Operator Telephone Ext: Not reported
Owner/Operator Fax: Not reported
Owner/Operator Email: Not reported

Owner/Operator Indicator: Owner
Owner/Operator Name: WGM LLC
Legal Status: Private
Date Became Current: 1999-03-19 00:00:00.
Date Ended Current: Not reported
Owner/Operator Address: 17032 160TH AVE SE
Owner/Operator City,State,Zip: RENTON, WA 98058
Owner/Operator Telephone: 206-719-0147
Owner/Operator Telephone Ext: Not reported
Owner/Operator Fax: Not reported
Owner/Operator Email: Not reported

Historic Generators:

Receive Date: 2019-05-07 00:00:00.0

Map ID
Direction
Distance
Elevation

MAP FINDINGS

Site

Database(s)

EDR ID Number
EPA ID Number

WGM LLC SEATTLE (Continued)

1025505705

Handler Name: WGM LLC SEATTLE
Federal Waste Generator Description: Large Quantity Generator
State District Owner: WA
Large Quantity Handler of Universal Waste: No
Recognized Trader Importer: No
Recognized Trader Exporter: No
Spent Lead Acid Battery Importer: No
Spent Lead Acid Battery Exporter: No
Current Record: Yes
Non Storage Recycler Activity: Not reported
Electronic Manifest Broker: Not reported

K47
East
1/8-1/4
0.164 mi.
865 ft.

BELLAN CONSTRUCTION
5319 1ST AVE S
SEATTLE, WA 98108

WA ALLSITES **S118344902**
N/A

Site 3 of 9 in cluster K

Relative:
Higher
Actual:
10 ft.

ALLSITES:
Name: BELLAN CONSTRUCTION
Facility Id: 20586

I48
NNE
1/8-1/4
0.165 mi.
872 ft.

LIQUID CARBONIC CARBON DIOXIDE CORP
5021 COLORADO AVE SOUTH
SEATTLE, WA 98134

WA UST **U003027986**
N/A

Site 2 of 3 in cluster I

Relative:
Higher
Actual:
9 ft.

UST:
Name: LIQUID CARBONIC CARBON DIOXIDE CORP
Address: 5021 COLORADO AVE SOUTH
City: SEATTLE
Zip: 98134
Facility ID: 8667316
Site Id: 6997
UBI: Not reported
Phone Number: Not reported
Decimal Latitude: 47.55702
Decimal Longitude: -122.337917

Tank Name: 1
Tag Number: Not reported
Tank Status: Removed
Tank Status Date: 08/06/1996
Tank Install Date: 12/31/1964
Tank Closure Date: Not reported
Capacity Range: Not reported
Tank Permit Expiration Date: Not reported
Tank Upgrade Date: Not reported
Tank Spill Prevention: Not reported
Tank Overfill Prevention: Not reported
Tank Material: Steel
Tank Construction: Not reported
Tank Tightness Test: Not reported

Map ID
Direction
Distance
Elevation

MAP FINDINGS

Site

Database(s)

EDR ID Number
EPA ID Number

LIQUID CARBONIC CARBON DIOXIDE CORP (Continued)

U003027986

Tank Corrosion Protection: Not reported
Tank Manifold: Not reported
Tank Release Detection: Not reported
Tank SFC Type: Not reported
Pipe Material: Not reported
Pipe Construction: Not reported
Pipe Primary Release Detection: Not reported
Pipe Second Release Detection: Not reported
Pipe Corrosion Protection: Not reported
Pipe Pumping System: Not reported
Responsible Unit: Northwest
Dispencer/Pump SFC Type: Not reported

Name: LIQUID CARBONIC CARBON DIOXIDE CORP
Address: 5021 COLORADO AVE SOUTH
City: SEATTLE
Zip: 98134

Tank Name: 2
Tag Number: Not reported
Tank Status: Removed
Tank Status Date: 08/06/1996
Tank Install Date: 12/31/1964
Tank Closure Date: Not reported
Capacity Range: Not reported
Tank Permit Expiration Date: Not reported
Tank Upgrade Date: Not reported
Tank Spill Prevention: Not reported
Tank Overfill Prevention: Not reported
Tank Material: Steel
Tank Construction: Not reported
Tank Tightness Test: Not reported
Tank Corrosion Protection: Not reported
Tank Manifold: Not reported
Tank Release Detection: Not reported
Tank SFC Type: Not reported
Pipe Material: Not reported
Pipe Construction: Not reported
Pipe Primary Release Detection: Not reported
Pipe Second Release Detection: Not reported
Pipe Corrosion Protection: Not reported
Pipe Pumping System: Not reported
Responsible Unit: Northwest
Dispencer/Pump SFC Type: Not reported

Name: LIQUID CARBONIC CARBON DIOXIDE CORP
Address: 5021 COLORADO AVE SOUTH
City: SEATTLE
Zip: 98134

Tank Name: 3
Tag Number: Not reported
Tank Status: Removed
Tank Status Date: 08/06/1996
Tank Install Date: 12/31/1964
Tank Closure Date: Not reported
Capacity Range: Not reported

Map ID
Direction
Distance
Elevation

MAP FINDINGS

Site

Database(s)

EDR ID Number
EPA ID Number

LIQUID CARBONIC CARBON DIOXIDE CORP (Continued)

U003027986

Tank Permit Expiration Date: Not reported
Tank Upgrade Date: Not reported
Tank Spill Prevention: Not reported
Tank Overfill Prevention: Not reported
Tank Material: Steel
Tank Construction: Not reported
Tank Tightness Test: Not reported
Tank Corrosion Protection: Not reported
Tank Manifold: Not reported
Tank Release Detection: Not reported
Tank SFC Type: Not reported
Pipe Material: Not reported
Pipe Construction: Not reported
Pipe Primary Release Detection: Not reported
Pipe Second Release Detection: Not reported
Pipe Corrosion Protection: Not reported
Pipe Pumping System: Not reported
Responsible Unit: Northwest
Dispencer/Pump SFC Type: Not reported

Name: LIQUID CARBONIC CARBON DIOXIDE CORP
Address: 5021 COLORADO AVE SOUTH
City: SEATTLE
Zip: 98134

Tank Name: 4
Tag Number: Not reported
Tank Status: Removed
Tank Status Date: 08/06/1996
Tank Install Date: 12/31/1964
Tank Closure Date: Not reported
Capacity Range: Not reported
Tank Permit Expiration Date: Not reported
Tank Upgrade Date: Not reported
Tank Spill Prevention: Not reported
Tank Overfill Prevention: Not reported
Tank Material: Steel
Tank Construction: Not reported
Tank Tightness Test: Not reported
Tank Corrosion Protection: Not reported
Tank Manifold: Not reported
Tank Release Detection: Not reported
Tank SFC Type: Not reported
Pipe Material: Not reported
Pipe Construction: Not reported
Pipe Primary Release Detection: Not reported
Pipe Second Release Detection: Not reported
Pipe Corrosion Protection: Not reported
Pipe Pumping System: Not reported
Responsible Unit: Northwest
Dispencer/Pump SFC Type: Not reported

Name: LIQUID CARBONIC CARBON DIOXIDE CORP
Address: 5021 COLORADO AVE SOUTH
City: SEATTLE
Zip: 98134

Map ID
Direction
Distance
Elevation

MAP FINDINGS

Site

Database(s)

EDR ID Number
EPA ID Number

LIQUID CARBONIC CARBON DIOXIDE CORP (Continued)

U003027986

Tank Name: 5
Tag Number: Not reported
Tank Status: Removed
Tank Status Date: 08/06/1996
Tank Install Date: 12/31/1964
Tank Closure Date: Not reported
Capacity Range: Not reported
Tank Permit Expiration Date: Not reported
Tank Upgrade Date: Not reported
Tank Spill Prevention: Not reported
Tank Overfill Prevention: Not reported
Tank Material: Steel
Tank Construction: Not reported
Tank Tightness Test: Not reported
Tank Corrosion Protection: Not reported
Tank Manifold: Not reported
Tank Release Detection: Not reported
Tank SFC Type: Not reported
Pipe Material: Not reported
Pipe Construction: Not reported
Pipe Primary Release Detection: Not reported
Pipe Second Release Detection: Not reported
Pipe Corrosion Protection: Not reported
Pipe Pumping System: Not reported
Responsible Unit: Northwest
Dispenser/Pump SFC Type: Not reported

149
NNE
1/8-1/4
0.165 mi.
872 ft.
Relative:
Higher
Actual:
9 ft.

LIQUID CARBONIC CARBON DIOXIDE SEA
5021 COLORADO AVE S
SEATTLE, WA 98134
Site 3 of 3 in cluster I

WA LUST 1000878653
WA INST CONTROL WA0000113753
WA ICR
WA ALLSITES
WA CSCSL NFA
RCRA NonGen / NLR
FINDS
ECHO

LUST:

Name: LIQUID CARBONIC CARBON DIOXIDE SEA
Address: 5021 COLORADO AVE S
City,State,Zip: SEATTLE, WA 98134
Facility ID: 8667316
Lust Status Type: LUST - NFA
Cleanup Site ID: 5465
Cleanup Unit Type: Not reported
Process Type: Not reported
Cleanup Unit Name: LIQUID CARBONIC CARBON DIOXIDE CORP,LIQUID CARBONIC CARBONDIOXIDE,NORTH COAST REFRIGERATION,PRAXAIR INC
Response Section: Northwest
Release Date: 08/11/1993
Lust Date: 05/29/1997
Region: Northwest
Lust ID: 2979
UST ID: 6997
Contaminant Name: Petroleum-Other
Ground Water: Not reported
Surface Water: Not reported
Soil: Confirmed Above Cleanup Levels
Sediment: Not reported

Map ID
Direction
Distance
Elevation

MAP FINDINGS

Site

Database(s)

EDR ID Number
EPA ID Number

LIQUID CARBONIC CARBON DIOXIDE SEA (Continued)

1000878653

Air: Not reported
Bedrock: Not reported
Lat/Long: 47.55702 / -122.33791

Name: LIQUID CARBONIC CARBON DIOXIDE SEA
Address: 5021 COLORADO AVE S
City,State,Zip: SEATTLE, WA 98134
Facility ID: 8667316
Lust Status Type: LUST - NFA
Cleanup Site ID: 5465
Cleanup Unit Type: Not reported
Process Type: Not reported
Cleanup Unit Name: LIQUID CARBONIC CARBON DIOXIDE CORP,LIQUID CARBONIC CARBONDIOXIDE,NORTH COAST REFRIGERATION,PRAXAIR INC

Response Section: Northwest
Release Date: 08/11/1993
Lust Date: 05/29/1997
Region: Northwest
Lust ID: 2979
UST ID: 6997
Contaminant Name: Petroleum Products-Unspecified
Ground Water: Remediated
Surface Water: Not reported
Soil: Not reported
Sediment: Not reported
Air: Not reported
Bedrock: Not reported
Lat/Long: 47.55702 / -122.33791

INST CONTROL:

Name: LIQUID CARBONIC CARBON DIOXIDE SEA
Address: 5021 COLORADO AVE S
City,State,Zip: SEATTLE, WA 98134
Facility Site ID: 8667316
Latitude: 47.55702
Longitude: -122.337917
Instrument Type: Environmental Covenant
NFA Date: 05/29/1997
County Filing # For Individual IC Doc: 9705271350
Filing Date Of Individual IC Doc: 05/06/1997
Education Programs: False
Maintenance Requirements: True
Restrictive Signage: False
Soil Restriction: False
Alternate Site Names: LIQUID CARBONIC CARBON DIOXIDE CORP,LIQUID CARBONIC CARBONDIOXIDE,NORTH COAST REFRIGERATION,PRAXAIR INC

Surface Water Restriction: False
Site Status: No Further Action
Swimming Restriction: False
Tax Parcel Number: 3573200920
Control Active: False
CS ID: 5465
Region: Northwest
Responsible Unit: Northwest
Restrict Shellfish/Finfish Harvesting: False
Prohibit Removal/Alteration of Buildings: False
Prohibit New Building Construction: False

Map ID
 Direction
 Distance
 Elevation

MAP FINDINGS

Site

Database(s)

EDR ID Number
 EPA ID Number

LIQUID CARBONIC CARBON DIOXIDE SEA (Continued)

1000878653

Control Stormwater: False
 Control Vapor/Gas: False
 Restrict Sediment Cap Disturbance: False
 Maintain/Protect Monitoring System: False
 Other: False
 Restrict Land Use: True
 Media Restrictions: Soil
 Restrict All Ground Water Use: False
 Prohibit Domestic Ground Water Well Installation: False
 Prohibit All Soil Disturbance: True
 Access Barrier: False

Name: LIQUID CARBONIC CARBON DIOXIDE SEA
 Address: 5021 COLORADO AVE S
 City,State,Zip: SEATTLE, WA 98134
 Facility Site ID: 8667316
 Latitude: 47.55702
 Longitude: -122.337917
 Instrument Type: Amended Environmental Covenant
 NFA Date: 05/29/1997
 County Filing # For Individual IC Doc: 2.0001023e+013
 Filing Date Of Individual IC Doc: 10/23/2000
 Education Programs: False
 Maintenance Requirements: True
 Restrictive Signage: False
 Soil Restriction: False
 Alternate Site Names: LIQUID CARBONIC CARBON DIOXIDE CORP,LIQUID CARBONIC CARBONDIOXIDE,NORTH COAST REFRIGERATION,PRAXAIR INC

Surface Water Restriction: False
 Site Status: No Further Action
 Swimming Restriction: False
 Tax Parcel Number: 3573200920
 Control Active: True
 CS ID: 5465
 Region: Northwest
 Responsible Unit: Northwest
 Restrict Shellfish/Finfish Harvesting: False
 Prohibit Removal/Alteration of Buildings: True
 Prohibit New Building Construction: False
 Control Stormwater: False
 Control Vapor/Gas: False
 Restrict Sediment Cap Disturbance: False
 Maintain/Protect Monitoring System: False
 Other: False
 Restrict Land Use: True
 Media Restrictions: Soil
 Restrict All Ground Water Use: False
 Prohibit Domestic Ground Water Well Installation: False
 Prohibit All Soil Disturbance: True
 Access Barrier: False

ICR:
 Date Ecology Received Report: 11/19/97
 Contaminants Found at Site: Petroleum products
 Media Contaminated: Soil
 Waste Management: Tank
 Region: North Western

Map ID
Direction
Distance
Elevation

MAP FINDINGS

Site

Database(s)

EDR ID Number
EPA ID Number

LIQUID CARBONIC CARBON DIOXIDE SEA (Continued)

1000878653

Type of Report Ecology Received: Interim cleanup report
Site Register Issue: 98-01
County Code: 17
Contact: Not reported
Report Title: Not reported

Date Ecology Received Report: 01/24/97
Contaminants Found at Site: Petroleum products
Media Contaminated: Soil
Waste Management: Tank
Region: North Western
Type of Report Ecology Received: Interim cleanup report
Site Register Issue: 98-01
County Code: 17
Contact: Not reported
Report Title: Not reported

Date Ecology Received Report: 01/01/97
Contaminants Found at Site: Petroleum products
Media Contaminated: Soil
Waste Management: Tank
Region: North Western
Type of Report Ecology Received: Interim cleanup report
Site Register Issue: 98-01
County Code: 17
Contact: Not reported
Report Title: Not reported

Date Ecology Received Report: 12/20/96
Contaminants Found at Site: Petroleum products
Media Contaminated: Soil
Waste Management: Tank
Region: North Western
Type of Report Ecology Received: Interim cleanup report
Site Register Issue: 98-01
County Code: 17
Contact: Not reported
Report Title: Not reported

Date Ecology Received Report: 10/25/96
Contaminants Found at Site: Petroleum products
Media Contaminated: Soil
Waste Management: Tank
Region: North Western
Type of Report Ecology Received: Interim cleanup report
Site Register Issue: 98-01
County Code: 17
Contact: Not reported
Report Title: Not reported

Date Ecology Received Report: 08/21/96
Contaminants Found at Site: Petroleum products
Media Contaminated: Soil
Waste Management: Tank
Region: North Western
Type of Report Ecology Received: Interim cleanup report
Site Register Issue: 98-01

Map ID
Direction
Distance
Elevation

MAP FINDINGS

Site

Database(s)

EDR ID Number
EPA ID Number

LIQUID CARBONIC CARBON DIOXIDE SEA (Continued)

1000878653

County Code: 17
Contact: Not reported
Report Title: Not reported

Date Ecology Received Report: 01/26/96
Contaminants Found at Site: Petroleum products
Media Contaminated: Soil
Waste Management: Tank
Region: North Western
Type of Report Ecology Received: Interim cleanup report
Site Register Issue: 98-01
County Code: 17
Contact: Not reported
Report Title: Not reported

Date Ecology Received Report: 09/08/95
Contaminants Found at Site: Petroleum products
Media Contaminated: Soil
Waste Management: Tank
Region: North Western
Type of Report Ecology Received: Interim cleanup report
Site Register Issue: 98-01
County Code: 17
Contact: Not reported
Report Title: Not reported

Date Ecology Received Report: 01/01/94
Contaminants Found at Site: Petroleum products
Media Contaminated: Soil
Waste Management: Tank
Region: North Western
Type of Report Ecology Received: Interim cleanup report
Site Register Issue: 98-01
County Code: 17
Contact: Not reported
Report Title: Not reported

Date Ecology Received Report: 01/01/93
Contaminants Found at Site: Petroleum products
Media Contaminated: Soil
Waste Management: Tank
Region: North Western
Type of Report Ecology Received: Interim cleanup report
Site Register Issue: 98-01
County Code: 17
Contact: Not reported
Report Title: Not reported

Date Ecology Received Report: 04/22/98
Contaminants Found at Site: Metals, Petroleum products
Media Contaminated: Groundwater, Soil

ALLSITES:
Name: LIQUID CARBONIC CARBON DIOXIDE SEA
Facility Id: 8667316

CSCSL NFA:

Map ID
Direction
Distance
Elevation

MAP FINDINGS

Site

Database(s)

EDR ID Number
EPA ID Number

LIQUID CARBONIC CARBON DIOXIDE SEA (Continued)

1000878653

Name: LIQUID CARBONIC CARBON DIOXIDE SEA
Address: 5021 COLORADO AVE S
City,State,Zip: SEATTLE, WA 98134
Facility/Site Id: 8667316
CS Id: 5465
NFA Date: 05/29/1997
Alternate Site Names: LIQUID CARBONIC CARBON DIOXIDE CORP,LIQUID CARBONIC CARBONDIOXIDE,NORTH COAST REFRIGERATION,PRAXAIR INC
NFA Reason: NFA-Independent Remedial Action Program Review
Site Status: NFA
Region: Northwest
Contaminant Name: Petroleum Products-Unspecified
Ground Water: Remediated
Surface Water: Not reported
Soil: Not reported
Sediment: Not reported
Air: Not reported
Bedrock: Not reported
Latitude: 47.55702
Longitude: -122.337917

Name: LIQUID CARBONIC CARBON DIOXIDE SEA
Address: 5021 COLORADO AVE S
City,State,Zip: SEATTLE, WA 98134
Facility/Site Id: 8667316
CS Id: 5465
NFA Date: 05/29/1997
Alternate Site Names: LIQUID CARBONIC CARBON DIOXIDE CORP,LIQUID CARBONIC CARBONDIOXIDE,NORTH COAST REFRIGERATION,PRAXAIR INC
NFA Reason: NFA-Independent Remedial Action Program Review
Site Status: NFA
Region: Northwest
Contaminant Name: Petroleum-Other
Ground Water: Not reported
Surface Water: Not reported
Soil: Confirmed Above Cleanup Levels
Sediment: Not reported
Air: Not reported
Bedrock: Not reported
Latitude: 47.55702
Longitude: -122.337917

RCRA Listings:

Date Form Received by Agency: 1999-11-30 00:00:00.0
Handler Name: LIQUID CARBONIC CARBON DIOXIDE SEA
Handler Address: 5021 COLORADO AVE S
Handler City,State,Zip: SEATTLE, WA 98134
EPA ID: WA0000113753
Contact Name: LLON JOHNSON
Contact Address: 5021 COLORADO AVE S
Contact City,State,Zip: SEATTLE, WA 98134
Contact Telephone: 206-762-7777
Contact Fax: Not reported
Contact Email: Not reported
Contact Title: Not reported
EPA Region: 10
Land Type: Other

Map ID
Direction
Distance
Elevation

MAP FINDINGS

Site

Database(s)

EDR ID Number
EPA ID Number

LIQUID CARBONIC CARBON DIOXIDE SEA (Continued)

1000878653

Federal Waste Generator Description:	Not a generator, verified
Non-Notifier:	Not reported
Biennial Report Cycle:	Not reported
Accessibility:	Not reported
Active Site Indicator:	Not reported
State District Owner:	WA
State District:	NWRO
Mailing Address:	810 JORIE BLVD
Mailing City, State, Zip:	OAKBROOK, WA 60521
Owner Name:	LIQUID CARBONIC CORP
Owner Type:	Private
Operator Name:	LIQUID CARBONIC CARBON DIOXIDE CORP
Operator Type:	Private
Short-Term Generator Activity:	No
Importer Activity:	No
Mixed Waste Generator:	No
Transporter Activity:	No
Transfer Facility Activity:	No
Recycler Activity with Storage:	No
Small Quantity On-Site Burner Exemption:	No
Smelting Melting and Refining Furnace Exemption:	No
Underground Injection Control:	No
Off-Site Waste Receipt:	No
Universal Waste Indicator:	No
Universal Waste Destination Facility:	No
Federal Universal Waste:	No
Active Site Fed-Reg Treatment Storage and Disposal Facility:	Not reported
Active Site Converter Treatment storage and Disposal Facility:	Not reported
Active Site State-Reg Treatment Storage and Disposal Facility:	Not reported
Active Site State-Reg Handler:	---
Federal Facility Indicator:	Not reported
Hazardous Secondary Material Indicator:	NN
Sub-Part K Indicator:	Not reported
Commercial TSD Indicator:	No
Treatment Storage and Disposal Type:	Not reported
2018 GPRA Permit Baseline:	Not on the Baseline
2018 GPRA Renewals Baseline:	Not on the Baseline
Permit Renewals Workload Universe:	Not reported
Permit Workload Universe:	Not reported
Permit Progress Universe:	Not reported
Post-Closure Workload Universe:	Not reported
Closure Workload Universe:	Not reported
202 GPRA Corrective Action Baseline:	No
Corrective Action Workload Universe:	No
Subject to Corrective Action Universe:	No
Non-TSDFs Where RCRA CA has Been Imposed Universe:	No
TSDFs Potentially Subject to CA Under 3004 (u)/(v) Universe:	No
TSDFs Only Subject to CA under Discretionary Auth Universe:	No
Corrective Action Priority Ranking:	No NCAPS ranking
Environmental Control Indicator:	No
Institutional Control Indicator:	No
Human Exposure Controls Indicator:	N/A
Groundwater Controls Indicator:	N/A
Operating TSDF Universe:	Not reported
Full Enforcement Universe:	Not reported
Significant Non-Complier Universe:	No
Unaddressed Significant Non-Complier Universe:	No

Map ID
Direction
Distance
Elevation

MAP FINDINGS

Site

Database(s)

EDR ID Number
EPA ID Number

LIQUID CARBONIC CARBON DIOXIDE SEA (Continued)

1000878653

Addressed Significant Non-Complier Universe: No
Significant Non-Complier With a Compliance Schedule Universe: No
Financial Assurance Required: Not reported
Handler Date of Last Change: 2018-05-07 13:45:21.0
Recognized Trader-Importer: No
Recognized Trader-Exporter: No
Importer of Spent Lead Acid Batteries: No
Exporter of Spent Lead Acid Batteries: No
Recycler Activity Without Storage: No
Manifest Broker: No
Sub-Part P Indicator: Not reported

Handler - Owner Operator:

Owner/Operator Indicator: Owner
Owner/Operator Name: LIQUID CARBONIC CARBON DIOXIDE SEA
Legal Status: Private
Date Became Current: Not reported
Date Ended Current: Not reported
Owner/Operator Address: 5021 COLORADO AVE S
Owner/Operator City,State,Zip: SEATTLE, WA 98134
Owner/Operator Telephone: 000-000-0000
Owner/Operator Telephone Ext: Not reported
Owner/Operator Fax: Not reported
Owner/Operator Email: Not reported

Owner/Operator Indicator: Owner
Owner/Operator Name: LIQUID CARBONIC CORP
Legal Status: Private
Date Became Current: Not reported
Date Ended Current: Not reported
Owner/Operator Address: 810 JORIE BLVD
Owner/Operator City,State,Zip: OAKBROOK, IL 60521-2216
Owner/Operator Telephone: Not reported
Owner/Operator Telephone Ext: Not reported
Owner/Operator Fax: Not reported
Owner/Operator Email: Not reported

Owner/Operator Indicator: Owner
Owner/Operator Name: LIQUID CARBONIC CORP
Legal Status: Private
Date Became Current: 1996-05-01 00:00:00.
Date Ended Current: Not reported
Owner/Operator Address: 5021 COLORADO AVE S
Owner/Operator City,State,Zip: SEATTLE, WA 98134
Owner/Operator Telephone: 206-762-7777
Owner/Operator Telephone Ext: Not reported
Owner/Operator Fax: Not reported
Owner/Operator Email: Not reported

Owner/Operator Indicator: Operator
Owner/Operator Name: LIQUID CARBONIC CARBON DIOXIDE CORP
Legal Status: Private
Date Became Current: Not reported
Date Ended Current: Not reported
Owner/Operator Address: 5021 COLORADO AVE. S.
Owner/Operator City,State,Zip: SEATTLE, WA 98134

Map ID
Direction
Distance
Elevation

MAP FINDINGS

Site

Database(s)

EDR ID Number
EPA ID Number

LIQUID CARBONIC CARBON DIOXIDE SEA (Continued)

1000878653

Owner/Operator Telephone: 000-000-0000
Owner/Operator Telephone Ext: Not reported
Owner/Operator Fax: Not reported
Owner/Operator Email: Not reported

Owner/Operator Indicator: Operator
Owner/Operator Name: LIQUID CARBONIC CORP
Legal Status: Private
Date Became Current: Not reported
Date Ended Current: Not reported
Owner/Operator Address: 810 JORIE BLVD
Owner/Operator City,State,Zip: OAKBROOK, IL 60521-2216
Owner/Operator Telephone: Not reported
Owner/Operator Telephone Ext: Not reported
Owner/Operator Fax: Not reported
Owner/Operator Email: Not reported

Historic Generators:

Receive Date: 1999-11-30 00:00:00.0
Handler Name: LIQUID CARBONIC CARBON DIOXIDE SEA
Federal Waste Generator Description: Not a generator, verified
State District Owner: WA
Large Quantity Handler of Universal Waste: No
Recognized Trader Importer: No
Recognized Trader Exporter: No
Spent Lead Acid Battery Importer: No
Spent Lead Acid Battery Exporter: No
Current Record: Yes
Non Storage Recycler Activity: Not reported
Electronic Manifest Broker: Not reported

Receive Date: 1993-12-16 00:00:00.0
Handler Name: LIQUID CARBONIC CORP
Federal Waste Generator Description: Not a generator, verified
State District Owner: WA
Large Quantity Handler of Universal Waste: No
Recognized Trader Importer: No
Recognized Trader Exporter: No
Spent Lead Acid Battery Importer: No
Spent Lead Acid Battery Exporter: No
Current Record: No
Non Storage Recycler Activity: Not reported
Electronic Manifest Broker: Not reported

FINDS:

Registry ID: 110005302902

Click Here:

Environmental Interest/Information System:

Washington Facility / Site Identification System (WA-FSIS) provides a means to query and display data maintained by the Washington Department of Ecology. This system contains key information for each facility/site that is currently, or has been, of interest to the Air Quality, Dam Safety, Hazardous Waste, Toxics Cleanup, and Water

Map ID
 Direction
 Distance
 Elevation

MAP FINDINGS

Site

Database(s)

EDR ID Number
 EPA ID Number

LIQUID CARBONIC CARBON DIOXIDE SEA (Continued)

1000878653

Quality Programs.
 RCRAInfo is a national information system that supports the Resource Conservation and Recovery Act (RCRA) program through the tracking of events and activities related to facilities that generate, transport, and treat, store, or dispose of hazardous waste. RCRAInfo allows RCRA program staff to track the notification, permit, compliance, and corrective action activities required under RCRA.

[Click this hyperlink](#) while viewing on your computer to access additional FINDS: detail in the EDR Site Report.

ECHO:

Envid:	1000878653
Registry ID:	110005302902
DFR URL:	http://echo.epa.gov/detailed-facility-report?fid=110005302902
Name:	LIQUID CARBONIC CARBON DIOXIDE SEA
Address:	5021 COLORADO AVE S
City,State,Zip:	SEATTLE, WA 98134

J50
North
1/8-1/4
0.166 mi.
877 ft.

MANSON CONSTRUCTION CO MARGINAL WAY
5055 E MARGINAL WAY
SEATTLE, WA 98134
Site 3 of 6 in cluster J

WA MANIFEST **S121931308**
N/A

Relative:
Higher
Actual:
8 ft.

WA MANIFEST:	
Name:	MANSON CONSTRUCTION CO MARGINAL WAY
Address:	5055 E MARGINAL WAY
City,State,Zip:	SEATTLE, WA 98134
Facility Address 2:	Not reported
Facility ID:	1523145
EPA ID:	WAD982658163
NAICS:	237990
State Waste Code Desc:	Not reported
Federal Waste Code Desc:	Not reported
Form Comm:	Not reported
Data Year:	2017
Permit by Rule:	False
Mailing Address 2:	Not reported
Treatment by Generator:	False
Mixed Radioactive Waste:	False
Importer of Hazardous Waste:	False
Immediate Recycler:	False
Treatment/Storage/Disposal/Recycling Facility:	False
Generator of Dangerous Fuel Waste:	False
Generator Marketing to Burner:	False
Other Marketers (i.e., blender, distributor, etc.):	False
Utility Boiler Burner:	False
Industry Boiler Burner:	False
Industrial Furnace:	False
Smelter Defferal:	False
Universal Waste:	Not reported
Off-Specification:	Not reported
LN Address 2:	Not reported
Tax Reg #:	178003672
Business Type:	Not reported
Mail Name:	Not reported
Mailing Address:	5209 E Marginal Way S

Map ID
Direction
Distance
Elevation

MAP FINDINGS

Site

Database(s)

EDR ID Number
EPA ID Number

MANSON CONSTRUCTION CO MARGINAL WAY (Continued)

S121931308

Mailing City,State,Zip:	SEATTLE, WA 98134
Legal Organization Name:	5055 Properties LLC
Legal Organization Type:	Private
Legal Contact:	Not reported
Legal Address:	5209 E Marginal Way S
Legal Address 2:	Not reported
Legal City,State,Zip:	SEATTLE, WA 98134
Legal Phone Number:	(206)764-8531
Legal Effective Date:	05/23/2012
Land Organization Name:	5055 Properties LLC
Land Organization Type:	Private
Land Contact:	Not reported
Land Address:	5209 E Marginal Way S
Land City,State,Zip:	SEATTLE, WA 98134
Land Phone Number:	(206)764-8531
Operator Organization Name:	5055 Properties LLC
Operator Organization Type:	Private
Operator:	Not reported
Operator Address:	5209 E Marginal Way S
Operator Address 2:	Not reported
Operator City,State,Zip:	SEATTLE, WA 98134
Operator Phone Number:	(206)764-8531
Operator Effective Date:	05/23/2012
Site Contact:	Not reported
Site Contact Address:	Not reported
Contact City,State,Zip:	Not reported
Site Contact Phone Number:	Not reported
Site Contact Email:	Not reported
Gen Status Code:	XQG
Monthly Generation:	False
Batch Generation:	False
One Time Generation:	False
Transport Own Waste:	False
Tranports Other Waste:	False
Recycler Onsite:	False
Transfer Facility:	False
Other Exemption:	Not reported
UW Battery Gen:	False
Used Oil Transporter:	False
Used Oil Transfer Facility:	False
Used Oil Processor:	False
Used Oil Refiner:	False
Used Oil Fuel Marketer Directs Shipments:	False
Used Oil Fuel Marketer Meets Specs:	False
Site Contact Address 2:	Not reported
Waste Stream Generated:	
Waste Managed Off Site:	Y
State Only Waste Code 1:	Not reported
State Only Waste Code 2:	Not reported
Report Managed On Site:	0
KG Managed On Site:	0
Generator Treatment Code:	Not reported
Permit By Rule Code:	Not reported
WCDE Residence Code:	Not reported
WCDH Origin Code:	1
WCDE On Site Code:	Not reported
WCDB Code:	W301

Map ID
Direction
Distance
Elevation

MAP FINDINGS

Site

Database(s)

EDR ID Number
EPA ID Number

MANSON CONSTRUCTION CO MARGINAL WAY (Continued)

S121931308

Description: Investigative derived waste (IDW)
CORB Sequence Number: 167209
Sequence Number: 3591579
Mixed Radioactive Flag: False
Designation Code: D
Reported Quantity: 900
Quantity Unit: LB
Kilograms Quantity: 408.240007
Density Number: 0
Density Quantity: Not reported

Waste Stream Off Site Mgmt:
Waste CORB Sequence Number: 167209
Waste Sequence Number: 3591579
Sequence Number: 973897
Received EPAID: ORD089452353
Managed Quantity: 900
Kilogram Quantity: 408.240007
Recycled Percentage: 0
Waste Management System Code: H110

Waste Stream Comments:
CORB Waste Sequence Number: 167209
Comments: A-7 specification - Investigative derived waste (IDW)
Waste Sequence Number: 3591579
Sequence Number: 1

Waste Stream EPA Code:
CORB Waste Sequence Number: 167209
Waste Sequence Number: 3591579
Sequence Number: 8480840
WCDA Code: D004

Waste Sequence Number: 3591579
Sequence Number: 8480841
WCDA Code: D008

Waste Stream Source Code:
CORB Waste Sequence Number: 167209
Waste Sequence Number: 3591579
Sequence Number: 1
WCDD Code: G19

Name: MANSON CONSTRUCTION CO MARGINAL WAY
Address: 5055 E MARGINAL WAY
City,State,Zip: SEATTLE, WA 98134
Facility Address 2: Not reported
Facility ID: 1523145
EPA ID: WAD982658163
NAICS: 237990
State Waste Code Desc: Not reported
Federal Waste Code Desc: D004,D008
Form Comm: 900LBs of IDW disposed of Hazardous Waste Treatment Code - H110 - Date 8 SEP 2017 Designated Facility - Chemical Waste Management Inc.

Map ID
Direction
Distance
Elevation

MAP FINDINGS

Site

Database(s)

EDR ID Number
EPA ID Number

MANSON CONSTRUCTION CO MARGINAL WAY (Continued)

S121931308

Data Year:	2017
Permit by Rule:	False
Mailing Address 2:	Not reported
Treatment by Generator:	False
Mixed Radioactive Waste:	False
Importer of Hazardous Waste:	False
Immediate Recycler:	False
Treatment/Storage/Disposal/Recycling Facility:	False
Generator of Dangerous Fuel Waste:	False
Generator Marketing to Burner:	False
Other Marketers (i.e., blender, distributor, etc.):	False
Utility Boiler Burner:	False
Industry Boiler Burner:	False
Industrial Furnace:	False
Smelter Defferal:	False
Universal Waste:	Not reported
Off-Specification:	Not reported
LN Address 2:	Not reported
Tax Reg #:	178003672
Business Type:	Marine Construction
Mail Name:	Manson Construction Co
Mailing Address:	5209 E Marginal Way S
Mailing City,State,Zip:	SEATTLE, WA 98134
Legal Organization Name:	5055 Properties LLC
Legal Organization Type:	Private
Legal Contact:	Not reported
Legal Address:	5209 E Marginal Way S
Legal Address 2:	Not reported
Legal City,State,Zip:	SEATTLE, WA 98134
Legal Phone Number:	206-764-8531
Legal Effective Date:	05/23/2012
Land Organization Name:	5055 Properties LLC
Land Organization Type:	Private
Land Contact:	Not reported
Land Address:	5209 E Marginal Way S
Land City,State,Zip:	SEATTLE, WA 98134
Land Phone Number:	206-764-8531
Operator Organization Name:	5055 Properties LLC
Operator Organization Type:	Private
Operator:	Not reported
Operator Address:	5209 E Marginal Way S
Operator Address 2:	Not reported
Operator City,State,Zip:	SEATTLE, WA 98134
Operator Phone Number:	206-764-8531
Operator Effective Date:	05/23/2012
Site Contact:	Randy Thorsen
Site Contact Address:	5209 E Marginal Way S
Contact City,State,Zip:	SEATTLE, WA 98134
Site Contact Phone Number:	206-762-0850
Site Contact Email:	rthorsen@mansonconstruction.com
Gen Status Code:	MQG
Monthly Generation:	False
Batch Generation:	False
One Time Generation:	True
Transport Own Waste:	False
Tranports Other Waste:	False
Recycler Onsite:	False

Map ID
Direction
Distance
Elevation

MAP FINDINGS

Site

Database(s)

EDR ID Number
EPA ID Number

MANSON CONSTRUCTION CO MARGINAL WAY (Continued)

S121931308

Transfer Facility:	False
Other Exemption:	Not reported
UW Battery Gen:	False
Used Oil Transporter:	False
Used Oil Transfer Facility:	False
Used Oil Processor:	False
Used Oil Refiner:	False
Used Oil Fuel Marketer Directs Shipments:	False
Used Oil Fuel Marketer Meets Specs:	False
Site Contact Address 2:	Not reported
Waste Stream Generated:	
Waste Managed Off Site:	Y
State Only Waste Code 1:	Not reported
State Only Waste Code 2:	Not reported
Report Managed On Site:	0
KG Managed On Site:	0
Generator Treatment Code:	Not reported
Permit By Rule Code:	Not reported
WCDE Residence Code:	Not reported
WCDH Origin Code:	1
WCDE On Site Code:	Not reported
WCDB Code:	W301
Description:	Investigative derived waste (IDW)
CORB Sequence Number:	167209
Sequence Number:	3591579
Mixed Radioactive Flag:	False
Designation Code:	D
Reported Quantity:	900
Quantity Unit:	LB
Kilograms Quantity:	408.240007
Density Number:	0
Density Quantity:	Not reported
Waste Stream Off Site Mgmt:	
Waste CORB Sequence Number:	167209
Waste Sequence Number:	3591579
Sequence Number:	973897
Received EPAID:	ORD089452353
Managed Quantity:	900
Kilogram Quantity:	408.240007
Recycled Percentage:	0
Waste Management System Code:	H110
Waste Stream Comments:	
CORB Waste Sequence Number:	167209
Comments:	A-7 specification - Investigative derived waste (IDW)
Waste Sequence Number:	3591579
Sequence Number:	1
Waste Stream EPA Code:	
CORB Waste Sequence Number:	167209
Waste Sequence Number:	3591579
Sequence Number:	8480840
WCDA Code:	D004

Map ID
 Direction
 Distance
 Elevation

MAP FINDINGS

Site

Database(s)

EDR ID Number
 EPA ID Number

MANSON CONSTRUCTION CO MARGINAL WAY (Continued)

S121931308

Waste Sequence Number: 3591579
 Sequence Number: 8480841
 WCDA Code: D008

Waste Stream Source Code:
 CORB Waste Sequence Number: 167209
 Waste Sequence Number: 3591579
 Sequence Number: 1
 WCDD Code: G19

J51
North
1/8-1/4
0.166 mi.
877 ft.

MANSON CONSTRUCTION CO MARGINAL WAY
5055 E MARGINAL WAY
SEATTLE, WA 98134
Site 4 of 6 in cluster J

RCRA-SQG 1000399539
WA HSL WAD982658163
WA CSCSL
WA UST
WA ALLSITES
FINDS
ECHO

Relative:
Higher

Actual:
8 ft.

RCRA Listings:
 Date Form Received by Agency: 2018-03-30 00:00:00.0
 Handler Name: MANSON CONSTRUCTION CO MARGINAL WAY
 Handler Address: 5055 E MARGINAL WAY
 Handler City,State,Zip: SEATTLE, WA 98134
 EPA ID: WAD982658163
 Contact Name: BRAD JOHNSON
 Contact Address: 5209 E MARGINAL WAY S
 Contact City,State,Zip: SEATTLE, WA 98134
 Contact Telephone: 206-764-8564
 Contact Fax: Not reported
 Contact Email: BJOHNSON@MANSONCONSTRUCTION.COM
 Contact Title: Not reported
 EPA Region: 10
 Land Type: Private
 Federal Waste Generator Description: Small Quantity Generator
 Non-Notifier: Not reported
 Biennial Report Cycle: Not reported
 Accessibility: Not reported
 Active Site Indicator: Handler Activities
 State District Owner: WA
 State District: NWRO
 Mailing Address: 5209 E MARGINAL WAY S
 Mailing City,State,Zip: SEATTLE, WA 98134
 Owner Name: 5055 PROPERTIES LLC
 Owner Type: Private
 Operator Name: 5055 PROPERTIES LLC
 Operator Type: Private
 Short-Term Generator Activity: No
 Importer Activity: No
 Mixed Waste Generator: No
 Transporter Activity: No
 Transfer Facility Activity: No
 Recycler Activity with Storage: No
 Small Quantity On-Site Burner Exemption: No
 Smelting Melting and Refining Furnace Exemption: No
 Underground Injection Control: No
 Off-Site Waste Receipt: No

Map ID
 Direction
 Distance
 Elevation

MAP FINDINGS

Site

Database(s)

EDR ID Number
 EPA ID Number

MANSON CONSTRUCTION CO MARGINAL WAY (Continued)

1000399539

Universal Waste Indicator:	No
Universal Waste Destination Facility:	No
Federal Universal Waste:	No
Active Site Fed-Reg Treatment Storage and Disposal Facility:	Not reported
Active Site Converter Treatment storage and Disposal Facility:	Not reported
Active Site State-Reg Treatment Storage and Disposal Facility:	Not reported
Active Site State-Reg Handler:	---
Federal Facility Indicator:	Not reported
Hazardous Secondary Material Indicator:	NN
Sub-Part K Indicator:	Not reported
Commercial TSD Indicator:	No
Treatment Storage and Disposal Type:	Not reported
2018 GPRC Permit Baseline:	Not on the Baseline
2018 GPRC Renewals Baseline:	Not on the Baseline
Permit Renewals Workload Universe:	Not reported
Permit Workload Universe:	Not reported
Permit Progress Universe:	Not reported
Post-Closure Workload Universe:	Not reported
Closure Workload Universe:	Not reported
202 GPRC Corrective Action Baseline:	No
Corrective Action Workload Universe:	No
Subject to Corrective Action Universe:	No
Non-TSDs Where RCRA CA has Been Imposed Universe:	No
TSDs Potentially Subject to CA Under 3004 (u)/(v) Universe:	No
TSDs Only Subject to CA under Discretionary Auth Universe:	No
Corrective Action Priority Ranking:	No NCAPS ranking
Environmental Control Indicator:	No
Institutional Control Indicator:	No
Human Exposure Controls Indicator:	N/A
Groundwater Controls Indicator:	N/A
Operating TSD Universe:	Not reported
Full Enforcement Universe:	Not reported
Significant Non-Complier Universe:	No
Unaddressed Significant Non-Complier Universe:	No
Addressed Significant Non-Complier Universe:	No
Significant Non-Complier With a Compliance Schedule Universe:	No
Financial Assurance Required:	Not reported
Handler Date of Last Change:	2018-05-22 19:56:35.0
Recognized Trader-Importer:	No
Recognized Trader-Exporter:	No
Importer of Spent Lead Acid Batteries:	No
Exporter of Spent Lead Acid Batteries:	No
Recycler Activity Without Storage:	No
Manifest Broker:	No
Sub-Part P Indicator:	Not reported

Hazardous Waste Summary:

Waste Code:	D004
Waste Description:	ARSENIC
Waste Code:	D008
Waste Description:	LEAD

Handler - Owner Operator:

Owner/Operator Indicator:	Owner
---------------------------	-------

Map ID
Direction
Distance
Elevation

MAP FINDINGS

Site

Database(s)

EDR ID Number
EPA ID Number

MANSON CONSTRUCTION CO MARGINAL WAY (Continued)

1000399539

Owner/Operator Name: 5055 PROPERTIES LLC
Legal Status: Private
Date Became Current: 2012-05-23 00:00:00.
Date Ended Current: Not reported
Owner/Operator Address: 5209 E MARGINAL WAY S
Owner/Operator City,State,Zip: SEATTLE, WA 98134
Owner/Operator Telephone: 206-764-8531
Owner/Operator Telephone Ext: Not reported
Owner/Operator Fax: Not reported
Owner/Operator Email: Not reported

Owner/Operator Indicator: Operator
Owner/Operator Name: UNITED MARINE SHIPBUILDING MARGINAL WAY
Legal Status: Private
Date Became Current: Not reported
Date Ended Current: Not reported
Owner/Operator Address: 5055 E MARGINAL WAY
Owner/Operator City,State,Zip: SEATTLE, WA 98108
Owner/Operator Telephone: 000-000-0000
Owner/Operator Telephone Ext: Not reported
Owner/Operator Fax: Not reported
Owner/Operator Email: Not reported

Owner/Operator Indicator: Owner
Owner/Operator Name: UNITED MARINE SHIPBUILDING
Legal Status: Private
Date Became Current: 1996-05-02 00:00:00.
Date Ended Current: Not reported
Owner/Operator Address: 5055 E MARGINAL WAY S
Owner/Operator City,State,Zip: SEATTLE, WA 98134
Owner/Operator Telephone: 000-000-0000
Owner/Operator Telephone Ext: Not reported
Owner/Operator Fax: Not reported
Owner/Operator Email: Not reported

Owner/Operator Indicator: Owner
Owner/Operator Name: 5055 PROPERTIES LLC
Legal Status: Private
Date Became Current: Not reported
Date Ended Current: Not reported
Owner/Operator Address: 5209 E MARGINAL WAY S
Owner/Operator City,State,Zip: SEATTLE, WA 98134
Owner/Operator Telephone: 206-764-8531
Owner/Operator Telephone Ext: Not reported
Owner/Operator Fax: Not reported
Owner/Operator Email: Not reported

Owner/Operator Indicator: Owner
Owner/Operator Name: 5055 PROPERTIES LLC
Legal Status: Private
Date Became Current: 2012-05-23 00:00:00.
Date Ended Current: Not reported
Owner/Operator Address: 5209 E MARGINAL WAY S
Owner/Operator City,State,Zip: SEATTLE, WA 98134
Owner/Operator Telephone: 206-764-8531
Owner/Operator Telephone Ext: Not reported
Owner/Operator Fax: Not reported

Map ID
Direction
Distance
Elevation

MAP FINDINGS

Site

Database(s)

EDR ID Number
EPA ID Number

MANSON CONSTRUCTION CO MARGINAL WAY (Continued)

1000399539

Owner/Operator Email:	Not reported
Owner/Operator Indicator:	Operator
Owner/Operator Name:	5055 PROPERTIES LLC
Legal Status:	Private
Date Became Current:	Not reported
Date Ended Current:	Not reported
Owner/Operator Address:	5209 E MARGINAL WAY S
Owner/Operator City,State,Zip:	SEATTLE, WA 98134
Owner/Operator Telephone:	206-764-8531
Owner/Operator Telephone Ext:	Not reported
Owner/Operator Fax:	Not reported
Owner/Operator Email:	Not reported
Owner/Operator Indicator:	Owner
Owner/Operator Name:	UNITED MARINE SHIPBUILDING MARGINAL WAY
Legal Status:	Private
Date Became Current:	Not reported
Date Ended Current:	Not reported
Owner/Operator Address:	5055 E MARGINAL WAY
Owner/Operator City,State,Zip:	SEATTLE, WA 98108
Owner/Operator Telephone:	000-000-0000
Owner/Operator Telephone Ext:	Not reported
Owner/Operator Fax:	Not reported
Owner/Operator Email:	Not reported
Owner/Operator Indicator:	Operator
Owner/Operator Name:	5055 PROPERTIES LLC
Legal Status:	Private
Date Became Current:	Not reported
Date Ended Current:	Not reported
Owner/Operator Address:	5209 E MARGINAL WAY S
Owner/Operator City,State,Zip:	SEATTLE, WA 98134
Owner/Operator Telephone:	206-764-8531
Owner/Operator Telephone Ext:	Not reported
Owner/Operator Fax:	Not reported
Owner/Operator Email:	Not reported
Owner/Operator Indicator:	Owner
Owner/Operator Name:	5055 PROPERTIES LLC
Legal Status:	Private
Date Became Current:	Not reported
Date Ended Current:	Not reported
Owner/Operator Address:	5209 E MARGINAL WAY S
Owner/Operator City,State,Zip:	SEATTLE, WA 98134
Owner/Operator Telephone:	206-764-8531
Owner/Operator Telephone Ext:	Not reported
Owner/Operator Fax:	Not reported
Owner/Operator Email:	Not reported
Historic Generators:	
Receive Date:	1989-06-28 00:00:00.0
Handler Name:	UNITED MARINE SHIPBUILDING MARGINAL WAY
Federal Waste Generator Description:	Not a generator, verified
State District Owner:	WA
Large Quantity Handler of Universal Waste:	No
Recognized Trader Importer:	Not reported

Map ID
Direction
Distance
Elevation

MAP FINDINGS

Site

Database(s)

EDR ID Number
EPA ID Number

MANSON CONSTRUCTION CO MARGINAL WAY (Continued)

1000399539

Recognized Trader Exporter: Not reported
Spent Lead Acid Battery Importer: Not reported
Spent Lead Acid Battery Exporter: Not reported
Current Record: No
Non Storage Recycler Activity: Not reported
Electronic Manifest Broker: Not reported

Receive Date: 2017-07-06 00:00:00.0
Handler Name: MANSON CONSTRUCTION CO MARGINAL WAY
Federal Waste Generator Description: Small Quantity Generator
State District Owner: WA
Large Quantity Handler of Universal Waste: No
Recognized Trader Importer: No
Recognized Trader Exporter: No
Spent Lead Acid Battery Importer: No
Spent Lead Acid Battery Exporter: No
Current Record: No
Non Storage Recycler Activity: Not reported
Electronic Manifest Broker: Not reported

Receive Date: 2018-03-30 00:00:00.0
Handler Name: MANSON CONSTRUCTION CO MARGINAL WAY
Federal Waste Generator Description: Small Quantity Generator
State District Owner: WA
Large Quantity Handler of Universal Waste: No
Recognized Trader Importer: No
Recognized Trader Exporter: No
Spent Lead Acid Battery Importer: No
Spent Lead Acid Battery Exporter: No
Current Record: Yes
Non Storage Recycler Activity: Not reported
Electronic Manifest Broker: Not reported

Receive Date: 1990-12-31 00:00:00.0
Handler Name: UNITED MARINE SHIPBUILDING
Federal Waste Generator Description: Large Quantity Generator
State District Owner: Not reported
Large Quantity Handler of Universal Waste: No
Recognized Trader Importer: No
Recognized Trader Exporter: No
Spent Lead Acid Battery Importer: No
Spent Lead Acid Battery Exporter: No
Current Record: No
Non Storage Recycler Activity: Not reported
Electronic Manifest Broker: Not reported

HSL:

Name: SNOPAC PROPERTY
Address: Not reported
City,State,Zip: SEATTLE, WA
edr_fstat: WA
edr_fzip: Not reported
edr_fcnty: KING
edr_zip: Not reported

Map ID
Direction
Distance
Elevation

MAP FINDINGS

Site

Database(s)

EDR ID Number
EPA ID Number

MANSON CONSTRUCTION CO MARGINAL WAY (Continued)

1000399539

Facility Type: Hazardous Sites List
Facility Status: Awaiting Cleanup
FSID Number: 1523145
Rank: 2
Region: NW
EDR Link ID: 1523145
Region Decode: NORTHWEST REGIONAL OFFICE

CSCSL:

Name: SNOPAC PROPERTY
Address: 5055 E MARGINAL WAY
City,State,Zip: SEATTLE, WA 98134
Facility ID: 1523145
Region: Northwest
Lat/Long: 47.556036688059 / -122.3387590026
Clean Up Siteid: 12463
Site Status: Awaiting Cleanup
Contaminant Name: Arsenic
Alternate Site Names: Manson Construction,MARINE POWER & EQUIPMENT CO INC,MARINE POWER & EQUIPMENT CO INC UST,United Marine Shipbuilding Marginal Way
Site Rank: 2 - Moderate-High Risk
Has Institutional Control:Not reported
Past VCP: Not reported
Current VCP: Not reported
Ground Water: Confirmed Above Cleanup Levels
Surface Water: Not reported
Soil: Not reported
Sediment: Confirmed Above Cleanup Levels
Air: Not reported
Bedrock: Not reported
Responsible Unit: Northwest

Name: SNOPAC PROPERTY
Address: 5055 E MARGINAL WAY
City,State,Zip: SEATTLE, WA 98134
Facility ID: 1523145
Region: Northwest
Lat/Long: 47.556036688059 / -122.3387590026
Clean Up Siteid: 12463
Site Status: Awaiting Cleanup
Contaminant Name: Benzene
Alternate Site Names: Manson Construction,MARINE POWER & EQUIPMENT CO INC,MARINE POWER & EQUIPMENT CO INC UST,United Marine Shipbuilding Marginal Way
Site Rank: 2 - Moderate-High Risk
Has Institutional Control:Not reported
Past VCP: Not reported
Current VCP: Not reported
Ground Water: Not reported
Surface Water: Not reported
Soil: Confirmed Above Cleanup Levels
Sediment: Not reported
Air: Not reported
Bedrock: Not reported
Responsible Unit: Northwest

Name: SNOPAC PROPERTY
Address: 5055 E MARGINAL WAY

Map ID
Direction
Distance
Elevation

MAP FINDINGS

Site

Database(s)

EDR ID Number
EPA ID Number

MANSON CONSTRUCTION CO MARGINAL WAY (Continued)

1000399539

City,State,Zip: SEATTLE, WA 98134
Facility ID: 1523145
Region: Northwest
Lat/Long: 47.556036688059 / -122.3387590026
Clean Up Siteid: 12463
Site Status: Awaiting Cleanup
Contaminant Name: Lead
Alternate Site Names: Manson Construction,MARINE POWER & EQUIPMENT CO INC,MARINE POWER & EQUIPMENT CO INC UST,United Marine Shipbuilding Marginal Way
Site Rank: 2 - Moderate-High Risk
Has Institutional Control:Not reported
Past VCP: Not reported
Current VCP: Not reported
Ground Water: Not reported
Surface Water: Not reported
Soil: Not reported
Sediment: Confirmed Above Cleanup Levels
Air: Not reported
Bedrock: Not reported
Responsible Unit: Northwest

Name: SNOPAC PROPERTY
Address: 5055 E MARGINAL WAY
City,State,Zip: SEATTLE, WA 98134
Facility ID: 1523145
Region: Northwest
Lat/Long: 47.556036688059 / -122.3387590026
Clean Up Siteid: 12463
Site Status: Awaiting Cleanup
Contaminant Name: Metals - Other
Alternate Site Names: Manson Construction,MARINE POWER & EQUIPMENT CO INC,MARINE POWER & EQUIPMENT CO INC UST,United Marine Shipbuilding Marginal Way
Site Rank: 2 - Moderate-High Risk
Has Institutional Control:Not reported
Past VCP: Not reported
Current VCP: Not reported
Ground Water: Confirmed Above Cleanup Levels
Surface Water: Not reported
Soil: Not reported
Sediment: Not reported
Air: Not reported
Bedrock: Not reported
Responsible Unit: Northwest

Name: SNOPAC PROPERTY
Address: 5055 E MARGINAL WAY
City,State,Zip: SEATTLE, WA 98134
Facility ID: 1523145
Region: Northwest
Lat/Long: 47.556036688059 / -122.3387590026
Clean Up Siteid: 12463
Site Status: Awaiting Cleanup
Contaminant Name: Non-Halogenated Solvents
Alternate Site Names: Manson Construction,MARINE POWER & EQUIPMENT CO INC,MARINE POWER & EQUIPMENT CO INC UST,United Marine Shipbuilding Marginal Way
Site Rank: 2 - Moderate-High Risk
Has Institutional Control:Not reported

Map ID
Direction
Distance
Elevation

MAP FINDINGS

Site

Database(s)

EDR ID Number
EPA ID Number

MANSON CONSTRUCTION CO MARGINAL WAY (Continued)

1000399539

Past VCP: Not reported
Current VCP: Not reported
Ground Water: Not reported
Surface Water: Not reported
Soil: Confirmed Above Cleanup Levels
Sediment: Not reported
Air: Not reported
Bedrock: Not reported
Responsible Unit: Northwest

Name: SNOPAC PROPERTY
Address: 5055 E MARGINAL WAY
City,State,Zip: SEATTLE, WA 98134
Facility ID: 1523145
Region: Northwest
Lat/Long: 47.556036688059 / -122.3387590026
Clean Up Siteid: 12463
Site Status: Awaiting Cleanup
Contaminant Name: Petroleum-Diesel
Alternate Site Names: Manson Construction,MARINE POWER & EQUIPMENT CO INC,MARINE POWER & EQUIPMENT CO INC UST,United Marine Shipbuilding Marginal Way

Site Rank: 2 - Moderate-High Risk

Has Institutional Control:Not reported
Past VCP: Not reported
Current VCP: Not reported
Ground Water: Confirmed Above Cleanup Levels
Surface Water: Not reported
Soil: Not reported
Sediment: Not reported
Air: Not reported
Bedrock: Not reported
Responsible Unit: Northwest

Name: SNOPAC PROPERTY
Address: 5055 E MARGINAL WAY
City,State,Zip: SEATTLE, WA 98134
Facility ID: 1523145
Region: Northwest
Lat/Long: 47.556036688059 / -122.3387590026
Clean Up Siteid: 12463
Site Status: Awaiting Cleanup
Contaminant Name: Petroleum-Gasoline
Alternate Site Names: Manson Construction,MARINE POWER & EQUIPMENT CO INC,MARINE POWER & EQUIPMENT CO INC UST,United Marine Shipbuilding Marginal Way

Site Rank: 2 - Moderate-High Risk

Has Institutional Control:Not reported
Past VCP: Not reported
Current VCP: Not reported
Ground Water: Confirmed Above Cleanup Levels
Surface Water: Not reported
Soil: Confirmed Above Cleanup Levels
Sediment: Not reported
Air: Not reported
Bedrock: Not reported
Responsible Unit: Northwest

Name: SNOPAC PROPERTY

Map ID
Direction
Distance
Elevation

MAP FINDINGS

Site

Database(s)

EDR ID Number
EPA ID Number

MANSON CONSTRUCTION CO MARGINAL WAY (Continued)

1000399539

Address: 5055 E MARGINAL WAY
City,State,Zip: SEATTLE, WA 98134
Facility ID: 1523145
Region: Northwest
Lat/Long: 47.556036688059 / -122.3387590026
Clean Up Siteid: 12463
Site Status: Awaiting Cleanup
Contaminant Name: Polychlorinated biPhenyls (PCB)
Alternate Site Names: Manson Construction,MARINE POWER & EQUIPMENT CO INC,MARINE POWER & EQUIPMENT CO INC UST,United Marine Shipbuilding Marginal Way
Site Rank: 2 - Moderate-High Risk
Has Institutional Control:Not reported
Past VCP: Not reported
Current VCP: Not reported
Ground Water: Not reported
Surface Water: Not reported
Soil: Not reported
Sediment: Confirmed Above Cleanup Levels
Air: Not reported
Bedrock: Not reported
Responsible Unit: Northwest

Name: SNOPAC PROPERTY
Address: 5055 E MARGINAL WAY
City,State,Zip: SEATTLE, WA 98134
Facility ID: 1523145
Region: Northwest
Lat/Long: 47.556036688059 / -122.3387590026
Clean Up Siteid: 12463
Site Status: Awaiting Cleanup
Contaminant Name: Polycyclic Aromatic Hydrocarbons
Alternate Site Names: Manson Construction,MARINE POWER & EQUIPMENT CO INC,MARINE POWER & EQUIPMENT CO INC UST,United Marine Shipbuilding Marginal Way
Site Rank: 2 - Moderate-High Risk
Has Institutional Control:Not reported
Past VCP: Not reported
Current VCP: Not reported
Ground Water: Not reported
Surface Water: Not reported
Soil: Confirmed Above Cleanup Levels
Sediment: Not reported
Air: Not reported
Bedrock: Not reported
Responsible Unit: Northwest

Name: SNOPAC PROPERTY
Address: 5055 E MARGINAL WAY
City,State,Zip: SEATTLE, WA 98134
Facility ID: 1523145
Region: Northwest
Lat/Long: 47.556036688059 / -122.3387590026
Clean Up Siteid: 12463
Site Status: Awaiting Cleanup
Contaminant Name: Tributyltin
Alternate Site Names: Manson Construction,MARINE POWER & EQUIPMENT CO INC,MARINE POWER & EQUIPMENT CO INC UST,United Marine Shipbuilding Marginal Way
Site Rank: 2 - Moderate-High Risk

Map ID
Direction
Distance
Elevation

MAP FINDINGS

Site

Database(s)

EDR ID Number
EPA ID Number

MANSON CONSTRUCTION CO MARGINAL WAY (Continued)

1000399539

Has Institutional Control: Not reported
Past VCP: Not reported
Current VCP: Not reported
Ground Water: Not reported
Surface Water: Not reported
Soil: Not reported
Sediment: Confirmed Above Cleanup Levels
Air: Not reported
Bedrock: Not reported
Responsible Unit: Northwest

UST:

Name: MARINE POWER & EQUIPMENT CO INC
Address: 5055 E MARGINAL WAY S
City: SEATTLE
Zip: 98134
Facility ID: 1523145
Site Id: 11228
UBI: Not reported
Phone Number: Not reported
Decimal Latitude: 47.5560366880593
Decimal Longitude: -122.338759002643

Tank Name: 1
Tag Number: Not reported
Tank Status: Removed
Tank Status Date: 08/06/1996
Tank Install Date: 12/31/1964
Tank Closure Date: Not reported
Capacity Range: Not reported
Tank Permit Expiration Date: Not reported
Tank Upgrade Date: Not reported
Tank Spill Prevention: Not reported
Tank Overfill Prevention: Not reported
Tank Material: Not reported
Tank Construction: Not reported
Tank Tightness Test: Not reported
Tank Corrosion Protection: Not reported
Tank Manifold: Not reported
Tank Release Detection: Not reported
Tank SFC Type: Not reported
Pipe Material: Not reported
Pipe Construction: Not reported
Pipe Primary Release Detection: Not reported
Pipe Second Release Detection: Not reported
Pipe Corrosion Protection: Not reported
Pipe Pumping System: Not reported
Responsible Unit: Northwest
Dispenser/Pump SFC Type: Not reported

ALLSITES:

Name: UNITED MARINE SHIPBUILDING MARGINAL WAY
Facility Id: 1523145

FINDS:

Registry ID: 110005347758

Map ID
 Direction
 Distance
 Elevation

MAP FINDINGS

Site

Database(s)

EDR ID Number
 EPA ID Number

MANSON CONSTRUCTION CO MARGINAL WAY (Continued)

1000399539

Click Here:

Environmental Interest/Information System:

Washington Facility / Site Identification System (WA-FSIS) provides a means to query and display data maintained by the Washington Department of Ecology. This system contains key information for each facility/site that is currently, or has been, of interest to the Air Quality, Dam Safety, Hazardous Waste, Toxics Cleanup, and Water Quality Programs.

RCRAInfo is a national information system that supports the Resource Conservation and Recovery Act (RCRA) program through the tracking of events and activities related to facilities that generate, transport, and treat, store, or dispose of hazardous waste. RCRAInfo allows RCRA program staff to track the notification, permit, compliance, and corrective action activities required under RCRA.

[Click this hyperlink](#) while viewing on your computer to access additional FINDS: detail in the EDR Site Report.

ECHO:

Envid: 1000399539
 Registry ID: 110005347758
 DFR URL: <http://echo.epa.gov/detailed-facility-report?fid=110005347758>
 Name: MANSON CONSTRUCTION CO MARGINAL WAY
 Address: 5055 E MARGINAL WAY
 City,State,Zip: SEATTLE, WA 98134

H52
East
1/8-1/4
0.166 mi.
878 ft.

TEXACO (TWO REPORTS)
5303 1ST AVE. S.
SEATTLE, WA 98108
Site 7 of 7 in cluster H

WA ICR S104487736
N/A

Relative:
Higher
Actual:
10 ft.

ICR:
 Date Ecology Received Report: 03/09/92
 Contaminants Found at Site: Petroleum products
 Media Contaminated: Groundwater, Soil
 Waste Management: Tank
 Region: North Western
 Type of Report Ecology Received: Interim cleanup report
 Site Register Issue: 92-21
 County Code: 17
 Contact: Not reported
 Report Title: Not reported

K53
East
1/8-1/4
0.173 mi.
915 ft.

MAC S SUPER SERVICE
5405 1ST AVE S
SEATTLE, WA
Site 4 of 9 in cluster K

EDR Hist Auto 1009376944
N/A

Relative:
Higher
Actual:
10 ft.

EDR Hist Auto
 Year: Name: Type:
 1966 MAC S SUPER SERVICE GASOLINE STATIONS

Map ID
Direction
Distance
Elevation

MAP FINDINGS

Site

Database(s)

EDR ID Number
EPA ID Number

J54
North
1/8-1/4
0.175 mi.
922 ft.
TOTEM EQUIPMENT SEATTLE
5000 E MARGINAL WAY S
SEATTLE, WA 98134
Site 5 of 6 in cluster J

Relative:
Higher

Actual:
8 ft.

WA HSL 1004793434
WA CSCSL WAD027478957
WA LUST
WA UST
WA ALLSITES
RCRA NonGen / NLR
FINDS
ECHO

HSL:
Name: TOTEM EQUIPMENT SEATTLE
Address: Not reported
City,State,Zip: SEATTLE, WA
edr_fstat: WA
edr_fzip: Not reported
edr_fcnty: KING
edr_zip: Not reported
Facility Type: Hazardous Sites List
Facility Status: Cleanup Started
FSID Number: 84969261
Rank: 4
Region: NW
EDR Link ID: 84969261
Region Decode: NORTHWEST REGIONAL OFFICE

CSCSL:
Name: TOTEM EQUIPMENT SEATTLE
Address: 5000 E MARGINAL WAY S
City,State,Zip: SEATTLE, WA 98134
Facility ID: 84969261
Region: Northwest
Lat/Long: 47.55724 / -122.33856
Clean Up Siteid: 6763
Site Status: Cleanup Started
Contaminant Name: Benzene
Alternate Site Names: DROPPERT PROPERTY,SIGNAL OIL,TOTEM EQUIPMENT COMPANY INC
Site Rank: 4 - Low-Moderate Risk
Has Institutional Control:Not reported
Past VCP: True
Current VCP: Not reported
Ground Water: Confirmed Above Cleanup Levels
Surface Water: Not reported
Soil: Confirmed Above Cleanup Levels
Sediment: Not reported
Air: Not reported
Bedrock: Not reported
Responsible Unit: Northwest

Name: TOTEM EQUIPMENT SEATTLE
Address: 5000 E MARGINAL WAY S
City,State,Zip: SEATTLE, WA 98134
Facility ID: 84969261
Region: Northwest
Lat/Long: 47.55724 / -122.33856
Clean Up Siteid: 6763
Site Status: Cleanup Started
Contaminant Name: Halogenated Organics
Alternate Site Names: DROPPERT PROPERTY,SIGNAL OIL,TOTEM EQUIPMENT COMPANY INC
Site Rank: 4 - Low-Moderate Risk

Map ID
Direction
Distance
Elevation

MAP FINDINGS

Site

Database(s)

EDR ID Number
EPA ID Number

TOTEM EQUIPMENT SEATTLE (Continued)

1004793434

Has Institutional Control: Not reported
Past VCP: True
Current VCP: Not reported
Ground Water: Below Cleanup Levels
Surface Water: Not reported
Soil: Suspected
Sediment: Not reported
Air: Not reported
Bedrock: Not reported
Responsible Unit: Northwest

Name: TOTEM EQUIPMENT SEATTLE
Address: 5000 E MARGINAL WAY S
City, State, Zip: SEATTLE, WA 98134
Facility ID: 84969261
Region: Northwest
Lat/Long: 47.55724 / -122.33856
Clean Up Siteid: 6763
Site Status: Cleanup Started
Contaminant Name: Metals - Other
Alternate Site Names: DROPPERT PROPERTY, SIGNAL OIL, TOTEM EQUIPMENT COMPANY INC
Site Rank: 4 - Low-Moderate Risk
Has Institutional Control: Not reported
Past VCP: True
Current VCP: Not reported
Ground Water: Suspected
Surface Water: Not reported
Soil: Suspected
Sediment: Not reported
Air: Not reported
Bedrock: Not reported
Responsible Unit: Northwest

Name: TOTEM EQUIPMENT SEATTLE
Address: 5000 E MARGINAL WAY S
City, State, Zip: SEATTLE, WA 98134
Facility ID: 84969261
Region: Northwest
Lat/Long: 47.55724 / -122.33856
Clean Up Siteid: 6763
Site Status: Cleanup Started
Contaminant Name: Metals Priority Pollutants
Alternate Site Names: DROPPERT PROPERTY, SIGNAL OIL, TOTEM EQUIPMENT COMPANY INC
Site Rank: 4 - Low-Moderate Risk
Has Institutional Control: Not reported
Past VCP: True
Current VCP: Not reported
Ground Water: Suspected
Surface Water: Not reported
Soil: Suspected
Sediment: Not reported
Air: Not reported
Bedrock: Not reported
Responsible Unit: Northwest

Name: TOTEM EQUIPMENT SEATTLE
Address: 5000 E MARGINAL WAY S

Map ID
Direction
Distance
Elevation

MAP FINDINGS

Site

Database(s)

EDR ID Number
EPA ID Number

TOTEM EQUIPMENT SEATTLE (Continued)

1004793434

City,State,Zip: SEATTLE, WA 98134
Facility ID: 84969261
Region: Northwest
Lat/Long: 47.55724 / -122.33856
Clean Up Siteid: 6763
Site Status: Cleanup Started
Contaminant Name: Non-Halogenated Solvents
Alternate Site Names: DROPPERT PROPERTY,SIGNAL OIL,TOTEM EQUIPMENT COMPANY INC
Site Rank: 4 - Low-Moderate Risk
Has Institutional Control:Not reported
Past VCP: True
Current VCP: Not reported
Ground Water: Confirmed Above Cleanup Levels
Surface Water: Not reported
Soil: Confirmed Above Cleanup Levels
Sediment: Not reported
Air: Not reported
Bedrock: Not reported
Responsible Unit: Northwest

Name: TOTEM EQUIPMENT SEATTLE
Address: 5000 E MARGINAL WAY S
City,State,Zip: SEATTLE, WA 98134
Facility ID: 84969261
Region: Northwest
Lat/Long: 47.55724 / -122.33856
Clean Up Siteid: 6763
Site Status: Cleanup Started
Contaminant Name: Petroleum-Diesel
Alternate Site Names: DROPPERT PROPERTY,SIGNAL OIL,TOTEM EQUIPMENT COMPANY INC
Site Rank: 4 - Low-Moderate Risk
Has Institutional Control:Not reported
Past VCP: True
Current VCP: Not reported
Ground Water: Confirmed Above Cleanup Levels
Surface Water: Not reported
Soil: Confirmed Above Cleanup Levels
Sediment: Not reported
Air: Not reported
Bedrock: Not reported
Responsible Unit: Northwest

Name: TOTEM EQUIPMENT SEATTLE
Address: 5000 E MARGINAL WAY S
City,State,Zip: SEATTLE, WA 98134
Facility ID: 84969261
Region: Northwest
Lat/Long: 47.55724 / -122.33856
Clean Up Siteid: 6763
Site Status: Cleanup Started
Contaminant Name: Petroleum-Gasoline
Alternate Site Names: DROPPERT PROPERTY,SIGNAL OIL,TOTEM EQUIPMENT COMPANY INC
Site Rank: 4 - Low-Moderate Risk
Has Institutional Control:Not reported
Past VCP: True
Current VCP: Not reported
Ground Water: Confirmed Above Cleanup Levels

Map ID
Direction
Distance
Elevation

MAP FINDINGS

Site

Database(s)

EDR ID Number
EPA ID Number

TOTEM EQUIPMENT SEATTLE (Continued)

1004793434

Surface Water: Not reported
Soil: Confirmed Above Cleanup Levels
Sediment: Not reported
Air: Not reported
Bedrock: Not reported
Responsible Unit: Northwest

Name: TOTEM EQUIPMENT SEATTLE
Address: 5000 E MARGINAL WAY S
City,State,Zip: SEATTLE, WA 98134
Facility ID: 84969261
Region: Northwest
Lat/Long: 47.55724 / -122.33856
Clean Up Siteid: 6763
Site Status: Cleanup Started
Contaminant Name: Petroleum-Other
Alternate Site Names: DROPPERT PROPERTY,SIGNAL OIL,TOTEM EQUIPMENT COMPANY INC
Site Rank: 4 - Low-Moderate Risk
Has Institutional Control:Not reported
Past VCP: True
Current VCP: Not reported
Ground Water: Confirmed Above Cleanup Levels
Surface Water: Not reported
Soil: Confirmed Above Cleanup Levels
Sediment: Not reported
Air: Not reported
Bedrock: Not reported
Responsible Unit: Northwest

Name: TOTEM EQUIPMENT SEATTLE
Address: 5000 E MARGINAL WAY S
City,State,Zip: SEATTLE, WA 98134
Facility ID: 84969261
Region: Northwest
Lat/Long: 47.55724 / -122.33856
Clean Up Siteid: 6763
Site Status: Cleanup Started
Contaminant Name: Polycyclic Aromatic Hydrocarbons
Alternate Site Names: DROPPERT PROPERTY,SIGNAL OIL,TOTEM EQUIPMENT COMPANY INC
Site Rank: 4 - Low-Moderate Risk
Has Institutional Control:Not reported
Past VCP: True
Current VCP: Not reported
Ground Water: Not reported
Surface Water: Not reported
Soil: Suspected
Sediment: Not reported
Air: Not reported
Bedrock: Not reported
Responsible Unit: Northwest

LUST:

Name: TOTEM EQUIPMENT SEATTLE
Address: 5000 E MARGINAL WAY S
City,State,Zip: SEATTLE, WA 98134
Facility ID: 84969261
Lust Status Type: LUST - Cleanup Started

Map ID
Direction
Distance
Elevation

MAP FINDINGS

Site

Database(s)

EDR ID Number
EPA ID Number

TOTEM EQUIPMENT SEATTLE (Continued)

1004793434

Cleanup Site ID: 6763
Cleanup Unit Type: Upland
Process Type: Independent Action
Cleanup Unit Name: DROPPERT PROPERTY,SIGNAL OIL,TOTEM EQUIPMENT COMPANY INC
Response Section: Northwest
Release Date: 07/06/2007
Lust Date: 11/21/2007
Region: Northwest
Lust ID: 6289
UST ID: 11875
Contaminant Name: Petroleum-Gasoline
Ground Water: Confirmed Above Cleanup Levels
Surface Water: Not reported
Soil: Confirmed Above Cleanup Levels
Sediment: Not reported
Air: Not reported
Bedrock: Not reported
Lat/Long: 47.55724 / -122.33856

Name: TOTEM EQUIPMENT SEATTLE
Address: 5000 E MARGINAL WAY S
City,State,Zip: SEATTLE, WA 98134
Facility ID: 84969261
Lust Status Type: LUST - Cleanup Started
Cleanup Site ID: 6763
Cleanup Unit Type: Upland
Process Type: Independent Action
Cleanup Unit Name: DROPPERT PROPERTY,SIGNAL OIL,TOTEM EQUIPMENT COMPANY INC
Response Section: Northwest
Release Date: 07/06/2007
Lust Date: 11/21/2007
Region: Northwest
Lust ID: 6289
UST ID: 11875
Contaminant Name: Polycyclic Aromatic Hydrocarbons
Ground Water: Not reported
Surface Water: Not reported
Soil: Suspected
Sediment: Not reported
Air: Not reported
Bedrock: Not reported
Lat/Long: 47.55724 / -122.33856

Name: TOTEM EQUIPMENT SEATTLE
Address: 5000 E MARGINAL WAY S
City,State,Zip: SEATTLE, WA 98134
Facility ID: 84969261
Lust Status Type: LUST - Cleanup Started
Cleanup Site ID: 6763
Cleanup Unit Type: Upland
Process Type: Independent Action
Cleanup Unit Name: DROPPERT PROPERTY,SIGNAL OIL,TOTEM EQUIPMENT COMPANY INC
Response Section: Northwest
Release Date: 07/06/2007
Lust Date: 11/21/2007
Region: Northwest
Lust ID: 6289

Map ID
Direction
Distance
Elevation

MAP FINDINGS

Site

Database(s)

EDR ID Number
EPA ID Number

TOTEM EQUIPMENT SEATTLE (Continued)

1004793434

UST ID: 11875
Contaminant Name: Petroleum-Other
Ground Water: Confirmed Above Cleanup Levels
Surface Water: Not reported
Soil: Confirmed Above Cleanup Levels
Sediment: Not reported
Air: Not reported
Bedrock: Not reported
Lat/Long: 47.55724 / -122.33856

Name: TOTEM EQUIPMENT SEATTLE
Address: 5000 E MARGINAL WAY S
City,State,Zip: SEATTLE, WA 98134
Facility ID: 84969261
Lust Status Type: LUST - Cleanup Started
Cleanup Site ID: 6763
Cleanup Unit Type: Upland
Process Type: Independent Action
Cleanup Unit Name: DROPPERT PROPERTY,SIGNAL OIL,TOTEM EQUIPMENT COMPANY INC
Response Section: Northwest
Release Date: 07/06/2007
Lust Date: 11/21/2007
Region: Northwest
Lust ID: 6289
UST ID: 11875
Contaminant Name: Benzene
Ground Water: Confirmed Above Cleanup Levels
Surface Water: Not reported
Soil: Confirmed Above Cleanup Levels
Sediment: Not reported
Air: Not reported
Bedrock: Not reported
Lat/Long: 47.55724 / -122.33856

Name: TOTEM EQUIPMENT SEATTLE
Address: 5000 E MARGINAL WAY S
City,State,Zip: SEATTLE, WA 98134
Facility ID: 84969261
Lust Status Type: LUST - Cleanup Started
Cleanup Site ID: 6763
Cleanup Unit Type: Upland
Process Type: Independent Action
Cleanup Unit Name: DROPPERT PROPERTY,SIGNAL OIL,TOTEM EQUIPMENT COMPANY INC
Response Section: Northwest
Release Date: 07/06/2007
Lust Date: 11/21/2007
Region: Northwest
Lust ID: 6289
UST ID: 11875
Contaminant Name: Halogenated Organics
Ground Water: Below Cleanup Levels
Surface Water: Not reported
Soil: Suspected
Sediment: Not reported
Air: Not reported
Bedrock: Not reported
Lat/Long: 47.55724 / -122.33856

Map ID
Direction
Distance
Elevation

MAP FINDINGS

Site

Database(s)

EDR ID Number
EPA ID Number

TOTEM EQUIPMENT SEATTLE (Continued)

1004793434

Name: TOTEM EQUIPMENT SEATTLE
Address: 5000 E MARGINAL WAY S
City,State,Zip: SEATTLE, WA 98134
Facility ID: 84969261
Lust Status Type: LUST - Cleanup Started
Cleanup Site ID: 6763
Cleanup Unit Type: Upland
Process Type: Independent Action
Cleanup Unit Name: DROPPERT PROPERTY,SIGNAL OIL,TOTEM EQUIPMENT COMPANY INC
Response Section: Northwest
Release Date: 07/06/2007
Lust Date: 11/21/2007
Region: Northwest
Lust ID: 6289
UST ID: 11875
Contaminant Name: Metals Priority Pollutants
Ground Water: Suspected
Surface Water: Not reported
Soil: Suspected
Sediment: Not reported
Air: Not reported
Bedrock: Not reported
Lat/Long: 47.55724 / -122.33856

Name: TOTEM EQUIPMENT SEATTLE
Address: 5000 E MARGINAL WAY S
City,State,Zip: SEATTLE, WA 98134
Facility ID: 84969261
Lust Status Type: LUST - Cleanup Started
Cleanup Site ID: 6763
Cleanup Unit Type: Upland
Process Type: Independent Action
Cleanup Unit Name: DROPPERT PROPERTY,SIGNAL OIL,TOTEM EQUIPMENT COMPANY INC
Response Section: Northwest
Release Date: 07/06/2007
Lust Date: 11/21/2007
Region: Northwest
Lust ID: 6289
UST ID: 11875
Contaminant Name: Non-Halogenated Solvents
Ground Water: Confirmed Above Cleanup Levels
Surface Water: Not reported
Soil: Confirmed Above Cleanup Levels
Sediment: Not reported
Air: Not reported
Bedrock: Not reported
Lat/Long: 47.55724 / -122.33856

Name: TOTEM EQUIPMENT SEATTLE
Address: 5000 E MARGINAL WAY S
City,State,Zip: SEATTLE, WA 98134
Facility ID: 84969261
Lust Status Type: LUST - Cleanup Started
Cleanup Site ID: 6763
Cleanup Unit Type: Upland
Process Type: Independent Action
Cleanup Unit Name: DROPPERT PROPERTY,SIGNAL OIL,TOTEM EQUIPMENT COMPANY INC

Map ID
Direction
Distance
Elevation

MAP FINDINGS

Site

Database(s)

EDR ID Number
EPA ID Number

TOTEM EQUIPMENT SEATTLE (Continued)

1004793434

Response Section: Northwest
Release Date: 07/06/2007
Lust Date: 11/21/2007
Region: Northwest
Lust ID: 6289
UST ID: 11875
Contaminant Name: Petroleum-Diesel
Ground Water: Confirmed Above Cleanup Levels
Surface Water: Not reported
Soil: Confirmed Above Cleanup Levels
Sediment: Not reported
Air: Not reported
Bedrock: Not reported
Lat/Long: 47.55724 / -122.33856

Name: TOTEM EQUIPMENT SEATTLE
Address: 5000 E MARGINAL WAY S
City,State,Zip: SEATTLE, WA 98134
Facility ID: 84969261
Lust Status Type: LUST - Cleanup Started
Cleanup Site ID: 6763
Cleanup Unit Type: Upland
Process Type: Independent Action
Cleanup Unit Name: DROPPERT PROPERTY,SIGNAL OIL,TOTEM EQUIPMENT COMPANY INC
Response Section: Northwest
Release Date: 07/06/2007
Lust Date: 11/21/2007
Region: Northwest
Lust ID: 6289
UST ID: 11875
Contaminant Name: Metals - Other
Ground Water: Suspected
Surface Water: Not reported
Soil: Suspected
Sediment: Not reported
Air: Not reported
Bedrock: Not reported
Lat/Long: 47.55724 / -122.33856

UST:

Name: TOTEM EQUIPMENT COMPANY INC
Address: 5000 E MARGINAL WAY
City: SEATTLE
Zip: 98124
Facility ID: 84969261
Site Id: 11875
UBI: Not reported
Phone Number: Not reported
Decimal Latitude: 47.55724
Decimal Longitude: -122.33856

Tank Name: 1 (UST D)
Tag Number: Not reported
Tank Status: Removed
Tank Status Date: 11/21/2007
Tank Install Date: 01/01/1972
Tank Closure Date: 12/05/2007

Map ID
Direction
Distance
Elevation

MAP FINDINGS

Site

Database(s)

EDR ID Number
EPA ID Number

TOTEM EQUIPMENT SEATTLE (Continued)

1004793434

Capacity Range: 1,101 to 2,000 Gallons
Tank Permit Expiration Date: Not reported
Tank Upgrade Date: Not reported
Tank Spill Prevention: 25 Gallons or less
Tank Overfill Prevention: 25 Gallons or less
Tank Material: Steel
Tank Construction: Single Wall Tank
Tank Tightness Test: Not reported
Tank Corrosion Protection: Not reported
Tank Manifold: Not reported
Tank Release Detection: Not reported
Tank SFC Type: Not reported
Pipe Material: Steel
Pipe Construction: Not reported
Pipe Primary Release Detection: Not reported
Pipe Second Release Detection: Not reported
Pipe Corrosion Protection: Not reported
Pipe Pumping System: Product Removed by Reclaimer
Responsible Unit: Northwest
Dispencer/Pump SFC Type: Not reported

Name: TOTEM EQUIPMENT COMPANY INC
Address: 5000 E MARGINAL WAY
City: SEATTLE
Zip: 98124

Tank Name: 2 (UST C)
Tag Number: Not reported
Tank Status: Removed
Tank Status Date: 11/21/2007
Tank Install Date: 12/31/1964
Tank Closure Date: Not reported
Capacity Range: Not reported
Tank Permit Expiration Date: Not reported
Tank Upgrade Date: Not reported
Tank Spill Prevention: Not reported
Tank Overfill Prevention: Not reported
Tank Material: Steel
Tank Construction: Single Wall Tank
Tank Tightness Test: Not reported
Tank Corrosion Protection: Not reported
Tank Manifold: Not reported
Tank Release Detection: Not reported
Tank SFC Type: Not reported
Pipe Material: Steel
Pipe Construction: Not reported
Pipe Primary Release Detection: Not reported
Pipe Second Release Detection: Not reported
Pipe Corrosion Protection: Not reported
Pipe Pumping System: Not reported
Responsible Unit: Northwest
Dispencer/Pump SFC Type: Not reported

Name: TOTEM EQUIPMENT COMPANY INC
Address: 5000 E MARGINAL WAY
City: SEATTLE
Zip: 98124

Map ID
Direction
Distance
Elevation

MAP FINDINGS

Site

Database(s)

EDR ID Number
EPA ID Number

TOTEM EQUIPMENT SEATTLE (Continued)

1004793434

Tank Name: 3 (UST B)
Tag Number: Not reported
Tank Status: Removed
Tank Status Date: 11/21/2007
Tank Install Date: 12/31/1964
Tank Closure Date: Not reported
Capacity Range: Not reported
Tank Permit Expiration Date: Not reported
Tank Upgrade Date: Not reported
Tank Spill Prevention: Not reported
Tank Overfill Prevention: Not reported
Tank Material: Steel
Tank Construction: Single Wall Tank
Tank Tightness Test: Not reported
Tank Corrosion Protection: Not reported
Tank Manifold: Not reported
Tank Release Detection: Not reported
Tank SFC Type: Not reported
Pipe Material: Steel
Pipe Construction: Not reported
Pipe Primary Release Detection: Not reported
Pipe Second Release Detection: Not reported
Pipe Corrosion Protection: Not reported
Pipe Pumping System: Not reported
Responsible Unit: Northwest
Dispenser/Pump SFC Type: Not reported

ALLSITES:

Name: TOTEM EQUIPMENT SEATTLE
Facility Id: 84969261

RCRA Listings:

Date Form Received by Agency: 2006-06-02 00:00:00.0
Handler Name: TOTEM EQUIPMENT SEATTLE
Handler Address: 5000 E MARGINAL WAY S
SEATTLE, WA 98134
EPA ID: WAD027478957
Contact Name: ROY SCOTT
Contact Address: 5000 E MARGINAL WAY S
SEATTLE, WA 98134
Contact Telephone: 206-762-9191 1133
Contact Fax: Not reported
Contact Email: ROYS@TOTEM-EQUIP.COM
Contact Title: OPERATIONS MANAGER
EPA Region: 10
Land Type: Private
Federal Waste Generator Description: Not a generator, verified
Non-Notifier: Not reported
Biennial Report Cycle: Not reported
Accessibility: Not reported
Active Site Indicator: Not reported
State District Owner: WA
State District: NWRO
Mailing Address: 5000 E MARGINAL WAY S
SEATTLE, WA 98134
Owner Name: TOTEM EQUIPMENT SEATTLE

Map ID
 Direction
 Distance
 Elevation

MAP FINDINGS

Site

Database(s)

EDR ID Number
 EPA ID Number

TOTEM EQUIPMENT SEATTLE (Continued)

1004793434

Owner Type:	Private
Operator Name:	LOCHMILLER, DENNIS
Operator Type:	Private
Short-Term Generator Activity:	No
Importer Activity:	No
Mixed Waste Generator:	No
Transporter Activity:	No
Transfer Facility Activity:	No
Recycler Activity with Storage:	No
Small Quantity On-Site Burner Exemption:	No
Smelting Melting and Refining Furnace Exemption:	No
Underground Injection Control:	No
Off-Site Waste Receipt:	No
Universal Waste Indicator:	No
Universal Waste Destination Facility:	No
Federal Universal Waste:	No
Active Site Fed-Reg Treatment Storage and Disposal Facility:	Not reported
Active Site Converter Treatment storage and Disposal Facility:	Not reported
Active Site State-Reg Treatment Storage and Disposal Facility:	Not reported
Active Site State-Reg Handler:	---
Federal Facility Indicator:	Not reported
Hazardous Secondary Material Indicator:	NN
Sub-Part K Indicator:	Not reported
Commercial TSD Indicator:	No
Treatment Storage and Disposal Type:	Not reported
2018 GPRA Permit Baseline:	Not on the Baseline
2018 GPRA Renewals Baseline:	Not on the Baseline
Permit Renewals Workload Universe:	Not reported
Permit Workload Universe:	Not reported
Permit Progress Universe:	Not reported
Post-Closure Workload Universe:	Not reported
Closure Workload Universe:	Not reported
202 GPRA Corrective Action Baseline:	No
Corrective Action Workload Universe:	No
Subject to Corrective Action Universe:	No
Non-TSDs Where RCRA CA has Been Imposed Universe:	No
TSDs Potentially Subject to CA Under 3004 (u)/(v) Universe:	No
TSDs Only Subject to CA under Discretionary Auth Universe:	No
Corrective Action Priority Ranking:	No NCAPS ranking
Environmental Control Indicator:	No
Institutional Control Indicator:	No
Human Exposure Controls Indicator:	N/A
Groundwater Controls Indicator:	N/A
Operating TSD Universe:	Not reported
Full Enforcement Universe:	Not reported
Significant Non-Complier Universe:	No
Unaddressed Significant Non-Complier Universe:	No
Addressed Significant Non-Complier Universe:	No
Significant Non-Complier With a Compliance Schedule Universe:	No
Financial Assurance Required:	Not reported
Handler Date of Last Change:	2018-05-07 14:07:23.0
Recognized Trader-Importer:	No
Recognized Trader-Exporter:	No
Importer of Spent Lead Acid Batteries:	No
Exporter of Spent Lead Acid Batteries:	No
Recycler Activity Without Storage:	No
Manifest Broker:	No

Map ID
Direction
Distance
Elevation

MAP FINDINGS

Site

Database(s)

EDR ID Number
EPA ID Number

TOTEM EQUIPMENT SEATTLE (Continued)

1004793434

Sub-Part P Indicator: Not reported

Biennial: List of Years

Year: 2003

[Click Here for Biennial Reporting System Data:](#)

Handler - Owner Operator:

Owner/Operator Indicator: Owner
Owner/Operator Name: TOTEM EQUIPMENT SEATTLE
Legal Status: Private
Date Became Current: 1988-10-10 00:00:00.
Date Ended Current: Not reported
Owner/Operator Address: 5000 E MARGINAL WAY S
Owner/Operator City,State,Zip: SEATTLE, WA 98134
Owner/Operator Telephone: 206-762-9191
Owner/Operator Telephone Ext: Not reported
Owner/Operator Fax: Not reported
Owner/Operator Email: Not reported

Owner/Operator Indicator: Operator
Owner/Operator Name: TOTEM EQUIPMENT SEATTLE
Legal Status: Private
Date Became Current: Not reported
Date Ended Current: Not reported
Owner/Operator Address: 5000 E MARGINAL WAY S
Owner/Operator City,State,Zip: SEATTLE, WA 98134
Owner/Operator Telephone: 000-000-0000
Owner/Operator Telephone Ext: Not reported
Owner/Operator Fax: Not reported
Owner/Operator Email: Not reported

Owner/Operator Indicator: Owner
Owner/Operator Name: TOTEM EQUIPMENT SEATTLE
Legal Status: Private
Date Became Current: 1988-10-10 00:00:00.
Date Ended Current: Not reported
Owner/Operator Address: 5000 E MARGINAL WAY S
Owner/Operator City,State,Zip: SEATTLE, WA 98134
Owner/Operator Telephone: 206-762-9191
Owner/Operator Telephone Ext: Not reported
Owner/Operator Fax: Not reported
Owner/Operator Email: Not reported

Owner/Operator Indicator: Owner
Owner/Operator Name: TOTEM EQUIPMENT SEATTLE
Legal Status: Private
Date Became Current: Not reported
Date Ended Current: Not reported
Owner/Operator Address: 5000 E MARGINAL WAY S
Owner/Operator City,State,Zip: SEATTLE, WA 98134
Owner/Operator Telephone: 000-000-0000
Owner/Operator Telephone Ext: Not reported
Owner/Operator Fax: Not reported
Owner/Operator Email: Not reported

Map ID
Direction
Distance
Elevation

MAP FINDINGS

Site

Database(s)

EDR ID Number
EPA ID Number

TOTEM EQUIPMENT SEATTLE (Continued)

1004793434

Owner/Operator Indicator:	Operator
Owner/Operator Name:	SCOTT, ROY
Legal Status:	Private
Date Became Current:	Not reported
Date Ended Current:	Not reported
Owner/Operator Address:	4102 E BOONE AVE
Owner/Operator City,State,Zip:	SPOKANE, WA 99202
Owner/Operator Telephone:	509-534-6292
Owner/Operator Telephone Ext:	Not reported
Owner/Operator Fax:	Not reported
Owner/Operator Email:	Not reported
Owner/Operator Indicator:	Operator
Owner/Operator Name:	LOCHMILLER, DENNIS
Legal Status:	Private
Date Became Current:	Not reported
Date Ended Current:	Not reported
Owner/Operator Address:	4102 E BOONE AVE
Owner/Operator City,State,Zip:	SPOKANE, WA 99202
Owner/Operator Telephone:	509-534-6292
Owner/Operator Telephone Ext:	Not reported
Owner/Operator Fax:	Not reported
Owner/Operator Email:	Not reported
Owner/Operator Indicator:	Operator
Owner/Operator Name:	TOTEM EQUIPMENT SEATTLE
Legal Status:	Private
Date Became Current:	Not reported
Date Ended Current:	Not reported
Owner/Operator Address:	5000 E MARGINAL WAY S
Owner/Operator City,State,Zip:	SEATTLE, WA 98134-2408
Owner/Operator Telephone:	206-762-9191
Owner/Operator Telephone Ext:	Not reported
Owner/Operator Fax:	Not reported
Owner/Operator Email:	Not reported
Owner/Operator Indicator:	Operator
Owner/Operator Name:	TOTEM EQUIPMENT SEATTLE
Legal Status:	Private
Date Became Current:	Not reported
Date Ended Current:	Not reported
Owner/Operator Address:	5000 E MARGINAL WAY S
Owner/Operator City,State,Zip:	SEATTLE, WA 98134
Owner/Operator Telephone:	000-000-0000
Owner/Operator Telephone Ext:	Not reported
Owner/Operator Fax:	Not reported
Owner/Operator Email:	Not reported
Owner/Operator Indicator:	Owner
Owner/Operator Name:	TOTEM EQUIPMENT SEATTLE
Legal Status:	Private
Date Became Current:	1988-10-10 00:00:00.
Date Ended Current:	Not reported
Owner/Operator Address:	5000 E MARGINAL WAY S
Owner/Operator City,State,Zip:	SEATTLE, WA 98134
Owner/Operator Telephone:	206-762-9191
Owner/Operator Telephone Ext:	Not reported

Map ID
Direction
Distance
Elevation

MAP FINDINGS

Site

Database(s)

EDR ID Number
EPA ID Number

TOTEM EQUIPMENT SEATTLE (Continued)

1004793434

Owner/Operator Fax:	Not reported
Owner/Operator Email:	Not reported
Owner/Operator Indicator:	Owner
Owner/Operator Name:	TOTEM EQUIPMENT SEATTLE
Legal Status:	Private
Date Became Current:	1988-10-10 00:00:00.
Date Ended Current:	Not reported
Owner/Operator Address:	5000 E MARGINAL WAY S
Owner/Operator City,State,Zip:	SEATTLE, WA 98134
Owner/Operator Telephone:	206-762-9191
Owner/Operator Telephone Ext:	Not reported
Owner/Operator Fax:	Not reported
Owner/Operator Email:	Not reported
Owner/Operator Indicator:	Operator
Owner/Operator Name:	SCOTT, ROY
Legal Status:	Private
Date Became Current:	Not reported
Date Ended Current:	Not reported
Owner/Operator Address:	4102 E BOONE AVE
Owner/Operator City,State,Zip:	SPOKANE, WA 99202
Owner/Operator Telephone:	509-534-6292
Owner/Operator Telephone Ext:	Not reported
Owner/Operator Fax:	Not reported
Owner/Operator Email:	Not reported
Owner/Operator Indicator:	Operator
Owner/Operator Name:	SCOTT, ROY
Legal Status:	Private
Date Became Current:	Not reported
Date Ended Current:	Not reported
Owner/Operator Address:	4102 E BOONE AVE
Owner/Operator City,State,Zip:	SPOKANE, WA 99202
Owner/Operator Telephone:	509-534-6292
Owner/Operator Telephone Ext:	Not reported
Owner/Operator Fax:	Not reported
Owner/Operator Email:	Not reported
Owner/Operator Indicator:	Owner
Owner/Operator Name:	TOTEM EQUIPMENT SEATTLE
Legal Status:	Private
Date Became Current:	1988-10-10 00:00:00.
Date Ended Current:	Not reported
Owner/Operator Address:	5000 E MARGINAL WAY S
Owner/Operator City,State,Zip:	SEATTLE, WA 98134
Owner/Operator Telephone:	206-762-9191
Owner/Operator Telephone Ext:	Not reported
Owner/Operator Fax:	Not reported
Owner/Operator Email:	Not reported
Owner/Operator Indicator:	Owner
Owner/Operator Name:	VADNAIS, ROBERT
Legal Status:	Private
Date Became Current:	Not reported
Date Ended Current:	Not reported
Owner/Operator Address:	5000 E MARGINAL WAY S

Map ID
Direction
Distance
Elevation

MAP FINDINGS

Site

Database(s)

EDR ID Number
EPA ID Number

TOTEM EQUIPMENT SEATTLE (Continued)

1004793434

Owner/Operator City,State,Zip: SEATTLE, WA 98134
Owner/Operator Telephone: 206-762-9191
Owner/Operator Telephone Ext: Not reported
Owner/Operator Fax: Not reported
Owner/Operator Email: Not reported

Owner/Operator Indicator: Owner
Owner/Operator Name: TOTEM EQUIPMENT SEATTLE
Legal Status: Private
Date Became Current: 1988-10-10 00:00:00.
Date Ended Current: Not reported
Owner/Operator Address: 5000 E MARGINAL WAY S
Owner/Operator City,State,Zip: SEATTLE, WA 98134
Owner/Operator Telephone: 206-762-9191
Owner/Operator Telephone Ext: Not reported
Owner/Operator Fax: Not reported
Owner/Operator Email: Not reported

Owner/Operator Indicator: Owner
Owner/Operator Name: VADNAIS, ROBERT
Legal Status: Private
Date Became Current: Not reported
Date Ended Current: Not reported
Owner/Operator Address: 5000 E MARGINAL WAY S
Owner/Operator City,State,Zip: SEATTLE, WA 98134
Owner/Operator Telephone: 206-762-9191
Owner/Operator Telephone Ext: Not reported
Owner/Operator Fax: Not reported
Owner/Operator Email: Not reported

Owner/Operator Indicator: Owner
Owner/Operator Name: VADNAIS, ROBERT
Legal Status: Private
Date Became Current: Not reported
Date Ended Current: Not reported
Owner/Operator Address: 5000 E MARGINAL WAY S
Owner/Operator City,State,Zip: SEATTLE, WA 98134
Owner/Operator Telephone: 206-762-9191
Owner/Operator Telephone Ext: Not reported
Owner/Operator Fax: Not reported
Owner/Operator Email: Not reported

Owner/Operator Indicator: Operator
Owner/Operator Name: DENNIS LOCHMILLER
Legal Status: Private
Date Became Current: 1996-08-21 00:00:00.
Date Ended Current: Not reported
Owner/Operator Address: 4102 E BOONE AVE
Owner/Operator City,State,Zip: SPOKANE, WA 99202-4511
Owner/Operator Telephone: Not reported
Owner/Operator Telephone Ext: Not reported
Owner/Operator Fax: Not reported
Owner/Operator Email: Not reported

Owner/Operator Indicator: Owner
Owner/Operator Name: VADNAIS, ROBERT
Legal Status: Private

Map ID
Direction
Distance
Elevation

MAP FINDINGS

Site

Database(s)

EDR ID Number
EPA ID Number

TOTEM EQUIPMENT SEATTLE (Continued)

1004793434

Date Became Current: Not reported
Date Ended Current: Not reported
Owner/Operator Address: 5000 E MARGINAL WAY S
Owner/Operator City,State,Zip: SEATTLE, WA 98134
Owner/Operator Telephone: 206-762-9191
Owner/Operator Telephone Ext: Not reported
Owner/Operator Fax: Not reported
Owner/Operator Email: Not reported

Owner/Operator Indicator: Operator
Owner/Operator Name: SCOTT, ROY
Legal Status: Private
Date Became Current: Not reported
Date Ended Current: Not reported
Owner/Operator Address: 4102 E BOONE AVE
Owner/Operator City,State,Zip: SPOKANE, WA 99202
Owner/Operator Telephone: 509-534-6292
Owner/Operator Telephone Ext: Not reported
Owner/Operator Fax: Not reported
Owner/Operator Email: Not reported

Owner/Operator Indicator: Operator
Owner/Operator Name: DENNIS L
Legal Status: Private
Date Became Current: 1996-08-21 00:00:00.
Date Ended Current: Not reported
Owner/Operator Address: 4102 E BOONE AVE
Owner/Operator City,State,Zip: SPOKANE, WA 99202-4511
Owner/Operator Telephone: 509-534-6292
Owner/Operator Telephone Ext: Not reported
Owner/Operator Fax: Not reported
Owner/Operator Email: Not reported

Owner/Operator Indicator: Owner
Owner/Operator Name: VADNAIS, ROBERT
Legal Status: Private
Date Became Current: Not reported
Date Ended Current: Not reported
Owner/Operator Address: 5000 E MARGINAL WAY S
Owner/Operator City,State,Zip: SEATTLE, WA 98134
Owner/Operator Telephone: 206-762-9191
Owner/Operator Telephone Ext: Not reported
Owner/Operator Fax: Not reported
Owner/Operator Email: Not reported

Owner/Operator Indicator: Owner
Owner/Operator Name: TOTEM EQUIPMENT SEATTLE
Legal Status: Private
Date Became Current: 1988-10-10 00:00:00.
Date Ended Current: Not reported
Owner/Operator Address: 5000 E MARGINAL WAY S
Owner/Operator City,State,Zip: SEATTLE, WA 98134
Owner/Operator Telephone: 206-762-9191
Owner/Operator Telephone Ext: Not reported
Owner/Operator Fax: Not reported
Owner/Operator Email: Not reported

Map ID
Direction
Distance
Elevation

MAP FINDINGS

Site

Database(s)

EDR ID Number
EPA ID Number

TOTEM EQUIPMENT SEATTLE (Continued)

1004793434

Owner/Operator Indicator:	Operator
Owner/Operator Name:	SCOTT, ROY
Legal Status:	Private
Date Became Current:	Not reported
Date Ended Current:	Not reported
Owner/Operator Address:	4102 E BOONE AVE
Owner/Operator City,State,Zip:	SPOKANE, WA 99202
Owner/Operator Telephone:	509-534-6292
Owner/Operator Telephone Ext:	Not reported
Owner/Operator Fax:	Not reported
Owner/Operator Email:	Not reported
Owner/Operator Indicator:	Owner
Owner/Operator Name:	TOTEM EQUIPMENT SEATTLE
Legal Status:	Private
Date Became Current:	1988-10-10 00:00:00.
Date Ended Current:	Not reported
Owner/Operator Address:	5000 E MARGINAL WAY S
Owner/Operator City,State,Zip:	SEATTLE, WA 98134
Owner/Operator Telephone:	206-762-9191
Owner/Operator Telephone Ext:	Not reported
Owner/Operator Fax:	Not reported
Owner/Operator Email:	Not reported
Owner/Operator Indicator:	Owner
Owner/Operator Name:	VADNAIS, ROBERT
Legal Status:	Private
Date Became Current:	Not reported
Date Ended Current:	Not reported
Owner/Operator Address:	5000 E MARGINAL WAY S
Owner/Operator City,State,Zip:	SEATTLE, WA 98134
Owner/Operator Telephone:	206-762-9191
Owner/Operator Telephone Ext:	Not reported
Owner/Operator Fax:	Not reported
Owner/Operator Email:	Not reported
Owner/Operator Indicator:	Owner
Owner/Operator Name:	TOTEM EQUIPMENT SEATTLE
Legal Status:	Private
Date Became Current:	Not reported
Date Ended Current:	Not reported
Owner/Operator Address:	5000 E MARGINAL WAY S
Owner/Operator City,State,Zip:	SEATTLE, WA 98134
Owner/Operator Telephone:	000-000-0000
Owner/Operator Telephone Ext:	Not reported
Owner/Operator Fax:	Not reported
Owner/Operator Email:	Not reported
Owner/Operator Indicator:	Owner
Owner/Operator Name:	VADNAIS, ROBERT
Legal Status:	Private
Date Became Current:	Not reported
Date Ended Current:	Not reported
Owner/Operator Address:	5000 E MARGINAL WAY S
Owner/Operator City,State,Zip:	SEATTLE, WA 98134
Owner/Operator Telephone:	206-762-9191
Owner/Operator Telephone Ext:	Not reported

Map ID
Direction
Distance
Elevation

MAP FINDINGS

Site

Database(s)

EDR ID Number
EPA ID Number

TOTEM EQUIPMENT SEATTLE (Continued)

1004793434

Owner/Operator Fax:	Not reported
Owner/Operator Email:	Not reported
Owner/Operator Indicator:	Owner
Owner/Operator Name:	TOTEM EQUIPMENT SEATTLE
Legal Status:	Private
Date Became Current:	1988-10-10 00:00:00.
Date Ended Current:	Not reported
Owner/Operator Address:	5000 E MARGINAL WAY S
Owner/Operator City,State,Zip:	SEATTLE, WA 98134
Owner/Operator Telephone:	206-762-9191
Owner/Operator Telephone Ext:	Not reported
Owner/Operator Fax:	Not reported
Owner/Operator Email:	Not reported
Owner/Operator Indicator:	Owner
Owner/Operator Name:	VADNAIS, ROBERT
Legal Status:	Private
Date Became Current:	Not reported
Date Ended Current:	Not reported
Owner/Operator Address:	5000 E MARGINAL WAY S
Owner/Operator City,State,Zip:	SEATTLE, WA 98134
Owner/Operator Telephone:	206-762-9191
Owner/Operator Telephone Ext:	Not reported
Owner/Operator Fax:	Not reported
Owner/Operator Email:	Not reported
Owner/Operator Indicator:	Owner
Owner/Operator Name:	TOTEM EQUIPMENT SEATTLE
Legal Status:	Private
Date Became Current:	1988-10-10 00:00:00.
Date Ended Current:	Not reported
Owner/Operator Address:	5000 E MARGINAL WAY S
Owner/Operator City,State,Zip:	SEATTLE, WA 98134-2408
Owner/Operator Telephone:	Not reported
Owner/Operator Telephone Ext:	Not reported
Owner/Operator Fax:	Not reported
Owner/Operator Email:	Not reported
Owner/Operator Indicator:	Owner
Owner/Operator Name:	VADNAIS, ROBERT
Legal Status:	Private
Date Became Current:	Not reported
Date Ended Current:	Not reported
Owner/Operator Address:	5000 E MARGINAL WAY S
Owner/Operator City,State,Zip:	SEATTLE, WA 98134-2408
Owner/Operator Telephone:	206-762-9191
Owner/Operator Telephone Ext:	Not reported
Owner/Operator Fax:	Not reported
Owner/Operator Email:	Not reported
Owner/Operator Indicator:	Owner
Owner/Operator Name:	TOTEM EQUIPMENT SEATTLE
Legal Status:	Private
Date Became Current:	1988-10-10 00:00:00.
Date Ended Current:	Not reported
Owner/Operator Address:	5000 E MARGINAL WAY S

Map ID
Direction
Distance
Elevation

MAP FINDINGS

Site

Database(s)

EDR ID Number
EPA ID Number

TOTEM EQUIPMENT SEATTLE (Continued)

1004793434

Owner/Operator City,State,Zip:	SEATTLE, WA 98134
Owner/Operator Telephone:	206-762-9191
Owner/Operator Telephone Ext:	Not reported
Owner/Operator Fax:	Not reported
Owner/Operator Email:	Not reported
Owner/Operator Indicator:	Owner
Owner/Operator Name:	TOTEM EQUIPMENT SEATTLE
Legal Status:	Private
Date Became Current:	1988-10-10 00:00:00.
Date Ended Current:	Not reported
Owner/Operator Address:	5000 E MARGINAL WAY S
Owner/Operator City,State,Zip:	SEATTLE, WA 98134
Owner/Operator Telephone:	206-762-9191
Owner/Operator Telephone Ext:	Not reported
Owner/Operator Fax:	Not reported
Owner/Operator Email:	Not reported
Owner/Operator Indicator:	Operator
Owner/Operator Name:	TOTEM EQUIPMENT SEATTLE
Legal Status:	Private
Date Became Current:	Not reported
Date Ended Current:	Not reported
Owner/Operator Address:	5000 E MARGINAL WAY S
Owner/Operator City,State,Zip:	SEATTLE, WA 98134
Owner/Operator Telephone:	000-000-0000
Owner/Operator Telephone Ext:	Not reported
Owner/Operator Fax:	Not reported
Owner/Operator Email:	Not reported
Owner/Operator Indicator:	Owner
Owner/Operator Name:	VADNAIS, ROBERT
Legal Status:	Private
Date Became Current:	Not reported
Date Ended Current:	Not reported
Owner/Operator Address:	5000 E MARGINAL WAY S
Owner/Operator City,State,Zip:	SEATTLE, WA 98134
Owner/Operator Telephone:	206-762-9191
Owner/Operator Telephone Ext:	Not reported
Owner/Operator Fax:	Not reported
Owner/Operator Email:	Not reported
Owner/Operator Indicator:	Owner
Owner/Operator Name:	TOTEM EQUIPMENT SEATTLE
Legal Status:	Private
Date Became Current:	1988-10-10 00:00:00.
Date Ended Current:	Not reported
Owner/Operator Address:	5000 E MARGINAL WAY S
Owner/Operator City,State,Zip:	SEATTLE, WA 98134
Owner/Operator Telephone:	206-762-9191
Owner/Operator Telephone Ext:	Not reported
Owner/Operator Fax:	Not reported
Owner/Operator Email:	Not reported
Owner/Operator Indicator:	Owner
Owner/Operator Name:	JIM R
Legal Status:	Private

Map ID
Direction
Distance
Elevation

MAP FINDINGS

Site

Database(s)

EDR ID Number
EPA ID Number

TOTEM EQUIPMENT SEATTLE (Continued)

1004793434

Date Became Current:	1988-10-10 00:00:00.
Date Ended Current:	Not reported
Owner/Operator Address:	5000 E MARGINAL WAY S
Owner/Operator City,State,Zip:	SEATTLE, WA 98134-2408
Owner/Operator Telephone:	206-762-9191
Owner/Operator Telephone Ext:	Not reported
Owner/Operator Fax:	Not reported
Owner/Operator Email:	Not reported
Owner/Operator Indicator:	Operator
Owner/Operator Name:	LOCHMILLER, DENNIS
Legal Status:	Private
Date Became Current:	Not reported
Date Ended Current:	Not reported
Owner/Operator Address:	4102 E BOONE AVE
Owner/Operator City,State,Zip:	SPOKANE, WA 99202
Owner/Operator Telephone:	509-534-6292
Owner/Operator Telephone Ext:	Not reported
Owner/Operator Fax:	Not reported
Owner/Operator Email:	Not reported
Owner/Operator Indicator:	Owner
Owner/Operator Name:	TOTEM EQUIPMENT SEATTLE
Legal Status:	Private
Date Became Current:	Not reported
Date Ended Current:	Not reported
Owner/Operator Address:	5000 E MARGINAL WAY S
Owner/Operator City,State,Zip:	SEATTLE, WA 98134
Owner/Operator Telephone:	000-000-0000
Owner/Operator Telephone Ext:	Not reported
Owner/Operator Fax:	Not reported
Owner/Operator Email:	Not reported
Owner/Operator Indicator:	Operator
Owner/Operator Name:	TOTEM EQUIPMENT SEATTLE
Legal Status:	Private
Date Became Current:	Not reported
Date Ended Current:	Not reported
Owner/Operator Address:	5000 E MARGINAL WAY S
Owner/Operator City,State,Zip:	SEATTLE, WA 98134
Owner/Operator Telephone:	000-000-0000
Owner/Operator Telephone Ext:	Not reported
Owner/Operator Fax:	Not reported
Owner/Operator Email:	Not reported
Owner/Operator Indicator:	Owner
Owner/Operator Name:	TOTEM EQUIPMENT SEATTLE
Legal Status:	Private
Date Became Current:	1988-10-10 00:00:00.
Date Ended Current:	Not reported
Owner/Operator Address:	5000 E MARGINAL WAY S
Owner/Operator City,State,Zip:	SEATTLE, WA 98134
Owner/Operator Telephone:	206-762-9191
Owner/Operator Telephone Ext:	Not reported
Owner/Operator Fax:	Not reported
Owner/Operator Email:	Not reported

Map ID
Direction
Distance
Elevation

MAP FINDINGS

Site

Database(s)

EDR ID Number
EPA ID Number

TOTEM EQUIPMENT SEATTLE (Continued)

1004793434

Owner/Operator Indicator: Owner
Owner/Operator Name: TOTEM EQUIPMENT SEATTLE
Legal Status: Private
Date Became Current: Not reported
Date Ended Current: Not reported
Owner/Operator Address: 5000 E MARGINAL WAY S
Owner/Operator City,State,Zip: SEATTLE, WA 98134
Owner/Operator Telephone: 000-000-0000
Owner/Operator Telephone Ext: Not reported
Owner/Operator Fax: Not reported
Owner/Operator Email: Not reported

Owner/Operator Indicator: Operator
Owner/Operator Name: SCOTT, ROY
Legal Status: Private
Date Became Current: Not reported
Date Ended Current: Not reported
Owner/Operator Address: 4102 E BOONE AVE
Owner/Operator City,State,Zip: SPOKANE, WA 99202
Owner/Operator Telephone: 509-534-6292
Owner/Operator Telephone Ext: Not reported
Owner/Operator Fax: Not reported
Owner/Operator Email: Not reported

Owner/Operator Indicator: Operator
Owner/Operator Name: SCOTT, ROY
Legal Status: Private
Date Became Current: Not reported
Date Ended Current: Not reported
Owner/Operator Address: 4102 E BOONE AVE
Owner/Operator City,State,Zip: SPOKANE, WA 99202
Owner/Operator Telephone: 509-534-6292
Owner/Operator Telephone Ext: Not reported
Owner/Operator Fax: Not reported
Owner/Operator Email: Not reported

Historic Generators:
Receive Date: 2006-06-02 00:00:00.0
Handler Name: TOTEM EQUIPMENT SEATTLE
Federal Waste Generator Description: Not a generator, verified
State District Owner: WA
Large Quantity Handler of Universal Waste: No
Recognized Trader Importer: No
Recognized Trader Exporter: No
Spent Lead Acid Battery Importer: No
Spent Lead Acid Battery Exporter: No
Current Record: No
Non Storage Recycler Activity: Not reported
Electronic Manifest Broker: Not reported

Receive Date: 2006-06-02 00:00:00.0
Handler Name: TOTEM EQUIPMENT SEATTLE
Federal Waste Generator Description: Not a generator, verified
State District Owner: WA
Large Quantity Handler of Universal Waste: No
Recognized Trader Importer: No
Recognized Trader Exporter: No

Map ID
Direction
Distance
Elevation

MAP FINDINGS

Site

Database(s)

EDR ID Number
EPA ID Number

TOTEM EQUIPMENT SEATTLE (Continued)

1004793434

Spent Lead Acid Battery Importer:	No
Spent Lead Acid Battery Exporter:	No
Current Record:	No
Non Storage Recycler Activity:	Not reported
Electronic Manifest Broker:	Not reported
Receive Date:	2006-06-02 00:00:00.0
Handler Name:	TOTEM EQUIPMENT SEATTLE
Federal Waste Generator Description:	Not a generator, verified
State District Owner:	WA
Large Quantity Handler of Universal Waste:	No
Recognized Trader Importer:	No
Recognized Trader Exporter:	No
Spent Lead Acid Battery Importer:	No
Spent Lead Acid Battery Exporter:	No
Current Record:	Yes
Non Storage Recycler Activity:	Not reported
Electronic Manifest Broker:	Not reported
Receive Date:	1993-12-31 00:00:00.0
Handler Name:	TOTEM EQUIPMENT SEATTLE
Federal Waste Generator Description:	Small Quantity Generator
State District Owner:	WA
Large Quantity Handler of Universal Waste:	No
Recognized Trader Importer:	No
Recognized Trader Exporter:	No
Spent Lead Acid Battery Importer:	No
Spent Lead Acid Battery Exporter:	No
Current Record:	No
Non Storage Recycler Activity:	Not reported
Electronic Manifest Broker:	Not reported
Receive Date:	1994-01-01 00:00:00.0
Handler Name:	TOTEM EQUIPMENT SEATTLE
Federal Waste Generator Description:	Not a generator, verified
State District Owner:	WA
Large Quantity Handler of Universal Waste:	No
Recognized Trader Importer:	No
Recognized Trader Exporter:	No
Spent Lead Acid Battery Importer:	No
Spent Lead Acid Battery Exporter:	No
Current Record:	No
Non Storage Recycler Activity:	Not reported
Electronic Manifest Broker:	Not reported
Receive Date:	1995-01-01 00:00:00.0
Handler Name:	TOTEM EQUIPMENT SEATTLE
Federal Waste Generator Description:	Not a generator, verified
State District Owner:	WA
Large Quantity Handler of Universal Waste:	No
Recognized Trader Importer:	No
Recognized Trader Exporter:	No
Spent Lead Acid Battery Importer:	No
Spent Lead Acid Battery Exporter:	No
Current Record:	No
Non Storage Recycler Activity:	Not reported
Electronic Manifest Broker:	Not reported

Map ID
Direction
Distance
Elevation

MAP FINDINGS

Site

Database(s)

EDR ID Number
EPA ID Number

TOTEM EQUIPMENT SEATTLE (Continued)

1004793434

Receive Date: 1996-02-23 00:00:00.0
Handler Name: TOTEM EQUIPMENT SEATTLE
Federal Waste Generator Description: Conditionally Exempt Small Quantity Generator
State District Owner: WA
Large Quantity Handler of Universal Waste: No
Recognized Trader Importer: No
Recognized Trader Exporter: No
Spent Lead Acid Battery Importer: No
Spent Lead Acid Battery Exporter: No
Current Record: No
Non Storage Recycler Activity: Not reported
Electronic Manifest Broker: Not reported

Receive Date: 1997-02-07 00:00:00.0
Handler Name: TOTEM EQUIPMENT SEATTLE
Federal Waste Generator Description: Conditionally Exempt Small Quantity Generator
State District Owner: WA
Large Quantity Handler of Universal Waste: No
Recognized Trader Importer: No
Recognized Trader Exporter: No
Spent Lead Acid Battery Importer: No
Spent Lead Acid Battery Exporter: No
Current Record: No
Non Storage Recycler Activity: Not reported
Electronic Manifest Broker: Not reported

Receive Date: 1997-12-31 00:00:00.0
Handler Name: TOTEM EQUIPMENT SEATTLE
Federal Waste Generator Description: Conditionally Exempt Small Quantity Generator
State District Owner: WA
Large Quantity Handler of Universal Waste: No
Recognized Trader Importer: No
Recognized Trader Exporter: No
Spent Lead Acid Battery Importer: No
Spent Lead Acid Battery Exporter: No
Current Record: No
Non Storage Recycler Activity: Not reported
Electronic Manifest Broker: Not reported

Receive Date: 1999-02-08 00:00:00.0
Handler Name: TOTEM EQUIPMENT SEATTLE
Federal Waste Generator Description: Conditionally Exempt Small Quantity Generator
State District Owner: WA
Large Quantity Handler of Universal Waste: No
Recognized Trader Importer: No
Recognized Trader Exporter: No
Spent Lead Acid Battery Importer: No
Spent Lead Acid Battery Exporter: No
Current Record: No
Non Storage Recycler Activity: Not reported
Electronic Manifest Broker: Not reported

Receive Date: 2000-02-22 00:00:00.0
Handler Name: TOTEM EQUIPMENT SEATTLE
Federal Waste Generator Description: Conditionally Exempt Small Quantity Generator
State District Owner: WA
Large Quantity Handler of Universal Waste: No

Map ID
Direction
Distance
Elevation

MAP FINDINGS

Site

Database(s)

EDR ID Number
EPA ID Number

TOTEM EQUIPMENT SEATTLE (Continued)

1004793434

Recognized Trader Importer:	No
Recognized Trader Exporter:	No
Spent Lead Acid Battery Importer:	No
Spent Lead Acid Battery Exporter:	No
Current Record:	No
Non Storage Recycler Activity:	Not reported
Electronic Manifest Broker:	Not reported
Receive Date:	2001-01-09 00:00:00.0
Handler Name:	TOTEM EQUIPMENT SEATTLE
Federal Waste Generator Description:	Conditionally Exempt Small Quantity Generator
State District Owner:	WA
Large Quantity Handler of Universal Waste:	No
Recognized Trader Importer:	No
Recognized Trader Exporter:	No
Spent Lead Acid Battery Importer:	No
Spent Lead Acid Battery Exporter:	No
Current Record:	No
Non Storage Recycler Activity:	Not reported
Electronic Manifest Broker:	Not reported
Receive Date:	2002-02-25 00:00:00.0
Handler Name:	TOTEM EQUIPMENT SEATTLE
Federal Waste Generator Description:	Conditionally Exempt Small Quantity Generator
State District Owner:	WA
Large Quantity Handler of Universal Waste:	No
Recognized Trader Importer:	No
Recognized Trader Exporter:	No
Spent Lead Acid Battery Importer:	No
Spent Lead Acid Battery Exporter:	No
Current Record:	No
Non Storage Recycler Activity:	Not reported
Electronic Manifest Broker:	Not reported
Receive Date:	2003-01-13 00:00:00.0
Handler Name:	TOTEM EQUIPMENT SEATTLE
Federal Waste Generator Description:	Conditionally Exempt Small Quantity Generator
State District Owner:	WA
Large Quantity Handler of Universal Waste:	No
Recognized Trader Importer:	No
Recognized Trader Exporter:	No
Spent Lead Acid Battery Importer:	No
Spent Lead Acid Battery Exporter:	No
Current Record:	No
Non Storage Recycler Activity:	Not reported
Electronic Manifest Broker:	Not reported
Receive Date:	2004-03-24 00:00:00.0
Handler Name:	TOTEM EQUIPMENT SEATTLE
Federal Waste Generator Description:	Conditionally Exempt Small Quantity Generator
State District Owner:	WA
Large Quantity Handler of Universal Waste:	No
Recognized Trader Importer:	No
Recognized Trader Exporter:	No
Spent Lead Acid Battery Importer:	No
Spent Lead Acid Battery Exporter:	No
Current Record:	No

Map ID
Direction
Distance
Elevation

MAP FINDINGS

Site

Database(s)

EDR ID Number
EPA ID Number

TOTEM EQUIPMENT SEATTLE (Continued)

1004793434

Non Storage Recycler Activity:	Not reported
Electronic Manifest Broker:	Not reported
Receive Date:	1990-12-31 00:00:00.0
Handler Name:	TOTEM EQUIPMENT COMPANY INC
Federal Waste Generator Description:	Large Quantity Generator
State District Owner:	Not reported
Large Quantity Handler of Universal Waste:	No
Recognized Trader Importer:	No
Recognized Trader Exporter:	No
Spent Lead Acid Battery Importer:	No
Spent Lead Acid Battery Exporter:	No
Current Record:	No
Non Storage Recycler Activity:	Not reported
Electronic Manifest Broker:	Not reported
Receive Date:	2003-12-31 00:00:00.0
Handler Name:	TOTEM EQUIPMENT SEATTLE
Federal Waste Generator Description:	Not a generator, verified
State District Owner:	WA
Large Quantity Handler of Universal Waste:	No
Recognized Trader Importer:	No
Recognized Trader Exporter:	No
Spent Lead Acid Battery Importer:	No
Spent Lead Acid Battery Exporter:	No
Current Record:	No
Non Storage Recycler Activity:	Not reported
Electronic Manifest Broker:	Not reported

FINDS:

Registry ID: 110005318183

Click Here:

Environmental Interest/Information System:

Washington Facility / Site Identification System (WA-FSIS) provides a means to query and display data maintained by the Washington Department of Ecology. This system contains key information for each facility/site that is currently, or has been, of interest to the Air Quality, Dam Safety, Hazardous Waste, Toxics Cleanup, and Water Quality Programs.

RCRAInfo is a national information system that supports the Resource Conservation and Recovery Act (RCRA) program through the tracking of events and activities related to facilities that generate, transport, and treat, store, or dispose of hazardous waste. RCRAInfo allows RCRA program staff to track the notification, permit, compliance, and corrective action activities required under RCRA.

HAZARDOUS WASTE BIENNIAL REPORTER

[Click this hyperlink](#) while viewing on your computer to access additional FINDS: detail in the EDR Site Report.

ECHO:

Envid: 1004793434
Registry ID: 110005318183

Map ID
Direction
Distance
Elevation

MAP FINDINGS

Site

Database(s)

EDR ID Number
EPA ID Number

TOTEM EQUIPMENT SEATTLE (Continued)

1004793434

DFR URL: <http://echo.epa.gov/detailed-facility-report?fid=110005318183>
Name: TOTEM EQUIPMENT SEATTLE
Address: 5000 E MARGINAL WAY S
City,State,Zip: SEATTLE, WA 98134

J55
North
1/8-1/4
0.175 mi.
922 ft.

TOTEM EQUIPMENT SEATTLE
5000 E MARGINAL WAY S
SEATTLE, WA 98134

WA VCP S124436242
N/A

Site 6 of 6 in cluster J

Relative:
Higher
Actual:
8 ft.

VCP:
Name: TOTEM EQUIPMENT SEATTLE
Address: 5000 E MARGINAL WAY S
City,State,Zip: SEATTLE, WA 98134
edr_fstat: WA
edr_fzip: 98134
edr_fcnty: KING
edr_zip: Not reported
Facility ID: 84969261
VCP Status: Not reported
VCP: Not reported
Ecology Status: Not reported
NFA Type: Not reported
Date NFA: Not reported
Rank: 4
Cleanup Siteid: 6763
Contaminant Name: Benzene
Soil: Confirmed Above Cleanup Levels

Name: TOTEM EQUIPMENT SEATTLE
Address: 5000 E MARGINAL WAY S
City,State,Zip: SEATTLE, WA 98134
edr_fstat: WA
edr_fzip: 98134
edr_fcnty: KING
edr_zip: Not reported
Facility ID: 84969261
VCP Status: Not reported
VCP: Not reported
Ecology Status: Not reported
NFA Type: Not reported
Date NFA: Not reported
Rank: 4
Cleanup Siteid: 6763
Contaminant Name: Halogenated Organics
Soil: Suspected

Name: TOTEM EQUIPMENT SEATTLE
Address: 5000 E MARGINAL WAY S
City,State,Zip: SEATTLE, WA 98134
edr_fstat: WA
edr_fzip: 98134
edr_fcnty: KING
edr_zip: Not reported
Facility ID: 84969261
VCP Status: Not reported
VCP: Not reported

Map ID
Direction
Distance
Elevation

MAP FINDINGS

Site

Database(s)

EDR ID Number
EPA ID Number

TOTEM EQUIPMENT SEATTLE (Continued)

S124436242

Ecology Status: Not reported
NFA Type: Not reported
Date NFA: Not reported
Rank: 4
Cleanup Siteid: 6763
Contaminant Name: Metals - Other
Soil: Suspected

Name: TOTEM EQUIPMENT SEATTLE
Address: 5000 E MARGINAL WAY S
City,State,Zip: SEATTLE, WA 98134
edr_fstat: WA
edr_fzip: 98134
edr_fcnty: KING
edr_zip: Not reported
Facility ID: 84969261
VCP Status: Not reported
VCP: Not reported
Ecology Status: Not reported
NFA Type: Not reported
Date NFA: Not reported
Rank: 4
Cleanup Siteid: 6763
Contaminant Name: Metals Priority Pollutants
Soil: Suspected

Name: TOTEM EQUIPMENT SEATTLE
Address: 5000 E MARGINAL WAY S
City,State,Zip: SEATTLE, WA 98134
edr_fstat: WA
edr_fzip: 98134
edr_fcnty: KING
edr_zip: Not reported
Facility ID: 84969261
VCP Status: Not reported
VCP: Not reported
Ecology Status: Not reported
NFA Type: Not reported
Date NFA: Not reported
Rank: 4
Cleanup Siteid: 6763
Contaminant Name: Non-Halogenated Solvents
Soil: Confirmed Above Cleanup Levels

Name: TOTEM EQUIPMENT SEATTLE
Address: 5000 E MARGINAL WAY S
City,State,Zip: SEATTLE, WA 98134
edr_fstat: WA
edr_fzip: 98134
edr_fcnty: KING
edr_zip: Not reported
Facility ID: 84969261
VCP Status: Not reported
VCP: Not reported
Ecology Status: Not reported
NFA Type: Not reported
Date NFA: Not reported

Map ID
Direction
Distance
Elevation

MAP FINDINGS

Site

Database(s)

EDR ID Number
EPA ID Number

TOTEM EQUIPMENT SEATTLE (Continued)

S124436242

Rank: 4
Cleanup Siteid: 6763
Contaminant Name: Petroleum-Diesel
Soil: Confirmed Above Cleanup Levels

Name: TOTEM EQUIPMENT SEATTLE
Address: 5000 E MARGINAL WAY S
City,State,Zip: SEATTLE, WA 98134
edr_fstat: WA
edr_fzip: 98134
edr_fcnty: KING
edr_zip: Not reported
Facility ID: 84969261
VCP Status: Not reported
VCP: Not reported
Ecology Status: Not reported
NFA Type: Not reported
Date NFA: Not reported
Rank: 4
Cleanup Siteid: 6763
Contaminant Name: Petroleum-Gasoline
Soil: Confirmed Above Cleanup Levels

Name: TOTEM EQUIPMENT SEATTLE
Address: 5000 E MARGINAL WAY S
City,State,Zip: SEATTLE, WA 98134
edr_fstat: WA
edr_fzip: 98134
edr_fcnty: KING
edr_zip: Not reported
Facility ID: 84969261
VCP Status: Not reported
VCP: Not reported
Ecology Status: Not reported
NFA Type: Not reported
Date NFA: Not reported
Rank: 4
Cleanup Siteid: 6763
Contaminant Name: Petroleum-Other
Soil: Confirmed Above Cleanup Levels

Name: TOTEM EQUIPMENT SEATTLE
Address: 5000 E MARGINAL WAY S
City,State,Zip: SEATTLE, WA 98134
edr_fstat: WA
edr_fzip: 98134
edr_fcnty: KING
edr_zip: Not reported
Facility ID: 84969261
VCP Status: Not reported
VCP: Not reported
Ecology Status: Not reported
NFA Type: Not reported
Date NFA: Not reported
Rank: 4
Cleanup Siteid: 6763
Contaminant Name: Polycyclic Aromatic Hydrocarbons

Map ID
 Direction
 Distance
 Elevation

MAP FINDINGS

Site

Database(s)

EDR ID Number
 EPA ID Number

TOTEM EQUIPMENT SEATTLE (Continued)

S124436242

Soil: Suspected

L56
West
1/8-1/4
0.175 mi.
925 ft.

SEATTLE PLANT
5400 W. MARGINAL WAY SW
SEATTLE, WA 98106

US MINES
ABANDONED MINES

1024925898
N/A

Site 1 of 6 in cluster L

Relative:
Higher
Actual:
11 ft.

MINES VIOLATIONS:

Name: SEATTLE PLANT
 Address: 5400 W. MARGINAL WAY SW
 City,State,Zip: SEATTLE, WA 98106
 Facility ID: Not reported

MINES VIOLATIONS:

Violation Number: 9378929
 Mine ID: 4500805
 Contractor ID: Not reported
 Date Issued: 1/3/2019
 Action Type: 104(a)
 Type of Issue: Citation
 S and S: Y
 Term Date: 1/23/2019
 Title 30 Code of Federal Regulations: 56.11001
 Proposed Penalty: 3804.00
 Assessment Amount: 1666.00
 Paid Penalty Amount: 1666.00
 Assessment Case Status: Closed
 Assessment Status: Proposed
 Year: 2019
 Address Type: MineLocation
 PO Box: Not reported
 Address: 5400 W. MARGINAL WAY SW
 City: SEATTLE
 State: WA
 Operator: Lafarge North America Inc
 Zip: 98106
 Mine Controller Name: LafargeHolcim Ltd
 Name: SEATTLE PLANT
 Ownership Date: 4/11/2002
 Mine Status: Abandoned
 Status Date: 1/17/2020
 Primary Site Description: Cement
 Mine Type: Facility
 State 2: WA
 County: KING

Violation Number: 9378930
 Mine ID: 4500805
 Contractor ID: Not reported
 Date Issued: 1/3/2019
 Action Type: 104(a)
 Type of Issue: Citation
 S and S: N
 Term Date: 1/4/2019
 Title 30 Code of Federal Regulations: 56.11001
 Proposed Penalty: 230.00
 Assessment Amount: 230.00

Map ID
Direction
Distance
Elevation

MAP FINDINGS

Site

Database(s)

EDR ID Number
EPA ID Number

SEATTLE PLANT (Continued)

1024925898

Paid Penalty Amount: 230.00
Assessment Case Status: Closed
Assessment Status: Proposed
Year: 2019
Address Type: MineLocation
PO Box: Not reported
Address: 5400 W. MARGINAL WAY SW
City: SEATTLE
State: WA
Operator: Lafarge North America Inc
Zip: 98106
Mine Controller Name: LafargeHolcim Ltd
Name: SEATTLE PLANT
Ownership Date: 4/11/2002
Mine Status: Abandoned
Status Date: 1/17/2020
Primary Site Description: Cement
Mine Type: Facility
State 2: WA
County: KING

Violation Number: 9378931
Mine ID: 4500805
Contractor ID: UJJ
Date Issued: 1/3/2019
Action Type: 104(a)
Type of Issue: Citation
S and S: Y
Term Date: 1/4/2019
Title 30 Code of Federal Regulations: 56.14100(b)
Proposed Penalty: 230.00
Assessment Amount: 230.00
Paid Penalty Amount: 230.00
Assessment Case Status: Closed
Assessment Status: Proposed
Year: 2019
Address Type: MineLocation
PO Box: Not reported
Address: 5400 W. MARGINAL WAY SW
City: SEATTLE
State: WA
Operator: Lafarge North America Inc
Zip: 98106
Mine Controller Name: LafargeHolcim Ltd
Name: SEATTLE PLANT
Ownership Date: 4/11/2002
Mine Status: Abandoned
Status Date: 1/17/2020
Primary Site Description: Cement
Mine Type: Facility
State 2: WA
County: KING

Violation Number: 9378932
Mine ID: 4500805
Contractor ID: Not reported
Date Issued: 1/3/2019

Map ID
Direction
Distance
Elevation

MAP FINDINGS

Site

Database(s)

EDR ID Number
EPA ID Number

SEATTLE PLANT (Continued)

1024925898

Action Type: 104(a)
Type of Issue: Citation
S and S: N
Term Date: 1/4/2019
Title 30 Code of Federal Regulations: 56.20003(a)
Proposed Penalty: 230.00
Assessment Amount: 230.00
Paid Penalty Amount: 230.00
Assessment Case Status: Closed
Assessment Status: Proposed
Year: 2019
Address Type: MineLocation
PO Box: Not reported
Address: 5400 W. MARGINAL WAY SW
City: SEATTLE
State: WA
Operator: Lafarge North America Inc
Zip: 98106
Mine Controller Name: LafargeHolcim Ltd
Name: SEATTLE PLANT
Ownership Date: 4/11/2002
Mine Status: Abandoned
Status Date: 1/17/2020
Primary Site Description: Cement
Mine Type: Facility
State 2: WA
County: KING

Violation Number: 9378933
Mine ID: 4500805
Contractor ID: Not reported
Date Issued: 1/4/2019
Action Type: 104(a)
Type of Issue: Citation
S and S: N
Term Date: 1/15/2019
Title 30 Code of Federal Regulations: 56.12026
Proposed Penalty: 2550.00
Assessment Amount: 854.00
Paid Penalty Amount: 854.00
Assessment Case Status: Closed
Assessment Status: Proposed
Year: 2019
Address Type: MineLocation
PO Box: Not reported
Address: 5400 W. MARGINAL WAY SW
City: SEATTLE
State: WA
Operator: Lafarge North America Inc
Zip: 98106
Mine Controller Name: LafargeHolcim Ltd
Name: SEATTLE PLANT
Ownership Date: 4/11/2002
Mine Status: Abandoned
Status Date: 1/17/2020
Primary Site Description: Cement
Mine Type: Facility

Map ID
Direction
Distance
Elevation

MAP FINDINGS

Site

Database(s)

EDR ID Number
EPA ID Number

SEATTLE PLANT (Continued)

1024925898

State 2:	WA
County:	KING
Violation Number:	9378934
Mine ID:	4500805
Contractor ID:	Not reported
Date Issued:	1/4/2019
Action Type:	104(a)
Type of Issue:	Citation
S and S:	N
Term Date:	1/30/2019
Title 30 Code of Federal Regulations:	56.4130(b)
Proposed Penalty:	230.00
Assessment Amount:	230.00
Paid Penalty Amount:	230.00
Assessment Case Status:	Closed
Assessment Status:	Proposed
Year:	2019
Address Type:	MineLocation
PO Box:	Not reported
Address:	5400 W. MARGINAL WAY SW
City:	SEATTLE
State:	WA
Operator:	Lafarge North America Inc
Zip:	98106
Mine Controller Name:	LafargeHolcim Ltd
Name:	SEATTLE PLANT
Ownership Date:	4/11/2002
Mine Status:	Abandoned
Status Date:	1/17/2020
Primary Site Description:	Cement
Mine Type:	Facility
State 2:	WA
County:	KING
Violation Number:	9378935
Mine ID:	4500805
Contractor ID:	Not reported
Date Issued:	1/4/2019
Action Type:	104(a)
Type of Issue:	Citation
S and S:	Y
Term Date:	1/6/2019
Title 30 Code of Federal Regulations:	56.20003(a)
Proposed Penalty:	1146.00
Assessment Amount:	1146.00
Paid Penalty Amount:	1146.00
Assessment Case Status:	Closed
Assessment Status:	Proposed
Year:	2019
Address Type:	MineLocation
PO Box:	Not reported
Address:	5400 W. MARGINAL WAY SW
City:	SEATTLE
State:	WA
Operator:	Lafarge North America Inc
Zip:	98106

Map ID
Direction
Distance
Elevation

MAP FINDINGS

Site

Database(s)

EDR ID Number
EPA ID Number

SEATTLE PLANT (Continued)

1024925898

Mine Controller Name: LafargeHolcim Ltd
Name: SEATTLE PLANT
Ownership Date: 4/11/2002
Mine Status: Abandoned
Status Date: 1/17/2020
Primary Site Description: Cement
Mine Type: Facility
State 2: WA
County: KING

Violation Number: 9378936
Mine ID: 4500805
Contractor ID: Not reported
Date Issued: 1/4/2019
Action Type: 104(a)
Type of Issue: Citation
S and S: Y
Term Date: 1/6/2019
Title 30 Code of Federal Regulations: 56.11001
Proposed Penalty: 1146.00
Assessment Amount: 1146.00
Paid Penalty Amount: 1146.00
Assessment Case Status: Closed
Assessment Status: Proposed
Year: 2019
Address Type: MineLocation
PO Box: Not reported
Address: 5400 W. MARGINAL WAY SW
City: SEATTLE
State: WA
Operator: Lafarge North America Inc
Zip: 98106
Mine Controller Name: LafargeHolcim Ltd
Name: SEATTLE PLANT
Ownership Date: 4/11/2002
Mine Status: Abandoned
Status Date: 1/17/2020
Primary Site Description: Cement
Mine Type: Facility
State 2: WA
County: KING

Violation Number: 9378937
Mine ID: 4500805
Contractor ID: Not reported
Date Issued: 1/4/2019
Action Type: 104(a)
Type of Issue: Citation
S and S: Y
Term Date: 1/8/2019
Title 30 Code of Federal Regulations: 56.14107(a)
Proposed Penalty: 5676.00
Assessment Amount: 5676.00
Paid Penalty Amount: 5676.00
Assessment Case Status: Closed
Assessment Status: Proposed
Year: 2019

Map ID
Direction
Distance
Elevation

MAP FINDINGS

Site

Database(s)

EDR ID Number
EPA ID Number

SEATTLE PLANT (Continued)

1024925898

Address Type: MineLocation
PO Box: Not reported
Address: 5400 W. MARGINAL WAY SW
City: SEATTLE
State: WA
Operator: Lafarge North America Inc
Zip: 98106
Mine Controller Name: LafargeHolcim Ltd
Name: SEATTLE PLANT
Ownership Date: 4/11/2002
Mine Status: Abandoned
Status Date: 1/17/2020
Primary Site Description: Cement
Mine Type: Facility
State 2: WA
County: KING

Violation Number: 9378938
Mine ID: 4500805
Contractor ID: Not reported
Date Issued: 1/6/2019
Action Type: 104(a)
Type of Issue: Citation
S and S: N
Term Date: 1/6/2019
Title 30 Code of Federal Regulations: 56.11003
Proposed Penalty: 121.00
Assessment Amount: 121.00
Paid Penalty Amount: 121.00
Assessment Case Status: Closed
Assessment Status: Proposed
Year: 2019

Address Type: MineLocation
PO Box: Not reported
Address: 5400 W. MARGINAL WAY SW
City: SEATTLE
State: WA
Operator: Lafarge North America Inc
Zip: 98106
Mine Controller Name: LafargeHolcim Ltd
Name: SEATTLE PLANT
Ownership Date: 4/11/2002
Mine Status: Abandoned
Status Date: 1/17/2020
Primary Site Description: Cement
Mine Type: Facility
State 2: WA
County: KING

Violation Number: 9378939
Mine ID: 4500805
Contractor ID: Not reported
Date Issued: 1/6/2019
Action Type: 104(a)
Type of Issue: Citation
S and S: N
Term Date: 1/8/2019

Map ID
Direction
Distance
Elevation

MAP FINDINGS

Site

Database(s)

EDR ID Number
EPA ID Number

SEATTLE PLANT (Continued)

1024925898

Title 30 Code of Federal Regulations: 56.11002
Proposed Penalty: 768.00
Assessment Amount: 768.00
Paid Penalty Amount: 768.00
Assessment Case Status: Closed
Assessment Status: Proposed
Year: 2019
Address Type: MineLocation
PO Box: Not reported
Address: 5400 W. MARGINAL WAY SW
City: SEATTLE
State: WA
Operator: Lafarge North America Inc
Zip: 98106
Mine Controller Name: LafargeHolcim Ltd
Name: SEATTLE PLANT
Ownership Date: 4/11/2002
Mine Status: Abandoned
Status Date: 1/17/2020
Primary Site Description: Cement
Mine Type: Facility
State 2: WA
County: KING

[Click this hyperlink](#) while viewing on your computer to access
717 additional US_MINES_VIOLATIONS: record(s) in the EDR Site Report.

ABANDONED MINES:

Mine ID: 4500805
Mine Name: SEATTLE PLANT
Mine Address: 5400 W. MARGINAL WAY SW
City,State,Zip: SEATTLE, WA 98106
Primary SIC Code: Cement
Mine Type: Facility
Mine Status Description: Abandoned
Mine Status Date: 1/17/2020
Coal (C) or Metal (M) Mine: M
Controller ID: 0119681
Controller Name: LafargeHolcim Ltd
Operator ID: L18663
Operator name: Lafarge North America Inc
Address of Record Street: 5400 W. Marginal Way SW
Address of Record PO Box: Not reported
Address of Record City: Seattle
Address of Record State: WA
Address of Record Zip Code: 98106
Assessment Address Street: 5400 W Marginal Way SW
Assessment Address PO Box: Not reported
Assessment Address City: SEATTLE
Assessment Address State: WA
Assessment Address Zip Code: 98106
Mine Health and Safety Address Street: 5400 W. Marginal Way SW
Mine Health and Safety Address PO Box: Not reported
Mine Health and Safety Address City: Seattle
Mine Health and Safety Address State: WA
Mine Health and Safety Address Zip Code: 98106

Map ID
 Direction
 Distance
 Elevation

MAP FINDINGS

Site

Database(s)

EDR ID Number
 EPA ID Number

SEATTLE PLANT (Continued)

1024925898

Latitude: 47.554444
 Longitude: -122.345278

L57
West
1/8-1/4
0.175 mi.
925 ft.

LAFARGE
5400 W MARGINAL WAY SW
SEATTLE, WA 98106

WA SWF/LF

S108477656
N/A

Site 2 of 6 in cluster L

Relative:
Higher
Actual:
11 ft.

SWF/LF:
 Name: LAFARGE
 Address: 5400 W MARGINAL WAY SW
 City,State,Zip: SEATTLE, WA 98106
 Facility ID: 1860
 Region: STATE
 Permit Status: Permitted
 Contact Organization: Lafarge
 Contact Address1: 5400 West Marginal Way Sw
 Contact Address2: Not reported
 Contact City: Seattle
 Contact State: WA
 Contact Postal: 98106-1507
 Contact EMail: daniel.waldron@lafarge-na.com
 Contact Phone: (206) 730-4258
 Contact Phone Ext: 1328
 Permit No: Not reported
 Phone: 206-730-4258
 Operator Name: Not reported
 Operator Organization: Lafarge
 Operator EMail: Not reported
 Operator Title: Not reported
 Recycle Survey Code: Not reported
 Ownership: Not reported
 Facility Type: Pile Used for Storage or Treatment
 Contact Name: Daniel Waldron
 Contact Title: Engineer
 Year Closed: Not reported
 Open to Public Flag: No
 Website: Not reported
 Latitude: 47.5537852
 Longitude: -122.3448537

L58
West
1/8-1/4
0.175 mi.
925 ft.

LAFARGE CORPORATION
5400 W MARGINAL WAY SW
SEATTLE, WA 98106

WA HSL
WA CSCSL
WA LUST
WA UST
WA ALLSITES
WA CSCSL NFA

U004040681
N/A

Site 3 of 6 in cluster L

Relative:
Higher
Actual:
11 ft.

HSL:
 Name: HOLNAM INC
 Address: Not reported
 City,State,Zip: SEATTLE, WA
 edr_fstat: WA
 edr_fzip: Not reported
 edr_fcnty: KING

Map ID
Direction
Distance
Elevation

MAP FINDINGS

Site

Database(s)

EDR ID Number
EPA ID Number

LAFARGE CORPORATION (Continued)

U004040681

edr_zip: Not reported
Facility Type: **Hazardous Sites List**
Facility Status: Cleanup Started
FSID Number: 2132
Rank: 5
Region: NW
EDR Link ID: 2132
Region Decode: NORTHWEST REGIONAL OFFICE

CSCSL:

Name: HOLNAM INC
Address: 5400 W MARGINAL WAY SW
City,State,Zip: SEATTLE, WA 98106
Facility ID: 2132
Region: Northwest
Lat/Long: 47.553785210469 / -122.3448537087
Clean Up Siteid: 7372
Site Status: Cleanup Started
Contaminant Name: Benzene
Alternate Site Names: IDEAL BASIC INDUSTRIES,Lafarge,LAFARGE CORP SEATTLE,LAFARGE CORPORATION,Lafarge North America Inc Seattle
Site Rank: 5 - Lowest Assessed Risk
Has Institutional Control:Not reported
Past VCP: Not reported
Current VCP: Not reported
Ground Water: Not reported
Surface Water: Not reported
Soil: Confirmed Above Cleanup Levels
Sediment: Not reported
Air: Not reported
Bedrock: Not reported
Responsible Unit: Northwest

Name: HOLNAM INC
Address: 5400 W MARGINAL WAY SW
City,State,Zip: SEATTLE, WA 98106
Facility ID: 2132
Region: Northwest
Lat/Long: 47.553785210469 / -122.3448537087
Clean Up Siteid: 7372
Site Status: Cleanup Started
Contaminant Name: Petroleum-Diesel
Alternate Site Names: IDEAL BASIC INDUSTRIES,Lafarge,LAFARGE CORP SEATTLE,LAFARGE CORPORATION,Lafarge North America Inc Seattle
Site Rank: 5 - Lowest Assessed Risk
Has Institutional Control:Not reported
Past VCP: Not reported
Current VCP: Not reported
Ground Water: Not reported
Surface Water: Not reported
Soil: Remediated-Below
Sediment: Not reported
Air: Not reported
Bedrock: Not reported
Responsible Unit: Northwest

Name: HOLNAM INC

Map ID
Direction
Distance
Elevation

MAP FINDINGS

Site

Database(s)

EDR ID Number
EPA ID Number

LAFARGE CORPORATION (Continued)

U004040681

Address: 5400 W MARGINAL WAY SW
City,State,Zip: SEATTLE, WA 98106
Facility ID: 2132
Region: Northwest
Lat/Long: 47.553785210469 / -122.3448537087
Clean Up Siteid: 7372
Site Status: Cleanup Started
Contaminant Name: Petroleum-Gasoline
Alternate Site Names: IDEAL BASIC INDUSTRIES,Lafarge,LAFARGE CORP SEATTLE,LAFARGE CORPORATION,Lafarge North America Inc Seattle
Site Rank: 5 - Lowest Assessed Risk
Has Institutional Control:Not reported
Past VCP: Not reported
Current VCP: Not reported
Ground Water: Not reported
Surface Water: Not reported
Soil: Confirmed Above Cleanup Levels
Sediment: Not reported
Air: Not reported
Bedrock: Not reported
Responsible Unit: Northwest

Name: HOLNAM INC
Address: 5400 W MARGINAL WAY SW
City,State,Zip: SEATTLE, WA 98106
Facility ID: 2132
Region: Northwest
Lat/Long: 47.553785210469 / -122.3448537087
Clean Up Siteid: 7372
Site Status: Cleanup Started
Contaminant Name: Petroleum-Other
Alternate Site Names: IDEAL BASIC INDUSTRIES,Lafarge,LAFARGE CORP SEATTLE,LAFARGE CORPORATION,Lafarge North America Inc Seattle
Site Rank: 5 - Lowest Assessed Risk
Has Institutional Control:Not reported
Past VCP: Not reported
Current VCP: Not reported
Ground Water: Not reported
Surface Water: Not reported
Soil: Confirmed Above Cleanup Levels
Sediment: Not reported
Air: Not reported
Bedrock: Not reported
Responsible Unit: Northwest

LUST:

Name: HOLNAM INC
Address: 5400 W MARGINAL WAY SW
City,State,Zip: SEATTLE, WA 98106
Facility ID: 2132
Lust Status Type: LUST - Cleanup Started
Cleanup Site ID: 7372
Cleanup Unit Type: Upland
Process Type: Independent Action
Cleanup Unit Name: IDEAL BASIC INDUSTRIES,Lafarge,LAFARGE CORP SEATTLE,LAFARGE CORPORATION,Lafarge North America Inc Seattle
Response Section: Northwest

Map ID
Direction
Distance
Elevation

MAP FINDINGS

Site

Database(s)

EDR ID Number
EPA ID Number

LAFARGE CORPORATION (Continued)

U004040681

Release Date: 01/23/1992
Lust Date: 07/01/2011
Region: Northwest
Lust ID: 1588
UST ID: 3835
Contaminant Name: Petroleum-Diesel
Ground Water: Not reported
Surface Water: Not reported
Soil: Remediated-Below
Sediment: Not reported
Air: Not reported
Bedrock: Not reported
Lat/Long: 47.5537852 / -122.34485

Name: HOLNAM INC
Address: 5400 W MARGINAL WAY SW
City,State,Zip: SEATTLE, WA 98106
Facility ID: 2132
Lust Status Type: LUST - Cleanup Started
Cleanup Site ID: 7372
Cleanup Unit Type: Upland
Process Type: Independent Action
Cleanup Unit Name: IDEAL BASIC INDUSTRIES,Lafarge,LAFARGE CORP SEATTLE,LAFARGE CORPORATION,Lafarge North America Inc Seattle

Response Section: Northwest
Release Date: 01/23/1992
Lust Date: 07/01/2011
Region: Northwest
Lust ID: 1588
UST ID: 3835
Contaminant Name: Petroleum-Other
Ground Water: Not reported
Surface Water: Not reported
Soil: Confirmed Above Cleanup Levels
Sediment: Not reported
Air: Not reported
Bedrock: Not reported
Lat/Long: 47.5537852 / -122.34485

Name: HOLNAM INC
Address: 5400 W MARGINAL WAY SW
City,State,Zip: SEATTLE, WA 98106
Facility ID: 2132
Lust Status Type: LUST - Cleanup Started
Cleanup Site ID: 7372
Cleanup Unit Type: Upland
Process Type: Independent Action
Cleanup Unit Name: IDEAL BASIC INDUSTRIES,Lafarge,LAFARGE CORP SEATTLE,LAFARGE CORPORATION,Lafarge North America Inc Seattle

Response Section: Northwest
Release Date: 01/23/1992
Lust Date: 07/01/2011
Region: Northwest
Lust ID: 1588
UST ID: 3835
Contaminant Name: Benzene
Ground Water: Not reported

Map ID
Direction
Distance
Elevation

MAP FINDINGS

Site

Database(s)

EDR ID Number
EPA ID Number

LAFARGE CORPORATION (Continued)

U004040681

Surface Water: Not reported
Soil: Confirmed Above Cleanup Levels
Sediment: Not reported
Air: Not reported
Bedrock: Not reported
Lat/Long: 47.5537852 / -122.34485

Name: HOLNAM INC
Address: 5400 W MARGINAL WAY SW
City,State,Zip: SEATTLE, WA 98106
Facility ID: 2132
Lust Status Type: LUST - Cleanup Started
Cleanup Site ID: 7372
Cleanup Unit Type: Upland
Process Type: Independent Action
Cleanup Unit Name: IDEAL BASIC INDUSTRIES,Lafarge,LAFARGE CORP SEATTLE,LAFARGE CORPORATION,Lafarge North America Inc Seattle

Response Section: Northwest
Release Date: 01/23/1992
Lust Date: 07/01/2011
Region: Northwest
Lust ID: 1588
UST ID: 3835
Contaminant Name: Petroleum-Gasoline
Ground Water: Not reported
Surface Water: Not reported
Soil: Confirmed Above Cleanup Levels
Sediment: Not reported
Air: Not reported
Bedrock: Not reported
Lat/Long: 47.5537852 / -122.34485

UST:

Name: LAFARGE CORPORATION
Address: 5400 W MARGINAL WAY SW
City: SEATTLE
Zip: 98106
Facility ID: 2132
Site Id: 3835
UBI: Not reported
Phone Number: Not reported
Decimal Latitude: 47.5537852104692
Decimal Longitude: -122.344853708795

Tank Name: 1
Tag Number: A3626
Tank Status: Removed
Tank Status Date: 08/06/1996
Tank Install Date: 03/12/1966
Tank Closure Date: Not reported
Capacity Range: 111 TO 1,100 Gallons
Tank Permit Expiration Date: Not reported
Tank Upgrade Date: Not reported
Tank Spill Prevention: None
Tank Overfill Prevention: Overfill Alarm
Tank Material: Steel
Tank Construction: Single Wall Tank

Map ID
Direction
Distance
Elevation

MAP FINDINGS

Site

Database(s)

EDR ID Number
EPA ID Number

LAFARGE CORPORATION (Continued)

U004040681

Tank Tightness Test: Not reported
Tank Corrosion Protection: None
Tank Manifold: Not reported
Tank Release Detection: Weekly Manual Gauging
Tank SFC Type: Not reported
Pipe Material: Steel
Pipe Construction: Single Wall Pipe
Pipe Primary Release Detection: Safe Suction (No Leak Detection)
Pipe Second Release Detection: Not reported
Pipe Corrosion Protection: None
Pipe Pumping System: Not reported
Responsible Unit: Northwest
Dispenser/Pump SFC Type: Not reported

Name: LAFARGE CORPORATION
Address: 5400 W MARGINAL WAY SW
City: SEATTLE
Zip: 98106

Tank Name: 1A
Tag Number: A3626
Tank Status: Operational
Tank Status Date: 08/06/1996
Tank Install Date: 10/12/1992
Tank Closure Date: Not reported
Capacity Range: 111 TO 1,100 Gallons
Tank Permit Expiration Date: 03/31/2017
Tank Upgrade Date: 04/15/1998
Tank Spill Prevention: Spill Bucket/Spill Box
Tank Overfill Prevention: Automatic Shutoff (fill pipe)
Tank Material: Dielectric Coated Steel
Tank Construction: Double Wall Tank
Tank Tightness Test: Not reported
Tank Corrosion Protection: Sacrificial Anode
Tank Manifold: Not reported
Tank Release Detection: Automatic Tank Gauging
Tank SFC Type: Not reported
Pipe Material: Fiberglass
Pipe Construction: Double Wall Pipe
Pipe Primary Release Detection: Safe Suction (No Leak Detection)
Pipe Second Release Detection: Not reported
Pipe Corrosion Protection: Corrosion Resistant
Pipe Pumping System: Safe Suction
Responsible Unit: Northwest
Dispenser/Pump SFC Type: Not reported

Name: LAFARGE CORPORATION
Address: 5400 W MARGINAL WAY SW
City: SEATTLE
Zip: 98106

Tank Name: 2
Tag Number: A3626
Tank Status: Removed
Tank Status Date: 08/06/1996
Tank Install Date: 12/31/1964
Tank Closure Date: Not reported

Map ID
Direction
Distance
Elevation

MAP FINDINGS

Site

Database(s)

EDR ID Number
EPA ID Number

LAFARGE CORPORATION (Continued)

U004040681

Capacity Range: Not reported
Tank Permit Expiration Date: Not reported
Tank Upgrade Date: Not reported
Tank Spill Prevention: Not reported
Tank Overfill Prevention: Not reported
Tank Material: Steel
Tank Construction: Not reported
Tank Tightness Test: Not reported
Tank Corrosion Protection: Not reported
Tank Manifold: Not reported
Tank Release Detection: Not reported
Tank SFC Type: Not reported
Pipe Material: Steel
Pipe Construction: Not reported
Pipe Primary Release Detection: Not reported
Pipe Second Release Detection: Not reported
Pipe Corrosion Protection: Not reported
Pipe Pumping System: Not reported
Responsible Unit: Northwest
Dispencer/Pump SFC Type: Not reported

Name: LAFARGE CORPORATION
Address: 5400 W MARGINAL WAY SW
City: SEATTLE
Zip: 98106

Tank Name: 2B
Tag Number: A3626
Tank Status: Operational
Tank Status Date: 08/06/1996
Tank Install Date: 10/12/1992
Tank Closure Date: Not reported
Capacity Range: 1,101 to 2,000 Gallons
Tank Permit Expiration Date: 03/31/2017
Tank Upgrade Date: 04/15/1998
Tank Spill Prevention: Spill Bucket/Spill Box
Tank Overfill Prevention: Automatic Shutoff (fill pipe)
Tank Material: Dielectric Coated Steel
Tank Construction: Double Wall Tank
Tank Tightness Test: Not reported
Tank Corrosion Protection: Sacrificial Anode
Tank Manifold: Not reported
Tank Release Detection: Automatic Tank Gauging
Tank SFC Type: Not reported
Pipe Material: Fiberglass
Pipe Construction: Double Wall Pipe
Pipe Primary Release Detection: Safe Suction (No Leak Detection)
Pipe Second Release Detection: Not reported
Pipe Corrosion Protection: Corrosion Resistant
Pipe Pumping System: Safe Suction
Responsible Unit: Northwest
Dispencer/Pump SFC Type: Not reported

Name: LAFARGE CORPORATION
Address: 5400 W MARGINAL WAY SW
City: SEATTLE
Zip: 98106

Map ID
Direction
Distance
Elevation

MAP FINDINGS

Site

Database(s)

EDR ID Number
EPA ID Number

LAFARGE CORPORATION (Continued)

U004040681

Tank Name: 3
Tag Number: A3626
Tank Status: Removed
Tank Status Date: 08/06/1996
Tank Install Date: 08/12/1976
Tank Closure Date: Not reported
Capacity Range: 111 TO 1,100 Gallons
Tank Permit Expiration Date: Not reported
Tank Upgrade Date: Not reported
Tank Spill Prevention: None
Tank Overfill Prevention: Overfill Alarm
Tank Material: Steel
Tank Construction: Single Wall Tank
Tank Tightness Test: Not reported
Tank Corrosion Protection: None
Tank Manifold: Not reported
Tank Release Detection: Statistical Inventory Reconciliation
Tank SFC Type: Not reported
Pipe Material: Steel
Pipe Construction: Single Wall Pipe
Pipe Primary Release Detection: Safe Suction (No Leak Detection)
Pipe Second Release Detection: Not reported
Pipe Corrosion Protection: None
Pipe Pumping System: Not reported
Responsible Unit: Northwest
Dispenser/Pump SFC Type: Not reported

ALLSITES:

Name: LAFARGE NORTH AMERICA INC SEATTLE
Facility Id: 2132

CSCSL NFA:

Name: LAFARGE NORTH AMERICA INC SEATTLE
Address: 5400 W MARGINAL WAY SW
City,State,Zip: SEATTLE, WA 98106
Facility/Site Id: 2132
CS Id: 99
NFA Date: 05/25/1989
Alternate Site Names: HOLNAM INC,IDEAL BASIC INDUSTRIES,Lafarge,LAFARGE CORP SEATTLE,LAFARGE CORPORATION
NFA Reason: Cleaned up under Prior Authority
Site Status: NFA
Region: Northwest
Contaminant Name: Halogenated Organics
Ground Water: Not reported
Surface Water: Not reported
Soil: Suspected
Sediment: Not reported
Air: Not reported
Bedrock: Not reported
Latitude: 47.55378521
Longitude: -122.34485371

Map ID
Direction
Distance
Elevation

MAP FINDINGS

Site

Database(s)

EDR ID Number
EPA ID Number

L59
West
1/8-1/4
0.175 mi.
925 ft.

HOLNAM
5400 W. MARGINAL WAY SW
SEATTLE, WA 98166

WA ICR S104486930
N/A

Site 4 of 6 in cluster L

Relative:
Higher

ICR:

Actual:
11 ft.

Date Ecology Received Report: 11/09/92
Contaminants Found at Site: Petroleum products
Media Contaminated: Soil
Waste Management: Tank
Region: North Western
Type of Report Ecology Received: Final cleanup report
Site Register Issue: 92-37
County Code: 17
Contact: Not reported
Report Title: Not reported

L60
West
1/8-1/4
0.175 mi.
925 ft.

IDEAL BASIC INDUSTRIES- CEMENT PLANT
5400 W MARGINAL WAY SW
SEATTLE, WA 98106

SEMS-ARCHIVE 1015737233
RCRA NonGen / NLR WAD041580176

Site 5 of 6 in cluster L

Relative:
Higher

SEMS Archive:

Actual:
11 ft.

Site ID: 1000710
EPA ID: WAD041580176
Name: IDEAL BASIC INDUSTRIES- CEMENT PLANT
Address: 5400 W MARGINAL WAY SW
Address 2: Not reported
City,State,Zip: SEATTLE, WA 98106
Cong District: 07
FIPS Code: 53033
FF: N
NPL: Not on the NPL
Non NPL Status: NFRAP-Site does not qualify for the NPL based on existing information

SEMS Archive Detail:

Region: 10
Site ID: 1000710
EPA ID: WAD041580176
Site Name: IDEAL BASIC INDUSTRIES- CEMENT PLANT
NPL: N
FF: N
OU: 00
Action Code: VS
Action Name: ARCH SITE
SEQ: 1
Start Date: Not reported
Finish Date: 1985-11-06 06:00:00
Qual: Not reported
Current Action Lead: EPA Perf In-Hse

Region: 10
Site ID: 1000710
EPA ID: WAD041580176
Site Name: IDEAL BASIC INDUSTRIES- CEMENT PLANT
NPL: N
FF: N
OU: 00

Map ID
Direction
Distance
Elevation

MAP FINDINGS

Site

Database(s)

EDR ID Number
EPA ID Number

IDEAL BASIC INDUSTRIES- CEMENT PLANT (Continued)

1015737233

Action Code: DS
Action Name: DISCVRY
SEQ: 1
Start Date: 1981-06-01 04:00:00
Finish Date: 1981-06-01 04:00:00
Qual: Not reported
Current Action Lead: EPA Perf

Region: 10
Site ID: 1000710
EPA ID: WAD041580176
Site Name: IDEAL BASIC INDUSTRIES- CEMENT PLANT
NPL: N
FF: N
OU: 00
Action Code: PA
Action Name: PA
SEQ: 1
Start Date: 1985-06-28 05:00:00
Finish Date: 1985-11-06 06:00:00
Qual: N
Current Action Lead: St Perf

RCRA Listings:

Date Form Received by Agency: 2003-03-04 00:00:00.0
Handler Name: LAFARGE NORTH AMERICA INC SEATTLE
Handler Address: 5400 W MARGINAL WAY
Handler City,State,Zip: SEATTLE, WA 98106
EPA ID: WAD041580176
Contact Name: RUSS SIMONSON
Contact Address: 5400 W MARGINAL WAY SW
Contact City,State,Zip: SEATTLE, WA 98106
Contact Telephone: 206-937-8025
Contact Fax: Not reported
Contact Email: Not reported
Contact Title: Not reported
EPA Region: 10
Land Type: Private
Federal Waste Generator Description: Not a generator, verified
Non-Notifier: Not reported
Biennial Report Cycle: Not reported
Accessibility: Not reported
Active Site Indicator: Not reported
State District Owner: WA
State District: NWRO
Mailing Address: 5400 W MARGINAL WAY SW
Mailing City,State,Zip: SEATTLE, WA 98106
Owner Name: LAFARGE NORTH AMERICA INC
Owner Type: Private
Operator Name: HOLNAM INC
Operator Type: Private
Short-Term Generator Activity: No
Importer Activity: No
Mixed Waste Generator: No
Transporter Activity: No
Transfer Facility Activity: No

Map ID
 Direction
 Distance
 Elevation

MAP FINDINGS

Site

Database(s)

EDR ID Number
 EPA ID Number

IDEAL BASIC INDUSTRIES- CEMENT PLANT (Continued)

1015737233

Recycler Activity with Storage:	No
Small Quantity On-Site Burner Exemption:	No
Smelting Melting and Refining Furnace Exemption:	No
Underground Injection Control:	No
Off-Site Waste Receipt:	No
Universal Waste Indicator:	No
Universal Waste Destination Facility:	No
Federal Universal Waste:	No
Active Site Fed-Reg Treatment Storage and Disposal Facility:	Not reported
Active Site Converter Treatment storage and Disposal Facility:	Not reported
Active Site State-Reg Treatment Storage and Disposal Facility:	Not reported
Active Site State-Reg Handler:	---
Federal Facility Indicator:	Not reported
Hazardous Secondary Material Indicator:	NN
Sub-Part K Indicator:	Not reported
Commercial TSD Indicator:	No
Treatment Storage and Disposal Type:	Not reported
2018 GPRA Permit Baseline:	Not on the Baseline
2018 GPRA Renewals Baseline:	Not on the Baseline
Permit Renewals Workload Universe:	Not reported
Permit Workload Universe:	Not reported
Permit Progress Universe:	Not reported
Post-Closure Workload Universe:	Not reported
Closure Workload Universe:	Not reported
202 GPRA Corrective Action Baseline:	No
Corrective Action Workload Universe:	No
Subject to Corrective Action Universe:	No
Non-TSDFs Where RCRA CA has Been Imposed Universe:	No
TSDFs Potentially Subject to CA Under 3004 (u)/(v) Universe:	No
TSDFs Only Subject to CA under Discretionary Auth Universe:	No
Corrective Action Priority Ranking:	No NCAPS ranking
Environmental Control Indicator:	No
Institutional Control Indicator:	No
Human Exposure Controls Indicator:	N/A
Groundwater Controls Indicator:	N/A
Operating TSDF Universe:	Not reported
Full Enforcement Universe:	Not reported
Significant Non-Complier Universe:	No
Unaddressed Significant Non-Complier Universe:	No
Addressed Significant Non-Complier Universe:	No
Significant Non-Complier With a Compliance Schedule Universe:	No
Financial Assurance Required:	Not reported
Handler Date of Last Change:	2018-05-09 12:34:01.0
Recognized Trader-Importer:	No
Recognized Trader-Exporter:	No
Importer of Spent Lead Acid Batteries:	No
Exporter of Spent Lead Acid Batteries:	No
Recycler Activity Without Storage:	No
Manifest Broker:	No
Sub-Part P Indicator:	Not reported

Handler - Owner Operator:

Owner/Operator Indicator:	Operator
Owner/Operator Name:	HOLNAM INC
Legal Status:	Private
Date Became Current:	Not reported

Map ID
Direction
Distance
Elevation

MAP FINDINGS

Site

Database(s)

EDR ID Number
EPA ID Number

IDEAL BASIC INDUSTRIES- CEMENT PLANT (Continued)

1015737233

Date Ended Current: Not reported
Owner/Operator Address: 5400 W MARGINAL WAY SW
Owner/Operator City,State,Zip: SEATTLE, WA 98106
Owner/Operator Telephone: 206-937-8025
Owner/Operator Telephone Ext: Not reported
Owner/Operator Fax: Not reported
Owner/Operator Email: Not reported

Owner/Operator Indicator: Operator
Owner/Operator Name: HOLNAM INC
Legal Status: Private
Date Became Current: Not reported
Date Ended Current: Not reported
Owner/Operator Address: 5400 W MARGINAL WAY SW
Owner/Operator City,State,Zip: SEATTLE, WA 98106
Owner/Operator Telephone: 206-937-8025
Owner/Operator Telephone Ext: Not reported
Owner/Operator Fax: Not reported
Owner/Operator Email: Not reported

Owner/Operator Indicator: Owner
Owner/Operator Name: HOLNAM INC
Legal Status: Private
Date Became Current: Not reported
Date Ended Current: Not reported
Owner/Operator Address: PO BOX 122
Owner/Operator City,State,Zip: DUNDEE, MI 48131
Owner/Operator Telephone: 313-529-2411
Owner/Operator Telephone Ext: Not reported
Owner/Operator Fax: Not reported
Owner/Operator Email: Not reported

Owner/Operator Indicator: Operator
Owner/Operator Name: HOLNAM INC
Legal Status: Private
Date Became Current: Not reported
Date Ended Current: Not reported
Owner/Operator Address: 5400 W MARGINAL WAY SW
Owner/Operator City,State,Zip: SEATTLE, WA 98106
Owner/Operator Telephone: 206-937-8025
Owner/Operator Telephone Ext: Not reported
Owner/Operator Fax: Not reported
Owner/Operator Email: Not reported

Owner/Operator Indicator: Owner
Owner/Operator Name: LAFARGE NORTH AMERICA INC
Legal Status: Private
Date Became Current: Not reported
Date Ended Current: Not reported
Owner/Operator Address: 4000 TOWN CENTER
Owner/Operator City,State,Zip: SOUTHFIELD, MI 48075
Owner/Operator Telephone: 248-354-9050
Owner/Operator Telephone Ext: Not reported
Owner/Operator Fax: Not reported
Owner/Operator Email: Not reported

Owner/Operator Indicator: Owner

Map ID
Direction
Distance
Elevation

MAP FINDINGS

Site

Database(s)

EDR ID Number
EPA ID Number

IDEAL BASIC INDUSTRIES- CEMENT PLANT (Continued)

1015737233

Owner/Operator Name: LAFARGE NORTH AMERICA INC SEATTLE
Legal Status: Private
Date Became Current: Not reported
Date Ended Current: Not reported
Owner/Operator Address: 5400 W MARGINAL WAY
Owner/Operator City,State,Zip: SEATTLE, WA 98106
Owner/Operator Telephone: 000-000-0000
Owner/Operator Telephone Ext: Not reported
Owner/Operator Fax: Not reported
Owner/Operator Email: Not reported

Owner/Operator Indicator: Owner
Owner/Operator Name: LAFARGE NORTH AMERICA INC SEATTLE
Legal Status: Private
Date Became Current: Not reported
Date Ended Current: Not reported
Owner/Operator Address: 5400 W MARGINAL WAY
Owner/Operator City,State,Zip: SEATTLE, WA 98106
Owner/Operator Telephone: 000-000-0000
Owner/Operator Telephone Ext: Not reported
Owner/Operator Fax: Not reported
Owner/Operator Email: Not reported

Owner/Operator Indicator: Owner
Owner/Operator Name: HOLNAM INC
Legal Status: Private
Date Became Current: 1996-10-17 00:00:00.
Date Ended Current: Not reported
Owner/Operator Address: PO BOX 122
Owner/Operator City,State,Zip: DUNDEE, MI 48131
Owner/Operator Telephone: 313-529-2411
Owner/Operator Telephone Ext: Not reported
Owner/Operator Fax: Not reported
Owner/Operator Email: Not reported

Owner/Operator Indicator: Owner
Owner/Operator Name: LAFARGE NORTH AMERICA INC
Legal Status: Private
Date Became Current: Not reported
Date Ended Current: Not reported
Owner/Operator Address: 4000 TOWN CENTER
Owner/Operator City,State,Zip: SOUTHFIELD, MI 48075
Owner/Operator Telephone: 248-354-9050
Owner/Operator Telephone Ext: Not reported
Owner/Operator Fax: Not reported
Owner/Operator Email: Not reported

Owner/Operator Indicator: Owner
Owner/Operator Name: HOLNAM INC
Legal Status: Private
Date Became Current: Not reported
Date Ended Current: Not reported
Owner/Operator Address: PO BOX 122
Owner/Operator City,State,Zip: DUNDEE, MI 48131
Owner/Operator Telephone: 313-529-2411
Owner/Operator Telephone Ext: Not reported
Owner/Operator Fax: Not reported

Map ID
Direction
Distance
Elevation

MAP FINDINGS

Site

Database(s)

EDR ID Number
EPA ID Number

IDEAL BASIC INDUSTRIES- CEMENT PLANT (Continued)

1015737233

Owner/Operator Email:	Not reported
Owner/Operator Indicator:	Owner
Owner/Operator Name:	LAFARGE NORTH AMERICA INC
Legal Status:	Private
Date Became Current:	1998-10-16 00:00:00.
Date Ended Current:	Not reported
Owner/Operator Address:	4000 TOWN CENTER
Owner/Operator City,State,Zip:	SOUTHFIELD, MI 48075
Owner/Operator Telephone:	248-354-9050
Owner/Operator Telephone Ext:	Not reported
Owner/Operator Fax:	Not reported
Owner/Operator Email:	Not reported
Owner/Operator Indicator:	Owner
Owner/Operator Name:	LAFARGE NORTH AMERICA INC
Legal Status:	Private
Date Became Current:	1998-10-16 00:00:00.
Date Ended Current:	Not reported
Owner/Operator Address:	4000 TOWN CENTER
Owner/Operator City,State,Zip:	SOUTHFIELD, MI 48075
Owner/Operator Telephone:	248-354-9050
Owner/Operator Telephone Ext:	Not reported
Owner/Operator Fax:	Not reported
Owner/Operator Email:	Not reported
Owner/Operator Indicator:	Operator
Owner/Operator Name:	HOLNAM INC
Legal Status:	Private
Date Became Current:	Not reported
Date Ended Current:	Not reported
Owner/Operator Address:	5400 W MARGINAL WAY SW
Owner/Operator City,State,Zip:	SEATTLE, WA 98106
Owner/Operator Telephone:	206-937-8025
Owner/Operator Telephone Ext:	Not reported
Owner/Operator Fax:	Not reported
Owner/Operator Email:	Not reported
Owner/Operator Indicator:	Operator
Owner/Operator Name:	HOLNAM INC
Legal Status:	Private
Date Became Current:	Not reported
Date Ended Current:	Not reported
Owner/Operator Address:	5400 W MARGINAL WAY SW
Owner/Operator City,State,Zip:	SEATTLE, WA 98106
Owner/Operator Telephone:	206-937-8025
Owner/Operator Telephone Ext:	Not reported
Owner/Operator Fax:	Not reported
Owner/Operator Email:	Not reported
Owner/Operator Indicator:	Owner
Owner/Operator Name:	LAFARGE NORTH AMERICA INC SEATTLE
Legal Status:	Private
Date Became Current:	Not reported
Date Ended Current:	Not reported
Owner/Operator Address:	5400 W MARGINAL WAY
Owner/Operator City,State,Zip:	SEATTLE, WA 98106

Map ID
Direction
Distance
Elevation

MAP FINDINGS

Site

Database(s)

EDR ID Number
EPA ID Number

IDEAL BASIC INDUSTRIES- CEMENT PLANT (Continued)

1015737233

Owner/Operator Telephone: 000-000-0000
Owner/Operator Telephone Ext: Not reported
Owner/Operator Fax: Not reported
Owner/Operator Email: Not reported

Owner/Operator Indicator: Operator
Owner/Operator Name: LAFARGE NORTH AMERICA INC SEATTLE
Legal Status: Private
Date Became Current: Not reported
Date Ended Current: Not reported
Owner/Operator Address: 5400 W MARGINAL WAY
Owner/Operator City,State,Zip: SEATTLE, WA 98106
Owner/Operator Telephone: 000-000-0000
Owner/Operator Telephone Ext: Not reported
Owner/Operator Fax: Not reported
Owner/Operator Email: Not reported

Owner/Operator Indicator: Owner
Owner/Operator Name: HOLNAM INC
Legal Status: Private
Date Became Current: Not reported
Date Ended Current: Not reported
Owner/Operator Address: PO BOX 122
Owner/Operator City,State,Zip: DUNDEE, MI 48131
Owner/Operator Telephone: 313-529-2411
Owner/Operator Telephone Ext: Not reported
Owner/Operator Fax: Not reported
Owner/Operator Email: Not reported

Owner/Operator Indicator: Owner
Owner/Operator Name: LAFARGE NORTH AMERICA INC
Legal Status: Private
Date Became Current: 1998-10-16 00:00:00.
Date Ended Current: Not reported
Owner/Operator Address: 4000 TOWN CENTER
Owner/Operator City,State,Zip: SOUTHFIELD, MI 48075
Owner/Operator Telephone: 248-354-9050
Owner/Operator Telephone Ext: Not reported
Owner/Operator Fax: Not reported
Owner/Operator Email: Not reported

Owner/Operator Indicator: Owner
Owner/Operator Name: LAFARGE NORTH AMERICA INC
Legal Status: Private
Date Became Current: 2001-10-01 00:00:00.
Date Ended Current: Not reported
Owner/Operator Address: 12950 WORLDGATE DR #600
Owner/Operator City,State,Zip: HERNDON, VA 20170
Owner/Operator Telephone: 703-480-3600
Owner/Operator Telephone Ext: Not reported
Owner/Operator Fax: Not reported
Owner/Operator Email: Not reported

Owner/Operator Indicator: Owner
Owner/Operator Name: LAFARGE NORTH AMERICA INC
Legal Status: Private
Date Became Current: Not reported

Map ID
Direction
Distance
Elevation

MAP FINDINGS

Site

Database(s)

EDR ID Number
EPA ID Number

IDEAL BASIC INDUSTRIES- CEMENT PLANT (Continued)

1015737233

Date Ended Current:	Not reported
Owner/Operator Address:	12950 WORLDGATE DR #600
Owner/Operator City,State,Zip:	HERNDON, VA 20170
Owner/Operator Telephone:	703-480-3600
Owner/Operator Telephone Ext:	Not reported
Owner/Operator Fax:	Not reported
Owner/Operator Email:	Not reported
Owner/Operator Indicator:	Owner
Owner/Operator Name:	LAFARGE NORTH AMERICA INC SEATTLE
Legal Status:	Private
Date Became Current:	Not reported
Date Ended Current:	Not reported
Owner/Operator Address:	5400 W MARGINAL WAY
Owner/Operator City,State,Zip:	SEATTLE, WA 98106
Owner/Operator Telephone:	000-000-0000
Owner/Operator Telephone Ext:	Not reported
Owner/Operator Fax:	Not reported
Owner/Operator Email:	Not reported
Owner/Operator Indicator:	Owner
Owner/Operator Name:	LAFARGE NORTH AMERICA INC SEATTLE
Legal Status:	Private
Date Became Current:	Not reported
Date Ended Current:	Not reported
Owner/Operator Address:	5400 W MARGINAL WAY
Owner/Operator City,State,Zip:	SEATTLE, WA 98106
Owner/Operator Telephone:	000-000-0000
Owner/Operator Telephone Ext:	Not reported
Owner/Operator Fax:	Not reported
Owner/Operator Email:	Not reported
Owner/Operator Indicator:	Owner
Owner/Operator Name:	LAFARGE NORTH AMERICA INC SEATTLE
Legal Status:	Private
Date Became Current:	Not reported
Date Ended Current:	Not reported
Owner/Operator Address:	5400 W MARGINAL WAY
Owner/Operator City,State,Zip:	SEATTLE, WA 98106
Owner/Operator Telephone:	000-000-0000
Owner/Operator Telephone Ext:	Not reported
Owner/Operator Fax:	Not reported
Owner/Operator Email:	Not reported
Owner/Operator Indicator:	Operator
Owner/Operator Name:	LAFARGE NORTH AMERICA INC SEATTLE
Legal Status:	Private
Date Became Current:	Not reported
Date Ended Current:	Not reported
Owner/Operator Address:	5400 W MARGINAL WAY
Owner/Operator City,State,Zip:	SEATTLE, WA 98106
Owner/Operator Telephone:	000-000-0000
Owner/Operator Telephone Ext:	Not reported
Owner/Operator Fax:	Not reported
Owner/Operator Email:	Not reported
Owner/Operator Indicator:	Operator

Map ID
Direction
Distance
Elevation

MAP FINDINGS

Site

Database(s)

EDR ID Number
EPA ID Number

IDEAL BASIC INDUSTRIES- CEMENT PLANT (Continued)

1015737233

Owner/Operator Name:	HOLNAM INC
Legal Status:	Private
Date Became Current:	Not reported
Date Ended Current:	Not reported
Owner/Operator Address:	5400 W MARGINAL WAY SW
Owner/Operator City,State,Zip:	SEATTLE, WA 98106
Owner/Operator Telephone:	206-937-8025
Owner/Operator Telephone Ext:	Not reported
Owner/Operator Fax:	Not reported
Owner/Operator Email:	Not reported
Owner/Operator Indicator:	Owner
Owner/Operator Name:	LAFARGE NORTH AMERICA INC
Legal Status:	Private
Date Became Current:	1998-10-16 00:00:00.
Date Ended Current:	Not reported
Owner/Operator Address:	4000 TOWN CENTER
Owner/Operator City,State,Zip:	SOUTHFIELD, MI 48075
Owner/Operator Telephone:	248-354-9050
Owner/Operator Telephone Ext:	Not reported
Owner/Operator Fax:	Not reported
Owner/Operator Email:	Not reported
Owner/Operator Indicator:	Operator
Owner/Operator Name:	HOLNAM INC
Legal Status:	Private
Date Became Current:	Not reported
Date Ended Current:	Not reported
Owner/Operator Address:	5400 W MARGINAL WAY SW
Owner/Operator City,State,Zip:	SEATTLE, WA 98106
Owner/Operator Telephone:	206-937-8025
Owner/Operator Telephone Ext:	Not reported
Owner/Operator Fax:	Not reported
Owner/Operator Email:	Not reported
Owner/Operator Indicator:	Owner
Owner/Operator Name:	LAFARGE NORTH AMERICA INC
Legal Status:	Private
Date Became Current:	Not reported
Date Ended Current:	Not reported
Owner/Operator Address:	12950 WORLDGATE DR #600
Owner/Operator City,State,Zip:	HERNDON, VA 20170
Owner/Operator Telephone:	703-480-3600
Owner/Operator Telephone Ext:	Not reported
Owner/Operator Fax:	Not reported
Owner/Operator Email:	Not reported
Owner/Operator Indicator:	Operator
Owner/Operator Name:	HOLNAM INC
Legal Status:	Private
Date Became Current:	Not reported
Date Ended Current:	Not reported
Owner/Operator Address:	5400 W MARGINAL WAY SW
Owner/Operator City,State,Zip:	SEATTLE, WA 98106
Owner/Operator Telephone:	206-937-8025
Owner/Operator Telephone Ext:	Not reported
Owner/Operator Fax:	Not reported

Map ID
Direction
Distance
Elevation

MAP FINDINGS

Site

Database(s)

EDR ID Number
EPA ID Number

IDEAL BASIC INDUSTRIES- CEMENT PLANT (Continued)

1015737233

Owner/Operator Email:	Not reported
Owner/Operator Indicator:	Operator
Owner/Operator Name:	HOLNAM INC H
Legal Status:	Private
Date Became Current:	1996-10-17 00:00:00.
Date Ended Current:	Not reported
Owner/Operator Address:	5400 W MARGINAL WAY SW
Owner/Operator City,State,Zip:	SEATTLE, WA 98106-1517
Owner/Operator Telephone:	206-937-8025
Owner/Operator Telephone Ext:	Not reported
Owner/Operator Fax:	Not reported
Owner/Operator Email:	Not reported
Owner/Operator Indicator:	Owner
Owner/Operator Name:	LAFARGE NORTH A L
Legal Status:	Private
Date Became Current:	2001-10-01 00:00:00.
Date Ended Current:	Not reported
Owner/Operator Address:	12950 WORLDGATE DR #600
Owner/Operator City,State,Zip:	HERNDON, VA 20170
Owner/Operator Telephone:	703-480-3600
Owner/Operator Telephone Ext:	Not reported
Owner/Operator Fax:	Not reported
Owner/Operator Email:	Not reported
Owner/Operator Indicator:	Operator
Owner/Operator Name:	LAFARGE NORTH AMERICA INC SEATTLE
Legal Status:	Private
Date Became Current:	Not reported
Date Ended Current:	Not reported
Owner/Operator Address:	5400 W MARGINAL WAY
Owner/Operator City,State,Zip:	SEATTLE, WA 98106
Owner/Operator Telephone:	000-000-0000
Owner/Operator Telephone Ext:	Not reported
Owner/Operator Fax:	Not reported
Owner/Operator Email:	Not reported
Owner/Operator Indicator:	Operator
Owner/Operator Name:	HOLNAM INC
Legal Status:	Private
Date Became Current:	Not reported
Date Ended Current:	Not reported
Owner/Operator Address:	5400 W MARGINAL WAY SW
Owner/Operator City,State,Zip:	SEATTLE, WA 98106
Owner/Operator Telephone:	206-937-8025
Owner/Operator Telephone Ext:	Not reported
Owner/Operator Fax:	Not reported
Owner/Operator Email:	Not reported
Owner/Operator Indicator:	Owner
Owner/Operator Name:	LAFARGE NORTH AMERICA INC
Legal Status:	Private
Date Became Current:	Not reported
Date Ended Current:	Not reported
Owner/Operator Address:	4000 TOWN CENTER
Owner/Operator City,State,Zip:	SOUTHFIELD, MI 48075

Map ID
Direction
Distance
Elevation

MAP FINDINGS

Site

Database(s)

EDR ID Number
EPA ID Number

IDEAL BASIC INDUSTRIES- CEMENT PLANT (Continued)

1015737233

Owner/Operator Telephone: 248-354-9050
Owner/Operator Telephone Ext: Not reported
Owner/Operator Fax: Not reported
Owner/Operator Email: Not reported

Owner/Operator Indicator: Owner
Owner/Operator Name: LAFARGE NORTH AMERICA INC
Legal Status: Private
Date Became Current: Not reported
Date Ended Current: Not reported
Owner/Operator Address: 12950 WORLDGATE DR #600
Owner/Operator City,State,Zip: HERNDON, VA 20170
Owner/Operator Telephone: 703-480-3600
Owner/Operator Telephone Ext: Not reported
Owner/Operator Fax: Not reported
Owner/Operator Email: Not reported

Owner/Operator Indicator: Owner
Owner/Operator Name: LAFARGE NORTH AMERICA INC
Legal Status: Private
Date Became Current: 2001-10-01 00:00:00.
Date Ended Current: Not reported
Owner/Operator Address: 12950 WORLDGATE DR #600
Owner/Operator City,State,Zip: HERNDON, VA 20170
Owner/Operator Telephone: 703-480-3600
Owner/Operator Telephone Ext: Not reported
Owner/Operator Fax: Not reported
Owner/Operator Email: Not reported

Owner/Operator Indicator: Owner
Owner/Operator Name: LAFARGE NORTH AMERICA INC SEATTLE
Legal Status: Private
Date Became Current: Not reported
Date Ended Current: Not reported
Owner/Operator Address: 5400 W MARGINAL WAY
Owner/Operator City,State,Zip: SEATTLE, WA 98106
Owner/Operator Telephone: 000-000-0000
Owner/Operator Telephone Ext: Not reported
Owner/Operator Fax: Not reported
Owner/Operator Email: Not reported

Owner/Operator Indicator: Operator
Owner/Operator Name: LAFARGE NORTH AMERICA INC SEATTLE
Legal Status: Private
Date Became Current: Not reported
Date Ended Current: Not reported
Owner/Operator Address: 5400 W MARGINAL WAY
Owner/Operator City,State,Zip: SEATTLE, WA 98106
Owner/Operator Telephone: 000-000-0000
Owner/Operator Telephone Ext: Not reported
Owner/Operator Fax: Not reported
Owner/Operator Email: Not reported

Owner/Operator Indicator: Owner
Owner/Operator Name: LAFARGE NORTH AMERICA INC
Legal Status: Private
Date Became Current: Not reported

Map ID
Direction
Distance
Elevation

MAP FINDINGS

Site

Database(s)

EDR ID Number
EPA ID Number

IDEAL BASIC INDUSTRIES- CEMENT PLANT (Continued)

1015737233

Date Ended Current:	Not reported
Owner/Operator Address:	4000 TOWN CENTER
Owner/Operator City,State,Zip:	SOUTHFIELD, MI 48075
Owner/Operator Telephone:	248-354-9050
Owner/Operator Telephone Ext:	Not reported
Owner/Operator Fax:	Not reported
Owner/Operator Email:	Not reported
Owner/Operator Indicator:	Owner
Owner/Operator Name:	LAFARGE NORTH AMERICA INC
Legal Status:	Private
Date Became Current:	Not reported
Date Ended Current:	Not reported
Owner/Operator Address:	12950 WORLDGATE DR #600
Owner/Operator City,State,Zip:	HERNDON, VA 20170
Owner/Operator Telephone:	703-480-3600
Owner/Operator Telephone Ext:	Not reported
Owner/Operator Fax:	Not reported
Owner/Operator Email:	Not reported
Owner/Operator Indicator:	Operator
Owner/Operator Name:	LAFARGE NORTH AMERICA INC
Legal Status:	Private
Date Became Current:	Not reported
Date Ended Current:	Not reported
Owner/Operator Address:	4000 TOWN CENTER
Owner/Operator City,State,Zip:	SOUTHFIELD, MI 48075
Owner/Operator Telephone:	248-354-9050
Owner/Operator Telephone Ext:	Not reported
Owner/Operator Fax:	Not reported
Owner/Operator Email:	Not reported
Owner/Operator Indicator:	Owner
Owner/Operator Name:	LAFARGE NORTH AMERICA INC SEATTLE
Legal Status:	Private
Date Became Current:	Not reported
Date Ended Current:	Not reported
Owner/Operator Address:	5400 W MARGINAL WAY
Owner/Operator City,State,Zip:	SEATTLE, WA 98106
Owner/Operator Telephone:	000-000-0000
Owner/Operator Telephone Ext:	Not reported
Owner/Operator Fax:	Not reported
Owner/Operator Email:	Not reported
Owner/Operator Indicator:	Owner
Owner/Operator Name:	HOLNAM INC
Legal Status:	Private
Date Became Current:	1996-10-17 00:00:00.
Date Ended Current:	Not reported
Owner/Operator Address:	PO BOX 122
Owner/Operator City,State,Zip:	DUNDEE, MI 48131
Owner/Operator Telephone:	313-529-2411
Owner/Operator Telephone Ext:	Not reported
Owner/Operator Fax:	Not reported
Owner/Operator Email:	Not reported
Owner/Operator Indicator:	Owner

Map ID
Direction
Distance
Elevation

MAP FINDINGS

Site

Database(s)

EDR ID Number
EPA ID Number

IDEAL BASIC INDUSTRIES- CEMENT PLANT (Continued)

1015737233

Owner/Operator Name: LAFARGE NORTH AMERICA INC
Legal Status: Private
Date Became Current: 2001-10-01 00:00:00.
Date Ended Current: Not reported
Owner/Operator Address: 12950 WORLDGATE DR #600
Owner/Operator City,State,Zip: HERNDON, VA 20170
Owner/Operator Telephone: 703-480-3600
Owner/Operator Telephone Ext: Not reported
Owner/Operator Fax: Not reported
Owner/Operator Email: Not reported

Owner/Operator Indicator: Owner
Owner/Operator Name: LAFARGE NORTH AMERICA INC
Legal Status: Private
Date Became Current: 2001-10-01 00:00:00.
Date Ended Current: Not reported
Owner/Operator Address: 12950 WORLDGATE DR #600
Owner/Operator City,State,Zip: HERNDON, VA 20170
Owner/Operator Telephone: 703-480-3600
Owner/Operator Telephone Ext: Not reported
Owner/Operator Fax: Not reported
Owner/Operator Email: Not reported

Owner/Operator Indicator: Operator
Owner/Operator Name: HOLNAM INC
Legal Status: Private
Date Became Current: Not reported
Date Ended Current: Not reported
Owner/Operator Address: 5400 W MARGINAL WAY SW
Owner/Operator City,State,Zip: SEATTLE, WA 98106
Owner/Operator Telephone: 206-937-8025
Owner/Operator Telephone Ext: Not reported
Owner/Operator Fax: Not reported
Owner/Operator Email: Not reported

Historic Generators:

Receive Date: 1999-05-17 00:00:00.0
Handler Name: LAFARGE NORTH AMERICA INC SEATTLE
Federal Waste Generator Description: Not a generator, verified
State District Owner: WA
Large Quantity Handler of Universal Waste: No
Recognized Trader Importer: No
Recognized Trader Exporter: No
Spent Lead Acid Battery Importer: No
Spent Lead Acid Battery Exporter: No
Current Record: No
Non Storage Recycler Activity: Not reported
Electronic Manifest Broker: Not reported

Receive Date: 2003-03-03 00:00:00.0
Handler Name: LAFARGE NORTH AMERICA INC SEATTLE
Federal Waste Generator Description: Not a generator, verified
State District Owner: WA
Large Quantity Handler of Universal Waste: No
Recognized Trader Importer: No
Recognized Trader Exporter: No
Spent Lead Acid Battery Importer: No

Map ID
Direction
Distance
Elevation

MAP FINDINGS

Site

Database(s)

EDR ID Number
EPA ID Number

IDEAL BASIC INDUSTRIES- CEMENT PLANT (Continued)

1015737233

Spent Lead Acid Battery Exporter: No
Current Record: No
Non Storage Recycler Activity: Not reported
Electronic Manifest Broker: Not reported

Receive Date: 2003-03-04 00:00:00.0
Handler Name: LAFARGE NORTH AMERICA INC SEATTLE
Federal Waste Generator Description: Not a generator, verified
State District Owner: WA
Large Quantity Handler of Universal Waste: No
Recognized Trader Importer: No
Recognized Trader Exporter: No
Spent Lead Acid Battery Importer: No
Spent Lead Acid Battery Exporter: No
Current Record: Yes
Non Storage Recycler Activity: Not reported
Electronic Manifest Broker: Not reported

Receive Date: 1993-12-31 00:00:00.0
Handler Name: LAFARGE NORTH AMERICA INC SEATTLE
Federal Waste Generator Description: Large Quantity Generator
State District Owner: WA
Large Quantity Handler of Universal Waste: No
Recognized Trader Importer: No
Recognized Trader Exporter: No
Spent Lead Acid Battery Importer: No
Spent Lead Acid Battery Exporter: No
Current Record: No
Non Storage Recycler Activity: Not reported
Electronic Manifest Broker: Not reported

Receive Date: 1994-01-01 00:00:00.0
Handler Name: LAFARGE NORTH AMERICA INC SEATTLE
Federal Waste Generator Description: Not a generator, verified
State District Owner: WA
Large Quantity Handler of Universal Waste: No
Recognized Trader Importer: No
Recognized Trader Exporter: No
Spent Lead Acid Battery Importer: No
Spent Lead Acid Battery Exporter: No
Current Record: No
Non Storage Recycler Activity: Not reported
Electronic Manifest Broker: Not reported

Receive Date: 1995-01-01 00:00:00.0
Handler Name: LAFARGE NORTH AMERICA INC SEATTLE
Federal Waste Generator Description: Not a generator, verified
State District Owner: WA
Large Quantity Handler of Universal Waste: No
Recognized Trader Importer: No
Recognized Trader Exporter: No
Spent Lead Acid Battery Importer: No
Spent Lead Acid Battery Exporter: No
Current Record: No
Non Storage Recycler Activity: Not reported
Electronic Manifest Broker: Not reported

Map ID
Direction
Distance
Elevation

MAP FINDINGS

Site

Database(s)

EDR ID Number
EPA ID Number

IDEAL BASIC INDUSTRIES- CEMENT PLANT (Continued)

1015737233

Receive Date: 1996-02-20 00:00:00.0
Handler Name: LAFARGE NORTH AMERICA INC SEATTLE
Federal Waste Generator Description: Small Quantity Generator
State District Owner: WA
Large Quantity Handler of Universal Waste: No
Recognized Trader Importer: No
Recognized Trader Exporter: No
Spent Lead Acid Battery Importer: No
Spent Lead Acid Battery Exporter: No
Current Record: No
Non Storage Recycler Activity: Not reported
Electronic Manifest Broker: Not reported

Receive Date: 1997-03-04 00:00:00.0
Handler Name: LAFARGE NORTH AMERICA INC SEATTLE
Federal Waste Generator Description: Small Quantity Generator
State District Owner: WA
Large Quantity Handler of Universal Waste: No
Recognized Trader Importer: No
Recognized Trader Exporter: No
Spent Lead Acid Battery Importer: No
Spent Lead Acid Battery Exporter: No
Current Record: No
Non Storage Recycler Activity: Not reported
Electronic Manifest Broker: Not reported

Receive Date: 1998-03-02 00:00:00.0
Handler Name: LAFARGE NORTH AMERICA INC SEATTLE
Federal Waste Generator Description: Small Quantity Generator
State District Owner: WA
Large Quantity Handler of Universal Waste: No
Recognized Trader Importer: No
Recognized Trader Exporter: No
Spent Lead Acid Battery Importer: No
Spent Lead Acid Battery Exporter: No
Current Record: No
Non Storage Recycler Activity: Not reported
Electronic Manifest Broker: Not reported

Receive Date: 1999-02-22 00:00:00.0
Handler Name: LAFARGE NORTH AMERICA INC SEATTLE
Federal Waste Generator Description: Conditionally Exempt Small Quantity Generator
State District Owner: WA
Large Quantity Handler of Universal Waste: No
Recognized Trader Importer: No
Recognized Trader Exporter: No
Spent Lead Acid Battery Importer: No
Spent Lead Acid Battery Exporter: No
Current Record: No
Non Storage Recycler Activity: Not reported
Electronic Manifest Broker: Not reported

Receive Date: 1999-05-17 00:00:00.0
Handler Name: LAFARGE NORTH AMERICA INC SEATTLE
Federal Waste Generator Description: Conditionally Exempt Small Quantity Generator
State District Owner: WA
Large Quantity Handler of Universal Waste: No

Map ID
Direction
Distance
Elevation

MAP FINDINGS

Site

Database(s)

EDR ID Number
EPA ID Number

IDEAL BASIC INDUSTRIES- CEMENT PLANT (Continued)

1015737233

Recognized Trader Importer: No
Recognized Trader Exporter: No
Spent Lead Acid Battery Importer: No
Spent Lead Acid Battery Exporter: No
Current Record: No
Non Storage Recycler Activity: Not reported
Electronic Manifest Broker: Not reported

Receive Date: 2000-02-24 00:00:00.0
Handler Name: LAFARGE NORTH AMERICA INC SEATTLE
Federal Waste Generator Description: Conditionally Exempt Small Quantity Generator
State District Owner: WA
Large Quantity Handler of Universal Waste: No
Recognized Trader Importer: No
Recognized Trader Exporter: No
Spent Lead Acid Battery Importer: No
Spent Lead Acid Battery Exporter: No
Current Record: No
Non Storage Recycler Activity: Not reported
Electronic Manifest Broker: Not reported

Receive Date: 2001-02-13 00:00:00.0
Handler Name: LAFARGE NORTH AMERICA INC SEATTLE
Federal Waste Generator Description: Conditionally Exempt Small Quantity Generator
State District Owner: WA
Large Quantity Handler of Universal Waste: No
Recognized Trader Importer: No
Recognized Trader Exporter: No
Spent Lead Acid Battery Importer: No
Spent Lead Acid Battery Exporter: No
Current Record: No
Non Storage Recycler Activity: Not reported
Electronic Manifest Broker: Not reported

Receive Date: 2001-11-07 00:00:00.0
Handler Name: LAFARGE NORTH AMERICA INC SEATTLE
Federal Waste Generator Description: Conditionally Exempt Small Quantity Generator
State District Owner: WA
Large Quantity Handler of Universal Waste: No
Recognized Trader Importer: No
Recognized Trader Exporter: No
Spent Lead Acid Battery Importer: No
Spent Lead Acid Battery Exporter: No
Current Record: No
Non Storage Recycler Activity: Not reported
Electronic Manifest Broker: Not reported

Receive Date: 2002-03-01 00:00:00.0
Handler Name: LAFARGE NORTH AMERICA INC SEATTLE
Federal Waste Generator Description: Conditionally Exempt Small Quantity Generator
State District Owner: WA
Large Quantity Handler of Universal Waste: No
Recognized Trader Importer: No
Recognized Trader Exporter: No
Spent Lead Acid Battery Importer: No
Spent Lead Acid Battery Exporter: No
Current Record: No

Map ID
Direction
Distance
Elevation

MAP FINDINGS

Site

Database(s)

EDR ID Number
EPA ID Number

IDEAL BASIC INDUSTRIES- CEMENT PLANT (Continued)

1015737233

Non Storage Recycler Activity:	Not reported
Electronic Manifest Broker:	Not reported
Receive Date:	2003-03-03 00:00:00.0
Handler Name:	LAFARGE NORTH AMERICA INC SEATTLE
Federal Waste Generator Description:	Conditionally Exempt Small Quantity Generator
State District Owner:	WA
Large Quantity Handler of Universal Waste:	No
Recognized Trader Importer:	No
Recognized Trader Exporter:	No
Spent Lead Acid Battery Importer:	No
Spent Lead Acid Battery Exporter:	No
Current Record:	No
Non Storage Recycler Activity:	Not reported
Electronic Manifest Broker:	Not reported

Facility Has Received Notices of Violation:

Found Violation:	Yes
Agency Which Determined Violation:	State
Violation Short Description:	Generators - General
Date Violation was Determined:	2000-02-28 00:00:00.0
Actual Return to Compliance Date:	2000-04-04 00:00:00.0
Return to Compliance Qualifier:	Observed
Violation Responsible Agency:	State
Scheduled Compliance Date:	2000-03-28 00:00:00.0
Enforcement Identifier:	000
Date of Enforcement Action:	2000-03-23 00:00:00.0
Enforcement Responsible Agency:	State
Enforcement Docket Number:	Not reported
Enforcement Attorney:	R0
Corrective Action Component:	No
Appeal Initiated Date:	Not reported
Appeal Resolution Date:	Not reported
Disposition Status Date:	Not reported
Disposition Status:	Not reported
Disposition Status Description:	Not reported
Consent/Final Order Sequence Number:	Not reported
Consent/Final Order Respondent Name:	Not reported
Consent/Final Order Lead Agency:	Not reported
Enforcement Type:	WRITTEN INFORMAL
Enforcement Responsible Person:	WARAS
Enforcement Responsible Sub-Organization:	NW
SEP Sequence Number:	Not reported
SEP Expenditure Amount:	Not reported
SEP Scheduled Completion Date:	Not reported
SEP Actual Date:	Not reported
SEP Defaulted Date:	Not reported
SEP Type:	Not reported
SEP Type Description:	Not reported
Proposed Amount:	Not reported
Final Monetary Amount:	Not reported
Paid Amount:	Not reported
Final Count:	Not reported
Final Amount:	Not reported

Found Violation: Yes

Map ID
Direction
Distance
Elevation

MAP FINDINGS

Site

Database(s)

EDR ID Number
EPA ID Number

IDEAL BASIC INDUSTRIES- CEMENT PLANT (Continued)

1015737233

Agency Which Determined Violation: State
Violation Short Description: Generators - General
Date Violation was Determined: 2000-02-28 00:00:00.0
Actual Return to Compliance Date: 2000-02-29 00:00:00.0
Return to Compliance Qualifier: Observed
Violation Responsible Agency: State
Scheduled Compliance Date: 2000-03-28 00:00:00.0
Enforcement Identifier: 000
Date of Enforcement Action: 2000-03-23 00:00:00.0
Enforcement Responsible Agency: State
Enforcement Docket Number: Not reported
Enforcement Attorney: R0
Corrective Action Component: No
Appeal Initiated Date: Not reported
Appeal Resolution Date: Not reported
Disposition Status Date: Not reported
Disposition Status: Not reported
Disposition Status Description: Not reported
Consent/Final Order Sequence Number: Not reported
Consent/Final Order Respondent Name: Not reported
Consent/Final Order Lead Agency: Not reported
Enforcement Type: WRITTEN INFORMAL
Enforcement Responsible Person: WARAS
Enforcement Responsible Sub-Organization: NW
SEP Sequence Number: Not reported
SEP Expenditure Amount: Not reported
SEP Scheduled Completion Date: Not reported
SEP Actual Date: Not reported
SEP Defaulted Date: Not reported
SEP Type: Not reported
SEP Type Description: Not reported
Proposed Amount: Not reported
Final Monetary Amount: Not reported
Paid Amount: Not reported
Final Count: Not reported
Final Amount: Not reported

Found Violation: Yes
Agency Which Determined Violation: State
Violation Short Description: Generators - General
Date Violation was Determined: 2000-02-28 00:00:00.0
Actual Return to Compliance Date: 2000-04-14 00:00:00.0
Return to Compliance Qualifier: Observed
Violation Responsible Agency: State
Scheduled Compliance Date: 2000-04-11 00:00:00.0
Enforcement Identifier: 000
Date of Enforcement Action: 2000-03-23 00:00:00.0
Enforcement Responsible Agency: State
Enforcement Docket Number: Not reported
Enforcement Attorney: R0
Corrective Action Component: No
Appeal Initiated Date: Not reported
Appeal Resolution Date: Not reported
Disposition Status Date: Not reported
Disposition Status: Not reported
Disposition Status Description: Not reported
Consent/Final Order Sequence Number: Not reported

Map ID
Direction
Distance
Elevation

MAP FINDINGS

Site

Database(s)

EDR ID Number
EPA ID Number

IDEAL BASIC INDUSTRIES- CEMENT PLANT (Continued)

1015737233

Consent/Final Order Respondent Name:	Not reported
Consent/Final Order Lead Agency:	Not reported
Enforcement Type:	WRITTEN INFORMAL
Enforcement Responsible Person:	WARAS
Enforcement Responsible Sub-Organization:	NW
SEP Sequence Number:	Not reported
SEP Expenditure Amount:	Not reported
SEP Scheduled Completion Date:	Not reported
SEP Actual Date:	Not reported
SEP Defaulted Date:	Not reported
SEP Type:	Not reported
SEP Type Description:	Not reported
Proposed Amount:	Not reported
Final Monetary Amount:	Not reported
Paid Amount:	Not reported
Final Count:	Not reported
Final Amount:	Not reported
Found Violation:	Yes
Agency Which Determined Violation:	State
Violation Short Description:	Generators - General
Date Violation was Determined:	2000-02-28 00:00:00.0
Actual Return to Compliance Date:	2000-02-29 00:00:00.0
Return to Compliance Qualifier:	Observed
Violation Responsible Agency:	State
Scheduled Compliance Date:	2000-03-28 00:00:00.0
Enforcement Identifier:	000
Date of Enforcement Action:	2000-03-23 00:00:00.0
Enforcement Responsible Agency:	State
Enforcement Docket Number:	Not reported
Enforcement Attorney:	R0
Corrective Action Component:	No
Appeal Initiated Date:	Not reported
Appeal Resolution Date:	Not reported
Disposition Status Date:	Not reported
Disposition Status:	Not reported
Disposition Status Description:	Not reported
Consent/Final Order Sequence Number:	Not reported
Consent/Final Order Respondent Name:	Not reported
Consent/Final Order Lead Agency:	Not reported
Enforcement Type:	WRITTEN INFORMAL
Enforcement Responsible Person:	WARAS
Enforcement Responsible Sub-Organization:	NW
SEP Sequence Number:	Not reported
SEP Expenditure Amount:	Not reported
SEP Scheduled Completion Date:	Not reported
SEP Actual Date:	Not reported
SEP Defaulted Date:	Not reported
SEP Type:	Not reported
SEP Type Description:	Not reported
Proposed Amount:	Not reported
Final Monetary Amount:	Not reported
Paid Amount:	Not reported
Final Count:	Not reported
Final Amount:	Not reported

Map ID
Direction
Distance
Elevation

MAP FINDINGS

Site

Database(s)

EDR ID Number
EPA ID Number

IDEAL BASIC INDUSTRIES- CEMENT PLANT (Continued)

1015737233

Evaluation Action Summary:

Evaluation Date: 2000-02-28 00:00:00.0
Evaluation Responsible Agency: State
Found Violation: Yes
Evaluation Type Description: COMPLIANCE EVALUATION INSPECTION ON-SITE
Evaluation Responsible Person Identifier: WARAS
Evaluation Responsible Sub-Organization: NW
Actual Return to Compliance Date: 2000-04-04 00:00:00.0
Scheduled Compliance Date: 2000-03-28 00:00:00.0
Date of Request: Not reported
Date Response Received: Not reported
Request Agency: Not reported
Former Citation: Not reported

Evaluation Date: 2000-02-28 00:00:00.0
Evaluation Responsible Agency: State
Found Violation: Yes
Evaluation Type Description: COMPLIANCE EVALUATION INSPECTION ON-SITE
Evaluation Responsible Person Identifier: WARAS
Evaluation Responsible Sub-Organization: NW
Actual Return to Compliance Date: 2000-02-29 00:00:00.0
Scheduled Compliance Date: 2000-03-28 00:00:00.0
Date of Request: Not reported
Date Response Received: Not reported
Request Agency: Not reported
Former Citation: Not reported

Evaluation Date: 2000-02-28 00:00:00.0
Evaluation Responsible Agency: State
Found Violation: Yes
Evaluation Type Description: COMPLIANCE EVALUATION INSPECTION ON-SITE
Evaluation Responsible Person Identifier: WARAS
Evaluation Responsible Sub-Organization: NW
Actual Return to Compliance Date: 2000-04-14 00:00:00.0
Scheduled Compliance Date: 2000-04-11 00:00:00.0
Date of Request: Not reported
Date Response Received: Not reported
Request Agency: Not reported
Former Citation: Not reported

Evaluation Date: 2000-02-28 00:00:00.0
Evaluation Responsible Agency: State
Found Violation: Yes
Evaluation Type Description: COMPLIANCE EVALUATION INSPECTION ON-SITE
Evaluation Responsible Person Identifier: WARAS
Evaluation Responsible Sub-Organization: NW
Actual Return to Compliance Date: 2000-02-29 00:00:00.0
Scheduled Compliance Date: 2000-03-28 00:00:00.0
Date of Request: Not reported
Date Response Received: Not reported
Request Agency: Not reported
Former Citation: Not reported

MAP FINDINGS

Map ID
Direction
Distance
Elevation

Site

Database(s)

EDR ID Number
EPA ID Number

M61 **BOB S SHELL SFRVICE** **EDR Hist Auto** **1009376639**
ENE **5304 S 1ST AVE** **N/A**
1/8-1/4 **SEATTLE, WA**
0.180 mi.
949 ft. **Site 1 of 8 in cluster M**
Relative: EDR Hist Auto
Higher
Actual: Year: Name: Type:
10 ft. 1966 BOB S SHELL SFRVICE GASOLINE STATIONS

M62 **SEATTLE FRAME AND AXLE SERVICE** **EDR Hist Auto** **1009376612**
ENE **5300 S 1ST AVE** **N/A**
1/8-1/4 **SEATTLE, WA**
0.180 mi.
951 ft. **Site 2 of 8 in cluster M**
Relative: EDR Hist Auto
Higher
Actual: Year: Name: Type:
10 ft. 1960 SEATTLE FRAME AND AXLE SERVICE AUTOMOBILE REPAIRING
 1986 SEATTLE FRAME AND AXLE SERVICE AUTOMOBILE REPAIRING
 1990 SEATTLE FRAME AXLE SERVICE AUTOMOBILE REPAIRING

K63 **3R TECHNOLOGY** **WA SWRCY** **S111415504**
ESE **5511 FIRST AVENUE SOUTH** **N/A**
1/8-1/4 **SEATTLE, WA 98108**
0.180 mi.
951 ft. **Site 5 of 9 in cluster K**
Relative: SWRCY:
Higher Name: 3R TECHNOLOGY
Actual: Address: 5511 FIRST AVENUE SOUTH
10 ft. City,State,Zip: SEATTLE, WA 98108
 Phone: 206-472-6384
 Website: <https://3rtechnology.com/materials-accepted-2/>
 Material Accepted: CD & Tapes
 Type: Commercial
 Service Type: Dropoff
 Hours: Mon, 9am-5pm; Tue-Fri, 11am-7pm; Sat, 11am-5pm
 Comments: Note - free services may be limited by quantity - due to higher processing costs, we may have to charge for large quantities of end-of-life recycling such as printers, and consumer electronics. Free pickup for electronics for small and medium-sized businesses within King County. Small businesses with less than 50 employees can use the E-Cycle WA program.
 Material Category: Electronics
 Organization ID: 1036
 Organization Name: 3R Technology
 Organization Contact: No Longer Tracked
 Organization Email: No Longer Tracked
 E-Cycle: Yes
 Light Recycle: No
 Name: 3R TECHNOLOGY
 Address: 5511 FIRST AVENUE SOUTH
 City,State,Zip: SEATTLE, WA 98108
 Phone: 206-472-6384

Map ID
Direction
Distance
Elevation

MAP FINDINGS

Site

Database(s)

EDR ID Number
EPA ID Number

3R TECHNOLOGY (Continued)

S111415504

Website: <https://3rtechnology.com/materials-accepted-2/>
Material Accepted: Cell Phones
Type: Commercial
Service Type: Dropoff
Hours: Mon, 9am-5pm; Tue-Fri, 11am-7pm; Sat, 11am-5pm
Comments: Note - free services may be limited by quantity - due to higher processing costs, we may have to charge for large quantities of end-of-life recycling such as printers, and consumer electronics. Free pickup for electronics for small and medium-sized businesses within King County. Small businesses with less than 50 employees can use the E-Cycle WA program.

Material Category: Electronics
Organization ID: 1036
Organization Name: 3R Technology
Organization Contact: No Longer Tracked
Organization Email: No Longer Tracked
E-Cycle: Yes
Light Recycle: No

Name: 3R TECHNOLOGY
Address: 5511 FIRST AVENUE SOUTH
City,State,Zip: SEATTLE, WA 98108
Phone: 206-472-6384
Website: <https://3rtechnology.com/materials-accepted-2/>
Material Accepted: Computers & Laptops
Type: Commercial
Service Type: Dropoff
Hours: Mon, 9am-5pm; Tue-Fri, 11am-7pm; Sat, 11am-5pm
Comments: Note - free services may be limited by quantity - due to higher processing costs, we may have to charge for large quantities of end-of-life recycling such as printers, and consumer electronics. Free pickup for electronics for small and medium-sized businesses within King County. Small businesses with less than 50 employees can use the E-Cycle WA program.

Material Category: Electronics
Organization ID: 1036
Organization Name: 3R Technology
Organization Contact: No Longer Tracked
Organization Email: No Longer Tracked
E-Cycle: Yes
Light Recycle: No

Name: 3R TECHNOLOGY
Address: 5511 FIRST AVENUE SOUTH
City,State,Zip: SEATTLE, WA 98108
Phone: 206-472-6384
Website: <https://3rtechnology.com/materials-accepted-2/>
Material Accepted: Copiers
Type: Commercial
Service Type: Dropoff
Hours: Mon, 9am-5pm; Tue-Fri, 11am-7pm; Sat, 11am-5pm
Comments: Note - free services may be limited by quantity - due to higher processing costs, we may have to charge for large quantities of end-of-life recycling such as printers, and consumer electronics. Free pickup for electronics for small and medium-sized businesses within King County. Small businesses with less than 50 employees can use the E-Cycle WA program.

Map ID
Direction
Distance
Elevation

MAP FINDINGS

Site

Database(s)

EDR ID Number
EPA ID Number

3R TECHNOLOGY (Continued)

S111415504

Material Category: Electronics
Organization ID: 1036
Organization Name: 3R Technology
Organization Contact: No Longer Tracked
Organization Email: No Longer Tracked
E-Cycle: Yes
Light Recycle: No

Name: 3R TECHNOLOGY
Address: 5511 FIRST AVENUE SOUTH
City,State,Zip: SEATTLE, WA 98108
Phone: 206-472-6384
Website: <https://3rtechnology.com/materials-accepted-2/>
Material Accepted: Fax Machines
Type: Commercial
Service Type: Dropoff
Hours: Mon, 9am-5pm; Tue-Fri, 11am-7pm; Sat, 11am-5pm
Comments: Note - free services may be limited by quantity - due to higher processing costs, we may have to charge for large quantities of end-of-life recycling such as printers, and consumer electronics. Free pickup for electronics for small and medium-sized businesses within King County. Small businesses with less than 50 employees can use the E-Cycle WA program.

Material Category: Electronics
Organization ID: 1036
Organization Name: 3R Technology
Organization Contact: No Longer Tracked
Organization Email: No Longer Tracked
E-Cycle: Yes
Light Recycle: No

Name: 3R TECHNOLOGY
Address: 5511 FIRST AVENUE SOUTH
City,State,Zip: SEATTLE, WA 98108
Phone: 206-472-6384
Website: <https://3rtechnology.com/materials-accepted-2/>
Material Accepted: Household Batteries
Type: Commercial
Service Type: Dropoff
Hours: Mon, 9am-5pm; Tue-Fri, 11am-7pm; Sat, 11am-5pm
Comments: Note - free services may be limited by quantity - due to higher processing costs, we may have to charge for large quantities of end-of-life recycling such as printers, and consumer electronics. Free pickup for electronics for small and medium-sized businesses within King County. Small businesses with less than 50 employees can use the E-Cycle WA program.

Material Category: Household Hazardous Waste
Organization ID: 1036
Organization Name: 3R Technology
Organization Contact: No Longer Tracked
Organization Email: No Longer Tracked
E-Cycle: Yes
Light Recycle: No

Name: 3R TECHNOLOGY
Address: 5511 FIRST AVENUE SOUTH
City,State,Zip: SEATTLE, WA 98108

Map ID
Direction
Distance
Elevation

MAP FINDINGS

Site

Database(s)

EDR ID Number
EPA ID Number

3R TECHNOLOGY (Continued)

S111415504

Phone: 206-472-6384
Website: <https://3rtechnology.com/materials-accepted-2/>
Material Accepted: Ink Cartridges & Toner
Type: Commercial
Service Type: Dropoff
Hours: Mon, 9am-5pm; Tue-Fri, 11am-7pm; Sat, 11am-5pm
Comments: Note - free services may be limited by quantity - due to higher processing costs, we may have to charge for large quantities of end-of-life recycling such as printers, and consumer electronics. Free pickup for electronics for small and medium-sized businesses within King County. Small businesses with less than 50 employees can use the E-Cycle WA program.

Material Category: Electronics
Organization ID: 1036
Organization Name: 3R Technology
Organization Contact: No Longer Tracked
Organization Email: No Longer Tracked
E-Cycle: Yes
Light Recycle: No

Name: 3R TECHNOLOGY
Address: 5511 FIRST AVENUE SOUTH
City,State,Zip: SEATTLE, WA 98108
Phone: 206-472-6384
Website: <https://3rtechnology.com/materials-accepted-2/>
Material Accepted: Keyboards & Mice
Type: Commercial
Service Type: Dropoff
Hours: Mon, 9am-5pm; Tue-Fri, 11am-7pm; Sat, 11am-5pm
Comments: Note - free services may be limited by quantity - due to higher processing costs, we may have to charge for large quantities of end-of-life recycling such as printers, and consumer electronics. Free pickup for electronics for small and medium-sized businesses within King County. Small businesses with less than 50 employees can use the E-Cycle WA program.

Material Category: Electronics
Organization ID: 1036
Organization Name: 3R Technology
Organization Contact: No Longer Tracked
Organization Email: No Longer Tracked
E-Cycle: Yes
Light Recycle: No

Name: 3R TECHNOLOGY
Address: 5511 FIRST AVENUE SOUTH
City,State,Zip: SEATTLE, WA 98108
Phone: 206-472-6384
Website: <https://3rtechnology.com/materials-accepted-2/>
Material Accepted: Medical Equipment & Supplies
Type: Commercial
Service Type: Dropoff
Hours: Mon, 9am-5pm; Tue-Fri, 11am-7pm; Sat, 11am-5pm
Comments: Note - free services may be limited by quantity - due to higher processing costs, we may have to charge for large quantities of end-of-life recycling such as printers, and consumer electronics. Free pickup for electronics for small and medium-sized businesses within King County. Small businesses with less than 50 employees can use the

Map ID
Direction
Distance
Elevation

MAP FINDINGS

Site

Database(s)

EDR ID Number
EPA ID Number

3R TECHNOLOGY (Continued)

S111415504

E-Cycle WA program.
Material Category: Medical
Organization ID: 1036
Organization Name: 3R Technology
Organization Contact: No Longer Tracked
Organization Email: No Longer Tracked
E-Cycle: Yes
Light Recycle: No

Name: 3R TECHNOLOGY
Address: 5511 FIRST AVENUE SOUTH
City,State,Zip: SEATTLE, WA 98108
Phone: 206-472-6384
Website: <https://3rtechnology.com/materials-accepted-2/>
Material Accepted: Monitors
Type: Commercial
Service Type: Dropoff
Hours: Mon, 9am-5pm; Tue-Fri, 11am-7pm; Sat, 11am-5pm
Comments: Note - free services may be limited by quantity - due to higher processing costs, we may have to charge for large quantities of end-of-life recycling such as printers, and consumer electronics. Free pickup for electronics for small and medium-sized businesses within King County. Small businesses with less than 50 employees can use the E-Cycle WA program.

Material Category: Electronics
Organization ID: 1036
Organization Name: 3R Technology
Organization Contact: No Longer Tracked
Organization Email: No Longer Tracked
E-Cycle: Yes
Light Recycle: No

Name: 3R TECHNOLOGY
Address: 5511 FIRST AVENUE SOUTH
City,State,Zip: SEATTLE, WA 98108
Phone: 206-472-6384
Website: <https://3rtechnology.com/materials-accepted-2/>
Material Accepted: Other Electronic Items
Type: Commercial
Service Type: Dropoff
Hours: Mon, 9am-5pm; Tue-Fri, 11am-7pm; Sat, 11am-5pm
Comments: Note - free services may be limited by quantity - due to higher processing costs, we may have to charge for large quantities of end-of-life recycling such as printers, and consumer electronics. Free pickup for electronics for small and medium-sized businesses within King County. Small businesses with less than 50 employees can use the E-Cycle WA program.

Material Category: Electronics
Organization ID: 1036
Organization Name: 3R Technology
Organization Contact: No Longer Tracked
Organization Email: No Longer Tracked
E-Cycle: Yes
Light Recycle: No

Name: 3R TECHNOLOGY
Address: 5511 FIRST AVENUE SOUTH

Map ID
Direction
Distance
Elevation

MAP FINDINGS

Site

Database(s)

EDR ID Number
EPA ID Number

3R TECHNOLOGY (Continued)

S111415504

City,State,Zip: SEATTLE, WA 98108
Phone: 206-472-6384
Website: <https://3rtechnology.com/materials-accepted-2/>
Material Accepted: Other Metals
Type: Commercial
Service Type: Dropoff
Hours: Mon, 9am-5pm; Tue-Fri, 11am-7pm; Sat, 11am-5pm
Comments: Note - free services may be limited by quantity - due to higher processing costs, we may have to charge for large quantities of end-of-life recycling such as printers, and consumer electronics. Free pickup for electronics for small and medium-sized businesses within King County. Small businesses with less than 50 employees can use the E-Cycle WA program.

Material Category: Metal
Organization ID: 1036
Organization Name: 3R Technology
Organization Contact: No Longer Tracked
Organization Email: No Longer Tracked
E-Cycle: Yes
Light Recycle: No

Name: 3R TECHNOLOGY
Address: 5511 FIRST AVENUE SOUTH
City,State,Zip: SEATTLE, WA 98108
Phone: 206-472-6384
Website: <https://3rtechnology.com/materials-accepted-2/>
Material Accepted: Portable DVD Players
Type: Commercial
Service Type: Dropoff
Hours: Mon, 9am-5pm; Tue-Fri, 11am-7pm; Sat, 11am-5pm
Comments: Note - free services may be limited by quantity - due to higher processing costs, we may have to charge for large quantities of end-of-life recycling such as printers, and consumer electronics. Free pickup for electronics for small and medium-sized businesses within King County. Small businesses with less than 50 employees can use the E-Cycle WA program.

Material Category: Electronics
Organization ID: 1036
Organization Name: 3R Technology
Organization Contact: No Longer Tracked
Organization Email: No Longer Tracked
E-Cycle: Yes
Light Recycle: No

Name: 3R TECHNOLOGY
Address: 5511 FIRST AVENUE SOUTH
City,State,Zip: SEATTLE, WA 98108
Phone: 206-472-6384
Website: <https://3rtechnology.com/materials-accepted-2/>
Material Accepted: Printers
Type: Commercial
Service Type: Dropoff
Hours: Mon, 9am-5pm; Tue-Fri, 11am-7pm; Sat, 11am-5pm
Comments: Note - free services may be limited by quantity - due to higher processing costs, we may have to charge for large quantities of end-of-life recycling such as printers, and consumer electronics. Free pickup for electronics for small and medium-sized businesses within

Map ID
Direction
Distance
Elevation

MAP FINDINGS

Site

Database(s)

EDR ID Number
EPA ID Number

3R TECHNOLOGY (Continued)

S111415504

King County. Small businesses with less than 50 employees can use the E-Cycle WA program.
Material Category: Electronics
Organization ID: 1036
Organization Name: 3R Technology
Organization Contact: No Longer Tracked
Organization Email: No Longer Tracked
E-Cycle: Yes
Light Recycle: No

Name: 3R TECHNOLOGY
Address: 5511 FIRST AVENUE SOUTH
City,State,Zip: SEATTLE, WA 98108
Phone: 206-472-6384
Website: <https://3rtechnology.com/materials-accepted-2/>
Material Accepted: Scanners
Type: Commercial
Service Type: Dropoff
Hours: Mon, 9am-5pm; Tue-Fri, 11am-7pm; Sat, 11am-5pm
Comments: Note - free services may be limited by quantity - due to higher processing costs, we may have to charge for large quantities of end-of-life recycling such as printers, and consumer electronics. Free pickup for electronics for small and medium-sized businesses within King County. Small businesses with less than 50 employees can use the E-Cycle WA program.

Material Category: Electronics
Organization ID: 1036
Organization Name: 3R Technology
Organization Contact: No Longer Tracked
Organization Email: No Longer Tracked
E-Cycle: Yes
Light Recycle: No

Name: 3R TECHNOLOGY
Address: 5511 FIRST AVENUE SOUTH
City,State,Zip: SEATTLE, WA 98108
Phone: 206-472-6384
Website: <https://3rtechnology.com/materials-accepted-2/>
Material Accepted: Small Appliances
Type: Commercial
Service Type: Dropoff
Hours: Mon, 9am-5pm; Tue-Fri, 11am-7pm; Sat, 11am-5pm
Comments: Note - free services may be limited by quantity - due to higher processing costs, we may have to charge for large quantities of end-of-life recycling such as printers, and consumer electronics. Free pickup for electronics for small and medium-sized businesses within King County. Small businesses with less than 50 employees can use the E-Cycle WA program.

Material Category: Appliances
Organization ID: 1036
Organization Name: 3R Technology
Organization Contact: No Longer Tracked
Organization Email: No Longer Tracked
E-Cycle: Yes
Light Recycle: No

Name: 3R TECHNOLOGY

Map ID
Direction
Distance
Elevation

MAP FINDINGS

Site

Database(s)

EDR ID Number
EPA ID Number

3R TECHNOLOGY (Continued)

S111415504

Address: 5511 FIRST AVENUE SOUTH
City,State,Zip: SEATTLE, WA 98108
Phone: 206-472-6384
Website: <https://3rtechnology.com/materials-accepted-2/>
Material Accepted: Stereo Equipment
Type: Commercial
Service Type: Dropoff
Hours: Mon, 9am-5pm; Tue-Fri, 11am-7pm; Sat, 11am-5pm
Comments: Note - free services may be limited by quantity - due to higher processing costs, we may have to charge for large quantities of end-of-life recycling such as printers, and consumer electronics. Free pickup for electronics for small and medium-sized businesses within King County. Small businesses with less than 50 employees can use the E-Cycle WA program.

Material Category: Electronics
Organization ID: 1036
Organization Name: 3R Technology
Organization Contact: No Longer Tracked
Organization Email: No Longer Tracked
E-Cycle: Yes
Light Recycle: No

Name: 3R TECHNOLOGY
Address: 5511 FIRST AVENUE SOUTH
City,State,Zip: SEATTLE, WA 98108
Phone: 206-472-6384
Website: <https://3rtechnology.com/materials-accepted-2/>
Material Accepted: Tablets
Type: Commercial
Service Type: Dropoff
Hours: Mon, 9am-5pm; Tue-Fri, 11am-7pm; Sat, 11am-5pm
Comments: Note - free services may be limited by quantity - due to higher processing costs, we may have to charge for large quantities of end-of-life recycling such as printers, and consumer electronics. Free pickup for electronics for small and medium-sized businesses within King County. Small businesses with less than 50 employees can use the E-Cycle WA program.

Material Category: Electronics
Organization ID: 1036
Organization Name: 3R Technology
Organization Contact: No Longer Tracked
Organization Email: No Longer Tracked
E-Cycle: Yes
Light Recycle: No

Name: 3R TECHNOLOGY
Address: 5511 FIRST AVENUE SOUTH
City,State,Zip: SEATTLE, WA 98108
Phone: 206-472-6384
Website: <https://3rtechnology.com/materials-accepted-2/>
Material Accepted: Telephones
Type: Commercial
Service Type: Dropoff
Hours: Mon, 9am-5pm; Tue-Fri, 11am-7pm; Sat, 11am-5pm
Comments: Note - free services may be limited by quantity - due to higher processing costs, we may have to charge for large quantities of end-of-life recycling such as printers, and consumer electronics. Free

Map ID
Direction
Distance
Elevation

MAP FINDINGS

Site

Database(s)

EDR ID Number
EPA ID Number

3R TECHNOLOGY (Continued)

S111415504

pickup for electronics for small and medium-sized businesses within King County. Small businesses with less than 50 employees can use the E-Cycle WA program.

Material Category: Electronics
Organization ID: 1036
Organization Name: 3R Technology
Organization Contact: No Longer Tracked
Organization Email: No Longer Tracked
E-Cycle: Yes
Light Recycle: No

Name: 3R TECHNOLOGY
Address: 5511 FIRST AVENUE SOUTH
City,State,Zip: SEATTLE, WA 98108
Phone: 206-472-6384
Website: <https://3rtechnology.com/materials-accepted-2/>
Material Accepted: Televisions (TVs)
Type: Commercial
Service Type: Dropoff
Hours: Mon, 9am-5pm; Tue-Fri, 11am-7pm; Sat, 11am-5pm
Comments: Note - free services may be limited by quantity - due to higher processing costs, we may have to charge for large quantities of end-of-life recycling such as printers, and consumer electronics. Free pickup for electronics for small and medium-sized businesses within King County. Small businesses with less than 50 employees can use the E-Cycle WA program.

Material Category: Electronics
Organization ID: 1036
Organization Name: 3R Technology
Organization Contact: No Longer Tracked
Organization Email: No Longer Tracked
E-Cycle: Yes
Light Recycle: No

Name: 3R TECHNOLOGY
Address: 5511 FIRST AVENUE SOUTH
City,State,Zip: SEATTLE, WA 98108
Phone: 206-472-6384
Website: <https://3rtechnology.com/materials-accepted-2/>
Material Accepted: CD & Tapes
Type: Residential
Service Type: Dropoff
Hours: Mon, 9am-5pm; Tue-Fri, 11am-7pm; Sat, 11am-5pm
Comments: Data destruction \$5 per hard drive. Note - free services may be limited by quantity - due to higher processing costs, we may have to charge for large quantities of end-of-life recycling such as printers, and consumer electronics.

Material Category: Electronics
Organization ID: 1036
Organization Name: 3R Technology
Organization Contact: No Longer Tracked
Organization Email: No Longer Tracked
E-Cycle: Yes
Light Recycle: No

Name: 3R TECHNOLOGY
Address: 5511 FIRST AVENUE SOUTH

Map ID
Direction
Distance
Elevation

MAP FINDINGS

Site

Database(s)

EDR ID Number
EPA ID Number

3R TECHNOLOGY (Continued)

S111415504

City,State,Zip: SEATTLE, WA 98108
Phone: 206-472-6384
Website: <https://3rtechnology.com/materials-accepted-2/>
Material Accepted: Cell Phones
Type: Residential
Service Type: Dropoff
Hours: Mon, 9am-5pm; Tue-Fri, 11am-7pm; Sat, 11am-5pm
Comments: Data destruction \$5 per hard drive. Note - free services may be limited by quantity - due to higher processing costs, we may have to charge for large quantities of end-of-life recycling such as printers, and consumer electronics.

Material Category: Electronics
Organization ID: 1036
Organization Name: 3R Technology
Organization Contact: No Longer Tracked
Organization Email: No Longer Tracked
E-Cycle: Yes
Light Recycle: No

Name: 3R TECHNOLOGY
Address: 5511 FIRST AVENUE SOUTH
City,State,Zip: SEATTLE, WA 98108
Phone: 206-472-6384
Website: <https://3rtechnology.com/materials-accepted-2/>
Material Accepted: Computers & Laptops
Type: Residential
Service Type: Dropoff
Hours: Mon, 9am-5pm; Tue-Fri, 11am-7pm; Sat, 11am-5pm
Comments: Data destruction \$5 per hard drive. Note - free services may be limited by quantity - due to higher processing costs, we may have to charge for large quantities of end-of-life recycling such as printers, and consumer electronics.

Material Category: Electronics
Organization ID: 1036
Organization Name: 3R Technology
Organization Contact: No Longer Tracked
Organization Email: No Longer Tracked
E-Cycle: Yes
Light Recycle: No

Name: 3R TECHNOLOGY
Address: 5511 FIRST AVENUE SOUTH
City,State,Zip: SEATTLE, WA 98108
Phone: 206-472-6384
Website: <https://3rtechnology.com/materials-accepted-2/>
Material Accepted: Copiers
Type: Residential
Service Type: Dropoff
Hours: Mon, 9am-5pm; Tue-Fri, 11am-7pm; Sat, 11am-5pm
Comments: Data destruction \$5 per hard drive. Note - free services may be limited by quantity - due to higher processing costs, we may have to charge for large quantities of end-of-life recycling such as printers, and consumer electronics.

Material Category: Electronics
Organization ID: 1036
Organization Name: 3R Technology
Organization Contact: No Longer Tracked

Map ID
Direction
Distance
Elevation

MAP FINDINGS

Site

Database(s)

EDR ID Number
EPA ID Number

3R TECHNOLOGY (Continued)

S111415504

Organization Email: No Longer Tracked
E-Cycle: Yes
Light Recycle: No

Name: 3R TECHNOLOGY
Address: 5511 FIRST AVENUE SOUTH
City,State,Zip: SEATTLE, WA 98108
Phone: 206-472-6384
Website: <https://3rtechnology.com/materials-accepted-2/>
Material Accepted: Fax Machines
Type: Residential
Service Type: Dropoff
Hours: Mon, 9am-5pm; Tue-Fri, 11am-7pm; Sat, 11am-5pm
Comments: Data destruction \$5 per hard drive. Note - free services may be limited by quantity - due to higher processing costs, we may have to charge for large quantities of end-of-life recycling such as printers, and consumer electronics.

Material Category: Electronics
Organization ID: 1036
Organization Name: 3R Technology
Organization Contact: No Longer Tracked
Organization Email: No Longer Tracked
E-Cycle: Yes
Light Recycle: No

Name: 3R TECHNOLOGY
Address: 5511 FIRST AVENUE SOUTH
City,State,Zip: SEATTLE, WA 98108
Phone: 206-472-6384
Website: <https://3rtechnology.com/materials-accepted-2/>
Material Accepted: Household Batteries
Type: Residential
Service Type: Dropoff
Hours: Mon, 9am-5pm; Tue-Fri, 11am-7pm; Sat, 11am-5pm
Comments: Data destruction \$5 per hard drive. Note - free services may be limited by quantity - due to higher processing costs, we may have to charge for large quantities of end-of-life recycling such as printers, and consumer electronics.

Material Category: Household Hazardous Waste
Organization ID: 1036
Organization Name: 3R Technology
Organization Contact: No Longer Tracked
Organization Email: No Longer Tracked
E-Cycle: Yes
Light Recycle: No

Name: 3R TECHNOLOGY
Address: 5511 FIRST AVENUE SOUTH
City,State,Zip: SEATTLE, WA 98108
Phone: 206-472-6384
Website: <https://3rtechnology.com/materials-accepted-2/>
Material Accepted: Ink Cartridges & Toner
Type: Residential
Service Type: Dropoff
Hours: Mon, 9am-5pm; Tue-Fri, 11am-7pm; Sat, 11am-5pm
Comments: Data destruction \$5 per hard drive. Note - free services may be limited by quantity - due to higher processing costs, we may have to

Map ID
Direction
Distance
Elevation

MAP FINDINGS

Site

Database(s)

EDR ID Number
EPA ID Number

3R TECHNOLOGY (Continued)

S111415504

charge for large quantities of end-of-life recycling such as printers, and consumer electronics.

Material Category: Electronics
Organization ID: 1036
Organization Name: 3R Technology
Organization Contact: No Longer Tracked
Organization Email: No Longer Tracked
E-Cycle: Yes
Light Recycle: No

Name: 3R TECHNOLOGY
Address: 5511 FIRST AVENUE SOUTH
City,State,Zip: SEATTLE, WA 98108
Phone: 206-472-6384
Website: <https://3rtechnology.com/materials-accepted-2/>
Material Accepted: Keyboards & Mice
Type: Residential
Service Type: Dropoff
Hours: Mon, 9am-5pm; Tue-Fri, 11am-7pm; Sat, 11am-5pm
Comments: Data destruction \$5 per hard drive. Note - free services may be limited by quantity - due to higher processing costs, we may have to charge for large quantities of end-of-life recycling such as printers, and consumer electronics.

Material Category: Electronics
Organization ID: 1036
Organization Name: 3R Technology
Organization Contact: No Longer Tracked
Organization Email: No Longer Tracked
E-Cycle: Yes
Light Recycle: No

Name: 3R TECHNOLOGY
Address: 5511 FIRST AVENUE SOUTH
City,State,Zip: SEATTLE, WA 98108
Phone: 206-472-6384
Website: <https://3rtechnology.com/materials-accepted-2/>
Material Accepted: Medical Equipment & Supplies
Type: Residential
Service Type: Dropoff
Hours: Mon, 9am-5pm; Tue-Fri, 11am-7pm; Sat, 11am-5pm
Comments: Data destruction \$5 per hard drive. Note - free services may be limited by quantity - due to higher processing costs, we may have to charge for large quantities of end-of-life recycling such as printers, and consumer electronics.

Material Category: Medical
Organization ID: 1036
Organization Name: 3R Technology
Organization Contact: No Longer Tracked
Organization Email: No Longer Tracked
E-Cycle: Yes
Light Recycle: No

Name: 3R TECHNOLOGY
Address: 5511 FIRST AVENUE SOUTH
City,State,Zip: SEATTLE, WA 98108
Phone: 206-472-6384
Website: <https://3rtechnology.com/materials-accepted-2/>

Map ID
Direction
Distance
Elevation

MAP FINDINGS

Site

Database(s)

EDR ID Number
EPA ID Number

3R TECHNOLOGY (Continued)

S111415504

Material Accepted: Monitors
Type: Residential
Service Type: Dropoff
Hours: Mon, 9am-5pm; Tue-Fri, 11am-7pm; Sat, 11am-5pm
Comments: Data destruction \$5 per hard drive. Note - free services may be limited by quantity - due to higher processing costs, we may have to charge for large quantities of end-of-life recycling such as printers, and consumer electronics.

Material Category: Electronics
Organization ID: 1036
Organization Name: 3R Technology
Organization Contact: No Longer Tracked
Organization Email: No Longer Tracked
E-Cycle: Yes
Light Recycle: No

Name: 3R TECHNOLOGY
Address: 5511 FIRST AVENUE SOUTH
City,State,Zip: SEATTLE, WA 98108
Phone: 206-472-6384
Website: <https://3rtechnology.com/materials-accepted-2/>
Material Accepted: Other Electronic Items
Type: Residential
Service Type: Dropoff
Hours: Mon, 9am-5pm; Tue-Fri, 11am-7pm; Sat, 11am-5pm
Comments: Data destruction \$5 per hard drive. Note - free services may be limited by quantity - due to higher processing costs, we may have to charge for large quantities of end-of-life recycling such as printers, and consumer electronics.

Material Category: Electronics
Organization ID: 1036
Organization Name: 3R Technology
Organization Contact: No Longer Tracked
Organization Email: No Longer Tracked
E-Cycle: Yes
Light Recycle: No

Name: 3R TECHNOLOGY
Address: 5511 FIRST AVENUE SOUTH
City,State,Zip: SEATTLE, WA 98108
Phone: 206-472-6384
Website: <https://3rtechnology.com/materials-accepted-2/>
Material Accepted: Other Metals
Type: Residential
Service Type: Dropoff
Hours: Mon, 9am-5pm; Tue-Fri, 11am-7pm; Sat, 11am-5pm
Comments: Data destruction \$5 per hard drive. Note - free services may be limited by quantity - due to higher processing costs, we may have to charge for large quantities of end-of-life recycling such as printers, and consumer electronics.

Material Category: Metal
Organization ID: 1036
Organization Name: 3R Technology
Organization Contact: No Longer Tracked
Organization Email: No Longer Tracked
E-Cycle: Yes
Light Recycle: No

Map ID
Direction
Distance
Elevation

MAP FINDINGS

Site

Database(s)

EDR ID Number
EPA ID Number

3R TECHNOLOGY (Continued)

S111415504

Name: 3R TECHNOLOGY
Address: 5511 FIRST AVENUE SOUTH
City,State,Zip: SEATTLE, WA 98108
Phone: 206-472-6384
Website: <https://3rtechnology.com/materials-accepted-2/>
Material Accepted: Other Plastic Items
Type: Residential
Service Type: Dropoff
Hours: Mon, 9am-5pm; Tue-Fri, 11am-7pm; Sat, 11am-5pm
Comments: Data destruction \$5 per hard drive. Note - free services may be limited by quantity - due to higher processing costs, we may have to charge for large quantities of end-of-life recycling such as printers, and consumer electronics.

Material Category: Plastic
Organization ID: 1036
Organization Name: 3R Technology
Organization Contact: No Longer Tracked
Organization Email: No Longer Tracked
E-Cycle: Yes
Light Recycle: No

Name: 3R TECHNOLOGY
Address: 5511 FIRST AVENUE SOUTH
City,State,Zip: SEATTLE, WA 98108
Phone: 206-472-6384
Website: <https://3rtechnology.com/materials-accepted-2/>
Material Accepted: Portable DVD Players
Type: Residential
Service Type: Dropoff
Hours: Mon, 9am-5pm; Tue-Fri, 11am-7pm; Sat, 11am-5pm
Comments: Data destruction \$5 per hard drive. Note - free services may be limited by quantity - due to higher processing costs, we may have to charge for large quantities of end-of-life recycling such as printers, and consumer electronics.

Material Category: Electronics
Organization ID: 1036
Organization Name: 3R Technology
Organization Contact: No Longer Tracked
Organization Email: No Longer Tracked
E-Cycle: Yes
Light Recycle: No

Name: 3R TECHNOLOGY
Address: 5511 FIRST AVENUE SOUTH
City,State,Zip: SEATTLE, WA 98108
Phone: 206-472-6384
Website: <https://3rtechnology.com/materials-accepted-2/>
Material Accepted: Printers
Type: Residential
Service Type: Dropoff
Hours: Mon, 9am-5pm; Tue-Fri, 11am-7pm; Sat, 11am-5pm
Comments: Data destruction \$5 per hard drive. Note - free services may be limited by quantity - due to higher processing costs, we may have to charge for large quantities of end-of-life recycling such as printers, and consumer electronics.

Material Category: Electronics
Organization ID: 1036

Map ID
Direction
Distance
Elevation

MAP FINDINGS

Site

Database(s)

EDR ID Number
EPA ID Number

3R TECHNOLOGY (Continued)

S111415504

Organization Name: 3R Technology
Organization Contact: No Longer Tracked
Organization Email: No Longer Tracked
E-Cycle: Yes
Light Recycle: No

Name: 3R TECHNOLOGY
Address: 5511 FIRST AVENUE SOUTH
City,State,Zip: SEATTLE, WA 98108
Phone: 206-472-6384
Website: <https://3rtechnology.com/materials-accepted-2/>
Material Accepted: Scanners
Type: Residential
Service Type: Dropoff
Hours: Mon, 9am-5pm; Tue-Fri, 11am-7pm; Sat, 11am-5pm
Comments: Data destruction \$5 per hard drive. Note - free services may be limited by quantity - due to higher processing costs, we may have to charge for large quantities of end-of-life recycling such as printers, and consumer electronics.

Material Category: Electronics
Organization ID: 1036
Organization Name: 3R Technology
Organization Contact: No Longer Tracked
Organization Email: No Longer Tracked
E-Cycle: Yes
Light Recycle: No

Name: 3R TECHNOLOGY
Address: 5511 FIRST AVENUE SOUTH
City,State,Zip: SEATTLE, WA 98108
Phone: 206-472-6384
Website: <https://3rtechnology.com/materials-accepted-2/>
Material Accepted: Small Appliances
Type: Residential
Service Type: Dropoff
Hours: Mon, 9am-5pm; Tue-Fri, 11am-7pm; Sat, 11am-5pm
Comments: Data destruction \$5 per hard drive. Note - free services may be limited by quantity - due to higher processing costs, we may have to charge for large quantities of end-of-life recycling such as printers, and consumer electronics.

Material Category: Appliances
Organization ID: 1036
Organization Name: 3R Technology
Organization Contact: No Longer Tracked
Organization Email: No Longer Tracked
E-Cycle: Yes
Light Recycle: No

Name: 3R TECHNOLOGY
Address: 5511 FIRST AVENUE SOUTH
City,State,Zip: SEATTLE, WA 98108
Phone: 206-472-6384
Website: <https://3rtechnology.com/materials-accepted-2/>
Material Accepted: Stereo Equipment
Type: Residential
Service Type: Dropoff
Hours: Mon, 9am-5pm; Tue-Fri, 11am-7pm; Sat, 11am-5pm

Map ID
Direction
Distance
Elevation

MAP FINDINGS

Site

Database(s)

EDR ID Number
EPA ID Number

3R TECHNOLOGY (Continued)

S111415504

Comments: Data destruction \$5 per hard drive. Note - free services may be limited by quantity - due to higher processing costs, we may have to charge for large quantities of end-of-life recycling such as printers, and consumer electronics.

Material Category: Electronics
Organization ID: 1036
Organization Name: 3R Technology
Organization Contact: No Longer Tracked
Organization Email: No Longer Tracked
E-Cycle: Yes
Light Recycle: No

Name: 3R TECHNOLOGY
Address: 5511 FIRST AVENUE SOUTH
City,State,Zip: SEATTLE, WA 98108
Phone: 206-472-6384
Website: <https://3rtechnology.com/materials-accepted-2/>

Material Accepted: Tablets
Type: Residential
Service Type: Dropoff
Hours: Mon, 9am-5pm; Tue-Fri, 11am-7pm; Sat, 11am-5pm
Comments: Data destruction \$5 per hard drive. Note - free services may be limited by quantity - due to higher processing costs, we may have to charge for large quantities of end-of-life recycling such as printers, and consumer electronics.

Material Category: Electronics
Organization ID: 1036
Organization Name: 3R Technology
Organization Contact: No Longer Tracked
Organization Email: No Longer Tracked
E-Cycle: Yes
Light Recycle: No

Name: 3R TECHNOLOGY
Address: 5511 FIRST AVENUE SOUTH
City,State,Zip: SEATTLE, WA 98108
Phone: 206-472-6384
Website: <https://3rtechnology.com/materials-accepted-2/>

Material Accepted: Telephones
Type: Residential
Service Type: Dropoff
Hours: Mon, 9am-5pm; Tue-Fri, 11am-7pm; Sat, 11am-5pm
Comments: Data destruction \$5 per hard drive. Note - free services may be limited by quantity - due to higher processing costs, we may have to charge for large quantities of end-of-life recycling such as printers, and consumer electronics.

Material Category: Electronics
Organization ID: 1036
Organization Name: 3R Technology
Organization Contact: No Longer Tracked
Organization Email: No Longer Tracked
E-Cycle: Yes
Light Recycle: No

Name: 3R TECHNOLOGY
Address: 5511 FIRST AVENUE SOUTH
City,State,Zip: SEATTLE, WA 98108

Map ID
Direction
Distance
Elevation

MAP FINDINGS

Site

Database(s)

EDR ID Number
EPA ID Number

3R TECHNOLOGY (Continued)

S111415504

Phone: 206-472-6384
Website: <https://3rtechnology.com/materials-accepted-2/>
Material Accepted: Televisions (TVs)
Type: Residential
Service Type: Dropoff
Hours: Mon, 9am-5pm; Tue-Fri, 11am-7pm; Sat, 11am-5pm
Comments: Data destruction \$5 per hard drive. Note - free services may be limited by quantity - due to higher processing costs, we may have to charge for large quantities of end-of-life recycling such as printers, and consumer electronics.

Material Category: Electronics
Organization ID: 1036
Organization Name: 3R Technology
Organization Contact: No Longer Tracked
Organization Email: No Longer Tracked
E-Cycle: Yes
Light Recycle: No

Name: 3R TECHNOLOGY
Address: 5511 FIRST AVENUE SOUTH
City,State,Zip: SEATTLE, WA 98108
Phone: 206-472-6384
Website: <https://3rtechnology.com/materials-accepted-2/>
Material Accepted: Cell Phones
Type: Commercial
Service Type: Pickup
Hours: Call for pickup details
Comments: Free pickup for electronics for small and medium-sized businesses within King County. Small businesses with less than 50 employees can use the E-Cycle WA program.

Material Category: Electronics
Organization ID: 1036
Organization Name: 3R Technology
Organization Contact: No Longer Tracked
Organization Email: No Longer Tracked
E-Cycle: Yes
Light Recycle: No

Name: 3R TECHNOLOGY
Address: 5511 FIRST AVENUE SOUTH
City,State,Zip: SEATTLE, WA 98108
Phone: 206-472-6384
Website: <https://3rtechnology.com/materials-accepted-2/>
Material Accepted: Computers & Laptops
Type: Commercial
Service Type: Pickup
Hours: Call for pickup details
Comments: Free pickup for electronics for small and medium-sized businesses within King County. Small businesses with less than 50 employees can use the E-Cycle WA program.

Material Category: Electronics
Organization ID: 1036
Organization Name: 3R Technology
Organization Contact: No Longer Tracked
Organization Email: No Longer Tracked
E-Cycle: Yes
Light Recycle: No

Map ID
Direction
Distance
Elevation

MAP FINDINGS

Site

Database(s)

EDR ID Number
EPA ID Number

3R TECHNOLOGY (Continued)

S111415504

Name: 3R TECHNOLOGY
Address: 5511 FIRST AVENUE SOUTH
City,State,Zip: SEATTLE, WA 98108
Phone: 206-472-6384
Website: <https://3rtechnology.com/materials-accepted-2/>
Material Accepted: Copiers
Type: Commercial
Service Type: Pickup
Hours: Call for pickup details
Comments: Free pickup for electronics for small and medium-sized businesses within King County. Small businesses with less than 50 employees can use the E-Cycle WA program.

Material Category: Electronics
Organization ID: 1036
Organization Name: 3R Technology
Organization Contact: No Longer Tracked
Organization Email: No Longer Tracked
E-Cycle: Yes
Light Recycle: No

Name: 3R TECHNOLOGY
Address: 5511 FIRST AVENUE SOUTH
City,State,Zip: SEATTLE, WA 98108
Phone: 206-472-6384
Website: <https://3rtechnology.com/materials-accepted-2/>
Material Accepted: Fax Machines
Type: Commercial
Service Type: Pickup
Hours: Call for pickup details
Comments: Free pickup for electronics for small and medium-sized businesses within King County. Small businesses with less than 50 employees can use the E-Cycle WA program.

Material Category: Electronics
Organization ID: 1036
Organization Name: 3R Technology
Organization Contact: No Longer Tracked
Organization Email: No Longer Tracked
E-Cycle: Yes
Light Recycle: No

Name: 3R TECHNOLOGY
Address: 5511 FIRST AVENUE SOUTH
City,State,Zip: SEATTLE, WA 98108
Phone: 206-472-6384
Website: <https://3rtechnology.com/materials-accepted-2/>
Material Accepted: Household Batteries
Type: Commercial
Service Type: Pickup
Hours: Call for pickup details
Comments: Free pickup for electronics for small and medium-sized businesses within King County. Small businesses with less than 50 employees can use the E-Cycle WA program.

Material Category: Household Hazardous Waste
Organization ID: 1036
Organization Name: 3R Technology
Organization Contact: No Longer Tracked
Organization Email: No Longer Tracked

Map ID
Direction
Distance
Elevation

MAP FINDINGS

Site

Database(s)

EDR ID Number
EPA ID Number

3R TECHNOLOGY (Continued)

S111415504

E-Cycle: Yes
Light Recycle: No

Name: 3R TECHNOLOGY
Address: 5511 FIRST AVENUE SOUTH
City,State,Zip: SEATTLE, WA 98108
Phone: 206-472-6384
Website: <https://3rtechnology.com/materials-accepted-2/>
Material Accepted: Ink Cartridges & Toner
Type: Commercial
Service Type: Pickup
Hours: Call for pickup details
Comments: Free pickup for electronics for small and medium-sized businesses within King County. Small businesses with less than 50 employees can use the E-Cycle WA program.

Material Category: Electronics
Organization ID: 1036
Organization Name: 3R Technology
Organization Contact: No Longer Tracked
Organization Email: No Longer Tracked
E-Cycle: Yes
Light Recycle: No

Name: 3R TECHNOLOGY
Address: 5511 FIRST AVENUE SOUTH
City,State,Zip: SEATTLE, WA 98108
Phone: 206-472-6384
Website: <https://3rtechnology.com/materials-accepted-2/>
Material Accepted: Medical Equipment & Supplies
Type: Commercial
Service Type: Pickup
Hours: Call for pickup details
Comments: Free pickup for electronics for small and medium-sized businesses within King County. Small businesses with less than 50 employees can use the E-Cycle WA program.

Material Category: Medical
Organization ID: 1036
Organization Name: 3R Technology
Organization Contact: No Longer Tracked
Organization Email: No Longer Tracked
E-Cycle: Yes
Light Recycle: No

Name: 3R TECHNOLOGY
Address: 5511 FIRST AVENUE SOUTH
City,State,Zip: SEATTLE, WA 98108
Phone: 206-472-6384
Website: <https://3rtechnology.com/materials-accepted-2/>
Material Accepted: Monitors
Type: Commercial
Service Type: Pickup
Hours: Call for pickup details
Comments: Free pickup for electronics for small and medium-sized businesses within King County. Small businesses with less than 50 employees can use the E-Cycle WA program.

Material Category: Electronics
Organization ID: 1036

Map ID
Direction
Distance
Elevation

MAP FINDINGS

Site

Database(s)

EDR ID Number
EPA ID Number

3R TECHNOLOGY (Continued)

S111415504

Organization Name: 3R Technology
Organization Contact: No Longer Tracked
Organization Email: No Longer Tracked
E-Cycle: Yes
Light Recycle: No

Name: 3R TECHNOLOGY
Address: 5511 FIRST AVENUE SOUTH
City,State,Zip: SEATTLE, WA 98108
Phone: 206-472-6384
Website: <https://3rtechnology.com/materials-accepted-2/>
Material Accepted: Other Electronic Items
Type: Commercial
Service Type: Pickup
Hours: Call for pickup details
Comments: Free pickup for electronics for small and medium-sized businesses within King County. Small businesses with less than 50 employees can use the E-Cycle WA program.

Material Category: Electronics
Organization ID: 1036
Organization Name: 3R Technology
Organization Contact: No Longer Tracked
Organization Email: No Longer Tracked
E-Cycle: Yes
Light Recycle: No

Name: 3R TECHNOLOGY
Address: 5511 FIRST AVENUE SOUTH
City,State,Zip: SEATTLE, WA 98108
Phone: 206-472-6384
Website: <https://3rtechnology.com/materials-accepted-2/>
Material Accepted: Other Metals
Type: Commercial
Service Type: Pickup
Hours: Call for pickup details
Comments: Free pickup for electronics for small and medium-sized businesses within King County. Small businesses with less than 50 employees can use the E-Cycle WA program.

Material Category: Metal
Organization ID: 1036
Organization Name: 3R Technology
Organization Contact: No Longer Tracked
Organization Email: No Longer Tracked
E-Cycle: Yes
Light Recycle: No

Name: 3R TECHNOLOGY
Address: 5511 FIRST AVENUE SOUTH
City,State,Zip: SEATTLE, WA 98108
Phone: 206-472-6384
Website: <https://3rtechnology.com/materials-accepted-2/>
Material Accepted: Portable DVD Players
Type: Commercial
Service Type: Pickup
Hours: Call for pickup details
Comments: Free pickup for electronics for small and medium-sized businesses within King County. Small businesses with less than 50 employees can

Map ID
Direction
Distance
Elevation

MAP FINDINGS

Site

Database(s)

EDR ID Number
EPA ID Number

3R TECHNOLOGY (Continued)

S111415504

use the E-Cycle WA program.

Material Category: Electronics
Organization ID: 1036
Organization Name: 3R Technology
Organization Contact: No Longer Tracked
Organization Email: No Longer Tracked
E-Cycle: Yes
Light Recycle: No

Name: 3R TECHNOLOGY
Address: 5511 FIRST AVENUE SOUTH
City,State,Zip: SEATTLE, WA 98108
Phone: 206-472-6384
Website: <https://3rtechnology.com/materials-accepted-2/>
Material Accepted: Printers
Type: Commercial
Service Type: Pickup
Hours: Call for pickup details
Comments: Free pickup for electronics for small and medium-sized businesses within King County. Small businesses with less than 50 employees can use the E-Cycle WA program.

Material Category: Electronics
Organization ID: 1036
Organization Name: 3R Technology
Organization Contact: No Longer Tracked
Organization Email: No Longer Tracked
E-Cycle: Yes
Light Recycle: No

Name: 3R TECHNOLOGY
Address: 5511 FIRST AVENUE SOUTH
City,State,Zip: SEATTLE, WA 98108
Phone: 206-472-6384
Website: <https://3rtechnology.com/materials-accepted-2/>
Material Accepted: Scanners
Type: Commercial
Service Type: Pickup
Hours: Call for pickup details
Comments: Free pickup for electronics for small and medium-sized businesses within King County. Small businesses with less than 50 employees can use the E-Cycle WA program.

Material Category: Electronics
Organization ID: 1036
Organization Name: 3R Technology
Organization Contact: No Longer Tracked
Organization Email: No Longer Tracked
E-Cycle: Yes
Light Recycle: No

Name: 3R TECHNOLOGY
Address: 5511 FIRST AVENUE SOUTH
City,State,Zip: SEATTLE, WA 98108
Phone: 206-472-6384
Website: <https://3rtechnology.com/materials-accepted-2/>
Material Accepted: Small Appliances
Type: Commercial
Service Type: Pickup

Map ID
Direction
Distance
Elevation

MAP FINDINGS

Site

Database(s)

EDR ID Number
EPA ID Number

3R TECHNOLOGY (Continued)

S111415504

Hours: Call for pickup details
Comments: Free pickup for electronics for small and medium-sized businesses within King County. Small businesses with less than 50 employees can use the E-Cycle WA program.

Material Category: Appliances
Organization ID: 1036
Organization Name: 3R Technology
Organization Contact: No Longer Tracked
Organization Email: No Longer Tracked
E-Cycle: Yes
Light Recycle: No

Name: 3R TECHNOLOGY
Address: 5511 FIRST AVENUE SOUTH
City,State,Zip: SEATTLE, WA 98108
Phone: 206-472-6384
Website: <https://3rtechnology.com/materials-accepted-2/>
Material Accepted: Stereo Equipment
Type: Commercial
Service Type: Pickup
Hours: Call for pickup details
Comments: Free pickup for electronics for small and medium-sized businesses within King County. Small businesses with less than 50 employees can use the E-Cycle WA program.

Material Category: Electronics
Organization ID: 1036
Organization Name: 3R Technology
Organization Contact: No Longer Tracked
Organization Email: No Longer Tracked
E-Cycle: Yes
Light Recycle: No

Name: 3R TECHNOLOGY
Address: 5511 FIRST AVENUE SOUTH
City,State,Zip: SEATTLE, WA 98108
Phone: 206-472-6384
Website: <https://3rtechnology.com/materials-accepted-2/>
Material Accepted: Tablets
Type: Commercial
Service Type: Pickup
Hours: Call for pickup details
Comments: Free pickup for electronics for small and medium-sized businesses within King County. Small businesses with less than 50 employees can use the E-Cycle WA program.

Material Category: Electronics
Organization ID: 1036
Organization Name: 3R Technology
Organization Contact: No Longer Tracked
Organization Email: No Longer Tracked
E-Cycle: Yes
Light Recycle: No

Name: 3R TECHNOLOGY
Address: 5511 FIRST AVENUE SOUTH
City,State,Zip: SEATTLE, WA 98108
Phone: 206-472-6384
Website: <https://3rtechnology.com/materials-accepted-2/>

Map ID
Direction
Distance
Elevation

MAP FINDINGS

Site

Database(s)

EDR ID Number
EPA ID Number

3R TECHNOLOGY (Continued)

S111415504

Material Accepted: Telephones
Type: Commercial
Service Type: Pickup
Hours: Call for pickup details
Comments: Free pickup for electronics for small and medium-sized businesses within King County. Small businesses with less than 50 employees can use the E-Cycle WA program.

Material Category: Electronics
Organization ID: 1036
Organization Name: 3R Technology
Organization Contact: No Longer Tracked
Organization Email: No Longer Tracked
E-Cycle: Yes
Light Recycle: No

Name: 3R TECHNOLOGY
Address: 5511 FIRST AVENUE SOUTH
City,State,Zip: SEATTLE, WA 98108
Phone: 206-472-6384
Website: <https://3rtechnology.com/materials-accepted-2/>
Material Accepted: Televisions (TVs)
Type: Commercial
Service Type: Pickup
Hours: Call for pickup details
Comments: Free pickup for electronics for small and medium-sized businesses within King County. Small businesses with less than 50 employees can use the E-Cycle WA program.

Material Category: Electronics
Organization ID: 1036
Organization Name: 3R Technology
Organization Contact: No Longer Tracked
Organization Email: No Longer Tracked
E-Cycle: Yes
Light Recycle: No

Name: 3R TECHNOLOGY
Address: 5511 FIRST AVENUE SOUTH
City,State,Zip: SEATTLE, WA 98108
Phone: 206-472-6384
Website: <https://3rtechnology.com/materials-accepted-2/>
Material Accepted: Computers & Laptops
Type: Residential
Service Type: Pickup
Hours: Call for pickup details
Comments: Not reported

Material Category: Electronics
Organization ID: 1036
Organization Name: 3R Technology
Organization Contact: No Longer Tracked
Organization Email: No Longer Tracked
E-Cycle: Yes
Light Recycle: No

Name: 3R TECHNOLOGY
Address: 5511 FIRST AVENUE SOUTH
City,State,Zip: SEATTLE, WA 98108
Phone: 206-472-6384

Map ID
Direction
Distance
Elevation

MAP FINDINGS

Site

Database(s)

EDR ID Number
EPA ID Number

3R TECHNOLOGY (Continued)

S111415504

Website: <https://3rtechnology.com/materials-accepted-2/>
Material Accepted: Copiers
Type: Residential
Service Type: Pickup
Hours: Call for pickup details
Comments: Not reported
Material Category: Electronics
Organization ID: 1036
Organization Name: 3R Technology
Organization Contact: No Longer Tracked
Organization Email: No Longer Tracked
E-Cycle: Yes
Light Recycle: No

Name: 3R TECHNOLOGY
Address: 5511 FIRST AVENUE SOUTH
City,State,Zip: SEATTLE, WA 98108
Phone: 206-472-6384
Website: <https://3rtechnology.com/materials-accepted-2/>
Material Accepted: Fax Machines
Type: Residential
Service Type: Pickup
Hours: Call for pickup details
Comments: Not reported
Material Category: Electronics
Organization ID: 1036
Organization Name: 3R Technology
Organization Contact: No Longer Tracked
Organization Email: No Longer Tracked
E-Cycle: Yes
Light Recycle: No

Name: 3R TECHNOLOGY
Address: 5511 FIRST AVENUE SOUTH
City,State,Zip: SEATTLE, WA 98108
Phone: 206-472-6384
Website: <https://3rtechnology.com/materials-accepted-2/>
Material Accepted: Household Batteries
Type: Residential
Service Type: Pickup
Hours: Call for pickup details
Comments: Not reported
Material Category: Household Hazardous Waste
Organization ID: 1036
Organization Name: 3R Technology
Organization Contact: No Longer Tracked
Organization Email: No Longer Tracked
E-Cycle: Yes
Light Recycle: No

Name: 3R TECHNOLOGY
Address: 5511 FIRST AVENUE SOUTH
City,State,Zip: SEATTLE, WA 98108
Phone: 206-472-6384
Website: <https://3rtechnology.com/materials-accepted-2/>
Material Accepted: Ink Cartridges & Toner
Type: Residential

Map ID
Direction
Distance
Elevation

MAP FINDINGS

Site

Database(s)

EDR ID Number
EPA ID Number

3R TECHNOLOGY (Continued)

S111415504

Service Type: Pickup
Hours: Call for pickup details
Comments: Not reported
Material Category: Electronics
Organization ID: 1036
Organization Name: 3R Technology
Organization Contact: No Longer Tracked
Organization Email: No Longer Tracked
E-Cycle: Yes
Light Recycle: No

Name: 3R TECHNOLOGY
Address: 5511 FIRST AVENUE SOUTH
City,State,Zip: SEATTLE, WA 98108
Phone: 206-472-6384
Website: <https://3rtechnology.com/materials-accepted-2/>
Material Accepted: Monitors
Type: Residential
Service Type: Pickup
Hours: Call for pickup details
Comments: Not reported
Material Category: Electronics
Organization ID: 1036
Organization Name: 3R Technology
Organization Contact: No Longer Tracked
Organization Email: No Longer Tracked
E-Cycle: Yes
Light Recycle: No

Name: 3R TECHNOLOGY
Address: 5511 FIRST AVENUE SOUTH
City,State,Zip: SEATTLE, WA 98108
Phone: 206-472-6384
Website: <https://3rtechnology.com/materials-accepted-2/>
Material Accepted: Other Electronic Items
Type: Residential
Service Type: Pickup
Hours: Call for pickup details
Comments: Not reported
Material Category: Electronics
Organization ID: 1036
Organization Name: 3R Technology
Organization Contact: No Longer Tracked
Organization Email: No Longer Tracked
E-Cycle: Yes
Light Recycle: No

Name: 3R TECHNOLOGY
Address: 5511 FIRST AVENUE SOUTH
City,State,Zip: SEATTLE, WA 98108
Phone: 206-472-6384
Website: <https://3rtechnology.com/materials-accepted-2/>
Material Accepted: Other Metals
Type: Residential
Service Type: Pickup
Hours: Call for pickup details
Comments: Not reported

Map ID
Direction
Distance
Elevation

MAP FINDINGS

Site

Database(s)

EDR ID Number
EPA ID Number

3R TECHNOLOGY (Continued)

S111415504

Material Category: Metal
Organization ID: 1036
Organization Name: 3R Technology
Organization Contact: No Longer Tracked
Organization Email: No Longer Tracked
E-Cycle: Yes
Light Recycle: No

Name: 3R TECHNOLOGY
Address: 5511 FIRST AVENUE SOUTH
City,State,Zip: SEATTLE, WA 98108
Phone: 206-472-6384
Website: <https://3rtechnology.com/materials-accepted-2/>
Material Accepted: Portable DVD Players
Type: Residential
Service Type: Pickup
Hours: Call for pickup details
Comments: Not reported

Material Category: Electronics
Organization ID: 1036
Organization Name: 3R Technology
Organization Contact: No Longer Tracked
Organization Email: No Longer Tracked
E-Cycle: Yes
Light Recycle: No

Name: 3R TECHNOLOGY
Address: 5511 FIRST AVENUE SOUTH
City,State,Zip: SEATTLE, WA 98108
Phone: 206-472-6384
Website: <https://3rtechnology.com/materials-accepted-2/>
Material Accepted: Printers
Type: Residential
Service Type: Pickup
Hours: Call for pickup details
Comments: Not reported

Material Category: Electronics
Organization ID: 1036
Organization Name: 3R Technology
Organization Contact: No Longer Tracked
Organization Email: No Longer Tracked
E-Cycle: Yes
Light Recycle: No

Name: 3R TECHNOLOGY
Address: 5511 FIRST AVENUE SOUTH
City,State,Zip: SEATTLE, WA 98108
Phone: 206-472-6384
Website: <https://3rtechnology.com/materials-accepted-2/>
Material Accepted: Scanners
Type: Residential
Service Type: Pickup
Hours: Call for pickup details
Comments: Not reported

Material Category: Electronics
Organization ID: 1036
Organization Name: 3R Technology

Map ID
Direction
Distance
Elevation

MAP FINDINGS

Site

Database(s)

EDR ID Number
EPA ID Number

3R TECHNOLOGY (Continued)

S111415504

Organization Contact:	No Longer Tracked
Organization Email:	No Longer Tracked
E-Cycle:	Yes
Light Recycle:	No
Name:	3R TECHNOLOGY
Address:	5511 FIRST AVENUE SOUTH
City,State,Zip:	SEATTLE, WA 98108
Phone:	206-472-6384
Website:	https://3rtechnology.com/materials-accepted-2/
Material Accepted:	Small Appliances
Type:	Residential
Service Type:	Pickup
Hours:	Call for pickup details
Comments:	Not reported
Material Category:	Appliances
Organization ID:	1036
Organization Name:	3R Technology
Organization Contact:	No Longer Tracked
Organization Email:	No Longer Tracked
E-Cycle:	Yes
Light Recycle:	No
Name:	3R TECHNOLOGY
Address:	5511 FIRST AVENUE SOUTH
City,State,Zip:	SEATTLE, WA 98108
Phone:	206-472-6384
Website:	https://3rtechnology.com/materials-accepted-2/
Material Accepted:	Stereo Equipment
Type:	Residential
Service Type:	Pickup
Hours:	Call for pickup details
Comments:	Not reported
Material Category:	Electronics
Organization ID:	1036
Organization Name:	3R Technology
Organization Contact:	No Longer Tracked
Organization Email:	No Longer Tracked
E-Cycle:	Yes
Light Recycle:	No
Name:	3R TECHNOLOGY
Address:	5511 FIRST AVENUE SOUTH
City,State,Zip:	SEATTLE, WA 98108
Phone:	206-472-6384
Website:	https://3rtechnology.com/materials-accepted-2/
Material Accepted:	Tablets
Type:	Residential
Service Type:	Pickup
Hours:	Call for pickup details
Comments:	Not reported
Material Category:	Electronics
Organization ID:	1036
Organization Name:	3R Technology
Organization Contact:	No Longer Tracked
Organization Email:	No Longer Tracked
E-Cycle:	Yes

Map ID
 Direction
 Distance
 Elevation

MAP FINDINGS

Site

Database(s)

EDR ID Number
 EPA ID Number

3R TECHNOLOGY (Continued)

S111415504

Light Recycle: No

Name: 3R TECHNOLOGY
 Address: 5511 FIRST AVENUE SOUTH
 City,State,Zip: SEATTLE, WA 98108
 Phone: 206-472-6384
 Website: <https://3rtechnology.com/materials-accepted-2/>
 Material Accepted: Telephones
 Type: Residential
 Service Type: Pickup
 Hours: Call for pickup details
 Comments: Not reported
 Material Category: Electronics
 Organization ID: 1036
 Organization Name: 3R Technology
 Organization Contact: No Longer Tracked
 Organization Email: No Longer Tracked
 E-Cycle: Yes
 Light Recycle: No

Name: 3R TECHNOLOGY
 Address: 5511 FIRST AVENUE SOUTH
 City,State,Zip: SEATTLE, WA 98108
 Phone: 206-472-6384
 Website: <https://3rtechnology.com/materials-accepted-2/>
 Material Accepted: Televisions (TVs)
 Type: Residential
 Service Type: Pickup
 Hours: Call for pickup details
 Comments: Not reported
 Material Category: Electronics
 Organization ID: 1036
 Organization Name: 3R Technology
 Organization Contact: No Longer Tracked
 Organization Email: No Longer Tracked
 E-Cycle: Yes
 Light Recycle: No

K64
ESE
1/8-1/4
0.180 mi.
951 ft.

3R TECHNOLOGY LLC
5511 1ST AVE S
SEATTLE, WA 98108
Site 6 of 9 in cluster K

WA SWF/LF **S112088247**
WA ALLSITES **N/A**
WA NPDES

Relative:
Higher
Actual:
10 ft.

SWF/LF:
 Name: 3R TECHNOLOGY LLC
 Address: 5511 1ST AVE S
 City,State,Zip: SEATTLE, WA 98108
 Facility ID: 593
 Region: STATE
 Permit Status: Recycle Survey
 Contact Organization: 3R Technology LLC
 Contact Address1: 5511 1st Ave S
 Contact Address2: Not reported
 Contact City: Seattle
 Contact State: WA
 Contact Postal: 98108
 Contact EMail: glen@3rtechnology.com

Map ID
Direction
Distance
Elevation

MAP FINDINGS

Site

Database(s)

EDR ID Number
EPA ID Number

3R TECHNOLOGY LLC (Continued)

S112088247

Contact Phone: (206) 669-0641
Contact Phone Ext: Not reported
Permit No: Not reported
Phone: (206) 669-0641
Operator Name: Not reported
Operator Organization: 3R Technology LLC
Operator EMail: Not reported
Operator Title: Not reported
Recycle Survey Code: 7191
Ownership: Not reported
Facility Type: Recycling (non-regulated)
Contact Name: Glen Gaidos
Contact Title: Owner
Year Closed: Not reported
Open to Public Flag: No
Website: <http://www.3rtechnology.com>
Latitude: 47.5529
Longitude: -122.33461

ALLSITES:

Name: 1ST & LUCILLE BUILDING
Facility Id: 1681

NPDES:

Name: 1ST AND LUCILLE BUILDING
Address: 5511 1ST AVE S
City,State,Zip: SEATTLE, WA 98108
Facility Status: Not reported
Facility Type: Industrial SW GP
Admin Region: Headquarters
Date Issued: 06/11/2019
Latitude: Not reported
Longitude: Not reported
Permit ID: CNE126908
Permit Version: Not reported
Permit Status: Active
Permit SubStatus: Not reported
Ecology Contact: Not reported
WRIA: Not reported
Permit Expiration Date: 05/31/2024
Effective Date: 06/11/2019
Days to Expiration: -1509

N65
SSE
1/8-1/4
0.181 mi.
954 ft.
Relative:
Higher
Actual:
8 ft.

ARDAGH GLASS INC
5801 E MARGINAL WAY S
SEATTLE, WA 98134

Site 1 of 7 in cluster N

RCRA Listings:

Date Form Received by Agency: 2019-02-28 00:00:00.0
Handler Name: ARDAGH GLASS INC
Handler Address: 5801 E MARGINAL WAY S

RCRA-SQG **1000411057**
TRIS **98134BLLNC5801E**
ICIS
US AIRS
FINDS
ECHO
WA AIRS
CA HAZNET
WA MANIFEST

Map ID
 Direction
 Distance
 Elevation

MAP FINDINGS

Site

Database(s)

EDR ID Number
 EPA ID Number

ARDAGH GLASS INC (Continued)

1000411057

Handler City,State,Zip:	SEATTLE, WA 98134
EPA ID:	WAD044589935
Contact Name:	JOHN DUGAS
Contact Address:	5801 E MARGINAL WAY S
Contact City,State,Zip:	SEATTLE, WA 98134
Contact Telephone:	206-375-1775
Contact Fax:	Not reported
Contact Email:	JOHN.DUGAS@ARDAGHGROUP.COM
Contact Title:	Not reported
EPA Region:	10
Land Type:	Private
Federal Waste Generator Description:	Small Quantity Generator
Non-Notifier:	Not reported
Biennial Report Cycle:	Not reported
Accessibility:	Not reported
Active Site Indicator:	Handler Activities
State District Owner:	WA
State District:	NWRO
Mailing Address:	5801 E MARGINAL WAY S
Mailing City,State,Zip:	SEATTLE, WA 98134
Owner Name:	ARDAGH GLASS INC
Owner Type:	Private
Operator Name:	ARDAGH GLASS INC
Operator Type:	Private
Short-Term Generator Activity:	No
Importer Activity:	No
Mixed Waste Generator:	No
Transporter Activity:	No
Transfer Facility Activity:	No
Recycler Activity with Storage:	No
Small Quantity On-Site Burner Exemption:	No
Smelting Melting and Refining Furnace Exemption:	No
Underground Injection Control:	No
Off-Site Waste Receipt:	No
Universal Waste Indicator:	No
Universal Waste Destination Facility:	No
Federal Universal Waste:	No
Active Site Fed-Reg Treatment Storage and Disposal Facility:	Not reported
Active Site Converter Treatment storage and Disposal Facility:	Not reported
Active Site State-Reg Treatment Storage and Disposal Facility:	Not reported
Active Site State-Reg Handler:	---
Federal Facility Indicator:	Not reported
Hazardous Secondary Material Indicator:	NN
Sub-Part K Indicator:	Not reported
Commercial TSD Indicator:	No
Treatment Storage and Disposal Type:	Not reported
2018 GPRA Permit Baseline:	Not on the Baseline
2018 GPRA Renewals Baseline:	Not on the Baseline
Permit Renewals Workload Universe:	Not reported
Permit Workload Universe:	Not reported
Permit Progress Universe:	Not reported
Post-Closure Workload Universe:	Not reported
Closure Workload Universe:	Not reported
202 GPRA Corrective Action Baseline:	No
Corrective Action Workload Universe:	No
Subject to Corrective Action Universe:	No
Non-TSDFs Where RCRA CA has Been Imposed Universe:	No

Map ID
Direction
Distance
Elevation

MAP FINDINGS

Site

Database(s)

EDR ID Number
EPA ID Number

ARDAGH GLASS INC (Continued)

1000411057

TSDFs Potentially Subject to CA Under 3004 (u)/(v) Universe:	No
TSDFs Only Subject to CA under Discretionary Auth Universe:	No
Corrective Action Priority Ranking:	No NCAPS ranking
Environmental Control Indicator:	No
Institutional Control Indicator:	No
Human Exposure Controls Indicator:	N/A
Groundwater Controls Indicator:	N/A
Operating TSDF Universe:	Not reported
Full Enforcement Universe:	Not reported
Significant Non-Complier Universe:	No
Unaddressed Significant Non-Complier Universe:	No
Addressed Significant Non-Complier Universe:	No
Significant Non-Complier With a Compliance Schedule Universe:	No
Financial Assurance Required:	Not reported
Handler Date of Last Change:	2019-04-12 19:02:22.0
Recognized Trader-Importer:	No
Recognized Trader-Exporter:	No
Importer of Spent Lead Acid Batteries:	No
Exporter of Spent Lead Acid Batteries:	No
Recycler Activity Without Storage:	No
Manifest Broker:	No
Sub-Part P Indicator:	Not reported

Biennial: List of Years

Year: 2015

Click Here for Biennial Reporting System Data:
Year: 2013

Click Here for Biennial Reporting System Data:
Year: 2011

Click Here for Biennial Reporting System Data:
Year: 2009

Click Here for Biennial Reporting System Data:
Year: 2007

Click Here for Biennial Reporting System Data:
Year: 2005

Click Here for Biennial Reporting System Data:
Year: 2003

Click Here for Biennial Reporting System Data:
Year: 2001

Click Here for Biennial Reporting System Data:

Hazardous Waste Summary:

Waste Code:	D001
Waste Description:	IGNITABLE WASTE
Waste Code:	D002
Waste Description:	CORROSIVE WASTE

Map ID
Direction
Distance
Elevation

MAP FINDINGS

Site

Database(s)

EDR ID Number
EPA ID Number

ARDAGH GLASS INC (Continued)

1000411057

Waste Code: D004
Waste Description: ARSENIC

Waste Code: D005
Waste Description: BARIUM

Waste Code: D006
Waste Description: CADMIUM

Waste Code: D007
Waste Description: CHROMIUM

Waste Code: D008
Waste Description: LEAD

Waste Code: D010
Waste Description: SELENIUM

Waste Code: D011
Waste Description: SILVER

Handler - Owner Operator:

Owner/Operator Indicator: Owner
Owner/Operator Name: SAINT GOBAIN CONTAINERS INC
Legal Status: Private
Date Became Current: Not reported
Date Ended Current: Not reported
Owner/Operator Address: PO BOX 4200
Owner/Operator City,State,Zip: MUNCIE, IN 47307
Owner/Operator Telephone: 765-741-7112
Owner/Operator Telephone Ext: Not reported
Owner/Operator Fax: Not reported
Owner/Operator Email: Not reported

Owner/Operator Indicator: Operator
Owner/Operator Name: SAINT GOBAIN CONTAINERS INC
Legal Status: Private
Date Became Current: Not reported
Date Ended Current: Not reported
Owner/Operator Address: 5801 E MARGINAL WAY S
Owner/Operator City,State,Zip: SEATTLE, WA 98134
Owner/Operator Telephone: 206-768-6221
Owner/Operator Telephone Ext: Not reported
Owner/Operator Fax: Not reported
Owner/Operator Email: Not reported

Owner/Operator Indicator: Owner
Owner/Operator Name: SAINT GOBAIN CONTAINERS INC
Legal Status: Private
Date Became Current: 1995-09-15 00:00:00.
Date Ended Current: Not reported
Owner/Operator Address: PO BOX 4200
Owner/Operator City,State,Zip: MUNCIE, IN 47307
Owner/Operator Telephone: 765-741-7112
Owner/Operator Telephone Ext: Not reported
Owner/Operator Fax: Not reported
Owner/Operator Email: Not reported

Map ID
Direction
Distance
Elevation

MAP FINDINGS

Site

Database(s)

EDR ID Number
EPA ID Number

ARDAGH GLASS INC (Continued)

1000411057

Owner/Operator Indicator: Owner
Owner/Operator Name: ARDAGH GLASS INC
Legal Status: Private
Date Became Current: 1995-09-15 00:00:00.
Date Ended Current: Not reported
Owner/Operator Address: 10194 CROSSPOINT BLVD
Owner/Operator City,State,Zip: FISHERS, IN 46256
Owner/Operator Telephone: 317-558-1795
Owner/Operator Telephone Ext: Not reported
Owner/Operator Fax: Not reported
Owner/Operator Email: Not reported

Owner/Operator Indicator: Operator
Owner/Operator Name: SAINT GOBAIN CONTAINERS INC
Legal Status: Private
Date Became Current: 1995-09-15 00:00:00.
Date Ended Current: Not reported
Owner/Operator Address: 5801 E MARGINAL WAY S
Owner/Operator City,State,Zip: SEATTLE, WA 98134-2497
Owner/Operator Telephone: Not reported
Owner/Operator Telephone Ext: Not reported
Owner/Operator Fax: Not reported
Owner/Operator Email: Not reported

Owner/Operator Indicator: Owner
Owner/Operator Name: SAINT GOBAIN CONTAINERS INC
Legal Status: Private
Date Became Current: 1995-09-15 00:00:00.
Date Ended Current: Not reported
Owner/Operator Address: PO BOX 4200
Owner/Operator City,State,Zip: MUNCIE, IN 47307-4200
Owner/Operator Telephone: Not reported
Owner/Operator Telephone Ext: Not reported
Owner/Operator Fax: Not reported
Owner/Operator Email: Not reported

Owner/Operator Indicator: Owner
Owner/Operator Name: SAINT GOBAIN CONTAINERS LLC
Legal Status: Private
Date Became Current: Not reported
Date Ended Current: Not reported
Owner/Operator Address: 5801 E MARGINAL WAY S
Owner/Operator City,State,Zip: SEATTLE, WA 98134
Owner/Operator Telephone: 000-000-0000
Owner/Operator Telephone Ext: Not reported
Owner/Operator Fax: Not reported
Owner/Operator Email: Not reported

Owner/Operator Indicator: Owner
Owner/Operator Name: SAINT GOBAIN CONTAINERS LLC
Legal Status: Private
Date Became Current: Not reported
Date Ended Current: Not reported
Owner/Operator Address: 5801 E MARGINAL WAY S
Owner/Operator City,State,Zip: SEATTLE, WA 98134
Owner/Operator Telephone: 000-000-0000
Owner/Operator Telephone Ext: Not reported

Map ID
Direction
Distance
Elevation

MAP FINDINGS

Site

Database(s)

EDR ID Number
EPA ID Number

ARDAGH GLASS INC (Continued)

1000411057

Owner/Operator Fax:	Not reported
Owner/Operator Email:	Not reported
Owner/Operator Indicator:	Owner
Owner/Operator Name:	SAINT GOBAIN CONTAINERS LLC
Legal Status:	Private
Date Became Current:	Not reported
Date Ended Current:	Not reported
Owner/Operator Address:	1509 S MACEDONIA AVE
Owner/Operator City,State,Zip:	MUNCIE, IN 47302
Owner/Operator Telephone:	800-428-8642
Owner/Operator Telephone Ext:	Not reported
Owner/Operator Fax:	Not reported
Owner/Operator Email:	Not reported
Owner/Operator Indicator:	Operator
Owner/Operator Name:	BALL INCON GLASS PACKAGING CORP
Legal Status:	Private
Date Became Current:	Not reported
Date Ended Current:	Not reported
Owner/Operator Address:	5801 E MARGINAL WAY S
Owner/Operator City,State,Zip:	SEATTLE, WA 98134
Owner/Operator Telephone:	000-000-0000
Owner/Operator Telephone Ext:	Not reported
Owner/Operator Fax:	Not reported
Owner/Operator Email:	Not reported
Owner/Operator Indicator:	Owner
Owner/Operator Name:	SAINT GOBAIN CONTAINERS LLC
Legal Status:	Private
Date Became Current:	Not reported
Date Ended Current:	Not reported
Owner/Operator Address:	PO BOX 4200
Owner/Operator City,State,Zip:	MUNCIE, IN 47302
Owner/Operator Telephone:	765-741-7112
Owner/Operator Telephone Ext:	Not reported
Owner/Operator Fax:	Not reported
Owner/Operator Email:	Not reported
Owner/Operator Indicator:	Operator
Owner/Operator Name:	SAINT GOBAIN CONTAINERS
Legal Status:	Private
Date Became Current:	Not reported
Date Ended Current:	Not reported
Owner/Operator Address:	5801 E MARGINAL WAY S
Owner/Operator City,State,Zip:	SEATTLE, WA 98134
Owner/Operator Telephone:	206-762-0600
Owner/Operator Telephone Ext:	Not reported
Owner/Operator Fax:	Not reported
Owner/Operator Email:	Not reported
Owner/Operator Indicator:	Operator
Owner/Operator Name:	SAINT GOBAIN CONTAINERS INC
Legal Status:	Private
Date Became Current:	Not reported
Date Ended Current:	Not reported
Owner/Operator Address:	5801 E MARGINAL WAY S

Map ID
Direction
Distance
Elevation

MAP FINDINGS

Site

Database(s)

EDR ID Number
EPA ID Number

ARDAGH GLASS INC (Continued)

1000411057

Owner/Operator City,State,Zip: SEATTLE, WA 98134
Owner/Operator Telephone: 206-762-0660
Owner/Operator Telephone Ext: Not reported
Owner/Operator Fax: Not reported
Owner/Operator Email: Not reported

Owner/Operator Indicator: Owner
Owner/Operator Name: SAINT GOBAIN CONTAINERS INC
Legal Status: Private
Date Became Current: Not reported
Date Ended Current: Not reported
Owner/Operator Address: PO BOX 4200
Owner/Operator City,State,Zip: MUNCIE, IN 47307
Owner/Operator Telephone: 765-741-7112
Owner/Operator Telephone Ext: Not reported
Owner/Operator Fax: Not reported
Owner/Operator Email: Not reported

Owner/Operator Indicator: Operator
Owner/Operator Name: SAINT GOBAIN CONTAINERS INC
Legal Status: Private
Date Became Current: Not reported
Date Ended Current: Not reported
Owner/Operator Address: 5801 E MARGINAL WAY S
Owner/Operator City,State,Zip: SEATTLE, WA 98134
Owner/Operator Telephone: 206-762-0660
Owner/Operator Telephone Ext: Not reported
Owner/Operator Fax: Not reported
Owner/Operator Email: Not reported

Owner/Operator Indicator: Owner
Owner/Operator Name: SAINT GOBAIN CONTAINERS INC
Legal Status: Private
Date Became Current: Not reported
Date Ended Current: Not reported
Owner/Operator Address: PO BOX 4200
Owner/Operator City,State,Zip: MUNCIE, IN 47307
Owner/Operator Telephone: 765-741-7112
Owner/Operator Telephone Ext: Not reported
Owner/Operator Fax: Not reported
Owner/Operator Email: Not reported

Owner/Operator Indicator: Owner
Owner/Operator Name: SAINT GOBAIN CONTAINERS INC
Legal Status: Private
Date Became Current: 1995-09-15 00:00:00.
Date Ended Current: Not reported
Owner/Operator Address: PO BOX 4200
Owner/Operator City,State,Zip: MUNCIE, IN 47307
Owner/Operator Telephone: 765-741-7112
Owner/Operator Telephone Ext: Not reported
Owner/Operator Fax: Not reported
Owner/Operator Email: Not reported

Owner/Operator Indicator: Owner
Owner/Operator Name: SAINT GOBAIN CONTAINERS INC
Legal Status: Private

Map ID
Direction
Distance
Elevation

MAP FINDINGS

Site

Database(s)

EDR ID Number
EPA ID Number

ARDAGH GLASS INC (Continued)

1000411057

Date Became Current:	Not reported
Date Ended Current:	Not reported
Owner/Operator Address:	PO BOX 4200
Owner/Operator City,State,Zip:	MUNCIE, IN 47307
Owner/Operator Telephone:	765-741-7112
Owner/Operator Telephone Ext:	Not reported
Owner/Operator Fax:	Not reported
Owner/Operator Email:	Not reported
Owner/Operator Indicator:	Operator
Owner/Operator Name:	SAINT GOBAIN CONTAINERS INC
Legal Status:	Private
Date Became Current:	Not reported
Date Ended Current:	Not reported
Owner/Operator Address:	5801 E MARGINAL WAY S
Owner/Operator City,State,Zip:	SEATTLE, WA 98134
Owner/Operator Telephone:	206-768-6221
Owner/Operator Telephone Ext:	Not reported
Owner/Operator Fax:	Not reported
Owner/Operator Email:	Not reported
Owner/Operator Indicator:	Operator
Owner/Operator Name:	ARDAGH GLASS INC
Legal Status:	Private
Date Became Current:	Not reported
Date Ended Current:	Not reported
Owner/Operator Address:	5801 E MARGINAL WAY S
Owner/Operator City,State,Zip:	SEATTLE, WA 98134
Owner/Operator Telephone:	206-768-6221
Owner/Operator Telephone Ext:	Not reported
Owner/Operator Fax:	Not reported
Owner/Operator Email:	Not reported
Owner/Operator Indicator:	Owner
Owner/Operator Name:	ARDAGH GLASS INC
Legal Status:	Private
Date Became Current:	1995-09-15 00:00:00.
Date Ended Current:	Not reported
Owner/Operator Address:	PO BOX 4200
Owner/Operator City,State,Zip:	MUNCIE, IN 47307
Owner/Operator Telephone:	765-741-7117
Owner/Operator Telephone Ext:	Not reported
Owner/Operator Fax:	Not reported
Owner/Operator Email:	Not reported
Owner/Operator Indicator:	Operator
Owner/Operator Name:	BALL INCON GLASS PACKAGING CORP
Legal Status:	Private
Date Became Current:	Not reported
Date Ended Current:	Not reported
Owner/Operator Address:	5801 E MARGINAL WAY S
Owner/Operator City,State,Zip:	SEATTLE, WA 98134
Owner/Operator Telephone:	000-000-0000
Owner/Operator Telephone Ext:	Not reported
Owner/Operator Fax:	Not reported
Owner/Operator Email:	Not reported

Map ID
Direction
Distance
Elevation

MAP FINDINGS

Site

Database(s)

EDR ID Number
EPA ID Number

ARDAGH GLASS INC (Continued)

1000411057

Owner/Operator Indicator: Owner
Owner/Operator Name: BALL FOSTER GLASS CONTAINER CORP
Legal Status: Private
Date Became Current: Not reported
Date Ended Current: Not reported
Owner/Operator Address: 5801 E MARGINAL WAY S
Owner/Operator City,State,Zip: SEATTLE, WA 98134
Owner/Operator Telephone: 206-762-0660
Owner/Operator Telephone Ext: Not reported
Owner/Operator Fax: Not reported
Owner/Operator Email: Not reported

Owner/Operator Indicator: Operator
Owner/Operator Name: BALL INCON GLASS PACKAGING CORP
Legal Status: Private
Date Became Current: Not reported
Date Ended Current: Not reported
Owner/Operator Address: 5801 E MARGINAL WAY S
Owner/Operator City,State,Zip: SEATTLE, WA 98134
Owner/Operator Telephone: 000-000-0000
Owner/Operator Telephone Ext: Not reported
Owner/Operator Fax: Not reported
Owner/Operator Email: Not reported

Owner/Operator Indicator: Owner
Owner/Operator Name: SAINT GOBAIN CONTAINERS LLC
Legal Status: Private
Date Became Current: Not reported
Date Ended Current: Not reported
Owner/Operator Address: 1509 S MACEDONIA AVE
Owner/Operator City,State,Zip: MUNCIE, IN 47302
Owner/Operator Telephone: 800-428-8642
Owner/Operator Telephone Ext: Not reported
Owner/Operator Fax: Not reported
Owner/Operator Email: Not reported

Owner/Operator Indicator: Owner
Owner/Operator Name: SAINT GOBAIN CONTAINERS LLC
Legal Status: Private
Date Became Current: 2000-09-15 00:00:00.
Date Ended Current: Not reported
Owner/Operator Address: 1509 S MACEDONIA AVE
Owner/Operator City,State,Zip: MUNCIE, IN 47302
Owner/Operator Telephone: 800-428-8642
Owner/Operator Telephone Ext: Not reported
Owner/Operator Fax: Not reported
Owner/Operator Email: Not reported

Owner/Operator Indicator: Owner
Owner/Operator Name: SAINT GOBAIN CONTAINERS INC
Legal Status: Private
Date Became Current: 1995-09-15 00:00:00.
Date Ended Current: Not reported
Owner/Operator Address: PO BOX 4200
Owner/Operator City,State,Zip: MUNCIE, IN 47307
Owner/Operator Telephone: 765-741-7112
Owner/Operator Telephone Ext: Not reported

Map ID
Direction
Distance
Elevation

MAP FINDINGS

Site

Database(s)

EDR ID Number
EPA ID Number

ARDAGH GLASS INC (Continued)

1000411057

Owner/Operator Fax:	Not reported
Owner/Operator Email:	Not reported
Owner/Operator Indicator:	Operator
Owner/Operator Name:	SAINT GOBAIN CONTAINERS INC
Legal Status:	Private
Date Became Current:	Not reported
Date Ended Current:	Not reported
Owner/Operator Address:	5801 E MARGINAL WAY S
Owner/Operator City,State,Zip:	SEATTLE, WA 98134
Owner/Operator Telephone:	206-762-0660
Owner/Operator Telephone Ext:	Not reported
Owner/Operator Fax:	Not reported
Owner/Operator Email:	Not reported
Owner/Operator Indicator:	Operator
Owner/Operator Name:	SAINT GOBAIN CONTAINERS INC
Legal Status:	Private
Date Became Current:	Not reported
Date Ended Current:	Not reported
Owner/Operator Address:	5801 E MARGINAL WAY S
Owner/Operator City,State,Zip:	SEATTLE, WA 98134
Owner/Operator Telephone:	206-762-0660
Owner/Operator Telephone Ext:	Not reported
Owner/Operator Fax:	Not reported
Owner/Operator Email:	Not reported
Owner/Operator Indicator:	Owner
Owner/Operator Name:	SAINT GOBAIN CONTAINERS INC
Legal Status:	Private
Date Became Current:	1995-09-15 00:00:00.
Date Ended Current:	Not reported
Owner/Operator Address:	PO BOX 4200
Owner/Operator City,State,Zip:	MUNCIE, IN 47307
Owner/Operator Telephone:	765-741-7112
Owner/Operator Telephone Ext:	Not reported
Owner/Operator Fax:	Not reported
Owner/Operator Email:	Not reported
Owner/Operator Indicator:	Owner
Owner/Operator Name:	SAINT GOBAIN CONTAINERS INC
Legal Status:	Private
Date Became Current:	Not reported
Date Ended Current:	Not reported
Owner/Operator Address:	PO BOX 4200
Owner/Operator City,State,Zip:	MUNCIE, IN 47307
Owner/Operator Telephone:	765-741-7112
Owner/Operator Telephone Ext:	Not reported
Owner/Operator Fax:	Not reported
Owner/Operator Email:	Not reported
Owner/Operator Indicator:	Owner
Owner/Operator Name:	ARDAGH GLASS
Legal Status:	Private
Date Became Current:	Not reported
Date Ended Current:	Not reported
Owner/Operator Address:	PO BOX 4200

Map ID
Direction
Distance
Elevation

MAP FINDINGS

Site

Database(s)

EDR ID Number
EPA ID Number

ARDAGH GLASS INC (Continued)

1000411057

Owner/Operator City,State,Zip:
Owner/Operator Telephone:
Owner/Operator Telephone Ext:
Owner/Operator Fax:
Owner/Operator Email:

MUNCIE, IN 47307
765-741-7112
Not reported
Not reported
Not reported

Owner/Operator Indicator:
Owner/Operator Name:
Legal Status:
Date Became Current:
Date Ended Current:
Owner/Operator Address:
Owner/Operator City,State,Zip:
Owner/Operator Telephone:
Owner/Operator Telephone Ext:
Owner/Operator Fax:
Owner/Operator Email:

Owner
ARDAGH GLASS INC
Private
1995-09-15 00:00:00.
Not reported
PO BOX 4200
MUNCIE, IN 47307
765-741-7112
Not reported
Not reported
Not reported

Owner/Operator Indicator:
Owner/Operator Name:
Legal Status:
Date Became Current:
Date Ended Current:
Owner/Operator Address:
Owner/Operator City,State,Zip:
Owner/Operator Telephone:
Owner/Operator Telephone Ext:
Owner/Operator Fax:
Owner/Operator Email:

Owner
ARDAGH GLASS INC
Private
Not reported
Not reported
PO BOX 4200
MUNCIE, IN 47307
765-741-7117
Not reported
Not reported
Not reported

Owner/Operator Indicator:
Owner/Operator Name:
Legal Status:
Date Became Current:
Date Ended Current:
Owner/Operator Address:
Owner/Operator City,State,Zip:
Owner/Operator Telephone:
Owner/Operator Telephone Ext:
Owner/Operator Fax:
Owner/Operator Email:

Operator
SAINT GOBAIN CONTAINERS INC
Private
1995-09-15 00:00:00.
Not reported
5801 E MARGINAL WAY S
SEATTLE, WA 98134-2497
206-762-0660
62
Not reported
Not reported

Owner/Operator Indicator:
Owner/Operator Name:
Legal Status:
Date Became Current:
Date Ended Current:
Owner/Operator Address:
Owner/Operator City,State,Zip:
Owner/Operator Telephone:
Owner/Operator Telephone Ext:
Owner/Operator Fax:
Owner/Operator Email:

Operator
ARDAGH GLASS INC
Private
Not reported
Not reported
PO BOX 4200
MUNCIE, IN 47307-4200
765-741-7117
Not reported
Not reported
Not reported

Owner/Operator Indicator:
Owner/Operator Name:
Legal Status:

Operator
SAINT GOBAIN CONTAINERS LLC
Private

Map ID
Direction
Distance
Elevation

MAP FINDINGS

Site

Database(s)

EDR ID Number
EPA ID Number

ARDAGH GLASS INC (Continued)

1000411057

Date Became Current:	Not reported
Date Ended Current:	Not reported
Owner/Operator Address:	5801 E MARGINAL WAY S
Owner/Operator City,State,Zip:	SEATTLE, WA 98134
Owner/Operator Telephone:	000-000-0000
Owner/Operator Telephone Ext:	Not reported
Owner/Operator Fax:	Not reported
Owner/Operator Email:	Not reported
Owner/Operator Indicator:	Operator
Owner/Operator Name:	SAINT GOBAIN CONTAINERS LLC
Legal Status:	Private
Date Became Current:	Not reported
Date Ended Current:	Not reported
Owner/Operator Address:	5801 E MARGINAL WAY S
Owner/Operator City,State,Zip:	SEATTLE, WA 98134
Owner/Operator Telephone:	000-000-0000
Owner/Operator Telephone Ext:	Not reported
Owner/Operator Fax:	Not reported
Owner/Operator Email:	Not reported
Owner/Operator Indicator:	Owner
Owner/Operator Name:	BALL CORP
Legal Status:	Private
Date Became Current:	1996-10-07 00:00:00.
Date Ended Current:	Not reported
Owner/Operator Address:	345 S HIGH ST
Owner/Operator City,State,Zip:	MUNCIE, IN 47305
Owner/Operator Telephone:	000-000-0000
Owner/Operator Telephone Ext:	Not reported
Owner/Operator Fax:	Not reported
Owner/Operator Email:	Not reported
Owner/Operator Indicator:	Owner
Owner/Operator Name:	SAINT GOBAIN CONTAINERS LLC
Legal Status:	Private
Date Became Current:	2000-09-15 00:00:00.
Date Ended Current:	Not reported
Owner/Operator Address:	1509 S MACEDONIA AVE
Owner/Operator City,State,Zip:	MUNCIE, IN 47302
Owner/Operator Telephone:	800-428-8642
Owner/Operator Telephone Ext:	Not reported
Owner/Operator Fax:	Not reported
Owner/Operator Email:	Not reported
Owner/Operator Indicator:	Owner
Owner/Operator Name:	SAINT GOBAIN CONTAINERS LLC
Legal Status:	Private
Date Became Current:	Not reported
Date Ended Current:	Not reported
Owner/Operator Address:	1509 S MACEDONIA AVE
Owner/Operator City,State,Zip:	MUNCIE, IN 47302
Owner/Operator Telephone:	800-428-8642
Owner/Operator Telephone Ext:	Not reported
Owner/Operator Fax:	Not reported
Owner/Operator Email:	Not reported

Map ID
Direction
Distance
Elevation

MAP FINDINGS

Site

Database(s)

EDR ID Number
EPA ID Number

ARDAGH GLASS INC (Continued)

1000411057

Owner/Operator Indicator: Owner
Owner/Operator Name: SAINT GOBAIN CONTAINERS LLC
Legal Status: Private
Date Became Current: 1995-09-15 00:00:00.
Date Ended Current: Not reported
Owner/Operator Address: PO BOX 4200
Owner/Operator City,State,Zip: MUNCIE, IN 47302
Owner/Operator Telephone: 765-741-7112
Owner/Operator Telephone Ext: Not reported
Owner/Operator Fax: Not reported
Owner/Operator Email: Not reported

Owner/Operator Indicator: Owner
Owner/Operator Name: SAINT GOBAIN CONTAINERS INC
Legal Status: Private
Date Became Current: 1995-09-15 00:00:00.
Date Ended Current: Not reported
Owner/Operator Address: PO BOX 4200
Owner/Operator City,State,Zip: MUNCIE, IN 47307
Owner/Operator Telephone: 765-741-7112
Owner/Operator Telephone Ext: Not reported
Owner/Operator Fax: Not reported
Owner/Operator Email: Not reported

Owner/Operator Indicator: Operator
Owner/Operator Name: SAINT GOBAIN CONTAINERS INC
Legal Status: Private
Date Became Current: Not reported
Date Ended Current: Not reported
Owner/Operator Address: 5801 E MARGINAL WAY S
Owner/Operator City,State,Zip: SEATTLE, WA 98134
Owner/Operator Telephone: 206-762-0660
Owner/Operator Telephone Ext: Not reported
Owner/Operator Fax: Not reported
Owner/Operator Email: Not reported

Owner/Operator Indicator: Owner
Owner/Operator Name: SAINT GOBAIN CONTAINERS INC
Legal Status: Private
Date Became Current: Not reported
Date Ended Current: Not reported
Owner/Operator Address: PO BOX 4200
Owner/Operator City,State,Zip: MUNCIE, IN 47307
Owner/Operator Telephone: 765-741-7112
Owner/Operator Telephone Ext: Not reported
Owner/Operator Fax: Not reported
Owner/Operator Email: Not reported

Owner/Operator Indicator: Owner
Owner/Operator Name: SAINT GOBAIN CONTAINERS INC
Legal Status: Private
Date Became Current: Not reported
Date Ended Current: Not reported
Owner/Operator Address: PO BOX 4200
Owner/Operator City,State,Zip: MUNCIE, IN 47307
Owner/Operator Telephone: 765-741-7112
Owner/Operator Telephone Ext: Not reported

Map ID
Direction
Distance
Elevation

MAP FINDINGS

Site

Database(s)

EDR ID Number
EPA ID Number

ARDAGH GLASS INC (Continued)

1000411057

Owner/Operator Fax:	Not reported
Owner/Operator Email:	Not reported
Owner/Operator Indicator:	Owner
Owner/Operator Name:	SAINT GOBAIN CONTAINERS INC
Legal Status:	Private
Date Became Current:	1995-09-15 00:00:00.
Date Ended Current:	Not reported
Owner/Operator Address:	PO BOX 4200
Owner/Operator City,State,Zip:	MUNCIE, IN 47307
Owner/Operator Telephone:	765-741-7112
Owner/Operator Telephone Ext:	Not reported
Owner/Operator Fax:	Not reported
Owner/Operator Email:	Not reported
Owner/Operator Indicator:	Owner
Owner/Operator Name:	ARDAGH GLASS INC
Legal Status:	Private
Date Became Current:	1995-09-15 00:00:00.
Date Ended Current:	Not reported
Owner/Operator Address:	PO BOX 4200
Owner/Operator City,State,Zip:	MUNCIE, IN 47307
Owner/Operator Telephone:	765-741-7112
Owner/Operator Telephone Ext:	Not reported
Owner/Operator Fax:	Not reported
Owner/Operator Email:	Not reported
Owner/Operator Indicator:	Operator
Owner/Operator Name:	ARDAGH GLASS INC
Legal Status:	Private
Date Became Current:	Not reported
Date Ended Current:	Not reported
Owner/Operator Address:	5801 E MARGINAL WAY S
Owner/Operator City,State,Zip:	SEATTLE, WA 98134
Owner/Operator Telephone:	206-768-6221
Owner/Operator Telephone Ext:	Not reported
Owner/Operator Fax:	Not reported
Owner/Operator Email:	Not reported
Owner/Operator Indicator:	Owner
Owner/Operator Name:	ARDAGH GLASS INC
Legal Status:	Private
Date Became Current:	1995-09-15 00:00:00.
Date Ended Current:	Not reported
Owner/Operator Address:	PO BOX 4200
Owner/Operator City,State,Zip:	MUNCIE, IN 47307
Owner/Operator Telephone:	765-741-7117
Owner/Operator Telephone Ext:	Not reported
Owner/Operator Fax:	Not reported
Owner/Operator Email:	Not reported
Owner/Operator Indicator:	Owner
Owner/Operator Name:	ARDAGH GLASS INC
Legal Status:	Private
Date Became Current:	Not reported
Date Ended Current:	Not reported
Owner/Operator Address:	PO BOX 4200

Map ID
Direction
Distance
Elevation

MAP FINDINGS

Site

Database(s)

EDR ID Number
EPA ID Number

ARDAGH GLASS INC (Continued)

1000411057

Owner/Operator City,State,Zip:
Owner/Operator Telephone:
Owner/Operator Telephone Ext:
Owner/Operator Fax:
Owner/Operator Email:

MUNCIE, IN 47307
765-741-7117
Not reported
Not reported
Not reported

Owner/Operator Indicator:
Owner/Operator Name:
Legal Status:
Date Became Current:
Date Ended Current:
Owner/Operator Address:
Owner/Operator City,State,Zip:
Owner/Operator Telephone:
Owner/Operator Telephone Ext:
Owner/Operator Fax:
Owner/Operator Email:

Owner
ARDAGH GLASS INC
Private
2017-12-31 00:00:00.
Not reported
10194 CROSSPOINT BLVD
FISHERS, IN 46256
317-558-1795
Not reported
Not reported
Not reported

Owner/Operator Indicator:
Owner/Operator Name:
Legal Status:
Date Became Current:
Date Ended Current:
Owner/Operator Address:
Owner/Operator City,State,Zip:
Owner/Operator Telephone:
Owner/Operator Telephone Ext:
Owner/Operator Fax:
Owner/Operator Email:

Operator
SAINT GOBAIN CONTAINERS
Private
1995-01-15 00:00:00.
Not reported
5801 E MARGINAL WAY S
SEATTLE, WA 98134-2413
Not reported
Not reported
Not reported
Not reported

Owner/Operator Indicator:
Owner/Operator Name:
Legal Status:
Date Became Current:
Date Ended Current:
Owner/Operator Address:
Owner/Operator City,State,Zip:
Owner/Operator Telephone:
Owner/Operator Telephone Ext:
Owner/Operator Fax:
Owner/Operator Email:

Owner
SAINT GOBAIN CONTAINERS INC
Private
1995-09-15 00:00:00.
Not reported
PO BOX 4200
MUNCIE, IN 47307-4200
765-741-7112
Not reported
Not reported
Not reported

Owner/Operator Indicator:
Owner/Operator Name:
Legal Status:
Date Became Current:
Date Ended Current:
Owner/Operator Address:
Owner/Operator City,State,Zip:
Owner/Operator Telephone:
Owner/Operator Telephone Ext:
Owner/Operator Fax:
Owner/Operator Email:

Owner
BALL FOSTER GLASS CONTAINER CORP
Private
Not reported
Not reported
5801 E MARGINAL WAY S
SEATTLE, WA 98134
206-762-0660
Not reported
Not reported
Not reported

Owner/Operator Indicator:
Owner/Operator Name:
Legal Status:

Operator
BALL INCON GLASS PACKAGING CORP
Private

Map ID
Direction
Distance
Elevation

MAP FINDINGS

Site

Database(s)

EDR ID Number
EPA ID Number

ARDAGH GLASS INC (Continued)

1000411057

Date Became Current:	Not reported
Date Ended Current:	Not reported
Owner/Operator Address:	5801 E MARGINAL WAY S
Owner/Operator City,State,Zip:	SEATTLE, WA 98134
Owner/Operator Telephone:	000-000-0000
Owner/Operator Telephone Ext:	Not reported
Owner/Operator Fax:	Not reported
Owner/Operator Email:	Not reported
Owner/Operator Indicator:	Operator
Owner/Operator Name:	BALL INCON GLASS PACKAGING CORP
Legal Status:	Private
Date Became Current:	Not reported
Date Ended Current:	Not reported
Owner/Operator Address:	5801 E MARGINAL WAY S
Owner/Operator City,State,Zip:	SEATTLE, WA 98134
Owner/Operator Telephone:	000-000-0000
Owner/Operator Telephone Ext:	Not reported
Owner/Operator Fax:	Not reported
Owner/Operator Email:	Not reported
Owner/Operator Indicator:	Owner
Owner/Operator Name:	SAINT GOBAIN CONTAINERS INC
Legal Status:	Private
Date Became Current:	Not reported
Date Ended Current:	Not reported
Owner/Operator Address:	PO BOX 4200
Owner/Operator City,State,Zip:	MUNCIE, IN 47307
Owner/Operator Telephone:	765-741-7112
Owner/Operator Telephone Ext:	Not reported
Owner/Operator Fax:	Not reported
Owner/Operator Email:	Not reported
Owner/Operator Indicator:	Owner
Owner/Operator Name:	SAINT GOBAIN CONTAINERS INC
Legal Status:	Private
Date Became Current:	1995-09-15 00:00:00.
Date Ended Current:	Not reported
Owner/Operator Address:	PO BOX 4200
Owner/Operator City,State,Zip:	MUNCIE, IN 47307
Owner/Operator Telephone:	765-741-7112
Owner/Operator Telephone Ext:	Not reported
Owner/Operator Fax:	Not reported
Owner/Operator Email:	Not reported
Owner/Operator Indicator:	Operator
Owner/Operator Name:	SAINT GOBAIN CONTAINERS INC
Legal Status:	Private
Date Became Current:	Not reported
Date Ended Current:	Not reported
Owner/Operator Address:	5801 E MARGINAL WAY S
Owner/Operator City,State,Zip:	SEATTLE, WA 98134
Owner/Operator Telephone:	206-768-6221
Owner/Operator Telephone Ext:	Not reported
Owner/Operator Fax:	Not reported
Owner/Operator Email:	Not reported

Map ID
Direction
Distance
Elevation

MAP FINDINGS

Site

Database(s)

EDR ID Number
EPA ID Number

ARDAGH GLASS INC (Continued)

1000411057

Owner/Operator Indicator: Owner
Owner/Operator Name: ARDAGH GLASS INC
Legal Status: Private
Date Became Current: Not reported
Date Ended Current: Not reported
Owner/Operator Address: PO BOX 4200
Owner/Operator City,State,Zip: MUNCIE, IN 47307
Owner/Operator Telephone: 765-741-7117
Owner/Operator Telephone Ext: Not reported
Owner/Operator Fax: Not reported
Owner/Operator Email: Not reported

Owner/Operator Indicator: Operator
Owner/Operator Name: ARDAGH GLASS INC
Legal Status: Private
Date Became Current: Not reported
Date Ended Current: Not reported
Owner/Operator Address: 5801 E MARGINAL WAY S
Owner/Operator City,State,Zip: SEATTLE, WA 98134
Owner/Operator Telephone: 206-768-6221
Owner/Operator Telephone Ext: Not reported
Owner/Operator Fax: Not reported
Owner/Operator Email: Not reported

Owner/Operator Indicator: Owner
Owner/Operator Name: ARDAGH GLASS INC
Legal Status: Private
Date Became Current: 1995-09-15 00:00:00.
Date Ended Current: Not reported
Owner/Operator Address: 10194 CROSSPOINT BLVD
Owner/Operator City,State,Zip: FISHERS, IN 46256
Owner/Operator Telephone: 317-558-1795
Owner/Operator Telephone Ext: Not reported
Owner/Operator Fax: Not reported
Owner/Operator Email: Not reported

Owner/Operator Indicator: Owner
Owner/Operator Name: SAINT GOBAIN CONTAINERS INC
Legal Status: Private
Date Became Current: 1995-09-15 00:00:00.
Date Ended Current: Not reported
Owner/Operator Address: PO BOX 4200
Owner/Operator City,State,Zip: MUNCIE, IN 47307-4200
Owner/Operator Telephone: Not reported
Owner/Operator Telephone Ext: Not reported
Owner/Operator Fax: Not reported
Owner/Operator Email: Not reported

Owner/Operator Indicator: Owner
Owner/Operator Name: ARDAGH GLASS INC
Legal Status: Private
Date Became Current: Not reported
Date Ended Current: Not reported
Owner/Operator Address: PO BOX 4200
Owner/Operator City,State,Zip: MUNCIE, IN 47307-4200
Owner/Operator Telephone: 765-741-7117
Owner/Operator Telephone Ext: Not reported

Map ID
Direction
Distance
Elevation

MAP FINDINGS

Site

Database(s)

EDR ID Number
EPA ID Number

ARDAGH GLASS INC (Continued)

1000411057

Owner/Operator Fax:	Not reported
Owner/Operator Email:	Not reported
Owner/Operator Indicator:	Operator
Owner/Operator Name:	SAINT GOBAIN CONTAINERS LLC
Legal Status:	Private
Date Became Current:	Not reported
Date Ended Current:	Not reported
Owner/Operator Address:	5801 E MARGINAL WAY S
Owner/Operator City,State,Zip:	SEATTLE, WA 98134
Owner/Operator Telephone:	000-000-0000
Owner/Operator Telephone Ext:	Not reported
Owner/Operator Fax:	Not reported
Owner/Operator Email:	Not reported
Owner/Operator Indicator:	Owner
Owner/Operator Name:	BALL CORP
Legal Status:	Private
Date Became Current:	1996-10-07 00:00:00.
Date Ended Current:	Not reported
Owner/Operator Address:	345 S HIGH ST
Owner/Operator City,State,Zip:	MUNCIE, IN 47305
Owner/Operator Telephone:	000-000-0000
Owner/Operator Telephone Ext:	Not reported
Owner/Operator Fax:	Not reported
Owner/Operator Email:	Not reported
Owner/Operator Indicator:	Owner
Owner/Operator Name:	SAINT GOBAIN CONTAINERS LLC
Legal Status:	Private
Date Became Current:	2000-09-15 00:00:00.
Date Ended Current:	Not reported
Owner/Operator Address:	1509 S MACEDONIA AVE
Owner/Operator City,State,Zip:	MUNCIE, IN 47302
Owner/Operator Telephone:	800-428-8642
Owner/Operator Telephone Ext:	Not reported
Owner/Operator Fax:	Not reported
Owner/Operator Email:	Not reported
Owner/Operator Indicator:	Owner
Owner/Operator Name:	SAINT GOBAIN CONTAINERS LLC
Legal Status:	Private
Date Became Current:	1995-09-15 00:00:00.
Date Ended Current:	Not reported
Owner/Operator Address:	1509 S MACEDONIA AVE
Owner/Operator City,State,Zip:	MUNCIE, IN 47302
Owner/Operator Telephone:	800-428-8642
Owner/Operator Telephone Ext:	Not reported
Owner/Operator Fax:	Not reported
Owner/Operator Email:	Not reported
Owner/Operator Indicator:	Owner
Owner/Operator Name:	SAINT GOBAIN CONTAINERS LLC
Legal Status:	Private
Date Became Current:	Not reported
Date Ended Current:	Not reported
Owner/Operator Address:	1509 S MACEDONIA AVE

Map ID
Direction
Distance
Elevation

MAP FINDINGS

Site

Database(s)

EDR ID Number
EPA ID Number

ARDAGH GLASS INC (Continued)

1000411057

Owner/Operator City,State,Zip:	MUNCIE, IN 47302
Owner/Operator Telephone:	800-428-8642
Owner/Operator Telephone Ext:	Not reported
Owner/Operator Fax:	Not reported
Owner/Operator Email:	Not reported
Owner/Operator Indicator:	Owner
Owner/Operator Name:	SAINT GOBAIN CONTAINERS INC
Legal Status:	Private
Date Became Current:	1995-09-15 00:00:00.
Date Ended Current:	Not reported
Owner/Operator Address:	PO BOX 4200
Owner/Operator City,State,Zip:	MUNCIE, IN 47307
Owner/Operator Telephone:	765-741-7112
Owner/Operator Telephone Ext:	Not reported
Owner/Operator Fax:	Not reported
Owner/Operator Email:	Not reported
Owner/Operator Indicator:	Owner
Owner/Operator Name:	SAINT GOBAIN CONTAINERS INC
Legal Status:	Private
Date Became Current:	Not reported
Date Ended Current:	Not reported
Owner/Operator Address:	PO BOX 4200
Owner/Operator City,State,Zip:	MUNCIE, IN 47307
Owner/Operator Telephone:	765-741-7112
Owner/Operator Telephone Ext:	Not reported
Owner/Operator Fax:	Not reported
Owner/Operator Email:	Not reported
Owner/Operator Indicator:	Owner
Owner/Operator Name:	SAINT GOBAIN CONTAINERS INC
Legal Status:	Private
Date Became Current:	1995-09-15 00:00:00.
Date Ended Current:	Not reported
Owner/Operator Address:	PO BOX 4200
Owner/Operator City,State,Zip:	MUNCIE, IN 47307
Owner/Operator Telephone:	765-741-7112
Owner/Operator Telephone Ext:	Not reported
Owner/Operator Fax:	Not reported
Owner/Operator Email:	Not reported
Owner/Operator Indicator:	Operator
Owner/Operator Name:	ARDAGH GLASS INC
Legal Status:	Private
Date Became Current:	Not reported
Date Ended Current:	Not reported
Owner/Operator Address:	5801 E MARGINAL WAY S
Owner/Operator City,State,Zip:	SEATTLE, WA 98134
Owner/Operator Telephone:	206-768-6221
Owner/Operator Telephone Ext:	Not reported
Owner/Operator Fax:	Not reported
Owner/Operator Email:	Not reported
Owner/Operator Indicator:	Operator
Owner/Operator Name:	ARDAGH GLASS INC
Legal Status:	Private

Map ID
Direction
Distance
Elevation

MAP FINDINGS

Site

Database(s)

EDR ID Number
EPA ID Number

ARDAGH GLASS INC (Continued)

1000411057

Date Became Current:	Not reported
Date Ended Current:	Not reported
Owner/Operator Address:	5801 E MARGINAL WAY S
Owner/Operator City,State,Zip:	SEATTLE, WA 98134
Owner/Operator Telephone:	206-768-6221
Owner/Operator Telephone Ext:	Not reported
Owner/Operator Fax:	Not reported
Owner/Operator Email:	Not reported
Owner/Operator Indicator:	Operator
Owner/Operator Name:	SAINT GOBAIN CONTAINERS INC
Legal Status:	Private
Date Became Current:	1995-09-15 00:00:00.
Date Ended Current:	Not reported
Owner/Operator Address:	5801 E MARGINAL WAY S
Owner/Operator City,State,Zip:	SEATTLE, WA 98134-2497
Owner/Operator Telephone:	206-768-6221
Owner/Operator Telephone Ext:	Not reported
Owner/Operator Fax:	Not reported
Owner/Operator Email:	Not reported
Owner/Operator Indicator:	Owner
Owner/Operator Name:	SAINT GOBAIN CONTAINERS LLC
Legal Status:	Private
Date Became Current:	Not reported
Date Ended Current:	Not reported
Owner/Operator Address:	5801 E MARGINAL WAY S
Owner/Operator City,State,Zip:	SEATTLE, WA 98134
Owner/Operator Telephone:	000-000-0000
Owner/Operator Telephone Ext:	Not reported
Owner/Operator Fax:	Not reported
Owner/Operator Email:	Not reported
Owner/Operator Indicator:	Owner
Owner/Operator Name:	SAINT GOBAIN CONTAINERS LLC
Legal Status:	Private
Date Became Current:	Not reported
Date Ended Current:	Not reported
Owner/Operator Address:	5801 E MARGINAL WAY S
Owner/Operator City,State,Zip:	SEATTLE, WA 98134
Owner/Operator Telephone:	000-000-0000
Owner/Operator Telephone Ext:	Not reported
Owner/Operator Fax:	Not reported
Owner/Operator Email:	Not reported
Owner/Operator Indicator:	Owner
Owner/Operator Name:	BALL FOSTER GLASS CONTAINER CORP
Legal Status:	Private
Date Became Current:	Not reported
Date Ended Current:	Not reported
Owner/Operator Address:	5801 E MARGINAL WAY S
Owner/Operator City,State,Zip:	SEATTLE, WA 98134
Owner/Operator Telephone:	206-762-0660
Owner/Operator Telephone Ext:	Not reported
Owner/Operator Fax:	Not reported
Owner/Operator Email:	Not reported

Map ID
Direction
Distance
Elevation

MAP FINDINGS

Site

Database(s)

EDR ID Number
EPA ID Number

ARDAGH GLASS INC (Continued)

1000411057

Owner/Operator Indicator: Owner
Owner/Operator Name: SAINT GOBAIN CONTAINERS INC
Legal Status: Private
Date Became Current: Not reported
Date Ended Current: Not reported
Owner/Operator Address: PO BOX 4200
Owner/Operator City,State,Zip: MUNCIE, IN 47307
Owner/Operator Telephone: 765-741-7112
Owner/Operator Telephone Ext: Not reported
Owner/Operator Fax: Not reported
Owner/Operator Email: Not reported

Owner/Operator Indicator: Owner
Owner/Operator Name: SAINT GOBAIN CONTAINERS INC
Legal Status: Private
Date Became Current: 1995-09-15 00:00:00.
Date Ended Current: Not reported
Owner/Operator Address: PO BOX 4200
Owner/Operator City,State,Zip: MUNCIE, IN 47307
Owner/Operator Telephone: 765-741-7112
Owner/Operator Telephone Ext: Not reported
Owner/Operator Fax: Not reported
Owner/Operator Email: Not reported

Owner/Operator Indicator: Owner
Owner/Operator Name: SAINT GOBAIN CONTAINERS INC
Legal Status: Private
Date Became Current: Not reported
Date Ended Current: Not reported
Owner/Operator Address: PO BOX 4200
Owner/Operator City,State,Zip: MUNCIE, IN 47307
Owner/Operator Telephone: 765-741-7112
Owner/Operator Telephone Ext: Not reported
Owner/Operator Fax: Not reported
Owner/Operator Email: Not reported

Owner/Operator Indicator: Operator
Owner/Operator Name: SAINT GOBAIN CONTAINERS INC
Legal Status: Private
Date Became Current: Not reported
Date Ended Current: Not reported
Owner/Operator Address: 5801 E MARGINAL WAY S
Owner/Operator City,State,Zip: SEATTLE, WA 98134
Owner/Operator Telephone: 206-768-6221
Owner/Operator Telephone Ext: Not reported
Owner/Operator Fax: Not reported
Owner/Operator Email: Not reported

Owner/Operator Indicator: Owner
Owner/Operator Name: ARDAGH GLASS INC
Legal Status: Private
Date Became Current: 1995-09-15 00:00:00.
Date Ended Current: Not reported
Owner/Operator Address: PO BOX 4200
Owner/Operator City,State,Zip: MUNCIE, IN 47307
Owner/Operator Telephone: 765-741-7117
Owner/Operator Telephone Ext: Not reported

Map ID
Direction
Distance
Elevation

MAP FINDINGS

Site

Database(s)

EDR ID Number
EPA ID Number

ARDAGH GLASS INC (Continued)

1000411057

Owner/Operator Fax:	Not reported
Owner/Operator Email:	Not reported
Owner/Operator Indicator:	Owner
Owner/Operator Name:	ARDAGH GLASS INC
Legal Status:	Private
Date Became Current:	Not reported
Date Ended Current:	Not reported
Owner/Operator Address:	10194 CROSSPOINT BLVD
Owner/Operator City,State,Zip:	FISHERS, IN 46256
Owner/Operator Telephone:	317-558-1795
Owner/Operator Telephone Ext:	Not reported
Owner/Operator Fax:	Not reported
Owner/Operator Email:	Not reported
Owner/Operator Indicator:	Operator
Owner/Operator Name:	SAINT GOBAIN CONTAINERS INC
Legal Status:	Private
Date Became Current:	1995-09-15 00:00:00.
Date Ended Current:	Not reported
Owner/Operator Address:	5801 E MARGINAL WAY S
Owner/Operator City,State,Zip:	SEATTLE, WA 98134-2497
Owner/Operator Telephone:	Not reported
Owner/Operator Telephone Ext:	Not reported
Owner/Operator Fax:	Not reported
Owner/Operator Email:	Not reported
Owner/Operator Indicator:	Owner
Owner/Operator Name:	SAINT GOBAIN CONTAINERS INC
Legal Status:	Private
Date Became Current:	1995-09-15 00:00:00.
Date Ended Current:	Not reported
Owner/Operator Address:	PO BOX 4200
Owner/Operator City,State,Zip:	MUNCIE, IN 47307-4200
Owner/Operator Telephone:	765-741-7112
Owner/Operator Telephone Ext:	Not reported
Owner/Operator Fax:	Not reported
Owner/Operator Email:	Not reported
Owner/Operator Indicator:	Owner
Owner/Operator Name:	SAINT GOBAIN CONTAINERS INC
Legal Status:	Private
Date Became Current:	1995-09-15 00:00:00.
Date Ended Current:	Not reported
Owner/Operator Address:	PO BOX 4200
Owner/Operator City,State,Zip:	MUNCIE, IN 47307-4200
Owner/Operator Telephone:	765-741-7112
Owner/Operator Telephone Ext:	Not reported
Owner/Operator Fax:	Not reported
Owner/Operator Email:	Not reported
Owner/Operator Indicator:	Operator
Owner/Operator Name:	SAINT GOBAIN CONTAINERS INC
Legal Status:	Private
Date Became Current:	1995-09-15 00:00:00.
Date Ended Current:	Not reported
Owner/Operator Address:	5801 E MARGINAL WAY S

Map ID
Direction
Distance
Elevation

MAP FINDINGS

Site

Database(s)

EDR ID Number
EPA ID Number

ARDAGH GLASS INC (Continued)

1000411057

Owner/Operator City,State,Zip:	SEATTLE, WA 98134-2497
Owner/Operator Telephone:	206-768-6221
Owner/Operator Telephone Ext:	Not reported
Owner/Operator Fax:	Not reported
Owner/Operator Email:	Not reported
Owner/Operator Indicator:	Owner
Owner/Operator Name:	BALL FOSTER GLASS CONTAINER CORP
Legal Status:	Private
Date Became Current:	Not reported
Date Ended Current:	Not reported
Owner/Operator Address:	5801 E MARGINAL WAY S
Owner/Operator City,State,Zip:	SEATTLE, WA 98134
Owner/Operator Telephone:	206-762-0660
Owner/Operator Telephone Ext:	Not reported
Owner/Operator Fax:	Not reported
Owner/Operator Email:	Not reported
Owner/Operator Indicator:	Owner
Owner/Operator Name:	BALL CORP
Legal Status:	Private
Date Became Current:	1996-10-07 00:00:00.
Date Ended Current:	Not reported
Owner/Operator Address:	345 S HIGH ST
Owner/Operator City,State,Zip:	MUNCIE, IN 47305
Owner/Operator Telephone:	000-000-0000
Owner/Operator Telephone Ext:	Not reported
Owner/Operator Fax:	Not reported
Owner/Operator Email:	Not reported
Owner/Operator Indicator:	Owner
Owner/Operator Name:	SAINT GOBAIN CONTAINERS LLC
Legal Status:	Private
Date Became Current:	2000-09-15 00:00:00.
Date Ended Current:	Not reported
Owner/Operator Address:	1509 S MACEDONIA AVE
Owner/Operator City,State,Zip:	MUNCIE, IN 47302
Owner/Operator Telephone:	800-428-8642
Owner/Operator Telephone Ext:	Not reported
Owner/Operator Fax:	Not reported
Owner/Operator Email:	Not reported
Owner/Operator Indicator:	Owner
Owner/Operator Name:	SAINT GOBAIN CONTAINERS LLC
Legal Status:	Private
Date Became Current:	Not reported
Date Ended Current:	Not reported
Owner/Operator Address:	1509 S MACEDONIA AVE
Owner/Operator City,State,Zip:	MUNCIE, IN 47302
Owner/Operator Telephone:	800-428-8642
Owner/Operator Telephone Ext:	Not reported
Owner/Operator Fax:	Not reported
Owner/Operator Email:	Not reported
Owner/Operator Indicator:	Operator
Owner/Operator Name:	BALL INCON GLASS PACKAGING CORP
Legal Status:	Private

Map ID
Direction
Distance
Elevation

MAP FINDINGS

Site

Database(s)

EDR ID Number
EPA ID Number

ARDAGH GLASS INC (Continued)

1000411057

Date Became Current:	Not reported
Date Ended Current:	Not reported
Owner/Operator Address:	5801 E MARGINAL WAY S
Owner/Operator City,State,Zip:	SEATTLE, WA 98134
Owner/Operator Telephone:	000-000-0000
Owner/Operator Telephone Ext:	Not reported
Owner/Operator Fax:	Not reported
Owner/Operator Email:	Not reported
Owner/Operator Indicator:	Operator
Owner/Operator Name:	SAINT GOBAIN CONTAINERS
Legal Status:	Private
Date Became Current:	Not reported
Date Ended Current:	Not reported
Owner/Operator Address:	5801 E MARGINAL WAY S
Owner/Operator City,State,Zip:	SEATTLE, WA 98134
Owner/Operator Telephone:	800-428-8642
Owner/Operator Telephone Ext:	Not reported
Owner/Operator Fax:	Not reported
Owner/Operator Email:	Not reported
Owner/Operator Indicator:	Operator
Owner/Operator Name:	SAINT GOBAIN CONTAINERS INC
Legal Status:	Private
Date Became Current:	Not reported
Date Ended Current:	Not reported
Owner/Operator Address:	5801 E MARGINAL WAY S
Owner/Operator City,State,Zip:	SEATTLE, WA 98134
Owner/Operator Telephone:	206-762-0660
Owner/Operator Telephone Ext:	Not reported
Owner/Operator Fax:	Not reported
Owner/Operator Email:	Not reported
Owner/Operator Indicator:	Owner
Owner/Operator Name:	SAINT GOBAIN CONTAINERS INC
Legal Status:	Private
Date Became Current:	1995-09-15 00:00:00.
Date Ended Current:	Not reported
Owner/Operator Address:	PO BOX 4200
Owner/Operator City,State,Zip:	MUNCIE, IN 47307
Owner/Operator Telephone:	765-741-7112
Owner/Operator Telephone Ext:	Not reported
Owner/Operator Fax:	Not reported
Owner/Operator Email:	Not reported
Owner/Operator Indicator:	Operator
Owner/Operator Name:	SAINT GOBAIN CONTAINERS INC
Legal Status:	Private
Date Became Current:	Not reported
Date Ended Current:	Not reported
Owner/Operator Address:	5801 E MARGINAL WAY S
Owner/Operator City,State,Zip:	SEATTLE, WA 98134
Owner/Operator Telephone:	206-762-0660
Owner/Operator Telephone Ext:	Not reported
Owner/Operator Fax:	Not reported
Owner/Operator Email:	Not reported

Map ID
Direction
Distance
Elevation

MAP FINDINGS

Site

Database(s)

EDR ID Number
EPA ID Number

ARDAGH GLASS INC (Continued)

1000411057

Owner/Operator Indicator: Owner
Owner/Operator Name: ARDAGH GLASS INC
Legal Status: Private
Date Became Current: Not reported
Date Ended Current: Not reported
Owner/Operator Address: PO BOX 4200
Owner/Operator City,State,Zip: MUNCIE, IN 47307
Owner/Operator Telephone: 765-741-7112
Owner/Operator Telephone Ext: Not reported
Owner/Operator Fax: Not reported
Owner/Operator Email: Not reported

Owner/Operator Indicator: Operator
Owner/Operator Name: ARDAGH GLASS INC
Legal Status: Private
Date Became Current: Not reported
Date Ended Current: Not reported
Owner/Operator Address: 5801 E MARGINAL WAY S
Owner/Operator City,State,Zip: SEATTLE, WA 98134
Owner/Operator Telephone: 206-768-6221
Owner/Operator Telephone Ext: Not reported
Owner/Operator Fax: Not reported
Owner/Operator Email: Not reported

Owner/Operator Indicator: Operator
Owner/Operator Name: ARDAGH GLASS INC
Legal Status: Private
Date Became Current: 1995-09-15 00:00:00.
Date Ended Current: Not reported
Owner/Operator Address: 5801 E MARGINAL WAY S
Owner/Operator City,State,Zip: SEATTLE, WA 98134
Owner/Operator Telephone: 206-768-6221
Owner/Operator Telephone Ext: Not reported
Owner/Operator Fax: Not reported
Owner/Operator Email: Not reported

Owner/Operator Indicator: Owner
Owner/Operator Name: SAINT GOBAIN CONTAINERS LLC
Legal Status: Private
Date Became Current: 1995-09-15 00:00:00.
Date Ended Current: Not reported
Owner/Operator Address: 1509 S MACEDONIA AVE
Owner/Operator City,State,Zip: MUNCIE, IN 47302-3664
Owner/Operator Telephone: Not reported
Owner/Operator Telephone Ext: Not reported
Owner/Operator Fax: Not reported
Owner/Operator Email: Not reported

Owner/Operator Indicator: Owner
Owner/Operator Name: SAINT GOBAIN CONTAINERS LLC
Legal Status: Private
Date Became Current: Not reported
Date Ended Current: Not reported
Owner/Operator Address: 5801 E MARGINAL WAY S
Owner/Operator City,State,Zip: SEATTLE, WA 98134
Owner/Operator Telephone: 000-000-0000
Owner/Operator Telephone Ext: Not reported

Map ID
Direction
Distance
Elevation

MAP FINDINGS

Site

Database(s)

EDR ID Number
EPA ID Number

ARDAGH GLASS INC (Continued)

1000411057

Owner/Operator Fax:	Not reported
Owner/Operator Email:	Not reported
Owner/Operator Indicator:	Owner
Owner/Operator Name:	SAINT GOBAIN CONTAINERS LLC
Legal Status:	Private
Date Became Current:	Not reported
Date Ended Current:	Not reported
Owner/Operator Address:	5801 E MARGINAL WAY S
Owner/Operator City,State,Zip:	SEATTLE, WA 98134
Owner/Operator Telephone:	000-000-0000
Owner/Operator Telephone Ext:	Not reported
Owner/Operator Fax:	Not reported
Owner/Operator Email:	Not reported
Owner/Operator Indicator:	Operator
Owner/Operator Name:	BALL INCON GLASS PACKAGING CORP
Legal Status:	Private
Date Became Current:	Not reported
Date Ended Current:	Not reported
Owner/Operator Address:	5801 E MARGINAL WAY S
Owner/Operator City,State,Zip:	SEATTLE, WA 98134
Owner/Operator Telephone:	000-000-0000
Owner/Operator Telephone Ext:	Not reported
Owner/Operator Fax:	Not reported
Owner/Operator Email:	Not reported
Owner/Operator Indicator:	Owner
Owner/Operator Name:	BALL CORP
Legal Status:	Private
Date Became Current:	1996-10-07 00:00:00.
Date Ended Current:	Not reported
Owner/Operator Address:	345 S HIGH ST
Owner/Operator City,State,Zip:	MUNCIE, IN 47305
Owner/Operator Telephone:	000-000-0000
Owner/Operator Telephone Ext:	Not reported
Owner/Operator Fax:	Not reported
Owner/Operator Email:	Not reported
Owner/Operator Indicator:	Operator
Owner/Operator Name:	BALL INCON GLASS PACKAGING CORP
Legal Status:	Private
Date Became Current:	Not reported
Date Ended Current:	Not reported
Owner/Operator Address:	5801 E MARGINAL WAY S
Owner/Operator City,State,Zip:	SEATTLE, WA 98134
Owner/Operator Telephone:	000-000-0000
Owner/Operator Telephone Ext:	Not reported
Owner/Operator Fax:	Not reported
Owner/Operator Email:	Not reported
Historic Generators:	
Receive Date:	2010-03-01 00:00:00.0
Handler Name:	SAINT GOBAIN CONTAINERS INC
Federal Waste Generator Description:	Small Quantity Generator
State District Owner:	WA
Large Quantity Handler of Universal Waste:	No

Map ID
Direction
Distance
Elevation

MAP FINDINGS

Site

Database(s)

EDR ID Number
EPA ID Number

ARDAGH GLASS INC (Continued)

1000411057

Recognized Trader Importer: No
Recognized Trader Exporter: No
Spent Lead Acid Battery Importer: No
Spent Lead Acid Battery Exporter: No
Current Record: No
Non Storage Recycler Activity: Not reported
Electronic Manifest Broker: Not reported

Receive Date: 2012-02-27 00:00:00.0
Handler Name: SAINT GOBAIN CONTAINERS INC
Federal Waste Generator Description: Small Quantity Generator
State District Owner: WA
Large Quantity Handler of Universal Waste: No
Recognized Trader Importer: No
Recognized Trader Exporter: No
Spent Lead Acid Battery Importer: No
Spent Lead Acid Battery Exporter: No
Current Record: No
Non Storage Recycler Activity: Not reported
Electronic Manifest Broker: Not reported

Receive Date: 2014-02-18 00:00:00.0
Handler Name: SAINT GOBAIN CONTAINERS INC
Federal Waste Generator Description: Large Quantity Generator
State District Owner: WA
Large Quantity Handler of Universal Waste: No
Recognized Trader Importer: No
Recognized Trader Exporter: No
Spent Lead Acid Battery Importer: No
Spent Lead Acid Battery Exporter: No
Current Record: No
Non Storage Recycler Activity: Not reported
Electronic Manifest Broker: Not reported

Receive Date: 2016-02-11 00:00:00.0
Handler Name: ARDAGH GLASS INC
Federal Waste Generator Description: Large Quantity Generator
State District Owner: WA
Large Quantity Handler of Universal Waste: No
Recognized Trader Importer: No
Recognized Trader Exporter: No
Spent Lead Acid Battery Importer: No
Spent Lead Acid Battery Exporter: No
Current Record: No
Non Storage Recycler Activity: Not reported
Electronic Manifest Broker: Not reported

Receive Date: 1995-01-01 00:00:00.0
Handler Name: SAINT GOBAIN CONTAINERS LLC
Federal Waste Generator Description: Not a generator, verified
State District Owner: WA
Large Quantity Handler of Universal Waste: No
Recognized Trader Importer: No
Recognized Trader Exporter: No
Spent Lead Acid Battery Importer: No
Spent Lead Acid Battery Exporter: No
Current Record: No

Map ID
Direction
Distance
Elevation

MAP FINDINGS

Site

Database(s)

EDR ID Number
EPA ID Number

ARDAGH GLASS INC (Continued)

1000411057

Non Storage Recycler Activity:	Not reported
Electronic Manifest Broker:	Not reported
Receive Date:	1996-02-12 00:00:00.0
Handler Name:	SAINT GOBAIN CONTAINERS LLC
Federal Waste Generator Description:	Not a generator, verified
State District Owner:	WA
Large Quantity Handler of Universal Waste:	No
Recognized Trader Importer:	No
Recognized Trader Exporter:	No
Spent Lead Acid Battery Importer:	No
Spent Lead Acid Battery Exporter:	No
Current Record:	No
Non Storage Recycler Activity:	Not reported
Electronic Manifest Broker:	Not reported
Receive Date:	1996-02-12 00:00:00.0
Handler Name:	SAINT GOBAIN CONTAINERS LLC
Federal Waste Generator Description:	Large Quantity Generator
State District Owner:	WA
Large Quantity Handler of Universal Waste:	No
Recognized Trader Importer:	No
Recognized Trader Exporter:	No
Spent Lead Acid Battery Importer:	No
Spent Lead Acid Battery Exporter:	No
Current Record:	No
Non Storage Recycler Activity:	Not reported
Electronic Manifest Broker:	Not reported
Receive Date:	1997-02-26 00:00:00.0
Handler Name:	SAINT GOBAIN CONTAINERS LLC
Federal Waste Generator Description:	Large Quantity Generator
State District Owner:	WA
Large Quantity Handler of Universal Waste:	No
Recognized Trader Importer:	No
Recognized Trader Exporter:	No
Spent Lead Acid Battery Importer:	No
Spent Lead Acid Battery Exporter:	No
Current Record:	No
Non Storage Recycler Activity:	Not reported
Electronic Manifest Broker:	Not reported
Receive Date:	1998-02-18 00:00:00.0
Handler Name:	SAINT GOBAIN CONTAINERS LLC
Federal Waste Generator Description:	Large Quantity Generator
State District Owner:	WA
Large Quantity Handler of Universal Waste:	No
Recognized Trader Importer:	No
Recognized Trader Exporter:	No
Spent Lead Acid Battery Importer:	No
Spent Lead Acid Battery Exporter:	No
Current Record:	No
Non Storage Recycler Activity:	Not reported
Electronic Manifest Broker:	Not reported
Receive Date:	1999-02-25 00:00:00.0
Handler Name:	SAINT GOBAIN CONTAINERS LLC

Map ID
Direction
Distance
Elevation

MAP FINDINGS

Site

Database(s)

EDR ID Number
EPA ID Number

ARDAGH GLASS INC (Continued)

1000411057

Federal Waste Generator Description: Large Quantity Generator
State District Owner: WA
Large Quantity Handler of Universal Waste: No
Recognized Trader Importer: No
Recognized Trader Exporter: No
Spent Lead Acid Battery Importer: No
Spent Lead Acid Battery Exporter: No
Current Record: No
Non Storage Recycler Activity: Not reported
Electronic Manifest Broker: Not reported

Receive Date: 2000-02-08 00:00:00.0
Handler Name: SAINT GOBAIN CONTAINERS LLC
Federal Waste Generator Description: Large Quantity Generator
State District Owner: WA
Large Quantity Handler of Universal Waste: No
Recognized Trader Importer: No
Recognized Trader Exporter: No
Spent Lead Acid Battery Importer: No
Spent Lead Acid Battery Exporter: No
Current Record: No
Non Storage Recycler Activity: Not reported
Electronic Manifest Broker: Not reported

Receive Date: 2000-10-03 00:00:00.0
Handler Name: SAINT GOBAIN CONTAINERS LLC
Federal Waste Generator Description: Large Quantity Generator
State District Owner: WA
Large Quantity Handler of Universal Waste: Yes
Recognized Trader Importer: No
Recognized Trader Exporter: No
Spent Lead Acid Battery Importer: No
Spent Lead Acid Battery Exporter: No
Current Record: No
Non Storage Recycler Activity: Not reported
Electronic Manifest Broker: Not reported

Receive Date: 2001-02-21 00:00:00.0
Handler Name: SAINT GOBAIN CONTAINERS LLC
Federal Waste Generator Description: Conditionally Exempt Small Quantity Generator
State District Owner: WA
Large Quantity Handler of Universal Waste: No
Recognized Trader Importer: No
Recognized Trader Exporter: No
Spent Lead Acid Battery Importer: No
Spent Lead Acid Battery Exporter: No
Current Record: No
Non Storage Recycler Activity: Not reported
Electronic Manifest Broker: Not reported

Receive Date: 2002-01-28 00:00:00.0
Handler Name: SAINT GOBAIN CONTAINERS LLC
Federal Waste Generator Description: Large Quantity Generator
State District Owner: WA
Large Quantity Handler of Universal Waste: No
Recognized Trader Importer: No
Recognized Trader Exporter: No

Map ID
Direction
Distance
Elevation

MAP FINDINGS

Site

Database(s)

EDR ID Number
EPA ID Number

ARDAGH GLASS INC (Continued)

1000411057

Spent Lead Acid Battery Importer: No
Spent Lead Acid Battery Exporter: No
Current Record: No
Non Storage Recycler Activity: Not reported
Electronic Manifest Broker: Not reported

Receive Date: 2003-02-10 00:00:00.0
Handler Name: SAINT GOBAIN CONTAINERS LLC
Federal Waste Generator Description: Small Quantity Generator
State District Owner: WA
Large Quantity Handler of Universal Waste: No
Recognized Trader Importer: No
Recognized Trader Exporter: No
Spent Lead Acid Battery Importer: No
Spent Lead Acid Battery Exporter: No
Current Record: No
Non Storage Recycler Activity: Not reported
Electronic Manifest Broker: Not reported

Receive Date: 2004-02-10 00:00:00.0
Handler Name: SAINT GOBAIN CONTAINERS LLC
Federal Waste Generator Description: Small Quantity Generator
State District Owner: WA
Large Quantity Handler of Universal Waste: No
Recognized Trader Importer: No
Recognized Trader Exporter: No
Spent Lead Acid Battery Importer: No
Spent Lead Acid Battery Exporter: No
Current Record: No
Non Storage Recycler Activity: Not reported
Electronic Manifest Broker: Not reported

Receive Date: 2005-02-07 00:00:00.0
Handler Name: SAINT GOBAIN CONTAINERS LLC
Federal Waste Generator Description: Small Quantity Generator
State District Owner: WA
Large Quantity Handler of Universal Waste: No
Recognized Trader Importer: No
Recognized Trader Exporter: No
Spent Lead Acid Battery Importer: No
Spent Lead Acid Battery Exporter: No
Current Record: No
Non Storage Recycler Activity: Not reported
Electronic Manifest Broker: Not reported

Receive Date: 2006-02-27 00:00:00.0
Handler Name: SAINT GOBAIN CONTAINERS INC
Federal Waste Generator Description: Conditionally Exempt Small Quantity Generator
State District Owner: WA
Large Quantity Handler of Universal Waste: No
Recognized Trader Importer: No
Recognized Trader Exporter: No
Spent Lead Acid Battery Importer: No
Spent Lead Acid Battery Exporter: No
Current Record: No
Non Storage Recycler Activity: Not reported
Electronic Manifest Broker: Not reported

Map ID
Direction
Distance
Elevation

MAP FINDINGS

Site

Database(s)

EDR ID Number
EPA ID Number

ARDAGH GLASS INC (Continued)

1000411057

Receive Date: 2007-01-29 00:00:00.0
Handler Name: SAINT GOBAIN CONTAINERS INC
Federal Waste Generator Description: Conditionally Exempt Small Quantity Generator
State District Owner: WA
Large Quantity Handler of Universal Waste: No
Recognized Trader Importer: No
Recognized Trader Exporter: No
Spent Lead Acid Battery Importer: No
Spent Lead Acid Battery Exporter: No
Current Record: No
Non Storage Recycler Activity: Not reported
Electronic Manifest Broker: Not reported

Receive Date: 2007-07-16 00:00:00.0
Handler Name: SAINT GOBAIN CONTAINERS INC
Federal Waste Generator Description: Small Quantity Generator
State District Owner: WA
Large Quantity Handler of Universal Waste: No
Recognized Trader Importer: No
Recognized Trader Exporter: No
Spent Lead Acid Battery Importer: No
Spent Lead Acid Battery Exporter: No
Current Record: No
Non Storage Recycler Activity: Not reported
Electronic Manifest Broker: Not reported

Receive Date: 2008-02-22 00:00:00.0
Handler Name: SAINT GOBAIN CONTAINERS INC
Federal Waste Generator Description: Conditionally Exempt Small Quantity Generator
State District Owner: WA
Large Quantity Handler of Universal Waste: No
Recognized Trader Importer: No
Recognized Trader Exporter: No
Spent Lead Acid Battery Importer: No
Spent Lead Acid Battery Exporter: No
Current Record: No
Non Storage Recycler Activity: Not reported
Electronic Manifest Broker: Not reported

Receive Date: 2009-02-27 00:00:00.0
Handler Name: SAINT GOBAIN CONTAINERS INC
Federal Waste Generator Description: Large Quantity Generator
State District Owner: WA
Large Quantity Handler of Universal Waste: No
Recognized Trader Importer: No
Recognized Trader Exporter: No
Spent Lead Acid Battery Importer: No
Spent Lead Acid Battery Exporter: No
Current Record: No
Non Storage Recycler Activity: Not reported
Electronic Manifest Broker: Not reported

Receive Date: 2010-03-01 00:00:00.0
Handler Name: SAINT GOBAIN CONTAINERS INC
Federal Waste Generator Description: Small Quantity Generator
State District Owner: WA
Large Quantity Handler of Universal Waste: No

Map ID
Direction
Distance
Elevation

MAP FINDINGS

Site

Database(s)

EDR ID Number
EPA ID Number

ARDAGH GLASS INC (Continued)

1000411057

Recognized Trader Importer: No
Recognized Trader Exporter: No
Spent Lead Acid Battery Importer: No
Spent Lead Acid Battery Exporter: No
Current Record: No
Non Storage Recycler Activity: Not reported
Electronic Manifest Broker: Not reported

Receive Date: 2011-01-19 00:00:00.0
Handler Name: SAINT GOBAIN CONTAINERS INC
Federal Waste Generator Description: Large Quantity Generator
State District Owner: WA
Large Quantity Handler of Universal Waste: No
Recognized Trader Importer: No
Recognized Trader Exporter: No
Spent Lead Acid Battery Importer: No
Spent Lead Acid Battery Exporter: No
Current Record: No
Non Storage Recycler Activity: Not reported
Electronic Manifest Broker: Not reported

Receive Date: 2012-02-27 00:00:00.0
Handler Name: SAINT GOBAIN CONTAINERS INC
Federal Waste Generator Description: Small Quantity Generator
State District Owner: WA
Large Quantity Handler of Universal Waste: No
Recognized Trader Importer: No
Recognized Trader Exporter: No
Spent Lead Acid Battery Importer: No
Spent Lead Acid Battery Exporter: No
Current Record: No
Non Storage Recycler Activity: Not reported
Electronic Manifest Broker: Not reported

Receive Date: 2013-02-05 00:00:00.0
Handler Name: SAINT GOBAIN CONTAINERS INC
Federal Waste Generator Description: Small Quantity Generator
State District Owner: WA
Large Quantity Handler of Universal Waste: No
Recognized Trader Importer: No
Recognized Trader Exporter: No
Spent Lead Acid Battery Importer: No
Spent Lead Acid Battery Exporter: No
Current Record: No
Non Storage Recycler Activity: Not reported
Electronic Manifest Broker: Not reported

Receive Date: 2014-02-04 00:00:00.0
Handler Name: SAINT GOBAIN CONTAINERS INC
Federal Waste Generator Description: Small Quantity Generator
State District Owner: WA
Large Quantity Handler of Universal Waste: No
Recognized Trader Importer: No
Recognized Trader Exporter: No
Spent Lead Acid Battery Importer: No
Spent Lead Acid Battery Exporter: No
Current Record: No

Map ID
Direction
Distance
Elevation

MAP FINDINGS

Site

Database(s)

EDR ID Number
EPA ID Number

ARDAGH GLASS INC (Continued)

1000411057

Non Storage Recycler Activity:	Not reported
Electronic Manifest Broker:	Not reported
Receive Date:	2014-02-18 00:00:00.0
Handler Name:	SAINT GOBAIN CONTAINERS INC
Federal Waste Generator Description:	Large Quantity Generator
State District Owner:	WA
Large Quantity Handler of Universal Waste:	No
Recognized Trader Importer:	No
Recognized Trader Exporter:	No
Spent Lead Acid Battery Importer:	No
Spent Lead Acid Battery Exporter:	No
Current Record:	No
Non Storage Recycler Activity:	Not reported
Electronic Manifest Broker:	Not reported
Receive Date:	2014-04-28 00:00:00.0
Handler Name:	ARDAGH GLASS INC
Federal Waste Generator Description:	Large Quantity Generator
State District Owner:	WA
Large Quantity Handler of Universal Waste:	No
Recognized Trader Importer:	No
Recognized Trader Exporter:	No
Spent Lead Acid Battery Importer:	No
Spent Lead Acid Battery Exporter:	No
Current Record:	No
Non Storage Recycler Activity:	Not reported
Electronic Manifest Broker:	Not reported
Receive Date:	2015-02-23 00:00:00.0
Handler Name:	ARDAGH GLASS INC
Federal Waste Generator Description:	Large Quantity Generator
State District Owner:	WA
Large Quantity Handler of Universal Waste:	No
Recognized Trader Importer:	No
Recognized Trader Exporter:	No
Spent Lead Acid Battery Importer:	No
Spent Lead Acid Battery Exporter:	No
Current Record:	No
Non Storage Recycler Activity:	Not reported
Electronic Manifest Broker:	Not reported
Receive Date:	2016-02-11 00:00:00.0
Handler Name:	ARDAGH GLASS INC
Federal Waste Generator Description:	Large Quantity Generator
State District Owner:	WA
Large Quantity Handler of Universal Waste:	No
Recognized Trader Importer:	No
Recognized Trader Exporter:	No
Spent Lead Acid Battery Importer:	No
Spent Lead Acid Battery Exporter:	No
Current Record:	No
Non Storage Recycler Activity:	Not reported
Electronic Manifest Broker:	Not reported
Receive Date:	2017-02-23 00:00:00.0
Handler Name:	ARDAGH GLASS INC

Map ID
Direction
Distance
Elevation

MAP FINDINGS

Site

Database(s)

EDR ID Number
EPA ID Number

ARDAGH GLASS INC (Continued)

1000411057

Federal Waste Generator Description: Large Quantity Generator
State District Owner: WA
Large Quantity Handler of Universal Waste: No
Recognized Trader Importer: No
Recognized Trader Exporter: No
Spent Lead Acid Battery Importer: No
Spent Lead Acid Battery Exporter: No
Current Record: No
Non Storage Recycler Activity: Not reported
Electronic Manifest Broker: Not reported

Receive Date: 2017-02-23 00:00:00.0
Handler Name: ARDAGH GLASS INC
Federal Waste Generator Description: Large Quantity Generator
State District Owner: WA
Large Quantity Handler of Universal Waste: No
Recognized Trader Importer: No
Recognized Trader Exporter: No
Spent Lead Acid Battery Importer: No
Spent Lead Acid Battery Exporter: No
Current Record: No
Non Storage Recycler Activity: Not reported
Electronic Manifest Broker: Not reported

Receive Date: 2018-02-22 00:00:00.0
Handler Name: ARDAGH GLASS INC
Federal Waste Generator Description: Small Quantity Generator
State District Owner: WA
Large Quantity Handler of Universal Waste: No
Recognized Trader Importer: No
Recognized Trader Exporter: No
Spent Lead Acid Battery Importer: No
Spent Lead Acid Battery Exporter: No
Current Record: No
Non Storage Recycler Activity: Not reported
Electronic Manifest Broker: Not reported

Receive Date: 2019-02-28 00:00:00.0
Handler Name: ARDAGH GLASS INC
Federal Waste Generator Description: Small Quantity Generator
State District Owner: WA
Large Quantity Handler of Universal Waste: No
Recognized Trader Importer: No
Recognized Trader Exporter: No
Spent Lead Acid Battery Importer: No
Spent Lead Acid Battery Exporter: No
Current Record: Yes
Non Storage Recycler Activity: Not reported
Electronic Manifest Broker: Not reported

Receive Date: 1993-09-01 00:00:00.0
Handler Name: BALL-INCON GLASS PACKAGING COR
Federal Waste Generator Description: Large Quantity Generator
State District Owner: Not reported
Large Quantity Handler of Universal Waste: No
Recognized Trader Importer: No
Recognized Trader Exporter: No

Map ID
Direction
Distance
Elevation

MAP FINDINGS

Site

Database(s)

EDR ID Number
EPA ID Number

ARDAGH GLASS INC (Continued)

1000411057

Spent Lead Acid Battery Importer: No
Spent Lead Acid Battery Exporter: No
Current Record: No
Non Storage Recycler Activity: Not reported
Electronic Manifest Broker: Not reported

Receive Date: 1994-02-28 00:00:00.0
Handler Name: BALL-IN CON GLASS PKG CORPORATION
Federal Waste Generator Description: Large Quantity Generator
State District Owner: Not reported
Large Quantity Handler of Universal Waste: No
Recognized Trader Importer: No
Recognized Trader Exporter: No
Spent Lead Acid Battery Importer: No
Spent Lead Acid Battery Exporter: No
Current Record: No
Non Storage Recycler Activity: Not reported
Electronic Manifest Broker: Not reported

Receive Date: 1996-03-01 00:00:00.0
Handler Name: BALL-FOSTER GLASS CONTAINER CO L.L.C.
Federal Waste Generator Description: Large Quantity Generator
State District Owner: Not reported
Large Quantity Handler of Universal Waste: No
Recognized Trader Importer: No
Recognized Trader Exporter: No
Spent Lead Acid Battery Importer: No
Spent Lead Acid Battery Exporter: No
Current Record: No
Non Storage Recycler Activity: Not reported
Electronic Manifest Broker: Not reported

Receive Date: 1998-02-18 00:00:00.0
Handler Name: BALL FOSTER GLASS CONTAINER CORP
Federal Waste Generator Description: Large Quantity Generator
State District Owner: Not reported
Large Quantity Handler of Universal Waste: No
Recognized Trader Importer: No
Recognized Trader Exporter: No
Spent Lead Acid Battery Importer: No
Spent Lead Acid Battery Exporter: No
Current Record: No
Non Storage Recycler Activity: Not reported
Electronic Manifest Broker: Not reported

Receive Date: 2000-02-08 00:00:00.0
Handler Name: SAINT GOBAIN CONTAINERS LLC
Federal Waste Generator Description: Large Quantity Generator
State District Owner: Not reported
Large Quantity Handler of Universal Waste: No
Recognized Trader Importer: No
Recognized Trader Exporter: No
Spent Lead Acid Battery Importer: No
Spent Lead Acid Battery Exporter: No
Current Record: No
Non Storage Recycler Activity: Not reported
Electronic Manifest Broker: Not reported

Map ID
Direction
Distance
Elevation

MAP FINDINGS

Site

Database(s)

EDR ID Number
EPA ID Number

ARDAGH GLASS INC (Continued)

1000411057

Receive Date: 2002-01-28 00:00:00.0
Handler Name: SAINT GOBAIN CONTAINERS LLC
Federal Waste Generator Description: Large Quantity Generator
State District Owner: Not reported
Large Quantity Handler of Universal Waste: No
Recognized Trader Importer: No
Recognized Trader Exporter: No
Spent Lead Acid Battery Importer: No
Spent Lead Acid Battery Exporter: No
Current Record: No
Non Storage Recycler Activity: Not reported
Electronic Manifest Broker: Not reported

Receive Date: 2003-12-31 00:00:00.0
Handler Name: SAINT GOBAIN CONTAINERS LLC
Federal Waste Generator Description: Small Quantity Generator
State District Owner: WA
Large Quantity Handler of Universal Waste: No
Recognized Trader Importer: No
Recognized Trader Exporter: No
Spent Lead Acid Battery Importer: No
Spent Lead Acid Battery Exporter: No
Current Record: No
Non Storage Recycler Activity: Not reported
Electronic Manifest Broker: Not reported

Receive Date: 2005-12-31 00:00:00.0
Handler Name: SAINT GOBAIN CONTAINERS INC
Federal Waste Generator Description: Not a generator, verified
State District Owner: WA
Large Quantity Handler of Universal Waste: No
Recognized Trader Importer: No
Recognized Trader Exporter: No
Spent Lead Acid Battery Importer: No
Spent Lead Acid Battery Exporter: No
Current Record: No
Non Storage Recycler Activity: Not reported
Electronic Manifest Broker: Not reported

Receive Date: 2007-12-31 00:00:00.0
Handler Name: SAINT GOBAIN CONTAINERS INC
Federal Waste Generator Description: Not a generator, verified
State District Owner: WA
Large Quantity Handler of Universal Waste: No
Recognized Trader Importer: No
Recognized Trader Exporter: No
Spent Lead Acid Battery Importer: No
Spent Lead Acid Battery Exporter: No
Current Record: No
Non Storage Recycler Activity: Not reported
Electronic Manifest Broker: Not reported

Facility Has Received Notices of Violation:
Found Violation: Yes
Agency Which Determined Violation: State
Violation Short Description: Generators - Pre-transport

Map ID
Direction
Distance
Elevation

MAP FINDINGS

Site

Database(s)

EDR ID Number
EPA ID Number

ARDAGH GLASS INC (Continued)

1000411057

Date Violation was Determined:	2016-09-07 00:00:00.0
Actual Return to Compliance Date:	2016-10-14 00:00:00.0
Return to Compliance Qualifier:	Documented
Violation Responsible Agency:	State
Scheduled Compliance Date:	2016-10-21 00:00:00.0
Enforcement Identifier:	001
Date of Enforcement Action:	2016-09-20 00:00:00.0
Enforcement Responsible Agency:	State
Enforcement Docket Number:	Not reported
Enforcement Attorney:	Not reported
Corrective Action Component:	No
Appeal Initiated Date:	Not reported
Appeal Resolution Date:	Not reported
Disposition Status Date:	Not reported
Disposition Status:	Not reported
Disposition Status Description:	Not reported
Consent/Final Order Sequence Number:	Not reported
Consent/Final Order Respondent Name:	Not reported
Consent/Final Order Lead Agency:	Not reported
Enforcement Type:	WRITTEN INFORMAL
Enforcement Responsible Person:	WAEJK
Enforcement Responsible Sub-Organization:	NW
SEP Sequence Number:	Not reported
SEP Expenditure Amount:	Not reported
SEP Scheduled Completion Date:	Not reported
SEP Actual Date:	Not reported
SEP Defaulted Date:	Not reported
SEP Type:	Not reported
SEP Type Description:	Not reported
Proposed Amount:	Not reported
Final Monetary Amount:	Not reported
Paid Amount:	Not reported
Final Count:	Not reported
Final Amount:	Not reported
Found Violation:	No
Agency Which Determined Violation:	Not reported
Violation Short Description:	Not reported
Date Violation was Determined:	Not reported
Actual Return to Compliance Date:	Not reported
Return to Compliance Qualifier:	Not reported
Violation Responsible Agency:	Not reported
Scheduled Compliance Date:	Not reported
Enforcement Identifier:	Not reported
Date of Enforcement Action:	Not reported
Enforcement Responsible Agency:	Not reported
Enforcement Docket Number:	Not reported
Enforcement Attorney:	Not reported
Corrective Action Component:	Not reported
Appeal Initiated Date:	Not reported
Appeal Resolution Date:	Not reported
Disposition Status Date:	Not reported
Disposition Status:	Not reported
Disposition Status Description:	Not reported
Consent/Final Order Sequence Number:	Not reported
Consent/Final Order Respondent Name:	Not reported
Consent/Final Order Lead Agency:	Not reported

Map ID
Direction
Distance
Elevation

MAP FINDINGS

Site

Database(s)

EDR ID Number
EPA ID Number

ARDAGH GLASS INC (Continued)

1000411057

Enforcement Type:	Not reported
Enforcement Responsible Person:	Not reported
Enforcement Responsible Sub-Organization:	Not reported
SEP Sequence Number:	Not reported
SEP Expenditure Amount:	Not reported
SEP Scheduled Completion Date:	Not reported
SEP Actual Date:	Not reported
SEP Defaulted Date:	Not reported
SEP Type:	Not reported
SEP Type Description:	Not reported
Proposed Amount:	Not reported
Final Monetary Amount:	Not reported
Paid Amount:	Not reported
Final Count:	Not reported
Final Amount:	Not reported
Found Violation:	Yes
Agency Which Determined Violation:	State
Violation Short Description:	Generators - General
Date Violation was Determined:	2013-06-25 00:00:00.0
Actual Return to Compliance Date:	2013-08-14 00:00:00.0
Return to Compliance Qualifier:	Documented
Violation Responsible Agency:	State
Scheduled Compliance Date:	2013-08-12 00:00:00.0
Enforcement Identifier:	001
Date of Enforcement Action:	2013-07-09 00:00:00.0
Enforcement Responsible Agency:	State
Enforcement Docket Number:	Not reported
Enforcement Attorney:	Not reported
Corrective Action Component:	No
Appeal Initiated Date:	Not reported
Appeal Resolution Date:	Not reported
Disposition Status Date:	Not reported
Disposition Status:	Not reported
Disposition Status Description:	Not reported
Consent/Final Order Sequence Number:	Not reported
Consent/Final Order Respondent Name:	Not reported
Consent/Final Order Lead Agency:	Not reported
Enforcement Type:	WRITTEN INFORMAL
Enforcement Responsible Person:	WACEW
Enforcement Responsible Sub-Organization:	NW
SEP Sequence Number:	Not reported
SEP Expenditure Amount:	Not reported
SEP Scheduled Completion Date:	Not reported
SEP Actual Date:	Not reported
SEP Defaulted Date:	Not reported
SEP Type:	Not reported
SEP Type Description:	Not reported
Proposed Amount:	Not reported
Final Monetary Amount:	Not reported
Paid Amount:	Not reported
Final Count:	Not reported
Final Amount:	Not reported
Found Violation:	Yes
Agency Which Determined Violation:	State
Violation Short Description:	Generators - General

Map ID
Direction
Distance
Elevation

MAP FINDINGS

Site

Database(s)

EDR ID Number
EPA ID Number

ARDAGH GLASS INC (Continued)

1000411057

Date Violation was Determined:	2003-03-19 00:00:00.0
Actual Return to Compliance Date:	2003-09-17 00:00:00.0
Return to Compliance Qualifier:	Documented
Violation Responsible Agency:	State
Scheduled Compliance Date:	2003-08-25 00:00:00.0
Enforcement Identifier:	001
Date of Enforcement Action:	2003-08-15 00:00:00.0
Enforcement Responsible Agency:	State
Enforcement Docket Number:	Not reported
Enforcement Attorney:	Not reported
Corrective Action Component:	No
Appeal Initiated Date:	Not reported
Appeal Resolution Date:	Not reported
Disposition Status Date:	Not reported
Disposition Status:	Not reported
Disposition Status Description:	Not reported
Consent/Final Order Sequence Number:	Not reported
Consent/Final Order Respondent Name:	Not reported
Consent/Final Order Lead Agency:	Not reported
Enforcement Type:	WRITTEN INFORMAL
Enforcement Responsible Person:	WAVAS
Enforcement Responsible Sub-Organization:	NW
SEP Sequence Number:	Not reported
SEP Expenditure Amount:	Not reported
SEP Scheduled Completion Date:	Not reported
SEP Actual Date:	Not reported
SEP Defaulted Date:	Not reported
SEP Type:	Not reported
SEP Type Description:	Not reported
Proposed Amount:	Not reported
Final Monetary Amount:	Not reported
Paid Amount:	Not reported
Final Count:	Not reported
Final Amount:	Not reported
Found Violation:	Yes
Agency Which Determined Violation:	State
Violation Short Description:	Generators - General
Date Violation was Determined:	2003-03-19 00:00:00.0
Actual Return to Compliance Date:	2003-07-30 00:00:00.0
Return to Compliance Qualifier:	Documented
Violation Responsible Agency:	State
Scheduled Compliance Date:	2003-08-25 00:00:00.0
Enforcement Identifier:	001
Date of Enforcement Action:	2003-08-15 00:00:00.0
Enforcement Responsible Agency:	State
Enforcement Docket Number:	Not reported
Enforcement Attorney:	Not reported
Corrective Action Component:	No
Appeal Initiated Date:	Not reported
Appeal Resolution Date:	Not reported
Disposition Status Date:	Not reported
Disposition Status:	Not reported
Disposition Status Description:	Not reported
Consent/Final Order Sequence Number:	Not reported
Consent/Final Order Respondent Name:	Not reported
Consent/Final Order Lead Agency:	Not reported

Map ID
Direction
Distance
Elevation

MAP FINDINGS

Site

Database(s)

EDR ID Number
EPA ID Number

ARDAGH GLASS INC (Continued)

1000411057

Enforcement Type:	WRITTEN INFORMAL
Enforcement Responsible Person:	WAVAS
Enforcement Responsible Sub-Organization:	NW
SEP Sequence Number:	Not reported
SEP Expenditure Amount:	Not reported
SEP Scheduled Completion Date:	Not reported
SEP Actual Date:	Not reported
SEP Defaulted Date:	Not reported
SEP Type:	Not reported
SEP Type Description:	Not reported
Proposed Amount:	Not reported
Final Monetary Amount:	Not reported
Paid Amount:	Not reported
Final Count:	Not reported
Final Amount:	Not reported
Found Violation:	Yes
Agency Which Determined Violation:	State
Violation Short Description:	TSD - General Facility Standards
Date Violation was Determined:	2011-03-16 00:00:00.0
Actual Return to Compliance Date:	2011-05-16 00:00:00.0
Return to Compliance Qualifier:	Documented
Violation Responsible Agency:	State
Scheduled Compliance Date:	2011-05-16 00:00:00.0
Enforcement Identifier:	001
Date of Enforcement Action:	2011-03-28 00:00:00.0
Enforcement Responsible Agency:	State
Enforcement Docket Number:	Not reported
Enforcement Attorney:	Not reported
Corrective Action Component:	No
Appeal Initiated Date:	Not reported
Appeal Resolution Date:	Not reported
Disposition Status Date:	Not reported
Disposition Status:	Not reported
Disposition Status Description:	Not reported
Consent/Final Order Sequence Number:	Not reported
Consent/Final Order Respondent Name:	Not reported
Consent/Final Order Lead Agency:	Not reported
Enforcement Type:	WRITTEN INFORMAL
Enforcement Responsible Person:	WASRD
Enforcement Responsible Sub-Organization:	NW
SEP Sequence Number:	Not reported
SEP Expenditure Amount:	Not reported
SEP Scheduled Completion Date:	Not reported
SEP Actual Date:	Not reported
SEP Defaulted Date:	Not reported
SEP Type:	Not reported
SEP Type Description:	Not reported
Proposed Amount:	Not reported
Final Monetary Amount:	Not reported
Paid Amount:	Not reported
Final Count:	Not reported
Final Amount:	Not reported
Found Violation:	Yes
Agency Which Determined Violation:	State
Violation Short Description:	Generators - General

Map ID
Direction
Distance
Elevation

MAP FINDINGS

Site

Database(s)

EDR ID Number
EPA ID Number

ARDAGH GLASS INC (Continued)

1000411057

Date Violation was Determined:	2011-03-16 00:00:00.0
Actual Return to Compliance Date:	2011-05-16 00:00:00.0
Return to Compliance Qualifier:	Documented
Violation Responsible Agency:	State
Scheduled Compliance Date:	2011-05-16 00:00:00.0
Enforcement Identifier:	001
Date of Enforcement Action:	2011-03-28 00:00:00.0
Enforcement Responsible Agency:	State
Enforcement Docket Number:	Not reported
Enforcement Attorney:	Not reported
Corrective Action Component:	No
Appeal Initiated Date:	Not reported
Appeal Resolution Date:	Not reported
Disposition Status Date:	Not reported
Disposition Status:	Not reported
Disposition Status Description:	Not reported
Consent/Final Order Sequence Number:	Not reported
Consent/Final Order Respondent Name:	Not reported
Consent/Final Order Lead Agency:	Not reported
Enforcement Type:	WRITTEN INFORMAL
Enforcement Responsible Person:	WASRD
Enforcement Responsible Sub-Organization:	NW
SEP Sequence Number:	Not reported
SEP Expenditure Amount:	Not reported
SEP Scheduled Completion Date:	Not reported
SEP Actual Date:	Not reported
SEP Defaulted Date:	Not reported
SEP Type:	Not reported
SEP Type Description:	Not reported
Proposed Amount:	Not reported
Final Monetary Amount:	Not reported
Paid Amount:	Not reported
Final Count:	Not reported
Final Amount:	Not reported
Found Violation:	Yes
Agency Which Determined Violation:	State
Violation Short Description:	Generators - Pre-transport
Date Violation was Determined:	2016-09-07 00:00:00.0
Actual Return to Compliance Date:	2016-10-14 00:00:00.0
Return to Compliance Qualifier:	Documented
Violation Responsible Agency:	State
Scheduled Compliance Date:	2016-10-21 00:00:00.0
Enforcement Identifier:	001
Date of Enforcement Action:	2016-09-20 00:00:00.0
Enforcement Responsible Agency:	State
Enforcement Docket Number:	Not reported
Enforcement Attorney:	Not reported
Corrective Action Component:	No
Appeal Initiated Date:	Not reported
Appeal Resolution Date:	Not reported
Disposition Status Date:	Not reported
Disposition Status:	Not reported
Disposition Status Description:	Not reported
Consent/Final Order Sequence Number:	Not reported
Consent/Final Order Respondent Name:	Not reported
Consent/Final Order Lead Agency:	Not reported

Map ID
Direction
Distance
Elevation

MAP FINDINGS

Site

Database(s)

EDR ID Number
EPA ID Number

ARDAGH GLASS INC (Continued)

1000411057

Enforcement Type:	WRITTEN INFORMAL
Enforcement Responsible Person:	WAEJK
Enforcement Responsible Sub-Organization:	NW
SEP Sequence Number:	Not reported
SEP Expenditure Amount:	Not reported
SEP Scheduled Completion Date:	Not reported
SEP Actual Date:	Not reported
SEP Defaulted Date:	Not reported
SEP Type:	Not reported
SEP Type Description:	Not reported
Proposed Amount:	Not reported
Final Monetary Amount:	Not reported
Paid Amount:	Not reported
Final Count:	Not reported
Final Amount:	Not reported
Found Violation:	Yes
Agency Which Determined Violation:	State
Violation Short Description:	TSD - Preparedness and Prevention
Date Violation was Determined:	2016-09-07 00:00:00.0
Actual Return to Compliance Date:	2016-10-14 00:00:00.0
Return to Compliance Qualifier:	Documented
Violation Responsible Agency:	State
Scheduled Compliance Date:	2016-10-21 00:00:00.0
Enforcement Identifier:	001
Date of Enforcement Action:	2016-09-20 00:00:00.0
Enforcement Responsible Agency:	State
Enforcement Docket Number:	Not reported
Enforcement Attorney:	Not reported
Corrective Action Component:	No
Appeal Initiated Date:	Not reported
Appeal Resolution Date:	Not reported
Disposition Status Date:	Not reported
Disposition Status:	Not reported
Disposition Status Description:	Not reported
Consent/Final Order Sequence Number:	Not reported
Consent/Final Order Respondent Name:	Not reported
Consent/Final Order Lead Agency:	Not reported
Enforcement Type:	WRITTEN INFORMAL
Enforcement Responsible Person:	WAEJK
Enforcement Responsible Sub-Organization:	NW
SEP Sequence Number:	Not reported
SEP Expenditure Amount:	Not reported
SEP Scheduled Completion Date:	Not reported
SEP Actual Date:	Not reported
SEP Defaulted Date:	Not reported
SEP Type:	Not reported
SEP Type Description:	Not reported
Proposed Amount:	Not reported
Final Monetary Amount:	Not reported
Paid Amount:	Not reported
Final Count:	Not reported
Final Amount:	Not reported
Found Violation:	Yes
Agency Which Determined Violation:	State
Violation Short Description:	State Statute or Regulation

Map ID
Direction
Distance
Elevation

MAP FINDINGS

Site

Database(s)

EDR ID Number
EPA ID Number

ARDAGH GLASS INC (Continued)

1000411057

Date Violation was Determined:	2011-03-16 00:00:00.0
Actual Return to Compliance Date:	2011-05-16 00:00:00.0
Return to Compliance Qualifier:	Documented
Violation Responsible Agency:	State
Scheduled Compliance Date:	2011-05-16 00:00:00.0
Enforcement Identifier:	001
Date of Enforcement Action:	2011-03-28 00:00:00.0
Enforcement Responsible Agency:	State
Enforcement Docket Number:	Not reported
Enforcement Attorney:	Not reported
Corrective Action Component:	No
Appeal Initiated Date:	Not reported
Appeal Resolution Date:	Not reported
Disposition Status Date:	Not reported
Disposition Status:	Not reported
Disposition Status Description:	Not reported
Consent/Final Order Sequence Number:	Not reported
Consent/Final Order Respondent Name:	Not reported
Consent/Final Order Lead Agency:	Not reported
Enforcement Type:	WRITTEN INFORMAL
Enforcement Responsible Person:	WASRD
Enforcement Responsible Sub-Organization:	NW
SEP Sequence Number:	Not reported
SEP Expenditure Amount:	Not reported
SEP Scheduled Completion Date:	Not reported
SEP Actual Date:	Not reported
SEP Defaulted Date:	Not reported
SEP Type:	Not reported
SEP Type Description:	Not reported
Proposed Amount:	Not reported
Final Monetary Amount:	Not reported
Paid Amount:	Not reported
Final Count:	Not reported
Final Amount:	Not reported
Found Violation:	Yes
Agency Which Determined Violation:	State
Violation Short Description:	Generators - Records/Reporting
Date Violation was Determined:	2003-03-19 00:00:00.0
Actual Return to Compliance Date:	2003-09-22 00:00:00.0
Return to Compliance Qualifier:	Documented
Violation Responsible Agency:	State
Scheduled Compliance Date:	2003-09-25 00:00:00.0
Enforcement Identifier:	001
Date of Enforcement Action:	2003-08-15 00:00:00.0
Enforcement Responsible Agency:	State
Enforcement Docket Number:	Not reported
Enforcement Attorney:	Not reported
Corrective Action Component:	No
Appeal Initiated Date:	Not reported
Appeal Resolution Date:	Not reported
Disposition Status Date:	Not reported
Disposition Status:	Not reported
Disposition Status Description:	Not reported
Consent/Final Order Sequence Number:	Not reported
Consent/Final Order Respondent Name:	Not reported
Consent/Final Order Lead Agency:	Not reported

Map ID
Direction
Distance
Elevation

MAP FINDINGS

Site

Database(s)

EDR ID Number
EPA ID Number

ARDAGH GLASS INC (Continued)

1000411057

Enforcement Type: WRITTEN INFORMAL
Enforcement Responsible Person: WAVAS
Enforcement Responsible Sub-Organization: NW
SEP Sequence Number: Not reported
SEP Expenditure Amount: Not reported
SEP Scheduled Completion Date: Not reported
SEP Actual Date: Not reported
SEP Defaulted Date: Not reported
SEP Type: Not reported
SEP Type Description: Not reported
Proposed Amount: Not reported
Final Monetary Amount: Not reported
Paid Amount: Not reported
Final Count: Not reported
Final Amount: Not reported

Found Violation: No
Agency Which Determined Violation: Not reported
Violation Short Description: Not reported
Date Violation was Determined: Not reported
Actual Return to Compliance Date: Not reported
Return to Compliance Qualifier: Not reported
Violation Responsible Agency: Not reported
Scheduled Compliance Date: Not reported
Enforcement Identifier: Not reported
Date of Enforcement Action: Not reported
Enforcement Responsible Agency: Not reported
Enforcement Docket Number: Not reported
Enforcement Attorney: Not reported
Corrective Action Component: Not reported
Appeal Initiated Date: Not reported
Appeal Resolution Date: Not reported
Disposition Status Date: Not reported
Disposition Status: Not reported
Disposition Status Description: Not reported
Consent/Final Order Sequence Number: Not reported
Consent/Final Order Respondent Name: Not reported
Consent/Final Order Lead Agency: Not reported
Enforcement Type: Not reported
Enforcement Responsible Person: Not reported
Enforcement Responsible Sub-Organization: Not reported
SEP Sequence Number: Not reported
SEP Expenditure Amount: Not reported
SEP Scheduled Completion Date: Not reported
SEP Actual Date: Not reported
SEP Defaulted Date: Not reported
SEP Type: Not reported
SEP Type Description: Not reported
Proposed Amount: Not reported
Final Monetary Amount: Not reported
Paid Amount: Not reported
Final Count: Not reported
Final Amount: Not reported

Found Violation: Yes
Agency Which Determined Violation: State
Violation Short Description: TSD - General Facility Standards

Map ID
Direction
Distance
Elevation

MAP FINDINGS

Site

Database(s)

EDR ID Number
EPA ID Number

ARDAGH GLASS INC (Continued)

1000411057

Date Violation was Determined:	2011-03-16 00:00:00.0
Actual Return to Compliance Date:	2011-05-16 00:00:00.0
Return to Compliance Qualifier:	Documented
Violation Responsible Agency:	State
Scheduled Compliance Date:	2011-05-16 00:00:00.0
Enforcement Identifier:	001
Date of Enforcement Action:	2011-03-28 00:00:00.0
Enforcement Responsible Agency:	State
Enforcement Docket Number:	Not reported
Enforcement Attorney:	Not reported
Corrective Action Component:	No
Appeal Initiated Date:	Not reported
Appeal Resolution Date:	Not reported
Disposition Status Date:	Not reported
Disposition Status:	Not reported
Disposition Status Description:	Not reported
Consent/Final Order Sequence Number:	Not reported
Consent/Final Order Respondent Name:	Not reported
Consent/Final Order Lead Agency:	Not reported
Enforcement Type:	WRITTEN INFORMAL
Enforcement Responsible Person:	WASRD
Enforcement Responsible Sub-Organization:	NW
SEP Sequence Number:	Not reported
SEP Expenditure Amount:	Not reported
SEP Scheduled Completion Date:	Not reported
SEP Actual Date:	Not reported
SEP Defaulted Date:	Not reported
SEP Type:	Not reported
SEP Type Description:	Not reported
Proposed Amount:	Not reported
Final Monetary Amount:	Not reported
Paid Amount:	Not reported
Final Count:	Not reported
Final Amount:	Not reported
Found Violation:	Yes
Agency Which Determined Violation:	State
Violation Short Description:	TSD IS-Container Use and Management
Date Violation was Determined:	2013-06-25 00:00:00.0
Actual Return to Compliance Date:	2013-07-09 00:00:00.0
Return to Compliance Qualifier:	Observed
Violation Responsible Agency:	State
Scheduled Compliance Date:	2013-08-12 00:00:00.0
Enforcement Identifier:	001
Date of Enforcement Action:	2013-07-09 00:00:00.0
Enforcement Responsible Agency:	State
Enforcement Docket Number:	Not reported
Enforcement Attorney:	Not reported
Corrective Action Component:	No
Appeal Initiated Date:	Not reported
Appeal Resolution Date:	Not reported
Disposition Status Date:	Not reported
Disposition Status:	Not reported
Disposition Status Description:	Not reported
Consent/Final Order Sequence Number:	Not reported
Consent/Final Order Respondent Name:	Not reported
Consent/Final Order Lead Agency:	Not reported

Map ID
Direction
Distance
Elevation

MAP FINDINGS

Site

Database(s)

EDR ID Number
EPA ID Number

ARDAGH GLASS INC (Continued)

1000411057

Enforcement Type:	WRITTEN INFORMAL
Enforcement Responsible Person:	WACEW
Enforcement Responsible Sub-Organization:	NW
SEP Sequence Number:	Not reported
SEP Expenditure Amount:	Not reported
SEP Scheduled Completion Date:	Not reported
SEP Actual Date:	Not reported
SEP Defaulted Date:	Not reported
SEP Type:	Not reported
SEP Type Description:	Not reported
Proposed Amount:	Not reported
Final Monetary Amount:	Not reported
Paid Amount:	Not reported
Final Count:	Not reported
Final Amount:	Not reported
Found Violation:	Yes
Agency Which Determined Violation:	State
Violation Short Description:	Universal Waste - Small Quantity Handlers
Date Violation was Determined:	2013-06-25 00:00:00.0
Actual Return to Compliance Date:	2013-07-09 00:00:00.0
Return to Compliance Qualifier:	Observed
Violation Responsible Agency:	State
Scheduled Compliance Date:	2013-08-12 00:00:00.0
Enforcement Identifier:	001
Date of Enforcement Action:	2013-07-09 00:00:00.0
Enforcement Responsible Agency:	State
Enforcement Docket Number:	Not reported
Enforcement Attorney:	Not reported
Corrective Action Component:	No
Appeal Initiated Date:	Not reported
Appeal Resolution Date:	Not reported
Disposition Status Date:	Not reported
Disposition Status:	Not reported
Disposition Status Description:	Not reported
Consent/Final Order Sequence Number:	Not reported
Consent/Final Order Respondent Name:	Not reported
Consent/Final Order Lead Agency:	Not reported
Enforcement Type:	WRITTEN INFORMAL
Enforcement Responsible Person:	WACEW
Enforcement Responsible Sub-Organization:	NW
SEP Sequence Number:	Not reported
SEP Expenditure Amount:	Not reported
SEP Scheduled Completion Date:	Not reported
SEP Actual Date:	Not reported
SEP Defaulted Date:	Not reported
SEP Type:	Not reported
SEP Type Description:	Not reported
Proposed Amount:	Not reported
Final Monetary Amount:	Not reported
Paid Amount:	Not reported
Final Count:	Not reported
Final Amount:	Not reported
Found Violation:	Yes
Agency Which Determined Violation:	State
Violation Short Description:	Generators - General

Map ID
Direction
Distance
Elevation

MAP FINDINGS

Site

Database(s)

EDR ID Number
EPA ID Number

ARDAGH GLASS INC (Continued)

1000411057

Date Violation was Determined:	2003-03-19 00:00:00.0
Actual Return to Compliance Date:	2003-08-22 00:00:00.0
Return to Compliance Qualifier:	Documented
Violation Responsible Agency:	State
Scheduled Compliance Date:	2003-11-22 00:00:00.0
Enforcement Identifier:	001
Date of Enforcement Action:	2003-08-15 00:00:00.0
Enforcement Responsible Agency:	State
Enforcement Docket Number:	Not reported
Enforcement Attorney:	Not reported
Corrective Action Component:	No
Appeal Initiated Date:	Not reported
Appeal Resolution Date:	Not reported
Disposition Status Date:	Not reported
Disposition Status:	Not reported
Disposition Status Description:	Not reported
Consent/Final Order Sequence Number:	Not reported
Consent/Final Order Respondent Name:	Not reported
Consent/Final Order Lead Agency:	Not reported
Enforcement Type:	WRITTEN INFORMAL
Enforcement Responsible Person:	WAVAS
Enforcement Responsible Sub-Organization:	NW
SEP Sequence Number:	Not reported
SEP Expenditure Amount:	Not reported
SEP Scheduled Completion Date:	Not reported
SEP Actual Date:	Not reported
SEP Defaulted Date:	Not reported
SEP Type:	Not reported
SEP Type Description:	Not reported
Proposed Amount:	Not reported
Final Monetary Amount:	Not reported
Paid Amount:	Not reported
Final Count:	Not reported
Final Amount:	Not reported
Found Violation:	Yes
Agency Which Determined Violation:	State
Violation Short Description:	TSD - Contingency Plan and Emergency Procedures
Date Violation was Determined:	2016-09-07 00:00:00.0
Actual Return to Compliance Date:	2016-10-14 00:00:00.0
Return to Compliance Qualifier:	Documented
Violation Responsible Agency:	State
Scheduled Compliance Date:	2016-10-21 00:00:00.0
Enforcement Identifier:	001
Date of Enforcement Action:	2016-09-20 00:00:00.0
Enforcement Responsible Agency:	State
Enforcement Docket Number:	Not reported
Enforcement Attorney:	Not reported
Corrective Action Component:	No
Appeal Initiated Date:	Not reported
Appeal Resolution Date:	Not reported
Disposition Status Date:	Not reported
Disposition Status:	Not reported
Disposition Status Description:	Not reported
Consent/Final Order Sequence Number:	Not reported
Consent/Final Order Respondent Name:	Not reported
Consent/Final Order Lead Agency:	Not reported

Map ID
Direction
Distance
Elevation

MAP FINDINGS

Site

Database(s)

EDR ID Number
EPA ID Number

ARDAGH GLASS INC (Continued)

1000411057

Enforcement Type: WRITTEN INFORMAL
Enforcement Responsible Person: WAEJK
Enforcement Responsible Sub-Organization: NW
SEP Sequence Number: Not reported
SEP Expenditure Amount: Not reported
SEP Scheduled Completion Date: Not reported
SEP Actual Date: Not reported
SEP Defaulted Date: Not reported
SEP Type: Not reported
SEP Type Description: Not reported
Proposed Amount: Not reported
Final Monetary Amount: Not reported
Paid Amount: Not reported
Final Count: Not reported
Final Amount: Not reported

Found Violation: Yes
Agency Which Determined Violation: State
Violation Short Description: Generators - General
Date Violation was Determined: 2011-03-16 00:00:00.0
Actual Return to Compliance Date: 2011-05-16 00:00:00.0
Return to Compliance Qualifier: Documented
Violation Responsible Agency: State
Scheduled Compliance Date: 2011-05-16 00:00:00.0
Enforcement Identifier: 001
Date of Enforcement Action: 2011-03-28 00:00:00.0
Enforcement Responsible Agency: State
Enforcement Docket Number: Not reported
Enforcement Attorney: Not reported
Corrective Action Component: No
Appeal Initiated Date: Not reported
Appeal Resolution Date: Not reported
Disposition Status Date: Not reported
Disposition Status: Not reported
Disposition Status Description: Not reported

Consent/Final Order Sequence Number: Not reported
Consent/Final Order Respondent Name: Not reported
Consent/Final Order Lead Agency: Not reported
Enforcement Type: WRITTEN INFORMAL
Enforcement Responsible Person: WASRD
Enforcement Responsible Sub-Organization: NW
SEP Sequence Number: Not reported
SEP Expenditure Amount: Not reported
SEP Scheduled Completion Date: Not reported
SEP Actual Date: Not reported
SEP Defaulted Date: Not reported
SEP Type: Not reported
SEP Type Description: Not reported
Proposed Amount: Not reported
Final Monetary Amount: Not reported
Paid Amount: Not reported
Final Count: Not reported
Final Amount: Not reported

Found Violation: Yes
Agency Which Determined Violation: State
Violation Short Description: TSD - General Facility Standards

Map ID
Direction
Distance
Elevation

MAP FINDINGS

Site

Database(s)

EDR ID Number
EPA ID Number

ARDAGH GLASS INC (Continued)

1000411057

Date Violation was Determined:	2016-09-07 00:00:00.0
Actual Return to Compliance Date:	2016-10-14 00:00:00.0
Return to Compliance Qualifier:	Documented
Violation Responsible Agency:	State
Scheduled Compliance Date:	2016-10-21 00:00:00.0
Enforcement Identifier:	001
Date of Enforcement Action:	2016-09-20 00:00:00.0
Enforcement Responsible Agency:	State
Enforcement Docket Number:	Not reported
Enforcement Attorney:	Not reported
Corrective Action Component:	No
Appeal Initiated Date:	Not reported
Appeal Resolution Date:	Not reported
Disposition Status Date:	Not reported
Disposition Status:	Not reported
Disposition Status Description:	Not reported
Consent/Final Order Sequence Number:	Not reported
Consent/Final Order Respondent Name:	Not reported
Consent/Final Order Lead Agency:	Not reported
Enforcement Type:	WRITTEN INFORMAL
Enforcement Responsible Person:	WAEJK
Enforcement Responsible Sub-Organization:	NW
SEP Sequence Number:	Not reported
SEP Expenditure Amount:	Not reported
SEP Scheduled Completion Date:	Not reported
SEP Actual Date:	Not reported
SEP Defaulted Date:	Not reported
SEP Type:	Not reported
SEP Type Description:	Not reported
Proposed Amount:	Not reported
Final Monetary Amount:	Not reported
Paid Amount:	Not reported
Final Count:	Not reported
Final Amount:	Not reported
Found Violation:	Yes
Agency Which Determined Violation:	State
Violation Short Description:	Generators - General
Date Violation was Determined:	2003-03-19 00:00:00.0
Actual Return to Compliance Date:	2003-08-22 00:00:00.0
Return to Compliance Qualifier:	Documented
Violation Responsible Agency:	State
Scheduled Compliance Date:	2003-08-25 00:00:00.0
Enforcement Identifier:	001
Date of Enforcement Action:	2003-08-15 00:00:00.0
Enforcement Responsible Agency:	State
Enforcement Docket Number:	Not reported
Enforcement Attorney:	Not reported
Corrective Action Component:	No
Appeal Initiated Date:	Not reported
Appeal Resolution Date:	Not reported
Disposition Status Date:	Not reported
Disposition Status:	Not reported
Disposition Status Description:	Not reported
Consent/Final Order Sequence Number:	Not reported
Consent/Final Order Respondent Name:	Not reported
Consent/Final Order Lead Agency:	Not reported

Map ID
Direction
Distance
Elevation

MAP FINDINGS

Site

Database(s)

EDR ID Number
EPA ID Number

ARDAGH GLASS INC (Continued)

1000411057

Enforcement Type: WRITTEN INFORMAL
Enforcement Responsible Person: WAVAS
Enforcement Responsible Sub-Organization: NW
SEP Sequence Number: Not reported
SEP Expenditure Amount: Not reported
SEP Scheduled Completion Date: Not reported
SEP Actual Date: Not reported
SEP Defaulted Date: Not reported
SEP Type: Not reported
SEP Type Description: Not reported
Proposed Amount: Not reported
Final Monetary Amount: Not reported
Paid Amount: Not reported
Final Count: Not reported
Final Amount: Not reported

Evaluation Action Summary:

Evaluation Date: 2016-09-07 00:00:00.0
Evaluation Responsible Agency: State
Found Violation: Yes
Evaluation Type Description: COMPLIANCE EVALUATION INSPECTION ON-SITE
Evaluation Responsible Person Identifier: WAEJK
Evaluation Responsible Sub-Organization: NW
Actual Return to Compliance Date: 2016-10-14 00:00:00.0
Scheduled Compliance Date: 2016-10-21 00:00:00.0
Date of Request: Not reported
Date Response Received: Not reported
Request Agency: Not reported
Former Citation: Not reported

Evaluation Date: 1997-01-22 00:00:00.0
Evaluation Responsible Agency: State
Found Violation: No
Evaluation Type Description: COMPLIANCE EVALUATION INSPECTION ON-SITE
Evaluation Responsible Person Identifier: WADDH
Evaluation Responsible Sub-Organization: NW
Actual Return to Compliance Date: Not reported
Scheduled Compliance Date: Not reported
Date of Request: Not reported
Date Response Received: Not reported
Request Agency: Not reported
Former Citation: Not reported

Evaluation Date: 2013-06-25 00:00:00.0
Evaluation Responsible Agency: State
Found Violation: Yes
Evaluation Type Description: COMPLIANCE EVALUATION INSPECTION ON-SITE
Evaluation Responsible Person Identifier: WACEW
Evaluation Responsible Sub-Organization: NW
Actual Return to Compliance Date: 2013-08-14 00:00:00.0
Scheduled Compliance Date: 2013-08-12 00:00:00.0
Date of Request: Not reported
Date Response Received: Not reported
Request Agency: Not reported
Former Citation: Not reported

Evaluation Date: 2003-03-19 00:00:00.0

Map ID
Direction
Distance
Elevation

MAP FINDINGS

Site

Database(s)

EDR ID Number
EPA ID Number

ARDAGH GLASS INC (Continued)

1000411057

Evaluation Responsible Agency:	State
Found Violation:	Yes
Evaluation Type Description:	COMPLIANCE EVALUATION INSPECTION ON-SITE
Evaluation Responsible Person Identifier:	WAVAS
Evaluation Responsible Sub-Organization:	NW
Actual Return to Compliance Date:	2003-09-17 00:00:00.0
Scheduled Compliance Date:	2003-08-25 00:00:00.0
Date of Request:	Not reported
Date Response Received:	Not reported
Request Agency:	Not reported
Former Citation:	Not reported
Evaluation Date:	2003-03-19 00:00:00.0
Evaluation Responsible Agency:	State
Found Violation:	Yes
Evaluation Type Description:	COMPLIANCE EVALUATION INSPECTION ON-SITE
Evaluation Responsible Person Identifier:	WAVAS
Evaluation Responsible Sub-Organization:	NW
Actual Return to Compliance Date:	2003-07-30 00:00:00.0
Scheduled Compliance Date:	2003-08-25 00:00:00.0
Date of Request:	Not reported
Date Response Received:	Not reported
Request Agency:	Not reported
Former Citation:	Not reported
Evaluation Date:	2011-03-16 00:00:00.0
Evaluation Responsible Agency:	State
Found Violation:	Yes
Evaluation Type Description:	COMPLIANCE EVALUATION INSPECTION ON-SITE
Evaluation Responsible Person Identifier:	WASRD
Evaluation Responsible Sub-Organization:	NW
Actual Return to Compliance Date:	2011-05-16 00:00:00.0
Scheduled Compliance Date:	2011-05-16 00:00:00.0
Date of Request:	Not reported
Date Response Received:	Not reported
Request Agency:	Not reported
Former Citation:	Not reported
Evaluation Date:	2011-03-16 00:00:00.0
Evaluation Responsible Agency:	State
Found Violation:	Yes
Evaluation Type Description:	COMPLIANCE EVALUATION INSPECTION ON-SITE
Evaluation Responsible Person Identifier:	WASRD
Evaluation Responsible Sub-Organization:	NW
Actual Return to Compliance Date:	2011-05-16 00:00:00.0
Scheduled Compliance Date:	2011-05-16 00:00:00.0
Date of Request:	Not reported
Date Response Received:	Not reported
Request Agency:	Not reported
Former Citation:	Not reported
Evaluation Date:	2016-09-07 00:00:00.0
Evaluation Responsible Agency:	State
Found Violation:	Yes
Evaluation Type Description:	COMPLIANCE EVALUATION INSPECTION ON-SITE
Evaluation Responsible Person Identifier:	WAEJK
Evaluation Responsible Sub-Organization:	NW

Map ID
Direction
Distance
Elevation

MAP FINDINGS

Site

Database(s)

EDR ID Number
EPA ID Number

ARDAGH GLASS INC (Continued)

1000411057

Actual Return to Compliance Date: 2016-10-14 00:00:00.0
Scheduled Compliance Date: 2016-10-21 00:00:00.0
Date of Request: Not reported
Date Response Received: Not reported
Request Agency: Not reported
Former Citation: Not reported

Evaluation Date: 2016-09-07 00:00:00.0
Evaluation Responsible Agency: State
Found Violation: Yes
Evaluation Type Description: COMPLIANCE EVALUATION INSPECTION ON-SITE
Evaluation Responsible Person Identifier: WAEJK
Evaluation Responsible Sub-Organization: NW
Actual Return to Compliance Date: 2016-10-14 00:00:00.0
Scheduled Compliance Date: 2016-10-21 00:00:00.0
Date of Request: Not reported
Date Response Received: Not reported
Request Agency: Not reported
Former Citation: Not reported

Evaluation Date: 2011-03-16 00:00:00.0
Evaluation Responsible Agency: State
Found Violation: Yes
Evaluation Type Description: COMPLIANCE EVALUATION INSPECTION ON-SITE
Evaluation Responsible Person Identifier: WASRD
Evaluation Responsible Sub-Organization: NW
Actual Return to Compliance Date: 2011-05-16 00:00:00.0
Scheduled Compliance Date: 2011-05-16 00:00:00.0
Date of Request: Not reported
Date Response Received: Not reported
Request Agency: Not reported
Former Citation: Not reported

Evaluation Date: 2003-03-19 00:00:00.0
Evaluation Responsible Agency: State
Found Violation: Yes
Evaluation Type Description: COMPLIANCE EVALUATION INSPECTION ON-SITE
Evaluation Responsible Person Identifier: WAVAS
Evaluation Responsible Sub-Organization: NW
Actual Return to Compliance Date: 2003-09-22 00:00:00.0
Scheduled Compliance Date: 2003-09-25 00:00:00.0
Date of Request: Not reported
Date Response Received: Not reported
Request Agency: Not reported
Former Citation: Not reported

Evaluation Date: 2008-06-03 00:00:00.0
Evaluation Responsible Agency: State
Found Violation: No
Evaluation Type Description: COMPLIANCE EVALUATION INSPECTION ON-SITE
Evaluation Responsible Person Identifier: WAEXZ
Evaluation Responsible Sub-Organization: NW
Actual Return to Compliance Date: Not reported
Scheduled Compliance Date: Not reported
Date of Request: Not reported
Date Response Received: Not reported
Request Agency: Not reported

Map ID
Direction
Distance
Elevation

MAP FINDINGS

Site

Database(s)

EDR ID Number
EPA ID Number

ARDAGH GLASS INC (Continued)

1000411057

Former Citation:	Not reported
Evaluation Date:	2011-03-16 00:00:00.0
Evaluation Responsible Agency:	State
Found Violation:	Yes
Evaluation Type Description:	COMPLIANCE EVALUATION INSPECTION ON-SITE
Evaluation Responsible Person Identifier:	WASRD
Evaluation Responsible Sub-Organization:	NW
Actual Return to Compliance Date:	2011-05-16 00:00:00.0
Scheduled Compliance Date:	2011-05-16 00:00:00.0
Date of Request:	Not reported
Date Response Received:	Not reported
Request Agency:	Not reported
Former Citation:	Not reported
Evaluation Date:	2013-06-25 00:00:00.0
Evaluation Responsible Agency:	State
Found Violation:	Yes
Evaluation Type Description:	COMPLIANCE EVALUATION INSPECTION ON-SITE
Evaluation Responsible Person Identifier:	WACEW
Evaluation Responsible Sub-Organization:	NW
Actual Return to Compliance Date:	2013-07-09 00:00:00.0
Scheduled Compliance Date:	2013-08-12 00:00:00.0
Date of Request:	Not reported
Date Response Received:	Not reported
Request Agency:	Not reported
Former Citation:	Not reported
Evaluation Date:	2013-06-25 00:00:00.0
Evaluation Responsible Agency:	State
Found Violation:	Yes
Evaluation Type Description:	COMPLIANCE EVALUATION INSPECTION ON-SITE
Evaluation Responsible Person Identifier:	WACEW
Evaluation Responsible Sub-Organization:	NW
Actual Return to Compliance Date:	2013-07-09 00:00:00.0
Scheduled Compliance Date:	2013-08-12 00:00:00.0
Date of Request:	Not reported
Date Response Received:	Not reported
Request Agency:	Not reported
Former Citation:	Not reported
Evaluation Date:	2003-03-19 00:00:00.0
Evaluation Responsible Agency:	State
Found Violation:	Yes
Evaluation Type Description:	COMPLIANCE EVALUATION INSPECTION ON-SITE
Evaluation Responsible Person Identifier:	WAVAS
Evaluation Responsible Sub-Organization:	NW
Actual Return to Compliance Date:	2003-08-22 00:00:00.0
Scheduled Compliance Date:	2003-11-22 00:00:00.0
Date of Request:	Not reported
Date Response Received:	Not reported
Request Agency:	Not reported
Former Citation:	Not reported
Evaluation Date:	2016-09-07 00:00:00.0
Evaluation Responsible Agency:	State
Found Violation:	Yes

Map ID
Direction
Distance
Elevation

MAP FINDINGS

Site

Database(s)

EDR ID Number
EPA ID Number

ARDAGH GLASS INC (Continued)

1000411057

Evaluation Type Description:	COMPLIANCE EVALUATION INSPECTION ON-SITE
Evaluation Responsible Person Identifier:	WAEJK
Evaluation Responsible Sub-Organization:	NW
Actual Return to Compliance Date:	2016-10-14 00:00:00.0
Scheduled Compliance Date:	2016-10-21 00:00:00.0
Date of Request:	Not reported
Date Response Received:	Not reported
Request Agency:	Not reported
Former Citation:	Not reported
Evaluation Date:	2011-03-16 00:00:00.0
Evaluation Responsible Agency:	State
Found Violation:	Yes
Evaluation Type Description:	COMPLIANCE EVALUATION INSPECTION ON-SITE
Evaluation Responsible Person Identifier:	WASRD
Evaluation Responsible Sub-Organization:	NW
Actual Return to Compliance Date:	2011-05-16 00:00:00.0
Scheduled Compliance Date:	2011-05-16 00:00:00.0
Date of Request:	Not reported
Date Response Received:	Not reported
Request Agency:	Not reported
Former Citation:	Not reported
Evaluation Date:	2016-09-07 00:00:00.0
Evaluation Responsible Agency:	State
Found Violation:	Yes
Evaluation Type Description:	COMPLIANCE EVALUATION INSPECTION ON-SITE
Evaluation Responsible Person Identifier:	WAEJK
Evaluation Responsible Sub-Organization:	NW
Actual Return to Compliance Date:	2016-10-14 00:00:00.0
Scheduled Compliance Date:	2016-10-21 00:00:00.0
Date of Request:	Not reported
Date Response Received:	Not reported
Request Agency:	Not reported
Former Citation:	Not reported
Evaluation Date:	2003-03-19 00:00:00.0
Evaluation Responsible Agency:	State
Found Violation:	Yes
Evaluation Type Description:	COMPLIANCE EVALUATION INSPECTION ON-SITE
Evaluation Responsible Person Identifier:	WAVAS
Evaluation Responsible Sub-Organization:	NW
Actual Return to Compliance Date:	2003-08-22 00:00:00.0
Scheduled Compliance Date:	2003-08-25 00:00:00.0
Date of Request:	Not reported
Date Response Received:	Not reported
Request Agency:	Not reported
Former Citation:	Not reported

Map ID
Direction
Distance
Elevation

MAP FINDINGS

Site

Database(s)

EDR ID Number
EPA ID Number

ARDAGH GLASS INC (Continued)

1000411057

Facility, Chemical, Releases and Other Waste Management Summary Information:

TRI ID:	98134BLLNC5801E
Form Type:	Form R
Reporting year:	2018
Trade secret indicator:	NO
Sanitized indicator:	NO
Title of certifying official:	PLANT MANAGER BENNETT MICHAELSON
Certifying officials signature indicator:	ELECTRONIC
Date signed:	2019-06-26
Name:	ARDAGH GLASS INC
Address:	5801 E MARGINAL WAY S
City,State,Zip:	SEATTLE, WA 98134
BIA code:	Not reported
Tribe name:	Not reported
Mailing name:	ARDAGH GLASS INC
Mailing street:	5801 E MARGINAL WAY S
Mailing province:	Not reported
Mailing City,State,Zip:	SEATTLE, WA 98134
Entire facility ind:	YES
Partial facility ind:	NO
Federal facility ind:	NO
Goco facility ind:	NO
Assigned fed facility flag:	NO
Public contact name:	BEN MICHAELSON
Public contact phone and Ext:	2067686241
Public contact email:	BEN.M.MICHAELSON@ARDAGHGROUP.COM
Primary sic code:	Not reported
Sic code 2:	Not reported
Sic code 3:	Not reported
Sic code 4:	Not reported
Sic code 5:	Not reported
Sic code 6:	Not reported
Naics origin:	Not reported
Primary naics code:	327213
Naics code 2:	Not reported
Naics code 3:	Not reported
Naics code 4:	Not reported
Naics code 5:	Not reported
Naics code 6:	Not reported
Latitude:	47.551767
Longitude:	-122.337152
D and B number A:	927756882
D and B number B:	Not reported
RCRA number A:	WAD044589935
RCRA number B:	Not reported
RCRA number C:	Not reported
RCRA number D:	Not reported
RCRA number E:	Not reported
RCRA number F:	Not reported
RCRA number G:	Not reported
RCRA number H:	Not reported
NPDES number A:	WAR001134
NPDES number B:	Not reported
NPDES number C:	Not reported
NPDES number D:	Not reported
NPDES number E:	Not reported
NPDES number F:	Not reported

Map ID
Direction
Distance
Elevation

MAP FINDINGS

Site

Database(s)

EDR ID Number
EPA ID Number

ARDAGH GLASS INC (Continued)

1000411057

NPDES number G:	Not reported
Parent company name:	ARDAGH HOLDINGS USA INC
Parent company D and B number:	Not reported
Standardized parent company name:	ARDAGH HOLDINGS USA INC
Document control number:	1318217149234
TRI ID:	98134BLLNC5801E
Cas number:	N090
Chemical name:	CHROMIUM COMPOUNDS(EXCEPT CHROMITE ORE MINED IN THE TRANSVAAL REGION)
Classification:	TRI
Unit of measure:	Pounds
Metal ind:	YES
Revision code 1:	Not reported
Revision code 2:	Not reported
Maximum amount on site:	05
Fugitive air emissions - total release pounds:	.4
Fugitive air emissions - total release range code:	Not reported
Total fugitive air emissions:	.4
Fugitive air emissions - basis of estimate:	Published Emission Factors
Stack air emissions - release pounds:	442.5
Stack air emissions - release range code:	Not reported
Total stack air emissions:	442.5
Stack air emissions - basis of estimate:	On-Site-Specific Emission Factors
Total air emissions:	442.9
Discharges to stream a - stream name:	Not reported
Total discharges to stream a:	Not reported
Discharges to stream a - basis of estimate:	Not reported
Discharges to stream a - % from stormwater:	Not reported
Discharges to stream b - stream name:	Not reported
Total discharges to stream b:	Not reported
Discharges to stream b - basis of estimate:	Not reported
Discharges to stream b - % from stormwater:	Not reported
Discharges to stream c - stream name:	Not reported
Total discharges to stream c:	Not reported
Discharges to stream c - basis of estimate:	Not reported
Discharges to stream c - % from stormwater:	Not reported
Discharges to stream d - stream name:	Not reported
Total discharges to stream d:	Not reported
Discharges to stream d - basis of estimate:	Not reported
Discharges to stream d - % from stormwater:	Not reported
Discharges to stream e - stream name:	Not reported
Total discharges to stream e:	Not reported
Discharges to stream e - basis of estimate:	Not reported
Discharges to stream e - % from stormwater:	Not reported
Discharges to stream f - stream name:	Not reported
Total discharges to stream f:	Not reported
Discharges to stream f - basis of estimate:	Not reported
Discharges to stream f - % from stormwater:	Not reported
Discharges to stream g - stream name:	Not reported
Total discharges to stream g:	Not reported
Discharges to stream g - basis of estimate:	Not reported
Discharges to stream g - % from stormwater:	Not reported
Total number of receiving streams:	0
Total surface water discharge:	0
Total on-site underground inj - pounds:	0
On-site underground inj - basis of estimate:	Not reported
Total on-site ugrnd inj to cl i wells - pounds:	0
On-site underground inj to c1 i wells - basis of estimate:	Not reported

Map ID
Direction
Distance
Elevation

MAP FINDINGS

Site

Database(s)

EDR ID Number
EPA ID Number

ARDAGH GLASS INC (Continued)

1000411057

Total on-site ugrnd inj to cl ii-v wells - pounds:	0
On-site ungrnd inj to cl ii-v wells - basis of estimate:	Not reported
Total on-site underground injection:	0
Total on-site landfills:	0
On-site landfills - basis of estimate:	Not reported
Total on-site RCRA subtitle c landfills:	0
On-site RCRA subtitle c landfills - basis of estimate:	Not reported
Total other on-site landfills:	0
Other landfills - basis of estimate:	Not reported
Total on-site land treatment:	0
Land trtmt/appl farming - basis of estimate:	Not reported
Total surface impoundments:	0
Surface impoundment - basis of estimate:	Not reported
Total RCRA c surface impoundments:	0
RCRA c Surface impoundment - basis of estimate:	Not reported
Total other surface impoundments:	0
Other surface impoundment - basis of estimate:	Not reported
Total other disposal:	0
Other disposal - basis of estimate:	Not reported
Total on-site land releases:	0
Total on-site releases:	442.9
Off-site - POTW releases:	0
Off-site - storage only:	0
Off-site - solid/stab - metals:	0
Off-site - wastewater treatment release - metals:	0
Off-site - solid/stab - release - metals:	0
Off-site - wastewater treatment - metals:	0
Off-site - underground injection:	0
Off-site - underground injection - class 1 wells:	0
Off-site - underground injection - class ii-v wells:	0
Off-site - landfills/disposal surface impoundments:	0
Off-site - surface impoundment:	0
Off-site - RCRA subtitle c surface impoundments:	0
Off-site - other surface impoundments:	0
Off-site - other landfills:	27.59
Off-site - RCRA subtitle c landfills:	0
Off-site - disposal - land treatment:	.02
Off-site - disposal - other land disposal:	0
Off-site - disposal - other off-site management:	0
Off-site - disposal - transfer to waste broker:	0
Off-site - disposal - unknown:	0
Total transferred off site for disposal:	27.61
Off-site - recycling - solvents/organics recovery:	0
Off-site - recycling -metals recovery:	0
Off-site - recycling - other reuse or recovery:	0
Off-site - recycling - acid regeneration:	0
Off-site - recycling - transfer to waste broker:	0
Total transferred off site for recycling:	0
Off-site - energy recovery:	0
Off-site - transfer to waste broker for energy recovery:	0
Total transferred off site for energy recovery:	0
Off-site - POTW treatment:	0
Off-site - solid/stab treatment - non metals:	0
Off-site -incineration/thermal treatment:	0
Off-site - incineration/insignificant heat value:	0
Off-site - wastewater treatment - non-metals:	0
Off-site - other waste treatment:	0

Map ID
 Direction
 Distance
 Elevation

MAP FINDINGS

Site

Database(s)

EDR ID Number
 EPA ID Number

ARDAGH GLASS INC (Continued)

1000411057

Off-site - transfer to waste broker - waste treatment:	0
Total transferred off site for treatment:	0
Off-site - transfer to waste broker:	0
Total transferred off site for further waste management:	27.61
Total POTW transfer:	0
Energy recovery on site current year:	0
Recycled on site current year:	0
Treated on site current year:	0
Total on-site waste management:	0
On-site energy recovery method 1:	Not Applicable
On-site energy recovery method 2:	Not reported
On-site energy recovery method 3:	Not Applicable
On-site energy recovery method 4:	Not reported
On-site recycling processes method 1:	Not Applicable
On-site recycling processes method 2:	Not reported
On-site recycling processes method 3:	Not reported
On-site recycling processes method 4:	Not reported
On-site recycling processes method 5:	Not reported
On-site recycling processes method 6:	Not reported
On-site recycling processes method 7:	Not reported
FRS Facility ID:	110000489659
Elemental Metal Included:	NO
Waste Rock Pile managed Indicator:	0
Waste Rock Quantity:	Not reported
Off Site - POTW Releases 81C:	0
Off Site - POTW Releases 81D:	0
Chemical Activities and Uses:	
Cas number:	N090
Document control number:	1318217149234
Chemical name:	CHROMIUM COMPOUNDS(EXCEPT CHROMITE ORE MINED IN THE TRANSVAAL REGION)
Classification:	TRI
Unit of measure:	Pounds
Produce the chemical:	No
Import the chemical:	No
On-site use of the chemical:	No
Sale or distribution of the chemical:	No
As a byproduct:	No
As a manufactured impurity:	No
Used as a reactant:	No
P101 feedstocks:	No
P102 raw materials:	No
P103 intermediates:	No
P104 initiators:	No
P199 other:	No
Added as a formulation component:	Yes
P201 additives:	No
P202 dyes:	No
P203 reaction diluents:	No
P204 initiators:	No
P205 solvents:	No
P206 inhibitors:	No
P207 emulsifiers:	No
P208 surfactants:	No
P209 lubricants:	No
P210 flame retardants:	No
P211 rheological modifiers:	No
P299 other:	No

Map ID
Direction
Distance
Elevation

MAP FINDINGS

Site

Database(s)

EDR ID Number
EPA ID Number

ARDAGH GLASS INC (Continued)

1000411057

Used as an article component: No
Repackaging: No
As a process impurity: No
Processed / recycling: Yes
Used as a chemical processing aid: No
Z101 process solvents: No
Z102 catalysts: No
Z103 inhibitors: No
Z104 initiators: No
Z105 reaction terminators: No
Z106 solution buffers: No
Z199 other: No
Used as a manufacturing aid: No
Z201 process lubricants: No
Z202 metalworking fluids: No
Z203 coolants: No
Z204 refrigerants: No
Z205 hydraulic fluids: No
Z299 other: No
Ancillary or other use: No
Z301 cleaner: No
Z302 degreaser: No
Z303 lubricant: No
Z304 fuel: No
Z305 flame retardant: No
Z306 waste treatment: No
Z307 water treatment: No
Z308 construction materials: No
Z399 other: No

Submitted Facility Name: ARDAGH GLASS INC
Submitted Street: 5801 E MARGINAL WAY S
Submitted City: SEATTLE
Submitted County: KING
Submitted State: WA
Submitted Zip Code: 98134
Submitted BIA Code: Not reported
Submitted Tribe Name: Not reported
Submitted Parent Company Name: ARDAGH HOLDINGS USA INC
Submitted Parent Company DB Number: Not reported
Submitted Standardized Parent Company Name: ARDAGH HOLDINGS USA INC
Submitted Primary NAICS Code: 327213
Submitted Industry Code: 327
Submitted Industry Name: Nonmetallic Mineral Product
Industry Code: 327
Industry Name: Nonmetallic Mineral Product
Last year the facility reported: 2018
First year the facility reported: 1988
Number of forms submitted: 2
Total number of forms submitted: 67

Detailed Source Reduction Activities and Methods:

Cas number: N090
Document control number: 1318217149234
Chemical name: CHROMIUM COMPOUNDS(EXCEPT CHROMITE ORE MINED IN THE TRANSVAAL REGION)
Classification: TRI
Unit of measure: Pounds

Map ID
 Direction
 Distance
 Elevation

MAP FINDINGS

Site

Database(s)

EDR ID Number
 EPA ID Number

ARDAGH GLASS INC (Continued)

1000411057

On-site limited releases - prior year:	0
On-site limited releases - current year:	0
On-site limited releases - following year:	0
On-site limited releases - 2nd-following year:	0
Other on-site releases - prior year:	470
Other on-site releases - current year:	442.9
Other on-site releases - following year:	442.9
Other on-site releases - 2nd-following year:	442.9
Off-site limited releases - prior year:	42
Off-site limited releases - current year:	27.59
Off-site limited releases - following year:	27.6
Off-site limited releases - 2nd-following year:	27.6
Other off-site releases - previous year:	4
Other off-site releases - current year:	.02
Other off-site releases - following year:	.02
Other off-site releases - 2nd-following year:	.02
Energy recovery on site prior year:	0
Energy recovery on site current year:	0
Energy recovery on site following year:	0
Energy recovery on site 2nd-following year:	0
Energy recovery off site prior year:	0
Energy recovery off site current year:	0
Energy recovery off site following year:	0
Energy recovery off site 2nd-following year:	0
Quantity recycled on site prior year:	0
Quantity recycled on site current year:	0
Quantity recycled on site following year:	0
Quantity recycled on site 2nd-following year:	0
Quantity recycled off site prior year:	0
Quantity recycled off site current year:	0
Quantity recycled off site following year:	0
Quantity recycled off site 2nd-following year:	0
Quantity treated on site prior year:	0
Quantity treated on site current year:	0
Quantity treated on site following year:	0
Quantity treated on site 2nd-following year:	0
Quantity treated off site prior year:	0
Quantity treated off site current year:	0
Quantity treated off site following year:	0
Quantity treated off site 2nd-following year:	0
Catastrophic releases or other one-time events:	Not reported
Prod ratio/activity index:	.95
Prod ratio or activity:	PRODUCTION
1st SR reduction activity:	NA-Na
1st SR activity ID meth code and desc 1:	Not reported
1st SR activity ID meth code and desc 2:	Not reported
1st SR activity ID meth code and desc 3:	Not reported
EST Ann REDN 1st source REDN act code and desc:	Not reported
2nd SR activity code and desc:	Not reported
2nd SR activity ID meth code and desc 1:	Not reported
2nd SR activity ID meth code and desc 2:	Not reported
2nd SR activity ID meth code and desc 3:	Not reported
EST Ann REDN 2nd source REDN act code and desc:	Not reported
3rd SR activity code and desc:	Not reported
3rd SR activity ID meth code and desc 1:	Not reported
3rd SR activity ID meth code and desc 2:	Not reported
3rd SR activity ID meth code and desc 3:	Not reported

Map ID
Direction
Distance
Elevation

MAP FINDINGS

Site

Database(s)

EDR ID Number
EPA ID Number

ARDAGH GLASS INC (Continued)

1000411057

EST Ann REDN 3rd source REDN act code and desc: Not reported
4th SR activity code and desc: Not reported
4th SR activity ID meth code and desc 1: Not reported
4th SR activity ID meth code and desc 2: Not reported
4th SR activity ID meth code and desc 3: Not reported
EST Ann REDN 4th source REDN act code and desc: Not reported

Detailed On-site Waste Treatment Methods and Efficiency:

Cas number: N090
Document control number: 1318217149234
Chemical name: CHROMIUM COMPOUNDS(EXCEPT CHROMITE ORE MINED IN THE TRANSVAAL REGION)
Classification: TRI
Unit of measure: Pounds
Stream 1 - waste stream code: Gaseous (gases, vapors, airborne particulates)
Stream 1 - trtmt method - sequence 1: Other Air Emission Treatment
Stream 1 - trtmt method - sequence 2: Not reported
Stream 1 - trtmt method - sequence 3: Not reported
Stream 1 - trtmt method - sequence 4: Not reported
Stream 1 - trtmt method - sequence 5: Not reported
Stream 1 - trtmt method - sequence 6: Not reported
Stream 1 - trtmt method - sequence 7: Not reported
Stream 1 - trtmt method - sequence 8: Not reported
Stream 1 - based on operating data: NO
Stream 2 - waste stream code: Not reported
Stream 2 - trtmt method - sequence 1: Not reported
Stream 2 - trtmt method - sequence 2: Not reported
Stream 2 - trtmt method - sequence 3: Not reported
Stream 2 - trtmt method - sequence 4: Not reported
Stream 2 - trtmt method - sequence 5: Not reported
Stream 2 - trtmt method - sequence 6: Not reported
Stream 2 - trtmt method - sequence 7: Not reported
Stream 2 - trtmt method - sequence 8: Not reported
Stream 2 - based on operating data: Not reported
Stream 3 - waste stream code: Not reported
Stream 3 - trtmt method - sequence 1: Not reported
Stream 3 - trtmt method - sequence 2: Not reported
Stream 3 - trtmt method - sequence 3: Not reported
Stream 3 - trtmt method - sequence 4: Not reported
Stream 3 - trtmt method - sequence 5: Not reported
Stream 3 - trtmt method - sequence 6: Not reported
Stream 3 - trtmt method - sequence 7: Not reported
Stream 3 - trtmt method - sequence 8: Not reported
Stream 3 - based on operating data: Not reported
Stream 4 - waste stream code: Not reported
Stream 4 - trtmt method - sequence 1: Not reported
Stream 4 - trtmt method - sequence 2: Not reported
Stream 4 - trtmt method - sequence 3: Not reported
Stream 4 - trtmt method - sequence 4: Not reported
Stream 4 - trtmt method - sequence 5: Not reported
Stream 4 - trtmt method - sequence 6: Not reported
Stream 4 - trtmt method - sequence 7: Not reported
Stream 4 - trtmt method - sequence 8: Not reported
Stream 4 - based on operating data: Not reported
Stream 5 - waste stream code: Not reported
Stream 5 - trtmt method - sequence 1: Not reported
Stream 5 - trtmt method - sequence 2: Not reported
Stream 5 - trtmt method - sequence 3: Not reported

Map ID
Direction
Distance
Elevation

MAP FINDINGS

Site

Database(s)

EDR ID Number
EPA ID Number

ARDAGH GLASS INC (Continued)

1000411057

Stream 5 - trtmt method - sequence 4:	Not reported
Stream 5 - trtmt method - sequence 5:	Not reported
Stream 5 - trtmt method - sequence 6:	Not reported
Stream 5 - trtmt method - sequence 7:	Not reported
Stream 5 - trtmt method - sequence 8:	Not reported
Stream 5 - based on operating data:	Not reported

Details of Off-site Transfers:

Cas number:	N090
Document control number:	1318217149234
Chemical name:	CHROMIUM COMPOUNDS(EXCEPT CHROMITE ORE MINED IN THE TRANSVAAL REGION)
Classification:	TRI
Offsite RCRA id nr:	ORD987173457
Offsite transfer sequence number:	1
Offsite name:	COLUMBIA RIDGE LANDFILL & RECYCLING CTR
Offsite street address:	18177 CEDAR SPRINGS LANE
Offsite City,State,Zip:	ARLINGTON, OR 97812
Offsite county:	GILLIAM
Offsite province:	Not reported
Offsite country id:	Not reported
Offsite control:	NO
Unit of measure:	Pounds
Offsite other landfills m64 LBS:	24.79
Offsite other landfills m64 BOE:	Periodic/Random Monotoning Data
Total amount transferred offsite for disposal:	24.79
Total amount transferred offsite for recycling:	0
Total amount transferred offsite for energy recovery:	0
Total amount transferred offsite for treatment:	0
FRS ID - Transfer Location:	Not reported

Offsite RCRA id nr:	UTD991301748
Offsite transfer sequence number:	2
Offsite name:	CLEAN HARBORS GRASSY MOUNTAIN
Offsite street address:	3 MILES EAST, 7 MILES NROTH KNOL
Offsite City,State,Zip:	KNOLLS, UT 84029
Offsite county:	TOOELE
Offsite province:	Not reported
Offsite country id:	Not reported
Offsite control:	NO
Unit of measure:	Pounds
Offsite land treatment m73 LBS:	.02
Offsite land treatment m73 BOE:	Periodic/Random Monotoning Data
Total amount transferred offsite for disposal:	.02
Total amount transferred offsite for recycling:	0
Total amount transferred offsite for energy recovery:	0
Total amount transferred offsite for treatment:	0
FRS ID - Transfer Location:	110013709754

Offsite RCRA id nr:	UTD991301748
Offsite transfer sequence number:	2
Offsite name:	CLEAN HARBORS GRASSY MOUNTAIN
Offsite street address:	3 MILES EAST, 7 MILES NROTH KNOL
Offsite City,State,Zip:	KNOLLS, UT 84029
Offsite county:	TOOELE
Offsite province:	Not reported
Offsite country id:	Not reported
Offsite control:	NO

Map ID
Direction
Distance
Elevation

MAP FINDINGS

Site

Database(s)

EDR ID Number
EPA ID Number

ARDAGH GLASS INC (Continued)

1000411057

Unit of measure: Pounds
Offsite other landfills m64 LBS: 2.8
Offsite other landfills m64 BOE: Periodic/Random Monotoning Data
Total amount transferred offsite for disposal: 2.8
Total amount transferred offsite for recycling: 0
Total amount transferred offsite for energy recovery: 0
Total amount transferred offsite for treatment: 0
FRS ID - Transfer Location: 110013709754

TRI ID: 98134BLLNC5801E
Cas number: N420
Chemical name: LEAD COMPOUNDS
Classification: PBT
Unit of measure: Pounds
Metal ind: YES
Revision code 1: Not reported
Revision code 2: Not reported
Maximum amount on site: 03
Fugitive air emissions - total release pounds: .1
Fugitive air emissions - total release range code: Not reported
Total fugitive air emissions: .1
Fugitive air emissions - basis of estimate: Published Emission Factors
Stack air emissions - release pounds: 1074
Stack air emissions - release range code: Not reported
Total stack air emissions: 1074
Stack air emissions - basis of estimate: On-Site-Specific Emission Factors
Total air emissions: 1074.1
Discharges to stream a - stream name: Not reported
Total discharges to stream a: Not reported
Discharges to stream a - basis of estimate: Not reported
Discharges to stream a - % from stormwater: Not reported
Discharges to stream b - stream name: Not reported
Total discharges to stream b: Not reported
Discharges to stream b - basis of estimate: Not reported
Discharges to stream b - % from stormwater: Not reported
Discharges to stream c - stream name: Not reported
Total discharges to stream c: Not reported
Discharges to stream c - basis of estimate: Not reported
Discharges to stream c - % from stormwater: Not reported
Discharges to stream d - stream name: Not reported
Total discharges to stream d: Not reported
Discharges to stream d - basis of estimate: Not reported
Discharges to stream d - % from stormwater: Not reported
Discharges to stream e - stream name: Not reported
Total discharges to stream e: Not reported
Discharges to stream e - basis of estimate: Not reported
Discharges to stream e - % from stormwater: Not reported
Discharges to stream f - stream name: Not reported
Total discharges to stream f: Not reported
Discharges to stream f - basis of estimate: Not reported
Discharges to stream f - % from stormwater: Not reported
Discharges to stream g - stream name: Not reported
Total discharges to stream g: Not reported
Discharges to stream g - basis of estimate: Not reported
Discharges to stream g - % from stormwater: Not reported
Total number of receiving streams: 0

Map ID
Direction
Distance
Elevation

MAP FINDINGS

Site

Database(s)

EDR ID Number
EPA ID Number

ARDAGH GLASS INC (Continued)

1000411057

Total surface water discharge:	0
Total on-site underground inj - pounds:	0
On-site underground inj - basis of estimate:	Not reported
Total on-site ugrnd inj to cl i wells - pounds:	0
On-site underground inj to c1 i wells - basis of estimate:	Not reported
Total on-site ugrnd inj to cl ii-v wells - pounds:	0
On-site ungrnd inj to cl ii-v wells - basis of estimate:	Not reported
Total on-site underground injection:	0
Total on-site landfills:	0
On-site landfills - basis of estimate:	Not reported
Total on-site RCRA subtitle c landfills:	0
On-site RCRA subtitle c landfills - basis of estimate:	Not reported
Total other on-site landfills:	0
Other landfills - basis of estimate:	Not reported
Total on-site land treatment:	0
Land trtmt/appl farming - basis of estimate:	Not reported
Total surface impoundments:	0
Surface impoundment - basis of estimate:	Not reported
Total RCRA c surface impoundments:	0
RCRA c Surface impoundment - basis of estimate:	Not reported
Total other surface impoundments:	0
Other surface impoundment - basis of estimate:	Not reported
Total other disposal:	0
Other disposal - basis of estimate:	Not reported
Total on-site land releases:	0
Total on-site releases:	1074.1
Off-site - POTW releases:	0
Off-site - storage only:	0
Off-site - solid/stab - metals:	0
Off-site - wastewater treatment release - metals:	0
Off-site - solid/stab - release - metals:	0
Off-site - wastewater treatment - metals:	0
Off-site - underground injection:	0
Off-site - underground injection - class 1 wells:	0
Off-site - underground injection - class ii-v wells:	0
Off-site - landfills/disposal surface impoundments:	0
Off-site - surface impoundment:	0
Off-site - RCRA subtitle c surface impoundments:	0
Off-site - other surface impoundments:	0
Off-site - other landfills:	1.32
Off-site - RCRA subtitle c landfills:	0
Off-site - disposal - land treatment:	.00335
Off-site - disposal - other land disposal:	0
Off-site - disposal - other off-site management:	0
Off-site - disposal - transfer to waste broker:	0
Off-site - disposal - unknown:	0
Total transferred off site for disposal:	1.32335
Off-site - recycling - solvents/organics recovery:	0
Off-site - recycling -metals recovery:	0
Off-site - recycling - other reuse or recovery:	0
Off-site - recycling - acid regeneration:	0
Off-site - recycling - transfer to waste broker:	0
Total transferred off site for recycling:	0
Off-site - energy recovery:	0
Off-site - transfer to waste broker for energy recovery:	0
Total transferred off site for energy recovery:	0
Off-site - POTW treatment:	0

Map ID
 Direction
 Distance
 Elevation

MAP FINDINGS

Site

Database(s)

EDR ID Number
 EPA ID Number

ARDAGH GLASS INC (Continued)

1000411057

Off-site - solid/stab treatment - non metals:	0
Off-site -incineration/thermal treatment:	0
Off-site - incineration/insignificant heat value:	0
Off-site - wastewater treatment - non-metals:	0
Off-site - other waste treatment:	0
Off-site - transfer to waste broker - waste treatment:	0
Total transferred off site for treatment:	0
Off-site - transfer to waste broker:	0
Total transferred off site for further waste management:	1.32335
Total POTW transfer:	0
Energy recovery on site current year:	0
Recycled on site current year:	0
Treated on site current year:	0
Total on-site waste management:	0
On-site energy recovery method 1:	Not Applicable
On-site energy recovery method 2:	Not reported
On-site energy recovery method 3:	Not Applicable
On-site energy recovery method 4:	Not reported
On-site recycling processes method 1:	Not Applicable
On-site recycling processes method 2:	Not reported
On-site recycling processes method 3:	Not reported
On-site recycling processes method 4:	Not reported
On-site recycling processes method 5:	Not reported
On-site recycling processes method 6:	Not reported
On-site recycling processes method 7:	Not reported
FRS Facility ID:	110000489659
Elemental Metal Included:	NO
Waste Rock Pile managed Indicator:	0
Waste Rock Quantity:	Not reported
Off Site - POTW Releases 81C:	0
Off Site - POTW Releases 81D:	0
Chemical Activities and Uses:	
Cas number:	N420
Document control number:	1318217149246
Chemical name:	LEAD COMPOUNDS
Classification:	PBT
Unit of measure:	Pounds
Produce the chemical:	No
Import the chemical:	No
On-site use of the chemical:	No
Sale or distribution of the chemical:	No
As a byproduct:	No
As a manufactured impurity:	No
Used as a reactant:	No
P101 feedstocks:	No
P102 raw materials:	No
P103 intermediates:	No
P104 initiators:	No
P199 other:	No
Added as a formulation component:	No
P201 additives:	No
P202 dyes:	No
P203 reaction diluents:	No
P204 initiators:	No
P205 solvents:	No
P206 inhibitors:	No
P207 emulsifiers:	No

Map ID
Direction
Distance
Elevation

MAP FINDINGS

Site

Database(s)

EDR ID Number
EPA ID Number

ARDAGH GLASS INC (Continued)

1000411057

P208 surfactants: No
P209 lubricants: No
P210 flame retardants: No
P211 rheological modifiers: No
P299 other: No
Used as an article component: No
Repackaging: No
As a process impurity: Yes
Processed / recycling: Yes
Used as a chemical processing aid: No
Z101 process solvents: No
Z102 catalysts: No
Z103 inhibitors: No
Z104 initiators: No
Z105 reaction terminators: No
Z106 solution buffers: No
Z199 other: No
Used as a manufacturing aid: No
Z201 process lubricants: No
Z202 metalworking fluids: No
Z203 coolants: No
Z204 refrigerants: No
Z205 hydraulic fluids: No
Z299 other: No
Ancillary or other use: No
Z301 cleaner: No
Z302 degreaser: No
Z303 lubricant: No
Z304 fuel: No
Z305 flame retardant: No
Z306 waste treatment: No
Z307 water treatment: No
Z308 construction materials: No
Z399 other: No

Submitted Facility Name: ARDAGH GLASS INC
Submitted Street: 5801 E MARGINAL WAY S
Submitted City: SEATTLE
Submitted County: KING
Submitted State: WA
Submitted Zip Code: 98134
Submitted BIA Code: Not reported
Submitted Tribe Name: Not reported
Submitted Parent Company Name: ARDAGH HOLDINGS USA INC
Submitted Parent Company DB Number: Not reported
Submitted Standardized Parent Company Name: ARDAGH HOLDINGS USA INC
Submitted Primary NAICS Code: 327213
Submitted Industry Code: 327
Submitted Industry Name: Nonmetallic Mineral Product
Industry Code: 327
Industry Name: Nonmetallic Mineral Product
Last year the facility reported: 2018
First year the facility reported: 1988
Number of forms submitted: 2
Total number of forms submitted: 67

Map ID
Direction
Distance
Elevation

MAP FINDINGS

Site

Database(s)

EDR ID Number
EPA ID Number

ARDAGH GLASS INC (Continued)

1000411057

Detailed Source Reduction Activities and Methods:

Cas number:	N420
Document control number:	1318217149246
Chemical name:	LEAD COMPOUNDS
Classification:	PBT
Unit of measure:	Pounds
On-site limited releases - prior year:	0
On-site limited releases - current year:	0
On-site limited releases - following year:	0
On-site limited releases - 2nd-following year:	0
Other on-site releases - prior year:	1143.1
Other on-site releases - current year:	1074.1
Other on-site releases - following year:	1074.1
Other on-site releases - 2nd-following year:	1074.1
Off-site limited releases - prior year:	1.18
Off-site limited releases - current year:	1.32
Off-site limited releases - following year:	1.32
Off-site limited releases - 2nd-following year:	1.32
Other off-site releases - previous year:	0
Other off-site releases - current year:	.00335
Other off-site releases - following year:	.00335
Other off-site releases - 2nd-following year:	.00335
Energy recovery on site prior year:	0
Energy recovery on site current year:	0
Energy recovery on site following year:	0
Energy recovery on site 2nd-following year:	0
Energy recovery off site prior year:	0
Energy recovery off site current year:	0
Energy recovery off site following year:	0
Energy recovery off site 2nd-following year:	0
Quantity recycled on site prior year:	0
Quantity recycled on site current year:	0
Quantity recycled on site following year:	0
Quantity recycled on site 2nd-following year:	0
Quantity recycled off site prior year:	0
Quantity recycled off site current year:	0
Quantity recycled off site following year:	0
Quantity recycled off site 2nd-following year:	0
Quantity treated on site prior year:	0
Quantity treated on site current year:	0
Quantity treated on site following year:	0
Quantity treated on site 2nd-following year:	0
Quantity treated off site prior year:	0
Quantity treated off site current year:	0
Quantity treated off site following year:	0
Quantity treated off site 2nd-following year:	0
Catastrophic releases or other one-time events:	Not reported
Prod ratio/activity index:	.95
Prod ratio or activity:	PRODUCTION
1st SR reduction activity:	NA-Na
1st SR activity ID meth code and desc 1:	Not reported
1st SR activity ID meth code and desc 2:	Not reported
1st SR activity ID meth code and desc 3:	Not reported
EST Ann REDN 1st source REDN act code and desc:	Not reported
2nd SR activity code and desc:	Not reported
2nd SR activity ID meth code and desc 1:	Not reported
2nd SR activity ID meth code and desc 2:	Not reported

Map ID
Direction
Distance
Elevation

MAP FINDINGS

Site

Database(s)

EDR ID Number
EPA ID Number

ARDAGH GLASS INC (Continued)

1000411057

2nd SR activity ID meth code and desc 3: Not reported
EST Ann REDN 2nd source REDN act code and desc: Not reported
3rd SR activity code and desc: Not reported
3rd SR activity ID meth code and desc 1: Not reported
3rd SR activity ID meth code and desc 2: Not reported
3rd SR activity ID meth code and desc 3: Not reported
EST Ann REDN 3rd source REDN act code and desc: Not reported
4th SR activity code and desc: Not reported
4th SR activity ID meth code and desc 1: Not reported
4th SR activity ID meth code and desc 2: Not reported
4th SR activity ID meth code and desc 3: Not reported
EST Ann REDN 4th source REDN act code and desc: Not reported

Detailed On-site Waste Treatment Methods and Efficiency:

Cas number: N420
Document control number: 1318217149246
Chemical name: LEAD COMPOUNDS
Classification: PBT
Unit of measure: Pounds
Stream 1 - waste stream code: Gaseous (gases, vapors, airborne particulates)
Stream 1 - trtmt method - sequence 1: Other Air Emission Treatment
Stream 1 - trtmt method - sequence 2: Not reported
Stream 1 - trtmt method - sequence 3: Not reported
Stream 1 - trtmt method - sequence 4: Not reported
Stream 1 - trtmt method - sequence 5: Not reported
Stream 1 - trtmt method - sequence 6: Not reported
Stream 1 - trtmt method - sequence 7: Not reported
Stream 1 - trtmt method - sequence 8: Not reported
Stream 1 - based on operating data: NO
Stream 2 - waste stream code: Not reported
Stream 2 - trtmt method - sequence 1: Not reported
Stream 2 - trtmt method - sequence 2: Not reported
Stream 2 - trtmt method - sequence 3: Not reported
Stream 2 - trtmt method - sequence 4: Not reported
Stream 2 - trtmt method - sequence 5: Not reported
Stream 2 - trtmt method - sequence 6: Not reported
Stream 2 - trtmt method - sequence 7: Not reported
Stream 2 - trtmt method - sequence 8: Not reported
Stream 2 - based on operating data: Not reported
Stream 3 - waste stream code: Not reported
Stream 3 - trtmt method - sequence 1: Not reported
Stream 3 - trtmt method - sequence 2: Not reported
Stream 3 - trtmt method - sequence 3: Not reported
Stream 3 - trtmt method - sequence 4: Not reported
Stream 3 - trtmt method - sequence 5: Not reported
Stream 3 - trtmt method - sequence 6: Not reported
Stream 3 - trtmt method - sequence 7: Not reported
Stream 3 - trtmt method - sequence 8: Not reported
Stream 3 - based on operating data: Not reported
Stream 4 - waste stream code: Not reported
Stream 4 - trtmt method - sequence 1: Not reported
Stream 4 - trtmt method - sequence 2: Not reported
Stream 4 - trtmt method - sequence 3: Not reported
Stream 4 - trtmt method - sequence 4: Not reported
Stream 4 - trtmt method - sequence 5: Not reported
Stream 4 - trtmt method - sequence 6: Not reported
Stream 4 - trtmt method - sequence 7: Not reported

Map ID
Direction
Distance
Elevation

MAP FINDINGS

Site

Database(s)

EDR ID Number
EPA ID Number

ARDAGH GLASS INC (Continued)

1000411057

Stream 4 - trtmt method - sequence 8:	Not reported
Stream 4 - based on operating data:	Not reported
Stream 5 - waste stream code:	Not reported
Stream 5 - trtmt method - sequence 1:	Not reported
Stream 5 - trtmt method - sequence 2:	Not reported
Stream 5 - trtmt method - sequence 3:	Not reported
Stream 5 - trtmt method - sequence 4:	Not reported
Stream 5 - trtmt method - sequence 5:	Not reported
Stream 5 - trtmt method - sequence 6:	Not reported
Stream 5 - trtmt method - sequence 7:	Not reported
Stream 5 - trtmt method - sequence 8:	Not reported
Stream 5 - based on operating data:	Not reported

Details of Off-site Transfers:

Cas number:	N420
Document control number:	1318217149246
Chemical name:	LEAD COMPOUNDS
Classification:	PBT
Offsite RCRA id nr:	UTD991301748
Offsite transfer sequence number:	1
Offsite name:	CLEAN HARBORS GRASSY MOUNTAIN
Offsite street address:	3 MILES EAST, 7 MILES NROTH KNOL
Offsite City,State,Zip:	KNOLLS, UT 84029
Offsite county:	TOOELE
Offsite province:	Not reported
Offsite country id:	Not reported
Offsite control:	NO
Unit of measure:	Pounds
Offsite land treatment m73 LBS:	.00335
Offsite land treatment m73 BOE:	Periodic/Random Monotoning Data
Total amount transferred offsite for disposal:	.00335
Total amount transferred offsite for recycling:	0
Total amount transferred offsite for energy recovery:	0
Total amount transferred offsite for treatment:	0
FRS ID - Transfer Location:	110013709754

Offsite RCRA id nr:	UTD991301748
Offsite transfer sequence number:	1
Offsite name:	CLEAN HARBORS GRASSY MOUNTAIN
Offsite street address:	3 MILES EAST, 7 MILES NROTH KNOL
Offsite City,State,Zip:	KNOLLS, UT 84029
Offsite county:	TOOELE
Offsite province:	Not reported
Offsite country id:	Not reported
Offsite control:	NO
Unit of measure:	Pounds
Offsite other landfills m64 LBS:	.63
Offsite other landfills m64 BOE:	Periodic/Random Monotoning Data
Total amount transferred offsite for disposal:	.63
Total amount transferred offsite for recycling:	0
Total amount transferred offsite for energy recovery:	0
Total amount transferred offsite for treatment:	0
FRS ID - Transfer Location:	110013709754

Offsite RCRA id nr:	ORD987173457
Offsite transfer sequence number:	2
Offsite name:	COLUMBIA RIDGE LANDFILL & RECYCLING CTR

Map ID
Direction
Distance
Elevation

MAP FINDINGS

Site

Database(s)

EDR ID Number
EPA ID Number

ARDAGH GLASS INC (Continued)

1000411057

Offsite street address: 18177 CEDAR SPRINGS LANE
Offsite City,State,Zip: ARLINGTON, OR 97812
Offsite county: GILLIAM
Offsite province: Not reported
Offsite country id: Not reported
Offsite control: NO
Unit of measure: Pounds
Offsite other landfills m64 LBS: .69
Offsite other landfills m64 BOE: Periodic/Random Monotoning Data
Total amount transferred offsite for disposal: .69
Total amount transferred offsite for recycling: 0
Total amount transferred offsite for energy recovery: 0
Total amount transferred offsite for treatment: 0
FRS ID - Transfer Location: Not reported

ICIS:

Enforcement Action ID: WAPSCAI0000000000000000265
FRS ID: 110000489659
Action Name: 2-010116 WW
Facility Name: ARDAGH GLASS
Facility Address: 5801 E MARGINAL WAY S
SEATTLE, WA 98134
Enforcement Action Type: Warning Letter
Facility County: KING
Program System Acronym: AIR
Enforcement Action Forum Desc: Administrative - Informal
EA Type Code: DAWL
Facility SIC Code: Not reported
Federal Facility ID: Not reported
Latitude in Decimal Degrees: 47.55242
Longitude in Decimal Degrees: -122.33739
Permit Type Desc: Not reported
Program System Acronym: WAPSC0005303300004
Facility NAICS Code: 327213
Tribal Land Code: Not reported

Enforcement Action ID: WAPSCAI0000000000000000214
FRS ID: 110000489659
Action Name: 3-005070 NOV
Facility Name: ARDAGH GLASS
Facility Address: 5801 E MARGINAL WAY S
SEATTLE, WA 98134
Enforcement Action Type: Notice of Violation
Facility County: KING
Program System Acronym: AIR
Enforcement Action Forum Desc: Administrative - Informal
EA Type Code: NOV
Facility SIC Code: Not reported
Federal Facility ID: Not reported
Latitude in Decimal Degrees: 47.55242
Longitude in Decimal Degrees: -122.33739
Permit Type Desc: Not reported
Program System Acronym: WAPSC0005303300004
Facility NAICS Code: 327213
Tribal Land Code: Not reported

Map ID
Direction
Distance
Elevation

MAP FINDINGS

Site

Database(s)

EDR ID Number
EPA ID Number

ARDAGH GLASS INC (Continued)

1000411057

Enforcement Action ID: WAPSCAI000000000000000213
FRS ID: 110000489659
Action Name: 2-010108 WW
Facility Name: ARDAGH GLASS
Facility Address: 5801 E MARGINAL WAY S
SEATTLE, WA 98134

Enforcement Action Type: Warning Letter
Facility County: KING
Program System Acronym: AIR
Enforcement Action Forum Desc: Administrative - Informal
EA Type Code: DAWL
Facility SIC Code: Not reported
Federal Facility ID: Not reported
Latitude in Decimal Degrees: 47.55242
Longitude in Decimal Degrees: -122.33739
Permit Type Desc: Not reported
Program System Acronym: WAPSC0005303300004
Facility NAICS Code: 327213
Tribal Land Code: Not reported

Enforcement Action ID: WAPSCAI000000000000000196
FRS ID: 110000489659
Action Name: 3-005895 NOV
Facility Name: ARDAGH GLASS
Facility Address: 5801 E MARGINAL WAY S
SEATTLE, WA 98134

Enforcement Action Type: Notice of Violation
Facility County: KING
Program System Acronym: AIR
Enforcement Action Forum Desc: Administrative - Informal
EA Type Code: NOV
Facility SIC Code: Not reported
Federal Facility ID: Not reported
Latitude in Decimal Degrees: 47.55242
Longitude in Decimal Degrees: -122.33739
Permit Type Desc: Not reported
Program System Acronym: WAPSC0005303300004
Facility NAICS Code: 327213
Tribal Land Code: Not reported

Enforcement Action ID: WAPSCAI000000000000000195
FRS ID: 110000489659
Action Name: 3-005893 NOV
Facility Name: ARDAGH GLASS
Facility Address: 5801 E MARGINAL WAY S
SEATTLE, WA 98134

Enforcement Action Type: Notice of Violation
Facility County: KING
Program System Acronym: AIR
Enforcement Action Forum Desc: Administrative - Informal
EA Type Code: NOV
Facility SIC Code: Not reported
Federal Facility ID: Not reported
Latitude in Decimal Degrees: 47.55242
Longitude in Decimal Degrees: -122.33739
Permit Type Desc: Not reported
Program System Acronym: WAPSC0005303300004

Map ID
Direction
Distance
Elevation

MAP FINDINGS

Site

Database(s)

EDR ID Number
EPA ID Number

ARDAGH GLASS INC (Continued)

1000411057

Facility NAICS Code: 327213
Tribal Land Code: Not reported

Enforcement Action ID: WAPSCAI0000000000000000170
FRS ID: 110000489659
Action Name: 3-005892 NOV
Facility Name: ARDAGH GLASS
Facility Address: 5801 E MARGINAL WAY S
SEATTLE, WA 98134

Enforcement Action Type: Notice of Violation
Facility County: KING
Program System Acronym: AIR
Enforcement Action Forum Desc: Administrative - Informal
EA Type Code: NOV
Facility SIC Code: Not reported
Federal Facility ID: Not reported
Latitude in Decimal Degrees: 47.55242
Longitude in Decimal Degrees: -122.33739
Permit Type Desc: Not reported
Program System Acronym: WAPSC0005303300004
Facility NAICS Code: 327213
Tribal Land Code: Not reported

Enforcement Action ID: WAPSCAI0000000000000000169
FRS ID: 110000489659
Action Name: 2-010016 WW
Facility Name: ARDAGH GLASS
Facility Address: 5801 E MARGINAL WAY S
SEATTLE, WA 98134

Enforcement Action Type: Warning Letter
Facility County: KING
Program System Acronym: AIR
Enforcement Action Forum Desc: Administrative - Informal
EA Type Code: DAWL
Facility SIC Code: Not reported
Federal Facility ID: Not reported
Latitude in Decimal Degrees: 47.55242
Longitude in Decimal Degrees: -122.33739
Permit Type Desc: Not reported
Program System Acronym: WAPSC0005303300004
Facility NAICS Code: 327213
Tribal Land Code: Not reported

Enforcement Action ID: WAPSCAI0000000000000000129
FRS ID: 110000489659
Action Name: 3-005887 NOV
Facility Name: ARDAGH GLASS
Facility Address: 5801 E MARGINAL WAY S
SEATTLE, WA 98134

Enforcement Action Type: Notice of Violation
Facility County: KING
Program System Acronym: AIR
Enforcement Action Forum Desc: Administrative - Informal
EA Type Code: NOV
Facility SIC Code: Not reported
Federal Facility ID: Not reported
Latitude in Decimal Degrees: 47.55242

Map ID
Direction
Distance
Elevation

MAP FINDINGS

Site

Database(s)

EDR ID Number
EPA ID Number

ARDAGH GLASS INC (Continued)

1000411057

Longitude in Decimal Degrees: -122.33739
Permit Type Desc: Not reported
Program System Acronym: WAPSC0005303300004
Facility NAICS Code: 327213
Tribal Land Code: Not reported

Enforcement Action ID: WAPSCAI0000000000000000128
FRS ID: 110000489659
Action Name: 3-005886 NOV
Facility Name: ARDAGH GLASS
Facility Address: 5801 E MARGINAL WAY S
SEATTLE, WA 98134

Enforcement Action Type: Notice of Violation
Facility County: KING
Program System Acronym: AIR
Enforcement Action Forum Desc: Administrative - Informal
EA Type Code: NOV
Facility SIC Code: Not reported
Federal Facility ID: Not reported
Latitude in Decimal Degrees: 47.55242
Longitude in Decimal Degrees: -122.33739
Permit Type Desc: Not reported
Program System Acronym: WAPSC0005303300004
Facility NAICS Code: 327213
Tribal Land Code: Not reported

Enforcement Action ID: WAPSCAI0000000000000000110
FRS ID: 110000489659
Action Name: 3-005054 NOV
Facility Name: ARDAGH GLASS
Facility Address: 5801 E MARGINAL WAY S
SEATTLE, WA 98134

Enforcement Action Type: Notice of Violation
Facility County: KING
Program System Acronym: AIR
Enforcement Action Forum Desc: Administrative - Informal
EA Type Code: NOV
Facility SIC Code: Not reported
Federal Facility ID: Not reported
Latitude in Decimal Degrees: 47.55242
Longitude in Decimal Degrees: -122.33739
Permit Type Desc: Not reported
Program System Acronym: WAPSC0005303300004
Facility NAICS Code: 327213
Tribal Land Code: Not reported

Enforcement Action ID: WAPSCAI0000000000000000096
FRS ID: 110000489659
Action Name: 3-005884 NOV
Facility Name: ARDAGH GLASS
Facility Address: 5801 E MARGINAL WAY S
SEATTLE, WA 98134

Enforcement Action Type: Notice of Violation
Facility County: KING
Program System Acronym: AIR
Enforcement Action Forum Desc: Administrative - Informal
EA Type Code: NOV

Map ID
Direction
Distance
Elevation

MAP FINDINGS

Site

Database(s)

EDR ID Number
EPA ID Number

ARDAGH GLASS INC (Continued)

1000411057

Facility SIC Code: Not reported
Federal Facility ID: Not reported
Latitude in Decimal Degrees: 47.55242
Longitude in Decimal Degrees: -122.33739
Permit Type Desc: Not reported
Program System Acronym: WAPSC0005303300004
Facility NAICS Code: 327213
Tribal Land Code: Not reported

Enforcement Action ID: WAPSCAI000000000000000095
FRS ID: 110000489659
Action Name: 3-005883 NOV
Facility Name: ARDAGH GLASS
Facility Address: 5801 E MARGINAL WAY S
SEATTLE, WA 98134

Enforcement Action Type: Notice of Violation
Facility County: KING
Program System Acronym: AIR
Enforcement Action Forum Desc: Administrative - Informal
EA Type Code: NOV
Facility SIC Code: Not reported
Federal Facility ID: Not reported
Latitude in Decimal Degrees: 47.55242
Longitude in Decimal Degrees: -122.33739
Permit Type Desc: Not reported
Program System Acronym: WAPSC0005303300004
Facility NAICS Code: 327213
Tribal Land Code: Not reported

Enforcement Action ID: WAPSCAI000000000000000042
FRS ID: 110000489659
Action Name: 3-007673 NOV
Facility Name: ARDAGH GLASS
Facility Address: 5801 E MARGINAL WAY S
SEATTLE, WA 98134

Enforcement Action Type: Notice of Violation
Facility County: KING
Program System Acronym: AIR
Enforcement Action Forum Desc: Administrative - Informal
EA Type Code: NOV
Facility SIC Code: Not reported
Federal Facility ID: Not reported
Latitude in Decimal Degrees: 47.55242
Longitude in Decimal Degrees: -122.33739
Permit Type Desc: Not reported
Program System Acronym: WAPSC0005303300004
Facility NAICS Code: 327213
Tribal Land Code: Not reported

Enforcement Action ID: WAPSCAI000000000000000038
FRS ID: 110000489659
Action Name: 3-007671 NOV
Facility Name: ARDAGH GLASS
Facility Address: 5801 E MARGINAL WAY S
SEATTLE, WA 98134

Enforcement Action Type: Notice of Violation
Facility County: KING

Map ID
Direction
Distance
Elevation

MAP FINDINGS

Site

Database(s)

EDR ID Number
EPA ID Number

ARDAGH GLASS INC (Continued)

1000411057

Program System Acronym: AIR
Enforcement Action Forum Desc: Administrative - Informal
EA Type Code: NOV
Facility SIC Code: Not reported
Federal Facility ID: Not reported
Latitude in Decimal Degrees: 47.55242
Longitude in Decimal Degrees: -122.33739
Permit Type Desc: Not reported
Program System Acronym: WAPSC0005303300004
Facility NAICS Code: 327213
Tribal Land Code: Not reported

Enforcement Action ID: WAPSCAF000000000000000103
FRS ID: 110000489659
Action Name: 16-0117CP AOD
Facility Name: ARDAGH GLASS
Facility Address: 5801 E MARGINAL WAY S
SEATTLE, WA 98134

Enforcement Action Type: Administrative Order
Facility County: KING
Program System Acronym: AIR
Enforcement Action Forum Desc: Administrative - Formal
EA Type Code: SCAAO
Facility SIC Code: Not reported
Federal Facility ID: Not reported
Latitude in Decimal Degrees: 47.55242
Longitude in Decimal Degrees: -122.33739
Permit Type Desc: Not reported
Program System Acronym: WAPSC0005303300004
Facility NAICS Code: 327213
Tribal Land Code: Not reported

Enforcement Action ID: WAPSCAF000000000000000089
FRS ID: 110000489659
Action Name: 16-03SP CP
Facility Name: ARDAGH GLASS
Facility Address: 5801 E MARGINAL WAY S
SEATTLE, WA 98134

Enforcement Action Type: Administrative Order
Facility County: KING
Program System Acronym: AIR
Enforcement Action Forum Desc: Administrative - Formal
EA Type Code: SCAAO
Facility SIC Code: Not reported
Federal Facility ID: Not reported
Latitude in Decimal Degrees: 47.55242
Longitude in Decimal Degrees: -122.33739
Permit Type Desc: Not reported
Program System Acronym: WAPSC0005303300004
Facility NAICS Code: 327213
Tribal Land Code: Not reported

Enforcement Action ID: WAPSCAF000000000000000085
FRS ID: 110000489659
Action Name: 16-0117CP CP
Facility Name: ARDAGH GLASS
Facility Address: 5801 E MARGINAL WAY S

Map ID
Direction
Distance
Elevation

MAP FINDINGS

Site

Database(s)

EDR ID Number
EPA ID Number

ARDAGH GLASS INC (Continued)

1000411057

SEATTLE, WA 98134
Enforcement Action Type: Administrative Order
Facility County: KING
Program System Acronym: AIR
Enforcement Action Forum Desc: Administrative - Formal
EA Type Code: SCAAO
Facility SIC Code: Not reported
Federal Facility ID: Not reported
Latitude in Decimal Degrees: 47.55242
Longitude in Decimal Degrees: -122.33739
Permit Type Desc: Not reported
Program System Acronym: WAPSC0005303300004
Facility NAICS Code: 327213
Tribal Land Code: Not reported

Enforcement Action ID: WAPSCAF000000000000000074
FRS ID: 110000489659
Action Name: 16-02SP CP
Facility Name: ARDAGH GLASS
Facility Address: 5801 E MARGINAL WAY S
SEATTLE, WA 98134

Enforcement Action Type: Administrative Order
Facility County: KING
Program System Acronym: AIR
Enforcement Action Forum Desc: Administrative - Formal
EA Type Code: SCAAO
Facility SIC Code: Not reported
Federal Facility ID: Not reported
Latitude in Decimal Degrees: 47.55242
Longitude in Decimal Degrees: -122.33739
Permit Type Desc: Not reported
Program System Acronym: WAPSC0005303300004
Facility NAICS Code: 327213
Tribal Land Code: Not reported

Enforcement Action ID: WAPSCAF000000000000000067
FRS ID: 110000489659
Action Name: 16-01SP CP
Facility Name: ARDAGH GLASS
Facility Address: 5801 E MARGINAL WAY S
SEATTLE, WA 98134

Enforcement Action Type: Administrative Order
Facility County: KING
Program System Acronym: AIR
Enforcement Action Forum Desc: Administrative - Formal
EA Type Code: SCAAO
Facility SIC Code: Not reported
Federal Facility ID: Not reported
Latitude in Decimal Degrees: 47.55242
Longitude in Decimal Degrees: -122.33739
Permit Type Desc: Not reported
Program System Acronym: WAPSC0005303300004
Facility NAICS Code: 327213
Tribal Land Code: Not reported

Enforcement Action ID: WAPSCAF000000000000000037
FRS ID: 110000489659

Map ID
Direction
Distance
Elevation

MAP FINDINGS

Site

Database(s)

EDR ID Number
EPA ID Number

ARDAGH GLASS INC (Continued)

1000411057

Action Name: 15-0215CP CP
Facility Name: ARDAGH GLASS
Facility Address: 5801 E MARGINAL WAY S
SEATTLE, WA 98134

Enforcement Action Type: Administrative Order
Facility County: KING
Program System Acronym: AIR
Enforcement Action Forum Desc: Administrative - Formal
EA Type Code: SCAAO
Facility SIC Code: Not reported
Federal Facility ID: Not reported
Latitude in Decimal Degrees: 47.55242
Longitude in Decimal Degrees: -122.33739
Permit Type Desc: Not reported
Program System Acronym: WAPSC0005303300004
Facility NAICS Code: 327213
Tribal Land Code: Not reported

Enforcement Action ID: WAPSCAF000000000000000011
FRS ID: 110000489659
Action Name: 15-0028CP CP
Facility Name: ARDAGH GLASS
Facility Address: 5801 E MARGINAL WAY S
SEATTLE, WA 98134

Enforcement Action Type: Administrative Order
Facility County: KING
Program System Acronym: AIR
Enforcement Action Forum Desc: Administrative - Formal
EA Type Code: SCAAO
Facility SIC Code: Not reported
Federal Facility ID: Not reported
Latitude in Decimal Degrees: 47.55242
Longitude in Decimal Degrees: -122.33739
Permit Type Desc: Not reported
Program System Acronym: WAPSC0005303300004
Facility NAICS Code: 327213
Tribal Land Code: Not reported

Enforcement Action ID: WAPSCAF000000000000000002
FRS ID: 110000489659
Action Name: 14-0125CP AOD
Facility Name: ARDAGH GLASS
Facility Address: 5801 E MARGINAL WAY S
SEATTLE, WA 98134

Enforcement Action Type: Administrative Order
Facility County: KING
Program System Acronym: AIR
Enforcement Action Forum Desc: Administrative - Formal
EA Type Code: SCAAO
Facility SIC Code: Not reported
Federal Facility ID: Not reported
Latitude in Decimal Degrees: 47.55242
Longitude in Decimal Degrees: -122.33739
Permit Type Desc: Not reported
Program System Acronym: WAPSC0005303300004
Facility NAICS Code: 327213
Tribal Land Code: Not reported

Map ID
Direction
Distance
Elevation

MAP FINDINGS

Site

Database(s)

EDR ID Number
EPA ID Number

ARDAGH GLASS INC (Continued)

1000411057

Enforcement Action ID: WAPSCA0000530330000401338
FRS ID: 110000489659
Action Name: ARDAGH GLASS INC 530330000401338
Facility Name: ARDAGH GLASS
Facility Address: 5801 E MARGINAL WAY S
SEATTLE, WA 98134

Enforcement Action Type: Administrative Order
Facility County: KING
Program System Acronym: AIR
Enforcement Action Forum Desc: Administrative - Formal
EA Type Code: SCAAO
Facility SIC Code: Not reported
Federal Facility ID: Not reported
Latitude in Decimal Degrees: 47.55242
Longitude in Decimal Degrees: -122.33739
Permit Type Desc: Not reported
Program System Acronym: WAPSC0005303300004
Facility NAICS Code: 327213
Tribal Land Code: Not reported

Enforcement Action ID: WAPSCA0000530330000401329
FRS ID: 110000489659
Action Name: ARDAGH GLASS INC 530330000401329
Facility Name: ARDAGH GLASS
Facility Address: 5801 E MARGINAL WAY S
SEATTLE, WA 98134

Enforcement Action Type: Administrative Order
Facility County: KING
Program System Acronym: AIR
Enforcement Action Forum Desc: Administrative - Formal
EA Type Code: SCAAO
Facility SIC Code: Not reported
Federal Facility ID: Not reported
Latitude in Decimal Degrees: 47.55242
Longitude in Decimal Degrees: -122.33739
Permit Type Desc: Not reported
Program System Acronym: WAPSC0005303300004
Facility NAICS Code: 327213
Tribal Land Code: Not reported

Enforcement Action ID: WAPSCA0000530330000401312
FRS ID: 110000489659
Action Name: ARDAGH GLASS INC 530330000401312
Facility Name: ARDAGH GLASS
Facility Address: 5801 E MARGINAL WAY S
SEATTLE, WA 98134

Enforcement Action Type: Notice of Violation
Facility County: KING
Program System Acronym: AIR
Enforcement Action Forum Desc: Administrative - Informal
EA Type Code: NOV
Facility SIC Code: Not reported
Federal Facility ID: Not reported
Latitude in Decimal Degrees: 47.55242
Longitude in Decimal Degrees: -122.33739
Permit Type Desc: Not reported
Program System Acronym: WAPSC0005303300004

Map ID
Direction
Distance
Elevation

MAP FINDINGS

Site

Database(s)

EDR ID Number
EPA ID Number

ARDAGH GLASS INC (Continued)

1000411057

Facility NAICS Code: 327213
Tribal Land Code: Not reported

Enforcement Action ID: WAPSCA0000530330000401306
FRS ID: 110000489659
Action Name: ARDAGH GLASS INC 530330000401306
Facility Name: ARDAGH GLASS
Facility Address: 5801 E MARGINAL WAY S
SEATTLE, WA 98134

Enforcement Action Type: Administrative Order
Facility County: KING
Program System Acronym: AIR
Enforcement Action Forum Desc: Administrative - Formal
EA Type Code: SCAAO
Facility SIC Code: Not reported
Federal Facility ID: Not reported
Latitude in Decimal Degrees: 47.55242
Longitude in Decimal Degrees: -122.33739
Permit Type Desc: Not reported
Program System Acronym: WAPSC0005303300004
Facility NAICS Code: 327213
Tribal Land Code: Not reported

Enforcement Action ID: WAPSCA0000530330000401304
FRS ID: 110000489659
Action Name: ARDAGH GLASS INC 530330000401304
Facility Name: ARDAGH GLASS
Facility Address: 5801 E MARGINAL WAY S
SEATTLE, WA 98134

Enforcement Action Type: Notice of Violation
Facility County: KING
Program System Acronym: AIR
Enforcement Action Forum Desc: Administrative - Informal
EA Type Code: NOV
Facility SIC Code: Not reported
Federal Facility ID: Not reported
Latitude in Decimal Degrees: 47.55242
Longitude in Decimal Degrees: -122.33739
Permit Type Desc: Not reported
Program System Acronym: WAPSC0005303300004
Facility NAICS Code: 327213
Tribal Land Code: Not reported

Enforcement Action ID: WAPSCA0000530330000401297
FRS ID: 110000489659
Action Name: ARDAGH GLASS INC 530330000401297
Facility Name: ARDAGH GLASS
Facility Address: 5801 E MARGINAL WAY S
SEATTLE, WA 98134

Enforcement Action Type: Administrative Order
Facility County: KING
Program System Acronym: AIR
Enforcement Action Forum Desc: Administrative - Formal
EA Type Code: SCAAO
Facility SIC Code: Not reported
Federal Facility ID: Not reported
Latitude in Decimal Degrees: 47.55242

Map ID
Direction
Distance
Elevation

MAP FINDINGS

Site

Database(s)

EDR ID Number
EPA ID Number

ARDAGH GLASS INC (Continued)

1000411057

Longitude in Decimal Degrees: -122.33739
Permit Type Desc: Not reported
Program System Acronym: WAPSC0005303300004
Facility NAICS Code: 327213
Tribal Land Code: Not reported

Enforcement Action ID: WAPSCA0000530330000401293
FRS ID: 110000489659
Action Name: ARDAGH GLASS INC 530330000401293
Facility Name: ARDAGH GLASS
Facility Address: 5801 E MARGINAL WAY S
SEATTLE, WA 98134

Enforcement Action Type: Administrative Order
Facility County: KING
Program System Acronym: AIR
Enforcement Action Forum Desc: Administrative - Formal
EA Type Code: SCAAAO
Facility SIC Code: Not reported
Federal Facility ID: Not reported
Latitude in Decimal Degrees: 47.55242
Longitude in Decimal Degrees: -122.33739
Permit Type Desc: Not reported
Program System Acronym: WAPSC0005303300004
Facility NAICS Code: 327213
Tribal Land Code: Not reported

Enforcement Action ID: WAPSCA0000530330000401292
FRS ID: 110000489659
Action Name: ARDAGH GLASS INC 530330000401292
Facility Name: ARDAGH GLASS
Facility Address: 5801 E MARGINAL WAY S
SEATTLE, WA 98134

Enforcement Action Type: Administrative Order
Facility County: KING
Program System Acronym: AIR
Enforcement Action Forum Desc: Administrative - Formal
EA Type Code: SCAAAO
Facility SIC Code: Not reported
Federal Facility ID: Not reported
Latitude in Decimal Degrees: 47.55242
Longitude in Decimal Degrees: -122.33739
Permit Type Desc: Not reported
Program System Acronym: WAPSC0005303300004
Facility NAICS Code: 327213
Tribal Land Code: Not reported

Enforcement Action ID: WAPSCA0000530330000401291
FRS ID: 110000489659
Action Name: ARDAGH GLASS INC 530330000401291
Facility Name: ARDAGH GLASS
Facility Address: 5801 E MARGINAL WAY S
SEATTLE, WA 98134

Enforcement Action Type: Administrative Order
Facility County: KING
Program System Acronym: AIR
Enforcement Action Forum Desc: Administrative - Formal
EA Type Code: SCAAAO

Map ID
Direction
Distance
Elevation

MAP FINDINGS

Site

Database(s)

EDR ID Number
EPA ID Number

ARDAGH GLASS INC (Continued)

1000411057

Facility SIC Code: Not reported
Federal Facility ID: Not reported
Latitude in Decimal Degrees: 47.55242
Longitude in Decimal Degrees: -122.33739
Permit Type Desc: Not reported
Program System Acronym: WAPSC0005303300004
Facility NAICS Code: 327213
Tribal Land Code: Not reported

Enforcement Action ID: WAPSCA0000530330000401267
FRS ID: 110000489659
Action Name: ARDAGH GLASS INC 530330000401267
Facility Name: ARDAGH GLASS
Facility Address: 5801 E MARGINAL WAY S
SEATTLE, WA 98134

Enforcement Action Type: Notice of Violation
Facility County: KING
Program System Acronym: AIR
Enforcement Action Forum Desc: Administrative - Informal
EA Type Code: NOV
Facility SIC Code: Not reported
Federal Facility ID: Not reported
Latitude in Decimal Degrees: 47.55242
Longitude in Decimal Degrees: -122.33739
Permit Type Desc: Not reported
Program System Acronym: WAPSC0005303300004
Facility NAICS Code: 327213
Tribal Land Code: Not reported

Enforcement Action ID: WAPSCA0000530330000401264
FRS ID: 110000489659
Action Name: ARDAGH GLASS INC 530330000401264
Facility Name: ARDAGH GLASS
Facility Address: 5801 E MARGINAL WAY S
SEATTLE, WA 98134

Enforcement Action Type: Notice of Violation
Facility County: KING
Program System Acronym: AIR
Enforcement Action Forum Desc: Administrative - Informal
EA Type Code: NOV
Facility SIC Code: Not reported
Federal Facility ID: Not reported
Latitude in Decimal Degrees: 47.55242
Longitude in Decimal Degrees: -122.33739
Permit Type Desc: Not reported
Program System Acronym: WAPSC0005303300004
Facility NAICS Code: 327213
Tribal Land Code: Not reported

Enforcement Action ID: WAPSCA0000530330000401263
FRS ID: 110000489659
Action Name: ARDAGH GLASS INC 530330000401263
Facility Name: ARDAGH GLASS
Facility Address: 5801 E MARGINAL WAY S
SEATTLE, WA 98134

Enforcement Action Type: Notice of Violation
Facility County: KING

Map ID
Direction
Distance
Elevation

MAP FINDINGS

Site

Database(s)

EDR ID Number
EPA ID Number

ARDAGH GLASS INC (Continued)

1000411057

Program System Acronym: AIR
Enforcement Action Forum Desc: Administrative - Informal
EA Type Code: NOV
Facility SIC Code: Not reported
Federal Facility ID: Not reported
Latitude in Decimal Degrees: 47.55242
Longitude in Decimal Degrees: -122.33739
Permit Type Desc: Not reported
Program System Acronym: WAPSC0005303300004
Facility NAICS Code: 327213
Tribal Land Code: Not reported

Enforcement Action ID: WAPSCA0000530330000401262
FRS ID: 110000489659
Action Name: ARDAGH GLASS INC 530330000401262
Facility Name: ARDAGH GLASS
Facility Address: 5801 E MARGINAL WAY S
SEATTLE, WA 98134

Enforcement Action Type: Notice of Violation
Facility County: KING
Program System Acronym: AIR
Enforcement Action Forum Desc: Administrative - Informal
EA Type Code: NOV
Facility SIC Code: Not reported
Federal Facility ID: Not reported
Latitude in Decimal Degrees: 47.55242
Longitude in Decimal Degrees: -122.33739
Permit Type Desc: Not reported
Program System Acronym: WAPSC0005303300004
Facility NAICS Code: 327213
Tribal Land Code: Not reported

Enforcement Action ID: WAPSCA0000530330000401261
FRS ID: 110000489659
Action Name: ARDAGH GLASS INC 530330000401261
Facility Name: ARDAGH GLASS
Facility Address: 5801 E MARGINAL WAY S
SEATTLE, WA 98134

Enforcement Action Type: Notice of Violation
Facility County: KING
Program System Acronym: AIR
Enforcement Action Forum Desc: Administrative - Informal
EA Type Code: NOV
Facility SIC Code: Not reported
Federal Facility ID: Not reported
Latitude in Decimal Degrees: 47.55242
Longitude in Decimal Degrees: -122.33739
Permit Type Desc: Not reported
Program System Acronym: WAPSC0005303300004
Facility NAICS Code: 327213
Tribal Land Code: Not reported

Enforcement Action ID: WAPSCA0000530330000401260
FRS ID: 110000489659
Action Name: ARDAGH GLASS INC 530330000401260
Facility Name: ARDAGH GLASS
Facility Address: 5801 E MARGINAL WAY S

Map ID
Direction
Distance
Elevation

MAP FINDINGS

Site

Database(s)

EDR ID Number
EPA ID Number

ARDAGH GLASS INC (Continued)

1000411057

SEATTLE, WA 98134
Enforcement Action Type: Administrative Order
Facility County: KING
Program System Acronym: AIR
Enforcement Action Forum Desc: Administrative - Formal
EA Type Code: SCAAAO
Facility SIC Code: Not reported
Federal Facility ID: Not reported
Latitude in Decimal Degrees: 47.55242
Longitude in Decimal Degrees: -122.33739
Permit Type Desc: Not reported
Program System Acronym: WAPSC0005303300004
Facility NAICS Code: 327213
Tribal Land Code: Not reported

Enforcement Action ID: WAPSCA0000530330000401248
FRS ID: 110000489659
Action Name: ARDAGH GLASS INC 530330000401248
Facility Name: ARDAGH GLASS
Facility Address: 5801 E MARGINAL WAY S
SEATTLE, WA 98134

Enforcement Action Type: Notice of Violation
Facility County: KING
Program System Acronym: AIR
Enforcement Action Forum Desc: Administrative - Informal
EA Type Code: NOV
Facility SIC Code: Not reported
Federal Facility ID: Not reported
Latitude in Decimal Degrees: 47.55242
Longitude in Decimal Degrees: -122.33739
Permit Type Desc: Not reported
Program System Acronym: WAPSC0005303300004
Facility NAICS Code: 327213
Tribal Land Code: Not reported

Enforcement Action ID: WAPSCA0000530330000401247
FRS ID: 110000489659
Action Name: ARDAGH GLASS INC 530330000401247
Facility Name: ARDAGH GLASS
Facility Address: 5801 E MARGINAL WAY S
SEATTLE, WA 98134

Enforcement Action Type: Notice of Violation
Facility County: KING
Program System Acronym: AIR
Enforcement Action Forum Desc: Administrative - Informal
EA Type Code: NOV
Facility SIC Code: Not reported
Federal Facility ID: Not reported
Latitude in Decimal Degrees: 47.55242
Longitude in Decimal Degrees: -122.33739
Permit Type Desc: Not reported
Program System Acronym: WAPSC0005303300004
Facility NAICS Code: 327213
Tribal Land Code: Not reported

Enforcement Action ID: WAPSCA0000530330000401241
FRS ID: 110000489659

Map ID
Direction
Distance
Elevation

MAP FINDINGS

Site

Database(s)

EDR ID Number
EPA ID Number

ARDAGH GLASS INC (Continued)

1000411057

Action Name: ARDAGH GLASS INC 530330000401241
Facility Name: ARDAGH GLASS
Facility Address: 5801 E MARGINAL WAY S
SEATTLE, WA 98134
Enforcement Action Type: Notice of Violation
Facility County: KING
Program System Acronym: AIR
Enforcement Action Forum Desc: Administrative - Informal
EA Type Code: NOV
Facility SIC Code: Not reported
Federal Facility ID: Not reported
Latitude in Decimal Degrees: 47.55242
Longitude in Decimal Degrees: -122.33739
Permit Type Desc: Not reported
Program System Acronym: WAPSC0005303300004
Facility NAICS Code: 327213
Tribal Land Code: Not reported

Enforcement Action ID: WAPSCA0000530330000401240
FRS ID: 110000489659
Action Name: ARDAGH GLASS INC 530330000401240
Facility Name: ARDAGH GLASS
Facility Address: 5801 E MARGINAL WAY S
SEATTLE, WA 98134

Enforcement Action Type: Administrative Order
Facility County: KING
Program System Acronym: AIR
Enforcement Action Forum Desc: Administrative - Formal
EA Type Code: SCAAO
Facility SIC Code: Not reported
Federal Facility ID: Not reported
Latitude in Decimal Degrees: 47.55242
Longitude in Decimal Degrees: -122.33739
Permit Type Desc: Not reported
Program System Acronym: WAPSC0005303300004
Facility NAICS Code: 327213
Tribal Land Code: Not reported

Enforcement Action ID: WAPSCA0000530330000401226
FRS ID: 110000489659
Action Name: ARDAGH GLASS INC 530330000401226
Facility Name: ARDAGH GLASS
Facility Address: 5801 E MARGINAL WAY S
SEATTLE, WA 98134

Enforcement Action Type: Notice of Violation
Facility County: KING
Program System Acronym: AIR
Enforcement Action Forum Desc: Administrative - Informal
EA Type Code: NOV
Facility SIC Code: Not reported
Federal Facility ID: Not reported
Latitude in Decimal Degrees: 47.55242
Longitude in Decimal Degrees: -122.33739
Permit Type Desc: Not reported
Program System Acronym: WAPSC0005303300004
Facility NAICS Code: 327213
Tribal Land Code: Not reported

Map ID
Direction
Distance
Elevation

MAP FINDINGS

Site

Database(s)

EDR ID Number
EPA ID Number

ARDAGH GLASS INC (Continued)

1000411057

Enforcement Action ID: WAPSCA0000530330000401225
FRS ID: 110000489659
Action Name: ARDAGH GLASS INC 530330000401225
Facility Name: ARDAGH GLASS
Facility Address: 5801 E MARGINAL WAY S
SEATTLE, WA 98134

Enforcement Action Type: Notice of Violation
Facility County: KING
Program System Acronym: AIR
Enforcement Action Forum Desc: Administrative - Informal
EA Type Code: NOV
Facility SIC Code: Not reported
Federal Facility ID: Not reported
Latitude in Decimal Degrees: 47.55242
Longitude in Decimal Degrees: -122.33739
Permit Type Desc: Not reported
Program System Acronym: WAPSC0005303300004
Facility NAICS Code: 327213
Tribal Land Code: Not reported

Enforcement Action ID: WAPSCA0000530330000401206
FRS ID: 110000489659
Action Name: ARDAGH GLASS INC 530330000401206
Facility Name: ARDAGH GLASS
Facility Address: 5801 E MARGINAL WAY S
SEATTLE, WA 98134

Enforcement Action Type: Notice of Violation
Facility County: KING
Program System Acronym: AIR
Enforcement Action Forum Desc: Administrative - Informal
EA Type Code: NOV
Facility SIC Code: Not reported
Federal Facility ID: Not reported
Latitude in Decimal Degrees: 47.55242
Longitude in Decimal Degrees: -122.33739
Permit Type Desc: Not reported
Program System Acronym: WAPSC0005303300004
Facility NAICS Code: 327213
Tribal Land Code: Not reported

Enforcement Action ID: WAPSCA0000530330000401199
FRS ID: 110000489659
Action Name: ARDAGH GLASS INC 530330000401199
Facility Name: ARDAGH GLASS
Facility Address: 5801 E MARGINAL WAY S
SEATTLE, WA 98134

Enforcement Action Type: Administrative Order
Facility County: KING
Program System Acronym: AIR
Enforcement Action Forum Desc: Administrative - Formal
EA Type Code: SCAAO
Facility SIC Code: Not reported
Federal Facility ID: Not reported
Latitude in Decimal Degrees: 47.55242
Longitude in Decimal Degrees: -122.33739
Permit Type Desc: Not reported
Program System Acronym: WAPSC0005303300004

Map ID
Direction
Distance
Elevation

MAP FINDINGS

Site

Database(s)

EDR ID Number
EPA ID Number

ARDAGH GLASS INC (Continued)

1000411057

Facility NAICS Code: 327213
Tribal Land Code: Not reported

Enforcement Action ID: WAPSCA0000530330000401198
FRS ID: 110000489659
Action Name: ARDAGH GLASS INC 530330000401198
Facility Name: ARDAGH GLASS
Facility Address: 5801 E MARGINAL WAY S
SEATTLE, WA 98134

Enforcement Action Type: Notice of Violation
Facility County: KING
Program System Acronym: AIR
Enforcement Action Forum Desc: Administrative - Informal
EA Type Code: NOV
Facility SIC Code: Not reported
Federal Facility ID: Not reported
Latitude in Decimal Degrees: 47.55242
Longitude in Decimal Degrees: -122.33739
Permit Type Desc: Not reported
Program System Acronym: WAPSC0005303300004
Facility NAICS Code: 327213
Tribal Land Code: Not reported

Enforcement Action ID: WAPSCA0000530330000401184
FRS ID: 110000489659
Action Name: ARDAGH GLASS INC 530330000401184
Facility Name: ARDAGH GLASS
Facility Address: 5801 E MARGINAL WAY S
SEATTLE, WA 98134

Enforcement Action Type: Notice of Violation
Facility County: KING
Program System Acronym: AIR
Enforcement Action Forum Desc: Administrative - Informal
EA Type Code: NOV
Facility SIC Code: Not reported
Federal Facility ID: Not reported
Latitude in Decimal Degrees: 47.55242
Longitude in Decimal Degrees: -122.33739
Permit Type Desc: Not reported
Program System Acronym: WAPSC0005303300004
Facility NAICS Code: 327213
Tribal Land Code: Not reported

Enforcement Action ID: WAPSCA0000530330000401183
FRS ID: 110000489659
Action Name: ARDAGH GLASS INC 530330000401183
Facility Name: ARDAGH GLASS
Facility Address: 5801 E MARGINAL WAY S
SEATTLE, WA 98134

Enforcement Action Type: Notice of Violation
Facility County: KING
Program System Acronym: AIR
Enforcement Action Forum Desc: Administrative - Informal
EA Type Code: NOV
Facility SIC Code: Not reported
Federal Facility ID: Not reported
Latitude in Decimal Degrees: 47.55242

Map ID
Direction
Distance
Elevation

MAP FINDINGS

Site

Database(s)

EDR ID Number
EPA ID Number

ARDAGH GLASS INC (Continued)

1000411057

Longitude in Decimal Degrees: -122.33739
Permit Type Desc: Not reported
Program System Acronym: WAPSC0005303300004
Facility NAICS Code: 327213
Tribal Land Code: Not reported

Enforcement Action ID: WAPSCA0000530330000401172
FRS ID: 110000489659
Action Name: ARDAGH GLASS INC 530330000401172
Facility Name: ARDAGH GLASS
Facility Address: 5801 E MARGINAL WAY S
SEATTLE, WA 98134

Enforcement Action Type: Notice of Violation
Facility County: KING
Program System Acronym: AIR
Enforcement Action Forum Desc: Administrative - Informal
EA Type Code: NOV
Facility SIC Code: Not reported
Federal Facility ID: Not reported
Latitude in Decimal Degrees: 47.55242
Longitude in Decimal Degrees: -122.33739
Permit Type Desc: Not reported
Program System Acronym: WAPSC0005303300004
Facility NAICS Code: 327213
Tribal Land Code: Not reported

Enforcement Action ID: WAPSCA0000530330000401165
FRS ID: 110000489659
Action Name: ARDAGH GLASS INC 530330000401165
Facility Name: ARDAGH GLASS
Facility Address: 5801 E MARGINAL WAY S
SEATTLE, WA 98134

Enforcement Action Type: Notice of Violation
Facility County: KING
Program System Acronym: AIR
Enforcement Action Forum Desc: Administrative - Informal
EA Type Code: NOV
Facility SIC Code: Not reported
Federal Facility ID: Not reported
Latitude in Decimal Degrees: 47.55242
Longitude in Decimal Degrees: -122.33739
Permit Type Desc: Not reported
Program System Acronym: WAPSC0005303300004
Facility NAICS Code: 327213
Tribal Land Code: Not reported

Enforcement Action ID: WAPSCA0000530330000401157
FRS ID: 110000489659
Action Name: ARDAGH GLASS INC 530330000401157
Facility Name: ARDAGH GLASS
Facility Address: 5801 E MARGINAL WAY S
SEATTLE, WA 98134

Enforcement Action Type: Notice of Violation
Facility County: KING
Program System Acronym: AIR
Enforcement Action Forum Desc: Administrative - Informal
EA Type Code: NOV

Map ID
Direction
Distance
Elevation

MAP FINDINGS

Site

Database(s)

EDR ID Number
EPA ID Number

ARDAGH GLASS INC (Continued)

1000411057

Facility SIC Code: Not reported
Federal Facility ID: Not reported
Latitude in Decimal Degrees: 47.55242
Longitude in Decimal Degrees: -122.33739
Permit Type Desc: Not reported
Program System Acronym: WAPSC0005303300004
Facility NAICS Code: 327213
Tribal Land Code: Not reported

Enforcement Action ID: WAPSCA0000530330000401156
FRS ID: 110000489659
Action Name: ARDAGH GLASS INC 530330000401156
Facility Name: ARDAGH GLASS
Facility Address: 5801 E MARGINAL WAY S
SEATTLE, WA 98134

Enforcement Action Type: Notice of Violation
Facility County: KING
Program System Acronym: AIR
Enforcement Action Forum Desc: Administrative - Informal
EA Type Code: NOV
Facility SIC Code: Not reported
Federal Facility ID: Not reported
Latitude in Decimal Degrees: 47.55242
Longitude in Decimal Degrees: -122.33739
Permit Type Desc: Not reported
Program System Acronym: WAPSC0005303300004
Facility NAICS Code: 327213
Tribal Land Code: Not reported

Enforcement Action ID: WAPSCA0000530330000401121
FRS ID: 110000489659
Action Name: ARDAGH GLASS INC 530330000401121
Facility Name: ARDAGH GLASS
Facility Address: 5801 E MARGINAL WAY S
SEATTLE, WA 98134

Enforcement Action Type: Administrative Order
Facility County: KING
Program System Acronym: AIR
Enforcement Action Forum Desc: Administrative - Formal
EA Type Code: SCAAO
Facility SIC Code: Not reported
Federal Facility ID: Not reported
Latitude in Decimal Degrees: 47.55242
Longitude in Decimal Degrees: -122.33739
Permit Type Desc: Not reported
Program System Acronym: WAPSC0005303300004
Facility NAICS Code: 327213
Tribal Land Code: Not reported

Enforcement Action ID: WAPSCA0000530330000401120
FRS ID: 110000489659
Action Name: ARDAGH GLASS INC 530330000401120
Facility Name: ARDAGH GLASS
Facility Address: 5801 E MARGINAL WAY S
SEATTLE, WA 98134

Enforcement Action Type: Notice of Violation
Facility County: KING

Map ID
Direction
Distance
Elevation

MAP FINDINGS

Site

Database(s)

EDR ID Number
EPA ID Number

ARDAGH GLASS INC (Continued)

1000411057

Program System Acronym: AIR
Enforcement Action Forum Desc: Administrative - Informal
EA Type Code: NOV
Facility SIC Code: Not reported
Federal Facility ID: Not reported
Latitude in Decimal Degrees: 47.55242
Longitude in Decimal Degrees: -122.33739
Permit Type Desc: Not reported
Program System Acronym: WAPSC0005303300004
Facility NAICS Code: 327213
Tribal Land Code: Not reported

Enforcement Action ID: WAPSCA0000530330000401083
FRS ID: 110000489659
Action Name: ARDAGH GLASS INC 530330000401083
Facility Name: ARDAGH GLASS
Facility Address: 5801 E MARGINAL WAY S
SEATTLE, WA 98134

Enforcement Action Type: Notice of Violation
Facility County: KING
Program System Acronym: AIR
Enforcement Action Forum Desc: Administrative - Informal
EA Type Code: NOV
Facility SIC Code: Not reported
Federal Facility ID: Not reported
Latitude in Decimal Degrees: 47.55242
Longitude in Decimal Degrees: -122.33739
Permit Type Desc: Not reported
Program System Acronym: WAPSC0005303300004
Facility NAICS Code: 327213
Tribal Land Code: Not reported

Enforcement Action ID: WAPSCA0000530330000401082
FRS ID: 110000489659
Action Name: ARDAGH GLASS INC 530330000401082
Facility Name: ARDAGH GLASS
Facility Address: 5801 E MARGINAL WAY S
SEATTLE, WA 98134

Enforcement Action Type: Notice of Violation
Facility County: KING
Program System Acronym: AIR
Enforcement Action Forum Desc: Administrative - Informal
EA Type Code: NOV
Facility SIC Code: Not reported
Federal Facility ID: Not reported
Latitude in Decimal Degrees: 47.55242
Longitude in Decimal Degrees: -122.33739
Permit Type Desc: Not reported
Program System Acronym: WAPSC0005303300004
Facility NAICS Code: 327213
Tribal Land Code: Not reported

Enforcement Action ID: WAPSCA0000530330000401079
FRS ID: 110000489659
Action Name: ARDAGH GLASS INC 530330000401079
Facility Name: ARDAGH GLASS
Facility Address: 5801 E MARGINAL WAY S

Map ID
Direction
Distance
Elevation

MAP FINDINGS

Site

Database(s)

EDR ID Number
EPA ID Number

ARDAGH GLASS INC (Continued)

1000411057

SEATTLE, WA 98134
Enforcement Action Type: Notice of Violation
Facility County: KING
Program System Acronym: AIR
Enforcement Action Forum Desc: Administrative - Informal
EA Type Code: NOV
Facility SIC Code: Not reported
Federal Facility ID: Not reported
Latitude in Decimal Degrees: 47.55242
Longitude in Decimal Degrees: -122.33739
Permit Type Desc: Not reported
Program System Acronym: WAPSC0005303300004
Facility NAICS Code: 327213
Tribal Land Code: Not reported

Enforcement Action ID: WAPSCA0000530330000401052
FRS ID: 110000489659
Action Name: ARDAGH GLASS INC 530330000401052
Facility Name: ARDAGH GLASS
Facility Address: 5801 E MARGINAL WAY S
SEATTLE, WA 98134

Enforcement Action Type: Notice of Violation
Facility County: KING
Program System Acronym: AIR
Enforcement Action Forum Desc: Administrative - Informal
EA Type Code: NOV
Facility SIC Code: Not reported
Federal Facility ID: Not reported
Latitude in Decimal Degrees: 47.55242
Longitude in Decimal Degrees: -122.33739
Permit Type Desc: Not reported
Program System Acronym: WAPSC0005303300004
Facility NAICS Code: 327213
Tribal Land Code: Not reported

Enforcement Action ID: WAPSCA0000530330000401051
FRS ID: 110000489659
Action Name: ARDAGH GLASS INC 530330000401051
Facility Name: ARDAGH GLASS
Facility Address: 5801 E MARGINAL WAY S
SEATTLE, WA 98134

Enforcement Action Type: Notice of Violation
Facility County: KING
Program System Acronym: AIR
Enforcement Action Forum Desc: Administrative - Informal
EA Type Code: NOV
Facility SIC Code: Not reported
Federal Facility ID: Not reported
Latitude in Decimal Degrees: 47.55242
Longitude in Decimal Degrees: -122.33739
Permit Type Desc: Not reported
Program System Acronym: WAPSC0005303300004
Facility NAICS Code: 327213
Tribal Land Code: Not reported

Enforcement Action ID: WAPSCA0000530330000401050
FRS ID: 110000489659

Map ID
Direction
Distance
Elevation

MAP FINDINGS

Site

Database(s)

EDR ID Number
EPA ID Number

ARDAGH GLASS INC (Continued)

1000411057

Action Name: ARDAGH GLASS INC 530330000401050
Facility Name: ARDAGH GLASS
Facility Address: 5801 E MARGINAL WAY S
SEATTLE, WA 98134
Enforcement Action Type: Notice of Violation
Facility County: KING
Program System Acronym: AIR
Enforcement Action Forum Desc: Administrative - Informal
EA Type Code: NOV
Facility SIC Code: Not reported
Federal Facility ID: Not reported
Latitude in Decimal Degrees: 47.55242
Longitude in Decimal Degrees: -122.33739
Permit Type Desc: Not reported
Program System Acronym: WAPSC0005303300004
Facility NAICS Code: 327213
Tribal Land Code: Not reported

Enforcement Action ID: WAPSCA0000530330000401019
FRS ID: 110000489659
Action Name: ARDAGH GLASS INC 530330000401019
Facility Name: ARDAGH GLASS
Facility Address: 5801 E MARGINAL WAY S
SEATTLE, WA 98134

Enforcement Action Type: Administrative Order
Facility County: KING
Program System Acronym: AIR
Enforcement Action Forum Desc: Administrative - Formal
EA Type Code: SCAAO
Facility SIC Code: Not reported
Federal Facility ID: Not reported
Latitude in Decimal Degrees: 47.55242
Longitude in Decimal Degrees: -122.33739
Permit Type Desc: Not reported
Program System Acronym: WAPSC0005303300004
Facility NAICS Code: 327213
Tribal Land Code: Not reported

Enforcement Action ID: WAPSCA0000530330000401008
FRS ID: 110000489659
Action Name: ARDAGH GLASS INC 530330000401008
Facility Name: ARDAGH GLASS
Facility Address: 5801 E MARGINAL WAY S
SEATTLE, WA 98134

Enforcement Action Type: Notice of Violation
Facility County: KING
Program System Acronym: AIR
Enforcement Action Forum Desc: Administrative - Informal
EA Type Code: NOV
Facility SIC Code: Not reported
Federal Facility ID: Not reported
Latitude in Decimal Degrees: 47.55242
Longitude in Decimal Degrees: -122.33739
Permit Type Desc: Not reported
Program System Acronym: WAPSC0005303300004
Facility NAICS Code: 327213
Tribal Land Code: Not reported

Map ID
Direction
Distance
Elevation

MAP FINDINGS

Site

Database(s)

EDR ID Number
EPA ID Number

ARDAGH GLASS INC (Continued)

1000411057

Enforcement Action ID: WAPSCA0000530330000401007
FRS ID: 110000489659
Action Name: ARDAGH GLASS INC 530330000401007
Facility Name: ARDAGH GLASS
Facility Address: 5801 E MARGINAL WAY S
SEATTLE, WA 98134

Enforcement Action Type: Administrative Order
Facility County: KING
Program System Acronym: AIR
Enforcement Action Forum Desc: Administrative - Formal
EA Type Code: SCAAO
Facility SIC Code: Not reported
Federal Facility ID: Not reported
Latitude in Decimal Degrees: 47.55242
Longitude in Decimal Degrees: -122.33739
Permit Type Desc: Not reported
Program System Acronym: WAPSC0005303300004
Facility NAICS Code: 327213
Tribal Land Code: Not reported

Enforcement Action ID: WAPSCA0000530330000400986
FRS ID: 110000489659
Action Name: ARDAGH GLASS INC 530330000400986
Facility Name: ARDAGH GLASS
Facility Address: 5801 E MARGINAL WAY S
SEATTLE, WA 98134

Enforcement Action Type: Notice of Violation
Facility County: KING
Program System Acronym: AIR
Enforcement Action Forum Desc: Administrative - Informal
EA Type Code: NOV
Facility SIC Code: Not reported
Federal Facility ID: Not reported
Latitude in Decimal Degrees: 47.55242
Longitude in Decimal Degrees: -122.33739
Permit Type Desc: Not reported
Program System Acronym: WAPSC0005303300004
Facility NAICS Code: 327213
Tribal Land Code: Not reported

Enforcement Action ID: WAPSCA0000530330000400978
FRS ID: 110000489659
Action Name: ARDAGH GLASS INC 530330000400978
Facility Name: ARDAGH GLASS
Facility Address: 5801 E MARGINAL WAY S
SEATTLE, WA 98134

Enforcement Action Type: Notice of Violation
Facility County: KING
Program System Acronym: AIR
Enforcement Action Forum Desc: Administrative - Informal
EA Type Code: NOV
Facility SIC Code: Not reported
Federal Facility ID: Not reported
Latitude in Decimal Degrees: 47.55242
Longitude in Decimal Degrees: -122.33739
Permit Type Desc: Not reported
Program System Acronym: WAPSC0005303300004

Map ID
Direction
Distance
Elevation

MAP FINDINGS

Site

Database(s)

EDR ID Number
EPA ID Number

ARDAGH GLASS INC (Continued)

1000411057

Facility NAICS Code: 327213
Tribal Land Code: Not reported

Enforcement Action ID: WAPSCA0000530330000400977
FRS ID: 110000489659
Action Name: ARDAGH GLASS INC 530330000400977
Facility Name: ARDAGH GLASS
Facility Address: 5801 E MARGINAL WAY S
SEATTLE, WA 98134

Enforcement Action Type: Notice of Violation
Facility County: KING
Program System Acronym: AIR
Enforcement Action Forum Desc: Administrative - Informal
EA Type Code: NOV
Facility SIC Code: Not reported
Federal Facility ID: Not reported
Latitude in Decimal Degrees: 47.55242
Longitude in Decimal Degrees: -122.33739
Permit Type Desc: Not reported
Program System Acronym: WAPSC0005303300004
Facility NAICS Code: 327213
Tribal Land Code: Not reported

Enforcement Action ID: WAPSCA0000530330000400976
FRS ID: 110000489659
Action Name: ARDAGH GLASS INC 530330000400976
Facility Name: ARDAGH GLASS
Facility Address: 5801 E MARGINAL WAY S
SEATTLE, WA 98134

Enforcement Action Type: Administrative Order
Facility County: KING
Program System Acronym: AIR
Enforcement Action Forum Desc: Administrative - Formal
EA Type Code: SCAAO
Facility SIC Code: Not reported
Federal Facility ID: Not reported
Latitude in Decimal Degrees: 47.55242
Longitude in Decimal Degrees: -122.33739
Permit Type Desc: Not reported
Program System Acronym: WAPSC0005303300004
Facility NAICS Code: 327213
Tribal Land Code: Not reported

Enforcement Action ID: WAPSCA0000530330000400955
FRS ID: 110000489659
Action Name: ARDAGH GLASS INC 530330000400955
Facility Name: ARDAGH GLASS
Facility Address: 5801 E MARGINAL WAY S
SEATTLE, WA 98134

Enforcement Action Type: Notice of Violation
Facility County: KING
Program System Acronym: AIR
Enforcement Action Forum Desc: Administrative - Informal
EA Type Code: NOV
Facility SIC Code: Not reported
Federal Facility ID: Not reported
Latitude in Decimal Degrees: 47.55242

Map ID
Direction
Distance
Elevation

MAP FINDINGS

Site

Database(s)

EDR ID Number
EPA ID Number

ARDAGH GLASS INC (Continued)

1000411057

Longitude in Decimal Degrees: -122.33739
Permit Type Desc: Not reported
Program System Acronym: WAPSC0005303300004
Facility NAICS Code: 327213
Tribal Land Code: Not reported

Enforcement Action ID: WAPSCA0000530330000400947
FRS ID: 110000489659
Action Name: ARDAGH GLASS INC 530330000400947
Facility Name: ARDAGH GLASS
Facility Address: 5801 E MARGINAL WAY S
SEATTLE, WA 98134

Enforcement Action Type: Administrative Order
Facility County: KING
Program System Acronym: AIR
Enforcement Action Forum Desc: Administrative - Formal
EA Type Code: SCAAO
Facility SIC Code: Not reported
Federal Facility ID: Not reported
Latitude in Decimal Degrees: 47.55242
Longitude in Decimal Degrees: -122.33739
Permit Type Desc: Not reported
Program System Acronym: WAPSC0005303300004
Facility NAICS Code: 327213
Tribal Land Code: Not reported

Enforcement Action ID: WAPSCA0000530330000400931
FRS ID: 110000489659
Action Name: ARDAGH GLASS INC 530330000400931
Facility Name: ARDAGH GLASS
Facility Address: 5801 E MARGINAL WAY S
SEATTLE, WA 98134

Enforcement Action Type: Notice of Violation
Facility County: KING
Program System Acronym: AIR
Enforcement Action Forum Desc: Administrative - Informal
EA Type Code: NOV
Facility SIC Code: Not reported
Federal Facility ID: Not reported
Latitude in Decimal Degrees: 47.55242
Longitude in Decimal Degrees: -122.33739
Permit Type Desc: Not reported
Program System Acronym: WAPSC0005303300004
Facility NAICS Code: 327213
Tribal Land Code: Not reported

Enforcement Action ID: WAPSCA0000530330000400930
FRS ID: 110000489659
Action Name: ARDAGH GLASS INC 530330000400930
Facility Name: ARDAGH GLASS
Facility Address: 5801 E MARGINAL WAY S
SEATTLE, WA 98134

Enforcement Action Type: Notice of Violation
Facility County: KING
Program System Acronym: AIR
Enforcement Action Forum Desc: Administrative - Informal
EA Type Code: NOV

Map ID
Direction
Distance
Elevation

MAP FINDINGS

Site

Database(s)

EDR ID Number
EPA ID Number

ARDAGH GLASS INC (Continued)

1000411057

Facility SIC Code: Not reported
Federal Facility ID: Not reported
Latitude in Decimal Degrees: 47.55242
Longitude in Decimal Degrees: -122.33739
Permit Type Desc: Not reported
Program System Acronym: WAPSC0005303300004
Facility NAICS Code: 327213
Tribal Land Code: Not reported

Enforcement Action ID: WAPSCA0000530330000400920
FRS ID: 110000489659
Action Name: ARDAGH GLASS INC 530330000400920
Facility Name: ARDAGH GLASS
Facility Address: 5801 E MARGINAL WAY S
SEATTLE, WA 98134

Enforcement Action Type: Notice of Violation
Facility County: KING
Program System Acronym: AIR
Enforcement Action Forum Desc: Administrative - Informal
EA Type Code: NOV
Facility SIC Code: Not reported
Federal Facility ID: Not reported
Latitude in Decimal Degrees: 47.55242
Longitude in Decimal Degrees: -122.33739
Permit Type Desc: Not reported
Program System Acronym: WAPSC0005303300004
Facility NAICS Code: 327213
Tribal Land Code: Not reported

Enforcement Action ID: WAPSCA0000530330000400919
FRS ID: 110000489659
Action Name: ARDAGH GLASS INC 530330000400919
Facility Name: ARDAGH GLASS
Facility Address: 5801 E MARGINAL WAY S
SEATTLE, WA 98134

Enforcement Action Type: Administrative Order
Facility County: KING
Program System Acronym: AIR
Enforcement Action Forum Desc: Administrative - Formal
EA Type Code: SCAAO
Facility SIC Code: Not reported
Federal Facility ID: Not reported
Latitude in Decimal Degrees: 47.55242
Longitude in Decimal Degrees: -122.33739
Permit Type Desc: Not reported
Program System Acronym: WAPSC0005303300004
Facility NAICS Code: 327213
Tribal Land Code: Not reported

Enforcement Action ID: WAPSCA0000530330000400908
FRS ID: 110000489659
Action Name: ARDAGH GLASS INC 530330000400908
Facility Name: ARDAGH GLASS
Facility Address: 5801 E MARGINAL WAY S
SEATTLE, WA 98134

Enforcement Action Type: Notice of Violation
Facility County: KING

Map ID
Direction
Distance
Elevation

MAP FINDINGS

Site

Database(s)

EDR ID Number
EPA ID Number

ARDAGH GLASS INC (Continued)

1000411057

Program System Acronym: AIR
Enforcement Action Forum Desc: Administrative - Informal
EA Type Code: NOV
Facility SIC Code: Not reported
Federal Facility ID: Not reported
Latitude in Decimal Degrees: 47.55242
Longitude in Decimal Degrees: -122.33739
Permit Type Desc: Not reported
Program System Acronym: WAPSC0005303300004
Facility NAICS Code: 327213
Tribal Land Code: Not reported

Enforcement Action ID: WAPSCA0000530330000400899
FRS ID: 110000489659
Action Name: ARDAGH GLASS INC 530330000400899
Facility Name: ARDAGH GLASS
Facility Address: 5801 E MARGINAL WAY S
SEATTLE, WA 98134

Enforcement Action Type: Notice of Violation
Facility County: KING
Program System Acronym: AIR
Enforcement Action Forum Desc: Administrative - Informal
EA Type Code: NOV
Facility SIC Code: Not reported
Federal Facility ID: Not reported
Latitude in Decimal Degrees: 47.55242
Longitude in Decimal Degrees: -122.33739
Permit Type Desc: Not reported
Program System Acronym: WAPSC0005303300004
Facility NAICS Code: 327213
Tribal Land Code: Not reported

Enforcement Action ID: WAPSCA0000530330000400898
FRS ID: 110000489659
Action Name: ARDAGH GLASS INC 530330000400898
Facility Name: ARDAGH GLASS
Facility Address: 5801 E MARGINAL WAY S
SEATTLE, WA 98134

Enforcement Action Type: Administrative Order
Facility County: KING
Program System Acronym: AIR
Enforcement Action Forum Desc: Administrative - Formal
EA Type Code: SCAAO
Facility SIC Code: Not reported
Federal Facility ID: Not reported
Latitude in Decimal Degrees: 47.55242
Longitude in Decimal Degrees: -122.33739
Permit Type Desc: Not reported
Program System Acronym: WAPSC0005303300004
Facility NAICS Code: 327213
Tribal Land Code: Not reported

Enforcement Action ID: WAPSCA0000530330000400895
FRS ID: 110000489659
Action Name: ARDAGH GLASS INC 530330000400895
Facility Name: ARDAGH GLASS
Facility Address: 5801 E MARGINAL WAY S

Map ID
Direction
Distance
Elevation

MAP FINDINGS

Site

Database(s)

EDR ID Number
EPA ID Number

ARDAGH GLASS INC (Continued)

1000411057

SEATTLE, WA 98134
Enforcement Action Type: Notice of Violation
Facility County: KING
Program System Acronym: AIR
Enforcement Action Forum Desc: Administrative - Informal
EA Type Code: NOV
Facility SIC Code: Not reported
Federal Facility ID: Not reported
Latitude in Decimal Degrees: 47.55242
Longitude in Decimal Degrees: -122.33739
Permit Type Desc: Not reported
Program System Acronym: WAPSC0005303300004
Facility NAICS Code: 327213
Tribal Land Code: Not reported

Enforcement Action ID: WAPSCA0000530330000400894
FRS ID: 110000489659
Action Name: ARDAGH GLASS INC 530330000400894
Facility Name: ARDAGH GLASS
Facility Address: 5801 E MARGINAL WAY S
SEATTLE, WA 98134

Enforcement Action Type: Notice of Violation
Facility County: KING
Program System Acronym: AIR
Enforcement Action Forum Desc: Administrative - Informal
EA Type Code: NOV
Facility SIC Code: Not reported
Federal Facility ID: Not reported
Latitude in Decimal Degrees: 47.55242
Longitude in Decimal Degrees: -122.33739
Permit Type Desc: Not reported
Program System Acronym: WAPSC0005303300004
Facility NAICS Code: 327213
Tribal Land Code: Not reported

Enforcement Action ID: WAPSCA0000530330000400893
FRS ID: 110000489659
Action Name: ARDAGH GLASS INC 530330000400893
Facility Name: ARDAGH GLASS
Facility Address: 5801 E MARGINAL WAY S
SEATTLE, WA 98134

Enforcement Action Type: Notice of Violation
Facility County: KING
Program System Acronym: AIR
Enforcement Action Forum Desc: Administrative - Informal
EA Type Code: NOV
Facility SIC Code: Not reported
Federal Facility ID: Not reported
Latitude in Decimal Degrees: 47.55242
Longitude in Decimal Degrees: -122.33739
Permit Type Desc: Not reported
Program System Acronym: WAPSC0005303300004
Facility NAICS Code: 327213
Tribal Land Code: Not reported

Enforcement Action ID: WAPSCA0000530330000400879
FRS ID: 110000489659

Map ID
Direction
Distance
Elevation

MAP FINDINGS

Site

Database(s)

EDR ID Number
EPA ID Number

ARDAGH GLASS INC (Continued)

1000411057

Action Name: ARDAGH GLASS INC 530330000400879
Facility Name: ARDAGH GLASS
Facility Address: 5801 E MARGINAL WAY S
SEATTLE, WA 98134
Enforcement Action Type: Notice of Violation
Facility County: KING
Program System Acronym: AIR
Enforcement Action Forum Desc: Administrative - Informal
EA Type Code: NOV
Facility SIC Code: Not reported
Federal Facility ID: Not reported
Latitude in Decimal Degrees: 47.55242
Longitude in Decimal Degrees: -122.33739
Permit Type Desc: Not reported
Program System Acronym: WAPSC0005303300004
Facility NAICS Code: 327213
Tribal Land Code: Not reported

Enforcement Action ID: WAPSCA0000530330000400878
FRS ID: 110000489659
Action Name: ARDAGH GLASS INC 530330000400878
Facility Name: ARDAGH GLASS
Facility Address: 5801 E MARGINAL WAY S
SEATTLE, WA 98134

Enforcement Action Type: Notice of Violation
Facility County: KING
Program System Acronym: AIR
Enforcement Action Forum Desc: Administrative - Informal
EA Type Code: NOV
Facility SIC Code: Not reported
Federal Facility ID: Not reported
Latitude in Decimal Degrees: 47.55242
Longitude in Decimal Degrees: -122.33739
Permit Type Desc: Not reported
Program System Acronym: WAPSC0005303300004
Facility NAICS Code: 327213
Tribal Land Code: Not reported

Enforcement Action ID: WAPSCA0000530330000400877
FRS ID: 110000489659
Action Name: ARDAGH GLASS INC 530330000400877
Facility Name: ARDAGH GLASS
Facility Address: 5801 E MARGINAL WAY S
SEATTLE, WA 98134

Enforcement Action Type: Notice of Violation
Facility County: KING
Program System Acronym: AIR
Enforcement Action Forum Desc: Administrative - Informal
EA Type Code: NOV
Facility SIC Code: Not reported
Federal Facility ID: Not reported
Latitude in Decimal Degrees: 47.55242
Longitude in Decimal Degrees: -122.33739
Permit Type Desc: Not reported
Program System Acronym: WAPSC0005303300004
Facility NAICS Code: 327213
Tribal Land Code: Not reported

Map ID
Direction
Distance
Elevation

MAP FINDINGS

Site

Database(s)

EDR ID Number
EPA ID Number

ARDAGH GLASS INC (Continued)

1000411057

Enforcement Action ID: WAPSCA0000530330000400876
FRS ID: 110000489659
Action Name: ARDAGH GLASS INC 530330000400876
Facility Name: ARDAGH GLASS
Facility Address: 5801 E MARGINAL WAY S
SEATTLE, WA 98134

Enforcement Action Type: Administrative Order
Facility County: KING
Program System Acronym: AIR
Enforcement Action Forum Desc: Administrative - Formal
EA Type Code: SCAAO
Facility SIC Code: Not reported
Federal Facility ID: Not reported
Latitude in Decimal Degrees: 47.55242
Longitude in Decimal Degrees: -122.33739
Permit Type Desc: Not reported
Program System Acronym: WAPSC0005303300004
Facility NAICS Code: 327213
Tribal Land Code: Not reported

Enforcement Action ID: WAPSCA0000530330000400867
FRS ID: 110000489659
Action Name: ARDAGH GLASS INC 530330000400867
Facility Name: ARDAGH GLASS
Facility Address: 5801 E MARGINAL WAY S
SEATTLE, WA 98134

Enforcement Action Type: Administrative Order
Facility County: KING
Program System Acronym: AIR
Enforcement Action Forum Desc: Administrative - Formal
EA Type Code: SCAAO
Facility SIC Code: Not reported
Federal Facility ID: Not reported
Latitude in Decimal Degrees: 47.55242
Longitude in Decimal Degrees: -122.33739
Permit Type Desc: Not reported
Program System Acronym: WAPSC0005303300004
Facility NAICS Code: 327213
Tribal Land Code: Not reported

Enforcement Action ID: WAPSCA0000530330000400866
FRS ID: 110000489659
Action Name: ARDAGH GLASS INC 530330000400866
Facility Name: ARDAGH GLASS
Facility Address: 5801 E MARGINAL WAY S
SEATTLE, WA 98134

Enforcement Action Type: Notice of Violation
Facility County: KING
Program System Acronym: AIR
Enforcement Action Forum Desc: Administrative - Informal
EA Type Code: NOV
Facility SIC Code: Not reported
Federal Facility ID: Not reported
Latitude in Decimal Degrees: 47.55242
Longitude in Decimal Degrees: -122.33739
Permit Type Desc: Not reported
Program System Acronym: WAPSC0005303300004

Map ID
Direction
Distance
Elevation

MAP FINDINGS

Site

Database(s)

EDR ID Number
EPA ID Number

ARDAGH GLASS INC (Continued)

1000411057

Facility NAICS Code: 327213
Tribal Land Code: Not reported

Enforcement Action ID: WAPSCA0000530330000400854
FRS ID: 110000489659
Action Name: ARDAGH GLASS INC 530330000400854
Facility Name: ARDAGH GLASS
Facility Address: 5801 E MARGINAL WAY S
SEATTLE, WA 98134

Enforcement Action Type: Notice of Violation
Facility County: KING
Program System Acronym: AIR
Enforcement Action Forum Desc: Administrative - Informal
EA Type Code: NOV
Facility SIC Code: Not reported
Federal Facility ID: Not reported
Latitude in Decimal Degrees: 47.55242
Longitude in Decimal Degrees: -122.33739
Permit Type Desc: Not reported
Program System Acronym: WAPSC0005303300004
Facility NAICS Code: 327213
Tribal Land Code: Not reported

Enforcement Action ID: WAPSCA0000530330000400844
FRS ID: 110000489659
Action Name: ARDAGH GLASS INC 530330000400844
Facility Name: ARDAGH GLASS
Facility Address: 5801 E MARGINAL WAY S
SEATTLE, WA 98134

Enforcement Action Type: Notice of Violation
Facility County: KING
Program System Acronym: AIR
Enforcement Action Forum Desc: Administrative - Informal
EA Type Code: NOV
Facility SIC Code: Not reported
Federal Facility ID: Not reported
Latitude in Decimal Degrees: 47.55242
Longitude in Decimal Degrees: -122.33739
Permit Type Desc: Not reported
Program System Acronym: WAPSC0005303300004
Facility NAICS Code: 327213
Tribal Land Code: Not reported

Enforcement Action ID: WAPSCA0000530330000400842
FRS ID: 110000489659
Action Name: ARDAGH GLASS INC 530330000400842
Facility Name: ARDAGH GLASS
Facility Address: 5801 E MARGINAL WAY S
SEATTLE, WA 98134

Enforcement Action Type: Notice of Violation
Facility County: KING
Program System Acronym: AIR
Enforcement Action Forum Desc: Administrative - Informal
EA Type Code: NOV
Facility SIC Code: Not reported
Federal Facility ID: Not reported
Latitude in Decimal Degrees: 47.55242

Map ID
Direction
Distance
Elevation

MAP FINDINGS

Site

Database(s)

EDR ID Number
EPA ID Number

ARDAGH GLASS INC (Continued)

1000411057

Longitude in Decimal Degrees: -122.33739
Permit Type Desc: Not reported
Program System Acronym: WAPSC0005303300004
Facility NAICS Code: 327213
Tribal Land Code: Not reported

Enforcement Action ID: WAPSCA0000530330000400841
FRS ID: 110000489659
Action Name: ARDAGH GLASS INC 530330000400841
Facility Name: ARDAGH GLASS
Facility Address: 5801 E MARGINAL WAY S
SEATTLE, WA 98134

Enforcement Action Type: Notice of Violation
Facility County: KING
Program System Acronym: AIR
Enforcement Action Forum Desc: Administrative - Informal
EA Type Code: NOV
Facility SIC Code: Not reported
Federal Facility ID: Not reported
Latitude in Decimal Degrees: 47.55242
Longitude in Decimal Degrees: -122.33739
Permit Type Desc: Not reported
Program System Acronym: WAPSC0005303300004
Facility NAICS Code: 327213
Tribal Land Code: Not reported

Enforcement Action ID: WAPSCA0000530330000400840
FRS ID: 110000489659
Action Name: ARDAGH GLASS INC 530330000400840
Facility Name: ARDAGH GLASS
Facility Address: 5801 E MARGINAL WAY S
SEATTLE, WA 98134

Enforcement Action Type: Notice of Violation
Facility County: KING
Program System Acronym: AIR
Enforcement Action Forum Desc: Administrative - Informal
EA Type Code: NOV
Facility SIC Code: Not reported
Federal Facility ID: Not reported
Latitude in Decimal Degrees: 47.55242
Longitude in Decimal Degrees: -122.33739
Permit Type Desc: Not reported
Program System Acronym: WAPSC0005303300004
Facility NAICS Code: 327213
Tribal Land Code: Not reported

Enforcement Action ID: WAPSCA0000530330000400830
FRS ID: 110000489659
Action Name: ARDAGH GLASS INC 530330000400830
Facility Name: ARDAGH GLASS
Facility Address: 5801 E MARGINAL WAY S
SEATTLE, WA 98134

Enforcement Action Type: Notice of Violation
Facility County: KING
Program System Acronym: AIR
Enforcement Action Forum Desc: Administrative - Informal
EA Type Code: NOV

Map ID
Direction
Distance
Elevation

MAP FINDINGS

Site

Database(s)

EDR ID Number
EPA ID Number

ARDAGH GLASS INC (Continued)

1000411057

Facility SIC Code: Not reported
Federal Facility ID: Not reported
Latitude in Decimal Degrees: 47.55242
Longitude in Decimal Degrees: -122.33739
Permit Type Desc: Not reported
Program System Acronym: WAPSC0005303300004
Facility NAICS Code: 327213
Tribal Land Code: Not reported

Enforcement Action ID: WAPSCA0000530330000400829
FRS ID: 110000489659
Action Name: ARDAGH GLASS INC 530330000400829
Facility Name: ARDAGH GLASS
Facility Address: 5801 E MARGINAL WAY S
SEATTLE, WA 98134

Enforcement Action Type: Notice of Violation
Facility County: KING
Program System Acronym: AIR
Enforcement Action Forum Desc: Administrative - Informal
EA Type Code: NOV
Facility SIC Code: Not reported
Federal Facility ID: Not reported
Latitude in Decimal Degrees: 47.55242
Longitude in Decimal Degrees: -122.33739
Permit Type Desc: Not reported
Program System Acronym: WAPSC0005303300004
Facility NAICS Code: 327213
Tribal Land Code: Not reported

Enforcement Action ID: WAPSCA0000530330000400828
FRS ID: 110000489659
Action Name: ARDAGH GLASS INC 530330000400828
Facility Name: ARDAGH GLASS
Facility Address: 5801 E MARGINAL WAY S
SEATTLE, WA 98134

Enforcement Action Type: Notice of Violation
Facility County: KING
Program System Acronym: AIR
Enforcement Action Forum Desc: Administrative - Informal
EA Type Code: NOV
Facility SIC Code: Not reported
Federal Facility ID: Not reported
Latitude in Decimal Degrees: 47.55242
Longitude in Decimal Degrees: -122.33739
Permit Type Desc: Not reported
Program System Acronym: WAPSC0005303300004
Facility NAICS Code: 327213
Tribal Land Code: Not reported

Enforcement Action ID: WAPSCA0000530330000400827
FRS ID: 110000489659
Action Name: ARDAGH GLASS INC 530330000400827
Facility Name: ARDAGH GLASS
Facility Address: 5801 E MARGINAL WAY S
SEATTLE, WA 98134

Enforcement Action Type: Notice of Violation
Facility County: KING

Map ID
Direction
Distance
Elevation

MAP FINDINGS

Site

Database(s)

EDR ID Number
EPA ID Number

ARDAGH GLASS INC (Continued)

1000411057

Program System Acronym: AIR
Enforcement Action Forum Desc: Administrative - Informal
EA Type Code: NOV
Facility SIC Code: Not reported
Federal Facility ID: Not reported
Latitude in Decimal Degrees: 47.55242
Longitude in Decimal Degrees: -122.33739
Permit Type Desc: Not reported
Program System Acronym: WAPSC0005303300004
Facility NAICS Code: 327213
Tribal Land Code: Not reported

Enforcement Action ID: WAPSCA0000530330000400825
FRS ID: 110000489659
Action Name: ARDAGH GLASS INC 530330000400825
Facility Name: ARDAGH GLASS
Facility Address: 5801 E MARGINAL WAY S
SEATTLE, WA 98134

Enforcement Action Type: Notice of Violation
Facility County: KING
Program System Acronym: AIR
Enforcement Action Forum Desc: Administrative - Informal
EA Type Code: NOV
Facility SIC Code: Not reported
Federal Facility ID: Not reported
Latitude in Decimal Degrees: 47.55242
Longitude in Decimal Degrees: -122.33739
Permit Type Desc: Not reported
Program System Acronym: WAPSC0005303300004
Facility NAICS Code: 327213
Tribal Land Code: Not reported

Enforcement Action ID: WAPSCA0000530330000400824
FRS ID: 110000489659
Action Name: ARDAGH GLASS INC 530330000400824
Facility Name: ARDAGH GLASS
Facility Address: 5801 E MARGINAL WAY S
SEATTLE, WA 98134

Enforcement Action Type: Notice of Violation
Facility County: KING
Program System Acronym: AIR
Enforcement Action Forum Desc: Administrative - Informal
EA Type Code: NOV
Facility SIC Code: Not reported
Federal Facility ID: Not reported
Latitude in Decimal Degrees: 47.55242
Longitude in Decimal Degrees: -122.33739
Permit Type Desc: Not reported
Program System Acronym: WAPSC0005303300004
Facility NAICS Code: 327213
Tribal Land Code: Not reported

Enforcement Action ID: WAPSCA0000530330000400818
FRS ID: 110000489659
Action Name: ARDAGH GLASS INC 530330000400818
Facility Name: ARDAGH GLASS
Facility Address: 5801 E MARGINAL WAY S

Map ID
Direction
Distance
Elevation

MAP FINDINGS

Site

Database(s)

EDR ID Number
EPA ID Number

ARDAGH GLASS INC (Continued)

1000411057

SEATTLE, WA 98134
Enforcement Action Type: Notice of Violation
Facility County: KING
Program System Acronym: AIR
Enforcement Action Forum Desc: Administrative - Informal
EA Type Code: NOV
Facility SIC Code: Not reported
Federal Facility ID: Not reported
Latitude in Decimal Degrees: 47.55242
Longitude in Decimal Degrees: -122.33739
Permit Type Desc: Not reported
Program System Acronym: WAPSC0005303300004
Facility NAICS Code: 327213
Tribal Land Code: Not reported

Enforcement Action ID: WAPSCA0000530330000400817
FRS ID: 110000489659
Action Name: ARDAGH GLASS INC 530330000400817
Facility Name: ARDAGH GLASS
Facility Address: 5801 E MARGINAL WAY S
SEATTLE, WA 98134

Enforcement Action Type: Administrative Order
Facility County: KING
Program System Acronym: AIR
Enforcement Action Forum Desc: Administrative - Formal
EA Type Code: SCAAO
Facility SIC Code: Not reported
Federal Facility ID: Not reported
Latitude in Decimal Degrees: 47.55242
Longitude in Decimal Degrees: -122.33739
Permit Type Desc: Not reported
Program System Acronym: WAPSC0005303300004
Facility NAICS Code: 327213
Tribal Land Code: Not reported

Enforcement Action ID: WAPSCA0000530330000400812
FRS ID: 110000489659
Action Name: ARDAGH GLASS INC 530330000400812
Facility Name: ARDAGH GLASS
Facility Address: 5801 E MARGINAL WAY S
SEATTLE, WA 98134

Enforcement Action Type: Notice of Violation
Facility County: KING
Program System Acronym: AIR
Enforcement Action Forum Desc: Administrative - Informal
EA Type Code: NOV
Facility SIC Code: Not reported
Federal Facility ID: Not reported
Latitude in Decimal Degrees: 47.55242
Longitude in Decimal Degrees: -122.33739
Permit Type Desc: Not reported
Program System Acronym: WAPSC0005303300004
Facility NAICS Code: 327213
Tribal Land Code: Not reported

Enforcement Action ID: WAPSCA0000530330000400811
FRS ID: 110000489659

Map ID
Direction
Distance
Elevation

MAP FINDINGS

Site

Database(s)

EDR ID Number
EPA ID Number

ARDAGH GLASS INC (Continued)

1000411057

Action Name: ARDAGH GLASS INC 530330000400811
Facility Name: ARDAGH GLASS
Facility Address: 5801 E MARGINAL WAY S
SEATTLE, WA 98134
Enforcement Action Type: Notice of Violation
Facility County: KING
Program System Acronym: AIR
Enforcement Action Forum Desc: Administrative - Informal
EA Type Code: NOV
Facility SIC Code: Not reported
Federal Facility ID: Not reported
Latitude in Decimal Degrees: 47.55242
Longitude in Decimal Degrees: -122.33739
Permit Type Desc: Not reported
Program System Acronym: WAPSC0005303300004
Facility NAICS Code: 327213
Tribal Land Code: Not reported

Enforcement Action ID: WAPSCA0000530330000400798
FRS ID: 110000489659
Action Name: ARDAGH GLASS INC 530330000400798
Facility Name: ARDAGH GLASS
Facility Address: 5801 E MARGINAL WAY S
SEATTLE, WA 98134

Enforcement Action Type: Notice of Violation
Facility County: KING
Program System Acronym: AIR
Enforcement Action Forum Desc: Administrative - Informal
EA Type Code: NOV
Facility SIC Code: Not reported
Federal Facility ID: Not reported
Latitude in Decimal Degrees: 47.55242
Longitude in Decimal Degrees: -122.33739
Permit Type Desc: Not reported
Program System Acronym: WAPSC0005303300004
Facility NAICS Code: 327213
Tribal Land Code: Not reported

Enforcement Action ID: WAPSCA0000530330000400797
FRS ID: 110000489659
Action Name: ARDAGH GLASS INC 530330000400797
Facility Name: ARDAGH GLASS
Facility Address: 5801 E MARGINAL WAY S
SEATTLE, WA 98134

Enforcement Action Type: Notice of Violation
Facility County: KING
Program System Acronym: AIR
Enforcement Action Forum Desc: Administrative - Informal
EA Type Code: NOV
Facility SIC Code: Not reported
Federal Facility ID: Not reported
Latitude in Decimal Degrees: 47.55242
Longitude in Decimal Degrees: -122.33739
Permit Type Desc: Not reported
Program System Acronym: WAPSC0005303300004
Facility NAICS Code: 327213
Tribal Land Code: Not reported

Map ID
Direction
Distance
Elevation

MAP FINDINGS

Site

Database(s)

EDR ID Number
EPA ID Number

ARDAGH GLASS INC (Continued)

1000411057

Enforcement Action ID: WAPSCA0000530330000400796
FRS ID: 110000489659
Action Name: ARDAGH GLASS INC 530330000400796
Facility Name: ARDAGH GLASS
Facility Address: 5801 E MARGINAL WAY S
SEATTLE, WA 98134

Enforcement Action Type: Notice of Violation
Facility County: KING
Program System Acronym: AIR
Enforcement Action Forum Desc: Administrative - Informal
EA Type Code: NOV
Facility SIC Code: Not reported
Federal Facility ID: Not reported
Latitude in Decimal Degrees: 47.55242
Longitude in Decimal Degrees: -122.33739
Permit Type Desc: Not reported
Program System Acronym: WAPSC0005303300004
Facility NAICS Code: 327213
Tribal Land Code: Not reported

Enforcement Action ID: WAPSCA0000530330000400795
FRS ID: 110000489659
Action Name: ARDAGH GLASS INC 530330000400795
Facility Name: ARDAGH GLASS
Facility Address: 5801 E MARGINAL WAY S
SEATTLE, WA 98134

Enforcement Action Type: Notice of Violation
Facility County: KING
Program System Acronym: AIR
Enforcement Action Forum Desc: Administrative - Informal
EA Type Code: NOV
Facility SIC Code: Not reported
Federal Facility ID: Not reported
Latitude in Decimal Degrees: 47.55242
Longitude in Decimal Degrees: -122.33739
Permit Type Desc: Not reported
Program System Acronym: WAPSC0005303300004
Facility NAICS Code: 327213
Tribal Land Code: Not reported

Enforcement Action ID: WAPSCA0000530330000400783
FRS ID: 110000489659
Action Name: ARDAGH GLASS INC 530330000400783
Facility Name: ARDAGH GLASS
Facility Address: 5801 E MARGINAL WAY S
SEATTLE, WA 98134

Enforcement Action Type: Notice of Violation
Facility County: KING
Program System Acronym: AIR
Enforcement Action Forum Desc: Administrative - Informal
EA Type Code: NOV
Facility SIC Code: Not reported
Federal Facility ID: Not reported
Latitude in Decimal Degrees: 47.55242
Longitude in Decimal Degrees: -122.33739
Permit Type Desc: Not reported
Program System Acronym: WAPSC0005303300004

Map ID
Direction
Distance
Elevation

MAP FINDINGS

Site

Database(s)

EDR ID Number
EPA ID Number

ARDAGH GLASS INC (Continued)

1000411057

Facility NAICS Code: 327213
Tribal Land Code: Not reported

Enforcement Action ID: WAPSCA0000530330000400781
FRS ID: 110000489659
Action Name: ARDAGH GLASS INC 530330000400781
Facility Name: ARDAGH GLASS
Facility Address: 5801 E MARGINAL WAY S
SEATTLE, WA 98134

Enforcement Action Type: Administrative Order
Facility County: KING
Program System Acronym: AIR
Enforcement Action Forum Desc: Administrative - Formal
EA Type Code: SCAAO
Facility SIC Code: Not reported
Federal Facility ID: Not reported
Latitude in Decimal Degrees: 47.55242
Longitude in Decimal Degrees: -122.33739
Permit Type Desc: Not reported
Program System Acronym: WAPSC0005303300004
Facility NAICS Code: 327213
Tribal Land Code: Not reported

Enforcement Action ID: WAPSCA0000530330000400777
FRS ID: 110000489659
Action Name: ARDAGH GLASS INC 530330000400777
Facility Name: ARDAGH GLASS
Facility Address: 5801 E MARGINAL WAY S
SEATTLE, WA 98134

Enforcement Action Type: Notice of Violation
Facility County: KING
Program System Acronym: AIR
Enforcement Action Forum Desc: Administrative - Informal
EA Type Code: NOV
Facility SIC Code: Not reported
Federal Facility ID: Not reported
Latitude in Decimal Degrees: 47.55242
Longitude in Decimal Degrees: -122.33739
Permit Type Desc: Not reported
Program System Acronym: WAPSC0005303300004
Facility NAICS Code: 327213
Tribal Land Code: Not reported

Enforcement Action ID: WAPSCA0000530330000400776
FRS ID: 110000489659
Action Name: ARDAGH GLASS INC 530330000400776
Facility Name: ARDAGH GLASS
Facility Address: 5801 E MARGINAL WAY S
SEATTLE, WA 98134

Enforcement Action Type: Notice of Violation
Facility County: KING
Program System Acronym: AIR
Enforcement Action Forum Desc: Administrative - Informal
EA Type Code: NOV
Facility SIC Code: Not reported
Federal Facility ID: Not reported
Latitude in Decimal Degrees: 47.55242

Map ID
Direction
Distance
Elevation

MAP FINDINGS

Site

Database(s)

EDR ID Number
EPA ID Number

ARDAGH GLASS INC (Continued)

1000411057

Longitude in Decimal Degrees: -122.33739
Permit Type Desc: Not reported
Program System Acronym: WAPSC0005303300004
Facility NAICS Code: 327213
Tribal Land Code: Not reported

Enforcement Action ID: WAPSCA0000530330000400775
FRS ID: 110000489659
Action Name: ARDAGH GLASS INC 530330000400775
Facility Name: ARDAGH GLASS
Facility Address: 5801 E MARGINAL WAY S
SEATTLE, WA 98134

Enforcement Action Type: Notice of Violation
Facility County: KING
Program System Acronym: AIR
Enforcement Action Forum Desc: Administrative - Informal
EA Type Code: NOV
Facility SIC Code: Not reported
Federal Facility ID: Not reported
Latitude in Decimal Degrees: 47.55242
Longitude in Decimal Degrees: -122.33739
Permit Type Desc: Not reported
Program System Acronym: WAPSC0005303300004
Facility NAICS Code: 327213
Tribal Land Code: Not reported

Enforcement Action ID: WAPSCA0000530330000400768
FRS ID: 110000489659
Action Name: ARDAGH GLASS INC 530330000400768
Facility Name: ARDAGH GLASS
Facility Address: 5801 E MARGINAL WAY S
SEATTLE, WA 98134

Enforcement Action Type: Notice of Violation
Facility County: KING
Program System Acronym: AIR
Enforcement Action Forum Desc: Administrative - Informal
EA Type Code: NOV
Facility SIC Code: Not reported
Federal Facility ID: Not reported
Latitude in Decimal Degrees: 47.55242
Longitude in Decimal Degrees: -122.33739
Permit Type Desc: Not reported
Program System Acronym: WAPSC0005303300004
Facility NAICS Code: 327213
Tribal Land Code: Not reported

Enforcement Action ID: WAPSCA0000530330000400764
FRS ID: 110000489659
Action Name: ARDAGH GLASS INC 530330000400764
Facility Name: ARDAGH GLASS
Facility Address: 5801 E MARGINAL WAY S
SEATTLE, WA 98134

Enforcement Action Type: Administrative Order
Facility County: KING
Program System Acronym: AIR
Enforcement Action Forum Desc: Administrative - Formal
EA Type Code: SCAA0

Map ID
Direction
Distance
Elevation

MAP FINDINGS

Site

Database(s)

EDR ID Number
EPA ID Number

ARDAGH GLASS INC (Continued)

1000411057

Facility SIC Code: Not reported
Federal Facility ID: Not reported
Latitude in Decimal Degrees: 47.55242
Longitude in Decimal Degrees: -122.33739
Permit Type Desc: Not reported
Program System Acronym: WAPSC0005303300004
Facility NAICS Code: 327213
Tribal Land Code: Not reported

Enforcement Action ID: WAPSCA0000530330000400763
FRS ID: 110000489659
Action Name: ARDAGH GLASS INC 530330000400763
Facility Name: ARDAGH GLASS
Facility Address: 5801 E MARGINAL WAY S
SEATTLE, WA 98134

Enforcement Action Type: Notice of Violation
Facility County: KING
Program System Acronym: AIR
Enforcement Action Forum Desc: Administrative - Informal
EA Type Code: NOV
Facility SIC Code: Not reported
Federal Facility ID: Not reported
Latitude in Decimal Degrees: 47.55242
Longitude in Decimal Degrees: -122.33739
Permit Type Desc: Not reported
Program System Acronym: WAPSC0005303300004
Facility NAICS Code: 327213
Tribal Land Code: Not reported

Enforcement Action ID: WAPSCA0000530330000400755
FRS ID: 110000489659
Action Name: ARDAGH GLASS INC 530330000400755
Facility Name: ARDAGH GLASS
Facility Address: 5801 E MARGINAL WAY S
SEATTLE, WA 98134

Enforcement Action Type: Notice of Violation
Facility County: KING
Program System Acronym: AIR
Enforcement Action Forum Desc: Administrative - Informal
EA Type Code: NOV
Facility SIC Code: Not reported
Federal Facility ID: Not reported
Latitude in Decimal Degrees: 47.55242
Longitude in Decimal Degrees: -122.33739
Permit Type Desc: Not reported
Program System Acronym: WAPSC0005303300004
Facility NAICS Code: 327213
Tribal Land Code: Not reported

Enforcement Action ID: WAPSCA0000530330000400753
FRS ID: 110000489659
Action Name: ARDAGH GLASS INC 530330000400753
Facility Name: ARDAGH GLASS
Facility Address: 5801 E MARGINAL WAY S
SEATTLE, WA 98134

Enforcement Action Type: Notice of Violation
Facility County: KING

Map ID
Direction
Distance
Elevation

MAP FINDINGS

Site

Database(s)

EDR ID Number
EPA ID Number

ARDAGH GLASS INC (Continued)

1000411057

Program System Acronym: AIR
Enforcement Action Forum Desc: Administrative - Informal
EA Type Code: NOV
Facility SIC Code: Not reported
Federal Facility ID: Not reported
Latitude in Decimal Degrees: 47.55242
Longitude in Decimal Degrees: -122.33739
Permit Type Desc: Not reported
Program System Acronym: WAPSC0005303300004
Facility NAICS Code: 327213
Tribal Land Code: Not reported

Enforcement Action ID: WAPSCA0000530330000400747
FRS ID: 110000489659
Action Name: ARDAGH GLASS INC 530330000400747
Facility Name: ARDAGH GLASS
Facility Address: 5801 E MARGINAL WAY S
SEATTLE, WA 98134

Enforcement Action Type: Notice of Violation
Facility County: KING
Program System Acronym: AIR
Enforcement Action Forum Desc: Administrative - Informal
EA Type Code: NOV
Facility SIC Code: Not reported
Federal Facility ID: Not reported
Latitude in Decimal Degrees: 47.55242
Longitude in Decimal Degrees: -122.33739
Permit Type Desc: Not reported
Program System Acronym: WAPSC0005303300004
Facility NAICS Code: 327213
Tribal Land Code: Not reported

Enforcement Action ID: WAPSCA0000530330000400742
FRS ID: 110000489659
Action Name: ARDAGH GLASS INC 530330000400742
Facility Name: ARDAGH GLASS
Facility Address: 5801 E MARGINAL WAY S
SEATTLE, WA 98134

Enforcement Action Type: Notice of Violation
Facility County: KING
Program System Acronym: AIR
Enforcement Action Forum Desc: Administrative - Informal
EA Type Code: NOV
Facility SIC Code: Not reported
Federal Facility ID: Not reported
Latitude in Decimal Degrees: 47.55242
Longitude in Decimal Degrees: -122.33739
Permit Type Desc: Not reported
Program System Acronym: WAPSC0005303300004
Facility NAICS Code: 327213
Tribal Land Code: Not reported

Enforcement Action ID: WAPSCA0000530330000400740
FRS ID: 110000489659
Action Name: ARDAGH GLASS INC 530330000400740
Facility Name: ARDAGH GLASS
Facility Address: 5801 E MARGINAL WAY S

Map ID
Direction
Distance
Elevation

MAP FINDINGS

Site

Database(s)

EDR ID Number
EPA ID Number

ARDAGH GLASS INC (Continued)

1000411057

SEATTLE, WA 98134
Enforcement Action Type: Administrative Order
Facility County: KING
Program System Acronym: AIR
Enforcement Action Forum Desc: Administrative - Formal
EA Type Code: SCAAAO
Facility SIC Code: Not reported
Federal Facility ID: Not reported
Latitude in Decimal Degrees: 47.55242
Longitude in Decimal Degrees: -122.33739
Permit Type Desc: Not reported
Program System Acronym: WAPSC0005303300004
Facility NAICS Code: 327213
Tribal Land Code: Not reported

Enforcement Action ID: WAPSCA0000530330000400736
FRS ID: 110000489659
Action Name: ARDAGH GLASS INC 530330000400736
Facility Name: ARDAGH GLASS
Facility Address: 5801 E MARGINAL WAY S
SEATTLE, WA 98134

Enforcement Action Type: Notice of Violation
Facility County: KING
Program System Acronym: AIR
Enforcement Action Forum Desc: Administrative - Informal
EA Type Code: NOV
Facility SIC Code: Not reported
Federal Facility ID: Not reported
Latitude in Decimal Degrees: 47.55242
Longitude in Decimal Degrees: -122.33739
Permit Type Desc: Not reported
Program System Acronym: WAPSC0005303300004
Facility NAICS Code: 327213
Tribal Land Code: Not reported

Enforcement Action ID: WAPSCA0000530330000400735
FRS ID: 110000489659
Action Name: ARDAGH GLASS INC 530330000400735
Facility Name: ARDAGH GLASS
Facility Address: 5801 E MARGINAL WAY S
SEATTLE, WA 98134

Enforcement Action Type: Notice of Violation
Facility County: KING
Program System Acronym: AIR
Enforcement Action Forum Desc: Administrative - Informal
EA Type Code: NOV
Facility SIC Code: Not reported
Federal Facility ID: Not reported
Latitude in Decimal Degrees: 47.55242
Longitude in Decimal Degrees: -122.33739
Permit Type Desc: Not reported
Program System Acronym: WAPSC0005303300004
Facility NAICS Code: 327213
Tribal Land Code: Not reported

Enforcement Action ID: WAPSCA0000530330000400734
FRS ID: 110000489659

Map ID
Direction
Distance
Elevation

MAP FINDINGS

Site

Database(s)

EDR ID Number
EPA ID Number

ARDAGH GLASS INC (Continued)

1000411057

Action Name: ARDAGH GLASS INC 530330000400734
Facility Name: ARDAGH GLASS
Facility Address: 5801 E MARGINAL WAY S
SEATTLE, WA 98134
Enforcement Action Type: Notice of Violation
Facility County: KING
Program System Acronym: AIR
Enforcement Action Forum Desc: Administrative - Informal
EA Type Code: NOV
Facility SIC Code: Not reported
Federal Facility ID: Not reported
Latitude in Decimal Degrees: 47.55242
Longitude in Decimal Degrees: -122.33739
Permit Type Desc: Not reported
Program System Acronym: WAPSC0005303300004
Facility NAICS Code: 327213
Tribal Land Code: Not reported

Enforcement Action ID: WAPSCA0000530330000400733
FRS ID: 110000489659
Action Name: ARDAGH GLASS INC 530330000400733
Facility Name: ARDAGH GLASS
Facility Address: 5801 E MARGINAL WAY S
SEATTLE, WA 98134

Enforcement Action Type: Notice of Violation
Facility County: KING
Program System Acronym: AIR
Enforcement Action Forum Desc: Administrative - Informal
EA Type Code: NOV
Facility SIC Code: Not reported
Federal Facility ID: Not reported
Latitude in Decimal Degrees: 47.55242
Longitude in Decimal Degrees: -122.33739
Permit Type Desc: Not reported
Program System Acronym: WAPSC0005303300004
Facility NAICS Code: 327213
Tribal Land Code: Not reported

Enforcement Action ID: WAPSCA0000530330000400722
FRS ID: 110000489659
Action Name: ARDAGH GLASS INC 530330000400722
Facility Name: ARDAGH GLASS
Facility Address: 5801 E MARGINAL WAY S
SEATTLE, WA 98134

Enforcement Action Type: Administrative Order
Facility County: KING
Program System Acronym: AIR
Enforcement Action Forum Desc: Administrative - Formal
EA Type Code: SCAAO
Facility SIC Code: Not reported
Federal Facility ID: Not reported
Latitude in Decimal Degrees: 47.55242
Longitude in Decimal Degrees: -122.33739
Permit Type Desc: Not reported
Program System Acronym: WAPSC0005303300004
Facility NAICS Code: 327213
Tribal Land Code: Not reported

Map ID
Direction
Distance
Elevation

MAP FINDINGS

Site

Database(s)

EDR ID Number
EPA ID Number

ARDAGH GLASS INC (Continued)

1000411057

Enforcement Action ID: WAPSCA0000530330000400718
FRS ID: 110000489659
Action Name: ARDAGH GLASS INC 530330000400718
Facility Name: ARDAGH GLASS
Facility Address: 5801 E MARGINAL WAY S
SEATTLE, WA 98134

Enforcement Action Type: Administrative Order
Facility County: KING
Program System Acronym: AIR
Enforcement Action Forum Desc: Administrative - Formal
EA Type Code: SCAAO
Facility SIC Code: Not reported
Federal Facility ID: Not reported
Latitude in Decimal Degrees: 47.55242
Longitude in Decimal Degrees: -122.33739
Permit Type Desc: Not reported
Program System Acronym: WAPSC0005303300004
Facility NAICS Code: 327213
Tribal Land Code: Not reported

Enforcement Action ID: WAPSCA0000530330000400707
FRS ID: 110000489659
Action Name: ARDAGH GLASS INC 530330000400707
Facility Name: ARDAGH GLASS
Facility Address: 5801 E MARGINAL WAY S
SEATTLE, WA 98134

Enforcement Action Type: Notice of Violation
Facility County: KING
Program System Acronym: AIR
Enforcement Action Forum Desc: Administrative - Informal
EA Type Code: NOV
Facility SIC Code: Not reported
Federal Facility ID: Not reported
Latitude in Decimal Degrees: 47.55242
Longitude in Decimal Degrees: -122.33739
Permit Type Desc: Not reported
Program System Acronym: WAPSC0005303300004
Facility NAICS Code: 327213
Tribal Land Code: Not reported

Enforcement Action ID: WAPSCA0000530330000400706
FRS ID: 110000489659
Action Name: ARDAGH GLASS INC 530330000400706
Facility Name: ARDAGH GLASS
Facility Address: 5801 E MARGINAL WAY S
SEATTLE, WA 98134

Enforcement Action Type: Notice of Violation
Facility County: KING
Program System Acronym: AIR
Enforcement Action Forum Desc: Administrative - Informal
EA Type Code: NOV
Facility SIC Code: Not reported
Federal Facility ID: Not reported
Latitude in Decimal Degrees: 47.55242
Longitude in Decimal Degrees: -122.33739
Permit Type Desc: Not reported
Program System Acronym: WAPSC0005303300004

Map ID
Direction
Distance
Elevation

MAP FINDINGS

Site

Database(s)

EDR ID Number
EPA ID Number

ARDAGH GLASS INC (Continued)

1000411057

Facility NAICS Code: 327213
Tribal Land Code: Not reported

Enforcement Action ID: WAPSCA0000530330000400705
FRS ID: 110000489659
Action Name: ARDAGH GLASS INC 530330000400705
Facility Name: ARDAGH GLASS
Facility Address: 5801 E MARGINAL WAY S
SEATTLE, WA 98134

Enforcement Action Type: Notice of Violation
Facility County: KING
Program System Acronym: AIR
Enforcement Action Forum Desc: Administrative - Informal
EA Type Code: NOV
Facility SIC Code: Not reported
Federal Facility ID: Not reported
Latitude in Decimal Degrees: 47.55242
Longitude in Decimal Degrees: -122.33739
Permit Type Desc: Not reported
Program System Acronym: WAPSC0005303300004
Facility NAICS Code: 327213
Tribal Land Code: Not reported

Enforcement Action ID: WAPSCA0000530330000400704
FRS ID: 110000489659
Action Name: ARDAGH GLASS INC 530330000400704
Facility Name: ARDAGH GLASS
Facility Address: 5801 E MARGINAL WAY S
SEATTLE, WA 98134

Enforcement Action Type: Notice of Violation
Facility County: KING
Program System Acronym: AIR
Enforcement Action Forum Desc: Administrative - Informal
EA Type Code: NOV
Facility SIC Code: Not reported
Federal Facility ID: Not reported
Latitude in Decimal Degrees: 47.55242
Longitude in Decimal Degrees: -122.33739
Permit Type Desc: Not reported
Program System Acronym: WAPSC0005303300004
Facility NAICS Code: 327213
Tribal Land Code: Not reported

Enforcement Action ID: WAPSCA0000530330000400703
FRS ID: 110000489659
Action Name: ARDAGH GLASS INC 530330000400703
Facility Name: ARDAGH GLASS
Facility Address: 5801 E MARGINAL WAY S
SEATTLE, WA 98134

Enforcement Action Type: Notice of Violation
Facility County: KING
Program System Acronym: AIR
Enforcement Action Forum Desc: Administrative - Informal
EA Type Code: NOV
Facility SIC Code: Not reported
Federal Facility ID: Not reported
Latitude in Decimal Degrees: 47.55242

Map ID
Direction
Distance
Elevation

MAP FINDINGS

Site

Database(s)

EDR ID Number
EPA ID Number

ARDAGH GLASS INC (Continued)

1000411057

Longitude in Decimal Degrees: -122.33739
Permit Type Desc: Not reported
Program System Acronym: WAPSC0005303300004
Facility NAICS Code: 327213
Tribal Land Code: Not reported

Enforcement Action ID: WAPSCA0000530330000400700
FRS ID: 110000489659
Action Name: ARDAGH GLASS INC 530330000400700
Facility Name: ARDAGH GLASS
Facility Address: 5801 E MARGINAL WAY S
SEATTLE, WA 98134

Enforcement Action Type: Administrative Order
Facility County: KING
Program System Acronym: AIR
Enforcement Action Forum Desc: Administrative - Formal
EA Type Code: SCAAO
Facility SIC Code: Not reported
Federal Facility ID: Not reported
Latitude in Decimal Degrees: 47.55242
Longitude in Decimal Degrees: -122.33739
Permit Type Desc: Not reported
Program System Acronym: WAPSC0005303300004
Facility NAICS Code: 327213
Tribal Land Code: Not reported

Enforcement Action ID: WAPSCA0000530330000400696
FRS ID: 110000489659
Action Name: ARDAGH GLASS INC 530330000400696
Facility Name: ARDAGH GLASS
Facility Address: 5801 E MARGINAL WAY S
SEATTLE, WA 98134

Enforcement Action Type: Notice of Violation
Facility County: KING
Program System Acronym: AIR
Enforcement Action Forum Desc: Administrative - Informal
EA Type Code: NOV
Facility SIC Code: Not reported
Federal Facility ID: Not reported
Latitude in Decimal Degrees: 47.55242
Longitude in Decimal Degrees: -122.33739
Permit Type Desc: Not reported
Program System Acronym: WAPSC0005303300004
Facility NAICS Code: 327213
Tribal Land Code: Not reported

Enforcement Action ID: WAPSCA0000530330000400695
FRS ID: 110000489659
Action Name: ARDAGH GLASS INC 530330000400695
Facility Name: ARDAGH GLASS
Facility Address: 5801 E MARGINAL WAY S
SEATTLE, WA 98134

Enforcement Action Type: Notice of Violation
Facility County: KING
Program System Acronym: AIR
Enforcement Action Forum Desc: Administrative - Informal
EA Type Code: NOV

Map ID
Direction
Distance
Elevation

MAP FINDINGS

Site

Database(s)

EDR ID Number
EPA ID Number

ARDAGH GLASS INC (Continued)

1000411057

Facility SIC Code: Not reported
Federal Facility ID: Not reported
Latitude in Decimal Degrees: 47.55242
Longitude in Decimal Degrees: -122.33739
Permit Type Desc: Not reported
Program System Acronym: WAPSC0005303300004
Facility NAICS Code: 327213
Tribal Land Code: Not reported

Enforcement Action ID: WAPSCA0000530330000400694
FRS ID: 110000489659
Action Name: ARDAGH GLASS INC 530330000400694
Facility Name: ARDAGH GLASS
Facility Address: 5801 E MARGINAL WAY S
SEATTLE, WA 98134

Enforcement Action Type: Notice of Violation
Facility County: KING
Program System Acronym: AIR
Enforcement Action Forum Desc: Administrative - Informal
EA Type Code: NOV
Facility SIC Code: Not reported
Federal Facility ID: Not reported
Latitude in Decimal Degrees: 47.55242
Longitude in Decimal Degrees: -122.33739
Permit Type Desc: Not reported
Program System Acronym: WAPSC0005303300004
Facility NAICS Code: 327213
Tribal Land Code: Not reported

Enforcement Action ID: WAPSCA0000530330000400693
FRS ID: 110000489659
Action Name: ARDAGH GLASS INC 530330000400693
Facility Name: ARDAGH GLASS
Facility Address: 5801 E MARGINAL WAY S
SEATTLE, WA 98134

Enforcement Action Type: Notice of Violation
Facility County: KING
Program System Acronym: AIR
Enforcement Action Forum Desc: Administrative - Informal
EA Type Code: NOV
Facility SIC Code: Not reported
Federal Facility ID: Not reported
Latitude in Decimal Degrees: 47.55242
Longitude in Decimal Degrees: -122.33739
Permit Type Desc: Not reported
Program System Acronym: WAPSC0005303300004
Facility NAICS Code: 327213
Tribal Land Code: Not reported

Enforcement Action ID: WAPSCA0000530330000400692
FRS ID: 110000489659
Action Name: ARDAGH GLASS INC 530330000400692
Facility Name: ARDAGH GLASS
Facility Address: 5801 E MARGINAL WAY S
SEATTLE, WA 98134

Enforcement Action Type: Notice of Violation
Facility County: KING

Map ID
Direction
Distance
Elevation

MAP FINDINGS

Site

Database(s)

EDR ID Number
EPA ID Number

ARDAGH GLASS INC (Continued)

1000411057

Program System Acronym: AIR
Enforcement Action Forum Desc: Administrative - Informal
EA Type Code: NOV
Facility SIC Code: Not reported
Federal Facility ID: Not reported
Latitude in Decimal Degrees: 47.55242
Longitude in Decimal Degrees: -122.33739
Permit Type Desc: Not reported
Program System Acronym: WAPSC0005303300004
Facility NAICS Code: 327213
Tribal Land Code: Not reported

Enforcement Action ID: WAPSCA0000530330000400682
FRS ID: 110000489659
Action Name: ARDAGH GLASS INC 530330000400682
Facility Name: ARDAGH GLASS
Facility Address: 5801 E MARGINAL WAY S
SEATTLE, WA 98134

Enforcement Action Type: Notice of Violation
Facility County: KING
Program System Acronym: AIR
Enforcement Action Forum Desc: Administrative - Informal
EA Type Code: NOV
Facility SIC Code: Not reported
Federal Facility ID: Not reported
Latitude in Decimal Degrees: 47.55242
Longitude in Decimal Degrees: -122.33739
Permit Type Desc: Not reported
Program System Acronym: WAPSC0005303300004
Facility NAICS Code: 327213
Tribal Land Code: Not reported

Enforcement Action ID: WAPSCA0000530330000400681
FRS ID: 110000489659
Action Name: ARDAGH GLASS INC 530330000400681
Facility Name: ARDAGH GLASS
Facility Address: 5801 E MARGINAL WAY S
SEATTLE, WA 98134

Enforcement Action Type: Notice of Violation
Facility County: KING
Program System Acronym: AIR
Enforcement Action Forum Desc: Administrative - Informal
EA Type Code: NOV
Facility SIC Code: Not reported
Federal Facility ID: Not reported
Latitude in Decimal Degrees: 47.55242
Longitude in Decimal Degrees: -122.33739
Permit Type Desc: Not reported
Program System Acronym: WAPSC0005303300004
Facility NAICS Code: 327213
Tribal Land Code: Not reported

Enforcement Action ID: WAPSCA0000530330000400675
FRS ID: 110000489659
Action Name: ARDAGH GLASS INC 530330000400675
Facility Name: ARDAGH GLASS
Facility Address: 5801 E MARGINAL WAY S

Map ID
Direction
Distance
Elevation

MAP FINDINGS

Site

Database(s)

EDR ID Number
EPA ID Number

ARDAGH GLASS INC (Continued)

1000411057

SEATTLE, WA 98134
Enforcement Action Type: Notice of Violation
Facility County: KING
Program System Acronym: AIR
Enforcement Action Forum Desc: Administrative - Informal
EA Type Code: NOV
Facility SIC Code: Not reported
Federal Facility ID: Not reported
Latitude in Decimal Degrees: 47.55242
Longitude in Decimal Degrees: -122.33739
Permit Type Desc: Not reported
Program System Acronym: WAPSC0005303300004
Facility NAICS Code: 327213
Tribal Land Code: Not reported

Enforcement Action ID: WAPSCA0000530330000400674
FRS ID: 110000489659
Action Name: ARDAGH GLASS INC 530330000400674
Facility Name: ARDAGH GLASS
Facility Address: 5801 E MARGINAL WAY S
SEATTLE, WA 98134

Enforcement Action Type: Notice of Violation
Facility County: KING
Program System Acronym: AIR
Enforcement Action Forum Desc: Administrative - Informal
EA Type Code: NOV
Facility SIC Code: Not reported
Federal Facility ID: Not reported
Latitude in Decimal Degrees: 47.55242
Longitude in Decimal Degrees: -122.33739
Permit Type Desc: Not reported
Program System Acronym: WAPSC0005303300004
Facility NAICS Code: 327213
Tribal Land Code: Not reported

Enforcement Action ID: WAPSCA0000530330000400673
FRS ID: 110000489659
Action Name: ARDAGH GLASS INC 530330000400673
Facility Name: ARDAGH GLASS
Facility Address: 5801 E MARGINAL WAY S
SEATTLE, WA 98134

Enforcement Action Type: Administrative Order
Facility County: KING
Program System Acronym: AIR
Enforcement Action Forum Desc: Administrative - Formal
EA Type Code: SCAAO
Facility SIC Code: Not reported
Federal Facility ID: Not reported
Latitude in Decimal Degrees: 47.55242
Longitude in Decimal Degrees: -122.33739
Permit Type Desc: Not reported
Program System Acronym: WAPSC0005303300004
Facility NAICS Code: 327213
Tribal Land Code: Not reported

Enforcement Action ID: WAPSCA0000530330000400670
FRS ID: 110000489659

Map ID
Direction
Distance
Elevation

MAP FINDINGS

Site

Database(s)

EDR ID Number
EPA ID Number

ARDAGH GLASS INC (Continued)

1000411057

Action Name: ARDAGH GLASS INC 530330000400670
Facility Name: ARDAGH GLASS
Facility Address: 5801 E MARGINAL WAY S
SEATTLE, WA 98134
Enforcement Action Type: Notice of Violation
Facility County: KING
Program System Acronym: AIR
Enforcement Action Forum Desc: Administrative - Informal
EA Type Code: NOV
Facility SIC Code: Not reported
Federal Facility ID: Not reported
Latitude in Decimal Degrees: 47.55242
Longitude in Decimal Degrees: -122.33739
Permit Type Desc: Not reported
Program System Acronym: WAPSC0005303300004
Facility NAICS Code: 327213
Tribal Land Code: Not reported

Enforcement Action ID: WAPSCA0000530330000400658
FRS ID: 110000489659
Action Name: ARDAGH GLASS INC 530330000400658
Facility Name: ARDAGH GLASS
Facility Address: 5801 E MARGINAL WAY S
SEATTLE, WA 98134

Enforcement Action Type: Notice of Violation
Facility County: KING
Program System Acronym: AIR
Enforcement Action Forum Desc: Administrative - Informal
EA Type Code: NOV
Facility SIC Code: Not reported
Federal Facility ID: Not reported
Latitude in Decimal Degrees: 47.55242
Longitude in Decimal Degrees: -122.33739
Permit Type Desc: Not reported
Program System Acronym: WAPSC0005303300004
Facility NAICS Code: 327213
Tribal Land Code: Not reported

Enforcement Action ID: WAPSCA0000530330000400657
FRS ID: 110000489659
Action Name: ARDAGH GLASS INC 530330000400657
Facility Name: ARDAGH GLASS
Facility Address: 5801 E MARGINAL WAY S
SEATTLE, WA 98134

Enforcement Action Type: Notice of Violation
Facility County: KING
Program System Acronym: AIR
Enforcement Action Forum Desc: Administrative - Informal
EA Type Code: NOV
Facility SIC Code: Not reported
Federal Facility ID: Not reported
Latitude in Decimal Degrees: 47.55242
Longitude in Decimal Degrees: -122.33739
Permit Type Desc: Not reported
Program System Acronym: WAPSC0005303300004
Facility NAICS Code: 327213
Tribal Land Code: Not reported

Map ID
Direction
Distance
Elevation

MAP FINDINGS

Site

Database(s)

EDR ID Number
EPA ID Number

ARDAGH GLASS INC (Continued)

1000411057

Enforcement Action ID: WAPSCA0000530330000400656
FRS ID: 110000489659
Action Name: ARDAGH GLASS INC 530330000400656
Facility Name: ARDAGH GLASS
Facility Address: 5801 E MARGINAL WAY S
SEATTLE, WA 98134

Enforcement Action Type: Notice of Violation
Facility County: KING
Program System Acronym: AIR
Enforcement Action Forum Desc: Administrative - Informal
EA Type Code: NOV
Facility SIC Code: Not reported
Federal Facility ID: Not reported
Latitude in Decimal Degrees: 47.55242
Longitude in Decimal Degrees: -122.33739
Permit Type Desc: Not reported
Program System Acronym: WAPSC0005303300004
Facility NAICS Code: 327213
Tribal Land Code: Not reported

Enforcement Action ID: WAPSCA0000530330000400655
FRS ID: 110000489659
Action Name: ARDAGH GLASS INC 530330000400655
Facility Name: ARDAGH GLASS
Facility Address: 5801 E MARGINAL WAY S
SEATTLE, WA 98134

Enforcement Action Type: Notice of Violation
Facility County: KING
Program System Acronym: AIR
Enforcement Action Forum Desc: Administrative - Informal
EA Type Code: NOV
Facility SIC Code: Not reported
Federal Facility ID: Not reported
Latitude in Decimal Degrees: 47.55242
Longitude in Decimal Degrees: -122.33739
Permit Type Desc: Not reported
Program System Acronym: WAPSC0005303300004
Facility NAICS Code: 327213
Tribal Land Code: Not reported

Enforcement Action ID: WAPSCA0000530330000400648
FRS ID: 110000489659
Action Name: ARDAGH GLASS INC 530330000400648
Facility Name: ARDAGH GLASS
Facility Address: 5801 E MARGINAL WAY S
SEATTLE, WA 98134

Enforcement Action Type: Notice of Violation
Facility County: KING
Program System Acronym: AIR
Enforcement Action Forum Desc: Administrative - Informal
EA Type Code: NOV
Facility SIC Code: Not reported
Federal Facility ID: Not reported
Latitude in Decimal Degrees: 47.55242
Longitude in Decimal Degrees: -122.33739
Permit Type Desc: Not reported
Program System Acronym: WAPSC0005303300004

Map ID
Direction
Distance
Elevation

MAP FINDINGS

Site

Database(s)

EDR ID Number
EPA ID Number

ARDAGH GLASS INC (Continued)

1000411057

Facility NAICS Code: 327213
Tribal Land Code: Not reported

Enforcement Action ID: WAPSCA0000530330000400647
FRS ID: 110000489659
Action Name: ARDAGH GLASS INC 530330000400647
Facility Name: ARDAGH GLASS
Facility Address: 5801 E MARGINAL WAY S
SEATTLE, WA 98134

Enforcement Action Type: Administrative Order
Facility County: KING
Program System Acronym: AIR
Enforcement Action Forum Desc: Administrative - Formal
EA Type Code: SCAAO
Facility SIC Code: Not reported
Federal Facility ID: Not reported
Latitude in Decimal Degrees: 47.55242
Longitude in Decimal Degrees: -122.33739
Permit Type Desc: Not reported
Program System Acronym: WAPSC0005303300004
Facility NAICS Code: 327213
Tribal Land Code: Not reported

Enforcement Action ID: WAPSCA0000530330000400632
FRS ID: 110000489659
Action Name: ARDAGH GLASS INC 530330000400632
Facility Name: ARDAGH GLASS
Facility Address: 5801 E MARGINAL WAY S
SEATTLE, WA 98134

Enforcement Action Type: Notice of Violation
Facility County: KING
Program System Acronym: AIR
Enforcement Action Forum Desc: Administrative - Informal
EA Type Code: NOV
Facility SIC Code: Not reported
Federal Facility ID: Not reported
Latitude in Decimal Degrees: 47.55242
Longitude in Decimal Degrees: -122.33739
Permit Type Desc: Not reported
Program System Acronym: WAPSC0005303300004
Facility NAICS Code: 327213
Tribal Land Code: Not reported

Enforcement Action ID: WAPSCA0000530330000400631
FRS ID: 110000489659
Action Name: ARDAGH GLASS INC 530330000400631
Facility Name: ARDAGH GLASS
Facility Address: 5801 E MARGINAL WAY S
SEATTLE, WA 98134

Enforcement Action Type: Notice of Violation
Facility County: KING
Program System Acronym: AIR
Enforcement Action Forum Desc: Administrative - Informal
EA Type Code: NOV
Facility SIC Code: Not reported
Federal Facility ID: Not reported
Latitude in Decimal Degrees: 47.55242

Map ID
Direction
Distance
Elevation

MAP FINDINGS

Site

Database(s)

EDR ID Number
EPA ID Number

ARDAGH GLASS INC (Continued)

1000411057

Longitude in Decimal Degrees: -122.33739
Permit Type Desc: Not reported
Program System Acronym: WAPSC0005303300004
Facility NAICS Code: 327213
Tribal Land Code: Not reported

Enforcement Action ID: WAPSCA0000530330000400630
FRS ID: 110000489659
Action Name: ARDAGH GLASS INC 530330000400630
Facility Name: ARDAGH GLASS
Facility Address: 5801 E MARGINAL WAY S
SEATTLE, WA 98134

Enforcement Action Type: Notice of Violation
Facility County: KING
Program System Acronym: AIR
Enforcement Action Forum Desc: Administrative - Informal
EA Type Code: NOV
Facility SIC Code: Not reported
Federal Facility ID: Not reported
Latitude in Decimal Degrees: 47.55242
Longitude in Decimal Degrees: -122.33739
Permit Type Desc: Not reported
Program System Acronym: WAPSC0005303300004
Facility NAICS Code: 327213
Tribal Land Code: Not reported

Enforcement Action ID: WAPSCA0000530330000400629
FRS ID: 110000489659
Action Name: ARDAGH GLASS INC 530330000400629
Facility Name: ARDAGH GLASS
Facility Address: 5801 E MARGINAL WAY S
SEATTLE, WA 98134

Enforcement Action Type: Notice of Violation
Facility County: KING
Program System Acronym: AIR
Enforcement Action Forum Desc: Administrative - Informal
EA Type Code: NOV
Facility SIC Code: Not reported
Federal Facility ID: Not reported
Latitude in Decimal Degrees: 47.55242
Longitude in Decimal Degrees: -122.33739
Permit Type Desc: Not reported
Program System Acronym: WAPSC0005303300004
Facility NAICS Code: 327213
Tribal Land Code: Not reported

Enforcement Action ID: WAPSCA0000530330000400615
FRS ID: 110000489659
Action Name: ARDAGH GLASS INC 530330000400615
Facility Name: ARDAGH GLASS
Facility Address: 5801 E MARGINAL WAY S
SEATTLE, WA 98134

Enforcement Action Type: Notice of Violation
Facility County: KING
Program System Acronym: AIR
Enforcement Action Forum Desc: Administrative - Informal
EA Type Code: NOV

Map ID
Direction
Distance
Elevation

MAP FINDINGS

Site

Database(s)

EDR ID Number
EPA ID Number

ARDAGH GLASS INC (Continued)

1000411057

Facility SIC Code: Not reported
Federal Facility ID: Not reported
Latitude in Decimal Degrees: 47.55242
Longitude in Decimal Degrees: -122.33739
Permit Type Desc: Not reported
Program System Acronym: WAPSC0005303300004
Facility NAICS Code: 327213
Tribal Land Code: Not reported

Enforcement Action ID: WAPSCA0000530330000400614
FRS ID: 110000489659
Action Name: ARDAGH GLASS INC 530330000400614
Facility Name: ARDAGH GLASS
Facility Address: 5801 E MARGINAL WAY S
SEATTLE, WA 98134

Enforcement Action Type: Administrative Order
Facility County: KING
Program System Acronym: AIR
Enforcement Action Forum Desc: Administrative - Formal
EA Type Code: SCAAO
Facility SIC Code: Not reported
Federal Facility ID: Not reported
Latitude in Decimal Degrees: 47.55242
Longitude in Decimal Degrees: -122.33739
Permit Type Desc: Not reported
Program System Acronym: WAPSC0005303300004
Facility NAICS Code: 327213
Tribal Land Code: Not reported

Enforcement Action ID: WAPSCA0000530330000400613
FRS ID: 110000489659
Action Name: ARDAGH GLASS INC 530330000400613
Facility Name: ARDAGH GLASS
Facility Address: 5801 E MARGINAL WAY S
SEATTLE, WA 98134

Enforcement Action Type: Administrative Order
Facility County: KING
Program System Acronym: AIR
Enforcement Action Forum Desc: Administrative - Formal
EA Type Code: SCAAO
Facility SIC Code: Not reported
Federal Facility ID: Not reported
Latitude in Decimal Degrees: 47.55242
Longitude in Decimal Degrees: -122.33739
Permit Type Desc: Not reported
Program System Acronym: WAPSC0005303300004
Facility NAICS Code: 327213
Tribal Land Code: Not reported

Enforcement Action ID: WAPSCA0000530330000400612
FRS ID: 110000489659
Action Name: ARDAGH GLASS INC 530330000400612
Facility Name: ARDAGH GLASS
Facility Address: 5801 E MARGINAL WAY S
SEATTLE, WA 98134

Enforcement Action Type: Administrative Order
Facility County: KING

Map ID
Direction
Distance
Elevation

MAP FINDINGS

Site

Database(s)

EDR ID Number
EPA ID Number

ARDAGH GLASS INC (Continued)

1000411057

Program System Acronym: AIR
Enforcement Action Forum Desc: Administrative - Formal
EA Type Code: SCAAAO
Facility SIC Code: Not reported
Federal Facility ID: Not reported
Latitude in Decimal Degrees: 47.55242
Longitude in Decimal Degrees: -122.33739
Permit Type Desc: Not reported
Program System Acronym: WAPSC0005303300004
Facility NAICS Code: 327213
Tribal Land Code: Not reported

Enforcement Action ID: WAPSCA0000530330000400611
FRS ID: 110000489659
Action Name: ARDAGH GLASS INC 530330000400611
Facility Name: ARDAGH GLASS
Facility Address: 5801 E MARGINAL WAY S
SEATTLE, WA 98134

Enforcement Action Type: Administrative Order
Facility County: KING
Program System Acronym: AIR
Enforcement Action Forum Desc: Administrative - Formal
EA Type Code: SCAAAO
Facility SIC Code: Not reported
Federal Facility ID: Not reported
Latitude in Decimal Degrees: 47.55242
Longitude in Decimal Degrees: -122.33739
Permit Type Desc: Not reported
Program System Acronym: WAPSC0005303300004
Facility NAICS Code: 327213
Tribal Land Code: Not reported

Enforcement Action ID: WAPSCA0000530330000400610
FRS ID: 110000489659
Action Name: ARDAGH GLASS INC 530330000400610
Facility Name: ARDAGH GLASS
Facility Address: 5801 E MARGINAL WAY S
SEATTLE, WA 98134

Enforcement Action Type: Administrative Order
Facility County: KING
Program System Acronym: AIR
Enforcement Action Forum Desc: Administrative - Formal
EA Type Code: SCAAAO
Facility SIC Code: Not reported
Federal Facility ID: Not reported
Latitude in Decimal Degrees: 47.55242
Longitude in Decimal Degrees: -122.33739
Permit Type Desc: Not reported
Program System Acronym: WAPSC0005303300004
Facility NAICS Code: 327213
Tribal Land Code: Not reported

Enforcement Action ID: WAPSCA0000530330000400609
FRS ID: 110000489659
Action Name: ARDAGH GLASS INC 530330000400609
Facility Name: ARDAGH GLASS
Facility Address: 5801 E MARGINAL WAY S

Map ID
Direction
Distance
Elevation

MAP FINDINGS

Site

Database(s)

EDR ID Number
EPA ID Number

ARDAGH GLASS INC (Continued)

1000411057

SEATTLE, WA 98134
Enforcement Action Type: Administrative Order
Facility County: KING
Program System Acronym: AIR
Enforcement Action Forum Desc: Administrative - Formal
EA Type Code: SCAAAO
Facility SIC Code: Not reported
Federal Facility ID: Not reported
Latitude in Decimal Degrees: 47.55242
Longitude in Decimal Degrees: -122.33739
Permit Type Desc: Not reported
Program System Acronym: WAPSC0005303300004
Facility NAICS Code: 327213
Tribal Land Code: Not reported

Enforcement Action ID: WAPSCA0000530330000400608
FRS ID: 110000489659
Action Name: ARDAGH GLASS INC 530330000400608
Facility Name: ARDAGH GLASS
Facility Address: 5801 E MARGINAL WAY S
SEATTLE, WA 98134

Enforcement Action Type: Administrative Order
Facility County: KING
Program System Acronym: AIR
Enforcement Action Forum Desc: Administrative - Formal
EA Type Code: SCAAAO
Facility SIC Code: Not reported
Federal Facility ID: Not reported
Latitude in Decimal Degrees: 47.55242
Longitude in Decimal Degrees: -122.33739
Permit Type Desc: Not reported
Program System Acronym: WAPSC0005303300004
Facility NAICS Code: 327213
Tribal Land Code: Not reported

Enforcement Action ID: WAPSCA0000530330000400607
FRS ID: 110000489659
Action Name: ARDAGH GLASS INC 530330000400607
Facility Name: ARDAGH GLASS
Facility Address: 5801 E MARGINAL WAY S
SEATTLE, WA 98134

Enforcement Action Type: Administrative Order
Facility County: KING
Program System Acronym: AIR
Enforcement Action Forum Desc: Administrative - Formal
EA Type Code: SCAAAO
Facility SIC Code: Not reported
Federal Facility ID: Not reported
Latitude in Decimal Degrees: 47.55242
Longitude in Decimal Degrees: -122.33739
Permit Type Desc: Not reported
Program System Acronym: WAPSC0005303300004
Facility NAICS Code: 327213
Tribal Land Code: Not reported

Enforcement Action ID: WAPSCA0000530330000400606
FRS ID: 110000489659

Map ID
Direction
Distance
Elevation

MAP FINDINGS

Site

Database(s)

EDR ID Number
EPA ID Number

ARDAGH GLASS INC (Continued)

1000411057

Action Name: ARDAGH GLASS INC 530330000400606
Facility Name: ARDAGH GLASS
Facility Address: 5801 E MARGINAL WAY S
SEATTLE, WA 98134
Enforcement Action Type: Administrative Order
Facility County: KING
Program System Acronym: AIR
Enforcement Action Forum Desc: Administrative - Formal
EA Type Code: SCAAO
Facility SIC Code: Not reported
Federal Facility ID: Not reported
Latitude in Decimal Degrees: 47.55242
Longitude in Decimal Degrees: -122.33739
Permit Type Desc: Not reported
Program System Acronym: WAPSC0005303300004
Facility NAICS Code: 327213
Tribal Land Code: Not reported

Enforcement Action ID: WAPSCA0000530330000400605
FRS ID: 110000489659
Action Name: ARDAGH GLASS INC 530330000400605
Facility Name: ARDAGH GLASS
Facility Address: 5801 E MARGINAL WAY S
SEATTLE, WA 98134

Enforcement Action Type: Administrative Order
Facility County: KING
Program System Acronym: AIR
Enforcement Action Forum Desc: Administrative - Formal
EA Type Code: SCAAO
Facility SIC Code: Not reported
Federal Facility ID: Not reported
Latitude in Decimal Degrees: 47.55242
Longitude in Decimal Degrees: -122.33739
Permit Type Desc: Not reported
Program System Acronym: WAPSC0005303300004
Facility NAICS Code: 327213
Tribal Land Code: Not reported

Enforcement Action ID: WAPSCA0000530330000400603
FRS ID: 110000489659
Action Name: ARDAGH GLASS INC 530330000400603
Facility Name: ARDAGH GLASS
Facility Address: 5801 E MARGINAL WAY S
SEATTLE, WA 98134

Enforcement Action Type: Notice of Violation
Facility County: KING
Program System Acronym: AIR
Enforcement Action Forum Desc: Administrative - Informal
EA Type Code: NOV
Facility SIC Code: Not reported
Federal Facility ID: Not reported
Latitude in Decimal Degrees: 47.55242
Longitude in Decimal Degrees: -122.33739
Permit Type Desc: Not reported
Program System Acronym: WAPSC0005303300004
Facility NAICS Code: 327213
Tribal Land Code: Not reported

Map ID
Direction
Distance
Elevation

MAP FINDINGS

Site

Database(s)

EDR ID Number
EPA ID Number

ARDAGH GLASS INC (Continued)

1000411057

Enforcement Action ID: WAPSCA0000530330000400595
FRS ID: 110000489659
Action Name: ARDAGH GLASS INC 530330000400595
Facility Name: ARDAGH GLASS
Facility Address: 5801 E MARGINAL WAY S
SEATTLE, WA 98134

Enforcement Action Type: Administrative Order
Facility County: KING
Program System Acronym: AIR
Enforcement Action Forum Desc: Administrative - Formal
EA Type Code: SCAAO
Facility SIC Code: Not reported
Federal Facility ID: Not reported
Latitude in Decimal Degrees: 47.55242
Longitude in Decimal Degrees: -122.33739
Permit Type Desc: Not reported
Program System Acronym: WAPSC0005303300004
Facility NAICS Code: 327213
Tribal Land Code: Not reported

Enforcement Action ID: WAPSCA0000530330000400584
FRS ID: 110000489659
Action Name: ARDAGH GLASS INC 530330000400584
Facility Name: ARDAGH GLASS
Facility Address: 5801 E MARGINAL WAY S
SEATTLE, WA 98134

Enforcement Action Type: Notice of Violation
Facility County: KING
Program System Acronym: AIR
Enforcement Action Forum Desc: Administrative - Informal
EA Type Code: NOV
Facility SIC Code: Not reported
Federal Facility ID: Not reported
Latitude in Decimal Degrees: 47.55242
Longitude in Decimal Degrees: -122.33739
Permit Type Desc: Not reported
Program System Acronym: WAPSC0005303300004
Facility NAICS Code: 327213
Tribal Land Code: Not reported

Enforcement Action ID: WAPSCA0000530330000400583
FRS ID: 110000489659
Action Name: ARDAGH GLASS INC 530330000400583
Facility Name: ARDAGH GLASS
Facility Address: 5801 E MARGINAL WAY S
SEATTLE, WA 98134

Enforcement Action Type: Notice of Violation
Facility County: KING
Program System Acronym: AIR
Enforcement Action Forum Desc: Administrative - Informal
EA Type Code: NOV
Facility SIC Code: Not reported
Federal Facility ID: Not reported
Latitude in Decimal Degrees: 47.55242
Longitude in Decimal Degrees: -122.33739
Permit Type Desc: Not reported
Program System Acronym: WAPSC0005303300004

Map ID
Direction
Distance
Elevation

MAP FINDINGS

Site

Database(s)

EDR ID Number
EPA ID Number

ARDAGH GLASS INC (Continued)

1000411057

Facility NAICS Code: 327213
Tribal Land Code: Not reported

Enforcement Action ID: WAPSCA0000530330000400575
FRS ID: 110000489659
Action Name: ARDAGH GLASS INC 530330000400575
Facility Name: ARDAGH GLASS
Facility Address: 5801 E MARGINAL WAY S
SEATTLE, WA 98134

Enforcement Action Type: Notice of Violation
Facility County: KING
Program System Acronym: AIR
Enforcement Action Forum Desc: Administrative - Informal
EA Type Code: NOV
Facility SIC Code: Not reported
Federal Facility ID: Not reported
Latitude in Decimal Degrees: 47.55242
Longitude in Decimal Degrees: -122.33739
Permit Type Desc: Not reported
Program System Acronym: WAPSC0005303300004
Facility NAICS Code: 327213
Tribal Land Code: Not reported

Enforcement Action ID: WAPSCA0000530330000400574
FRS ID: 110000489659
Action Name: ARDAGH GLASS INC 530330000400574
Facility Name: ARDAGH GLASS
Facility Address: 5801 E MARGINAL WAY S
SEATTLE, WA 98134

Enforcement Action Type: Notice of Violation
Facility County: KING
Program System Acronym: AIR
Enforcement Action Forum Desc: Administrative - Informal
EA Type Code: NOV
Facility SIC Code: Not reported
Federal Facility ID: Not reported
Latitude in Decimal Degrees: 47.55242
Longitude in Decimal Degrees: -122.33739
Permit Type Desc: Not reported
Program System Acronym: WAPSC0005303300004
Facility NAICS Code: 327213
Tribal Land Code: Not reported

Enforcement Action ID: WAPSCA0000530330000400573
FRS ID: 110000489659
Action Name: ARDAGH GLASS INC 530330000400573
Facility Name: ARDAGH GLASS
Facility Address: 5801 E MARGINAL WAY S
SEATTLE, WA 98134

Enforcement Action Type: Notice of Violation
Facility County: KING
Program System Acronym: AIR
Enforcement Action Forum Desc: Administrative - Informal
EA Type Code: NOV
Facility SIC Code: Not reported
Federal Facility ID: Not reported
Latitude in Decimal Degrees: 47.55242

Map ID
Direction
Distance
Elevation

MAP FINDINGS

Site

Database(s)

EDR ID Number
EPA ID Number

ARDAGH GLASS INC (Continued)

1000411057

Longitude in Decimal Degrees: -122.33739
Permit Type Desc: Not reported
Program System Acronym: WAPSC0005303300004
Facility NAICS Code: 327213
Tribal Land Code: Not reported

Enforcement Action ID: WAPSCA0000530330000400571
FRS ID: 110000489659
Action Name: ARDAGH GLASS INC 530330000400571
Facility Name: ARDAGH GLASS
Facility Address: 5801 E MARGINAL WAY S
SEATTLE, WA 98134

Enforcement Action Type: Notice of Violation
Facility County: KING
Program System Acronym: AIR
Enforcement Action Forum Desc: Administrative - Informal
EA Type Code: NOV
Facility SIC Code: Not reported
Federal Facility ID: Not reported
Latitude in Decimal Degrees: 47.55242
Longitude in Decimal Degrees: -122.33739
Permit Type Desc: Not reported
Program System Acronym: WAPSC0005303300004
Facility NAICS Code: 327213
Tribal Land Code: Not reported

Enforcement Action ID: WAPSCA0000530330000400569
FRS ID: 110000489659
Action Name: ARDAGH GLASS INC 530330000400569
Facility Name: ARDAGH GLASS
Facility Address: 5801 E MARGINAL WAY S
SEATTLE, WA 98134

Enforcement Action Type: Notice of Violation
Facility County: KING
Program System Acronym: AIR
Enforcement Action Forum Desc: Administrative - Informal
EA Type Code: NOV
Facility SIC Code: Not reported
Federal Facility ID: Not reported
Latitude in Decimal Degrees: 47.55242
Longitude in Decimal Degrees: -122.33739
Permit Type Desc: Not reported
Program System Acronym: WAPSC0005303300004
Facility NAICS Code: 327213
Tribal Land Code: Not reported

Enforcement Action ID: WAPSCA0000530330000400568
FRS ID: 110000489659
Action Name: ARDAGH GLASS INC 530330000400568
Facility Name: ARDAGH GLASS
Facility Address: 5801 E MARGINAL WAY S
SEATTLE, WA 98134

Enforcement Action Type: Notice of Violation
Facility County: KING
Program System Acronym: AIR
Enforcement Action Forum Desc: Administrative - Informal
EA Type Code: NOV

Map ID
Direction
Distance
Elevation

MAP FINDINGS

Site

Database(s)

EDR ID Number
EPA ID Number

ARDAGH GLASS INC (Continued)

1000411057

Facility SIC Code: Not reported
Federal Facility ID: Not reported
Latitude in Decimal Degrees: 47.55242
Longitude in Decimal Degrees: -122.33739
Permit Type Desc: Not reported
Program System Acronym: WAPSC0005303300004
Facility NAICS Code: 327213
Tribal Land Code: Not reported

Enforcement Action ID: WAPSCA0000530330000400567
FRS ID: 110000489659
Action Name: ARDAGH GLASS INC 530330000400567
Facility Name: ARDAGH GLASS
Facility Address: 5801 E MARGINAL WAY S
SEATTLE, WA 98134

Enforcement Action Type: Notice of Violation
Facility County: KING
Program System Acronym: AIR
Enforcement Action Forum Desc: Administrative - Informal
EA Type Code: NOV
Facility SIC Code: Not reported
Federal Facility ID: Not reported
Latitude in Decimal Degrees: 47.55242
Longitude in Decimal Degrees: -122.33739
Permit Type Desc: Not reported
Program System Acronym: WAPSC0005303300004
Facility NAICS Code: 327213
Tribal Land Code: Not reported

Enforcement Action ID: WAPSCA0000530330000400566
FRS ID: 110000489659
Action Name: ARDAGH GLASS INC 530330000400566
Facility Name: ARDAGH GLASS
Facility Address: 5801 E MARGINAL WAY S
SEATTLE, WA 98134

Enforcement Action Type: Notice of Violation
Facility County: KING
Program System Acronym: AIR
Enforcement Action Forum Desc: Administrative - Informal
EA Type Code: NOV
Facility SIC Code: Not reported
Federal Facility ID: Not reported
Latitude in Decimal Degrees: 47.55242
Longitude in Decimal Degrees: -122.33739
Permit Type Desc: Not reported
Program System Acronym: WAPSC0005303300004
Facility NAICS Code: 327213
Tribal Land Code: Not reported

Enforcement Action ID: WAPSCA0000530330000400565
FRS ID: 110000489659
Action Name: ARDAGH GLASS INC 530330000400565
Facility Name: ARDAGH GLASS
Facility Address: 5801 E MARGINAL WAY S
SEATTLE, WA 98134

Enforcement Action Type: Notice of Violation
Facility County: KING

Map ID
Direction
Distance
Elevation

MAP FINDINGS

Site

Database(s)

EDR ID Number
EPA ID Number

ARDAGH GLASS INC (Continued)

1000411057

Program System Acronym: AIR
Enforcement Action Forum Desc: Administrative - Informal
EA Type Code: NOV
Facility SIC Code: Not reported
Federal Facility ID: Not reported
Latitude in Decimal Degrees: 47.55242
Longitude in Decimal Degrees: -122.33739
Permit Type Desc: Not reported
Program System Acronym: WAPSC0005303300004
Facility NAICS Code: 327213
Tribal Land Code: Not reported

Enforcement Action ID: WAPSCA0000530330000400560
FRS ID: 110000489659
Action Name: ARDAGH GLASS INC 530330000400560
Facility Name: ARDAGH GLASS
Facility Address: 5801 E MARGINAL WAY S
SEATTLE, WA 98134

Enforcement Action Type: Notice of Violation
Facility County: KING
Program System Acronym: AIR
Enforcement Action Forum Desc: Administrative - Informal
EA Type Code: NOV
Facility SIC Code: Not reported
Federal Facility ID: Not reported
Latitude in Decimal Degrees: 47.55242
Longitude in Decimal Degrees: -122.33739
Permit Type Desc: Not reported
Program System Acronym: WAPSC0005303300004
Facility NAICS Code: 327213
Tribal Land Code: Not reported

Enforcement Action ID: WAPSCA0000530330000400559
FRS ID: 110000489659
Action Name: ARDAGH GLASS INC 530330000400559
Facility Name: ARDAGH GLASS
Facility Address: 5801 E MARGINAL WAY S
SEATTLE, WA 98134

Enforcement Action Type: Notice of Violation
Facility County: KING
Program System Acronym: AIR
Enforcement Action Forum Desc: Administrative - Informal
EA Type Code: NOV
Facility SIC Code: Not reported
Federal Facility ID: Not reported
Latitude in Decimal Degrees: 47.55242
Longitude in Decimal Degrees: -122.33739
Permit Type Desc: Not reported
Program System Acronym: WAPSC0005303300004
Facility NAICS Code: 327213
Tribal Land Code: Not reported

Enforcement Action ID: WAPSCA0000530330000400558
FRS ID: 110000489659
Action Name: ARDAGH GLASS INC 530330000400558
Facility Name: ARDAGH GLASS
Facility Address: 5801 E MARGINAL WAY S

Map ID
Direction
Distance
Elevation

MAP FINDINGS

Site

Database(s)

EDR ID Number
EPA ID Number

ARDAGH GLASS INC (Continued)

1000411057

SEATTLE, WA 98134
Enforcement Action Type: Notice of Violation
Facility County: KING
Program System Acronym: AIR
Enforcement Action Forum Desc: Administrative - Informal
EA Type Code: NOV
Facility SIC Code: Not reported
Federal Facility ID: Not reported
Latitude in Decimal Degrees: 47.55242
Longitude in Decimal Degrees: -122.33739
Permit Type Desc: Not reported
Program System Acronym: WAPSC0005303300004
Facility NAICS Code: 327213
Tribal Land Code: Not reported

Enforcement Action ID: WAPSCA0000530330000400557
FRS ID: 110000489659
Action Name: ARDAGH GLASS INC 530330000400557
Facility Name: ARDAGH GLASS
Facility Address: 5801 E MARGINAL WAY S
SEATTLE, WA 98134

Enforcement Action Type: Notice of Violation
Facility County: KING
Program System Acronym: AIR
Enforcement Action Forum Desc: Administrative - Informal
EA Type Code: NOV
Facility SIC Code: Not reported
Federal Facility ID: Not reported
Latitude in Decimal Degrees: 47.55242
Longitude in Decimal Degrees: -122.33739
Permit Type Desc: Not reported
Program System Acronym: WAPSC0005303300004
Facility NAICS Code: 327213
Tribal Land Code: Not reported

Enforcement Action ID: WAPSCA0000530330000400556
FRS ID: 110000489659
Action Name: ARDAGH GLASS INC 530330000400556
Facility Name: ARDAGH GLASS
Facility Address: 5801 E MARGINAL WAY S
SEATTLE, WA 98134

Enforcement Action Type: Notice of Violation
Facility County: KING
Program System Acronym: AIR
Enforcement Action Forum Desc: Administrative - Informal
EA Type Code: NOV
Facility SIC Code: Not reported
Federal Facility ID: Not reported
Latitude in Decimal Degrees: 47.55242
Longitude in Decimal Degrees: -122.33739
Permit Type Desc: Not reported
Program System Acronym: WAPSC0005303300004
Facility NAICS Code: 327213
Tribal Land Code: Not reported

Enforcement Action ID: WAPSCA0000530330000400555
FRS ID: 110000489659

Map ID
Direction
Distance
Elevation

MAP FINDINGS

Site

Database(s)

EDR ID Number
EPA ID Number

ARDAGH GLASS INC (Continued)

1000411057

Action Name: ARDAGH GLASS INC 530330000400555
Facility Name: ARDAGH GLASS
Facility Address: 5801 E MARGINAL WAY S
SEATTLE, WA 98134
Enforcement Action Type: Notice of Violation
Facility County: KING
Program System Acronym: AIR
Enforcement Action Forum Desc: Administrative - Informal
EA Type Code: NOV
Facility SIC Code: Not reported
Federal Facility ID: Not reported
Latitude in Decimal Degrees: 47.55242
Longitude in Decimal Degrees: -122.33739
Permit Type Desc: Not reported
Program System Acronym: WAPSC0005303300004
Facility NAICS Code: 327213
Tribal Land Code: Not reported

Enforcement Action ID: WAPSCA0000530330000400554
FRS ID: 110000489659
Action Name: ARDAGH GLASS INC 530330000400554
Facility Name: ARDAGH GLASS
Facility Address: 5801 E MARGINAL WAY S
SEATTLE, WA 98134

Enforcement Action Type: Notice of Violation
Facility County: KING
Program System Acronym: AIR
Enforcement Action Forum Desc: Administrative - Informal
EA Type Code: NOV
Facility SIC Code: Not reported
Federal Facility ID: Not reported
Latitude in Decimal Degrees: 47.55242
Longitude in Decimal Degrees: -122.33739
Permit Type Desc: Not reported
Program System Acronym: WAPSC0005303300004
Facility NAICS Code: 327213
Tribal Land Code: Not reported

Enforcement Action ID: WAPSCA0000530330000400553
FRS ID: 110000489659
Action Name: ARDAGH GLASS INC 530330000400553
Facility Name: ARDAGH GLASS
Facility Address: 5801 E MARGINAL WAY S
SEATTLE, WA 98134

Enforcement Action Type: Notice of Violation
Facility County: KING
Program System Acronym: AIR
Enforcement Action Forum Desc: Administrative - Informal
EA Type Code: NOV
Facility SIC Code: Not reported
Federal Facility ID: Not reported
Latitude in Decimal Degrees: 47.55242
Longitude in Decimal Degrees: -122.33739
Permit Type Desc: Not reported
Program System Acronym: WAPSC0005303300004
Facility NAICS Code: 327213
Tribal Land Code: Not reported

Map ID
Direction
Distance
Elevation

MAP FINDINGS

Site

Database(s)

EDR ID Number
EPA ID Number

ARDAGH GLASS INC (Continued)

1000411057

Enforcement Action ID: WAPSCA0000530330000400552
FRS ID: 110000489659
Action Name: ARDAGH GLASS INC 530330000400552
Facility Name: ARDAGH GLASS
Facility Address: 5801 E MARGINAL WAY S
SEATTLE, WA 98134

Enforcement Action Type: Notice of Violation
Facility County: KING
Program System Acronym: AIR
Enforcement Action Forum Desc: Administrative - Informal
EA Type Code: NOV
Facility SIC Code: Not reported
Federal Facility ID: Not reported
Latitude in Decimal Degrees: 47.55242
Longitude in Decimal Degrees: -122.33739
Permit Type Desc: Not reported
Program System Acronym: WAPSC0005303300004
Facility NAICS Code: 327213
Tribal Land Code: Not reported

Enforcement Action ID: WAPSCA0000530330000400551
FRS ID: 110000489659
Action Name: ARDAGH GLASS INC 530330000400551
Facility Name: ARDAGH GLASS
Facility Address: 5801 E MARGINAL WAY S
SEATTLE, WA 98134

Enforcement Action Type: Administrative Order
Facility County: KING
Program System Acronym: AIR
Enforcement Action Forum Desc: Administrative - Formal
EA Type Code: SCAAO
Facility SIC Code: Not reported
Federal Facility ID: Not reported
Latitude in Decimal Degrees: 47.55242
Longitude in Decimal Degrees: -122.33739
Permit Type Desc: Not reported
Program System Acronym: WAPSC0005303300004
Facility NAICS Code: 327213
Tribal Land Code: Not reported

Enforcement Action ID: WAPSCA0000530330000400550
FRS ID: 110000489659
Action Name: ARDAGH GLASS INC 530330000400550
Facility Name: ARDAGH GLASS
Facility Address: 5801 E MARGINAL WAY S
SEATTLE, WA 98134

Enforcement Action Type: Notice of Violation
Facility County: KING
Program System Acronym: AIR
Enforcement Action Forum Desc: Administrative - Informal
EA Type Code: NOV
Facility SIC Code: Not reported
Federal Facility ID: Not reported
Latitude in Decimal Degrees: 47.55242
Longitude in Decimal Degrees: -122.33739
Permit Type Desc: Not reported
Program System Acronym: WAPSC0005303300004

Map ID
Direction
Distance
Elevation

MAP FINDINGS

Site

Database(s)

EDR ID Number
EPA ID Number

ARDAGH GLASS INC (Continued)

1000411057

Facility NAICS Code: 327213
Tribal Land Code: Not reported

Enforcement Action ID: WAPSCA0000530330000400548
FRS ID: 110000489659
Action Name: ARDAGH GLASS INC 530330000400548
Facility Name: ARDAGH GLASS
Facility Address: 5801 E MARGINAL WAY S
SEATTLE, WA 98134

Enforcement Action Type: Notice of Violation
Facility County: KING
Program System Acronym: AIR
Enforcement Action Forum Desc: Administrative - Informal
EA Type Code: NOV
Facility SIC Code: Not reported
Federal Facility ID: Not reported
Latitude in Decimal Degrees: 47.55242
Longitude in Decimal Degrees: -122.33739
Permit Type Desc: Not reported
Program System Acronym: WAPSC0005303300004
Facility NAICS Code: 327213
Tribal Land Code: Not reported

Enforcement Action ID: WAPSCA0000530330000400547
FRS ID: 110000489659
Action Name: ARDAGH GLASS INC 530330000400547
Facility Name: ARDAGH GLASS
Facility Address: 5801 E MARGINAL WAY S
SEATTLE, WA 98134

Enforcement Action Type: Notice of Violation
Facility County: KING
Program System Acronym: AIR
Enforcement Action Forum Desc: Administrative - Informal
EA Type Code: NOV
Facility SIC Code: Not reported
Federal Facility ID: Not reported
Latitude in Decimal Degrees: 47.55242
Longitude in Decimal Degrees: -122.33739
Permit Type Desc: Not reported
Program System Acronym: WAPSC0005303300004
Facility NAICS Code: 327213
Tribal Land Code: Not reported

Enforcement Action ID: WAPSCA0000530330000400541
FRS ID: 110000489659
Action Name: ARDAGH GLASS INC 530330000400541
Facility Name: ARDAGH GLASS
Facility Address: 5801 E MARGINAL WAY S
SEATTLE, WA 98134

Enforcement Action Type: Notice of Violation
Facility County: KING
Program System Acronym: AIR
Enforcement Action Forum Desc: Administrative - Informal
EA Type Code: NOV
Facility SIC Code: Not reported
Federal Facility ID: Not reported
Latitude in Decimal Degrees: 47.55242

Map ID
Direction
Distance
Elevation

MAP FINDINGS

Site

Database(s)

EDR ID Number
EPA ID Number

ARDAGH GLASS INC (Continued)

1000411057

Longitude in Decimal Degrees: -122.33739
Permit Type Desc: Not reported
Program System Acronym: WAPSC0005303300004
Facility NAICS Code: 327213
Tribal Land Code: Not reported

Enforcement Action ID: WAPSCA0000530330000400529
FRS ID: 110000489659
Action Name: ARDAGH GLASS INC 530330000400529
Facility Name: ARDAGH GLASS
Facility Address: 5801 E MARGINAL WAY S
SEATTLE, WA 98134

Enforcement Action Type: Notice of Violation
Facility County: KING
Program System Acronym: AIR
Enforcement Action Forum Desc: Administrative - Informal
EA Type Code: NOV
Facility SIC Code: Not reported
Federal Facility ID: Not reported
Latitude in Decimal Degrees: 47.55242
Longitude in Decimal Degrees: -122.33739
Permit Type Desc: Not reported
Program System Acronym: WAPSC0005303300004
Facility NAICS Code: 327213
Tribal Land Code: Not reported

Enforcement Action ID: WAPSCA0000530330000400528
FRS ID: 110000489659
Action Name: ARDAGH GLASS INC 530330000400528
Facility Name: ARDAGH GLASS
Facility Address: 5801 E MARGINAL WAY S
SEATTLE, WA 98134

Enforcement Action Type: Notice of Violation
Facility County: KING
Program System Acronym: AIR
Enforcement Action Forum Desc: Administrative - Informal
EA Type Code: NOV
Facility SIC Code: Not reported
Federal Facility ID: Not reported
Latitude in Decimal Degrees: 47.55242
Longitude in Decimal Degrees: -122.33739
Permit Type Desc: Not reported
Program System Acronym: WAPSC0005303300004
Facility NAICS Code: 327213
Tribal Land Code: Not reported

Enforcement Action ID: WAPSCA0000530330000400527
FRS ID: 110000489659
Action Name: ARDAGH GLASS INC 530330000400527
Facility Name: ARDAGH GLASS
Facility Address: 5801 E MARGINAL WAY S
SEATTLE, WA 98134

Enforcement Action Type: Notice of Violation
Facility County: KING
Program System Acronym: AIR
Enforcement Action Forum Desc: Administrative - Informal
EA Type Code: NOV

Map ID
Direction
Distance
Elevation

MAP FINDINGS

Site

Database(s)

EDR ID Number
EPA ID Number

ARDAGH GLASS INC (Continued)

1000411057

Facility SIC Code: Not reported
Federal Facility ID: Not reported
Latitude in Decimal Degrees: 47.55242
Longitude in Decimal Degrees: -122.33739
Permit Type Desc: Not reported
Program System Acronym: WAPSC0005303300004
Facility NAICS Code: 327213
Tribal Land Code: Not reported

Enforcement Action ID: WAPSCA0000530330000400518
FRS ID: 110000489659
Action Name: ARDAGH GLASS INC 530330000400518
Facility Name: ARDAGH GLASS
Facility Address: 5801 E MARGINAL WAY S
SEATTLE, WA 98134

Enforcement Action Type: Notice of Violation
Facility County: KING
Program System Acronym: AIR
Enforcement Action Forum Desc: Administrative - Informal
EA Type Code: NOV
Facility SIC Code: Not reported
Federal Facility ID: Not reported
Latitude in Decimal Degrees: 47.55242
Longitude in Decimal Degrees: -122.33739
Permit Type Desc: Not reported
Program System Acronym: WAPSC0005303300004
Facility NAICS Code: 327213
Tribal Land Code: Not reported

Enforcement Action ID: WAPSCA0000530330000400517
FRS ID: 110000489659
Action Name: ARDAGH GLASS INC 530330000400517
Facility Name: ARDAGH GLASS
Facility Address: 5801 E MARGINAL WAY S
SEATTLE, WA 98134

Enforcement Action Type: Notice of Violation
Facility County: KING
Program System Acronym: AIR
Enforcement Action Forum Desc: Administrative - Informal
EA Type Code: NOV
Facility SIC Code: Not reported
Federal Facility ID: Not reported
Latitude in Decimal Degrees: 47.55242
Longitude in Decimal Degrees: -122.33739
Permit Type Desc: Not reported
Program System Acronym: WAPSC0005303300004
Facility NAICS Code: 327213
Tribal Land Code: Not reported

Enforcement Action ID: WAPSCA0000530330000400513
FRS ID: 110000489659
Action Name: ARDAGH GLASS INC 530330000400513
Facility Name: ARDAGH GLASS
Facility Address: 5801 E MARGINAL WAY S
SEATTLE, WA 98134

Enforcement Action Type: Notice of Violation
Facility County: KING

Map ID
Direction
Distance
Elevation

MAP FINDINGS

Site

Database(s)

EDR ID Number
EPA ID Number

ARDAGH GLASS INC (Continued)

1000411057

Program System Acronym: AIR
Enforcement Action Forum Desc: Administrative - Informal
EA Type Code: NOV
Facility SIC Code: Not reported
Federal Facility ID: Not reported
Latitude in Decimal Degrees: 47.55242
Longitude in Decimal Degrees: -122.33739
Permit Type Desc: Not reported
Program System Acronym: WAPSC0005303300004
Facility NAICS Code: 327213
Tribal Land Code: Not reported

Enforcement Action ID: WAPSCA0000530330000400512
FRS ID: 110000489659
Action Name: ARDAGH GLASS INC 530330000400512
Facility Name: ARDAGH GLASS
Facility Address: 5801 E MARGINAL WAY S
SEATTLE, WA 98134

Enforcement Action Type: Notice of Violation
Facility County: KING
Program System Acronym: AIR
Enforcement Action Forum Desc: Administrative - Informal
EA Type Code: NOV
Facility SIC Code: Not reported
Federal Facility ID: Not reported
Latitude in Decimal Degrees: 47.55242
Longitude in Decimal Degrees: -122.33739
Permit Type Desc: Not reported
Program System Acronym: WAPSC0005303300004
Facility NAICS Code: 327213
Tribal Land Code: Not reported

Enforcement Action ID: WAPSCA0000530330000400511
FRS ID: 110000489659
Action Name: ARDAGH GLASS INC 530330000400511
Facility Name: ARDAGH GLASS
Facility Address: 5801 E MARGINAL WAY S
SEATTLE, WA 98134

Enforcement Action Type: Notice of Violation
Facility County: KING
Program System Acronym: AIR
Enforcement Action Forum Desc: Administrative - Informal
EA Type Code: NOV
Facility SIC Code: Not reported
Federal Facility ID: Not reported
Latitude in Decimal Degrees: 47.55242
Longitude in Decimal Degrees: -122.33739
Permit Type Desc: Not reported
Program System Acronym: WAPSC0005303300004
Facility NAICS Code: 327213
Tribal Land Code: Not reported

Enforcement Action ID: WAPSCA0000530330000400510
FRS ID: 110000489659
Action Name: ARDAGH GLASS INC 530330000400510
Facility Name: ARDAGH GLASS
Facility Address: 5801 E MARGINAL WAY S

Map ID
Direction
Distance
Elevation

MAP FINDINGS

Site

Database(s)

EDR ID Number
EPA ID Number

ARDAGH GLASS INC (Continued)

1000411057

SEATTLE, WA 98134
Enforcement Action Type: Notice of Violation
Facility County: KING
Program System Acronym: AIR
Enforcement Action Forum Desc: Administrative - Informal
EA Type Code: NOV
Facility SIC Code: Not reported
Federal Facility ID: Not reported
Latitude in Decimal Degrees: 47.55242
Longitude in Decimal Degrees: -122.33739
Permit Type Desc: Not reported
Program System Acronym: WAPSC0005303300004
Facility NAICS Code: 327213
Tribal Land Code: Not reported

Enforcement Action ID: WAPSCA0000530330000400509
FRS ID: 110000489659
Action Name: ARDAGH GLASS INC 530330000400509
Facility Name: ARDAGH GLASS
Facility Address: 5801 E MARGINAL WAY S
SEATTLE, WA 98134

Enforcement Action Type: Notice of Violation
Facility County: KING
Program System Acronym: AIR
Enforcement Action Forum Desc: Administrative - Informal
EA Type Code: NOV
Facility SIC Code: Not reported
Federal Facility ID: Not reported
Latitude in Decimal Degrees: 47.55242
Longitude in Decimal Degrees: -122.33739
Permit Type Desc: Not reported
Program System Acronym: WAPSC0005303300004
Facility NAICS Code: 327213
Tribal Land Code: Not reported

Enforcement Action ID: WAPSCA0000530330000400508
FRS ID: 110000489659
Action Name: ARDAGH GLASS INC 530330000400508
Facility Name: ARDAGH GLASS
Facility Address: 5801 E MARGINAL WAY S
SEATTLE, WA 98134

Enforcement Action Type: Notice of Violation
Facility County: KING
Program System Acronym: AIR
Enforcement Action Forum Desc: Administrative - Informal
EA Type Code: NOV
Facility SIC Code: Not reported
Federal Facility ID: Not reported
Latitude in Decimal Degrees: 47.55242
Longitude in Decimal Degrees: -122.33739
Permit Type Desc: Not reported
Program System Acronym: WAPSC0005303300004
Facility NAICS Code: 327213
Tribal Land Code: Not reported

Enforcement Action ID: WAPSCA0000530330000400507
FRS ID: 110000489659

Map ID
Direction
Distance
Elevation

MAP FINDINGS

Site

Database(s)

EDR ID Number
EPA ID Number

ARDAGH GLASS INC (Continued)

1000411057

Action Name: ARDAGH GLASS INC 530330000400507
Facility Name: ARDAGH GLASS
Facility Address: 5801 E MARGINAL WAY S
SEATTLE, WA 98134
Enforcement Action Type: Notice of Violation
Facility County: KING
Program System Acronym: AIR
Enforcement Action Forum Desc: Administrative - Informal
EA Type Code: NOV
Facility SIC Code: Not reported
Federal Facility ID: Not reported
Latitude in Decimal Degrees: 47.55242
Longitude in Decimal Degrees: -122.33739
Permit Type Desc: Not reported
Program System Acronym: WAPSC0005303300004
Facility NAICS Code: 327213
Tribal Land Code: Not reported

Enforcement Action ID: WAPSCA0000530330000400504
FRS ID: 110000489659
Action Name: ARDAGH GLASS INC 530330000400504
Facility Name: ARDAGH GLASS
Facility Address: 5801 E MARGINAL WAY S
SEATTLE, WA 98134

Enforcement Action Type: Notice of Violation
Facility County: KING
Program System Acronym: AIR
Enforcement Action Forum Desc: Administrative - Informal
EA Type Code: NOV
Facility SIC Code: Not reported
Federal Facility ID: Not reported
Latitude in Decimal Degrees: 47.55242
Longitude in Decimal Degrees: -122.33739
Permit Type Desc: Not reported
Program System Acronym: WAPSC0005303300004
Facility NAICS Code: 327213
Tribal Land Code: Not reported

Enforcement Action ID: WAPSCA0000530330000400503
FRS ID: 110000489659
Action Name: ARDAGH GLASS INC 530330000400503
Facility Name: ARDAGH GLASS
Facility Address: 5801 E MARGINAL WAY S
SEATTLE, WA 98134

Enforcement Action Type: Notice of Violation
Facility County: KING
Program System Acronym: AIR
Enforcement Action Forum Desc: Administrative - Informal
EA Type Code: NOV
Facility SIC Code: Not reported
Federal Facility ID: Not reported
Latitude in Decimal Degrees: 47.55242
Longitude in Decimal Degrees: -122.33739
Permit Type Desc: Not reported
Program System Acronym: WAPSC0005303300004
Facility NAICS Code: 327213
Tribal Land Code: Not reported

Map ID
Direction
Distance
Elevation

MAP FINDINGS

Site

Database(s)

EDR ID Number
EPA ID Number

ARDAGH GLASS INC (Continued)

1000411057

Enforcement Action ID: WAPSCA0000530330000400502
FRS ID: 110000489659
Action Name: ARDAGH GLASS INC 530330000400502
Facility Name: ARDAGH GLASS
Facility Address: 5801 E MARGINAL WAY S
SEATTLE, WA 98134

Enforcement Action Type: Notice of Violation
Facility County: KING
Program System Acronym: AIR
Enforcement Action Forum Desc: Administrative - Informal
EA Type Code: NOV
Facility SIC Code: Not reported
Federal Facility ID: Not reported
Latitude in Decimal Degrees: 47.55242
Longitude in Decimal Degrees: -122.33739
Permit Type Desc: Not reported
Program System Acronym: WAPSC0005303300004
Facility NAICS Code: 327213
Tribal Land Code: Not reported

Enforcement Action ID: WAPSCA0000530330000400491
FRS ID: 110000489659
Action Name: ARDAGH GLASS INC 530330000400491
Facility Name: ARDAGH GLASS
Facility Address: 5801 E MARGINAL WAY S
SEATTLE, WA 98134

Enforcement Action Type: Notice of Violation
Facility County: KING
Program System Acronym: AIR
Enforcement Action Forum Desc: Administrative - Informal
EA Type Code: NOV
Facility SIC Code: Not reported
Federal Facility ID: Not reported
Latitude in Decimal Degrees: 47.55242
Longitude in Decimal Degrees: -122.33739
Permit Type Desc: Not reported
Program System Acronym: WAPSC0005303300004
Facility NAICS Code: 327213
Tribal Land Code: Not reported

Enforcement Action ID: WAPSCA0000530330000400483
FRS ID: 110000489659
Action Name: ARDAGH GLASS INC 530330000400483
Facility Name: ARDAGH GLASS
Facility Address: 5801 E MARGINAL WAY S
SEATTLE, WA 98134

Enforcement Action Type: Notice of Violation
Facility County: KING
Program System Acronym: AIR
Enforcement Action Forum Desc: Administrative - Informal
EA Type Code: NOV
Facility SIC Code: Not reported
Federal Facility ID: Not reported
Latitude in Decimal Degrees: 47.55242
Longitude in Decimal Degrees: -122.33739
Permit Type Desc: Not reported
Program System Acronym: WAPSC0005303300004

Map ID
Direction
Distance
Elevation

MAP FINDINGS

Site

Database(s)

EDR ID Number
EPA ID Number

ARDAGH GLASS INC (Continued)

1000411057

Facility NAICS Code: 327213
Tribal Land Code: Not reported

Enforcement Action ID: WAPSCA0000530330000400482
FRS ID: 110000489659
Action Name: ARDAGH GLASS INC 530330000400482
Facility Name: ARDAGH GLASS
Facility Address: 5801 E MARGINAL WAY S
SEATTLE, WA 98134

Enforcement Action Type: Notice of Violation
Facility County: KING
Program System Acronym: AIR
Enforcement Action Forum Desc: Administrative - Informal
EA Type Code: NOV
Facility SIC Code: Not reported
Federal Facility ID: Not reported
Latitude in Decimal Degrees: 47.55242
Longitude in Decimal Degrees: -122.33739
Permit Type Desc: Not reported
Program System Acronym: WAPSC0005303300004
Facility NAICS Code: 327213
Tribal Land Code: Not reported

Enforcement Action ID: WAPSCA0000530330000400481
FRS ID: 110000489659
Action Name: ARDAGH GLASS INC 530330000400481
Facility Name: ARDAGH GLASS
Facility Address: 5801 E MARGINAL WAY S
SEATTLE, WA 98134

Enforcement Action Type: Notice of Violation
Facility County: KING
Program System Acronym: AIR
Enforcement Action Forum Desc: Administrative - Informal
EA Type Code: NOV
Facility SIC Code: Not reported
Federal Facility ID: Not reported
Latitude in Decimal Degrees: 47.55242
Longitude in Decimal Degrees: -122.33739
Permit Type Desc: Not reported
Program System Acronym: WAPSC0005303300004
Facility NAICS Code: 327213
Tribal Land Code: Not reported

Enforcement Action ID: WAPSCA0000530330000400480
FRS ID: 110000489659
Action Name: ARDAGH GLASS INC 530330000400480
Facility Name: ARDAGH GLASS
Facility Address: 5801 E MARGINAL WAY S
SEATTLE, WA 98134

Enforcement Action Type: Notice of Violation
Facility County: KING
Program System Acronym: AIR
Enforcement Action Forum Desc: Administrative - Informal
EA Type Code: NOV
Facility SIC Code: Not reported
Federal Facility ID: Not reported
Latitude in Decimal Degrees: 47.55242

Map ID
Direction
Distance
Elevation

MAP FINDINGS

Site

Database(s)

EDR ID Number
EPA ID Number

ARDAGH GLASS INC (Continued)

1000411057

Longitude in Decimal Degrees: -122.33739
Permit Type Desc: Not reported
Program System Acronym: WAPSC0005303300004
Facility NAICS Code: 327213
Tribal Land Code: Not reported

Enforcement Action ID: WAPSCA0000530330000400479
FRS ID: 110000489659
Action Name: ARDAGH GLASS INC 530330000400479
Facility Name: ARDAGH GLASS
Facility Address: 5801 E MARGINAL WAY S
SEATTLE, WA 98134

Enforcement Action Type: Notice of Violation
Facility County: KING
Program System Acronym: AIR
Enforcement Action Forum Desc: Administrative - Informal
EA Type Code: NOV
Facility SIC Code: Not reported
Federal Facility ID: Not reported
Latitude in Decimal Degrees: 47.55242
Longitude in Decimal Degrees: -122.33739
Permit Type Desc: Not reported
Program System Acronym: WAPSC0005303300004
Facility NAICS Code: 327213
Tribal Land Code: Not reported

Enforcement Action ID: WAPSCA0000530330000400475
FRS ID: 110000489659
Action Name: ARDAGH GLASS INC 530330000400475
Facility Name: ARDAGH GLASS
Facility Address: 5801 E MARGINAL WAY S
SEATTLE, WA 98134

Enforcement Action Type: Notice of Violation
Facility County: KING
Program System Acronym: AIR
Enforcement Action Forum Desc: Administrative - Informal
EA Type Code: NOV
Facility SIC Code: Not reported
Federal Facility ID: Not reported
Latitude in Decimal Degrees: 47.55242
Longitude in Decimal Degrees: -122.33739
Permit Type Desc: Not reported
Program System Acronym: WAPSC0005303300004
Facility NAICS Code: 327213
Tribal Land Code: Not reported

Enforcement Action ID: WAPSCA0000530330000400469
FRS ID: 110000489659
Action Name: ARDAGH GLASS INC 530330000400469
Facility Name: ARDAGH GLASS
Facility Address: 5801 E MARGINAL WAY S
SEATTLE, WA 98134

Enforcement Action Type: Notice of Violation
Facility County: KING
Program System Acronym: AIR
Enforcement Action Forum Desc: Administrative - Informal
EA Type Code: NOV

Map ID
Direction
Distance
Elevation

MAP FINDINGS

Site

Database(s)

EDR ID Number
EPA ID Number

ARDAGH GLASS INC (Continued)

1000411057

Facility SIC Code: Not reported
Federal Facility ID: Not reported
Latitude in Decimal Degrees: 47.55242
Longitude in Decimal Degrees: -122.33739
Permit Type Desc: Not reported
Program System Acronym: WAPSC0005303300004
Facility NAICS Code: 327213
Tribal Land Code: Not reported

Enforcement Action ID: WAPSCA0000530330000400468
FRS ID: 110000489659
Action Name: ARDAGH GLASS INC 530330000400468
Facility Name: ARDAGH GLASS
Facility Address: 5801 E MARGINAL WAY S
SEATTLE, WA 98134

Enforcement Action Type: Notice of Violation
Facility County: KING
Program System Acronym: AIR
Enforcement Action Forum Desc: Administrative - Informal
EA Type Code: NOV
Facility SIC Code: Not reported
Federal Facility ID: Not reported
Latitude in Decimal Degrees: 47.55242
Longitude in Decimal Degrees: -122.33739
Permit Type Desc: Not reported
Program System Acronym: WAPSC0005303300004
Facility NAICS Code: 327213
Tribal Land Code: Not reported

Enforcement Action ID: WAPSCA0000530330000400457
FRS ID: 110000489659
Action Name: ARDAGH GLASS INC 530330000400457
Facility Name: ARDAGH GLASS
Facility Address: 5801 E MARGINAL WAY S
SEATTLE, WA 98134

Enforcement Action Type: Notice of Violation
Facility County: KING
Program System Acronym: AIR
Enforcement Action Forum Desc: Administrative - Informal
EA Type Code: NOV
Facility SIC Code: Not reported
Federal Facility ID: Not reported
Latitude in Decimal Degrees: 47.55242
Longitude in Decimal Degrees: -122.33739
Permit Type Desc: Not reported
Program System Acronym: WAPSC0005303300004
Facility NAICS Code: 327213
Tribal Land Code: Not reported

Enforcement Action ID: WAPSCA0000530330000400456
FRS ID: 110000489659
Action Name: ARDAGH GLASS INC 530330000400456
Facility Name: ARDAGH GLASS
Facility Address: 5801 E MARGINAL WAY S
SEATTLE, WA 98134

Enforcement Action Type: Notice of Violation
Facility County: KING

Map ID
Direction
Distance
Elevation

MAP FINDINGS

Site

Database(s)

EDR ID Number
EPA ID Number

ARDAGH GLASS INC (Continued)

1000411057

Program System Acronym: AIR
Enforcement Action Forum Desc: Administrative - Informal
EA Type Code: NOV
Facility SIC Code: Not reported
Federal Facility ID: Not reported
Latitude in Decimal Degrees: 47.55242
Longitude in Decimal Degrees: -122.33739
Permit Type Desc: Not reported
Program System Acronym: WAPSC0005303300004
Facility NAICS Code: 327213
Tribal Land Code: Not reported

Enforcement Action ID: WAPSCA0000530330000400455
FRS ID: 110000489659
Action Name: ARDAGH GLASS INC 530330000400455
Facility Name: ARDAGH GLASS
Facility Address: 5801 E MARGINAL WAY S
SEATTLE, WA 98134

Enforcement Action Type: Notice of Violation
Facility County: KING
Program System Acronym: AIR
Enforcement Action Forum Desc: Administrative - Informal
EA Type Code: NOV
Facility SIC Code: Not reported
Federal Facility ID: Not reported
Latitude in Decimal Degrees: 47.55242
Longitude in Decimal Degrees: -122.33739
Permit Type Desc: Not reported
Program System Acronym: WAPSC0005303300004
Facility NAICS Code: 327213
Tribal Land Code: Not reported

Enforcement Action ID: WAPSCA0000530330000400452
FRS ID: 110000489659
Action Name: ARDAGH GLASS INC 530330000400452
Facility Name: ARDAGH GLASS
Facility Address: 5801 E MARGINAL WAY S
SEATTLE, WA 98134

Enforcement Action Type: Administrative Order
Facility County: KING
Program System Acronym: AIR
Enforcement Action Forum Desc: Administrative - Formal
EA Type Code: SCAAO
Facility SIC Code: Not reported
Federal Facility ID: Not reported
Latitude in Decimal Degrees: 47.55242
Longitude in Decimal Degrees: -122.33739
Permit Type Desc: Not reported
Program System Acronym: WAPSC0005303300004
Facility NAICS Code: 327213
Tribal Land Code: Not reported

Enforcement Action ID: WAPSCA0000530330000400451
FRS ID: 110000489659
Action Name: ARDAGH GLASS INC 530330000400451
Facility Name: ARDAGH GLASS
Facility Address: 5801 E MARGINAL WAY S

Map ID
Direction
Distance
Elevation

MAP FINDINGS

Site

Database(s)

EDR ID Number
EPA ID Number

ARDAGH GLASS INC (Continued)

1000411057

SEATTLE, WA 98134
Enforcement Action Type: Administrative Order
Facility County: KING
Program System Acronym: AIR
Enforcement Action Forum Desc: Administrative - Formal
EA Type Code: SCAAAO
Facility SIC Code: Not reported
Federal Facility ID: Not reported
Latitude in Decimal Degrees: 47.55242
Longitude in Decimal Degrees: -122.33739
Permit Type Desc: Not reported
Program System Acronym: WAPSC0005303300004
Facility NAICS Code: 327213
Tribal Land Code: Not reported

Enforcement Action ID: WAPSCA0000530330000400450
FRS ID: 110000489659
Action Name: ARDAGH GLASS INC 530330000400450
Facility Name: ARDAGH GLASS
Facility Address: 5801 E MARGINAL WAY S
SEATTLE, WA 98134

Enforcement Action Type: Administrative Order
Facility County: KING
Program System Acronym: AIR
Enforcement Action Forum Desc: Administrative - Formal
EA Type Code: SCAAAO
Facility SIC Code: Not reported
Federal Facility ID: Not reported
Latitude in Decimal Degrees: 47.55242
Longitude in Decimal Degrees: -122.33739
Permit Type Desc: Not reported
Program System Acronym: WAPSC0005303300004
Facility NAICS Code: 327213
Tribal Land Code: Not reported

Enforcement Action ID: WAPSCA0000530330000400449
FRS ID: 110000489659
Action Name: ARDAGH GLASS INC 530330000400449
Facility Name: ARDAGH GLASS
Facility Address: 5801 E MARGINAL WAY S
SEATTLE, WA 98134

Enforcement Action Type: Administrative Order
Facility County: KING
Program System Acronym: AIR
Enforcement Action Forum Desc: Administrative - Formal
EA Type Code: SCAAAO
Facility SIC Code: Not reported
Federal Facility ID: Not reported
Latitude in Decimal Degrees: 47.55242
Longitude in Decimal Degrees: -122.33739
Permit Type Desc: Not reported
Program System Acronym: WAPSC0005303300004
Facility NAICS Code: 327213
Tribal Land Code: Not reported

Enforcement Action ID: WAPSCA0000530330000400437
FRS ID: 110000489659

Map ID
Direction
Distance
Elevation

MAP FINDINGS

Site

Database(s)

EDR ID Number
EPA ID Number

ARDAGH GLASS INC (Continued)

1000411057

Action Name: ARDAGH GLASS INC 530330000400437
Facility Name: ARDAGH GLASS
Facility Address: 5801 E MARGINAL WAY S
SEATTLE, WA 98134
Enforcement Action Type: Notice of Violation
Facility County: KING
Program System Acronym: AIR
Enforcement Action Forum Desc: Administrative - Informal
EA Type Code: NOV
Facility SIC Code: Not reported
Federal Facility ID: Not reported
Latitude in Decimal Degrees: 47.55242
Longitude in Decimal Degrees: -122.33739
Permit Type Desc: Not reported
Program System Acronym: WAPSC0005303300004
Facility NAICS Code: 327213
Tribal Land Code: Not reported

Enforcement Action ID: WAPSCA0000530330000400436
FRS ID: 110000489659
Action Name: ARDAGH GLASS INC 530330000400436
Facility Name: ARDAGH GLASS
Facility Address: 5801 E MARGINAL WAY S
SEATTLE, WA 98134

Enforcement Action Type: Notice of Violation
Facility County: KING
Program System Acronym: AIR
Enforcement Action Forum Desc: Administrative - Informal
EA Type Code: NOV
Facility SIC Code: Not reported
Federal Facility ID: Not reported
Latitude in Decimal Degrees: 47.55242
Longitude in Decimal Degrees: -122.33739
Permit Type Desc: Not reported
Program System Acronym: WAPSC0005303300004
Facility NAICS Code: 327213
Tribal Land Code: Not reported

Enforcement Action ID: WAPSCA0000530330000400435
FRS ID: 110000489659
Action Name: ARDAGH GLASS INC 530330000400435
Facility Name: ARDAGH GLASS
Facility Address: 5801 E MARGINAL WAY S
SEATTLE, WA 98134

Enforcement Action Type: Notice of Violation
Facility County: KING
Program System Acronym: AIR
Enforcement Action Forum Desc: Administrative - Informal
EA Type Code: NOV
Facility SIC Code: Not reported
Federal Facility ID: Not reported
Latitude in Decimal Degrees: 47.55242
Longitude in Decimal Degrees: -122.33739
Permit Type Desc: Not reported
Program System Acronym: WAPSC0005303300004
Facility NAICS Code: 327213
Tribal Land Code: Not reported

Map ID
Direction
Distance
Elevation

MAP FINDINGS

Site

Database(s)

EDR ID Number
EPA ID Number

ARDAGH GLASS INC (Continued)

1000411057

Enforcement Action ID: WAPSCA0000530330000400434
FRS ID: 110000489659
Action Name: ARDAGH GLASS INC 530330000400434
Facility Name: ARDAGH GLASS
Facility Address: 5801 E MARGINAL WAY S
SEATTLE, WA 98134

Enforcement Action Type: Notice of Violation
Facility County: KING
Program System Acronym: AIR
Enforcement Action Forum Desc: Administrative - Informal
EA Type Code: NOV
Facility SIC Code: Not reported
Federal Facility ID: Not reported
Latitude in Decimal Degrees: 47.55242
Longitude in Decimal Degrees: -122.33739
Permit Type Desc: Not reported
Program System Acronym: WAPSC0005303300004
Facility NAICS Code: 327213
Tribal Land Code: Not reported

Enforcement Action ID: WAPSCA0000530330000400433
FRS ID: 110000489659
Action Name: ARDAGH GLASS INC 530330000400433
Facility Name: ARDAGH GLASS
Facility Address: 5801 E MARGINAL WAY S
SEATTLE, WA 98134

Enforcement Action Type: Notice of Violation
Facility County: KING
Program System Acronym: AIR
Enforcement Action Forum Desc: Administrative - Informal
EA Type Code: NOV
Facility SIC Code: Not reported
Federal Facility ID: Not reported
Latitude in Decimal Degrees: 47.55242
Longitude in Decimal Degrees: -122.33739
Permit Type Desc: Not reported
Program System Acronym: WAPSC0005303300004
Facility NAICS Code: 327213
Tribal Land Code: Not reported

Enforcement Action ID: WAPSCA0000530330000400421
FRS ID: 110000489659
Action Name: ARDAGH GLASS INC 530330000400421
Facility Name: ARDAGH GLASS
Facility Address: 5801 E MARGINAL WAY S
SEATTLE, WA 98134

Enforcement Action Type: Notice of Violation
Facility County: KING
Program System Acronym: AIR
Enforcement Action Forum Desc: Administrative - Informal
EA Type Code: NOV
Facility SIC Code: Not reported
Federal Facility ID: Not reported
Latitude in Decimal Degrees: 47.55242
Longitude in Decimal Degrees: -122.33739
Permit Type Desc: Not reported
Program System Acronym: WAPSC0005303300004

Map ID
Direction
Distance
Elevation

MAP FINDINGS

Site

Database(s)

EDR ID Number
EPA ID Number

ARDAGH GLASS INC (Continued)

1000411057

Facility NAICS Code: 327213
Tribal Land Code: Not reported

Enforcement Action ID: WAPSCA0000530330000400420
FRS ID: 110000489659
Action Name: ARDAGH GLASS INC 530330000400420
Facility Name: ARDAGH GLASS
Facility Address: 5801 E MARGINAL WAY S
SEATTLE, WA 98134

Enforcement Action Type: Notice of Violation
Facility County: KING
Program System Acronym: AIR
Enforcement Action Forum Desc: Administrative - Informal
EA Type Code: NOV
Facility SIC Code: Not reported
Federal Facility ID: Not reported
Latitude in Decimal Degrees: 47.55242
Longitude in Decimal Degrees: -122.33739
Permit Type Desc: Not reported
Program System Acronym: WAPSC0005303300004
Facility NAICS Code: 327213
Tribal Land Code: Not reported

Enforcement Action ID: WAPSCA0000530330000400413
FRS ID: 110000489659
Action Name: ARDAGH GLASS INC 530330000400413
Facility Name: ARDAGH GLASS
Facility Address: 5801 E MARGINAL WAY S
SEATTLE, WA 98134

Enforcement Action Type: Notice of Violation
Facility County: KING
Program System Acronym: AIR
Enforcement Action Forum Desc: Administrative - Informal
EA Type Code: NOV
Facility SIC Code: Not reported
Federal Facility ID: Not reported
Latitude in Decimal Degrees: 47.55242
Longitude in Decimal Degrees: -122.33739
Permit Type Desc: Not reported
Program System Acronym: WAPSC0005303300004
Facility NAICS Code: 327213
Tribal Land Code: Not reported

Enforcement Action ID: WAPSCA0000530330000400406
FRS ID: 110000489659
Action Name: ARDAGH GLASS INC 530330000400406
Facility Name: ARDAGH GLASS
Facility Address: 5801 E MARGINAL WAY S
SEATTLE, WA 98134

Enforcement Action Type: Notice of Violation
Facility County: KING
Program System Acronym: AIR
Enforcement Action Forum Desc: Administrative - Informal
EA Type Code: NOV
Facility SIC Code: Not reported
Federal Facility ID: Not reported
Latitude in Decimal Degrees: 47.55242

Map ID
Direction
Distance
Elevation

MAP FINDINGS

Site

Database(s)

EDR ID Number
EPA ID Number

ARDAGH GLASS INC (Continued)

1000411057

Longitude in Decimal Degrees: -122.33739
Permit Type Desc: Not reported
Program System Acronym: WAPSC0005303300004
Facility NAICS Code: 327213
Tribal Land Code: Not reported

Enforcement Action ID: WAPSCA0000530330000400403
FRS ID: 110000489659
Action Name: ARDAGH GLASS INC 530330000400403
Facility Name: ARDAGH GLASS
Facility Address: 5801 E MARGINAL WAY S
SEATTLE, WA 98134

Enforcement Action Type: Notice of Violation
Facility County: KING
Program System Acronym: AIR
Enforcement Action Forum Desc: Administrative - Informal
EA Type Code: NOV
Facility SIC Code: Not reported
Federal Facility ID: Not reported
Latitude in Decimal Degrees: 47.55242
Longitude in Decimal Degrees: -122.33739
Permit Type Desc: Not reported
Program System Acronym: WAPSC0005303300004
Facility NAICS Code: 327213
Tribal Land Code: Not reported

Enforcement Action ID: WAPSCA0000530330000400401
FRS ID: 110000489659
Action Name: ARDAGH GLASS INC 530330000400401
Facility Name: ARDAGH GLASS
Facility Address: 5801 E MARGINAL WAY S
SEATTLE, WA 98134

Enforcement Action Type: Administrative Order
Facility County: KING
Program System Acronym: AIR
Enforcement Action Forum Desc: Administrative - Formal
EA Type Code: SCAAAO
Facility SIC Code: Not reported
Federal Facility ID: Not reported
Latitude in Decimal Degrees: 47.55242
Longitude in Decimal Degrees: -122.33739
Permit Type Desc: Not reported
Program System Acronym: WAPSC0005303300004
Facility NAICS Code: 327213
Tribal Land Code: Not reported

Enforcement Action ID: WAPSCA0000530330000400400
FRS ID: 110000489659
Action Name: ARDAGH GLASS INC 530330000400400
Facility Name: ARDAGH GLASS
Facility Address: 5801 E MARGINAL WAY S
SEATTLE, WA 98134

Enforcement Action Type: Administrative Order
Facility County: KING
Program System Acronym: AIR
Enforcement Action Forum Desc: Administrative - Formal
EA Type Code: SCAAAO

Map ID
Direction
Distance
Elevation

MAP FINDINGS

Site

Database(s)

EDR ID Number
EPA ID Number

ARDAGH GLASS INC (Continued)

1000411057

Facility SIC Code: Not reported
Federal Facility ID: Not reported
Latitude in Decimal Degrees: 47.55242
Longitude in Decimal Degrees: -122.33739
Permit Type Desc: Not reported
Program System Acronym: WAPSC0005303300004
Facility NAICS Code: 327213
Tribal Land Code: Not reported

Enforcement Action ID: WAPSCA0000530330000400381
FRS ID: 110000489659
Action Name: ARDAGH GLASS INC 530330000400381
Facility Name: ARDAGH GLASS
Facility Address: 5801 E MARGINAL WAY S
SEATTLE, WA 98134

Enforcement Action Type: Notice of Violation
Facility County: KING
Program System Acronym: AIR
Enforcement Action Forum Desc: Administrative - Informal
EA Type Code: NOV
Facility SIC Code: Not reported
Federal Facility ID: Not reported
Latitude in Decimal Degrees: 47.55242
Longitude in Decimal Degrees: -122.33739
Permit Type Desc: Not reported
Program System Acronym: WAPSC0005303300004
Facility NAICS Code: 327213
Tribal Land Code: Not reported

Enforcement Action ID: WAPSCA0000530330000400380
FRS ID: 110000489659
Action Name: ARDAGH GLASS INC 530330000400380
Facility Name: ARDAGH GLASS
Facility Address: 5801 E MARGINAL WAY S
SEATTLE, WA 98134

Enforcement Action Type: Notice of Violation
Facility County: KING
Program System Acronym: AIR
Enforcement Action Forum Desc: Administrative - Informal
EA Type Code: NOV
Facility SIC Code: Not reported
Federal Facility ID: Not reported
Latitude in Decimal Degrees: 47.55242
Longitude in Decimal Degrees: -122.33739
Permit Type Desc: Not reported
Program System Acronym: WAPSC0005303300004
Facility NAICS Code: 327213
Tribal Land Code: Not reported

Enforcement Action ID: WAPSCA0000530330000400373
FRS ID: 110000489659
Action Name: ARDAGH GLASS INC 530330000400373
Facility Name: ARDAGH GLASS
Facility Address: 5801 E MARGINAL WAY S
SEATTLE, WA 98134

Enforcement Action Type: Notice of Violation
Facility County: KING

Map ID
Direction
Distance
Elevation

MAP FINDINGS

Site

Database(s)

EDR ID Number
EPA ID Number

ARDAGH GLASS INC (Continued)

1000411057

Program System Acronym: AIR
Enforcement Action Forum Desc: Administrative - Informal
EA Type Code: NOV
Facility SIC Code: Not reported
Federal Facility ID: Not reported
Latitude in Decimal Degrees: 47.55242
Longitude in Decimal Degrees: -122.33739
Permit Type Desc: Not reported
Program System Acronym: WAPSC0005303300004
Facility NAICS Code: 327213
Tribal Land Code: Not reported

Enforcement Action ID: WAPSCA0000530330000400372
FRS ID: 110000489659
Action Name: ARDAGH GLASS INC 530330000400372
Facility Name: ARDAGH GLASS
Facility Address: 5801 E MARGINAL WAY S
SEATTLE, WA 98134

Enforcement Action Type: Notice of Violation
Facility County: KING
Program System Acronym: AIR
Enforcement Action Forum Desc: Administrative - Informal
EA Type Code: NOV
Facility SIC Code: Not reported
Federal Facility ID: Not reported
Latitude in Decimal Degrees: 47.55242
Longitude in Decimal Degrees: -122.33739
Permit Type Desc: Not reported
Program System Acronym: WAPSC0005303300004
Facility NAICS Code: 327213
Tribal Land Code: Not reported

Enforcement Action ID: WAPSCA0000530330000400371
FRS ID: 110000489659
Action Name: ARDAGH GLASS INC 530330000400371
Facility Name: ARDAGH GLASS
Facility Address: 5801 E MARGINAL WAY S
SEATTLE, WA 98134

Enforcement Action Type: Notice of Violation
Facility County: KING
Program System Acronym: AIR
Enforcement Action Forum Desc: Administrative - Informal
EA Type Code: NOV
Facility SIC Code: Not reported
Federal Facility ID: Not reported
Latitude in Decimal Degrees: 47.55242
Longitude in Decimal Degrees: -122.33739
Permit Type Desc: Not reported
Program System Acronym: WAPSC0005303300004
Facility NAICS Code: 327213
Tribal Land Code: Not reported

Enforcement Action ID: WAPSCA0000530330000400370
FRS ID: 110000489659
Action Name: ARDAGH GLASS INC 530330000400370
Facility Name: ARDAGH GLASS
Facility Address: 5801 E MARGINAL WAY S

Map ID
Direction
Distance
Elevation

MAP FINDINGS

Site

Database(s)

EDR ID Number
EPA ID Number

ARDAGH GLASS INC (Continued)

1000411057

SEATTLE, WA 98134
Enforcement Action Type: Notice of Violation
Facility County: KING
Program System Acronym: AIR
Enforcement Action Forum Desc: Administrative - Informal
EA Type Code: NOV
Facility SIC Code: Not reported
Federal Facility ID: Not reported
Latitude in Decimal Degrees: 47.55242
Longitude in Decimal Degrees: -122.33739
Permit Type Desc: Not reported
Program System Acronym: WAPSC0005303300004
Facility NAICS Code: 327213
Tribal Land Code: Not reported

Enforcement Action ID: WAPSCA0000530330000400369
FRS ID: 110000489659
Action Name: ARDAGH GLASS INC 530330000400369
Facility Name: ARDAGH GLASS
Facility Address: 5801 E MARGINAL WAY S
SEATTLE, WA 98134

Enforcement Action Type: Notice of Violation
Facility County: KING
Program System Acronym: AIR
Enforcement Action Forum Desc: Administrative - Informal
EA Type Code: NOV
Facility SIC Code: Not reported
Federal Facility ID: Not reported
Latitude in Decimal Degrees: 47.55242
Longitude in Decimal Degrees: -122.33739
Permit Type Desc: Not reported
Program System Acronym: WAPSC0005303300004
Facility NAICS Code: 327213
Tribal Land Code: Not reported

Enforcement Action ID: WAPSCA0000530330000400362
FRS ID: 110000489659
Action Name: ARDAGH GLASS INC 530330000400362
Facility Name: ARDAGH GLASS
Facility Address: 5801 E MARGINAL WAY S
SEATTLE, WA 98134

Enforcement Action Type: Notice of Violation
Facility County: KING
Program System Acronym: AIR
Enforcement Action Forum Desc: Administrative - Informal
EA Type Code: NOV
Facility SIC Code: Not reported
Federal Facility ID: Not reported
Latitude in Decimal Degrees: 47.55242
Longitude in Decimal Degrees: -122.33739
Permit Type Desc: Not reported
Program System Acronym: WAPSC0005303300004
Facility NAICS Code: 327213
Tribal Land Code: Not reported

Enforcement Action ID: WAPSCA0000530330000400361
FRS ID: 110000489659

Map ID
Direction
Distance
Elevation

MAP FINDINGS

Site

Database(s)

EDR ID Number
EPA ID Number

ARDAGH GLASS INC (Continued)

1000411057

Action Name: ARDAGH GLASS INC 530330000400361
Facility Name: ARDAGH GLASS
Facility Address: 5801 E MARGINAL WAY S
SEATTLE, WA 98134
Enforcement Action Type: Notice of Violation
Facility County: KING
Program System Acronym: AIR
Enforcement Action Forum Desc: Administrative - Informal
EA Type Code: NOV
Facility SIC Code: Not reported
Federal Facility ID: Not reported
Latitude in Decimal Degrees: 47.55242
Longitude in Decimal Degrees: -122.33739
Permit Type Desc: Not reported
Program System Acronym: WAPSC0005303300004
Facility NAICS Code: 327213
Tribal Land Code: Not reported

Enforcement Action ID: WAPSCA0000530330000400360
FRS ID: 110000489659
Action Name: ARDAGH GLASS INC 530330000400360
Facility Name: ARDAGH GLASS
Facility Address: 5801 E MARGINAL WAY S
SEATTLE, WA 98134

Enforcement Action Type: Notice of Violation
Facility County: KING
Program System Acronym: AIR
Enforcement Action Forum Desc: Administrative - Informal
EA Type Code: NOV
Facility SIC Code: Not reported
Federal Facility ID: Not reported
Latitude in Decimal Degrees: 47.55242
Longitude in Decimal Degrees: -122.33739
Permit Type Desc: Not reported
Program System Acronym: WAPSC0005303300004
Facility NAICS Code: 327213
Tribal Land Code: Not reported

Enforcement Action ID: WAPSCA0000530330000400351
FRS ID: 110000489659
Action Name: ARDAGH GLASS INC 530330000400351
Facility Name: ARDAGH GLASS
Facility Address: 5801 E MARGINAL WAY S
SEATTLE, WA 98134

Enforcement Action Type: Notice of Violation
Facility County: KING
Program System Acronym: AIR
Enforcement Action Forum Desc: Administrative - Informal
EA Type Code: NOV
Facility SIC Code: Not reported
Federal Facility ID: Not reported
Latitude in Decimal Degrees: 47.55242
Longitude in Decimal Degrees: -122.33739
Permit Type Desc: Not reported
Program System Acronym: WAPSC0005303300004
Facility NAICS Code: 327213
Tribal Land Code: Not reported

Map ID
Direction
Distance
Elevation

MAP FINDINGS

Site

Database(s)

EDR ID Number
EPA ID Number

ARDAGH GLASS INC (Continued)

1000411057

Enforcement Action ID: WAPSCA0000530330000400350
FRS ID: 110000489659
Action Name: ARDAGH GLASS INC 530330000400350
Facility Name: ARDAGH GLASS
Facility Address: 5801 E MARGINAL WAY S
SEATTLE, WA 98134

Enforcement Action Type: Administrative Order
Facility County: KING
Program System Acronym: AIR
Enforcement Action Forum Desc: Administrative - Formal
EA Type Code: SCAAAO
Facility SIC Code: Not reported
Federal Facility ID: Not reported
Latitude in Decimal Degrees: 47.55242
Longitude in Decimal Degrees: -122.33739
Permit Type Desc: Not reported
Program System Acronym: WAPSC0005303300004
Facility NAICS Code: 327213
Tribal Land Code: Not reported

Enforcement Action ID: WAPSCA0000530330000400349
FRS ID: 110000489659
Action Name: ARDAGH GLASS INC 530330000400349
Facility Name: ARDAGH GLASS
Facility Address: 5801 E MARGINAL WAY S
SEATTLE, WA 98134

Enforcement Action Type: Administrative Order
Facility County: KING
Program System Acronym: AIR
Enforcement Action Forum Desc: Administrative - Formal
EA Type Code: SCAAAO
Facility SIC Code: Not reported
Federal Facility ID: Not reported
Latitude in Decimal Degrees: 47.55242
Longitude in Decimal Degrees: -122.33739
Permit Type Desc: Not reported
Program System Acronym: WAPSC0005303300004
Facility NAICS Code: 327213
Tribal Land Code: Not reported

Enforcement Action ID: WAPSCA0000530330000400348
FRS ID: 110000489659
Action Name: ARDAGH GLASS INC 530330000400348
Facility Name: ARDAGH GLASS
Facility Address: 5801 E MARGINAL WAY S
SEATTLE, WA 98134

Enforcement Action Type: Administrative Order
Facility County: KING
Program System Acronym: AIR
Enforcement Action Forum Desc: Administrative - Formal
EA Type Code: SCAAAO
Facility SIC Code: Not reported
Federal Facility ID: Not reported
Latitude in Decimal Degrees: 47.55242
Longitude in Decimal Degrees: -122.33739
Permit Type Desc: Not reported
Program System Acronym: WAPSC0005303300004

Map ID
Direction
Distance
Elevation

MAP FINDINGS

Site

Database(s)

EDR ID Number
EPA ID Number

ARDAGH GLASS INC (Continued)

1000411057

Facility NAICS Code: 327213
Tribal Land Code: Not reported

Enforcement Action ID: WAPSCA0000530330000400342
FRS ID: 110000489659
Action Name: ARDAGH GLASS INC 530330000400342
Facility Name: ARDAGH GLASS
Facility Address: 5801 E MARGINAL WAY S
SEATTLE, WA 98134

Enforcement Action Type: Notice of Violation
Facility County: KING
Program System Acronym: AIR
Enforcement Action Forum Desc: Administrative - Informal
EA Type Code: NOV
Facility SIC Code: Not reported
Federal Facility ID: Not reported
Latitude in Decimal Degrees: 47.55242
Longitude in Decimal Degrees: -122.33739
Permit Type Desc: Not reported
Program System Acronym: WAPSC0005303300004
Facility NAICS Code: 327213
Tribal Land Code: Not reported

Enforcement Action ID: WAPSCA0000530330000400341
FRS ID: 110000489659
Action Name: ARDAGH GLASS INC 530330000400341
Facility Name: ARDAGH GLASS
Facility Address: 5801 E MARGINAL WAY S
SEATTLE, WA 98134

Enforcement Action Type: Notice of Violation
Facility County: KING
Program System Acronym: AIR
Enforcement Action Forum Desc: Administrative - Informal
EA Type Code: NOV
Facility SIC Code: Not reported
Federal Facility ID: Not reported
Latitude in Decimal Degrees: 47.55242
Longitude in Decimal Degrees: -122.33739
Permit Type Desc: Not reported
Program System Acronym: WAPSC0005303300004
Facility NAICS Code: 327213
Tribal Land Code: Not reported

Enforcement Action ID: WAPSCA0000530330000400340
FRS ID: 110000489659
Action Name: ARDAGH GLASS INC 530330000400340
Facility Name: ARDAGH GLASS
Facility Address: 5801 E MARGINAL WAY S
SEATTLE, WA 98134

Enforcement Action Type: Notice of Violation
Facility County: KING
Program System Acronym: AIR
Enforcement Action Forum Desc: Administrative - Informal
EA Type Code: NOV
Facility SIC Code: Not reported
Federal Facility ID: Not reported
Latitude in Decimal Degrees: 47.55242

Map ID
Direction
Distance
Elevation

MAP FINDINGS

Site

Database(s)

EDR ID Number
EPA ID Number

ARDAGH GLASS INC (Continued)

1000411057

Longitude in Decimal Degrees: -122.33739
Permit Type Desc: Not reported
Program System Acronym: WAPSC0005303300004
Facility NAICS Code: 327213
Tribal Land Code: Not reported

Enforcement Action ID: WAPSCA0000530330000400328
FRS ID: 110000489659
Action Name: ARDAGH GLASS INC 530330000400328
Facility Name: ARDAGH GLASS
Facility Address: 5801 E MARGINAL WAY S
SEATTLE, WA 98134

Enforcement Action Type: Notice of Violation
Facility County: KING
Program System Acronym: AIR
Enforcement Action Forum Desc: Administrative - Informal
EA Type Code: NOV
Facility SIC Code: Not reported
Federal Facility ID: Not reported
Latitude in Decimal Degrees: 47.55242
Longitude in Decimal Degrees: -122.33739
Permit Type Desc: Not reported
Program System Acronym: WAPSC0005303300004
Facility NAICS Code: 327213
Tribal Land Code: Not reported

Enforcement Action ID: WAPSCA0000530330000400320
FRS ID: 110000489659
Action Name: ARDAGH GLASS INC 530330000400320
Facility Name: ARDAGH GLASS
Facility Address: 5801 E MARGINAL WAY S
SEATTLE, WA 98134

Enforcement Action Type: Notice of Violation
Facility County: KING
Program System Acronym: AIR
Enforcement Action Forum Desc: Administrative - Informal
EA Type Code: NOV
Facility SIC Code: Not reported
Federal Facility ID: Not reported
Latitude in Decimal Degrees: 47.55242
Longitude in Decimal Degrees: -122.33739
Permit Type Desc: Not reported
Program System Acronym: WAPSC0005303300004
Facility NAICS Code: 327213
Tribal Land Code: Not reported

Enforcement Action ID: WAPSCA0000530330000400312
FRS ID: 110000489659
Action Name: ARDAGH GLASS INC 530330000400312
Facility Name: ARDAGH GLASS
Facility Address: 5801 E MARGINAL WAY S
SEATTLE, WA 98134

Enforcement Action Type: Notice of Violation
Facility County: KING
Program System Acronym: AIR
Enforcement Action Forum Desc: Administrative - Informal
EA Type Code: NOV

Map ID
Direction
Distance
Elevation

MAP FINDINGS

Site

Database(s)

EDR ID Number
EPA ID Number

ARDAGH GLASS INC (Continued)

1000411057

Facility SIC Code: Not reported
Federal Facility ID: Not reported
Latitude in Decimal Degrees: 47.55242
Longitude in Decimal Degrees: -122.33739
Permit Type Desc: Not reported
Program System Acronym: WAPSC0005303300004
Facility NAICS Code: 327213
Tribal Land Code: Not reported

Enforcement Action ID: WAPSCA0000530330000400309
FRS ID: 110000489659
Action Name: ARDAGH GLASS INC 530330000400309
Facility Name: ARDAGH GLASS
Facility Address: 5801 E MARGINAL WAY S
SEATTLE, WA 98134

Enforcement Action Type: Civil Judicial Action
Facility County: KING
Program System Acronym: AIR
Enforcement Action Forum Desc: Judicial
EA Type Code: CIV
Facility SIC Code: Not reported
Federal Facility ID: Not reported
Latitude in Decimal Degrees: 47.55242
Longitude in Decimal Degrees: -122.33739
Permit Type Desc: Not reported
Program System Acronym: WAPSC0005303300004
Facility NAICS Code: 327213
Tribal Land Code: Not reported

Enforcement Action ID: WAPSCA0000530330000400256
FRS ID: 110000489659
Action Name: ARDAGH GLASS INC 530330000400256
Facility Name: ARDAGH GLASS
Facility Address: 5801 E MARGINAL WAY S
SEATTLE, WA 98134

Enforcement Action Type: Notice of Violation
Facility County: KING
Program System Acronym: AIR
Enforcement Action Forum Desc: Administrative - Informal
EA Type Code: NOV
Facility SIC Code: Not reported
Federal Facility ID: Not reported
Latitude in Decimal Degrees: 47.55242
Longitude in Decimal Degrees: -122.33739
Permit Type Desc: Not reported
Program System Acronym: WAPSC0005303300004
Facility NAICS Code: 327213
Tribal Land Code: Not reported

Enforcement Action ID: WAPSCA0000530330000400255
FRS ID: 110000489659
Action Name: ARDAGH GLASS INC 530330000400255
Facility Name: ARDAGH GLASS
Facility Address: 5801 E MARGINAL WAY S
SEATTLE, WA 98134

Enforcement Action Type: Notice of Violation
Facility County: KING

Map ID
Direction
Distance
Elevation

MAP FINDINGS

Site

Database(s)

EDR ID Number
EPA ID Number

ARDAGH GLASS INC (Continued)

1000411057

Program System Acronym: AIR
Enforcement Action Forum Desc: Administrative - Informal
EA Type Code: NOV
Facility SIC Code: Not reported
Federal Facility ID: Not reported
Latitude in Decimal Degrees: 47.55242
Longitude in Decimal Degrees: -122.33739
Permit Type Desc: Not reported
Program System Acronym: WAPSC0005303300004
Facility NAICS Code: 327213
Tribal Land Code: Not reported

Enforcement Action ID: WAPSCA0000530330000400254
FRS ID: 110000489659
Action Name: ARDAGH GLASS INC 530330000400254
Facility Name: ARDAGH GLASS
Facility Address: 5801 E MARGINAL WAY S
SEATTLE, WA 98134

Enforcement Action Type: Notice of Violation
Facility County: KING
Program System Acronym: AIR
Enforcement Action Forum Desc: Administrative - Informal
EA Type Code: NOV
Facility SIC Code: Not reported
Federal Facility ID: Not reported
Latitude in Decimal Degrees: 47.55242
Longitude in Decimal Degrees: -122.33739
Permit Type Desc: Not reported
Program System Acronym: WAPSC0005303300004
Facility NAICS Code: 327213
Tribal Land Code: Not reported

Enforcement Action ID: WAPSCA0000530330000400247
FRS ID: 110000489659
Action Name: ARDAGH GLASS INC 530330000400247
Facility Name: ARDAGH GLASS
Facility Address: 5801 E MARGINAL WAY S
SEATTLE, WA 98134

Enforcement Action Type: Notice of Violation
Facility County: KING
Program System Acronym: AIR
Enforcement Action Forum Desc: Administrative - Informal
EA Type Code: NOV
Facility SIC Code: Not reported
Federal Facility ID: Not reported
Latitude in Decimal Degrees: 47.55242
Longitude in Decimal Degrees: -122.33739
Permit Type Desc: Not reported
Program System Acronym: WAPSC0005303300004
Facility NAICS Code: 327213
Tribal Land Code: Not reported

Enforcement Action ID: WAPSCA0000530330000400245
FRS ID: 110000489659
Action Name: ARDAGH GLASS INC 530330000400245
Facility Name: ARDAGH GLASS
Facility Address: 5801 E MARGINAL WAY S

Map ID
Direction
Distance
Elevation

MAP FINDINGS

Site

Database(s)

EDR ID Number
EPA ID Number

ARDAGH GLASS INC (Continued)

1000411057

SEATTLE, WA 98134
Enforcement Action Type: Notice of Violation
Facility County: KING
Program System Acronym: AIR
Enforcement Action Forum Desc: Administrative - Informal
EA Type Code: NOV
Facility SIC Code: Not reported
Federal Facility ID: Not reported
Latitude in Decimal Degrees: 47.55242
Longitude in Decimal Degrees: -122.33739
Permit Type Desc: Not reported
Program System Acronym: WAPSC0005303300004
Facility NAICS Code: 327213
Tribal Land Code: Not reported

Enforcement Action ID: WAPSCA0000530330000400233
FRS ID: 110000489659
Action Name: ARDAGH GLASS INC 530330000400233
Facility Name: ARDAGH GLASS
Facility Address: 5801 E MARGINAL WAY S
SEATTLE, WA 98134

Enforcement Action Type: Administrative Order
Facility County: KING
Program System Acronym: AIR
Enforcement Action Forum Desc: Administrative - Formal
EA Type Code: SCAAO
Facility SIC Code: Not reported
Federal Facility ID: Not reported
Latitude in Decimal Degrees: 47.55242
Longitude in Decimal Degrees: -122.33739
Permit Type Desc: Not reported
Program System Acronym: WAPSC0005303300004
Facility NAICS Code: 327213
Tribal Land Code: Not reported

Enforcement Action ID: WAPSCA0000530330000400229
FRS ID: 110000489659
Action Name: ARDAGH GLASS INC 530330000400229
Facility Name: ARDAGH GLASS
Facility Address: 5801 E MARGINAL WAY S
SEATTLE, WA 98134

Enforcement Action Type: Administrative Order
Facility County: KING
Program System Acronym: AIR
Enforcement Action Forum Desc: Administrative - Formal
EA Type Code: SCAAO
Facility SIC Code: Not reported
Federal Facility ID: Not reported
Latitude in Decimal Degrees: 47.55242
Longitude in Decimal Degrees: -122.33739
Permit Type Desc: Not reported
Program System Acronym: WAPSC0005303300004
Facility NAICS Code: 327213
Tribal Land Code: Not reported

Enforcement Action ID: WAPSCA0000530330000400228
FRS ID: 110000489659

Map ID
Direction
Distance
Elevation

MAP FINDINGS

Site

Database(s)

EDR ID Number
EPA ID Number

ARDAGH GLASS INC (Continued)

1000411057

Action Name: ARDAGH GLASS INC 530330000400228
Facility Name: ARDAGH GLASS
Facility Address: 5801 E MARGINAL WAY S
SEATTLE, WA 98134
Enforcement Action Type: Administrative Order
Facility County: KING
Program System Acronym: AIR
Enforcement Action Forum Desc: Administrative - Formal
EA Type Code: SCAAO
Facility SIC Code: Not reported
Federal Facility ID: Not reported
Latitude in Decimal Degrees: 47.55242
Longitude in Decimal Degrees: -122.33739
Permit Type Desc: Not reported
Program System Acronym: WAPSC0005303300004
Facility NAICS Code: 327213
Tribal Land Code: Not reported

Enforcement Action ID: WAPSCA0000530330000400227
FRS ID: 110000489659
Action Name: ARDAGH GLASS INC 530330000400227
Facility Name: ARDAGH GLASS
Facility Address: 5801 E MARGINAL WAY S
SEATTLE, WA 98134

Enforcement Action Type: Administrative Order
Facility County: KING
Program System Acronym: AIR
Enforcement Action Forum Desc: Administrative - Formal
EA Type Code: SCAAO
Facility SIC Code: Not reported
Federal Facility ID: Not reported
Latitude in Decimal Degrees: 47.55242
Longitude in Decimal Degrees: -122.33739
Permit Type Desc: Not reported
Program System Acronym: WAPSC0005303300004
Facility NAICS Code: 327213
Tribal Land Code: Not reported

Enforcement Action ID: WAPSCA0000530330000400226
FRS ID: 110000489659
Action Name: ARDAGH GLASS INC 530330000400226
Facility Name: ARDAGH GLASS
Facility Address: 5801 E MARGINAL WAY S
SEATTLE, WA 98134

Enforcement Action Type: Administrative Order
Facility County: KING
Program System Acronym: AIR
Enforcement Action Forum Desc: Administrative - Formal
EA Type Code: SCAAO
Facility SIC Code: Not reported
Federal Facility ID: Not reported
Latitude in Decimal Degrees: 47.55242
Longitude in Decimal Degrees: -122.33739
Permit Type Desc: Not reported
Program System Acronym: WAPSC0005303300004
Facility NAICS Code: 327213
Tribal Land Code: Not reported

Map ID
Direction
Distance
Elevation

MAP FINDINGS

Site

Database(s)

EDR ID Number
EPA ID Number

ARDAGH GLASS INC (Continued)

1000411057

Enforcement Action ID: WAPSCA0000530330000400225
FRS ID: 110000489659
Action Name: ARDAGH GLASS INC 530330000400225
Facility Name: ARDAGH GLASS
Facility Address: 5801 E MARGINAL WAY S
SEATTLE, WA 98134

Enforcement Action Type: Administrative Order
Facility County: KING
Program System Acronym: AIR
Enforcement Action Forum Desc: Administrative - Formal
EA Type Code: SCAAO
Facility SIC Code: Not reported
Federal Facility ID: Not reported
Latitude in Decimal Degrees: 47.55242
Longitude in Decimal Degrees: -122.33739
Permit Type Desc: Not reported
Program System Acronym: WAPSC0005303300004
Facility NAICS Code: 327213
Tribal Land Code: Not reported

Enforcement Action ID: WAPSCA0000530330000400224
FRS ID: 110000489659
Action Name: ARDAGH GLASS INC 530330000400224
Facility Name: ARDAGH GLASS
Facility Address: 5801 E MARGINAL WAY S
SEATTLE, WA 98134

Enforcement Action Type: Administrative Order
Facility County: KING
Program System Acronym: AIR
Enforcement Action Forum Desc: Administrative - Formal
EA Type Code: SCAAO
Facility SIC Code: Not reported
Federal Facility ID: Not reported
Latitude in Decimal Degrees: 47.55242
Longitude in Decimal Degrees: -122.33739
Permit Type Desc: Not reported
Program System Acronym: WAPSC0005303300004
Facility NAICS Code: 327213
Tribal Land Code: Not reported

Enforcement Action ID: WAPSCA0000530330000400223
FRS ID: 110000489659
Action Name: ARDAGH GLASS INC 530330000400223
Facility Name: ARDAGH GLASS
Facility Address: 5801 E MARGINAL WAY S
SEATTLE, WA 98134

Enforcement Action Type: Administrative Order
Facility County: KING
Program System Acronym: AIR
Enforcement Action Forum Desc: Administrative - Formal
EA Type Code: SCAAO
Facility SIC Code: Not reported
Federal Facility ID: Not reported
Latitude in Decimal Degrees: 47.55242
Longitude in Decimal Degrees: -122.33739
Permit Type Desc: Not reported
Program System Acronym: WAPSC0005303300004

Map ID
Direction
Distance
Elevation

MAP FINDINGS

Site

Database(s)

EDR ID Number
EPA ID Number

ARDAGH GLASS INC (Continued)

1000411057

Facility NAICS Code: 327213
Tribal Land Code: Not reported

Enforcement Action ID: WAPSCA0000530330000400222
FRS ID: 110000489659
Action Name: ARDAGH GLASS INC 530330000400222
Facility Name: ARDAGH GLASS
Facility Address: 5801 E MARGINAL WAY S
SEATTLE, WA 98134

Enforcement Action Type: Notice of Violation
Facility County: KING
Program System Acronym: AIR
Enforcement Action Forum Desc: Administrative - Informal
EA Type Code: NOV
Facility SIC Code: Not reported
Federal Facility ID: Not reported
Latitude in Decimal Degrees: 47.55242
Longitude in Decimal Degrees: -122.33739
Permit Type Desc: Not reported
Program System Acronym: WAPSC0005303300004
Facility NAICS Code: 327213
Tribal Land Code: Not reported

Enforcement Action ID: WAPSCA0000530330000400221
FRS ID: 110000489659
Action Name: ARDAGH GLASS INC 530330000400221
Facility Name: ARDAGH GLASS
Facility Address: 5801 E MARGINAL WAY S
SEATTLE, WA 98134

Enforcement Action Type: Administrative Order
Facility County: KING
Program System Acronym: AIR
Enforcement Action Forum Desc: Administrative - Formal
EA Type Code: SCAAAO
Facility SIC Code: Not reported
Federal Facility ID: Not reported
Latitude in Decimal Degrees: 47.55242
Longitude in Decimal Degrees: -122.33739
Permit Type Desc: Not reported
Program System Acronym: WAPSC0005303300004
Facility NAICS Code: 327213
Tribal Land Code: Not reported

Enforcement Action ID: WAPSCA0000530330000400219
FRS ID: 110000489659
Action Name: ARDAGH GLASS INC 530330000400219
Facility Name: ARDAGH GLASS
Facility Address: 5801 E MARGINAL WAY S
SEATTLE, WA 98134

Enforcement Action Type: Administrative Order
Facility County: KING
Program System Acronym: AIR
Enforcement Action Forum Desc: Administrative - Formal
EA Type Code: SCAAAO
Facility SIC Code: Not reported
Federal Facility ID: Not reported
Latitude in Decimal Degrees: 47.55242

Map ID
Direction
Distance
Elevation

MAP FINDINGS

Site

Database(s)

EDR ID Number
EPA ID Number

ARDAGH GLASS INC (Continued)

1000411057

Longitude in Decimal Degrees: -122.33739
Permit Type Desc: Not reported
Program System Acronym: WAPSC0005303300004
Facility NAICS Code: 327213
Tribal Land Code: Not reported

Enforcement Action ID: WAPSCA0000530330000400218
FRS ID: 110000489659
Action Name: ARDAGH GLASS INC 530330000400218
Facility Name: ARDAGH GLASS
Facility Address: 5801 E MARGINAL WAY S
SEATTLE, WA 98134

Enforcement Action Type: Administrative Order
Facility County: KING
Program System Acronym: AIR
Enforcement Action Forum Desc: Administrative - Formal
EA Type Code: SCAAAO
Facility SIC Code: Not reported
Federal Facility ID: Not reported
Latitude in Decimal Degrees: 47.55242
Longitude in Decimal Degrees: -122.33739
Permit Type Desc: Not reported
Program System Acronym: WAPSC0005303300004
Facility NAICS Code: 327213
Tribal Land Code: Not reported

Enforcement Action ID: WAPSCA0000530330000400217
FRS ID: 110000489659
Action Name: ARDAGH GLASS INC 530330000400217
Facility Name: ARDAGH GLASS
Facility Address: 5801 E MARGINAL WAY S
SEATTLE, WA 98134

Enforcement Action Type: Administrative Order
Facility County: KING
Program System Acronym: AIR
Enforcement Action Forum Desc: Administrative - Formal
EA Type Code: SCAAAO
Facility SIC Code: Not reported
Federal Facility ID: Not reported
Latitude in Decimal Degrees: 47.55242
Longitude in Decimal Degrees: -122.33739
Permit Type Desc: Not reported
Program System Acronym: WAPSC0005303300004
Facility NAICS Code: 327213
Tribal Land Code: Not reported

Enforcement Action ID: WAPSCA0000530330000400216
FRS ID: 110000489659
Action Name: ARDAGH GLASS INC 530330000400216
Facility Name: ARDAGH GLASS
Facility Address: 5801 E MARGINAL WAY S
SEATTLE, WA 98134

Enforcement Action Type: Administrative Order
Facility County: KING
Program System Acronym: AIR
Enforcement Action Forum Desc: Administrative - Formal
EA Type Code: SCAAAO

Map ID
Direction
Distance
Elevation

MAP FINDINGS

Site

Database(s)

EDR ID Number
EPA ID Number

ARDAGH GLASS INC (Continued)

1000411057

Facility SIC Code: Not reported
Federal Facility ID: Not reported
Latitude in Decimal Degrees: 47.55242
Longitude in Decimal Degrees: -122.33739
Permit Type Desc: Not reported
Program System Acronym: WAPSC0005303300004
Facility NAICS Code: 327213
Tribal Land Code: Not reported

Enforcement Action ID: WAPSCA0000530330000400215
FRS ID: 110000489659
Action Name: ARDAGH GLASS INC 530330000400215
Facility Name: ARDAGH GLASS
Facility Address: 5801 E MARGINAL WAY S
SEATTLE, WA 98134

Enforcement Action Type: Administrative Order
Facility County: KING
Program System Acronym: AIR
Enforcement Action Forum Desc: Administrative - Formal
EA Type Code: SCAAO
Facility SIC Code: Not reported
Federal Facility ID: Not reported
Latitude in Decimal Degrees: 47.55242
Longitude in Decimal Degrees: -122.33739
Permit Type Desc: Not reported
Program System Acronym: WAPSC0005303300004
Facility NAICS Code: 327213
Tribal Land Code: Not reported

Enforcement Action ID: WAPSCA0000530330000400213
FRS ID: 110000489659
Action Name: ARDAGH GLASS INC 530330000400213
Facility Name: ARDAGH GLASS
Facility Address: 5801 E MARGINAL WAY S
SEATTLE, WA 98134

Enforcement Action Type: Notice of Violation
Facility County: KING
Program System Acronym: AIR
Enforcement Action Forum Desc: Administrative - Informal
EA Type Code: NOV
Facility SIC Code: Not reported
Federal Facility ID: Not reported
Latitude in Decimal Degrees: 47.55242
Longitude in Decimal Degrees: -122.33739
Permit Type Desc: Not reported
Program System Acronym: WAPSC0005303300004
Facility NAICS Code: 327213
Tribal Land Code: Not reported

Enforcement Action ID: WAPSCA0000530330000400212
FRS ID: 110000489659
Action Name: ARDAGH GLASS INC 530330000400212
Facility Name: ARDAGH GLASS
Facility Address: 5801 E MARGINAL WAY S
SEATTLE, WA 98134

Enforcement Action Type: Notice of Violation
Facility County: KING

Map ID
Direction
Distance
Elevation

MAP FINDINGS

Site

Database(s)

EDR ID Number
EPA ID Number

ARDAGH GLASS INC (Continued)

1000411057

Program System Acronym: AIR
Enforcement Action Forum Desc: Administrative - Informal
EA Type Code: NOV
Facility SIC Code: Not reported
Federal Facility ID: Not reported
Latitude in Decimal Degrees: 47.55242
Longitude in Decimal Degrees: -122.33739
Permit Type Desc: Not reported
Program System Acronym: WAPSC0005303300004
Facility NAICS Code: 327213
Tribal Land Code: Not reported

Enforcement Action ID: WAPSCA0000530330000400211
FRS ID: 110000489659
Action Name: ARDAGH GLASS INC 530330000400211
Facility Name: ARDAGH GLASS
Facility Address: 5801 E MARGINAL WAY S
SEATTLE, WA 98134

Enforcement Action Type: Notice of Violation
Facility County: KING
Program System Acronym: AIR
Enforcement Action Forum Desc: Administrative - Informal
EA Type Code: NOV
Facility SIC Code: Not reported
Federal Facility ID: Not reported
Latitude in Decimal Degrees: 47.55242
Longitude in Decimal Degrees: -122.33739
Permit Type Desc: Not reported
Program System Acronym: WAPSC0005303300004
Facility NAICS Code: 327213
Tribal Land Code: Not reported

Enforcement Action ID: WAPSCA0000530330000400210
FRS ID: 110000489659
Action Name: ARDAGH GLASS INC 530330000400210
Facility Name: ARDAGH GLASS
Facility Address: 5801 E MARGINAL WAY S
SEATTLE, WA 98134

Enforcement Action Type: Administrative Order
Facility County: KING
Program System Acronym: AIR
Enforcement Action Forum Desc: Administrative - Formal
EA Type Code: SCAAO
Facility SIC Code: Not reported
Federal Facility ID: Not reported
Latitude in Decimal Degrees: 47.55242
Longitude in Decimal Degrees: -122.33739
Permit Type Desc: Not reported
Program System Acronym: WAPSC0005303300004
Facility NAICS Code: 327213
Tribal Land Code: Not reported

Enforcement Action ID: WAPSCA0000530330000400199
FRS ID: 110000489659
Action Name: ARDAGH GLASS INC 530330000400199
Facility Name: ARDAGH GLASS
Facility Address: 5801 E MARGINAL WAY S

Map ID
Direction
Distance
Elevation

MAP FINDINGS

Site

Database(s)

EDR ID Number
EPA ID Number

ARDAGH GLASS INC (Continued)

1000411057

SEATTLE, WA 98134
Enforcement Action Type: Notice of Violation
Facility County: KING
Program System Acronym: AIR
Enforcement Action Forum Desc: Administrative - Informal
EA Type Code: NOV
Facility SIC Code: Not reported
Federal Facility ID: Not reported
Latitude in Decimal Degrees: 47.55242
Longitude in Decimal Degrees: -122.33739
Permit Type Desc: Not reported
Program System Acronym: WAPSC0005303300004
Facility NAICS Code: 327213
Tribal Land Code: Not reported

Enforcement Action ID: WAPSCA0000530330000400198
FRS ID: 110000489659
Action Name: ARDAGH GLASS INC 530330000400198
Facility Name: ARDAGH GLASS
Facility Address: 5801 E MARGINAL WAY S
SEATTLE, WA 98134

Enforcement Action Type: Notice of Violation
Facility County: KING
Program System Acronym: AIR
Enforcement Action Forum Desc: Administrative - Informal
EA Type Code: NOV
Facility SIC Code: Not reported
Federal Facility ID: Not reported
Latitude in Decimal Degrees: 47.55242
Longitude in Decimal Degrees: -122.33739
Permit Type Desc: Not reported
Program System Acronym: WAPSC0005303300004
Facility NAICS Code: 327213
Tribal Land Code: Not reported

Enforcement Action ID: WAPSCA0000530330000400197
FRS ID: 110000489659
Action Name: ARDAGH GLASS INC 530330000400197
Facility Name: ARDAGH GLASS
Facility Address: 5801 E MARGINAL WAY S
SEATTLE, WA 98134

Enforcement Action Type: Notice of Violation
Facility County: KING
Program System Acronym: AIR
Enforcement Action Forum Desc: Administrative - Informal
EA Type Code: NOV
Facility SIC Code: Not reported
Federal Facility ID: Not reported
Latitude in Decimal Degrees: 47.55242
Longitude in Decimal Degrees: -122.33739
Permit Type Desc: Not reported
Program System Acronym: WAPSC0005303300004
Facility NAICS Code: 327213
Tribal Land Code: Not reported

Enforcement Action ID: WAPSCA0000530330000400196
FRS ID: 110000489659

Map ID
Direction
Distance
Elevation

MAP FINDINGS

Site

Database(s)

EDR ID Number
EPA ID Number

ARDAGH GLASS INC (Continued)

1000411057

Action Name: ARDAGH GLASS INC 530330000400196
Facility Name: ARDAGH GLASS
Facility Address: 5801 E MARGINAL WAY S
SEATTLE, WA 98134
Enforcement Action Type: Notice of Violation
Facility County: KING
Program System Acronym: AIR
Enforcement Action Forum Desc: Administrative - Informal
EA Type Code: NOV
Facility SIC Code: Not reported
Federal Facility ID: Not reported
Latitude in Decimal Degrees: 47.55242
Longitude in Decimal Degrees: -122.33739
Permit Type Desc: Not reported
Program System Acronym: WAPSC0005303300004
Facility NAICS Code: 327213
Tribal Land Code: Not reported

Enforcement Action ID: WAPSCA0000530330000400195
FRS ID: 110000489659
Action Name: ARDAGH GLASS INC 530330000400195
Facility Name: ARDAGH GLASS
Facility Address: 5801 E MARGINAL WAY S
SEATTLE, WA 98134

Enforcement Action Type: Notice of Violation
Facility County: KING
Program System Acronym: AIR
Enforcement Action Forum Desc: Administrative - Informal
EA Type Code: NOV
Facility SIC Code: Not reported
Federal Facility ID: Not reported
Latitude in Decimal Degrees: 47.55242
Longitude in Decimal Degrees: -122.33739
Permit Type Desc: Not reported
Program System Acronym: WAPSC0005303300004
Facility NAICS Code: 327213
Tribal Land Code: Not reported

Enforcement Action ID: WAPSCA0000530330000400194
FRS ID: 110000489659
Action Name: ARDAGH GLASS INC 530330000400194
Facility Name: ARDAGH GLASS
Facility Address: 5801 E MARGINAL WAY S
SEATTLE, WA 98134

Enforcement Action Type: Notice of Violation
Facility County: KING
Program System Acronym: AIR
Enforcement Action Forum Desc: Administrative - Informal
EA Type Code: NOV
Facility SIC Code: Not reported
Federal Facility ID: Not reported
Latitude in Decimal Degrees: 47.55242
Longitude in Decimal Degrees: -122.33739
Permit Type Desc: Not reported
Program System Acronym: WAPSC0005303300004
Facility NAICS Code: 327213
Tribal Land Code: Not reported

Map ID
Direction
Distance
Elevation

MAP FINDINGS

Site

Database(s)

EDR ID Number
EPA ID Number

ARDAGH GLASS INC (Continued)

1000411057

Enforcement Action ID: WAPSCA0000530330000400193
FRS ID: 110000489659
Action Name: ARDAGH GLASS INC 530330000400193
Facility Name: ARDAGH GLASS
Facility Address: 5801 E MARGINAL WAY S
SEATTLE, WA 98134

Enforcement Action Type: Notice of Violation
Facility County: KING
Program System Acronym: AIR
Enforcement Action Forum Desc: Administrative - Informal
EA Type Code: NOV
Facility SIC Code: Not reported
Federal Facility ID: Not reported
Latitude in Decimal Degrees: 47.55242
Longitude in Decimal Degrees: -122.33739
Permit Type Desc: Not reported
Program System Acronym: WAPSC0005303300004
Facility NAICS Code: 327213
Tribal Land Code: Not reported

Enforcement Action ID: WAPSCA0000530330000400187
FRS ID: 110000489659
Action Name: ARDAGH GLASS INC 530330000400187
Facility Name: ARDAGH GLASS
Facility Address: 5801 E MARGINAL WAY S
SEATTLE, WA 98134

Enforcement Action Type: Notice of Violation
Facility County: KING
Program System Acronym: AIR
Enforcement Action Forum Desc: Administrative - Informal
EA Type Code: NOV
Facility SIC Code: Not reported
Federal Facility ID: Not reported
Latitude in Decimal Degrees: 47.55242
Longitude in Decimal Degrees: -122.33739
Permit Type Desc: Not reported
Program System Acronym: WAPSC0005303300004
Facility NAICS Code: 327213
Tribal Land Code: Not reported

Enforcement Action ID: WAPSCA0000530330000400186
FRS ID: 110000489659
Action Name: ARDAGH GLASS INC 530330000400186
Facility Name: ARDAGH GLASS
Facility Address: 5801 E MARGINAL WAY S
SEATTLE, WA 98134

Enforcement Action Type: Notice of Violation
Facility County: KING
Program System Acronym: AIR
Enforcement Action Forum Desc: Administrative - Informal
EA Type Code: NOV
Facility SIC Code: Not reported
Federal Facility ID: Not reported
Latitude in Decimal Degrees: 47.55242
Longitude in Decimal Degrees: -122.33739
Permit Type Desc: Not reported
Program System Acronym: WAPSC0005303300004

Map ID
Direction
Distance
Elevation

MAP FINDINGS

Site

Database(s)

EDR ID Number
EPA ID Number

ARDAGH GLASS INC (Continued)

1000411057

Facility NAICS Code: 327213
Tribal Land Code: Not reported

Enforcement Action ID: WAPSCA0000530330000400185
FRS ID: 110000489659
Action Name: ARDAGH GLASS INC 530330000400185
Facility Name: ARDAGH GLASS
Facility Address: 5801 E MARGINAL WAY S
SEATTLE, WA 98134

Enforcement Action Type: Notice of Violation
Facility County: KING
Program System Acronym: AIR
Enforcement Action Forum Desc: Administrative - Informal
EA Type Code: NOV
Facility SIC Code: Not reported
Federal Facility ID: Not reported
Latitude in Decimal Degrees: 47.55242
Longitude in Decimal Degrees: -122.33739
Permit Type Desc: Not reported
Program System Acronym: WAPSC0005303300004
Facility NAICS Code: 327213
Tribal Land Code: Not reported

Enforcement Action ID: WAPSCA0000530330000400184
FRS ID: 110000489659
Action Name: ARDAGH GLASS INC 530330000400184
Facility Name: ARDAGH GLASS
Facility Address: 5801 E MARGINAL WAY S
SEATTLE, WA 98134

Enforcement Action Type: Notice of Violation
Facility County: KING
Program System Acronym: AIR
Enforcement Action Forum Desc: Administrative - Informal
EA Type Code: NOV
Facility SIC Code: Not reported
Federal Facility ID: Not reported
Latitude in Decimal Degrees: 47.55242
Longitude in Decimal Degrees: -122.33739
Permit Type Desc: Not reported
Program System Acronym: WAPSC0005303300004
Facility NAICS Code: 327213
Tribal Land Code: Not reported

Enforcement Action ID: WAPSCA0000530330000400183
FRS ID: 110000489659
Action Name: ARDAGH GLASS INC 530330000400183
Facility Name: ARDAGH GLASS
Facility Address: 5801 E MARGINAL WAY S
SEATTLE, WA 98134

Enforcement Action Type: Notice of Violation
Facility County: KING
Program System Acronym: AIR
Enforcement Action Forum Desc: Administrative - Informal
EA Type Code: NOV
Facility SIC Code: Not reported
Federal Facility ID: Not reported
Latitude in Decimal Degrees: 47.55242

Map ID
Direction
Distance
Elevation

MAP FINDINGS

Site

Database(s)

EDR ID Number
EPA ID Number

ARDAGH GLASS INC (Continued)

1000411057

Longitude in Decimal Degrees: -122.33739
Permit Type Desc: Not reported
Program System Acronym: WAPSC0005303300004
Facility NAICS Code: 327213
Tribal Land Code: Not reported

Enforcement Action ID: WAPSCA0000530330000400182
FRS ID: 110000489659
Action Name: ARDAGH GLASS INC 530330000400182
Facility Name: ARDAGH GLASS
Facility Address: 5801 E MARGINAL WAY S
SEATTLE, WA 98134

Enforcement Action Type: Notice of Violation
Facility County: KING
Program System Acronym: AIR
Enforcement Action Forum Desc: Administrative - Informal
EA Type Code: NOV
Facility SIC Code: Not reported
Federal Facility ID: Not reported
Latitude in Decimal Degrees: 47.55242
Longitude in Decimal Degrees: -122.33739
Permit Type Desc: Not reported
Program System Acronym: WAPSC0005303300004
Facility NAICS Code: 327213
Tribal Land Code: Not reported

Enforcement Action ID: WAPSCA0000530330000400181
FRS ID: 110000489659
Action Name: ARDAGH GLASS INC 530330000400181
Facility Name: ARDAGH GLASS
Facility Address: 5801 E MARGINAL WAY S
SEATTLE, WA 98134

Enforcement Action Type: Notice of Violation
Facility County: KING
Program System Acronym: AIR
Enforcement Action Forum Desc: Administrative - Informal
EA Type Code: NOV
Facility SIC Code: Not reported
Federal Facility ID: Not reported
Latitude in Decimal Degrees: 47.55242
Longitude in Decimal Degrees: -122.33739
Permit Type Desc: Not reported
Program System Acronym: WAPSC0005303300004
Facility NAICS Code: 327213
Tribal Land Code: Not reported

Enforcement Action ID: WAPSCA0000530330000400180
FRS ID: 110000489659
Action Name: ARDAGH GLASS INC 530330000400180
Facility Name: ARDAGH GLASS
Facility Address: 5801 E MARGINAL WAY S
SEATTLE, WA 98134

Enforcement Action Type: Notice of Violation
Facility County: KING
Program System Acronym: AIR
Enforcement Action Forum Desc: Administrative - Informal
EA Type Code: NOV

Map ID
Direction
Distance
Elevation

MAP FINDINGS

Site

Database(s)

EDR ID Number
EPA ID Number

ARDAGH GLASS INC (Continued)

1000411057

Facility SIC Code: Not reported
Federal Facility ID: Not reported
Latitude in Decimal Degrees: 47.55242
Longitude in Decimal Degrees: -122.33739
Permit Type Desc: Not reported
Program System Acronym: WAPSC0005303300004
Facility NAICS Code: 327213
Tribal Land Code: Not reported

Enforcement Action ID: WAPSCA0000530330000400179
FRS ID: 110000489659
Action Name: ARDAGH GLASS INC 530330000400179
Facility Name: ARDAGH GLASS
Facility Address: 5801 E MARGINAL WAY S
SEATTLE, WA 98134

Enforcement Action Type: Notice of Violation
Facility County: KING
Program System Acronym: AIR
Enforcement Action Forum Desc: Administrative - Informal
EA Type Code: NOV
Facility SIC Code: Not reported
Federal Facility ID: Not reported
Latitude in Decimal Degrees: 47.55242
Longitude in Decimal Degrees: -122.33739
Permit Type Desc: Not reported
Program System Acronym: WAPSC0005303300004
Facility NAICS Code: 327213
Tribal Land Code: Not reported

Enforcement Action ID: WAPSCA0000530330000400178
FRS ID: 110000489659
Action Name: ARDAGH GLASS INC 530330000400178
Facility Name: ARDAGH GLASS
Facility Address: 5801 E MARGINAL WAY S
SEATTLE, WA 98134

Enforcement Action Type: Notice of Violation
Facility County: KING
Program System Acronym: AIR
Enforcement Action Forum Desc: Administrative - Informal
EA Type Code: NOV
Facility SIC Code: Not reported
Federal Facility ID: Not reported
Latitude in Decimal Degrees: 47.55242
Longitude in Decimal Degrees: -122.33739
Permit Type Desc: Not reported
Program System Acronym: WAPSC0005303300004
Facility NAICS Code: 327213
Tribal Land Code: Not reported

Enforcement Action ID: WAPSCA0000530330000400167
FRS ID: 110000489659
Action Name: ARDAGH GLASS INC 530330000400167
Facility Name: ARDAGH GLASS
Facility Address: 5801 E MARGINAL WAY S
SEATTLE, WA 98134

Enforcement Action Type: Notice of Violation
Facility County: KING

Map ID
Direction
Distance
Elevation

MAP FINDINGS

Site

Database(s)

EDR ID Number
EPA ID Number

ARDAGH GLASS INC (Continued)

1000411057

Program System Acronym: AIR
Enforcement Action Forum Desc: Administrative - Informal
EA Type Code: NOV
Facility SIC Code: Not reported
Federal Facility ID: Not reported
Latitude in Decimal Degrees: 47.55242
Longitude in Decimal Degrees: -122.33739
Permit Type Desc: Not reported
Program System Acronym: WAPSC0005303300004
Facility NAICS Code: 327213
Tribal Land Code: Not reported

Enforcement Action ID: WAPSCA0000530330000400157
FRS ID: 110000489659
Action Name: ARDAGH GLASS INC 530330000400157
Facility Name: ARDAGH GLASS
Facility Address: 5801 E MARGINAL WAY S
SEATTLE, WA 98134

Enforcement Action Type: Notice of Violation
Facility County: KING
Program System Acronym: AIR
Enforcement Action Forum Desc: Administrative - Informal
EA Type Code: NOV
Facility SIC Code: Not reported
Federal Facility ID: Not reported
Latitude in Decimal Degrees: 47.55242
Longitude in Decimal Degrees: -122.33739
Permit Type Desc: Not reported
Program System Acronym: WAPSC0005303300004
Facility NAICS Code: 327213
Tribal Land Code: Not reported

Enforcement Action ID: WAPSCA0000530330000400156
FRS ID: 110000489659
Action Name: ARDAGH GLASS INC 530330000400156
Facility Name: ARDAGH GLASS
Facility Address: 5801 E MARGINAL WAY S
SEATTLE, WA 98134

Enforcement Action Type: Notice of Violation
Facility County: KING
Program System Acronym: AIR
Enforcement Action Forum Desc: Administrative - Informal
EA Type Code: NOV
Facility SIC Code: Not reported
Federal Facility ID: Not reported
Latitude in Decimal Degrees: 47.55242
Longitude in Decimal Degrees: -122.33739
Permit Type Desc: Not reported
Program System Acronym: WAPSC0005303300004
Facility NAICS Code: 327213
Tribal Land Code: Not reported

Enforcement Action ID: WAPSCA0000530330000400155
FRS ID: 110000489659
Action Name: ARDAGH GLASS INC 530330000400155
Facility Name: ARDAGH GLASS
Facility Address: 5801 E MARGINAL WAY S

Map ID
Direction
Distance
Elevation

MAP FINDINGS

Site

Database(s)

EDR ID Number
EPA ID Number

ARDAGH GLASS INC (Continued)

1000411057

SEATTLE, WA 98134
Enforcement Action Type: Notice of Violation
Facility County: KING
Program System Acronym: AIR
Enforcement Action Forum Desc: Administrative - Informal
EA Type Code: NOV
Facility SIC Code: Not reported
Federal Facility ID: Not reported
Latitude in Decimal Degrees: 47.55242
Longitude in Decimal Degrees: -122.33739
Permit Type Desc: Not reported
Program System Acronym: WAPSC0005303300004
Facility NAICS Code: 327213
Tribal Land Code: Not reported

Enforcement Action ID: WAPSCA0000530330000400154
FRS ID: 110000489659
Action Name: ARDAGH GLASS INC 530330000400154
Facility Name: ARDAGH GLASS
Facility Address: 5801 E MARGINAL WAY S
SEATTLE, WA 98134

Enforcement Action Type: Notice of Violation
Facility County: KING
Program System Acronym: AIR
Enforcement Action Forum Desc: Administrative - Informal
EA Type Code: NOV
Facility SIC Code: Not reported
Federal Facility ID: Not reported
Latitude in Decimal Degrees: 47.55242
Longitude in Decimal Degrees: -122.33739
Permit Type Desc: Not reported
Program System Acronym: WAPSC0005303300004
Facility NAICS Code: 327213
Tribal Land Code: Not reported

Enforcement Action ID: WAPSCA0000530330000400152
FRS ID: 110000489659
Action Name: ARDAGH GLASS INC 530330000400152
Facility Name: ARDAGH GLASS
Facility Address: 5801 E MARGINAL WAY S
SEATTLE, WA 98134

Enforcement Action Type: Civil Judicial Action
Facility County: KING
Program System Acronym: AIR
Enforcement Action Forum Desc: Judicial
EA Type Code: CIV
Facility SIC Code: Not reported
Federal Facility ID: Not reported
Latitude in Decimal Degrees: 47.55242
Longitude in Decimal Degrees: -122.33739
Permit Type Desc: Not reported
Program System Acronym: WAPSC0005303300004
Facility NAICS Code: 327213
Tribal Land Code: Not reported

Enforcement Action ID: WAPSCA0000530330000400132
FRS ID: 110000489659

Map ID
Direction
Distance
Elevation

MAP FINDINGS

Site

Database(s)

EDR ID Number
EPA ID Number

ARDAGH GLASS INC (Continued)

1000411057

Action Name: ARDAGH GLASS INC 530330000400132
Facility Name: ARDAGH GLASS
Facility Address: 5801 E MARGINAL WAY S
SEATTLE, WA 98134
Enforcement Action Type: Notice of Violation
Facility County: KING
Program System Acronym: AIR
Enforcement Action Forum Desc: Administrative - Informal
EA Type Code: NOV
Facility SIC Code: Not reported
Federal Facility ID: Not reported
Latitude in Decimal Degrees: 47.55242
Longitude in Decimal Degrees: -122.33739
Permit Type Desc: Not reported
Program System Acronym: WAPSC0005303300004
Facility NAICS Code: 327213
Tribal Land Code: Not reported

Enforcement Action ID: WAPSCA0000530330000400127
FRS ID: 110000489659
Action Name: ARDAGH GLASS INC 530330000400127
Facility Name: ARDAGH GLASS
Facility Address: 5801 E MARGINAL WAY S
SEATTLE, WA 98134
Enforcement Action Type: Notice of Violation
Facility County: KING
Program System Acronym: AIR
Enforcement Action Forum Desc: Administrative - Informal
EA Type Code: NOV
Facility SIC Code: Not reported
Federal Facility ID: Not reported
Latitude in Decimal Degrees: 47.55242
Longitude in Decimal Degrees: -122.33739
Permit Type Desc: Not reported
Program System Acronym: WAPSC0005303300004
Facility NAICS Code: 327213
Tribal Land Code: Not reported

Enforcement Action ID: WAPSCA0000530330000400125
FRS ID: 110000489659
Action Name: ARDAGH GLASS INC 530330000400125
Facility Name: ARDAGH GLASS
Facility Address: 5801 E MARGINAL WAY S
SEATTLE, WA 98134
Enforcement Action Type: Notice of Violation
Facility County: KING
Program System Acronym: AIR
Enforcement Action Forum Desc: Administrative - Informal
EA Type Code: NOV
Facility SIC Code: Not reported
Federal Facility ID: Not reported
Latitude in Decimal Degrees: 47.55242
Longitude in Decimal Degrees: -122.33739
Permit Type Desc: Not reported
Program System Acronym: WAPSC0005303300004
Facility NAICS Code: 327213
Tribal Land Code: Not reported

Map ID
Direction
Distance
Elevation

MAP FINDINGS

Site

Database(s)

EDR ID Number
EPA ID Number

ARDAGH GLASS INC (Continued)

1000411057

Enforcement Action ID: WAPSCA0000530330000400117
FRS ID: 110000489659
Action Name: ARDAGH GLASS INC 530330000400117
Facility Name: ARDAGH GLASS
Facility Address: 5801 E MARGINAL WAY S
SEATTLE, WA 98134

Enforcement Action Type: Notice of Violation
Facility County: KING
Program System Acronym: AIR
Enforcement Action Forum Desc: Administrative - Informal
EA Type Code: NOV
Facility SIC Code: Not reported
Federal Facility ID: Not reported
Latitude in Decimal Degrees: 47.55242
Longitude in Decimal Degrees: -122.33739
Permit Type Desc: Not reported
Program System Acronym: WAPSC0005303300004
Facility NAICS Code: 327213
Tribal Land Code: Not reported

Enforcement Action ID: WAPSCA0000530330000400116
FRS ID: 110000489659
Action Name: ARDAGH GLASS INC 530330000400116
Facility Name: ARDAGH GLASS
Facility Address: 5801 E MARGINAL WAY S
SEATTLE, WA 98134

Enforcement Action Type: Notice of Violation
Facility County: KING
Program System Acronym: AIR
Enforcement Action Forum Desc: Administrative - Informal
EA Type Code: NOV
Facility SIC Code: Not reported
Federal Facility ID: Not reported
Latitude in Decimal Degrees: 47.55242
Longitude in Decimal Degrees: -122.33739
Permit Type Desc: Not reported
Program System Acronym: WAPSC0005303300004
Facility NAICS Code: 327213
Tribal Land Code: Not reported

Enforcement Action ID: WAPSCA0000530330000400115
FRS ID: 110000489659
Action Name: ARDAGH GLASS INC 530330000400115
Facility Name: ARDAGH GLASS
Facility Address: 5801 E MARGINAL WAY S
SEATTLE, WA 98134

Enforcement Action Type: Notice of Violation
Facility County: KING
Program System Acronym: AIR
Enforcement Action Forum Desc: Administrative - Informal
EA Type Code: NOV
Facility SIC Code: Not reported
Federal Facility ID: Not reported
Latitude in Decimal Degrees: 47.55242
Longitude in Decimal Degrees: -122.33739
Permit Type Desc: Not reported
Program System Acronym: WAPSC0005303300004

Map ID
Direction
Distance
Elevation

MAP FINDINGS

Site

Database(s)

EDR ID Number
EPA ID Number

ARDAGH GLASS INC (Continued)

1000411057

Facility NAICS Code: 327213
Tribal Land Code: Not reported

Enforcement Action ID: WAPSCA0000530330000400114
FRS ID: 110000489659
Action Name: ARDAGH GLASS INC 530330000400114
Facility Name: ARDAGH GLASS
Facility Address: 5801 E MARGINAL WAY S
SEATTLE, WA 98134

Enforcement Action Type: Notice of Violation
Facility County: KING
Program System Acronym: AIR
Enforcement Action Forum Desc: Administrative - Informal
EA Type Code: NOV
Facility SIC Code: Not reported
Federal Facility ID: Not reported
Latitude in Decimal Degrees: 47.55242
Longitude in Decimal Degrees: -122.33739
Permit Type Desc: Not reported
Program System Acronym: WAPSC0005303300004
Facility NAICS Code: 327213
Tribal Land Code: Not reported

Enforcement Action ID: WAPSCA0000530330000400112
FRS ID: 110000489659
Action Name: ARDAGH GLASS INC 530330000400112
Facility Name: ARDAGH GLASS
Facility Address: 5801 E MARGINAL WAY S
SEATTLE, WA 98134

Enforcement Action Type: Notice of Violation
Facility County: KING
Program System Acronym: AIR
Enforcement Action Forum Desc: Administrative - Informal
EA Type Code: NOV
Facility SIC Code: Not reported
Federal Facility ID: Not reported
Latitude in Decimal Degrees: 47.55242
Longitude in Decimal Degrees: -122.33739
Permit Type Desc: Not reported
Program System Acronym: WAPSC0005303300004
Facility NAICS Code: 327213
Tribal Land Code: Not reported

Enforcement Action ID: WAPSCA0000530330000400111
FRS ID: 110000489659
Action Name: ARDAGH GLASS INC 530330000400111
Facility Name: ARDAGH GLASS
Facility Address: 5801 E MARGINAL WAY S
SEATTLE, WA 98134

Enforcement Action Type: Notice of Violation
Facility County: KING
Program System Acronym: AIR
Enforcement Action Forum Desc: Administrative - Informal
EA Type Code: NOV
Facility SIC Code: Not reported
Federal Facility ID: Not reported
Latitude in Decimal Degrees: 47.55242

Map ID
Direction
Distance
Elevation

MAP FINDINGS

Site

Database(s)

EDR ID Number
EPA ID Number

ARDAGH GLASS INC (Continued)

1000411057

Longitude in Decimal Degrees: -122.33739
Permit Type Desc: Not reported
Program System Acronym: WAPSC0005303300004
Facility NAICS Code: 327213
Tribal Land Code: Not reported

Enforcement Action ID: WAPSCA0000530330000400110
FRS ID: 110000489659
Action Name: ARDAGH GLASS INC 530330000400110
Facility Name: ARDAGH GLASS
Facility Address: 5801 E MARGINAL WAY S
SEATTLE, WA 98134

Enforcement Action Type: Notice of Violation
Facility County: KING
Program System Acronym: AIR
Enforcement Action Forum Desc: Administrative - Informal
EA Type Code: NOV
Facility SIC Code: Not reported
Federal Facility ID: Not reported
Latitude in Decimal Degrees: 47.55242
Longitude in Decimal Degrees: -122.33739
Permit Type Desc: Not reported
Program System Acronym: WAPSC0005303300004
Facility NAICS Code: 327213
Tribal Land Code: Not reported

Enforcement Action ID: WAPSCA0000530330000400109
FRS ID: 110000489659
Action Name: ARDAGH GLASS INC 530330000400109
Facility Name: ARDAGH GLASS
Facility Address: 5801 E MARGINAL WAY S
SEATTLE, WA 98134

Enforcement Action Type: Notice of Violation
Facility County: KING
Program System Acronym: AIR
Enforcement Action Forum Desc: Administrative - Informal
EA Type Code: NOV
Facility SIC Code: Not reported
Federal Facility ID: Not reported
Latitude in Decimal Degrees: 47.55242
Longitude in Decimal Degrees: -122.33739
Permit Type Desc: Not reported
Program System Acronym: WAPSC0005303300004
Facility NAICS Code: 327213
Tribal Land Code: Not reported

Enforcement Action ID: WAPSCA0000530330000400108
FRS ID: 110000489659
Action Name: ARDAGH GLASS INC 530330000400108
Facility Name: ARDAGH GLASS
Facility Address: 5801 E MARGINAL WAY S
SEATTLE, WA 98134

Enforcement Action Type: Notice of Violation
Facility County: KING
Program System Acronym: AIR
Enforcement Action Forum Desc: Administrative - Informal
EA Type Code: NOV

Map ID
Direction
Distance
Elevation

MAP FINDINGS

Site

Database(s)

EDR ID Number
EPA ID Number

ARDAGH GLASS INC (Continued)

1000411057

Facility SIC Code: Not reported
Federal Facility ID: Not reported
Latitude in Decimal Degrees: 47.55242
Longitude in Decimal Degrees: -122.33739
Permit Type Desc: Not reported
Program System Acronym: WAPSC0005303300004
Facility NAICS Code: 327213
Tribal Land Code: Not reported

Enforcement Action ID: WAPSCA0000530330000400107
FRS ID: 110000489659
Action Name: ARDAGH GLASS INC 530330000400107
Facility Name: ARDAGH GLASS
Facility Address: 5801 E MARGINAL WAY S
SEATTLE, WA 98134

Enforcement Action Type: Notice of Violation
Facility County: KING
Program System Acronym: AIR
Enforcement Action Forum Desc: Administrative - Informal
EA Type Code: NOV
Facility SIC Code: Not reported
Federal Facility ID: Not reported
Latitude in Decimal Degrees: 47.55242
Longitude in Decimal Degrees: -122.33739
Permit Type Desc: Not reported
Program System Acronym: WAPSC0005303300004
Facility NAICS Code: 327213
Tribal Land Code: Not reported

Enforcement Action ID: WAPSCA0000530330000400106
FRS ID: 110000489659
Action Name: ARDAGH GLASS INC 530330000400106
Facility Name: ARDAGH GLASS
Facility Address: 5801 E MARGINAL WAY S
SEATTLE, WA 98134

Enforcement Action Type: Notice of Violation
Facility County: KING
Program System Acronym: AIR
Enforcement Action Forum Desc: Administrative - Informal
EA Type Code: NOV
Facility SIC Code: Not reported
Federal Facility ID: Not reported
Latitude in Decimal Degrees: 47.55242
Longitude in Decimal Degrees: -122.33739
Permit Type Desc: Not reported
Program System Acronym: WAPSC0005303300004
Facility NAICS Code: 327213
Tribal Land Code: Not reported

Enforcement Action ID: WAPSCA0000530330000400105
FRS ID: 110000489659
Action Name: ARDAGH GLASS INC 530330000400105
Facility Name: ARDAGH GLASS
Facility Address: 5801 E MARGINAL WAY S
SEATTLE, WA 98134

Enforcement Action Type: Notice of Violation
Facility County: KING

Map ID
Direction
Distance
Elevation

MAP FINDINGS

Site

Database(s)

EDR ID Number
EPA ID Number

ARDAGH GLASS INC (Continued)

1000411057

Program System Acronym: AIR
Enforcement Action Forum Desc: Administrative - Informal
EA Type Code: NOV
Facility SIC Code: Not reported
Federal Facility ID: Not reported
Latitude in Decimal Degrees: 47.55242
Longitude in Decimal Degrees: -122.33739
Permit Type Desc: Not reported
Program System Acronym: WAPSC0005303300004
Facility NAICS Code: 327213
Tribal Land Code: Not reported

Enforcement Action ID: WAPSCA0000530330000400104
FRS ID: 110000489659
Action Name: ARDAGH GLASS INC 530330000400104
Facility Name: ARDAGH GLASS
Facility Address: 5801 E MARGINAL WAY S
SEATTLE, WA 98134

Enforcement Action Type: Notice of Violation
Facility County: KING
Program System Acronym: AIR
Enforcement Action Forum Desc: Administrative - Informal
EA Type Code: NOV
Facility SIC Code: Not reported
Federal Facility ID: Not reported
Latitude in Decimal Degrees: 47.55242
Longitude in Decimal Degrees: -122.33739
Permit Type Desc: Not reported
Program System Acronym: WAPSC0005303300004
Facility NAICS Code: 327213
Tribal Land Code: Not reported

Enforcement Action ID: WAPSCA0000530330000400103
FRS ID: 110000489659
Action Name: ARDAGH GLASS INC 530330000400103
Facility Name: ARDAGH GLASS
Facility Address: 5801 E MARGINAL WAY S
SEATTLE, WA 98134

Enforcement Action Type: Notice of Violation
Facility County: KING
Program System Acronym: AIR
Enforcement Action Forum Desc: Administrative - Informal
EA Type Code: NOV
Facility SIC Code: Not reported
Federal Facility ID: Not reported
Latitude in Decimal Degrees: 47.55242
Longitude in Decimal Degrees: -122.33739
Permit Type Desc: Not reported
Program System Acronym: WAPSC0005303300004
Facility NAICS Code: 327213
Tribal Land Code: Not reported

Enforcement Action ID: WAPSCA0000530330000400102
FRS ID: 110000489659
Action Name: ARDAGH GLASS INC 530330000400102
Facility Name: ARDAGH GLASS
Facility Address: 5801 E MARGINAL WAY S

Map ID
Direction
Distance
Elevation

MAP FINDINGS

Site

Database(s)

EDR ID Number
EPA ID Number

ARDAGH GLASS INC (Continued)

1000411057

SEATTLE, WA 98134
Enforcement Action Type: Notice of Violation
Facility County: KING
Program System Acronym: AIR
Enforcement Action Forum Desc: Administrative - Informal
EA Type Code: NOV
Facility SIC Code: Not reported
Federal Facility ID: Not reported
Latitude in Decimal Degrees: 47.55242
Longitude in Decimal Degrees: -122.33739
Permit Type Desc: Not reported
Program System Acronym: WAPSC0005303300004
Facility NAICS Code: 327213
Tribal Land Code: Not reported

Enforcement Action ID: WAPSCA0000530330000400101
FRS ID: 110000489659
Action Name: ARDAGH GLASS INC 530330000400101
Facility Name: ARDAGH GLASS
Facility Address: 5801 E MARGINAL WAY S
SEATTLE, WA 98134

Enforcement Action Type: Notice of Violation
Facility County: KING
Program System Acronym: AIR
Enforcement Action Forum Desc: Administrative - Informal
EA Type Code: NOV
Facility SIC Code: Not reported
Federal Facility ID: Not reported
Latitude in Decimal Degrees: 47.55242
Longitude in Decimal Degrees: -122.33739
Permit Type Desc: Not reported
Program System Acronym: WAPSC0005303300004
Facility NAICS Code: 327213
Tribal Land Code: Not reported

Enforcement Action ID: WAPSCA0000530330000400099
FRS ID: 110000489659
Action Name: ARDAGH GLASS INC 530330000400099
Facility Name: ARDAGH GLASS
Facility Address: 5801 E MARGINAL WAY S
SEATTLE, WA 98134

Enforcement Action Type: Notice of Violation
Facility County: KING
Program System Acronym: AIR
Enforcement Action Forum Desc: Administrative - Informal
EA Type Code: NOV
Facility SIC Code: Not reported
Federal Facility ID: Not reported
Latitude in Decimal Degrees: 47.55242
Longitude in Decimal Degrees: -122.33739
Permit Type Desc: Not reported
Program System Acronym: WAPSC0005303300004
Facility NAICS Code: 327213
Tribal Land Code: Not reported

Enforcement Action ID: WAPSCA0000530330000400098
FRS ID: 110000489659

Map ID
Direction
Distance
Elevation

MAP FINDINGS

Site

Database(s)

EDR ID Number
EPA ID Number

ARDAGH GLASS INC (Continued)

1000411057

Action Name: ARDAGH GLASS INC 530330000400098
Facility Name: ARDAGH GLASS
Facility Address: 5801 E MARGINAL WAY S
SEATTLE, WA 98134
Enforcement Action Type: Notice of Violation
Facility County: KING
Program System Acronym: AIR
Enforcement Action Forum Desc: Administrative - Informal
EA Type Code: NOV
Facility SIC Code: Not reported
Federal Facility ID: Not reported
Latitude in Decimal Degrees: 47.55242
Longitude in Decimal Degrees: -122.33739
Permit Type Desc: Not reported
Program System Acronym: WAPSC0005303300004
Facility NAICS Code: 327213
Tribal Land Code: Not reported

Enforcement Action ID: WAPSCA0000530330000400090
FRS ID: 110000489659
Action Name: ARDAGH GLASS INC 530330000400090
Facility Name: ARDAGH GLASS
Facility Address: 5801 E MARGINAL WAY S
SEATTLE, WA 98134
Enforcement Action Type: Notice of Violation
Facility County: KING
Program System Acronym: AIR
Enforcement Action Forum Desc: Administrative - Informal
EA Type Code: NOV
Facility SIC Code: Not reported
Federal Facility ID: Not reported
Latitude in Decimal Degrees: 47.55242
Longitude in Decimal Degrees: -122.33739
Permit Type Desc: Not reported
Program System Acronym: WAPSC0005303300004
Facility NAICS Code: 327213
Tribal Land Code: Not reported

Enforcement Action ID: WAPSCA0000530330000400085
FRS ID: 110000489659
Action Name: ARDAGH GLASS INC 530330000400085
Facility Name: ARDAGH GLASS
Facility Address: 5801 E MARGINAL WAY S
SEATTLE, WA 98134
Enforcement Action Type: Notice of Violation
Facility County: KING
Program System Acronym: AIR
Enforcement Action Forum Desc: Administrative - Informal
EA Type Code: NOV
Facility SIC Code: Not reported
Federal Facility ID: Not reported
Latitude in Decimal Degrees: 47.55242
Longitude in Decimal Degrees: -122.33739
Permit Type Desc: Not reported
Program System Acronym: WAPSC0005303300004
Facility NAICS Code: 327213
Tribal Land Code: Not reported

Map ID
Direction
Distance
Elevation

MAP FINDINGS

Site

Database(s)

EDR ID Number
EPA ID Number

ARDAGH GLASS INC (Continued)

1000411057

Enforcement Action ID: WAPSCA0000530330000400084
FRS ID: 110000489659
Action Name: ARDAGH GLASS INC 530330000400084
Facility Name: ARDAGH GLASS
Facility Address: 5801 E MARGINAL WAY S
SEATTLE, WA 98134

Enforcement Action Type: Notice of Violation
Facility County: KING
Program System Acronym: AIR
Enforcement Action Forum Desc: Administrative - Informal
EA Type Code: NOV
Facility SIC Code: Not reported
Federal Facility ID: Not reported
Latitude in Decimal Degrees: 47.55242
Longitude in Decimal Degrees: -122.33739
Permit Type Desc: Not reported
Program System Acronym: WAPSC0005303300004
Facility NAICS Code: 327213
Tribal Land Code: Not reported

Enforcement Action ID: WAPSCA0000530330000400083
FRS ID: 110000489659
Action Name: ARDAGH GLASS INC 530330000400083
Facility Name: ARDAGH GLASS
Facility Address: 5801 E MARGINAL WAY S
SEATTLE, WA 98134

Enforcement Action Type: Notice of Violation
Facility County: KING
Program System Acronym: AIR
Enforcement Action Forum Desc: Administrative - Informal
EA Type Code: NOV
Facility SIC Code: Not reported
Federal Facility ID: Not reported
Latitude in Decimal Degrees: 47.55242
Longitude in Decimal Degrees: -122.33739
Permit Type Desc: Not reported
Program System Acronym: WAPSC0005303300004
Facility NAICS Code: 327213
Tribal Land Code: Not reported

Enforcement Action ID: WAPSCA0000530330000400080
FRS ID: 110000489659
Action Name: ARDAGH GLASS INC 530330000400080
Facility Name: ARDAGH GLASS
Facility Address: 5801 E MARGINAL WAY S
SEATTLE, WA 98134

Enforcement Action Type: Notice of Violation
Facility County: KING
Program System Acronym: AIR
Enforcement Action Forum Desc: Administrative - Informal
EA Type Code: NOV
Facility SIC Code: Not reported
Federal Facility ID: Not reported
Latitude in Decimal Degrees: 47.55242
Longitude in Decimal Degrees: -122.33739
Permit Type Desc: Not reported
Program System Acronym: WAPSC0005303300004

Map ID
Direction
Distance
Elevation

MAP FINDINGS

Site

Database(s)

EDR ID Number
EPA ID Number

ARDAGH GLASS INC (Continued)

1000411057

Facility NAICS Code: 327213
Tribal Land Code: Not reported

Enforcement Action ID: WAPSCA0000530330000400079
FRS ID: 110000489659
Action Name: ARDAGH GLASS INC 530330000400079
Facility Name: ARDAGH GLASS
Facility Address: 5801 E MARGINAL WAY S
SEATTLE, WA 98134

Enforcement Action Type: Notice of Violation
Facility County: KING
Program System Acronym: AIR
Enforcement Action Forum Desc: Administrative - Informal
EA Type Code: NOV
Facility SIC Code: Not reported
Federal Facility ID: Not reported
Latitude in Decimal Degrees: 47.55242
Longitude in Decimal Degrees: -122.33739
Permit Type Desc: Not reported
Program System Acronym: WAPSC0005303300004
Facility NAICS Code: 327213
Tribal Land Code: Not reported

Enforcement Action ID: WAPSCA0000530330000400078
FRS ID: 110000489659
Action Name: ARDAGH GLASS INC 530330000400078
Facility Name: ARDAGH GLASS
Facility Address: 5801 E MARGINAL WAY S
SEATTLE, WA 98134

Enforcement Action Type: Notice of Violation
Facility County: KING
Program System Acronym: AIR
Enforcement Action Forum Desc: Administrative - Informal
EA Type Code: NOV
Facility SIC Code: Not reported
Federal Facility ID: Not reported
Latitude in Decimal Degrees: 47.55242
Longitude in Decimal Degrees: -122.33739
Permit Type Desc: Not reported
Program System Acronym: WAPSC0005303300004
Facility NAICS Code: 327213
Tribal Land Code: Not reported

Enforcement Action ID: WAPSCA0000530330000400074
FRS ID: 110000489659
Action Name: ARDAGH GLASS INC 530330000400074
Facility Name: ARDAGH GLASS
Facility Address: 5801 E MARGINAL WAY S
SEATTLE, WA 98134

Enforcement Action Type: Notice of Violation
Facility County: KING
Program System Acronym: AIR
Enforcement Action Forum Desc: Administrative - Informal
EA Type Code: NOV
Facility SIC Code: Not reported
Federal Facility ID: Not reported
Latitude in Decimal Degrees: 47.55242

Map ID
Direction
Distance
Elevation

MAP FINDINGS

Site

Database(s)

EDR ID Number
EPA ID Number

ARDAGH GLASS INC (Continued)

1000411057

Longitude in Decimal Degrees: -122.33739
Permit Type Desc: Not reported
Program System Acronym: WAPSC0005303300004
Facility NAICS Code: 327213
Tribal Land Code: Not reported

Enforcement Action ID: WAPSCA0000530330000400073
FRS ID: 110000489659
Action Name: ARDAGH GLASS INC 530330000400073
Facility Name: ARDAGH GLASS
Facility Address: 5801 E MARGINAL WAY S
SEATTLE, WA 98134

Enforcement Action Type: Notice of Violation
Facility County: KING
Program System Acronym: AIR
Enforcement Action Forum Desc: Administrative - Informal
EA Type Code: NOV
Facility SIC Code: Not reported
Federal Facility ID: Not reported
Latitude in Decimal Degrees: 47.55242
Longitude in Decimal Degrees: -122.33739
Permit Type Desc: Not reported
Program System Acronym: WAPSC0005303300004
Facility NAICS Code: 327213
Tribal Land Code: Not reported

Enforcement Action ID: WAPSCA0000530330000400059
FRS ID: 110000489659
Action Name: ARDAGH GLASS INC 530330000400059
Facility Name: ARDAGH GLASS
Facility Address: 5801 E MARGINAL WAY S
SEATTLE, WA 98134

Enforcement Action Type: Notice of Violation
Facility County: KING
Program System Acronym: AIR
Enforcement Action Forum Desc: Administrative - Informal
EA Type Code: NOV
Facility SIC Code: Not reported
Federal Facility ID: Not reported
Latitude in Decimal Degrees: 47.55242
Longitude in Decimal Degrees: -122.33739
Permit Type Desc: Not reported
Program System Acronym: WAPSC0005303300004
Facility NAICS Code: 327213
Tribal Land Code: Not reported

Enforcement Action ID: WAPSCA0000530330000400058
FRS ID: 110000489659
Action Name: ARDAGH GLASS INC 530330000400058
Facility Name: ARDAGH GLASS
Facility Address: 5801 E MARGINAL WAY S
SEATTLE, WA 98134

Enforcement Action Type: Notice of Violation
Facility County: KING
Program System Acronym: AIR
Enforcement Action Forum Desc: Administrative - Informal
EA Type Code: NOV

Map ID
Direction
Distance
Elevation

MAP FINDINGS

Site

Database(s)

EDR ID Number
EPA ID Number

ARDAGH GLASS INC (Continued)

1000411057

Facility SIC Code: Not reported
Federal Facility ID: Not reported
Latitude in Decimal Degrees: 47.55242
Longitude in Decimal Degrees: -122.33739
Permit Type Desc: Not reported
Program System Acronym: WAPSC0005303300004
Facility NAICS Code: 327213
Tribal Land Code: Not reported

Enforcement Action ID: WAPSCA0000530330000400057
FRS ID: 110000489659
Action Name: ARDAGH GLASS INC 530330000400057
Facility Name: ARDAGH GLASS
Facility Address: 5801 E MARGINAL WAY S
SEATTLE, WA 98134

Enforcement Action Type: Notice of Violation
Facility County: KING
Program System Acronym: AIR
Enforcement Action Forum Desc: Administrative - Informal
EA Type Code: NOV
Facility SIC Code: Not reported
Federal Facility ID: Not reported
Latitude in Decimal Degrees: 47.55242
Longitude in Decimal Degrees: -122.33739
Permit Type Desc: Not reported
Program System Acronym: WAPSC0005303300004
Facility NAICS Code: 327213
Tribal Land Code: Not reported

Enforcement Action ID: WAPSCA0000530330000400056
FRS ID: 110000489659
Action Name: ARDAGH GLASS INC 530330000400056
Facility Name: ARDAGH GLASS
Facility Address: 5801 E MARGINAL WAY S
SEATTLE, WA 98134

Enforcement Action Type: Notice of Violation
Facility County: KING
Program System Acronym: AIR
Enforcement Action Forum Desc: Administrative - Informal
EA Type Code: NOV
Facility SIC Code: Not reported
Federal Facility ID: Not reported
Latitude in Decimal Degrees: 47.55242
Longitude in Decimal Degrees: -122.33739
Permit Type Desc: Not reported
Program System Acronym: WAPSC0005303300004
Facility NAICS Code: 327213
Tribal Land Code: Not reported

Enforcement Action ID: WAPSCA0000530330000400055
FRS ID: 110000489659
Action Name: ARDAGH GLASS INC 530330000400055
Facility Name: ARDAGH GLASS
Facility Address: 5801 E MARGINAL WAY S
SEATTLE, WA 98134

Enforcement Action Type: Notice of Violation
Facility County: KING

Map ID
Direction
Distance
Elevation

MAP FINDINGS

Site

Database(s)

EDR ID Number
EPA ID Number

ARDAGH GLASS INC (Continued)

1000411057

Program System Acronym: AIR
Enforcement Action Forum Desc: Administrative - Informal
EA Type Code: NOV
Facility SIC Code: Not reported
Federal Facility ID: Not reported
Latitude in Decimal Degrees: 47.55242
Longitude in Decimal Degrees: -122.33739
Permit Type Desc: Not reported
Program System Acronym: WAPSC0005303300004
Facility NAICS Code: 327213
Tribal Land Code: Not reported

Enforcement Action ID: WAPSCA0000530330000400054
FRS ID: 110000489659
Action Name: ARDAGH GLASS INC 530330000400054
Facility Name: ARDAGH GLASS
Facility Address: 5801 E MARGINAL WAY S
SEATTLE, WA 98134

Enforcement Action Type: Notice of Violation
Facility County: KING
Program System Acronym: AIR
Enforcement Action Forum Desc: Administrative - Informal
EA Type Code: NOV
Facility SIC Code: Not reported
Federal Facility ID: Not reported
Latitude in Decimal Degrees: 47.55242
Longitude in Decimal Degrees: -122.33739
Permit Type Desc: Not reported
Program System Acronym: WAPSC0005303300004
Facility NAICS Code: 327213
Tribal Land Code: Not reported

Enforcement Action ID: WAPSCA0000530330000400053
FRS ID: 110000489659
Action Name: ARDAGH GLASS INC 530330000400053
Facility Name: ARDAGH GLASS
Facility Address: 5801 E MARGINAL WAY S
SEATTLE, WA 98134

Enforcement Action Type: Administrative Order
Facility County: KING
Program System Acronym: AIR
Enforcement Action Forum Desc: Administrative - Formal
EA Type Code: SCAAO
Facility SIC Code: Not reported
Federal Facility ID: Not reported
Latitude in Decimal Degrees: 47.55242
Longitude in Decimal Degrees: -122.33739
Permit Type Desc: Not reported
Program System Acronym: WAPSC0005303300004
Facility NAICS Code: 327213
Tribal Land Code: Not reported

Enforcement Action ID: WAPSCA0000530330000400052
FRS ID: 110000489659
Action Name: ARDAGH GLASS INC 530330000400052
Facility Name: ARDAGH GLASS
Facility Address: 5801 E MARGINAL WAY S

Map ID
Direction
Distance
Elevation

MAP FINDINGS

Site

Database(s)

EDR ID Number
EPA ID Number

ARDAGH GLASS INC (Continued)

1000411057

SEATTLE, WA 98134
Enforcement Action Type: Notice of Violation
Facility County: KING
Program System Acronym: AIR
Enforcement Action Forum Desc: Administrative - Informal
EA Type Code: NOV
Facility SIC Code: Not reported
Federal Facility ID: Not reported
Latitude in Decimal Degrees: 47.55242
Longitude in Decimal Degrees: -122.33739
Permit Type Desc: Not reported
Program System Acronym: WAPSC0005303300004
Facility NAICS Code: 327213
Tribal Land Code: Not reported

Enforcement Action ID: WAPSCA0000530330000400051
FRS ID: 110000489659
Action Name: ARDAGH GLASS INC 530330000400051
Facility Name: ARDAGH GLASS
Facility Address: 5801 E MARGINAL WAY S
SEATTLE, WA 98134

Enforcement Action Type: Notice of Violation
Facility County: KING
Program System Acronym: AIR
Enforcement Action Forum Desc: Administrative - Informal
EA Type Code: NOV
Facility SIC Code: Not reported
Federal Facility ID: Not reported
Latitude in Decimal Degrees: 47.55242
Longitude in Decimal Degrees: -122.33739
Permit Type Desc: Not reported
Program System Acronym: WAPSC0005303300004
Facility NAICS Code: 327213
Tribal Land Code: Not reported

Enforcement Action ID: WAPSCA0000530330000400050
FRS ID: 110000489659
Action Name: ARDAGH GLASS INC 530330000400050
Facility Name: ARDAGH GLASS
Facility Address: 5801 E MARGINAL WAY S
SEATTLE, WA 98134

Enforcement Action Type: Notice of Violation
Facility County: KING
Program System Acronym: AIR
Enforcement Action Forum Desc: Administrative - Informal
EA Type Code: NOV
Facility SIC Code: Not reported
Federal Facility ID: Not reported
Latitude in Decimal Degrees: 47.55242
Longitude in Decimal Degrees: -122.33739
Permit Type Desc: Not reported
Program System Acronym: WAPSC0005303300004
Facility NAICS Code: 327213
Tribal Land Code: Not reported

Enforcement Action ID: WAPSCA0000530330000400048
FRS ID: 110000489659

Map ID
Direction
Distance
Elevation

MAP FINDINGS

Site

Database(s)

EDR ID Number
EPA ID Number

ARDAGH GLASS INC (Continued)

1000411057

Action Name: ARDAGH GLASS INC 530330000400048
Facility Name: ARDAGH GLASS
Facility Address: 5801 E MARGINAL WAY S
SEATTLE, WA 98134
Enforcement Action Type: Notice of Violation
Facility County: KING
Program System Acronym: AIR
Enforcement Action Forum Desc: Administrative - Informal
EA Type Code: NOV
Facility SIC Code: Not reported
Federal Facility ID: Not reported
Latitude in Decimal Degrees: 47.55242
Longitude in Decimal Degrees: -122.33739
Permit Type Desc: Not reported
Program System Acronym: WAPSC0005303300004
Facility NAICS Code: 327213
Tribal Land Code: Not reported

Enforcement Action ID: WAPSCA0000530330000400046
FRS ID: 110000489659
Action Name: ARDAGH GLASS INC 530330000400046
Facility Name: ARDAGH GLASS
Facility Address: 5801 E MARGINAL WAY S
SEATTLE, WA 98134

Enforcement Action Type: Notice of Violation
Facility County: KING
Program System Acronym: AIR
Enforcement Action Forum Desc: Administrative - Informal
EA Type Code: NOV
Facility SIC Code: Not reported
Federal Facility ID: Not reported
Latitude in Decimal Degrees: 47.55242
Longitude in Decimal Degrees: -122.33739
Permit Type Desc: Not reported
Program System Acronym: WAPSC0005303300004
Facility NAICS Code: 327213
Tribal Land Code: Not reported

Enforcement Action ID: WAPSCA0000530330000400044
FRS ID: 110000489659
Action Name: ARDAGH GLASS INC 530330000400044
Facility Name: ARDAGH GLASS
Facility Address: 5801 E MARGINAL WAY S
SEATTLE, WA 98134

Enforcement Action Type: Notice of Violation
Facility County: KING
Program System Acronym: AIR
Enforcement Action Forum Desc: Administrative - Informal
EA Type Code: NOV
Facility SIC Code: Not reported
Federal Facility ID: Not reported
Latitude in Decimal Degrees: 47.55242
Longitude in Decimal Degrees: -122.33739
Permit Type Desc: Not reported
Program System Acronym: WAPSC0005303300004
Facility NAICS Code: 327213
Tribal Land Code: Not reported

Map ID
Direction
Distance
Elevation

MAP FINDINGS

Site

Database(s)

EDR ID Number
EPA ID Number

ARDAGH GLASS INC (Continued)

1000411057

Enforcement Action ID: WAPSCA0000530330000400043
FRS ID: 110000489659
Action Name: ARDAGH GLASS INC 530330000400043
Facility Name: ARDAGH GLASS
Facility Address: 5801 E MARGINAL WAY S
SEATTLE, WA 98134

Enforcement Action Type: Notice of Violation
Facility County: KING
Program System Acronym: AIR
Enforcement Action Forum Desc: Administrative - Informal
EA Type Code: NOV
Facility SIC Code: Not reported
Federal Facility ID: Not reported
Latitude in Decimal Degrees: 47.55242
Longitude in Decimal Degrees: -122.33739
Permit Type Desc: Not reported
Program System Acronym: WAPSC0005303300004
Facility NAICS Code: 327213
Tribal Land Code: Not reported

Enforcement Action ID: WAPSCA0000530330000400042
FRS ID: 110000489659
Action Name: ARDAGH GLASS INC 530330000400042
Facility Name: ARDAGH GLASS
Facility Address: 5801 E MARGINAL WAY S
SEATTLE, WA 98134

Enforcement Action Type: Notice of Violation
Facility County: KING
Program System Acronym: AIR
Enforcement Action Forum Desc: Administrative - Informal
EA Type Code: NOV
Facility SIC Code: Not reported
Federal Facility ID: Not reported
Latitude in Decimal Degrees: 47.55242
Longitude in Decimal Degrees: -122.33739
Permit Type Desc: Not reported
Program System Acronym: WAPSC0005303300004
Facility NAICS Code: 327213
Tribal Land Code: Not reported

Enforcement Action ID: WAPSCA0000530330000400041
FRS ID: 110000489659
Action Name: ARDAGH GLASS INC 530330000400041
Facility Name: ARDAGH GLASS
Facility Address: 5801 E MARGINAL WAY S
SEATTLE, WA 98134

Enforcement Action Type: Notice of Violation
Facility County: KING
Program System Acronym: AIR
Enforcement Action Forum Desc: Administrative - Informal
EA Type Code: NOV
Facility SIC Code: Not reported
Federal Facility ID: Not reported
Latitude in Decimal Degrees: 47.55242
Longitude in Decimal Degrees: -122.33739
Permit Type Desc: Not reported
Program System Acronym: WAPSC0005303300004

Map ID
Direction
Distance
Elevation

MAP FINDINGS

Site

Database(s)

EDR ID Number
EPA ID Number

ARDAGH GLASS INC (Continued)

1000411057

Facility NAICS Code: 327213
Tribal Land Code: Not reported

Enforcement Action ID: WAPSCA0000530330000400021
FRS ID: 110000489659
Action Name: ARDAGH GLASS INC 530330000400021
Facility Name: ARDAGH GLASS
Facility Address: 5801 E MARGINAL WAY S
SEATTLE, WA 98134

Enforcement Action Type: Notice of Violation
Facility County: KING
Program System Acronym: AIR
Enforcement Action Forum Desc: Administrative - Informal
EA Type Code: NOV
Facility SIC Code: Not reported
Federal Facility ID: Not reported
Latitude in Decimal Degrees: 47.55242
Longitude in Decimal Degrees: -122.33739
Permit Type Desc: Not reported
Program System Acronym: WAPSC0005303300004
Facility NAICS Code: 327213
Tribal Land Code: Not reported

Enforcement Action ID: WAPSCA0000530330000400020
FRS ID: 110000489659
Action Name: ARDAGH GLASS INC 530330000400020
Facility Name: ARDAGH GLASS
Facility Address: 5801 E MARGINAL WAY S
SEATTLE, WA 98134

Enforcement Action Type: Notice of Violation
Facility County: KING
Program System Acronym: AIR
Enforcement Action Forum Desc: Administrative - Informal
EA Type Code: NOV
Facility SIC Code: Not reported
Federal Facility ID: Not reported
Latitude in Decimal Degrees: 47.55242
Longitude in Decimal Degrees: -122.33739
Permit Type Desc: Not reported
Program System Acronym: WAPSC0005303300004
Facility NAICS Code: 327213
Tribal Land Code: Not reported

Enforcement Action ID: WAPSCA0000530330000400019
FRS ID: 110000489659
Action Name: ARDAGH GLASS INC 530330000400019
Facility Name: ARDAGH GLASS
Facility Address: 5801 E MARGINAL WAY S
SEATTLE, WA 98134

Enforcement Action Type: Notice of Violation
Facility County: KING
Program System Acronym: AIR
Enforcement Action Forum Desc: Administrative - Informal
EA Type Code: NOV
Facility SIC Code: Not reported
Federal Facility ID: Not reported
Latitude in Decimal Degrees: 47.55242

Map ID
Direction
Distance
Elevation

MAP FINDINGS

Site

Database(s)

EDR ID Number
EPA ID Number

ARDAGH GLASS INC (Continued)

1000411057

Longitude in Decimal Degrees: -122.33739
Permit Type Desc: Not reported
Program System Acronym: WAPSC0005303300004
Facility NAICS Code: 327213
Tribal Land Code: Not reported

Enforcement Action ID: WAPSCA0000530330000400010
FRS ID: 110000489659
Action Name: ARDAGH GLASS INC 530330000400010
Facility Name: ARDAGH GLASS
Facility Address: 5801 E MARGINAL WAY S
SEATTLE, WA 98134

Enforcement Action Type: Notice of Violation
Facility County: KING
Program System Acronym: AIR
Enforcement Action Forum Desc: Administrative - Informal
EA Type Code: NOV
Facility SIC Code: Not reported
Federal Facility ID: Not reported
Latitude in Decimal Degrees: 47.55242
Longitude in Decimal Degrees: -122.33739
Permit Type Desc: Not reported
Program System Acronym: WAPSC0005303300004
Facility NAICS Code: 327213
Tribal Land Code: Not reported

Enforcement Action ID: WAPSCA0000530330000400006
FRS ID: 110000489659
Action Name: ARDAGH GLASS INC 530330000400006
Facility Name: ARDAGH GLASS
Facility Address: 5801 E MARGINAL WAY S
SEATTLE, WA 98134

Enforcement Action Type: Notice of Violation
Facility County: KING
Program System Acronym: AIR
Enforcement Action Forum Desc: Administrative - Informal
EA Type Code: NOV
Facility SIC Code: Not reported
Federal Facility ID: Not reported
Latitude in Decimal Degrees: 47.55242
Longitude in Decimal Degrees: -122.33739
Permit Type Desc: Not reported
Program System Acronym: WAPSC0005303300004
Facility NAICS Code: 327213
Tribal Land Code: Not reported

Enforcement Action ID: 10-2005-0245
FRS ID: 110000489659
Action Name: SAINT GOBAIN CONTAINERS, INC (NC) (Lead)
Facility Name: SAINT-GOBAIN CONTAINERS INC
Facility Address: 5801 E MARGINAL WAY S
SEATTLE, WA 98134

Enforcement Action Type: Civil Judicial Action
Facility County: KING
Program System Acronym: ICIS
Enforcement Action Forum Desc: Judicial
EA Type Code: CIV

Map ID
Direction
Distance
Elevation

MAP FINDINGS

Site

Database(s)

EDR ID Number
EPA ID Number

ARDAGH GLASS INC (Continued)

1000411057

Facility SIC Code: 3221
Federal Facility ID: Not reported
Latitude in Decimal Degrees: 47.551227
Longitude in Decimal Degrees: -122.337156
Permit Type Desc: Not reported
Program System Acronym: 6680480
Facility NAICS Code: Not reported
Tribal Land Code: Not reported

Facility Name: ARDAGH GLASS INC.
Address: 5801 E MARGINAL WAY S
Tribal Indicator: N
Fed Facility: No
NAIC Code: Not reported
SIC Code: Not reported

Facility Name: ARDAGH GLASS INC.
Address: 5801 E MARGINAL WAY S
Tribal Indicator: N
Fed Facility: No
NAIC Code: Not reported
SIC Code: Not reported

Facility Name: ARDAGH GLASS INC.
Address: 5801 E MARGINAL WAY S
Tribal Indicator: N
Fed Facility: No
NAIC Code: Not reported
SIC Code: Not reported

Facility Name: ARDAGH GLASS INC.
Address: 5801 E MARGINAL WAY S
Tribal Indicator: N
Fed Facility: No
NAIC Code: Not reported
SIC Code: Not reported

Facility Name: ARDAGH GLASS INC.
Address: 5801 E MARGINAL WAY S
Tribal Indicator: N
Fed Facility: No
NAIC Code: Not reported
SIC Code: Not reported

Facility Name: ARDAGH GLASS INC.
Address: 5801 E MARGINAL WAY S
Tribal Indicator: N
Fed Facility: No
NAIC Code: Not reported
SIC Code: Not reported

Facility Name: ARDAGH GLASS INC.
Address: 5801 E MARGINAL WAY S
Tribal Indicator: N
Fed Facility: No
NAIC Code: Not reported

Map ID
Direction
Distance
Elevation

MAP FINDINGS

Site

Database(s)

EDR ID Number
EPA ID Number

ARDAGH GLASS INC (Continued)

1000411057

SIC Code:	Not reported
Facility Name:	ARDAGH GLASS INC.
Address:	5801 E MARGINAL WAY S
Tribal Indicator:	N
Fed Facility:	No
NAIC Code:	Not reported
SIC Code:	Not reported
Facility Name:	ARDAGH GLASS INC.
Address:	5801 E MARGINAL WAY S
Tribal Indicator:	N
Fed Facility:	No
NAIC Code:	Not reported
SIC Code:	Not reported
Facility Name:	ARDAGH GLASS INC.
Address:	5801 E MARGINAL WAY S
Tribal Indicator:	N
Fed Facility:	No
NAIC Code:	Not reported
SIC Code:	Not reported
Facility Name:	ARDAGH GLASS INC.
Address:	5801 E MARGINAL WAY S
Tribal Indicator:	N
Fed Facility:	No
NAIC Code:	Not reported
SIC Code:	Not reported
Facility Name:	ARDAGH GLASS INC.
Address:	5801 E MARGINAL WAY S
Tribal Indicator:	N
Fed Facility:	No
NAIC Code:	Not reported
SIC Code:	3221
Facility Name:	ARDAGH GLASS INC.
Address:	5801 E MARGINAL WAY S
Tribal Indicator:	N
Fed Facility:	No
NAIC Code:	Not reported
SIC Code:	3221
Facility Name:	ARDAGH GLASS INC.
Address:	5801 E MARGINAL WAY S
Tribal Indicator:	N
Fed Facility:	No
NAIC Code:	Not reported
SIC Code:	3221
Facility Name:	ARDAGH GLASS INC.
Address:	5801 E MARGINAL WAY S
Tribal Indicator:	N
Fed Facility:	No
NAIC Code:	Not reported
SIC Code:	3221

Map ID
Direction
Distance
Elevation

MAP FINDINGS

Site

Database(s)

EDR ID Number
EPA ID Number

ARDAGH GLASS INC (Continued)

1000411057

Facility Name: ARDAGH GLASS INC.
Address: 5801 E MARGINAL WAY S
Tribal Indicator: N
Fed Facility: No
NAIC Code: Not reported
SIC Code: 3221

Facility Name: ARDAGH GLASS INC.
Address: 5801 E MARGINAL WAY S
Tribal Indicator: N
Fed Facility: No
NAIC Code: Not reported
SIC Code: 3221

Facility Name: ARDAGH GLASS INC.
Address: 5801 E MARGINAL WAY S
Tribal Indicator: N
Fed Facility: No
NAIC Code: Not reported
SIC Code: 3221

Facility Name: ARDAGH GLASS INC.
Address: 5801 E MARGINAL WAY S
Tribal Indicator: N
Fed Facility: No
NAIC Code: Not reported
SIC Code: 3221

Facility Name: ARDAGH GLASS INC.
Address: 5801 E MARGINAL WAY S
Tribal Indicator: N
Fed Facility: No
NAIC Code: Not reported
SIC Code: 3221

Facility Name: ARDAGH GLASS INC.
Address: 5801 E MARGINAL WAY S
Tribal Indicator: N
Fed Facility: No
NAIC Code: Not reported
SIC Code: 3221

Facility Name: ARDAGH GLASS INC.
Address: 5801 E MARGINAL WAY S
Tribal Indicator: N
Fed Facility: No
NAIC Code: Not reported
SIC Code: 3221

US AIRS (AFS):
Envid: 1000411057
Region Code: 10
County Code: WA033
Programmatic ID: AIR WAPSC0005303300004
Facility Registry ID: 110000489659
D and B Number: Not reported
Facility Site Name: ARDAGH GLASS

Map ID
Direction
Distance
Elevation

MAP FINDINGS

Site

Database(s)

EDR ID Number
EPA ID Number

ARDAGH GLASS INC (Continued)

1000411057

Primary SIC Code: Not reported
NAICS Code: 327213
Default Air Classification Code: MAJ
Facility Type of Ownership Code: POF
Air CMS Category Code: TVM
HPV Status: ADDRESSED HPV

US AIRS (AFS):

Region Code: 10
Programmatic ID: AIR WAPSC0005303300004
Facility Registry ID: 110000489659
Air Operating Status Code: OPR
Default Air Classification Code: MAJ
Air Program: MACT Standards (40 CFR Part 63)
Activity Date: 2014-08-18 00:00:00
Activity Status Date: 2015-07-15 17:37:11
Activity Group: Compliance Monitoring
Activity Type: Inspection/Evaluation
Activity Status: Active

Region Code: 10
Programmatic ID: AIR WAPSC0005303300004
Facility Registry ID: 110000489659
Air Operating Status Code: OPR
Default Air Classification Code: MAJ
Air Program: MACT Standards (40 CFR Part 63)
Activity Date: 2014-08-19 00:00:00
Activity Status Date: 2015-07-15 17:37:11
Activity Group: Compliance Monitoring
Activity Type: Inspection/Evaluation
Activity Status: Active

Region Code: 10
Programmatic ID: AIR WAPSC0005303300004
Facility Registry ID: 110000489659
Air Operating Status Code: OPR
Default Air Classification Code: MAJ
Air Program: MACT Standards (40 CFR Part 63)
Activity Date: 2014-08-19 00:00:00
Activity Status Date: 2015-07-15 17:37:12
Activity Group: Compliance Monitoring
Activity Type: Inspection/Evaluation
Activity Status: Active

Region Code: 10
Programmatic ID: AIR WAPSC0005303300004
Facility Registry ID: 110000489659
Air Operating Status Code: OPR
Default Air Classification Code: MAJ
Air Program: MACT Standards (40 CFR Part 63)
Activity Date: 2014-08-20 00:00:00
Activity Status Date: 2015-07-15 17:37:11
Activity Group: Compliance Monitoring
Activity Type: Inspection/Evaluation
Activity Status: Active

Region Code: 10
Programmatic ID: AIR WAPSC0005303300004

Map ID
Direction
Distance
Elevation

MAP FINDINGS

Site

Database(s)

EDR ID Number
EPA ID Number

ARDAGH GLASS INC (Continued)

1000411057

Facility Registry ID: 110000489659
Air Operating Status Code: OPR
Default Air Classification Code: MAJ
Air Program: MACT Standards (40 CFR Part 63)
Activity Date: 2014-08-20 00:00:00
Activity Status Date: 2015-07-15 17:37:12
Activity Group: Compliance Monitoring
Activity Type: Inspection/Evaluation
Activity Status: Active

Region Code: 10
Programmatic ID: AIR WAPSC0005303300004
Facility Registry ID: 110000489659
Air Operating Status Code: OPR
Default Air Classification Code: MAJ
Air Program: MACT Standards (40 CFR Part 63)
Activity Date: 2014-08-22 00:00:00
Activity Status Date: 2015-05-08 13:08:34
Activity Group: Compliance Monitoring
Activity Type: Inspection/Evaluation
Activity Status: Active

Region Code: 10
Programmatic ID: AIR WAPSC0005303300004
Facility Registry ID: 110000489659
Air Operating Status Code: OPR
Default Air Classification Code: MAJ
Air Program: MACT Standards (40 CFR Part 63)
Activity Date: 2014-08-22 00:00:00
Activity Status Date: 2015-07-15 17:37:11
Activity Group: Compliance Monitoring
Activity Type: Inspection/Evaluation
Activity Status: Active

Region Code: 10
Programmatic ID: AIR WAPSC0005303300004
Facility Registry ID: 110000489659
Air Operating Status Code: OPR
Default Air Classification Code: MAJ
Air Program: MACT Standards (40 CFR Part 63)
Activity Date: 2014-08-22 00:00:00
Activity Status Date: 2015-07-15 17:37:12
Activity Group: Compliance Monitoring
Activity Type: Inspection/Evaluation
Activity Status: Active

Region Code: 10
Programmatic ID: AIR WAPSC0005303300004
Facility Registry ID: 110000489659
Air Operating Status Code: OPR
Default Air Classification Code: MAJ
Air Program: MACT Standards (40 CFR Part 63)
Activity Date: 2014-10-13 00:00:00
Activity Status Date: 2014-12-11 17:03:40
Activity Group: Compliance Monitoring
Activity Type: Inspection/Evaluation
Activity Status: Active

Map ID
Direction
Distance
Elevation

MAP FINDINGS

Site

Database(s)

EDR ID Number
EPA ID Number

ARDAGH GLASS INC (Continued)

1000411057

Region Code: 10
Programmatic ID: AIR WAPSC0005303300004
Facility Registry ID: 110000489659
Air Operating Status Code: OPR
Default Air Classification Code: MAJ
Air Program: MACT Standards (40 CFR Part 63)
Activity Date: 2014-10-13 00:00:00
Activity Status Date: 2015-01-15 17:04:32
Activity Group: Compliance Monitoring
Activity Type: Inspection/Evaluation
Activity Status: Active

Region Code: 10
Programmatic ID: AIR WAPSC0005303300004
Facility Registry ID: 110000489659
Air Operating Status Code: OPR
Default Air Classification Code: MAJ
Air Program: MACT Standards (40 CFR Part 63)
Activity Date: 2014-10-16 00:00:00
Activity Status Date: 2014-12-11 17:03:40
Activity Group: Compliance Monitoring
Activity Type: Inspection/Evaluation
Activity Status: Active

Region Code: 10
Programmatic ID: AIR WAPSC0005303300004
Facility Registry ID: 110000489659
Air Operating Status Code: OPR
Default Air Classification Code: MAJ
Air Program: MACT Standards (40 CFR Part 63)
Activity Date: 2014-10-17 00:00:00
Activity Status Date: 2014-12-11 17:03:40
Activity Group: Compliance Monitoring
Activity Type: Inspection/Evaluation
Activity Status: Active

Region Code: 10
Programmatic ID: AIR WAPSC0005303300004
Facility Registry ID: 110000489659
Air Operating Status Code: OPR
Default Air Classification Code: MAJ
Air Program: MACT Standards (40 CFR Part 63)
Activity Date: 2014-10-17 00:00:00
Activity Status Date: 2015-01-15 17:04:32
Activity Group: Compliance Monitoring
Activity Type: Inspection/Evaluation
Activity Status: Active

Region Code: 10
Programmatic ID: AIR WAPSC0005303300004
Facility Registry ID: 110000489659
Air Operating Status Code: OPR
Default Air Classification Code: MAJ
Air Program: MACT Standards (40 CFR Part 63)
Activity Date: 2014-11-11 00:00:00
Activity Status Date: 2015-07-15 17:37:12
Activity Group: Compliance Monitoring

Map ID
Direction
Distance
Elevation

MAP FINDINGS

Site

Database(s)

EDR ID Number
EPA ID Number

ARDAGH GLASS INC (Continued)

1000411057

Activity Type: Inspection/Evaluation
Activity Status: Active

Region Code: 10
Programmatic ID: AIR WAPSC0005303300004
Facility Registry ID: 110000489659
Air Operating Status Code: OPR
Default Air Classification Code: MAJ
Air Program: MACT Standards (40 CFR Part 63)
Activity Date: 2014-11-12 00:00:00
Activity Status Date: 2015-01-15 17:04:32
Activity Group: Compliance Monitoring
Activity Type: Inspection/Evaluation
Activity Status: Active

Region Code: 10
Programmatic ID: AIR WAPSC0005303300004
Facility Registry ID: 110000489659
Air Operating Status Code: OPR
Default Air Classification Code: MAJ
Air Program: MACT Standards (40 CFR Part 63)
Activity Date: 2014-11-12 00:00:00
Activity Status Date: 2015-07-15 17:37:12
Activity Group: Compliance Monitoring
Activity Type: Inspection/Evaluation
Activity Status: Active

Region Code: 10
Programmatic ID: AIR WAPSC0005303300004
Facility Registry ID: 110000489659
Air Operating Status Code: OPR
Default Air Classification Code: MAJ
Air Program: MACT Standards (40 CFR Part 63)
Activity Date: 2014-11-13 00:00:00
Activity Status Date: 2015-07-15 17:37:12
Activity Group: Compliance Monitoring
Activity Type: Inspection/Evaluation
Activity Status: Active

Region Code: 10
Programmatic ID: AIR WAPSC0005303300004
Facility Registry ID: 110000489659
Air Operating Status Code: OPR
Default Air Classification Code: MAJ
Air Program: MACT Standards (40 CFR Part 63)
Activity Date: 2014-11-14 00:00:00
Activity Status Date: 2015-07-15 17:37:12
Activity Group: Compliance Monitoring
Activity Type: Inspection/Evaluation
Activity Status: Active

Region Code: 10
Programmatic ID: AIR WAPSC0005303300004
Facility Registry ID: 110000489659
Air Operating Status Code: OPR
Default Air Classification Code: MAJ
Air Program: MACT Standards (40 CFR Part 63)

Map ID
Direction
Distance
Elevation

MAP FINDINGS

Site

Database(s)

EDR ID Number
EPA ID Number

ARDAGH GLASS INC (Continued)

1000411057

Activity Date: 2015-02-11 00:00:00
Activity Status Date: 2015-07-15 17:37:12
Activity Group: Compliance Monitoring
Activity Type: Inspection/Evaluation
Activity Status: Active

Region Code: 10
Programmatic ID: AIR WAPSC0005303300004
Facility Registry ID: 110000489659
Air Operating Status Code: OPR
Default Air Classification Code: MAJ
Air Program: MACT Standards (40 CFR Part 63)
Activity Date: 2015-04-07 00:00:00
Activity Status Date: 2015-06-09 13:52:30
Activity Group: Compliance Monitoring
Activity Type: Inspection/Evaluation
Activity Status: Active

Region Code: 10
Programmatic ID: AIR WAPSC0005303300004
Facility Registry ID: 110000489659
Air Operating Status Code: OPR
Default Air Classification Code: MAJ
Air Program: MACT Standards (40 CFR Part 63)
Activity Date: 2015-04-10 00:00:00
Activity Status Date: 2015-06-09 13:52:30
Activity Group: Compliance Monitoring
Activity Type: Inspection/Evaluation
Activity Status: Active

Region Code: 10
Programmatic ID: AIR WAPSC0005303300004
Facility Registry ID: 110000489659
Air Operating Status Code: OPR
Default Air Classification Code: MAJ
Air Program: MACT Standards (40 CFR Part 63)
Activity Date: 2015-04-13 00:00:00
Activity Status Date: 2015-06-09 13:52:30
Activity Group: Compliance Monitoring
Activity Type: Inspection/Evaluation
Activity Status: Active

Region Code: 10
Programmatic ID: AIR WAPSC0005303300004
Facility Registry ID: 110000489659
Air Operating Status Code: OPR
Default Air Classification Code: MAJ
Air Program: MACT Standards (40 CFR Part 63)
Activity Date: 2015-04-13 00:00:00
Activity Status Date: 2015-07-15 17:37:08
Activity Group: Compliance Monitoring
Activity Type: Inspection/Evaluation
Activity Status: Active

Region Code: 10
Programmatic ID: AIR WAPSC0005303300004
Facility Registry ID: 110000489659

Map ID
Direction
Distance
Elevation

MAP FINDINGS

Site

Database(s)

EDR ID Number
EPA ID Number

ARDAGH GLASS INC (Continued)

1000411057

Air Operating Status Code: OPR
Default Air Classification Code: MAJ
Air Program: MACT Standards (40 CFR Part 63)
Activity Date: 2015-04-14 00:00:00
Activity Status Date: 2015-05-08 13:08:33
Activity Group: Compliance Monitoring
Activity Type: Inspection/Evaluation
Activity Status: Active

Region Code: 10
Programmatic ID: AIR WAPSC0005303300004
Facility Registry ID: 110000489659
Air Operating Status Code: OPR
Default Air Classification Code: MAJ
Air Program: MACT Standards (40 CFR Part 63)
Activity Date: 2015-04-14 00:00:00
Activity Status Date: 2015-06-09 13:52:30
Activity Group: Compliance Monitoring
Activity Type: Inspection/Evaluation
Activity Status: Active

Region Code: 10
Programmatic ID: AIR WAPSC0005303300004
Facility Registry ID: 110000489659
Air Operating Status Code: OPR
Default Air Classification Code: MAJ
Air Program: MACT Standards (40 CFR Part 63)
Activity Date: 2015-04-14 00:00:00
Activity Status Date: 2015-07-15 17:37:08
Activity Group: Compliance Monitoring
Activity Type: Inspection/Evaluation
Activity Status: Active

Region Code: 10
Programmatic ID: AIR WAPSC0005303300004
Facility Registry ID: 110000489659
Air Operating Status Code: OPR
Default Air Classification Code: MAJ
Air Program: MACT Standards (40 CFR Part 63)
Activity Date: 2015-04-17 00:00:00
Activity Status Date: 2015-07-15 17:37:08
Activity Group: Compliance Monitoring
Activity Type: Inspection/Evaluation
Activity Status: Active

Region Code: 10
Programmatic ID: AIR WAPSC0005303300004
Facility Registry ID: 110000489659
Air Operating Status Code: OPR
Default Air Classification Code: MAJ
Air Program: MACT Standards (40 CFR Part 63)
Activity Date: 2015-04-30 00:00:00
Activity Status Date: 2015-07-15 17:37:08
Activity Group: Compliance Monitoring
Activity Type: Inspection/Evaluation
Activity Status: Active

Map ID
Direction
Distance
Elevation

MAP FINDINGS

Site

Database(s)

EDR ID Number
EPA ID Number

ARDAGH GLASS INC (Continued)

1000411057

Region Code: 10
Programmatic ID: AIR WAPSC0005303300004
Facility Registry ID: 110000489659
Air Operating Status Code: OPR
Default Air Classification Code: MAJ
Air Program: MACT Standards (40 CFR Part 63)
Activity Date: 2015-05-01 00:00:00
Activity Status Date: 2015-07-15 17:37:08
Activity Group: Compliance Monitoring
Activity Type: Inspection/Evaluation
Activity Status: Active

Region Code: 10
Programmatic ID: AIR WAPSC0005303300004
Facility Registry ID: 110000489659
Air Operating Status Code: OPR
Default Air Classification Code: MAJ
Air Program: MACT Standards (40 CFR Part 63)
Activity Date: 2015-05-01 00:00:00
Activity Status Date: 2015-07-15 17:37:09
Activity Group: Compliance Monitoring
Activity Type: Inspection/Evaluation
Activity Status: Active

Region Code: 10
Programmatic ID: AIR WAPSC0005303300004
Facility Registry ID: 110000489659
Air Operating Status Code: OPR
Default Air Classification Code: MAJ
Air Program: MACT Standards (40 CFR Part 63)
Activity Date: 2015-05-12 00:00:00
Activity Status Date: 2015-10-14 17:09:17
Activity Group: Compliance Monitoring
Activity Type: Inspection/Evaluation
Activity Status: Active

Region Code: 10
Programmatic ID: AIR WAPSC0005303300004
Facility Registry ID: 110000489659
Air Operating Status Code: OPR
Default Air Classification Code: MAJ
Air Program: MACT Standards (40 CFR Part 63)
Activity Date: 2015-05-12 00:00:00
Activity Status Date: 2015-12-10 17:07:26
Activity Group: Compliance Monitoring
Activity Type: Inspection/Evaluation
Activity Status: Active

Region Code: 10
Programmatic ID: AIR WAPSC0005303300004
Facility Registry ID: 110000489659
Air Operating Status Code: OPR
Default Air Classification Code: MAJ
Air Program: MACT Standards (40 CFR Part 63)
Activity Date: 2015-05-13 00:00:00
Activity Status Date: 2015-10-14 17:09:17
Activity Group: Compliance Monitoring

Map ID
Direction
Distance
Elevation

MAP FINDINGS

Site

Database(s)

EDR ID Number
EPA ID Number

ARDAGH GLASS INC (Continued)

1000411057

Activity Type: Inspection/Evaluation
Activity Status: Active

Region Code: 10
Programmatic ID: AIR WAPSC0005303300004
Facility Registry ID: 110000489659
Air Operating Status Code: OPR
Default Air Classification Code: MAJ
Air Program: MACT Standards (40 CFR Part 63)
Activity Date: 2015-05-14 00:00:00
Activity Status Date: 2015-10-14 17:09:17
Activity Group: Compliance Monitoring
Activity Type: Inspection/Evaluation
Activity Status: Active

Region Code: 10
Programmatic ID: AIR WAPSC0005303300004
Facility Registry ID: 110000489659
Air Operating Status Code: OPR
Default Air Classification Code: MAJ
Air Program: MACT Standards (40 CFR Part 63)
Activity Date: 2015-05-15 00:00:00
Activity Status Date: 2015-06-09 13:52:30
Activity Group: Compliance Monitoring
Activity Type: Inspection/Evaluation
Activity Status: Active

Region Code: 10
Programmatic ID: AIR WAPSC0005303300004
Facility Registry ID: 110000489659
Air Operating Status Code: OPR
Default Air Classification Code: MAJ
Air Program: MACT Standards (40 CFR Part 63)
Activity Date: 2015-05-15 00:00:00
Activity Status Date: 2015-10-14 17:09:17
Activity Group: Compliance Monitoring
Activity Type: Inspection/Evaluation
Activity Status: Active

Region Code: 10
Programmatic ID: AIR WAPSC0005303300004
Facility Registry ID: 110000489659
Air Operating Status Code: OPR
Default Air Classification Code: MAJ
Air Program: MACT Standards (40 CFR Part 63)
Activity Date: 2015-06-26 00:00:00
Activity Status Date: 2015-08-08 11:03:08
Activity Group: Compliance Monitoring
Activity Type: Inspection/Evaluation
Activity Status: Active

Region Code: 10
Programmatic ID: AIR WAPSC0005303300004
Facility Registry ID: 110000489659
Air Operating Status Code: OPR
Default Air Classification Code: MAJ
Air Program: MACT Standards (40 CFR Part 63)

Map ID
Direction
Distance
Elevation

MAP FINDINGS

Site

Database(s)

EDR ID Number
EPA ID Number

ARDAGH GLASS INC (Continued)

1000411057

Activity Date: 2015-07-06 00:00:00
Activity Status Date: 2015-08-08 11:03:08
Activity Group: Compliance Monitoring
Activity Type: Inspection/Evaluation
Activity Status: Active

Region Code: 10
Programmatic ID: AIR WAPSC0005303300004
Facility Registry ID: 110000489659
Air Operating Status Code: OPR
Default Air Classification Code: MAJ
Air Program: MACT Standards (40 CFR Part 63)
Activity Date: 2015-07-24 00:00:00
Activity Status Date: 2015-10-14 17:09:18
Activity Group: Compliance Monitoring
Activity Type: Inspection/Evaluation
Activity Status: Active

Region Code: 10
Programmatic ID: AIR WAPSC0005303300004
Facility Registry ID: 110000489659
Air Operating Status Code: OPR
Default Air Classification Code: MAJ
Air Program: MACT Standards (40 CFR Part 63)
Activity Date: 2015-08-04 00:00:00
Activity Status Date: 2015-12-10 17:07:25
Activity Group: Compliance Monitoring
Activity Type: Inspection/Evaluation
Activity Status: Active

Region Code: 10
Programmatic ID: AIR WAPSC0005303300004
Facility Registry ID: 110000489659
Air Operating Status Code: OPR
Default Air Classification Code: MAJ
Air Program: MACT Standards (40 CFR Part 63)
Activity Date: 2015-08-05 00:00:00
Activity Status Date: 2015-12-10 17:07:25
Activity Group: Compliance Monitoring
Activity Type: Inspection/Evaluation
Activity Status: Active

Region Code: 10
Programmatic ID: AIR WAPSC0005303300004
Facility Registry ID: 110000489659
Air Operating Status Code: OPR
Default Air Classification Code: MAJ
Air Program: MACT Standards (40 CFR Part 63)
Activity Date: 2015-08-05 00:00:00
Activity Status Date: 2016-07-08 16:32:10
Activity Group: Compliance Monitoring
Activity Type: Inspection/Evaluation
Activity Status: Active

Region Code: 10
Programmatic ID: AIR WAPSC0005303300004
Facility Registry ID: 110000489659

Map ID
Direction
Distance
Elevation

MAP FINDINGS

Site

Database(s)

EDR ID Number
EPA ID Number

ARDAGH GLASS INC (Continued)

1000411057

Air Operating Status Code: OPR
Default Air Classification Code: MAJ
Air Program: MACT Standards (40 CFR Part 63)
Activity Date: 2015-08-06 00:00:00
Activity Status Date: 2015-12-10 17:07:25
Activity Group: Compliance Monitoring
Activity Type: Inspection/Evaluation
Activity Status: Active

Region Code: 10
Programmatic ID: AIR WAPSC0005303300004
Facility Registry ID: 110000489659
Air Operating Status Code: OPR
Default Air Classification Code: MAJ
Air Program: MACT Standards (40 CFR Part 63)
Activity Date: 2015-08-06 00:00:00
Activity Status Date: 2015-12-10 17:07:26
Activity Group: Compliance Monitoring
Activity Type: Inspection/Evaluation
Activity Status: Active

Region Code: 10
Programmatic ID: AIR WAPSC0005303300004
Facility Registry ID: 110000489659
Air Operating Status Code: OPR
Default Air Classification Code: MAJ
Air Program: MACT Standards (40 CFR Part 63)
Activity Date: 2015-08-07 00:00:00
Activity Status Date: 2015-10-14 17:09:16
Activity Group: Compliance Monitoring
Activity Type: Inspection/Evaluation
Activity Status: Active

Region Code: 10
Programmatic ID: AIR WAPSC0005303300004
Facility Registry ID: 110000489659
Air Operating Status Code: OPR
Default Air Classification Code: MAJ
Air Program: MACT Standards (40 CFR Part 63)
Activity Date: 2015-08-11 00:00:00
Activity Status Date: 2015-09-11 16:55:18
Activity Group: Compliance Monitoring
Activity Type: Inspection/Evaluation
Activity Status: Active

Region Code: 10
Programmatic ID: AIR WAPSC0005303300004
Facility Registry ID: 110000489659
Air Operating Status Code: OPR
Default Air Classification Code: MAJ
Air Program: MACT Standards (40 CFR Part 63)
Activity Date: 2015-08-11 00:00:00
Activity Status Date: 2015-12-10 17:07:25
Activity Group: Compliance Monitoring
Activity Type: Inspection/Evaluation
Activity Status: Active

Map ID
Direction
Distance
Elevation

MAP FINDINGS

Site

Database(s)

EDR ID Number
EPA ID Number

ARDAGH GLASS INC (Continued)

1000411057

Region Code: 10
Programmatic ID: AIR WAPSC0005303300004
Facility Registry ID: 110000489659
Air Operating Status Code: OPR
Default Air Classification Code: MAJ
Air Program: MACT Standards (40 CFR Part 63)
Activity Date: 2015-08-11 00:00:00
Activity Status Date: 2015-12-10 17:07:26
Activity Group: Compliance Monitoring
Activity Type: Inspection/Evaluation
Activity Status: Active

Region Code: 10
Programmatic ID: AIR WAPSC0005303300004
Facility Registry ID: 110000489659
Air Operating Status Code: OPR
Default Air Classification Code: MAJ
Air Program: MACT Standards (40 CFR Part 63)
Activity Date: 2015-08-12 00:00:00
Activity Status Date: 2015-12-10 17:07:25
Activity Group: Compliance Monitoring
Activity Type: Inspection/Evaluation
Activity Status: Active

Region Code: 10
Programmatic ID: AIR WAPSC0005303300004
Facility Registry ID: 110000489659
Air Operating Status Code: OPR
Default Air Classification Code: MAJ
Air Program: MACT Standards (40 CFR Part 63)
Activity Date: 2015-08-25 00:00:00
Activity Status Date: 2015-09-11 16:55:18
Activity Group: Compliance Monitoring
Activity Type: Inspection/Evaluation
Activity Status: Active

Region Code: 10
Programmatic ID: AIR WAPSC0005303300004
Facility Registry ID: 110000489659
Air Operating Status Code: OPR
Default Air Classification Code: MAJ
Air Program: MACT Standards (40 CFR Part 63)
Activity Date: 2015-09-03 00:00:00
Activity Status Date: 2016-06-13 16:50:51
Activity Group: Compliance Monitoring
Activity Type: Inspection/Evaluation
Activity Status: Active

Region Code: 10
Programmatic ID: AIR WAPSC0005303300004
Facility Registry ID: 110000489659
Air Operating Status Code: OPR
Default Air Classification Code: MAJ
Air Program: MACT Standards (40 CFR Part 63)
Activity Date: 2015-10-01 00:00:00
Activity Status Date: 2015-11-13 15:28:39
Activity Group: Compliance Monitoring

Map ID
Direction
Distance
Elevation

MAP FINDINGS

Site

Database(s)

EDR ID Number
EPA ID Number

ARDAGH GLASS INC (Continued)

1000411057

Activity Type: Inspection/Evaluation
Activity Status: Active

Region Code: 10
Programmatic ID: AIR WAPSC0005303300004
Facility Registry ID: 110000489659
Air Operating Status Code: OPR
Default Air Classification Code: MAJ
Air Program: MACT Standards (40 CFR Part 63)
Activity Date: 2015-10-01 00:00:00
Activity Status Date: 2016-07-08 16:32:08
Activity Group: Compliance Monitoring
Activity Type: Inspection/Evaluation
Activity Status: Active

Region Code: 10
Programmatic ID: AIR WAPSC0005303300004
Facility Registry ID: 110000489659
Air Operating Status Code: OPR
Default Air Classification Code: MAJ
Air Program: MACT Standards (40 CFR Part 63)
Activity Date: 2015-11-03 00:00:00
Activity Status Date: 2016-02-12 16:34:42
Activity Group: Compliance Monitoring
Activity Type: Inspection/Evaluation
Activity Status: Active

Region Code: 10
Programmatic ID: AIR WAPSC0005303300004
Facility Registry ID: 110000489659
Air Operating Status Code: OPR
Default Air Classification Code: MAJ
Air Program: MACT Standards (40 CFR Part 63)
Activity Date: 2015-11-04 00:00:00
Activity Status Date: 2016-02-12 16:34:42
Activity Group: Compliance Monitoring
Activity Type: Inspection/Evaluation
Activity Status: Active

Region Code: 10
Programmatic ID: AIR WAPSC0005303300004
Facility Registry ID: 110000489659
Air Operating Status Code: OPR
Default Air Classification Code: MAJ
Air Program: MACT Standards (40 CFR Part 63)
Activity Date: 2015-11-05 00:00:00
Activity Status Date: 2015-12-10 17:07:23
Activity Group: Compliance Monitoring
Activity Type: Inspection/Evaluation
Activity Status: Active

Region Code: 10
Programmatic ID: AIR WAPSC0005303300004
Facility Registry ID: 110000489659
Air Operating Status Code: OPR
Default Air Classification Code: MAJ
Air Program: MACT Standards (40 CFR Part 63)

Map ID
Direction
Distance
Elevation

MAP FINDINGS

Site

Database(s)

EDR ID Number
EPA ID Number

ARDAGH GLASS INC (Continued)

1000411057

Activity Date: 2015-11-05 00:00:00
Activity Status Date: 2016-02-12 16:34:42
Activity Group: Compliance Monitoring
Activity Type: Inspection/Evaluation
Activity Status: Active

Region Code: 10
Programmatic ID: AIR WAPSC0005303300004
Facility Registry ID: 110000489659
Air Operating Status Code: OPR
Default Air Classification Code: MAJ
Air Program: MACT Standards (40 CFR Part 63)
Activity Date: 2015-11-06 00:00:00
Activity Status Date: 2016-02-12 16:34:42
Activity Group: Compliance Monitoring
Activity Type: Inspection/Evaluation
Activity Status: Active

Region Code: 10
Programmatic ID: AIR WAPSC0005303300004
Facility Registry ID: 110000489659
Air Operating Status Code: OPR
Default Air Classification Code: MAJ
Air Program: MACT Standards (40 CFR Part 63)
Activity Date: 2015-11-10 00:00:00
Activity Status Date: 2016-07-08 16:32:08
Activity Group: Compliance Monitoring
Activity Type: Inspection/Evaluation
Activity Status: Active

Region Code: 10
Programmatic ID: AIR WAPSC0005303300004
Facility Registry ID: 110000489659
Air Operating Status Code: OPR
Default Air Classification Code: MAJ
Air Program: MACT Standards (40 CFR Part 63)
Activity Date: 2015-12-08 00:00:00
Activity Status Date: 2016-02-12 16:34:40
Activity Group: Compliance Monitoring
Activity Type: Inspection/Evaluation
Activity Status: Active

Region Code: 10
Programmatic ID: AIR WAPSC0005303300004
Facility Registry ID: 110000489659
Air Operating Status Code: OPR
Default Air Classification Code: MAJ
Air Program: MACT Standards (40 CFR Part 63)
Activity Date: 2015-12-16 00:00:00
Activity Status Date: 2016-01-11 18:29:01
Activity Group: Compliance Monitoring
Activity Type: Inspection/Evaluation
Activity Status: Active

Region Code: 10
Programmatic ID: AIR WAPSC0005303300004
Facility Registry ID: 110000489659

Map ID
Direction
Distance
Elevation

MAP FINDINGS

Site

Database(s)

EDR ID Number
EPA ID Number

ARDAGH GLASS INC (Continued)

1000411057

Air Operating Status Code: OPR
Default Air Classification Code: MAJ
Air Program: MACT Standards (40 CFR Part 63)
Activity Date: 2016-01-14 00:00:00
Activity Status Date: 2016-02-12 16:34:40
Activity Group: Compliance Monitoring
Activity Type: Inspection/Evaluation
Activity Status: Active

Region Code: 10
Programmatic ID: AIR WAPSC0005303300004
Facility Registry ID: 110000489659
Air Operating Status Code: OPR
Default Air Classification Code: MAJ
Air Program: MACT Standards (40 CFR Part 63)
Activity Date: 2016-01-20 00:00:00
Activity Status Date: 2016-03-16 19:07:35
Activity Group: Compliance Monitoring
Activity Type: Inspection/Evaluation
Activity Status: Active

Region Code: 10
Programmatic ID: AIR WAPSC0005303300004
Facility Registry ID: 110000489659
Air Operating Status Code: OPR
Default Air Classification Code: MAJ
Air Program: MACT Standards (40 CFR Part 63)
Activity Date: 2016-01-27 00:00:00
Activity Status Date: 2016-03-16 19:07:35
Activity Group: Compliance Monitoring
Activity Type: Inspection/Evaluation
Activity Status: Active

Region Code: 10
Programmatic ID: AIR WAPSC0005303300004
Facility Registry ID: 110000489659
Air Operating Status Code: OPR
Default Air Classification Code: MAJ
Air Program: MACT Standards (40 CFR Part 63)
Activity Date: 2016-01-29 00:00:00
Activity Status Date: 2016-03-16 19:07:35
Activity Group: Compliance Monitoring
Activity Type: Inspection/Evaluation
Activity Status: Active

Region Code: 10
Programmatic ID: AIR WAPSC0005303300004
Facility Registry ID: 110000489659
Air Operating Status Code: OPR
Default Air Classification Code: MAJ
Air Program: MACT Standards (40 CFR Part 63)
Activity Date: 2016-02-01 00:00:00
Activity Status Date: 2016-03-16 19:07:35
Activity Group: Compliance Monitoring
Activity Type: Inspection/Evaluation
Activity Status: Active

Map ID
Direction
Distance
Elevation

MAP FINDINGS

Site

Database(s)

EDR ID Number
EPA ID Number

ARDAGH GLASS INC (Continued)

1000411057

Region Code: 10
Programmatic ID: AIR WAPSC0005303300004
Facility Registry ID: 110000489659
Air Operating Status Code: OPR
Default Air Classification Code: MAJ
Air Program: MACT Standards (40 CFR Part 63)
Activity Date: 2016-02-05 00:00:00
Activity Status Date: 2016-03-16 19:07:35
Activity Group: Compliance Monitoring
Activity Type: Inspection/Evaluation
Activity Status: Active

Region Code: 10
Programmatic ID: AIR WAPSC0005303300004
Facility Registry ID: 110000489659
Air Operating Status Code: OPR
Default Air Classification Code: MAJ
Air Program: MACT Standards (40 CFR Part 63)
Activity Date: 2016-03-01 00:00:00
Activity Status Date: 2016-06-13 16:50:54
Activity Group: Compliance Monitoring
Activity Type: Inspection/Evaluation
Activity Status: Active

Region Code: 10
Programmatic ID: AIR WAPSC0005303300004
Facility Registry ID: 110000489659
Air Operating Status Code: OPR
Default Air Classification Code: MAJ
Air Program: MACT Standards (40 CFR Part 63)
Activity Date: 2016-03-01 00:00:00
Activity Status Date: 2016-06-13 16:50:55
Activity Group: Compliance Monitoring
Activity Type: Inspection/Evaluation
Activity Status: Active

Region Code: 10
Programmatic ID: AIR WAPSC0005303300004
Facility Registry ID: 110000489659
Air Operating Status Code: OPR
Default Air Classification Code: MAJ
Air Program: MACT Standards (40 CFR Part 63)
Activity Date: 2016-03-03 00:00:00
Activity Status Date: 2016-04-12 19:35:43
Activity Group: Compliance Monitoring
Activity Type: Inspection/Evaluation
Activity Status: Active

Region Code: 10
Programmatic ID: AIR WAPSC0005303300004
Facility Registry ID: 110000489659
Air Operating Status Code: OPR
Default Air Classification Code: MAJ
Air Program: MACT Standards (40 CFR Part 63)
Activity Date: 2016-03-30 00:00:00
Activity Status Date: 2016-06-13 16:50:51
Activity Group: Compliance Monitoring

Map ID
Direction
Distance
Elevation

MAP FINDINGS

Site

Database(s)

EDR ID Number
EPA ID Number

ARDAGH GLASS INC (Continued)

1000411057

Activity Type: Inspection/Evaluation
Activity Status: Active

Region Code: 10
Programmatic ID: AIR WAPSC0005303300004
Facility Registry ID: 110000489659
Air Operating Status Code: OPR
Default Air Classification Code: MAJ
Air Program: MACT Standards (40 CFR Part 63)
Activity Date: 2016-05-02 00:00:00
Activity Status Date: 2016-07-08 16:32:08
Activity Group: Compliance Monitoring
Activity Type: Inspection/Evaluation
Activity Status: Active

Region Code: 10
Programmatic ID: AIR WAPSC0005303300004
Facility Registry ID: 110000489659
Air Operating Status Code: OPR
Default Air Classification Code: MAJ
Air Program: MACT Standards (40 CFR Part 63)
Activity Date: 2016-05-24 00:00:00
Activity Status Date: 2016-09-06 17:04:05
Activity Group: Compliance Monitoring
Activity Type: Inspection/Evaluation
Activity Status: Active

Region Code: 10
Programmatic ID: AIR WAPSC0005303300004
Facility Registry ID: 110000489659
Air Operating Status Code: OPR
Default Air Classification Code: MAJ
Air Program: MACT Standards (40 CFR Part 63)
Activity Date: 2016-05-25 00:00:00
Activity Status Date: 2016-07-08 16:32:08
Activity Group: Compliance Monitoring
Activity Type: Inspection/Evaluation
Activity Status: Active

Region Code: 10
Programmatic ID: AIR WAPSC0005303300004
Facility Registry ID: 110000489659
Air Operating Status Code: OPR
Default Air Classification Code: MAJ
Air Program: MACT Standards (40 CFR Part 63)
Activity Date: 2016-05-25 00:00:00
Activity Status Date: 2016-09-06 17:04:05
Activity Group: Compliance Monitoring
Activity Type: Inspection/Evaluation
Activity Status: Active

Region Code: 10
Programmatic ID: AIR WAPSC0005303300004
Facility Registry ID: 110000489659
Air Operating Status Code: OPR
Default Air Classification Code: MAJ
Air Program: MACT Standards (40 CFR Part 63)

Map ID
Direction
Distance
Elevation

MAP FINDINGS

Site

Database(s)

EDR ID Number
EPA ID Number

ARDAGH GLASS INC (Continued)

1000411057

Activity Date: 2016-05-26 00:00:00
Activity Status Date: 2016-09-06 17:04:05
Activity Group: Compliance Monitoring
Activity Type: Inspection/Evaluation
Activity Status: Active

Region Code: 10
Programmatic ID: AIR WAPSC0005303300004
Facility Registry ID: 110000489659
Air Operating Status Code: OPR
Default Air Classification Code: MAJ
Air Program: MACT Standards (40 CFR Part 63)
Activity Date: 2016-05-27 00:00:00
Activity Status Date: 2016-09-06 17:04:05
Activity Group: Compliance Monitoring
Activity Type: Inspection/Evaluation
Activity Status: Active

Region Code: 10
Programmatic ID: AIR WAPSC0005303300004
Facility Registry ID: 110000489659
Air Operating Status Code: OPR
Default Air Classification Code: MAJ
Air Program: MACT Standards (40 CFR Part 63)
Activity Date: 2016-06-07 00:00:00
Activity Status Date: 2016-07-08 16:32:08
Activity Group: Compliance Monitoring
Activity Type: Inspection/Evaluation
Activity Status: Active

Region Code: 10
Programmatic ID: AIR WAPSC0005303300004
Facility Registry ID: 110000489659
Air Operating Status Code: OPR
Default Air Classification Code: MAJ
Air Program: MACT Standards (40 CFR Part 63)
Activity Date: 2016-07-06 00:00:00
Activity Status Date: 2016-09-06 17:04:03
Activity Group: Compliance Monitoring
Activity Type: Inspection/Evaluation
Activity Status: Active

Region Code: 10
Programmatic ID: AIR WAPSC0005303300004
Facility Registry ID: 110000489659
Air Operating Status Code: OPR
Default Air Classification Code: MAJ
Air Program: MACT Standards (40 CFR Part 63)
Activity Date: 2016-07-22 00:00:00
Activity Status Date: 2016-09-06 17:04:05
Activity Group: Compliance Monitoring
Activity Type: Inspection/Evaluation
Activity Status: Active

Region Code: 10
Programmatic ID: AIR WAPSC0005303300004
Facility Registry ID: 110000489659

Map ID
Direction
Distance
Elevation

MAP FINDINGS

Site

Database(s)

EDR ID Number
EPA ID Number

ARDAGH GLASS INC (Continued)

1000411057

Air Operating Status Code: OPR
Default Air Classification Code: MAJ
Air Program: MACT Standards (40 CFR Part 63)
Activity Date: 2016-08-11 00:00:00
Activity Status Date: 2016-09-06 17:04:03
Activity Group: Compliance Monitoring
Activity Type: Inspection/Evaluation
Activity Status: Active

Region Code: 10
Programmatic ID: AIR WAPSC0005303300004
Facility Registry ID: 110000489659
Air Operating Status Code: OPR
Default Air Classification Code: MAJ
Air Program: MACT Standards (40 CFR Part 63)
Activity Date: 2016-08-11 00:00:00
Activity Status Date: 2016-10-11 11:31:46
Activity Group: Compliance Monitoring
Activity Type: Inspection/Evaluation
Activity Status: Active

Region Code: 10
Programmatic ID: AIR WAPSC0005303300004
Facility Registry ID: 110000489659
Air Operating Status Code: OPR
Default Air Classification Code: MAJ
Air Program: MACT Standards (40 CFR Part 63)
Activity Date: 2016-08-12 00:00:00
Activity Status Date: 2016-10-11 11:31:46
Activity Group: Compliance Monitoring
Activity Type: Inspection/Evaluation
Activity Status: Active

Region Code: 10
Programmatic ID: AIR WAPSC0005303300004
Facility Registry ID: 110000489659
Air Operating Status Code: OPR
Default Air Classification Code: MAJ
Air Program: MACT Standards (40 CFR Part 63)
Activity Date: 2016-08-17 00:00:00
Activity Status Date: 2016-10-11 11:31:46
Activity Group: Compliance Monitoring
Activity Type: Inspection/Evaluation
Activity Status: Active

Region Code: 10
Programmatic ID: AIR WAPSC0005303300004
Facility Registry ID: 110000489659
Air Operating Status Code: OPR
Default Air Classification Code: MAJ
Air Program: MACT Standards (40 CFR Part 63)
Activity Date: 2016-09-13 00:00:00
Activity Status Date: 2016-10-11 11:31:46
Activity Group: Compliance Monitoring
Activity Type: Inspection/Evaluation
Activity Status: Active

Map ID
Direction
Distance
Elevation

MAP FINDINGS

Site

Database(s)

EDR ID Number
EPA ID Number

ARDAGH GLASS INC (Continued)

1000411057

Region Code: 10
Programmatic ID: AIR WAPSC0005303300004
Facility Registry ID: 110000489659
Air Operating Status Code: OPR
Default Air Classification Code: MAJ
Air Program: MACT Standards (40 CFR Part 63)
Activity Date: 2009-08-04 00:00:00
Activity Status Date: Not reported
Activity Group: Compliance Monitoring
Activity Type: Inspection/Evaluation
Activity Status: Not reported

Region Code: 10
Programmatic ID: AIR WAPSC0005303300004
Facility Registry ID: 110000489659
Air Operating Status Code: OPR
Default Air Classification Code: MAJ
Air Program: MACT Standards (40 CFR Part 63)
Activity Date: 2009-08-05 00:00:00
Activity Status Date: Not reported
Activity Group: Compliance Monitoring
Activity Type: Inspection/Evaluation
Activity Status: Not reported

Region Code: 10
Programmatic ID: AIR WAPSC0005303300004
Facility Registry ID: 110000489659
Air Operating Status Code: OPR
Default Air Classification Code: MAJ
Air Program: MACT Standards (40 CFR Part 63)
Activity Date: 2009-08-10 00:00:00
Activity Status Date: Not reported
Activity Group: Compliance Monitoring
Activity Type: Inspection/Evaluation
Activity Status: Not reported

Region Code: 10
Programmatic ID: AIR WAPSC0005303300004
Facility Registry ID: 110000489659
Air Operating Status Code: OPR
Default Air Classification Code: MAJ
Air Program: MACT Standards (40 CFR Part 63)
Activity Date: 2009-08-12 00:00:00
Activity Status Date: Not reported
Activity Group: Compliance Monitoring
Activity Type: Inspection/Evaluation
Activity Status: Not reported

Region Code: 10
Programmatic ID: AIR WAPSC0005303300004
Facility Registry ID: 110000489659
Air Operating Status Code: OPR
Default Air Classification Code: MAJ
Air Program: MACT Standards (40 CFR Part 63)
Activity Date: 2009-09-01 00:00:00
Activity Status Date: Not reported
Activity Group: Compliance Monitoring

Map ID
Direction
Distance
Elevation

MAP FINDINGS

Site

Database(s)

EDR ID Number
EPA ID Number

ARDAGH GLASS INC (Continued)

1000411057

Activity Type: Inspection/Evaluation
Activity Status: Not reported

Region Code: 10
Programmatic ID: AIR WAPSC0005303300004
Facility Registry ID: 110000489659
Air Operating Status Code: OPR
Default Air Classification Code: MAJ
Air Program: MACT Standards (40 CFR Part 63)
Activity Date: 2009-09-16 00:00:00
Activity Status Date: Not reported
Activity Group: Compliance Monitoring
Activity Type: Inspection/Evaluation
Activity Status: Not reported

Region Code: 10
Programmatic ID: AIR WAPSC0005303300004
Facility Registry ID: 110000489659
Air Operating Status Code: OPR
Default Air Classification Code: MAJ
Air Program: MACT Standards (40 CFR Part 63)
Activity Date: 2009-10-02 00:00:00
Activity Status Date: Not reported
Activity Group: Compliance Monitoring
Activity Type: Inspection/Evaluation
Activity Status: Not reported

Region Code: 10
Programmatic ID: AIR WAPSC0005303300004
Facility Registry ID: 110000489659
Air Operating Status Code: OPR
Default Air Classification Code: MAJ
Air Program: MACT Standards (40 CFR Part 63)
Activity Date: 2009-10-26 00:00:00
Activity Status Date: Not reported
Activity Group: Compliance Monitoring
Activity Type: Inspection/Evaluation
Activity Status: Not reported

Region Code: 10
Programmatic ID: AIR WAPSC0005303300004
Facility Registry ID: 110000489659
Air Operating Status Code: OPR
Default Air Classification Code: MAJ
Air Program: MACT Standards (40 CFR Part 63)
Activity Date: 2009-10-28 00:00:00
Activity Status Date: Not reported
Activity Group: Compliance Monitoring
Activity Type: Inspection/Evaluation
Activity Status: Not reported

Region Code: 10
Programmatic ID: AIR WAPSC0005303300004
Facility Registry ID: 110000489659
Air Operating Status Code: OPR
Default Air Classification Code: MAJ
Air Program: MACT Standards (40 CFR Part 63)

Map ID
Direction
Distance
Elevation

MAP FINDINGS

Site

Database(s)

EDR ID Number
EPA ID Number

ARDAGH GLASS INC (Continued)

1000411057

Activity Date: 2009-11-10 00:00:00
Activity Status Date: Not reported
Activity Group: Compliance Monitoring
Activity Type: Inspection/Evaluation
Activity Status: Not reported

Region Code: 10
Programmatic ID: AIR WAPSC0005303300004
Facility Registry ID: 110000489659
Air Operating Status Code: OPR
Default Air Classification Code: MAJ
Air Program: MACT Standards (40 CFR Part 63)
Activity Date: 2009-12-04 00:00:00
Activity Status Date: Not reported
Activity Group: Compliance Monitoring
Activity Type: Inspection/Evaluation
Activity Status: Not reported

Region Code: 10
Programmatic ID: AIR WAPSC0005303300004
Facility Registry ID: 110000489659
Air Operating Status Code: OPR
Default Air Classification Code: MAJ
Air Program: MACT Standards (40 CFR Part 63)
Activity Date: 2009-12-23 00:00:00
Activity Status Date: Not reported
Activity Group: Compliance Monitoring
Activity Type: Inspection/Evaluation
Activity Status: Not reported

Region Code: 10
Programmatic ID: AIR WAPSC0005303300004
Facility Registry ID: 110000489659
Air Operating Status Code: OPR
Default Air Classification Code: MAJ
Air Program: MACT Standards (40 CFR Part 63)
Activity Date: 2010-01-04 00:00:00
Activity Status Date: Not reported
Activity Group: Compliance Monitoring
Activity Type: Inspection/Evaluation
Activity Status: Not reported

Region Code: 10
Programmatic ID: AIR WAPSC0005303300004
Facility Registry ID: 110000489659
Air Operating Status Code: OPR
Default Air Classification Code: MAJ
Air Program: MACT Standards (40 CFR Part 63)
Activity Date: 2010-01-05 00:00:00
Activity Status Date: Not reported
Activity Group: Compliance Monitoring
Activity Type: Inspection/Evaluation
Activity Status: Not reported

Region Code: 10
Programmatic ID: AIR WAPSC0005303300004
Facility Registry ID: 110000489659

Map ID
Direction
Distance
Elevation

MAP FINDINGS

Site

Database(s)

EDR ID Number
EPA ID Number

ARDAGH GLASS INC (Continued)

1000411057

Air Operating Status Code: OPR
Default Air Classification Code: MAJ
Air Program: MACT Standards (40 CFR Part 63)
Activity Date: 2010-01-16 00:00:00
Activity Status Date: Not reported
Activity Group: Compliance Monitoring
Activity Type: Inspection/Evaluation
Activity Status: Not reported

Region Code: 10
Programmatic ID: AIR WAPSC0005303300004
Facility Registry ID: 110000489659
Air Operating Status Code: OPR
Default Air Classification Code: MAJ
Air Program: MACT Standards (40 CFR Part 63)
Activity Date: 2010-02-02 00:00:00
Activity Status Date: Not reported
Activity Group: Compliance Monitoring
Activity Type: Inspection/Evaluation
Activity Status: Not reported

Region Code: 10
Programmatic ID: AIR WAPSC0005303300004
Facility Registry ID: 110000489659
Air Operating Status Code: OPR
Default Air Classification Code: MAJ
Air Program: MACT Standards (40 CFR Part 63)
Activity Date: 2010-02-03 00:00:00
Activity Status Date: Not reported
Activity Group: Compliance Monitoring
Activity Type: Inspection/Evaluation
Activity Status: Not reported

Region Code: 10
Programmatic ID: AIR WAPSC0005303300004
Facility Registry ID: 110000489659
Air Operating Status Code: OPR
Default Air Classification Code: MAJ
Air Program: MACT Standards (40 CFR Part 63)
Activity Date: 2010-02-04 00:00:00
Activity Status Date: Not reported
Activity Group: Compliance Monitoring
Activity Type: Inspection/Evaluation
Activity Status: Not reported

Region Code: 10
Programmatic ID: AIR WAPSC0005303300004
Facility Registry ID: 110000489659
Air Operating Status Code: OPR
Default Air Classification Code: MAJ
Air Program: MACT Standards (40 CFR Part 63)
Activity Date: 2010-02-05 00:00:00
Activity Status Date: Not reported
Activity Group: Compliance Monitoring
Activity Type: Inspection/Evaluation
Activity Status: Not reported

Map ID
Direction
Distance
Elevation

MAP FINDINGS

Site

Database(s)

EDR ID Number
EPA ID Number

ARDAGH GLASS INC (Continued)

1000411057

Region Code: 10
Programmatic ID: AIR WAPSC0005303300004
Facility Registry ID: 110000489659
Air Operating Status Code: OPR
Default Air Classification Code: MAJ
Air Program: MACT Standards (40 CFR Part 63)
Activity Date: 2010-02-25 00:00:00
Activity Status Date: Not reported
Activity Group: Compliance Monitoring
Activity Type: Inspection/Evaluation
Activity Status: Not reported

Region Code: 10
Programmatic ID: AIR WAPSC0005303300004
Facility Registry ID: 110000489659
Air Operating Status Code: OPR
Default Air Classification Code: MAJ
Air Program: MACT Standards (40 CFR Part 63)
Activity Date: 2010-03-04 00:00:00
Activity Status Date: Not reported
Activity Group: Compliance Monitoring
Activity Type: Inspection/Evaluation
Activity Status: Not reported

Region Code: 10
Programmatic ID: AIR WAPSC0005303300004
Facility Registry ID: 110000489659
Air Operating Status Code: OPR
Default Air Classification Code: MAJ
Air Program: MACT Standards (40 CFR Part 63)
Activity Date: 2010-03-11 00:00:00
Activity Status Date: Not reported
Activity Group: Compliance Monitoring
Activity Type: Inspection/Evaluation
Activity Status: Not reported

Region Code: 10
Programmatic ID: AIR WAPSC0005303300004
Facility Registry ID: 110000489659
Air Operating Status Code: OPR
Default Air Classification Code: MAJ
Air Program: MACT Standards (40 CFR Part 63)
Activity Date: 2010-03-26 00:00:00
Activity Status Date: Not reported
Activity Group: Compliance Monitoring
Activity Type: Inspection/Evaluation
Activity Status: Not reported

Region Code: 10
Programmatic ID: AIR WAPSC0005303300004
Facility Registry ID: 110000489659
Air Operating Status Code: OPR
Default Air Classification Code: MAJ
Air Program: MACT Standards (40 CFR Part 63)
Activity Date: 2010-04-15 00:00:00
Activity Status Date: Not reported
Activity Group: Compliance Monitoring

Map ID
Direction
Distance
Elevation

MAP FINDINGS

Site

Database(s)

EDR ID Number
EPA ID Number

ARDAGH GLASS INC (Continued)

1000411057

Activity Type: Inspection/Evaluation
Activity Status: Not reported

Region Code: 10
Programmatic ID: AIR WAPSC0005303300004
Facility Registry ID: 110000489659
Air Operating Status Code: OPR
Default Air Classification Code: MAJ
Air Program: MACT Standards (40 CFR Part 63)
Activity Date: 2010-05-04 00:00:00
Activity Status Date: Not reported
Activity Group: Compliance Monitoring
Activity Type: Inspection/Evaluation
Activity Status: Not reported

Region Code: 10
Programmatic ID: AIR WAPSC0005303300004
Facility Registry ID: 110000489659
Air Operating Status Code: OPR
Default Air Classification Code: MAJ
Air Program: MACT Standards (40 CFR Part 63)
Activity Date: 2010-05-05 00:00:00
Activity Status Date: Not reported
Activity Group: Compliance Monitoring
Activity Type: Inspection/Evaluation
Activity Status: Not reported

Region Code: 10
Programmatic ID: AIR WAPSC0005303300004
Facility Registry ID: 110000489659
Air Operating Status Code: OPR
Default Air Classification Code: MAJ
Air Program: MACT Standards (40 CFR Part 63)
Activity Date: 2010-05-06 00:00:00
Activity Status Date: Not reported
Activity Group: Compliance Monitoring
Activity Type: Inspection/Evaluation
Activity Status: Not reported

Region Code: 10
Programmatic ID: AIR WAPSC0005303300004
Facility Registry ID: 110000489659
Air Operating Status Code: OPR
Default Air Classification Code: MAJ
Air Program: MACT Standards (40 CFR Part 63)
Activity Date: 2010-05-12 00:00:00
Activity Status Date: Not reported
Activity Group: Compliance Monitoring
Activity Type: Inspection/Evaluation
Activity Status: Not reported

Region Code: 10
Programmatic ID: AIR WAPSC0005303300004
Facility Registry ID: 110000489659
Air Operating Status Code: OPR
Default Air Classification Code: MAJ
Air Program: MACT Standards (40 CFR Part 63)

Map ID
Direction
Distance
Elevation

MAP FINDINGS

Site

Database(s)

EDR ID Number
EPA ID Number

ARDAGH GLASS INC (Continued)

1000411057

Activity Date: 2010-05-27 00:00:00
Activity Status Date: Not reported
Activity Group: Compliance Monitoring
Activity Type: Inspection/Evaluation
Activity Status: Not reported

Region Code: 10
Programmatic ID: AIR WAPSC0005303300004
Facility Registry ID: 110000489659
Air Operating Status Code: OPR
Default Air Classification Code: MAJ
Air Program: MACT Standards (40 CFR Part 63)
Activity Date: 2010-06-01 00:00:00
Activity Status Date: Not reported
Activity Group: Compliance Monitoring
Activity Type: Inspection/Evaluation
Activity Status: Not reported

Region Code: 10
Programmatic ID: AIR WAPSC0005303300004
Facility Registry ID: 110000489659
Air Operating Status Code: OPR
Default Air Classification Code: MAJ
Air Program: MACT Standards (40 CFR Part 63)
Activity Date: 2010-06-22 00:00:00
Activity Status Date: Not reported
Activity Group: Compliance Monitoring
Activity Type: Inspection/Evaluation
Activity Status: Not reported

Region Code: 10
Programmatic ID: AIR WAPSC0005303300004
Facility Registry ID: 110000489659
Air Operating Status Code: OPR
Default Air Classification Code: MAJ
Air Program: MACT Standards (40 CFR Part 63)
Activity Date: 2010-07-07 00:00:00
Activity Status Date: Not reported
Activity Group: Compliance Monitoring
Activity Type: Inspection/Evaluation
Activity Status: Not reported

Region Code: 10
Programmatic ID: AIR WAPSC0005303300004
Facility Registry ID: 110000489659
Air Operating Status Code: OPR
Default Air Classification Code: MAJ
Air Program: MACT Standards (40 CFR Part 63)
Activity Date: 2010-07-08 00:00:00
Activity Status Date: Not reported
Activity Group: Compliance Monitoring
Activity Type: Inspection/Evaluation
Activity Status: Not reported

Region Code: 10
Programmatic ID: AIR WAPSC0005303300004
Facility Registry ID: 110000489659

Map ID
Direction
Distance
Elevation

MAP FINDINGS

Site

Database(s)

EDR ID Number
EPA ID Number

ARDAGH GLASS INC (Continued)

1000411057

Air Operating Status Code: OPR
Default Air Classification Code: MAJ
Air Program: MACT Standards (40 CFR Part 63)
Activity Date: 2010-07-28 00:00:00
Activity Status Date: Not reported
Activity Group: Compliance Monitoring
Activity Type: Inspection/Evaluation
Activity Status: Not reported

Region Code: 10
Programmatic ID: AIR WAPSC0005303300004
Facility Registry ID: 110000489659
Air Operating Status Code: OPR
Default Air Classification Code: MAJ
Air Program: MACT Standards (40 CFR Part 63)
Activity Date: 2010-08-03 00:00:00
Activity Status Date: Not reported
Activity Group: Compliance Monitoring
Activity Type: Inspection/Evaluation
Activity Status: Not reported

Region Code: 10
Programmatic ID: AIR WAPSC0005303300004
Facility Registry ID: 110000489659
Air Operating Status Code: OPR
Default Air Classification Code: MAJ
Air Program: MACT Standards (40 CFR Part 63)
Activity Date: 2010-08-05 00:00:00
Activity Status Date: Not reported
Activity Group: Compliance Monitoring
Activity Type: Inspection/Evaluation
Activity Status: Not reported

Region Code: 10
Programmatic ID: AIR WAPSC0005303300004
Facility Registry ID: 110000489659
Air Operating Status Code: OPR
Default Air Classification Code: MAJ
Air Program: MACT Standards (40 CFR Part 63)
Activity Date: 2010-08-11 00:00:00
Activity Status Date: Not reported
Activity Group: Compliance Monitoring
Activity Type: Inspection/Evaluation
Activity Status: Not reported

Region Code: 10
Programmatic ID: AIR WAPSC0005303300004
Facility Registry ID: 110000489659
Air Operating Status Code: OPR
Default Air Classification Code: MAJ
Air Program: MACT Standards (40 CFR Part 63)
Activity Date: 2010-08-27 00:00:00
Activity Status Date: Not reported
Activity Group: Compliance Monitoring
Activity Type: Inspection/Evaluation
Activity Status: Not reported

Map ID
Direction
Distance
Elevation

MAP FINDINGS

Site

Database(s)

EDR ID Number
EPA ID Number

ARDAGH GLASS INC (Continued)

1000411057

Region Code: 10
Programmatic ID: AIR WAPSC0005303300004
Facility Registry ID: 110000489659
Air Operating Status Code: OPR
Default Air Classification Code: MAJ
Air Program: MACT Standards (40 CFR Part 63)
Activity Date: 2010-08-31 00:00:00
Activity Status Date: Not reported
Activity Group: Compliance Monitoring
Activity Type: Inspection/Evaluation
Activity Status: Not reported

Region Code: 10
Programmatic ID: AIR WAPSC0005303300004
Facility Registry ID: 110000489659
Air Operating Status Code: OPR
Default Air Classification Code: MAJ
Air Program: MACT Standards (40 CFR Part 63)
Activity Date: 2010-09-29 00:00:00
Activity Status Date: Not reported
Activity Group: Compliance Monitoring
Activity Type: Inspection/Evaluation
Activity Status: Not reported

Region Code: 10
Programmatic ID: AIR WAPSC0005303300004
Facility Registry ID: 110000489659
Air Operating Status Code: OPR
Default Air Classification Code: MAJ
Air Program: MACT Standards (40 CFR Part 63)
Activity Date: 2010-10-04 00:00:00
Activity Status Date: Not reported
Activity Group: Compliance Monitoring
Activity Type: Inspection/Evaluation
Activity Status: Not reported

Region Code: 10
Programmatic ID: AIR WAPSC0005303300004
Facility Registry ID: 110000489659
Air Operating Status Code: OPR
Default Air Classification Code: MAJ
Air Program: MACT Standards (40 CFR Part 63)
Activity Date: 2010-10-05 00:00:00
Activity Status Date: Not reported
Activity Group: Compliance Monitoring
Activity Type: Inspection/Evaluation
Activity Status: Not reported

Region Code: 10
Programmatic ID: AIR WAPSC0005303300004
Facility Registry ID: 110000489659
Air Operating Status Code: OPR
Default Air Classification Code: MAJ
Air Program: MACT Standards (40 CFR Part 63)
Activity Date: 2010-10-06 00:00:00
Activity Status Date: Not reported
Activity Group: Compliance Monitoring

Map ID
Direction
Distance
Elevation

MAP FINDINGS

Site

Database(s)

EDR ID Number
EPA ID Number

ARDAGH GLASS INC (Continued)

1000411057

Activity Type: Inspection/Evaluation
Activity Status: Not reported

Region Code: 10
Programmatic ID: AIR WAPSC0005303300004
Facility Registry ID: 110000489659
Air Operating Status Code: OPR
Default Air Classification Code: MAJ
Air Program: MACT Standards (40 CFR Part 63)
Activity Date: 2010-10-07 00:00:00
Activity Status Date: Not reported
Activity Group: Compliance Monitoring
Activity Type: Inspection/Evaluation
Activity Status: Not reported

Region Code: 10
Programmatic ID: AIR WAPSC0005303300004
Facility Registry ID: 110000489659
Air Operating Status Code: OPR
Default Air Classification Code: MAJ
Air Program: MACT Standards (40 CFR Part 63)
Activity Date: 2010-10-26 00:00:00
Activity Status Date: Not reported
Activity Group: Compliance Monitoring
Activity Type: Inspection/Evaluation
Activity Status: Not reported

Region Code: 10
Programmatic ID: AIR WAPSC0005303300004
Facility Registry ID: 110000489659
Air Operating Status Code: OPR
Default Air Classification Code: MAJ
Air Program: MACT Standards (40 CFR Part 63)
Activity Date: 2010-11-03 00:00:00
Activity Status Date: Not reported
Activity Group: Compliance Monitoring
Activity Type: Inspection/Evaluation
Activity Status: Not reported

Region Code: 10
Programmatic ID: AIR WAPSC0005303300004
Facility Registry ID: 110000489659
Air Operating Status Code: OPR
Default Air Classification Code: MAJ
Air Program: MACT Standards (40 CFR Part 63)
Activity Date: 2010-11-29 00:00:00
Activity Status Date: Not reported
Activity Group: Compliance Monitoring
Activity Type: Inspection/Evaluation
Activity Status: Not reported

Region Code: 10
Programmatic ID: AIR WAPSC0005303300004
Facility Registry ID: 110000489659
Air Operating Status Code: OPR
Default Air Classification Code: MAJ
Air Program: MACT Standards (40 CFR Part 63)

Map ID
Direction
Distance
Elevation

MAP FINDINGS

Site

Database(s)

EDR ID Number
EPA ID Number

ARDAGH GLASS INC (Continued)

1000411057

Activity Date: 2010-12-02 00:00:00
Activity Status Date: Not reported
Activity Group: Compliance Monitoring
Activity Type: Inspection/Evaluation
Activity Status: Not reported

Region Code: 10
Programmatic ID: AIR WAPSC0005303300004
Facility Registry ID: 110000489659
Air Operating Status Code: OPR
Default Air Classification Code: MAJ
Air Program: MACT Standards (40 CFR Part 63)
Activity Date: 2010-12-09 00:00:00
Activity Status Date: Not reported
Activity Group: Compliance Monitoring
Activity Type: Inspection/Evaluation
Activity Status: Not reported

Region Code: 10
Programmatic ID: AIR WAPSC0005303300004
Facility Registry ID: 110000489659
Air Operating Status Code: OPR
Default Air Classification Code: MAJ
Air Program: MACT Standards (40 CFR Part 63)
Activity Date: 2010-12-28 00:00:00
Activity Status Date: Not reported
Activity Group: Compliance Monitoring
Activity Type: Inspection/Evaluation
Activity Status: Not reported

Region Code: 10
Programmatic ID: AIR WAPSC0005303300004
Facility Registry ID: 110000489659
Air Operating Status Code: OPR
Default Air Classification Code: MAJ
Air Program: MACT Standards (40 CFR Part 63)
Activity Date: 2011-01-05 00:00:00
Activity Status Date: Not reported
Activity Group: Compliance Monitoring
Activity Type: Inspection/Evaluation
Activity Status: Not reported

Region Code: 10
Programmatic ID: AIR WAPSC0005303300004
Facility Registry ID: 110000489659
Air Operating Status Code: OPR
Default Air Classification Code: MAJ
Air Program: MACT Standards (40 CFR Part 63)
Activity Date: 2011-01-26 00:00:00
Activity Status Date: Not reported
Activity Group: Compliance Monitoring
Activity Type: Inspection/Evaluation
Activity Status: Not reported

Region Code: 10
Programmatic ID: AIR WAPSC0005303300004
Facility Registry ID: 110000489659

Map ID
Direction
Distance
Elevation

MAP FINDINGS

Site

Database(s)

EDR ID Number
EPA ID Number

ARDAGH GLASS INC (Continued)

1000411057

Air Operating Status Code: OPR
Default Air Classification Code: MAJ
Air Program: MACT Standards (40 CFR Part 63)
Activity Date: 2011-02-03 00:00:00
Activity Status Date: Not reported
Activity Group: Compliance Monitoring
Activity Type: Inspection/Evaluation
Activity Status: Not reported

Region Code: 10
Programmatic ID: AIR WAPSC0005303300004
Facility Registry ID: 110000489659
Air Operating Status Code: OPR
Default Air Classification Code: MAJ
Air Program: MACT Standards (40 CFR Part 63)
Activity Date: 2011-02-08 00:00:00
Activity Status Date: Not reported
Activity Group: Compliance Monitoring
Activity Type: Inspection/Evaluation
Activity Status: Not reported

Region Code: 10
Programmatic ID: AIR WAPSC0005303300004
Facility Registry ID: 110000489659
Air Operating Status Code: OPR
Default Air Classification Code: MAJ
Air Program: MACT Standards (40 CFR Part 63)
Activity Date: 2011-02-11 00:00:00
Activity Status Date: Not reported
Activity Group: Compliance Monitoring
Activity Type: Inspection/Evaluation
Activity Status: Not reported

Region Code: 10
Programmatic ID: AIR WAPSC0005303300004
Facility Registry ID: 110000489659
Air Operating Status Code: OPR
Default Air Classification Code: MAJ
Air Program: MACT Standards (40 CFR Part 63)
Activity Date: 2011-02-22 00:00:00
Activity Status Date: Not reported
Activity Group: Compliance Monitoring
Activity Type: Inspection/Evaluation
Activity Status: Not reported

Region Code: 10
Programmatic ID: AIR WAPSC0005303300004
Facility Registry ID: 110000489659
Air Operating Status Code: OPR
Default Air Classification Code: MAJ
Air Program: MACT Standards (40 CFR Part 63)
Activity Date: 2011-03-02 00:00:00
Activity Status Date: Not reported
Activity Group: Compliance Monitoring
Activity Type: Inspection/Evaluation
Activity Status: Not reported

Map ID
Direction
Distance
Elevation

MAP FINDINGS

Site

Database(s)

EDR ID Number
EPA ID Number

ARDAGH GLASS INC (Continued)

1000411057

Region Code: 10
Programmatic ID: AIR WAPSC0005303300004
Facility Registry ID: 110000489659
Air Operating Status Code: OPR
Default Air Classification Code: MAJ
Air Program: MACT Standards (40 CFR Part 63)
Activity Date: 2011-03-10 00:00:00
Activity Status Date: Not reported
Activity Group: Compliance Monitoring
Activity Type: Inspection/Evaluation
Activity Status: Not reported

Region Code: 10
Programmatic ID: AIR WAPSC0005303300004
Facility Registry ID: 110000489659
Air Operating Status Code: OPR
Default Air Classification Code: MAJ
Air Program: MACT Standards (40 CFR Part 63)
Activity Date: 2011-03-31 00:00:00
Activity Status Date: Not reported
Activity Group: Compliance Monitoring
Activity Type: Inspection/Evaluation
Activity Status: Not reported

Region Code: 10
Programmatic ID: AIR WAPSC0005303300004
Facility Registry ID: 110000489659
Air Operating Status Code: OPR
Default Air Classification Code: MAJ
Air Program: MACT Standards (40 CFR Part 63)
Activity Date: 2011-04-04 00:00:00
Activity Status Date: Not reported
Activity Group: Compliance Monitoring
Activity Type: Inspection/Evaluation
Activity Status: Not reported

Region Code: 10
Programmatic ID: AIR WAPSC0005303300004
Facility Registry ID: 110000489659
Air Operating Status Code: OPR
Default Air Classification Code: MAJ
Air Program: MACT Standards (40 CFR Part 63)
Activity Date: 2011-04-08 00:00:00
Activity Status Date: Not reported
Activity Group: Compliance Monitoring
Activity Type: Inspection/Evaluation
Activity Status: Not reported

Region Code: 10
Programmatic ID: AIR WAPSC0005303300004
Facility Registry ID: 110000489659
Air Operating Status Code: OPR
Default Air Classification Code: MAJ
Air Program: MACT Standards (40 CFR Part 63)
Activity Date: 2011-05-03 00:00:00
Activity Status Date: Not reported
Activity Group: Compliance Monitoring

Map ID
Direction
Distance
Elevation

MAP FINDINGS

Site

Database(s)

EDR ID Number
EPA ID Number

ARDAGH GLASS INC (Continued)

1000411057

Activity Type: Inspection/Evaluation
Activity Status: Not reported

Region Code: 10
Programmatic ID: AIR WAPSC0005303300004
Facility Registry ID: 110000489659
Air Operating Status Code: OPR
Default Air Classification Code: MAJ
Air Program: MACT Standards (40 CFR Part 63)
Activity Date: 2011-05-24 00:00:00
Activity Status Date: Not reported
Activity Group: Compliance Monitoring
Activity Type: Inspection/Evaluation
Activity Status: Not reported

Region Code: 10
Programmatic ID: AIR WAPSC0005303300004
Facility Registry ID: 110000489659
Air Operating Status Code: OPR
Default Air Classification Code: MAJ
Air Program: MACT Standards (40 CFR Part 63)
Activity Date: 2011-05-25 00:00:00
Activity Status Date: Not reported
Activity Group: Compliance Monitoring
Activity Type: Inspection/Evaluation
Activity Status: Not reported

Region Code: 10
Programmatic ID: AIR WAPSC0005303300004
Facility Registry ID: 110000489659
Air Operating Status Code: OPR
Default Air Classification Code: MAJ
Air Program: MACT Standards (40 CFR Part 63)
Activity Date: 2011-05-26 00:00:00
Activity Status Date: Not reported
Activity Group: Compliance Monitoring
Activity Type: Inspection/Evaluation
Activity Status: Not reported

Region Code: 10
Programmatic ID: AIR WAPSC0005303300004
Facility Registry ID: 110000489659
Air Operating Status Code: OPR
Default Air Classification Code: MAJ
Air Program: MACT Standards (40 CFR Part 63)
Activity Date: 2011-05-27 00:00:00
Activity Status Date: Not reported
Activity Group: Compliance Monitoring
Activity Type: Inspection/Evaluation
Activity Status: Not reported

Region Code: 10
Programmatic ID: AIR WAPSC0005303300004
Facility Registry ID: 110000489659
Air Operating Status Code: OPR
Default Air Classification Code: MAJ
Air Program: MACT Standards (40 CFR Part 63)

Map ID
Direction
Distance
Elevation

MAP FINDINGS

Site

Database(s)

EDR ID Number
EPA ID Number

ARDAGH GLASS INC (Continued)

1000411057

Activity Date: 2011-06-01 00:00:00
Activity Status Date: Not reported
Activity Group: Compliance Monitoring
Activity Type: Inspection/Evaluation
Activity Status: Not reported

Region Code: 10
Programmatic ID: AIR WAPSC0005303300004
Facility Registry ID: 110000489659
Air Operating Status Code: OPR
Default Air Classification Code: MAJ
Air Program: MACT Standards (40 CFR Part 63)
Activity Date: 2011-06-22 00:00:00
Activity Status Date: Not reported
Activity Group: Compliance Monitoring
Activity Type: Inspection/Evaluation
Activity Status: Not reported

Region Code: 10
Programmatic ID: AIR WAPSC0005303300004
Facility Registry ID: 110000489659
Air Operating Status Code: OPR
Default Air Classification Code: MAJ
Air Program: MACT Standards (40 CFR Part 63)
Activity Date: 2011-06-30 00:00:00
Activity Status Date: Not reported
Activity Group: Compliance Monitoring
Activity Type: Inspection/Evaluation
Activity Status: Not reported

Region Code: 10
Programmatic ID: AIR WAPSC0005303300004
Facility Registry ID: 110000489659
Air Operating Status Code: OPR
Default Air Classification Code: MAJ
Air Program: MACT Standards (40 CFR Part 63)
Activity Date: 2011-07-18 00:00:00
Activity Status Date: Not reported
Activity Group: Compliance Monitoring
Activity Type: Inspection/Evaluation
Activity Status: Not reported

Region Code: 10
Programmatic ID: AIR WAPSC0005303300004
Facility Registry ID: 110000489659
Air Operating Status Code: OPR
Default Air Classification Code: MAJ
Air Program: MACT Standards (40 CFR Part 63)
Activity Date: 2011-07-24 00:00:00
Activity Status Date: Not reported
Activity Group: Compliance Monitoring
Activity Type: Inspection/Evaluation
Activity Status: Not reported

Region Code: 10
Programmatic ID: AIR WAPSC0005303300004
Facility Registry ID: 110000489659

Map ID
Direction
Distance
Elevation

MAP FINDINGS

Site

Database(s)

EDR ID Number
EPA ID Number

ARDAGH GLASS INC (Continued)

1000411057

Air Operating Status Code: OPR
Default Air Classification Code: MAJ
Air Program: MACT Standards (40 CFR Part 63)
Activity Date: 2011-07-29 00:00:00
Activity Status Date: Not reported
Activity Group: Compliance Monitoring
Activity Type: Inspection/Evaluation
Activity Status: Not reported

Region Code: 10
Programmatic ID: AIR WAPSC0005303300004
Facility Registry ID: 110000489659
Air Operating Status Code: OPR
Default Air Classification Code: MAJ
Air Program: MACT Standards (40 CFR Part 63)
Activity Date: 2011-08-07 00:00:00
Activity Status Date: Not reported
Activity Group: Compliance Monitoring
Activity Type: Inspection/Evaluation
Activity Status: Not reported

Region Code: 10
Programmatic ID: AIR WAPSC0005303300004
Facility Registry ID: 110000489659
Air Operating Status Code: OPR
Default Air Classification Code: MAJ
Air Program: MACT Standards (40 CFR Part 63)
Activity Date: 2011-08-08 00:00:00
Activity Status Date: Not reported
Activity Group: Compliance Monitoring
Activity Type: Inspection/Evaluation
Activity Status: Not reported

Region Code: 10
Programmatic ID: AIR WAPSC0005303300004
Facility Registry ID: 110000489659
Air Operating Status Code: OPR
Default Air Classification Code: MAJ
Air Program: MACT Standards (40 CFR Part 63)
Activity Date: 2011-09-09 00:00:00
Activity Status Date: Not reported
Activity Group: Compliance Monitoring
Activity Type: Inspection/Evaluation
Activity Status: Not reported

Region Code: 10
Programmatic ID: AIR WAPSC0005303300004
Facility Registry ID: 110000489659
Air Operating Status Code: OPR
Default Air Classification Code: MAJ
Air Program: MACT Standards (40 CFR Part 63)
Activity Date: 2011-09-13 00:00:00
Activity Status Date: Not reported
Activity Group: Compliance Monitoring
Activity Type: Inspection/Evaluation
Activity Status: Not reported

Map ID
Direction
Distance
Elevation

MAP FINDINGS

Site

Database(s)

EDR ID Number
EPA ID Number

ARDAGH GLASS INC (Continued)

1000411057

Region Code: 10
Programmatic ID: AIR WAPSC0005303300004
Facility Registry ID: 110000489659
Air Operating Status Code: OPR
Default Air Classification Code: MAJ
Air Program: MACT Standards (40 CFR Part 63)
Activity Date: 2011-09-14 00:00:00
Activity Status Date: Not reported
Activity Group: Compliance Monitoring
Activity Type: Inspection/Evaluation
Activity Status: Not reported

Region Code: 10
Programmatic ID: AIR WAPSC0005303300004
Facility Registry ID: 110000489659
Air Operating Status Code: OPR
Default Air Classification Code: MAJ
Air Program: MACT Standards (40 CFR Part 63)
Activity Date: 2011-09-15 00:00:00
Activity Status Date: Not reported
Activity Group: Compliance Monitoring
Activity Type: Inspection/Evaluation
Activity Status: Not reported

Region Code: 10
Programmatic ID: AIR WAPSC0005303300004
Facility Registry ID: 110000489659
Air Operating Status Code: OPR
Default Air Classification Code: MAJ
Air Program: MACT Standards (40 CFR Part 63)
Activity Date: 2011-09-16 00:00:00
Activity Status Date: Not reported
Activity Group: Compliance Monitoring
Activity Type: Inspection/Evaluation
Activity Status: Not reported

Region Code: 10
Programmatic ID: AIR WAPSC0005303300004
Facility Registry ID: 110000489659
Air Operating Status Code: OPR
Default Air Classification Code: MAJ
Air Program: MACT Standards (40 CFR Part 63)
Activity Date: 2011-10-05 00:00:00
Activity Status Date: Not reported
Activity Group: Compliance Monitoring
Activity Type: Inspection/Evaluation
Activity Status: Not reported

Region Code: 10
Programmatic ID: AIR WAPSC0005303300004
Facility Registry ID: 110000489659
Air Operating Status Code: OPR
Default Air Classification Code: MAJ
Air Program: MACT Standards (40 CFR Part 63)
Activity Date: 2011-10-06 00:00:00
Activity Status Date: Not reported
Activity Group: Compliance Monitoring

Map ID
Direction
Distance
Elevation

MAP FINDINGS

Site

Database(s)

EDR ID Number
EPA ID Number

ARDAGH GLASS INC (Continued)

1000411057

Activity Type: Inspection/Evaluation
Activity Status: Not reported

Region Code: 10
Programmatic ID: AIR WAPSC0005303300004
Facility Registry ID: 110000489659
Air Operating Status Code: OPR
Default Air Classification Code: MAJ
Air Program: MACT Standards (40 CFR Part 63)
Activity Date: 2011-11-03 00:00:00
Activity Status Date: Not reported
Activity Group: Compliance Monitoring
Activity Type: Inspection/Evaluation
Activity Status: Not reported

Region Code: 10
Programmatic ID: AIR WAPSC0005303300004
Facility Registry ID: 110000489659
Air Operating Status Code: OPR
Default Air Classification Code: MAJ
Air Program: MACT Standards (40 CFR Part 63)
Activity Date: 2011-11-10 00:00:00
Activity Status Date: Not reported
Activity Group: Compliance Monitoring
Activity Type: Inspection/Evaluation
Activity Status: Not reported

Region Code: 10
Programmatic ID: AIR WAPSC0005303300004
Facility Registry ID: 110000489659
Air Operating Status Code: OPR
Default Air Classification Code: MAJ
Air Program: MACT Standards (40 CFR Part 63)
Activity Date: 2011-11-11 00:00:00
Activity Status Date: Not reported
Activity Group: Compliance Monitoring
Activity Type: Inspection/Evaluation
Activity Status: Not reported

Region Code: 10
Programmatic ID: AIR WAPSC0005303300004
Facility Registry ID: 110000489659
Air Operating Status Code: OPR
Default Air Classification Code: MAJ
Air Program: MACT Standards (40 CFR Part 63)
Activity Date: 2011-11-14 00:00:00
Activity Status Date: Not reported
Activity Group: Compliance Monitoring
Activity Type: Inspection/Evaluation
Activity Status: Not reported

Region Code: 10
Programmatic ID: AIR WAPSC0005303300004
Facility Registry ID: 110000489659
Air Operating Status Code: OPR
Default Air Classification Code: MAJ
Air Program: MACT Standards (40 CFR Part 63)

Map ID
Direction
Distance
Elevation

MAP FINDINGS

Site

Database(s)

EDR ID Number
EPA ID Number

ARDAGH GLASS INC (Continued)

1000411057

Activity Date: 2011-11-28 00:00:00
Activity Status Date: Not reported
Activity Group: Compliance Monitoring
Activity Type: Inspection/Evaluation
Activity Status: Not reported

Region Code: 10
Programmatic ID: AIR WAPSC0005303300004
Facility Registry ID: 110000489659
Air Operating Status Code: OPR
Default Air Classification Code: MAJ
Air Program: MACT Standards (40 CFR Part 63)
Activity Date: 2011-12-12 00:00:00
Activity Status Date: Not reported
Activity Group: Compliance Monitoring
Activity Type: Inspection/Evaluation
Activity Status: Not reported

Region Code: 10
Programmatic ID: AIR WAPSC0005303300004
Facility Registry ID: 110000489659
Air Operating Status Code: OPR
Default Air Classification Code: MAJ
Air Program: MACT Standards (40 CFR Part 63)
Activity Date: 2011-12-21 00:00:00
Activity Status Date: Not reported
Activity Group: Compliance Monitoring
Activity Type: Inspection/Evaluation
Activity Status: Not reported

Region Code: 10
Programmatic ID: AIR WAPSC0005303300004
Facility Registry ID: 110000489659
Air Operating Status Code: OPR
Default Air Classification Code: MAJ
Air Program: MACT Standards (40 CFR Part 63)
Activity Date: 2011-12-28 00:00:00
Activity Status Date: Not reported
Activity Group: Compliance Monitoring
Activity Type: Inspection/Evaluation
Activity Status: Not reported

Region Code: 10
Programmatic ID: AIR WAPSC0005303300004
Facility Registry ID: 110000489659
Air Operating Status Code: OPR
Default Air Classification Code: MAJ
Air Program: MACT Standards (40 CFR Part 63)
Activity Date: 2012-01-04 00:00:00
Activity Status Date: Not reported
Activity Group: Compliance Monitoring
Activity Type: Inspection/Evaluation
Activity Status: Not reported

Region Code: 10
Programmatic ID: AIR WAPSC0005303300004
Facility Registry ID: 110000489659

Map ID
Direction
Distance
Elevation

MAP FINDINGS

Site

Database(s)

EDR ID Number
EPA ID Number

ARDAGH GLASS INC (Continued)

1000411057

Air Operating Status Code: OPR
Default Air Classification Code: MAJ
Air Program: MACT Standards (40 CFR Part 63)
Activity Date: 2012-01-11 00:00:00
Activity Status Date: Not reported
Activity Group: Compliance Monitoring
Activity Type: Inspection/Evaluation
Activity Status: Not reported

Region Code: 10
Programmatic ID: AIR WAPSC0005303300004
Facility Registry ID: 110000489659
Air Operating Status Code: OPR
Default Air Classification Code: MAJ
Air Program: MACT Standards (40 CFR Part 63)
Activity Date: 2012-01-12 00:00:00
Activity Status Date: Not reported
Activity Group: Compliance Monitoring
Activity Type: Inspection/Evaluation
Activity Status: Not reported

Region Code: 10
Programmatic ID: AIR WAPSC0005303300004
Facility Registry ID: 110000489659
Air Operating Status Code: OPR
Default Air Classification Code: MAJ
Air Program: MACT Standards (40 CFR Part 63)
Activity Date: 2012-01-25 00:00:00
Activity Status Date: Not reported
Activity Group: Compliance Monitoring
Activity Type: Inspection/Evaluation
Activity Status: Not reported

Region Code: 10
Programmatic ID: AIR WAPSC0005303300004
Facility Registry ID: 110000489659
Air Operating Status Code: OPR
Default Air Classification Code: MAJ
Air Program: MACT Standards (40 CFR Part 63)
Activity Date: 2012-02-03 00:00:00
Activity Status Date: Not reported
Activity Group: Compliance Monitoring
Activity Type: Inspection/Evaluation
Activity Status: Not reported

Region Code: 10
Programmatic ID: AIR WAPSC0005303300004
Facility Registry ID: 110000489659
Air Operating Status Code: OPR
Default Air Classification Code: MAJ
Air Program: MACT Standards (40 CFR Part 63)
Activity Date: 2012-02-07 00:00:00
Activity Status Date: Not reported
Activity Group: Compliance Monitoring
Activity Type: Inspection/Evaluation
Activity Status: Not reported

Map ID
Direction
Distance
Elevation

MAP FINDINGS

Site

Database(s)

EDR ID Number
EPA ID Number

ARDAGH GLASS INC (Continued)

1000411057

Region Code: 10
Programmatic ID: AIR WAPSC0005303300004
Facility Registry ID: 110000489659
Air Operating Status Code: OPR
Default Air Classification Code: MAJ
Air Program: MACT Standards (40 CFR Part 63)
Activity Date: 2012-02-16 00:00:00
Activity Status Date: Not reported
Activity Group: Compliance Monitoring
Activity Type: Inspection/Evaluation
Activity Status: Not reported

Region Code: 10
Programmatic ID: AIR WAPSC0005303300004
Facility Registry ID: 110000489659
Air Operating Status Code: OPR
Default Air Classification Code: MAJ
Air Program: MACT Standards (40 CFR Part 63)
Activity Date: 2012-03-01 00:00:00
Activity Status Date: Not reported
Activity Group: Compliance Monitoring
Activity Type: Inspection/Evaluation
Activity Status: Not reported

Region Code: 10
Programmatic ID: AIR WAPSC0005303300004
Facility Registry ID: 110000489659
Air Operating Status Code: OPR
Default Air Classification Code: MAJ
Air Program: MACT Standards (40 CFR Part 63)
Activity Date: 2012-04-03 00:00:00
Activity Status Date: Not reported
Activity Group: Compliance Monitoring
Activity Type: Inspection/Evaluation
Activity Status: Not reported

Region Code: 10
Programmatic ID: AIR WAPSC0005303300004
Facility Registry ID: 110000489659
Air Operating Status Code: OPR
Default Air Classification Code: MAJ
Air Program: MACT Standards (40 CFR Part 63)
Activity Date: 2012-04-13 00:00:00
Activity Status Date: Not reported
Activity Group: Compliance Monitoring
Activity Type: Inspection/Evaluation
Activity Status: Not reported

Region Code: 10
Programmatic ID: AIR WAPSC0005303300004
Facility Registry ID: 110000489659
Air Operating Status Code: OPR
Default Air Classification Code: MAJ
Air Program: MACT Standards (40 CFR Part 63)
Activity Date: 2012-05-01 00:00:00
Activity Status Date: Not reported
Activity Group: Compliance Monitoring

Map ID
Direction
Distance
Elevation

MAP FINDINGS

Site

Database(s)

EDR ID Number
EPA ID Number

ARDAGH GLASS INC (Continued)

1000411057

Activity Type: Inspection/Evaluation
Activity Status: Not reported

Region Code: 10
Programmatic ID: AIR WAPSC0005303300004
Facility Registry ID: 110000489659
Air Operating Status Code: OPR
Default Air Classification Code: MAJ
Air Program: MACT Standards (40 CFR Part 63)
Activity Date: 2012-05-22 00:00:00
Activity Status Date: Not reported
Activity Group: Compliance Monitoring
Activity Type: Inspection/Evaluation
Activity Status: Not reported

Region Code: 10
Programmatic ID: AIR WAPSC0005303300004
Facility Registry ID: 110000489659
Air Operating Status Code: OPR
Default Air Classification Code: MAJ
Air Program: MACT Standards (40 CFR Part 63)
Activity Date: 2012-05-23 00:00:00
Activity Status Date: Not reported
Activity Group: Compliance Monitoring
Activity Type: Inspection/Evaluation
Activity Status: Not reported

Region Code: 10
Programmatic ID: AIR WAPSC0005303300004
Facility Registry ID: 110000489659
Air Operating Status Code: OPR
Default Air Classification Code: MAJ
Air Program: MACT Standards (40 CFR Part 63)
Activity Date: 2012-05-24 00:00:00
Activity Status Date: Not reported
Activity Group: Compliance Monitoring
Activity Type: Inspection/Evaluation
Activity Status: Not reported

Region Code: 10
Programmatic ID: AIR WAPSC0005303300004
Facility Registry ID: 110000489659
Air Operating Status Code: OPR
Default Air Classification Code: MAJ
Air Program: MACT Standards (40 CFR Part 63)
Activity Date: 2012-06-04 00:00:00
Activity Status Date: Not reported
Activity Group: Compliance Monitoring
Activity Type: Inspection/Evaluation
Activity Status: Not reported

Region Code: 10
Programmatic ID: AIR WAPSC0005303300004
Facility Registry ID: 110000489659
Air Operating Status Code: OPR
Default Air Classification Code: MAJ
Air Program: MACT Standards (40 CFR Part 63)

Map ID
Direction
Distance
Elevation

MAP FINDINGS

Site

Database(s)

EDR ID Number
EPA ID Number

ARDAGH GLASS INC (Continued)

1000411057

Activity Date: 2012-06-12 00:00:00
Activity Status Date: Not reported
Activity Group: Compliance Monitoring
Activity Type: Inspection/Evaluation
Activity Status: Not reported

Region Code: 10
Programmatic ID: AIR WAPSC0005303300004
Facility Registry ID: 110000489659
Air Operating Status Code: OPR
Default Air Classification Code: MAJ
Air Program: MACT Standards (40 CFR Part 63)
Activity Date: 2012-07-10 00:00:00
Activity Status Date: Not reported
Activity Group: Compliance Monitoring
Activity Type: Inspection/Evaluation
Activity Status: Not reported

Region Code: 10
Programmatic ID: AIR WAPSC0005303300004
Facility Registry ID: 110000489659
Air Operating Status Code: OPR
Default Air Classification Code: MAJ
Air Program: MACT Standards (40 CFR Part 63)
Activity Date: 2012-07-16 00:00:00
Activity Status Date: Not reported
Activity Group: Compliance Monitoring
Activity Type: Inspection/Evaluation
Activity Status: Not reported

Region Code: 10
Programmatic ID: AIR WAPSC0005303300004
Facility Registry ID: 110000489659
Air Operating Status Code: OPR
Default Air Classification Code: MAJ
Air Program: MACT Standards (40 CFR Part 63)
Activity Date: 2012-07-28 00:00:00
Activity Status Date: Not reported
Activity Group: Compliance Monitoring
Activity Type: Inspection/Evaluation
Activity Status: Not reported

Region Code: 10
Programmatic ID: AIR WAPSC0005303300004
Facility Registry ID: 110000489659
Air Operating Status Code: OPR
Default Air Classification Code: MAJ
Air Program: MACT Standards (40 CFR Part 63)
Activity Date: 2012-08-21 00:00:00
Activity Status Date: Not reported
Activity Group: Compliance Monitoring
Activity Type: Inspection/Evaluation
Activity Status: Not reported

Region Code: 10
Programmatic ID: AIR WAPSC0005303300004
Facility Registry ID: 110000489659

Map ID
Direction
Distance
Elevation

MAP FINDINGS

Site

Database(s)

EDR ID Number
EPA ID Number

ARDAGH GLASS INC (Continued)

1000411057

Air Operating Status Code: OPR
Default Air Classification Code: MAJ
Air Program: MACT Standards (40 CFR Part 63)
Activity Date: 2012-08-22 00:00:00
Activity Status Date: Not reported
Activity Group: Compliance Monitoring
Activity Type: Inspection/Evaluation
Activity Status: Not reported

Region Code: 10
Programmatic ID: AIR WAPSC0005303300004
Facility Registry ID: 110000489659
Air Operating Status Code: OPR
Default Air Classification Code: MAJ
Air Program: MACT Standards (40 CFR Part 63)
Activity Date: 2012-08-23 00:00:00
Activity Status Date: Not reported
Activity Group: Compliance Monitoring
Activity Type: Inspection/Evaluation
Activity Status: Not reported

Region Code: 10
Programmatic ID: AIR WAPSC0005303300004
Facility Registry ID: 110000489659
Air Operating Status Code: OPR
Default Air Classification Code: MAJ
Air Program: MACT Standards (40 CFR Part 63)
Activity Date: 2012-08-24 00:00:00
Activity Status Date: Not reported
Activity Group: Compliance Monitoring
Activity Type: Inspection/Evaluation
Activity Status: Not reported

Region Code: 10
Programmatic ID: AIR WAPSC0005303300004
Facility Registry ID: 110000489659
Air Operating Status Code: OPR
Default Air Classification Code: MAJ
Air Program: MACT Standards (40 CFR Part 63)
Activity Date: 2012-09-03 00:00:00
Activity Status Date: Not reported
Activity Group: Compliance Monitoring
Activity Type: Inspection/Evaluation
Activity Status: Not reported

Region Code: 10
Programmatic ID: AIR WAPSC0005303300004
Facility Registry ID: 110000489659
Air Operating Status Code: OPR
Default Air Classification Code: MAJ
Air Program: MACT Standards (40 CFR Part 63)
Activity Date: 2012-09-04 00:00:00
Activity Status Date: Not reported
Activity Group: Compliance Monitoring
Activity Type: Inspection/Evaluation
Activity Status: Not reported

Map ID
Direction
Distance
Elevation

MAP FINDINGS

Site

Database(s)

EDR ID Number
EPA ID Number

ARDAGH GLASS INC (Continued)

1000411057

Region Code: 10
Programmatic ID: AIR WAPSC0005303300004
Facility Registry ID: 110000489659
Air Operating Status Code: OPR
Default Air Classification Code: MAJ
Air Program: MACT Standards (40 CFR Part 63)
Activity Date: 2012-09-07 00:00:00
Activity Status Date: Not reported
Activity Group: Compliance Monitoring
Activity Type: Inspection/Evaluation
Activity Status: Not reported

Region Code: 10
Programmatic ID: AIR WAPSC0005303300004
Facility Registry ID: 110000489659
Air Operating Status Code: OPR
Default Air Classification Code: MAJ
Air Program: MACT Standards (40 CFR Part 63)
Activity Date: 2012-10-03 00:00:00
Activity Status Date: Not reported
Activity Group: Compliance Monitoring
Activity Type: Inspection/Evaluation
Activity Status: Not reported

Region Code: 10
Programmatic ID: AIR WAPSC0005303300004
Facility Registry ID: 110000489659
Air Operating Status Code: OPR
Default Air Classification Code: MAJ
Air Program: MACT Standards (40 CFR Part 63)
Activity Date: 2012-10-19 00:00:00
Activity Status Date: Not reported
Activity Group: Compliance Monitoring
Activity Type: Inspection/Evaluation
Activity Status: Not reported

Region Code: 10
Programmatic ID: AIR WAPSC0005303300004
Facility Registry ID: 110000489659
Air Operating Status Code: OPR
Default Air Classification Code: MAJ
Air Program: MACT Standards (40 CFR Part 63)
Activity Date: 2012-10-26 00:00:00
Activity Status Date: Not reported
Activity Group: Compliance Monitoring
Activity Type: Inspection/Evaluation
Activity Status: Not reported

Region Code: 10
Programmatic ID: AIR WAPSC0005303300004
Facility Registry ID: 110000489659
Air Operating Status Code: OPR
Default Air Classification Code: MAJ
Air Program: MACT Standards (40 CFR Part 63)
Activity Date: 2012-10-30 00:00:00
Activity Status Date: Not reported
Activity Group: Compliance Monitoring

Map ID
Direction
Distance
Elevation

MAP FINDINGS

Site

Database(s)

EDR ID Number
EPA ID Number

ARDAGH GLASS INC (Continued)

1000411057

Activity Type: Inspection/Evaluation
Activity Status: Not reported

Region Code: 10
Programmatic ID: AIR WAPSC0005303300004
Facility Registry ID: 110000489659
Air Operating Status Code: OPR
Default Air Classification Code: MAJ
Air Program: MACT Standards (40 CFR Part 63)
Activity Date: 2012-10-31 00:00:00
Activity Status Date: Not reported
Activity Group: Compliance Monitoring
Activity Type: Inspection/Evaluation
Activity Status: Not reported

Region Code: 10
Programmatic ID: AIR WAPSC0005303300004
Facility Registry ID: 110000489659
Air Operating Status Code: OPR
Default Air Classification Code: MAJ
Air Program: MACT Standards (40 CFR Part 63)
Activity Date: 2012-11-01 00:00:00
Activity Status Date: Not reported
Activity Group: Compliance Monitoring
Activity Type: Inspection/Evaluation
Activity Status: Not reported

Region Code: 10
Programmatic ID: AIR WAPSC0005303300004
Facility Registry ID: 110000489659
Air Operating Status Code: OPR
Default Air Classification Code: MAJ
Air Program: MACT Standards (40 CFR Part 63)
Activity Date: 2012-11-02 00:00:00
Activity Status Date: Not reported
Activity Group: Compliance Monitoring
Activity Type: Inspection/Evaluation
Activity Status: Not reported

Region Code: 10
Programmatic ID: AIR WAPSC0005303300004
Facility Registry ID: 110000489659
Air Operating Status Code: OPR
Default Air Classification Code: MAJ
Air Program: MACT Standards (40 CFR Part 63)
Activity Date: 2012-11-07 00:00:00
Activity Status Date: Not reported
Activity Group: Compliance Monitoring
Activity Type: Inspection/Evaluation
Activity Status: Not reported

Region Code: 10
Programmatic ID: AIR WAPSC0005303300004
Facility Registry ID: 110000489659
Air Operating Status Code: OPR
Default Air Classification Code: MAJ
Air Program: MACT Standards (40 CFR Part 63)

Map ID
Direction
Distance
Elevation

MAP FINDINGS

Site

Database(s)

EDR ID Number
EPA ID Number

ARDAGH GLASS INC (Continued)

1000411057

Activity Date: 2012-12-17 00:00:00
Activity Status Date: Not reported
Activity Group: Compliance Monitoring
Activity Type: Inspection/Evaluation
Activity Status: Not reported

Region Code: 10
Programmatic ID: AIR WAPSC0005303300004
Facility Registry ID: 110000489659
Air Operating Status Code: OPR
Default Air Classification Code: MAJ
Air Program: MACT Standards (40 CFR Part 63)
Activity Date: 2012-12-18 00:00:00
Activity Status Date: Not reported
Activity Group: Compliance Monitoring
Activity Type: Inspection/Evaluation
Activity Status: Not reported

Region Code: 10
Programmatic ID: AIR WAPSC0005303300004
Facility Registry ID: 110000489659
Air Operating Status Code: OPR
Default Air Classification Code: MAJ
Air Program: MACT Standards (40 CFR Part 63)
Activity Date: 2013-01-17 00:00:00
Activity Status Date: Not reported
Activity Group: Compliance Monitoring
Activity Type: Inspection/Evaluation
Activity Status: Not reported

Region Code: 10
Programmatic ID: AIR WAPSC0005303300004
Facility Registry ID: 110000489659
Air Operating Status Code: OPR
Default Air Classification Code: MAJ
Air Program: MACT Standards (40 CFR Part 63)
Activity Date: 2013-02-06 00:00:00
Activity Status Date: Not reported
Activity Group: Compliance Monitoring
Activity Type: Inspection/Evaluation
Activity Status: Not reported

Region Code: 10
Programmatic ID: AIR WAPSC0005303300004
Facility Registry ID: 110000489659
Air Operating Status Code: OPR
Default Air Classification Code: MAJ
Air Program: MACT Standards (40 CFR Part 63)
Activity Date: 2013-02-08 00:00:00
Activity Status Date: Not reported
Activity Group: Compliance Monitoring
Activity Type: Inspection/Evaluation
Activity Status: Not reported

Region Code: 10
Programmatic ID: AIR WAPSC0005303300004
Facility Registry ID: 110000489659

Map ID
Direction
Distance
Elevation

MAP FINDINGS

Site

Database(s)

EDR ID Number
EPA ID Number

ARDAGH GLASS INC (Continued)

1000411057

Air Operating Status Code: OPR
Default Air Classification Code: MAJ
Air Program: MACT Standards (40 CFR Part 63)
Activity Date: 2013-02-21 00:00:00
Activity Status Date: Not reported
Activity Group: Compliance Monitoring
Activity Type: Inspection/Evaluation
Activity Status: Not reported

Region Code: 10
Programmatic ID: AIR WAPSC0005303300004
Facility Registry ID: 110000489659
Air Operating Status Code: OPR
Default Air Classification Code: MAJ
Air Program: MACT Standards (40 CFR Part 63)
Activity Date: 2013-03-07 00:00:00
Activity Status Date: Not reported
Activity Group: Compliance Monitoring
Activity Type: Inspection/Evaluation
Activity Status: Not reported

Region Code: 10
Programmatic ID: AIR WAPSC0005303300004
Facility Registry ID: 110000489659
Air Operating Status Code: OPR
Default Air Classification Code: MAJ
Air Program: MACT Standards (40 CFR Part 63)
Activity Date: 2013-03-26 00:00:00
Activity Status Date: Not reported
Activity Group: Compliance Monitoring
Activity Type: Inspection/Evaluation
Activity Status: Not reported

Region Code: 10
Programmatic ID: AIR WAPSC0005303300004
Facility Registry ID: 110000489659
Air Operating Status Code: OPR
Default Air Classification Code: MAJ
Air Program: MACT Standards (40 CFR Part 63)
Activity Date: 2013-03-27 00:00:00
Activity Status Date: Not reported
Activity Group: Compliance Monitoring
Activity Type: Inspection/Evaluation
Activity Status: Not reported

Region Code: 10
Programmatic ID: AIR WAPSC0005303300004
Facility Registry ID: 110000489659
Air Operating Status Code: OPR
Default Air Classification Code: MAJ
Air Program: MACT Standards (40 CFR Part 63)
Activity Date: 2013-04-01 00:00:00
Activity Status Date: Not reported
Activity Group: Compliance Monitoring
Activity Type: Inspection/Evaluation
Activity Status: Not reported

Map ID
Direction
Distance
Elevation

MAP FINDINGS

Site

Database(s)

EDR ID Number
EPA ID Number

ARDAGH GLASS INC (Continued)

1000411057

Region Code: 10
Programmatic ID: AIR WAPSC0005303300004
Facility Registry ID: 110000489659
Air Operating Status Code: OPR
Default Air Classification Code: MAJ
Air Program: MACT Standards (40 CFR Part 63)
Activity Date: 2013-04-08 00:00:00
Activity Status Date: Not reported
Activity Group: Compliance Monitoring
Activity Type: Inspection/Evaluation
Activity Status: Not reported

Region Code: 10
Programmatic ID: AIR WAPSC0005303300004
Facility Registry ID: 110000489659
Air Operating Status Code: OPR
Default Air Classification Code: MAJ
Air Program: MACT Standards (40 CFR Part 63)
Activity Date: 2013-04-30 00:00:00
Activity Status Date: Not reported
Activity Group: Compliance Monitoring
Activity Type: Inspection/Evaluation
Activity Status: Not reported

Region Code: 10
Programmatic ID: AIR WAPSC0005303300004
Facility Registry ID: 110000489659
Air Operating Status Code: OPR
Default Air Classification Code: MAJ
Air Program: MACT Standards (40 CFR Part 63)
Activity Date: 2013-05-01 00:00:00
Activity Status Date: Not reported
Activity Group: Compliance Monitoring
Activity Type: Inspection/Evaluation
Activity Status: Not reported

Region Code: 10
Programmatic ID: AIR WAPSC0005303300004
Facility Registry ID: 110000489659
Air Operating Status Code: OPR
Default Air Classification Code: MAJ
Air Program: MACT Standards (40 CFR Part 63)
Activity Date: 2013-05-07 00:00:00
Activity Status Date: Not reported
Activity Group: Compliance Monitoring
Activity Type: Inspection/Evaluation
Activity Status: Not reported

Region Code: 10
Programmatic ID: AIR WAPSC0005303300004
Facility Registry ID: 110000489659
Air Operating Status Code: OPR
Default Air Classification Code: MAJ
Air Program: MACT Standards (40 CFR Part 63)
Activity Date: 2013-05-08 00:00:00
Activity Status Date: Not reported
Activity Group: Compliance Monitoring

Map ID
Direction
Distance
Elevation

MAP FINDINGS

Site

Database(s)

EDR ID Number
EPA ID Number

ARDAGH GLASS INC (Continued)

1000411057

Activity Type: Inspection/Evaluation
Activity Status: Not reported

Region Code: 10
Programmatic ID: AIR WAPSC0005303300004
Facility Registry ID: 110000489659
Air Operating Status Code: OPR
Default Air Classification Code: MAJ
Air Program: MACT Standards (40 CFR Part 63)
Activity Date: 2013-05-09 00:00:00
Activity Status Date: Not reported
Activity Group: Compliance Monitoring
Activity Type: Inspection/Evaluation
Activity Status: Not reported

Region Code: 10
Programmatic ID: AIR WAPSC0005303300004
Facility Registry ID: 110000489659
Air Operating Status Code: OPR
Default Air Classification Code: MAJ
Air Program: MACT Standards (40 CFR Part 63)
Activity Date: 2013-05-10 00:00:00
Activity Status Date: Not reported
Activity Group: Compliance Monitoring
Activity Type: Inspection/Evaluation
Activity Status: Not reported

Region Code: 10
Programmatic ID: AIR WAPSC0005303300004
Facility Registry ID: 110000489659
Air Operating Status Code: OPR
Default Air Classification Code: MAJ
Air Program: MACT Standards (40 CFR Part 63)
Activity Date: 2013-06-04 00:00:00
Activity Status Date: Not reported
Activity Group: Compliance Monitoring
Activity Type: Inspection/Evaluation
Activity Status: Not reported

Region Code: 10
Programmatic ID: AIR WAPSC0005303300004
Facility Registry ID: 110000489659
Air Operating Status Code: OPR
Default Air Classification Code: MAJ
Air Program: MACT Standards (40 CFR Part 63)
Activity Date: 2013-07-01 00:00:00
Activity Status Date: Not reported
Activity Group: Compliance Monitoring
Activity Type: Inspection/Evaluation
Activity Status: Not reported

Region Code: 10
Programmatic ID: AIR WAPSC0005303300004
Facility Registry ID: 110000489659
Air Operating Status Code: OPR
Default Air Classification Code: MAJ
Air Program: MACT Standards (40 CFR Part 63)

Map ID
Direction
Distance
Elevation

MAP FINDINGS

Site

Database(s)

EDR ID Number
EPA ID Number

ARDAGH GLASS INC (Continued)

1000411057

Activity Date: 2013-07-10 00:00:00
Activity Status Date: Not reported
Activity Group: Compliance Monitoring
Activity Type: Inspection/Evaluation
Activity Status: Not reported

Region Code: 10
Programmatic ID: AIR WAPSC0005303300004
Facility Registry ID: 110000489659
Air Operating Status Code: OPR
Default Air Classification Code: MAJ
Air Program: MACT Standards (40 CFR Part 63)
Activity Date: 2013-07-11 00:00:00
Activity Status Date: Not reported
Activity Group: Compliance Monitoring
Activity Type: Inspection/Evaluation
Activity Status: Not reported

Region Code: 10
Programmatic ID: AIR WAPSC0005303300004
Facility Registry ID: 110000489659
Air Operating Status Code: OPR
Default Air Classification Code: MAJ
Air Program: MACT Standards (40 CFR Part 63)
Activity Date: 2013-07-29 00:00:00
Activity Status Date: Not reported
Activity Group: Compliance Monitoring
Activity Type: Inspection/Evaluation
Activity Status: Not reported

Region Code: 10
Programmatic ID: AIR WAPSC0005303300004
Facility Registry ID: 110000489659
Air Operating Status Code: OPR
Default Air Classification Code: MAJ
Air Program: MACT Standards (40 CFR Part 63)
Activity Date: 2013-08-05 00:00:00
Activity Status Date: Not reported
Activity Group: Compliance Monitoring
Activity Type: Inspection/Evaluation
Activity Status: Not reported

Region Code: 10
Programmatic ID: AIR WAPSC0005303300004
Facility Registry ID: 110000489659
Air Operating Status Code: OPR
Default Air Classification Code: MAJ
Air Program: MACT Standards (40 CFR Part 63)
Activity Date: 2013-08-06 00:00:00
Activity Status Date: Not reported
Activity Group: Compliance Monitoring
Activity Type: Inspection/Evaluation
Activity Status: Not reported

Region Code: 10
Programmatic ID: AIR WAPSC0005303300004
Facility Registry ID: 110000489659

Map ID
Direction
Distance
Elevation

MAP FINDINGS

Site

Database(s)

EDR ID Number
EPA ID Number

ARDAGH GLASS INC (Continued)

1000411057

Air Operating Status Code: OPR
Default Air Classification Code: MAJ
Air Program: MACT Standards (40 CFR Part 63)
Activity Date: 2013-09-11 00:00:00
Activity Status Date: Not reported
Activity Group: Compliance Monitoring
Activity Type: Inspection/Evaluation
Activity Status: Not reported

Region Code: 10
Programmatic ID: AIR WAPSC0005303300004
Facility Registry ID: 110000489659
Air Operating Status Code: OPR
Default Air Classification Code: MAJ
Air Program: MACT Standards (40 CFR Part 63)
Activity Date: 2013-09-12 00:00:00
Activity Status Date: Not reported
Activity Group: Compliance Monitoring
Activity Type: Inspection/Evaluation
Activity Status: Not reported

Region Code: 10
Programmatic ID: AIR WAPSC0005303300004
Facility Registry ID: 110000489659
Air Operating Status Code: OPR
Default Air Classification Code: MAJ
Air Program: MACT Standards (40 CFR Part 63)
Activity Date: 2013-09-13 00:00:00
Activity Status Date: Not reported
Activity Group: Compliance Monitoring
Activity Type: Inspection/Evaluation
Activity Status: Not reported

Region Code: 10
Programmatic ID: AIR WAPSC0005303300004
Facility Registry ID: 110000489659
Air Operating Status Code: OPR
Default Air Classification Code: MAJ
Air Program: MACT Standards (40 CFR Part 63)
Activity Date: 2013-09-14 00:00:00
Activity Status Date: Not reported
Activity Group: Compliance Monitoring
Activity Type: Inspection/Evaluation
Activity Status: Not reported

Region Code: 10
Programmatic ID: AIR WAPSC0005303300004
Facility Registry ID: 110000489659
Air Operating Status Code: OPR
Default Air Classification Code: MAJ
Air Program: MACT Standards (40 CFR Part 63)
Activity Date: 2013-09-26 00:00:00
Activity Status Date: Not reported
Activity Group: Compliance Monitoring
Activity Type: Inspection/Evaluation
Activity Status: Not reported

Map ID
Direction
Distance
Elevation

MAP FINDINGS

Site

Database(s)

EDR ID Number
EPA ID Number

ARDAGH GLASS INC (Continued)

1000411057

Region Code: 10
Programmatic ID: AIR WAPSC0005303300004
Facility Registry ID: 110000489659
Air Operating Status Code: OPR
Default Air Classification Code: MAJ
Air Program: MACT Standards (40 CFR Part 63)
Activity Date: 2013-10-03 00:00:00
Activity Status Date: Not reported
Activity Group: Compliance Monitoring
Activity Type: Inspection/Evaluation
Activity Status: Not reported

Region Code: 10
Programmatic ID: AIR WAPSC0005303300004
Facility Registry ID: 110000489659
Air Operating Status Code: OPR
Default Air Classification Code: MAJ
Air Program: MACT Standards (40 CFR Part 63)
Activity Date: 2013-10-28 00:00:00
Activity Status Date: Not reported
Activity Group: Compliance Monitoring
Activity Type: Inspection/Evaluation
Activity Status: Not reported

Region Code: 10
Programmatic ID: AIR WAPSC0005303300004
Facility Registry ID: 110000489659
Air Operating Status Code: OPR
Default Air Classification Code: MAJ
Air Program: MACT Standards (40 CFR Part 63)
Activity Date: 2013-11-01 00:00:00
Activity Status Date: Not reported
Activity Group: Compliance Monitoring
Activity Type: Inspection/Evaluation
Activity Status: Not reported

Region Code: 10
Programmatic ID: AIR WAPSC0005303300004
Facility Registry ID: 110000489659
Air Operating Status Code: OPR
Default Air Classification Code: MAJ
Air Program: MACT Standards (40 CFR Part 63)
Activity Date: 2013-11-04 00:00:00
Activity Status Date: Not reported
Activity Group: Compliance Monitoring
Activity Type: Inspection/Evaluation
Activity Status: Not reported

Region Code: 10
Programmatic ID: AIR WAPSC0005303300004
Facility Registry ID: 110000489659
Air Operating Status Code: OPR
Default Air Classification Code: MAJ
Air Program: MACT Standards (40 CFR Part 63)
Activity Date: 2013-11-05 00:00:00
Activity Status Date: Not reported
Activity Group: Compliance Monitoring

Map ID
Direction
Distance
Elevation

MAP FINDINGS

Site

Database(s)

EDR ID Number
EPA ID Number

ARDAGH GLASS INC (Continued)

1000411057

Activity Type: Inspection/Evaluation
Activity Status: Not reported

Region Code: 10
Programmatic ID: AIR WAPSC0005303300004
Facility Registry ID: 110000489659
Air Operating Status Code: OPR
Default Air Classification Code: MAJ
Air Program: MACT Standards (40 CFR Part 63)
Activity Date: 2013-11-06 00:00:00
Activity Status Date: Not reported
Activity Group: Compliance Monitoring
Activity Type: Inspection/Evaluation
Activity Status: Not reported

Region Code: 10
Programmatic ID: AIR WAPSC0005303300004
Facility Registry ID: 110000489659
Air Operating Status Code: OPR
Default Air Classification Code: MAJ
Air Program: MACT Standards (40 CFR Part 63)
Activity Date: 2013-11-07 00:00:00
Activity Status Date: Not reported
Activity Group: Compliance Monitoring
Activity Type: Inspection/Evaluation
Activity Status: Not reported

Region Code: 10
Programmatic ID: AIR WAPSC0005303300004
Facility Registry ID: 110000489659
Air Operating Status Code: OPR
Default Air Classification Code: MAJ
Air Program: MACT Standards (40 CFR Part 63)
Activity Date: 2013-11-08 00:00:00
Activity Status Date: Not reported
Activity Group: Compliance Monitoring
Activity Type: Inspection/Evaluation
Activity Status: Not reported

Region Code: 10
Programmatic ID: AIR WAPSC0005303300004
Facility Registry ID: 110000489659
Air Operating Status Code: OPR
Default Air Classification Code: MAJ
Air Program: MACT Standards (40 CFR Part 63)
Activity Date: 2013-11-12 00:00:00
Activity Status Date: Not reported
Activity Group: Compliance Monitoring
Activity Type: Inspection/Evaluation
Activity Status: Not reported

Region Code: 10
Programmatic ID: AIR WAPSC0005303300004
Facility Registry ID: 110000489659
Air Operating Status Code: OPR
Default Air Classification Code: MAJ
Air Program: MACT Standards (40 CFR Part 63)

Map ID
Direction
Distance
Elevation

MAP FINDINGS

Site

Database(s)

EDR ID Number
EPA ID Number

ARDAGH GLASS INC (Continued)

1000411057

Activity Date: 2013-12-04 00:00:00
Activity Status Date: Not reported
Activity Group: Compliance Monitoring
Activity Type: Inspection/Evaluation
Activity Status: Not reported

Region Code: 10
Programmatic ID: AIR WAPSC0005303300004
Facility Registry ID: 110000489659
Air Operating Status Code: OPR
Default Air Classification Code: MAJ
Air Program: MACT Standards (40 CFR Part 63)
Activity Date: 2014-01-07 00:00:00
Activity Status Date: Not reported
Activity Group: Compliance Monitoring
Activity Type: Inspection/Evaluation
Activity Status: Not reported

Region Code: 10
Programmatic ID: AIR WAPSC0005303300004
Facility Registry ID: 110000489659
Air Operating Status Code: OPR
Default Air Classification Code: MAJ
Air Program: MACT Standards (40 CFR Part 63)
Activity Date: 2014-01-10 00:00:00
Activity Status Date: Not reported
Activity Group: Compliance Monitoring
Activity Type: Inspection/Evaluation
Activity Status: Not reported

Region Code: 10
Programmatic ID: AIR WAPSC0005303300004
Facility Registry ID: 110000489659
Air Operating Status Code: OPR
Default Air Classification Code: MAJ
Air Program: MACT Standards (40 CFR Part 63)
Activity Date: 2014-01-28 00:00:00
Activity Status Date: Not reported
Activity Group: Compliance Monitoring
Activity Type: Inspection/Evaluation
Activity Status: Not reported

Region Code: 10
Programmatic ID: AIR WAPSC0005303300004
Facility Registry ID: 110000489659
Air Operating Status Code: OPR
Default Air Classification Code: MAJ
Air Program: MACT Standards (40 CFR Part 63)
Activity Date: 2014-02-03 00:00:00
Activity Status Date: Not reported
Activity Group: Compliance Monitoring
Activity Type: Inspection/Evaluation
Activity Status: Not reported

Region Code: 10
Programmatic ID: AIR WAPSC0005303300004
Facility Registry ID: 110000489659

Map ID
Direction
Distance
Elevation

MAP FINDINGS

Site

Database(s)

EDR ID Number
EPA ID Number

ARDAGH GLASS INC (Continued)

1000411057

Air Operating Status Code: OPR
Default Air Classification Code: MAJ
Air Program: MACT Standards (40 CFR Part 63)
Activity Date: 2014-03-11 00:00:00
Activity Status Date: Not reported
Activity Group: Compliance Monitoring
Activity Type: Inspection/Evaluation
Activity Status: Not reported

Region Code: 10
Programmatic ID: AIR WAPSC0005303300004
Facility Registry ID: 110000489659
Air Operating Status Code: OPR
Default Air Classification Code: MAJ
Air Program: MACT Standards (40 CFR Part 63)
Activity Date: 2014-03-19 00:00:00
Activity Status Date: Not reported
Activity Group: Compliance Monitoring
Activity Type: Inspection/Evaluation
Activity Status: Not reported

Region Code: 10
Programmatic ID: AIR WAPSC0005303300004
Facility Registry ID: 110000489659
Air Operating Status Code: OPR
Default Air Classification Code: MAJ
Air Program: MACT Standards (40 CFR Part 63)
Activity Date: 2014-03-20 00:00:00
Activity Status Date: Not reported
Activity Group: Compliance Monitoring
Activity Type: Inspection/Evaluation
Activity Status: Not reported

Region Code: 10
Programmatic ID: AIR WAPSC0005303300004
Facility Registry ID: 110000489659
Air Operating Status Code: OPR
Default Air Classification Code: MAJ
Air Program: MACT Standards (40 CFR Part 63)
Activity Date: 2014-03-28 00:00:00
Activity Status Date: Not reported
Activity Group: Compliance Monitoring
Activity Type: Inspection/Evaluation
Activity Status: Not reported

Region Code: 10
Programmatic ID: AIR WAPSC0005303300004
Facility Registry ID: 110000489659
Air Operating Status Code: OPR
Default Air Classification Code: MAJ
Air Program: MACT Standards (40 CFR Part 63)
Activity Date: 2014-04-28 00:00:00
Activity Status Date: Not reported
Activity Group: Compliance Monitoring
Activity Type: Inspection/Evaluation
Activity Status: Not reported

Map ID
Direction
Distance
Elevation

MAP FINDINGS

Site

Database(s)

EDR ID Number
EPA ID Number

ARDAGH GLASS INC (Continued)

1000411057

Region Code: 10
Programmatic ID: AIR WAPSC0005303300004
Facility Registry ID: 110000489659
Air Operating Status Code: OPR
Default Air Classification Code: MAJ
Air Program: MACT Standards (40 CFR Part 63)
Activity Date: 2014-05-06 00:00:00
Activity Status Date: Not reported
Activity Group: Compliance Monitoring
Activity Type: Inspection/Evaluation
Activity Status: Not reported

Region Code: 10
Programmatic ID: AIR WAPSC0005303300004
Facility Registry ID: 110000489659
Air Operating Status Code: OPR
Default Air Classification Code: MAJ
Air Program: MACT Standards (40 CFR Part 63)
Activity Date: 2014-05-07 00:00:00
Activity Status Date: Not reported
Activity Group: Compliance Monitoring
Activity Type: Inspection/Evaluation
Activity Status: Not reported

Region Code: 10
Programmatic ID: AIR WAPSC0005303300004
Facility Registry ID: 110000489659
Air Operating Status Code: OPR
Default Air Classification Code: MAJ
Air Program: MACT Standards (40 CFR Part 63)
Activity Date: 2014-05-08 00:00:00
Activity Status Date: Not reported
Activity Group: Compliance Monitoring
Activity Type: Inspection/Evaluation
Activity Status: Not reported

Region Code: 10
Programmatic ID: AIR WAPSC0005303300004
Facility Registry ID: 110000489659
Air Operating Status Code: OPR
Default Air Classification Code: MAJ
Air Program: MACT Standards (40 CFR Part 63)
Activity Date: 2014-05-09 00:00:00
Activity Status Date: Not reported
Activity Group: Compliance Monitoring
Activity Type: Inspection/Evaluation
Activity Status: Not reported

Region Code: 10
Programmatic ID: AIR WAPSC0005303300004
Facility Registry ID: 110000489659
Air Operating Status Code: OPR
Default Air Classification Code: MAJ
Air Program: MACT Standards (40 CFR Part 63)
Activity Date: 2014-06-09 00:00:00
Activity Status Date: Not reported
Activity Group: Compliance Monitoring

Map ID
Direction
Distance
Elevation

MAP FINDINGS

Site

Database(s)

EDR ID Number
EPA ID Number

ARDAGH GLASS INC (Continued)

1000411057

Activity Type: Inspection/Evaluation
Activity Status: Not reported

Region Code: 10
Programmatic ID: AIR WAPSC0005303300004
Facility Registry ID: 110000489659
Air Operating Status Code: OPR
Default Air Classification Code: MAJ
Air Program: MACT Standards (40 CFR Part 63)
Activity Date: 2014-06-27 00:00:00
Activity Status Date: Not reported
Activity Group: Compliance Monitoring
Activity Type: Inspection/Evaluation
Activity Status: Not reported

Region Code: 10
Programmatic ID: AIR WAPSC0005303300004
Facility Registry ID: 110000489659
Air Operating Status Code: OPR
Default Air Classification Code: MAJ
Air Program: MACT Standards (40 CFR Part 63)
Activity Date: 2014-07-03 00:00:00
Activity Status Date: Not reported
Activity Group: Compliance Monitoring
Activity Type: Inspection/Evaluation
Activity Status: Not reported

Region Code: 10
Programmatic ID: AIR WAPSC0005303300004
Facility Registry ID: 110000489659
Air Operating Status Code: OPR
Default Air Classification Code: MAJ
Air Program: MACT Standards (40 CFR Part 63)
Activity Date: 2014-07-25 00:00:00
Activity Status Date: Not reported
Activity Group: Compliance Monitoring
Activity Type: Inspection/Evaluation
Activity Status: Not reported

Region Code: 10
Programmatic ID: AIR WAPSC0005303300004
Facility Registry ID: 110000489659
Air Operating Status Code: OPR
Default Air Classification Code: MAJ
Air Program: MACT Standards (40 CFR Part 63)
Activity Date: 2014-08-19 00:00:00
Activity Status Date: Not reported
Activity Group: Compliance Monitoring
Activity Type: Inspection/Evaluation
Activity Status: Not reported

Region Code: 10
Programmatic ID: AIR WAPSC0005303300004
Facility Registry ID: 110000489659
Air Operating Status Code: OPR
Default Air Classification Code: MAJ
Air Program: MACT Standards (40 CFR Part 63)

Map ID
Direction
Distance
Elevation

MAP FINDINGS

Site

Database(s)

EDR ID Number
EPA ID Number

ARDAGH GLASS INC (Continued)

1000411057

Activity Date: 2014-09-19 00:00:00
Activity Status Date: Not reported
Activity Group: Compliance Monitoring
Activity Type: Inspection/Evaluation
Activity Status: Not reported

Region Code: 10
Programmatic ID: AIR WAPSC0005303300004
Facility Registry ID: 110000489659
Air Operating Status Code: OPR
Default Air Classification Code: MAJ
Air Program: MACT Standards (40 CFR Part 63)
Activity Date: 2014-09-25 00:00:00
Activity Status Date: Not reported
Activity Group: Compliance Monitoring
Activity Type: Inspection/Evaluation
Activity Status: Not reported

Region Code: 10
Programmatic ID: AIR WAPSC0005303300004
Facility Registry ID: 110000489659
Air Operating Status Code: OPR
Default Air Classification Code: MAJ
Air Program: MACT Standards (40 CFR Part 63)
Activity Date: 2009-10-01 00:00:00
Activity Status Date: 2009-10-01 00:00:00
Activity Group: Enforcement Action
Activity Type: Administrative - Formal
Activity Status: Final Order Issued

Region Code: 10
Programmatic ID: AIR WAPSC0005303300004
Facility Registry ID: 110000489659
Air Operating Status Code: OPR
Default Air Classification Code: MAJ
Air Program: MACT Standards (40 CFR Part 63)
Activity Date: 2009-11-18 00:00:00
Activity Status Date: 2009-11-18 00:00:00
Activity Group: Enforcement Action
Activity Type: Administrative - Formal
Activity Status: Final Order Issued

Region Code: 10
Programmatic ID: AIR WAPSC0005303300004
Facility Registry ID: 110000489659
Air Operating Status Code: OPR
Default Air Classification Code: MAJ
Air Program: MACT Standards (40 CFR Part 63)
Activity Date: 2010-02-19 00:00:00
Activity Status Date: 2010-02-19 00:00:00
Activity Group: Enforcement Action
Activity Type: Administrative - Formal
Activity Status: Final Order Issued

Region Code: 10
Programmatic ID: AIR WAPSC0005303300004
Facility Registry ID: 110000489659

Map ID
Direction
Distance
Elevation

MAP FINDINGS

Site

Database(s)

EDR ID Number
EPA ID Number

ARDAGH GLASS INC (Continued)

1000411057

Air Operating Status Code: OPR
Default Air Classification Code: MAJ
Air Program: MACT Standards (40 CFR Part 63)
Activity Date: 2010-06-15 00:00:00
Activity Status Date: 2010-06-15 00:00:00
Activity Group: Enforcement Action
Activity Type: Administrative - Formal
Activity Status: Final Order Issued

Region Code: 10
Programmatic ID: AIR WAPSC0005303300004
Facility Registry ID: 110000489659
Air Operating Status Code: OPR
Default Air Classification Code: MAJ
Air Program: MACT Standards (40 CFR Part 63)
Activity Date: 2010-11-19 00:00:00
Activity Status Date: 2010-11-19 00:00:00
Activity Group: Enforcement Action
Activity Type: Administrative - Formal
Activity Status: Final Order Issued

Region Code: 10
Programmatic ID: AIR WAPSC0005303300004
Facility Registry ID: 110000489659
Air Operating Status Code: OPR
Default Air Classification Code: MAJ
Air Program: MACT Standards (40 CFR Part 63)
Activity Date: 2011-03-23 00:00:00
Activity Status Date: 2011-03-23 00:00:00
Activity Group: Enforcement Action
Activity Type: Administrative - Formal
Activity Status: Final Order Issued

Region Code: 10
Programmatic ID: AIR WAPSC0005303300004
Facility Registry ID: 110000489659
Air Operating Status Code: OPR
Default Air Classification Code: MAJ
Air Program: MACT Standards (40 CFR Part 63)
Activity Date: 2011-05-06 00:00:00
Activity Status Date: 2011-05-06 00:00:00
Activity Group: Enforcement Action
Activity Type: Administrative - Formal
Activity Status: Final Order Issued

Region Code: 10
Programmatic ID: AIR WAPSC0005303300004
Facility Registry ID: 110000489659
Air Operating Status Code: OPR
Default Air Classification Code: MAJ
Air Program: MACT Standards (40 CFR Part 63)
Activity Date: 2011-08-18 00:00:00
Activity Status Date: 2011-08-18 00:00:00
Activity Group: Enforcement Action
Activity Type: Administrative - Formal
Activity Status: Final Order Issued

Map ID
Direction
Distance
Elevation

MAP FINDINGS

Site

Database(s)

EDR ID Number
EPA ID Number

ARDAGH GLASS INC (Continued)

1000411057

Region Code: 10
Programmatic ID: AIR WAPSC0005303300004
Facility Registry ID: 110000489659
Air Operating Status Code: OPR
Default Air Classification Code: MAJ
Air Program: MACT Standards (40 CFR Part 63)
Activity Date: 2012-10-19 00:00:00
Activity Status Date: 2012-10-19 00:00:00
Activity Group: Enforcement Action
Activity Type: Administrative - Formal
Activity Status: Final Order Issued

Region Code: 10
Programmatic ID: AIR WAPSC0005303300004
Facility Registry ID: 110000489659
Air Operating Status Code: OPR
Default Air Classification Code: MAJ
Air Program: MACT Standards (40 CFR Part 63)
Activity Date: 2013-05-03 00:00:00
Activity Status Date: 2013-05-03 00:00:00
Activity Group: Enforcement Action
Activity Type: Administrative - Formal
Activity Status: Final Order Issued

Region Code: 10
Programmatic ID: AIR WAPSC0005303300004
Facility Registry ID: 110000489659
Air Operating Status Code: OPR
Default Air Classification Code: MAJ
Air Program: MACT Standards (40 CFR Part 63)
Activity Date: 2013-10-11 00:00:00
Activity Status Date: 2013-10-11 00:00:00
Activity Group: Enforcement Action
Activity Type: Administrative - Formal
Activity Status: Final Order Issued

Region Code: 10
Programmatic ID: AIR WAPSC0005303300004
Facility Registry ID: 110000489659
Air Operating Status Code: OPR
Default Air Classification Code: MAJ
Air Program: MACT Standards (40 CFR Part 63)
Activity Date: 2013-12-30 00:00:00
Activity Status Date: 2013-12-30 00:00:00
Activity Group: Enforcement Action
Activity Type: Administrative - Formal
Activity Status: Final Order Issued

Region Code: 10
Programmatic ID: AIR WAPSC0005303300004
Facility Registry ID: 110000489659
Air Operating Status Code: OPR
Default Air Classification Code: MAJ
Air Program: MACT Standards (40 CFR Part 63)
Activity Date: 2014-03-20 00:00:00
Activity Status Date: 2014-03-20 00:00:00
Activity Group: Enforcement Action

Map ID
Direction
Distance
Elevation

MAP FINDINGS

Site

Database(s)

EDR ID Number
EPA ID Number

ARDAGH GLASS INC (Continued)

1000411057

Activity Type: Administrative - Formal
Activity Status: Final Order Issued

Region Code: 10
Programmatic ID: AIR WAPSC0005303300004
Facility Registry ID: 110000489659
Air Operating Status Code: OPR
Default Air Classification Code: MAJ
Air Program: MACT Standards (40 CFR Part 63)
Activity Date: 2014-04-11 00:00:00
Activity Status Date: 2014-04-11 00:00:00
Activity Group: Enforcement Action
Activity Type: Administrative - Formal
Activity Status: Final Order Issued

Region Code: 10
Programmatic ID: AIR WAPSC0005303300004
Facility Registry ID: 110000489659
Air Operating Status Code: OPR
Default Air Classification Code: MAJ
Air Program: MACT Standards (40 CFR Part 63)
Activity Date: 2014-05-21 00:00:00
Activity Status Date: 2014-05-21 00:00:00
Activity Group: Enforcement Action
Activity Type: Administrative - Formal
Activity Status: Final Order Issued

Region Code: 10
Programmatic ID: AIR WAPSC0005303300004
Facility Registry ID: 110000489659
Air Operating Status Code: OPR
Default Air Classification Code: MAJ
Air Program: MACT Standards (40 CFR Part 63)
Activity Date: 2014-07-31 00:00:00
Activity Status Date: 2014-07-31 00:00:00
Activity Group: Enforcement Action
Activity Type: Administrative - Formal
Activity Status: Final Order Issued

Region Code: 10
Programmatic ID: AIR WAPSC0005303300004
Facility Registry ID: 110000489659
Air Operating Status Code: OPR
Default Air Classification Code: MAJ
Air Program: MACT Standards (40 CFR Part 63)
Activity Date: 2014-08-18 00:00:00
Activity Status Date: 2014-08-18 00:00:00
Activity Group: Enforcement Action
Activity Type: Administrative - Formal
Activity Status: Final Order Issued

Region Code: 10
Programmatic ID: AIR WAPSC0005303300004
Facility Registry ID: 110000489659
Air Operating Status Code: OPR
Default Air Classification Code: MAJ
Air Program: MACT Standards (40 CFR Part 63)

Map ID
Direction
Distance
Elevation

MAP FINDINGS

Site

Database(s)

EDR ID Number
EPA ID Number

ARDAGH GLASS INC (Continued)

1000411057

Activity Date: 2014-10-24 00:00:00
Activity Status Date: 2014-10-24 00:00:00
Activity Group: Enforcement Action
Activity Type: Administrative - Formal
Activity Status: Final Order Issued

Region Code: 10
Programmatic ID: AIR WAPSC0005303300004
Facility Registry ID: 110000489659
Air Operating Status Code: OPR
Default Air Classification Code: MAJ
Air Program: MACT Standards (40 CFR Part 63)
Activity Date: 2015-02-06 00:00:00
Activity Status Date: 2015-02-06 00:00:00
Activity Group: Enforcement Action
Activity Type: Administrative - Formal
Activity Status: Final Order Issued

Region Code: 10
Programmatic ID: AIR WAPSC0005303300004
Facility Registry ID: 110000489659
Air Operating Status Code: OPR
Default Air Classification Code: MAJ
Air Program: MACT Standards (40 CFR Part 63)
Activity Date: 2015-09-02 00:00:00
Activity Status Date: 2015-09-02 00:00:00
Activity Group: Enforcement Action
Activity Type: Administrative - Formal
Activity Status: Final Order Issued

Region Code: 10
Programmatic ID: AIR WAPSC0005303300004
Facility Registry ID: 110000489659
Air Operating Status Code: OPR
Default Air Classification Code: MAJ
Air Program: MACT Standards (40 CFR Part 63)
Activity Date: 2016-02-09 00:00:00
Activity Status Date: 2016-02-09 00:00:00
Activity Group: Enforcement Action
Activity Type: Administrative - Formal
Activity Status: Final Order Issued

Region Code: 10
Programmatic ID: AIR WAPSC0005303300004
Facility Registry ID: 110000489659
Air Operating Status Code: OPR
Default Air Classification Code: MAJ
Air Program: MACT Standards (40 CFR Part 63)
Activity Date: 2016-05-24 00:00:00
Activity Status Date: 2016-05-24 00:00:00
Activity Group: Enforcement Action
Activity Type: Administrative - Formal
Activity Status: Final Order Issued

Region Code: 10
Programmatic ID: AIR WAPSC0005303300004
Facility Registry ID: 110000489659

Map ID
Direction
Distance
Elevation

MAP FINDINGS

Site

Database(s)

EDR ID Number
EPA ID Number

ARDAGH GLASS INC (Continued)

1000411057

Air Operating Status Code: OPR
Default Air Classification Code: MAJ
Air Program: MACT Standards (40 CFR Part 63)
Activity Date: 2016-06-01 00:00:00
Activity Status Date: 2016-06-01 00:00:00
Activity Group: Enforcement Action
Activity Type: Administrative - Formal
Activity Status: Final Order Issued

Region Code: 10
Programmatic ID: AIR WAPSC0005303300004
Facility Registry ID: 110000489659
Air Operating Status Code: OPR
Default Air Classification Code: MAJ
Air Program: MACT Standards (40 CFR Part 63)
Activity Date: 2016-07-05 00:00:00
Activity Status Date: 2016-07-05 00:00:00
Activity Group: Enforcement Action
Activity Type: Administrative - Formal
Activity Status: Final Order Issued

Region Code: 10
Programmatic ID: AIR WAPSC0005303300004
Facility Registry ID: 110000489659
Air Operating Status Code: OPR
Default Air Classification Code: MAJ
Air Program: MACT Standards (40 CFR Part 63)
Activity Date: 2009-10-16 00:00:00
Activity Status Date: 2009-10-16 00:00:00
Activity Group: Enforcement Action
Activity Type: Administrative - Informal
Activity Status: Achieved

Region Code: 10
Programmatic ID: AIR WAPSC0005303300004
Facility Registry ID: 110000489659
Air Operating Status Code: OPR
Default Air Classification Code: MAJ
Air Program: MACT Standards (40 CFR Part 63)
Activity Date: 2009-10-30 00:00:00
Activity Status Date: 2009-10-30 00:00:00
Activity Group: Enforcement Action
Activity Type: Administrative - Informal
Activity Status: Achieved

Region Code: 10
Programmatic ID: AIR WAPSC0005303300004
Facility Registry ID: 110000489659
Air Operating Status Code: OPR
Default Air Classification Code: MAJ
Air Program: MACT Standards (40 CFR Part 63)
Activity Date: 2010-01-15 00:00:00
Activity Status Date: 2010-01-15 00:00:00
Activity Group: Enforcement Action
Activity Type: Administrative - Informal
Activity Status: Achieved

Map ID
Direction
Distance
Elevation

MAP FINDINGS

Site

Database(s)

EDR ID Number
EPA ID Number

ARDAGH GLASS INC (Continued)

1000411057

Region Code: 10
Programmatic ID: AIR WAPSC0005303300004
Facility Registry ID: 110000489659
Air Operating Status Code: OPR
Default Air Classification Code: MAJ
Air Program: MACT Standards (40 CFR Part 63)
Activity Date: 2010-04-14 00:00:00
Activity Status Date: 2010-04-14 00:00:00
Activity Group: Enforcement Action
Activity Type: Administrative - Informal
Activity Status: Achieved

Region Code: 10
Programmatic ID: AIR WAPSC0005303300004
Facility Registry ID: 110000489659
Air Operating Status Code: OPR
Default Air Classification Code: MAJ
Air Program: MACT Standards (40 CFR Part 63)
Activity Date: 2010-04-21 00:00:00
Activity Status Date: 2010-04-21 00:00:00
Activity Group: Enforcement Action
Activity Type: Administrative - Informal
Activity Status: Achieved

Region Code: 10
Programmatic ID: AIR WAPSC0005303300004
Facility Registry ID: 110000489659
Air Operating Status Code: OPR
Default Air Classification Code: MAJ
Air Program: MACT Standards (40 CFR Part 63)
Activity Date: 2010-06-25 00:00:00
Activity Status Date: 2010-06-25 00:00:00
Activity Group: Enforcement Action
Activity Type: Administrative - Informal
Activity Status: Achieved

Region Code: 10
Programmatic ID: AIR WAPSC0005303300004
Facility Registry ID: 110000489659
Air Operating Status Code: OPR
Default Air Classification Code: MAJ
Air Program: MACT Standards (40 CFR Part 63)
Activity Date: 2010-10-05 00:00:00
Activity Status Date: 2010-10-05 00:00:00
Activity Group: Enforcement Action
Activity Type: Administrative - Informal
Activity Status: Achieved

Region Code: 10
Programmatic ID: AIR WAPSC0005303300004
Facility Registry ID: 110000489659
Air Operating Status Code: OPR
Default Air Classification Code: MAJ
Air Program: MACT Standards (40 CFR Part 63)
Activity Date: 2010-10-08 00:00:00
Activity Status Date: 2010-10-08 00:00:00
Activity Group: Enforcement Action

Map ID
Direction
Distance
Elevation

MAP FINDINGS

Site

Database(s)

EDR ID Number
EPA ID Number

ARDAGH GLASS INC (Continued)

1000411057

Activity Type: Administrative - Informal
Activity Status: Achieved

Region Code: 10
Programmatic ID: AIR WAPSC0005303300004
Facility Registry ID: 110000489659
Air Operating Status Code: OPR
Default Air Classification Code: MAJ
Air Program: MACT Standards (40 CFR Part 63)
Activity Date: 2010-11-16 00:00:00
Activity Status Date: 2010-11-16 00:00:00
Activity Group: Enforcement Action
Activity Type: Administrative - Informal
Activity Status: Achieved

Region Code: 10
Programmatic ID: AIR WAPSC0005303300004
Facility Registry ID: 110000489659
Air Operating Status Code: OPR
Default Air Classification Code: MAJ
Air Program: MACT Standards (40 CFR Part 63)
Activity Date: 2011-03-08 00:00:00
Activity Status Date: 2011-03-08 00:00:00
Activity Group: Enforcement Action
Activity Type: Administrative - Informal
Activity Status: Achieved

Region Code: 10
Programmatic ID: AIR WAPSC0005303300004
Facility Registry ID: 110000489659
Air Operating Status Code: OPR
Default Air Classification Code: MAJ
Air Program: MACT Standards (40 CFR Part 63)
Activity Date: 2011-04-15 00:00:00
Activity Status Date: 2011-04-15 00:00:00
Activity Group: Enforcement Action
Activity Type: Administrative - Informal
Activity Status: Achieved

Region Code: 10
Programmatic ID: AIR WAPSC0005303300004
Facility Registry ID: 110000489659
Air Operating Status Code: OPR
Default Air Classification Code: MAJ
Air Program: MACT Standards (40 CFR Part 63)
Activity Date: 2011-05-20 00:00:00
Activity Status Date: 2011-05-20 00:00:00
Activity Group: Enforcement Action
Activity Type: Administrative - Informal
Activity Status: Achieved

Region Code: 10
Programmatic ID: AIR WAPSC0005303300004
Facility Registry ID: 110000489659
Air Operating Status Code: OPR
Default Air Classification Code: MAJ
Air Program: MACT Standards (40 CFR Part 63)

Map ID
Direction
Distance
Elevation

MAP FINDINGS

Site

Database(s)

EDR ID Number
EPA ID Number

ARDAGH GLASS INC (Continued)

1000411057

Activity Date: 2011-12-29 00:00:00
Activity Status Date: 2011-12-29 00:00:00
Activity Group: Enforcement Action
Activity Type: Administrative - Informal
Activity Status: Achieved

Region Code: 10
Programmatic ID: AIR WAPSC0005303300004
Facility Registry ID: 110000489659
Air Operating Status Code: OPR
Default Air Classification Code: MAJ
Air Program: MACT Standards (40 CFR Part 63)
Activity Date: 2012-04-04 00:00:00
Activity Status Date: 2012-04-04 00:00:00
Activity Group: Enforcement Action
Activity Type: Administrative - Informal
Activity Status: Achieved

Region Code: 10
Programmatic ID: AIR WAPSC0005303300004
Facility Registry ID: 110000489659
Air Operating Status Code: OPR
Default Air Classification Code: MAJ
Air Program: MACT Standards (40 CFR Part 63)
Activity Date: 2012-04-10 00:00:00
Activity Status Date: 2012-04-10 00:00:00
Activity Group: Enforcement Action
Activity Type: Administrative - Informal
Activity Status: Achieved

Region Code: 10
Programmatic ID: AIR WAPSC0005303300004
Facility Registry ID: 110000489659
Air Operating Status Code: OPR
Default Air Classification Code: MAJ
Air Program: MACT Standards (40 CFR Part 63)
Activity Date: 2012-04-18 00:00:00
Activity Status Date: 2012-04-18 00:00:00
Activity Group: Enforcement Action
Activity Type: Administrative - Informal
Activity Status: Achieved

Region Code: 10
Programmatic ID: AIR WAPSC0005303300004
Facility Registry ID: 110000489659
Air Operating Status Code: OPR
Default Air Classification Code: MAJ
Air Program: MACT Standards (40 CFR Part 63)
Activity Date: 2012-11-09 00:00:00
Activity Status Date: 2012-11-09 00:00:00
Activity Group: Enforcement Action
Activity Type: Administrative - Informal
Activity Status: Achieved

Region Code: 10
Programmatic ID: AIR WAPSC0005303300004
Facility Registry ID: 110000489659

Map ID
Direction
Distance
Elevation

MAP FINDINGS

Site

Database(s)

EDR ID Number
EPA ID Number

ARDAGH GLASS INC (Continued)

1000411057

Air Operating Status Code: OPR
Default Air Classification Code: MAJ
Air Program: MACT Standards (40 CFR Part 63)
Activity Date: 2012-12-12 00:00:00
Activity Status Date: 2012-12-12 00:00:00
Activity Group: Enforcement Action
Activity Type: Administrative - Informal
Activity Status: Achieved

Region Code: 10
Programmatic ID: AIR WAPSC0005303300004
Facility Registry ID: 110000489659
Air Operating Status Code: OPR
Default Air Classification Code: MAJ
Air Program: MACT Standards (40 CFR Part 63)
Activity Date: 2013-01-04 00:00:00
Activity Status Date: 2013-01-04 00:00:00
Activity Group: Enforcement Action
Activity Type: Administrative - Informal
Activity Status: Achieved

Region Code: 10
Programmatic ID: AIR WAPSC0005303300004
Facility Registry ID: 110000489659
Air Operating Status Code: OPR
Default Air Classification Code: MAJ
Air Program: MACT Standards (40 CFR Part 63)
Activity Date: 2013-03-26 00:00:00
Activity Status Date: 2013-03-26 00:00:00
Activity Group: Enforcement Action
Activity Type: Administrative - Informal
Activity Status: Achieved

Region Code: 10
Programmatic ID: AIR WAPSC0005303300004
Facility Registry ID: 110000489659
Air Operating Status Code: OPR
Default Air Classification Code: MAJ
Air Program: MACT Standards (40 CFR Part 63)
Activity Date: 2013-04-05 00:00:00
Activity Status Date: 2013-04-05 00:00:00
Activity Group: Enforcement Action
Activity Type: Administrative - Informal
Activity Status: Achieved

Region Code: 10
Programmatic ID: AIR WAPSC0005303300004
Facility Registry ID: 110000489659
Air Operating Status Code: OPR
Default Air Classification Code: MAJ
Air Program: MACT Standards (40 CFR Part 63)
Activity Date: 2013-06-05 00:00:00
Activity Status Date: 2013-06-05 00:00:00
Activity Group: Enforcement Action
Activity Type: Administrative - Informal
Activity Status: Achieved

Map ID
Direction
Distance
Elevation

MAP FINDINGS

Site

Database(s)

EDR ID Number
EPA ID Number

ARDAGH GLASS INC (Continued)

1000411057

Region Code: 10
Programmatic ID: AIR WAPSC0005303300004
Facility Registry ID: 110000489659
Air Operating Status Code: OPR
Default Air Classification Code: MAJ
Air Program: MACT Standards (40 CFR Part 63)
Activity Date: 2013-06-25 00:00:00
Activity Status Date: 2013-06-25 00:00:00
Activity Group: Enforcement Action
Activity Type: Administrative - Informal
Activity Status: Achieved

Region Code: 10
Programmatic ID: AIR WAPSC0005303300004
Facility Registry ID: 110000489659
Air Operating Status Code: OPR
Default Air Classification Code: MAJ
Air Program: MACT Standards (40 CFR Part 63)
Activity Date: 2013-07-29 00:00:00
Activity Status Date: 2013-07-29 00:00:00
Activity Group: Enforcement Action
Activity Type: Administrative - Informal
Activity Status: Achieved

Region Code: 10
Programmatic ID: AIR WAPSC0005303300004
Facility Registry ID: 110000489659
Air Operating Status Code: OPR
Default Air Classification Code: MAJ
Air Program: MACT Standards (40 CFR Part 63)
Activity Date: 2013-09-04 00:00:00
Activity Status Date: 2013-09-04 00:00:00
Activity Group: Enforcement Action
Activity Type: Administrative - Informal
Activity Status: Achieved

Region Code: 10
Programmatic ID: AIR WAPSC0005303300004
Facility Registry ID: 110000489659
Air Operating Status Code: OPR
Default Air Classification Code: MAJ
Air Program: MACT Standards (40 CFR Part 63)
Activity Date: 2013-11-07 00:00:00
Activity Status Date: 2013-11-07 00:00:00
Activity Group: Enforcement Action
Activity Type: Administrative - Informal
Activity Status: Achieved

Region Code: 10
Programmatic ID: AIR WAPSC0005303300004
Facility Registry ID: 110000489659
Air Operating Status Code: OPR
Default Air Classification Code: MAJ
Air Program: MACT Standards (40 CFR Part 63)
Activity Date: 2013-11-21 00:00:00
Activity Status Date: 2013-11-21 00:00:00
Activity Group: Enforcement Action

Map ID
Direction
Distance
Elevation

MAP FINDINGS

Site

Database(s)

EDR ID Number
EPA ID Number

ARDAGH GLASS INC (Continued)

1000411057

Activity Type: Administrative - Informal
Activity Status: Achieved

Region Code: 10
Programmatic ID: AIR WAPSC0005303300004
Facility Registry ID: 110000489659
Air Operating Status Code: OPR
Default Air Classification Code: MAJ
Air Program: MACT Standards (40 CFR Part 63)
Activity Date: 2013-12-04 00:00:00
Activity Status Date: 2013-12-04 00:00:00
Activity Group: Enforcement Action
Activity Type: Administrative - Informal
Activity Status: Achieved

Region Code: 10
Programmatic ID: AIR WAPSC0005303300004
Facility Registry ID: 110000489659
Air Operating Status Code: OPR
Default Air Classification Code: MAJ
Air Program: MACT Standards (40 CFR Part 63)
Activity Date: 2014-01-03 00:00:00
Activity Status Date: 2014-01-03 00:00:00
Activity Group: Enforcement Action
Activity Type: Administrative - Informal
Activity Status: Achieved

Region Code: 10
Programmatic ID: AIR WAPSC0005303300004
Facility Registry ID: 110000489659
Air Operating Status Code: OPR
Default Air Classification Code: MAJ
Air Program: MACT Standards (40 CFR Part 63)
Activity Date: 2014-01-10 00:00:00
Activity Status Date: 2014-01-10 00:00:00
Activity Group: Enforcement Action
Activity Type: Administrative - Informal
Activity Status: Achieved

Region Code: 10
Programmatic ID: AIR WAPSC0005303300004
Facility Registry ID: 110000489659
Air Operating Status Code: OPR
Default Air Classification Code: MAJ
Air Program: MACT Standards (40 CFR Part 63)
Activity Date: 2014-02-06 00:00:00
Activity Status Date: 2014-02-06 00:00:00
Activity Group: Enforcement Action
Activity Type: Administrative - Informal
Activity Status: Achieved

Region Code: 10
Programmatic ID: AIR WAPSC0005303300004
Facility Registry ID: 110000489659
Air Operating Status Code: OPR
Default Air Classification Code: MAJ
Air Program: MACT Standards (40 CFR Part 63)

Map ID
Direction
Distance
Elevation

MAP FINDINGS

Site

Database(s)

EDR ID Number
EPA ID Number

ARDAGH GLASS INC (Continued)

1000411057

Activity Date: 2014-05-24 00:00:00
Activity Status Date: 2014-05-24 00:00:00
Activity Group: Enforcement Action
Activity Type: Administrative - Informal
Activity Status: Achieved

Region Code: 10
Programmatic ID: AIR WAPSC0005303300004
Facility Registry ID: 110000489659
Air Operating Status Code: OPR
Default Air Classification Code: MAJ
Air Program: MACT Standards (40 CFR Part 63)
Activity Date: 2014-05-28 00:00:00
Activity Status Date: 2014-05-28 00:00:00
Activity Group: Enforcement Action
Activity Type: Administrative - Informal
Activity Status: Achieved

Region Code: 10
Programmatic ID: AIR WAPSC0005303300004
Facility Registry ID: 110000489659
Air Operating Status Code: OPR
Default Air Classification Code: MAJ
Air Program: MACT Standards (40 CFR Part 63)
Activity Date: 2015-03-18 00:00:00
Activity Status Date: 2015-03-18 00:00:00
Activity Group: Enforcement Action
Activity Type: Administrative - Informal
Activity Status: Achieved

Region Code: 10
Programmatic ID: AIR WAPSC0005303300004
Facility Registry ID: 110000489659
Air Operating Status Code: OPR
Default Air Classification Code: MAJ
Air Program: MACT Standards (40 CFR Part 63)
Activity Date: 2015-04-26 00:00:00
Activity Status Date: 2015-04-26 00:00:00
Activity Group: Enforcement Action
Activity Type: Administrative - Informal
Activity Status: Achieved

Region Code: 10
Programmatic ID: AIR WAPSC0005303300004
Facility Registry ID: 110000489659
Air Operating Status Code: OPR
Default Air Classification Code: MAJ
Air Program: MACT Standards (40 CFR Part 63)
Activity Date: 2015-10-21 00:00:00
Activity Status Date: 2015-10-21 00:00:00
Activity Group: Enforcement Action
Activity Type: Administrative - Informal
Activity Status: Achieved

Region Code: 10
Programmatic ID: AIR WAPSC0005303300004
Facility Registry ID: 110000489659

Map ID
Direction
Distance
Elevation

MAP FINDINGS

Site

Database(s)

EDR ID Number
EPA ID Number

ARDAGH GLASS INC (Continued)

1000411057

Air Operating Status Code: OPR
Default Air Classification Code: MAJ
Air Program: MACT Standards (40 CFR Part 63)
Activity Date: 2015-11-17 00:00:00
Activity Status Date: 2015-11-17 00:00:00
Activity Group: Enforcement Action
Activity Type: Administrative - Informal
Activity Status: Achieved

Region Code: 10
Programmatic ID: AIR WAPSC0005303300004
Facility Registry ID: 110000489659
Air Operating Status Code: OPR
Default Air Classification Code: MAJ
Air Program: MACT Standards (40 CFR Part 63)
Activity Date: 2015-12-22 00:00:00
Activity Status Date: 2015-12-22 00:00:00
Activity Group: Enforcement Action
Activity Type: Administrative - Informal
Activity Status: Achieved

Region Code: 10
Programmatic ID: AIR WAPSC0005303300004
Facility Registry ID: 110000489659
Air Operating Status Code: OPR
Default Air Classification Code: MAJ
Air Program: MACT Standards (40 CFR Part 63)
Activity Date: 2016-02-17 00:00:00
Activity Status Date: 2016-02-17 00:00:00
Activity Group: Enforcement Action
Activity Type: Administrative - Informal
Activity Status: Achieved

Region Code: 10
Programmatic ID: AIR WAPSC0005303300004
Facility Registry ID: 110000489659
Air Operating Status Code: OPR
Default Air Classification Code: MAJ
Air Program: MACT Standards (40 CFR Part 63)
Activity Date: 2016-02-26 00:00:00
Activity Status Date: 2016-02-26 00:00:00
Activity Group: Enforcement Action
Activity Type: Administrative - Informal
Activity Status: Achieved

Region Code: 10
Programmatic ID: AIR WAPSC0005303300004
Facility Registry ID: 110000489659
Air Operating Status Code: OPR
Default Air Classification Code: MAJ
Air Program: MACT Standards (40 CFR Part 63)
Activity Date: 2016-04-15 00:00:00
Activity Status Date: 2016-04-15 00:00:00
Activity Group: Enforcement Action
Activity Type: Administrative - Informal
Activity Status: Achieved

Map ID
Direction
Distance
Elevation

MAP FINDINGS

Site

Database(s)

EDR ID Number
EPA ID Number

ARDAGH GLASS INC (Continued)

1000411057

Region Code: 10
Programmatic ID: AIR WAPSC0005303300004
Facility Registry ID: 110000489659
Air Operating Status Code: OPR
Default Air Classification Code: MAJ
Air Program: MACT Standards (40 CFR Part 63)
Activity Date: 2016-06-14 00:00:00
Activity Status Date: 2016-06-14 00:00:00
Activity Group: Enforcement Action
Activity Type: Administrative - Informal
Activity Status: Achieved

Region Code: 10
Programmatic ID: AIR WAPSC0005303300004
Facility Registry ID: 110000489659
Air Operating Status Code: OPR
Default Air Classification Code: MAJ
Air Program: MACT Standards (40 CFR Part 63)
Activity Date: 2016-06-28 00:00:00
Activity Status Date: 2016-06-28 00:00:00
Activity Group: Enforcement Action
Activity Type: Administrative - Informal
Activity Status: Achieved

Region Code: 10
Programmatic ID: AIR WAPSC0005303300004
Facility Registry ID: 110000489659
Air Operating Status Code: OPR
Default Air Classification Code: MAJ
Air Program: MACT Standards (40 CFR Part 63)
Activity Date: 2016-09-27 00:00:00
Activity Status Date: 2016-09-27 00:00:00
Activity Group: Enforcement Action
Activity Type: Administrative - Informal
Activity Status: Achieved

Region Code: 10
Programmatic ID: AIR WAPSC0005303300004
Facility Registry ID: 110000489659
Air Operating Status Code: OPR
Default Air Classification Code: MAJ
Air Program: New Source Performance Standards
Activity Date: Not reported
Activity Status Date: 2007-03-27 00:00:00
Activity Group: Case File
Activity Type: Case File
Activity Status: Addressed

Region Code: 10
Programmatic ID: AIR WAPSC0005303300004
Facility Registry ID: 110000489659
Air Operating Status Code: OPR
Default Air Classification Code: MAJ
Air Program: New Source Performance Standards
Activity Date: 2004-05-26 00:00:00
Activity Status Date: 2004-07-13 13:03:50
Activity Group: Compliance Monitoring

Map ID
Direction
Distance
Elevation

MAP FINDINGS

Site

Database(s)

EDR ID Number
EPA ID Number

ARDAGH GLASS INC (Continued)

1000411057

Activity Type: Inspection/Evaluation
Activity Status: Active

Region Code: 10
Programmatic ID: AIR WAPSC0005303300004
Facility Registry ID: 110000489659
Air Operating Status Code: OPR
Default Air Classification Code: MAJ
Air Program: New Source Performance Standards
Activity Date: 2014-08-18 00:00:00
Activity Status Date: 2015-07-15 17:37:11
Activity Group: Compliance Monitoring
Activity Type: Inspection/Evaluation
Activity Status: Active

Region Code: 10
Programmatic ID: AIR WAPSC0005303300004
Facility Registry ID: 110000489659
Air Operating Status Code: OPR
Default Air Classification Code: MAJ
Air Program: New Source Performance Standards
Activity Date: 2014-08-19 00:00:00
Activity Status Date: 2015-07-15 17:37:11
Activity Group: Compliance Monitoring
Activity Type: Inspection/Evaluation
Activity Status: Active

Region Code: 10
Programmatic ID: AIR WAPSC0005303300004
Facility Registry ID: 110000489659
Air Operating Status Code: OPR
Default Air Classification Code: MAJ
Air Program: New Source Performance Standards
Activity Date: 2014-08-19 00:00:00
Activity Status Date: 2015-07-15 17:37:12
Activity Group: Compliance Monitoring
Activity Type: Inspection/Evaluation
Activity Status: Active

Region Code: 10
Programmatic ID: AIR WAPSC0005303300004
Facility Registry ID: 110000489659
Air Operating Status Code: OPR
Default Air Classification Code: MAJ
Air Program: New Source Performance Standards
Activity Date: 2014-08-20 00:00:00
Activity Status Date: 2015-07-15 17:37:11
Activity Group: Compliance Monitoring
Activity Type: Inspection/Evaluation
Activity Status: Active

Region Code: 10
Programmatic ID: AIR WAPSC0005303300004
Facility Registry ID: 110000489659
Air Operating Status Code: OPR
Default Air Classification Code: MAJ
Air Program: New Source Performance Standards

Map ID
Direction
Distance
Elevation

MAP FINDINGS

Site

Database(s)

EDR ID Number
EPA ID Number

ARDAGH GLASS INC (Continued)

1000411057

Activity Date: 2014-08-20 00:00:00
Activity Status Date: 2015-07-15 17:37:12
Activity Group: Compliance Monitoring
Activity Type: Inspection/Evaluation
Activity Status: Active

Region Code: 10
Programmatic ID: AIR WAPSC0005303300004
Facility Registry ID: 110000489659
Air Operating Status Code: OPR
Default Air Classification Code: MAJ
Air Program: New Source Performance Standards
Activity Date: 2014-08-22 00:00:00
Activity Status Date: 2015-05-08 13:08:34
Activity Group: Compliance Monitoring
Activity Type: Inspection/Evaluation
Activity Status: Active

Region Code: 10
Programmatic ID: AIR WAPSC0005303300004
Facility Registry ID: 110000489659
Air Operating Status Code: OPR
Default Air Classification Code: MAJ
Air Program: New Source Performance Standards
Activity Date: 2014-08-22 00:00:00
Activity Status Date: 2015-07-15 17:37:11
Activity Group: Compliance Monitoring
Activity Type: Inspection/Evaluation
Activity Status: Active

Region Code: 10
Programmatic ID: AIR WAPSC0005303300004
Facility Registry ID: 110000489659
Air Operating Status Code: OPR
Default Air Classification Code: MAJ
Air Program: New Source Performance Standards
Activity Date: 2014-08-22 00:00:00
Activity Status Date: 2015-07-15 17:37:12
Activity Group: Compliance Monitoring
Activity Type: Inspection/Evaluation
Activity Status: Active

Region Code: 10
Programmatic ID: AIR WAPSC0005303300004
Facility Registry ID: 110000489659
Air Operating Status Code: OPR
Default Air Classification Code: MAJ
Air Program: New Source Performance Standards
Activity Date: 2014-10-13 00:00:00
Activity Status Date: 2014-12-11 17:03:40
Activity Group: Compliance Monitoring
Activity Type: Inspection/Evaluation
Activity Status: Active

Region Code: 10
Programmatic ID: AIR WAPSC0005303300004
Facility Registry ID: 110000489659

Map ID
Direction
Distance
Elevation

MAP FINDINGS

Site

Database(s)

EDR ID Number
EPA ID Number

ARDAGH GLASS INC (Continued)

1000411057

Air Operating Status Code: OPR
Default Air Classification Code: MAJ
Air Program: New Source Performance Standards
Activity Date: 2014-10-13 00:00:00
Activity Status Date: 2015-01-15 17:04:32
Activity Group: Compliance Monitoring
Activity Type: Inspection/Evaluation
Activity Status: Active

Region Code: 10
Programmatic ID: AIR WAPSC0005303300004
Facility Registry ID: 110000489659
Air Operating Status Code: OPR
Default Air Classification Code: MAJ
Air Program: New Source Performance Standards
Activity Date: 2014-10-16 00:00:00
Activity Status Date: 2014-12-11 17:03:40
Activity Group: Compliance Monitoring
Activity Type: Inspection/Evaluation
Activity Status: Active

Region Code: 10
Programmatic ID: AIR WAPSC0005303300004
Facility Registry ID: 110000489659
Air Operating Status Code: OPR
Default Air Classification Code: MAJ
Air Program: New Source Performance Standards
Activity Date: 2014-10-17 00:00:00
Activity Status Date: 2014-12-11 17:03:40
Activity Group: Compliance Monitoring
Activity Type: Inspection/Evaluation
Activity Status: Active

Region Code: 10
Programmatic ID: AIR WAPSC0005303300004
Facility Registry ID: 110000489659
Air Operating Status Code: OPR
Default Air Classification Code: MAJ
Air Program: New Source Performance Standards
Activity Date: 2014-10-17 00:00:00
Activity Status Date: 2015-01-15 17:04:32
Activity Group: Compliance Monitoring
Activity Type: Inspection/Evaluation
Activity Status: Active

Region Code: 10
Programmatic ID: AIR WAPSC0005303300004
Facility Registry ID: 110000489659
Air Operating Status Code: OPR
Default Air Classification Code: MAJ
Air Program: New Source Performance Standards
Activity Date: 2014-11-11 00:00:00
Activity Status Date: 2015-07-15 17:37:12
Activity Group: Compliance Monitoring
Activity Type: Inspection/Evaluation
Activity Status: Active

Map ID
Direction
Distance
Elevation

MAP FINDINGS

Site

Database(s)

EDR ID Number
EPA ID Number

ARDAGH GLASS INC (Continued)

1000411057

Region Code: 10
Programmatic ID: AIR WAPSC0005303300004
Facility Registry ID: 110000489659
Air Operating Status Code: OPR
Default Air Classification Code: MAJ
Air Program: New Source Performance Standards
Activity Date: 2014-11-12 00:00:00
Activity Status Date: 2015-01-15 17:04:32
Activity Group: Compliance Monitoring
Activity Type: Inspection/Evaluation
Activity Status: Active

Region Code: 10
Programmatic ID: AIR WAPSC0005303300004
Facility Registry ID: 110000489659
Air Operating Status Code: OPR
Default Air Classification Code: MAJ
Air Program: New Source Performance Standards
Activity Date: 2014-11-12 00:00:00
Activity Status Date: 2015-07-15 17:37:12
Activity Group: Compliance Monitoring
Activity Type: Inspection/Evaluation
Activity Status: Active

Region Code: 10
Programmatic ID: AIR WAPSC0005303300004
Facility Registry ID: 110000489659
Air Operating Status Code: OPR
Default Air Classification Code: MAJ
Air Program: New Source Performance Standards
Activity Date: 2014-11-13 00:00:00
Activity Status Date: 2015-07-15 17:37:12
Activity Group: Compliance Monitoring
Activity Type: Inspection/Evaluation
Activity Status: Active

Region Code: 10
Programmatic ID: AIR WAPSC0005303300004
Facility Registry ID: 110000489659
Air Operating Status Code: OPR
Default Air Classification Code: MAJ
Air Program: New Source Performance Standards
Activity Date: 2014-11-14 00:00:00
Activity Status Date: 2015-07-15 17:37:12
Activity Group: Compliance Monitoring
Activity Type: Inspection/Evaluation
Activity Status: Active

Region Code: 10
Programmatic ID: AIR WAPSC0005303300004
Facility Registry ID: 110000489659
Air Operating Status Code: OPR
Default Air Classification Code: MAJ
Air Program: New Source Performance Standards
Activity Date: 2015-02-11 00:00:00
Activity Status Date: 2015-07-15 17:37:12
Activity Group: Compliance Monitoring

Map ID
Direction
Distance
Elevation

MAP FINDINGS

Site

Database(s)

EDR ID Number
EPA ID Number

ARDAGH GLASS INC (Continued)

1000411057

Activity Type: Inspection/Evaluation
Activity Status: Active

Region Code: 10
Programmatic ID: AIR WAPSC0005303300004
Facility Registry ID: 110000489659
Air Operating Status Code: OPR
Default Air Classification Code: MAJ
Air Program: New Source Performance Standards
Activity Date: 2015-04-07 00:00:00
Activity Status Date: 2015-06-09 13:52:30
Activity Group: Compliance Monitoring
Activity Type: Inspection/Evaluation
Activity Status: Active

Region Code: 10
Programmatic ID: AIR WAPSC0005303300004
Facility Registry ID: 110000489659
Air Operating Status Code: OPR
Default Air Classification Code: MAJ
Air Program: New Source Performance Standards
Activity Date: 2015-04-10 00:00:00
Activity Status Date: 2015-06-09 13:52:30
Activity Group: Compliance Monitoring
Activity Type: Inspection/Evaluation
Activity Status: Active

Region Code: 10
Programmatic ID: AIR WAPSC0005303300004
Facility Registry ID: 110000489659
Air Operating Status Code: OPR
Default Air Classification Code: MAJ
Air Program: New Source Performance Standards
Activity Date: 2015-04-13 00:00:00
Activity Status Date: 2015-06-09 13:52:30
Activity Group: Compliance Monitoring
Activity Type: Inspection/Evaluation
Activity Status: Active

Region Code: 10
Programmatic ID: AIR WAPSC0005303300004
Facility Registry ID: 110000489659
Air Operating Status Code: OPR
Default Air Classification Code: MAJ
Air Program: New Source Performance Standards
Activity Date: 2015-04-13 00:00:00
Activity Status Date: 2015-07-15 17:37:08
Activity Group: Compliance Monitoring
Activity Type: Inspection/Evaluation
Activity Status: Active

Region Code: 10
Programmatic ID: AIR WAPSC0005303300004
Facility Registry ID: 110000489659
Air Operating Status Code: OPR
Default Air Classification Code: MAJ
Air Program: New Source Performance Standards

Map ID
Direction
Distance
Elevation

MAP FINDINGS

Site

Database(s)

EDR ID Number
EPA ID Number

ARDAGH GLASS INC (Continued)

1000411057

Activity Date: 2015-04-14 00:00:00
Activity Status Date: 2015-05-08 13:08:33
Activity Group: Compliance Monitoring
Activity Type: Inspection/Evaluation
Activity Status: Active

Region Code: 10
Programmatic ID: AIR WAPSC0005303300004
Facility Registry ID: 110000489659
Air Operating Status Code: OPR
Default Air Classification Code: MAJ
Air Program: New Source Performance Standards
Activity Date: 2015-04-14 00:00:00
Activity Status Date: 2015-06-09 13:52:30
Activity Group: Compliance Monitoring
Activity Type: Inspection/Evaluation
Activity Status: Active

Region Code: 10
Programmatic ID: AIR WAPSC0005303300004
Facility Registry ID: 110000489659
Air Operating Status Code: OPR
Default Air Classification Code: MAJ
Air Program: New Source Performance Standards
Activity Date: 2015-04-14 00:00:00
Activity Status Date: 2015-07-15 17:37:08
Activity Group: Compliance Monitoring
Activity Type: Inspection/Evaluation
Activity Status: Active

Region Code: 10
Programmatic ID: AIR WAPSC0005303300004
Facility Registry ID: 110000489659
Air Operating Status Code: OPR
Default Air Classification Code: MAJ
Air Program: New Source Performance Standards
Activity Date: 2015-04-17 00:00:00
Activity Status Date: 2015-07-15 17:37:08
Activity Group: Compliance Monitoring
Activity Type: Inspection/Evaluation
Activity Status: Active

Region Code: 10
Programmatic ID: AIR WAPSC0005303300004
Facility Registry ID: 110000489659
Air Operating Status Code: OPR
Default Air Classification Code: MAJ
Air Program: New Source Performance Standards
Activity Date: 2015-04-30 00:00:00
Activity Status Date: 2015-07-15 17:37:08
Activity Group: Compliance Monitoring
Activity Type: Inspection/Evaluation
Activity Status: Active

Region Code: 10
Programmatic ID: AIR WAPSC0005303300004
Facility Registry ID: 110000489659

Map ID
Direction
Distance
Elevation

MAP FINDINGS

Site

Database(s)

EDR ID Number
EPA ID Number

ARDAGH GLASS INC (Continued)

1000411057

Air Operating Status Code: OPR
Default Air Classification Code: MAJ
Air Program: New Source Performance Standards
Activity Date: 2015-05-01 00:00:00
Activity Status Date: 2015-07-15 17:37:08
Activity Group: Compliance Monitoring
Activity Type: Inspection/Evaluation
Activity Status: Active

Region Code: 10
Programmatic ID: AIR WAPSC0005303300004
Facility Registry ID: 110000489659
Air Operating Status Code: OPR
Default Air Classification Code: MAJ
Air Program: New Source Performance Standards
Activity Date: 2015-05-01 00:00:00
Activity Status Date: 2015-07-15 17:37:09
Activity Group: Compliance Monitoring
Activity Type: Inspection/Evaluation
Activity Status: Active

Region Code: 10
Programmatic ID: AIR WAPSC0005303300004
Facility Registry ID: 110000489659
Air Operating Status Code: OPR
Default Air Classification Code: MAJ
Air Program: New Source Performance Standards
Activity Date: 2015-05-12 00:00:00
Activity Status Date: 2015-10-14 17:09:17
Activity Group: Compliance Monitoring
Activity Type: Inspection/Evaluation
Activity Status: Active

Region Code: 10
Programmatic ID: AIR WAPSC0005303300004
Facility Registry ID: 110000489659
Air Operating Status Code: OPR
Default Air Classification Code: MAJ
Air Program: New Source Performance Standards
Activity Date: 2015-05-12 00:00:00
Activity Status Date: 2015-12-10 17:07:26
Activity Group: Compliance Monitoring
Activity Type: Inspection/Evaluation
Activity Status: Active

Region Code: 10
Programmatic ID: AIR WAPSC0005303300004
Facility Registry ID: 110000489659
Air Operating Status Code: OPR
Default Air Classification Code: MAJ
Air Program: New Source Performance Standards
Activity Date: 2015-05-13 00:00:00
Activity Status Date: 2015-10-14 17:09:17
Activity Group: Compliance Monitoring
Activity Type: Inspection/Evaluation
Activity Status: Active

Map ID
Direction
Distance
Elevation

MAP FINDINGS

Site

Database(s)

EDR ID Number
EPA ID Number

ARDAGH GLASS INC (Continued)

1000411057

Region Code: 10
Programmatic ID: AIR WAPSC0005303300004
Facility Registry ID: 110000489659
Air Operating Status Code: OPR
Default Air Classification Code: MAJ
Air Program: New Source Performance Standards
Activity Date: 2015-05-14 00:00:00
Activity Status Date: 2015-10-14 17:09:17
Activity Group: Compliance Monitoring
Activity Type: Inspection/Evaluation
Activity Status: Active

Region Code: 10
Programmatic ID: AIR WAPSC0005303300004
Facility Registry ID: 110000489659
Air Operating Status Code: OPR
Default Air Classification Code: MAJ
Air Program: New Source Performance Standards
Activity Date: 2015-05-15 00:00:00
Activity Status Date: 2015-06-09 13:52:30
Activity Group: Compliance Monitoring
Activity Type: Inspection/Evaluation
Activity Status: Active

Region Code: 10
Programmatic ID: AIR WAPSC0005303300004
Facility Registry ID: 110000489659
Air Operating Status Code: OPR
Default Air Classification Code: MAJ
Air Program: New Source Performance Standards
Activity Date: 2015-05-15 00:00:00
Activity Status Date: 2015-10-14 17:09:17
Activity Group: Compliance Monitoring
Activity Type: Inspection/Evaluation
Activity Status: Active

Region Code: 10
Programmatic ID: AIR WAPSC0005303300004
Facility Registry ID: 110000489659
Air Operating Status Code: OPR
Default Air Classification Code: MAJ
Air Program: New Source Performance Standards
Activity Date: 2015-06-26 00:00:00
Activity Status Date: 2015-08-08 11:03:08
Activity Group: Compliance Monitoring
Activity Type: Inspection/Evaluation
Activity Status: Active

Region Code: 10
Programmatic ID: AIR WAPSC0005303300004
Facility Registry ID: 110000489659
Air Operating Status Code: OPR
Default Air Classification Code: MAJ
Air Program: New Source Performance Standards
Activity Date: 2015-07-06 00:00:00
Activity Status Date: 2015-08-08 11:03:08
Activity Group: Compliance Monitoring

Map ID
Direction
Distance
Elevation

MAP FINDINGS

Site

Database(s)

EDR ID Number
EPA ID Number

ARDAGH GLASS INC (Continued)

1000411057

Activity Type: Inspection/Evaluation
Activity Status: Active

Region Code: 10
Programmatic ID: AIR WAPSC0005303300004
Facility Registry ID: 110000489659
Air Operating Status Code: OPR
Default Air Classification Code: MAJ
Air Program: New Source Performance Standards
Activity Date: 2015-07-24 00:00:00
Activity Status Date: 2015-10-14 17:09:18
Activity Group: Compliance Monitoring
Activity Type: Inspection/Evaluation
Activity Status: Active

Region Code: 10
Programmatic ID: AIR WAPSC0005303300004
Facility Registry ID: 110000489659
Air Operating Status Code: OPR
Default Air Classification Code: MAJ
Air Program: New Source Performance Standards
Activity Date: 2015-08-04 00:00:00
Activity Status Date: 2015-12-10 17:07:25
Activity Group: Compliance Monitoring
Activity Type: Inspection/Evaluation
Activity Status: Active

Region Code: 10
Programmatic ID: AIR WAPSC0005303300004
Facility Registry ID: 110000489659
Air Operating Status Code: OPR
Default Air Classification Code: MAJ
Air Program: New Source Performance Standards
Activity Date: 2015-08-05 00:00:00
Activity Status Date: 2015-12-10 17:07:25
Activity Group: Compliance Monitoring
Activity Type: Inspection/Evaluation
Activity Status: Active

Region Code: 10
Programmatic ID: AIR WAPSC0005303300004
Facility Registry ID: 110000489659
Air Operating Status Code: OPR
Default Air Classification Code: MAJ
Air Program: New Source Performance Standards
Activity Date: 2015-08-05 00:00:00
Activity Status Date: 2016-07-08 16:32:10
Activity Group: Compliance Monitoring
Activity Type: Inspection/Evaluation
Activity Status: Active

Region Code: 10
Programmatic ID: AIR WAPSC0005303300004
Facility Registry ID: 110000489659
Air Operating Status Code: OPR
Default Air Classification Code: MAJ
Air Program: New Source Performance Standards

Map ID
Direction
Distance
Elevation

MAP FINDINGS

Site

Database(s)

EDR ID Number
EPA ID Number

ARDAGH GLASS INC (Continued)

1000411057

Activity Date: 2015-08-06 00:00:00
Activity Status Date: 2015-12-10 17:07:25
Activity Group: Compliance Monitoring
Activity Type: Inspection/Evaluation
Activity Status: Active

Region Code: 10
Programmatic ID: AIR WAPSC0005303300004
Facility Registry ID: 110000489659
Air Operating Status Code: OPR
Default Air Classification Code: MAJ
Air Program: New Source Performance Standards
Activity Date: 2015-08-06 00:00:00
Activity Status Date: 2015-12-10 17:07:26
Activity Group: Compliance Monitoring
Activity Type: Inspection/Evaluation
Activity Status: Active

Region Code: 10
Programmatic ID: AIR WAPSC0005303300004
Facility Registry ID: 110000489659
Air Operating Status Code: OPR
Default Air Classification Code: MAJ
Air Program: New Source Performance Standards
Activity Date: 2015-08-07 00:00:00
Activity Status Date: 2015-10-14 17:09:16
Activity Group: Compliance Monitoring
Activity Type: Inspection/Evaluation
Activity Status: Active

Region Code: 10
Programmatic ID: AIR WAPSC0005303300004
Facility Registry ID: 110000489659
Air Operating Status Code: OPR
Default Air Classification Code: MAJ
Air Program: New Source Performance Standards
Activity Date: 2015-08-11 00:00:00
Activity Status Date: 2015-09-11 16:55:18
Activity Group: Compliance Monitoring
Activity Type: Inspection/Evaluation
Activity Status: Active

Region Code: 10
Programmatic ID: AIR WAPSC0005303300004
Facility Registry ID: 110000489659
Air Operating Status Code: OPR
Default Air Classification Code: MAJ
Air Program: New Source Performance Standards
Activity Date: 2015-08-11 00:00:00
Activity Status Date: 2015-12-10 17:07:25
Activity Group: Compliance Monitoring
Activity Type: Inspection/Evaluation
Activity Status: Active

Region Code: 10
Programmatic ID: AIR WAPSC0005303300004
Facility Registry ID: 110000489659

Map ID
Direction
Distance
Elevation

MAP FINDINGS

Site

Database(s)

EDR ID Number
EPA ID Number

ARDAGH GLASS INC (Continued)

1000411057

Air Operating Status Code: OPR
Default Air Classification Code: MAJ
Air Program: New Source Performance Standards
Activity Date: 2015-08-11 00:00:00
Activity Status Date: 2015-12-10 17:07:26
Activity Group: Compliance Monitoring
Activity Type: Inspection/Evaluation
Activity Status: Active

Region Code: 10
Programmatic ID: AIR WAPSC0005303300004
Facility Registry ID: 110000489659
Air Operating Status Code: OPR
Default Air Classification Code: MAJ
Air Program: New Source Performance Standards
Activity Date: 2015-08-12 00:00:00
Activity Status Date: 2015-12-10 17:07:25
Activity Group: Compliance Monitoring
Activity Type: Inspection/Evaluation
Activity Status: Active

Region Code: 10
Programmatic ID: AIR WAPSC0005303300004
Facility Registry ID: 110000489659
Air Operating Status Code: OPR
Default Air Classification Code: MAJ
Air Program: New Source Performance Standards
Activity Date: 2015-08-25 00:00:00
Activity Status Date: 2015-09-11 16:55:18
Activity Group: Compliance Monitoring
Activity Type: Inspection/Evaluation
Activity Status: Active

Region Code: 10
Programmatic ID: AIR WAPSC0005303300004
Facility Registry ID: 110000489659
Air Operating Status Code: OPR
Default Air Classification Code: MAJ
Air Program: New Source Performance Standards
Activity Date: 2015-09-03 00:00:00
Activity Status Date: 2016-06-13 16:50:51
Activity Group: Compliance Monitoring
Activity Type: Inspection/Evaluation
Activity Status: Active

Region Code: 10
Programmatic ID: AIR WAPSC0005303300004
Facility Registry ID: 110000489659
Air Operating Status Code: OPR
Default Air Classification Code: MAJ
Air Program: New Source Performance Standards
Activity Date: 2015-10-01 00:00:00
Activity Status Date: 2015-11-13 15:28:39
Activity Group: Compliance Monitoring
Activity Type: Inspection/Evaluation
Activity Status: Active

Map ID
Direction
Distance
Elevation

MAP FINDINGS

Site

Database(s)

EDR ID Number
EPA ID Number

ARDAGH GLASS INC (Continued)

1000411057

Region Code: 10
Programmatic ID: AIR WAPSC0005303300004
Facility Registry ID: 110000489659
Air Operating Status Code: OPR
Default Air Classification Code: MAJ
Air Program: New Source Performance Standards
Activity Date: 2015-10-01 00:00:00
Activity Status Date: 2016-07-08 16:32:08
Activity Group: Compliance Monitoring
Activity Type: Inspection/Evaluation
Activity Status: Active

Region Code: 10
Programmatic ID: AIR WAPSC0005303300004
Facility Registry ID: 110000489659
Air Operating Status Code: OPR
Default Air Classification Code: MAJ
Air Program: New Source Performance Standards
Activity Date: 2015-11-03 00:00:00
Activity Status Date: 2016-02-12 16:34:42
Activity Group: Compliance Monitoring
Activity Type: Inspection/Evaluation
Activity Status: Active

Region Code: 10
Programmatic ID: AIR WAPSC0005303300004
Facility Registry ID: 110000489659
Air Operating Status Code: OPR
Default Air Classification Code: MAJ
Air Program: New Source Performance Standards
Activity Date: 2015-11-04 00:00:00
Activity Status Date: 2016-02-12 16:34:42
Activity Group: Compliance Monitoring
Activity Type: Inspection/Evaluation
Activity Status: Active

Region Code: 10
Programmatic ID: AIR WAPSC0005303300004
Facility Registry ID: 110000489659
Air Operating Status Code: OPR
Default Air Classification Code: MAJ
Air Program: New Source Performance Standards
Activity Date: 2015-11-05 00:00:00
Activity Status Date: 2015-12-10 17:07:23
Activity Group: Compliance Monitoring
Activity Type: Inspection/Evaluation
Activity Status: Active

Region Code: 10
Programmatic ID: AIR WAPSC0005303300004
Facility Registry ID: 110000489659
Air Operating Status Code: OPR
Default Air Classification Code: MAJ
Air Program: New Source Performance Standards
Activity Date: 2015-11-05 00:00:00
Activity Status Date: 2016-02-12 16:34:42
Activity Group: Compliance Monitoring

Map ID
Direction
Distance
Elevation

MAP FINDINGS

Site

Database(s)

EDR ID Number
EPA ID Number

ARDAGH GLASS INC (Continued)

1000411057

Activity Type: Inspection/Evaluation
Activity Status: Active

Region Code: 10
Programmatic ID: AIR WAPSC0005303300004
Facility Registry ID: 110000489659
Air Operating Status Code: OPR
Default Air Classification Code: MAJ
Air Program: New Source Performance Standards
Activity Date: 2015-11-06 00:00:00
Activity Status Date: 2016-02-12 16:34:42
Activity Group: Compliance Monitoring
Activity Type: Inspection/Evaluation
Activity Status: Active

Region Code: 10
Programmatic ID: AIR WAPSC0005303300004
Facility Registry ID: 110000489659
Air Operating Status Code: OPR
Default Air Classification Code: MAJ
Air Program: New Source Performance Standards
Activity Date: 2015-11-10 00:00:00
Activity Status Date: 2016-07-08 16:32:08
Activity Group: Compliance Monitoring
Activity Type: Inspection/Evaluation
Activity Status: Active

Region Code: 10
Programmatic ID: AIR WAPSC0005303300004
Facility Registry ID: 110000489659
Air Operating Status Code: OPR
Default Air Classification Code: MAJ
Air Program: New Source Performance Standards
Activity Date: 2015-12-08 00:00:00
Activity Status Date: 2016-02-12 16:34:40
Activity Group: Compliance Monitoring
Activity Type: Inspection/Evaluation
Activity Status: Active

Region Code: 10
Programmatic ID: AIR WAPSC0005303300004
Facility Registry ID: 110000489659
Air Operating Status Code: OPR
Default Air Classification Code: MAJ
Air Program: New Source Performance Standards
Activity Date: 2015-12-16 00:00:00
Activity Status Date: 2016-01-11 18:29:01
Activity Group: Compliance Monitoring
Activity Type: Inspection/Evaluation
Activity Status: Active

Region Code: 10
Programmatic ID: AIR WAPSC0005303300004
Facility Registry ID: 110000489659
Air Operating Status Code: OPR
Default Air Classification Code: MAJ
Air Program: New Source Performance Standards

Map ID
Direction
Distance
Elevation

MAP FINDINGS

Site

Database(s)

EDR ID Number
EPA ID Number

ARDAGH GLASS INC (Continued)

1000411057

Activity Date: 2016-01-14 00:00:00
Activity Status Date: 2016-02-12 16:34:40
Activity Group: Compliance Monitoring
Activity Type: Inspection/Evaluation
Activity Status: Active

Region Code: 10
Programmatic ID: AIR WAPSC0005303300004
Facility Registry ID: 110000489659
Air Operating Status Code: OPR
Default Air Classification Code: MAJ
Air Program: New Source Performance Standards
Activity Date: 2016-01-20 00:00:00
Activity Status Date: 2016-03-16 19:07:35
Activity Group: Compliance Monitoring
Activity Type: Inspection/Evaluation
Activity Status: Active

Region Code: 10
Programmatic ID: AIR WAPSC0005303300004
Facility Registry ID: 110000489659
Air Operating Status Code: OPR
Default Air Classification Code: MAJ
Air Program: New Source Performance Standards
Activity Date: 2016-01-27 00:00:00
Activity Status Date: 2016-03-16 19:07:35
Activity Group: Compliance Monitoring
Activity Type: Inspection/Evaluation
Activity Status: Active

Region Code: 10
Programmatic ID: AIR WAPSC0005303300004
Facility Registry ID: 110000489659
Air Operating Status Code: OPR
Default Air Classification Code: MAJ
Air Program: New Source Performance Standards
Activity Date: 2016-01-29 00:00:00
Activity Status Date: 2016-03-16 19:07:35
Activity Group: Compliance Monitoring
Activity Type: Inspection/Evaluation
Activity Status: Active

Region Code: 10
Programmatic ID: AIR WAPSC0005303300004
Facility Registry ID: 110000489659
Air Operating Status Code: OPR
Default Air Classification Code: MAJ
Air Program: New Source Performance Standards
Activity Date: 2016-02-01 00:00:00
Activity Status Date: 2016-03-16 19:07:35
Activity Group: Compliance Monitoring
Activity Type: Inspection/Evaluation
Activity Status: Active

Region Code: 10
Programmatic ID: AIR WAPSC0005303300004
Facility Registry ID: 110000489659

Map ID
Direction
Distance
Elevation

MAP FINDINGS

Site

Database(s)

EDR ID Number
EPA ID Number

ARDAGH GLASS INC (Continued)

1000411057

Air Operating Status Code: OPR
Default Air Classification Code: MAJ
Air Program: New Source Performance Standards
Activity Date: 2016-02-05 00:00:00
Activity Status Date: 2016-03-16 19:07:35
Activity Group: Compliance Monitoring
Activity Type: Inspection/Evaluation
Activity Status: Active

Region Code: 10
Programmatic ID: AIR WAPSC0005303300004
Facility Registry ID: 110000489659
Air Operating Status Code: OPR
Default Air Classification Code: MAJ
Air Program: New Source Performance Standards
Activity Date: 2016-03-01 00:00:00
Activity Status Date: 2016-06-13 16:50:54
Activity Group: Compliance Monitoring
Activity Type: Inspection/Evaluation
Activity Status: Active

Region Code: 10
Programmatic ID: AIR WAPSC0005303300004
Facility Registry ID: 110000489659
Air Operating Status Code: OPR
Default Air Classification Code: MAJ
Air Program: New Source Performance Standards
Activity Date: 2016-03-01 00:00:00
Activity Status Date: 2016-06-13 16:50:55
Activity Group: Compliance Monitoring
Activity Type: Inspection/Evaluation
Activity Status: Active

Region Code: 10
Programmatic ID: AIR WAPSC0005303300004
Facility Registry ID: 110000489659
Air Operating Status Code: OPR
Default Air Classification Code: MAJ
Air Program: New Source Performance Standards
Activity Date: 2016-03-03 00:00:00
Activity Status Date: 2016-04-12 19:35:43
Activity Group: Compliance Monitoring
Activity Type: Inspection/Evaluation
Activity Status: Active

Region Code: 10
Programmatic ID: AIR WAPSC0005303300004
Facility Registry ID: 110000489659
Air Operating Status Code: OPR
Default Air Classification Code: MAJ
Air Program: New Source Performance Standards
Activity Date: 2016-03-30 00:00:00
Activity Status Date: 2016-06-13 16:50:51
Activity Group: Compliance Monitoring
Activity Type: Inspection/Evaluation
Activity Status: Active

Map ID
Direction
Distance
Elevation

MAP FINDINGS

Site

Database(s)

EDR ID Number
EPA ID Number

ARDAGH GLASS INC (Continued)

1000411057

Region Code: 10
Programmatic ID: AIR WAPSC0005303300004
Facility Registry ID: 110000489659
Air Operating Status Code: OPR
Default Air Classification Code: MAJ
Air Program: New Source Performance Standards
Activity Date: 2016-05-02 00:00:00
Activity Status Date: 2016-07-08 16:32:08
Activity Group: Compliance Monitoring
Activity Type: Inspection/Evaluation
Activity Status: Active

Region Code: 10
Programmatic ID: AIR WAPSC0005303300004
Facility Registry ID: 110000489659
Air Operating Status Code: OPR
Default Air Classification Code: MAJ
Air Program: New Source Performance Standards
Activity Date: 2016-05-24 00:00:00
Activity Status Date: 2016-09-06 17:04:05
Activity Group: Compliance Monitoring
Activity Type: Inspection/Evaluation
Activity Status: Active

Region Code: 10
Programmatic ID: AIR WAPSC0005303300004
Facility Registry ID: 110000489659
Air Operating Status Code: OPR
Default Air Classification Code: MAJ
Air Program: New Source Performance Standards
Activity Date: 2016-05-25 00:00:00
Activity Status Date: 2016-07-08 16:32:08
Activity Group: Compliance Monitoring
Activity Type: Inspection/Evaluation
Activity Status: Active

Region Code: 10
Programmatic ID: AIR WAPSC0005303300004
Facility Registry ID: 110000489659
Air Operating Status Code: OPR
Default Air Classification Code: MAJ
Air Program: New Source Performance Standards
Activity Date: 2016-05-25 00:00:00
Activity Status Date: 2016-09-06 17:04:05
Activity Group: Compliance Monitoring
Activity Type: Inspection/Evaluation
Activity Status: Active

Region Code: 10
Programmatic ID: AIR WAPSC0005303300004
Facility Registry ID: 110000489659
Air Operating Status Code: OPR
Default Air Classification Code: MAJ
Air Program: New Source Performance Standards
Activity Date: 2016-05-26 00:00:00
Activity Status Date: 2016-09-06 17:04:05
Activity Group: Compliance Monitoring

Map ID
Direction
Distance
Elevation

MAP FINDINGS

Site

Database(s)

EDR ID Number
EPA ID Number

ARDAGH GLASS INC (Continued)

1000411057

Activity Type: Inspection/Evaluation
Activity Status: Active

Region Code: 10
Programmatic ID: AIR WAPSC0005303300004
Facility Registry ID: 110000489659
Air Operating Status Code: OPR
Default Air Classification Code: MAJ
Air Program: New Source Performance Standards
Activity Date: 2016-05-27 00:00:00
Activity Status Date: 2016-09-06 17:04:05
Activity Group: Compliance Monitoring
Activity Type: Inspection/Evaluation
Activity Status: Active

Region Code: 10
Programmatic ID: AIR WAPSC0005303300004
Facility Registry ID: 110000489659
Air Operating Status Code: OPR
Default Air Classification Code: MAJ
Air Program: New Source Performance Standards
Activity Date: 2016-06-07 00:00:00
Activity Status Date: 2016-07-08 16:32:08
Activity Group: Compliance Monitoring
Activity Type: Inspection/Evaluation
Activity Status: Active

Region Code: 10
Programmatic ID: AIR WAPSC0005303300004
Facility Registry ID: 110000489659
Air Operating Status Code: OPR
Default Air Classification Code: MAJ
Air Program: New Source Performance Standards
Activity Date: 2016-07-06 00:00:00
Activity Status Date: 2016-09-06 17:04:03
Activity Group: Compliance Monitoring
Activity Type: Inspection/Evaluation
Activity Status: Active

Region Code: 10
Programmatic ID: AIR WAPSC0005303300004
Facility Registry ID: 110000489659
Air Operating Status Code: OPR
Default Air Classification Code: MAJ
Air Program: New Source Performance Standards
Activity Date: 2016-07-22 00:00:00
Activity Status Date: 2016-09-06 17:04:05
Activity Group: Compliance Monitoring
Activity Type: Inspection/Evaluation
Activity Status: Active

Region Code: 10
Programmatic ID: AIR WAPSC0005303300004
Facility Registry ID: 110000489659
Air Operating Status Code: OPR
Default Air Classification Code: MAJ
Air Program: New Source Performance Standards

Map ID
Direction
Distance
Elevation

MAP FINDINGS

Site

Database(s)

EDR ID Number
EPA ID Number

ARDAGH GLASS INC (Continued)

1000411057

Activity Date: 2016-08-11 00:00:00
Activity Status Date: 2016-09-06 17:04:03
Activity Group: Compliance Monitoring
Activity Type: Inspection/Evaluation
Activity Status: Active

Region Code: 10
Programmatic ID: AIR WAPSC0005303300004
Facility Registry ID: 110000489659
Air Operating Status Code: OPR
Default Air Classification Code: MAJ
Air Program: New Source Performance Standards
Activity Date: 2016-08-11 00:00:00
Activity Status Date: 2016-10-11 11:31:46
Activity Group: Compliance Monitoring
Activity Type: Inspection/Evaluation
Activity Status: Active

Region Code: 10
Programmatic ID: AIR WAPSC0005303300004
Facility Registry ID: 110000489659
Air Operating Status Code: OPR
Default Air Classification Code: MAJ
Air Program: New Source Performance Standards
Activity Date: 2016-08-12 00:00:00
Activity Status Date: 2016-10-11 11:31:46
Activity Group: Compliance Monitoring
Activity Type: Inspection/Evaluation
Activity Status: Active

Region Code: 10
Programmatic ID: AIR WAPSC0005303300004
Facility Registry ID: 110000489659
Air Operating Status Code: OPR
Default Air Classification Code: MAJ
Air Program: New Source Performance Standards
Activity Date: 2016-08-17 00:00:00
Activity Status Date: 2016-10-11 11:31:46
Activity Group: Compliance Monitoring
Activity Type: Inspection/Evaluation
Activity Status: Active

Region Code: 10
Programmatic ID: AIR WAPSC0005303300004
Facility Registry ID: 110000489659
Air Operating Status Code: OPR
Default Air Classification Code: MAJ
Air Program: New Source Performance Standards
Activity Date: 2016-09-13 00:00:00
Activity Status Date: 2016-10-11 11:31:46
Activity Group: Compliance Monitoring
Activity Type: Inspection/Evaluation
Activity Status: Active

Region Code: 10
Programmatic ID: AIR WAPSC0005303300004
Facility Registry ID: 110000489659

Map ID
Direction
Distance
Elevation

MAP FINDINGS

Site

Database(s)

EDR ID Number
EPA ID Number

ARDAGH GLASS INC (Continued)

1000411057

Air Operating Status Code: OPR
Default Air Classification Code: MAJ
Air Program: New Source Performance Standards
Activity Date: 2004-03-23 00:00:00
Activity Status Date: Not reported
Activity Group: Compliance Monitoring
Activity Type: Inspection/Evaluation
Activity Status: Not reported

Region Code: 10
Programmatic ID: AIR WAPSC0005303300004
Facility Registry ID: 110000489659
Air Operating Status Code: OPR
Default Air Classification Code: MAJ
Air Program: New Source Performance Standards
Activity Date: 2004-10-27 00:00:00
Activity Status Date: Not reported
Activity Group: Compliance Monitoring
Activity Type: Inspection/Evaluation
Activity Status: Not reported

Region Code: 10
Programmatic ID: AIR WAPSC0005303300004
Facility Registry ID: 110000489659
Air Operating Status Code: OPR
Default Air Classification Code: MAJ
Air Program: New Source Performance Standards
Activity Date: 2004-11-01 00:00:00
Activity Status Date: Not reported
Activity Group: Compliance Monitoring
Activity Type: Inspection/Evaluation
Activity Status: Not reported

Region Code: 10
Programmatic ID: AIR WAPSC0005303300004
Facility Registry ID: 110000489659
Air Operating Status Code: OPR
Default Air Classification Code: MAJ
Air Program: New Source Performance Standards
Activity Date: 2004-11-22 00:00:00
Activity Status Date: Not reported
Activity Group: Compliance Monitoring
Activity Type: Inspection/Evaluation
Activity Status: Not reported

Region Code: 10
Programmatic ID: AIR WAPSC0005303300004
Facility Registry ID: 110000489659
Air Operating Status Code: OPR
Default Air Classification Code: MAJ
Air Program: New Source Performance Standards
Activity Date: 2004-11-23 00:00:00
Activity Status Date: Not reported
Activity Group: Compliance Monitoring
Activity Type: Inspection/Evaluation
Activity Status: Not reported

Map ID
Direction
Distance
Elevation

MAP FINDINGS

Site

Database(s)

EDR ID Number
EPA ID Number

ARDAGH GLASS INC (Continued)

1000411057

Region Code: 10
Programmatic ID: AIR WAPSC0005303300004
Facility Registry ID: 110000489659
Air Operating Status Code: OPR
Default Air Classification Code: MAJ
Air Program: New Source Performance Standards
Activity Date: 2004-12-21 00:00:00
Activity Status Date: Not reported
Activity Group: Compliance Monitoring
Activity Type: Inspection/Evaluation
Activity Status: Not reported

Region Code: 10
Programmatic ID: AIR WAPSC0005303300004
Facility Registry ID: 110000489659
Air Operating Status Code: OPR
Default Air Classification Code: MAJ
Air Program: New Source Performance Standards
Activity Date: 2005-01-18 00:00:00
Activity Status Date: Not reported
Activity Group: Compliance Monitoring
Activity Type: Inspection/Evaluation
Activity Status: Not reported

Region Code: 10
Programmatic ID: AIR WAPSC0005303300004
Facility Registry ID: 110000489659
Air Operating Status Code: OPR
Default Air Classification Code: MAJ
Air Program: New Source Performance Standards
Activity Date: 2005-01-19 00:00:00
Activity Status Date: Not reported
Activity Group: Compliance Monitoring
Activity Type: Inspection/Evaluation
Activity Status: Not reported

Region Code: 10
Programmatic ID: AIR WAPSC0005303300004
Facility Registry ID: 110000489659
Air Operating Status Code: OPR
Default Air Classification Code: MAJ
Air Program: New Source Performance Standards
Activity Date: 2005-01-25 00:00:00
Activity Status Date: Not reported
Activity Group: Compliance Monitoring
Activity Type: Inspection/Evaluation
Activity Status: Not reported

Region Code: 10
Programmatic ID: AIR WAPSC0005303300004
Facility Registry ID: 110000489659
Air Operating Status Code: OPR
Default Air Classification Code: MAJ
Air Program: New Source Performance Standards
Activity Date: 2005-02-16 00:00:00
Activity Status Date: Not reported
Activity Group: Compliance Monitoring

Map ID
Direction
Distance
Elevation

MAP FINDINGS

Site

Database(s)

EDR ID Number
EPA ID Number

ARDAGH GLASS INC (Continued)

1000411057

Activity Type: Inspection/Evaluation
Activity Status: Not reported

Region Code: 10
Programmatic ID: AIR WAPSC0005303300004
Facility Registry ID: 110000489659
Air Operating Status Code: OPR
Default Air Classification Code: MAJ
Air Program: New Source Performance Standards
Activity Date: 2005-02-17 00:00:00
Activity Status Date: Not reported
Activity Group: Compliance Monitoring
Activity Type: Inspection/Evaluation
Activity Status: Not reported

Region Code: 10
Programmatic ID: AIR WAPSC0005303300004
Facility Registry ID: 110000489659
Air Operating Status Code: OPR
Default Air Classification Code: MAJ
Air Program: New Source Performance Standards
Activity Date: 2005-02-24 00:00:00
Activity Status Date: Not reported
Activity Group: Compliance Monitoring
Activity Type: Inspection/Evaluation
Activity Status: Not reported

Region Code: 10
Programmatic ID: AIR WAPSC0005303300004
Facility Registry ID: 110000489659
Air Operating Status Code: OPR
Default Air Classification Code: MAJ
Air Program: New Source Performance Standards
Activity Date: 2005-03-15 00:00:00
Activity Status Date: Not reported
Activity Group: Compliance Monitoring
Activity Type: Inspection/Evaluation
Activity Status: Not reported

Region Code: 10
Programmatic ID: AIR WAPSC0005303300004
Facility Registry ID: 110000489659
Air Operating Status Code: OPR
Default Air Classification Code: MAJ
Air Program: New Source Performance Standards
Activity Date: 2005-03-29 00:00:00
Activity Status Date: Not reported
Activity Group: Compliance Monitoring
Activity Type: Inspection/Evaluation
Activity Status: Not reported

Region Code: 10
Programmatic ID: AIR WAPSC0005303300004
Facility Registry ID: 110000489659
Air Operating Status Code: OPR
Default Air Classification Code: MAJ
Air Program: New Source Performance Standards

Map ID
Direction
Distance
Elevation

MAP FINDINGS

Site

Database(s)

EDR ID Number
EPA ID Number

ARDAGH GLASS INC (Continued)

1000411057

Activity Date: 2005-04-12 00:00:00
Activity Status Date: Not reported
Activity Group: Compliance Monitoring
Activity Type: Inspection/Evaluation
Activity Status: Not reported

Region Code: 10
Programmatic ID: AIR WAPSC0005303300004
Facility Registry ID: 110000489659
Air Operating Status Code: OPR
Default Air Classification Code: MAJ
Air Program: New Source Performance Standards
Activity Date: 2005-05-10 00:00:00
Activity Status Date: Not reported
Activity Group: Compliance Monitoring
Activity Type: Inspection/Evaluation
Activity Status: Not reported

Region Code: 10
Programmatic ID: AIR WAPSC0005303300004
Facility Registry ID: 110000489659
Air Operating Status Code: OPR
Default Air Classification Code: MAJ
Air Program: New Source Performance Standards
Activity Date: 2005-06-09 00:00:00
Activity Status Date: Not reported
Activity Group: Compliance Monitoring
Activity Type: Inspection/Evaluation
Activity Status: Not reported

Region Code: 10
Programmatic ID: AIR WAPSC0005303300004
Facility Registry ID: 110000489659
Air Operating Status Code: OPR
Default Air Classification Code: MAJ
Air Program: New Source Performance Standards
Activity Date: 2005-07-18 00:00:00
Activity Status Date: Not reported
Activity Group: Compliance Monitoring
Activity Type: Inspection/Evaluation
Activity Status: Not reported

Region Code: 10
Programmatic ID: AIR WAPSC0005303300004
Facility Registry ID: 110000489659
Air Operating Status Code: OPR
Default Air Classification Code: MAJ
Air Program: New Source Performance Standards
Activity Date: 2005-08-01 00:00:00
Activity Status Date: Not reported
Activity Group: Compliance Monitoring
Activity Type: Inspection/Evaluation
Activity Status: Not reported

Region Code: 10
Programmatic ID: AIR WAPSC0005303300004
Facility Registry ID: 110000489659

Map ID
Direction
Distance
Elevation

MAP FINDINGS

Site

Database(s)

EDR ID Number
EPA ID Number

ARDAGH GLASS INC (Continued)

1000411057

Air Operating Status Code: OPR
Default Air Classification Code: MAJ
Air Program: New Source Performance Standards
Activity Date: 2005-08-14 00:00:00
Activity Status Date: Not reported
Activity Group: Compliance Monitoring
Activity Type: Inspection/Evaluation
Activity Status: Not reported

Region Code: 10
Programmatic ID: AIR WAPSC0005303300004
Facility Registry ID: 110000489659
Air Operating Status Code: OPR
Default Air Classification Code: MAJ
Air Program: New Source Performance Standards
Activity Date: 2005-08-15 00:00:00
Activity Status Date: Not reported
Activity Group: Compliance Monitoring
Activity Type: Inspection/Evaluation
Activity Status: Not reported

Region Code: 10
Programmatic ID: AIR WAPSC0005303300004
Facility Registry ID: 110000489659
Air Operating Status Code: OPR
Default Air Classification Code: MAJ
Air Program: New Source Performance Standards
Activity Date: 2005-08-25 00:00:00
Activity Status Date: Not reported
Activity Group: Compliance Monitoring
Activity Type: Inspection/Evaluation
Activity Status: Not reported

Region Code: 10
Programmatic ID: AIR WAPSC0005303300004
Facility Registry ID: 110000489659
Air Operating Status Code: OPR
Default Air Classification Code: MAJ
Air Program: New Source Performance Standards
Activity Date: 2005-09-13 00:00:00
Activity Status Date: Not reported
Activity Group: Compliance Monitoring
Activity Type: Inspection/Evaluation
Activity Status: Not reported

Region Code: 10
Programmatic ID: AIR WAPSC0005303300004
Facility Registry ID: 110000489659
Air Operating Status Code: OPR
Default Air Classification Code: MAJ
Air Program: New Source Performance Standards
Activity Date: 2005-09-19 00:00:00
Activity Status Date: Not reported
Activity Group: Compliance Monitoring
Activity Type: Inspection/Evaluation
Activity Status: Not reported

Map ID
Direction
Distance
Elevation

MAP FINDINGS

Site

Database(s)

EDR ID Number
EPA ID Number

ARDAGH GLASS INC (Continued)

1000411057

Region Code: 10
Programmatic ID: AIR WAPSC0005303300004
Facility Registry ID: 110000489659
Air Operating Status Code: OPR
Default Air Classification Code: MAJ
Air Program: New Source Performance Standards
Activity Date: 2005-09-22 00:00:00
Activity Status Date: Not reported
Activity Group: Compliance Monitoring
Activity Type: Inspection/Evaluation
Activity Status: Not reported

Region Code: 10
Programmatic ID: AIR WAPSC0005303300004
Facility Registry ID: 110000489659
Air Operating Status Code: OPR
Default Air Classification Code: MAJ
Air Program: New Source Performance Standards
Activity Date: 2005-10-06 00:00:00
Activity Status Date: Not reported
Activity Group: Compliance Monitoring
Activity Type: Inspection/Evaluation
Activity Status: Not reported

Region Code: 10
Programmatic ID: AIR WAPSC0005303300004
Facility Registry ID: 110000489659
Air Operating Status Code: OPR
Default Air Classification Code: MAJ
Air Program: New Source Performance Standards
Activity Date: 2005-11-15 00:00:00
Activity Status Date: Not reported
Activity Group: Compliance Monitoring
Activity Type: Inspection/Evaluation
Activity Status: Not reported

Region Code: 10
Programmatic ID: AIR WAPSC0005303300004
Facility Registry ID: 110000489659
Air Operating Status Code: OPR
Default Air Classification Code: MAJ
Air Program: New Source Performance Standards
Activity Date: 2005-11-30 00:00:00
Activity Status Date: Not reported
Activity Group: Compliance Monitoring
Activity Type: Inspection/Evaluation
Activity Status: Not reported

Region Code: 10
Programmatic ID: AIR WAPSC0005303300004
Facility Registry ID: 110000489659
Air Operating Status Code: OPR
Default Air Classification Code: MAJ
Air Program: New Source Performance Standards
Activity Date: 2005-12-05 00:00:00
Activity Status Date: Not reported
Activity Group: Compliance Monitoring

Map ID
Direction
Distance
Elevation

MAP FINDINGS

Site

Database(s)

EDR ID Number
EPA ID Number

ARDAGH GLASS INC (Continued)

1000411057

Activity Type: Inspection/Evaluation
Activity Status: Not reported

Region Code: 10
Programmatic ID: AIR WAPSC0005303300004
Facility Registry ID: 110000489659
Air Operating Status Code: OPR
Default Air Classification Code: MAJ
Air Program: New Source Performance Standards
Activity Date: 2005-12-13 00:00:00
Activity Status Date: Not reported
Activity Group: Compliance Monitoring
Activity Type: Inspection/Evaluation
Activity Status: Not reported

Region Code: 10
Programmatic ID: AIR WAPSC0005303300004
Facility Registry ID: 110000489659
Air Operating Status Code: OPR
Default Air Classification Code: MAJ
Air Program: New Source Performance Standards
Activity Date: 2005-12-20 00:00:00
Activity Status Date: Not reported
Activity Group: Compliance Monitoring
Activity Type: Inspection/Evaluation
Activity Status: Not reported

Region Code: 10
Programmatic ID: AIR WAPSC0005303300004
Facility Registry ID: 110000489659
Air Operating Status Code: OPR
Default Air Classification Code: MAJ
Air Program: New Source Performance Standards
Activity Date: 2006-01-30 00:00:00
Activity Status Date: Not reported
Activity Group: Compliance Monitoring
Activity Type: Inspection/Evaluation
Activity Status: Not reported

Region Code: 10
Programmatic ID: AIR WAPSC0005303300004
Facility Registry ID: 110000489659
Air Operating Status Code: OPR
Default Air Classification Code: MAJ
Air Program: New Source Performance Standards
Activity Date: 2006-02-27 00:00:00
Activity Status Date: Not reported
Activity Group: Compliance Monitoring
Activity Type: Inspection/Evaluation
Activity Status: Not reported

Region Code: 10
Programmatic ID: AIR WAPSC0005303300004
Facility Registry ID: 110000489659
Air Operating Status Code: OPR
Default Air Classification Code: MAJ
Air Program: New Source Performance Standards

Map ID
Direction
Distance
Elevation

MAP FINDINGS

Site

Database(s)

EDR ID Number
EPA ID Number

ARDAGH GLASS INC (Continued)

1000411057

Activity Date: 2006-03-07 00:00:00
Activity Status Date: Not reported
Activity Group: Compliance Monitoring
Activity Type: Inspection/Evaluation
Activity Status: Not reported

Region Code: 10
Programmatic ID: AIR WAPSC0005303300004
Facility Registry ID: 110000489659
Air Operating Status Code: OPR
Default Air Classification Code: MAJ
Air Program: New Source Performance Standards
Activity Date: 2006-04-17 00:00:00
Activity Status Date: Not reported
Activity Group: Compliance Monitoring
Activity Type: Inspection/Evaluation
Activity Status: Not reported

Region Code: 10
Programmatic ID: AIR WAPSC0005303300004
Facility Registry ID: 110000489659
Air Operating Status Code: OPR
Default Air Classification Code: MAJ
Air Program: New Source Performance Standards
Activity Date: 2006-05-09 00:00:00
Activity Status Date: Not reported
Activity Group: Compliance Monitoring
Activity Type: Inspection/Evaluation
Activity Status: Not reported

Region Code: 10
Programmatic ID: AIR WAPSC0005303300004
Facility Registry ID: 110000489659
Air Operating Status Code: OPR
Default Air Classification Code: MAJ
Air Program: New Source Performance Standards
Activity Date: 2006-06-05 00:00:00
Activity Status Date: Not reported
Activity Group: Compliance Monitoring
Activity Type: Inspection/Evaluation
Activity Status: Not reported

Region Code: 10
Programmatic ID: AIR WAPSC0005303300004
Facility Registry ID: 110000489659
Air Operating Status Code: OPR
Default Air Classification Code: MAJ
Air Program: New Source Performance Standards
Activity Date: 2006-06-07 00:00:00
Activity Status Date: Not reported
Activity Group: Compliance Monitoring
Activity Type: Inspection/Evaluation
Activity Status: Not reported

Region Code: 10
Programmatic ID: AIR WAPSC0005303300004
Facility Registry ID: 110000489659

Map ID
Direction
Distance
Elevation

MAP FINDINGS

Site

Database(s)

EDR ID Number
EPA ID Number

ARDAGH GLASS INC (Continued)

1000411057

Air Operating Status Code: OPR
Default Air Classification Code: MAJ
Air Program: New Source Performance Standards
Activity Date: 2006-07-31 00:00:00
Activity Status Date: Not reported
Activity Group: Compliance Monitoring
Activity Type: Inspection/Evaluation
Activity Status: Not reported

Region Code: 10
Programmatic ID: AIR WAPSC0005303300004
Facility Registry ID: 110000489659
Air Operating Status Code: OPR
Default Air Classification Code: MAJ
Air Program: New Source Performance Standards
Activity Date: 2006-08-06 00:00:00
Activity Status Date: Not reported
Activity Group: Compliance Monitoring
Activity Type: Inspection/Evaluation
Activity Status: Not reported

Region Code: 10
Programmatic ID: AIR WAPSC0005303300004
Facility Registry ID: 110000489659
Air Operating Status Code: OPR
Default Air Classification Code: MAJ
Air Program: New Source Performance Standards
Activity Date: 2006-08-07 00:00:00
Activity Status Date: Not reported
Activity Group: Compliance Monitoring
Activity Type: Inspection/Evaluation
Activity Status: Not reported

Region Code: 10
Programmatic ID: AIR WAPSC0005303300004
Facility Registry ID: 110000489659
Air Operating Status Code: OPR
Default Air Classification Code: MAJ
Air Program: New Source Performance Standards
Activity Date: 2006-09-29 00:00:00
Activity Status Date: Not reported
Activity Group: Compliance Monitoring
Activity Type: Inspection/Evaluation
Activity Status: Not reported

Region Code: 10
Programmatic ID: AIR WAPSC0005303300004
Facility Registry ID: 110000489659
Air Operating Status Code: OPR
Default Air Classification Code: MAJ
Air Program: New Source Performance Standards
Activity Date: 2006-09-30 00:00:00
Activity Status Date: Not reported
Activity Group: Compliance Monitoring
Activity Type: Inspection/Evaluation
Activity Status: Not reported

Map ID
Direction
Distance
Elevation

MAP FINDINGS

Site

Database(s)

EDR ID Number
EPA ID Number

ARDAGH GLASS INC (Continued)

1000411057

Region Code: 10
Programmatic ID: AIR WAPSC0005303300004
Facility Registry ID: 110000489659
Air Operating Status Code: OPR
Default Air Classification Code: MAJ
Air Program: New Source Performance Standards
Activity Date: 2006-10-05 00:00:00
Activity Status Date: Not reported
Activity Group: Compliance Monitoring
Activity Type: Inspection/Evaluation
Activity Status: Not reported

Region Code: 10
Programmatic ID: AIR WAPSC0005303300004
Facility Registry ID: 110000489659
Air Operating Status Code: OPR
Default Air Classification Code: MAJ
Air Program: New Source Performance Standards
Activity Date: 2006-10-09 00:00:00
Activity Status Date: Not reported
Activity Group: Compliance Monitoring
Activity Type: Inspection/Evaluation
Activity Status: Not reported

Region Code: 10
Programmatic ID: AIR WAPSC0005303300004
Facility Registry ID: 110000489659
Air Operating Status Code: OPR
Default Air Classification Code: MAJ
Air Program: New Source Performance Standards
Activity Date: 2006-12-05 00:00:00
Activity Status Date: Not reported
Activity Group: Compliance Monitoring
Activity Type: Inspection/Evaluation
Activity Status: Not reported

Region Code: 10
Programmatic ID: AIR WAPSC0005303300004
Facility Registry ID: 110000489659
Air Operating Status Code: OPR
Default Air Classification Code: MAJ
Air Program: New Source Performance Standards
Activity Date: 2006-12-07 00:00:00
Activity Status Date: Not reported
Activity Group: Compliance Monitoring
Activity Type: Inspection/Evaluation
Activity Status: Not reported

Region Code: 10
Programmatic ID: AIR WAPSC0005303300004
Facility Registry ID: 110000489659
Air Operating Status Code: OPR
Default Air Classification Code: MAJ
Air Program: New Source Performance Standards
Activity Date: 2006-12-14 00:00:00
Activity Status Date: Not reported
Activity Group: Compliance Monitoring

Map ID
Direction
Distance
Elevation

MAP FINDINGS

Site

Database(s)

EDR ID Number
EPA ID Number

ARDAGH GLASS INC (Continued)

1000411057

Activity Type: Inspection/Evaluation
Activity Status: Not reported

Region Code: 10
Programmatic ID: AIR WAPSC0005303300004
Facility Registry ID: 110000489659
Air Operating Status Code: OPR
Default Air Classification Code: MAJ
Air Program: New Source Performance Standards
Activity Date: 2007-01-16 00:00:00
Activity Status Date: Not reported
Activity Group: Compliance Monitoring
Activity Type: Inspection/Evaluation
Activity Status: Not reported

Region Code: 10
Programmatic ID: AIR WAPSC0005303300004
Facility Registry ID: 110000489659
Air Operating Status Code: OPR
Default Air Classification Code: MAJ
Air Program: New Source Performance Standards
Activity Date: 2007-01-22 00:00:00
Activity Status Date: Not reported
Activity Group: Compliance Monitoring
Activity Type: Inspection/Evaluation
Activity Status: Not reported

Region Code: 10
Programmatic ID: AIR WAPSC0005303300004
Facility Registry ID: 110000489659
Air Operating Status Code: OPR
Default Air Classification Code: MAJ
Air Program: New Source Performance Standards
Activity Date: 2007-02-21 00:00:00
Activity Status Date: Not reported
Activity Group: Compliance Monitoring
Activity Type: Inspection/Evaluation
Activity Status: Not reported

Region Code: 10
Programmatic ID: AIR WAPSC0005303300004
Facility Registry ID: 110000489659
Air Operating Status Code: OPR
Default Air Classification Code: MAJ
Air Program: New Source Performance Standards
Activity Date: 2007-02-23 00:00:00
Activity Status Date: Not reported
Activity Group: Compliance Monitoring
Activity Type: Inspection/Evaluation
Activity Status: Not reported

Region Code: 10
Programmatic ID: AIR WAPSC0005303300004
Facility Registry ID: 110000489659
Air Operating Status Code: OPR
Default Air Classification Code: MAJ
Air Program: New Source Performance Standards

Map ID
Direction
Distance
Elevation

MAP FINDINGS

Site

Database(s)

EDR ID Number
EPA ID Number

ARDAGH GLASS INC (Continued)

1000411057

Activity Date: 2007-03-08 00:00:00
Activity Status Date: Not reported
Activity Group: Compliance Monitoring
Activity Type: Inspection/Evaluation
Activity Status: Not reported

Region Code: 10
Programmatic ID: AIR WAPSC0005303300004
Facility Registry ID: 110000489659
Air Operating Status Code: OPR
Default Air Classification Code: MAJ
Air Program: New Source Performance Standards
Activity Date: 2007-03-12 00:00:00
Activity Status Date: Not reported
Activity Group: Compliance Monitoring
Activity Type: Inspection/Evaluation
Activity Status: Not reported

Region Code: 10
Programmatic ID: AIR WAPSC0005303300004
Facility Registry ID: 110000489659
Air Operating Status Code: OPR
Default Air Classification Code: MAJ
Air Program: New Source Performance Standards
Activity Date: 2007-04-30 00:00:00
Activity Status Date: Not reported
Activity Group: Compliance Monitoring
Activity Type: Inspection/Evaluation
Activity Status: Not reported

Region Code: 10
Programmatic ID: AIR WAPSC0005303300004
Facility Registry ID: 110000489659
Air Operating Status Code: OPR
Default Air Classification Code: MAJ
Air Program: New Source Performance Standards
Activity Date: 2007-05-22 00:00:00
Activity Status Date: Not reported
Activity Group: Compliance Monitoring
Activity Type: Inspection/Evaluation
Activity Status: Not reported

Region Code: 10
Programmatic ID: AIR WAPSC0005303300004
Facility Registry ID: 110000489659
Air Operating Status Code: OPR
Default Air Classification Code: MAJ
Air Program: New Source Performance Standards
Activity Date: 2007-06-04 00:00:00
Activity Status Date: Not reported
Activity Group: Compliance Monitoring
Activity Type: Inspection/Evaluation
Activity Status: Not reported

Region Code: 10
Programmatic ID: AIR WAPSC0005303300004
Facility Registry ID: 110000489659

Map ID
Direction
Distance
Elevation

MAP FINDINGS

Site

Database(s)

EDR ID Number
EPA ID Number

ARDAGH GLASS INC (Continued)

1000411057

Air Operating Status Code: OPR
Default Air Classification Code: MAJ
Air Program: New Source Performance Standards
Activity Date: 2007-06-18 00:00:00
Activity Status Date: Not reported
Activity Group: Compliance Monitoring
Activity Type: Inspection/Evaluation
Activity Status: Not reported

Region Code: 10
Programmatic ID: AIR WAPSC0005303300004
Facility Registry ID: 110000489659
Air Operating Status Code: OPR
Default Air Classification Code: MAJ
Air Program: New Source Performance Standards
Activity Date: 2007-07-31 00:00:00
Activity Status Date: Not reported
Activity Group: Compliance Monitoring
Activity Type: Inspection/Evaluation
Activity Status: Not reported

Region Code: 10
Programmatic ID: AIR WAPSC0005303300004
Facility Registry ID: 110000489659
Air Operating Status Code: OPR
Default Air Classification Code: MAJ
Air Program: New Source Performance Standards
Activity Date: 2007-08-15 00:00:00
Activity Status Date: Not reported
Activity Group: Compliance Monitoring
Activity Type: Inspection/Evaluation
Activity Status: Not reported

Region Code: 10
Programmatic ID: AIR WAPSC0005303300004
Facility Registry ID: 110000489659
Air Operating Status Code: OPR
Default Air Classification Code: MAJ
Air Program: New Source Performance Standards
Activity Date: 2007-08-23 00:00:00
Activity Status Date: Not reported
Activity Group: Compliance Monitoring
Activity Type: Inspection/Evaluation
Activity Status: Not reported

Region Code: 10
Programmatic ID: AIR WAPSC0005303300004
Facility Registry ID: 110000489659
Air Operating Status Code: OPR
Default Air Classification Code: MAJ
Air Program: New Source Performance Standards
Activity Date: 2007-08-24 00:00:00
Activity Status Date: Not reported
Activity Group: Compliance Monitoring
Activity Type: Inspection/Evaluation
Activity Status: Not reported

Map ID
Direction
Distance
Elevation

MAP FINDINGS

Site

Database(s)

EDR ID Number
EPA ID Number

ARDAGH GLASS INC (Continued)

1000411057

Region Code: 10
Programmatic ID: AIR WAPSC0005303300004
Facility Registry ID: 110000489659
Air Operating Status Code: OPR
Default Air Classification Code: MAJ
Air Program: New Source Performance Standards
Activity Date: 2007-09-14 00:00:00
Activity Status Date: Not reported
Activity Group: Compliance Monitoring
Activity Type: Inspection/Evaluation
Activity Status: Not reported

Region Code: 10
Programmatic ID: AIR WAPSC0005303300004
Facility Registry ID: 110000489659
Air Operating Status Code: OPR
Default Air Classification Code: MAJ
Air Program: New Source Performance Standards
Activity Date: 2007-09-25 00:00:00
Activity Status Date: Not reported
Activity Group: Compliance Monitoring
Activity Type: Inspection/Evaluation
Activity Status: Not reported

Region Code: 10
Programmatic ID: AIR WAPSC0005303300004
Facility Registry ID: 110000489659
Air Operating Status Code: OPR
Default Air Classification Code: MAJ
Air Program: New Source Performance Standards
Activity Date: 2007-09-26 00:00:00
Activity Status Date: Not reported
Activity Group: Compliance Monitoring
Activity Type: Inspection/Evaluation
Activity Status: Not reported

Region Code: 10
Programmatic ID: AIR WAPSC0005303300004
Facility Registry ID: 110000489659
Air Operating Status Code: OPR
Default Air Classification Code: MAJ
Air Program: New Source Performance Standards
Activity Date: 2007-09-27 00:00:00
Activity Status Date: Not reported
Activity Group: Compliance Monitoring
Activity Type: Inspection/Evaluation
Activity Status: Not reported

Region Code: 10
Programmatic ID: AIR WAPSC0005303300004
Facility Registry ID: 110000489659
Air Operating Status Code: OPR
Default Air Classification Code: MAJ
Air Program: New Source Performance Standards
Activity Date: 2007-09-28 00:00:00
Activity Status Date: Not reported
Activity Group: Compliance Monitoring

Map ID
Direction
Distance
Elevation

MAP FINDINGS

Site

Database(s)

EDR ID Number
EPA ID Number

ARDAGH GLASS INC (Continued)

1000411057

Activity Type: Inspection/Evaluation
Activity Status: Not reported

Region Code: 10
Programmatic ID: AIR WAPSC0005303300004
Facility Registry ID: 110000489659
Air Operating Status Code: OPR
Default Air Classification Code: MAJ
Air Program: New Source Performance Standards
Activity Date: 2007-10-09 00:00:00
Activity Status Date: Not reported
Activity Group: Compliance Monitoring
Activity Type: Inspection/Evaluation
Activity Status: Not reported

Region Code: 10
Programmatic ID: AIR WAPSC0005303300004
Facility Registry ID: 110000489659
Air Operating Status Code: OPR
Default Air Classification Code: MAJ
Air Program: New Source Performance Standards
Activity Date: 2007-11-05 00:00:00
Activity Status Date: Not reported
Activity Group: Compliance Monitoring
Activity Type: Inspection/Evaluation
Activity Status: Not reported

Region Code: 10
Programmatic ID: AIR WAPSC0005303300004
Facility Registry ID: 110000489659
Air Operating Status Code: OPR
Default Air Classification Code: MAJ
Air Program: New Source Performance Standards
Activity Date: 2007-12-10 00:00:00
Activity Status Date: Not reported
Activity Group: Compliance Monitoring
Activity Type: Inspection/Evaluation
Activity Status: Not reported

Region Code: 10
Programmatic ID: AIR WAPSC0005303300004
Facility Registry ID: 110000489659
Air Operating Status Code: OPR
Default Air Classification Code: MAJ
Air Program: New Source Performance Standards
Activity Date: 2007-12-12 00:00:00
Activity Status Date: Not reported
Activity Group: Compliance Monitoring
Activity Type: Inspection/Evaluation
Activity Status: Not reported

Region Code: 10
Programmatic ID: AIR WAPSC0005303300004
Facility Registry ID: 110000489659
Air Operating Status Code: OPR
Default Air Classification Code: MAJ
Air Program: New Source Performance Standards

Map ID
Direction
Distance
Elevation

MAP FINDINGS

Site

Database(s)

EDR ID Number
EPA ID Number

ARDAGH GLASS INC (Continued)

1000411057

Activity Date: 2008-01-11 00:00:00
Activity Status Date: Not reported
Activity Group: Compliance Monitoring
Activity Type: Inspection/Evaluation
Activity Status: Not reported

Region Code: 10
Programmatic ID: AIR WAPSC0005303300004
Facility Registry ID: 110000489659
Air Operating Status Code: OPR
Default Air Classification Code: MAJ
Air Program: New Source Performance Standards
Activity Date: 2008-01-29 00:00:00
Activity Status Date: Not reported
Activity Group: Compliance Monitoring
Activity Type: Inspection/Evaluation
Activity Status: Not reported

Region Code: 10
Programmatic ID: AIR WAPSC0005303300004
Facility Registry ID: 110000489659
Air Operating Status Code: OPR
Default Air Classification Code: MAJ
Air Program: New Source Performance Standards
Activity Date: 2008-02-01 00:00:00
Activity Status Date: Not reported
Activity Group: Compliance Monitoring
Activity Type: Inspection/Evaluation
Activity Status: Not reported

Region Code: 10
Programmatic ID: AIR WAPSC0005303300004
Facility Registry ID: 110000489659
Air Operating Status Code: OPR
Default Air Classification Code: MAJ
Air Program: New Source Performance Standards
Activity Date: 2008-02-04 00:00:00
Activity Status Date: Not reported
Activity Group: Compliance Monitoring
Activity Type: Inspection/Evaluation
Activity Status: Not reported

Region Code: 10
Programmatic ID: AIR WAPSC0005303300004
Facility Registry ID: 110000489659
Air Operating Status Code: OPR
Default Air Classification Code: MAJ
Air Program: New Source Performance Standards
Activity Date: 2008-03-06 00:00:00
Activity Status Date: Not reported
Activity Group: Compliance Monitoring
Activity Type: Inspection/Evaluation
Activity Status: Not reported

Region Code: 10
Programmatic ID: AIR WAPSC0005303300004
Facility Registry ID: 110000489659

Map ID
Direction
Distance
Elevation

MAP FINDINGS

Site

Database(s)

EDR ID Number
EPA ID Number

ARDAGH GLASS INC (Continued)

1000411057

Air Operating Status Code: OPR
Default Air Classification Code: MAJ
Air Program: New Source Performance Standards
Activity Date: 2008-03-11 00:00:00
Activity Status Date: Not reported
Activity Group: Compliance Monitoring
Activity Type: Inspection/Evaluation
Activity Status: Not reported

Region Code: 10
Programmatic ID: AIR WAPSC0005303300004
Facility Registry ID: 110000489659
Air Operating Status Code: OPR
Default Air Classification Code: MAJ
Air Program: New Source Performance Standards
Activity Date: 2008-03-12 00:00:00
Activity Status Date: Not reported
Activity Group: Compliance Monitoring
Activity Type: Inspection/Evaluation
Activity Status: Not reported

Region Code: 10
Programmatic ID: AIR WAPSC0005303300004
Facility Registry ID: 110000489659
Air Operating Status Code: OPR
Default Air Classification Code: MAJ
Air Program: New Source Performance Standards
Activity Date: 2008-04-07 00:00:00
Activity Status Date: Not reported
Activity Group: Compliance Monitoring
Activity Type: Inspection/Evaluation
Activity Status: Not reported

Region Code: 10
Programmatic ID: AIR WAPSC0005303300004
Facility Registry ID: 110000489659
Air Operating Status Code: OPR
Default Air Classification Code: MAJ
Air Program: New Source Performance Standards
Activity Date: 2008-04-21 00:00:00
Activity Status Date: Not reported
Activity Group: Compliance Monitoring
Activity Type: Inspection/Evaluation
Activity Status: Not reported

Region Code: 10
Programmatic ID: AIR WAPSC0005303300004
Facility Registry ID: 110000489659
Air Operating Status Code: OPR
Default Air Classification Code: MAJ
Air Program: New Source Performance Standards
Activity Date: 2008-05-12 00:00:00
Activity Status Date: Not reported
Activity Group: Compliance Monitoring
Activity Type: Inspection/Evaluation
Activity Status: Not reported

Map ID
Direction
Distance
Elevation

MAP FINDINGS

Site

Database(s)

EDR ID Number
EPA ID Number

ARDAGH GLASS INC (Continued)

1000411057

Region Code: 10
Programmatic ID: AIR WAPSC0005303300004
Facility Registry ID: 110000489659
Air Operating Status Code: OPR
Default Air Classification Code: MAJ
Air Program: New Source Performance Standards
Activity Date: 2008-06-04 00:00:00
Activity Status Date: Not reported
Activity Group: Compliance Monitoring
Activity Type: Inspection/Evaluation
Activity Status: Not reported

Region Code: 10
Programmatic ID: AIR WAPSC0005303300004
Facility Registry ID: 110000489659
Air Operating Status Code: OPR
Default Air Classification Code: MAJ
Air Program: New Source Performance Standards
Activity Date: 2008-06-09 00:00:00
Activity Status Date: Not reported
Activity Group: Compliance Monitoring
Activity Type: Inspection/Evaluation
Activity Status: Not reported

Region Code: 10
Programmatic ID: AIR WAPSC0005303300004
Facility Registry ID: 110000489659
Air Operating Status Code: OPR
Default Air Classification Code: MAJ
Air Program: New Source Performance Standards
Activity Date: 2008-07-10 00:00:00
Activity Status Date: Not reported
Activity Group: Compliance Monitoring
Activity Type: Inspection/Evaluation
Activity Status: Not reported

Region Code: 10
Programmatic ID: AIR WAPSC0005303300004
Facility Registry ID: 110000489659
Air Operating Status Code: OPR
Default Air Classification Code: MAJ
Air Program: New Source Performance Standards
Activity Date: 2008-07-29 00:00:00
Activity Status Date: Not reported
Activity Group: Compliance Monitoring
Activity Type: Inspection/Evaluation
Activity Status: Not reported

Region Code: 10
Programmatic ID: AIR WAPSC0005303300004
Facility Registry ID: 110000489659
Air Operating Status Code: OPR
Default Air Classification Code: MAJ
Air Program: New Source Performance Standards
Activity Date: 2008-07-31 00:00:00
Activity Status Date: Not reported
Activity Group: Compliance Monitoring

Map ID
Direction
Distance
Elevation

MAP FINDINGS

Site

Database(s)

EDR ID Number
EPA ID Number

ARDAGH GLASS INC (Continued)

1000411057

Activity Type: Inspection/Evaluation
Activity Status: Not reported

Region Code: 10
Programmatic ID: AIR WAPSC0005303300004
Facility Registry ID: 110000489659
Air Operating Status Code: OPR
Default Air Classification Code: MAJ
Air Program: New Source Performance Standards
Activity Date: 2008-08-05 00:00:00
Activity Status Date: Not reported
Activity Group: Compliance Monitoring
Activity Type: Inspection/Evaluation
Activity Status: Not reported

Region Code: 10
Programmatic ID: AIR WAPSC0005303300004
Facility Registry ID: 110000489659
Air Operating Status Code: OPR
Default Air Classification Code: MAJ
Air Program: New Source Performance Standards
Activity Date: 2008-08-06 00:00:00
Activity Status Date: Not reported
Activity Group: Compliance Monitoring
Activity Type: Inspection/Evaluation
Activity Status: Not reported

Region Code: 10
Programmatic ID: AIR WAPSC0005303300004
Facility Registry ID: 110000489659
Air Operating Status Code: OPR
Default Air Classification Code: MAJ
Air Program: New Source Performance Standards
Activity Date: 2008-08-27 00:00:00
Activity Status Date: Not reported
Activity Group: Compliance Monitoring
Activity Type: Inspection/Evaluation
Activity Status: Not reported

Region Code: 10
Programmatic ID: AIR WAPSC0005303300004
Facility Registry ID: 110000489659
Air Operating Status Code: OPR
Default Air Classification Code: MAJ
Air Program: New Source Performance Standards
Activity Date: 2008-09-05 00:00:00
Activity Status Date: Not reported
Activity Group: Compliance Monitoring
Activity Type: Inspection/Evaluation
Activity Status: Not reported

Region Code: 10
Programmatic ID: AIR WAPSC0005303300004
Facility Registry ID: 110000489659
Air Operating Status Code: OPR
Default Air Classification Code: MAJ
Air Program: New Source Performance Standards

Map ID
Direction
Distance
Elevation

MAP FINDINGS

Site

Database(s)

EDR ID Number
EPA ID Number

ARDAGH GLASS INC (Continued)

1000411057

Activity Date: 2008-10-09 00:00:00
Activity Status Date: Not reported
Activity Group: Compliance Monitoring
Activity Type: Inspection/Evaluation
Activity Status: Not reported

Region Code: 10
Programmatic ID: AIR WAPSC0005303300004
Facility Registry ID: 110000489659
Air Operating Status Code: OPR
Default Air Classification Code: MAJ
Air Program: New Source Performance Standards
Activity Date: 2008-10-21 00:00:00
Activity Status Date: Not reported
Activity Group: Compliance Monitoring
Activity Type: Inspection/Evaluation
Activity Status: Not reported

Region Code: 10
Programmatic ID: AIR WAPSC0005303300004
Facility Registry ID: 110000489659
Air Operating Status Code: OPR
Default Air Classification Code: MAJ
Air Program: New Source Performance Standards
Activity Date: 2008-11-06 00:00:00
Activity Status Date: Not reported
Activity Group: Compliance Monitoring
Activity Type: Inspection/Evaluation
Activity Status: Not reported

Region Code: 10
Programmatic ID: AIR WAPSC0005303300004
Facility Registry ID: 110000489659
Air Operating Status Code: OPR
Default Air Classification Code: MAJ
Air Program: New Source Performance Standards
Activity Date: 2008-12-03 00:00:00
Activity Status Date: Not reported
Activity Group: Compliance Monitoring
Activity Type: Inspection/Evaluation
Activity Status: Not reported

Region Code: 10
Programmatic ID: AIR WAPSC0005303300004
Facility Registry ID: 110000489659
Air Operating Status Code: OPR
Default Air Classification Code: MAJ
Air Program: New Source Performance Standards
Activity Date: 2008-12-16 00:00:00
Activity Status Date: Not reported
Activity Group: Compliance Monitoring
Activity Type: Inspection/Evaluation
Activity Status: Not reported

Region Code: 10
Programmatic ID: AIR WAPSC0005303300004
Facility Registry ID: 110000489659

Map ID
Direction
Distance
Elevation

MAP FINDINGS

Site

Database(s)

EDR ID Number
EPA ID Number

ARDAGH GLASS INC (Continued)

1000411057

Air Operating Status Code: OPR
Default Air Classification Code: MAJ
Air Program: New Source Performance Standards
Activity Date: 2009-01-07 00:00:00
Activity Status Date: Not reported
Activity Group: Compliance Monitoring
Activity Type: Inspection/Evaluation
Activity Status: Not reported

Region Code: 10
Programmatic ID: AIR WAPSC0005303300004
Facility Registry ID: 110000489659
Air Operating Status Code: OPR
Default Air Classification Code: MAJ
Air Program: New Source Performance Standards
Activity Date: 2009-02-05 00:00:00
Activity Status Date: Not reported
Activity Group: Compliance Monitoring
Activity Type: Inspection/Evaluation
Activity Status: Not reported

Region Code: 10
Programmatic ID: AIR WAPSC0005303300004
Facility Registry ID: 110000489659
Air Operating Status Code: OPR
Default Air Classification Code: MAJ
Air Program: New Source Performance Standards
Activity Date: 2009-02-19 00:00:00
Activity Status Date: Not reported
Activity Group: Compliance Monitoring
Activity Type: Inspection/Evaluation
Activity Status: Not reported

Region Code: 10
Programmatic ID: AIR WAPSC0005303300004
Facility Registry ID: 110000489659
Air Operating Status Code: OPR
Default Air Classification Code: MAJ
Air Program: New Source Performance Standards
Activity Date: 2009-02-25 00:00:00
Activity Status Date: Not reported
Activity Group: Compliance Monitoring
Activity Type: Inspection/Evaluation
Activity Status: Not reported

Region Code: 10
Programmatic ID: AIR WAPSC0005303300004
Facility Registry ID: 110000489659
Air Operating Status Code: OPR
Default Air Classification Code: MAJ
Air Program: New Source Performance Standards
Activity Date: 2009-03-09 00:00:00
Activity Status Date: Not reported
Activity Group: Compliance Monitoring
Activity Type: Inspection/Evaluation
Activity Status: Not reported

Map ID
Direction
Distance
Elevation

MAP FINDINGS

Site

Database(s)

EDR ID Number
EPA ID Number

ARDAGH GLASS INC (Continued)

1000411057

Region Code: 10
Programmatic ID: AIR WAPSC0005303300004
Facility Registry ID: 110000489659
Air Operating Status Code: OPR
Default Air Classification Code: MAJ
Air Program: New Source Performance Standards
Activity Date: 2009-04-02 00:00:00
Activity Status Date: Not reported
Activity Group: Compliance Monitoring
Activity Type: Inspection/Evaluation
Activity Status: Not reported

Region Code: 10
Programmatic ID: AIR WAPSC0005303300004
Facility Registry ID: 110000489659
Air Operating Status Code: OPR
Default Air Classification Code: MAJ
Air Program: New Source Performance Standards
Activity Date: 2009-04-03 00:00:00
Activity Status Date: Not reported
Activity Group: Compliance Monitoring
Activity Type: Inspection/Evaluation
Activity Status: Not reported

Region Code: 10
Programmatic ID: AIR WAPSC0005303300004
Facility Registry ID: 110000489659
Air Operating Status Code: OPR
Default Air Classification Code: MAJ
Air Program: New Source Performance Standards
Activity Date: 2009-04-27 00:00:00
Activity Status Date: Not reported
Activity Group: Compliance Monitoring
Activity Type: Inspection/Evaluation
Activity Status: Not reported

Region Code: 10
Programmatic ID: AIR WAPSC0005303300004
Facility Registry ID: 110000489659
Air Operating Status Code: OPR
Default Air Classification Code: MAJ
Air Program: New Source Performance Standards
Activity Date: 2009-05-04 00:00:00
Activity Status Date: Not reported
Activity Group: Compliance Monitoring
Activity Type: Inspection/Evaluation
Activity Status: Not reported

Region Code: 10
Programmatic ID: AIR WAPSC0005303300004
Facility Registry ID: 110000489659
Air Operating Status Code: OPR
Default Air Classification Code: MAJ
Air Program: New Source Performance Standards
Activity Date: 2009-06-03 00:00:00
Activity Status Date: Not reported
Activity Group: Compliance Monitoring

Map ID
Direction
Distance
Elevation

MAP FINDINGS

Site

Database(s)

EDR ID Number
EPA ID Number

ARDAGH GLASS INC (Continued)

1000411057

Activity Type: Inspection/Evaluation
Activity Status: Not reported

Region Code: 10
Programmatic ID: AIR WAPSC0005303300004
Facility Registry ID: 110000489659
Air Operating Status Code: OPR
Default Air Classification Code: MAJ
Air Program: New Source Performance Standards
Activity Date: 2009-06-10 00:00:00
Activity Status Date: Not reported
Activity Group: Compliance Monitoring
Activity Type: Inspection/Evaluation
Activity Status: Not reported

Region Code: 10
Programmatic ID: AIR WAPSC0005303300004
Facility Registry ID: 110000489659
Air Operating Status Code: OPR
Default Air Classification Code: MAJ
Air Program: New Source Performance Standards
Activity Date: 2009-06-12 00:00:00
Activity Status Date: Not reported
Activity Group: Compliance Monitoring
Activity Type: Inspection/Evaluation
Activity Status: Not reported

Region Code: 10
Programmatic ID: AIR WAPSC0005303300004
Facility Registry ID: 110000489659
Air Operating Status Code: OPR
Default Air Classification Code: MAJ
Air Program: New Source Performance Standards
Activity Date: 2009-07-14 00:00:00
Activity Status Date: Not reported
Activity Group: Compliance Monitoring
Activity Type: Inspection/Evaluation
Activity Status: Not reported

Region Code: 10
Programmatic ID: AIR WAPSC0005303300004
Facility Registry ID: 110000489659
Air Operating Status Code: OPR
Default Air Classification Code: MAJ
Air Program: New Source Performance Standards
Activity Date: 2009-07-31 00:00:00
Activity Status Date: Not reported
Activity Group: Compliance Monitoring
Activity Type: Inspection/Evaluation
Activity Status: Not reported

Region Code: 10
Programmatic ID: AIR WAPSC0005303300004
Facility Registry ID: 110000489659
Air Operating Status Code: OPR
Default Air Classification Code: MAJ
Air Program: New Source Performance Standards

Map ID
Direction
Distance
Elevation

MAP FINDINGS

Site

Database(s)

EDR ID Number
EPA ID Number

ARDAGH GLASS INC (Continued)

1000411057

Activity Date: 2009-08-04 00:00:00
Activity Status Date: Not reported
Activity Group: Compliance Monitoring
Activity Type: Inspection/Evaluation
Activity Status: Not reported

Region Code: 10
Programmatic ID: AIR WAPSC0005303300004
Facility Registry ID: 110000489659
Air Operating Status Code: OPR
Default Air Classification Code: MAJ
Air Program: New Source Performance Standards
Activity Date: 2009-08-05 00:00:00
Activity Status Date: Not reported
Activity Group: Compliance Monitoring
Activity Type: Inspection/Evaluation
Activity Status: Not reported

Region Code: 10
Programmatic ID: AIR WAPSC0005303300004
Facility Registry ID: 110000489659
Air Operating Status Code: OPR
Default Air Classification Code: MAJ
Air Program: New Source Performance Standards
Activity Date: 2009-08-09 00:00:00
Activity Status Date: Not reported
Activity Group: Compliance Monitoring
Activity Type: Inspection/Evaluation
Activity Status: Not reported

Region Code: 10
Programmatic ID: AIR WAPSC0005303300004
Facility Registry ID: 110000489659
Air Operating Status Code: OPR
Default Air Classification Code: MAJ
Air Program: New Source Performance Standards
Activity Date: 2009-08-10 00:00:00
Activity Status Date: Not reported
Activity Group: Compliance Monitoring
Activity Type: Inspection/Evaluation
Activity Status: Not reported

Region Code: 10
Programmatic ID: AIR WAPSC0005303300004
Facility Registry ID: 110000489659
Air Operating Status Code: OPR
Default Air Classification Code: MAJ
Air Program: New Source Performance Standards
Activity Date: 2009-08-12 00:00:00
Activity Status Date: Not reported
Activity Group: Compliance Monitoring
Activity Type: Inspection/Evaluation
Activity Status: Not reported

Region Code: 10
Programmatic ID: AIR WAPSC0005303300004
Facility Registry ID: 110000489659

Map ID
Direction
Distance
Elevation

MAP FINDINGS

Site

Database(s)

EDR ID Number
EPA ID Number

ARDAGH GLASS INC (Continued)

1000411057

Air Operating Status Code: OPR
Default Air Classification Code: MAJ
Air Program: New Source Performance Standards
Activity Date: 2009-09-01 00:00:00
Activity Status Date: Not reported
Activity Group: Compliance Monitoring
Activity Type: Inspection/Evaluation
Activity Status: Not reported

Region Code: 10
Programmatic ID: AIR WAPSC0005303300004
Facility Registry ID: 110000489659
Air Operating Status Code: OPR
Default Air Classification Code: MAJ
Air Program: New Source Performance Standards
Activity Date: 2009-09-02 00:00:00
Activity Status Date: Not reported
Activity Group: Compliance Monitoring
Activity Type: Inspection/Evaluation
Activity Status: Not reported

Region Code: 10
Programmatic ID: AIR WAPSC0005303300004
Facility Registry ID: 110000489659
Air Operating Status Code: OPR
Default Air Classification Code: MAJ
Air Program: New Source Performance Standards
Activity Date: 2009-09-16 00:00:00
Activity Status Date: Not reported
Activity Group: Compliance Monitoring
Activity Type: Inspection/Evaluation
Activity Status: Not reported

Region Code: 10
Programmatic ID: AIR WAPSC0005303300004
Facility Registry ID: 110000489659
Air Operating Status Code: OPR
Default Air Classification Code: MAJ
Air Program: New Source Performance Standards
Activity Date: 2009-10-02 00:00:00
Activity Status Date: Not reported
Activity Group: Compliance Monitoring
Activity Type: Inspection/Evaluation
Activity Status: Not reported

Region Code: 10
Programmatic ID: AIR WAPSC0005303300004
Facility Registry ID: 110000489659
Air Operating Status Code: OPR
Default Air Classification Code: MAJ
Air Program: New Source Performance Standards
Activity Date: 2009-10-26 00:00:00
Activity Status Date: Not reported
Activity Group: Compliance Monitoring
Activity Type: Inspection/Evaluation
Activity Status: Not reported

Map ID
Direction
Distance
Elevation

MAP FINDINGS

Site

Database(s)

EDR ID Number
EPA ID Number

ARDAGH GLASS INC (Continued)

1000411057

Region Code: 10
Programmatic ID: AIR WAPSC0005303300004
Facility Registry ID: 110000489659
Air Operating Status Code: OPR
Default Air Classification Code: MAJ
Air Program: New Source Performance Standards
Activity Date: 2009-10-28 00:00:00
Activity Status Date: Not reported
Activity Group: Compliance Monitoring
Activity Type: Inspection/Evaluation
Activity Status: Not reported

Region Code: 10
Programmatic ID: AIR WAPSC0005303300004
Facility Registry ID: 110000489659
Air Operating Status Code: OPR
Default Air Classification Code: MAJ
Air Program: New Source Performance Standards
Activity Date: 2009-11-10 00:00:00
Activity Status Date: Not reported
Activity Group: Compliance Monitoring
Activity Type: Inspection/Evaluation
Activity Status: Not reported

Region Code: 10
Programmatic ID: AIR WAPSC0005303300004
Facility Registry ID: 110000489659
Air Operating Status Code: OPR
Default Air Classification Code: MAJ
Air Program: New Source Performance Standards
Activity Date: 2009-12-04 00:00:00
Activity Status Date: Not reported
Activity Group: Compliance Monitoring
Activity Type: Inspection/Evaluation
Activity Status: Not reported

Region Code: 10
Programmatic ID: AIR WAPSC0005303300004
Facility Registry ID: 110000489659
Air Operating Status Code: OPR
Default Air Classification Code: MAJ
Air Program: New Source Performance Standards
Activity Date: 2009-12-23 00:00:00
Activity Status Date: Not reported
Activity Group: Compliance Monitoring
Activity Type: Inspection/Evaluation
Activity Status: Not reported

Region Code: 10
Programmatic ID: AIR WAPSC0005303300004
Facility Registry ID: 110000489659
Air Operating Status Code: OPR
Default Air Classification Code: MAJ
Air Program: New Source Performance Standards
Activity Date: 2010-01-04 00:00:00
Activity Status Date: Not reported
Activity Group: Compliance Monitoring

Map ID
Direction
Distance
Elevation

MAP FINDINGS

Site

Database(s)

EDR ID Number
EPA ID Number

ARDAGH GLASS INC (Continued)

1000411057

Activity Type: Inspection/Evaluation
Activity Status: Not reported

Region Code: 10
Programmatic ID: AIR WAPSC0005303300004
Facility Registry ID: 110000489659
Air Operating Status Code: OPR
Default Air Classification Code: MAJ
Air Program: New Source Performance Standards
Activity Date: 2010-01-05 00:00:00
Activity Status Date: Not reported
Activity Group: Compliance Monitoring
Activity Type: Inspection/Evaluation
Activity Status: Not reported

Region Code: 10
Programmatic ID: AIR WAPSC0005303300004
Facility Registry ID: 110000489659
Air Operating Status Code: OPR
Default Air Classification Code: MAJ
Air Program: New Source Performance Standards
Activity Date: 2010-01-16 00:00:00
Activity Status Date: Not reported
Activity Group: Compliance Monitoring
Activity Type: Inspection/Evaluation
Activity Status: Not reported

Region Code: 10
Programmatic ID: AIR WAPSC0005303300004
Facility Registry ID: 110000489659
Air Operating Status Code: OPR
Default Air Classification Code: MAJ
Air Program: New Source Performance Standards
Activity Date: 2010-02-02 00:00:00
Activity Status Date: Not reported
Activity Group: Compliance Monitoring
Activity Type: Inspection/Evaluation
Activity Status: Not reported

Region Code: 10
Programmatic ID: AIR WAPSC0005303300004
Facility Registry ID: 110000489659
Air Operating Status Code: OPR
Default Air Classification Code: MAJ
Air Program: New Source Performance Standards
Activity Date: 2010-02-03 00:00:00
Activity Status Date: Not reported
Activity Group: Compliance Monitoring
Activity Type: Inspection/Evaluation
Activity Status: Not reported

Region Code: 10
Programmatic ID: AIR WAPSC0005303300004
Facility Registry ID: 110000489659
Air Operating Status Code: OPR
Default Air Classification Code: MAJ
Air Program: New Source Performance Standards

Map ID
Direction
Distance
Elevation

MAP FINDINGS

Site

Database(s)

EDR ID Number
EPA ID Number

ARDAGH GLASS INC (Continued)

1000411057

Activity Date: 2010-02-04 00:00:00
Activity Status Date: Not reported
Activity Group: Compliance Monitoring
Activity Type: Inspection/Evaluation
Activity Status: Not reported

Region Code: 10
Programmatic ID: AIR WAPSC0005303300004
Facility Registry ID: 110000489659
Air Operating Status Code: OPR
Default Air Classification Code: MAJ
Air Program: New Source Performance Standards
Activity Date: 2010-02-05 00:00:00
Activity Status Date: Not reported
Activity Group: Compliance Monitoring
Activity Type: Inspection/Evaluation
Activity Status: Not reported

Region Code: 10
Programmatic ID: AIR WAPSC0005303300004
Facility Registry ID: 110000489659
Air Operating Status Code: OPR
Default Air Classification Code: MAJ
Air Program: New Source Performance Standards
Activity Date: 2010-02-25 00:00:00
Activity Status Date: Not reported
Activity Group: Compliance Monitoring
Activity Type: Inspection/Evaluation
Activity Status: Not reported

Region Code: 10
Programmatic ID: AIR WAPSC0005303300004
Facility Registry ID: 110000489659
Air Operating Status Code: OPR
Default Air Classification Code: MAJ
Air Program: New Source Performance Standards
Activity Date: 2010-03-04 00:00:00
Activity Status Date: Not reported
Activity Group: Compliance Monitoring
Activity Type: Inspection/Evaluation
Activity Status: Not reported

Region Code: 10
Programmatic ID: AIR WAPSC0005303300004
Facility Registry ID: 110000489659
Air Operating Status Code: OPR
Default Air Classification Code: MAJ
Air Program: New Source Performance Standards
Activity Date: 2010-03-11 00:00:00
Activity Status Date: Not reported
Activity Group: Compliance Monitoring
Activity Type: Inspection/Evaluation
Activity Status: Not reported

Region Code: 10
Programmatic ID: AIR WAPSC0005303300004
Facility Registry ID: 110000489659

Map ID
Direction
Distance
Elevation

MAP FINDINGS

Site

Database(s)

EDR ID Number
EPA ID Number

ARDAGH GLASS INC (Continued)

1000411057

Air Operating Status Code: OPR
Default Air Classification Code: MAJ
Air Program: New Source Performance Standards
Activity Date: 2010-03-26 00:00:00
Activity Status Date: Not reported
Activity Group: Compliance Monitoring
Activity Type: Inspection/Evaluation
Activity Status: Not reported

Region Code: 10
Programmatic ID: AIR WAPSC0005303300004
Facility Registry ID: 110000489659
Air Operating Status Code: OPR
Default Air Classification Code: MAJ
Air Program: New Source Performance Standards
Activity Date: 2010-04-15 00:00:00
Activity Status Date: Not reported
Activity Group: Compliance Monitoring
Activity Type: Inspection/Evaluation
Activity Status: Not reported

Region Code: 10
Programmatic ID: AIR WAPSC0005303300004
Facility Registry ID: 110000489659
Air Operating Status Code: OPR
Default Air Classification Code: MAJ
Air Program: New Source Performance Standards
Activity Date: 2010-05-04 00:00:00
Activity Status Date: Not reported
Activity Group: Compliance Monitoring
Activity Type: Inspection/Evaluation
Activity Status: Not reported

Region Code: 10
Programmatic ID: AIR WAPSC0005303300004
Facility Registry ID: 110000489659
Air Operating Status Code: OPR
Default Air Classification Code: MAJ
Air Program: New Source Performance Standards
Activity Date: 2010-05-05 00:00:00
Activity Status Date: Not reported
Activity Group: Compliance Monitoring
Activity Type: Inspection/Evaluation
Activity Status: Not reported

Region Code: 10
Programmatic ID: AIR WAPSC0005303300004
Facility Registry ID: 110000489659
Air Operating Status Code: OPR
Default Air Classification Code: MAJ
Air Program: New Source Performance Standards
Activity Date: 2010-05-06 00:00:00
Activity Status Date: Not reported
Activity Group: Compliance Monitoring
Activity Type: Inspection/Evaluation
Activity Status: Not reported

Map ID
Direction
Distance
Elevation

MAP FINDINGS

Site

Database(s)

EDR ID Number
EPA ID Number

ARDAGH GLASS INC (Continued)

1000411057

Region Code: 10
Programmatic ID: AIR WAPSC0005303300004
Facility Registry ID: 110000489659
Air Operating Status Code: OPR
Default Air Classification Code: MAJ
Air Program: New Source Performance Standards
Activity Date: 2010-05-12 00:00:00
Activity Status Date: Not reported
Activity Group: Compliance Monitoring
Activity Type: Inspection/Evaluation
Activity Status: Not reported

Region Code: 10
Programmatic ID: AIR WAPSC0005303300004
Facility Registry ID: 110000489659
Air Operating Status Code: OPR
Default Air Classification Code: MAJ
Air Program: New Source Performance Standards
Activity Date: 2010-05-27 00:00:00
Activity Status Date: Not reported
Activity Group: Compliance Monitoring
Activity Type: Inspection/Evaluation
Activity Status: Not reported

Region Code: 10
Programmatic ID: AIR WAPSC0005303300004
Facility Registry ID: 110000489659
Air Operating Status Code: OPR
Default Air Classification Code: MAJ
Air Program: New Source Performance Standards
Activity Date: 2010-06-01 00:00:00
Activity Status Date: Not reported
Activity Group: Compliance Monitoring
Activity Type: Inspection/Evaluation
Activity Status: Not reported

Region Code: 10
Programmatic ID: AIR WAPSC0005303300004
Facility Registry ID: 110000489659
Air Operating Status Code: OPR
Default Air Classification Code: MAJ
Air Program: New Source Performance Standards
Activity Date: 2010-06-22 00:00:00
Activity Status Date: Not reported
Activity Group: Compliance Monitoring
Activity Type: Inspection/Evaluation
Activity Status: Not reported

Region Code: 10
Programmatic ID: AIR WAPSC0005303300004
Facility Registry ID: 110000489659
Air Operating Status Code: OPR
Default Air Classification Code: MAJ
Air Program: New Source Performance Standards
Activity Date: 2010-07-07 00:00:00
Activity Status Date: Not reported
Activity Group: Compliance Monitoring

Map ID
Direction
Distance
Elevation

MAP FINDINGS

Site

Database(s)

EDR ID Number
EPA ID Number

ARDAGH GLASS INC (Continued)

1000411057

Activity Type: Inspection/Evaluation
Activity Status: Not reported

Region Code: 10
Programmatic ID: AIR WAPSC0005303300004
Facility Registry ID: 110000489659
Air Operating Status Code: OPR
Default Air Classification Code: MAJ
Air Program: New Source Performance Standards
Activity Date: 2010-07-08 00:00:00
Activity Status Date: Not reported
Activity Group: Compliance Monitoring
Activity Type: Inspection/Evaluation
Activity Status: Not reported

Region Code: 10
Programmatic ID: AIR WAPSC0005303300004
Facility Registry ID: 110000489659
Air Operating Status Code: OPR
Default Air Classification Code: MAJ
Air Program: New Source Performance Standards
Activity Date: 2010-07-28 00:00:00
Activity Status Date: Not reported
Activity Group: Compliance Monitoring
Activity Type: Inspection/Evaluation
Activity Status: Not reported

Region Code: 10
Programmatic ID: AIR WAPSC0005303300004
Facility Registry ID: 110000489659
Air Operating Status Code: OPR
Default Air Classification Code: MAJ
Air Program: New Source Performance Standards
Activity Date: 2010-08-03 00:00:00
Activity Status Date: Not reported
Activity Group: Compliance Monitoring
Activity Type: Inspection/Evaluation
Activity Status: Not reported

Region Code: 10
Programmatic ID: AIR WAPSC0005303300004
Facility Registry ID: 110000489659
Air Operating Status Code: OPR
Default Air Classification Code: MAJ
Air Program: New Source Performance Standards
Activity Date: 2010-08-05 00:00:00
Activity Status Date: Not reported
Activity Group: Compliance Monitoring
Activity Type: Inspection/Evaluation
Activity Status: Not reported

Region Code: 10
Programmatic ID: AIR WAPSC0005303300004
Facility Registry ID: 110000489659
Air Operating Status Code: OPR
Default Air Classification Code: MAJ
Air Program: New Source Performance Standards

Map ID
Direction
Distance
Elevation

MAP FINDINGS

Site

Database(s)

EDR ID Number
EPA ID Number

ARDAGH GLASS INC (Continued)

1000411057

Activity Date: 2010-08-11 00:00:00
Activity Status Date: Not reported
Activity Group: Compliance Monitoring
Activity Type: Inspection/Evaluation
Activity Status: Not reported

Region Code: 10
Programmatic ID: AIR WAPSC0005303300004
Facility Registry ID: 110000489659
Air Operating Status Code: OPR
Default Air Classification Code: MAJ
Air Program: New Source Performance Standards
Activity Date: 2010-08-27 00:00:00
Activity Status Date: Not reported
Activity Group: Compliance Monitoring
Activity Type: Inspection/Evaluation
Activity Status: Not reported

Region Code: 10
Programmatic ID: AIR WAPSC0005303300004
Facility Registry ID: 110000489659
Air Operating Status Code: OPR
Default Air Classification Code: MAJ
Air Program: New Source Performance Standards
Activity Date: 2010-08-31 00:00:00
Activity Status Date: Not reported
Activity Group: Compliance Monitoring
Activity Type: Inspection/Evaluation
Activity Status: Not reported

Region Code: 10
Programmatic ID: AIR WAPSC0005303300004
Facility Registry ID: 110000489659
Air Operating Status Code: OPR
Default Air Classification Code: MAJ
Air Program: New Source Performance Standards
Activity Date: 2010-09-29 00:00:00
Activity Status Date: Not reported
Activity Group: Compliance Monitoring
Activity Type: Inspection/Evaluation
Activity Status: Not reported

Region Code: 10
Programmatic ID: AIR WAPSC0005303300004
Facility Registry ID: 110000489659
Air Operating Status Code: OPR
Default Air Classification Code: MAJ
Air Program: New Source Performance Standards
Activity Date: 2010-10-04 00:00:00
Activity Status Date: Not reported
Activity Group: Compliance Monitoring
Activity Type: Inspection/Evaluation
Activity Status: Not reported

Region Code: 10
Programmatic ID: AIR WAPSC0005303300004
Facility Registry ID: 110000489659

Map ID
Direction
Distance
Elevation

MAP FINDINGS

Site

Database(s)

EDR ID Number
EPA ID Number

ARDAGH GLASS INC (Continued)

1000411057

Air Operating Status Code: OPR
Default Air Classification Code: MAJ
Air Program: New Source Performance Standards
Activity Date: 2010-10-05 00:00:00
Activity Status Date: Not reported
Activity Group: Compliance Monitoring
Activity Type: Inspection/Evaluation
Activity Status: Not reported

Region Code: 10
Programmatic ID: AIR WAPSC0005303300004
Facility Registry ID: 110000489659
Air Operating Status Code: OPR
Default Air Classification Code: MAJ
Air Program: New Source Performance Standards
Activity Date: 2010-10-06 00:00:00
Activity Status Date: Not reported
Activity Group: Compliance Monitoring
Activity Type: Inspection/Evaluation
Activity Status: Not reported

Region Code: 10
Programmatic ID: AIR WAPSC0005303300004
Facility Registry ID: 110000489659
Air Operating Status Code: OPR
Default Air Classification Code: MAJ
Air Program: New Source Performance Standards
Activity Date: 2010-10-07 00:00:00
Activity Status Date: Not reported
Activity Group: Compliance Monitoring
Activity Type: Inspection/Evaluation
Activity Status: Not reported

Region Code: 10
Programmatic ID: AIR WAPSC0005303300004
Facility Registry ID: 110000489659
Air Operating Status Code: OPR
Default Air Classification Code: MAJ
Air Program: New Source Performance Standards
Activity Date: 2010-10-26 00:00:00
Activity Status Date: Not reported
Activity Group: Compliance Monitoring
Activity Type: Inspection/Evaluation
Activity Status: Not reported

Region Code: 10
Programmatic ID: AIR WAPSC0005303300004
Facility Registry ID: 110000489659
Air Operating Status Code: OPR
Default Air Classification Code: MAJ
Air Program: New Source Performance Standards
Activity Date: 2010-11-03 00:00:00
Activity Status Date: Not reported
Activity Group: Compliance Monitoring
Activity Type: Inspection/Evaluation
Activity Status: Not reported

Map ID
Direction
Distance
Elevation

MAP FINDINGS

Site

Database(s)

EDR ID Number
EPA ID Number

ARDAGH GLASS INC (Continued)

1000411057

Region Code: 10
Programmatic ID: AIR WAPSC0005303300004
Facility Registry ID: 110000489659
Air Operating Status Code: OPR
Default Air Classification Code: MAJ
Air Program: New Source Performance Standards
Activity Date: 2010-11-29 00:00:00
Activity Status Date: Not reported
Activity Group: Compliance Monitoring
Activity Type: Inspection/Evaluation
Activity Status: Not reported

Region Code: 10
Programmatic ID: AIR WAPSC0005303300004
Facility Registry ID: 110000489659
Air Operating Status Code: OPR
Default Air Classification Code: MAJ
Air Program: New Source Performance Standards
Activity Date: 2010-12-02 00:00:00
Activity Status Date: Not reported
Activity Group: Compliance Monitoring
Activity Type: Inspection/Evaluation
Activity Status: Not reported

Region Code: 10
Programmatic ID: AIR WAPSC0005303300004
Facility Registry ID: 110000489659
Air Operating Status Code: OPR
Default Air Classification Code: MAJ
Air Program: New Source Performance Standards
Activity Date: 2010-12-09 00:00:00
Activity Status Date: Not reported
Activity Group: Compliance Monitoring
Activity Type: Inspection/Evaluation
Activity Status: Not reported

Region Code: 10
Programmatic ID: AIR WAPSC0005303300004
Facility Registry ID: 110000489659
Air Operating Status Code: OPR
Default Air Classification Code: MAJ
Air Program: New Source Performance Standards
Activity Date: 2010-12-28 00:00:00
Activity Status Date: Not reported
Activity Group: Compliance Monitoring
Activity Type: Inspection/Evaluation
Activity Status: Not reported

Region Code: 10
Programmatic ID: AIR WAPSC0005303300004
Facility Registry ID: 110000489659
Air Operating Status Code: OPR
Default Air Classification Code: MAJ
Air Program: New Source Performance Standards
Activity Date: 2011-01-05 00:00:00
Activity Status Date: Not reported
Activity Group: Compliance Monitoring

Map ID
Direction
Distance
Elevation

MAP FINDINGS

Site

Database(s)

EDR ID Number
EPA ID Number

ARDAGH GLASS INC (Continued)

1000411057

Activity Type: Inspection/Evaluation
Activity Status: Not reported

Region Code: 10
Programmatic ID: AIR WAPSC0005303300004
Facility Registry ID: 110000489659
Air Operating Status Code: OPR
Default Air Classification Code: MAJ
Air Program: New Source Performance Standards
Activity Date: 2011-01-26 00:00:00
Activity Status Date: Not reported
Activity Group: Compliance Monitoring
Activity Type: Inspection/Evaluation
Activity Status: Not reported

Region Code: 10
Programmatic ID: AIR WAPSC0005303300004
Facility Registry ID: 110000489659
Air Operating Status Code: OPR
Default Air Classification Code: MAJ
Air Program: New Source Performance Standards
Activity Date: 2011-02-03 00:00:00
Activity Status Date: Not reported
Activity Group: Compliance Monitoring
Activity Type: Inspection/Evaluation
Activity Status: Not reported

Region Code: 10
Programmatic ID: AIR WAPSC0005303300004
Facility Registry ID: 110000489659
Air Operating Status Code: OPR
Default Air Classification Code: MAJ
Air Program: New Source Performance Standards
Activity Date: 2011-02-08 00:00:00
Activity Status Date: Not reported
Activity Group: Compliance Monitoring
Activity Type: Inspection/Evaluation
Activity Status: Not reported

Region Code: 10
Programmatic ID: AIR WAPSC0005303300004
Facility Registry ID: 110000489659
Air Operating Status Code: OPR
Default Air Classification Code: MAJ
Air Program: New Source Performance Standards
Activity Date: 2011-02-11 00:00:00
Activity Status Date: Not reported
Activity Group: Compliance Monitoring
Activity Type: Inspection/Evaluation
Activity Status: Not reported

Region Code: 10
Programmatic ID: AIR WAPSC0005303300004
Facility Registry ID: 110000489659
Air Operating Status Code: OPR
Default Air Classification Code: MAJ
Air Program: New Source Performance Standards

Map ID
Direction
Distance
Elevation

MAP FINDINGS

Site

Database(s)

EDR ID Number
EPA ID Number

ARDAGH GLASS INC (Continued)

1000411057

Activity Date: 2011-02-22 00:00:00
Activity Status Date: Not reported
Activity Group: Compliance Monitoring
Activity Type: Inspection/Evaluation
Activity Status: Not reported

Region Code: 10
Programmatic ID: AIR WAPSC0005303300004
Facility Registry ID: 110000489659
Air Operating Status Code: OPR
Default Air Classification Code: MAJ
Air Program: New Source Performance Standards
Activity Date: 2011-03-02 00:00:00
Activity Status Date: Not reported
Activity Group: Compliance Monitoring
Activity Type: Inspection/Evaluation
Activity Status: Not reported

Region Code: 10
Programmatic ID: AIR WAPSC0005303300004
Facility Registry ID: 110000489659
Air Operating Status Code: OPR
Default Air Classification Code: MAJ
Air Program: New Source Performance Standards
Activity Date: 2011-03-10 00:00:00
Activity Status Date: Not reported
Activity Group: Compliance Monitoring
Activity Type: Inspection/Evaluation
Activity Status: Not reported

Region Code: 10
Programmatic ID: AIR WAPSC0005303300004
Facility Registry ID: 110000489659
Air Operating Status Code: OPR
Default Air Classification Code: MAJ
Air Program: New Source Performance Standards
Activity Date: 2011-03-31 00:00:00
Activity Status Date: Not reported
Activity Group: Compliance Monitoring
Activity Type: Inspection/Evaluation
Activity Status: Not reported

Region Code: 10
Programmatic ID: AIR WAPSC0005303300004
Facility Registry ID: 110000489659
Air Operating Status Code: OPR
Default Air Classification Code: MAJ
Air Program: New Source Performance Standards
Activity Date: 2011-04-04 00:00:00
Activity Status Date: Not reported
Activity Group: Compliance Monitoring
Activity Type: Inspection/Evaluation
Activity Status: Not reported

Region Code: 10
Programmatic ID: AIR WAPSC0005303300004
Facility Registry ID: 110000489659

Map ID
Direction
Distance
Elevation

MAP FINDINGS

Site

Database(s)

EDR ID Number
EPA ID Number

ARDAGH GLASS INC (Continued)

1000411057

Air Operating Status Code: OPR
Default Air Classification Code: MAJ
Air Program: New Source Performance Standards
Activity Date: 2011-04-08 00:00:00
Activity Status Date: Not reported
Activity Group: Compliance Monitoring
Activity Type: Inspection/Evaluation
Activity Status: Not reported

Region Code: 10
Programmatic ID: AIR WAPSC0005303300004
Facility Registry ID: 110000489659
Air Operating Status Code: OPR
Default Air Classification Code: MAJ
Air Program: New Source Performance Standards
Activity Date: 2011-05-03 00:00:00
Activity Status Date: Not reported
Activity Group: Compliance Monitoring
Activity Type: Inspection/Evaluation
Activity Status: Not reported

Region Code: 10
Programmatic ID: AIR WAPSC0005303300004
Facility Registry ID: 110000489659
Air Operating Status Code: OPR
Default Air Classification Code: MAJ
Air Program: New Source Performance Standards
Activity Date: 2011-05-24 00:00:00
Activity Status Date: Not reported
Activity Group: Compliance Monitoring
Activity Type: Inspection/Evaluation
Activity Status: Not reported

Region Code: 10
Programmatic ID: AIR WAPSC0005303300004
Facility Registry ID: 110000489659
Air Operating Status Code: OPR
Default Air Classification Code: MAJ
Air Program: New Source Performance Standards
Activity Date: 2011-05-25 00:00:00
Activity Status Date: Not reported
Activity Group: Compliance Monitoring
Activity Type: Inspection/Evaluation
Activity Status: Not reported

Region Code: 10
Programmatic ID: AIR WAPSC0005303300004
Facility Registry ID: 110000489659
Air Operating Status Code: OPR
Default Air Classification Code: MAJ
Air Program: New Source Performance Standards
Activity Date: 2011-05-26 00:00:00
Activity Status Date: Not reported
Activity Group: Compliance Monitoring
Activity Type: Inspection/Evaluation
Activity Status: Not reported

Map ID
Direction
Distance
Elevation

MAP FINDINGS

Site

Database(s)

EDR ID Number
EPA ID Number

ARDAGH GLASS INC (Continued)

1000411057

Region Code: 10
Programmatic ID: AIR WAPSC0005303300004
Facility Registry ID: 110000489659
Air Operating Status Code: OPR
Default Air Classification Code: MAJ
Air Program: New Source Performance Standards
Activity Date: 2011-05-27 00:00:00
Activity Status Date: Not reported
Activity Group: Compliance Monitoring
Activity Type: Inspection/Evaluation
Activity Status: Not reported

Region Code: 10
Programmatic ID: AIR WAPSC0005303300004
Facility Registry ID: 110000489659
Air Operating Status Code: OPR
Default Air Classification Code: MAJ
Air Program: New Source Performance Standards
Activity Date: 2011-06-01 00:00:00
Activity Status Date: Not reported
Activity Group: Compliance Monitoring
Activity Type: Inspection/Evaluation
Activity Status: Not reported

Region Code: 10
Programmatic ID: AIR WAPSC0005303300004
Facility Registry ID: 110000489659
Air Operating Status Code: OPR
Default Air Classification Code: MAJ
Air Program: New Source Performance Standards
Activity Date: 2011-06-22 00:00:00
Activity Status Date: Not reported
Activity Group: Compliance Monitoring
Activity Type: Inspection/Evaluation
Activity Status: Not reported

Region Code: 10
Programmatic ID: AIR WAPSC0005303300004
Facility Registry ID: 110000489659
Air Operating Status Code: OPR
Default Air Classification Code: MAJ
Air Program: New Source Performance Standards
Activity Date: 2011-06-30 00:00:00
Activity Status Date: Not reported
Activity Group: Compliance Monitoring
Activity Type: Inspection/Evaluation
Activity Status: Not reported

Region Code: 10
Programmatic ID: AIR WAPSC0005303300004
Facility Registry ID: 110000489659
Air Operating Status Code: OPR
Default Air Classification Code: MAJ
Air Program: New Source Performance Standards
Activity Date: 2011-07-18 00:00:00
Activity Status Date: Not reported
Activity Group: Compliance Monitoring

Map ID
Direction
Distance
Elevation

MAP FINDINGS

Site

Database(s)

EDR ID Number
EPA ID Number

ARDAGH GLASS INC (Continued)

1000411057

Activity Type: Inspection/Evaluation
Activity Status: Not reported

Region Code: 10
Programmatic ID: AIR WAPSC0005303300004
Facility Registry ID: 110000489659
Air Operating Status Code: OPR
Default Air Classification Code: MAJ
Air Program: New Source Performance Standards
Activity Date: 2011-07-24 00:00:00
Activity Status Date: Not reported
Activity Group: Compliance Monitoring
Activity Type: Inspection/Evaluation
Activity Status: Not reported

Region Code: 10
Programmatic ID: AIR WAPSC0005303300004
Facility Registry ID: 110000489659
Air Operating Status Code: OPR
Default Air Classification Code: MAJ
Air Program: New Source Performance Standards
Activity Date: 2011-07-29 00:00:00
Activity Status Date: Not reported
Activity Group: Compliance Monitoring
Activity Type: Inspection/Evaluation
Activity Status: Not reported

Region Code: 10
Programmatic ID: AIR WAPSC0005303300004
Facility Registry ID: 110000489659
Air Operating Status Code: OPR
Default Air Classification Code: MAJ
Air Program: New Source Performance Standards
Activity Date: 2011-08-07 00:00:00
Activity Status Date: Not reported
Activity Group: Compliance Monitoring
Activity Type: Inspection/Evaluation
Activity Status: Not reported

Region Code: 10
Programmatic ID: AIR WAPSC0005303300004
Facility Registry ID: 110000489659
Air Operating Status Code: OPR
Default Air Classification Code: MAJ
Air Program: New Source Performance Standards
Activity Date: 2011-08-08 00:00:00
Activity Status Date: Not reported
Activity Group: Compliance Monitoring
Activity Type: Inspection/Evaluation
Activity Status: Not reported

Region Code: 10
Programmatic ID: AIR WAPSC0005303300004
Facility Registry ID: 110000489659
Air Operating Status Code: OPR
Default Air Classification Code: MAJ
Air Program: New Source Performance Standards

Map ID
Direction
Distance
Elevation

MAP FINDINGS

Site

Database(s)

EDR ID Number
EPA ID Number

ARDAGH GLASS INC (Continued)

1000411057

Activity Date: 2011-09-09 00:00:00
Activity Status Date: Not reported
Activity Group: Compliance Monitoring
Activity Type: Inspection/Evaluation
Activity Status: Not reported

Region Code: 10
Programmatic ID: AIR WAPSC0005303300004
Facility Registry ID: 110000489659
Air Operating Status Code: OPR
Default Air Classification Code: MAJ
Air Program: New Source Performance Standards
Activity Date: 2011-09-13 00:00:00
Activity Status Date: Not reported
Activity Group: Compliance Monitoring
Activity Type: Inspection/Evaluation
Activity Status: Not reported

Region Code: 10
Programmatic ID: AIR WAPSC0005303300004
Facility Registry ID: 110000489659
Air Operating Status Code: OPR
Default Air Classification Code: MAJ
Air Program: New Source Performance Standards
Activity Date: 2011-09-14 00:00:00
Activity Status Date: Not reported
Activity Group: Compliance Monitoring
Activity Type: Inspection/Evaluation
Activity Status: Not reported

Region Code: 10
Programmatic ID: AIR WAPSC0005303300004
Facility Registry ID: 110000489659
Air Operating Status Code: OPR
Default Air Classification Code: MAJ
Air Program: New Source Performance Standards
Activity Date: 2011-09-15 00:00:00
Activity Status Date: Not reported
Activity Group: Compliance Monitoring
Activity Type: Inspection/Evaluation
Activity Status: Not reported

Region Code: 10
Programmatic ID: AIR WAPSC0005303300004
Facility Registry ID: 110000489659
Air Operating Status Code: OPR
Default Air Classification Code: MAJ
Air Program: New Source Performance Standards
Activity Date: 2011-09-16 00:00:00
Activity Status Date: Not reported
Activity Group: Compliance Monitoring
Activity Type: Inspection/Evaluation
Activity Status: Not reported

Region Code: 10
Programmatic ID: AIR WAPSC0005303300004
Facility Registry ID: 110000489659

Map ID
Direction
Distance
Elevation

MAP FINDINGS

Site

Database(s)

EDR ID Number
EPA ID Number

ARDAGH GLASS INC (Continued)

1000411057

Air Operating Status Code: OPR
Default Air Classification Code: MAJ
Air Program: New Source Performance Standards
Activity Date: 2011-10-05 00:00:00
Activity Status Date: Not reported
Activity Group: Compliance Monitoring
Activity Type: Inspection/Evaluation
Activity Status: Not reported

Region Code: 10
Programmatic ID: AIR WAPSC0005303300004
Facility Registry ID: 110000489659
Air Operating Status Code: OPR
Default Air Classification Code: MAJ
Air Program: New Source Performance Standards
Activity Date: 2011-10-06 00:00:00
Activity Status Date: Not reported
Activity Group: Compliance Monitoring
Activity Type: Inspection/Evaluation
Activity Status: Not reported

Region Code: 10
Programmatic ID: AIR WAPSC0005303300004
Facility Registry ID: 110000489659
Air Operating Status Code: OPR
Default Air Classification Code: MAJ
Air Program: New Source Performance Standards
Activity Date: 2011-11-03 00:00:00
Activity Status Date: Not reported
Activity Group: Compliance Monitoring
Activity Type: Inspection/Evaluation
Activity Status: Not reported

Region Code: 10
Programmatic ID: AIR WAPSC0005303300004
Facility Registry ID: 110000489659
Air Operating Status Code: OPR
Default Air Classification Code: MAJ
Air Program: New Source Performance Standards
Activity Date: 2011-11-10 00:00:00
Activity Status Date: Not reported
Activity Group: Compliance Monitoring
Activity Type: Inspection/Evaluation
Activity Status: Not reported

Region Code: 10
Programmatic ID: AIR WAPSC0005303300004
Facility Registry ID: 110000489659
Air Operating Status Code: OPR
Default Air Classification Code: MAJ
Air Program: New Source Performance Standards
Activity Date: 2011-11-11 00:00:00
Activity Status Date: Not reported
Activity Group: Compliance Monitoring
Activity Type: Inspection/Evaluation
Activity Status: Not reported

Map ID
Direction
Distance
Elevation

MAP FINDINGS

Site

Database(s)

EDR ID Number
EPA ID Number

ARDAGH GLASS INC (Continued)

1000411057

Region Code: 10
Programmatic ID: AIR WAPSC0005303300004
Facility Registry ID: 110000489659
Air Operating Status Code: OPR
Default Air Classification Code: MAJ
Air Program: New Source Performance Standards
Activity Date: 2011-11-14 00:00:00
Activity Status Date: Not reported
Activity Group: Compliance Monitoring
Activity Type: Inspection/Evaluation
Activity Status: Not reported

Region Code: 10
Programmatic ID: AIR WAPSC0005303300004
Facility Registry ID: 110000489659
Air Operating Status Code: OPR
Default Air Classification Code: MAJ
Air Program: New Source Performance Standards
Activity Date: 2011-11-28 00:00:00
Activity Status Date: Not reported
Activity Group: Compliance Monitoring
Activity Type: Inspection/Evaluation
Activity Status: Not reported

Region Code: 10
Programmatic ID: AIR WAPSC0005303300004
Facility Registry ID: 110000489659
Air Operating Status Code: OPR
Default Air Classification Code: MAJ
Air Program: New Source Performance Standards
Activity Date: 2011-12-12 00:00:00
Activity Status Date: Not reported
Activity Group: Compliance Monitoring
Activity Type: Inspection/Evaluation
Activity Status: Not reported

Region Code: 10
Programmatic ID: AIR WAPSC0005303300004
Facility Registry ID: 110000489659
Air Operating Status Code: OPR
Default Air Classification Code: MAJ
Air Program: New Source Performance Standards
Activity Date: 2011-12-21 00:00:00
Activity Status Date: Not reported
Activity Group: Compliance Monitoring
Activity Type: Inspection/Evaluation
Activity Status: Not reported

Region Code: 10
Programmatic ID: AIR WAPSC0005303300004
Facility Registry ID: 110000489659
Air Operating Status Code: OPR
Default Air Classification Code: MAJ
Air Program: New Source Performance Standards
Activity Date: 2011-12-28 00:00:00
Activity Status Date: Not reported
Activity Group: Compliance Monitoring

Map ID
Direction
Distance
Elevation

MAP FINDINGS

Site

Database(s)

EDR ID Number
EPA ID Number

ARDAGH GLASS INC (Continued)

1000411057

Activity Type: Inspection/Evaluation
Activity Status: Not reported

Region Code: 10
Programmatic ID: AIR WAPSC0005303300004
Facility Registry ID: 110000489659
Air Operating Status Code: OPR
Default Air Classification Code: MAJ
Air Program: New Source Performance Standards
Activity Date: 2012-01-04 00:00:00
Activity Status Date: Not reported
Activity Group: Compliance Monitoring
Activity Type: Inspection/Evaluation
Activity Status: Not reported

Region Code: 10
Programmatic ID: AIR WAPSC0005303300004
Facility Registry ID: 110000489659
Air Operating Status Code: OPR
Default Air Classification Code: MAJ
Air Program: New Source Performance Standards
Activity Date: 2012-01-11 00:00:00
Activity Status Date: Not reported
Activity Group: Compliance Monitoring
Activity Type: Inspection/Evaluation
Activity Status: Not reported

Region Code: 10
Programmatic ID: AIR WAPSC0005303300004
Facility Registry ID: 110000489659
Air Operating Status Code: OPR
Default Air Classification Code: MAJ
Air Program: New Source Performance Standards
Activity Date: 2012-01-12 00:00:00
Activity Status Date: Not reported
Activity Group: Compliance Monitoring
Activity Type: Inspection/Evaluation
Activity Status: Not reported

Region Code: 10
Programmatic ID: AIR WAPSC0005303300004
Facility Registry ID: 110000489659
Air Operating Status Code: OPR
Default Air Classification Code: MAJ
Air Program: New Source Performance Standards
Activity Date: 2012-01-25 00:00:00
Activity Status Date: Not reported
Activity Group: Compliance Monitoring
Activity Type: Inspection/Evaluation
Activity Status: Not reported

Region Code: 10
Programmatic ID: AIR WAPSC0005303300004
Facility Registry ID: 110000489659
Air Operating Status Code: OPR
Default Air Classification Code: MAJ
Air Program: New Source Performance Standards

Map ID
Direction
Distance
Elevation

MAP FINDINGS

Site

Database(s)

EDR ID Number
EPA ID Number

ARDAGH GLASS INC (Continued)

1000411057

Activity Date: 2012-02-03 00:00:00
Activity Status Date: Not reported
Activity Group: Compliance Monitoring
Activity Type: Inspection/Evaluation
Activity Status: Not reported

Region Code: 10
Programmatic ID: AIR WAPSC0005303300004
Facility Registry ID: 110000489659
Air Operating Status Code: OPR
Default Air Classification Code: MAJ
Air Program: New Source Performance Standards
Activity Date: 2012-02-07 00:00:00
Activity Status Date: Not reported
Activity Group: Compliance Monitoring
Activity Type: Inspection/Evaluation
Activity Status: Not reported

Region Code: 10
Programmatic ID: AIR WAPSC0005303300004
Facility Registry ID: 110000489659
Air Operating Status Code: OPR
Default Air Classification Code: MAJ
Air Program: New Source Performance Standards
Activity Date: 2012-02-16 00:00:00
Activity Status Date: Not reported
Activity Group: Compliance Monitoring
Activity Type: Inspection/Evaluation
Activity Status: Not reported

Region Code: 10
Programmatic ID: AIR WAPSC0005303300004
Facility Registry ID: 110000489659
Air Operating Status Code: OPR
Default Air Classification Code: MAJ
Air Program: New Source Performance Standards
Activity Date: 2012-03-01 00:00:00
Activity Status Date: Not reported
Activity Group: Compliance Monitoring
Activity Type: Inspection/Evaluation
Activity Status: Not reported

Region Code: 10
Programmatic ID: AIR WAPSC0005303300004
Facility Registry ID: 110000489659
Air Operating Status Code: OPR
Default Air Classification Code: MAJ
Air Program: New Source Performance Standards
Activity Date: 2012-04-03 00:00:00
Activity Status Date: Not reported
Activity Group: Compliance Monitoring
Activity Type: Inspection/Evaluation
Activity Status: Not reported

Region Code: 10
Programmatic ID: AIR WAPSC0005303300004
Facility Registry ID: 110000489659

Map ID
Direction
Distance
Elevation

MAP FINDINGS

Site

Database(s)

EDR ID Number
EPA ID Number

ARDAGH GLASS INC (Continued)

1000411057

Air Operating Status Code: OPR
Default Air Classification Code: MAJ
Air Program: New Source Performance Standards
Activity Date: 2012-04-13 00:00:00
Activity Status Date: Not reported
Activity Group: Compliance Monitoring
Activity Type: Inspection/Evaluation
Activity Status: Not reported

Region Code: 10
Programmatic ID: AIR WAPSC0005303300004
Facility Registry ID: 110000489659
Air Operating Status Code: OPR
Default Air Classification Code: MAJ
Air Program: New Source Performance Standards
Activity Date: 2012-05-01 00:00:00
Activity Status Date: Not reported
Activity Group: Compliance Monitoring
Activity Type: Inspection/Evaluation
Activity Status: Not reported

Region Code: 10
Programmatic ID: AIR WAPSC0005303300004
Facility Registry ID: 110000489659
Air Operating Status Code: OPR
Default Air Classification Code: MAJ
Air Program: New Source Performance Standards
Activity Date: 2012-05-22 00:00:00
Activity Status Date: Not reported
Activity Group: Compliance Monitoring
Activity Type: Inspection/Evaluation
Activity Status: Not reported

Region Code: 10
Programmatic ID: AIR WAPSC0005303300004
Facility Registry ID: 110000489659
Air Operating Status Code: OPR
Default Air Classification Code: MAJ
Air Program: New Source Performance Standards
Activity Date: 2012-05-23 00:00:00
Activity Status Date: Not reported
Activity Group: Compliance Monitoring
Activity Type: Inspection/Evaluation
Activity Status: Not reported

Region Code: 10
Programmatic ID: AIR WAPSC0005303300004
Facility Registry ID: 110000489659
Air Operating Status Code: OPR
Default Air Classification Code: MAJ
Air Program: New Source Performance Standards
Activity Date: 2012-05-24 00:00:00
Activity Status Date: Not reported
Activity Group: Compliance Monitoring
Activity Type: Inspection/Evaluation
Activity Status: Not reported

Map ID
Direction
Distance
Elevation

MAP FINDINGS

Site

Database(s)

EDR ID Number
EPA ID Number

ARDAGH GLASS INC (Continued)

1000411057

Region Code: 10
Programmatic ID: AIR WAPSC0005303300004
Facility Registry ID: 110000489659
Air Operating Status Code: OPR
Default Air Classification Code: MAJ
Air Program: New Source Performance Standards
Activity Date: 2012-06-04 00:00:00
Activity Status Date: Not reported
Activity Group: Compliance Monitoring
Activity Type: Inspection/Evaluation
Activity Status: Not reported

Region Code: 10
Programmatic ID: AIR WAPSC0005303300004
Facility Registry ID: 110000489659
Air Operating Status Code: OPR
Default Air Classification Code: MAJ
Air Program: New Source Performance Standards
Activity Date: 2012-06-12 00:00:00
Activity Status Date: Not reported
Activity Group: Compliance Monitoring
Activity Type: Inspection/Evaluation
Activity Status: Not reported

Region Code: 10
Programmatic ID: AIR WAPSC0005303300004
Facility Registry ID: 110000489659
Air Operating Status Code: OPR
Default Air Classification Code: MAJ
Air Program: New Source Performance Standards
Activity Date: 2012-07-10 00:00:00
Activity Status Date: Not reported
Activity Group: Compliance Monitoring
Activity Type: Inspection/Evaluation
Activity Status: Not reported

Region Code: 10
Programmatic ID: AIR WAPSC0005303300004
Facility Registry ID: 110000489659
Air Operating Status Code: OPR
Default Air Classification Code: MAJ
Air Program: New Source Performance Standards
Activity Date: 2012-07-16 00:00:00
Activity Status Date: Not reported
Activity Group: Compliance Monitoring
Activity Type: Inspection/Evaluation
Activity Status: Not reported

Region Code: 10
Programmatic ID: AIR WAPSC0005303300004
Facility Registry ID: 110000489659
Air Operating Status Code: OPR
Default Air Classification Code: MAJ
Air Program: New Source Performance Standards
Activity Date: 2012-07-28 00:00:00
Activity Status Date: Not reported
Activity Group: Compliance Monitoring

Map ID
Direction
Distance
Elevation

MAP FINDINGS

Site

Database(s)

EDR ID Number
EPA ID Number

ARDAGH GLASS INC (Continued)

1000411057

Activity Type: Inspection/Evaluation
Activity Status: Not reported

Region Code: 10
Programmatic ID: AIR WAPSC0005303300004
Facility Registry ID: 110000489659
Air Operating Status Code: OPR
Default Air Classification Code: MAJ
Air Program: New Source Performance Standards
Activity Date: 2012-08-21 00:00:00
Activity Status Date: Not reported
Activity Group: Compliance Monitoring
Activity Type: Inspection/Evaluation
Activity Status: Not reported

Region Code: 10
Programmatic ID: AIR WAPSC0005303300004
Facility Registry ID: 110000489659
Air Operating Status Code: OPR
Default Air Classification Code: MAJ
Air Program: New Source Performance Standards
Activity Date: 2012-08-22 00:00:00
Activity Status Date: Not reported
Activity Group: Compliance Monitoring
Activity Type: Inspection/Evaluation
Activity Status: Not reported

Region Code: 10
Programmatic ID: AIR WAPSC0005303300004
Facility Registry ID: 110000489659
Air Operating Status Code: OPR
Default Air Classification Code: MAJ
Air Program: New Source Performance Standards
Activity Date: 2012-08-23 00:00:00
Activity Status Date: Not reported
Activity Group: Compliance Monitoring
Activity Type: Inspection/Evaluation
Activity Status: Not reported

Region Code: 10
Programmatic ID: AIR WAPSC0005303300004
Facility Registry ID: 110000489659
Air Operating Status Code: OPR
Default Air Classification Code: MAJ
Air Program: New Source Performance Standards
Activity Date: 2012-08-24 00:00:00
Activity Status Date: Not reported
Activity Group: Compliance Monitoring
Activity Type: Inspection/Evaluation
Activity Status: Not reported

Region Code: 10
Programmatic ID: AIR WAPSC0005303300004
Facility Registry ID: 110000489659
Air Operating Status Code: OPR
Default Air Classification Code: MAJ
Air Program: New Source Performance Standards

Map ID
Direction
Distance
Elevation

MAP FINDINGS

Site

Database(s)

EDR ID Number
EPA ID Number

ARDAGH GLASS INC (Continued)

1000411057

Activity Date: 2012-09-03 00:00:00
Activity Status Date: Not reported
Activity Group: Compliance Monitoring
Activity Type: Inspection/Evaluation
Activity Status: Not reported

Region Code: 10
Programmatic ID: AIR WAPSC0005303300004
Facility Registry ID: 110000489659
Air Operating Status Code: OPR
Default Air Classification Code: MAJ
Air Program: New Source Performance Standards
Activity Date: 2012-09-04 00:00:00
Activity Status Date: Not reported
Activity Group: Compliance Monitoring
Activity Type: Inspection/Evaluation
Activity Status: Not reported

Region Code: 10
Programmatic ID: AIR WAPSC0005303300004
Facility Registry ID: 110000489659
Air Operating Status Code: OPR
Default Air Classification Code: MAJ
Air Program: New Source Performance Standards
Activity Date: 2012-09-07 00:00:00
Activity Status Date: Not reported
Activity Group: Compliance Monitoring
Activity Type: Inspection/Evaluation
Activity Status: Not reported

Region Code: 10
Programmatic ID: AIR WAPSC0005303300004
Facility Registry ID: 110000489659
Air Operating Status Code: OPR
Default Air Classification Code: MAJ
Air Program: New Source Performance Standards
Activity Date: 2012-10-03 00:00:00
Activity Status Date: Not reported
Activity Group: Compliance Monitoring
Activity Type: Inspection/Evaluation
Activity Status: Not reported

Region Code: 10
Programmatic ID: AIR WAPSC0005303300004
Facility Registry ID: 110000489659
Air Operating Status Code: OPR
Default Air Classification Code: MAJ
Air Program: New Source Performance Standards
Activity Date: 2012-10-19 00:00:00
Activity Status Date: Not reported
Activity Group: Compliance Monitoring
Activity Type: Inspection/Evaluation
Activity Status: Not reported

Region Code: 10
Programmatic ID: AIR WAPSC0005303300004
Facility Registry ID: 110000489659

Map ID
Direction
Distance
Elevation

MAP FINDINGS

Site

Database(s)

EDR ID Number
EPA ID Number

ARDAGH GLASS INC (Continued)

1000411057

Air Operating Status Code: OPR
Default Air Classification Code: MAJ
Air Program: New Source Performance Standards
Activity Date: 2012-10-26 00:00:00
Activity Status Date: Not reported
Activity Group: Compliance Monitoring
Activity Type: Inspection/Evaluation
Activity Status: Not reported

Region Code: 10
Programmatic ID: AIR WAPSC0005303300004
Facility Registry ID: 110000489659
Air Operating Status Code: OPR
Default Air Classification Code: MAJ
Air Program: New Source Performance Standards
Activity Date: 2012-10-30 00:00:00
Activity Status Date: Not reported
Activity Group: Compliance Monitoring
Activity Type: Inspection/Evaluation
Activity Status: Not reported

Region Code: 10
Programmatic ID: AIR WAPSC0005303300004
Facility Registry ID: 110000489659
Air Operating Status Code: OPR
Default Air Classification Code: MAJ
Air Program: New Source Performance Standards
Activity Date: 2012-10-31 00:00:00
Activity Status Date: Not reported
Activity Group: Compliance Monitoring
Activity Type: Inspection/Evaluation
Activity Status: Not reported

Region Code: 10
Programmatic ID: AIR WAPSC0005303300004
Facility Registry ID: 110000489659
Air Operating Status Code: OPR
Default Air Classification Code: MAJ
Air Program: New Source Performance Standards
Activity Date: 2012-11-01 00:00:00
Activity Status Date: Not reported
Activity Group: Compliance Monitoring
Activity Type: Inspection/Evaluation
Activity Status: Not reported

Region Code: 10
Programmatic ID: AIR WAPSC0005303300004
Facility Registry ID: 110000489659
Air Operating Status Code: OPR
Default Air Classification Code: MAJ
Air Program: New Source Performance Standards
Activity Date: 2012-11-02 00:00:00
Activity Status Date: Not reported
Activity Group: Compliance Monitoring
Activity Type: Inspection/Evaluation
Activity Status: Not reported

Map ID
Direction
Distance
Elevation

MAP FINDINGS

Site

Database(s)

EDR ID Number
EPA ID Number

ARDAGH GLASS INC (Continued)

1000411057

Region Code: 10
Programmatic ID: AIR WAPSC0005303300004
Facility Registry ID: 110000489659
Air Operating Status Code: OPR
Default Air Classification Code: MAJ
Air Program: New Source Performance Standards
Activity Date: 2012-11-07 00:00:00
Activity Status Date: Not reported
Activity Group: Compliance Monitoring
Activity Type: Inspection/Evaluation
Activity Status: Not reported

Region Code: 10
Programmatic ID: AIR WAPSC0005303300004
Facility Registry ID: 110000489659
Air Operating Status Code: OPR
Default Air Classification Code: MAJ
Air Program: New Source Performance Standards
Activity Date: 2012-12-17 00:00:00
Activity Status Date: Not reported
Activity Group: Compliance Monitoring
Activity Type: Inspection/Evaluation
Activity Status: Not reported

Region Code: 10
Programmatic ID: AIR WAPSC0005303300004
Facility Registry ID: 110000489659
Air Operating Status Code: OPR
Default Air Classification Code: MAJ
Air Program: New Source Performance Standards
Activity Date: 2012-12-18 00:00:00
Activity Status Date: Not reported
Activity Group: Compliance Monitoring
Activity Type: Inspection/Evaluation
Activity Status: Not reported

Region Code: 10
Programmatic ID: AIR WAPSC0005303300004
Facility Registry ID: 110000489659
Air Operating Status Code: OPR
Default Air Classification Code: MAJ
Air Program: New Source Performance Standards
Activity Date: 2013-01-17 00:00:00
Activity Status Date: Not reported
Activity Group: Compliance Monitoring
Activity Type: Inspection/Evaluation
Activity Status: Not reported

Region Code: 10
Programmatic ID: AIR WAPSC0005303300004
Facility Registry ID: 110000489659
Air Operating Status Code: OPR
Default Air Classification Code: MAJ
Air Program: New Source Performance Standards
Activity Date: 2013-02-06 00:00:00
Activity Status Date: Not reported
Activity Group: Compliance Monitoring

Map ID
Direction
Distance
Elevation

MAP FINDINGS

Site

Database(s)

EDR ID Number
EPA ID Number

ARDAGH GLASS INC (Continued)

1000411057

Activity Type: Inspection/Evaluation
Activity Status: Not reported

Region Code: 10
Programmatic ID: AIR WAPSC0005303300004
Facility Registry ID: 110000489659
Air Operating Status Code: OPR
Default Air Classification Code: MAJ
Air Program: New Source Performance Standards
Activity Date: 2013-02-08 00:00:00
Activity Status Date: Not reported
Activity Group: Compliance Monitoring
Activity Type: Inspection/Evaluation
Activity Status: Not reported

Region Code: 10
Programmatic ID: AIR WAPSC0005303300004
Facility Registry ID: 110000489659
Air Operating Status Code: OPR
Default Air Classification Code: MAJ
Air Program: New Source Performance Standards
Activity Date: 2013-02-21 00:00:00
Activity Status Date: Not reported
Activity Group: Compliance Monitoring
Activity Type: Inspection/Evaluation
Activity Status: Not reported

Region Code: 10
Programmatic ID: AIR WAPSC0005303300004
Facility Registry ID: 110000489659
Air Operating Status Code: OPR
Default Air Classification Code: MAJ
Air Program: New Source Performance Standards
Activity Date: 2013-03-07 00:00:00
Activity Status Date: Not reported
Activity Group: Compliance Monitoring
Activity Type: Inspection/Evaluation
Activity Status: Not reported

Region Code: 10
Programmatic ID: AIR WAPSC0005303300004
Facility Registry ID: 110000489659
Air Operating Status Code: OPR
Default Air Classification Code: MAJ
Air Program: New Source Performance Standards
Activity Date: 2013-03-26 00:00:00
Activity Status Date: Not reported
Activity Group: Compliance Monitoring
Activity Type: Inspection/Evaluation
Activity Status: Not reported

Region Code: 10
Programmatic ID: AIR WAPSC0005303300004
Facility Registry ID: 110000489659
Air Operating Status Code: OPR
Default Air Classification Code: MAJ
Air Program: New Source Performance Standards

Map ID
Direction
Distance
Elevation

MAP FINDINGS

Site

Database(s)

EDR ID Number
EPA ID Number

ARDAGH GLASS INC (Continued)

1000411057

Activity Date: 2013-03-27 00:00:00
Activity Status Date: Not reported
Activity Group: Compliance Monitoring
Activity Type: Inspection/Evaluation
Activity Status: Not reported

Region Code: 10
Programmatic ID: AIR WAPSC0005303300004
Facility Registry ID: 110000489659
Air Operating Status Code: OPR
Default Air Classification Code: MAJ
Air Program: New Source Performance Standards
Activity Date: 2013-04-01 00:00:00
Activity Status Date: Not reported
Activity Group: Compliance Monitoring
Activity Type: Inspection/Evaluation
Activity Status: Not reported

Region Code: 10
Programmatic ID: AIR WAPSC0005303300004
Facility Registry ID: 110000489659
Air Operating Status Code: OPR
Default Air Classification Code: MAJ
Air Program: New Source Performance Standards
Activity Date: 2013-04-08 00:00:00
Activity Status Date: Not reported
Activity Group: Compliance Monitoring
Activity Type: Inspection/Evaluation
Activity Status: Not reported

Region Code: 10
Programmatic ID: AIR WAPSC0005303300004
Facility Registry ID: 110000489659
Air Operating Status Code: OPR
Default Air Classification Code: MAJ
Air Program: New Source Performance Standards
Activity Date: 2013-04-30 00:00:00
Activity Status Date: Not reported
Activity Group: Compliance Monitoring
Activity Type: Inspection/Evaluation
Activity Status: Not reported

Region Code: 10
Programmatic ID: AIR WAPSC0005303300004
Facility Registry ID: 110000489659
Air Operating Status Code: OPR
Default Air Classification Code: MAJ
Air Program: New Source Performance Standards
Activity Date: 2013-05-01 00:00:00
Activity Status Date: Not reported
Activity Group: Compliance Monitoring
Activity Type: Inspection/Evaluation
Activity Status: Not reported

Region Code: 10
Programmatic ID: AIR WAPSC0005303300004
Facility Registry ID: 110000489659

Map ID
Direction
Distance
Elevation

MAP FINDINGS

Site

Database(s)

EDR ID Number
EPA ID Number

ARDAGH GLASS INC (Continued)

1000411057

Air Operating Status Code: OPR
Default Air Classification Code: MAJ
Air Program: New Source Performance Standards
Activity Date: 2013-05-07 00:00:00
Activity Status Date: Not reported
Activity Group: Compliance Monitoring
Activity Type: Inspection/Evaluation
Activity Status: Not reported

Region Code: 10
Programmatic ID: AIR WAPSC0005303300004
Facility Registry ID: 110000489659
Air Operating Status Code: OPR
Default Air Classification Code: MAJ
Air Program: New Source Performance Standards
Activity Date: 2013-05-08 00:00:00
Activity Status Date: Not reported
Activity Group: Compliance Monitoring
Activity Type: Inspection/Evaluation
Activity Status: Not reported

Region Code: 10
Programmatic ID: AIR WAPSC0005303300004
Facility Registry ID: 110000489659
Air Operating Status Code: OPR
Default Air Classification Code: MAJ
Air Program: New Source Performance Standards
Activity Date: 2013-05-09 00:00:00
Activity Status Date: Not reported
Activity Group: Compliance Monitoring
Activity Type: Inspection/Evaluation
Activity Status: Not reported

Region Code: 10
Programmatic ID: AIR WAPSC0005303300004
Facility Registry ID: 110000489659
Air Operating Status Code: OPR
Default Air Classification Code: MAJ
Air Program: New Source Performance Standards
Activity Date: 2013-05-10 00:00:00
Activity Status Date: Not reported
Activity Group: Compliance Monitoring
Activity Type: Inspection/Evaluation
Activity Status: Not reported

Region Code: 10
Programmatic ID: AIR WAPSC0005303300004
Facility Registry ID: 110000489659
Air Operating Status Code: OPR
Default Air Classification Code: MAJ
Air Program: New Source Performance Standards
Activity Date: 2013-06-04 00:00:00
Activity Status Date: Not reported
Activity Group: Compliance Monitoring
Activity Type: Inspection/Evaluation
Activity Status: Not reported

Map ID
Direction
Distance
Elevation

MAP FINDINGS

Site

Database(s)

EDR ID Number
EPA ID Number

ARDAGH GLASS INC (Continued)

1000411057

Region Code: 10
Programmatic ID: AIR WAPSC0005303300004
Facility Registry ID: 110000489659
Air Operating Status Code: OPR
Default Air Classification Code: MAJ
Air Program: New Source Performance Standards
Activity Date: 2013-07-01 00:00:00
Activity Status Date: Not reported
Activity Group: Compliance Monitoring
Activity Type: Inspection/Evaluation
Activity Status: Not reported

Region Code: 10
Programmatic ID: AIR WAPSC0005303300004
Facility Registry ID: 110000489659
Air Operating Status Code: OPR
Default Air Classification Code: MAJ
Air Program: New Source Performance Standards
Activity Date: 2013-07-10 00:00:00
Activity Status Date: Not reported
Activity Group: Compliance Monitoring
Activity Type: Inspection/Evaluation
Activity Status: Not reported

Region Code: 10
Programmatic ID: AIR WAPSC0005303300004
Facility Registry ID: 110000489659
Air Operating Status Code: OPR
Default Air Classification Code: MAJ
Air Program: New Source Performance Standards
Activity Date: 2013-07-11 00:00:00
Activity Status Date: Not reported
Activity Group: Compliance Monitoring
Activity Type: Inspection/Evaluation
Activity Status: Not reported

Region Code: 10
Programmatic ID: AIR WAPSC0005303300004
Facility Registry ID: 110000489659
Air Operating Status Code: OPR
Default Air Classification Code: MAJ
Air Program: New Source Performance Standards
Activity Date: 2013-07-29 00:00:00
Activity Status Date: Not reported
Activity Group: Compliance Monitoring
Activity Type: Inspection/Evaluation
Activity Status: Not reported

Region Code: 10
Programmatic ID: AIR WAPSC0005303300004
Facility Registry ID: 110000489659
Air Operating Status Code: OPR
Default Air Classification Code: MAJ
Air Program: New Source Performance Standards
Activity Date: 2013-08-05 00:00:00
Activity Status Date: Not reported
Activity Group: Compliance Monitoring

Map ID
Direction
Distance
Elevation

MAP FINDINGS

Site

Database(s)

EDR ID Number
EPA ID Number

ARDAGH GLASS INC (Continued)

1000411057

Activity Type: Inspection/Evaluation
Activity Status: Not reported

Region Code: 10
Programmatic ID: AIR WAPSC0005303300004
Facility Registry ID: 110000489659
Air Operating Status Code: OPR
Default Air Classification Code: MAJ
Air Program: New Source Performance Standards
Activity Date: 2013-08-06 00:00:00
Activity Status Date: Not reported
Activity Group: Compliance Monitoring
Activity Type: Inspection/Evaluation
Activity Status: Not reported

Region Code: 10
Programmatic ID: AIR WAPSC0005303300004
Facility Registry ID: 110000489659
Air Operating Status Code: OPR
Default Air Classification Code: MAJ
Air Program: New Source Performance Standards
Activity Date: 2013-09-11 00:00:00
Activity Status Date: Not reported
Activity Group: Compliance Monitoring
Activity Type: Inspection/Evaluation
Activity Status: Not reported

Region Code: 10
Programmatic ID: AIR WAPSC0005303300004
Facility Registry ID: 110000489659
Air Operating Status Code: OPR
Default Air Classification Code: MAJ
Air Program: New Source Performance Standards
Activity Date: 2013-09-12 00:00:00
Activity Status Date: Not reported
Activity Group: Compliance Monitoring
Activity Type: Inspection/Evaluation
Activity Status: Not reported

Region Code: 10
Programmatic ID: AIR WAPSC0005303300004
Facility Registry ID: 110000489659
Air Operating Status Code: OPR
Default Air Classification Code: MAJ
Air Program: New Source Performance Standards
Activity Date: 2013-09-13 00:00:00
Activity Status Date: Not reported
Activity Group: Compliance Monitoring
Activity Type: Inspection/Evaluation
Activity Status: Not reported

Region Code: 10
Programmatic ID: AIR WAPSC0005303300004
Facility Registry ID: 110000489659
Air Operating Status Code: OPR
Default Air Classification Code: MAJ
Air Program: New Source Performance Standards

Map ID
Direction
Distance
Elevation

MAP FINDINGS

Site

Database(s)

EDR ID Number
EPA ID Number

ARDAGH GLASS INC (Continued)

1000411057

Activity Date: 2013-09-14 00:00:00
Activity Status Date: Not reported
Activity Group: Compliance Monitoring
Activity Type: Inspection/Evaluation
Activity Status: Not reported

Region Code: 10
Programmatic ID: AIR WAPSC0005303300004
Facility Registry ID: 110000489659
Air Operating Status Code: OPR
Default Air Classification Code: MAJ
Air Program: New Source Performance Standards
Activity Date: 2013-09-26 00:00:00
Activity Status Date: Not reported
Activity Group: Compliance Monitoring
Activity Type: Inspection/Evaluation
Activity Status: Not reported

Region Code: 10
Programmatic ID: AIR WAPSC0005303300004
Facility Registry ID: 110000489659
Air Operating Status Code: OPR
Default Air Classification Code: MAJ
Air Program: New Source Performance Standards
Activity Date: 2013-10-03 00:00:00
Activity Status Date: Not reported
Activity Group: Compliance Monitoring
Activity Type: Inspection/Evaluation
Activity Status: Not reported

Region Code: 10
Programmatic ID: AIR WAPSC0005303300004
Facility Registry ID: 110000489659
Air Operating Status Code: OPR
Default Air Classification Code: MAJ
Air Program: New Source Performance Standards
Activity Date: 2013-10-28 00:00:00
Activity Status Date: Not reported
Activity Group: Compliance Monitoring
Activity Type: Inspection/Evaluation
Activity Status: Not reported

Region Code: 10
Programmatic ID: AIR WAPSC0005303300004
Facility Registry ID: 110000489659
Air Operating Status Code: OPR
Default Air Classification Code: MAJ
Air Program: New Source Performance Standards
Activity Date: 2013-11-01 00:00:00
Activity Status Date: Not reported
Activity Group: Compliance Monitoring
Activity Type: Inspection/Evaluation
Activity Status: Not reported

Region Code: 10
Programmatic ID: AIR WAPSC0005303300004
Facility Registry ID: 110000489659

Map ID
Direction
Distance
Elevation

MAP FINDINGS

Site

Database(s)

EDR ID Number
EPA ID Number

ARDAGH GLASS INC (Continued)

1000411057

Air Operating Status Code: OPR
Default Air Classification Code: MAJ
Air Program: New Source Performance Standards
Activity Date: 2013-11-04 00:00:00
Activity Status Date: Not reported
Activity Group: Compliance Monitoring
Activity Type: Inspection/Evaluation
Activity Status: Not reported

Region Code: 10
Programmatic ID: AIR WAPSC0005303300004
Facility Registry ID: 110000489659
Air Operating Status Code: OPR
Default Air Classification Code: MAJ
Air Program: New Source Performance Standards
Activity Date: 2013-11-05 00:00:00
Activity Status Date: Not reported
Activity Group: Compliance Monitoring
Activity Type: Inspection/Evaluation
Activity Status: Not reported

Region Code: 10
Programmatic ID: AIR WAPSC0005303300004
Facility Registry ID: 110000489659
Air Operating Status Code: OPR
Default Air Classification Code: MAJ
Air Program: New Source Performance Standards
Activity Date: 2013-11-06 00:00:00
Activity Status Date: Not reported
Activity Group: Compliance Monitoring
Activity Type: Inspection/Evaluation
Activity Status: Not reported

Region Code: 10
Programmatic ID: AIR WAPSC0005303300004
Facility Registry ID: 110000489659
Air Operating Status Code: OPR
Default Air Classification Code: MAJ
Air Program: New Source Performance Standards
Activity Date: 2013-11-07 00:00:00
Activity Status Date: Not reported
Activity Group: Compliance Monitoring
Activity Type: Inspection/Evaluation
Activity Status: Not reported

Region Code: 10
Programmatic ID: AIR WAPSC0005303300004
Facility Registry ID: 110000489659
Air Operating Status Code: OPR
Default Air Classification Code: MAJ
Air Program: New Source Performance Standards
Activity Date: 2013-11-08 00:00:00
Activity Status Date: Not reported
Activity Group: Compliance Monitoring
Activity Type: Inspection/Evaluation
Activity Status: Not reported

Map ID
Direction
Distance
Elevation

MAP FINDINGS

Site

Database(s)

EDR ID Number
EPA ID Number

ARDAGH GLASS INC (Continued)

1000411057

Region Code: 10
Programmatic ID: AIR WAPSC0005303300004
Facility Registry ID: 110000489659
Air Operating Status Code: OPR
Default Air Classification Code: MAJ
Air Program: New Source Performance Standards
Activity Date: 2013-11-12 00:00:00
Activity Status Date: Not reported
Activity Group: Compliance Monitoring
Activity Type: Inspection/Evaluation
Activity Status: Not reported

Region Code: 10
Programmatic ID: AIR WAPSC0005303300004
Facility Registry ID: 110000489659
Air Operating Status Code: OPR
Default Air Classification Code: MAJ
Air Program: New Source Performance Standards
Activity Date: 2013-12-04 00:00:00
Activity Status Date: Not reported
Activity Group: Compliance Monitoring
Activity Type: Inspection/Evaluation
Activity Status: Not reported

Region Code: 10
Programmatic ID: AIR WAPSC0005303300004
Facility Registry ID: 110000489659
Air Operating Status Code: OPR
Default Air Classification Code: MAJ
Air Program: New Source Performance Standards
Activity Date: 2014-01-07 00:00:00
Activity Status Date: Not reported
Activity Group: Compliance Monitoring
Activity Type: Inspection/Evaluation
Activity Status: Not reported

Region Code: 10
Programmatic ID: AIR WAPSC0005303300004
Facility Registry ID: 110000489659
Air Operating Status Code: OPR
Default Air Classification Code: MAJ
Air Program: New Source Performance Standards
Activity Date: 2014-01-10 00:00:00
Activity Status Date: Not reported
Activity Group: Compliance Monitoring
Activity Type: Inspection/Evaluation
Activity Status: Not reported

Region Code: 10
Programmatic ID: AIR WAPSC0005303300004
Facility Registry ID: 110000489659
Air Operating Status Code: OPR
Default Air Classification Code: MAJ
Air Program: New Source Performance Standards
Activity Date: 2014-01-28 00:00:00
Activity Status Date: Not reported
Activity Group: Compliance Monitoring

Map ID
Direction
Distance
Elevation

MAP FINDINGS

Site

Database(s)

EDR ID Number
EPA ID Number

ARDAGH GLASS INC (Continued)

1000411057

Activity Type: Inspection/Evaluation
Activity Status: Not reported

Region Code: 10
Programmatic ID: AIR WAPSC0005303300004
Facility Registry ID: 110000489659
Air Operating Status Code: OPR
Default Air Classification Code: MAJ
Air Program: New Source Performance Standards
Activity Date: 2014-02-03 00:00:00
Activity Status Date: Not reported
Activity Group: Compliance Monitoring
Activity Type: Inspection/Evaluation
Activity Status: Not reported

Region Code: 10
Programmatic ID: AIR WAPSC0005303300004
Facility Registry ID: 110000489659
Air Operating Status Code: OPR
Default Air Classification Code: MAJ
Air Program: New Source Performance Standards
Activity Date: 2014-03-11 00:00:00
Activity Status Date: Not reported
Activity Group: Compliance Monitoring
Activity Type: Inspection/Evaluation
Activity Status: Not reported

Region Code: 10
Programmatic ID: AIR WAPSC0005303300004
Facility Registry ID: 110000489659
Air Operating Status Code: OPR
Default Air Classification Code: MAJ
Air Program: New Source Performance Standards
Activity Date: 2014-03-19 00:00:00
Activity Status Date: Not reported
Activity Group: Compliance Monitoring
Activity Type: Inspection/Evaluation
Activity Status: Not reported

Region Code: 10
Programmatic ID: AIR WAPSC0005303300004
Facility Registry ID: 110000489659
Air Operating Status Code: OPR
Default Air Classification Code: MAJ
Air Program: New Source Performance Standards
Activity Date: 2014-03-20 00:00:00
Activity Status Date: Not reported
Activity Group: Compliance Monitoring
Activity Type: Inspection/Evaluation
Activity Status: Not reported

Region Code: 10
Programmatic ID: AIR WAPSC0005303300004
Facility Registry ID: 110000489659
Air Operating Status Code: OPR
Default Air Classification Code: MAJ
Air Program: New Source Performance Standards

Map ID
Direction
Distance
Elevation

MAP FINDINGS

Site

Database(s)

EDR ID Number
EPA ID Number

ARDAGH GLASS INC (Continued)

1000411057

Activity Date: 2014-03-28 00:00:00
Activity Status Date: Not reported
Activity Group: Compliance Monitoring
Activity Type: Inspection/Evaluation
Activity Status: Not reported

Region Code: 10
Programmatic ID: AIR WAPSC0005303300004
Facility Registry ID: 110000489659
Air Operating Status Code: OPR
Default Air Classification Code: MAJ
Air Program: New Source Performance Standards
Activity Date: 2014-04-28 00:00:00
Activity Status Date: Not reported
Activity Group: Compliance Monitoring
Activity Type: Inspection/Evaluation
Activity Status: Not reported

Region Code: 10
Programmatic ID: AIR WAPSC0005303300004
Facility Registry ID: 110000489659
Air Operating Status Code: OPR
Default Air Classification Code: MAJ
Air Program: New Source Performance Standards
Activity Date: 2014-05-06 00:00:00
Activity Status Date: Not reported
Activity Group: Compliance Monitoring
Activity Type: Inspection/Evaluation
Activity Status: Not reported

Region Code: 10
Programmatic ID: AIR WAPSC0005303300004
Facility Registry ID: 110000489659
Air Operating Status Code: OPR
Default Air Classification Code: MAJ
Air Program: New Source Performance Standards
Activity Date: 2014-05-07 00:00:00
Activity Status Date: Not reported
Activity Group: Compliance Monitoring
Activity Type: Inspection/Evaluation
Activity Status: Not reported

Region Code: 10
Programmatic ID: AIR WAPSC0005303300004
Facility Registry ID: 110000489659
Air Operating Status Code: OPR
Default Air Classification Code: MAJ
Air Program: New Source Performance Standards
Activity Date: 2014-05-08 00:00:00
Activity Status Date: Not reported
Activity Group: Compliance Monitoring
Activity Type: Inspection/Evaluation
Activity Status: Not reported

Region Code: 10
Programmatic ID: AIR WAPSC0005303300004
Facility Registry ID: 110000489659

Map ID
Direction
Distance
Elevation

MAP FINDINGS

Site

Database(s)

EDR ID Number
EPA ID Number

ARDAGH GLASS INC (Continued)

1000411057

Air Operating Status Code: OPR
Default Air Classification Code: MAJ
Air Program: New Source Performance Standards
Activity Date: 2014-05-09 00:00:00
Activity Status Date: Not reported
Activity Group: Compliance Monitoring
Activity Type: Inspection/Evaluation
Activity Status: Not reported

Region Code: 10
Programmatic ID: AIR WAPSC0005303300004
Facility Registry ID: 110000489659
Air Operating Status Code: OPR
Default Air Classification Code: MAJ
Air Program: New Source Performance Standards
Activity Date: 2014-06-09 00:00:00
Activity Status Date: Not reported
Activity Group: Compliance Monitoring
Activity Type: Inspection/Evaluation
Activity Status: Not reported

Region Code: 10
Programmatic ID: AIR WAPSC0005303300004
Facility Registry ID: 110000489659
Air Operating Status Code: OPR
Default Air Classification Code: MAJ
Air Program: New Source Performance Standards
Activity Date: 2014-06-27 00:00:00
Activity Status Date: Not reported
Activity Group: Compliance Monitoring
Activity Type: Inspection/Evaluation
Activity Status: Not reported

Region Code: 10
Programmatic ID: AIR WAPSC0005303300004
Facility Registry ID: 110000489659
Air Operating Status Code: OPR
Default Air Classification Code: MAJ
Air Program: New Source Performance Standards
Activity Date: 2014-07-03 00:00:00
Activity Status Date: Not reported
Activity Group: Compliance Monitoring
Activity Type: Inspection/Evaluation
Activity Status: Not reported

Region Code: 10
Programmatic ID: AIR WAPSC0005303300004
Facility Registry ID: 110000489659
Air Operating Status Code: OPR
Default Air Classification Code: MAJ
Air Program: New Source Performance Standards
Activity Date: 2014-07-25 00:00:00
Activity Status Date: Not reported
Activity Group: Compliance Monitoring
Activity Type: Inspection/Evaluation
Activity Status: Not reported

Map ID
Direction
Distance
Elevation

MAP FINDINGS

Site

Database(s)

EDR ID Number
EPA ID Number

ARDAGH GLASS INC (Continued)

1000411057

Region Code: 10
Programmatic ID: AIR WAPSC0005303300004
Facility Registry ID: 110000489659
Air Operating Status Code: OPR
Default Air Classification Code: MAJ
Air Program: New Source Performance Standards
Activity Date: 2014-08-19 00:00:00
Activity Status Date: Not reported
Activity Group: Compliance Monitoring
Activity Type: Inspection/Evaluation
Activity Status: Not reported

Region Code: 10
Programmatic ID: AIR WAPSC0005303300004
Facility Registry ID: 110000489659
Air Operating Status Code: OPR
Default Air Classification Code: MAJ
Air Program: New Source Performance Standards
Activity Date: 2014-09-19 00:00:00
Activity Status Date: Not reported
Activity Group: Compliance Monitoring
Activity Type: Inspection/Evaluation
Activity Status: Not reported

Region Code: 10
Programmatic ID: AIR WAPSC0005303300004
Facility Registry ID: 110000489659
Air Operating Status Code: OPR
Default Air Classification Code: MAJ
Air Program: New Source Performance Standards
Activity Date: 2014-09-25 00:00:00
Activity Status Date: Not reported
Activity Group: Compliance Monitoring
Activity Type: Inspection/Evaluation
Activity Status: Not reported

Region Code: 10
Programmatic ID: AIR WAPSC0005303300004
Facility Registry ID: 110000489659
Air Operating Status Code: OPR
Default Air Classification Code: MAJ
Air Program: New Source Performance Standards
Activity Date: 2004-12-10 00:00:00
Activity Status Date: 2004-12-10 00:00:00
Activity Group: Enforcement Action
Activity Type: Administrative - Formal
Activity Status: Final Order Issued

Region Code: 10
Programmatic ID: AIR WAPSC0005303300004
Facility Registry ID: 110000489659
Air Operating Status Code: OPR
Default Air Classification Code: MAJ
Air Program: New Source Performance Standards
Activity Date: 2004-12-23 00:00:00
Activity Status Date: 2004-12-23 00:00:00
Activity Group: Enforcement Action

Map ID
Direction
Distance
Elevation

MAP FINDINGS

Site

Database(s)

EDR ID Number
EPA ID Number

ARDAGH GLASS INC (Continued)

1000411057

Activity Type: Administrative - Formal
Activity Status: Final Order Issued

Region Code: 10
Programmatic ID: AIR WAPSC0005303300004
Facility Registry ID: 110000489659
Air Operating Status Code: OPR
Default Air Classification Code: MAJ
Air Program: New Source Performance Standards
Activity Date: 2005-04-12 00:00:00
Activity Status Date: 2005-04-12 00:00:00
Activity Group: Enforcement Action
Activity Type: Administrative - Formal
Activity Status: Final Order Issued

Region Code: 10
Programmatic ID: AIR WAPSC0005303300004
Facility Registry ID: 110000489659
Air Operating Status Code: OPR
Default Air Classification Code: MAJ
Air Program: New Source Performance Standards
Activity Date: 2005-04-28 00:00:00
Activity Status Date: 2005-04-28 00:00:00
Activity Group: Enforcement Action
Activity Type: Administrative - Formal
Activity Status: Final Order Issued

Region Code: 10
Programmatic ID: AIR WAPSC0005303300004
Facility Registry ID: 110000489659
Air Operating Status Code: OPR
Default Air Classification Code: MAJ
Air Program: New Source Performance Standards
Activity Date: 2005-10-25 00:00:00
Activity Status Date: 2005-10-25 00:00:00
Activity Group: Enforcement Action
Activity Type: Administrative - Formal
Activity Status: Final Order Issued

Region Code: 10
Programmatic ID: AIR WAPSC0005303300004
Facility Registry ID: 110000489659
Air Operating Status Code: OPR
Default Air Classification Code: MAJ
Air Program: New Source Performance Standards
Activity Date: 2006-10-17 00:00:00
Activity Status Date: 2006-10-17 00:00:00
Activity Group: Enforcement Action
Activity Type: Administrative - Formal
Activity Status: Final Order Issued

Region Code: 10
Programmatic ID: AIR WAPSC0005303300004
Facility Registry ID: 110000489659
Air Operating Status Code: OPR
Default Air Classification Code: MAJ
Air Program: New Source Performance Standards

Map ID
Direction
Distance
Elevation

MAP FINDINGS

Site

Database(s)

EDR ID Number
EPA ID Number

ARDAGH GLASS INC (Continued)

1000411057

Activity Date: 2007-03-20 00:00:00
Activity Status Date: 2007-03-20 00:00:00
Activity Group: Enforcement Action
Activity Type: Administrative - Formal
Activity Status: Final Order Issued

Region Code: 10
Programmatic ID: AIR WAPSC0005303300004
Facility Registry ID: 110000489659
Air Operating Status Code: OPR
Default Air Classification Code: MAJ
Air Program: New Source Performance Standards
Activity Date: 2007-03-27 00:00:00
Activity Status Date: 2007-03-27 00:00:00
Activity Group: Enforcement Action
Activity Type: Administrative - Formal
Activity Status: Final Order Issued

Region Code: 10
Programmatic ID: AIR WAPSC0005303300004
Facility Registry ID: 110000489659
Air Operating Status Code: OPR
Default Air Classification Code: MAJ
Air Program: New Source Performance Standards
Activity Date: 2007-06-01 00:00:00
Activity Status Date: 2007-06-01 00:00:00
Activity Group: Enforcement Action
Activity Type: Administrative - Formal
Activity Status: Final Order Issued

Region Code: 10
Programmatic ID: AIR WAPSC0005303300004
Facility Registry ID: 110000489659
Air Operating Status Code: OPR
Default Air Classification Code: MAJ
Air Program: New Source Performance Standards
Activity Date: 2007-09-19 00:00:00
Activity Status Date: 2007-09-19 00:00:00
Activity Group: Enforcement Action
Activity Type: Administrative - Formal
Activity Status: Final Order Issued

Region Code: 10
Programmatic ID: AIR WAPSC0005303300004
Facility Registry ID: 110000489659
Air Operating Status Code: OPR
Default Air Classification Code: MAJ
Air Program: New Source Performance Standards
Activity Date: 2008-01-16 00:00:00
Activity Status Date: 2008-01-16 00:00:00
Activity Group: Enforcement Action
Activity Type: Administrative - Formal
Activity Status: Final Order Issued

Region Code: 10
Programmatic ID: AIR WAPSC0005303300004
Facility Registry ID: 110000489659

Map ID
Direction
Distance
Elevation

MAP FINDINGS

Site

Database(s)

EDR ID Number
EPA ID Number

ARDAGH GLASS INC (Continued)

1000411057

Air Operating Status Code: OPR
Default Air Classification Code: MAJ
Air Program: New Source Performance Standards
Activity Date: 2008-03-12 00:00:00
Activity Status Date: 2008-03-12 00:00:00
Activity Group: Enforcement Action
Activity Type: Administrative - Formal
Activity Status: Final Order Issued

Region Code: 10
Programmatic ID: AIR WAPSC0005303300004
Facility Registry ID: 110000489659
Air Operating Status Code: OPR
Default Air Classification Code: MAJ
Air Program: New Source Performance Standards
Activity Date: 2008-04-16 00:00:00
Activity Status Date: 2008-04-16 00:00:00
Activity Group: Enforcement Action
Activity Type: Administrative - Formal
Activity Status: Final Order Issued

Region Code: 10
Programmatic ID: AIR WAPSC0005303300004
Facility Registry ID: 110000489659
Air Operating Status Code: OPR
Default Air Classification Code: MAJ
Air Program: New Source Performance Standards
Activity Date: 2008-06-23 00:00:00
Activity Status Date: 2008-06-23 00:00:00
Activity Group: Enforcement Action
Activity Type: Administrative - Formal
Activity Status: Final Order Issued

Region Code: 10
Programmatic ID: AIR WAPSC0005303300004
Facility Registry ID: 110000489659
Air Operating Status Code: OPR
Default Air Classification Code: MAJ
Air Program: New Source Performance Standards
Activity Date: 2008-09-04 00:00:00
Activity Status Date: 2008-09-04 00:00:00
Activity Group: Enforcement Action
Activity Type: Administrative - Formal
Activity Status: Final Order Issued

Region Code: 10
Programmatic ID: AIR WAPSC0005303300004
Facility Registry ID: 110000489659
Air Operating Status Code: OPR
Default Air Classification Code: MAJ
Air Program: New Source Performance Standards
Activity Date: 2008-12-05 00:00:00
Activity Status Date: 2008-12-05 00:00:00
Activity Group: Enforcement Action
Activity Type: Administrative - Formal
Activity Status: Final Order Issued

Map ID
Direction
Distance
Elevation

MAP FINDINGS

Site

Database(s)

EDR ID Number
EPA ID Number

ARDAGH GLASS INC (Continued)

1000411057

Region Code: 10
Programmatic ID: AIR WAPSC0005303300004
Facility Registry ID: 110000489659
Air Operating Status Code: OPR
Default Air Classification Code: MAJ
Air Program: New Source Performance Standards
Activity Date: 2009-06-02 00:00:00
Activity Status Date: 2009-06-02 00:00:00
Activity Group: Enforcement Action
Activity Type: Administrative - Formal
Activity Status: Final Order Issued

Region Code: 10
Programmatic ID: AIR WAPSC0005303300004
Facility Registry ID: 110000489659
Air Operating Status Code: OPR
Default Air Classification Code: MAJ
Air Program: New Source Performance Standards
Activity Date: 2009-10-01 00:00:00
Activity Status Date: 2009-10-01 00:00:00
Activity Group: Enforcement Action
Activity Type: Administrative - Formal
Activity Status: Final Order Issued

Region Code: 10
Programmatic ID: AIR WAPSC0005303300004
Facility Registry ID: 110000489659
Air Operating Status Code: OPR
Default Air Classification Code: MAJ
Air Program: New Source Performance Standards
Activity Date: 2009-11-18 00:00:00
Activity Status Date: 2009-11-18 00:00:00
Activity Group: Enforcement Action
Activity Type: Administrative - Formal
Activity Status: Final Order Issued

Region Code: 10
Programmatic ID: AIR WAPSC0005303300004
Facility Registry ID: 110000489659
Air Operating Status Code: OPR
Default Air Classification Code: MAJ
Air Program: New Source Performance Standards
Activity Date: 2010-02-19 00:00:00
Activity Status Date: 2010-02-19 00:00:00
Activity Group: Enforcement Action
Activity Type: Administrative - Formal
Activity Status: Final Order Issued

Region Code: 10
Programmatic ID: AIR WAPSC0005303300004
Facility Registry ID: 110000489659
Air Operating Status Code: OPR
Default Air Classification Code: MAJ
Air Program: New Source Performance Standards
Activity Date: 2010-06-15 00:00:00
Activity Status Date: 2010-06-15 00:00:00
Activity Group: Enforcement Action

Map ID
Direction
Distance
Elevation

MAP FINDINGS

Site

Database(s)

EDR ID Number
EPA ID Number

ARDAGH GLASS INC (Continued)

1000411057

Activity Type: Administrative - Formal
Activity Status: Final Order Issued

Region Code: 10
Programmatic ID: AIR WAPSC0005303300004
Facility Registry ID: 110000489659
Air Operating Status Code: OPR
Default Air Classification Code: MAJ
Air Program: New Source Performance Standards
Activity Date: 2010-11-19 00:00:00
Activity Status Date: 2010-11-19 00:00:00
Activity Group: Enforcement Action
Activity Type: Administrative - Formal
Activity Status: Final Order Issued

Region Code: 10
Programmatic ID: AIR WAPSC0005303300004
Facility Registry ID: 110000489659
Air Operating Status Code: OPR
Default Air Classification Code: MAJ
Air Program: New Source Performance Standards
Activity Date: 2011-03-23 00:00:00
Activity Status Date: 2011-03-23 00:00:00
Activity Group: Enforcement Action
Activity Type: Administrative - Formal
Activity Status: Final Order Issued

Region Code: 10
Programmatic ID: AIR WAPSC0005303300004
Facility Registry ID: 110000489659
Air Operating Status Code: OPR
Default Air Classification Code: MAJ
Air Program: New Source Performance Standards
Activity Date: 2011-05-06 00:00:00
Activity Status Date: 2011-05-06 00:00:00
Activity Group: Enforcement Action
Activity Type: Administrative - Formal
Activity Status: Final Order Issued

Region Code: 10
Programmatic ID: AIR WAPSC0005303300004
Facility Registry ID: 110000489659
Air Operating Status Code: OPR
Default Air Classification Code: MAJ
Air Program: New Source Performance Standards
Activity Date: 2011-08-18 00:00:00
Activity Status Date: 2011-08-18 00:00:00
Activity Group: Enforcement Action
Activity Type: Administrative - Formal
Activity Status: Final Order Issued

Region Code: 10
Programmatic ID: AIR WAPSC0005303300004
Facility Registry ID: 110000489659
Air Operating Status Code: OPR
Default Air Classification Code: MAJ
Air Program: New Source Performance Standards

Map ID
Direction
Distance
Elevation

MAP FINDINGS

Site

Database(s)

EDR ID Number
EPA ID Number

ARDAGH GLASS INC (Continued)

1000411057

Activity Date: 2012-10-19 00:00:00
Activity Status Date: 2012-10-19 00:00:00
Activity Group: Enforcement Action
Activity Type: Administrative - Formal
Activity Status: Final Order Issued

Region Code: 10
Programmatic ID: AIR WAPSC0005303300004
Facility Registry ID: 110000489659
Air Operating Status Code: OPR
Default Air Classification Code: MAJ
Air Program: New Source Performance Standards
Activity Date: 2013-05-03 00:00:00
Activity Status Date: 2013-05-03 00:00:00
Activity Group: Enforcement Action
Activity Type: Administrative - Formal
Activity Status: Final Order Issued

Region Code: 10
Programmatic ID: AIR WAPSC0005303300004
Facility Registry ID: 110000489659
Air Operating Status Code: OPR
Default Air Classification Code: MAJ
Air Program: New Source Performance Standards
Activity Date: 2013-10-11 00:00:00
Activity Status Date: 2013-10-11 00:00:00
Activity Group: Enforcement Action
Activity Type: Administrative - Formal
Activity Status: Final Order Issued

Region Code: 10
Programmatic ID: AIR WAPSC0005303300004
Facility Registry ID: 110000489659
Air Operating Status Code: OPR
Default Air Classification Code: MAJ
Air Program: New Source Performance Standards
Activity Date: 2013-12-30 00:00:00
Activity Status Date: 2013-12-30 00:00:00
Activity Group: Enforcement Action
Activity Type: Administrative - Formal
Activity Status: Final Order Issued

Region Code: 10
Programmatic ID: AIR WAPSC0005303300004
Facility Registry ID: 110000489659
Air Operating Status Code: OPR
Default Air Classification Code: MAJ
Air Program: New Source Performance Standards
Activity Date: 2014-03-20 00:00:00
Activity Status Date: 2014-03-20 00:00:00
Activity Group: Enforcement Action
Activity Type: Administrative - Formal
Activity Status: Final Order Issued

Region Code: 10
Programmatic ID: AIR WAPSC0005303300004
Facility Registry ID: 110000489659

Map ID
Direction
Distance
Elevation

MAP FINDINGS

Site

Database(s)

EDR ID Number
EPA ID Number

ARDAGH GLASS INC (Continued)

1000411057

Air Operating Status Code: OPR
Default Air Classification Code: MAJ
Air Program: New Source Performance Standards
Activity Date: 2014-04-11 00:00:00
Activity Status Date: 2014-04-11 00:00:00
Activity Group: Enforcement Action
Activity Type: Administrative - Formal
Activity Status: Final Order Issued

Region Code: 10
Programmatic ID: AIR WAPSC0005303300004
Facility Registry ID: 110000489659
Air Operating Status Code: OPR
Default Air Classification Code: MAJ
Air Program: New Source Performance Standards
Activity Date: 2014-05-21 00:00:00
Activity Status Date: 2014-05-21 00:00:00
Activity Group: Enforcement Action
Activity Type: Administrative - Formal
Activity Status: Final Order Issued

Region Code: 10
Programmatic ID: AIR WAPSC0005303300004
Facility Registry ID: 110000489659
Air Operating Status Code: OPR
Default Air Classification Code: MAJ
Air Program: New Source Performance Standards
Activity Date: 2014-07-31 00:00:00
Activity Status Date: 2014-07-31 00:00:00
Activity Group: Enforcement Action
Activity Type: Administrative - Formal
Activity Status: Final Order Issued

Region Code: 10
Programmatic ID: AIR WAPSC0005303300004
Facility Registry ID: 110000489659
Air Operating Status Code: OPR
Default Air Classification Code: MAJ
Air Program: New Source Performance Standards
Activity Date: 2014-08-18 00:00:00
Activity Status Date: 2014-08-18 00:00:00
Activity Group: Enforcement Action
Activity Type: Administrative - Formal
Activity Status: Final Order Issued

Region Code: 10
Programmatic ID: AIR WAPSC0005303300004
Facility Registry ID: 110000489659
Air Operating Status Code: OPR
Default Air Classification Code: MAJ
Air Program: New Source Performance Standards
Activity Date: 2014-10-24 00:00:00
Activity Status Date: 2014-10-24 00:00:00
Activity Group: Enforcement Action
Activity Type: Administrative - Formal
Activity Status: Final Order Issued

Map ID
Direction
Distance
Elevation

MAP FINDINGS

Site

Database(s)

EDR ID Number
EPA ID Number

ARDAGH GLASS INC (Continued)

1000411057

Region Code: 10
Programmatic ID: AIR WAPSC0005303300004
Facility Registry ID: 110000489659
Air Operating Status Code: OPR
Default Air Classification Code: MAJ
Air Program: New Source Performance Standards
Activity Date: 2015-02-06 00:00:00
Activity Status Date: 2015-02-06 00:00:00
Activity Group: Enforcement Action
Activity Type: Administrative - Formal
Activity Status: Final Order Issued

Region Code: 10
Programmatic ID: AIR WAPSC0005303300004
Facility Registry ID: 110000489659
Air Operating Status Code: OPR
Default Air Classification Code: MAJ
Air Program: New Source Performance Standards
Activity Date: 2015-09-02 00:00:00
Activity Status Date: 2015-09-02 00:00:00
Activity Group: Enforcement Action
Activity Type: Administrative - Formal
Activity Status: Final Order Issued

Region Code: 10
Programmatic ID: AIR WAPSC0005303300004
Facility Registry ID: 110000489659
Air Operating Status Code: OPR
Default Air Classification Code: MAJ
Air Program: New Source Performance Standards
Activity Date: 2016-02-09 00:00:00
Activity Status Date: 2016-02-09 00:00:00
Activity Group: Enforcement Action
Activity Type: Administrative - Formal
Activity Status: Final Order Issued

Region Code: 10
Programmatic ID: AIR WAPSC0005303300004
Facility Registry ID: 110000489659
Air Operating Status Code: OPR
Default Air Classification Code: MAJ
Air Program: New Source Performance Standards
Activity Date: 2016-05-24 00:00:00
Activity Status Date: 2016-05-24 00:00:00
Activity Group: Enforcement Action
Activity Type: Administrative - Formal
Activity Status: Final Order Issued

Region Code: 10
Programmatic ID: AIR WAPSC0005303300004
Facility Registry ID: 110000489659
Air Operating Status Code: OPR
Default Air Classification Code: MAJ
Air Program: New Source Performance Standards
Activity Date: 2016-06-01 00:00:00
Activity Status Date: 2016-06-01 00:00:00
Activity Group: Enforcement Action

Map ID
Direction
Distance
Elevation

MAP FINDINGS

Site

Database(s)

EDR ID Number
EPA ID Number

ARDAGH GLASS INC (Continued)

1000411057

Activity Type: Administrative - Formal
Activity Status: Final Order Issued

Region Code: 10
Programmatic ID: AIR WAPSC0005303300004
Facility Registry ID: 110000489659
Air Operating Status Code: OPR
Default Air Classification Code: MAJ
Air Program: New Source Performance Standards
Activity Date: 2016-07-05 00:00:00
Activity Status Date: 2016-07-05 00:00:00
Activity Group: Enforcement Action
Activity Type: Administrative - Formal
Activity Status: Final Order Issued

Region Code: 10
Programmatic ID: AIR WAPSC0005303300004
Facility Registry ID: 110000489659
Air Operating Status Code: OPR
Default Air Classification Code: MAJ
Air Program: New Source Performance Standards
Activity Date: 2004-11-02 00:00:00
Activity Status Date: 2004-11-02 00:00:00
Activity Group: Enforcement Action
Activity Type: Administrative - Informal
Activity Status: Achieved

Region Code: 10
Programmatic ID: AIR WAPSC0005303300004
Facility Registry ID: 110000489659
Air Operating Status Code: OPR
Default Air Classification Code: MAJ
Air Program: New Source Performance Standards
Activity Date: 2004-11-23 00:00:00
Activity Status Date: 2004-11-23 00:00:00
Activity Group: Enforcement Action
Activity Type: Administrative - Informal
Activity Status: Achieved

Region Code: 10
Programmatic ID: AIR WAPSC0005303300004
Facility Registry ID: 110000489659
Air Operating Status Code: OPR
Default Air Classification Code: MAJ
Air Program: New Source Performance Standards
Activity Date: 2004-12-08 00:00:00
Activity Status Date: 2004-12-08 00:00:00
Activity Group: Enforcement Action
Activity Type: Administrative - Informal
Activity Status: Achieved

Region Code: 10
Programmatic ID: AIR WAPSC0005303300004
Facility Registry ID: 110000489659
Air Operating Status Code: OPR
Default Air Classification Code: MAJ
Air Program: New Source Performance Standards

Map ID
Direction
Distance
Elevation

MAP FINDINGS

Site

Database(s)

EDR ID Number
EPA ID Number

ARDAGH GLASS INC (Continued)

1000411057

Activity Date: 2004-12-22 00:00:00
Activity Status Date: 2004-12-22 00:00:00
Activity Group: Enforcement Action
Activity Type: Administrative - Informal
Activity Status: Achieved

Region Code: 10
Programmatic ID: AIR WAPSC0005303300004
Facility Registry ID: 110000489659
Air Operating Status Code: OPR
Default Air Classification Code: MAJ
Air Program: New Source Performance Standards
Activity Date: 2005-01-21 00:00:00
Activity Status Date: 2005-01-21 00:00:00
Activity Group: Enforcement Action
Activity Type: Administrative - Informal
Activity Status: Achieved

Region Code: 10
Programmatic ID: AIR WAPSC0005303300004
Facility Registry ID: 110000489659
Air Operating Status Code: OPR
Default Air Classification Code: MAJ
Air Program: New Source Performance Standards
Activity Date: 2005-02-01 00:00:00
Activity Status Date: 2005-02-01 00:00:00
Activity Group: Enforcement Action
Activity Type: Administrative - Informal
Activity Status: Achieved

Region Code: 10
Programmatic ID: AIR WAPSC0005303300004
Facility Registry ID: 110000489659
Air Operating Status Code: OPR
Default Air Classification Code: MAJ
Air Program: New Source Performance Standards
Activity Date: 2005-02-25 00:00:00
Activity Status Date: 2005-02-25 00:00:00
Activity Group: Enforcement Action
Activity Type: Administrative - Informal
Activity Status: Achieved

Region Code: 10
Programmatic ID: AIR WAPSC0005303300004
Facility Registry ID: 110000489659
Air Operating Status Code: OPR
Default Air Classification Code: MAJ
Air Program: New Source Performance Standards
Activity Date: 2005-03-01 00:00:00
Activity Status Date: 2005-03-01 00:00:00
Activity Group: Enforcement Action
Activity Type: Administrative - Informal
Activity Status: Achieved

Region Code: 10
Programmatic ID: AIR WAPSC0005303300004
Facility Registry ID: 110000489659

Map ID
Direction
Distance
Elevation

MAP FINDINGS

Site

Database(s)

EDR ID Number
EPA ID Number

ARDAGH GLASS INC (Continued)

1000411057

Air Operating Status Code: OPR
Default Air Classification Code: MAJ
Air Program: New Source Performance Standards
Activity Date: 2005-03-24 00:00:00
Activity Status Date: 2005-03-24 00:00:00
Activity Group: Enforcement Action
Activity Type: Administrative - Informal
Activity Status: Achieved

Region Code: 10
Programmatic ID: AIR WAPSC0005303300004
Facility Registry ID: 110000489659
Air Operating Status Code: OPR
Default Air Classification Code: MAJ
Air Program: New Source Performance Standards
Activity Date: 2005-04-15 00:00:00
Activity Status Date: 2005-04-15 00:00:00
Activity Group: Enforcement Action
Activity Type: Administrative - Informal
Activity Status: Achieved

Region Code: 10
Programmatic ID: AIR WAPSC0005303300004
Facility Registry ID: 110000489659
Air Operating Status Code: OPR
Default Air Classification Code: MAJ
Air Program: New Source Performance Standards
Activity Date: 2005-05-20 00:00:00
Activity Status Date: 2005-05-20 00:00:00
Activity Group: Enforcement Action
Activity Type: Administrative - Informal
Activity Status: Achieved

Region Code: 10
Programmatic ID: AIR WAPSC0005303300004
Facility Registry ID: 110000489659
Air Operating Status Code: OPR
Default Air Classification Code: MAJ
Air Program: New Source Performance Standards
Activity Date: 2005-06-23 00:00:00
Activity Status Date: 2005-06-23 00:00:00
Activity Group: Enforcement Action
Activity Type: Administrative - Informal
Activity Status: Achieved

Region Code: 10
Programmatic ID: AIR WAPSC0005303300004
Facility Registry ID: 110000489659
Air Operating Status Code: OPR
Default Air Classification Code: MAJ
Air Program: New Source Performance Standards
Activity Date: 2005-07-20 00:00:00
Activity Status Date: 2005-07-20 00:00:00
Activity Group: Enforcement Action
Activity Type: Administrative - Informal
Activity Status: Achieved

Map ID
Direction
Distance
Elevation

MAP FINDINGS

Site

Database(s)

EDR ID Number
EPA ID Number

ARDAGH GLASS INC (Continued)

1000411057

Region Code: 10
Programmatic ID: AIR WAPSC0005303300004
Facility Registry ID: 110000489659
Air Operating Status Code: OPR
Default Air Classification Code: MAJ
Air Program: New Source Performance Standards
Activity Date: 2005-07-27 00:00:00
Activity Status Date: 2005-07-27 00:00:00
Activity Group: Enforcement Action
Activity Type: Administrative - Informal
Activity Status: Achieved

Region Code: 10
Programmatic ID: AIR WAPSC0005303300004
Facility Registry ID: 110000489659
Air Operating Status Code: OPR
Default Air Classification Code: MAJ
Air Program: New Source Performance Standards
Activity Date: 2005-09-01 00:00:00
Activity Status Date: 2005-09-01 00:00:00
Activity Group: Enforcement Action
Activity Type: Administrative - Informal
Activity Status: Achieved

Region Code: 10
Programmatic ID: AIR WAPSC0005303300004
Facility Registry ID: 110000489659
Air Operating Status Code: OPR
Default Air Classification Code: MAJ
Air Program: New Source Performance Standards
Activity Date: 2005-11-21 00:00:00
Activity Status Date: 2005-11-21 00:00:00
Activity Group: Enforcement Action
Activity Type: Administrative - Informal
Activity Status: Achieved

Region Code: 10
Programmatic ID: AIR WAPSC0005303300004
Facility Registry ID: 110000489659
Air Operating Status Code: OPR
Default Air Classification Code: MAJ
Air Program: New Source Performance Standards
Activity Date: 2005-12-09 00:00:00
Activity Status Date: 2005-12-09 00:00:00
Activity Group: Enforcement Action
Activity Type: Administrative - Informal
Activity Status: Achieved

Region Code: 10
Programmatic ID: AIR WAPSC0005303300004
Facility Registry ID: 110000489659
Air Operating Status Code: OPR
Default Air Classification Code: MAJ
Air Program: New Source Performance Standards
Activity Date: 2005-12-21 00:00:00
Activity Status Date: 2005-12-21 00:00:00
Activity Group: Enforcement Action

Map ID
Direction
Distance
Elevation

MAP FINDINGS

Site

Database(s)

EDR ID Number
EPA ID Number

ARDAGH GLASS INC (Continued)

1000411057

Activity Type: Administrative - Informal
Activity Status: Achieved

Region Code: 10
Programmatic ID: AIR WAPSC0005303300004
Facility Registry ID: 110000489659
Air Operating Status Code: OPR
Default Air Classification Code: MAJ
Air Program: New Source Performance Standards
Activity Date: 2006-02-01 00:00:00
Activity Status Date: 2006-02-01 00:00:00
Activity Group: Enforcement Action
Activity Type: Administrative - Informal
Activity Status: Achieved

Region Code: 10
Programmatic ID: AIR WAPSC0005303300004
Facility Registry ID: 110000489659
Air Operating Status Code: OPR
Default Air Classification Code: MAJ
Air Program: New Source Performance Standards
Activity Date: 2006-03-01 00:00:00
Activity Status Date: 2006-03-01 00:00:00
Activity Group: Enforcement Action
Activity Type: Administrative - Informal
Activity Status: Achieved

Region Code: 10
Programmatic ID: AIR WAPSC0005303300004
Facility Registry ID: 110000489659
Air Operating Status Code: OPR
Default Air Classification Code: MAJ
Air Program: New Source Performance Standards
Activity Date: 2006-03-10 00:00:00
Activity Status Date: 2006-03-10 00:00:00
Activity Group: Enforcement Action
Activity Type: Administrative - Informal
Activity Status: Achieved

Region Code: 10
Programmatic ID: AIR WAPSC0005303300004
Facility Registry ID: 110000489659
Air Operating Status Code: OPR
Default Air Classification Code: MAJ
Air Program: New Source Performance Standards
Activity Date: 2006-04-21 00:00:00
Activity Status Date: 2006-04-21 00:00:00
Activity Group: Enforcement Action
Activity Type: Administrative - Informal
Activity Status: Achieved

Region Code: 10
Programmatic ID: AIR WAPSC0005303300004
Facility Registry ID: 110000489659
Air Operating Status Code: OPR
Default Air Classification Code: MAJ
Air Program: New Source Performance Standards

Map ID
Direction
Distance
Elevation

MAP FINDINGS

Site

Database(s)

EDR ID Number
EPA ID Number

ARDAGH GLASS INC (Continued)

1000411057

Activity Date: 2006-05-12 00:00:00
Activity Status Date: 2006-05-12 00:00:00
Activity Group: Enforcement Action
Activity Type: Administrative - Informal
Activity Status: Achieved

Region Code: 10
Programmatic ID: AIR WAPSC0005303300004
Facility Registry ID: 110000489659
Air Operating Status Code: OPR
Default Air Classification Code: MAJ
Air Program: New Source Performance Standards
Activity Date: 2006-06-14 00:00:00
Activity Status Date: 2006-06-14 00:00:00
Activity Group: Enforcement Action
Activity Type: Administrative - Informal
Activity Status: Achieved

Region Code: 10
Programmatic ID: AIR WAPSC0005303300004
Facility Registry ID: 110000489659
Air Operating Status Code: OPR
Default Air Classification Code: MAJ
Air Program: New Source Performance Standards
Activity Date: 2006-08-30 00:00:00
Activity Status Date: 2006-08-30 00:00:00
Activity Group: Enforcement Action
Activity Type: Administrative - Informal
Activity Status: Achieved

Region Code: 10
Programmatic ID: AIR WAPSC0005303300004
Facility Registry ID: 110000489659
Air Operating Status Code: OPR
Default Air Classification Code: MAJ
Air Program: New Source Performance Standards
Activity Date: 2006-10-17 00:00:00
Activity Status Date: 2006-10-17 00:00:00
Activity Group: Enforcement Action
Activity Type: Administrative - Informal
Activity Status: Achieved

Region Code: 10
Programmatic ID: AIR WAPSC0005303300004
Facility Registry ID: 110000489659
Air Operating Status Code: OPR
Default Air Classification Code: MAJ
Air Program: New Source Performance Standards
Activity Date: 2006-12-08 00:00:00
Activity Status Date: 2006-12-08 00:00:00
Activity Group: Enforcement Action
Activity Type: Administrative - Informal
Activity Status: Achieved

Region Code: 10
Programmatic ID: AIR WAPSC0005303300004
Facility Registry ID: 110000489659

Map ID
Direction
Distance
Elevation

MAP FINDINGS

Site

Database(s)

EDR ID Number
EPA ID Number

ARDAGH GLASS INC (Continued)

1000411057

Air Operating Status Code: OPR
Default Air Classification Code: MAJ
Air Program: New Source Performance Standards
Activity Date: 2006-12-13 00:00:00
Activity Status Date: 2006-12-13 00:00:00
Activity Group: Enforcement Action
Activity Type: Administrative - Informal
Activity Status: Achieved

Region Code: 10
Programmatic ID: AIR WAPSC0005303300004
Facility Registry ID: 110000489659
Air Operating Status Code: OPR
Default Air Classification Code: MAJ
Air Program: New Source Performance Standards
Activity Date: 2006-12-19 00:00:00
Activity Status Date: 2006-12-19 00:00:00
Activity Group: Enforcement Action
Activity Type: Administrative - Informal
Activity Status: Achieved

Region Code: 10
Programmatic ID: AIR WAPSC0005303300004
Facility Registry ID: 110000489659
Air Operating Status Code: OPR
Default Air Classification Code: MAJ
Air Program: New Source Performance Standards
Activity Date: 2007-01-25 00:00:00
Activity Status Date: 2007-01-25 00:00:00
Activity Group: Enforcement Action
Activity Type: Administrative - Informal
Activity Status: Achieved

Region Code: 10
Programmatic ID: AIR WAPSC0005303300004
Facility Registry ID: 110000489659
Air Operating Status Code: OPR
Default Air Classification Code: MAJ
Air Program: New Source Performance Standards
Activity Date: 2007-03-27 00:00:00
Activity Status Date: 2007-03-27 00:00:00
Activity Group: Enforcement Action
Activity Type: Administrative - Informal
Activity Status: Achieved

Region Code: 10
Programmatic ID: AIR WAPSC0005303300004
Facility Registry ID: 110000489659
Air Operating Status Code: OPR
Default Air Classification Code: MAJ
Air Program: New Source Performance Standards
Activity Date: 2007-05-23 00:00:00
Activity Status Date: 2007-05-23 00:00:00
Activity Group: Enforcement Action
Activity Type: Administrative - Informal
Activity Status: Achieved

Map ID
Direction
Distance
Elevation

MAP FINDINGS

Site

Database(s)

EDR ID Number
EPA ID Number

ARDAGH GLASS INC (Continued)

1000411057

Region Code: 10
Programmatic ID: AIR WAPSC0005303300004
Facility Registry ID: 110000489659
Air Operating Status Code: OPR
Default Air Classification Code: MAJ
Air Program: New Source Performance Standards
Activity Date: 2007-05-24 00:00:00
Activity Status Date: 2007-05-24 00:00:00
Activity Group: Enforcement Action
Activity Type: Administrative - Informal
Activity Status: Achieved

Region Code: 10
Programmatic ID: AIR WAPSC0005303300004
Facility Registry ID: 110000489659
Air Operating Status Code: OPR
Default Air Classification Code: MAJ
Air Program: New Source Performance Standards
Activity Date: 2007-07-10 00:00:00
Activity Status Date: 2007-07-10 00:00:00
Activity Group: Enforcement Action
Activity Type: Administrative - Informal
Activity Status: Achieved

Region Code: 10
Programmatic ID: AIR WAPSC0005303300004
Facility Registry ID: 110000489659
Air Operating Status Code: OPR
Default Air Classification Code: MAJ
Air Program: New Source Performance Standards
Activity Date: 2007-07-11 00:00:00
Activity Status Date: 2007-07-11 00:00:00
Activity Group: Enforcement Action
Activity Type: Administrative - Informal
Activity Status: Achieved

Region Code: 10
Programmatic ID: AIR WAPSC0005303300004
Facility Registry ID: 110000489659
Air Operating Status Code: OPR
Default Air Classification Code: MAJ
Air Program: New Source Performance Standards
Activity Date: 2007-08-24 00:00:00
Activity Status Date: 2007-08-24 00:00:00
Activity Group: Enforcement Action
Activity Type: Administrative - Informal
Activity Status: Achieved

Region Code: 10
Programmatic ID: AIR WAPSC0005303300004
Facility Registry ID: 110000489659
Air Operating Status Code: OPR
Default Air Classification Code: MAJ
Air Program: New Source Performance Standards
Activity Date: 2007-09-21 00:00:00
Activity Status Date: 2007-09-21 00:00:00
Activity Group: Enforcement Action

Map ID
Direction
Distance
Elevation

MAP FINDINGS

Site

Database(s)

EDR ID Number
EPA ID Number

ARDAGH GLASS INC (Continued)

1000411057

Activity Type: Administrative - Informal
Activity Status: Achieved

Region Code: 10
Programmatic ID: AIR WAPSC0005303300004
Facility Registry ID: 110000489659
Air Operating Status Code: OPR
Default Air Classification Code: MAJ
Air Program: New Source Performance Standards
Activity Date: 2007-10-19 00:00:00
Activity Status Date: 2007-10-19 00:00:00
Activity Group: Enforcement Action
Activity Type: Administrative - Informal
Activity Status: Achieved

Region Code: 10
Programmatic ID: AIR WAPSC0005303300004
Facility Registry ID: 110000489659
Air Operating Status Code: OPR
Default Air Classification Code: MAJ
Air Program: New Source Performance Standards
Activity Date: 2007-12-27 00:00:00
Activity Status Date: 2007-12-27 00:00:00
Activity Group: Enforcement Action
Activity Type: Administrative - Informal
Activity Status: Achieved

Region Code: 10
Programmatic ID: AIR WAPSC0005303300004
Facility Registry ID: 110000489659
Air Operating Status Code: OPR
Default Air Classification Code: MAJ
Air Program: New Source Performance Standards
Activity Date: 2008-02-15 00:00:00
Activity Status Date: 2008-02-15 00:00:00
Activity Group: Enforcement Action
Activity Type: Administrative - Informal
Activity Status: Achieved

Region Code: 10
Programmatic ID: AIR WAPSC0005303300004
Facility Registry ID: 110000489659
Air Operating Status Code: OPR
Default Air Classification Code: MAJ
Air Program: New Source Performance Standards
Activity Date: 2008-03-06 00:00:00
Activity Status Date: 2008-03-06 00:00:00
Activity Group: Enforcement Action
Activity Type: Administrative - Informal
Activity Status: Achieved

Region Code: 10
Programmatic ID: AIR WAPSC0005303300004
Facility Registry ID: 110000489659
Air Operating Status Code: OPR
Default Air Classification Code: MAJ
Air Program: New Source Performance Standards

Map ID
Direction
Distance
Elevation

MAP FINDINGS

Site

Database(s)

EDR ID Number
EPA ID Number

ARDAGH GLASS INC (Continued)

1000411057

Activity Date: 2008-05-22 00:00:00
Activity Status Date: 2008-05-22 00:00:00
Activity Group: Enforcement Action
Activity Type: Administrative - Informal
Activity Status: Achieved

Region Code: 10
Programmatic ID: AIR WAPSC0005303300004
Facility Registry ID: 110000489659
Air Operating Status Code: OPR
Default Air Classification Code: MAJ
Air Program: New Source Performance Standards
Activity Date: 2008-07-10 00:00:00
Activity Status Date: 2008-07-10 00:00:00
Activity Group: Enforcement Action
Activity Type: Administrative - Informal
Activity Status: Achieved

Region Code: 10
Programmatic ID: AIR WAPSC0005303300004
Facility Registry ID: 110000489659
Air Operating Status Code: OPR
Default Air Classification Code: MAJ
Air Program: New Source Performance Standards
Activity Date: 2008-08-28 00:00:00
Activity Status Date: 2008-08-28 00:00:00
Activity Group: Enforcement Action
Activity Type: Administrative - Informal
Activity Status: Achieved

Region Code: 10
Programmatic ID: AIR WAPSC0005303300004
Facility Registry ID: 110000489659
Air Operating Status Code: OPR
Default Air Classification Code: MAJ
Air Program: New Source Performance Standards
Activity Date: 2008-11-14 00:00:00
Activity Status Date: 2008-11-14 00:00:00
Activity Group: Enforcement Action
Activity Type: Administrative - Informal
Activity Status: Achieved

Region Code: 10
Programmatic ID: AIR WAPSC0005303300004
Facility Registry ID: 110000489659
Air Operating Status Code: OPR
Default Air Classification Code: MAJ
Air Program: New Source Performance Standards
Activity Date: 2008-11-21 00:00:00
Activity Status Date: 2008-11-21 00:00:00
Activity Group: Enforcement Action
Activity Type: Administrative - Informal
Activity Status: Achieved

Region Code: 10
Programmatic ID: AIR WAPSC0005303300004
Facility Registry ID: 110000489659

Map ID
Direction
Distance
Elevation

MAP FINDINGS

Site

Database(s)

EDR ID Number
EPA ID Number

ARDAGH GLASS INC (Continued)

1000411057

Air Operating Status Code: OPR
Default Air Classification Code: MAJ
Air Program: New Source Performance Standards
Activity Date: 2009-02-13 00:00:00
Activity Status Date: 2009-02-13 00:00:00
Activity Group: Enforcement Action
Activity Type: Administrative - Informal
Activity Status: Achieved

Region Code: 10
Programmatic ID: AIR WAPSC0005303300004
Facility Registry ID: 110000489659
Air Operating Status Code: OPR
Default Air Classification Code: MAJ
Air Program: New Source Performance Standards
Activity Date: 2009-04-23 00:00:00
Activity Status Date: 2009-04-23 00:00:00
Activity Group: Enforcement Action
Activity Type: Administrative - Informal
Activity Status: Achieved

Region Code: 10
Programmatic ID: AIR WAPSC0005303300004
Facility Registry ID: 110000489659
Air Operating Status Code: OPR
Default Air Classification Code: MAJ
Air Program: New Source Performance Standards
Activity Date: 2009-05-21 00:00:00
Activity Status Date: 2009-05-21 00:00:00
Activity Group: Enforcement Action
Activity Type: Administrative - Informal
Activity Status: Achieved

Region Code: 10
Programmatic ID: AIR WAPSC0005303300004
Facility Registry ID: 110000489659
Air Operating Status Code: OPR
Default Air Classification Code: MAJ
Air Program: New Source Performance Standards
Activity Date: 2009-06-04 00:00:00
Activity Status Date: 2009-06-04 00:00:00
Activity Group: Enforcement Action
Activity Type: Administrative - Informal
Activity Status: Achieved

Region Code: 10
Programmatic ID: AIR WAPSC0005303300004
Facility Registry ID: 110000489659
Air Operating Status Code: OPR
Default Air Classification Code: MAJ
Air Program: New Source Performance Standards
Activity Date: 2009-07-10 00:00:00
Activity Status Date: 2009-07-10 00:00:00
Activity Group: Enforcement Action
Activity Type: Administrative - Informal
Activity Status: Achieved

Map ID
Direction
Distance
Elevation

MAP FINDINGS

Site

Database(s)

EDR ID Number
EPA ID Number

ARDAGH GLASS INC (Continued)

1000411057

Region Code: 10
Programmatic ID: AIR WAPSC0005303300004
Facility Registry ID: 110000489659
Air Operating Status Code: OPR
Default Air Classification Code: MAJ
Air Program: New Source Performance Standards
Activity Date: 2009-09-03 00:00:00
Activity Status Date: 2009-09-03 00:00:00
Activity Group: Enforcement Action
Activity Type: Administrative - Informal
Activity Status: Achieved

Region Code: 10
Programmatic ID: AIR WAPSC0005303300004
Facility Registry ID: 110000489659
Air Operating Status Code: OPR
Default Air Classification Code: MAJ
Air Program: New Source Performance Standards
Activity Date: 2009-09-10 00:00:00
Activity Status Date: 2009-09-10 00:00:00
Activity Group: Enforcement Action
Activity Type: Administrative - Informal
Activity Status: Achieved

Region Code: 10
Programmatic ID: AIR WAPSC0005303300004
Facility Registry ID: 110000489659
Air Operating Status Code: OPR
Default Air Classification Code: MAJ
Air Program: New Source Performance Standards
Activity Date: 2009-09-16 00:00:00
Activity Status Date: 2009-09-16 00:00:00
Activity Group: Enforcement Action
Activity Type: Administrative - Informal
Activity Status: Achieved

Region Code: 10
Programmatic ID: AIR WAPSC0005303300004
Facility Registry ID: 110000489659
Air Operating Status Code: OPR
Default Air Classification Code: MAJ
Air Program: New Source Performance Standards
Activity Date: 2009-09-24 00:00:00
Activity Status Date: 2009-09-24 00:00:00
Activity Group: Enforcement Action
Activity Type: Administrative - Informal
Activity Status: Achieved

Region Code: 10
Programmatic ID: AIR WAPSC0005303300004
Facility Registry ID: 110000489659
Air Operating Status Code: OPR
Default Air Classification Code: MAJ
Air Program: New Source Performance Standards
Activity Date: 2009-10-16 00:00:00
Activity Status Date: 2009-10-16 00:00:00
Activity Group: Enforcement Action

Map ID
Direction
Distance
Elevation

MAP FINDINGS

Site

Database(s)

EDR ID Number
EPA ID Number

ARDAGH GLASS INC (Continued)

1000411057

Activity Type: Administrative - Informal
Activity Status: Achieved

Region Code: 10
Programmatic ID: AIR WAPSC0005303300004
Facility Registry ID: 110000489659
Air Operating Status Code: OPR
Default Air Classification Code: MAJ
Air Program: New Source Performance Standards
Activity Date: 2009-10-30 00:00:00
Activity Status Date: 2009-10-30 00:00:00
Activity Group: Enforcement Action
Activity Type: Administrative - Informal
Activity Status: Achieved

Region Code: 10
Programmatic ID: AIR WAPSC0005303300004
Facility Registry ID: 110000489659
Air Operating Status Code: OPR
Default Air Classification Code: MAJ
Air Program: New Source Performance Standards
Activity Date: 2010-01-15 00:00:00
Activity Status Date: 2010-01-15 00:00:00
Activity Group: Enforcement Action
Activity Type: Administrative - Informal
Activity Status: Achieved

Region Code: 10
Programmatic ID: AIR WAPSC0005303300004
Facility Registry ID: 110000489659
Air Operating Status Code: OPR
Default Air Classification Code: MAJ
Air Program: New Source Performance Standards
Activity Date: 2010-04-14 00:00:00
Activity Status Date: 2010-04-14 00:00:00
Activity Group: Enforcement Action
Activity Type: Administrative - Informal
Activity Status: Achieved

Region Code: 10
Programmatic ID: AIR WAPSC0005303300004
Facility Registry ID: 110000489659
Air Operating Status Code: OPR
Default Air Classification Code: MAJ
Air Program: New Source Performance Standards
Activity Date: 2010-04-21 00:00:00
Activity Status Date: 2010-04-21 00:00:00
Activity Group: Enforcement Action
Activity Type: Administrative - Informal
Activity Status: Achieved

Region Code: 10
Programmatic ID: AIR WAPSC0005303300004
Facility Registry ID: 110000489659
Air Operating Status Code: OPR
Default Air Classification Code: MAJ
Air Program: New Source Performance Standards

Map ID
Direction
Distance
Elevation

MAP FINDINGS

Site

Database(s)

EDR ID Number
EPA ID Number

ARDAGH GLASS INC (Continued)

1000411057

Activity Date: 2010-06-25 00:00:00
Activity Status Date: 2010-06-25 00:00:00
Activity Group: Enforcement Action
Activity Type: Administrative - Informal
Activity Status: Achieved

Region Code: 10
Programmatic ID: AIR WAPSC0005303300004
Facility Registry ID: 110000489659
Air Operating Status Code: OPR
Default Air Classification Code: MAJ
Air Program: New Source Performance Standards
Activity Date: 2010-10-05 00:00:00
Activity Status Date: 2010-10-05 00:00:00
Activity Group: Enforcement Action
Activity Type: Administrative - Informal
Activity Status: Achieved

Region Code: 10
Programmatic ID: AIR WAPSC0005303300004
Facility Registry ID: 110000489659
Air Operating Status Code: OPR
Default Air Classification Code: MAJ
Air Program: New Source Performance Standards
Activity Date: 2010-10-08 00:00:00
Activity Status Date: 2010-10-08 00:00:00
Activity Group: Enforcement Action
Activity Type: Administrative - Informal
Activity Status: Achieved

Region Code: 10
Programmatic ID: AIR WAPSC0005303300004
Facility Registry ID: 110000489659
Air Operating Status Code: OPR
Default Air Classification Code: MAJ
Air Program: New Source Performance Standards
Activity Date: 2010-11-16 00:00:00
Activity Status Date: 2010-11-16 00:00:00
Activity Group: Enforcement Action
Activity Type: Administrative - Informal
Activity Status: Achieved

Region Code: 10
Programmatic ID: AIR WAPSC0005303300004
Facility Registry ID: 110000489659
Air Operating Status Code: OPR
Default Air Classification Code: MAJ
Air Program: New Source Performance Standards
Activity Date: 2011-03-08 00:00:00
Activity Status Date: 2011-03-08 00:00:00
Activity Group: Enforcement Action
Activity Type: Administrative - Informal
Activity Status: Achieved

Region Code: 10
Programmatic ID: AIR WAPSC0005303300004
Facility Registry ID: 110000489659

Map ID
Direction
Distance
Elevation

MAP FINDINGS

Site

Database(s)

EDR ID Number
EPA ID Number

ARDAGH GLASS INC (Continued)

1000411057

Air Operating Status Code: OPR
Default Air Classification Code: MAJ
Air Program: New Source Performance Standards
Activity Date: 2011-04-15 00:00:00
Activity Status Date: 2011-04-15 00:00:00
Activity Group: Enforcement Action
Activity Type: Administrative - Informal
Activity Status: Achieved

Region Code: 10
Programmatic ID: AIR WAPSC0005303300004
Facility Registry ID: 110000489659
Air Operating Status Code: OPR
Default Air Classification Code: MAJ
Air Program: New Source Performance Standards
Activity Date: 2011-05-20 00:00:00
Activity Status Date: 2011-05-20 00:00:00
Activity Group: Enforcement Action
Activity Type: Administrative - Informal
Activity Status: Achieved

Region Code: 10
Programmatic ID: AIR WAPSC0005303300004
Facility Registry ID: 110000489659
Air Operating Status Code: OPR
Default Air Classification Code: MAJ
Air Program: New Source Performance Standards
Activity Date: 2011-12-29 00:00:00
Activity Status Date: 2011-12-29 00:00:00
Activity Group: Enforcement Action
Activity Type: Administrative - Informal
Activity Status: Achieved

Region Code: 10
Programmatic ID: AIR WAPSC0005303300004
Facility Registry ID: 110000489659
Air Operating Status Code: OPR
Default Air Classification Code: MAJ
Air Program: New Source Performance Standards
Activity Date: 2012-04-04 00:00:00
Activity Status Date: 2012-04-04 00:00:00
Activity Group: Enforcement Action
Activity Type: Administrative - Informal
Activity Status: Achieved

Region Code: 10
Programmatic ID: AIR WAPSC0005303300004
Facility Registry ID: 110000489659
Air Operating Status Code: OPR
Default Air Classification Code: MAJ
Air Program: New Source Performance Standards
Activity Date: 2012-04-10 00:00:00
Activity Status Date: 2012-04-10 00:00:00
Activity Group: Enforcement Action
Activity Type: Administrative - Informal
Activity Status: Achieved

Map ID
Direction
Distance
Elevation

MAP FINDINGS

Site

Database(s)

EDR ID Number
EPA ID Number

ARDAGH GLASS INC (Continued)

1000411057

Region Code: 10
Programmatic ID: AIR WAPSC0005303300004
Facility Registry ID: 110000489659
Air Operating Status Code: OPR
Default Air Classification Code: MAJ
Air Program: New Source Performance Standards
Activity Date: 2012-04-18 00:00:00
Activity Status Date: 2012-04-18 00:00:00
Activity Group: Enforcement Action
Activity Type: Administrative - Informal
Activity Status: Achieved

Region Code: 10
Programmatic ID: AIR WAPSC0005303300004
Facility Registry ID: 110000489659
Air Operating Status Code: OPR
Default Air Classification Code: MAJ
Air Program: New Source Performance Standards
Activity Date: 2012-11-09 00:00:00
Activity Status Date: 2012-11-09 00:00:00
Activity Group: Enforcement Action
Activity Type: Administrative - Informal
Activity Status: Achieved

Region Code: 10
Programmatic ID: AIR WAPSC0005303300004
Facility Registry ID: 110000489659
Air Operating Status Code: OPR
Default Air Classification Code: MAJ
Air Program: New Source Performance Standards
Activity Date: 2012-12-12 00:00:00
Activity Status Date: 2012-12-12 00:00:00
Activity Group: Enforcement Action
Activity Type: Administrative - Informal
Activity Status: Achieved

Region Code: 10
Programmatic ID: AIR WAPSC0005303300004
Facility Registry ID: 110000489659
Air Operating Status Code: OPR
Default Air Classification Code: MAJ
Air Program: New Source Performance Standards
Activity Date: 2013-01-04 00:00:00
Activity Status Date: 2013-01-04 00:00:00
Activity Group: Enforcement Action
Activity Type: Administrative - Informal
Activity Status: Achieved

Region Code: 10
Programmatic ID: AIR WAPSC0005303300004
Facility Registry ID: 110000489659
Air Operating Status Code: OPR
Default Air Classification Code: MAJ
Air Program: New Source Performance Standards
Activity Date: 2013-03-26 00:00:00
Activity Status Date: 2013-03-26 00:00:00
Activity Group: Enforcement Action

Map ID
Direction
Distance
Elevation

MAP FINDINGS

Site

Database(s)

EDR ID Number
EPA ID Number

ARDAGH GLASS INC (Continued)

1000411057

Activity Type: Administrative - Informal
Activity Status: Achieved

Region Code: 10
Programmatic ID: AIR WAPSC0005303300004
Facility Registry ID: 110000489659
Air Operating Status Code: OPR
Default Air Classification Code: MAJ
Air Program: New Source Performance Standards
Activity Date: 2013-04-05 00:00:00
Activity Status Date: 2013-04-05 00:00:00
Activity Group: Enforcement Action
Activity Type: Administrative - Informal
Activity Status: Achieved

Region Code: 10
Programmatic ID: AIR WAPSC0005303300004
Facility Registry ID: 110000489659
Air Operating Status Code: OPR
Default Air Classification Code: MAJ
Air Program: New Source Performance Standards
Activity Date: 2013-06-05 00:00:00
Activity Status Date: 2013-06-05 00:00:00
Activity Group: Enforcement Action
Activity Type: Administrative - Informal
Activity Status: Achieved

Region Code: 10
Programmatic ID: AIR WAPSC0005303300004
Facility Registry ID: 110000489659
Air Operating Status Code: OPR
Default Air Classification Code: MAJ
Air Program: New Source Performance Standards
Activity Date: 2013-06-25 00:00:00
Activity Status Date: 2013-06-25 00:00:00
Activity Group: Enforcement Action
Activity Type: Administrative - Informal
Activity Status: Achieved

Region Code: 10
Programmatic ID: AIR WAPSC0005303300004
Facility Registry ID: 110000489659
Air Operating Status Code: OPR
Default Air Classification Code: MAJ
Air Program: New Source Performance Standards
Activity Date: 2013-07-29 00:00:00
Activity Status Date: 2013-07-29 00:00:00
Activity Group: Enforcement Action
Activity Type: Administrative - Informal
Activity Status: Achieved

Region Code: 10
Programmatic ID: AIR WAPSC0005303300004
Facility Registry ID: 110000489659
Air Operating Status Code: OPR
Default Air Classification Code: MAJ
Air Program: New Source Performance Standards

Map ID
Direction
Distance
Elevation

MAP FINDINGS

Site

Database(s)

EDR ID Number
EPA ID Number

ARDAGH GLASS INC (Continued)

1000411057

Activity Date: 2013-09-04 00:00:00
Activity Status Date: 2013-09-04 00:00:00
Activity Group: Enforcement Action
Activity Type: Administrative - Informal
Activity Status: Achieved

Region Code: 10
Programmatic ID: AIR WAPSC0005303300004
Facility Registry ID: 110000489659
Air Operating Status Code: OPR
Default Air Classification Code: MAJ
Air Program: New Source Performance Standards
Activity Date: 2013-11-07 00:00:00
Activity Status Date: 2013-11-07 00:00:00
Activity Group: Enforcement Action
Activity Type: Administrative - Informal
Activity Status: Achieved

Region Code: 10
Programmatic ID: AIR WAPSC0005303300004
Facility Registry ID: 110000489659
Air Operating Status Code: OPR
Default Air Classification Code: MAJ
Air Program: New Source Performance Standards
Activity Date: 2013-11-21 00:00:00
Activity Status Date: 2013-11-21 00:00:00
Activity Group: Enforcement Action
Activity Type: Administrative - Informal
Activity Status: Achieved

Region Code: 10
Programmatic ID: AIR WAPSC0005303300004
Facility Registry ID: 110000489659
Air Operating Status Code: OPR
Default Air Classification Code: MAJ
Air Program: New Source Performance Standards
Activity Date: 2013-12-04 00:00:00
Activity Status Date: 2013-12-04 00:00:00
Activity Group: Enforcement Action
Activity Type: Administrative - Informal
Activity Status: Achieved

Region Code: 10
Programmatic ID: AIR WAPSC0005303300004
Facility Registry ID: 110000489659
Air Operating Status Code: OPR
Default Air Classification Code: MAJ
Air Program: New Source Performance Standards
Activity Date: 2014-01-03 00:00:00
Activity Status Date: 2014-01-03 00:00:00
Activity Group: Enforcement Action
Activity Type: Administrative - Informal
Activity Status: Achieved

Region Code: 10
Programmatic ID: AIR WAPSC0005303300004
Facility Registry ID: 110000489659

Map ID
Direction
Distance
Elevation

MAP FINDINGS

Site

Database(s)

EDR ID Number
EPA ID Number

ARDAGH GLASS INC (Continued)

1000411057

Air Operating Status Code: OPR
Default Air Classification Code: MAJ
Air Program: New Source Performance Standards
Activity Date: 2014-01-10 00:00:00
Activity Status Date: 2014-01-10 00:00:00
Activity Group: Enforcement Action
Activity Type: Administrative - Informal
Activity Status: Achieved

Region Code: 10
Programmatic ID: AIR WAPSC0005303300004
Facility Registry ID: 110000489659
Air Operating Status Code: OPR
Default Air Classification Code: MAJ
Air Program: New Source Performance Standards
Activity Date: 2014-02-06 00:00:00
Activity Status Date: 2014-02-06 00:00:00
Activity Group: Enforcement Action
Activity Type: Administrative - Informal
Activity Status: Achieved

Region Code: 10
Programmatic ID: AIR WAPSC0005303300004
Facility Registry ID: 110000489659
Air Operating Status Code: OPR
Default Air Classification Code: MAJ
Air Program: New Source Performance Standards
Activity Date: 2014-05-24 00:00:00
Activity Status Date: 2014-05-24 00:00:00
Activity Group: Enforcement Action
Activity Type: Administrative - Informal
Activity Status: Achieved

Region Code: 10
Programmatic ID: AIR WAPSC0005303300004
Facility Registry ID: 110000489659
Air Operating Status Code: OPR
Default Air Classification Code: MAJ
Air Program: New Source Performance Standards
Activity Date: 2014-05-28 00:00:00
Activity Status Date: 2014-05-28 00:00:00
Activity Group: Enforcement Action
Activity Type: Administrative - Informal
Activity Status: Achieved

Region Code: 10
Programmatic ID: AIR WAPSC0005303300004
Facility Registry ID: 110000489659
Air Operating Status Code: OPR
Default Air Classification Code: MAJ
Air Program: New Source Performance Standards
Activity Date: 2015-03-18 00:00:00
Activity Status Date: 2015-03-18 00:00:00
Activity Group: Enforcement Action
Activity Type: Administrative - Informal
Activity Status: Achieved

Map ID
Direction
Distance
Elevation

MAP FINDINGS

Site

Database(s)

EDR ID Number
EPA ID Number

ARDAGH GLASS INC (Continued)

1000411057

Region Code: 10
Programmatic ID: AIR WAPSC0005303300004
Facility Registry ID: 110000489659
Air Operating Status Code: OPR
Default Air Classification Code: MAJ
Air Program: New Source Performance Standards
Activity Date: 2015-04-26 00:00:00
Activity Status Date: 2015-04-26 00:00:00
Activity Group: Enforcement Action
Activity Type: Administrative - Informal
Activity Status: Achieved

Region Code: 10
Programmatic ID: AIR WAPSC0005303300004
Facility Registry ID: 110000489659
Air Operating Status Code: OPR
Default Air Classification Code: MAJ
Air Program: New Source Performance Standards
Activity Date: 2015-10-21 00:00:00
Activity Status Date: 2015-10-21 00:00:00
Activity Group: Enforcement Action
Activity Type: Administrative - Informal
Activity Status: Achieved

Region Code: 10
Programmatic ID: AIR WAPSC0005303300004
Facility Registry ID: 110000489659
Air Operating Status Code: OPR
Default Air Classification Code: MAJ
Air Program: New Source Performance Standards
Activity Date: 2015-11-17 00:00:00
Activity Status Date: 2015-11-17 00:00:00
Activity Group: Enforcement Action
Activity Type: Administrative - Informal
Activity Status: Achieved

Region Code: 10
Programmatic ID: AIR WAPSC0005303300004
Facility Registry ID: 110000489659
Air Operating Status Code: OPR
Default Air Classification Code: MAJ
Air Program: New Source Performance Standards
Activity Date: 2015-12-22 00:00:00
Activity Status Date: 2015-12-22 00:00:00
Activity Group: Enforcement Action
Activity Type: Administrative - Informal
Activity Status: Achieved

Region Code: 10
Programmatic ID: AIR WAPSC0005303300004
Facility Registry ID: 110000489659
Air Operating Status Code: OPR
Default Air Classification Code: MAJ
Air Program: New Source Performance Standards
Activity Date: 2016-02-17 00:00:00
Activity Status Date: 2016-02-17 00:00:00
Activity Group: Enforcement Action

Map ID
Direction
Distance
Elevation

MAP FINDINGS

Site

Database(s)

EDR ID Number
EPA ID Number

ARDAGH GLASS INC (Continued)

1000411057

Activity Type: Administrative - Informal
Activity Status: Achieved

Region Code: 10
Programmatic ID: AIR WAPSC0005303300004
Facility Registry ID: 110000489659
Air Operating Status Code: OPR
Default Air Classification Code: MAJ
Air Program: New Source Performance Standards
Activity Date: 2016-02-26 00:00:00
Activity Status Date: 2016-02-26 00:00:00
Activity Group: Enforcement Action
Activity Type: Administrative - Informal
Activity Status: Achieved

Region Code: 10
Programmatic ID: AIR WAPSC0005303300004
Facility Registry ID: 110000489659
Air Operating Status Code: OPR
Default Air Classification Code: MAJ
Air Program: New Source Performance Standards
Activity Date: 2016-04-15 00:00:00
Activity Status Date: 2016-04-15 00:00:00
Activity Group: Enforcement Action
Activity Type: Administrative - Informal
Activity Status: Achieved

Region Code: 10
Programmatic ID: AIR WAPSC0005303300004
Facility Registry ID: 110000489659
Air Operating Status Code: OPR
Default Air Classification Code: MAJ
Air Program: New Source Performance Standards
Activity Date: 2016-06-14 00:00:00
Activity Status Date: 2016-06-14 00:00:00
Activity Group: Enforcement Action
Activity Type: Administrative - Informal
Activity Status: Achieved

Region Code: 10
Programmatic ID: AIR WAPSC0005303300004
Facility Registry ID: 110000489659
Air Operating Status Code: OPR
Default Air Classification Code: MAJ
Air Program: New Source Performance Standards
Activity Date: 2016-06-28 00:00:00
Activity Status Date: 2016-06-28 00:00:00
Activity Group: Enforcement Action
Activity Type: Administrative - Informal
Activity Status: Achieved

Region Code: 10
Programmatic ID: AIR WAPSC0005303300004
Facility Registry ID: 110000489659
Air Operating Status Code: OPR
Default Air Classification Code: MAJ
Air Program: New Source Performance Standards

Map ID
Direction
Distance
Elevation

MAP FINDINGS

Site

Database(s)

EDR ID Number
EPA ID Number

ARDAGH GLASS INC (Continued)

1000411057

Activity Date: 2016-09-27 00:00:00
Activity Status Date: 2016-09-27 00:00:00
Activity Group: Enforcement Action
Activity Type: Administrative - Informal
Activity Status: Achieved

Region Code: 10
Programmatic ID: AIR WAPSC0005303300004
Facility Registry ID: 110000489659
Air Operating Status Code: OPR
Default Air Classification Code: MAJ
Air Program: Prevention of Significant Deterioration of Air Quality
Activity Date: 2006-09-29 00:00:00
Activity Status Date: Not reported
Activity Group: Compliance Monitoring
Activity Type: Inspection/Evaluation
Activity Status: Not reported

Region Code: 10
Programmatic ID: AIR WAPSC0005303300004
Facility Registry ID: 110000489659
Air Operating Status Code: OPR
Default Air Classification Code: MAJ
Air Program: PSD Preconstruction Requirements
Activity Date: Not reported
Activity Status Date: 2012-08-27 05:41:56
Activity Group: Case File
Activity Type: Case File
Activity Status: Closed

Region Code: 10
Programmatic ID: AIR WAPSC0005303300004
Facility Registry ID: 110000489659
Air Operating Status Code: OPR
Default Air Classification Code: MAJ
Air Program: State Implementation Plan for National Primary and Secondary Ambient Air Quality Standards
Activity Date: Not reported
Activity Status Date: 1993-09-30 00:00:00
Activity Group: Case File
Activity Type: Case File
Activity Status: Resolved

Region Code: 10
Programmatic ID: AIR WAPSC0005303300004
Facility Registry ID: 110000489659
Air Operating Status Code: OPR
Default Air Classification Code: MAJ
Air Program: State Implementation Plan for National Primary and Secondary Ambient Air Quality Standards
Activity Date: Not reported
Activity Status Date: 1998-05-04 00:00:00
Activity Group: Case File
Activity Type: Case File
Activity Status: Resolved

Region Code: 10
Programmatic ID: AIR WAPSC0005303300004
Facility Registry ID: 110000489659

Map ID
Direction
Distance
Elevation

MAP FINDINGS

Site

Database(s)

EDR ID Number
EPA ID Number

ARDAGH GLASS INC (Continued)

1000411057

Air Operating Status Code: OPR
Default Air Classification Code: MAJ
Air Program: State Implementation Plan for National Primary and Secondary Ambient Air Quality Standards
Activity Date: Not reported
Activity Status Date: 1999-03-03 00:00:00
Activity Group: Case File
Activity Type: Case File
Activity Status: Resolved

Region Code: 10
Programmatic ID: AIR WAPSC0005303300004
Facility Registry ID: 110000489659
Air Operating Status Code: OPR
Default Air Classification Code: MAJ
Air Program: State Implementation Plan for National Primary and Secondary Ambient Air Quality Standards
Activity Date: Not reported
Activity Status Date: 2000-06-09 00:00:00
Activity Group: Case File
Activity Type: Case File
Activity Status: Resolved

Region Code: 10
Programmatic ID: AIR WAPSC0005303300004
Facility Registry ID: 110000489659
Air Operating Status Code: OPR
Default Air Classification Code: MAJ
Air Program: State Implementation Plan for National Primary and Secondary Ambient Air Quality Standards
Activity Date: Not reported
Activity Status Date: 2000-07-17 00:00:00
Activity Group: Case File
Activity Type: Case File
Activity Status: Resolved

Region Code: 10
Programmatic ID: AIR WAPSC0005303300004
Facility Registry ID: 110000489659
Air Operating Status Code: OPR
Default Air Classification Code: MAJ
Air Program: State Implementation Plan for National Primary and Secondary Ambient Air Quality Standards
Activity Date: Not reported
Activity Status Date: 2005-02-11 00:00:00
Activity Group: Case File
Activity Type: Case File
Activity Status: Resolved

Region Code: 10
Programmatic ID: AIR WAPSC0005303300004
Facility Registry ID: 110000489659
Air Operating Status Code: OPR
Default Air Classification Code: MAJ
Air Program: State Implementation Plan for National Primary and Secondary Ambient Air Quality Standards
Activity Date: 1997-01-22 00:00:00
Activity Status Date: Not reported
Activity Group: Compliance Monitoring
Activity Type: Inspection/Evaluation
Activity Status: Not reported

Map ID
Direction
Distance
Elevation

MAP FINDINGS

Site

Database(s)

EDR ID Number
EPA ID Number

ARDAGH GLASS INC (Continued)

1000411057

Region Code: 10
Programmatic ID: AIR WAPSC0005303300004
Facility Registry ID: 110000489659
Air Operating Status Code: OPR
Default Air Classification Code: MAJ
Air Program: State Implementation Plan for National Primary and Secondary Ambient Air Quality Standards
Activity Date: 1998-04-06 00:00:00
Activity Status Date: Not reported
Activity Group: Compliance Monitoring
Activity Type: Inspection/Evaluation
Activity Status: Not reported

Region Code: 10
Programmatic ID: AIR WAPSC0005303300004
Facility Registry ID: 110000489659
Air Operating Status Code: OPR
Default Air Classification Code: MAJ
Air Program: State Implementation Plan for National Primary and Secondary Ambient Air Quality Standards
Activity Date: 1998-06-10 00:00:00
Activity Status Date: Not reported
Activity Group: Compliance Monitoring
Activity Type: Inspection/Evaluation
Activity Status: Not reported

Region Code: 10
Programmatic ID: AIR WAPSC0005303300004
Facility Registry ID: 110000489659
Air Operating Status Code: OPR
Default Air Classification Code: MAJ
Air Program: State Implementation Plan for National Primary and Secondary Ambient Air Quality Standards
Activity Date: 1998-07-17 00:00:00
Activity Status Date: Not reported
Activity Group: Compliance Monitoring
Activity Type: Inspection/Evaluation
Activity Status: Not reported

Region Code: 10
Programmatic ID: AIR WAPSC0005303300004
Facility Registry ID: 110000489659
Air Operating Status Code: OPR
Default Air Classification Code: MAJ
Air Program: State Implementation Plan for National Primary and Secondary Ambient Air Quality Standards
Activity Date: 1998-11-18 00:00:00
Activity Status Date: Not reported
Activity Group: Compliance Monitoring
Activity Type: Inspection/Evaluation
Activity Status: Not reported

Region Code: 10
Programmatic ID: AIR WAPSC0005303300004
Facility Registry ID: 110000489659
Air Operating Status Code: OPR
Default Air Classification Code: MAJ
Air Program: State Implementation Plan for National Primary and Secondary Ambient Air Quality Standards
Activity Date: 1999-01-14 00:00:00
Activity Status Date: Not reported
Activity Group: Compliance Monitoring

Map ID
Direction
Distance
Elevation

MAP FINDINGS

Site

Database(s)

EDR ID Number
EPA ID Number

ARDAGH GLASS INC (Continued)

1000411057

Activity Type: Inspection/Evaluation
Activity Status: Not reported

Region Code: 10
Programmatic ID: AIR WAPSC0005303300004
Facility Registry ID: 110000489659
Air Operating Status Code: OPR
Default Air Classification Code: MAJ
Air Program: State Implementation Plan for National Primary and Secondary Ambient Air Quality Standards
Activity Date: 2002-03-13 00:00:00
Activity Status Date: Not reported
Activity Group: Compliance Monitoring
Activity Type: Inspection/Evaluation
Activity Status: Not reported

Region Code: 10
Programmatic ID: AIR WAPSC0005303300004
Facility Registry ID: 110000489659
Air Operating Status Code: OPR
Default Air Classification Code: MAJ
Air Program: State Implementation Plan for National Primary and Secondary Ambient Air Quality Standards
Activity Date: 2002-04-15 00:00:00
Activity Status Date: Not reported
Activity Group: Compliance Monitoring
Activity Type: Inspection/Evaluation
Activity Status: Not reported

Region Code: 10
Programmatic ID: AIR WAPSC0005303300004
Facility Registry ID: 110000489659
Air Operating Status Code: OPR
Default Air Classification Code: MAJ
Air Program: State Implementation Plan for National Primary and Secondary Ambient Air Quality Standards
Activity Date: 2002-05-06 00:00:00
Activity Status Date: Not reported
Activity Group: Compliance Monitoring
Activity Type: Inspection/Evaluation
Activity Status: Not reported

Region Code: 10
Programmatic ID: AIR WAPSC0005303300004
Facility Registry ID: 110000489659
Air Operating Status Code: OPR
Default Air Classification Code: MAJ
Air Program: State Implementation Plan for National Primary and Secondary Ambient Air Quality Standards
Activity Date: 2002-05-13 00:00:00
Activity Status Date: Not reported
Activity Group: Compliance Monitoring
Activity Type: Inspection/Evaluation
Activity Status: Not reported

Region Code: 10
Programmatic ID: AIR WAPSC0005303300004
Facility Registry ID: 110000489659
Air Operating Status Code: OPR
Default Air Classification Code: MAJ
Air Program: State Implementation Plan for National Primary and Secondary Ambient Air Quality Standards

Map ID
Direction
Distance
Elevation

MAP FINDINGS

Site

Database(s)

EDR ID Number
EPA ID Number

ARDAGH GLASS INC (Continued)

1000411057

Activity Date: 2002-06-17 00:00:00
Activity Status Date: Not reported
Activity Group: Compliance Monitoring
Activity Type: Inspection/Evaluation
Activity Status: Not reported

Region Code: 10
Programmatic ID: AIR WAPSC0005303300004
Facility Registry ID: 110000489659
Air Operating Status Code: OPR
Default Air Classification Code: MAJ
Air Program: State Implementation Plan for National Primary and Secondary Ambient Air Quality Standards
Activity Date: 2001-08-06 00:00:00
Activity Status Date: 2001-08-06 00:00:00
Activity Group: Enforcement Action
Activity Type: Administrative - Formal
Activity Status: Final Order Issued

Region Code: 10
Programmatic ID: AIR WAPSC0005303300004
Facility Registry ID: 110000489659
Air Operating Status Code: OPR
Default Air Classification Code: MAJ
Air Program: State Implementation Plan for National Primary and Secondary Ambient Air Quality Standards
Activity Date: 1998-04-08 00:00:00
Activity Status Date: 1998-04-08 00:00:00
Activity Group: Enforcement Action
Activity Type: Administrative - Informal
Activity Status: Achieved

Region Code: 10
Programmatic ID: AIR WAPSC0005303300004
Facility Registry ID: 110000489659
Air Operating Status Code: OPR
Default Air Classification Code: MAJ
Air Program: State Implementation Plan for National Primary and Secondary Ambient Air Quality Standards
Activity Date: 1999-01-14 00:00:00
Activity Status Date: 1999-01-14 00:00:00
Activity Group: Enforcement Action
Activity Type: Administrative - Informal
Activity Status: Achieved

Region Code: 10
Programmatic ID: AIR WAPSC0005303300004
Facility Registry ID: 110000489659
Air Operating Status Code: OPR
Default Air Classification Code: MAJ
Air Program: State Implementation Plan for National Primary and Secondary Ambient Air Quality Standards
Activity Date: 1999-01-27 00:00:00
Activity Status Date: 1999-01-27 00:00:00
Activity Group: Enforcement Action
Activity Type: Administrative - Informal
Activity Status: Achieved

Region Code: 10
Programmatic ID: AIR WAPSC0005303300004
Facility Registry ID: 110000489659

Map ID
Direction
Distance
Elevation

MAP FINDINGS

Site

Database(s)

EDR ID Number
EPA ID Number

ARDAGH GLASS INC (Continued)

1000411057

Air Operating Status Code: OPR
Default Air Classification Code: MAJ
Air Program: State Implementation Plan for National Primary and Secondary Ambient Air Quality Standards
Activity Date: 2000-02-03 00:00:00
Activity Status Date: 2000-02-03 00:00:00
Activity Group: Enforcement Action
Activity Type: Administrative - Informal
Activity Status: Achieved

Region Code: 10
Programmatic ID: AIR WAPSC0005303300004
Facility Registry ID: 110000489659
Air Operating Status Code: OPR
Default Air Classification Code: MAJ
Air Program: State Implementation Plan for National Primary and Secondary Ambient Air Quality Standards
Activity Date: 2000-04-13 00:00:00
Activity Status Date: 2000-04-13 00:00:00
Activity Group: Enforcement Action
Activity Type: Administrative - Informal
Activity Status: Achieved

Region Code: 10
Programmatic ID: AIR WAPSC0005303300004
Facility Registry ID: 110000489659
Air Operating Status Code: OPR
Default Air Classification Code: MAJ
Air Program: State Implementation Plan for National Primary and Secondary Ambient Air Quality Standards
Activity Date: 2002-04-16 00:00:00
Activity Status Date: 2002-04-16 00:00:00
Activity Group: Enforcement Action
Activity Type: Administrative - Informal
Activity Status: Achieved

Region Code: 10
Programmatic ID: AIR WAPSC0005303300004
Facility Registry ID: 110000489659
Air Operating Status Code: OPR
Default Air Classification Code: MAJ
Air Program: State Implementation Plan for National Primary and Secondary Ambient Air Quality Standards
Activity Date: 2002-05-14 00:00:00
Activity Status Date: 2002-05-14 00:00:00
Activity Group: Enforcement Action
Activity Type: Administrative - Informal
Activity Status: Achieved

Region Code: 10
Programmatic ID: AIR WAPSC0005303300004
Facility Registry ID: 110000489659
Air Operating Status Code: OPR
Default Air Classification Code: MAJ
Air Program: Title V Permits
Activity Date: Not reported
Activity Status Date: 2004-12-23 00:00:00
Activity Group: Case File
Activity Type: Case File
Activity Status: Addressed

Map ID
Direction
Distance
Elevation

MAP FINDINGS

Site

Database(s)

EDR ID Number
EPA ID Number

ARDAGH GLASS INC (Continued)

1000411057

Region Code: 10
Programmatic ID: AIR WAPSC0005303300004
Facility Registry ID: 110000489659
Air Operating Status Code: OPR
Default Air Classification Code: MAJ
Air Program: Title V Permits
Activity Date: Not reported
Activity Status Date: 2005-10-25 00:00:00
Activity Group: Case File
Activity Type: Case File
Activity Status: Addressed

Region Code: 10
Programmatic ID: AIR WAPSC0005303300004
Facility Registry ID: 110000489659
Air Operating Status Code: OPR
Default Air Classification Code: MAJ
Air Program: Title V Permits
Activity Date: Not reported
Activity Status Date: 2007-03-27 00:00:00
Activity Group: Case File
Activity Type: Case File
Activity Status: Addressed

Region Code: 10
Programmatic ID: AIR WAPSC0005303300004
Facility Registry ID: 110000489659
Air Operating Status Code: OPR
Default Air Classification Code: MAJ
Air Program: Title V Permits
Activity Date: Not reported
Activity Status Date: 2012-11-09 00:00:00
Activity Group: Case File
Activity Type: Case File
Activity Status: Addressed

Region Code: 10
Programmatic ID: AIR WAPSC0005303300004
Facility Registry ID: 110000489659
Air Operating Status Code: OPR
Default Air Classification Code: MAJ
Air Program: Title V Permits
Activity Date: Not reported
Activity Status Date: 2000-07-17 00:00:00
Activity Group: Case File
Activity Type: Case File
Activity Status: Resolved

Region Code: 10
Programmatic ID: AIR WAPSC0005303300004
Facility Registry ID: 110000489659
Air Operating Status Code: OPR
Default Air Classification Code: MAJ
Air Program: Title V Permits
Activity Date: Not reported
Activity Status Date: 2004-07-30 00:00:00
Activity Group: Case File

Map ID
Direction
Distance
Elevation

MAP FINDINGS

Site

Database(s)

EDR ID Number
EPA ID Number

ARDAGH GLASS INC (Continued)

1000411057

Activity Type: Case File
Activity Status: Resolved

Region Code: 10
Programmatic ID: AIR WAPSC0005303300004
Facility Registry ID: 110000489659
Air Operating Status Code: OPR
Default Air Classification Code: MAJ
Air Program: Title V Permits
Activity Date: Not reported
Activity Status Date: 2005-01-06 00:00:00
Activity Group: Case File
Activity Type: Case File
Activity Status: Resolved

Region Code: 10
Programmatic ID: AIR WAPSC0005303300004
Facility Registry ID: 110000489659
Air Operating Status Code: OPR
Default Air Classification Code: MAJ
Air Program: Title V Permits
Activity Date: Not reported
Activity Status Date: 2006-07-28 00:00:00
Activity Group: Case File
Activity Type: Case File
Activity Status: Resolved

Region Code: 10
Programmatic ID: AIR WAPSC0005303300004
Facility Registry ID: 110000489659
Air Operating Status Code: OPR
Default Air Classification Code: MAJ
Air Program: Title V Permits
Activity Date: Not reported
Activity Status Date: 2012-05-08 00:00:00
Activity Group: Case File
Activity Type: Case File
Activity Status: Resolved

Region Code: 10
Programmatic ID: AIR WAPSC0005303300004
Facility Registry ID: 110000489659
Air Operating Status Code: OPR
Default Air Classification Code: MAJ
Air Program: Title V Permits
Activity Date: Not reported
Activity Status Date: 2012-11-15 00:00:00
Activity Group: Case File
Activity Type: Case File
Activity Status: Resolved

Region Code: 10
Programmatic ID: AIR WAPSC0005303300004
Facility Registry ID: 110000489659
Air Operating Status Code: OPR
Default Air Classification Code: MAJ
Air Program: Title V Permits

Map ID
Direction
Distance
Elevation

MAP FINDINGS

Site

Database(s)

EDR ID Number
EPA ID Number

ARDAGH GLASS INC (Continued)

1000411057

Activity Date: 2003-11-20 00:00:00
Activity Status Date: Not reported
Activity Group: Compliance Monitoring
Activity Type: Compliance Investigation
Activity Status: Not reported

Region Code: 10
Programmatic ID: AIR WAPSC0005303300004
Facility Registry ID: 110000489659
Air Operating Status Code: OPR
Default Air Classification Code: MAJ
Air Program: Title V Permits
Activity Date: 2014-08-18 00:00:00
Activity Status Date: 2015-07-15 17:37:11
Activity Group: Compliance Monitoring
Activity Type: Inspection/Evaluation
Activity Status: Active

Region Code: 10
Programmatic ID: AIR WAPSC0005303300004
Facility Registry ID: 110000489659
Air Operating Status Code: OPR
Default Air Classification Code: MAJ
Air Program: Title V Permits
Activity Date: 2014-08-19 00:00:00
Activity Status Date: 2015-07-15 17:37:11
Activity Group: Compliance Monitoring
Activity Type: Inspection/Evaluation
Activity Status: Active

Region Code: 10
Programmatic ID: AIR WAPSC0005303300004
Facility Registry ID: 110000489659
Air Operating Status Code: OPR
Default Air Classification Code: MAJ
Air Program: Title V Permits
Activity Date: 2014-08-19 00:00:00
Activity Status Date: 2015-07-15 17:37:12
Activity Group: Compliance Monitoring
Activity Type: Inspection/Evaluation
Activity Status: Active

Region Code: 10
Programmatic ID: AIR WAPSC0005303300004
Facility Registry ID: 110000489659
Air Operating Status Code: OPR
Default Air Classification Code: MAJ
Air Program: Title V Permits
Activity Date: 2014-08-20 00:00:00
Activity Status Date: 2015-07-15 17:37:11
Activity Group: Compliance Monitoring
Activity Type: Inspection/Evaluation
Activity Status: Active

Region Code: 10
Programmatic ID: AIR WAPSC0005303300004
Facility Registry ID: 110000489659

Map ID
Direction
Distance
Elevation

MAP FINDINGS

Site

Database(s)

EDR ID Number
EPA ID Number

ARDAGH GLASS INC (Continued)

1000411057

Air Operating Status Code: OPR
Default Air Classification Code: MAJ
Air Program: Title V Permits
Activity Date: 2014-08-20 00:00:00
Activity Status Date: 2015-07-15 17:37:12
Activity Group: Compliance Monitoring
Activity Type: Inspection/Evaluation
Activity Status: Active

Region Code: 10
Programmatic ID: AIR WAPSC0005303300004
Facility Registry ID: 110000489659
Air Operating Status Code: OPR
Default Air Classification Code: MAJ
Air Program: Title V Permits
Activity Date: 2014-08-22 00:00:00
Activity Status Date: 2015-05-08 13:08:34
Activity Group: Compliance Monitoring
Activity Type: Inspection/Evaluation
Activity Status: Active

Region Code: 10
Programmatic ID: AIR WAPSC0005303300004
Facility Registry ID: 110000489659
Air Operating Status Code: OPR
Default Air Classification Code: MAJ
Air Program: Title V Permits
Activity Date: 2014-08-22 00:00:00
Activity Status Date: 2015-07-15 17:37:11
Activity Group: Compliance Monitoring
Activity Type: Inspection/Evaluation
Activity Status: Active

Region Code: 10
Programmatic ID: AIR WAPSC0005303300004
Facility Registry ID: 110000489659
Air Operating Status Code: OPR
Default Air Classification Code: MAJ
Air Program: Title V Permits
Activity Date: 2014-08-22 00:00:00
Activity Status Date: 2015-07-15 17:37:12
Activity Group: Compliance Monitoring
Activity Type: Inspection/Evaluation
Activity Status: Active

Region Code: 10
Programmatic ID: AIR WAPSC0005303300004
Facility Registry ID: 110000489659
Air Operating Status Code: OPR
Default Air Classification Code: MAJ
Air Program: Title V Permits
Activity Date: 2014-10-13 00:00:00
Activity Status Date: 2014-12-11 17:03:40
Activity Group: Compliance Monitoring
Activity Type: Inspection/Evaluation
Activity Status: Active

Map ID
Direction
Distance
Elevation

MAP FINDINGS

Site

Database(s)

EDR ID Number
EPA ID Number

ARDAGH GLASS INC (Continued)

1000411057

Region Code: 10
Programmatic ID: AIR WAPSC0005303300004
Facility Registry ID: 110000489659
Air Operating Status Code: OPR
Default Air Classification Code: MAJ
Air Program: Title V Permits
Activity Date: 2014-10-13 00:00:00
Activity Status Date: 2015-01-15 17:04:32
Activity Group: Compliance Monitoring
Activity Type: Inspection/Evaluation
Activity Status: Active

Region Code: 10
Programmatic ID: AIR WAPSC0005303300004
Facility Registry ID: 110000489659
Air Operating Status Code: OPR
Default Air Classification Code: MAJ
Air Program: Title V Permits
Activity Date: 2014-10-16 00:00:00
Activity Status Date: 2014-12-11 17:03:40
Activity Group: Compliance Monitoring
Activity Type: Inspection/Evaluation
Activity Status: Active

Region Code: 10
Programmatic ID: AIR WAPSC0005303300004
Facility Registry ID: 110000489659
Air Operating Status Code: OPR
Default Air Classification Code: MAJ
Air Program: Title V Permits
Activity Date: 2014-10-17 00:00:00
Activity Status Date: 2014-12-11 17:03:40
Activity Group: Compliance Monitoring
Activity Type: Inspection/Evaluation
Activity Status: Active

Region Code: 10
Programmatic ID: AIR WAPSC0005303300004
Facility Registry ID: 110000489659
Air Operating Status Code: OPR
Default Air Classification Code: MAJ
Air Program: Title V Permits
Activity Date: 2014-10-17 00:00:00
Activity Status Date: 2015-01-15 17:04:32
Activity Group: Compliance Monitoring
Activity Type: Inspection/Evaluation
Activity Status: Active

Region Code: 10
Programmatic ID: AIR WAPSC0005303300004
Facility Registry ID: 110000489659
Air Operating Status Code: OPR
Default Air Classification Code: MAJ
Air Program: Title V Permits
Activity Date: 2014-11-11 00:00:00
Activity Status Date: 2015-07-15 17:37:12
Activity Group: Compliance Monitoring

Map ID
Direction
Distance
Elevation

MAP FINDINGS

Site

Database(s)

EDR ID Number
EPA ID Number

ARDAGH GLASS INC (Continued)

1000411057

Activity Type: Inspection/Evaluation
Activity Status: Active

Region Code: 10
Programmatic ID: AIR WAPSC0005303300004
Facility Registry ID: 110000489659
Air Operating Status Code: OPR
Default Air Classification Code: MAJ
Air Program: Title V Permits
Activity Date: 2014-11-12 00:00:00
Activity Status Date: 2015-01-15 17:04:32
Activity Group: Compliance Monitoring
Activity Type: Inspection/Evaluation
Activity Status: Active

Region Code: 10
Programmatic ID: AIR WAPSC0005303300004
Facility Registry ID: 110000489659
Air Operating Status Code: OPR
Default Air Classification Code: MAJ
Air Program: Title V Permits
Activity Date: 2014-11-12 00:00:00
Activity Status Date: 2015-07-15 17:37:12
Activity Group: Compliance Monitoring
Activity Type: Inspection/Evaluation
Activity Status: Active

Region Code: 10
Programmatic ID: AIR WAPSC0005303300004
Facility Registry ID: 110000489659
Air Operating Status Code: OPR
Default Air Classification Code: MAJ
Air Program: Title V Permits
Activity Date: 2014-11-13 00:00:00
Activity Status Date: 2015-07-15 17:37:12
Activity Group: Compliance Monitoring
Activity Type: Inspection/Evaluation
Activity Status: Active

Region Code: 10
Programmatic ID: AIR WAPSC0005303300004
Facility Registry ID: 110000489659
Air Operating Status Code: OPR
Default Air Classification Code: MAJ
Air Program: Title V Permits
Activity Date: 2014-11-14 00:00:00
Activity Status Date: 2015-07-15 17:37:12
Activity Group: Compliance Monitoring
Activity Type: Inspection/Evaluation
Activity Status: Active

Region Code: 10
Programmatic ID: AIR WAPSC0005303300004
Facility Registry ID: 110000489659
Air Operating Status Code: OPR
Default Air Classification Code: MAJ
Air Program: Title V Permits

Map ID
Direction
Distance
Elevation

MAP FINDINGS

Site

Database(s)

EDR ID Number
EPA ID Number

ARDAGH GLASS INC (Continued)

1000411057

Activity Date: 2015-02-11 00:00:00
Activity Status Date: 2015-07-15 17:37:12
Activity Group: Compliance Monitoring
Activity Type: Inspection/Evaluation
Activity Status: Active

Region Code: 10
Programmatic ID: AIR WAPSC0005303300004
Facility Registry ID: 110000489659
Air Operating Status Code: OPR
Default Air Classification Code: MAJ
Air Program: Title V Permits
Activity Date: 2015-04-07 00:00:00
Activity Status Date: 2015-06-09 13:52:30
Activity Group: Compliance Monitoring
Activity Type: Inspection/Evaluation
Activity Status: Active

Region Code: 10
Programmatic ID: AIR WAPSC0005303300004
Facility Registry ID: 110000489659
Air Operating Status Code: OPR
Default Air Classification Code: MAJ
Air Program: Title V Permits
Activity Date: 2015-04-10 00:00:00
Activity Status Date: 2015-06-09 13:52:30
Activity Group: Compliance Monitoring
Activity Type: Inspection/Evaluation
Activity Status: Active

Region Code: 10
Programmatic ID: AIR WAPSC0005303300004
Facility Registry ID: 110000489659
Air Operating Status Code: OPR
Default Air Classification Code: MAJ
Air Program: Title V Permits
Activity Date: 2015-04-13 00:00:00
Activity Status Date: 2015-06-09 13:52:30
Activity Group: Compliance Monitoring
Activity Type: Inspection/Evaluation
Activity Status: Active

Region Code: 10
Programmatic ID: AIR WAPSC0005303300004
Facility Registry ID: 110000489659
Air Operating Status Code: OPR
Default Air Classification Code: MAJ
Air Program: Title V Permits
Activity Date: 2015-04-13 00:00:00
Activity Status Date: 2015-07-15 17:37:08
Activity Group: Compliance Monitoring
Activity Type: Inspection/Evaluation
Activity Status: Active

Region Code: 10
Programmatic ID: AIR WAPSC0005303300004
Facility Registry ID: 110000489659

Map ID
Direction
Distance
Elevation

MAP FINDINGS

Site

Database(s)

EDR ID Number
EPA ID Number

ARDAGH GLASS INC (Continued)

1000411057

Air Operating Status Code: OPR
Default Air Classification Code: MAJ
Air Program: Title V Permits
Activity Date: 2015-04-14 00:00:00
Activity Status Date: 2015-05-08 13:08:33
Activity Group: Compliance Monitoring
Activity Type: Inspection/Evaluation
Activity Status: Active

Region Code: 10
Programmatic ID: AIR WAPSC0005303300004
Facility Registry ID: 110000489659
Air Operating Status Code: OPR
Default Air Classification Code: MAJ
Air Program: Title V Permits
Activity Date: 2015-04-14 00:00:00
Activity Status Date: 2015-06-09 13:52:30
Activity Group: Compliance Monitoring
Activity Type: Inspection/Evaluation
Activity Status: Active

Region Code: 10
Programmatic ID: AIR WAPSC0005303300004
Facility Registry ID: 110000489659
Air Operating Status Code: OPR
Default Air Classification Code: MAJ
Air Program: Title V Permits
Activity Date: 2015-04-14 00:00:00
Activity Status Date: 2015-07-15 17:37:08
Activity Group: Compliance Monitoring
Activity Type: Inspection/Evaluation
Activity Status: Active

Region Code: 10
Programmatic ID: AIR WAPSC0005303300004
Facility Registry ID: 110000489659
Air Operating Status Code: OPR
Default Air Classification Code: MAJ
Air Program: Title V Permits
Activity Date: 2015-04-17 00:00:00
Activity Status Date: 2015-07-15 17:37:08
Activity Group: Compliance Monitoring
Activity Type: Inspection/Evaluation
Activity Status: Active

Region Code: 10
Programmatic ID: AIR WAPSC0005303300004
Facility Registry ID: 110000489659
Air Operating Status Code: OPR
Default Air Classification Code: MAJ
Air Program: Title V Permits
Activity Date: 2015-04-30 00:00:00
Activity Status Date: 2015-07-15 17:37:08
Activity Group: Compliance Monitoring
Activity Type: Inspection/Evaluation
Activity Status: Active

Map ID
Direction
Distance
Elevation

MAP FINDINGS

Site

Database(s)

EDR ID Number
EPA ID Number

ARDAGH GLASS INC (Continued)

1000411057

Region Code: 10
Programmatic ID: AIR WAPSC0005303300004
Facility Registry ID: 110000489659
Air Operating Status Code: OPR
Default Air Classification Code: MAJ
Air Program: Title V Permits
Activity Date: 2015-05-01 00:00:00
Activity Status Date: 2015-07-15 17:37:08
Activity Group: Compliance Monitoring
Activity Type: Inspection/Evaluation
Activity Status: Active

Region Code: 10
Programmatic ID: AIR WAPSC0005303300004
Facility Registry ID: 110000489659
Air Operating Status Code: OPR
Default Air Classification Code: MAJ
Air Program: Title V Permits
Activity Date: 2015-05-01 00:00:00
Activity Status Date: 2015-07-15 17:37:09
Activity Group: Compliance Monitoring
Activity Type: Inspection/Evaluation
Activity Status: Active

Region Code: 10
Programmatic ID: AIR WAPSC0005303300004
Facility Registry ID: 110000489659
Air Operating Status Code: OPR
Default Air Classification Code: MAJ
Air Program: Title V Permits
Activity Date: 2015-05-12 00:00:00
Activity Status Date: 2015-10-14 17:09:17
Activity Group: Compliance Monitoring
Activity Type: Inspection/Evaluation
Activity Status: Active

Region Code: 10
Programmatic ID: AIR WAPSC0005303300004
Facility Registry ID: 110000489659
Air Operating Status Code: OPR
Default Air Classification Code: MAJ
Air Program: Title V Permits
Activity Date: 2015-05-12 00:00:00
Activity Status Date: 2015-12-10 17:07:26
Activity Group: Compliance Monitoring
Activity Type: Inspection/Evaluation
Activity Status: Active

Region Code: 10
Programmatic ID: AIR WAPSC0005303300004
Facility Registry ID: 110000489659
Air Operating Status Code: OPR
Default Air Classification Code: MAJ
Air Program: Title V Permits
Activity Date: 2015-05-13 00:00:00
Activity Status Date: 2015-10-14 17:09:17
Activity Group: Compliance Monitoring

Map ID
Direction
Distance
Elevation

MAP FINDINGS

Site

Database(s)

EDR ID Number
EPA ID Number

ARDAGH GLASS INC (Continued)

1000411057

Activity Type: Inspection/Evaluation
Activity Status: Active

Region Code: 10
Programmatic ID: AIR WAPSC0005303300004
Facility Registry ID: 110000489659
Air Operating Status Code: OPR
Default Air Classification Code: MAJ
Air Program: Title V Permits
Activity Date: 2015-05-14 00:00:00
Activity Status Date: 2015-10-14 17:09:17
Activity Group: Compliance Monitoring
Activity Type: Inspection/Evaluation
Activity Status: Active

Region Code: 10
Programmatic ID: AIR WAPSC0005303300004
Facility Registry ID: 110000489659
Air Operating Status Code: OPR
Default Air Classification Code: MAJ
Air Program: Title V Permits
Activity Date: 2015-05-15 00:00:00
Activity Status Date: 2015-06-09 13:52:30
Activity Group: Compliance Monitoring
Activity Type: Inspection/Evaluation
Activity Status: Active

Region Code: 10
Programmatic ID: AIR WAPSC0005303300004
Facility Registry ID: 110000489659
Air Operating Status Code: OPR
Default Air Classification Code: MAJ
Air Program: Title V Permits
Activity Date: 2015-05-15 00:00:00
Activity Status Date: 2015-10-14 17:09:17
Activity Group: Compliance Monitoring
Activity Type: Inspection/Evaluation
Activity Status: Active

Region Code: 10
Programmatic ID: AIR WAPSC0005303300004
Facility Registry ID: 110000489659
Air Operating Status Code: OPR
Default Air Classification Code: MAJ
Air Program: Title V Permits
Activity Date: 2015-06-26 00:00:00
Activity Status Date: 2015-08-08 11:03:08
Activity Group: Compliance Monitoring
Activity Type: Inspection/Evaluation
Activity Status: Active

Region Code: 10
Programmatic ID: AIR WAPSC0005303300004
Facility Registry ID: 110000489659
Air Operating Status Code: OPR
Default Air Classification Code: MAJ
Air Program: Title V Permits

Map ID
Direction
Distance
Elevation

MAP FINDINGS

Site

Database(s)

EDR ID Number
EPA ID Number

ARDAGH GLASS INC (Continued)

1000411057

Activity Date: 2015-07-06 00:00:00
Activity Status Date: 2015-08-08 11:03:08
Activity Group: Compliance Monitoring
Activity Type: Inspection/Evaluation
Activity Status: Active

Region Code: 10
Programmatic ID: AIR WAPSC0005303300004
Facility Registry ID: 110000489659
Air Operating Status Code: OPR
Default Air Classification Code: MAJ
Air Program: Title V Permits
Activity Date: 2015-07-24 00:00:00
Activity Status Date: 2015-10-14 17:09:18
Activity Group: Compliance Monitoring
Activity Type: Inspection/Evaluation
Activity Status: Active

Region Code: 10
Programmatic ID: AIR WAPSC0005303300004
Facility Registry ID: 110000489659
Air Operating Status Code: OPR
Default Air Classification Code: MAJ
Air Program: Title V Permits
Activity Date: 2015-08-04 00:00:00
Activity Status Date: 2015-12-10 17:07:25
Activity Group: Compliance Monitoring
Activity Type: Inspection/Evaluation
Activity Status: Active

Region Code: 10
Programmatic ID: AIR WAPSC0005303300004
Facility Registry ID: 110000489659
Air Operating Status Code: OPR
Default Air Classification Code: MAJ
Air Program: Title V Permits
Activity Date: 2015-08-05 00:00:00
Activity Status Date: 2015-12-10 17:07:25
Activity Group: Compliance Monitoring
Activity Type: Inspection/Evaluation
Activity Status: Active

Region Code: 10
Programmatic ID: AIR WAPSC0005303300004
Facility Registry ID: 110000489659
Air Operating Status Code: OPR
Default Air Classification Code: MAJ
Air Program: Title V Permits
Activity Date: 2015-08-05 00:00:00
Activity Status Date: 2016-07-08 16:32:10
Activity Group: Compliance Monitoring
Activity Type: Inspection/Evaluation
Activity Status: Active

Region Code: 10
Programmatic ID: AIR WAPSC0005303300004
Facility Registry ID: 110000489659

Map ID
Direction
Distance
Elevation

MAP FINDINGS

Site

Database(s)

EDR ID Number
EPA ID Number

ARDAGH GLASS INC (Continued)

1000411057

Air Operating Status Code: OPR
Default Air Classification Code: MAJ
Air Program: Title V Permits
Activity Date: 2015-08-06 00:00:00
Activity Status Date: 2015-12-10 17:07:25
Activity Group: Compliance Monitoring
Activity Type: Inspection/Evaluation
Activity Status: Active

Region Code: 10
Programmatic ID: AIR WAPSC0005303300004
Facility Registry ID: 110000489659
Air Operating Status Code: OPR
Default Air Classification Code: MAJ
Air Program: Title V Permits
Activity Date: 2015-08-06 00:00:00
Activity Status Date: 2015-12-10 17:07:26
Activity Group: Compliance Monitoring
Activity Type: Inspection/Evaluation
Activity Status: Active

Region Code: 10
Programmatic ID: AIR WAPSC0005303300004
Facility Registry ID: 110000489659
Air Operating Status Code: OPR
Default Air Classification Code: MAJ
Air Program: Title V Permits
Activity Date: 2015-08-07 00:00:00
Activity Status Date: 2015-10-14 17:09:16
Activity Group: Compliance Monitoring
Activity Type: Inspection/Evaluation
Activity Status: Active

Region Code: 10
Programmatic ID: AIR WAPSC0005303300004
Facility Registry ID: 110000489659
Air Operating Status Code: OPR
Default Air Classification Code: MAJ
Air Program: Title V Permits
Activity Date: 2015-08-11 00:00:00
Activity Status Date: 2015-09-11 16:55:18
Activity Group: Compliance Monitoring
Activity Type: Inspection/Evaluation
Activity Status: Active

Region Code: 10
Programmatic ID: AIR WAPSC0005303300004
Facility Registry ID: 110000489659
Air Operating Status Code: OPR
Default Air Classification Code: MAJ
Air Program: Title V Permits
Activity Date: 2015-08-11 00:00:00
Activity Status Date: 2015-12-10 17:07:25
Activity Group: Compliance Monitoring
Activity Type: Inspection/Evaluation
Activity Status: Active

Map ID
Direction
Distance
Elevation

MAP FINDINGS

Site

Database(s)

EDR ID Number
EPA ID Number

ARDAGH GLASS INC (Continued)

1000411057

Region Code: 10
Programmatic ID: AIR WAPSC0005303300004
Facility Registry ID: 110000489659
Air Operating Status Code: OPR
Default Air Classification Code: MAJ
Air Program: Title V Permits
Activity Date: 2015-08-11 00:00:00
Activity Status Date: 2015-12-10 17:07:26
Activity Group: Compliance Monitoring
Activity Type: Inspection/Evaluation
Activity Status: Active

Region Code: 10
Programmatic ID: AIR WAPSC0005303300004
Facility Registry ID: 110000489659
Air Operating Status Code: OPR
Default Air Classification Code: MAJ
Air Program: Title V Permits
Activity Date: 2015-08-12 00:00:00
Activity Status Date: 2015-12-10 17:07:25
Activity Group: Compliance Monitoring
Activity Type: Inspection/Evaluation
Activity Status: Active

Region Code: 10
Programmatic ID: AIR WAPSC0005303300004
Facility Registry ID: 110000489659
Air Operating Status Code: OPR
Default Air Classification Code: MAJ
Air Program: Title V Permits
Activity Date: 2015-08-25 00:00:00
Activity Status Date: 2015-09-11 16:55:18
Activity Group: Compliance Monitoring
Activity Type: Inspection/Evaluation
Activity Status: Active

Region Code: 10
Programmatic ID: AIR WAPSC0005303300004
Facility Registry ID: 110000489659
Air Operating Status Code: OPR
Default Air Classification Code: MAJ
Air Program: Title V Permits
Activity Date: 2015-09-03 00:00:00
Activity Status Date: 2016-06-13 16:50:51
Activity Group: Compliance Monitoring
Activity Type: Inspection/Evaluation
Activity Status: Active

Region Code: 10
Programmatic ID: AIR WAPSC0005303300004
Facility Registry ID: 110000489659
Air Operating Status Code: OPR
Default Air Classification Code: MAJ
Air Program: Title V Permits
Activity Date: 2015-10-01 00:00:00
Activity Status Date: 2015-11-13 15:28:39
Activity Group: Compliance Monitoring

Map ID
Direction
Distance
Elevation

MAP FINDINGS

Site

Database(s)

EDR ID Number
EPA ID Number

ARDAGH GLASS INC (Continued)

1000411057

Activity Type: Inspection/Evaluation
Activity Status: Active

Region Code: 10
Programmatic ID: AIR WAPSC0005303300004
Facility Registry ID: 110000489659
Air Operating Status Code: OPR
Default Air Classification Code: MAJ
Air Program: Title V Permits
Activity Date: 2015-10-01 00:00:00
Activity Status Date: 2016-07-08 16:32:08
Activity Group: Compliance Monitoring
Activity Type: Inspection/Evaluation
Activity Status: Active

Region Code: 10
Programmatic ID: AIR WAPSC0005303300004
Facility Registry ID: 110000489659
Air Operating Status Code: OPR
Default Air Classification Code: MAJ
Air Program: Title V Permits
Activity Date: 2015-11-03 00:00:00
Activity Status Date: 2016-02-12 16:34:42
Activity Group: Compliance Monitoring
Activity Type: Inspection/Evaluation
Activity Status: Active

Region Code: 10
Programmatic ID: AIR WAPSC0005303300004
Facility Registry ID: 110000489659
Air Operating Status Code: OPR
Default Air Classification Code: MAJ
Air Program: Title V Permits
Activity Date: 2015-11-04 00:00:00
Activity Status Date: 2016-02-12 16:34:42
Activity Group: Compliance Monitoring
Activity Type: Inspection/Evaluation
Activity Status: Active

Region Code: 10
Programmatic ID: AIR WAPSC0005303300004
Facility Registry ID: 110000489659
Air Operating Status Code: OPR
Default Air Classification Code: MAJ
Air Program: Title V Permits
Activity Date: 2015-11-05 00:00:00
Activity Status Date: 2015-12-10 17:07:23
Activity Group: Compliance Monitoring
Activity Type: Inspection/Evaluation
Activity Status: Active

Region Code: 10
Programmatic ID: AIR WAPSC0005303300004
Facility Registry ID: 110000489659
Air Operating Status Code: OPR
Default Air Classification Code: MAJ
Air Program: Title V Permits

Map ID
Direction
Distance
Elevation

MAP FINDINGS

Site

Database(s)

EDR ID Number
EPA ID Number

ARDAGH GLASS INC (Continued)

1000411057

Activity Date: 2015-11-05 00:00:00
Activity Status Date: 2016-02-12 16:34:42
Activity Group: Compliance Monitoring
Activity Type: Inspection/Evaluation
Activity Status: Active

Region Code: 10
Programmatic ID: AIR WAPSC0005303300004
Facility Registry ID: 110000489659
Air Operating Status Code: OPR
Default Air Classification Code: MAJ
Air Program: Title V Permits
Activity Date: 2015-11-06 00:00:00
Activity Status Date: 2016-02-12 16:34:42
Activity Group: Compliance Monitoring
Activity Type: Inspection/Evaluation
Activity Status: Active

Region Code: 10
Programmatic ID: AIR WAPSC0005303300004
Facility Registry ID: 110000489659
Air Operating Status Code: OPR
Default Air Classification Code: MAJ
Air Program: Title V Permits
Activity Date: 2015-11-10 00:00:00
Activity Status Date: 2016-07-08 16:32:08
Activity Group: Compliance Monitoring
Activity Type: Inspection/Evaluation
Activity Status: Active

Region Code: 10
Programmatic ID: AIR WAPSC0005303300004
Facility Registry ID: 110000489659
Air Operating Status Code: OPR
Default Air Classification Code: MAJ
Air Program: Title V Permits
Activity Date: 2015-12-08 00:00:00
Activity Status Date: 2016-02-12 16:34:40
Activity Group: Compliance Monitoring
Activity Type: Inspection/Evaluation
Activity Status: Active

Region Code: 10
Programmatic ID: AIR WAPSC0005303300004
Facility Registry ID: 110000489659
Air Operating Status Code: OPR
Default Air Classification Code: MAJ
Air Program: Title V Permits
Activity Date: 2015-12-16 00:00:00
Activity Status Date: 2016-01-11 18:29:01
Activity Group: Compliance Monitoring
Activity Type: Inspection/Evaluation
Activity Status: Active

Region Code: 10
Programmatic ID: AIR WAPSC0005303300004
Facility Registry ID: 110000489659

Map ID
Direction
Distance
Elevation

MAP FINDINGS

Site

Database(s)

EDR ID Number
EPA ID Number

ARDAGH GLASS INC (Continued)

1000411057

Air Operating Status Code: OPR
Default Air Classification Code: MAJ
Air Program: Title V Permits
Activity Date: 2016-01-14 00:00:00
Activity Status Date: 2016-02-12 16:34:40
Activity Group: Compliance Monitoring
Activity Type: Inspection/Evaluation
Activity Status: Active

Region Code: 10
Programmatic ID: AIR WAPSC0005303300004
Facility Registry ID: 110000489659
Air Operating Status Code: OPR
Default Air Classification Code: MAJ
Air Program: Title V Permits
Activity Date: 2016-01-20 00:00:00
Activity Status Date: 2016-03-16 19:07:35
Activity Group: Compliance Monitoring
Activity Type: Inspection/Evaluation
Activity Status: Active

Region Code: 10
Programmatic ID: AIR WAPSC0005303300004
Facility Registry ID: 110000489659
Air Operating Status Code: OPR
Default Air Classification Code: MAJ
Air Program: Title V Permits
Activity Date: 2016-01-27 00:00:00
Activity Status Date: 2016-03-16 19:07:35
Activity Group: Compliance Monitoring
Activity Type: Inspection/Evaluation
Activity Status: Active

Region Code: 10
Programmatic ID: AIR WAPSC0005303300004
Facility Registry ID: 110000489659
Air Operating Status Code: OPR
Default Air Classification Code: MAJ
Air Program: Title V Permits
Activity Date: 2016-01-29 00:00:00
Activity Status Date: 2016-03-16 19:07:35
Activity Group: Compliance Monitoring
Activity Type: Inspection/Evaluation
Activity Status: Active

Region Code: 10
Programmatic ID: AIR WAPSC0005303300004
Facility Registry ID: 110000489659
Air Operating Status Code: OPR
Default Air Classification Code: MAJ
Air Program: Title V Permits
Activity Date: 2016-02-01 00:00:00
Activity Status Date: 2016-03-16 19:07:35
Activity Group: Compliance Monitoring
Activity Type: Inspection/Evaluation
Activity Status: Active

Map ID
Direction
Distance
Elevation

MAP FINDINGS

Site

Database(s)

EDR ID Number
EPA ID Number

ARDAGH GLASS INC (Continued)

1000411057

Region Code: 10
Programmatic ID: AIR WAPSC0005303300004
Facility Registry ID: 110000489659
Air Operating Status Code: OPR
Default Air Classification Code: MAJ
Air Program: Title V Permits
Activity Date: 2016-02-05 00:00:00
Activity Status Date: 2016-03-16 19:07:35
Activity Group: Compliance Monitoring
Activity Type: Inspection/Evaluation
Activity Status: Active

Region Code: 10
Programmatic ID: AIR WAPSC0005303300004
Facility Registry ID: 110000489659
Air Operating Status Code: OPR
Default Air Classification Code: MAJ
Air Program: Title V Permits
Activity Date: 2016-03-01 00:00:00
Activity Status Date: 2016-06-13 16:50:54
Activity Group: Compliance Monitoring
Activity Type: Inspection/Evaluation
Activity Status: Active

Region Code: 10
Programmatic ID: AIR WAPSC0005303300004
Facility Registry ID: 110000489659
Air Operating Status Code: OPR
Default Air Classification Code: MAJ
Air Program: Title V Permits
Activity Date: 2016-03-01 00:00:00
Activity Status Date: 2016-06-13 16:50:55
Activity Group: Compliance Monitoring
Activity Type: Inspection/Evaluation
Activity Status: Active

Region Code: 10
Programmatic ID: AIR WAPSC0005303300004
Facility Registry ID: 110000489659
Air Operating Status Code: OPR
Default Air Classification Code: MAJ
Air Program: Title V Permits
Activity Date: 2016-03-03 00:00:00
Activity Status Date: 2016-04-12 19:35:43
Activity Group: Compliance Monitoring
Activity Type: Inspection/Evaluation
Activity Status: Active

Region Code: 10
Programmatic ID: AIR WAPSC0005303300004
Facility Registry ID: 110000489659
Air Operating Status Code: OPR
Default Air Classification Code: MAJ
Air Program: Title V Permits
Activity Date: 2016-03-30 00:00:00
Activity Status Date: 2016-06-13 16:50:51
Activity Group: Compliance Monitoring

Map ID
Direction
Distance
Elevation

MAP FINDINGS

Site

Database(s)

EDR ID Number
EPA ID Number

ARDAGH GLASS INC (Continued)

1000411057

Activity Type: Inspection/Evaluation
Activity Status: Active

Region Code: 10
Programmatic ID: AIR WAPSC0005303300004
Facility Registry ID: 110000489659
Air Operating Status Code: OPR
Default Air Classification Code: MAJ
Air Program: Title V Permits
Activity Date: 2016-05-02 00:00:00
Activity Status Date: 2016-07-08 16:32:08
Activity Group: Compliance Monitoring
Activity Type: Inspection/Evaluation
Activity Status: Active

Region Code: 10
Programmatic ID: AIR WAPSC0005303300004
Facility Registry ID: 110000489659
Air Operating Status Code: OPR
Default Air Classification Code: MAJ
Air Program: Title V Permits
Activity Date: 2016-05-24 00:00:00
Activity Status Date: 2016-09-06 17:04:05
Activity Group: Compliance Monitoring
Activity Type: Inspection/Evaluation
Activity Status: Active

Region Code: 10
Programmatic ID: AIR WAPSC0005303300004
Facility Registry ID: 110000489659
Air Operating Status Code: OPR
Default Air Classification Code: MAJ
Air Program: Title V Permits
Activity Date: 2016-05-25 00:00:00
Activity Status Date: 2016-07-08 16:32:08
Activity Group: Compliance Monitoring
Activity Type: Inspection/Evaluation
Activity Status: Active

Region Code: 10
Programmatic ID: AIR WAPSC0005303300004
Facility Registry ID: 110000489659
Air Operating Status Code: OPR
Default Air Classification Code: MAJ
Air Program: Title V Permits
Activity Date: 2016-05-25 00:00:00
Activity Status Date: 2016-09-06 17:04:05
Activity Group: Compliance Monitoring
Activity Type: Inspection/Evaluation
Activity Status: Active

Region Code: 10
Programmatic ID: AIR WAPSC0005303300004
Facility Registry ID: 110000489659
Air Operating Status Code: OPR
Default Air Classification Code: MAJ
Air Program: Title V Permits

Map ID
Direction
Distance
Elevation

MAP FINDINGS

Site

Database(s)

EDR ID Number
EPA ID Number

ARDAGH GLASS INC (Continued)

1000411057

Activity Date: 2016-05-26 00:00:00
Activity Status Date: 2016-09-06 17:04:05
Activity Group: Compliance Monitoring
Activity Type: Inspection/Evaluation
Activity Status: Active

Region Code: 10
Programmatic ID: AIR WAPSC0005303300004
Facility Registry ID: 110000489659
Air Operating Status Code: OPR
Default Air Classification Code: MAJ
Air Program: Title V Permits
Activity Date: 2016-05-27 00:00:00
Activity Status Date: 2016-09-06 17:04:05
Activity Group: Compliance Monitoring
Activity Type: Inspection/Evaluation
Activity Status: Active

Region Code: 10
Programmatic ID: AIR WAPSC0005303300004
Facility Registry ID: 110000489659
Air Operating Status Code: OPR
Default Air Classification Code: MAJ
Air Program: Title V Permits
Activity Date: 2016-06-07 00:00:00
Activity Status Date: 2016-07-08 16:32:08
Activity Group: Compliance Monitoring
Activity Type: Inspection/Evaluation
Activity Status: Active

Region Code: 10
Programmatic ID: AIR WAPSC0005303300004
Facility Registry ID: 110000489659
Air Operating Status Code: OPR
Default Air Classification Code: MAJ
Air Program: Title V Permits
Activity Date: 2016-07-06 00:00:00
Activity Status Date: 2016-09-06 17:04:03
Activity Group: Compliance Monitoring
Activity Type: Inspection/Evaluation
Activity Status: Active

Region Code: 10
Programmatic ID: AIR WAPSC0005303300004
Facility Registry ID: 110000489659
Air Operating Status Code: OPR
Default Air Classification Code: MAJ
Air Program: Title V Permits
Activity Date: 2016-07-22 00:00:00
Activity Status Date: 2016-09-06 17:04:05
Activity Group: Compliance Monitoring
Activity Type: Inspection/Evaluation
Activity Status: Active

Region Code: 10
Programmatic ID: AIR WAPSC0005303300004
Facility Registry ID: 110000489659

Map ID
Direction
Distance
Elevation

MAP FINDINGS

Site

Database(s)

EDR ID Number
EPA ID Number

ARDAGH GLASS INC (Continued)

1000411057

Air Operating Status Code: OPR
Default Air Classification Code: MAJ
Air Program: Title V Permits
Activity Date: 2016-08-11 00:00:00
Activity Status Date: 2016-09-06 17:04:03
Activity Group: Compliance Monitoring
Activity Type: Inspection/Evaluation
Activity Status: Active

Region Code: 10
Programmatic ID: AIR WAPSC0005303300004
Facility Registry ID: 110000489659
Air Operating Status Code: OPR
Default Air Classification Code: MAJ
Air Program: Title V Permits
Activity Date: 2016-08-11 00:00:00
Activity Status Date: 2016-10-11 11:31:46
Activity Group: Compliance Monitoring
Activity Type: Inspection/Evaluation
Activity Status: Active

Region Code: 10
Programmatic ID: AIR WAPSC0005303300004
Facility Registry ID: 110000489659
Air Operating Status Code: OPR
Default Air Classification Code: MAJ
Air Program: Title V Permits
Activity Date: 2016-08-12 00:00:00
Activity Status Date: 2016-10-11 11:31:46
Activity Group: Compliance Monitoring
Activity Type: Inspection/Evaluation
Activity Status: Active

Region Code: 10
Programmatic ID: AIR WAPSC0005303300004
Facility Registry ID: 110000489659
Air Operating Status Code: OPR
Default Air Classification Code: MAJ
Air Program: Title V Permits
Activity Date: 2016-08-17 00:00:00
Activity Status Date: 2016-10-11 11:31:46
Activity Group: Compliance Monitoring
Activity Type: Inspection/Evaluation
Activity Status: Active

Region Code: 10
Programmatic ID: AIR WAPSC0005303300004
Facility Registry ID: 110000489659
Air Operating Status Code: OPR
Default Air Classification Code: MAJ
Air Program: Title V Permits
Activity Date: 2016-09-13 00:00:00
Activity Status Date: 2016-10-11 11:31:46
Activity Group: Compliance Monitoring
Activity Type: Inspection/Evaluation
Activity Status: Active

Map ID
Direction
Distance
Elevation

MAP FINDINGS

Site

Database(s)

EDR ID Number
EPA ID Number

ARDAGH GLASS INC (Continued)

1000411057

Region Code: 10
Programmatic ID: AIR WAPSC0005303300004
Facility Registry ID: 110000489659
Air Operating Status Code: OPR
Default Air Classification Code: MAJ
Air Program: Title V Permits
Activity Date: 2000-07-18 00:00:00
Activity Status Date: Not reported
Activity Group: Compliance Monitoring
Activity Type: Inspection/Evaluation
Activity Status: Not reported

Region Code: 10
Programmatic ID: AIR WAPSC0005303300004
Facility Registry ID: 110000489659
Air Operating Status Code: OPR
Default Air Classification Code: MAJ
Air Program: Title V Permits
Activity Date: 2001-02-12 00:00:00
Activity Status Date: Not reported
Activity Group: Compliance Monitoring
Activity Type: Inspection/Evaluation
Activity Status: Not reported

Region Code: 10
Programmatic ID: AIR WAPSC0005303300004
Facility Registry ID: 110000489659
Air Operating Status Code: OPR
Default Air Classification Code: MAJ
Air Program: Title V Permits
Activity Date: 2001-10-22 00:00:00
Activity Status Date: Not reported
Activity Group: Compliance Monitoring
Activity Type: Inspection/Evaluation
Activity Status: Not reported

Region Code: 10
Programmatic ID: AIR WAPSC0005303300004
Facility Registry ID: 110000489659
Air Operating Status Code: OPR
Default Air Classification Code: MAJ
Air Program: Title V Permits
Activity Date: 2001-12-10 00:00:00
Activity Status Date: Not reported
Activity Group: Compliance Monitoring
Activity Type: Inspection/Evaluation
Activity Status: Not reported

Region Code: 10
Programmatic ID: AIR WAPSC0005303300004
Facility Registry ID: 110000489659
Air Operating Status Code: OPR
Default Air Classification Code: MAJ
Air Program: Title V Permits
Activity Date: 2002-01-10 00:00:00
Activity Status Date: Not reported
Activity Group: Compliance Monitoring

Map ID
Direction
Distance
Elevation

MAP FINDINGS

Site

Database(s)

EDR ID Number
EPA ID Number

ARDAGH GLASS INC (Continued)

1000411057

Activity Type: Inspection/Evaluation
Activity Status: Not reported

Region Code: 10
Programmatic ID: AIR WAPSC0005303300004
Facility Registry ID: 110000489659
Air Operating Status Code: OPR
Default Air Classification Code: MAJ
Air Program: Title V Permits
Activity Date: 2002-03-13 00:00:00
Activity Status Date: Not reported
Activity Group: Compliance Monitoring
Activity Type: Inspection/Evaluation
Activity Status: Not reported

Region Code: 10
Programmatic ID: AIR WAPSC0005303300004
Facility Registry ID: 110000489659
Air Operating Status Code: OPR
Default Air Classification Code: MAJ
Air Program: Title V Permits
Activity Date: 2002-04-15 00:00:00
Activity Status Date: Not reported
Activity Group: Compliance Monitoring
Activity Type: Inspection/Evaluation
Activity Status: Not reported

Region Code: 10
Programmatic ID: AIR WAPSC0005303300004
Facility Registry ID: 110000489659
Air Operating Status Code: OPR
Default Air Classification Code: MAJ
Air Program: Title V Permits
Activity Date: 2002-05-06 00:00:00
Activity Status Date: Not reported
Activity Group: Compliance Monitoring
Activity Type: Inspection/Evaluation
Activity Status: Not reported

Region Code: 10
Programmatic ID: AIR WAPSC0005303300004
Facility Registry ID: 110000489659
Air Operating Status Code: OPR
Default Air Classification Code: MAJ
Air Program: Title V Permits
Activity Date: 2002-05-13 00:00:00
Activity Status Date: Not reported
Activity Group: Compliance Monitoring
Activity Type: Inspection/Evaluation
Activity Status: Not reported

Region Code: 10
Programmatic ID: AIR WAPSC0005303300004
Facility Registry ID: 110000489659
Air Operating Status Code: OPR
Default Air Classification Code: MAJ
Air Program: Title V Permits

Map ID
Direction
Distance
Elevation

MAP FINDINGS

Site

Database(s)

EDR ID Number
EPA ID Number

ARDAGH GLASS INC (Continued)

1000411057

Activity Date: 2002-06-17 00:00:00
Activity Status Date: Not reported
Activity Group: Compliance Monitoring
Activity Type: Inspection/Evaluation
Activity Status: Not reported

Region Code: 10
Programmatic ID: AIR WAPSC0005303300004
Facility Registry ID: 110000489659
Air Operating Status Code: OPR
Default Air Classification Code: MAJ
Air Program: Title V Permits
Activity Date: 2002-07-15 00:00:00
Activity Status Date: Not reported
Activity Group: Compliance Monitoring
Activity Type: Inspection/Evaluation
Activity Status: Not reported

Region Code: 10
Programmatic ID: AIR WAPSC0005303300004
Facility Registry ID: 110000489659
Air Operating Status Code: OPR
Default Air Classification Code: MAJ
Air Program: Title V Permits
Activity Date: 2002-08-26 00:00:00
Activity Status Date: Not reported
Activity Group: Compliance Monitoring
Activity Type: Inspection/Evaluation
Activity Status: Not reported

Region Code: 10
Programmatic ID: AIR WAPSC0005303300004
Facility Registry ID: 110000489659
Air Operating Status Code: OPR
Default Air Classification Code: MAJ
Air Program: Title V Permits
Activity Date: 2002-09-30 00:00:00
Activity Status Date: Not reported
Activity Group: Compliance Monitoring
Activity Type: Inspection/Evaluation
Activity Status: Not reported

Region Code: 10
Programmatic ID: AIR WAPSC0005303300004
Facility Registry ID: 110000489659
Air Operating Status Code: OPR
Default Air Classification Code: MAJ
Air Program: Title V Permits
Activity Date: 2002-10-08 00:00:00
Activity Status Date: Not reported
Activity Group: Compliance Monitoring
Activity Type: Inspection/Evaluation
Activity Status: Not reported

Region Code: 10
Programmatic ID: AIR WAPSC0005303300004
Facility Registry ID: 110000489659

Map ID
Direction
Distance
Elevation

MAP FINDINGS

Site

Database(s)

EDR ID Number
EPA ID Number

ARDAGH GLASS INC (Continued)

1000411057

Air Operating Status Code: OPR
Default Air Classification Code: MAJ
Air Program: Title V Permits
Activity Date: 2002-10-21 00:00:00
Activity Status Date: Not reported
Activity Group: Compliance Monitoring
Activity Type: Inspection/Evaluation
Activity Status: Not reported

Region Code: 10
Programmatic ID: AIR WAPSC0005303300004
Facility Registry ID: 110000489659
Air Operating Status Code: OPR
Default Air Classification Code: MAJ
Air Program: Title V Permits
Activity Date: 2002-12-12 00:00:00
Activity Status Date: Not reported
Activity Group: Compliance Monitoring
Activity Type: Inspection/Evaluation
Activity Status: Not reported

Region Code: 10
Programmatic ID: AIR WAPSC0005303300004
Facility Registry ID: 110000489659
Air Operating Status Code: OPR
Default Air Classification Code: MAJ
Air Program: Title V Permits
Activity Date: 2003-01-21 00:00:00
Activity Status Date: Not reported
Activity Group: Compliance Monitoring
Activity Type: Inspection/Evaluation
Activity Status: Not reported

Region Code: 10
Programmatic ID: AIR WAPSC0005303300004
Facility Registry ID: 110000489659
Air Operating Status Code: OPR
Default Air Classification Code: MAJ
Air Program: Title V Permits
Activity Date: 2003-02-10 00:00:00
Activity Status Date: Not reported
Activity Group: Compliance Monitoring
Activity Type: Inspection/Evaluation
Activity Status: Not reported

Region Code: 10
Programmatic ID: AIR WAPSC0005303300004
Facility Registry ID: 110000489659
Air Operating Status Code: OPR
Default Air Classification Code: MAJ
Air Program: Title V Permits
Activity Date: 2003-02-21 00:00:00
Activity Status Date: Not reported
Activity Group: Compliance Monitoring
Activity Type: Inspection/Evaluation
Activity Status: Not reported

Map ID
Direction
Distance
Elevation

MAP FINDINGS

Site

Database(s)

EDR ID Number
EPA ID Number

ARDAGH GLASS INC (Continued)

1000411057

Region Code: 10
Programmatic ID: AIR WAPSC0005303300004
Facility Registry ID: 110000489659
Air Operating Status Code: OPR
Default Air Classification Code: MAJ
Air Program: Title V Permits
Activity Date: 2003-03-07 00:00:00
Activity Status Date: Not reported
Activity Group: Compliance Monitoring
Activity Type: Inspection/Evaluation
Activity Status: Not reported

Region Code: 10
Programmatic ID: AIR WAPSC0005303300004
Facility Registry ID: 110000489659
Air Operating Status Code: OPR
Default Air Classification Code: MAJ
Air Program: Title V Permits
Activity Date: 2003-03-17 00:00:00
Activity Status Date: Not reported
Activity Group: Compliance Monitoring
Activity Type: Inspection/Evaluation
Activity Status: Not reported

Region Code: 10
Programmatic ID: AIR WAPSC0005303300004
Facility Registry ID: 110000489659
Air Operating Status Code: OPR
Default Air Classification Code: MAJ
Air Program: Title V Permits
Activity Date: 2003-04-28 00:00:00
Activity Status Date: Not reported
Activity Group: Compliance Monitoring
Activity Type: Inspection/Evaluation
Activity Status: Not reported

Region Code: 10
Programmatic ID: AIR WAPSC0005303300004
Facility Registry ID: 110000489659
Air Operating Status Code: OPR
Default Air Classification Code: MAJ
Air Program: Title V Permits
Activity Date: 2003-04-29 00:00:00
Activity Status Date: Not reported
Activity Group: Compliance Monitoring
Activity Type: Inspection/Evaluation
Activity Status: Not reported

Region Code: 10
Programmatic ID: AIR WAPSC0005303300004
Facility Registry ID: 110000489659
Air Operating Status Code: OPR
Default Air Classification Code: MAJ
Air Program: Title V Permits
Activity Date: 2003-05-08 00:00:00
Activity Status Date: Not reported
Activity Group: Compliance Monitoring

Map ID
Direction
Distance
Elevation

MAP FINDINGS

Site

Database(s)

EDR ID Number
EPA ID Number

ARDAGH GLASS INC (Continued)

1000411057

Activity Type: Inspection/Evaluation
Activity Status: Not reported

Region Code: 10
Programmatic ID: AIR WAPSC0005303300004
Facility Registry ID: 110000489659
Air Operating Status Code: OPR
Default Air Classification Code: MAJ
Air Program: Title V Permits
Activity Date: 2003-06-17 00:00:00
Activity Status Date: Not reported
Activity Group: Compliance Monitoring
Activity Type: Inspection/Evaluation
Activity Status: Not reported

Region Code: 10
Programmatic ID: AIR WAPSC0005303300004
Facility Registry ID: 110000489659
Air Operating Status Code: OPR
Default Air Classification Code: MAJ
Air Program: Title V Permits
Activity Date: 2003-06-24 00:00:00
Activity Status Date: Not reported
Activity Group: Compliance Monitoring
Activity Type: Inspection/Evaluation
Activity Status: Not reported

Region Code: 10
Programmatic ID: AIR WAPSC0005303300004
Facility Registry ID: 110000489659
Air Operating Status Code: OPR
Default Air Classification Code: MAJ
Air Program: Title V Permits
Activity Date: 2003-07-10 00:00:00
Activity Status Date: Not reported
Activity Group: Compliance Monitoring
Activity Type: Inspection/Evaluation
Activity Status: Not reported

Region Code: 10
Programmatic ID: AIR WAPSC0005303300004
Facility Registry ID: 110000489659
Air Operating Status Code: OPR
Default Air Classification Code: MAJ
Air Program: Title V Permits
Activity Date: 2003-07-29 00:00:00
Activity Status Date: Not reported
Activity Group: Compliance Monitoring
Activity Type: Inspection/Evaluation
Activity Status: Not reported

Region Code: 10
Programmatic ID: AIR WAPSC0005303300004
Facility Registry ID: 110000489659
Air Operating Status Code: OPR
Default Air Classification Code: MAJ
Air Program: Title V Permits

Map ID
Direction
Distance
Elevation

MAP FINDINGS

Site

Database(s)

EDR ID Number
EPA ID Number

ARDAGH GLASS INC (Continued)

1000411057

Activity Date: 2003-08-14 00:00:00
Activity Status Date: Not reported
Activity Group: Compliance Monitoring
Activity Type: Inspection/Evaluation
Activity Status: Not reported

Region Code: 10
Programmatic ID: AIR WAPSC0005303300004
Facility Registry ID: 110000489659
Air Operating Status Code: OPR
Default Air Classification Code: MAJ
Air Program: Title V Permits
Activity Date: 2003-09-04 00:00:00
Activity Status Date: Not reported
Activity Group: Compliance Monitoring
Activity Type: Inspection/Evaluation
Activity Status: Not reported

Region Code: 10
Programmatic ID: AIR WAPSC0005303300004
Facility Registry ID: 110000489659
Air Operating Status Code: OPR
Default Air Classification Code: MAJ
Air Program: Title V Permits
Activity Date: 2003-09-30 00:00:00
Activity Status Date: Not reported
Activity Group: Compliance Monitoring
Activity Type: Inspection/Evaluation
Activity Status: Not reported

Region Code: 10
Programmatic ID: AIR WAPSC0005303300004
Facility Registry ID: 110000489659
Air Operating Status Code: OPR
Default Air Classification Code: MAJ
Air Program: Title V Permits
Activity Date: 2003-10-20 00:00:00
Activity Status Date: Not reported
Activity Group: Compliance Monitoring
Activity Type: Inspection/Evaluation
Activity Status: Not reported

Region Code: 10
Programmatic ID: AIR WAPSC0005303300004
Facility Registry ID: 110000489659
Air Operating Status Code: OPR
Default Air Classification Code: MAJ
Air Program: Title V Permits
Activity Date: 2003-10-27 00:00:00
Activity Status Date: Not reported
Activity Group: Compliance Monitoring
Activity Type: Inspection/Evaluation
Activity Status: Not reported

Region Code: 10
Programmatic ID: AIR WAPSC0005303300004
Facility Registry ID: 110000489659

Map ID
Direction
Distance
Elevation

MAP FINDINGS

Site

Database(s)

EDR ID Number
EPA ID Number

ARDAGH GLASS INC (Continued)

1000411057

Air Operating Status Code: OPR
Default Air Classification Code: MAJ
Air Program: Title V Permits
Activity Date: 2003-10-28 00:00:00
Activity Status Date: Not reported
Activity Group: Compliance Monitoring
Activity Type: Inspection/Evaluation
Activity Status: Not reported

Region Code: 10
Programmatic ID: AIR WAPSC0005303300004
Facility Registry ID: 110000489659
Air Operating Status Code: OPR
Default Air Classification Code: MAJ
Air Program: Title V Permits
Activity Date: 2003-11-17 00:00:00
Activity Status Date: Not reported
Activity Group: Compliance Monitoring
Activity Type: Inspection/Evaluation
Activity Status: Not reported

Region Code: 10
Programmatic ID: AIR WAPSC0005303300004
Facility Registry ID: 110000489659
Air Operating Status Code: OPR
Default Air Classification Code: MAJ
Air Program: Title V Permits
Activity Date: 2003-11-20 00:00:00
Activity Status Date: Not reported
Activity Group: Compliance Monitoring
Activity Type: Inspection/Evaluation
Activity Status: Not reported

Region Code: 10
Programmatic ID: AIR WAPSC0005303300004
Facility Registry ID: 110000489659
Air Operating Status Code: OPR
Default Air Classification Code: MAJ
Air Program: Title V Permits
Activity Date: 2003-12-20 00:00:00
Activity Status Date: Not reported
Activity Group: Compliance Monitoring
Activity Type: Inspection/Evaluation
Activity Status: Not reported

Region Code: 10
Programmatic ID: AIR WAPSC0005303300004
Facility Registry ID: 110000489659
Air Operating Status Code: OPR
Default Air Classification Code: MAJ
Air Program: Title V Permits
Activity Date: 2003-12-30 00:00:00
Activity Status Date: Not reported
Activity Group: Compliance Monitoring
Activity Type: Inspection/Evaluation
Activity Status: Not reported

Map ID
Direction
Distance
Elevation

MAP FINDINGS

Site

Database(s)

EDR ID Number
EPA ID Number

ARDAGH GLASS INC (Continued)

1000411057

Region Code: 10
Programmatic ID: AIR WAPSC0005303300004
Facility Registry ID: 110000489659
Air Operating Status Code: OPR
Default Air Classification Code: MAJ
Air Program: Title V Permits
Activity Date: 2004-01-12 00:00:00
Activity Status Date: Not reported
Activity Group: Compliance Monitoring
Activity Type: Inspection/Evaluation
Activity Status: Not reported

Region Code: 10
Programmatic ID: AIR WAPSC0005303300004
Facility Registry ID: 110000489659
Air Operating Status Code: OPR
Default Air Classification Code: MAJ
Air Program: Title V Permits
Activity Date: 2004-01-26 00:00:00
Activity Status Date: Not reported
Activity Group: Compliance Monitoring
Activity Type: Inspection/Evaluation
Activity Status: Not reported

Region Code: 10
Programmatic ID: AIR WAPSC0005303300004
Facility Registry ID: 110000489659
Air Operating Status Code: OPR
Default Air Classification Code: MAJ
Air Program: Title V Permits
Activity Date: 2004-02-24 00:00:00
Activity Status Date: Not reported
Activity Group: Compliance Monitoring
Activity Type: Inspection/Evaluation
Activity Status: Not reported

Region Code: 10
Programmatic ID: AIR WAPSC0005303300004
Facility Registry ID: 110000489659
Air Operating Status Code: OPR
Default Air Classification Code: MAJ
Air Program: Title V Permits
Activity Date: 2004-03-03 00:00:00
Activity Status Date: Not reported
Activity Group: Compliance Monitoring
Activity Type: Inspection/Evaluation
Activity Status: Not reported

Region Code: 10
Programmatic ID: AIR WAPSC0005303300004
Facility Registry ID: 110000489659
Air Operating Status Code: OPR
Default Air Classification Code: MAJ
Air Program: Title V Permits
Activity Date: 2004-03-05 00:00:00
Activity Status Date: Not reported
Activity Group: Compliance Monitoring

Map ID
Direction
Distance
Elevation

MAP FINDINGS

Site

Database(s)

EDR ID Number
EPA ID Number

ARDAGH GLASS INC (Continued)

1000411057

Activity Type: Inspection/Evaluation
Activity Status: Not reported

Region Code: 10
Programmatic ID: AIR WAPSC0005303300004
Facility Registry ID: 110000489659
Air Operating Status Code: OPR
Default Air Classification Code: MAJ
Air Program: Title V Permits
Activity Date: 2004-03-09 00:00:00
Activity Status Date: Not reported
Activity Group: Compliance Monitoring
Activity Type: Inspection/Evaluation
Activity Status: Not reported

Region Code: 10
Programmatic ID: AIR WAPSC0005303300004
Facility Registry ID: 110000489659
Air Operating Status Code: OPR
Default Air Classification Code: MAJ
Air Program: Title V Permits
Activity Date: 2004-03-23 00:00:00
Activity Status Date: Not reported
Activity Group: Compliance Monitoring
Activity Type: Inspection/Evaluation
Activity Status: Not reported

Region Code: 10
Programmatic ID: AIR WAPSC0005303300004
Facility Registry ID: 110000489659
Air Operating Status Code: OPR
Default Air Classification Code: MAJ
Air Program: Title V Permits
Activity Date: 2004-04-14 00:00:00
Activity Status Date: Not reported
Activity Group: Compliance Monitoring
Activity Type: Inspection/Evaluation
Activity Status: Not reported

Region Code: 10
Programmatic ID: AIR WAPSC0005303300004
Facility Registry ID: 110000489659
Air Operating Status Code: OPR
Default Air Classification Code: MAJ
Air Program: Title V Permits
Activity Date: 2004-04-23 00:00:00
Activity Status Date: Not reported
Activity Group: Compliance Monitoring
Activity Type: Inspection/Evaluation
Activity Status: Not reported

Region Code: 10
Programmatic ID: AIR WAPSC0005303300004
Facility Registry ID: 110000489659
Air Operating Status Code: OPR
Default Air Classification Code: MAJ
Air Program: Title V Permits

Map ID
Direction
Distance
Elevation

MAP FINDINGS

Site

Database(s)

EDR ID Number
EPA ID Number

ARDAGH GLASS INC (Continued)

1000411057

Activity Date: 2004-05-10 00:00:00
Activity Status Date: Not reported
Activity Group: Compliance Monitoring
Activity Type: Inspection/Evaluation
Activity Status: Not reported

Region Code: 10
Programmatic ID: AIR WAPSC0005303300004
Facility Registry ID: 110000489659
Air Operating Status Code: OPR
Default Air Classification Code: MAJ
Air Program: Title V Permits
Activity Date: 2004-05-11 00:00:00
Activity Status Date: Not reported
Activity Group: Compliance Monitoring
Activity Type: Inspection/Evaluation
Activity Status: Not reported

Region Code: 10
Programmatic ID: AIR WAPSC0005303300004
Facility Registry ID: 110000489659
Air Operating Status Code: OPR
Default Air Classification Code: MAJ
Air Program: Title V Permits
Activity Date: 2004-05-26 00:00:00
Activity Status Date: Not reported
Activity Group: Compliance Monitoring
Activity Type: Inspection/Evaluation
Activity Status: Not reported

Region Code: 10
Programmatic ID: AIR WAPSC0005303300004
Facility Registry ID: 110000489659
Air Operating Status Code: OPR
Default Air Classification Code: MAJ
Air Program: Title V Permits
Activity Date: 2004-06-15 00:00:00
Activity Status Date: Not reported
Activity Group: Compliance Monitoring
Activity Type: Inspection/Evaluation
Activity Status: Not reported

Region Code: 10
Programmatic ID: AIR WAPSC0005303300004
Facility Registry ID: 110000489659
Air Operating Status Code: OPR
Default Air Classification Code: MAJ
Air Program: Title V Permits
Activity Date: 2004-07-13 00:00:00
Activity Status Date: Not reported
Activity Group: Compliance Monitoring
Activity Type: Inspection/Evaluation
Activity Status: Not reported

Region Code: 10
Programmatic ID: AIR WAPSC0005303300004
Facility Registry ID: 110000489659

Map ID
Direction
Distance
Elevation

MAP FINDINGS

Site

Database(s)

EDR ID Number
EPA ID Number

ARDAGH GLASS INC (Continued)

1000411057

Air Operating Status Code: OPR
Default Air Classification Code: MAJ
Air Program: Title V Permits
Activity Date: 2004-08-02 00:00:00
Activity Status Date: Not reported
Activity Group: Compliance Monitoring
Activity Type: Inspection/Evaluation
Activity Status: Not reported

Region Code: 10
Programmatic ID: AIR WAPSC0005303300004
Facility Registry ID: 110000489659
Air Operating Status Code: OPR
Default Air Classification Code: MAJ
Air Program: Title V Permits
Activity Date: 2004-08-17 00:00:00
Activity Status Date: Not reported
Activity Group: Compliance Monitoring
Activity Type: Inspection/Evaluation
Activity Status: Not reported

Region Code: 10
Programmatic ID: AIR WAPSC0005303300004
Facility Registry ID: 110000489659
Air Operating Status Code: OPR
Default Air Classification Code: MAJ
Air Program: Title V Permits
Activity Date: 2004-08-18 00:00:00
Activity Status Date: Not reported
Activity Group: Compliance Monitoring
Activity Type: Inspection/Evaluation
Activity Status: Not reported

Region Code: 10
Programmatic ID: AIR WAPSC0005303300004
Facility Registry ID: 110000489659
Air Operating Status Code: OPR
Default Air Classification Code: MAJ
Air Program: Title V Permits
Activity Date: 2004-09-16 00:00:00
Activity Status Date: Not reported
Activity Group: Compliance Monitoring
Activity Type: Inspection/Evaluation
Activity Status: Not reported

Region Code: 10
Programmatic ID: AIR WAPSC0005303300004
Facility Registry ID: 110000489659
Air Operating Status Code: OPR
Default Air Classification Code: MAJ
Air Program: Title V Permits
Activity Date: 2004-09-21 00:00:00
Activity Status Date: Not reported
Activity Group: Compliance Monitoring
Activity Type: Inspection/Evaluation
Activity Status: Not reported

Map ID
Direction
Distance
Elevation

MAP FINDINGS

Site

Database(s)

EDR ID Number
EPA ID Number

ARDAGH GLASS INC (Continued)

1000411057

Region Code: 10
Programmatic ID: AIR WAPSC0005303300004
Facility Registry ID: 110000489659
Air Operating Status Code: OPR
Default Air Classification Code: MAJ
Air Program: Title V Permits
Activity Date: 2004-09-30 00:00:00
Activity Status Date: Not reported
Activity Group: Compliance Monitoring
Activity Type: Inspection/Evaluation
Activity Status: Not reported

Region Code: 10
Programmatic ID: AIR WAPSC0005303300004
Facility Registry ID: 110000489659
Air Operating Status Code: OPR
Default Air Classification Code: MAJ
Air Program: Title V Permits
Activity Date: 2004-10-27 00:00:00
Activity Status Date: Not reported
Activity Group: Compliance Monitoring
Activity Type: Inspection/Evaluation
Activity Status: Not reported

Region Code: 10
Programmatic ID: AIR WAPSC0005303300004
Facility Registry ID: 110000489659
Air Operating Status Code: OPR
Default Air Classification Code: MAJ
Air Program: Title V Permits
Activity Date: 2004-11-01 00:00:00
Activity Status Date: Not reported
Activity Group: Compliance Monitoring
Activity Type: Inspection/Evaluation
Activity Status: Not reported

Region Code: 10
Programmatic ID: AIR WAPSC0005303300004
Facility Registry ID: 110000489659
Air Operating Status Code: OPR
Default Air Classification Code: MAJ
Air Program: Title V Permits
Activity Date: 2004-11-22 00:00:00
Activity Status Date: Not reported
Activity Group: Compliance Monitoring
Activity Type: Inspection/Evaluation
Activity Status: Not reported

Region Code: 10
Programmatic ID: AIR WAPSC0005303300004
Facility Registry ID: 110000489659
Air Operating Status Code: OPR
Default Air Classification Code: MAJ
Air Program: Title V Permits
Activity Date: 2004-11-23 00:00:00
Activity Status Date: Not reported
Activity Group: Compliance Monitoring

Map ID
Direction
Distance
Elevation

MAP FINDINGS

Site

Database(s)

EDR ID Number
EPA ID Number

ARDAGH GLASS INC (Continued)

1000411057

Activity Type: Inspection/Evaluation
Activity Status: Not reported

Region Code: 10
Programmatic ID: AIR WAPSC0005303300004
Facility Registry ID: 110000489659
Air Operating Status Code: OPR
Default Air Classification Code: MAJ
Air Program: Title V Permits
Activity Date: 2004-12-21 00:00:00
Activity Status Date: Not reported
Activity Group: Compliance Monitoring
Activity Type: Inspection/Evaluation
Activity Status: Not reported

Region Code: 10
Programmatic ID: AIR WAPSC0005303300004
Facility Registry ID: 110000489659
Air Operating Status Code: OPR
Default Air Classification Code: MAJ
Air Program: Title V Permits
Activity Date: 2005-01-18 00:00:00
Activity Status Date: Not reported
Activity Group: Compliance Monitoring
Activity Type: Inspection/Evaluation
Activity Status: Not reported

Region Code: 10
Programmatic ID: AIR WAPSC0005303300004
Facility Registry ID: 110000489659
Air Operating Status Code: OPR
Default Air Classification Code: MAJ
Air Program: Title V Permits
Activity Date: 2005-01-19 00:00:00
Activity Status Date: Not reported
Activity Group: Compliance Monitoring
Activity Type: Inspection/Evaluation
Activity Status: Not reported

Region Code: 10
Programmatic ID: AIR WAPSC0005303300004
Facility Registry ID: 110000489659
Air Operating Status Code: OPR
Default Air Classification Code: MAJ
Air Program: Title V Permits
Activity Date: 2005-01-25 00:00:00
Activity Status Date: Not reported
Activity Group: Compliance Monitoring
Activity Type: Inspection/Evaluation
Activity Status: Not reported

Region Code: 10
Programmatic ID: AIR WAPSC0005303300004
Facility Registry ID: 110000489659
Air Operating Status Code: OPR
Default Air Classification Code: MAJ
Air Program: Title V Permits

Map ID
Direction
Distance
Elevation

MAP FINDINGS

Site

Database(s)

EDR ID Number
EPA ID Number

ARDAGH GLASS INC (Continued)

1000411057

Activity Date: 2005-02-08 00:00:00
Activity Status Date: Not reported
Activity Group: Compliance Monitoring
Activity Type: Inspection/Evaluation
Activity Status: Not reported

Region Code: 10
Programmatic ID: AIR WAPSC0005303300004
Facility Registry ID: 110000489659
Air Operating Status Code: OPR
Default Air Classification Code: MAJ
Air Program: Title V Permits
Activity Date: 2005-02-16 00:00:00
Activity Status Date: Not reported
Activity Group: Compliance Monitoring
Activity Type: Inspection/Evaluation
Activity Status: Not reported

Region Code: 10
Programmatic ID: AIR WAPSC0005303300004
Facility Registry ID: 110000489659
Air Operating Status Code: OPR
Default Air Classification Code: MAJ
Air Program: Title V Permits
Activity Date: 2005-02-17 00:00:00
Activity Status Date: Not reported
Activity Group: Compliance Monitoring
Activity Type: Inspection/Evaluation
Activity Status: Not reported

Region Code: 10
Programmatic ID: AIR WAPSC0005303300004
Facility Registry ID: 110000489659
Air Operating Status Code: OPR
Default Air Classification Code: MAJ
Air Program: Title V Permits
Activity Date: 2005-02-24 00:00:00
Activity Status Date: Not reported
Activity Group: Compliance Monitoring
Activity Type: Inspection/Evaluation
Activity Status: Not reported

Region Code: 10
Programmatic ID: AIR WAPSC0005303300004
Facility Registry ID: 110000489659
Air Operating Status Code: OPR
Default Air Classification Code: MAJ
Air Program: Title V Permits
Activity Date: 2005-03-15 00:00:00
Activity Status Date: Not reported
Activity Group: Compliance Monitoring
Activity Type: Inspection/Evaluation
Activity Status: Not reported

Region Code: 10
Programmatic ID: AIR WAPSC0005303300004
Facility Registry ID: 110000489659

Map ID
Direction
Distance
Elevation

MAP FINDINGS

Site

Database(s)

EDR ID Number
EPA ID Number

ARDAGH GLASS INC (Continued)

1000411057

Air Operating Status Code: OPR
Default Air Classification Code: MAJ
Air Program: Title V Permits
Activity Date: 2005-03-29 00:00:00
Activity Status Date: Not reported
Activity Group: Compliance Monitoring
Activity Type: Inspection/Evaluation
Activity Status: Not reported

Region Code: 10
Programmatic ID: AIR WAPSC0005303300004
Facility Registry ID: 110000489659
Air Operating Status Code: OPR
Default Air Classification Code: MAJ
Air Program: Title V Permits
Activity Date: 2005-04-12 00:00:00
Activity Status Date: Not reported
Activity Group: Compliance Monitoring
Activity Type: Inspection/Evaluation
Activity Status: Not reported

Region Code: 10
Programmatic ID: AIR WAPSC0005303300004
Facility Registry ID: 110000489659
Air Operating Status Code: OPR
Default Air Classification Code: MAJ
Air Program: Title V Permits
Activity Date: 2005-05-10 00:00:00
Activity Status Date: Not reported
Activity Group: Compliance Monitoring
Activity Type: Inspection/Evaluation
Activity Status: Not reported

Region Code: 10
Programmatic ID: AIR WAPSC0005303300004
Facility Registry ID: 110000489659
Air Operating Status Code: OPR
Default Air Classification Code: MAJ
Air Program: Title V Permits
Activity Date: 2005-06-09 00:00:00
Activity Status Date: Not reported
Activity Group: Compliance Monitoring
Activity Type: Inspection/Evaluation
Activity Status: Not reported

Region Code: 10
Programmatic ID: AIR WAPSC0005303300004
Facility Registry ID: 110000489659
Air Operating Status Code: OPR
Default Air Classification Code: MAJ
Air Program: Title V Permits
Activity Date: 2005-07-18 00:00:00
Activity Status Date: Not reported
Activity Group: Compliance Monitoring
Activity Type: Inspection/Evaluation
Activity Status: Not reported

Map ID
Direction
Distance
Elevation

MAP FINDINGS

Site

Database(s)

EDR ID Number
EPA ID Number

ARDAGH GLASS INC (Continued)

1000411057

Region Code: 10
Programmatic ID: AIR WAPSC0005303300004
Facility Registry ID: 110000489659
Air Operating Status Code: OPR
Default Air Classification Code: MAJ
Air Program: Title V Permits
Activity Date: 2005-08-01 00:00:00
Activity Status Date: Not reported
Activity Group: Compliance Monitoring
Activity Type: Inspection/Evaluation
Activity Status: Not reported

Region Code: 10
Programmatic ID: AIR WAPSC0005303300004
Facility Registry ID: 110000489659
Air Operating Status Code: OPR
Default Air Classification Code: MAJ
Air Program: Title V Permits
Activity Date: 2005-08-14 00:00:00
Activity Status Date: Not reported
Activity Group: Compliance Monitoring
Activity Type: Inspection/Evaluation
Activity Status: Not reported

Region Code: 10
Programmatic ID: AIR WAPSC0005303300004
Facility Registry ID: 110000489659
Air Operating Status Code: OPR
Default Air Classification Code: MAJ
Air Program: Title V Permits
Activity Date: 2005-08-15 00:00:00
Activity Status Date: Not reported
Activity Group: Compliance Monitoring
Activity Type: Inspection/Evaluation
Activity Status: Not reported

Region Code: 10
Programmatic ID: AIR WAPSC0005303300004
Facility Registry ID: 110000489659
Air Operating Status Code: OPR
Default Air Classification Code: MAJ
Air Program: Title V Permits
Activity Date: 2005-08-25 00:00:00
Activity Status Date: Not reported
Activity Group: Compliance Monitoring
Activity Type: Inspection/Evaluation
Activity Status: Not reported

Region Code: 10
Programmatic ID: AIR WAPSC0005303300004
Facility Registry ID: 110000489659
Air Operating Status Code: OPR
Default Air Classification Code: MAJ
Air Program: Title V Permits
Activity Date: 2005-09-13 00:00:00
Activity Status Date: Not reported
Activity Group: Compliance Monitoring

Map ID
Direction
Distance
Elevation

MAP FINDINGS

Site

Database(s)

EDR ID Number
EPA ID Number

ARDAGH GLASS INC (Continued)

1000411057

Activity Type: Inspection/Evaluation
Activity Status: Not reported

Region Code: 10
Programmatic ID: AIR WAPSC0005303300004
Facility Registry ID: 110000489659
Air Operating Status Code: OPR
Default Air Classification Code: MAJ
Air Program: Title V Permits
Activity Date: 2005-09-19 00:00:00
Activity Status Date: Not reported
Activity Group: Compliance Monitoring
Activity Type: Inspection/Evaluation
Activity Status: Not reported

Region Code: 10
Programmatic ID: AIR WAPSC0005303300004
Facility Registry ID: 110000489659
Air Operating Status Code: OPR
Default Air Classification Code: MAJ
Air Program: Title V Permits
Activity Date: 2005-09-22 00:00:00
Activity Status Date: Not reported
Activity Group: Compliance Monitoring
Activity Type: Inspection/Evaluation
Activity Status: Not reported

Region Code: 10
Programmatic ID: AIR WAPSC0005303300004
Facility Registry ID: 110000489659
Air Operating Status Code: OPR
Default Air Classification Code: MAJ
Air Program: Title V Permits
Activity Date: 2005-10-06 00:00:00
Activity Status Date: Not reported
Activity Group: Compliance Monitoring
Activity Type: Inspection/Evaluation
Activity Status: Not reported

Region Code: 10
Programmatic ID: AIR WAPSC0005303300004
Facility Registry ID: 110000489659
Air Operating Status Code: OPR
Default Air Classification Code: MAJ
Air Program: Title V Permits
Activity Date: 2005-11-15 00:00:00
Activity Status Date: Not reported
Activity Group: Compliance Monitoring
Activity Type: Inspection/Evaluation
Activity Status: Not reported

Region Code: 10
Programmatic ID: AIR WAPSC0005303300004
Facility Registry ID: 110000489659
Air Operating Status Code: OPR
Default Air Classification Code: MAJ
Air Program: Title V Permits

Map ID
Direction
Distance
Elevation

MAP FINDINGS

Site

Database(s)

EDR ID Number
EPA ID Number

ARDAGH GLASS INC (Continued)

1000411057

Activity Date: 2005-11-30 00:00:00
Activity Status Date: Not reported
Activity Group: Compliance Monitoring
Activity Type: Inspection/Evaluation
Activity Status: Not reported

Region Code: 10
Programmatic ID: AIR WAPSC0005303300004
Facility Registry ID: 110000489659
Air Operating Status Code: OPR
Default Air Classification Code: MAJ
Air Program: Title V Permits
Activity Date: 2005-12-05 00:00:00
Activity Status Date: Not reported
Activity Group: Compliance Monitoring
Activity Type: Inspection/Evaluation
Activity Status: Not reported

Region Code: 10
Programmatic ID: AIR WAPSC0005303300004
Facility Registry ID: 110000489659
Air Operating Status Code: OPR
Default Air Classification Code: MAJ
Air Program: Title V Permits
Activity Date: 2005-12-13 00:00:00
Activity Status Date: Not reported
Activity Group: Compliance Monitoring
Activity Type: Inspection/Evaluation
Activity Status: Not reported

Region Code: 10
Programmatic ID: AIR WAPSC0005303300004
Facility Registry ID: 110000489659
Air Operating Status Code: OPR
Default Air Classification Code: MAJ
Air Program: Title V Permits
Activity Date: 2005-12-20 00:00:00
Activity Status Date: Not reported
Activity Group: Compliance Monitoring
Activity Type: Inspection/Evaluation
Activity Status: Not reported

Region Code: 10
Programmatic ID: AIR WAPSC0005303300004
Facility Registry ID: 110000489659
Air Operating Status Code: OPR
Default Air Classification Code: MAJ
Air Program: Title V Permits
Activity Date: 2006-01-30 00:00:00
Activity Status Date: Not reported
Activity Group: Compliance Monitoring
Activity Type: Inspection/Evaluation
Activity Status: Not reported

Region Code: 10
Programmatic ID: AIR WAPSC0005303300004
Facility Registry ID: 110000489659

Map ID
Direction
Distance
Elevation

MAP FINDINGS

Site

Database(s)

EDR ID Number
EPA ID Number

ARDAGH GLASS INC (Continued)

1000411057

Air Operating Status Code: OPR
Default Air Classification Code: MAJ
Air Program: Title V Permits
Activity Date: 2006-02-27 00:00:00
Activity Status Date: Not reported
Activity Group: Compliance Monitoring
Activity Type: Inspection/Evaluation
Activity Status: Not reported

Region Code: 10
Programmatic ID: AIR WAPSC0005303300004
Facility Registry ID: 110000489659
Air Operating Status Code: OPR
Default Air Classification Code: MAJ
Air Program: Title V Permits
Activity Date: 2006-03-07 00:00:00
Activity Status Date: Not reported
Activity Group: Compliance Monitoring
Activity Type: Inspection/Evaluation
Activity Status: Not reported

Region Code: 10
Programmatic ID: AIR WAPSC0005303300004
Facility Registry ID: 110000489659
Air Operating Status Code: OPR
Default Air Classification Code: MAJ
Air Program: Title V Permits
Activity Date: 2006-04-17 00:00:00
Activity Status Date: Not reported
Activity Group: Compliance Monitoring
Activity Type: Inspection/Evaluation
Activity Status: Not reported

Region Code: 10
Programmatic ID: AIR WAPSC0005303300004
Facility Registry ID: 110000489659
Air Operating Status Code: OPR
Default Air Classification Code: MAJ
Air Program: Title V Permits
Activity Date: 2006-05-09 00:00:00
Activity Status Date: Not reported
Activity Group: Compliance Monitoring
Activity Type: Inspection/Evaluation
Activity Status: Not reported

Region Code: 10
Programmatic ID: AIR WAPSC0005303300004
Facility Registry ID: 110000489659
Air Operating Status Code: OPR
Default Air Classification Code: MAJ
Air Program: Title V Permits
Activity Date: 2006-06-05 00:00:00
Activity Status Date: Not reported
Activity Group: Compliance Monitoring
Activity Type: Inspection/Evaluation
Activity Status: Not reported

Map ID
Direction
Distance
Elevation

MAP FINDINGS

Site

Database(s)

EDR ID Number
EPA ID Number

ARDAGH GLASS INC (Continued)

1000411057

Region Code: 10
Programmatic ID: AIR WAPSC0005303300004
Facility Registry ID: 110000489659
Air Operating Status Code: OPR
Default Air Classification Code: MAJ
Air Program: Title V Permits
Activity Date: 2006-06-07 00:00:00
Activity Status Date: Not reported
Activity Group: Compliance Monitoring
Activity Type: Inspection/Evaluation
Activity Status: Not reported

Region Code: 10
Programmatic ID: AIR WAPSC0005303300004
Facility Registry ID: 110000489659
Air Operating Status Code: OPR
Default Air Classification Code: MAJ
Air Program: Title V Permits
Activity Date: 2006-07-31 00:00:00
Activity Status Date: Not reported
Activity Group: Compliance Monitoring
Activity Type: Inspection/Evaluation
Activity Status: Not reported

Region Code: 10
Programmatic ID: AIR WAPSC0005303300004
Facility Registry ID: 110000489659
Air Operating Status Code: OPR
Default Air Classification Code: MAJ
Air Program: Title V Permits
Activity Date: 2006-08-06 00:00:00
Activity Status Date: Not reported
Activity Group: Compliance Monitoring
Activity Type: Inspection/Evaluation
Activity Status: Not reported

Region Code: 10
Programmatic ID: AIR WAPSC0005303300004
Facility Registry ID: 110000489659
Air Operating Status Code: OPR
Default Air Classification Code: MAJ
Air Program: Title V Permits
Activity Date: 2006-08-07 00:00:00
Activity Status Date: Not reported
Activity Group: Compliance Monitoring
Activity Type: Inspection/Evaluation
Activity Status: Not reported

Region Code: 10
Programmatic ID: AIR WAPSC0005303300004
Facility Registry ID: 110000489659
Air Operating Status Code: OPR
Default Air Classification Code: MAJ
Air Program: Title V Permits
Activity Date: 2006-09-29 00:00:00
Activity Status Date: Not reported
Activity Group: Compliance Monitoring

Map ID
Direction
Distance
Elevation

MAP FINDINGS

Site

Database(s)

EDR ID Number
EPA ID Number

ARDAGH GLASS INC (Continued)

1000411057

Activity Type: Inspection/Evaluation
Activity Status: Not reported

Region Code: 10
Programmatic ID: AIR WAPSC0005303300004
Facility Registry ID: 110000489659
Air Operating Status Code: OPR
Default Air Classification Code: MAJ
Air Program: Title V Permits
Activity Date: 2006-09-30 00:00:00
Activity Status Date: Not reported
Activity Group: Compliance Monitoring
Activity Type: Inspection/Evaluation
Activity Status: Not reported

Region Code: 10
Programmatic ID: AIR WAPSC0005303300004
Facility Registry ID: 110000489659
Air Operating Status Code: OPR
Default Air Classification Code: MAJ
Air Program: Title V Permits
Activity Date: 2006-10-05 00:00:00
Activity Status Date: Not reported
Activity Group: Compliance Monitoring
Activity Type: Inspection/Evaluation
Activity Status: Not reported

Region Code: 10
Programmatic ID: AIR WAPSC0005303300004
Facility Registry ID: 110000489659
Air Operating Status Code: OPR
Default Air Classification Code: MAJ
Air Program: Title V Permits
Activity Date: 2006-10-09 00:00:00
Activity Status Date: Not reported
Activity Group: Compliance Monitoring
Activity Type: Inspection/Evaluation
Activity Status: Not reported

Region Code: 10
Programmatic ID: AIR WAPSC0005303300004
Facility Registry ID: 110000489659
Air Operating Status Code: OPR
Default Air Classification Code: MAJ
Air Program: Title V Permits
Activity Date: 2006-12-05 00:00:00
Activity Status Date: Not reported
Activity Group: Compliance Monitoring
Activity Type: Inspection/Evaluation
Activity Status: Not reported

Region Code: 10
Programmatic ID: AIR WAPSC0005303300004
Facility Registry ID: 110000489659
Air Operating Status Code: OPR
Default Air Classification Code: MAJ
Air Program: Title V Permits

Map ID
Direction
Distance
Elevation

MAP FINDINGS

Site

Database(s)

EDR ID Number
EPA ID Number

ARDAGH GLASS INC (Continued)

1000411057

Activity Date: 2006-12-07 00:00:00
Activity Status Date: Not reported
Activity Group: Compliance Monitoring
Activity Type: Inspection/Evaluation
Activity Status: Not reported

Region Code: 10
Programmatic ID: AIR WAPSC0005303300004
Facility Registry ID: 110000489659
Air Operating Status Code: OPR
Default Air Classification Code: MAJ
Air Program: Title V Permits
Activity Date: 2006-12-14 00:00:00
Activity Status Date: Not reported
Activity Group: Compliance Monitoring
Activity Type: Inspection/Evaluation
Activity Status: Not reported

Region Code: 10
Programmatic ID: AIR WAPSC0005303300004
Facility Registry ID: 110000489659
Air Operating Status Code: OPR
Default Air Classification Code: MAJ
Air Program: Title V Permits
Activity Date: 2007-01-16 00:00:00
Activity Status Date: Not reported
Activity Group: Compliance Monitoring
Activity Type: Inspection/Evaluation
Activity Status: Not reported

Region Code: 10
Programmatic ID: AIR WAPSC0005303300004
Facility Registry ID: 110000489659
Air Operating Status Code: OPR
Default Air Classification Code: MAJ
Air Program: Title V Permits
Activity Date: 2007-01-22 00:00:00
Activity Status Date: Not reported
Activity Group: Compliance Monitoring
Activity Type: Inspection/Evaluation
Activity Status: Not reported

Region Code: 10
Programmatic ID: AIR WAPSC0005303300004
Facility Registry ID: 110000489659
Air Operating Status Code: OPR
Default Air Classification Code: MAJ
Air Program: Title V Permits
Activity Date: 2007-02-21 00:00:00
Activity Status Date: Not reported
Activity Group: Compliance Monitoring
Activity Type: Inspection/Evaluation
Activity Status: Not reported

Region Code: 10
Programmatic ID: AIR WAPSC0005303300004
Facility Registry ID: 110000489659

Map ID
Direction
Distance
Elevation

MAP FINDINGS

Site

Database(s)

EDR ID Number
EPA ID Number

ARDAGH GLASS INC (Continued)

1000411057

Air Operating Status Code: OPR
Default Air Classification Code: MAJ
Air Program: Title V Permits
Activity Date: 2007-02-23 00:00:00
Activity Status Date: Not reported
Activity Group: Compliance Monitoring
Activity Type: Inspection/Evaluation
Activity Status: Not reported

Region Code: 10
Programmatic ID: AIR WAPSC0005303300004
Facility Registry ID: 110000489659
Air Operating Status Code: OPR
Default Air Classification Code: MAJ
Air Program: Title V Permits
Activity Date: 2007-03-08 00:00:00
Activity Status Date: Not reported
Activity Group: Compliance Monitoring
Activity Type: Inspection/Evaluation
Activity Status: Not reported

Region Code: 10
Programmatic ID: AIR WAPSC0005303300004
Facility Registry ID: 110000489659
Air Operating Status Code: OPR
Default Air Classification Code: MAJ
Air Program: Title V Permits
Activity Date: 2007-03-12 00:00:00
Activity Status Date: Not reported
Activity Group: Compliance Monitoring
Activity Type: Inspection/Evaluation
Activity Status: Not reported

Region Code: 10
Programmatic ID: AIR WAPSC0005303300004
Facility Registry ID: 110000489659
Air Operating Status Code: OPR
Default Air Classification Code: MAJ
Air Program: Title V Permits
Activity Date: 2007-04-30 00:00:00
Activity Status Date: Not reported
Activity Group: Compliance Monitoring
Activity Type: Inspection/Evaluation
Activity Status: Not reported

Region Code: 10
Programmatic ID: AIR WAPSC0005303300004
Facility Registry ID: 110000489659
Air Operating Status Code: OPR
Default Air Classification Code: MAJ
Air Program: Title V Permits
Activity Date: 2007-05-22 00:00:00
Activity Status Date: Not reported
Activity Group: Compliance Monitoring
Activity Type: Inspection/Evaluation
Activity Status: Not reported

Map ID
Direction
Distance
Elevation

MAP FINDINGS

Site

Database(s)

EDR ID Number
EPA ID Number

ARDAGH GLASS INC (Continued)

1000411057

Region Code: 10
Programmatic ID: AIR WAPSC0005303300004
Facility Registry ID: 110000489659
Air Operating Status Code: OPR
Default Air Classification Code: MAJ
Air Program: Title V Permits
Activity Date: 2007-06-04 00:00:00
Activity Status Date: Not reported
Activity Group: Compliance Monitoring
Activity Type: Inspection/Evaluation
Activity Status: Not reported

Region Code: 10
Programmatic ID: AIR WAPSC0005303300004
Facility Registry ID: 110000489659
Air Operating Status Code: OPR
Default Air Classification Code: MAJ
Air Program: Title V Permits
Activity Date: 2007-06-18 00:00:00
Activity Status Date: Not reported
Activity Group: Compliance Monitoring
Activity Type: Inspection/Evaluation
Activity Status: Not reported

Region Code: 10
Programmatic ID: AIR WAPSC0005303300004
Facility Registry ID: 110000489659
Air Operating Status Code: OPR
Default Air Classification Code: MAJ
Air Program: Title V Permits
Activity Date: 2007-07-31 00:00:00
Activity Status Date: Not reported
Activity Group: Compliance Monitoring
Activity Type: Inspection/Evaluation
Activity Status: Not reported

Region Code: 10
Programmatic ID: AIR WAPSC0005303300004
Facility Registry ID: 110000489659
Air Operating Status Code: OPR
Default Air Classification Code: MAJ
Air Program: Title V Permits
Activity Date: 2007-08-15 00:00:00
Activity Status Date: Not reported
Activity Group: Compliance Monitoring
Activity Type: Inspection/Evaluation
Activity Status: Not reported

Region Code: 10
Programmatic ID: AIR WAPSC0005303300004
Facility Registry ID: 110000489659
Air Operating Status Code: OPR
Default Air Classification Code: MAJ
Air Program: Title V Permits
Activity Date: 2007-08-23 00:00:00
Activity Status Date: Not reported
Activity Group: Compliance Monitoring

Map ID
Direction
Distance
Elevation

MAP FINDINGS

Site

Database(s)

EDR ID Number
EPA ID Number

ARDAGH GLASS INC (Continued)

1000411057

Activity Type: Inspection/Evaluation
Activity Status: Not reported

Region Code: 10
Programmatic ID: AIR WAPSC0005303300004
Facility Registry ID: 110000489659
Air Operating Status Code: OPR
Default Air Classification Code: MAJ
Air Program: Title V Permits
Activity Date: 2007-08-24 00:00:00
Activity Status Date: Not reported
Activity Group: Compliance Monitoring
Activity Type: Inspection/Evaluation
Activity Status: Not reported

Region Code: 10
Programmatic ID: AIR WAPSC0005303300004
Facility Registry ID: 110000489659
Air Operating Status Code: OPR
Default Air Classification Code: MAJ
Air Program: Title V Permits
Activity Date: 2007-09-14 00:00:00
Activity Status Date: Not reported
Activity Group: Compliance Monitoring
Activity Type: Inspection/Evaluation
Activity Status: Not reported

Region Code: 10
Programmatic ID: AIR WAPSC0005303300004
Facility Registry ID: 110000489659
Air Operating Status Code: OPR
Default Air Classification Code: MAJ
Air Program: Title V Permits
Activity Date: 2007-09-25 00:00:00
Activity Status Date: Not reported
Activity Group: Compliance Monitoring
Activity Type: Inspection/Evaluation
Activity Status: Not reported

Region Code: 10
Programmatic ID: AIR WAPSC0005303300004
Facility Registry ID: 110000489659
Air Operating Status Code: OPR
Default Air Classification Code: MAJ
Air Program: Title V Permits
Activity Date: 2007-09-26 00:00:00
Activity Status Date: Not reported
Activity Group: Compliance Monitoring
Activity Type: Inspection/Evaluation
Activity Status: Not reported

Region Code: 10
Programmatic ID: AIR WAPSC0005303300004
Facility Registry ID: 110000489659
Air Operating Status Code: OPR
Default Air Classification Code: MAJ
Air Program: Title V Permits

Map ID
Direction
Distance
Elevation

MAP FINDINGS

Site

Database(s)

EDR ID Number
EPA ID Number

ARDAGH GLASS INC (Continued)

1000411057

Activity Date: 2007-09-27 00:00:00
Activity Status Date: Not reported
Activity Group: Compliance Monitoring
Activity Type: Inspection/Evaluation
Activity Status: Not reported

Region Code: 10
Programmatic ID: AIR WAPSC0005303300004
Facility Registry ID: 110000489659
Air Operating Status Code: OPR
Default Air Classification Code: MAJ
Air Program: Title V Permits
Activity Date: 2007-09-28 00:00:00
Activity Status Date: Not reported
Activity Group: Compliance Monitoring
Activity Type: Inspection/Evaluation
Activity Status: Not reported

Region Code: 10
Programmatic ID: AIR WAPSC0005303300004
Facility Registry ID: 110000489659
Air Operating Status Code: OPR
Default Air Classification Code: MAJ
Air Program: Title V Permits
Activity Date: 2007-10-09 00:00:00
Activity Status Date: Not reported
Activity Group: Compliance Monitoring
Activity Type: Inspection/Evaluation
Activity Status: Not reported

Region Code: 10
Programmatic ID: AIR WAPSC0005303300004
Facility Registry ID: 110000489659
Air Operating Status Code: OPR
Default Air Classification Code: MAJ
Air Program: Title V Permits
Activity Date: 2007-11-05 00:00:00
Activity Status Date: Not reported
Activity Group: Compliance Monitoring
Activity Type: Inspection/Evaluation
Activity Status: Not reported

Region Code: 10
Programmatic ID: AIR WAPSC0005303300004
Facility Registry ID: 110000489659
Air Operating Status Code: OPR
Default Air Classification Code: MAJ
Air Program: Title V Permits
Activity Date: 2007-12-10 00:00:00
Activity Status Date: Not reported
Activity Group: Compliance Monitoring
Activity Type: Inspection/Evaluation
Activity Status: Not reported

Region Code: 10
Programmatic ID: AIR WAPSC0005303300004
Facility Registry ID: 110000489659

Map ID
Direction
Distance
Elevation

MAP FINDINGS

Site

Database(s)

EDR ID Number
EPA ID Number

ARDAGH GLASS INC (Continued)

1000411057

Air Operating Status Code: OPR
Default Air Classification Code: MAJ
Air Program: Title V Permits
Activity Date: 2007-12-12 00:00:00
Activity Status Date: Not reported
Activity Group: Compliance Monitoring
Activity Type: Inspection/Evaluation
Activity Status: Not reported

Region Code: 10
Programmatic ID: AIR WAPSC0005303300004
Facility Registry ID: 110000489659
Air Operating Status Code: OPR
Default Air Classification Code: MAJ
Air Program: Title V Permits
Activity Date: 2008-01-11 00:00:00
Activity Status Date: Not reported
Activity Group: Compliance Monitoring
Activity Type: Inspection/Evaluation
Activity Status: Not reported

Region Code: 10
Programmatic ID: AIR WAPSC0005303300004
Facility Registry ID: 110000489659
Air Operating Status Code: OPR
Default Air Classification Code: MAJ
Air Program: Title V Permits
Activity Date: 2008-01-29 00:00:00
Activity Status Date: Not reported
Activity Group: Compliance Monitoring
Activity Type: Inspection/Evaluation
Activity Status: Not reported

Region Code: 10
Programmatic ID: AIR WAPSC0005303300004
Facility Registry ID: 110000489659
Air Operating Status Code: OPR
Default Air Classification Code: MAJ
Air Program: Title V Permits
Activity Date: 2008-02-01 00:00:00
Activity Status Date: Not reported
Activity Group: Compliance Monitoring
Activity Type: Inspection/Evaluation
Activity Status: Not reported

Region Code: 10
Programmatic ID: AIR WAPSC0005303300004
Facility Registry ID: 110000489659
Air Operating Status Code: OPR
Default Air Classification Code: MAJ
Air Program: Title V Permits
Activity Date: 2008-02-04 00:00:00
Activity Status Date: Not reported
Activity Group: Compliance Monitoring
Activity Type: Inspection/Evaluation
Activity Status: Not reported

Map ID
Direction
Distance
Elevation

MAP FINDINGS

Site

Database(s)

EDR ID Number
EPA ID Number

ARDAGH GLASS INC (Continued)

1000411057

Region Code: 10
Programmatic ID: AIR WAPSC0005303300004
Facility Registry ID: 110000489659
Air Operating Status Code: OPR
Default Air Classification Code: MAJ
Air Program: Title V Permits
Activity Date: 2008-03-06 00:00:00
Activity Status Date: Not reported
Activity Group: Compliance Monitoring
Activity Type: Inspection/Evaluation
Activity Status: Not reported

Region Code: 10
Programmatic ID: AIR WAPSC0005303300004
Facility Registry ID: 110000489659
Air Operating Status Code: OPR
Default Air Classification Code: MAJ
Air Program: Title V Permits
Activity Date: 2008-03-11 00:00:00
Activity Status Date: Not reported
Activity Group: Compliance Monitoring
Activity Type: Inspection/Evaluation
Activity Status: Not reported

Region Code: 10
Programmatic ID: AIR WAPSC0005303300004
Facility Registry ID: 110000489659
Air Operating Status Code: OPR
Default Air Classification Code: MAJ
Air Program: Title V Permits
Activity Date: 2008-03-12 00:00:00
Activity Status Date: Not reported
Activity Group: Compliance Monitoring
Activity Type: Inspection/Evaluation
Activity Status: Not reported

Region Code: 10
Programmatic ID: AIR WAPSC0005303300004
Facility Registry ID: 110000489659
Air Operating Status Code: OPR
Default Air Classification Code: MAJ
Air Program: Title V Permits
Activity Date: 2008-04-07 00:00:00
Activity Status Date: Not reported
Activity Group: Compliance Monitoring
Activity Type: Inspection/Evaluation
Activity Status: Not reported

Region Code: 10
Programmatic ID: AIR WAPSC0005303300004
Facility Registry ID: 110000489659
Air Operating Status Code: OPR
Default Air Classification Code: MAJ
Air Program: Title V Permits
Activity Date: 2008-04-21 00:00:00
Activity Status Date: Not reported
Activity Group: Compliance Monitoring

Map ID
Direction
Distance
Elevation

MAP FINDINGS

Site

Database(s)

EDR ID Number
EPA ID Number

ARDAGH GLASS INC (Continued)

1000411057

Activity Type: Inspection/Evaluation
Activity Status: Not reported

Region Code: 10
Programmatic ID: AIR WAPSC0005303300004
Facility Registry ID: 110000489659
Air Operating Status Code: OPR
Default Air Classification Code: MAJ
Air Program: Title V Permits
Activity Date: 2008-05-12 00:00:00
Activity Status Date: Not reported
Activity Group: Compliance Monitoring
Activity Type: Inspection/Evaluation
Activity Status: Not reported

Region Code: 10
Programmatic ID: AIR WAPSC0005303300004
Facility Registry ID: 110000489659
Air Operating Status Code: OPR
Default Air Classification Code: MAJ
Air Program: Title V Permits
Activity Date: 2008-06-04 00:00:00
Activity Status Date: Not reported
Activity Group: Compliance Monitoring
Activity Type: Inspection/Evaluation
Activity Status: Not reported

Region Code: 10
Programmatic ID: AIR WAPSC0005303300004
Facility Registry ID: 110000489659
Air Operating Status Code: OPR
Default Air Classification Code: MAJ
Air Program: Title V Permits
Activity Date: 2008-06-09 00:00:00
Activity Status Date: Not reported
Activity Group: Compliance Monitoring
Activity Type: Inspection/Evaluation
Activity Status: Not reported

Region Code: 10
Programmatic ID: AIR WAPSC0005303300004
Facility Registry ID: 110000489659
Air Operating Status Code: OPR
Default Air Classification Code: MAJ
Air Program: Title V Permits
Activity Date: 2008-07-10 00:00:00
Activity Status Date: Not reported
Activity Group: Compliance Monitoring
Activity Type: Inspection/Evaluation
Activity Status: Not reported

Region Code: 10
Programmatic ID: AIR WAPSC0005303300004
Facility Registry ID: 110000489659
Air Operating Status Code: OPR
Default Air Classification Code: MAJ
Air Program: Title V Permits

Map ID
Direction
Distance
Elevation

MAP FINDINGS

Site

Database(s)

EDR ID Number
EPA ID Number

ARDAGH GLASS INC (Continued)

1000411057

Activity Date: 2008-07-29 00:00:00
Activity Status Date: Not reported
Activity Group: Compliance Monitoring
Activity Type: Inspection/Evaluation
Activity Status: Not reported

Region Code: 10
Programmatic ID: AIR WAPSC0005303300004
Facility Registry ID: 110000489659
Air Operating Status Code: OPR
Default Air Classification Code: MAJ
Air Program: Title V Permits
Activity Date: 2008-07-31 00:00:00
Activity Status Date: Not reported
Activity Group: Compliance Monitoring
Activity Type: Inspection/Evaluation
Activity Status: Not reported

Region Code: 10
Programmatic ID: AIR WAPSC0005303300004
Facility Registry ID: 110000489659
Air Operating Status Code: OPR
Default Air Classification Code: MAJ
Air Program: Title V Permits
Activity Date: 2008-08-05 00:00:00
Activity Status Date: Not reported
Activity Group: Compliance Monitoring
Activity Type: Inspection/Evaluation
Activity Status: Not reported

Region Code: 10
Programmatic ID: AIR WAPSC0005303300004
Facility Registry ID: 110000489659
Air Operating Status Code: OPR
Default Air Classification Code: MAJ
Air Program: Title V Permits
Activity Date: 2008-08-06 00:00:00
Activity Status Date: Not reported
Activity Group: Compliance Monitoring
Activity Type: Inspection/Evaluation
Activity Status: Not reported

Region Code: 10
Programmatic ID: AIR WAPSC0005303300004
Facility Registry ID: 110000489659
Air Operating Status Code: OPR
Default Air Classification Code: MAJ
Air Program: Title V Permits
Activity Date: 2008-08-27 00:00:00
Activity Status Date: Not reported
Activity Group: Compliance Monitoring
Activity Type: Inspection/Evaluation
Activity Status: Not reported

Region Code: 10
Programmatic ID: AIR WAPSC0005303300004
Facility Registry ID: 110000489659

Map ID
Direction
Distance
Elevation

MAP FINDINGS

Site

Database(s)

EDR ID Number
EPA ID Number

ARDAGH GLASS INC (Continued)

1000411057

Air Operating Status Code: OPR
Default Air Classification Code: MAJ
Air Program: Title V Permits
Activity Date: 2008-09-05 00:00:00
Activity Status Date: Not reported
Activity Group: Compliance Monitoring
Activity Type: Inspection/Evaluation
Activity Status: Not reported

Region Code: 10
Programmatic ID: AIR WAPSC0005303300004
Facility Registry ID: 110000489659
Air Operating Status Code: OPR
Default Air Classification Code: MAJ
Air Program: Title V Permits
Activity Date: 2008-10-09 00:00:00
Activity Status Date: Not reported
Activity Group: Compliance Monitoring
Activity Type: Inspection/Evaluation
Activity Status: Not reported

Region Code: 10
Programmatic ID: AIR WAPSC0005303300004
Facility Registry ID: 110000489659
Air Operating Status Code: OPR
Default Air Classification Code: MAJ
Air Program: Title V Permits
Activity Date: 2008-10-21 00:00:00
Activity Status Date: Not reported
Activity Group: Compliance Monitoring
Activity Type: Inspection/Evaluation
Activity Status: Not reported

Region Code: 10
Programmatic ID: AIR WAPSC0005303300004
Facility Registry ID: 110000489659
Air Operating Status Code: OPR
Default Air Classification Code: MAJ
Air Program: Title V Permits
Activity Date: 2008-11-06 00:00:00
Activity Status Date: Not reported
Activity Group: Compliance Monitoring
Activity Type: Inspection/Evaluation
Activity Status: Not reported

Region Code: 10
Programmatic ID: AIR WAPSC0005303300004
Facility Registry ID: 110000489659
Air Operating Status Code: OPR
Default Air Classification Code: MAJ
Air Program: Title V Permits
Activity Date: 2008-12-03 00:00:00
Activity Status Date: Not reported
Activity Group: Compliance Monitoring
Activity Type: Inspection/Evaluation
Activity Status: Not reported

Map ID
Direction
Distance
Elevation

MAP FINDINGS

Site

Database(s)

EDR ID Number
EPA ID Number

ARDAGH GLASS INC (Continued)

1000411057

Region Code: 10
Programmatic ID: AIR WAPSC0005303300004
Facility Registry ID: 110000489659
Air Operating Status Code: OPR
Default Air Classification Code: MAJ
Air Program: Title V Permits
Activity Date: 2008-12-16 00:00:00
Activity Status Date: Not reported
Activity Group: Compliance Monitoring
Activity Type: Inspection/Evaluation
Activity Status: Not reported

Region Code: 10
Programmatic ID: AIR WAPSC0005303300004
Facility Registry ID: 110000489659
Air Operating Status Code: OPR
Default Air Classification Code: MAJ
Air Program: Title V Permits
Activity Date: 2009-01-07 00:00:00
Activity Status Date: Not reported
Activity Group: Compliance Monitoring
Activity Type: Inspection/Evaluation
Activity Status: Not reported

Region Code: 10
Programmatic ID: AIR WAPSC0005303300004
Facility Registry ID: 110000489659
Air Operating Status Code: OPR
Default Air Classification Code: MAJ
Air Program: Title V Permits
Activity Date: 2009-02-05 00:00:00
Activity Status Date: Not reported
Activity Group: Compliance Monitoring
Activity Type: Inspection/Evaluation
Activity Status: Not reported

Region Code: 10
Programmatic ID: AIR WAPSC0005303300004
Facility Registry ID: 110000489659
Air Operating Status Code: OPR
Default Air Classification Code: MAJ
Air Program: Title V Permits
Activity Date: 2009-02-19 00:00:00
Activity Status Date: Not reported
Activity Group: Compliance Monitoring
Activity Type: Inspection/Evaluation
Activity Status: Not reported

Region Code: 10
Programmatic ID: AIR WAPSC0005303300004
Facility Registry ID: 110000489659
Air Operating Status Code: OPR
Default Air Classification Code: MAJ
Air Program: Title V Permits
Activity Date: 2009-02-25 00:00:00
Activity Status Date: Not reported
Activity Group: Compliance Monitoring

Map ID
Direction
Distance
Elevation

MAP FINDINGS

Site

Database(s)

EDR ID Number
EPA ID Number

ARDAGH GLASS INC (Continued)

1000411057

Activity Type: Inspection/Evaluation
Activity Status: Not reported

Region Code: 10
Programmatic ID: AIR WAPSC0005303300004
Facility Registry ID: 110000489659
Air Operating Status Code: OPR
Default Air Classification Code: MAJ
Air Program: Title V Permits
Activity Date: 2009-03-09 00:00:00
Activity Status Date: Not reported
Activity Group: Compliance Monitoring
Activity Type: Inspection/Evaluation
Activity Status: Not reported

Region Code: 10
Programmatic ID: AIR WAPSC0005303300004
Facility Registry ID: 110000489659
Air Operating Status Code: OPR
Default Air Classification Code: MAJ
Air Program: Title V Permits
Activity Date: 2009-04-02 00:00:00
Activity Status Date: Not reported
Activity Group: Compliance Monitoring
Activity Type: Inspection/Evaluation
Activity Status: Not reported

Region Code: 10
Programmatic ID: AIR WAPSC0005303300004
Facility Registry ID: 110000489659
Air Operating Status Code: OPR
Default Air Classification Code: MAJ
Air Program: Title V Permits
Activity Date: 2009-04-03 00:00:00
Activity Status Date: Not reported
Activity Group: Compliance Monitoring
Activity Type: Inspection/Evaluation
Activity Status: Not reported

Region Code: 10
Programmatic ID: AIR WAPSC0005303300004
Facility Registry ID: 110000489659
Air Operating Status Code: OPR
Default Air Classification Code: MAJ
Air Program: Title V Permits
Activity Date: 2009-04-27 00:00:00
Activity Status Date: Not reported
Activity Group: Compliance Monitoring
Activity Type: Inspection/Evaluation
Activity Status: Not reported

Region Code: 10
Programmatic ID: AIR WAPSC0005303300004
Facility Registry ID: 110000489659
Air Operating Status Code: OPR
Default Air Classification Code: MAJ
Air Program: Title V Permits

Map ID
Direction
Distance
Elevation

MAP FINDINGS

Site

Database(s)

EDR ID Number
EPA ID Number

ARDAGH GLASS INC (Continued)

1000411057

Activity Date: 2009-05-04 00:00:00
Activity Status Date: Not reported
Activity Group: Compliance Monitoring
Activity Type: Inspection/Evaluation
Activity Status: Not reported

Region Code: 10
Programmatic ID: AIR WAPSC0005303300004
Facility Registry ID: 110000489659
Air Operating Status Code: OPR
Default Air Classification Code: MAJ
Air Program: Title V Permits
Activity Date: 2009-06-03 00:00:00
Activity Status Date: Not reported
Activity Group: Compliance Monitoring
Activity Type: Inspection/Evaluation
Activity Status: Not reported

Region Code: 10
Programmatic ID: AIR WAPSC0005303300004
Facility Registry ID: 110000489659
Air Operating Status Code: OPR
Default Air Classification Code: MAJ
Air Program: Title V Permits
Activity Date: 2009-06-10 00:00:00
Activity Status Date: Not reported
Activity Group: Compliance Monitoring
Activity Type: Inspection/Evaluation
Activity Status: Not reported

Region Code: 10
Programmatic ID: AIR WAPSC0005303300004
Facility Registry ID: 110000489659
Air Operating Status Code: OPR
Default Air Classification Code: MAJ
Air Program: Title V Permits
Activity Date: 2009-06-12 00:00:00
Activity Status Date: Not reported
Activity Group: Compliance Monitoring
Activity Type: Inspection/Evaluation
Activity Status: Not reported

Region Code: 10
Programmatic ID: AIR WAPSC0005303300004
Facility Registry ID: 110000489659
Air Operating Status Code: OPR
Default Air Classification Code: MAJ
Air Program: Title V Permits
Activity Date: 2009-07-14 00:00:00
Activity Status Date: Not reported
Activity Group: Compliance Monitoring
Activity Type: Inspection/Evaluation
Activity Status: Not reported

Region Code: 10
Programmatic ID: AIR WAPSC0005303300004
Facility Registry ID: 110000489659

Map ID
Direction
Distance
Elevation

MAP FINDINGS

Site

Database(s)

EDR ID Number
EPA ID Number

ARDAGH GLASS INC (Continued)

1000411057

Air Operating Status Code: OPR
Default Air Classification Code: MAJ
Air Program: Title V Permits
Activity Date: 2009-07-31 00:00:00
Activity Status Date: Not reported
Activity Group: Compliance Monitoring
Activity Type: Inspection/Evaluation
Activity Status: Not reported

Region Code: 10
Programmatic ID: AIR WAPSC0005303300004
Facility Registry ID: 110000489659
Air Operating Status Code: OPR
Default Air Classification Code: MAJ
Air Program: Title V Permits
Activity Date: 2009-08-04 00:00:00
Activity Status Date: Not reported
Activity Group: Compliance Monitoring
Activity Type: Inspection/Evaluation
Activity Status: Not reported

Region Code: 10
Programmatic ID: AIR WAPSC0005303300004
Facility Registry ID: 110000489659
Air Operating Status Code: OPR
Default Air Classification Code: MAJ
Air Program: Title V Permits
Activity Date: 2009-08-05 00:00:00
Activity Status Date: Not reported
Activity Group: Compliance Monitoring
Activity Type: Inspection/Evaluation
Activity Status: Not reported

Region Code: 10
Programmatic ID: AIR WAPSC0005303300004
Facility Registry ID: 110000489659
Air Operating Status Code: OPR
Default Air Classification Code: MAJ
Air Program: Title V Permits
Activity Date: 2009-08-09 00:00:00
Activity Status Date: Not reported
Activity Group: Compliance Monitoring
Activity Type: Inspection/Evaluation
Activity Status: Not reported

Region Code: 10
Programmatic ID: AIR WAPSC0005303300004
Facility Registry ID: 110000489659
Air Operating Status Code: OPR
Default Air Classification Code: MAJ
Air Program: Title V Permits
Activity Date: 2009-08-10 00:00:00
Activity Status Date: Not reported
Activity Group: Compliance Monitoring
Activity Type: Inspection/Evaluation
Activity Status: Not reported

Map ID
Direction
Distance
Elevation

MAP FINDINGS

Site

Database(s)

EDR ID Number
EPA ID Number

ARDAGH GLASS INC (Continued)

1000411057

Region Code: 10
Programmatic ID: AIR WAPSC0005303300004
Facility Registry ID: 110000489659
Air Operating Status Code: OPR
Default Air Classification Code: MAJ
Air Program: Title V Permits
Activity Date: 2009-08-12 00:00:00
Activity Status Date: Not reported
Activity Group: Compliance Monitoring
Activity Type: Inspection/Evaluation
Activity Status: Not reported

Region Code: 10
Programmatic ID: AIR WAPSC0005303300004
Facility Registry ID: 110000489659
Air Operating Status Code: OPR
Default Air Classification Code: MAJ
Air Program: Title V Permits
Activity Date: 2009-09-01 00:00:00
Activity Status Date: Not reported
Activity Group: Compliance Monitoring
Activity Type: Inspection/Evaluation
Activity Status: Not reported

Region Code: 10
Programmatic ID: AIR WAPSC0005303300004
Facility Registry ID: 110000489659
Air Operating Status Code: OPR
Default Air Classification Code: MAJ
Air Program: Title V Permits
Activity Date: 2009-09-02 00:00:00
Activity Status Date: Not reported
Activity Group: Compliance Monitoring
Activity Type: Inspection/Evaluation
Activity Status: Not reported

Region Code: 10
Programmatic ID: AIR WAPSC0005303300004
Facility Registry ID: 110000489659
Air Operating Status Code: OPR
Default Air Classification Code: MAJ
Air Program: Title V Permits
Activity Date: 2009-09-16 00:00:00
Activity Status Date: Not reported
Activity Group: Compliance Monitoring
Activity Type: Inspection/Evaluation
Activity Status: Not reported

Region Code: 10
Programmatic ID: AIR WAPSC0005303300004
Facility Registry ID: 110000489659
Air Operating Status Code: OPR
Default Air Classification Code: MAJ
Air Program: Title V Permits
Activity Date: 2009-10-02 00:00:00
Activity Status Date: Not reported
Activity Group: Compliance Monitoring

Map ID
Direction
Distance
Elevation

MAP FINDINGS

Site

Database(s)

EDR ID Number
EPA ID Number

ARDAGH GLASS INC (Continued)

1000411057

Activity Type: Inspection/Evaluation
Activity Status: Not reported

Region Code: 10
Programmatic ID: AIR WAPSC0005303300004
Facility Registry ID: 110000489659
Air Operating Status Code: OPR
Default Air Classification Code: MAJ
Air Program: Title V Permits
Activity Date: 2009-10-26 00:00:00
Activity Status Date: Not reported
Activity Group: Compliance Monitoring
Activity Type: Inspection/Evaluation
Activity Status: Not reported

Region Code: 10
Programmatic ID: AIR WAPSC0005303300004
Facility Registry ID: 110000489659
Air Operating Status Code: OPR
Default Air Classification Code: MAJ
Air Program: Title V Permits
Activity Date: 2009-10-28 00:00:00
Activity Status Date: Not reported
Activity Group: Compliance Monitoring
Activity Type: Inspection/Evaluation
Activity Status: Not reported

Region Code: 10
Programmatic ID: AIR WAPSC0005303300004
Facility Registry ID: 110000489659
Air Operating Status Code: OPR
Default Air Classification Code: MAJ
Air Program: Title V Permits
Activity Date: 2009-11-10 00:00:00
Activity Status Date: Not reported
Activity Group: Compliance Monitoring
Activity Type: Inspection/Evaluation
Activity Status: Not reported

Region Code: 10
Programmatic ID: AIR WAPSC0005303300004
Facility Registry ID: 110000489659
Air Operating Status Code: OPR
Default Air Classification Code: MAJ
Air Program: Title V Permits
Activity Date: 2009-12-04 00:00:00
Activity Status Date: Not reported
Activity Group: Compliance Monitoring
Activity Type: Inspection/Evaluation
Activity Status: Not reported

Region Code: 10
Programmatic ID: AIR WAPSC0005303300004
Facility Registry ID: 110000489659
Air Operating Status Code: OPR
Default Air Classification Code: MAJ
Air Program: Title V Permits

Map ID
Direction
Distance
Elevation

MAP FINDINGS

Site

Database(s)

EDR ID Number
EPA ID Number

ARDAGH GLASS INC (Continued)

1000411057

Activity Date: 2009-12-23 00:00:00
Activity Status Date: Not reported
Activity Group: Compliance Monitoring
Activity Type: Inspection/Evaluation
Activity Status: Not reported

Region Code: 10
Programmatic ID: AIR WAPSC0005303300004
Facility Registry ID: 110000489659
Air Operating Status Code: OPR
Default Air Classification Code: MAJ
Air Program: Title V Permits
Activity Date: 2010-01-04 00:00:00
Activity Status Date: Not reported
Activity Group: Compliance Monitoring
Activity Type: Inspection/Evaluation
Activity Status: Not reported

Region Code: 10
Programmatic ID: AIR WAPSC0005303300004
Facility Registry ID: 110000489659
Air Operating Status Code: OPR
Default Air Classification Code: MAJ
Air Program: Title V Permits
Activity Date: 2010-01-05 00:00:00
Activity Status Date: Not reported
Activity Group: Compliance Monitoring
Activity Type: Inspection/Evaluation
Activity Status: Not reported

Region Code: 10
Programmatic ID: AIR WAPSC0005303300004
Facility Registry ID: 110000489659
Air Operating Status Code: OPR
Default Air Classification Code: MAJ
Air Program: Title V Permits
Activity Date: 2010-01-16 00:00:00
Activity Status Date: Not reported
Activity Group: Compliance Monitoring
Activity Type: Inspection/Evaluation
Activity Status: Not reported

Region Code: 10
Programmatic ID: AIR WAPSC0005303300004
Facility Registry ID: 110000489659
Air Operating Status Code: OPR
Default Air Classification Code: MAJ
Air Program: Title V Permits
Activity Date: 2010-02-02 00:00:00
Activity Status Date: Not reported
Activity Group: Compliance Monitoring
Activity Type: Inspection/Evaluation
Activity Status: Not reported

Region Code: 10
Programmatic ID: AIR WAPSC0005303300004
Facility Registry ID: 110000489659

Map ID
Direction
Distance
Elevation

MAP FINDINGS

Site

Database(s)

EDR ID Number
EPA ID Number

ARDAGH GLASS INC (Continued)

1000411057

Air Operating Status Code: OPR
Default Air Classification Code: MAJ
Air Program: Title V Permits
Activity Date: 2010-02-03 00:00:00
Activity Status Date: Not reported
Activity Group: Compliance Monitoring
Activity Type: Inspection/Evaluation
Activity Status: Not reported

Region Code: 10
Programmatic ID: AIR WAPSC0005303300004
Facility Registry ID: 110000489659
Air Operating Status Code: OPR
Default Air Classification Code: MAJ
Air Program: Title V Permits
Activity Date: 2010-02-04 00:00:00
Activity Status Date: Not reported
Activity Group: Compliance Monitoring
Activity Type: Inspection/Evaluation
Activity Status: Not reported

Region Code: 10
Programmatic ID: AIR WAPSC0005303300004
Facility Registry ID: 110000489659
Air Operating Status Code: OPR
Default Air Classification Code: MAJ
Air Program: Title V Permits
Activity Date: 2010-02-05 00:00:00
Activity Status Date: Not reported
Activity Group: Compliance Monitoring
Activity Type: Inspection/Evaluation
Activity Status: Not reported

Region Code: 10
Programmatic ID: AIR WAPSC0005303300004
Facility Registry ID: 110000489659
Air Operating Status Code: OPR
Default Air Classification Code: MAJ
Air Program: Title V Permits
Activity Date: 2010-02-25 00:00:00
Activity Status Date: Not reported
Activity Group: Compliance Monitoring
Activity Type: Inspection/Evaluation
Activity Status: Not reported

Region Code: 10
Programmatic ID: AIR WAPSC0005303300004
Facility Registry ID: 110000489659
Air Operating Status Code: OPR
Default Air Classification Code: MAJ
Air Program: Title V Permits
Activity Date: 2010-03-04 00:00:00
Activity Status Date: Not reported
Activity Group: Compliance Monitoring
Activity Type: Inspection/Evaluation
Activity Status: Not reported

Map ID
Direction
Distance
Elevation

MAP FINDINGS

Site

Database(s)

EDR ID Number
EPA ID Number

ARDAGH GLASS INC (Continued)

1000411057

Region Code: 10
Programmatic ID: AIR WAPSC0005303300004
Facility Registry ID: 110000489659
Air Operating Status Code: OPR
Default Air Classification Code: MAJ
Air Program: Title V Permits
Activity Date: 2010-03-11 00:00:00
Activity Status Date: Not reported
Activity Group: Compliance Monitoring
Activity Type: Inspection/Evaluation
Activity Status: Not reported

Region Code: 10
Programmatic ID: AIR WAPSC0005303300004
Facility Registry ID: 110000489659
Air Operating Status Code: OPR
Default Air Classification Code: MAJ
Air Program: Title V Permits
Activity Date: 2010-03-26 00:00:00
Activity Status Date: Not reported
Activity Group: Compliance Monitoring
Activity Type: Inspection/Evaluation
Activity Status: Not reported

Region Code: 10
Programmatic ID: AIR WAPSC0005303300004
Facility Registry ID: 110000489659
Air Operating Status Code: OPR
Default Air Classification Code: MAJ
Air Program: Title V Permits
Activity Date: 2010-04-15 00:00:00
Activity Status Date: Not reported
Activity Group: Compliance Monitoring
Activity Type: Inspection/Evaluation
Activity Status: Not reported

Region Code: 10
Programmatic ID: AIR WAPSC0005303300004
Facility Registry ID: 110000489659
Air Operating Status Code: OPR
Default Air Classification Code: MAJ
Air Program: Title V Permits
Activity Date: 2010-05-04 00:00:00
Activity Status Date: Not reported
Activity Group: Compliance Monitoring
Activity Type: Inspection/Evaluation
Activity Status: Not reported

Region Code: 10
Programmatic ID: AIR WAPSC0005303300004
Facility Registry ID: 110000489659
Air Operating Status Code: OPR
Default Air Classification Code: MAJ
Air Program: Title V Permits
Activity Date: 2010-05-05 00:00:00
Activity Status Date: Not reported
Activity Group: Compliance Monitoring

Map ID
Direction
Distance
Elevation

MAP FINDINGS

Site

Database(s)

EDR ID Number
EPA ID Number

ARDAGH GLASS INC (Continued)

1000411057

Activity Type: Inspection/Evaluation
Activity Status: Not reported

Region Code: 10
Programmatic ID: AIR WAPSC0005303300004
Facility Registry ID: 110000489659
Air Operating Status Code: OPR
Default Air Classification Code: MAJ
Air Program: Title V Permits
Activity Date: 2010-05-06 00:00:00
Activity Status Date: Not reported
Activity Group: Compliance Monitoring
Activity Type: Inspection/Evaluation
Activity Status: Not reported

Region Code: 10
Programmatic ID: AIR WAPSC0005303300004
Facility Registry ID: 110000489659
Air Operating Status Code: OPR
Default Air Classification Code: MAJ
Air Program: Title V Permits
Activity Date: 2010-05-12 00:00:00
Activity Status Date: Not reported
Activity Group: Compliance Monitoring
Activity Type: Inspection/Evaluation
Activity Status: Not reported

Region Code: 10
Programmatic ID: AIR WAPSC0005303300004
Facility Registry ID: 110000489659
Air Operating Status Code: OPR
Default Air Classification Code: MAJ
Air Program: Title V Permits
Activity Date: 2010-05-27 00:00:00
Activity Status Date: Not reported
Activity Group: Compliance Monitoring
Activity Type: Inspection/Evaluation
Activity Status: Not reported

Region Code: 10
Programmatic ID: AIR WAPSC0005303300004
Facility Registry ID: 110000489659
Air Operating Status Code: OPR
Default Air Classification Code: MAJ
Air Program: Title V Permits
Activity Date: 2010-06-01 00:00:00
Activity Status Date: Not reported
Activity Group: Compliance Monitoring
Activity Type: Inspection/Evaluation
Activity Status: Not reported

Region Code: 10
Programmatic ID: AIR WAPSC0005303300004
Facility Registry ID: 110000489659
Air Operating Status Code: OPR
Default Air Classification Code: MAJ
Air Program: Title V Permits

Map ID
Direction
Distance
Elevation

MAP FINDINGS

Site

Database(s)

EDR ID Number
EPA ID Number

ARDAGH GLASS INC (Continued)

1000411057

Activity Date: 2010-06-22 00:00:00
Activity Status Date: Not reported
Activity Group: Compliance Monitoring
Activity Type: Inspection/Evaluation
Activity Status: Not reported

Region Code: 10
Programmatic ID: AIR WAPSC0005303300004
Facility Registry ID: 110000489659
Air Operating Status Code: OPR
Default Air Classification Code: MAJ
Air Program: Title V Permits
Activity Date: 2010-07-07 00:00:00
Activity Status Date: Not reported
Activity Group: Compliance Monitoring
Activity Type: Inspection/Evaluation
Activity Status: Not reported

Region Code: 10
Programmatic ID: AIR WAPSC0005303300004
Facility Registry ID: 110000489659
Air Operating Status Code: OPR
Default Air Classification Code: MAJ
Air Program: Title V Permits
Activity Date: 2010-07-08 00:00:00
Activity Status Date: Not reported
Activity Group: Compliance Monitoring
Activity Type: Inspection/Evaluation
Activity Status: Not reported

Region Code: 10
Programmatic ID: AIR WAPSC0005303300004
Facility Registry ID: 110000489659
Air Operating Status Code: OPR
Default Air Classification Code: MAJ
Air Program: Title V Permits
Activity Date: 2010-07-28 00:00:00
Activity Status Date: Not reported
Activity Group: Compliance Monitoring
Activity Type: Inspection/Evaluation
Activity Status: Not reported

Region Code: 10
Programmatic ID: AIR WAPSC0005303300004
Facility Registry ID: 110000489659
Air Operating Status Code: OPR
Default Air Classification Code: MAJ
Air Program: Title V Permits
Activity Date: 2010-08-03 00:00:00
Activity Status Date: Not reported
Activity Group: Compliance Monitoring
Activity Type: Inspection/Evaluation
Activity Status: Not reported

Region Code: 10
Programmatic ID: AIR WAPSC0005303300004
Facility Registry ID: 110000489659

Map ID
Direction
Distance
Elevation

MAP FINDINGS

Site

Database(s)

EDR ID Number
EPA ID Number

ARDAGH GLASS INC (Continued)

1000411057

Air Operating Status Code: OPR
Default Air Classification Code: MAJ
Air Program: Title V Permits
Activity Date: 2010-08-05 00:00:00
Activity Status Date: Not reported
Activity Group: Compliance Monitoring
Activity Type: Inspection/Evaluation
Activity Status: Not reported

Region Code: 10
Programmatic ID: AIR WAPSC0005303300004
Facility Registry ID: 110000489659
Air Operating Status Code: OPR
Default Air Classification Code: MAJ
Air Program: Title V Permits
Activity Date: 2010-08-11 00:00:00
Activity Status Date: Not reported
Activity Group: Compliance Monitoring
Activity Type: Inspection/Evaluation
Activity Status: Not reported

Region Code: 10
Programmatic ID: AIR WAPSC0005303300004
Facility Registry ID: 110000489659
Air Operating Status Code: OPR
Default Air Classification Code: MAJ
Air Program: Title V Permits
Activity Date: 2010-08-27 00:00:00
Activity Status Date: Not reported
Activity Group: Compliance Monitoring
Activity Type: Inspection/Evaluation
Activity Status: Not reported

Region Code: 10
Programmatic ID: AIR WAPSC0005303300004
Facility Registry ID: 110000489659
Air Operating Status Code: OPR
Default Air Classification Code: MAJ
Air Program: Title V Permits
Activity Date: 2010-08-31 00:00:00
Activity Status Date: Not reported
Activity Group: Compliance Monitoring
Activity Type: Inspection/Evaluation
Activity Status: Not reported

Region Code: 10
Programmatic ID: AIR WAPSC0005303300004
Facility Registry ID: 110000489659
Air Operating Status Code: OPR
Default Air Classification Code: MAJ
Air Program: Title V Permits
Activity Date: 2010-09-29 00:00:00
Activity Status Date: Not reported
Activity Group: Compliance Monitoring
Activity Type: Inspection/Evaluation
Activity Status: Not reported

Map ID
Direction
Distance
Elevation

MAP FINDINGS

Site

Database(s)

EDR ID Number
EPA ID Number

ARDAGH GLASS INC (Continued)

1000411057

Region Code: 10
Programmatic ID: AIR WAPSC0005303300004
Facility Registry ID: 110000489659
Air Operating Status Code: OPR
Default Air Classification Code: MAJ
Air Program: Title V Permits
Activity Date: 2010-10-04 00:00:00
Activity Status Date: Not reported
Activity Group: Compliance Monitoring
Activity Type: Inspection/Evaluation
Activity Status: Not reported

Region Code: 10
Programmatic ID: AIR WAPSC0005303300004
Facility Registry ID: 110000489659
Air Operating Status Code: OPR
Default Air Classification Code: MAJ
Air Program: Title V Permits
Activity Date: 2010-10-05 00:00:00
Activity Status Date: Not reported
Activity Group: Compliance Monitoring
Activity Type: Inspection/Evaluation
Activity Status: Not reported

Region Code: 10
Programmatic ID: AIR WAPSC0005303300004
Facility Registry ID: 110000489659
Air Operating Status Code: OPR
Default Air Classification Code: MAJ
Air Program: Title V Permits
Activity Date: 2010-10-06 00:00:00
Activity Status Date: Not reported
Activity Group: Compliance Monitoring
Activity Type: Inspection/Evaluation
Activity Status: Not reported

Region Code: 10
Programmatic ID: AIR WAPSC0005303300004
Facility Registry ID: 110000489659
Air Operating Status Code: OPR
Default Air Classification Code: MAJ
Air Program: Title V Permits
Activity Date: 2010-10-07 00:00:00
Activity Status Date: Not reported
Activity Group: Compliance Monitoring
Activity Type: Inspection/Evaluation
Activity Status: Not reported

Region Code: 10
Programmatic ID: AIR WAPSC0005303300004
Facility Registry ID: 110000489659
Air Operating Status Code: OPR
Default Air Classification Code: MAJ
Air Program: Title V Permits
Activity Date: 2010-10-26 00:00:00
Activity Status Date: Not reported
Activity Group: Compliance Monitoring

Map ID
Direction
Distance
Elevation

MAP FINDINGS

Site

Database(s)

EDR ID Number
EPA ID Number

ARDAGH GLASS INC (Continued)

1000411057

Activity Type: Inspection/Evaluation
Activity Status: Not reported

Region Code: 10
Programmatic ID: AIR WAPSC0005303300004
Facility Registry ID: 110000489659
Air Operating Status Code: OPR
Default Air Classification Code: MAJ
Air Program: Title V Permits
Activity Date: 2010-11-03 00:00:00
Activity Status Date: Not reported
Activity Group: Compliance Monitoring
Activity Type: Inspection/Evaluation
Activity Status: Not reported

Region Code: 10
Programmatic ID: AIR WAPSC0005303300004
Facility Registry ID: 110000489659
Air Operating Status Code: OPR
Default Air Classification Code: MAJ
Air Program: Title V Permits
Activity Date: 2010-11-29 00:00:00
Activity Status Date: Not reported
Activity Group: Compliance Monitoring
Activity Type: Inspection/Evaluation
Activity Status: Not reported

Region Code: 10
Programmatic ID: AIR WAPSC0005303300004
Facility Registry ID: 110000489659
Air Operating Status Code: OPR
Default Air Classification Code: MAJ
Air Program: Title V Permits
Activity Date: 2010-12-02 00:00:00
Activity Status Date: Not reported
Activity Group: Compliance Monitoring
Activity Type: Inspection/Evaluation
Activity Status: Not reported

Region Code: 10
Programmatic ID: AIR WAPSC0005303300004
Facility Registry ID: 110000489659
Air Operating Status Code: OPR
Default Air Classification Code: MAJ
Air Program: Title V Permits
Activity Date: 2010-12-09 00:00:00
Activity Status Date: Not reported
Activity Group: Compliance Monitoring
Activity Type: Inspection/Evaluation
Activity Status: Not reported

Region Code: 10
Programmatic ID: AIR WAPSC0005303300004
Facility Registry ID: 110000489659
Air Operating Status Code: OPR
Default Air Classification Code: MAJ
Air Program: Title V Permits

Map ID
Direction
Distance
Elevation

MAP FINDINGS

Site

Database(s)

EDR ID Number
EPA ID Number

ARDAGH GLASS INC (Continued)

1000411057

Activity Date: 2010-12-28 00:00:00
Activity Status Date: Not reported
Activity Group: Compliance Monitoring
Activity Type: Inspection/Evaluation
Activity Status: Not reported

Region Code: 10
Programmatic ID: AIR WAPSC0005303300004
Facility Registry ID: 110000489659
Air Operating Status Code: OPR
Default Air Classification Code: MAJ
Air Program: Title V Permits
Activity Date: 2011-01-05 00:00:00
Activity Status Date: Not reported
Activity Group: Compliance Monitoring
Activity Type: Inspection/Evaluation
Activity Status: Not reported

Region Code: 10
Programmatic ID: AIR WAPSC0005303300004
Facility Registry ID: 110000489659
Air Operating Status Code: OPR
Default Air Classification Code: MAJ
Air Program: Title V Permits
Activity Date: 2011-01-26 00:00:00
Activity Status Date: Not reported
Activity Group: Compliance Monitoring
Activity Type: Inspection/Evaluation
Activity Status: Not reported

Region Code: 10
Programmatic ID: AIR WAPSC0005303300004
Facility Registry ID: 110000489659
Air Operating Status Code: OPR
Default Air Classification Code: MAJ
Air Program: Title V Permits
Activity Date: 2011-02-03 00:00:00
Activity Status Date: Not reported
Activity Group: Compliance Monitoring
Activity Type: Inspection/Evaluation
Activity Status: Not reported

Region Code: 10
Programmatic ID: AIR WAPSC0005303300004
Facility Registry ID: 110000489659
Air Operating Status Code: OPR
Default Air Classification Code: MAJ
Air Program: Title V Permits
Activity Date: 2011-02-08 00:00:00
Activity Status Date: Not reported
Activity Group: Compliance Monitoring
Activity Type: Inspection/Evaluation
Activity Status: Not reported

Region Code: 10
Programmatic ID: AIR WAPSC0005303300004
Facility Registry ID: 110000489659

Map ID
Direction
Distance
Elevation

MAP FINDINGS

Site

Database(s)

EDR ID Number
EPA ID Number

ARDAGH GLASS INC (Continued)

1000411057

Air Operating Status Code: OPR
Default Air Classification Code: MAJ
Air Program: Title V Permits
Activity Date: 2011-02-11 00:00:00
Activity Status Date: Not reported
Activity Group: Compliance Monitoring
Activity Type: Inspection/Evaluation
Activity Status: Not reported

Region Code: 10
Programmatic ID: AIR WAPSC0005303300004
Facility Registry ID: 110000489659
Air Operating Status Code: OPR
Default Air Classification Code: MAJ
Air Program: Title V Permits
Activity Date: 2011-02-22 00:00:00
Activity Status Date: Not reported
Activity Group: Compliance Monitoring
Activity Type: Inspection/Evaluation
Activity Status: Not reported

Region Code: 10
Programmatic ID: AIR WAPSC0005303300004
Facility Registry ID: 110000489659
Air Operating Status Code: OPR
Default Air Classification Code: MAJ
Air Program: Title V Permits
Activity Date: 2011-03-02 00:00:00
Activity Status Date: Not reported
Activity Group: Compliance Monitoring
Activity Type: Inspection/Evaluation
Activity Status: Not reported

Region Code: 10
Programmatic ID: AIR WAPSC0005303300004
Facility Registry ID: 110000489659
Air Operating Status Code: OPR
Default Air Classification Code: MAJ
Air Program: Title V Permits
Activity Date: 2011-03-10 00:00:00
Activity Status Date: Not reported
Activity Group: Compliance Monitoring
Activity Type: Inspection/Evaluation
Activity Status: Not reported

Region Code: 10
Programmatic ID: AIR WAPSC0005303300004
Facility Registry ID: 110000489659
Air Operating Status Code: OPR
Default Air Classification Code: MAJ
Air Program: Title V Permits
Activity Date: 2011-03-31 00:00:00
Activity Status Date: Not reported
Activity Group: Compliance Monitoring
Activity Type: Inspection/Evaluation
Activity Status: Not reported

Map ID
Direction
Distance
Elevation

MAP FINDINGS

Site

Database(s)

EDR ID Number
EPA ID Number

ARDAGH GLASS INC (Continued)

1000411057

Region Code: 10
Programmatic ID: AIR WAPSC0005303300004
Facility Registry ID: 110000489659
Air Operating Status Code: OPR
Default Air Classification Code: MAJ
Air Program: Title V Permits
Activity Date: 2011-04-04 00:00:00
Activity Status Date: Not reported
Activity Group: Compliance Monitoring
Activity Type: Inspection/Evaluation
Activity Status: Not reported

Region Code: 10
Programmatic ID: AIR WAPSC0005303300004
Facility Registry ID: 110000489659
Air Operating Status Code: OPR
Default Air Classification Code: MAJ
Air Program: Title V Permits
Activity Date: 2011-04-08 00:00:00
Activity Status Date: Not reported
Activity Group: Compliance Monitoring
Activity Type: Inspection/Evaluation
Activity Status: Not reported

Region Code: 10
Programmatic ID: AIR WAPSC0005303300004
Facility Registry ID: 110000489659
Air Operating Status Code: OPR
Default Air Classification Code: MAJ
Air Program: Title V Permits
Activity Date: 2011-05-03 00:00:00
Activity Status Date: Not reported
Activity Group: Compliance Monitoring
Activity Type: Inspection/Evaluation
Activity Status: Not reported

Region Code: 10
Programmatic ID: AIR WAPSC0005303300004
Facility Registry ID: 110000489659
Air Operating Status Code: OPR
Default Air Classification Code: MAJ
Air Program: Title V Permits
Activity Date: 2011-05-24 00:00:00
Activity Status Date: Not reported
Activity Group: Compliance Monitoring
Activity Type: Inspection/Evaluation
Activity Status: Not reported

Region Code: 10
Programmatic ID: AIR WAPSC0005303300004
Facility Registry ID: 110000489659
Air Operating Status Code: OPR
Default Air Classification Code: MAJ
Air Program: Title V Permits
Activity Date: 2011-05-25 00:00:00
Activity Status Date: Not reported
Activity Group: Compliance Monitoring

Map ID
Direction
Distance
Elevation

MAP FINDINGS

Site

Database(s)

EDR ID Number
EPA ID Number

ARDAGH GLASS INC (Continued)

1000411057

Activity Type: Inspection/Evaluation
Activity Status: Not reported

Region Code: 10
Programmatic ID: AIR WAPSC0005303300004
Facility Registry ID: 110000489659
Air Operating Status Code: OPR
Default Air Classification Code: MAJ
Air Program: Title V Permits
Activity Date: 2011-05-26 00:00:00
Activity Status Date: Not reported
Activity Group: Compliance Monitoring
Activity Type: Inspection/Evaluation
Activity Status: Not reported

Region Code: 10
Programmatic ID: AIR WAPSC0005303300004
Facility Registry ID: 110000489659
Air Operating Status Code: OPR
Default Air Classification Code: MAJ
Air Program: Title V Permits
Activity Date: 2011-05-27 00:00:00
Activity Status Date: Not reported
Activity Group: Compliance Monitoring
Activity Type: Inspection/Evaluation
Activity Status: Not reported

Region Code: 10
Programmatic ID: AIR WAPSC0005303300004
Facility Registry ID: 110000489659
Air Operating Status Code: OPR
Default Air Classification Code: MAJ
Air Program: Title V Permits
Activity Date: 2011-06-01 00:00:00
Activity Status Date: Not reported
Activity Group: Compliance Monitoring
Activity Type: Inspection/Evaluation
Activity Status: Not reported

Region Code: 10
Programmatic ID: AIR WAPSC0005303300004
Facility Registry ID: 110000489659
Air Operating Status Code: OPR
Default Air Classification Code: MAJ
Air Program: Title V Permits
Activity Date: 2011-06-22 00:00:00
Activity Status Date: Not reported
Activity Group: Compliance Monitoring
Activity Type: Inspection/Evaluation
Activity Status: Not reported

Region Code: 10
Programmatic ID: AIR WAPSC0005303300004
Facility Registry ID: 110000489659
Air Operating Status Code: OPR
Default Air Classification Code: MAJ
Air Program: Title V Permits

Map ID
Direction
Distance
Elevation

MAP FINDINGS

Site

Database(s)

EDR ID Number
EPA ID Number

ARDAGH GLASS INC (Continued)

1000411057

Activity Date: 2011-06-30 00:00:00
Activity Status Date: Not reported
Activity Group: Compliance Monitoring
Activity Type: Inspection/Evaluation
Activity Status: Not reported

Region Code: 10
Programmatic ID: AIR WAPSC0005303300004
Facility Registry ID: 110000489659
Air Operating Status Code: OPR
Default Air Classification Code: MAJ
Air Program: Title V Permits
Activity Date: 2011-07-18 00:00:00
Activity Status Date: Not reported
Activity Group: Compliance Monitoring
Activity Type: Inspection/Evaluation
Activity Status: Not reported

Region Code: 10
Programmatic ID: AIR WAPSC0005303300004
Facility Registry ID: 110000489659
Air Operating Status Code: OPR
Default Air Classification Code: MAJ
Air Program: Title V Permits
Activity Date: 2011-07-24 00:00:00
Activity Status Date: Not reported
Activity Group: Compliance Monitoring
Activity Type: Inspection/Evaluation
Activity Status: Not reported

Region Code: 10
Programmatic ID: AIR WAPSC0005303300004
Facility Registry ID: 110000489659
Air Operating Status Code: OPR
Default Air Classification Code: MAJ
Air Program: Title V Permits
Activity Date: 2011-07-29 00:00:00
Activity Status Date: Not reported
Activity Group: Compliance Monitoring
Activity Type: Inspection/Evaluation
Activity Status: Not reported

Region Code: 10
Programmatic ID: AIR WAPSC0005303300004
Facility Registry ID: 110000489659
Air Operating Status Code: OPR
Default Air Classification Code: MAJ
Air Program: Title V Permits
Activity Date: 2011-08-07 00:00:00
Activity Status Date: Not reported
Activity Group: Compliance Monitoring
Activity Type: Inspection/Evaluation
Activity Status: Not reported

Region Code: 10
Programmatic ID: AIR WAPSC0005303300004
Facility Registry ID: 110000489659

Map ID
Direction
Distance
Elevation

MAP FINDINGS

Site

Database(s)

EDR ID Number
EPA ID Number

ARDAGH GLASS INC (Continued)

1000411057

Air Operating Status Code: OPR
Default Air Classification Code: MAJ
Air Program: Title V Permits
Activity Date: 2011-08-08 00:00:00
Activity Status Date: Not reported
Activity Group: Compliance Monitoring
Activity Type: Inspection/Evaluation
Activity Status: Not reported

Region Code: 10
Programmatic ID: AIR WAPSC0005303300004
Facility Registry ID: 110000489659
Air Operating Status Code: OPR
Default Air Classification Code: MAJ
Air Program: Title V Permits
Activity Date: 2011-09-09 00:00:00
Activity Status Date: Not reported
Activity Group: Compliance Monitoring
Activity Type: Inspection/Evaluation
Activity Status: Not reported

Region Code: 10
Programmatic ID: AIR WAPSC0005303300004
Facility Registry ID: 110000489659
Air Operating Status Code: OPR
Default Air Classification Code: MAJ
Air Program: Title V Permits
Activity Date: 2011-09-13 00:00:00
Activity Status Date: Not reported
Activity Group: Compliance Monitoring
Activity Type: Inspection/Evaluation
Activity Status: Not reported

Region Code: 10
Programmatic ID: AIR WAPSC0005303300004
Facility Registry ID: 110000489659
Air Operating Status Code: OPR
Default Air Classification Code: MAJ
Air Program: Title V Permits
Activity Date: 2011-09-14 00:00:00
Activity Status Date: Not reported
Activity Group: Compliance Monitoring
Activity Type: Inspection/Evaluation
Activity Status: Not reported

Region Code: 10
Programmatic ID: AIR WAPSC0005303300004
Facility Registry ID: 110000489659
Air Operating Status Code: OPR
Default Air Classification Code: MAJ
Air Program: Title V Permits
Activity Date: 2011-09-15 00:00:00
Activity Status Date: Not reported
Activity Group: Compliance Monitoring
Activity Type: Inspection/Evaluation
Activity Status: Not reported

Map ID
Direction
Distance
Elevation

MAP FINDINGS

Site

Database(s)

EDR ID Number
EPA ID Number

ARDAGH GLASS INC (Continued)

1000411057

Region Code: 10
Programmatic ID: AIR WAPSC0005303300004
Facility Registry ID: 110000489659
Air Operating Status Code: OPR
Default Air Classification Code: MAJ
Air Program: Title V Permits
Activity Date: 2011-09-16 00:00:00
Activity Status Date: Not reported
Activity Group: Compliance Monitoring
Activity Type: Inspection/Evaluation
Activity Status: Not reported

Region Code: 10
Programmatic ID: AIR WAPSC0005303300004
Facility Registry ID: 110000489659
Air Operating Status Code: OPR
Default Air Classification Code: MAJ
Air Program: Title V Permits
Activity Date: 2011-10-05 00:00:00
Activity Status Date: Not reported
Activity Group: Compliance Monitoring
Activity Type: Inspection/Evaluation
Activity Status: Not reported

Region Code: 10
Programmatic ID: AIR WAPSC0005303300004
Facility Registry ID: 110000489659
Air Operating Status Code: OPR
Default Air Classification Code: MAJ
Air Program: Title V Permits
Activity Date: 2011-10-06 00:00:00
Activity Status Date: Not reported
Activity Group: Compliance Monitoring
Activity Type: Inspection/Evaluation
Activity Status: Not reported

Region Code: 10
Programmatic ID: AIR WAPSC0005303300004
Facility Registry ID: 110000489659
Air Operating Status Code: OPR
Default Air Classification Code: MAJ
Air Program: Title V Permits
Activity Date: 2011-11-03 00:00:00
Activity Status Date: Not reported
Activity Group: Compliance Monitoring
Activity Type: Inspection/Evaluation
Activity Status: Not reported

Region Code: 10
Programmatic ID: AIR WAPSC0005303300004
Facility Registry ID: 110000489659
Air Operating Status Code: OPR
Default Air Classification Code: MAJ
Air Program: Title V Permits
Activity Date: 2011-11-10 00:00:00
Activity Status Date: Not reported
Activity Group: Compliance Monitoring

Map ID
Direction
Distance
Elevation

MAP FINDINGS

Site

Database(s)

EDR ID Number
EPA ID Number

ARDAGH GLASS INC (Continued)

1000411057

Activity Type: Inspection/Evaluation
Activity Status: Not reported

Region Code: 10
Programmatic ID: AIR WAPSC0005303300004
Facility Registry ID: 110000489659
Air Operating Status Code: OPR
Default Air Classification Code: MAJ
Air Program: Title V Permits
Activity Date: 2011-11-11 00:00:00
Activity Status Date: Not reported
Activity Group: Compliance Monitoring
Activity Type: Inspection/Evaluation
Activity Status: Not reported

Region Code: 10
Programmatic ID: AIR WAPSC0005303300004
Facility Registry ID: 110000489659
Air Operating Status Code: OPR
Default Air Classification Code: MAJ
Air Program: Title V Permits
Activity Date: 2011-11-14 00:00:00
Activity Status Date: Not reported
Activity Group: Compliance Monitoring
Activity Type: Inspection/Evaluation
Activity Status: Not reported

Region Code: 10
Programmatic ID: AIR WAPSC0005303300004
Facility Registry ID: 110000489659
Air Operating Status Code: OPR
Default Air Classification Code: MAJ
Air Program: Title V Permits
Activity Date: 2011-11-28 00:00:00
Activity Status Date: Not reported
Activity Group: Compliance Monitoring
Activity Type: Inspection/Evaluation
Activity Status: Not reported

Region Code: 10
Programmatic ID: AIR WAPSC0005303300004
Facility Registry ID: 110000489659
Air Operating Status Code: OPR
Default Air Classification Code: MAJ
Air Program: Title V Permits
Activity Date: 2011-12-12 00:00:00
Activity Status Date: Not reported
Activity Group: Compliance Monitoring
Activity Type: Inspection/Evaluation
Activity Status: Not reported

Region Code: 10
Programmatic ID: AIR WAPSC0005303300004
Facility Registry ID: 110000489659
Air Operating Status Code: OPR
Default Air Classification Code: MAJ
Air Program: Title V Permits

Map ID
Direction
Distance
Elevation

MAP FINDINGS

Site

Database(s)

EDR ID Number
EPA ID Number

ARDAGH GLASS INC (Continued)

1000411057

Activity Date: 2011-12-21 00:00:00
Activity Status Date: Not reported
Activity Group: Compliance Monitoring
Activity Type: Inspection/Evaluation
Activity Status: Not reported

Region Code: 10
Programmatic ID: AIR WAPSC0005303300004
Facility Registry ID: 110000489659
Air Operating Status Code: OPR
Default Air Classification Code: MAJ
Air Program: Title V Permits
Activity Date: 2011-12-28 00:00:00
Activity Status Date: Not reported
Activity Group: Compliance Monitoring
Activity Type: Inspection/Evaluation
Activity Status: Not reported

Region Code: 10
Programmatic ID: AIR WAPSC0005303300004
Facility Registry ID: 110000489659
Air Operating Status Code: OPR
Default Air Classification Code: MAJ
Air Program: Title V Permits
Activity Date: 2012-01-04 00:00:00
Activity Status Date: Not reported
Activity Group: Compliance Monitoring
Activity Type: Inspection/Evaluation
Activity Status: Not reported

Region Code: 10
Programmatic ID: AIR WAPSC0005303300004
Facility Registry ID: 110000489659
Air Operating Status Code: OPR
Default Air Classification Code: MAJ
Air Program: Title V Permits
Activity Date: 2012-01-11 00:00:00
Activity Status Date: Not reported
Activity Group: Compliance Monitoring
Activity Type: Inspection/Evaluation
Activity Status: Not reported

Region Code: 10
Programmatic ID: AIR WAPSC0005303300004
Facility Registry ID: 110000489659
Air Operating Status Code: OPR
Default Air Classification Code: MAJ
Air Program: Title V Permits
Activity Date: 2012-01-12 00:00:00
Activity Status Date: Not reported
Activity Group: Compliance Monitoring
Activity Type: Inspection/Evaluation
Activity Status: Not reported

Region Code: 10
Programmatic ID: AIR WAPSC0005303300004
Facility Registry ID: 110000489659

Map ID
Direction
Distance
Elevation

MAP FINDINGS

Site

Database(s)

EDR ID Number
EPA ID Number

ARDAGH GLASS INC (Continued)

1000411057

Air Operating Status Code: OPR
Default Air Classification Code: MAJ
Air Program: Title V Permits
Activity Date: 2012-01-25 00:00:00
Activity Status Date: Not reported
Activity Group: Compliance Monitoring
Activity Type: Inspection/Evaluation
Activity Status: Not reported

Region Code: 10
Programmatic ID: AIR WAPSC0005303300004
Facility Registry ID: 110000489659
Air Operating Status Code: OPR
Default Air Classification Code: MAJ
Air Program: Title V Permits
Activity Date: 2012-02-03 00:00:00
Activity Status Date: Not reported
Activity Group: Compliance Monitoring
Activity Type: Inspection/Evaluation
Activity Status: Not reported

Region Code: 10
Programmatic ID: AIR WAPSC0005303300004
Facility Registry ID: 110000489659
Air Operating Status Code: OPR
Default Air Classification Code: MAJ
Air Program: Title V Permits
Activity Date: 2012-02-07 00:00:00
Activity Status Date: Not reported
Activity Group: Compliance Monitoring
Activity Type: Inspection/Evaluation
Activity Status: Not reported

Region Code: 10
Programmatic ID: AIR WAPSC0005303300004
Facility Registry ID: 110000489659
Air Operating Status Code: OPR
Default Air Classification Code: MAJ
Air Program: Title V Permits
Activity Date: 2012-02-16 00:00:00
Activity Status Date: Not reported
Activity Group: Compliance Monitoring
Activity Type: Inspection/Evaluation
Activity Status: Not reported

Region Code: 10
Programmatic ID: AIR WAPSC0005303300004
Facility Registry ID: 110000489659
Air Operating Status Code: OPR
Default Air Classification Code: MAJ
Air Program: Title V Permits
Activity Date: 2012-03-01 00:00:00
Activity Status Date: Not reported
Activity Group: Compliance Monitoring
Activity Type: Inspection/Evaluation
Activity Status: Not reported

Map ID
Direction
Distance
Elevation

MAP FINDINGS

Site

Database(s)

EDR ID Number
EPA ID Number

ARDAGH GLASS INC (Continued)

1000411057

Region Code: 10
Programmatic ID: AIR WAPSC0005303300004
Facility Registry ID: 110000489659
Air Operating Status Code: OPR
Default Air Classification Code: MAJ
Air Program: Title V Permits
Activity Date: 2012-04-03 00:00:00
Activity Status Date: Not reported
Activity Group: Compliance Monitoring
Activity Type: Inspection/Evaluation
Activity Status: Not reported

Region Code: 10
Programmatic ID: AIR WAPSC0005303300004
Facility Registry ID: 110000489659
Air Operating Status Code: OPR
Default Air Classification Code: MAJ
Air Program: Title V Permits
Activity Date: 2012-04-13 00:00:00
Activity Status Date: Not reported
Activity Group: Compliance Monitoring
Activity Type: Inspection/Evaluation
Activity Status: Not reported

Region Code: 10
Programmatic ID: AIR WAPSC0005303300004
Facility Registry ID: 110000489659
Air Operating Status Code: OPR
Default Air Classification Code: MAJ
Air Program: Title V Permits
Activity Date: 2012-05-01 00:00:00
Activity Status Date: Not reported
Activity Group: Compliance Monitoring
Activity Type: Inspection/Evaluation
Activity Status: Not reported

Region Code: 10
Programmatic ID: AIR WAPSC0005303300004
Facility Registry ID: 110000489659
Air Operating Status Code: OPR
Default Air Classification Code: MAJ
Air Program: Title V Permits
Activity Date: 2012-05-22 00:00:00
Activity Status Date: Not reported
Activity Group: Compliance Monitoring
Activity Type: Inspection/Evaluation
Activity Status: Not reported

Region Code: 10
Programmatic ID: AIR WAPSC0005303300004
Facility Registry ID: 110000489659
Air Operating Status Code: OPR
Default Air Classification Code: MAJ
Air Program: Title V Permits
Activity Date: 2012-05-23 00:00:00
Activity Status Date: Not reported
Activity Group: Compliance Monitoring

Map ID
Direction
Distance
Elevation

MAP FINDINGS

Site

Database(s)

EDR ID Number
EPA ID Number

ARDAGH GLASS INC (Continued)

1000411057

Activity Type: Inspection/Evaluation
Activity Status: Not reported

Region Code: 10
Programmatic ID: AIR WAPSC0005303300004
Facility Registry ID: 110000489659
Air Operating Status Code: OPR
Default Air Classification Code: MAJ
Air Program: Title V Permits
Activity Date: 2012-05-24 00:00:00
Activity Status Date: Not reported
Activity Group: Compliance Monitoring
Activity Type: Inspection/Evaluation
Activity Status: Not reported

Region Code: 10
Programmatic ID: AIR WAPSC0005303300004
Facility Registry ID: 110000489659
Air Operating Status Code: OPR
Default Air Classification Code: MAJ
Air Program: Title V Permits
Activity Date: 2012-06-04 00:00:00
Activity Status Date: Not reported
Activity Group: Compliance Monitoring
Activity Type: Inspection/Evaluation
Activity Status: Not reported

Region Code: 10
Programmatic ID: AIR WAPSC0005303300004
Facility Registry ID: 110000489659
Air Operating Status Code: OPR
Default Air Classification Code: MAJ
Air Program: Title V Permits
Activity Date: 2012-06-12 00:00:00
Activity Status Date: Not reported
Activity Group: Compliance Monitoring
Activity Type: Inspection/Evaluation
Activity Status: Not reported

Region Code: 10
Programmatic ID: AIR WAPSC0005303300004
Facility Registry ID: 110000489659
Air Operating Status Code: OPR
Default Air Classification Code: MAJ
Air Program: Title V Permits
Activity Date: 2012-07-10 00:00:00
Activity Status Date: Not reported
Activity Group: Compliance Monitoring
Activity Type: Inspection/Evaluation
Activity Status: Not reported

Region Code: 10
Programmatic ID: AIR WAPSC0005303300004
Facility Registry ID: 110000489659
Air Operating Status Code: OPR
Default Air Classification Code: MAJ
Air Program: Title V Permits

Map ID
Direction
Distance
Elevation

MAP FINDINGS

Site

Database(s)

EDR ID Number
EPA ID Number

ARDAGH GLASS INC (Continued)

1000411057

Activity Date: 2012-07-16 00:00:00
Activity Status Date: Not reported
Activity Group: Compliance Monitoring
Activity Type: Inspection/Evaluation
Activity Status: Not reported

Region Code: 10
Programmatic ID: AIR WAPSC0005303300004
Facility Registry ID: 110000489659
Air Operating Status Code: OPR
Default Air Classification Code: MAJ
Air Program: Title V Permits
Activity Date: 2012-07-28 00:00:00
Activity Status Date: Not reported
Activity Group: Compliance Monitoring
Activity Type: Inspection/Evaluation
Activity Status: Not reported

Region Code: 10
Programmatic ID: AIR WAPSC0005303300004
Facility Registry ID: 110000489659
Air Operating Status Code: OPR
Default Air Classification Code: MAJ
Air Program: Title V Permits
Activity Date: 2012-08-21 00:00:00
Activity Status Date: Not reported
Activity Group: Compliance Monitoring
Activity Type: Inspection/Evaluation
Activity Status: Not reported

Region Code: 10
Programmatic ID: AIR WAPSC0005303300004
Facility Registry ID: 110000489659
Air Operating Status Code: OPR
Default Air Classification Code: MAJ
Air Program: Title V Permits
Activity Date: 2012-08-22 00:00:00
Activity Status Date: Not reported
Activity Group: Compliance Monitoring
Activity Type: Inspection/Evaluation
Activity Status: Not reported

Region Code: 10
Programmatic ID: AIR WAPSC0005303300004
Facility Registry ID: 110000489659
Air Operating Status Code: OPR
Default Air Classification Code: MAJ
Air Program: Title V Permits
Activity Date: 2012-08-23 00:00:00
Activity Status Date: Not reported
Activity Group: Compliance Monitoring
Activity Type: Inspection/Evaluation
Activity Status: Not reported

Region Code: 10
Programmatic ID: AIR WAPSC0005303300004
Facility Registry ID: 110000489659

Map ID
Direction
Distance
Elevation

MAP FINDINGS

Site

Database(s)

EDR ID Number
EPA ID Number

ARDAGH GLASS INC (Continued)

1000411057

Air Operating Status Code: OPR
Default Air Classification Code: MAJ
Air Program: Title V Permits
Activity Date: 2012-08-24 00:00:00
Activity Status Date: Not reported
Activity Group: Compliance Monitoring
Activity Type: Inspection/Evaluation
Activity Status: Not reported

Region Code: 10
Programmatic ID: AIR WAPSC0005303300004
Facility Registry ID: 110000489659
Air Operating Status Code: OPR
Default Air Classification Code: MAJ
Air Program: Title V Permits
Activity Date: 2012-09-03 00:00:00
Activity Status Date: Not reported
Activity Group: Compliance Monitoring
Activity Type: Inspection/Evaluation
Activity Status: Not reported

Region Code: 10
Programmatic ID: AIR WAPSC0005303300004
Facility Registry ID: 110000489659
Air Operating Status Code: OPR
Default Air Classification Code: MAJ
Air Program: Title V Permits
Activity Date: 2012-09-04 00:00:00
Activity Status Date: Not reported
Activity Group: Compliance Monitoring
Activity Type: Inspection/Evaluation
Activity Status: Not reported

Region Code: 10
Programmatic ID: AIR WAPSC0005303300004
Facility Registry ID: 110000489659
Air Operating Status Code: OPR
Default Air Classification Code: MAJ
Air Program: Title V Permits
Activity Date: 2012-09-07 00:00:00
Activity Status Date: Not reported
Activity Group: Compliance Monitoring
Activity Type: Inspection/Evaluation
Activity Status: Not reported

Region Code: 10
Programmatic ID: AIR WAPSC0005303300004
Facility Registry ID: 110000489659
Air Operating Status Code: OPR
Default Air Classification Code: MAJ
Air Program: Title V Permits
Activity Date: 2012-10-03 00:00:00
Activity Status Date: Not reported
Activity Group: Compliance Monitoring
Activity Type: Inspection/Evaluation
Activity Status: Not reported

Map ID
Direction
Distance
Elevation

MAP FINDINGS

Site

Database(s)

EDR ID Number
EPA ID Number

ARDAGH GLASS INC (Continued)

1000411057

Region Code: 10
Programmatic ID: AIR WAPSC0005303300004
Facility Registry ID: 110000489659
Air Operating Status Code: OPR
Default Air Classification Code: MAJ
Air Program: Title V Permits
Activity Date: 2012-10-19 00:00:00
Activity Status Date: Not reported
Activity Group: Compliance Monitoring
Activity Type: Inspection/Evaluation
Activity Status: Not reported

Region Code: 10
Programmatic ID: AIR WAPSC0005303300004
Facility Registry ID: 110000489659
Air Operating Status Code: OPR
Default Air Classification Code: MAJ
Air Program: Title V Permits
Activity Date: 2012-10-26 00:00:00
Activity Status Date: Not reported
Activity Group: Compliance Monitoring
Activity Type: Inspection/Evaluation
Activity Status: Not reported

Region Code: 10
Programmatic ID: AIR WAPSC0005303300004
Facility Registry ID: 110000489659
Air Operating Status Code: OPR
Default Air Classification Code: MAJ
Air Program: Title V Permits
Activity Date: 2012-10-30 00:00:00
Activity Status Date: Not reported
Activity Group: Compliance Monitoring
Activity Type: Inspection/Evaluation
Activity Status: Not reported

Region Code: 10
Programmatic ID: AIR WAPSC0005303300004
Facility Registry ID: 110000489659
Air Operating Status Code: OPR
Default Air Classification Code: MAJ
Air Program: Title V Permits
Activity Date: 2012-10-31 00:00:00
Activity Status Date: Not reported
Activity Group: Compliance Monitoring
Activity Type: Inspection/Evaluation
Activity Status: Not reported

Region Code: 10
Programmatic ID: AIR WAPSC0005303300004
Facility Registry ID: 110000489659
Air Operating Status Code: OPR
Default Air Classification Code: MAJ
Air Program: Title V Permits
Activity Date: 2012-11-01 00:00:00
Activity Status Date: Not reported
Activity Group: Compliance Monitoring

Map ID
Direction
Distance
Elevation

MAP FINDINGS

Site

Database(s)

EDR ID Number
EPA ID Number

ARDAGH GLASS INC (Continued)

1000411057

Activity Type: Inspection/Evaluation
Activity Status: Not reported

Region Code: 10
Programmatic ID: AIR WAPSC0005303300004
Facility Registry ID: 110000489659
Air Operating Status Code: OPR
Default Air Classification Code: MAJ
Air Program: Title V Permits
Activity Date: 2012-11-02 00:00:00
Activity Status Date: Not reported
Activity Group: Compliance Monitoring
Activity Type: Inspection/Evaluation
Activity Status: Not reported

Region Code: 10
Programmatic ID: AIR WAPSC0005303300004
Facility Registry ID: 110000489659
Air Operating Status Code: OPR
Default Air Classification Code: MAJ
Air Program: Title V Permits
Activity Date: 2012-11-07 00:00:00
Activity Status Date: Not reported
Activity Group: Compliance Monitoring
Activity Type: Inspection/Evaluation
Activity Status: Not reported

Region Code: 10
Programmatic ID: AIR WAPSC0005303300004
Facility Registry ID: 110000489659
Air Operating Status Code: OPR
Default Air Classification Code: MAJ
Air Program: Title V Permits
Activity Date: 2012-12-17 00:00:00
Activity Status Date: Not reported
Activity Group: Compliance Monitoring
Activity Type: Inspection/Evaluation
Activity Status: Not reported

Region Code: 10
Programmatic ID: AIR WAPSC0005303300004
Facility Registry ID: 110000489659
Air Operating Status Code: OPR
Default Air Classification Code: MAJ
Air Program: Title V Permits
Activity Date: 2012-12-18 00:00:00
Activity Status Date: Not reported
Activity Group: Compliance Monitoring
Activity Type: Inspection/Evaluation
Activity Status: Not reported

Region Code: 10
Programmatic ID: AIR WAPSC0005303300004
Facility Registry ID: 110000489659
Air Operating Status Code: OPR
Default Air Classification Code: MAJ
Air Program: Title V Permits

Map ID
Direction
Distance
Elevation

MAP FINDINGS

Site

Database(s)

EDR ID Number
EPA ID Number

ARDAGH GLASS INC (Continued)

1000411057

Activity Date: 2013-01-17 00:00:00
Activity Status Date: Not reported
Activity Group: Compliance Monitoring
Activity Type: Inspection/Evaluation
Activity Status: Not reported

Region Code: 10
Programmatic ID: AIR WAPSC0005303300004
Facility Registry ID: 110000489659
Air Operating Status Code: OPR
Default Air Classification Code: MAJ
Air Program: Title V Permits
Activity Date: 2013-02-06 00:00:00
Activity Status Date: Not reported
Activity Group: Compliance Monitoring
Activity Type: Inspection/Evaluation
Activity Status: Not reported

Region Code: 10
Programmatic ID: AIR WAPSC0005303300004
Facility Registry ID: 110000489659
Air Operating Status Code: OPR
Default Air Classification Code: MAJ
Air Program: Title V Permits
Activity Date: 2013-02-08 00:00:00
Activity Status Date: Not reported
Activity Group: Compliance Monitoring
Activity Type: Inspection/Evaluation
Activity Status: Not reported

Region Code: 10
Programmatic ID: AIR WAPSC0005303300004
Facility Registry ID: 110000489659
Air Operating Status Code: OPR
Default Air Classification Code: MAJ
Air Program: Title V Permits
Activity Date: 2013-02-21 00:00:00
Activity Status Date: Not reported
Activity Group: Compliance Monitoring
Activity Type: Inspection/Evaluation
Activity Status: Not reported

Region Code: 10
Programmatic ID: AIR WAPSC0005303300004
Facility Registry ID: 110000489659
Air Operating Status Code: OPR
Default Air Classification Code: MAJ
Air Program: Title V Permits
Activity Date: 2013-03-07 00:00:00
Activity Status Date: Not reported
Activity Group: Compliance Monitoring
Activity Type: Inspection/Evaluation
Activity Status: Not reported

Region Code: 10
Programmatic ID: AIR WAPSC0005303300004
Facility Registry ID: 110000489659

Map ID
Direction
Distance
Elevation

MAP FINDINGS

Site

Database(s)

EDR ID Number
EPA ID Number

ARDAGH GLASS INC (Continued)

1000411057

Air Operating Status Code: OPR
Default Air Classification Code: MAJ
Air Program: Title V Permits
Activity Date: 2013-03-26 00:00:00
Activity Status Date: Not reported
Activity Group: Compliance Monitoring
Activity Type: Inspection/Evaluation
Activity Status: Not reported

Region Code: 10
Programmatic ID: AIR WAPSC0005303300004
Facility Registry ID: 110000489659
Air Operating Status Code: OPR
Default Air Classification Code: MAJ
Air Program: Title V Permits
Activity Date: 2013-03-27 00:00:00
Activity Status Date: Not reported
Activity Group: Compliance Monitoring
Activity Type: Inspection/Evaluation
Activity Status: Not reported

Region Code: 10
Programmatic ID: AIR WAPSC0005303300004
Facility Registry ID: 110000489659
Air Operating Status Code: OPR
Default Air Classification Code: MAJ
Air Program: Title V Permits
Activity Date: 2013-04-01 00:00:00
Activity Status Date: Not reported
Activity Group: Compliance Monitoring
Activity Type: Inspection/Evaluation
Activity Status: Not reported

Region Code: 10
Programmatic ID: AIR WAPSC0005303300004
Facility Registry ID: 110000489659
Air Operating Status Code: OPR
Default Air Classification Code: MAJ
Air Program: Title V Permits
Activity Date: 2013-04-08 00:00:00
Activity Status Date: Not reported
Activity Group: Compliance Monitoring
Activity Type: Inspection/Evaluation
Activity Status: Not reported

Region Code: 10
Programmatic ID: AIR WAPSC0005303300004
Facility Registry ID: 110000489659
Air Operating Status Code: OPR
Default Air Classification Code: MAJ
Air Program: Title V Permits
Activity Date: 2013-04-30 00:00:00
Activity Status Date: Not reported
Activity Group: Compliance Monitoring
Activity Type: Inspection/Evaluation
Activity Status: Not reported

Map ID
Direction
Distance
Elevation

MAP FINDINGS

Site

Database(s)

EDR ID Number
EPA ID Number

ARDAGH GLASS INC (Continued)

1000411057

Region Code: 10
Programmatic ID: AIR WAPSC0005303300004
Facility Registry ID: 110000489659
Air Operating Status Code: OPR
Default Air Classification Code: MAJ
Air Program: Title V Permits
Activity Date: 2013-05-01 00:00:00
Activity Status Date: Not reported
Activity Group: Compliance Monitoring
Activity Type: Inspection/Evaluation
Activity Status: Not reported

Region Code: 10
Programmatic ID: AIR WAPSC0005303300004
Facility Registry ID: 110000489659
Air Operating Status Code: OPR
Default Air Classification Code: MAJ
Air Program: Title V Permits
Activity Date: 2013-05-07 00:00:00
Activity Status Date: Not reported
Activity Group: Compliance Monitoring
Activity Type: Inspection/Evaluation
Activity Status: Not reported

Region Code: 10
Programmatic ID: AIR WAPSC0005303300004
Facility Registry ID: 110000489659
Air Operating Status Code: OPR
Default Air Classification Code: MAJ
Air Program: Title V Permits
Activity Date: 2013-05-08 00:00:00
Activity Status Date: Not reported
Activity Group: Compliance Monitoring
Activity Type: Inspection/Evaluation
Activity Status: Not reported

Region Code: 10
Programmatic ID: AIR WAPSC0005303300004
Facility Registry ID: 110000489659
Air Operating Status Code: OPR
Default Air Classification Code: MAJ
Air Program: Title V Permits
Activity Date: 2013-05-09 00:00:00
Activity Status Date: Not reported
Activity Group: Compliance Monitoring
Activity Type: Inspection/Evaluation
Activity Status: Not reported

Region Code: 10
Programmatic ID: AIR WAPSC0005303300004
Facility Registry ID: 110000489659
Air Operating Status Code: OPR
Default Air Classification Code: MAJ
Air Program: Title V Permits
Activity Date: 2013-05-10 00:00:00
Activity Status Date: Not reported
Activity Group: Compliance Monitoring

Map ID
Direction
Distance
Elevation

MAP FINDINGS

Site

Database(s)

EDR ID Number
EPA ID Number

ARDAGH GLASS INC (Continued)

1000411057

Activity Type: Inspection/Evaluation
Activity Status: Not reported

Region Code: 10
Programmatic ID: AIR WAPSC0005303300004
Facility Registry ID: 110000489659
Air Operating Status Code: OPR
Default Air Classification Code: MAJ
Air Program: Title V Permits
Activity Date: 2013-06-04 00:00:00
Activity Status Date: Not reported
Activity Group: Compliance Monitoring
Activity Type: Inspection/Evaluation
Activity Status: Not reported

Region Code: 10
Programmatic ID: AIR WAPSC0005303300004
Facility Registry ID: 110000489659
Air Operating Status Code: OPR
Default Air Classification Code: MAJ
Air Program: Title V Permits
Activity Date: 2013-07-01 00:00:00
Activity Status Date: Not reported
Activity Group: Compliance Monitoring
Activity Type: Inspection/Evaluation
Activity Status: Not reported

Region Code: 10
Programmatic ID: AIR WAPSC0005303300004
Facility Registry ID: 110000489659
Air Operating Status Code: OPR
Default Air Classification Code: MAJ
Air Program: Title V Permits
Activity Date: 2013-07-10 00:00:00
Activity Status Date: Not reported
Activity Group: Compliance Monitoring
Activity Type: Inspection/Evaluation
Activity Status: Not reported

Region Code: 10
Programmatic ID: AIR WAPSC0005303300004
Facility Registry ID: 110000489659
Air Operating Status Code: OPR
Default Air Classification Code: MAJ
Air Program: Title V Permits
Activity Date: 2013-07-11 00:00:00
Activity Status Date: Not reported
Activity Group: Compliance Monitoring
Activity Type: Inspection/Evaluation
Activity Status: Not reported

Region Code: 10
Programmatic ID: AIR WAPSC0005303300004
Facility Registry ID: 110000489659
Air Operating Status Code: OPR
Default Air Classification Code: MAJ
Air Program: Title V Permits

Map ID
Direction
Distance
Elevation

MAP FINDINGS

Site

Database(s)

EDR ID Number
EPA ID Number

ARDAGH GLASS INC (Continued)

1000411057

Activity Date: 2013-07-29 00:00:00
Activity Status Date: Not reported
Activity Group: Compliance Monitoring
Activity Type: Inspection/Evaluation
Activity Status: Not reported

Region Code: 10
Programmatic ID: AIR WAPSC0005303300004
Facility Registry ID: 110000489659
Air Operating Status Code: OPR
Default Air Classification Code: MAJ
Air Program: Title V Permits
Activity Date: 2013-08-05 00:00:00
Activity Status Date: Not reported
Activity Group: Compliance Monitoring
Activity Type: Inspection/Evaluation
Activity Status: Not reported

Region Code: 10
Programmatic ID: AIR WAPSC0005303300004
Facility Registry ID: 110000489659
Air Operating Status Code: OPR
Default Air Classification Code: MAJ
Air Program: Title V Permits
Activity Date: 2013-08-06 00:00:00
Activity Status Date: Not reported
Activity Group: Compliance Monitoring
Activity Type: Inspection/Evaluation
Activity Status: Not reported

Region Code: 10
Programmatic ID: AIR WAPSC0005303300004
Facility Registry ID: 110000489659
Air Operating Status Code: OPR
Default Air Classification Code: MAJ
Air Program: Title V Permits
Activity Date: 2013-09-11 00:00:00
Activity Status Date: Not reported
Activity Group: Compliance Monitoring
Activity Type: Inspection/Evaluation
Activity Status: Not reported

Region Code: 10
Programmatic ID: AIR WAPSC0005303300004
Facility Registry ID: 110000489659
Air Operating Status Code: OPR
Default Air Classification Code: MAJ
Air Program: Title V Permits
Activity Date: 2013-09-12 00:00:00
Activity Status Date: Not reported
Activity Group: Compliance Monitoring
Activity Type: Inspection/Evaluation
Activity Status: Not reported

Region Code: 10
Programmatic ID: AIR WAPSC0005303300004
Facility Registry ID: 110000489659

Map ID
Direction
Distance
Elevation

MAP FINDINGS

Site

Database(s)

EDR ID Number
EPA ID Number

ARDAGH GLASS INC (Continued)

1000411057

Air Operating Status Code: OPR
Default Air Classification Code: MAJ
Air Program: Title V Permits
Activity Date: 2013-09-13 00:00:00
Activity Status Date: Not reported
Activity Group: Compliance Monitoring
Activity Type: Inspection/Evaluation
Activity Status: Not reported

Region Code: 10
Programmatic ID: AIR WAPSC0005303300004
Facility Registry ID: 110000489659
Air Operating Status Code: OPR
Default Air Classification Code: MAJ
Air Program: Title V Permits
Activity Date: 2013-09-14 00:00:00
Activity Status Date: Not reported
Activity Group: Compliance Monitoring
Activity Type: Inspection/Evaluation
Activity Status: Not reported

Region Code: 10
Programmatic ID: AIR WAPSC0005303300004
Facility Registry ID: 110000489659
Air Operating Status Code: OPR
Default Air Classification Code: MAJ
Air Program: Title V Permits
Activity Date: 2013-09-26 00:00:00
Activity Status Date: Not reported
Activity Group: Compliance Monitoring
Activity Type: Inspection/Evaluation
Activity Status: Not reported

Region Code: 10
Programmatic ID: AIR WAPSC0005303300004
Facility Registry ID: 110000489659
Air Operating Status Code: OPR
Default Air Classification Code: MAJ
Air Program: Title V Permits
Activity Date: 2013-10-03 00:00:00
Activity Status Date: Not reported
Activity Group: Compliance Monitoring
Activity Type: Inspection/Evaluation
Activity Status: Not reported

Region Code: 10
Programmatic ID: AIR WAPSC0005303300004
Facility Registry ID: 110000489659
Air Operating Status Code: OPR
Default Air Classification Code: MAJ
Air Program: Title V Permits
Activity Date: 2013-10-28 00:00:00
Activity Status Date: Not reported
Activity Group: Compliance Monitoring
Activity Type: Inspection/Evaluation
Activity Status: Not reported

Map ID
Direction
Distance
Elevation

MAP FINDINGS

Site

Database(s)

EDR ID Number
EPA ID Number

ARDAGH GLASS INC (Continued)

1000411057

Region Code: 10
Programmatic ID: AIR WAPSC0005303300004
Facility Registry ID: 110000489659
Air Operating Status Code: OPR
Default Air Classification Code: MAJ
Air Program: Title V Permits
Activity Date: 2013-11-01 00:00:00
Activity Status Date: Not reported
Activity Group: Compliance Monitoring
Activity Type: Inspection/Evaluation
Activity Status: Not reported

Region Code: 10
Programmatic ID: AIR WAPSC0005303300004
Facility Registry ID: 110000489659
Air Operating Status Code: OPR
Default Air Classification Code: MAJ
Air Program: Title V Permits
Activity Date: 2013-11-04 00:00:00
Activity Status Date: Not reported
Activity Group: Compliance Monitoring
Activity Type: Inspection/Evaluation
Activity Status: Not reported

Region Code: 10
Programmatic ID: AIR WAPSC0005303300004
Facility Registry ID: 110000489659
Air Operating Status Code: OPR
Default Air Classification Code: MAJ
Air Program: Title V Permits
Activity Date: 2013-11-05 00:00:00
Activity Status Date: Not reported
Activity Group: Compliance Monitoring
Activity Type: Inspection/Evaluation
Activity Status: Not reported

Region Code: 10
Programmatic ID: AIR WAPSC0005303300004
Facility Registry ID: 110000489659
Air Operating Status Code: OPR
Default Air Classification Code: MAJ
Air Program: Title V Permits
Activity Date: 2013-11-06 00:00:00
Activity Status Date: Not reported
Activity Group: Compliance Monitoring
Activity Type: Inspection/Evaluation
Activity Status: Not reported

Region Code: 10
Programmatic ID: AIR WAPSC0005303300004
Facility Registry ID: 110000489659
Air Operating Status Code: OPR
Default Air Classification Code: MAJ
Air Program: Title V Permits
Activity Date: 2013-11-07 00:00:00
Activity Status Date: Not reported
Activity Group: Compliance Monitoring

Map ID
Direction
Distance
Elevation

MAP FINDINGS

Site

Database(s)

EDR ID Number
EPA ID Number

ARDAGH GLASS INC (Continued)

1000411057

Activity Type: Inspection/Evaluation
Activity Status: Not reported

Region Code: 10
Programmatic ID: AIR WAPSC0005303300004
Facility Registry ID: 110000489659
Air Operating Status Code: OPR
Default Air Classification Code: MAJ
Air Program: Title V Permits
Activity Date: 2013-11-08 00:00:00
Activity Status Date: Not reported
Activity Group: Compliance Monitoring
Activity Type: Inspection/Evaluation
Activity Status: Not reported

Region Code: 10
Programmatic ID: AIR WAPSC0005303300004
Facility Registry ID: 110000489659
Air Operating Status Code: OPR
Default Air Classification Code: MAJ
Air Program: Title V Permits
Activity Date: 2013-11-12 00:00:00
Activity Status Date: Not reported
Activity Group: Compliance Monitoring
Activity Type: Inspection/Evaluation
Activity Status: Not reported

Region Code: 10
Programmatic ID: AIR WAPSC0005303300004
Facility Registry ID: 110000489659
Air Operating Status Code: OPR
Default Air Classification Code: MAJ
Air Program: Title V Permits
Activity Date: 2013-12-04 00:00:00
Activity Status Date: Not reported
Activity Group: Compliance Monitoring
Activity Type: Inspection/Evaluation
Activity Status: Not reported

Region Code: 10
Programmatic ID: AIR WAPSC0005303300004
Facility Registry ID: 110000489659
Air Operating Status Code: OPR
Default Air Classification Code: MAJ
Air Program: Title V Permits
Activity Date: 2014-01-07 00:00:00
Activity Status Date: Not reported
Activity Group: Compliance Monitoring
Activity Type: Inspection/Evaluation
Activity Status: Not reported

Region Code: 10
Programmatic ID: AIR WAPSC0005303300004
Facility Registry ID: 110000489659
Air Operating Status Code: OPR
Default Air Classification Code: MAJ
Air Program: Title V Permits

Map ID
Direction
Distance
Elevation

MAP FINDINGS

Site

Database(s)

EDR ID Number
EPA ID Number

ARDAGH GLASS INC (Continued)

1000411057

Activity Date: 2014-01-10 00:00:00
Activity Status Date: Not reported
Activity Group: Compliance Monitoring
Activity Type: Inspection/Evaluation
Activity Status: Not reported

Region Code: 10
Programmatic ID: AIR WAPSC0005303300004
Facility Registry ID: 110000489659
Air Operating Status Code: OPR
Default Air Classification Code: MAJ
Air Program: Title V Permits
Activity Date: 2014-01-28 00:00:00
Activity Status Date: Not reported
Activity Group: Compliance Monitoring
Activity Type: Inspection/Evaluation
Activity Status: Not reported

Region Code: 10
Programmatic ID: AIR WAPSC0005303300004
Facility Registry ID: 110000489659
Air Operating Status Code: OPR
Default Air Classification Code: MAJ
Air Program: Title V Permits
Activity Date: 2014-02-03 00:00:00
Activity Status Date: Not reported
Activity Group: Compliance Monitoring
Activity Type: Inspection/Evaluation
Activity Status: Not reported

Region Code: 10
Programmatic ID: AIR WAPSC0005303300004
Facility Registry ID: 110000489659
Air Operating Status Code: OPR
Default Air Classification Code: MAJ
Air Program: Title V Permits
Activity Date: 2014-03-11 00:00:00
Activity Status Date: Not reported
Activity Group: Compliance Monitoring
Activity Type: Inspection/Evaluation
Activity Status: Not reported

Region Code: 10
Programmatic ID: AIR WAPSC0005303300004
Facility Registry ID: 110000489659
Air Operating Status Code: OPR
Default Air Classification Code: MAJ
Air Program: Title V Permits
Activity Date: 2014-03-19 00:00:00
Activity Status Date: Not reported
Activity Group: Compliance Monitoring
Activity Type: Inspection/Evaluation
Activity Status: Not reported

Region Code: 10
Programmatic ID: AIR WAPSC0005303300004
Facility Registry ID: 110000489659

Map ID
Direction
Distance
Elevation

MAP FINDINGS

Site

Database(s)

EDR ID Number
EPA ID Number

ARDAGH GLASS INC (Continued)

1000411057

Air Operating Status Code: OPR
Default Air Classification Code: MAJ
Air Program: Title V Permits
Activity Date: 2014-03-20 00:00:00
Activity Status Date: Not reported
Activity Group: Compliance Monitoring
Activity Type: Inspection/Evaluation
Activity Status: Not reported

Region Code: 10
Programmatic ID: AIR WAPSC0005303300004
Facility Registry ID: 110000489659
Air Operating Status Code: OPR
Default Air Classification Code: MAJ
Air Program: Title V Permits
Activity Date: 2014-03-28 00:00:00
Activity Status Date: Not reported
Activity Group: Compliance Monitoring
Activity Type: Inspection/Evaluation
Activity Status: Not reported

Region Code: 10
Programmatic ID: AIR WAPSC0005303300004
Facility Registry ID: 110000489659
Air Operating Status Code: OPR
Default Air Classification Code: MAJ
Air Program: Title V Permits
Activity Date: 2014-04-28 00:00:00
Activity Status Date: Not reported
Activity Group: Compliance Monitoring
Activity Type: Inspection/Evaluation
Activity Status: Not reported

Region Code: 10
Programmatic ID: AIR WAPSC0005303300004
Facility Registry ID: 110000489659
Air Operating Status Code: OPR
Default Air Classification Code: MAJ
Air Program: Title V Permits
Activity Date: 2014-05-06 00:00:00
Activity Status Date: Not reported
Activity Group: Compliance Monitoring
Activity Type: Inspection/Evaluation
Activity Status: Not reported

Region Code: 10
Programmatic ID: AIR WAPSC0005303300004
Facility Registry ID: 110000489659
Air Operating Status Code: OPR
Default Air Classification Code: MAJ
Air Program: Title V Permits
Activity Date: 2014-05-07 00:00:00
Activity Status Date: Not reported
Activity Group: Compliance Monitoring
Activity Type: Inspection/Evaluation
Activity Status: Not reported

Map ID
Direction
Distance
Elevation

MAP FINDINGS

Site

Database(s)

EDR ID Number
EPA ID Number

ARDAGH GLASS INC (Continued)

1000411057

Region Code: 10
Programmatic ID: AIR WAPSC0005303300004
Facility Registry ID: 110000489659
Air Operating Status Code: OPR
Default Air Classification Code: MAJ
Air Program: Title V Permits
Activity Date: 2014-05-08 00:00:00
Activity Status Date: Not reported
Activity Group: Compliance Monitoring
Activity Type: Inspection/Evaluation
Activity Status: Not reported

Region Code: 10
Programmatic ID: AIR WAPSC0005303300004
Facility Registry ID: 110000489659
Air Operating Status Code: OPR
Default Air Classification Code: MAJ
Air Program: Title V Permits
Activity Date: 2014-05-09 00:00:00
Activity Status Date: Not reported
Activity Group: Compliance Monitoring
Activity Type: Inspection/Evaluation
Activity Status: Not reported

Region Code: 10
Programmatic ID: AIR WAPSC0005303300004
Facility Registry ID: 110000489659
Air Operating Status Code: OPR
Default Air Classification Code: MAJ
Air Program: Title V Permits
Activity Date: 2014-06-09 00:00:00
Activity Status Date: Not reported
Activity Group: Compliance Monitoring
Activity Type: Inspection/Evaluation
Activity Status: Not reported

Region Code: 10
Programmatic ID: AIR WAPSC0005303300004
Facility Registry ID: 110000489659
Air Operating Status Code: OPR
Default Air Classification Code: MAJ
Air Program: Title V Permits
Activity Date: 2014-06-27 00:00:00
Activity Status Date: Not reported
Activity Group: Compliance Monitoring
Activity Type: Inspection/Evaluation
Activity Status: Not reported

Region Code: 10
Programmatic ID: AIR WAPSC0005303300004
Facility Registry ID: 110000489659
Air Operating Status Code: OPR
Default Air Classification Code: MAJ
Air Program: Title V Permits
Activity Date: 2014-07-03 00:00:00
Activity Status Date: Not reported
Activity Group: Compliance Monitoring

Map ID
Direction
Distance
Elevation

MAP FINDINGS

Site

Database(s)

EDR ID Number
EPA ID Number

ARDAGH GLASS INC (Continued)

1000411057

Activity Type: Inspection/Evaluation
Activity Status: Not reported

Region Code: 10
Programmatic ID: AIR WAPSC0005303300004
Facility Registry ID: 110000489659
Air Operating Status Code: OPR
Default Air Classification Code: MAJ
Air Program: Title V Permits
Activity Date: 2014-07-25 00:00:00
Activity Status Date: Not reported
Activity Group: Compliance Monitoring
Activity Type: Inspection/Evaluation
Activity Status: Not reported

Region Code: 10
Programmatic ID: AIR WAPSC0005303300004
Facility Registry ID: 110000489659
Air Operating Status Code: OPR
Default Air Classification Code: MAJ
Air Program: Title V Permits
Activity Date: 2014-08-19 00:00:00
Activity Status Date: Not reported
Activity Group: Compliance Monitoring
Activity Type: Inspection/Evaluation
Activity Status: Not reported

Region Code: 10
Programmatic ID: AIR WAPSC0005303300004
Facility Registry ID: 110000489659
Air Operating Status Code: OPR
Default Air Classification Code: MAJ
Air Program: Title V Permits
Activity Date: 2014-09-19 00:00:00
Activity Status Date: Not reported
Activity Group: Compliance Monitoring
Activity Type: Inspection/Evaluation
Activity Status: Not reported

Region Code: 10
Programmatic ID: AIR WAPSC0005303300004
Facility Registry ID: 110000489659
Air Operating Status Code: OPR
Default Air Classification Code: MAJ
Air Program: Title V Permits
Activity Date: 2014-09-25 00:00:00
Activity Status Date: Not reported
Activity Group: Compliance Monitoring
Activity Type: Inspection/Evaluation
Activity Status: Not reported

Region Code: 10
Programmatic ID: AIR WAPSC0005303300004
Facility Registry ID: 110000489659
Air Operating Status Code: OPR
Default Air Classification Code: MAJ
Air Program: Title V Permits

Map ID
Direction
Distance
Elevation

MAP FINDINGS

Site

Database(s)

EDR ID Number
EPA ID Number

ARDAGH GLASS INC (Continued)

1000411057

Activity Date: 2003-11-20 00:00:00
Activity Status Date: 2003-11-20 00:00:00
Activity Group: Enforcement Action
Activity Type: Administrative - Formal
Activity Status: Final Order Issued

Region Code: 10
Programmatic ID: AIR WAPSC0005303300004
Facility Registry ID: 110000489659
Air Operating Status Code: OPR
Default Air Classification Code: MAJ
Air Program: Title V Permits
Activity Date: 2004-01-29 00:00:00
Activity Status Date: 2004-01-29 00:00:00
Activity Group: Enforcement Action
Activity Type: Administrative - Formal
Activity Status: Final Order Issued

Region Code: 10
Programmatic ID: AIR WAPSC0005303300004
Facility Registry ID: 110000489659
Air Operating Status Code: OPR
Default Air Classification Code: MAJ
Air Program: Title V Permits
Activity Date: 2004-07-29 00:00:00
Activity Status Date: 2004-07-29 00:00:00
Activity Group: Enforcement Action
Activity Type: Administrative - Formal
Activity Status: Final Order Issued

Region Code: 10
Programmatic ID: AIR WAPSC0005303300004
Facility Registry ID: 110000489659
Air Operating Status Code: OPR
Default Air Classification Code: MAJ
Air Program: Title V Permits
Activity Date: 2004-08-02 00:00:00
Activity Status Date: 2004-08-02 00:00:00
Activity Group: Enforcement Action
Activity Type: Administrative - Formal
Activity Status: Final Order Issued

Region Code: 10
Programmatic ID: AIR WAPSC0005303300004
Facility Registry ID: 110000489659
Air Operating Status Code: OPR
Default Air Classification Code: MAJ
Air Program: Title V Permits
Activity Date: 2004-12-10 00:00:00
Activity Status Date: 2004-12-10 00:00:00
Activity Group: Enforcement Action
Activity Type: Administrative - Formal
Activity Status: Final Order Issued

Region Code: 10
Programmatic ID: AIR WAPSC0005303300004
Facility Registry ID: 110000489659

Map ID
Direction
Distance
Elevation

MAP FINDINGS

Site

Database(s)

EDR ID Number
EPA ID Number

ARDAGH GLASS INC (Continued)

1000411057

Air Operating Status Code: OPR
Default Air Classification Code: MAJ
Air Program: Title V Permits
Activity Date: 2004-12-23 00:00:00
Activity Status Date: 2004-12-23 00:00:00
Activity Group: Enforcement Action
Activity Type: Administrative - Formal
Activity Status: Final Order Issued

Region Code: 10
Programmatic ID: AIR WAPSC0005303300004
Facility Registry ID: 110000489659
Air Operating Status Code: OPR
Default Air Classification Code: MAJ
Air Program: Title V Permits
Activity Date: 2005-04-12 00:00:00
Activity Status Date: 2005-04-12 00:00:00
Activity Group: Enforcement Action
Activity Type: Administrative - Formal
Activity Status: Final Order Issued

Region Code: 10
Programmatic ID: AIR WAPSC0005303300004
Facility Registry ID: 110000489659
Air Operating Status Code: OPR
Default Air Classification Code: MAJ
Air Program: Title V Permits
Activity Date: 2005-04-28 00:00:00
Activity Status Date: 2005-04-28 00:00:00
Activity Group: Enforcement Action
Activity Type: Administrative - Formal
Activity Status: Final Order Issued

Region Code: 10
Programmatic ID: AIR WAPSC0005303300004
Facility Registry ID: 110000489659
Air Operating Status Code: OPR
Default Air Classification Code: MAJ
Air Program: Title V Permits
Activity Date: 2005-10-25 00:00:00
Activity Status Date: 2005-10-25 00:00:00
Activity Group: Enforcement Action
Activity Type: Administrative - Formal
Activity Status: Final Order Issued

Region Code: 10
Programmatic ID: AIR WAPSC0005303300004
Facility Registry ID: 110000489659
Air Operating Status Code: OPR
Default Air Classification Code: MAJ
Air Program: Title V Permits
Activity Date: 2006-10-17 00:00:00
Activity Status Date: 2006-10-17 00:00:00
Activity Group: Enforcement Action
Activity Type: Administrative - Formal
Activity Status: Final Order Issued

Map ID
Direction
Distance
Elevation

MAP FINDINGS

Site

Database(s)

EDR ID Number
EPA ID Number

ARDAGH GLASS INC (Continued)

1000411057

Region Code: 10
Programmatic ID: AIR WAPSC0005303300004
Facility Registry ID: 110000489659
Air Operating Status Code: OPR
Default Air Classification Code: MAJ
Air Program: Title V Permits
Activity Date: 2007-03-20 00:00:00
Activity Status Date: 2007-03-20 00:00:00
Activity Group: Enforcement Action
Activity Type: Administrative - Formal
Activity Status: Final Order Issued

Region Code: 10
Programmatic ID: AIR WAPSC0005303300004
Facility Registry ID: 110000489659
Air Operating Status Code: OPR
Default Air Classification Code: MAJ
Air Program: Title V Permits
Activity Date: 2007-03-27 00:00:00
Activity Status Date: 2007-03-27 00:00:00
Activity Group: Enforcement Action
Activity Type: Administrative - Formal
Activity Status: Final Order Issued

Region Code: 10
Programmatic ID: AIR WAPSC0005303300004
Facility Registry ID: 110000489659
Air Operating Status Code: OPR
Default Air Classification Code: MAJ
Air Program: Title V Permits
Activity Date: 2007-06-01 00:00:00
Activity Status Date: 2007-06-01 00:00:00
Activity Group: Enforcement Action
Activity Type: Administrative - Formal
Activity Status: Final Order Issued

Region Code: 10
Programmatic ID: AIR WAPSC0005303300004
Facility Registry ID: 110000489659
Air Operating Status Code: OPR
Default Air Classification Code: MAJ
Air Program: Title V Permits
Activity Date: 2007-09-19 00:00:00
Activity Status Date: 2007-09-19 00:00:00
Activity Group: Enforcement Action
Activity Type: Administrative - Formal
Activity Status: Final Order Issued

Region Code: 10
Programmatic ID: AIR WAPSC0005303300004
Facility Registry ID: 110000489659
Air Operating Status Code: OPR
Default Air Classification Code: MAJ
Air Program: Title V Permits
Activity Date: 2008-01-16 00:00:00
Activity Status Date: 2008-01-16 00:00:00
Activity Group: Enforcement Action

Map ID
Direction
Distance
Elevation

MAP FINDINGS

Site

Database(s)

EDR ID Number
EPA ID Number

ARDAGH GLASS INC (Continued)

1000411057

Activity Type: Administrative - Formal
Activity Status: Final Order Issued

Region Code: 10
Programmatic ID: AIR WAPSC0005303300004
Facility Registry ID: 110000489659
Air Operating Status Code: OPR
Default Air Classification Code: MAJ
Air Program: Title V Permits
Activity Date: 2008-03-12 00:00:00
Activity Status Date: 2008-03-12 00:00:00
Activity Group: Enforcement Action
Activity Type: Administrative - Formal
Activity Status: Final Order Issued

Region Code: 10
Programmatic ID: AIR WAPSC0005303300004
Facility Registry ID: 110000489659
Air Operating Status Code: OPR
Default Air Classification Code: MAJ
Air Program: Title V Permits
Activity Date: 2008-04-16 00:00:00
Activity Status Date: 2008-04-16 00:00:00
Activity Group: Enforcement Action
Activity Type: Administrative - Formal
Activity Status: Final Order Issued

Region Code: 10
Programmatic ID: AIR WAPSC0005303300004
Facility Registry ID: 110000489659
Air Operating Status Code: OPR
Default Air Classification Code: MAJ
Air Program: Title V Permits
Activity Date: 2008-06-23 00:00:00
Activity Status Date: 2008-06-23 00:00:00
Activity Group: Enforcement Action
Activity Type: Administrative - Formal
Activity Status: Final Order Issued

Region Code: 10
Programmatic ID: AIR WAPSC0005303300004
Facility Registry ID: 110000489659
Air Operating Status Code: OPR
Default Air Classification Code: MAJ
Air Program: Title V Permits
Activity Date: 2008-09-04 00:00:00
Activity Status Date: 2008-09-04 00:00:00
Activity Group: Enforcement Action
Activity Type: Administrative - Formal
Activity Status: Final Order Issued

Region Code: 10
Programmatic ID: AIR WAPSC0005303300004
Facility Registry ID: 110000489659
Air Operating Status Code: OPR
Default Air Classification Code: MAJ
Air Program: Title V Permits

Map ID
Direction
Distance
Elevation

MAP FINDINGS

Site

Database(s)

EDR ID Number
EPA ID Number

ARDAGH GLASS INC (Continued)

1000411057

Activity Date: 2008-12-05 00:00:00
Activity Status Date: 2008-12-05 00:00:00
Activity Group: Enforcement Action
Activity Type: Administrative - Formal
Activity Status: Final Order Issued

Region Code: 10
Programmatic ID: AIR WAPSC0005303300004
Facility Registry ID: 110000489659
Air Operating Status Code: OPR
Default Air Classification Code: MAJ
Air Program: Title V Permits
Activity Date: 2009-06-02 00:00:00
Activity Status Date: 2009-06-02 00:00:00
Activity Group: Enforcement Action
Activity Type: Administrative - Formal
Activity Status: Final Order Issued

Region Code: 10
Programmatic ID: AIR WAPSC0005303300004
Facility Registry ID: 110000489659
Air Operating Status Code: OPR
Default Air Classification Code: MAJ
Air Program: Title V Permits
Activity Date: 2009-10-01 00:00:00
Activity Status Date: 2009-10-01 00:00:00
Activity Group: Enforcement Action
Activity Type: Administrative - Formal
Activity Status: Final Order Issued

Region Code: 10
Programmatic ID: AIR WAPSC0005303300004
Facility Registry ID: 110000489659
Air Operating Status Code: OPR
Default Air Classification Code: MAJ
Air Program: Title V Permits
Activity Date: 2009-11-18 00:00:00
Activity Status Date: 2009-11-18 00:00:00
Activity Group: Enforcement Action
Activity Type: Administrative - Formal
Activity Status: Final Order Issued

Region Code: 10
Programmatic ID: AIR WAPSC0005303300004
Facility Registry ID: 110000489659
Air Operating Status Code: OPR
Default Air Classification Code: MAJ
Air Program: Title V Permits
Activity Date: 2010-02-19 00:00:00
Activity Status Date: 2010-02-19 00:00:00
Activity Group: Enforcement Action
Activity Type: Administrative - Formal
Activity Status: Final Order Issued

Region Code: 10
Programmatic ID: AIR WAPSC0005303300004
Facility Registry ID: 110000489659

Map ID
Direction
Distance
Elevation

MAP FINDINGS

Site

Database(s)

EDR ID Number
EPA ID Number

ARDAGH GLASS INC (Continued)

1000411057

Air Operating Status Code: OPR
Default Air Classification Code: MAJ
Air Program: Title V Permits
Activity Date: 2010-06-15 00:00:00
Activity Status Date: 2010-06-15 00:00:00
Activity Group: Enforcement Action
Activity Type: Administrative - Formal
Activity Status: Final Order Issued

Region Code: 10
Programmatic ID: AIR WAPSC0005303300004
Facility Registry ID: 110000489659
Air Operating Status Code: OPR
Default Air Classification Code: MAJ
Air Program: Title V Permits
Activity Date: 2010-11-19 00:00:00
Activity Status Date: 2010-11-19 00:00:00
Activity Group: Enforcement Action
Activity Type: Administrative - Formal
Activity Status: Final Order Issued

Region Code: 10
Programmatic ID: AIR WAPSC0005303300004
Facility Registry ID: 110000489659
Air Operating Status Code: OPR
Default Air Classification Code: MAJ
Air Program: Title V Permits
Activity Date: 2011-03-23 00:00:00
Activity Status Date: 2011-03-23 00:00:00
Activity Group: Enforcement Action
Activity Type: Administrative - Formal
Activity Status: Final Order Issued

Region Code: 10
Programmatic ID: AIR WAPSC0005303300004
Facility Registry ID: 110000489659
Air Operating Status Code: OPR
Default Air Classification Code: MAJ
Air Program: Title V Permits
Activity Date: 2011-05-06 00:00:00
Activity Status Date: 2011-05-06 00:00:00
Activity Group: Enforcement Action
Activity Type: Administrative - Formal
Activity Status: Final Order Issued

Region Code: 10
Programmatic ID: AIR WAPSC0005303300004
Facility Registry ID: 110000489659
Air Operating Status Code: OPR
Default Air Classification Code: MAJ
Air Program: Title V Permits
Activity Date: 2011-08-18 00:00:00
Activity Status Date: 2011-08-18 00:00:00
Activity Group: Enforcement Action
Activity Type: Administrative - Formal
Activity Status: Final Order Issued

Map ID
Direction
Distance
Elevation

MAP FINDINGS

Site

Database(s)

EDR ID Number
EPA ID Number

ARDAGH GLASS INC (Continued)

1000411057

Region Code: 10
Programmatic ID: AIR WAPSC0005303300004
Facility Registry ID: 110000489659
Air Operating Status Code: OPR
Default Air Classification Code: MAJ
Air Program: Title V Permits
Activity Date: 2012-10-19 00:00:00
Activity Status Date: 2012-10-19 00:00:00
Activity Group: Enforcement Action
Activity Type: Administrative - Formal
Activity Status: Final Order Issued

Region Code: 10
Programmatic ID: AIR WAPSC0005303300004
Facility Registry ID: 110000489659
Air Operating Status Code: OPR
Default Air Classification Code: MAJ
Air Program: Title V Permits
Activity Date: 2013-05-03 00:00:00
Activity Status Date: 2013-05-03 00:00:00
Activity Group: Enforcement Action
Activity Type: Administrative - Formal
Activity Status: Final Order Issued

Region Code: 10
Programmatic ID: AIR WAPSC0005303300004
Facility Registry ID: 110000489659
Air Operating Status Code: OPR
Default Air Classification Code: MAJ
Air Program: Title V Permits
Activity Date: 2013-10-11 00:00:00
Activity Status Date: 2013-10-11 00:00:00
Activity Group: Enforcement Action
Activity Type: Administrative - Formal
Activity Status: Final Order Issued

Region Code: 10
Programmatic ID: AIR WAPSC0005303300004
Facility Registry ID: 110000489659
Air Operating Status Code: OPR
Default Air Classification Code: MAJ
Air Program: Title V Permits
Activity Date: 2013-12-30 00:00:00
Activity Status Date: 2013-12-30 00:00:00
Activity Group: Enforcement Action
Activity Type: Administrative - Formal
Activity Status: Final Order Issued

Region Code: 10
Programmatic ID: AIR WAPSC0005303300004
Facility Registry ID: 110000489659
Air Operating Status Code: OPR
Default Air Classification Code: MAJ
Air Program: Title V Permits
Activity Date: 2014-03-20 00:00:00
Activity Status Date: 2014-03-20 00:00:00
Activity Group: Enforcement Action

Map ID
Direction
Distance
Elevation

MAP FINDINGS

Site

Database(s)

EDR ID Number
EPA ID Number

ARDAGH GLASS INC (Continued)

1000411057

Activity Type: Administrative - Formal
Activity Status: Final Order Issued

Region Code: 10
Programmatic ID: AIR WAPSC0005303300004
Facility Registry ID: 110000489659
Air Operating Status Code: OPR
Default Air Classification Code: MAJ
Air Program: Title V Permits
Activity Date: 2014-04-11 00:00:00
Activity Status Date: 2014-04-11 00:00:00
Activity Group: Enforcement Action
Activity Type: Administrative - Formal
Activity Status: Final Order Issued

Region Code: 10
Programmatic ID: AIR WAPSC0005303300004
Facility Registry ID: 110000489659
Air Operating Status Code: OPR
Default Air Classification Code: MAJ
Air Program: Title V Permits
Activity Date: 2014-05-21 00:00:00
Activity Status Date: 2014-05-21 00:00:00
Activity Group: Enforcement Action
Activity Type: Administrative - Formal
Activity Status: Final Order Issued

Region Code: 10
Programmatic ID: AIR WAPSC0005303300004
Facility Registry ID: 110000489659
Air Operating Status Code: OPR
Default Air Classification Code: MAJ
Air Program: Title V Permits
Activity Date: 2014-07-31 00:00:00
Activity Status Date: 2014-07-31 00:00:00
Activity Group: Enforcement Action
Activity Type: Administrative - Formal
Activity Status: Final Order Issued

Region Code: 10
Programmatic ID: AIR WAPSC0005303300004
Facility Registry ID: 110000489659
Air Operating Status Code: OPR
Default Air Classification Code: MAJ
Air Program: Title V Permits
Activity Date: 2014-08-18 00:00:00
Activity Status Date: 2014-08-18 00:00:00
Activity Group: Enforcement Action
Activity Type: Administrative - Formal
Activity Status: Final Order Issued

Region Code: 10
Programmatic ID: AIR WAPSC0005303300004
Facility Registry ID: 110000489659
Air Operating Status Code: OPR
Default Air Classification Code: MAJ
Air Program: Title V Permits

Map ID
Direction
Distance
Elevation

MAP FINDINGS

Site

Database(s)

EDR ID Number
EPA ID Number

ARDAGH GLASS INC (Continued)

1000411057

Activity Date: 2014-10-24 00:00:00
Activity Status Date: 2014-10-24 00:00:00
Activity Group: Enforcement Action
Activity Type: Administrative - Formal
Activity Status: Final Order Issued

Region Code: 10
Programmatic ID: AIR WAPSC0005303300004
Facility Registry ID: 110000489659
Air Operating Status Code: OPR
Default Air Classification Code: MAJ
Air Program: Title V Permits
Activity Date: 2015-02-06 00:00:00
Activity Status Date: 2015-02-06 00:00:00
Activity Group: Enforcement Action
Activity Type: Administrative - Formal
Activity Status: Final Order Issued

Region Code: 10
Programmatic ID: AIR WAPSC0005303300004
Facility Registry ID: 110000489659
Air Operating Status Code: OPR
Default Air Classification Code: MAJ
Air Program: Title V Permits
Activity Date: 2015-09-02 00:00:00
Activity Status Date: 2015-09-02 00:00:00
Activity Group: Enforcement Action
Activity Type: Administrative - Formal
Activity Status: Final Order Issued

Region Code: 10
Programmatic ID: AIR WAPSC0005303300004
Facility Registry ID: 110000489659
Air Operating Status Code: OPR
Default Air Classification Code: MAJ
Air Program: Title V Permits
Activity Date: 2016-02-09 00:00:00
Activity Status Date: 2016-02-09 00:00:00
Activity Group: Enforcement Action
Activity Type: Administrative - Formal
Activity Status: Final Order Issued

Region Code: 10
Programmatic ID: AIR WAPSC0005303300004
Facility Registry ID: 110000489659
Air Operating Status Code: OPR
Default Air Classification Code: MAJ
Air Program: Title V Permits
Activity Date: 2016-05-24 00:00:00
Activity Status Date: 2016-05-24 00:00:00
Activity Group: Enforcement Action
Activity Type: Administrative - Formal
Activity Status: Final Order Issued

Region Code: 10
Programmatic ID: AIR WAPSC0005303300004
Facility Registry ID: 110000489659

Map ID
Direction
Distance
Elevation

MAP FINDINGS

Site

Database(s)

EDR ID Number
EPA ID Number

ARDAGH GLASS INC (Continued)

1000411057

Air Operating Status Code: OPR
Default Air Classification Code: MAJ
Air Program: Title V Permits
Activity Date: 2016-06-01 00:00:00
Activity Status Date: 2016-06-01 00:00:00
Activity Group: Enforcement Action
Activity Type: Administrative - Formal
Activity Status: Final Order Issued

Region Code: 10
Programmatic ID: AIR WAPSC0005303300004
Facility Registry ID: 110000489659
Air Operating Status Code: OPR
Default Air Classification Code: MAJ
Air Program: Title V Permits
Activity Date: 2016-07-05 00:00:00
Activity Status Date: 2016-07-05 00:00:00
Activity Group: Enforcement Action
Activity Type: Administrative - Formal
Activity Status: Final Order Issued

Region Code: 10
Programmatic ID: AIR WAPSC0005303300004
Facility Registry ID: 110000489659
Air Operating Status Code: OPR
Default Air Classification Code: MAJ
Air Program: Title V Permits
Activity Date: 1997-10-08 00:00:00
Activity Status Date: 1997-10-08 00:00:00
Activity Group: Enforcement Action
Activity Type: Administrative - Informal
Activity Status: Achieved

Region Code: 10
Programmatic ID: AIR WAPSC0005303300004
Facility Registry ID: 110000489659
Air Operating Status Code: OPR
Default Air Classification Code: MAJ
Air Program: Title V Permits
Activity Date: 1999-06-16 00:00:00
Activity Status Date: 1999-06-16 00:00:00
Activity Group: Enforcement Action
Activity Type: Administrative - Informal
Activity Status: Achieved

Region Code: 10
Programmatic ID: AIR WAPSC0005303300004
Facility Registry ID: 110000489659
Air Operating Status Code: OPR
Default Air Classification Code: MAJ
Air Program: Title V Permits
Activity Date: 2000-02-03 00:00:00
Activity Status Date: 2000-02-03 00:00:00
Activity Group: Enforcement Action
Activity Type: Administrative - Informal
Activity Status: Achieved

Map ID
Direction
Distance
Elevation

MAP FINDINGS

Site

Database(s)

EDR ID Number
EPA ID Number

ARDAGH GLASS INC (Continued)

1000411057

Region Code: 10
Programmatic ID: AIR WAPSC0005303300004
Facility Registry ID: 110000489659
Air Operating Status Code: OPR
Default Air Classification Code: MAJ
Air Program: Title V Permits
Activity Date: 2000-04-13 00:00:00
Activity Status Date: 2000-04-13 00:00:00
Activity Group: Enforcement Action
Activity Type: Administrative - Informal
Activity Status: Achieved

Region Code: 10
Programmatic ID: AIR WAPSC0005303300004
Facility Registry ID: 110000489659
Air Operating Status Code: OPR
Default Air Classification Code: MAJ
Air Program: Title V Permits
Activity Date: 2000-09-22 00:00:00
Activity Status Date: 2000-09-22 00:00:00
Activity Group: Enforcement Action
Activity Type: Administrative - Informal
Activity Status: Achieved

Region Code: 10
Programmatic ID: AIR WAPSC0005303300004
Facility Registry ID: 110000489659
Air Operating Status Code: OPR
Default Air Classification Code: MAJ
Air Program: Title V Permits
Activity Date: 2000-10-09 00:00:00
Activity Status Date: 2000-10-09 00:00:00
Activity Group: Enforcement Action
Activity Type: Administrative - Informal
Activity Status: Achieved

Region Code: 10
Programmatic ID: AIR WAPSC0005303300004
Facility Registry ID: 110000489659
Air Operating Status Code: OPR
Default Air Classification Code: MAJ
Air Program: Title V Permits
Activity Date: 2001-02-22 00:00:00
Activity Status Date: 2001-02-22 00:00:00
Activity Group: Enforcement Action
Activity Type: Administrative - Informal
Activity Status: Achieved

Region Code: 10
Programmatic ID: AIR WAPSC0005303300004
Facility Registry ID: 110000489659
Air Operating Status Code: OPR
Default Air Classification Code: MAJ
Air Program: Title V Permits
Activity Date: 2001-03-12 00:00:00
Activity Status Date: 2001-03-12 00:00:00
Activity Group: Enforcement Action

Map ID
Direction
Distance
Elevation

MAP FINDINGS

Site

Database(s)

EDR ID Number
EPA ID Number

ARDAGH GLASS INC (Continued)

1000411057

Activity Type: Administrative - Informal
Activity Status: Achieved

Region Code: 10
Programmatic ID: AIR WAPSC0005303300004
Facility Registry ID: 110000489659
Air Operating Status Code: OPR
Default Air Classification Code: MAJ
Air Program: Title V Permits
Activity Date: 2001-08-30 00:00:00
Activity Status Date: 2001-08-30 00:00:00
Activity Group: Enforcement Action
Activity Type: Administrative - Informal
Activity Status: Achieved

Region Code: 10
Programmatic ID: AIR WAPSC0005303300004
Facility Registry ID: 110000489659
Air Operating Status Code: OPR
Default Air Classification Code: MAJ
Air Program: Title V Permits
Activity Date: 2001-12-12 00:00:00
Activity Status Date: 2001-12-12 00:00:00
Activity Group: Enforcement Action
Activity Type: Administrative - Informal
Activity Status: Achieved

Region Code: 10
Programmatic ID: AIR WAPSC0005303300004
Facility Registry ID: 110000489659
Air Operating Status Code: OPR
Default Air Classification Code: MAJ
Air Program: Title V Permits
Activity Date: 2002-01-11 00:00:00
Activity Status Date: 2002-01-11 00:00:00
Activity Group: Enforcement Action
Activity Type: Administrative - Informal
Activity Status: Achieved

Region Code: 10
Programmatic ID: AIR WAPSC0005303300004
Facility Registry ID: 110000489659
Air Operating Status Code: OPR
Default Air Classification Code: MAJ
Air Program: Title V Permits
Activity Date: 2002-02-12 00:00:00
Activity Status Date: 2002-02-12 00:00:00
Activity Group: Enforcement Action
Activity Type: Administrative - Informal
Activity Status: Achieved

Region Code: 10
Programmatic ID: AIR WAPSC0005303300004
Facility Registry ID: 110000489659
Air Operating Status Code: OPR
Default Air Classification Code: MAJ
Air Program: Title V Permits

Map ID
Direction
Distance
Elevation

MAP FINDINGS

Site

Database(s)

EDR ID Number
EPA ID Number

ARDAGH GLASS INC (Continued)

1000411057

Activity Date: 2002-04-16 00:00:00
Activity Status Date: 2002-04-16 00:00:00
Activity Group: Enforcement Action
Activity Type: Administrative - Informal
Activity Status: Achieved

Region Code: 10
Programmatic ID: AIR WAPSC0005303300004
Facility Registry ID: 110000489659
Air Operating Status Code: OPR
Default Air Classification Code: MAJ
Air Program: Title V Permits
Activity Date: 2002-05-14 00:00:00
Activity Status Date: 2002-05-14 00:00:00
Activity Group: Enforcement Action
Activity Type: Administrative - Informal
Activity Status: Achieved

Region Code: 10
Programmatic ID: AIR WAPSC0005303300004
Facility Registry ID: 110000489659
Air Operating Status Code: OPR
Default Air Classification Code: MAJ
Air Program: Title V Permits
Activity Date: 2002-09-03 00:00:00
Activity Status Date: 2002-09-03 00:00:00
Activity Group: Enforcement Action
Activity Type: Administrative - Informal
Activity Status: Achieved

Region Code: 10
Programmatic ID: AIR WAPSC0005303300004
Facility Registry ID: 110000489659
Air Operating Status Code: OPR
Default Air Classification Code: MAJ
Air Program: Title V Permits
Activity Date: 2002-10-30 00:00:00
Activity Status Date: 2002-10-30 00:00:00
Activity Group: Enforcement Action
Activity Type: Administrative - Informal
Activity Status: Achieved

Region Code: 10
Programmatic ID: AIR WAPSC0005303300004
Facility Registry ID: 110000489659
Air Operating Status Code: OPR
Default Air Classification Code: MAJ
Air Program: Title V Permits
Activity Date: 2002-12-10 00:00:00
Activity Status Date: 2002-12-10 00:00:00
Activity Group: Enforcement Action
Activity Type: Administrative - Informal
Activity Status: Achieved

Region Code: 10
Programmatic ID: AIR WAPSC0005303300004
Facility Registry ID: 110000489659

Map ID
Direction
Distance
Elevation

MAP FINDINGS

Site

Database(s)

EDR ID Number
EPA ID Number

ARDAGH GLASS INC (Continued)

1000411057

Air Operating Status Code: OPR
Default Air Classification Code: MAJ
Air Program: Title V Permits
Activity Date: 2002-12-24 00:00:00
Activity Status Date: 2002-12-24 00:00:00
Activity Group: Enforcement Action
Activity Type: Administrative - Informal
Activity Status: Achieved

Region Code: 10
Programmatic ID: AIR WAPSC0005303300004
Facility Registry ID: 110000489659
Air Operating Status Code: OPR
Default Air Classification Code: MAJ
Air Program: Title V Permits
Activity Date: 2003-01-29 00:00:00
Activity Status Date: 2003-01-29 00:00:00
Activity Group: Enforcement Action
Activity Type: Administrative - Informal
Activity Status: Achieved

Region Code: 10
Programmatic ID: AIR WAPSC0005303300004
Facility Registry ID: 110000489659
Air Operating Status Code: OPR
Default Air Classification Code: MAJ
Air Program: Title V Permits
Activity Date: 2003-02-19 00:00:00
Activity Status Date: 2003-02-19 00:00:00
Activity Group: Enforcement Action
Activity Type: Administrative - Informal
Activity Status: Achieved

Region Code: 10
Programmatic ID: AIR WAPSC0005303300004
Facility Registry ID: 110000489659
Air Operating Status Code: OPR
Default Air Classification Code: MAJ
Air Program: Title V Permits
Activity Date: 2003-03-07 00:00:00
Activity Status Date: 2003-03-07 00:00:00
Activity Group: Enforcement Action
Activity Type: Administrative - Informal
Activity Status: Achieved

Region Code: 10
Programmatic ID: AIR WAPSC0005303300004
Facility Registry ID: 110000489659
Air Operating Status Code: OPR
Default Air Classification Code: MAJ
Air Program: Title V Permits
Activity Date: 2003-04-30 00:00:00
Activity Status Date: 2003-04-30 00:00:00
Activity Group: Enforcement Action
Activity Type: Administrative - Informal
Activity Status: Achieved

Map ID
Direction
Distance
Elevation

MAP FINDINGS

Site

Database(s)

EDR ID Number
EPA ID Number

ARDAGH GLASS INC (Continued)

1000411057

Region Code: 10
Programmatic ID: AIR WAPSC0005303300004
Facility Registry ID: 110000489659
Air Operating Status Code: OPR
Default Air Classification Code: MAJ
Air Program: Title V Permits
Activity Date: 2003-05-07 00:00:00
Activity Status Date: 2003-05-07 00:00:00
Activity Group: Enforcement Action
Activity Type: Administrative - Informal
Activity Status: Achieved

Region Code: 10
Programmatic ID: AIR WAPSC0005303300004
Facility Registry ID: 110000489659
Air Operating Status Code: OPR
Default Air Classification Code: MAJ
Air Program: Title V Permits
Activity Date: 2003-05-15 00:00:00
Activity Status Date: 2003-05-15 00:00:00
Activity Group: Enforcement Action
Activity Type: Administrative - Informal
Activity Status: Achieved

Region Code: 10
Programmatic ID: AIR WAPSC0005303300004
Facility Registry ID: 110000489659
Air Operating Status Code: OPR
Default Air Classification Code: MAJ
Air Program: Title V Permits
Activity Date: 2003-06-24 00:00:00
Activity Status Date: 2003-06-24 00:00:00
Activity Group: Enforcement Action
Activity Type: Administrative - Informal
Activity Status: Achieved

Region Code: 10
Programmatic ID: AIR WAPSC0005303300004
Facility Registry ID: 110000489659
Air Operating Status Code: OPR
Default Air Classification Code: MAJ
Air Program: Title V Permits
Activity Date: 2003-06-27 00:00:00
Activity Status Date: 2003-06-27 00:00:00
Activity Group: Enforcement Action
Activity Type: Administrative - Informal
Activity Status: Achieved

Region Code: 10
Programmatic ID: AIR WAPSC0005303300004
Facility Registry ID: 110000489659
Air Operating Status Code: OPR
Default Air Classification Code: MAJ
Air Program: Title V Permits
Activity Date: 2003-07-21 00:00:00
Activity Status Date: 2003-07-21 00:00:00
Activity Group: Enforcement Action

Map ID
Direction
Distance
Elevation

MAP FINDINGS

Site

Database(s)

EDR ID Number
EPA ID Number

ARDAGH GLASS INC (Continued)

1000411057

Activity Type: Administrative - Informal
Activity Status: Achieved

Region Code: 10
Programmatic ID: AIR WAPSC0005303300004
Facility Registry ID: 110000489659
Air Operating Status Code: OPR
Default Air Classification Code: MAJ
Air Program: Title V Permits
Activity Date: 2003-08-14 00:00:00
Activity Status Date: 2003-08-14 00:00:00
Activity Group: Enforcement Action
Activity Type: Administrative - Informal
Activity Status: Achieved

Region Code: 10
Programmatic ID: AIR WAPSC0005303300004
Facility Registry ID: 110000489659
Air Operating Status Code: OPR
Default Air Classification Code: MAJ
Air Program: Title V Permits
Activity Date: 2003-08-25 00:00:00
Activity Status Date: 2003-08-25 00:00:00
Activity Group: Enforcement Action
Activity Type: Administrative - Informal
Activity Status: Achieved

Region Code: 10
Programmatic ID: AIR WAPSC0005303300004
Facility Registry ID: 110000489659
Air Operating Status Code: OPR
Default Air Classification Code: MAJ
Air Program: Title V Permits
Activity Date: 2003-09-17 00:00:00
Activity Status Date: 2003-09-17 00:00:00
Activity Group: Enforcement Action
Activity Type: Administrative - Informal
Activity Status: Achieved

Region Code: 10
Programmatic ID: AIR WAPSC0005303300004
Facility Registry ID: 110000489659
Air Operating Status Code: OPR
Default Air Classification Code: MAJ
Air Program: Title V Permits
Activity Date: 2003-10-03 00:00:00
Activity Status Date: 2003-10-03 00:00:00
Activity Group: Enforcement Action
Activity Type: Administrative - Informal
Activity Status: Achieved

Region Code: 10
Programmatic ID: AIR WAPSC0005303300004
Facility Registry ID: 110000489659
Air Operating Status Code: OPR
Default Air Classification Code: MAJ
Air Program: Title V Permits

Map ID
Direction
Distance
Elevation

MAP FINDINGS

Site

Database(s)

EDR ID Number
EPA ID Number

ARDAGH GLASS INC (Continued)

1000411057

Activity Date: 2003-11-03 00:00:00
Activity Status Date: 2003-11-03 00:00:00
Activity Group: Enforcement Action
Activity Type: Administrative - Informal
Activity Status: Achieved

Region Code: 10
Programmatic ID: AIR WAPSC0005303300004
Facility Registry ID: 110000489659
Air Operating Status Code: OPR
Default Air Classification Code: MAJ
Air Program: Title V Permits
Activity Date: 2003-11-13 00:00:00
Activity Status Date: 2003-11-13 00:00:00
Activity Group: Enforcement Action
Activity Type: Administrative - Informal
Activity Status: Achieved

Region Code: 10
Programmatic ID: AIR WAPSC0005303300004
Facility Registry ID: 110000489659
Air Operating Status Code: OPR
Default Air Classification Code: MAJ
Air Program: Title V Permits
Activity Date: 2004-01-09 00:00:00
Activity Status Date: 2004-01-09 00:00:00
Activity Group: Enforcement Action
Activity Type: Administrative - Informal
Activity Status: Achieved

Region Code: 10
Programmatic ID: AIR WAPSC0005303300004
Facility Registry ID: 110000489659
Air Operating Status Code: OPR
Default Air Classification Code: MAJ
Air Program: Title V Permits
Activity Date: 2004-01-15 00:00:00
Activity Status Date: 2004-01-15 00:00:00
Activity Group: Enforcement Action
Activity Type: Administrative - Informal
Activity Status: Achieved

Region Code: 10
Programmatic ID: AIR WAPSC0005303300004
Facility Registry ID: 110000489659
Air Operating Status Code: OPR
Default Air Classification Code: MAJ
Air Program: Title V Permits
Activity Date: 2004-01-16 00:00:00
Activity Status Date: 2004-01-16 00:00:00
Activity Group: Enforcement Action
Activity Type: Administrative - Informal
Activity Status: Achieved

Region Code: 10
Programmatic ID: AIR WAPSC0005303300004
Facility Registry ID: 110000489659

Map ID
Direction
Distance
Elevation

MAP FINDINGS

Site

Database(s)

EDR ID Number
EPA ID Number

ARDAGH GLASS INC (Continued)

1000411057

Air Operating Status Code: OPR
Default Air Classification Code: MAJ
Air Program: Title V Permits
Activity Date: 2004-01-28 00:00:00
Activity Status Date: 2004-01-28 00:00:00
Activity Group: Enforcement Action
Activity Type: Administrative - Informal
Activity Status: Achieved

Region Code: 10
Programmatic ID: AIR WAPSC0005303300004
Facility Registry ID: 110000489659
Air Operating Status Code: OPR
Default Air Classification Code: MAJ
Air Program: Title V Permits
Activity Date: 2004-03-08 00:00:00
Activity Status Date: 2004-03-08 00:00:00
Activity Group: Enforcement Action
Activity Type: Administrative - Informal
Activity Status: Achieved

Region Code: 10
Programmatic ID: AIR WAPSC0005303300004
Facility Registry ID: 110000489659
Air Operating Status Code: OPR
Default Air Classification Code: MAJ
Air Program: Title V Permits
Activity Date: 2004-03-15 00:00:00
Activity Status Date: 2004-03-15 00:00:00
Activity Group: Enforcement Action
Activity Type: Administrative - Informal
Activity Status: Achieved

Region Code: 10
Programmatic ID: AIR WAPSC0005303300004
Facility Registry ID: 110000489659
Air Operating Status Code: OPR
Default Air Classification Code: MAJ
Air Program: Title V Permits
Activity Date: 2004-03-19 00:00:00
Activity Status Date: 2004-03-19 00:00:00
Activity Group: Enforcement Action
Activity Type: Administrative - Informal
Activity Status: Achieved

Region Code: 10
Programmatic ID: AIR WAPSC0005303300004
Facility Registry ID: 110000489659
Air Operating Status Code: OPR
Default Air Classification Code: MAJ
Air Program: Title V Permits
Activity Date: 2004-04-19 00:00:00
Activity Status Date: 2004-04-19 00:00:00
Activity Group: Enforcement Action
Activity Type: Administrative - Informal
Activity Status: Achieved

Map ID
Direction
Distance
Elevation

MAP FINDINGS

Site

Database(s)

EDR ID Number
EPA ID Number

ARDAGH GLASS INC (Continued)

1000411057

Region Code: 10
Programmatic ID: AIR WAPSC0005303300004
Facility Registry ID: 110000489659
Air Operating Status Code: OPR
Default Air Classification Code: MAJ
Air Program: Title V Permits
Activity Date: 2004-05-13 00:00:00
Activity Status Date: 2004-05-13 00:00:00
Activity Group: Enforcement Action
Activity Type: Administrative - Informal
Activity Status: Achieved

Region Code: 10
Programmatic ID: AIR WAPSC0005303300004
Facility Registry ID: 110000489659
Air Operating Status Code: OPR
Default Air Classification Code: MAJ
Air Program: Title V Permits
Activity Date: 2004-06-15 00:00:00
Activity Status Date: 2004-06-15 00:00:00
Activity Group: Enforcement Action
Activity Type: Administrative - Informal
Activity Status: Achieved

Region Code: 10
Programmatic ID: AIR WAPSC0005303300004
Facility Registry ID: 110000489659
Air Operating Status Code: OPR
Default Air Classification Code: MAJ
Air Program: Title V Permits
Activity Date: 2004-07-01 00:00:00
Activity Status Date: 2004-07-01 00:00:00
Activity Group: Enforcement Action
Activity Type: Administrative - Informal
Activity Status: Achieved

Region Code: 10
Programmatic ID: AIR WAPSC0005303300004
Facility Registry ID: 110000489659
Air Operating Status Code: OPR
Default Air Classification Code: MAJ
Air Program: Title V Permits
Activity Date: 2004-07-27 00:00:00
Activity Status Date: 2004-07-27 00:00:00
Activity Group: Enforcement Action
Activity Type: Administrative - Informal
Activity Status: Achieved

Region Code: 10
Programmatic ID: AIR WAPSC0005303300004
Facility Registry ID: 110000489659
Air Operating Status Code: OPR
Default Air Classification Code: MAJ
Air Program: Title V Permits
Activity Date: 2004-09-01 00:00:00
Activity Status Date: 2004-09-01 00:00:00
Activity Group: Enforcement Action

Map ID
Direction
Distance
Elevation

MAP FINDINGS

Site

Database(s)

EDR ID Number
EPA ID Number

ARDAGH GLASS INC (Continued)

1000411057

Activity Type: Administrative - Informal
Activity Status: Achieved

Region Code: 10
Programmatic ID: AIR WAPSC0005303300004
Facility Registry ID: 110000489659
Air Operating Status Code: OPR
Default Air Classification Code: MAJ
Air Program: Title V Permits
Activity Date: 2004-09-24 00:00:00
Activity Status Date: 2004-09-24 00:00:00
Activity Group: Enforcement Action
Activity Type: Administrative - Informal
Activity Status: Achieved

Region Code: 10
Programmatic ID: AIR WAPSC0005303300004
Facility Registry ID: 110000489659
Air Operating Status Code: OPR
Default Air Classification Code: MAJ
Air Program: Title V Permits
Activity Date: 2004-11-02 00:00:00
Activity Status Date: 2004-11-02 00:00:00
Activity Group: Enforcement Action
Activity Type: Administrative - Informal
Activity Status: Achieved

Region Code: 10
Programmatic ID: AIR WAPSC0005303300004
Facility Registry ID: 110000489659
Air Operating Status Code: OPR
Default Air Classification Code: MAJ
Air Program: Title V Permits
Activity Date: 2004-11-23 00:00:00
Activity Status Date: 2004-11-23 00:00:00
Activity Group: Enforcement Action
Activity Type: Administrative - Informal
Activity Status: Achieved

Region Code: 10
Programmatic ID: AIR WAPSC0005303300004
Facility Registry ID: 110000489659
Air Operating Status Code: OPR
Default Air Classification Code: MAJ
Air Program: Title V Permits
Activity Date: 2004-12-08 00:00:00
Activity Status Date: 2004-12-08 00:00:00
Activity Group: Enforcement Action
Activity Type: Administrative - Informal
Activity Status: Achieved

Region Code: 10
Programmatic ID: AIR WAPSC0005303300004
Facility Registry ID: 110000489659
Air Operating Status Code: OPR
Default Air Classification Code: MAJ
Air Program: Title V Permits

Map ID
Direction
Distance
Elevation

MAP FINDINGS

Site

Database(s)

EDR ID Number
EPA ID Number

ARDAGH GLASS INC (Continued)

1000411057

Activity Date: 2004-12-22 00:00:00
Activity Status Date: 2004-12-22 00:00:00
Activity Group: Enforcement Action
Activity Type: Administrative - Informal
Activity Status: Achieved

Region Code: 10
Programmatic ID: AIR WAPSC0005303300004
Facility Registry ID: 110000489659
Air Operating Status Code: OPR
Default Air Classification Code: MAJ
Air Program: Title V Permits
Activity Date: 2005-01-21 00:00:00
Activity Status Date: 2005-01-21 00:00:00
Activity Group: Enforcement Action
Activity Type: Administrative - Informal
Activity Status: Achieved

Region Code: 10
Programmatic ID: AIR WAPSC0005303300004
Facility Registry ID: 110000489659
Air Operating Status Code: OPR
Default Air Classification Code: MAJ
Air Program: Title V Permits
Activity Date: 2005-02-01 00:00:00
Activity Status Date: 2005-02-01 00:00:00
Activity Group: Enforcement Action
Activity Type: Administrative - Informal
Activity Status: Achieved

Region Code: 10
Programmatic ID: AIR WAPSC0005303300004
Facility Registry ID: 110000489659
Air Operating Status Code: OPR
Default Air Classification Code: MAJ
Air Program: Title V Permits
Activity Date: 2005-02-25 00:00:00
Activity Status Date: 2005-02-25 00:00:00
Activity Group: Enforcement Action
Activity Type: Administrative - Informal
Activity Status: Achieved

Region Code: 10
Programmatic ID: AIR WAPSC0005303300004
Facility Registry ID: 110000489659
Air Operating Status Code: OPR
Default Air Classification Code: MAJ
Air Program: Title V Permits
Activity Date: 2005-03-01 00:00:00
Activity Status Date: 2005-03-01 00:00:00
Activity Group: Enforcement Action
Activity Type: Administrative - Informal
Activity Status: Achieved

Region Code: 10
Programmatic ID: AIR WAPSC0005303300004
Facility Registry ID: 110000489659

Map ID
Direction
Distance
Elevation

MAP FINDINGS

Site

Database(s)

EDR ID Number
EPA ID Number

ARDAGH GLASS INC (Continued)

1000411057

Air Operating Status Code: OPR
Default Air Classification Code: MAJ
Air Program: Title V Permits
Activity Date: 2005-03-24 00:00:00
Activity Status Date: 2005-03-24 00:00:00
Activity Group: Enforcement Action
Activity Type: Administrative - Informal
Activity Status: Achieved

Region Code: 10
Programmatic ID: AIR WAPSC0005303300004
Facility Registry ID: 110000489659
Air Operating Status Code: OPR
Default Air Classification Code: MAJ
Air Program: Title V Permits
Activity Date: 2005-04-15 00:00:00
Activity Status Date: 2005-04-15 00:00:00
Activity Group: Enforcement Action
Activity Type: Administrative - Informal
Activity Status: Achieved

Region Code: 10
Programmatic ID: AIR WAPSC0005303300004
Facility Registry ID: 110000489659
Air Operating Status Code: OPR
Default Air Classification Code: MAJ
Air Program: Title V Permits
Activity Date: 2005-05-20 00:00:00
Activity Status Date: 2005-05-20 00:00:00
Activity Group: Enforcement Action
Activity Type: Administrative - Informal
Activity Status: Achieved

Region Code: 10
Programmatic ID: AIR WAPSC0005303300004
Facility Registry ID: 110000489659
Air Operating Status Code: OPR
Default Air Classification Code: MAJ
Air Program: Title V Permits
Activity Date: 2005-06-23 00:00:00
Activity Status Date: 2005-06-23 00:00:00
Activity Group: Enforcement Action
Activity Type: Administrative - Informal
Activity Status: Achieved

Region Code: 10
Programmatic ID: AIR WAPSC0005303300004
Facility Registry ID: 110000489659
Air Operating Status Code: OPR
Default Air Classification Code: MAJ
Air Program: Title V Permits
Activity Date: 2005-07-20 00:00:00
Activity Status Date: 2005-07-20 00:00:00
Activity Group: Enforcement Action
Activity Type: Administrative - Informal
Activity Status: Achieved

Map ID
Direction
Distance
Elevation

MAP FINDINGS

Site

Database(s)

EDR ID Number
EPA ID Number

ARDAGH GLASS INC (Continued)

1000411057

Region Code: 10
Programmatic ID: AIR WAPSC0005303300004
Facility Registry ID: 110000489659
Air Operating Status Code: OPR
Default Air Classification Code: MAJ
Air Program: Title V Permits
Activity Date: 2005-07-27 00:00:00
Activity Status Date: 2005-07-27 00:00:00
Activity Group: Enforcement Action
Activity Type: Administrative - Informal
Activity Status: Achieved

Region Code: 10
Programmatic ID: AIR WAPSC0005303300004
Facility Registry ID: 110000489659
Air Operating Status Code: OPR
Default Air Classification Code: MAJ
Air Program: Title V Permits
Activity Date: 2005-09-01 00:00:00
Activity Status Date: 2005-09-01 00:00:00
Activity Group: Enforcement Action
Activity Type: Administrative - Informal
Activity Status: Achieved

Region Code: 10
Programmatic ID: AIR WAPSC0005303300004
Facility Registry ID: 110000489659
Air Operating Status Code: OPR
Default Air Classification Code: MAJ
Air Program: Title V Permits
Activity Date: 2005-11-21 00:00:00
Activity Status Date: 2005-11-21 00:00:00
Activity Group: Enforcement Action
Activity Type: Administrative - Informal
Activity Status: Achieved

Region Code: 10
Programmatic ID: AIR WAPSC0005303300004
Facility Registry ID: 110000489659
Air Operating Status Code: OPR
Default Air Classification Code: MAJ
Air Program: Title V Permits
Activity Date: 2005-12-09 00:00:00
Activity Status Date: 2005-12-09 00:00:00
Activity Group: Enforcement Action
Activity Type: Administrative - Informal
Activity Status: Achieved

Region Code: 10
Programmatic ID: AIR WAPSC0005303300004
Facility Registry ID: 110000489659
Air Operating Status Code: OPR
Default Air Classification Code: MAJ
Air Program: Title V Permits
Activity Date: 2005-12-21 00:00:00
Activity Status Date: 2005-12-21 00:00:00
Activity Group: Enforcement Action

Map ID
Direction
Distance
Elevation

MAP FINDINGS

Site

Database(s)

EDR ID Number
EPA ID Number

ARDAGH GLASS INC (Continued)

1000411057

Activity Type: Administrative - Informal
Activity Status: Achieved

Region Code: 10
Programmatic ID: AIR WAPSC0005303300004
Facility Registry ID: 110000489659
Air Operating Status Code: OPR
Default Air Classification Code: MAJ
Air Program: Title V Permits
Activity Date: 2006-02-01 00:00:00
Activity Status Date: 2006-02-01 00:00:00
Activity Group: Enforcement Action
Activity Type: Administrative - Informal
Activity Status: Achieved

Region Code: 10
Programmatic ID: AIR WAPSC0005303300004
Facility Registry ID: 110000489659
Air Operating Status Code: OPR
Default Air Classification Code: MAJ
Air Program: Title V Permits
Activity Date: 2006-03-01 00:00:00
Activity Status Date: 2006-03-01 00:00:00
Activity Group: Enforcement Action
Activity Type: Administrative - Informal
Activity Status: Achieved

Region Code: 10
Programmatic ID: AIR WAPSC0005303300004
Facility Registry ID: 110000489659
Air Operating Status Code: OPR
Default Air Classification Code: MAJ
Air Program: Title V Permits
Activity Date: 2006-03-10 00:00:00
Activity Status Date: 2006-03-10 00:00:00
Activity Group: Enforcement Action
Activity Type: Administrative - Informal
Activity Status: Achieved

Region Code: 10
Programmatic ID: AIR WAPSC0005303300004
Facility Registry ID: 110000489659
Air Operating Status Code: OPR
Default Air Classification Code: MAJ
Air Program: Title V Permits
Activity Date: 2006-04-21 00:00:00
Activity Status Date: 2006-04-21 00:00:00
Activity Group: Enforcement Action
Activity Type: Administrative - Informal
Activity Status: Achieved

Region Code: 10
Programmatic ID: AIR WAPSC0005303300004
Facility Registry ID: 110000489659
Air Operating Status Code: OPR
Default Air Classification Code: MAJ
Air Program: Title V Permits

Map ID
Direction
Distance
Elevation

MAP FINDINGS

Site

Database(s)

EDR ID Number
EPA ID Number

ARDAGH GLASS INC (Continued)

1000411057

Activity Date: 2006-05-12 00:00:00
Activity Status Date: 2006-05-12 00:00:00
Activity Group: Enforcement Action
Activity Type: Administrative - Informal
Activity Status: Achieved

Region Code: 10
Programmatic ID: AIR WAPSC0005303300004
Facility Registry ID: 110000489659
Air Operating Status Code: OPR
Default Air Classification Code: MAJ
Air Program: Title V Permits
Activity Date: 2006-06-14 00:00:00
Activity Status Date: 2006-06-14 00:00:00
Activity Group: Enforcement Action
Activity Type: Administrative - Informal
Activity Status: Achieved

Region Code: 10
Programmatic ID: AIR WAPSC0005303300004
Facility Registry ID: 110000489659
Air Operating Status Code: OPR
Default Air Classification Code: MAJ
Air Program: Title V Permits
Activity Date: 2006-08-30 00:00:00
Activity Status Date: 2006-08-30 00:00:00
Activity Group: Enforcement Action
Activity Type: Administrative - Informal
Activity Status: Achieved

Region Code: 10
Programmatic ID: AIR WAPSC0005303300004
Facility Registry ID: 110000489659
Air Operating Status Code: OPR
Default Air Classification Code: MAJ
Air Program: Title V Permits
Activity Date: 2006-10-17 00:00:00
Activity Status Date: 2006-10-17 00:00:00
Activity Group: Enforcement Action
Activity Type: Administrative - Informal
Activity Status: Achieved

Region Code: 10
Programmatic ID: AIR WAPSC0005303300004
Facility Registry ID: 110000489659
Air Operating Status Code: OPR
Default Air Classification Code: MAJ
Air Program: Title V Permits
Activity Date: 2006-12-08 00:00:00
Activity Status Date: 2006-12-08 00:00:00
Activity Group: Enforcement Action
Activity Type: Administrative - Informal
Activity Status: Achieved

Region Code: 10
Programmatic ID: AIR WAPSC0005303300004
Facility Registry ID: 110000489659

Map ID
Direction
Distance
Elevation

MAP FINDINGS

Site

Database(s)

EDR ID Number
EPA ID Number

ARDAGH GLASS INC (Continued)

1000411057

Air Operating Status Code: OPR
Default Air Classification Code: MAJ
Air Program: Title V Permits
Activity Date: 2006-12-13 00:00:00
Activity Status Date: 2006-12-13 00:00:00
Activity Group: Enforcement Action
Activity Type: Administrative - Informal
Activity Status: Achieved

Region Code: 10
Programmatic ID: AIR WAPSC0005303300004
Facility Registry ID: 110000489659
Air Operating Status Code: OPR
Default Air Classification Code: MAJ
Air Program: Title V Permits
Activity Date: 2006-12-19 00:00:00
Activity Status Date: 2006-12-19 00:00:00
Activity Group: Enforcement Action
Activity Type: Administrative - Informal
Activity Status: Achieved

Region Code: 10
Programmatic ID: AIR WAPSC0005303300004
Facility Registry ID: 110000489659
Air Operating Status Code: OPR
Default Air Classification Code: MAJ
Air Program: Title V Permits
Activity Date: 2007-01-25 00:00:00
Activity Status Date: 2007-01-25 00:00:00
Activity Group: Enforcement Action
Activity Type: Administrative - Informal
Activity Status: Achieved

Region Code: 10
Programmatic ID: AIR WAPSC0005303300004
Facility Registry ID: 110000489659
Air Operating Status Code: OPR
Default Air Classification Code: MAJ
Air Program: Title V Permits
Activity Date: 2007-03-27 00:00:00
Activity Status Date: 2007-03-27 00:00:00
Activity Group: Enforcement Action
Activity Type: Administrative - Informal
Activity Status: Achieved

Region Code: 10
Programmatic ID: AIR WAPSC0005303300004
Facility Registry ID: 110000489659
Air Operating Status Code: OPR
Default Air Classification Code: MAJ
Air Program: Title V Permits
Activity Date: 2007-05-23 00:00:00
Activity Status Date: 2007-05-23 00:00:00
Activity Group: Enforcement Action
Activity Type: Administrative - Informal
Activity Status: Achieved

Map ID
Direction
Distance
Elevation

MAP FINDINGS

Site

Database(s)

EDR ID Number
EPA ID Number

ARDAGH GLASS INC (Continued)

1000411057

Region Code: 10
Programmatic ID: AIR WAPSC0005303300004
Facility Registry ID: 110000489659
Air Operating Status Code: OPR
Default Air Classification Code: MAJ
Air Program: Title V Permits
Activity Date: 2007-05-24 00:00:00
Activity Status Date: 2007-05-24 00:00:00
Activity Group: Enforcement Action
Activity Type: Administrative - Informal
Activity Status: Achieved

Region Code: 10
Programmatic ID: AIR WAPSC0005303300004
Facility Registry ID: 110000489659
Air Operating Status Code: OPR
Default Air Classification Code: MAJ
Air Program: Title V Permits
Activity Date: 2007-07-10 00:00:00
Activity Status Date: 2007-07-10 00:00:00
Activity Group: Enforcement Action
Activity Type: Administrative - Informal
Activity Status: Achieved

Region Code: 10
Programmatic ID: AIR WAPSC0005303300004
Facility Registry ID: 110000489659
Air Operating Status Code: OPR
Default Air Classification Code: MAJ
Air Program: Title V Permits
Activity Date: 2007-07-11 00:00:00
Activity Status Date: 2007-07-11 00:00:00
Activity Group: Enforcement Action
Activity Type: Administrative - Informal
Activity Status: Achieved

Region Code: 10
Programmatic ID: AIR WAPSC0005303300004
Facility Registry ID: 110000489659
Air Operating Status Code: OPR
Default Air Classification Code: MAJ
Air Program: Title V Permits
Activity Date: 2007-08-24 00:00:00
Activity Status Date: 2007-08-24 00:00:00
Activity Group: Enforcement Action
Activity Type: Administrative - Informal
Activity Status: Achieved

Region Code: 10
Programmatic ID: AIR WAPSC0005303300004
Facility Registry ID: 110000489659
Air Operating Status Code: OPR
Default Air Classification Code: MAJ
Air Program: Title V Permits
Activity Date: 2007-09-21 00:00:00
Activity Status Date: 2007-09-21 00:00:00
Activity Group: Enforcement Action

Map ID
Direction
Distance
Elevation

MAP FINDINGS

Site

Database(s)

EDR ID Number
EPA ID Number

ARDAGH GLASS INC (Continued)

1000411057

Activity Type: Administrative - Informal
Activity Status: Achieved

Region Code: 10
Programmatic ID: AIR WAPSC0005303300004
Facility Registry ID: 110000489659
Air Operating Status Code: OPR
Default Air Classification Code: MAJ
Air Program: Title V Permits
Activity Date: 2007-10-19 00:00:00
Activity Status Date: 2007-10-19 00:00:00
Activity Group: Enforcement Action
Activity Type: Administrative - Informal
Activity Status: Achieved

Region Code: 10
Programmatic ID: AIR WAPSC0005303300004
Facility Registry ID: 110000489659
Air Operating Status Code: OPR
Default Air Classification Code: MAJ
Air Program: Title V Permits
Activity Date: 2007-12-27 00:00:00
Activity Status Date: 2007-12-27 00:00:00
Activity Group: Enforcement Action
Activity Type: Administrative - Informal
Activity Status: Achieved

Region Code: 10
Programmatic ID: AIR WAPSC0005303300004
Facility Registry ID: 110000489659
Air Operating Status Code: OPR
Default Air Classification Code: MAJ
Air Program: Title V Permits
Activity Date: 2008-02-15 00:00:00
Activity Status Date: 2008-02-15 00:00:00
Activity Group: Enforcement Action
Activity Type: Administrative - Informal
Activity Status: Achieved

Region Code: 10
Programmatic ID: AIR WAPSC0005303300004
Facility Registry ID: 110000489659
Air Operating Status Code: OPR
Default Air Classification Code: MAJ
Air Program: Title V Permits
Activity Date: 2008-03-06 00:00:00
Activity Status Date: 2008-03-06 00:00:00
Activity Group: Enforcement Action
Activity Type: Administrative - Informal
Activity Status: Achieved

Region Code: 10
Programmatic ID: AIR WAPSC0005303300004
Facility Registry ID: 110000489659
Air Operating Status Code: OPR
Default Air Classification Code: MAJ
Air Program: Title V Permits

Map ID
Direction
Distance
Elevation

MAP FINDINGS

Site

Database(s)

EDR ID Number
EPA ID Number

ARDAGH GLASS INC (Continued)

1000411057

Activity Date: 2008-05-22 00:00:00
Activity Status Date: 2008-05-22 00:00:00
Activity Group: Enforcement Action
Activity Type: Administrative - Informal
Activity Status: Achieved

Region Code: 10
Programmatic ID: AIR WAPSC0005303300004
Facility Registry ID: 110000489659
Air Operating Status Code: OPR
Default Air Classification Code: MAJ
Air Program: Title V Permits
Activity Date: 2008-07-10 00:00:00
Activity Status Date: 2008-07-10 00:00:00
Activity Group: Enforcement Action
Activity Type: Administrative - Informal
Activity Status: Achieved

Region Code: 10
Programmatic ID: AIR WAPSC0005303300004
Facility Registry ID: 110000489659
Air Operating Status Code: OPR
Default Air Classification Code: MAJ
Air Program: Title V Permits
Activity Date: 2008-08-28 00:00:00
Activity Status Date: 2008-08-28 00:00:00
Activity Group: Enforcement Action
Activity Type: Administrative - Informal
Activity Status: Achieved

Region Code: 10
Programmatic ID: AIR WAPSC0005303300004
Facility Registry ID: 110000489659
Air Operating Status Code: OPR
Default Air Classification Code: MAJ
Air Program: Title V Permits
Activity Date: 2008-11-14 00:00:00
Activity Status Date: 2008-11-14 00:00:00
Activity Group: Enforcement Action
Activity Type: Administrative - Informal
Activity Status: Achieved

Region Code: 10
Programmatic ID: AIR WAPSC0005303300004
Facility Registry ID: 110000489659
Air Operating Status Code: OPR
Default Air Classification Code: MAJ
Air Program: Title V Permits
Activity Date: 2008-11-21 00:00:00
Activity Status Date: 2008-11-21 00:00:00
Activity Group: Enforcement Action
Activity Type: Administrative - Informal
Activity Status: Achieved

Region Code: 10
Programmatic ID: AIR WAPSC0005303300004
Facility Registry ID: 110000489659

Map ID
Direction
Distance
Elevation

MAP FINDINGS

Site

Database(s)

EDR ID Number
EPA ID Number

ARDAGH GLASS INC (Continued)

1000411057

Air Operating Status Code: OPR
Default Air Classification Code: MAJ
Air Program: Title V Permits
Activity Date: 2009-02-13 00:00:00
Activity Status Date: 2009-02-13 00:00:00
Activity Group: Enforcement Action
Activity Type: Administrative - Informal
Activity Status: Achieved

Region Code: 10
Programmatic ID: AIR WAPSC0005303300004
Facility Registry ID: 110000489659
Air Operating Status Code: OPR
Default Air Classification Code: MAJ
Air Program: Title V Permits
Activity Date: 2009-04-23 00:00:00
Activity Status Date: 2009-04-23 00:00:00
Activity Group: Enforcement Action
Activity Type: Administrative - Informal
Activity Status: Achieved

Region Code: 10
Programmatic ID: AIR WAPSC0005303300004
Facility Registry ID: 110000489659
Air Operating Status Code: OPR
Default Air Classification Code: MAJ
Air Program: Title V Permits
Activity Date: 2009-05-21 00:00:00
Activity Status Date: 2009-05-21 00:00:00
Activity Group: Enforcement Action
Activity Type: Administrative - Informal
Activity Status: Achieved

Region Code: 10
Programmatic ID: AIR WAPSC0005303300004
Facility Registry ID: 110000489659
Air Operating Status Code: OPR
Default Air Classification Code: MAJ
Air Program: Title V Permits
Activity Date: 2009-06-04 00:00:00
Activity Status Date: 2009-06-04 00:00:00
Activity Group: Enforcement Action
Activity Type: Administrative - Informal
Activity Status: Achieved

Region Code: 10
Programmatic ID: AIR WAPSC0005303300004
Facility Registry ID: 110000489659
Air Operating Status Code: OPR
Default Air Classification Code: MAJ
Air Program: Title V Permits
Activity Date: 2009-07-10 00:00:00
Activity Status Date: 2009-07-10 00:00:00
Activity Group: Enforcement Action
Activity Type: Administrative - Informal
Activity Status: Achieved

Map ID
Direction
Distance
Elevation

MAP FINDINGS

Site

Database(s)

EDR ID Number
EPA ID Number

ARDAGH GLASS INC (Continued)

1000411057

Region Code: 10
Programmatic ID: AIR WAPSC0005303300004
Facility Registry ID: 110000489659
Air Operating Status Code: OPR
Default Air Classification Code: MAJ
Air Program: Title V Permits
Activity Date: 2009-09-03 00:00:00
Activity Status Date: 2009-09-03 00:00:00
Activity Group: Enforcement Action
Activity Type: Administrative - Informal
Activity Status: Achieved

Region Code: 10
Programmatic ID: AIR WAPSC0005303300004
Facility Registry ID: 110000489659
Air Operating Status Code: OPR
Default Air Classification Code: MAJ
Air Program: Title V Permits
Activity Date: 2009-09-10 00:00:00
Activity Status Date: 2009-09-10 00:00:00
Activity Group: Enforcement Action
Activity Type: Administrative - Informal
Activity Status: Achieved

Region Code: 10
Programmatic ID: AIR WAPSC0005303300004
Facility Registry ID: 110000489659
Air Operating Status Code: OPR
Default Air Classification Code: MAJ
Air Program: Title V Permits
Activity Date: 2009-09-16 00:00:00
Activity Status Date: 2009-09-16 00:00:00
Activity Group: Enforcement Action
Activity Type: Administrative - Informal
Activity Status: Achieved

Region Code: 10
Programmatic ID: AIR WAPSC0005303300004
Facility Registry ID: 110000489659
Air Operating Status Code: OPR
Default Air Classification Code: MAJ
Air Program: Title V Permits
Activity Date: 2009-09-24 00:00:00
Activity Status Date: 2009-09-24 00:00:00
Activity Group: Enforcement Action
Activity Type: Administrative - Informal
Activity Status: Achieved

Region Code: 10
Programmatic ID: AIR WAPSC0005303300004
Facility Registry ID: 110000489659
Air Operating Status Code: OPR
Default Air Classification Code: MAJ
Air Program: Title V Permits
Activity Date: 2009-10-16 00:00:00
Activity Status Date: 2009-10-16 00:00:00
Activity Group: Enforcement Action

Map ID
Direction
Distance
Elevation

MAP FINDINGS

Site

Database(s)

EDR ID Number
EPA ID Number

ARDAGH GLASS INC (Continued)

1000411057

Activity Type: Administrative - Informal
Activity Status: Achieved

Region Code: 10
Programmatic ID: AIR WAPSC0005303300004
Facility Registry ID: 110000489659
Air Operating Status Code: OPR
Default Air Classification Code: MAJ
Air Program: Title V Permits
Activity Date: 2009-10-30 00:00:00
Activity Status Date: 2009-10-30 00:00:00
Activity Group: Enforcement Action
Activity Type: Administrative - Informal
Activity Status: Achieved

Region Code: 10
Programmatic ID: AIR WAPSC0005303300004
Facility Registry ID: 110000489659
Air Operating Status Code: OPR
Default Air Classification Code: MAJ
Air Program: Title V Permits
Activity Date: 2010-01-15 00:00:00
Activity Status Date: 2010-01-15 00:00:00
Activity Group: Enforcement Action
Activity Type: Administrative - Informal
Activity Status: Achieved

Region Code: 10
Programmatic ID: AIR WAPSC0005303300004
Facility Registry ID: 110000489659
Air Operating Status Code: OPR
Default Air Classification Code: MAJ
Air Program: Title V Permits
Activity Date: 2010-04-14 00:00:00
Activity Status Date: 2010-04-14 00:00:00
Activity Group: Enforcement Action
Activity Type: Administrative - Informal
Activity Status: Achieved

Region Code: 10
Programmatic ID: AIR WAPSC0005303300004
Facility Registry ID: 110000489659
Air Operating Status Code: OPR
Default Air Classification Code: MAJ
Air Program: Title V Permits
Activity Date: 2010-04-21 00:00:00
Activity Status Date: 2010-04-21 00:00:00
Activity Group: Enforcement Action
Activity Type: Administrative - Informal
Activity Status: Achieved

Region Code: 10
Programmatic ID: AIR WAPSC0005303300004
Facility Registry ID: 110000489659
Air Operating Status Code: OPR
Default Air Classification Code: MAJ
Air Program: Title V Permits

Map ID
Direction
Distance
Elevation

MAP FINDINGS

Site

Database(s)

EDR ID Number
EPA ID Number

ARDAGH GLASS INC (Continued)

1000411057

Activity Date: 2010-06-25 00:00:00
Activity Status Date: 2010-06-25 00:00:00
Activity Group: Enforcement Action
Activity Type: Administrative - Informal
Activity Status: Achieved

Region Code: 10
Programmatic ID: AIR WAPSC0005303300004
Facility Registry ID: 110000489659
Air Operating Status Code: OPR
Default Air Classification Code: MAJ
Air Program: Title V Permits
Activity Date: 2010-10-05 00:00:00
Activity Status Date: 2010-10-05 00:00:00
Activity Group: Enforcement Action
Activity Type: Administrative - Informal
Activity Status: Achieved

Region Code: 10
Programmatic ID: AIR WAPSC0005303300004
Facility Registry ID: 110000489659
Air Operating Status Code: OPR
Default Air Classification Code: MAJ
Air Program: Title V Permits
Activity Date: 2010-10-08 00:00:00
Activity Status Date: 2010-10-08 00:00:00
Activity Group: Enforcement Action
Activity Type: Administrative - Informal
Activity Status: Achieved

Region Code: 10
Programmatic ID: AIR WAPSC0005303300004
Facility Registry ID: 110000489659
Air Operating Status Code: OPR
Default Air Classification Code: MAJ
Air Program: Title V Permits
Activity Date: 2010-11-16 00:00:00
Activity Status Date: 2010-11-16 00:00:00
Activity Group: Enforcement Action
Activity Type: Administrative - Informal
Activity Status: Achieved

Region Code: 10
Programmatic ID: AIR WAPSC0005303300004
Facility Registry ID: 110000489659
Air Operating Status Code: OPR
Default Air Classification Code: MAJ
Air Program: Title V Permits
Activity Date: 2011-03-08 00:00:00
Activity Status Date: 2011-03-08 00:00:00
Activity Group: Enforcement Action
Activity Type: Administrative - Informal
Activity Status: Achieved

Region Code: 10
Programmatic ID: AIR WAPSC0005303300004
Facility Registry ID: 110000489659

Map ID
Direction
Distance
Elevation

MAP FINDINGS

Site

Database(s)

EDR ID Number
EPA ID Number

ARDAGH GLASS INC (Continued)

1000411057

Air Operating Status Code: OPR
Default Air Classification Code: MAJ
Air Program: Title V Permits
Activity Date: 2011-04-15 00:00:00
Activity Status Date: 2011-04-15 00:00:00
Activity Group: Enforcement Action
Activity Type: Administrative - Informal
Activity Status: Achieved

Region Code: 10
Programmatic ID: AIR WAPSC0005303300004
Facility Registry ID: 110000489659
Air Operating Status Code: OPR
Default Air Classification Code: MAJ
Air Program: Title V Permits
Activity Date: 2011-05-20 00:00:00
Activity Status Date: 2011-05-20 00:00:00
Activity Group: Enforcement Action
Activity Type: Administrative - Informal
Activity Status: Achieved

Region Code: 10
Programmatic ID: AIR WAPSC0005303300004
Facility Registry ID: 110000489659
Air Operating Status Code: OPR
Default Air Classification Code: MAJ
Air Program: Title V Permits
Activity Date: 2011-12-29 00:00:00
Activity Status Date: 2011-12-29 00:00:00
Activity Group: Enforcement Action
Activity Type: Administrative - Informal
Activity Status: Achieved

Region Code: 10
Programmatic ID: AIR WAPSC0005303300004
Facility Registry ID: 110000489659
Air Operating Status Code: OPR
Default Air Classification Code: MAJ
Air Program: Title V Permits
Activity Date: 2012-04-04 00:00:00
Activity Status Date: 2012-04-04 00:00:00
Activity Group: Enforcement Action
Activity Type: Administrative - Informal
Activity Status: Achieved

Region Code: 10
Programmatic ID: AIR WAPSC0005303300004
Facility Registry ID: 110000489659
Air Operating Status Code: OPR
Default Air Classification Code: MAJ
Air Program: Title V Permits
Activity Date: 2012-04-10 00:00:00
Activity Status Date: 2012-04-10 00:00:00
Activity Group: Enforcement Action
Activity Type: Administrative - Informal
Activity Status: Achieved

Map ID
Direction
Distance
Elevation

MAP FINDINGS

Site

Database(s)

EDR ID Number
EPA ID Number

ARDAGH GLASS INC (Continued)

1000411057

Region Code: 10
Programmatic ID: AIR WAPSC0005303300004
Facility Registry ID: 110000489659
Air Operating Status Code: OPR
Default Air Classification Code: MAJ
Air Program: Title V Permits
Activity Date: 2012-04-18 00:00:00
Activity Status Date: 2012-04-18 00:00:00
Activity Group: Enforcement Action
Activity Type: Administrative - Informal
Activity Status: Achieved

Region Code: 10
Programmatic ID: AIR WAPSC0005303300004
Facility Registry ID: 110000489659
Air Operating Status Code: OPR
Default Air Classification Code: MAJ
Air Program: Title V Permits
Activity Date: 2012-11-09 00:00:00
Activity Status Date: 2012-11-09 00:00:00
Activity Group: Enforcement Action
Activity Type: Administrative - Informal
Activity Status: Achieved

Region Code: 10
Programmatic ID: AIR WAPSC0005303300004
Facility Registry ID: 110000489659
Air Operating Status Code: OPR
Default Air Classification Code: MAJ
Air Program: Title V Permits
Activity Date: 2012-12-12 00:00:00
Activity Status Date: 2012-12-12 00:00:00
Activity Group: Enforcement Action
Activity Type: Administrative - Informal
Activity Status: Achieved

Region Code: 10
Programmatic ID: AIR WAPSC0005303300004
Facility Registry ID: 110000489659
Air Operating Status Code: OPR
Default Air Classification Code: MAJ
Air Program: Title V Permits
Activity Date: 2013-01-04 00:00:00
Activity Status Date: 2013-01-04 00:00:00
Activity Group: Enforcement Action
Activity Type: Administrative - Informal
Activity Status: Achieved

Region Code: 10
Programmatic ID: AIR WAPSC0005303300004
Facility Registry ID: 110000489659
Air Operating Status Code: OPR
Default Air Classification Code: MAJ
Air Program: Title V Permits
Activity Date: 2013-03-26 00:00:00
Activity Status Date: 2013-03-26 00:00:00
Activity Group: Enforcement Action

Map ID
Direction
Distance
Elevation

MAP FINDINGS

Site

Database(s)

EDR ID Number
EPA ID Number

ARDAGH GLASS INC (Continued)

1000411057

Activity Type: Administrative - Informal
Activity Status: Achieved

Region Code: 10
Programmatic ID: AIR WAPSC0005303300004
Facility Registry ID: 110000489659
Air Operating Status Code: OPR
Default Air Classification Code: MAJ
Air Program: Title V Permits
Activity Date: 2013-04-05 00:00:00
Activity Status Date: 2013-04-05 00:00:00
Activity Group: Enforcement Action
Activity Type: Administrative - Informal
Activity Status: Achieved

Region Code: 10
Programmatic ID: AIR WAPSC0005303300004
Facility Registry ID: 110000489659
Air Operating Status Code: OPR
Default Air Classification Code: MAJ
Air Program: Title V Permits
Activity Date: 2013-06-05 00:00:00
Activity Status Date: 2013-06-05 00:00:00
Activity Group: Enforcement Action
Activity Type: Administrative - Informal
Activity Status: Achieved

Region Code: 10
Programmatic ID: AIR WAPSC0005303300004
Facility Registry ID: 110000489659
Air Operating Status Code: OPR
Default Air Classification Code: MAJ
Air Program: Title V Permits
Activity Date: 2013-06-25 00:00:00
Activity Status Date: 2013-06-25 00:00:00
Activity Group: Enforcement Action
Activity Type: Administrative - Informal
Activity Status: Achieved

Region Code: 10
Programmatic ID: AIR WAPSC0005303300004
Facility Registry ID: 110000489659
Air Operating Status Code: OPR
Default Air Classification Code: MAJ
Air Program: Title V Permits
Activity Date: 2013-07-29 00:00:00
Activity Status Date: 2013-07-29 00:00:00
Activity Group: Enforcement Action
Activity Type: Administrative - Informal
Activity Status: Achieved

Region Code: 10
Programmatic ID: AIR WAPSC0005303300004
Facility Registry ID: 110000489659
Air Operating Status Code: OPR
Default Air Classification Code: MAJ
Air Program: Title V Permits

Map ID
Direction
Distance
Elevation

MAP FINDINGS

Site

Database(s)

EDR ID Number
EPA ID Number

ARDAGH GLASS INC (Continued)

1000411057

Activity Date: 2013-09-04 00:00:00
Activity Status Date: 2013-09-04 00:00:00
Activity Group: Enforcement Action
Activity Type: Administrative - Informal
Activity Status: Achieved

Region Code: 10
Programmatic ID: AIR WAPSC0005303300004
Facility Registry ID: 110000489659
Air Operating Status Code: OPR
Default Air Classification Code: MAJ
Air Program: Title V Permits
Activity Date: 2013-11-07 00:00:00
Activity Status Date: 2013-11-07 00:00:00
Activity Group: Enforcement Action
Activity Type: Administrative - Informal
Activity Status: Achieved

Region Code: 10
Programmatic ID: AIR WAPSC0005303300004
Facility Registry ID: 110000489659
Air Operating Status Code: OPR
Default Air Classification Code: MAJ
Air Program: Title V Permits
Activity Date: 2013-11-21 00:00:00
Activity Status Date: 2013-11-21 00:00:00
Activity Group: Enforcement Action
Activity Type: Administrative - Informal
Activity Status: Achieved

Region Code: 10
Programmatic ID: AIR WAPSC0005303300004
Facility Registry ID: 110000489659
Air Operating Status Code: OPR
Default Air Classification Code: MAJ
Air Program: Title V Permits
Activity Date: 2013-12-04 00:00:00
Activity Status Date: 2013-12-04 00:00:00
Activity Group: Enforcement Action
Activity Type: Administrative - Informal
Activity Status: Achieved

Region Code: 10
Programmatic ID: AIR WAPSC0005303300004
Facility Registry ID: 110000489659
Air Operating Status Code: OPR
Default Air Classification Code: MAJ
Air Program: Title V Permits
Activity Date: 2014-01-03 00:00:00
Activity Status Date: 2014-01-03 00:00:00
Activity Group: Enforcement Action
Activity Type: Administrative - Informal
Activity Status: Achieved

Region Code: 10
Programmatic ID: AIR WAPSC0005303300004
Facility Registry ID: 110000489659

Map ID
Direction
Distance
Elevation

MAP FINDINGS

Site

Database(s)

EDR ID Number
EPA ID Number

ARDAGH GLASS INC (Continued)

1000411057

Air Operating Status Code: OPR
Default Air Classification Code: MAJ
Air Program: Title V Permits
Activity Date: 2014-01-10 00:00:00
Activity Status Date: 2014-01-10 00:00:00
Activity Group: Enforcement Action
Activity Type: Administrative - Informal
Activity Status: Achieved

Region Code: 10
Programmatic ID: AIR WAPSC0005303300004
Facility Registry ID: 110000489659
Air Operating Status Code: OPR
Default Air Classification Code: MAJ
Air Program: Title V Permits
Activity Date: 2014-02-06 00:00:00
Activity Status Date: 2014-02-06 00:00:00
Activity Group: Enforcement Action
Activity Type: Administrative - Informal
Activity Status: Achieved

Region Code: 10
Programmatic ID: AIR WAPSC0005303300004
Facility Registry ID: 110000489659
Air Operating Status Code: OPR
Default Air Classification Code: MAJ
Air Program: Title V Permits
Activity Date: 2014-05-24 00:00:00
Activity Status Date: 2014-05-24 00:00:00
Activity Group: Enforcement Action
Activity Type: Administrative - Informal
Activity Status: Achieved

Region Code: 10
Programmatic ID: AIR WAPSC0005303300004
Facility Registry ID: 110000489659
Air Operating Status Code: OPR
Default Air Classification Code: MAJ
Air Program: Title V Permits
Activity Date: 2014-05-28 00:00:00
Activity Status Date: 2014-05-28 00:00:00
Activity Group: Enforcement Action
Activity Type: Administrative - Informal
Activity Status: Achieved

Region Code: 10
Programmatic ID: AIR WAPSC0005303300004
Facility Registry ID: 110000489659
Air Operating Status Code: OPR
Default Air Classification Code: MAJ
Air Program: Title V Permits
Activity Date: 2015-03-18 00:00:00
Activity Status Date: 2015-03-18 00:00:00
Activity Group: Enforcement Action
Activity Type: Administrative - Informal
Activity Status: Achieved

Map ID
Direction
Distance
Elevation

MAP FINDINGS

Site

Database(s)

EDR ID Number
EPA ID Number

ARDAGH GLASS INC (Continued)

1000411057

Region Code: 10
Programmatic ID: AIR WAPSC0005303300004
Facility Registry ID: 110000489659
Air Operating Status Code: OPR
Default Air Classification Code: MAJ
Air Program: Title V Permits
Activity Date: 2015-04-26 00:00:00
Activity Status Date: 2015-04-26 00:00:00
Activity Group: Enforcement Action
Activity Type: Administrative - Informal
Activity Status: Achieved

Region Code: 10
Programmatic ID: AIR WAPSC0005303300004
Facility Registry ID: 110000489659
Air Operating Status Code: OPR
Default Air Classification Code: MAJ
Air Program: Title V Permits
Activity Date: 2015-10-21 00:00:00
Activity Status Date: 2015-10-21 00:00:00
Activity Group: Enforcement Action
Activity Type: Administrative - Informal
Activity Status: Achieved

Region Code: 10
Programmatic ID: AIR WAPSC0005303300004
Facility Registry ID: 110000489659
Air Operating Status Code: OPR
Default Air Classification Code: MAJ
Air Program: Title V Permits
Activity Date: 2015-11-17 00:00:00
Activity Status Date: 2015-11-17 00:00:00
Activity Group: Enforcement Action
Activity Type: Administrative - Informal
Activity Status: Achieved

Region Code: 10
Programmatic ID: AIR WAPSC0005303300004
Facility Registry ID: 110000489659
Air Operating Status Code: OPR
Default Air Classification Code: MAJ
Air Program: Title V Permits
Activity Date: 2015-12-22 00:00:00
Activity Status Date: 2015-12-22 00:00:00
Activity Group: Enforcement Action
Activity Type: Administrative - Informal
Activity Status: Achieved

Region Code: 10
Programmatic ID: AIR WAPSC0005303300004
Facility Registry ID: 110000489659
Air Operating Status Code: OPR
Default Air Classification Code: MAJ
Air Program: Title V Permits
Activity Date: 2016-02-17 00:00:00
Activity Status Date: 2016-02-17 00:00:00
Activity Group: Enforcement Action

Map ID
Direction
Distance
Elevation

MAP FINDINGS

Site

Database(s)

EDR ID Number
EPA ID Number

ARDAGH GLASS INC (Continued)

1000411057

Activity Type: Administrative - Informal
Activity Status: Achieved

Region Code: 10
Programmatic ID: AIR WAPSC0005303300004
Facility Registry ID: 110000489659
Air Operating Status Code: OPR
Default Air Classification Code: MAJ
Air Program: Title V Permits
Activity Date: 2016-02-26 00:00:00
Activity Status Date: 2016-02-26 00:00:00
Activity Group: Enforcement Action
Activity Type: Administrative - Informal
Activity Status: Achieved

Region Code: 10
Programmatic ID: AIR WAPSC0005303300004
Facility Registry ID: 110000489659
Air Operating Status Code: OPR
Default Air Classification Code: MAJ
Air Program: Title V Permits
Activity Date: 2016-04-15 00:00:00
Activity Status Date: 2016-04-15 00:00:00
Activity Group: Enforcement Action
Activity Type: Administrative - Informal
Activity Status: Achieved

Region Code: 10
Programmatic ID: AIR WAPSC0005303300004
Facility Registry ID: 110000489659
Air Operating Status Code: OPR
Default Air Classification Code: MAJ
Air Program: Title V Permits
Activity Date: 2016-06-14 00:00:00
Activity Status Date: 2016-06-14 00:00:00
Activity Group: Enforcement Action
Activity Type: Administrative - Informal
Activity Status: Achieved

Region Code: 10
Programmatic ID: AIR WAPSC0005303300004
Facility Registry ID: 110000489659
Air Operating Status Code: OPR
Default Air Classification Code: MAJ
Air Program: Title V Permits
Activity Date: 2016-06-28 00:00:00
Activity Status Date: 2016-06-28 00:00:00
Activity Group: Enforcement Action
Activity Type: Administrative - Informal
Activity Status: Achieved

Region Code: 10
Programmatic ID: AIR WAPSC0005303300004
Facility Registry ID: 110000489659
Air Operating Status Code: OPR
Default Air Classification Code: MAJ
Air Program: Title V Permits

Map ID
Direction
Distance
Elevation

MAP FINDINGS

Site

Database(s)

EDR ID Number
EPA ID Number

ARDAGH GLASS INC (Continued)

1000411057

Activity Date: 2016-09-27 00:00:00
Activity Status Date: 2016-09-27 00:00:00
Activity Group: Enforcement Action
Activity Type: Administrative - Informal
Activity Status: Achieved

Region Code: 10
Programmatic ID: AIR WAPSC0005303300004
Facility Registry ID: 110000489659
Air Operating Status Code: OPR
Default Air Classification Code: MAJ
Air Program: Title V Permits
Activity Date: 2003-11-20 00:00:00
Activity Status Date: 2003-11-20 00:00:00
Activity Group: Enforcement Action
Activity Type: Judicial
Activity Status: Closed

Region Code: 10
Programmatic ID: AIR WAPSC0005303300004
Facility Registry ID: 110000489659
Air Operating Status Code: OPR
Default Air Classification Code: MAJ
Air Program: Title V Permits
Activity Date: 2003-11-21 00:00:00
Activity Status Date: 2003-11-21 00:00:00
Activity Group: Enforcement Action
Activity Type: Judicial
Activity Status: Closed

FINDS:

Registry ID: 110000489659

Click Here:

Environmental Interest/Information System:

Washington Facility / Site Identification System (WA-FSIS) provides a means to query and display data maintained by the Washington Department of Ecology. This system contains key information for each facility/site that is currently, or has been, of interest to the Air Quality, Dam Safety, Hazardous Waste, Toxics Cleanup, and Water Quality Programs.

AFS (Aerometric Information Retrieval System (AIRS) Facility Subsystem) replaces the former Compliance Data System (CDS), the National Emission Data System (NEDS), and the Storage and Retrieval of Aerometric Data (SAROAD). AIRS is the national repository for information concerning airborne pollution in the United States. AFS is used to track emissions and compliance data from industrial plants. AFS data are utilized by states to prepare State Implementation Plans to comply with regulatory programs and by EPA as an input for the estimation of total national emissions. AFS is undergoing a major redesign to support facility operating permits required under Title V of the Clean Air Act.

NCDB (National Compliance Data Base) supports implementation of the Federal Insecticide, Fungicide, and Rodenticide Act (FIFRA) and the Toxic Substances Control Act (TSCA). The system tracks inspections in

Map ID
Direction
Distance
Elevation

MAP FINDINGS

Site

Database(s)

EDR ID Number
EPA ID Number

ARDAGH GLASS INC (Continued)

1000411057

regions and states with cooperative agreements, enforcement actions, and settlements.

US EPA TRIS (Toxics Release Inventory System) contains information from facilities on the amounts of over 300 listed toxic chemicals that these facilities release directly to air, water, land, or that are transported off-site.

RCRAInfo is a national information system that supports the Resource Conservation and Recovery Act (RCRA) program through the tracking of events and activities related to facilities that generate, transport, and treat, store, or dispose of hazardous waste. RCRAInfo allows RCRA program staff to track the notification, permit, compliance, and corrective action activities required under RCRA.

US National Pollutant Discharge Elimination System (NPDES) module of the Compliance Information System (ICIS) tracks surface water permits issued under the Clean Water Act. Under NPDES, all facilities that discharge pollutants from any point source into waters of the United States are required to obtain a permit. The permit will likely contain limits on what can be discharged, impose monitoring and reporting requirements, and include other provisions to ensure that the discharge does not adversely affect water quality.

OSHA ESTABLISHMENT

HAZARDOUS AIR POLLUTANT MAJOR
AIR MAJOR

HAZARDOUS WASTE BIENNIAL REPORTER

ICIS (Integrated Compliance Information System) is the Integrated Compliance Information System and provides a database that, when complete, will contain integrated Enforcement and Compliance information across most of EPA's programs. The vision for ICIS is to replace EPA's independent databases that contain Enforcement data with a single repository for that information. Currently, ICIS contains all Federal Administrative and Judicial enforcement actions. This information is maintained in ICIS by EPA in the Regional offices and it Headquarters. A future release of ICIS will replace the Permit Compliance System (PCS) which supports the NPDES and will integrate that information with Federal actions already in the system. ICIS also has the capability to track other activities occurring in the Region that support Compliance and Enforcement programs. These include; Incident Tracking, Compliance Assistance, and Compliance Monitoring.

GREENHOUSE GAS REPORTER

[Click this hyperlink](#) while viewing on your computer to access additional FINDS: detail in the EDR Site Report.

ECHO:

Envid: 1000411057
Registry ID: 110000489659
DFR URL: <http://echo.epa.gov/detailed-facility-report?fid=110000489659>
Name: ARDAGH GLASS INC
Address: 5801 E MARGINAL WAY S
City,State,Zip: SEATTLE, WA 98134

AIRS (EMI):

Name: SAINT-GOBAIN CONTAINERS INC
Address: 5801 E MARGINAL WAY S
City,State,Zip: SEATTLE, WA 98134-2497
Year Of Info: 2008
Facility ID: Not reported

Map ID
Direction
Distance
Elevation

MAP FINDINGS

Site

Database(s)

EDR ID Number
EPA ID Number

ARDAGH GLASS INC (Continued)

1000411057

Facility Type:	Not reported
Facility Category Short Name:	Not reported
Facility Site Status Description:	Not reported
Ecolgy Fac ID:	Not reported
Plant Name:	Not reported
Plant SIC Code:	Not reported
Plant NAICS:	327213
NAICS Code:	Not reported
Plant Lat/Long:	Not reported
Plant Lat/Long (dms):	Not reported
Plant UTM East:	Not reported
Plant UTM North:	Not reported
Plant UTM Zone:	Not reported
Point Process SIC:	Not reported
Point Num:	1
Point NAICS:	327213
Lat/Long:	Not reported
Lat/Long (dms):	Not reported
Point UTM East:	Not reported
Point UTM North:	Not reported
Point UTM Zone:	Not reported
Point Desc:	FURNACE #3
Point Comments:	Not reported
Local ID:	Not reported
Local Air Agency ID:	C
Fed County Code:	Not reported
Source Number:	11656
Process ID:	1
Release Point Id:	Not reported
Release Point Description:	Not reported
Emissions Unit Id:	Not reported
Emissions Unit Design Capacity Quantity:	Not reported
Emissions Unit Design Capacity UOM Code:	Not reported
Emissions Unit Process Id:	Not reported
Insignificant Emissions Unit Flag:	Not reported
Calculation Material Code Description:	Not reported
Calculation Parameter Quantity:	Not reported
Calculation Parameter UOM Code:	Not reported
% Sulfur Content:	Not reported
% Ash Content:	Not reported
Heat Content:	Not reported
Heat Content Numerator UOM Code:	Not reported
Heat Content Denominator UOM Code:	Not reported
PM-CON:	Not reported
Tot Suspended Partclte Emissions Estmn Code:	Not reported
PM10 Nonattainment Area:	Not reported
% Control Of Sulfur Dioxide Emissions:	Not reported
NO2 Chemical:	Not reported
% Cntrl Of Volatile Organic Compound Emissions:	Not reported
CO Nonattainment Area:	Not reported
Univsl Business ID:	Not reported
Boilers Design Capacity At A Point:	Not reported
% Of Ops Occuring During Qtr Jan-Mar:	Not reported
% Of Ops Occuring During Qtr Dec-Feb:	Not reported
% Of Ops Occuring During Qtr Apr-Jun:	Not reported
% Of Ops Occuring During Qtr Mar-May:	Not reported
% Of Ops Occuring During Qtr Jun-Aug:	Not reported

Map ID
 Direction
 Distance
 Elevation

MAP FINDINGS

Site

Database(s)

EDR ID Number
 EPA ID Number

ARDAGH GLASS INC (Continued)

1000411057

% Of Ops Occuring During Qtr Jul-Sep:	Not reported
% Of Ops Occuring During Qtr Sep-Nov:	Not reported
% Of Ops Occuring During Qtr Oct-Dec:	Not reported
# Of Hours Facility Operates Each Day:	Not reported
# Of Days Facility Operates Each Week:	Not reported
# Of Weeks Facility Operates Each Year:	Not reported
Exit Temp Of A Stack Or Vent:	472
% Wtr In Stack / Vent Exhaust:	Not reported
Height Of Stack:	70
Diameter Of Stack:	4.04
Air Flow From A Vent Or Stack:	Not reported
% Oxygen In Stack / Vent Exhaust:	Not reported
Flow Rate:	Not reported
Flow Unit:	Not reported
Vertical Dist Exhaust Travels From Stack/vent Outlet:	Not reported
SCC Process Desc:	30501402
EPA Code For Throughput Unit Of Measure:	Not reported
EPA Mat Code For Throughput At Each Process:	Not reported
EPA Code For Mat Thruput Fate Desc/input/output/existing:	Not reported
Description Of Material:	Not reported
Annual Qty Of Throughput Mat:	Not reported
Maximum Rate/Amount Of Annual Throughput:	Not reported
% Of Sulfur In Fuels:	Not reported
% Of Ash In Fuels:	Not reported
Emission Unit Output Threshold:	Not reported
Facility's Throughput Data Confidential:	Not reported
Tot Suspended Partclt Emisn Tons/Year:	Not reported
Tot Suspended Partclte Emissions Estm Code:	Not reported
Pri Particulate Matter Cntrl Tech Code At Point/Segment:	Not reported
Sec Particulate Matter Cntrl Tech Code At Point/segment:	Not reported
% Control Of Particulate Matter Emissions:	Not reported
Particulate Matter Emission (?10microns) Tons/Year:	26
Particulate Matter Emission (?10microns) Est Code:	Not reported
Pri Particulate Matter (?10microns) Cntrl Tech Code At Pt/Seg:	0
Sec Particulate Matter (?10microns) Cntrl Tech Code At Pt/Seg:	Not reported
% Cntrl Of Particulate Matter (? 10microns) Emisns:	Not reported
Particulate Matter (?2.5microns)emisns In Tons/Yr:	25
Particulate Matter Emission (?2.5microns) Est Code:	Not reported
Pri Particulate Matter (?2.5microns) Cntrl Tech Code At Pt/Seg:	0
Sec Particulate Matter (?2.5microns) Cntrl Tech Code At Pt/Seg:	Not reported
% Cntrl Of Particulate Matter (?2.5microns) Emissions:	Not reported
Sulfur Dioxide Emissions Tons/Year:	25
Sulfur Dioxide Emission Estimation Code:	Not reported
Pri Sulfur Dioxide Cntrl Tech Code At Pt/Seg:	0
Secondary Sulfur Dioxide Cntrl Tech Code At Pt/Seg:	Not reported
% Control Of Sulfur Dioxide Emissions:	Not reported
Nitrous Oxides Emissions In Tons/Yr:	27
Nitrous Oxides Emission Estimation Code:	Not reported
Pri Nitrous Oxides Cntrl Tech Code At Point/Segment:	0
Sec Nitrous Oxide Control Tech Code At Point Segment:	Not reported
% Control Of Nitrous Oxides Emissions:	Not reported
Volatile Organic Compound Emitted Desc:	Not reported
Volatile Organic Compound Emissions In Tons/Year:	7
Volatile Organic Compound Emissions Est Code:	Not reported
Pri Volatile Organic Compound Cntrl Tech Code At Pt/seg:	0
Sec Volatile Organic Compound Cntrl Tech Code At Pt/Seg:	Not reported
% Cntrl Of Volatile Organic Compound Emissions:	Not reported

Map ID
Direction
Distance
Elevation

MAP FINDINGS

Site

Database(s)

EDR ID Number
EPA ID Number

ARDAGH GLASS INC (Continued)

1000411057

Carbon Monoxide Emissions In Tons/Year:	7
Carbon Monoxide Emission Est Code:	Not reported
Pri Carbon Monoxide Cntrl Tech Code At Pt/Seg:	0
Sec Carbon Monoxide Cntrl Tech Code At Pt/Seg:	Not reported
% Cntrl Of Carbon Monoxide Emissions:	Not reported
Lead Emissions In Tons/Year:	Not reported
Lead Emission Estimation Code:	Not reported
PM10 Nonattainment Area:	Not reported
Ozone Nonattainment Area:	Not reported
CO Nonattainment Area:	Not reported
UTM East:	Not reported
UTM North:	Not reported
UTM Zone:	Not reported
P NH3 Control:	Not reported
NH3 tpy:	Not reported
S NH3 ctrl:	Not reported
NH3 % ctrl:	Not reported
STK ACFS:	527
SCC Process Desc:	Not reported
Primary Control Device Code for SO2:	Not reported
Secondary Control Device Code for SO2:	Not reported
Insignificant Emissions Unit:	Not reported
Latitude/Longitude:	47.551966221900003 / 122.336703898
Whether Source Is An AOP(Title V) Source:	True
Control Code1:	Not reported
Control Code2:	Not reported
Control Code3:	Not reported
Control Code4:	Not reported
Control Code5:	Not reported
Control Code6:	Not reported
Facility Site Supplemental Address:	Not reported
User Defined Site Code:	Not reported
User Defined RP Identifier Code:	Not reported
Release Point Status Code Description:	Not reported
Release Point Exit Gas Velocity Measure Quantity:	Not reported
Release Point Gas Velocity UOMCode:	Not reported
Release Point Exit Gas Flow Rate Measure Quantity:	Not reported
Release Point Gas Flow Rate UOM Code:	Not reported
Release Point Exit Gas Temperature Measure Quantity:	Not reported
Water Vapor % Quantity:	Not reported
Oxygen % Quantity:	Not reported
User Defined Unit Identifier Code:	Not reported
Emissions Unit Description:	Not reported
Unit Status Code Description:	Not reported
User Defined Process Identifier Code:	Not reported
Emission Unit Process Description:	Not reported
Short Name Description:	Not reported
Actual Hours Per Period Quantity:	Not reported
Pollutant Type Code:	Not reported
Average % Emissions Quantity:	Not reported
Contact Name:	Not reported
Contact Phone:	Not reported
Contact Fax:	Not reported
Contact E-mail:	Not reported
Emissions Unit Process Status Code:	Not reported
Mailing Name:	Not reported
Mailing Address:	Not reported

Map ID
Direction
Distance
Elevation

MAP FINDINGS

Site

Database(s)

EDR ID Number
EPA ID Number

ARDAGH GLASS INC (Continued)

1000411057

Mailing City,St,Zip:	Not reported
Name:	SAINT-GOBAIN CONTAINERS INC
Address:	5801 E MARGINAL WAY S
City,State,Zip:	SEATTLE, WA 98134-2497
Year Of Info:	2008
Facility ID:	Not reported
Facility Type:	Not reported
Facility Category Short Name:	Not reported
Facility Site Status Description:	Not reported
Ecolgy Fac ID:	Not reported
Plant Name:	Not reported
Plant SIC Code:	Not reported
Plant NAICS:	327213
NAICS Code:	Not reported
Plant Lat/Long:	Not reported
Plant Lat/Long (dms):	Not reported
Plant UTM East:	Not reported
Plant UTM North:	Not reported
Plant UTM Zone:	Not reported
Point Process SIC:	Not reported
Point Num:	10
Point NAICS:	327213
Lat/Long:	Not reported
Lat/Long (dms):	Not reported
Point UTM East:	Not reported
Point UTM North:	Not reported
Point UTM Zone:	Not reported
Point Desc:	PRINTING
Point Comments:	Not reported
Local ID:	Not reported
Local Air Agency ID:	C
Fed County Code:	Not reported
Source Number:	11656
Process ID:	1
Release Point Id:	Not reported
Release Point Description:	Not reported
Emissions Unit Id:	Not reported
Emissions Unit Design Capacity Quantity:	Not reported
Emissions Unit Design Capacity UOM Code:	Not reported
Emissions Unit Process Id:	Not reported
Insignificant Emissions Unit Flag:	Not reported
Calculation Material Code Description:	Not reported
Calculation Parameter Quantity:	Not reported
Calculation Parameter UOM Code:	Not reported
% Sulfur Content:	Not reported
% Ash Content:	Not reported
Heat Content:	Not reported
Heat Content Numerator UOM Code:	Not reported
Heat Content Denominator UOM Code:	Not reported
PM-CON:	Not reported
Tot Suspended Partclte Emissions Estmn Code:	Not reported
PM10 Nonattainment Area:	Not reported
% Control Of Sulfur Dioxide Emissions:	Not reported
NO2 Chemical:	Not reported
% Cntrl Of Volatile Organic Compound Emissions:	Not reported
CO Nonattainment Area:	Not reported

Map ID
Direction
Distance
Elevation

MAP FINDINGS

Site

Database(s)

EDR ID Number
EPA ID Number

ARDAGH GLASS INC (Continued)

1000411057

Univsl Business ID:	Not reported
Boilers Design Capacity At A Point:	Not reported
% Of Ops Occuring During Qtr Jan-Mar:	Not reported
% Of Ops Occuring During Qtr Dec-Feb:	Not reported
% Of Ops Occuring During Qtr Apr-Jun:	Not reported
% Of Ops Occuring During Qtr Mar-May:	Not reported
% Of Ops Occuring During Qtr Jun-Aug:	Not reported
% Of Ops Occuring During Qtr Jul-Sep:	Not reported
% Of Ops Occuring During Qtr Sep-Nov:	Not reported
% Of Ops Occuring During Qtr Oct-Dec:	Not reported
# Of Hours Facility Operates Each Day:	Not reported
# Of Days Facility Operates Each Week:	Not reported
# Of Weeks Facility Operates Each Year:	Not reported
Exit Temp Of A Stack Or Vent:	Not reported
% Wtr In Stack / Vent Exhaust:	Not reported
Height Of Stack:	Not reported
Diameter Of Stack:	Not reported
Air Flow From A Vent Or Stack:	Not reported
% Oxygen In Stack / Vent Exhaust:	Not reported
Flow Rate:	Not reported
Flow Unit:	Not reported
Vertical Dist Exhaust Travels From Stack/vent Outlet:	Not reported
SCC Process Desc:	30501406
EPA Code For Throughput Unit Of Measure:	Not reported
EPA Mat Code For Throughput At Each Process:	Not reported
EPA Code For Mat Thruput Fate Desc/input/output/existing	Not reported
Description Of Material:	Not reported
Annual Qty Of Throughput Mat:	Not reported
Maximum Rate/Amount Of Annual Throughput:	Not reported
% Of Sulfur In Fuels:	Not reported
% Of Ash In Fuels:	Not reported
Emission Unit Output Threshold:	Not reported
Facility's Throughput Data Confidential:	Not reported
Tot Suspended Partclt Emissn Tons/Year:	Not reported
Tot Suspended Partclte Emissions Estmn Code:	Not reported
Pri Particulate Matter Cntrl Tech Code At Point/Segment:	Not reported
Sec Particulate Matter Cntrl Tech Code At Point/segment:	Not reported
% Control Of Particulate Matter Emissions:	Not reported
Particulate Matter Emission (?10microns) Tons/Year:	Not reported
Partclte Matter Emission (?10microns) Est Code:	Not reported
Pri Prtclte Matter (?10microns) Cntrl Tech Code At Pt/Seg:	Not reported
Sec Prtclte Matter (?10microns) Cntl Tech Code At Pt/Seg:	Not reported
% Cntrl Of Prtclte Matter (? 10microns) Emisns:	Not reported
Prtclte Matter (?2.5microns)emisins In Tons/Yr:	Not reported
Prtclte Matter Emisn (?2.5microns) Est Code:	Not reported
Pri Ptculate Matter (?2.5microns) Ctl Tech Code At Pt/Seg:	Not reported
Sec Prtclte Matter (?2.5microns) Ctl Tech Code At Pt/Seg:	Not reported
% Cntrl Of Particulate Matter (?2.5microns) Emissions:	Not reported
Sulfur Dioxide Emissions Tons/Year:	Not reported
Sulfur Dioxide Emission Estimation Code:	Not reported
Pri Sulfur Dioxide Cntrl Tech Code At Pt/Seg:	Not reported
Secondary Sulfur Dioxide Cntrl Tech Code At Pt/Seg:	Not reported
% Control Of Sulfur Dioxide Emissions:	Not reported
Nitrous Oxides Emissions In Tons/Yr:	Not reported
Nitrous Oxides Emission Estimation Code:	Not reported
Pri Nitrous Oxides Cntrl Tech Code At Point/Segment:	Not reported
Sec Nitrous Oxide Control Tech Code At Point Segment:	Not reported

Map ID
Direction
Distance
Elevation

MAP FINDINGS

Site

Database(s)

EDR ID Number
EPA ID Number

ARDAGH GLASS INC (Continued)

1000411057

% Control Of Nitrous Oxides Emissions:	Not reported
Volatile Organic Compound Emitted Desc:	Not reported
Volatile Organic Compound Emissions In Tons/Year:	1
Voltl Organic Compound Emissions Est Code:	Not reported
Pri Voltl Organic Compound Cntl Tech Code At Pt/seg:	0
Sec Voltle Organic Compound Cntl Tech Code At Pt/Seg:	Not reported
% Cntrl Of Volatile Organic Compound Emissions:	Not reported
Carbon Monoxide Emissions In Tons/Year:	Not reported
Carbon Monoxide Emission Est Code:	Not reported
Pri Carbon Monoxide Cntrl Tech Code At Pt/Seg:	Not reported
Sec Carbon Monoxide Cntrl Tech Code At Pt/Seg:	Not reported
% Cntrl Of Carbon Monoxide Emissions:	Not reported
Lead Emissions In Tons/Year:	Not reported
Lead Emission Estimation Code:	Not reported
PM10 Nonattainment Area:	Not reported
Ozone Nonattainment Area:	Not reported
CO Nonattainment Area:	Not reported
UTM East:	Not reported
UTM North:	Not reported
UTM Zone:	Not reported
P NH3 Control:	Not reported
NH3 tpy:	Not reported
S NH3 ctrl:	Not reported
NH3 % ctrl:	Not reported
STK ACFS:	Not reported
SCC Process Desc:	Not reported
Primary Control Device Code for SO2:	Not reported
Secondary Control Device Code for SO2:	Not reported
Insignificant Emissions Unit:	Not reported
Latitude/Longitude:	47.551966221900003 / 122.336703898
Whether Source Is An AOP(Title V) Source:	True
Control Code1:	Not reported
Control Code2:	Not reported
Control Code3:	Not reported
Control Code4:	Not reported
Control Code5:	Not reported
Control Code6:	Not reported
Facility Site Supplemental Address:	Not reported
User Defined Site Code:	Not reported
User Defined RP Identifier Code:	Not reported
Release Point Status Code Description:	Not reported
Release Point Exit Gas Velocity Measure Quantity:	Not reported
Release Point Gas Velocity UOMCode:	Not reported
Release Point Exit Gas Flow Rate Measure Quantity:	Not reported
Release Point Gas Flow Rate UOM Code:	Not reported
Release Point Exit Gas Temperature Measure Quantity:	Not reported
Water Vapor % Quantity:	Not reported
Oxygen % Quantity:	Not reported
User Defined Unit Identifier Code:	Not reported
Emissions Unit Description:	Not reported
Unit Status Code Description:	Not reported
User Defined Process Identifier Code:	Not reported
Emission Unit Process Description:	Not reported
Short Name Description:	Not reported
Actual Hours Per Period Quantity:	Not reported
Pollutant Type Code:	Not reported
Average % Emissions Quantity:	Not reported

Map ID
 Direction
 Distance
 Elevation

MAP FINDINGS

Site

Database(s)

EDR ID Number
 EPA ID Number

ARDAGH GLASS INC (Continued)

1000411057

Contact Name: Not reported
 Contact Phone: Not reported
 Contact Fax: Not reported
 Contact E-mail: Not reported
 Emissions Unit Process Status Code: Not reported
 Mailing Name: Not reported
 Mailing Address: Not reported
 Mailing City,St,Zip: Not reported

Name: SAINT-GOBAIN CONTAINERS INC
 Address: 5801 E MARGINAL WAY S
 City,State,Zip: SEATTLE, WA 98134-2497
 Year Of Info: 2008
 Facility ID: Not reported
 Facility Type: Not reported
 Facility Category Short Name: Not reported
 Facility Site Status Description: Not reported
 Ecolgy Fac ID: Not reported
 Plant Name: Not reported
 Plant SIC Code: Not reported
 Plant NAICS: 327213
 NAICS Code: Not reported
 Plant Lat/Long: Not reported
 Plant Lat/Long (dms): Not reported
 Plant UTM East: Not reported
 Plant UTM North: Not reported
 Plant UTM Zone: Not reported
 Point Process SIC: Not reported
 Point Num: 11
 Point NAICS: 327213
 Lat/Long: Not reported
 Lat/Long (dms): Not reported
 Point UTM East: Not reported
 Point UTM North: Not reported
 Point UTM Zone: Not reported

SMALL EMPIRE SANDBLASTER (CDC-6)

Point Desc: Not reported
 Point Comments: Not reported
 Local ID: C
 Local Air Agency ID: Not reported
 Fed County Code: 11656
 Source Number: 1
 Process ID: Not reported
 Release Point Id: Not reported
 Release Point Description: Not reported
 Emissions Unit Id: Not reported
 Emissions Unit Design Capacity Quantity: Not reported
 Emissions Unit Design Capacity UOM Code: Not reported
 Emissions Unit Process Id: Not reported
 Insignificant Emissions Unit Flag: Not reported
 Calculation Material Code Description: Not reported
 Calculation Parameter Quantity: Not reported
 Calculation Parameter UOM Code: Not reported
 % Sulfur Content: Not reported
 % Ash Content: Not reported
 Heat Content: Not reported
 Heat Content Numerator UOM Code: Not reported
 Heat Content Denominator UOM Code: Not reported

Map ID
Direction
Distance
Elevation

MAP FINDINGS

Site

Database(s)

EDR ID Number
EPA ID Number

ARDAGH GLASS INC (Continued)

1000411057

PM-CON:	Not reported
Tot Suspended Partclte Emissions Estmn Code:	Not reported
PM10 Nonattainment Area:	Not reported
% Control Of Sulfur Dioxide Emissions:	Not reported
NO2 Chemical:	Not reported
% Cntrl Of Volatile Organic Compound Emissions:	Not reported
CO Nonattainment Area:	Not reported
Univsl Business ID:	Not reported
Boilers Design Capacity At A Point:	Not reported
% Of Ops Occuring During Qtr Jan-Mar:	Not reported
% Of Ops Occuring During Qtr Dec-Feb:	Not reported
% Of Ops Occuring During Qtr Apr-Jun:	Not reported
% Of Ops Occuring During Qtr Mar-May:	Not reported
% Of Ops Occuring During Qtr Jun-Aug:	Not reported
% Of Ops Occuring During Qtr Jul-Sep:	Not reported
% Of Ops Occuring During Qtr Sep-Nov:	Not reported
% Of Ops Occuring During Qtr Oct-Dec:	Not reported
# Of Hours Facility Operates Each Day:	Not reported
# Of Days Facility Operates Each Week:	Not reported
# Of Weeks Facility Operates Each Year:	Not reported
Exit Temp Of A Stack Or Vent:	Not reported
% Wtr In Stack / Vent Exhaust:	Not reported
Height Of Stack:	Not reported
Diameter Of Stack:	Not reported
Air Flow From A Vent Or Stack:	Not reported
% Oxygen In Stack / Vent Exhaust:	Not reported
Flow Rate:	Not reported
Flow Unit:	Not reported
Vertical Dist Exhaust Travels From Stack/vent Outlet:	Not reported
SCC Process Desc:	30501402
EPA Code For Throughput Unit Of Measure:	Not reported
EPA Mat Code For Throughput At Each Process:	Not reported
EPA Code For Mat Thruput Fate Desc/input/output/existing	Not reported
Description Of Material:	Not reported
Annual Qty Of Throughput Mat:	Not reported
Maximum Rate/Amount Of Annual Throughput:	Not reported
% Of Sulfur In Fuels:	Not reported
% Of Ash In Fuels:	Not reported
Emission Unit Output Threshold:	Not reported
Facility's Throughput Data Confidential:	Not reported
Tot Suspended Partclt Emissn Tons/Year:	Not reported
Tot Suspended Partclte Emissions Estmn Code:	Not reported
Pri Particulate Matter Cntrl Tech Code At Point/Segment:	Not reported
Sec Particulate Matter Cntrl Tech Code At Point/segment:	Not reported
% Control Of Particulate Matter Emissions:	Not reported
Particulate Matter Emission (?10microns) Tons/Year:	0
Partclte Matter Emission (?10microns) Est Code:	Not reported
Pri Prtclte Matter (?10microns) Cntrl Tech Code At Pt/Seg:	Not reported
Sec Prtclte Matter (?10microns) Cntl Tech Code At Pt/Seg:	Not reported
% Cntrl Of Prtclte Matter (? 10microns) Emisns:	Not reported
Prtclte Matter (?2.5microns)emisins In Tons/Yr:	0
Prtclte Matter Emisn (?2.5microns) Est Code:	Not reported
Pri Ptcuate Matter (?2.5microns) Ctl Tech Code At Pt/Seg:	Not reported
Sec Prtclte Matter (?2.5microns) Ctl Tech Code At Pt/Seg:	Not reported
% Cntrl Of Particulate Matter (?2.5microns) Emissions:	Not reported
Sulfur Dioxide Emissions Tons/Year:	Not reported
Sulfur Dioxide Emission Estimation Code:	Not reported

Map ID
Direction
Distance
Elevation

MAP FINDINGS

Site

Database(s)

EDR ID Number
EPA ID Number

ARDAGH GLASS INC (Continued)

1000411057

Pri Sulfur Dioxide Cntrl Tech Code At Pt/Seg:	Not reported
Secondary Sulfur Dioxide Cntrl Tech Code At Pt/Seg:	Not reported
% Control Of Sulfur Dioxide Emissions:	Not reported
Nitrous Oxides Emissions In Tons/Yr:	Not reported
Nitrous Oxides Emission Estimation Code:	Not reported
Pri Nitrous Oxides Cntrl Tech Code At Point/Segment:	Not reported
Sec Nitrous Oxide Control Tech Code At Point Segment:	Not reported
% Control Of Nitrous Oxides Emissions:	Not reported
Volatile Organic Compound Emitted Desc:	Not reported
Volatile Organic Compound Emissions In Tons/Year:	0
Voltl Organic Compound Emissions Est Code:	Not reported
Pri Voltl Organic Compound Cntl Tech Code At Pt/seg:	Not reported
Sec Voltle Organic Compound Cntl Tech Code At Pt/Seg:	Not reported
% Cntrl Of Volatile Organic Compound Emissions:	Not reported
Carbon Monoxide Emissions In Tons/Year:	Not reported
Carbon Monoxide Emission Est Code:	Not reported
Pri Carbon Monoxide Cntrl Tech Code At Pt/Seg:	Not reported
Sec Carbon Monoxide Cntrl Tech Code At Pt/Seg:	Not reported
% Cntrl Of Carbon Monoxide Emissions:	Not reported
Lead Emissions In Tons/Year:	Not reported
Lead Emission Estimation Code:	Not reported
PM10 Nonattainment Area:	Not reported
Ozone Nonattainment Area:	Not reported
CO Nonattainment Area:	Not reported
UTM East:	Not reported
UTM North:	Not reported
UTM Zone:	Not reported
P NH3 Control:	Not reported
NH3 tpy:	Not reported
S NH3 ctrl:	Not reported
NH3 % ctrl:	Not reported
STK ACFS:	Not reported
SCC Process Desc:	Not reported
Primary Control Device Code for SO2:	Not reported
Secondary Control Device Code for SO2:	Not reported
Insignificant Emissions Unit:	Not reported
Latitude/Longitude:	47.551966221900003 / 122.336703898
Whether Source Is An AOP(Title V) Source:	True
Control Code1:	Not reported
Control Code2:	Not reported
Control Code3:	Not reported
Control Code4:	Not reported
Control Code5:	Not reported
Control Code6:	Not reported
Facility Site Supplemental Address:	Not reported
User Defined Site Code:	Not reported
User Defined RP Identifier Code:	Not reported
Release Point Status Code Description:	Not reported
Release Point Exit Gas Velocity Measure Quantity:	Not reported
Release Point Gas Velocity UOMCode:	Not reported
Release Point Exit Gas Flow Rate Measure Quantity:	Not reported
Release Point Gas Flow Rate UOM Code:	Not reported
Release Point Exit Gas Temperature Measure Quantity:	Not reported
Water Vapor % Quantity:	Not reported
Oxygen % Quantity:	Not reported
User Defined Unit Identifier Code:	Not reported
Emissions Unit Description:	Not reported

Map ID
Direction
Distance
Elevation

MAP FINDINGS

Site

Database(s)

EDR ID Number
EPA ID Number

ARDAGH GLASS INC (Continued)

1000411057

Unit Status Code Description: Not reported
User Defined Process Identifier Code: Not reported
Emission Unit Process Description: Not reported
Short Name Description: Not reported
Actual Hours Per Period Quantity: Not reported
Pollutant Type Code: Not reported
Average % Emissions Quantity: Not reported
Contact Name: Not reported
Contact Phone: Not reported
Contact Fax: Not reported
Contact E-mail: Not reported
Emissions Unit Process Status Code: Not reported
Mailing Name: Not reported
Mailing Address: Not reported
Mailing City, St, Zip: Not reported

Name: SAINT-GOBAIN CONTAINERS INC
Address: 5801 E MARGINAL WAY S
City, State, Zip: SEATTLE, WA 98134-2497
Year Of Info: 2008
Facility ID: Not reported
Facility Type: Not reported
Facility Category Short Name: Not reported
Facility Site Status Description: Not reported
Ecolgy Fac ID: Not reported
Plant Name: Not reported
Plant SIC Code: Not reported
Plant NAICS: 327213
NAICS Code: Not reported
Plant Lat/Long: Not reported
Plant Lat/Long (dms): Not reported
Plant UTM East: Not reported
Plant UTM North: Not reported
Plant UTM Zone: Not reported
Point Process SIC: Not reported
Point Num: 12
Point NAICS: 327213
Lat/Long: Not reported
Lat/Long (dms): Not reported
Point UTM East: Not reported
Point UTM North: Not reported
Point UTM Zone: Not reported
Point Desc: LARGE EMPIRE SANDBLASTER (EM2-2)
Point Comments: Not reported
Local ID: Not reported
Local Air Agency ID: C
Fed County Code: Not reported
Source Number: 11656
Process ID: 1
Release Point Id: Not reported
Release Point Description: Not reported
Emissions Unit Id: Not reported
Emissions Unit Design Capacity Quantity: Not reported
Emissions Unit Design Capacity UOM Code: Not reported
Emissions Unit Process Id: Not reported
Insignificant Emissions Unit Flag: Not reported
Calculation Material Code Description: Not reported

Map ID
 Direction
 Distance
 Elevation

MAP FINDINGS

Site

Database(s)

EDR ID Number
 EPA ID Number

ARDAGH GLASS INC (Continued)

1000411057

Calculation Parameter Quantity:	Not reported
Calculation Parameter UOM Code:	Not reported
% Sulfur Content:	Not reported
% Ash Content:	Not reported
Heat Content:	Not reported
Heat Content Numerator UOM Code:	Not reported
Heat Content Denominator UOM Code:	Not reported
PM-CON:	Not reported
Tot Suspended Partclte Emissions Estm Code:	Not reported
PM10 Nonattainment Area:	Not reported
% Control Of Sulfur Dioxide Emissions:	Not reported
NO2 Chemical:	Not reported
% Cntrl Of Volatile Organic Compound Emissions:	Not reported
CO Nonattainment Area:	Not reported
Univsl Business ID:	Not reported
Boilers Design Capacity At A Point:	Not reported
% Of Ops Occuring During Qtr Jan-Mar:	Not reported
% Of Ops Occuring During Qtr Dec-Feb:	Not reported
% Of Ops Occuring During Qtr Apr-Jun:	Not reported
% Of Ops Occuring During Qtr Mar-May:	Not reported
% Of Ops Occuring During Qtr Jun-Aug:	Not reported
% Of Ops Occuring During Qtr Jul-Sep:	Not reported
% Of Ops Occuring During Qtr Sep-Nov:	Not reported
% Of Ops Occuring During Qtr Oct-Dec:	Not reported
# Of Hours Facility Operates Each Day:	Not reported
# Of Days Facility Operates Each Week:	Not reported
# Of Weeks Facility Operates Each Year:	Not reported
Exit Temp Of A Stack Or Vent:	Not reported
% Wtr In Stack / Vent Exhaust:	Not reported
Height Of Stack:	Not reported
Diameter Of Stack:	Not reported
Air Flow From A Vent Or Stack:	Not reported
% Oxygen In Stack / Vent Exhaust:	Not reported
Flow Rate:	Not reported
Flow Unit:	Not reported
Vertical Dist Exhaust Travels From Stack/vent Outlet:	Not reported
SCC Process Desc:	30501402
EPA Code For Throughput Unit Of Measure:	Not reported
EPA Mat Code For Throughput At Each Process:	Not reported
EPA Code For Mat Thruput Fate Desc/input/output/existing:	Not reported
Description Of Material:	Not reported
Annual Qty Of Throughput Mat:	Not reported
Maximum Rate/Amount Of Annual Throughput:	Not reported
% Of Sulfur In Fuels:	Not reported
% Of Ash In Fuels:	Not reported
Emission Unit Output Threshold:	Not reported
Facility's Throughput Data Confidential:	Not reported
Tot Suspended Partclt Emissn Tons/Year:	Not reported
Tot Suspended Partclte Emissions Estm Code:	Not reported
Pri Particulate Matter Cntrl Tech Code At Point/Segment:	Not reported
Sec Particulate Matter Cntrl Tech Code At Point/segment:	Not reported
% Control Of Particulate Matter Emissions:	Not reported
Particulate Matter Emission (?10microns) Tons/Year:	0
Partclte Matter Emission (?10microns) Est Code:	Not reported
Pri Prtclte Matter (?10microns) Cntrl Tech Code At Pt/Seg:	Not reported
Sec Prtclte Matter (?10microns) Cntl Tech Code At Pt/Seg:	Not reported
% Cntrl Of Prtclte Matter (? 10microns) Emisns:	Not reported

Map ID
Direction
Distance
Elevation

MAP FINDINGS

Site

Database(s)

EDR ID Number
EPA ID Number

ARDAGH GLASS INC (Continued)

1000411057

Particulate Matter (?2.5microns)emissions In Tons/Yr:	0
Particulate Matter Emission (?2.5microns) Est Code:	Not reported
Pri Particulate Matter (?2.5microns) Ctl Tech Code At Pt/Seg:	Not reported
Sec Particulate Matter (?2.5microns) Ctl Tech Code At Pt/Seg:	Not reported
% Cntrl Of Particulate Matter (?2.5microns) Emissions:	Not reported
Sulfur Dioxide Emissions Tons/Year:	Not reported
Sulfur Dioxide Emission Estimation Code:	Not reported
Pri Sulfur Dioxide Cntrl Tech Code At Pt/Seg:	Not reported
Secondary Sulfur Dioxide Cntrl Tech Code At Pt/Seg:	Not reported
% Control Of Sulfur Dioxide Emissions:	Not reported
Nitrous Oxides Emissions In Tons/Yr:	Not reported
Nitrous Oxides Emission Estimation Code:	Not reported
Pri Nitrous Oxides Cntrl Tech Code At Point/Segment:	Not reported
Sec Nitrous Oxide Control Tech Code At Point Segment:	Not reported
% Control Of Nitrous Oxides Emissions:	Not reported
Volatile Organic Compound Emitted Desc:	Not reported
Volatile Organic Compound Emissions In Tons/Year:	0
Volatile Organic Compound Emissions Est Code:	Not reported
Pri Volatile Organic Compound Cntrl Tech Code At Pt/seg:	Not reported
Sec Volatile Organic Compound Cntrl Tech Code At Pt/Seg:	Not reported
% Cntrl Of Volatile Organic Compound Emissions:	Not reported
Carbon Monoxide Emissions In Tons/Year:	Not reported
Carbon Monoxide Emission Est Code:	Not reported
Pri Carbon Monoxide Cntrl Tech Code At Pt/Seg:	Not reported
Sec Carbon Monoxide Cntrl Tech Code At Pt/Seg:	Not reported
% Cntrl Of Carbon Monoxide Emissions:	Not reported
Lead Emissions In Tons/Year:	Not reported
Lead Emission Estimation Code:	Not reported
PM10 Nonattainment Area:	Not reported
Ozone Nonattainment Area:	Not reported
CO Nonattainment Area:	Not reported
UTM East:	Not reported
UTM North:	Not reported
UTM Zone:	Not reported
P NH3 Control:	Not reported
NH3 tpy:	Not reported
S NH3 ctrl:	Not reported
NH3 % ctrl:	Not reported
STK ACFS:	Not reported
SCC Process Desc:	Not reported
Primary Control Device Code for SO2:	Not reported
Secondary Control Device Code for SO2:	Not reported
Insignificant Emissions Unit:	Not reported
Latitude/Longitude:	47.551966221900003 / 122.336703898
Whether Source Is An AOP(Title V) Source:	True
Control Code1:	Not reported
Control Code2:	Not reported
Control Code3:	Not reported
Control Code4:	Not reported
Control Code5:	Not reported
Control Code6:	Not reported
Facility Site Supplemental Address:	Not reported
User Defined Site Code:	Not reported
User Defined RP Identifier Code:	Not reported
Release Point Status Code Description:	Not reported
Release Point Exit Gas Velocity Measure Quantity:	Not reported
Release Point Gas Velocity UOMCode:	Not reported

Map ID
 Direction
 Distance
 Elevation

MAP FINDINGS

Site

Database(s)

EDR ID Number
 EPA ID Number

ARDAGH GLASS INC (Continued)

1000411057

Release Point Exit Gas Flow Rate Measure Quantity: Not reported
 Release Point Gas Flow Rate UOM Code: Not reported
 Release Point Exit Gas Temperature Measure Quantity: Not reported
 Water Vapor % Quantity: Not reported
 Oxygen % Quantity: Not reported
 User Defined Unit Identifier Code: Not reported
 Emissions Unit Description: Not reported
 Unit Status Code Description: Not reported
 User Defined Process Identifier Code: Not reported
 Emission Unit Process Description: Not reported
 Short Name Description: Not reported
 Actual Hours Per Period Quantity: Not reported
 Pollutant Type Code: Not reported
 Average % Emissions Quantity: Not reported
 Contact Name: Not reported
 Contact Phone: Not reported
 Contact Fax: Not reported
 Contact E-mail: Not reported
 Emissions Unit Process Status Code: Not reported
 Mailing Name: Not reported
 Mailing Address: Not reported
 Mailing City,St,Zip: Not reported

Name: SAINT-GOBAIN CONTAINERS INC
 Address: 5801 E MARGINAL WAY S
 City,State,Zip: SEATTLE, WA 98134-2497
 Year Of Info: 2008
 Facility ID: Not reported
 Facility Type: Not reported
 Facility Category Short Name: Not reported
 Facility Site Status Description: Not reported
 Ecology Fac ID: Not reported
 Plant Name: Not reported
 Plant SIC Code: Not reported
 Plant NAICS: 327213
 NAICS Code: Not reported
 Plant Lat/Long: Not reported
 Plant Lat/Long (dms): Not reported
 Plant UTM East: Not reported
 Plant UTM North: Not reported
 Plant UTM Zone: Not reported
 Point Process SIC: Not reported
 Point Num: 13
 Point NAICS: 327213
 Lat/Long: Not reported
 Lat/Long (dms): Not reported
 Point UTM East: Not reported
 Point UTM North: Not reported
 Point UTM Zone: Not reported
 Point Desc: VACU-BLAST SANDBLASTER
 Point Comments: Not reported
 Local ID: Not reported
 Local Air Agency ID: C
 Fed County Code: Not reported
 Source Number: 11656
 Process ID: 1
 Release Point Id: Not reported

Map ID
Direction
Distance
Elevation

MAP FINDINGS

Site

Database(s)

EDR ID Number
EPA ID Number

ARDAGH GLASS INC (Continued)

1000411057

Release Point Description:	Not reported
Emissions Unit Id:	Not reported
Emissions Unit Design Capacity Quantity:	Not reported
Emissions Unit Design Capacity UOM Code:	Not reported
Emissions Unit Process Id:	Not reported
Insignificant Emissions Unit Flag:	Not reported
Calculation Material Code Description:	Not reported
Calculation Parameter Quantity:	Not reported
Calculation Parameter UOM Code:	Not reported
% Sulfur Content:	Not reported
% Ash Content:	Not reported
Heat Content:	Not reported
Heat Content Numerator UOM Code:	Not reported
Heat Content Denominator UOM Code:	Not reported
PM-CON:	Not reported
Tot Suspended Partclte Emissions Estmtn Code:	Not reported
PM10 Nonattainment Area:	Not reported
% Control Of Sulfur Dioxide Emissions:	Not reported
NO2 Chemical:	Not reported
% Cntrl Of Volatile Organic Compound Emissions:	Not reported
CO Nonattainment Area:	Not reported
Univsl Business ID:	Not reported
Boilers Design Capacity At A Point:	Not reported
% Of Ops Occuring During Qtr Jan-Mar:	Not reported
% Of Ops Occuring During Qtr Dec-Feb:	Not reported
% Of Ops Occuring During Qtr Apr-Jun:	Not reported
% Of Ops Occuring During Qtr Mar-May:	Not reported
% Of Ops Occuring During Qtr Jun-Aug:	Not reported
% Of Ops Occuring During Qtr Jul-Sep:	Not reported
% Of Ops Occuring During Qtr Sep-Nov:	Not reported
% Of Ops Occuring During Qtr Oct-Dec:	Not reported
# Of Hours Facility Operates Each Day:	Not reported
# Of Days Facility Operates Each Week:	Not reported
# Of Weeks Facility Operates Each Year:	Not reported
Exit Temp Of A Stack Or Vent:	Not reported
% Wtr In Stack / Vent Exhaust:	Not reported
Height Of Stack:	Not reported
Diameter Of Stack:	Not reported
Air Flow From A Vent Or Stack:	Not reported
% Oxygen In Stack / Vent Exhaust:	Not reported
Flow Rate:	Not reported
Flow Unit:	Not reported
Vertical Dist Exhaust Travels From Stack/vent Outlet:	Not reported
SCC Process Desc:	30501402
EPA Code For Throughput Unit Of Measure:	Not reported
EPA Mat Code For Throughput At Each Process:	Not reported
EPA Code For Mat Thruput Fate Desc/input/output/existing	Not reported
Description Of Material:	Not reported
Annual Qty Of Throughput Mat:	Not reported
Maximum Rate/Amount Of Annual Throughput:	Not reported
% Of Sulfur In Fuels:	Not reported
% Of Ash In Fuels:	Not reported
Emission Unit Output Threshold:	Not reported
Facility's Throughput Data Confidential:	Not reported
Tot Suspended Partclt Emissn Tons/Year:	Not reported
Tot Suspended Partclte Emissions Estmtn Code:	Not reported
Pri Particulate Matter Cntrl Tech Code At Point/Segment:	Not reported

Map ID
Direction
Distance
Elevation

MAP FINDINGS

Site

Database(s)

EDR ID Number
EPA ID Number

ARDAGH GLASS INC (Continued)

1000411057

Sec Particulate Matter Cntrl Tech Code At Point/segment: Not reported
% Control Of Particulate Matter Emissions: Not reported
Particulate Matter Emission (?10microns) Tons/Year: 0
Particulate Matter Emission (?10microns) Est Code: Not reported
Pri Particulate Matter (?10microns) Cntrl Tech Code At Pt/Seg: Not reported
Sec Particulate Matter (?10microns) Cntrl Tech Code At Pt/Seg: Not reported
% Cntrl Of Particulate Matter (? 10microns) Emisns: Not reported
Particulate Matter (?2.5microns)emissions In Tons/Yr: 0
Particulate Matter Emission (?2.5microns) Est Code: Not reported
Pri Particulate Matter (?2.5microns) Cntrl Tech Code At Pt/Seg: Not reported
Sec Particulate Matter (?2.5microns) Cntrl Tech Code At Pt/Seg: Not reported
% Cntrl Of Particulate Matter (?2.5microns) Emissions: Not reported
Sulfur Dioxide Emissions Tons/Year: Not reported
Sulfur Dioxide Emission Estimation Code: Not reported
Pri Sulfur Dioxide Cntrl Tech Code At Pt/Seg: Not reported
Secondary Sulfur Dioxide Cntrl Tech Code At Pt/Seg: Not reported
% Control Of Sulfur Dioxide Emissions: Not reported
Nitrous Oxides Emissions In Tons/Yr: Not reported
Nitrous Oxides Emission Estimation Code: Not reported
Pri Nitrous Oxides Cntrl Tech Code At Point/Segment: Not reported
Sec Nitrous Oxide Control Tech Code At Point Segment: Not reported
% Control Of Nitrous Oxides Emissions: Not reported
Volatile Organic Compound Emitted Desc: Not reported
Volatile Organic Compound Emissions In Tons/Year: 0
Volatile Organic Compound Emissions Est Code: Not reported
Pri Volatile Organic Compound Cntrl Tech Code At Pt/seg: Not reported
Sec Volatile Organic Compound Cntrl Tech Code At Pt/Seg: Not reported
% Cntrl Of Volatile Organic Compound Emissions: Not reported
Carbon Monoxide Emissions In Tons/Year: Not reported
Carbon Monoxide Emission Est Code: Not reported
Pri Carbon Monoxide Cntrl Tech Code At Pt/Seg: Not reported
Sec Carbon Monoxide Cntrl Tech Code At Pt/Seg: Not reported
% Cntrl Of Carbon Monoxide Emissions: Not reported
Lead Emissions In Tons/Year: Not reported
Lead Emission Estimation Code: Not reported
PM10 Nonattainment Area: Not reported
Ozone Nonattainment Area: Not reported
CO Nonattainment Area: Not reported
UTM East: Not reported
UTM North: Not reported
UTM Zone: Not reported
P NH3 Control: Not reported
NH3 tpy: Not reported
S NH3 ctrl: Not reported
NH3 % ctrl: Not reported
STK ACFS: Not reported
SCC Process Desc: Not reported
Primary Control Device Code for SO2: Not reported
Secondary Control Device Code for SO2: Not reported
Insignificant Emissions Unit: Not reported
Latitude/Longitude: 47.551966221900003 / 122.336703898
Whether Source Is An AOP(Title V) Source: True
Control Code1: Not reported
Control Code2: Not reported
Control Code3: Not reported
Control Code4: Not reported
Control Code5: Not reported

Map ID
Direction
Distance
Elevation

MAP FINDINGS

Site

Database(s)

EDR ID Number
EPA ID Number

ARDAGH GLASS INC (Continued)

1000411057

Control Code6:	Not reported
Facility Site Supplemental Address:	Not reported
User Defined Site Code:	Not reported
User Defined RP Identifier Code:	Not reported
Release Point Status Code Description:	Not reported
Release Point Exit Gas Velocity Measure Quantity:	Not reported
Release Point Gas Velocity UOMCode:	Not reported
Release Point Exit Gas Flow Rate Measure Quantity:	Not reported
Release Point Gas Flow Rate UOM Code:	Not reported
Release Point Exit Gas Temperature Measure Quantity:	Not reported
Water Vapor % Quantity:	Not reported
Oxygen % Quantity:	Not reported
User Defined Unit Identifier Code:	Not reported
Emissions Unit Description:	Not reported
Unit Status Code Description:	Not reported
User Defined Process Identifier Code:	Not reported
Emission Unit Process Description:	Not reported
Short Name Description:	Not reported
Actual Hours Per Period Quantity:	Not reported
Pollutant Type Code:	Not reported
Average % Emissions Quantity:	Not reported
Contact Name:	Not reported
Contact Phone:	Not reported
Contact Fax:	Not reported
Contact E-mail:	Not reported
Emissions Unit Process Status Code:	Not reported
Mailing Name:	Not reported
Mailing Address:	Not reported
Mailing City,St,Zip:	Not reported

[Click this hyperlink](#) while viewing on your computer to access
58 additional WA AIR_EMISSIONS: record(s) in the EDR Site Report.

HAZNET:

Name:	SAINT GOBAIN CONTAINERS INC
Address:	5801 E MARGINAL WAY S
Address 2:	Not reported
City,State,Zip:	SEATTLE, WA 981342413
Contact:	MARLON TRIGG
Telephone:	2067686221
Mailing Name:	Not reported
Mailing Address:	5801 E MARGINAL WAY S
Year:	2009
Gepaid:	WAD044589935
TSD EPA ID:	CAD980884183
CA Waste Code:	343 - Unspecified organic liquid mixture
Disposal Method:	H141 - Storage, Bulking, And/Or Transfer Off Site--No Treatment/Reovery (H010-H129) Or (H131-H135)
Tons:	0.187
Year:	2009
Gepaid:	WAD044589935
TSD EPA ID:	CAD980884183
CA Waste Code:	141 - Off-specification, aged or surplus inorganics
Disposal Method:	H141 - Storage, Bulking, And/Or Transfer Off Site--No Treatment/Reovery (H010-H129) Or (H131-H135)

Map ID
Direction
Distance
Elevation

MAP FINDINGS

Site

Database(s)

EDR ID Number
EPA ID Number

ARDAGH GLASS INC (Continued)

1000411057

Tons:	0.00834
Year:	2009
Gepaid:	WAD044589935
TSD EPA ID:	CAD980884183
CA Waste Code:	331 - Off-specification, aged or surplus organics
Disposal Method:	H141 - Storage, Bulking, And/Or Transfer Off Site--No Treatment/Reovery (H010-H129) Or (H131-H135)
Tons:	0.4686
Year:	2009
Gepaid:	WAD044589935
TSD EPA ID:	CAD980884183
CA Waste Code:	211 - Halogenated solvents (chloroforms, methyl chloride, perchloroethylene, etc)
Disposal Method:	H141 - Storage, Bulking, And/Or Transfer Off Site--No Treatment/Reovery (H010-H129) Or (H131-H135)
Tons:	0.00417
Year:	2008
Gepaid:	WAD044589935
TSD EPA ID:	CAD980884183
CA Waste Code:	-
Disposal Method:	H141 - Storage, Bulking, And/Or Transfer Off Site--No Treatment/Reovery (H010-H129) Or (H131-H135)
Tons:	Not reported
Year:	2008
Gepaid:	WAD044589935
TSD EPA ID:	CAD980884183
CA Waste Code:	711 - Liquids with cyanides >= 1,000 Mg./L
Disposal Method:	H141 - Storage, Bulking, And/Or Transfer Off Site--No Treatment/Reovery (H010-H129) Or (H131-H135)
Tons:	0.0005
Year:	2008
Gepaid:	WAD044589935
TSD EPA ID:	CAD980884183
CA Waste Code:	331 - Off-specification, aged or surplus organics
Disposal Method:	H141 - Storage, Bulking, And/Or Transfer Off Site--No Treatment/Reovery (H010-H129) Or (H131-H135)
Tons:	0.28
Year:	2008
Gepaid:	WAD044589935
TSD EPA ID:	CAD980884183
CA Waste Code:	551 - Laboratory waste chemicals
Disposal Method:	-
Tons:	0.00417
Year:	2008
Gepaid:	WAD044589935
TSD EPA ID:	CAD980884183
CA Waste Code:	141 - Off-specification, aged or surplus inorganics
Disposal Method:	H141 - Storage, Bulking, And/Or Transfer Off Site--No Treatment/Reovery (H010-H129) Or (H131-H135)
Tons:	0.0075

Map ID
Direction
Distance
Elevation

MAP FINDINGS

Site

Database(s)

EDR ID Number
EPA ID Number

ARDAGH GLASS INC (Continued)

1000411057

Year: 2007
Gepaid: WAD044589935
TSD EPA ID: CAD980884183
CA Waste Code: 343 - Unspecified organic liquid mixture
Disposal Method: H141 - Storage, Bulking, And/Or Transfer Off Site--No Treatment/Reovery (H010-H129) Or (H131-H135)
Tons: 0.187

[Click this hyperlink](#) while viewing on your computer to access 2 additional CA HAZNET: record(s) in the EDR Site Report.

Additional Info:

Year: 2007
Gen EPA ID: WAD044589935

Shipment Date: 20070905
Creation Date: 12/10/2007 18:30:13
Receipt Date: 20070911
Manifest ID: 001368510JJK
Trans EPA ID: CAD983649880
Trans Name: GENERAL ENVIRONMENTAL MANAGEMENT INC
Trans 2 EPA ID: UTR000007708
Trans 2 Name: SLT EXPRESSWAY INC
TSD EPA ID: CAD980884183
Trans Name: GEM RANCHO CORDOVA LLC
TSD EPA Alt ID: Not reported
TSD EPA Alt Name: Not reported
Waste Code Description: 214 - Unspecified solvent mixture
RCRA Code: D035
Meth Code: H141 - Storage, Bulking, And/Or Transfer Off Site--No Treatment/Reovery (H010-H129) Or (H131-H135)

Quantity Tons: 0.0288
Waste Quantity: 8
Quantity Unit: G
Additional Code 1: D001
Additional Code 2: Not reported
Additional Code 3: Not reported
Additional Code 4: Not reported
Additional Code 5: Not reported

Shipment Date: 20070816
Creation Date: 11/6/2007 18:30:06
Receipt Date: 20070828
Manifest ID: 001371943JJK
Trans EPA ID: CAD983649880
Trans Name: GENERAL ENVIRONMENTAL MANAGEMENT INC
Trans 2 EPA ID: UTR000007708
Trans 2 Name: SLT EXPRESSWAY INC
TSD EPA ID: CAD980884183
Trans Name: GEM RANCHO CORDOVA LLC
TSD EPA Alt ID: Not reported
TSD EPA Alt Name: Not reported
Waste Code Description: 343 - Unspecified organic liquid mixture
RCRA Code: Not reported
Meth Code: H141 - Storage, Bulking, And/Or Transfer Off Site--No Treatment/Reovery (H010-H129) Or (H131-H135)

Map ID
Direction
Distance
Elevation

MAP FINDINGS

Site

Database(s)

EDR ID Number
EPA ID Number

ARDAGH GLASS INC (Continued)

1000411057

Quantity Tons:	0.187
Waste Quantity:	55
Quantity Unit:	G
Additional Code 1:	Not reported
Additional Code 2:	Not reported
Additional Code 3:	Not reported
Additional Code 4:	Not reported
Additional Code 5:	Not reported
Shipment Date:	20070214
Creation Date:	8/9/2007 18:30:58
Receipt Date:	20070221
Manifest ID:	001371713JJK
Trans EPA ID:	CAD983649880
Trans Name:	GENERAL ENVIRONMENTAL MGMT INC
Trans 2 EPA ID:	UTR000007708
Trans 2 Name:	SLT EXPRESSWAY INC
TSDf EPA ID:	CAD980884183
Trans Name:	GEM RANCHO CORDOVA LLC
TSDf Alt EPA ID:	Not reported
TSDf Alt Name:	Not reported
Waste Code Description:	741 - Liquids with halogenated organic compounds > 1000 mg/l
RCRA Code:	D039
Meth Code:	H141 - Storage, Bulking, And/Or Transfer Off Site--No Treatment/Reovery (H010-H129) Or (H131-H135)
Quantity Tons:	0.0834
Waste Quantity:	20
Quantity Unit:	G
Additional Code 1:	Not reported
Additional Code 2:	Not reported
Additional Code 3:	Not reported
Additional Code 4:	Not reported
Additional Code 5:	Not reported
Shipment Date:	20070214
Creation Date:	8/9/2007 18:30:58
Receipt Date:	20070221
Manifest ID:	001371713JJK
Trans EPA ID:	CAD983649880
Trans Name:	GENERAL ENVIRONMENTAL MGMT INC
Trans 2 EPA ID:	UTR000007708
Trans 2 Name:	SLT EXPRESSWAY INC
TSDf EPA ID:	CAD980884183
Trans Name:	GEM RANCHO CORDOVA LLC
TSDf Alt EPA ID:	Not reported
TSDf Alt Name:	Not reported
Waste Code Description:	214 - Unspecified solvent mixture
RCRA Code:	D035
Meth Code:	H141 - Storage, Bulking, And/Or Transfer Off Site--No Treatment/Reovery (H010-H129) Or (H131-H135)
Quantity Tons:	0.018
Waste Quantity:	5
Quantity Unit:	G
Additional Code 1:	D001
Additional Code 2:	Not reported
Additional Code 3:	Not reported
Additional Code 4:	Not reported

Map ID
Direction
Distance
Elevation

MAP FINDINGS

Site

Database(s)

EDR ID Number
EPA ID Number

ARDAGH GLASS INC (Continued)

1000411057

Additional Code 5: Not reported

Additional Info:

Year: 2008
Gen EPA ID: WAD044589935

Shipment Date: 20081027
Creation Date: 12/10/2008 18:30:08
Receipt Date: 20081031
Manifest ID: 001364508JJK
Trans EPA ID: CAD983649880
Trans Name: GENERAL ENVIRONMENTAL MANAGEMENT INC
Trans 2 EPA ID: NED986382133
Trans 2 Name: SMITH SYSTEMS
TSDf EPA ID: CAD980884183
Trans Name: GEM RANCHO CORDOVA LLC
TSDf Alt EPA ID: Not reported
TSDf Alt Name: Not reported
Waste Code Description: 331 - Off-specification, aged, or surplus organics
RCRA Code: D035
Meth Code: H141 - Storage, Bulking, And/Or Transfer Off Site--No Treatment/Reovery (H010-H129) Or (H131-H135)
Quantity Tons: 0.28
Waste Quantity: 560
Quantity Unit: P
Additional Code 1: D001
Additional Code 2: Not reported
Additional Code 3: Not reported
Additional Code 4: Not reported
Additional Code 5: Not reported

Shipment Date: 20080505
Creation Date: 8/8/2008 18:30:23
Receipt Date: 20080512
Manifest ID: 001368913JJK
Trans EPA ID: CAD983649880
Trans Name: GENERAL ENVIRONMENTAL MANAGEMENT INC
Trans 2 EPA ID: NED986382133
Trans 2 Name: SMITH SYSTEMS
TSDf EPA ID: CAD980884183
Trans Name: GEM RANCHO CORDOVA LLC
TSDf Alt EPA ID: Not reported
TSDf Alt Name: Not reported
Waste Code Description: 141 - Off-specification, aged, or surplus inorganics
RCRA Code: D010
Meth Code: H141 - Storage, Bulking, And/Or Transfer Off Site--No Treatment/Reovery (H010-H129) Or (H131-H135)
Quantity Tons: 0.0075
Waste Quantity: 15
Quantity Unit: P
Additional Code 1: Not reported
Additional Code 2: Not reported
Additional Code 3: Not reported
Additional Code 4: Not reported
Additional Code 5: Not reported

Shipment Date: 20080505

Map ID
Direction
Distance
Elevation

MAP FINDINGS

Site

Database(s)

EDR ID Number
EPA ID Number

ARDAGH GLASS INC (Continued)

1000411057

Creation Date: 8/8/2008 18:30:23
Receipt Date: 20080512
Manifest ID: 001368913JJK
Trans EPA ID: CAD983649880
Trans Name: GENERAL ENVIRONMENTAL MANAGEMENT INC
Trans 2 EPA ID: NED986382133
Trans 2 Name: SMITH SYSTEMS
TSDf EPA ID: CAD980884183
Trans Name: GEM RANCHO CORDOVA LLC
TSDf Alt EPA ID: Not reported
TSDf Alt Name: Not reported
Waste Code Description: 551 - Laboratory waste chemicals 561 Detergent and soap
RCRA Code: Not reported
Meth Code: - Not reported
Quantity Tons: 0.00417
Waste Quantity: 1
Quantity Unit: G
Additional Code 1: Not reported
Additional Code 2: Not reported
Additional Code 3: Not reported
Additional Code 4: Not reported
Additional Code 5: Not reported

Shipment Date: 20080505
Creation Date: 8/8/2008 18:30:23
Receipt Date: 20080512
Manifest ID: 001368913JJK
Trans EPA ID: CAD983649880
Trans Name: GENERAL ENVIRONMENTAL MANAGEMENT INC
Trans 2 EPA ID: NED986382133
Trans 2 Name: SMITH SYSTEMS
TSDf EPA ID: CAD980884183
Trans Name: GEM RANCHO CORDOVA LLC
TSDf Alt EPA ID: Not reported
TSDf Alt Name: Not reported
Waste Code Description: - Not reported
RCRA Code: Not reported
Meth Code: H141 - Storage, Bulking, And/Or Transfer Off Site--No Treatment/Reovery (H010-H129) Or (H131-H135)

Quantity Tons: Not reported
Waste Quantity: Not reported
Quantity Unit: Not reported
Additional Code 1: Not reported
Additional Code 2: Not reported
Additional Code 3: Not reported
Additional Code 4: Not reported
Additional Code 5: Not reported

Shipment Date: 20080505
Creation Date: 8/8/2008 18:30:23
Receipt Date: 20080512
Manifest ID: 001368913JJK
Trans EPA ID: CAD983649880
Trans Name: GENERAL ENVIRONMENTAL MANAGEMENT INC
Trans 2 EPA ID: NED986382133
Trans 2 Name: SMITH SYSTEMS
TSDf EPA ID: CAD980884183

Map ID
Direction
Distance
Elevation

MAP FINDINGS

Site

Database(s)

EDR ID Number
EPA ID Number

ARDAGH GLASS INC (Continued)

1000411057

Trans Name: GEM RANCHO CORDOVA LLC
TSDf Alt EPA ID: Not reported
TSDf Alt Name: Not reported
Waste Code Description: 711 - Liquids with cyanides > 1000 mg/l
RCRA Code: P106
Meth Code: H141 - Storage, Bulking, And/Or Transfer Off Site--No Treatment/Reovery (H010-H129) Or (H131-H135)
Quantity Tons: 0.0005
Waste Quantity: 1
Quantity Unit: P
Additional Code 1: Not reported
Additional Code 2: Not reported
Additional Code 3: Not reported
Additional Code 4: Not reported
Additional Code 5: Not reported

Additional Info:

Year: 2009
Gen EPA ID: WAD044589935

Shipment Date: 20091021
Creation Date: 2/3/2010 18:30:35
Receipt Date: 20091105
Manifest ID: 001365995JJK
Trans EPA ID: CAD983649880
Trans Name: GENERAL ENVIRONMENTAL MANAGEMENT INC
Trans 2 EPA ID: Not reported
Trans 2 Name: Not reported
TSDf EPA ID: CAD980884183
Trans Name: GEM RANCHO CORDOVA LLC
TSDf Alt EPA ID: Not reported
TSDf Alt Name: Not reported
Waste Code Description: 331 - Off-specification, aged, or surplus organics
RCRA Code: D002
Meth Code: H141 - Storage, Bulking, And/Or Transfer Off Site--No Treatment/Reovery (H010-H129) Or (H131-H135)
Quantity Tons: 0.1815
Waste Quantity: 55
Quantity Unit: G
Additional Code 1: Not reported
Additional Code 2: Not reported
Additional Code 3: Not reported
Additional Code 4: Not reported
Additional Code 5: Not reported

Shipment Date: 20091021
Creation Date: Not reported
Receipt Date: Not reported
Manifest ID: 001365995JJK
Trans EPA ID: CAD983649880
Trans Name: GENERAL ENVIRONMENTAL MANAGEMENT INC
Trans 2 EPA ID: Not reported
Trans 2 Name: Not reported
TSDf EPA ID: CAD980884183
Trans Name: GEM RANCHO CORDOVA LLC
TSDf Alt EPA ID: Not reported
TSDf Alt Name: Not reported

Map ID
Direction
Distance
Elevation

MAP FINDINGS

Site

Database(s)

EDR ID Number
EPA ID Number

ARDAGH GLASS INC (Continued)

1000411057

Waste Code Description:	151 - Asbestos-containing waste
RCRA Code:	Not reported
Meth Code:	H141 - Storage, Bulking, And/Or Transfer Off Site--No Treatment/Reovery (H010-H129) Or (H131-H135)
Quantity Tons:	0.05
Waste Quantity:	100
Quantity Unit:	P
Additional Code 1:	Not reported
Additional Code 2:	Not reported
Additional Code 3:	Not reported
Additional Code 4:	Not reported
Additional Code 5:	Not reported
Shipment Date:	20091021
Creation Date:	2/3/2010 18:30:35
Receipt Date:	20091105
Manifest ID:	001365995JJK
Trans EPA ID:	CAD983649880
Trans Name:	GENERAL ENVIRONMENTAL MANAGEMENT INC
Trans 2 EPA ID:	Not reported
Trans 2 Name:	Not reported
TSDf EPA ID:	CAD980884183
Trans Name:	GEM RANCHO CORDOVA LLC
TSDf Alt EPA ID:	Not reported
TSDf Alt Name:	Not reported
Waste Code Description:	331 - Off-specification, aged, or surplus organics
RCRA Code:	D035
Meth Code:	H141 - Storage, Bulking, And/Or Transfer Off Site--No Treatment/Reovery (H010-H129) Or (H131-H135)
Quantity Tons:	0.0396
Waste Quantity:	12
Quantity Unit:	G
Additional Code 1:	D001
Additional Code 2:	Not reported
Additional Code 3:	Not reported
Additional Code 4:	Not reported
Additional Code 5:	Not reported
Shipment Date:	20091021
Creation Date:	2/3/2010 18:30:35
Receipt Date:	20091105
Manifest ID:	001365995JJK
Trans EPA ID:	CAD983649880
Trans Name:	GENERAL ENVIRONMENTAL MANAGEMENT INC
Trans 2 EPA ID:	Not reported
Trans 2 Name:	Not reported
TSDf EPA ID:	CAD980884183
Trans Name:	GEM RANCHO CORDOVA LLC
TSDf Alt EPA ID:	Not reported
TSDf Alt Name:	Not reported
Waste Code Description:	211 - Halogenated solvents (chloroform, methyl chloride, perchloroethylene, etc.
RCRA Code:	U226
Meth Code:	H141 - Storage, Bulking, And/Or Transfer Off Site--No Treatment/Reovery (H010-H129) Or (H131-H135)
Quantity Tons:	0.00417
Waste Quantity:	1

Map ID
Direction
Distance
Elevation

MAP FINDINGS

Site

Database(s)

EDR ID Number
EPA ID Number

ARDAGH GLASS INC (Continued)

1000411057

Quantity Unit:	G
Additional Code 1:	Not reported
Additional Code 2:	Not reported
Additional Code 3:	Not reported
Additional Code 4:	Not reported
Additional Code 5:	Not reported
Shipment Date:	20091021
Creation Date:	Not reported
Receipt Date:	Not reported
Manifest ID:	001365995JJK
Trans EPA ID:	CAD983649880
Trans Name:	GENERAL ENVIRONMENTAL MANAGEMENT INC
Trans 2 EPA ID:	Not reported
Trans 2 Name:	Not reported
TSDf EPA ID:	CAD980884183
Trans Name:	GEM RANCHO CORDOVA LLC
TSDf Alt EPA ID:	Not reported
TSDf Alt Name:	Not reported
Waste Code Description:	331 - Off-specification, aged, or surplus organics
RCRA Code:	Not reported
Meth Code:	H141 - Storage, Bulking, And/Or Transfer Off Site--No Treatment/Reovery (H010-H129) Or (H131-H135)
Quantity Tons:	0.0099
Waste Quantity:	3
Quantity Unit:	G
Additional Code 1:	Not reported
Additional Code 2:	Not reported
Additional Code 3:	Not reported
Additional Code 4:	Not reported
Additional Code 5:	Not reported
Shipment Date:	20091021
Creation Date:	2/3/2010 18:30:35
Receipt Date:	20091105
Manifest ID:	001365995JJK
Trans EPA ID:	CAD983649880
Trans Name:	GENERAL ENVIRONMENTAL MANAGEMENT INC
Trans 2 EPA ID:	Not reported
Trans 2 Name:	Not reported
TSDf EPA ID:	CAD980884183
Trans Name:	GEM RANCHO CORDOVA LLC
TSDf Alt EPA ID:	Not reported
TSDf Alt Name:	Not reported
Waste Code Description:	141 - Off-specification, aged, or surplus inorganics
RCRA Code:	Not reported
Meth Code:	H141 - Storage, Bulking, And/Or Transfer Off Site--No Treatment/Reovery (H010-H129) Or (H131-H135)
Quantity Tons:	0.00834
Waste Quantity:	2
Quantity Unit:	G
Additional Code 1:	Not reported
Additional Code 2:	Not reported
Additional Code 3:	Not reported
Additional Code 4:	Not reported
Additional Code 5:	Not reported

Map ID
Direction
Distance
Elevation

MAP FINDINGS

Site

Database(s)

EDR ID Number
EPA ID Number

ARDAGH GLASS INC (Continued)

1000411057

Shipment Date:	20091021
Creation Date:	Not reported
Receipt Date:	Not reported
Manifest ID:	001365995JJK
Trans EPA ID:	CAD983649880
Trans Name:	GENERAL ENVIRONMENTAL MANAGEMENT INC
Trans 2 EPA ID:	Not reported
Trans 2 Name:	Not reported
TSDf EPA ID:	CAD980884183
Trans Name:	GEM RANCHO CORDOVA LLC
TSDf Alt EPA ID:	Not reported
TSDf Alt Name:	Not reported
Waste Code Description:	791 - Liquids with pH < 2 792 Liquids with pH < 2 with metals
RCRA Code:	D002
Meth Code:	H141 - Storage, Bulking, And/Or Transfer Off Site--No Treatment/Reovery (H010-H129) Or (H131-H135)
Quantity Tons:	0.00417
Waste Quantity:	1
Quantity Unit:	G
Additional Code 1:	Not reported
Additional Code 2:	Not reported
Additional Code 3:	Not reported
Additional Code 4:	Not reported
Additional Code 5:	Not reported
Shipment Date:	20090701
Creation Date:	8/17/2009 18:30:09
Receipt Date:	20090716
Manifest ID:	001365867JJK
Trans EPA ID:	CAD983649880
Trans Name:	GENERAL ENVIRONMENTAL MANAGEMENT INC
Trans 2 EPA ID:	Not reported
Trans 2 Name:	Not reported
TSDf EPA ID:	CAD980884183
Trans Name:	GEM RANCHO CORDOVA LLC
TSDf Alt EPA ID:	Not reported
TSDf Alt Name:	Not reported
Waste Code Description:	343 - Unspecified organic liquid mixture
RCRA Code:	Not reported
Meth Code:	H141 - Storage, Bulking, And/Or Transfer Off Site--No Treatment/Reovery (H010-H129) Or (H131-H135)
Quantity Tons:	0.187
Waste Quantity:	55
Quantity Unit:	G
Additional Code 1:	Not reported
Additional Code 2:	Not reported
Additional Code 3:	Not reported
Additional Code 4:	Not reported
Additional Code 5:	Not reported
Shipment Date:	20090310
Creation Date:	4/14/2009 18:30:22
Receipt Date:	20090320
Manifest ID:	001364689JJK
Trans EPA ID:	CAD983649880
Trans Name:	GENERAL ENVIRONMENTAL MANAGEMENT INC
Trans 2 EPA ID:	Not reported

Map ID
Direction
Distance
Elevation

MAP FINDINGS

Site

Database(s)

EDR ID Number
EPA ID Number

ARDAGH GLASS INC (Continued)

1000411057

Trans 2 Name: Not reported
TSDf EPA ID: CAD980884183
Trans Name: GEM RANCHO CORDOVA LLC
TSDf Alt EPA ID: Not reported
TSDf Alt Name: Not reported
Waste Code Description: 331 - Off-specification, aged, or surplus organics
RCRA Code: D035
Meth Code: H141 - Storage, Bulking, And/Or Transfer Off Site--No Treatment/Reovery (H010-H129) Or (H131-H135)

Quantity Tons: 0.2475
Waste Quantity: 75
Quantity Unit: G
Additional Code 1: D001
Additional Code 2: Not reported
Additional Code 3: Not reported
Additional Code 4: Not reported
Additional Code 5: Not reported

WA MANIFEST:

Name: SAINT GOBAIN CONTAINERS INC
Address: 5801 E MARGINAL WAY S
City,State,Zip: SEATTLE, WA 98134-2497
Facility Address 2: Not reported
Facility ID: 94925241
EPA ID: WAD044589935
NAICS: 327213
State Waste Code Desc: Not reported
Federal Waste Code Desc: D001, D002, D004, D005, D006, D007, D008, D010, D011, F003, F005
Form Comm: Not reported
Data Year: 2013
Permit by Rule: False
Mailing Address 2: Not reported
Treatment by Generator: False
Mixed Radioactive Waste: False
Importer of Hazardous Waste: False
Immediate Recycler: False
Treatment/Storage/Disposal/Recycling Facility: False
Generator of Dangerous Fuel Waste: False
Generator Marketing to Burner: False
Other Marketers (i.e., blender, distributor, etc.): False
Utility Boiler Burner: False
Industry Boiler Burner: False
Industrial Furnace: False
Smelter Defferal: False
Universal Waste: Not reported
Off-Specification: Not reported
LN Address 2: Not reported
Tax Reg #: 602104111
Business Type: Glass Container Manufactu
Mail Name: Saint Gobain Containers Inc
Mailing Address: 5801 E MARGINAL WAY S
Mailing City,State,Zip: SEATTLE, WA 98134-2497
Legal Organization Name: Saint Gobain Containers Inc
Legal Organization Type: Private
Legal Contact: Not reported
Legal Address: PO Box 4200
Legal Address 2: Not reported

Map ID
Direction
Distance
Elevation

MAP FINDINGS

Site

Database(s)

EDR ID Number
EPA ID Number

ARDAGH GLASS INC (Continued)

1000411057

Legal City,State,Zip:	Muncie, IN 47307-4200
Legal Phone Number:	765-741-7112
Legal Effective Date:	09/15/1995
Land Organization Name:	Saint Gobain Containers Inc
Land Organization Type:	Private
Land Contact:	Not reported
Land Address:	PO Box 4200
Land City,State,Zip:	Muncie, IN 47307-4200
Land Phone Number:	765-741-7112
Operator Organization Name:	Saint Gobain Containers Inc
Operator Organization Type:	Private
Operator:	Not reported
Operator Address:	5801 E MARGINAL WAY S
Operator Address 2:	Not reported
Operator City,State,Zip:	SEATTLE, WA 98134-2497
Operator Phone Number:	(206)768-6221
Operator Effective Date:	09/15/1995
Site Contact:	Michael J Gibbons
Site Contact Address:	5801 E MARGINAL WAY S
Contact City,State,Zip:	SEATTLE, WA 98134-2497
Site Contact Phone Number:	(206)768-6272
Site Contact Email:	Michael.J.Gibbons@saint-gobain.com
Gen Status Code:	LQG
Monthly Generation:	False
Batch Generation:	True
One Time Generation:	False
Transport Own Waste:	False
Tranports Other Waste:	False
Recycler Onsite:	False
Transfer Facility:	False
Other Exemption:	Not reported
UW Battery Gen:	False
Used Oil Transporter:	False
Used Oil Transfer Facility:	False
Used Oil Processor:	False
Used Oil Refiner:	False
Used Oil Fuel Marketer Directs Shipments:	False
Used Oil Fuel Marketer Meets Specs:	False
Site Contact Address 2:	Not reported
Waste Stream Generated:	
Waste Managed Off Site:	Y
State Only Waste Code 1:	Not reported
State Only Waste Code 2:	Not reported
Report Managed On Site:	0
KG Managed On Site:	0
Generator Treatment Code:	Not reported
Permit By Rule Code:	Not reported
WCDE Residence Code:	Not reported
WCDH Origin Code:	1
WCDE On Site Code:	Not reported
WCDB Code:	W209
Description:	Waste Paint
CORb Sequence Number:	142192
Sequence Number:	3235152
Mixed Radioactive Flag:	False
Designation Code:	D
Reported Quantity:	475

Map ID
Direction
Distance
Elevation

MAP FINDINGS

Site

Database(s)

EDR ID Number
EPA ID Number

ARDAGH GLASS INC (Continued)

1000411057

Quantity Unit:	LB
Kilograms Quantity:	215.460003
Density Number:	0
Density Quantity:	Not reported
Waste Managed Off Site:	Y
State Only Waste Code 1:	Not reported
State Only Waste Code 2:	Not reported
Report Managed On Site:	0
KG Managed On Site:	0
Generator Treatment Code:	Not reported
Permit By Rule Code:	Not reported
WCDE Residence Code:	Not reported
WCDH Origin Code:	1
WCDE On Site Code:	Not reported
WCDB Code:	W519
Description:	Hot Tank Sludge
CORb Sequence Number:	142192
Sequence Number:	3235154
Mixed Radioactive Flag:	False
Designation Code:	D
Reported Quantity:	2150
Quantity Unit:	LB
Kilograms Quantity:	975.240016
Density Number:	0
Density Quantity:	Not reported
Waste Managed Off Site:	Y
State Only Waste Code 1:	Not reported
State Only Waste Code 2:	Not reported
Report Managed On Site:	0
KG Managed On Site:	0
Generator Treatment Code:	Not reported
Permit By Rule Code:	Not reported
WCDE Residence Code:	Not reported
WCDH Origin Code:	2
WCDE On Site Code:	Not reported
WCDB Code:	W310
Description:	Rags with Trimer
CORb Sequence Number:	142192
Sequence Number:	3235155
Mixed Radioactive Flag:	False
Designation Code:	D
Reported Quantity:	256
Quantity Unit:	LB
Kilograms Quantity:	116.121601
Density Number:	0
Density Quantity:	Not reported
Waste Managed Off Site:	Y
State Only Waste Code 1:	Not reported
State Only Waste Code 2:	Not reported
Report Managed On Site:	0
KG Managed On Site:	0
Generator Treatment Code:	Not reported
Permit By Rule Code:	Not reported
WCDE Residence Code:	Not reported

Map ID
Direction
Distance
Elevation

MAP FINDINGS

Site

Database(s)

EDR ID Number
EPA ID Number

ARDAGH GLASS INC (Continued)

1000411057

WCDH Origin Code:	2
WCDE On Site Code:	Not reported
WCDB Code:	W310
Description:	Rags with Trimer Updated Profile
CORb Sequence Number:	142192
Sequence Number:	3235156
Mixed Radioactive Flag:	False
Designation Code:	D
Reported Quantity:	300
Quantity Unit:	LB
Kilograms Quantity:	136.080002
Density Number:	0
Density Quantity:	Not reported
Waste Managed Off Site:	Y
State Only Waste Code 1:	Not reported
State Only Waste Code 2:	Not reported
Report Managed On Site:	0
KG Managed On Site:	0
Generator Treatment Code:	Not reported
Permit By Rule Code:	Not reported
WCDE Residence Code:	Not reported
WCDH Origin Code:	2
WCDE On Site Code:	Not reported
WCDB Code:	W310
Description:	Air Emission System - Debris from Trimer Maintenance
CORb Sequence Number:	142192
Sequence Number:	3235149
Mixed Radioactive Flag:	False
Designation Code:	D
Reported Quantity:	3000
Quantity Unit:	LB
Kilograms Quantity:	1360.80002
Density Number:	0
Density Quantity:	Not reported
Waste Managed Off Site:	Y
State Only Waste Code 1:	Not reported
State Only Waste Code 2:	Not reported
Report Managed On Site:	0
KG Managed On Site:	0
Generator Treatment Code:	Not reported
Permit By Rule Code:	Not reported
WCDE Residence Code:	Not reported
WCDH Origin Code:	1
WCDE On Site Code:	Not reported
WCDB Code:	W319
Description:	Flue Brick
CORb Sequence Number:	142192
Sequence Number:	3235151
Mixed Radioactive Flag:	False
Designation Code:	D
Reported Quantity:	21920
Quantity Unit:	LB
Kilograms Quantity:	9942.91217
Density Number:	0
Density Quantity:	Not reported

Map ID
Direction
Distance
Elevation

MAP FINDINGS

Site

Database(s)

EDR ID Number
EPA ID Number

ARDAGH GLASS INC (Continued)

1000411057

Waste Managed Off Site: Y
State Only Waste Code 1: Not reported
State Only Waste Code 2: Not reported
Report Managed On Site: 0
KG Managed On Site: 0
Generator Treatment Code: Not reported
Permit By Rule Code: Not reported
WCDE Residence Code: Not reported
WCDH Origin Code: 1
WCDE On Site Code: Not reported
WCDB Code: W209
Description: Waste Paint Related Materials
CORB Sequence Number: 142192
Sequence Number: 3235153
Mixed Radioactive Flag: False
Designation Code: D
Reported Quantity: 175
Quantity Unit: LB
Kilograms Quantity: 79.3800013
Density Number: 0
Density Quantity: Not reported

Shipments Sent:

CORB Waste Sequence Number: 142192
Waste Sequence Number: 3235154
Sequence Number: 1674014
Shipment Date: 2013-06-26 00:00:00
Manifest Document ID: 000080390DAT
Reported Quantity: 400
Unit of Measure: LB
Kilograms Quantity: 181.440003
Receiving EPAID: WAD991281767

Waste Sequence Number: 3235154
Sequence Number: 1674013
Shipment Date: 2013-01-31 00:00:00
Manifest Document ID: 000051245DAT
Reported Quantity: 550
Unit of Measure: LB
Kilograms Quantity: 249.480004
Receiving EPAID: WAD991281767

Waste Sequence Number: 3235154
Sequence Number: 1674015
Shipment Date: 2013-11-14 00:00:00
Manifest Document ID: 000079557DAT
Reported Quantity: 1200
Unit of Measure: LB
Kilograms Quantity: 544.320009
Receiving EPAID: WAD991281767

Waste Sequence Number: 3235155
Sequence Number: 1674016
Shipment Date: 2013-01-31 00:00:00
Manifest Document ID: 00005124DAT
Reported Quantity: 256
Unit of Measure: LB

Map ID
Direction
Distance
Elevation

MAP FINDINGS

Site

Database(s)

EDR ID Number
EPA ID Number

ARDAGH GLASS INC (Continued)

1000411057

Kilograms Quantity:	116.121601
Receiving EPAID:	WAD991281767
Waste Sequence Number:	3235156
Sequence Number:	1674017
Shipment Date:	2013-06-13 00:00:00
Mainfest Document ID:	003505972SKS
Reported Quantity:	300
Unit of Measure:	LB
Kilograms Quantity:	136.080002
Receiving EPAID:	UTD991301748
Waste Sequence Number:	3235151
Sequence Number:	1674006
Shipment Date:	2013-05-09 00:00:00
Mainfest Document ID:	005035897FLE
Reported Quantity:	7780
Unit of Measure:	LB
Kilograms Quantity:	3529.00806
Receiving EPAID:	ORD089452353
Waste Sequence Number:	3235151
Sequence Number:	1674007
Shipment Date:	2013-05-09 00:00:00
Mainfest Document ID:	005035898FLE
Reported Quantity:	14140
Unit of Measure:	LB
Kilograms Quantity:	6413.90411
Receiving EPAID:	ORD089452353
Waste Sequence Number:	3235153
Sequence Number:	1674011
Shipment Date:	2013-08-12 00:00:00
Mainfest Document ID:	006547927FLE
Reported Quantity:	50
Unit of Measure:	LB
Kilograms Quantity:	22.6800003
Receiving EPAID:	NED981723513
Waste Sequence Number:	3235153
Sequence Number:	1674012
Shipment Date:	2013-08-12 00:00:00
Mainfest Document ID:	006547927FLE
Reported Quantity:	125
Unit of Measure:	LB
Kilograms Quantity:	56.7000009
Receiving EPAID:	NED981723513
Waste Sequence Number:	3235149
Sequence Number:	1674008
Shipment Date:	2013-03-08 00:00:00
Mainfest Document ID:	003755337SKS
Reported Quantity:	3000
Unit of Measure:	LB
Kilograms Quantity:	1360.80002
Receiving EPAID:	TXD077603371

Map ID
Direction
Distance
Elevation

MAP FINDINGS

Site

Database(s)

EDR ID Number
EPA ID Number

ARDAGH GLASS INC (Continued)

1000411057

Waste Sequence Number: 3235152
Sequence Number: 1674010
Shipment Date: 2013-11-12 00:00:00
Manifest Document ID: 003846899SKS
Reported Quantity: 75
Unit of Measure: LB
Kilograms Quantity: 34.0200005
Receiving EPAID: NED981723513

Waste Stream Off Site Mgmt:
Waste CORB Sequence Number: 142192
Waste Sequence Number: 3235149
Sequence Number: 796310
Received EPAID: TXD077603371
Managed Quantity: 3000
Kilogram Quantity: 1360.80002
Recycled Percentage: Not reported
Waste Management System Code: H141

Waste Sequence Number: 3235151
Sequence Number: 796309
Received EPAID: ORD089452353
Managed Quantity: 21920
Kilogram Quantity: 9942.91217
Recycled Percentage: 0
Waste Management System Code: H132

Waste Sequence Number: 3235153
Sequence Number: 796313
Received EPAID: NED981723513
Managed Quantity: 175
Kilogram Quantity: 79.3800013
Recycled Percentage: 0
Waste Management System Code: H040

Waste Sequence Number: 3235154
Sequence Number: 796314
Received EPAID: WAD991281767
Managed Quantity: 2150
Kilogram Quantity: 975.240016
Recycled Percentage: 0
Waste Management System Code: H132

Waste Sequence Number: 3235155
Sequence Number: 796315
Received EPAID: WAD991281767
Managed Quantity: 256
Kilogram Quantity: 116.121601
Recycled Percentage: Not reported
Waste Management System Code: H141

Waste Sequence Number: 3235156
Sequence Number: 796316
Received EPAID: UTD991301748
Managed Quantity: 300
Kilogram Quantity: 136.080002
Recycled Percentage: 0

Map ID
Direction
Distance
Elevation

MAP FINDINGS

Site

Database(s)

EDR ID Number
EPA ID Number

ARDAGH GLASS INC (Continued)

1000411057

Waste Management System Code:	H132
Waste Sequence Number:	3235152
Sequence Number:	796312
Received EPAID:	TXD077603371
Managed Quantity:	400
Kilogram Quantity:	181.440003
Recycled Percentage:	Not reported
Waste Management System Code:	H039
Waste Sequence Number:	3235152
Sequence Number:	796311
Received EPAID:	NED981723513
Managed Quantity:	75
Kilogram Quantity:	34.0200005
Recycled Percentage:	Not reported
Waste Management System Code:	H040
Waste Stream Comments:	
CORB Waste Sequence Number:	142192
Comments:	G19 - Removal and repair of furnace brick W319 - Refractory brick
Waste Sequence Number:	3235151
Sequence Number:	1
Comments:	Waste Paint
Waste Sequence Number:	3235152
Sequence Number:	1
Comments:	High pH sludge from a cleaning operation
Waste Sequence Number:	3235154
Sequence Number:	1
Waste Stream EPA Code:	
CORB Waste Sequence Number:	142192
Waste Sequence Number:	3235152
Sequence Number:	7158815
WCDA Code:	D001
Waste Sequence Number:	3235152
Sequence Number:	7158816
WCDA Code:	D005
Waste Sequence Number:	3235152
Sequence Number:	7158817
WCDA Code:	D006
Waste Sequence Number:	3235152
Sequence Number:	7158818
WCDA Code:	D007
Waste Sequence Number:	3235152
Sequence Number:	7158819
WCDA Code:	F003
Waste Sequence Number:	3235152
Sequence Number:	7158820

Map ID
Direction
Distance
Elevation

MAP FINDINGS

Site

Database(s)

EDR ID Number
EPA ID Number

ARDAGH GLASS INC (Continued)

1000411057

WCDA Code:	F005
Waste Sequence Number:	3235151
Sequence Number:	7158787
WCDA Code:	D004
Waste Sequence Number:	3235151
Sequence Number:	7158788
WCDA Code:	D006
Waste Sequence Number:	3235151
Sequence Number:	7158789
WCDA Code:	D007
Waste Sequence Number:	3235151
Sequence Number:	7158790
WCDA Code:	D008
Waste Sequence Number:	3235151
Sequence Number:	7158791
WCDA Code:	D011
Waste Stream Source Code:	
CORB Waste Sequence Number:	142192
Waste Sequence Number:	3235152
Sequence Number:	1
WCDD Code:	G06
Waste Sequence Number:	3235153
Sequence Number:	1
WCDD Code:	G11
Waste Sequence Number:	3235151
Sequence Number:	1
WCDD Code:	G19
Waste Sequence Number:	3235154
Sequence Number:	1
WCDD Code:	G13
Waste Sequence Number:	3235149
Sequence Number:	1
WCDD Code:	G32
Waste Sequence Number:	3235155
Sequence Number:	1
WCDD Code:	G32
Waste Sequence Number:	3235156
Sequence Number:	1
WCDD Code:	G32
Name:	SAINT GOBAIN CONTAINERS INC
Address:	5801 E MARGINAL WAY S
City,State,Zip:	SEATTLE, WA 98134-2497
Facility Address 2:	Not reported

Map ID
Direction
Distance
Elevation

MAP FINDINGS

Site

Database(s)

EDR ID Number
EPA ID Number

ARDAGH GLASS INC (Continued)

1000411057

Facility ID:	94925241
EPA ID:	WAD044589935
NAICS:	327213
State Waste Code Desc:	WSC2 - Solid Corrosive
Federal Waste Code Desc:	D005 - Barium, D006 - Cadmium, D007 - Chromium, D008 - Lead, D010 - Selenium, D035 - Methyl ethyl ketone
Form Comm:	Not reported
Data Year:	2012
Permit by Rule:	False
Mailing Address 2:	Not reported
Treatment by Generator:	False
Mixed Radioactive Waste:	False
Importer of Hazardous Waste:	False
Immediate Recycler:	False
Treatment/Storage/Disposal/Recycling Facility:	False
Generator of Dangerous Fuel Waste:	False
Generator Marketing to Burner:	False
Other Marketers (i.e., blender, distributor, etc.):	False
Utility Boiler Burner:	False
Industry Boiler Burner:	False
Industrial Furnace:	False
Smelter Defferal:	False
Universal Waste:	Not reported
Off-Specification:	Not reported
LN Address 2:	Not reported
Tax Reg #:	602104111
Business Type:	Glass Container Manufactu
Mail Name:	Saint Gobain Containers Inc
Mailing Address:	5801 E MARGINAL WAY S
Mailing City,State,Zip:	SEATTLE, WA 98134-2497
Legal Organization Name:	Saint Gobain Containers Inc
Legal Organization Type:	Private
Legal Contact:	Not reported
Legal Address:	PO Box 4200
Legal Address 2:	Not reported
Legal City,State,Zip:	Muncie, IN 47307-4200
Legal Phone Number:	765-741-7112
Legal Effective Date:	09/15/1995
Land Organization Name:	Saint Gobain Containers Inc
Land Organization Type:	Private
Land Contact:	Not reported
Land Address:	PO Box 4200
Land City,State,Zip:	Muncie, IN 47307-4200
Land Phone Number:	765-741-7112
Operator Organization Name:	Saint Gobain Containers Inc
Operator Organization Type:	Private
Operator:	Not reported
Operator Address:	5801 E MARGINAL WAY S
Operator Address 2:	Not reported
Operator City,State,Zip:	SEATTLE, WA 98134-2497
Operator Phone Number:	(206)768-6221
Operator Effective Date:	09/15/1995
Site Contact:	Marlon A Trigg
Site Contact Address:	5801 E MARGINAL WAY S
Contact City,State,Zip:	SEATTLE, WA 98134-2497
Site Contact Phone Number:	(206)768-6221
Site Contact Email:	Marlon.trigg@saint-gobain.com

Map ID
Direction
Distance
Elevation

MAP FINDINGS

Site

Database(s)

EDR ID Number
EPA ID Number

ARDAGH GLASS INC (Continued)

1000411057

Gen Status Code: MQG
Monthly Generation: False
Batch Generation: True
One Time Generation: False
Transport Own Waste: False
Tranports Other Waste: False
Recycler Onsite: False
Transfer Facility: False
Other Exemption: Not reported
UW Battery Gen: False
Used Oil Transporter: False
Used Oil Transfer Facility: False
Used Oil Processor: False
Used Oil Refiner: False
Used Oil Fuel Marketer Directs Shipments: False
Used Oil Fuel Marketer Meets Specs: False
Site Contact Address 2: Not reported

Waste Stream Generated:

Waste Managed Off Site: Y
State Only Waste Code 1: Not reported
State Only Waste Code 2: Not reported
Report Managed On Site: 0
KG Managed On Site: 0
Generator Treatment Code: Not reported
Permit By Rule Code: Not reported
WCDE Residence Code: Not reported
WCDH Origin Code: 1
WCDE On Site Code: Not reported
WCDB Code: W604
Description: Waste Paint Related Material
CORb Sequence Number: 137034
Sequence Number: 2665709
Mixed Radioactive Flag: False
Designation Code: D
Reported Quantity: 75
Quantity Unit: LB
Kilograms Quantity: 34.0200005
Density Number: 0
Density Quantity: Not reported

Waste Managed Off Site: Y
State Only Waste Code 1: WSC2
State Only Waste Code 2: Not reported
Report Managed On Site: 0
KG Managed On Site: 0
Generator Treatment Code: Not reported
Permit By Rule Code: Not reported
WCDE Residence Code: Not reported
WCDH Origin Code: 1
WCDE On Site Code: Not reported
WCDB Code: W319
Description: Waste Corrosive Solids - Sodium Metasilicate
CORb Sequence Number: 137034
Sequence Number: 2665706
Mixed Radioactive Flag: False
Designation Code: D
Reported Quantity: 975

Map ID
Direction
Distance
Elevation

MAP FINDINGS

Site

Database(s)

EDR ID Number
EPA ID Number

ARDAGH GLASS INC (Continued)

1000411057

Quantity Unit:	LB
Kilograms Quantity:	442.260007
Density Number:	0
Density Quantity:	Not reported
Waste Managed Off Site:	Y
State Only Waste Code 1:	Not reported
State Only Waste Code 2:	Not reported
Report Managed On Site:	0
KG Managed On Site:	0
Generator Treatment Code:	Not reported
Permit By Rule Code:	Not reported
WCDE Residence Code:	Not reported
WCDH Origin Code:	1
WCDE On Site Code:	Not reported
WCDB Code:	W319
Description:	Hazardous waste solid - Selenium
CORb Sequence Number:	137034
Sequence Number:	2665708
Mixed Radioactive Flag:	False
Designation Code:	D
Reported Quantity:	420
Quantity Unit:	LB
Kilograms Quantity:	190.512003
Density Number:	0
Density Quantity:	Not reported
Shipments Sent:	
CORB Waste Sequence Number:	137034
Waste Sequence Number:	2665709
Sequence Number:	1362860
Shipment Date:	2012-07-20 00:00:00
Mainfest Document ID:	002997244SKS
Reported Quantity:	75
Unit of Measure:	LB
Kilograms Quantity:	34.0200005
Receiving EPAID:	TXD077603371
Waste Sequence Number:	2665706
Sequence Number:	1362856
Shipment Date:	2012-07-20 00:00:00
Mainfest Document ID:	002997257SKS
Reported Quantity:	150
Unit of Measure:	LB
Kilograms Quantity:	68.0400011
Receiving EPAID:	NVT330010000
Waste Sequence Number:	2665706
Sequence Number:	1362855
Shipment Date:	2012-06-04 00:00:00
Mainfest Document ID:	002996470SKS
Reported Quantity:	300
Unit of Measure:	LB
Kilograms Quantity:	136.080002
Receiving EPAID:	NVT330010000
Waste Sequence Number:	2665706

Map ID
Direction
Distance
Elevation

MAP FINDINGS

Site

Database(s)

EDR ID Number
EPA ID Number

ARDAGH GLASS INC (Continued)

1000411057

Sequence Number:	1362854
Shipment Date:	2012-02-10 00:00:00
Mainfest Document ID:	002996469SKS
Reported Quantity:	525
Unit of Measure:	LB
Kilograms Quantity:	238.140004
Receiving EPAID:	NVT330010000
Waste Sequence Number:	2665708
Sequence Number:	1362859
Shipment Date:	2012-07-20 00:00:00
Mainfest Document ID:	002997238SKS
Reported Quantity:	20
Unit of Measure:	LB
Kilograms Quantity:	9.07200015
Receiving EPAID:	NVT330010000
Waste Sequence Number:	2665708
Sequence Number:	1362858
Shipment Date:	2012-06-04 00:00:00
Mainfest Document ID:	002685853SKS
Reported Quantity:	400
Unit of Measure:	LB
Kilograms Quantity:	181.440003
Receiving EPAID:	NVT330010000
Waste Stream Off Site Mgmt:	
Waste CORB Sequence Number:	137034
Waste Sequence Number:	2665706
Sequence Number:	664735
Received EPAID:	NVT330010000
Managed Quantity:	975
Kilogram Quantity:	442.260007
Recycled Percentage:	0
Waste Management System Code:	H132
Waste Sequence Number:	2665708
Sequence Number:	665154
Received EPAID:	NVT330010000
Managed Quantity:	420
Kilogram Quantity:	190.512003
Recycled Percentage:	0
Waste Management System Code:	H132
Waste Sequence Number:	2665709
Sequence Number:	664741
Received EPAID:	TXD077603371
Managed Quantity:	75
Kilogram Quantity:	34.0200005
Recycled Percentage:	0
Waste Management System Code:	H061
Waste Stream Comments:	
CORB Waste Sequence Number:	137034
Comments:	This material is used with others to repair or patch refractories.
Waste Sequence Number:	2665706

Map ID
Direction
Distance
Elevation

MAP FINDINGS

Site

Database(s)

EDR ID Number
EPA ID Number

ARDAGH GLASS INC (Continued)

1000411057

Sequence Number: 1

Comments: Selenium is a material that is used in the glass making process.

Waste Sequence Number: 2665708

Sequence Number: 1

Waste Stream EPA Code:

CORB Waste Sequence Number: 137034

Waste Sequence Number: 2665709

Sequence Number: 5920542

WCDA Code: D005

Waste Sequence Number: 2665709

Sequence Number: 5920543

WCDA Code: D006

Waste Sequence Number: 2665709

Sequence Number: 5920544

WCDA Code: D007

Waste Sequence Number: 2665709

Sequence Number: 5920545

WCDA Code: D008

Waste Sequence Number: 2665709

Sequence Number: 5920546

WCDA Code: D035

Waste Sequence Number: 2665708

Sequence Number: 5925517

WCDA Code: D010

Waste Stream Source Code:

CORB Waste Sequence Number: 137034

Waste Sequence Number: 2665709

Sequence Number: 1

WCDD Code: G06

Waste Sequence Number: 2665708

Sequence Number: 1

WCDD Code: G11

Waste Sequence Number: 2665706

Sequence Number: 1

WCDD Code: G19

Name: SAINT GOBAIN CONTAINERS INC

Address: 5801 E MARGINAL WAY S

City,State,Zip: SEATTLE, WA 98134-2497

Facility Address 2: Not reported

Facility ID: 94925241

EPA ID: WAD044589935

NAICS: 327213

State Waste Code Desc: Not reported

Federal Waste Code Desc: D001 - Ignitable, D002 - Corrosive, D006 - Cadmium, D007 - Chromium,

Map ID
Direction
Distance
Elevation

MAP FINDINGS

Site

Database(s)

EDR ID Number
EPA ID Number

ARDAGH GLASS INC (Continued)

1000411057

D008 - Lead, D010 - Selenium

Form Comm:	Not reported
Data Year:	2010
Permit by Rule:	False
Mailing Address 2:	Not reported
Treatment by Generator:	False
Mixed Radioactive Waste:	False
Importer of Hazardous Waste:	False
Immediate Recycler:	False
Treatment/Storage/Disposal/Recycling Facility:	False
Generator of Dangerous Fuel Waste:	False
Generator Marketing to Burner:	False
Other Marketers (i.e., blender, distributor, etc.):	False
Utility Boiler Burner:	False
Industry Boiler Burner:	False
Industrial Furnace:	False
Smelter Defferal:	False
Universal Waste:	Not reported
Off-Specification:	Not reported
LN Address 2:	Not reported
Tax Reg #:	602104111
Business Type:	Glass Container Manufactu
Mail Name:	Saint Gobain Containers Inc
Mailing Address:	5801 E MARGINAL WAY S
Mailing City,State,Zip:	SEATTLE, WA 98134-2497
Legal Organization Name:	Saint Gobain Containers Inc
Legal Organization Type:	Private
Legal Contact:	Not reported
Legal Address:	PO Box 4200
Legal Address 2:	Not reported
Legal City,State,Zip:	Muncie, IN 47307-4200
Legal Phone Number:	765-741-7112
Legal Effective Date:	09/15/1995
Land Organization Name:	Saint Gobain Containers Inc
Land Organization Type:	Private
Land Contact:	Not reported
Land Address:	PO Box 4200
Land City,State,Zip:	Muncie, IN 47307-4200
Land Phone Number:	765-741-7112
Operator Organization Name:	Saint Gobain Containers Inc
Operator Organization Type:	Private
Operator:	Not reported
Operator Address:	5801 E MARGINAL WAY S
Operator Address 2:	Not reported
Operator City,State,Zip:	SEATTLE, WA 98134-2497
Operator Phone Number:	206-762-0660 6275
Operator Effective Date:	09/15/1995
Site Contact:	Marlon A Trigg
Site Contact Address:	5801 E MARGINAL WAY S
Contact City,State,Zip:	SEATTLE, WA 98134-2497
Site Contact Phone Number:	(206)768-6221
Site Contact Email:	Marlon.trigg@saint-gobain.com
Gen Status Code:	LQG
Monthly Generation:	False
Batch Generation:	True
One Time Generation:	False
Transport Own Waste:	False

Map ID
Direction
Distance
Elevation

MAP FINDINGS

Site

Database(s)

EDR ID Number
EPA ID Number

ARDAGH GLASS INC (Continued)

1000411057

Tranports Other Waste:	False
Recycler Onsite:	False
Transfer Facility:	False
Other Exemption:	Not reported
UW Battery Gen:	False
Used Oil Transporter:	False
Used Oil Transfer Facility:	False
Used Oil Processor:	False
Used Oil Refiner:	False
Used Oil Fuel Marketer Directs Shipments:	False
Used Oil Fuel Marketer Meets Specs:	False
Site Contact Address 2:	Not reported
Waste Stream Generated:	
Waste Managed Off Site:	Y
State Only Waste Code 1:	Not reported
State Only Waste Code 2:	Not reported
Report Managed On Site:	0
KG Managed On Site:	0
Generator Treatment Code:	Not reported
Permit By Rule Code:	Not reported
WCDE Residence Code:	Not reported
WCDH Origin Code:	1
WCDE On Site Code:	Not reported
WCDB Code:	W307
Description:	Contaminated air pollution control device spent parts
CORb Sequence Number:	125517
Sequence Number:	2148125
Mixed Radioactive Flag:	False
Designation Code:	D
Reported Quantity:	1400
Quantity Unit:	LB
Kilograms Quantity:	635.04001092268823
Density Number:	0
Density Quantity:	Not reported
Waste Managed Off Site:	Y
State Only Waste Code 1:	Not reported
State Only Waste Code 2:	Not reported
Report Managed On Site:	0
KG Managed On Site:	0
Generator Treatment Code:	Not reported
Permit By Rule Code:	Not reported
WCDE Residence Code:	Not reported
WCDH Origin Code:	3
WCDE On Site Code:	Not reported
WCDB Code:	W101
Description:	Air Pollution Control Scrubber Water
CORb Sequence Number:	125517
Sequence Number:	2148122
Mixed Radioactive Flag:	False
Designation Code:	D
Reported Quantity:	6750
Quantity Unit:	GAL
Kilograms Quantity:	25535.412439209096
Density Number:	8.339999999999999
Density Quantity:	PPG

Map ID
Direction
Distance
Elevation

MAP FINDINGS

Site

Database(s)

EDR ID Number
EPA ID Number

ARDAGH GLASS INC (Continued)

1000411057

Waste Managed Off Site: Y
State Only Waste Code 1: Not reported
State Only Waste Code 2: Not reported
Report Managed On Site: 0
KG Managed On Site: 0
Generator Treatment Code: Not reported
Permit By Rule Code: Not reported
WCDE Residence Code: Not reported
WCDH Origin Code: 1
WCDE On Site Code: Not reported
WCDB Code: W319
Description: Refractory Brick with heavy metals D007.
CORb Sequence Number: 125517
Sequence Number: 2148124
Mixed Radioactive Flag: False
Designation Code: D
Reported Quantity: 1000
Quantity Unit: LB
Kilograms Quantity: 453.60000780192019
Density Number: 0
Density Quantity: Not reported

Waste Managed Off Site: Y
State Only Waste Code 1: Not reported
State Only Waste Code 2: Not reported
Report Managed On Site: 0
KG Managed On Site: 0
Generator Treatment Code: Not reported
Permit By Rule Code: Not reported
WCDE Residence Code: Not reported
WCDH Origin Code: 1
WCDE On Site Code: Not reported
WCDB Code: W319
Description: Refractory brick with heavy metals.
CORb Sequence Number: 125517
Sequence Number: 2148030
Mixed Radioactive Flag: False
Designation Code: D
Reported Quantity: 169250
Quantity Unit: LB
Kilograms Quantity: 76771.801320474988
Density Number: 0
Density Quantity: Not reported

Waste Managed Off Site: Y
State Only Waste Code 1: Not reported
State Only Waste Code 2: Not reported
Report Managed On Site: 0
KG Managed On Site: 0
Generator Treatment Code: Not reported
Permit By Rule Code: Not reported
WCDE Residence Code: Not reported
WCDH Origin Code: 1
WCDE On Site Code: Not reported
WCDB Code: W119
Description: Corrosive liquid waste
CORb Sequence Number: 125517

Map ID
Direction
Distance
Elevation

MAP FINDINGS

Site

Database(s)

EDR ID Number
EPA ID Number

ARDAGH GLASS INC (Continued)

1000411057

Sequence Number: 2148032
Mixed Radioactive Flag: False
Designation Code: D
Reported Quantity: 25
Quantity Unit: LB
Kilograms Quantity: 11.340000195048004
Density Number: 0
Density Quantity: Not reported

Waste Managed Off Site: Y
State Only Waste Code 1: Not reported
State Only Waste Code 2: Not reported
Report Managed On Site: 0
KG Managed On Site: 0
Generator Treatment Code: Not reported
Permit By Rule Code: Not reported
WCDE Residence Code: Not reported
WCDH Origin Code: 1
WCDE On Site Code: Not reported
WCDB Code: W209
Description: Waste paint.
CORb Sequence Number: 125517
Sequence Number: 2148123
Mixed Radioactive Flag: False
Designation Code: D
Reported Quantity: 225
Quantity Unit: LB
Kilograms Quantity: 102.06000175543204
Density Number: 0
Density Quantity: Not reported

Shipments Sent:

CORB Waste Sequence Number: 125517
Waste Sequence Number: 2148125
Sequence Number: 1046255
Shipment Date: 5/7/2010
Manifest Document ID: 002549492SKS
Reported Quantity: 300
Unit of Measure: LB
Kilograms Quantity: 136.080002340576
Receiving EPAID: TXD077603371

Waste Sequence Number: 2148125
Sequence Number: 1046258
Shipment Date: 8/20/2010
Manifest Document ID: 002484956SKS
Reported Quantity: 400
Unit of Measure: LB
Kilograms Quantity: 181.440003120768
Receiving EPAID: TXD077603371

Waste Sequence Number: 2148125
Sequence Number: 1046253
Shipment Date: 4/29/2010
Manifest Document ID: 002220099SKS
Reported Quantity: 700
Unit of Measure: LB

Map ID
Direction
Distance
Elevation

MAP FINDINGS

Site

Database(s)

EDR ID Number
EPA ID Number

ARDAGH GLASS INC (Continued)

1000411057

Kilograms Quantity: 317.520005461344
Receiving EPAID: TXD077603371

Waste Sequence Number: 2148030
Sequence Number: 1046238
Shipment Date: 4/14/2010
Manifest Document ID: 000107771JJK
Reported Quantity: 14600
Unit of Measure: LB
Kilograms Quantity: 6622.56011390803
Receiving EPAID: ORD089452353

Waste Sequence Number: 2148030
Sequence Number: 1046239
Shipment Date: 4/15/2010
Manifest Document ID: 000107777JJK
Reported Quantity: 8500
Unit of Measure: LB
Kilograms Quantity: 3855.60006631632
Receiving EPAID: ORD089452353

Waste Sequence Number: 2148030
Sequence Number: 1046241
Shipment Date: 4/21/2010
Manifest Document ID: 000107779JJK
Reported Quantity: 21700
Unit of Measure: LB
Kilograms Quantity: 9843.12016930167
Receiving EPAID: ORD089452353

Waste Sequence Number: 2148030
Sequence Number: 1046240
Shipment Date: 4/19/2010
Manifest Document ID: 000107778JJK
Reported Quantity: 13100
Unit of Measure: LB
Kilograms Quantity: 5942.16010220515
Receiving EPAID: ORD089452353

Waste Sequence Number: 2148030
Sequence Number: 1045931
Shipment Date: 4/12/2010
Manifest Document ID: 001823309JJK
Reported Quantity: 13900
Unit of Measure: LB
Kilograms Quantity: 6305.04010844669
Receiving EPAID: ORD089452353

Waste Sequence Number: 2148030
Sequence Number: 1045930
Shipment Date: 4/12/2010
Manifest Document ID: 000107768JJK
Reported Quantity: 26300
Unit of Measure: LB
Kilograms Quantity: 11929.6802051905
Receiving EPAID: ORD089452353

Map ID
Direction
Distance
Elevation

MAP FINDINGS

Site

Database(s)

EDR ID Number
EPA ID Number

ARDAGH GLASS INC (Continued)

1000411057

Waste Sequence Number: 2148030
Sequence Number: 1045933
Shipment Date: 4/12/2010
Manifest Document ID: 000107767JJK
Reported Quantity: 23200
Unit of Measure: LB
Kilograms Quantity: 10523.5201810045
Receiving EPAID: ORD089452353

Waste Sequence Number: 2148030
Sequence Number: 1045932
Shipment Date: 4/12/2010
Manifest Document ID: 001823310JJK
Reported Quantity: 23450
Unit of Measure: LB
Kilograms Quantity: 10636.920182955
Receiving EPAID: ORD089452353

Waste Stream Off Site Mgmt:
Waste CORB Sequence Number: 125517
Waste Sequence Number: 2148125
Sequence Number: 537126
Received EPAID: TXD077603371
Managed Quantity: 1400
Kilogram Quantity: 635.04001092268823
Recycled Percentage: 0
Waste Management System Code: H141

Waste Sequence Number: 2148122
Sequence Number: 537124
Received EPAID: WAD020257945
Managed Quantity: 6750
Kilogram Quantity: 25535.412439209096
Recycled Percentage: 0
Waste Management System Code: H077

Waste Sequence Number: 2148124
Sequence Number: 537116
Received EPAID: IDD073114654
Managed Quantity: 1000
Kilogram Quantity: 453.60000780192019
Recycled Percentage: 0
Waste Management System Code: H132

Waste Sequence Number: 2148032
Sequence Number: 537026
Received EPAID: MOD981123391
Managed Quantity: 25
Kilogram Quantity: 11.340000195048004
Recycled Percentage: 0
Waste Management System Code: H141

Waste Sequence Number: 2148123
Sequence Number: 537115
Received EPAID: MOD981123391
Managed Quantity: 225
Kilogram Quantity: 102.06000175543204

Map ID
Direction
Distance
Elevation

MAP FINDINGS

Site

Database(s)

EDR ID Number
EPA ID Number

ARDAGH GLASS INC (Continued)

1000411057

Recycled Percentage: Not reported
Waste Management System Code: H141

Waste Sequence Number: 2148030
Sequence Number: 537123
Received EPAID: ORD089452353
Managed Quantity: 169250
Kilogram Quantity: 76771.801320474988
Recycled Percentage: 0
Waste Management System Code: H112

Waste Stream Comments:

CORB Waste Sequence Number: 125517
Comments: A-8 Form Code - Other - Refractory brick contaminated with heavy metals. A-7 Source Code - The waste is generated during a furnace rebuild that occurs every 3-4 years.

Waste Sequence Number: 2148030
Sequence Number: 1

Comments: The waste material was generated from disposal of a sulfuric acid/phosphoric acid mixture.

Waste Sequence Number: 2148032
Sequence Number: 1

Comments: The waste was generated from the rebuild of the furnace.
Waste Sequence Number: 2148124
Sequence Number: 1

Waste Stream EPA Code:

CORB Waste Sequence Number: 125517
Waste Sequence Number: 2148030
Sequence Number: 4691968
WCDA Code: D006

Waste Sequence Number: 2148032
Sequence Number: 4691974
WCDA Code: D002

Waste Sequence Number: 2148030
Sequence Number: 4691969
WCDA Code: D007

Waste Sequence Number: 2148125
Sequence Number: 4691996
WCDA Code: D007

Waste Sequence Number: 2148122
Sequence Number: 4691978
WCDA Code: D010

Waste Sequence Number: 2148124
Sequence Number: 4691984
WCDA Code: D007

Waste Sequence Number: 2148123
Sequence Number: 4691981

Map ID
Direction
Distance
Elevation

MAP FINDINGS

Site

Database(s)

EDR ID Number
EPA ID Number

ARDAGH GLASS INC (Continued)

1000411057

WCDA Code: D001
Waste Sequence Number: 2148030
Sequence Number: 4691970
WCDA Code: D008

Waste Stream Source Code:
CORB Waste Sequence Number: 125517
Waste Sequence Number: 2148122
Sequence Number: 1
WCDD Code: G21

Waste Sequence Number: 2148125
Sequence Number: 1
WCDD Code: G21

Waste Sequence Number: 2148123
Sequence Number: 1
WCDD Code: G06

Waste Sequence Number: 2148030
Sequence Number: 1
WCDD Code: G19

Waste Sequence Number: 2148032
Sequence Number: 1
WCDD Code: G19

Waste Sequence Number: 2148124
Sequence Number: 1
WCDD Code: G19

Name: SAINT GOBAIN CONTAINERS INC
Address: 5801 E MARGINAL WAY S
City,State,Zip: SEATTLE, WA 98134-2497
Facility Address 2: Not reported
Facility ID: 94925241
EPA ID: WAD044589935
NAICS: 327213
State Waste Code Desc: WT02
Federal Waste Code Desc: D001, D002, D007, D035, U226
Form Comm: Not reported
Data Year: 2009
Permit by Rule: False
Mailing Address 2: Not reported
Treatment by Generator: False
Mixed Radioactive Waste: False
Importer of Hazardous Waste: False
Immediate Recycler: False
Treatment/Storage/Disposal/Recycling Facility: False
Generator of Dangerous Fuel Waste: False
Generator Marketing to Burner: False
Other Marketers (i.e., blender, distributor, etc.): False
Utility Boiler Burner: False
Industry Boiler Burner: False
Industrial Furnace: False

Map ID
Direction
Distance
Elevation

MAP FINDINGS

Site

Database(s)

EDR ID Number
EPA ID Number

ARDAGH GLASS INC (Continued)

1000411057

Smelter Defferal:	False
Universal Waste:	Not reported
Off-Specification:	Not reported
LN Address 2:	Not reported
Tax Reg #:	602104111
Business Type:	Glass Container Manufactu
Mail Name:	Saint Gobain Containers Inc
Mailing Address:	5801 E MARGINAL WAY S
Mailing City,State,Zip:	SEATTLE, WA 98134-2497
Legal Organization Name:	Saint Gobain Containers Inc
Legal Organization Type:	Private
Legal Contact:	Not reported
Legal Address:	PO Box 4200
Legal Address 2:	Not reported
Legal City,State,Zip:	Muncie, IN 47307-4200
Legal Phone Number:	765-741-7112
Legal Effective Date:	09/15/1995
Land Organization Name:	Saint Gobain Containers Inc
Land Organization Type:	Private
Land Contact:	Not reported
Land Address:	PO Box 4200
Land City,State,Zip:	Muncie, IN 47307-4200
Land Phone Number:	765-741-7112
Operator Organization Name:	Saint Gobain Containers Inc
Operator Organization Type:	Private
Operator:	Not reported
Operator Address:	5801 E MARGINAL WAY S
Operator Address 2:	Not reported
Operator City,State,Zip:	SEATTLE, WA 98134-2497
Operator Phone Number:	206-762-0660 6275
Operator Effective Date:	09/15/1995
Site Contact:	Marlon A Trigg
Site Contact Address:	5801 E MARGINAL WAY S
Contact City,State,Zip:	SEATTLE, WA 98134-2497
Site Contact Phone Number:	(206)768-6221
Site Contact Email:	Marlon.trigg@saint-gobain.com
Gen Status Code:	MQG
Monthly Generation:	False
Batch Generation:	True
One Time Generation:	False
Transport Own Waste:	False
Tranports Other Waste:	False
Recycler Onsite:	False
Transfer Facility:	False
Other Exemption:	Not reported
UW Battery Gen:	False
Used Oil Transporter:	False
Used Oil Transfer Facility:	False
Used Oil Processor:	False
Used Oil Refiner:	False
Used Oil Fuel Marketer Directs Shipments:	False
Used Oil Fuel Marketer Meets Specs:	False
Site Contact Address 2:	Not reported
Waste Stream Generated:	
Waste Managed Off Site:	Y
State Only Waste Code 1:	Not reported
State Only Waste Code 2:	Not reported

Map ID
Direction
Distance
Elevation

MAP FINDINGS

Site

Database(s)

EDR ID Number
EPA ID Number

ARDAGH GLASS INC (Continued)

1000411057

Report Managed On Site: 0
KG Managed On Site: 0
Generator Treatment Code: Not reported
Permit By Rule Code: Not reported
WCDE Residence Code: Not reported
WCDH Origin Code: 2
WCDE On Site Code: Not reported
WCDB Code: W209
Description: Waste Corrosive Liquid, Organic, Acidic
CORb Sequence Number: 122333
Sequence Number: 2138197
Mixed Radioactive Flag: False
Designation Code: D
Reported Quantity: 10
Quantity Unit: LB
Kilograms Quantity: 4.5360000780192014
Density Number: 0
Density Quantity: Not reported

Waste Managed Off Site: Y
State Only Waste Code 1: Not reported
State Only Waste Code 2: Not reported
Report Managed On Site: 0
KG Managed On Site: 0
Generator Treatment Code: Not reported
Permit By Rule Code: Not reported
WCDE Residence Code: Not reported
WCDH Origin Code: 1
WCDE On Site Code: Not reported
WCDB Code: W209
Description: Flammable Paint-Loosepack
CORb Sequence Number: 122333
Sequence Number: 2137260
Mixed Radioactive Flag: False
Designation Code: D
Reported Quantity: 870
Quantity Unit: LB
Kilograms Quantity: 394.63200678767055
Density Number: 0
Density Quantity: Not reported

Waste Managed Off Site: Y
State Only Waste Code 1: Not reported
State Only Waste Code 2: Not reported
Report Managed On Site: 0
KG Managed On Site: 0
Generator Treatment Code: Not reported
Permit By Rule Code: Not reported
WCDE Residence Code: Not reported
WCDH Origin Code: 2
WCDE On Site Code: Not reported
WCDB Code: W110
Description: Waste Caustic Alkali Liquids
CORb Sequence Number: 122333
Sequence Number: 2137264
Mixed Radioactive Flag: False
Designation Code: D

Map ID
Direction
Distance
Elevation

MAP FINDINGS

Site

Database(s)

EDR ID Number
EPA ID Number

ARDAGH GLASS INC (Continued)

1000411057

Reported Quantity:	550
Quantity Unit:	LB
Kilograms Quantity:	249.48000429105608
Density Number:	0
Density Quantity:	Not reported
Waste Managed Off Site:	Y
State Only Waste Code 1:	Not reported
State Only Waste Code 2:	Not reported
Report Managed On Site:	0
KG Managed On Site:	0
Generator Treatment Code:	Not reported
Permit By Rule Code:	Not reported
WCDE Residence Code:	Not reported
WCDH Origin Code:	1
WCDE On Site Code:	Not reported
WCDB Code:	W310
Description:	Sand and Absorbant with TriMer Fluid
CORb Sequence Number:	122333
Sequence Number:	2137258
Mixed Radioactive Flag:	False
Designation Code:	D
Reported Quantity:	1700
Quantity Unit:	LB
Kilograms Quantity:	771.12001326326424
Density Number:	0
Density Quantity:	Not reported
Waste Managed Off Site:	Y
State Only Waste Code 1:	WT02
State Only Waste Code 2:	Not reported
Report Managed On Site:	0
KG Managed On Site:	0
Generator Treatment Code:	Not reported
Permit By Rule Code:	Not reported
WCDE Residence Code:	Not reported
WCDH Origin Code:	2
WCDE On Site Code:	Not reported
WCDB Code:	W001
Description:	Waste Ammonia Solution
CORb Sequence Number:	122333
Sequence Number:	2137265
Mixed Radioactive Flag:	False
Designation Code:	D
Reported Quantity:	20
Quantity Unit:	LB
Kilograms Quantity:	9.0720001560384027
Density Number:	0
Density Quantity:	Not reported
Waste Managed Off Site:	Y
State Only Waste Code 1:	Not reported
State Only Waste Code 2:	Not reported
Report Managed On Site:	0
KG Managed On Site:	0
Generator Treatment Code:	Not reported
Permit By Rule Code:	Not reported

Map ID
Direction
Distance
Elevation

MAP FINDINGS

Site

Database(s)

EDR ID Number
EPA ID Number

ARDAGH GLASS INC (Continued)

1000411057

WCDE Residence Code: Not reported
WCDH Origin Code: 2
WCDE On Site Code: Not reported
WCDB Code: W202
Description: Waste Trichloroethane
CORb Sequence Number: 122333
Sequence Number: 2137262
Mixed Radioactive Flag: False
Designation Code: D
Reported Quantity: 10
Quantity Unit: LB
Kilograms Quantity: 4.5360000780192014
Density Number: 0
Density Quantity: Not reported

Shipments Sent:

CORB Waste Sequence Number: 122333
Waste Sequence Number: 2137264
Sequence Number: 1022682
Shipment Date: 10/21/2009
Manifest Document ID: 001365995JJK
Reported Quantity: 550
Unit of Measure: LB
Kilograms Quantity: 249.480004291056
Receiving EPAID: CAD980884183

Waste Sequence Number: 2137262
Sequence Number: 1022675
Shipment Date: 10/21/2009
Manifest Document ID: 001365995JJK
Reported Quantity: 10
Unit of Measure: LB
Kilograms Quantity: 4.5360000780192
Receiving EPAID: CAD980884183

Waste Sequence Number: 2137260
Sequence Number: 1022674
Shipment Date: 10/21/2009
Manifest Document ID: 001364689JJK
Reported Quantity: 120
Unit of Measure: LB
Kilograms Quantity: 54.4320009362304
Receiving EPAID: CAD980884183

Waste Sequence Number: 2137260
Sequence Number: 1022673
Shipment Date: 3/10/2009
Manifest Document ID: 001364689JJK
Reported Quantity: 750
Unit of Measure: LB
Kilograms Quantity: 340.20000585144
Receiving EPAID: CAD980884183

Waste Sequence Number: 2137258
Sequence Number: 1022671
Shipment Date: 7/1/2009
Manifest Document ID: 001365868JJK

Map ID
Direction
Distance
Elevation

MAP FINDINGS

Site

Database(s)

EDR ID Number
EPA ID Number

ARDAGH GLASS INC (Continued)

1000411057

Reported Quantity:	1200
Unit of Measure:	LB
Kilograms Quantity:	544.320009362304
Receiving EPAID:	NVT330010000
Waste Sequence Number:	2138197
Sequence Number:	1024334
Shipment Date:	10/21/2009
Mainfest Document ID:	001365995JJK
Reported Quantity:	10
Unit of Measure:	LB
Kilograms Quantity:	4.5360000780192
Receiving EPAID:	CAD980884183
Waste Sequence Number:	2137265
Sequence Number:	1022684
Shipment Date:	10/21/2009
Mainfest Document ID:	001365995JJK
Reported Quantity:	20
Unit of Measure:	LB
Kilograms Quantity:	9.0720001560384
Receiving EPAID:	CAD980884183
Waste Sequence Number:	2137258
Sequence Number:	1022672
Shipment Date:	3/10/2009
Mainfest Document ID:	001364688JJK
Reported Quantity:	500
Unit of Measure:	LB
Kilograms Quantity:	226.80000390096
Receiving EPAID:	NVT330010000
Waste Stream Off Site Mgmt:	
Waste CORB Sequence Number:	122333
Waste Sequence Number:	2137265
Sequence Number:	526002
Received EPAID:	CAD980884183
Managed Quantity:	20
Kilogram Quantity:	9.0720001560384027
Recycled Percentage:	0
Waste Management System Code:	H141
Waste Sequence Number:	2137264
Sequence Number:	525999
Received EPAID:	CAD980884183
Managed Quantity:	550
Kilogram Quantity:	249.48000429105608
Recycled Percentage:	0
Waste Management System Code:	H141
Waste Sequence Number:	2137260
Sequence Number:	525990
Received EPAID:	CAD980884183
Managed Quantity:	870
Kilogram Quantity:	394.63200678767055
Recycled Percentage:	0
Waste Management System Code:	H141

Map ID
Direction
Distance
Elevation

MAP FINDINGS

Site

Database(s)

EDR ID Number
EPA ID Number

ARDAGH GLASS INC (Continued)

1000411057

Waste Sequence Number: 2137262
Sequence Number: 525994
Received EPAID: CAD980884183
Managed Quantity: 10
Kilogram Quantity: 4.5360000780192014
Recycled Percentage: 0
Waste Management System Code: H141

Waste Sequence Number: 2138197
Sequence Number: 527287
Received EPAID: CAD980884183
Managed Quantity: 10
Kilogram Quantity: 4.5360000780192014
Recycled Percentage: 0
Waste Management System Code: H141

Waste Sequence Number: 2137258
Sequence Number: 525989
Received EPAID: NVT330010000
Managed Quantity: 1700
Kilogram Quantity: 771.12001326326424
Recycled Percentage: 0
Waste Management System Code: H132

Waste Stream Comments:

CORB Waste Sequence Number: 122333
Comments: W319 - Sand and Absorbent with Trimer fluid.
Waste Sequence Number: 2137258
Sequence Number: 1

Comments: G19 - One-time clean-out of acid waste materials
Waste Sequence Number: 2138197
Sequence Number: 1

Waste Stream EPA Code:

CORB Waste Sequence Number: 122333
Waste Sequence Number: 2137260
Sequence Number: 4620973
WCDA Code: D035

Waste Sequence Number: 2137260
Sequence Number: 4620972
WCDA Code: D001

Waste Sequence Number: 2137264
Sequence Number: 4621009
WCDA Code: D002

Waste Sequence Number: 2137258
Sequence Number: 4620999
WCDA Code: D007

Waste Sequence Number: 2137262
Sequence Number: 4620994
WCDA Code: U226

Map ID
 Direction
 Distance
 Elevation

MAP FINDINGS

Site

Database(s)

EDR ID Number
 EPA ID Number

ARDAGH GLASS INC (Continued)

1000411057

Waste Sequence Number: 2138197
 Sequence Number: 4640754
 WCDA Code: D002

Waste Stream Source Code:
 CORB Waste Sequence Number: 122333
 Waste Sequence Number: 2138197
 Sequence Number: 1
 WCDD Code: G19

Waste Sequence Number: 2137262
 Sequence Number: 1
 WCDD Code: G11

Waste Sequence Number: 2137265
 Sequence Number: 1
 WCDD Code: G22

Waste Sequence Number: 2137260
 Sequence Number: 1
 WCDD Code: G06

Waste Sequence Number: 2137264
 Sequence Number: 1
 WCDD Code: G22

Waste Sequence Number: 2137258
 Sequence Number: 1
 WCDD Code: G21

Name: SAINT GOBAIN CONTAINERS INC
 Address: 5801 E MARGINAL WAY S
 City,State,Zip: SEATTLE, WA 98134-2497
 Facility Address 2: Not reported
 Facility ID: 94925241
 EPA ID: WAD044589935
 NAICS: 327213
 State Waste Code Desc: Not reported
 Federal Waste Code Desc: D010, D007, D001, D035
 Form Comm: Not reported
 Data Year: 2008
 Permit by Rule: False
 Mailing Address 2: Not reported
 Treatment by Generator: False
 Mixed Radioactive Waste: False
 Importer of Hazardous Waste: False
 Immediate Recycler: False
 Treatment/Storage/Disposal/Recycling Facility: False
 Generator of Dangerous Fuel Waste: False
 Generator Marketing to Burner: False
 Other Marketers (i.e., blender, distributor, etc.): False
 Utility Boiler Burner: False
 Industry Boiler Burner: False
 Industrial Furnace: False
 Smelter Defferal: False
 Universal Waste: Not reported

Map ID
Direction
Distance
Elevation

MAP FINDINGS

Site

Database(s)

EDR ID Number
EPA ID Number

ARDAGH GLASS INC (Continued)

1000411057

Off-Specification:	Not reported
LN Address 2:	Not reported
Tax Reg #:	602104111
Business Type:	Glass Container Manufactu
Mail Name:	Saint Gobain Containers Inc
Mailing Address:	5801 E MARGINAL WAY S
Mailing City,State,Zip:	SEATTLE, WA 98134-2497
Legal Organization Name:	Saint Gobain Containers Inc
Legal Organization Type:	Private
Legal Contact:	Not reported
Legal Address:	PO Box 4200
Legal Address 2:	Not reported
Legal City,State,Zip:	Muncie, IN 47307-4200
Legal Phone Number:	765-741-7112
Legal Effective Date:	09/15/1995
Land Organization Name:	Saint Gobain Containers Inc
Land Organization Type:	Private
Land Contact:	Not reported
Land Address:	PO Box 4200
Land City,State,Zip:	Muncie, IN 47307-4200
Land Phone Number:	765-741-7112
Operator Organization Name:	Saint Gobain Containers Inc
Operator Organization Type:	Private
Operator:	Not reported
Operator Address:	5801 E MARGINAL WAY S
Operator Address 2:	Not reported
Operator City,State,Zip:	SEATTLE, WA 98134-2497
Operator Phone Number:	206-762-0660 6275
Operator Effective Date:	09/15/1995
Site Contact:	Marlon A Trigg
Site Contact Address:	5801 E MARGINAL WAY S
Contact City,State,Zip:	SEATTLE, WA 98134-2497
Site Contact Phone Number:	(206)768-6221
Site Contact Email:	Marlon.trigg@saint-gobain.com
Gen Status Code:	LQG
Monthly Generation:	False
Batch Generation:	True
One Time Generation:	False
Transport Own Waste:	False
Tranports Other Waste:	False
Recycler Onsite:	False
Transfer Facility:	False
Other Exemption:	Not reported
UW Battery Gen:	False
Used Oil Transporter:	False
Used Oil Transfer Facility:	False
Used Oil Processor:	False
Used Oil Refiner:	False
Used Oil Fuel Marketer Directs Shipments:	False
Used Oil Fuel Marketer Meets Specs:	False
Site Contact Address 2:	Not reported
Waste Stream Generated:	
Waste Managed Off Site:	Y
State Only Waste Code 1:	Not reported
State Only Waste Code 2:	Not reported
Report Managed On Site:	0
KG Managed On Site:	0

Map ID
Direction
Distance
Elevation

MAP FINDINGS

Site

Database(s)

EDR ID Number
EPA ID Number

ARDAGH GLASS INC (Continued)

1000411057

Generator Treatment Code:	Not reported
Permit By Rule Code:	Not reported
WCDE Residence Code:	Not reported
WCDH Origin Code:	1
WCDE On Site Code:	Not reported
WCDB Code:	W107
Description:	Waste Cyanide Labpack
CORb Sequence Number:	116581
Sequence Number:	1998639
Mixed Radioactive Flag:	False
Designation Code:	D
Reported Quantity:	1
Quantity Unit:	LB
Kilograms Quantity:	0.45360000780192017
Density Number:	0
Density Quantity:	Not reported
Waste Managed Off Site:	Y
State Only Waste Code 1:	Not reported
State Only Waste Code 2:	Not reported
Report Managed On Site:	0
KG Managed On Site:	0
Generator Treatment Code:	Not reported
Permit By Rule Code:	Not reported
WCDE Residence Code:	Not reported
WCDH Origin Code:	1
WCDE On Site Code:	Not reported
WCDB Code:	W312
Description:	Waste Solid Labpack
CORb Sequence Number:	116581
Sequence Number:	1998638
Mixed Radioactive Flag:	False
Designation Code:	D
Reported Quantity:	15
Quantity Unit:	LB
Kilograms Quantity:	6.804000117028802
Density Number:	0
Density Quantity:	Not reported
Waste Managed Off Site:	Y
State Only Waste Code 1:	Not reported
State Only Waste Code 2:	Not reported
Report Managed On Site:	0
KG Managed On Site:	0
Generator Treatment Code:	Not reported
Permit By Rule Code:	Not reported
WCDE Residence Code:	Not reported
WCDH Origin Code:	1
WCDE On Site Code:	Not reported
WCDB Code:	W209
Description:	Flammable Paint-Loosepack
CORb Sequence Number:	116581
Sequence Number:	1998635
Mixed Radioactive Flag:	False
Designation Code:	D
Reported Quantity:	500
Quantity Unit:	LB

Map ID
Direction
Distance
Elevation

MAP FINDINGS

Site

Database(s)

EDR ID Number
EPA ID Number

ARDAGH GLASS INC (Continued)

1000411057

Kilograms Quantity:	226.80000390096009
Density Number:	0
Density Quantity:	Not reported
Waste Managed Off Site:	Y
State Only Waste Code 1:	Not reported
State Only Waste Code 2:	Not reported
Report Managed On Site:	0
KG Managed On Site:	0
Generator Treatment Code:	Not reported
Permit By Rule Code:	Not reported
WCDE Residence Code:	Not reported
WCDH Origin Code:	1
WCDE On Site Code:	Not reported
WCDB Code:	W310
Description:	Sand and Absorbant with TriMer Fluid
CORB Sequence Number:	116581
Sequence Number:	1998633
Mixed Radioactive Flag:	False
Designation Code:	D
Reported Quantity:	1100
Quantity Unit:	LB
Kilograms Quantity:	498.96000858211215
Density Number:	0
Density Quantity:	Not reported
Waste Managed Off Site:	Y
State Only Waste Code 1:	Not reported
State Only Waste Code 2:	Not reported
Report Managed On Site:	0
KG Managed On Site:	0
Generator Treatment Code:	Not reported
Permit By Rule Code:	Not reported
WCDE Residence Code:	Not reported
WCDH Origin Code:	1
WCDE On Site Code:	Not reported
WCDB Code:	W113
Description:	TriMer Fluid
CORB Sequence Number:	116581
Sequence Number:	1998625
Mixed Radioactive Flag:	False
Designation Code:	D
Reported Quantity:	58100
Quantity Unit:	LB
Kilograms Quantity:	26354.160453291563
Density Number:	0
Density Quantity:	Not reported
Shipments Sent:	
CORB Waste Sequence Number:	116581
Waste Sequence Number:	1998633
Sequence Number:	942915
Shipment Date:	11/27/2008
Mainfest Document ID:	001364509JJK
Reported Quantity:	1100
Unit of Measure:	LB
Kilograms Quantity:	498.960008582112

Map ID
Direction
Distance
Elevation

MAP FINDINGS

Site

Database(s)

EDR ID Number
EPA ID Number

ARDAGH GLASS INC (Continued)

1000411057

Receiving EPAID:	NVT330010000
Waste Sequence Number:	1998625
Sequence Number:	942911
Shipment Date:	10/9/2008
Mainfest Document ID:	001364536JJK
Reported Quantity:	23600
Unit of Measure:	LB
Kilograms Quantity:	10704.9601841253
Receiving EPAID:	ORD089452353
Waste Sequence Number:	1998625
Sequence Number:	942912
Shipment Date:	11/25/2008
Mainfest Document ID:	001364590JJK
Reported Quantity:	34500
Unit of Measure:	LB
Kilograms Quantity:	15649.2002691662
Receiving EPAID:	ORD089452353
Waste Sequence Number:	1998639
Sequence Number:	942924
Shipment Date:	5/5/2008
Mainfest Document ID:	001368913JJK
Reported Quantity:	1
Unit of Measure:	LB
Kilograms Quantity:	0.45360000780192
Receiving EPAID:	CAD980884183
Waste Sequence Number:	1998638
Sequence Number:	942923
Shipment Date:	5/5/2008
Mainfest Document ID:	001368913JJK
Reported Quantity:	15
Unit of Measure:	LB
Kilograms Quantity:	6.8040001170288
Receiving EPAID:	CAD980884183
Waste Sequence Number:	1998635
Sequence Number:	942920
Shipment Date:	10/27/2008
Mainfest Document ID:	001364508JJK
Reported Quantity:	500
Unit of Measure:	LB
Kilograms Quantity:	226.80000390096
Receiving EPAID:	CAD980884183
Waste Stream Off Site Mgmt:	
Waste CORB Sequence Number:	116581
Waste Sequence Number:	1998639
Sequence Number:	481538
Received EPAID:	CAD980884183
Managed Quantity:	1
Kilogram Quantity:	0.45360000780192017
Recycled Percentage:	0
Waste Management System Code:	H141

Map ID
Direction
Distance
Elevation

MAP FINDINGS

Site

Database(s)

EDR ID Number
EPA ID Number

ARDAGH GLASS INC (Continued)

1000411057

Waste Sequence Number:	1998625
Sequence Number:	481513
Received EPAID:	ORD089452353
Managed Quantity:	58100
Kilogram Quantity:	26354.160453291563
Recycled Percentage:	0
Waste Management System Code:	H111
Waste Sequence Number:	1998633
Sequence Number:	481523
Received EPAID:	NVT330010000
Managed Quantity:	1100
Kilogram Quantity:	498.96000858211215
Recycled Percentage:	0
Waste Management System Code:	H132
Waste Sequence Number:	1998638
Sequence Number:	481536
Received EPAID:	CAD980884183
Managed Quantity:	15
Kilogram Quantity:	6.804000117028802
Recycled Percentage:	0
Waste Management System Code:	H141
Waste Sequence Number:	1998635
Sequence Number:	481543
Received EPAID:	CAD980884183
Managed Quantity:	500
Kilogram Quantity:	226.80000390096009
Recycled Percentage:	0
Waste Management System Code:	H141
Waste Stream EPA Code:	
CORB Waste Sequence Number:	116581
Waste Sequence Number:	1998638
Sequence Number:	4244309
WCDA Code:	D010
Waste Sequence Number:	1998633
Sequence Number:	4244028
WCDA Code:	D007
Waste Sequence Number:	1998635
Sequence Number:	4244223
WCDA Code:	D035
Waste Sequence Number:	1998635
Sequence Number:	4244222
WCDA Code:	D001
Waste Sequence Number:	1998639
Sequence Number:	4244310
WCDA Code:	P106
Waste Sequence Number:	1998625
Sequence Number:	4244861
WCDA Code:	D010

Map ID
Direction
Distance
Elevation

MAP FINDINGS

Site

Database(s)

EDR ID Number
EPA ID Number

ARDAGH GLASS INC (Continued)

1000411057

Waste Stream Source Code:
CORB Waste Sequence Number: 116581
Waste Sequence Number: 1998635
Sequence Number: 1
WCDD Code: G06

Waste Sequence Number: 1998633
Sequence Number: 1
WCDD Code: G21

Waste Sequence Number: 1998639
Sequence Number: 1
WCDD Code: G11

Waste Sequence Number: 1998638
Sequence Number: 1
WCDD Code: G06

Waste Sequence Number: 1998625
Sequence Number: 1
WCDD Code: G21

Name: SAINT GOBAIN CONTAINERS INC
Address: 5801 E MARGINAL WAY S
City,State,Zip: SEATTLE, WA 98134-2497
Facility Address 2: Not reported
Facility ID: 94925241
EPA ID: WAD044589935
NAICS: 327213
State Waste Code Desc: Not reported
Federal Waste Code Desc: D001 D035 F003 F005D001, D035, D006, D007, D008
Form Comm: This Site ID Form provides updated site contact information.Waste printing ink is generated as a result of the container production process. One shipment of waste printing ink was made during 2005.

Data Year: Not reported
Permit by Rule: F
Mailing Address 2: Not reported
Treatment by Generator: F
Mixed Radioactive Waste: F
Importer of Hazardous Waste: F
Immediate Recycler: F
Treatment/Storage/Disposal/Recycling Facility: F
Generator of Dangerous Fuel Waste: F
Generator Marketing to Burner: F
Other Marketers (i.e., blender, distributor, etc.): F
Utility Boiler Burner: F
Industry Boiler Burner: F
Industrial Furnace: F
Smelter Defferal: F
Universal Waste: Not reported
Off-Specification: Not reported
LN Address 2: Not reported
Tax Reg #: 602104111
Business Type: Glass Container Manufactu
Mail Name: Saint Gobain Containers Inc
Mailing Address: 5801 E MARGINAL WAY S

Map ID
Direction
Distance
Elevation

MAP FINDINGS

Site

Database(s)

EDR ID Number
EPA ID Number

ARDAGH GLASS INC (Continued)

1000411057

Mailing City,State,Zip: SEATTLE, WA 98134-2497
Legal Organization Name: Saint Gobain Containers Inc
Legal Organization Type: Private
Legal Contact: Not reported
Legal Address: PO Box 4200
Legal Address 2: Not reported
Legal City,State,Zip: Muncie, IN 47307-4200
Legal Phone Number: 765-741-7112
Legal Effective Date: 09/15/1995
Land Organization Name: Saint Gobain Containers Inc
Land Organization Type: Private
Land Contact: Not reported
Land Address: PO Box 4200
Land City,State,Zip: Muncie, IN 47307-4200
Land Phone Number: 765-741-7112
Operator Organization Name: Saint Gobain Containers Inc
Operator Organization Type: Private
Operator: Not reported
Operator Address: 5801 E MARGINAL WAY S
Operator Address 2: Not reported
Operator City,State,Zip: SEATTLE, WA 98134-2497
Operator Phone Number: 206-762-0660 6275
Operator Effective Date: 09/15/1995
Site Contact: Marlon A Trigg
Site Contact Address: 5801 E MARGINAL WAY S
Contact City,State,Zip: SEATTLE, WA 98134-2497
Site Contact Phone Number: (206)768-6221
Site Contact Email: Marlon.trigg@saint-gobain.com
Gen Status Code: SQG
Monthly Generation: F
Batch Generation: T
One Time Generation: F
Transport Own Waste: F
Tranports Other Waste: F
Recycler Onsite: F
Transfer Facility: F
Other Exemption: Not reported
UW Battery Gen: F
Used Oil Transporter: F
Used Oil Transfer Facility: F
Used Oil Processor: F
Used Oil Refiner: F
Used Oil Fuel Marketer Directs Shipments: F
Used Oil Fuel Marketer Meets Specs: F
Site Contact Address 2: Not reported

Name: SAINT GOBAIN CONTAINERS INC
Address: 5801 E MARGINAL WAY S
City,State,Zip: SEATTLE, WA 98134-2497
Facility Address 2: Not reported
Facility ID: 94925241
EPA ID: WAD044589935
NAICS: 327213
State Waste Code Desc: Not reported
Federal Waste Code Desc: D001 D035 F003 F005D001, D035, D006, D007, D008
Form Comm: This Site ID Form provides updated site contact information.Waste printing ink is generated as a result of the container production

Map ID
Direction
Distance
Elevation

MAP FINDINGS

Site

Database(s)

EDR ID Number
EPA ID Number

ARDAGH GLASS INC (Continued)

1000411057

Data Year: process. One shipment of waste printing ink was made during 2005.
Permit by Rule: Not reported
Mailing Address 2: FALSE
Treatment by Generator: Not reported
Mixed Radioactive Waste: FALSE
Importer of Hazardous Waste: FALSE
Immediate Recycler: FALSE
Treatment/Storage/Disposal/Recycling Facility: FALSE
Generator of Dangerous Fuel Waste: FALSE
Generator Marketing to Burner: FALSE
Other Marketers (i.e., blender, distributor, etc.): FALSE
Utility Boiler Burner: FALSE
Industry Boiler Burner: FALSE
Industrial Furnace: FALSE
Smelter Defferal: FALSE
Universal Waste: Not reported
Off-Specification: Not reported
LN Address 2: 1509 S Macedonia Ave
Tax Reg #: 601656793
Business Type: Glass Container Manufactu
Mail Name: Saint Gobain Containers Inc
Mailing Address: 5801 E MARGINAL WAY S
Mailing City,State,Zip: SEATTLE, WA 98134-2497
Legal Organization Name: Saint Gobain Containers Inc
Legal Organization Type: Private
Legal Contact: Not reported
Legal Address: PO Box 4200
Legal Address 2: 1509 S Macedonia Ave
Legal City,State,Zip: Muncie, IN 47307-4200
Legal Phone Number: 765-741-7112
Legal Effective Date: 09/15/1995
Land Organization Name: Saint Gobain Containers Inc
Land Organization Type: Private
Land Contact: Not reported
Land Address: PO Box 4200
Land City,State,Zip: Muncie, IN 47307-4200
Land Phone Number: 765-741-7112
Operator Organization Name: Saint Gobain Containers Inc
Operator Organization Type: Private
Operator: Not reported
Operator Address: 5801 E MARGINAL WAY S
Operator Address 2: Not reported
Operator City,State,Zip: SEATTLE, WA 98134-2497
Operator Phone Number: 206-762-0660 6275
Operator Effective Date: 09/15/1995
Site Contact: David L Grega
Site Contact Address: 5801 E MARGINAL WAY S
Contact City,State,Zip: SEATTLE, WA 98134-2497
Site Contact Phone Number: 206-762-0660 6275
Site Contact Email: David.L.Grega@saint-gobain.com
Gen Status Code: SQG
Monthly Generation: TRUE
Batch Generation: FALSE
One Time Generation: FALSE
Transport Own Waste: FALSE
Tranports Other Waste: FALSE

Map ID
 Direction
 Distance
 Elevation

MAP FINDINGS

Site

Database(s)

EDR ID Number
 EPA ID Number

ARDAGH GLASS INC (Continued)

1000411057

Recycler Onsite:	FALSE
Transfer Facility:	FALSE
Other Exemption:	Not reported
UW Battery Gen:	FALSE
Used Oil Transporter:	FALSE
Used Oil Transfer Facility:	FALSE
Used Oil Processor:	FALSE
Used Oil Refiner:	FALSE
Used Oil Fuel Marketer Directs Shipments:	FALSE
Used Oil Fuel Marketer Meets Specs:	FALSE
Site Contact Address 2:	Not reported
Name:	SAINT GOBAIN CONTAINERS INC
Address:	5801 E MARGINAL WAY S
City,State,Zip:	SEATTLE, WA 98134-2497
Facility Address 2:	Not reported
Facility ID:	94925241
EPA ID:	WAD044589935
NAICS:	327213
State Waste Code Desc:	Not reported
Federal Waste Code Desc:	D001 D035 F003 F005D001, D035, D006, D007, D008
Form Comm:	This Site ID Form provides updated site contact information.Waste printing ink is generated as a result of the container production process. One shipment of waste printing ink was made during 2005.
Data Year:	Not reported
Permit by Rule:	No
Mailing Address 2:	Not reported
Treatment by Generator:	No
Mixed Radioactive Waste:	No
Importer of Hazardous Waste:	No
Immediate Recycler:	No
Treatment/Storage/Disposal/Recycling Facility:	No
Generator of Dangerous Fuel Waste:	No
Generator Marketing to Burner:	No
Other Marketers (i.e., blender, distributor, etc.):	No
Utility Boiler Burner:	No
Industry Boiler Burner:	No
Industrial Furnace:	No
Smelter Defferal:	No
Universal Waste:	Not reported
Off-Specification:	Not reported
LN Address 2:	1509 S Macedonia Ave
Tax Reg #:	601656793
Business Type:	Glass Container Manufactu
Mail Name:	Saint Gobain Containers Inc
Mailing Address:	5801 E MARGINAL WAY S
Mailing City,State,Zip:	SEATTLE, WA 98134-2497
Legal Organization Name:	Saint Gobain Containers Inc
Legal Organization Type:	Private
Legal Contact:	Not reported
Legal Address:	PO Box 4200
Legal Address 2:	1509 S Macedonia Ave
Legal City,State,Zip:	Muncie, IN 47307-4200
Legal Phone Number:	765-741-7112
Legal Effective Date:	09/15/1995
Land Organization Name:	Saint Gobain Containers Inc
Land Organization Type:	Private

Map ID
 Direction
 Distance
 Elevation

MAP FINDINGS

Site

Database(s)

EDR ID Number
 EPA ID Number

ARDAGH GLASS INC (Continued)

1000411057

Land Contact:	Not reported
Land Address:	PO Box 4200
Land City,State,Zip:	Muncie, IN 47307-4200
Land Phone Number:	765-741-7112
Operator Organization Name:	Saint Gobain Containers Inc
Operator Organization Type:	Private
Operator:	Not reported
Operator Address:	5801 E MARGINAL WAY S
Operator Address 2:	Not reported
Operator City,State,Zip:	SEATTLE, WA 98134-2497
Operator Phone Number:	206-762-0660 6275
Operator Effective Date:	09/15/1995
Site Contact:	David L Grega
Site Contact Address:	5801 E MARGINAL WAY S
Contact City,State,Zip:	SEATTLE, WA 98134-2497
Site Contact Phone Number:	206-762-0660 6275
Site Contact Email:	David.L.Grega@saint-gobain.com
Gen Status Code:	SQG
Monthly Generation:	Yes
Batch Generation:	No
One Time Generation:	No
Transport Own Waste:	No
Tranports Other Waste:	No
Recycler Onsite:	No
Transfer Facility:	No
Other Exemption:	Not reported
UW Battery Gen:	No
Used Oil Transporter:	No
Used Oil Transfer Facility:	No
Used Oil Processor:	No
Used Oil Refiner:	No
Used Oil Fuel Marketer Directs Shipments:	No
Used Oil Fuel Marketer Meets Specs:	No
Site Contact Address 2:	Not reported

N66
SSE
 1/8-1/4
 0.181 mi.
 954 ft.

ECULLET INC
5801 E MARGINAL WAY S
SEATTLE, WA 98134

WA ALLSITES **S121970793**
 N/A

Site 2 of 7 in cluster N

Relative:
Higher
Actual:
8 ft.

ALLSITES:
 Name: **ECULLET INC**
 Facility Id: **9363**

N67
SSE
 1/8-1/4
 0.181 mi.
 954 ft.

BALL INCON
5801 E. MARGINAL WAY S.
SEATTLE, WA 98134

WA ICR **S104486065**
 N/A

Site 3 of 7 in cluster N

Relative:
Higher
Actual:
8 ft.

ICR:
 Date Ecology Received Report: **//**
 Contaminants Found at Site: **Petroleum products**
 Media Contaminated: **Soil**
 Waste Management: **Tank**

Map ID
Direction
Distance
Elevation

MAP FINDINGS

Site

Database(s)

EDR ID Number
EPA ID Number

BALL INCON (Continued)

S104486065

Region: North Western
Type of Report Ecology Received: Interim cleanup report
Site Register Issue: 91-23
County Code: 17
Contact: Not reported
Report Title: Not reported

N68
SSE
1/8-1/4
0.181 mi.
954 ft.

INCON PACKAGING
5801 E MARGINAL WAY S
SEATTLE, WA 98134
Site 4 of 7 in cluster N

WA HSL
WA LUST
WA UST
WA AIRS
WA MANIFEST
WA NPDES
U003027329
N/A

Relative:
Higher
Actual:
8 ft.

HSL:
Name: BALL INCON
Address: Not reported
City,State,Zip: SEATTLE, WA
edr_fstat: WA
edr_fzip: Not reported
edr_fcnty: KING
edr_zip: Not reported
Facility Type: Hazardous Sites List
Facility Status: Cleanup Started
FSID Number: 94925241
Rank: 4
Region: NW
EDR Link ID: 94925241
Region Decode: NORTHWEST REGIONAL OFFICE

LUST:
Name: BALL INCON
Address: 5801 E MARGINAL WAY S
City,State,Zip: SEATTLE, WA 98134
Facility ID: 94925241
Lust Status Type: LUST - Cleanup Started
Cleanup Site ID: 11176
Cleanup Unit Type: Upland
Process Type: Independent Action
Cleanup Unit Name: ARDAGH GLASS INC,Ardagh Glass Inc.,BALL FOSTER GLASS CONTAINER CO LLC,Ball Icon Glass Packaging Corp,INCON PACKAGING,Saint Gobain Containers Inc,SAINT GOBAIN CONTAINERS LLC
Response Section: Northwest
Release Date: 12/15/1989
Lust Date: 07/01/2011
Region: Northwest
Lust ID: 445
UST ID: 5333
Contaminant Name: Petroleum-Diesel
Ground Water: Confirmed Above Cleanup Levels
Surface Water: Not reported
Soil: Confirmed Above Cleanup Levels
Sediment: Not reported
Air: Not reported
Bedrock: Not reported
Lat/Long: 47.5519701 / -122.33935

Map ID
Direction
Distance
Elevation

MAP FINDINGS

Site

Database(s)

EDR ID Number
EPA ID Number

INCON PACKAGING (Continued)

U003027329

Name: BALL INCON
Address: 5801 E MARGINAL WAY S
City,State,Zip: SEATTLE, WA 98134
Facility ID: 94925241
Lust Status Type: LUST - Cleanup Started
Cleanup Site ID: 11176
Cleanup Unit Type: Upland
Process Type: Independent Action
Cleanup Unit Name: ARDAGH GLASS INC,Ardagh Glass Inc.,BALL FOSTER GLASS CONTAINER CO LLC,Ball Icon Glass Packaging Corp,INCON PACKAGING,Saint Gobain Containers Inc,SAINT GOBAIN CONTAINERS LLC

Response Section: Northwest
Release Date: 12/15/1989
Lust Date: 07/01/2011
Region: Northwest
Lust ID: 445
UST ID: 5333
Contaminant Name: Benzene
Ground Water: Suspected
Surface Water: Not reported
Soil: Suspected
Sediment: Not reported
Air: Not reported
Bedrock: Not reported
Lat/Long: 47.5519701 / -122.33935

Name: BALL INCON
Address: 5801 E MARGINAL WAY S
City,State,Zip: SEATTLE, WA 98134
Facility ID: 94925241
Lust Status Type: LUST - Cleanup Started
Cleanup Site ID: 11176
Cleanup Unit Type: Upland
Process Type: Independent Action
Cleanup Unit Name: ARDAGH GLASS INC,Ardagh Glass Inc.,BALL FOSTER GLASS CONTAINER CO LLC,Ball Icon Glass Packaging Corp,INCON PACKAGING,Saint Gobain Containers Inc,SAINT GOBAIN CONTAINERS LLC

Response Section: Northwest
Release Date: 12/15/1989
Lust Date: 07/01/2011
Region: Northwest
Lust ID: 445
UST ID: 5333
Contaminant Name: Petroleum-Gasoline
Ground Water: Suspected
Surface Water: Not reported
Soil: Confirmed Above Cleanup Levels
Sediment: Not reported
Air: Not reported
Bedrock: Not reported
Lat/Long: 47.5519701 / -122.33935

Name: BALL INCON
Address: 5801 E MARGINAL WAY S
City,State,Zip: SEATTLE, WA 98134
Facility ID: 94925241
Lust Status Type: LUST - Cleanup Started

Map ID
Direction
Distance
Elevation

MAP FINDINGS

Site

Database(s)

EDR ID Number
EPA ID Number

INCON PACKAGING (Continued)

U003027329

Cleanup Site ID: 11176
Cleanup Unit Type: Upland
Process Type: Independent Action
Cleanup Unit Name: ARDAGH GLASS INC,Ardagh Glass Inc.,BALL FOSTER GLASS CONTAINER CO
LLC,Ball Icon Glass Packaging Corp,INCON PACKAGING,Saint Gobain
Containers Inc,SAINT GOBAIN CONTAINERS LLC
Response Section: Northwest
Release Date: 12/15/1989
Lust Date: 07/01/2011
Region: Northwest
Lust ID: 445
UST ID: 5333
Contaminant Name: Petroleum-Other
Ground Water: Suspected
Surface Water: Not reported
Soil: Confirmed Above Cleanup Levels
Sediment: Not reported
Air: Not reported
Bedrock: Not reported
Lat/Long: 47.5519701 / -122.33935

UST:

Name: INCON PACKAGING
Address: 5801 E MARGINAL WAY S
City: SEATTLE
Zip: 98134
Facility ID: 94925241
Site Id: 5333
UBI: Not reported
Phone Number: Not reported
Decimal Latitude: 47.55197012826
Decimal Longitude: -122.339350957719

Tank Name: 1
Tag Number: Not reported
Tank Status: Closed in Place
Tank Status Date: 08/06/1996
Tank Install Date: 12/31/1964
Tank Closure Date: Not reported
Capacity Range: Not reported
Tank Permit Expiration Date: Not reported
Tank Upgrade Date: Not reported
Tank Spill Prevention: Not reported
Tank Overfill Prevention: Not reported
Tank Material: Steel
Tank Construction: Not reported
Tank Tightness Test: Not reported
Tank Corrosion Protection: Not reported
Tank Manifold: Not reported
Tank Release Detection: Not reported
Tank SFC Type: Not reported
Pipe Material: Not reported
Pipe Construction: Not reported
Pipe Primary Release Detection: Not reported
Pipe Second Release Detection: Not reported
Pipe Corrosion Protection: Not reported
Pipe Pumping System: Not reported

Map ID
Direction
Distance
Elevation

MAP FINDINGS

Site

Database(s)

EDR ID Number
EPA ID Number

INCON PACKAGING (Continued)

U003027329

Responsible Unit: Northwest
Dispenser/Pump SFC Type: Not reported

Name: INCON PACKAGING
Address: 5801 E MARGINAL WAY S
City: SEATTLE
Zip: 98134

Tank Name: 2
Tag Number: Not reported
Tank Status: Removed
Tank Status Date: 08/06/1996
Tank Install Date: 12/31/1964
Tank Closure Date: Not reported
Capacity Range: Not reported
Tank Permit Expiration Date: Not reported
Tank Upgrade Date: Not reported
Tank Spill Prevention: Not reported
Tank Overfill Prevention: Not reported
Tank Material: Steel
Tank Construction: Not reported
Tank Tightness Test: Not reported
Tank Corrosion Protection: Not reported
Tank Manifold: Not reported
Tank Release Detection: Not reported
Tank SFC Type: Not reported
Pipe Material: Not reported
Pipe Construction: Not reported
Pipe Primary Release Detection: Not reported
Pipe Second Release Detection: Not reported
Pipe Corrosion Protection: Not reported
Pipe Pumping System: Not reported
Responsible Unit: Northwest
Dispenser/Pump SFC Type: Not reported

Name: INCON PACKAGING
Address: 5801 E MARGINAL WAY S
City: SEATTLE
Zip: 98134

Tank Name: 3
Tag Number: Not reported
Tank Status: Removed
Tank Status Date: 08/06/1996
Tank Install Date: 12/31/1964
Tank Closure Date: Not reported
Capacity Range: Not reported
Tank Permit Expiration Date: Not reported
Tank Upgrade Date: Not reported
Tank Spill Prevention: Not reported
Tank Overfill Prevention: Not reported
Tank Material: Steel
Tank Construction: Not reported
Tank Tightness Test: Not reported
Tank Corrosion Protection: Not reported
Tank Manifold: Not reported
Tank Release Detection: Not reported

Map ID
Direction
Distance
Elevation

MAP FINDINGS

Site

Database(s)

EDR ID Number
EPA ID Number

INCON PACKAGING (Continued)

U003027329

Tank SFC Type: Not reported
Pipe Material: Not reported
Pipe Construction: Not reported
Pipe Primary Release Detection: Not reported
Pipe Second Release Detection: Not reported
Pipe Corrosion Protection: Not reported
Pipe Pumping System: Not reported
Responsible Unit: Northwest
Dispencer/Pump SFC Type: Not reported

Name: INCON PACKAGING
Address: 5801 E MARGINAL WAY S
City: SEATTLE
Zip: 98134

Tank Name: 4
Tag Number: Not reported
Tank Status: Closed in Place
Tank Status Date: 08/06/1996
Tank Install Date: 12/31/1964
Tank Closure Date: Not reported
Capacity Range: Not reported
Tank Permit Expiration Date: Not reported
Tank Upgrade Date: Not reported
Tank Spill Prevention: Not reported
Tank Overfill Prevention: Not reported
Tank Material: Steel
Tank Construction: Not reported
Tank Tightness Test: Not reported
Tank Corrosion Protection: Not reported
Tank Manifold: Not reported
Tank Release Detection: Not reported
Tank SFC Type: Not reported
Pipe Material: Not reported
Pipe Construction: Not reported
Pipe Primary Release Detection: Not reported
Pipe Second Release Detection: Not reported
Pipe Corrosion Protection: Not reported
Pipe Pumping System: Not reported
Responsible Unit: Northwest
Dispencer/Pump SFC Type: Not reported

Name: INCON PACKAGING
Address: 5801 E MARGINAL WAY S
City: SEATTLE
Zip: 98134

Tank Name: 5
Tag Number: Not reported
Tank Status: Closed in Place
Tank Status Date: 08/06/1996
Tank Install Date: 12/31/1964
Tank Closure Date: Not reported
Capacity Range: Not reported
Tank Permit Expiration Date: Not reported
Tank Upgrade Date: Not reported
Tank Spill Prevention: Not reported

Map ID
Direction
Distance
Elevation

MAP FINDINGS

Site

Database(s)

EDR ID Number
EPA ID Number

INCON PACKAGING (Continued)

U003027329

Tank Overfill Prevention: Not reported
Tank Material: Steel
Tank Construction: Not reported
Tank Tightness Test: Not reported
Tank Corrosion Protection: Not reported
Tank Manifold: Not reported
Tank Release Detection: Not reported
Tank SFC Type: Not reported
Pipe Material: Not reported
Pipe Construction: Not reported
Pipe Primary Release Detection: Not reported
Pipe Second Release Detection: Not reported
Pipe Corrosion Protection: Not reported
Pipe Pumping System: Not reported
Responsible Unit: Northwest
Dispenser/Pump SFC Type: Not reported

Name: INCON PACKAGING
Address: 5801 E MARGINAL WAY S
City: SEATTLE
Zip: 98134

Tank Name: 6
Tag Number: Not reported
Tank Status: Removed
Tank Status Date: 08/06/1996
Tank Install Date: 12/31/1964
Tank Closure Date: Not reported
Capacity Range: Not reported
Tank Permit Expiration Date: Not reported
Tank Upgrade Date: Not reported
Tank Spill Prevention: Not reported
Tank Overfill Prevention: Not reported
Tank Material: Steel
Tank Construction: Not reported
Tank Tightness Test: Not reported
Tank Corrosion Protection: Not reported
Tank Manifold: Not reported
Tank Release Detection: Not reported
Tank SFC Type: Not reported
Pipe Material: Not reported
Pipe Construction: Not reported
Pipe Primary Release Detection: Not reported
Pipe Second Release Detection: Not reported
Pipe Corrosion Protection: Not reported
Pipe Pumping System: Not reported
Responsible Unit: Northwest
Dispenser/Pump SFC Type: Not reported

Name: INCON PACKAGING
Address: 5801 E MARGINAL WAY S
City: SEATTLE
Zip: 98134

Tank Name: 7
Tag Number: Not reported
Tank Status: Removed

Map ID
Direction
Distance
Elevation

MAP FINDINGS

Site

Database(s)

EDR ID Number
EPA ID Number

INCON PACKAGING (Continued)

U003027329

Tank Status Date: 08/06/1996
Tank Install Date: 12/31/1964
Tank Closure Date: Not reported
Capacity Range: Not reported
Tank Permit Expiration Date: Not reported
Tank Upgrade Date: Not reported
Tank Spill Prevention: Not reported
Tank Overfill Prevention: Not reported
Tank Material: Steel
Tank Construction: Not reported
Tank Tightness Test: Not reported
Tank Corrosion Protection: Not reported
Tank Manifold: Not reported
Tank Release Detection: Not reported
Tank SFC Type: Not reported
Pipe Material: Not reported
Pipe Construction: Not reported
Pipe Primary Release Detection: Not reported
Pipe Second Release Detection: Not reported
Pipe Corrosion Protection: Not reported
Pipe Pumping System: Not reported
Responsible Unit: Northwest
Dispencer/Pump SFC Type: Not reported

AIRS (EMI):

Name: ARDAGH GLASS INC.
Address: 5801 E MARGINAL WAY S
City,State,Zip: SEATTLE, WA 98134
Year Of Info: 2018
Facility ID: 0
Facility Type: Not reported
Facility Category Short Name: HAP Major
Facility Site Status Description: Operating
Ecolgy Fac ID: Not reported
Plant Name: Not reported
Plant SIC Code: Not reported
Plant NAICS: Not reported
NAICS Code: 327213
Plant Lat/Long: / -122.335469
Plant Lat/Long (dms): Not reported
Plant UTM East: Not reported
Plant UTM North: Not reported
Plant UTM Zone: Not reported
Point Process SIC: Not reported
Point Num: Not reported
Point NAICS: Not reported
Lat/Long: / 47.552133
Lat/Long (dms): Not reported
Point UTM East: Not reported
Point UTM North: Not reported
Point UTM Zone: Not reported
Point Desc: Not reported
Point Comments: Not reported
Local ID: Not reported
Local Air Agency ID: C
Fed County Code: 53033
Source Number: Not reported

Map ID
 Direction
 Distance
 Elevation

MAP FINDINGS

Site

Database(s)

EDR ID Number
 EPA ID Number

INCON PACKAGING (Continued)

U003027329

Process ID:	Not reported
Release Point Id:	0
Release Point Description:	Furnace #3
Emissions Unit Id:	0
Emissions Unit Design Capacity Quantity:	Not reported
Emissions Unit Design Capacity UOM Code:	Not reported
Emissions Unit Process Id:	0
Insignificant Emissions Unit Flag:	Not reported
Calculation Material Code Description:	Not reported
Calculation Parameter Quantity:	Not reported
Calculation Parameter UOM Code:	Not reported
% Sulfur Content:	Not reported
% Ash Content:	Not reported
Heat Content:	1040
Heat Content Numerator UOM Code:	E6BTU
Heat Content Denominator UOM Code:	LB
PM-CON:	Not reported
Tot Suspended Partclte Emissions Estmn Code:	Not reported
PM10 Nonattainment Area:	Not reported
% Control Of Sulfur Dioxide Emissions:	36.08
NO2 Chemical:	Not reported
% Cntrl Of Volatile Organic Compound Emissions:	7.415
CO Nonattainment Area:	7.415
Univsl Business ID:	Not reported
Boilers Design Capacity At A Point:	Not reported
% Of Ops Occuring During Qtr Jan-Mar:	Not reported
% Of Ops Occuring During Qtr Dec-Feb:	25
% Of Ops Occuring During Qtr Apr-Jun:	Not reported
% Of Ops Occuring During Qtr Mar-May:	25
% Of Ops Occuring During Qtr Jun-Aug:	25
% Of Ops Occuring During Qtr Jul-Sep:	Not reported
% Of Ops Occuring During Qtr Sep-Nov:	25
% Of Ops Occuring During Qtr Oct-Dec:	Not reported
# Of Hours Facility Operates Each Day:	24
# Of Days Facility Operates Each Week:	7
# Of Weeks Facility Operates Each Year:	52
Exit Temp Of A Stack Or Vent:	Not reported
% Wtr In Stack / Vent Exhaust:	Not reported
Height Of Stack:	110
Diameter Of Stack:	5
Air Flow From A Vent Or Stack:	Not reported
% Oxygen In Stack / Vent Exhaust:	Not reported
Flow Rate:	Not reported
Flow Unit:	Not reported
Vertical Dist Exhaust Travels From Stack/vent Outlet:	Not reported
SCC Process Desc:	30501402
EPA Code For Throughput Unit Of Measure:	Not reported
EPA Mat Code For Throughput At Each Process:	Not reported
EPA Code For Mat Thruput Fate Desc/input/output/existing	Not reported
Description Of Material:	Not reported
Annual Qty Of Throughput Mat:	Not reported
Maximum Rate/Amount Of Annual Throughput:	Not reported
% Of Sulfur In Fuels:	Not reported
% Of Ash In Fuels:	Not reported
Emission Unit Output Threshold:	Not reported
Facility's Throughput Data Confidential:	Not reported
Tot Suspended Partclt Emisssn Tons/Year:	Not reported

Map ID
Direction
Distance
Elevation

MAP FINDINGS

Site

Database(s)

EDR ID Number
EPA ID Number

INCON PACKAGING (Continued)

U003027329

Tot Suspended Particulate Emissions Estm Code:	Not reported
Pri Particulate Matter Cntrl Tech Code At Point/Segment:	22.412
Sec Particulate Matter Cntrl Tech Code At Point/segment:	Not reported
% Control Of Particulate Matter Emissions:	Not reported
Particulate Matter Emission (?10microns) Tons/Year:	Not reported
Particulate Matter Emission (?10microns) Est Code:	Not reported
Pri Particulate Matter (?10microns) Cntrl Tech Code At Pt/Seg:	0
Sec Particulate Matter (?10microns) Cntrl Tech Code At Pt/Seg:	Not reported
% Cntrl Of Particulate Matter (? 10microns) Emisns:	Not reported
Particulate Matter (?2.5microns)emisns In Tons/Yr:	Not reported
Particulate Matter Emisn (?2.5microns) Est Code:	Not reported
Pri Particulate Matter (?2.5microns) Cntrl Tech Code At Pt/Seg:	21.5745
Sec Particulate Matter (?2.5microns) Cntrl Tech Code At Pt/Seg:	Not reported
% Cntrl Of Particulate Matter (?2.5microns) Emissions:	Not reported
Sulfur Dioxide Emissions Tons/Year:	Not reported
Sulfur Dioxide Emission Estimation Code:	Not reported
Pri Sulfur Dioxide Cntrl Tech Code At Pt/Seg:	Not reported
Secondary Sulfur Dioxide Cntrl Tech Code At Pt/Seg:	Not reported
% Control Of Sulfur Dioxide Emissions:	Not reported
Nitrous Oxides Emissions In Tons/Yr:	Not reported
Nitrous Oxides Emission Estimation Code:	Not reported
Pri Nitrous Oxides Cntrl Tech Code At Point/Segment:	Not reported
Sec Nitrous Oxide Control Tech Code At Point Segment:	Not reported
% Control Of Nitrous Oxides Emissions:	26.4
Volatile Organic Compound Emitted Desc:	Not reported
Volatile Organic Compound Emissions In Tons/Year:	Not reported
Volatile Organic Compound Emissions Est Code:	Not reported
Pri Volatile Organic Compound Cntrl Tech Code At Pt/seg:	Not reported
Sec Volatile Organic Compound Cntrl Tech Code At Pt/Seg:	Not reported
% Cntrl Of Volatile Organic Compound Emissions:	Not reported
Carbon Monoxide Emissions In Tons/Year:	Not reported
Carbon Monoxide Emission Est Code:	Not reported
Pri Carbon Monoxide Cntrl Tech Code At Pt/Seg:	Not reported
Sec Carbon Monoxide Cntrl Tech Code At Pt/Seg:	Not reported
% Cntrl Of Carbon Monoxide Emissions:	Not reported
Lead Emissions In Tons/Year:	Not reported
Lead Emission Estimation Code:	Not reported
PM10 Nonattainment Area:	Not reported
Ozone Nonattainment Area:	Not reported
CO Nonattainment Area:	Not reported
UTM East:	Not reported
UTM North:	Not reported
UTM Zone:	Not reported
P NH3 Control:	Not reported
NH3 tpy:	Not reported
S NH3 ctrl:	Not reported
NH3 % ctrl:	Not reported
STK ACFS:	Not reported
SCC Process Desc:	Not reported
Primary Control Device Code for SO2:	Not reported
Secondary Control Device Code for SO2:	Not reported
Insignificant Emissions Unit:	Not reported
Latitude/Longitude:	47.55069999999999 / -122.3369
Whether Source Is An AOP(Title V) Source:	Not reported
Control Code1:	Not reported
Control Code2:	Not reported
Control Code3:	Not reported

Map ID
Direction
Distance
Elevation

MAP FINDINGS

Site

Database(s)

EDR ID Number
EPA ID Number

INCON PACKAGING (Continued)

U003027329

Control Code4:	Not reported
Control Code5:	Not reported
Control Code6:	Not reported
Facility Site Supplemental Address:	Not reported
User Defined Site Code:	11656
User Defined RP Identifier Code:	1
Release Point Status Code Description:	Operating
Release Point Exit Gas Velocity Measure Quantity:	21.7
Release Point Gas Velocity UOMCode:	FPS
Release Point Exit Gas Flow Rate Measure Quantity:	426.7
Release Point Gas Flow Rate UOM Code:	ACFS
Release Point Exit Gas Temperature Measure Quantity:	434
Water Vapor % Quantity:	unk
Oxygen % Quantity:	unk
User Defined Unit Identifier Code:	1
Emissions Unit Description:	Furnace #3
Unit Status Code Description:	Operating
User Defined Process Identifier Code:	1
Emission Unit Process Description:	Furnace #3
Short Name Description:	Glass Manuf /Container Glass: Melting Furnace
Actual Hours Per Period Quantity:	8736
Pollutant Type Code:	Not reported
Average % Emissions Quantity:	100
Contact Name:	Not reported
Contact Phone:	Not reported
Contact Fax:	Not reported
Contact E-mail:	Not reported
Emissions Unit Process Status Code:	Not reported
Mailing Name:	Not reported
Mailing Address:	Not reported
Mailing City,St,Zip:	Not reported
Name:	ARDAGH GLASS INC.
Address:	5801 E MARGINAL WAY S
City,State,Zip:	SEATTLE, WA 98134
Year Of Info:	2018
Facility ID:	0
Facility Type:	Not reported
Facility Category Short Name:	HAP Major
Facility Site Status Description:	Operating
Ecolgy Fac ID:	Not reported
Plant Name:	Not reported
Plant SIC Code:	Not reported
Plant NAICS:	Not reported
NAICS Code:	327213
Plant Lat/Long:	/ -122.335469
Plant Lat/Long (dms):	Not reported
Plant UTM East:	Not reported
Plant UTM North:	Not reported
Plant UTM Zone:	Not reported
Point Process SIC:	Not reported
Point Num:	Not reported
Point NAICS:	Not reported
Lat/Long:	/ 47.552133
Lat/Long (dms):	Not reported
Point UTM East:	Not reported
Point UTM North:	Not reported

Map ID
 Direction
 Distance
 Elevation

MAP FINDINGS

Site

Database(s)

EDR ID Number
 EPA ID Number

INCON PACKAGING (Continued)

U003027329

Point UTM Zone:	Not reported
Point Desc:	Not reported
Point Comments:	Not reported
Local ID:	Not reported
Local Air Agency ID:	C
Fed County Code:	53033
Source Number:	Not reported
Process ID:	Not reported
Release Point Id:	0
Release Point Description:	Printing
Emissions Unit Id:	0
Emissions Unit Design Capacity Quantity:	Not reported
Emissions Unit Design Capacity UOM Code:	Not reported
Emissions Unit Process Id:	0
Insignificant Emissions Unit Flag:	Not reported
Calculation Material Code Description:	Not reported
Calculation Parameter Quantity:	Not reported
Calculation Parameter UOM Code:	Not reported
% Sulfur Content:	Not reported
% Ash Content:	Not reported
Heat Content:	Not reported
Heat Content Numerator UOM Code:	Not reported
Heat Content Denominator UOM Code:	Not reported
PM-CON:	Not reported
Tot Suspended Partclte Emissions Estmtn Code:	Not reported
PM10 Nonattainment Area:	Not reported
% Control Of Sulfur Dioxide Emissions:	Not reported
NO2 Chemical:	Not reported
% Cntrl Of Volatile Organic Compound Emissions:	0.1065
CO Nonattainment Area:	Not reported
Univsl Business ID:	Not reported
Boilers Design Capacity At A Point:	Not reported
% Of Ops Occuring During Qtr Jan-Mar:	Not reported
% Of Ops Occuring During Qtr Dec-Feb:	25
% Of Ops Occuring During Qtr Apr-Jun:	Not reported
% Of Ops Occuring During Qtr Mar-May:	25
% Of Ops Occuring During Qtr Jun-Aug:	25
% Of Ops Occuring During Qtr Jul-Sep:	Not reported
% Of Ops Occuring During Qtr Sep-Nov:	25
% Of Ops Occuring During Qtr Oct-Dec:	Not reported
# Of Hours Facility Operates Each Day:	24
# Of Days Facility Operates Each Week:	7
# Of Weeks Facility Operates Each Year:	52
Exit Temp Of A Stack Or Vent:	Not reported
% Wtr In Stack / Vent Exhaust:	Not reported
Height Of Stack:	Not reported
Diameter Of Stack:	Not reported
Air Flow From A Vent Or Stack:	Not reported
% Oxygen In Stack / Vent Exhaust:	Not reported
Flow Rate:	Not reported
Flow Unit:	Not reported
Vertical Dist Exhaust Travels From Stack/vent Outlet:	Not reported
SCC Process Desc:	30501406
EPA Code For Throughput Unit Of Measure:	Not reported
EPA Mat Code For Throughput At Each Process:	Not reported
EPA Code For Mat Thruput Fate Desc/input/output/existing	Not reported
Description Of Material:	Not reported

Map ID
Direction
Distance
Elevation

MAP FINDINGS

Site

Database(s)

EDR ID Number
EPA ID Number

INCON PACKAGING (Continued)

U003027329

Annual Qty Of Throughput Mat:	Not reported
Maximum Rate/Amount Of Annual Throughput:	Not reported
% Of Sulfur In Fuels:	Not reported
% Of Ash In Fuels:	Not reported
Emission Unit Output Threshold:	Not reported
Facility's Throughput Data Confidential:	Not reported
Tot Suspended Partclt Emisn Tons/Year:	Not reported
Tot Suspended Partclte Emissions Estmn Code:	Not reported
Pri Particulate Matter Cntrl Tech Code At Point/Segment:	0
Sec Particulate Matter Cntrl Tech Code At Point/segment:	Not reported
% Control Of Particulate Matter Emissions:	Not reported
Particulate Matter Emission (?10microns) Tons/Year:	Not reported
Partclte Matter Emission (?10microns) Est Code:	Not reported
Pri Prtclte Matter (?10microns) Cntrl Tech Code At Pt/Seg:	0
Sec Prtclte Matter (?10microns) Cntl Tech Code At Pt/Seg:	Not reported
% Cntrl Of Prtclte Matter (? 10microns) Emisns:	Not reported
Prtclte Matter (?2.5microns)emisins In Tons/Yr:	Not reported
Prtclte Matter Emisn (?2.5microns) Est Code:	Not reported
Pri Prculate Matter (?2.5microns) Ctl Tech Code At Pt/Seg:	0
Sec Prtclte Matter (?2.5microns) Ctl Tech Code At Pt/Seg:	Not reported
% Cntrl Of Particulate Matter (?2.5microns) Emissions:	Not reported
Sulfur Dioxide Emissions Tons/Year:	Not reported
Sulfur Dioxide Emission Estimation Code:	Not reported
Pri Sulfur Dioxide Cntrl Tech Code At Pt/Seg:	Not reported
Secondary Sulfur Dioxide Cntrl Tech Code At Pt/Seg:	Not reported
% Control Of Sulfur Dioxide Emissions:	Not reported
Nitrous Oxides Emissions In Tons/Yr:	Not reported
Nitrous Oxides Emission Estimation Code:	Not reported
Pri Nitrous Oxides Cntrl Tech Code At Point/Segment:	Not reported
Sec Nitrous Oxide Control Tech Code At Point Segment:	Not reported
% Control Of Nitrous Oxides Emissions:	Not reported
Volatile Organic Compound Emitted Desc:	Not reported
Volatile Organic Compound Emissions In Tons/Year:	Not reported
Voltl Organic Compound Emissions Est Code:	Not reported
Pri Voltl Organic Compound Cntl Tech Code At Pt/seg:	Not reported
Sec Voltle Organic Compound Cntl Tech Code At Pt/Seg:	Not reported
% Cntrl Of Volatile Organic Compound Emissions:	Not reported
Carbon Monoxide Emissions In Tons/Year:	Not reported
Carbon Monoxide Emission Est Code:	Not reported
Pri Carbon Monoxide Cntrl Tech Code At Pt/Seg:	Not reported
Sec Carbon Monoxide Cntrl Tech Code At Pt/Seg:	Not reported
% Cntrl Of Carbon Monoxide Emissions:	Not reported
Lead Emissions In Tons/Year:	Not reported
Lead Emission Estimation Code:	Not reported
PM10 Nonattainment Area:	Not reported
Ozone Nonattainment Area:	Not reported
CO Nonattainment Area:	Not reported
UTM East:	Not reported
UTM North:	Not reported
UTM Zone:	Not reported
P NH3 Control:	Not reported
NH3 tpy:	Not reported
S NH3 ctrl:	Not reported
NH3 % ctrl:	Not reported
STK ACFS:	Not reported
SCC Process Desc:	Not reported
Primary Control Device Code for SO2:	Not reported

Map ID
Direction
Distance
Elevation

MAP FINDINGS

Site

Database(s)

EDR ID Number
EPA ID Number

INCON PACKAGING (Continued)

U003027329

Secondary Control Device Code for SO2:	Not reported
Insignificant Emissions Unit:	Not reported
Latitude/Longitude:	47.550699999999999 / -122.3369
Whether Source Is An AOP(Title V) Source:	Not reported
Control Code1:	Not reported
Control Code2:	Not reported
Control Code3:	Not reported
Control Code4:	Not reported
Control Code5:	Not reported
Control Code6:	Not reported
Facility Site Supplemental Address:	Not reported
User Defined Site Code:	11656
User Defined RP Identifier Code:	10
Release Point Status Code Description:	Operating
Release Point Exit Gas Velocity Measure Quantity:	Not reported
Release Point Gas Velocity UOMCode:	Not reported
Release Point Exit Gas Flow Rate Measure Quantity:	Not reported
Release Point Gas Flow Rate UOM Code:	Not reported
Release Point Exit Gas Temperature Measure Quantity:	Not reported
Water Vapor % Quantity:	unk
Oxygen % Quantity:	unk
User Defined Unit Identifier Code:	10
Emissions Unit Description:	Printing
Unit Status Code Description:	Operating
User Defined Process Identifier Code:	1
Emission Unit Process Description:	Printing
Short Name Description:	Glass Manuf /Container Glass: Forming/Finishing
Actual Hours Per Period Quantity:	8736
Pollutant Type Code:	Not reported
Average % Emissions Quantity:	100
Contact Name:	Not reported
Contact Phone:	Not reported
Contact Fax:	Not reported
Contact E-mail:	Not reported
Emissions Unit Process Status Code:	Not reported
Mailing Name:	Not reported
Mailing Address:	Not reported
Mailing City,St,Zip:	Not reported
Name:	ARDAGH GLASS INC.
Address:	5801 E MARGINAL WAY S
City,State,Zip:	SEATTLE, WA 98134
Year Of Info:	2018
Facility ID:	0
Facility Type:	Not reported
Facility Category Short Name:	HAP Major
Facility Site Status Description:	Operating
Ecolgy Fac ID:	Not reported
Plant Name:	Not reported
Plant SIC Code:	Not reported
Plant NAICS:	Not reported
NAICS Code:	327213
Plant Lat/Long:	/ -122.335469
Plant Lat/Long (dms):	Not reported
Plant UTM East:	Not reported
Plant UTM North:	Not reported
Plant UTM Zone:	Not reported

Map ID
Direction
Distance
Elevation

MAP FINDINGS

Site

Database(s)

EDR ID Number
EPA ID Number

INCON PACKAGING (Continued)

U003027329

Point Process SIC:	Not reported
Point Num:	Not reported
Point NAICS:	Not reported
Lat/Long:	/ 47.552133
Lat/Long (dms):	Not reported
Point UTM East:	Not reported
Point UTM North:	Not reported
Point UTM Zone:	Not reported
Point Desc:	Not reported
Point Comments:	Not reported
Local ID:	Not reported
Local Air Agency ID:	C
Fed County Code:	53033
Source Number:	Not reported
Process ID:	Not reported
Release Point Id:	0
Release Point Description:	Small Empire Sandblaster (CDC-6)
Emissions Unit Id:	0
Emissions Unit Design Capacity Quantity:	Not reported
Emissions Unit Design Capacity UOM Code:	Not reported
Emissions Unit Process Id:	0
Insignificant Emissions Unit Flag:	Not reported
Calculation Material Code Description:	Not reported
Calculation Parameter Quantity:	Not reported
Calculation Parameter UOM Code:	Not reported
% Sulfur Content:	Not reported
% Ash Content:	Not reported
Heat Content:	Not reported
Heat Content Numerator UOM Code:	Not reported
Heat Content Denominator UOM Code:	Not reported
PM-CON:	Not reported
Tot Suspended Partclte Emissions Estmn Code:	Not reported
PM10 Nonattainment Area:	Not reported
% Control Of Sulfur Dioxide Emissions:	Not reported
NO2 Chemical:	Not reported
% Cntrl Of Volatile Organic Compound Emissions:	0
CO Nonattainment Area:	Not reported
Univsl Business ID:	Not reported
Boilers Design Capacity At A Point:	Not reported
% Of Ops Occuring During Qtr Jan-Mar:	Not reported
% Of Ops Occuring During Qtr Dec-Feb:	25
% Of Ops Occuring During Qtr Apr-Jun:	Not reported
% Of Ops Occuring During Qtr Mar-May:	25
% Of Ops Occuring During Qtr Jun-Aug:	25
% Of Ops Occuring During Qtr Jul-Sep:	Not reported
% Of Ops Occuring During Qtr Sep-Nov:	25
% Of Ops Occuring During Qtr Oct-Dec:	Not reported
# Of Hours Facility Operates Each Day:	24
# Of Days Facility Operates Each Week:	7
# Of Weeks Facility Operates Each Year:	52
Exit Temp Of A Stack Or Vent:	Not reported
% Wtr In Stack / Vent Exhaust:	Not reported
Height Of Stack:	35
Diameter Of Stack:	2
Air Flow From A Vent Or Stack:	Not reported
% Oxygen In Stack / Vent Exhaust:	Not reported
Flow Rate:	Not reported

Map ID
Direction
Distance
Elevation

MAP FINDINGS

Site

Database(s)

EDR ID Number
EPA ID Number

INCON PACKAGING (Continued)

U003027329

Flow Unit:	Not reported
Vertical Dist Exhaust Travels From Stack/vent Outlet:	Not reported
SCC Process Desc:	30501402
EPA Code For Throughput Unit Of Measure:	Not reported
EPA Mat Code For Throughput At Each Process:	Not reported
EPA Code For Mat Thruput Fate Desc/input/output/existing	Not reported
Description Of Material:	Not reported
Annual Qty Of Throughput Mat:	Not reported
Maximum Rate/Amount Of Annual Throughput:	Not reported
% Of Sulfur In Fuels:	Not reported
% Of Ash In Fuels:	Not reported
Emission Unit Output Threshold:	Not reported
Facility's Throughput Data Confidential:	Not reported
Tot Suspended Partclt Emisn Tons/Year:	Not reported
Tot Suspended Partclte Emissions Estmn Code:	Not reported
Pri Particulate Matter Cntrl Tech Code At Point/Segment:	0.1825
Sec Particulate Matter Cntrl Tech Code At Point/segment:	Not reported
% Control Of Particulate Matter Emissions:	Not reported
Particulate Matter Emission (?10microns) Tons/Year:	Not reported
Partclte Matter Emission (?10microns) Est Code:	Not reported
Pri Partclte Matter (?10microns) Cntrl Tech Code At Pt/Seg:	0
Sec Partclte Matter (?10microns) Cntl Tech Code At Pt/Seg:	Not reported
% Cntrl Of Partclte Matter (? 10microns) Emisns:	Not reported
Particulate Matter (?2.5microns)emisns In Tons/Yr:	Not reported
Particulate Matter Emisn (?2.5microns) Est Code:	Not reported
Pri Particulate Matter (?2.5microns) Ctl Tech Code At Pt/Seg:	0.079
Sec Particulate Matter (?2.5microns) Ctl Tech Code At Pt/Seg:	Not reported
% Cntrl Of Particulate Matter (?2.5microns) Emissions:	Not reported
Sulfur Dioxide Emissions Tons/Year:	Not reported
Sulfur Dioxide Emission Estimation Code:	Not reported
Pri Sulfur Dioxide Cntrl Tech Code At Pt/Seg:	Not reported
Secondary Sulfur Dioxide Cntrl Tech Code At Pt/Seg:	Not reported
% Control Of Sulfur Dioxide Emissions:	Not reported
Nitrous Oxides Emissions In Tons/Yr:	Not reported
Nitrous Oxides Emission Estimation Code:	Not reported
Pri Nitrous Oxides Cntrl Tech Code At Point/Segment:	Not reported
Sec Nitrous Oxide Control Tech Code At Point Segment:	Not reported
% Control Of Nitrous Oxides Emissions:	Not reported
Volatile Organic Compound Emitted Desc:	Not reported
Volatile Organic Compound Emissions In Tons/Year:	Not reported
Voltl Organic Compound Emissions Est Code:	Not reported
Pri Voltl Organic Compound Cntl Tech Code At Pt/seg:	Not reported
Sec Voltle Organic Compound Cntl Tech Code At Pt/Seg:	Not reported
% Cntrl Of Volatile Organic Compound Emissions:	Not reported
Carbon Monoxide Emissions In Tons/Year:	Not reported
Carbon Monoxide Emission Est Code:	Not reported
Pri Carbon Monoxide Cntrl Tech Code At Pt/Seg:	Not reported
Sec Carbon Monoxide Cntrl Tech Code At Pt/Seg:	Not reported
% Cntrl Of Carbon Monoxide Emissions:	Not reported
Lead Emissions In Tons/Year:	Not reported
Lead Emission Estimation Code:	Not reported
PM10 Nonattainment Area:	Not reported
Ozone Nonattainment Area:	Not reported
CO Nonattainment Area:	Not reported
UTM East:	Not reported
UTM North:	Not reported
UTM Zone:	Not reported

Map ID
Direction
Distance
Elevation

MAP FINDINGS

Site

Database(s)

EDR ID Number
EPA ID Number

INCON PACKAGING (Continued)

U003027329

P NH3 Control:	Not reported
NH3 tpy:	Not reported
S NH3 ctrl:	Not reported
NH3 % ctrl:	Not reported
STK ACFS:	Not reported
SCC Process Desc:	Not reported
Primary Control Device Code for SO2:	Not reported
Secondary Control Device Code for SO2:	Not reported
Insignificant Emissions Unit:	Not reported
Latitude/Longitude:	47.550699999999999 / -122.3369
Whether Source Is An AOP(Title V) Source:	Not reported
Control Code1:	Not reported
Control Code2:	Not reported
Control Code3:	Not reported
Control Code4:	Not reported
Control Code5:	Not reported
Control Code6:	Not reported
Facility Site Supplemental Address:	Not reported
User Defined Site Code:	11656
User Defined RP Identifier Code:	11
Release Point Status Code Description:	Operating
Release Point Exit Gas Velocity Measure Quantity:	10.6
Release Point Gas Velocity UOMCode:	FPS
Release Point Exit Gas Flow Rate Measure Quantity:	33.3
Release Point Gas Flow Rate UOM Code:	ACFS
Release Point Exit Gas Temperature Measure Quantity:	65
Water Vapor % Quantity:	unk
Oxygen % Quantity:	unk
User Defined Unit Identifier Code:	11
Emissions Unit Description:	Small Empire Sandblaster (CDC-6)
Unit Status Code Description:	Operating
User Defined Process Identifier Code:	1
Emission Unit Process Description:	Small Empire Sandblaster (CDC-6)
Short Name Description:	Glass Manuf /Container Glass: Melting Furnace
Actual Hours Per Period Quantity:	8736
Pollutant Type Code:	Not reported
Average % Emissions Quantity:	100
Contact Name:	Not reported
Contact Phone:	Not reported
Contact Fax:	Not reported
Contact E-mail:	Not reported
Emissions Unit Process Status Code:	Not reported
Mailing Name:	Not reported
Mailing Address:	Not reported
Mailing City,St,Zip:	Not reported
Name:	ARDAGH GLASS INC.
Address:	5801 E MARGINAL WAY S
City,State,Zip:	SEATTLE, WA 98134
Year Of Info:	2018
Facility ID:	0
Facility Type:	Not reported
Facility Category Short Name:	HAP Major
Facility Site Status Description:	Operating
Ecolgy Fac ID:	Not reported
Plant Name:	Not reported
Plant SIC Code:	Not reported

Map ID
 Direction
 Distance
 Elevation

MAP FINDINGS

Site

Database(s)

EDR ID Number
 EPA ID Number

INCON PACKAGING (Continued)

U003027329

Plant NAICS:	Not reported
NAICS Code:	327213
Plant Lat/Long:	/ -122.335469
Plant Lat/Long (dms):	Not reported
Plant UTM East:	Not reported
Plant UTM North:	Not reported
Plant UTM Zone:	Not reported
Point Process SIC:	Not reported
Point Num:	Not reported
Point NAICS:	Not reported
Lat/Long:	/ 47.552133
Lat/Long (dms):	Not reported
Point UTM East:	Not reported
Point UTM North:	Not reported
Point UTM Zone:	Not reported
Point Desc:	Not reported
Point Comments:	Not reported
Local ID:	Not reported
Local Air Agency ID:	C
Fed County Code:	53033
Source Number:	Not reported
Process ID:	Not reported
Release Point Id:	0
Release Point Description:	Large Empire Sandblaster (EM2-2)
Emissions Unit Id:	0
Emissions Unit Design Capacity Quantity:	Not reported
Emissions Unit Design Capacity UOM Code:	Not reported
Emissions Unit Process Id:	0
Insignificant Emissions Unit Flag:	Not reported
Calculation Material Code Description:	Not reported
Calculation Parameter Quantity:	Not reported
Calculation Parameter UOM Code:	Not reported
% Sulfur Content:	Not reported
% Ash Content:	Not reported
Heat Content:	Not reported
Heat Content Numerator UOM Code:	Not reported
Heat Content Denominator UOM Code:	Not reported
PM-CON:	Not reported
Tot Suspended Partclte Emissions Estmn Code:	Not reported
PM10 Nonattainment Area:	Not reported
% Control Of Sulfur Dioxide Emissions:	Not reported
NO2 Chemical:	Not reported
% Cntrl Of Volatile Organic Compound Emissions:	0
CO Nonattainment Area:	Not reported
Univsl Business ID:	Not reported
Boilers Design Capacity At A Point:	Not reported
% Of Ops Occuring During Qtr Jan-Mar:	Not reported
% Of Ops Occuring During Qtr Dec-Feb:	25
% Of Ops Occuring During Qtr Apr-Jun:	Not reported
% Of Ops Occuring During Qtr Mar-May:	25
% Of Ops Occuring During Qtr Jun-Aug:	25
% Of Ops Occuring During Qtr Jul-Sep:	Not reported
% Of Ops Occuring During Qtr Sep-Nov:	25
% Of Ops Occuring During Qtr Oct-Dec:	Not reported
# Of Hours Facility Operates Each Day:	24
# Of Days Facility Operates Each Week:	7
# Of Weeks Facility Operates Each Year:	52

Map ID
Direction
Distance
Elevation

MAP FINDINGS

Site

Database(s)

EDR ID Number
EPA ID Number

INCON PACKAGING (Continued)

U003027329

Exit Temp Of A Stack Or Vent:	Not reported
% Wtr In Stack / Vent Exhaust:	Not reported
Height Of Stack:	35
Diameter Of Stack:	2
Air Flow From A Vent Or Stack:	Not reported
% Oxygen In Stack / Vent Exhaust:	Not reported
Flow Rate:	Not reported
Flow Unit:	Not reported
Vertical Dist Exhaust Travels From Stack/vent Outlet:	Not reported
SCC Process Desc:	30501402
EPA Code For Throughput Unit Of Measure:	Not reported
EPA Mat Code For Throughput At Each Process:	Not reported
EPA Code For Mat Thruput Fate Desc/input/output/existing:	Not reported
Description Of Material:	Not reported
Annual Qty Of Throughput Mat:	Not reported
Maximum Rate/Amount Of Annual Throughput:	Not reported
% Of Sulfur In Fuels:	Not reported
% Of Ash In Fuels:	Not reported
Emission Unit Output Threshold:	Not reported
Facility's Throughput Data Confidential:	Not reported
Tot Suspended Partclt Emissn Tons/Year:	Not reported
Tot Suspended Partclte Emissions Estm Code:	Not reported
Pri Particulate Matter Cntrl Tech Code At Point/Segment:	0.365
Sec Particulate Matter Cntrl Tech Code At Point/segment:	Not reported
% Control Of Particulate Matter Emissions:	Not reported
Particulate Matter Emission (?10microns) Tons/Year:	Not reported
Particulate Matter Emission (?10microns) Est Code:	Not reported
Pri Particulate Matter (?10microns) Cntrl Tech Code At Pt/Seg:	0
Sec Particulate Matter (?10microns) Cntrl Tech Code At Pt/Seg:	Not reported
% Cntrl Of Particulate Matter (? 10microns) Emisns:	Not reported
Particulate Matter (?2.5microns)emisns In Tons/Yr:	Not reported
Particulate Matter Emisn (?2.5microns) Est Code:	Not reported
Pri Particulate Matter (?2.5microns) Cntrl Tech Code At Pt/Seg:	0.1575
Sec Particulate Matter (?2.5microns) Cntrl Tech Code At Pt/Seg:	Not reported
% Cntrl Of Particulate Matter (?2.5microns) Emissions:	Not reported
Sulfur Dioxide Emissions Tons/Year:	Not reported
Sulfur Dioxide Emission Estimation Code:	Not reported
Pri Sulfur Dioxide Cntrl Tech Code At Pt/Seg:	Not reported
Secondary Sulfur Dioxide Cntrl Tech Code At Pt/Seg:	Not reported
% Control Of Sulfur Dioxide Emissions:	Not reported
Nitrous Oxides Emissions In Tons/Yr:	Not reported
Nitrous Oxides Emission Estimation Code:	Not reported
Pri Nitrous Oxides Cntrl Tech Code At Point/Segment:	Not reported
Sec Nitrous Oxide Control Tech Code At Point Segment:	Not reported
% Control Of Nitrous Oxides Emissions:	Not reported
Volatile Organic Compound Emitted Desc:	Not reported
Volatile Organic Compound Emissions In Tons/Year:	Not reported
Volatile Organic Compound Emissions Est Code:	Not reported
Pri Volatile Organic Compound Cntrl Tech Code At Pt/seg:	Not reported
Sec Volatile Organic Compound Cntrl Tech Code At Pt/Seg:	Not reported
% Cntrl Of Volatile Organic Compound Emissions:	Not reported
Carbon Monoxide Emissions In Tons/Year:	Not reported
Carbon Monoxide Emission Est Code:	Not reported
Pri Carbon Monoxide Cntrl Tech Code At Pt/Seg:	Not reported
Sec Carbon Monoxide Cntrl Tech Code At Pt/Seg:	Not reported
% Cntrl Of Carbon Monoxide Emissions:	Not reported
Lead Emissions In Tons/Year:	Not reported

Map ID
 Direction
 Distance
 Elevation

MAP FINDINGS

Site

Database(s)

EDR ID Number
 EPA ID Number

INCON PACKAGING (Continued)

U003027329

Lead Emission Estimation Code:	Not reported
PM10 Nonattainment Area:	Not reported
Ozone Nonattainment Area:	Not reported
CO Nonattainment Area:	Not reported
UTM East:	Not reported
UTM North:	Not reported
UTM Zone:	Not reported
P NH3 Control:	Not reported
NH3 tpy:	Not reported
S NH3 ctrl:	Not reported
NH3 % ctrl:	Not reported
STK ACFS:	Not reported
SCC Process Desc:	Not reported
Primary Control Device Code for SO2:	Not reported
Secondary Control Device Code for SO2:	Not reported
Insignificant Emissions Unit:	Not reported
Latitude/Longitude:	47.550699999999999 / -122.3369
Whether Source Is An AOP(Title V) Source:	Not reported
Control Code1:	Not reported
Control Code2:	Not reported
Control Code3:	Not reported
Control Code4:	Not reported
Control Code5:	Not reported
Control Code6:	Not reported
Facility Site Supplemental Address:	Not reported
User Defined Site Code:	11656
User Defined RP Identifier Code:	12
Release Point Status Code Description:	Operating
Release Point Exit Gas Velocity Measure Quantity:	10.6
Release Point Gas Velocity UOMCode:	FPS
Release Point Exit Gas Flow Rate Measure Quantity:	33.3
Release Point Gas Flow Rate UOM Code:	ACFS
Release Point Exit Gas Temperature Measure Quantity:	65
Water Vapor % Quantity:	unk
Oxygen % Quantity:	unk
User Defined Unit Identifier Code:	12
Emissions Unit Description:	Large Empire Sandblaster (EM2-2)
Unit Status Code Description:	Operating
User Defined Process Identifier Code:	1
Emission Unit Process Description:	Large Empire Sandblaster (EM2-2)
Short Name Description:	Glass Manuf /Container Glass: Melting Furnace
Actual Hours Per Period Quantity:	8736
Pollutant Type Code:	Not reported
Average % Emissions Quantity:	100
Contact Name:	Not reported
Contact Phone:	Not reported
Contact Fax:	Not reported
Contact E-mail:	Not reported
Emissions Unit Process Status Code:	Not reported
Mailing Name:	Not reported
Mailing Address:	Not reported
Mailing City,St,Zip:	Not reported
Name:	ARDAGH GLASS INC.
Address:	5801 E MARGINAL WAY S
City,State,Zip:	SEATTLE, WA 98134
Year Of Info:	2018

Map ID
 Direction
 Distance
 Elevation

MAP FINDINGS

Site

Database(s)

EDR ID Number
 EPA ID Number

INCON PACKAGING (Continued)

U003027329

Facility ID:	0
Facility Type:	Not reported
Facility Category Short Name:	HAP Major
Facility Site Status Description:	Operating
Ecolgy Fac ID:	Not reported
Plant Name:	Not reported
Plant SIC Code:	Not reported
Plant NAICS:	Not reported
NAICS Code:	327213
Plant Lat/Long:	/ -122.335469
Plant Lat/Long (dms):	Not reported
Plant UTM East:	Not reported
Plant UTM North:	Not reported
Plant UTM Zone:	Not reported
Point Process SIC:	Not reported
Point Num:	Not reported
Point NAICS:	Not reported
Lat/Long:	/ 47.552133
Lat/Long (dms):	Not reported
Point UTM East:	Not reported
Point UTM North:	Not reported
Point UTM Zone:	Not reported
Point Desc:	Not reported
Point Comments:	Not reported
Local ID:	Not reported
Local Air Agency ID:	C
Fed County Code:	53033
Source Number:	Not reported
Process ID:	Not reported
Release Point Id:	0
Release Point Description:	Vacu-blast Sandblaster
Emissions Unit Id:	0
Emissions Unit Design Capacity Quantity:	Not reported
Emissions Unit Design Capacity UOM Code:	Not reported
Emissions Unit Process Id:	0
Insignificant Emissions Unit Flag:	Not reported
Calculation Material Code Description:	Not reported
Calculation Parameter Quantity:	Not reported
Calculation Parameter UOM Code:	Not reported
% Sulfur Content:	Not reported
% Ash Content:	Not reported
Heat Content:	Not reported
Heat Content Numerator UOM Code:	Not reported
Heat Content Denominator UOM Code:	Not reported
PM-CON:	Not reported
Tot Suspended Partclte Emissions Estm Code:	Not reported
PM10 Nonattainment Area:	Not reported
% Control Of Sulfur Dioxide Emissions:	Not reported
NO2 Chemical:	Not reported
% Cntrl Of Volatile Organic Compound Emissions:	0
CO Nonattainment Area:	Not reported
Univsl Business ID:	Not reported
Boilers Design Capacity At A Point:	Not reported
% Of Ops Occuring During Qtr Jan-Mar:	Not reported
% Of Ops Occuring During Qtr Dec-Feb:	25
% Of Ops Occuring During Qtr Apr-Jun:	Not reported
% Of Ops Occuring During Qtr Mar-May:	25

Map ID
Direction
Distance
Elevation

MAP FINDINGS

Site

Database(s)

EDR ID Number
EPA ID Number

INCON PACKAGING (Continued)

U003027329

% Of Ops Occuring During Qtr Jun-Aug:	25
% Of Ops Occuring During Qtr Jul-Sep:	Not reported
% Of Ops Occuring During Qtr Sep-Nov:	25
% Of Ops Occuring During Qtr Oct-Dec:	Not reported
# Of Hours Facility Operates Each Day:	24
# Of Days Facility Operates Each Week:	7
# Of Weeks Facility Operates Each Year:	52
Exit Temp Of A Stack Or Vent:	Not reported
% Wtr In Stack / Vent Exhaust:	Not reported
Height Of Stack:	35
Diameter Of Stack:	2
Air Flow From A Vent Or Stack:	Not reported
% Oxygen In Stack / Vent Exhaust:	Not reported
Flow Rate:	Not reported
Flow Unit:	Not reported
Vertical Dist Exhaust Travels From Stack/vent Outlet:	Not reported
SCC Process Desc:	30501402
EPA Code For Throughput Unit Of Measure:	Not reported
EPA Mat Code For Throughput At Each Process:	Not reported
EPA Code For Mat Thruput Fate Desc/input/output/existing	Not reported
Description Of Material:	Not reported
Annual Qty Of Throughput Mat:	Not reported
Maximum Rate/Amount Of Annual Throughput:	Not reported
% Of Sulfur In Fuels:	Not reported
% Of Ash In Fuels:	Not reported
Emission Unit Output Threshold:	Not reported
Facility's Throughput Data Confidential:	Not reported
Tot Suspended Partctl Emissn Tons/Year:	Not reported
Tot Suspended Partclte Emissions Estmn Code:	Not reported
Pri Particulate Matter Cntrl Tech Code At Point/Segment:	0.226
Sec Particulate Matter Cntrl Tech Code At Point/segment:	Not reported
% Control Of Particulate Matter Emissions:	Not reported
Particulate Matter Emission (?10microns) Tons/Year:	Not reported
Partclte Matter Emission (?10microns) Est Code:	Not reported
Pri Prtclte Matter (?10microns) Cntrl Tech Code At Pt/Seg:	0
Sec Prtclte Matter (?10microns) Cntl Tech Code At Pt/Seg:	Not reported
% Cntrl Of Prtclte Matter (? 10microns) Emisns:	Not reported
Prtclte Matter (?2.5microns)emisins In Tons/Yr:	Not reported
Prtclte Matter Emisn (?2.5microns) Est Code:	Not reported
Pri Prculate Matter (?2.5microns) Ctl Tech Code At Pt/Seg:	0.098
Sec Prtclte Matter (?2.5microns) Ctl Tech Code At Pt/Seg:	Not reported
% Cntrl Of Particulate Matter (?2.5microns) Emissions:	Not reported
Sulfur Dioxide Emissions Tons/Year:	Not reported
Sulfur Dioxide Emission Estimation Code:	Not reported
Pri Sulfur Dioxide Cntrl Tech Code At Pt/Seg:	Not reported
Secondary Sulfur Dioxide Cntrl Tech Code At Pt/Seg:	Not reported
% Control Of Sulfur Dioxide Emissions:	Not reported
Nitrous Oxides Emissions In Tons/Yr:	Not reported
Nitrous Oxides Emission Estimation Code:	Not reported
Pri Nitrous Oxides Cntrl Tech Code At Point/Segment:	Not reported
Sec Nitrous Oxide Control Tech Code At Point Segment:	Not reported
% Control Of Nitrous Oxides Emissions:	Not reported
Volatile Organic Compound Emitted Desc:	Not reported
Volatile Organic Compound Emissions In Tons/Year:	Not reported
Voltl Organic Compound Emissions Est Code:	Not reported
Pri Voltl Organic Compound Cntl Tech Code At Pt/seg:	Not reported
Sec Voltle Organic Compound Cntl Tech Code At Pt/Seg:	Not reported

Map ID
 Direction
 Distance
 Elevation

MAP FINDINGS

Site

Database(s)

EDR ID Number
 EPA ID Number

INCON PACKAGING (Continued)

U003027329

% Cntrl Of Volatile Organic Compound Emissions:	Not reported
Carbon Monoxide Emissions In Tons/Year:	Not reported
Carbon Monoxide Emission Est Code:	Not reported
Pri Carbon Monoxide Cntrl Tech Code At Pt/Seg:	Not reported
Sec Carbon Monoxide Cntrl Tech Code At Pt/Seg:	Not reported
% Cntrl Of Carbon Monoxide Emissions:	Not reported
Lead Emissions In Tons/Year:	Not reported
Lead Emission Estimation Code:	Not reported
PM10 Nonattainment Area:	Not reported
Ozone Nonattainment Area:	Not reported
CO Nonattainment Area:	Not reported
UTM East:	Not reported
UTM North:	Not reported
UTM Zone:	Not reported
P NH3 Control:	Not reported
NH3 tpy:	Not reported
S NH3 ctrl:	Not reported
NH3 % ctrl:	Not reported
STK ACFS:	Not reported
SCC Process Desc:	Not reported
Primary Control Device Code for SO2:	Not reported
Secondary Control Device Code for SO2:	Not reported
Insignificant Emissions Unit:	Not reported
Latitude/Longitude:	47.550699999999999 / -122.3369
Whether Source Is An AOP(Title V) Source:	Not reported
Control Code1:	Not reported
Control Code2:	Not reported
Control Code3:	Not reported
Control Code4:	Not reported
Control Code5:	Not reported
Control Code6:	Not reported
Facility Site Supplemental Address:	Not reported
User Defined Site Code:	11656
User Defined RP Identifier Code:	13
Release Point Status Code Description:	Operating
Release Point Exit Gas Velocity Measure Quantity:	10.6
Release Point Gas Velocity UOMCode:	FPS
Release Point Exit Gas Flow Rate Measure Quantity:	33.3
Release Point Gas Flow Rate UOM Code:	ACFS
Release Point Exit Gas Temperature Measure Quantity:	65
Water Vapor % Quantity:	unk
Oxygen % Quantity:	unk
User Defined Unit Identifier Code:	13
Emissions Unit Description:	Vacu-blast Sandblaster
Unit Status Code Description:	Operating
User Defined Process Identifier Code:	1
Emission Unit Process Description:	Vacu-blast Sandblaster
Short Name Description:	Glass Manuf /Container Glass: Melting Furnace
Actual Hours Per Period Quantity:	8736
Pollutant Type Code:	Not reported
Average % Emissions Quantity:	100
Contact Name:	Not reported
Contact Phone:	Not reported
Contact Fax:	Not reported
Contact E-mail:	Not reported
Emissions Unit Process Status Code:	Not reported
Mailing Name:	Not reported

Map ID
Direction
Distance
Elevation

MAP FINDINGS

Site

Database(s)

EDR ID Number
EPA ID Number

INCON PACKAGING (Continued)

U003027329

Mailing Address: Not reported
Mailing City,St,Zip: Not reported

[Click this hyperlink](#) while viewing on your computer to access
29 additional WA AIR_EMISSIONS: record(s) in the EDR Site Report.

WA MANIFEST:

Name: ARDAGH GLASS INC
Address: 5801 E MARGINAL WAY S
City,State,Zip: SEATTLE, WA 98134
Facility Address 2: Not reported
Facility ID: 94925241
EPA ID: WAD044589935
NAICS: 327213
State Waste Code Desc: Not reported
Federal Waste Code Desc: D001,D002,D004,D005,D006,D007,D008,D010,D011
Form Comm: Not reported
Data Year: 2017
Permit by Rule: False
Mailing Address 2: Not reported
Treatment by Generator: False
Mixed Radioactive Waste: False
Importer of Hazardous Waste: False
Immediate Recycler: False
Treatment/Storage/Disposal/Recycling Facility: False
Generator of Dangerous Fuel Waste: False
Generator Marketing to Burner: False
Other Marketers (i.e., blender, distributor, etc.): False
Utility Boiler Burner: False
Industry Boiler Burner: False
Industrial Furnace: False
Smelter Defferal: False
Universal Waste: Not reported
Off-Specification: Not reported
LN Address 2: Suite 410
Tax Reg #: 602104111
Business Type: Not reported
Mail Name: Not reported
Mailing Address: 5801 E Marginal Way S
Mailing City,State,Zip: Seattle, WA 98134
Legal Organization Name: Ardagh Glass Inc
Legal Organization Type: Private
Legal Contact: Not reported
Legal Address: 10194 Crosspoint Blvd
Legal Address 2: Suite 410
Legal City,State,Zip: Fishers, IN 46256
Legal Phone Number: (317)558-1795
Legal Effective Date: 09/15/1995
Land Organization Name: Ardagh Glass Inc
Land Organization Type: Private
Land Contact: Not reported
Land Address: 10194 Crosspoint Blvd
Land City,State,Zip: Fishers, IN 46256
Land Phone Number: (317)558-1795
Operator Organization Name: Ardagh Glass Inc
Operator Organization Type: Private
Operator: Not reported

Map ID
Direction
Distance
Elevation

MAP FINDINGS

Site

Database(s)

EDR ID Number
EPA ID Number

INCON PACKAGING (Continued)

U003027329

Operator Address:	5801 E MARGINAL WAY S
Operator Address 2:	Not reported
Operator City,State,Zip:	SEATTLE, WA 98134
Operator Phone Number:	(206)768-6221
Operator Effective Date:	09/15/1995
Site Contact:	Not reported
Site Contact Address:	Not reported
Contact City,State,Zip:	Not reported
Site Contact Phone Number:	Not reported
Site Contact Email:	Not reported
Gen Status Code:	MQG
Monthly Generation:	False
Batch Generation:	True
One Time Generation:	False
Transport Own Waste:	False
Tranports Other Waste:	False
Recycler Onsite:	False
Transfer Facility:	False
Other Exemption:	Not reported
UW Battery Gen:	False
Used Oil Transporter:	False
Used Oil Transfer Facility:	False
Used Oil Processor:	False
Used Oil Refiner:	False
Used Oil Fuel Marketer Directs Shipments:	False
Used Oil Fuel Marketer Meets Specs:	False
Site Contact Address 2:	Not reported
Waste Stream Generated:	
Waste Managed Off Site:	Y
State Only Waste Code 1:	Not reported
State Only Waste Code 2:	Not reported
Report Managed On Site:	0
KG Managed On Site:	0
Generator Treatment Code:	Not reported
Permit By Rule Code:	Not reported
WCDE Residence Code:	Not reported
WCDH Origin Code:	1
WCDE On Site Code:	Not reported
WCDB Code:	W519
Description:	Hot tank sludge
CORb Sequence Number:	165065
Sequence Number:	3493586
Mixed Radioactive Flag:	False
Designation Code:	D
Reported Quantity:	3754
Quantity Unit:	LB
Kilograms Quantity:	1702.81442
Density Number:	0
Density Quantity:	Not reported
Waste Managed Off Site:	Y
State Only Waste Code 1:	Not reported
State Only Waste Code 2:	Not reported
Report Managed On Site:	0
KG Managed On Site:	0
Generator Treatment Code:	Not reported
Permit By Rule Code:	Not reported

Map ID
Direction
Distance
Elevation

MAP FINDINGS

Site

Database(s)

EDR ID Number
EPA ID Number

INCON PACKAGING (Continued)

U003027329

WCDE Residence Code:	Not reported
WCDH Origin Code:	1
WCDE On Site Code:	Not reported
WCDB Code:	W209
Description:	Waste Paint
CORb Sequence Number:	165065
Sequence Number:	3493618
Mixed Radioactive Flag:	False
Designation Code:	D
Reported Quantity:	1600
Quantity Unit:	LB
Kilograms Quantity:	725.760012
Density Number:	0
Density Quantity:	Not reported
Waste Managed Off Site:	Y
State Only Waste Code 1:	Not reported
State Only Waste Code 2:	Not reported
Report Managed On Site:	0
KG Managed On Site:	0
Generator Treatment Code:	Not reported
Permit By Rule Code:	Not reported
WCDE Residence Code:	Not reported
WCDH Origin Code:	1
WCDE On Site Code:	Not reported
WCDB Code:	W206
Description:	Used oils from maintenance
CORb Sequence Number:	165065
Sequence Number:	3493621
Mixed Radioactive Flag:	False
Designation Code:	D
Reported Quantity:	400
Quantity Unit:	LB
Kilograms Quantity:	181.440003
Density Number:	0
Density Quantity:	Not reported
Shipments Sent:	
CORB Waste Sequence Number:	165065
Waste Sequence Number:	3493586
Sequence Number:	2097161
Shipment Date:	2017-01-20 00:00:00
Mainfest Document ID:	00162801DAT
Reported Quantity:	1754
Unit of Measure:	LB
Kilograms Quantity:	795.614413
Receiving EPAID:	WAD991281767
Waste Sequence Number:	3493586
Sequence Number:	2097162
Shipment Date:	2017-07-21 00:00:00
Mainfest Document ID:	000182547DAT
Reported Quantity:	2000
Unit of Measure:	LB
Kilograms Quantity:	907.200015
Receiving EPAID:	WAD991281767

Map ID
Direction
Distance
Elevation

MAP FINDINGS

Site

Database(s)

EDR ID Number
EPA ID Number

INCON PACKAGING (Continued)

U003027329

Waste Sequence Number:	3493618
Sequence Number:	2097509
Shipment Date:	2017-08-29 00:00:00
Mainfest Document ID:	005921237SKS
Reported Quantity:	1600
Unit of Measure:	LB
Kilograms Quanity:	725.760012
Receiving EPAID:	NED981723513
Waste Sequence Number:	3493621
Sequence Number:	2097523
Shipment Date:	2017-03-03 00:00:00
Mainfest Document ID:	005646929SKS
Reported Quantity:	400
Unit of Measure:	LB
Kilograms Quantity:	181.440003
Receiving EPAID:	NED981723513
Waste Stream Off Site Mgmt:	
Waste CORB Sequence Number:	165065
Waste Sequence Number:	3493586
Sequence Number:	956606
Received EPAID:	WAD991281767
Managed Quantity:	3754
Kilogram Quantity:	1702.81442
Recycled Percentage:	0
Waste Management System Code:	H141
Waste Sequence Number:	3493618
Sequence Number:	956607
Received EPAID:	NED981723513
Managed Quantity:	1600
Kilogram Quantity:	725.760012
Recycled Percentage:	0
Waste Management System Code:	H040
Waste Sequence Number:	3493621
Sequence Number:	955811
Received EPAID:	NED981723513
Managed Quantity:	400
Kilogram Quantity:	181.440003
Recycled Percentage:	0
Waste Management System Code:	H040
Waste Stream Comments:	
CORB Waste Sequence Number:	165065
Comments:	Inorganic sludge from maching parts cleaning tank.
Waste Sequence Number:	3493586
Sequence Number:	1
Comments:	Waste oil from equipment maintenance.
Waste Sequence Number:	3493621
Sequence Number:	1
Waste Stream EPA Code:	
CORB Waste Sequence Number:	165065

Map ID
Direction
Distance
Elevation

MAP FINDINGS

Site

Database(s)

EDR ID Number
EPA ID Number

INCON PACKAGING (Continued)

U003027329

Waste Sequence Number:	3493586
Sequence Number:	8216404
WCDA Code:	D002
Waste Sequence Number:	3493586
Sequence Number:	8216405
WCDA Code:	D007
Waste Sequence Number:	3493618
Sequence Number:	8216418
WCDA Code:	D001
Waste Sequence Number:	3493618
Sequence Number:	8216419
WCDA Code:	D005
Waste Sequence Number:	3493618
Sequence Number:	8216420
WCDA Code:	D006
Waste Sequence Number:	3493618
Sequence Number:	8216421
WCDA Code:	D007
Waste Sequence Number:	3493618
Sequence Number:	8216422
WCDA Code:	D008
Waste Sequence Number:	3493618
Sequence Number:	8216423
WCDA Code:	D011
Waste Sequence Number:	3493621
Sequence Number:	8216426
WCDA Code:	D008
Waste Sequence Number:	3493621
Sequence Number:	8216427
WCDA Code:	D018
Waste Stream Source Code:	
CORB Waste Sequence Number:	165065
Waste Sequence Number:	3493618
Sequence Number:	1
WCDD Code:	G06
Waste Sequence Number:	3493621
Sequence Number:	1
WCDD Code:	G09
Waste Sequence Number:	3493586
Sequence Number:	1
WCDD Code:	G13
Name:	ARDAGH GLASS INC
Address:	5801 E MARGINAL WAY S

Map ID
Direction
Distance
Elevation

MAP FINDINGS

Site

Database(s)

EDR ID Number
EPA ID Number

INCON PACKAGING (Continued)

U003027329

City,State,Zip:	SEATTLE, WA 98134-2497
Facility Address 2:	Not reported
Facility ID:	94925241
EPA ID:	WAD044589935
NAICS:	327213
State Waste Code Desc:	Not reported
Federal Waste Code Desc:	D001,D002,D005,D006,D007,D008,D011,D018
Form Comm:	Not reported
Data Year:	2017
Permit by Rule:	False
Mailing Address 2:	Not reported
Treatment by Generator:	False
Mixed Radioactive Waste:	False
Importer of Hazardous Waste:	False
Immediate Recycler:	False
Treatment/Storage/Disposal/Recycling Facility:	False
Generator of Dangerous Fuel Waste:	False
Generator Marketing to Burner:	False
Other Marketers (i.e., blender, distributor, etc.):	False
Utility Boiler Burner:	False
Industry Boiler Burner:	False
Industrial Furnace:	False
Smelter Defferal:	False
Universal Waste:	Not reported
Off-Specification:	Not reported
LN Address 2:	Suite 410
Tax Reg #:	602104111
Business Type:	Glass Container Mfg.
Mail Name:	Ardagh Glass Inc
Mailing Address:	5801 E Marginal Way S
Mailing City,State,Zip:	Seattle, WA 98134-2497
Legal Organization Name:	Ardagh Glass Inc
Legal Organization Type:	Private
Legal Contact:	Not reported
Legal Address:	10194 Crosspoint Blvd
Legal Address 2:	Suite 410
Legal City,State,Zip:	Fishers, IN 46256
Legal Phone Number:	317-558-1795
Legal Effective Date:	09/15/1995
Land Organization Name:	Ardagh Glass Inc
Land Organization Type:	Private
Land Contact:	Not reported
Land Address:	10194 Crosspoint Blvd
Land City,State,Zip:	Fishers, IN 46256
Land Phone Number:	317-558-1795
Operator Organization Name:	Ardagh Glass Inc
Operator Organization Type:	Private
Operator:	Not reported
Operator Address:	5801 E MARGINAL WAY S
Operator Address 2:	Not reported
Operator City,State,Zip:	SEATTLE, WA 98134-2497
Operator Phone Number:	(206)768-6221
Operator Effective Date:	09/15/1995
Site Contact:	Lana R Getubig
Site Contact Address:	5801 E MARGINAL WAY S
Contact City,State,Zip:	SEATTLE, WA 98134-2497
Site Contact Phone Number:	(206)768-6221

Map ID
Direction
Distance
Elevation

MAP FINDINGS

Site

Database(s)

EDR ID Number
EPA ID Number

INCON PACKAGING (Continued)

U003027329

Site Contact Email:	Lana.R.Getubig@ardaghgroup.com
Gen Status Code:	MQG
Monthly Generation:	False
Batch Generation:	True
One Time Generation:	False
Transport Own Waste:	False
Tranports Other Waste:	False
Recycler Onsite:	False
Transfer Facility:	False
Other Exemption:	Not reported
UW Battery Gen:	False
Used Oil Transporter:	False
Used Oil Transfer Facility:	False
Used Oil Processor:	False
Used Oil Refiner:	False
Used Oil Fuel Marketer Directs Shipments:	False
Used Oil Fuel Marketer Meets Specs:	False
Site Contact Address 2:	Not reported
Waste Stream Generated:	
Waste Managed Off Site:	Y
State Only Waste Code 1:	Not reported
State Only Waste Code 2:	Not reported
Report Managed On Site:	0
KG Managed On Site:	0
Generator Treatment Code:	Not reported
Permit By Rule Code:	Not reported
WCDE Residence Code:	Not reported
WCDH Origin Code:	1
WCDE On Site Code:	Not reported
WCDB Code:	W519
Description:	Hot tank sludge
CORb Sequence Number:	165065
Sequence Number:	3493586
Mixed Radioactive Flag:	False
Designation Code:	D
Reported Quantity:	3754
Quantity Unit:	LB
Kilograms Quantity:	1702.81442
Density Number:	0
Density Quantity:	Not reported
Waste Managed Off Site:	Y
State Only Waste Code 1:	Not reported
State Only Waste Code 2:	Not reported
Report Managed On Site:	0
KG Managed On Site:	0
Generator Treatment Code:	Not reported
Permit By Rule Code:	Not reported
WCDE Residence Code:	Not reported
WCDH Origin Code:	1
WCDE On Site Code:	Not reported
WCDB Code:	W209
Description:	Waste Paint
CORb Sequence Number:	165065
Sequence Number:	3493618
Mixed Radioactive Flag:	False
Designation Code:	D

Map ID
Direction
Distance
Elevation

MAP FINDINGS

Site

Database(s)

EDR ID Number
EPA ID Number

INCON PACKAGING (Continued)

U003027329

Reported Quantity:	1600
Quantity Unit:	LB
Kilograms Quantity:	725.760012
Density Number:	0
Density Quantity:	Not reported
Waste Managed Off Site:	Y
State Only Waste Code 1:	Not reported
State Only Waste Code 2:	Not reported
Report Managed On Site:	0
KG Managed On Site:	0
Generator Treatment Code:	Not reported
Permit By Rule Code:	Not reported
WCDE Residence Code:	Not reported
WCDH Origin Code:	1
WCDE On Site Code:	Not reported
WCDB Code:	W206
Description:	Used oils from maintenance
CORB Sequence Number:	165065
Sequence Number:	3493621
Mixed Radioactive Flag:	False
Designation Code:	D
Reported Quantity:	400
Quantity Unit:	LB
Kilograms Quantity:	181.440003
Density Number:	0
Density Quantity:	Not reported
Shipments Send:	
CORB Waste Sequence Number:	165065
Waste Sequence Number:	3493586
Sequence Number:	2097161
Shipment Date:	2017-01-20 00:00:00
Mainfest Document ID:	00162801DAT
Reported Quantity:	1754
Unit of Measure:	LB
Kilograms Quantity:	795.614413
Receiving EPAID:	WAD991281767
Waste Sequence Number:	3493586
Sequence Number:	2097162
Shipment Date:	2017-07-21 00:00:00
Mainfest Document ID:	000182547DAT
Reported Quantity:	2000
Unit of Measure:	LB
Kilograms Quantity:	907.200015
Receiving EPAID:	WAD991281767
Waste Sequence Number:	3493618
Sequence Number:	2097509
Shipment Date:	2017-08-29 00:00:00
Mainfest Document ID:	005921237SKS
Reported Quantity:	1600
Unit of Measure:	LB
Kilograms Quantity:	725.760012
Receiving EPAID:	NED981723513

Map ID
Direction
Distance
Elevation

MAP FINDINGS

Site

Database(s)

EDR ID Number
EPA ID Number

INCON PACKAGING (Continued)

U003027329

Waste Sequence Number:	3493621
Sequence Number:	2097523
Shipment Date:	2017-03-03 00:00:00
Mainfest Document ID:	005646929SKS
Reported Quantity:	400
Unit of Measure:	LB
Kilograms Quanity:	181.440003
Receiving EPAID:	NED981723513
Waste Stream Off Site Mgmt:	
Waste CORB Sequence Number:	165065
Waste Sequence Number:	3493586
Sequence Number:	956606
Received EPAID:	WAD991281767
Managed Quantity:	3754
Kilogram Quantity:	1702.81442
Recycled Percentage:	0
Waste Management System Code:	H141
Waste Sequence Number:	3493618
Sequence Number:	956607
Received EPAID:	NED981723513
Managed Quantity:	1600
Kilogram Quantity:	725.760012
Recycled Percentage:	0
Waste Management System Code:	H040
Waste Sequence Number:	3493621
Sequence Number:	955811
Received EPAID:	NED981723513
Managed Quantity:	400
Kilogram Quantity:	181.440003
Recycled Percentage:	0
Waste Management System Code:	H040
Waste Stream Comments:	
CORB Waste Sequence Number:	165065
Comments:	Inorganic sludge from maching parts cleaning tank.
Waste Sequence Number:	3493586
Sequence Number:	1
Comments:	Waste oil from equipment maintenance.
Waste Sequence Number:	3493621
Sequence Number:	1
Waste Stream EPA Code:	
CORB Waste Sequence Number:	165065
Waste Sequence Number:	3493586
Sequence Number:	8216404
WCDA Code:	D002
Waste Sequence Number:	3493586
Sequence Number:	8216405
WCDA Code:	D007
Waste Sequence Number:	3493618

Map ID
Direction
Distance
Elevation

MAP FINDINGS

Site

Database(s)

EDR ID Number
EPA ID Number

INCON PACKAGING (Continued)

U003027329

Sequence Number:	8216418
WCDA Code:	D001
Waste Sequence Number:	3493618
Sequence Number:	8216419
WCDA Code:	D005
Waste Sequence Number:	3493618
Sequence Number:	8216420
WCDA Code:	D006
Waste Sequence Number:	3493618
Sequence Number:	8216421
WCDA Code:	D007
Waste Sequence Number:	3493618
Sequence Number:	8216422
WCDA Code:	D008
Waste Sequence Number:	3493618
Sequence Number:	8216423
WCDA Code:	D011
Waste Sequence Number:	3493621
Sequence Number:	8216426
WCDA Code:	D008
Waste Sequence Number:	3493621
Sequence Number:	8216427
WCDA Code:	D018
Waste Stream Source Code:	
CORB Waste Sequence Number:	165065
Waste Sequence Number:	3493618
Sequence Number:	1
WCDD Code:	G06
Waste Sequence Number:	3493621
Sequence Number:	1
WCDD Code:	G09
Waste Sequence Number:	3493586
Sequence Number:	1
WCDD Code:	G13
Name:	ARDAGH GLASS INC
Address:	5801 E MARGINAL WAY S
City,State,Zip:	SEATTLE, WA 98134-2497
Facility Address 2:	Not reported
Facility ID:	94925241
EPA ID:	WAD044589935
NAICS:	327213
State Waste Code Desc:	WT02
Federal Waste Code Desc:	D001,D002,D004,D005,D006,D007,D008,D010,F003,F005
Form Comm:	Not reported
Data Year:	2016

Map ID
Direction
Distance
Elevation

MAP FINDINGS

Site

Database(s)

EDR ID Number
EPA ID Number

INCON PACKAGING (Continued)

U003027329

Permit by Rule:	False
Mailing Address 2:	Not reported
Treatment by Generator:	False
Mixed Radioactive Waste:	False
Importer of Hazardous Waste:	False
Immediate Recycler:	False
Treatment/Storage/Disposal/Recycling Facility:	False
Generator of Dangerous Fuel Waste:	False
Generator Marketing to Burner:	False
Other Marketers (i.e., blender, distributor, etc.):	False
Utility Boiler Burner:	False
Industry Boiler Burner:	False
Industrial Furnace:	False
Smelter Defferal:	False
Universal Waste:	Not reported
Off-Specification:	Not reported
LN Address 2:	Not reported
Tax Reg #:	602104111
Business Type:	Glass Container Mfg.
Mail Name:	Ardagh Glass Inc
Mailing Address:	5801 E Marginal Way S
Mailing City,State,Zip:	Seattle, WA 98134-2497
Legal Organization Name:	Ardagh Glass Inc
Legal Organization Type:	Private
Legal Contact:	Not reported
Legal Address:	PO Box 4200
Legal Address 2:	Not reported
Legal City,State,Zip:	Muncie, IN 47307-4200
Legal Phone Number:	765-741-7117
Legal Effective Date:	09/15/1995
Land Organization Name:	Ardagh Glass Inc
Land Organization Type:	Private
Land Contact:	Not reported
Land Address:	PO Box 4200
Land City,State,Zip:	Muncie, IN 47307-4200
Land Phone Number:	765-741-7117
Operator Organization Name:	Ardagh Glass Inc
Operator Organization Type:	Private
Operator:	Not reported
Operator Address:	5801 E MARGINAL WAY S
Operator Address 2:	Not reported
Operator City,State,Zip:	SEATTLE, WA 98134-2497
Operator Phone Number:	(206)768-6221
Operator Effective Date:	09/15/1995
Site Contact:	Lana R Getubig
Site Contact Address:	5801 E MARGINAL WAY S
Contact City,State,Zip:	SEATTLE, WA 98134-2497
Site Contact Phone Number:	(206)768-6221
Site Contact Email:	Lana.R.Getubig@ardaghdroup.com
Gen Status Code:	LQG
Monthly Generation:	True
Batch Generation:	False
One Time Generation:	False
Transport Own Waste:	False
Tranports Other Waste:	False
Recycler Onsite:	False
Transfer Facility:	False

Map ID
Direction
Distance
Elevation

MAP FINDINGS

Site

Database(s)

EDR ID Number
EPA ID Number

INCON PACKAGING (Continued)

U003027329

Other Exemption:	Not reported
UW Battery Gen:	False
Used Oil Transporter:	False
Used Oil Transfer Facility:	False
Used Oil Processor:	False
Used Oil Refiner:	False
Used Oil Fuel Marketer Directs Shipments:	False
Used Oil Fuel Marketer Meets Specs:	False
Site Contact Address 2:	Not reported
Waste Stream Generated:	
Waste Managed Off Site:	Y
State Only Waste Code 1:	Not reported
State Only Waste Code 2:	Not reported
Report Managed On Site:	0
KG Managed On Site:	0
Generator Treatment Code:	Not reported
Permit By Rule Code:	Not reported
WCDE Residence Code:	Not reported
WCDH Origin Code:	3
WCDE On Site Code:	Not reported
WCDB Code:	W219
Description:	Quality lab waste (ethyl bromide) exhibiting ignitability characteristic
CORb Sequence Number:	158011
Sequence Number:	3411703
Mixed Radioactive Flag:	False
Designation Code:	D
Reported Quantity:	5
Quantity Unit:	LB
Kilograms Quantity:	2.26800003
Density Number:	0
Density Quantity:	Not reported
Waste Managed Off Site:	Y
State Only Waste Code 1:	Not reported
State Only Waste Code 2:	Not reported
Report Managed On Site:	0
KG Managed On Site:	0
Generator Treatment Code:	Not reported
Permit By Rule Code:	Not reported
WCDE Residence Code:	Not reported
WCDH Origin Code:	1
WCDE On Site Code:	Not reported
WCDB Code:	W113
Description:	Air polluton control waste contaminated with As, Cd, Cr, Pb, and Se.
CORb Sequence Number:	158011
Sequence Number:	3411704
Mixed Radioactive Flag:	False
Designation Code:	D
Reported Quantity:	35620
Quantity Unit:	LB
Kilograms Quantity:	16157.2322
Density Number:	0
Density Quantity:	Not reported
Waste Managed Off Site:	Y
State Only Waste Code 1:	Not reported

Map ID
Direction
Distance
Elevation

MAP FINDINGS

Site

Database(s)

EDR ID Number
EPA ID Number

INCON PACKAGING (Continued)

U003027329

State Only Waste Code 2:	Not reported
Report Managed On Site:	0
KG Managed On Site:	0
Generator Treatment Code:	Not reported
Permit By Rule Code:	Not reported
WCDE Residence Code:	Not reported
WCDH Origin Code:	1
WCDE On Site Code:	Not reported
WCDB Code:	W519
Description:	Hot tank sludge waste
CORb Sequence Number:	158011
Sequence Number:	3411708
Mixed Radioactive Flag:	False
Designation Code:	D
Reported Quantity:	4812
Quantity Unit:	LB
Kilograms Quantity:	2182.72323
Density Number:	0
Density Quantity:	Not reported
Waste Managed Off Site:	Y
State Only Waste Code 1:	Not reported
State Only Waste Code 2:	Not reported
Report Managed On Site:	0
KG Managed On Site:	0
Generator Treatment Code:	Not reported
Permit By Rule Code:	Not reported
WCDE Residence Code:	Not reported
WCDH Origin Code:	1
WCDE On Site Code:	Not reported
WCDB Code:	W319
Description:	Furnace debris contaminated with cadmium and lead
CORb Sequence Number:	158011
Sequence Number:	3411705
Mixed Radioactive Flag:	False
Designation Code:	D
Reported Quantity:	2270
Quantity Unit:	LB
Kilograms Quantity:	1029.67201
Density Number:	0
Density Quantity:	Not reported
Waste Managed Off Site:	Y
State Only Waste Code 1:	Not reported
State Only Waste Code 2:	Not reported
Report Managed On Site:	0
KG Managed On Site:	0
Generator Treatment Code:	Not reported
Permit By Rule Code:	Not reported
WCDE Residence Code:	Not reported
WCDH Origin Code:	1
WCDE On Site Code:	Not reported
WCDB Code:	W319
Description:	Air pollution control waste contaminated with selenium
CORb Sequence Number:	158011
Sequence Number:	3411706
Mixed Radioactive Flag:	False

Map ID
Direction
Distance
Elevation

MAP FINDINGS

Site

Database(s)

EDR ID Number
EPA ID Number

INCON PACKAGING (Continued)

U003027329

Designation Code: D
Reported Quantity: 3230
Quantity Unit: LB
Kilograms Quantity: 1465.12802
Density Number: 0
Density Quantity: Not reported

Waste Managed Off Site: Y
State Only Waste Code 1: Not reported
State Only Waste Code 2: Not reported
Report Managed On Site: 0
KG Managed On Site: 0
Generator Treatment Code: Not reported
Permit By Rule Code: Not reported
WCDE Residence Code: Not reported
WCDH Origin Code: 1
WCDE On Site Code: Not reported
WCDB Code: W209
Description: Waste paint
CORb Sequence Number: 158011
Sequence Number: 3411702
Mixed Radioactive Flag: False
Designation Code: D
Reported Quantity: 150
Quantity Unit: LB
Kilograms Quantity: 68.040011
Density Number: 0
Density Quantity: Not reported

Waste Managed Off Site: Y
State Only Waste Code 1: WT02
State Only Waste Code 2: Not reported
Report Managed On Site: 0
KG Managed On Site: 0
Generator Treatment Code: Not reported
Permit By Rule Code: Not reported
WCDE Residence Code: Not reported
WCDH Origin Code: 1
WCDE On Site Code: Not reported
WCDB Code: W219
Description: Discarded unused cleaning chemicals
CORb Sequence Number: 158011
Sequence Number: 3411709
Mixed Radioactive Flag: False
Designation Code: D
Reported Quantity: 389
Quantity Unit: LB
Kilograms Quantity: 176.450403
Density Number: 0
Density Quantity: Not reported

Shipments Sent:
CORB Waste Sequence Number: 158011
Waste Sequence Number: 3411708
Sequence Number: 1993995
Shipment Date: 2016-01-07 00:00:00
Manifest Document ID: 000127463DAT

Map ID
Direction
Distance
Elevation

MAP FINDINGS

Site

Database(s)

EDR ID Number
EPA ID Number

INCON PACKAGING (Continued)

U003027329

Reported Quantity:	1234
Unit of Measure:	LB
Kilograms Quantity:	559.742409
Receiving EPAID:	WAD991281767
Waste Sequence Number:	3411706
Sequence Number:	1994792
Shipment Date:	2016-11-04 00:00:00
Mainfest Document ID:	005479735SKS
Reported Quantity:	1100
Unit of Measure:	LB
Kilograms Quantity:	498.960008
Receiving EPAID:	UTD991301748
Waste Sequence Number:	3411705
Sequence Number:	1993990
Shipment Date:	2016-04-01 00:00:00
Mainfest Document ID:	005122636SKS
Reported Quantity:	2270
Unit of Measure:	LB
Kilograms Quantity:	1029.67201
Receiving EPAID:	UTD991301748
Waste Sequence Number:	3411708
Sequence Number:	1993993
Shipment Date:	2016-09-13 00:00:00
Mainfest Document ID:	000155513DAT
Reported Quantity:	3578
Unit of Measure:	LB
Kilograms Quantity:	1622.98082
Receiving EPAID:	WAD991281767
Waste Sequence Number:	3411703
Sequence Number:	1993988
Shipment Date:	2016-11-04 00:00:00
Mainfest Document ID:	005479746SKS
Reported Quantity:	5
Unit of Measure:	LB
Kilograms Quantity:	2.26800003
Receiving EPAID:	UTD981552177
Waste Sequence Number:	3411702
Sequence Number:	1993987
Shipment Date:	2016-02-17 00:00:00
Mainfest Document ID:	005122869SKS
Reported Quantity:	150
Unit of Measure:	LB
Kilograms Quantity:	68.0400011
Receiving EPAID:	NED981723513
Waste Sequence Number:	3411709
Sequence Number:	1993994
Shipment Date:	2016-09-13 00:00:00
Mainfest Document ID:	000155513DAT
Reported Quantity:	389
Unit of Measure:	LB
Kilograms Quantity:	176.450403

Map ID
Direction
Distance
Elevation

MAP FINDINGS

Site

Database(s)

EDR ID Number
EPA ID Number

INCON PACKAGING (Continued)

U003027329

Receiving EPAID:	WAD991281767
Waste Sequence Number:	3411704
Sequence Number:	1993989
Shipment Date:	2016-04-29 00:00:00
Mainfest Document ID:	009566375FLE
Reported Quantity:	35620
Unit of Measure:	LB
Kilograms Quantity:	16157.2322
Receiving EPAID:	UTD991301748
Waste Sequence Number:	3411706
Sequence Number:	1993991
Shipment Date:	2016-04-01 00:00:00
Mainfest Document ID:	005122681SKS
Reported Quantity:	2130
Unit of Measure:	LB
Kilograms Quantity:	966.168016
Receiving EPAID:	UTD991301748
Waste Stream Off Site Mgmt:	
Waste CORB Sequence Number:	158011
Waste Sequence Number:	3411703
Sequence Number:	906463
Received EPAID:	UTD981552177
Managed Quantity:	5
Kilogram Quantity:	2.26800003
Recycled Percentage:	0
Waste Management System Code:	H040
Waste Sequence Number:	3411702
Sequence Number:	906462
Received EPAID:	NED981723513
Managed Quantity:	150
Kilogram Quantity:	68.0400011
Recycled Percentage:	0
Waste Management System Code:	H040
Waste Sequence Number:	3411709
Sequence Number:	906469
Received EPAID:	WAD991281767
Managed Quantity:	389
Kilogram Quantity:	176.450403
Recycled Percentage:	0
Waste Management System Code:	H141
Waste Sequence Number:	3411704
Sequence Number:	906464
Received EPAID:	UTD991301748
Managed Quantity:	35620
Kilogram Quantity:	16157.2322
Recycled Percentage:	0
Waste Management System Code:	H132
Waste Sequence Number:	3411708
Sequence Number:	906470
Received EPAID:	WAD991281767

Map ID
Direction
Distance
Elevation

MAP FINDINGS

Site

Database(s)

EDR ID Number
EPA ID Number

INCON PACKAGING (Continued)

U003027329

Managed Quantity:	4812
Kilogram Quantity:	2182.72323
Recycled Percentage:	0
Waste Management System Code:	H141
Waste Sequence Number:	3411705
Sequence Number:	906465
Received EPAID:	UTD991301748
Managed Quantity:	2270
Kilogram Quantity:	1029.67201
Recycled Percentage:	0
Waste Management System Code:	H132
Waste Sequence Number:	3411706
Sequence Number:	906894
Received EPAID:	UTD991301748
Managed Quantity:	3230
Kilogram Quantity:	1465.12802
Recycled Percentage:	0
Waste Management System Code:	H132
Waste Stream Comments:	
CORB Waste Sequence Number:	158011
Comments:	Tank sludge from cleaning operation contaminated with chromium
Waste Sequence Number:	3411708
Sequence Number:	1
Comments:	Organic liquid cleaning chemicals (e.g., citrus cleaner)
Waste Sequence Number:	3411709
Sequence Number:	1
Comments:	W219 - organic liquid waste containing ethyl bromide.
Waste Sequence Number:	3411703
Sequence Number:	1
Comments:	Furnace debris inorganic solids contaminated with cadmium and lead.
Waste Sequence Number:	3411705
Sequence Number:	1
Comments:	Inorganic solids contaminated with selenium form pollution control device.
Waste Sequence Number:	3411706
Sequence Number:	1
Waste Stream EPA Code:	
CORB Waste Sequence Number:	158011
Waste Sequence Number:	3411704
Sequence Number:	7886670
WCDA Code:	D004
Waste Sequence Number:	3411704
Sequence Number:	7886671
WCDA Code:	D006
Waste Sequence Number:	3411704
Sequence Number:	7886672

Map ID
Direction
Distance
Elevation

MAP FINDINGS

Site

Database(s)

EDR ID Number
EPA ID Number

INCON PACKAGING (Continued)

U003027329

WCDA Code:	D007
Waste Sequence Number:	3411704
Sequence Number:	7886673
WCDA Code:	D008
Waste Sequence Number:	3411704
Sequence Number:	7886674
WCDA Code:	D010
Waste Sequence Number:	3411708
Sequence Number:	7883686
WCDA Code:	D002
Waste Sequence Number:	3411708
Sequence Number:	7883687
WCDA Code:	D007
Waste Sequence Number:	3411703
Sequence Number:	7886612
WCDA Code:	D001
Waste Sequence Number:	3411705
Sequence Number:	7886676
WCDA Code:	D006
Waste Sequence Number:	3411705
Sequence Number:	7886677
WCDA Code:	D008
Waste Sequence Number:	3411706
Sequence Number:	7886699
WCDA Code:	D010
Waste Stream Source Code:	
CORB Waste Sequence Number:	158011
Waste Sequence Number:	3411702
Sequence Number:	1
WCDD Code:	G06
Waste Sequence Number:	3411708
Sequence Number:	1
WCDD Code:	G13
Waste Sequence Number:	3411709
Sequence Number:	1
WCDD Code:	G11
Waste Sequence Number:	3411705
Sequence Number:	1
WCDD Code:	G14
Waste Sequence Number:	3411703
Sequence Number:	1
WCDD Code:	G22
Waste Sequence Number:	3411704

Map ID
Direction
Distance
Elevation

MAP FINDINGS

Site

Database(s)

EDR ID Number
EPA ID Number

INCON PACKAGING (Continued)

U003027329

Sequence Number:	1
WCDD Code:	G21
Waste Sequence Number:	3411706
Sequence Number:	1
WCDD Code:	G21
Name:	ARDAGH GLASS INC
Address:	5801 E MARGINAL WAY S
City,State,Zip:	SEATTLE, WA 98134-2497
Facility Address 2:	Not reported
Facility ID:	94925241
EPA ID:	WAD044589935
NAICS:	327213
State Waste Code Desc:	WSC2
Federal Waste Code Desc:	D002,D004,D006,D007,D008,D010
Form Comm:	Not reported
Data Year:	2015
Permit by Rule:	False
Mailing Address 2:	Not reported
Treatment by Generator:	False
Mixed Radioactive Waste:	False
Importer of Hazardous Waste:	False
Immediate Recycler:	False
Treatment/Storage/Disposal/Recycling Facility:	False
Generator of Dangerous Fuel Waste:	False
Generator Marketing to Burner:	False
Other Marketers (i.e., blender, distributor, etc.):	False
Utility Boiler Burner:	False
Industry Boiler Burner:	False
Industrial Furnace:	False
Smelter Defferal:	False
Universal Waste:	Not reported
Off-Specification:	Not reported
LN Address 2:	Not reported
Tax Reg #:	602104111
Business Type:	Glass Container Mfg.
Mail Name:	Ardagh Glass Inc
Mailing Address:	5801 E Marginal Way S
Mailing City,State,Zip:	Seattle, WA 98134-2497
Legal Organization Name:	Ardagh Glass Inc
Legal Organization Type:	Private
Legal Contact:	Not reported
Legal Address:	PO Box 4200
Legal Address 2:	Not reported
Legal City,State,Zip:	Muncie, IN 47307-4200
Legal Phone Number:	765-741-7117
Legal Effective Date:	09/15/1995
Land Organization Name:	Ardagh Glass Inc
Land Organization Type:	Private
Land Contact:	Not reported
Land Address:	PO Box 4200
Land City,State,Zip:	Muncie, IN 47307-4200
Land Phone Number:	765-741-7117
Operator Organization Name:	Ardagh Glass Inc
Operator Organization Type:	Private

Map ID
Direction
Distance
Elevation

MAP FINDINGS

Site

Database(s)

EDR ID Number
EPA ID Number

INCON PACKAGING (Continued)

U003027329

Operator:	Not reported
Operator Address:	5801 E MARGINAL WAY S
Operator Address 2:	Not reported
Operator City,State,Zip:	SEATTLE, WA 98134-2497
Operator Phone Number:	(206)768-6221
Operator Effective Date:	09/15/1995
Site Contact:	Lana R Getubig
Site Contact Address:	5801 E MARGINAL WAY S
Contact City,State,Zip:	SEATTLE, WA 98134-2497
Site Contact Phone Number:	(206)768-6221
Site Contact Email:	Lana.R.Getubig@ardaghdroup.com
Gen Status Code:	LQG
Monthly Generation:	False
Batch Generation:	True
One Time Generation:	False
Transport Own Waste:	False
Tranports Other Waste:	False
Recycler Onsite:	False
Transfer Facility:	False
Other Exemption:	Not reported
UW Battery Gen:	False
Used Oil Transporter:	False
Used Oil Transfer Facility:	False
Used Oil Processor:	False
Used Oil Refiner:	False
Used Oil Fuel Marketer Directs Shipments:	False
Used Oil Fuel Marketer Meets Specs:	False
Site Contact Address 2:	Not reported
Waste Stream Generated:	
Waste Managed Off Site:	Y
State Only Waste Code 1:	Not reported
State Only Waste Code 2:	Not reported
Report Managed On Site:	0
KG Managed On Site:	0
Generator Treatment Code:	Not reported
Permit By Rule Code:	Not reported
WCDE Residence Code:	Not reported
WCDH Origin Code:	1
WCDE On Site Code:	Not reported
WCDB Code:	W002
Description:	Air Pollution Control Device Waste
CORb Sequence Number:	153689
Sequence Number:	3363729
Mixed Radioactive Flag:	False
Designation Code:	D
Reported Quantity:	3350
Quantity Unit:	LB
Kilograms Quantity:	1519.56002
Density Number:	0
Density Quantity:	Not reported
Waste Managed Off Site:	Y
State Only Waste Code 1:	WSC2
State Only Waste Code 2:	Not reported
Report Managed On Site:	0
KG Managed On Site:	0
Generator Treatment Code:	Not reported

Map ID
Direction
Distance
Elevation

MAP FINDINGS

Site

Database(s)

EDR ID Number
EPA ID Number

INCON PACKAGING (Continued)

U003027329

Permit By Rule Code: Not reported
WCDE Residence Code: Not reported
WCDH Origin Code: 1
WCDE On Site Code: Not reported
WCDB Code: W319
Description: Air Pollution Control Device - Tank Cleanout
CORb Sequence Number: 153689
Sequence Number: 3363736
Mixed Radioactive Flag: False
Designation Code: D
Reported Quantity: 5300
Quantity Unit: LB
Kilograms Quantity: 2404.08004
Density Number: 0
Density Quantity: Not reported

Waste Managed Off Site: Y
State Only Waste Code 1: Not reported
State Only Waste Code 2: Not reported
Report Managed On Site: 0
KG Managed On Site: 0
Generator Treatment Code: Not reported
Permit By Rule Code: Not reported
WCDE Residence Code: Not reported
WCDH Origin Code: 1
WCDE On Site Code: Not reported
WCDB Code: W519
Description: Hot tank sludge
CORb Sequence Number: 153689
Sequence Number: 3363725
Mixed Radioactive Flag: False
Designation Code: D
Reported Quantity: 1049
Quantity Unit: LB
Kilograms Quantity: 475.826408
Density Number: 0
Density Quantity: Not reported

Waste Managed Off Site: Y
State Only Waste Code 1: Not reported
State Only Waste Code 2: Not reported
Report Managed On Site: 0
KG Managed On Site: 0
Generator Treatment Code: Not reported
Permit By Rule Code: Not reported
WCDE Residence Code: Not reported
WCDH Origin Code: 1
WCDE On Site Code: Not reported
WCDB Code: W319
Description: Air Pollution Control Waste
CORb Sequence Number: 153689
Sequence Number: 3363740
Mixed Radioactive Flag: False
Designation Code: D
Reported Quantity: 4400
Quantity Unit: LB
Kilograms Quantity: 1995.84003

Map ID
Direction
Distance
Elevation

MAP FINDINGS

Site

Database(s)

EDR ID Number
EPA ID Number

INCON PACKAGING (Continued)

U003027329

Density Number:	0
Density Quantity:	Not reported
Waste Managed Off Site:	Y
State Only Waste Code 1:	Not reported
State Only Waste Code 2:	Not reported
Report Managed On Site:	0
KG Managed On Site:	0
Generator Treatment Code:	Not reported
Permit By Rule Code:	Not reported
WCDE Residence Code:	Not reported
WCDH Origin Code:	1
WCDE On Site Code:	Not reported
WCDB Code:	W519
Description:	Hot Tank Sludge
CORB Sequence Number:	153689
Sequence Number:	3363723
Mixed Radioactive Flag:	False
Designation Code:	D
Reported Quantity:	800
Quantity Unit:	LB
Kilograms Quantity:	362.880006
Density Number:	0
Density Quantity:	Not reported
Shipments Sent:	
CORB Waste Sequence Number:	153689
Waste Sequence Number:	3363729
Sequence Number:	1927776
Shipment Date:	2015-12-07 00:00:00
Mainfest Document ID:	004707846SKS
Reported Quantity:	500
Unit of Measure:	LB
Kilograms Quantity:	226.800003
Receiving EPAID:	UTD991301748
Waste Sequence Number:	3363729
Sequence Number:	1927775
Shipment Date:	2015-12-07 00:00:00
Mainfest Document ID:	004706773SKS
Reported Quantity:	2850
Unit of Measure:	LB
Kilograms Quantity:	1292.76002
Receiving EPAID:	UTD991301748
Waste Sequence Number:	3363736
Sequence Number:	1927784
Shipment Date:	2015-06-15 00:00:00
Mainfest Document ID:	004852383SKS
Reported Quantity:	400
Unit of Measure:	LB
Kilograms Quantity:	181.440003
Receiving EPAID:	UTD991301748
Waste Sequence Number:	3363736
Sequence Number:	1927785
Shipment Date:	2015-06-15 00:00:00

Map ID
Direction
Distance
Elevation

MAP FINDINGS

Site

Database(s)

EDR ID Number
EPA ID Number

INCON PACKAGING (Continued)

U003027329

Mainfest Document ID:	004852383SKS
Reported Quantity:	400
Unit of Measure:	LB
Kilograms Quantity:	181.440003
Receiving EPAID:	UTD991301748
Waste Sequence Number:	3363736
Sequence Number:	1927783
Shipment Date:	2015-01-19 00:00:00
Mainfest Document ID:	004478082SKS
Reported Quantity:	2500
Unit of Measure:	LB
Kilograms Quantity:	1134.00001
Receiving EPAID:	UTD991301748
Waste Sequence Number:	3363736
Sequence Number:	1927782
Shipment Date:	2015-01-09 00:00:00
Mainfest Document ID:	004478290SKS
Reported Quantity:	2000
Unit of Measure:	LB
Kilograms Quantity:	907.200015
Receiving EPAID:	UTD991301748
Waste Sequence Number:	3363723
Sequence Number:	1927769
Shipment Date:	2015-02-05 00:00:00
Mainfest Document ID:	000107976DAT
Reported Quantity:	800
Unit of Measure:	LB
Kilograms Quantity:	362.880006
Receiving EPAID:	WAD991281767
Waste Sequence Number:	3363725
Sequence Number:	1927771
Shipment Date:	2015-07-10 00:00:00
Mainfest Document ID:	000116344DAT
Reported Quantity:	1049
Unit of Measure:	LB
Kilograms Quantity:	475.826408
Receiving EPAID:	WAD991281767
Waste Sequence Number:	3363740
Sequence Number:	1927800
Shipment Date:	2015-02-06 00:00:00
Mainfest Document ID:	004477886SKS
Reported Quantity:	800
Unit of Measure:	LB
Kilograms Quantity:	362.880006
Receiving EPAID:	UTD991301748
Waste Sequence Number:	3363740
Sequence Number:	1927801
Shipment Date:	2015-02-06 00:00:00
Mainfest Document ID:	004477886SKS
Reported Quantity:	3600
Unit of Measure:	LB

Map ID
Direction
Distance
Elevation

MAP FINDINGS

Site

Database(s)

EDR ID Number
EPA ID Number

INCON PACKAGING (Continued)

U003027329

Kilograms Quantity:	1632.96002
Receiving EPAID:	UTD991301748
Waste Stream Off Site Mgmt:	
Waste CORB Sequence Number:	153689
Waste Sequence Number:	3363729
Sequence Number:	877408
Received EPAID:	UTD991301748
Managed Quantity:	3350
Kilogram Quantity:	1519.56002
Recycled Percentage:	0
Waste Management System Code:	H132
Waste Sequence Number: 3363736	
Sequence Number:	877415
Received EPAID:	UTD991301748
Managed Quantity:	5300
Kilogram Quantity:	2404.08004
Recycled Percentage:	0
Waste Management System Code:	H132
Waste Sequence Number: 3363723	
Sequence Number:	877402
Received EPAID:	WAD991281767
Managed Quantity:	800
Kilogram Quantity:	362.880006
Recycled Percentage:	0
Waste Management System Code:	H141
Waste Sequence Number: 3363725	
Sequence Number:	877405
Received EPAID:	WAD991281767
Managed Quantity:	1049
Kilogram Quantity:	475.826408
Recycled Percentage:	0
Waste Management System Code:	H141
Waste Sequence Number: 3363740	
Sequence Number:	877427
Received EPAID:	UTD991301748
Managed Quantity:	4400
Kilogram Quantity:	1995.84003
Recycled Percentage:	0
Waste Management System Code:	H132
Waste Stream Comments:	
CORB Waste Sequence Number:	153689
Comments:	W519 - Other inorganic sludges - tank sludge from cleaning out tank for machine parts
Waste Sequence Number:	3363723
Sequence Number:	1
Comments:	W519 - Other inorganic sludges - tank sludge from cleaning out tank for machine parts
Waste Sequence Number:	3363725
Sequence Number:	1

Map ID
Direction
Distance
Elevation

MAP FINDINGS

Site

Database(s)

EDR ID Number
EPA ID Number

INCON PACKAGING (Continued)

U003027329

Comments:	W319 - Other inorganic solids - tank sludges from air pollution equipment
Waste Sequence Number:	3363736
Sequence Number:	1
Comments:	W319 - other inorganic solids - air pollution control device residue
Waste Sequence Number:	3363740
Sequence Number:	1
Waste Stream EPA Code:	
CORB Waste Sequence Number:	153689
Waste Sequence Number:	3363725
Sequence Number:	7676519
WCDA Code:	D002
Waste Sequence Number:	3363725
Sequence Number:	7676520
WCDA Code:	D007
Waste Sequence Number:	3363740
Sequence Number:	7676659
WCDA Code:	D006
Waste Sequence Number:	3363740
Sequence Number:	7676660
WCDA Code:	D008
Waste Sequence Number:	3363740
Sequence Number:	7676661
WCDA Code:	D010
Waste Sequence Number:	3363729
Sequence Number:	7676534
WCDA Code:	D010
Waste Sequence Number:	3363736
Sequence Number:	7676737
WCDA Code:	D004
Waste Sequence Number:	3363736
Sequence Number:	7676738
WCDA Code:	D006
Waste Sequence Number:	3363736
Sequence Number:	7676739
WCDA Code:	D007
Waste Sequence Number:	3363736
Sequence Number:	7676740
WCDA Code:	D008
Waste Sequence Number:	3363736
Sequence Number:	7676741
WCDA Code:	D010

Waste Stream Source Code:

Map ID
 Direction
 Distance
 Elevation

MAP FINDINGS

Site

Database(s)

EDR ID Number
 EPA ID Number

INCON PACKAGING (Continued)

U003027329

CORB Waste Sequence Number:	153689
Waste Sequence Number:	3363723
Sequence Number:	1
WCDD Code:	G13
Waste Sequence Number:	3363725
Sequence Number:	1
WCDD Code:	G13
Waste Sequence Number:	3363729
Sequence Number:	1
WCDD Code:	G21
Waste Sequence Number:	3363736
Sequence Number:	1
WCDD Code:	G21
Waste Sequence Number:	3363740
Sequence Number:	1
WCDD Code:	G21
Name:	ARDAGH GLASS INC
Address:	5801 E MARGINAL WAY S
City,State,Zip:	SEATTLE, WA 98134-2497
Facility Address 2:	Not reported
Facility ID:	94925241
EPA ID:	WAD044589935
NAICS:	327213
State Waste Code Desc:	WT02
Federal Waste Code Desc:	D001,D002,D004,D005,D006,D007,D008,D009,D010,F003,F005
Form Comm:	Not reported
Data Year:	2014
Permit by Rule:	False
Mailing Address 2:	Not reported
Treatment by Generator:	False
Mixed Radioactive Waste:	False
Importer of Hazardous Waste:	False
Immediate Recycler:	False
Treatment/Storage/Disposal/Recycling Facility:	False
Generator of Dangerous Fuel Waste:	False
Generator Marketing to Burner:	False
Other Marketers (i.e., blender, distributor, etc.):	False
Utility Boiler Burner:	False
Industry Boiler Burner:	False
Industrial Furnace:	False
Smelter Defferal:	False
Universal Waste:	Not reported
Off-Specification:	Not reported
LN Address 2:	Not reported
Tax Reg #:	602104111
Business Type:	Glass Container Mfg.
Mail Name:	Ardagh Glass Inc
Mailing Address:	5801 E Marginal Way S
Mailing City,State,Zip:	Seattle, WA 98134-2497
Legal Organization Name:	Ardagh Glass Inc
Legal Organization Type:	Private

Map ID
Direction
Distance
Elevation

MAP FINDINGS

Site

Database(s)

EDR ID Number
EPA ID Number

INCON PACKAGING (Continued)

U003027329

Legal Contact:	Not reported
Legal Address:	PO Box 4200
Legal Address 2:	Not reported
Legal City,State,Zip:	Muncie, IN 47307-4200
Legal Phone Number:	765-741-7112
Legal Effective Date:	09/15/1995
Land Organization Name:	Ardagh Glass Inc
Land Organization Type:	Private
Land Contact:	Not reported
Land Address:	PO Box 4200
Land City,State,Zip:	Muncie, IN 47307-4200
Land Phone Number:	765-741-7112
Operator Organization Name:	Ardagh Glass Inc
Operator Organization Type:	Private
Operator:	Not reported
Operator Address:	5801 E MARGINAL WAY S
Operator Address 2:	Not reported
Operator City,State,Zip:	SEATTLE, WA 98134-2497
Operator Phone Number:	(206)768-6221
Operator Effective Date:	09/15/1995
Site Contact:	Lana R Getubig
Site Contact Address:	5801 E MARGINAL WAY S
Contact City,State,Zip:	SEATTLE, WA 98134-2497
Site Contact Phone Number:	(206)768-6221
Site Contact Email:	Lana.R.Getubig@ardaghdroup.com
Gen Status Code:	LQG
Monthly Generation:	False
Batch Generation:	True
One Time Generation:	False
Transport Own Waste:	False
Tranports Other Waste:	False
Recycler Onsite:	False
Transfer Facility:	False
Other Exemption:	Not reported
UW Battery Gen:	False
Used Oil Transporter:	False
Used Oil Transfer Facility:	False
Used Oil Processor:	False
Used Oil Refiner:	False
Used Oil Fuel Marketer Directs Shipments:	False
Used Oil Fuel Marketer Meets Specs:	False
Site Contact Address 2:	Not reported
Waste Stream Generated:	
Waste Managed Off Site:	Y
State Only Waste Code 1:	Not reported
State Only Waste Code 2:	Not reported
Report Managed On Site:	0
KG Managed On Site:	0
Generator Treatment Code:	Not reported
Permit By Rule Code:	Not reported
WCDE Residence Code:	Not reported
WCDH Origin Code:	1
WCDE On Site Code:	Not reported
WCDB Code:	W519
Description:	Hot Tank Sludge
CORb Sequence Number:	148148
Sequence Number:	3306437

Map ID
Direction
Distance
Elevation

MAP FINDINGS

Site

Database(s)

EDR ID Number
EPA ID Number

INCON PACKAGING (Continued)

U003027329

Mixed Radioactive Flag:	False
Designation Code:	D
Reported Quantity:	1200
Quantity Unit:	LB
Kilograms Quantity:	544.320009
Density Number:	0
Density Quantity:	Not reported
Waste Managed Off Site:	Y
State Only Waste Code 1:	Not reported
State Only Waste Code 2:	Not reported
Report Managed On Site:	0
KG Managed On Site:	0
Generator Treatment Code:	Not reported
Permit By Rule Code:	Not reported
WCDE Residence Code:	Not reported
WCDH Origin Code:	1
WCDE On Site Code:	Not reported
WCDB Code:	W002
Description:	Air Pollution Control Device Waste
CORb Sequence Number:	148148
Sequence Number:	3306439
Mixed Radioactive Flag:	False
Designation Code:	D
Reported Quantity:	300
Quantity Unit:	LB
Kilograms Quantity:	136.080002
Density Number:	0
Density Quantity:	Not reported
Waste Managed Off Site:	Y
State Only Waste Code 1:	Not reported
State Only Waste Code 2:	Not reported
Report Managed On Site:	0
KG Managed On Site:	0
Generator Treatment Code:	Not reported
Permit By Rule Code:	Not reported
WCDE Residence Code:	Not reported
WCDH Origin Code:	1
WCDE On Site Code:	Not reported
WCDB Code:	W319
Description:	Checker rakings from furnace rebuild
CORb Sequence Number:	148148
Sequence Number:	3306436
Mixed Radioactive Flag:	False
Designation Code:	D
Reported Quantity:	152360
Quantity Unit:	LB
Kilograms Quantity:	69110.4971
Density Number:	0
Density Quantity:	Not reported
Waste Managed Off Site:	Y
State Only Waste Code 1:	WT02
State Only Waste Code 2:	Not reported
Report Managed On Site:	0
KG Managed On Site:	0

Map ID
Direction
Distance
Elevation

MAP FINDINGS

Site

Database(s)

EDR ID Number
EPA ID Number

INCON PACKAGING (Continued)

U003027329

Generator Treatment Code:	Not reported
Permit By Rule Code:	Not reported
WCDE Residence Code:	Not reported
WCDH Origin Code:	1
WCDE On Site Code:	Not reported
WCDB Code:	W406
Description:	Waste paint solids
CORb Sequence Number:	148148
Sequence Number:	3306443
Mixed Radioactive Flag:	False
Designation Code:	D
Reported Quantity:	250
Quantity Unit:	LB
Kilograms Quantity:	113.400001
Density Number:	0
Density Quantity:	Not reported
Waste Managed Off Site:	Y
State Only Waste Code 1:	Not reported
State Only Waste Code 2:	Not reported
Report Managed On Site:	0
KG Managed On Site:	0
Generator Treatment Code:	Not reported
Permit By Rule Code:	Not reported
WCDE Residence Code:	Not reported
WCDH Origin Code:	1
WCDE On Site Code:	Not reported
WCDB Code:	W409
Description:	Cleaning residue from CEMS/COMS
CORb Sequence Number:	148148
Sequence Number:	3306442
Mixed Radioactive Flag:	False
Designation Code:	D
Reported Quantity:	5
Quantity Unit:	LB
Kilograms Quantity:	2.26800003
Density Number:	0
Density Quantity:	Not reported
Waste Managed Off Site:	Y
State Only Waste Code 1:	Not reported
State Only Waste Code 2:	Not reported
Report Managed On Site:	0
KG Managed On Site:	0
Generator Treatment Code:	Not reported
Permit By Rule Code:	Not reported
WCDE Residence Code:	Not reported
WCDH Origin Code:	1
WCDE On Site Code:	Not reported
WCDB Code:	W209
Description:	Waste Paint
CORb Sequence Number:	148148
Sequence Number:	3306444
Mixed Radioactive Flag:	False
Designation Code:	D
Reported Quantity:	125
Quantity Unit:	LB

Map ID
Direction
Distance
Elevation

MAP FINDINGS

Site

Database(s)

EDR ID Number
EPA ID Number

INCON PACKAGING (Continued)

U003027329

Kilograms Quantity:	56.7000009
Density Number:	0
Density Quantity:	Not reported
Waste Managed Off Site:	Y
State Only Waste Code 1:	Not reported
State Only Waste Code 2:	Not reported
Report Managed On Site:	0
KG Managed On Site:	0
Generator Treatment Code:	Not reported
Permit By Rule Code:	Not reported
WCDE Residence Code:	Not reported
WCDH Origin Code:	1
WCDE On Site Code:	Not reported
WCDB Code:	W219
Description:	Discarded unused laboratory chemical
CORB Sequence Number:	148148
Sequence Number:	3306438
Mixed Radioactive Flag:	False
Designation Code:	D
Reported Quantity:	5
Quantity Unit:	LB
Kilograms Quantity:	2.26800003
Density Number:	0
Density Quantity:	Not reported
Waste Managed Off Site:	Y
State Only Waste Code 1:	Not reported
State Only Waste Code 2:	Not reported
Report Managed On Site:	0
KG Managed On Site:	0
Generator Treatment Code:	Not reported
Permit By Rule Code:	Not reported
WCDE Residence Code:	Not reported
WCDH Origin Code:	1
WCDE On Site Code:	Not reported
WCDB Code:	W319
Description:	Air Pollution Control Device - Tank Cleanout
CORB Sequence Number:	148148
Sequence Number:	3306440
Mixed Radioactive Flag:	False
Designation Code:	D
Reported Quantity:	3600
Quantity Unit:	LB
Kilograms Quantity:	1632.96002
Density Number:	0
Density Quantity:	Not reported
Shipments Sent:	
CORB Waste Sequence Number:	148148
Waste Sequence Number:	3306438
Sequence Number:	1795219
Shipment Date:	2014-12-08 00:00:00
Mainfest Document ID:	004464850SKS
Reported Quantity:	5
Unit of Measure:	LB
Kilograms Quantity:	2.26800003

Map ID
Direction
Distance
Elevation

MAP FINDINGS

Site

Database(s)

EDR ID Number
EPA ID Number

INCON PACKAGING (Continued)

U003027329

Receiving EPAID: UTD981552177

Waste Sequence Number: 3306440
Sequence Number: 1795221
Shipment Date: 2014-03-25 00:00:00
Manifest Document ID: 004098681SKS
Reported Quantity: 3600
Unit of Measure: LB
Kilograms Quantity: 1632.96002
Receiving EPAID: UTD991301748

Waste Sequence Number: 3306439
Sequence Number: 1795220
Shipment Date: 2014-03-07 00:00:00
Manifest Document ID: 004169664SKS
Reported Quantity: 300
Unit of Measure: LB
Kilograms Quantity: 136.080002
Receiving EPAID: UTD991301748

Waste Sequence Number: 3306443
Sequence Number: 1795224
Shipment Date: 2014-03-07 00:00:00
Manifest Document ID: 004169665SKS
Reported Quantity: 250
Unit of Measure: LB
Kilograms Quantity: 113.400001
Receiving EPAID: NED981723513

Waste Sequence Number: 3306437
Sequence Number: 1795218
Shipment Date: 2014-08-27 00:00:00
Manifest Document ID: 000107233DAT
Reported Quantity: 1200
Unit of Measure: LB
Kilograms Quantity: 544.320009
Receiving EPAID: WAD991281767

Waste Sequence Number: 3306436
Sequence Number: 1795214
Shipment Date: 2014-10-02 00:00:00
Manifest Document ID: 013782538JJK
Reported Quantity: 880
Unit of Measure: LB
Kilograms Quantity: 399.168006
Receiving EPAID: IDD073114654

Waste Sequence Number: 3306436
Sequence Number: 1795216
Shipment Date: 2014-10-02 00:00:00
Manifest Document ID: 013782544JJK
Reported Quantity: 63000
Unit of Measure: LB
Kilograms Quantity: 28576.8004
Receiving EPAID: IDD073114654

Waste Sequence Number: 3306436

Map ID
Direction
Distance
Elevation

MAP FINDINGS

Site

Database(s)

EDR ID Number
EPA ID Number

INCON PACKAGING (Continued)

U003027329

Sequence Number: 1795215
Shipment Date: 2014-10-02 00:00:00
Mainfest Document ID: 013782543JJK
Reported Quantity: 29060
Unit of Measure: LB
Kilograms Quantity: 13181.6162
Receiving EPAID: IDD073114654

Waste Sequence Number: 3306436
Sequence Number: 1795217
Shipment Date: 2014-10-02 00:00:00
Mainfest Document ID: 013782545JJK
Reported Quantity: 59420
Unit of Measure: LB
Kilograms Quantity: 26952.9124
Receiving EPAID: IDD073114654

Waste Sequence Number: 3306442
Sequence Number: 1795223
Shipment Date: 2014-12-08 00:00:00
Mainfest Document ID: 004464849SKS
Reported Quantity: 5
Unit of Measure: LB
Kilograms Quantity: 2.26800003
Receiving EPAID: UTD991301748

Waste Sequence Number: 3306444
Sequence Number: 1795225
Shipment Date: 2014-07-25 00:00:00
Mainfest Document ID: 004204115SKS
Reported Quantity: 125
Unit of Measure: LB
Kilograms Quantity: 56.7000009
Receiving EPAID: NED981723513

Waste Stream Off Site Mgmt:
Waste CORB Sequence Number: 148148
Waste Sequence Number: 3306442
Sequence Number: 836435
Received EPAID: UTD991301748
Managed Quantity: 5
Kilogram Quantity: 2.26800003
Recycled Percentage: 0
Waste Management System Code: H132

Waste Sequence Number: 3306444
Sequence Number: 836437
Received EPAID: NED981723513
Managed Quantity: 125
Kilogram Quantity: 56.7000009
Recycled Percentage: 0
Waste Management System Code: H040

Waste Sequence Number: 3306437
Sequence Number: 836430
Received EPAID: WAD991281767
Managed Quantity: 1200

Map ID
Direction
Distance
Elevation

MAP FINDINGS

Site

Database(s)

EDR ID Number
EPA ID Number

INCON PACKAGING (Continued)

U003027329

Kilogram Quantity:	544.320009
Recycled Percentage:	0
Waste Management System Code:	H141
Waste Sequence Number:	3306438
Sequence Number:	836431
Received EPAID:	UTD981552177
Managed Quantity:	5
Kilogram Quantity:	2.26800003
Recycled Percentage:	0
Waste Management System Code:	H040
Waste Sequence Number:	3306440
Sequence Number:	836433
Received EPAID:	UTD991301748
Managed Quantity:	3600
Kilogram Quantity:	1632.96002
Recycled Percentage:	0
Waste Management System Code:	H132
Waste Sequence Number:	3306443
Sequence Number:	836436
Received EPAID:	NED981723513
Managed Quantity:	250
Kilogram Quantity:	113.400001
Recycled Percentage:	0
Waste Management System Code:	H040
Waste Sequence Number:	3306436
Sequence Number:	836429
Received EPAID:	IDD073114654
Managed Quantity:	152360
Kilogram Quantity:	69110.4971
Recycled Percentage:	0
Waste Management System Code:	H132
Waste Sequence Number:	3306439
Sequence Number:	836432
Received EPAID:	UTD991301748
Managed Quantity:	300
Kilogram Quantity:	136.080002
Recycled Percentage:	0
Waste Management System Code:	H132
Waste Stream Comments:	
CORB Waste Sequence Number:	148148
Comments:	G19 - Other one-time or intermittent processes - materials removed from a glass furnace during a rebuilding operation W319 - Other inorganic solids - refractory brick
Waste Sequence Number:	3306436
Sequence Number:	1
Comments:	W519 - Other inorganic sludges - tank sludge from cleaning out tank for machine parts
Waste Sequence Number:	3306437
Sequence Number:	1

Map ID
Direction
Distance
Elevation

MAP FINDINGS

Site

Database(s)

EDR ID Number
EPA ID Number

INCON PACKAGING (Continued)

U003027329

Comments:	W219 - Other organic liquid - ethyl bromide
Waste Sequence Number:	3306438
Sequence Number:	1
Comments:	W319 - Other inorganic solids - tank sludge from TriMer process
Waste Sequence Number:	3306440
Sequence Number:	1
Comments:	W409 - Other organic solids - cleaning residue from cleaning CEMS/COMS equipment
Waste Sequence Number:	3306442
Sequence Number:	1
Waste Stream EPA Code:	
CORB Waste Sequence Number:	148148
Waste Sequence Number:	3306436
Sequence Number:	7452179
WCDA Code:	D004
Waste Sequence Number:	3306436
Sequence Number:	7452180
WCDA Code:	D006
Waste Sequence Number:	3306436
Sequence Number:	7452181
WCDA Code:	D008
Waste Sequence Number:	3306438
Sequence Number:	7425340
WCDA Code:	D001
Waste Sequence Number:	3306440
Sequence Number:	7452184
WCDA Code:	D004
Waste Sequence Number:	3306440
Sequence Number:	7452185
WCDA Code:	D006
Waste Sequence Number:	3306440
Sequence Number:	7452186
WCDA Code:	D007
Waste Sequence Number:	3306440
Sequence Number:	7452187
WCDA Code:	D008
Waste Sequence Number:	3306440
Sequence Number:	7452188
WCDA Code:	D010
Waste Sequence Number:	3306439
Sequence Number:	7452183
WCDA Code:	D010
Waste Sequence Number:	3306437
Sequence Number:	7453385

Map ID
Direction
Distance
Elevation

MAP FINDINGS

Site

Database(s)

EDR ID Number
EPA ID Number

INCON PACKAGING (Continued)

U003027329

WCDA Code: D002

Waste Stream Source Code:

CORB Waste Sequence Number: 148148
Waste Sequence Number: 3306438
Sequence Number: 1
WCDD Code: G11

Waste Sequence Number: 3306436
Sequence Number: 1
WCDD Code: G19

Waste Sequence Number: 3306439
Sequence Number: 1
WCDD Code: G21

Waste Sequence Number: 3306440
Sequence Number: 1
WCDD Code: G21

Waste Sequence Number: 3306437
Sequence Number: 1
WCDD Code: G13

Waste Sequence Number: 3306442
Sequence Number: 1
WCDD Code: G13

Waste Sequence Number: 3306443
Sequence Number: 1
WCDD Code: G06

Waste Sequence Number: 3306444
Sequence Number: 1
WCDD Code: G06

Name: SAINT GOBAIN CONTAINERS INC
Address: 5801 E MARGINAL WAY S
City,State,Zip: SEATTLE, WA 98134-2413
Facility Address 2: Not reported
Facility ID: 94925241
EPA ID: WAD044589935
NAICS: 327213
State Waste Code Desc: Not reported
Federal Waste Code Desc: D001, D002, D005, D006, D007, D008, D035
Form Comm: Not reported
Data Year: 2011
Permit by Rule: False
Mailing Address 2: Not reported
Treatment by Generator: False
Mixed Radioactive Waste: False
Importer of Hazardous Waste: False
Immediate Recycler: False
Treatment/Storage/Disposal/Recycling Facility: False
Generator of Dangerous Fuel Waste: False
Generator Marketing to Burner: False

Map ID
Direction
Distance
Elevation

MAP FINDINGS

Site

Database(s)

EDR ID Number
EPA ID Number

INCON PACKAGING (Continued)

U003027329

Other Marketers (i.e., blender, distributor, etc.):	False
Utility Boiler Burner:	False
Industry Boiler Burner:	False
Industrial Furnace:	False
Smelter Defferal:	False
Universal Waste:	Not reported
Off-Specification:	Not reported
LN Address 2:	Not reported
Tax Reg #:	602104111
Business Type:	Glass Container Manufactu
Mail Name:	Saint Gobain Containers Inc
Mailing Address:	5801 E MARGINAL WAY S
Mailing City,State,Zip:	SEATTLE, WA 98134-2497
Legal Organization Name:	Saint Gobain Containers Inc
Legal Organization Type:	Private
Legal Contact:	Not reported
Legal Address:	PO Box 4200
Legal Address 2:	Not reported
Legal City,State,Zip:	Muncie, IN 47307-4200
Legal Phone Number:	765-741-7112
Legal Effective Date:	09/15/1995
Land Organization Name:	Saint Gobain Containers Inc
Land Organization Type:	Private
Land Contact:	Not reported
Land Address:	PO Box 4200
Land City,State,Zip:	Muncie, IN 47307-4200
Land Phone Number:	765-741-7112
Operator Organization Name:	Saint Gobain Containers Inc
Operator Organization Type:	Private
Operator:	Not reported
Operator Address:	5801 E MARGINAL WAY S
Operator Address 2:	Not reported
Operator City,State,Zip:	SEATTLE, WA 98134-2497
Operator Phone Number:	(206)768-6221
Operator Effective Date:	09/15/1995
Site Contact:	Marlon A Trigg
Site Contact Address:	5801 E MARGINAL WAY S
Contact City,State,Zip:	SEATTLE, WA 98134-2497
Site Contact Phone Number:	(206)768-6221
Site Contact Email:	Marlon.trigg@saint-gobain.com
Gen Status Code:	MQG
Monthly Generation:	False
Batch Generation:	True
One Time Generation:	False
Transport Own Waste:	False
Tranports Other Waste:	False
Recycler Onsite:	False
Transfer Facility:	False
Other Exemption:	Not reported
UW Battery Gen:	False
Used Oil Transporter:	False
Used Oil Transfer Facility:	False
Used Oil Processor:	False
Used Oil Refiner:	False
Used Oil Fuel Marketer Directs Shipments:	False
Used Oil Fuel Marketer Meets Specs:	False
Site Contact Address 2:	Not reported

Map ID
Direction
Distance
Elevation

MAP FINDINGS

Site

Database(s)

EDR ID Number
EPA ID Number

INCON PACKAGING (Continued)

U003027329

Waste Stream Generated:	
Waste Managed Off Site:	Y
State Only Waste Code 1:	Not reported
State Only Waste Code 2:	Not reported
Report Managed On Site:	0
KG Managed On Site:	0
Generator Treatment Code:	Not reported
Permit By Rule Code:	Not reported
WCDE Residence Code:	Not reported
WCDH Origin Code:	1
WCDE On Site Code:	Not reported
WCDB Code:	W105
Description:	Waste Fluoroboric Acid
CORb Sequence Number:	132986
Sequence Number:	2649854
Mixed Radioactive Flag:	False
Designation Code:	D
Reported Quantity:	10
Quantity Unit:	LB
Kilograms Quantity:	4.53600007
Density Number:	0
Density Quantity:	Not reported
Waste Managed Off Site:	Y
State Only Waste Code 1:	Not reported
State Only Waste Code 2:	Not reported
Report Managed On Site:	0
KG Managed On Site:	0
Generator Treatment Code:	Not reported
Permit By Rule Code:	Not reported
WCDE Residence Code:	Not reported
WCDH Origin Code:	1
WCDE On Site Code:	Not reported
WCDB Code:	W113
Description:	Waste Ferric Chloride
CORb Sequence Number:	132986
Sequence Number:	2649856
Mixed Radioactive Flag:	False
Designation Code:	D
Reported Quantity:	10
Quantity Unit:	LB
Kilograms Quantity:	4.53600007
Density Number:	0
Density Quantity:	Not reported
Waste Managed Off Site:	Y
State Only Waste Code 1:	Not reported
State Only Waste Code 2:	Not reported
Report Managed On Site:	0
KG Managed On Site:	0
Generator Treatment Code:	Not reported
Permit By Rule Code:	Not reported
WCDE Residence Code:	Not reported
WCDH Origin Code:	1
WCDE On Site Code:	Not reported
WCDB Code:	W002
Description:	Waste Paint Related Material

Map ID
Direction
Distance
Elevation

MAP FINDINGS

Site

Database(s)

EDR ID Number
EPA ID Number

INCON PACKAGING (Continued)

U003027329

CORb Sequence Number:	132986
Sequence Number:	2649858
Mixed Radioactive Flag:	False
Designation Code:	D
Reported Quantity:	200
Quantity Unit:	LB
Kilograms Quantity:	90.7200015
Density Number:	0
Density Quantity:	Not reported
Waste Managed Off Site:	Y
State Only Waste Code 1:	Not reported
State Only Waste Code 2:	Not reported
Report Managed On Site:	0
KG Managed On Site:	0
Generator Treatment Code:	Not reported
Permit By Rule Code:	Not reported
WCDE Residence Code:	Not reported
WCDH Origin Code:	1
WCDE On Site Code:	Not reported
WCDB Code:	W105
Description:	Waste Acetic Acid
CORb Sequence Number:	132986
Sequence Number:	2649666
Mixed Radioactive Flag:	False
Designation Code:	D
Reported Quantity:	1200
Quantity Unit:	LB
Kilograms Quantity:	544.320009
Density Number:	0
Density Quantity:	Not reported
Waste Managed Off Site:	Y
State Only Waste Code 1:	Not reported
State Only Waste Code 2:	Not reported
Report Managed On Site:	0
KG Managed On Site:	0
Generator Treatment Code:	Not reported
Permit By Rule Code:	Not reported
WCDE Residence Code:	Not reported
WCDH Origin Code:	1
WCDE On Site Code:	Not reported
WCDB Code:	W209
Description:	Waste paint.
CORb Sequence Number:	132986
Sequence Number:	2649662
Mixed Radioactive Flag:	False
Designation Code:	D
Reported Quantity:	595
Quantity Unit:	LB
Kilograms Quantity:	269.892004
Density Number:	0
Density Quantity:	Not reported
Waste Managed Off Site:	Y
State Only Waste Code 1:	Not reported
State Only Waste Code 2:	Not reported

Map ID
Direction
Distance
Elevation

MAP FINDINGS

Site

Database(s)

EDR ID Number
EPA ID Number

INCON PACKAGING (Continued)

U003027329

Report Managed On Site:	0
KG Managed On Site:	0
Generator Treatment Code:	Not reported
Permit By Rule Code:	Not reported
WCDE Residence Code:	Not reported
WCDH Origin Code:	1
WCDE On Site Code:	Not reported
WCDB Code:	W113
Description:	Waste Ammonia Solution
CORb Sequence Number:	132986
Sequence Number:	2649671
Mixed Radioactive Flag:	False
Designation Code:	D
Reported Quantity:	40
Quantity Unit:	LB
Kilograms Quantity:	18.1440003
Density Number:	0
Density Quantity:	Not reported
Waste Managed Off Site:	Y
State Only Waste Code 1:	Not reported
State Only Waste Code 2:	Not reported
Report Managed On Site:	0
KG Managed On Site:	0
Generator Treatment Code:	Not reported
Permit By Rule Code:	Not reported
WCDE Residence Code:	Not reported
WCDH Origin Code:	1
WCDE On Site Code:	Not reported
WCDB Code:	W110
Description:	Waste Sodium Hydroxide
CORb Sequence Number:	132986
Sequence Number:	2649855
Mixed Radioactive Flag:	False
Designation Code:	D
Reported Quantity:	10
Quantity Unit:	LB
Kilograms Quantity:	4.53600007
Density Number:	0
Density Quantity:	Not reported
Waste Managed Off Site:	Y
State Only Waste Code 1:	Not reported
State Only Waste Code 2:	Not reported
Report Managed On Site:	0
KG Managed On Site:	0
Generator Treatment Code:	Not reported
Permit By Rule Code:	Not reported
WCDE Residence Code:	Not reported
WCDH Origin Code:	1
WCDE On Site Code:	Not reported
WCDB Code:	W219
Description:	Waste Dichloromethane and Toluene
CORb Sequence Number:	132986
Sequence Number:	2649857
Mixed Radioactive Flag:	False
Designation Code:	D

Map ID
Direction
Distance
Elevation

MAP FINDINGS

Site

Database(s)

EDR ID Number
EPA ID Number

INCON PACKAGING (Continued)

U003027329

Reported Quantity: 40
Quantity Unit: LB
Kilograms Quantity: 18.1440003
Density Number: 0
Density Quantity: Not reported

Shipments Sent:

CORB Waste Sequence Number: 132986
Waste Sequence Number: 2649858
Sequence Number: 1307439
Shipment Date: 2011-02-16 00:00:00
Manifest Document ID: 003721303FLE
Reported Quantity: 200
Unit of Measure: LB
Kilograms Quantity: 90.7200015
Receiving EPAID: TXD077603371

Waste Sequence Number: 2649854
Sequence Number: 1307435
Shipment Date: 2011-02-16 00:00:00
Manifest Document ID: 003721304FLE
Reported Quantity: 10
Unit of Measure: LB
Kilograms Quantity: 4.53600007
Receiving EPAID: NVT330010000

Waste Sequence Number: 2649856
Sequence Number: 1307437
Shipment Date: 2011-02-16 00:00:00
Manifest Document ID: 003721304FLE
Reported Quantity: 10
Unit of Measure: LB
Kilograms Quantity: 4.53600007
Receiving EPAID: NVT330010000

Waste Sequence Number: 2649662
Sequence Number: 1307330
Shipment Date: 2011-09-13 00:00:00
Manifest Document ID: TXD077603371
Reported Quantity: 200
Unit of Measure: LB
Kilograms Quantity: 90.7200015
Receiving EPAID: TXD077603371

Waste Sequence Number: 2649662
Sequence Number: 1307331
Shipment Date: 2011-01-13 00:00:00
Manifest Document ID: TXD077603371
Reported Quantity: 395
Unit of Measure: LB
Kilograms Quantity: 179.172003
Receiving EPAID: TXD077603371

Waste Sequence Number: 2649671
Sequence Number: 1307334
Shipment Date: 2011-09-13 00:00:00
Manifest Document ID: 002996244SKS

Map ID
Direction
Distance
Elevation

MAP FINDINGS

Site

Database(s)

EDR ID Number
EPA ID Number

INCON PACKAGING (Continued)

U003027329

Reported Quantity:	40
Unit of Measure:	LB
Kilograms Quantity:	18.1440003
Receiving EPAID:	TXD077603371
Waste Sequence Number:	2649855
Sequence Number:	1307436
Shipment Date:	2011-02-16 00:00:00
Mainfest Document ID:	003721304FLE
Reported Quantity:	10
Unit of Measure:	LB
Kilograms Quantity:	4.53600007
Receiving EPAID:	NVT330010000
Waste Sequence Number:	2649857
Sequence Number:	1307438
Shipment Date:	2011-02-16 00:00:00
Mainfest Document ID:	003721303FLE
Reported Quantity:	40
Unit of Measure:	LB
Kilograms Quantity:	18.1440003
Receiving EPAID:	NVT330010000
Waste Sequence Number:	2649666
Sequence Number:	1307332
Shipment Date:	2011-09-13 00:00:00
Mainfest Document ID:	002847791SKS
Reported Quantity:	1200
Unit of Measure:	LB
Kilograms Quantity:	544.320009
Receiving EPAID:	TXD077603371
Waste Stream Off Site Mgmt:	
Waste CORB Sequence Number:	132986
Waste Sequence Number:	2649666
Sequence Number:	645571
Received EPAID:	TXD077603371
Managed Quantity:	1200
Kilogram Quantity:	544.320009
Recycled Percentage:	1
Waste Management System Code:	H141
Waste Sequence Number:	2649858
Sequence Number:	645656
Received EPAID:	TXD077603371
Managed Quantity:	200
Kilogram Quantity:	90.7200015
Recycled Percentage:	0
Waste Management System Code:	H061
Waste Sequence Number:	2649854
Sequence Number:	645652
Received EPAID:	NVT330010000
Managed Quantity:	10
Kilogram Quantity:	4.53600007
Recycled Percentage:	Not reported
Waste Management System Code:	H132

Map ID
Direction
Distance
Elevation

MAP FINDINGS

Site

Database(s)

EDR ID Number
EPA ID Number

INCON PACKAGING (Continued)

U003027329

Waste Sequence Number: 2649856
Sequence Number: 645654
Received EPAID: NVT330010000
Managed Quantity: 10
Kilogram Quantity: 4.53600007
Recycled Percentage: 1
Waste Management System Code: H039

Waste Sequence Number: 2649662
Sequence Number: 645567
Received EPAID: TXD077603371
Managed Quantity: 595
Kilogram Quantity: 269.892004
Recycled Percentage: 0
Waste Management System Code: H061

Waste Sequence Number: 2649671
Sequence Number: 645573
Received EPAID: TXD077603371
Managed Quantity: 40
Kilogram Quantity: 18.1440003
Recycled Percentage: 1
Waste Management System Code: H141

Waste Sequence Number: 2649855
Sequence Number: 645653
Received EPAID: NVT330010000
Managed Quantity: 10
Kilogram Quantity: 4.53600007
Recycled Percentage: 0
Waste Management System Code: H132

Waste Sequence Number: 2649857
Sequence Number: 645655
Received EPAID: NVT330010000
Managed Quantity: 40
Kilogram Quantity: 18.1440003
Recycled Percentage: 1
Waste Management System Code: H141

Waste Stream Comments:

CORB Waste Sequence Number: 132986
Comments: Unused solvent used previously used for cleaning.
Waste Sequence Number: 2649671
Sequence Number: 1

Comments: Unused chemical not used at the facility.
Waste Sequence Number: 2649854
Sequence Number: 1

Comments: Unused parts cleaning chemical.
Waste Sequence Number: 2649855
Sequence Number: 1

Comments: Unused chemical for testing corrosion resistance of stainless steel and other alloys.
Waste Sequence Number: 2649856

Map ID
Direction
Distance
Elevation

MAP FINDINGS

Site

Database(s)

EDR ID Number
EPA ID Number

INCON PACKAGING (Continued)

U003027329

Sequence Number: 1

Comments: Unused chemicals used for paint stripping and cleaning solvent.

Waste Sequence Number: 2649857

Sequence Number: 1

Waste Stream EPA Code:

CORB Waste Sequence Number: 132986

Waste Sequence Number: 2649858

Sequence Number: 5817559

WCDA Code: D001

Waste Sequence Number: 2649854

Sequence Number: 5817542

WCDA Code: D002

Waste Sequence Number: 2649856

Sequence Number: 5817548

WCDA Code: D002

Waste Sequence Number: 2649662

Sequence Number: 5816201

WCDA Code: D005

Waste Sequence Number: 2649662

Sequence Number: 5816202

WCDA Code: D006

Waste Sequence Number: 2649662

Sequence Number: 5816203

WCDA Code: D007

Waste Sequence Number: 2649662

Sequence Number: 5816204

WCDA Code: D008

Waste Sequence Number: 2649662

Sequence Number: 5816205

WCDA Code: D035

Waste Sequence Number: 2649671

Sequence Number: 5817528

WCDA Code: D002

Waste Sequence Number: 2649855

Sequence Number: 5817539

WCDA Code: D002

Waste Sequence Number: 2649857

Sequence Number: 5817556

WCDA Code: D001

NPDES:

Name: ARDAGH GLASS INC
Address: 5801 E MARGINAL WAY S

Map ID
 Direction
 Distance
 Elevation

MAP FINDINGS

Site

Database(s)

EDR ID Number
 EPA ID Number

INCON PACKAGING (Continued)

U003027329

City,State,Zip: SEATTLE, WA 98134-2497
 Facility Status: Not reported
 Facility Type: Industrial SW GP
 Admin Region: Headquarters
 Date Issued: 11/20/2019
 Latitude: Not reported
 Longitude: Not reported
 Permit ID: WAR001134
 Permit Version: Not reported
 Permit Status: Active
 Permit SubStatus: Not reported
 Ecology Contact: Not reported
 WRIA: Not reported
 Permit Expiration Date: 12/31/2024
 Effective Date: 01/01/2020
 Days to Expiration: -1723

N69
SSE
 1/8-1/4
 0.181 mi.
 954 ft.

AIR PRODUCTS MFG CORP SEA
5801A E MARGINAL WAY S
SEATTLE, WA 98134
 Site 5 of 7 in cluster N

WA ALLSITES **S121970442**
N/A

Relative:
Higher
Actual:
8 ft.

ALLSITES:
 Name: AIR PRODUCTS MFG CORP SEA
 Facility Id: 63478536

N70
SSE
 1/8-1/4
 0.181 mi.
 954 ft.

STRATEGIC MATERIALS
5801 E MARGINAL WAY S
SEATTLE, WA 98134
 Site 6 of 7 in cluster N

WA SWF/LF **S108278738**
WA SPILLS **N/A**
WA ASBESTOS

Relative:
Higher
Actual:
8 ft.

SWF/LF:
 Name: STRATEGIC MATERIALS
 Address: 5801 E MARGINAL WAY S
 City,State,Zip: SEATTLE, WA 98134
 Facility ID: 1342
 Region: STATE
 Permit Status: Exempt
 Contact Organization: eCullet, Inc.
 Contact Address1: Not reported
 Contact Address2: Not reported
 Contact City: Not reported
 Contact State: Not reported
 Contact Postal: Not reported
 Contact EMail: Not reported
 Contact Phone: Not reported
 Contact Phone Ext: Not reported
 Permit No: Not reported
 Phone: Not reported
 Operator Name: Not reported
 Operator Organization: eCullet, Inc.
 Operator EMail: Not reported
 Operator Title: Not reported
 Recycle Survey Code: 7309

Map ID
Direction
Distance
Elevation

MAP FINDINGS

Site

Database(s)

EDR ID Number
EPA ID Number

STRATEGIC MATERIALS (Continued)

S108278738

Ownership: Not reported
Facility Type: Recycling (non-regulated)
Contact Name: Not reported
Contact Title: Not reported
Year Closed: Not reported
Open to Public Flag: No
Website: Not reported
Latitude: Not reported
Longitude: Not reported

SPILLS:

Name: Not reported
Address: 5801 E MARGINAL WAY S
City,State,Zip: SEATTLE, WA 98134
Facility ID: 105461
Medium: Railroad Yard
Material Desc: Z-OTHER
Material Qty: 0
Material Units: Gals
Date Received: Not reported
Contact Name: Not reported
Incident Date: 05/01/2019
Incident Category Type: Non Oil
Incident Category: Train Accident-Non-Oil
Latitude: 47.55242
Longitude: -122.33739
Source Type: Vehicle
Source: Train
Vessel Facility Name2: Not reported
Recovered Quantity: 0
Resp Party Contact: Chad Miller
Cause: UPRR locomotive collided with vehicle 5/1/19
Cause Type: Not reported
Resp Party Name: UPRR

Name: Not reported
Address: 5801 E MARGINAL WAY S
City,State,Zip: SEATTLE, WA 98134
Facility ID: 108975
Medium: Roadway - Paved
Material Desc: HYDRAULIC OIL
Material Qty: 3
Material Units: Gals
Date Received: Not reported
Contact Name: Not reported
Incident Date: 11/18/2019
Incident Category Type: Oil Spill
Incident Category: Oil Spill
Latitude: 47.55242
Longitude: -122.33739
Source Type: Vehicle
Source: Commercial Truck
Vessel Facility Name2: Not reported
Recovered Quantity: 3
Resp Party Contact: Not reported
Cause: RECOLOGY HYDRAULIC 11/18/2019
Cause Type: Not reported

Map ID
Direction
Distance
Elevation

MAP FINDINGS

Site

Database(s)

EDR ID Number
EPA ID Number

STRATEGIC MATERIALS (Continued)

S108278738

Resp Party Name: Recology Cleanscapes

Name: Not reported
Address: 5801 E MARGINAL WAY S
City,State,Zip: SEATTLE, WA 98134
Facility ID: 108975
Medium: Roadway - Paved
Material Desc: HYDRAULIC OIL
Material Qty: 3
Material Units: Gals
Date Received: Not reported
Contact Name: Not reported
Incident Date: 11/18/2019
Incident Category Type: Oil Spill
Incident Category: Oil Spill
Latitude: 47.55242
Longitude: -122.33739
Source Type: Vehicle
Source: Commercial Truck
Vessel Facility Name2: Not reported
Recovered Quantity: 3
Resp Party Contact: Not reported
Cause: Not reported
Cause Type: Not reported
Resp Party Name: Recology Cleanscapes

Name: Not reported
Address: 5801 E MARGINAL WAY S
City,State,Zip: SEATTLE, WA 98134
Facility ID: 108975
Medium: Roadway - Paved
Material Desc: HYDRAULIC OIL
Material Qty: 3
Material Units: Gals
Date Received: Not reported
Contact Name: Not reported
Incident Date: 11/18/2019
Incident Category Type: Oil Spill
Incident Category: Oil Spill
Latitude: 47.55242
Longitude: -122.33739
Source Type: Vehicle
Source: Commercial Truck
Vessel Facility Name2: Not reported
Recovered Quantity: 3
Resp Party Contact: Not reported
Cause: Not reported
Cause Type: Not reported
Resp Party Name: Recology Cleanscapes

Name: Not reported
Address: 5801 E MARGINAL WAY S
City,State,Zip: SEATTLE, WA 98134
Facility ID: 105461
Medium: Railroad Yard
Material Desc: Z-OTHER
Material Qty: 0

Map ID
Direction
Distance
Elevation

MAP FINDINGS

Site

Database(s)

EDR ID Number
EPA ID Number

STRATEGIC MATERIALS (Continued)

S108278738

Material Units: Gals
Date Received: Not reported
Contact Name: Not reported
Incident Date: 05/01/2019
Incident Category Type: Non Oil
Incident Category: Train Accident-Non-Oil
Latitude: 47.55242
Longitude: -122.33739
Source Type: Vehicle
Source: Train
Vessel Facility Name2: Not reported
Recovered Quantity: 0
Resp Party Contact: Not reported
Cause: Not reported
Cause Type: Not reported
Resp Party Name: UPRR

Name: Not reported
Address: 5801 E MARGINAL WAY
City,State,Zip: SEATTLE, WA
Facility ID: 558872
Medium: Not reported
Material Desc: UNKNOWN
Material Qty: 0
Material Units: UNKNOWN
Date Received: 11/09/2006
Contact Name: UNK
Incident Date: Not reported
Incident Category Type: Not reported
Incident Category: Not reported
Latitude: Not reported
Longitude: Not reported
Source Type: Not reported
Source: Not reported
Vessel Facility Name2: Not reported
Recovered Quantity: Not reported
Resp Party Contact: Not reported
Cause: Not reported
Cause Type: Not reported
Resp Party Name: Not reported

ASBESTOS:

Name: Not reported
Address: 5801 E. MARGINAL WAY S.
City,State,Zip: SEATTLE, WA
Facility Type: Not reported
Parent ID: Not reported
Form ID: 41496##1386Super052799
Notice Date: 09/01/2010
Start Date: 09/13/2010
Completion Date: 09/17/2010
Initial: Not reported
Amended: Not reported
On Hold: Not reported
Off Hold: Not reported
Emergency: Not reported
Site Hours Start: Not reported

Map ID
Direction
Distance
Elevation

MAP FINDINGS

Site

Database(s)

EDR ID Number
EPA ID Number

STRATEGIC MATERIALS (Continued)

S108278738

Site Hours End:	Not reported
Sunday:	Not reported
Monday:	Not reported
Tuesday:	Not reported
Wednesday:	Not reported
Thursday:	Not reported
Friday:	Not reported
Saturday:	Not reported
Contractor ID:	Not reported
Phone:	Not reported
Job Site CAS:	Not reported
Project Form Email:	Not reported
Property Owner Name:	Not reported
Property Owner Agent:	Not reported
Property Owner Company:	Superior Cleaning & Restoratio (ABCN00001386)
Property Owner Address:	Not reported
Property Owner City:	Not reported
Property Owner State:	Not reported
Property Owner Zip4:	Not reported
Property Owner Phone:	Not reported
Job Site Room:	Not reported
Facility Age:	Not reported
Facility Size:	Not reported
Facility Remodel:	Not reported
Facility Demo:	Not reported
Facility Repair:	Not reported
Facility Maint:	Not reported
Removed:	Not reported
Encapsulated:	Not reported
Quantity Sq Ft:	Not reported
Fireproofing:	Not reported
Popcorn Ceiling:	Not reported
CAB:	Not reported
Sheet Vinyl:	Not reported
Asbestos Paper:	Not reported
Boiler Insulation:	Not reported
Duct Paper:	Not reported
VAT:	Not reported
Roofing:	Not reported
Sq Ft Other:	Not reported
Sq Ft Other Text:	Not reported
Quantity Lin Ft:	Not reported
Mag Pipe Insulation:	Not reported
Air Cell Pipe Insulation:	Not reported
Ducting Insulation:	Not reported
Cement Asbestos Pipe:	Not reported
Mudded Pipe Insulation:	Not reported
Duct Tape:	Not reported
Lin Ft Other1:	Not reported
Lin Ft Other1 Text:	Not reported
Lin Ft Other2:	Not reported
Lin Ft Other2 Text:	Not reported
Indoors:	Not reported
Outdoors:	Not reported
Neg Pres Enclosure:	Not reported
Glove Bag:	Not reported
Mini Enclosure:	Not reported

Map ID
Direction
Distance
Elevation

MAP FINDINGS

Site

Database(s)

EDR ID Number
EPA ID Number

STRATEGIC MATERIALS (Continued)

S108278738

Critical Barriers:	Not reported
Wrap And Cut:	Not reported
Wet Methods:	Not reported
HEPA Vacuum:	Not reported
MANUALMETHODS :	Not reported
Other CM1:	Not reported
Other CM1 Text:	Not reported
Other CM2:	Not reported
Other CM2 Text:	Not reported
Half Mask APR:	Not reported
Full Face APR:	Not reported
PAPR:	Not reported
Type C Continuous:	Not reported
Type C Pressure:	Not reported
Other Resp Pro:	Not reported
Other Resp Pro Text:	Not reported
Comments:	Not reported
Date Time Submitted:	Not reported
Submitter IP Address:	Not reported
Region:	2
UBI:	602293355
Notice type:	Initial
Project Type:	Roofing
Supervisor:	Chris Rangel ()
Supervisor Phone:	Not reported
Certificate Status:	ACTIVE
Name:	Not reported
Address:	5801 E. MARGINAL WAY S.
City,State,Zip:	SEATTLE, WA
Facility Type:	Not reported
Parent ID:	Not reported
Form ID:	34762##1386Super036253
Notice Date:	12/31/2009
Start Date:	01/11/2010
Completion Date:	01/13/2010
Initial:	Not reported
Amended:	Not reported
On Hold:	Not reported
Off Hold:	Not reported
Emergency:	Not reported
Site Hours Start:	Not reported
Site Hours End:	Not reported
Sunday:	Not reported
Monday:	Not reported
Tuesday:	Not reported
Wednesday:	Not reported
Thursday:	Not reported
Friday:	Not reported
Saturday:	Not reported
Contractor ID:	Not reported
Phone:	Not reported
Job Site CAS:	Not reported
Project Form Email:	Not reported
Property Owner Name:	Not reported
Property Owner Agent:	Not reported
Property Owner Company:	Superior Cleaning & Restoratio (ABCN00001386)

Map ID
Direction
Distance
Elevation

MAP FINDINGS

Site

Database(s)

EDR ID Number
EPA ID Number

STRATEGIC MATERIALS (Continued)

S108278738

Property Owner Address:	Not reported
Property Owner City:	Not reported
Property Owner State:	Not reported
Property Owner Zip4:	Not reported
Property Owner Phone:	Not reported
Job Site Room:	Not reported
Facility Age:	Not reported
Facility Size:	Not reported
Facility Remodel:	Not reported
Facility Demo:	Not reported
Facility Repair:	Not reported
Facility Maint:	Not reported
Removed:	Not reported
Encapsulated:	Not reported
Quantity Sq Ft:	Not reported
Fireproofing:	Not reported
Popcorn Ceiling:	Not reported
CAB:	Not reported
Sheet Vinyl:	Not reported
Asbestos Paper:	Not reported
Boiler Insulation:	Not reported
Duct Paper:	Not reported
VAT:	Not reported
Roofing:	Not reported
Sq Ft Other:	Not reported
Sq Ft Other Text:	Not reported
Quantity Lin Ft:	Not reported
Mag Pipe Insulation:	Not reported
Air Cell Pipe Insulation:	Not reported
Ducting Insulation:	Not reported
Cement Asbestos Pipe:	Not reported
Mudded Pipe Insulation:	Not reported
Duct Tape:	Not reported
Lin Ft Other1:	Not reported
Lin Ft Other1 Text:	Not reported
Lin Ft Other2:	Not reported
Lin Ft Other2 Text:	Not reported
Indoors:	Not reported
Outdoors:	Not reported
Neg Pres Enclosure:	Not reported
Glove Bag:	Not reported
Mini Enclosure:	Not reported
Critical Barriers:	Not reported
Wrap And Cut:	Not reported
Wet Methods:	Not reported
HEPA Vacuum:	Not reported
MANUALMETHODS :	Not reported
Other CM1:	Not reported
Other CM1 Text:	Not reported
Other CM2:	Not reported
Other CM2 Text:	Not reported
Half Mask APR:	Not reported
Full Face APR:	Not reported
PAPR:	Not reported
Type C Continuous:	Not reported
Type C Pressure:	Not reported
Other Resp Pro:	Not reported

Map ID
Direction
Distance
Elevation

MAP FINDINGS

Site

Database(s)

EDR ID Number
EPA ID Number

STRATEGIC MATERIALS (Continued)

S108278738

Other Resp Pro Text:	Not reported
Comments:	Not reported
Date Time Submitted:	Not reported
Submitter IP Address:	Not reported
Region:	2
UBI:	602293355
Notice type:	Initial
Project Type:	Roofing
Supervisor:	Paul Woodford ()
Supervisor Phone:	Not reported
Certificate Status:	ACTIVE
Name:	Not reported
Address:	5801 E MARGINAL WAY
City,State,Zip:	SEATTLE, WA
Facility Type:	Not reported
Parent ID:	Not reported
Form ID:	140483#240129920
Notice Date:	06/28/2019
Start Date:	05/09/2019
Completion Date:	07/31/2019
Initial:	Not reported
Amended:	Not reported
On Hold:	Not reported
Off Hold:	Not reported
Emergency:	Not reported
Site Hours Start:	Not reported
Site Hours End:	Not reported
Sunday:	Not reported
Monday:	Not reported
Tuesday:	Not reported
Wednesday:	Not reported
Thursday:	Not reported
Friday:	Not reported
Saturday:	Not reported
Contractor ID:	Not reported
Phone:	Not reported
Job Site CAS:	Not reported
Project Form Email:	Not reported
Property Owner Name:	Not reported
Property Owner Agent:	Not reported
Property Owner Company:	AMERICAN ENVIRONMENTAL CONSTRU (SEATTLE) (ABCN00001338)
Property Owner Address:	Not reported
Property Owner City:	Not reported
Property Owner State:	Not reported
Property Owner Zip4:	Not reported
Property Owner Phone:	Not reported
Job Site Room:	Not reported
Facility Age:	Not reported
Facility Size:	Not reported
Facility Remodel:	Not reported
Facility Demo:	Not reported
Facility Repair:	Not reported
Facility Maint:	Not reported
Removed:	Not reported
Encapsulated:	Not reported
Quantity Sq Ft:	Not reported

Map ID
Direction
Distance
Elevation

MAP FINDINGS

Site

Database(s)

EDR ID Number
EPA ID Number

STRATEGIC MATERIALS (Continued)

S108278738

Fireproofing:	Not reported
Popcorn Ceiling:	Not reported
CAB:	Not reported
Sheet Vinyl:	Not reported
Asbestos Paper:	Not reported
Boiler Insulation:	Not reported
Duct Paper:	Not reported
VAT:	Not reported
Roofing:	Not reported
Sq Ft Other:	Not reported
Sq Ft Other Text:	Not reported
Quantity Lin Ft:	Not reported
Mag Pipe Insulation:	Not reported
Air Cell Pipe Insulation:	Not reported
Ducting Insulation:	Not reported
Cement Asbestos Pipe:	Not reported
Mudded Pipe Insulation:	Not reported
Duct Tape:	Not reported
Lin Ft Other1:	Not reported
Lin Ft Other1 Text:	Not reported
Lin Ft Other2:	Not reported
Lin Ft Other2 Text:	Not reported
Indoors:	Not reported
Outdoors:	Not reported
Neg Pres Enclosure:	Not reported
Glove Bag:	Not reported
Mini Enclosure:	Not reported
Critical Barriers:	Not reported
Wrap And Cut:	Not reported
Wet Methods:	Not reported
HEPA Vacuum:	Not reported
MANUALMETHODS :	Not reported
Other CM1:	Not reported
Other CM1 Text:	Not reported
Other CM2:	Not reported
Other CM2 Text:	Not reported
Half Mask APR:	Not reported
Full Face APR:	Not reported
PAPR:	Not reported
Type C Continuous:	Not reported
Type C Pressure:	Not reported
Other Resp Pro:	Not reported
Other Resp Pro Text:	Not reported
Comments:	Not reported
Date Time Submitted:	Not reported
Submitter IP Address:	Not reported
Region:	2
UBI:	602131386
Notice type:	Initial
Project Type:	Roofing
Supervisor:	Brad Foster (ABAS00036445) ACTIVE, John Asselin (ABAS00011358) ACTIVE
Supervisor Phone:	Not reported
Certificate Status:	ACTIVE
Name:	Not reported
Address:	5801 E MARGINAL WAY
City,State,Zip:	SEATTLE, WA

Map ID
Direction
Distance
Elevation

MAP FINDINGS

Site

Database(s)

EDR ID Number
EPA ID Number

STRATEGIC MATERIALS (Continued)

S108278738

Facility Type:	Not reported
Parent ID:	Not reported
Form ID:	140483#240129920
Notice Date:	06/26/2019
Start Date:	05/09/2019
Completion Date:	07/31/2019
Initial:	Not reported
Amended:	Not reported
On Hold:	Not reported
Off Hold:	Not reported
Emergency:	Not reported
Site Hours Start:	Not reported
Site Hours End:	Not reported
Sunday:	Not reported
Monday:	Not reported
Tuesday:	Not reported
Wednesday:	Not reported
Thursday:	Not reported
Friday:	Not reported
Saturday:	Not reported
Contractor ID:	Not reported
Phone:	Not reported
Job Site CAS:	Not reported
Project Form Email:	Not reported
Property Owner Name:	Not reported
Property Owner Agent:	Not reported
Property Owner Company:	AMERICAN ENVIRONMENTAL CONSTRU (SEATTLE) (ABCN00001338)
Property Owner Address:	Not reported
Property Owner City:	Not reported
Property Owner State:	Not reported
Property Owner Zip4:	Not reported
Property Owner Phone:	Not reported
Job Site Room:	Not reported
Facility Age:	Not reported
Facility Size:	Not reported
Facility Remodel:	Not reported
Facility Demo:	Not reported
Facility Repair:	Not reported
Facility Maint:	Not reported
Removed:	Not reported
Encapsulated:	Not reported
Quantity Sq Ft:	Not reported
Fireproofing:	Not reported
Popcorn Ceiling:	Not reported
CAB:	Not reported
Sheet Vinyl:	Not reported
Asbestos Paper:	Not reported
Boiler Insulation:	Not reported
Duct Paper:	Not reported
VAT:	Not reported
Roofing:	Not reported
Sq Ft Other:	Not reported
Sq Ft Other Text:	Not reported
Quantity Lin Ft:	Not reported
Mag Pipe Insulation:	Not reported
Air Cell Pipe Insulation:	Not reported
Ducting Insulation:	Not reported

Map ID
Direction
Distance
Elevation

MAP FINDINGS

Site

Database(s)

EDR ID Number
EPA ID Number

STRATEGIC MATERIALS (Continued)

S108278738

Cement Asbestos Pipe:	Not reported
Mudded Pipe Insulation:	Not reported
Duct Tape:	Not reported
Lin Ft Other1:	Not reported
Lin Ft Other1 Text:	Not reported
Lin Ft Other2:	Not reported
Lin Ft Other2 Text:	Not reported
Indoors:	Not reported
Outdoors:	Not reported
Neg Pres Enclosure:	Not reported
Glove Bag:	Not reported
Mini Enclosure:	Not reported
Critical Barriers:	Not reported
Wrap And Cut:	Not reported
Wet Methods:	Not reported
HEPA Vacuum:	Not reported
MANUALMETHODS :	Not reported
Other CM1:	Not reported
Other CM1 Text:	Not reported
Other CM2:	Not reported
Other CM2 Text:	Not reported
Half Mask APR:	Not reported
Full Face APR:	Not reported
PAPR:	Not reported
Type C Continuous:	Not reported
Type C Pressure:	Not reported
Other Resp Pro:	Not reported
Other Resp Pro Text:	Not reported
Comments:	Not reported
Date Time Submitted:	Not reported
Submitter IP Address:	Not reported
Region:	2
UBI:	602131386
Notice type:	Initial
Project Type:	Roofing
Supervisor:	Brad Foster (ABAS00036445) ACTIVE, John Asselin (ABAS00011358) ACTIVE
Supervisor Phone:	Not reported
Certificate Status:	ACTIVE
Name:	Not reported
Address:	5801 E MARGINAL WAY
City,State,Zip:	SEATTLE, WA
Facility Type:	Not reported
Parent ID:	Not reported
Form ID:	140483#240129920
Notice Date:	06/26/2019
Start Date:	05/09/2019
Completion Date:	07/31/2019
Initial:	Not reported
Amended:	Not reported
On Hold:	Not reported
Off Hold:	Not reported
Emergency:	Not reported
Site Hours Start:	Not reported
Site Hours End:	Not reported
Sunday:	Not reported
Monday:	Not reported

Map ID
Direction
Distance
Elevation

MAP FINDINGS

Site

Database(s)

EDR ID Number
EPA ID Number

STRATEGIC MATERIALS (Continued)

S108278738

Tuesday:	Not reported
Wednesday:	Not reported
Thursday:	Not reported
Friday:	Not reported
Saturday:	Not reported
Contractor ID:	Not reported
Phone:	Not reported
Job Site CAS:	Not reported
Project Form Email:	Not reported
Property Owner Name:	Not reported
Property Owner Agent:	Not reported
Property Owner Company:	AMERICAN ENVIRONMENTAL CONSTRU (SEATTLE) (ABCN00001338)
Property Owner Address:	Not reported
Property Owner City:	Not reported
Property Owner State:	Not reported
Property Owner Zip4:	Not reported
Property Owner Phone:	Not reported
Job Site Room:	Not reported
Facility Age:	Not reported
Facility Size:	Not reported
Facility Remodel:	Not reported
Facility Demo:	Not reported
Facility Repair:	Not reported
Facility Maint:	Not reported
Removed:	Not reported
Encapsulated:	Not reported
Quantity Sq Ft:	Not reported
Fireproofing:	Not reported
Popcorn Ceiling:	Not reported
CAB:	Not reported
Sheet Vinyl:	Not reported
Asbestos Paper:	Not reported
Boiler Insulation:	Not reported
Duct Paper:	Not reported
VAT:	Not reported
Roofing:	Not reported
Sq Ft Other:	Not reported
Sq Ft Other Text:	Not reported
Quantity Lin Ft:	Not reported
Mag Pipe Insulation:	Not reported
Air Cell Pipe Insulation:	Not reported
Ducting Insulation:	Not reported
Cement Asbestos Pipe:	Not reported
Mudded Pipe Insulation:	Not reported
Duct Tape:	Not reported
Lin Ft Other1:	Not reported
Lin Ft Other1 Text:	Not reported
Lin Ft Other2:	Not reported
Lin Ft Other2 Text:	Not reported
Indoors:	Not reported
Outdoors:	Not reported
Neg Pres Enclosure:	Not reported
Glove Bag:	Not reported
Mini Enclosure:	Not reported
Critical Barriers:	Not reported
Wrap And Cut:	Not reported
Wet Methods:	Not reported

Map ID
Direction
Distance
Elevation

MAP FINDINGS

Site

Database(s)

EDR ID Number
EPA ID Number

STRATEGIC MATERIALS (Continued)

S108278738

HEPA Vacuum:	Not reported
MANUALMETHODS :	Not reported
Other CM1:	Not reported
Other CM1 Text:	Not reported
Other CM2:	Not reported
Other CM2 Text:	Not reported
Half Mask APR:	Not reported
Full Face APR:	Not reported
PAPR:	Not reported
Type C Continuous:	Not reported
Type C Pressure:	Not reported
Other Resp Pro:	Not reported
Other Resp Pro Text:	Not reported
Comments:	Not reported
Date Time Submitted:	Not reported
Submitter IP Address:	Not reported
Region:	2
UBI:	602131386
Notice type:	Initial
Project Type:	Roofing
Supervisor:	Brad Foster (ABAS00036445) ACTIVE, John Asselin (ABAS00011358) ACTIVE
Supervisor Phone:	Not reported
Certificate Status:	ACTIVE
Name:	Not reported
Address:	5801 E MARGINAL WAY
City,State,Zip:	SEATTLE, WA
Facility Type:	Not reported
Parent ID:	Not reported
Form ID:	140483#240129920
Notice Date:	05/20/2019
Start Date:	05/09/2019
Completion Date:	07/31/2019
Initial:	Not reported
Amended:	Not reported
On Hold:	Not reported
Off Hold:	Not reported
Emergency:	Not reported
Site Hours Start:	Not reported
Site Hours End:	Not reported
Sunday:	Not reported
Monday:	Not reported
Tuesday:	Not reported
Wednesday:	Not reported
Thursday:	Not reported
Friday:	Not reported
Saturday:	Not reported
Contractor ID:	Not reported
Phone:	Not reported
Job Site CAS:	Not reported
Project Form Email:	Not reported
Property Owner Name:	Not reported
Property Owner Agent:	Not reported
Property Owner Company:	AMERICAN ENVIRONMENTAL CONSTRU (SEATTLE) (ABCN00001338)
Property Owner Address:	Not reported
Property Owner City:	Not reported
Property Owner State:	Not reported

Map ID
Direction
Distance
Elevation

MAP FINDINGS

Site

Database(s)

EDR ID Number
EPA ID Number

STRATEGIC MATERIALS (Continued)

S108278738

Property Owner Zip4:	Not reported
Property Owner Phone:	Not reported
Job Site Room:	Not reported
Facility Age:	Not reported
Facility Size:	Not reported
Facility Remodel:	Not reported
Facility Demo:	Not reported
Facility Repair:	Not reported
Facility Maint:	Not reported
Removed:	Not reported
Encapsulated:	Not reported
Quantity Sq Ft:	Not reported
Fireproofing:	Not reported
Popcorn Ceiling:	Not reported
CAB:	Not reported
Sheet Vinyl:	Not reported
Asbestos Paper:	Not reported
Boiler Insulation:	Not reported
Duct Paper:	Not reported
VAT:	Not reported
Roofing:	Not reported
Sq Ft Other:	Not reported
Sq Ft Other Text:	Not reported
Quantity Lin Ft:	Not reported
Mag Pipe Insulation:	Not reported
Air Cell Pipe Insulation:	Not reported
Ducting Insulation:	Not reported
Cement Asbestos Pipe:	Not reported
Mudded Pipe Insulation:	Not reported
Duct Tape:	Not reported
Lin Ft Other1:	Not reported
Lin Ft Other1 Text:	Not reported
Lin Ft Other2:	Not reported
Lin Ft Other2 Text:	Not reported
Indoors:	Not reported
Outdoors:	Not reported
Neg Pres Enclosure:	Not reported
Glove Bag:	Not reported
Mini Enclosure:	Not reported
Critical Barriers:	Not reported
Wrap And Cut:	Not reported
Wet Methods:	Not reported
HEPA Vacuum:	Not reported
MANUALMETHODS :	Not reported
Other CM1:	Not reported
Other CM1 Text:	Not reported
Other CM2:	Not reported
Other CM2 Text:	Not reported
Half Mask APR:	Not reported
Full Face APR:	Not reported
PAPR:	Not reported
Type C Continuous:	Not reported
Type C Pressure:	Not reported
Other Resp Pro:	Not reported
Other Resp Pro Text:	Not reported
Comments:	Not reported
Date Time Submitted:	Not reported

Map ID
Direction
Distance
Elevation

MAP FINDINGS

Site

Database(s)

EDR ID Number
EPA ID Number

STRATEGIC MATERIALS (Continued)

S108278738

Submitter IP Address:	Not reported
Region:	2
UBI:	602131386
Notice type:	Initial
Project Type:	Roofing
Supervisor:	Brad Foster (ABAS00036445) ACTIVE, John Asselin (ABAS00011358) ACTIVE
Supervisor Phone:	Not reported
Certificate Status:	ACTIVE
Name:	Not reported
Address:	5801 E MARGINAL WAY
City,State,Zip:	SEATTLE, WA
Facility Type:	Not reported
Parent ID:	Not reported
Form ID:	140483#240129920
Notice Date:	05/20/2019
Start Date:	05/09/2019
Completion Date:	05/31/2019
Initial:	Not reported
Amended:	Not reported
On Hold:	Not reported
Off Hold:	Not reported
Emergency:	Not reported
Site Hours Start:	Not reported
Site Hours End:	Not reported
Sunday:	Not reported
Monday:	Not reported
Tuesday:	Not reported
Wednesday:	Not reported
Thursday:	Not reported
Friday:	Not reported
Saturday:	Not reported
Contractor ID:	Not reported
Phone:	Not reported
Job Site CAS:	Not reported
Project Form Email:	Not reported
Property Owner Name:	Not reported
Property Owner Agent:	Not reported
Property Owner Company:	AMERICAN ENVIRONMENTAL CONSTRU (SEATTLE) (ABCN00001338)
Property Owner Address:	Not reported
Property Owner City:	Not reported
Property Owner State:	Not reported
Property Owner Zip4:	Not reported
Property Owner Phone:	Not reported
Job Site Room:	Not reported
Facility Age:	Not reported
Facility Size:	Not reported
Facility Remodel:	Not reported
Facility Demo:	Not reported
Facility Repair:	Not reported
Facility Maint:	Not reported
Removed:	Not reported
Encapsulated:	Not reported
Quantity Sq Ft:	Not reported
Fireproofing:	Not reported
Popcorn Ceiling:	Not reported
CAB:	Not reported

Map ID
Direction
Distance
Elevation

MAP FINDINGS

Site

Database(s)

EDR ID Number
EPA ID Number

STRATEGIC MATERIALS (Continued)

S108278738

Sheet Vinyl:	Not reported
Asbestos Paper:	Not reported
Boiler Insulation:	Not reported
Duct Paper:	Not reported
VAT:	Not reported
Roofing:	Not reported
Sq Ft Other:	Not reported
Sq Ft Other Text:	Not reported
Quantity Lin Ft:	Not reported
Mag Pipe Insulation:	Not reported
Air Cell Pipe Insulation:	Not reported
Ducting Insulation:	Not reported
Cement Asbestos Pipe:	Not reported
Mudded Pipe Insulation:	Not reported
Duct Tape:	Not reported
Lin Ft Other1:	Not reported
Lin Ft Other1 Text:	Not reported
Lin Ft Other2:	Not reported
Lin Ft Other2 Text:	Not reported
Indoors:	Not reported
Outdoors:	Not reported
Neg Pres Enclosure:	Not reported
Glove Bag:	Not reported
Mini Enclosure:	Not reported
Critical Barriers:	Not reported
Wrap And Cut:	Not reported
Wet Methods:	Not reported
HEPA Vacuum:	Not reported
MANUALMETHODS :	Not reported
Other CM1:	Not reported
Other CM1 Text:	Not reported
Other CM2:	Not reported
Other CM2 Text:	Not reported
Half Mask APR:	Not reported
Full Face APR:	Not reported
PAPR:	Not reported
Type C Continuous:	Not reported
Type C Pressure:	Not reported
Other Resp Pro:	Not reported
Other Resp Pro Text:	Not reported
Comments:	Not reported
Date Time Submitted:	Not reported
Submitter IP Address:	Not reported
Region:	2
UBI:	602131386
Notice type:	Initial
Project Type:	Roofing
Supervisor:	Brad Foster (ABAS00036445) ACTIVE, John Asselin (ABAS00011358) ACTIVE
Supervisor Phone:	Not reported
Certificate Status:	ACTIVE
Name:	Not reported
Address:	5801 E MARGINAL WAY
City,State,Zip:	SEATTLE, WA
Facility Type:	Not reported
Parent ID:	Not reported
Form ID:	140483#240129920

Map ID
Direction
Distance
Elevation

MAP FINDINGS

Site

Database(s)

EDR ID Number
EPA ID Number

STRATEGIC MATERIALS (Continued)

S108278738

Notice Date:	05/17/2019
Start Date:	05/09/2019
Completion Date:	05/20/2019
Initial:	Not reported
Amended:	Not reported
On Hold:	Not reported
Off Hold:	Not reported
Emergency:	Not reported
Site Hours Start:	Not reported
Site Hours End:	Not reported
Sunday:	Not reported
Monday:	Not reported
Tuesday:	Not reported
Wednesday:	Not reported
Thursday:	Not reported
Friday:	Not reported
Saturday:	Not reported
Contractor ID:	Not reported
Phone:	Not reported
Job Site CAS:	Not reported
Project Form Email:	Not reported
Property Owner Name:	Not reported
Property Owner Agent:	Not reported
Property Owner Company:	AMERICAN ENVIRONMENTAL CONSTRU (SEATTLE) (ABCN00001338)
Property Owner Address:	Not reported
Property Owner City:	Not reported
Property Owner State:	Not reported
Property Owner Zip4:	Not reported
Property Owner Phone:	Not reported
Job Site Room:	Not reported
Facility Age:	Not reported
Facility Size:	Not reported
Facility Remodel:	Not reported
Facility Demo:	Not reported
Facility Repair:	Not reported
Facility Maint:	Not reported
Removed:	Not reported
Encapsulated:	Not reported
Quantity Sq Ft:	Not reported
Fireproofing:	Not reported
Popcorn Ceiling:	Not reported
CAB:	Not reported
Sheet Vinyl:	Not reported
Asbestos Paper:	Not reported
Boiler Insulation:	Not reported
Duct Paper:	Not reported
VAT:	Not reported
Roofing:	Not reported
Sq Ft Other:	Not reported
Sq Ft Other Text:	Not reported
Quantity Lin Ft:	Not reported
Mag Pipe Insulation:	Not reported
Air Cell Pipe Insulation:	Not reported
Ducting Insulation:	Not reported
Cement Asbestos Pipe:	Not reported
Mudded Pipe Insulation:	Not reported
Duct Tape:	Not reported

Map ID
Direction
Distance
Elevation

MAP FINDINGS

Site

Database(s)

EDR ID Number
EPA ID Number

STRATEGIC MATERIALS (Continued)

S108278738

Lin Ft Other1:	Not reported
Lin Ft Other1 Text:	Not reported
Lin Ft Other2:	Not reported
Lin Ft Other2 Text:	Not reported
Indoors:	Not reported
Outdoors:	Not reported
Neg Pres Enclosure:	Not reported
Glove Bag:	Not reported
Mini Enclosure:	Not reported
Critical Barriers:	Not reported
Wrap And Cut:	Not reported
Wet Methods:	Not reported
HEPA Vacuum:	Not reported
MANUALMETHODS :	Not reported
Other CM1:	Not reported
Other CM1 Text:	Not reported
Other CM2:	Not reported
Other CM2 Text:	Not reported
Half Mask APR:	Not reported
Full Face APR:	Not reported
PAPR:	Not reported
Type C Continuous:	Not reported
Type C Pressure:	Not reported
Other Resp Pro:	Not reported
Other Resp Pro Text:	Not reported
Comments:	Not reported
Date Time Submitted:	Not reported
Submitter IP Address:	Not reported
Region:	2
UBI:	602131386
Notice type:	Initial
Project Type:	Roofing
Supervisor:	Brad Foster (ABAS00036445) ACTIVE, John Asselin (ABAS00011358) ACTIVE
Supervisor Phone:	Not reported
Certificate Status:	ACTIVE
Name:	Not reported
Address:	5801 E MARGINAL WAY
City,State,Zip:	SEATTLE, WA
Facility Type:	Not reported
Parent ID:	Not reported
Form ID:	140483#240129920
Notice Date:	05/09/2019
Start Date:	05/09/2019
Completion Date:	05/17/2019
Initial:	Not reported
Amended:	Not reported
On Hold:	Not reported
Off Hold:	Not reported
Emergency:	Not reported
Site Hours Start:	Not reported
Site Hours End:	Not reported
Sunday:	Not reported
Monday:	Not reported
Tuesday:	Not reported
Wednesday:	Not reported
Thursday:	Not reported

Map ID
Direction
Distance
Elevation

MAP FINDINGS

Site

Database(s)

EDR ID Number
EPA ID Number

STRATEGIC MATERIALS (Continued)

S108278738

Friday:	Not reported
Saturday:	Not reported
Contractor ID:	Not reported
Phone:	Not reported
Job Site CAS:	Not reported
Project Form Email:	Not reported
Property Owner Name:	Not reported
Property Owner Agent:	Not reported
Property Owner Company:	AMERICAN ENVIRONMENTAL CONSTRU (SEATTLE) (ABCN00001338)
Property Owner Address:	Not reported
Property Owner City:	Not reported
Property Owner State:	Not reported
Property Owner Zip4:	Not reported
Property Owner Phone:	Not reported
Job Site Room:	Not reported
Facility Age:	Not reported
Facility Size:	Not reported
Facility Remodel:	Not reported
Facility Demo:	Not reported
Facility Repair:	Not reported
Facility Maint:	Not reported
Removed:	Not reported
Encapsulated:	Not reported
Quantity Sq Ft:	Not reported
Fireproofing:	Not reported
Popcorn Ceiling:	Not reported
CAB:	Not reported
Sheet Vinyl:	Not reported
Asbestos Paper:	Not reported
Boiler Insulation:	Not reported
Duct Paper:	Not reported
VAT:	Not reported
Roofing:	Not reported
Sq Ft Other:	Not reported
Sq Ft Other Text:	Not reported
Quantity Lin Ft:	Not reported
Mag Pipe Insulation:	Not reported
Air Cell Pipe Insulation:	Not reported
Ducting Insulation:	Not reported
Cement Asbestos Pipe:	Not reported
Mudded Pipe Insulation:	Not reported
Duct Tape:	Not reported
Lin Ft Other1:	Not reported
Lin Ft Other1 Text:	Not reported
Lin Ft Other2:	Not reported
Lin Ft Other2 Text:	Not reported
Indoors:	Not reported
Outdoors:	Not reported
Neg Pres Enclosure:	Not reported
Glove Bag:	Not reported
Mini Enclosure:	Not reported
Critical Barriers:	Not reported
Wrap And Cut:	Not reported
Wet Methods:	Not reported
HEPA Vacuum:	Not reported
MANUALMETHODS :	Not reported
Other CM1:	Not reported

Map ID
Direction
Distance
Elevation

MAP FINDINGS

Site

Database(s)

EDR ID Number
EPA ID Number

STRATEGIC MATERIALS (Continued)

S108278738

Other CM1 Text:	Not reported
Other CM2:	Not reported
Other CM2 Text:	Not reported
Half Mask APR:	Not reported
Full Face APR:	Not reported
PAPR:	Not reported
Type C Continuous:	Not reported
Type C Pressure:	Not reported
Other Resp Pro:	Not reported
Other Resp Pro Text:	Not reported
Comments:	Not reported
Date Time Submitted:	Not reported
Submitter IP Address:	Not reported
Region:	2
UBI:	602131386
Notice type:	Initial
Project Type:	Roofing
Supervisor:	John Asselin (ABAS00011358) ACTIVE
Supervisor Phone:	Not reported
Certificate Status:	ACTIVE
Name:	Not reported
Address:	5801 E MARGINAL WAY
City,State,Zip:	SEATTLE, WA
Facility Type:	Not reported
Parent ID:	Not reported
Form ID:	140483#240129920
Notice Date:	05/09/2019
Start Date:	05/09/2019
Completion Date:	05/17/2019
Initial:	Not reported
Amended:	Not reported
On Hold:	Not reported
Off Hold:	Not reported
Emergency:	Not reported
Site Hours Start:	Not reported
Site Hours End:	Not reported
Sunday:	Not reported
Monday:	Not reported
Tuesday:	Not reported
Wednesday:	Not reported
Thursday:	Not reported
Friday:	Not reported
Saturday:	Not reported
Contractor ID:	Not reported
Phone:	Not reported
Job Site CAS:	Not reported
Project Form Email:	Not reported
Property Owner Name:	Not reported
Property Owner Agent:	Not reported
Property Owner Company:	AMERICAN ENVIRONMENTAL CONSTRU (SEATTLE) (ABCN00001338)
Property Owner Address:	Not reported
Property Owner City:	Not reported
Property Owner State:	Not reported
Property Owner Zip4:	Not reported
Property Owner Phone:	Not reported
Job Site Room:	Not reported

Map ID
Direction
Distance
Elevation

MAP FINDINGS

Site

Database(s)

EDR ID Number
EPA ID Number

STRATEGIC MATERIALS (Continued)

S108278738

Facility Age:	Not reported
Facility Size:	Not reported
Facility Remodel:	Not reported
Facility Demo:	Not reported
Facility Repair:	Not reported
Facility Maint:	Not reported
Removed:	Not reported
Encapsulated:	Not reported
Quantity Sq Ft:	Not reported
Fireproofing:	Not reported
Popcorn Ceiling:	Not reported
CAB:	Not reported
Sheet Vinyl:	Not reported
Asbestos Paper:	Not reported
Boiler Insulation:	Not reported
Duct Paper:	Not reported
VAT:	Not reported
Roofing:	Not reported
Sq Ft Other:	Not reported
Sq Ft Other Text:	Not reported
Quantity Lin Ft:	Not reported
Mag Pipe Insulation:	Not reported
Air Cell Pipe Insulation:	Not reported
Ducting Insulation:	Not reported
Cement Asbestos Pipe:	Not reported
Mudded Pipe Insulation:	Not reported
Duct Tape:	Not reported
Lin Ft Other1:	Not reported
Lin Ft Other1 Text:	Not reported
Lin Ft Other2:	Not reported
Lin Ft Other2 Text:	Not reported
Indoors:	Not reported
Outdoors:	Not reported
Neg Pres Enclosure:	Not reported
Glove Bag:	Not reported
Mini Enclosure:	Not reported
Critical Barriers:	Not reported
Wrap And Cut:	Not reported
Wet Methods:	Not reported
HEPA Vacuum:	Not reported
MANUALMETHODS :	Not reported
Other CM1:	Not reported
Other CM1 Text:	Not reported
Other CM2:	Not reported
Other CM2 Text:	Not reported
Half Mask APR:	Not reported
Full Face APR:	Not reported
PAPR:	Not reported
Type C Continuous:	Not reported
Type C Pressure:	Not reported
Other Resp Pro:	Not reported
Other Resp Pro Text:	Not reported
Comments:	Not reported
Date Time Submitted:	Not reported
Submitter IP Address:	Not reported
Region:	2
UBI:	602131386

Map ID
Direction
Distance
Elevation

MAP FINDINGS

Site

Database(s)

EDR ID Number
EPA ID Number

STRATEGIC MATERIALS (Continued)

S108278738

Notice type:	Initial
Project Type:	Roofing
Supervisor:	John Asselin (ABAS00011358) ACTIVE
Supervisor Phone:	Not reported
Certificate Status:	ACTIVE
Name:	Not reported
Address:	5801 E MARGINAL WAY
City,State,Zip:	SEATTLE, WA
Facility Type:	Not reported
Parent ID:	Not reported
Form ID:	140483#240129920
Notice Date:	04/10/2019
Start Date:	05/09/2019
Completion Date:	05/10/2019
Initial:	Not reported
Amended:	Not reported
On Hold:	Not reported
Off Hold:	Not reported
Emergency:	Not reported
Site Hours Start:	Not reported
Site Hours End:	Not reported
Sunday:	Not reported
Monday:	Not reported
Tuesday:	Not reported
Wednesday:	Not reported
Thursday:	Not reported
Friday:	Not reported
Saturday:	Not reported
Contractor ID:	Not reported
Phone:	Not reported
Job Site CAS:	Not reported
Project Form Email:	Not reported
Property Owner Name:	Not reported
Property Owner Agent:	Not reported
Property Owner Company:	AMERICAN ENVIRONMENTAL CONSTRU (SEATTLE) (ABCN00001338)
Property Owner Address:	Not reported
Property Owner City:	Not reported
Property Owner State:	Not reported
Property Owner Zip4:	Not reported
Property Owner Phone:	Not reported
Job Site Room:	Not reported
Facility Age:	Not reported
Facility Size:	Not reported
Facility Remodel:	Not reported
Facility Demo:	Not reported
Facility Repair:	Not reported
Facility Maint:	Not reported
Removed:	Not reported
Encapsulated:	Not reported
Quantity Sq Ft:	Not reported
Fireproofing:	Not reported
Popcorn Ceiling:	Not reported
CAB:	Not reported
Sheet Vinyl:	Not reported
Asbestos Paper:	Not reported
Boiler Insulation:	Not reported

Map ID
Direction
Distance
Elevation

MAP FINDINGS

Site

Database(s)

EDR ID Number
EPA ID Number

STRATEGIC MATERIALS (Continued)

S108278738

Duct Paper:	Not reported
VAT:	Not reported
Roofing:	Not reported
Sq Ft Other:	Not reported
Sq Ft Other Text:	Not reported
Quantity Lin Ft:	Not reported
Mag Pipe Insulation:	Not reported
Air Cell Pipe Insulation:	Not reported
Ducting Insulation:	Not reported
Cement Asbestos Pipe:	Not reported
Mudded Pipe Insulation:	Not reported
Duct Tape:	Not reported
Lin Ft Other1:	Not reported
Lin Ft Other1 Text:	Not reported
Lin Ft Other2:	Not reported
Lin Ft Other2 Text:	Not reported
Indoors:	Not reported
Outdoors:	Not reported
Neg Pres Enclosure:	Not reported
Glove Bag:	Not reported
Mini Enclosure:	Not reported
Critical Barriers:	Not reported
Wrap And Cut:	Not reported
Wet Methods:	Not reported
HEPA Vacuum:	Not reported
MANUALMETHODS :	Not reported
Other CM1:	Not reported
Other CM1 Text:	Not reported
Other CM2:	Not reported
Other CM2 Text:	Not reported
Half Mask APR:	Not reported
Full Face APR:	Not reported
PAPR:	Not reported
Type C Continuous:	Not reported
Type C Pressure:	Not reported
Other Resp Pro:	Not reported
Other Resp Pro Text:	Not reported
Comments:	Not reported
Date Time Submitted:	Not reported
Submitter IP Address:	Not reported
Region:	2
UBI:	602131386
Notice type:	Initial
Project Type:	Roofing
Supervisor:	John Asselin (ABAS00011358) ACTIVE
Supervisor Phone:	Not reported
Certificate Status:	ACTIVE

MAP FINDINGS

Map ID
 Direction
 Distance
 Elevation

Site

Database(s)

EDR ID Number
 EPA ID Number

N71
SSE
1/8-1/4
0.181 mi.
954 ft.

BALL INCON
5801 E MARGINAL WAY S
SEATTLE, WA 98134

WA CSCSL **S121970808**
WA ALLSITES **N/A**

Site 7 of 7 in cluster N

Relative:
Higher
Actual:
8 ft.

CSCSL:

Name: BALL INCON
 Address: 5801 E MARGINAL WAY S
 City,State,Zip: SEATTLE, WA 98134
 Facility ID: 94925241
 Region: Northwest
 Lat/Long: 47.55197012826 / -122.3393509577
 Clean Up Siteid: 11176
 Site Status: Cleanup Started
 Contaminant Name: Benzene
 Alternate Site Names: ARDAGH GLASS INC,Ardagh Glass Inc.,BALL FOSTER GLASS CONTAINER CO LLC,Ball Icon Glass Packaging Corp,INCON PACKAGING,Saint Gobain Containers Inc,SAINT GOBAIN CONTAINERS LLC
 Site Rank: 4 - Low-Moderate Risk
 Has Institutional Control:Not reported
 Past VCP: Not reported
 Current VCP: Not reported
 Ground Water: Suspected
 Surface Water: Not reported
 Soil: Suspected
 Sediment: Not reported
 Air: Not reported
 Bedrock: Not reported
 Responsible Unit: Northwest

Name: BALL INCON
 Address: 5801 E MARGINAL WAY S
 City,State,Zip: SEATTLE, WA 98134
 Facility ID: 94925241
 Region: Northwest
 Lat/Long: 47.55197012826 / -122.3393509577
 Clean Up Siteid: 11176
 Site Status: Cleanup Started
 Contaminant Name: Petroleum-Diesel
 Alternate Site Names: ARDAGH GLASS INC,Ardagh Glass Inc.,BALL FOSTER GLASS CONTAINER CO LLC,Ball Icon Glass Packaging Corp,INCON PACKAGING,Saint Gobain Containers Inc,SAINT GOBAIN CONTAINERS LLC
 Site Rank: 4 - Low-Moderate Risk
 Has Institutional Control:Not reported
 Past VCP: Not reported
 Current VCP: Not reported
 Ground Water: Confirmed Above Cleanup Levels
 Surface Water: Not reported
 Soil: Confirmed Above Cleanup Levels
 Sediment: Not reported
 Air: Not reported
 Bedrock: Not reported
 Responsible Unit: Northwest

Name: BALL INCON
 Address: 5801 E MARGINAL WAY S
 City,State,Zip: SEATTLE, WA 98134
 Facility ID: 94925241

Map ID
Direction
Distance
Elevation

MAP FINDINGS

Site

Database(s)

EDR ID Number
EPA ID Number

BALL INCON (Continued)

S121970808

Region: Northwest
Lat/Long: 47.55197012826 / -122.3393509577
Clean Up Siteid: 11176
Site Status: Cleanup Started
Contaminant Name: Petroleum-Gasoline
Alternate Site Names: ARDAGH GLASS INC,Ardagh Glass Inc.,BALL FOSTER GLASS CONTAINER CO LLC,Ball Icon Glass Packaging Corp,INCON PACKAGING,Saint Gobain Containers Inc,SAINT GOBAIN CONTAINERS LLC
Site Rank: 4 - Low-Moderate Risk
Has Institutional Control:Not reported
Past VCP: Not reported
Current VCP: Not reported
Ground Water: Suspected
Surface Water: Not reported
Soil: Confirmed Above Cleanup Levels
Sediment: Not reported
Air: Not reported
Bedrock: Not reported
Responsible Unit: Northwest

Name: BALL INCON
Address: 5801 E MARGINAL WAY S
City,State,Zip: SEATTLE, WA 98134
Facility ID: 94925241
Region: Northwest
Lat/Long: 47.55197012826 / -122.3393509577
Clean Up Siteid: 11176
Site Status: Cleanup Started
Contaminant Name: Petroleum-Other
Alternate Site Names: ARDAGH GLASS INC,Ardagh Glass Inc.,BALL FOSTER GLASS CONTAINER CO LLC,Ball Icon Glass Packaging Corp,INCON PACKAGING,Saint Gobain Containers Inc,SAINT GOBAIN CONTAINERS LLC
Site Rank: 4 - Low-Moderate Risk
Has Institutional Control:Not reported
Past VCP: Not reported
Current VCP: Not reported
Ground Water: Suspected
Surface Water: Not reported
Soil: Confirmed Above Cleanup Levels
Sediment: Not reported
Air: Not reported
Bedrock: Not reported
Responsible Unit: Northwest

ALLSITES:

Name: SAINT GOBAIN CONTAINERS INC
Facility Id: 94925241

MAP FINDINGS

Map ID
Direction
Distance
Elevation

Site

Database(s)

EDR ID Number
EPA ID Number

K72 **RAY S TEXACO SERVICE**
East **5404 1ST AVE S**
1/8-1/4 **SEATTLE, WA**
0.181 mi.
954 ft. **Site 7 of 9 in cluster K**

EDR Hist Auto **1009376938**
N/A

Relative: EDR Hist Auto
Higher

Actual: 10 ft.	Year: Name:	Type:
	1951 BAILER TEXACO SERVICE	GASOLINE STATIONS
	1955 RAY S TEXACO SERVICE	GAS STATIONS
	1960 MAC S SUPER SERVICE	GASOLINE STATIONS
	1969 MACS SUPER SERVICE	Gasoline Service Stations
	1969 MACS SUPER SERVICE	Gasoline Service Stations
	1970 MAC S SUPER SERVICE	GASOLINE STATIONS
	1970 MACS SUPER SERVICE	Gasoline Service Stations
	1971 MACS SUPER SERVICE	Gasoline Service Stations
	1972 MACS SUPER SERVICE	Gasoline Service Stations
	1973 MACS SUPER SERVICE	Gasoline Service Stations
	1974 MACS SUPER SERVICE	Gasoline Service Stations
	1980 MACO	GASOLINE STATIONS

K73 **JOHNSON S ASSOCIATED SERVICE**
East **5418 1ST AVE S**
1/8-1/4 **SEATTLE, WA**
0.181 mi.
958 ft. **Site 8 of 9 in cluster K**

EDR Hist Auto **1009377004**
N/A

Relative: EDR Hist Auto
Higher

Actual: 10 ft.	Year: Name:	Type:
	1955 JOHNSON S ASSOCIATED SERVICE	GAS STATIONS
	1960 JOHNSON S ASSOCIATED SERVICE	GASOLINE STATIONS

L74 **LAFARGE NORTH AMERICA INC**
West
1/8-1/4 **KING (County), WA**
0.184 mi.
970 ft. **Site 6 of 6 in cluster L**

US MINES **1016151958**
N/A

Relative: Higher	US MINES:	
Actual: 11 ft.	Sic Code(s):	324100
	Sic Code(s):	000000
	Sic Code(s):	000000
	Sic Code(s):	000000
	Sic Code(s):	000000
	Sic Code(s):	000000
	Mine ID:	4500805
	Entity Name:	SEATTLE PLANT
	Company:	LAFARGE NORTH AMERICA INC
	Status:	4
	Status Date:	20200117
	Operation Class:	2
	Number of Shops:	0
	Number of Plants:	0
	Latitude Degree:	47
	Longitude Degree:	122
	Latitude Minute:	33

Map ID
 Direction
 Distance
 Elevation

MAP FINDINGS

Site

Database(s)

EDR ID Number
 EPA ID Number

LAFARGE NORTH AMERICA INC (Continued)

1016151958

Latitude Seconds: 15
 Longitude Minutes: 20
 Longitude Seconds: 43
 Number of Pits: 000

O75
 North
 1/8-1/4
 0.187 mi.
 985 ft.

WHITING S CASCADE SERVICE STATION
5024 E MARGINAL WAY
SEATTLE, WA

EDR Hist Auto 1009375519
N/A

Site 1 of 3 in cluster O

Relative: EDR Hist Auto
Higher

Actual: Year: Name: Type:
 8 ft. 1951 WHITING S CASCADE SERVICE STATI GASOLINE STATIONS

K76
 ESE
 1/8-1/4
 0.188 mi.
 990 ft.

TLC MOVING & STORAGE INC
5508 1ST AVE S
SEATTLE, WA 98108

WA ALLSITES S118345026
N/A

Site 9 of 9 in cluster K

Relative: ALLSITES:
Higher Name: TLC MOVING & STORAGE INC
Actual: Facility Id: 24956
 10 ft.

M77
 East
 1/8-1/4
 0.190 mi.
 1004 ft.

BOB S ARCO SERVICE
5304 1ST AVE S
SEATTLE, WA

EDR Hist Auto 1009376635
N/A

Site 3 of 8 in cluster M

Relative: EDR Hist Auto
Higher

Actual: Year: Name: Type:
 10 ft. 1955 DAVIS SHELL SERVICE GAS STATIONS
 1960 BOB S SHELL SERVICE GASOLINE STATIONS
 1969 MOLITOR ROBERT J Gasoline Service Stations
 1970 BOB S SHELL SERVICE GASOLINE STATIONS
 1970 MOLITOR ROBERT J Gasoline Service Stations
 1971 MOLITOR ROBERT J Gasoline Service Stations
 1972 MOLITOR ROBERT J Gasoline Service Stations
 1973 MOLITOR ROBERT J Gasoline Service Stations
 1974 MOLITOR ROBERT J Gasoline Service Stations
 1974 MOLITOR ROBERT J Gasoline Service Stations
 1975 BOB S ARCO SERVICE GASOLINE STATIONS
 1975 MOLITOR ROBERT J Gasoline Service Stations
 1975 MOLITOR ROBERT J Gasoline Service Stations
 1976 MOLITOR ROBERT J Gasoline Service Stations
 1976 MOLITOR ROBERT J Gasoline Service Stations
 1977 MOLITOR ROBERT J Gasoline Service Stations
 1978 MOLITOR ROBERT J Gasoline Service Stations
 1979 MOLITOR ROBERT J Gasoline Service Stations
 1980 BOB S ARCO SERVICE GASOLINE STATIONS
 1980 MOLITOR ROBERT J Gasoline Service Stations

Map ID
Direction
Distance
Elevation

MAP FINDINGS

Site

Database(s)

EDR ID Number
EPA ID Number

BOB S ARCO SERVICE (Continued)

1009376635

1982	MOLITOR ROBERT J	Gasoline Service Stations
1983	MOLITOR ROBERT J	Gasoline Service Stations
1986	BOB S TEXACO SERVICE	GASOLINE STATIONS
1987	BOBS TEXACO	Gasoline Service Stations
1988	BOBS TEXACO	Gasoline Service Stations
1989	BOBS ARCO SERVICE	Gasoline Service Stations
1989	BOBS TEXACO	Gasoline Service Stations
1990	BOB S TEXACO SERVICE	GASOLINE STATIONS
1990	BOBS TEXACO SERVICE	Gasoline Service Stations
1991	BOBS TEXACO SERVICE	Gasoline Service Stations
1992	BOBS TEXACO SERVICE	Gasoline Service Stations
1993	BOBS TEXACO SERVICE	Gasoline Service Stations
1994	BOBS TEXACO SERVICE	Gasoline Service Stations
1995	BOBS TEXACO SERVICE	Gasoline Service Stations
1996	BOBS TEXACO SERVICE	Gasoline Service Stations
1997	BOBS TEXACO SERVICE	Gasoline Service Stations

M78
East
1/8-1/4
0.190 mi.
1004 ft.

MCWILLIAMS PROPERTY/TEXACO
5304 1ST AVE. S.
SEATTLE, WA 98108

WA ICR S104485416
N/A

Site 4 of 8 in cluster M

Relative:
Higher
Actual:
10 ft.

ICR:	
Date Ecology Received Report:	09/11/96
Contaminants Found at Site:	Petroleum products
Media Contaminated:	Soil
Waste Management:	Tank
Region:	North Western
Type of Report Ecology Received:	Not reported
Site Register Issue:	98-13
County Code:	17
Contact:	Not reported
Report Title:	Not reported
Date Ecology Received Report:	07/12/91
Contaminants Found at Site:	Petroleum products
Media Contaminated:	Soil
Waste Management:	Tank
Region:	North Western
Type of Report Ecology Received:	Interim cleanup report
Site Register Issue:	92-04
County Code:	17
Contact:	Not reported
Report Title:	Not reported
Date Ecology Received Report:	09/11/96
Contaminants Found at Site:	Petroleum products
Media Contaminated:	Groundwater, Soil
Waste Management:	Tank
Region:	North Western
Type of Report Ecology Received:	Interim cleanup report
Site Register Issue:	94-40
County Code:	17
Contact:	Not reported
Report Title:	Not reported

Map ID
Direction
Distance
Elevation

MAP FINDINGS

Site

Database(s)

EDR ID Number
EPA ID Number

M79 **BOBS TEXACO SERVICE**
East **5304 1ST AVE SO**
1/8-1/4 **SEATTLE, WA 98108**
0.190 mi.
1004 ft. **Site 5 of 8 in cluster M**

WA HSL **U000589546**
WA CSCSL **N/A**
WA LUST
WA UST
WA ALLSITES

Relative:
Higher
Actual:
10 ft.

HSL:
Name: BOB'S TEXACO STATION
Address: Not reported
City,State,Zip: SEATTLE, WA
edr_fstat: WA
edr_fzip: Not reported
edr_fcnty: KING
edr_zip: Not reported
Facility Type: **Hazardous Sites List**
Facility Status: Cleanup Started
FSID Number: 47157762
Rank: 5
Region: NW
EDR Link ID: 47157762
Region Decode: NORTHWEST REGIONAL OFFICE

CSCSL:
Name: BOB'S TEXACO STATION
Address: 5304 1ST AVE S
City,State,Zip: SEATTLE, WA 98108
Facility ID: 47157762
Region: Northwest
Lat/Long: 47.554683110603 / -122.3339388606
Clean Up Siteid: 9354
Site Status: Cleanup Started
Contaminant Name: Petroleum-Gasoline
Alternate Site Names: Bob's Texaco Station,BOBS TEXACO SERVICE
Site Rank: 5 - Lowest Assessed Risk
Has Institutional Control: Not reported
Past VCP: Not reported
Current VCP: Not reported
Ground Water: Confirmed Above Cleanup Levels
Surface Water: Not reported
Soil: Confirmed Above Cleanup Levels
Sediment: Not reported
Air: Not reported
Bedrock: Not reported
Responsible Unit: Northwest

LUST:
Name: BOB'S TEXACO STATION
Address: 5304 1ST AVE S
City,State,Zip: SEATTLE, WA 98108
Facility ID: 47157762
Lust Status Type: LUST - Cleanup Started
Cleanup Site ID: 9354
Cleanup Unit Type: Upland
Process Type: Independent Action
Cleanup Unit Name: Bob's Texaco Station,BOBS TEXACO SERVICE
Response Section: Northwest
Release Date: 02/13/1991
Lust Date: 05/24/1995

Map ID
Direction
Distance
Elevation

MAP FINDINGS

Site

Database(s)

EDR ID Number
EPA ID Number

BOBS TEXACO SERVICE (Continued)

U000589546

Region: Northwest
Lust ID: 700
UST ID: 4734
Contaminant Name: Petroleum-Gasoline
Ground Water: Confirmed Above Cleanup Levels
Surface Water: Not reported
Soil: Confirmed Above Cleanup Levels
Sediment: Not reported
Air: Not reported
Bedrock: Not reported
Lat/Long: 47.5546831 / -122.33393

UST:

Name: BOBS TEXACO SERVICE
Address: 5304 1ST AVE SO
City: SEATTLE
Zip: 98108
Facility ID: 47157762
Site Id: 4734
UBI: Not reported
Phone Number: Not reported
Decimal Latitude: 47.5546831106038
Decimal Longitude: -122.333938860677

Tank Name: #1
Tag Number: Not reported
Tank Status: Removed
Tank Status Date: 08/06/1996
Tank Install Date: 06/01/1966
Tank Closure Date: Not reported
Capacity Range: Not reported
Tank Permit Expiration Date: Not reported
Tank Upgrade Date: Not reported
Tank Spill Prevention: None
Tank Overfill Prevention: None
Tank Material: Not reported
Tank Construction: Single Wall Tank
Tank Tightness Test: Not reported
Tank Corrosion Protection: None
Tank Manifold: Not reported
Tank Release Detection: Manual Inventory Control (daily)
Tank SFC Type: Not reported
Pipe Material: Not reported
Pipe Construction: Single Wall Pipe
Pipe Primary Release Detection: Safe Suction (No Leak Detection)
Pipe Second Release Detection: Not reported
Pipe Corrosion Protection: Not reported
Pipe Pumping System: Not reported
Responsible Unit: Northwest
Dispencer/Pump SFC Type: Not reported

Name: BOBS TEXACO SERVICE
Address: 5304 1ST AVE SO
City: SEATTLE
Zip: 98108

Tank Name: #2

Map ID
Direction
Distance
Elevation

MAP FINDINGS

Site

Database(s)

EDR ID Number
EPA ID Number

BOBS TEXACO SERVICE (Continued)

U000589546

Tag Number: Not reported
Tank Status: Removed
Tank Status Date: 08/06/1996
Tank Install Date: 06/01/1962
Tank Closure Date: Not reported
Capacity Range: Not reported
Tank Permit Expiration Date: Not reported
Tank Upgrade Date: Not reported
Tank Spill Prevention: None
Tank Overfill Prevention: None
Tank Material: Not reported
Tank Construction: Single Wall Tank
Tank Tightness Test: Not reported
Tank Corrosion Protection: None
Tank Manifold: Not reported
Tank Release Detection: Manual Inventory Control (daily)
Tank SFC Type: Not reported
Pipe Material: Not reported
Pipe Construction: Single Wall Pipe
Pipe Primary Release Detection: Safe Suction (No Leak Detection)
Pipe Second Release Detection: Not reported
Pipe Corrosion Protection: Not reported
Pipe Pumping System: Not reported
Responsible Unit: Northwest
Dispencer/Pump SFC Type: Not reported

Name: BOBS TEXACO SERVICE
Address: 5304 1ST AVE SO
City: SEATTLE
Zip: 98108

Tank Name: #3
Tag Number: Not reported
Tank Status: Removed
Tank Status Date: 08/06/1996
Tank Install Date: 06/01/1959
Tank Closure Date: Not reported
Capacity Range: 111 TO 1,100 Gallons
Tank Permit Expiration Date: Not reported
Tank Upgrade Date: Not reported
Tank Spill Prevention: None
Tank Overfill Prevention: None
Tank Material: Not reported
Tank Construction: Single Wall Tank
Tank Tightness Test: Not reported
Tank Corrosion Protection: None
Tank Manifold: Not reported
Tank Release Detection: Manual Inventory Control (daily)
Tank SFC Type: Not reported
Pipe Material: Not reported
Pipe Construction: Single Wall Pipe
Pipe Primary Release Detection: Safe Suction (No Leak Detection)
Pipe Second Release Detection: Not reported
Pipe Corrosion Protection: Not reported
Pipe Pumping System: Not reported
Responsible Unit: Northwest
Dispencer/Pump SFC Type: Not reported

Map ID
Direction
Distance
Elevation

MAP FINDINGS

Site

Database(s)

EDR ID Number
EPA ID Number

BOBS TEXACO SERVICE (Continued)

U000589546

Name: BOBS TEXACO SERVICE
Address: 5304 1ST AVE SO
City: SEATTLE
Zip: 98108

Tank Name: #4
Tag Number: Not reported
Tank Status: Removed
Tank Status Date: 08/06/1996
Tank Install Date: 01/01/1941
Tank Closure Date: Not reported
Capacity Range: 111 TO 1,100 Gallons
Tank Permit Expiration Date: Not reported
Tank Upgrade Date: Not reported
Tank Spill Prevention: Not reported
Tank Overfill Prevention: Not reported
Tank Material: Steel
Tank Construction: Not reported
Tank Tightness Test: Not reported
Tank Corrosion Protection: Not reported
Tank Manifold: Not reported
Tank Release Detection: Not reported
Tank SFC Type: Not reported
Pipe Material: Steel
Pipe Construction: Not reported
Pipe Primary Release Detection: Not reported
Pipe Second Release Detection: Not reported
Pipe Corrosion Protection: Not reported
Pipe Pumping System: Not reported
Responsible Unit: Northwest
Dispencer/Pump SFC Type: Not reported

Name: BOBS TEXACO SERVICE
Address: 5304 1ST AVE SO
City: SEATTLE
Zip: 98108

Tank Name: #5
Tag Number: Not reported
Tank Status: Removed
Tank Status Date: 08/06/1996
Tank Install Date: 01/01/1900
Tank Closure Date: Not reported
Capacity Range: Not reported
Tank Permit Expiration Date: Not reported
Tank Upgrade Date: Not reported
Tank Spill Prevention: Not reported
Tank Overfill Prevention: Not reported
Tank Material: Not reported
Tank Construction: Not reported
Tank Tightness Test: Not reported
Tank Corrosion Protection: Not reported
Tank Manifold: Not reported
Tank Release Detection: Not reported
Tank SFC Type: Not reported
Pipe Material: Not reported
Pipe Construction: Not reported

Map ID
 Direction
 Distance
 Elevation

MAP FINDINGS

Site

Database(s)

EDR ID Number
 EPA ID Number

BOBS TEXACO SERVICE (Continued)

U000589546

Pipe Primary Release Detection: Not reported
 Pipe Second Release Detection: Not reported
 Pipe Corrosion Protection: Not reported
 Pipe Pumping System: Not reported
 Responsible Unit: Northwest
 Dispencer/Pump SFC Type: Not reported

ALLSITES:

Name: BOBS TEXACO SERVICE
 Facility Id: 47157762

O80
North
1/8-1/4
0.190 mi.
1005 ft.

ROGER S SIGNAL SERVICE
5016 E MARGINAL WAY S
SEATTLE, WA

EDR Hist Auto **1009375450**
N/A

Site 2 of 3 in cluster O

Relative: EDR Hist Auto
Higher

Actual: 8 ft.	Year: Name: 1966 ROGER S SIGNAL SERVICE 1970 JOE S ENCO SERVICE	Type: GASOLINE STATIONS GASOLINE STATIONS
--------------------------------	--	---

P81
ENE
1/8-1/4
0.194 mi.
1025 ft.

WASHINGTON MACHINE WORKS
5211 1ST AVE S UNIT C DOOR 4
SEATTLE, WA 98108

WA ALLSITES **1000109883**
RCRA NonGen / NLR **WAD988467213**
FINDS
ECHO

Site 1 of 2 in cluster P

Relative: ALLSITES:
Higher Name: WASHINGTON MACHINE WORKS
Actual: Facility Id: 3258153
10 ft.

RCRA Listings:

Date Form Received by Agency:	1996-06-10 00:00:00.0
Handler Name:	WASHINGTON MACHINE WORKS
Handler Address:	5211 1ST AVE S UNIT C DOOR 4
Handler City,State,Zip:	SEATTLE, WA 98108-2205
EPA ID:	WAD988467213
Contact Name:	WASHINGTON MACH WASHINGTON MACH
Contact Address:	5211 1ST AVE S
Contact City,State,Zip:	SEATTLE, WA 98108-2205
Contact Telephone:	206-767-2688
Contact Fax:	000-000-0000
Contact Email:	Not reported
Contact Title:	Not reported
EPA Region:	10
Land Type:	Private
Federal Waste Generator Description:	Not a generator, verified
Non-Notifier:	Not reported
Biennial Report Cycle:	Not reported
Accessibility:	Not reported
Active Site Indicator:	Not reported
State District Owner:	WA
State District:	NWRO

Map ID
 Direction
 Distance
 Elevation

MAP FINDINGS

Site

Database(s)

EDR ID Number
 EPA ID Number

WASHINGTON MACHINE WORKS (Continued)

1000109883

Mailing Address:	5211 1ST AVE S
Mailing City,State,Zip:	SEATTLE, WA 98108-2205
Owner Name:	WASHINGTON MACH W
Owner Type:	Private
Operator Name:	WASHINGTON MACH W
Operator Type:	Private
Short-Term Generator Activity:	No
Importer Activity:	No
Mixed Waste Generator:	No
Transporter Activity:	No
Transfer Facility Activity:	No
Recycler Activity with Storage:	No
Small Quantity On-Site Burner Exemption:	No
Smelting Melting and Refining Furnace Exemption:	No
Underground Injection Control:	No
Off-Site Waste Receipt:	No
Universal Waste Indicator:	No
Universal Waste Destination Facility:	No
Federal Universal Waste:	No
Active Site Fed-Reg Treatment Storage and Disposal Facility:	Not reported
Active Site Converter Treatment storage and Disposal Facility:	Not reported
Active Site State-Reg Treatment Storage and Disposal Facility:	Not reported
Active Site State-Reg Handler:	---
Federal Facility Indicator:	Not reported
Hazardous Secondary Material Indicator:	NN
Sub-Part K Indicator:	Not reported
Commercial TSD Indicator:	No
Treatment Storage and Disposal Type:	Not reported
2018 GPRA Permit Baseline:	Not on the Baseline
2018 GPRA Renewals Baseline:	Not on the Baseline
Permit Renewals Workload Universe:	Not reported
Permit Workload Universe:	Not reported
Permit Progress Universe:	Not reported
Post-Closure Workload Universe:	Not reported
Closure Workload Universe:	Not reported
202 GPRA Corrective Action Baseline:	No
Corrective Action Workload Universe:	No
Subject to Corrective Action Universe:	No
Non-TSDFs Where RCRA CA has Been Imposed Universe:	No
TSDFs Potentially Subject to CA Under 3004 (u)/(v) Universe:	No
TSDFs Only Subject to CA under Discretionary Auth Universe:	No
Corrective Action Priority Ranking:	No NCAPS ranking
Environmental Control Indicator:	No
Institutional Control Indicator:	No
Human Exposure Controls Indicator:	N/A
Groundwater Controls Indicator:	N/A
Operating TSDF Universe:	Not reported
Full Enforcement Universe:	Not reported
Significant Non-Complier Universe:	No
Unaddressed Significant Non-Complier Universe:	No
Addressed Significant Non-Complier Universe:	No
Significant Non-Complier With a Compliance Schedule Universe:	No
Financial Assurance Required:	Not reported
Handler Date of Last Change:	2012-02-16 19:20:42.0
Recognized Trader-Importer:	No
Recognized Trader-Exporter:	No
Importer of Spent Lead Acid Batteries:	No

Map ID
Direction
Distance
Elevation

MAP FINDINGS

Site

Database(s)

EDR ID Number
EPA ID Number

WASHINGTON MACHINE WORKS (Continued)

1000109883

Exporter of Spent Lead Acid Batteries: No
Recycler Activity Without Storage: Not reported
Manifest Broker: Not reported
Sub-Part P Indicator: Not reported

Handler - Owner Operator:

Owner/Operator Indicator: Operator
Owner/Operator Name: WASHINGTON MACHINE WORKS
Legal Status: Private
Date Became Current: Not reported
Date Ended Current: Not reported
Owner/Operator Address: 5211 1ST AVE S UNIT C DOOR 4
Owner/Operator City,State,Zip: SEATTLE, WA 98108
Owner/Operator Telephone: 000-000-0000
Owner/Operator Telephone Ext: Not reported
Owner/Operator Fax: Not reported
Owner/Operator Email: Not reported

Owner/Operator Indicator: Owner
Owner/Operator Name: RUBIN, HARRY
Legal Status: Private
Date Became Current: Not reported
Date Ended Current: Not reported
Owner/Operator Address: 17637 NE 30TH PL
Owner/Operator City,State,Zip: REDMOND, WA 98052-5760
Owner/Operator Telephone: 425-885-3218
Owner/Operator Telephone Ext: Not reported
Owner/Operator Fax: Not reported
Owner/Operator Email: Not reported

Owner/Operator Indicator: Operator
Owner/Operator Name: WASHINGTON MACHINE WORKS
Legal Status: Private
Date Became Current: Not reported
Date Ended Current: Not reported
Owner/Operator Address: 5211 1ST AVE S
Owner/Operator City,State,Zip: SEATTLE, WA 98108-2205
Owner/Operator Telephone: 206-767-2688
Owner/Operator Telephone Ext: Not reported
Owner/Operator Fax: Not reported
Owner/Operator Email: Not reported

Owner/Operator Indicator: Owner
Owner/Operator Name: WASHINGTON MACH W
Legal Status: Private
Date Became Current: 1996-05-02 00:00:00.
Date Ended Current: Not reported
Owner/Operator Address: 5211 1ST AVE S
Owner/Operator City,State,Zip: SEATTLE, WA 98108-2205
Owner/Operator Telephone: 206-767-2688
Owner/Operator Telephone Ext: Not reported
Owner/Operator Fax: Not reported
Owner/Operator Email: Not reported

Owner/Operator Indicator: Owner
Owner/Operator Name: WASHINGTON MACHINE WORKS

Map ID
Direction
Distance
Elevation

MAP FINDINGS

Site

Database(s)

EDR ID Number
EPA ID Number

WASHINGTON MACHINE WORKS (Continued)

1000109883

Legal Status:	Private
Date Became Current:	Not reported
Date Ended Current:	Not reported
Owner/Operator Address:	5211 1ST AVE S UNIT C DOOR 4
Owner/Operator City,State,Zip:	SEATTLE, WA 98108
Owner/Operator Telephone:	000-000-0000
Owner/Operator Telephone Ext:	Not reported
Owner/Operator Fax:	Not reported
Owner/Operator Email:	Not reported
Owner/Operator Indicator:	Operator
Owner/Operator Name:	WASHINGTON MACHINE WORKS
Legal Status:	Private
Date Became Current:	Not reported
Date Ended Current:	Not reported
Owner/Operator Address:	5211 1ST AVE S UNIT C DOOR 4
Owner/Operator City,State,Zip:	SEATTLE, WA 98108
Owner/Operator Telephone:	000-000-0000
Owner/Operator Telephone Ext:	Not reported
Owner/Operator Fax:	Not reported
Owner/Operator Email:	Not reported
Owner/Operator Indicator:	Owner
Owner/Operator Name:	WASHINGTON MACHINE WORKS
Legal Status:	Private
Date Became Current:	1996-05-02 00:00:00.
Date Ended Current:	Not reported
Owner/Operator Address:	5211 1ST AVE S
Owner/Operator City,State,Zip:	SEATTLE, WA 98108
Owner/Operator Telephone:	206-767-2688
Owner/Operator Telephone Ext:	Not reported
Owner/Operator Fax:	Not reported
Owner/Operator Email:	Not reported
Owner/Operator Indicator:	Operator
Owner/Operator Name:	WASHINGTON MACHINE WORKS
Legal Status:	Private
Date Became Current:	Not reported
Date Ended Current:	Not reported
Owner/Operator Address:	5211 1ST AVE S UNIT C DOOR 4
Owner/Operator City,State,Zip:	SEATTLE, WA 98108
Owner/Operator Telephone:	000-000-0000
Owner/Operator Telephone Ext:	Not reported
Owner/Operator Fax:	Not reported
Owner/Operator Email:	Not reported
Owner/Operator Indicator:	Owner
Owner/Operator Name:	WASHINGTON MACHINE WORKS
Legal Status:	Private
Date Became Current:	Not reported
Date Ended Current:	Not reported
Owner/Operator Address:	5211 1ST AVE S UNIT C DOOR 4
Owner/Operator City,State,Zip:	SEATTLE, WA 98108
Owner/Operator Telephone:	000-000-0000
Owner/Operator Telephone Ext:	Not reported
Owner/Operator Fax:	Not reported
Owner/Operator Email:	Not reported

Map ID
Direction
Distance
Elevation

MAP FINDINGS

Site

Database(s)

EDR ID Number
EPA ID Number

WASHINGTON MACHINE WORKS (Continued)

1000109883

Owner/Operator Indicator: Operator
Owner/Operator Name: WASHINGTON MACHINE WORKS
Legal Status: Private
Date Became Current: 1996-06-18 00:00:00.
Date Ended Current: Not reported
Owner/Operator Address: 5211 1ST AVE S
Owner/Operator City,State,Zip: SEATTLE, WA 98108
Owner/Operator Telephone: 206-767-2688
Owner/Operator Telephone Ext: Not reported
Owner/Operator Fax: Not reported
Owner/Operator Email: Not reported

Owner/Operator Indicator: Owner
Owner/Operator Name: WASHINGTON MACHINE WORKS
Legal Status: Private
Date Became Current: Not reported
Date Ended Current: Not reported
Owner/Operator Address: 5211 1ST AVE S UNIT C DOOR 4
Owner/Operator City,State,Zip: SEATTLE, WA 98108
Owner/Operator Telephone: 000-000-0000
Owner/Operator Telephone Ext: Not reported
Owner/Operator Fax: Not reported
Owner/Operator Email: Not reported

Owner/Operator Indicator: Owner
Owner/Operator Name: RUBIN, HARRY
Legal Status: Private
Date Became Current: 1996-06-18 00:00:00.
Date Ended Current: Not reported
Owner/Operator Address: 17637 NE 30TH PL
Owner/Operator City,State,Zip: REDMOND, WA 98052
Owner/Operator Telephone: 425-885-3218
Owner/Operator Telephone Ext: Not reported
Owner/Operator Fax: Not reported
Owner/Operator Email: Not reported

Owner/Operator Indicator: Owner
Owner/Operator Name: WASHINGTON MACHINE WORKS
Legal Status: Private
Date Became Current: Not reported
Date Ended Current: Not reported
Owner/Operator Address: 5211 1ST AVE S UNIT C DOOR 4
Owner/Operator City,State,Zip: SEATTLE, WA 98108
Owner/Operator Telephone: 000-000-0000
Owner/Operator Telephone Ext: Not reported
Owner/Operator Fax: Not reported
Owner/Operator Email: Not reported

Owner/Operator Indicator: Operator
Owner/Operator Name: WASHINGTON MACH W
Legal Status: Private
Date Became Current: 1996-06-18 00:00:00.
Date Ended Current: Not reported
Owner/Operator Address: 5211 1ST AVE S
Owner/Operator City,State,Zip: SEATTLE, WA 98108-2205
Owner/Operator Telephone: 206-767-2688
Owner/Operator Telephone Ext: Not reported

Map ID
Direction
Distance
Elevation

MAP FINDINGS

Site

Database(s)

EDR ID Number
EPA ID Number

WASHINGTON MACHINE WORKS (Continued)

1000109883

Owner/Operator Fax: Not reported
Owner/Operator Email: Not reported

Owner/Operator Indicator: Owner
Owner/Operator Name: WASHINGTON MACHINE WORKS
Legal Status: Private
Date Became Current: Not reported
Date Ended Current: Not reported
Owner/Operator Address: 5211 1ST AVE S UNIT C DOOR 4
Owner/Operator City,State,Zip: SEATTLE, WA 98108
Owner/Operator Telephone: 000-000-0000
Owner/Operator Telephone Ext: Not reported
Owner/Operator Fax: Not reported
Owner/Operator Email: Not reported

Owner/Operator Indicator: Owner
Owner/Operator Name: WASHINGTON MACHINE WORKS
Legal Status: Private
Date Became Current: Not reported
Date Ended Current: Not reported
Owner/Operator Address: 5211 1ST AVE S UNIT C DOOR 4
Owner/Operator City,State,Zip: SEATTLE, WA 98108
Owner/Operator Telephone: 000-000-0000
Owner/Operator Telephone Ext: Not reported
Owner/Operator Fax: Not reported
Owner/Operator Email: Not reported

Historic Generators:

Receive Date: 1996-06-10 00:00:00.0
Handler Name: WASHINGTON MACHINE WORKS
Federal Waste Generator Description: Not a generator, verified
State District Owner: WA
Large Quantity Handler of Universal Waste: No
Recognized Trader Importer: No
Recognized Trader Exporter: No
Spent Lead Acid Battery Importer: No
Spent Lead Acid Battery Exporter: No
Current Record: No
Non Storage Recycler Activity: Not reported
Electronic Manifest Broker: Not reported

Receive Date: 1996-06-10 00:00:00.0
Handler Name: WASHINGTON MACHINE WORKS
Federal Waste Generator Description: Not a generator, verified
State District Owner: WA
Large Quantity Handler of Universal Waste: No
Recognized Trader Importer: No
Recognized Trader Exporter: No
Spent Lead Acid Battery Importer: No
Spent Lead Acid Battery Exporter: No
Current Record: Yes
Non Storage Recycler Activity: Not reported
Electronic Manifest Broker: Not reported

Receive Date: 1993-12-31 00:00:00.0
Handler Name: WASHINGTON MACHINE WORKS
Federal Waste Generator Description: Small Quantity Generator

Map ID
Direction
Distance
Elevation

MAP FINDINGS

Site

Database(s)

EDR ID Number
EPA ID Number

WASHINGTON MACHINE WORKS (Continued)

1000109883

State District Owner:	WA
Large Quantity Handler of Universal Waste:	No
Recognized Trader Importer:	No
Recognized Trader Exporter:	No
Spent Lead Acid Battery Importer:	No
Spent Lead Acid Battery Exporter:	No
Current Record:	No
Non Storage Recycler Activity:	Not reported
Electronic Manifest Broker:	Not reported
Receive Date:	1995-01-01 00:00:00.0
Handler Name:	WASHINGTON MACHINE WORKS
Federal Waste Generator Description:	Not a generator, verified
State District Owner:	WA
Large Quantity Handler of Universal Waste:	No
Recognized Trader Importer:	No
Recognized Trader Exporter:	No
Spent Lead Acid Battery Importer:	No
Spent Lead Acid Battery Exporter:	No
Current Record:	No
Non Storage Recycler Activity:	Not reported
Electronic Manifest Broker:	Not reported
Receive Date:	1996-03-01 00:00:00.0
Handler Name:	WASHINGTON MACHINE WORKS
Federal Waste Generator Description:	Conditionally Exempt Small Quantity Generator
State District Owner:	WA
Large Quantity Handler of Universal Waste:	No
Recognized Trader Importer:	No
Recognized Trader Exporter:	No
Spent Lead Acid Battery Importer:	No
Spent Lead Acid Battery Exporter:	No
Current Record:	No
Non Storage Recycler Activity:	Not reported
Electronic Manifest Broker:	Not reported
Receive Date:	1996-06-10 00:00:00.0
Handler Name:	WASHINGTON MACHINE WORKS
Federal Waste Generator Description:	Conditionally Exempt Small Quantity Generator
State District Owner:	WA
Large Quantity Handler of Universal Waste:	No
Recognized Trader Importer:	Not reported
Recognized Trader Exporter:	Not reported
Spent Lead Acid Battery Importer:	Not reported
Spent Lead Acid Battery Exporter:	Not reported
Current Record:	No
Non Storage Recycler Activity:	Not reported
Electronic Manifest Broker:	Not reported
Facility Has Received Notices of Violation:	
Found Violation:	No
Agency Which Determined Violation:	Not reported
Violation Short Description:	Not reported
Date Violation was Determined:	Not reported
Actual Return to Compliance Date:	Not reported
Return to Compliance Qualifier:	Not reported

Map ID
Direction
Distance
Elevation

MAP FINDINGS

Site

Database(s)

EDR ID Number
EPA ID Number

WASHINGTON MACHINE WORKS (Continued)

1000109883

Violation Responsible Agency:	Not reported
Scheduled Compliance Date:	Not reported
Enforcement Identifier:	Not reported
Date of Enforcement Action:	Not reported
Enforcement Responsible Agency:	Not reported
Enforcement Docket Number:	Not reported
Enforcement Attorney:	Not reported
Corrective Action Component:	Not reported
Appeal Initiated Date:	Not reported
Appeal Resolution Date:	Not reported
Disposition Status Date:	Not reported
Disposition Status:	Not reported
Disposition Status Description:	Not reported
Consent/Final Order Sequence Number:	Not reported
Consent/Final Order Respondent Name:	Not reported
Consent/Final Order Lead Agency:	Not reported
Enforcement Type:	Not reported
Enforcement Responsible Person:	Not reported
Enforcement Responsible Sub-Organization:	Not reported
SEP Sequence Number:	Not reported
SEP Expenditure Amount:	Not reported
SEP Scheduled Completion Date:	Not reported
SEP Actual Date:	Not reported
SEP Defaulted Date:	Not reported
SEP Type:	Not reported
SEP Type Description:	Not reported
Proposed Amount:	Not reported
Final Monetary Amount:	Not reported
Paid Amount:	Not reported
Final Count:	Not reported
Final Amount:	Not reported
Found Violation:	No
Agency Which Determined Violation:	Not reported
Violation Short Description:	Not reported
Date Violation was Determined:	Not reported
Actual Return to Compliance Date:	Not reported
Return to Compliance Qualifier:	Not reported
Violation Responsible Agency:	Not reported
Scheduled Compliance Date:	Not reported
Enforcement Identifier:	Not reported
Date of Enforcement Action:	Not reported
Enforcement Responsible Agency:	Not reported
Enforcement Docket Number:	Not reported
Enforcement Attorney:	Not reported
Corrective Action Component:	Not reported
Appeal Initiated Date:	Not reported
Appeal Resolution Date:	Not reported
Disposition Status Date:	Not reported
Disposition Status:	Not reported
Disposition Status Description:	Not reported
Consent/Final Order Sequence Number:	Not reported
Consent/Final Order Respondent Name:	Not reported
Consent/Final Order Lead Agency:	Not reported
Enforcement Type:	Not reported
Enforcement Responsible Person:	Not reported
Enforcement Responsible Sub-Organization:	Not reported

Map ID
Direction
Distance
Elevation

MAP FINDINGS

Site

Database(s)

EDR ID Number
EPA ID Number

WASHINGTON MACHINE WORKS (Continued)

1000109883

SEP Sequence Number: Not reported
SEP Expenditure Amount: Not reported
SEP Scheduled Completion Date: Not reported
SEP Actual Date: Not reported
SEP Defaulted Date: Not reported
SEP Type: Not reported
SEP Type Description: Not reported
Proposed Amount: Not reported
Final Monetary Amount: Not reported
Paid Amount: Not reported
Final Count: Not reported
Final Amount: Not reported

Found Violation: Yes
Agency Which Determined Violation: State
Violation Short Description: State Statute or Regulation
Date Violation was Determined: 2013-05-21 00:00:00.0
Actual Return to Compliance Date: 2013-07-09 00:00:00.0
Return to Compliance Qualifier: Documented
Violation Responsible Agency: State
Scheduled Compliance Date: 2013-07-22 00:00:00.0
Enforcement Identifier: 001
Date of Enforcement Action: 2013-06-21 00:00:00.0
Enforcement Responsible Agency: State
Enforcement Docket Number: Not reported
Enforcement Attorney: Not reported
Corrective Action Component: No
Appeal Initiated Date: Not reported
Appeal Resolution Date: Not reported
Disposition Status Date: Not reported
Disposition Status: Not reported
Disposition Status Description: Not reported
Consent/Final Order Sequence Number: Not reported
Consent/Final Order Respondent Name: Not reported
Consent/Final Order Lead Agency: Not reported
Enforcement Type: WRITTEN INFORMAL
Enforcement Responsible Person: WAWJW
Enforcement Responsible Sub-Organization: NW

SEP Sequence Number: Not reported
SEP Expenditure Amount: Not reported
SEP Scheduled Completion Date: Not reported
SEP Actual Date: Not reported
SEP Defaulted Date: Not reported
SEP Type: Not reported
SEP Type Description: Not reported
Proposed Amount: Not reported
Final Monetary Amount: Not reported
Paid Amount: Not reported
Final Count: Not reported
Final Amount: Not reported

Found Violation: Yes
Agency Which Determined Violation: State
Violation Short Description: Generators - Pre-transport
Date Violation was Determined: 2013-05-21 00:00:00.0
Actual Return to Compliance Date: 2013-07-09 00:00:00.0
Return to Compliance Qualifier: Documented

Map ID
Direction
Distance
Elevation

MAP FINDINGS

Site

Database(s)

EDR ID Number
EPA ID Number

WASHINGTON MACHINE WORKS (Continued)

1000109883

Violation Responsible Agency: State
Scheduled Compliance Date: 2013-07-22 00:00:00.0
Enforcement Identifier: 001
Date of Enforcement Action: 2013-06-21 00:00:00.0
Enforcement Responsible Agency: State
Enforcement Docket Number: Not reported
Enforcement Attorney: Not reported
Corrective Action Component: No
Appeal Initiated Date: Not reported
Appeal Resolution Date: Not reported
Disposition Status Date: Not reported
Disposition Status: Not reported
Disposition Status Description: Not reported
Consent/Final Order Sequence Number: Not reported
Consent/Final Order Respondent Name: Not reported
Consent/Final Order Lead Agency: Not reported
Enforcement Type: WRITTEN INFORMAL
Enforcement Responsible Person: WAWJW
Enforcement Responsible Sub-Organization: NW
SEP Sequence Number: Not reported
SEP Expenditure Amount: Not reported
SEP Scheduled Completion Date: Not reported
SEP Actual Date: Not reported
SEP Defaulted Date: Not reported
SEP Type: Not reported
SEP Type Description: Not reported
Proposed Amount: Not reported
Final Monetary Amount: Not reported
Paid Amount: Not reported
Final Count: Not reported
Final Amount: Not reported

Evaluation Action Summary:

Evaluation Date: 2009-06-09 00:00:00.0
Evaluation Responsible Agency: State
Found Violation: No
Evaluation Type Description: FOCUSED COMPLIANCE INSPECTION
Evaluation Responsible Person Identifier: WAMKJ
Evaluation Responsible Sub-Organization: NW
Actual Return to Compliance Date: Not reported
Scheduled Compliance Date: Not reported
Date of Request: Not reported
Date Response Received: Not reported
Request Agency: Not reported
Former Citation: Not reported

Evaluation Date: 1992-04-22 00:00:00.0
Evaluation Responsible Agency: State
Found Violation: No
Evaluation Type Description: COMPLIANCE ASSISTANCE VISIT
Evaluation Responsible Person Identifier: WALDA
Evaluation Responsible Sub-Organization: NW
Actual Return to Compliance Date: Not reported
Scheduled Compliance Date: Not reported
Date of Request: Not reported
Date Response Received: Not reported
Request Agency: Not reported

Map ID
Direction
Distance
Elevation

MAP FINDINGS

Site

Database(s)

EDR ID Number
EPA ID Number

WASHINGTON MACHINE WORKS (Continued)

1000109883

Former Citation:	Not reported
Evaluation Date:	2013-05-21 00:00:00.0
Evaluation Responsible Agency:	State
Found Violation:	Yes
Evaluation Type Description:	FOCUSED COMPLIANCE INSPECTION
Evaluation Responsible Person Identifier:	WAWJW
Evaluation Responsible Sub-Organization:	NW
Actual Return to Compliance Date:	2013-07-09 00:00:00.0
Scheduled Compliance Date:	2013-07-22 00:00:00.0
Date of Request:	Not reported
Date Response Received:	Not reported
Request Agency:	Not reported
Former Citation:	Not reported
Evaluation Date:	2013-05-21 00:00:00.0
Evaluation Responsible Agency:	State
Found Violation:	Yes
Evaluation Type Description:	FOCUSED COMPLIANCE INSPECTION
Evaluation Responsible Person Identifier:	WAWJW
Evaluation Responsible Sub-Organization:	NW
Actual Return to Compliance Date:	2013-07-09 00:00:00.0
Scheduled Compliance Date:	2013-07-22 00:00:00.0
Date of Request:	Not reported
Date Response Received:	Not reported
Request Agency:	Not reported
Former Citation:	Not reported

FINDS:

Registry ID: 110005349596

Click Here:

Environmental Interest/Information System:

Washington Facility / Site Identification System (WA-FSIS) provides a means to query and display data maintained by the Washington Department of Ecology. This system contains key information for each facility/site that is currently, or has been, of interest to the Air Quality, Dam Safety, Hazardous Waste, Toxics Cleanup, and Water Quality Programs.

RCRAInfo is a national information system that supports the Resource Conservation and Recovery Act (RCRA) program through the tracking of events and activities related to facilities that generate, transport, and treat, store, or dispose of hazardous waste. RCRAInfo allows RCRA program staff to track the notification, permit, compliance, and corrective action activities required under RCRA.

[Click this hyperlink](#) while viewing on your computer to access additional FINDS: detail in the EDR Site Report.

ECHO:

Envid:	1000109883
Registry ID:	110005349596
DFR URL:	http://echo.epa.gov/detailed-facility-report?fid=110005349596
Name:	WASHINGTON MACHINE WORKS
Address:	5211 1ST AVE S UNIT C DOOR 4
City,State,Zip:	SEATTLE, WA 98108

MAP FINDINGS

Map ID
Direction
Distance
Elevation

Site

Database(s)

EDR ID Number
EPA ID Number

O82 **CASCADE SERVICE STATIONS INC** **EDR Hist Auto** **1009375287**
North **5000 E MARGINAL WAY**
1/8-1/4 **SEATTLE, WA**
0.198 mi.
1046 ft. **Site 3 of 3 in cluster O**

Relative: EDR Hist Auto
Higher

Actual: Year: Name: Type:
8 ft. 1951 CASCADE SERVICE STATIONS INC GASOLINE STATIONS
 2012 SEATTLE RADIATOR WORKS Powertrain Components Repair Services
 2013 SEATTLE RADIATOR WORKS Powertrain Components Repair Services
 2014 SEATTLE RADIATOR WORKS Powertrain Components Repair Services

Q83 **THE ESSENTIAL BAKING CO** **WA ALLSITES** **S118345036**
ESE **5601 1ST AVE S** **WA ASBESTOS** **N/A**
1/8-1/4 **SEATTLE, WA 98108**
0.200 mi.
1056 ft. **Site 1 of 3 in cluster Q**

Relative: ALLSITES:
Higher Name: THE ESSENTIAL BAKING CO
Actual: Facility Id: 3364
9 ft.

ASBESTOS:

Name: Not reported
Address: 5601 1ST AVE S
City,State,Zip: SEATTLE, WA
Facility Type: Not reported
Parent ID: Not reported
Form ID: 33545##1338Ameri151726
Notice Date: 11/12/2009
Start Date: 10/26/2009
Completion Date: 12/31/2009
Initial: Not reported
Amended: Not reported
On Hold: Not reported
Off Hold: Not reported
Emergency: Not reported
Site Hours Start: Not reported
Site Hours End: Not reported
Sunday: Not reported
Monday: Not reported
Tuesday: Not reported
Wednesday: Not reported
Thursday: Not reported
Friday: Not reported
Saturday: Not reported
Contractor ID: Not reported
Phone: Not reported
Job Site CAS: Not reported
Project Form Email: Not reported
Property Owner Name: Not reported
Property Owner Agent: Not reported
Property Owner Company: American Environmental Constru (ABCN00001338)
Property Owner Address: Not reported
Property Owner City: Not reported
Property Owner State: Not reported
Property Owner Zip4: Not reported

Map ID
Direction
Distance
Elevation

MAP FINDINGS

Site

Database(s)

EDR ID Number
EPA ID Number

THE ESSENTIAL BAKING CO (Continued)

S118345036

Property Owner Phone:	Not reported
Job Site Room:	Not reported
Facility Age:	Not reported
Facility Size:	Not reported
Facility Remodel:	Not reported
Facility Demo:	Not reported
Facility Repair:	Not reported
Facility Maint:	Not reported
Removed:	Not reported
Encapsulated:	Not reported
Quantity Sq Ft:	Not reported
Fireproofing:	Not reported
Popcorn Ceiling:	Not reported
CAB:	Not reported
Sheet Vinyl:	Not reported
Asbestos Paper:	Not reported
Boiler Insulation:	Not reported
Duct Paper:	Not reported
VAT:	Not reported
Roofing:	Not reported
Sq Ft Other:	Not reported
Sq Ft Other Text:	Not reported
Quantity Lin Ft:	Not reported
Mag Pipe Insulation:	Not reported
Air Cell Pipe Insulation:	Not reported
Ducting Insulation:	Not reported
Cement Asbestos Pipe:	Not reported
Mudded Pipe Insulation:	Not reported
Duct Tape:	Not reported
Lin Ft Other1:	Not reported
Lin Ft Other1 Text:	Not reported
Lin Ft Other2:	Not reported
Lin Ft Other2 Text:	Not reported
Indoors:	Not reported
Outdoors:	Not reported
Neg Pres Enclosure:	Not reported
Glove Bag:	Not reported
Mini Enclosure:	Not reported
Critical Barriers:	Not reported
Wrap And Cut:	Not reported
Wet Methods:	Not reported
HEPA Vacuum:	Not reported
MANUALMETHODS :	Not reported
Other CM1:	Not reported
Other CM1 Text:	Not reported
Other CM2:	Not reported
Other CM2 Text:	Not reported
Half Mask APR:	Not reported
Full Face APR:	Not reported
PAPR:	Not reported
Type C Continuous:	Not reported
Type C Pressure:	Not reported
Other Resp Pro:	Not reported
Other Resp Pro Text:	Not reported
Comments:	Not reported
Date Time Submitted:	Not reported
Submitter IP Address:	Not reported

Map ID
Direction
Distance
Elevation

MAP FINDINGS

Site

Database(s)

EDR ID Number
EPA ID Number

THE ESSENTIAL BAKING CO (Continued)

S118345036

Region: 2
UBI: 602131386
Notice type: Initial
Project Type: Mag/mudded pipe Insulation, Other Square Footage, Vinyl Asbestos Tile
Supervisor: Tony Ruiz ()
Supervisor Phone: Not reported
Certificate Status: ACTIVE

Name: Not reported
Address: 5601 1ST AVE S
City,State,Zip: SEATTLE, WA
Facility Type: Not reported
Parent ID: Not reported
Form ID: 33465##1338Ameri058341
Notice Date: 11/09/2009
Start Date: 10/26/2009
Completion Date: 12/31/2009
Initial: Not reported
Amended: Not reported
On Hold: Not reported
Off Hold: Not reported
Emergency: Not reported
Site Hours Start: Not reported
Site Hours End: Not reported
Sunday: Not reported
Monday: Not reported
Tuesday: Not reported
Wednesday: Not reported
Thursday: Not reported
Friday: Not reported
Saturday: Not reported
Contractor ID: Not reported
Phone: Not reported
Job Site CAS: Not reported
Project Form Email: Not reported
Property Owner Name: Not reported
Property Owner Agent: Not reported
Property Owner Company: American Environmental Constru (ABCN00001338)
Property Owner Address: Not reported
Property Owner City: Not reported
Property Owner State: Not reported
Property Owner Zip4: Not reported
Property Owner Phone: Not reported
Job Site Room: Not reported
Facility Age: Not reported
Facility Size: Not reported
Facility Remodel: Not reported
Facility Demo: Not reported
Facility Repair: Not reported
Facility Maint: Not reported
Removed: Not reported
Encapsulated: Not reported
Quantity Sq Ft: Not reported
Fireproofing: Not reported
Popcorn Ceiling: Not reported
CAB: Not reported
Sheet Vinyl: Not reported

Map ID
Direction
Distance
Elevation

MAP FINDINGS

Site

Database(s)

EDR ID Number
EPA ID Number

THE ESSENTIAL BAKING CO (Continued)

S118345036

Asbestos Paper:	Not reported
Boiler Insulation:	Not reported
Duct Paper:	Not reported
VAT:	Not reported
Roofing:	Not reported
Sq Ft Other:	Not reported
Sq Ft Other Text:	Not reported
Quantity Lin Ft:	Not reported
Mag Pipe Insulation:	Not reported
Air Cell Pipe Insulation:	Not reported
Ducting Insulation:	Not reported
Cement Asbestos Pipe:	Not reported
Mudded Pipe Insulation:	Not reported
Duct Tape:	Not reported
Lin Ft Other1:	Not reported
Lin Ft Other1 Text:	Not reported
Lin Ft Other2:	Not reported
Lin Ft Other2 Text:	Not reported
Indoors:	Not reported
Outdoors:	Not reported
Neg Pres Enclosure:	Not reported
Glove Bag:	Not reported
Mini Enclosure:	Not reported
Critical Barriers:	Not reported
Wrap And Cut:	Not reported
Wet Methods:	Not reported
HEPA Vacuum:	Not reported
MANUALMETHODS :	Not reported
Other CM1:	Not reported
Other CM1 Text:	Not reported
Other CM2:	Not reported
Other CM2 Text:	Not reported
Half Mask APR:	Not reported
Full Face APR:	Not reported
PAPR:	Not reported
Type C Continuous:	Not reported
Type C Pressure:	Not reported
Other Resp Pro:	Not reported
Other Resp Pro Text:	Not reported
Comments:	Not reported
Date Time Submitted:	Not reported
Submitter IP Address:	Not reported
Region:	2
UBI:	602131386
Notice type:	Initial
Project Type:	Mag/mudded pipe Insulation, Other Square Footage, Vinyl Asbestos Tile
Supervisor:	Tony Ruiz ()
Supervisor Phone:	Not reported
Certificate Status:	ACTIVE
Name:	Not reported
Address:	5601 1ST AVE S
City,State,Zip:	SEATTLE, WA
Facility Type:	Not reported
Parent ID:	Not reported
Form ID:	33114##1338Ameri413639
Notice Date:	10/23/2009

Map ID
Direction
Distance
Elevation

MAP FINDINGS

Site

Database(s)

EDR ID Number
EPA ID Number

THE ESSENTIAL BAKING CO (Continued)

S118345036

Start Date:	10/26/2009
Completion Date:	12/31/2009
Initial:	Not reported
Amended:	Not reported
On Hold:	Not reported
Off Hold:	Not reported
Emergency:	Not reported
Site Hours Start:	Not reported
Site Hours End:	Not reported
Sunday:	Not reported
Monday:	Not reported
Tuesday:	Not reported
Wednesday:	Not reported
Thursday:	Not reported
Friday:	Not reported
Saturday:	Not reported
Contractor ID:	Not reported
Phone:	Not reported
Job Site CAS:	Not reported
Project Form Email:	Not reported
Property Owner Name:	Not reported
Property Owner Agent:	Not reported
Property Owner Company:	American Environmental Constru (ABCN00001338)
Property Owner Address:	Not reported
Property Owner City:	Not reported
Property Owner State:	Not reported
Property Owner Zip4:	Not reported
Property Owner Phone:	Not reported
Job Site Room:	Not reported
Facility Age:	Not reported
Facility Size:	Not reported
Facility Remodel:	Not reported
Facility Demo:	Not reported
Facility Repair:	Not reported
Facility Maint:	Not reported
Removed:	Not reported
Encapsulated:	Not reported
Quantity Sq Ft:	Not reported
Fireproofing:	Not reported
Popcorn Ceiling:	Not reported
CAB:	Not reported
Sheet Vinyl:	Not reported
Asbestos Paper:	Not reported
Boiler Insulation:	Not reported
Duct Paper:	Not reported
VAT:	Not reported
Roofing:	Not reported
Sq Ft Other:	Not reported
Sq Ft Other Text:	Not reported
Quantity Lin Ft:	Not reported
Mag Pipe Insulation:	Not reported
Air Cell Pipe Insulation:	Not reported
Ducting Insulation:	Not reported
Cement Asbestos Pipe:	Not reported
Mudded Pipe Insulation:	Not reported
Duct Tape:	Not reported
Lin Ft Other1:	Not reported

Map ID
Direction
Distance
Elevation

MAP FINDINGS

Site

Database(s)

EDR ID Number
EPA ID Number

THE ESSENTIAL BAKING CO (Continued)

S118345036

Lin Ft Other1 Text:	Not reported
Lin Ft Other2:	Not reported
Lin Ft Other2 Text:	Not reported
Indoors:	Not reported
Outdoors:	Not reported
Neg Pres Enclosure:	Not reported
Glove Bag:	Not reported
Mini Enclosure:	Not reported
Critical Barriers:	Not reported
Wrap And Cut:	Not reported
Wet Methods:	Not reported
HEPA Vacuum:	Not reported
MANUALMETHODS :	Not reported
Other CM1:	Not reported
Other CM1 Text:	Not reported
Other CM2:	Not reported
Other CM2 Text:	Not reported
Half Mask APR:	Not reported
Full Face APR:	Not reported
PAPR:	Not reported
Type C Continuous:	Not reported
Type C Pressure:	Not reported
Other Resp Pro:	Not reported
Other Resp Pro Text:	Not reported
Comments:	Not reported
Date Time Submitted:	Not reported
Submitter IP Address:	Not reported
Region:	2
UBI:	602131386
Notice type:	Initial
Project Type:	Mag/mudded pipe Insulation, Other Square Footage, Vinyl Asbestos Tile
Supervisor:	John Asselin ()
Supervisor Phone:	Not reported
Certificate Status:	ACTIVE
Name:	Not reported
Address:	5601 1ST AVE S
City,State,Zip:	SEATTLE, WA
Facility Type:	Not reported
Parent ID:	Not reported
Form ID:	32948##1338Ameri074235
Notice Date:	10/16/2009
Start Date:	10/26/2009
Completion Date:	12/31/2009
Initial:	Not reported
Amended:	Not reported
On Hold:	Not reported
Off Hold:	Not reported
Emergency:	Not reported
Site Hours Start:	Not reported
Site Hours End:	Not reported
Sunday:	Not reported
Monday:	Not reported
Tuesday:	Not reported
Wednesday:	Not reported
Thursday:	Not reported
Friday:	Not reported

Map ID
Direction
Distance
Elevation

MAP FINDINGS

Site

Database(s)

EDR ID Number
EPA ID Number

THE ESSENTIAL BAKING CO (Continued)

S118345036

Saturday:	Not reported
Contractor ID:	Not reported
Phone:	Not reported
Job Site CAS:	Not reported
Project Form Email:	Not reported
Property Owner Name:	Not reported
Property Owner Agent:	Not reported
Property Owner Company:	American Environmental Constru (ABCN00001338)
Property Owner Address:	Not reported
Property Owner City:	Not reported
Property Owner State:	Not reported
Property Owner Zip4:	Not reported
Property Owner Phone:	Not reported
Job Site Room:	Not reported
Facility Age:	Not reported
Facility Size:	Not reported
Facility Remodel:	Not reported
Facility Demo:	Not reported
Facility Repair:	Not reported
Facility Maint:	Not reported
Removed:	Not reported
Encapsulated:	Not reported
Quantity Sq Ft:	Not reported
Fireproofing:	Not reported
Popcorn Ceiling:	Not reported
CAB:	Not reported
Sheet Vinyl:	Not reported
Asbestos Paper:	Not reported
Boiler Insulation:	Not reported
Duct Paper:	Not reported
VAT:	Not reported
Roofing:	Not reported
Sq Ft Other:	Not reported
Sq Ft Other Text:	Not reported
Quantity Lin Ft:	Not reported
Mag Pipe Insulation:	Not reported
Air Cell Pipe Insulation:	Not reported
Ducting Insulation:	Not reported
Cement Asbestos Pipe:	Not reported
Mudded Pipe Insulation:	Not reported
Duct Tape:	Not reported
Lin Ft Other1:	Not reported
Lin Ft Other1 Text:	Not reported
Lin Ft Other2:	Not reported
Lin Ft Other2 Text:	Not reported
Indoors:	Not reported
Outdoors:	Not reported
Neg Pres Enclosure:	Not reported
Glove Bag:	Not reported
Mini Enclosure:	Not reported
Critical Barriers:	Not reported
Wrap And Cut:	Not reported
Wet Methods:	Not reported
HEPA Vacuum:	Not reported
MANUALMETHODS :	Not reported
Other CM1:	Not reported
Other CM1 Text:	Not reported

Map ID
Direction
Distance
Elevation

MAP FINDINGS

Site

Database(s)

EDR ID Number
EPA ID Number

THE ESSENTIAL BAKING CO (Continued)

S118345036

Other CM2:	Not reported
Other CM2 Text:	Not reported
Half Mask APR:	Not reported
Full Face APR:	Not reported
PAPR:	Not reported
Type C Continuous:	Not reported
Type C Pressure:	Not reported
Other Resp Pro:	Not reported
Other Resp Pro Text:	Not reported
Comments:	Not reported
Date Time Submitted:	Not reported
Submitter IP Address:	Not reported
Region:	2
UBI:	602131386
Notice type:	Initial
Project Type:	Mag/mudded pipe Insulation, Other Square Footage, Vinyl Asbestos Tile
Supervisor:	John Asselin ()
Supervisor Phone:	Not reported
Certificate Status:	ACTIVE
Name:	Not reported
Address:	5601 1ST AVE S
City,State,Zip:	SEATTLE, WA
Facility Type:	Not reported
Parent ID:	Not reported
Form ID:	33698##1338Ameri102293
Notice Date:	11/18/2009
Start Date:	10/26/2009
Completion Date:	12/31/2009
Initial:	Not reported
Amended:	Not reported
On Hold:	Not reported
Off Hold:	Not reported
Emergency:	Not reported
Site Hours Start:	Not reported
Site Hours End:	Not reported
Sunday:	Not reported
Monday:	Not reported
Tuesday:	Not reported
Wednesday:	Not reported
Thursday:	Not reported
Friday:	Not reported
Saturday:	Not reported
Contractor ID:	Not reported
Phone:	Not reported
Job Site CAS:	Not reported
Project Form Email:	Not reported
Property Owner Name:	Not reported
Property Owner Agent:	Not reported
Property Owner Company:	American Environmental Constru (ABCN00001338)
Property Owner Address:	Not reported
Property Owner City:	Not reported
Property Owner State:	Not reported
Property Owner Zip4:	Not reported
Property Owner Phone:	Not reported
Job Site Room:	Not reported
Facility Age:	Not reported

Map ID
Direction
Distance
Elevation

MAP FINDINGS

Site

Database(s)

EDR ID Number
EPA ID Number

THE ESSENTIAL BAKING CO (Continued)

S118345036

Facility Size:	Not reported
Facility Remodel:	Not reported
Facility Demo:	Not reported
Facility Repair:	Not reported
Facility Maint:	Not reported
Removed:	Not reported
Encapsulated:	Not reported
Quantity Sq Ft:	Not reported
Fireproofing:	Not reported
Popcorn Ceiling:	Not reported
CAB:	Not reported
Sheet Vinyl:	Not reported
Asbestos Paper:	Not reported
Boiler Insulation:	Not reported
Duct Paper:	Not reported
VAT:	Not reported
Roofing:	Not reported
Sq Ft Other:	Not reported
Sq Ft Other Text:	Not reported
Quantity Lin Ft:	Not reported
Mag Pipe Insulation:	Not reported
Air Cell Pipe Insulation:	Not reported
Ducting Insulation:	Not reported
Cement Asbestos Pipe:	Not reported
Mudded Pipe Insulation:	Not reported
Duct Tape:	Not reported
Lin Ft Other1:	Not reported
Lin Ft Other1 Text:	Not reported
Lin Ft Other2:	Not reported
Lin Ft Other2 Text:	Not reported
Indoors:	Not reported
Outdoors:	Not reported
Neg Pres Enclosure:	Not reported
Glove Bag:	Not reported
Mini Enclosure:	Not reported
Critical Barriers:	Not reported
Wrap And Cut:	Not reported
Wet Methods:	Not reported
HEPA Vacuum:	Not reported
MANUALMETHODS :	Not reported
Other CM1:	Not reported
Other CM1 Text:	Not reported
Other CM2:	Not reported
Other CM2 Text:	Not reported
Half Mask APR:	Not reported
Full Face APR:	Not reported
PAPR:	Not reported
Type C Continuous:	Not reported
Type C Pressure:	Not reported
Other Resp Pro:	Not reported
Other Resp Pro Text:	Not reported
Comments:	Not reported
Date Time Submitted:	Not reported
Submitter IP Address:	Not reported
Region:	2
UBI:	602131386
Notice type:	Initial

Map ID
Direction
Distance
Elevation

MAP FINDINGS

Site

Database(s)

EDR ID Number
EPA ID Number

THE ESSENTIAL BAKING CO (Continued)

S118345036

Project Type:	Mag/mudded pipe Insulation, Other Square Footage, Vinyl Asbestos Tile
Supervisor:	Tony Ruiz ()
Supervisor Phone:	Not reported
Certificate Status:	ACTIVE
Name:	Not reported
Address:	5601 1ST AVE S
City,State,Zip:	SEATTLE, WA
Facility Type:	Not reported
Parent ID:	Not reported
Form ID:	33493##1338Ameri930172
Notice Date:	11/10/2009
Start Date:	10/26/2009
Completion Date:	12/31/2009
Initial:	Not reported
Amended:	Not reported
On Hold:	Not reported
Off Hold:	Not reported
Emergency:	Not reported
Site Hours Start:	Not reported
Site Hours End:	Not reported
Sunday:	Not reported
Monday:	Not reported
Tuesday:	Not reported
Wednesday:	Not reported
Thursday:	Not reported
Friday:	Not reported
Saturday:	Not reported
Contractor ID:	Not reported
Phone:	Not reported
Job Site CAS:	Not reported
Project Form Email:	Not reported
Property Owner Name:	Not reported
Property Owner Agent:	Not reported
Property Owner Company:	American Environmental Constru (ABCN00001338)
Property Owner Address:	Not reported
Property Owner City:	Not reported
Property Owner State:	Not reported
Property Owner Zip4:	Not reported
Property Owner Phone:	Not reported
Job Site Room:	Not reported
Facility Age:	Not reported
Facility Size:	Not reported
Facility Remodel:	Not reported
Facility Demo:	Not reported
Facility Repair:	Not reported
Facility Maint:	Not reported
Removed:	Not reported
Encapsulated:	Not reported
Quantity Sq Ft:	Not reported
Fireproofing:	Not reported
Popcorn Ceiling:	Not reported
CAB:	Not reported
Sheet Vinyl:	Not reported
Asbestos Paper:	Not reported
Boiler Insulation:	Not reported
Duct Paper:	Not reported

Map ID
Direction
Distance
Elevation

MAP FINDINGS

Site

Database(s)

EDR ID Number
EPA ID Number

THE ESSENTIAL BAKING CO (Continued)

S118345036

VAT:	Not reported
Roofing:	Not reported
Sq Ft Other:	Not reported
Sq Ft Other Text:	Not reported
Quantity Lin Ft:	Not reported
Mag Pipe Insulation:	Not reported
Air Cell Pipe Insulation:	Not reported
Ducting Insulation:	Not reported
Cement Asbestos Pipe:	Not reported
Mudded Pipe Insulation:	Not reported
Duct Tape:	Not reported
Lin Ft Other1:	Not reported
Lin Ft Other1 Text:	Not reported
Lin Ft Other2:	Not reported
Lin Ft Other2 Text:	Not reported
Indoors:	Not reported
Outdoors:	Not reported
Neg Pres Enclosure:	Not reported
Glove Bag:	Not reported
Mini Enclosure:	Not reported
Critical Barriers:	Not reported
Wrap And Cut:	Not reported
Wet Methods:	Not reported
HEPA Vacuum:	Not reported
MANUALMETHODS :	Not reported
Other CM1:	Not reported
Other CM1 Text:	Not reported
Other CM2:	Not reported
Other CM2 Text:	Not reported
Half Mask APR:	Not reported
Full Face APR:	Not reported
PAPR:	Not reported
Type C Continuous:	Not reported
Type C Pressure:	Not reported
Other Resp Pro:	Not reported
Other Resp Pro Text:	Not reported
Comments:	Not reported
Date Time Submitted:	Not reported
Submitter IP Address:	Not reported
Region:	2
UBI:	602131386
Notice type:	Initial
Project Type:	Mag/mudded pipe Insulation, Other Square Footage, Vinyl Asbestos Tile
Supervisor:	Tony Ruiz ()
Supervisor Phone:	Not reported
Certificate Status:	ACTIVE
Name:	Not reported
Address:	5601 1ST AVE S
City,State,Zip:	SEATTLE, WA
Facility Type:	Not reported
Parent ID:	Not reported
Form ID:	33475##1338Ameri254805
Notice Date:	11/09/2009
Start Date:	10/26/2009
Completion Date:	12/31/2009
Initial:	Not reported

Map ID
Direction
Distance
Elevation

MAP FINDINGS

Site

Database(s)

EDR ID Number
EPA ID Number

THE ESSENTIAL BAKING CO (Continued)

S118345036

Amended:	Not reported
On Hold:	Not reported
Off Hold:	Not reported
Emergency:	Not reported
Site Hours Start:	Not reported
Site Hours End:	Not reported
Sunday:	Not reported
Monday:	Not reported
Tuesday:	Not reported
Wednesday:	Not reported
Thursday:	Not reported
Friday:	Not reported
Saturday:	Not reported
Contractor ID:	Not reported
Phone:	Not reported
Job Site CAS:	Not reported
Project Form Email:	Not reported
Property Owner Name:	Not reported
Property Owner Agent:	Not reported
Property Owner Company:	American Environmental Constru (ABCN00001338)
Property Owner Address:	Not reported
Property Owner City:	Not reported
Property Owner State:	Not reported
Property Owner Zip4:	Not reported
Property Owner Phone:	Not reported
Job Site Room:	Not reported
Facility Age:	Not reported
Facility Size:	Not reported
Facility Remodel:	Not reported
Facility Demo:	Not reported
Facility Repair:	Not reported
Facility Maint:	Not reported
Removed:	Not reported
Encapsulated:	Not reported
Quantity Sq Ft:	Not reported
Fireproofing:	Not reported
Popcorn Ceiling:	Not reported
CAB:	Not reported
Sheet Vinyl:	Not reported
Asbestos Paper:	Not reported
Boiler Insulation:	Not reported
Duct Paper:	Not reported
VAT:	Not reported
Roofing:	Not reported
Sq Ft Other:	Not reported
Sq Ft Other Text:	Not reported
Quantity Lin Ft:	Not reported
Mag Pipe Insulation:	Not reported
Air Cell Pipe Insulation:	Not reported
Ducting Insulation:	Not reported
Cement Asbestos Pipe:	Not reported
Mudded Pipe Insulation:	Not reported
Duct Tape:	Not reported
Lin Ft Other1:	Not reported
Lin Ft Other1 Text:	Not reported
Lin Ft Other2:	Not reported
Lin Ft Other2 Text:	Not reported

Map ID
Direction
Distance
Elevation

MAP FINDINGS

Site

Database(s)

EDR ID Number
EPA ID Number

THE ESSENTIAL BAKING CO (Continued)

S118345036

Indoors:	Not reported
Outdoors:	Not reported
Neg Pres Enclosure:	Not reported
Glove Bag:	Not reported
Mini Enclosure:	Not reported
Critical Barriers:	Not reported
Wrap And Cut:	Not reported
Wet Methods:	Not reported
HEPA Vacuum:	Not reported
MANUALMETHODS :	Not reported
Other CM1:	Not reported
Other CM1 Text:	Not reported
Other CM2:	Not reported
Other CM2 Text:	Not reported
Half Mask APR:	Not reported
Full Face APR:	Not reported
PAPR:	Not reported
Type C Continuous:	Not reported
Type C Pressure:	Not reported
Other Resp Pro:	Not reported
Other Resp Pro Text:	Not reported
Comments:	Not reported
Date Time Submitted:	Not reported
Submitter IP Address:	Not reported
Region:	2
UBI:	602131386
Notice type:	Initial
Project Type:	Mag/mudded pipe Insulation, Other Square Footage, Vinyl Asbestos Tile
Supervisor:	Tony Ruiz ()
Supervisor Phone:	Not reported
Certificate Status:	ACTIVE
Name:	Not reported
Address:	5601 1ST AVE S
City,State,Zip:	SEATTLE, WA
Facility Type:	Not reported
Parent ID:	Not reported
Form ID:	33587##1338Ameri654197
Notice Date:	11/13/2009
Start Date:	10/26/2009
Completion Date:	12/31/2009
Initial:	Not reported
Amended:	Not reported
On Hold:	Not reported
Off Hold:	Not reported
Emergency:	Not reported
Site Hours Start:	Not reported
Site Hours End:	Not reported
Sunday:	Not reported
Monday:	Not reported
Tuesday:	Not reported
Wednesday:	Not reported
Thursday:	Not reported
Friday:	Not reported
Saturday:	Not reported
Contractor ID:	Not reported
Phone:	Not reported

Map ID
Direction
Distance
Elevation

MAP FINDINGS

Site

Database(s)

EDR ID Number
EPA ID Number

THE ESSENTIAL BAKING CO (Continued)

S118345036

Job Site CAS:	Not reported
Project Form Email:	Not reported
Property Owner Name:	Not reported
Property Owner Agent:	Not reported
Property Owner Company:	American Environmental Constru (ABCN00001338)
Property Owner Address:	Not reported
Property Owner City:	Not reported
Property Owner State:	Not reported
Property Owner Zip4:	Not reported
Property Owner Phone:	Not reported
Job Site Room:	Not reported
Facility Age:	Not reported
Facility Size:	Not reported
Facility Remodel:	Not reported
Facility Demo:	Not reported
Facility Repair:	Not reported
Facility Maint:	Not reported
Removed:	Not reported
Encapsulated:	Not reported
Quantity Sq Ft:	Not reported
Fireproofing:	Not reported
Popcorn Ceiling:	Not reported
CAB:	Not reported
Sheet Vinyl:	Not reported
Asbestos Paper:	Not reported
Boiler Insulation:	Not reported
Duct Paper:	Not reported
VAT:	Not reported
Roofing:	Not reported
Sq Ft Other:	Not reported
Sq Ft Other Text:	Not reported
Quantity Lin Ft:	Not reported
Mag Pipe Insulation:	Not reported
Air Cell Pipe Insulation:	Not reported
Ducting Insulation:	Not reported
Cement Asbestos Pipe:	Not reported
Mudded Pipe Insulation:	Not reported
Duct Tape:	Not reported
Lin Ft Other1:	Not reported
Lin Ft Other1 Text:	Not reported
Lin Ft Other2:	Not reported
Lin Ft Other2 Text:	Not reported
Indoors:	Not reported
Outdoors:	Not reported
Neg Pres Enclosure:	Not reported
Glove Bag:	Not reported
Mini Enclosure:	Not reported
Critical Barriers:	Not reported
Wrap And Cut:	Not reported
Wet Methods:	Not reported
HEPA Vacuum:	Not reported
MANUALMETHODS :	Not reported
Other CM1:	Not reported
Other CM1 Text:	Not reported
Other CM2:	Not reported
Other CM2 Text:	Not reported
Half Mask APR:	Not reported

Map ID
Direction
Distance
Elevation

MAP FINDINGS

Site

Database(s)

EDR ID Number
EPA ID Number

THE ESSENTIAL BAKING CO (Continued)

S118345036

Full Face APR:	Not reported
PAPR:	Not reported
Type C Continuous:	Not reported
Type C Pressure:	Not reported
Other Resp Pro:	Not reported
Other Resp Pro Text:	Not reported
Comments:	Not reported
Date Time Submitted:	Not reported
Submitter IP Address:	Not reported
Region:	2
UBI:	602131386
Notice type:	Initial
Project Type:	Mag/mudded pipe Insulation, Other Square Footage, Vinyl Asbestos Tile
Supervisor:	Tony Ruiz ()
Supervisor Phone:	Not reported
Certificate Status:	ACTIVE
Name:	Not reported
Address:	5601 1ST AVE S
City,State,Zip:	SEATTLE, WA
Facility Type:	Not reported
Parent ID:	Not reported
Form ID:	33546##1338Ameri151726
Notice Date:	11/12/2009
Start Date:	10/26/2009
Completion Date:	12/31/2009
Initial:	Not reported
Amended:	Not reported
On Hold:	Not reported
Off Hold:	Not reported
Emergency:	Not reported
Site Hours Start:	Not reported
Site Hours End:	Not reported
Sunday:	Not reported
Monday:	Not reported
Tuesday:	Not reported
Wednesday:	Not reported
Thursday:	Not reported
Friday:	Not reported
Saturday:	Not reported
Contractor ID:	Not reported
Phone:	Not reported
Job Site CAS:	Not reported
Project Form Email:	Not reported
Property Owner Name:	Not reported
Property Owner Agent:	Not reported
Property Owner Company:	American Environmental Constru (ABCN00001338)
Property Owner Address:	Not reported
Property Owner City:	Not reported
Property Owner State:	Not reported
Property Owner Zip4:	Not reported
Property Owner Phone:	Not reported
Job Site Room:	Not reported
Facility Age:	Not reported
Facility Size:	Not reported
Facility Remodel:	Not reported
Facility Demo:	Not reported

Map ID
Direction
Distance
Elevation

MAP FINDINGS

Site

Database(s)

EDR ID Number
EPA ID Number

THE ESSENTIAL BAKING CO (Continued)

S118345036

Facility Repair:	Not reported
Facility Maint:	Not reported
Removed:	Not reported
Encapsulated:	Not reported
Quantity Sq Ft:	Not reported
Fireproofing:	Not reported
Popcorn Ceiling:	Not reported
CAB:	Not reported
Sheet Vinyl:	Not reported
Asbestos Paper:	Not reported
Boiler Insulation:	Not reported
Duct Paper:	Not reported
VAT:	Not reported
Roofing:	Not reported
Sq Ft Other:	Not reported
Sq Ft Other Text:	Not reported
Quantity Lin Ft:	Not reported
Mag Pipe Insulation:	Not reported
Air Cell Pipe Insulation:	Not reported
Ducting Insulation:	Not reported
Cement Asbestos Pipe:	Not reported
Mudded Pipe Insulation:	Not reported
Duct Tape:	Not reported
Lin Ft Other1:	Not reported
Lin Ft Other1 Text:	Not reported
Lin Ft Other2:	Not reported
Lin Ft Other2 Text:	Not reported
Indoors:	Not reported
Outdoors:	Not reported
Neg Pres Enclosure:	Not reported
Glove Bag:	Not reported
Mini Enclosure:	Not reported
Critical Barriers:	Not reported
Wrap And Cut:	Not reported
Wet Methods:	Not reported
HEPA Vacuum:	Not reported
MANUALMETHODS :	Not reported
Other CM1:	Not reported
Other CM1 Text:	Not reported
Other CM2:	Not reported
Other CM2 Text:	Not reported
Half Mask APR:	Not reported
Full Face APR:	Not reported
PAPR:	Not reported
Type C Continuous:	Not reported
Type C Pressure:	Not reported
Other Resp Pro:	Not reported
Other Resp Pro Text:	Not reported
Comments:	Not reported
Date Time Submitted:	Not reported
Submitter IP Address:	Not reported
Region:	2
UBI:	602131386
Notice type:	Initial
Project Type:	Mag/mudded pipe Insulation, Other Square Footage, Vinyl Asbestos Tile
Supervisor:	Tony Ruiz ()
Supervisor Phone:	Not reported

Map ID
Direction
Distance
Elevation

MAP FINDINGS

Site

Database(s)

EDR ID Number
EPA ID Number

THE ESSENTIAL BAKING CO (Continued)

S118345036

Certificate Status: ACTIVE

R84
NNE
1/8-1/4
0.200 mi.
1058 ft.

GENERAL ELECTRIC CO SEATTLE H
37 S HUDSON ST
SEATTLE, WA 98134

WA ALLSITES 1000214181
RCRA NonGen / NLR WAD052576923
FINDS
ECHO

Site 1 of 3 in cluster R

Relative:
Higher
Actual:
9 ft.

ALLSITES:
Name: GENERAL ELECTRIC CO SEATTLE H
Facility Id: 99293752

Name: MESENGER SIGN INC
Facility Id: 23365

RCRA Listings:

Date Form Received by Agency: 1990-02-27 00:00:00.0
Handler Name: GENERAL ELECTRIC CO SEATTLE H
Handler Address: 37 S HUDSON ST
Handler City,State,Zip: SEATTLE, WA 98134
EPA ID: WAD052576923
Contact Name: Not reported
Contact Address: Not reported
Contact City,State,Zip: Not reported
Contact Telephone: Not reported
Contact Fax: Not reported
Contact Email: Not reported
Contact Title: Not reported
EPA Region: 10
Land Type: Other
Federal Waste Generator Description: Not a generator, verified
Non-Notifier: Not reported
Biennial Report Cycle: Not reported
Accessibility: Not reported
Active Site Indicator: Not reported
State District Owner: WA
State District: NWRO
Mailing Address: 11115 VANOWEN ST
Mailing City,State,Zip: NORTH HOLLYWOOD, WA 91605
Owner Name: GENERAL ELECTRIC CO CEP
Owner Type: Private
Operator Name: GENERAL ELECTRIC CO SEATTLE H
Operator Type: Private
Short-Term Generator Activity: No
Importer Activity: No
Mixed Waste Generator: No
Transporter Activity: No
Transfer Facility Activity: No
Recycler Activity with Storage: No
Small Quantity On-Site Burner Exemption: No
Smelting Melting and Refining Furnace Exemption: No
Underground Injection Control: No
Off-Site Waste Receipt: No
Universal Waste Indicator: No
Universal Waste Destination Facility: No
Federal Universal Waste: No
Active Site Fed-Reg Treatment Storage and Disposal Facility: Not reported

Map ID
 Direction
 Distance
 Elevation

MAP FINDINGS

Site

Database(s)

EDR ID Number
 EPA ID Number

GENERAL ELECTRIC CO SEATTLE H (Continued)

1000214181

Active Site Converter Treatment storage and Disposal Facility:	Not reported
Active Site State-Reg Treatment Storage and Disposal Facility:	Not reported
Active Site State-Reg Handler:	---
Federal Facility Indicator:	Not reported
Hazardous Secondary Material Indicator:	NN
Sub-Part K Indicator:	Not reported
Commercial TSD Indicator:	No
Treatment Storage and Disposal Type:	Not reported
2018 GPRA Permit Baseline:	Not on the Baseline
2018 GPRA Renewals Baseline:	Not on the Baseline
Permit Renewals Workload Universe:	Not reported
Permit Workload Universe:	Not reported
Permit Progress Universe:	Not reported
Post-Closure Workload Universe:	Not reported
Closure Workload Universe:	Not reported
202 GPRA Corrective Action Baseline:	No
Corrective Action Workload Universe:	No
Subject to Corrective Action Universe:	No
Non-TSDFs Where RCRA CA has Been Imposed Universe:	No
TSDFs Potentially Subject to CA Under 3004 (u)/(v) Universe:	No
TSDFs Only Subject to CA under Discretionary Auth Universe:	No
Corrective Action Priority Ranking:	No NCAPS ranking
Environmental Control Indicator:	No
Institutional Control Indicator:	No
Human Exposure Controls Indicator:	N/A
Groundwater Controls Indicator:	N/A
Operating TSDF Universe:	Not reported
Full Enforcement Universe:	Not reported
Significant Non-Complier Universe:	No
Unaddressed Significant Non-Complier Universe:	No
Addressed Significant Non-Complier Universe:	No
Significant Non-Complier With a Compliance Schedule Universe:	No
Financial Assurance Required:	Not reported
Handler Date of Last Change:	2018-05-09 12:59:58.0
Recognized Trader-Importer:	No
Recognized Trader-Exporter:	No
Importer of Spent Lead Acid Batteries:	No
Exporter of Spent Lead Acid Batteries:	No
Recycler Activity Without Storage:	No
Manifest Broker:	No
Sub-Part P Indicator:	Not reported

Handler - Owner Operator:

Owner/Operator Indicator:	Operator
Owner/Operator Name:	GENERAL ELECTRIC CO SEATTLE H
Legal Status:	Private
Date Became Current:	Not reported
Date Ended Current:	Not reported
Owner/Operator Address:	37 S HUDSON ST
Owner/Operator City,State,Zip:	SEATTLE, WA 98134
Owner/Operator Telephone:	000-000-0000
Owner/Operator Telephone Ext:	Not reported
Owner/Operator Fax:	Not reported
Owner/Operator Email:	Not reported

Owner/Operator Indicator:	Owner
---------------------------	-------

Map ID
Direction
Distance
Elevation

MAP FINDINGS

Site

Database(s)

EDR ID Number
EPA ID Number

GENERAL ELECTRIC CO SEATTLE H (Continued)

1000214181

Owner/Operator Name: GENERAL ELECTRIC CO SEATTLE H
Legal Status: Private
Date Became Current: Not reported
Date Ended Current: Not reported
Owner/Operator Address: 37 S HUDSON ST
Owner/Operator City,State,Zip: SEATTLE, WA 98134
Owner/Operator Telephone: 000-000-0000
Owner/Operator Telephone Ext: Not reported
Owner/Operator Fax: Not reported
Owner/Operator Email: Not reported

Owner/Operator Indicator: Owner
Owner/Operator Name: SEE PAPER COPY
Legal Status: Private
Date Became Current: Not reported
Date Ended Current: Not reported
Owner/Operator Address: 37 S HUDSON ST
Owner/Operator City,State,Zip: SEATTLE, WA 98134
Owner/Operator Telephone: 000-000-0000
Owner/Operator Telephone Ext: Not reported
Owner/Operator Fax: Not reported
Owner/Operator Email: Not reported

Owner/Operator Indicator: Owner
Owner/Operator Name: GENERAL ELECTRIC CO CEP
Legal Status: Private
Date Became Current: 1996-05-02 00:00:00.
Date Ended Current: Not reported
Owner/Operator Address: 37 S HUDSON ST
Owner/Operator City,State,Zip: SEATTLE, WA 98134
Owner/Operator Telephone: 000-000-0000
Owner/Operator Telephone Ext: Not reported
Owner/Operator Fax: Not reported
Owner/Operator Email: Not reported

Owner/Operator Indicator: Owner
Owner/Operator Name: GENERAL ELECTRIC CO SEATTLE H
Legal Status: Private
Date Became Current: Not reported
Date Ended Current: Not reported
Owner/Operator Address: 37 S HUDSON ST
Owner/Operator City,State,Zip: SEATTLE, WA 98134
Owner/Operator Telephone: 000-000-0000
Owner/Operator Telephone Ext: Not reported
Owner/Operator Fax: Not reported
Owner/Operator Email: Not reported

Owner/Operator Indicator: Operator
Owner/Operator Name: GENERAL ELECTRIC CO SEATTLE H
Legal Status: Private
Date Became Current: Not reported
Date Ended Current: Not reported
Owner/Operator Address: 37 S HUDSON ST
Owner/Operator City,State,Zip: SEATTLE, WA 98134
Owner/Operator Telephone: 000-000-0000
Owner/Operator Telephone Ext: Not reported
Owner/Operator Fax: Not reported

Map ID
Direction
Distance
Elevation

MAP FINDINGS

Site

Database(s)

EDR ID Number
EPA ID Number

GENERAL ELECTRIC CO SEATTLE H (Continued)

1000214181

Owner/Operator Email: Not reported

Owner/Operator Indicator: Operator
Owner/Operator Name: GENERAL ELECTRIC CO CEP
Legal Status: Private
Date Became Current: Not reported
Date Ended Current: Not reported
Owner/Operator Address: 37 S HUDSON ST
Owner/Operator City,State,Zip: SEATTLE, WA 98134-2416
Owner/Operator Telephone: 000-000-0000
Owner/Operator Telephone Ext: Not reported
Owner/Operator Fax: Not reported
Owner/Operator Email: Not reported

Owner/Operator Indicator: Owner
Owner/Operator Name: GENERAL ELECTRIC CO CEP
Legal Status: Private
Date Became Current: 1996-05-02 00:00:00.
Date Ended Current: Not reported
Owner/Operator Address: 37 S HUDSON ST
Owner/Operator City,State,Zip: SEATTLE, WA 98134
Owner/Operator Telephone: 000-000-0000
Owner/Operator Telephone Ext: Not reported
Owner/Operator Fax: Not reported
Owner/Operator Email: Not reported

Historic Generators:

Receive Date: 1990-02-26 00:00:00.0
Handler Name: GENERAL ELECTRIC CO SEATTLE H
Federal Waste Generator Description: Not a generator, verified
State District Owner: WA
Large Quantity Handler of Universal Waste: No
Recognized Trader Importer: No
Recognized Trader Exporter: No
Spent Lead Acid Battery Importer: No
Spent Lead Acid Battery Exporter: No
Current Record: No
Non Storage Recycler Activity: Not reported
Electronic Manifest Broker: Not reported

Receive Date: 1990-02-27 00:00:00.0
Handler Name: GENERAL ELECTRIC CO SEATTLE H
Federal Waste Generator Description: Not a generator, verified
State District Owner: WA
Large Quantity Handler of Universal Waste: No
Recognized Trader Importer: No
Recognized Trader Exporter: No
Spent Lead Acid Battery Importer: No
Spent Lead Acid Battery Exporter: No
Current Record: Yes
Non Storage Recycler Activity: Not reported
Electronic Manifest Broker: Not reported

Receive Date: 1990-02-26 00:00:00.0
Handler Name: GENERAL ELECTRIC CO SEATTLE H
Federal Waste Generator Description: Not a generator, verified
State District Owner: WA

Map ID
Direction
Distance
Elevation

MAP FINDINGS

Site

Database(s)

EDR ID Number
EPA ID Number

GENERAL ELECTRIC CO SEATTLE H (Continued)

1000214181

Large Quantity Handler of Universal Waste: No
Recognized Trader Importer: No
Recognized Trader Exporter: No
Spent Lead Acid Battery Importer: No
Spent Lead Acid Battery Exporter: No
Current Record: No
Non Storage Recycler Activity: Not reported
Electronic Manifest Broker: Not reported

Facility Has Received Notices of Violation:

Found Violation: Yes
Agency Which Determined Violation: State
Violation Short Description: Listing - General
Date Violation was Determined: 2017-11-28 00:00:00.0
Actual Return to Compliance Date: 2018-01-30 00:00:00.0
Return to Compliance Qualifier: Observed
Violation Responsible Agency: State
Scheduled Compliance Date: 2018-01-30 00:00:00.0
Enforcement Identifier: 001
Date of Enforcement Action: 2017-12-11 00:00:00.0
Enforcement Responsible Agency: State
Enforcement Docket Number: Not reported
Enforcement Attorney: Not reported
Corrective Action Component: No
Appeal Initiated Date: Not reported
Appeal Resolution Date: Not reported
Disposition Status Date: Not reported
Disposition Status: Not reported
Disposition Status Description: Not reported
Consent/Final Order Sequence Number: Not reported
Consent/Final Order Respondent Name: Not reported
Consent/Final Order Lead Agency: Not reported
Enforcement Type: WRITTEN INFORMAL
Enforcement Responsible Person: WAJAG
Enforcement Responsible Sub-Organization: NW
SEP Sequence Number: Not reported
SEP Expenditure Amount: Not reported
SEP Scheduled Completion Date: Not reported
SEP Actual Date: Not reported
SEP Defaulted Date: Not reported
SEP Type: Not reported
SEP Type Description: Not reported
Proposed Amount: Not reported
Final Monetary Amount: Not reported
Paid Amount: Not reported
Final Count: Not reported
Final Amount: Not reported

Found Violation: No
Agency Which Determined Violation: Not reported
Violation Short Description: Not reported
Date Violation was Determined: Not reported
Actual Return to Compliance Date: Not reported
Return to Compliance Qualifier: Not reported
Violation Responsible Agency: Not reported
Scheduled Compliance Date: Not reported

Map ID
 Direction
 Distance
 Elevation

MAP FINDINGS

Site

Database(s)

EDR ID Number
 EPA ID Number

GENERAL ELECTRIC CO SEATTLE H (Continued)

1000214181

Enforcement Identifier:	Not reported
Date of Enforcement Action:	Not reported
Enforcement Responsible Agency:	Not reported
Enforcement Docket Number:	Not reported
Enforcement Attorney:	Not reported
Corrective Action Component:	Not reported
Appeal Initiated Date:	Not reported
Appeal Resolution Date:	Not reported
Disposition Status Date:	Not reported
Disposition Status:	Not reported
Disposition Status Description:	Not reported
Consent/Final Order Sequence Number:	Not reported
Consent/Final Order Respondent Name:	Not reported
Consent/Final Order Lead Agency:	Not reported
Enforcement Type:	Not reported
Enforcement Responsible Person:	Not reported
Enforcement Responsible Sub-Organization:	Not reported
SEP Sequence Number:	Not reported
SEP Expenditure Amount:	Not reported
SEP Scheduled Completion Date:	Not reported
SEP Actual Date:	Not reported
SEP Defaulted Date:	Not reported
SEP Type:	Not reported
SEP Type Description:	Not reported
Proposed Amount:	Not reported
Final Monetary Amount:	Not reported
Paid Amount:	Not reported
Final Count:	Not reported
Final Amount:	Not reported
Found Violation:	Yes
Agency Which Determined Violation:	State
Violation Short Description:	Universal Waste - Small Quantity Handlers
Date Violation was Determined:	2017-11-28 00:00:00.0
Actual Return to Compliance Date:	2018-01-30 00:00:00.0
Return to Compliance Qualifier:	Observed
Violation Responsible Agency:	State
Scheduled Compliance Date:	2018-01-30 00:00:00.0
Enforcement Identifier:	001
Date of Enforcement Action:	2017-12-11 00:00:00.0
Enforcement Responsible Agency:	State
Enforcement Docket Number:	Not reported
Enforcement Attorney:	Not reported
Corrective Action Component:	No
Appeal Initiated Date:	Not reported
Appeal Resolution Date:	Not reported
Disposition Status Date:	Not reported
Disposition Status:	Not reported
Disposition Status Description:	Not reported
Consent/Final Order Sequence Number:	Not reported
Consent/Final Order Respondent Name:	Not reported
Consent/Final Order Lead Agency:	Not reported
Enforcement Type:	WRITTEN INFORMAL
Enforcement Responsible Person:	WAJAG
Enforcement Responsible Sub-Organization:	NW
SEP Sequence Number:	Not reported
SEP Expenditure Amount:	Not reported

Map ID
Direction
Distance
Elevation

MAP FINDINGS

Site

Database(s)

EDR ID Number
EPA ID Number

GENERAL ELECTRIC CO SEATTLE H (Continued)

1000214181

SEP Scheduled Completion Date:	Not reported
SEP Actual Date:	Not reported
SEP Defaulted Date:	Not reported
SEP Type:	Not reported
SEP Type Description:	Not reported
Proposed Amount:	Not reported
Final Monetary Amount:	Not reported
Paid Amount:	Not reported
Final Count:	Not reported
Final Amount:	Not reported
Found Violation:	Yes
Agency Which Determined Violation:	State
Violation Short Description:	TSD IS-Container Use and Management
Date Violation was Determined:	2012-01-31 00:00:00.0
Actual Return to Compliance Date:	2012-03-07 00:00:00.0
Return to Compliance Qualifier:	Documented
Violation Responsible Agency:	State
Scheduled Compliance Date:	2012-03-12 00:00:00.0
Enforcement Identifier:	001
Date of Enforcement Action:	2012-02-10 00:00:00.0
Enforcement Responsible Agency:	State
Enforcement Docket Number:	Not reported
Enforcement Attorney:	Not reported
Corrective Action Component:	No
Appeal Initiated Date:	Not reported
Appeal Resolution Date:	Not reported
Disposition Status Date:	Not reported
Disposition Status:	Not reported
Disposition Status Description:	Not reported
Consent/Final Order Sequence Number:	Not reported
Consent/Final Order Respondent Name:	Not reported
Consent/Final Order Lead Agency:	Not reported
Enforcement Type:	WRITTEN INFORMAL
Enforcement Responsible Person:	WASRD
Enforcement Responsible Sub-Organization:	NW
SEP Sequence Number:	Not reported
SEP Expenditure Amount:	Not reported
SEP Scheduled Completion Date:	Not reported
SEP Actual Date:	Not reported
SEP Defaulted Date:	Not reported
SEP Type:	Not reported
SEP Type Description:	Not reported
Proposed Amount:	Not reported
Final Monetary Amount:	Not reported
Paid Amount:	Not reported
Final Count:	Not reported
Final Amount:	Not reported
Found Violation:	Yes
Agency Which Determined Violation:	State
Violation Short Description:	Universal Waste - Small Quantity Handlers
Date Violation was Determined:	2012-01-31 00:00:00.0
Actual Return to Compliance Date:	2012-03-07 00:00:00.0
Return to Compliance Qualifier:	Documented
Violation Responsible Agency:	State
Scheduled Compliance Date:	2012-03-12 00:00:00.0

Map ID
Direction
Distance
Elevation

MAP FINDINGS

Site

Database(s)

EDR ID Number
EPA ID Number

GENERAL ELECTRIC CO SEATTLE H (Continued)

1000214181

Enforcement Identifier: 001
Date of Enforcement Action: 2012-02-10 00:00:00.0
Enforcement Responsible Agency: State
Enforcement Docket Number: Not reported
Enforcement Attorney: Not reported
Corrective Action Component: No
Appeal Initiated Date: Not reported
Appeal Resolution Date: Not reported
Disposition Status Date: Not reported
Disposition Status: Not reported
Disposition Status Description: Not reported
Consent/Final Order Sequence Number: Not reported
Consent/Final Order Respondent Name: Not reported
Consent/Final Order Lead Agency: Not reported
Enforcement Type: WRITTEN INFORMAL
Enforcement Responsible Person: WASRD
Enforcement Responsible Sub-Organization: NW
SEP Sequence Number: Not reported
SEP Expenditure Amount: Not reported
SEP Scheduled Completion Date: Not reported
SEP Actual Date: Not reported
SEP Defaulted Date: Not reported
SEP Type: Not reported
SEP Type Description: Not reported
Proposed Amount: Not reported
Final Monetary Amount: Not reported
Paid Amount: Not reported
Final Count: Not reported
Final Amount: Not reported

Found Violation: Yes
Agency Which Determined Violation: State
Violation Short Description: Universal Waste - Small Quantity Handlers
Date Violation was Determined: 2017-11-28 00:00:00.0
Actual Return to Compliance Date: 2018-01-30 00:00:00.0
Return to Compliance Qualifier: Observed
Violation Responsible Agency: State
Scheduled Compliance Date: 2018-01-30 00:00:00.0
Enforcement Identifier: 001
Date of Enforcement Action: 2017-12-11 00:00:00.0
Enforcement Responsible Agency: State
Enforcement Docket Number: Not reported
Enforcement Attorney: Not reported
Corrective Action Component: No
Appeal Initiated Date: Not reported
Appeal Resolution Date: Not reported
Disposition Status Date: Not reported
Disposition Status: Not reported
Disposition Status Description: Not reported
Consent/Final Order Sequence Number: Not reported
Consent/Final Order Respondent Name: Not reported
Consent/Final Order Lead Agency: Not reported
Enforcement Type: WRITTEN INFORMAL
Enforcement Responsible Person: WAJAG
Enforcement Responsible Sub-Organization: NW
SEP Sequence Number: Not reported
SEP Expenditure Amount: Not reported

Map ID
 Direction
 Distance
 Elevation

MAP FINDINGS

Site

Database(s)

EDR ID Number
 EPA ID Number

GENERAL ELECTRIC CO SEATTLE H (Continued)

1000214181

SEP Scheduled Completion Date:	Not reported
SEP Actual Date:	Not reported
SEP Defaulted Date:	Not reported
SEP Type:	Not reported
SEP Type Description:	Not reported
Proposed Amount:	Not reported
Final Monetary Amount:	Not reported
Paid Amount:	Not reported
Final Count:	Not reported
Final Amount:	Not reported
Found Violation:	Yes
Agency Which Determined Violation:	State
Violation Short Description:	Universal Waste - Small Quantity Handlers
Date Violation was Determined:	2012-01-31 00:00:00.0
Actual Return to Compliance Date:	2012-03-07 00:00:00.0
Return to Compliance Qualifier:	Documented
Violation Responsible Agency:	State
Scheduled Compliance Date:	2012-03-12 00:00:00.0
Enforcement Identifier:	001
Date of Enforcement Action:	2012-02-10 00:00:00.0
Enforcement Responsible Agency:	State
Enforcement Docket Number:	Not reported
Enforcement Attorney:	Not reported
Corrective Action Component:	No
Appeal Initiated Date:	Not reported
Appeal Resolution Date:	Not reported
Disposition Status Date:	Not reported
Disposition Status:	Not reported
Disposition Status Description:	Not reported
Consent/Final Order Sequence Number:	Not reported
Consent/Final Order Respondent Name:	Not reported
Consent/Final Order Lead Agency:	Not reported
Enforcement Type:	WRITTEN INFORMAL
Enforcement Responsible Person:	WASRD
Enforcement Responsible Sub-Organization:	NW
SEP Sequence Number:	Not reported
SEP Expenditure Amount:	Not reported
SEP Scheduled Completion Date:	Not reported
SEP Actual Date:	Not reported
SEP Defaulted Date:	Not reported
SEP Type:	Not reported
SEP Type Description:	Not reported
Proposed Amount:	Not reported
Final Monetary Amount:	Not reported
Paid Amount:	Not reported
Final Count:	Not reported
Final Amount:	Not reported
Found Violation:	Yes
Agency Which Determined Violation:	State
Violation Short Description:	State Statute or Regulation
Date Violation was Determined:	2017-11-28 00:00:00.0
Actual Return to Compliance Date:	2018-01-30 00:00:00.0
Return to Compliance Qualifier:	Observed
Violation Responsible Agency:	State
Scheduled Compliance Date:	2018-01-30 00:00:00.0

Map ID
Direction
Distance
Elevation

MAP FINDINGS

Site

Database(s)

EDR ID Number
EPA ID Number

GENERAL ELECTRIC CO SEATTLE H (Continued)

1000214181

Enforcement Identifier:	001
Date of Enforcement Action:	2017-12-11 00:00:00.0
Enforcement Responsible Agency:	State
Enforcement Docket Number:	Not reported
Enforcement Attorney:	Not reported
Corrective Action Component:	No
Appeal Initiated Date:	Not reported
Appeal Resolution Date:	Not reported
Disposition Status Date:	Not reported
Disposition Status:	Not reported
Disposition Status Description:	Not reported
Consent/Final Order Sequence Number:	Not reported
Consent/Final Order Respondent Name:	Not reported
Consent/Final Order Lead Agency:	Not reported
Enforcement Type:	WRITTEN INFORMAL
Enforcement Responsible Person:	WAJAG
Enforcement Responsible Sub-Organization:	NW
SEP Sequence Number:	Not reported
SEP Expenditure Amount:	Not reported
SEP Scheduled Completion Date:	Not reported
SEP Actual Date:	Not reported
SEP Defaulted Date:	Not reported
SEP Type:	Not reported
SEP Type Description:	Not reported
Proposed Amount:	Not reported
Final Monetary Amount:	Not reported
Paid Amount:	Not reported
Final Count:	Not reported
Final Amount:	Not reported
Found Violation:	Yes
Agency Which Determined Violation:	State
Violation Short Description:	Universal Waste - Small Quantity Handlers
Date Violation was Determined:	2012-01-31 00:00:00.0
Actual Return to Compliance Date:	2012-03-07 00:00:00.0
Return to Compliance Qualifier:	Documented
Violation Responsible Agency:	State
Scheduled Compliance Date:	2012-03-12 00:00:00.0
Enforcement Identifier:	001
Date of Enforcement Action:	2012-02-10 00:00:00.0
Enforcement Responsible Agency:	State
Enforcement Docket Number:	Not reported
Enforcement Attorney:	Not reported
Corrective Action Component:	No
Appeal Initiated Date:	Not reported
Appeal Resolution Date:	Not reported
Disposition Status Date:	Not reported
Disposition Status:	Not reported
Disposition Status Description:	Not reported
Consent/Final Order Sequence Number:	Not reported
Consent/Final Order Respondent Name:	Not reported
Consent/Final Order Lead Agency:	Not reported
Enforcement Type:	WRITTEN INFORMAL
Enforcement Responsible Person:	WASRD
Enforcement Responsible Sub-Organization:	NW
SEP Sequence Number:	Not reported
SEP Expenditure Amount:	Not reported

Map ID
Direction
Distance
Elevation

MAP FINDINGS

Site

Database(s)

EDR ID Number
EPA ID Number

GENERAL ELECTRIC CO SEATTLE H (Continued)

1000214181

SEP Scheduled Completion Date:	Not reported
SEP Actual Date:	Not reported
SEP Defaulted Date:	Not reported
SEP Type:	Not reported
SEP Type Description:	Not reported
Proposed Amount:	Not reported
Final Monetary Amount:	Not reported
Paid Amount:	Not reported
Final Count:	Not reported
Final Amount:	Not reported
Found Violation:	Yes
Agency Which Determined Violation:	State
Violation Short Description:	Universal Waste - Small Quantity Handlers
Date Violation was Determined:	2017-11-28 00:00:00.0
Actual Return to Compliance Date:	2018-01-30 00:00:00.0
Return to Compliance Qualifier:	Observed
Violation Responsible Agency:	State
Scheduled Compliance Date:	2018-01-30 00:00:00.0
Enforcement Identifier:	001
Date of Enforcement Action:	2017-12-11 00:00:00.0
Enforcement Responsible Agency:	State
Enforcement Docket Number:	Not reported
Enforcement Attorney:	Not reported
Corrective Action Component:	No
Appeal Initiated Date:	Not reported
Appeal Resolution Date:	Not reported
Disposition Status Date:	Not reported
Disposition Status:	Not reported
Disposition Status Description:	Not reported
Consent/Final Order Sequence Number:	Not reported
Consent/Final Order Respondent Name:	Not reported
Consent/Final Order Lead Agency:	Not reported
Enforcement Type:	WRITTEN INFORMAL
Enforcement Responsible Person:	WAJAG
Enforcement Responsible Sub-Organization:	NW
SEP Sequence Number:	Not reported
SEP Expenditure Amount:	Not reported
SEP Scheduled Completion Date:	Not reported
SEP Actual Date:	Not reported
SEP Defaulted Date:	Not reported
SEP Type:	Not reported
SEP Type Description:	Not reported
Proposed Amount:	Not reported
Final Monetary Amount:	Not reported
Paid Amount:	Not reported
Final Count:	Not reported
Final Amount:	Not reported
Evaluation Action Summary:	
Evaluation Date:	2017-11-28 00:00:00.0
Evaluation Responsible Agency:	State
Found Violation:	Yes
Evaluation Type Description:	COMPLIANCE EVALUATION INSPECTION ON-SITE
Evaluation Responsible Person Identifier:	WAJAG
Evaluation Responsible Sub-Organization:	NW
Actual Return to Compliance Date:	2018-01-30 00:00:00.0

Map ID
Direction
Distance
Elevation

MAP FINDINGS

Site

Database(s)

EDR ID Number
EPA ID Number

GENERAL ELECTRIC CO SEATTLE H (Continued)

1000214181

Scheduled Compliance Date: 2018-01-30 00:00:00.0
Date of Request: Not reported
Date Response Received: Not reported
Request Agency: Not reported
Former Citation: Not reported

Evaluation Date: 2010-03-24 00:00:00.0
Evaluation Responsible Agency: State
Found Violation: No
Evaluation Type Description: FOCUSED COMPLIANCE INSPECTION
Evaluation Responsible Person Identifier: WADMG
Evaluation Responsible Sub-Organization: NW
Actual Return to Compliance Date: Not reported
Scheduled Compliance Date: Not reported
Date of Request: Not reported
Date Response Received: Not reported
Request Agency: Not reported
Former Citation: Not reported

Evaluation Date: 2017-11-28 00:00:00.0
Evaluation Responsible Agency: State
Found Violation: Yes
Evaluation Type Description: COMPLIANCE EVALUATION INSPECTION ON-SITE
Evaluation Responsible Person Identifier: WAJAG
Evaluation Responsible Sub-Organization: NW
Actual Return to Compliance Date: 2018-01-30 00:00:00.0
Scheduled Compliance Date: 2018-01-30 00:00:00.0
Date of Request: Not reported
Date Response Received: Not reported
Request Agency: Not reported
Former Citation: Not reported

Evaluation Date: 2012-01-31 00:00:00.0
Evaluation Responsible Agency: State
Found Violation: Yes
Evaluation Type Description: COMPLIANCE EVALUATION INSPECTION ON-SITE
Evaluation Responsible Person Identifier: WASRD
Evaluation Responsible Sub-Organization: NW
Actual Return to Compliance Date: 2012-03-07 00:00:00.0
Scheduled Compliance Date: 2012-03-12 00:00:00.0
Date of Request: Not reported
Date Response Received: Not reported
Request Agency: Not reported
Former Citation: Not reported

Evaluation Date: 2012-01-31 00:00:00.0
Evaluation Responsible Agency: State
Found Violation: Yes
Evaluation Type Description: COMPLIANCE EVALUATION INSPECTION ON-SITE
Evaluation Responsible Person Identifier: WASRD
Evaluation Responsible Sub-Organization: NW
Actual Return to Compliance Date: 2012-03-07 00:00:00.0
Scheduled Compliance Date: 2012-03-12 00:00:00.0
Date of Request: Not reported
Date Response Received: Not reported
Request Agency: Not reported
Former Citation: Not reported

Map ID
Direction
Distance
Elevation

MAP FINDINGS

Site

Database(s)

EDR ID Number
EPA ID Number

GENERAL ELECTRIC CO SEATTLE H (Continued)

1000214181

Evaluation Date: 2017-11-28 00:00:00.0
Evaluation Responsible Agency: State
Found Violation: Yes
Evaluation Type Description: COMPLIANCE EVALUATION INSPECTION ON-SITE
Evaluation Responsible Person Identifier: WAJAG
Evaluation Responsible Sub-Organization: NW
Actual Return to Compliance Date: 2018-01-30 00:00:00.0
Scheduled Compliance Date: 2018-01-30 00:00:00.0
Date of Request: Not reported
Date Response Received: Not reported
Request Agency: Not reported
Former Citation: Not reported

Evaluation Date: 2012-01-31 00:00:00.0
Evaluation Responsible Agency: State
Found Violation: Yes
Evaluation Type Description: COMPLIANCE EVALUATION INSPECTION ON-SITE
Evaluation Responsible Person Identifier: WASRD
Evaluation Responsible Sub-Organization: NW
Actual Return to Compliance Date: 2012-03-07 00:00:00.0
Scheduled Compliance Date: 2012-03-12 00:00:00.0
Date of Request: Not reported
Date Response Received: Not reported
Request Agency: Not reported
Former Citation: Not reported

Evaluation Date: 2017-11-28 00:00:00.0
Evaluation Responsible Agency: State
Found Violation: Yes
Evaluation Type Description: COMPLIANCE EVALUATION INSPECTION ON-SITE
Evaluation Responsible Person Identifier: WAJAG
Evaluation Responsible Sub-Organization: NW
Actual Return to Compliance Date: 2018-01-30 00:00:00.0
Scheduled Compliance Date: 2018-01-30 00:00:00.0
Date of Request: Not reported
Date Response Received: Not reported
Request Agency: Not reported
Former Citation: Not reported

Evaluation Date: 2012-01-31 00:00:00.0
Evaluation Responsible Agency: State
Found Violation: Yes
Evaluation Type Description: COMPLIANCE EVALUATION INSPECTION ON-SITE
Evaluation Responsible Person Identifier: WASRD
Evaluation Responsible Sub-Organization: NW
Actual Return to Compliance Date: 2012-03-07 00:00:00.0
Scheduled Compliance Date: 2012-03-12 00:00:00.0
Date of Request: Not reported
Date Response Received: Not reported
Request Agency: Not reported
Former Citation: Not reported

Evaluation Date: 2017-11-28 00:00:00.0
Evaluation Responsible Agency: State
Found Violation: Yes
Evaluation Type Description: COMPLIANCE EVALUATION INSPECTION ON-SITE
Evaluation Responsible Person Identifier: WAJAG

Map ID
Direction
Distance
Elevation

MAP FINDINGS

Site

Database(s)

EDR ID Number
EPA ID Number

GENERAL ELECTRIC CO SEATTLE H (Continued)

1000214181

Evaluation Responsible Sub-Organization: NW
Actual Return to Compliance Date: 2018-01-30 00:00:00.0
Scheduled Compliance Date: 2018-01-30 00:00:00.0
Date of Request: Not reported
Date Response Received: Not reported
Request Agency: Not reported
Former Citation: Not reported

FINDS:

Registry ID: 110005321847

Click Here:

Environmental Interest/Information System:

Washington Facility / Site Identification System (WA-FSIS) provides a means to query and display data maintained by the Washington Department of Ecology. This system contains key information for each facility/site that is currently, or has been, of interest to the Air Quality, Dam Safety, Hazardous Waste, Toxics Cleanup, and Water Quality Programs.

RCRAInfo is a national information system that supports the Resource Conservation and Recovery Act (RCRA) program through the tracking of events and activities related to facilities that generate, transport, and treat, store, or dispose of hazardous waste. RCRAInfo allows RCRA program staff to track the notification, permit, compliance, and corrective action activities required under RCRA.

Click this hyperlink while viewing on your computer to access additional FINDS: detail in the EDR Site Report.

ECHO:

Envid: 1000214181
Registry ID: 110005321847
DFR URL: <http://echo.epa.gov/detailed-facility-report?fid=110005321847>
Name: GENERAL ELECTRIC CO SEATTLE H
Address: 37 S HUDSON ST
City,State,Zip: SEATTLE, WA 98134

S85
East
1/8-1/4
0.200 mi.
1058 ft.

DRIVE LINE SERVICE OF SEATTLE
106 S BRANDON ST
SEATTLE, WA

EDR Hist Auto **1009352557**
N/A

Site 1 of 9 in cluster S

Relative:
Higher

EDR Hist Auto

Actual:
10 ft.

Year: Name: Type:
1975 DRIVE LINE SERVICE OF SEATTLE AUTOMOBILE REPAIRING

MAP FINDINGS

Map ID
 Direction
 Distance
 Elevation

Site

Database(s)

EDR ID Number
 EPA ID Number

S86 **DRIVE LINE SERVICE OF SEATTLE** **EDR Hist Auto** **1009352764**
East **108 S BRANDON ST** **N/A**
1/8-1/4 **SEATTLE, WA**
0.202 mi.
1066 ft. **Site 2 of 9 in cluster S**

Relative: EDR Hist Auto
Higher

Actual: Year: Name: Type:
10 ft. 1980 DRIVE LINE SERVICE OF SEATTLE AUTOMOBILE REPAIRING
 1986 DRIVE LINE SERVICE OF SEATTLE AUTOMOBILE REPAIRING
 1990 DRIVE LINE SERVICE OF SEATTLE AUTOMOBILE REPAIRING

S87 **DRIVE LINE SERVICES OF SEATTLE INC** **WA ALLSITES** **S104971609**
East **108 S BRANDON ST** **WA CSCSL NFA** **N/A**
1/8-1/4 **SEATTLE, WA 98108**
0.202 mi.
1066 ft. **Site 3 of 9 in cluster S**

Relative: ALLSITES:
Higher Name: DRIVE LINE SERVICES OF SEATTLE INC

Actual: Facility Id: 2521
10 ft.

CSCSL NFA:

Name: DRIVE LINE SERVICES OF SEATTLE INC
 Address: 108 S BRANDON ST
 City,State,Zip: SEATTLE, WA 98108
 Facility/Site Id: 2521
 CS Id: 2542
 NFA Date: 11/29/1994
 Alternate Site Names: DRIVE LINE SERVICES OF SEATTLE,Drive Line Svc
 NFA Reason: NFA-Independent Remedial Action Program Review
 Site Status: NFA
 Region: Northwest
 Contaminant Name: Metals Priority Pollutants
 Ground Water: Suspected
 Surface Water: Not reported
 Soil: Suspected
 Sediment: Not reported
 Air: Not reported
 Bedrock: Not reported
 Latitude: 47.55437
 Longitude: -122.3374

Name: DRIVE LINE SERVICES OF SEATTLE INC
 Address: 108 S BRANDON ST
 City,State,Zip: SEATTLE, WA 98108
 Facility/Site Id: 2521
 CS Id: 2542
 NFA Date: 11/29/1994
 Alternate Site Names: DRIVE LINE SERVICES OF SEATTLE,Drive Line Svc
 NFA Reason: NFA-Independent Remedial Action Program Review
 Site Status: NFA
 Region: Northwest
 Contaminant Name: Petroleum Products-Unspecified
 Ground Water: Confirmed Above Cleanup Levels
 Surface Water: Not reported
 Soil: Confirmed Above Cleanup Levels
 Sediment: Not reported

Map ID
 Direction
 Distance
 Elevation

MAP FINDINGS

Site

Database(s)

EDR ID Number
 EPA ID Number

DRIVE LINE SERVICES OF SEATTLE INC (Continued)

S104971609

Air: Not reported
 Bedrock: Not reported
 Latitude: 47.55437
 Longitude: -122.3374

S88
East
1/8-1/4
0.202 mi.
1066 ft.

DRIVE LINE SERVICES OF SEATTLE INC
108 S BRANDON ST
SEATTLE, WA 98108
Site 4 of 9 in cluster S

RCRA NonGen / NLR **1004794558**
FINDS **WAD988517884**
ECHO

Relative:
Higher
Actual:
10 ft.

RCRA Listings:	
Date Form Received by Agency:	2005-04-21 00:00:00.0
Handler Name:	DRIVE LINE SERVICES OF SEATTLE INC
Handler Address:	108 S BRANDON ST
Handler City,State,Zip:	SEATTLE, WA 98108
EPA ID:	WAD988517884
Contact Name:	AURORA VRILAKAS
Contact Address:	108 S BRANDON ST
Contact City,State,Zip:	SEATTLE, WA 98108
Contact Telephone:	206-762-2270
Contact Fax:	Not reported
Contact Email:	TURBOWASTE@DLSEATTLE.COM
Contact Title:	Not reported
EPA Region:	10
Land Type:	Private
Federal Waste Generator Description:	Not a generator, verified
Non-Notifier:	Not reported
Biennial Report Cycle:	Not reported
Accessibility:	Not reported
Active Site Indicator:	Not reported
State District Owner:	WA
State District:	NWRO
Mailing Address:	108 S BRANDON ST
Mailing City,State,Zip:	SEATTLE, WA 98108
Owner Name:	DRIVE LINE SVC
Owner Type:	Private
Operator Name:	VRILAKAS, JOHN E
Operator Type:	Private
Short-Term Generator Activity:	No
Importer Activity:	No
Mixed Waste Generator:	No
Transporter Activity:	No
Transfer Facility Activity:	No
Recycler Activity with Storage:	No
Small Quantity On-Site Burner Exemption:	No
Smelting Melting and Refining Furnace Exemption:	No
Underground Injection Control:	No
Off-Site Waste Receipt:	No
Universal Waste Indicator:	No
Universal Waste Destination Facility:	No
Federal Universal Waste:	No
Active Site Fed-Reg Treatment Storage and Disposal Facility:	Not reported
Active Site Converter Treatment storage and Disposal Facility:	Not reported
Active Site State-Reg Treatment Storage and Disposal Facility:	Not reported
Active Site State-Reg Handler:	---
Federal Facility Indicator:	Not reported
Hazardous Secondary Material Indicator:	NN

Map ID
 Direction
 Distance
 Elevation

MAP FINDINGS

Site

Database(s)

EDR ID Number
 EPA ID Number

DRIVE LINE SERVICES OF SEATTLE INC (Continued)

1004794558

Sub-Part K Indicator:	Not reported
Commercial TSD Indicator:	No
Treatment Storage and Disposal Type:	Not reported
2018 GPRA Permit Baseline:	Not on the Baseline
2018 GPRA Renewals Baseline:	Not on the Baseline
Permit Renewals Workload Universe:	Not reported
Permit Workload Universe:	Not reported
Permit Progress Universe:	Not reported
Post-Closure Workload Universe:	Not reported
Closure Workload Universe:	Not reported
202 GPRA Corrective Action Baseline:	No
Corrective Action Workload Universe:	No
Subject to Corrective Action Universe:	No
Non-TSDs Where RCRA CA has Been Imposed Universe:	No
TSDs Potentially Subject to CA Under 3004 (u)/(v) Universe:	No
TSDs Only Subject to CA under Discretionary Auth Universe:	No
Corrective Action Priority Ranking:	No NCAPS ranking
Environmental Control Indicator:	No
Institutional Control Indicator:	No
Human Exposure Controls Indicator:	N/A
Groundwater Controls Indicator:	N/A
Operating TSDF Universe:	Not reported
Full Enforcement Universe:	Not reported
Significant Non-Complier Universe:	No
Unaddressed Significant Non-Complier Universe:	No
Addressed Significant Non-Complier Universe:	No
Significant Non-Complier With a Compliance Schedule Universe:	No
Financial Assurance Required:	Not reported
Handler Date of Last Change:	2018-05-10 15:06:54.0
Recognized Trader-Importer:	No
Recognized Trader-Exporter:	No
Importer of Spent Lead Acid Batteries:	No
Exporter of Spent Lead Acid Batteries:	No
Recycler Activity Without Storage:	No
Manifest Broker:	No
Sub-Part P Indicator:	Not reported

Biennial: List of Years

Year: 2003

[Click Here for Biennial Reporting System Data:](#)

Handler - Owner Operator:

Owner/Operator Indicator:	Owner
Owner/Operator Name:	VRILAKAS, DOROTHY
Legal Status:	Private
Date Became Current:	Not reported
Date Ended Current:	Not reported
Owner/Operator Address:	5642 DELCLIFF
Owner/Operator City, State, Zip:	SACRAMENTO, CA 95822
Owner/Operator Telephone:	916-428-8111
Owner/Operator Telephone Ext:	Not reported
Owner/Operator Fax:	Not reported
Owner/Operator Email:	Not reported

Owner/Operator Indicator: Owner

Map ID
Direction
Distance
Elevation

MAP FINDINGS

Site

Database(s)

EDR ID Number
EPA ID Number

DRIVE LINE SERVICES OF SEATTLE INC (Continued)

1004794558

Owner/Operator Name:	DRIVE LINE SVC
Legal Status:	Private
Date Became Current:	1996-05-03 00:00:00.
Date Ended Current:	Not reported
Owner/Operator Address:	108 S BRANDON ST
Owner/Operator City,State,Zip:	SEATTLE, WA 98108
Owner/Operator Telephone:	206-762-2270
Owner/Operator Telephone Ext:	Not reported
Owner/Operator Fax:	Not reported
Owner/Operator Email:	Not reported
Owner/Operator Indicator:	Operator
Owner/Operator Name:	JOHN E VRILAKAS
Legal Status:	Private
Date Became Current:	Not reported
Date Ended Current:	Not reported
Owner/Operator Address:	108 S. BRANDON ST.
Owner/Operator City,State,Zip:	SEATTLE, WA 98108
Owner/Operator Telephone:	000-000-0000
Owner/Operator Telephone Ext:	Not reported
Owner/Operator Fax:	Not reported
Owner/Operator Email:	Not reported
Owner/Operator Indicator:	Owner
Owner/Operator Name:	DRIVE LINE SVC
Legal Status:	Private
Date Became Current:	1996-05-03 00:00:00.
Date Ended Current:	Not reported
Owner/Operator Address:	108 S BRANDON ST
Owner/Operator City,State,Zip:	SEATTLE, WA 98108
Owner/Operator Telephone:	206-762-2270
Owner/Operator Telephone Ext:	Not reported
Owner/Operator Fax:	Not reported
Owner/Operator Email:	Not reported
Owner/Operator Indicator:	Owner
Owner/Operator Name:	DRIVE LINE SVC
Legal Status:	Private
Date Became Current:	1996-05-03 00:00:00.
Date Ended Current:	Not reported
Owner/Operator Address:	108 S BRANDON ST
Owner/Operator City,State,Zip:	SEATTLE, WA 98108
Owner/Operator Telephone:	206-762-2270
Owner/Operator Telephone Ext:	Not reported
Owner/Operator Fax:	Not reported
Owner/Operator Email:	Not reported
Owner/Operator Indicator:	Operator
Owner/Operator Name:	JOHN E VRILAKAS
Legal Status:	Private
Date Became Current:	1997-01-01 00:00:00.
Date Ended Current:	Not reported
Owner/Operator Address:	108 S. BRANDON ST.
Owner/Operator City,State,Zip:	SEATTLE, WA 98108-2230
Owner/Operator Telephone:	Not reported
Owner/Operator Telephone Ext:	Not reported
Owner/Operator Fax:	Not reported

Map ID
Direction
Distance
Elevation

MAP FINDINGS

Site

Database(s)

EDR ID Number
EPA ID Number

DRIVE LINE SERVICES OF SEATTLE INC (Continued)

1004794558

Owner/Operator Email:	Not reported
Owner/Operator Indicator:	Owner
Owner/Operator Name:	VRILAKAS, DOROTHY
Legal Status:	Private
Date Became Current:	Not reported
Date Ended Current:	Not reported
Owner/Operator Address:	5642 DELCLIFF
Owner/Operator City,State,Zip:	SACRAMENTO, CA 95822
Owner/Operator Telephone:	916-428-8111
Owner/Operator Telephone Ext:	Not reported
Owner/Operator Fax:	Not reported
Owner/Operator Email:	Not reported
Owner/Operator Indicator:	Owner
Owner/Operator Name:	DRIVE LINE SVC
Legal Status:	Private
Date Became Current:	1996-05-03 00:00:00.
Date Ended Current:	Not reported
Owner/Operator Address:	108 S BRANDON ST
Owner/Operator City,State,Zip:	SEATTLE, WA 98108
Owner/Operator Telephone:	206-762-2270
Owner/Operator Telephone Ext:	Not reported
Owner/Operator Fax:	Not reported
Owner/Operator Email:	Not reported
Owner/Operator Indicator:	Operator
Owner/Operator Name:	JOHN E VRILAKAS
Legal Status:	Private
Date Became Current:	Not reported
Date Ended Current:	Not reported
Owner/Operator Address:	108 S. BRANDON ST.
Owner/Operator City,State,Zip:	SEATTLE, WA 98108
Owner/Operator Telephone:	000-000-0000
Owner/Operator Telephone Ext:	Not reported
Owner/Operator Fax:	Not reported
Owner/Operator Email:	Not reported
Owner/Operator Indicator:	Owner
Owner/Operator Name:	VRILAKAS, DOROTHY
Legal Status:	Private
Date Became Current:	Not reported
Date Ended Current:	Not reported
Owner/Operator Address:	5642 DELCLIFF
Owner/Operator City,State,Zip:	SACRAMENTO, CA 95822
Owner/Operator Telephone:	916-428-8111
Owner/Operator Telephone Ext:	Not reported
Owner/Operator Fax:	Not reported
Owner/Operator Email:	Not reported
Owner/Operator Indicator:	Operator
Owner/Operator Name:	JOHN E VRILAKAS
Legal Status:	Private
Date Became Current:	Not reported
Date Ended Current:	Not reported
Owner/Operator Address:	108 S. BRANDON ST.
Owner/Operator City,State,Zip:	SEATTLE, WA 98108

Map ID
Direction
Distance
Elevation

MAP FINDINGS

Site

Database(s)

EDR ID Number
EPA ID Number

DRIVE LINE SERVICES OF SEATTLE INC (Continued)

1004794558

Owner/Operator Telephone:	206-762-2270
Owner/Operator Telephone Ext:	Not reported
Owner/Operator Fax:	Not reported
Owner/Operator Email:	Not reported
Owner/Operator Indicator:	Owner
Owner/Operator Name:	DRIVE LINE SVC
Legal Status:	Private
Date Became Current:	1996-05-03 00:00:00.
Date Ended Current:	Not reported
Owner/Operator Address:	108 S BRANDON ST
Owner/Operator City,State,Zip:	SEATTLE, WA 98108-2230
Owner/Operator Telephone:	Not reported
Owner/Operator Telephone Ext:	Not reported
Owner/Operator Fax:	Not reported
Owner/Operator Email:	Not reported
Owner/Operator Indicator:	Owner
Owner/Operator Name:	DRIVE LINE SVC
Legal Status:	Private
Date Became Current:	1996-05-03 00:00:00.
Date Ended Current:	Not reported
Owner/Operator Address:	108 S BRANDON ST
Owner/Operator City,State,Zip:	SEATTLE, WA 98108
Owner/Operator Telephone:	206-762-2270
Owner/Operator Telephone Ext:	Not reported
Owner/Operator Fax:	Not reported
Owner/Operator Email:	Not reported
Owner/Operator Indicator:	Owner
Owner/Operator Name:	VRILAKAS, DOROTHY
Legal Status:	Private
Date Became Current:	Not reported
Date Ended Current:	Not reported
Owner/Operator Address:	5642 DELCLIFF
Owner/Operator City,State,Zip:	SACRAMENTO, CA 95822
Owner/Operator Telephone:	916-428-8111
Owner/Operator Telephone Ext:	Not reported
Owner/Operator Fax:	Not reported
Owner/Operator Email:	Not reported
Owner/Operator Indicator:	Operator
Owner/Operator Name:	JOHN E VRILAKAS
Legal Status:	Private
Date Became Current:	Not reported
Date Ended Current:	Not reported
Owner/Operator Address:	108 S. BRANDON ST.
Owner/Operator City,State,Zip:	SEATTLE, WA 98108
Owner/Operator Telephone:	000-000-0000
Owner/Operator Telephone Ext:	Not reported
Owner/Operator Fax:	Not reported
Owner/Operator Email:	Not reported
Owner/Operator Indicator:	Owner
Owner/Operator Name:	DRIVE LINE SVC
Legal Status:	Private
Date Became Current:	1996-05-03 00:00:00.

Map ID
Direction
Distance
Elevation

MAP FINDINGS

Site

Database(s)

EDR ID Number
EPA ID Number

DRIVE LINE SERVICES OF SEATTLE INC (Continued)

1004794558

Date Ended Current:	Not reported
Owner/Operator Address:	108 S BRANDON ST
Owner/Operator City,State,Zip:	SEATTLE, WA 98108
Owner/Operator Telephone:	206-762-2270
Owner/Operator Telephone Ext:	Not reported
Owner/Operator Fax:	Not reported
Owner/Operator Email:	Not reported
Owner/Operator Indicator:	Owner
Owner/Operator Name:	VRILAKAS, DOROTHY
Legal Status:	Private
Date Became Current:	Not reported
Date Ended Current:	Not reported
Owner/Operator Address:	5642 DELCLIFF
Owner/Operator City,State,Zip:	SACRAMENTO, CA 95822
Owner/Operator Telephone:	916-428-8111
Owner/Operator Telephone Ext:	Not reported
Owner/Operator Fax:	Not reported
Owner/Operator Email:	Not reported
Owner/Operator Indicator:	Owner
Owner/Operator Name:	VRILAKAS, DOROTHY
Legal Status:	Private
Date Became Current:	Not reported
Date Ended Current:	Not reported
Owner/Operator Address:	5642 DELCLIFF
Owner/Operator City,State,Zip:	SACRAMENTO, CA 95822
Owner/Operator Telephone:	916-428-8111
Owner/Operator Telephone Ext:	Not reported
Owner/Operator Fax:	Not reported
Owner/Operator Email:	Not reported
Owner/Operator Indicator:	Owner
Owner/Operator Name:	DRIVE LINE SVC
Legal Status:	Private
Date Became Current:	1996-05-03 00:00:00.
Date Ended Current:	Not reported
Owner/Operator Address:	108 S BRANDON ST
Owner/Operator City,State,Zip:	SEATTLE, WA 98108
Owner/Operator Telephone:	206-762-2270
Owner/Operator Telephone Ext:	Not reported
Owner/Operator Fax:	Not reported
Owner/Operator Email:	Not reported
Owner/Operator Indicator:	Operator
Owner/Operator Name:	JOHN E VRILAKAS
Legal Status:	Private
Date Became Current:	Not reported
Date Ended Current:	Not reported
Owner/Operator Address:	108 S. BRANDON ST.
Owner/Operator City,State,Zip:	SEATTLE, WA 98108
Owner/Operator Telephone:	000-000-0000
Owner/Operator Telephone Ext:	Not reported
Owner/Operator Fax:	Not reported
Owner/Operator Email:	Not reported
Owner/Operator Indicator:	Owner

Map ID
Direction
Distance
Elevation

MAP FINDINGS

Site

Database(s)

EDR ID Number
EPA ID Number

DRIVE LINE SERVICES OF SEATTLE INC (Continued)

1004794558

Owner/Operator Name: VRILAKAS, DOROTHY
Legal Status: Private
Date Became Current: Not reported
Date Ended Current: Not reported
Owner/Operator Address: 5642 DELCLIFF
Owner/Operator City,State,Zip: SACRAMENTO, CA 95822
Owner/Operator Telephone: 916-428-8111
Owner/Operator Telephone Ext: Not reported
Owner/Operator Fax: Not reported
Owner/Operator Email: Not reported

Owner/Operator Indicator: Operator
Owner/Operator Name: JOHN V
Legal Status: Private
Date Became Current: 1997-01-01 00:00:00.
Date Ended Current: Not reported
Owner/Operator Address: 108 S BRANDON ST
Owner/Operator City,State,Zip: SEATTLE, WA 98108-2230
Owner/Operator Telephone: 206-762-2270
Owner/Operator Telephone Ext: Not reported
Owner/Operator Fax: Not reported
Owner/Operator Email: Not reported

Owner/Operator Indicator: Operator
Owner/Operator Name: VRILAKAS, JOHN E
Legal Status: Private
Date Became Current: Not reported
Date Ended Current: Not reported
Owner/Operator Address: 108 S BRANDON ST
Owner/Operator City,State,Zip: SEATTLE, WA 98108
Owner/Operator Telephone: 206-762-2270
Owner/Operator Telephone Ext: Not reported
Owner/Operator Fax: Not reported
Owner/Operator Email: Not reported

Owner/Operator Indicator: Owner
Owner/Operator Name: VRILAKAS, DOROTHY
Legal Status: Private
Date Became Current: Not reported
Date Ended Current: Not reported
Owner/Operator Address: 5642 DELCLIFF
Owner/Operator City,State,Zip: SACRAMENTO, CA 95822
Owner/Operator Telephone: 916-428-8111
Owner/Operator Telephone Ext: Not reported
Owner/Operator Fax: Not reported
Owner/Operator Email: Not reported

Owner/Operator Indicator: Operator
Owner/Operator Name: JOHN E VRILAKAS
Legal Status: Private
Date Became Current: Not reported
Date Ended Current: Not reported
Owner/Operator Address: 108 S. BRANDON ST.
Owner/Operator City,State,Zip: SEATTLE, WA 98108
Owner/Operator Telephone: 000-000-0000
Owner/Operator Telephone Ext: Not reported
Owner/Operator Fax: Not reported

Map ID
Direction
Distance
Elevation

MAP FINDINGS

Site

Database(s)

EDR ID Number
EPA ID Number

DRIVE LINE SERVICES OF SEATTLE INC (Continued)

1004794558

Owner/Operator Email:	Not reported
Owner/Operator Indicator:	Owner
Owner/Operator Name:	DRIVE LINE SVC
Legal Status:	Private
Date Became Current:	1996-05-03 00:00:00.
Date Ended Current:	Not reported
Owner/Operator Address:	108 S BRANDON ST
Owner/Operator City,State,Zip:	SEATTLE, WA 98108
Owner/Operator Telephone:	206-762-2270
Owner/Operator Telephone Ext:	Not reported
Owner/Operator Fax:	Not reported
Owner/Operator Email:	Not reported
Owner/Operator Indicator:	Owner
Owner/Operator Name:	DRIVE LINE SVC D
Legal Status:	Private
Date Became Current:	1996-05-03 00:00:00.
Date Ended Current:	Not reported
Owner/Operator Address:	108 S BRANDON ST
Owner/Operator City,State,Zip:	SEATTLE, WA 98108-2230
Owner/Operator Telephone:	206-762-2270
Owner/Operator Telephone Ext:	Not reported
Owner/Operator Fax:	Not reported
Owner/Operator Email:	Not reported
Owner/Operator Indicator:	Owner
Owner/Operator Name:	DRIVE LINE SVC
Legal Status:	Private
Date Became Current:	1996-05-03 00:00:00.
Date Ended Current:	Not reported
Owner/Operator Address:	108 S BRANDON ST
Owner/Operator City,State,Zip:	SEATTLE, WA 98108
Owner/Operator Telephone:	206-762-2270
Owner/Operator Telephone Ext:	Not reported
Owner/Operator Fax:	Not reported
Owner/Operator Email:	Not reported
Owner/Operator Indicator:	Operator
Owner/Operator Name:	VRILAKAS, JOHN E
Legal Status:	Private
Date Became Current:	Not reported
Date Ended Current:	Not reported
Owner/Operator Address:	108 S BRANDON ST
Owner/Operator City,State,Zip:	SEATTLE, WA 98108
Owner/Operator Telephone:	206-762-2270
Owner/Operator Telephone Ext:	Not reported
Owner/Operator Fax:	Not reported
Owner/Operator Email:	Not reported
Owner/Operator Indicator:	Operator
Owner/Operator Name:	DRIVE LINE SVC
Legal Status:	Private
Date Became Current:	Not reported
Date Ended Current:	Not reported
Owner/Operator Address:	108 S BRANDON ST
Owner/Operator City,State,Zip:	SEATTLE, WA 98108-2230

Map ID
Direction
Distance
Elevation

MAP FINDINGS

Site

Database(s)

EDR ID Number
EPA ID Number

DRIVE LINE SERVICES OF SEATTLE INC (Continued)

1004794558

Owner/Operator Telephone:	206-762-2270
Owner/Operator Telephone Ext:	Not reported
Owner/Operator Fax:	Not reported
Owner/Operator Email:	Not reported
Owner/Operator Indicator:	Owner
Owner/Operator Name:	VRILAKAS, DOROTHY
Legal Status:	Private
Date Became Current:	Not reported
Date Ended Current:	Not reported
Owner/Operator Address:	5642 DELCLIFF
Owner/Operator City,State,Zip:	SACRAMENTO, CA 95822
Owner/Operator Telephone:	916-428-8111
Owner/Operator Telephone Ext:	Not reported
Owner/Operator Fax:	Not reported
Owner/Operator Email:	Not reported
Owner/Operator Indicator:	Owner
Owner/Operator Name:	VRILAKAS, DOROTHY
Legal Status:	Private
Date Became Current:	Not reported
Date Ended Current:	Not reported
Owner/Operator Address:	5642 DELCLIFF
Owner/Operator City,State,Zip:	SACRAMENTO, CA 95822
Owner/Operator Telephone:	916-428-8111
Owner/Operator Telephone Ext:	Not reported
Owner/Operator Fax:	Not reported
Owner/Operator Email:	Not reported
Owner/Operator Indicator:	Operator
Owner/Operator Name:	JOHN E VRILAKAS
Legal Status:	Private
Date Became Current:	Not reported
Date Ended Current:	Not reported
Owner/Operator Address:	108 S. BRANDON ST.
Owner/Operator City,State,Zip:	SEATTLE, WA 98108
Owner/Operator Telephone:	000-000-0000
Owner/Operator Telephone Ext:	Not reported
Owner/Operator Fax:	Not reported
Owner/Operator Email:	Not reported
Owner/Operator Indicator:	Owner
Owner/Operator Name:	DRIVE LINE SVC
Legal Status:	Private
Date Became Current:	1996-05-03 00:00:00.
Date Ended Current:	Not reported
Owner/Operator Address:	108 S BRANDON ST
Owner/Operator City,State,Zip:	SEATTLE, WA 98108
Owner/Operator Telephone:	206-762-2270
Owner/Operator Telephone Ext:	Not reported
Owner/Operator Fax:	Not reported
Owner/Operator Email:	Not reported
Owner/Operator Indicator:	Operator
Owner/Operator Name:	JOHN E VRILAKAS
Legal Status:	Private
Date Became Current:	Not reported

Map ID
Direction
Distance
Elevation

MAP FINDINGS

Site

Database(s)

EDR ID Number
EPA ID Number

DRIVE LINE SERVICES OF SEATTLE INC (Continued)

1004794558

Date Ended Current: Not reported
Owner/Operator Address: 108 S. BRANDON ST.
Owner/Operator City,State,Zip: SEATTLE, WA 98108
Owner/Operator Telephone: 000-000-0000
Owner/Operator Telephone Ext: Not reported
Owner/Operator Fax: Not reported
Owner/Operator Email: Not reported

Owner/Operator Indicator: Owner
Owner/Operator Name: VRILAKAS, DOROTHY
Legal Status: Private
Date Became Current: Not reported
Date Ended Current: Not reported
Owner/Operator Address: 5642 DELCLIFF
Owner/Operator City,State,Zip: SACRAMENTO, CA 95822
Owner/Operator Telephone: 916-428-8111
Owner/Operator Telephone Ext: Not reported
Owner/Operator Fax: Not reported
Owner/Operator Email: Not reported

Historic Generators:

Receive Date: 2005-04-20 00:00:00.0
Handler Name: DRIVE LINE SERVICES OF SEATTLE INC
Federal Waste Generator Description: Not a generator, verified
State District Owner: WA
Large Quantity Handler of Universal Waste: No
Recognized Trader Importer: No
Recognized Trader Exporter: No
Spent Lead Acid Battery Importer: No
Spent Lead Acid Battery Exporter: No
Current Record: No
Non Storage Recycler Activity: Not reported
Electronic Manifest Broker: Not reported

Receive Date: 2005-04-20 00:00:00.0
Handler Name: DRIVE LINE SERVICES OF SEATTLE INC
Federal Waste Generator Description: Not a generator, verified
State District Owner: WA
Large Quantity Handler of Universal Waste: No
Recognized Trader Importer: No
Recognized Trader Exporter: No
Spent Lead Acid Battery Importer: No
Spent Lead Acid Battery Exporter: No
Current Record: No
Non Storage Recycler Activity: Not reported
Electronic Manifest Broker: Not reported

Receive Date: 2005-04-21 00:00:00.0
Handler Name: DRIVE LINE SERVICES OF SEATTLE INC
Federal Waste Generator Description: Not a generator, verified
State District Owner: WA
Large Quantity Handler of Universal Waste: No
Recognized Trader Importer: No
Recognized Trader Exporter: No
Spent Lead Acid Battery Importer: No
Spent Lead Acid Battery Exporter: No
Current Record: Yes

Map ID
Direction
Distance
Elevation

MAP FINDINGS

Site

Database(s)

EDR ID Number
EPA ID Number

DRIVE LINE SERVICES OF SEATTLE INC (Continued)

1004794558

Non Storage Recycler Activity:	Not reported
Electronic Manifest Broker:	Not reported
Receive Date:	1998-02-19 00:00:00.0
Handler Name:	DRIVE LINE SERVICES OF SEATTLE
Federal Waste Generator Description:	Conditionally Exempt Small Quantity Generator
State District Owner:	WA
Large Quantity Handler of Universal Waste:	No
Recognized Trader Importer:	No
Recognized Trader Exporter:	No
Spent Lead Acid Battery Importer:	No
Spent Lead Acid Battery Exporter:	No
Current Record:	No
Non Storage Recycler Activity:	Not reported
Electronic Manifest Broker:	Not reported
Receive Date:	1998-02-20 00:00:00.0
Handler Name:	DRIVE LINE SERVICES OF SEATTLE
Federal Waste Generator Description:	Conditionally Exempt Small Quantity Generator
State District Owner:	WA
Large Quantity Handler of Universal Waste:	No
Recognized Trader Importer:	No
Recognized Trader Exporter:	No
Spent Lead Acid Battery Importer:	No
Spent Lead Acid Battery Exporter:	No
Current Record:	No
Non Storage Recycler Activity:	Not reported
Electronic Manifest Broker:	Not reported
Receive Date:	1999-02-04 00:00:00.0
Handler Name:	DRIVE LINE SERVICES OF SEATTLE
Federal Waste Generator Description:	Conditionally Exempt Small Quantity Generator
State District Owner:	WA
Large Quantity Handler of Universal Waste:	No
Recognized Trader Importer:	No
Recognized Trader Exporter:	No
Spent Lead Acid Battery Importer:	No
Spent Lead Acid Battery Exporter:	No
Current Record:	No
Non Storage Recycler Activity:	Not reported
Electronic Manifest Broker:	Not reported
Receive Date:	1999-12-16 00:00:00.0
Handler Name:	DRIVE LINE SERVICES OF SEATTLE
Federal Waste Generator Description:	Conditionally Exempt Small Quantity Generator
State District Owner:	WA
Large Quantity Handler of Universal Waste:	No
Recognized Trader Importer:	No
Recognized Trader Exporter:	No
Spent Lead Acid Battery Importer:	No
Spent Lead Acid Battery Exporter:	No
Current Record:	No
Non Storage Recycler Activity:	Not reported
Electronic Manifest Broker:	Not reported
Receive Date:	2001-01-12 00:00:00.0
Handler Name:	DRIVE LINE SERVICES OF SEATTLE

Map ID
Direction
Distance
Elevation

MAP FINDINGS

Site

Database(s)

EDR ID Number
EPA ID Number

DRIVE LINE SERVICES OF SEATTLE INC (Continued)

1004794558

Federal Waste Generator Description: Not a generator, verified
State District Owner: WA
Large Quantity Handler of Universal Waste: No
Recognized Trader Importer: No
Recognized Trader Exporter: No
Spent Lead Acid Battery Importer: No
Spent Lead Acid Battery Exporter: No
Current Record: No
Non Storage Recycler Activity: Not reported
Electronic Manifest Broker: Not reported

Receive Date: 2002-02-08 00:00:00.0
Handler Name: DRIVE LINE SERVICES OF SEATTLE
Federal Waste Generator Description: Conditionally Exempt Small Quantity Generator
State District Owner: WA
Large Quantity Handler of Universal Waste: No
Recognized Trader Importer: No
Recognized Trader Exporter: No
Spent Lead Acid Battery Importer: No
Spent Lead Acid Battery Exporter: No
Current Record: No
Non Storage Recycler Activity: Not reported
Electronic Manifest Broker: Not reported

Receive Date: 2003-02-11 00:00:00.0
Handler Name: DRIVE LINE SERVICES OF SEATTLE
Federal Waste Generator Description: Conditionally Exempt Small Quantity Generator
State District Owner: WA
Large Quantity Handler of Universal Waste: No
Recognized Trader Importer: No
Recognized Trader Exporter: No
Spent Lead Acid Battery Importer: No
Spent Lead Acid Battery Exporter: No
Current Record: No
Non Storage Recycler Activity: Not reported
Electronic Manifest Broker: Not reported

Receive Date: 2004-01-28 00:00:00.0
Handler Name: DRIVE LINE SERVICES OF SEATTLE
Federal Waste Generator Description: Conditionally Exempt Small Quantity Generator
State District Owner: WA
Large Quantity Handler of Universal Waste: No
Recognized Trader Importer: No
Recognized Trader Exporter: No
Spent Lead Acid Battery Importer: No
Spent Lead Acid Battery Exporter: No
Current Record: No
Non Storage Recycler Activity: Not reported
Electronic Manifest Broker: Not reported

Receive Date: 2005-04-20 00:00:00.0
Handler Name: DRIVE LINE SERVICES OF SEATTLE INC
Federal Waste Generator Description: Conditionally Exempt Small Quantity Generator
State District Owner: WA
Large Quantity Handler of Universal Waste: No
Recognized Trader Importer: No
Recognized Trader Exporter: No

Map ID
 Direction
 Distance
 Elevation

MAP FINDINGS

Site

Database(s)

EDR ID Number
 EPA ID Number

DRIVE LINE SERVICES OF SEATTLE INC (Continued)

1004794558

Spent Lead Acid Battery Importer:	No
Spent Lead Acid Battery Exporter:	No
Current Record:	No
Non Storage Recycler Activity:	Not reported
Electronic Manifest Broker:	Not reported
Receive Date:	2003-12-31 00:00:00.0
Handler Name:	DRIVE LINE SERVICES OF SEATTLE
Federal Waste Generator Description:	Not a generator, verified
State District Owner:	WA
Large Quantity Handler of Universal Waste:	No
Recognized Trader Importer:	No
Recognized Trader Exporter:	No
Spent Lead Acid Battery Importer:	No
Spent Lead Acid Battery Exporter:	No
Current Record:	No
Non Storage Recycler Activity:	Not reported
Electronic Manifest Broker:	Not reported
Facility Has Received Notices of Violation:	
Found Violation:	Yes
Agency Which Determined Violation:	State
Violation Short Description:	State Statute or Regulation
Date Violation was Determined:	2012-12-04 00:00:00.0
Actual Return to Compliance Date:	2013-01-29 00:00:00.0
Return to Compliance Qualifier:	Documented
Violation Responsible Agency:	State
Scheduled Compliance Date:	2013-02-18 00:00:00.0
Enforcement Identifier:	001
Date of Enforcement Action:	2013-01-15 00:00:00.0
Enforcement Responsible Agency:	State
Enforcement Docket Number:	Not reported
Enforcement Attorney:	Not reported
Corrective Action Component:	No
Appeal Initiated Date:	Not reported
Appeal Resolution Date:	Not reported
Disposition Status Date:	Not reported
Disposition Status:	Not reported
Disposition Status Description:	Not reported
Consent/Final Order Sequence Number:	Not reported
Consent/Final Order Respondent Name:	Not reported
Consent/Final Order Lead Agency:	Not reported
Enforcement Type:	WRITTEN INFORMAL
Enforcement Responsible Person:	WAWJW
Enforcement Responsible Sub-Organization:	NW
SEP Sequence Number:	Not reported
SEP Expenditure Amount:	Not reported
SEP Scheduled Completion Date:	Not reported
SEP Actual Date:	Not reported
SEP Defaulted Date:	Not reported
SEP Type:	Not reported
SEP Type Description:	Not reported
Proposed Amount:	Not reported
Final Monetary Amount:	Not reported
Paid Amount:	Not reported
Final Count:	Not reported

Map ID
Direction
Distance
Elevation

MAP FINDINGS

Site

Database(s)

EDR ID Number
EPA ID Number

DRIVE LINE SERVICES OF SEATTLE INC (Continued)

1004794558

Final Amount: Not reported

Evaluation Action Summary:

Evaluation Date: 2012-12-04 00:00:00.0
Evaluation Responsible Agency: State
Found Violation: Yes
Evaluation Type Description: FOCUSED COMPLIANCE INSPECTION
Evaluation Responsible Person Identifier: WAWJW
Evaluation Responsible Sub-Organization: NW
Actual Return to Compliance Date: 2013-01-29 00:00:00.0
Scheduled Compliance Date: 2013-02-18 00:00:00.0
Date of Request: Not reported
Date Response Received: Not reported
Request Agency: Not reported
Former Citation: Not reported

FINDS:

Registry ID: 110005384093

Click Here:

Environmental Interest/Information System:

Washington Facility / Site Identification System (WA-FSIS) provides a means to query and display data maintained by the Washington Department of Ecology. This system contains key information for each facility/site that is currently, or has been, of interest to the Air Quality, Dam Safety, Hazardous Waste, Toxics Cleanup, and Water Quality Programs.

RCRAInfo is a national information system that supports the Resource Conservation and Recovery Act (RCRA) program through the tracking of events and activities related to facilities that generate, transport, and treat, store, or dispose of hazardous waste. RCRAInfo allows RCRA program staff to track the notification, permit, compliance, and corrective action activities required under RCRA.

HAZARDOUS WASTE BIENNIAL REPORTER

[Click this hyperlink](#) while viewing on your computer to access additional FINDS: detail in the EDR Site Report.

ECHO:

Envid: 1004794558
Registry ID: 110005384093
DFR URL: <http://echo.epa.gov/detailed-facility-report?fid=110005384093>
Name: DRIVE LINE SERVICES OF SEATTLE INC
Address: 108 S BRANDON ST
City,State,Zip: SEATTLE, WA 98108

MAP FINDINGS

Map ID			EDR ID Number
Direction			EPA ID Number
Distance			
Elevation	Site	Database(s)	

R89 NNE 1/8-1/4 0.203 mi. 1074 ft.	I & B WOOD INC 5003 COLORADO AVE S SEATTLE, WA 98134 Site 2 of 3 in cluster R ALLSITES: Name: I & B WOOD INC Facility Id: 16901	WA ALLSITES	S110486126 N/A
Relative: Higher Actual: 9 ft.			

S90 East 1/8-1/4 0.204 mi. 1076 ft.	KAMAN INDUSTRIAL TECHNOLOGIES 101 S BRANDON ST SEATTLE, WA 98108 Site 5 of 9 in cluster S ALLSITES: Name: KAMAN INDUSTRIAL TECHNOLOGIES Facility Id: 17356	WA ALLSITES	S118344787 N/A
Relative: Higher Actual: 10 ft.			

M91 ENE 1/8-1/4 0.205 mi. 1082 ft.	DONS GROUP ATTIRE 5216 1ST AVE S SEATTLE, WA 98108 Site 6 of 8 in cluster M ALLSITES: Name: DONS GROUP ATTIRE Facility Id: 13076	WA ALLSITES	S118344652 N/A
Relative: Higher Actual: 10 ft.			

T92 ESE 1/8-1/4 0.207 mi. 1091 ft.	SEATTLE PLATTEN CO 5506 1ST AVE S SEATTLE, WA 98108 Site 1 of 6 in cluster T ALLSITES: Name: SEATTLE PLATTEN CO Facility Id: 15132	WA ALLSITES	S118344713 N/A
Relative: Higher Actual: 10 ft.			

S93 East 1/8-1/4 0.208 mi. 1097 ft.	BATTERY SYSTEMS INC 105 S BRANDON ST SEATTLE, WA 98108 Site 6 of 9 in cluster S ALLSITES: Name: BATTERY SYSTEMS INC Facility Id: 14379672	WA ALLSITES RCRA NonGen / NLR FINDS ECHO WA MANIFEST	1005445244 WAH000015073
Relative: Higher Actual: 10 ft.			

RCRA Listings:	
Date Form Received by Agency:	2008-10-17 00:00:00.0
Handler Name:	BATTERY SYSTEMS INC
Handler Address:	105 S BRANDON ST
Handler City,State,Zip:	SEATTLE, WA 98108

Map ID
 Direction
 Distance
 Elevation

MAP FINDINGS

Site

Database(s)

EDR ID Number
 EPA ID Number

BATTERY SYSTEMS INC (Continued)

1005445244

EPA ID:	WAH000015073
Contact Name:	GARY WOODWARD
Contact Address:	5509 W VALLEY HWY
Contact City,State,Zip:	SUMNER, WA 98390
Contact Telephone:	253-826-4793
Contact Fax:	Not reported
Contact Email:	ALLIED@ALLIEDBATTERY.COM
Contact Title:	Not reported
EPA Region:	10
Land Type:	Private
Federal Waste Generator Description:	Not a generator, verified
Non-Notifier:	Not reported
Biennial Report Cycle:	Not reported
Accessibility:	Not reported
Active Site Indicator:	Not reported
State District Owner:	WA
State District:	NWRO
Mailing Address:	5509 W VALLEY HWY
Mailing City,State,Zip:	SUMNER, WA 98390
Owner Name:	4TH AVENUE SOUTH ASSOCIATES
Owner Type:	Private
Operator Name:	BATTERY SYSTEMS INC
Operator Type:	Private
Short-Term Generator Activity:	No
Importer Activity:	No
Mixed Waste Generator:	No
Transporter Activity:	No
Transfer Facility Activity:	No
Recycler Activity with Storage:	No
Small Quantity On-Site Burner Exemption:	No
Smelting Melting and Refining Furnace Exemption:	No
Underground Injection Control:	No
Off-Site Waste Receipt:	No
Universal Waste Indicator:	No
Universal Waste Destination Facility:	No
Federal Universal Waste:	No
Active Site Fed-Reg Treatment Storage and Disposal Facility:	Not reported
Active Site Converter Treatment storage and Disposal Facility:	Not reported
Active Site State-Reg Treatment Storage and Disposal Facility:	Not reported
Active Site State-Reg Handler:	---
Federal Facility Indicator:	Not reported
Hazardous Secondary Material Indicator:	NN
Sub-Part K Indicator:	Not reported
Commercial TSD Indicator:	No
Treatment Storage and Disposal Type:	Not reported
2018 GPRA Permit Baseline:	Not on the Baseline
2018 GPRA Renewals Baseline:	Not on the Baseline
Permit Renewals Workload Universe:	Not reported
Permit Workload Universe:	Not reported
Permit Progress Universe:	Not reported
Post-Closure Workload Universe:	Not reported
Closure Workload Universe:	Not reported
202 GPRA Corrective Action Baseline:	No
Corrective Action Workload Universe:	No
Subject to Corrective Action Universe:	No
Non-TSDs Where RCRA CA has Been Imposed Universe:	No
TSDs Potentially Subject to CA Under 3004 (u)/(v) Universe:	No

Map ID
 Direction
 Distance
 Elevation

MAP FINDINGS

Site

Database(s)

EDR ID Number
 EPA ID Number

BATTERY SYSTEMS INC (Continued)

1005445244

TSDFs Only Subject to CA under Discretionary Auth Universe:	No
Corrective Action Priority Ranking:	No NCAPS ranking
Environmental Control Indicator:	No
Institutional Control Indicator:	No
Human Exposure Controls Indicator:	N/A
Groundwater Controls Indicator:	N/A
Operating TSDF Universe:	Not reported
Full Enforcement Universe:	Not reported
Significant Non-Complier Universe:	No
Unaddressed Significant Non-Complier Universe:	No
Addressed Significant Non-Complier Universe:	No
Significant Non-Complier With a Compliance Schedule Universe:	No
Financial Assurance Required:	Not reported
Handler Date of Last Change:	2018-05-10 17:15:08.0
Recognized Trader-Importer:	No
Recognized Trader-Exporter:	No
Importer of Spent Lead Acid Batteries:	No
Exporter of Spent Lead Acid Batteries:	No
Recycler Activity Without Storage:	No
Manifest Broker:	No
Sub-Part P Indicator:	Not reported

Biennial: List of Years

Year: 2007

[Click Here for Biennial Reporting System Data:](#)

Year: 2005

[Click Here for Biennial Reporting System Data:](#)

Year: 2003

[Click Here for Biennial Reporting System Data:](#)

Handler - Owner Operator:

Owner/Operator Indicator:	Operator
Owner/Operator Name:	4TH AVENUE SOUTH ASSOCIATES
Legal Status:	Private
Date Became Current:	Not reported
Date Ended Current:	Not reported
Owner/Operator Address:	1601 E CALHOUN ST
Owner/Operator City,State,Zip:	SEATTLE, WA 98112
Owner/Operator Telephone:	206-223-2283
Owner/Operator Telephone Ext:	Not reported
Owner/Operator Fax:	Not reported
Owner/Operator Email:	Not reported

Owner/Operator Indicator:	Operator
Owner/Operator Name:	BATTERY SYSTEMS B
Legal Status:	Private
Date Became Current:	2007-02-01 00:00:00.
Date Ended Current:	Not reported
Owner/Operator Address:	5509 W VALLEY HWY
Owner/Operator City,State,Zip:	SUMNER, WA 98390
Owner/Operator Telephone:	253-826-4793
Owner/Operator Telephone Ext:	Not reported
Owner/Operator Fax:	Not reported

Map ID
Direction
Distance
Elevation

MAP FINDINGS

Site

Database(s)

EDR ID Number
EPA ID Number

BATTERY SYSTEMS INC (Continued)

1005445244

Owner/Operator Email:	Not reported
Owner/Operator Indicator:	Operator
Owner/Operator Name:	ALLIED BATTERY INC S BRANDON
Legal Status:	Private
Date Became Current:	Not reported
Date Ended Current:	Not reported
Owner/Operator Address:	105 S BRANDON ST
Owner/Operator City,State,Zip:	SEATTLE, WA 98108
Owner/Operator Telephone:	000-000-0000
Owner/Operator Telephone Ext:	Not reported
Owner/Operator Fax:	Not reported
Owner/Operator Email:	Not reported
Owner/Operator Indicator:	Owner
Owner/Operator Name:	4TH AVENUE SOUTH ASSOCIATES
Legal Status:	Private
Date Became Current:	2001-05-30 00:00:00.
Date Ended Current:	Not reported
Owner/Operator Address:	1601 E CALHOUN ST
Owner/Operator City,State,Zip:	SEATTLE, WA 98112
Owner/Operator Telephone:	206-223-2283
Owner/Operator Telephone Ext:	Not reported
Owner/Operator Fax:	Not reported
Owner/Operator Email:	Not reported
Owner/Operator Indicator:	Operator
Owner/Operator Name:	KOXLIEN, DUANE
Legal Status:	Private
Date Became Current:	Not reported
Date Ended Current:	Not reported
Owner/Operator Address:	105 S BRANDON
Owner/Operator City,State,Zip:	SEATTLE, WA 98108
Owner/Operator Telephone:	206-762-5522
Owner/Operator Telephone Ext:	Not reported
Owner/Operator Fax:	Not reported
Owner/Operator Email:	Not reported
Owner/Operator Indicator:	Owner
Owner/Operator Name:	4TH AVENUE SOUTH ASSOCIATES
Legal Status:	Private
Date Became Current:	2001-05-30 00:00:00.
Date Ended Current:	Not reported
Owner/Operator Address:	1601 E CALHOUN ST
Owner/Operator City,State,Zip:	SEATTLE, WA 98112
Owner/Operator Telephone:	206-223-2283
Owner/Operator Telephone Ext:	Not reported
Owner/Operator Fax:	Not reported
Owner/Operator Email:	Not reported
Owner/Operator Indicator:	Owner
Owner/Operator Name:	4TH AVENUE SOUTH ASSOCIATES
Legal Status:	Private
Date Became Current:	2001-05-30 00:00:00.
Date Ended Current:	Not reported
Owner/Operator Address:	1601 E CALHOUN ST
Owner/Operator City,State,Zip:	SEATTLE, WA 98112

Map ID
Direction
Distance
Elevation

MAP FINDINGS

Site

Database(s)

EDR ID Number
EPA ID Number

BATTERY SYSTEMS INC (Continued)

1005445244

Owner/Operator Telephone: 206-223-2283
Owner/Operator Telephone Ext: Not reported
Owner/Operator Fax: Not reported
Owner/Operator Email: Not reported

Owner/Operator Indicator: Operator
Owner/Operator Name: DUANE KOXLIEN
Legal Status: Private
Date Became Current: 1999-08-01 00:00:00.
Date Ended Current: Not reported
Owner/Operator Address: 105 S BRANDON
Owner/Operator City,State,Zip: SEATTLE, WA 98108
Owner/Operator Telephone: Not reported
Owner/Operator Telephone Ext: Not reported
Owner/Operator Fax: Not reported
Owner/Operator Email: Not reported

Owner/Operator Indicator: Owner
Owner/Operator Name: 4TH AVENUE SOUTH ASSOCIATES
Legal Status: Private
Date Became Current: Not reported
Date Ended Current: Not reported
Owner/Operator Address: 1601 E CALHOUN ST
Owner/Operator City,State,Zip: SEATTLE, WA 98112
Owner/Operator Telephone: 206-223-2283
Owner/Operator Telephone Ext: Not reported
Owner/Operator Fax: Not reported
Owner/Operator Email: Not reported

Owner/Operator Indicator: Owner
Owner/Operator Name: 4TH AVENUE SOUTH ASSOCIATES
Legal Status: Private
Date Became Current: 2001-05-30 00:00:00.
Date Ended Current: Not reported
Owner/Operator Address: 1601 E CALHOUN ST
Owner/Operator City,State,Zip: SEATTLE, WA 98112
Owner/Operator Telephone: 206-223-2283
Owner/Operator Telephone Ext: Not reported
Owner/Operator Fax: Not reported
Owner/Operator Email: Not reported

Owner/Operator Indicator: Operator
Owner/Operator Name: ALLIED BATTERY INC S BRANDON
Legal Status: Private
Date Became Current: Not reported
Date Ended Current: Not reported
Owner/Operator Address: 105 S BRANDON ST
Owner/Operator City,State,Zip: SEATTLE, WA 98108
Owner/Operator Telephone: 000-000-0000
Owner/Operator Telephone Ext: Not reported
Owner/Operator Fax: Not reported
Owner/Operator Email: Not reported

Owner/Operator Indicator: Operator
Owner/Operator Name: KOXLIEN, DUANE
Legal Status: Private
Date Became Current: Not reported

Map ID
Direction
Distance
Elevation

MAP FINDINGS

Site

Database(s)

EDR ID Number
EPA ID Number

BATTERY SYSTEMS INC (Continued)

1005445244

Date Ended Current:	Not reported
Owner/Operator Address:	105 S BRANDON
Owner/Operator City,State,Zip:	SEATTLE, WA 98108
Owner/Operator Telephone:	206-762-5522
Owner/Operator Telephone Ext:	Not reported
Owner/Operator Fax:	Not reported
Owner/Operator Email:	Not reported
Owner/Operator Indicator:	Owner
Owner/Operator Name:	4TH AVENUE SOUTH ASSOCIATES
Legal Status:	Private
Date Became Current:	Not reported
Date Ended Current:	Not reported
Owner/Operator Address:	1601 E CALHOUN ST
Owner/Operator City,State,Zip:	SEATTLE, WA 98112
Owner/Operator Telephone:	206-223-2283
Owner/Operator Telephone Ext:	Not reported
Owner/Operator Fax:	Not reported
Owner/Operator Email:	Not reported
Owner/Operator Indicator:	Owner
Owner/Operator Name:	4TH AVENUE SOUTH ASSOCIATES
Legal Status:	Private
Date Became Current:	2001-05-30 00:00:00.
Date Ended Current:	Not reported
Owner/Operator Address:	1601 E CALHOUN ST
Owner/Operator City,State,Zip:	SEATTLE, WA 98112
Owner/Operator Telephone:	206-223-2283
Owner/Operator Telephone Ext:	Not reported
Owner/Operator Fax:	Not reported
Owner/Operator Email:	Not reported
Owner/Operator Indicator:	Owner
Owner/Operator Name:	4TH AVENUE SOUTH ASSOCIATES
Legal Status:	Private
Date Became Current:	2001-05-30 00:00:00.
Date Ended Current:	Not reported
Owner/Operator Address:	1601 E CALHOUN ST
Owner/Operator City,State,Zip:	SEATTLE, WA 98112
Owner/Operator Telephone:	206-223-2283
Owner/Operator Telephone Ext:	Not reported
Owner/Operator Fax:	Not reported
Owner/Operator Email:	Not reported
Owner/Operator Indicator:	Owner
Owner/Operator Name:	4TH AVENUE SOUTH ASSOCIATES
Legal Status:	Private
Date Became Current:	Not reported
Date Ended Current:	Not reported
Owner/Operator Address:	1601 E CALHOUN ST
Owner/Operator City,State,Zip:	SEATTLE, WA 98112
Owner/Operator Telephone:	206-223-2283
Owner/Operator Telephone Ext:	Not reported
Owner/Operator Fax:	Not reported
Owner/Operator Email:	Not reported
Owner/Operator Indicator:	Owner

Map ID
Direction
Distance
Elevation

MAP FINDINGS

Site

Database(s)

EDR ID Number
EPA ID Number

BATTERY SYSTEMS INC (Continued)

1005445244

Owner/Operator Name: 4TH AVENUE SOUTH ASSOCIATES
Legal Status: Private
Date Became Current: 2001-05-30 00:00:00.
Date Ended Current: Not reported
Owner/Operator Address: 1601 E CALHOUN ST
Owner/Operator City,State,Zip: SEATTLE, WA 98112
Owner/Operator Telephone: 206-223-2283
Owner/Operator Telephone Ext: Not reported
Owner/Operator Fax: Not reported
Owner/Operator Email: Not reported

Owner/Operator Indicator: Owner
Owner/Operator Name: 4TH AVENUE SOUTH ASSOCIATES
Legal Status: Private
Date Became Current: 2001-05-30 00:00:00.
Date Ended Current: Not reported
Owner/Operator Address: 1601 E CALHOUN ST
Owner/Operator City,State,Zip: SEATTLE, WA 98112
Owner/Operator Telephone: 206-223-2283
Owner/Operator Telephone Ext: Not reported
Owner/Operator Fax: Not reported
Owner/Operator Email: Not reported

Owner/Operator Indicator: Operator
Owner/Operator Name: KOXLIEN, DUANE
Legal Status: Private
Date Became Current: Not reported
Date Ended Current: Not reported
Owner/Operator Address: 105 S BRANDON ST.
Owner/Operator City,State,Zip: SEATTLE, WA 98108
Owner/Operator Telephone: 206-762-5522
Owner/Operator Telephone Ext: Not reported
Owner/Operator Fax: Not reported
Owner/Operator Email: Not reported

Owner/Operator Indicator: Owner
Owner/Operator Name: 4TH AVENUE SOUTH ASSOCIATES
Legal Status: Private
Date Became Current: 2001-05-30 00:00:00.
Date Ended Current: Not reported
Owner/Operator Address: 1601 E CALHOUN ST
Owner/Operator City,State,Zip: SEATTLE, WA 98112
Owner/Operator Telephone: 206-223-2283
Owner/Operator Telephone Ext: Not reported
Owner/Operator Fax: Not reported
Owner/Operator Email: Not reported

Owner/Operator Indicator: Owner
Owner/Operator Name: 4TH AVENUE SOUTH ASSOCIATES
Legal Status: Private
Date Became Current: Not reported
Date Ended Current: Not reported
Owner/Operator Address: 1601 E CALHOUN ST
Owner/Operator City,State,Zip: SEATTLE, WA 98112
Owner/Operator Telephone: 206-223-2283
Owner/Operator Telephone Ext: Not reported
Owner/Operator Fax: Not reported

Map ID
Direction
Distance
Elevation

MAP FINDINGS

Site

Database(s)

EDR ID Number
EPA ID Number

BATTERY SYSTEMS INC (Continued)

1005445244

Owner/Operator Email:	Not reported
Owner/Operator Indicator:	Owner
Owner/Operator Name:	4TH AVENUE SOUTH ASSOCIATES
Legal Status:	Private
Date Became Current:	2001-05-30 00:00:00.
Date Ended Current:	Not reported
Owner/Operator Address:	1601 E CALHOUN ST
Owner/Operator City,State,Zip:	SEATTLE, WA 98112
Owner/Operator Telephone:	Not reported
Owner/Operator Telephone Ext:	Not reported
Owner/Operator Fax:	Not reported
Owner/Operator Email:	Not reported
Owner/Operator Indicator:	Owner
Owner/Operator Name:	4TH AVENUE SOUTH ASSOCIATES
Legal Status:	Private
Date Became Current:	2001-05-30 00:00:00.
Date Ended Current:	Not reported
Owner/Operator Address:	1601 E CALHOUN ST
Owner/Operator City,State,Zip:	SEATTLE, WA 98112
Owner/Operator Telephone:	Not reported
Owner/Operator Telephone Ext:	Not reported
Owner/Operator Fax:	Not reported
Owner/Operator Email:	Not reported
Owner/Operator Indicator:	Owner
Owner/Operator Name:	4TH AVENUE SOUTH ASSOCIATES
Legal Status:	Private
Date Became Current:	2001-05-30 00:00:00.
Date Ended Current:	Not reported
Owner/Operator Address:	1601 E CALHOUN ST
Owner/Operator City,State,Zip:	SEATTLE, WA 98112
Owner/Operator Telephone:	206-223-2283
Owner/Operator Telephone Ext:	Not reported
Owner/Operator Fax:	Not reported
Owner/Operator Email:	Not reported
Owner/Operator Indicator:	Operator
Owner/Operator Name:	KOXLIEN, DUANE
Legal Status:	Private
Date Became Current:	Not reported
Date Ended Current:	Not reported
Owner/Operator Address:	105 S BRANDON
Owner/Operator City,State,Zip:	SEATTLE, WA 98108
Owner/Operator Telephone:	206-762-5522
Owner/Operator Telephone Ext:	Not reported
Owner/Operator Fax:	Not reported
Owner/Operator Email:	Not reported
Owner/Operator Indicator:	Operator
Owner/Operator Name:	KOXLIEN, DUANE
Legal Status:	Private
Date Became Current:	Not reported
Date Ended Current:	Not reported
Owner/Operator Address:	105 S BRANDON ST.
Owner/Operator City,State,Zip:	SEATTLE, WA 98108

Map ID
Direction
Distance
Elevation

MAP FINDINGS

Site

Database(s)

EDR ID Number
EPA ID Number

BATTERY SYSTEMS INC (Continued)

1005445244

Owner/Operator Telephone:	206-762-5522
Owner/Operator Telephone Ext:	Not reported
Owner/Operator Fax:	Not reported
Owner/Operator Email:	Not reported
Owner/Operator Indicator:	Operator
Owner/Operator Name:	BATTERY SYSTEMS, INC
Legal Status:	Private
Date Became Current:	Not reported
Date Ended Current:	Not reported
Owner/Operator Address:	105 S BRANDON ST.
Owner/Operator City,State,Zip:	SEATTLE, WA 98108
Owner/Operator Telephone:	206-762-5522
Owner/Operator Telephone Ext:	Not reported
Owner/Operator Fax:	Not reported
Owner/Operator Email:	Not reported
Owner/Operator Indicator:	Owner
Owner/Operator Name:	4TH AVENUE SOUTH ASSOCIATES
Legal Status:	Private
Date Became Current:	Not reported
Date Ended Current:	Not reported
Owner/Operator Address:	1601 E CALHOUN ST
Owner/Operator City,State,Zip:	SEATTLE, WA 98112
Owner/Operator Telephone:	206-223-2283
Owner/Operator Telephone Ext:	Not reported
Owner/Operator Fax:	Not reported
Owner/Operator Email:	Not reported
Owner/Operator Indicator:	Owner
Owner/Operator Name:	4TH AVENUE SOUTH ASSOCIATES
Legal Status:	Private
Date Became Current:	2001-05-30 00:00:00.
Date Ended Current:	Not reported
Owner/Operator Address:	1601 E CALHOUN ST
Owner/Operator City,State,Zip:	SEATTLE, WA 98112
Owner/Operator Telephone:	206-223-2283
Owner/Operator Telephone Ext:	Not reported
Owner/Operator Fax:	Not reported
Owner/Operator Email:	Not reported
Owner/Operator Indicator:	Owner
Owner/Operator Name:	4TH AVENUE SOUTH ASSOCIATES
Legal Status:	Private
Date Became Current:	2001-05-30 00:00:00.

Map ID
Direction
Distance
Elevation

MAP FINDINGS

Site

Database(s)

EDR ID Number
EPA ID Number

BATTERY SYSTEMS INC (Continued)

1005445244

Date Ended Current:	Not reported
Owner/Operator Address:	1601 E CALHOUN ST
Owner/Operator City,State,Zip:	SEATTLE, WA 98112
Owner/Operator Telephone:	206-223-2283
Owner/Operator Telephone Ext:	Not reported
Owner/Operator Fax:	Not reported
Owner/Operator Email:	Not reported
Owner/Operator Indicator:	Owner
Owner/Operator Name:	4TH AVENUE SOUTH ASSOCIATES
Legal Status:	Private
Date Became Current:	Not reported
Date Ended Current:	Not reported
Owner/Operator Address:	1601 E CALHOUN ST
Owner/Operator City,State,Zip:	SEATTLE, WA 98112
Owner/Operator Telephone:	206-223-2283
Owner/Operator Telephone Ext:	Not reported
Owner/Operator Fax:	Not reported
Owner/Operator Email:	Not reported
Owner/Operator Indicator:	Owner
Owner/Operator Name:	4TH AVENUE SOUTH ASSOCIATES
Legal Status:	Private
Date Became Current:	Not reported
Date Ended Current:	Not reported
Owner/Operator Address:	1601 E CALHOUN ST
Owner/Operator City,State,Zip:	SEATTLE, WA 98112
Owner/Operator Telephone:	206-223-2283
Owner/Operator Telephone Ext:	Not reported
Owner/Operator Fax:	Not reported
Owner/Operator Email:	Not reported
Owner/Operator Indicator:	Operator
Owner/Operator Name:	BATTERY SYSTEMS, INC
Legal Status:	Private
Date Became Current:	Not reported
Date Ended Current:	Not reported
Owner/Operator Address:	5509 W. VALLEY HWY
Owner/Operator City,State,Zip:	SUMNER, WA 98390
Owner/Operator Telephone:	253-826-4793
Owner/Operator Telephone Ext:	Not reported
Owner/Operator Fax:	Not reported
Owner/Operator Email:	Not reported
Owner/Operator Indicator:	Owner
Owner/Operator Name:	4TH AVENUE SOUTH ASSOCIATES
Legal Status:	Private
Date Became Current:	Not reported
Date Ended Current:	Not reported
Owner/Operator Address:	1601 E CALHOUN ST
Owner/Operator City,State,Zip:	SEATTLE, WA 98112
Owner/Operator Telephone:	206-223-2283
Owner/Operator Telephone Ext:	Not reported
Owner/Operator Fax:	Not reported
Owner/Operator Email:	Not reported
Owner/Operator Indicator:	Owner

Map ID
Direction
Distance
Elevation

MAP FINDINGS

Site

Database(s)

EDR ID Number
EPA ID Number

BATTERY SYSTEMS INC (Continued)

1005445244

Owner/Operator Name: 4TH AVENUE SOUTH ASSOCIATES
Legal Status: Private
Date Became Current: Not reported
Date Ended Current: Not reported
Owner/Operator Address: 1601 E CALHOUN ST
Owner/Operator City,State,Zip: SEATTLE, WA 98112
Owner/Operator Telephone: 206-223-2283
Owner/Operator Telephone Ext: Not reported
Owner/Operator Fax: Not reported
Owner/Operator Email: Not reported

Owner/Operator Indicator: Owner
Owner/Operator Name: 4TH AVENUE SOUTH ASSOCIATES
Legal Status: Private
Date Became Current: Not reported
Date Ended Current: Not reported
Owner/Operator Address: 1601 E CALHOUN ST
Owner/Operator City,State,Zip: SEATTLE, WA 98112
Owner/Operator Telephone: 206-223-2283
Owner/Operator Telephone Ext: Not reported
Owner/Operator Fax: Not reported
Owner/Operator Email: Not reported

Owner/Operator Indicator: Owner
Owner/Operator Name: 4TH AVENUE SOUTH ASSOCIATES
Legal Status: Private
Date Became Current: 2001-05-30 00:00:00.
Date Ended Current: Not reported
Owner/Operator Address: 1601 E CALHOUN ST
Owner/Operator City,State,Zip: SEATTLE, WA 98112
Owner/Operator Telephone: Not reported
Owner/Operator Telephone Ext: Not reported
Owner/Operator Fax: Not reported
Owner/Operator Email: Not reported

Owner/Operator Indicator: Owner
Owner/Operator Name: 4TH AVENUE SOUTH ASSOCIATES
Legal Status: Private
Date Became Current: Not reported
Date Ended Current: Not reported
Owner/Operator Address: 1601 E CALHOUN ST
Owner/Operator City,State,Zip: SEATTLE, WA 98112
Owner/Operator Telephone: 206-223-2283
Owner/Operator Telephone Ext: Not reported
Owner/Operator Fax: Not reported
Owner/Operator Email: Not reported

Owner/Operator Indicator: Operator
Owner/Operator Name: BATTERY SYSTEMS INC
Legal Status: Private
Date Became Current: Not reported
Date Ended Current: Not reported
Owner/Operator Address: 5509 W VALLEY HWY
Owner/Operator City,State,Zip: SUMNER, WA 98390
Owner/Operator Telephone: 253-826-4793
Owner/Operator Telephone Ext: Not reported
Owner/Operator Fax: Not reported

Map ID
Direction
Distance
Elevation

MAP FINDINGS

Site

Database(s)

EDR ID Number
EPA ID Number

BATTERY SYSTEMS INC (Continued)

1005445244

Owner/Operator Email:	Not reported
Owner/Operator Indicator:	Owner
Owner/Operator Name:	4TH AVENUE SOUTH ASSOCIATES
Legal Status:	Private
Date Became Current:	2001-05-30 00:00:00.
Date Ended Current:	Not reported
Owner/Operator Address:	1601 E CALHOUN ST
Owner/Operator City,State,Zip:	SEATTLE, WA 98112
Owner/Operator Telephone:	206-223-2283
Owner/Operator Telephone Ext:	Not reported
Owner/Operator Fax:	Not reported
Owner/Operator Email:	Not reported
Owner/Operator Indicator:	Operator
Owner/Operator Name:	ALLIED BATTERY INC S BRANDON
Legal Status:	Private
Date Became Current:	Not reported
Date Ended Current:	Not reported
Owner/Operator Address:	105 S BRANDON ST
Owner/Operator City,State,Zip:	SEATTLE, WA 98108
Owner/Operator Telephone:	000-000-0000
Owner/Operator Telephone Ext:	Not reported
Owner/Operator Fax:	Not reported
Owner/Operator Email:	Not reported
Owner/Operator Indicator:	Operator
Owner/Operator Name:	KOXLIEN, DUANE
Legal Status:	Private
Date Became Current:	Not reported
Date Ended Current:	Not reported
Owner/Operator Address:	105 S BRANDON ST.
Owner/Operator City,State,Zip:	SEATTLE, WA 98108
Owner/Operator Telephone:	206-762-5522
Owner/Operator Telephone Ext:	Not reported
Owner/Operator Fax:	Not reported
Owner/Operator Email:	Not reported
Owner/Operator Indicator:	Owner
Owner/Operator Name:	4TH AVENUE SOUTH ASSOCIATES
Legal Status:	Private
Date Became Current:	Not reported
Date Ended Current:	Not reported
Owner/Operator Address:	1601 E CALHOUN ST
Owner/Operator City,State,Zip:	SEATTLE, WA 98112
Owner/Operator Telephone:	206-223-2283
Owner/Operator Telephone Ext:	Not reported
Owner/Operator Fax:	Not reported
Owner/Operator Email:	Not reported
Owner/Operator Indicator:	Operator
Owner/Operator Name:	DUANE KOXLIEN
Legal Status:	Private
Date Became Current:	1999-08-01 00:00:00.
Date Ended Current:	Not reported
Owner/Operator Address:	105 S BRANDON
Owner/Operator City,State,Zip:	SEATTLE, WA 98108

Map ID
Direction
Distance
Elevation

MAP FINDINGS

Site

Database(s)

EDR ID Number
EPA ID Number

BATTERY SYSTEMS INC (Continued)

1005445244

Owner/Operator Telephone:	Not reported
Owner/Operator Telephone Ext:	Not reported
Owner/Operator Fax:	Not reported
Owner/Operator Email:	Not reported
Owner/Operator Indicator:	Owner
Owner/Operator Name:	4TH AVENUE SOUT 4
Legal Status:	Private
Date Became Current:	2001-05-30 00:00:00.
Date Ended Current:	Not reported
Owner/Operator Address:	1601 E CALHOUN ST
Owner/Operator City,State,Zip:	SEATTLE, WA 98112
Owner/Operator Telephone:	206-223-2283
Owner/Operator Telephone Ext:	Not reported
Owner/Operator Fax:	Not reported
Owner/Operator Email:	Not reported
Owner/Operator Indicator:	Owner
Owner/Operator Name:	ALLIED BATTERY INC S BRANDON
Legal Status:	Private
Date Became Current:	Not reported
Date Ended Current:	Not reported
Owner/Operator Address:	105 S BRANDON ST
Owner/Operator City,State,Zip:	SEATTLE, WA 98108
Owner/Operator Telephone:	000-000-0000
Owner/Operator Telephone Ext:	Not reported
Owner/Operator Fax:	Not reported
Owner/Operator Email:	Not reported
Owner/Operator Indicator:	Owner
Owner/Operator Name:	4TH AVENUE SOUTH ASSOCIATES
Legal Status:	Private
Date Became Current:	Not reported
Date Ended Current:	Not reported
Owner/Operator Address:	1601 E CALHOUN ST
Owner/Operator City,State,Zip:	SEATTLE, WA 98112
Owner/Operator Telephone:	206-223-2283
Owner/Operator Telephone Ext:	Not reported
Owner/Operator Fax:	Not reported
Owner/Operator Email:	Not reported
Owner/Operator Indicator:	Owner
Owner/Operator Name:	4TH AVENUE SOUTH ASSOCIATES
Legal Status:	Private
Date Became Current:	2001-05-30 00:00:00.
Date Ended Current:	Not reported
Owner/Operator Address:	1601 E CALHOUN ST
Owner/Operator City,State,Zip:	SEATTLE, WA 98112
Owner/Operator Telephone:	206-223-2283
Owner/Operator Telephone Ext:	Not reported
Owner/Operator Fax:	Not reported
Owner/Operator Email:	Not reported
Owner/Operator Indicator:	Operator
Owner/Operator Name:	BATTERY SYSTEMS INC
Legal Status:	Private
Date Became Current:	Not reported

Map ID
Direction
Distance
Elevation

MAP FINDINGS

Site

Database(s)

EDR ID Number
EPA ID Number

BATTERY SYSTEMS INC (Continued)

1005445244

Date Ended Current: Not reported
Owner/Operator Address: 5509 W VALLEY HWY
Owner/Operator City,State,Zip: SUMNER, WA 98390
Owner/Operator Telephone: 253-826-4793
Owner/Operator Telephone Ext: Not reported
Owner/Operator Fax: Not reported
Owner/Operator Email: Not reported

Owner/Operator Indicator: Operator
Owner/Operator Name: BATTERY SYSTEMS INC
Legal Status: Private
Date Became Current: Not reported
Date Ended Current: Not reported
Owner/Operator Address: 5509 W VALLEY HWY
Owner/Operator City,State,Zip: SUMNER, WA 98390
Owner/Operator Telephone: 253-826-4793
Owner/Operator Telephone Ext: Not reported
Owner/Operator Fax: Not reported
Owner/Operator Email: Not reported

Owner/Operator Indicator: Operator
Owner/Operator Name: DUANE KOXLIEN
Legal Status: Private
Date Became Current: 1900-01-01 00:00:00.
Date Ended Current: Not reported
Owner/Operator Address: 105 S BRANDON ST.
Owner/Operator City,State,Zip: SEATTLE, WA 98108
Owner/Operator Telephone: Not reported
Owner/Operator Telephone Ext: Not reported
Owner/Operator Fax: Not reported
Owner/Operator Email: Not reported

Historic Generators:

Receive Date: 2005-01-12 00:00:00.0
Handler Name: ALLIED BATTERY CO INC SEATTLE
Federal Waste Generator Description: Not a generator, verified
State District Owner: WA
Large Quantity Handler of Universal Waste: Yes
Recognized Trader Importer: No
Recognized Trader Exporter: No
Spent Lead Acid Battery Importer: No
Spent Lead Acid Battery Exporter: No
Current Record: No
Non Storage Recycler Activity: Not reported
Electronic Manifest Broker: Not reported

Receive Date: 2008-10-16 00:00:00.0
Handler Name: BATTERY SYSTEMS INC
Federal Waste Generator Description: Not a generator, verified
State District Owner: WA
Large Quantity Handler of Universal Waste: No
Recognized Trader Importer: No
Recognized Trader Exporter: No
Spent Lead Acid Battery Importer: No
Spent Lead Acid Battery Exporter: No
Current Record: No
Non Storage Recycler Activity: Not reported

Map ID
Direction
Distance
Elevation

MAP FINDINGS

Site

Database(s)

EDR ID Number
EPA ID Number

BATTERY SYSTEMS INC (Continued)

1005445244

Electronic Manifest Broker:	Not reported
Receive Date:	2008-10-17 00:00:00.0
Handler Name:	BATTERY SYSTEMS INC
Federal Waste Generator Description:	Not a generator, verified
State District Owner:	WA
Large Quantity Handler of Universal Waste:	No
Recognized Trader Importer:	No
Recognized Trader Exporter:	No
Spent Lead Acid Battery Importer:	No
Spent Lead Acid Battery Exporter:	No
Current Record:	Yes
Non Storage Recycler Activity:	Not reported
Electronic Manifest Broker:	Not reported
Receive Date:	2001-05-30 00:00:00.0
Handler Name:	ALLIED BATTERY INC S BRANDON
Federal Waste Generator Description:	Not a generator, verified
State District Owner:	WA
Large Quantity Handler of Universal Waste:	No
Recognized Trader Importer:	No
Recognized Trader Exporter:	No
Spent Lead Acid Battery Importer:	No
Spent Lead Acid Battery Exporter:	No
Current Record:	No
Non Storage Recycler Activity:	Not reported
Electronic Manifest Broker:	Not reported
Receive Date:	2001-12-27 00:00:00.0
Handler Name:	ALLIED BATTERY INC S BRANDON
Federal Waste Generator Description:	Not a generator, verified
State District Owner:	WA
Large Quantity Handler of Universal Waste:	No
Recognized Trader Importer:	No
Recognized Trader Exporter:	No
Spent Lead Acid Battery Importer:	No
Spent Lead Acid Battery Exporter:	No
Current Record:	No
Non Storage Recycler Activity:	Not reported
Electronic Manifest Broker:	Not reported
Receive Date:	2003-02-19 00:00:00.0
Handler Name:	ALLIED BATTERY INC S BRANDON
Federal Waste Generator Description:	Conditionally Exempt Small Quantity Generator
State District Owner:	WA
Large Quantity Handler of Universal Waste:	No
Recognized Trader Importer:	No
Recognized Trader Exporter:	No
Spent Lead Acid Battery Importer:	No
Spent Lead Acid Battery Exporter:	No
Current Record:	No
Non Storage Recycler Activity:	Not reported
Electronic Manifest Broker:	Not reported
Receive Date:	2004-01-12 00:00:00.0
Handler Name:	ALLIED BATTERY INC S BRANDON
Federal Waste Generator Description:	Not a generator, verified

Map ID
Direction
Distance
Elevation

MAP FINDINGS

Site

Database(s)

EDR ID Number
EPA ID Number

BATTERY SYSTEMS INC (Continued)

1005445244

State District Owner:	WA
Large Quantity Handler of Universal Waste:	No
Recognized Trader Importer:	No
Recognized Trader Exporter:	No
Spent Lead Acid Battery Importer:	No
Spent Lead Acid Battery Exporter:	No
Current Record:	No
Non Storage Recycler Activity:	Not reported
Electronic Manifest Broker:	Not reported
Receive Date:	2005-01-12 00:00:00.0
Handler Name:	ALLIED BATTERY CO INC SEATTLE
Federal Waste Generator Description:	Not a generator, verified
State District Owner:	WA
Large Quantity Handler of Universal Waste:	No
Recognized Trader Importer:	No
Recognized Trader Exporter:	No
Spent Lead Acid Battery Importer:	No
Spent Lead Acid Battery Exporter:	No
Current Record:	No
Non Storage Recycler Activity:	Not reported
Electronic Manifest Broker:	Not reported
Receive Date:	2006-01-04 00:00:00.0
Handler Name:	ALLIED BATTERY CO INC SEATTLE
Federal Waste Generator Description:	Not a generator, verified
State District Owner:	WA
Large Quantity Handler of Universal Waste:	No
Recognized Trader Importer:	No
Recognized Trader Exporter:	No
Spent Lead Acid Battery Importer:	No
Spent Lead Acid Battery Exporter:	No
Current Record:	No
Non Storage Recycler Activity:	Not reported
Electronic Manifest Broker:	Not reported
Receive Date:	2007-02-28 00:00:00.0
Handler Name:	ALLIED BATTERY CO INC SEATTLE
Federal Waste Generator Description:	Not a generator, verified
State District Owner:	WA
Large Quantity Handler of Universal Waste:	No
Recognized Trader Importer:	No
Recognized Trader Exporter:	No
Spent Lead Acid Battery Importer:	No
Spent Lead Acid Battery Exporter:	No
Current Record:	No
Non Storage Recycler Activity:	Not reported
Electronic Manifest Broker:	Not reported
Receive Date:	2008-01-02 00:00:00.0
Handler Name:	ALLIED BATTERY CO INC SEATTLE
Federal Waste Generator Description:	Not a generator, verified
State District Owner:	WA
Large Quantity Handler of Universal Waste:	No
Recognized Trader Importer:	No
Recognized Trader Exporter:	No
Spent Lead Acid Battery Importer:	No

Map ID
Direction
Distance
Elevation

MAP FINDINGS

Site

Database(s)

EDR ID Number
EPA ID Number

BATTERY SYSTEMS INC (Continued)

1005445244

Spent Lead Acid Battery Exporter:	No
Current Record:	No
Non Storage Recycler Activity:	Not reported
Electronic Manifest Broker:	Not reported
Receive Date:	2008-04-15 00:00:00.0
Handler Name:	ALLIED BATTERY CO INC SEATTLE
Federal Waste Generator Description:	Not a generator, verified
State District Owner:	WA
Large Quantity Handler of Universal Waste:	No
Recognized Trader Importer:	No
Recognized Trader Exporter:	No
Spent Lead Acid Battery Importer:	No
Spent Lead Acid Battery Exporter:	No
Current Record:	No
Non Storage Recycler Activity:	Not reported
Electronic Manifest Broker:	Not reported
Receive Date:	2008-09-30 00:00:00.0
Handler Name:	ALLIED BATTERY CO INC SEATTLE
Federal Waste Generator Description:	Not a generator, verified
State District Owner:	WA
Large Quantity Handler of Universal Waste:	No
Recognized Trader Importer:	No
Recognized Trader Exporter:	No
Spent Lead Acid Battery Importer:	No
Spent Lead Acid Battery Exporter:	No
Current Record:	No
Non Storage Recycler Activity:	Not reported
Electronic Manifest Broker:	Not reported
Receive Date:	2008-10-03 00:00:00.0
Handler Name:	ALLIED BATTERY CO INC SEATTLE
Federal Waste Generator Description:	Not a generator, verified
State District Owner:	WA
Large Quantity Handler of Universal Waste:	No
Recognized Trader Importer:	No
Recognized Trader Exporter:	No
Spent Lead Acid Battery Importer:	No
Spent Lead Acid Battery Exporter:	No
Current Record:	No
Non Storage Recycler Activity:	Not reported
Electronic Manifest Broker:	Not reported
Receive Date:	2008-10-06 00:00:00.0
Handler Name:	BATTERY SYSTEMS INC
Federal Waste Generator Description:	Not a generator, verified
State District Owner:	WA
Large Quantity Handler of Universal Waste:	No
Recognized Trader Importer:	No
Recognized Trader Exporter:	No
Spent Lead Acid Battery Importer:	No
Spent Lead Acid Battery Exporter:	No
Current Record:	No
Non Storage Recycler Activity:	Not reported
Electronic Manifest Broker:	Not reported

Map ID
Direction
Distance
Elevation

MAP FINDINGS

Site

Database(s)

EDR ID Number
EPA ID Number

BATTERY SYSTEMS INC (Continued)

1005445244

Receive Date: 2008-10-16 00:00:00.0
Handler Name: BATTERY SYSTEMS INC
Federal Waste Generator Description: Not a generator, verified
State District Owner: WA
Large Quantity Handler of Universal Waste: No
Recognized Trader Importer: No
Recognized Trader Exporter: No
Spent Lead Acid Battery Importer: No
Spent Lead Acid Battery Exporter: No
Current Record: No
Non Storage Recycler Activity: Not reported
Electronic Manifest Broker: Not reported

Receive Date: 2003-12-31 00:00:00.0
Handler Name: ALLIED BATTERY INC S BRANDON
Federal Waste Generator Description: Not a generator, verified
State District Owner: WA
Large Quantity Handler of Universal Waste: Yes
Recognized Trader Importer: No
Recognized Trader Exporter: No
Spent Lead Acid Battery Importer: No
Spent Lead Acid Battery Exporter: No
Current Record: No
Non Storage Recycler Activity: Not reported
Electronic Manifest Broker: Not reported

Receive Date: 2005-12-31 00:00:00.0
Handler Name: ALLIED BATTERY CO INC SEATTLE
Federal Waste Generator Description: Not a generator, verified
State District Owner: WA
Large Quantity Handler of Universal Waste: Yes
Recognized Trader Importer: No
Recognized Trader Exporter: No
Spent Lead Acid Battery Importer: No
Spent Lead Acid Battery Exporter: No
Current Record: No
Non Storage Recycler Activity: Not reported
Electronic Manifest Broker: Not reported

Receive Date: 2007-12-31 00:00:00.0
Handler Name: ALLIED BATTERY CO INC SEATTLE
Federal Waste Generator Description: Not a generator, verified
State District Owner: WA
Large Quantity Handler of Universal Waste: Yes
Recognized Trader Importer: No
Recognized Trader Exporter: No
Spent Lead Acid Battery Importer: No
Spent Lead Acid Battery Exporter: No
Current Record: No
Non Storage Recycler Activity: Not reported
Electronic Manifest Broker: Not reported

Facility Has Received Notices of Violation:
Found Violation: No
Agency Which Determined Violation: Not reported

Map ID
Direction
Distance
Elevation

MAP FINDINGS

Site

Database(s)

EDR ID Number
EPA ID Number

BATTERY SYSTEMS INC (Continued)

1005445244

Violation Short Description:	Not reported
Date Violation was Determined:	Not reported
Actual Return to Compliance Date:	Not reported
Return to Compliance Qualifier:	Not reported
Violation Responsible Agency:	Not reported
Scheduled Compliance Date:	Not reported
Enforcement Identifier:	Not reported
Date of Enforcement Action:	Not reported
Enforcement Responsible Agency:	Not reported
Enforcement Docket Number:	Not reported
Enforcement Attorney:	Not reported
Corrective Action Component:	Not reported
Appeal Initiated Date:	Not reported
Appeal Resolution Date:	Not reported
Disposition Status Date:	Not reported
Disposition Status:	Not reported
Disposition Status Description:	Not reported
Consent/Final Order Sequence Number:	Not reported
Consent/Final Order Respondent Name:	Not reported
Consent/Final Order Lead Agency:	Not reported
Enforcement Type:	Not reported
Enforcement Responsible Person:	Not reported
Enforcement Responsible Sub-Organization:	Not reported
SEP Sequence Number:	Not reported
SEP Expenditure Amount:	Not reported
SEP Scheduled Completion Date:	Not reported
SEP Actual Date:	Not reported
SEP Defaulted Date:	Not reported
SEP Type:	Not reported
SEP Type Description:	Not reported
Proposed Amount:	Not reported
Final Monetary Amount:	Not reported
Paid Amount:	Not reported
Final Count:	Not reported
Final Amount:	Not reported
Found Violation:	No
Agency Which Determined Violation:	Not reported
Violation Short Description:	Not reported
Date Violation was Determined:	Not reported
Actual Return to Compliance Date:	Not reported
Return to Compliance Qualifier:	Not reported
Violation Responsible Agency:	Not reported
Scheduled Compliance Date:	Not reported
Enforcement Identifier:	Not reported
Date of Enforcement Action:	Not reported
Enforcement Responsible Agency:	Not reported
Enforcement Docket Number:	Not reported
Enforcement Attorney:	Not reported
Corrective Action Component:	Not reported
Appeal Initiated Date:	Not reported
Appeal Resolution Date:	Not reported
Disposition Status Date:	Not reported
Disposition Status:	Not reported
Disposition Status Description:	Not reported
Consent/Final Order Sequence Number:	Not reported
Consent/Final Order Respondent Name:	Not reported

Map ID
Direction
Distance
Elevation

MAP FINDINGS

Site

Database(s)

EDR ID Number
EPA ID Number

BATTERY SYSTEMS INC (Continued)

1005445244

Consent/Final Order Lead Agency: Not reported
Enforcement Type: Not reported
Enforcement Responsible Person: Not reported
Enforcement Responsible Sub-Organization: Not reported
SEP Sequence Number: Not reported
SEP Expenditure Amount: Not reported
SEP Scheduled Completion Date: Not reported
SEP Actual Date: Not reported
SEP Defaulted Date: Not reported
SEP Type: Not reported
SEP Type Description: Not reported
Proposed Amount: Not reported
Final Monetary Amount: Not reported
Paid Amount: Not reported
Final Count: Not reported
Final Amount: Not reported

Evaluation Action Summary:

Evaluation Date: 2008-03-25 00:00:00.0
Evaluation Responsible Agency: State
Found Violation: No
Evaluation Type Description: FOCUSED COMPLIANCE INSPECTION
Evaluation Responsible Person Identifier: WAMKJ
Evaluation Responsible Sub-Organization: NW
Actual Return to Compliance Date: Not reported
Scheduled Compliance Date: Not reported
Date of Request: Not reported
Date Response Received: Not reported
Request Agency: Not reported
Former Citation: Not reported

Evaluation Date: 2013-01-09 00:00:00.0
Evaluation Responsible Agency: State
Found Violation: No
Evaluation Type Description: FOCUSED COMPLIANCE INSPECTION
Evaluation Responsible Person Identifier: WAWJW
Evaluation Responsible Sub-Organization: NW
Actual Return to Compliance Date: Not reported
Scheduled Compliance Date: Not reported
Date of Request: Not reported
Date Response Received: Not reported
Request Agency: Not reported
Former Citation: Not reported

FINDS:

Registry ID: 110012561673

Click Here:

Environmental Interest/Information System:

Washington Facility / Site Identification System (WA-FSIS) provides a means to query and display data maintained by the Washington

Map ID
Direction
Distance
Elevation

MAP FINDINGS

Site

Database(s)

EDR ID Number
EPA ID Number

BATTERY SYSTEMS INC (Continued)

1005445244

Department of Ecology. This system contains key information for each facility/site that is currently, or has been, of interest to the Air Quality, Dam Safety, Hazardous Waste, Toxics Cleanup, and Water Quality Programs.

US EPA TRIS (Toxics Release Inventory System) contains information from facilities on the amounts of over 300 listed toxic chemicals that these facilities release directly to air, water, land, or that are transported off-site.

RCRAInfo is a national information system that supports the Resource Conservation and Recovery Act (RCRA) program through the tracking of events and activities related to facilities that generate, transport, and treat, store, or dispose of hazardous waste. RCRAInfo allows RCRA program staff to track the notification, permit, compliance, and corrective action activities required under RCRA.

HAZARDOUS WASTE BIENNIAL REPORTER

ICIS (Integrated Compliance Information System) is the Integrated Compliance Information System and provides a database that, when complete, will contain integrated Enforcement and Compliance information across most of EPA's programs. The vision for ICIS is to replace EPA's independent databases that contain Enforcement data with a single repository for that information. Currently, ICIS contains all Federal Administrative and Judicial enforcement actions. This information is maintained in ICIS by EPA in the Regional offices and it Headquarters. A future release of ICIS will replace the Permit Compliance System (PCS) which supports the NPDES and will integrate that information with Federal actions already in the system. ICIS also has the capability to track other activities occurring in the Region that support Compliance and Enforcement programs. These include; Incident Tracking, Compliance Assistance, and Compliance Monitoring.

[Click this hyperlink](#) while viewing on your computer to access additional FINDS: detail in the EDR Site Report.

ECHO:

Envid:	1005445244
Registry ID:	110012561673
DFR URL:	http://echo.epa.gov/detailed-facility-report?fid=110012561673
Name:	BATTERY SYSTEMS
Address:	105 S BRANDON ST
City,State,Zip:	SEATTLE, WA 98108

WA MANIFEST:

Name:	BATTERY SYSTEMS INC
Address:	105 S BRANDON ST
City,State,Zip:	SEATTLE, WA 98108
Facility Address 2:	Not reported
Facility ID:	14379672
EPA ID:	WAH000015073
NAICS:	423120
State Waste Code Desc:	Not reported
Federal Waste Code Desc:	Not reported
Form Comm:	Not reported
Data Year:	2008
Permit by Rule:	False
Mailing Address 2:	Not reported
Treatment by Generator:	False
Mixed Radioactive Waste:	False

Map ID
Direction
Distance
Elevation

MAP FINDINGS

Site

Database(s)

EDR ID Number
EPA ID Number

BATTERY SYSTEMS INC (Continued)

1005445244

Importer of Hazardous Waste:	False
Immediate Recycler:	False
Treatment/Storage/Disposal/Recycling Facility:	False
Generator of Dangerous Fuel Waste:	False
Generator Marketing to Burner:	False
Other Marketers (i.e., blender, distributor, etc.):	False
Utility Boiler Burner:	False
Industry Boiler Burner:	False
Industrial Furnace:	False
Smelter Defferal:	False
Universal Waste:	Not reported
Off-Specification:	Not reported
LN Address 2:	Not reported
Tax Reg #:	602485542
Business Type:	Wholesale/Retail
Mail Name:	Battery Systems Inc
Mailing Address:	5509 W Valley Hwy
Mailing City,State,Zip:	Sumner, WA 98390
Legal Organization Name:	4th Avenue South Associates
Legal Organization Type:	Private
Legal Contact:	Not reported
Legal Address:	1601 E Calhoun St
Legal Address 2:	Not reported
Legal City,State,Zip:	SEATTLE, WA 98112
Legal Phone Number:	(206)223-2283
Legal Effective Date:	05/30/2001
Land Organization Name:	4th Avenue South Associates
Land Organization Type:	Private
Land Contact:	Not reported
Land Address:	1601 E Calhoun St
Land City,State,Zip:	SEATTLE, WA 98112
Land Phone Number:	(206)223-2283
Operator Organization Name:	Battery Systems Inc
Operator Organization Type:	Private
Operator:	Not reported
Operator Address:	5509 W Valley Hwy
Operator Address 2:	Not reported
Operator City,State,Zip:	Sumner, WA 98390
Operator Phone Number:	(253)826-4793
Operator Effective Date:	02/01/2007
Site Contact:	Gary Woodward
Site Contact Address:	5509 W Valley Hwy
Contact City,State,Zip:	Sumner, WA 98390
Site Contact Phone Number:	(253)826-4793
Site Contact Email:	allied@alliedbattery.com
Gen Status Code:	XQG
Monthly Generation:	False
Batch Generation:	False
One Time Generation:	False
Transport Own Waste:	False
Tranports Other Waste:	False
Recycler Onsite:	False
Transfer Facility:	False
Other Exemption:	Not reported
UW Battery Gen:	False
Used Oil Transporter:	False
Used Oil Transfer Facility:	False

Map ID
Direction
Distance
Elevation

MAP FINDINGS

Site

Database(s)

EDR ID Number
EPA ID Number

BATTERY SYSTEMS INC (Continued)

1005445244

Used Oil Processor:	False
Used Oil Refiner:	False
Used Oil Fuel Marketer Directs Shipments:	False
Used Oil Fuel Marketer Meets Specs:	False
Site Contact Address 2:	Not reported
Name:	ALLIED BATTERY CO INC SEATTLE
Address:	105 S BRANDON ST
City,State,Zip:	SEATTLE, WA 98108
Facility Address 2:	Not reported
Facility ID:	14379672
EPA ID:	WAH000015073
NAICS:	423120
State Waste Code Desc:	WSC2WSC2
Federal Waste Code Desc:	D001, D002, D008D002 D003 D008
Form Comm:	Not reported
Data Year:	Not reported
Permit by Rule:	No
Mailing Address 2:	Not reported
Treatment by Generator:	No
Mixed Radioactive Waste:	No
Importer of Hazardous Waste:	No
Immediate Recycler:	No
Treatment/Storage/Disposal/Recycling Facility:	No
Generator of Dangerous Fuel Waste:	No
Generator Marketing to Burner:	No
Other Marketers (i.e., blender, distributor, etc.):	No
Utility Boiler Burner:	No
Industry Boiler Burner:	No
Industrial Furnace:	No
Smelter Defferal:	No
Universal Waste:	Not reported
Off-Specification:	Not reported
LN Address 2:	Not reported
Tax Reg #:	600483096
Business Type:	Wholesale/Retail
Mail Name:	Allied Battery Co Inc
Mailing Address:	PO Box 3465
Mailing City,State,Zip:	SEATTLE, WA 98114-3465
Legal Organization Name:	4th Avenue South Associates
Legal Organization Type:	Private
Legal Contact:	Not reported
Legal Address:	1601 E Calhoun St
Legal Address 2:	Not reported
Legal City,State,Zip:	SEATTLE, WA 98112
Legal Phone Number:	(206)223-2283
Legal Effective Date:	05/30/2001
Land Organization Name:	4th Avenue South Associates
Land Organization Type:	Private
Land Contact:	Not reported
Land Address:	1601 E Calhoun St
Land City,State,Zip:	SEATTLE, WA 98112
Land Phone Number:	(206)223-2283
Operator Organization Name:	Not reported
Operator Organization Type:	Private
Operator:	Duane Koxlien
Operator Address:	105 S Brandon

Map ID
Direction
Distance
Elevation

MAP FINDINGS

Site

Database(s)

EDR ID Number
EPA ID Number

BATTERY SYSTEMS INC (Continued)

1005445244

Operator Address 2: Not reported
Operator City,State,Zip: Seattle, WA 98108
Operator Phone Number: 206-762-5522
Operator Effective Date: 08/01/1999
Site Contact: Duane Koxlien
Site Contact Address: PO Box 3465
Contact City,State,Zip: SEATTLE, WA 98114-3465
Site Contact Phone Number: (206)762-5522
Site Contact Email: allied@alliedbattery.com
Gen Status Code: XQG
Monthly Generation: No
Batch Generation: No
One Time Generation: No
Transport Own Waste: No
Tranports Other Waste: Yes
Recycler Onsite: No
Transfer Facility: No
Other Exemption: Not reported
UW Battery Gen: No
Used Oil Transporter: No
Used Oil Transfer Facility: No
Used Oil Processor: No
Used Oil Refiner: No
Used Oil Fuel Marketer Directs Shipments: No
Used Oil Fuel Marketer Meets Specs: No
Site Contact Address 2: Not reported

Name: ALLIED BATTERY CO INC SEATTLE
Address: 105 S BRANDON ST
City,State,Zip: SEATTLE, WA 98108
Facility Address 2: Not reported
Facility ID: 14379672
EPA ID: WAH000015073
NAICS: 423120
State Waste Code Desc: WSC2WSC2
Federal Waste Code Desc: D001, D002, D008D002 D003 D008
Form Comm: Not reported
Data Year: Not reported
Permit by Rule: F
Mailing Address 2: Not reported
Treatment by Generator: F
Mixed Radioactive Waste: F
Importer of Hazardous Waste: F
Immediate Recycler: F
Treatment/Storage/Disposal/Recycling Facility: F
Generator of Dangerous Fuel Waste: F
Generator Marketing to Burner: F
Other Marketers (i.e., blender, distributor, etc.): F
Utility Boiler Burner: F
Industry Boiler Burner: F
Industrial Furnace: F
Smelter Defferal: F
Universal Waste: Not reported
Off-Specification: Not reported
LN Address 2: Not reported
Tax Reg #: 600483096
Business Type: Wholesale/Retail

Map ID
Direction
Distance
Elevation

MAP FINDINGS

Site

Database(s)

EDR ID Number
EPA ID Number

BATTERY SYSTEMS INC (Continued)

1005445244

Mail Name: Allied Battery Co Inc
Mailing Address: 105 S. Brandon St.
Mailing City,State,Zip: SEATTLE, WA 98108
Legal Organization Name: 4th Avenue South Associates
Legal Organization Type: Private
Legal Contact: Not reported
Legal Address: 1601 E Calhoun St
Legal Address 2: Not reported
Legal City,State,Zip: SEATTLE, WA 98112
Legal Phone Number: (206)223-2283
Legal Effective Date: 05/30/2001
Land Organization Name: 4th Avenue South Associates
Land Organization Type: Private
Land Contact: Not reported
Land Address: 1601 E Calhoun St
Land City,State,Zip: SEATTLE, WA 98112
Land Phone Number: (206)223-2283
Operator Organization Name: Not reported
Operator Organization Type: Private
Operator: Duane Koxlien
Operator Address: 105 S Brandon St.
Operator Address 2: Not reported
Operator City,State,Zip: Seattle, WA 98108
Operator Phone Number: 206-762-5522
Operator Effective Date: Not reported
Site Contact: Duane Koxlien
Site Contact Address: 105 S. Brandon St.
Contact City,State,Zip: Seattle, WA 98108
Site Contact Phone Number: 206-762-5522
Site Contact Email: allied@alliedbattery.com
Gen Status Code: XQG
Monthly Generation: F
Batch Generation: F
One Time Generation: F
Transport Own Waste: F
Tranports Other Waste: T
Recycler Onsite: F
Transfer Facility: F
Other Exemption: Not reported
UW Battery Gen: F
Used Oil Transporter: F
Used Oil Transfer Facility: F
Used Oil Processor: F
Used Oil Refiner: F
Used Oil Fuel Marketer Directs Shipments: F
Used Oil Fuel Marketer Meets Specs: F
Site Contact Address 2: Not reported

Name: ALLIED BATTERY CO INC SEATTLE
Address: 105 S BRANDON ST
City,State,Zip: SEATTLE, WA 98108
Facility Address 2: Not reported
Facility ID: 14379672
EPA ID: WAH000015073
NAICS: 423120
State Waste Code Desc: WSC2WSC2
Federal Waste Code Desc: D001, D002, D008D002 D003 D008

Map ID
Direction
Distance
Elevation

MAP FINDINGS

Site

Database(s)

EDR ID Number
EPA ID Number

BATTERY SYSTEMS INC (Continued)

1005445244

Form Comm:	Not reported
Data Year:	Not reported
Permit by Rule:	FALSE
Mailing Address 2:	Not reported
Treatment by Generator:	FALSE
Mixed Radioactive Waste:	FALSE
Importer of Hazardous Waste:	FALSE
Immediate Recycler:	FALSE
Treatment/Storage/Disposal/Recycling Facility:	FALSE
Generator of Dangerous Fuel Waste:	FALSE
Generator Marketing to Burner:	FALSE
Other Marketers (i.e., blender, distributor, etc.):	FALSE
Utility Boiler Burner:	FALSE
Industry Boiler Burner:	FALSE
Industrial Furnace:	FALSE
Smelter Defferal:	FALSE
Universal Waste:	Not reported
Off-Specification:	Not reported
LN Address 2:	Not reported
Tax Reg #:	600483096
Business Type:	Wholesale/Retail
Mail Name:	Allied Battery Co Inc
Mailing Address:	105 S. Brandon St.
Mailing City,State,Zip:	SEATTLE, WA 98108
Legal Organization Name:	4th Avenue South Associates
Legal Organization Type:	Private
Legal Contact:	Not reported
Legal Address:	1601 E Calhoun St
Legal Address 2:	Not reported
Legal City,State,Zip:	SEATTLE, WA 98112
Legal Phone Number:	(206)223-2283
Legal Effective Date:	05/30/2001
Land Organization Name:	4th Avenue South Associates
Land Organization Type:	Private
Land Contact:	Not reported
Land Address:	1601 E Calhoun St
Land City,State,Zip:	SEATTLE, WA 98112
Land Phone Number:	(206)223-2283
Operator Organization Name:	Not reported
Operator Organization Type:	Private
Operator:	Duane Koxlien
Operator Address:	105 S Brandon St.
Operator Address 2:	Not reported
Operator City,State,Zip:	Seattle, WA 98108
Operator Phone Number:	206-762-5522
Operator Effective Date:	Not reported
Site Contact:	Duane Koxlien
Site Contact Address:	105 S. Brandon St.
Contact City,State,Zip:	Seattle, WA 98108
Site Contact Phone Number:	206-762-5522
Site Contact Email:	allied@alliedbattery.com
Gen Status Code:	XQG
Monthly Generation:	FALSE
Batch Generation:	FALSE
One Time Generation:	FALSE
Transport Own Waste:	FALSE
Tranports Other Waste:	TRUE

Map ID
 Direction
 Distance
 Elevation

MAP FINDINGS

Site

Database(s)

EDR ID Number
 EPA ID Number

BATTERY SYSTEMS INC (Continued)

1005445244

Recycler Onsite:	FALSE
Transfer Facility:	FALSE
Other Exemption:	Not reported
UW Battery Gen:	FALSE
Used Oil Transporter:	FALSE
Used Oil Transfer Facility:	FALSE
Used Oil Processor:	FALSE
Used Oil Refiner:	FALSE
Used Oil Fuel Marketer Directs Shipments:	FALSE
Used Oil Fuel Marketer Meets Specs:	FALSE
Site Contact Address 2:	Not reported

S94
East
1/8-1/4
0.208 mi.
1097 ft.

BATTERY SYSTEMS OF SEATTLE
105 S BRANDON ST
SEATTLE, WA 98108

WA SWF/LF **S110336401**
N/A

Site 7 of 9 in cluster S

Relative:
Higher

SWF/LF:

Actual:
10 ft.

Name:	BATTERY SYSTEMS OF SEATTLE
Address:	105 S BRANDON ST
City,State,Zip:	SEATTLE, WA 98108
Facility ID:	764
Region:	STATE
Permit Status:	Exempt
Contact Organization:	Battery Systems Inc.
Contact Address1:	105 S Brandon St
Contact Address2:	Not reported
Contact City:	Seattle
Contact State:	WA
Contact Postal:	98108
Contact EMail:	bthornberry@batterysystems.net
Contact Phone:	(206) 762-5522
Contact Phone Ext:	Not reported
Permit No:	Not reported
Phone:	(206) 762-5522
Operator Name:	Gary Woodward
Operator Organization:	Battery Systems Inc.
Operator EMail:	gwoodward@batterysystems.net
Operator Title:	Branch Manager
Recycle Survey Code:	2138
Ownership:	Not reported
Facility Type:	Material Recovery Facility (exempt)
Contact Name:	Brian Thornberry
Contact Title:	Branch Manager
Year Closed:	Not reported
Open to Public Flag:	No
Website:	Not reported
Latitude:	47.554138
Longitude:	-122.33392

Name:	BATTERY SYSTEMS OF SEATTLE
Address:	105 S BRANDON ST
City,State,Zip:	SEATTLE, WA 98108
Facility ID:	764
Region:	STATE
Permit Status:	Exempt
Contact Organization:	Battery Systems Inc.

Map ID
Direction
Distance
Elevation

MAP FINDINGS

Site

Database(s)

EDR ID Number
EPA ID Number

BATTERY SYSTEMS OF SEATTLE (Continued)

S110336401

Contact Address1: 105 S Brandon St
Contact Address2: Not reported
Contact City: Seattle
Contact State: WA
Contact Postal: 98108
Contact EMail: bthornberry@batterysystems.net
Contact Phone: (206) 762-5522
Contact Phone Ext: Not reported
Permit No: Not reported
Phone: (206) 762-5522
Operator Name: Brian Thornberry
Operator Organization: Battery Systems Inc.
Operator EMail: bthornberry@batterysystems.net
Operator Title: Branch Manager
Recycle Survey Code: 2138
Ownership: Not reported
Facility Type: Material Recovery Facility (exempt)
Contact Name: Brian Thornberry
Contact Title: Branch Manager
Year Closed: Not reported
Open to Public Flag: No
Website: Not reported
Latitude: 47.554138
Longitude: -122.33392

U95
SE
1/8-1/4
0.210 mi.
1110 ft.
Relative:
Higher
Actual:
9 ft.

AIR TEC CO
85 S ORCAS ST
SEATTLE, WA 98108
Site 1 of 5 in cluster U

WA ALLSITES **S118345157**
N/A

ALLSITES:
Name: AIR TEC CO
Facility Id: 6784

T96
ESE
1/8-1/4
0.213 mi.
1123 ft.
Relative:
Higher
Actual:
10 ft.

NEUDORFER ENGINEERS INC
5516 1ST AVE S
SEATTLE, WA 98108
Site 2 of 6 in cluster T

WA ALLSITES **S118345198**
N/A

ALLSITES:
Name: NEUDORFER ENGINEERS INC
Facility Id: 8133

Map ID
 Direction
 Distance
 Elevation

MAP FINDINGS

Site

Database(s)

EDR ID Number
 EPA ID Number

MICHIGAN PROPERTIES (Continued)

1000982920

Universal Waste Destination Facility:	No
Federal Universal Waste:	No
Active Site Fed-Reg Treatment Storage and Disposal Facility:	Not reported
Active Site Converter Treatment storage and Disposal Facility:	Not reported
Active Site State-Reg Treatment Storage and Disposal Facility:	Not reported
Active Site State-Reg Handler:	---
Federal Facility Indicator:	Not reported
Hazardous Secondary Material Indicator:	NN
Sub-Part K Indicator:	Not reported
Commercial TSD Indicator:	No
Treatment Storage and Disposal Type:	Not reported
2018 GPRA Permit Baseline:	Not on the Baseline
2018 GPRA Renewals Baseline:	Not on the Baseline
Permit Renewals Workload Universe:	Not reported
Permit Workload Universe:	Not reported
Permit Progress Universe:	Not reported
Post-Closure Workload Universe:	Not reported
Closure Workload Universe:	Not reported
202 GPRA Corrective Action Baseline:	No
Corrective Action Workload Universe:	No
Subject to Corrective Action Universe:	No
Non-TSDFs Where RCRA CA has Been Imposed Universe:	No
TSDFs Potentially Subject to CA Under 3004 (u)/(v) Universe:	No
TSDFs Only Subject to CA under Discretionary Auth Universe:	No
Corrective Action Priority Ranking:	No NCAPS ranking
Environmental Control Indicator:	No
Institutional Control Indicator:	No
Human Exposure Controls Indicator:	N/A
Groundwater Controls Indicator:	N/A
Operating TSDF Universe:	Not reported
Full Enforcement Universe:	Not reported
Significant Non-Complier Universe:	No
Unaddressed Significant Non-Complier Universe:	No
Addressed Significant Non-Complier Universe:	No
Significant Non-Complier With a Compliance Schedule Universe:	No
Financial Assurance Required:	Not reported
Handler Date of Last Change:	2018-05-08 19:51:50.0
Recognized Trader-Importer:	No
Recognized Trader-Exporter:	No
Importer of Spent Lead Acid Batteries:	No
Exporter of Spent Lead Acid Batteries:	No
Recycler Activity Without Storage:	No
Manifest Broker:	No
Sub-Part P Indicator:	Not reported

Handler - Owner Operator:

Owner/Operator Indicator:	Owner
Owner/Operator Name:	MICHIGAN PROPERTIES
Legal Status:	Private
Date Became Current:	Not reported
Date Ended Current:	Not reported
Owner/Operator Address:	5301 2ND AVE S
Owner/Operator City,State,Zip:	SEATTLE, WA 98108
Owner/Operator Telephone:	206-762-7474
Owner/Operator Telephone Ext:	Not reported
Owner/Operator Fax:	Not reported

Map ID
Direction
Distance
Elevation

MAP FINDINGS

Site

Database(s)

EDR ID Number
EPA ID Number

MICHIGAN PROPERTIES (Continued)

1000982920

Owner/Operator Email:	Not reported
Owner/Operator Indicator:	Owner
Owner/Operator Name:	MICHIGAN PROPERTIES
Legal Status:	Private
Date Became Current:	Not reported
Date Ended Current:	Not reported
Owner/Operator Address:	5301 2ND AVE S
Owner/Operator City,State,Zip:	SEATTLE, WA 98108
Owner/Operator Telephone:	206-762-7474
Owner/Operator Telephone Ext:	Not reported
Owner/Operator Fax:	Not reported
Owner/Operator Email:	Not reported
Owner/Operator Indicator:	Owner
Owner/Operator Name:	MICHIGAN PROPERTIES
Legal Status:	Private
Date Became Current:	1996-05-01 00:00:00.
Date Ended Current:	Not reported
Owner/Operator Address:	5035 1ST AVE S
Owner/Operator City,State,Zip:	SEATTLE, WA 98134
Owner/Operator Telephone:	000-000-0000
Owner/Operator Telephone Ext:	Not reported
Owner/Operator Fax:	Not reported
Owner/Operator Email:	Not reported
Owner/Operator Indicator:	Operator
Owner/Operator Name:	MICHIGAN PROPERTIES
Legal Status:	Private
Date Became Current:	Not reported
Date Ended Current:	Not reported
Owner/Operator Address:	5035 1ST AVE S
Owner/Operator City,State,Zip:	SEATTLE, WA 98134
Owner/Operator Telephone:	000-000-0000
Owner/Operator Telephone Ext:	Not reported
Owner/Operator Fax:	Not reported
Owner/Operator Email:	Not reported
Owner/Operator Indicator:	Operator
Owner/Operator Name:	MICHIGAN PROPERTIES
Legal Status:	Private
Date Became Current:	Not reported
Date Ended Current:	Not reported
Owner/Operator Address:	5035 1ST AVE S
Owner/Operator City,State,Zip:	SEATTLE, WA 98134-2401
Owner/Operator Telephone:	000-000-0000
Owner/Operator Telephone Ext:	Not reported
Owner/Operator Fax:	Not reported
Owner/Operator Email:	Not reported
Owner/Operator Indicator:	Operator
Owner/Operator Name:	MICHIGAN PROPERTIES
Legal Status:	Private
Date Became Current:	Not reported
Date Ended Current:	Not reported
Owner/Operator Address:	5035 1ST AVE S
Owner/Operator City,State,Zip:	SEATTLE, WA 98134

Map ID
Direction
Distance
Elevation

MAP FINDINGS

Site

Database(s)

EDR ID Number
EPA ID Number

MICHIGAN PROPERTIES (Continued)

1000982920

Owner/Operator Telephone:	000-000-0000
Owner/Operator Telephone Ext:	Not reported
Owner/Operator Fax:	Not reported
Owner/Operator Email:	Not reported
Owner/Operator Indicator:	Owner
Owner/Operator Name:	MICHIGAN PROPERTIES
Legal Status:	Private
Date Became Current:	Not reported
Date Ended Current:	Not reported
Owner/Operator Address:	5301 2ND AVE S
Owner/Operator City,State,Zip:	SEATTLE, WA 98108
Owner/Operator Telephone:	206-762-7474
Owner/Operator Telephone Ext:	Not reported
Owner/Operator Fax:	Not reported
Owner/Operator Email:	Not reported
Owner/Operator Indicator:	Owner
Owner/Operator Name:	MICHIGAN PROPERTIES
Legal Status:	Private
Date Became Current:	1996-05-01 00:00:00.
Date Ended Current:	Not reported
Owner/Operator Address:	5035 1ST AVE S
Owner/Operator City,State,Zip:	SEATTLE, WA 98134
Owner/Operator Telephone:	000-000-0000
Owner/Operator Telephone Ext:	Not reported
Owner/Operator Fax:	Not reported
Owner/Operator Email:	Not reported
Historic Generators:	
Receive Date:	1997-10-02 00:00:00.0
Handler Name:	MICHIGAN PROPERTIES
Federal Waste Generator Description:	Not a generator, verified
State District Owner:	WA
Large Quantity Handler of Universal Waste:	No
Recognized Trader Importer:	No
Recognized Trader Exporter:	No
Spent Lead Acid Battery Importer:	No
Spent Lead Acid Battery Exporter:	No
Current Record:	No
Non Storage Recycler Activity:	Not reported
Electronic Manifest Broker:	Not reported
Receive Date:	1997-10-03 00:00:00.0
Handler Name:	MICHIGAN PROPERTIES
Federal Waste Generator Description:	Not a generator, verified
State District Owner:	WA
Large Quantity Handler of Universal Waste:	No
Recognized Trader Importer:	No
Recognized Trader Exporter:	No
Spent Lead Acid Battery Importer:	No
Spent Lead Acid Battery Exporter:	No
Current Record:	Yes
Non Storage Recycler Activity:	Not reported
Electronic Manifest Broker:	Not reported
Receive Date:	1997-10-02 00:00:00.0

Map ID
Direction
Distance
Elevation

MAP FINDINGS

Site

Database(s)

EDR ID Number
EPA ID Number

MICHIGAN PROPERTIES (Continued)

1000982920

Handler Name:	MICHIGAN PROPERTIES
Federal Waste Generator Description:	Not a generator, verified
State District Owner:	WA
Large Quantity Handler of Universal Waste:	No
Recognized Trader Importer:	No
Recognized Trader Exporter:	No
Spent Lead Acid Battery Importer:	No
Spent Lead Acid Battery Exporter:	No
Current Record:	No
Non Storage Recycler Activity:	Not reported
Electronic Manifest Broker:	Not reported

Facility Has Received Notices of Violation:

Found Violation:	No
Agency Which Determined Violation:	Not reported
Violation Short Description:	Not reported
Date Violation was Determined:	Not reported
Actual Return to Compliance Date:	Not reported
Return to Compliance Qualifier:	Not reported
Violation Responsible Agency:	Not reported
Scheduled Compliance Date:	Not reported
Enforcement Identifier:	Not reported
Date of Enforcement Action:	Not reported
Enforcement Responsible Agency:	Not reported
Enforcement Docket Number:	Not reported
Enforcement Attorney:	Not reported
Corrective Action Component:	Not reported
Appeal Initiated Date:	Not reported
Appeal Resolution Date:	Not reported
Disposition Status Date:	Not reported
Disposition Status:	Not reported
Disposition Status Description:	Not reported
Consent/Final Order Sequence Number:	Not reported
Consent/Final Order Respondent Name:	Not reported
Consent/Final Order Lead Agency:	Not reported
Enforcement Type:	Not reported
Enforcement Responsible Person:	Not reported
Enforcement Responsible Sub-Organization:	Not reported
SEP Sequence Number:	Not reported
SEP Expenditure Amount:	Not reported
SEP Scheduled Completion Date:	Not reported
SEP Actual Date:	Not reported
SEP Defaulted Date:	Not reported
SEP Type:	Not reported
SEP Type Description:	Not reported
Proposed Amount:	Not reported
Final Monetary Amount:	Not reported
Paid Amount:	Not reported
Final Count:	Not reported
Final Amount:	Not reported

Evaluation Action Summary:

Evaluation Date:	1997-05-16 00:00:00.0
Evaluation Responsible Agency:	State
Found Violation:	No

Map ID
Direction
Distance
Elevation

MAP FINDINGS

Site

Database(s)

EDR ID Number
EPA ID Number

MICHIGAN PROPERTIES (Continued)

1000982920

Evaluation Type Description:	COMPLIANCE ASSISTANCE VISIT
Evaluation Responsible Person Identifier:	WASMS
Evaluation Responsible Sub-Organization:	NW
Actual Return to Compliance Date:	Not reported
Scheduled Compliance Date:	Not reported
Date of Request:	Not reported
Date Response Received:	Not reported
Request Agency:	Not reported
Former Citation:	Not reported

FINDS:

Registry ID: 110005307505

[Click Here:](#)

Environmental Interest/Information System:

RCRAInfo is a national information system that supports the Resource Conservation and Recovery Act (RCRA) program through the tracking of events and activities related to facilities that generate, transport, and treat, store, or dispose of hazardous waste. RCRAInfo allows RCRA program staff to track the notification, permit, compliance, and corrective action activities required under RCRA.

[Click this hyperlink](#) while viewing on your computer to access additional FINDS: detail in the EDR Site Report.

ECHO:

Envid:	1000982920
Registry ID:	110005307505
DFR URL:	http://echo.epa.gov/detailed-facility-report?fid=110005307505
Name:	MICHIGAN PROPERTIES
Address:	5035 1ST AVE S
City,State,Zip:	SEATTLE, WA 98134

M99 SAVANAH LOGISTICS
East 5300 1ST AVE S
1/8-1/4 SEATTLE, WA 98108
0.218 mi.
1149 ft. Site 7 of 8 in cluster M

WA ALLSITES S111770101
WA NPDES N/A

Relative: ALLSITES:
Higher Name: FOSTERS FRAME & AXLE
Actual: Facility Id: 19341
11 ft.

NPDES:

Name:	SAVANAH LOGISTICS
Address:	5300 1ST AVE S
City,State,Zip:	SEATTLE, WA 98108
Facility Status:	Not reported
Facility Type:	Industrial SW GP
Admin Region:	Headquarters
Date Issued:	11/13/2018
Latitude:	Not reported
Longitude:	Not reported
Permit ID:	CNE307177
Permit Version:	Not reported
Permit Status:	Active

Map ID
Direction
Distance
Elevation

MAP FINDINGS

Site

Database(s)

EDR ID Number
EPA ID Number

SAVANAH LOGISTICS (Continued)

S111770101

Permit SubStatus: Not reported
Ecology Contact: Not reported
WRIA: Not reported
Permit Expiration Date: 10/31/2023
Effective Date: 11/13/2018
Days to Expiration: -1296

M100
East
1/8-1/4
0.218 mi.
1149 ft.

SEATTLE FRAME AND AXLE SERVICE
5300 1ST AVE S
SEATTLE, WA

EDR Hist Auto 1009376599
N/A

Site 8 of 8 in cluster M

Relative: EDR Hist Auto
Higher

Actual:
11 ft.

Year:	Name:	Type:
1966	SEATTLE FRAME AND AXLE SERVICE	AUTOMOBILE REPAIRING
1969	SEATTLE FRAME & AXLE SERVICE*	Automotive Repair Shops, NEC
1970	SEATTLE FRAME AND AXLE SERVICE	AUTOMOBILE REPAIRING
1970	SEATTLE FRAME & AXLE SERVICE*	Automotive Repair Shops, NEC
1971	SEATTLE FRAME & AXLE SERVICE*	Automotive Repair Shops, NEC
1972	SEATTLE FRAME & AXLE SERVICE*	Automotive Repair Shops, NEC
1973	MARLARCK INC	Automotive Repair Shops, NEC
1975	SEATTLE FRM AXL SV INC	Automotive Repair Shops, NEC
1976	SEATTLE FRAME & AXLE SERVICE*	Automotive Repair Shops, NEC
1977	SEATTLE FRAME & AXLE SERVICE*	Automotive Repair Shops, NEC
1978	SEATTLE FRAME & AXLE SERVICE*	Automotive Repair Shops, NEC
1979	SEATTLE FRAME & AXLE SERVICE*	Automotive Repair Shops, NEC
1980	SEATTLE FRAME AND AXLE SERVICE	AUTOMOBILE REPAIRING
1980	SEATTLE FRAME & AXLE SERVICE*	Automotive Repair Shops, NEC
1982	SEATTLE FRAME & AXLE SERVICE*	Automotive Repair Shops, NEC
1983	SEATTLE FRAME & AXLE SERVICE*	Automotive Repair Shops, NEC
1985	SEATTLE FRAME & AXLE SERVICE*	Automotive Repair Shops, NEC
1986	SEATTLE FRAME & AXLE SERVICE*	Automotive Repair Shops, NEC
1987	SEATTLE FRAME & AXLE SERVICE*	Automotive Repair Shops, NEC
1988	DONFIELD INC	Automotive Repair Shops, NEC
1988	DONFIELD INC	Automotive Repair Shops, NEC

S101
East
1/8-1/4
0.218 mi.
1151 ft.

CLASSIC HOSPITALITY SERVICE
115 S BRANDON ST
SEATTLE, WA 98108

WA ALLSITES S118344796
N/A

Site 8 of 9 in cluster S

Relative: ALLSITES:
Higher Name:

Actual:
11 ft.

Facility Id: CLASSIC HOSPITALITY SERVICE
1766

Map ID
 Direction
 Distance
 Elevation

MAP FINDINGS

Site

Database(s)

EDR ID Number
 EPA ID Number

DONS RADIATOR (Continued)

1001081994

Treatment Storage and Disposal Type:	Not reported
2018 GPRA Permit Baseline:	Not on the Baseline
2018 GPRA Renewals Baseline:	Not on the Baseline
Permit Renewals Workload Universe:	Not reported
Permit Workload Universe:	Not reported
Permit Progress Universe:	Not reported
Post-Closure Workload Universe:	Not reported
Closure Workload Universe:	Not reported
202 GPRA Corrective Action Baseline:	No
Corrective Action Workload Universe:	No
Subject to Corrective Action Universe:	No
Non-TSDFs Where RCRA CA has Been Imposed Universe:	No
TSDFs Potentially Subject to CA Under 3004 (u)/(v) Universe:	No
TSDFs Only Subject to CA under Discretionary Auth Universe:	No
Corrective Action Priority Ranking:	No NCAPS ranking
Environmental Control Indicator:	No
Institutional Control Indicator:	No
Human Exposure Controls Indicator:	N/A
Groundwater Controls Indicator:	N/A
Operating TSDF Universe:	Not reported
Full Enforcement Universe:	Not reported
Significant Non-Complier Universe:	No
Unaddressed Significant Non-Complier Universe:	No
Addressed Significant Non-Complier Universe:	No
Significant Non-Complier With a Compliance Schedule Universe:	No
Financial Assurance Required:	Not reported
Handler Date of Last Change:	2018-05-10 18:14:45.0
Recognized Trader-Importer:	No
Recognized Trader-Exporter:	No
Importer of Spent Lead Acid Batteries:	No
Exporter of Spent Lead Acid Batteries:	No
Recycler Activity Without Storage:	No
Manifest Broker:	No
Sub-Part P Indicator:	Not reported

Handler - Owner Operator:

Owner/Operator Indicator:	Owner
Owner/Operator Name:	FISHER RIDOUT PARTNERSHIP
Legal Status:	Private
Date Became Current:	Not reported
Date Ended Current:	Not reported
Owner/Operator Address:	860 BEACH DR
Owner/Operator City,State,Zip:	SEASIDE, OR 97138
Owner/Operator Telephone:	360-927-6195
Owner/Operator Telephone Ext:	Not reported
Owner/Operator Fax:	Not reported
Owner/Operator Email:	Not reported

Owner/Operator Indicator:	Owner
Owner/Operator Name:	DONS RADIATOR
Legal Status:	Private
Date Became Current:	1996-05-03 00:00:00.
Date Ended Current:	Not reported
Owner/Operator Address:	5626 1ST AVE S
Owner/Operator City,State,Zip:	SEATTLE, WA 98118
Owner/Operator Telephone:	206-762-4700

Map ID
Direction
Distance
Elevation

MAP FINDINGS

Site

Database(s)

EDR ID Number
EPA ID Number

DONS RADIATOR (Continued)

1001081994

Owner/Operator Telephone Ext:	Not reported
Owner/Operator Fax:	Not reported
Owner/Operator Email:	Not reported
Owner/Operator Indicator:	Owner
Owner/Operator Name:	FISHER RIDOUT PARTNERSHIP
Legal Status:	Private
Date Became Current:	Not reported
Date Ended Current:	Not reported
Owner/Operator Address:	860 BEACH DR
Owner/Operator City,State,Zip:	SEASIDE, OR 97138
Owner/Operator Telephone:	360-927-6195
Owner/Operator Telephone Ext:	Not reported
Owner/Operator Fax:	Not reported
Owner/Operator Email:	Not reported
Owner/Operator Indicator:	Owner
Owner/Operator Name:	DONS RADIATOR
Legal Status:	Private
Date Became Current:	Not reported
Date Ended Current:	Not reported
Owner/Operator Address:	5626 1ST AVE S
Owner/Operator City,State,Zip:	SEATTLE, WA 98118
Owner/Operator Telephone:	000-000-0000
Owner/Operator Telephone Ext:	Not reported
Owner/Operator Fax:	Not reported
Owner/Operator Email:	Not reported
Owner/Operator Indicator:	Owner
Owner/Operator Name:	DONS RADIATOR
Legal Status:	Private
Date Became Current:	1996-05-03 00:00:00.
Date Ended Current:	Not reported
Owner/Operator Address:	5626 1ST AVE S
Owner/Operator City,State,Zip:	SEATTLE, WA 98118
Owner/Operator Telephone:	206-762-4700
Owner/Operator Telephone Ext:	Not reported
Owner/Operator Fax:	Not reported
Owner/Operator Email:	Not reported
Owner/Operator Indicator:	Operator
Owner/Operator Name:	WIPPEL, DON
Legal Status:	Private
Date Became Current:	Not reported
Date Ended Current:	Not reported
Owner/Operator Address:	5626 1ST AVE S
Owner/Operator City,State,Zip:	SEATTLE, WA 98118
Owner/Operator Telephone:	206-762-4700
Owner/Operator Telephone Ext:	Not reported
Owner/Operator Fax:	Not reported
Owner/Operator Email:	Not reported
Owner/Operator Indicator:	Operator
Owner/Operator Name:	WIPPEL, DON
Legal Status:	Private
Date Became Current:	Not reported
Date Ended Current:	Not reported

Map ID
Direction
Distance
Elevation

MAP FINDINGS

Site

Database(s)

EDR ID Number
EPA ID Number

DONS RADIATOR (Continued)

1001081994

Owner/Operator Address: 5626 1ST AVE S
Owner/Operator City,State,Zip: SEATTLE, WA 98118
Owner/Operator Telephone: 206-762-4700
Owner/Operator Telephone Ext: Not reported
Owner/Operator Fax: Not reported
Owner/Operator Email: Not reported

Owner/Operator Indicator: Operator
Owner/Operator Name: DONS RADIATOR
Legal Status: Private
Date Became Current: Not reported
Date Ended Current: Not reported
Owner/Operator Address: 5626 1ST AVE S
Owner/Operator City,State,Zip: SEATTLE, WA 98118
Owner/Operator Telephone: 000-000-0000
Owner/Operator Telephone Ext: Not reported
Owner/Operator Fax: Not reported
Owner/Operator Email: Not reported

Owner/Operator Indicator: Owner
Owner/Operator Name: DONS RADIATOR
Legal Status: Private
Date Became Current: 1996-05-03 00:00:00.
Date Ended Current: Not reported
Owner/Operator Address: 5626 1ST AVE S
Owner/Operator City,State,Zip: SEATTLE, WA 98118
Owner/Operator Telephone: 206-762-4700
Owner/Operator Telephone Ext: Not reported
Owner/Operator Fax: Not reported
Owner/Operator Email: Not reported

Owner/Operator Indicator: Owner
Owner/Operator Name: DONS RADIATOR
Legal Status: Private
Date Became Current: 1996-05-03 00:00:00.
Date Ended Current: Not reported
Owner/Operator Address: 5626 1ST AVE S
Owner/Operator City,State,Zip: SEATTLE, WA 98118
Owner/Operator Telephone: 206-762-4700
Owner/Operator Telephone Ext: Not reported
Owner/Operator Fax: Not reported
Owner/Operator Email: Not reported

Owner/Operator Indicator: Operator
Owner/Operator Name: WIPPEL, DON
Legal Status: Private
Date Became Current: Not reported
Date Ended Current: Not reported
Owner/Operator Address: 5626 1ST AVE S
Owner/Operator City,State,Zip: SEATTLE, WA 98118
Owner/Operator Telephone: 206-762-4700
Owner/Operator Telephone Ext: Not reported
Owner/Operator Fax: Not reported
Owner/Operator Email: Not reported

Owner/Operator Indicator: Owner
Owner/Operator Name: DONS RADIATOR

Map ID
Direction
Distance
Elevation

MAP FINDINGS

Site

Database(s)

EDR ID Number
EPA ID Number

DONS RADIATOR (Continued)

1001081994

Legal Status: Private
Date Became Current: 1996-05-03 00:00:00.
Date Ended Current: Not reported
Owner/Operator Address: 5626 1ST AVE S
Owner/Operator City,State,Zip: SEATTLE, WA 98118
Owner/Operator Telephone: 206-762-4700
Owner/Operator Telephone Ext: Not reported
Owner/Operator Fax: Not reported
Owner/Operator Email: Not reported

Owner/Operator Indicator: Operator
Owner/Operator Name: WIPPEL, DON
Legal Status: Private
Date Became Current: Not reported
Date Ended Current: Not reported
Owner/Operator Address: 5626 1ST AVE S
Owner/Operator City,State,Zip: SEATTLE, WA 98118
Owner/Operator Telephone: 206-762-4700
Owner/Operator Telephone Ext: Not reported
Owner/Operator Fax: Not reported
Owner/Operator Email: Not reported

Owner/Operator Indicator: Owner
Owner/Operator Name: DONS RADIATOR
Legal Status: Private
Date Became Current: 1996-05-03 00:00:00.
Date Ended Current: Not reported
Owner/Operator Address: 5626 1ST AVE S
Owner/Operator City,State,Zip: SEATTLE, WA 98118
Owner/Operator Telephone: 206-762-4700
Owner/Operator Telephone Ext: Not reported
Owner/Operator Fax: Not reported
Owner/Operator Email: Not reported

Owner/Operator Indicator: Operator
Owner/Operator Name: DON W
Legal Status: Private
Date Became Current: 1997-04-22 00:00:00.
Date Ended Current: Not reported
Owner/Operator Address: 5626 1ST AVE S
Owner/Operator City,State,Zip: SEATTLE, WA 98118-2403
Owner/Operator Telephone: 206-762-4700
Owner/Operator Telephone Ext: Not reported
Owner/Operator Fax: Not reported
Owner/Operator Email: Not reported

Owner/Operator Indicator: Owner
Owner/Operator Name: DONS RADIATOR
Legal Status: Private
Date Became Current: Not reported
Date Ended Current: Not reported
Owner/Operator Address: 5626 1ST AVE S
Owner/Operator City,State,Zip: SEATTLE, WA 98118
Owner/Operator Telephone: 000-000-0000
Owner/Operator Telephone Ext: Not reported
Owner/Operator Fax: Not reported
Owner/Operator Email: Not reported

Map ID
Direction
Distance
Elevation

MAP FINDINGS

Site

Database(s)

EDR ID Number
EPA ID Number

DONS RADIATOR (Continued)

1001081994

Owner/Operator Indicator:	Operator
Owner/Operator Name:	DONS RADIATOR
Legal Status:	Private
Date Became Current:	Not reported
Date Ended Current:	Not reported
Owner/Operator Address:	5626 1ST AVE S
Owner/Operator City,State,Zip:	SEATTLE, WA 98118
Owner/Operator Telephone:	000-000-0000
Owner/Operator Telephone Ext:	Not reported
Owner/Operator Fax:	Not reported
Owner/Operator Email:	Not reported
Owner/Operator Indicator:	Owner
Owner/Operator Name:	FISHER RIDOUT PARTNERSHIP
Legal Status:	Private
Date Became Current:	Not reported
Date Ended Current:	Not reported
Owner/Operator Address:	860 BEACH DR
Owner/Operator City,State,Zip:	SEASIDE, OR 97138
Owner/Operator Telephone:	360-927-6195
Owner/Operator Telephone Ext:	Not reported
Owner/Operator Fax:	Not reported
Owner/Operator Email:	Not reported
Owner/Operator Indicator:	Owner
Owner/Operator Name:	DONS RADIATOR
Legal Status:	Private
Date Became Current:	1996-05-03 00:00:00.
Date Ended Current:	Not reported
Owner/Operator Address:	5626 1ST AVE S
Owner/Operator City,State,Zip:	SEATTLE, WA 98118
Owner/Operator Telephone:	206-762-4700
Owner/Operator Telephone Ext:	Not reported
Owner/Operator Fax:	Not reported
Owner/Operator Email:	Not reported
Owner/Operator Indicator:	Owner
Owner/Operator Name:	FISHER RIDOUT PARTNERSHIP
Legal Status:	Private
Date Became Current:	Not reported
Date Ended Current:	Not reported
Owner/Operator Address:	860 BEACH DR
Owner/Operator City,State,Zip:	SEASIDE, OR 97138
Owner/Operator Telephone:	360-927-6195
Owner/Operator Telephone Ext:	Not reported
Owner/Operator Fax:	Not reported
Owner/Operator Email:	Not reported
Owner/Operator Indicator:	Operator
Owner/Operator Name:	WIPPEL, DON
Legal Status:	Private
Date Became Current:	Not reported
Date Ended Current:	Not reported
Owner/Operator Address:	5626 1ST AVE S
Owner/Operator City,State,Zip:	SEATTLE, WA 98118
Owner/Operator Telephone:	206-762-4700
Owner/Operator Telephone Ext:	Not reported

Map ID
Direction
Distance
Elevation

MAP FINDINGS

Site

Database(s)

EDR ID Number
EPA ID Number

DONS RADIATOR (Continued)

1001081994

Owner/Operator Fax: Not reported
Owner/Operator Email: Not reported

Owner/Operator Indicator: Operator
Owner/Operator Name: DONS RADIATOR
Legal Status: Private
Date Became Current: Not reported
Date Ended Current: Not reported
Owner/Operator Address: 5626 1ST AVE S
Owner/Operator City,State,Zip: SEATTLE, WA 98118-2403
Owner/Operator Telephone: 206-762-4700
Owner/Operator Telephone Ext: Not reported
Owner/Operator Fax: Not reported
Owner/Operator Email: Not reported

Owner/Operator Indicator: Owner
Owner/Operator Name: DONS RADIATOR D
Legal Status: Private
Date Became Current: 1996-05-03 00:00:00.
Date Ended Current: Not reported
Owner/Operator Address: 5626 1ST AVE S
Owner/Operator City,State,Zip: SEATTLE, WA 98118-2403
Owner/Operator Telephone: 206-762-4700
Owner/Operator Telephone Ext: Not reported
Owner/Operator Fax: Not reported
Owner/Operator Email: Not reported

Owner/Operator Indicator: Owner
Owner/Operator Name: DONS RADIATOR
Legal Status: Private
Date Became Current: Not reported
Date Ended Current: Not reported
Owner/Operator Address: 5626 1ST AVE S
Owner/Operator City,State,Zip: SEATTLE, WA 98118
Owner/Operator Telephone: 000-000-0000
Owner/Operator Telephone Ext: Not reported
Owner/Operator Fax: Not reported
Owner/Operator Email: Not reported

Owner/Operator Indicator: Owner
Owner/Operator Name: FISHER RIDOUT PARTNERSHIP
Legal Status: Private
Date Became Current: Not reported
Date Ended Current: Not reported
Owner/Operator Address: 860 BEACH DR
Owner/Operator City,State,Zip: SEASIDE, OR 97138
Owner/Operator Telephone: 360-927-6195
Owner/Operator Telephone Ext: Not reported
Owner/Operator Fax: Not reported
Owner/Operator Email: Not reported

Owner/Operator Indicator: Operator
Owner/Operator Name: WIPPEL, DON
Legal Status: Private
Date Became Current: Not reported
Date Ended Current: Not reported
Owner/Operator Address: 5626 1ST AVE S

Map ID
Direction
Distance
Elevation

MAP FINDINGS

Site

Database(s)

EDR ID Number
EPA ID Number

DONS RADIATOR (Continued)

1001081994

Owner/Operator City,State,Zip:	SEATTLE, WA 98118
Owner/Operator Telephone:	206-762-4700
Owner/Operator Telephone Ext:	Not reported
Owner/Operator Fax:	Not reported
Owner/Operator Email:	Not reported
Owner/Operator Indicator:	Owner
Owner/Operator Name:	FISHER RIDOUT PARTNERSHIP
Legal Status:	Private
Date Became Current:	Not reported
Date Ended Current:	Not reported
Owner/Operator Address:	860 BEACH DR
Owner/Operator City,State,Zip:	SEASIDE, OR 97138
Owner/Operator Telephone:	360-927-6195
Owner/Operator Telephone Ext:	Not reported
Owner/Operator Fax:	Not reported
Owner/Operator Email:	Not reported
Owner/Operator Indicator:	Owner
Owner/Operator Name:	FISHER RIDOUT PARTNERSHIP
Legal Status:	Private
Date Became Current:	Not reported
Date Ended Current:	Not reported
Owner/Operator Address:	860 BEACH DR
Owner/Operator City,State,Zip:	SEASIDE, OR 97138
Owner/Operator Telephone:	360-927-6195
Owner/Operator Telephone Ext:	Not reported
Owner/Operator Fax:	Not reported
Owner/Operator Email:	Not reported
Owner/Operator Indicator:	Operator
Owner/Operator Name:	WIPPEL, DON
Legal Status:	Private
Date Became Current:	Not reported
Date Ended Current:	Not reported
Owner/Operator Address:	5626 1ST AVE S
Owner/Operator City,State,Zip:	SEATTLE, WA 98118
Owner/Operator Telephone:	206-762-4700
Owner/Operator Telephone Ext:	Not reported
Owner/Operator Fax:	Not reported
Owner/Operator Email:	Not reported
Owner/Operator Indicator:	Owner
Owner/Operator Name:	DONS RADIATOR
Legal Status:	Private
Date Became Current:	1996-05-03 00:00:00.
Date Ended Current:	Not reported
Owner/Operator Address:	5626 1ST AVE S
Owner/Operator City,State,Zip:	SEATTLE, WA 98118
Owner/Operator Telephone:	206-762-4700
Owner/Operator Telephone Ext:	Not reported
Owner/Operator Fax:	Not reported
Owner/Operator Email:	Not reported
Owner/Operator Indicator:	Owner
Owner/Operator Name:	FISHER RIDOUT PARTNERSHIP
Legal Status:	Private

Map ID
Direction
Distance
Elevation

MAP FINDINGS

Site

Database(s)

EDR ID Number
EPA ID Number

DONS RADIATOR (Continued)

1001081994

Date Became Current: Not reported
Date Ended Current: Not reported
Owner/Operator Address: 860 BEACH DR
Owner/Operator City,State,Zip: SEASIDE, OR 97138
Owner/Operator Telephone: 360-927-6195
Owner/Operator Telephone Ext: Not reported
Owner/Operator Fax: Not reported
Owner/Operator Email: Not reported

Historic Generators:

Receive Date: 1998-10-19 00:00:00.0
Handler Name: DONS RADIATOR
Federal Waste Generator Description: Not a generator, verified
State District Owner: WA
Large Quantity Handler of Universal Waste: No
Recognized Trader Importer: No
Recognized Trader Exporter: No
Spent Lead Acid Battery Importer: No
Spent Lead Acid Battery Exporter: No
Current Record: No
Non Storage Recycler Activity: Not reported
Electronic Manifest Broker: Not reported

Receive Date: 2001-06-20 00:00:00.0
Handler Name: DONS RADIATOR
Federal Waste Generator Description: Not a generator, verified
State District Owner: WA
Large Quantity Handler of Universal Waste: No
Recognized Trader Importer: No
Recognized Trader Exporter: No
Spent Lead Acid Battery Importer: No
Spent Lead Acid Battery Exporter: No
Current Record: No
Non Storage Recycler Activity: Not reported
Electronic Manifest Broker: Not reported

Receive Date: 2001-06-21 00:00:00.0
Handler Name: DONS RADIATOR
Federal Waste Generator Description: Not a generator, verified
State District Owner: WA
Large Quantity Handler of Universal Waste: No
Recognized Trader Importer: No
Recognized Trader Exporter: No
Spent Lead Acid Battery Importer: No
Spent Lead Acid Battery Exporter: No
Current Record: Yes
Non Storage Recycler Activity: Not reported
Electronic Manifest Broker: Not reported

Receive Date: 1993-12-31 00:00:00.0
Handler Name: DONS RADIATOR
Federal Waste Generator Description: Small Quantity Generator
State District Owner: WA
Large Quantity Handler of Universal Waste: No
Recognized Trader Importer: No
Recognized Trader Exporter: No
Spent Lead Acid Battery Importer: No

Map ID
Direction
Distance
Elevation

MAP FINDINGS

Site

Database(s)

EDR ID Number
EPA ID Number

DONS RADIATOR (Continued)

1001081994

Spent Lead Acid Battery Exporter: No
Current Record: No
Non Storage Recycler Activity: Not reported
Electronic Manifest Broker: Not reported

Receive Date: 1997-02-28 00:00:00.0
Handler Name: DONS RADIATOR
Federal Waste Generator Description: Large Quantity Generator
State District Owner: WA
Large Quantity Handler of Universal Waste: No
Recognized Trader Importer: No
Recognized Trader Exporter: No
Spent Lead Acid Battery Importer: No
Spent Lead Acid Battery Exporter: No
Current Record: No
Non Storage Recycler Activity: Not reported
Electronic Manifest Broker: Not reported

Receive Date: 1997-06-17 00:00:00.0
Handler Name: DONS RADIATOR
Federal Waste Generator Description: Conditionally Exempt Small Quantity Generator
State District Owner: WA
Large Quantity Handler of Universal Waste: No
Recognized Trader Importer: No
Recognized Trader Exporter: No
Spent Lead Acid Battery Importer: No
Spent Lead Acid Battery Exporter: No
Current Record: No
Non Storage Recycler Activity: Not reported
Electronic Manifest Broker: Not reported

Receive Date: 1998-01-20 00:00:00.0
Handler Name: DONS RADIATOR
Federal Waste Generator Description: Large Quantity Generator
State District Owner: WA
Large Quantity Handler of Universal Waste: No
Recognized Trader Importer: No
Recognized Trader Exporter: No
Spent Lead Acid Battery Importer: No
Spent Lead Acid Battery Exporter: No
Current Record: No
Non Storage Recycler Activity: Not reported
Electronic Manifest Broker: Not reported

Receive Date: 1998-10-19 00:00:00.0
Handler Name: DONS RADIATOR
Federal Waste Generator Description: Small Quantity Generator
State District Owner: WA
Large Quantity Handler of Universal Waste: No
Recognized Trader Importer: No
Recognized Trader Exporter: No
Spent Lead Acid Battery Importer: No
Spent Lead Acid Battery Exporter: No
Current Record: No
Non Storage Recycler Activity: Not reported
Electronic Manifest Broker: Not reported

Map ID
Direction
Distance
Elevation

MAP FINDINGS

Site

Database(s)

EDR ID Number
EPA ID Number

DONS RADIATOR (Continued)

1001081994

Receive Date: 1999-02-16 00:00:00.0
Handler Name: DONS RADIATOR
Federal Waste Generator Description: Large Quantity Generator
State District Owner: WA
Large Quantity Handler of Universal Waste: No
Recognized Trader Importer: No
Recognized Trader Exporter: No
Spent Lead Acid Battery Importer: No
Spent Lead Acid Battery Exporter: No
Current Record: No
Non Storage Recycler Activity: Not reported
Electronic Manifest Broker: Not reported

Receive Date: 2000-03-01 00:00:00.0
Handler Name: DONS RADIATOR
Federal Waste Generator Description: Small Quantity Generator
State District Owner: WA
Large Quantity Handler of Universal Waste: No
Recognized Trader Importer: No
Recognized Trader Exporter: No
Spent Lead Acid Battery Importer: No
Spent Lead Acid Battery Exporter: No
Current Record: No
Non Storage Recycler Activity: Not reported
Electronic Manifest Broker: Not reported

Receive Date: 2001-06-20 00:00:00.0
Handler Name: DONS RADIATOR
Federal Waste Generator Description: Not a generator, verified
State District Owner: WA
Large Quantity Handler of Universal Waste: No
Recognized Trader Importer: No
Recognized Trader Exporter: No
Spent Lead Acid Battery Importer: No
Spent Lead Acid Battery Exporter: No
Current Record: No
Non Storage Recycler Activity: Not reported
Electronic Manifest Broker: Not reported

Facility Has Received Notices of Violation:

Found Violation: Yes
Agency Which Determined Violation: State
Violation Short Description: Generators - General
Date Violation was Determined: 1998-08-26 00:00:00.0
Actual Return to Compliance Date: 1998-09-28 00:00:00.0
Return to Compliance Qualifier: Observed
Violation Responsible Agency: State
Scheduled Compliance Date: 1998-10-02 00:00:00.0
Enforcement Identifier: 000
Date of Enforcement Action: 1998-09-17 00:00:00.0
Enforcement Responsible Agency: State
Enforcement Docket Number: Not reported
Enforcement Attorney: Not reported
Corrective Action Component: No
Appeal Initiated Date: Not reported
Appeal Resolution Date: Not reported

Map ID
Direction
Distance
Elevation

MAP FINDINGS

Site

Database(s)

EDR ID Number
EPA ID Number

DONS RADIATOR (Continued)

1001081994

Disposition Status Date:	Not reported
Disposition Status:	Not reported
Disposition Status Description:	Not reported
Consent/Final Order Sequence Number:	Not reported
Consent/Final Order Respondent Name:	Not reported
Consent/Final Order Lead Agency:	Not reported
Enforcement Type:	WRITTEN INFORMAL
Enforcement Responsible Person:	WALLM
Enforcement Responsible Sub-Organization:	NW
SEP Sequence Number:	Not reported
SEP Expenditure Amount:	Not reported
SEP Scheduled Completion Date:	Not reported
SEP Actual Date:	Not reported
SEP Defaulted Date:	Not reported
SEP Type:	Not reported
SEP Type Description:	Not reported
Proposed Amount:	Not reported
Final Monetary Amount:	Not reported
Paid Amount:	Not reported
Final Count:	Not reported
Final Amount:	Not reported
Found Violation:	Yes
Agency Which Determined Violation:	State
Violation Short Description:	Generators - General
Date Violation was Determined:	1998-08-26 00:00:00.0
Actual Return to Compliance Date:	1998-09-28 00:00:00.0
Return to Compliance Qualifier:	Observed
Violation Responsible Agency:	State
Scheduled Compliance Date:	1998-10-02 00:00:00.0
Enforcement Identifier:	000
Date of Enforcement Action:	1998-09-17 00:00:00.0
Enforcement Responsible Agency:	State
Enforcement Docket Number:	Not reported
Enforcement Attorney:	Not reported
Corrective Action Component:	No
Appeal Initiated Date:	Not reported
Appeal Resolution Date:	Not reported
Disposition Status Date:	Not reported
Disposition Status:	Not reported
Disposition Status Description:	Not reported
Consent/Final Order Sequence Number:	Not reported
Consent/Final Order Respondent Name:	Not reported
Consent/Final Order Lead Agency:	Not reported
Enforcement Type:	WRITTEN INFORMAL
Enforcement Responsible Person:	WALLM
Enforcement Responsible Sub-Organization:	NW
SEP Sequence Number:	Not reported
SEP Expenditure Amount:	Not reported
SEP Scheduled Completion Date:	Not reported
SEP Actual Date:	Not reported
SEP Defaulted Date:	Not reported
SEP Type:	Not reported
SEP Type Description:	Not reported
Proposed Amount:	Not reported
Final Monetary Amount:	Not reported
Paid Amount:	Not reported

Map ID
Direction
Distance
Elevation

MAP FINDINGS

Site

Database(s)

EDR ID Number
EPA ID Number

DONS RADIATOR (Continued)

1001081994

Final Count:	Not reported
Final Amount:	Not reported
Found Violation:	Yes
Agency Which Determined Violation:	State
Violation Short Description:	Generators - General
Date Violation was Determined:	1998-08-26 00:00:00.0
Actual Return to Compliance Date:	1998-09-28 00:00:00.0
Return to Compliance Qualifier:	Observed
Violation Responsible Agency:	State
Scheduled Compliance Date:	1998-10-02 00:00:00.0
Enforcement Identifier:	000
Date of Enforcement Action:	1998-09-17 00:00:00.0
Enforcement Responsible Agency:	State
Enforcement Docket Number:	Not reported
Enforcement Attorney:	Not reported
Corrective Action Component:	No
Appeal Initiated Date:	Not reported
Appeal Resolution Date:	Not reported
Disposition Status Date:	Not reported
Disposition Status:	Not reported
Disposition Status Description:	Not reported
Consent/Final Order Sequence Number:	Not reported
Consent/Final Order Respondent Name:	Not reported
Consent/Final Order Lead Agency:	Not reported
Enforcement Type:	WRITTEN INFORMAL
Enforcement Responsible Person:	WALLM
Enforcement Responsible Sub-Organization:	NW
SEP Sequence Number:	Not reported
SEP Expenditure Amount:	Not reported
SEP Scheduled Completion Date:	Not reported
SEP Actual Date:	Not reported
SEP Defaulted Date:	Not reported
SEP Type:	Not reported
SEP Type Description:	Not reported
Proposed Amount:	Not reported
Final Monetary Amount:	Not reported
Paid Amount:	Not reported
Final Count:	Not reported
Final Amount:	Not reported
Evaluation Action Summary:	
Evaluation Date:	1998-08-26 00:00:00.0
Evaluation Responsible Agency:	State
Found Violation:	Yes
Evaluation Type Description:	COMPLIANCE EVALUATION INSPECTION ON-SITE
Evaluation Responsible Person Identifier:	WALLM
Evaluation Responsible Sub-Organization:	NW
Actual Return to Compliance Date:	1998-09-28 00:00:00.0
Scheduled Compliance Date:	1998-10-02 00:00:00.0
Date of Request:	Not reported
Date Response Received:	Not reported
Request Agency:	Not reported
Former Citation:	Not reported
Evaluation Date:	1998-08-26 00:00:00.0
Evaluation Responsible Agency:	State

Map ID
Direction
Distance
Elevation

MAP FINDINGS

Site

Database(s)

EDR ID Number
EPA ID Number

DONS RADIATOR (Continued)

1001081994

Found Violation: Yes
Evaluation Type Description: COMPLIANCE EVALUATION INSPECTION ON-SITE
Evaluation Responsible Person Identifier: WALLM
Evaluation Responsible Sub-Organization: NW
Actual Return to Compliance Date: 1998-09-28 00:00:00.0
Scheduled Compliance Date: 1998-10-02 00:00:00.0
Date of Request: Not reported
Date Response Received: Not reported
Request Agency: Not reported
Former Citation: Not reported

Evaluation Date: 1998-08-26 00:00:00.0
Evaluation Responsible Agency: State
Found Violation: Yes
Evaluation Type Description: COMPLIANCE EVALUATION INSPECTION ON-SITE
Evaluation Responsible Person Identifier: WALLM
Evaluation Responsible Sub-Organization: NW
Actual Return to Compliance Date: 1998-09-28 00:00:00.0
Scheduled Compliance Date: 1998-10-02 00:00:00.0
Date of Request: Not reported
Date Response Received: Not reported
Request Agency: Not reported
Former Citation: Not reported

T103
East
1/8-1/4
0.227 mi.
1199 ft.
Relative:
Higher
Actual:
10 ft.

HIP HOP ROBOT TATTOO
118 S LUCILE ST
SEATTLE, WA 98108
Site 3 of 6 in cluster T

WA ALLSITES **S118344904**
N/A

ALLSITES:
Name: HIP HOP ROBOT TATTOO
Facility Id: 20611

Q104
ESE
1/8-1/4
0.229 mi.
1207 ft.
Relative:
Higher
Actual:
10 ft.

BIG JOHNS TRUCK REPAIR INC SEATTLE
5622 1/2 1ST AVE S
SEATTLE, WA 98108
Site 3 of 3 in cluster Q

WA ALLSITES **1000838208**
RCRA NonGen / NLR **WAD988509329**
FINDS
ECHO

RCRA Listings:
Date Form Received by Agency: 1992-07-27 00:00:00.0
Handler Name: BIG JOHNS TRUCK REPAIR INC SEATTLE
Handler Address: 5622 1/2 1ST AVE S
Handler City,State,Zip: SEATTLE, WA 98108-2403
EPA ID: WAD988509329
Contact Name: BIG JOHNS TRUCK BIG JOHNS TRUCK
Contact Address: 5622 1/2 1ST AVE S
Contact City,State,Zip: SEATTLE, WA 98108-2403
Contact Telephone: 000-000-0000
Contact Fax: 000-000-0000

Map ID
 Direction
 Distance
 Elevation

MAP FINDINGS

Site

Database(s)

EDR ID Number
 EPA ID Number

BIG JOHNS TRUCK REPAIR INC SEATTLE (Continued)

1000838208

Contact Email:	Not reported
Contact Title:	Not reported
EPA Region:	10
Land Type:	Private
Federal Waste Generator Description:	Not a generator, verified
Non-Notifier:	Not reported
Biennial Report Cycle:	Not reported
Accessibility:	Not reported
Active Site Indicator:	Not reported
State District Owner:	WA
State District:	NWRO
Mailing Address:	5622 1/2 1ST AVE S
Mailing City, State, Zip:	SEATTLE, WA 98108-2403
Owner Name:	BIG JOHNS TRUCK B
Owner Type:	Private
Operator Name:	Not reported
Operator Type:	Not reported
Short-Term Generator Activity:	No
Importer Activity:	No
Mixed Waste Generator:	No
Transporter Activity:	No
Transfer Facility Activity:	No
Recycler Activity with Storage:	No
Small Quantity On-Site Burner Exemption:	No
Smelting Melting and Refining Furnace Exemption:	No
Underground Injection Control:	No
Off-Site Waste Receipt:	No
Universal Waste Indicator:	No
Universal Waste Destination Facility:	No
Federal Universal Waste:	No
Active Site Fed-Reg Treatment Storage and Disposal Facility:	Not reported
Active Site Converter Treatment storage and Disposal Facility:	Not reported
Active Site State-Reg Treatment Storage and Disposal Facility:	Not reported
Active Site State-Reg Handler:	---
Federal Facility Indicator:	Not reported
Hazardous Secondary Material Indicator:	NN
Sub-Part K Indicator:	Not reported
Commercial TSD Indicator:	No
Treatment Storage and Disposal Type:	Not reported
2018 GPRA Permit Baseline:	Not on the Baseline
2018 GPRA Renewals Baseline:	Not on the Baseline
Permit Renewals Workload Universe:	Not reported
Permit Workload Universe:	Not reported
Permit Progress Universe:	Not reported
Post-Closure Workload Universe:	Not reported
Closure Workload Universe:	Not reported
202 GPRA Corrective Action Baseline:	No
Corrective Action Workload Universe:	No
Subject to Corrective Action Universe:	No
Non-TSDs Where RCRA CA has Been Imposed Universe:	No
TSDs Potentially Subject to CA Under 3004 (u)/(v) Universe:	No
TSDs Only Subject to CA under Discretionary Auth Universe:	No
Corrective Action Priority Ranking:	No NCAPS ranking
Environmental Control Indicator:	No
Institutional Control Indicator:	No
Human Exposure Controls Indicator:	N/A
Groundwater Controls Indicator:	N/A

Map ID
Direction
Distance
Elevation

MAP FINDINGS

Site

Database(s)

EDR ID Number
EPA ID Number

BIG JOHNS TRUCK REPAIR INC SEATTLE (Continued)

1000838208

Operating TSDf Universe:	Not reported
Full Enforcement Universe:	Not reported
Significant Non-Complier Universe:	No
Unaddressed Significant Non-Complier Universe:	No
Addressed Significant Non-Complier Universe:	No
Significant Non-Complier With a Compliance Schedule Universe:	No
Financial Assurance Required:	Not reported
Handler Date of Last Change:	2012-02-16 19:22:16.0
Recognized Trader-Importer:	No
Recognized Trader-Exporter:	No
Importer of Spent Lead Acid Batteries:	No
Exporter of Spent Lead Acid Batteries:	No
Recycler Activity Without Storage:	Not reported
Manifest Broker:	Not reported
Sub-Part P Indicator:	Not reported

Handler - Owner Operator:

Owner/Operator Indicator:	Operator
Owner/Operator Name:	BIG JOHNS TRUCK REPAIR INC
Legal Status:	Private
Date Became Current:	Not reported
Date Ended Current:	Not reported
Owner/Operator Address:	5622 1/2 1ST AVE S
Owner/Operator City,State,Zip:	SEATTLE, WA 98108-2403
Owner/Operator Telephone:	000-000-0000
Owner/Operator Telephone Ext:	Not reported
Owner/Operator Fax:	Not reported
Owner/Operator Email:	Not reported

Owner/Operator Indicator:	Owner
Owner/Operator Name:	SEE PAPER COPY
Legal Status:	Private
Date Became Current:	Not reported
Date Ended Current:	Not reported
Owner/Operator Address:	5622 1/2 1ST AVE S
Owner/Operator City,State,Zip:	SEATTLE, WA 98108-2403
Owner/Operator Telephone:	000-000-0000
Owner/Operator Telephone Ext:	Not reported
Owner/Operator Fax:	Not reported
Owner/Operator Email:	Not reported

Owner/Operator Indicator:	Owner
Owner/Operator Name:	BIG JOHNS TRUCK B
Legal Status:	Private
Date Became Current:	1996-05-03 00:00:00.
Date Ended Current:	Not reported
Owner/Operator Address:	5622 1/2 1ST AVE S
Owner/Operator City,State,Zip:	SEATTLE, WA 98108-2403
Owner/Operator Telephone:	000-000-0000
Owner/Operator Telephone Ext:	Not reported
Owner/Operator Fax:	Not reported
Owner/Operator Email:	Not reported

Historic Generators:

Receive Date:	1992-07-27 00:00:00.0
---------------	-----------------------

Map ID
Direction
Distance
Elevation

MAP FINDINGS

Site

Database(s)

EDR ID Number
EPA ID Number

BIG JOHNS TRUCK REPAIR INC SEATTLE (Continued)

1000838208

Handler Name: BIG JOHNS TRUCK REPAIR INC SEATTLE
Federal Waste Generator Description: Not a generator, verified
State District Owner: WA
Large Quantity Handler of Universal Waste: No
Recognized Trader Importer: No
Recognized Trader Exporter: No
Spent Lead Acid Battery Importer: No
Spent Lead Acid Battery Exporter: No
Current Record: No
Non Storage Recycler Activity: Not reported
Electronic Manifest Broker: Not reported

Receive Date: 1992-07-27 00:00:00.0
Handler Name: BIG JOHNS TRUCK REPAIR INC SEATTLE
Federal Waste Generator Description: Not a generator, verified
State District Owner: WA
Large Quantity Handler of Universal Waste: No
Recognized Trader Importer: No
Recognized Trader Exporter: No
Spent Lead Acid Battery Importer: No
Spent Lead Acid Battery Exporter: No
Current Record: Yes
Non Storage Recycler Activity: Not reported
Electronic Manifest Broker: Not reported

FINDS:

Registry ID: 110008224938

Click Here:

Environmental Interest/Information System:

RCRAInfo is a national information system that supports the Resource Conservation and Recovery Act (RCRA) program through the tracking of events and activities related to facilities that generate, transport, and treat, store, or dispose of hazardous waste. RCRAInfo allows RCRA program staff to track the notification, permit, compliance, and corrective action activities required under RCRA.

[Click this hyperlink](#) while viewing on your computer to access additional FINDS: detail in the EDR Site Report.

ECHO:

Envid: 1000838208
Registry ID: 110008224938
DFR URL: <http://echo.epa.gov/detailed-facility-report?fid=110008224938>
Name: BIG JOHNS TRUCK REPAIR INC SEATTLE
Address: 5622 1/2 1ST AVE S
City,State,Zip: SEATTLE, WA 98108

MAP FINDINGS

Map ID			EDR ID Number
Direction			
Distance			
Elevation	Site	Database(s)	EPA ID Number

V105 **CHEMITHON CORP**
WSW **5430 W MARGINAL WAY SW**
1/8-1/4 **SEATTLE, WA 98106**
0.230 mi.
1212 ft. **Site 1 of 2 in cluster V**

Relative:
Higher

Actual:
14 ft.

RCRA-VSQQ **1000300517**
WA ICR **WAD009244898**
WA ALLSITES
WA SPILLS
FTTS
HIST FTTS
FINDS
ECHO
CA HAZNET
WA MANIFEST
WA NPDES

RCRA Listings:

Date Form Received by Agency:	2019-02-19 00:00:00.0
Handler Name:	CHEMITHON CORP
Handler Address:	5430 W MARGINAL WAY SW
Handler City,State,Zip:	SEATTLE, WA 98106
EPA ID:	WAD009244898
Contact Name:	GREG MAGGARD
Contact Address:	5430 W MARGINAL WAY SW
Contact City,State,Zip:	SEATTLE, WA 98106
Contact Telephone:	206-937-9954 1111
Contact Fax:	Not reported
Contact Email:	GREG.MAGGARD@CHEMITHON.COM
Contact Title:	Not reported
EPA Region:	10
Land Type:	Private
Federal Waste Generator Description:	Conditionally Exempt Small Quantity Generator
Non-Notifier:	Not reported
Biennial Report Cycle:	Not reported
Accessibility:	Not reported
Active Site Indicator:	Handler Activities
State District Owner:	WA
State District:	NWRO
Mailing Address:	5430 W MARGINAL WAY SW
Mailing City,State,Zip:	SEATTLE, WA 98106
Owner Name:	CHEMITHON CORP
Owner Type:	Private
Operator Name:	THE CHEMITHON CORP
Operator Type:	Private
Short-Term Generator Activity:	No
Importer Activity:	No
Mixed Waste Generator:	No
Transporter Activity:	No
Transfer Facility Activity:	No
Recycler Activity with Storage:	No
Small Quantity On-Site Burner Exemption:	No
Smelting Melting and Refining Furnace Exemption:	No
Underground Injection Control:	No
Off-Site Waste Receipt:	No
Universal Waste Indicator:	No
Universal Waste Destination Facility:	No
Federal Universal Waste:	No
Active Site Fed-Reg Treatment Storage and Disposal Facility:	Not reported
Active Site Converter Treatment storage and Disposal Facility:	Not reported
Active Site State-Reg Treatment Storage and Disposal Facility:	Not reported
Active Site State-Reg Handler:	---
Federal Facility Indicator:	Not reported
Hazardous Secondary Material Indicator:	NN

Map ID
Direction
Distance
Elevation

MAP FINDINGS

Site

Database(s)

EDR ID Number
EPA ID Number

CHEMITHON CORP (Continued)

1000300517

Sub-Part K Indicator:	Not reported
Commercial TSD Indicator:	No
Treatment Storage and Disposal Type:	Not reported
2018 GPRA Permit Baseline:	Not on the Baseline
2018 GPRA Renewals Baseline:	Not on the Baseline
Permit Renewals Workload Universe:	Not reported
Permit Workload Universe:	Not reported
Permit Progress Universe:	Not reported
Post-Closure Workload Universe:	Not reported
Closure Workload Universe:	Not reported
202 GPRA Corrective Action Baseline:	No
Corrective Action Workload Universe:	No
Subject to Corrective Action Universe:	No
Non-TSDFs Where RCRA CA has Been Imposed Universe:	No
TSDFs Potentially Subject to CA Under 3004 (u)/(v) Universe:	No
TSDFs Only Subject to CA under Discretionary Auth Universe:	No
Corrective Action Priority Ranking:	No NCAPS ranking
Environmental Control Indicator:	No
Institutional Control Indicator:	No
Human Exposure Controls Indicator:	N/A
Groundwater Controls Indicator:	N/A
Operating TSDF Universe:	Not reported
Full Enforcement Universe:	Not reported
Significant Non-Complier Universe:	No
Unaddressed Significant Non-Complier Universe:	No
Addressed Significant Non-Complier Universe:	No
Significant Non-Complier With a Compliance Schedule Universe:	No
Financial Assurance Required:	Not reported
Handler Date of Last Change:	2019-02-22 20:02:59.0
Recognized Trader-Importer:	No
Recognized Trader-Exporter:	No
Importer of Spent Lead Acid Batteries:	No
Exporter of Spent Lead Acid Batteries:	No
Recycler Activity Without Storage:	No
Manifest Broker:	No
Sub-Part P Indicator:	Not reported

Biennial: List of Years

Year: 2011

[Click Here for Biennial Reporting System Data:](#)

Year: 2009

[Click Here for Biennial Reporting System Data:](#)

Year: 2007

[Click Here for Biennial Reporting System Data:](#)

Year: 2005

[Click Here for Biennial Reporting System Data:](#)

Year: 2003

[Click Here for Biennial Reporting System Data:](#)

Hazardous Waste Summary:

Waste Code: D001

Map ID
Direction
Distance
Elevation

MAP FINDINGS

Site

Database(s)

EDR ID Number
EPA ID Number

CHEMITHON CORP (Continued)

1000300517

Waste Description: IGNITABLE WASTE

Waste Code: D022
Waste Description: CHLOROFORM

Waste Code: F005
Waste Description: THE FOLLOWING SPENT NONHALOGENATED SOLVENTS: TOLUENE, METHYL ETHYL KETONE, CARBON DISULFIDE, ISOBUTANOL, PYRIDINE, BENZENE, 2-ETHOXYETHANOL, AND 2-NITROPROPANE; ALL SPENT SOLVENT MIXTURES/BLENDS CONTAINING, BEFORE USE, A TOTAL OF TEN PERCENT OR MORE (BY VOLUME) OF ONE OR MORE OF THE ABOVE NONHALOGENATED SOLVENTS OR THOSE SOLVENTS LISTED IN F001, F002, OR F004; AND STILL BOTTOMS FROM THE RECOVERY OF THESE SPENT SOLVENTS AND SPENT SOLVENT MIXTURES.

Waste Code: U044
Waste Description: CHLOROFORM (OR) METHANE, TRICHLORO-

Handler - Owner Operator:

Owner/Operator Indicator: Operator
Owner/Operator Name: CHEMITHON CORP
Legal Status: Private
Date Became Current: Not reported
Date Ended Current: Not reported
Owner/Operator Address: 5430 W MARGINAL WAY SW
Owner/Operator City,State,Zip: SEATTLE, WA 98106
Owner/Operator Telephone: 000-000-0000
Owner/Operator Telephone Ext: Not reported
Owner/Operator Fax: Not reported
Owner/Operator Email: Not reported

Owner/Operator Indicator: Owner
Owner/Operator Name: CHEMITHON CORP
Legal Status: Private
Date Became Current: Not reported
Date Ended Current: Not reported
Owner/Operator Address: 5430 W MARGINAL WAY SW
Owner/Operator City,State,Zip: SEATTLE, WA 98106
Owner/Operator Telephone: 000-000-0000
Owner/Operator Telephone Ext: Not reported
Owner/Operator Fax: Not reported
Owner/Operator Email: Not reported

Owner/Operator Indicator: Owner
Owner/Operator Name: CHEMITHON CORP
Legal Status: Private
Date Became Current: Not reported
Date Ended Current: Not reported
Owner/Operator Address: 5430 W MARGINAL WAY SW
Owner/Operator City,State,Zip: SEATTLE, WA 98106
Owner/Operator Telephone: 000-000-0000
Owner/Operator Telephone Ext: Not reported
Owner/Operator Fax: Not reported
Owner/Operator Email: Not reported

Owner/Operator Indicator: Owner
Owner/Operator Name: CHEMITHON CORP
Legal Status: Private

Map ID
Direction
Distance
Elevation

MAP FINDINGS

Site

Database(s)

EDR ID Number
EPA ID Number

CHEMITHON CORP (Continued)

1000300517

Date Became Current: Not reported
Date Ended Current: Not reported
Owner/Operator Address: 5430 W MARGINAL WAY SW
Owner/Operator City,State,Zip: SEATTLE, WA 98106
Owner/Operator Telephone: 206-937-9954
Owner/Operator Telephone Ext: Not reported
Owner/Operator Fax: Not reported
Owner/Operator Email: Not reported

Owner/Operator Indicator: Owner
Owner/Operator Name: CHEMITHON CORP
Legal Status: Private
Date Became Current: Not reported
Date Ended Current: Not reported
Owner/Operator Address: 5430 W MARGINAL WAY SW
Owner/Operator City,State,Zip: SEATTLE, WA 98106
Owner/Operator Telephone: 206-937-9954
Owner/Operator Telephone Ext: Not reported
Owner/Operator Fax: Not reported
Owner/Operator Email: Not reported

Owner/Operator Indicator: Operator
Owner/Operator Name: THE CHEMITHON CORP
Legal Status: Private
Date Became Current: Not reported
Date Ended Current: Not reported
Owner/Operator Address: 5430 W MARGINAL WAY SW
Owner/Operator City,State,Zip: SEATTLE, WA 98106
Owner/Operator Telephone: 000-000-0000
Owner/Operator Telephone Ext: Not reported
Owner/Operator Fax: Not reported
Owner/Operator Email: Not reported

Owner/Operator Indicator: Owner
Owner/Operator Name: CHEMITHON CORP
Legal Status: Private
Date Became Current: Not reported
Date Ended Current: Not reported
Owner/Operator Address: 5430 W MARGINAL WAY SW
Owner/Operator City,State,Zip: SEATTLE, WA 98106
Owner/Operator Telephone: 206-937-9954
Owner/Operator Telephone Ext: Not reported
Owner/Operator Fax: Not reported
Owner/Operator Email: Not reported

Owner/Operator Indicator: Owner
Owner/Operator Name: CHEMITHON CORP
Legal Status: Private
Date Became Current: Not reported
Date Ended Current: Not reported
Owner/Operator Address: 5430 W MARGINAL WAY SW
Owner/Operator City,State,Zip: SEATTLE, WA 98106
Owner/Operator Telephone: 206-937-9954
Owner/Operator Telephone Ext: Not reported
Owner/Operator Fax: Not reported
Owner/Operator Email: Not reported

Map ID
Direction
Distance
Elevation

MAP FINDINGS

Site

Database(s)

EDR ID Number
EPA ID Number

CHEMITHON CORP (Continued)

1000300517

Owner/Operator Indicator: Operator
Owner/Operator Name: THE CHEMITHON CORP
Legal Status: Private
Date Became Current: Not reported
Date Ended Current: Not reported
Owner/Operator Address: 5430 W MARGINAL WAY SW
Owner/Operator City,State,Zip: SEATTLE, WA 98106
Owner/Operator Telephone: 206-937-9954
Owner/Operator Telephone Ext: Not reported
Owner/Operator Fax: Not reported
Owner/Operator Email: Not reported

Owner/Operator Indicator: Operator
Owner/Operator Name: THE CHEMITHON CORP
Legal Status: Private
Date Became Current: Not reported
Date Ended Current: Not reported
Owner/Operator Address: 5430 W MARGINAL WAY SW
Owner/Operator City,State,Zip: SEATTLE, WA 98106
Owner/Operator Telephone: 206-937-9954
Owner/Operator Telephone Ext: Not reported
Owner/Operator Fax: Not reported
Owner/Operator Email: Not reported

Owner/Operator Indicator: Owner
Owner/Operator Name: CHEMITHON CORP
Legal Status: Private
Date Became Current: 1996-07-17 00:00:00.
Date Ended Current: Not reported
Owner/Operator Address: 5430 W MARGINAL WAY SW
Owner/Operator City,State,Zip: SEATTLE, WA 98106
Owner/Operator Telephone: 206-937-9954
Owner/Operator Telephone Ext: Not reported
Owner/Operator Fax: Not reported
Owner/Operator Email: Not reported

Owner/Operator Indicator: Operator
Owner/Operator Name: THE CHEMITHON CORP
Legal Status: Private
Date Became Current: Not reported
Date Ended Current: Not reported
Owner/Operator Address: 5430 W MARGINAL WAY SW
Owner/Operator City,State,Zip: SEATTLE, WA 98106
Owner/Operator Telephone: 206-937-9954
Owner/Operator Telephone Ext: Not reported
Owner/Operator Fax: Not reported
Owner/Operator Email: Not reported

Owner/Operator Indicator: Owner
Owner/Operator Name: CHEMITHON CORP
Legal Status: Private
Date Became Current: 1996-07-17 00:00:00.
Date Ended Current: Not reported
Owner/Operator Address: 5430 W MARGINAL WAY SW
Owner/Operator City,State,Zip: SEATTLE, WA 98106
Owner/Operator Telephone: 206-937-9954
Owner/Operator Telephone Ext: Not reported

Map ID
Direction
Distance
Elevation

MAP FINDINGS

Site

Database(s)

EDR ID Number
EPA ID Number

CHEMITHON CORP (Continued)

1000300517

Owner/Operator Fax:	Not reported
Owner/Operator Email:	Not reported
Owner/Operator Indicator:	Operator
Owner/Operator Name:	THE CHEMITHON CORP
Legal Status:	Private
Date Became Current:	1997-01-01 00:00:00.
Date Ended Current:	Not reported
Owner/Operator Address:	5430 W MARGINAL WAY SW
Owner/Operator City,State,Zip:	SEATTLE, WA 98106-1517
Owner/Operator Telephone:	206-937-9954
Owner/Operator Telephone Ext:	Not reported
Owner/Operator Fax:	Not reported
Owner/Operator Email:	Not reported
Owner/Operator Indicator:	Operator
Owner/Operator Name:	CHEMITHON CORP
Legal Status:	Private
Date Became Current:	Not reported
Date Ended Current:	Not reported
Owner/Operator Address:	5430 W MARGINAL WAY SW
Owner/Operator City,State,Zip:	SEATTLE, WA 98106
Owner/Operator Telephone:	000-000-0000
Owner/Operator Telephone Ext:	Not reported
Owner/Operator Fax:	Not reported
Owner/Operator Email:	Not reported
Owner/Operator Indicator:	Owner
Owner/Operator Name:	CHEMITHON CORP
Legal Status:	Private
Date Became Current:	Not reported
Date Ended Current:	Not reported
Owner/Operator Address:	5430 W MARGINAL WAY SW
Owner/Operator City,State,Zip:	SEATTLE, WA 98106
Owner/Operator Telephone:	000-000-0000
Owner/Operator Telephone Ext:	Not reported
Owner/Operator Fax:	Not reported
Owner/Operator Email:	Not reported
Owner/Operator Indicator:	Operator
Owner/Operator Name:	CHEMITHON CORP
Legal Status:	Private
Date Became Current:	Not reported
Date Ended Current:	Not reported
Owner/Operator Address:	5430 W MARGINAL WAY SW
Owner/Operator City,State,Zip:	SEATTLE, WA 98106
Owner/Operator Telephone:	000-000-0000
Owner/Operator Telephone Ext:	Not reported
Owner/Operator Fax:	Not reported
Owner/Operator Email:	Not reported
Owner/Operator Indicator:	Operator
Owner/Operator Name:	CHEMITHON CORP
Legal Status:	Private
Date Became Current:	Not reported
Date Ended Current:	Not reported
Owner/Operator Address:	5430 W MARGINAL WAY SW

Map ID
Direction
Distance
Elevation

MAP FINDINGS

Site

Database(s)

EDR ID Number
EPA ID Number

CHEMITHON CORP (Continued)

1000300517

Owner/Operator City,State,Zip:	SEATTLE, WA 98106
Owner/Operator Telephone:	000-000-0000
Owner/Operator Telephone Ext:	Not reported
Owner/Operator Fax:	Not reported
Owner/Operator Email:	Not reported
Owner/Operator Indicator:	Owner
Owner/Operator Name:	CHEMITHON CORP
Legal Status:	Private
Date Became Current:	1996-07-17 00:00:00.
Date Ended Current:	Not reported
Owner/Operator Address:	5430 W MARGINAL WAY SW
Owner/Operator City,State,Zip:	SEATTLE, WA 98106
Owner/Operator Telephone:	206-937-9954
Owner/Operator Telephone Ext:	Not reported
Owner/Operator Fax:	Not reported
Owner/Operator Email:	Not reported
Owner/Operator Indicator:	Owner
Owner/Operator Name:	CHEMITHON CORP
Legal Status:	Private
Date Became Current:	Not reported
Date Ended Current:	Not reported
Owner/Operator Address:	5430 W MARGINAL WAY SW
Owner/Operator City,State,Zip:	SEATTLE, WA 98106
Owner/Operator Telephone:	206-937-9954
Owner/Operator Telephone Ext:	Not reported
Owner/Operator Fax:	Not reported
Owner/Operator Email:	Not reported
Owner/Operator Indicator:	Operator
Owner/Operator Name:	THE CHEMITHON CORP
Legal Status:	Private
Date Became Current:	Not reported
Date Ended Current:	Not reported
Owner/Operator Address:	5430 W MARGINAL WAY SW
Owner/Operator City,State,Zip:	SEATTLE, WA 98106
Owner/Operator Telephone:	000-000-0000
Owner/Operator Telephone Ext:	Not reported
Owner/Operator Fax:	Not reported
Owner/Operator Email:	Not reported
Owner/Operator Indicator:	Owner
Owner/Operator Name:	CHEMITHON CORP
Legal Status:	Private
Date Became Current:	1996-07-17 00:00:00.
Date Ended Current:	Not reported
Owner/Operator Address:	5430 W MARGINAL WAY SW
Owner/Operator City,State,Zip:	SEATTLE, WA 98106
Owner/Operator Telephone:	206-937-9954
Owner/Operator Telephone Ext:	Not reported
Owner/Operator Fax:	Not reported
Owner/Operator Email:	Not reported
Owner/Operator Indicator:	Owner
Owner/Operator Name:	CHEMITHON CORP
Legal Status:	Private

Map ID
Direction
Distance
Elevation

MAP FINDINGS

Site

Database(s)

EDR ID Number
EPA ID Number

CHEMITHON CORP (Continued)

1000300517

Date Became Current: 1996-07-17 00:00:00.
Date Ended Current: Not reported
Owner/Operator Address: 5430 W MARGINAL WAY SW
Owner/Operator City,State,Zip: SEATTLE, WA 98106
Owner/Operator Telephone: 206-937-9954
Owner/Operator Telephone Ext: Not reported
Owner/Operator Fax: Not reported
Owner/Operator Email: Not reported

Owner/Operator Indicator: Owner
Owner/Operator Name: CHEMITHON CORP
Legal Status: Private
Date Became Current: Not reported
Date Ended Current: Not reported
Owner/Operator Address: 5430 W MARGINAL WAY SW
Owner/Operator City,State,Zip: SEATTLE, WA 98106
Owner/Operator Telephone: 206-937-9954
Owner/Operator Telephone Ext: Not reported
Owner/Operator Fax: Not reported
Owner/Operator Email: Not reported

Owner/Operator Indicator: Owner
Owner/Operator Name: CHEMITHON CORP
Legal Status: Private
Date Became Current: Not reported
Date Ended Current: Not reported
Owner/Operator Address: 5430 W MARGINAL WAY SW
Owner/Operator City,State,Zip: SEATTLE, WA 98106
Owner/Operator Telephone: 206-937-9954
Owner/Operator Telephone Ext: Not reported
Owner/Operator Fax: Not reported
Owner/Operator Email: Not reported

Owner/Operator Indicator: Owner
Owner/Operator Name: CHEMITHON CORP
Legal Status: Private
Date Became Current: 1996-07-17 00:00:00.
Date Ended Current: Not reported
Owner/Operator Address: 5430 W MARGINAL WAY SW
Owner/Operator City,State,Zip: SEATTLE, WA 98106
Owner/Operator Telephone: 206-937-9954
Owner/Operator Telephone Ext: Not reported
Owner/Operator Fax: Not reported
Owner/Operator Email: Not reported

Owner/Operator Indicator: Operator
Owner/Operator Name: THE CHEMITHON CORP
Legal Status: Private
Date Became Current: Not reported
Date Ended Current: Not reported
Owner/Operator Address: 5430 W MARGINAL WAY SW
Owner/Operator City,State,Zip: SEATTLE, WA 98106
Owner/Operator Telephone: 206-937-9954
Owner/Operator Telephone Ext: Not reported
Owner/Operator Fax: Not reported
Owner/Operator Email: Not reported

Map ID
Direction
Distance
Elevation

MAP FINDINGS

Site

Database(s)

EDR ID Number
EPA ID Number

CHEMITHON CORP (Continued)

1000300517

Owner/Operator Indicator: Operator
Owner/Operator Name: THE CHEMITHON CORP
Legal Status: Private
Date Became Current: 1997-01-01 00:00:00.
Date Ended Current: Not reported
Owner/Operator Address: 5430 W MARGINAL WAY SW
Owner/Operator City,State,Zip: SEATTLE, WA 98106-1517
Owner/Operator Telephone: Not reported
Owner/Operator Telephone Ext: Not reported
Owner/Operator Fax: Not reported
Owner/Operator Email: Not reported

Owner/Operator Indicator: Owner
Owner/Operator Name: CHEMITHON CORP
Legal Status: Private
Date Became Current: Not reported
Date Ended Current: Not reported
Owner/Operator Address: 5430 W MARGINAL WAY SW
Owner/Operator City,State,Zip: SEATTLE, WA 98106-1517
Owner/Operator Telephone: 206-937-9954
Owner/Operator Telephone Ext: Not reported
Owner/Operator Fax: Not reported
Owner/Operator Email: Not reported

Owner/Operator Indicator: Operator
Owner/Operator Name: CHEMITHON CORP
Legal Status: Private
Date Became Current: Not reported
Date Ended Current: Not reported
Owner/Operator Address: 5430 W MARGINAL WAY SW
Owner/Operator City,State,Zip: SEATTLE, WA 98106-1517
Owner/Operator Telephone: 206-937-9954
Owner/Operator Telephone Ext: Not reported
Owner/Operator Fax: Not reported
Owner/Operator Email: Not reported

Owner/Operator Indicator: Owner
Owner/Operator Name: CHEMITHON CORP
Legal Status: Private
Date Became Current: Not reported
Date Ended Current: Not reported
Owner/Operator Address: 5430 W MARGINAL WAY SW
Owner/Operator City,State,Zip: SEATTLE, WA 98106
Owner/Operator Telephone: 000-000-0000
Owner/Operator Telephone Ext: Not reported
Owner/Operator Fax: Not reported
Owner/Operator Email: Not reported

Owner/Operator Indicator: Owner
Owner/Operator Name: CHEMITHON CORP
Legal Status: Private
Date Became Current: Not reported
Date Ended Current: Not reported
Owner/Operator Address: 5430 W MARGINAL WAY SW
Owner/Operator City,State,Zip: SEATTLE, WA 98106
Owner/Operator Telephone: 000-000-0000
Owner/Operator Telephone Ext: Not reported

Map ID
Direction
Distance
Elevation

MAP FINDINGS

Site

Database(s)

EDR ID Number
EPA ID Number

CHEMITHON CORP (Continued)

1000300517

Owner/Operator Fax:	Not reported
Owner/Operator Email:	Not reported
Owner/Operator Indicator:	Owner
Owner/Operator Name:	CHEMITHON CORP
Legal Status:	Private
Date Became Current:	Not reported
Date Ended Current:	Not reported
Owner/Operator Address:	5430 W MARGINAL WAY SW
Owner/Operator City,State,Zip:	SEATTLE, WA 98106
Owner/Operator Telephone:	206-937-9954
Owner/Operator Telephone Ext:	Not reported
Owner/Operator Fax:	Not reported
Owner/Operator Email:	Not reported
Owner/Operator Indicator:	Owner
Owner/Operator Name:	CHEMITHON CORP
Legal Status:	Private
Date Became Current:	Not reported
Date Ended Current:	Not reported
Owner/Operator Address:	5430 W MARGINAL WAY SW
Owner/Operator City,State,Zip:	SEATTLE, WA 98106
Owner/Operator Telephone:	206-937-9954
Owner/Operator Telephone Ext:	Not reported
Owner/Operator Fax:	Not reported
Owner/Operator Email:	Not reported
Owner/Operator Indicator:	Owner
Owner/Operator Name:	CHEMITHON CORP
Legal Status:	Private
Date Became Current:	Not reported
Date Ended Current:	Not reported
Owner/Operator Address:	5430 W MARGINAL WAY SW
Owner/Operator City,State,Zip:	SEATTLE, WA 98106
Owner/Operator Telephone:	206-937-9954
Owner/Operator Telephone Ext:	Not reported
Owner/Operator Fax:	Not reported
Owner/Operator Email:	Not reported
Owner/Operator Indicator:	Operator
Owner/Operator Name:	THE CHEMITHON CORP
Legal Status:	Private
Date Became Current:	Not reported
Date Ended Current:	Not reported
Owner/Operator Address:	5430 W MARGINAL WAY SW
Owner/Operator City,State,Zip:	SEATTLE, WA 98106
Owner/Operator Telephone:	206-937-9954
Owner/Operator Telephone Ext:	Not reported
Owner/Operator Fax:	Not reported
Owner/Operator Email:	Not reported
Owner/Operator Indicator:	Operator
Owner/Operator Name:	THE CHEMITHON CORP
Legal Status:	Private
Date Became Current:	Not reported
Date Ended Current:	Not reported
Owner/Operator Address:	5430 W MARGINAL WAY SW

Map ID
Direction
Distance
Elevation

MAP FINDINGS

Site

Database(s)

EDR ID Number
EPA ID Number

CHEMITHON CORP (Continued)

1000300517

Owner/Operator City,State,Zip:	SEATTLE, WA 98106
Owner/Operator Telephone:	206-937-9954
Owner/Operator Telephone Ext:	Not reported
Owner/Operator Fax:	Not reported
Owner/Operator Email:	Not reported
Owner/Operator Indicator:	Owner
Owner/Operator Name:	CHEMITHON CORP
Legal Status:	Private
Date Became Current:	1996-07-17 00:00:00.
Date Ended Current:	Not reported
Owner/Operator Address:	5430 W MARGINAL WAY SW
Owner/Operator City,State,Zip:	SEATTLE, WA 98106
Owner/Operator Telephone:	206-937-9954
Owner/Operator Telephone Ext:	Not reported
Owner/Operator Fax:	Not reported
Owner/Operator Email:	Not reported
Owner/Operator Indicator:	Owner
Owner/Operator Name:	CHEMITHON CORP
Legal Status:	Private
Date Became Current:	Not reported
Date Ended Current:	Not reported
Owner/Operator Address:	5430 W MARGINAL WAY SW
Owner/Operator City,State,Zip:	SEATTLE, WA 98106
Owner/Operator Telephone:	206-937-9954
Owner/Operator Telephone Ext:	Not reported
Owner/Operator Fax:	Not reported
Owner/Operator Email:	Not reported
Owner/Operator Indicator:	Owner
Owner/Operator Name:	CHEMITHON CORP
Legal Status:	Private
Date Became Current:	1996-07-17 00:00:00.
Date Ended Current:	Not reported
Owner/Operator Address:	5430 W MARGINAL WAY SW
Owner/Operator City,State,Zip:	SEATTLE, WA 98106
Owner/Operator Telephone:	206-937-9954
Owner/Operator Telephone Ext:	Not reported
Owner/Operator Fax:	Not reported
Owner/Operator Email:	Not reported
Owner/Operator Indicator:	Owner
Owner/Operator Name:	CHEMITHON CORP
Legal Status:	Private
Date Became Current:	1996-07-17 00:00:00.
Date Ended Current:	Not reported
Owner/Operator Address:	5430 W MARGINAL WAY SW
Owner/Operator City,State,Zip:	SEATTLE, WA 98106
Owner/Operator Telephone:	206-937-9954
Owner/Operator Telephone Ext:	Not reported
Owner/Operator Fax:	Not reported
Owner/Operator Email:	Not reported

Map ID
Direction
Distance
Elevation

MAP FINDINGS

Site

Database(s)

EDR ID Number
EPA ID Number

CHEMITHON CORP (Continued)

1000300517

Date Became Current: 1996-07-17 00:00:00.
Date Ended Current: Not reported
Owner/Operator Address: 5430 W MARGINAL WAY SW
Owner/Operator City,State,Zip: SEATTLE, WA 98106
Owner/Operator Telephone: 206-937-9954
Owner/Operator Telephone Ext: Not reported
Owner/Operator Fax: Not reported
Owner/Operator Email: Not reported

Owner/Operator Indicator: Operator
Owner/Operator Name: THE CHEMITHON CORP
Legal Status: Private
Date Became Current: Not reported
Date Ended Current: Not reported
Owner/Operator Address: 5430 W MARGINAL WAY SW
Owner/Operator City,State,Zip: SEATTLE, WA 98106
Owner/Operator Telephone: 000-000-0000
Owner/Operator Telephone Ext: Not reported
Owner/Operator Fax: Not reported
Owner/Operator Email: Not reported

Owner/Operator Indicator: Owner
Owner/Operator Name: CHEMITHON CORP
Legal Status: Private
Date Became Current: Not reported
Date Ended Current: Not reported
Owner/Operator Address: 5430 W MARGINAL WAY SW
Owner/Operator City,State,Zip: SEATTLE, WA 98106
Owner/Operator Telephone: 206-937-9954
Owner/Operator Telephone Ext: Not reported
Owner/Operator Fax: Not reported
Owner/Operator Email: Not reported

Owner/Operator Indicator: Owner
Owner/Operator Name: CHEMITHON CORP
Legal Status: Private
Date Became Current: Not reported
Date Ended Current: Not reported
Owner/Operator Address: 5430 W MARGINAL WAY SW
Owner/Operator City,State,Zip: SEATTLE, WA 98106
Owner/Operator Telephone: 206-937-9954
Owner/Operator Telephone Ext: Not reported
Owner/Operator Fax: Not reported
Owner/Operator Email: Not reported

Owner/Operator Indicator: Owner
Owner/Operator Name: CHEMITHON CORP
Legal Status: Private
Date Became Current: 1996-07-17 00:00:00.
Date Ended Current: Not reported
Owner/Operator Address: 5430 W MARGINAL WAY SW
Owner/Operator City,State,Zip: SEATTLE, WA 98106
Owner/Operator Telephone: 206-937-9954
Owner/Operator Telephone Ext: Not reported
Owner/Operator Fax: Not reported
Owner/Operator Email: Not reported

Map ID
Direction
Distance
Elevation

MAP FINDINGS

Site

Database(s)

EDR ID Number
EPA ID Number

CHEMITHON CORP (Continued)

1000300517

Owner/Operator Indicator: Operator
Owner/Operator Name: THE CHEMITHON CORP
Legal Status: Private
Date Became Current: Not reported
Date Ended Current: Not reported
Owner/Operator Address: 5430 W MARGINAL WAY SW
Owner/Operator City,State,Zip: SEATTLE, WA 98106
Owner/Operator Telephone: 206-937-9954
Owner/Operator Telephone Ext: Not reported
Owner/Operator Fax: Not reported
Owner/Operator Email: Not reported

Owner/Operator Indicator: Owner
Owner/Operator Name: CHEMITHON CORP
Legal Status: Private
Date Became Current: Not reported
Date Ended Current: Not reported
Owner/Operator Address: 5430 W MARGINAL WAY SW
Owner/Operator City,State,Zip: SEATTLE, WA 98106
Owner/Operator Telephone: 206-937-9954
Owner/Operator Telephone Ext: Not reported
Owner/Operator Fax: Not reported
Owner/Operator Email: Not reported

Owner/Operator Indicator: Owner
Owner/Operator Name: CHEMITHON CORP
Legal Status: Private
Date Became Current: Not reported
Date Ended Current: Not reported
Owner/Operator Address: 5430 W MARGINAL WAY SW
Owner/Operator City,State,Zip: SEATTLE, WA 98106
Owner/Operator Telephone: 206-937-9954
Owner/Operator Telephone Ext: Not reported
Owner/Operator Fax: Not reported
Owner/Operator Email: Not reported

Owner/Operator Indicator: Operator
Owner/Operator Name: THE CHEMITHON CORP
Legal Status: Private
Date Became Current: 1997-01-01 00:00:00.
Date Ended Current: Not reported
Owner/Operator Address: 5430 W MARGINAL WAY SW
Owner/Operator City,State,Zip: SEATTLE, WA 98106-1517
Owner/Operator Telephone: Not reported
Owner/Operator Telephone Ext: Not reported
Owner/Operator Fax: Not reported
Owner/Operator Email: Not reported

Owner/Operator Indicator: Owner
Owner/Operator Name: CHEMITHON CORP
Legal Status: Private
Date Became Current: Not reported
Date Ended Current: Not reported
Owner/Operator Address: 5430 W MARGINAL WAY SW
Owner/Operator City,State,Zip: SEATTLE, WA 98106
Owner/Operator Telephone: 000-000-0000
Owner/Operator Telephone Ext: Not reported

Map ID
Direction
Distance
Elevation

MAP FINDINGS

Site

Database(s)

EDR ID Number
EPA ID Number

CHEMITHON CORP (Continued)

1000300517

Owner/Operator Fax:	Not reported
Owner/Operator Email:	Not reported
Owner/Operator Indicator:	Owner
Owner/Operator Name:	CHEMITHON CORP
Legal Status:	Private
Date Became Current:	Not reported
Date Ended Current:	Not reported
Owner/Operator Address:	5430 W MARGINAL WAY SW
Owner/Operator City,State,Zip:	SEATTLE, WA 98106
Owner/Operator Telephone:	000-000-0000
Owner/Operator Telephone Ext:	Not reported
Owner/Operator Fax:	Not reported
Owner/Operator Email:	Not reported
Owner/Operator Indicator:	Operator
Owner/Operator Name:	CHEMITHON CORP
Legal Status:	Private
Date Became Current:	Not reported
Date Ended Current:	Not reported
Owner/Operator Address:	5430 W MARGINAL WAY SW
Owner/Operator City,State,Zip:	SEATTLE, WA 98106
Owner/Operator Telephone:	000-000-0000
Owner/Operator Telephone Ext:	Not reported
Owner/Operator Fax:	Not reported
Owner/Operator Email:	Not reported
Owner/Operator Indicator:	Owner
Owner/Operator Name:	CHEMITHON CORP
Legal Status:	Private
Date Became Current:	Not reported
Date Ended Current:	Not reported
Owner/Operator Address:	5430 W MARGINAL WAY SW
Owner/Operator City,State,Zip:	SEATTLE, WA 98106
Owner/Operator Telephone:	206-937-9954
Owner/Operator Telephone Ext:	Not reported
Owner/Operator Fax:	Not reported
Owner/Operator Email:	Not reported
Owner/Operator Indicator:	Owner
Owner/Operator Name:	CHEMITHON CORP
Legal Status:	Private
Date Became Current:	Not reported
Date Ended Current:	Not reported
Owner/Operator Address:	5430 W MARGINAL WAY SW
Owner/Operator City,State,Zip:	SEATTLE, WA 98106
Owner/Operator Telephone:	206-937-9954
Owner/Operator Telephone Ext:	Not reported
Owner/Operator Fax:	Not reported
Owner/Operator Email:	Not reported
Owner/Operator Indicator:	Owner
Owner/Operator Name:	CHEMITHON CORP
Legal Status:	Private
Date Became Current:	1996-07-17 00:00:00.
Date Ended Current:	Not reported
Owner/Operator Address:	5430 W MARGINAL WAY SW

Map ID
Direction
Distance
Elevation

MAP FINDINGS

Site

Database(s)

EDR ID Number
EPA ID Number

CHEMITHON CORP (Continued)

1000300517

Owner/Operator City,State,Zip:	SEATTLE, WA 98106
Owner/Operator Telephone:	206-937-9954
Owner/Operator Telephone Ext:	Not reported
Owner/Operator Fax:	Not reported
Owner/Operator Email:	Not reported
Owner/Operator Indicator:	Operator
Owner/Operator Name:	THE CHEMITHON CORP
Legal Status:	Private
Date Became Current:	Not reported
Date Ended Current:	Not reported
Owner/Operator Address:	5430 W MARGINAL WAY SW
Owner/Operator City,State,Zip:	SEATTLE, WA 98106
Owner/Operator Telephone:	206-937-9954
Owner/Operator Telephone Ext:	Not reported
Owner/Operator Fax:	Not reported
Owner/Operator Email:	Not reported
Owner/Operator Indicator:	Operator
Owner/Operator Name:	THE CHEMITHON CORP
Legal Status:	Private
Date Became Current:	Not reported
Date Ended Current:	Not reported
Owner/Operator Address:	5430 W MARGINAL WAY SW
Owner/Operator City,State,Zip:	SEATTLE, WA 98106
Owner/Operator Telephone:	206-937-9954
Owner/Operator Telephone Ext:	Not reported
Owner/Operator Fax:	Not reported
Owner/Operator Email:	Not reported
Owner/Operator Indicator:	Owner
Owner/Operator Name:	CHEMITHON CORP
Legal Status:	Private
Date Became Current:	1996-07-17 00:00:00.
Date Ended Current:	Not reported
Owner/Operator Address:	5430 W MARGINAL WAY SW
Owner/Operator City,State,Zip:	SEATTLE, WA 98106
Owner/Operator Telephone:	206-937-9954
Owner/Operator Telephone Ext:	Not reported
Owner/Operator Fax:	Not reported
Owner/Operator Email:	Not reported
Owner/Operator Indicator:	Owner
Owner/Operator Name:	CHEMITHON CORP
Legal Status:	Private
Date Became Current:	1996-07-17 00:00:00.
Date Ended Current:	Not reported
Owner/Operator Address:	5430 W MARGINAL WAY SW
Owner/Operator City,State,Zip:	SEATTLE, WA 98106
Owner/Operator Telephone:	206-937-9954
Owner/Operator Telephone Ext:	Not reported
Owner/Operator Fax:	Not reported
Owner/Operator Email:	Not reported
Owner/Operator Indicator:	Operator
Owner/Operator Name:	THE CHEMITHON CORP
Legal Status:	Private

Map ID
Direction
Distance
Elevation

MAP FINDINGS

Site

Database(s)

EDR ID Number
EPA ID Number

CHEMITHON CORP (Continued)

1000300517

Date Became Current: Not reported
Date Ended Current: Not reported
Owner/Operator Address: 5430 W MARGINAL WAY SW
Owner/Operator City,State,Zip: SEATTLE, WA 98106
Owner/Operator Telephone: 206-937-9954
Owner/Operator Telephone Ext: Not reported
Owner/Operator Fax: Not reported
Owner/Operator Email: Not reported

Owner/Operator Indicator: Operator
Owner/Operator Name: THE CHEMITHON CORP
Legal Status: Private
Date Became Current: 1997-01-01 00:00:00.
Date Ended Current: Not reported
Owner/Operator Address: 5430 W MARGINAL WAY SW
Owner/Operator City,State,Zip: SEATTLE, WA 98106-1517
Owner/Operator Telephone: Not reported
Owner/Operator Telephone Ext: Not reported
Owner/Operator Fax: Not reported
Owner/Operator Email: Not reported

Owner/Operator Indicator: Owner
Owner/Operator Name: CHEMITHON CORP
Legal Status: Private
Date Became Current: Not reported
Date Ended Current: Not reported
Owner/Operator Address: 5430 W MARGINAL WAY SW
Owner/Operator City,State,Zip: SEATTLE, WA 98106
Owner/Operator Telephone: 000-000-0000
Owner/Operator Telephone Ext: Not reported
Owner/Operator Fax: Not reported
Owner/Operator Email: Not reported

Owner/Operator Indicator: Owner
Owner/Operator Name: CHEMITHON CORP
Legal Status: Private
Date Became Current: 1996-07-17 00:00:00.
Date Ended Current: Not reported
Owner/Operator Address: 5430 W MARGINAL WAY SW
Owner/Operator City,State,Zip: SEATTLE, WA 98106
Owner/Operator Telephone: 206-937-9954
Owner/Operator Telephone Ext: Not reported
Owner/Operator Fax: Not reported
Owner/Operator Email: Not reported

Owner/Operator Indicator: Operator
Owner/Operator Name: THE CHEMITHON CORP
Legal Status: Private
Date Became Current: Not reported
Date Ended Current: Not reported
Owner/Operator Address: 5430 W MARGINAL WAY SW
Owner/Operator City,State,Zip: SEATTLE, WA 98106
Owner/Operator Telephone: 000-000-0000
Owner/Operator Telephone Ext: Not reported
Owner/Operator Fax: Not reported
Owner/Operator Email: Not reported

Map ID
Direction
Distance
Elevation

MAP FINDINGS

Site

Database(s)

EDR ID Number
EPA ID Number

CHEMITHON CORP (Continued)

1000300517

Owner/Operator Indicator: Operator
Owner/Operator Name: THE CHEMITHON CORP
Legal Status: Private
Date Became Current: Not reported
Date Ended Current: Not reported
Owner/Operator Address: 5430 W MARGINAL WAY SW
Owner/Operator City,State,Zip: SEATTLE, WA 98106
Owner/Operator Telephone: 000-000-0000
Owner/Operator Telephone Ext: Not reported
Owner/Operator Fax: Not reported
Owner/Operator Email: Not reported

Owner/Operator Indicator: Owner
Owner/Operator Name: CHEMITHON CORP
Legal Status: Private
Date Became Current: 1996-07-17 00:00:00.
Date Ended Current: Not reported
Owner/Operator Address: 5430 W MARGINAL WAY SW
Owner/Operator City,State,Zip: SEATTLE, WA 98106
Owner/Operator Telephone: 206-937-9954
Owner/Operator Telephone Ext: Not reported
Owner/Operator Fax: Not reported
Owner/Operator Email: Not reported

Owner/Operator Indicator: Owner
Owner/Operator Name: CHEMITHON CORP
Legal Status: Private
Date Became Current: Not reported
Date Ended Current: Not reported
Owner/Operator Address: 5430 W MARGINAL WAY SW
Owner/Operator City,State,Zip: SEATTLE, WA 98106
Owner/Operator Telephone: 206-937-9954
Owner/Operator Telephone Ext: Not reported
Owner/Operator Fax: Not reported
Owner/Operator Email: Not reported

Owner/Operator Indicator: Owner
Owner/Operator Name: CHEMITHON CORP
Legal Status: Private
Date Became Current: Not reported
Date Ended Current: Not reported
Owner/Operator Address: 5430 W MARGINAL WAY SW
Owner/Operator City,State,Zip: SEATTLE, WA 98106
Owner/Operator Telephone: 206-937-9954
Owner/Operator Telephone Ext: Not reported
Owner/Operator Fax: Not reported
Owner/Operator Email: Not reported

Owner/Operator Indicator: Owner
Owner/Operator Name: CHEMITHON CORP
Legal Status: Private
Date Became Current: 1996-07-17 00:00:00.
Date Ended Current: Not reported
Owner/Operator Address: 5430 W MARGINAL WAY SW
Owner/Operator City,State,Zip: SEATTLE, WA 98106-1517
Owner/Operator Telephone: Not reported
Owner/Operator Telephone Ext: Not reported

Map ID
Direction
Distance
Elevation

MAP FINDINGS

Site

Database(s)

EDR ID Number
EPA ID Number

CHEMITHON CORP (Continued)

1000300517

Owner/Operator Fax:	Not reported
Owner/Operator Email:	Not reported
Owner/Operator Indicator:	Owner
Owner/Operator Name:	CHEMITHON CORP
Legal Status:	Private
Date Became Current:	1996-07-17 00:00:00.
Date Ended Current:	Not reported
Owner/Operator Address:	5430 W MARGINAL WAY SW
Owner/Operator City,State,Zip:	SEATTLE, WA 98106-1517
Owner/Operator Telephone:	Not reported
Owner/Operator Telephone Ext:	Not reported
Owner/Operator Fax:	Not reported
Owner/Operator Email:	Not reported
Owner/Operator Indicator:	Operator
Owner/Operator Name:	THE CHEMITHON CORP
Legal Status:	Private
Date Became Current:	1997-01-01 00:00:00.
Date Ended Current:	Not reported
Owner/Operator Address:	5430 W MARGINAL WAY SW
Owner/Operator City,State,Zip:	SEATTLE, WA 98106-1517
Owner/Operator Telephone:	206-937-9954
Owner/Operator Telephone Ext:	Not reported
Owner/Operator Fax:	Not reported
Owner/Operator Email:	Not reported
Owner/Operator Indicator:	Owner
Owner/Operator Name:	CHEMITHON CORP
Legal Status:	Private
Date Became Current:	Not reported
Date Ended Current:	Not reported
Owner/Operator Address:	5430 W MARGINAL WAY SW
Owner/Operator City,State,Zip:	SEATTLE, WA 98106
Owner/Operator Telephone:	000-000-0000
Owner/Operator Telephone Ext:	Not reported
Owner/Operator Fax:	Not reported
Owner/Operator Email:	Not reported
Owner/Operator Indicator:	Owner
Owner/Operator Name:	CHEMITHON CORP
Legal Status:	Private
Date Became Current:	Not reported
Date Ended Current:	Not reported
Owner/Operator Address:	5430 W MARGINAL WAY SW
Owner/Operator City,State,Zip:	SEATTLE, WA 98106
Owner/Operator Telephone:	000-000-0000
Owner/Operator Telephone Ext:	Not reported
Owner/Operator Fax:	Not reported
Owner/Operator Email:	Not reported
Owner/Operator Indicator:	Owner
Owner/Operator Name:	CHEMITHON CORP
Legal Status:	Private
Date Became Current:	1996-07-17 00:00:00.
Date Ended Current:	Not reported
Owner/Operator Address:	5430 W MARGINAL WAY SW

Map ID
Direction
Distance
Elevation

MAP FINDINGS

Site

Database(s)

EDR ID Number
EPA ID Number

CHEMITHON CORP (Continued)

1000300517

Owner/Operator City,State,Zip:	SEATTLE, WA 98106
Owner/Operator Telephone:	206-937-9954
Owner/Operator Telephone Ext:	Not reported
Owner/Operator Fax:	Not reported
Owner/Operator Email:	Not reported
Owner/Operator Indicator:	Owner
Owner/Operator Name:	CHEMITHON CORP
Legal Status:	Private
Date Became Current:	Not reported
Date Ended Current:	Not reported
Owner/Operator Address:	5430 W MARGINAL WAY SW
Owner/Operator City,State,Zip:	SEATTLE, WA 98106
Owner/Operator Telephone:	206-937-9954
Owner/Operator Telephone Ext:	Not reported
Owner/Operator Fax:	Not reported
Owner/Operator Email:	Not reported
Owner/Operator Indicator:	Owner
Owner/Operator Name:	CHEMITHON CORP
Legal Status:	Private
Date Became Current:	1996-07-17 00:00:00.
Date Ended Current:	Not reported
Owner/Operator Address:	5430 W MARGINAL WAY SW
Owner/Operator City,State,Zip:	SEATTLE, WA 98106
Owner/Operator Telephone:	206-937-9954
Owner/Operator Telephone Ext:	Not reported
Owner/Operator Fax:	Not reported
Owner/Operator Email:	Not reported
Owner/Operator Indicator:	Operator
Owner/Operator Name:	THE CHEMITHON CORP
Legal Status:	Private
Date Became Current:	Not reported
Date Ended Current:	Not reported
Owner/Operator Address:	5430 W MARGINAL WAY SW
Owner/Operator City,State,Zip:	SEATTLE, WA 98106
Owner/Operator Telephone:	206-937-9954
Owner/Operator Telephone Ext:	Not reported
Owner/Operator Fax:	Not reported
Owner/Operator Email:	Not reported
Owner/Operator Indicator:	Owner
Owner/Operator Name:	CHEMITHON CORP
Legal Status:	Private
Date Became Current:	1996-07-17 00:00:00.
Date Ended Current:	Not reported
Owner/Operator Address:	5430 W MARGINAL WAY SW
Owner/Operator City,State,Zip:	SEATTLE, WA 98106
Owner/Operator Telephone:	206-937-9954
Owner/Operator Telephone Ext:	Not reported
Owner/Operator Fax:	Not reported
Owner/Operator Email:	Not reported
Owner/Operator Indicator:	Operator
Owner/Operator Name:	THE CHEMITHON CORP
Legal Status:	Private

Map ID
Direction
Distance
Elevation

MAP FINDINGS

Site

Database(s)

EDR ID Number
EPA ID Number

CHEMITHON CORP (Continued)

1000300517

Date Became Current: Not reported
Date Ended Current: Not reported
Owner/Operator Address: 5430 W MARGINAL WAY SW
Owner/Operator City,State,Zip: SEATTLE, WA 98106
Owner/Operator Telephone: 206-937-9954
Owner/Operator Telephone Ext: Not reported
Owner/Operator Fax: Not reported
Owner/Operator Email: Not reported

Owner/Operator Indicator: Operator
Owner/Operator Name: THE CHEMITHON CORP
Legal Status: Private
Date Became Current: Not reported
Date Ended Current: Not reported
Owner/Operator Address: 5430 W MARGINAL WAY SW
Owner/Operator City,State,Zip: SEATTLE, WA 98106
Owner/Operator Telephone: 206-937-9954
Owner/Operator Telephone Ext: Not reported
Owner/Operator Fax: Not reported
Owner/Operator Email: Not reported

Owner/Operator Indicator: Owner
Owner/Operator Name: CHEMITHON CORP
Legal Status: Private
Date Became Current: Not reported
Date Ended Current: Not reported
Owner/Operator Address: 5430 W MARGINAL WAY SW
Owner/Operator City,State,Zip: SEATTLE, WA 98106
Owner/Operator Telephone: 206-937-9954
Owner/Operator Telephone Ext: Not reported
Owner/Operator Fax: Not reported
Owner/Operator Email: Not reported

Owner/Operator Indicator: Operator
Owner/Operator Name: THE CHEMITHON CORP
Legal Status: Private
Date Became Current: Not reported
Date Ended Current: Not reported
Owner/Operator Address: 5430 W MARGINAL WAY SW
Owner/Operator City,State,Zip: SEATTLE, WA 98106
Owner/Operator Telephone: 206-937-9954
Owner/Operator Telephone Ext: Not reported
Owner/Operator Fax: Not reported
Owner/Operator Email: Not reported

Owner/Operator Indicator: Owner
Owner/Operator Name: CHEMITHON CORP
Legal Status: Private
Date Became Current: 1996-07-17 00:00:00.
Date Ended Current: Not reported
Owner/Operator Address: 5430 W MARGINAL WAY SW
Owner/Operator City,State,Zip: SEATTLE, WA 98106
Owner/Operator Telephone: 206-937-9954
Owner/Operator Telephone Ext: Not reported
Owner/Operator Fax: Not reported
Owner/Operator Email: Not reported

Map ID
Direction
Distance
Elevation

MAP FINDINGS

Site

Database(s)

EDR ID Number
EPA ID Number

CHEMITHON CORP (Continued)

1000300517

Owner/Operator Indicator: Owner
Owner/Operator Name: CHEMITHON CORP
Legal Status: Private
Date Became Current: 1996-07-17 00:00:00.
Date Ended Current: Not reported
Owner/Operator Address: 5430 W MARGINAL WAY SW
Owner/Operator City,State,Zip: SEATTLE, WA 98106
Owner/Operator Telephone: 206-937-9954
Owner/Operator Telephone Ext: Not reported
Owner/Operator Fax: Not reported
Owner/Operator Email: Not reported

Owner/Operator Indicator: Owner
Owner/Operator Name: CHEMITHON CORP
Legal Status: Private
Date Became Current: 1996-07-17 00:00:00.
Date Ended Current: Not reported
Owner/Operator Address: 5430 W MARGINAL WAY SW
Owner/Operator City,State,Zip: SEATTLE, WA 98106-1517
Owner/Operator Telephone: Not reported
Owner/Operator Telephone Ext: Not reported
Owner/Operator Fax: Not reported
Owner/Operator Email: Not reported

Owner/Operator Indicator: Owner
Owner/Operator Name: CHEMITHON CORP
Legal Status: Private
Date Became Current: 1996-07-17 00:00:00.
Date Ended Current: Not reported
Owner/Operator Address: 5430 W MARGINAL WAY SW
Owner/Operator City,State,Zip: SEATTLE, WA 98106-1517
Owner/Operator Telephone: 206-937-9954
Owner/Operator Telephone Ext: Not reported
Owner/Operator Fax: Not reported
Owner/Operator Email: Not reported

Owner/Operator Indicator: Owner
Owner/Operator Name: CHEMITHON CORP
Legal Status: Private
Date Became Current: 1996-07-17 00:00:00.
Date Ended Current: Not reported
Owner/Operator Address: 5430 W MARGINAL WAY SW
Owner/Operator City,State,Zip: SEATTLE, WA 98106-1517
Owner/Operator Telephone: 206-937-9954
Owner/Operator Telephone Ext: Not reported
Owner/Operator Fax: Not reported
Owner/Operator Email: Not reported

Owner/Operator Indicator: Owner
Owner/Operator Name: CHEMITHON CORP
Legal Status: Private
Date Became Current: 1996-07-17 00:00:00.
Date Ended Current: Not reported
Owner/Operator Address: 5430 W MARGINAL WAY SW
Owner/Operator City,State,Zip: SEATTLE, WA 98106
Owner/Operator Telephone: 206-937-9954
Owner/Operator Telephone Ext: Not reported

Map ID
Direction
Distance
Elevation

MAP FINDINGS

Site

Database(s)

EDR ID Number
EPA ID Number

CHEMITHON CORP (Continued)

1000300517

Owner/Operator Fax:	Not reported
Owner/Operator Email:	Not reported
Owner/Operator Indicator:	Operator
Owner/Operator Name:	THE CHEMITHON CORP
Legal Status:	Private
Date Became Current:	Not reported
Date Ended Current:	Not reported
Owner/Operator Address:	5430 W MARGINAL WAY SW
Owner/Operator City,State,Zip:	SEATTLE, WA 98106
Owner/Operator Telephone:	000-000-0000
Owner/Operator Telephone Ext:	Not reported
Owner/Operator Fax:	Not reported
Owner/Operator Email:	Not reported
Owner/Operator Indicator:	Operator
Owner/Operator Name:	THE CHEMITHON CORP
Legal Status:	Private
Date Became Current:	Not reported
Date Ended Current:	Not reported
Owner/Operator Address:	5430 W MARGINAL WAY SW
Owner/Operator City,State,Zip:	SEATTLE, WA 98106
Owner/Operator Telephone:	000-000-0000
Owner/Operator Telephone Ext:	Not reported
Owner/Operator Fax:	Not reported
Owner/Operator Email:	Not reported
Owner/Operator Indicator:	Operator
Owner/Operator Name:	THE CHEMITHON CORP
Legal Status:	Private
Date Became Current:	1997-01-01 00:00:00.
Date Ended Current:	Not reported
Owner/Operator Address:	5430 W MARGINAL WAY SW
Owner/Operator City,State,Zip:	SEATTLE, WA 98106
Owner/Operator Telephone:	000-000-0000
Owner/Operator Telephone Ext:	Not reported
Owner/Operator Fax:	Not reported
Owner/Operator Email:	Not reported
Owner/Operator Indicator:	Owner
Owner/Operator Name:	CHEMITHON CORP
Legal Status:	Private
Date Became Current:	1996-07-17 00:00:00.
Date Ended Current:	Not reported
Owner/Operator Address:	5430 W MARGINAL WAY SW
Owner/Operator City,State,Zip:	SEATTLE, WA 98106
Owner/Operator Telephone:	206-937-9954
Owner/Operator Telephone Ext:	Not reported
Owner/Operator Fax:	Not reported
Owner/Operator Email:	Not reported
Owner/Operator Indicator:	Owner
Owner/Operator Name:	CHEMITHON CORP
Legal Status:	Private
Date Became Current:	1996-07-17 00:00:00.
Date Ended Current:	Not reported
Owner/Operator Address:	5430 W MARGINAL WAY SW

Map ID
Direction
Distance
Elevation

MAP FINDINGS

Site

Database(s)

EDR ID Number
EPA ID Number

CHEMITHON CORP (Continued)

1000300517

Owner/Operator City,State,Zip:	SEATTLE, WA 98106
Owner/Operator Telephone:	206-937-9954
Owner/Operator Telephone Ext:	Not reported
Owner/Operator Fax:	Not reported
Owner/Operator Email:	Not reported
Owner/Operator Indicator:	Owner
Owner/Operator Name:	CHEMITHON CORP
Legal Status:	Private
Date Became Current:	1996-07-17 00:00:00.
Date Ended Current:	Not reported
Owner/Operator Address:	5430 W MARGINAL WAY SW
Owner/Operator City,State,Zip:	SEATTLE, WA 98106
Owner/Operator Telephone:	206-937-9954
Owner/Operator Telephone Ext:	Not reported
Owner/Operator Fax:	Not reported
Owner/Operator Email:	Not reported
Owner/Operator Indicator:	Operator
Owner/Operator Name:	THE CHEMITHON CORP
Legal Status:	Private
Date Became Current:	Not reported
Date Ended Current:	Not reported
Owner/Operator Address:	5430 W MARGINAL WAY SW
Owner/Operator City,State,Zip:	SEATTLE, WA 98106
Owner/Operator Telephone:	206-937-9954
Owner/Operator Telephone Ext:	Not reported
Owner/Operator Fax:	Not reported
Owner/Operator Email:	Not reported
Owner/Operator Indicator:	Owner
Owner/Operator Name:	CHEMITHON CORP
Legal Status:	Private
Date Became Current:	Not reported
Date Ended Current:	Not reported
Owner/Operator Address:	5430 W MARGINAL WAY SW
Owner/Operator City,State,Zip:	SEATTLE, WA 98106
Owner/Operator Telephone:	206-937-9954
Owner/Operator Telephone Ext:	Not reported
Owner/Operator Fax:	Not reported
Owner/Operator Email:	Not reported
Owner/Operator Indicator:	Owner
Owner/Operator Name:	CHEMITHON CORP
Legal Status:	Private
Date Became Current:	1996-07-17 00:00:00.
Date Ended Current:	Not reported
Owner/Operator Address:	5430 W MARGINAL WAY SW
Owner/Operator City,State,Zip:	SEATTLE, WA 98106
Owner/Operator Telephone:	206-937-9954
Owner/Operator Telephone Ext:	Not reported
Owner/Operator Fax:	Not reported
Owner/Operator Email:	Not reported
Owner/Operator Indicator:	Operator
Owner/Operator Name:	THE CHEMITHON CORP
Legal Status:	Private

Map ID
Direction
Distance
Elevation

MAP FINDINGS

Site

Database(s)

EDR ID Number
EPA ID Number

CHEMITHON CORP (Continued)

1000300517

Date Became Current: Not reported
Date Ended Current: Not reported
Owner/Operator Address: 5430 W MARGINAL WAY SW
Owner/Operator City,State,Zip: SEATTLE, WA 98106
Owner/Operator Telephone: 206-937-9954
Owner/Operator Telephone Ext: Not reported
Owner/Operator Fax: Not reported
Owner/Operator Email: Not reported

Owner/Operator Indicator: Owner
Owner/Operator Name: CHEMITHON CORP
Legal Status: Private
Date Became Current: Not reported
Date Ended Current: Not reported
Owner/Operator Address: 5430 W MARGINAL WAY SW
Owner/Operator City,State,Zip: SEATTLE, WA 98106
Owner/Operator Telephone: 206-937-9954
Owner/Operator Telephone Ext: Not reported
Owner/Operator Fax: Not reported
Owner/Operator Email: Not reported

Owner/Operator Indicator: Owner
Owner/Operator Name: CHEMITHON CORP
Legal Status: Private
Date Became Current: 2017-12-31 00:00:00.
Date Ended Current: Not reported
Owner/Operator Address: 5430 W MARGINAL WAY SW
Owner/Operator City,State,Zip: SEATTLE, WA 98106
Owner/Operator Telephone: 206-937-9954
Owner/Operator Telephone Ext: Not reported
Owner/Operator Fax: Not reported
Owner/Operator Email: Not reported

Owner/Operator Indicator: Operator
Owner/Operator Name: THE CHEMITHON CORP
Legal Status: Private
Date Became Current: 1997-01-01 00:00:00.
Date Ended Current: Not reported
Owner/Operator Address: 5430 W MARGINAL WAY SW
Owner/Operator City,State,Zip: SEATTLE, WA 98106
Owner/Operator Telephone: 206-937-9954
Owner/Operator Telephone Ext: Not reported
Owner/Operator Fax: Not reported
Owner/Operator Email: Not reported

Historic Generators:
Receive Date: 2010-02-24 00:00:00.0
Handler Name: CHEMITHON CORP
Federal Waste Generator Description: Conditionally Exempt Small Quantity Generator
State District Owner: WA
Large Quantity Handler of Universal Waste: No
Recognized Trader Importer: No
Recognized Trader Exporter: No
Spent Lead Acid Battery Importer: No
Spent Lead Acid Battery Exporter: No
Current Record: No
Non Storage Recycler Activity: Not reported

Map ID
Direction
Distance
Elevation

MAP FINDINGS

Site

Database(s)

EDR ID Number
EPA ID Number

CHEMITHON CORP (Continued)

1000300517

Electronic Manifest Broker:	Not reported
Receive Date:	2012-02-28 00:00:00.0
Handler Name:	CHEMITHON CORP
Federal Waste Generator Description:	Conditionally Exempt Small Quantity Generator
State District Owner:	WA
Large Quantity Handler of Universal Waste:	No
Recognized Trader Importer:	No
Recognized Trader Exporter:	No
Spent Lead Acid Battery Importer:	No
Spent Lead Acid Battery Exporter:	No
Current Record:	No
Non Storage Recycler Activity:	Not reported
Electronic Manifest Broker:	Not reported
Receive Date:	2006-02-27 00:00:00.0
Handler Name:	CHEMITHON CORP
Federal Waste Generator Description:	Conditionally Exempt Small Quantity Generator
State District Owner:	WA
Large Quantity Handler of Universal Waste:	No
Recognized Trader Importer:	No
Recognized Trader Exporter:	No
Spent Lead Acid Battery Importer:	No
Spent Lead Acid Battery Exporter:	No
Current Record:	No
Non Storage Recycler Activity:	Not reported
Electronic Manifest Broker:	Not reported
Receive Date:	1991-09-19 00:00:00.0
Handler Name:	CHEMITHON CORP
Federal Waste Generator Description:	Not a generator, verified
State District Owner:	WA
Large Quantity Handler of Universal Waste:	No
Recognized Trader Importer:	No
Recognized Trader Exporter:	No
Spent Lead Acid Battery Importer:	No
Spent Lead Acid Battery Exporter:	No
Current Record:	No
Non Storage Recycler Activity:	Not reported
Electronic Manifest Broker:	Not reported
Receive Date:	1991-09-18 00:00:00.0
Handler Name:	CHEMITHON CORP
Federal Waste Generator Description:	Not a generator, verified
State District Owner:	WA
Large Quantity Handler of Universal Waste:	No
Recognized Trader Importer:	No
Recognized Trader Exporter:	No
Spent Lead Acid Battery Importer:	No
Spent Lead Acid Battery Exporter:	No
Current Record:	No
Non Storage Recycler Activity:	Not reported
Electronic Manifest Broker:	Not reported
Receive Date:	1994-01-01 00:00:00.0
Handler Name:	CHEMITHON CORP
Federal Waste Generator Description:	Not a generator, verified

Map ID
Direction
Distance
Elevation

MAP FINDINGS

Site

Database(s)

EDR ID Number
EPA ID Number

CHEMITHON CORP (Continued)

1000300517

State District Owner:	WA
Large Quantity Handler of Universal Waste:	No
Recognized Trader Importer:	No
Recognized Trader Exporter:	No
Spent Lead Acid Battery Importer:	No
Spent Lead Acid Battery Exporter:	No
Current Record:	No
Non Storage Recycler Activity:	Not reported
Electronic Manifest Broker:	Not reported
Receive Date:	1995-01-01 00:00:00.0
Handler Name:	CHEMITHON CORP
Federal Waste Generator Description:	Not a generator, verified
State District Owner:	WA
Large Quantity Handler of Universal Waste:	No
Recognized Trader Importer:	No
Recognized Trader Exporter:	No
Spent Lead Acid Battery Importer:	No
Spent Lead Acid Battery Exporter:	No
Current Record:	No
Non Storage Recycler Activity:	Not reported
Electronic Manifest Broker:	Not reported
Receive Date:	1996-03-04 00:00:00.0
Handler Name:	CHEMITHON CORP
Federal Waste Generator Description:	Large Quantity Generator
State District Owner:	WA
Large Quantity Handler of Universal Waste:	No
Recognized Trader Importer:	No
Recognized Trader Exporter:	No
Spent Lead Acid Battery Importer:	No
Spent Lead Acid Battery Exporter:	No
Current Record:	No
Non Storage Recycler Activity:	Not reported
Electronic Manifest Broker:	Not reported
Receive Date:	1997-03-05 00:00:00.0
Handler Name:	CHEMITHON CORP
Federal Waste Generator Description:	Small Quantity Generator
State District Owner:	WA
Large Quantity Handler of Universal Waste:	No
Recognized Trader Importer:	No
Recognized Trader Exporter:	No
Spent Lead Acid Battery Importer:	No
Spent Lead Acid Battery Exporter:	No
Current Record:	No
Non Storage Recycler Activity:	Not reported
Electronic Manifest Broker:	Not reported
Receive Date:	1998-03-05 00:00:00.0
Handler Name:	CHEMITHON CORP
Federal Waste Generator Description:	Small Quantity Generator
State District Owner:	WA
Large Quantity Handler of Universal Waste:	No
Recognized Trader Importer:	No
Recognized Trader Exporter:	No
Spent Lead Acid Battery Importer:	No

Map ID
Direction
Distance
Elevation

MAP FINDINGS

Site

Database(s)

EDR ID Number
EPA ID Number

CHEMITHON CORP (Continued)

1000300517

Spent Lead Acid Battery Exporter: No
Current Record: No
Non Storage Recycler Activity: Not reported
Electronic Manifest Broker: Not reported

Receive Date: 1998-09-03 00:00:00.0
Handler Name: CHEMITHON CORP
Federal Waste Generator Description: Not a generator, verified
State District Owner: WA
Large Quantity Handler of Universal Waste: No
Recognized Trader Importer: Not reported
Recognized Trader Exporter: Not reported
Spent Lead Acid Battery Importer: Not reported
Spent Lead Acid Battery Exporter: Not reported
Current Record: No
Non Storage Recycler Activity: Not reported
Electronic Manifest Broker: Not reported

Receive Date: 1999-03-03 00:00:00.0
Handler Name: CHEMITHON CORP
Federal Waste Generator Description: Small Quantity Generator
State District Owner: WA
Large Quantity Handler of Universal Waste: No
Recognized Trader Importer: No
Recognized Trader Exporter: No
Spent Lead Acid Battery Importer: No
Spent Lead Acid Battery Exporter: No
Current Record: No
Non Storage Recycler Activity: Not reported
Electronic Manifest Broker: Not reported

Receive Date: 2000-03-06 00:00:00.0
Handler Name: CHEMITHON CORP
Federal Waste Generator Description: Small Quantity Generator
State District Owner: WA
Large Quantity Handler of Universal Waste: No
Recognized Trader Importer: No
Recognized Trader Exporter: No
Spent Lead Acid Battery Importer: No
Spent Lead Acid Battery Exporter: No
Current Record: No
Non Storage Recycler Activity: Not reported
Electronic Manifest Broker: Not reported

Receive Date: 2001-02-27 00:00:00.0
Handler Name: CHEMITHON CORP
Federal Waste Generator Description: Small Quantity Generator
State District Owner: WA
Large Quantity Handler of Universal Waste: No
Recognized Trader Importer: No
Recognized Trader Exporter: No
Spent Lead Acid Battery Importer: No
Spent Lead Acid Battery Exporter: No
Current Record: No
Non Storage Recycler Activity: Not reported
Electronic Manifest Broker: Not reported

Map ID
Direction
Distance
Elevation

MAP FINDINGS

Site

Database(s)

EDR ID Number
EPA ID Number

CHEMITHON CORP (Continued)

1000300517

Receive Date: 2002-03-01 00:00:00.0
Handler Name: CHEMITHON CORP
Federal Waste Generator Description: Small Quantity Generator
State District Owner: WA
Large Quantity Handler of Universal Waste: No
Recognized Trader Importer: No
Recognized Trader Exporter: No
Spent Lead Acid Battery Importer: No
Spent Lead Acid Battery Exporter: No
Current Record: No
Non Storage Recycler Activity: Not reported
Electronic Manifest Broker: Not reported

Receive Date: 2003-02-19 00:00:00.0
Handler Name: CHEMITHON CORP
Federal Waste Generator Description: Small Quantity Generator
State District Owner: WA
Large Quantity Handler of Universal Waste: No
Recognized Trader Importer: No
Recognized Trader Exporter: No
Spent Lead Acid Battery Importer: No
Spent Lead Acid Battery Exporter: No
Current Record: No
Non Storage Recycler Activity: Not reported
Electronic Manifest Broker: Not reported

Receive Date: 2004-01-30 00:00:00.0
Handler Name: CHEMITHON CORP
Federal Waste Generator Description: Small Quantity Generator
State District Owner: WA
Large Quantity Handler of Universal Waste: No
Recognized Trader Importer: No
Recognized Trader Exporter: No
Spent Lead Acid Battery Importer: No
Spent Lead Acid Battery Exporter: No
Current Record: No
Non Storage Recycler Activity: Not reported
Electronic Manifest Broker: Not reported

Receive Date: 2005-02-24 00:00:00.0
Handler Name: CHEMITHON CORP
Federal Waste Generator Description: Conditionally Exempt Small Quantity Generator
State District Owner: WA
Large Quantity Handler of Universal Waste: No
Recognized Trader Importer: No
Recognized Trader Exporter: No
Spent Lead Acid Battery Importer: No
Spent Lead Acid Battery Exporter: No
Current Record: No
Non Storage Recycler Activity: Not reported
Electronic Manifest Broker: Not reported

Receive Date: 2006-02-27 00:00:00.0
Handler Name: CHEMITHON CORP
Federal Waste Generator Description: Conditionally Exempt Small Quantity Generator
State District Owner: WA
Large Quantity Handler of Universal Waste: No

Map ID
Direction
Distance
Elevation

MAP FINDINGS

Site

Database(s)

EDR ID Number
EPA ID Number

CHEMITHON CORP (Continued)

1000300517

Recognized Trader Importer:	No
Recognized Trader Exporter:	No
Spent Lead Acid Battery Importer:	No
Spent Lead Acid Battery Exporter:	No
Current Record:	No
Non Storage Recycler Activity:	Not reported
Electronic Manifest Broker:	Not reported
Receive Date:	2006-02-27 00:00:00.0
Handler Name:	CHEMITHON CORP
Federal Waste Generator Description:	Conditionally Exempt Small Quantity Generator
State District Owner:	WA
Large Quantity Handler of Universal Waste:	No
Recognized Trader Importer:	No
Recognized Trader Exporter:	No
Spent Lead Acid Battery Importer:	No
Spent Lead Acid Battery Exporter:	No
Current Record:	No
Non Storage Recycler Activity:	Not reported
Electronic Manifest Broker:	Not reported
Receive Date:	2007-02-27 00:00:00.0
Handler Name:	CHEMITHON CORP
Federal Waste Generator Description:	Conditionally Exempt Small Quantity Generator
State District Owner:	WA
Large Quantity Handler of Universal Waste:	No
Recognized Trader Importer:	No
Recognized Trader Exporter:	No
Spent Lead Acid Battery Importer:	No
Spent Lead Acid Battery Exporter:	No
Current Record:	No
Non Storage Recycler Activity:	Not reported
Electronic Manifest Broker:	Not reported
Receive Date:	2008-02-01 00:00:00.0
Handler Name:	CHEMITHON CORP
Federal Waste Generator Description:	Conditionally Exempt Small Quantity Generator
State District Owner:	WA
Large Quantity Handler of Universal Waste:	No
Recognized Trader Importer:	No
Recognized Trader Exporter:	No
Spent Lead Acid Battery Importer:	No
Spent Lead Acid Battery Exporter:	No
Current Record:	No
Non Storage Recycler Activity:	Not reported
Electronic Manifest Broker:	Not reported
Receive Date:	2009-02-24 00:00:00.0
Handler Name:	CHEMITHON CORP
Federal Waste Generator Description:	Conditionally Exempt Small Quantity Generator
State District Owner:	WA
Large Quantity Handler of Universal Waste:	No
Recognized Trader Importer:	No
Recognized Trader Exporter:	No
Spent Lead Acid Battery Importer:	No
Spent Lead Acid Battery Exporter:	No
Current Record:	No

Map ID
Direction
Distance
Elevation

MAP FINDINGS

Site

Database(s)

EDR ID Number
EPA ID Number

CHEMITHON CORP (Continued)

1000300517

Non Storage Recycler Activity:	Not reported
Electronic Manifest Broker:	Not reported
Receive Date:	2010-02-24 00:00:00.0
Handler Name:	CHEMITHON CORP
Federal Waste Generator Description:	Conditionally Exempt Small Quantity Generator
State District Owner:	WA
Large Quantity Handler of Universal Waste:	No
Recognized Trader Importer:	No
Recognized Trader Exporter:	No
Spent Lead Acid Battery Importer:	No
Spent Lead Acid Battery Exporter:	No
Current Record:	No
Non Storage Recycler Activity:	Not reported
Electronic Manifest Broker:	Not reported
Receive Date:	2011-02-25 00:00:00.0
Handler Name:	CHEMITHON CORP
Federal Waste Generator Description:	Conditionally Exempt Small Quantity Generator
State District Owner:	WA
Large Quantity Handler of Universal Waste:	No
Recognized Trader Importer:	No
Recognized Trader Exporter:	No
Spent Lead Acid Battery Importer:	No
Spent Lead Acid Battery Exporter:	No
Current Record:	No
Non Storage Recycler Activity:	Not reported
Electronic Manifest Broker:	Not reported
Receive Date:	2012-02-28 00:00:00.0
Handler Name:	CHEMITHON CORP
Federal Waste Generator Description:	Conditionally Exempt Small Quantity Generator
State District Owner:	WA
Large Quantity Handler of Universal Waste:	No
Recognized Trader Importer:	No
Recognized Trader Exporter:	No
Spent Lead Acid Battery Importer:	No
Spent Lead Acid Battery Exporter:	No
Current Record:	No
Non Storage Recycler Activity:	Not reported
Electronic Manifest Broker:	Not reported
Receive Date:	2013-02-27 00:00:00.0
Handler Name:	CHEMITHON CORP
Federal Waste Generator Description:	Conditionally Exempt Small Quantity Generator
State District Owner:	WA
Large Quantity Handler of Universal Waste:	No
Recognized Trader Importer:	No
Recognized Trader Exporter:	No
Spent Lead Acid Battery Importer:	No
Spent Lead Acid Battery Exporter:	No
Current Record:	No
Non Storage Recycler Activity:	Not reported
Electronic Manifest Broker:	Not reported
Receive Date:	2014-02-26 00:00:00.0
Handler Name:	CHEMITHON CORP

Map ID
Direction
Distance
Elevation

MAP FINDINGS

Site

Database(s)

EDR ID Number
EPA ID Number

CHEMITHON CORP (Continued)

1000300517

Federal Waste Generator Description: Conditionally Exempt Small Quantity Generator
State District Owner: WA
Large Quantity Handler of Universal Waste: No
Recognized Trader Importer: No
Recognized Trader Exporter: No
Spent Lead Acid Battery Importer: No
Spent Lead Acid Battery Exporter: No
Current Record: No
Non Storage Recycler Activity: Not reported
Electronic Manifest Broker: Not reported

Receive Date: 2015-02-20 00:00:00.0
Handler Name: CHEMITHON CORP
Federal Waste Generator Description: Conditionally Exempt Small Quantity Generator
State District Owner: WA
Large Quantity Handler of Universal Waste: No
Recognized Trader Importer: No
Recognized Trader Exporter: No
Spent Lead Acid Battery Importer: No
Spent Lead Acid Battery Exporter: No
Current Record: No
Non Storage Recycler Activity: Not reported
Electronic Manifest Broker: Not reported

Receive Date: 2016-02-19 00:00:00.0
Handler Name: CHEMITHON CORP
Federal Waste Generator Description: Conditionally Exempt Small Quantity Generator
State District Owner: WA
Large Quantity Handler of Universal Waste: No
Recognized Trader Importer: No
Recognized Trader Exporter: No
Spent Lead Acid Battery Importer: No
Spent Lead Acid Battery Exporter: No
Current Record: No
Non Storage Recycler Activity: Not reported
Electronic Manifest Broker: Not reported

Receive Date: 2017-02-23 00:00:00.0
Handler Name: CHEMITHON CORP
Federal Waste Generator Description: Conditionally Exempt Small Quantity Generator
State District Owner: WA
Large Quantity Handler of Universal Waste: No
Recognized Trader Importer: No
Recognized Trader Exporter: No
Spent Lead Acid Battery Importer: No
Spent Lead Acid Battery Exporter: No
Current Record: No
Non Storage Recycler Activity: Not reported
Electronic Manifest Broker: Not reported

Receive Date: 2018-02-06 00:00:00.0
Handler Name: CHEMITHON CORP
Federal Waste Generator Description: Conditionally Exempt Small Quantity Generator
State District Owner: WA
Large Quantity Handler of Universal Waste: No
Recognized Trader Importer: No
Recognized Trader Exporter: No

Map ID
Direction
Distance
Elevation

MAP FINDINGS

Site

Database(s)

EDR ID Number
EPA ID Number

CHEMITHON CORP (Continued)

1000300517

Spent Lead Acid Battery Importer:	No
Spent Lead Acid Battery Exporter:	No
Current Record:	No
Non Storage Recycler Activity:	Not reported
Electronic Manifest Broker:	Not reported
Receive Date:	2019-02-19 00:00:00.0
Handler Name:	CHEMITHON CORP
Federal Waste Generator Description:	Conditionally Exempt Small Quantity Generator
State District Owner:	WA
Large Quantity Handler of Universal Waste:	No
Recognized Trader Importer:	No
Recognized Trader Exporter:	No
Spent Lead Acid Battery Importer:	No
Spent Lead Acid Battery Exporter:	No
Current Record:	Yes
Non Storage Recycler Activity:	Not reported
Electronic Manifest Broker:	Not reported
Receive Date:	1990-12-31 00:00:00.0
Handler Name:	THE CHEMITHON CORPORATION
Federal Waste Generator Description:	Large Quantity Generator
State District Owner:	Not reported
Large Quantity Handler of Universal Waste:	No
Recognized Trader Importer:	No
Recognized Trader Exporter:	No
Spent Lead Acid Battery Importer:	No
Spent Lead Acid Battery Exporter:	No
Current Record:	No
Non Storage Recycler Activity:	Not reported
Electronic Manifest Broker:	Not reported
Receive Date:	1993-09-01 00:00:00.0
Handler Name:	THE CHEMITHON CORPORATION
Federal Waste Generator Description:	Large Quantity Generator
State District Owner:	Not reported
Large Quantity Handler of Universal Waste:	No
Recognized Trader Importer:	No
Recognized Trader Exporter:	No
Spent Lead Acid Battery Importer:	No
Spent Lead Acid Battery Exporter:	No
Current Record:	No
Non Storage Recycler Activity:	Not reported
Electronic Manifest Broker:	Not reported
Receive Date:	1994-03-31 00:00:00.0
Handler Name:	CHEMITHON CORPORATION
Federal Waste Generator Description:	Large Quantity Generator
State District Owner:	Not reported
Large Quantity Handler of Universal Waste:	No
Recognized Trader Importer:	No
Recognized Trader Exporter:	No
Spent Lead Acid Battery Importer:	No
Spent Lead Acid Battery Exporter:	No
Current Record:	No
Non Storage Recycler Activity:	Not reported
Electronic Manifest Broker:	Not reported

Map ID
Direction
Distance
Elevation

MAP FINDINGS

Site

Database(s)

EDR ID Number
EPA ID Number

CHEMITHON CORP (Continued)

1000300517

Receive Date: 1996-03-01 00:00:00.0
Handler Name: CHEMITHON CORPORATION
Federal Waste Generator Description: Large Quantity Generator
State District Owner: Not reported
Large Quantity Handler of Universal Waste: No
Recognized Trader Importer: No
Recognized Trader Exporter: No
Spent Lead Acid Battery Importer: No
Spent Lead Acid Battery Exporter: No
Current Record: No
Non Storage Recycler Activity: Not reported
Electronic Manifest Broker: Not reported

Receive Date: 2003-12-31 00:00:00.0
Handler Name: CHEMITHON CORP
Federal Waste Generator Description: Small Quantity Generator
State District Owner: WA
Large Quantity Handler of Universal Waste: No
Recognized Trader Importer: No
Recognized Trader Exporter: No
Spent Lead Acid Battery Importer: No
Spent Lead Acid Battery Exporter: No
Current Record: No
Non Storage Recycler Activity: Not reported
Electronic Manifest Broker: Not reported

Receive Date: 2005-12-31 00:00:00.0
Handler Name: CHEMITHON CORP
Federal Waste Generator Description: Not a generator, verified
State District Owner: WA
Large Quantity Handler of Universal Waste: No
Recognized Trader Importer: No
Recognized Trader Exporter: No
Spent Lead Acid Battery Importer: No
Spent Lead Acid Battery Exporter: No
Current Record: No
Non Storage Recycler Activity: Not reported
Electronic Manifest Broker: Not reported

Receive Date: 2007-12-31 00:00:00.0
Handler Name: CHEMITHON CORP
Federal Waste Generator Description: Not a generator, verified
State District Owner: WA
Large Quantity Handler of Universal Waste: No
Recognized Trader Importer: No
Recognized Trader Exporter: No
Spent Lead Acid Battery Importer: No
Spent Lead Acid Battery Exporter: No
Current Record: No
Non Storage Recycler Activity: Not reported
Electronic Manifest Broker: Not reported

Map ID
Direction
Distance
Elevation

MAP FINDINGS

Site

Database(s)

EDR ID Number
EPA ID Number

CHEMITHON CORP (Continued)

1000300517

Facility Has Received Notices of Violation: Yes
Found Violation: State
Agency Which Determined Violation: Generators - General
Violation Short Description: 1998-03-03 00:00:00.0
Date Violation was Determined: 1998-03-23 00:00:00.0
Actual Return to Compliance Date: Observed
Return to Compliance Qualifier: State
Violation Responsible Agency: 1998-04-06 00:00:00.0
Scheduled Compliance Date: 000
Enforcement Identifier: 1998-03-04 00:00:00.0
Date of Enforcement Action: State
Enforcement Responsible Agency: Not reported
Enforcement Docket Number: WA
Enforcement Attorney: No
Corrective Action Component: Not reported
Appeal Initiated Date: Not reported
Appeal Resolution Date: Not reported
Disposition Status Date: Not reported
Disposition Status: Not reported
Disposition Status Description: Not reported
Consent/Final Order Sequence Number: Not reported
Consent/Final Order Respondent Name: Not reported
Consent/Final Order Lead Agency: WRITTEN INFORMAL
Enforcement Type: WARAS
Enforcement Responsible Person: NW
Enforcement Responsible Sub-Organization: Not reported
SEP Sequence Number: Not reported
SEP Expenditure Amount: Not reported
SEP Scheduled Completion Date: Not reported
SEP Actual Date: Not reported
SEP Defaulted Date: Not reported
SEP Type: Not reported
SEP Type Description: Not reported
Proposed Amount: Not reported
Final Monetary Amount: Not reported
Paid Amount: Not reported
Final Count: Not reported
Final Amount: Not reported

Found Violation: Yes
Agency Which Determined Violation: State
Violation Short Description: Generators - General
Date Violation was Determined: 1998-03-03 00:00:00.0
Actual Return to Compliance Date: 1998-03-04 00:00:00.0
Return to Compliance Qualifier: Observed
Violation Responsible Agency: State
Scheduled Compliance Date: 1998-03-09 00:00:00.0
Enforcement Identifier: 000
Date of Enforcement Action: 1998-03-04 00:00:00.0
Enforcement Responsible Agency: State
Enforcement Docket Number: Not reported
Enforcement Attorney: WA
Corrective Action Component: No
Appeal Initiated Date: Not reported
Appeal Resolution Date: Not reported
Disposition Status Date: Not reported
Disposition Status: Not reported

Map ID
Direction
Distance
Elevation

MAP FINDINGS

Site

Database(s)

EDR ID Number
EPA ID Number

CHEMITHON CORP (Continued)

1000300517

Disposition Status Description:	Not reported
Consent/Final Order Sequence Number:	Not reported
Consent/Final Order Respondent Name:	Not reported
Consent/Final Order Lead Agency:	Not reported
Enforcement Type:	WRITTEN INFORMAL
Enforcement Responsible Person:	WARAS
Enforcement Responsible Sub-Organization:	NW
SEP Sequence Number:	Not reported
SEP Expenditure Amount:	Not reported
SEP Scheduled Completion Date:	Not reported
SEP Actual Date:	Not reported
SEP Defaulted Date:	Not reported
SEP Type:	Not reported
SEP Type Description:	Not reported
Proposed Amount:	Not reported
Final Monetary Amount:	Not reported
Paid Amount:	Not reported
Final Count:	Not reported
Final Amount:	Not reported
Found Violation:	Yes
Agency Which Determined Violation:	State
Violation Short Description:	Used Oil - Generators
Date Violation was Determined:	2016-03-29 00:00:00.0
Actual Return to Compliance Date:	2016-05-16 00:00:00.0
Return to Compliance Qualifier:	Documented
Violation Responsible Agency:	State
Scheduled Compliance Date:	2016-05-23 00:00:00.0
Enforcement Identifier:	001
Date of Enforcement Action:	2016-04-22 00:00:00.0
Enforcement Responsible Agency:	State
Enforcement Docket Number:	Not reported
Enforcement Attorney:	Not reported
Corrective Action Component:	No
Appeal Initiated Date:	Not reported
Appeal Resolution Date:	Not reported
Disposition Status Date:	Not reported
Disposition Status:	Not reported
Disposition Status Description:	Not reported
Consent/Final Order Sequence Number:	Not reported
Consent/Final Order Respondent Name:	Not reported
Consent/Final Order Lead Agency:	Not reported
Enforcement Type:	WRITTEN INFORMAL
Enforcement Responsible Person:	WAEJK
Enforcement Responsible Sub-Organization:	NW
SEP Sequence Number:	Not reported
SEP Expenditure Amount:	Not reported
SEP Scheduled Completion Date:	Not reported
SEP Actual Date:	Not reported
SEP Defaulted Date:	Not reported
SEP Type:	Not reported
SEP Type Description:	Not reported
Proposed Amount:	Not reported
Final Monetary Amount:	Not reported
Paid Amount:	Not reported
Final Count:	Not reported
Final Amount:	Not reported

Map ID
Direction
Distance
Elevation

MAP FINDINGS

Site

Database(s)

EDR ID Number
EPA ID Number

CHEMITHON CORP (Continued)

1000300517

Found Violation:	No
Agency Which Determined Violation:	Not reported
Violation Short Description:	Not reported
Date Violation was Determined:	Not reported
Actual Return to Compliance Date:	Not reported
Return to Compliance Qualifier:	Not reported
Violation Responsible Agency:	Not reported
Scheduled Compliance Date:	Not reported
Enforcement Identifier:	Not reported
Date of Enforcement Action:	Not reported
Enforcement Responsible Agency:	Not reported
Enforcement Docket Number:	Not reported
Enforcement Attorney:	Not reported
Corrective Action Component:	Not reported
Appeal Initiated Date:	Not reported
Appeal Resolution Date:	Not reported
Disposition Status Date:	Not reported
Disposition Status:	Not reported
Disposition Status Description:	Not reported
Consent/Final Order Sequence Number:	Not reported
Consent/Final Order Respondent Name:	Not reported
Consent/Final Order Lead Agency:	Not reported
Enforcement Type:	Not reported
Enforcement Responsible Person:	Not reported
Enforcement Responsible Sub-Organization:	Not reported
SEP Sequence Number:	Not reported
SEP Expenditure Amount:	Not reported
SEP Scheduled Completion Date:	Not reported
SEP Actual Date:	Not reported
SEP Defaulted Date:	Not reported
SEP Type:	Not reported
SEP Type Description:	Not reported
Proposed Amount:	Not reported
Final Monetary Amount:	Not reported
Paid Amount:	Not reported
Final Count:	Not reported
Final Amount:	Not reported
Found Violation:	Yes
Agency Which Determined Violation:	State
Violation Short Description:	State Statute or Regulation
Date Violation was Determined:	2016-03-29 00:00:00.0
Actual Return to Compliance Date:	2016-05-16 00:00:00.0
Return to Compliance Qualifier:	Documented
Violation Responsible Agency:	State
Scheduled Compliance Date:	2016-05-23 00:00:00.0
Enforcement Identifier:	001
Date of Enforcement Action:	2016-04-22 00:00:00.0
Enforcement Responsible Agency:	State
Enforcement Docket Number:	Not reported
Enforcement Attorney:	Not reported
Corrective Action Component:	No
Appeal Initiated Date:	Not reported
Appeal Resolution Date:	Not reported
Disposition Status Date:	Not reported
Disposition Status:	Not reported
Disposition Status Description:	Not reported

Map ID
Direction
Distance
Elevation

MAP FINDINGS

Site

Database(s)

EDR ID Number
EPA ID Number

CHEMITHON CORP (Continued)

1000300517

Consent/Final Order Sequence Number: Not reported
Consent/Final Order Respondent Name: Not reported
Consent/Final Order Lead Agency: Not reported
Enforcement Type: WRITTEN INFORMAL
Enforcement Responsible Person: WAEJK
Enforcement Responsible Sub-Organization: NW
SEP Sequence Number: Not reported
SEP Expenditure Amount: Not reported
SEP Scheduled Completion Date: Not reported
SEP Actual Date: Not reported
SEP Defaulted Date: Not reported
SEP Type: Not reported
SEP Type Description: Not reported
Proposed Amount: Not reported
Final Monetary Amount: Not reported
Paid Amount: Not reported
Final Count: Not reported
Final Amount: Not reported

Found Violation: Yes
Agency Which Determined Violation: State
Violation Short Description: Listing - General
Date Violation was Determined: 2016-03-29 00:00:00.0
Actual Return to Compliance Date: 2016-05-16 00:00:00.0
Return to Compliance Qualifier: Documented
Violation Responsible Agency: State
Scheduled Compliance Date: 2016-05-23 00:00:00.0
Enforcement Identifier: 001
Date of Enforcement Action: 2016-04-22 00:00:00.0
Enforcement Responsible Agency: State
Enforcement Docket Number: Not reported
Enforcement Attorney: Not reported
Corrective Action Component: No
Appeal Initiated Date: Not reported
Appeal Resolution Date: Not reported
Disposition Status Date: Not reported
Disposition Status: Not reported
Disposition Status Description: Not reported

Consent/Final Order Sequence Number: Not reported
Consent/Final Order Respondent Name: Not reported
Consent/Final Order Lead Agency: Not reported
Enforcement Type: WRITTEN INFORMAL
Enforcement Responsible Person: WAEJK
Enforcement Responsible Sub-Organization: NW
SEP Sequence Number: Not reported
SEP Expenditure Amount: Not reported
SEP Scheduled Completion Date: Not reported
SEP Actual Date: Not reported
SEP Defaulted Date: Not reported
SEP Type: Not reported
SEP Type Description: Not reported
Proposed Amount: Not reported
Final Monetary Amount: Not reported
Paid Amount: Not reported
Final Count: Not reported
Final Amount: Not reported

Map ID
Direction
Distance
Elevation

MAP FINDINGS

Site

Database(s)

EDR ID Number
EPA ID Number

CHEMITHON CORP (Continued)

1000300517

Found Violation: Yes
Agency Which Determined Violation: State
Violation Short Description: Generators - General
Date Violation was Determined: 1998-03-03 00:00:00.0
Actual Return to Compliance Date: 1998-03-23 00:00:00.0
Return to Compliance Qualifier: Observed
Violation Responsible Agency: State
Scheduled Compliance Date: 1998-04-06 00:00:00.0
Enforcement Identifier: 000
Date of Enforcement Action: 1998-03-04 00:00:00.0
Enforcement Responsible Agency: State
Enforcement Docket Number: Not reported
Enforcement Attorney: WA
Corrective Action Component: No
Appeal Initiated Date: Not reported
Appeal Resolution Date: Not reported
Disposition Status Date: Not reported
Disposition Status: Not reported
Disposition Status Description: Not reported
Consent/Final Order Sequence Number: Not reported
Consent/Final Order Respondent Name: Not reported
Consent/Final Order Lead Agency: Not reported
Enforcement Type: WRITTEN INFORMAL
Enforcement Responsible Person: WARAS
Enforcement Responsible Sub-Organization: NW
SEP Sequence Number: Not reported
SEP Expenditure Amount: Not reported
SEP Scheduled Completion Date: Not reported
SEP Actual Date: Not reported
SEP Defaulted Date: Not reported
SEP Type: Not reported
SEP Type Description: Not reported
Proposed Amount: Not reported
Final Monetary Amount: Not reported
Paid Amount: Not reported
Final Count: Not reported
Final Amount: Not reported

Found Violation: Yes
Agency Which Determined Violation: State
Violation Short Description: Generators - General
Date Violation was Determined: 2016-03-29 00:00:00.0
Actual Return to Compliance Date: 2016-05-16 00:00:00.0
Return to Compliance Qualifier: Documented
Violation Responsible Agency: State
Scheduled Compliance Date: 2016-05-23 00:00:00.0
Enforcement Identifier: 001
Date of Enforcement Action: 2016-04-22 00:00:00.0
Enforcement Responsible Agency: State
Enforcement Docket Number: Not reported
Enforcement Attorney: Not reported
Corrective Action Component: No
Appeal Initiated Date: Not reported
Appeal Resolution Date: Not reported
Disposition Status Date: Not reported
Disposition Status: Not reported
Disposition Status Description: Not reported

Map ID
Direction
Distance
Elevation

MAP FINDINGS

Site

Database(s)

EDR ID Number
EPA ID Number

CHEMITHON CORP (Continued)

1000300517

Consent/Final Order Sequence Number: Not reported
Consent/Final Order Respondent Name: Not reported
Consent/Final Order Lead Agency: Not reported
Enforcement Type: WRITTEN INFORMAL
Enforcement Responsible Person: WAEJK
Enforcement Responsible Sub-Organization: NW
SEP Sequence Number: Not reported
SEP Expenditure Amount: Not reported
SEP Scheduled Completion Date: Not reported
SEP Actual Date: Not reported
SEP Defaulted Date: Not reported
SEP Type: Not reported
SEP Type Description: Not reported
Proposed Amount: Not reported
Final Monetary Amount: Not reported
Paid Amount: Not reported
Final Count: Not reported
Final Amount: Not reported

Found Violation: Yes
Agency Which Determined Violation: State
Violation Short Description: Used Oil - Generators
Date Violation was Determined: 2016-03-29 00:00:00.0
Actual Return to Compliance Date: 2016-05-16 00:00:00.0
Return to Compliance Qualifier: Documented
Violation Responsible Agency: State
Scheduled Compliance Date: 2016-05-23 00:00:00.0
Enforcement Identifier: 001
Date of Enforcement Action: 2016-04-22 00:00:00.0
Enforcement Responsible Agency: State
Enforcement Docket Number: Not reported
Enforcement Attorney: Not reported
Corrective Action Component: No
Appeal Initiated Date: Not reported
Appeal Resolution Date: Not reported
Disposition Status Date: Not reported
Disposition Status: Not reported
Disposition Status Description: Not reported

Consent/Final Order Sequence Number: Not reported
Consent/Final Order Respondent Name: Not reported
Consent/Final Order Lead Agency: Not reported
Enforcement Type: WRITTEN INFORMAL
Enforcement Responsible Person: WAEJK
Enforcement Responsible Sub-Organization: NW
SEP Sequence Number: Not reported
SEP Expenditure Amount: Not reported
SEP Scheduled Completion Date: Not reported
SEP Actual Date: Not reported
SEP Defaulted Date: Not reported
SEP Type: Not reported
SEP Type Description: Not reported
Proposed Amount: Not reported
Final Monetary Amount: Not reported
Paid Amount: Not reported
Final Count: Not reported
Final Amount: Not reported

Map ID
Direction
Distance
Elevation

MAP FINDINGS

Site

Database(s)

EDR ID Number
EPA ID Number

CHEMITHON CORP (Continued)

1000300517

Evaluation Action Summary:

Evaluation Date: 1998-03-03 00:00:00.0
Evaluation Responsible Agency: State
Found Violation: Yes
Evaluation Type Description: COMPLIANCE EVALUATION INSPECTION ON-SITE
Evaluation Responsible Person Identifier: WARAS
Evaluation Responsible Sub-Organization: NW
Actual Return to Compliance Date: 1998-03-23 00:00:00.0
Scheduled Compliance Date: 1998-04-06 00:00:00.0
Date of Request: Not reported
Date Response Received: Not reported
Request Agency: Not reported
Former Citation: Not reported

Evaluation Date: 1998-03-03 00:00:00.0
Evaluation Responsible Agency: State
Found Violation: Yes
Evaluation Type Description: COMPLIANCE EVALUATION INSPECTION ON-SITE
Evaluation Responsible Person Identifier: WARAS
Evaluation Responsible Sub-Organization: NW
Actual Return to Compliance Date: 1998-03-04 00:00:00.0
Scheduled Compliance Date: 1998-03-09 00:00:00.0
Date of Request: Not reported
Date Response Received: Not reported
Request Agency: Not reported
Former Citation: Not reported

Evaluation Date: 2016-03-29 00:00:00.0
Evaluation Responsible Agency: State
Found Violation: Yes
Evaluation Type Description: COMPLIANCE EVALUATION INSPECTION ON-SITE
Evaluation Responsible Person Identifier: WAEJK
Evaluation Responsible Sub-Organization: NW
Actual Return to Compliance Date: 2016-05-16 00:00:00.0
Scheduled Compliance Date: 2016-05-23 00:00:00.0
Date of Request: Not reported
Date Response Received: Not reported
Request Agency: Not reported
Former Citation: Not reported

Evaluation Date: 2001-05-21 00:00:00.0
Evaluation Responsible Agency: State
Found Violation: No
Evaluation Type Description: COMPLIANCE EVALUATION INSPECTION ON-SITE
Evaluation Responsible Person Identifier: WAEXZ
Evaluation Responsible Sub-Organization: NW
Actual Return to Compliance Date: Not reported
Scheduled Compliance Date: Not reported
Date of Request: Not reported
Date Response Received: Not reported
Request Agency: Not reported
Former Citation: Not reported

Evaluation Date: 2016-03-29 00:00:00.0
Evaluation Responsible Agency: State
Found Violation: Yes
Evaluation Type Description: COMPLIANCE EVALUATION INSPECTION ON-SITE

Map ID
Direction
Distance
Elevation

MAP FINDINGS

Site

Database(s)

EDR ID Number
EPA ID Number

CHEMITHON CORP (Continued)

1000300517

Evaluation Responsible Person Identifier:	WAEJK
Evaluation Responsible Sub-Organization:	NW
Actual Return to Compliance Date:	2016-05-16 00:00:00.0
Scheduled Compliance Date:	2016-05-23 00:00:00.0
Date of Request:	Not reported
Date Response Received:	Not reported
Request Agency:	Not reported
Former Citation:	Not reported
Evaluation Date:	2016-03-29 00:00:00.0
Evaluation Responsible Agency:	State
Found Violation:	Yes
Evaluation Type Description:	COMPLIANCE EVALUATION INSPECTION ON-SITE
Evaluation Responsible Person Identifier:	WAEJK
Evaluation Responsible Sub-Organization:	NW
Actual Return to Compliance Date:	2016-05-16 00:00:00.0
Scheduled Compliance Date:	2016-05-23 00:00:00.0
Date of Request:	Not reported
Date Response Received:	Not reported
Request Agency:	Not reported
Former Citation:	Not reported
Evaluation Date:	1998-03-03 00:00:00.0
Evaluation Responsible Agency:	State
Found Violation:	Yes
Evaluation Type Description:	COMPLIANCE EVALUATION INSPECTION ON-SITE
Evaluation Responsible Person Identifier:	WARAS
Evaluation Responsible Sub-Organization:	NW
Actual Return to Compliance Date:	1998-03-23 00:00:00.0
Scheduled Compliance Date:	1998-04-06 00:00:00.0
Date of Request:	Not reported
Date Response Received:	Not reported
Request Agency:	Not reported
Former Citation:	Not reported
Evaluation Date:	2016-03-29 00:00:00.0
Evaluation Responsible Agency:	State
Found Violation:	Yes
Evaluation Type Description:	COMPLIANCE EVALUATION INSPECTION ON-SITE
Evaluation Responsible Person Identifier:	WAEJK
Evaluation Responsible Sub-Organization:	NW
Actual Return to Compliance Date:	2016-05-16 00:00:00.0
Scheduled Compliance Date:	2016-05-23 00:00:00.0
Date of Request:	Not reported
Date Response Received:	Not reported
Request Agency:	Not reported
Former Citation:	Not reported
Evaluation Date:	2016-03-29 00:00:00.0
Evaluation Responsible Agency:	State
Found Violation:	Yes
Evaluation Type Description:	COMPLIANCE EVALUATION INSPECTION ON-SITE
Evaluation Responsible Person Identifier:	WAEJK
Evaluation Responsible Sub-Organization:	NW
Actual Return to Compliance Date:	2016-05-16 00:00:00.0
Scheduled Compliance Date:	2016-05-23 00:00:00.0
Date of Request:	Not reported

Map ID
Direction
Distance
Elevation

MAP FINDINGS

Site

Database(s)

EDR ID Number
EPA ID Number

CHEMITHON CORP (Continued)

1000300517

Date Response Received: Not reported
Request Agency: Not reported
Former Citation: Not reported

ICR:

Date Ecology Received Report: 06/20/91
Contaminants Found at Site: Petroleum products
Media Contaminated: Soil
Waste Management: Tank
Region: North Western
Type of Report Ecology Received: Not reported
Site Register Issue: 92-01
County Code: 17
Contact: Not reported
Report Title: Not reported

ALLSITES:

Name: CHEMITHON CORP
Facility Id: 41953656

SPILLS:

Name: CHEMITHON OUTFALL
Address: 5430 W MARGINAL WAY
City,State,Zip: SEATTLE, WA
Facility ID: 107022
Medium: Fresh water
Material Desc: Z-OTHER
Material Qty: Not reported
Material Units: Gals
Date Received: Not reported
Contact Name: Not reported
Incident Date: 06/07/2019
Incident Category Type: Non Oil
Incident Category: Other Non-Oil
Latitude: 47.55267
Longitude: -122.34549
Source Type: Unknown
Source: Unknown
Vessel Facility Name2: Not reported
Recovered Quantity: Not reported
Resp Party Contact: Not reported
Cause: Mystery Foam Discovery 6/7/2019
Cause Type: Not reported
Resp Party Name: Not reported

FTTS INSP:

Inspection Number: 19921130AX001 1
Region: 10
Inspection Date: 11/30/92
Inspector: DAVIS
Violation occurred: No
Investigation Type: EPCRA, Enforcement, Federal Conducted
Investigation Reason: Neutral Scheme, Region
Legislation Code: EPCRA

Map ID
Direction
Distance
Elevation

MAP FINDINGS

Site

Database(s)

EDR ID Number
EPA ID Number

CHEMITHON CORP (Continued)

1000300517

Facility Function: Manufacturer

HIST FTTS INSP:

Inspection Number: 19921130AX001 1
Region: 10
Inspection Date: Not reported
Inspector: DAVIS
Violation occurred: No
Investigation Type: EPCRA, Enforcement, Federal Conducted
Investigation Reason: Neutral Scheme, Region
Legislation Code: EPCRA
Facility Function: Manufacturer

FINDS:

Registry ID: 110000897067

Click Here:

Environmental Interest/Information System:

Washington Facility / Site Identification System (WA-FSIS) provides a means to query and display data maintained by the Washington Department of Ecology. This system contains key information for each facility/site that is currently, or has been, of interest to the Air Quality, Dam Safety, Hazardous Waste, Toxics Cleanup, and Water Quality Programs.

NCDB (National Compliance Data Base) supports implementation of the Federal Insecticide, Fungicide, and Rodenticide Act (FIFRA) and the Toxic Substances Control Act (TSCA). The system tracks inspections in regions and states with cooperative agreements, enforcement actions, and settlements.

US EPA TRIS (Toxics Release Inventory System) contains information from facilities on the amounts of over 300 listed toxic chemicals that these facilities release directly to air, water, land, or that are transported off-site.

RCRAInfo is a national information system that supports the Resource Conservation and Recovery Act (RCRA) program through the tracking of events and activities related to facilities that generate, transport, and treat, store, or dispose of hazardous waste. RCRAInfo allows RCRA program staff to track the notification, permit, compliance, and corrective action activities required under RCRA.

US National Pollutant Discharge Elimination System (NPDES) module of the Compliance Information System (ICIS) tracks surface water permits issued under the Clean Water Act. Under NPDES, all facilities that discharge pollutants from any point source into waters of the United States are required to obtain a permit. The permit will likely contain limits on what can be discharged, impose monitoring and reporting requirements, and include other provisions to ensure that the discharge does not adversely affect water quality.

HAZARDOUS WASTE BIENNIAL REPORTER

[Click this hyperlink](#) while viewing on your computer to access additional FINDS: detail in the EDR Site Report.

ECHO:

Envid: 1000300517

Map ID
Direction
Distance
Elevation

MAP FINDINGS

Site

Database(s)

EDR ID Number
EPA ID Number

CHEMITHON CORP (Continued)

1000300517

Registry ID: 110000897067
DFR URL: <http://echo.epa.gov/detailed-facility-report?fid=110000897067>
Name: CHEMITHON
Address: 5430 W MARGINAL WAY SW
City,State,Zip: SEATTLE, WA 98106

HAZNET:

Name: CHEMITHON CORP
Address: 5430 W MARGINAL WAY SW
Address 2: Not reported
City,State,Zip: SEATTLE, WA 981061517
Contact: GREG MAGGARD
Telephone: 2069379954
Mailing Name: Not reported
Mailing Address: 5430 W MARGINAL WAY SW

Year: 2008
Gepaid: WAD009244898
TSD EPA ID: CAD980884183
CA Waste Code: 725 - Liquids with mercury >= 20 Mg./L
Disposal Method: H141 - Storage, Bulking, And/Or Transfer Off Site--No Treatment/Reovery (H010-H129) Or (H131-H135)
Tons: 0.0025

Year: 2008
Gepaid: WAD009244898
TSD EPA ID: CAD980884183
CA Waste Code: 343 - Unspecified organic liquid mixture
Disposal Method: H141 - Storage, Bulking, And/Or Transfer Off Site--No Treatment/Reovery (H010-H129) Or (H131-H135)
Tons: 0.017

Year: 2008
Gepaid: WAD009244898
TSD EPA ID: CAD980884183
CA Waste Code: 212 - Oxygenated solvents (acetone, butanol, ethyl acetate, etc.)
Disposal Method: H061 - Fuel Blending Prior To Energy Recovery At Another Site
Tons: 0.033

Year: 2008
Gepaid: WAD009244898
TSD EPA ID: CAD980884183
CA Waste Code: 181 - Other inorganic solid waste
Disposal Method: H141 - Storage, Bulking, And/Or Transfer Off Site--No Treatment/Reovery (H010-H129) Or (H131-H135)
Tons: 0.0025

Year: 2008
Gepaid: WAD009244898
TSD EPA ID: CAD980884183
CA Waste Code: 212 - Oxygenated solvents (acetone, butanol, ethyl acetate, etc.)
Disposal Method: H141 - Storage, Bulking, And/Or Transfer Off Site--No Treatment/Reovery (H010-H129) Or (H131-H135)
Tons: 0.033

Year: 2008
Gepaid: WAD009244898

Map ID
Direction
Distance
Elevation

MAP FINDINGS

Site

Database(s)

EDR ID Number
EPA ID Number

CHEMITHON CORP (Continued)

1000300517

TSD EPA ID: CAD980884183
CA Waste Code: 223 - Unspecified oil-containing waste
Disposal Method: H141 - Storage, Bulking, And/Or Transfer Off Site--No Treatment/Reovery (H010-H129) Or (H131-H135)
Tons: 1.27185

Year: 2007
Gepaid: WAD009244898
TSD EPA ID: CAD980884183
CA Waste Code: 223 - Unspecified oil-containing waste
Disposal Method: H141 - Storage, Bulking, And/Or Transfer Off Site--No Treatment/Reovery (H010-H129) Or (H131-H135)
Tons: 0.22935

Year: 2007
Gepaid: WAD009244898
TSD EPA ID: CAD980884183
CA Waste Code: 171 - Metal sludge (Alkaline solution (pH >= 12.5) with metals)
Disposal Method: H141 - Storage, Bulking, And/Or Transfer Off Site--No Treatment/Reovery (H010-H129) Or (H131-H135)
Tons: 0.02

Year: 2007
Gepaid: WAD009244898
TSD EPA ID: CAD980884183
CA Waste Code: 212 - Oxygenated solvents (acetone, butanol, ethyl acetate, etc.)
Disposal Method: H141 - Storage, Bulking, And/Or Transfer Off Site--No Treatment/Reovery (H010-H129) Or (H131-H135)
Tons: 0.033

Additional Info:

Year: 2007
Gen EPA ID: WAD009244898

Shipment Date: 20070816
Creation Date: 11/6/2007 18:30:06
Receipt Date: 20070828
Manifest ID: 001371981JJK
Trans EPA ID: CAD983649880
Trans Name: GENERAL ENVIRONMENTAL MANAGEMENT INC
Trans 2 EPA ID: UTR000007708
Trans 2 Name: SLT EXPRESSWAY INC
TSD EPA ID: CAD980884183
Trans Name: GEM RANCHO CORDOVA LLC
TSD Alt EPA ID: Not reported
TSD Alt Name: Not reported
Waste Code Description: 212 - Oxygenated solvents (acetone, butanol, ethyl acetate, etc.)
RCRA Code: D001
Meth Code: H141 - Storage, Bulking, And/Or Transfer Off Site--No Treatment/Reovery (H010-H129) Or (H131-H135)

Quantity Tons: 0.033
Waste Quantity: 10
Quantity Unit: G
Additional Code 1: Not reported
Additional Code 2: Not reported
Additional Code 3: Not reported

Map ID
Direction
Distance
Elevation

MAP FINDINGS

Site

Database(s)

EDR ID Number
EPA ID Number

CHEMITHON CORP (Continued)

1000300517

Additional Code 4:	Not reported
Additional Code 5:	Not reported
Shipment Date:	20070816
Creation Date:	11/6/2007 18:30:06
Receipt Date:	20070828
Manifest ID:	001371981JJK
Trans EPA ID:	CAD983649880
Trans Name:	GENERAL ENVIRONMENTAL MANAGEMENT INC
Trans 2 EPA ID:	UTR000007708
Trans 2 Name:	SLT EXPRESSWAY INC
TSDF EPA ID:	CAD980884183
Trans Name:	GEM RANCHO CORDOVA LLC
TSDF Alt EPA ID:	Not reported
TSDF Alt Name:	Not reported
Waste Code Description:	223 - Unspecified oil-containing waste
RCRA Code:	Not reported
Meth Code:	H141 - Storage, Bulking, And/Or Transfer Off Site--No Treatment/Reovery (H010-H129) Or (H131-H135)
Quantity Tons:	0.22935
Waste Quantity:	55
Quantity Unit:	G
Additional Code 1:	Not reported
Additional Code 2:	Not reported
Additional Code 3:	Not reported
Additional Code 4:	Not reported
Additional Code 5:	Not reported
Shipment Date:	20070816
Creation Date:	11/6/2007 18:30:06
Receipt Date:	20070828
Manifest ID:	001371981JJK
Trans EPA ID:	CAD983649880
Trans Name:	GENERAL ENVIRONMENTAL MANAGEMENT INC
Trans 2 EPA ID:	UTR000007708
Trans 2 Name:	SLT EXPRESSWAY INC
TSDF EPA ID:	CAD980884183
Trans Name:	GEM RANCHO CORDOVA LLC
TSDF Alt EPA ID:	Not reported
TSDF Alt Name:	Not reported
Waste Code Description:	171 - Metal sludge (see 121
RCRA Code:	D008
Meth Code:	H141 - Storage, Bulking, And/Or Transfer Off Site--No Treatment/Reovery (H010-H129) Or (H131-H135)
Quantity Tons:	0.02
Waste Quantity:	40
Quantity Unit:	P
Additional Code 1:	Not reported
Additional Code 2:	Not reported
Additional Code 3:	Not reported
Additional Code 4:	Not reported
Additional Code 5:	Not reported
Additional Info:	
Year:	2008
Gen EPA ID:	WAD009244898

Map ID
Direction
Distance
Elevation

MAP FINDINGS

Site

Database(s)

EDR ID Number
EPA ID Number

CHEMITHON CORP (Continued)

1000300517

Shipment Date:	20081212
Creation Date:	2/17/2009 18:30:19
Receipt Date:	20081226
Manifest ID:	001364607JJK
Trans EPA ID:	CAD983649880
Trans Name:	GENERAL ENVIRONMENTAL MANAGEMENT INC
Trans 2 EPA ID:	Not reported
Trans 2 Name:	Not reported
TSDf EPA ID:	CAD980884183
Trans Name:	GEM RANCHO CORDOVA LLC
TSDf Alt EPA ID:	Not reported
TSDf Alt Name:	Not reported
Waste Code Description:	212 - Oxygenated solvents (acetone, butanol, ethyl acetate, etc.
RCRA Code:	D001
Meth Code:	H141 - Storage, Bulking, And/Or Transfer Off Site--No Treatment/Reovery (H010-H129) Or (H131-H135)
Quantity Tons:	0.033
Waste Quantity:	10
Quantity Unit:	G
Additional Code 1:	Not reported
Additional Code 2:	Not reported
Additional Code 3:	Not reported
Additional Code 4:	Not reported
Additional Code 5:	Not reported
Shipment Date:	20081212
Creation Date:	2/17/2009 18:30:19
Receipt Date:	20081226
Manifest ID:	001364607JJK
Trans EPA ID:	CAD983649880
Trans Name:	GENERAL ENVIRONMENTAL MANAGEMENT INC
Trans 2 EPA ID:	Not reported
Trans 2 Name:	Not reported
TSDf EPA ID:	CAD980884183
Trans Name:	GEM RANCHO CORDOVA LLC
TSDf Alt EPA ID:	Not reported
TSDf Alt Name:	Not reported
Waste Code Description:	343 - Unspecified organic liquid mixture
RCRA Code:	U044
Meth Code:	H141 - Storage, Bulking, And/Or Transfer Off Site--No Treatment/Reovery (H010-H129) Or (H131-H135)
Quantity Tons:	0.017
Waste Quantity:	5
Quantity Unit:	G
Additional Code 1:	D022
Additional Code 2:	Not reported
Additional Code 3:	Not reported
Additional Code 4:	Not reported
Additional Code 5:	Not reported
Shipment Date:	20081212
Creation Date:	2/17/2009 18:30:19
Receipt Date:	20081226
Manifest ID:	001364607JJK
Trans EPA ID:	CAD983649880
Trans Name:	GENERAL ENVIRONMENTAL MANAGEMENT INC
Trans 2 EPA ID:	Not reported

Map ID
Direction
Distance
Elevation

MAP FINDINGS

Site

Database(s)

EDR ID Number
EPA ID Number

CHEMITHON CORP (Continued)

1000300517

Trans 2 Name:	Not reported
TSDf EPA ID:	CAD980884183
Trans Name:	GEM RANCHO CORDOVA LLC
TSDf Alt EPA ID:	Not reported
TSDf Alt Name:	Not reported
Waste Code Description:	223 - Unspecified oil-containing waste
RCRA Code:	Not reported
Meth Code:	H141 - Storage, Bulking, And/Or Transfer Off Site--No Treatment/Reovery (H010-H129) Or (H131-H135)
Quantity Tons:	0.22935
Waste Quantity:	55
Quantity Unit:	G
Additional Code 1:	Not reported
Additional Code 2:	Not reported
Additional Code 3:	Not reported
Additional Code 4:	Not reported
Additional Code 5:	Not reported
Shipment Date:	20081212
Creation Date:	2/17/2009 18:30:19
Receipt Date:	20081226
Manifest ID:	001364607JJK
Trans EPA ID:	CAD983649880
Trans Name:	GENERAL ENVIRONMENTAL MANAGEMENT INC
Trans 2 EPA ID:	Not reported
Trans 2 Name:	Not reported
TSDf EPA ID:	CAD980884183
Trans Name:	GEM RANCHO CORDOVA LLC
TSDf Alt EPA ID:	Not reported
TSDf Alt Name:	Not reported
Waste Code Description:	223 - Unspecified oil-containing waste
RCRA Code:	Not reported
Meth Code:	H141 - Storage, Bulking, And/Or Transfer Off Site--No Treatment/Reovery (H010-H129) Or (H131-H135)
Quantity Tons:	1.0425
Waste Quantity:	250
Quantity Unit:	G
Additional Code 1:	Not reported
Additional Code 2:	Not reported
Additional Code 3:	Not reported
Additional Code 4:	Not reported
Additional Code 5:	Not reported
Shipment Date:	20080423
Creation Date:	8/8/2008 18:30:29
Receipt Date:	20080430
Manifest ID:	001368832JJK
Trans EPA ID:	CAD983649880
Trans Name:	GENERAL ENVIRONMENTAL MANAGEMENT INC
Trans 2 EPA ID:	NED986382133
Trans 2 Name:	SMITH SYSTEMS
TSDf EPA ID:	CAD980884183
Trans Name:	GEM RANCHO CORDOVA LLC
TSDf Alt EPA ID:	Not reported
TSDf Alt Name:	Not reported
Waste Code Description:	212 - Oxygenated solvents (acetone, butanol, ethyl acetate, etc.
RCRA Code:	D001

Map ID
Direction
Distance
Elevation

MAP FINDINGS

Site

Database(s)

EDR ID Number
EPA ID Number

CHEMITHON CORP (Continued)

1000300517

Meth Code: H061 - Fuel Blending Prior To Energy Recovery At Another Site
Quantity Tons: 0.0165
Waste Quantity: 5
Quantity Unit: G
Additional Code 1: Not reported
Additional Code 2: Not reported
Additional Code 3: Not reported
Additional Code 4: Not reported
Additional Code 5: Not reported

Shipment Date: 20080417
Creation Date: 8/4/2008 18:30:28
Receipt Date: 20080425
Manifest ID: 001368823JJK
Trans EPA ID: CAD983649880
Trans Name: GENERAL ENVIRONMENTAL MANAGEMENT INC
Trans 2 EPA ID: NED986382133
Trans 2 Name: SMITH SYSTEMS
TSDf EPA ID: CAD980884183
Trans Name: GEM RANCHO CORDOVA LLC
TSDf Alt EPA ID: Not reported
TSDf Alt Name: Not reported
Waste Code Description: 212 - Oxygenated solvents (acetone, butanol, ethyl acetate, etc.
RCRA Code: D001

Meth Code: H061 - Fuel Blending Prior To Energy Recovery At Another Site
Quantity Tons: 0.0165
Waste Quantity: 5
Quantity Unit: G
Additional Code 1: Not reported
Additional Code 2: Not reported
Additional Code 3: Not reported
Additional Code 4: Not reported
Additional Code 5: Not reported

Shipment Date: 20080417
Creation Date: 8/4/2008 18:30:28
Receipt Date: 20080425
Manifest ID: 001368823JJK
Trans EPA ID: CAD983649880
Trans Name: GENERAL ENVIRONMENTAL MANAGEMENT INC
Trans 2 EPA ID: NED986382133
Trans 2 Name: SMITH SYSTEMS
TSDf EPA ID: CAD980884183
Trans Name: GEM RANCHO CORDOVA LLC
TSDf Alt EPA ID: Not reported
TSDf Alt Name: Not reported
Waste Code Description: 725 - Liquids with mercury > 20 mg/l
RCRA Code: U151
Meth Code: H141 - Storage, Bulking, And/Or Transfer Off Site--No Treatment/Reovery (H010-H129) Or (H131-H135)

Quantity Tons: 0.0025
Waste Quantity: 5
Quantity Unit: P
Additional Code 1: D009
Additional Code 2: Not reported
Additional Code 3: Not reported
Additional Code 4: Not reported

Map ID
Direction
Distance
Elevation

MAP FINDINGS

Site

Database(s)

EDR ID Number
EPA ID Number

CHEMITHON CORP (Continued)

1000300517

Additional Code 5: Not reported

Shipment Date: 20080417
Creation Date: 8/4/2008 18:30:28
Receipt Date: 20080425
Manifest ID: 001368823JJK
Trans EPA ID: CAD983649880
Trans Name: GENERAL ENVIRONMENTAL MANAGEMENT INC
Trans 2 EPA ID: NED986382133
Trans 2 Name: SMITH SYSTEMS
TSDf EPA ID: CAD980884183
Trans Name: GEM RANCHO CORDOVA LLC
TSDf Alt EPA ID: Not reported
TSDf Alt Name: Not reported
Waste Code Description: 181 - Other inorganic solid waste Organics
RCRA Code: D009
Meth Code: H141 - Storage, Bulking, And/Or Transfer Off Site--No Treatment/Reovery (H010-H129) Or (H131-H135)

Quantity Tons: 0.0025
Waste Quantity: 5
Quantity Unit: P
Additional Code 1: Not reported
Additional Code 2: Not reported
Additional Code 3: Not reported
Additional Code 4: Not reported
Additional Code 5: Not reported

WA MANIFEST:

Name: CHEMITHON CORP
Address: 5430 W MARGINAL WAY SW
City,State,Zip: SEATTLE, WA 98106
Facility Address 2: Not reported
Facility ID: 41953656
EPA ID: WAD009244898
NAICS: 333249
State Waste Code Desc: Not reported
Federal Waste Code Desc: D001,U044,F003
Form Comm: Not reported
Data Year: 2017
Permit by Rule: True
Mailing Address 2: Not reported
Treatment by Generator: False
Mixed Radioactive Waste: False
Importer of Hazardous Waste: False
Immediate Recycler: False
Treatment/Storage/Disposal/Recycling Facility: False
Generator of Dangerous Fuel Waste: False
Generator Marketing to Burner: False
Other Marketers (i.e., blender, distributor, etc.): False
Utility Boiler Burner: False
Industry Boiler Burner: False
Industrial Furnace: False
Smelter Defferal: False
Universal Waste: Not reported
Off-Specification: Not reported
LN Address 2: Not reported
Tax Reg #: 578022108

Map ID
Direction
Distance
Elevation

MAP FINDINGS

Site

Database(s)

EDR ID Number
EPA ID Number

CHEMITHON CORP (Continued)

1000300517

Business Type:	Not reported
Mail Name:	Chemithon Corp
Mailing Address:	5430 W MARGINAL WAY SW
Mailing City,State,Zip:	SEATTLE, WA 98106-1598
Legal Organization Name:	Chemithon Corp
Legal Organization Type:	Private
Legal Contact:	Not reported
Legal Address:	5430 W MARGINAL WAY SW
Legal Address 2:	Not reported
Legal City,State,Zip:	SEATTLE, WA 98106-1598
Legal Phone Number:	(206) 937-9954
Legal Effective Date:	07/17/1996
Land Organization Name:	Chemithon Corp
Land Organization Type:	Private
Land Contact:	Not reported
Land Address:	5430 W MARGINAL WAY SW
Land City,State,Zip:	SEATTLE, WA 98106-1598
Land Phone Number:	(206) 937-9954
Operator Organization Name:	THE CHEMITHON CORP
Operator Organization Type:	Private
Operator:	Not reported
Operator Address:	5430 W MARGINAL WAY SW
Operator Address 2:	Not reported
Operator City,State,Zip:	SEATTLE, WA 98106-1598
Operator Phone Number:	(206) 937-9954
Operator Effective Date:	01/01/1997
Site Contact:	Greg Maggard
Site Contact Address:	5430 W MARGINAL WAY SW
Contact City,State,Zip:	SEATTLE, WA 98106-1598
Site Contact Phone Number:	(206)937-9954, ext1111
Site Contact Email:	greg.maggard@chemithon.com
Gen Status Code:	SQG
Monthly Generation:	False
Batch Generation:	True
One Time Generation:	False
Transport Own Waste:	False
Tranports Other Waste:	False
Recycler Onsite:	False
Transfer Facility:	False
Other Exemption:	Not reported
UW Battery Gen:	False
Used Oil Transporter:	False
Used Oil Transfer Facility:	False
Used Oil Processor:	False
Used Oil Refiner:	False
Used Oil Fuel Marketer Directs Shipments:	False
Used Oil Fuel Marketer Meets Specs:	False
Site Contact Address 2:	Not reported
Waste Stream Generated:	
Waste Managed Off Site:	Y
State Only Waste Code 1:	Not reported
State Only Waste Code 2:	Not reported
Report Managed On Site:	0
KG Managed On Site:	0
Generator Treatment Code:	Not reported
Permit By Rule Code:	Not reported
WCDE Residence Code:	Not reported

Map ID
Direction
Distance
Elevation

MAP FINDINGS

Site

Database(s)

EDR ID Number
EPA ID Number

CHEMITHON CORP (Continued)

1000300517

WCDH Origin Code:	3
WCDE On Site Code:	Not reported
WCDB Code:	W203
Description:	Methanol Lab Waste
CORb Sequence Number:	164429
Sequence Number:	3489730
Mixed Radioactive Flag:	False
Designation Code:	D
Reported Quantity:	55
Quantity Unit:	GAL
Kilograms Quantity:	166.560914
Density Number:	0.80000000
Density Quantity:	SPG
Waste Managed Off Site:	Y
State Only Waste Code 1:	Not reported
State Only Waste Code 2:	Not reported
Report Managed On Site:	0
KG Managed On Site:	0
Generator Treatment Code:	Not reported
Permit By Rule Code:	Not reported
WCDE Residence Code:	Not reported
WCDH Origin Code:	3
WCDE On Site Code:	Not reported
WCDB Code:	W202
Description:	Chloroform Lab Waste
CORb Sequence Number:	164429
Sequence Number:	3489731
Mixed Radioactive Flag:	False
Designation Code:	D
Reported Quantity:	5
Quantity Unit:	GAL
Kilograms Quantity:	23.6592207
Density Number:	1.25
Density Quantity:	SPG
Shipments Send:	
CORB Waste Sequence Number:	164429
Waste Sequence Number:	3489730
Sequence Number:	2086547
Shipment Date:	2017-07-20 00:00:00
Mainfest Document ID:	017074181JJK
Reported Quantity:	55
Unit of Measure:	GAL
Kilograms Quantity:	166.560914
Receiving EPAID:	IND000646943
Waste Sequence Number:	3489731
Sequence Number:	2086548
Shipment Date:	2017-07-20 00:00:00
Mainfest Document ID:	017074181JJK
Reported Quantity:	5
Unit of Measure:	GAL
Kilograms Quantity:	23.6592207
Receiving EPAID:	IND000646943

Map ID
Direction
Distance
Elevation

MAP FINDINGS

Site

Database(s)

EDR ID Number
EPA ID Number

CHEMITHON CORP (Continued)

1000300517

Waste Stream Off Site Mgmt:

Waste CORB Sequence Number: 164429
Waste Sequence Number: 3489731
Sequence Number: 951610
Received EPAID: IND000646943
Managed Quantity: 5
Kilogram Quantity: 23.6592207
Recycled Percentage: 0
Waste Management System Code: H061

Waste Sequence Number: 3489730
Sequence Number: 951606
Received EPAID: IND000646943
Managed Quantity: 55
Kilogram Quantity: 166.560914
Recycled Percentage: 0
Waste Management System Code: H061

Waste Stream EPA Code:

CORB Waste Sequence Number: 164429
Waste Sequence Number: 3489730
Sequence Number: 8186721
WCDA Code: D001

Waste Sequence Number: 3489730
Sequence Number: 8186722
WCDA Code: F003

Waste Sequence Number: 3489731
Sequence Number: 8186727
WCDA Code: U044

Waste Stream Source Code:

CORB Waste Sequence Number: 164429
Waste Sequence Number: 3489730
Sequence Number: 1
WCDD Code: G22

Waste Sequence Number: 3489731
Sequence Number: 1
WCDD Code: G22

Name: CHEMITHON CORP
Address: 5430 W MARGINAL WAY SW
City,State,Zip: SEATTLE, WA 98106
Facility Address 2: Not reported
Facility ID: 41953656
EPA ID: WAD009244898
NAICS: 333249
State Waste Code Desc: Not reported
Federal Waste Code Desc: D001,F005,U044,D022
Form Comm: Not reported
Data Year: 2017
Permit by Rule: True
Mailing Address 2: Not reported

Map ID
Direction
Distance
Elevation

MAP FINDINGS

Site

Database(s)

EDR ID Number
EPA ID Number

CHEMITHON CORP (Continued)

1000300517

Treatment by Generator:	False
Mixed Radioactive Waste:	False
Importer of Hazardous Waste:	False
Immediate Recycler:	False
Treatment/Storage/Disposal/Recycling Facility:	False
Generator of Dangerous Fuel Waste:	False
Generator Marketing to Burner:	False
Other Marketers (i.e., blender, distributor, etc.):	False
Utility Boiler Burner:	False
Industry Boiler Burner:	False
Industrial Furnace:	False
Smelter Defferal:	False
Universal Waste:	Not reported
Off-Specification:	Not reported
LN Address 2:	Not reported
Tax Reg #:	578022108
Business Type:	Not reported
Mail Name:	Not reported
Mailing Address:	5430 W MARGINAL WAY SW
Mailing City,State,Zip:	SEATTLE, WA 98106
Legal Organization Name:	Chemithon Corp
Legal Organization Type:	Private
Legal Contact:	Not reported
Legal Address:	5430 W MARGINAL WAY SW
Legal Address 2:	Not reported
Legal City,State,Zip:	SEATTLE, WA 98106
Legal Phone Number:	(206)937-9954
Legal Effective Date:	07/17/1996
Land Organization Name:	Chemithon Corp
Land Organization Type:	Private
Land Contact:	Not reported
Land Address:	5430 W MARGINAL WAY SW
Land City,State,Zip:	SEATTLE, WA 98106
Land Phone Number:	(206)937-9954
Operator Organization Name:	THE CHEMITHON CORP
Operator Organization Type:	Private
Operator:	Not reported
Operator Address:	5430 W MARGINAL WAY SW
Operator Address 2:	Not reported
Operator City,State,Zip:	SEATTLE, WA 98106
Operator Phone Number:	(206)937-9954
Operator Effective Date:	01/01/1997
Site Contact:	Not reported
Site Contact Address:	Not reported
Contact City,State,Zip:	Not reported
Site Contact Phone Number:	Not reported
Site Contact Email:	Not reported
Gen Status Code:	SQG
Monthly Generation:	False
Batch Generation:	True
One Time Generation:	False
Transport Own Waste:	False
Tranports Other Waste:	False
Recycler Onsite:	False
Transfer Facility:	False
Other Exemption:	Not reported
UW Battery Gen:	False

Map ID
Direction
Distance
Elevation

MAP FINDINGS

Site

Database(s)

EDR ID Number
EPA ID Number

CHEMITHON CORP (Continued)

1000300517

Used Oil Transporter:	False
Used Oil Transfer Facility:	False
Used Oil Processor:	False
Used Oil Refiner:	False
Used Oil Fuel Marketer Directs Shipments:	False
Used Oil Fuel Marketer Meets Specs:	False
Site Contact Address 2:	Not reported
Waste Stream Generated:	
Waste Managed Off Site:	Y
State Only Waste Code 1:	Not reported
State Only Waste Code 2:	Not reported
Report Managed On Site:	0
KG Managed On Site:	0
Generator Treatment Code:	Not reported
Permit By Rule Code:	Not reported
WCDE Residence Code:	Not reported
WCDH Origin Code:	3
WCDE On Site Code:	Not reported
WCDB Code:	W203
Description:	Methanol Lab Waste
CORB Sequence Number:	164429
Sequence Number:	3489730
Mixed Radioactive Flag:	False
Designation Code:	D
Reported Quantity:	55
Quantity Unit:	GAL
Kilograms Quantity:	166.560914
Density Number:	0.80000000
Density Quantity:	SPG
Waste Managed Off Site:	Y
State Only Waste Code 1:	Not reported
State Only Waste Code 2:	Not reported
Report Managed On Site:	0
KG Managed On Site:	0
Generator Treatment Code:	Not reported
Permit By Rule Code:	Not reported
WCDE Residence Code:	Not reported
WCDH Origin Code:	3
WCDE On Site Code:	Not reported
WCDB Code:	W202
Description:	Chloroform Lab Waste
CORB Sequence Number:	164429
Sequence Number:	3489731
Mixed Radioactive Flag:	False
Designation Code:	D
Reported Quantity:	5
Quantity Unit:	GAL
Kilograms Quantity:	23.6592207
Density Number:	1.25
Density Quantity:	SPG
Shipments Sent:	
CORB Waste Sequence Number:	164429
Waste Sequence Number:	3489730
Sequence Number:	2086547

Map ID
Direction
Distance
Elevation

MAP FINDINGS

Site

Database(s)

EDR ID Number
EPA ID Number

CHEMITHON CORP (Continued)

1000300517

Shipment Date: 2017-07-20 00:00:00
Manifest Document ID: 017074181JJK
Reported Quantity: 55
Unit of Measure: GAL
Kilograms Quantity: 166.560914
Receiving EPAID: IND000646943

Waste Sequence Number: 3489731
Sequence Number: 2086548
Shipment Date: 2017-07-20 00:00:00
Manifest Document ID: 017074181JJK
Reported Quantity: 5
Unit of Measure: GAL
Kilograms Quantity: 23.6592207
Receiving EPAID: IND000646943

Waste Stream Off Site Mgmt:
Waste CORB Sequence Number: 164429
Waste Sequence Number: 3489731
Sequence Number: 951610
Received EPAID: IND000646943
Managed Quantity: 5
Kilogram Quantity: 23.6592207
Recycled Percentage: 0
Waste Management System Code: H061

Waste Sequence Number: 3489730
Sequence Number: 951606
Received EPAID: IND000646943
Managed Quantity: 55
Kilogram Quantity: 166.560914
Recycled Percentage: 0
Waste Management System Code: H061

Waste Stream EPA Code:
CORB Waste Sequence Number: 164429
Waste Sequence Number: 3489730
Sequence Number: 8186721
WCDA Code: D001

Waste Sequence Number: 3489730
Sequence Number: 8186722
WCDA Code: F003

Waste Sequence Number: 3489731
Sequence Number: 8186727
WCDA Code: U044

Waste Stream Source Code:
CORB Waste Sequence Number: 164429
Waste Sequence Number: 3489730
Sequence Number: 1
WCDD Code: G22

Waste Sequence Number: 3489731
Sequence Number: 1

Map ID
Direction
Distance
Elevation

MAP FINDINGS

Site

Database(s)

EDR ID Number
EPA ID Number

CHEMITHON CORP (Continued)

1000300517

WCDD Code: G22

Name: CHEMITHON CORP
Address: 5430 W MARGINAL WAY SW
City,State,Zip: SEATTLE, WA 98106
Facility Address 2: Not reported
Facility ID: 41953656
EPA ID: WAD009244898
NAICS: 333249
State Waste Code Desc: WT02
Federal Waste Code Desc: D001,D002,D022,F003
Form Comm: NO ACCUMULATED WASTE WAS SHIPPED OFF-SITE DURING 2016.
Data Year: 2016
Permit by Rule: True
Mailing Address 2: Not reported
Treatment by Generator: False
Mixed Radioactive Waste: False
Importer of Hazardous Waste: False
Immediate Recycler: False
Treatment/Storage/Disposal/Recycling Facility: False
Generator of Dangerous Fuel Waste: False
Generator Marketing to Burner: False
Other Marketers (i.e., blender, distributor, etc.): False
Utility Boiler Burner: False
Industry Boiler Burner: False
Industrial Furnace: False
Smelter Defferal: False
Universal Waste: Not reported
Off-Specification: Not reported
LN Address 2: Not reported
Tax Reg #: 578022108
Business Type: Not reported
Mail Name: Chemithon Corp
Mailing Address: 5430 W MARGINAL WAY SW
Mailing City,State,Zip: SEATTLE, WA 98106-1598
Legal Organization Name: Chemithon Corp
Legal Organization Type: Private
Legal Contact: Not reported
Legal Address: 5430 W MARGINAL WAY SW
Legal Address 2: Not reported
Legal City,State,Zip: SEATTLE, WA 98106-1598
Legal Phone Number: (206) 937-9954
Legal Effective Date: 07/17/1996
Land Organization Name: Chemithon Corp
Land Organization Type: Private
Land Contact: Not reported
Land Address: 5430 W MARGINAL WAY SW
Land City,State,Zip: SEATTLE, WA 98106-1598
Land Phone Number: (206) 937-9954
Operator Organization Name: THE CHEMITHON CORP
Operator Organization Type: Private
Operator: Not reported
Operator Address: 5430 W MARGINAL WAY SW
Operator Address 2: Not reported
Operator City,State,Zip: SEATTLE, WA 98106-1598
Operator Phone Number: (206) 937-9954

Map ID
Direction
Distance
Elevation

MAP FINDINGS

Site

Database(s)

EDR ID Number
EPA ID Number

CHEMITHON CORP (Continued)

1000300517

Operator Effective Date:	01/01/1997
Site Contact:	Greg Maggard
Site Contact Address:	5430 W MARGINAL WAY SW
Contact City,State,Zip:	SEATTLE, WA 98106-1598
Site Contact Phone Number:	(206)937-9954, ext1111
Site Contact Email:	greg.maggard@chemithon.com
Gen Status Code:	SQG
Monthly Generation:	False
Batch Generation:	True
One Time Generation:	False
Transport Own Waste:	False
Tranports Other Waste:	False
Recycler Onsite:	False
Transfer Facility:	False
Other Exemption:	Not reported
UW Battery Gen:	False
Used Oil Transporter:	False
Used Oil Transfer Facility:	False
Used Oil Processor:	False
Used Oil Refiner:	False
Used Oil Fuel Marketer Directs Shipments:	False
Used Oil Fuel Marketer Meets Specs:	False
Site Contact Address 2:	Not reported
Name:	CHEMITHON CORP
Address:	5430 W MARGINAL WAY SW
City,State,Zip:	SEATTLE, WA 98106
Facility Address 2:	Not reported
Facility ID:	41953656
EPA ID:	WAD009244898
NAICS:	333249
State Waste Code Desc:	WT02
Federal Waste Code Desc:	D001,D022,F003
Form Comm:	NO ACCUMULATED WASTE WAS SHIPPED OFF-SITE DURING 2015.
Data Year:	2015
Permit by Rule:	True
Mailing Address 2:	Not reported
Treatment by Generator:	False
Mixed Radioactive Waste:	False
Importer of Hazardous Waste:	False
Immediate Recycler:	False
Treatment/Storage/Disposal/Recycling Facility:	False
Generator of Dangerous Fuel Waste:	False
Generator Marketing to Burner:	False
Other Marketers (i.e., blender, distributor, etc.):	False
Utility Boiler Burner:	False
Industry Boiler Burner:	False
Industrial Furnace:	False
Smelter Defferal:	False
Universal Waste:	Not reported
Off-Specification:	Not reported
LN Address 2:	Not reported
Tax Reg #:	578022108
Business Type:	Not reported
Mail Name:	Chemithon Corp
Mailing Address:	5430 W MARGINAL WAY SW
Mailing City,State,Zip:	SEATTLE, WA 98106-1598

Map ID
Direction
Distance
Elevation

MAP FINDINGS

Site

Database(s)

EDR ID Number
EPA ID Number

CHEMITHON CORP (Continued)

1000300517

Legal Organization Name:	Chemithon Corp
Legal Organization Type:	Private
Legal Contact:	Not reported
Legal Address:	5430 W MARGINAL WAY SW
Legal Address 2:	Not reported
Legal City,State,Zip:	SEATTLE, WA 98106-1598
Legal Phone Number:	(206) 937-9954
Legal Effective Date:	07/17/1996
Land Organization Name:	Chemithon Corp
Land Organization Type:	Private
Land Contact:	Not reported
Land Address:	5430 W MARGINAL WAY SW
Land City,State,Zip:	SEATTLE, WA 98106-1598
Land Phone Number:	(206) 937-9954
Operator Organization Name:	THE CHEMITHON CORP
Operator Organization Type:	Private
Operator:	Not reported
Operator Address:	5430 W MARGINAL WAY SW
Operator Address 2:	Not reported
Operator City,State,Zip:	SEATTLE, WA 98106-1598
Operator Phone Number:	(206) 937-9954
Operator Effective Date:	01/01/1997
Site Contact:	Greg Maggard
Site Contact Address:	5430 W MARGINAL WAY SW
Contact City,State,Zip:	SEATTLE, WA 98106-1598
Site Contact Phone Number:	(206)937-9954, ext1111
Site Contact Email:	greg.maggard@chemithon.com
Gen Status Code:	SQG
Monthly Generation:	False
Batch Generation:	True
One Time Generation:	False
Transport Own Waste:	False
Tranports Other Waste:	False
Recycler Onsite:	False
Transfer Facility:	False
Other Exemption:	Not reported
UW Battery Gen:	False
Used Oil Transporter:	False
Used Oil Transfer Facility:	False
Used Oil Processor:	False
Used Oil Refiner:	False
Used Oil Fuel Marketer Directs Shipments:	False
Used Oil Fuel Marketer Meets Specs:	False
Site Contact Address 2:	Not reported
Name:	CHEMITHON CORP
Address:	5430 W MARGINAL WAY SW
City,State,Zip:	SEATTLE, WA 98106
Facility Address 2:	Not reported
Facility ID:	41953656
EPA ID:	WAD009244898
NAICS:	333249
State Waste Code Desc:	Not reported
Federal Waste Code Desc:	D001,D022,F003
Form Comm:	Not reported
Data Year:	2014
Permit by Rule:	False

Map ID
Direction
Distance
Elevation

MAP FINDINGS

Site

Database(s)

EDR ID Number
EPA ID Number

CHEMITHON CORP (Continued)

1000300517

Mailing Address 2:	Not reported
Treatment by Generator:	False
Mixed Radioactive Waste:	False
Importer of Hazardous Waste:	False
Immediate Recycler:	False
Treatment/Storage/Disposal/Recycling Facility:	False
Generator of Dangerous Fuel Waste:	False
Generator Marketing to Burner:	False
Other Marketers (i.e., blender, distributor, etc.):	False
Utility Boiler Burner:	False
Industry Boiler Burner:	False
Industrial Furnace:	False
Smelter Defferal:	False
Universal Waste:	Not reported
Off-Specification:	Not reported
LN Address 2:	Not reported
Tax Reg #:	578022108
Business Type:	Not reported
Mail Name:	Chemithon Corp
Mailing Address:	5430 W MARGINAL WAY SW
Mailing City,State,Zip:	SEATTLE, WA 98106-1598
Legal Organization Name:	Chemithon Corp
Legal Organization Type:	Private
Legal Contact:	Not reported
Legal Address:	5430 W MARGINAL WAY SW
Legal Address 2:	Not reported
Legal City,State,Zip:	SEATTLE, WA 98106-1598
Legal Phone Number:	(206) 937-9954
Legal Effective Date:	07/17/1996
Land Organization Name:	Chemithon Corp
Land Organization Type:	Private
Land Contact:	Not reported
Land Address:	5430 W MARGINAL WAY SW
Land City,State,Zip:	SEATTLE, WA 98106-1598
Land Phone Number:	(206) 937-9954
Operator Organization Name:	THE CHEMITHON CORP
Operator Organization Type:	Private
Operator:	Not reported
Operator Address:	5430 W MARGINAL WAY SW
Operator Address 2:	Not reported
Operator City,State,Zip:	SEATTLE, WA 98106-1598
Operator Phone Number:	(206) 937-9954
Operator Effective Date:	01/01/1997
Site Contact:	Greg Maggard
Site Contact Address:	5430 W MARGINAL WAY SW
Contact City,State,Zip:	SEATTLE, WA 98106-1598
Site Contact Phone Number:	(206) 937-9954
Site Contact Email:	greg.maggard@chemithon.com
Gen Status Code:	SQG
Monthly Generation:	False
Batch Generation:	True
One Time Generation:	False
Transport Own Waste:	False
Tranports Other Waste:	False
Recycler Onsite:	False
Transfer Facility:	False
Other Exemption:	Not reported

Map ID
Direction
Distance
Elevation

MAP FINDINGS

Site

Database(s)

EDR ID Number
EPA ID Number

CHEMITHON CORP (Continued)

1000300517

UW Battery Gen:	False
Used Oil Transporter:	False
Used Oil Transfer Facility:	False
Used Oil Processor:	False
Used Oil Refiner:	False
Used Oil Fuel Marketer Directs Shipments:	False
Used Oil Fuel Marketer Meets Specs:	False
Site Contact Address 2:	Not reported
Waste Stream Generated:	
Waste Managed Off Site:	Y
State Only Waste Code 1:	Not reported
State Only Waste Code 2:	Not reported
Report Managed On Site:	0
KG Managed On Site:	0
Generator Treatment Code:	Not reported
Permit By Rule Code:	Not reported
WCDE Residence Code:	Not reported
WCDH Origin Code:	3
WCDE On Site Code:	Not reported
WCDB Code:	W203
Description:	Methanol Lab Waste
CORb Sequence Number:	149007
Sequence Number:	3333351
Mixed Radioactive Flag:	False
Designation Code:	D
Reported Quantity:	20
Quantity Unit:	GAL
Kilograms Quantity:	60.5676051
Density Number:	0.80000000
Density Quantity:	SPG
Waste Managed Off Site:	Y
State Only Waste Code 1:	Not reported
State Only Waste Code 2:	Not reported
Report Managed On Site:	0
KG Managed On Site:	0
Generator Treatment Code:	Not reported
Permit By Rule Code:	Not reported
WCDE Residence Code:	Not reported
WCDH Origin Code:	3
WCDE On Site Code:	Not reported
WCDB Code:	W202
Description:	Chloroform Lab Waste
CORb Sequence Number:	149007
Sequence Number:	3333353
Mixed Radioactive Flag:	False
Designation Code:	D
Reported Quantity:	19
Quantity Unit:	GAL
Kilograms Quantity:	89.9050388
Density Number:	1.25
Density Quantity:	SPG
Shipments Sent:	
CORB Waste Sequence Number:	149007
Waste Sequence Number:	3333353

Map ID
Direction
Distance
Elevation

MAP FINDINGS

Site

Database(s)

EDR ID Number
EPA ID Number

CHEMITHON CORP (Continued)

1000300517

Sequence Number: 1817012
Shipment Date: 2014-12-02 00:00:00
Mainfest Document ID: 008148930FLE
Reported Quantity: 19
Unit of Measure: GAL
Kilograms Quantity: 89.9050388
Receiving EPAID: NED981723513

Waste Sequence Number: 3333351
Sequence Number: 1816990
Shipment Date: 2014-12-02 00:00:00
Mainfest Document ID: 008148930FLE
Reported Quantity: 20
Unit of Measure: GAL
Kilograms Quantity: 60.5676051
Receiving EPAID: NED981723513

Waste Stream Off Site Mgmt:
Waste CORB Sequence Number: 149007
Waste Sequence Number: 3333353
Sequence Number: 845900
Received EPAID: NED981723513
Managed Quantity: 19
Kilogram Quantity: 89.9050388
Recycled Percentage: 0
Waste Management System Code: H040

Waste Sequence Number: 3333351
Sequence Number: 845893
Received EPAID: NED981723513
Managed Quantity: 20
Kilogram Quantity: 60.5676051
Recycled Percentage: 0
Waste Management System Code: H040

Waste Stream EPA Code:
CORB Waste Sequence Number: 149007
Waste Sequence Number: 3333353
Sequence Number: 7517719
WCDA Code: D022

Waste Sequence Number: 3333351
Sequence Number: 7517620
WCDA Code: D001

Waste Sequence Number: 3333351
Sequence Number: 7517621
WCDA Code: F003

Waste Stream Source Code:
CORB Waste Sequence Number: 149007
Waste Sequence Number: 3333351
Sequence Number: 1
WCDD Code: G22

Waste Sequence Number: 3333353

Map ID
Direction
Distance
Elevation

MAP FINDINGS

Site

Database(s)

EDR ID Number
EPA ID Number

CHEMITHON CORP (Continued)

1000300517

Sequence Number:	1
WCDD Code:	G22
Name:	CHEMITHON CORP
Address:	5430 W MARGINAL WAY SW
City,State,Zip:	SEATTLE, WA 98106
Facility Address 2:	Not reported
Facility ID:	41953656
EPA ID:	WAD009244898
NAICS:	333249
State Waste Code Desc:	WT02
Federal Waste Code Desc:	D001,D022,F003,U044
Form Comm:	NO ACCUMULATED WASTE WAS SHIPPED OFF-SITE DURING 2013.
Data Year:	2013
Permit by Rule:	False
Mailing Address 2:	Not reported
Treatment by Generator:	False
Mixed Radioactive Waste:	False
Importer of Hazardous Waste:	False
Immediate Recycler:	False
Treatment/Storage/Disposal/Recycling Facility:	False
Generator of Dangerous Fuel Waste:	False
Generator Marketing to Burner:	False
Other Marketers (i.e., blender, distributor, etc.):	False
Utility Boiler Burner:	False
Industry Boiler Burner:	False
Industrial Furnace:	False
Smelter Defferal:	False
Universal Waste:	Not reported
Off-Specification:	Not reported
LN Address 2:	Not reported
Tax Reg #:	578022108
Business Type:	Not reported
Mail Name:	Chemithon Corp
Mailing Address:	5430 W MARGINAL WAY SW
Mailing City,State,Zip:	SEATTLE, WA 98106-1598
Legal Organization Name:	Chemithon Corp
Legal Organization Type:	Private
Legal Contact:	Not reported
Legal Address:	5430 W MARGINAL WAY SW
Legal Address 2:	Not reported
Legal City,State,Zip:	SEATTLE, WA 98106-1598
Legal Phone Number:	(206) 937-9954
Legal Effective Date:	07/17/1996
Land Organization Name:	Chemithon Corp
Land Organization Type:	Private
Land Contact:	Not reported
Land Address:	5430 W MARGINAL WAY SW
Land City,State,Zip:	SEATTLE, WA 98106-1598
Land Phone Number:	(206) 937-9954
Operator Organization Name:	THE CHEMITHON CORP
Operator Organization Type:	Private
Operator:	Not reported
Operator Address:	5430 W MARGINAL WAY SW
Operator Address 2:	Not reported
Operator City,State,Zip:	SEATTLE, WA 98106-1598

Map ID
Direction
Distance
Elevation

MAP FINDINGS

Site

Database(s)

EDR ID Number
EPA ID Number

CHEMITHON CORP (Continued)

1000300517

Operator Phone Number: (206) 937-9954
Operator Effective Date: 01/01/1997
Site Contact: Greg Maggard
Site Contact Address: 5430 W MARGINAL WAY SW
Contact City,State,Zip: SEATTLE, WA 98106-1598
Site Contact Phone Number: (206) 937-9954
Site Contact Email: greg.maggard@chemithon.com
Gen Status Code: SQG
Monthly Generation: False
Batch Generation: True
One Time Generation: False
Transport Own Waste: False
Tranports Other Waste: False
Recycler Onsite: False
Transfer Facility: False
Other Exemption: Not reported
UW Battery Gen: False
Used Oil Transporter: False
Used Oil Transfer Facility: False
Used Oil Processor: False
Used Oil Refiner: False
Used Oil Fuel Marketer Directs Shipments: False
Used Oil Fuel Marketer Meets Specs: False
Site Contact Address 2: Not reported

Name: CHEMITHON CORP
Address: 5430 W MARGINAL WAY SW
City,State,Zip: SEATTLE, WA 98106
Facility Address 2: Not reported
Facility ID: 41953656
EPA ID: WAD009244898
NAICS: 333298
State Waste Code Desc: WPCB
Federal Waste Code Desc: Not reported
Form Comm: Not reported
Data Year: 2012
Permit by Rule: False
Mailing Address 2: Not reported
Treatment by Generator: False
Mixed Radioactive Waste: False
Importer of Hazardous Waste: False
Immediate Recycler: False
Treatment/Storage/Disposal/Recycling Facility: False
Generator of Dangerous Fuel Waste: False
Generator Marketing to Burner: False
Other Marketers (i.e., blender, distributor, etc.): False
Utility Boiler Burner: False
Industry Boiler Burner: False
Industrial Furnace: False
Smelter Defferal: False
Universal Waste: Not reported
Off-Specification: Not reported
LN Address 2: Not reported
Tax Reg #: 578022108
Business Type: Not reported
Mail Name: Chemithon Corp
Mailing Address: 5430 W MARGINAL WAY SW

Map ID
Direction
Distance
Elevation

MAP FINDINGS

Site

Database(s)

EDR ID Number
EPA ID Number

CHEMITHON CORP (Continued)

1000300517

Mailing City,State,Zip:	SEATTLE, WA 98106-1517
Legal Organization Name:	Chemithon Corp
Legal Organization Type:	Private
Legal Contact:	Not reported
Legal Address:	5430 W MARGINAL WAY SW
Legal Address 2:	Not reported
Legal City,State,Zip:	SEATTLE, WA 98106-1517
Legal Phone Number:	(206)937-9954
Legal Effective Date:	07/17/1996
Land Organization Name:	Chemithon Corp
Land Organization Type:	Private
Land Contact:	Not reported
Land Address:	5430 W MARGINAL WAY SW
Land City,State,Zip:	SEATTLE, WA 98106-1517
Land Phone Number:	(206)937-9954
Operator Organization Name:	THE CHEMITHON CORP
Operator Organization Type:	Private
Operator:	Not reported
Operator Address:	5430 W MARGINAL WAY SW
Operator Address 2:	Not reported
Operator City,State,Zip:	SEATTLE, WA 98106-1517
Operator Phone Number:	206-937-9954
Operator Effective Date:	01/01/1997
Site Contact:	Greg Maggard
Site Contact Address:	5430 W Marginal Way SW
Contact City,State,Zip:	SEATTLE, WA 98106-1517
Site Contact Phone Number:	(206)937-9954
Site Contact Email:	greg.maggard@chemithon.com
Gen Status Code:	SQG
Monthly Generation:	False
Batch Generation:	True
One Time Generation:	False
Transport Own Waste:	False
Tranports Other Waste:	False
Recycler Onsite:	False
Transfer Facility:	False
Other Exemption:	Not reported
UW Battery Gen:	False
Used Oil Transporter:	False
Used Oil Transfer Facility:	False
Used Oil Processor:	False
Used Oil Refiner:	False
Used Oil Fuel Marketer Directs Shipments:	False
Used Oil Fuel Marketer Meets Specs:	False
Site Contact Address 2:	Not reported
Waste Stream Generated:	
Waste Managed Off Site:	Y
State Only Waste Code 1:	WPCB
State Only Waste Code 2:	Not reported
Report Managed On Site:	0
KG Managed On Site:	0
Generator Treatment Code:	Not reported
Permit By Rule Code:	Not reported
WCDE Residence Code:	Not reported
WCDH Origin Code:	2
WCDE On Site Code:	Not reported
WCDB Code:	W320

Map ID
Direction
Distance
Elevation

MAP FINDINGS

Site

Database(s)

EDR ID Number
EPA ID Number

CHEMITHON CORP (Continued)

1000300517

Description: Fluorescent light ballasts
CORB Sequence Number: 138400
Sequence Number: 2690001
Mixed Radioactive Flag: False
Designation Code: D
Reported Quantity: 32
Quantity Unit: LB
Kilograms Quantity: 14.5152002
Density Number: 0
Density Quantity: Not reported

Shipments Sent:
CORB Waste Sequence Number: 138400
Waste Sequence Number: 2690001
Sequence Number: 1406449
Shipment Date: 2012-01-11 00:00:00
Manifest Document ID: 007234071JJK
Reported Quantity: 32
Unit of Measure: LB
Kilograms Quantity: 14.5152002
Receiving EPAID: WAH000026371

Waste Stream Off Site Mgmt:
Waste CORB Sequence Number: 138400
Waste Sequence Number: 2690001
Sequence Number: 683386
Received EPAID: WAH000026371
Managed Quantity: 32
Kilogram Quantity: 14.5152002
Recycled Percentage: 0
Waste Management System Code: H141

Waste Stream Source Code:
CORB Waste Sequence Number: 138400
Waste Sequence Number: 2690001
Sequence Number: 1
WCDD Code: G15

Name: CHEMITHON CORP
Address: 5430 W MARGINAL WAY SW
City,State,Zip: SEATTLE, WA 98106
Facility Address 2: Not reported
Facility ID: 41953656
EPA ID: WAD009244898
NAICS: 333298
State Waste Code Desc: Not reported
Federal Waste Code Desc: D001, D022, F003, U044
Form Comm: NO ACCUMULATED WASTE WAS SHIPPED OFF-SITE IN 2011.
Data Year: 2011
Permit by Rule: False
Mailing Address 2: Not reported
Treatment by Generator: False
Mixed Radioactive Waste: False
Importer of Hazardous Waste: False
Immediate Recycler: False

Map ID
Direction
Distance
Elevation

MAP FINDINGS

Site

Database(s)

EDR ID Number
EPA ID Number

CHEMITHON CORP (Continued)

1000300517

Treatment/Storage/Disposal/Recycling Facility:	False
Generator of Dangerous Fuel Waste:	False
Generator Marketing to Burner:	False
Other Marketers (i.e., blender, distributor, etc.):	False
Utility Boiler Burner:	False
Industry Boiler Burner:	False
Industrial Furnace:	False
Smelter Defferal:	False
Universal Waste:	Not reported
Off-Specification:	Not reported
LN Address 2:	Not reported
Tax Reg #:	578022108
Business Type:	Not reported
Mail Name:	Chemithon Corp
Mailing Address:	5430 W MARGINAL WAY SW
Mailing City,State,Zip:	SEATTLE, WA 98106-1517
Legal Organization Name:	Chemithon Corp
Legal Organization Type:	Private
Legal Contact:	Not reported
Legal Address:	5430 W MARGINAL WAY SW
Legal Address 2:	Not reported
Legal City,State,Zip:	SEATTLE, WA 98106-1517
Legal Phone Number:	(206)937-9954
Legal Effective Date:	07/17/1996
Land Organization Name:	Chemithon Corp
Land Organization Type:	Private
Land Contact:	Not reported
Land Address:	5430 W MARGINAL WAY SW
Land City,State,Zip:	SEATTLE, WA 98106-1517
Land Phone Number:	(206)937-9954
Operator Organization Name:	THE CHEMITHON CORP
Operator Organization Type:	Private
Operator:	Not reported
Operator Address:	5430 W MARGINAL WAY SW
Operator Address 2:	Not reported
Operator City,State,Zip:	SEATTLE, WA 98106-1517
Operator Phone Number:	206-937-9954
Operator Effective Date:	01/01/1997
Site Contact:	Greg Maggard
Site Contact Address:	5430 W Marginal Way SW
Contact City,State,Zip:	SEATTLE, WA 98106-1517
Site Contact Phone Number:	(206)937-9954
Site Contact Email:	greg.maggard@chemithon.com
Gen Status Code:	SQG
Monthly Generation:	False
Batch Generation:	True
One Time Generation:	False
Transport Own Waste:	False
Tranports Other Waste:	False
Recycler Onsite:	False
Transfer Facility:	False
Other Exemption:	Not reported
UW Battery Gen:	False
Used Oil Transporter:	False
Used Oil Transfer Facility:	False
Used Oil Processor:	False
Used Oil Refiner:	False

Map ID
Direction
Distance
Elevation

MAP FINDINGS

Site

Database(s)

EDR ID Number
EPA ID Number

CHEMITHON CORP (Continued)

1000300517

Used Oil Fuel Marketer Directs Shipments:	False
Used Oil Fuel Marketer Meets Specs:	False
Site Contact Address 2:	Not reported
Name:	CHEMITHON CORP
Address:	5430 W MARGINAL WAY SW
City,State,Zip:	SEATTLE, WA 98106
Facility Address 2:	Not reported
Facility ID:	41953656
EPA ID:	WAD009244898
NAICS:	333298
State Waste Code Desc:	Not reported
Federal Waste Code Desc:	Not reported
Form Comm:	Not reported
Data Year:	2010
Permit by Rule:	False
Mailing Address 2:	Not reported
Treatment by Generator:	False
Mixed Radioactive Waste:	False
Importer of Hazardous Waste:	False
Immediate Recycler:	False
Treatment/Storage/Disposal/Recycling Facility:	False
Generator of Dangerous Fuel Waste:	False
Generator Marketing to Burner:	False
Other Marketers (i.e., blender, distributor, etc.):	False
Utility Boiler Burner:	False
Industry Boiler Burner:	False
Industrial Furnace:	False
Smelter Defferal:	False
Universal Waste:	Not reported
Off-Specification:	Not reported
LN Address 2:	Not reported
Tax Reg #:	578022108
Business Type:	Not reported
Mail Name:	Chemithon Corp
Mailing Address:	5430 W MARGINAL WAY SW
Mailing City,State,Zip:	SEATTLE, WA 98106-1517
Legal Organization Name:	Chemithon Corp
Legal Organization Type:	Private
Legal Contact:	Not reported
Legal Address:	5430 W MARGINAL WAY SW
Legal Address 2:	Not reported
Legal City,State,Zip:	SEATTLE, WA 98106-1517
Legal Phone Number:	(206)937-9954
Legal Effective Date:	07/17/1996
Land Organization Name:	Chemithon Corp
Land Organization Type:	Private
Land Contact:	Not reported
Land Address:	5430 W MARGINAL WAY SW
Land City,State,Zip:	SEATTLE, WA 98106-1517
Land Phone Number:	(206)937-9954
Operator Organization Name:	THE CHEMITHON CORP
Operator Organization Type:	Private
Operator:	Not reported
Operator Address:	5430 W MARGINAL WAY SW
Operator Address 2:	Not reported
Operator City,State,Zip:	SEATTLE, WA 98106-1517

Map ID
Direction
Distance
Elevation

MAP FINDINGS

Site

Database(s)

EDR ID Number
EPA ID Number

CHEMITHON CORP (Continued)

1000300517

Operator Phone Number:	206-937-9954
Operator Effective Date:	01/01/1997
Site Contact:	Greg Maggard
Site Contact Address:	5430 W Marginal Way SW
Contact City,State,Zip:	SEATTLE, WA 98106-1517
Site Contact Phone Number:	(206)937-9954
Site Contact Email:	greg.maggard@chemithon.com
Gen Status Code:	SQG
Monthly Generation:	False
Batch Generation:	True
One Time Generation:	False
Transport Own Waste:	False
Tranports Other Waste:	False
Recycler Onsite:	False
Transfer Facility:	False
Other Exemption:	Not reported
UW Battery Gen:	False
Used Oil Transporter:	False
Used Oil Transfer Facility:	False
Used Oil Processor:	False
Used Oil Refiner:	False
Used Oil Fuel Marketer Directs Shipments:	False
Used Oil Fuel Marketer Meets Specs:	False
Site Contact Address 2:	Not reported
Waste Stream Generated:	
Waste Managed Off Site:	Y
State Only Waste Code 1:	Not reported
State Only Waste Code 2:	Not reported
Report Managed On Site:	0
KG Managed On Site:	0
Generator Treatment Code:	Not reported
Permit By Rule Code:	Not reported
WCDE Residence Code:	Not reported
WCDH Origin Code:	2
WCDE On Site Code:	Not reported
WCDB Code:	W203
Description:	Benzene
CORb Sequence Number:	127554
Sequence Number:	2495477
Mixed Radioactive Flag:	False
Designation Code:	D
Reported Quantity:	90
Quantity Unit:	LB
Kilograms Quantity:	40.824000702172818
Density Number:	0
Density Quantity:	Not reported
Waste Managed Off Site:	Y
State Only Waste Code 1:	Not reported
State Only Waste Code 2:	Not reported
Report Managed On Site:	0
KG Managed On Site:	0
Generator Treatment Code:	Not reported
Permit By Rule Code:	Not reported
WCDE Residence Code:	H020
WCDH Origin Code:	5
WCDE On Site Code:	Not reported

Map ID
Direction
Distance
Elevation

MAP FINDINGS

Site

Database(s)

EDR ID Number
EPA ID Number

CHEMITHON CORP (Continued)

1000300517

WCDB Code: W203
Description: Heptane/Methanol Lab Waste
CORb Sequence Number: 127554
Sequence Number: 2495466
Mixed Radioactive Flag: False
Designation Code: D
Reported Quantity: 20
Quantity Unit: GAL
Kilograms Quantity: 60.567605112162816
Density Number: 0.8000000000000004
Density Quantity: SPG

Waste Managed Off Site: Y
State Only Waste Code 1: Not reported
State Only Waste Code 2: Not reported
Report Managed On Site: 0
KG Managed On Site: 0
Generator Treatment Code: Not reported
Permit By Rule Code: Not reported
WCDE Residence Code: H020
WCDH Origin Code: 5
WCDE On Site Code: Not reported
WCDB Code: W202
Description: Chloroform - Sodium Sulfonate
CORb Sequence Number: 127554
Sequence Number: 2495238
Mixed Radioactive Flag: False
Designation Code: D
Reported Quantity: 5
Quantity Unit: GAL
Kilograms Quantity: 28.39106489632632
Density Number: 1.5
Density Quantity: SPG

Waste Managed Off Site: Y
State Only Waste Code 1: Not reported
State Only Waste Code 2: Not reported
Report Managed On Site: 0
KG Managed On Site: 0
Generator Treatment Code: Not reported
Permit By Rule Code: Not reported
WCDE Residence Code: H020
WCDH Origin Code: 5
WCDE On Site Code: Not reported
WCDB Code: W203
Description: Methanol
CORb Sequence Number: 127554
Sequence Number: 2495237
Mixed Radioactive Flag: False
Designation Code: D
Reported Quantity: 10
Quantity Unit: GAL
Kilograms Quantity: 30.283802556081408
Density Number: 0.8000000000000004
Density Quantity: SPG

Map ID
Direction
Distance
Elevation

MAP FINDINGS

Site

Database(s)

EDR ID Number
EPA ID Number

CHEMITHON CORP (Continued)

1000300517

Shipments Sent:

CORB Waste Sequence Number: 127554
Waste Sequence Number: 2495237
Sequence Number: 1155140
Shipment Date: 12/16/2010
Manifest Document ID: 000006238DAT
Reported Quantity: 10
Unit of Measure: GAL
Kilograms Quantity: 30.2838025560814
Receiving EPAID: WAD991281767

Waste Sequence Number: 2495238
Sequence Number: 1155193
Shipment Date: 12/16/2010
Manifest Document ID: 000006238DAT
Reported Quantity: 5
Unit of Measure: GAL
Kilograms Quantity: 28.3910648963263
Receiving EPAID: WAD991281767

Waste Sequence Number: 2495466
Sequence Number: 1155255
Shipment Date: 12/16/2010
Manifest Document ID: 000006238DAT
Reported Quantity: 20
Unit of Measure: GAL
Kilograms Quantity: 60.5676051121628
Receiving EPAID: WAD991281767

Waste Sequence Number: 2495477
Sequence Number: 1155385
Shipment Date: 12/16/2010
Manifest Document ID: 000006239DAT
Reported Quantity: 90
Unit of Measure: LB
Kilograms Quantity: 40.8240007021728
Receiving EPAID: WAD991281767

Waste Stream Off Site Mgmt:

Waste CORB Sequence Number: 127554
Waste Sequence Number: 2495237
Sequence Number: 588464
Received EPAID: WAD991281767
Managed Quantity: 10
Kilogram Quantity: 30.283802556081408
Recycled Percentage: 0
Waste Management System Code: H061

Waste Sequence Number: 2495238
Sequence Number: 588969
Received EPAID: WAD991281767
Managed Quantity: 5
Kilogram Quantity: 28.39106489632632
Recycled Percentage: 0
Waste Management System Code: H141

Map ID
Direction
Distance
Elevation

MAP FINDINGS

Site

Database(s)

EDR ID Number
EPA ID Number

CHEMITHON CORP (Continued)

1000300517

Waste Sequence Number: 2495477
Sequence Number: 588586
Received EPAID: WAD991281767
Managed Quantity: 90
Kilogram Quantity: 40.824000702172818
Recycled Percentage: 0
Waste Management System Code: H141

Waste Sequence Number: 2495466
Sequence Number: 588494
Received EPAID: WAD991281767
Managed Quantity: 20
Kilogram Quantity: 60.567605112162816
Recycled Percentage: 0
Waste Management System Code: H061

Waste Stream EPA Code:
CORB Waste Sequence Number: 127554
Waste Sequence Number: 2495477
Sequence Number: 5423829
WCDA Code: D018

Waste Sequence Number: 2495466
Sequence Number: 5423815
WCDA Code: D001

Waste Sequence Number: 2495477
Sequence Number: 5423828
WCDA Code: D001

Waste Sequence Number: 2495238
Sequence Number: 5423812
WCDA Code: D022

Waste Sequence Number: 2495238
Sequence Number: 5423813
WCDA Code: U044

Waste Sequence Number: 2495237
Sequence Number: 5423787
WCDA Code: F003

Waste Sequence Number: 2495237
Sequence Number: 5423786
WCDA Code: D001

Waste Stream Source Code:
CORB Waste Sequence Number: 127554
Waste Sequence Number: 2495237
Sequence Number: 1
WCDD Code: G22

Waste Sequence Number: 2495238
Sequence Number: 1
WCDD Code: G22

Map ID
Direction
Distance
Elevation

MAP FINDINGS

Site

Database(s)

EDR ID Number
EPA ID Number

CHEMITHON CORP (Continued)

1000300517

Waste Sequence Number: 2495466
Sequence Number: 1
WCDD Code: G22

Waste Sequence Number: 2495477
Sequence Number: 1
WCDD Code: G15

Name: CHEMITHON CORP
Address: 5430 W MARGINAL WAY SW
City,State,Zip: SEATTLE, WA 98106
Facility Address 2: Not reported
Facility ID: 41953656
EPA ID: WAD009244898
NAICS: 333298
State Waste Code Desc: Not reported
Federal Waste Code Desc: D001, D022, F003, U044
Form Comm: NO ACCUMULATED WASTE WAS SHIPPED OFF-SITE IN 2009.
Data Year: 2009
Permit by Rule: False
Mailing Address 2: Not reported
Treatment by Generator: False
Mixed Radioactive Waste: False
Importer of Hazardous Waste: False
Immediate Recycler: False
Treatment/Storage/Disposal/Recycling Facility: False
Generator of Dangerous Fuel Waste: False
Generator Marketing to Burner: False
Other Marketers (i.e., blender, distributor, etc.): False
Utility Boiler Burner: False
Industry Boiler Burner: False
Industrial Furnace: False
Smelter Defferal: False
Universal Waste: Not reported
Off-Specification: Not reported
LN Address 2: Not reported
Tax Reg #: 578022108
Business Type: Not reported
Mail Name: Chemithon Corp
Mailing Address: 5430 W MARGINAL WAY SW
Mailing City,State,Zip: SEATTLE, WA 98106-1517
Legal Organization Name: Chemithon Corp
Legal Organization Type: Private
Legal Contact: Not reported
Legal Address: 5430 W MARGINAL WAY SW
Legal Address 2: Not reported
Legal City,State,Zip: SEATTLE, WA 98106-1517
Legal Phone Number: (206)937-9954
Legal Effective Date: 07/17/1996
Land Organization Name: Chemithon Corp
Land Organization Type: Private
Land Contact: Not reported
Land Address: 5430 W MARGINAL WAY SW
Land City,State,Zip: SEATTLE, WA 98106-1517
Land Phone Number: (206)937-9954
Operator Organization Name: THE CHEMITHON CORP

Map ID
Direction
Distance
Elevation

MAP FINDINGS

Site

Database(s)

EDR ID Number
EPA ID Number

CHEMITHON CORP (Continued)

1000300517

Operator Organization Type:	Private
Operator:	Not reported
Operator Address:	5430 W MARGINAL WAY SW
Operator Address 2:	Not reported
Operator City,State,Zip:	SEATTLE, WA 98106-1517
Operator Phone Number:	206-937-9954
Operator Effective Date:	01/01/1997
Site Contact:	Greg Maggard
Site Contact Address:	5430 W Marginal Way SW
Contact City,State,Zip:	SEATTLE, WA 98106-1517
Site Contact Phone Number:	(206)937-9954
Site Contact Email:	greg.maggard@chemithon.com
Gen Status Code:	SQG
Monthly Generation:	False
Batch Generation:	True
One Time Generation:	False
Transport Own Waste:	False
Tranports Other Waste:	False
Recycler Onsite:	False
Transfer Facility:	False
Other Exemption:	Not reported
UW Battery Gen:	False
Used Oil Transporter:	False
Used Oil Transfer Facility:	False
Used Oil Processor:	False
Used Oil Refiner:	False
Used Oil Fuel Marketer Directs Shipments:	False
Used Oil Fuel Marketer Meets Specs:	False
Site Contact Address 2:	Not reported

[Click this hyperlink](#) while viewing on your computer to access
1 additional WA MANIFEST: record(s) in the EDR Site Report.

NPDES:

Name:	THE CHEMITHON CORP
Address:	5430 W MARGINAL WAY SW
City,State,Zip:	SEATTLE, WA 98106
Facility Status:	Active
Facility Type:	Industrial SW GP
Admin Region:	Headquarters
Date Issued:	11/20/2019
Latitude:	47.55265
Longitude:	-122.345511
Permit ID:	WAR000033
Permit Version:	5
Permit Status:	Active
Permit SubStatus:	Coverage Issued
Ecology Contact:	Greg Stegman
WRIA:	Duwamish-Green
Permit Expiration Date:	12/31/2024
Effective Date:	01/01/2020
Days to Expiration:	-1723

MAP FINDINGS

Map ID
Direction
Distance
Elevation

Site

Database(s)

EDR ID Number
EPA ID Number

T106
ESE
1/8-1/4
0.230 mi.
1217 ft.

GSF INC DBA GREATER SEATTLE FLOORS
114 S FINDLAY ST
SEATTLE, WA 98108

RCRA-VSQQ **1016456154**
FINDS **WAH000044520**
ECHO

Site 4 of 6 in cluster T

Relative:
Higher
Actual:
10 ft.

<p>RCRA Listings:</p> <p>Date Form Received by Agency:</p> <p>Handler Name:</p> <p>Handler Address:</p> <p>Handler City,State,Zip:</p> <p>EPA ID:</p> <p>Contact Name:</p> <p>Contact Address:</p> <p>Contact City,State,Zip:</p> <p>Contact Telephone:</p> <p>Contact Fax:</p> <p>Contact Email:</p> <p>Contact Title:</p> <p>EPA Region:</p> <p>Land Type:</p> <p>Federal Waste Generator Description:</p> <p>Non-Notifier:</p> <p>Biennial Report Cycle:</p> <p>Accessibility:</p> <p>Active Site Indicator:</p> <p>State District Owner:</p> <p>State District:</p> <p>Mailing Address:</p> <p>Mailing City,State,Zip:</p> <p>Owner Name:</p> <p>Owner Type:</p> <p>Operator Name:</p> <p>Operator Type:</p> <p>Short-Term Generator Activity:</p> <p>Importer Activity:</p> <p>Mixed Waste Generator:</p> <p>Transporter Activity:</p> <p>Transfer Facility Activity:</p> <p>Recycler Activity with Storage:</p> <p>Small Quantity On-Site Burner Exemption:</p> <p>Smelting Melting and Refining Furnace Exemption:</p> <p>Underground Injection Control:</p> <p>Off-Site Waste Receipt:</p> <p>Universal Waste Indicator:</p> <p>Universal Waste Destination Facility:</p> <p>Federal Universal Waste:</p> <p>Active Site Fed-Reg Treatment Storage and Disposal Facility:</p> <p>Active Site Converter Treatment storage and Disposal Facility:</p> <p>Active Site State-Reg Treatment Storage and Disposal Facility:</p> <p>Active Site State-Reg Handler:</p> <p>Federal Facility Indicator:</p> <p>Hazardous Secondary Material Indicator:</p> <p>Sub-Part K Indicator:</p> <p>Commercial TSD Indicator:</p> <p>Treatment Storage and Disposal Type:</p> <p>2018 GPRA Permit Baseline:</p> <p>2018 GPRA Renewals Baseline:</p> <p>Permit Renewals Workload Universe:</p>	<p>2019-03-07 00:00:00.0</p> <p>GSF INC DBA GREATER SEATTLE FLOORS</p> <p>114 S FINDLAY ST</p> <p>SEATTLE, WA 98108</p> <p>WAH000044520</p> <p>MYKEL MILLER</p> <p>PO BOX 80691</p> <p>SEATTLE, WA 98108</p> <p>206-763-7004</p> <p>Not reported</p> <p>MMILLER@GSFLOORS.COM</p> <p>Not reported</p> <p>10</p> <p>Private</p> <p>Conditionally Exempt Small Quantity Generator</p> <p>Not reported</p> <p>Not reported</p> <p>Not reported</p> <p>Handler Activities</p> <p>WA</p> <p>NWRO</p> <p>PO BOX 80691</p> <p>SEATTLE, WA 98108</p> <p>REGAN MIYAMURA REBECCA MILLER</p> <p>Private</p> <p>REGAN MIYAMURA REBECCA MILLER</p> <p>Private</p> <p>No</p> <p>No</p> <p>No</p> <p>No</p> <p>No</p> <p>No</p> <p>No</p> <p>No</p> <p>No</p> <p>No</p> <p>No</p> <p>No</p> <p>No</p> <p>No</p> <p>No</p> <p>No</p> <p>No</p> <p>No</p> <p>No</p> <p>No</p> <p>No</p> <p>No</p> <p>No</p> <p>No</p> <p>No</p> <p>Not reported</p> <p>Not reported</p> <p>Not reported</p> <p>---</p> <p>Not reported</p> <p>NN</p> <p>Not reported</p> <p>No</p> <p>Not reported</p> <p>Not on the Baseline</p> <p>Not on the Baseline</p> <p>Not reported</p>
---	--

Map ID
Direction
Distance
Elevation

MAP FINDINGS

Site

Database(s)

EDR ID Number
EPA ID Number

GSF INC DBA GREATER SEATTLE FLOORS (Continued)

1016456154

Permit Workload Universe:	Not reported
Permit Progress Universe:	Not reported
Post-Closure Workload Universe:	Not reported
Closure Workload Universe:	Not reported
202 GPRA Corrective Action Baseline:	No
Corrective Action Workload Universe:	No
Subject to Corrective Action Universe:	No
Non-TSDFs Where RCRA CA has Been Imposed Universe:	No
TSDFs Potentially Subject to CA Under 3004 (u)/(v) Universe:	No
TSDFs Only Subject to CA under Discretionary Auth Universe:	No
Corrective Action Priority Ranking:	No NCAPS ranking
Environmental Control Indicator:	No
Institutional Control Indicator:	No
Human Exposure Controls Indicator:	N/A
Groundwater Controls Indicator:	N/A
Operating TSDF Universe:	Not reported
Full Enforcement Universe:	Not reported
Significant Non-Complier Universe:	No
Unaddressed Significant Non-Complier Universe:	No
Addressed Significant Non-Complier Universe:	No
Significant Non-Complier With a Compliance Schedule Universe:	No
Financial Assurance Required:	Not reported
Handler Date of Last Change:	2019-04-12 19:21:12.0
Recognized Trader-Importer:	No
Recognized Trader-Exporter:	No
Importer of Spent Lead Acid Batteries:	No
Exporter of Spent Lead Acid Batteries:	No
Recycler Activity Without Storage:	No
Manifest Broker:	No
Sub-Part P Indicator:	Not reported

Hazardous Waste Summary:

Waste Code:	D001
Waste Description:	IGNITABLE WASTE
Waste Code:	D035
Waste Description:	METHYL ETHYL KETONE
Waste Code:	U002
Waste Description:	2-PROPANONE (I) (OR) ACETONE (I)
Waste Code:	U220
Waste Description:	BENZENE, METHYL- (OR) TOLUENE
Waste Code:	U237
Waste Description:	2,4-(1H,3H)-PYRIMIDINEDIONE, 5-[BIS(2-CHLOROETHYL)AMINO]- (OR) URACIL MUSTARD
Waste Code:	U239
Waste Description:	BENZENE, DIMETHYL- (I,T) (OR) XYLENE (I)

Handler - Owner Operator:

Owner/Operator Indicator:	Owner
Owner/Operator Name:	WELLS, THOMAS
Legal Status:	Private

Map ID
Direction
Distance
Elevation

MAP FINDINGS

Site

Database(s)

EDR ID Number
EPA ID Number

GSF INC DBA GREATER SEATTLE FLOORS (Continued)

1016456154

Date Became Current: Not reported
Date Ended Current: Not reported
Owner/Operator Address: PO BOX 80691
Owner/Operator City,State,Zip: SEATTLE, WA 98108
Owner/Operator Telephone: 206-763-7004
Owner/Operator Telephone Ext: Not reported
Owner/Operator Fax: Not reported
Owner/Operator Email: Not reported

Owner/Operator Indicator: Owner
Owner/Operator Name: WELLS, THOMAS
Legal Status: Private
Date Became Current: 1992-01-01 00:00:00.
Date Ended Current: Not reported
Owner/Operator Address: PO BOX 80691
Owner/Operator City,State,Zip: SEATTLE, WA 98108
Owner/Operator Telephone: 206-763-7004
Owner/Operator Telephone Ext: Not reported
Owner/Operator Fax: Not reported
Owner/Operator Email: Not reported

Owner/Operator Indicator: Operator
Owner/Operator Name: WELLS, THOMAS
Legal Status: Private
Date Became Current: Not reported
Date Ended Current: Not reported
Owner/Operator Address: PO BOX 80691
Owner/Operator City,State,Zip: SEATTLE, WA 98108
Owner/Operator Telephone: 206-763-7004
Owner/Operator Telephone Ext: Not reported
Owner/Operator Fax: Not reported
Owner/Operator Email: Not reported

Owner/Operator Indicator: Owner
Owner/Operator Name: WELLS, THOMAS
Legal Status: Private
Date Became Current: 1992-01-01 00:00:00.
Date Ended Current: Not reported
Owner/Operator Address: PO BOX 80691
Owner/Operator City,State,Zip: SEATTLE, WA 98108
Owner/Operator Telephone: 206-763-7004
Owner/Operator Telephone Ext: Not reported
Owner/Operator Fax: Not reported
Owner/Operator Email: Not reported

Owner/Operator Indicator: Owner
Owner/Operator Name: WELLS, THOMAS
Legal Status: Private
Date Became Current: Not reported
Date Ended Current: Not reported
Owner/Operator Address: PO BOX 80691
Owner/Operator City,State,Zip: SEATTLE, WA 98108
Owner/Operator Telephone: 206-763-7004
Owner/Operator Telephone Ext: Not reported
Owner/Operator Fax: Not reported
Owner/Operator Email: Not reported

Map ID
Direction
Distance
Elevation

MAP FINDINGS

Site

Database(s)

EDR ID Number
EPA ID Number

GSF INC DBA GREATER SEATTLE FLOORS (Continued)

1016456154

Owner/Operator Indicator: Owner
Owner/Operator Name: WELLS, THOMAS
Legal Status: Private
Date Became Current: 1992-01-01 00:00:00.
Date Ended Current: Not reported
Owner/Operator Address: PO BOX 80691
Owner/Operator City,State,Zip: SEATTLE, WA 98108
Owner/Operator Telephone: 206-763-7004
Owner/Operator Telephone Ext: Not reported
Owner/Operator Fax: Not reported
Owner/Operator Email: Not reported

Owner/Operator Indicator: Operator
Owner/Operator Name: WELLS, THOMAS
Legal Status: Private
Date Became Current: 2013-01-01 00:00:00.
Date Ended Current: Not reported
Owner/Operator Address: PO BOX 80691
Owner/Operator City,State,Zip: SEATTLE, WA 98108
Owner/Operator Telephone: 206-763-7004
Owner/Operator Telephone Ext: Not reported
Owner/Operator Fax: Not reported
Owner/Operator Email: Not reported

Owner/Operator Indicator: Owner
Owner/Operator Name: WELLS, THOMAS
Legal Status: Private
Date Became Current: 1992-01-01 00:00:00.
Date Ended Current: Not reported
Owner/Operator Address: PO BOX 80691
Owner/Operator City,State,Zip: SEATTLE, WA 98108
Owner/Operator Telephone: 206-763-7004
Owner/Operator Telephone Ext: Not reported
Owner/Operator Fax: Not reported
Owner/Operator Email: Not reported

Owner/Operator Indicator: Owner
Owner/Operator Name: REGAN MIYAMURA REBECCA MILLER
Legal Status: Private
Date Became Current: 2018-01-01 00:00:00.
Date Ended Current: Not reported
Owner/Operator Address: PO BOX 80691
Owner/Operator City,State,Zip: SEATTLE, WA 98108
Owner/Operator Telephone: 206-763-7004
Owner/Operator Telephone Ext: Not reported
Owner/Operator Fax: Not reported
Owner/Operator Email: Not reported

Owner/Operator Indicator: Owner
Owner/Operator Name: WELLS, THOMAS
Legal Status: Private
Date Became Current: 2017-12-31 00:00:00.
Date Ended Current: Not reported
Owner/Operator Address: PO BOX 80691
Owner/Operator City,State,Zip: SEATTLE, WA 98108
Owner/Operator Telephone: 206-763-7004
Owner/Operator Telephone Ext: Not reported

Map ID
Direction
Distance
Elevation

MAP FINDINGS

Site

Database(s)

EDR ID Number
EPA ID Number

GSF INC DBA GREATER SEATTLE FLOORS (Continued)

1016456154

Owner/Operator Fax:	Not reported
Owner/Operator Email:	Not reported
Owner/Operator Indicator:	Owner
Owner/Operator Name:	WELLS, THOMAS
Legal Status:	Private
Date Became Current:	1992-01-01 00:00:00.
Date Ended Current:	Not reported
Owner/Operator Address:	PO BOX 80691
Owner/Operator City,State,Zip:	SEATTLE, WA 98108
Owner/Operator Telephone:	206-763-7004
Owner/Operator Telephone Ext:	Not reported
Owner/Operator Fax:	Not reported
Owner/Operator Email:	Not reported
Owner/Operator Indicator:	Owner
Owner/Operator Name:	WELLS, THOMAS
Legal Status:	Private
Date Became Current:	Not reported
Date Ended Current:	Not reported
Owner/Operator Address:	PO BOX 80691
Owner/Operator City,State,Zip:	SEATTLE, WA 98108
Owner/Operator Telephone:	206-763-7004
Owner/Operator Telephone Ext:	Not reported
Owner/Operator Fax:	Not reported
Owner/Operator Email:	Not reported
Owner/Operator Indicator:	Owner
Owner/Operator Name:	WELLS, THOMAS
Legal Status:	Private
Date Became Current:	Not reported
Date Ended Current:	Not reported
Owner/Operator Address:	PO BOX 80691
Owner/Operator City,State,Zip:	SEATTLE, WA 98108
Owner/Operator Telephone:	206-763-7004
Owner/Operator Telephone Ext:	Not reported
Owner/Operator Fax:	Not reported
Owner/Operator Email:	Not reported
Owner/Operator Indicator:	Owner
Owner/Operator Name:	WELLS, THOMAS
Legal Status:	Private
Date Became Current:	1992-01-01 00:00:00.
Date Ended Current:	Not reported
Owner/Operator Address:	PO BOX 80691
Owner/Operator City,State,Zip:	SEATTLE, WA 98108
Owner/Operator Telephone:	206-763-7004
Owner/Operator Telephone Ext:	Not reported
Owner/Operator Fax:	Not reported
Owner/Operator Email:	Not reported
Owner/Operator Indicator:	Operator
Owner/Operator Name:	WELLS, THOMAS
Legal Status:	Private
Date Became Current:	Not reported
Date Ended Current:	Not reported
Owner/Operator Address:	PO BOX 80691

Map ID
Direction
Distance
Elevation

MAP FINDINGS

Site

Database(s)

EDR ID Number
EPA ID Number

GSF INC DBA GREATER SEATTLE FLOORS (Continued)

1016456154

Owner/Operator City,State,Zip: SEATTLE, WA 98108
Owner/Operator Telephone: 206-763-7004
Owner/Operator Telephone Ext: Not reported
Owner/Operator Fax: Not reported
Owner/Operator Email: Not reported

Owner/Operator Indicator: Operator
Owner/Operator Name: WELLS, THOMAS
Legal Status: Private
Date Became Current: Not reported
Date Ended Current: Not reported
Owner/Operator Address: PO BOX 80691
Owner/Operator City,State,Zip: SEATTLE, WA 98108
Owner/Operator Telephone: 206-763-7004
Owner/Operator Telephone Ext: Not reported
Owner/Operator Fax: Not reported
Owner/Operator Email: Not reported

Owner/Operator Indicator: Owner
Owner/Operator Name: WELLS, THOMAS
Legal Status: Private
Date Became Current: 1992-01-01 00:00:00.
Date Ended Current: Not reported
Owner/Operator Address: PO BOX 80691
Owner/Operator City,State,Zip: SEATTLE, WA 98108
Owner/Operator Telephone: 206-763-7004
Owner/Operator Telephone Ext: Not reported
Owner/Operator Fax: Not reported
Owner/Operator Email: Not reported

Owner/Operator Indicator: Operator
Owner/Operator Name: WELLS, THOMAS
Legal Status: Private
Date Became Current: Not reported
Date Ended Current: Not reported
Owner/Operator Address: PO BOX 80691
Owner/Operator City,State,Zip: SEATTLE, WA 98108
Owner/Operator Telephone: 206-763-7004
Owner/Operator Telephone Ext: Not reported
Owner/Operator Fax: Not reported
Owner/Operator Email: Not reported

Owner/Operator Indicator: Owner
Owner/Operator Name: WELLS, THOMAS
Legal Status: Private
Date Became Current: Not reported
Date Ended Current: Not reported
Owner/Operator Address: PO BOX 80691
Owner/Operator City,State,Zip: SEATTLE, WA 98108
Owner/Operator Telephone: 206-763-7004
Owner/Operator Telephone Ext: Not reported
Owner/Operator Fax: Not reported
Owner/Operator Email: Not reported

Owner/Operator Indicator: Operator
Owner/Operator Name: SAITTA, BECCA
Legal Status: Private

Map ID
Direction
Distance
Elevation

MAP FINDINGS

Site

Database(s)

EDR ID Number
EPA ID Number

GSF INC DBA GREATER SEATTLE FLOORS (Continued)

1016456154

Date Became Current:	Not reported
Date Ended Current:	Not reported
Owner/Operator Address:	PO BOX 80691
Owner/Operator City,State,Zip:	SEATTLE, WA 98108
Owner/Operator Telephone:	206-763-7004
Owner/Operator Telephone Ext:	Not reported
Owner/Operator Fax:	Not reported
Owner/Operator Email:	Not reported
Owner/Operator Indicator:	Owner
Owner/Operator Name:	WELLS, THOMAS
Legal Status:	Private
Date Became Current:	Not reported
Date Ended Current:	Not reported
Owner/Operator Address:	PO BOX 80691
Owner/Operator City,State,Zip:	SEATTLE, WA 98108
Owner/Operator Telephone:	206-763-7004
Owner/Operator Telephone Ext:	Not reported
Owner/Operator Fax:	Not reported
Owner/Operator Email:	Not reported
Owner/Operator Indicator:	Operator
Owner/Operator Name:	REGAN MIYAMURA REBECCA MILLER
Legal Status:	Private
Date Became Current:	2018-01-01 00:00:00.
Date Ended Current:	Not reported
Owner/Operator Address:	PO BOX 80691
Owner/Operator City,State,Zip:	SEATTLE, WA 98108
Owner/Operator Telephone:	206-763-7004
Owner/Operator Telephone Ext:	Not reported
Owner/Operator Fax:	Not reported
Owner/Operator Email:	Not reported
Owner/Operator Indicator:	Operator
Owner/Operator Name:	WELLS, THOMAS
Legal Status:	Private
Date Became Current:	Not reported
Date Ended Current:	Not reported
Owner/Operator Address:	PO BOX 80691
Owner/Operator City,State,Zip:	SEATTLE, WA 98108
Owner/Operator Telephone:	206-763-7004
Owner/Operator Telephone Ext:	Not reported
Owner/Operator Fax:	Not reported
Owner/Operator Email:	Not reported
Owner/Operator Indicator:	Owner
Owner/Operator Name:	WELLS, THOMAS
Legal Status:	Private
Date Became Current:	2017-12-31 00:00:00.
Date Ended Current:	Not reported
Owner/Operator Address:	PO BOX 80691
Owner/Operator City,State,Zip:	SEATTLE, WA 98108
Owner/Operator Telephone:	206-763-7004
Owner/Operator Telephone Ext:	Not reported
Owner/Operator Fax:	Not reported
Owner/Operator Email:	Not reported

Map ID
Direction
Distance
Elevation

MAP FINDINGS

Site

Database(s)

EDR ID Number
EPA ID Number

GSF INC DBA GREATER SEATTLE FLOORS (Continued)

1016456154

Historic Generators:

Receive Date: 2013-11-25 00:00:00.0
Handler Name: GSF INC DBA GREATER SEATTLE FLOORS
Federal Waste Generator Description: Large Quantity Generator
State District Owner: WA
Large Quantity Handler of Universal Waste: No
Recognized Trader Importer: No
Recognized Trader Exporter: No
Spent Lead Acid Battery Importer: No
Spent Lead Acid Battery Exporter: No
Current Record: No
Non Storage Recycler Activity: Not reported
Electronic Manifest Broker: Not reported

Receive Date: 2014-02-03 00:00:00.0
Handler Name: GSF INC DBA GREATER SEATTLE FLOORS
Federal Waste Generator Description: Conditionally Exempt Small Quantity Generator
State District Owner: WA
Large Quantity Handler of Universal Waste: No
Recognized Trader Importer: No
Recognized Trader Exporter: No
Spent Lead Acid Battery Importer: No
Spent Lead Acid Battery Exporter: No
Current Record: No
Non Storage Recycler Activity: Not reported
Electronic Manifest Broker: Not reported

Receive Date: 2015-02-26 00:00:00.0
Handler Name: GSF INC DBA GREATER SEATTLE FLOORS
Federal Waste Generator Description: Not a generator, verified
State District Owner: WA
Large Quantity Handler of Universal Waste: No
Recognized Trader Importer: No
Recognized Trader Exporter: No
Spent Lead Acid Battery Importer: No
Spent Lead Acid Battery Exporter: No
Current Record: No
Non Storage Recycler Activity: Not reported
Electronic Manifest Broker: Not reported

Receive Date: 2016-01-08 00:00:00.0
Handler Name: GSF INC DBA GREATER SEATTLE FLOORS
Federal Waste Generator Description: Conditionally Exempt Small Quantity Generator
State District Owner: WA
Large Quantity Handler of Universal Waste: No
Recognized Trader Importer: No
Recognized Trader Exporter: No
Spent Lead Acid Battery Importer: No
Spent Lead Acid Battery Exporter: No
Current Record: No
Non Storage Recycler Activity: Not reported
Electronic Manifest Broker: Not reported

Receive Date: 2017-02-16 00:00:00.0
Handler Name: GSF INC DBA GREATER SEATTLE FLOORS
Federal Waste Generator Description: Conditionally Exempt Small Quantity Generator
State District Owner: WA

Map ID
Direction
Distance
Elevation

MAP FINDINGS

Site

Database(s)

EDR ID Number
EPA ID Number

GSF INC DBA GREATER SEATTLE FLOORS (Continued)

1016456154

Large Quantity Handler of Universal Waste: No
Recognized Trader Importer: No
Recognized Trader Exporter: No
Spent Lead Acid Battery Importer: No
Spent Lead Acid Battery Exporter: No
Current Record: No
Non Storage Recycler Activity: Not reported
Electronic Manifest Broker: Not reported

Receive Date: 2018-02-26 00:00:00.0
Handler Name: GSF INC DBA GREATER SEATTLE FLOORS
Federal Waste Generator Description: Small Quantity Generator
State District Owner: WA
Large Quantity Handler of Universal Waste: No
Recognized Trader Importer: No
Recognized Trader Exporter: No
Spent Lead Acid Battery Importer: No
Spent Lead Acid Battery Exporter: No
Current Record: No
Non Storage Recycler Activity: Not reported
Electronic Manifest Broker: Not reported

Receive Date: 2019-03-05 00:00:00.0
Handler Name: GSF INC DBA GREATER SEATTLE FLOORS
Federal Waste Generator Description: Conditionally Exempt Small Quantity Generator
State District Owner: WA
Large Quantity Handler of Universal Waste: No
Recognized Trader Importer: No
Recognized Trader Exporter: No
Spent Lead Acid Battery Importer: No
Spent Lead Acid Battery Exporter: No
Current Record: No
Non Storage Recycler Activity: Not reported
Electronic Manifest Broker: Not reported

Receive Date: 2019-03-07 00:00:00.0
Handler Name: GSF INC DBA GREATER SEATTLE FLOORS
Federal Waste Generator Description: Conditionally Exempt Small Quantity Generator
State District Owner: WA
Large Quantity Handler of Universal Waste: No
Recognized Trader Importer: No
Recognized Trader Exporter: No
Spent Lead Acid Battery Importer: No
Spent Lead Acid Battery Exporter: No
Current Record: Yes
Non Storage Recycler Activity: Not reported
Electronic Manifest Broker: Not reported

Facility Has Received Notices of Violation:

Found Violation: Yes
Agency Which Determined Violation: State
Violation Short Description: Listing - General
Date Violation was Determined: 2013-11-13 00:00:00.0
Actual Return to Compliance Date: 2013-12-18 00:00:00.0
Return to Compliance Qualifier: Documented
Violation Responsible Agency: State

Map ID
Direction
Distance
Elevation

MAP FINDINGS

Site

Database(s)

EDR ID Number
EPA ID Number

GSF INC DBA GREATER SEATTLE FLOORS (Continued)

1016456154

Scheduled Compliance Date: 2014-01-10 00:00:00.0
Enforcement Identifier: 001
Date of Enforcement Action: 2013-12-06 00:00:00.0
Enforcement Responsible Agency: State
Enforcement Docket Number: Not reported
Enforcement Attorney: Not reported
Corrective Action Component: No
Appeal Initiated Date: Not reported
Appeal Resolution Date: Not reported
Disposition Status Date: Not reported
Disposition Status: Not reported
Disposition Status Description: Not reported
Consent/Final Order Sequence Number: Not reported
Consent/Final Order Respondent Name: Not reported
Consent/Final Order Lead Agency: Not reported
Enforcement Type: WRITTEN INFORMAL
Enforcement Responsible Person: WAWJW
Enforcement Responsible Sub-Organization: NW
SEP Sequence Number: Not reported
SEP Expenditure Amount: Not reported
SEP Scheduled Completion Date: Not reported
SEP Actual Date: Not reported
SEP Defaulted Date: Not reported
SEP Type: Not reported
SEP Type Description: Not reported
Proposed Amount: Not reported
Final Monetary Amount: Not reported
Paid Amount: Not reported
Final Count: Not reported
Final Amount: Not reported

Found Violation: Yes
Agency Which Determined Violation: State
Violation Short Description: Generators - General
Date Violation was Determined: 2013-11-13 00:00:00.0
Actual Return to Compliance Date: 2013-12-18 00:00:00.0
Return to Compliance Qualifier: Documented
Violation Responsible Agency: State
Scheduled Compliance Date: 2014-01-10 00:00:00.0
Enforcement Identifier: 001
Date of Enforcement Action: 2013-12-06 00:00:00.0
Enforcement Responsible Agency: State
Enforcement Docket Number: Not reported
Enforcement Attorney: Not reported
Corrective Action Component: No
Appeal Initiated Date: Not reported
Appeal Resolution Date: Not reported
Disposition Status Date: Not reported
Disposition Status: Not reported
Disposition Status Description: Not reported
Consent/Final Order Sequence Number: Not reported
Consent/Final Order Respondent Name: Not reported
Consent/Final Order Lead Agency: Not reported
Enforcement Type: WRITTEN INFORMAL
Enforcement Responsible Person: WAWJW
Enforcement Responsible Sub-Organization: NW
SEP Sequence Number: Not reported

Map ID
Direction
Distance
Elevation

MAP FINDINGS

Site

Database(s)

EDR ID Number
EPA ID Number

GSF INC DBA GREATER SEATTLE FLOORS (Continued)

1016456154

SEP Expenditure Amount:	Not reported
SEP Scheduled Completion Date:	Not reported
SEP Actual Date:	Not reported
SEP Defaulted Date:	Not reported
SEP Type:	Not reported
SEP Type Description:	Not reported
Proposed Amount:	Not reported
Final Monetary Amount:	Not reported
Paid Amount:	Not reported
Final Count:	Not reported
Final Amount:	Not reported
Found Violation:	Yes
Agency Which Determined Violation:	State
Violation Short Description:	Generators - Pre-transport
Date Violation was Determined:	2013-11-13 00:00:00.0
Actual Return to Compliance Date:	2013-12-18 00:00:00.0
Return to Compliance Qualifier:	Documented
Violation Responsible Agency:	State
Scheduled Compliance Date:	2014-01-10 00:00:00.0
Enforcement Identifier:	001
Date of Enforcement Action:	2013-12-06 00:00:00.0
Enforcement Responsible Agency:	State
Enforcement Docket Number:	Not reported
Enforcement Attorney:	Not reported
Corrective Action Component:	No
Appeal Initiated Date:	Not reported
Appeal Resolution Date:	Not reported
Disposition Status Date:	Not reported
Disposition Status:	Not reported
Disposition Status Description:	Not reported
Consent/Final Order Sequence Number:	Not reported
Consent/Final Order Respondent Name:	Not reported
Consent/Final Order Lead Agency:	Not reported
Enforcement Type:	WRITTEN INFORMAL
Enforcement Responsible Person:	WAWJW
Enforcement Responsible Sub-Organization:	NW
SEP Sequence Number:	Not reported
SEP Expenditure Amount:	Not reported
SEP Scheduled Completion Date:	Not reported
SEP Actual Date:	Not reported
SEP Defaulted Date:	Not reported
SEP Type:	Not reported
SEP Type Description:	Not reported
Proposed Amount:	Not reported
Final Monetary Amount:	Not reported
Paid Amount:	Not reported
Final Count:	Not reported
Final Amount:	Not reported
Found Violation:	Yes
Agency Which Determined Violation:	State
Violation Short Description:	Generators - Pre-transport
Date Violation was Determined:	2013-11-13 00:00:00.0
Actual Return to Compliance Date:	2013-12-18 00:00:00.0
Return to Compliance Qualifier:	Documented
Violation Responsible Agency:	State

Map ID
Direction
Distance
Elevation

MAP FINDINGS

Site

Database(s)

EDR ID Number
EPA ID Number

GSF INC DBA GREATER SEATTLE FLOORS (Continued)

1016456154

Scheduled Compliance Date: 2014-01-10 00:00:00.0
Enforcement Identifier: 001
Date of Enforcement Action: 2013-12-06 00:00:00.0
Enforcement Responsible Agency: State
Enforcement Docket Number: Not reported
Enforcement Attorney: Not reported
Corrective Action Component: No
Appeal Initiated Date: Not reported
Appeal Resolution Date: Not reported
Disposition Status Date: Not reported
Disposition Status: Not reported
Disposition Status Description: Not reported
Consent/Final Order Sequence Number: Not reported
Consent/Final Order Respondent Name: Not reported
Consent/Final Order Lead Agency: Not reported
Enforcement Type: WRITTEN INFORMAL
Enforcement Responsible Person: WAWJW
Enforcement Responsible Sub-Organization: NW
SEP Sequence Number: Not reported
SEP Expenditure Amount: Not reported
SEP Scheduled Completion Date: Not reported
SEP Actual Date: Not reported
SEP Defaulted Date: Not reported
SEP Type: Not reported
SEP Type Description: Not reported
Proposed Amount: Not reported
Final Monetary Amount: Not reported
Paid Amount: Not reported
Final Count: Not reported
Final Amount: Not reported

Found Violation: Yes
Agency Which Determined Violation: State
Violation Short Description: State Statute or Regulation
Date Violation was Determined: 2013-11-13 00:00:00.0
Actual Return to Compliance Date: 2013-12-18 00:00:00.0
Return to Compliance Qualifier: Documented
Violation Responsible Agency: State
Scheduled Compliance Date: 2014-01-10 00:00:00.0
Enforcement Identifier: 001
Date of Enforcement Action: 2013-12-06 00:00:00.0
Enforcement Responsible Agency: State
Enforcement Docket Number: Not reported
Enforcement Attorney: Not reported
Corrective Action Component: No
Appeal Initiated Date: Not reported
Appeal Resolution Date: Not reported
Disposition Status Date: Not reported
Disposition Status: Not reported
Disposition Status Description: Not reported
Consent/Final Order Sequence Number: Not reported
Consent/Final Order Respondent Name: Not reported
Consent/Final Order Lead Agency: Not reported
Enforcement Type: WRITTEN INFORMAL
Enforcement Responsible Person: WAWJW
Enforcement Responsible Sub-Organization: NW
SEP Sequence Number: Not reported

Map ID
Direction
Distance
Elevation

MAP FINDINGS

Site

Database(s)

EDR ID Number
EPA ID Number

GSF INC DBA GREATER SEATTLE FLOORS (Continued)

1016456154

SEP Expenditure Amount:	Not reported
SEP Scheduled Completion Date:	Not reported
SEP Actual Date:	Not reported
SEP Defaulted Date:	Not reported
SEP Type:	Not reported
SEP Type Description:	Not reported
Proposed Amount:	Not reported
Final Monetary Amount:	Not reported
Paid Amount:	Not reported
Final Count:	Not reported
Final Amount:	Not reported
Found Violation:	Yes
Agency Which Determined Violation:	State
Violation Short Description:	Generators - General
Date Violation was Determined:	2013-11-13 00:00:00.0
Actual Return to Compliance Date:	2013-12-18 00:00:00.0
Return to Compliance Qualifier:	Documented
Violation Responsible Agency:	State
Scheduled Compliance Date:	2014-01-10 00:00:00.0
Enforcement Identifier:	001
Date of Enforcement Action:	2013-12-06 00:00:00.0
Enforcement Responsible Agency:	State
Enforcement Docket Number:	Not reported
Enforcement Attorney:	Not reported
Corrective Action Component:	No
Appeal Initiated Date:	Not reported
Appeal Resolution Date:	Not reported
Disposition Status Date:	Not reported
Disposition Status:	Not reported
Disposition Status Description:	Not reported
Consent/Final Order Sequence Number:	Not reported
Consent/Final Order Respondent Name:	Not reported
Consent/Final Order Lead Agency:	Not reported
Enforcement Type:	WRITTEN INFORMAL
Enforcement Responsible Person:	WAWJW
Enforcement Responsible Sub-Organization:	NW
SEP Sequence Number:	Not reported
SEP Expenditure Amount:	Not reported
SEP Scheduled Completion Date:	Not reported
SEP Actual Date:	Not reported
SEP Defaulted Date:	Not reported
SEP Type:	Not reported
SEP Type Description:	Not reported
Proposed Amount:	Not reported
Final Monetary Amount:	Not reported
Paid Amount:	Not reported
Final Count:	Not reported
Final Amount:	Not reported
Found Violation:	Yes
Agency Which Determined Violation:	State
Violation Short Description:	Listing - General
Date Violation was Determined:	2013-11-13 00:00:00.0
Actual Return to Compliance Date:	2013-12-18 00:00:00.0
Return to Compliance Qualifier:	Documented
Violation Responsible Agency:	State

Map ID
Direction
Distance
Elevation

MAP FINDINGS

Site

Database(s)

EDR ID Number
EPA ID Number

GSF INC DBA GREATER SEATTLE FLOORS (Continued)

1016456154

Scheduled Compliance Date: 2014-01-10 00:00:00.0
Enforcement Identifier: 001
Date of Enforcement Action: 2013-12-06 00:00:00.0
Enforcement Responsible Agency: State
Enforcement Docket Number: Not reported
Enforcement Attorney: Not reported
Corrective Action Component: No
Appeal Initiated Date: Not reported
Appeal Resolution Date: Not reported
Disposition Status Date: Not reported
Disposition Status: Not reported
Disposition Status Description: Not reported
Consent/Final Order Sequence Number: Not reported
Consent/Final Order Respondent Name: Not reported
Consent/Final Order Lead Agency: Not reported
Enforcement Type: WRITTEN INFORMAL
Enforcement Responsible Person: WAWJW
Enforcement Responsible Sub-Organization: NW
SEP Sequence Number: Not reported
SEP Expenditure Amount: Not reported
SEP Scheduled Completion Date: Not reported
SEP Actual Date: Not reported
SEP Defaulted Date: Not reported
SEP Type: Not reported
SEP Type Description: Not reported
Proposed Amount: Not reported
Final Monetary Amount: Not reported
Paid Amount: Not reported
Final Count: Not reported
Final Amount: Not reported

Evaluation Action Summary:

Evaluation Date: 2013-11-13 00:00:00.0
Evaluation Responsible Agency: State
Found Violation: Yes
Evaluation Type Description: FOCUSED COMPLIANCE INSPECTION
Evaluation Responsible Person Identifier: WAWJW
Evaluation Responsible Sub-Organization: NW
Actual Return to Compliance Date: 2013-12-18 00:00:00.0
Scheduled Compliance Date: 2014-01-10 00:00:00.0
Date of Request: Not reported
Date Response Received: Not reported
Request Agency: Not reported
Former Citation: Not reported

Evaluation Date: 2013-11-13 00:00:00.0
Evaluation Responsible Agency: State
Found Violation: Yes
Evaluation Type Description: FOCUSED COMPLIANCE INSPECTION
Evaluation Responsible Person Identifier: WAWJW
Evaluation Responsible Sub-Organization: NW
Actual Return to Compliance Date: 2013-12-18 00:00:00.0
Scheduled Compliance Date: 2014-01-10 00:00:00.0
Date of Request: Not reported
Date Response Received: Not reported
Request Agency: Not reported
Former Citation: Not reported

Map ID
Direction
Distance
Elevation

MAP FINDINGS

Site

Database(s)

EDR ID Number
EPA ID Number

GSF INC DBA GREATER SEATTLE FLOORS (Continued)

1016456154

Evaluation Date: 2013-11-13 00:00:00.0
Evaluation Responsible Agency: State
Found Violation: Yes
Evaluation Type Description: FOCUSED COMPLIANCE INSPECTION
Evaluation Responsible Person Identifier: WAWJW
Evaluation Responsible Sub-Organization: NW
Actual Return to Compliance Date: 2013-12-18 00:00:00.0
Scheduled Compliance Date: 2014-01-10 00:00:00.0
Date of Request: Not reported
Date Response Received: Not reported
Request Agency: Not reported
Former Citation: Not reported

Evaluation Date: 2013-11-13 00:00:00.0
Evaluation Responsible Agency: State
Found Violation: Yes
Evaluation Type Description: FOCUSED COMPLIANCE INSPECTION
Evaluation Responsible Person Identifier: WAWJW
Evaluation Responsible Sub-Organization: NW
Actual Return to Compliance Date: 2013-12-18 00:00:00.0
Scheduled Compliance Date: 2014-01-10 00:00:00.0
Date of Request: Not reported
Date Response Received: Not reported
Request Agency: Not reported
Former Citation: Not reported

Evaluation Date: 2013-11-13 00:00:00.0
Evaluation Responsible Agency: State
Found Violation: Yes
Evaluation Type Description: FOCUSED COMPLIANCE INSPECTION
Evaluation Responsible Person Identifier: WAWJW
Evaluation Responsible Sub-Organization: NW
Actual Return to Compliance Date: 2013-12-18 00:00:00.0
Scheduled Compliance Date: 2014-01-10 00:00:00.0
Date of Request: Not reported
Date Response Received: Not reported
Request Agency: Not reported
Former Citation: Not reported

Evaluation Date: 2013-11-13 00:00:00.0
Evaluation Responsible Agency: State
Found Violation: Yes
Evaluation Type Description: FOCUSED COMPLIANCE INSPECTION
Evaluation Responsible Person Identifier: WAWJW
Evaluation Responsible Sub-Organization: NW
Actual Return to Compliance Date: 2013-12-18 00:00:00.0
Scheduled Compliance Date: 2014-01-10 00:00:00.0
Date of Request: Not reported
Date Response Received: Not reported
Request Agency: Not reported
Former Citation: Not reported

Evaluation Date: 2013-11-13 00:00:00.0
Evaluation Responsible Agency: State
Found Violation: Yes
Evaluation Type Description: FOCUSED COMPLIANCE INSPECTION
Evaluation Responsible Person Identifier: WAWJW

Map ID
 Direction
 Distance
 Elevation

MAP FINDINGS

Site

Database(s)

EDR ID Number
 EPA ID Number

GSF INC DBA GREATER SEATTLE FLOORS (Continued)

1016456154

Evaluation Responsible Sub-Organization: NW
 Actual Return to Compliance Date: 2013-12-18 00:00:00.0
 Scheduled Compliance Date: 2014-01-10 00:00:00.0
 Date of Request: Not reported
 Date Response Received: Not reported
 Request Agency: Not reported
 Former Citation: Not reported

FINDS:

Registry ID: 110056953024

Click Here:

Environmental Interest/Information System:

Washington Facility / Site Identification System (WA-FSIS) provides a means to query and display data maintained by the Washington Department of Ecology. This system contains key information for each facility/site that is currently, or has been, of interest to the Air Quality, Dam Safety, Hazardous Waste, Toxics Cleanup, and Water Quality Programs.

RCRAInfo is a national information system that supports the Resource Conservation and Recovery Act (RCRA) program through the tracking of events and activities related to facilities that generate, transport, and treat, store, or dispose of hazardous waste. RCRAInfo allows RCRA program staff to track the notification, permit, compliance, and corrective action activities required under RCRA.

Click this hyperlink while viewing on your computer to access additional FINDS: detail in the EDR Site Report.

ECHO:

Envid: 1016456154
 Registry ID: 110056953024
 DFR URL: <http://echo.epa.gov/detailed-facility-report?fid=110056953024>
 Name: GSF INC DBA GREATER SEATTLE FLOORS
 Address: 114 S FINDLAY ST
 City,State,Zip: SEATTLE, WA 98108

**T107
 ESE
 1/8-1/4
 0.230 mi.
 1217 ft.**

**GSF INC DBA GREATER SEATTLE FLOORS
 114 S FINDLAY ST
 SEATTLE, WA 98108
 Site 5 of 6 in cluster T**

**WA ALLSITES S115348350
 WA MANIFEST N/A**

**Relative:
 Higher
 Actual:
 10 ft.**

ALLSITES:
 Name: GSF INC DBA GREATER SEATTLE FLOORS
 Facility Id: 17517

WA MANIFEST:

Name: GSF INC DBA GREATER SEATTLE FLOORS
 Address: 114 S FINDLAY ST
 City,State,Zip: SEATTLE, WA 98108
 Facility Address 2: Not reported
 Facility ID: 17517
 EPA ID: WAH000044520
 NAICS: 238330
 State Waste Code Desc: WT02,WT01

Map ID
Direction
Distance
Elevation

MAP FINDINGS

Site

Database(s)

EDR ID Number
EPA ID Number

GSF INC DBA GREATER SEATTLE FLOORS (Continued)

S115348350

Federal Waste Code Desc:	D001,D035,U002,U237,U220,U239
Form Comm:	Not reported
Data Year:	2017
Permit by Rule:	False
Mailing Address 2:	Not reported
Treatment by Generator:	False
Mixed Radioactive Waste:	False
Importer of Hazardous Waste:	False
Immediate Recycler:	False
Treatment/Storage/Disposal/Recycling Facility:	False
Generator of Dangerous Fuel Waste:	False
Generator Marketing to Burner:	False
Other Marketers (i.e., blender, distributor, etc.):	False
Utility Boiler Burner:	False
Industry Boiler Burner:	False
Industrial Furnace:	False
Smelter Defferal:	False
Universal Waste:	Not reported
Off-Specification:	Not reported
LN Address 2:	Not reported
Tax Reg #:	602194324
Business Type:	Flooring-Supply & Install
Mail Name:	GSF Inc dba Greater Seattle Floors
Mailing Address:	PO Box 80691
Mailing City,State,Zip:	Seattle, WA 98108
Legal Organization Name:	Not reported
Legal Organization Type:	Private
Legal Contact:	Thomas Wells
Legal Address:	PO Box 80691
Legal Address 2:	Not reported
Legal City,State,Zip:	Seattle, WA 98108
Legal Phone Number:	206-763-7004
Legal Effective Date:	01/01/1992
Land Organization Name:	Not reported
Land Organization Type:	Private
Land Contact:	Thomas Wells
Land Address:	PO Box 80691
Land City,State,Zip:	Seattle, WA 98108
Land Phone Number:	206-763-7004
Operator Organization Name:	Not reported
Operator Organization Type:	Private
Operator:	Thomas Wells
Operator Address:	PO Box 80691
Operator Address 2:	Not reported
Operator City,State,Zip:	Seattle, WA 98108
Operator Phone Number:	206-763-7004
Operator Effective Date:	01/01/2013
Site Contact:	Mykel Miller
Site Contact Address:	PO Box 80691
Contact City,State,Zip:	Seattle, WA 98108
Site Contact Phone Number:	206-763-7004
Site Contact Email:	mmiller@gsfloors.com
Gen Status Code:	MQG
Monthly Generation:	False
Batch Generation:	False
One Time Generation:	True
Transport Own Waste:	False

Map ID
Direction
Distance
Elevation

MAP FINDINGS

Site

Database(s)

EDR ID Number
EPA ID Number

GSF INC DBA GREATER SEATTLE FLOORS (Continued)

S115348350

Tranports Other Waste:	False
Recycler Onsite:	False
Transfer Facility:	False
Other Exemption:	Not reported
UW Battery Gen:	False
Used Oil Transporter:	False
Used Oil Transfer Facility:	False
Used Oil Processor:	False
Used Oil Refiner:	False
Used Oil Fuel Marketer Directs Shipments:	False
Used Oil Fuel Marketer Meets Specs:	False
Site Contact Address 2:	Not reported
Waste Stream Generated:	
Waste Managed Off Site:	Y
State Only Waste Code 1:	WT02
State Only Waste Code 2:	Not reported
Report Managed On Site:	0
KG Managed On Site:	0
Generator Treatment Code:	Not reported
Permit By Rule Code:	Not reported
WCDE Residence Code:	Not reported
WCDH Origin Code:	1
WCDE On Site Code:	Not reported
WCDB Code:	W209
Description:	Mix of materials
CORb Sequence Number:	165235
Sequence Number:	3495126
Mixed Radioactive Flag:	False
Designation Code:	D
Reported Quantity:	2500
Quantity Unit:	LB
Kilograms Quantity:	1134.00001
Density Number:	0
Density Quantity:	Not reported
Waste Managed Off Site:	Y
State Only Waste Code 1:	WT02
State Only Waste Code 2:	Not reported
Report Managed On Site:	0
KG Managed On Site:	0
Generator Treatment Code:	Not reported
Permit By Rule Code:	Not reported
WCDE Residence Code:	Not reported
WCDH Origin Code:	1
WCDE On Site Code:	Not reported
WCDB Code:	W209
Description:	Mix of materials
CORb Sequence Number:	165235
Sequence Number:	3495159
Mixed Radioactive Flag:	False
Designation Code:	D
Reported Quantity:	5000
Quantity Unit:	LB
Kilograms Quantity:	2268.00003
Density Number:	0
Density Quantity:	Not reported

Map ID
Direction
Distance
Elevation

MAP FINDINGS

Site

Database(s)

EDR ID Number
EPA ID Number

GSF INC DBA GREATER SEATTLE FLOORS (Continued)

S115348350

Waste Managed Off Site: Y
State Only Waste Code 1: WT02
State Only Waste Code 2: Not reported
Report Managed On Site: 0
KG Managed On Site: 0
Generator Treatment Code: Not reported
Permit By Rule Code: Not reported
WCDE Residence Code: Not reported
WCDH Origin Code: 1
WCDE On Site Code: Not reported
WCDB Code: W209
Description: Mix of materials
CORb Sequence Number: 165235
Sequence Number: 3495161
Mixed Radioactive Flag: False
Designation Code: D
Reported Quantity: 175
Quantity Unit: LB
Kilograms Quantity: 79.3800013
Density Number: 0
Density Quantity: Not reported

Waste Managed Off Site: Y
State Only Waste Code 1: WT02
State Only Waste Code 2: Not reported
Report Managed On Site: 0
KG Managed On Site: 0
Generator Treatment Code: Not reported
Permit By Rule Code: Not reported
WCDE Residence Code: Not reported
WCDH Origin Code: 1
WCDE On Site Code: Not reported
WCDB Code: W209
Description: Mix of materials
CORb Sequence Number: 165235
Sequence Number: 3495163
Mixed Radioactive Flag: False
Designation Code: D
Reported Quantity: 20
Quantity Unit: LB
Kilograms Quantity: 9.07200015
Density Number: 0
Density Quantity: Not reported

Waste Managed Off Site: Y
State Only Waste Code 1: WT02
State Only Waste Code 2: Not reported
Report Managed On Site: 0
KG Managed On Site: 0
Generator Treatment Code: Not reported
Permit By Rule Code: Not reported
WCDE Residence Code: Not reported
WCDH Origin Code: 1
WCDE On Site Code: Not reported
WCDB Code: W209
Description: Mix of materials
CORb Sequence Number: 165235

Map ID
Direction
Distance
Elevation

MAP FINDINGS

Site

Database(s)

EDR ID Number
EPA ID Number

GSF INC DBA GREATER SEATTLE FLOORS (Continued)

S115348350

Sequence Number:	3495164
Mixed Radioactive Flag:	False
Designation Code:	D
Reported Quantity:	100
Quantity Unit:	LB
Kilograms Quantity:	45.3600007
Density Number:	0
Density Quantity:	Not reported
Waste Managed Off Site:	Y
State Only Waste Code 1:	WT02
State Only Waste Code 2:	Not reported
Report Managed On Site:	0
KG Managed On Site:	0
Generator Treatment Code:	Not reported
Permit By Rule Code:	Not reported
WCDE Residence Code:	Not reported
WCDH Origin Code:	1
WCDE On Site Code:	Not reported
WCDB Code:	W209
Description:	Mix of materials
CORb Sequence Number:	165235
Sequence Number:	3495166
Mixed Radioactive Flag:	False
Designation Code:	D
Reported Quantity:	40
Quantity Unit:	LB
Kilograms Quantity:	18.1440003
Density Number:	0
Density Quantity:	Not reported
Waste Managed Off Site:	Y
State Only Waste Code 1:	WT02
State Only Waste Code 2:	Not reported
Report Managed On Site:	0
KG Managed On Site:	0
Generator Treatment Code:	Not reported
Permit By Rule Code:	Not reported
WCDE Residence Code:	Not reported
WCDH Origin Code:	1
WCDE On Site Code:	Not reported
WCDB Code:	W209
Description:	Mix of materials
CORb Sequence Number:	165235
Sequence Number:	3495168
Mixed Radioactive Flag:	False
Designation Code:	D
Reported Quantity:	20
Quantity Unit:	LB
Kilograms Quantity:	9.07200015
Density Number:	0
Density Quantity:	Not reported
Waste Managed Off Site:	Y
State Only Waste Code 1:	WT02
State Only Waste Code 2:	Not reported
Report Managed On Site:	0

Map ID
Direction
Distance
Elevation

MAP FINDINGS

Site

Database(s)

EDR ID Number
EPA ID Number

GSF INC DBA GREATER SEATTLE FLOORS (Continued)

S115348350

KG Managed On Site: 0
Generator Treatment Code: Not reported
Permit By Rule Code: Not reported
WCDE Residence Code: Not reported
WCDH Origin Code: 1
WCDE On Site Code: Not reported
WCDB Code: W209
Description: Mix of materials
CORb Sequence Number: 165235
Sequence Number: 3495170
Mixed Radioactive Flag: False
Designation Code: D
Reported Quantity: 350
Quantity Unit: LB
Kilograms Quantity: 158.760002
Density Number: 0
Density Quantity: Not reported

Waste Managed Off Site: Y
State Only Waste Code 1: WT02
State Only Waste Code 2: Not reported
Report Managed On Site: 0
KG Managed On Site: 0
Generator Treatment Code: Not reported
Permit By Rule Code: Not reported
WCDE Residence Code: Not reported
WCDH Origin Code: 1
WCDE On Site Code: Not reported
WCDB Code: W209
Description: Mix of materials
CORb Sequence Number: 165235
Sequence Number: 3495171
Mixed Radioactive Flag: False
Designation Code: D
Reported Quantity: 1000
Quantity Unit: LB
Kilograms Quantity: 453.600007
Density Number: 0
Density Quantity: Not reported

Waste Managed Off Site: Y
State Only Waste Code 1: WP02
State Only Waste Code 2: Not reported
Report Managed On Site: 0
KG Managed On Site: 0
Generator Treatment Code: Not reported
Permit By Rule Code: Not reported
WCDE Residence Code: Not reported
WCDH Origin Code: 1
WCDE On Site Code: Not reported
WCDB Code: W209
Description: Mix of materials
CORb Sequence Number: 165235
Sequence Number: 3496621
Mixed Radioactive Flag: False
Designation Code: D
Reported Quantity: 150

Map ID
Direction
Distance
Elevation

MAP FINDINGS

Site

Database(s)

EDR ID Number
EPA ID Number

GSF INC DBA GREATER SEATTLE FLOORS (Continued)

S115348350

Quantity Unit: LB
Kilograms Quantity: 68.0400011
Density Number: 0
Density Quantity: Not reported

Waste Stream Off Site Mgmt:

Waste CORB Sequence Number: 165235
Waste Sequence Number: 3495163
Sequence Number: 958047
Received EPAID: ORD089452353
Managed Quantity: 20
Kilogram Quantity: 9.07200015
Recycled Percentage: 0
Waste Management System Code: H141

Waste Sequence Number: 3495164
Sequence Number: 958048
Received EPAID: ORD089452353
Managed Quantity: 100
Kilogram Quantity: 45.3600007
Recycled Percentage: 0
Waste Management System Code: H141

Waste Sequence Number: 3495171
Sequence Number: 958055
Received EPAID: ORD089452353
Managed Quantity: 1000
Kilogram Quantity: 453.600007
Recycled Percentage: 0
Waste Management System Code: H141

Waste Sequence Number: 3495126
Sequence Number: 958035
Received EPAID: ORQ000023150
Managed Quantity: 2500
Kilogram Quantity: 1134.00001
Recycled Percentage: 0
Waste Management System Code: H141

Waste Sequence Number: 3495159
Sequence Number: 958040
Received EPAID: ORD089452353
Managed Quantity: 5000
Kilogram Quantity: 2268.00003
Recycled Percentage: 0
Waste Management System Code: H141

Waste Sequence Number: 3495161
Sequence Number: 958042
Received EPAID: ORD089452353
Managed Quantity: 175
Kilogram Quantity: 79.3800013
Recycled Percentage: 0
Waste Management System Code: H141

Waste Sequence Number: 3495166
Sequence Number: 958049

Map ID
Direction
Distance
Elevation

MAP FINDINGS

Site

Database(s)

EDR ID Number
EPA ID Number

GSF INC DBA GREATER SEATTLE FLOORS (Continued)

S115348350

Received EPAID:	ORD089452353
Managed Quantity:	40
Kilogram Quantity:	18.1440003
Recycled Percentage:	0
Waste Management System Code:	H141
Waste Sequence Number:	3495168
Sequence Number:	958052
Received EPAID:	ORD089452353
Managed Quantity:	20
Kilogram Quantity:	9.07200015
Recycled Percentage:	0
Waste Management System Code:	H141
Waste Sequence Number:	3495170
Sequence Number:	958053
Received EPAID:	ORD089452353
Managed Quantity:	350
Kilogram Quantity:	158.760002
Recycled Percentage:	0
Waste Management System Code:	H141
Waste Sequence Number:	3496621
Sequence Number:	959591
Received EPAID:	WAD991281767
Managed Quantity:	150
Kilogram Quantity:	68.0400011
Recycled Percentage:	0
Waste Management System Code:	H141
Waste Stream EPA Code:	
CORB Waste Sequence Number:	165235
Waste Sequence Number:	3495126
Sequence Number:	8225033
WCDA Code:	D035
Waste Sequence Number:	3495126
Sequence Number:	8225034
WCDA Code:	U239
Waste Sequence Number:	3495159
Sequence Number:	8225089
WCDA Code:	D001
Waste Sequence Number:	3495159
Sequence Number:	8225090
WCDA Code:	U002
Waste Sequence Number:	3495159
Sequence Number:	8225092
WCDA Code:	U165
Waste Sequence Number:	3495159
Sequence Number:	8225091
WCDA Code:	U220
Waste Sequence Number:	3495159

Map ID
Direction
Distance
Elevation

MAP FINDINGS

Site

Database(s)

EDR ID Number
EPA ID Number

GSF INC DBA GREATER SEATTLE FLOORS (Continued)

S115348350

Sequence Number:	8225093
WCDA Code:	U239
Waste Sequence Number:	3495161
Sequence Number:	8225128
WCDA Code:	D001
Waste Sequence Number:	3495161
Sequence Number:	8225129
WCDA Code:	U002
Waste Sequence Number:	3495161
Sequence Number:	8225133
WCDA Code:	U139
Waste Sequence Number:	3495161
Sequence Number:	8225130
WCDA Code:	U161
Waste Stream Source Code:	
CORB Waste Sequence Number:	165235
Waste Sequence Number:	3495126
Sequence Number:	1
WCDD Code:	G11
Waste Sequence Number:	3495159
Sequence Number:	1
WCDD Code:	G11
Waste Sequence Number:	3495161
Sequence Number:	1
WCDD Code:	G11
Waste Sequence Number:	3495163
Sequence Number:	1
WCDD Code:	G11
Waste Sequence Number:	3495164
Sequence Number:	1
WCDD Code:	G11
Waste Sequence Number:	3495166
Sequence Number:	1
WCDD Code:	G11
Waste Sequence Number:	3495168
Sequence Number:	1
WCDD Code:	G11
Waste Sequence Number:	3495170
Sequence Number:	1
WCDD Code:	G11
Waste Sequence Number:	3495171
Sequence Number:	1
WCDD Code:	G11

Map ID
Direction
Distance
Elevation

MAP FINDINGS

Site

Database(s)

EDR ID Number
EPA ID Number

GSF INC DBA GREATER SEATTLE FLOORS (Continued)

S115348350

Waste Sequence Number: 3496621
Sequence Number: 1
WCDD Code: G11

Name: GSF INC DBA GREATER SEATTLE FLOORS
Address: 114 S FINDLAY ST
City,State,Zip: SEATTLE, WA 98108
Facility Address 2: Not reported
Facility ID: 17517
EPA ID: WAH000044520
NAICS: 238330
State Waste Code Desc: WT02
Federal Waste Code Desc: D001,D035,U002,U237,U220,U239
Form Comm: Not reported
Data Year: 2017
Permit by Rule: False
Mailing Address 2: Not reported
Treatment by Generator: False
Mixed Radioactive Waste: False
Importer of Hazardous Waste: False
Immediate Recycler: False
Treatment/Storage/Disposal/Recycling Facility: False
Generator of Dangerous Fuel Waste: False
Generator Marketing to Burner: False
Other Marketers (i.e., blender, distributor, etc.): False
Utility Boiler Burner: False
Industry Boiler Burner: False
Industrial Furnace: False
Smelter Defferal: False
Universal Waste: Not reported
Off-Specification: Not reported
LN Address 2: Not reported
Tax Reg #: 602194324
Business Type: Not reported
Mail Name: Not reported
Mailing Address: PO Box 80691
Mailing City,State,Zip: Seattle, WA 98108
Legal Organization Name: Wells, Thomas
Legal Organization Type: Private
Legal Contact: Not reported
Legal Address: PO Box 80691
Legal Address 2: Not reported
Legal City,State,Zip: Seattle, WA 98108
Legal Phone Number: (206)763-7004
Legal Effective Date: 01/01/1992
Land Organization Name: Wells, Thomas
Land Organization Type: Private
Land Contact: Not reported
Land Address: PO Box 80691
Land City,State,Zip: Seattle, WA 98108
Land Phone Number: (206)763-7004
Operator Organization Name: Wells, Thomas
Operator Organization Type: Private
Operator: Not reported
Operator Address: PO Box 80691
Operator Address 2: Not reported

Map ID
Direction
Distance
Elevation

MAP FINDINGS

Site

Database(s)

EDR ID Number
EPA ID Number

GSF INC DBA GREATER SEATTLE FLOORS (Continued)

S115348350

Operator City,State,Zip:	Seattle, WA 98108
Operator Phone Number:	(206)763-7004
Operator Effective Date:	01/01/2013
Site Contact:	Not reported
Site Contact Address:	Not reported
Contact City,State,Zip:	Not reported
Site Contact Phone Number:	Not reported
Site Contact Email:	Not reported
Gen Status Code:	SQG
Monthly Generation:	False
Batch Generation:	True
One Time Generation:	False
Transport Own Waste:	False
Tranports Other Waste:	False
Recycler Onsite:	False
Transfer Facility:	False
Other Exemption:	Not reported
UW Battery Gen:	False
Used Oil Transporter:	False
Used Oil Transfer Facility:	False
Used Oil Processor:	False
Used Oil Refiner:	False
Used Oil Fuel Marketer Directs Shipments:	False
Used Oil Fuel Marketer Meets Specs:	False
Site Contact Address 2:	Not reported
Waste Stream Generated:	
Waste Managed Off Site:	Y
State Only Waste Code 1:	WT02
State Only Waste Code 2:	Not reported
Report Managed On Site:	0
KG Managed On Site:	0
Generator Treatment Code:	Not reported
Permit By Rule Code:	Not reported
WCDE Residence Code:	Not reported
WCDH Origin Code:	1
WCDE On Site Code:	Not reported
WCDB Code:	W209
Description:	Mix of materials
CORb Sequence Number:	165235
Sequence Number:	3495126
Mixed Radioactive Flag:	False
Designation Code:	D
Reported Quantity:	2500
Quantity Unit:	LB
Kilograms Quantity:	1134.00001
Density Number:	0
Density Quantity:	Not reported
Waste Managed Off Site:	Y
State Only Waste Code 1:	WT02
State Only Waste Code 2:	Not reported
Report Managed On Site:	0
KG Managed On Site:	0
Generator Treatment Code:	Not reported
Permit By Rule Code:	Not reported
WCDE Residence Code:	Not reported
WCDH Origin Code:	1

Map ID
Direction
Distance
Elevation

MAP FINDINGS

Site

Database(s)

EDR ID Number
EPA ID Number

GSF INC DBA GREATER SEATTLE FLOORS (Continued)

S115348350

WCDE On Site Code:	Not reported
WCDB Code:	W209
Description:	Mix of materials
CORb Sequence Number:	165235
Sequence Number:	3495159
Mixed Radioactive Flag:	False
Designation Code:	D
Reported Quantity:	5000
Quantity Unit:	LB
Kilograms Quantity:	2268.00003
Density Number:	0
Density Quantity:	Not reported
Waste Managed Off Site:	Y
State Only Waste Code 1:	WT02
State Only Waste Code 2:	Not reported
Report Managed On Site:	0
KG Managed On Site:	0
Generator Treatment Code:	Not reported
Permit By Rule Code:	Not reported
WCDE Residence Code:	Not reported
WCDH Origin Code:	1
WCDE On Site Code:	Not reported
WCDB Code:	W209
Description:	Mix of materials
CORb Sequence Number:	165235
Sequence Number:	3495161
Mixed Radioactive Flag:	False
Designation Code:	D
Reported Quantity:	175
Quantity Unit:	LB
Kilograms Quantity:	79.3800013
Density Number:	0
Density Quantity:	Not reported
Waste Managed Off Site:	Y
State Only Waste Code 1:	WT02
State Only Waste Code 2:	Not reported
Report Managed On Site:	0
KG Managed On Site:	0
Generator Treatment Code:	Not reported
Permit By Rule Code:	Not reported
WCDE Residence Code:	Not reported
WCDH Origin Code:	1
WCDE On Site Code:	Not reported
WCDB Code:	W209
Description:	Mix of materials
CORb Sequence Number:	165235
Sequence Number:	3495163
Mixed Radioactive Flag:	False
Designation Code:	D
Reported Quantity:	20
Quantity Unit:	LB
Kilograms Quantity:	9.07200015
Density Number:	0
Density Quantity:	Not reported

Map ID
Direction
Distance
Elevation

MAP FINDINGS

Site

Database(s)

EDR ID Number
EPA ID Number

GSF INC DBA GREATER SEATTLE FLOORS (Continued)

S115348350

Waste Managed Off Site: Y
State Only Waste Code 1: WT02
State Only Waste Code 2: Not reported
Report Managed On Site: 0
KG Managed On Site: 0
Generator Treatment Code: Not reported
Permit By Rule Code: Not reported
WCDE Residence Code: Not reported
WCDH Origin Code: 1
WCDE On Site Code: Not reported
WCDB Code: W209
Description: Mix of materials
CORb Sequence Number: 165235
Sequence Number: 3495164
Mixed Radioactive Flag: False
Designation Code: D
Reported Quantity: 100
Quantity Unit: LB
Kilograms Quantity: 45.3600007
Density Number: 0
Density Quantity: Not reported

Waste Managed Off Site: Y
State Only Waste Code 1: WT02
State Only Waste Code 2: Not reported
Report Managed On Site: 0
KG Managed On Site: 0
Generator Treatment Code: Not reported
Permit By Rule Code: Not reported
WCDE Residence Code: Not reported
WCDH Origin Code: 1
WCDE On Site Code: Not reported
WCDB Code: W209
Description: Mix of materials
CORb Sequence Number: 165235
Sequence Number: 3495166
Mixed Radioactive Flag: False
Designation Code: D
Reported Quantity: 40
Quantity Unit: LB
Kilograms Quantity: 18.1440003
Density Number: 0
Density Quantity: Not reported

Waste Managed Off Site: Y
State Only Waste Code 1: WT02
State Only Waste Code 2: Not reported
Report Managed On Site: 0
KG Managed On Site: 0
Generator Treatment Code: Not reported
Permit By Rule Code: Not reported
WCDE Residence Code: Not reported
WCDH Origin Code: 1
WCDE On Site Code: Not reported
WCDB Code: W209
Description: Mix of materials
CORb Sequence Number: 165235

Map ID
Direction
Distance
Elevation

MAP FINDINGS

Site

Database(s)

EDR ID Number
EPA ID Number

GSF INC DBA GREATER SEATTLE FLOORS (Continued)

S115348350

Sequence Number:	3495168
Mixed Radioactive Flag:	False
Designation Code:	D
Reported Quantity:	20
Quantity Unit:	LB
Kilograms Quantity:	9.07200015
Density Number:	0
Density Quantity:	Not reported
Waste Managed Off Site:	Y
State Only Waste Code 1:	WT02
State Only Waste Code 2:	Not reported
Report Managed On Site:	0
KG Managed On Site:	0
Generator Treatment Code:	Not reported
Permit By Rule Code:	Not reported
WCDE Residence Code:	Not reported
WCDH Origin Code:	1
WCDE On Site Code:	Not reported
WCDB Code:	W209
Description:	Mix of materials
CORb Sequence Number:	165235
Sequence Number:	3495170
Mixed Radioactive Flag:	False
Designation Code:	D
Reported Quantity:	350
Quantity Unit:	LB
Kilograms Quantity:	158.760002
Density Number:	0
Density Quantity:	Not reported
Waste Managed Off Site:	Y
State Only Waste Code 1:	WT02
State Only Waste Code 2:	Not reported
Report Managed On Site:	0
KG Managed On Site:	0
Generator Treatment Code:	Not reported
Permit By Rule Code:	Not reported
WCDE Residence Code:	Not reported
WCDH Origin Code:	1
WCDE On Site Code:	Not reported
WCDB Code:	W209
Description:	Mix of materials
CORb Sequence Number:	165235
Sequence Number:	3495171
Mixed Radioactive Flag:	False
Designation Code:	D
Reported Quantity:	1000
Quantity Unit:	LB
Kilograms Quantity:	453.600007
Density Number:	0
Density Quantity:	Not reported
Waste Managed Off Site:	Y
State Only Waste Code 1:	WP02
State Only Waste Code 2:	Not reported
Report Managed On Site:	0

Map ID
Direction
Distance
Elevation

MAP FINDINGS

Site

Database(s)

EDR ID Number
EPA ID Number

GSF INC DBA GREATER SEATTLE FLOORS (Continued)

S115348350

KG Managed On Site: 0
Generator Treatment Code: Not reported
Permit By Rule Code: Not reported
WCDE Residence Code: Not reported
WCDH Origin Code: 1
WCDE On Site Code: Not reported
WCDB Code: W209
Description: Mix of materials
CORb Sequence Number: 165235
Sequence Number: 3496621
Mixed Radioactive Flag: False
Designation Code: D
Reported Quantity: 150
Quantity Unit: LB
Kilograms Quantity: 68.0400011
Density Number: 0
Density Quantity: Not reported

Waste Stream Off Site Mgmt:
Waste CORB Sequence Number: 165235
Waste Sequence Number: 3495163
Sequence Number: 958047
Received EPAID: ORD089452353
Managed Quantity: 20
Kilogram Quantity: 9.07200015
Recycled Percentage: 0
Waste Management System Code: H141

Waste Sequence Number: 3495164
Sequence Number: 958048
Received EPAID: ORD089452353
Managed Quantity: 100
Kilogram Quantity: 45.3600007
Recycled Percentage: 0
Waste Management System Code: H141

Waste Sequence Number: 3495171
Sequence Number: 958055
Received EPAID: ORD089452353
Managed Quantity: 1000
Kilogram Quantity: 453.600007
Recycled Percentage: 0
Waste Management System Code: H141

Waste Sequence Number: 3495126
Sequence Number: 958035
Received EPAID: ORQ000023150
Managed Quantity: 2500
Kilogram Quantity: 1134.00001
Recycled Percentage: 0
Waste Management System Code: H141

Waste Sequence Number: 3495159
Sequence Number: 958040
Received EPAID: ORD089452353
Managed Quantity: 5000
Kilogram Quantity: 2268.00003

Map ID
Direction
Distance
Elevation

MAP FINDINGS

Site

Database(s)

EDR ID Number
EPA ID Number

GSF INC DBA GREATER SEATTLE FLOORS (Continued)

S115348350

Recycled Percentage: 0
Waste Management System Code: H141

Waste Sequence Number: 3495161
Sequence Number: 958042
Received EPAID: ORD089452353
Managed Quantity: 175
Kilogram Quantity: 79.3800013
Recycled Percentage: 0
Waste Management System Code: H141

Waste Sequence Number: 3495166
Sequence Number: 958049
Received EPAID: ORD089452353
Managed Quantity: 40
Kilogram Quantity: 18.1440003
Recycled Percentage: 0
Waste Management System Code: H141

Waste Sequence Number: 3495168
Sequence Number: 958052
Received EPAID: ORD089452353
Managed Quantity: 20
Kilogram Quantity: 9.07200015
Recycled Percentage: 0
Waste Management System Code: H141

Waste Sequence Number: 3495170
Sequence Number: 958053
Received EPAID: ORD089452353
Managed Quantity: 350
Kilogram Quantity: 158.760002
Recycled Percentage: 0
Waste Management System Code: H141

Waste Sequence Number: 3496621
Sequence Number: 959591
Received EPAID: WAD991281767
Managed Quantity: 150
Kilogram Quantity: 68.0400011
Recycled Percentage: 0
Waste Management System Code: H141

Waste Stream EPA Code:
CORB Waste Sequence Number: 165235
Waste Sequence Number: 3495126
Sequence Number: 8225033
WCDA Code: D035

Waste Sequence Number: 3495126
Sequence Number: 8225034
WCDA Code: U239

Waste Sequence Number: 3495159
Sequence Number: 8225089
WCDA Code: D001

Map ID
Direction
Distance
Elevation

MAP FINDINGS

Site

Database(s)

EDR ID Number
EPA ID Number

GSF INC DBA GREATER SEATTLE FLOORS (Continued)

S115348350

Waste Sequence Number:	3495159
Sequence Number:	8225090
WCDA Code:	U002
Waste Sequence Number:	3495159
Sequence Number:	8225092
WCDA Code:	U165
Waste Sequence Number:	3495159
Sequence Number:	8225091
WCDA Code:	U220
Waste Sequence Number:	3495159
Sequence Number:	8225093
WCDA Code:	U239
Waste Sequence Number:	3495161
Sequence Number:	8225128
WCDA Code:	D001
Waste Sequence Number:	3495161
Sequence Number:	8225129
WCDA Code:	U002
Waste Sequence Number:	3495161
Sequence Number:	8225133
WCDA Code:	U139
Waste Sequence Number:	3495161
Sequence Number:	8225130
WCDA Code:	U161
Waste Stream Source Code:	
CORB Waste Sequence Number:	165235
Waste Sequence Number:	3495126
Sequence Number:	1
WCDD Code:	G11
Waste Sequence Number:	3495159
Sequence Number:	1
WCDD Code:	G11
Waste Sequence Number:	3495161
Sequence Number:	1
WCDD Code:	G11
Waste Sequence Number:	3495163
Sequence Number:	1
WCDD Code:	G11
Waste Sequence Number:	3495164
Sequence Number:	1
WCDD Code:	G11
Waste Sequence Number:	3495166
Sequence Number:	1
WCDD Code:	G11

Map ID
Direction
Distance
Elevation

MAP FINDINGS

Site

Database(s)

EDR ID Number
EPA ID Number

GSF INC DBA GREATER SEATTLE FLOORS (Continued)

S115348350

Waste Sequence Number: 3495168
Sequence Number: 1
WCDD Code: G11

Waste Sequence Number: 3495170
Sequence Number: 1
WCDD Code: G11

Waste Sequence Number: 3495171
Sequence Number: 1
WCDD Code: G11

Waste Sequence Number: 3496621
Sequence Number: 1
WCDD Code: G11

Name: GSF INC DBA GREATER SEATTLE FLOORS
Address: 114 S FINDLAY ST
City,State,Zip: SEATTLE, WA 98108
Facility Address 2: Not reported
Facility ID: 17517
EPA ID: WAH000044520
NAICS: 238330
State Waste Code Desc: WP02
Federal Waste Code Desc: D001,D002,D035,U002,U022,U039
Form Comm: Not reported
Data Year: 2016
Permit by Rule: False
Mailing Address 2: Not reported
Treatment by Generator: False
Mixed Radioactive Waste: False
Importer of Hazardous Waste: False
Immediate Recycler: False
Treatment/Storage/Disposal/Recycling Facility: False
Generator of Dangerous Fuel Waste: False
Generator Marketing to Burner: False
Other Marketers (i.e., blender, distributor, etc.): False
Utility Boiler Burner: False
Industry Boiler Burner: False
Industrial Furnace: False
Smelter Defferal: False
Universal Waste: Not reported
Off-Specification: Not reported
LN Address 2: Not reported
Tax Reg #: 602194324
Business Type: Flooring-Supply & Install
Mail Name: GSF Inc dba Greater Seattle Floors
Mailing Address: PO Box 80691
Mailing City,State,Zip: Seattle, WA 98108
Legal Organization Name: Not reported
Legal Organization Type: Private
Legal Contact: Thomas Wells
Legal Address: PO Box 80691
Legal Address 2: Not reported
Legal City,State,Zip: Seattle, WA 98108
Legal Phone Number: 206-763-7004

Map ID
Direction
Distance
Elevation

MAP FINDINGS

Site

Database(s)

EDR ID Number
EPA ID Number

GSF INC DBA GREATER SEATTLE FLOORS (Continued)

S115348350

Legal Effective Date: 01/01/1992
Land Organization Name: Not reported
Land Organization Type: Private
Land Contact: Thomas Wells
Land Address: PO Box 80691
Land City,State,Zip: Seattle, WA 98108
Land Phone Number: 206-763-7004
Operator Organization Name: Not reported
Operator Organization Type: Private
Operator: Thomas Wells
Operator Address: PO Box 80691
Operator Address 2: Not reported
Operator City,State,Zip: Seattle, WA 98108
Operator Phone Number: 206-763-7004
Operator Effective Date: 01/01/2013
Site Contact: Mykel Miller
Site Contact Address: PO Box 80691
Contact City,State,Zip: Seattle, WA 98108
Site Contact Phone Number: 206-763-7004
Site Contact Email: mmiller@gsfloors.com
Gen Status Code: SQG
Monthly Generation: False
Batch Generation: False
One Time Generation: True
Transport Own Waste: False
Tranports Other Waste: False
Recycler Onsite: False
Transfer Facility: False
Other Exemption: Not reported
UW Battery Gen: False
Used Oil Transporter: False
Used Oil Transfer Facility: False
Used Oil Processor: False
Used Oil Refiner: False
Used Oil Fuel Marketer Directs Shipments: False
Used Oil Fuel Marketer Meets Specs: False
Site Contact Address 2: Not reported

Name: GSF INC DBA GREATER SEATTLE FLOORS
Address: 114 S FINDLAY ST
City,State,Zip: SEATTLE, WA 98108
Facility Address 2: Not reported
Facility ID: 17517
EPA ID: WAH000044520
NAICS: 238330
State Waste Code Desc: WP02
Federal Waste Code Desc: Not reported
Form Comm: Not reported
Data Year: 2015
Permit by Rule: False
Mailing Address 2: Not reported
Treatment by Generator: False
Mixed Radioactive Waste: False
Importer of Hazardous Waste: False
Immediate Recycler: False
Treatment/Storage/Disposal/Recycling Facility: False
Generator of Dangerous Fuel Waste: False

Map ID
Direction
Distance
Elevation

MAP FINDINGS

Site

Database(s)

EDR ID Number
EPA ID Number

GSF INC DBA GREATER SEATTLE FLOORS (Continued)

S115348350

Generator Marketing to Burner:	False
Other Marketers (i.e., blender, distributor, etc.):	False
Utility Boiler Burner:	False
Industry Boiler Burner:	False
Industrial Furnace:	False
Smelter Defferal:	False
Universal Waste:	Not reported
Off-Specification:	Not reported
LN Address 2:	Not reported
Tax Reg #:	602194324
Business Type:	Flooring-Supply & Install
Mail Name:	GSF Inc dba Greater Seattle Floors
Mailing Address:	PO Box 80691
Mailing City,State,Zip:	Seattle, WA 98108
Legal Organization Name:	Not reported
Legal Organization Type:	Private
Legal Contact:	Thomas Wells
Legal Address:	PO Box 80691
Legal Address 2:	Not reported
Legal City,State,Zip:	Seattle, WA 98108
Legal Phone Number:	206-763-7004
Legal Effective Date:	01/01/1992
Land Organization Name:	Not reported
Land Organization Type:	Private
Land Contact:	Thomas Wells
Land Address:	PO Box 80691
Land City,State,Zip:	Seattle, WA 98108
Land Phone Number:	206-763-7004
Operator Organization Name:	Not reported
Operator Organization Type:	Private
Operator:	Thomas Wells
Operator Address:	PO Box 80691
Operator Address 2:	Not reported
Operator City,State,Zip:	Seattle, WA 98108
Operator Phone Number:	206-763-7004
Operator Effective Date:	01/01/2013
Site Contact:	Mykel Miller
Site Contact Address:	PO Box 80691
Contact City,State,Zip:	Seattle, WA 98108
Site Contact Phone Number:	206-763-7004
Site Contact Email:	mmiller@gsfloors.com
Gen Status Code:	SQG
Monthly Generation:	False
Batch Generation:	False
One Time Generation:	True
Transport Own Waste:	False
Tranports Other Waste:	False
Recycler Onsite:	False
Transfer Facility:	False
Other Exemption:	Not reported
UW Battery Gen:	False
Used Oil Transporter:	False
Used Oil Transfer Facility:	False
Used Oil Processor:	False
Used Oil Refiner:	False
Used Oil Fuel Marketer Directs Shipments:	False
Used Oil Fuel Marketer Meets Specs:	False

Map ID
Direction
Distance
Elevation

MAP FINDINGS

Site

Database(s)

EDR ID Number
EPA ID Number

GSF INC DBA GREATER SEATTLE FLOORS (Continued)

S115348350

Site Contact Address 2:	Not reported
Waste Stream Generated:	
Waste Managed Off Site:	B
State Only Waste Code 1:	WP02
State Only Waste Code 2:	Not reported
Report Managed On Site:	550
KG Managed On Site:	12125.4099
Generator Treatment Code:	Not reported
Permit By Rule Code:	Not reported
WCDE Residence Code:	Not reported
WCDH Origin Code:	1
WCDE On Site Code:	H129
WCDB Code:	W209
Description:	Mix of materials
CORB Sequence Number:	152270
Sequence Number:	3349654
Mixed Radioactive Flag:	False
Designation Code:	D
Reported Quantity:	1100
Quantity Unit:	GAL
Kilograms Quantity:	4989.60008
Density Number:	10
Density Quantity:	PPG
Waste Stream Off Site Mgmt:	
Waste CORB Sequence Number:	152270
Waste Sequence Number:	3349654
Sequence Number:	897974
Received EPAID:	WAD991281767
Managed Quantity:	550
Kilogram Quantity:	2494.80004
Recycled Percentage:	0
Waste Management System Code:	H121
Waste Stream Comments:	
CORB Waste Sequence Number:	152270
Comments:	Waste was bulked and stored in 55 gallon drums
Waste Sequence Number:	3349654
Sequence Number:	1
Waste Stream EPA Code:	
CORB Waste Sequence Number:	152270
Waste Sequence Number:	3349654
Sequence Number:	7834157
WCDA Code:	D001
Waste Sequence Number:	3349654
Sequence Number:	7834158
WCDA Code:	D002
Waste Sequence Number:	3349654
Sequence Number:	7834159
WCDA Code:	D035
Waste Sequence Number:	3349654

Map ID
Direction
Distance
Elevation

MAP FINDINGS

Site

Database(s)

EDR ID Number
EPA ID Number

GSF INC DBA GREATER SEATTLE FLOORS (Continued)

S115348350

Sequence Number: 7834160
WCDA Code: U002

Waste Sequence Number: 3349654
Sequence Number: 7834161
WCDA Code: U022

Waste Sequence Number: 3349654
Sequence Number: 7834162
WCDA Code: U039

Waste Stream Source Code:
CORB Waste Sequence Number: 152270
Waste Sequence Number: 3349654
Sequence Number: 1
WCDD Code: G11

Name: GSF INC DBA GREATER SEATTLE FLOORS
Address: 114 S FINDLAY ST
City,State,Zip: SEATTLE, WA 98108
Facility Address 2: Not reported
Facility ID: 17517
EPA ID: WAH000044520
NAICS: 238330
State Waste Code Desc: Not reported
Federal Waste Code Desc: Not reported
Form Comm: Not reported
Data Year: 2014
Permit by Rule: False
Mailing Address 2: Not reported
Treatment by Generator: False
Mixed Radioactive Waste: False
Importer of Hazardous Waste: False
Immediate Recycler: False
Treatment/Storage/Disposal/Recycling Facility: False
Generator of Dangerous Fuel Waste: False
Generator Marketing to Burner: False
Other Marketers (i.e., blender, distributor, etc.): False
Utility Boiler Burner: False
Industry Boiler Burner: False
Industrial Furnace: False
Smelter Defferal: False
Universal Waste: Not reported
Off-Specification: Not reported
LN Address 2: Not reported
Tax Reg #: 602194324
Business Type: Flooring-Supply & Install
Mail Name: GSF Inc dba Greater Seattle Floors
Mailing Address: PO Box 80691
Mailing City,State,Zip: Seattle, WA 98108
Legal Organization Name: Not reported
Legal Organization Type: Private
Legal Contact: Thomas Wells
Legal Address: PO Box 80691
Legal Address 2: Not reported
Legal City,State,Zip: Seattle, WA 98108

Map ID
Direction
Distance
Elevation

MAP FINDINGS

Site

Database(s)

EDR ID Number
EPA ID Number

GSF INC DBA GREATER SEATTLE FLOORS (Continued)

S115348350

Legal Phone Number:	206-763-7004
Legal Effective Date:	01/01/1992
Land Organization Name:	Not reported
Land Organization Type:	Private
Land Contact:	Thomas Wells
Land Address:	PO Box 80691
Land City,State,Zip:	Seattle, WA 98108
Land Phone Number:	206-763-7004
Operator Organization Name:	Not reported
Operator Organization Type:	Private
Operator:	Thomas Wells
Operator Address:	PO Box 80691
Operator Address 2:	Not reported
Operator City,State,Zip:	Seattle, WA 98108
Operator Phone Number:	206-763-7004
Operator Effective Date:	01/01/2013
Site Contact:	Becca Saitta
Site Contact Address:	PO Box 80691
Contact City,State,Zip:	Seattle, WA 98108
Site Contact Phone Number:	206-763-7004
Site Contact Email:	bsaitta@gsfloors.com
Gen Status Code:	XQG
Monthly Generation:	False
Batch Generation:	False
One Time Generation:	False
Transport Own Waste:	False
Tranports Other Waste:	False
Recycler Onsite:	False
Transfer Facility:	False
Other Exemption:	Not reported
UW Battery Gen:	False
Used Oil Transporter:	False
Used Oil Transfer Facility:	False
Used Oil Processor:	False
Used Oil Refiner:	False
Used Oil Fuel Marketer Directs Shipments:	False
Used Oil Fuel Marketer Meets Specs:	False
Site Contact Address 2:	Not reported
Name:	GSF INC DBA GREATER SEATTLE FLOORS
Address:	114 S FINDLAY ST
City,State,Zip:	SEATTLE, WA 98108
Facility Address 2:	Not reported
Facility ID:	17517
EPA ID:	WAH000044520
NAICS:	238330
State Waste Code Desc:	D001, D035, U002, U237, U220, U239, WT02
Federal Waste Code Desc:	D001, D035, U002, U237, U220, U239
Form Comm:	Not reported
Data Year:	2013
Permit by Rule:	False
Mailing Address 2:	Not reported
Treatment by Generator:	False
Mixed Radioactive Waste:	False
Importer of Hazardous Waste:	False
Immediate Recycler:	False
Treatment/Storage/Disposal/Recycling Facility:	False

Map ID
Direction
Distance
Elevation

MAP FINDINGS

Site

Database(s)

EDR ID Number
EPA ID Number

GSF INC DBA GREATER SEATTLE FLOORS (Continued)

S115348350

Generator of Dangerous Fuel Waste:	False
Generator Marketing to Burner:	False
Other Marketers (i.e., blender, distributor, etc.):	False
Utility Boiler Burner:	False
Industry Boiler Burner:	False
Industrial Furnace:	False
Smelter Defferal:	False
Universal Waste:	Not reported
Off-Specification:	Not reported
LN Address 2:	Not reported
Tax Reg #:	602194324
Business Type:	Flooring-Supply & Install
Mail Name:	GSF Inc dba Greater Seattle Floors
Mailing Address:	PO Box 80691
Mailing City,State,Zip:	Seattle, WA 98108
Legal Organization Name:	Not reported
Legal Organization Type:	Private
Legal Contact:	Thomas Wells
Legal Address:	PO Box 80691
Legal Address 2:	Not reported
Legal City,State,Zip:	Seattle, WA 98108
Legal Phone Number:	206-763-7004
Legal Effective Date:	01/01/1992
Land Organization Name:	Not reported
Land Organization Type:	Private
Land Contact:	Thomas Wells
Land Address:	PO Box 80691
Land City,State,Zip:	Seattle, WA 98108
Land Phone Number:	206-763-7004
Operator Organization Name:	Not reported
Operator Organization Type:	Private
Operator:	Thomas Wells
Operator Address:	PO Box 80691
Operator Address 2:	Not reported
Operator City,State,Zip:	Seattle, WA 98108
Operator Phone Number:	206-763-7004
Operator Effective Date:	01/01/2013
Site Contact:	Becca Saitta
Site Contact Address:	PO Box 80691
Contact City,State,Zip:	Seattle, WA 98108
Site Contact Phone Number:	206-763-7004
Site Contact Email:	bsaitta@gsfloors.com
Gen Status Code:	SQG
Monthly Generation:	False
Batch Generation:	True
One Time Generation:	False
Transport Own Waste:	True
Tranports Other Waste:	False
Recycler Onsite:	False
Transfer Facility:	False
Other Exemption:	Not reported
UW Battery Gen:	False
Used Oil Transporter:	False
Used Oil Transfer Facility:	False
Used Oil Processor:	False
Used Oil Refiner:	False
Used Oil Fuel Marketer Directs Shipments:	False

Map ID
Direction
Distance
Elevation

MAP FINDINGS

Site

Database(s)

EDR ID Number
EPA ID Number

GSF INC DBA GREATER SEATTLE FLOORS (Continued)

S115348350

Used Oil Fuel Marketer Meets Specs:	False
Site Contact Address 2:	Not reported
Waste Stream Generated:	
Waste Managed Off Site:	Y
State Only Waste Code 1:	WP02
State Only Waste Code 2:	Not reported
Report Managed On Site:	0
KG Managed On Site:	0
Generator Treatment Code:	Not reported
Permit By Rule Code:	Not reported
WCDE Residence Code:	Not reported
WCDH Origin Code:	1
WCDE On Site Code:	Not reported
WCDB Code:	W209
Description:	Mix of materials
CORB Sequence Number:	142173
Sequence Number:	3235175
Mixed Radioactive Flag:	False
Designation Code:	D
Reported Quantity:	370
Quantity Unit:	GAL
Kilograms Quantity:	1399.71890
Density Number:	8.33999999
Density Quantity:	PPG
Shipments Send:	
CORB Waste Sequence Number:	142173
Waste Sequence Number:	3235175
Sequence Number:	1674077
Shipment Date:	2013-12-06 00:00:00
Mainfest Document ID:	005039266
Reported Quantity:	11
Unit of Measure:	GAL
Kilograms Quantity:	41.6132647
Receiving EPAID:	WAD991281767
Waste Sequence Number:	3235175
Sequence Number:	1674078
Shipment Date:	2013-12-06 00:00:00
Mainfest Document ID:	006738182
Reported Quantity:	359
Unit of Measure:	GAL
Kilograms Quantity:	1358.10563
Receiving EPAID:	WAD991281767
Waste Stream Off Site Mgmt:	
Waste CORB Sequence Number:	142173
Waste Sequence Number:	3235175
Sequence Number:	796347
Received EPAID:	WAD991281767
Managed Quantity:	370
Kilogram Quantity:	1399.71890
Recycled Percentage:	0
Waste Management System Code:	H141

Map ID
 Direction
 Distance
 Elevation

MAP FINDINGS

Site

Database(s)

EDR ID Number
 EPA ID Number

GSF INC DBA GREATER SEATTLE FLOORS (Continued)

S115348350

Waste Stream EPA Code:
 CORB Waste Sequence Number: 142173
 Waste Sequence Number: 3235175
 Sequence Number: 7159255
 WCDA Code: D001

Waste Sequence Number: 3235175
 Sequence Number: 7159257
 WCDA Code: D002

Waste Sequence Number: 3235175
 Sequence Number: 7159256
 WCDA Code: D035

Waste Sequence Number: 3235175
 Sequence Number: 7159258
 WCDA Code: U002

Waste Sequence Number: 3235175
 Sequence Number: 7159260
 WCDA Code: U022

Waste Sequence Number: 3235175
 Sequence Number: 7159259
 WCDA Code: U039

Waste Stream Source Code:
 CORB Waste Sequence Number: 142173
 Waste Sequence Number: 3235175
 Sequence Number: 1
 WCDD Code: G11

U108
SE
1/8-1/4
0.236 mi.
1247 ft.

AIR TEC COMPANY
5701 1ST AVE S
SEATTLE, WA 98108
Site 2 of 5 in cluster U

WA VCP S124435028
N/A

Relative:
Higher
Actual:
9 ft.

VCP:
 Name: AIR TEC COMPANY
 Address: 5701 1ST AVE S
 City,State,Zip: SEATTLE, WA 98108
 edr_fstat: WA
 edr_fzip: 98108
 edr_fcnty: KING
 edr_zip: Not reported
 Facility ID: 57633623
 VCP Status: Not reported
 VCP: Not reported
 Ecology Status: Not reported
 NFA Type: Not reported
 Date NFA: Not reported
 Rank: 4
 Cleanup Siteid: 6324
 Contaminant Name: Benzene
 Soil: Confirmed Above Cleanup Levels

Map ID
Direction
Distance
Elevation

MAP FINDINGS

Site

Database(s)

EDR ID Number
EPA ID Number

AIR TEC COMPANY (Continued)

S124435028

Name: AIR TEC COMPANY
Address: 5701 1ST AVE S
City,State,Zip: SEATTLE, WA 98108
edr_fstat: WA
edr_fzip: 98108
edr_fcnty: KING
edr_zip: Not reported
Facility ID: 57633623
VCP Status: Not reported
VCP: Not reported
Ecology Status: Not reported
NFA Type: Not reported
Date NFA: Not reported
Rank: 4
Cleanup Siteid: 6324
Contaminant Name: Petroleum-Diesel
Soil: Confirmed Above Cleanup Levels

Name: AIR TEC COMPANY
Address: 5701 1ST AVE S
City,State,Zip: SEATTLE, WA 98108
edr_fstat: WA
edr_fzip: 98108
edr_fcnty: KING
edr_zip: Not reported
Facility ID: 57633623
VCP Status: Not reported
VCP: Not reported
Ecology Status: Not reported
NFA Type: Not reported
Date NFA: Not reported
Rank: 4
Cleanup Siteid: 6324
Contaminant Name: Petroleum-Gasoline
Soil: Confirmed Above Cleanup Levels

U109
SE
1/8-1/4
0.236 mi.
1247 ft.

AIR TEC COMPANY (THREE REPORTS)
5701 1ST AVE. S.
SEATTLE, WA 98108
Site 3 of 5 in cluster U

WA ICR **U003029056**
N/A

Relative:
Higher
Actual:
9 ft.

ICR:
Date Ecology Received Report: 05/09/00
Contaminants Found at Site: Petroleum products
Media Contaminated: Soil
Waste Management: Tank
Region: North Western
Type of Report Ecology Received: Not reported
Site Register Issue: 98-26
County Code: 17
Contact: Not reported
Report Title: Not reported

MAP FINDINGS

Map ID
Direction
Distance
Elevation

Site

Database(s)

EDR ID Number
EPA ID Number

U110
SE
1/8-1/4
0.236 mi.
1247 ft.

CARMODY ALBT J
5701 1ST AVE S
SEATTLE, WA

Site 4 of 5 in cluster U

EDR Hist Auto **1009377666**
N/A

Relative:
Higher

EDR Hist Auto

Actual:
9 ft.

Year: Name:
1930 CARMODY ALBT J
1940 HARRIS BROS

Type:
GASOLINE AND OIL SERVICE STATIONS
GASOLINE AND OIL SERVICE STATIONS

U111
SE
1/8-1/4
0.236 mi.
1247 ft.

AIR TEC CO PARCEL C
5701 1ST AVE S
SEATTLE, WA 98108

Site 5 of 5 in cluster U

WA HSL **1007068405**
WA CSCSL **N/A**
WA LUST
WA UST
WA ALLSITES
FINDS

Relative:
Higher

HSL:

Actual:
9 ft.

Name: AIR TEC COMPANY
Address: Not reported
City,State,Zip: SEATTLE, WA
edr_fstat: WA
edr_fzip: Not reported
edr_fcnty: KING
edr_zip: Not reported
Facility Type: Hazardous Sites List
Facility Status: Cleanup Started
FSID Number: 57633623
Rank: 4
Region: NW
EDR Link ID: 57633623
Region Decode: NORTHWEST REGIONAL OFFICE

CSCSL:

Name: AIR TEC COMPANY
Address: 5701 1ST AVE S
City,State,Zip: SEATTLE, WA 98108
Facility ID: 57633623
Region: Northwest
Lat/Long: 47.551604750236 / -122.3354955396
Clean Up Siteid: 6324
Site Status: Cleanup Started
Contaminant Name: Benzene
Alternate Site Names: AIR TEC CO INC,AIR TEC CO PARCEL C,LEAVITT SHAY REAL ESTATE COMPANY
Site Rank: 4 - Low-Moderate Risk
Has Institutional Control:Not reported
Past VCP: True
Current VCP: Not reported
Ground Water: Confirmed Above Cleanup Levels
Surface Water: Not reported
Soil: Confirmed Above Cleanup Levels
Sediment: Not reported
Air: Not reported
Bedrock: Not reported
Responsible Unit: Northwest

Name: AIR TEC COMPANY

Map ID
Direction
Distance
Elevation

MAP FINDINGS

Site

Database(s)

EDR ID Number
EPA ID Number

AIR TEC CO PARCEL C (Continued)

1007068405

Address: 5701 1ST AVE S
City,State,Zip: SEATTLE, WA 98108
Facility ID: 57633623
Region: Northwest
Lat/Long: 47.551604750236 / -122.3354955396
Clean Up Siteid: 6324
Site Status: Cleanup Started
Contaminant Name: Petroleum-Diesel
Alternate Site Names: AIR TEC CO INC,AIR TEC CO PARCEL C,LEAVITT SHAY REAL ESTATE COMPANY
Site Rank: 4 - Low-Moderate Risk
Has Institutional Control:Not reported
Past VCP: True
Current VCP: Not reported
Ground Water: Confirmed Above Cleanup Levels
Surface Water: Not reported
Soil: Confirmed Above Cleanup Levels
Sediment: Not reported
Air: Not reported
Bedrock: Not reported
Responsible Unit: Northwest

Name: AIR TEC COMPANY
Address: 5701 1ST AVE S
City,State,Zip: SEATTLE, WA 98108
Facility ID: 57633623
Region: Northwest
Lat/Long: 47.551604750236 / -122.3354955396
Clean Up Siteid: 6324
Site Status: Cleanup Started
Contaminant Name: Petroleum-Gasoline
Alternate Site Names: AIR TEC CO INC,AIR TEC CO PARCEL C,LEAVITT SHAY REAL ESTATE COMPANY
Site Rank: 4 - Low-Moderate Risk
Has Institutional Control:Not reported
Past VCP: True
Current VCP: Not reported
Ground Water: Confirmed Above Cleanup Levels
Surface Water: Not reported
Soil: Confirmed Above Cleanup Levels
Sediment: Not reported
Air: Not reported
Bedrock: Not reported
Responsible Unit: Northwest

LUST:

Name: AIR TEC COMPANY
Address: 5701 1ST AVE S
City,State,Zip: SEATTLE, WA 98108
Facility ID: 57633623
Lust Status Type: LUST - Cleanup Started
Cleanup Site ID: 6324
Cleanup Unit Type: Upland
Process Type: Independent Action
Cleanup Unit Name: AIR TEC CO INC,AIR TEC CO PARCEL C,LEAVITT SHAY REAL ESTATE COMPANY
Response Section: Northwest
Release Date: 05/09/2000
Lust Date: 04/04/2000
Region: Northwest

Map ID
Direction
Distance
Elevation

MAP FINDINGS

Site

Database(s)

EDR ID Number
EPA ID Number

AIR TEC CO PARCEL C (Continued)

1007068405

Lust ID: 5510
UST ID: 97435
Contaminant Name: Petroleum-Diesel
Ground Water: Confirmed Above Cleanup Levels
Surface Water: Not reported
Soil: Confirmed Above Cleanup Levels
Sediment: Not reported
Air: Not reported
Bedrock: Not reported
Lat/Long: 47.5516047 / -122.33549

Name: AIR TEC COMPANY
Address: 5701 1ST AVE S
City,State,Zip: SEATTLE, WA 98108
Facility ID: 57633623
Lust Status Type: LUST - Cleanup Started
Cleanup Site ID: 6324
Cleanup Unit Type: Upland
Process Type: Independent Action
Cleanup Unit Name: AIR TEC CO INC,AIR TEC CO PARCEL C,LEAVITT SHAY REAL ESTATE COMPANY
Response Section: Northwest
Release Date: 05/09/2000
Lust Date: 04/04/2000
Region: Northwest
Lust ID: 5510
UST ID: 97435
Contaminant Name: Petroleum-Gasoline
Ground Water: Confirmed Above Cleanup Levels
Surface Water: Not reported
Soil: Confirmed Above Cleanup Levels
Sediment: Not reported
Air: Not reported
Bedrock: Not reported
Lat/Long: 47.5516047 / -122.33549

Name: AIR TEC COMPANY
Address: 5701 1ST AVE S
City,State,Zip: SEATTLE, WA 98108
Facility ID: 57633623
Lust Status Type: LUST - Cleanup Started
Cleanup Site ID: 6324
Cleanup Unit Type: Upland
Process Type: Independent Action
Cleanup Unit Name: AIR TEC CO INC,AIR TEC CO PARCEL C,LEAVITT SHAY REAL ESTATE COMPANY
Response Section: Northwest
Release Date: 05/09/2000
Lust Date: 04/04/2000
Region: Northwest
Lust ID: 5510
UST ID: 97435
Contaminant Name: Benzene
Ground Water: Confirmed Above Cleanup Levels
Surface Water: Not reported
Soil: Confirmed Above Cleanup Levels
Sediment: Not reported
Air: Not reported
Bedrock: Not reported

Map ID
Direction
Distance
Elevation

MAP FINDINGS

Site

Database(s)

EDR ID Number
EPA ID Number

AIR TEC CO PARCEL C (Continued)

1007068405

Lat/Long: 47.5516047 / -122.33549

UST:

Name: AIR TEC COMPANY
Address: 5701 1ST AVE S
City: SEATTLE
Zip: 98108
Facility ID: 57633623
Site Id: 97435
UBI: Not reported
Phone Number: Not reported
Decimal Latitude: 47.5516047502368
Decimal Longitude: -122.335495539613

Tank Name: 1
Tag Number: Not reported
Tank Status: Removed
Tank Status Date: 08/06/1996
Tank Install Date: 12/31/1964
Tank Closure Date: Not reported
Capacity Range: Not reported
Tank Permit Expiration Date: Not reported
Tank Upgrade Date: Not reported
Tank Spill Prevention: Not reported
Tank Overfill Prevention: Not reported
Tank Material: Not reported
Tank Construction: Not reported
Tank Tightness Test: Not reported
Tank Corrosion Protection: Not reported
Tank Manifold: Not reported
Tank Release Detection: Not reported
Tank SFC Type: Not reported
Pipe Material: Not reported
Pipe Construction: Not reported
Pipe Primary Release Detection: Not reported
Pipe Second Release Detection: Not reported
Pipe Corrosion Protection: Not reported
Pipe Pumping System: Not reported
Responsible Unit: Northwest
Dispenser/Pump SFC Type: Not reported

Name: AIR TEC COMPANY
Address: 5701 1ST AVE S
City: SEATTLE
Zip: 98108

Tank Name: 2
Tag Number: Not reported
Tank Status: Removed
Tank Status Date: 08/06/1996
Tank Install Date: 12/31/1964
Tank Closure Date: Not reported
Capacity Range: Not reported
Tank Permit Expiration Date: Not reported
Tank Upgrade Date: Not reported
Tank Spill Prevention: Not reported
Tank Overfill Prevention: Not reported

Map ID
Direction
Distance
Elevation

MAP FINDINGS

Site

Database(s)

EDR ID Number
EPA ID Number

AIR TEC CO PARCEL C (Continued)

1007068405

Tank Material: Not reported
Tank Construction: Not reported
Tank Tightness Test: Not reported
Tank Corrosion Protection: Not reported
Tank Manifold: Not reported
Tank Release Detection: Not reported
Tank SFC Type: Not reported
Pipe Material: Not reported
Pipe Construction: Not reported
Pipe Primary Release Detection: Not reported
Pipe Second Release Detection: Not reported
Pipe Corrosion Protection: Not reported
Pipe Pumping System: Not reported
Responsible Unit: Northwest
Dispencer/Pump SFC Type: Not reported

Name: AIR TEC COMPANY
Address: 5701 1ST AVE S
City: SEATTLE
Zip: 98108

Tank Name: 3
Tag Number: Not reported
Tank Status: Removed
Tank Status Date: 08/06/1996
Tank Install Date: 12/31/1964
Tank Closure Date: Not reported
Capacity Range: Not reported
Tank Permit Expiration Date: Not reported
Tank Upgrade Date: Not reported
Tank Spill Prevention: Not reported
Tank Overfill Prevention: Not reported
Tank Material: Not reported
Tank Construction: Not reported
Tank Tightness Test: Not reported
Tank Corrosion Protection: Not reported
Tank Manifold: Not reported
Tank Release Detection: Not reported
Tank SFC Type: Not reported
Pipe Material: Not reported
Pipe Construction: Not reported
Pipe Primary Release Detection: Not reported
Pipe Second Release Detection: Not reported
Pipe Corrosion Protection: Not reported
Pipe Pumping System: Not reported
Responsible Unit: Northwest
Dispencer/Pump SFC Type: Not reported

Name: AIR TEC COMPANY
Address: 5701 1ST AVE S
City: SEATTLE
Zip: 98108

Tank Name: 4
Tag Number: Not reported
Tank Status: Removed
Tank Status Date: 08/06/1996

Map ID
 Direction
 Distance
 Elevation

MAP FINDINGS

Site

Database(s)

EDR ID Number
 EPA ID Number

AIR TEC CO PARCEL C (Continued)

1007068405

Tank Install Date: 12/31/1964
 Tank Closure Date: Not reported
 Capacity Range: Not reported
 Tank Permit Expiration Date: Not reported
 Tank Upgrade Date: Not reported
 Tank Spill Prevention: Not reported
 Tank Overfill Prevention: Not reported
 Tank Material: Not reported
 Tank Construction: Not reported
 Tank Tightness Test: Not reported
 Tank Corrosion Protection: Not reported
 Tank Manifold: Not reported
 Tank Release Detection: Not reported
 Tank SFC Type: Not reported
 Pipe Material: Not reported
 Pipe Construction: Not reported
 Pipe Primary Release Detection: Not reported
 Pipe Second Release Detection: Not reported
 Pipe Corrosion Protection: Not reported
 Pipe Pumping System: Not reported
 Responsible Unit: Northwest
 Dispenser/Pump SFC Type: Not reported

ALLSITES:

Name: AIR TEC CO PARCEL C
 Facility Id: 57633623

FINDS:

Registry ID: 110015450046

Click Here:

Environmental Interest/Information System:

Washington Facility / Site Identification System (WA-FSIS) provides a means to query and display data maintained by the Washington Department of Ecology. This system contains key information for each facility/site that is currently, or has been, of interest to the Air Quality, Dam Safety, Hazardous Waste, Toxics Cleanup, and Water Quality Programs.

[Click this hyperlink](#) while viewing on your computer to access additional FINDS: detail in the EDR Site Report.

W112
NNE
1/8-1/4
0.237 mi.
1250 ft.

BYG COOP
74 S HUDSON ST WAREHOUSE
SEATTLE, WA 98134
Site 1 of 6 in cluster W

RCRA-VSQG **1000838372**
WA ALLSITES **WAD988511473**
WA MANIFEST

Relative:
Higher
Actual:
10 ft.

RCRA Listings:
 Date Form Received by Agency: 2015-03-17 00:00:00.0
 Handler Name: BYG COOP
 Handler Address: 74 S HUDSON ST WAREHOUSE
 Handler City,State,Zip: SEATTLE, WA 98134
 EPA ID: WAD988511473
 Contact Name: THACH NGO
 Contact Address: 74 S HUDSON
 Contact City,State,Zip: SEATTLE, WA 98108

Map ID
 Direction
 Distance
 Elevation

MAP FINDINGS

Site

Database(s)

EDR ID Number
 EPA ID Number

BYG COOP (Continued)

1000838372

Contact Telephone:	206-767-6626
Contact Fax:	Not reported
Contact Email:	BYGACCOUNTS@EARTHLINK.COM
Contact Title:	Not reported
EPA Region:	10
Land Type:	Private
Federal Waste Generator Description:	Conditionally Exempt Small Quantity Generator
Non-Notifier:	Not reported
Biennial Report Cycle:	Not reported
Accessibility:	Not reported
Active Site Indicator:	Handler Activities
State District Owner:	WA
State District:	NWRO
Mailing Address:	74 S HUDSON
Mailing City, State, Zip:	SEATTLE, WA 98134
Owner Name:	BYG COOP
Owner Type:	Private
Operator Name:	BYG TAXI COOPERATIVE ASSOCIATION
Operator Type:	Private
Short-Term Generator Activity:	No
Importer Activity:	No
Mixed Waste Generator:	No
Transporter Activity:	No
Transfer Facility Activity:	No
Recycler Activity with Storage:	Yes
Small Quantity On-Site Burner Exemption:	No
Smelting Melting and Refining Furnace Exemption:	No
Underground Injection Control:	No
Off-Site Waste Receipt:	No
Universal Waste Indicator:	No
Universal Waste Destination Facility:	No
Federal Universal Waste:	No
Active Site Fed-Reg Treatment Storage and Disposal Facility:	Not reported
Active Site Converter Treatment storage and Disposal Facility:	Not reported
Active Site State-Reg Treatment Storage and Disposal Facility:	Not reported
Active Site State-Reg Handler:	---
Federal Facility Indicator:	Not reported
Hazardous Secondary Material Indicator:	NN
Sub-Part K Indicator:	Not reported
Commercial TSD Indicator:	No
Treatment Storage and Disposal Type:	Not reported
2018 GPRA Permit Baseline:	Not on the Baseline
2018 GPRA Renewals Baseline:	Not on the Baseline
Permit Renewals Workload Universe:	Not reported
Permit Workload Universe:	Not reported
Permit Progress Universe:	Not reported
Post-Closure Workload Universe:	Not reported
Closure Workload Universe:	Not reported
202 GPRA Corrective Action Baseline:	No
Corrective Action Workload Universe:	No
Subject to Corrective Action Universe:	No
Non-TSDFs Where RCRA CA has Been Imposed Universe:	No
TSDFs Potentially Subject to CA Under 3004 (u)/(v) Universe:	No
TSDFs Only Subject to CA under Discretionary Auth Universe:	No
Corrective Action Priority Ranking:	No NCAPS ranking
Environmental Control Indicator:	No
Institutional Control Indicator:	No

Map ID
Direction
Distance
Elevation

MAP FINDINGS

Site

Database(s)

EDR ID Number
EPA ID Number

BYG COOP (Continued)

1000838372

Human Exposure Controls Indicator:	N/A
Groundwater Controls Indicator:	N/A
Operating TSDF Universe:	Not reported
Full Enforcement Universe:	Not reported
Significant Non-Complier Universe:	No
Unaddressed Significant Non-Complier Universe:	No
Addressed Significant Non-Complier Universe:	No
Significant Non-Complier With a Compliance Schedule Universe:	No
Financial Assurance Required:	Not reported
Handler Date of Last Change:	2018-05-07 19:54:12.0
Recognized Trader-Importer:	No
Recognized Trader-Exporter:	No
Importer of Spent Lead Acid Batteries:	No
Exporter of Spent Lead Acid Batteries:	No
Recycler Activity Without Storage:	No
Manifest Broker:	No
Sub-Part P Indicator:	Not reported

Biennial: List of Years

Year: 2011

[Click Here for Biennial Reporting System Data:](#)

Year: 2009

[Click Here for Biennial Reporting System Data:](#)

Year: 2007

[Click Here for Biennial Reporting System Data:](#)

Year: 2005

[Click Here for Biennial Reporting System Data:](#)

Hazardous Waste Summary:

Waste Code: D039
Waste Description: TETRACHLOROETHYLENE

Handler - Owner Operator:

Owner/Operator Indicator:	Owner
Owner/Operator Name:	BYG COOP
Legal Status:	Private
Date Became Current:	2001-07-06 00:00:00.
Date Ended Current:	Not reported
Owner/Operator Address:	74 S HUDSON ST
Owner/Operator City,State,Zip:	SEATTLE, WA 98134-2434
Owner/Operator Telephone:	206-767-6626
Owner/Operator Telephone Ext:	Not reported
Owner/Operator Fax:	Not reported
Owner/Operator Email:	Not reported

Owner/Operator Indicator:	Operator
Owner/Operator Name:	BYG COOP B
Legal Status:	Private
Date Became Current:	1900-01-01 00:00:00.
Date Ended Current:	Not reported
Owner/Operator Address:	74 S. HUDSON STREET
Owner/Operator City,State,Zip:	SEATTLE, WA 98134-2434

Map ID
Direction
Distance
Elevation

MAP FINDINGS

Site

Database(s)

EDR ID Number
EPA ID Number

BYG COOP (Continued)

1000838372

Owner/Operator Telephone:	206-767-6626
Owner/Operator Telephone Ext:	Not reported
Owner/Operator Fax:	Not reported
Owner/Operator Email:	Not reported
Owner/Operator Indicator:	Operator
Owner/Operator Name:	BYG COOP
Legal Status:	Private
Date Became Current:	Not reported
Date Ended Current:	Not reported
Owner/Operator Address:	74 S HUDSON ST WAREHOUSE
Owner/Operator City,State,Zip:	SEATTLE, WA 98134
Owner/Operator Telephone:	000-000-0000
Owner/Operator Telephone Ext:	Not reported
Owner/Operator Fax:	Not reported
Owner/Operator Email:	Not reported
Owner/Operator Indicator:	Owner
Owner/Operator Name:	PUGET SOUND DISPATCH
Legal Status:	Private
Date Became Current:	Not reported
Date Ended Current:	Not reported
Owner/Operator Address:	74 S HUDSON
Owner/Operator City,State,Zip:	SEATTLE, WA 98108
Owner/Operator Telephone:	206-343-4365
Owner/Operator Telephone Ext:	Not reported
Owner/Operator Fax:	Not reported
Owner/Operator Email:	Not reported
Owner/Operator Indicator:	Owner
Owner/Operator Name:	BYG COOP
Legal Status:	Private
Date Became Current:	2001-07-06 00:00:00.
Date Ended Current:	Not reported
Owner/Operator Address:	74 S HUDSON ST
Owner/Operator City,State,Zip:	SEATTLE, WA 98134
Owner/Operator Telephone:	206-767-6626
Owner/Operator Telephone Ext:	Not reported
Owner/Operator Fax:	Not reported
Owner/Operator Email:	Not reported
Owner/Operator Indicator:	Owner
Owner/Operator Name:	PUGET SOUND DISPATCH
Legal Status:	Private
Date Became Current:	Not reported
Date Ended Current:	Not reported
Owner/Operator Address:	74 S HUDSON
Owner/Operator City,State,Zip:	SEATTLE, WA 98108
Owner/Operator Telephone:	206-343-4365
Owner/Operator Telephone Ext:	Not reported
Owner/Operator Fax:	Not reported
Owner/Operator Email:	Not reported
Owner/Operator Indicator:	Owner
Owner/Operator Name:	BYG COOP
Legal Status:	Private
Date Became Current:	2001-07-06 00:00:00.

Map ID
Direction
Distance
Elevation

MAP FINDINGS

Site

Database(s)

EDR ID Number
EPA ID Number

BYG COOP (Continued)

1000838372

Date Ended Current:	Not reported
Owner/Operator Address:	74 S HUDSON ST
Owner/Operator City,State,Zip:	SEATTLE, WA 98134
Owner/Operator Telephone:	206-767-6626
Owner/Operator Telephone Ext:	Not reported
Owner/Operator Fax:	Not reported
Owner/Operator Email:	Not reported
Owner/Operator Indicator:	Owner
Owner/Operator Name:	PUGET SOUND DISPATCH
Legal Status:	Private
Date Became Current:	Not reported
Date Ended Current:	Not reported
Owner/Operator Address:	74 S HUDSON
Owner/Operator City,State,Zip:	SEATTLE, WA 98108
Owner/Operator Telephone:	206-343-4365
Owner/Operator Telephone Ext:	Not reported
Owner/Operator Fax:	Not reported
Owner/Operator Email:	Not reported
Owner/Operator Indicator:	Operator
Owner/Operator Name:	BYG COOP
Legal Status:	Private
Date Became Current:	Not reported
Date Ended Current:	Not reported
Owner/Operator Address:	74 S. HUDSON STREET
Owner/Operator City,State,Zip:	SEATTLE, WA 98134
Owner/Operator Telephone:	206-767-6626
Owner/Operator Telephone Ext:	Not reported
Owner/Operator Fax:	Not reported
Owner/Operator Email:	Not reported
Owner/Operator Indicator:	Owner
Owner/Operator Name:	PUGET SOUND DISPATCH
Legal Status:	Private
Date Became Current:	Not reported
Date Ended Current:	Not reported
Owner/Operator Address:	74 S HUDSON
Owner/Operator City,State,Zip:	SEATTLE, WA 98108
Owner/Operator Telephone:	206-343-4365
Owner/Operator Telephone Ext:	Not reported
Owner/Operator Fax:	Not reported
Owner/Operator Email:	Not reported
Owner/Operator Indicator:	Owner
Owner/Operator Name:	BYG COOP
Legal Status:	Private
Date Became Current:	2001-07-06 00:00:00.
Date Ended Current:	Not reported
Owner/Operator Address:	74 S HUDSON ST
Owner/Operator City,State,Zip:	SEATTLE, WA 98134
Owner/Operator Telephone:	206-767-6626
Owner/Operator Telephone Ext:	Not reported
Owner/Operator Fax:	Not reported
Owner/Operator Email:	Not reported
Owner/Operator Indicator:	Owner

Map ID
Direction
Distance
Elevation

MAP FINDINGS

Site

Database(s)

EDR ID Number
EPA ID Number

BYG COOP (Continued)

1000838372

Owner/Operator Name:	BYG COOP
Legal Status:	Private
Date Became Current:	2001-07-06 00:00:00.
Date Ended Current:	Not reported
Owner/Operator Address:	74 S HUDSON ST
Owner/Operator City,State,Zip:	SEATTLE, WA 98134
Owner/Operator Telephone:	206-767-6626
Owner/Operator Telephone Ext:	Not reported
Owner/Operator Fax:	Not reported
Owner/Operator Email:	Not reported
Owner/Operator Indicator:	Owner
Owner/Operator Name:	BYG COOP
Legal Status:	Private
Date Became Current:	2001-07-06 00:00:00.
Date Ended Current:	Not reported
Owner/Operator Address:	74 S HUDSON ST
Owner/Operator City,State,Zip:	SEATTLE, WA 98134
Owner/Operator Telephone:	206-767-6626
Owner/Operator Telephone Ext:	Not reported
Owner/Operator Fax:	Not reported
Owner/Operator Email:	Not reported
Owner/Operator Indicator:	Operator
Owner/Operator Name:	BYG COOP
Legal Status:	Private
Date Became Current:	1900-01-01 00:00:00.
Date Ended Current:	Not reported
Owner/Operator Address:	74 S. HUDSON STREET
Owner/Operator City,State,Zip:	SEATTLE, WA 98134-2434
Owner/Operator Telephone:	Not reported
Owner/Operator Telephone Ext:	Not reported
Owner/Operator Fax:	Not reported
Owner/Operator Email:	Not reported
Owner/Operator Indicator:	Owner
Owner/Operator Name:	BYG COOP
Legal Status:	Private
Date Became Current:	2001-07-06 00:00:00.
Date Ended Current:	Not reported
Owner/Operator Address:	74 S HUDSON ST
Owner/Operator City,State,Zip:	SEATTLE, WA 98134-2434
Owner/Operator Telephone:	206-767-6626
Owner/Operator Telephone Ext:	Not reported
Owner/Operator Fax:	Not reported
Owner/Operator Email:	Not reported
Owner/Operator Indicator:	Operator
Owner/Operator Name:	BYG COOP
Legal Status:	Private
Date Became Current:	Not reported
Date Ended Current:	Not reported
Owner/Operator Address:	74 S HUDSON ST WAREHOUSE
Owner/Operator City,State,Zip:	SEATTLE, WA 98134
Owner/Operator Telephone:	000-000-0000
Owner/Operator Telephone Ext:	Not reported
Owner/Operator Fax:	Not reported

Map ID
Direction
Distance
Elevation

MAP FINDINGS

Site

Database(s)

EDR ID Number
EPA ID Number

BYG COOP (Continued)

1000838372

Owner/Operator Email:	Not reported
Owner/Operator Indicator:	Operator
Owner/Operator Name:	BYG COOP
Legal Status:	Private
Date Became Current:	Not reported
Date Ended Current:	Not reported
Owner/Operator Address:	74 S. HUDSON STREET
Owner/Operator City,State,Zip:	SEATTLE, WA 98134
Owner/Operator Telephone:	206-767-6626
Owner/Operator Telephone Ext:	Not reported
Owner/Operator Fax:	Not reported
Owner/Operator Email:	Not reported
Owner/Operator Indicator:	Owner
Owner/Operator Name:	BYG COOP
Legal Status:	Private
Date Became Current:	2001-07-06 00:00:00.
Date Ended Current:	Not reported
Owner/Operator Address:	74 S HUDSON ST
Owner/Operator City,State,Zip:	SEATTLE, WA 98134
Owner/Operator Telephone:	206-767-6626
Owner/Operator Telephone Ext:	Not reported
Owner/Operator Fax:	Not reported
Owner/Operator Email:	Not reported
Owner/Operator Indicator:	Operator
Owner/Operator Name:	BYG TAXI COOP
Legal Status:	Private
Date Became Current:	1900-01-01 00:00:00.
Date Ended Current:	Not reported
Owner/Operator Address:	74 S. HUDSON STREET
Owner/Operator City,State,Zip:	SEATTLE, WA 98134
Owner/Operator Telephone:	Not reported
Owner/Operator Telephone Ext:	Not reported
Owner/Operator Fax:	Not reported
Owner/Operator Email:	Not reported
Owner/Operator Indicator:	Owner
Owner/Operator Name:	BYG COOP
Legal Status:	Private
Date Became Current:	Not reported
Date Ended Current:	Not reported
Owner/Operator Address:	74 S HUDSON ST WAREHOUSE
Owner/Operator City,State,Zip:	SEATTLE, WA 98134
Owner/Operator Telephone:	000-000-0000
Owner/Operator Telephone Ext:	Not reported
Owner/Operator Fax:	Not reported
Owner/Operator Email:	Not reported
Owner/Operator Indicator:	Owner
Owner/Operator Name:	BYG COOP
Legal Status:	Private
Date Became Current:	Not reported
Date Ended Current:	Not reported
Owner/Operator Address:	74 S HUDSON ST WAREHOUSE
Owner/Operator City,State,Zip:	SEATTLE, WA 98134

Map ID
Direction
Distance
Elevation

MAP FINDINGS

Site

Database(s)

EDR ID Number
EPA ID Number

BYG COOP (Continued)

1000838372

Owner/Operator Telephone:	000-000-0000
Owner/Operator Telephone Ext:	Not reported
Owner/Operator Fax:	Not reported
Owner/Operator Email:	Not reported
Owner/Operator Indicator:	Owner
Owner/Operator Name:	BYG COOP
Legal Status:	Private
Date Became Current:	Not reported
Date Ended Current:	Not reported
Owner/Operator Address:	74 S HUDSON ST WAREHOUSE
Owner/Operator City,State,Zip:	SEATTLE, WA 98134
Owner/Operator Telephone:	000-000-0000
Owner/Operator Telephone Ext:	Not reported
Owner/Operator Fax:	Not reported
Owner/Operator Email:	Not reported
Owner/Operator Indicator:	Operator
Owner/Operator Name:	BYG COOP
Legal Status:	Private
Date Became Current:	Not reported
Date Ended Current:	Not reported
Owner/Operator Address:	74 S HUDSON ST WAREHOUSE
Owner/Operator City,State,Zip:	SEATTLE, WA 98134
Owner/Operator Telephone:	000-000-0000
Owner/Operator Telephone Ext:	Not reported
Owner/Operator Fax:	Not reported
Owner/Operator Email:	Not reported
Owner/Operator Indicator:	Owner
Owner/Operator Name:	BYG COOP
Legal Status:	Private
Date Became Current:	2001-07-06 00:00:00.
Date Ended Current:	Not reported
Owner/Operator Address:	74 S HUDSON ST
Owner/Operator City,State,Zip:	SEATTLE, WA 98134
Owner/Operator Telephone:	206-767-6626
Owner/Operator Telephone Ext:	Not reported
Owner/Operator Fax:	Not reported
Owner/Operator Email:	Not reported
Owner/Operator Indicator:	Owner
Owner/Operator Name:	PUGET SOUND DISPATCH
Legal Status:	Private
Date Became Current:	Not reported
Date Ended Current:	Not reported
Owner/Operator Address:	74 S HUDSON
Owner/Operator City,State,Zip:	SEATTLE, WA 98134
Owner/Operator Telephone:	206-767-2406
Owner/Operator Telephone Ext:	Not reported
Owner/Operator Fax:	Not reported
Owner/Operator Email:	Not reported
Owner/Operator Indicator:	Operator
Owner/Operator Name:	BYG COOP
Legal Status:	Private
Date Became Current:	Not reported

Map ID
Direction
Distance
Elevation

MAP FINDINGS

Site

Database(s)

EDR ID Number
EPA ID Number

BYG COOP (Continued)

1000838372

Date Ended Current:	Not reported
Owner/Operator Address:	74 S. HUDSON STREET
Owner/Operator City,State,Zip:	SEATTLE, WA 98134
Owner/Operator Telephone:	206-767-6626
Owner/Operator Telephone Ext:	Not reported
Owner/Operator Fax:	Not reported
Owner/Operator Email:	Not reported
Owner/Operator Indicator:	Owner
Owner/Operator Name:	BYG COOP
Legal Status:	Private
Date Became Current:	2001-07-06 00:00:00.
Date Ended Current:	Not reported
Owner/Operator Address:	74 S HUDSON ST
Owner/Operator City,State,Zip:	SEATTLE, WA 98134
Owner/Operator Telephone:	206-767-6626
Owner/Operator Telephone Ext:	Not reported
Owner/Operator Fax:	Not reported
Owner/Operator Email:	Not reported
Owner/Operator Indicator:	Owner
Owner/Operator Name:	BYG COOP
Legal Status:	Private
Date Became Current:	2001-07-06 00:00:00.
Date Ended Current:	Not reported
Owner/Operator Address:	74 S HUDSON ST
Owner/Operator City,State,Zip:	SEATTLE, WA 98134-2434
Owner/Operator Telephone:	Not reported
Owner/Operator Telephone Ext:	Not reported
Owner/Operator Fax:	Not reported
Owner/Operator Email:	Not reported
Owner/Operator Indicator:	Operator
Owner/Operator Name:	BYG COOP
Legal Status:	Private
Date Became Current:	1900-01-01 00:00:00.
Date Ended Current:	Not reported
Owner/Operator Address:	74 S. HUDSON STREET
Owner/Operator City,State,Zip:	SEATTLE, WA 98134-2434
Owner/Operator Telephone:	206-767-6626
Owner/Operator Telephone Ext:	Not reported
Owner/Operator Fax:	Not reported
Owner/Operator Email:	Not reported
Owner/Operator Indicator:	Owner
Owner/Operator Name:	PUGET SOUND DISPATCH
Legal Status:	Private
Date Became Current:	Not reported
Date Ended Current:	Not reported
Owner/Operator Address:	74 S HUDSON
Owner/Operator City,State,Zip:	SEATTLE, WA 98134
Owner/Operator Telephone:	206-767-2406
Owner/Operator Telephone Ext:	Not reported
Owner/Operator Fax:	Not reported
Owner/Operator Email:	Not reported
Owner/Operator Indicator:	Operator

Map ID
Direction
Distance
Elevation

MAP FINDINGS

Site

Database(s)

EDR ID Number
EPA ID Number

BYG COOP (Continued)

1000838372

Owner/Operator Name:	BYG COOP
Legal Status:	Private
Date Became Current:	Not reported
Date Ended Current:	Not reported
Owner/Operator Address:	74 S HUDSON ST
Owner/Operator City,State,Zip:	SEATTLE, WA 98134-2434
Owner/Operator Telephone:	206-767-6626
Owner/Operator Telephone Ext:	Not reported
Owner/Operator Fax:	Not reported
Owner/Operator Email:	Not reported
Owner/Operator Indicator:	Owner
Owner/Operator Name:	PUGET SOUND DISPATCH
Legal Status:	Private
Date Became Current:	Not reported
Date Ended Current:	Not reported
Owner/Operator Address:	74 S HUDSON
Owner/Operator City,State,Zip:	SEATTLE, WA 98108
Owner/Operator Telephone:	206-343-4365
Owner/Operator Telephone Ext:	Not reported
Owner/Operator Fax:	Not reported
Owner/Operator Email:	Not reported
Owner/Operator Indicator:	Owner
Owner/Operator Name:	BYG COOP
Legal Status:	Private
Date Became Current:	2001-07-06 00:00:00.
Date Ended Current:	Not reported
Owner/Operator Address:	74 S HUDSON ST
Owner/Operator City,State,Zip:	SEATTLE, WA 98134
Owner/Operator Telephone:	206-767-6626
Owner/Operator Telephone Ext:	Not reported
Owner/Operator Fax:	Not reported
Owner/Operator Email:	Not reported
Owner/Operator Indicator:	Owner
Owner/Operator Name:	PUGET SOUND DISPATCH
Legal Status:	Private
Date Became Current:	Not reported
Date Ended Current:	Not reported
Owner/Operator Address:	74 S HUDSON
Owner/Operator City,State,Zip:	SEATTLE, WA 98108
Owner/Operator Telephone:	206-343-4365
Owner/Operator Telephone Ext:	Not reported
Owner/Operator Fax:	Not reported
Owner/Operator Email:	Not reported
Owner/Operator Indicator:	Owner
Owner/Operator Name:	BYG TAXI COOPERATIVE ASSOCIATION
Legal Status:	Private
Date Became Current:	Not reported
Date Ended Current:	Not reported
Owner/Operator Address:	74 S HUDSON
Owner/Operator City,State,Zip:	SEATTLE, WA 98108
Owner/Operator Telephone:	206-343-4365
Owner/Operator Telephone Ext:	Not reported
Owner/Operator Fax:	Not reported

Map ID
Direction
Distance
Elevation

MAP FINDINGS

Site

Database(s)

EDR ID Number
EPA ID Number

BYG COOP (Continued)

1000838372

Owner/Operator Email:	Not reported
Owner/Operator Indicator:	Owner
Owner/Operator Name:	BYG COOP
Legal Status:	Private
Date Became Current:	2001-07-06 00:00:00.
Date Ended Current:	Not reported
Owner/Operator Address:	74 S HUDSON ST
Owner/Operator City,State,Zip:	SEATTLE, WA 98134
Owner/Operator Telephone:	206-767-6626
Owner/Operator Telephone Ext:	Not reported
Owner/Operator Fax:	Not reported
Owner/Operator Email:	Not reported
Owner/Operator Indicator:	Operator
Owner/Operator Name:	BYG TAXI COOPERATIVE ASSOCIATION
Legal Status:	Private
Date Became Current:	Not reported
Date Ended Current:	Not reported
Owner/Operator Address:	74 S. HUDSON STREET
Owner/Operator City,State,Zip:	SEATTLE, WA 98134
Owner/Operator Telephone:	206-767-6626
Owner/Operator Telephone Ext:	Not reported
Owner/Operator Fax:	Not reported
Owner/Operator Email:	Not reported
Owner/Operator Indicator:	Operator
Owner/Operator Name:	BYG COOP
Legal Status:	Private
Date Became Current:	1900-01-01 00:00:00.
Date Ended Current:	Not reported
Owner/Operator Address:	74 S. HUDSON STREET
Owner/Operator City,State,Zip:	SEATTLE, WA 98134-2434
Owner/Operator Telephone:	206-767-6626
Owner/Operator Telephone Ext:	Not reported
Owner/Operator Fax:	Not reported
Owner/Operator Email:	Not reported
Owner/Operator Indicator:	Owner
Owner/Operator Name:	PUGET SOUND DISPATCH
Legal Status:	Private
Date Became Current:	Not reported
Date Ended Current:	Not reported
Owner/Operator Address:	74 S HUDSON
Owner/Operator City,State,Zip:	SEATTLE, WA 98108
Owner/Operator Telephone:	206-343-4365
Owner/Operator Telephone Ext:	Not reported
Owner/Operator Fax:	Not reported
Owner/Operator Email:	Not reported
Owner/Operator Indicator:	Owner
Owner/Operator Name:	BYG COOP
Legal Status:	Private
Date Became Current:	2001-07-06 00:00:00.
Date Ended Current:	Not reported
Owner/Operator Address:	74 S HUDSON ST
Owner/Operator City,State,Zip:	SEATTLE, WA 98134

Map ID
Direction
Distance
Elevation

MAP FINDINGS

Site

Database(s)

EDR ID Number
EPA ID Number

BYG COOP (Continued)

1000838372

Owner/Operator Telephone:	206-767-6626
Owner/Operator Telephone Ext:	Not reported
Owner/Operator Fax:	Not reported
Owner/Operator Email:	Not reported
Owner/Operator Indicator:	Owner
Owner/Operator Name:	PUGET SOUND DISPATCH
Legal Status:	Private
Date Became Current:	Not reported
Date Ended Current:	Not reported
Owner/Operator Address:	74 S HUDSON
Owner/Operator City,State,Zip:	SEATTLE, WA 98108
Owner/Operator Telephone:	206-343-4365
Owner/Operator Telephone Ext:	Not reported
Owner/Operator Fax:	Not reported
Owner/Operator Email:	Not reported
Owner/Operator Indicator:	Owner
Owner/Operator Name:	BYG COOP
Legal Status:	Private
Date Became Current:	2001-07-06 00:00:00.
Date Ended Current:	Not reported
Owner/Operator Address:	74 S HUDSON ST
Owner/Operator City,State,Zip:	SEATTLE, WA 98134
Owner/Operator Telephone:	206-767-6626
Owner/Operator Telephone Ext:	Not reported
Owner/Operator Fax:	Not reported
Owner/Operator Email:	Not reported
Owner/Operator Indicator:	Operator
Owner/Operator Name:	BYG COOP
Legal Status:	Private
Date Became Current:	Not reported
Date Ended Current:	Not reported
Owner/Operator Address:	74 S. HUDSON STREET
Owner/Operator City,State,Zip:	SEATTLE, WA 98134
Owner/Operator Telephone:	206-767-6626
Owner/Operator Telephone Ext:	Not reported
Owner/Operator Fax:	Not reported
Owner/Operator Email:	Not reported
Owner/Operator Indicator:	Operator
Owner/Operator Name:	BYG TAXI COOP
Legal Status:	Private
Date Became Current:	Not reported
Date Ended Current:	Not reported
Owner/Operator Address:	74 S. HUDSON STREET
Owner/Operator City,State,Zip:	SEATTLE, WA 98134
Owner/Operator Telephone:	206-767-6626
Owner/Operator Telephone Ext:	Not reported
Owner/Operator Fax:	Not reported
Owner/Operator Email:	Not reported
Owner/Operator Indicator:	Owner
Owner/Operator Name:	BYG COOP
Legal Status:	Private
Date Became Current:	2001-07-06 00:00:00.

Map ID
Direction
Distance
Elevation

MAP FINDINGS

Site

Database(s)

EDR ID Number
EPA ID Number

BYG COOP (Continued)

1000838372

Date Ended Current:	Not reported
Owner/Operator Address:	74 S HUDSON ST
Owner/Operator City,State,Zip:	SEATTLE, WA 98134
Owner/Operator Telephone:	206-767-6626
Owner/Operator Telephone Ext:	Not reported
Owner/Operator Fax:	Not reported
Owner/Operator Email:	Not reported
Owner/Operator Indicator:	Operator
Owner/Operator Name:	BYG COOP
Legal Status:	Private
Date Became Current:	Not reported
Date Ended Current:	Not reported
Owner/Operator Address:	74 S. HUDSON STREET
Owner/Operator City,State,Zip:	SEATTLE, WA 98134
Owner/Operator Telephone:	206-767-6626
Owner/Operator Telephone Ext:	Not reported
Owner/Operator Fax:	Not reported
Owner/Operator Email:	Not reported
Owner/Operator Indicator:	Owner
Owner/Operator Name:	BYG COOP B
Legal Status:	Private
Date Became Current:	2001-07-06 00:00:00.
Date Ended Current:	Not reported
Owner/Operator Address:	74 S HUDSON ST
Owner/Operator City,State,Zip:	SEATTLE, WA 98134-2434
Owner/Operator Telephone:	206-767-6626
Owner/Operator Telephone Ext:	Not reported
Owner/Operator Fax:	Not reported
Owner/Operator Email:	Not reported
Owner/Operator Indicator:	Operator
Owner/Operator Name:	BYG COOP
Legal Status:	Private
Date Became Current:	Not reported
Date Ended Current:	Not reported
Owner/Operator Address:	74 S. HUDSON STREET
Owner/Operator City,State,Zip:	SEATTLE, WA 98134
Owner/Operator Telephone:	206-767-6626
Owner/Operator Telephone Ext:	Not reported
Owner/Operator Fax:	Not reported
Owner/Operator Email:	Not reported
Owner/Operator Indicator:	Operator
Owner/Operator Name:	BYG COOP
Legal Status:	Private
Date Became Current:	Not reported
Date Ended Current:	Not reported
Owner/Operator Address:	74 S. HUDSON STREET
Owner/Operator City,State,Zip:	SEATTLE, WA 98134
Owner/Operator Telephone:	206-767-6626
Owner/Operator Telephone Ext:	Not reported
Owner/Operator Fax:	Not reported
Owner/Operator Email:	Not reported
Owner/Operator Indicator:	Owner

Map ID
Direction
Distance
Elevation

MAP FINDINGS

Site

Database(s)

EDR ID Number
EPA ID Number

BYG COOP (Continued)

1000838372

Owner/Operator Name:	BYG COOP
Legal Status:	Private
Date Became Current:	2001-07-06 00:00:00.
Date Ended Current:	Not reported
Owner/Operator Address:	74 S HUDSON ST
Owner/Operator City,State,Zip:	SEATTLE, WA 98134
Owner/Operator Telephone:	206-767-6626
Owner/Operator Telephone Ext:	Not reported
Owner/Operator Fax:	Not reported
Owner/Operator Email:	Not reported
Owner/Operator Indicator:	Owner
Owner/Operator Name:	PUGET SOUND DISPATCH
Legal Status:	Private
Date Became Current:	Not reported
Date Ended Current:	Not reported
Owner/Operator Address:	74 S HUDSON
Owner/Operator City,State,Zip:	SEATTLE, WA 98108
Owner/Operator Telephone:	206-343-4365
Owner/Operator Telephone Ext:	Not reported
Owner/Operator Fax:	Not reported
Owner/Operator Email:	Not reported
Owner/Operator Indicator:	Owner
Owner/Operator Name:	BYG COOP
Legal Status:	Private
Date Became Current:	2001-07-06 00:00:00.
Date Ended Current:	Not reported
Owner/Operator Address:	74 S HUDSON
Owner/Operator City,State,Zip:	SEATTLE, WA 98134
Owner/Operator Telephone:	206-767-6626
Owner/Operator Telephone Ext:	Not reported
Owner/Operator Fax:	Not reported
Owner/Operator Email:	Not reported
Owner/Operator Indicator:	Operator
Owner/Operator Name:	BYG TAXI COOPERATIVE ASSOCIATION
Legal Status:	Private
Date Became Current:	Not reported
Date Ended Current:	Not reported
Owner/Operator Address:	74 S. HUDSON STREET
Owner/Operator City,State,Zip:	SEATTLE, WA 98134
Owner/Operator Telephone:	206-767-6626
Owner/Operator Telephone Ext:	Not reported
Owner/Operator Fax:	Not reported
Owner/Operator Email:	Not reported
Owner/Operator Indicator:	Owner
Owner/Operator Name:	BYG COOP
Legal Status:	Private
Date Became Current:	Not reported
Date Ended Current:	Not reported
Owner/Operator Address:	74 S HUDSON ST WAREHOUSE
Owner/Operator City,State,Zip:	SEATTLE, WA 98134
Owner/Operator Telephone:	000-000-0000
Owner/Operator Telephone Ext:	Not reported
Owner/Operator Fax:	Not reported

Map ID
Direction
Distance
Elevation

MAP FINDINGS

Site

Database(s)

EDR ID Number
EPA ID Number

BYG COOP (Continued)

1000838372

Owner/Operator Email:	Not reported
Owner/Operator Indicator:	Operator
Owner/Operator Name:	BYG COOP
Legal Status:	Private
Date Became Current:	Not reported
Date Ended Current:	Not reported
Owner/Operator Address:	74 S. HUDSON STREET
Owner/Operator City,State,Zip:	SEATTLE, WA 98134
Owner/Operator Telephone:	206-767-6626
Owner/Operator Telephone Ext:	Not reported
Owner/Operator Fax:	Not reported
Owner/Operator Email:	Not reported
Owner/Operator Indicator:	Owner
Owner/Operator Name:	PUGET SOUND DISPATCH
Legal Status:	Private
Date Became Current:	Not reported
Date Ended Current:	Not reported
Owner/Operator Address:	74 S HUDSON
Owner/Operator City,State,Zip:	SEATTLE, WA 98108
Owner/Operator Telephone:	206-343-4365
Owner/Operator Telephone Ext:	Not reported
Owner/Operator Fax:	Not reported
Owner/Operator Email:	Not reported
Owner/Operator Indicator:	Owner
Owner/Operator Name:	PUGET SOUND DISPATCH
Legal Status:	Private
Date Became Current:	Not reported
Date Ended Current:	Not reported
Owner/Operator Address:	74 S HUDSON
Owner/Operator City,State,Zip:	SEATTLE, WA 98108
Owner/Operator Telephone:	206-343-4365
Owner/Operator Telephone Ext:	Not reported
Owner/Operator Fax:	Not reported
Owner/Operator Email:	Not reported
Owner/Operator Indicator:	Operator
Owner/Operator Name:	BYG COOP
Legal Status:	Private
Date Became Current:	Not reported
Date Ended Current:	Not reported
Owner/Operator Address:	74 S. HUDSON STREET
Owner/Operator City,State,Zip:	SEATTLE, WA 98134
Owner/Operator Telephone:	206-767-6626
Owner/Operator Telephone Ext:	Not reported
Owner/Operator Fax:	Not reported
Owner/Operator Email:	Not reported
Owner/Operator Indicator:	Operator
Owner/Operator Name:	BYG COOP
Legal Status:	Private
Date Became Current:	Not reported
Date Ended Current:	Not reported
Owner/Operator Address:	74 S. HUDSON STREET
Owner/Operator City,State,Zip:	SEATTLE, WA 98134

Map ID
Direction
Distance
Elevation

MAP FINDINGS

Site

Database(s)

EDR ID Number
EPA ID Number

BYG COOP (Continued)

1000838372

Owner/Operator Telephone: 206-767-6626
Owner/Operator Telephone Ext: Not reported
Owner/Operator Fax: Not reported
Owner/Operator Email: Not reported

Owner/Operator Indicator: Operator
Owner/Operator Name: BYG TAXI COOPERATIVE ASSOCIATION
Legal Status: Private
Date Became Current: Not reported
Date Ended Current: Not reported
Owner/Operator Address: 74 S. HUDSON STREET
Owner/Operator City,State,Zip: SEATTLE, WA 98134
Owner/Operator Telephone: 206-767-6626
Owner/Operator Telephone Ext: Not reported
Owner/Operator Fax: Not reported
Owner/Operator Email: Not reported

Owner/Operator Indicator: Owner
Owner/Operator Name: BYG TAXI COOPERATIVE ASSOCIATION
Legal Status: Private
Date Became Current: Not reported
Date Ended Current: Not reported
Owner/Operator Address: 74 S HUDSON
Owner/Operator City,State,Zip: SEATTLE, WA 98108
Owner/Operator Telephone: 206-343-4365
Owner/Operator Telephone Ext: Not reported
Owner/Operator Fax: Not reported
Owner/Operator Email: Not reported

Owner/Operator Indicator: Owner
Owner/Operator Name: BYG TAXI COOPERATIVE ASSOCIATION
Legal Status: Private
Date Became Current: Not reported
Date Ended Current: Not reported
Owner/Operator Address: 74 S HUDSON
Owner/Operator City,State,Zip: SEATTLE, WA 98108
Owner/Operator Telephone: 206-343-4365
Owner/Operator Telephone Ext: Not reported
Owner/Operator Fax: Not reported
Owner/Operator Email: Not reported

Owner/Operator Indicator: Owner
Owner/Operator Name: BYG COOP
Legal Status: Private
Date Became Current: 2001-07-06 00:00:00.
Date Ended Current: Not reported
Owner/Operator Address: 74 S HUDSON ST
Owner/Operator City,State,Zip: SEATTLE, WA 98134-2434
Owner/Operator Telephone: Not reported
Owner/Operator Telephone Ext: Not reported
Owner/Operator Fax: Not reported
Owner/Operator Email: Not reported

Historic Generators:
Receive Date: 2010-03-09 00:00:00.0
Handler Name: BYG COOP
Federal Waste Generator Description: Conditionally Exempt Small Quantity Generator

Map ID
Direction
Distance
Elevation

MAP FINDINGS

Site

Database(s)

EDR ID Number
EPA ID Number

BYG COOP (Continued)

1000838372

State District Owner:	WA
Large Quantity Handler of Universal Waste:	No
Recognized Trader Importer:	No
Recognized Trader Exporter:	No
Spent Lead Acid Battery Importer:	No
Spent Lead Acid Battery Exporter:	No
Current Record:	No
Non Storage Recycler Activity:	Not reported
Electronic Manifest Broker:	Not reported
Receive Date:	2012-03-12 00:00:00.0
Handler Name:	BYG COOP
Federal Waste Generator Description:	Conditionally Exempt Small Quantity Generator
State District Owner:	WA
Large Quantity Handler of Universal Waste:	No
Recognized Trader Importer:	No
Recognized Trader Exporter:	No
Spent Lead Acid Battery Importer:	No
Spent Lead Acid Battery Exporter:	No
Current Record:	No
Non Storage Recycler Activity:	Not reported
Electronic Manifest Broker:	Not reported
Receive Date:	2008-04-08 00:00:00.0
Handler Name:	BYG COOP
Federal Waste Generator Description:	Not a generator, verified
State District Owner:	WA
Large Quantity Handler of Universal Waste:	No
Recognized Trader Importer:	No
Recognized Trader Exporter:	No
Spent Lead Acid Battery Importer:	No
Spent Lead Acid Battery Exporter:	No
Current Record:	No
Non Storage Recycler Activity:	Not reported
Electronic Manifest Broker:	Not reported
Receive Date:	2011-03-09 00:00:00.0
Handler Name:	BYG COOP
Federal Waste Generator Description:	Conditionally Exempt Small Quantity Generator
State District Owner:	WA
Large Quantity Handler of Universal Waste:	No
Recognized Trader Importer:	No
Recognized Trader Exporter:	No
Spent Lead Acid Battery Importer:	No
Spent Lead Acid Battery Exporter:	No
Current Record:	No
Non Storage Recycler Activity:	Not reported
Electronic Manifest Broker:	Not reported
Receive Date:	1994-01-01 00:00:00.0
Handler Name:	BYG COOP
Federal Waste Generator Description:	Not a generator, verified
State District Owner:	WA
Large Quantity Handler of Universal Waste:	No
Recognized Trader Importer:	No
Recognized Trader Exporter:	No
Spent Lead Acid Battery Importer:	No

Map ID
Direction
Distance
Elevation

MAP FINDINGS

Site

Database(s)

EDR ID Number
EPA ID Number

BYG COOP (Continued)

1000838372

Spent Lead Acid Battery Exporter:	No
Current Record:	No
Non Storage Recycler Activity:	Not reported
Electronic Manifest Broker:	Not reported
Receive Date:	1995-01-01 00:00:00.0
Handler Name:	BYG COOP
Federal Waste Generator Description:	Not a generator, verified
State District Owner:	WA
Large Quantity Handler of Universal Waste:	No
Recognized Trader Importer:	No
Recognized Trader Exporter:	No
Spent Lead Acid Battery Importer:	No
Spent Lead Acid Battery Exporter:	No
Current Record:	No
Non Storage Recycler Activity:	Not reported
Electronic Manifest Broker:	Not reported
Receive Date:	2001-07-06 00:00:00.0
Handler Name:	BYG COOP
Federal Waste Generator Description:	Small Quantity Generator
State District Owner:	WA
Large Quantity Handler of Universal Waste:	No
Recognized Trader Importer:	No
Recognized Trader Exporter:	No
Spent Lead Acid Battery Importer:	No
Spent Lead Acid Battery Exporter:	No
Current Record:	No
Non Storage Recycler Activity:	Not reported
Electronic Manifest Broker:	Not reported
Receive Date:	2006-03-31 00:00:00.0
Handler Name:	BYG COOP
Federal Waste Generator Description:	Conditionally Exempt Small Quantity Generator
State District Owner:	WA
Large Quantity Handler of Universal Waste:	No
Recognized Trader Importer:	No
Recognized Trader Exporter:	No
Spent Lead Acid Battery Importer:	No
Spent Lead Acid Battery Exporter:	No
Current Record:	No
Non Storage Recycler Activity:	Not reported
Electronic Manifest Broker:	Not reported
Receive Date:	2006-03-31 00:00:00.0
Handler Name:	BYG COOP
Federal Waste Generator Description:	Conditionally Exempt Small Quantity Generator
State District Owner:	WA
Large Quantity Handler of Universal Waste:	No
Recognized Trader Importer:	No
Recognized Trader Exporter:	No
Spent Lead Acid Battery Importer:	No
Spent Lead Acid Battery Exporter:	No
Current Record:	No
Non Storage Recycler Activity:	Not reported
Electronic Manifest Broker:	Not reported

Map ID
Direction
Distance
Elevation

MAP FINDINGS

Site

Database(s)

EDR ID Number
EPA ID Number

BYG COOP (Continued)

1000838372

Receive Date: 2006-03-31 00:00:00.0
Handler Name: BYG COOP
Federal Waste Generator Description: Conditionally Exempt Small Quantity Generator
State District Owner: WA
Large Quantity Handler of Universal Waste: No
Recognized Trader Importer: No
Recognized Trader Exporter: No
Spent Lead Acid Battery Importer: No
Spent Lead Acid Battery Exporter: No
Current Record: No
Non Storage Recycler Activity: Not reported
Electronic Manifest Broker: Not reported

Receive Date: 2006-03-31 00:00:00.0
Handler Name: BYG COOP
Federal Waste Generator Description: Conditionally Exempt Small Quantity Generator
State District Owner: WA
Large Quantity Handler of Universal Waste: No
Recognized Trader Importer: No
Recognized Trader Exporter: No
Spent Lead Acid Battery Importer: No
Spent Lead Acid Battery Exporter: No
Current Record: No
Non Storage Recycler Activity: Not reported
Electronic Manifest Broker: Not reported

Receive Date: 2007-02-27 00:00:00.0
Handler Name: BYG COOP
Federal Waste Generator Description: Conditionally Exempt Small Quantity Generator
State District Owner: WA
Large Quantity Handler of Universal Waste: No
Recognized Trader Importer: No
Recognized Trader Exporter: No
Spent Lead Acid Battery Importer: No
Spent Lead Acid Battery Exporter: No
Current Record: No
Non Storage Recycler Activity: Not reported
Electronic Manifest Broker: Not reported

Receive Date: 2008-04-08 00:00:00.0
Handler Name: BYG COOP
Federal Waste Generator Description: Conditionally Exempt Small Quantity Generator
State District Owner: WA
Large Quantity Handler of Universal Waste: No
Recognized Trader Importer: No
Recognized Trader Exporter: No
Spent Lead Acid Battery Importer: No
Spent Lead Acid Battery Exporter: No
Current Record: No
Non Storage Recycler Activity: Not reported
Electronic Manifest Broker: Not reported

Receive Date: 2008-04-08 00:00:00.0
Handler Name: BYG COOP
Federal Waste Generator Description: Conditionally Exempt Small Quantity Generator
State District Owner: WA
Large Quantity Handler of Universal Waste: No

Map ID
Direction
Distance
Elevation

MAP FINDINGS

Site

Database(s)

EDR ID Number
EPA ID Number

BYG COOP (Continued)

1000838372

Recognized Trader Importer: No
Recognized Trader Exporter: No
Spent Lead Acid Battery Importer: No
Spent Lead Acid Battery Exporter: No
Current Record: No
Non Storage Recycler Activity: Not reported
Electronic Manifest Broker: Not reported

Receive Date: 2009-04-02 00:00:00.0
Handler Name: BYG COOP
Federal Waste Generator Description: Conditionally Exempt Small Quantity Generator
State District Owner: WA
Large Quantity Handler of Universal Waste: No
Recognized Trader Importer: No
Recognized Trader Exporter: No
Spent Lead Acid Battery Importer: No
Spent Lead Acid Battery Exporter: No
Current Record: No
Non Storage Recycler Activity: Not reported
Electronic Manifest Broker: Not reported

Receive Date: 2010-03-09 00:00:00.0
Handler Name: BYG COOP
Federal Waste Generator Description: Conditionally Exempt Small Quantity Generator
State District Owner: WA
Large Quantity Handler of Universal Waste: No
Recognized Trader Importer: No
Recognized Trader Exporter: No
Spent Lead Acid Battery Importer: No
Spent Lead Acid Battery Exporter: No
Current Record: No
Non Storage Recycler Activity: Not reported
Electronic Manifest Broker: Not reported

Receive Date: 2011-03-09 00:00:00.0
Handler Name: BYG COOP
Federal Waste Generator Description: Conditionally Exempt Small Quantity Generator
State District Owner: WA
Large Quantity Handler of Universal Waste: No
Recognized Trader Importer: No
Recognized Trader Exporter: No
Spent Lead Acid Battery Importer: No
Spent Lead Acid Battery Exporter: No
Current Record: No
Non Storage Recycler Activity: Not reported
Electronic Manifest Broker: Not reported

Receive Date: 2012-03-12 00:00:00.0
Handler Name: BYG COOP
Federal Waste Generator Description: Conditionally Exempt Small Quantity Generator
State District Owner: WA
Large Quantity Handler of Universal Waste: No
Recognized Trader Importer: No
Recognized Trader Exporter: No
Spent Lead Acid Battery Importer: No
Spent Lead Acid Battery Exporter: No
Current Record: No

Map ID
Direction
Distance
Elevation

MAP FINDINGS

Site

Database(s)

EDR ID Number
EPA ID Number

BYG COOP (Continued)

1000838372

Non Storage Recycler Activity:	Not reported
Electronic Manifest Broker:	Not reported
Receive Date:	2013-03-21 00:00:00.0
Handler Name:	BYG COOP
Federal Waste Generator Description:	Conditionally Exempt Small Quantity Generator
State District Owner:	WA
Large Quantity Handler of Universal Waste:	No
Recognized Trader Importer:	No
Recognized Trader Exporter:	No
Spent Lead Acid Battery Importer:	No
Spent Lead Acid Battery Exporter:	No
Current Record:	No
Non Storage Recycler Activity:	Not reported
Electronic Manifest Broker:	Not reported
Receive Date:	2014-03-13 00:00:00.0
Handler Name:	BYG COOP
Federal Waste Generator Description:	Conditionally Exempt Small Quantity Generator
State District Owner:	WA
Large Quantity Handler of Universal Waste:	No
Recognized Trader Importer:	No
Recognized Trader Exporter:	No
Spent Lead Acid Battery Importer:	No
Spent Lead Acid Battery Exporter:	No
Current Record:	No
Non Storage Recycler Activity:	Not reported
Electronic Manifest Broker:	Not reported
Receive Date:	2015-03-17 00:00:00.0
Handler Name:	BYG COOP
Federal Waste Generator Description:	Conditionally Exempt Small Quantity Generator
State District Owner:	WA
Large Quantity Handler of Universal Waste:	No
Recognized Trader Importer:	No
Recognized Trader Exporter:	No
Spent Lead Acid Battery Importer:	No
Spent Lead Acid Battery Exporter:	No
Current Record:	Yes
Non Storage Recycler Activity:	Not reported
Electronic Manifest Broker:	Not reported
Receive Date:	2005-12-31 00:00:00.0
Handler Name:	BYG COOP
Federal Waste Generator Description:	Not a generator, verified
State District Owner:	WA
Large Quantity Handler of Universal Waste:	No
Recognized Trader Importer:	No
Recognized Trader Exporter:	No
Spent Lead Acid Battery Importer:	No
Spent Lead Acid Battery Exporter:	No
Current Record:	No
Non Storage Recycler Activity:	Not reported
Electronic Manifest Broker:	Not reported
Receive Date:	2007-12-31 00:00:00.0
Handler Name:	BYG COOP

Map ID
Direction
Distance
Elevation

MAP FINDINGS

Site

Database(s)

EDR ID Number
EPA ID Number

BYG COOP (Continued)

1000838372

Federal Waste Generator Description:	Not a generator, verified
State District Owner:	WA
Large Quantity Handler of Universal Waste:	No
Recognized Trader Importer:	No
Recognized Trader Exporter:	No
Spent Lead Acid Battery Importer:	No
Spent Lead Acid Battery Exporter:	No
Current Record:	No
Non Storage Recycler Activity:	Not reported
Electronic Manifest Broker:	Not reported

Facility Has Received Notices of Violation:

Found Violation:	Yes
Agency Which Determined Violation:	State
Violation Short Description:	Generators - Pre-transport
Date Violation was Determined:	2012-11-01 00:00:00.0
Actual Return to Compliance Date:	2012-12-06 00:00:00.0
Return to Compliance Qualifier:	Documented
Violation Responsible Agency:	State
Scheduled Compliance Date:	2012-12-10 00:00:00.0
Enforcement Identifier:	001
Date of Enforcement Action:	2012-11-08 00:00:00.0
Enforcement Responsible Agency:	State
Enforcement Docket Number:	Not reported
Enforcement Attorney:	Not reported
Corrective Action Component:	No
Appeal Initiated Date:	Not reported
Appeal Resolution Date:	Not reported
Disposition Status Date:	Not reported
Disposition Status:	Not reported
Disposition Status Description:	Not reported
Consent/Final Order Sequence Number:	Not reported
Consent/Final Order Respondent Name:	Not reported
Consent/Final Order Lead Agency:	Not reported
Enforcement Type:	WRITTEN INFORMAL
Enforcement Responsible Person:	WAWJW
Enforcement Responsible Sub-Organization:	NW
SEP Sequence Number:	Not reported
SEP Expenditure Amount:	Not reported
SEP Scheduled Completion Date:	Not reported
SEP Actual Date:	Not reported
SEP Defaulted Date:	Not reported
SEP Type:	Not reported
SEP Type Description:	Not reported
Proposed Amount:	Not reported
Final Monetary Amount:	Not reported
Paid Amount:	Not reported
Final Count:	Not reported
Final Amount:	Not reported

Found Violation:	Yes
Agency Which Determined Violation:	State
Violation Short Description:	Used Oil - Generators
Date Violation was Determined:	2012-11-01 00:00:00.0
Actual Return to Compliance Date:	2012-12-06 00:00:00.0

Map ID
Direction
Distance
Elevation

MAP FINDINGS

Site

Database(s)

EDR ID Number
EPA ID Number

BYG COOP (Continued)

1000838372

Return to Compliance Qualifier:	Documented
Violation Responsible Agency:	State
Scheduled Compliance Date:	2012-12-10 00:00:00.0
Enforcement Identifier:	001
Date of Enforcement Action:	2012-11-08 00:00:00.0
Enforcement Responsible Agency:	State
Enforcement Docket Number:	Not reported
Enforcement Attorney:	Not reported
Corrective Action Component:	No
Appeal Initiated Date:	Not reported
Appeal Resolution Date:	Not reported
Disposition Status Date:	Not reported
Disposition Status:	Not reported
Disposition Status Description:	Not reported
Consent/Final Order Sequence Number:	Not reported
Consent/Final Order Respondent Name:	Not reported
Consent/Final Order Lead Agency:	Not reported
Enforcement Type:	WRITTEN INFORMAL
Enforcement Responsible Person:	WAWJW
Enforcement Responsible Sub-Organization:	NW
SEP Sequence Number:	Not reported
SEP Expenditure Amount:	Not reported
SEP Scheduled Completion Date:	Not reported
SEP Actual Date:	Not reported
SEP Defaulted Date:	Not reported
SEP Type:	Not reported
SEP Type Description:	Not reported
Proposed Amount:	Not reported
Final Monetary Amount:	Not reported
Paid Amount:	Not reported
Final Count:	Not reported
Final Amount:	Not reported
Found Violation:	Yes
Agency Which Determined Violation:	State
Violation Short Description:	State Statute or Regulation
Date Violation was Determined:	2012-11-01 00:00:00.0
Actual Return to Compliance Date:	2012-12-06 00:00:00.0
Return to Compliance Qualifier:	Documented
Violation Responsible Agency:	State
Scheduled Compliance Date:	2012-12-10 00:00:00.0
Enforcement Identifier:	001
Date of Enforcement Action:	2012-11-08 00:00:00.0
Enforcement Responsible Agency:	State
Enforcement Docket Number:	Not reported
Enforcement Attorney:	Not reported
Corrective Action Component:	No
Appeal Initiated Date:	Not reported
Appeal Resolution Date:	Not reported
Disposition Status Date:	Not reported
Disposition Status:	Not reported
Disposition Status Description:	Not reported
Consent/Final Order Sequence Number:	Not reported
Consent/Final Order Respondent Name:	Not reported
Consent/Final Order Lead Agency:	Not reported
Enforcement Type:	WRITTEN INFORMAL
Enforcement Responsible Person:	WAWJW

Map ID
Direction
Distance
Elevation

MAP FINDINGS

Site

Database(s)

EDR ID Number
EPA ID Number

BYG COOP (Continued)

1000838372

Enforcement Responsible Sub-Organization: NW
SEP Sequence Number: Not reported
SEP Expenditure Amount: Not reported
SEP Scheduled Completion Date: Not reported
SEP Actual Date: Not reported
SEP Defaulted Date: Not reported
SEP Type: Not reported
SEP Type Description: Not reported
Proposed Amount: Not reported
Final Monetary Amount: Not reported
Paid Amount: Not reported
Final Count: Not reported
Final Amount: Not reported

Found Violation: No
Agency Which Determined Violation: Not reported
Violation Short Description: Not reported
Date Violation was Determined: Not reported
Actual Return to Compliance Date: Not reported
Return to Compliance Qualifier: Not reported
Violation Responsible Agency: Not reported
Scheduled Compliance Date: Not reported
Enforcement Identifier: Not reported
Date of Enforcement Action: Not reported
Enforcement Responsible Agency: Not reported
Enforcement Docket Number: Not reported
Enforcement Attorney: Not reported
Corrective Action Component: Not reported
Appeal Initiated Date: Not reported
Appeal Resolution Date: Not reported
Disposition Status Date: Not reported
Disposition Status: Not reported
Disposition Status Description: Not reported
Consent/Final Order Sequence Number: Not reported
Consent/Final Order Respondent Name: Not reported
Consent/Final Order Lead Agency: Not reported
Enforcement Type: Not reported
Enforcement Responsible Person: Not reported
Enforcement Responsible Sub-Organization: Not reported
SEP Sequence Number: Not reported
SEP Expenditure Amount: Not reported
SEP Scheduled Completion Date: Not reported
SEP Actual Date: Not reported
SEP Defaulted Date: Not reported
SEP Type: Not reported
SEP Type Description: Not reported
Proposed Amount: Not reported
Final Monetary Amount: Not reported
Paid Amount: Not reported
Final Count: Not reported
Final Amount: Not reported

Evaluation Action Summary:

Evaluation Date: 2012-11-01 00:00:00.0
Evaluation Responsible Agency: State
Found Violation: Yes
Evaluation Type Description: FOCUSED COMPLIANCE INSPECTION

Map ID
Direction
Distance
Elevation

MAP FINDINGS

Site

Database(s)

EDR ID Number
EPA ID Number

BYG COOP (Continued)

1000838372

Evaluation Responsible Person Identifier:	WAWJW
Evaluation Responsible Sub-Organization:	NW
Actual Return to Compliance Date:	2012-12-06 00:00:00.0
Scheduled Compliance Date:	2012-12-10 00:00:00.0
Date of Request:	Not reported
Date Response Received:	Not reported
Request Agency:	Not reported
Former Citation:	Not reported
Evaluation Date:	2012-11-01 00:00:00.0
Evaluation Responsible Agency:	State
Found Violation:	Yes
Evaluation Type Description:	FOCUSED COMPLIANCE INSPECTION
Evaluation Responsible Person Identifier:	WAWJW
Evaluation Responsible Sub-Organization:	NW
Actual Return to Compliance Date:	2012-12-06 00:00:00.0
Scheduled Compliance Date:	2012-12-10 00:00:00.0
Date of Request:	Not reported
Date Response Received:	Not reported
Request Agency:	Not reported
Former Citation:	Not reported
Evaluation Date:	2012-11-01 00:00:00.0
Evaluation Responsible Agency:	State
Found Violation:	Yes
Evaluation Type Description:	FOCUSED COMPLIANCE INSPECTION
Evaluation Responsible Person Identifier:	WAWJW
Evaluation Responsible Sub-Organization:	NW
Actual Return to Compliance Date:	2012-12-06 00:00:00.0
Scheduled Compliance Date:	2012-12-10 00:00:00.0
Date of Request:	Not reported
Date Response Received:	Not reported
Request Agency:	Not reported
Former Citation:	Not reported
Evaluation Date:	2010-12-14 00:00:00.0
Evaluation Responsible Agency:	State
Found Violation:	No
Evaluation Type Description:	COMPLIANCE ASSISTANCE VISIT
Evaluation Responsible Person Identifier:	WAJEB
Evaluation Responsible Sub-Organization:	CR
Actual Return to Compliance Date:	Not reported
Scheduled Compliance Date:	Not reported
Date of Request:	Not reported
Date Response Received:	Not reported
Request Agency:	Not reported
Former Citation:	Not reported

ALLSITES:

Name: BYG COOP
Facility Id: 46161728

WA MANIFEST:

Name: BYG COOP
Address: 74 S HUDSON ST WAREHOUSE

Map ID
Direction
Distance
Elevation

MAP FINDINGS

Site

Database(s)

EDR ID Number
EPA ID Number

BYG COOP (Continued)

1000838372

City,State,Zip:	SEATTLE, WA 98134
Facility Address 2:	Not reported
Facility ID:	46161728
EPA ID:	WAD988511473
NAICS:	488490
State Waste Code Desc:	Not reported
Federal Waste Code Desc:	D039
Form Comm:	Not reported
Data Year:	2014
Permit by Rule:	False
Mailing Address 2:	Not reported
Treatment by Generator:	False
Mixed Radioactive Waste:	False
Importer of Hazardous Waste:	False
Immediate Recycler:	True
Treatment/Storage/Disposal/Recycling Facility:	False
Generator of Dangerous Fuel Waste:	True
Generator Marketing to Burner:	False
Other Marketers (i.e., blender, distributor, etc.):	False
Utility Boiler Burner:	False
Industry Boiler Burner:	False
Industrial Furnace:	False
Smelter Defferal:	False
Universal Waste:	Not reported
Off-Specification:	Not reported
LN Address 2:	Not reported
Tax Reg #:	601675507
Business Type:	Not reported
Mail Name:	BYG Coop
Mailing Address:	74 S Hudson
Mailing City,State,Zip:	SEATTLE, WA 98134
Legal Organization Name:	BYG Coop
Legal Organization Type:	Private
Legal Contact:	Not reported
Legal Address:	74 S Hudson
Legal Address 2:	Not reported
Legal City,State,Zip:	SEATTLE, WA 98134
Legal Phone Number:	(206)767-6626
Legal Effective Date:	07/06/2001
Land Organization Name:	BYG Taxi Cooperative Association
Land Organization Type:	Private
Land Contact:	Not reported
Land Address:	74 S Hudson
Land City,State,Zip:	SEATTLE, WA 98108
Land Phone Number:	(206)343-4365
Operator Organization Name:	BYG Taxi Cooperative Association
Operator Organization Type:	Private
Operator:	Not reported
Operator Address:	74 S. Hudson Street
Operator Address 2:	Not reported
Operator City,State,Zip:	Seattle, WA 98134-2434
Operator Phone Number:	(206)-767-6626
Operator Effective Date:	Not reported
Site Contact:	Thach Ngo
Site Contact Address:	74 S Hudson
Contact City,State,Zip:	SEATTLE, WA 98108
Site Contact Phone Number:	(206)767-6626

Map ID
Direction
Distance
Elevation

MAP FINDINGS

Site

Database(s)

EDR ID Number
EPA ID Number

BYG COOP (Continued)

1000838372

Site Contact Email:	Not reported
Gen Status Code:	SQG
Monthly Generation:	True
Batch Generation:	False
One Time Generation:	False
Transport Own Waste:	False
Tranports Other Waste:	False
Recycler Onsite:	False
Transfer Facility:	False
Other Exemption:	Not reported
UW Battery Gen:	False
Used Oil Transporter:	False
Used Oil Transfer Facility:	False
Used Oil Processor:	False
Used Oil Refiner:	False
Used Oil Fuel Marketer Directs Shipments:	False
Used Oil Fuel Marketer Meets Specs:	False
Site Contact Address 2:	Not reported
Name:	BYG COOP
Address:	74 S HUDSON ST WAREHOUSE
City,State,Zip:	SEATTLE, WA 98134
Facility Address 2:	Not reported
Facility ID:	46161728
EPA ID:	WAD988511473
NAICS:	488490
State Waste Code Desc:	Not reported
Federal Waste Code Desc:	D001,D039
Form Comm:	Not reported
Data Year:	2013
Permit by Rule:	False
Mailing Address 2:	Not reported
Treatment by Generator:	False
Mixed Radioactive Waste:	False
Importer of Hazardous Waste:	False
Immediate Recycler:	True
Treatment/Storage/Disposal/Recycling Facility:	False
Generator of Dangerous Fuel Waste:	True
Generator Marketing to Burner:	False
Other Marketers (i.e., blender, distributor, etc.):	False
Utility Boiler Burner:	False
Industry Boiler Burner:	False
Industrial Furnace:	False
Smelter Defferal:	False
Universal Waste:	Not reported
Off-Specification:	Not reported
LN Address 2:	Not reported
Tax Reg #:	601675507
Business Type:	Not reported
Mail Name:	BYG Coop
Mailing Address:	74 S Hudson
Mailing City,State,Zip:	SEATTLE, WA 98134
Legal Organization Name:	BYG Coop
Legal Organization Type:	Private
Legal Contact:	Not reported
Legal Address:	74 S HUDSON ST
Legal Address 2:	Not reported

Map ID
Direction
Distance
Elevation

MAP FINDINGS

Site

Database(s)

EDR ID Number
EPA ID Number

BYG COOP (Continued)

1000838372

Legal City,State,Zip:	SEATTLE, WA 98134-2434
Legal Phone Number:	(206)767-6626
Legal Effective Date:	07/06/2001
Land Organization Name:	BYG Taxi Cooperative Association
Land Organization Type:	Private
Land Contact:	Not reported
Land Address:	74 S Hudson
Land City,State,Zip:	SEATTLE, WA 98108
Land Phone Number:	(206)343-4365
Operator Organization Name:	BYG Taxi Cooperative Association
Operator Organization Type:	Private
Operator:	Not reported
Operator Address:	74 S. Hudson Street
Operator Address 2:	Not reported
Operator City,State,Zip:	Seattle, WA 98134-2434
Operator Phone Number:	(206)-767-6626
Operator Effective Date:	Not reported
Site Contact:	Thach Ngo
Site Contact Address:	74 S Hudson
Contact City,State,Zip:	SEATTLE, WA 98108
Site Contact Phone Number:	(206)767-6626
Site Contact Email:	Not reported
Gen Status Code:	SQG
Monthly Generation:	True
Batch Generation:	False
One Time Generation:	False
Transport Own Waste:	False
Tranports Other Waste:	False
Recycler Onsite:	False
Transfer Facility:	False
Other Exemption:	Not reported
UW Battery Gen:	False
Used Oil Transporter:	False
Used Oil Transfer Facility:	False
Used Oil Processor:	False
Used Oil Refiner:	False
Used Oil Fuel Marketer Directs Shipments:	False
Used Oil Fuel Marketer Meets Specs:	False
Site Contact Address 2:	Not reported
Name:	BYG COOP
Address:	74 S HUDSON ST WAREHOUSE
City,State,Zip:	SEATTLE, WA 98134
Facility Address 2:	Not reported
Facility ID:	46161728
EPA ID:	WAD988511473
NAICS:	488490
State Waste Code Desc:	Not reported
Federal Waste Code Desc:	D001 D039
Form Comm:	Not reported
Data Year:	2012
Permit by Rule:	False
Mailing Address 2:	Not reported
Treatment by Generator:	False
Mixed Radioactive Waste:	False
Importer of Hazardous Waste:	False
Immediate Recycler:	True

Map ID
Direction
Distance
Elevation

MAP FINDINGS

Site

Database(s)

EDR ID Number
EPA ID Number

BYG COOP (Continued)

1000838372

Treatment/Storage/Disposal/Recycling Facility:	False
Generator of Dangerous Fuel Waste:	True
Generator Marketing to Burner:	False
Other Marketers (i.e., blender, distributor, etc.):	False
Utility Boiler Burner:	False
Industry Boiler Burner:	False
Industrial Furnace:	False
Smelter Defferal:	False
Universal Waste:	Not reported
Off-Specification:	Not reported
LN Address 2:	Not reported
Tax Reg #:	601675507
Business Type:	Not reported
Mail Name:	BYG Coop
Mailing Address:	74 S Hudson
Mailing City,State,Zip:	SEATTLE, WA 98134
Legal Organization Name:	BYG Coop
Legal Organization Type:	Private
Legal Contact:	Not reported
Legal Address:	74 S HUDSON ST
Legal Address 2:	Not reported
Legal City,State,Zip:	SEATTLE, WA 98134-2434
Legal Phone Number:	(206)767-6626
Legal Effective Date:	07/06/2001
Land Organization Name:	BYG Taxi Cooperative Association
Land Organization Type:	Private
Land Contact:	Not reported
Land Address:	74 S Hudson
Land City,State,Zip:	SEATTLE, WA 98108
Land Phone Number:	(206)343-4365
Operator Organization Name:	BYG Taxi Cooperative Association
Operator Organization Type:	Private
Operator:	Not reported
Operator Address:	74 S. Hudson Street
Operator Address 2:	Not reported
Operator City,State,Zip:	Seattle, WA 98134-2434
Operator Phone Number:	(206)-767-6626
Operator Effective Date:	Not reported
Site Contact:	Thach Ngo
Site Contact Address:	74 S Hudson
Contact City,State,Zip:	SEATTLE, WA 98108
Site Contact Phone Number:	(206)767-6626
Site Contact Email:	Not reported
Gen Status Code:	SQG
Monthly Generation:	True
Batch Generation:	False
One Time Generation:	False
Transport Own Waste:	False
Tranports Other Waste:	False
Recycler Onsite:	False
Transfer Facility:	False
Other Exemption:	Not reported
UW Battery Gen:	False
Used Oil Transporter:	False
Used Oil Transfer Facility:	False
Used Oil Processor:	False
Used Oil Refiner:	False

Map ID
Direction
Distance
Elevation

MAP FINDINGS

Site

Database(s)

EDR ID Number
EPA ID Number

BYG COOP (Continued)

1000838372

Used Oil Fuel Marketer Directs Shipments:	False
Used Oil Fuel Marketer Meets Specs:	False
Site Contact Address 2:	Not reported
Name:	BYG COOP
Address:	74 S HUDSON ST WAREHOUSE
City,State,Zip:	SEATTLE, WA 98134
Facility Address 2:	Not reported
Facility ID:	46161728
EPA ID:	WAD988511473
NAICS:	488490
State Waste Code Desc:	Not reported
Federal Waste Code Desc:	D001 D039
Form Comm:	Not reported
Data Year:	2011
Permit by Rule:	False
Mailing Address 2:	Not reported
Treatment by Generator:	False
Mixed Radioactive Waste:	False
Importer of Hazardous Waste:	False
Immediate Recycler:	True
Treatment/Storage/Disposal/Recycling Facility:	False
Generator of Dangerous Fuel Waste:	True
Generator Marketing to Burner:	False
Other Marketers (i.e., blender, distributor, etc.):	False
Utility Boiler Burner:	False
Industry Boiler Burner:	False
Industrial Furnace:	False
Smelter Defferal:	False
Universal Waste:	Not reported
Off-Specification:	Not reported
LN Address 2:	Not reported
Tax Reg #:	601675507
Business Type:	Not reported
Mail Name:	BYG Coop
Mailing Address:	74 S Hudson
Mailing City,State,Zip:	SEATTLE, WA 98134
Legal Organization Name:	BYG Coop
Legal Organization Type:	Private
Legal Contact:	Not reported
Legal Address:	74 S HUDSON ST
Legal Address 2:	Not reported
Legal City,State,Zip:	SEATTLE, WA 98134-2434
Legal Phone Number:	(206)767-6626
Legal Effective Date:	07/06/2001
Land Organization Name:	Puget Sound Dispatch
Land Organization Type:	Private
Land Contact:	Not reported
Land Address:	74 S Hudson
Land City,State,Zip:	SEATTLE, WA 98108
Land Phone Number:	(206)343-4365
Operator Organization Name:	BYG Coop
Operator Organization Type:	Private
Operator:	Not reported
Operator Address:	74 S. Hudson Street
Operator Address 2:	Not reported
Operator City,State,Zip:	Seattle, WA 98134-2434

Map ID
Direction
Distance
Elevation

MAP FINDINGS

Site

Database(s)

EDR ID Number
EPA ID Number

BYG COOP (Continued)

1000838372

Operator Phone Number:	(206-767-6626
Operator Effective Date:	Not reported
Site Contact:	Thach Ngo
Site Contact Address:	74 S Hudson
Contact City,State,Zip:	SEATTLE, WA 98108
Site Contact Phone Number:	(206)767-6626
Site Contact Email:	Not reported
Gen Status Code:	SQG
Monthly Generation:	True
Batch Generation:	False
One Time Generation:	False
Transport Own Waste:	False
Tranports Other Waste:	False
Recycler Onsite:	False
Transfer Facility:	False
Other Exemption:	Not reported
UW Battery Gen:	False
Used Oil Transporter:	False
Used Oil Transfer Facility:	False
Used Oil Processor:	False
Used Oil Refiner:	False
Used Oil Fuel Marketer Directs Shipments:	False
Used Oil Fuel Marketer Meets Specs:	False
Site Contact Address 2:	Not reported
Name:	BYG COOP
Address:	74 S HUDSON ST WAREHOUSE
City,State,Zip:	SEATTLE, WA 98134
Facility Address 2:	Not reported
Facility ID:	46161728
EPA ID:	WAD988511473
NAICS:	488490
State Waste Code Desc:	Not reported
Federal Waste Code Desc:	D001,D039
Form Comm:	Not reported
Data Year:	2010
Permit by Rule:	False
Mailing Address 2:	Not reported
Treatment by Generator:	False
Mixed Radioactive Waste:	False
Importer of Hazardous Waste:	False
Immediate Recycler:	True
Treatment/Storage/Disposal/Recycling Facility:	False
Generator of Dangerous Fuel Waste:	True
Generator Marketing to Burner:	False
Other Marketers (i.e., blender, distributor, etc.):	False
Utility Boiler Burner:	False
Industry Boiler Burner:	False
Industrial Furnace:	False
Smelter Defferal:	False
Universal Waste:	Not reported
Off-Specification:	Not reported
LN Address 2:	Not reported
Tax Reg #:	601675507
Business Type:	Not reported
Mail Name:	BYG Coop
Mailing Address:	74 S Hudson

Map ID
Direction
Distance
Elevation

MAP FINDINGS

Site

Database(s)

EDR ID Number
EPA ID Number

BYG COOP (Continued)

1000838372

Mailing City,State,Zip:	SEATTLE, WA 98134
Legal Organization Name:	BYG Coop
Legal Organization Type:	Private
Legal Contact:	Not reported
Legal Address:	74 S HUDSON ST
Legal Address 2:	Not reported
Legal City,State,Zip:	SEATTLE, WA 98134-2434
Legal Phone Number:	(206)767-6626
Legal Effective Date:	07/06/2001
Land Organization Name:	Puget Sound Dispatch
Land Organization Type:	Private
Land Contact:	Not reported
Land Address:	74 S Hudson
Land City,State,Zip:	SEATTLE, WA 98108
Land Phone Number:	(206)343-4365
Operator Organization Name:	BYG Coop
Operator Organization Type:	Private
Operator:	Not reported
Operator Address:	74 S. Hudson Street
Operator Address 2:	Not reported
Operator City,State,Zip:	Seattle, WA 98134-2434
Operator Phone Number:	(206-767-6626
Operator Effective Date:	Not reported
Site Contact:	Thach Ngo
Site Contact Address:	74 S Hudson
Contact City,State,Zip:	SEATTLE, WA 98108
Site Contact Phone Number:	(206)767-6626
Site Contact Email:	Not reported
Gen Status Code:	SQG
Monthly Generation:	True
Batch Generation:	False
One Time Generation:	False
Transport Own Waste:	False
Tranports Other Waste:	False
Recycler Onsite:	False
Transfer Facility:	False
Other Exemption:	Not reported
UW Battery Gen:	False
Used Oil Transporter:	False
Used Oil Transfer Facility:	False
Used Oil Processor:	False
Used Oil Refiner:	False
Used Oil Fuel Marketer Directs Shipments:	False
Used Oil Fuel Marketer Meets Specs:	False
Site Contact Address 2:	Not reported
Name:	BYG COOP
Address:	74 S HUDSON ST WAREHOUSE
City,State,Zip:	SEATTLE, WA 98134
Facility Address 2:	Not reported
Facility ID:	46161728
EPA ID:	WAD988511473
NAICS:	488490
State Waste Code Desc:	Not reported
Federal Waste Code Desc:	D001 D039
Form Comm:	Not reported
Data Year:	2009

Map ID
Direction
Distance
Elevation

MAP FINDINGS

Site

Database(s)

EDR ID Number
EPA ID Number

BYG COOP (Continued)

1000838372

Permit by Rule:	False
Mailing Address 2:	Not reported
Treatment by Generator:	False
Mixed Radioactive Waste:	False
Importer of Hazardous Waste:	False
Immediate Recycler:	True
Treatment/Storage/Disposal/Recycling Facility:	False
Generator of Dangerous Fuel Waste:	True
Generator Marketing to Burner:	False
Other Marketers (i.e., blender, distributor, etc.):	False
Utility Boiler Burner:	False
Industry Boiler Burner:	False
Industrial Furnace:	False
Smelter Defferal:	False
Universal Waste:	Not reported
Off-Specification:	Not reported
LN Address 2:	Not reported
Tax Reg #:	601675507
Business Type:	Not reported
Mail Name:	BYG Coop
Mailing Address:	74 S Hudson
Mailing City,State,Zip:	SEATTLE, WA 98134
Legal Organization Name:	BYG Coop
Legal Organization Type:	Private
Legal Contact:	Not reported
Legal Address:	74 S HUDSON ST
Legal Address 2:	Not reported
Legal City,State,Zip:	SEATTLE, WA 98134-2434
Legal Phone Number:	(206)767-6626
Legal Effective Date:	07/06/2001
Land Organization Name:	Puget Sound Dispatch
Land Organization Type:	Private
Land Contact:	Not reported
Land Address:	74 S Hudson
Land City,State,Zip:	SEATTLE, WA 98108
Land Phone Number:	(206)343-4365
Operator Organization Name:	BYG Coop
Operator Organization Type:	Private
Operator:	Not reported
Operator Address:	74 S. Hudson Street
Operator Address 2:	Not reported
Operator City,State,Zip:	Seattle, WA 98134-2434
Operator Phone Number:	(206)-767-6626
Operator Effective Date:	Not reported
Site Contact:	Thach Ngo
Site Contact Address:	74 S Hudson
Contact City,State,Zip:	SEATTLE, WA 98108
Site Contact Phone Number:	(206)767-6626
Site Contact Email:	Not reported
Gen Status Code:	SQG
Monthly Generation:	True
Batch Generation:	False
One Time Generation:	False
Transport Own Waste:	False
Tranports Other Waste:	False
Recycler Onsite:	False
Transfer Facility:	False

Map ID
Direction
Distance
Elevation

MAP FINDINGS

Site

Database(s)

EDR ID Number
EPA ID Number

BYG COOP (Continued)

1000838372

Other Exemption:	Not reported
UW Battery Gen:	False
Used Oil Transporter:	False
Used Oil Transfer Facility:	False
Used Oil Processor:	False
Used Oil Refiner:	False
Used Oil Fuel Marketer Directs Shipments:	False
Used Oil Fuel Marketer Meets Specs:	False
Site Contact Address 2:	Not reported
Name:	BYG COOP
Address:	74 S HUDSON ST WAREHOUSE
City,State,Zip:	SEATTLE, WA 98134
Facility Address 2:	Not reported
Facility ID:	46161728
EPA ID:	WAD988511473
NAICS:	48849
State Waste Code Desc:	Not reported
Federal Waste Code Desc:	D001 D039
Form Comm:	Not reported
Data Year:	2008
Permit by Rule:	False
Mailing Address 2:	Not reported
Treatment by Generator:	False
Mixed Radioactive Waste:	False
Importer of Hazardous Waste:	False
Immediate Recycler:	True
Treatment/Storage/Disposal/Recycling Facility:	False
Generator of Dangerous Fuel Waste:	True
Generator Marketing to Burner:	False
Other Marketers (i.e., blender, distributor, etc.):	False
Utility Boiler Burner:	False
Industry Boiler Burner:	False
Industrial Furnace:	False
Smelter Defferal:	False
Universal Waste:	Not reported
Off-Specification:	Not reported
LN Address 2:	Not reported
Tax Reg #:	601675507
Business Type:	Not reported
Mail Name:	BYG Coop
Mailing Address:	74 S Hudson
Mailing City,State,Zip:	SEATTLE, WA 98134
Legal Organization Name:	BYG Coop
Legal Organization Type:	Private
Legal Contact:	Not reported
Legal Address:	74 S HUDSON ST
Legal Address 2:	Not reported
Legal City,State,Zip:	SEATTLE, WA 98134-2434
Legal Phone Number:	(206)767-6626
Legal Effective Date:	07/06/2001
Land Organization Name:	Puget Sound Dispatch
Land Organization Type:	Private
Land Contact:	Not reported
Land Address:	74 S Hudson
Land City,State,Zip:	SEATTLE, WA 98108
Land Phone Number:	(206)343-4365

Map ID
Direction
Distance
Elevation

MAP FINDINGS

Site

Database(s)

EDR ID Number
EPA ID Number

BYG COOP (Continued)

1000838372

Operator Organization Name:	BYG Coop
Operator Organization Type:	Private
Operator:	Not reported
Operator Address:	74 S. Hudson Street
Operator Address 2:	Not reported
Operator City,State,Zip:	Seattle, WA 98134-2434
Operator Phone Number:	(206)-767-6626
Operator Effective Date:	Not reported
Site Contact:	Thach Ngo
Site Contact Address:	74 S Hudson
Contact City,State,Zip:	SEATTLE, WA 98108
Site Contact Phone Number:	(206)767-6626
Site Contact Email:	Not reported
Gen Status Code:	SQG
Monthly Generation:	True
Batch Generation:	False
One Time Generation:	False
Transport Own Waste:	False
Tranports Other Waste:	False
Recycler Onsite:	False
Transfer Facility:	False
Other Exemption:	Not reported
UW Battery Gen:	False
Used Oil Transporter:	False
Used Oil Transfer Facility:	False
Used Oil Processor:	False
Used Oil Refiner:	False
Used Oil Fuel Marketer Directs Shipments:	False
Used Oil Fuel Marketer Meets Specs:	False
Site Contact Address 2:	Not reported
Name:	BYG COOP
Address:	74 S HUDSON ST WAREHOUSE
City,State,Zip:	SEATTLE, WA 98134
Facility Address 2:	Not reported
Facility ID:	46161728
EPA ID:	WAD988511473
NAICS:	48849
State Waste Code Desc:	Not reported
Federal Waste Code Desc:	D001 D039
Form Comm:	Not reported
Data Year:	Not reported
Permit by Rule:	F
Mailing Address 2:	Not reported
Treatment by Generator:	F
Mixed Radioactive Waste:	F
Importer of Hazardous Waste:	F
Immediate Recycler:	F
Treatment/Storage/Disposal/Recycling Facility:	F
Generator of Dangerous Fuel Waste:	F
Generator Marketing to Burner:	F
Other Marketers (i.e., blender, distributor, etc.):	F
Utility Boiler Burner:	F
Industry Boiler Burner:	F
Industrial Furnace:	F
Smelter Defferal:	F
Universal Waste:	Not reported

Map ID
Direction
Distance
Elevation

MAP FINDINGS

Site

Database(s)

EDR ID Number
EPA ID Number

BYG COOP (Continued)

1000838372

Off-Specification:	Not reported
LN Address 2:	Not reported
Tax Reg #:	601675507
Business Type:	Not reported
Mail Name:	BYG Coop
Mailing Address:	74 S Hudson
Mailing City,State,Zip:	SEATTLE, WA 98108
Legal Organization Name:	BYG Coop
Legal Organization Type:	Private
Legal Contact:	Not reported
Legal Address:	74 S HUDSON ST
Legal Address 2:	Not reported
Legal City,State,Zip:	SEATTLE, WA 98134-2434
Legal Phone Number:	(206)767-6626
Legal Effective Date:	07/06/2001
Land Organization Name:	Puget Sound Dispatch
Land Organization Type:	Private
Land Contact:	Not reported
Land Address:	74 S Hudson
Land City,State,Zip:	SEATTLE, WA 98134
Land Phone Number:	206-767-2406 EXT4
Operator Organization Name:	BYG Taxi Coop
Operator Organization Type:	Private
Operator:	Thach Ngo
Operator Address:	74 S. Hudson Street
Operator Address 2:	Not reported
Operator City,State,Zip:	Seattle, WA 98134
Operator Phone Number:	206-767-6626
Operator Effective Date:	Not reported
Site Contact:	Thach Ngo
Site Contact Address:	74 S. hudson Street
Contact City,State,Zip:	Seattle, WA 98134
Site Contact Phone Number:	206-767-6626
Site Contact Email:	Not reported
Gen Status Code:	SQG
Monthly Generation:	F
Batch Generation:	F
One Time Generation:	F
Transport Own Waste:	F
Tranports Other Waste:	F
Recycler Onsite:	F
Transfer Facility:	F
Other Exemption:	Not reported
UW Battery Gen:	F
Used Oil Transporter:	F
Used Oil Transfer Facility:	F
Used Oil Processor:	F
Used Oil Refiner:	F
Used Oil Fuel Marketer Directs Shipments:	F
Used Oil Fuel Marketer Meets Specs:	F
Site Contact Address 2:	Not reported
Name:	BYG COOP
Address:	74 S HUDSON ST WAREHOUSE
City,State,Zip:	SEATTLE, WA 98134
Facility Address 2:	Not reported
Facility ID:	46161728

Map ID
Direction
Distance
Elevation

MAP FINDINGS

Site

Database(s)

EDR ID Number
EPA ID Number

BYG COOP (Continued)

1000838372

EPA ID:	WAD988511473
NAICS:	48849
State Waste Code Desc:	Not reported
Federal Waste Code Desc:	D001 D039
Form Comm:	Not reported
Data Year:	Not reported
Permit by Rule:	No
Mailing Address 2:	Not reported
Treatment by Generator:	No
Mixed Radioactive Waste:	No
Importer of Hazardous Waste:	No
Immediate Recycler:	No
Treatment/Storage/Disposal/Recycling Facility:	No
Generator of Dangerous Fuel Waste:	No
Generator Marketing to Burner:	No
Other Marketers (i.e., blender, distributor, etc.):	No
Utility Boiler Burner:	No
Industry Boiler Burner:	No
Industrial Furnace:	No
Smelter Defferal:	No
Universal Waste:	Not reported
Off-Specification:	Not reported
LN Address 2:	Not reported
Tax Reg #:	601675507
Business Type:	Not reported
Mail Name:	BYG Coop
Mailing Address:	74 S Hudson
Mailing City,State,Zip:	SEATTLE, WA 98108
Legal Organization Name:	BYG Coop
Legal Organization Type:	Private
Legal Contact:	Not reported
Legal Address:	74 S HUDSON ST
Legal Address 2:	Not reported
Legal City,State,Zip:	SEATTLE, WA 98134-2434
Legal Phone Number:	(206)767-6626
Legal Effective Date:	07/06/2001
Land Organization Name:	Puget Sound Dispatch
Land Organization Type:	Private
Land Contact:	Not reported
Land Address:	74 S Hudson
Land City,State,Zip:	SEATTLE, WA 98108
Land Phone Number:	(206)343-4365
Operator Organization Name:	BYG Coop
Operator Organization Type:	Private
Operator:	Not reported
Operator Address:	74 S. Hudson Street
Operator Address 2:	Not reported
Operator City,State,Zip:	Seattle, WA 98134-2434
Operator Phone Number:	(206)-767-6626
Operator Effective Date:	Not reported
Site Contact:	Thach Ngo
Site Contact Address:	74 S Hudson
Contact City,State,Zip:	SEATTLE, WA 98108
Site Contact Phone Number:	(206)767-6626
Site Contact Email:	Not reported
Gen Status Code:	SQG
Monthly Generation:	Yes

Map ID
Direction
Distance
Elevation

MAP FINDINGS

Site

Database(s)

EDR ID Number
EPA ID Number

BYG COOP (Continued)

1000838372

Batch Generation:	No
One Time Generation:	No
Transport Own Waste:	No
Tranports Other Waste:	No
Recycler Onsite:	Yes
Transfer Facility:	No
Other Exemption:	Not reported
UW Battery Gen:	No
Used Oil Transporter:	No
Used Oil Transfer Facility:	No
Used Oil Processor:	No
Used Oil Refiner:	No
Used Oil Fuel Marketer Directs Shipments:	No
Used Oil Fuel Marketer Meets Specs:	No
Site Contact Address 2:	Not reported
Name:	BYG COOP
Address:	74 S HUDSON ST WAREHOUSE
City,State,Zip:	SEATTLE, WA 98134
Facility Address 2:	Not reported
Facility ID:	46161728
EPA ID:	WAD988511473
NAICS:	48849
State Waste Code Desc:	Not reported
Federal Waste Code Desc:	D001 D039
Form Comm:	Not reported
Data Year:	Not reported
Permit by Rule:	FALSE
Mailing Address 2:	Not reported
Treatment by Generator:	FALSE
Mixed Radioactive Waste:	FALSE
Importer of Hazardous Waste:	FALSE
Immediate Recycler:	FALSE
Treatment/Storage/Disposal/Recycling Facility:	FALSE
Generator of Dangerous Fuel Waste:	FALSE
Generator Marketing to Burner:	FALSE
Other Marketers (i.e., blender, distributor, etc.):	FALSE
Utility Boiler Burner:	FALSE
Industry Boiler Burner:	FALSE
Industrial Furnace:	FALSE
Smelter Defferal:	FALSE
Universal Waste:	Not reported
Off-Specification:	Not reported
LN Address 2:	Not reported
Tax Reg #:	601675507
Business Type:	Not reported
Mail Name:	BYG Coop
Mailing Address:	74 S Hudson
Mailing City,State,Zip:	SEATTLE, WA 98108
Legal Organization Name:	BYG Coop
Legal Organization Type:	Private
Legal Contact:	Not reported
Legal Address:	74 S HUDSON ST
Legal Address 2:	Not reported
Legal City,State,Zip:	SEATTLE, WA 98134-2434
Legal Phone Number:	(206)767-6626
Legal Effective Date:	07/06/2001

Map ID
 Direction
 Distance
 Elevation

MAP FINDINGS

Site

Database(s)

EDR ID Number
 EPA ID Number

BYG COOP (Continued)

1000838372

Land Organization Name:	Puget Sound Dispatch
Land Organization Type:	Private
Land Contact:	Not reported
Land Address:	74 S Hudson
Land City,State,Zip:	SEATTLE, WA 98108
Land Phone Number:	(206)343-4365
Operator Organization Name:	BYG Coop
Operator Organization Type:	Private
Operator:	Not reported
Operator Address:	74 S. Hudson Street
Operator Address 2:	Not reported
Operator City,State,Zip:	Seattle, WA 98134-2434
Operator Phone Number:	(206)-767-6626
Operator Effective Date:	Not reported
Site Contact:	Thach Ngo
Site Contact Address:	74 S Hudson
Contact City,State,Zip:	SEATTLE, WA 98108
Site Contact Phone Number:	(206)767-6626
Site Contact Email:	Not reported
Gen Status Code:	SQG
Monthly Generation:	FALSE
Batch Generation:	TRUE
One Time Generation:	FALSE
Transport Own Waste:	FALSE
Tranports Other Waste:	FALSE
Recycler Onsite:	FALSE
Transfer Facility:	FALSE
Other Exemption:	Not reported
UW Battery Gen:	FALSE
Used Oil Transporter:	FALSE
Used Oil Transfer Facility:	FALSE
Used Oil Processor:	FALSE
Used Oil Refiner:	FALSE
Used Oil Fuel Marketer Directs Shipments:	FALSE
Used Oil Fuel Marketer Meets Specs:	FALSE
Site Contact Address 2:	Not reported

[Click this hyperlink](#) while viewing on your computer to access
 1 additional WA MANIFEST: record(s) in the EDR Site Report.

W113
NNE
1/8-1/4
0.237 mi.
1250 ft.

SES INC WEST PAC ENVIRONMENTAL
74 S HUDSON ST
SEATTLE, WA 98134
Site 2 of 6 in cluster W

WA SWF/LF 1000119353
WA SWRCY WAD980981963
WA ALLSITES
RCRA NonGen / NLR
FINDS
ECHO

Relative:
Higher
Actual:
10 ft.

SWF/LF:	
Name:	UNITED RECYCLING SEATTLE
Address:	74 S HUDSON ST
City,State,Zip:	SEATTLE, WA 98134
Facility ID:	3376
Region:	STATE
Permit Status:	Permitted
Contact Organization:	_Unspecified
Contact Address1:	74 S Hudson St
Contact Address2:	Not reported
Contact City:	Seattle

Map ID
Direction
Distance
Elevation

MAP FINDINGS

Site

Database(s)

EDR ID Number
EPA ID Number

SES INC WEST PAC ENVIRONMENTAL (Continued)

1000119353

Contact State: WA
Contact Postal: 98134
Contact EMail: brian@unitedrecyclingco.com
Contact Phone: 2062091300
Contact Phone Ext: Not reported
Permit No: Not reported
Phone: Not reported
Operator Name: Not reported
Operator Organization: _Unspecified
Operator EMail: Not reported
Operator Title: Not reported
Recycle Survey Code: 0
Ownership: PRIVATE
Facility Type: Material Recovery Facility (permitted)
Contact Name: Brian Moody
Contact Title: Not reported
Year Closed: Not reported
Open to Public Flag: No
Website: Not reported
Latitude: 47.559001
Longitude: -122.335735

SWRCY:

Name: UNITED RECYCLING AND CONTAINER - SEATTLE
Address: 74 S HUDSON ST
City,State,Zip: SEATTLE, WA 98134
Phone: 206-209-1300
Website: <http://unitedrecyclingco.com/>
Material Accepted: Aluminum
Type: Commercial
Service Type: Pickup
Hours: Call for pick up details
Comments: Offer container service. Formerly Topsoils, Inc. Fees vary by item and content please call for more information.
Material Category: Metal
Organization ID: 1573
Organization Name: United Recycling and Container
Organization Contact: No Longer Tracked
Organization Email: No Longer Tracked
E-Cycle: No
Light Recycle: No

Name: UNITED RECYCLING AND CONTAINER - SEATTLE
Address: 74 S HUDSON ST
City,State,Zip: SEATTLE, WA 98134
Phone: 206-209-1300
Website: <http://unitedrecyclingco.com/>
Material Accepted: Asphalt
Type: Commercial
Service Type: Pickup
Hours: Call for pick up details
Comments: Offer container service. Formerly Topsoils, Inc. Fees vary by item and content please call for more information.
Material Category: Construction
Organization ID: 1573
Organization Name: United Recycling and Container
Organization Contact: No Longer Tracked

Map ID
Direction
Distance
Elevation

MAP FINDINGS

Site

Database(s)

EDR ID Number
EPA ID Number

SES INC WEST PAC ENVIRONMENTAL (Continued)

1000119353

Organization Email: No Longer Tracked
E-Cycle: No
Light Recycle: No

Name: UNITED RECYCLING AND CONTAINER - SEATTLE
Address: 74 S HUDSON ST
City,State,Zip: SEATTLE, WA 98134
Phone: 206-209-1300
Website: <http://unitedrecyclingco.com/>
Material Accepted: Brick
Type: Commercial
Service Type: Pickup
Hours: Call for pick up details
Comments: Offer container service. Formerly Topsoils, Inc. Fees vary by item and content please call for more information.

Material Category: Construction
Organization ID: 1573
Organization Name: United Recycling and Container
Organization Contact: No Longer Tracked
Organization Email: No Longer Tracked
E-Cycle: No
Light Recycle: No

Name: UNITED RECYCLING AND CONTAINER - SEATTLE
Address: 74 S HUDSON ST
City,State,Zip: SEATTLE, WA 98134
Phone: 206-209-1300
Website: <http://unitedrecyclingco.com/>
Material Accepted: Cardboard
Type: Commercial
Service Type: Pickup
Hours: Call for pick up details
Comments: Offer container service. Formerly Topsoils, Inc. Fees vary by item and content please call for more information.

Material Category: Paper
Organization ID: 1573
Organization Name: United Recycling and Container
Organization Contact: No Longer Tracked
Organization Email: No Longer Tracked
E-Cycle: No
Light Recycle: No

Name: UNITED RECYCLING AND CONTAINER - SEATTLE
Address: 74 S HUDSON ST
City,State,Zip: SEATTLE, WA 98134
Phone: 206-209-1300
Website: <http://unitedrecyclingco.com/>
Material Accepted: Cars, RV s & Trailers
Type: Commercial
Service Type: Pickup
Hours: Call for pick up details
Comments: Offer container service. Formerly Topsoils, Inc. Fees vary by item and content please call for more information.

Material Category: Automotive
Organization ID: 1573
Organization Name: United Recycling and Container
Organization Contact: No Longer Tracked

Map ID
Direction
Distance
Elevation

MAP FINDINGS

Site

Database(s)

EDR ID Number
EPA ID Number

SES INC WEST PAC ENVIRONMENTAL (Continued)

1000119353

Organization Email: No Longer Tracked
E-Cycle: No
Light Recycle: No

Name: UNITED RECYCLING AND CONTAINER - SEATTLE
Address: 74 S HUDSON ST
City,State,Zip: SEATTLE, WA 98134
Phone: 206-209-1300
Website: <http://unitedrecyclingco.com/>
Material Accepted: Christmas Trees
Type: Commercial
Service Type: Pickup
Hours: Call for pick up details
Comments: Offer container service. Formerly Topsoils, Inc. Fees vary by item and content please call for more information.

Material Category: Home & Garden
Organization ID: 1573
Organization Name: United Recycling and Container
Organization Contact: No Longer Tracked
Organization Email: No Longer Tracked
E-Cycle: No
Light Recycle: No

Name: UNITED RECYCLING AND CONTAINER - SEATTLE
Address: 74 S HUDSON ST
City,State,Zip: SEATTLE, WA 98134
Phone: 206-209-1300
Website: <http://unitedrecyclingco.com/>
Material Accepted: Computers & Laptops
Type: Commercial
Service Type: Pickup
Hours: Call for pick up details
Comments: Offer container service. Formerly Topsoils, Inc. Fees vary by item and content please call for more information.

Material Category: Electronics
Organization ID: 1573
Organization Name: United Recycling and Container
Organization Contact: No Longer Tracked
Organization Email: No Longer Tracked
E-Cycle: No
Light Recycle: No

Name: UNITED RECYCLING AND CONTAINER - SEATTLE
Address: 74 S HUDSON ST
City,State,Zip: SEATTLE, WA 98134
Phone: 206-209-1300
Website: <http://unitedrecyclingco.com/>
Material Accepted: Concrete
Type: Commercial
Service Type: Pickup
Hours: Call for pick up details
Comments: Offer container service. Formerly Topsoils, Inc. Fees vary by item and content please call for more information.

Material Category: Construction
Organization ID: 1573
Organization Name: United Recycling and Container
Organization Contact: No Longer Tracked

Map ID
Direction
Distance
Elevation

MAP FINDINGS

Site

Database(s)

EDR ID Number
EPA ID Number

SES INC WEST PAC ENVIRONMENTAL (Continued)

1000119353

Organization Email: No Longer Tracked
E-Cycle: No
Light Recycle: No

Name: UNITED RECYCLING AND CONTAINER - SEATTLE
Address: 74 S HUDSON ST
City,State,Zip: SEATTLE, WA 98134
Phone: 206-209-1300
Website: <http://unitedrecyclingco.com/>
Material Accepted: Furniture
Type: Commercial
Service Type: Pickup
Hours: Call for pick up details
Comments: Offer container service. Formerly Topsoils, Inc. Fees vary by item and content please call for more information.

Material Category: Home & Garden
Organization ID: 1573
Organization Name: United Recycling and Container
Organization Contact: No Longer Tracked
Organization Email: No Longer Tracked
E-Cycle: No
Light Recycle: No

Name: UNITED RECYCLING AND CONTAINER - SEATTLE
Address: 74 S HUDSON ST
City,State,Zip: SEATTLE, WA 98134
Phone: 206-209-1300
Website: <http://unitedrecyclingco.com/>
Material Accepted: Gypsum & Drywall
Type: Commercial
Service Type: Pickup
Hours: Call for pick up details
Comments: Offer container service. Formerly Topsoils, Inc. Fees vary by item and content please call for more information.

Material Category: Construction
Organization ID: 1573
Organization Name: United Recycling and Container
Organization Contact: No Longer Tracked
Organization Email: No Longer Tracked
E-Cycle: No
Light Recycle: No

Name: UNITED RECYCLING AND CONTAINER - SEATTLE
Address: 74 S HUDSON ST
City,State,Zip: SEATTLE, WA 98134
Phone: 206-209-1300
Website: <http://unitedrecyclingco.com/>
Material Accepted: Large Appliances
Type: Commercial
Service Type: Pickup
Hours: Call for pick up details
Comments: Offer container service. Formerly Topsoils, Inc. Fees vary by item and content please call for more information.

Material Category: Appliances
Organization ID: 1573
Organization Name: United Recycling and Container
Organization Contact: No Longer Tracked

Map ID
Direction
Distance
Elevation

MAP FINDINGS

Site

Database(s)

EDR ID Number
EPA ID Number

SES INC WEST PAC ENVIRONMENTAL (Continued)

1000119353

Organization Email: No Longer Tracked
E-Cycle: No
Light Recycle: No

Name: UNITED RECYCLING AND CONTAINER - SEATTLE
Address: 74 S HUDSON ST
City,State,Zip: SEATTLE, WA 98134
Phone: 206-209-1300
Website: <http://unitedrecyclingco.com/>
Material Accepted: Lumber
Type: Commercial
Service Type: Pickup
Hours: Call for pick up details
Comments: Offer container service. Formerly Topsoils, Inc. Fees vary by item and content please call for more information.

Material Category: Construction
Organization ID: 1573
Organization Name: United Recycling and Container
Organization Contact: No Longer Tracked
Organization Email: No Longer Tracked
E-Cycle: No
Light Recycle: No

Name: UNITED RECYCLING AND CONTAINER - SEATTLE
Address: 74 S HUDSON ST
City,State,Zip: SEATTLE, WA 98134
Phone: 206-209-1300
Website: <http://unitedrecyclingco.com/>
Material Accepted: Paint
Type: Commercial
Service Type: Pickup
Hours: Call for pick up details
Comments: Offer container service. Formerly Topsoils, Inc. Fees vary by item and content please call for more information.

Material Category: Household Hazardous Waste
Organization ID: 1573
Organization Name: United Recycling and Container
Organization Contact: No Longer Tracked
Organization Email: No Longer Tracked
E-Cycle: No
Light Recycle: No

Name: UNITED RECYCLING AND CONTAINER - SEATTLE
Address: 74 S HUDSON ST
City,State,Zip: SEATTLE, WA 98134
Phone: 206-209-1300
Website: <http://unitedrecyclingco.com/>
Material Accepted: Particle Board
Type: Commercial
Service Type: Pickup
Hours: Call for pick up details
Comments: Offer container service. Formerly Topsoils, Inc. Fees vary by item and content please call for more information.

Material Category: Construction
Organization ID: 1573
Organization Name: United Recycling and Container
Organization Contact: No Longer Tracked

Map ID
Direction
Distance
Elevation

MAP FINDINGS

Site

Database(s)

EDR ID Number
EPA ID Number

SES INC WEST PAC ENVIRONMENTAL (Continued)

1000119353

Organization Email: No Longer Tracked
E-Cycle: No
Light Recycle: No

Name: UNITED RECYCLING AND CONTAINER - SEATTLE
Address: 74 S HUDSON ST
City,State,Zip: SEATTLE, WA 98134
Phone: 206-209-1300
Website: <http://unitedrecyclingco.com/>
Material Accepted: Plastic Bottles & Jugs
Type: Commercial
Service Type: Pickup
Hours: Call for pick up details
Comments: Offer container service. Formerly Topsoils, Inc. Fees vary by item and content please call for more information.

Material Category: Plastic
Organization ID: 1573
Organization Name: United Recycling and Container
Organization Contact: No Longer Tracked
Organization Email: No Longer Tracked
E-Cycle: No
Light Recycle: No

Name: UNITED RECYCLING AND CONTAINER - SEATTLE
Address: 74 S HUDSON ST
City,State,Zip: SEATTLE, WA 98134
Phone: 206-209-1300
Website: <http://unitedrecyclingco.com/>
Material Accepted: Plastic Wrap & Film
Type: Commercial
Service Type: Pickup
Hours: Call for pick up details
Comments: Offer container service. Formerly Topsoils, Inc. Fees vary by item and content please call for more information.

Material Category: Plastic
Organization ID: 1573
Organization Name: United Recycling and Container
Organization Contact: No Longer Tracked
Organization Email: No Longer Tracked
E-Cycle: No
Light Recycle: No

Name: UNITED RECYCLING AND CONTAINER - SEATTLE
Address: 74 S HUDSON ST
City,State,Zip: SEATTLE, WA 98134
Phone: 206-209-1300
Website: <http://unitedrecyclingco.com/>
Material Accepted: Plywood
Type: Commercial
Service Type: Pickup
Hours: Call for pick up details
Comments: Offer container service. Formerly Topsoils, Inc. Fees vary by item and content please call for more information.

Material Category: Construction
Organization ID: 1573
Organization Name: United Recycling and Container
Organization Contact: No Longer Tracked

Map ID
Direction
Distance
Elevation

MAP FINDINGS

Site

Database(s)

EDR ID Number
EPA ID Number

SES INC WEST PAC ENVIRONMENTAL (Continued)

1000119353

Organization Email: No Longer Tracked
E-Cycle: No
Light Recycle: No

Name: UNITED RECYCLING AND CONTAINER - SEATTLE
Address: 74 S HUDSON ST
City,State,Zip: SEATTLE, WA 98134
Phone: 206-209-1300
Website: <http://unitedrecyclingco.com/>
Material Accepted: PVC Pipe
Type: Commercial
Service Type: Pickup
Hours: Call for pick up details
Comments: Offer container service. Formerly Topsoils, Inc. Fees vary by item and content please call for more information.

Material Category: Construction
Organization ID: 1573
Organization Name: United Recycling and Container
Organization Contact: No Longer Tracked
Organization Email: No Longer Tracked
E-Cycle: No
Light Recycle: No

Name: UNITED RECYCLING AND CONTAINER - SEATTLE
Address: 74 S HUDSON ST
City,State,Zip: SEATTLE, WA 98134
Phone: 206-209-1300
Website: <http://unitedrecyclingco.com/>
Material Accepted: Roofing Materials
Type: Commercial
Service Type: Pickup
Hours: Call for pick up details
Comments: Offer container service. Formerly Topsoils, Inc. Fees vary by item and content please call for more information.

Material Category: Construction
Organization ID: 1573
Organization Name: United Recycling and Container
Organization Contact: No Longer Tracked
Organization Email: No Longer Tracked
E-Cycle: No
Light Recycle: No

Name: UNITED RECYCLING AND CONTAINER - SEATTLE
Address: 74 S HUDSON ST
City,State,Zip: SEATTLE, WA 98134
Phone: 206-209-1300
Website: <http://unitedrecyclingco.com/>
Material Accepted: Styrofoam & Packing Peanuts
Type: Commercial
Service Type: Pickup
Hours: Call for pick up details
Comments: Offer container service. Formerly Topsoils, Inc. Fees vary by item and content please call for more information.

Material Category: Plastic
Organization ID: 1573
Organization Name: United Recycling and Container
Organization Contact: No Longer Tracked

Map ID
Direction
Distance
Elevation

MAP FINDINGS

Site

Database(s)

EDR ID Number
EPA ID Number

SES INC WEST PAC ENVIRONMENTAL (Continued)

1000119353

Organization Email: No Longer Tracked
E-Cycle: No
Light Recycle: No

Name: UNITED RECYCLING AND CONTAINER - SEATTLE
Address: 74 S HUDSON ST
City,State,Zip: SEATTLE, WA 98134
Phone: 206-209-1300
Website: <http://unitedrecyclingco.com/>
Material Accepted: Televisions (TVs)
Type: Commercial
Service Type: Pickup
Hours: Call for pick up details
Comments: Offer container service. Formerly Topsoils, Inc. Fees vary by item and content please call for more information.

Material Category: Electronics
Organization ID: 1573
Organization Name: United Recycling and Container
Organization Contact: No Longer Tracked
Organization Email: No Longer Tracked
E-Cycle: No
Light Recycle: No

Name: UNITED RECYCLING AND CONTAINER - SEATTLE
Address: 74 S HUDSON ST
City,State,Zip: SEATTLE, WA 98134
Phone: 206-209-1300
Website: <http://unitedrecyclingco.com/>
Material Accepted: Tin & Steel Cans
Type: Commercial
Service Type: Pickup
Hours: Call for pick up details
Comments: Offer container service. Formerly Topsoils, Inc. Fees vary by item and content please call for more information.

Material Category: Metal
Organization ID: 1573
Organization Name: United Recycling and Container
Organization Contact: No Longer Tracked
Organization Email: No Longer Tracked
E-Cycle: No
Light Recycle: No

Name: UNITED RECYCLING AND CONTAINER - SEATTLE
Address: 74 S HUDSON ST
City,State,Zip: SEATTLE, WA 98134
Phone: 206-209-1300
Website: <http://unitedrecyclingco.com/>
Material Accepted: Windows
Type: Commercial
Service Type: Pickup
Hours: Call for pick up details
Comments: Offer container service. Formerly Topsoils, Inc. Fees vary by item and content please call for more information.

Material Category: Construction
Organization ID: 1573
Organization Name: United Recycling and Container
Organization Contact: No Longer Tracked

Map ID
Direction
Distance
Elevation

MAP FINDINGS

Site

Database(s)

EDR ID Number
EPA ID Number

SES INC WEST PAC ENVIRONMENTAL (Continued)

1000119353

Organization Email: No Longer Tracked
E-Cycle: No
Light Recycle: No

Name: UNITED RECYCLING AND CONTAINER - SEATTLE
Address: 74 S HUDSON ST
City,State,Zip: SEATTLE, WA 98134
Phone: 206-209-1300
Website: <http://unitedrecyclingco.com/>
Material Accepted: Wooden Pallets
Type: Commercial
Service Type: Pickup
Hours: Call for pick up details
Comments: Offer container service. Formerly Topsoils, Inc. Fees vary by item and content please call for more information.

Material Category: Construction
Organization ID: 1573
Organization Name: United Recycling and Container
Organization Contact: No Longer Tracked
Organization Email: No Longer Tracked
E-Cycle: No
Light Recycle: No

Name: UNITED RECYCLING AND CONTAINER - SEATTLE
Address: 74 S HUDSON ST
City,State,Zip: SEATTLE, WA 98134
Phone: 206-209-1300
Website: <http://unitedrecyclingco.com/>
Material Accepted: Yard Debris
Type: Commercial
Service Type: Pickup
Hours: Call for pick up details
Comments: Offer container service. Formerly Topsoils, Inc. Fees vary by item and content please call for more information.

Material Category: Home & Garden
Organization ID: 1573
Organization Name: United Recycling and Container
Organization Contact: No Longer Tracked
Organization Email: No Longer Tracked
E-Cycle: No
Light Recycle: No

Name: UNITED RECYCLING AND CONTAINER - SEATTLE
Address: 74 S HUDSON ST
City,State,Zip: SEATTLE, WA 98134
Phone: 206-209-1300
Website: <http://unitedrecyclingco.com/>
Material Accepted: Aluminum
Type: Residential
Service Type: Pickup
Hours: Call for pick up details
Comments: Offer container service. Formerly Topsoils, Inc. Fees vary by item and content please call for more information.

Material Category: Metal
Organization ID: 1573
Organization Name: United Recycling and Container
Organization Contact: No Longer Tracked

Map ID
Direction
Distance
Elevation

MAP FINDINGS

Site

Database(s)

EDR ID Number
EPA ID Number

SES INC WEST PAC ENVIRONMENTAL (Continued)

1000119353

Organization Email: No Longer Tracked
E-Cycle: No
Light Recycle: No

Name: UNITED RECYCLING AND CONTAINER - SEATTLE
Address: 74 S HUDSON ST
City,State,Zip: SEATTLE, WA 98134
Phone: 206-209-1300
Website: <http://unitedrecyclingco.com/>
Material Accepted: Asphalt
Type: Residential
Service Type: Pickup
Hours: Call for pick up details
Comments: Offer container service. Formerly Topsoils, Inc. Fees vary by item and content please call for more information.

Material Category: Construction
Organization ID: 1573
Organization Name: United Recycling and Container
Organization Contact: No Longer Tracked
Organization Email: No Longer Tracked
E-Cycle: No
Light Recycle: No

Name: UNITED RECYCLING AND CONTAINER - SEATTLE
Address: 74 S HUDSON ST
City,State,Zip: SEATTLE, WA 98134
Phone: 206-209-1300
Website: <http://unitedrecyclingco.com/>
Material Accepted: Brick
Type: Residential
Service Type: Pickup
Hours: Call for pick up details
Comments: Offer container service. Formerly Topsoils, Inc. Fees vary by item and content please call for more information.

Material Category: Construction
Organization ID: 1573
Organization Name: United Recycling and Container
Organization Contact: No Longer Tracked
Organization Email: No Longer Tracked
E-Cycle: No
Light Recycle: No

Name: UNITED RECYCLING AND CONTAINER - SEATTLE
Address: 74 S HUDSON ST
City,State,Zip: SEATTLE, WA 98134
Phone: 206-209-1300
Website: <http://unitedrecyclingco.com/>
Material Accepted: Cardboard
Type: Residential
Service Type: Pickup
Hours: Call for pick up details
Comments: Offer container service. Formerly Topsoils, Inc. Fees vary by item and content please call for more information.

Material Category: Paper
Organization ID: 1573
Organization Name: United Recycling and Container
Organization Contact: No Longer Tracked

Map ID
Direction
Distance
Elevation

MAP FINDINGS

Site

Database(s)

EDR ID Number
EPA ID Number

SES INC WEST PAC ENVIRONMENTAL (Continued)

1000119353

Organization Email: No Longer Tracked
E-Cycle: No
Light Recycle: No

Name: UNITED RECYCLING AND CONTAINER - SEATTLE
Address: 74 S HUDSON ST
City,State,Zip: SEATTLE, WA 98134
Phone: 206-209-1300
Website: <http://unitedrecyclingco.com/>
Material Accepted: Cars, RV s & Trailers
Type: Residential
Service Type: Pickup
Hours: Call for pick up details
Comments: Offer container service. Formerly Topsoils, Inc. Fees vary by item and content please call for more information.

Material Category: Automotive
Organization ID: 1573
Organization Name: United Recycling and Container
Organization Contact: No Longer Tracked
Organization Email: No Longer Tracked
E-Cycle: No
Light Recycle: No

Name: UNITED RECYCLING AND CONTAINER - SEATTLE
Address: 74 S HUDSON ST
City,State,Zip: SEATTLE, WA 98134
Phone: 206-209-1300
Website: <http://unitedrecyclingco.com/>
Material Accepted: Christmas Trees
Type: Residential
Service Type: Pickup
Hours: Call for pick up details
Comments: Offer container service. Formerly Topsoils, Inc. Fees vary by item and content please call for more information.

Material Category: Home & Garden
Organization ID: 1573
Organization Name: United Recycling and Container
Organization Contact: No Longer Tracked
Organization Email: No Longer Tracked
E-Cycle: No
Light Recycle: No

Name: UNITED RECYCLING AND CONTAINER - SEATTLE
Address: 74 S HUDSON ST
City,State,Zip: SEATTLE, WA 98134
Phone: 206-209-1300
Website: <http://unitedrecyclingco.com/>
Material Accepted: Computers & Laptops
Type: Residential
Service Type: Pickup
Hours: Call for pick up details
Comments: Offer container service. Formerly Topsoils, Inc. Fees vary by item and content please call for more information.

Material Category: Electronics
Organization ID: 1573
Organization Name: United Recycling and Container
Organization Contact: No Longer Tracked

Map ID
Direction
Distance
Elevation

MAP FINDINGS

Site

Database(s)

EDR ID Number
EPA ID Number

SES INC WEST PAC ENVIRONMENTAL (Continued)

1000119353

Organization Email: No Longer Tracked
E-Cycle: No
Light Recycle: No

Name: UNITED RECYCLING AND CONTAINER - SEATTLE
Address: 74 S HUDSON ST
City,State,Zip: SEATTLE, WA 98134
Phone: 206-209-1300
Website: <http://unitedrecyclingco.com/>
Material Accepted: Concrete
Type: Residential
Service Type: Pickup
Hours: Call for pick up details
Comments: Offer container service. Formerly Topsoils, Inc. Fees vary by item and content please call for more information.

Material Category: Construction
Organization ID: 1573
Organization Name: United Recycling and Container
Organization Contact: No Longer Tracked
Organization Email: No Longer Tracked
E-Cycle: No
Light Recycle: No

Name: UNITED RECYCLING AND CONTAINER - SEATTLE
Address: 74 S HUDSON ST
City,State,Zip: SEATTLE, WA 98134
Phone: 206-209-1300
Website: <http://unitedrecyclingco.com/>
Material Accepted: Furniture
Type: Residential
Service Type: Pickup
Hours: Call for pick up details
Comments: Offer container service. Formerly Topsoils, Inc. Fees vary by item and content please call for more information.

Material Category: Home & Garden
Organization ID: 1573
Organization Name: United Recycling and Container
Organization Contact: No Longer Tracked
Organization Email: No Longer Tracked
E-Cycle: No
Light Recycle: No

Name: UNITED RECYCLING AND CONTAINER - SEATTLE
Address: 74 S HUDSON ST
City,State,Zip: SEATTLE, WA 98134
Phone: 206-209-1300
Website: <http://unitedrecyclingco.com/>
Material Accepted: Gypsum & Drywall
Type: Residential
Service Type: Pickup
Hours: Call for pick up details
Comments: Offer container service. Formerly Topsoils, Inc. Fees vary by item and content please call for more information.

Material Category: Construction
Organization ID: 1573
Organization Name: United Recycling and Container
Organization Contact: No Longer Tracked

Map ID
Direction
Distance
Elevation

MAP FINDINGS

Site

Database(s)

EDR ID Number
EPA ID Number

SES INC WEST PAC ENVIRONMENTAL (Continued)

1000119353

Organization Email: No Longer Tracked
E-Cycle: No
Light Recycle: No

Name: UNITED RECYCLING AND CONTAINER - SEATTLE
Address: 74 S HUDSON ST
City,State,Zip: SEATTLE, WA 98134
Phone: 206-209-1300
Website: <http://unitedrecyclingco.com/>
Material Accepted: Large Appliances
Type: Residential
Service Type: Pickup
Hours: Call for pick up details
Comments: Offer container service. Formerly Topsoils, Inc. Fees vary by item and content please call for more information.

Material Category: Appliances
Organization ID: 1573
Organization Name: United Recycling and Container
Organization Contact: No Longer Tracked
Organization Email: No Longer Tracked
E-Cycle: No
Light Recycle: No

Name: UNITED RECYCLING AND CONTAINER - SEATTLE
Address: 74 S HUDSON ST
City,State,Zip: SEATTLE, WA 98134
Phone: 206-209-1300
Website: <http://unitedrecyclingco.com/>
Material Accepted: Lumber
Type: Residential
Service Type: Pickup
Hours: Call for pick up details
Comments: Offer container service. Formerly Topsoils, Inc. Fees vary by item and content please call for more information.

Material Category: Construction
Organization ID: 1573
Organization Name: United Recycling and Container
Organization Contact: No Longer Tracked
Organization Email: No Longer Tracked
E-Cycle: No
Light Recycle: No

Name: UNITED RECYCLING AND CONTAINER - SEATTLE
Address: 74 S HUDSON ST
City,State,Zip: SEATTLE, WA 98134
Phone: 206-209-1300
Website: <http://unitedrecyclingco.com/>
Material Accepted: Paint
Type: Residential
Service Type: Pickup
Hours: Call for pick up details
Comments: Offer container service. Formerly Topsoils, Inc. Fees vary by item and content please call for more information.

Material Category: Household Hazardous Waste
Organization ID: 1573
Organization Name: United Recycling and Container
Organization Contact: No Longer Tracked

Map ID
Direction
Distance
Elevation

MAP FINDINGS

Site

Database(s)

EDR ID Number
EPA ID Number

SES INC WEST PAC ENVIRONMENTAL (Continued)

1000119353

Organization Email: No Longer Tracked
E-Cycle: No
Light Recycle: No

Name: UNITED RECYCLING AND CONTAINER - SEATTLE
Address: 74 S HUDSON ST
City,State,Zip: SEATTLE, WA 98134
Phone: 206-209-1300
Website: <http://unitedrecyclingco.com/>
Material Accepted: Particle Board
Type: Residential
Service Type: Pickup
Hours: Call for pick up details
Comments: Offer container service. Formerly Topsoils, Inc. Fees vary by item and content please call for more information.

Material Category: Construction
Organization ID: 1573
Organization Name: United Recycling and Container
Organization Contact: No Longer Tracked
Organization Email: No Longer Tracked
E-Cycle: No
Light Recycle: No

Name: UNITED RECYCLING AND CONTAINER - SEATTLE
Address: 74 S HUDSON ST
City,State,Zip: SEATTLE, WA 98134
Phone: 206-209-1300
Website: <http://unitedrecyclingco.com/>
Material Accepted: Plastic Bottles & Jugs
Type: Residential
Service Type: Pickup
Hours: Call for pick up details
Comments: Offer container service. Formerly Topsoils, Inc. Fees vary by item and content please call for more information.

Material Category: Plastic
Organization ID: 1573
Organization Name: United Recycling and Container
Organization Contact: No Longer Tracked
Organization Email: No Longer Tracked
E-Cycle: No
Light Recycle: No

Name: UNITED RECYCLING AND CONTAINER - SEATTLE
Address: 74 S HUDSON ST
City,State,Zip: SEATTLE, WA 98134
Phone: 206-209-1300
Website: <http://unitedrecyclingco.com/>
Material Accepted: Plastic Wrap & Film
Type: Residential
Service Type: Pickup
Hours: Call for pick up details
Comments: Offer container service. Formerly Topsoils, Inc. Fees vary by item and content please call for more information.

Material Category: Plastic
Organization ID: 1573
Organization Name: United Recycling and Container
Organization Contact: No Longer Tracked

Map ID
Direction
Distance
Elevation

MAP FINDINGS

Site

Database(s)

EDR ID Number
EPA ID Number

SES INC WEST PAC ENVIRONMENTAL (Continued)

1000119353

Organization Email: No Longer Tracked
E-Cycle: No
Light Recycle: No

Name: UNITED RECYCLING AND CONTAINER - SEATTLE
Address: 74 S HUDSON ST
City,State,Zip: SEATTLE, WA 98134
Phone: 206-209-1300
Website: <http://unitedrecyclingco.com/>
Material Accepted: Plywood
Type: Residential
Service Type: Pickup
Hours: Call for pick up details
Comments: Offer container service. Formerly Topsoils, Inc. Fees vary by item and content please call for more information.

Material Category: Construction
Organization ID: 1573
Organization Name: United Recycling and Container
Organization Contact: No Longer Tracked
Organization Email: No Longer Tracked
E-Cycle: No
Light Recycle: No

Name: UNITED RECYCLING AND CONTAINER - SEATTLE
Address: 74 S HUDSON ST
City,State,Zip: SEATTLE, WA 98134
Phone: 206-209-1300
Website: <http://unitedrecyclingco.com/>
Material Accepted: PVC Pipe
Type: Residential
Service Type: Pickup
Hours: Call for pick up details
Comments: Offer container service. Formerly Topsoils, Inc. Fees vary by item and content please call for more information.

Material Category: Construction
Organization ID: 1573
Organization Name: United Recycling and Container
Organization Contact: No Longer Tracked
Organization Email: No Longer Tracked
E-Cycle: No
Light Recycle: No

Name: UNITED RECYCLING AND CONTAINER - SEATTLE
Address: 74 S HUDSON ST
City,State,Zip: SEATTLE, WA 98134
Phone: 206-209-1300
Website: <http://unitedrecyclingco.com/>
Material Accepted: Roofing Materials
Type: Residential
Service Type: Pickup
Hours: Call for pick up details
Comments: Offer container service. Formerly Topsoils, Inc. Fees vary by item and content please call for more information.

Material Category: Construction
Organization ID: 1573
Organization Name: United Recycling and Container
Organization Contact: No Longer Tracked

Map ID
Direction
Distance
Elevation

MAP FINDINGS

Site

Database(s)

EDR ID Number
EPA ID Number

SES INC WEST PAC ENVIRONMENTAL (Continued)

1000119353

Organization Email: No Longer Tracked
E-Cycle: No
Light Recycle: No

Name: UNITED RECYCLING AND CONTAINER - SEATTLE
Address: 74 S HUDSON ST
City,State,Zip: SEATTLE, WA 98134
Phone: 206-209-1300
Website: <http://unitedrecyclingco.com/>
Material Accepted: Styrofoam & Packing Peanuts
Type: Residential
Service Type: Pickup
Hours: Call for pick up details
Comments: Offer container service. Formerly Topsoils, Inc. Fees vary by item and content please call for more information.

Material Category: Plastic
Organization ID: 1573
Organization Name: United Recycling and Container
Organization Contact: No Longer Tracked
Organization Email: No Longer Tracked
E-Cycle: No
Light Recycle: No

Name: UNITED RECYCLING AND CONTAINER - SEATTLE
Address: 74 S HUDSON ST
City,State,Zip: SEATTLE, WA 98134
Phone: 206-209-1300
Website: <http://unitedrecyclingco.com/>
Material Accepted: Televisions (TVs)
Type: Residential
Service Type: Pickup
Hours: Call for pick up details
Comments: Offer container service. Formerly Topsoils, Inc. Fees vary by item and content please call for more information.

Material Category: Electronics
Organization ID: 1573
Organization Name: United Recycling and Container
Organization Contact: No Longer Tracked
Organization Email: No Longer Tracked
E-Cycle: No
Light Recycle: No

Name: UNITED RECYCLING AND CONTAINER - SEATTLE
Address: 74 S HUDSON ST
City,State,Zip: SEATTLE, WA 98134
Phone: 206-209-1300
Website: <http://unitedrecyclingco.com/>
Material Accepted: Tin & Steel Cans
Type: Residential
Service Type: Pickup
Hours: Call for pick up details
Comments: Offer container service. Formerly Topsoils, Inc. Fees vary by item and content please call for more information.

Material Category: Metal
Organization ID: 1573
Organization Name: United Recycling and Container
Organization Contact: No Longer Tracked

Map ID
Direction
Distance
Elevation

MAP FINDINGS

Site

Database(s)

EDR ID Number
EPA ID Number

SES INC WEST PAC ENVIRONMENTAL (Continued)

1000119353

Organization Email: No Longer Tracked
E-Cycle: No
Light Recycle: No

Name: UNITED RECYCLING AND CONTAINER - SEATTLE
Address: 74 S HUDSON ST
City,State,Zip: SEATTLE, WA 98134
Phone: 206-209-1300
Website: <http://unitedrecyclingco.com/>
Material Accepted: Windows
Type: Residential
Service Type: Pickup
Hours: Call for pick up details
Comments: Offer container service. Formerly Topsoils, Inc. Fees vary by item and content please call for more information.

Material Category: Construction
Organization ID: 1573
Organization Name: United Recycling and Container
Organization Contact: No Longer Tracked
Organization Email: No Longer Tracked
E-Cycle: No
Light Recycle: No

Name: UNITED RECYCLING AND CONTAINER - SEATTLE
Address: 74 S HUDSON ST
City,State,Zip: SEATTLE, WA 98134
Phone: 206-209-1300
Website: <http://unitedrecyclingco.com/>
Material Accepted: Wooden Pallets
Type: Residential
Service Type: Pickup
Hours: Call for pick up details
Comments: Offer container service. Formerly Topsoils, Inc. Fees vary by item and content please call for more information.

Material Category: Construction
Organization ID: 1573
Organization Name: United Recycling and Container
Organization Contact: No Longer Tracked
Organization Email: No Longer Tracked
E-Cycle: No
Light Recycle: No

Name: UNITED RECYCLING AND CONTAINER - SEATTLE
Address: 74 S HUDSON ST
City,State,Zip: SEATTLE, WA 98134
Phone: 206-209-1300
Website: <http://unitedrecyclingco.com/>
Material Accepted: Yard Debris
Type: Residential
Service Type: Pickup
Hours: Call for pick up details
Comments: Offer container service. Formerly Topsoils, Inc. Fees vary by item and content please call for more information.

Material Category: Home & Garden
Organization ID: 1573
Organization Name: United Recycling and Container
Organization Contact: No Longer Tracked

Map ID
Direction
Distance
Elevation

MAP FINDINGS

Site

Database(s)

EDR ID Number
EPA ID Number

SES INC WEST PAC ENVIRONMENTAL (Continued)

1000119353

Organization Email: No Longer Tracked
E-Cycle: No
Light Recycle: No

ALLSITES:

Name: SES INC WEST PAC ENVIRONMENTAL
Facility Id: 18582122

RCRA Listings:

Date Form Received by Agency: 1997-03-03 00:00:00.0
Handler Name: SES INC WEST PAC ENVIRONMENTAL
Handler Address: 74 S HUDSON ST
Handler City,State,Zip: SEATTLE, WA 98134
EPA ID: WAD980981963
Contact Name: SES INC WEST PA SES INC WEST PA
Contact Address: PO BOX 80743
Contact City,State,Zip: SEATTLE, WA 98108-0743
Contact Telephone: 000-000-0000
Contact Fax: 000-000-0000
Contact Email: Not reported
Contact Title: Not reported
EPA Region: 10
Land Type: Private
Federal Waste Generator Description: Not a generator, verified
Non-Notifier: Not reported
Biennial Report Cycle: Not reported
Accessibility: Not reported
Active Site Indicator: Not reported
State District Owner: WA
State District: NWRO
Mailing Address: PO BOX 80743
Mailing City,State,Zip: SEATTLE, WA 98108-0743
Owner Name: JOHN B
Owner Type: Private
Operator Name: JAMES U
Operator Type: Private
Short-Term Generator Activity: No
Importer Activity: No
Mixed Waste Generator: No
Transporter Activity: No
Transfer Facility Activity: No
Recycler Activity with Storage: No
Small Quantity On-Site Burner Exemption: No
Smelting Melting and Refining Furnace Exemption: No
Underground Injection Control: No
Off-Site Waste Receipt: No
Universal Waste Indicator: No
Universal Waste Destination Facility: No
Federal Universal Waste: No
Active Site Fed-Reg Treatment Storage and Disposal Facility: Not reported
Active Site Converter Treatment storage and Disposal Facility: Not reported
Active Site State-Reg Treatment Storage and Disposal Facility: Not reported
Active Site State-Reg Handler: ---
Federal Facility Indicator: Not reported
Hazardous Secondary Material Indicator: NN
Sub-Part K Indicator: Not reported

Map ID
Direction
Distance
Elevation

MAP FINDINGS

Site

Database(s)

EDR ID Number
EPA ID Number

SES INC WEST PAC ENVIRONMENTAL (Continued)

1000119353

Commercial TSD Indicator:	No
Treatment Storage and Disposal Type:	Not reported
2018 GPRA Permit Baseline:	Not on the Baseline
2018 GPRA Renewals Baseline:	Not on the Baseline
Permit Renewals Workload Universe:	Not reported
Permit Workload Universe:	Not reported
Permit Progress Universe:	Not reported
Post-Closure Workload Universe:	Not reported
Closure Workload Universe:	Not reported
202 GPRA Corrective Action Baseline:	No
Corrective Action Workload Universe:	No
Subject to Corrective Action Universe:	No
Non-TSDs Where RCRA CA has Been Imposed Universe:	No
TSDs Potentially Subject to CA Under 3004 (u)/(v) Universe:	No
TSDs Only Subject to CA under Discretionary Auth Universe:	No
Corrective Action Priority Ranking:	No NCAPS ranking
Environmental Control Indicator:	No
Institutional Control Indicator:	No
Human Exposure Controls Indicator:	N/A
Groundwater Controls Indicator:	N/A
Operating TSDF Universe:	Not reported
Full Enforcement Universe:	Not reported
Significant Non-Complier Universe:	No
Unaddressed Significant Non-Complier Universe:	No
Addressed Significant Non-Complier Universe:	No
Significant Non-Complier With a Compliance Schedule Universe:	No
Financial Assurance Required:	Not reported
Handler Date of Last Change:	2012-02-16 19:17:59.0
Recognized Trader-Importer:	No
Recognized Trader-Exporter:	No
Importer of Spent Lead Acid Batteries:	No
Exporter of Spent Lead Acid Batteries:	No
Recycler Activity Without Storage:	Not reported
Manifest Broker:	Not reported
Sub-Part P Indicator:	Not reported

Hazardous Waste Summary:

Waste Code:	D018
Waste Description:	BENZENE

Handler - Owner Operator:

Owner/Operator Indicator:	Owner
Owner/Operator Name:	SES INC WEST PAC ENVIRONMENTAL
Legal Status:	Private
Date Became Current:	Not reported
Date Ended Current:	Not reported
Owner/Operator Address:	74 S HUDSON ST
Owner/Operator City,State,Zip:	SEATTLE, WA 98134
Owner/Operator Telephone:	000-000-0000
Owner/Operator Telephone Ext:	Not reported
Owner/Operator Fax:	Not reported
Owner/Operator Email:	Not reported

Owner/Operator Indicator:	Operator
Owner/Operator Name:	UMBINETTI, JAMES D

Map ID
Direction
Distance
Elevation

MAP FINDINGS

Site

Database(s)

EDR ID Number
EPA ID Number

SES INC WEST PAC ENVIRONMENTAL (Continued)

1000119353

Legal Status:	Private
Date Became Current:	Not reported
Date Ended Current:	Not reported
Owner/Operator Address:	PO BOX 80743
Owner/Operator City,State,Zip:	SEATTLE, WA 98108
Owner/Operator Telephone:	206-762-1190
Owner/Operator Telephone Ext:	Not reported
Owner/Operator Fax:	Not reported
Owner/Operator Email:	Not reported
Owner/Operator Indicator:	Operator
Owner/Operator Name:	SES INC WEST PAC ENVIRONMENTAL
Legal Status:	Private
Date Became Current:	Not reported
Date Ended Current:	Not reported
Owner/Operator Address:	74 S HUDSON ST
Owner/Operator City,State,Zip:	SEATTLE, WA 98134
Owner/Operator Telephone:	000-000-0000
Owner/Operator Telephone Ext:	Not reported
Owner/Operator Fax:	Not reported
Owner/Operator Email:	Not reported
Owner/Operator Indicator:	Owner
Owner/Operator Name:	SES INC WEST PAC ENVIRONMENTAL
Legal Status:	Private
Date Became Current:	Not reported
Date Ended Current:	Not reported
Owner/Operator Address:	74 S HUDSON ST
Owner/Operator City,State,Zip:	SEATTLE, WA 98134
Owner/Operator Telephone:	000-000-0000
Owner/Operator Telephone Ext:	Not reported
Owner/Operator Fax:	Not reported
Owner/Operator Email:	Not reported
Owner/Operator Indicator:	Operator
Owner/Operator Name:	SES INC WEST PAC ENVIRONMENTAL
Legal Status:	Private
Date Became Current:	Not reported
Date Ended Current:	Not reported
Owner/Operator Address:	74 S HUDSON ST
Owner/Operator City,State,Zip:	SEATTLE, WA 98134
Owner/Operator Telephone:	000-000-0000
Owner/Operator Telephone Ext:	Not reported
Owner/Operator Fax:	Not reported
Owner/Operator Email:	Not reported
Owner/Operator Indicator:	Owner
Owner/Operator Name:	SES INC WEST PAC ENVIRONMENTAL
Legal Status:	Private
Date Became Current:	Not reported
Date Ended Current:	Not reported
Owner/Operator Address:	74 S HUDSON ST
Owner/Operator City,State,Zip:	SEATTLE, WA 98134
Owner/Operator Telephone:	000-000-0000
Owner/Operator Telephone Ext:	Not reported
Owner/Operator Fax:	Not reported
Owner/Operator Email:	Not reported

Map ID
Direction
Distance
Elevation

MAP FINDINGS

Site

Database(s)

EDR ID Number
EPA ID Number

SES INC WEST PAC ENVIRONMENTAL (Continued)

1000119353

Owner/Operator Indicator:	Owner
Owner/Operator Name:	BANCHERO JR, JOHN S
Legal Status:	Private
Date Became Current:	1996-08-09 00:00:00.
Date Ended Current:	Not reported
Owner/Operator Address:	PO BOX 80743
Owner/Operator City,State,Zip:	SEATTLE, WA 98108
Owner/Operator Telephone:	206-762-1190
Owner/Operator Telephone Ext:	Not reported
Owner/Operator Fax:	Not reported
Owner/Operator Email:	Not reported
Owner/Operator Indicator:	Owner
Owner/Operator Name:	SEE PAPER COPY
Legal Status:	Private
Date Became Current:	Not reported
Date Ended Current:	Not reported
Owner/Operator Address:	74 S HUDSON ST
Owner/Operator City,State,Zip:	SEATTLE, WA 98134
Owner/Operator Telephone:	000-000-0000
Owner/Operator Telephone Ext:	Not reported
Owner/Operator Fax:	Not reported
Owner/Operator Email:	Not reported
Owner/Operator Indicator:	Operator
Owner/Operator Name:	JAMES U
Legal Status:	Private
Date Became Current:	1996-08-09 00:00:00.
Date Ended Current:	Not reported
Owner/Operator Address:	PO BOX 80743
Owner/Operator City,State,Zip:	SEATTLE, WA 98108-0743
Owner/Operator Telephone:	206-762-1190
Owner/Operator Telephone Ext:	Not reported
Owner/Operator Fax:	Not reported
Owner/Operator Email:	Not reported
Owner/Operator Indicator:	Operator
Owner/Operator Name:	SES INC WEST PAC ENVIRONMENTAL
Legal Status:	Private
Date Became Current:	Not reported
Date Ended Current:	Not reported
Owner/Operator Address:	74 S HUDSON ST
Owner/Operator City,State,Zip:	SEATTLE, WA 98134
Owner/Operator Telephone:	000-000-0000
Owner/Operator Telephone Ext:	Not reported
Owner/Operator Fax:	Not reported
Owner/Operator Email:	Not reported
Owner/Operator Indicator:	Owner
Owner/Operator Name:	SES INC WEST PAC ENVIRONMENTAL
Legal Status:	Private
Date Became Current:	Not reported
Date Ended Current:	Not reported
Owner/Operator Address:	74 S HUDSON ST
Owner/Operator City,State,Zip:	SEATTLE, WA 98134
Owner/Operator Telephone:	000-000-0000
Owner/Operator Telephone Ext:	Not reported

Map ID
Direction
Distance
Elevation

MAP FINDINGS

Site

Database(s)

EDR ID Number
EPA ID Number

SES INC WEST PAC ENVIRONMENTAL (Continued)

1000119353

Owner/Operator Fax:	Not reported
Owner/Operator Email:	Not reported
Owner/Operator Indicator:	Owner
Owner/Operator Name:	SES INC WEST PAC ENVIRONMENTAL
Legal Status:	Private
Date Became Current:	Not reported
Date Ended Current:	Not reported
Owner/Operator Address:	74 S HUDSON ST
Owner/Operator City,State,Zip:	SEATTLE, WA 98134
Owner/Operator Telephone:	000-000-0000
Owner/Operator Telephone Ext:	Not reported
Owner/Operator Fax:	Not reported
Owner/Operator Email:	Not reported
Owner/Operator Indicator:	Operator
Owner/Operator Name:	SEE PAPER COPY
Legal Status:	Private
Date Became Current:	Not reported
Date Ended Current:	Not reported
Owner/Operator Address:	74 S HUDSON ST
Owner/Operator City,State,Zip:	SEATTLE, WA 98134
Owner/Operator Telephone:	000-000-0000
Owner/Operator Telephone Ext:	Not reported
Owner/Operator Fax:	Not reported
Owner/Operator Email:	Not reported
Owner/Operator Indicator:	Owner
Owner/Operator Name:	JOHN B
Legal Status:	Private
Date Became Current:	1996-08-09 00:00:00.
Date Ended Current:	Not reported
Owner/Operator Address:	PO BOX 80743
Owner/Operator City,State,Zip:	SEATTLE, WA 98108-0743
Owner/Operator Telephone:	206-762-1190
Owner/Operator Telephone Ext:	Not reported
Owner/Operator Fax:	Not reported
Owner/Operator Email:	Not reported
Owner/Operator Indicator:	Owner
Owner/Operator Name:	SES INC WEST PAC ENVIRONMENTAL
Legal Status:	Private
Date Became Current:	Not reported
Date Ended Current:	Not reported
Owner/Operator Address:	74 S HUDSON ST
Owner/Operator City,State,Zip:	SEATTLE, WA 98134
Owner/Operator Telephone:	000-000-0000
Owner/Operator Telephone Ext:	Not reported
Owner/Operator Fax:	Not reported
Owner/Operator Email:	Not reported
Owner/Operator Indicator:	Operator
Owner/Operator Name:	SES INC WEST PAC ENVIRONMENTAL
Legal Status:	Private
Date Became Current:	Not reported
Date Ended Current:	Not reported
Owner/Operator Address:	74 S HUDSON ST

Map ID
Direction
Distance
Elevation

MAP FINDINGS

Site

Database(s)

EDR ID Number
EPA ID Number

SES INC WEST PAC ENVIRONMENTAL (Continued)

1000119353

Owner/Operator City,State,Zip:	SEATTLE, WA 98134
Owner/Operator Telephone:	000-000-0000
Owner/Operator Telephone Ext:	Not reported
Owner/Operator Fax:	Not reported
Owner/Operator Email:	Not reported
Owner/Operator Indicator:	Owner
Owner/Operator Name:	SES INC WEST PAC ENVIRONMENTAL
Legal Status:	Private
Date Became Current:	Not reported
Date Ended Current:	Not reported
Owner/Operator Address:	74 S HUDSON ST
Owner/Operator City,State,Zip:	SEATTLE, WA 98134
Owner/Operator Telephone:	000-000-0000
Owner/Operator Telephone Ext:	Not reported
Owner/Operator Fax:	Not reported
Owner/Operator Email:	Not reported
Owner/Operator Indicator:	Owner
Owner/Operator Name:	SES INC WEST PAC ENVIRONMENTAL
Legal Status:	Private
Date Became Current:	Not reported
Date Ended Current:	Not reported
Owner/Operator Address:	74 S HUDSON ST
Owner/Operator City,State,Zip:	SEATTLE, WA 98134
Owner/Operator Telephone:	000-000-0000
Owner/Operator Telephone Ext:	Not reported
Owner/Operator Fax:	Not reported
Owner/Operator Email:	Not reported
Owner/Operator Indicator:	Owner
Owner/Operator Name:	SES INC WEST PAC ENVIRONMENTAL
Legal Status:	Private
Date Became Current:	Not reported
Date Ended Current:	Not reported
Owner/Operator Address:	74 S HUDSON ST
Owner/Operator City,State,Zip:	SEATTLE, WA 98134
Owner/Operator Telephone:	000-000-0000
Owner/Operator Telephone Ext:	Not reported
Owner/Operator Fax:	Not reported
Owner/Operator Email:	Not reported
Owner/Operator Indicator:	Operator
Owner/Operator Name:	SES INC WEST PAC ENVIRONMENTAL
Legal Status:	Private
Date Became Current:	Not reported
Date Ended Current:	Not reported
Owner/Operator Address:	74 S HUDSON ST
Owner/Operator City,State,Zip:	SEATTLE, WA 98134
Owner/Operator Telephone:	000-000-0000
Owner/Operator Telephone Ext:	Not reported
Owner/Operator Fax:	Not reported
Owner/Operator Email:	Not reported
Owner/Operator Indicator:	Owner
Owner/Operator Name:	IRONWOOD PROPERTIES
Legal Status:	Private

Map ID
Direction
Distance
Elevation

MAP FINDINGS

Site

Database(s)

EDR ID Number
EPA ID Number

SES INC WEST PAC ENVIRONMENTAL (Continued)

1000119353

Date Became Current: Not reported
Date Ended Current: Not reported
Owner/Operator Address: PO BOX 33392
Owner/Operator City,State,Zip: SEATTLE, WA 98133
Owner/Operator Telephone: 206-762-1190
Owner/Operator Telephone Ext: Not reported
Owner/Operator Fax: Not reported
Owner/Operator Email: Not reported

Owner/Operator Indicator: Owner
Owner/Operator Name: SES INC WEST PAC ENVIRONMENTAL
Legal Status: Private
Date Became Current: Not reported
Date Ended Current: Not reported
Owner/Operator Address: 74 S HUDSON ST
Owner/Operator City,State,Zip: SEATTLE, WA 98134
Owner/Operator Telephone: 000-000-0000
Owner/Operator Telephone Ext: Not reported
Owner/Operator Fax: Not reported
Owner/Operator Email: Not reported

Historic Generators:

Receive Date: 1996-02-29 00:00:00.0
Handler Name: SES INC WEST PAC ENVIRONMENTAL
Federal Waste Generator Description: Not a generator, verified
State District Owner: WA
Large Quantity Handler of Universal Waste: No
Recognized Trader Importer: No
Recognized Trader Exporter: No
Spent Lead Acid Battery Importer: No
Spent Lead Acid Battery Exporter: No
Current Record: No
Non Storage Recycler Activity: Not reported
Electronic Manifest Broker: Not reported

Receive Date: 1997-03-03 00:00:00.0
Handler Name: SES INC WEST PAC ENVIRONMENTAL
Federal Waste Generator Description: Not a generator, verified
State District Owner: WA
Large Quantity Handler of Universal Waste: No
Recognized Trader Importer: No
Recognized Trader Exporter: No
Spent Lead Acid Battery Importer: No
Spent Lead Acid Battery Exporter: No
Current Record: Yes
Non Storage Recycler Activity: Not reported
Electronic Manifest Broker: Not reported

Receive Date: 1996-03-01 00:00:00.0
Handler Name: SES INC WEST PAC ENVIRONMENTAL
Federal Waste Generator Description: Not a generator, verified
State District Owner: WA
Large Quantity Handler of Universal Waste: No
Recognized Trader Importer: No
Recognized Trader Exporter: No
Spent Lead Acid Battery Importer: No
Spent Lead Acid Battery Exporter: No

Map ID
Direction
Distance
Elevation

MAP FINDINGS

Site

Database(s)

EDR ID Number
EPA ID Number

SES INC WEST PAC ENVIRONMENTAL (Continued)

1000119353

Current Record:	No
Non Storage Recycler Activity:	Not reported
Electronic Manifest Broker:	Not reported
Receive Date:	1994-01-01 00:00:00.0
Handler Name:	SES INC WEST PAC ENVIRONMENTAL
Federal Waste Generator Description:	Not a generator, verified
State District Owner:	WA
Large Quantity Handler of Universal Waste:	No
Recognized Trader Importer:	No
Recognized Trader Exporter:	No
Spent Lead Acid Battery Importer:	No
Spent Lead Acid Battery Exporter:	No
Current Record:	No
Non Storage Recycler Activity:	Not reported
Electronic Manifest Broker:	Not reported
Receive Date:	1995-01-01 00:00:00.0
Handler Name:	SES INC WEST PAC ENVIRONMENTAL
Federal Waste Generator Description:	Not a generator, verified
State District Owner:	WA
Large Quantity Handler of Universal Waste:	No
Recognized Trader Importer:	No
Recognized Trader Exporter:	No
Spent Lead Acid Battery Importer:	No
Spent Lead Acid Battery Exporter:	No
Current Record:	No
Non Storage Recycler Activity:	Not reported
Electronic Manifest Broker:	Not reported
Receive Date:	1996-02-29 00:00:00.0
Handler Name:	SES INC WEST PAC ENVIRONMENTAL
Federal Waste Generator Description:	Not a generator, verified
State District Owner:	WA
Large Quantity Handler of Universal Waste:	No
Recognized Trader Importer:	No
Recognized Trader Exporter:	No
Spent Lead Acid Battery Importer:	No
Spent Lead Acid Battery Exporter:	No
Current Record:	No
Non Storage Recycler Activity:	Not reported
Electronic Manifest Broker:	Not reported
Receive Date:	1996-03-04 00:00:00.0
Handler Name:	SES INC WEST PAC ENVIRONMENTAL
Federal Waste Generator Description:	Large Quantity Generator
State District Owner:	WA
Large Quantity Handler of Universal Waste:	No
Recognized Trader Importer:	No
Recognized Trader Exporter:	No
Spent Lead Acid Battery Importer:	No
Spent Lead Acid Battery Exporter:	No
Current Record:	No
Non Storage Recycler Activity:	Not reported
Electronic Manifest Broker:	Not reported
Receive Date:	1997-03-03 00:00:00.0

Map ID
Direction
Distance
Elevation

MAP FINDINGS

Site

Database(s)

EDR ID Number
EPA ID Number

SES INC WEST PAC ENVIRONMENTAL (Continued)

1000119353

Handler Name: SES INC WEST PAC ENVIRONMENTAL
Federal Waste Generator Description: Small Quantity Generator
State District Owner: WA
Large Quantity Handler of Universal Waste: No
Recognized Trader Importer: No
Recognized Trader Exporter: No
Spent Lead Acid Battery Importer: No
Spent Lead Acid Battery Exporter: No
Current Record: No
Non Storage Recycler Activity: Not reported
Electronic Manifest Broker: Not reported

Receive Date: 1993-09-01 00:00:00.0
Handler Name: NORTHWEST ENVIROFIELD SERVICES
Federal Waste Generator Description: Large Quantity Generator
State District Owner: Not reported
Large Quantity Handler of Universal Waste: No
Recognized Trader Importer: No
Recognized Trader Exporter: No
Spent Lead Acid Battery Importer: No
Spent Lead Acid Battery Exporter: No
Current Record: No
Non Storage Recycler Activity: Not reported
Electronic Manifest Broker: Not reported

Receive Date: 1994-03-31 00:00:00.0
Handler Name: SES SEATTLE INC
Federal Waste Generator Description: Large Quantity Generator
State District Owner: Not reported
Large Quantity Handler of Universal Waste: No
Recognized Trader Importer: No
Recognized Trader Exporter: No
Spent Lead Acid Battery Importer: No
Spent Lead Acid Battery Exporter: No
Current Record: No
Non Storage Recycler Activity: Not reported
Electronic Manifest Broker: Not reported

Receive Date: 1996-03-01 00:00:00.0
Handler Name: SES INC/WEST PAC ENVIRONMENTAL
Federal Waste Generator Description: Large Quantity Generator
State District Owner: Not reported
Large Quantity Handler of Universal Waste: No
Recognized Trader Importer: No
Recognized Trader Exporter: No
Spent Lead Acid Battery Importer: No
Spent Lead Acid Battery Exporter: No
Current Record: No
Non Storage Recycler Activity: Not reported
Electronic Manifest Broker: Not reported

Map ID
 Direction
 Distance
 Elevation

MAP FINDINGS

Site

Database(s)

EDR ID Number
 EPA ID Number

SES INC WEST PAC ENVIRONMENTAL (Continued)

1000119353

FINDS:

Registry ID: 110000897557

Click Here:

Environmental Interest/Information System:

Washington Facility / Site Identification System (WA-FSIS) provides a means to query and display data maintained by the Washington Department of Ecology. This system contains key information for each facility/site that is currently, or has been, of interest to the Air Quality, Dam Safety, Hazardous Waste, Toxics Cleanup, and Water Quality Programs.

RCRAInfo is a national information system that supports the Resource Conservation and Recovery Act (RCRA) program through the tracking of events and activities related to facilities that generate, transport, and treat, store, or dispose of hazardous waste. RCRAInfo allows RCRA program staff to track the notification, permit, compliance, and corrective action activities required under RCRA.

[Click this hyperlink](#) while viewing on your computer to access additional FINDS: detail in the EDR Site Report.

ECHO:

Envid: 1000119353
 Registry ID: 110000897557
 DFR URL: <http://echo.epa.gov/detailed-facility-report?fid=110000897557>
 Name: SES INC WEST PAC ENVIRONMENTAL
 Address: 74 S HUDSON ST
 City,State,Zip: SEATTLE, WA 98134

X114
ESE
1/8-1/4
0.238 mi.
1257 ft.

COLUMBIA FIRE
111 S FINDLAY ST
SEATTLE, WA 98108
Site 1 of 3 in cluster X

WA ALLSITES **S118345088**
N/A

Relative:
Higher
Actual:
10 ft.

ALLSITES:
 Name: COLUMBIA FIRE
 Facility Id: 4664

S115
East
1/8-1/4
0.239 mi.
1262 ft.

VELLOTTI FINE FOODS
135 S BRANDON ST
SEATTLE, WA 98108
Site 9 of 9 in cluster S

WA ALLSITES **S118344896**
WA ASBESTOS **N/A**

Relative:
Higher
Actual:
11 ft.

ALLSITES:
 Name: VELLOTTI FINE FOODS
 Facility Id: 20342

ASBESTOS:

Name: Not reported
 Address: 135 S BRANDON ST
 City,State,Zip: SEATTLE, WA 98108
 Facility Type: Commercial
 Parent ID: 0

Map ID
Direction
Distance
Elevation

MAP FINDINGS

Site

Database(s)

EDR ID Number
EPA ID Number

VELLOTTI FINE FOODS (Continued)

S118344896

Form ID: 137355##1577Puget566597
Notice Date: 01/18/2017
Start Date: 01/24/2017
Completion Date: 01/27/2017
Initial: 1
Amended: Not reported
On Hold: Not reported
Off Hold: Not reported
Emergency: Not reported
Site Hours Start: 8:00 a.m.
Site Hours End: 5:00 p.m.
Sunday: Not reported
Monday: Not reported
Tuesday: 1
Wednesday: 1
Thursday: 1
Friday: 1
Saturday: Not reported
Contractor ID: Not reported
Phone: 4257576872
Job Site CAS: Sam Jones
Project Form Email: dan@pugetsoundabatement.com
Property Owner Name: Fourth Ave Project
Property Owner Agent: Not reported
Property Owner Company: Puget Sound Abatement LLC (ABCN00001577)
Property Owner Address: 135 S Brandon St
Property Owner City: Seattle
Property Owner State: WA
Property Owner Zip4: 98108
Property Owner Phone: 425-757-6875
Job Site Room: Not reported
Facility Age: 1961
Facility Size: 4000
Facility Remodel: Not reported
Facility Demo: 1
Facility Repair: Not reported
Facility Maint: Not reported
Removed: 1
Encapsulated: Not reported
Quantity Sq Ft: 1118
Fireproofing: Not reported
Popcorn Ceiling: Not reported
CAB: Not reported
Sheet Vinyl: 1
Asbestos Paper: Not reported
Boiler Insulation: Not reported
Duct Paper: Not reported
VAT: Not reported
Roofing: Not reported
Sq Ft Other: 1
Sq Ft Other Text: Mastic
Quantity Lin Ft: Not reported
Mag Pipe Insulation: Not reported
Air Cell Pipe Insulation: Not reported
Ducting Insulation: Not reported
Cement Asbestos Pipe: Not reported
Mudded Pipe Insulation: Not reported

Map ID
 Direction
 Distance
 Elevation

MAP FINDINGS

Site

Database(s)

EDR ID Number
 EPA ID Number

VELLOTTI FINE FOODS (Continued)

S118344896

Duct Tape: Not reported
 Lin Ft Other1: Not reported
 Lin Ft Other1 Text: Not reported
 Lin Ft Other2: Not reported
 Lin Ft Other2 Text: Not reported
 Indoors: 1
 Outdoors: Not reported
 Neg Pres Enclosure: 1
 Glove Bag: Not reported
 Mini Enclosure: Not reported
 Critical Barriers: 1
 Wrap And Cut: Not reported
 Wet Methods: 1
 HEPA Vacuum: 1
 MANUALMETHODS : 1
 Other CM1: Not reported
 Other CM1 Text: Not reported
 Other CM2: Not reported
 Other CM2 Text: Not reported
 Half Mask APR: Not reported
 Full Face APR: 1
 PAPR: Not reported
 Type C Continuous: Not reported
 Type C Pressure: 1
 Other Resp Pro: Not reported
 Other Resp Pro Text: Not reported
 Comments: 10 day waiver approved by Chris Jacomme
 Date Time Submitted: 2017-01-18 14:03:45
 Submitter IP Address: 65.152.183.35
 Region: 2
 UBI: 603345715
 Notice type: Initial
 Project Type: Other Square Footage, Sheet Vinyl
 Supervisor: Sam Jones ()
 Supervisor Phone: Not reported
 Certificate Status: ACTIVE

W116 80 S HUDSON ST
NE 80 S HUDSON ST
1/8-1/4 SEATTLE, WA 98134
0.243 mi.
1281 ft. Site 3 of 6 in cluster W

WA HSL U003750043
WA CSCSL N/A
WA LUST
WA UST
WA ALLSITES

Relative: HSL:
Higher Name: 80 S HUDSON ST
 Address: Not reported
Actual: City,State,Zip: SEATTLE, WA
10 ft.edr_fstat: WA
 edr_fzip: Not reported
 edr_fcnty: KING
 edr_zip: Not reported
Facility Type: **Hazardous Sites List**
 Facility Status: Cleanup Started
 FSID Number: 23766347
 Rank: 5
 Region: NW
 EDR Link ID: 23766347
 Region Decode: NORTHWEST REGIONAL OFFICE

Map ID
Direction
Distance
Elevation

MAP FINDINGS

Site

Database(s)

EDR ID Number
EPA ID Number

80 S HUDSON ST (Continued)

U003750043

CSCSL:

Name: 80 S HUDSON ST
Address: 80 S HUDSON ST
City,State,Zip: SEATTLE, WA 98134
Facility ID: 23766347
Region: Northwest
Lat/Long: 47.559001135544 / -122.3357351872
Clean Up Siteid: 8390
Site Status: Cleanup Started
Contaminant Name: Benzene
Alternate Site Names: 80 S HUDSON ST SITE,Alaskan Copper & Brass,ALCO Investment Companies,Yellow Cab
Site Rank: 5 - Lowest Assessed Risk
Has Institutional Control:Not reported
Past VCP: Not reported
Current VCP: Not reported
Ground Water: Below Cleanup Levels
Surface Water: Not reported
Soil: Confirmed Above Cleanup Levels
Sediment: Not reported
Air: Not reported
Bedrock: Not reported
Responsible Unit: Northwest

Name: 80 S HUDSON ST
Address: 80 S HUDSON ST
City,State,Zip: SEATTLE, WA 98134
Facility ID: 23766347
Region: Northwest
Lat/Long: 47.559001135544 / -122.3357351872
Clean Up Siteid: 8390
Site Status: Cleanup Started
Contaminant Name: Petroleum-Diesel
Alternate Site Names: 80 S HUDSON ST SITE,Alaskan Copper & Brass,ALCO Investment Companies,Yellow Cab
Site Rank: 5 - Lowest Assessed Risk
Has Institutional Control:Not reported
Past VCP: Not reported
Current VCP: Not reported
Ground Water: Confirmed Above Cleanup Levels
Surface Water: Not reported
Soil: Confirmed Above Cleanup Levels
Sediment: Not reported
Air: Not reported
Bedrock: Not reported
Responsible Unit: Northwest

Name: 80 S HUDSON ST
Address: 80 S HUDSON ST
City,State,Zip: SEATTLE, WA 98134
Facility ID: 23766347
Region: Northwest
Lat/Long: 47.559001135544 / -122.3357351872
Clean Up Siteid: 8390
Site Status: Cleanup Started
Contaminant Name: Petroleum-Gasoline
Alternate Site Names: 80 S HUDSON ST SITE,Alaskan Copper & Brass,ALCO Investment

Map ID
Direction
Distance
Elevation

MAP FINDINGS

Site

Database(s)

EDR ID Number
EPA ID Number

80 S HUDSON ST (Continued)

U003750043

Companies, Yellow Cab
Site Rank: 5 - Lowest Assessed Risk
Has Institutional Control: Not reported
Past VCP: Not reported
Current VCP: Not reported
Ground Water: Below Cleanup Levels
Surface Water: Not reported
Soil: Confirmed Above Cleanup Levels
Sediment: Not reported
Air: Not reported
Bedrock: Not reported
Responsible Unit: Northwest

Name: 80 S HUDSON ST
Address: 80 S HUDSON ST
City, State, Zip: SEATTLE, WA 98134
Facility ID: 23766347
Region: Northwest
Lat/Long: 47.559001135544 / -122.3357351872
Clean Up Siteid: 8390
Site Status: Cleanup Started
Contaminant Name: Petroleum-Other
Alternate Site Names: 80 S HUDSON ST SITE, Alaskan Copper & Brass, ALCO Investment
Companies, Yellow Cab
Site Rank: 5 - Lowest Assessed Risk
Has Institutional Control: Not reported
Past VCP: Not reported
Current VCP: Not reported
Ground Water: Confirmed Above Cleanup Levels
Surface Water: Not reported
Soil: Confirmed Above Cleanup Levels
Sediment: Not reported
Air: Not reported
Bedrock: Not reported
Responsible Unit: Northwest

LUST:

Name: 80 S HUDSON ST
Address: 80 S HUDSON ST
City, State, Zip: SEATTLE, WA 98134
Facility ID: 23766347
Lust Status Type: LUST - Cleanup Started
Cleanup Site ID: 8390
Cleanup Unit Type: Upland
Process Type: Independent Action
Cleanup Unit Name: 80 S HUDSON ST SITE, Alaskan Copper & Brass, ALCO Investment
Companies, Yellow Cab
Response Section: Northwest
Release Date: 08/06/1990
Lust Date: 07/01/2011
Region: Northwest
Lust ID: 635
UST ID: 200323
Contaminant Name: Petroleum-Diesel
Ground Water: Confirmed Above Cleanup Levels
Surface Water: Not reported
Soil: Confirmed Above Cleanup Levels

Map ID
Direction
Distance
Elevation

MAP FINDINGS

Site

Database(s)

EDR ID Number
EPA ID Number

80 S HUDSON ST (Continued)

U003750043

Sediment: Not reported
Air: Not reported
Bedrock: Not reported
Lat/Long: 47.5590011 / -122.33573

Name: 80 S HUDSON ST
Address: 80 S HUDSON ST
City,State,Zip: SEATTLE, WA 98134
Facility ID: 23766347
Lust Status Type: LUST - Cleanup Started
Cleanup Site ID: 8390
Cleanup Unit Type: Upland
Process Type: Independent Action
Cleanup Unit Name: 80 S HUDSON ST SITE,Alaskan Copper & Brass,ALCO Investment Companies,Yellow Cab

Response Section: Northwest
Release Date: 08/06/1990
Lust Date: 07/01/2011
Region: Northwest
Lust ID: 635
UST ID: 200323
Contaminant Name: Benzene
Ground Water: Below Cleanup Levels
Surface Water: Not reported
Soil: Confirmed Above Cleanup Levels
Sediment: Not reported
Air: Not reported
Bedrock: Not reported
Lat/Long: 47.5590011 / -122.33573

Name: 80 S HUDSON ST
Address: 80 S HUDSON ST
City,State,Zip: SEATTLE, WA 98134
Facility ID: 23766347
Lust Status Type: LUST - Cleanup Started
Cleanup Site ID: 8390
Cleanup Unit Type: Upland
Process Type: Independent Action
Cleanup Unit Name: 80 S HUDSON ST SITE,Alaskan Copper & Brass,ALCO Investment Companies,Yellow Cab

Response Section: Northwest
Release Date: 08/06/1990
Lust Date: 07/01/2011
Region: Northwest
Lust ID: 635
UST ID: 200323
Contaminant Name: Petroleum-Other
Ground Water: Confirmed Above Cleanup Levels
Surface Water: Not reported
Soil: Confirmed Above Cleanup Levels
Sediment: Not reported
Air: Not reported
Bedrock: Not reported
Lat/Long: 47.5590011 / -122.33573

Name: 80 S HUDSON ST
Address: 80 S HUDSON ST

Map ID
Direction
Distance
Elevation

MAP FINDINGS

Site

Database(s)

EDR ID Number
EPA ID Number

80 S HUDSON ST (Continued)

U003750043

City,State,Zip: SEATTLE, WA 98134
Facility ID: 23766347
Lust Status Type: LUST - Cleanup Started
Cleanup Site ID: 8390
Cleanup Unit Type: Upland
Process Type: Independent Action
Cleanup Unit Name: 80 S HUDSON ST SITE,Alaskan Copper & Brass,ALCO Investment
Companies,Yellow Cab

Response Section: Northwest
Release Date: 08/06/1990
Lust Date: 07/01/2011
Region: Northwest
Lust ID: 635
UST ID: 200323
Contaminant Name: Petroleum-Gasoline
Ground Water: Below Cleanup Levels
Surface Water: Not reported
Soil: Confirmed Above Cleanup Levels
Sediment: Not reported
Air: Not reported
Bedrock: Not reported
Lat/Long: 47.5590011 / -122.33573

UST:

Name: 80 S HUDSON ST
Address: 80 S HUDSON ST
City: SEATTLE
Zip: 98134
Facility ID: 23766347
Site Id: 200323
UBI: Not reported
Phone Number: Not reported
Decimal Latitude: 47.559001135544
Decimal Longitude: -122.335735187272

Tank Name: 1
Tag Number: Not reported
Tank Status: Removed
Tank Status Date: 04/09/2001
Tank Install Date: 01/01/1900
Tank Closure Date: Not reported
Capacity Range: Not reported
Tank Permit Expiration Date: Not reported
Tank Upgrade Date: Not reported
Tank Spill Prevention: Not reported
Tank Overfill Prevention: Not reported
Tank Material: Not reported
Tank Construction: Not reported
Tank Tightness Test: Not reported
Tank Corrosion Protection: Not reported
Tank Manifold: Not reported
Tank Release Detection: Not reported
Tank SFC Type: Not reported
Pipe Material: Not reported
Pipe Construction: Not reported
Pipe Primary Release Detection: Not reported
Pipe Second Release Detection: Not reported

Map ID
Direction
Distance
Elevation

MAP FINDINGS

Site

Database(s)

EDR ID Number
EPA ID Number

80 S HUDSON ST (Continued)

U003750043

Pipe Corrosion Protection: Not reported
Pipe Pumping System: Not reported
Responsible Unit: Northwest
Dispencer/Pump SFC Type: Not reported

Name: 80 S HUDSON ST
Address: 80 S HUDSON ST
City: SEATTLE
Zip: 98134

Tank Name: 2
Tag Number: Not reported
Tank Status: Removed
Tank Status Date: 04/09/2001
Tank Install Date: 01/01/1900
Tank Closure Date: Not reported
Capacity Range: Not reported
Tank Permit Expiration Date: Not reported
Tank Upgrade Date: Not reported
Tank Spill Prevention: Not reported
Tank Overfill Prevention: Not reported
Tank Material: Not reported
Tank Construction: Not reported
Tank Tightness Test: Not reported
Tank Corrosion Protection: Not reported
Tank Manifold: Not reported
Tank Release Detection: Not reported
Tank SFC Type: Not reported
Pipe Material: Not reported
Pipe Construction: Not reported
Pipe Primary Release Detection: Not reported
Pipe Second Release Detection: Not reported
Pipe Corrosion Protection: Not reported
Pipe Pumping System: Not reported
Responsible Unit: Northwest
Dispencer/Pump SFC Type: Not reported

Name: 80 S HUDSON ST
Address: 80 S HUDSON ST
City: SEATTLE
Zip: 98134

Tank Name: 3
Tag Number: Not reported
Tank Status: Removed
Tank Status Date: 04/09/2001
Tank Install Date: 01/01/1900
Tank Closure Date: Not reported
Capacity Range: Not reported
Tank Permit Expiration Date: Not reported
Tank Upgrade Date: Not reported
Tank Spill Prevention: Not reported
Tank Overfill Prevention: Not reported
Tank Material: Not reported
Tank Construction: Not reported
Tank Tightness Test: Not reported
Tank Corrosion Protection: Not reported

Map ID
Direction
Distance
Elevation

MAP FINDINGS

Site

Database(s)

EDR ID Number
EPA ID Number

80 S HUDSON ST (Continued)

U003750043

Tank Manifold: Not reported
Tank Release Detection: Not reported
Tank SFC Type: Not reported
Pipe Material: Not reported
Pipe Construction: Not reported
Pipe Primary Release Detection: Not reported
Pipe Second Release Detection: Not reported
Pipe Corrosion Protection: Not reported
Pipe Pumping System: Not reported
Responsible Unit: Northwest
Dispencer/Pump SFC Type: Not reported

ALLSITES:

Name: 80 S HUDSON ST SITE
Facility Id: 23766347

**W117
NE
1/8-1/4
0.243 mi.
1281 ft.**

**S.E.S. INC.
80 S. HUDSON ST.
SEATTLE, WA 98134**

**WA ICR S104487353
N/A**

Site 4 of 6 in cluster W

**Relative:
Higher
Actual:
10 ft.**

ICR:
Date Ecology Received Report: 12/26/95
Contaminants Found at Site: Petroleum products
Media Contaminated: Groundwater, Soil
Waste Management: Tank
Region: North Western
Type of Report Ecology Received: Interim cleanup report
Site Register Issue: 94-25
County Code: 17
Contact: Not reported
Report Title: Not reported

Date Ecology Received Report: 12/05/91
Contaminants Found at Site: Petroleum products
Media Contaminated: Groundwater, Soil
Waste Management: Tank
Region: North Western
Type of Report Ecology Received: Interim cleanup report
Site Register Issue: 92-13
County Code: 17
Contact: Not reported
Report Title: Not reported

Date Ecology Received Report: 04/03/92
Contaminants Found at Site: Petroleum products
Media Contaminated: Groundwater, Soil
Waste Management: Tank
Region: North Western
Type of Report Ecology Received: Interim cleanup report
Site Register Issue: 92-21
County Code: 17
Contact: Not reported
Report Title: Not reported

Date Ecology Received Report: 12/12/96

Map ID
 Direction
 Distance
 Elevation

MAP FINDINGS

Site

Database(s)

EDR ID Number
 EPA ID Number

S.E.S. INC. (Continued)

S104487353

Contaminants Found at Site: Petroleum products
 Media Contaminated: Groundwater, Soil
 Waste Management: Tank
 Region: North Western
 Type of Report Ecology Received: Interim cleanup report
 Site Register Issue: 94-54
 County Code: 17
 Contact: Not reported
 Report Title: Not reported

Date Ecology Received Report: 04/29/97
 Contaminants Found at Site: Petroleum products
 Media Contaminated: Groundwater, Soil
 Waste Management: Tank
 Region: North Western
 Type of Report Ecology Received: Final cleanup report
 Site Register Issue: 94-54
 County Code: 17
 Contact: Not reported
 Report Title: Not reported

Date Ecology Received Report: 04/22/96
 Contaminants Found at Site: Petroleum products
 Media Contaminated: Groundwater, Soil
 Waste Management: Tank
 Region: North Western
 Type of Report Ecology Received: Interim cleanup report
 Site Register Issue: 94-37
 County Code: 17
 Contact: Not reported
 Report Title: Not reported

**W118
 NE
 1/8-1/4
 0.243 mi.
 1281 ft.**

**80TH S. HUDSON ST. (THREE REPORTS)
 80TH S. HUDSON ST.
 SEATTLE, WA 98134
 Site 5 of 6 in cluster W**

**WA ICR S103502616
 N/A**

**Relative:
 Higher
 Actual:
 10 ft.**

ICR:
 Date Ecology Received Report: 01/23/92
 Contaminants Found at Site: Petroleum products
 Media Contaminated: Groundwater, Soil
 Waste Management: Tank
 Region: North Western
 Type of Report Ecology Received: Interim cleanup report
 Site Register Issue: 92-19
 County Code: 17
 Contact: Not reported
 Report Title: Not reported

Date Ecology Received Report: 02/10/94
 Contaminants Found at Site: Petroleum products
 Media Contaminated: Groundwater, Soil
 Waste Management: Tank
 Region: North Western
 Type of Report Ecology Received: Interim cleanup report
 Site Register Issue: 93-21
 County Code: 17

MAP FINDINGS

Map ID			EDR ID Number
Direction			EPA ID Number
Distance			
Elevation	Site	Database(s)	

80TH S. HUDSON ST. (THREE REPORTS) (Continued)

S103502616

Contact: Not reported
 Report Title: Not reported

Y119 East 1/8-1/4 0.246 mi. 1299 ft.	MOJO SYSTEMS 128 S LUCILE ST SEATTLE, WA 98108 Site 1 of 3 in cluster Y	WA ALLSITES	S118344865 N/A
---	--	--------------------	---------------------------------

Relative: ALLSITES:
Higher Name: MOJO SYSTEMS
Actual: Facility Id: 1957
10 ft.

V120 WSW 1/8-1/4 0.247 mi. 1302 ft.	ALASKA MARINE LINES SEATTLE TERMINA 5502 & 5658 W MARGINAL WAY SW SEATTLE, WA 98106 Site 2 of 2 in cluster V	WA ALLSITES WA NPDES	S110040439 N/A
--	---	---------------------------------------	---------------------------------

Relative: ALLSITES:
Higher Name: ALASKA MARINE LINES SEATTLE TERMINA
Actual: Facility Id: 19450
16 ft.

NPDES:
 Name: ALASKA MARINE LINES SEATTLE TERMINA
 Address: 5502 & 5658 W MARGINAL WAY SW
 City,State,Zip: SEATTLE, WA 98106
 Facility Status: Active
 Facility Type: Industrial SW GP
 Admin Region: Headquarters
 Date Issued: 11/20/2019
 Latitude: 47.55279999
 Longitude: -122.346
 Permit ID: WAR001365
 Permit Version: 5
 Permit Status: Active
 Permit SubStatus: Coverage Issued
 Ecology Contact: Robert Wright
 WRIA: Duwamish-Green
 Permit Expiration Date: 12/31/2024
 Effective Date: 01/01/2020
 Days to Expiration: -1723

Z121 ENE 1/8-1/4 0.247 mi. 1304 ft.	PROLIANCE INTERNATIONAL INC 115 S DAWSON ST SEATTLE, WA 98108 Site 1 of 3 in cluster Z	WA ALLSITES WA CSCSL NFA RCRA NonGen / NLR FINDS ECHO WA MANIFEST	1000256373 WAD980977755
--	---	--	--

Relative: ALLSITES:
Higher Name: PROLIANCE INTERNATIONAL INC
Actual: Facility Id: 91919568
11 ft.

Map ID
Direction
Distance
Elevation

MAP FINDINGS

Site

Database(s)

EDR ID Number
EPA ID Number

PROLIANCE INTERNATIONAL INC (Continued)

1000256373

CSCSL NFA:

Name: PROLIANCE INTERNATIONAL INC
Address: 115 S DAWSON ST
City,State,Zip: SEATTLE, WA 98108
Facility/Site Id: 91919568
CS Id: 1178
NFA Date: 10/02/2006
Alternate Site Names: 115 SOUTH DAWSON STREET,MODINE AFTERMARKET HOLDINGS INC,MODINE WESTERN
NFA Reason: NFA-Voluntary Cleanup Program Review
Site Status: NFA
Region: Northwest
Contaminant Name: Metals Priority Pollutants
Ground Water: Not reported
Surface Water: Not reported
Soil: Confirmed Above Cleanup Levels
Sediment: Not reported
Air: Not reported
Bedrock: Not reported
Latitude: 47.55569
Longitude: -122.33387

RCRA Listings:

Date Form Received by Agency: 2007-04-12 00:00:00.0
Handler Name: PROLIANCE INTERNATIONAL INC
Handler Address: 115 S DAWSON ST
Handler City,State,Zip: SEATTLE, WA 98108
EPA ID: WAD980977755
Contact Name: DAVID OSTERMAN
Contact Address: 100 GANDO DRIVE
Contact City,State,Zip: NEW HAVEN, CT 06513
Contact Telephone: 203-859-3671
Contact Fax: Not reported
Contact Email: DOSTERMAN@PLIII.COM
Contact Title: SAFETY MANAGER
EPA Region: 10
Land Type: Private
Federal Waste Generator Description: Not a generator, verified
Non-Notifier: Not reported
Biennial Report Cycle: Not reported
Accessibility: Not reported
Active Site Indicator: Not reported
State District Owner: WA
State District: NWRO
Mailing Address: 100 GANDO DRIVE
Mailing City,State,Zip: NEW HAVEN, WA 06513
Owner Name: MODINE MANUFACTURING CO
Owner Type: Private
Operator Name: PROLIANCE INTERNATIONAL INC
Operator Type: Private
Short-Term Generator Activity: No
Importer Activity: No
Mixed Waste Generator: No
Transporter Activity: No
Transfer Facility Activity: No
Recycler Activity with Storage: No
Small Quantity On-Site Burner Exemption: No

Map ID
 Direction
 Distance
 Elevation

MAP FINDINGS

Site

Database(s)

EDR ID Number
 EPA ID Number

PROLIANCE INTERNATIONAL INC (Continued)

1000256373

Smelting Melting and Refining Furnace Exemption:	No
Underground Injection Control:	No
Off-Site Waste Receipt:	No
Universal Waste Indicator:	No
Universal Waste Destination Facility:	No
Federal Universal Waste:	No
Active Site Fed-Reg Treatment Storage and Disposal Facility:	Not reported
Active Site Converter Treatment storage and Disposal Facility:	Not reported
Active Site State-Reg Treatment Storage and Disposal Facility:	Not reported
Active Site State-Reg Handler:	---
Federal Facility Indicator:	Not reported
Hazardous Secondary Material Indicator:	NN
Sub-Part K Indicator:	Not reported
Commercial TSD Indicator:	No
Treatment Storage and Disposal Type:	Not reported
2018 GPRC Permit Baseline:	Not on the Baseline
2018 GPRC Renewals Baseline:	Not on the Baseline
Permit Renewals Workload Universe:	Not reported
Permit Workload Universe:	Not reported
Permit Progress Universe:	Not reported
Post-Closure Workload Universe:	Not reported
Closure Workload Universe:	Not reported
202 GPRC Corrective Action Baseline:	No
Corrective Action Workload Universe:	No
Subject to Corrective Action Universe:	No
Non-TSDs Where RCRA CA has Been Imposed Universe:	No
TSDs Potentially Subject to CA Under 3004 (u)/(v) Universe:	No
TSDs Only Subject to CA under Discretionary Auth Universe:	No
Corrective Action Priority Ranking:	No NCAPS ranking
Environmental Control Indicator:	No
Institutional Control Indicator:	No
Human Exposure Controls Indicator:	N/A
Groundwater Controls Indicator:	N/A
Operating TSD Universe:	Not reported
Full Enforcement Universe:	Not reported
Significant Non-Complier Universe:	No
Unaddressed Significant Non-Complier Universe:	No
Addressed Significant Non-Complier Universe:	No
Significant Non-Complier With a Compliance Schedule Universe:	No
Financial Assurance Required:	Not reported
Handler Date of Last Change:	2018-05-09 14:05:22.0
Recognized Trader-Importer:	No
Recognized Trader-Exporter:	No
Importer of Spent Lead Acid Batteries:	No
Exporter of Spent Lead Acid Batteries:	No
Recycler Activity Without Storage:	No
Manifest Broker:	No
Sub-Part P Indicator:	Not reported

Biennial: List of Years

Year: 2005

[Click Here for Biennial Reporting System Data:](#)

Year: 2003

[Click Here for Biennial Reporting System Data:](#)

Map ID
Direction
Distance
Elevation

MAP FINDINGS

Site

Database(s)

EDR ID Number
EPA ID Number

PROLIANCE INTERNATIONAL INC (Continued)

1000256373

Handler - Owner Operator:

Owner/Operator Indicator: Operator
Owner/Operator Name: MODINE MANUFACTURING CO
Legal Status: Private
Date Became Current: Not reported
Date Ended Current: Not reported
Owner/Operator Address: 1500 DE KOVEN AVE
Owner/Operator City,State,Zip: RACINE, WI 53403-2540
Owner/Operator Telephone: 262-636-1200
Owner/Operator Telephone Ext: Not reported
Owner/Operator Fax: Not reported
Owner/Operator Email: Not reported

Owner/Operator Indicator: Owner
Owner/Operator Name: MODINE AFTERMARKET HOLDINGS INC
Legal Status: Private
Date Became Current: Not reported
Date Ended Current: Not reported
Owner/Operator Address: 115 S DAWSON ST
Owner/Operator City,State,Zip: SEATTLE, WA 98108
Owner/Operator Telephone: 000-000-0000
Owner/Operator Telephone Ext: Not reported
Owner/Operator Fax: Not reported
Owner/Operator Email: Not reported

Owner/Operator Indicator: Owner
Owner/Operator Name: MODINE MANUFACTURING CO
Legal Status: Private
Date Became Current: 1996-07-16 00:00:00.
Date Ended Current: Not reported
Owner/Operator Address: 1500 DE KOVEN AVE
Owner/Operator City,State,Zip: RACINE, WI 53403
Owner/Operator Telephone: 262-636-1200
Owner/Operator Telephone Ext: Not reported
Owner/Operator Fax: Not reported
Owner/Operator Email: Not reported

Owner/Operator Indicator: Owner
Owner/Operator Name: MERLINO HOLDINGS II, LLC
Legal Status: Private
Date Became Current: Not reported
Date Ended Current: Not reported
Owner/Operator Address: 9125 10TH AVENUE SOUTH
Owner/Operator City,State,Zip: SEATTLE, WA 98108
Owner/Operator Telephone: 206-762-9125
Owner/Operator Telephone Ext: Not reported
Owner/Operator Fax: Not reported
Owner/Operator Email: Not reported

Owner/Operator Indicator: Owner
Owner/Operator Name: MODINE MANUFACTURING CO
Legal Status: Private
Date Became Current: 2005-07-22 00:00:00.
Date Ended Current: Not reported
Owner/Operator Address: 100 GANDO DRIVE
Owner/Operator City,State,Zip: NEW HAVEN, CT 06513
Owner/Operator Telephone: 800-755-2160

Map ID
Direction
Distance
Elevation

MAP FINDINGS

Site

Database(s)

EDR ID Number
EPA ID Number

PROLIANCE INTERNATIONAL INC (Continued)

1000256373

Owner/Operator Telephone Ext:	Not reported
Owner/Operator Fax:	Not reported
Owner/Operator Email:	Not reported
Owner/Operator Indicator:	Operator
Owner/Operator Name:	MODINE WESTERN INC
Legal Status:	Private
Date Became Current:	1996-07-16 00:00:00.
Date Ended Current:	Not reported
Owner/Operator Address:	115 S DAWSON ST
Owner/Operator City,State,Zip:	SEATTLE, WA 98108-2243
Owner/Operator Telephone:	Not reported
Owner/Operator Telephone Ext:	Not reported
Owner/Operator Fax:	Not reported
Owner/Operator Email:	Not reported
Owner/Operator Indicator:	Owner
Owner/Operator Name:	MODINE AFTERMARKET HOLDINGS INC
Legal Status:	Private
Date Became Current:	Not reported
Date Ended Current:	Not reported
Owner/Operator Address:	115 S DAWSON ST
Owner/Operator City,State,Zip:	SEATTLE, WA 98108
Owner/Operator Telephone:	000-000-0000
Owner/Operator Telephone Ext:	Not reported
Owner/Operator Fax:	Not reported
Owner/Operator Email:	Not reported
Owner/Operator Indicator:	Owner
Owner/Operator Name:	MODINE AFTERMARKET HOLDINGS INC
Legal Status:	Private
Date Became Current:	Not reported
Date Ended Current:	Not reported
Owner/Operator Address:	115 S DAWSON ST
Owner/Operator City,State,Zip:	SEATTLE, WA 98108
Owner/Operator Telephone:	000-000-0000
Owner/Operator Telephone Ext:	Not reported
Owner/Operator Fax:	Not reported
Owner/Operator Email:	Not reported
Owner/Operator Indicator:	Owner
Owner/Operator Name:	MODINE AFTERMARKET HOLDINGS INC
Legal Status:	Private
Date Became Current:	Not reported
Date Ended Current:	Not reported
Owner/Operator Address:	115 S DAWSON ST
Owner/Operator City,State,Zip:	SEATTLE, WA 98108
Owner/Operator Telephone:	000-000-0000
Owner/Operator Telephone Ext:	Not reported
Owner/Operator Fax:	Not reported
Owner/Operator Email:	Not reported
Owner/Operator Indicator:	Owner
Owner/Operator Name:	MODINE MANUFACTURING CO
Legal Status:	Private
Date Became Current:	1996-07-16 00:00:00.
Date Ended Current:	Not reported

Map ID
Direction
Distance
Elevation

MAP FINDINGS

Site

Database(s)

EDR ID Number
EPA ID Number

PROLIANCE INTERNATIONAL INC (Continued)

1000256373

Owner/Operator Address: 1500 DE KOVEN AVE
Owner/Operator City,State,Zip: RACINE, WI 53403
Owner/Operator Telephone: 262-636-1200
Owner/Operator Telephone Ext: Not reported
Owner/Operator Fax: Not reported
Owner/Operator Email: Not reported

Owner/Operator Indicator: Operator
Owner/Operator Name: MODINE WESTERN INC
Legal Status: Private
Date Became Current: Not reported
Date Ended Current: Not reported
Owner/Operator Address: 115 S DAWSON ST
Owner/Operator City,State,Zip: SEATTLE, WA 98108
Owner/Operator Telephone: 206-767-0606
Owner/Operator Telephone Ext: Not reported
Owner/Operator Fax: Not reported
Owner/Operator Email: Not reported

Owner/Operator Indicator: Operator
Owner/Operator Name: MODINE WESTERN INC
Legal Status: Private
Date Became Current: Not reported
Date Ended Current: Not reported
Owner/Operator Address: 115 S DAWSON ST
Owner/Operator City,State,Zip: SEATTLE, WA 98108
Owner/Operator Telephone: 206-767-0606
Owner/Operator Telephone Ext: Not reported
Owner/Operator Fax: Not reported
Owner/Operator Email: Not reported

Owner/Operator Indicator: Owner
Owner/Operator Name: MODINE MANUFACT M
Legal Status: Private
Date Became Current: 2005-07-22 00:00:00.
Date Ended Current: Not reported
Owner/Operator Address: 100 GANDO DRIVE
Owner/Operator City,State,Zip: NEW HAVEN, CT 06513
Owner/Operator Telephone: 800-755-2160
Owner/Operator Telephone Ext: Not reported
Owner/Operator Fax: Not reported
Owner/Operator Email: Not reported

Owner/Operator Indicator: Owner
Owner/Operator Name: MODINE AFTERMARKET HOLDINGS INC
Legal Status: Private
Date Became Current: Not reported
Date Ended Current: Not reported
Owner/Operator Address: 115 S DAWSON ST
Owner/Operator City,State,Zip: SEATTLE, WA 98108
Owner/Operator Telephone: 000-000-0000
Owner/Operator Telephone Ext: Not reported
Owner/Operator Fax: Not reported
Owner/Operator Email: Not reported

Owner/Operator Indicator: Operator
Owner/Operator Name: MODINE AFTERMARKET HOLDINGS INC

Map ID
Direction
Distance
Elevation

MAP FINDINGS

Site

Database(s)

EDR ID Number
EPA ID Number

PROLIANCE INTERNATIONAL INC (Continued)

1000256373

Legal Status:	Private
Date Became Current:	Not reported
Date Ended Current:	Not reported
Owner/Operator Address:	115 S DAWSON ST
Owner/Operator City,State,Zip:	SEATTLE, WA 98108
Owner/Operator Telephone:	000-000-0000
Owner/Operator Telephone Ext:	Not reported
Owner/Operator Fax:	Not reported
Owner/Operator Email:	Not reported
Owner/Operator Indicator:	Owner
Owner/Operator Name:	MODINE MANUFACTURING CO
Legal Status:	Private
Date Became Current:	1996-07-16 00:00:00.
Date Ended Current:	Not reported
Owner/Operator Address:	1500 DE KOVEN AVE
Owner/Operator City,State,Zip:	RACINE, WI 53403
Owner/Operator Telephone:	262-636-1200
Owner/Operator Telephone Ext:	Not reported
Owner/Operator Fax:	Not reported
Owner/Operator Email:	Not reported
Owner/Operator Indicator:	Owner
Owner/Operator Name:	MODINE MANUFACTURING CO
Legal Status:	Private
Date Became Current:	1996-07-16 00:00:00.
Date Ended Current:	Not reported
Owner/Operator Address:	1500 DE KOVEN AVE
Owner/Operator City,State,Zip:	RACINE, WI 53403
Owner/Operator Telephone:	262-636-1200
Owner/Operator Telephone Ext:	Not reported
Owner/Operator Fax:	Not reported
Owner/Operator Email:	Not reported
Owner/Operator Indicator:	Operator
Owner/Operator Name:	MODINE WESTERN INC
Legal Status:	Private
Date Became Current:	Not reported
Date Ended Current:	Not reported
Owner/Operator Address:	115 S DAWSON ST
Owner/Operator City,State,Zip:	SEATTLE, WA 98108
Owner/Operator Telephone:	206-767-0606
Owner/Operator Telephone Ext:	Not reported
Owner/Operator Fax:	Not reported
Owner/Operator Email:	Not reported
Owner/Operator Indicator:	Owner
Owner/Operator Name:	BROWNING, MAUREEN J
Legal Status:	Private
Date Became Current:	Not reported
Date Ended Current:	Not reported
Owner/Operator Address:	12652 94TH AVE NE
Owner/Operator City,State,Zip:	KIRKLAND, WA 98034
Owner/Operator Telephone:	425-821-5680
Owner/Operator Telephone Ext:	Not reported
Owner/Operator Fax:	Not reported
Owner/Operator Email:	Not reported

Map ID
Direction
Distance
Elevation

MAP FINDINGS

Site

Database(s)

EDR ID Number
EPA ID Number

PROLIANCE INTERNATIONAL INC (Continued)

1000256373

Owner/Operator Indicator:	Operator
Owner/Operator Name:	PROLIANCE INTERNATIONAL INC
Legal Status:	Private
Date Became Current:	1996-07-16 00:00:00.
Date Ended Current:	Not reported
Owner/Operator Address:	3931 S MEMORIAL DRIVE
Owner/Operator City,State,Zip:	RACINE, WI 53403
Owner/Operator Telephone:	Not reported
Owner/Operator Telephone Ext:	Not reported
Owner/Operator Fax:	Not reported
Owner/Operator Email:	Not reported
Owner/Operator Indicator:	Owner
Owner/Operator Name:	MODINE MANUFACTURING CO
Legal Status:	Private
Date Became Current:	2005-07-22 00:00:00.
Date Ended Current:	Not reported
Owner/Operator Address:	100 GANDO DRIVE
Owner/Operator City,State,Zip:	NEW HAVEN, CT 06513
Owner/Operator Telephone:	800-755-2160
Owner/Operator Telephone Ext:	Not reported
Owner/Operator Fax:	Not reported
Owner/Operator Email:	Not reported
Owner/Operator Indicator:	Owner
Owner/Operator Name:	MODINE AFTERMARKET HOLDINGS INC
Legal Status:	Private
Date Became Current:	Not reported
Date Ended Current:	Not reported
Owner/Operator Address:	115 S DAWSON ST
Owner/Operator City,State,Zip:	SEATTLE, WA 98108
Owner/Operator Telephone:	000-000-0000
Owner/Operator Telephone Ext:	Not reported
Owner/Operator Fax:	Not reported
Owner/Operator Email:	Not reported
Owner/Operator Indicator:	Owner
Owner/Operator Name:	MODINE MANUFACTURING CO
Legal Status:	Private
Date Became Current:	2005-07-22 00:00:00.
Date Ended Current:	Not reported
Owner/Operator Address:	100 GANDO DRIVE
Owner/Operator City,State,Zip:	NEW HAVEN, CT 06513
Owner/Operator Telephone:	800-755-2160
Owner/Operator Telephone Ext:	Not reported
Owner/Operator Fax:	Not reported
Owner/Operator Email:	Not reported
Owner/Operator Indicator:	Owner
Owner/Operator Name:	MODINE MANUFACTURING CO
Legal Status:	Private
Date Became Current:	2005-07-22 00:00:00.
Date Ended Current:	Not reported
Owner/Operator Address:	100 GANDO DRIVE
Owner/Operator City,State,Zip:	NEW HAVEN, CT 06513
Owner/Operator Telephone:	800-755-2160
Owner/Operator Telephone Ext:	Not reported

Map ID
Direction
Distance
Elevation

MAP FINDINGS

Site

Database(s)

EDR ID Number
EPA ID Number

PROLIANCE INTERNATIONAL INC (Continued)

1000256373

Owner/Operator Fax:	Not reported
Owner/Operator Email:	Not reported
Owner/Operator Indicator:	Owner
Owner/Operator Name:	BROWNING, MAUREEN J
Legal Status:	Private
Date Became Current:	Not reported
Date Ended Current:	Not reported
Owner/Operator Address:	12652 94TH AVE NE
Owner/Operator City,State,Zip:	KIRKLAND, WA 98034-2761
Owner/Operator Telephone:	425-821-5680
Owner/Operator Telephone Ext:	Not reported
Owner/Operator Fax:	Not reported
Owner/Operator Email:	Not reported
Owner/Operator Indicator:	Operator
Owner/Operator Name:	DAVID O
Legal Status:	Private
Date Became Current:	2005-07-22 00:00:00.
Date Ended Current:	Not reported
Owner/Operator Address:	100 GANDO DRIVE
Owner/Operator City,State,Zip:	NEW HAVEN, CT 06513
Owner/Operator Telephone:	203-859-3671
Owner/Operator Telephone Ext:	Not reported
Owner/Operator Fax:	Not reported
Owner/Operator Email:	Not reported
Owner/Operator Indicator:	Owner
Owner/Operator Name:	MERLINO HOLDINGS II, LLC
Legal Status:	Private
Date Became Current:	Not reported
Date Ended Current:	Not reported
Owner/Operator Address:	9125 10TH AVENUE SOUTH
Owner/Operator City,State,Zip:	SEATTLE, WA 98108
Owner/Operator Telephone:	206-762-9125
Owner/Operator Telephone Ext:	Not reported
Owner/Operator Fax:	Not reported
Owner/Operator Email:	Not reported
Owner/Operator Indicator:	Operator
Owner/Operator Name:	PROLIANCE INTERNATIONAL INC
Legal Status:	Private
Date Became Current:	Not reported
Date Ended Current:	Not reported
Owner/Operator Address:	100 GANDO DRIVE
Owner/Operator City,State,Zip:	NEW HAVEN, CT 06513
Owner/Operator Telephone:	203-859-3671
Owner/Operator Telephone Ext:	Not reported
Owner/Operator Fax:	Not reported
Owner/Operator Email:	Not reported
Owner/Operator Indicator:	Operator
Owner/Operator Name:	MODINE AFTERMARKET HOLDINGS INC
Legal Status:	Private
Date Became Current:	Not reported
Date Ended Current:	Not reported
Owner/Operator Address:	115 S DAWSON ST

Map ID
Direction
Distance
Elevation

MAP FINDINGS

Site

Database(s)

EDR ID Number
EPA ID Number

PROLIANCE INTERNATIONAL INC (Continued)

1000256373

Owner/Operator City,State,Zip:	SEATTLE, WA 98108
Owner/Operator Telephone:	000-000-0000
Owner/Operator Telephone Ext:	Not reported
Owner/Operator Fax:	Not reported
Owner/Operator Email:	Not reported
Owner/Operator Indicator:	Owner
Owner/Operator Name:	BROWNING, MAUREEN J
Legal Status:	Private
Date Became Current:	Not reported
Date Ended Current:	Not reported
Owner/Operator Address:	12652 94TH AVE NE
Owner/Operator City,State,Zip:	KIRKLAND, WA 98034
Owner/Operator Telephone:	425-821-5680
Owner/Operator Telephone Ext:	Not reported
Owner/Operator Fax:	Not reported
Owner/Operator Email:	Not reported
Owner/Operator Indicator:	Owner
Owner/Operator Name:	BROWNING, MAUREEN J
Legal Status:	Private
Date Became Current:	Not reported
Date Ended Current:	Not reported
Owner/Operator Address:	12652 94TH AVE NE
Owner/Operator City,State,Zip:	KIRKLAND, WA 98034
Owner/Operator Telephone:	425-821-5680
Owner/Operator Telephone Ext:	Not reported
Owner/Operator Fax:	Not reported
Owner/Operator Email:	Not reported
Owner/Operator Indicator:	Owner
Owner/Operator Name:	MODINE MANUFACTURING CO
Legal Status:	Private
Date Became Current:	2005-07-22 00:00:00.
Date Ended Current:	Not reported
Owner/Operator Address:	100 GANDO DRIVE
Owner/Operator City,State,Zip:	NEW HAVEN, CT 06513
Owner/Operator Telephone:	Not reported
Owner/Operator Telephone Ext:	Not reported
Owner/Operator Fax:	Not reported
Owner/Operator Email:	Not reported
Owner/Operator Indicator:	Owner
Owner/Operator Name:	BROWNING, MAUREEN J
Legal Status:	Private
Date Became Current:	Not reported
Date Ended Current:	Not reported
Owner/Operator Address:	12652 94TH AVE NE
Owner/Operator City,State,Zip:	KIRKLAND, WA 98034
Owner/Operator Telephone:	425-821-5680
Owner/Operator Telephone Ext:	Not reported
Owner/Operator Fax:	Not reported
Owner/Operator Email:	Not reported
Owner/Operator Indicator:	Operator
Owner/Operator Name:	MODINE WESTERN INC
Legal Status:	Private

Map ID
Direction
Distance
Elevation

MAP FINDINGS

Site

Database(s)

EDR ID Number
EPA ID Number

PROLIANCE INTERNATIONAL INC (Continued)

1000256373

Date Became Current:	Not reported
Date Ended Current:	Not reported
Owner/Operator Address:	115 S DAWSON ST
Owner/Operator City,State,Zip:	SEATTLE, WA 98108
Owner/Operator Telephone:	206-767-0606
Owner/Operator Telephone Ext:	Not reported
Owner/Operator Fax:	Not reported
Owner/Operator Email:	Not reported
Owner/Operator Indicator:	Owner
Owner/Operator Name:	MODINE MANUFACTURING CO
Legal Status:	Private
Date Became Current:	1996-07-16 00:00:00.
Date Ended Current:	Not reported
Owner/Operator Address:	1500 DE KOVEN AVE
Owner/Operator City,State,Zip:	RACINE, WI 53403
Owner/Operator Telephone:	262-636-1200
Owner/Operator Telephone Ext:	Not reported
Owner/Operator Fax:	Not reported
Owner/Operator Email:	Not reported
Owner/Operator Indicator:	Operator
Owner/Operator Name:	MODINE WESTERN INC
Legal Status:	Private
Date Became Current:	Not reported
Date Ended Current:	Not reported
Owner/Operator Address:	115 S DAWSON ST
Owner/Operator City,State,Zip:	SEATTLE, WA 98108
Owner/Operator Telephone:	206-767-0606
Owner/Operator Telephone Ext:	Not reported
Owner/Operator Fax:	Not reported
Owner/Operator Email:	Not reported
Owner/Operator Indicator:	Operator
Owner/Operator Name:	PROLIANCE INTERNATIONAL INC
Legal Status:	Private
Date Became Current:	Not reported
Date Ended Current:	Not reported
Owner/Operator Address:	115 S DAWSON ST
Owner/Operator City,State,Zip:	SEATTLE, WA 98108
Owner/Operator Telephone:	206-767-0606
Owner/Operator Telephone Ext:	Not reported
Owner/Operator Fax:	Not reported
Owner/Operator Email:	Not reported
Owner/Operator Indicator:	Owner
Owner/Operator Name:	MERLINO HOLDINGS II, LLC
Legal Status:	Private
Date Became Current:	Not reported
Date Ended Current:	Not reported
Owner/Operator Address:	9125 10TH AVENUE SOUTH
Owner/Operator City,State,Zip:	SEATTLE, WA 98108
Owner/Operator Telephone:	206-762-9125
Owner/Operator Telephone Ext:	Not reported
Owner/Operator Fax:	Not reported
Owner/Operator Email:	Not reported

Map ID
Direction
Distance
Elevation

MAP FINDINGS

Site

Database(s)

EDR ID Number
EPA ID Number

PROLIANCE INTERNATIONAL INC (Continued)

1000256373

Owner/Operator Indicator: Operator
Owner/Operator Name: PROLIANCE INTERNATIONAL INC
Legal Status: Private
Date Became Current: Not reported
Date Ended Current: Not reported
Owner/Operator Address: 100 GANDO DRIVE
Owner/Operator City,State,Zip: NEW HAVEN, CT 06513
Owner/Operator Telephone: 203-859-3671
Owner/Operator Telephone Ext: Not reported
Owner/Operator Fax: Not reported
Owner/Operator Email: Not reported

Owner/Operator Indicator: Owner
Owner/Operator Name: MODINE MANUFACTURING CO
Legal Status: Private
Date Became Current: 1996-07-16 00:00:00.
Date Ended Current: Not reported
Owner/Operator Address: 1500 DE KOVEN AVE
Owner/Operator City,State,Zip: RACINE, WI 53403-2540
Owner/Operator Telephone: Not reported
Owner/Operator Telephone Ext: Not reported
Owner/Operator Fax: Not reported
Owner/Operator Email: Not reported

Owner/Operator Indicator: Owner
Owner/Operator Name: MODINE MANUFACTURING CO
Legal Status: Private
Date Became Current: 1996-07-16 00:00:00.
Date Ended Current: Not reported
Owner/Operator Address: 1500 DE KOVEN AVE
Owner/Operator City,State,Zip: RACINE, WI 53403
Owner/Operator Telephone: 262-636-1200
Owner/Operator Telephone Ext: Not reported
Owner/Operator Fax: Not reported
Owner/Operator Email: Not reported

Owner/Operator Indicator: Owner
Owner/Operator Name: BROWNING, MAUREEN J
Legal Status: Private
Date Became Current: Not reported
Date Ended Current: Not reported
Owner/Operator Address: 12652 94TH AVE NE
Owner/Operator City,State,Zip: KIRKLAND, WA 98034
Owner/Operator Telephone: 425-821-5680
Owner/Operator Telephone Ext: Not reported
Owner/Operator Fax: Not reported
Owner/Operator Email: Not reported

Owner/Operator Indicator: Owner
Owner/Operator Name: BROWNING, MAUREEN J
Legal Status: Private
Date Became Current: Not reported
Date Ended Current: Not reported
Owner/Operator Address: 12652 94TH AVE NE
Owner/Operator City,State,Zip: KIRKLAND, WA 98034
Owner/Operator Telephone: 425-821-5680
Owner/Operator Telephone Ext: Not reported

Map ID
Direction
Distance
Elevation

MAP FINDINGS

Site

Database(s)

EDR ID Number
EPA ID Number

PROLIANCE INTERNATIONAL INC (Continued)

1000256373

Owner/Operator Fax:	Not reported
Owner/Operator Email:	Not reported
Owner/Operator Indicator:	Owner
Owner/Operator Name:	BROWNING, MAUREEN J
Legal Status:	Private
Date Became Current:	Not reported
Date Ended Current:	Not reported
Owner/Operator Address:	12652 94TH AVE NE
Owner/Operator City,State,Zip:	KIRKLAND, WA 98034
Owner/Operator Telephone:	425-821-5680
Owner/Operator Telephone Ext:	Not reported
Owner/Operator Fax:	Not reported
Owner/Operator Email:	Not reported
Owner/Operator Indicator:	Operator
Owner/Operator Name:	PROLIANCE INTERNATIONAL INC
Legal Status:	Private
Date Became Current:	Not reported
Date Ended Current:	Not reported
Owner/Operator Address:	3931 S MEMORIAL DRIVE
Owner/Operator City,State,Zip:	RACINE, WI 53403
Owner/Operator Telephone:	262-554-2831
Owner/Operator Telephone Ext:	Not reported
Owner/Operator Fax:	Not reported
Owner/Operator Email:	Not reported
Owner/Operator Indicator:	Operator
Owner/Operator Name:	MODINE AFTERMARKET HOLDINGS INC
Legal Status:	Private
Date Became Current:	Not reported
Date Ended Current:	Not reported
Owner/Operator Address:	115 S DAWSON ST
Owner/Operator City,State,Zip:	SEATTLE, WA 98108
Owner/Operator Telephone:	000-000-0000
Owner/Operator Telephone Ext:	Not reported
Owner/Operator Fax:	Not reported
Owner/Operator Email:	Not reported
Owner/Operator Indicator:	Owner
Owner/Operator Name:	MODINE MANUFACTURING CO
Legal Status:	Private
Date Became Current:	1996-07-16 00:00:00.
Date Ended Current:	Not reported
Owner/Operator Address:	1500 DE KOVEN AVE
Owner/Operator City,State,Zip:	RACINE, WI 53403
Owner/Operator Telephone:	262-636-1200
Owner/Operator Telephone Ext:	Not reported
Owner/Operator Fax:	Not reported
Owner/Operator Email:	Not reported
Owner/Operator Indicator:	Operator
Owner/Operator Name:	MODINE WESTERN INC
Legal Status:	Private
Date Became Current:	Not reported
Date Ended Current:	Not reported
Owner/Operator Address:	115 S DAWSON ST

Map ID
Direction
Distance
Elevation

MAP FINDINGS

Site

Database(s)

EDR ID Number
EPA ID Number

PROLIANCE INTERNATIONAL INC (Continued)

1000256373

Owner/Operator City,State,Zip: SEATTLE, WA 98108
Owner/Operator Telephone: 206-767-0606
Owner/Operator Telephone Ext: Not reported
Owner/Operator Fax: Not reported
Owner/Operator Email: Not reported

Owner/Operator Indicator: Operator
Owner/Operator Name: MODINE WESTERN INC
Legal Status: Private
Date Became Current: Not reported
Date Ended Current: Not reported
Owner/Operator Address: 115 S DAWSON ST
Owner/Operator City,State,Zip: SEATTLE, WA 98108
Owner/Operator Telephone: 206-767-0606
Owner/Operator Telephone Ext: Not reported
Owner/Operator Fax: Not reported
Owner/Operator Email: Not reported

Owner/Operator Indicator: Owner
Owner/Operator Name: BROWNING, MAUREEN J
Legal Status: Private
Date Became Current: Not reported
Date Ended Current: Not reported
Owner/Operator Address: 12652 94TH AVE NE
Owner/Operator City,State,Zip: KIRKLAND, WA 98034
Owner/Operator Telephone: 425-821-5680
Owner/Operator Telephone Ext: Not reported
Owner/Operator Fax: Not reported
Owner/Operator Email: Not reported

Owner/Operator Indicator: Operator
Owner/Operator Name: MODINE WESTERN INC
Legal Status: Private
Date Became Current: Not reported
Date Ended Current: Not reported
Owner/Operator Address: 115 S DAWSON ST
Owner/Operator City,State,Zip: SEATTLE, WA 98108
Owner/Operator Telephone: 206-767-0606
Owner/Operator Telephone Ext: Not reported
Owner/Operator Fax: Not reported
Owner/Operator Email: Not reported

Owner/Operator Indicator: Owner
Owner/Operator Name: MODINE MANUFACTURING CO
Legal Status: Private
Date Became Current: 1996-07-16 00:00:00.
Date Ended Current: Not reported
Owner/Operator Address: 1500 DE KOVEN AVE
Owner/Operator City,State,Zip: RACINE, WI 53403
Owner/Operator Telephone: 262-636-1200
Owner/Operator Telephone Ext: Not reported
Owner/Operator Fax: Not reported
Owner/Operator Email: Not reported

Owner/Operator Indicator: Owner
Owner/Operator Name: BROWNING, MAUREEN J
Legal Status: Private

Map ID
Direction
Distance
Elevation

MAP FINDINGS

Site

Database(s)

EDR ID Number
EPA ID Number

PROLIANCE INTERNATIONAL INC (Continued)

1000256373

Date Became Current: Not reported
Date Ended Current: Not reported
Owner/Operator Address: 12652 94TH AVE NE
Owner/Operator City,State,Zip: KIRKLAND, WA 98034
Owner/Operator Telephone: 425-821-5680
Owner/Operator Telephone Ext: Not reported
Owner/Operator Fax: Not reported
Owner/Operator Email: Not reported

Historic Generators:

Receive Date: 2003-02-20 00:00:00.0
Handler Name: MODINE AFTERMARKET HOLDINGS INC
Federal Waste Generator Description: Not a generator, verified
State District Owner: WA
Large Quantity Handler of Universal Waste: No
Recognized Trader Importer: No
Recognized Trader Exporter: No
Spent Lead Acid Battery Importer: No
Spent Lead Acid Battery Exporter: No
Current Record: No
Non Storage Recycler Activity: Not reported
Electronic Manifest Broker: Not reported

Receive Date: 2007-04-11 00:00:00.0
Handler Name: PROLIANCE INTERNATIONAL INC
Federal Waste Generator Description: Not a generator, verified
State District Owner: WA
Large Quantity Handler of Universal Waste: No
Recognized Trader Importer: No
Recognized Trader Exporter: No
Spent Lead Acid Battery Importer: No
Spent Lead Acid Battery Exporter: No
Current Record: No
Non Storage Recycler Activity: Not reported
Electronic Manifest Broker: Not reported

Receive Date: 2007-04-12 00:00:00.0
Handler Name: PROLIANCE INTERNATIONAL INC
Federal Waste Generator Description: Not a generator, verified
State District Owner: WA
Large Quantity Handler of Universal Waste: No
Recognized Trader Importer: No
Recognized Trader Exporter: No
Spent Lead Acid Battery Importer: No
Spent Lead Acid Battery Exporter: No
Current Record: Yes
Non Storage Recycler Activity: Not reported
Electronic Manifest Broker: Not reported

Receive Date: 1993-12-31 00:00:00.0
Handler Name: MODINE AFTERMARKET HOLDINGS INC
Federal Waste Generator Description: Large Quantity Generator
State District Owner: WA
Large Quantity Handler of Universal Waste: No
Recognized Trader Importer: No
Recognized Trader Exporter: No
Spent Lead Acid Battery Importer: No

Map ID
Direction
Distance
Elevation

MAP FINDINGS

Site

Database(s)

EDR ID Number
EPA ID Number

PROLIANCE INTERNATIONAL INC (Continued)

1000256373

Spent Lead Acid Battery Exporter:	No
Current Record:	No
Non Storage Recycler Activity:	Not reported
Electronic Manifest Broker:	Not reported
Receive Date:	1995-01-01 00:00:00.0
Handler Name:	MODINE AFTERMARKET HOLDINGS INC
Federal Waste Generator Description:	Not a generator, verified
State District Owner:	WA
Large Quantity Handler of Universal Waste:	No
Recognized Trader Importer:	No
Recognized Trader Exporter:	No
Spent Lead Acid Battery Importer:	No
Spent Lead Acid Battery Exporter:	No
Current Record:	No
Non Storage Recycler Activity:	Not reported
Electronic Manifest Broker:	Not reported
Receive Date:	1996-03-04 00:00:00.0
Handler Name:	MODINE AFTERMARKET HOLDINGS INC
Federal Waste Generator Description:	Conditionally Exempt Small Quantity Generator
State District Owner:	WA
Large Quantity Handler of Universal Waste:	No
Recognized Trader Importer:	No
Recognized Trader Exporter:	No
Spent Lead Acid Battery Importer:	No
Spent Lead Acid Battery Exporter:	No
Current Record:	No
Non Storage Recycler Activity:	Not reported
Electronic Manifest Broker:	Not reported
Receive Date:	1997-03-18 00:00:00.0
Handler Name:	MODINE AFTERMARKET HOLDINGS INC
Federal Waste Generator Description:	Conditionally Exempt Small Quantity Generator
State District Owner:	WA
Large Quantity Handler of Universal Waste:	No
Recognized Trader Importer:	No
Recognized Trader Exporter:	No
Spent Lead Acid Battery Importer:	No
Spent Lead Acid Battery Exporter:	No
Current Record:	No
Non Storage Recycler Activity:	Not reported
Electronic Manifest Broker:	Not reported
Receive Date:	1998-03-02 00:00:00.0
Handler Name:	MODINE AFTERMARKET HOLDINGS INC
Federal Waste Generator Description:	Small Quantity Generator
State District Owner:	WA
Large Quantity Handler of Universal Waste:	No
Recognized Trader Importer:	No
Recognized Trader Exporter:	No
Spent Lead Acid Battery Importer:	No
Spent Lead Acid Battery Exporter:	No
Current Record:	No
Non Storage Recycler Activity:	Not reported
Electronic Manifest Broker:	Not reported

Map ID
Direction
Distance
Elevation

MAP FINDINGS

Site

Database(s)

EDR ID Number
EPA ID Number

PROLIANCE INTERNATIONAL INC (Continued)

1000256373

Receive Date: 1999-02-24 00:00:00.0
Handler Name: MODINE AFTERMARKET HOLDINGS INC
Federal Waste Generator Description: Not a generator, verified
State District Owner: WA
Large Quantity Handler of Universal Waste: No
Recognized Trader Importer: No
Recognized Trader Exporter: No
Spent Lead Acid Battery Importer: No
Spent Lead Acid Battery Exporter: No
Current Record: No
Non Storage Recycler Activity: Not reported
Electronic Manifest Broker: Not reported

Receive Date: 2000-03-20 00:00:00.0
Handler Name: MODINE AFTERMARKET HOLDINGS INC
Federal Waste Generator Description: Not a generator, verified
State District Owner: WA
Large Quantity Handler of Universal Waste: No
Recognized Trader Importer: No
Recognized Trader Exporter: No
Spent Lead Acid Battery Importer: No
Spent Lead Acid Battery Exporter: No
Current Record: No
Non Storage Recycler Activity: Not reported
Electronic Manifest Broker: Not reported

Receive Date: 2002-02-04 00:00:00.0
Handler Name: MODINE AFTERMARKET HOLDINGS INC
Federal Waste Generator Description: Not a generator, verified
State District Owner: WA
Large Quantity Handler of Universal Waste: No
Recognized Trader Importer: No
Recognized Trader Exporter: No
Spent Lead Acid Battery Importer: No
Spent Lead Acid Battery Exporter: No
Current Record: No
Non Storage Recycler Activity: Not reported
Electronic Manifest Broker: Not reported

Receive Date: 2003-02-20 00:00:00.0
Handler Name: MODINE AFTERMARKET HOLDINGS INC
Federal Waste Generator Description: Not a generator, verified
State District Owner: WA
Large Quantity Handler of Universal Waste: No
Recognized Trader Importer: No
Recognized Trader Exporter: No
Spent Lead Acid Battery Importer: No
Spent Lead Acid Battery Exporter: No
Current Record: No
Non Storage Recycler Activity: Not reported
Electronic Manifest Broker: Not reported

Receive Date: 2004-03-05 00:00:00.0
Handler Name: MODINE AFTERMARKET HOLDINGS INC
Federal Waste Generator Description: Not a generator, verified
State District Owner: WA
Large Quantity Handler of Universal Waste: No

Map ID
Direction
Distance
Elevation

MAP FINDINGS

Site

Database(s)

EDR ID Number
EPA ID Number

PROLIANCE INTERNATIONAL INC (Continued)

1000256373

Recognized Trader Importer: No
Recognized Trader Exporter: No
Spent Lead Acid Battery Importer: No
Spent Lead Acid Battery Exporter: No
Current Record: No
Non Storage Recycler Activity: Not reported
Electronic Manifest Broker: Not reported

Receive Date: 2005-02-25 00:00:00.0
Handler Name: MODINE AFTERMARKET HOLDINGS INC
Federal Waste Generator Description: Not a generator, verified
State District Owner: WA
Large Quantity Handler of Universal Waste: No
Recognized Trader Importer: No
Recognized Trader Exporter: No
Spent Lead Acid Battery Importer: No
Spent Lead Acid Battery Exporter: No
Current Record: No
Non Storage Recycler Activity: Not reported
Electronic Manifest Broker: Not reported

Receive Date: 2005-09-07 00:00:00.0
Handler Name: PROLIANCE INTERNATIONAL INC
Federal Waste Generator Description: Large Quantity Generator
State District Owner: WA
Large Quantity Handler of Universal Waste: No
Recognized Trader Importer: No
Recognized Trader Exporter: No
Spent Lead Acid Battery Importer: No
Spent Lead Acid Battery Exporter: No
Current Record: No
Non Storage Recycler Activity: Not reported
Electronic Manifest Broker: Not reported

Receive Date: 2006-03-24 00:00:00.0
Handler Name: PROLIANCE INTERNATIONAL INC
Federal Waste Generator Description: Large Quantity Generator
State District Owner: WA
Large Quantity Handler of Universal Waste: No
Recognized Trader Importer: No
Recognized Trader Exporter: No
Spent Lead Acid Battery Importer: No
Spent Lead Acid Battery Exporter: No
Current Record: No
Non Storage Recycler Activity: Not reported
Electronic Manifest Broker: Not reported

Receive Date: 2007-04-11 00:00:00.0
Handler Name: PROLIANCE INTERNATIONAL INC
Federal Waste Generator Description: Large Quantity Generator
State District Owner: WA
Large Quantity Handler of Universal Waste: No
Recognized Trader Importer: No
Recognized Trader Exporter: No
Spent Lead Acid Battery Importer: No
Spent Lead Acid Battery Exporter: No
Current Record: No

Map ID
Direction
Distance
Elevation

MAP FINDINGS

Site

Database(s)

EDR ID Number
EPA ID Number

PROLIANCE INTERNATIONAL INC (Continued)

1000256373

Non Storage Recycler Activity:	Not reported
Electronic Manifest Broker:	Not reported
Receive Date:	1990-12-31 00:00:00.0
Handler Name:	MODINE WESTERN - NORTHWEST
Federal Waste Generator Description:	Large Quantity Generator
State District Owner:	Not reported
Large Quantity Handler of Universal Waste:	No
Recognized Trader Importer:	No
Recognized Trader Exporter:	No
Spent Lead Acid Battery Importer:	No
Spent Lead Acid Battery Exporter:	No
Current Record:	No
Non Storage Recycler Activity:	Not reported
Electronic Manifest Broker:	Not reported
Receive Date:	2003-12-31 00:00:00.0
Handler Name:	MODINE AFTERMARKET HOLDINGS INC
Federal Waste Generator Description:	Not a generator, verified
State District Owner:	WA
Large Quantity Handler of Universal Waste:	No
Recognized Trader Importer:	No
Recognized Trader Exporter:	No
Spent Lead Acid Battery Importer:	No
Spent Lead Acid Battery Exporter:	No
Current Record:	No
Non Storage Recycler Activity:	Not reported
Electronic Manifest Broker:	Not reported
Receive Date:	2005-12-31 00:00:00.0
Handler Name:	PROLIANCE INTERNATIONAL INC
Federal Waste Generator Description:	Large Quantity Generator
State District Owner:	WA
Large Quantity Handler of Universal Waste:	No
Recognized Trader Importer:	No
Recognized Trader Exporter:	No
Spent Lead Acid Battery Importer:	No
Spent Lead Acid Battery Exporter:	No
Current Record:	No
Non Storage Recycler Activity:	Not reported
Electronic Manifest Broker:	Not reported

Facility Has Received Notices of Violation:

Found Violation:	Yes
Agency Which Determined Violation:	State
Violation Short Description:	Universal Waste - Small Quantity Handlers
Date Violation was Determined:	2017-10-03 00:00:00.0
Actual Return to Compliance Date:	2017-11-13 00:00:00.0
Return to Compliance Qualifier:	Observed
Violation Responsible Agency:	State
Scheduled Compliance Date:	2017-11-13 00:00:00.0
Enforcement Identifier:	001
Date of Enforcement Action:	2017-10-11 00:00:00.0
Enforcement Responsible Agency:	State
Enforcement Docket Number:	Not reported
Enforcement Attorney:	Not reported

Map ID
Direction
Distance
Elevation

MAP FINDINGS

Site

Database(s)

EDR ID Number
EPA ID Number

PROLIANCE INTERNATIONAL INC (Continued)

1000256373

Corrective Action Component:	No
Appeal Initiated Date:	Not reported
Appeal Resolution Date:	Not reported
Disposition Status Date:	Not reported
Disposition Status:	Not reported
Disposition Status Description:	Not reported
Consent/Final Order Sequence Number:	Not reported
Consent/Final Order Respondent Name:	Not reported
Consent/Final Order Lead Agency:	Not reported
Enforcement Type:	WRITTEN INFORMAL
Enforcement Responsible Person:	WAJAG
Enforcement Responsible Sub-Organization:	NW
SEP Sequence Number:	Not reported
SEP Expenditure Amount:	Not reported
SEP Scheduled Completion Date:	Not reported
SEP Actual Date:	Not reported
SEP Defaulted Date:	Not reported
SEP Type:	Not reported
SEP Type Description:	Not reported
Proposed Amount:	Not reported
Final Monetary Amount:	Not reported
Paid Amount:	Not reported
Final Count:	Not reported
Final Amount:	Not reported
Found Violation:	Yes
Agency Which Determined Violation:	State
Violation Short Description:	Generators - General
Date Violation was Determined:	1998-07-28 00:00:00.0
Actual Return to Compliance Date:	1998-11-05 00:00:00.0
Return to Compliance Qualifier:	Observed
Violation Responsible Agency:	State
Scheduled Compliance Date:	1998-11-06 00:00:00.0
Enforcement Identifier:	000
Date of Enforcement Action:	1998-09-01 00:00:00.0
Enforcement Responsible Agency:	State
Enforcement Docket Number:	Not reported
Enforcement Attorney:	R0
Corrective Action Component:	No
Appeal Initiated Date:	Not reported
Appeal Resolution Date:	Not reported
Disposition Status Date:	Not reported
Disposition Status:	Not reported
Disposition Status Description:	Not reported
Consent/Final Order Sequence Number:	Not reported
Consent/Final Order Respondent Name:	Not reported
Consent/Final Order Lead Agency:	Not reported
Enforcement Type:	WRITTEN INFORMAL
Enforcement Responsible Person:	WAMRW
Enforcement Responsible Sub-Organization:	NW
SEP Sequence Number:	Not reported
SEP Expenditure Amount:	Not reported
SEP Scheduled Completion Date:	Not reported
SEP Actual Date:	Not reported
SEP Defaulted Date:	Not reported
SEP Type:	Not reported
SEP Type Description:	Not reported

Map ID
Direction
Distance
Elevation

MAP FINDINGS

Site

Database(s)

EDR ID Number
EPA ID Number

PROLIANCE INTERNATIONAL INC (Continued)

1000256373

Proposed Amount: Not reported
Final Monetary Amount: Not reported
Paid Amount: Not reported
Final Count: Not reported
Final Amount: Not reported

Found Violation: Yes
Agency Which Determined Violation: State
Violation Short Description: Universal Waste - Small Quantity Handlers
Date Violation was Determined: 2017-10-03 00:00:00.0
Actual Return to Compliance Date: 2017-11-13 00:00:00.0
Return to Compliance Qualifier: Observed
Violation Responsible Agency: State
Scheduled Compliance Date: 2017-11-13 00:00:00.0
Enforcement Identifier: 001
Date of Enforcement Action: 2017-10-11 00:00:00.0
Enforcement Responsible Agency: State
Enforcement Docket Number: Not reported
Enforcement Attorney: Not reported
Corrective Action Component: No
Appeal Initiated Date: Not reported
Appeal Resolution Date: Not reported
Disposition Status Date: Not reported
Disposition Status: Not reported
Disposition Status Description: Not reported
Consent/Final Order Sequence Number: Not reported
Consent/Final Order Respondent Name: Not reported
Consent/Final Order Lead Agency: Not reported
Enforcement Type: WRITTEN INFORMAL
Enforcement Responsible Person: WAJAG
Enforcement Responsible Sub-Organization: NW
SEP Sequence Number: Not reported
SEP Expenditure Amount: Not reported
SEP Scheduled Completion Date: Not reported
SEP Actual Date: Not reported
SEP Defaulted Date: Not reported
SEP Type: Not reported
SEP Type Description: Not reported
Proposed Amount: Not reported
Final Monetary Amount: Not reported
Paid Amount: Not reported
Final Count: Not reported
Final Amount: Not reported

Found Violation: No
Agency Which Determined Violation: Not reported
Violation Short Description: Not reported
Date Violation was Determined: Not reported
Actual Return to Compliance Date: Not reported
Return to Compliance Qualifier: Not reported
Violation Responsible Agency: Not reported
Scheduled Compliance Date: Not reported
Enforcement Identifier: Not reported
Date of Enforcement Action: Not reported
Enforcement Responsible Agency: Not reported
Enforcement Docket Number: Not reported
Enforcement Attorney: Not reported

Map ID
Direction
Distance
Elevation

MAP FINDINGS

Site

Database(s)

EDR ID Number
EPA ID Number

PROLIANCE INTERNATIONAL INC (Continued)

1000256373

Corrective Action Component:	Not reported
Appeal Initiated Date:	Not reported
Appeal Resolution Date:	Not reported
Disposition Status Date:	Not reported
Disposition Status:	Not reported
Disposition Status Description:	Not reported
Consent/Final Order Sequence Number:	Not reported
Consent/Final Order Respondent Name:	Not reported
Consent/Final Order Lead Agency:	Not reported
Enforcement Type:	Not reported
Enforcement Responsible Person:	Not reported
Enforcement Responsible Sub-Organization:	Not reported
SEP Sequence Number:	Not reported
SEP Expenditure Amount:	Not reported
SEP Scheduled Completion Date:	Not reported
SEP Actual Date:	Not reported
SEP Defaulted Date:	Not reported
SEP Type:	Not reported
SEP Type Description:	Not reported
Proposed Amount:	Not reported
Final Monetary Amount:	Not reported
Paid Amount:	Not reported
Final Count:	Not reported
Final Amount:	Not reported
Found Violation:	Yes
Agency Which Determined Violation:	State
Violation Short Description:	Universal Waste - Small Quantity Handlers
Date Violation was Determined:	2017-10-03 00:00:00.0
Actual Return to Compliance Date:	2017-11-13 00:00:00.0
Return to Compliance Qualifier:	Observed
Violation Responsible Agency:	State
Scheduled Compliance Date:	2017-11-13 00:00:00.0
Enforcement Identifier:	001
Date of Enforcement Action:	2017-10-11 00:00:00.0
Enforcement Responsible Agency:	State
Enforcement Docket Number:	Not reported
Enforcement Attorney:	Not reported
Corrective Action Component:	No
Appeal Initiated Date:	Not reported
Appeal Resolution Date:	Not reported
Disposition Status Date:	Not reported
Disposition Status:	Not reported
Disposition Status Description:	Not reported
Consent/Final Order Sequence Number:	Not reported
Consent/Final Order Respondent Name:	Not reported
Consent/Final Order Lead Agency:	Not reported
Enforcement Type:	WRITTEN INFORMAL
Enforcement Responsible Person:	WAJAG
Enforcement Responsible Sub-Organization:	NW
SEP Sequence Number:	Not reported
SEP Expenditure Amount:	Not reported
SEP Scheduled Completion Date:	Not reported
SEP Actual Date:	Not reported
SEP Defaulted Date:	Not reported
SEP Type:	Not reported
SEP Type Description:	Not reported

Map ID
Direction
Distance
Elevation

MAP FINDINGS

Site

Database(s)

EDR ID Number
EPA ID Number

PROLIANCE INTERNATIONAL INC (Continued)

1000256373

Proposed Amount: Not reported
Final Monetary Amount: Not reported
Paid Amount: Not reported
Final Count: Not reported
Final Amount: Not reported

Evaluation Action Summary:

Evaluation Date: 2017-10-03 00:00:00.0
Evaluation Responsible Agency: State
Found Violation: Yes
Evaluation Type Description: COMPLIANCE EVALUATION INSPECTION ON-SITE
Evaluation Responsible Person Identifier: WAJAG
Evaluation Responsible Sub-Organization: NW
Actual Return to Compliance Date: 2017-11-13 00:00:00.0
Scheduled Compliance Date: 2017-11-13 00:00:00.0
Date of Request: Not reported
Date Response Received: Not reported
Request Agency: Not reported
Former Citation: Not reported

Evaluation Date: 1998-07-28 00:00:00.0
Evaluation Responsible Agency: State
Found Violation: Yes
Evaluation Type Description: COMPLIANCE EVALUATION INSPECTION ON-SITE
Evaluation Responsible Person Identifier: WAMRW
Evaluation Responsible Sub-Organization: NW
Actual Return to Compliance Date: 1998-11-05 00:00:00.0
Scheduled Compliance Date: 1998-11-06 00:00:00.0
Date of Request: Not reported
Date Response Received: Not reported
Request Agency: Not reported
Former Citation: Not reported

Evaluation Date: 2017-10-03 00:00:00.0
Evaluation Responsible Agency: State
Found Violation: Yes
Evaluation Type Description: COMPLIANCE EVALUATION INSPECTION ON-SITE
Evaluation Responsible Person Identifier: WAJAG
Evaluation Responsible Sub-Organization: NW
Actual Return to Compliance Date: 2017-11-13 00:00:00.0
Scheduled Compliance Date: 2017-11-13 00:00:00.0
Date of Request: Not reported
Date Response Received: Not reported
Request Agency: Not reported
Former Citation: Not reported

Evaluation Date: 2013-02-14 00:00:00.0
Evaluation Responsible Agency: State
Found Violation: No
Evaluation Type Description: FOCUSED COMPLIANCE INSPECTION
Evaluation Responsible Person Identifier: WAWJW
Evaluation Responsible Sub-Organization: NW
Actual Return to Compliance Date: Not reported
Scheduled Compliance Date: Not reported
Date of Request: Not reported
Date Response Received: Not reported
Request Agency: Not reported

Map ID
Direction
Distance
Elevation

MAP FINDINGS

Site

Database(s)

EDR ID Number
EPA ID Number

PROLIANCE INTERNATIONAL INC (Continued)

1000256373

Former Citation: Not reported

Evaluation Date: 2017-10-03 00:00:00.0
Evaluation Responsible Agency: State
Found Violation: Yes
Evaluation Type Description: COMPLIANCE EVALUATION INSPECTION ON-SITE
Evaluation Responsible Person Identifier: WAJAG
Evaluation Responsible Sub-Organization: NW
Actual Return to Compliance Date: 2017-11-13 00:00:00.0
Scheduled Compliance Date: 2017-11-13 00:00:00.0
Date of Request: Not reported
Date Response Received: Not reported
Request Agency: Not reported
Former Citation: Not reported

FINDS:

Registry ID: 110000489542

Click Here:

Environmental Interest/Information System:

Washington Facility / Site Identification System (WA-FSIS) provides a means to query and display data maintained by the Washington Department of Ecology. This system contains key information for each facility/site that is currently, or has been, of interest to the Air Quality, Dam Safety, Hazardous Waste, Toxics Cleanup, and Water Quality Programs.

AIR EMISSIONS CLASSIFICATION UNKNOWN

US EPA TRIS (Toxics Release Inventory System) contains information from facilities on the amounts of over 300 listed toxic chemicals that these facilities release directly to air, water, land, or that are transported off-site.

RCRAInfo is a national information system that supports the Resource Conservation and Recovery Act (RCRA) program through the tracking of events and activities related to facilities that generate, transport, and treat, store, or dispose of hazardous waste. RCRAInfo allows RCRA program staff to track the notification, permit, compliance, and corrective action activities required under RCRA.

HAZARDOUS WASTE BIENNIAL REPORTER

[Click this hyperlink](#) while viewing on your computer to access additional FINDS: detail in the EDR Site Report.

ECHO:

Envid: 1000256373
Registry ID: 110000489542
DFR URL: <http://echo.epa.gov/detailed-facility-report?fid=110000489542>
Name: MASONS SUPPLY COMPANY
Address: 115 S DAWSON ST
City,State,Zip: SEATTLE, WA 98108

WA MANIFEST:

Name: PROLIANCE INTERNATIONAL INC
Address: 115 S DAWSON ST
City,State,Zip: SEATTLE, WA 98108
Facility Address 2: Not reported

Map ID
Direction
Distance
Elevation

MAP FINDINGS

Site

Database(s)

EDR ID Number
EPA ID Number

PROLIANCE INTERNATIONAL INC (Continued)

1000256373

Facility ID:	91919568
EPA ID:	WAD980977755
NAICS:	336399
State Waste Code Desc:	Not reported
Federal Waste Code Desc:	D001 D002 D008
Form Comm:	Not reported
Data Year:	Not reported
Permit by Rule:	No
Mailing Address 2:	Not reported
Treatment by Generator:	No
Mixed Radioactive Waste:	No
Importer of Hazardous Waste:	No
Immediate Recycler:	No
Treatment/Storage/Disposal/Recycling Facility:	No
Generator of Dangerous Fuel Waste:	No
Generator Marketing to Burner:	No
Other Marketers (i.e., blender, distributor, etc.):	No
Utility Boiler Burner:	No
Industry Boiler Burner:	No
Industrial Furnace:	No
Smelter Defferal:	No
Universal Waste:	Not reported
Off-Specification:	Not reported
LN Address 2:	Not reported
Tax Reg #:	600643432
Business Type:	Not reported
Mail Name:	Proliance International Inc
Mailing Address:	3931 S Memorial Drive
Mailing City,State,Zip:	RACINE, WI 53403
Legal Organization Name:	Modine Manufacturing Co
Legal Organization Type:	Private
Legal Contact:	Not reported
Legal Address:	100 Gando Drive
Legal Address 2:	Not reported
Legal City,State,Zip:	New Haven, CT 06513
Legal Phone Number:	(800)755-2160
Legal Effective Date:	07/22/2005
Land Organization Name:	Merlino Holdings II LLC
Land Organization Type:	Private
Land Contact:	Not reported
Land Address:	9125 10th Avenue South
Land City,State,Zip:	Seattle, WA 98108
Land Phone Number:	(206)762-9125
Operator Organization Name:	Proliance International Inc
Operator Organization Type:	Private
Operator:	Paul Arneson
Operator Address:	3931 S Memorial Drive
Operator Address 2:	Not reported
Operator City,State,Zip:	Racine, WI 53403
Operator Phone Number:	(262)554-2831
Operator Effective Date:	07/16/1996
Site Contact:	Paul Arneson
Site Contact Address:	3931 S Memorial Drive
Contact City,State,Zip:	Racine, WI 53403
Site Contact Phone Number:	(262)554-2831
Site Contact Email:	parneson@pliii.com
Gen Status Code:	LQG

Map ID
Direction
Distance
Elevation

MAP FINDINGS

Site

Database(s)

EDR ID Number
EPA ID Number

PROLIANCE INTERNATIONAL INC (Continued)

1000256373

Monthly Generation:	No
Batch Generation:	No
One Time Generation:	Yes
Transport Own Waste:	No
Tranports Other Waste:	No
Recycler Onsite:	No
Transfer Facility:	No
Other Exemption:	Not reported
UW Battery Gen:	No
Used Oil Transporter:	No
Used Oil Transfer Facility:	No
Used Oil Processor:	No
Used Oil Refiner:	No
Used Oil Fuel Marketer Directs Shipments:	No
Used Oil Fuel Marketer Meets Specs:	No
Site Contact Address 2:	Not reported
Name:	PROLIANCE INTERNATIONAL INC
Address:	115 S DAWSON ST
City,State,Zip:	SEATTLE, WA 98108
Facility Address 2:	Not reported
Facility ID:	91919568
EPA ID:	WAD980977755
NAICS:	336399
State Waste Code Desc:	Not reported
Federal Waste Code Desc:	D001 D002 D008
Form Comm:	Not reported
Data Year:	Not reported
Permit by Rule:	FALSE
Mailing Address 2:	Not reported
Treatment by Generator:	FALSE
Mixed Radioactive Waste:	FALSE
Importer of Hazardous Waste:	FALSE
Immediate Recycler:	FALSE
Treatment/Storage/Disposal/Recycling Facility:	FALSE
Generator of Dangerous Fuel Waste:	FALSE
Generator Marketing to Burner:	FALSE
Other Marketers (i.e., blender, distributor, etc.):	FALSE
Utility Boiler Burner:	FALSE
Industry Boiler Burner:	FALSE
Industrial Furnace:	FALSE
Smelter Defferal:	FALSE
Universal Waste:	Not reported
Off-Specification:	Not reported
LN Address 2:	Not reported
Tax Reg #:	600643432
Business Type:	Not reported
Mail Name:	Proliance International Inc
Mailing Address:	100 Gando Drive
Mailing City,State,Zip:	New Haven, CT 06513
Legal Organization Name:	Modine Manufacturing Co
Legal Organization Type:	Private
Legal Contact:	Not reported
Legal Address:	100 Gando Drive
Legal Address 2:	Not reported
Legal City,State,Zip:	New Haven, CT 06513
Legal Phone Number:	(800)755-2160

Map ID
 Direction
 Distance
 Elevation

MAP FINDINGS

Site

Database(s)

EDR ID Number
 EPA ID Number

PROLIANCE INTERNATIONAL INC (Continued)

1000256373

Legal Effective Date:	07/22/2005
Land Organization Name:	Merlino Holdings II, LLC
Land Organization Type:	Private
Land Contact:	Not reported
Land Address:	9125 10th Avenue South
Land City,State,Zip:	Seattle, WA 98108
Land Phone Number:	(206)762-9125
Operator Organization Name:	Proliance International Inc
Operator Organization Type:	Private
Operator:	David Osterman
Operator Address:	100 Gando Drive
Operator Address 2:	Not reported
Operator City,State,Zip:	New Haven, CT 06513
Operator Phone Number:	(203)859-3671
Operator Effective Date:	07/22/2005
Site Contact:	David Osterman
Site Contact Address:	100 Gando Drive
Contact City,State,Zip:	New Haven, CT 06513
Site Contact Phone Number:	(203)859-3671
Site Contact Email:	dosterman@pliii.com
Gen Status Code:	LQG
Monthly Generation:	FALSE
Batch Generation:	FALSE
One Time Generation:	TRUE
Transport Own Waste:	FALSE
Tranports Other Waste:	FALSE
Recycler Onsite:	FALSE
Transfer Facility:	FALSE
Other Exemption:	Not reported
UW Battery Gen:	FALSE
Used Oil Transporter:	FALSE
Used Oil Transfer Facility:	FALSE
Used Oil Processor:	FALSE
Used Oil Refiner:	FALSE
Used Oil Fuel Marketer Directs Shipments:	FALSE
Used Oil Fuel Marketer Meets Specs:	FALSE
Site Contact Address 2:	Not reported

Z122
ENE
1/8-1/4
0.247 mi.
1304 ft.

PROLIANCE INTERNATIONAL INC
115 S DAWSON ST
SEATTLE, WA 98108
Site 2 of 3 in cluster Z

WA VCP S124436540
N/A

Relative:
Higher
Actual:
11 ft.

VCP:
 Name: PROLIANCE INTERNATIONAL INC
 Address: 115 S DAWSON ST
 City,State,Zip: SEATTLE, WA 98108
 edr_fstat: WA
 edr_fzip: 98108
 edr_fcnty: KING
 edr_zip: Not reported
 Facility ID: 91919568
 VCP Status: Not reported
 VCP: NFA
 Ecology Status: Not reported
 NFA Type: Not reported
 Date NFA: 2006-10-02

Map ID
 Direction
 Distance
 Elevation

MAP FINDINGS

Site

Database(s)

EDR ID Number
 EPA ID Number

PROLIANCE INTERNATIONAL INC (Continued)

S124436540

Rank: Not reported
 Cleanup Siteid: 1178
 Contaminant Name: Metals Priority Pollutants
 Soil: Confirmed Above Cleanup Levels

**W123
 NNE
 1/8-1/4
 0.249 mi.
 1313 ft.**

SEATTLE GUN BATTERY SITE GW9-114

**FUDS 1024901566
 N/A**

SEATTLE, WA

Site 6 of 6 in cluster W

**Relative:
 Higher**

FUDS:

**Actual:
 10 ft.**

EPA Region: 10
 Installation ID: WA09799FA27800
 Congressional District Number: 07
 Facility Name: SEATTLE GUN BATTERY SITE GW9-114
 FUDS Number: F10WA0665
 City: SEATTLE
 State: WA
 County: KING
 Object ID: 7185
 USACE District: Kansas City District (NWK)
 Status: Properties without projects
 Current Owner: Not reported
 EMS Map Link: <https://fudportal.usace.army.mil/ems/ems/inventory/map/map?id=64336>
 Eligibility: Eligible
 Has Projects: No
 NPL Status: Not Listed
 Latitude: 47.557769999999898
 Longitude: -122.33642

**AA124
 NE
 1/8-1/4
 0.249 mi.
 1314 ft.**

WESTERN CARTAGE INC

**5050 1ST AVE S
 SEATTLE, WA 98134**

**WA UST 1000403311
 WA ALLSITES WAD009503699
 RCRA NonGen / NLR
 FINDS
 ECHO**

Site 1 of 5 in cluster AA

**Relative:
 Higher**

UST:

**Actual:
 11 ft.**

Name: WESTERN CARTAGE
 Address: 5050 1ST AVE SOUTH
 City: SEATTLE
 Zip: 98105
 Facility ID: 39473625
 Site Id: 101949
 UBI: Not reported
 Phone Number: Not reported
 Decimal Latitude: 47.55694
 Decimal Longitude: -122.33423

 Tank Name: 1
 Tag Number: Not reported
 Tank Status: Removed
 Tank Status Date: 08/06/1996
 Tank Install Date: 12/31/1964
 Tank Closure Date: Not reported
 Capacity Range: 111 TO 1,100 Gallons

Map ID
Direction
Distance
Elevation

MAP FINDINGS

Site

Database(s)

EDR ID Number
EPA ID Number

WESTERN CARTAGE INC (Continued)

1000403311

Tank Permit Expiration Date: Not reported
Tank Upgrade Date: Not reported
Tank Spill Prevention: Not reported
Tank Overfill Prevention: Not reported
Tank Material: Not reported
Tank Construction: Not reported
Tank Tightness Test: Not reported
Tank Corrosion Protection: Not reported
Tank Manifold: Not reported
Tank Release Detection: Not reported
Tank SFC Type: Not reported
Pipe Material: Not reported
Pipe Construction: Not reported
Pipe Primary Release Detection: Not reported
Pipe Second Release Detection: Not reported
Pipe Corrosion Protection: Not reported
Pipe Pumping System: Not reported
Responsible Unit: Northwest
Dispenser/Pump SFC Type: Not reported

ALLSITES:

Name: WESTERN CARTAGE INC
Facility Id: 39473625

RCRA Listings:

Date Form Received by Agency: 2003-09-03 00:00:00.0
Handler Name: WESTERN CARTAGE INC
Handler Address: 5050 1ST AVE S
Handler City,State,Zip: SEATTLE, WA 98134
EPA ID: WAD009503699
Contact Name: BILL STUTE
Contact Address: PO BOX 3635
Contact City,State,Zip: SEATTLE, WA 98124
Contact Telephone: 253-839-2120
Contact Fax: Not reported
Contact Email: Not reported
Contact Title: Not reported
EPA Region: 10
Land Type: Private
Federal Waste Generator Description: Not a generator, verified
Non-Notifier: Not reported
Biennial Report Cycle: Not reported
Accessibility: Not reported
Active Site Indicator: Not reported
State District Owner: WA
State District: NWRO
Mailing Address: PO BOX 3635
Mailing City,State,Zip: SEATTLE, WA 98124
Owner Name: WESTERN CARTAGE INC
Owner Type: Private
Operator Name: GRIFFUS JR, DON
Operator Type: Private
Short-Term Generator Activity: No
Importer Activity: No
Mixed Waste Generator: No
Transporter Activity: No

Map ID
 Direction
 Distance
 Elevation

MAP FINDINGS

Site

Database(s)

EDR ID Number
 EPA ID Number

WESTERN CARTAGE INC (Continued)

1000403311

Transfer Facility Activity:	No
Recycler Activity with Storage:	No
Small Quantity On-Site Burner Exemption:	No
Smelting Melting and Refining Furnace Exemption:	No
Underground Injection Control:	No
Off-Site Waste Receipt:	No
Universal Waste Indicator:	No
Universal Waste Destination Facility:	No
Federal Universal Waste:	No
Active Site Fed-Reg Treatment Storage and Disposal Facility:	Not reported
Active Site Converter Treatment storage and Disposal Facility:	Not reported
Active Site State-Reg Treatment Storage and Disposal Facility:	Not reported
Active Site State-Reg Handler:	---
Federal Facility Indicator:	Not reported
Hazardous Secondary Material Indicator:	NN
Sub-Part K Indicator:	Not reported
Commercial TSD Indicator:	No
Treatment Storage and Disposal Type:	Not reported
2018 GPRA Permit Baseline:	Not on the Baseline
2018 GPRA Renewals Baseline:	Not on the Baseline
Permit Renewals Workload Universe:	Not reported
Permit Workload Universe:	Not reported
Permit Progress Universe:	Not reported
Post-Closure Workload Universe:	Not reported
Closure Workload Universe:	Not reported
202 GPRA Corrective Action Baseline:	No
Corrective Action Workload Universe:	No
Subject to Corrective Action Universe:	No
Non-TSDFs Where RCRA CA has Been Imposed Universe:	No
TSDFs Potentially Subject to CA Under 3004 (u)/(v) Universe:	No
TSDFs Only Subject to CA under Discretionary Auth Universe:	No
Corrective Action Priority Ranking:	No NCAPS ranking
Environmental Control Indicator:	No
Institutional Control Indicator:	No
Human Exposure Controls Indicator:	N/A
Groundwater Controls Indicator:	N/A
Operating TSDF Universe:	Not reported
Full Enforcement Universe:	Not reported
Significant Non-Complier Universe:	No
Unaddressed Significant Non-Complier Universe:	No
Addressed Significant Non-Complier Universe:	No
Significant Non-Complier With a Compliance Schedule Universe:	No
Financial Assurance Required:	Not reported
Handler Date of Last Change:	2018-05-07 14:07:52.0
Recognized Trader-Importer:	No
Recognized Trader-Exporter:	No
Importer of Spent Lead Acid Batteries:	No
Exporter of Spent Lead Acid Batteries:	No
Recycler Activity Without Storage:	No
Manifest Broker:	No
Sub-Part P Indicator:	Not reported

Handler - Owner Operator:

Owner/Operator Indicator:	Owner
Owner/Operator Name:	WESTERN CARTAGE INC
Legal Status:	Private

Map ID
Direction
Distance
Elevation

MAP FINDINGS

Site

Database(s)

EDR ID Number
EPA ID Number

WESTERN CARTAGE INC (Continued)

1000403311

Date Became Current:	1996-05-02 00:00:00.
Date Ended Current:	Not reported
Owner/Operator Address:	PO BOX 3635
Owner/Operator City,State,Zip:	SEATTLE, WA 98124
Owner/Operator Telephone:	253-839-2120
Owner/Operator Telephone Ext:	Not reported
Owner/Operator Fax:	Not reported
Owner/Operator Email:	Not reported
Owner/Operator Indicator:	Owner
Owner/Operator Name:	ANTHONY MCCANTA BLDG CO
Legal Status:	Private
Date Became Current:	Not reported
Date Ended Current:	Not reported
Owner/Operator Address:	PO BOX 3635
Owner/Operator City,State,Zip:	SEATTLE, WA 98124
Owner/Operator Telephone:	253-839-2120
Owner/Operator Telephone Ext:	Not reported
Owner/Operator Fax:	Not reported
Owner/Operator Email:	Not reported
Owner/Operator Indicator:	Owner
Owner/Operator Name:	WESTERN CARTAGE INC
Legal Status:	Private
Date Became Current:	1996-05-02 00:00:00.
Date Ended Current:	Not reported
Owner/Operator Address:	PO BOX 3635
Owner/Operator City,State,Zip:	SEATTLE, WA 98124
Owner/Operator Telephone:	253-839-2120
Owner/Operator Telephone Ext:	Not reported
Owner/Operator Fax:	Not reported
Owner/Operator Email:	Not reported
Owner/Operator Indicator:	Operator
Owner/Operator Name:	WESTERN CARTAGE INC
Legal Status:	Private
Date Became Current:	Not reported
Date Ended Current:	Not reported
Owner/Operator Address:	5050 1ST AVE S
Owner/Operator City,State,Zip:	SEATTLE, WA 98134
Owner/Operator Telephone:	000-000-0000
Owner/Operator Telephone Ext:	Not reported
Owner/Operator Fax:	Not reported
Owner/Operator Email:	Not reported
Owner/Operator Indicator:	Operator
Owner/Operator Name:	WESTERN CARTAGE INC
Legal Status:	Private
Date Became Current:	Not reported
Date Ended Current:	Not reported
Owner/Operator Address:	5050 1ST AVE S
Owner/Operator City,State,Zip:	SEATTLE, WA 98134
Owner/Operator Telephone:	000-000-0000
Owner/Operator Telephone Ext:	Not reported
Owner/Operator Fax:	Not reported
Owner/Operator Email:	Not reported

Map ID
Direction
Distance
Elevation

MAP FINDINGS

Site

Database(s)

EDR ID Number
EPA ID Number

WESTERN CARTAGE INC (Continued)

1000403311

Owner/Operator Indicator: Owner
Owner/Operator Name: WESTERN CARTAGE W
Legal Status: Private
Date Became Current: 1996-05-02 00:00:00.
Date Ended Current: Not reported
Owner/Operator Address: PO BOX 3635
Owner/Operator City,State,Zip: SEATTLE, WA 98124-3635
Owner/Operator Telephone: 253-839-2120
Owner/Operator Telephone Ext: Not reported
Owner/Operator Fax: Not reported
Owner/Operator Email: Not reported

Owner/Operator Indicator: Owner
Owner/Operator Name: ANTHONY MCCANTA BLDG CO
Legal Status: Private
Date Became Current: Not reported
Date Ended Current: Not reported
Owner/Operator Address: PO BOX 3635
Owner/Operator City,State,Zip: SEATTLE, WA 98124
Owner/Operator Telephone: 253-839-2120
Owner/Operator Telephone Ext: Not reported
Owner/Operator Fax: Not reported
Owner/Operator Email: Not reported

Owner/Operator Indicator: Owner
Owner/Operator Name: ANTHONY MCCANTA BLDG CO
Legal Status: Private
Date Became Current: Not reported
Date Ended Current: Not reported
Owner/Operator Address: PO BOX 3635
Owner/Operator City,State,Zip: SEATTLE, WA 98124
Owner/Operator Telephone: 253-839-2120
Owner/Operator Telephone Ext: Not reported
Owner/Operator Fax: Not reported
Owner/Operator Email: Not reported

Owner/Operator Indicator: Operator
Owner/Operator Name: WESTERN CARTAGE INC
Legal Status: Private
Date Became Current: Not reported
Date Ended Current: Not reported
Owner/Operator Address: PO BOX 3635
Owner/Operator City,State,Zip: SEATTLE, WA 98124-3635
Owner/Operator Telephone: 253-839-2120
Owner/Operator Telephone Ext: Not reported
Owner/Operator Fax: Not reported
Owner/Operator Email: Not reported

Owner/Operator Indicator: Owner
Owner/Operator Name: WESTERN CARTAGE INC
Legal Status: Private
Date Became Current: 1996-05-02 00:00:00.
Date Ended Current: Not reported
Owner/Operator Address: PO BOX 3635
Owner/Operator City,State,Zip: SEATTLE, WA 98124
Owner/Operator Telephone: 253-839-2120
Owner/Operator Telephone Ext: Not reported

Map ID
Direction
Distance
Elevation

MAP FINDINGS

Site

Database(s)

EDR ID Number
EPA ID Number

WESTERN CARTAGE INC (Continued)

1000403311

Owner/Operator Fax:	Not reported
Owner/Operator Email:	Not reported
Owner/Operator Indicator:	Owner
Owner/Operator Name:	ANTHONY MCCANTA BLDG CO
Legal Status:	Private
Date Became Current:	Not reported
Date Ended Current:	Not reported
Owner/Operator Address:	PO BOX 3635
Owner/Operator City,State,Zip:	SEATTLE, WA 98124
Owner/Operator Telephone:	253-839-2120
Owner/Operator Telephone Ext:	Not reported
Owner/Operator Fax:	Not reported
Owner/Operator Email:	Not reported
Owner/Operator Indicator:	Operator
Owner/Operator Name:	DON G
Legal Status:	Private
Date Became Current:	1900-01-01 00:00:00.
Date Ended Current:	Not reported
Owner/Operator Address:	PO BOX 3635
Owner/Operator City,State,Zip:	SEATTLE, WA 98124
Owner/Operator Telephone:	206-762-6700
Owner/Operator Telephone Ext:	Not reported
Owner/Operator Fax:	Not reported
Owner/Operator Email:	Not reported
Owner/Operator Indicator:	Owner
Owner/Operator Name:	WESTERN CARTAGE INC
Legal Status:	Private
Date Became Current:	1996-05-02 00:00:00.
Date Ended Current:	Not reported
Owner/Operator Address:	PO BOX 3635
Owner/Operator City,State,Zip:	SEATTLE, WA 98124
Owner/Operator Telephone:	253-839-2120
Owner/Operator Telephone Ext:	Not reported
Owner/Operator Fax:	Not reported
Owner/Operator Email:	Not reported
Owner/Operator Indicator:	Owner
Owner/Operator Name:	ANTHONY MCCANTA BLDG CO
Legal Status:	Private
Date Became Current:	Not reported
Date Ended Current:	Not reported
Owner/Operator Address:	PO BOX 3635
Owner/Operator City,State,Zip:	SEATTLE, WA 98124
Owner/Operator Telephone:	253-839-2120
Owner/Operator Telephone Ext:	Not reported
Owner/Operator Fax:	Not reported
Owner/Operator Email:	Not reported
Owner/Operator Indicator:	Operator
Owner/Operator Name:	GRIFFUS JR, DON
Legal Status:	Private
Date Became Current:	Not reported
Date Ended Current:	Not reported
Owner/Operator Address:	PO BOX 3635

Map ID
Direction
Distance
Elevation

MAP FINDINGS

Site

Database(s)

EDR ID Number
EPA ID Number

WESTERN CARTAGE INC (Continued)

1000403311

Owner/Operator City,State,Zip: SEATTLE, WA 98124
Owner/Operator Telephone: 206-762-6700
Owner/Operator Telephone Ext: Not reported
Owner/Operator Fax: Not reported
Owner/Operator Email: Not reported

Owner/Operator Indicator: Owner
Owner/Operator Name: WESTERN CARTAGE INC
Legal Status: Private
Date Became Current: 1996-05-02 00:00:00.
Date Ended Current: Not reported
Owner/Operator Address: PO BOX 3635
Owner/Operator City,State,Zip: SEATTLE, WA 98124
Owner/Operator Telephone: 253-839-2120
Owner/Operator Telephone Ext: Not reported
Owner/Operator Fax: Not reported
Owner/Operator Email: Not reported

Owner/Operator Indicator: Owner
Owner/Operator Name: ANTHONY MCCANTA BLDG CO
Legal Status: Private
Date Became Current: Not reported
Date Ended Current: Not reported
Owner/Operator Address: PO BOX 3635
Owner/Operator City,State,Zip: SEATTLE, WA 98124
Owner/Operator Telephone: 253-839-2120
Owner/Operator Telephone Ext: Not reported
Owner/Operator Fax: Not reported
Owner/Operator Email: Not reported

Owner/Operator Indicator: Operator
Owner/Operator Name: WESTERN CARTAGE INC
Legal Status: Private
Date Became Current: Not reported
Date Ended Current: Not reported
Owner/Operator Address: 5050 1ST AVE S
Owner/Operator City,State,Zip: SEATTLE, WA 98134
Owner/Operator Telephone: 000-000-0000
Owner/Operator Telephone Ext: Not reported
Owner/Operator Fax: Not reported
Owner/Operator Email: Not reported

Owner/Operator Indicator: Operator
Owner/Operator Name: WESTERN CARTAGE INC
Legal Status: Private
Date Became Current: Not reported
Date Ended Current: Not reported
Owner/Operator Address: 5050 1ST AVE S
Owner/Operator City,State,Zip: SEATTLE, WA 98134
Owner/Operator Telephone: 000-000-0000
Owner/Operator Telephone Ext: Not reported
Owner/Operator Fax: Not reported
Owner/Operator Email: Not reported

Historic Generators:
Receive Date: 2002-05-24 00:00:00.0
Handler Name: WESTERN CARTAGE INC

Map ID
Direction
Distance
Elevation

MAP FINDINGS

Site

Database(s)

EDR ID Number
EPA ID Number

WESTERN CARTAGE INC (Continued)

1000403311

Federal Waste Generator Description:	Not a generator, verified
State District Owner:	WA
Large Quantity Handler of Universal Waste:	No
Recognized Trader Importer:	No
Recognized Trader Exporter:	No
Spent Lead Acid Battery Importer:	No
Spent Lead Acid Battery Exporter:	No
Current Record:	No
Non Storage Recycler Activity:	Not reported
Electronic Manifest Broker:	Not reported
Receive Date:	2003-09-03 00:00:00.0
Handler Name:	WESTERN CARTAGE INC
Federal Waste Generator Description:	Not a generator, verified
State District Owner:	WA
Large Quantity Handler of Universal Waste:	No
Recognized Trader Importer:	No
Recognized Trader Exporter:	No
Spent Lead Acid Battery Importer:	No
Spent Lead Acid Battery Exporter:	No
Current Record:	No
Non Storage Recycler Activity:	Not reported
Electronic Manifest Broker:	Not reported
Receive Date:	2003-09-03 00:00:00.0
Handler Name:	WESTERN CARTAGE INC
Federal Waste Generator Description:	Not a generator, verified
State District Owner:	WA
Large Quantity Handler of Universal Waste:	No
Recognized Trader Importer:	No
Recognized Trader Exporter:	No
Spent Lead Acid Battery Importer:	No
Spent Lead Acid Battery Exporter:	No
Current Record:	Yes
Non Storage Recycler Activity:	Not reported
Electronic Manifest Broker:	Not reported
Receive Date:	1998-01-02 00:00:00.0
Handler Name:	WESTERN CARTAGE INC
Federal Waste Generator Description:	Not a generator, verified
State District Owner:	WA
Large Quantity Handler of Universal Waste:	No
Recognized Trader Importer:	No
Recognized Trader Exporter:	No
Spent Lead Acid Battery Importer:	No
Spent Lead Acid Battery Exporter:	No
Current Record:	No
Non Storage Recycler Activity:	Not reported
Electronic Manifest Broker:	Not reported
Receive Date:	1999-03-08 00:00:00.0
Handler Name:	WESTERN CARTAGE INC
Federal Waste Generator Description:	Not a generator, verified
State District Owner:	WA
Large Quantity Handler of Universal Waste:	No
Recognized Trader Importer:	No
Recognized Trader Exporter:	No

Map ID
Direction
Distance
Elevation

MAP FINDINGS

Site

Database(s)

EDR ID Number
EPA ID Number

WESTERN CARTAGE INC (Continued)

1000403311

Spent Lead Acid Battery Importer:	No
Spent Lead Acid Battery Exporter:	No
Current Record:	No
Non Storage Recycler Activity:	Not reported
Electronic Manifest Broker:	Not reported
Receive Date:	2000-02-16 00:00:00.0
Handler Name:	WESTERN CARTAGE INC
Federal Waste Generator Description:	Not a generator, verified
State District Owner:	WA
Large Quantity Handler of Universal Waste:	No
Recognized Trader Importer:	No
Recognized Trader Exporter:	No
Spent Lead Acid Battery Importer:	No
Spent Lead Acid Battery Exporter:	No
Current Record:	No
Non Storage Recycler Activity:	Not reported
Electronic Manifest Broker:	Not reported
Receive Date:	2002-05-24 00:00:00.0
Handler Name:	WESTERN CARTAGE INC
Federal Waste Generator Description:	Conditionally Exempt Small Quantity Generator
State District Owner:	WA
Large Quantity Handler of Universal Waste:	No
Recognized Trader Importer:	No
Recognized Trader Exporter:	No
Spent Lead Acid Battery Importer:	No
Spent Lead Acid Battery Exporter:	No
Current Record:	No
Non Storage Recycler Activity:	Not reported
Electronic Manifest Broker:	Not reported
Facility Has Received Notices of Violation:	
Found Violation:	Yes
Agency Which Determined Violation:	State
Violation Short Description:	Generators - General
Date Violation was Determined:	2000-06-22 00:00:00.0
Actual Return to Compliance Date:	2000-11-22 00:00:00.0
Return to Compliance Qualifier:	Documented
Violation Responsible Agency:	State
Scheduled Compliance Date:	2000-08-30 00:00:00.0
Enforcement Identifier:	000
Date of Enforcement Action:	2000-07-27 00:00:00.0
Enforcement Responsible Agency:	State
Enforcement Docket Number:	Not reported
Enforcement Attorney:	R0
Corrective Action Component:	No
Appeal Initiated Date:	Not reported
Appeal Resolution Date:	Not reported
Disposition Status Date:	Not reported
Disposition Status:	Not reported
Disposition Status Description:	Not reported
Consent/Final Order Sequence Number:	Not reported
Consent/Final Order Respondent Name:	Not reported
Consent/Final Order Lead Agency:	Not reported
Enforcement Type:	WRITTEN INFORMAL

Map ID
Direction
Distance
Elevation

MAP FINDINGS

Site

Database(s)

EDR ID Number
EPA ID Number

WESTERN CARTAGE INC (Continued)

1000403311

Enforcement Responsible Person:	WAJDH
Enforcement Responsible Sub-Organization:	NW
SEP Sequence Number:	Not reported
SEP Expenditure Amount:	Not reported
SEP Scheduled Completion Date:	Not reported
SEP Actual Date:	Not reported
SEP Defaulted Date:	Not reported
SEP Type:	Not reported
SEP Type Description:	Not reported
Proposed Amount:	Not reported
Final Monetary Amount:	Not reported
Paid Amount:	Not reported
Final Count:	Not reported
Final Amount:	Not reported
Found Violation:	Yes
Agency Which Determined Violation:	State
Violation Short Description:	Generators - General
Date Violation was Determined:	2000-06-22 00:00:00.0
Actual Return to Compliance Date:	2000-10-18 00:00:00.0
Return to Compliance Qualifier:	Documented
Violation Responsible Agency:	State
Scheduled Compliance Date:	2000-08-30 00:00:00.0
Enforcement Identifier:	000
Date of Enforcement Action:	2000-07-27 00:00:00.0
Enforcement Responsible Agency:	State
Enforcement Docket Number:	Not reported
Enforcement Attorney:	R0
Corrective Action Component:	No
Appeal Initiated Date:	Not reported
Appeal Resolution Date:	Not reported
Disposition Status Date:	Not reported
Disposition Status:	Not reported
Disposition Status Description:	Not reported
Consent/Final Order Sequence Number:	Not reported
Consent/Final Order Respondent Name:	Not reported
Consent/Final Order Lead Agency:	Not reported
Enforcement Type:	WRITTEN INFORMAL
Enforcement Responsible Person:	WAJDH
Enforcement Responsible Sub-Organization:	NW
SEP Sequence Number:	Not reported
SEP Expenditure Amount:	Not reported
SEP Scheduled Completion Date:	Not reported
SEP Actual Date:	Not reported
SEP Defaulted Date:	Not reported
SEP Type:	Not reported
SEP Type Description:	Not reported
Proposed Amount:	Not reported
Final Monetary Amount:	Not reported
Paid Amount:	Not reported
Final Count:	Not reported
Final Amount:	Not reported
Found Violation:	Yes
Agency Which Determined Violation:	State
Violation Short Description:	Generators - General
Date Violation was Determined:	2000-06-22 00:00:00.0

Map ID
Direction
Distance
Elevation

MAP FINDINGS

Site

Database(s)

EDR ID Number
EPA ID Number

WESTERN CARTAGE INC (Continued)

1000403311

Actual Return to Compliance Date: 2000-10-18 00:00:00.0
Return to Compliance Qualifier: Documented
Violation Responsible Agency: State
Scheduled Compliance Date: 2000-08-30 00:00:00.0
Enforcement Identifier: 000
Date of Enforcement Action: 2000-07-27 00:00:00.0
Enforcement Responsible Agency: State
Enforcement Docket Number: Not reported
Enforcement Attorney: R0
Corrective Action Component: No
Appeal Initiated Date: Not reported
Appeal Resolution Date: Not reported
Disposition Status Date: Not reported
Disposition Status: Not reported
Disposition Status Description: Not reported
Consent/Final Order Sequence Number: Not reported
Consent/Final Order Respondent Name: Not reported
Consent/Final Order Lead Agency: Not reported
Enforcement Type: WRITTEN INFORMAL
Enforcement Responsible Person: WAJDH
Enforcement Responsible Sub-Organization: NW
SEP Sequence Number: Not reported
SEP Expenditure Amount: Not reported
SEP Scheduled Completion Date: Not reported
SEP Actual Date: Not reported
SEP Defaulted Date: Not reported
SEP Type: Not reported
SEP Type Description: Not reported
Proposed Amount: Not reported
Final Monetary Amount: Not reported
Paid Amount: Not reported
Final Count: Not reported
Final Amount: Not reported

Evaluation Action Summary:

Evaluation Date: 2000-06-22 00:00:00.0
Evaluation Responsible Agency: State
Found Violation: Yes
Evaluation Type Description: COMPLIANCE EVALUATION INSPECTION ON-SITE
Evaluation Responsible Person Identifier: WAJDH
Evaluation Responsible Sub-Organization: NW
Actual Return to Compliance Date: 2000-11-22 00:00:00.0
Scheduled Compliance Date: 2000-08-30 00:00:00.0
Date of Request: Not reported
Date Response Received: Not reported
Request Agency: Not reported
Former Citation: Not reported

Evaluation Date: 2000-06-22 00:00:00.0
Evaluation Responsible Agency: State
Found Violation: Yes
Evaluation Type Description: COMPLIANCE EVALUATION INSPECTION ON-SITE
Evaluation Responsible Person Identifier: WAJDH
Evaluation Responsible Sub-Organization: NW
Actual Return to Compliance Date: 2000-10-18 00:00:00.0
Scheduled Compliance Date: 2000-08-30 00:00:00.0
Date of Request: Not reported

Map ID
 Direction
 Distance
 Elevation

MAP FINDINGS

Site

Database(s)

EDR ID Number
 EPA ID Number

WESTERN CARTAGE INC (Continued)

1000403311

Date Response Received:	Not reported
Request Agency:	Not reported
Former Citation:	Not reported
Evaluation Date:	2000-06-22 00:00:00.0
Evaluation Responsible Agency:	State
Found Violation:	Yes
Evaluation Type Description:	COMPLIANCE EVALUATION INSPECTION ON-SITE
Evaluation Responsible Person Identifier:	WAJDH
Evaluation Responsible Sub-Organization:	NW
Actual Return to Compliance Date:	2000-10-18 00:00:00.0
Scheduled Compliance Date:	2000-08-30 00:00:00.0
Date of Request:	Not reported
Date Response Received:	Not reported
Request Agency:	Not reported
Former Citation:	Not reported

FINDS:

Registry ID: 110005315033

Click Here:

Environmental Interest/Information System:

Washington Facility / Site Identification System (WA-FSIS) provides a means to query and display data maintained by the Washington Department of Ecology. This system contains key information for each facility/site that is currently, or has been, of interest to the Air Quality, Dam Safety, Hazardous Waste, Toxics Cleanup, and Water Quality Programs.

RCRAInfo is a national information system that supports the Resource Conservation and Recovery Act (RCRA) program through the tracking of events and activities related to facilities that generate, transport, and treat, store, or dispose of hazardous waste. RCRAInfo allows RCRA program staff to track the notification, permit, compliance, and corrective action activities required under RCRA.

[Click this hyperlink](#) while viewing on your computer to access additional FINDS: detail in the EDR Site Report.

ECHO:

Envid:	1000403311
Registry ID:	110005315033
DFR URL:	http://echo.epa.gov/detailed-facility-report?fid=110005315033
Name:	WESTERN CARTAGE INC
Address:	5050 1ST AVE S
City,State,Zip:	SEATTLE, WA 98134

T125
 ESE
 1/8-1/4
 0.249 mi.
 1316 ft.

AL VAN EQUIP
124 S FINDLAY ST
SEATTLE, WA 98108
Site 6 of 6 in cluster T

WA ALLSITES S118344921
N/A

Relative:
Higher
Actual:
10 ft.

ALLSITES:
 Name: AL VAN EQUIP
 Facility Id: 21386

MAP FINDINGS

Map ID	Direction	Distance	Elevation	Site	Database(s)	EDR ID Number	EPA ID Number
AB126	East	1/4-1/2	0.251 mi. 1325 ft.	NORTHWEST WILDLIFE CONSERVANCY 5301 2ND AVE S SEATTLE, WA 98108 Site 1 of 3 in cluster AB	WA ALLSITES	S118344668	N/A
Relative:	Higher	Actual:	11 ft.	ALLSITES: Name: NORTHWEST WILDLIFE CONSERVANCY Facility Id: 13621			
AB127	East	1/4-1/2	0.251 mi. 1325 ft.	RUSSAK INVESTMENT CO 5301 2ND AVE S SEATTLE, WA 98108 Site 2 of 3 in cluster AB	WA ALLSITES	S118344731	N/A
Relative:	Higher	Actual:	11 ft.	ALLSITES: Name: RUSSAK INVESTMENT CO Facility Id: 15902			
AB128	East	1/4-1/2	0.252 mi. 1330 ft.	EASTBAY LIGHTING 134 S BRANDON ST SEATTLE, WA 98108 Site 3 of 3 in cluster AB	WA ALLSITES	S118344881	N/A
Relative:	Higher	Actual:	11 ft.	ALLSITES: Name: EASTBAY LIGHTING Facility Id: 20022			
X129	ESE	1/4-1/2	0.253 mi. 1338 ft.	FURNITURE SPA INC 126 S FINDLAY ST SEATTLE, WA 98108 Site 2 of 3 in cluster X	WA UST WA ALLSITES RCRA NonGen / NLR FINDS ECHO WA MANIFEST	1005445169	WAH000014282
Relative:	Higher	Actual:	10 ft.	UST: Name: SHARPS AUTOMOTIVE INC Address: 126 S FINDLAY City: SEATTLE Zip: 98108 Facility ID: 73183189 Site Id: 2448 UBI: Not reported Phone Number: Not reported Decimal Latitude: 47.55249 Decimal Longitude: -122.334916 Tank Name: 1 Tag Number: Not reported Tank Status: Removed Tank Status Date: 08/06/1996 Tank Install Date: 12/31/1964 Tank Closure Date: Not reported Capacity Range: Not reported Tank Permit Expiration Date: Not reported			

Map ID
Direction
Distance
Elevation

MAP FINDINGS

Site

Database(s)

EDR ID Number
EPA ID Number

FURNITURE SPA INC (Continued)

1005445169

Tank Upgrade Date: Not reported
Tank Spill Prevention: Not reported
Tank Overfill Prevention: Not reported
Tank Material: Steel
Tank Construction: Not reported
Tank Tightness Test: Not reported
Tank Corrosion Protection: Not reported
Tank Manifold: Not reported
Tank Release Detection: Not reported
Tank SFC Type: Not reported
Pipe Material: Steel
Pipe Construction: Not reported
Pipe Primary Release Detection: Not reported
Pipe Second Release Detection: Not reported
Pipe Corrosion Protection: Not reported
Pipe Pumping System: Not reported
Responsible Unit: Northwest
Dispencer/Pump SFC Type: Not reported

ALLSITES:

Name: FURNITURE SPA INC
Facility Id: 73183189

RCRA Listings:

Date Form Received by Agency: 2006-04-18 00:00:00.0
Handler Name: FURNITURE SPA INC
Handler Address: 126 S FINDLAY ST
Handler City,State,Zip: SEATTLE, WA 98108
EPA ID: WAH000014282
Contact Name: JERRY EMTAGE
Contact Address: 126 S FINDLAY ST
Contact City,State,Zip: SEATTLE, WA 98108
Contact Telephone: 206-766-8858
Contact Fax: Not reported
Contact Email: Not reported
Contact Title: Not reported
EPA Region: 10
Land Type: Private
Federal Waste Generator Description: Not a generator, verified
Non-Notifier: Not reported
Biennial Report Cycle: Not reported
Accessibility: Not reported
Active Site Indicator: Not reported
State District Owner: WA
State District: NWRO
Mailing Address: 126 S FINDLAY ST
Mailing City,State,Zip: SEATTLE, WA 98108
Owner Name: FURNITURE SPA INC
Owner Type: Private
Operator Name: EMTAGE, JERRY
Operator Type: Private
Short-Term Generator Activity: No
Importer Activity: No
Mixed Waste Generator: No
Transporter Activity: No
Transfer Facility Activity: No

Map ID
 Direction
 Distance
 Elevation

MAP FINDINGS

Site

Database(s)

EDR ID Number
 EPA ID Number

FURNITURE SPA INC (Continued)

1005445169

Recycler Activity with Storage:	No
Small Quantity On-Site Burner Exemption:	No
Smelting Melting and Refining Furnace Exemption:	No
Underground Injection Control:	No
Off-Site Waste Receipt:	No
Universal Waste Indicator:	No
Universal Waste Destination Facility:	No
Federal Universal Waste:	No
Active Site Fed-Reg Treatment Storage and Disposal Facility:	Not reported
Active Site Converter Treatment storage and Disposal Facility:	Not reported
Active Site State-Reg Treatment Storage and Disposal Facility:	Not reported
Active Site State-Reg Handler:	---
Federal Facility Indicator:	Not reported
Hazardous Secondary Material Indicator:	NN
Sub-Part K Indicator:	Not reported
Commercial TSD Indicator:	No
Treatment Storage and Disposal Type:	Not reported
2018 GPRA Permit Baseline:	Not on the Baseline
2018 GPRA Renewals Baseline:	Not on the Baseline
Permit Renewals Workload Universe:	Not reported
Permit Workload Universe:	Not reported
Permit Progress Universe:	Not reported
Post-Closure Workload Universe:	Not reported
Closure Workload Universe:	Not reported
202 GPRA Corrective Action Baseline:	No
Corrective Action Workload Universe:	No
Subject to Corrective Action Universe:	No
Non-TSDFs Where RCRA CA has Been Imposed Universe:	No
TSDFs Potentially Subject to CA Under 3004 (u)/(v) Universe:	No
TSDFs Only Subject to CA under Discretionary Auth Universe:	No
Corrective Action Priority Ranking:	No NCAPS ranking
Environmental Control Indicator:	No
Institutional Control Indicator:	No
Human Exposure Controls Indicator:	N/A
Groundwater Controls Indicator:	N/A
Operating TSDF Universe:	Not reported
Full Enforcement Universe:	Not reported
Significant Non-Complier Universe:	No
Unaddressed Significant Non-Complier Universe:	No
Addressed Significant Non-Complier Universe:	No
Significant Non-Complier With a Compliance Schedule Universe:	No
Financial Assurance Required:	Not reported
Handler Date of Last Change:	2018-05-10 17:14:08.0
Recognized Trader-Importer:	No
Recognized Trader-Exporter:	No
Importer of Spent Lead Acid Batteries:	No
Exporter of Spent Lead Acid Batteries:	No
Recycler Activity Without Storage:	No
Manifest Broker:	No
Sub-Part P Indicator:	Not reported

Biennial: List of Years

Year: 2005

Click Here for Biennial Reporting System Data:

Year: 2003

Map ID
Direction
Distance
Elevation

MAP FINDINGS

Site

Database(s)

EDR ID Number
EPA ID Number

FURNITURE SPA INC (Continued)

1005445169

[Click Here for Biennial Reporting System Data:](#)

Handler - Owner Operator:

Owner/Operator Indicator:	Owner
Owner/Operator Name:	FURNITURE SPA INC
Legal Status:	Private
Date Became Current:	2001-03-08 00:00:00.
Date Ended Current:	Not reported
Owner/Operator Address:	126 S FINDLAY ST
Owner/Operator City,State,Zip:	SEATTLE, WA 98108
Owner/Operator Telephone:	206-766-8858
Owner/Operator Telephone Ext:	Not reported
Owner/Operator Fax:	Not reported
Owner/Operator Email:	Not reported

Owner/Operator Indicator:	Owner
Owner/Operator Name:	FURNITURE SPA INC
Legal Status:	Private
Date Became Current:	2001-08-01 00:00:00.
Date Ended Current:	Not reported
Owner/Operator Address:	126 S FINDLAY ST
Owner/Operator City,State,Zip:	SEATTLE, WA 98108
Owner/Operator Telephone:	000-000-0000
Owner/Operator Telephone Ext:	Not reported
Owner/Operator Fax:	Not reported
Owner/Operator Email:	Not reported

Owner/Operator Indicator:	Owner
Owner/Operator Name:	EMTAGE, JERRY
Legal Status:	Private
Date Became Current:	Not reported
Date Ended Current:	Not reported
Owner/Operator Address:	126 S FINDLAY ST
Owner/Operator City,State,Zip:	SEATTLE, WA 98108
Owner/Operator Telephone:	206-766-8858
Owner/Operator Telephone Ext:	Not reported
Owner/Operator Fax:	Not reported
Owner/Operator Email:	Not reported

Owner/Operator Indicator:	Operator
Owner/Operator Name:	JERRY E
Legal Status:	Private
Date Became Current:	2001-03-08 00:00:00.
Date Ended Current:	Not reported
Owner/Operator Address:	126 S FINDLAY ST
Owner/Operator City,State,Zip:	SEATTLE, WA 98108
Owner/Operator Telephone:	206-766-8858
Owner/Operator Telephone Ext:	Not reported
Owner/Operator Fax:	Not reported
Owner/Operator Email:	Not reported

Owner/Operator Indicator:	Owner
Owner/Operator Name:	FURNITURE SPA INC
Legal Status:	Private
Date Became Current:	2001-08-01 00:00:00.
Date Ended Current:	Not reported

Map ID
Direction
Distance
Elevation

MAP FINDINGS

Site

Database(s)

EDR ID Number
EPA ID Number

FURNITURE SPA INC (Continued)

1005445169

Owner/Operator Address: 126 S FINDLAY ST
Owner/Operator City,State,Zip: SEATTLE, WA 98108
Owner/Operator Telephone: 206-766-8858
Owner/Operator Telephone Ext: Not reported
Owner/Operator Fax: Not reported
Owner/Operator Email: Not reported

Owner/Operator Indicator: Operator
Owner/Operator Name: FURNITURE SPA INC
Legal Status: Private
Date Became Current: Not reported
Date Ended Current: Not reported
Owner/Operator Address: 126 S FINDLAY ST
Owner/Operator City,State,Zip: SEATTLE, WA 98108
Owner/Operator Telephone: 206-766-8858
Owner/Operator Telephone Ext: Not reported
Owner/Operator Fax: Not reported
Owner/Operator Email: Not reported

Owner/Operator Indicator: Owner
Owner/Operator Name: EMTAGE, GERALD
Legal Status: Private
Date Became Current: Not reported
Date Ended Current: Not reported
Owner/Operator Address: 126 S FINDLAY ST
Owner/Operator City,State,Zip: SEATTLE, WA 98108
Owner/Operator Telephone: 206-789-6431
Owner/Operator Telephone Ext: Not reported
Owner/Operator Fax: Not reported
Owner/Operator Email: Not reported

Owner/Operator Indicator: Operator
Owner/Operator Name: FURNITURE SPA INC
Legal Status: Private
Date Became Current: Not reported
Date Ended Current: Not reported
Owner/Operator Address: 126 S FINDLAY ST
Owner/Operator City,State,Zip: SEATTLE, WA 98108
Owner/Operator Telephone: 206-766-8858
Owner/Operator Telephone Ext: Not reported
Owner/Operator Fax: Not reported
Owner/Operator Email: Not reported

Owner/Operator Indicator: Operator
Owner/Operator Name: EMTAGE, JERRY
Legal Status: Private
Date Became Current: Not reported
Date Ended Current: Not reported
Owner/Operator Address: 126 S FINDLAY ST
Owner/Operator City,State,Zip: SEATTLE, WA 98108
Owner/Operator Telephone: 206-766-8858
Owner/Operator Telephone Ext: Not reported
Owner/Operator Fax: Not reported
Owner/Operator Email: Not reported

Owner/Operator Indicator: Operator
Owner/Operator Name: FURNITURE SPA INC

Map ID
Direction
Distance
Elevation

MAP FINDINGS

Site

Database(s)

EDR ID Number
EPA ID Number

FURNITURE SPA INC (Continued)

1005445169

Legal Status: Private
Date Became Current: 2001-03-08 00:00:00.
Date Ended Current: Not reported
Owner/Operator Address: 126 S FINDLAY ST
Owner/Operator City,State,Zip: SEATTLE, WA 98108
Owner/Operator Telephone: Not reported
Owner/Operator Telephone Ext: Not reported
Owner/Operator Fax: Not reported
Owner/Operator Email: Not reported

Owner/Operator Indicator: Operator
Owner/Operator Name: EMTAGE, JERRY
Legal Status: Private
Date Became Current: Not reported
Date Ended Current: Not reported
Owner/Operator Address: 126 S FINDLAY ST
Owner/Operator City,State,Zip: SEATTLE, WA 98108
Owner/Operator Telephone: 206-766-8858
Owner/Operator Telephone Ext: Not reported
Owner/Operator Fax: Not reported
Owner/Operator Email: Not reported

Owner/Operator Indicator: Owner
Owner/Operator Name: FURNITURE SPA INC
Legal Status: Private
Date Became Current: 2001-08-01 00:00:00.
Date Ended Current: Not reported
Owner/Operator Address: 126 S FINDLAY ST
Owner/Operator City,State,Zip: SEATTLE, WA 98108
Owner/Operator Telephone: Not reported
Owner/Operator Telephone Ext: Not reported
Owner/Operator Fax: Not reported
Owner/Operator Email: Not reported

Owner/Operator Indicator: Owner
Owner/Operator Name: FURNITURE SPA INC
Legal Status: Private
Date Became Current: 2001-08-01 00:00:00.
Date Ended Current: Not reported
Owner/Operator Address: 126 S FINDLAY ST
Owner/Operator City,State,Zip: SEATTLE, WA 98108
Owner/Operator Telephone: 000-000-0000
Owner/Operator Telephone Ext: Not reported
Owner/Operator Fax: Not reported
Owner/Operator Email: Not reported

Owner/Operator Indicator: Owner
Owner/Operator Name: EMTAGE, GERALD
Legal Status: Private
Date Became Current: Not reported
Date Ended Current: Not reported
Owner/Operator Address: 126 S FINDLAY ST
Owner/Operator City,State,Zip: SEATTLE, WA 98108
Owner/Operator Telephone: 206-789-6431
Owner/Operator Telephone Ext: Not reported
Owner/Operator Fax: Not reported
Owner/Operator Email: Not reported

Map ID
Direction
Distance
Elevation

MAP FINDINGS

Site

Database(s)

EDR ID Number
EPA ID Number

FURNITURE SPA INC (Continued)

1005445169

Owner/Operator Indicator: Owner
Owner/Operator Name: EMTAGE, GERALD
Legal Status: Private
Date Became Current: Not reported
Date Ended Current: Not reported
Owner/Operator Address: 126 S FINDLAY ST
Owner/Operator City,State,Zip: SEATTLE, WA 98108
Owner/Operator Telephone: 206-789-6431
Owner/Operator Telephone Ext: Not reported
Owner/Operator Fax: Not reported
Owner/Operator Email: Not reported

Owner/Operator Indicator: Owner
Owner/Operator Name: EMTAGE, JERRY
Legal Status: Private
Date Became Current: Not reported
Date Ended Current: Not reported
Owner/Operator Address: 126 S FINDLAY ST
Owner/Operator City,State,Zip: SEATTLE, WA 98108
Owner/Operator Telephone: 206-766-8858
Owner/Operator Telephone Ext: Not reported
Owner/Operator Fax: Not reported
Owner/Operator Email: Not reported

Owner/Operator Indicator: Owner
Owner/Operator Name: FURNITURE SPA INC
Legal Status: Private
Date Became Current: 2001-08-01 00:00:00.
Date Ended Current: Not reported
Owner/Operator Address: 126 S FINDLAY ST
Owner/Operator City,State,Zip: SEATTLE, WA 98108
Owner/Operator Telephone: 206-766-8858
Owner/Operator Telephone Ext: Not reported
Owner/Operator Fax: Not reported
Owner/Operator Email: Not reported

Owner/Operator Indicator: Owner
Owner/Operator Name: EMTAGE, GERALD
Legal Status: Private
Date Became Current: Not reported
Date Ended Current: Not reported
Owner/Operator Address: 126 S FINDLAY ST
Owner/Operator City,State,Zip: SEATTLE, WA 98108
Owner/Operator Telephone: 206-789-6431
Owner/Operator Telephone Ext: Not reported
Owner/Operator Fax: Not reported
Owner/Operator Email: Not reported

Owner/Operator Indicator: Owner
Owner/Operator Name: LORIN & JERRY E
Legal Status: Private
Date Became Current: 2001-08-01 00:00:00.
Date Ended Current: Not reported
Owner/Operator Address: 126 S FINDLAY ST
Owner/Operator City,State,Zip: SEATTLE, WA 98108
Owner/Operator Telephone: 206-766-8858
Owner/Operator Telephone Ext: Not reported

Map ID
Direction
Distance
Elevation

MAP FINDINGS

Site

Database(s)

EDR ID Number
EPA ID Number

FURNITURE SPA INC (Continued)

1005445169

Owner/Operator Fax:	Not reported
Owner/Operator Email:	Not reported
Owner/Operator Indicator:	Operator
Owner/Operator Name:	EMTAGE, JERRY
Legal Status:	Private
Date Became Current:	Not reported
Date Ended Current:	Not reported
Owner/Operator Address:	126 S FINDLAY ST
Owner/Operator City,State,Zip:	SEATTLE, WA 98108
Owner/Operator Telephone:	206-766-8858
Owner/Operator Telephone Ext:	Not reported
Owner/Operator Fax:	Not reported
Owner/Operator Email:	Not reported
Owner/Operator Indicator:	Owner
Owner/Operator Name:	FURNITURE SPA INC
Legal Status:	Private
Date Became Current:	2001-08-01 00:00:00.
Date Ended Current:	Not reported
Owner/Operator Address:	126 S FINDLAY ST
Owner/Operator City,State,Zip:	SEATTLE, WA 98108
Owner/Operator Telephone:	Not reported
Owner/Operator Telephone Ext:	Not reported
Owner/Operator Fax:	Not reported
Owner/Operator Email:	Not reported
Owner/Operator Indicator:	Operator
Owner/Operator Name:	FURNITURE SPA INC
Legal Status:	Private
Date Became Current:	Not reported
Date Ended Current:	Not reported
Owner/Operator Address:	126 S FINDLAY ST
Owner/Operator City,State,Zip:	SEATTLE, WA 98108
Owner/Operator Telephone:	000-000-0000
Owner/Operator Telephone Ext:	Not reported
Owner/Operator Fax:	Not reported
Owner/Operator Email:	Not reported
Owner/Operator Indicator:	Owner
Owner/Operator Name:	EMTAGE, JERRY
Legal Status:	Private
Date Became Current:	Not reported
Date Ended Current:	Not reported
Owner/Operator Address:	126 S FINDLAY ST
Owner/Operator City,State,Zip:	SEATTLE, WA 98108
Owner/Operator Telephone:	206-766-8858
Owner/Operator Telephone Ext:	Not reported
Owner/Operator Fax:	Not reported
Owner/Operator Email:	Not reported
Owner/Operator Indicator:	Owner
Owner/Operator Name:	FURNITURE SPA INC
Legal Status:	Private
Date Became Current:	2001-08-01 00:00:00.
Date Ended Current:	Not reported
Owner/Operator Address:	126 S FINDLAY ST

Map ID
Direction
Distance
Elevation

MAP FINDINGS

Site

Database(s)

EDR ID Number
EPA ID Number

FURNITURE SPA INC (Continued)

1005445169

Owner/Operator City,State,Zip: SEATTLE, WA 98108
Owner/Operator Telephone: 206-766-8858
Owner/Operator Telephone Ext: Not reported
Owner/Operator Fax: Not reported
Owner/Operator Email: Not reported

Owner/Operator Indicator: Owner
Owner/Operator Name: FURNITURE SPA INC
Legal Status: Private
Date Became Current: 2001-08-01 00:00:00.
Date Ended Current: Not reported
Owner/Operator Address: 126 S FINDLAY ST
Owner/Operator City,State,Zip: SEATTLE, WA 98108
Owner/Operator Telephone: 206-766-8858
Owner/Operator Telephone Ext: Not reported
Owner/Operator Fax: Not reported
Owner/Operator Email: Not reported

Owner/Operator Indicator: Operator
Owner/Operator Name: JERRY EMTAGE
Legal Status: Private
Date Became Current: 2001-03-08 00:00:00.
Date Ended Current: Not reported
Owner/Operator Address: 126 S FINDLAY ST
Owner/Operator City,State,Zip: SEATTLE, WA 98108
Owner/Operator Telephone: Not reported
Owner/Operator Telephone Ext: Not reported
Owner/Operator Fax: Not reported
Owner/Operator Email: Not reported

Owner/Operator Indicator: Owner
Owner/Operator Name: EMTAGE, GERALD
Legal Status: Private
Date Became Current: Not reported
Date Ended Current: Not reported
Owner/Operator Address: 126 S FINDLAY ST
Owner/Operator City,State,Zip: SEATTLE, WA 98108
Owner/Operator Telephone: 206-789-6431
Owner/Operator Telephone Ext: Not reported
Owner/Operator Fax: Not reported
Owner/Operator Email: Not reported

Owner/Operator Indicator: Operator
Owner/Operator Name: FURNITURE SPA INC
Legal Status: Private
Date Became Current: Not reported
Date Ended Current: Not reported
Owner/Operator Address: 126 S FINDLAY ST
Owner/Operator City,State,Zip: SEATTLE, WA 98108
Owner/Operator Telephone: 206-766-8858
Owner/Operator Telephone Ext: Not reported
Owner/Operator Fax: Not reported
Owner/Operator Email: Not reported

Owner/Operator Indicator: Operator
Owner/Operator Name: FURNITURE SPA INC
Legal Status: Private

Map ID
Direction
Distance
Elevation

MAP FINDINGS

Site

Database(s)

EDR ID Number
EPA ID Number

FURNITURE SPA INC (Continued)

1005445169

Date Became Current: Not reported
Date Ended Current: Not reported
Owner/Operator Address: 126 S FINDLAY ST
Owner/Operator City,State,Zip: SEATTLE, WA 98108
Owner/Operator Telephone: 206-766-8858
Owner/Operator Telephone Ext: Not reported
Owner/Operator Fax: Not reported
Owner/Operator Email: Not reported

Historic Generators:

Receive Date: 2002-02-25 00:00:00.0
Handler Name: FURNITURE SPA INC
Federal Waste Generator Description: Not a generator, verified
State District Owner: WA
Large Quantity Handler of Universal Waste: No
Recognized Trader Importer: No
Recognized Trader Exporter: No
Spent Lead Acid Battery Importer: No
Spent Lead Acid Battery Exporter: No
Current Record: No
Non Storage Recycler Activity: Not reported
Electronic Manifest Broker: Not reported

Receive Date: 2006-04-17 00:00:00.0
Handler Name: FURNITURE SPA INC
Federal Waste Generator Description: Not a generator, verified
State District Owner: WA
Large Quantity Handler of Universal Waste: No
Recognized Trader Importer: No
Recognized Trader Exporter: No
Spent Lead Acid Battery Importer: No
Spent Lead Acid Battery Exporter: No
Current Record: No
Non Storage Recycler Activity: Not reported
Electronic Manifest Broker: Not reported

Receive Date: 2006-04-18 00:00:00.0
Handler Name: FURNITURE SPA INC
Federal Waste Generator Description: Not a generator, verified
State District Owner: WA
Large Quantity Handler of Universal Waste: No
Recognized Trader Importer: No
Recognized Trader Exporter: No
Spent Lead Acid Battery Importer: No
Spent Lead Acid Battery Exporter: No
Current Record: Yes
Non Storage Recycler Activity: Not reported
Electronic Manifest Broker: Not reported

Receive Date: 2001-03-08 00:00:00.0
Handler Name: FURNITURE SPA INC
Federal Waste Generator Description: Small Quantity Generator
State District Owner: WA
Large Quantity Handler of Universal Waste: No
Recognized Trader Importer: No
Recognized Trader Exporter: No
Spent Lead Acid Battery Importer: No

Map ID
Direction
Distance
Elevation

MAP FINDINGS

Site

Database(s)

EDR ID Number
EPA ID Number

FURNITURE SPA INC (Continued)

1005445169

Spent Lead Acid Battery Exporter:	No
Current Record:	No
Non Storage Recycler Activity:	Not reported
Electronic Manifest Broker:	Not reported
Receive Date:	2002-02-25 00:00:00.0
Handler Name:	FURNITURE SPA INC
Federal Waste Generator Description:	Conditionally Exempt Small Quantity Generator
State District Owner:	WA
Large Quantity Handler of Universal Waste:	No
Recognized Trader Importer:	No
Recognized Trader Exporter:	No
Spent Lead Acid Battery Importer:	No
Spent Lead Acid Battery Exporter:	No
Current Record:	No
Non Storage Recycler Activity:	Not reported
Electronic Manifest Broker:	Not reported
Receive Date:	2003-01-23 00:00:00.0
Handler Name:	FURNITURE SPA INC
Federal Waste Generator Description:	Conditionally Exempt Small Quantity Generator
State District Owner:	WA
Large Quantity Handler of Universal Waste:	No
Recognized Trader Importer:	No
Recognized Trader Exporter:	No
Spent Lead Acid Battery Importer:	No
Spent Lead Acid Battery Exporter:	No
Current Record:	No
Non Storage Recycler Activity:	Not reported
Electronic Manifest Broker:	Not reported
Receive Date:	2004-02-05 00:00:00.0
Handler Name:	FURNITURE SPA INC
Federal Waste Generator Description:	Conditionally Exempt Small Quantity Generator
State District Owner:	WA
Large Quantity Handler of Universal Waste:	No
Recognized Trader Importer:	No
Recognized Trader Exporter:	No
Spent Lead Acid Battery Importer:	No
Spent Lead Acid Battery Exporter:	No
Current Record:	No
Non Storage Recycler Activity:	Not reported
Electronic Manifest Broker:	Not reported
Receive Date:	2005-04-29 00:00:00.0
Handler Name:	FURNITURE SPA INC
Federal Waste Generator Description:	Conditionally Exempt Small Quantity Generator
State District Owner:	WA
Large Quantity Handler of Universal Waste:	No
Recognized Trader Importer:	No
Recognized Trader Exporter:	No
Spent Lead Acid Battery Importer:	No
Spent Lead Acid Battery Exporter:	No
Current Record:	No
Non Storage Recycler Activity:	Not reported
Electronic Manifest Broker:	Not reported

Map ID
Direction
Distance
Elevation

MAP FINDINGS

Site

Database(s)

EDR ID Number
EPA ID Number

FURNITURE SPA INC (Continued)

1005445169

Receive Date: 2006-04-17 00:00:00.0
Handler Name: FURNITURE SPA INC
Federal Waste Generator Description: Conditionally Exempt Small Quantity Generator
State District Owner: WA
Large Quantity Handler of Universal Waste: No
Recognized Trader Importer: No
Recognized Trader Exporter: No
Spent Lead Acid Battery Importer: No
Spent Lead Acid Battery Exporter: No
Current Record: No
Non Storage Recycler Activity: Not reported
Electronic Manifest Broker: Not reported

Receive Date: 2003-12-31 00:00:00.0
Handler Name: FURNITURE SPA INC
Federal Waste Generator Description: Not a generator, verified
State District Owner: WA
Large Quantity Handler of Universal Waste: No
Recognized Trader Importer: No
Recognized Trader Exporter: No
Spent Lead Acid Battery Importer: No
Spent Lead Acid Battery Exporter: No
Current Record: No
Non Storage Recycler Activity: Not reported
Electronic Manifest Broker: Not reported

Receive Date: 2005-12-31 00:00:00.0
Handler Name: FURNITURE SPA INC
Federal Waste Generator Description: Not a generator, verified
State District Owner: WA
Large Quantity Handler of Universal Waste: No
Recognized Trader Importer: No
Recognized Trader Exporter: No
Spent Lead Acid Battery Importer: No
Spent Lead Acid Battery Exporter: No
Current Record: No
Non Storage Recycler Activity: Not reported
Electronic Manifest Broker: Not reported

FINDS:

Registry ID: 110012223209

Click Here:

Environmental Interest/Information System:

Washington Facility / Site Identification System (WA-FSIS) provides a means to query and display data maintained by the Washington Department of Ecology. This system contains key information for each facility/site that is currently, or has been, of interest to the Air Quality, Dam Safety, Hazardous Waste, Toxics Cleanup, and Water Quality Programs.

RCRAInfo is a national information system that supports the Resource Conservation and Recovery Act (RCRA) program through the tracking of events and activities related to facilities that generate, transport, and treat, store, or dispose of hazardous waste. RCRAInfo allows RCRA

Map ID
Direction
Distance
Elevation

MAP FINDINGS

Site

Database(s)

EDR ID Number
EPA ID Number

FURNITURE SPA INC (Continued)

1005445169

program staff to track the notification, permit, compliance, and corrective action activities required under RCRA.

HAZARDOUS WASTE BIENNIAL REPORTER

[Click this hyperlink](#) while viewing on your computer to access additional FINDS: detail in the EDR Site Report.

ECHO:

Envid: 1005445169
Registry ID: 110012223209
DFR URL: <http://echo.epa.gov/detailed-facility-report?fid=110012223209>
Name: FURNITURE SPA INC
Address: 126 S FINDLAY ST
City,State,Zip: SEATTLE, WA 98108

WA MANIFEST:

Name: FURNITURE SPA INC
Address: 126 S FINDLAY ST
City,State,Zip: SEATTLE, WA 98108-2424
Facility Address 2: Not reported
Facility ID: 73183189
EPA ID: WAH000014282
NAICS: 81142
State Waste Code Desc: Not reported
Federal Waste Code Desc: Not reported
Form Comm: Not reported
Data Year: Not reported
Permit by Rule: No
Mailing Address 2: Not reported
Treatment by Generator: No
Mixed Radioactive Waste: No
Importer of Hazardous Waste: No
Immediate Recycler: No
Treatment/Storage/Disposal/Recycling Facility: No
Generator of Dangerous Fuel Waste: No
Generator Marketing to Burner: No
Other Marketers (i.e., blender, distributor, etc.): No
Utility Boiler Burner: No
Industry Boiler Burner: No
Industrial Furnace: No
Smelter Defferal: No
Universal Waste: Not reported
Off-Specification: Not reported
LN Address 2: Not reported
Tax Reg #: 602127443
Business Type: furniture stripping busne
Mail Name: Furniture Spa Inc
Mailing Address: 126 S Findlay St
Mailing City,State,Zip: SEATTLE, WA 98108
Legal Organization Name: Furniture Spa Inc
Legal Organization Type: Private
Legal Contact: Lorin & Jerry Emtage
Legal Address: 126 S Findlay St
Legal Address 2: Not reported
Legal City,State,Zip: SEATTLE, WA 98108
Legal Phone Number: 206-766-8858
Legal Effective Date: 08/01/2001

Map ID
 Direction
 Distance
 Elevation

MAP FINDINGS

Site

Database(s)

EDR ID Number
 EPA ID Number

FURNITURE SPA INC (Continued)

1005445169

Land Organization Name:	Not reported
Land Organization Type:	Private
Land Contact:	Jerry Emtage
Land Address:	126 S FINDLAY ST
Land City,State,Zip:	SEATTLE, WA 98108
Land Phone Number:	206-766-8858
Operator Organization Name:	Not reported
Operator Organization Type:	Private
Operator:	Jerry Emtage
Operator Address:	126 S Findlay St
Operator Address 2:	Not reported
Operator City,State,Zip:	SEATTLE, WA 98108
Operator Phone Number:	(206)766-8858
Operator Effective Date:	03/08/2001
Site Contact:	Jerry Emtage
Site Contact Address:	126 S Findlay St
Contact City,State,Zip:	SEATTLE, WA 98108
Site Contact Phone Number:	(206)766-8858
Site Contact Email:	Not reported
Gen Status Code:	SQG
Monthly Generation:	No
Batch Generation:	Yes
One Time Generation:	No
Transport Own Waste:	No
Tranports Other Waste:	No
Recycler Onsite:	No
Transfer Facility:	No
Other Exemption:	Not reported
UW Battery Gen:	No
Used Oil Transporter:	No
Used Oil Transfer Facility:	No
Used Oil Processor:	No
Used Oil Refiner:	No
Used Oil Fuel Marketer Directs Shipments:	No
Used Oil Fuel Marketer Meets Specs:	No
Site Contact Address 2:	Not reported

X130
ESE
1/4-1/2
0.261 mi.
1378 ft.

KAMCO SEAFOODS INC
128 S ORCAS ST
SEATTLE, WA 98108
Site 3 of 3 in cluster X

WA ALLSITES S118345016
N/A

Relative:
Higher
Actual:
10 ft.

ALLSITES:
 Name: KAMCO SEAFOODS INC
 Facility Id: 24592

MAP FINDINGS

Map ID
Direction
Distance
Elevation

Site

Database(s)

EDR ID Number
EPA ID Number

AC131
SE
1/4-1/2
0.264 mi.
1395 ft.

NORTHWEST SALES GROUP
5718 1ST AVE S
SEATTLE, WA 98108

WA ALLSITES

S118344918
N/A

Site 1 of 5 in cluster AC

Relative:
Higher
Actual:
10 ft.

ALLSITES:
Name: **NORTHWEST SALES GROUP**
Facility Id: **21119**

AA132
NE
1/4-1/2
0.269 mi.
1419 ft.

DORSE AIR PRODUCTS
5000 1ST AVE S
SEATTLE, WA 98134

WA ALLSITES

S118345073
N/A

Site 2 of 5 in cluster AA

Relative:
Higher
Actual:
11 ft.

ALLSITES:
Name: **DORSE AIR PRODUCTS**
Facility Id: **4293**

AC133
SE
1/4-1/2
0.269 mi.
1421 ft.

FRAY EQUIPMENT COMPANY INC
5821 1ST AVE S
SEATTLE, WA 98108

WA HSL
WA CSCSL
WA LUST
WA UST
WA ALLSITES

1000439989
N/A

Site 2 of 5 in cluster AC

Relative:
Higher
Actual:
10 ft.

HSL:
Name: **SEATTLE PUBLIC UTILITIES SPOILS YARD**
Address: **Not reported**
City,State,Zip: **SEATTLE, WA**
edr_fstat: **WA**
edr_fzip: **Not reported**
edr_fcnty: **KING**
edr_zip: **Not reported**
Facility Type: Hazardous Sites List
Facility Status: **Awaiting Cleanup**
FSID Number: **62393528**
Rank: **5**
Region: **NW**
EDR Link ID: **62393528**
Region Decode: **NORTHWEST REGIONAL OFFICE**

CSCSL:

Name: **SEATTLE PUBLIC UTILITIES SPOILS YARD**
Address: **5821 1ST AVE S**
City,State,Zip: **SEATTLE, WA 98108**
Facility ID: **62393528**
Region: **Northwest**
Lat/Long: **47.550875859481 / -122.3349619486**
Clean Up Siteid: **11971**
Site Status: **Awaiting Cleanup**
Contaminant Name: **Petroleum-Diesel**
Alternate Site Names: **Fray Equipment Co,FRAY EQUIPMENT COMPANY INC,Seattle City Hillman Shops**
Site Rank: **5 - Lowest Assessed Risk**
Has Institutional Control: **Not reported**
Past VCP: **Not reported**
Current VCP: **Not reported**

Map ID
Direction
Distance
Elevation

MAP FINDINGS

Site

Database(s)

EDR ID Number
EPA ID Number

FRAY EQUIPMENT COMPANY INC (Continued)

1000439989

Ground Water: Not reported
Surface Water: Not reported
Soil: Confirmed Above Cleanup Levels
Sediment: Not reported
Air: Not reported
Bedrock: Not reported
Responsible Unit: Northwest

Name: SEATTLE PUBLIC UTILITIES SPOILS YARD
Address: 5821 1ST AVE S
City,State,Zip: SEATTLE, WA 98108
Facility ID: 62393528
Region: Northwest
Lat/Long: 47.550875859481 / -122.3349619486
Clean Up Siteid: 11971
Site Status: Awaiting Cleanup
Contaminant Name: Petroleum-Gasoline
Alternate Site Names: Fray Equipment Co,FRAY EQUIPMENT COMPANY INC,Seattle City Hillman Shops

Site Rank: 5 - Lowest Assessed Risk
Has Institutional Control: Not reported
Past VCP: Not reported
Current VCP: Not reported
Ground Water: Not reported
Surface Water: Not reported
Soil: Confirmed Above Cleanup Levels
Sediment: Not reported
Air: Not reported
Bedrock: Not reported
Responsible Unit: Northwest

Name: SEATTLE PUBLIC UTILITIES SPOILS YARD
Address: 5821 1ST AVE S
City,State,Zip: SEATTLE, WA 98108
Facility ID: 62393528
Region: Northwest
Lat/Long: 47.550875859481 / -122.3349619486
Clean Up Siteid: 11971
Site Status: Awaiting Cleanup
Contaminant Name: Petroleum-Other
Alternate Site Names: Fray Equipment Co,FRAY EQUIPMENT COMPANY INC,Seattle City Hillman Shops

Site Rank: 5 - Lowest Assessed Risk
Has Institutional Control: Not reported
Past VCP: Not reported
Current VCP: Not reported
Ground Water: Not reported
Surface Water: Not reported
Soil: Confirmed Above Cleanup Levels
Sediment: Not reported
Air: Not reported
Bedrock: Not reported
Responsible Unit: Northwest

LUST:

Name: SEATTLE PUBLIC UTILITIES SPOILS YARD
Address: 5821 1ST AVE S

Map ID
Direction
Distance
Elevation

MAP FINDINGS

Site

Database(s)

EDR ID Number
EPA ID Number

FRAY EQUIPMENT COMPANY INC (Continued)

1000439989

City,State,Zip: SEATTLE, WA 98108
Facility ID: 62393528
Lust Status Type: LUST - Awaiting Cleanup
Cleanup Site ID: 11971
Cleanup Unit Type: Upland
Process Type: Independent Action
Cleanup Unit Name: Fray Equipment Co,FRAY EQUIPMENT COMPANY INC,Seattle City Hillman Shops
Response Section: Northwest
Release Date: 01/13/2011
Lust Date: 10/20/2010
Region: Northwest
Lust ID: 6648
UST ID: 3150
Contaminant Name: Petroleum-Gasoline
Ground Water: Not reported
Surface Water: Not reported
Soil: Confirmed Above Cleanup Levels
Sediment: Not reported
Air: Not reported
Bedrock: Not reported
Lat/Long: 47.5508758 / -122.33496

Name: SEATTLE PUBLIC UTILITIES SPOILS YARD
Address: 5821 1ST AVE S
City,State,Zip: SEATTLE, WA 98108
Facility ID: 62393528
Lust Status Type: LUST - Awaiting Cleanup
Cleanup Site ID: 11971
Cleanup Unit Type: Upland
Process Type: Independent Action
Cleanup Unit Name: Fray Equipment Co,FRAY EQUIPMENT COMPANY INC,Seattle City Hillman Shops
Response Section: Northwest
Release Date: 01/13/2011
Lust Date: 10/20/2010
Region: Northwest
Lust ID: 6648
UST ID: 3150
Contaminant Name: Petroleum-Diesel
Ground Water: Not reported
Surface Water: Not reported
Soil: Confirmed Above Cleanup Levels
Sediment: Not reported
Air: Not reported
Bedrock: Not reported
Lat/Long: 47.5508758 / -122.33496

Name: SEATTLE PUBLIC UTILITIES SPOILS YARD
Address: 5821 1ST AVE S
City,State,Zip: SEATTLE, WA 98108
Facility ID: 62393528
Lust Status Type: LUST - Awaiting Cleanup
Cleanup Site ID: 11971
Cleanup Unit Type: Upland
Process Type: Independent Action
Cleanup Unit Name: Fray Equipment Co,FRAY EQUIPMENT COMPANY INC,Seattle City Hillman

Map ID
Direction
Distance
Elevation

MAP FINDINGS

Site

Database(s)

EDR ID Number
EPA ID Number

FRAY EQUIPMENT COMPANY INC (Continued)

1000439989

Shops
Response Section: Northwest
Release Date: 01/13/2011
Lust Date: 10/20/2010
Region: Northwest
Lust ID: 6648
UST ID: 3150
Contaminant Name: Petroleum-Other
Ground Water: Not reported
Surface Water: Not reported
Soil: Confirmed Above Cleanup Levels
Sediment: Not reported
Air: Not reported
Bedrock: Not reported
Lat/Long: 47.5508758 / -122.33496

UST:

Name: FRAY EQUIPMENT COMPANY INC
Address: 5821 1ST AVE S
City: SEATTLE
Zip: 98108
Facility ID: 62393528
Site Id: 3150
UBI: Not reported
Phone Number: Not reported
Decimal Latitude: 47.5508758594811
Decimal Longitude: -122.334961948639

Tank Name: 1
Tag Number: Not reported
Tank Status: Removed
Tank Status Date: 07/11/1989
Tank Install Date: 12/31/1964
Tank Closure Date: Not reported
Capacity Range: 1,101 to 2,000 Gallons
Tank Permit Expiration Date: Not reported
Tank Upgrade Date: Not reported
Tank Spill Prevention: Not reported
Tank Overfill Prevention: Not reported
Tank Material: Steel
Tank Construction: Not reported
Tank Tightness Test: Not reported
Tank Corrosion Protection: Not reported
Tank Manifold: Not reported
Tank Release Detection: Not reported
Tank SFC Type: Not reported
Pipe Material: Steel
Pipe Construction: Not reported
Pipe Primary Release Detection: Not reported
Pipe Second Release Detection: Not reported
Pipe Corrosion Protection: Not reported
Pipe Pumping System: Not reported
Responsible Unit: Northwest
Dispenser/Pump SFC Type: Not reported

Name: FRAY EQUIPMENT COMPANY INC
Address: 5821 1ST AVE S

Map ID
Direction
Distance
Elevation

MAP FINDINGS

Site

Database(s)

EDR ID Number
EPA ID Number

FRAY EQUIPMENT COMPANY INC (Continued)

1000439989

City: SEATTLE
Zip: 98108

Tank Name: 2
Tag Number: Not reported
Tank Status: Removed
Tank Status Date: 07/11/1989
Tank Install Date: 12/31/1964
Tank Closure Date: Not reported
Capacity Range: 111 TO 1,100 Gallons
Tank Permit Expiration Date: Not reported
Tank Upgrade Date: Not reported
Tank Spill Prevention: Not reported
Tank Overfill Prevention: Not reported
Tank Material: Steel
Tank Construction: Not reported
Tank Tightness Test: Not reported
Tank Corrosion Protection: Not reported
Tank Manifold: Not reported
Tank Release Detection: Not reported
Tank SFC Type: Not reported
Pipe Material: Steel
Pipe Construction: Not reported
Pipe Primary Release Detection: Not reported
Pipe Second Release Detection: Not reported
Pipe Corrosion Protection: Not reported
Pipe Pumping System: Not reported
Responsible Unit: Northwest
Dispencer/Pump SFC Type: Not reported

Name: FRAY EQUIPMENT COMPANY INC
Address: 5821 1ST AVE S
City: SEATTLE
Zip: 98108

Tank Name: 3
Tag Number: Not reported
Tank Status: Removed
Tank Status Date: 07/11/1989
Tank Install Date: 12/31/1964
Tank Closure Date: Not reported
Capacity Range: 111 TO 1,100 Gallons
Tank Permit Expiration Date: Not reported
Tank Upgrade Date: Not reported
Tank Spill Prevention: Not reported
Tank Overfill Prevention: Not reported
Tank Material: Steel
Tank Construction: Not reported
Tank Tightness Test: Not reported
Tank Corrosion Protection: Not reported
Tank Manifold: Not reported
Tank Release Detection: Not reported
Tank SFC Type: Not reported
Pipe Material: Steel
Pipe Construction: Not reported
Pipe Primary Release Detection: Not reported
Pipe Second Release Detection: Not reported

Map ID
Direction
Distance
Elevation

MAP FINDINGS

Site

Database(s)

EDR ID Number
EPA ID Number

FRAY EQUIPMENT COMPANY INC (Continued)

1000439989

Pipe Corrosion Protection: Not reported
Pipe Pumping System: Not reported
Responsible Unit: Northwest
Dispencer/Pump SFC Type: Not reported

Name: FRAY EQUIPMENT COMPANY INC
Address: 5821 1ST AVE S
City: SEATTLE
Zip: 98108

Tank Name: 4
Tag Number: Not reported
Tank Status: Removed
Tank Status Date: 07/11/1989
Tank Install Date: 12/31/1964
Tank Closure Date: Not reported
Capacity Range: 111 TO 1,100 Gallons
Tank Permit Expiration Date: Not reported
Tank Upgrade Date: Not reported
Tank Spill Prevention: Not reported
Tank Overfill Prevention: Not reported
Tank Material: Steel
Tank Construction: Not reported
Tank Tightness Test: Not reported
Tank Corrosion Protection: Not reported
Tank Manifold: Not reported
Tank Release Detection: Not reported
Tank SFC Type: Not reported
Pipe Material: Steel
Pipe Construction: Not reported
Pipe Primary Release Detection: Not reported
Pipe Second Release Detection: Not reported
Pipe Corrosion Protection: Not reported
Pipe Pumping System: Not reported
Responsible Unit: Northwest
Dispencer/Pump SFC Type: Not reported

Name: FRAY EQUIPMENT COMPANY INC
Address: 5821 1ST AVE S
City: SEATTLE
Zip: 98108

Tank Name: 5
Tag Number: Not reported
Tank Status: Removed
Tank Status Date: 07/11/1989
Tank Install Date: 12/31/1964
Tank Closure Date: Not reported
Capacity Range: 111 TO 1,100 Gallons
Tank Permit Expiration Date: Not reported
Tank Upgrade Date: Not reported
Tank Spill Prevention: Not reported
Tank Overfill Prevention: Not reported
Tank Material: Steel
Tank Construction: Not reported
Tank Tightness Test: Not reported
Tank Corrosion Protection: Not reported

Map ID
Direction
Distance
Elevation

MAP FINDINGS

Site

Database(s)

EDR ID Number
EPA ID Number

FRAY EQUIPMENT COMPANY INC (Continued)

1000439989

Tank Manifold: Not reported
Tank Release Detection: Not reported
Tank SFC Type: Not reported
Pipe Material: Steel
Pipe Construction: Not reported
Pipe Primary Release Detection: Not reported
Pipe Second Release Detection: Not reported
Pipe Corrosion Protection: Not reported
Pipe Pumping System: Not reported
Responsible Unit: Northwest
Dispencer/Pump SFC Type: Not reported

Name: FRAY EQUIPMENT COMPANY INC
Address: 5821 1ST AVE S
City: SEATTLE
Zip: 98108

Tank Name: 6
Tag Number: Not reported
Tank Status: Removed
Tank Status Date: 08/06/1996
Tank Install Date: 12/31/1964
Tank Closure Date: Not reported
Capacity Range: 111 TO 1,100 Gallons
Tank Permit Expiration Date: Not reported
Tank Upgrade Date: Not reported
Tank Spill Prevention: Not reported
Tank Overfill Prevention: Not reported
Tank Material: Steel
Tank Construction: Not reported
Tank Tightness Test: Not reported
Tank Corrosion Protection: Not reported
Tank Manifold: Not reported
Tank Release Detection: Not reported
Tank SFC Type: Not reported
Pipe Material: Steel
Pipe Construction: Not reported
Pipe Primary Release Detection: Not reported
Pipe Second Release Detection: Not reported
Pipe Corrosion Protection: Not reported
Pipe Pumping System: Not reported
Responsible Unit: Northwest
Dispencer/Pump SFC Type: Not reported

Name: FRAY EQUIPMENT COMPANY INC
Address: 5821 1ST AVE S
City: SEATTLE
Zip: 98108

Tank Name: 7
Tag Number: Not reported
Tank Status: Removed
Tank Status Date: 07/11/1989
Tank Install Date: 12/31/1964
Tank Closure Date: Not reported
Capacity Range: 111 TO 1,100 Gallons
Tank Permit Expiration Date: Not reported

Map ID
Direction
Distance
Elevation

MAP FINDINGS

Site

Database(s)

EDR ID Number
EPA ID Number

FRAY EQUIPMENT COMPANY INC (Continued)

1000439989

Tank Upgrade Date: Not reported
Tank Spill Prevention: Not reported
Tank Overfill Prevention: Not reported
Tank Material: Steel
Tank Construction: Not reported
Tank Tightness Test: Not reported
Tank Corrosion Protection: Not reported
Tank Manifold: Not reported
Tank Release Detection: Not reported
Tank SFC Type: Not reported
Pipe Material: Steel
Pipe Construction: Not reported
Pipe Primary Release Detection: Not reported
Pipe Second Release Detection: Not reported
Pipe Corrosion Protection: Not reported
Pipe Pumping System: Not reported
Responsible Unit: Northwest
Dispencer/Pump SFC Type: Not reported

ALLSITES:

Name: FRAY EQUIPMENT CO
Facility Id: 62393528

AD134
West
1/4-1/2
0.270 mi.
1427 ft.

WRIGHT SCHUCHART INC
5500 W MARGINAL WAY SW
SEATTLE, WA 98106
Site 1 of 2 in cluster AD

WA UST 1000234997
WA ALLSITES WAD980987325
WA CSCSL NFA
RCRA NonGen / NLR

Relative:
Higher
Actual:
18 ft.

UST:
Name: GENERAL CONST CO SEATTLE YD 2
Address: 5500 W MARGINAL WY
City: SEATTLE
Zip: 98106
Facility ID: 2339
Site Id: 1950
UBI: Not reported
Phone Number: Not reported
Decimal Latitude: 47.551043
Decimal Longitude: -122.347403

Tank Name: 2
Tag Number: Not reported
Tank Status: Removed
Tank Status Date: 08/06/1996
Tank Install Date: 12/31/1964
Tank Closure Date: Not reported
Capacity Range: Not reported
Tank Permit Expiration Date: Not reported
Tank Upgrade Date: Not reported
Tank Spill Prevention: Not reported
Tank Overfill Prevention: Not reported
Tank Material: Steel
Tank Construction: Not reported
Tank Tightness Test: Not reported
Tank Corrosion Protection: Not reported
Tank Manifold: Not reported

Map ID
Direction
Distance
Elevation

MAP FINDINGS

Site

Database(s)

EDR ID Number
EPA ID Number

WRIGHT SCHUCHART INC (Continued)

1000234997

Tank Release Detection: Not reported
Tank SFC Type: Not reported
Pipe Material: Steel
Pipe Construction: Not reported
Pipe Primary Release Detection: Not reported
Pipe Second Release Detection: Not reported
Pipe Corrosion Protection: Not reported
Pipe Pumping System: Not reported
Responsible Unit: Northwest
Dispencer/Pump SFC Type: Not reported

Name: GENERAL CONST CO SEATTLE YD 2
Address: 5500 W MARGINAL WY
City: SEATTLE
Zip: 98106

Tank Name: 3
Tag Number: Not reported
Tank Status: Removed
Tank Status Date: 08/06/1996
Tank Install Date: 12/31/1964
Tank Closure Date: Not reported
Capacity Range: Not reported
Tank Permit Expiration Date: Not reported
Tank Upgrade Date: Not reported
Tank Spill Prevention: Not reported
Tank Overfill Prevention: Not reported
Tank Material: Steel
Tank Construction: Not reported
Tank Tightness Test: Not reported
Tank Corrosion Protection: Not reported
Tank Manifold: Not reported
Tank Release Detection: Not reported
Tank SFC Type: Not reported
Pipe Material: Steel
Pipe Construction: Not reported
Pipe Primary Release Detection: Not reported
Pipe Second Release Detection: Not reported
Pipe Corrosion Protection: Not reported
Pipe Pumping System: Not reported
Responsible Unit: Northwest
Dispencer/Pump SFC Type: Not reported

ALLSITES:

Name: WRIGHT SCHUCHART INC
Facility Id: 2339

CSCSL NFA:

Name: WRIGHT SCHUCHART INC
Address: 5500 W MARGINAL WAY SW
City,State,Zip: SEATTLE, WA 98106
Facility/Site Id: 2339
CS Id: 1756
NFA Date: 07/16/1999
Alternate Site Names: Alaska Marine Lines,GENERAL CONST CO SEATTLE YD 2
NFA Reason: NFA-Site Hazard Assessment

Map ID
Direction
Distance
Elevation

MAP FINDINGS

Site

Database(s)

EDR ID Number
EPA ID Number

WRIGHT SCHUCHART INC (Continued)

1000234997

Site Status: NFA
Region: Northwest
Contaminant Name: Petroleum Products-Unspecified
Ground Water: Suspected
Surface Water: Suspected
Soil: Confirmed Above Cleanup Levels
Sediment: Not reported
Air: Not reported
Bedrock: Not reported
Latitude: 47.551043
Longitude: -122.347403

RCRA Listings:

Date Form Received by Agency: 1987-08-27 00:00:00.0
Handler Name: WRIGHT SCHUCHART INC
Handler Address: 5500 W MARGINAL WAY SW
Handler City,State,Zip: SEATTLE, WA 98106-1584
EPA ID: WAD980987325
Contact Name: WRIGHT SCHUCHAR WRIGHT SCHUCHAR
Contact Address: PO BOX 3764
Contact City,State,Zip: SEATTLE, WA 98124-2264
Contact Telephone: 000-000-0000
Contact Fax: 000-000-0000
Contact Email: Not reported
Contact Title: Not reported
EPA Region: 10
Land Type: Private
Federal Waste Generator Description: Not a generator, verified
Non-Notifier: Not reported
Biennial Report Cycle: Not reported
Accessibility: Not reported
Active Site Indicator: Not reported
State District Owner: WA
State District: NWRO
Mailing Address: PO BOX 3764
Mailing City,State,Zip: SEATTLE, WA 98124-2264
Owner Name: WRIGHT SCHUCHAR W
Owner Type: Private
Operator Name: ALASKA MARINE L A
Operator Type: Private
Short-Term Generator Activity: No
Importer Activity: No
Mixed Waste Generator: No
Transporter Activity: No
Transfer Facility Activity: No
Recycler Activity with Storage: No
Small Quantity On-Site Burner Exemption: No
Smelting Melting and Refining Furnace Exemption: No
Underground Injection Control: No
Off-Site Waste Receipt: No
Universal Waste Indicator: No
Universal Waste Destination Facility: No
Federal Universal Waste: No
Active Site Fed-Reg Treatment Storage and Disposal Facility: Not reported
Active Site Converter Treatment storage and Disposal Facility: Not reported
Active Site State-Reg Treatment Storage and Disposal Facility: Not reported
Active Site State-Reg Handler: ---

Map ID
Direction
Distance
Elevation

MAP FINDINGS

Site

Database(s)

EDR ID Number
EPA ID Number

WRIGHT SCHUCHART INC (Continued)

1000234997

Federal Facility Indicator:	Not reported
Hazardous Secondary Material Indicator:	NN
Sub-Part K Indicator:	Not reported
Commercial TSD Indicator:	No
Treatment Storage and Disposal Type:	Not reported
2018 GPRA Permit Baseline:	Not on the Baseline
2018 GPRA Renewals Baseline:	Not on the Baseline
Permit Renewals Workload Universe:	Not reported
Permit Workload Universe:	Not reported
Permit Progress Universe:	Not reported
Post-Closure Workload Universe:	Not reported
Closure Workload Universe:	Not reported
202 GPRA Corrective Action Baseline:	No
Corrective Action Workload Universe:	No
Subject to Corrective Action Universe:	No
Non-TSDFs Where RCRA CA has Been Imposed Universe:	No
TSDFs Potentially Subject to CA Under 3004 (u)/(v) Universe:	No
TSDFs Only Subject to CA under Discretionary Auth Universe:	No
Corrective Action Priority Ranking:	No NCAPS ranking
Environmental Control Indicator:	No
Institutional Control Indicator:	No
Human Exposure Controls Indicator:	N/A
Groundwater Controls Indicator:	N/A
Operating TSDF Universe:	Not reported
Full Enforcement Universe:	Not reported
Significant Non-Complier Universe:	No
Unaddressed Significant Non-Complier Universe:	No
Addressed Significant Non-Complier Universe:	No
Significant Non-Complier With a Compliance Schedule Universe:	No
Financial Assurance Required:	Not reported
Handler Date of Last Change:	2012-02-16 19:21:54.0
Recognized Trader-Importer:	No
Recognized Trader-Exporter:	No
Importer of Spent Lead Acid Batteries:	No
Exporter of Spent Lead Acid Batteries:	No
Recycler Activity Without Storage:	Not reported
Manifest Broker:	Not reported
Sub-Part P Indicator:	Not reported

Handler - Owner Operator:

Owner/Operator Indicator:	Operator
Owner/Operator Name:	ALASKA MARINE L A
Legal Status:	Private
Date Became Current:	1900-01-01 00:00:00.
Date Ended Current:	Not reported
Owner/Operator Address:	6515 W MARGINAL WAY SW
Owner/Operator City,State,Zip:	SEATTLE, WA 98106-1521
Owner/Operator Telephone:	206-763-4244
Owner/Operator Telephone Ext:	Not reported
Owner/Operator Fax:	Not reported
Owner/Operator Email:	Not reported
Owner/Operator Indicator:	Owner
Owner/Operator Name:	WRIGHT SCHUCHART HARBOR CO
Legal Status:	Private
Date Became Current:	1996-05-02 00:00:00.

Map ID
Direction
Distance
Elevation

MAP FINDINGS

Site

Database(s)

EDR ID Number
EPA ID Number

WRIGHT SCHUCHART INC (Continued)

1000234997

Date Ended Current: Not reported
Owner/Operator Address: 5500 W MARGINAL WAY SW
Owner/Operator City,State,Zip: SEATTLE, WA 98106
Owner/Operator Telephone: 000-000-0000
Owner/Operator Telephone Ext: Not reported
Owner/Operator Fax: Not reported
Owner/Operator Email: Not reported

Owner/Operator Indicator: Operator
Owner/Operator Name: ALASKA MARINE LINES
Legal Status: Private
Date Became Current: Not reported
Date Ended Current: Not reported
Owner/Operator Address: 6515 W MARGINAL WAY SW
Owner/Operator City,State,Zip: SEATTLE, WA 98106
Owner/Operator Telephone: 206-763-4244
Owner/Operator Telephone Ext: Not reported
Owner/Operator Fax: Not reported
Owner/Operator Email: Not reported

Owner/Operator Indicator: Owner
Owner/Operator Name: WRIGHT SCHUCHAR W
Legal Status: Private
Date Became Current: 1996-05-02 00:00:00.
Date Ended Current: Not reported
Owner/Operator Address: 5500 W MARGINAL WAY SW
Owner/Operator City,State,Zip: SEATTLE, WA 98106-1519
Owner/Operator Telephone: 000-000-0000
Owner/Operator Telephone Ext: Not reported
Owner/Operator Fax: Not reported
Owner/Operator Email: Not reported

Owner/Operator Indicator: Owner
Owner/Operator Name: WRIGHT SCHUCHART INC
Legal Status: Private
Date Became Current: Not reported
Date Ended Current: Not reported
Owner/Operator Address: 5500 W MARGINAL WAY SW
Owner/Operator City,State,Zip: SEATTLE, WA 98106
Owner/Operator Telephone: 000-000-0000
Owner/Operator Telephone Ext: Not reported
Owner/Operator Fax: Not reported
Owner/Operator Email: Not reported

Owner/Operator Indicator: Owner
Owner/Operator Name: SEE PAPER COPY
Legal Status: Private
Date Became Current: Not reported
Date Ended Current: Not reported
Owner/Operator Address: 5500 W MARGINAL WAY SW
Owner/Operator City,State,Zip: SEATTLE, WA 98106-1584
Owner/Operator Telephone: 000-000-0000
Owner/Operator Telephone Ext: Not reported
Owner/Operator Fax: Not reported
Owner/Operator Email: Not reported

Owner/Operator Indicator: Operator

Map ID
Direction
Distance
Elevation

MAP FINDINGS

Site

Database(s)

EDR ID Number
EPA ID Number

WRIGHT SCHUCHART INC (Continued)

1000234997

Owner/Operator Name: WRIGHT SCHUCHART HARBOR CO
Legal Status: Private
Date Became Current: Not reported
Date Ended Current: Not reported
Owner/Operator Address: 5500 W MARGINAL WAY SW
Owner/Operator City,State,Zip: SEATTLE, WA 98106-1519
Owner/Operator Telephone: 000-000-0000
Owner/Operator Telephone Ext: Not reported
Owner/Operator Fax: Not reported
Owner/Operator Email: Not reported

Historic Generators:

Receive Date: 1987-08-27 00:00:00.0
Handler Name: WRIGHT SCHUCHART INC
Federal Waste Generator Description: Not a generator, verified
State District Owner: WA
Large Quantity Handler of Universal Waste: No
Recognized Trader Importer: No
Recognized Trader Exporter: No
Spent Lead Acid Battery Importer: No
Spent Lead Acid Battery Exporter: No
Current Record: No
Non Storage Recycler Activity: Not reported
Electronic Manifest Broker: Not reported

Receive Date: 1987-08-27 00:00:00.0
Handler Name: WRIGHT SCHUCHART INC
Federal Waste Generator Description: Not a generator, verified
State District Owner: WA
Large Quantity Handler of Universal Waste: No
Recognized Trader Importer: No
Recognized Trader Exporter: No
Spent Lead Acid Battery Importer: No
Spent Lead Acid Battery Exporter: No
Current Record: Yes
Non Storage Recycler Activity: Not reported
Electronic Manifest Broker: Not reported

Receive Date: 1987-08-27 00:00:00.0
Handler Name: WRIGHT SCHUCHART INC
Federal Waste Generator Description: Not a generator, verified
State District Owner: WA
Large Quantity Handler of Universal Waste: No
Recognized Trader Importer: Not reported
Recognized Trader Exporter: Not reported
Spent Lead Acid Battery Importer: Not reported
Spent Lead Acid Battery Exporter: Not reported
Current Record: No
Non Storage Recycler Activity: Not reported
Electronic Manifest Broker: Not reported

Receive Date: 1993-09-01 00:00:00.0
Handler Name: WRIGHT SCHUCHART HARBOR CO.
Federal Waste Generator Description: Large Quantity Generator
State District Owner: Not reported
Large Quantity Handler of Universal Waste: No
Recognized Trader Importer: No

Map ID
 Direction
 Distance
 Elevation

MAP FINDINGS

Site

Database(s)

EDR ID Number
 EPA ID Number

WRIGHT SCHUCHART INC (Continued)

1000234997

Recognized Trader Exporter:	No
Spent Lead Acid Battery Importer:	No
Spent Lead Acid Battery Exporter:	No
Current Record:	No
Non Storage Recycler Activity:	Not reported
Electronic Manifest Broker:	Not reported

Facility Has Received Notices of Violation:

Found Violation:	Yes
Agency Which Determined Violation:	State
Violation Short Description:	Generators - General
Date Violation was Determined:	1990-01-03 00:00:00.0
Actual Return to Compliance Date:	1990-12-18 00:00:00.0
Return to Compliance Qualifier:	Observed
Violation Responsible Agency:	State
Scheduled Compliance Date:	1990-10-15 00:00:00.0
Enforcement Identifier:	001
Date of Enforcement Action:	1990-07-11 00:00:00.0
Enforcement Responsible Agency:	State
Enforcement Docket Number:	Not reported
Enforcement Attorney:	Not reported
Corrective Action Component:	No
Appeal Initiated Date:	Not reported
Appeal Resolution Date:	Not reported
Disposition Status Date:	Not reported
Disposition Status:	Not reported
Disposition Status Description:	Not reported
Consent/Final Order Sequence Number:	Not reported
Consent/Final Order Respondent Name:	Not reported
Consent/Final Order Lead Agency:	Not reported
Enforcement Type:	WRITTEN INFORMAL
Enforcement Responsible Person:	WAJSC
Enforcement Responsible Sub-Organization:	NW
SEP Sequence Number:	Not reported
SEP Expenditure Amount:	Not reported
SEP Scheduled Completion Date:	Not reported
SEP Actual Date:	Not reported
SEP Defaulted Date:	Not reported
SEP Type:	Not reported
SEP Type Description:	Not reported
Proposed Amount:	Not reported
Final Monetary Amount:	Not reported
Paid Amount:	Not reported
Final Count:	Not reported
Final Amount:	Not reported

Found Violation:	Yes
Agency Which Determined Violation:	State
Violation Short Description:	Generators - General
Date Violation was Determined:	1990-01-03 00:00:00.0
Actual Return to Compliance Date:	1990-12-18 00:00:00.0
Return to Compliance Qualifier:	Observed
Violation Responsible Agency:	State
Scheduled Compliance Date:	1990-10-15 00:00:00.0
Enforcement Identifier:	001

Map ID
Direction
Distance
Elevation

MAP FINDINGS

Site

Database(s)

EDR ID Number
EPA ID Number

WRIGHT SCHUCHART INC (Continued)

1000234997

Date of Enforcement Action: 1990-07-11 00:00:00.0
Enforcement Responsible Agency: State
Enforcement Docket Number: Not reported
Enforcement Attorney: Not reported
Corrective Action Component: No
Appeal Initiated Date: Not reported
Appeal Resolution Date: Not reported
Disposition Status Date: Not reported
Disposition Status: Not reported
Disposition Status Description: Not reported
Consent/Final Order Sequence Number: Not reported
Consent/Final Order Respondent Name: Not reported
Consent/Final Order Lead Agency: Not reported
Enforcement Type: WRITTEN INFORMAL
Enforcement Responsible Person: WAJSC
Enforcement Responsible Sub-Organization: NW
SEP Sequence Number: Not reported
SEP Expenditure Amount: Not reported
SEP Scheduled Completion Date: Not reported
SEP Actual Date: Not reported
SEP Defaulted Date: Not reported
SEP Type: Not reported
SEP Type Description: Not reported
Proposed Amount: Not reported
Final Monetary Amount: Not reported
Paid Amount: Not reported
Final Count: Not reported
Final Amount: Not reported

Evaluation Action Summary:

Evaluation Date: 1990-01-03 00:00:00.0
Evaluation Responsible Agency: State
Found Violation: Yes
Evaluation Type Description: COMPLIANCE EVALUATION INSPECTION ON-SITE
Evaluation Responsible Person Identifier: WAJSC
Evaluation Responsible Sub-Organization: NW
Actual Return to Compliance Date: 1990-12-18 00:00:00.0
Scheduled Compliance Date: 1990-10-15 00:00:00.0
Date of Request: Not reported
Date Response Received: Not reported
Request Agency: Not reported
Former Citation: Not reported

Evaluation Date: 1990-01-03 00:00:00.0
Evaluation Responsible Agency: State
Found Violation: Yes
Evaluation Type Description: COMPLIANCE EVALUATION INSPECTION ON-SITE
Evaluation Responsible Person Identifier: WAJSC
Evaluation Responsible Sub-Organization: NW
Actual Return to Compliance Date: 1990-12-18 00:00:00.0
Scheduled Compliance Date: 1990-10-15 00:00:00.0
Date of Request: Not reported
Date Response Received: Not reported
Request Agency: Not reported
Former Citation: Not reported

MAP FINDINGS

Map ID			EDR ID Number
Direction			EPA ID Number
Distance			
Elevation	Site	Database(s)	

135 NE 1/4-1/2 0.272 mi. 1434 ft.	AT&T WIRELESS MARGINALWAY & ALASKAN 4797 1ST AVE S SEATTLE, WA 98134	WA ALLSITES FINDS	1008918735 N/A
--	---	------------------------------------	---------------------------------

Relative: ALLSITES:
Higher Name: AT&T WIRELESS MARGINALWAY & ALASKAN
Actual: Facility Id: 9399901
11 ft.

FINDS:
 Registry ID: 110022930471

Click Here:
 Environmental Interest/Information System:
 Washington Facility / Site Identification System (WA-FSIS) provides a means to query and display data maintained by the Washington Department of Ecology. This system contains key information for each facility/site that is currently, or has been, of interest to the Air Quality, Dam Safety, Hazardous Waste, Toxics Cleanup, and Water Quality Programs.

[Click this hyperlink](#) while viewing on your computer to access additional FINDS: detail in the EDR Site Report.

Y136 East 1/4-1/2 0.272 mi. 1438 ft.	PUGET SOUND BLOOD CENTER TRANSPORTATION 5400 2ND AVE S SEATTLE, WA 98108 Site 2 of 3 in cluster Y	WA ALLSITES	S118345196 N/A
---	--	--------------------	---------------------------------

Relative: ALLSITES:
Higher Name: PUGET SOUND BLOOD CENTER TRANSPORTATION
Actual: Facility Id: 8121
11 ft.

AA137 ENE 1/4-1/2 0.275 mi. 1452 ft.	CRAIG TAYLOR EQUIPMENT 5030 1ST AVE. S. SEATTLE, WA 98134 Site 3 of 5 in cluster AA	WA ICR	S104486392 N/A
---	--	---------------	---------------------------------

Relative: ICR:
Higher Date Ecology Received Report: 05/20/91
Actual: Contaminants Found at Site: Petroleum products
11 ft. Media Contaminated: Groundwater, Soil
 Waste Management: Tank
 Region: North Western
 Type of Report Ecology Received: Not reported
 Site Register Issue: 91-30
 County Code: 17
 Contact: Not reported
 Report Title: Not reported

Date Ecology Received Report: 07/15/91
 Contaminants Found at Site: Petroleum products
 Media Contaminated: Groundwater, Soil
 Waste Management: Tank
 Region: North Western

Map ID
 Direction
 Distance
 Elevation

MAP FINDINGS

Site

Database(s)

EDR ID Number
 EPA ID Number

CRAIG TAYLOR EQUIPMENT (Continued)

S104486392

Type of Report Ecology Received: Interim cleanup report
 Site Register Issue: 92-03
 County Code: 17
 Contact: Not reported
 Report Title: Not reported

Date Ecology Received Report: 01/23/92
 Contaminants Found at Site: Petroleum products
 Media Contaminated: Groundwater, Soil
 Waste Management: Tank
 Region: North Western
 Type of Report Ecology Received: Final cleanup report
 Site Register Issue: 92-39
 County Code: 17
 Contact: Not reported
 Report Title: Not reported

AA138
ENE
 1/4-1/2
 0.275 mi.
 1452 ft.

UW CARDINAL HEALTH LAB
5030 1ST AVE S STE 110
SEATTLE, WA 98134

WA ALLSITES **S110275909**
WA MANIFEST **N/A**

Site 4 of 5 in cluster AA

Relative:
Higher
Actual:
11 ft.

ALLSITES:
 Name: UW CARDINAL HEALTH LAB
 Facility Id: 9835

WA MANIFEST:
 Name: WA UW CARDINAL HEALTH LAB
 Address: 5030 1ST AVE S STE 110
 City,State,Zip: SEATTLE, WA 98134
 Facility Address 2: Not reported
 Facility ID: 9835
 EPA ID: WAH000036558
 NAICS: 611310
 State Waste Code Desc: Not reported
 Federal Waste Code Desc: Not reported
 Form Comm: Not reported
 Data Year: 2011
 Permit by Rule: False
 Mailing Address 2: Not reported
 Treatment by Generator: False
 Mixed Radioactive Waste: False
 Importer of Hazardous Waste: False
 Immediate Recycler: False
 Treatment/Storage/Disposal/Recycling Facility: False
 Generator of Dangerous Fuel Waste: False
 Generator Marketing to Burner: False
 Other Marketers (i.e., blender, distributor, etc.): False
 Utility Boiler Burner: False
 Industry Boiler Burner: False
 Industrial Furnace: False
 Smelter Defferal: False
 Universal Waste: Not reported
 Off-Specification: Not reported
 LN Address 2: Not reported
 Tax Reg #: 178019988

Map ID
Direction
Distance
Elevation

MAP FINDINGS

Site

Database(s)

EDR ID Number
EPA ID Number

UW CARDINAL HEALTH LAB (Continued)

S110275909

Business Type:	Univ Res Teaching Lab
Mail Name:	WA UW EHS
Mailing Address:	PO Box 354110
Mailing City,State,Zip:	Seattle, WA 98195
Legal Organization Name:	WA UW
Legal Organization Type:	State
Legal Contact:	Not reported
Legal Address:	PO Box 3541140
Legal Address 2:	Not reported
Legal City,State,Zip:	Seattle, WA 98195
Legal Phone Number:	(206)543-0467
Legal Effective Date:	04/01/2010
Land Organization Name:	United Food & Comm Workers Union Local21
Land Organization Type:	Private
Land Contact:	Not reported
Land Address:	5030 1st Ave S Ste 200
Land City,State,Zip:	Seattle, WA 98134
Land Phone Number:	(206)436-0210
Operator Organization Name:	WA UW
Operator Organization Type:	State
Operator:	Not reported
Operator Address:	PO Box 354110
Operator Address 2:	Not reported
Operator City,State,Zip:	Seattle, WA 98195
Operator Phone Number:	(206)543-0467
Operator Effective Date:	04/01/2010
Site Contact:	Dave Lundstrom
Site Contact Address:	PO Box 354110
Contact City,State,Zip:	Seattle, WA 98195
Site Contact Phone Number:	(206)543-0467
Site Contact Email:	Not reported
Gen Status Code:	XQG
Monthly Generation:	False
Batch Generation:	False
One Time Generation:	False
Transport Own Waste:	False
Tranports Other Waste:	False
Recycler Onsite:	False
Transfer Facility:	False
Other Exemption:	Not reported
UW Battery Gen:	False
Used Oil Transporter:	False
Used Oil Transfer Facility:	False
Used Oil Processor:	False
Used Oil Refiner:	False
Used Oil Fuel Marketer Directs Shipments:	False
Used Oil Fuel Marketer Meets Specs:	False
Site Contact Address 2:	Not reported
Name:	WA UW CARDINAL HEALTH LAB
Address:	5030 1ST AVE S STE 110
City,State,Zip:	SEATTLE, WA 98134
Facility Address 2:	Not reported
Facility ID:	9835
EPA ID:	WAH000036558
NAICS:	611310
State Waste Code Desc:	Not reported

Map ID
Direction
Distance
Elevation

MAP FINDINGS

Site

Database(s)

EDR ID Number
EPA ID Number

UW CARDINAL HEALTH LAB (Continued)

S110275909

Federal Waste Code Desc:	Not reported
Form Comm:	Not reported
Data Year:	2010
Permit by Rule:	False
Mailing Address 2:	Not reported
Treatment by Generator:	False
Mixed Radioactive Waste:	False
Importer of Hazardous Waste:	False
Immediate Recycler:	False
Treatment/Storage/Disposal/Recycling Facility:	False
Generator of Dangerous Fuel Waste:	False
Generator Marketing to Burner:	False
Other Marketers (i.e., blender, distributor, etc.):	False
Utility Boiler Burner:	False
Industry Boiler Burner:	False
Industrial Furnace:	False
Smelter Defferal:	False
Universal Waste:	Not reported
Off-Specification:	Not reported
LN Address 2:	Not reported
Tax Reg #:	178019988
Business Type:	Univ Res Teaching Lab
Mail Name:	WA UW EHS
Mailing Address:	PO Box 354110
Mailing City,State,Zip:	Seattle, WA 98195
Legal Organization Name:	WA UW
Legal Organization Type:	State
Legal Contact:	Not reported
Legal Address:	PO Box 3541140
Legal Address 2:	Not reported
Legal City,State,Zip:	Seattle, WA 98195
Legal Phone Number:	(206)543-0467
Legal Effective Date:	04/01/2010
Land Organization Name:	United Food & Comm Workers Union Local21
Land Organization Type:	Private
Land Contact:	Not reported
Land Address:	5030 1st Ave S Ste 200
Land City,State,Zip:	Seattle, WA 98134
Land Phone Number:	(206)436-0210
Operator Organization Name:	WA UW
Operator Organization Type:	State
Operator:	Not reported
Operator Address:	PO Box 354110
Operator Address 2:	Not reported
Operator City,State,Zip:	Seattle, WA 98195
Operator Phone Number:	(206)543-0467
Operator Effective Date:	04/01/2010
Site Contact:	Dave Lundstrom
Site Contact Address:	PO Box 354110
Contact City,State,Zip:	Seattle, WA 98195
Site Contact Phone Number:	(206)543-0467
Site Contact Email:	Not reported
Gen Status Code:	XQG
Monthly Generation:	False
Batch Generation:	False
One Time Generation:	False
Transport Own Waste:	False

Map ID
 Direction
 Distance
 Elevation

MAP FINDINGS

Site

Database(s)

EDR ID Number
 EPA ID Number

UW CARDINAL HEALTH LAB (Continued)

S110275909

Tranports Other Waste:	False
Recycler Onsite:	False
Transfer Facility:	False
Other Exemption:	Not reported
UW Battery Gen:	False
Used Oil Transporter:	False
Used Oil Transfer Facility:	False
Used Oil Processor:	False
Used Oil Refiner:	False
Used Oil Fuel Marketer Directs Shipments:	False
Used Oil Fuel Marketer Meets Specs:	False
Site Contact Address 2:	Not reported

AA139
ENE
 1/4-1/2
 0.275 mi.
 1452 ft.

CRAIG TAYLOR EQUIPMENT
5030 1ST AVE S
SEATTLE, WA 98134

WA LUST
WA ALLSITES
WA CSCSL NFA

U003750123
N/A

Site 5 of 5 in cluster AA

Relative:
Higher
Actual:
11 ft.

LUST:

Name:	CRAIG TAYLOR EQUIPMENT
Address:	5030 1ST AVE S
City,State,Zip:	SEATTLE, WA 98134
Facility ID:	2363
Lust Status Type:	LUST - NFA
Cleanup Site ID:	5098
Cleanup Unit Type:	Not reported
Process Type:	Not reported
Cleanup Unit Name:	Not reported
Response Section:	Northwest
Release Date:	02/05/1991
Lust Date:	05/16/1996
Region:	Northwest
Lust ID:	679
UST ID:	200514
Contaminant Name:	Non-Halogenated Solvents
Ground Water:	Suspected
Surface Water:	Not reported
Soil:	Suspected
Sediment:	Not reported
Air:	Not reported
Bedrock:	Not reported
Lat/Long:	47.55707 / -122.33411

Name:	CRAIG TAYLOR EQUIPMENT
Address:	5030 1ST AVE S
City,State,Zip:	SEATTLE, WA 98134
Facility ID:	2363
Lust Status Type:	LUST - NFA
Cleanup Site ID:	5098
Cleanup Unit Type:	Not reported
Process Type:	Not reported
Cleanup Unit Name:	Not reported
Response Section:	Northwest
Release Date:	02/05/1991
Lust Date:	05/16/1996
Region:	Northwest
Lust ID:	679

Map ID
Direction
Distance
Elevation

MAP FINDINGS

Site

Database(s)

EDR ID Number
EPA ID Number

CRAIG TAYLOR EQUIPMENT (Continued)

U003750123

UST ID: 200514
Contaminant Name: Petroleum-Other
Ground Water: Confirmed Above Cleanup Levels
Surface Water: Not reported
Soil: Confirmed Above Cleanup Levels
Sediment: Not reported
Air: Not reported
Bedrock: Not reported
Lat/Long: 47.55707 / -122.33411

Name: CRAIG TAYLOR EQUIPMENT
Address: 5030 1ST AVE S
City,State,Zip: SEATTLE, WA 98134
Facility ID: 2363
Lust Status Type: LUST - NFA
Cleanup Site ID: 5098
Cleanup Unit Type: Not reported
Process Type: Not reported
Cleanup Unit Name: Not reported
Response Section: Northwest
Release Date: 02/05/1991
Lust Date: 05/16/1996
Region: Northwest
Lust ID: 679
UST ID: 200514
Contaminant Name: Metals - Other
Ground Water: Suspected
Surface Water: Not reported
Soil: Suspected
Sediment: Not reported
Air: Not reported
Bedrock: Not reported
Lat/Long: 47.55707 / -122.33411

Name: CRAIG TAYLOR EQUIPMENT
Address: 5030 1ST AVE S
City,State,Zip: SEATTLE, WA 98134
Facility ID: 2363
Lust Status Type: LUST - NFA
Cleanup Site ID: 5098
Cleanup Unit Type: Not reported
Process Type: Not reported
Cleanup Unit Name: Not reported
Response Section: Northwest
Release Date: 02/05/1991
Lust Date: 05/16/1996
Region: Northwest
Lust ID: 679
UST ID: 200514
Contaminant Name: Metals Priority Pollutants
Ground Water: Remediated
Surface Water: Not reported
Soil: Remediated
Sediment: Not reported
Air: Not reported
Bedrock: Not reported
Lat/Long: 47.55707 / -122.33411

Map ID
Direction
Distance
Elevation

MAP FINDINGS

Site

Database(s)

EDR ID Number
EPA ID Number

CRAIG TAYLOR EQUIPMENT (Continued)

U003750123

ALLSITES:

Name: CRAIG TAYLOR EQUIPMENT
Facility Id: 2363

CSCSL NFA:

Name: CRAIG TAYLOR EQUIPMENT
Address: 5030 1ST AVE S
City,State,Zip: SEATTLE, WA 98134
Facility/Site Id: 2363
CS Id: 5098
NFA Date: 05/16/1996
Alternate Site Names: Not reported
NFA Reason: NFA-Independent Remedial Action Program Review
Site Status: NFA
Region: Northwest
Contaminant Name: Metals - Other
Ground Water: Suspected
Surface Water: Not reported
Soil: Suspected
Sediment: Not reported
Air: Not reported
Bedrock: Not reported
Latitude: 47.55707
Longitude: -122.33411

Name: CRAIG TAYLOR EQUIPMENT
Address: 5030 1ST AVE S
City,State,Zip: SEATTLE, WA 98134
Facility/Site Id: 2363
CS Id: 5098
NFA Date: 05/16/1996
Alternate Site Names: Not reported
NFA Reason: NFA-Independent Remedial Action Program Review
Site Status: NFA
Region: Northwest
Contaminant Name: Metals Priority Pollutants
Ground Water: Remediated
Surface Water: Not reported
Soil: Remediated
Sediment: Not reported
Air: Not reported
Bedrock: Not reported
Latitude: 47.55707
Longitude: -122.33411

Name: CRAIG TAYLOR EQUIPMENT
Address: 5030 1ST AVE S
City,State,Zip: SEATTLE, WA 98134
Facility/Site Id: 2363
CS Id: 5098
NFA Date: 05/16/1996
Alternate Site Names: Not reported
NFA Reason: NFA-Independent Remedial Action Program Review
Site Status: NFA
Region: Northwest
Contaminant Name: Non-Halogenated Solvents

Map ID
 Direction
 Distance
 Elevation

MAP FINDINGS

Site

Database(s)

EDR ID Number
 EPA ID Number

CRAIG TAYLOR EQUIPMENT (Continued)

U003750123

Ground Water:	Suspected
Surface Water:	Not reported
Soil:	Suspected
Sediment:	Not reported
Air:	Not reported
Bedrock:	Not reported
Latitude:	47.55707
Longitude:	-122.33411
Name:	CRAIG TAYLOR EQUIPMENT
Address:	5030 1ST AVE S
City,State,Zip:	SEATTLE, WA 98134
Facility/Site Id:	2363
CS Id:	5098
NFA Date:	05/16/1996
Alternate Site Names:	Not reported
NFA Reason:	NFA-Independent Remedial Action Program Review
Site Status:	NFA
Region:	Northwest
Contaminant Name:	Petroleum-Other
Ground Water:	Confirmed Above Cleanup Levels
Surface Water:	Not reported
Soil:	Confirmed Above Cleanup Levels
Sediment:	Not reported
Air:	Not reported
Bedrock:	Not reported
Latitude:	47.55707
Longitude:	-122.33411

AE140
SW
 1/4-1/2
 0.277 mi.
 1461 ft.

PIONEER IND
5658 W MARGINAL WAY SW N SIDE
SEATTLE, WA 98106
 Site 1 of 2 in cluster AE

WA ALLSITES **S109555008**
N/A

Relative:
Higher
Actual:
9 ft.

ALLSITES:
 Name: PIONEER IND
 Facility Id: 44353913

AE141
SW
 1/4-1/2
 0.277 mi.
 1461 ft.

DUWAMISH SHIPYARD INC
5658 W MARGINAL WY SW
SEATTLE, WA 98106
 Site 2 of 2 in cluster AE

WA HSL **1000149827**
WA CSCSL **WAD009244997**
WA LUST
WA ICR
WA ALLSITES
WA SPILLS
RCRA NonGen / NLR
WA AIRS
WA MANIFEST

Relative:
Higher
Actual:
9 ft.

HSL:
 Name: DUWAMISH SHIPYARD
 Address: Not reported
 City,State,Zip: SEATTLE, WA
 edr_fstat: WA
 edr_fzip: Not reported
 edr_fcnty: KING

Map ID
Direction
Distance
Elevation

MAP FINDINGS

Site

Database(s)

EDR ID Number
EPA ID Number

DUWAMISH SHIPYARD INC (Continued)

1000149827

edr_zip: Not reported
Facility Type: **Hazardous Sites List**
Facility Status: Cleanup Started
FSID Number: 2071
Rank: 2
Region: NW
EDR Link ID: 2071
Region Decode: NORTHWEST REGIONAL OFFICE

CSCSL:

Name: DUWAMISH SHIPYARD
Address: 5658 W MARGINAL WAY SW
City,State,Zip: SEATTLE, WA 98106
Facility ID: 2071
Region: Northwest
Lat/Long: 47.550556000099 / -122.3425137288
Clean Up Siteid: 54
Site Status: Cleanup Started
Contaminant Name: Base/Neutral/Acid Organics
Alternate Site Names: Alaska Marine Lines,DUWAMISH SHIPYARD INC,Seattle Machine Works Inc
Marginal Way
Site Rank: 2 - Moderate-High Risk
Has Institutional Control:Not reported
Past VCP: Not reported
Current VCP: Not reported
Ground Water: Not reported
Surface Water: Not reported
Soil: Confirmed Above Cleanup Levels
Sediment: Suspected
Air: Not reported
Bedrock: Not reported
Responsible Unit: Northwest

Name: DUWAMISH SHIPYARD
Address: 5658 W MARGINAL WAY SW
City,State,Zip: SEATTLE, WA 98106
Facility ID: 2071
Region: Northwest
Lat/Long: 47.550556000099 / -122.3425137288
Clean Up Siteid: 54
Site Status: Cleanup Started
Contaminant Name: Benzene
Alternate Site Names: Alaska Marine Lines,DUWAMISH SHIPYARD INC,Seattle Machine Works Inc
Marginal Way
Site Rank: 2 - Moderate-High Risk
Has Institutional Control:Not reported
Past VCP: Not reported
Current VCP: Not reported
Ground Water: Not reported
Surface Water: Not reported
Soil: Confirmed Above Cleanup Levels
Sediment: Not reported
Air: Not reported
Bedrock: Not reported
Responsible Unit: Northwest

Name: DUWAMISH SHIPYARD

Map ID
Direction
Distance
Elevation

MAP FINDINGS

Site

Database(s)

EDR ID Number
EPA ID Number

DUWAMISH SHIPYARD INC (Continued)

1000149827

Address: 5658 W MARGINAL WAY SW
City,State,Zip: SEATTLE, WA 98106
Facility ID: 2071
Region: Northwest
Lat/Long: 47.550556000099 / -122.3425137288
Clean Up Siteid: 54
Site Status: Cleanup Started
Contaminant Name: Halogenated Organics
Alternate Site Names: Alaska Marine Lines,DUWAMISH SHIPYARD INC,Seattle Machine Works Inc
Marginal Way
Site Rank: 2 - Moderate-High Risk
Has Institutional Control:Not reported
Past VCP: Not reported
Current VCP: Not reported
Ground Water: Not reported
Surface Water: Not reported
Soil: Not reported
Sediment: Suspected
Air: Not reported
Bedrock: Not reported
Responsible Unit: Northwest

Name: DUWAMISH SHIPYARD
Address: 5658 W MARGINAL WAY SW
City,State,Zip: SEATTLE, WA 98106
Facility ID: 2071
Region: Northwest
Lat/Long: 47.550556000099 / -122.3425137288
Clean Up Siteid: 54
Site Status: Cleanup Started
Contaminant Name: Metals - Other
Alternate Site Names: Alaska Marine Lines,DUWAMISH SHIPYARD INC,Seattle Machine Works Inc
Marginal Way
Site Rank: 2 - Moderate-High Risk
Has Institutional Control:Not reported
Past VCP: Not reported
Current VCP: Not reported
Ground Water: Not reported
Surface Water: Not reported
Soil: Not reported
Sediment: Suspected
Air: Not reported
Bedrock: Not reported
Responsible Unit: Northwest

Name: DUWAMISH SHIPYARD
Address: 5658 W MARGINAL WAY SW
City,State,Zip: SEATTLE, WA 98106
Facility ID: 2071
Region: Northwest
Lat/Long: 47.550556000099 / -122.3425137288
Clean Up Siteid: 54
Site Status: Cleanup Started
Contaminant Name: Metals Priority Pollutants
Alternate Site Names: Alaska Marine Lines,DUWAMISH SHIPYARD INC,Seattle Machine Works Inc
Marginal Way
Site Rank: 2 - Moderate-High Risk

Map ID
Direction
Distance
Elevation

MAP FINDINGS

Site

Database(s)

EDR ID Number
EPA ID Number

DUWAMISH SHIPYARD INC (Continued)

1000149827

Has Institutional Control: Not reported
Past VCP: Not reported
Current VCP: Not reported
Ground Water: Confirmed Above Cleanup Levels
Surface Water: Not reported
Soil: Remediated
Sediment: Confirmed Above Cleanup Levels
Air: Not reported
Bedrock: Not reported
Responsible Unit: Northwest

Name: DUWAMISH SHIPYARD
Address: 5658 W MARGINAL WAY SW
City, State, Zip: SEATTLE, WA 98106
Facility ID: 2071
Region: Northwest
Lat/Long: 47.550556000099 / -122.3425137288
Clean Up Siteid: 54
Site Status: Cleanup Started
Contaminant Name: Non-Halogenated Solvents
Alternate Site Names: Alaska Marine Lines, DUWAMISH SHIPYARD INC, Seattle Machine Works Inc
Marginal Way

Site Rank: 2 - Moderate-High Risk
Has Institutional Control: Not reported
Past VCP: Not reported
Current VCP: Not reported
Ground Water: Confirmed Above Cleanup Levels
Surface Water: Not reported
Soil: Confirmed Above Cleanup Levels
Sediment: Not reported
Air: Not reported
Bedrock: Not reported
Responsible Unit: Northwest

Name: DUWAMISH SHIPYARD
Address: 5658 W MARGINAL WAY SW
City, State, Zip: SEATTLE, WA 98106
Facility ID: 2071
Region: Northwest
Lat/Long: 47.550556000099 / -122.3425137288
Clean Up Siteid: 54
Site Status: Cleanup Started
Contaminant Name: Petroleum Products-Unspecified
Alternate Site Names: Alaska Marine Lines, DUWAMISH SHIPYARD INC, Seattle Machine Works Inc
Marginal Way

Site Rank: 2 - Moderate-High Risk
Has Institutional Control: Not reported
Past VCP: Not reported
Current VCP: Not reported
Ground Water: Confirmed Above Cleanup Levels
Surface Water: Not reported
Soil: Confirmed Above Cleanup Levels
Sediment: Not reported
Air: Not reported
Bedrock: Not reported
Responsible Unit: Northwest

Map ID
Direction
Distance
Elevation

MAP FINDINGS

Site

Database(s)

EDR ID Number
EPA ID Number

DUWAMISH SHIPYARD INC (Continued)

1000149827

Name: DUWAMISH SHIPYARD
Address: 5658 W MARGINAL WAY SW
City,State,Zip: SEATTLE, WA 98106
Facility ID: 2071
Region: Northwest
Lat/Long: 47.550556000099 / -122.3425137288
Clean Up Siteid: 54
Site Status: Cleanup Started
Contaminant Name: Petroleum-Diesel
Alternate Site Names: Alaska Marine Lines,DUWAMISH SHIPYARD INC,Seattle Machine Works Inc
Marginal Way
Site Rank: 2 - Moderate-High Risk
Has Institutional Control:Not reported
Past VCP: Not reported
Current VCP: Not reported
Ground Water: Not reported
Surface Water: Not reported
Soil: Confirmed Above Cleanup Levels
Sediment: Not reported
Air: Not reported
Bedrock: Not reported
Responsible Unit: Northwest

Name: DUWAMISH SHIPYARD
Address: 5658 W MARGINAL WAY SW
City,State,Zip: SEATTLE, WA 98106
Facility ID: 2071
Region: Northwest
Lat/Long: 47.550556000099 / -122.3425137288
Clean Up Siteid: 54
Site Status: Cleanup Started
Contaminant Name: Petroleum-Gasoline
Alternate Site Names: Alaska Marine Lines,DUWAMISH SHIPYARD INC,Seattle Machine Works Inc
Marginal Way
Site Rank: 2 - Moderate-High Risk
Has Institutional Control:Not reported
Past VCP: Not reported
Current VCP: Not reported
Ground Water: Not reported
Surface Water: Not reported
Soil: Confirmed Above Cleanup Levels
Sediment: Not reported
Air: Not reported
Bedrock: Not reported
Responsible Unit: Northwest

Name: DUWAMISH SHIPYARD
Address: 5658 W MARGINAL WAY SW
City,State,Zip: SEATTLE, WA 98106
Facility ID: 2071
Region: Northwest
Lat/Long: 47.550556000099 / -122.3425137288
Clean Up Siteid: 54
Site Status: Cleanup Started
Contaminant Name: Polychlorinated biPhenyls (PCB)
Alternate Site Names: Alaska Marine Lines,DUWAMISH SHIPYARD INC,Seattle Machine Works Inc
Marginal Way

Map ID
Direction
Distance
Elevation

MAP FINDINGS

Site

Database(s)

EDR ID Number
EPA ID Number

DUWAMISH SHIPYARD INC (Continued)

1000149827

Site Rank: 2 - Moderate-High Risk
Has Institutional Control: Not reported
Past VCP: Not reported
Current VCP: Not reported
Ground Water: Below Cleanup Levels
Surface Water: Not reported
Soil: Below Cleanup Levels
Sediment: Confirmed Above Cleanup Levels
Air: Not reported
Bedrock: Not reported
Responsible Unit: Northwest

Name: DUWAMISH SHIPYARD
Address: 5658 W MARGINAL WAY SW
City, State, Zip: SEATTLE, WA 98106
Facility ID: 2071
Region: Northwest
Lat/Long: 47.550556000099 / -122.3425137288
Clean Up Siteid: 54
Site Status: Cleanup Started
Contaminant Name: Polycyclic Aromatic Hydrocarbons
Alternate Site Names: Alaska Marine Lines, DUWAMISH SHIPYARD INC, Seattle Machine Works Inc
Marginal Way

Site Rank: 2 - Moderate-High Risk
Has Institutional Control: Not reported
Past VCP: Not reported
Current VCP: Not reported
Ground Water: Below Cleanup Levels
Surface Water: Not reported
Soil: Confirmed Above Cleanup Levels
Sediment: Confirmed Above Cleanup Levels
Air: Not reported
Bedrock: Not reported
Responsible Unit: Northwest

Name: DUWAMISH SHIPYARD
Address: 5658 W MARGINAL WAY SW
City, State, Zip: SEATTLE, WA 98106
Facility ID: 2071
Region: Northwest
Lat/Long: 47.550556000099 / -122.3425137288
Clean Up Siteid: 54
Site Status: Cleanup Started
Contaminant Name: Tributyltin
Alternate Site Names: Alaska Marine Lines, DUWAMISH SHIPYARD INC, Seattle Machine Works Inc
Marginal Way

Site Rank: 2 - Moderate-High Risk
Has Institutional Control: Not reported
Past VCP: Not reported
Current VCP: Not reported
Ground Water: Not reported
Surface Water: Not reported
Soil: Not reported
Sediment: Confirmed Above Cleanup Levels
Air: Not reported
Bedrock: Not reported
Responsible Unit: Northwest

Map ID
Direction
Distance
Elevation

MAP FINDINGS

Site

Database(s)

EDR ID Number
EPA ID Number

DUWAMISH SHIPYARD INC (Continued)

1000149827

LUST:

Name: DUWAMISH SHIPYARD
Address: 5658 W MARGINAL WAY SW
City,State,Zip: SEATTLE, WA 98106
Facility ID: 2071
Lust Status Type: LUST - Cleanup Started
Cleanup Site ID: 54
Cleanup Unit Type: Upland
Process Type: Ecology-supervised or conducted
Cleanup Unit Name: Alaska Marine Lines,DUWAMISH SHIPYARD INC,Seattle Machine Works Inc
Marginal Way
Response Section: Northwest
Release Date: 07/12/2000
Lust Date: 10/06/2000
Region: Northwest
Lust ID: 5573
UST ID: 1429
Contaminant Name: Polychlorinated biPhenyls (PCB)
Ground Water: Below Cleanup Levels
Surface Water: Not reported
Soil: Below Cleanup Levels
Sediment: Not reported
Air: Not reported
Bedrock: Not reported
Lat/Long: 47.5505560 / -122.34251

Name: DUWAMISH SHIPYARD
Address: 5658 W MARGINAL WAY SW
City,State,Zip: SEATTLE, WA 98106
Facility ID: 2071
Lust Status Type: LUST - Cleanup Started
Cleanup Site ID: 54
Cleanup Unit Type: Upland
Process Type: Ecology-supervised or conducted
Cleanup Unit Name: Alaska Marine Lines,DUWAMISH SHIPYARD INC,Seattle Machine Works Inc
Marginal Way
Response Section: Northwest
Release Date: 07/12/2000
Lust Date: 10/06/2000
Region: Northwest
Lust ID: 5573
UST ID: 1429
Contaminant Name: Metals Priority Pollutants
Ground Water: Confirmed Above Cleanup Levels
Surface Water: Not reported
Soil: Remediated
Sediment: Not reported
Air: Not reported
Bedrock: Not reported
Lat/Long: 47.5505560 / -122.34251

Name: DUWAMISH SHIPYARD
Address: 5658 W MARGINAL WAY SW
City,State,Zip: SEATTLE, WA 98106
Facility ID: 2071
Lust Status Type: LUST - Cleanup Started
Cleanup Site ID: 54

Map ID
Direction
Distance
Elevation

MAP FINDINGS

Site

Database(s)

EDR ID Number
EPA ID Number

DUWAMISH SHIPYARD INC (Continued)

1000149827

Cleanup Unit Type: Upland
Process Type: Ecology-supervised or conducted
Cleanup Unit Name: Alaska Marine Lines,DUWAMISH SHIPYARD INC,Seattle Machine Works Inc
Marginal Way
Response Section: Northwest
Release Date: 07/12/2000
Lust Date: 10/06/2000
Region: Northwest
Lust ID: 5573
UST ID: 1429
Contaminant Name: Petroleum-Gasoline
Ground Water: Not reported
Surface Water: Not reported
Soil: Confirmed Above Cleanup Levels
Sediment: Not reported
Air: Not reported
Bedrock: Not reported
Lat/Long: 47.5505560 / -122.34251

Name: DUWAMISH SHIPYARD
Address: 5658 W MARGINAL WAY SW
City,State,Zip: SEATTLE, WA 98106
Facility ID: 2071
Lust Status Type: LUST - Cleanup Started
Cleanup Site ID: 54
Cleanup Unit Type: Upland
Process Type: Ecology-supervised or conducted
Cleanup Unit Name: Alaska Marine Lines,DUWAMISH SHIPYARD INC,Seattle Machine Works Inc
Marginal Way
Response Section: Northwest
Release Date: 07/12/2000
Lust Date: 10/06/2000
Region: Northwest
Lust ID: 5573
UST ID: 1429
Contaminant Name: Benzene
Ground Water: Not reported
Surface Water: Not reported
Soil: Confirmed Above Cleanup Levels
Sediment: Not reported
Air: Not reported
Bedrock: Not reported
Lat/Long: 47.5505560 / -122.34251

Name: DUWAMISH SHIPYARD
Address: 5658 W MARGINAL WAY SW
City,State,Zip: SEATTLE, WA 98106
Facility ID: 2071
Lust Status Type: LUST - Cleanup Started
Cleanup Site ID: 54
Cleanup Unit Type: Upland
Process Type: Ecology-supervised or conducted
Cleanup Unit Name: Alaska Marine Lines,DUWAMISH SHIPYARD INC,Seattle Machine Works Inc
Marginal Way
Response Section: Northwest
Release Date: 07/12/2000
Lust Date: 10/06/2000

Map ID
Direction
Distance
Elevation

MAP FINDINGS

Site

Database(s)

EDR ID Number
EPA ID Number

DUWAMISH SHIPYARD INC (Continued)

1000149827

Region: Northwest
Lust ID: 5573
UST ID: 1429
Contaminant Name: Petroleum-Diesel
Ground Water: Not reported
Surface Water: Not reported
Soil: Confirmed Above Cleanup Levels
Sediment: Not reported
Air: Not reported
Bedrock: Not reported
Lat/Long: 47.5505560 / -122.34251

Name: DUWAMISH SHIPYARD
Address: 5658 W MARGINAL WAY SW
City,State,Zip: SEATTLE, WA 98106
Facility ID: 2071
Lust Status Type: LUST - Cleanup Started
Cleanup Site ID: 54
Cleanup Unit Type: Upland
Process Type: Ecology-supervised or conducted
Cleanup Unit Name: Alaska Marine Lines,DUWAMISH SHIPYARD INC,Seattle Machine Works Inc
Marginal Way

Response Section: Northwest
Release Date: 07/12/2000
Lust Date: 10/06/2000
Region: Northwest
Lust ID: 5573
UST ID: 1429
Contaminant Name: Base/Neutral/Acid Organics
Ground Water: Not reported
Surface Water: Not reported
Soil: Confirmed Above Cleanup Levels
Sediment: Not reported
Air: Not reported
Bedrock: Not reported
Lat/Long: 47.5505560 / -122.34251

Name: DUWAMISH SHIPYARD
Address: 5658 W MARGINAL WAY SW
City,State,Zip: SEATTLE, WA 98106
Facility ID: 2071
Lust Status Type: LUST - Cleanup Started
Cleanup Site ID: 54
Cleanup Unit Type: Upland
Process Type: Ecology-supervised or conducted
Cleanup Unit Name: Alaska Marine Lines,DUWAMISH SHIPYARD INC,Seattle Machine Works Inc
Marginal Way

Response Section: Northwest
Release Date: 07/12/2000
Lust Date: 10/06/2000
Region: Northwest
Lust ID: 5573
UST ID: 1429
Contaminant Name: Polycyclic Aromatic Hydrocarbons
Ground Water: Below Cleanup Levels
Surface Water: Not reported
Soil: Confirmed Above Cleanup Levels

Map ID
Direction
Distance
Elevation

MAP FINDINGS

Site

Database(s)

EDR ID Number
EPA ID Number

DUWAMISH SHIPYARD INC (Continued)

1000149827

Sediment: Not reported
Air: Not reported
Bedrock: Not reported
Lat/Long: 47.5505560 / -122.34251

Name: DUWAMISH SHIPYARD
Address: 5658 W MARGINAL WAY SW
City,State,Zip: SEATTLE, WA 98106
Facility ID: 2071
Lust Status Type: LUST - Cleanup Started
Cleanup Site ID: 54
Cleanup Unit Type: Upland
Process Type: Ecology-supervised or conducted
Cleanup Unit Name: Alaska Marine Lines,DUWAMISH SHIPYARD INC,Seattle Machine Works Inc
Marginal Way

Response Section: Northwest
Release Date: 07/12/2000
Lust Date: 10/06/2000
Region: Northwest
Lust ID: 5573
UST ID: 1429

Contaminant Name: Non-Halogenated Solvents
Ground Water: Confirmed Above Cleanup Levels
Surface Water: Not reported
Soil: Confirmed Above Cleanup Levels
Sediment: Not reported
Air: Not reported
Bedrock: Not reported
Lat/Long: 47.5505560 / -122.34251

Name: DUWAMISH SHIPYARD
Address: 5658 W MARGINAL WAY SW
City,State,Zip: SEATTLE, WA 98106
Facility ID: 2071
Lust Status Type: LUST - Cleanup Started
Cleanup Site ID: 54
Cleanup Unit Type: Upland
Process Type: Ecology-supervised or conducted
Cleanup Unit Name: Alaska Marine Lines,DUWAMISH SHIPYARD INC,Seattle Machine Works Inc
Marginal Way

Response Section: Northwest
Release Date: 07/12/2000
Lust Date: 10/06/2000
Region: Northwest
Lust ID: 5573
UST ID: 1429

Contaminant Name: Petroleum Products-Unspecified
Ground Water: Confirmed Above Cleanup Levels
Surface Water: Not reported
Soil: Confirmed Above Cleanup Levels
Sediment: Not reported
Air: Not reported
Bedrock: Not reported
Lat/Long: 47.5505560 / -122.34251

ICR:

Date Ecology Received Report: 10/11/00

Map ID
Direction
Distance
Elevation

MAP FINDINGS

Site

Database(s)

EDR ID Number
EPA ID Number

DUWAMISH SHIPYARD INC (Continued)

1000149827

Contaminants Found at Site: Petroleum products
Media Contaminated: Soil
Waste Management: Tank
Region: North Western
Type of Report Ecology Received: Final cleanup report
Site Register Issue: 98-29
County Code: 17
Contact: Not reported
Report Title: UST Closure

ALLSITES:

Name: DUWAMISH SHIPYARD INC
Facility Id: 2071

SPILLS:

Name: Not reported
Address: 5658 W. MARGINAL WAY SW
City,State,Zip: SEATTLE, WA
Facility ID: 555053
Medium: Not reported
Material Desc: PETROLEUM - UNKNOWN
Material Qty: 1
Material Units: SHEEN
Date Received: 05/11/2006
Contact Name: UNK
Incident Date: Not reported
Incident Category Type: Not reported
Incident Category: Not reported
Latitude: Not reported
Longitude: Not reported
Source Type: Not reported
Source: Not reported
Vessel Facility Name2: Not reported
Recovered Quantity: Not reported
Resp Party Contact: Not reported
Cause: Not reported
Cause Type: Not reported
Resp Party Name: Not reported

RCRA Listings:

Date Form Received by Agency: 2008-09-10 00:00:00.0
Handler Name: DUWAMISH SHIPYARD INC
Handler Address: 5658 W MARGINAL WY SW
Handler City,State,Zip: SEATTLE, WA 98106
EPA ID: WAD009244997
Contact Name: KYLE MCCLEARY
Contact Address: P.O. BOX 13368
Contact City,State,Zip: DES MOINES, WA 98198
Contact Telephone: 206-767-4880
Contact Fax: Not reported
Contact Email: KYLEM@DUWAMISHSHIPYARD.COM
Contact Title: Not reported
EPA Region: 10
Land Type: Private
Federal Waste Generator Description: Not a generator, verified
Non-Notifier: Not reported

Map ID
 Direction
 Distance
 Elevation

MAP FINDINGS

Site

Database(s)

EDR ID Number
 EPA ID Number

DUWAMISH SHIPYARD INC (Continued)

1000149827

Biennial Report Cycle:	Not reported
Accessibility:	Not reported
Active Site Indicator:	Not reported
State District Owner:	WA
State District:	NWRO
Mailing Address:	P.O. BOX 13368
Mailing City, State, Zip:	DES MOINES, WA 98198
Owner Name:	DUWAMISH SHIPYARD INC
Owner Type:	Private
Operator Name:	DUWAMISH SHIPYARD INC
Operator Type:	Private
Short-Term Generator Activity:	No
Importer Activity:	No
Mixed Waste Generator:	No
Transporter Activity:	No
Transfer Facility Activity:	No
Recycler Activity with Storage:	No
Small Quantity On-Site Burner Exemption:	No
Smelting Melting and Refining Furnace Exemption:	No
Underground Injection Control:	No
Off-Site Waste Receipt:	No
Universal Waste Indicator:	No
Universal Waste Destination Facility:	No
Federal Universal Waste:	No
Active Site Fed-Reg Treatment Storage and Disposal Facility:	Not reported
Active Site Converter Treatment storage and Disposal Facility:	Not reported
Active Site State-Reg Treatment Storage and Disposal Facility:	Not reported
Active Site State-Reg Handler:	---
Federal Facility Indicator:	Not reported
Hazardous Secondary Material Indicator:	NN
Sub-Part K Indicator:	Not reported
Commercial TSD Indicator:	No
Treatment Storage and Disposal Type:	Not reported
2018 GPRC Permit Baseline:	Not on the Baseline
2018 GPRC Renewals Baseline:	Not on the Baseline
Permit Renewals Workload Universe:	Not reported
Permit Workload Universe:	Not reported
Permit Progress Universe:	Not reported
Post-Closure Workload Universe:	Not reported
Closure Workload Universe:	Not reported
202 GPRC Corrective Action Baseline:	No
Corrective Action Workload Universe:	No
Subject to Corrective Action Universe:	No
Non-TSDs Where RCRA CA has Been Imposed Universe:	No
TSDs Potentially Subject to CA Under 3004 (u)/(v) Universe:	No
TSDs Only Subject to CA under Discretionary Auth Universe:	No
Corrective Action Priority Ranking:	No NCAPS ranking
Environmental Control Indicator:	No
Institutional Control Indicator:	No
Human Exposure Controls Indicator:	N/A
Groundwater Controls Indicator:	N/A
Operating TSD Universe:	Not reported
Full Enforcement Universe:	Not reported
Significant Non-Complier Universe:	No
Unaddressed Significant Non-Complier Universe:	No
Addressed Significant Non-Complier Universe:	No
Significant Non-Complier With a Compliance Schedule Universe:	No

Map ID
Direction
Distance
Elevation

MAP FINDINGS

Site

Database(s)

EDR ID Number
EPA ID Number

DUWAMISH SHIPYARD INC (Continued)

1000149827

Financial Assurance Required:	Not reported
Handler Date of Last Change:	2018-05-09 12:03:16.0
Recognized Trader-Importer:	No
Recognized Trader-Exporter:	No
Importer of Spent Lead Acid Batteries:	No
Exporter of Spent Lead Acid Batteries:	No
Recycler Activity Without Storage:	No
Manifest Broker:	No
Sub-Part P Indicator:	Not reported

Biennial: List of Years

Year: 2007

[Click Here for Biennial Reporting System Data:](#)

Year: 2005

[Click Here for Biennial Reporting System Data:](#)

Year: 2003

[Click Here for Biennial Reporting System Data:](#)

Handler - Owner Operator:

Owner/Operator Indicator:	Owner
Owner/Operator Name:	DUWAMISH SHIPYARD INC
Legal Status:	Private
Date Became Current:	Not reported
Date Ended Current:	Not reported
Owner/Operator Address:	5658 W MARGINAL WAY SW
Owner/Operator City,State,Zip:	SEATTLE, WA 98106
Owner/Operator Telephone:	206-767-4880
Owner/Operator Telephone Ext:	Not reported
Owner/Operator Fax:	Not reported
Owner/Operator Email:	Not reported

Owner/Operator Indicator:	Operator
Owner/Operator Name:	DUWAMISH SHIPYARD INC
Legal Status:	Private
Date Became Current:	Not reported
Date Ended Current:	Not reported
Owner/Operator Address:	5658 W MARGINAL WAY SW
Owner/Operator City,State,Zip:	SEATTLE, WA 98106
Owner/Operator Telephone:	206-767-4880
Owner/Operator Telephone Ext:	Not reported
Owner/Operator Fax:	Not reported
Owner/Operator Email:	Not reported

Owner/Operator Indicator:	Operator
Owner/Operator Name:	DUWAMISH SHIPYARD INC
Legal Status:	Private
Date Became Current:	Not reported
Date Ended Current:	Not reported
Owner/Operator Address:	P.O. BOX 13368
Owner/Operator City,State,Zip:	DES MOINES, WA 98198
Owner/Operator Telephone:	206-767-4880
Owner/Operator Telephone Ext:	Not reported
Owner/Operator Fax:	Not reported

Map ID
Direction
Distance
Elevation

MAP FINDINGS

Site

Database(s)

EDR ID Number
EPA ID Number

DUWAMISH SHIPYARD INC (Continued)

1000149827

Owner/Operator Email:	Not reported
Owner/Operator Indicator:	Owner
Owner/Operator Name:	SEATTLE MACHINE WORKS INC
Legal Status:	Private
Date Became Current:	1985-08-05 00:00:00.
Date Ended Current:	Not reported
Owner/Operator Address:	5658 W MARGINAL WAY SW
Owner/Operator City,State,Zip:	SEATTLE, WA 98106
Owner/Operator Telephone:	000-000-0000
Owner/Operator Telephone Ext:	Not reported
Owner/Operator Fax:	Not reported
Owner/Operator Email:	Not reported
Owner/Operator Indicator:	Owner
Owner/Operator Name:	DUWAMISH SHIPYARD INC
Legal Status:	Private
Date Became Current:	1996-05-02 00:00:00.
Date Ended Current:	Not reported
Owner/Operator Address:	5658 W MARGINAL WAY SW
Owner/Operator City,State,Zip:	SEATTLE, WA 98106
Owner/Operator Telephone:	206-767-4880
Owner/Operator Telephone Ext:	Not reported
Owner/Operator Fax:	Not reported
Owner/Operator Email:	Not reported
Owner/Operator Indicator:	Operator
Owner/Operator Name:	DUWAMISH SHIPYARD INC
Legal Status:	Private
Date Became Current:	Not reported
Date Ended Current:	Not reported
Owner/Operator Address:	5658 W MARGINAL WAY SW
Owner/Operator City,State,Zip:	SEATTLE, WA 98106
Owner/Operator Telephone:	206-767-4880
Owner/Operator Telephone Ext:	Not reported
Owner/Operator Fax:	Not reported
Owner/Operator Email:	Not reported
Owner/Operator Indicator:	Owner
Owner/Operator Name:	DUWAMISH SHIPYARD INC
Legal Status:	Private
Date Became Current:	1996-05-02 00:00:00.
Date Ended Current:	Not reported
Owner/Operator Address:	5658 W MARGINAL WAY SW
Owner/Operator City,State,Zip:	SEATTLE, WA 98106
Owner/Operator Telephone:	206-767-4880
Owner/Operator Telephone Ext:	Not reported
Owner/Operator Fax:	Not reported
Owner/Operator Email:	Not reported
Owner/Operator Indicator:	Operator
Owner/Operator Name:	DUWAMISH SHIPYARD INC
Legal Status:	Private
Date Became Current:	Not reported
Date Ended Current:	Not reported
Owner/Operator Address:	5658 W MARGINAL WAY SW
Owner/Operator City,State,Zip:	SEATTLE, WA 98106

Map ID
Direction
Distance
Elevation

MAP FINDINGS

Site

Database(s)

EDR ID Number
EPA ID Number

DUWAMISH SHIPYARD INC (Continued)

1000149827

Owner/Operator Telephone:	206-767-4880
Owner/Operator Telephone Ext:	Not reported
Owner/Operator Fax:	Not reported
Owner/Operator Email:	Not reported
Owner/Operator Indicator:	Owner
Owner/Operator Name:	DUWAMISH SHIPYARD INC
Legal Status:	Private
Date Became Current:	1996-05-02 00:00:00.
Date Ended Current:	Not reported
Owner/Operator Address:	5658 W MARGINAL WAY SW
Owner/Operator City,State,Zip:	SEATTLE, WA 98106
Owner/Operator Telephone:	206-767-4880
Owner/Operator Telephone Ext:	Not reported
Owner/Operator Fax:	Not reported
Owner/Operator Email:	Not reported
Owner/Operator Indicator:	Owner
Owner/Operator Name:	DUWAMISH SHIPYARD INC
Legal Status:	Private
Date Became Current:	1996-05-02 00:00:00.
Date Ended Current:	Not reported
Owner/Operator Address:	5658 W MARGINAL WAY SW
Owner/Operator City,State,Zip:	SEATTLE, WA 98106
Owner/Operator Telephone:	206-767-4880
Owner/Operator Telephone Ext:	Not reported
Owner/Operator Fax:	Not reported
Owner/Operator Email:	Not reported
Owner/Operator Indicator:	Owner
Owner/Operator Name:	DUWAMISH SHIPYARD INC
Legal Status:	Private
Date Became Current:	Not reported
Date Ended Current:	Not reported
Owner/Operator Address:	5658 W MARGINAL WAY SW
Owner/Operator City,State,Zip:	SEATTLE, WA 98106
Owner/Operator Telephone:	206-767-4880
Owner/Operator Telephone Ext:	Not reported
Owner/Operator Fax:	Not reported
Owner/Operator Email:	Not reported
Owner/Operator Indicator:	Owner
Owner/Operator Name:	DUWAMISH SHIPYARD INC
Legal Status:	Private
Date Became Current:	1996-05-02 00:00:00.
Date Ended Current:	Not reported
Owner/Operator Address:	P.O. BOX 13368
Owner/Operator City,State,Zip:	DES MOINES, WA 98198
Owner/Operator Telephone:	206-767-4880
Owner/Operator Telephone Ext:	Not reported
Owner/Operator Fax:	Not reported
Owner/Operator Email:	Not reported
Owner/Operator Indicator:	Operator
Owner/Operator Name:	DUWAMISH SHIPYARD INC
Legal Status:	Private
Date Became Current:	Not reported

Map ID
Direction
Distance
Elevation

MAP FINDINGS

Site

Database(s)

EDR ID Number
EPA ID Number

DUWAMISH SHIPYARD INC (Continued)

1000149827

Date Ended Current:	Not reported
Owner/Operator Address:	P.O. BOX 13368
Owner/Operator City,State,Zip:	DES MOINES, WA 98198
Owner/Operator Telephone:	206-767-4880
Owner/Operator Telephone Ext:	Not reported
Owner/Operator Fax:	Not reported
Owner/Operator Email:	Not reported
Owner/Operator Indicator:	Owner
Owner/Operator Name:	DUWAMISH SHIPYARD INC
Legal Status:	Private
Date Became Current:	Not reported
Date Ended Current:	Not reported
Owner/Operator Address:	P.O. BOX 13368
Owner/Operator City,State,Zip:	DES MOINES, WA 98198
Owner/Operator Telephone:	206-767-4880
Owner/Operator Telephone Ext:	Not reported
Owner/Operator Fax:	Not reported
Owner/Operator Email:	Not reported
Owner/Operator Indicator:	Owner
Owner/Operator Name:	DUWAMISH SHIPYARD INC
Legal Status:	Private
Date Became Current:	1996-05-02 00:00:00.
Date Ended Current:	Not reported
Owner/Operator Address:	5658 W MARGINAL WAY SW
Owner/Operator City,State,Zip:	SEATTLE, WA 98106-1520
Owner/Operator Telephone:	Not reported
Owner/Operator Telephone Ext:	Not reported
Owner/Operator Fax:	Not reported
Owner/Operator Email:	Not reported
Owner/Operator Indicator:	Operator
Owner/Operator Name:	DUWAMISH SHIPYARD INC
Legal Status:	Private
Date Became Current:	1996-08-12 00:00:00.
Date Ended Current:	Not reported
Owner/Operator Address:	5658 W MARGINAL WAY SW
Owner/Operator City,State,Zip:	SEATTLE, WA 98106-1520
Owner/Operator Telephone:	Not reported
Owner/Operator Telephone Ext:	Not reported
Owner/Operator Fax:	Not reported
Owner/Operator Email:	Not reported
Owner/Operator Indicator:	Owner
Owner/Operator Name:	DUWAMISH SHIPYARD INC
Legal Status:	Private
Date Became Current:	1996-05-02 00:00:00.
Date Ended Current:	Not reported
Owner/Operator Address:	5658 W MARGINAL WAY SW
Owner/Operator City,State,Zip:	SEATTLE, WA 98106-1520
Owner/Operator Telephone:	Not reported
Owner/Operator Telephone Ext:	Not reported
Owner/Operator Fax:	Not reported
Owner/Operator Email:	Not reported
Owner/Operator Indicator:	Operator

Map ID
Direction
Distance
Elevation

MAP FINDINGS

Site

Database(s)

EDR ID Number
EPA ID Number

DUWAMISH SHIPYARD INC (Continued)

1000149827

Owner/Operator Name:	DUWAMISH SHIPYARD INC
Legal Status:	Private
Date Became Current:	Not reported
Date Ended Current:	Not reported
Owner/Operator Address:	5658 W MARGINAL WY SW
Owner/Operator City,State,Zip:	SEATTLE, WA 98106
Owner/Operator Telephone:	000-000-0000
Owner/Operator Telephone Ext:	Not reported
Owner/Operator Fax:	Not reported
Owner/Operator Email:	Not reported
Owner/Operator Indicator:	Owner
Owner/Operator Name:	DUWAMISH SHIPYARD INC
Legal Status:	Private
Date Became Current:	Not reported
Date Ended Current:	Not reported
Owner/Operator Address:	5658 W MARGINAL WY SW
Owner/Operator City,State,Zip:	SEATTLE, WA 98106
Owner/Operator Telephone:	000-000-0000
Owner/Operator Telephone Ext:	Not reported
Owner/Operator Fax:	Not reported
Owner/Operator Email:	Not reported
Owner/Operator Indicator:	Owner
Owner/Operator Name:	DUWAMISH SHIPYARD INC
Legal Status:	Private
Date Became Current:	Not reported
Date Ended Current:	Not reported
Owner/Operator Address:	5658 W MARGINAL WAY SW
Owner/Operator City,State,Zip:	SEATTLE, WA 98106
Owner/Operator Telephone:	206-767-4880
Owner/Operator Telephone Ext:	Not reported
Owner/Operator Fax:	Not reported
Owner/Operator Email:	Not reported
Owner/Operator Indicator:	Operator
Owner/Operator Name:	DUWAMISH SHIPYARD INC
Legal Status:	Private
Date Became Current:	Not reported
Date Ended Current:	Not reported
Owner/Operator Address:	5658 W MARGINAL WAY SW
Owner/Operator City,State,Zip:	SEATTLE, WA 98106
Owner/Operator Telephone:	206-767-4880
Owner/Operator Telephone Ext:	Not reported
Owner/Operator Fax:	Not reported
Owner/Operator Email:	Not reported
Owner/Operator Indicator:	Operator
Owner/Operator Name:	DUWAMISH SHIPYARD INC
Legal Status:	Private
Date Became Current:	Not reported
Date Ended Current:	Not reported
Owner/Operator Address:	5658 W MARGINAL WAY SW
Owner/Operator City,State,Zip:	SEATTLE, WA 98106
Owner/Operator Telephone:	206-767-4880
Owner/Operator Telephone Ext:	Not reported
Owner/Operator Fax:	Not reported

Map ID
Direction
Distance
Elevation

MAP FINDINGS

Site

Database(s)

EDR ID Number
EPA ID Number

DUWAMISH SHIPYARD INC (Continued)

1000149827

Owner/Operator Email:	Not reported
Owner/Operator Indicator:	Owner
Owner/Operator Name:	DUWAMISH SHIPYARD INC
Legal Status:	Private
Date Became Current:	1996-05-02 00:00:00.
Date Ended Current:	Not reported
Owner/Operator Address:	5658 W MARGINAL WAY SW
Owner/Operator City,State,Zip:	SEATTLE, WA 98106
Owner/Operator Telephone:	206-767-4880
Owner/Operator Telephone Ext:	Not reported
Owner/Operator Fax:	Not reported
Owner/Operator Email:	Not reported
Owner/Operator Indicator:	Owner
Owner/Operator Name:	DUWAMISH SHIPYARD INC
Legal Status:	Private
Date Became Current:	Not reported
Date Ended Current:	Not reported
Owner/Operator Address:	5658 W MARGINAL WAY SW
Owner/Operator City,State,Zip:	SEATTLE, WA 98106
Owner/Operator Telephone:	206-767-4880
Owner/Operator Telephone Ext:	Not reported
Owner/Operator Fax:	Not reported
Owner/Operator Email:	Not reported
Owner/Operator Indicator:	Owner
Owner/Operator Name:	DUWAMISH SHIPYARD INC
Legal Status:	Private
Date Became Current:	Not reported
Date Ended Current:	Not reported
Owner/Operator Address:	5658 W MARGINAL WAY SW
Owner/Operator City,State,Zip:	SEATTLE, WA 98106
Owner/Operator Telephone:	206-767-4880
Owner/Operator Telephone Ext:	Not reported
Owner/Operator Fax:	Not reported
Owner/Operator Email:	Not reported
Owner/Operator Indicator:	Owner
Owner/Operator Name:	DUWAMISH SHIPYARD INC
Legal Status:	Private
Date Became Current:	1996-05-02 00:00:00.
Date Ended Current:	Not reported
Owner/Operator Address:	5658 W MARGINAL WAY SW
Owner/Operator City,State,Zip:	SEATTLE, WA 98106
Owner/Operator Telephone:	206-767-4880
Owner/Operator Telephone Ext:	Not reported
Owner/Operator Fax:	Not reported
Owner/Operator Email:	Not reported
Owner/Operator Indicator:	Owner
Owner/Operator Name:	DUWAMISH SHIPYARD INC
Legal Status:	Private
Date Became Current:	Not reported
Date Ended Current:	Not reported
Owner/Operator Address:	5658 W MARGINAL WAY SW
Owner/Operator City,State,Zip:	SEATTLE, WA 98106

Map ID
Direction
Distance
Elevation

MAP FINDINGS

Site

Database(s)

EDR ID Number
EPA ID Number

DUWAMISH SHIPYARD INC (Continued)

1000149827

Owner/Operator Telephone:	206-767-4880
Owner/Operator Telephone Ext:	Not reported
Owner/Operator Fax:	Not reported
Owner/Operator Email:	Not reported
Owner/Operator Indicator:	Owner
Owner/Operator Name:	DUWAMISH SHIPYARD INC
Legal Status:	Private
Date Became Current:	Not reported
Date Ended Current:	Not reported
Owner/Operator Address:	5658 W MARGINAL WAY SW
Owner/Operator City,State,Zip:	SEATTLE, WA 98106
Owner/Operator Telephone:	206-767-4880
Owner/Operator Telephone Ext:	Not reported
Owner/Operator Fax:	Not reported
Owner/Operator Email:	Not reported
Owner/Operator Indicator:	Operator
Owner/Operator Name:	DUWAMISH SHIPYARD INC
Legal Status:	Private
Date Became Current:	Not reported
Date Ended Current:	Not reported
Owner/Operator Address:	P.O. BOX 13368
Owner/Operator City,State,Zip:	DES MOINES, WA 98198
Owner/Operator Telephone:	206-767-4880
Owner/Operator Telephone Ext:	Not reported
Owner/Operator Fax:	Not reported
Owner/Operator Email:	Not reported
Owner/Operator Indicator:	Owner
Owner/Operator Name:	SEATTLE MACHINE WORKS INC
Legal Status:	Private
Date Became Current:	1985-08-05 00:00:00.
Date Ended Current:	Not reported
Owner/Operator Address:	5658 W MARGINAL WAY SW
Owner/Operator City,State,Zip:	SEATTLE, WA 98106
Owner/Operator Telephone:	000-000-0000
Owner/Operator Telephone Ext:	Not reported
Owner/Operator Fax:	Not reported
Owner/Operator Email:	Not reported
Owner/Operator Indicator:	Owner
Owner/Operator Name:	DUWAMISH SHIPYARD INC
Legal Status:	Private
Date Became Current:	Not reported
Date Ended Current:	Not reported
Owner/Operator Address:	5658 W MARGINAL WY SW
Owner/Operator City,State,Zip:	SEATTLE, WA 98106
Owner/Operator Telephone:	000-000-0000
Owner/Operator Telephone Ext:	Not reported
Owner/Operator Fax:	Not reported
Owner/Operator Email:	Not reported
Owner/Operator Indicator:	Owner
Owner/Operator Name:	SEATTLE MACHINE WORKS INC
Legal Status:	Private
Date Became Current:	1985-08-05 00:00:00.

Map ID
Direction
Distance
Elevation

MAP FINDINGS

Site

Database(s)

EDR ID Number
EPA ID Number

DUWAMISH SHIPYARD INC (Continued)

1000149827

Date Ended Current: Not reported
Owner/Operator Address: 5658 W MARGINAL WAY SW
Owner/Operator City,State,Zip: SEATTLE, WA 98106
Owner/Operator Telephone: 000-000-0000
Owner/Operator Telephone Ext: Not reported
Owner/Operator Fax: Not reported
Owner/Operator Email: Not reported

Owner/Operator Indicator: Operator
Owner/Operator Name: DUWAMISH SHIPYARD INC
Legal Status: Private
Date Became Current: Not reported
Date Ended Current: Not reported
Owner/Operator Address: 5658 W MARGINAL WAY SW
Owner/Operator City,State,Zip: SEATTLE, WA 98106
Owner/Operator Telephone: 206-767-4880
Owner/Operator Telephone Ext: Not reported
Owner/Operator Fax: Not reported
Owner/Operator Email: Not reported

Owner/Operator Indicator: Owner
Owner/Operator Name: DUWAMISH SHIPYARD INC
Legal Status: Private
Date Became Current: 1996-05-02 00:00:00.
Date Ended Current: Not reported
Owner/Operator Address: 5658 W MARGINAL WAY SW
Owner/Operator City,State,Zip: SEATTLE, WA 98106
Owner/Operator Telephone: 206-767-4880
Owner/Operator Telephone Ext: Not reported
Owner/Operator Fax: Not reported
Owner/Operator Email: Not reported

Owner/Operator Indicator: Owner
Owner/Operator Name: DUWAMISH SHIPYARD INC
Legal Status: Private
Date Became Current: 1996-05-02 00:00:00.
Date Ended Current: Not reported
Owner/Operator Address: P.O. BOX 13368
Owner/Operator City,State,Zip: DES MOINES, WA 98198
Owner/Operator Telephone: 206-767-4880
Owner/Operator Telephone Ext: Not reported
Owner/Operator Fax: Not reported
Owner/Operator Email: Not reported

Owner/Operator Indicator: Owner
Owner/Operator Name: DUWAMISH SHIPYARD INC
Legal Status: Private
Date Became Current: 1996-05-02 00:00:00.
Date Ended Current: Not reported
Owner/Operator Address: P.O. BOX 13368
Owner/Operator City,State,Zip: DES MOINES, WA 98198
Owner/Operator Telephone: Not reported
Owner/Operator Telephone Ext: Not reported
Owner/Operator Fax: Not reported
Owner/Operator Email: Not reported

Owner/Operator Indicator: Operator

Map ID
Direction
Distance
Elevation

MAP FINDINGS

Site

Database(s)

EDR ID Number
EPA ID Number

DUWAMISH SHIPYARD INC (Continued)

1000149827

Owner/Operator Name:	DUWAMISH SHIPYARD INC
Legal Status:	Private
Date Became Current:	1996-08-12 00:00:00.
Date Ended Current:	Not reported
Owner/Operator Address:	P.O. BOX 13368
Owner/Operator City,State,Zip:	DES MOINES, WA 98198
Owner/Operator Telephone:	Not reported
Owner/Operator Telephone Ext:	Not reported
Owner/Operator Fax:	Not reported
Owner/Operator Email:	Not reported
Owner/Operator Indicator:	Owner
Owner/Operator Name:	DUWAMISH SHIPYARD INC
Legal Status:	Private
Date Became Current:	Not reported
Date Ended Current:	Not reported
Owner/Operator Address:	5658 W MARGINAL WAY SW
Owner/Operator City,State,Zip:	SEATTLE, WA 98106-1520
Owner/Operator Telephone:	206-767-4880
Owner/Operator Telephone Ext:	Not reported
Owner/Operator Fax:	Not reported
Owner/Operator Email:	Not reported
Owner/Operator Indicator:	Operator
Owner/Operator Name:	DUWAMISH SHIPYARD INC
Legal Status:	Private
Date Became Current:	Not reported
Date Ended Current:	Not reported
Owner/Operator Address:	5658 W MARGINAL WY SW
Owner/Operator City,State,Zip:	SEATTLE, WA 98106
Owner/Operator Telephone:	000-000-0000
Owner/Operator Telephone Ext:	Not reported
Owner/Operator Fax:	Not reported
Owner/Operator Email:	Not reported
Owner/Operator Indicator:	Owner
Owner/Operator Name:	DUWAMISH SHIPYARD INC
Legal Status:	Private
Date Became Current:	Not reported
Date Ended Current:	Not reported
Owner/Operator Address:	P.O. BOX 13368
Owner/Operator City,State,Zip:	DES MOINES, WA 98198
Owner/Operator Telephone:	206-767-4880
Owner/Operator Telephone Ext:	Not reported
Owner/Operator Fax:	Not reported
Owner/Operator Email:	Not reported
Owner/Operator Indicator:	Owner
Owner/Operator Name:	SEATTLE MACHINE WORKS INC
Legal Status:	Private
Date Became Current:	1985-08-05 00:00:00.
Date Ended Current:	Not reported
Owner/Operator Address:	5658 W MARGINAL WAY SW
Owner/Operator City,State,Zip:	SEATTLE, WA 98106
Owner/Operator Telephone:	000-000-0000
Owner/Operator Telephone Ext:	Not reported
Owner/Operator Fax:	Not reported

Map ID
Direction
Distance
Elevation

MAP FINDINGS

Site

Database(s)

EDR ID Number
EPA ID Number

DUWAMISH SHIPYARD INC (Continued)

1000149827

Owner/Operator Email:	Not reported
Owner/Operator Indicator:	Owner
Owner/Operator Name:	DUWAMISH SHIPYARD INC
Legal Status:	Private
Date Became Current:	Not reported
Date Ended Current:	Not reported
Owner/Operator Address:	5658 W MARGINAL WY SW
Owner/Operator City,State,Zip:	SEATTLE, WA 98106
Owner/Operator Telephone:	000-000-0000
Owner/Operator Telephone Ext:	Not reported
Owner/Operator Fax:	Not reported
Owner/Operator Email:	Not reported
Owner/Operator Indicator:	Operator
Owner/Operator Name:	DUWAMISH SHIPYARD INC
Legal Status:	Private
Date Became Current:	Not reported
Date Ended Current:	Not reported
Owner/Operator Address:	5658 W MARGINAL WAY SW
Owner/Operator City,State,Zip:	SEATTLE, WA 98106
Owner/Operator Telephone:	206-767-4880
Owner/Operator Telephone Ext:	Not reported
Owner/Operator Fax:	Not reported
Owner/Operator Email:	Not reported
Owner/Operator Indicator:	Operator
Owner/Operator Name:	DUWAMISH SHIPYARD INC
Legal Status:	Private
Date Became Current:	Not reported
Date Ended Current:	Not reported
Owner/Operator Address:	5658 W MARGINAL WAY SW
Owner/Operator City,State,Zip:	SEATTLE, WA 98106
Owner/Operator Telephone:	206-767-4880
Owner/Operator Telephone Ext:	Not reported
Owner/Operator Fax:	Not reported
Owner/Operator Email:	Not reported
Owner/Operator Indicator:	Owner
Owner/Operator Name:	DUWAMISH SHIPYARD INC
Legal Status:	Private
Date Became Current:	Not reported
Date Ended Current:	Not reported
Owner/Operator Address:	5658 W MARGINAL WAY SW
Owner/Operator City,State,Zip:	SEATTLE, WA 98106
Owner/Operator Telephone:	206-767-4880
Owner/Operator Telephone Ext:	Not reported
Owner/Operator Fax:	Not reported
Owner/Operator Email:	Not reported
Owner/Operator Indicator:	Operator
Owner/Operator Name:	DUWAMISH SHIPYARD INC
Legal Status:	Private
Date Became Current:	Not reported
Date Ended Current:	Not reported
Owner/Operator Address:	5658 W MARGINAL WAY SW
Owner/Operator City,State,Zip:	SEATTLE, WA 98106

Map ID
Direction
Distance
Elevation

MAP FINDINGS

Site

Database(s)

EDR ID Number
EPA ID Number

DUWAMISH SHIPYARD INC (Continued)

1000149827

Owner/Operator Telephone:	206-767-4880
Owner/Operator Telephone Ext:	Not reported
Owner/Operator Fax:	Not reported
Owner/Operator Email:	Not reported
Owner/Operator Indicator:	Owner
Owner/Operator Name:	DUWAMISH SHIPYARD INC
Legal Status:	Private
Date Became Current:	Not reported
Date Ended Current:	Not reported
Owner/Operator Address:	P.O. BOX 13368
Owner/Operator City,State,Zip:	DES MOINES, WA 98198
Owner/Operator Telephone:	206-767-4880
Owner/Operator Telephone Ext:	Not reported
Owner/Operator Fax:	Not reported
Owner/Operator Email:	Not reported
Owner/Operator Indicator:	Owner
Owner/Operator Name:	SEATTLE MACHINE WORKS INC
Legal Status:	Private
Date Became Current:	1985-08-05 00:00:00.
Date Ended Current:	Not reported
Owner/Operator Address:	5658 W MARGINAL WAY SW
Owner/Operator City,State,Zip:	SEATTLE, WA 98106
Owner/Operator Telephone:	000-000-0000
Owner/Operator Telephone Ext:	Not reported
Owner/Operator Fax:	Not reported
Owner/Operator Email:	Not reported
Owner/Operator Indicator:	Owner
Owner/Operator Name:	DUWAMISH SHIPYARD INC
Legal Status:	Private
Date Became Current:	Not reported
Date Ended Current:	Not reported
Owner/Operator Address:	5658 W MARGINAL WY SW
Owner/Operator City,State,Zip:	SEATTLE, WA 98106
Owner/Operator Telephone:	000-000-0000
Owner/Operator Telephone Ext:	Not reported
Owner/Operator Fax:	Not reported
Owner/Operator Email:	Not reported
Owner/Operator Indicator:	Operator
Owner/Operator Name:	DUWAMISH SHIPYARD INC
Legal Status:	Private
Date Became Current:	Not reported
Date Ended Current:	Not reported
Owner/Operator Address:	5658 W MARGINAL WY SW
Owner/Operator City,State,Zip:	SEATTLE, WA 98106
Owner/Operator Telephone:	000-000-0000
Owner/Operator Telephone Ext:	Not reported
Owner/Operator Fax:	Not reported
Owner/Operator Email:	Not reported
Owner/Operator Indicator:	Operator
Owner/Operator Name:	DUWAMISH SHIPYARD INC
Legal Status:	Private
Date Became Current:	Not reported

Map ID
Direction
Distance
Elevation

MAP FINDINGS

Site

Database(s)

EDR ID Number
EPA ID Number

DUWAMISH SHIPYARD INC (Continued)

1000149827

Date Ended Current:	Not reported
Owner/Operator Address:	5658 W MARGINAL WY SW
Owner/Operator City,State,Zip:	SEATTLE, WA 98106
Owner/Operator Telephone:	000-000-0000
Owner/Operator Telephone Ext:	Not reported
Owner/Operator Fax:	Not reported
Owner/Operator Email:	Not reported
Owner/Operator Indicator:	Owner
Owner/Operator Name:	DUWAMISH SHIPYARD INC
Legal Status:	Private
Date Became Current:	Not reported
Date Ended Current:	Not reported
Owner/Operator Address:	5658 W MARGINAL WAY SW
Owner/Operator City,State,Zip:	SEATTLE, WA 98106
Owner/Operator Telephone:	206-767-4880
Owner/Operator Telephone Ext:	Not reported
Owner/Operator Fax:	Not reported
Owner/Operator Email:	Not reported
Owner/Operator Indicator:	Operator
Owner/Operator Name:	DUWAMISH SHIPYARD INC
Legal Status:	Private
Date Became Current:	1996-08-12 00:00:00.
Date Ended Current:	Not reported
Owner/Operator Address:	5658 W MARGINAL WAY SW
Owner/Operator City,State,Zip:	SEATTLE, WA 98106
Owner/Operator Telephone:	206-767-4880
Owner/Operator Telephone Ext:	Not reported
Owner/Operator Fax:	Not reported
Owner/Operator Email:	Not reported
Owner/Operator Indicator:	Owner
Owner/Operator Name:	DUWAMISH SHIPYARD INC
Legal Status:	Private
Date Became Current:	1996-05-02 00:00:00.
Date Ended Current:	Not reported
Owner/Operator Address:	5658 W MARGINAL WAY SW
Owner/Operator City,State,Zip:	SEATTLE, WA 98106
Owner/Operator Telephone:	206-767-4880
Owner/Operator Telephone Ext:	Not reported
Owner/Operator Fax:	Not reported
Owner/Operator Email:	Not reported
Owner/Operator Indicator:	Owner
Owner/Operator Name:	DUWAMISH SHIPYARD INC
Legal Status:	Private
Date Became Current:	1996-05-02 00:00:00.
Date Ended Current:	Not reported
Owner/Operator Address:	5658 W MARGINAL WAY SW
Owner/Operator City,State,Zip:	SEATTLE, WA 98106
Owner/Operator Telephone:	206-767-4880
Owner/Operator Telephone Ext:	Not reported
Owner/Operator Fax:	Not reported
Owner/Operator Email:	Not reported
Owner/Operator Indicator:	Owner

Map ID
Direction
Distance
Elevation

MAP FINDINGS

Site

Database(s)

EDR ID Number
EPA ID Number

DUWAMISH SHIPYARD INC (Continued)

1000149827

Owner/Operator Name: DUWAMISH SHIPYARD INC
Legal Status: Private
Date Became Current: Not reported
Date Ended Current: Not reported
Owner/Operator Address: 5658 W MARGINAL WAY SW
Owner/Operator City,State,Zip: SEATTLE, WA 98106
Owner/Operator Telephone: 206-767-4880
Owner/Operator Telephone Ext: Not reported
Owner/Operator Fax: Not reported
Owner/Operator Email: Not reported

Owner/Operator Indicator: Operator
Owner/Operator Name: DUWAMISH SHIPYARD INC
Legal Status: Private
Date Became Current: Not reported
Date Ended Current: Not reported
Owner/Operator Address: 5658 W MARGINAL WAY SW
Owner/Operator City,State,Zip: SEATTLE, WA 98106
Owner/Operator Telephone: 206-767-4880
Owner/Operator Telephone Ext: Not reported
Owner/Operator Fax: Not reported
Owner/Operator Email: Not reported

Owner/Operator Indicator: Operator
Owner/Operator Name: DUWAMISH SHIPYARD INC
Legal Status: Private
Date Became Current: Not reported
Date Ended Current: Not reported
Owner/Operator Address: 5658 W MARGINAL WAY SW
Owner/Operator City,State,Zip: SEATTLE, WA 98106
Owner/Operator Telephone: 206-767-4880
Owner/Operator Telephone Ext: Not reported
Owner/Operator Fax: Not reported
Owner/Operator Email: Not reported

Owner/Operator Indicator: Owner
Owner/Operator Name: DUWAMISH SHIPYARD INC
Legal Status: Private
Date Became Current: 1996-05-02 00:00:00.
Date Ended Current: Not reported
Owner/Operator Address: 5658 W MARGINAL WAY SW
Owner/Operator City,State,Zip: SEATTLE, WA 98106
Owner/Operator Telephone: 206-767-4880
Owner/Operator Telephone Ext: Not reported
Owner/Operator Fax: Not reported
Owner/Operator Email: Not reported

Owner/Operator Indicator: Owner
Owner/Operator Name: SEATTLE MACHINE WORKS INC
Legal Status: Private
Date Became Current: 1985-08-05 00:00:00.
Date Ended Current: Not reported
Owner/Operator Address: 5658 W MARGINAL WAY SW
Owner/Operator City,State,Zip: SEATTLE, WA 98106
Owner/Operator Telephone: 000-000-0000
Owner/Operator Telephone Ext: Not reported
Owner/Operator Fax: Not reported

Map ID
Direction
Distance
Elevation

MAP FINDINGS

Site

Database(s)

EDR ID Number
EPA ID Number

DUWAMISH SHIPYARD INC (Continued)

1000149827

Owner/Operator Email:	Not reported
Owner/Operator Indicator:	Operator
Owner/Operator Name:	DUWAMISH SHIPYARD INC
Legal Status:	Private
Date Became Current:	Not reported
Date Ended Current:	Not reported
Owner/Operator Address:	5658 W MARGINAL WY SW
Owner/Operator City,State,Zip:	SEATTLE, WA 98106
Owner/Operator Telephone:	000-000-0000
Owner/Operator Telephone Ext:	Not reported
Owner/Operator Fax:	Not reported
Owner/Operator Email:	Not reported
Owner/Operator Indicator:	Owner
Owner/Operator Name:	DUWAMISH SHIPYARD INC
Legal Status:	Private
Date Became Current:	1996-05-02 00:00:00.
Date Ended Current:	Not reported
Owner/Operator Address:	5658 W MARGINAL WAY SW
Owner/Operator City,State,Zip:	SEATTLE, WA 98106
Owner/Operator Telephone:	206-767-4880
Owner/Operator Telephone Ext:	Not reported
Owner/Operator Fax:	Not reported
Owner/Operator Email:	Not reported
Owner/Operator Indicator:	Owner
Owner/Operator Name:	DUWAMISH SHIPYARD INC
Legal Status:	Private
Date Became Current:	Not reported
Date Ended Current:	Not reported
Owner/Operator Address:	5658 W MARGINAL WAY SW
Owner/Operator City,State,Zip:	SEATTLE, WA 98106
Owner/Operator Telephone:	206-767-4880
Owner/Operator Telephone Ext:	Not reported
Owner/Operator Fax:	Not reported
Owner/Operator Email:	Not reported
Owner/Operator Indicator:	Owner
Owner/Operator Name:	DUWAMISH SHIPYARD INC
Legal Status:	Private
Date Became Current:	Not reported
Date Ended Current:	Not reported
Owner/Operator Address:	5658 W MARGINAL WAY SW
Owner/Operator City,State,Zip:	SEATTLE, WA 98106
Owner/Operator Telephone:	206-767-4880
Owner/Operator Telephone Ext:	Not reported
Owner/Operator Fax:	Not reported
Owner/Operator Email:	Not reported
Owner/Operator Indicator:	Operator
Owner/Operator Name:	DUWAMISH SHIPYARD INC
Legal Status:	Private
Date Became Current:	Not reported
Date Ended Current:	Not reported
Owner/Operator Address:	5658 W MARGINAL WAY SW
Owner/Operator City,State,Zip:	SEATTLE, WA 98106

Map ID
Direction
Distance
Elevation

MAP FINDINGS

Site

Database(s)

EDR ID Number
EPA ID Number

DUWAMISH SHIPYARD INC (Continued)

1000149827

Owner/Operator Telephone:	206-767-4880
Owner/Operator Telephone Ext:	Not reported
Owner/Operator Fax:	Not reported
Owner/Operator Email:	Not reported
Owner/Operator Indicator:	Owner
Owner/Operator Name:	DUWAMISH SHIPYARD INC
Legal Status:	Private
Date Became Current:	Not reported
Date Ended Current:	Not reported
Owner/Operator Address:	5658 W MARGINAL WAY SW
Owner/Operator City,State,Zip:	SEATTLE, WA 98106
Owner/Operator Telephone:	206-767-4880
Owner/Operator Telephone Ext:	Not reported
Owner/Operator Fax:	Not reported
Owner/Operator Email:	Not reported
Owner/Operator Indicator:	Owner
Owner/Operator Name:	DUWAMISH SHIPYARD INC
Legal Status:	Private
Date Became Current:	1996-05-02 00:00:00.
Date Ended Current:	Not reported
Owner/Operator Address:	5658 W MARGINAL WAY SW
Owner/Operator City,State,Zip:	SEATTLE, WA 98106
Owner/Operator Telephone:	206-767-4880
Owner/Operator Telephone Ext:	Not reported
Owner/Operator Fax:	Not reported
Owner/Operator Email:	Not reported
Owner/Operator Indicator:	Owner
Owner/Operator Name:	DUWAMISH SHIPYARD INC
Legal Status:	Private
Date Became Current:	Not reported
Date Ended Current:	Not reported
Owner/Operator Address:	5658 W MARGINAL WY SW
Owner/Operator City,State,Zip:	SEATTLE, WA 98106
Owner/Operator Telephone:	000-000-0000
Owner/Operator Telephone Ext:	Not reported
Owner/Operator Fax:	Not reported
Owner/Operator Email:	Not reported
Owner/Operator Indicator:	Operator
Owner/Operator Name:	DUWAMISH SHIPYARD INC
Legal Status:	Private
Date Became Current:	Not reported
Date Ended Current:	Not reported
Owner/Operator Address:	5658 W MARGINAL WAY SW
Owner/Operator City,State,Zip:	SEATTLE, WA 98106
Owner/Operator Telephone:	206-767-4880
Owner/Operator Telephone Ext:	Not reported
Owner/Operator Fax:	Not reported
Owner/Operator Email:	Not reported
Owner/Operator Indicator:	Owner
Owner/Operator Name:	DUWAMISH SHIPYARD INC
Legal Status:	Private
Date Became Current:	1996-05-02 00:00:00.

Map ID
Direction
Distance
Elevation

MAP FINDINGS

Site

Database(s)

EDR ID Number
EPA ID Number

DUWAMISH SHIPYARD INC (Continued)

1000149827

Date Ended Current: Not reported
Owner/Operator Address: 5658 W MARGINAL WAY SW
Owner/Operator City,State,Zip: SEATTLE, WA 98106
Owner/Operator Telephone: 206-767-4880
Owner/Operator Telephone Ext: Not reported
Owner/Operator Fax: Not reported
Owner/Operator Email: Not reported

Owner/Operator Indicator: Owner
Owner/Operator Name: DUWAMISH SHIPYARD INC
Legal Status: Private
Date Became Current: Not reported
Date Ended Current: Not reported
Owner/Operator Address: 5658 W MARGINAL WAY SW
Owner/Operator City,State,Zip: SEATTLE, WA 98106
Owner/Operator Telephone: 206-767-4880
Owner/Operator Telephone Ext: Not reported
Owner/Operator Fax: Not reported
Owner/Operator Email: Not reported

Owner/Operator Indicator: Owner
Owner/Operator Name: DUWAMISH SHIPYARD INC
Legal Status: Private
Date Became Current: 1996-05-02 00:00:00.
Date Ended Current: Not reported
Owner/Operator Address: 5658 W MARGINAL WAY SW
Owner/Operator City,State,Zip: SEATTLE, WA 98106
Owner/Operator Telephone: 206-767-4880
Owner/Operator Telephone Ext: Not reported
Owner/Operator Fax: Not reported
Owner/Operator Email: Not reported

Owner/Operator Indicator: Operator
Owner/Operator Name: DUWAMISH SHIPYARD INC
Legal Status: Private
Date Became Current: Not reported
Date Ended Current: Not reported
Owner/Operator Address: 5658 W MARGINAL WAY SW
Owner/Operator City,State,Zip: SEATTLE, WA 98106-1520
Owner/Operator Telephone: 206-767-4880
Owner/Operator Telephone Ext: Not reported
Owner/Operator Fax: Not reported
Owner/Operator Email: Not reported

Owner/Operator Indicator: Owner
Owner/Operator Name: DUWAMISH SHIPYARD INC
Legal Status: Private
Date Became Current: Not reported
Date Ended Current: Not reported
Owner/Operator Address: 5658 W MARGINAL WY SW
Owner/Operator City,State,Zip: SEATTLE, WA 98106
Owner/Operator Telephone: 000-000-0000
Owner/Operator Telephone Ext: Not reported
Owner/Operator Fax: Not reported
Owner/Operator Email: Not reported

Owner/Operator Indicator: Owner

Map ID
Direction
Distance
Elevation

MAP FINDINGS

Site

Database(s)

EDR ID Number
EPA ID Number

DUWAMISH SHIPYARD INC (Continued)

1000149827

Owner/Operator Name: DUWAMISH SHIPYARD INC
Legal Status: Private
Date Became Current: 1996-05-02 00:00:00.
Date Ended Current: Not reported
Owner/Operator Address: P.O. BOX 13368
Owner/Operator City,State,Zip: DES MOINES, WA 98198
Owner/Operator Telephone: 206-767-4880
Owner/Operator Telephone Ext: Not reported
Owner/Operator Fax: Not reported
Owner/Operator Email: Not reported

Owner/Operator Indicator: Operator
Owner/Operator Name: DUWAMISH SHIPYARD INC
Legal Status: Private
Date Became Current: Not reported
Date Ended Current: Not reported
Owner/Operator Address: 5658 W MARGINAL WY SW
Owner/Operator City,State,Zip: SEATTLE, WA 98106
Owner/Operator Telephone: 000-000-0000
Owner/Operator Telephone Ext: Not reported
Owner/Operator Fax: Not reported
Owner/Operator Email: Not reported

Owner/Operator Indicator: Owner
Owner/Operator Name: DUWAMISH SHIPYARD INC
Legal Status: Private
Date Became Current: 1996-08-12 00:00:00.
Date Ended Current: Not reported
Owner/Operator Address: 5658 W MARGINAL WAY SW
Owner/Operator City,State,Zip: SEATTLE, WA 98106
Owner/Operator Telephone: 206-767-4880
Owner/Operator Telephone Ext: Not reported
Owner/Operator Fax: Not reported
Owner/Operator Email: Not reported

Owner/Operator Indicator: Owner
Owner/Operator Name: DUWAMISH SHIPYARD INC
Legal Status: Private
Date Became Current: 1996-05-02 00:00:00.
Date Ended Current: Not reported
Owner/Operator Address: 5658 W MARGINAL WAY SW
Owner/Operator City,State,Zip: SEATTLE, WA 98106
Owner/Operator Telephone: 206-767-4880
Owner/Operator Telephone Ext: Not reported
Owner/Operator Fax: Not reported
Owner/Operator Email: Not reported

Owner/Operator Indicator: Operator
Owner/Operator Name: DUWAMISH SHIPYARD INC
Legal Status: Private
Date Became Current: Not reported
Date Ended Current: Not reported
Owner/Operator Address: 5658 W MARGINAL WAY SW
Owner/Operator City,State,Zip: SEATTLE, WA 98106
Owner/Operator Telephone: 206-767-4880
Owner/Operator Telephone Ext: Not reported
Owner/Operator Fax: Not reported

Map ID
Direction
Distance
Elevation

MAP FINDINGS

Site

Database(s)

EDR ID Number
EPA ID Number

DUWAMISH SHIPYARD INC (Continued)

1000149827

Owner/Operator Email: Not reported

Owner/Operator Indicator: Operator
Owner/Operator Name: DUWAMISH SHIPYARD INC
Legal Status: Private
Date Became Current: 1996-08-12 00:00:00.
Date Ended Current: Not reported
Owner/Operator Address: 5658 W MARGINAL WAY SW
Owner/Operator City,State,Zip: SEATTLE, WA 98106-1520
Owner/Operator Telephone: Not reported
Owner/Operator Telephone Ext: Not reported
Owner/Operator Fax: Not reported
Owner/Operator Email: Not reported

Historic Generators:

Receive Date: 2004-03-26 00:00:00.0
Handler Name: DUWAMISH SHIPYARD INC
Federal Waste Generator Description: Conditionally Exempt Small Quantity Generator
State District Owner: WA
Large Quantity Handler of Universal Waste: No
Recognized Trader Importer: No
Recognized Trader Exporter: No
Spent Lead Acid Battery Importer: No
Spent Lead Acid Battery Exporter: No
Current Record: No
Non Storage Recycler Activity: Not reported
Electronic Manifest Broker: Not reported

Receive Date: 1988-02-13 00:00:00.0
Handler Name: DUWAMISH SHIPYARD INC
Federal Waste Generator Description: Not a generator, verified
State District Owner: WA
Large Quantity Handler of Universal Waste: No
Recognized Trader Importer: No
Recognized Trader Exporter: No
Spent Lead Acid Battery Importer: No
Spent Lead Acid Battery Exporter: No
Current Record: No
Non Storage Recycler Activity: Not reported
Electronic Manifest Broker: Not reported

Receive Date: 1997-05-21 00:00:00.0
Handler Name: DUWAMISH SHIPYARD INC
Federal Waste Generator Description: Not a generator, verified
State District Owner: WA
Large Quantity Handler of Universal Waste: No
Recognized Trader Importer: No
Recognized Trader Exporter: No
Spent Lead Acid Battery Importer: No
Spent Lead Acid Battery Exporter: No
Current Record: No
Non Storage Recycler Activity: Not reported
Electronic Manifest Broker: Not reported

Receive Date: 2008-09-10 00:00:00.0
Handler Name: DUWAMISH SHIPYARD INC
Federal Waste Generator Description: Not a generator, verified

Map ID
Direction
Distance
Elevation

MAP FINDINGS

Site

Database(s)

EDR ID Number
EPA ID Number

DUWAMISH SHIPYARD INC (Continued)

1000149827

State District Owner: WA
Large Quantity Handler of Universal Waste: No
Recognized Trader Importer: No
Recognized Trader Exporter: No
Spent Lead Acid Battery Importer: No
Spent Lead Acid Battery Exporter: No
Current Record: Yes
Non Storage Recycler Activity: Not reported
Electronic Manifest Broker: Not reported

Receive Date: 1988-02-12 00:00:00.0
Handler Name: DUWAMISH SHIPYARD INC
Federal Waste Generator Description: Not a generator, verified
State District Owner: WA
Large Quantity Handler of Universal Waste: No
Recognized Trader Importer: No
Recognized Trader Exporter: No
Spent Lead Acid Battery Importer: No
Spent Lead Acid Battery Exporter: No
Current Record: No
Non Storage Recycler Activity: Not reported
Electronic Manifest Broker: Not reported

Receive Date: 1993-12-31 00:00:00.0
Handler Name: DUWAMISH SHIPYARD INC
Federal Waste Generator Description: Small Quantity Generator
State District Owner: WA
Large Quantity Handler of Universal Waste: No
Recognized Trader Importer: No
Recognized Trader Exporter: No
Spent Lead Acid Battery Importer: No
Spent Lead Acid Battery Exporter: No
Current Record: No
Non Storage Recycler Activity: Not reported
Electronic Manifest Broker: Not reported

Receive Date: 1994-01-01 00:00:00.0
Handler Name: DUWAMISH SHIPYARD INC
Federal Waste Generator Description: Not a generator, verified
State District Owner: WA
Large Quantity Handler of Universal Waste: No
Recognized Trader Importer: No
Recognized Trader Exporter: No
Spent Lead Acid Battery Importer: No
Spent Lead Acid Battery Exporter: No
Current Record: No
Non Storage Recycler Activity: Not reported
Electronic Manifest Broker: Not reported

Receive Date: 1995-01-01 00:00:00.0
Handler Name: DUWAMISH SHIPYARD INC
Federal Waste Generator Description: Not a generator, verified
State District Owner: WA
Large Quantity Handler of Universal Waste: No
Recognized Trader Importer: No
Recognized Trader Exporter: No
Spent Lead Acid Battery Importer: No

Map ID
Direction
Distance
Elevation

MAP FINDINGS

Site

Database(s)

EDR ID Number
EPA ID Number

DUWAMISH SHIPYARD INC (Continued)

1000149827

Spent Lead Acid Battery Exporter: No
Current Record: No
Non Storage Recycler Activity: Not reported
Electronic Manifest Broker: Not reported

Receive Date: 1996-03-01 00:00:00.0
Handler Name: DUWAMISH SHIPYARD INC
Federal Waste Generator Description: Large Quantity Generator
State District Owner: WA
Large Quantity Handler of Universal Waste: No
Recognized Trader Importer: No
Recognized Trader Exporter: No
Spent Lead Acid Battery Importer: No
Spent Lead Acid Battery Exporter: No
Current Record: No
Non Storage Recycler Activity: Not reported
Electronic Manifest Broker: Not reported

Receive Date: 1997-03-03 00:00:00.0
Handler Name: DUWAMISH SHIPYARD INC
Federal Waste Generator Description: Small Quantity Generator
State District Owner: WA
Large Quantity Handler of Universal Waste: No
Recognized Trader Importer: No
Recognized Trader Exporter: No
Spent Lead Acid Battery Importer: No
Spent Lead Acid Battery Exporter: No
Current Record: No
Non Storage Recycler Activity: Not reported
Electronic Manifest Broker: Not reported

Receive Date: 1997-05-20 00:00:00.0
Handler Name: DUWAMISH SHIPYARD INC
Federal Waste Generator Description: Not a generator, verified
State District Owner: WA
Large Quantity Handler of Universal Waste: No
Recognized Trader Importer: No
Recognized Trader Exporter: No
Spent Lead Acid Battery Importer: No
Spent Lead Acid Battery Exporter: No
Current Record: No
Non Storage Recycler Activity: Not reported
Electronic Manifest Broker: Not reported

Receive Date: 1998-05-20 00:00:00.0
Handler Name: DUWAMISH SHIPYARD INC
Federal Waste Generator Description: Conditionally Exempt Small Quantity Generator
State District Owner: WA
Large Quantity Handler of Universal Waste: No
Recognized Trader Importer: No
Recognized Trader Exporter: No
Spent Lead Acid Battery Importer: No
Spent Lead Acid Battery Exporter: No
Current Record: No
Non Storage Recycler Activity: Not reported
Electronic Manifest Broker: Not reported

Map ID
Direction
Distance
Elevation

MAP FINDINGS

Site

Database(s)

EDR ID Number
EPA ID Number

DUWAMISH SHIPYARD INC (Continued)

1000149827

Receive Date:	1998-09-03 00:00:00.0
Handler Name:	DUWAMISH SHIPYARD INC
Federal Waste Generator Description:	Not a generator, verified
State District Owner:	WA
Large Quantity Handler of Universal Waste:	No
Recognized Trader Importer:	Not reported
Recognized Trader Exporter:	Not reported
Spent Lead Acid Battery Importer:	Not reported
Spent Lead Acid Battery Exporter:	Not reported
Current Record:	No
Non Storage Recycler Activity:	Not reported
Electronic Manifest Broker:	Not reported
Receive Date:	1999-03-05 00:00:00.0
Handler Name:	DUWAMISH SHIPYARD INC
Federal Waste Generator Description:	Not a generator, verified
State District Owner:	WA
Large Quantity Handler of Universal Waste:	No
Recognized Trader Importer:	No
Recognized Trader Exporter:	No
Spent Lead Acid Battery Importer:	No
Spent Lead Acid Battery Exporter:	No
Current Record:	No
Non Storage Recycler Activity:	Not reported
Electronic Manifest Broker:	Not reported
Receive Date:	2000-02-09 00:00:00.0
Handler Name:	DUWAMISH SHIPYARD INC
Federal Waste Generator Description:	Conditionally Exempt Small Quantity Generator
State District Owner:	WA
Large Quantity Handler of Universal Waste:	No
Recognized Trader Importer:	No
Recognized Trader Exporter:	No
Spent Lead Acid Battery Importer:	No
Spent Lead Acid Battery Exporter:	No
Current Record:	No
Non Storage Recycler Activity:	Not reported
Electronic Manifest Broker:	Not reported
Receive Date:	2001-02-26 00:00:00.0
Handler Name:	DUWAMISH SHIPYARD INC
Federal Waste Generator Description:	Conditionally Exempt Small Quantity Generator
State District Owner:	WA
Large Quantity Handler of Universal Waste:	No
Recognized Trader Importer:	No
Recognized Trader Exporter:	No
Spent Lead Acid Battery Importer:	No
Spent Lead Acid Battery Exporter:	No
Current Record:	No
Non Storage Recycler Activity:	Not reported
Electronic Manifest Broker:	Not reported
Receive Date:	2002-03-01 00:00:00.0
Handler Name:	DUWAMISH SHIPYARD INC
Federal Waste Generator Description:	Conditionally Exempt Small Quantity Generator
State District Owner:	WA
Large Quantity Handler of Universal Waste:	No

Map ID
Direction
Distance
Elevation

MAP FINDINGS

Site

Database(s)

EDR ID Number
EPA ID Number

DUWAMISH SHIPYARD INC (Continued)

1000149827

Recognized Trader Importer: No
Recognized Trader Exporter: No
Spent Lead Acid Battery Importer: No
Spent Lead Acid Battery Exporter: No
Current Record: No
Non Storage Recycler Activity: Not reported
Electronic Manifest Broker: Not reported

Receive Date: 2003-02-28 00:00:00.0
Handler Name: DUWAMISH SHIPYARD INC
Federal Waste Generator Description: Conditionally Exempt Small Quantity Generator
State District Owner: WA
Large Quantity Handler of Universal Waste: No
Recognized Trader Importer: No
Recognized Trader Exporter: No
Spent Lead Acid Battery Importer: No
Spent Lead Acid Battery Exporter: No
Current Record: No
Non Storage Recycler Activity: Not reported
Electronic Manifest Broker: Not reported

Receive Date: 2004-03-26 00:00:00.0
Handler Name: DUWAMISH SHIPYARD INC
Federal Waste Generator Description: Conditionally Exempt Small Quantity Generator
State District Owner: WA
Large Quantity Handler of Universal Waste: No
Recognized Trader Importer: No
Recognized Trader Exporter: No
Spent Lead Acid Battery Importer: No
Spent Lead Acid Battery Exporter: No
Current Record: No
Non Storage Recycler Activity: Not reported
Electronic Manifest Broker: Not reported

Receive Date: 2004-03-29 00:00:00.0
Handler Name: DUWAMISH SHIPYARD INC
Federal Waste Generator Description: Conditionally Exempt Small Quantity Generator
State District Owner: WA
Large Quantity Handler of Universal Waste: No
Recognized Trader Importer: No
Recognized Trader Exporter: No
Spent Lead Acid Battery Importer: No
Spent Lead Acid Battery Exporter: No
Current Record: No
Non Storage Recycler Activity: Not reported
Electronic Manifest Broker: Not reported

Receive Date: 2005-03-23 00:00:00.0
Handler Name: DUWAMISH SHIPYARD INC
Federal Waste Generator Description: Conditionally Exempt Small Quantity Generator
State District Owner: WA
Large Quantity Handler of Universal Waste: No
Recognized Trader Importer: No
Recognized Trader Exporter: No
Spent Lead Acid Battery Importer: No
Spent Lead Acid Battery Exporter: No
Current Record: No

Map ID
Direction
Distance
Elevation

MAP FINDINGS

Site

Database(s)

EDR ID Number
EPA ID Number

DUWAMISH SHIPYARD INC (Continued)

1000149827

Non Storage Recycler Activity:	Not reported
Electronic Manifest Broker:	Not reported
Receive Date:	2006-03-29 00:00:00.0
Handler Name:	DUWAMISH SHIPYARD INC
Federal Waste Generator Description:	Conditionally Exempt Small Quantity Generator
State District Owner:	WA
Large Quantity Handler of Universal Waste:	No
Recognized Trader Importer:	No
Recognized Trader Exporter:	No
Spent Lead Acid Battery Importer:	No
Spent Lead Acid Battery Exporter:	No
Current Record:	No
Non Storage Recycler Activity:	Not reported
Electronic Manifest Broker:	Not reported
Receive Date:	2007-02-20 00:00:00.0
Handler Name:	DUWAMISH SHIPYARD INC
Federal Waste Generator Description:	Small Quantity Generator
State District Owner:	WA
Large Quantity Handler of Universal Waste:	No
Recognized Trader Importer:	No
Recognized Trader Exporter:	No
Spent Lead Acid Battery Importer:	No
Spent Lead Acid Battery Exporter:	No
Current Record:	No
Non Storage Recycler Activity:	Not reported
Electronic Manifest Broker:	Not reported
Receive Date:	2008-03-03 00:00:00.0
Handler Name:	DUWAMISH SHIPYARD INC
Federal Waste Generator Description:	Small Quantity Generator
State District Owner:	WA
Large Quantity Handler of Universal Waste:	No
Recognized Trader Importer:	No
Recognized Trader Exporter:	No
Spent Lead Acid Battery Importer:	No
Spent Lead Acid Battery Exporter:	No
Current Record:	No
Non Storage Recycler Activity:	Not reported
Electronic Manifest Broker:	Not reported
Receive Date:	2008-09-09 00:00:00.0
Handler Name:	DUWAMISH SHIPYARD INC
Federal Waste Generator Description:	Not a generator, verified
State District Owner:	WA
Large Quantity Handler of Universal Waste:	No
Recognized Trader Importer:	No
Recognized Trader Exporter:	No
Spent Lead Acid Battery Importer:	No
Spent Lead Acid Battery Exporter:	No
Current Record:	No
Non Storage Recycler Activity:	Not reported
Electronic Manifest Broker:	Not reported
Receive Date:	1990-12-31 00:00:00.0
Handler Name:	DUWAMISH SHIPYARD INC

Map ID
Direction
Distance
Elevation

MAP FINDINGS

Site

Database(s)

EDR ID Number
EPA ID Number

DUWAMISH SHIPYARD INC (Continued)

1000149827

Federal Waste Generator Description: Large Quantity Generator
State District Owner: Not reported
Large Quantity Handler of Universal Waste: No
Recognized Trader Importer: No
Recognized Trader Exporter: No
Spent Lead Acid Battery Importer: No
Spent Lead Acid Battery Exporter: No
Current Record: No
Non Storage Recycler Activity: Not reported
Electronic Manifest Broker: Not reported

Receive Date: 1993-09-01 00:00:00.0
Handler Name: DUWAMISH SHIPYARD INC.
Federal Waste Generator Description: Large Quantity Generator
State District Owner: Not reported
Large Quantity Handler of Universal Waste: No
Recognized Trader Importer: No
Recognized Trader Exporter: No
Spent Lead Acid Battery Importer: No
Spent Lead Acid Battery Exporter: No
Current Record: No
Non Storage Recycler Activity: Not reported
Electronic Manifest Broker: Not reported

Receive Date: 1994-03-01 00:00:00.0
Handler Name: DUWAMISH SHIPYARD
Federal Waste Generator Description: Large Quantity Generator
State District Owner: Not reported
Large Quantity Handler of Universal Waste: No
Recognized Trader Importer: No
Recognized Trader Exporter: No
Spent Lead Acid Battery Importer: No
Spent Lead Acid Battery Exporter: No
Current Record: No
Non Storage Recycler Activity: Not reported
Electronic Manifest Broker: Not reported

Receive Date: 1996-03-01 00:00:00.0
Handler Name: DUWAMISH SHIPYARD INC
Federal Waste Generator Description: Large Quantity Generator
State District Owner: Not reported
Large Quantity Handler of Universal Waste: No
Recognized Trader Importer: No
Recognized Trader Exporter: No
Spent Lead Acid Battery Importer: No
Spent Lead Acid Battery Exporter: No
Current Record: No
Non Storage Recycler Activity: Not reported
Electronic Manifest Broker: Not reported

Receive Date: 2003-12-31 00:00:00.0
Handler Name: DUWAMISH SHIPYARD INC
Federal Waste Generator Description: Not a generator, verified
State District Owner: WA
Large Quantity Handler of Universal Waste: No
Recognized Trader Importer: No
Recognized Trader Exporter: No

Map ID
Direction
Distance
Elevation

MAP FINDINGS

Site

Database(s)

EDR ID Number
EPA ID Number

DUWAMISH SHIPYARD INC (Continued)

1000149827

Spent Lead Acid Battery Importer:	No
Spent Lead Acid Battery Exporter:	No
Current Record:	No
Non Storage Recycler Activity:	Not reported
Electronic Manifest Broker:	Not reported
Receive Date:	2005-12-31 00:00:00.0
Handler Name:	DUWAMISH SHIPYARD INC
Federal Waste Generator Description:	Not a generator, verified
State District Owner:	WA
Large Quantity Handler of Universal Waste:	No
Recognized Trader Importer:	No
Recognized Trader Exporter:	No
Spent Lead Acid Battery Importer:	No
Spent Lead Acid Battery Exporter:	No
Current Record:	No
Non Storage Recycler Activity:	Not reported
Electronic Manifest Broker:	Not reported
Receive Date:	2007-12-31 00:00:00.0
Handler Name:	DUWAMISH SHIPYARD INC
Federal Waste Generator Description:	Small Quantity Generator
State District Owner:	WA
Large Quantity Handler of Universal Waste:	No
Recognized Trader Importer:	No
Recognized Trader Exporter:	No
Spent Lead Acid Battery Importer:	No
Spent Lead Acid Battery Exporter:	No
Current Record:	No
Non Storage Recycler Activity:	Not reported
Electronic Manifest Broker:	Not reported

Facility Has Received Notices of Violation:	
Found Violation:	Yes
Agency Which Determined Violation:	State
Violation Short Description:	Generators - General
Date Violation was Determined:	1994-04-26 00:00:00.0
Actual Return to Compliance Date:	1994-07-22 00:00:00.0
Return to Compliance Qualifier:	Observed
Violation Responsible Agency:	State
Scheduled Compliance Date:	1994-07-22 00:00:00.0
Enforcement Identifier:	000
Date of Enforcement Action:	1994-07-19 00:00:00.0
Enforcement Responsible Agency:	State
Enforcement Docket Number:	Not reported
Enforcement Attorney:	WA
Corrective Action Component:	No
Appeal Initiated Date:	Not reported
Appeal Resolution Date:	Not reported
Disposition Status Date:	Not reported
Disposition Status:	Not reported
Disposition Status Description:	Not reported
Consent/Final Order Sequence Number:	Not reported
Consent/Final Order Respondent Name:	Not reported
Consent/Final Order Lead Agency:	Not reported

Map ID
Direction
Distance
Elevation

MAP FINDINGS

Site

Database(s)

EDR ID Number
EPA ID Number

DUWAMISH SHIPYARD INC (Continued)

1000149827

Enforcement Type: WRITTEN INFORMAL
Enforcement Responsible Person: WARAS
Enforcement Responsible Sub-Organization: NW
SEP Sequence Number: Not reported
SEP Expenditure Amount: Not reported
SEP Scheduled Completion Date: Not reported
SEP Actual Date: Not reported
SEP Defaulted Date: Not reported
SEP Type: Not reported
SEP Type Description: Not reported
Proposed Amount: Not reported
Final Monetary Amount: Not reported
Paid Amount: Not reported
Final Count: Not reported
Final Amount: Not reported

Found Violation: Yes
Agency Which Determined Violation: State
Violation Short Description: Generators - General
Date Violation was Determined: 1994-04-26 00:00:00.0
Actual Return to Compliance Date: 1994-07-27 00:00:00.0
Return to Compliance Qualifier: Observed
Violation Responsible Agency: State
Scheduled Compliance Date: 1994-08-02 00:00:00.0
Enforcement Identifier: 000
Date of Enforcement Action: 1994-07-19 00:00:00.0
Enforcement Responsible Agency: State
Enforcement Docket Number: Not reported
Enforcement Attorney: WA
Corrective Action Component: No
Appeal Initiated Date: Not reported
Appeal Resolution Date: Not reported
Disposition Status Date: Not reported
Disposition Status: Not reported
Disposition Status Description: Not reported

Consent/Final Order Sequence Number: Not reported
Consent/Final Order Respondent Name: Not reported
Consent/Final Order Lead Agency: Not reported
Enforcement Type: WRITTEN INFORMAL
Enforcement Responsible Person: WARAS
Enforcement Responsible Sub-Organization: NW
SEP Sequence Number: Not reported
SEP Expenditure Amount: Not reported
SEP Scheduled Completion Date: Not reported
SEP Actual Date: Not reported
SEP Defaulted Date: Not reported
SEP Type: Not reported
SEP Type Description: Not reported
Proposed Amount: Not reported
Final Monetary Amount: Not reported
Paid Amount: Not reported
Final Count: Not reported
Final Amount: Not reported

Found Violation: Yes
Agency Which Determined Violation: State
Violation Short Description: Generators - General

Map ID
Direction
Distance
Elevation

MAP FINDINGS

Site

Database(s)

EDR ID Number
EPA ID Number

DUWAMISH SHIPYARD INC (Continued)

1000149827

Date Violation was Determined:	1994-04-26 00:00:00.0
Actual Return to Compliance Date:	1994-08-10 00:00:00.0
Return to Compliance Qualifier:	Observed
Violation Responsible Agency:	State
Scheduled Compliance Date:	1994-08-02 00:00:00.0
Enforcement Identifier:	000
Date of Enforcement Action:	1994-07-19 00:00:00.0
Enforcement Responsible Agency:	State
Enforcement Docket Number:	Not reported
Enforcement Attorney:	WA
Corrective Action Component:	No
Appeal Initiated Date:	Not reported
Appeal Resolution Date:	Not reported
Disposition Status Date:	Not reported
Disposition Status:	Not reported
Disposition Status Description:	Not reported
Consent/Final Order Sequence Number:	Not reported
Consent/Final Order Respondent Name:	Not reported
Consent/Final Order Lead Agency:	Not reported
Enforcement Type:	WRITTEN INFORMAL
Enforcement Responsible Person:	WARAS
Enforcement Responsible Sub-Organization:	NW
SEP Sequence Number:	Not reported
SEP Expenditure Amount:	Not reported
SEP Scheduled Completion Date:	Not reported
SEP Actual Date:	Not reported
SEP Defaulted Date:	Not reported
SEP Type:	Not reported
SEP Type Description:	Not reported
Proposed Amount:	Not reported
Final Monetary Amount:	Not reported
Paid Amount:	Not reported
Final Count:	Not reported
Final Amount:	Not reported
Found Violation:	Yes
Agency Which Determined Violation:	State
Violation Short Description:	Generators - General
Date Violation was Determined:	1994-04-26 00:00:00.0
Actual Return to Compliance Date:	1994-07-22 00:00:00.0
Return to Compliance Qualifier:	Observed
Violation Responsible Agency:	State
Scheduled Compliance Date:	1994-07-22 00:00:00.0
Enforcement Identifier:	000
Date of Enforcement Action:	1994-07-19 00:00:00.0
Enforcement Responsible Agency:	State
Enforcement Docket Number:	Not reported
Enforcement Attorney:	WA
Corrective Action Component:	No
Appeal Initiated Date:	Not reported
Appeal Resolution Date:	Not reported
Disposition Status Date:	Not reported
Disposition Status:	Not reported
Disposition Status Description:	Not reported
Consent/Final Order Sequence Number:	Not reported
Consent/Final Order Respondent Name:	Not reported
Consent/Final Order Lead Agency:	Not reported

Map ID
Direction
Distance
Elevation

MAP FINDINGS

Site

Database(s)

EDR ID Number
EPA ID Number

DUWAMISH SHIPYARD INC (Continued)

1000149827

Enforcement Type: WRITTEN INFORMAL
Enforcement Responsible Person: WARAS
Enforcement Responsible Sub-Organization: NW
SEP Sequence Number: Not reported
SEP Expenditure Amount: Not reported
SEP Scheduled Completion Date: Not reported
SEP Actual Date: Not reported
SEP Defaulted Date: Not reported
SEP Type: Not reported
SEP Type Description: Not reported
Proposed Amount: Not reported
Final Monetary Amount: Not reported
Paid Amount: Not reported
Final Count: Not reported
Final Amount: Not reported

Found Violation: Yes
Agency Which Determined Violation: State
Violation Short Description: Generators - General
Date Violation was Determined: 1994-04-26 00:00:00.0
Actual Return to Compliance Date: 1994-08-03 00:00:00.0
Return to Compliance Qualifier: Observed
Violation Responsible Agency: State
Scheduled Compliance Date: 1994-08-02 00:00:00.0
Enforcement Identifier: 000
Date of Enforcement Action: 1994-07-19 00:00:00.0
Enforcement Responsible Agency: State
Enforcement Docket Number: Not reported
Enforcement Attorney: WA
Corrective Action Component: No
Appeal Initiated Date: Not reported
Appeal Resolution Date: Not reported
Disposition Status Date: Not reported
Disposition Status: Not reported
Disposition Status Description: Not reported

Consent/Final Order Sequence Number: Not reported
Consent/Final Order Respondent Name: Not reported
Consent/Final Order Lead Agency: Not reported
Enforcement Type: WRITTEN INFORMAL
Enforcement Responsible Person: WARAS
Enforcement Responsible Sub-Organization: NW
SEP Sequence Number: Not reported
SEP Expenditure Amount: Not reported
SEP Scheduled Completion Date: Not reported
SEP Actual Date: Not reported
SEP Defaulted Date: Not reported
SEP Type: Not reported
SEP Type Description: Not reported
Proposed Amount: Not reported
Final Monetary Amount: Not reported
Paid Amount: Not reported
Final Count: Not reported
Final Amount: Not reported

Found Violation: Yes
Agency Which Determined Violation: State
Violation Short Description: Generators - General

Map ID
Direction
Distance
Elevation

MAP FINDINGS

Site

Database(s)

EDR ID Number
EPA ID Number

DUWAMISH SHIPYARD INC (Continued)

1000149827

Date Violation was Determined: 1994-04-26 00:00:00.0
Actual Return to Compliance Date: 1994-07-22 00:00:00.0
Return to Compliance Qualifier: Observed
Violation Responsible Agency: State
Scheduled Compliance Date: 1994-07-22 00:00:00.0
Enforcement Identifier: 000
Date of Enforcement Action: 1994-07-19 00:00:00.0
Enforcement Responsible Agency: State
Enforcement Docket Number: Not reported
Enforcement Attorney: WA
Corrective Action Component: No
Appeal Initiated Date: Not reported
Appeal Resolution Date: Not reported
Disposition Status Date: Not reported
Disposition Status: Not reported
Disposition Status Description: Not reported
Consent/Final Order Sequence Number: Not reported
Consent/Final Order Respondent Name: Not reported
Consent/Final Order Lead Agency: Not reported
Enforcement Type: WRITTEN INFORMAL
Enforcement Responsible Person: WARAS
Enforcement Responsible Sub-Organization: NW
SEP Sequence Number: Not reported
SEP Expenditure Amount: Not reported
SEP Scheduled Completion Date: Not reported
SEP Actual Date: Not reported
SEP Defaulted Date: Not reported
SEP Type: Not reported
SEP Type Description: Not reported
Proposed Amount: Not reported
Final Monetary Amount: Not reported
Paid Amount: Not reported
Final Count: Not reported
Final Amount: Not reported

Evaluation Action Summary:

Evaluation Date: 1994-04-26 00:00:00.0
Evaluation Responsible Agency: State
Found Violation: Yes
Evaluation Type Description: COMPLIANCE EVALUATION INSPECTION ON-SITE
Evaluation Responsible Person Identifier: WARAS
Evaluation Responsible Sub-Organization: NW
Actual Return to Compliance Date: 1994-07-22 00:00:00.0
Scheduled Compliance Date: 1994-07-22 00:00:00.0
Date of Request: Not reported
Date Response Received: Not reported
Request Agency: Not reported
Former Citation: Not reported

Evaluation Date: 1994-04-26 00:00:00.0
Evaluation Responsible Agency: State
Found Violation: Yes
Evaluation Type Description: COMPLIANCE EVALUATION INSPECTION ON-SITE
Evaluation Responsible Person Identifier: WARAS
Evaluation Responsible Sub-Organization: NW
Actual Return to Compliance Date: 1994-07-27 00:00:00.0
Scheduled Compliance Date: 1994-08-02 00:00:00.0

Map ID
Direction
Distance
Elevation

MAP FINDINGS

Site

Database(s)

EDR ID Number
EPA ID Number

DUWAMISH SHIPYARD INC (Continued)

1000149827

Date of Request:	Not reported
Date Response Received:	Not reported
Request Agency:	Not reported
Former Citation:	Not reported
Evaluation Date:	1994-04-26 00:00:00.0
Evaluation Responsible Agency:	State
Found Violation:	Yes
Evaluation Type Description:	COMPLIANCE EVALUATION INSPECTION ON-SITE
Evaluation Responsible Person Identifier:	WARAS
Evaluation Responsible Sub-Organization:	NW
Actual Return to Compliance Date:	1994-08-10 00:00:00.0
Scheduled Compliance Date:	1994-08-02 00:00:00.0
Date of Request:	Not reported
Date Response Received:	Not reported
Request Agency:	Not reported
Former Citation:	Not reported
Evaluation Date:	1994-04-26 00:00:00.0
Evaluation Responsible Agency:	State
Found Violation:	Yes
Evaluation Type Description:	COMPLIANCE EVALUATION INSPECTION ON-SITE
Evaluation Responsible Person Identifier:	WARAS
Evaluation Responsible Sub-Organization:	NW
Actual Return to Compliance Date:	1994-07-22 00:00:00.0
Scheduled Compliance Date:	1994-07-22 00:00:00.0
Date of Request:	Not reported
Date Response Received:	Not reported
Request Agency:	Not reported
Former Citation:	Not reported
Evaluation Date:	1994-04-26 00:00:00.0
Evaluation Responsible Agency:	State
Found Violation:	Yes
Evaluation Type Description:	COMPLIANCE EVALUATION INSPECTION ON-SITE
Evaluation Responsible Person Identifier:	WARAS
Evaluation Responsible Sub-Organization:	NW
Actual Return to Compliance Date:	1994-08-03 00:00:00.0
Scheduled Compliance Date:	1994-08-02 00:00:00.0
Date of Request:	Not reported
Date Response Received:	Not reported
Request Agency:	Not reported
Former Citation:	Not reported
Evaluation Date:	1994-04-26 00:00:00.0
Evaluation Responsible Agency:	State
Found Violation:	Yes
Evaluation Type Description:	COMPLIANCE EVALUATION INSPECTION ON-SITE
Evaluation Responsible Person Identifier:	WARAS
Evaluation Responsible Sub-Organization:	NW
Actual Return to Compliance Date:	1994-07-22 00:00:00.0
Scheduled Compliance Date:	1994-07-22 00:00:00.0
Date of Request:	Not reported
Date Response Received:	Not reported
Request Agency:	Not reported
Former Citation:	Not reported

Map ID
Direction
Distance
Elevation

MAP FINDINGS

Site

Database(s)

EDR ID Number
EPA ID Number

DUWAMISH SHIPYARD INC (Continued)

1000149827

AIRS (EMI):

Name:	DUWAMISH SHIPYARD INC
Address:	5658 W MARGINAL WY SW
City,State,Zip:	SEATTLE, WA
Year Of Info:	2006
Facility ID:	336611
Facility Type:	Not reported
Facility Category Short Name:	Not reported
Facility Site Status Description:	Not reported
Ecolgy Fac ID:	Not reported
Plant Name:	Not reported
Plant SIC Code:	Not reported
Plant NAICS:	Not reported
NAICS Code:	Not reported
Plant Lat/Long:	Not reported
Plant Lat/Long (dms):	Not reported
Plant UTM East:	Not reported
Plant UTM North:	Not reported
Plant UTM Zone:	Not reported
Point Process SIC:	Not reported
Point Num:	1
Point NAICS:	336611
Lat/Long:	Not reported
Lat/Long (dms):	Not reported
Point UTM East:	Not reported
Point UTM North:	Not reported
Point UTM Zone:	Not reported
Point Desc:	TRIS REPORT
Point Comments:	Not reported
Local ID:	Not reported
Local Air Agency ID:	C
Fed County Code:	033
Source Number:	10654
Process ID:	1
Release Point Id:	Not reported
Release Point Description:	Not reported
Emissions Unit Id:	Not reported
Emissions Unit Design Capacity Quantity:	Not reported
Emissions Unit Design Capacity UOM Code:	Not reported
Emissions Unit Process Id:	Not reported
Insignificant Emissions Unit Flag:	Not reported
Calculation Material Code Description:	Not reported
Calculation Parameter Quantity:	Not reported
Calculation Parameter UOM Code:	Not reported
% Sulfur Content:	Not reported
% Ash Content:	Not reported
Heat Content:	Not reported
Heat Content Numerator UOM Code:	Not reported
Heat Content Denominator UOM Code:	Not reported
PM-CON:	Not reported
Tot Suspended Partclte Emissions Estmn Code:	Not reported
PM10 Nonattainment Area:	Not reported
% Control Of Sulfur Dioxide Emissions:	Not reported
NO2 Chemical:	Not reported
% Cntrl Of Volatile Organic Compound Emissions:	Not reported
CO Nonattainment Area:	Not reported
Univsl Business ID:	Not reported

Map ID
Direction
Distance
Elevation

MAP FINDINGS

Site

Database(s)

EDR ID Number
EPA ID Number

DUWAMISH SHIPYARD INC (Continued)

1000149827

Boilers Design Capacity At A Point:	Not reported
% Of Ops Occuring During Qtr Jan-Mar:	Not reported
% Of Ops Occuring During Qtr Dec-Feb:	Not reported
% Of Ops Occuring During Qtr Apr-Jun:	Not reported
% Of Ops Occuring During Qtr Mar-May:	Not reported
% Of Ops Occuring During Qtr Jun-Aug:	Not reported
% Of Ops Occuring During Qtr Jul-Sep:	Not reported
% Of Ops Occuring During Qtr Sep-Nov:	Not reported
% Of Ops Occuring During Qtr Oct-Dec:	Not reported
# Of Hours Facility Operates Each Day:	Not reported
# Of Days Facility Operates Each Week:	Not reported
# Of Weeks Facility Operates Each Year:	Not reported
Exit Temp Of A Stack Or Vent:	Not reported
% Wtr In Stack / Vent Exhaust:	Not reported
Height Of Stack:	Not reported
Diameter Of Stack:	Not reported
Air Flow From A Vent Or Stack:	Not reported
% Oxygen In Stack / Vent Exhaust:	Not reported
Flow Rate:	Not reported
Flow Unit:	Not reported
Vertical Dist Exhaust Travels From Stack/vent Outlet:	Not reported
SCC Process Desc:	40202499
EPA Code For Throughput Unit Of Measure:	Not reported
EPA Mat Code For Throughput At Each Process:	Not reported
EPA Code For Mat Thruput Fate Desc/input/output/existing:	Not reported
Description Of Material:	Not reported
Annual Qty Of Throughput Mat:	Not reported
Maximum Rate/Amount Of Annual Throughput:	Not reported
% Of Sulfur In Fuels:	Not reported
% Of Ash In Fuels:	Not reported
Emission Unit Output Threshold:	Not reported
Facility's Throughput Data Confidential:	Not reported
Tot Suspended Partclt Emissn Tons/Year:	Not reported
Tot Suspended Partclte Emissions Estmtn Code:	Not reported
Pri Particulate Matter Cntrl Tech Code At Point/Segment:	Not reported
Sec Particulate Matter Cntrl Tech Code At Point/segment:	Not reported
% Control Of Particulate Matter Emissions:	Not reported
Particulate Matter Emission (?10microns) Tons/Year:	Not reported
Partclte Matter Emission (?10microns) Est Code:	Not reported
Pri Prtclte Matter (?10microns) Cntrl Tech Code At Pt/Seg:	Not reported
Sec Prtclte Matter (?10microns) Cntl Tech Code At Pt/Seg:	Not reported
% Cntrl Of Prtclte Matter (? 10microns) Emisns:	Not reported
Prtclte Matter (?2.5microns)emisins In Tons/Yr:	Not reported
Prtclte Matter Emisn (?2.5microns) Est Code:	Not reported
Pri Ptculate Matter (?2.5microns) Ctl Tech Code At Pt/Seg:	Not reported
Sec Prtclte Matter (?2.5microns) Ctl Tech Code At Pt/Seg:	Not reported
% Cntrl Of Particulate Matter (?2.5microns) Emissions:	Not reported
Sulfur Dioxide Emissions Tons/Year:	Not reported
Sulfur Dioxide Emission Estimation Code:	Not reported
Pri Sulfur Dioxide Cntrl Tech Code At Pt/Seg:	Not reported
Secondary Sulfur Dioxide Cntrl Tech Code At Pt/Seg:	Not reported
% Control Of Sulfur Dioxide Emissions:	Not reported
Nitrous Oxides Emissions In Tons/Yr:	Not reported
Nitrous Oxides Emission Estimation Code:	Not reported
Pri Nitrous Oxides Cntrl Tech Code At Point/Segment:	Not reported
Sec Nitrous Oxide Control Tech Code At Point Segment:	Not reported
% Control Of Nitrous Oxides Emissions:	Not reported

Map ID
Direction
Distance
Elevation

MAP FINDINGS

Site

Database(s)

EDR ID Number
EPA ID Number

DUWAMISH SHIPYARD INC (Continued)

1000149827

Volatile Organic Compound Emitted Desc:	Not reported
Volatile Organic Compound Emissions In Tons/Year:	23
Voltl Organic Compound Emissions Est Code:	Not reported
Pri Voltl Organic Compound Cntl Tech Code At Pt/seg:	Not reported
Sec Voltle Organic Compound Cntl Tech Code At Pt/Seg:	Not reported
% Cntrl Of Volatile Organic Compound Emissions:	Not reported
Carbon Monoxide Emissions In Tons/Year:	Not reported
Carbon Monoxide Emission Est Code:	Not reported
Pri Carbon Monoxide Cntrl Tech Code At Pt/Seg:	Not reported
Sec Carbon Monoxide Cntrl Tech Code At Pt/Seg:	Not reported
% Cntrl Of Carbon Monoxide Emissions:	Not reported
Lead Emissions In Tons/Year:	Not reported
Lead Emission Estimation Code:	Not reported
PM10 Nonattainment Area:	Not reported
Ozone Nonattainment Area:	Not reported
CO Nonattainment Area:	Not reported
UTM East:	Not reported
UTM North:	Not reported
UTM Zone:	Not reported
P NH3 Control:	Not reported
NH3 tpy:	Not reported
S NH3 ctrl:	Not reported
NH3 % ctrl:	Not reported
STK ACFS:	Not reported
SCC Process Desc:	Not reported
Primary Control Device Code for SO2:	Not reported
Secondary Control Device Code for SO2:	Not reported
Insignificant Emissions Unit:	FALSE
Latitude/Longitude:	Not reported
Whether Source Is An AOP(Title V) Source:	FALSE
Control Code1:	Not reported
Control Code2:	Not reported
Control Code3:	Not reported
Control Code4:	Not reported
Control Code5:	Not reported
Control Code6:	Not reported
Facility Site Supplemental Address:	Not reported
User Defined Site Code:	Not reported
User Defined RP Identifier Code:	Not reported
Release Point Status Code Description:	Not reported
Release Point Exit Gas Velocity Measure Quantity:	Not reported
Release Point Gas Velocity UOMCode:	Not reported
Release Point Exit Gas Flow Rate Measure Quantity:	Not reported
Release Point Gas Flow Rate UOM Code:	Not reported
Release Point Exit Gas Temperature Measure Quantity:	Not reported
Water Vapor % Quantity:	Not reported
Oxygen % Quantity:	Not reported
User Defined Unit Identifier Code:	Not reported
Emissions Unit Description:	Not reported
Unit Status Code Description:	Not reported
User Defined Process Identifier Code:	Not reported
Emission Unit Process Description:	Not reported
Short Name Description:	Not reported
Actual Hours Per Period Quantity:	Not reported
Pollutant Type Code:	Not reported
Average % Emissions Quantity:	Not reported
Contact Name:	Not reported

Map ID
Direction
Distance
Elevation

MAP FINDINGS

Site

Database(s)

EDR ID Number
EPA ID Number

DUWAMISH SHIPYARD INC (Continued)

1000149827

Contact Phone: Not reported
Contact Fax: Not reported
Contact E-mail: Not reported
Emissions Unit Process Status Code: Not reported
Mailing Name: Not reported
Mailing Address: Not reported
Mailing City,St,Zip: Not reported

WA MANIFEST:

Name: DUWAMISH SHIPYARD INC
Address: 5658 W MARGINAL WY SW
City,State,Zip: SEATTLE, WA 98106
Facility Address 2: Not reported
Facility ID: 2071
EPA ID: WAD009244997
NAICS: 336611
State Waste Code Desc: Not reported
Federal Waste Code Desc: D001, D035, F003, F005D018
Form Comm: Not reported
Data Year: Not reported
Permit by Rule: F
Mailing Address 2: Not reported
Treatment by Generator: F
Mixed Radioactive Waste: F
Importer of Hazardous Waste: F
Immediate Recycler: F
Treatment/Storage/Disposal/Recycling Facility: F
Generator of Dangerous Fuel Waste: F
Generator Marketing to Burner: F
Other Marketers (i.e., blender, distributor, etc.): F
Utility Boiler Burner: F
Industry Boiler Burner: F
Industrial Furnace: F
Smelter Defferal: F
Universal Waste: Not reported
Off-Specification: Not reported
LN Address 2: Not reported
Tax Reg #: 178044611
Business Type: Not reported
Mail Name: Duwamish Shipyard Inc
Mailing Address: P.O. Box 13368
Mailing City,State,Zip: Des Moines, WA 98198
Legal Organization Name: Duwamish Shipyard Inc
Legal Organization Type: Private
Legal Contact: Not reported
Legal Address: P.O. Box 13368
Legal Address 2: Not reported
Legal City,State,Zip: Des Moines, WA 98198
Legal Phone Number: (206)767-4880
Legal Effective Date: 05/02/1996
Land Organization Name: Duwamish Shipyard Inc
Land Organization Type: Private
Land Contact: Not reported
Land Address: P.O. Box 13368
Land City,State,Zip: Des Moines, WA 98198
Land Phone Number: (206)767-4880
Operator Organization Name: Duwamish Shipyard Inc

Map ID
Direction
Distance
Elevation

MAP FINDINGS

Site

Database(s)

EDR ID Number
EPA ID Number

DUWAMISH SHIPYARD INC (Continued)

1000149827

Operator Organization Type: Private
Operator: Kyle McCleary
Operator Address: P.O. Box 13368
Operator Address 2: Not reported
Operator City,State,Zip: Des Moines, WA 98198
Operator Phone Number: (206)767-4880
Operator Effective Date: 08/12/1996
Site Contact: Kyle McCleary
Site Contact Address: P.O. Box 13368
Contact City,State,Zip: Des Moines, WA 98198
Site Contact Phone Number: (206)767-4880
Site Contact Email: kylem@duwamishshipyard.com
Gen Status Code: MQG
Monthly Generation: F
Batch Generation: T
One Time Generation: F
Transport Own Waste: F
Tranports Other Waste: F
Recycler Onsite: F
Transfer Facility: F
Other Exemption: Not reported
UW Battery Gen: F
Used Oil Transporter: F
Used Oil Transfer Facility: F
Used Oil Processor: F
Used Oil Refiner: F
Used Oil Fuel Marketer Directs Shipments: F
Used Oil Fuel Marketer Meets Specs: F
Site Contact Address 2: Not reported

Name: DUWAMISH SHIPYARD INC
Address: 5658 W MARGINAL WY SW
City,State,Zip: SEATTLE, WA 98106
Facility Address 2: Not reported
Facility ID: 2071
EPA ID: WAD009244997
NAICS: 336611
State Waste Code Desc: Not reported
Federal Waste Code Desc: D001, D035, F003, F005D018
Form Comm: Not reported
Data Year: Not reported
Permit by Rule: FALSE
Mailing Address 2: Not reported
Treatment by Generator: FALSE
Mixed Radioactive Waste: FALSE
Importer of Hazardous Waste: FALSE
Immediate Recycler: FALSE
Treatment/Storage/Disposal/Recycling Facility: FALSE
Generator of Dangerous Fuel Waste: FALSE
Generator Marketing to Burner: FALSE
Other Marketers (i.e., blender, distributor, etc.): FALSE
Utility Boiler Burner: FALSE
Industry Boiler Burner: FALSE
Industrial Furnace: FALSE
Smelter Defferal: FALSE
Universal Waste: Not reported
Off-Specification: Not reported

Map ID
Direction
Distance
Elevation

MAP FINDINGS

Site

Database(s)

EDR ID Number
EPA ID Number

DUWAMISH SHIPYARD INC (Continued)

1000149827

LN Address 2:	Not reported
Tax Reg #:	178044611
Business Type:	Not reported
Mail Name:	Duwamish Shipyard Inc
Mailing Address:	5658 W MARGINAL WAY SW
Mailing City,State,Zip:	SEATTLE, WA 98106-1520
Legal Organization Name:	Duwamish Shipyard Inc
Legal Organization Type:	Private
Legal Contact:	Not reported
Legal Address:	5658 W MARGINAL WAY SW
Legal Address 2:	Not reported
Legal City,State,Zip:	SEATTLE, WA 98106-1520
Legal Phone Number:	(206)767-4880
Legal Effective Date:	05/02/1996
Land Organization Name:	Duwamish Shipyard Inc
Land Organization Type:	Private
Land Contact:	Not reported
Land Address:	5658 W MARGINAL WAY SW
Land City,State,Zip:	SEATTLE, WA 98106-1520
Land Phone Number:	(206)767-4880
Operator Organization Name:	Duwamish Shipyard Inc
Operator Organization Type:	Private
Operator:	Not reported
Operator Address:	5658 W MARGINAL WAY SW
Operator Address 2:	Not reported
Operator City,State,Zip:	SEATTLE, WA 98106-1520
Operator Phone Number:	(206) 767-4880
Operator Effective Date:	08/12/1996
Site Contact:	Kyle McCleary
Site Contact Address:	5658 West Marginal Way S.W.
Contact City,State,Zip:	Seattle, WA 98106
Site Contact Phone Number:	(206)767-4880
Site Contact Email:	Not reported
Gen Status Code:	MQG
Monthly Generation:	FALSE
Batch Generation:	TRUE
One Time Generation:	FALSE
Transport Own Waste:	FALSE
Tranports Other Waste:	FALSE
Recycler Onsite:	FALSE
Transfer Facility:	FALSE
Other Exemption:	Not reported
UW Battery Gen:	FALSE
Used Oil Transporter:	FALSE
Used Oil Transfer Facility:	FALSE
Used Oil Processor:	FALSE
Used Oil Refiner:	FALSE
Used Oil Fuel Marketer Directs Shipments:	FALSE
Used Oil Fuel Marketer Meets Specs:	FALSE
Site Contact Address 2:	Not reported
Name:	DUWAMISH SHIPYARD INC
Address:	5658 W MARGINAL WY SW
City,State,Zip:	SEATTLE, WA 98106
Facility Address 2:	Not reported
Facility ID:	2071
EPA ID:	WAD009244997

Map ID
Direction
Distance
Elevation

MAP FINDINGS

Site

Database(s)

EDR ID Number
EPA ID Number

DUWAMISH SHIPYARD INC (Continued)

1000149827

NAICS:	336611
State Waste Code Desc:	Not reported
Federal Waste Code Desc:	D001, D035, F003, F005D018
Form Comm:	Not reported
Data Year:	Not reported
Permit by Rule:	No
Mailing Address 2:	Not reported
Treatment by Generator:	No
Mixed Radioactive Waste:	No
Importer of Hazardous Waste:	No
Immediate Recycler:	No
Treatment/Storage/Disposal/Recycling Facility:	No
Generator of Dangerous Fuel Waste:	No
Generator Marketing to Burner:	No
Other Marketers (i.e., blender, distributor, etc.):	No
Utility Boiler Burner:	No
Industry Boiler Burner:	No
Industrial Furnace:	No
Smelter Defferal:	No
Universal Waste:	Not reported
Off-Specification:	Not reported
LN Address 2:	Not reported
Tax Reg #:	178044611
Business Type:	Not reported
Mail Name:	Duwamish Shipyard Inc
Mailing Address:	5658 W MARGINAL WAY SW
Mailing City,State,Zip:	SEATTLE, WA 98106-1520
Legal Organization Name:	Duwamish Shipyard Inc
Legal Organization Type:	Private
Legal Contact:	Not reported
Legal Address:	5658 W MARGINAL WAY SW
Legal Address 2:	Not reported
Legal City,State,Zip:	SEATTLE, WA 98106-1520
Legal Phone Number:	(206)767-4880
Legal Effective Date:	05/02/1996
Land Organization Name:	Duwamish Shipyard Inc
Land Organization Type:	Private
Land Contact:	Not reported
Land Address:	5658 W MARGINAL WAY SW
Land City,State,Zip:	SEATTLE, WA 98106-1520
Land Phone Number:	(206)767-4880
Operator Organization Name:	Duwamish Shipyard Inc
Operator Organization Type:	Private
Operator:	Not reported
Operator Address:	5658 W MARGINAL WAY SW
Operator Address 2:	Not reported
Operator City,State,Zip:	SEATTLE, WA 98106-1520
Operator Phone Number:	(206) 767-4880
Operator Effective Date:	08/12/1996
Site Contact:	Kyle McCleary
Site Contact Address:	5658 West Marginal Way S.W.
Contact City,State,Zip:	Seattle, WA 98106
Site Contact Phone Number:	(206)767-4880
Site Contact Email:	Not reported
Gen Status Code:	SQG
Monthly Generation:	No
Batch Generation:	No

Map ID
 Direction
 Distance
 Elevation

MAP FINDINGS

Site

Database(s)

EDR ID Number
 EPA ID Number

DUWAMISH SHIPYARD INC (Continued)

1000149827

One Time Generation:	No
Transport Own Waste:	No
Tranports Other Waste:	No
Recycler Onsite:	No
Transfer Facility:	No
Other Exemption:	Not reported
UW Battery Gen:	No
Used Oil Transporter:	No
Used Oil Transfer Facility:	No
Used Oil Processor:	No
Used Oil Refiner:	No
Used Oil Fuel Marketer Directs Shipments:	No
Used Oil Fuel Marketer Meets Specs:	No
Site Contact Address 2:	Not reported

AC142
SE
 1/4-1/2
 0.282 mi.
 1487 ft.

STONECRAFT CUSTOM SLAB FABRICATION
 112 S MEAD ST
 SEATTLE, WA 98108
 Site 3 of 5 in cluster AC

WA ALLSITES S118344663
N/A

Relative:
Higher
Actual:
 10 ft.

ALLSITES:
 Name: STONECRAFT CUSTOM SLAB FABRICATION
 Facility Id: 13393

AF143
ESE
 1/4-1/2
 0.283 mi.
 1494 ft.

OMNI PACKING & SEAL CO
 132 S ORCAS ST
 SEATTLE, WA 98108
 Site 1 of 6 in cluster AF

WA ALLSITES S118345096
N/A

Relative:
Higher
Actual:
 10 ft.

ALLSITES:
 Name: OMNI PACKING & SEAL CO
 Facility Id: 4879

AG144
East
 1/4-1/2
 0.283 mi.
 1496 ft.

WILLIAMS MACHINE & FABRICATION INC
 205 S BRANDON ST
 SEATTLE, WA 98108
 Site 1 of 3 in cluster AG

WA ALLSITES S118344799
N/A

Relative:
Higher
Actual:
 11 ft.

ALLSITES:
 Name: WILLIAMS MACHINE & FABRICATION INC
 Facility Id: 17683

Map ID
 Direction
 Distance
 Elevation

MAP FINDINGS

Site

Database(s)

EDR ID Number
 EPA ID Number

AD145
West
1/4-1/2
0.285 mi.
1506 ft.

TANK WISE
5405 W MARGINAL WAY SW
SEATTLE, WA 98106

WA CSCSL
WA ALLSITES
WA SPILLS

S116363114
N/A

Site 2 of 2 in cluster AD

Relative:
Higher
Actual:
20 ft.

CSCSL:
 Name: TANK WISE
 Address: 5405 W MARGINAL WAY SW
 City,State,Zip: SEATTLE, WA 98106
 Facility ID: 6706
 Region: Northwest
 Lat/Long: 47.55351 / -122.34726
 Clean Up Siteid: 14547
 Site Status: Awaiting Cleanup
 Contaminant Name: Other Non-Halogenated Organics
 Alternate Site Names: Not reported
 Site Rank: Not reported
 Has Institutional Control: Not reported
 Past VCP: Not reported
 Current VCP: Not reported
 Ground Water: Suspected
 Surface Water: Not reported
 Soil: Suspected
 Sediment: Not reported
 Air: Not reported
 Bedrock: Not reported
 Responsible Unit: Northwest

Name: TANK WISE
 Address: 5405 W MARGINAL WAY SW
 City,State,Zip: SEATTLE, WA 98106
 Facility ID: 6706
 Region: Northwest
 Lat/Long: 47.55351 / -122.34726
 Clean Up Siteid: 14547
 Site Status: Awaiting Cleanup
 Contaminant Name: Petroleum-Diesel
 Alternate Site Names: Not reported
 Site Rank: Not reported
 Has Institutional Control: Not reported
 Past VCP: Not reported
 Current VCP: Not reported
 Ground Water: Suspected
 Surface Water: Not reported
 Soil: Suspected
 Sediment: Not reported
 Air: Not reported
 Bedrock: Not reported
 Responsible Unit: Northwest

Name: TANK WISE
 Address: 5405 W MARGINAL WAY SW
 City,State,Zip: SEATTLE, WA 98106
 Facility ID: 6706
 Region: Northwest
 Lat/Long: 47.55351 / -122.34726
 Clean Up Siteid: 14547
 Site Status: Awaiting Cleanup

Map ID
Direction
Distance
Elevation

MAP FINDINGS

Site

Database(s)

EDR ID Number
EPA ID Number

TANK WISE (Continued)

S116363114

Contaminant Name: Petroleum-Gasoline
Alternate Site Names: Not reported
Site Rank: Not reported
Has Institutional Control: Not reported
Past VCP: Not reported
Current VCP: Not reported
Ground Water: Suspected
Surface Water: Not reported
Soil: Suspected
Sediment: Not reported
Air: Not reported
Bedrock: Not reported
Responsible Unit: Northwest

Name: TANK WISE
Address: 5405 W MARGINAL WAY SW
City,State,Zip: SEATTLE, WA 98106
Facility ID: 6706
Region: Northwest
Lat/Long: 47.55351 / -122.34726
Clean Up Siteid: 14547
Site Status: Awaiting Cleanup
Contaminant Name: Petroleum-Other
Alternate Site Names: Not reported
Site Rank: Not reported
Has Institutional Control: Not reported
Past VCP: Not reported
Current VCP: Not reported
Ground Water: Suspected
Surface Water: Not reported
Soil: Suspected
Sediment: Not reported
Air: Not reported
Bedrock: Not reported
Responsible Unit: Northwest

Name: TANK WISE
Address: 5405 W MARGINAL WAY SW
City,State,Zip: SEATTLE, WA 98106
Facility ID: 6706
Region: Northwest
Lat/Long: 47.55351 / -122.34726
Clean Up Siteid: 14547
Site Status: Awaiting Cleanup
Contaminant Name: Polychlorinated biPhenyls (PCB)
Alternate Site Names: Not reported
Site Rank: Not reported
Has Institutional Control: Not reported
Past VCP: Not reported
Current VCP: Not reported
Ground Water: Suspected
Surface Water: Not reported
Soil: Suspected
Sediment: Not reported
Air: Not reported
Bedrock: Not reported
Responsible Unit: Northwest

Map ID
Direction
Distance
Elevation

MAP FINDINGS

Site

Database(s)

EDR ID Number
EPA ID Number

TANK WISE (Continued)

S116363114

Name: TANK WISE
Address: 5405 W MARGINAL WAY SW
City,State,Zip: SEATTLE, WA 98106
Facility ID: 6706
Region: Northwest
Lat/Long: 47.55351 / -122.34726
Clean Up Siteid: 14547
Site Status: Awaiting Cleanup
Contaminant Name: Polycyclic Aromatic Hydrocarbons
Alternate Site Names: Not reported
Site Rank: Not reported
Has Institutional Control:Not reported
Past VCP: Not reported
Current VCP: Not reported
Ground Water: Suspected
Surface Water: Not reported
Soil: Suspected
Sediment: Not reported
Air: Not reported
Bedrock: Not reported
Responsible Unit: Northwest

Name: TANK WISE
Address: 5405 W MARGINAL WAY SW
City,State,Zip: SEATTLE, WA 98106
Facility ID: 6706
Region: Northwest
Lat/Long: 47.55351 / -122.34726
Clean Up Siteid: 14547
Site Status: Awaiting Cleanup
Contaminant Name: Benzene
Alternate Site Names: Not reported
Site Rank: Not reported
Has Institutional Control:Not reported
Past VCP: Not reported
Current VCP: Not reported
Ground Water: Suspected
Surface Water: Not reported
Soil: Suspected
Sediment: Not reported
Air: Not reported
Bedrock: Not reported
Responsible Unit: Northwest

Name: TANK WISE
Address: 5405 W MARGINAL WAY SW
City,State,Zip: SEATTLE, WA 98106
Facility ID: 6706
Region: Northwest
Lat/Long: 47.55351 / -122.34726
Clean Up Siteid: 14547
Site Status: Awaiting Cleanup
Contaminant Name: Lead
Alternate Site Names: Not reported
Site Rank: Not reported
Has Institutional Control:Not reported
Past VCP: Not reported

Map ID
Direction
Distance
Elevation

MAP FINDINGS

Site

Database(s)

EDR ID Number
EPA ID Number

TANK WISE (Continued)

S116363114

Current VCP: Not reported
Ground Water: Suspected
Surface Water: Not reported
Soil: Suspected
Sediment: Not reported
Air: Not reported
Bedrock: Not reported
Responsible Unit: Northwest

Name: TANK WISE
Address: 5405 W MARGINAL WAY SW
City,State,Zip: SEATTLE, WA 98106
Facility ID: 6706
Region: Northwest
Lat/Long: 47.55351 / -122.34726
Clean Up Siteid: 14547
Site Status: Awaiting Cleanup
Contaminant Name: Methyl tertiary-butyl ether
Alternate Site Names: Not reported
Site Rank: Not reported
Has Institutional Control: Not reported
Past VCP: Not reported
Current VCP: Not reported
Ground Water: Suspected
Surface Water: Not reported
Soil: Suspected
Sediment: Not reported
Air: Not reported
Bedrock: Not reported
Responsible Unit: Northwest

Name: TANK WISE
Address: 5405 W MARGINAL WAY SW
City,State,Zip: SEATTLE, WA 98106
Facility ID: 6706
Region: Northwest
Lat/Long: 47.55351 / -122.34726
Clean Up Siteid: 14547
Site Status: Awaiting Cleanup
Contaminant Name: Non-Halogenated Solvents
Alternate Site Names: Not reported
Site Rank: Not reported
Has Institutional Control: Not reported
Past VCP: Not reported
Current VCP: Not reported
Ground Water: Suspected
Surface Water: Not reported
Soil: Suspected
Sediment: Not reported
Air: Not reported
Bedrock: Not reported
Responsible Unit: Northwest

ALLSITES:

Name: TANK WISE
Facility Id: 6706

Map ID
Direction
Distance
Elevation

MAP FINDINGS

Site

Database(s)

EDR ID Number
EPA ID Number

TANK WISE (Continued)

S116363114

SPILLS:

Name: Not reported
Address: 5405 W MARGINAL WAY SW
City,State,Zip: SEATTLE, WA
Facility ID: 646936
Medium: SURFACE WATER-FRESH
Material Desc: PETROLEUM - WASTE/USED OIL
Material Qty: Not reported
Material Units: Not reported
Date Received: Not reported
Contact Name: WISE
Incident Date: Not reported
Incident Category Type: Not reported
Incident Category: Not reported
Latitude: Not reported
Longitude: Not reported
Source Type: Not reported
Source: Not reported
Vessel Facility Name2: Not reported
Recovered Quantity: Not reported
Resp Party Contact: Not reported
Cause: Not reported
Cause Type: Not reported
Resp Party Name: Not reported

Name: Not reported
Address: 5405 W MARGINAL WAY SW
City,State,Zip: SEATTLE, WA
Facility ID: 646936
Medium: SURFACE WATER-FRESH
Material Desc: PETROLEUM - WASTE/USED OIL
Material Qty: Not reported
Material Units: Not reported
Date Received: 02/17/2014
Contact Name: WISE
Incident Date: Not reported
Incident Category Type: Not reported
Incident Category: Not reported
Latitude: Not reported
Longitude: Not reported
Source Type: Not reported
Source: Not reported
Vessel Facility Name2: Not reported
Recovered Quantity: Not reported
Resp Party Contact: Not reported
Cause: Not reported
Cause Type: Not reported
Resp Party Name: Not reported

Map ID
 Direction
 Distance
 Elevation

MAP FINDINGS

Site

Database(s)

EDR ID Number
 EPA ID Number

Y146
East
1/4-1/2
0.285 mi.
1507 ft.

DRESSER RAND
225 S LUCILE ST
SEATTLE, WA 98108

Site 3 of 3 in cluster Y

WA ALLSITES
RCRA NonGen / NLR
FINDS
ECHO
WA MANIFEST

1000386351
WAD981764152

Relative:
Higher
Actual:
11 ft.

ALLSITES:
 Name: DRESSER RAND
 Facility Id: 74936217

RCRA Listings:

Date Form Received by Agency:	2012-08-28 00:00:00.0
Handler Name:	DRESSER RAND
Handler Address:	225 S LUCILE ST
Handler City,State,Zip:	SEATTLE, WA 98108
EPA ID:	WAD981764152
Contact Name:	DON GALLAGHER
Contact Address:	225 S LUCILE ST
Contact City,State,Zip:	SEATTLE, WA 98108
Contact Telephone:	206-762-7660
Contact Fax:	Not reported
Contact Email:	WILLIAM_C_MCAVAN@DRESSER-RAND.COM
Contact Title:	Not reported
EPA Region:	10
Land Type:	Private
Federal Waste Generator Description:	Not a generator, verified
Non-Notifier:	Not reported
Biennial Report Cycle:	Not reported
Accessibility:	Not reported
Active Site Indicator:	Not reported
State District Owner:	WA
State District:	NWRO
Mailing Address:	225 S LUCILE ST
Mailing City,State,Zip:	SEATTLE, WA 98108
Owner Name:	DRESSER RAND CO
Owner Type:	Private
Operator Name:	DRESSER RAND CO
Operator Type:	Private
Short-Term Generator Activity:	No
Importer Activity:	No
Mixed Waste Generator:	No
Transporter Activity:	No
Transfer Facility Activity:	No
Recycler Activity with Storage:	No
Small Quantity On-Site Burner Exemption:	No
Smelting Melting and Refining Furnace Exemption:	No
Underground Injection Control:	No
Off-Site Waste Receipt:	No
Universal Waste Indicator:	No
Universal Waste Destination Facility:	No
Federal Universal Waste:	No
Active Site Fed-Reg Treatment Storage and Disposal Facility:	Not reported
Active Site Converter Treatment storage and Disposal Facility:	Not reported
Active Site State-Reg Treatment Storage and Disposal Facility:	Not reported
Active Site State-Reg Handler:	---
Federal Facility Indicator:	Not reported
Hazardous Secondary Material Indicator:	NN
Sub-Part K Indicator:	Not reported
Commercial TSD Indicator:	No

Map ID
 Direction
 Distance
 Elevation

MAP FINDINGS

Site

Database(s)

EDR ID Number
 EPA ID Number

DRESSER RAND (Continued)

1000386351

Treatment Storage and Disposal Type:	Not reported
2018 GPRA Permit Baseline:	Not on the Baseline
2018 GPRA Renewals Baseline:	Not on the Baseline
Permit Renewals Workload Universe:	Not reported
Permit Workload Universe:	Not reported
Permit Progress Universe:	Not reported
Post-Closure Workload Universe:	Not reported
Closure Workload Universe:	Not reported
202 GPRA Corrective Action Baseline:	No
Corrective Action Workload Universe:	No
Subject to Corrective Action Universe:	No
Non-TSDFs Where RCRA CA has Been Imposed Universe:	No
TSDFs Potentially Subject to CA Under 3004 (u)/(v) Universe:	No
TSDFs Only Subject to CA under Discretionary Auth Universe:	No
Corrective Action Priority Ranking:	No NCAPS ranking
Environmental Control Indicator:	No
Institutional Control Indicator:	No
Human Exposure Controls Indicator:	N/A
Groundwater Controls Indicator:	N/A
Operating TSDF Universe:	Not reported
Full Enforcement Universe:	Not reported
Significant Non-Complier Universe:	No
Unaddressed Significant Non-Complier Universe:	No
Addressed Significant Non-Complier Universe:	No
Significant Non-Complier With a Compliance Schedule Universe:	No
Financial Assurance Required:	Not reported
Handler Date of Last Change:	2018-05-08 14:38:36.0
Recognized Trader-Importer:	No
Recognized Trader-Exporter:	No
Importer of Spent Lead Acid Batteries:	No
Exporter of Spent Lead Acid Batteries:	No
Recycler Activity Without Storage:	No
Manifest Broker:	No
Sub-Part P Indicator:	Not reported

Biennial: List of Years

Year: 2009

Click Here for Biennial Reporting System Data:
 Year: 2007

Click Here for Biennial Reporting System Data:
 Year: 2005

Click Here for Biennial Reporting System Data:
 Year: 2003

Click Here for Biennial Reporting System Data:
 Year: 2001

Click Here for Biennial Reporting System Data:

Handler - Owner Operator:

Owner/Operator Indicator:	Owner
Owner/Operator Name:	DRESSER RAND CO
Legal Status:	Private

Map ID
Direction
Distance
Elevation

MAP FINDINGS

Site

Database(s)

EDR ID Number
EPA ID Number

DRESSER RAND (Continued)

1000386351

Date Became Current: 1996-10-03 00:00:00.
Date Ended Current: Not reported
Owner/Operator Address: 10077 GROGANS MILL RD STE 500
Owner/Operator City,State,Zip: WOODLAND, TX 77380
Owner/Operator Telephone: 281-363-7655
Owner/Operator Telephone Ext: Not reported
Owner/Operator Fax: Not reported
Owner/Operator Email: Not reported

Owner/Operator Indicator: Operator
Owner/Operator Name: DRESSER RAND CO
Legal Status: Private
Date Became Current: Not reported
Date Ended Current: Not reported
Owner/Operator Address: 225 S LUCILE ST
Owner/Operator City,State,Zip: SEATTLE, WA 98108
Owner/Operator Telephone: 206-762-7660
Owner/Operator Telephone Ext: Not reported
Owner/Operator Fax: Not reported
Owner/Operator Email: Not reported

Owner/Operator Indicator: Owner
Owner/Operator Name: DRESSER RAND CO
Legal Status: Private
Date Became Current: 2004-11-01 00:00:00.
Date Ended Current: Not reported
Owner/Operator Address: P.O. BOX 560
Owner/Operator City,State,Zip: OLEAN, NY 14760
Owner/Operator Telephone: 716-375-3952
Owner/Operator Telephone Ext: Not reported
Owner/Operator Fax: Not reported
Owner/Operator Email: Not reported

Owner/Operator Indicator: Owner
Owner/Operator Name: DRESSER RAND CO
Legal Status: Private
Date Became Current: 2004-11-01 00:00:00.
Date Ended Current: Not reported
Owner/Operator Address: P.O. BOX 560
Owner/Operator City,State,Zip: OLEAN, NY 14760
Owner/Operator Telephone: Not reported
Owner/Operator Telephone Ext: Not reported
Owner/Operator Fax: Not reported
Owner/Operator Email: Not reported

Owner/Operator Indicator: Owner
Owner/Operator Name: DRESSER RAND CO D
Legal Status: Private
Date Became Current: 2004-11-01 00:00:00.
Date Ended Current: Not reported
Owner/Operator Address: P.O. BOX 560
Owner/Operator City,State,Zip: OLEAN, NY 14760
Owner/Operator Telephone: 716-375-3952
Owner/Operator Telephone Ext: Not reported
Owner/Operator Fax: Not reported
Owner/Operator Email: Not reported

Map ID
Direction
Distance
Elevation

MAP FINDINGS

Site

Database(s)

EDR ID Number
EPA ID Number

DRESSER RAND (Continued)

1000386351

Owner/Operator Indicator: Owner
Owner/Operator Name: DRESSER RAND CO
Legal Status: Private
Date Became Current: 2004-11-01 00:00:00.
Date Ended Current: Not reported
Owner/Operator Address: P.O. BOX 560
Owner/Operator City,State,Zip: OLEAN, NY 14760
Owner/Operator Telephone: 716-375-3952
Owner/Operator Telephone Ext: Not reported
Owner/Operator Fax: Not reported
Owner/Operator Email: Not reported

Owner/Operator Indicator: Operator
Owner/Operator Name: DRESSER RAND CO
Legal Status: Private
Date Became Current: Not reported
Date Ended Current: Not reported
Owner/Operator Address: 225 S LUCILE ST
Owner/Operator City,State,Zip: SEATTLE, WA 98108
Owner/Operator Telephone: 206-762-7660
Owner/Operator Telephone Ext: Not reported
Owner/Operator Fax: Not reported
Owner/Operator Email: Not reported

Owner/Operator Indicator: Owner
Owner/Operator Name: DRESSER RAND
Legal Status: Private
Date Became Current: Not reported
Date Ended Current: Not reported
Owner/Operator Address: 225 S LUCILE ST
Owner/Operator City,State,Zip: SEATTLE, WA 98108
Owner/Operator Telephone: 000-000-0000
Owner/Operator Telephone Ext: Not reported
Owner/Operator Fax: Not reported
Owner/Operator Email: Not reported

Owner/Operator Indicator: Owner
Owner/Operator Name: DRESSER RAND
Legal Status: Private
Date Became Current: Not reported
Date Ended Current: Not reported
Owner/Operator Address: 225 S LUCILE ST
Owner/Operator City,State,Zip: SEATTLE, WA 98108
Owner/Operator Telephone: 000-000-0000
Owner/Operator Telephone Ext: Not reported
Owner/Operator Fax: Not reported
Owner/Operator Email: Not reported

Owner/Operator Indicator: Owner
Owner/Operator Name: DRESSER RAND
Legal Status: Private
Date Became Current: Not reported
Date Ended Current: Not reported
Owner/Operator Address: 225 S LUCILE ST
Owner/Operator City,State,Zip: SEATTLE, WA 98108
Owner/Operator Telephone: 000-000-0000
Owner/Operator Telephone Ext: Not reported

Map ID
Direction
Distance
Elevation

MAP FINDINGS

Site

Database(s)

EDR ID Number
EPA ID Number

DRESSER RAND (Continued)

1000386351

Owner/Operator Fax:	Not reported
Owner/Operator Email:	Not reported
Owner/Operator Indicator:	Owner
Owner/Operator Name:	DRESSER RAND CO
Legal Status:	Private
Date Became Current:	1996-10-03 00:00:00.
Date Ended Current:	Not reported
Owner/Operator Address:	10077 GROGANS MILL RD STE 500
Owner/Operator City,State,Zip:	WOODLAND, TX 77380
Owner/Operator Telephone:	281-363-7655
Owner/Operator Telephone Ext:	Not reported
Owner/Operator Fax:	Not reported
Owner/Operator Email:	Not reported
Owner/Operator Indicator:	Operator
Owner/Operator Name:	DRESSER RAND CO
Legal Status:	Private
Date Became Current:	Not reported
Date Ended Current:	Not reported
Owner/Operator Address:	225 S LUCILE ST
Owner/Operator City,State,Zip:	SEATTLE, WA 98108
Owner/Operator Telephone:	206-762-7660
Owner/Operator Telephone Ext:	Not reported
Owner/Operator Fax:	Not reported
Owner/Operator Email:	Not reported
Owner/Operator Indicator:	Owner
Owner/Operator Name:	DRESSER RAND CO
Legal Status:	Private
Date Became Current:	2004-11-01 00:00:00.
Date Ended Current:	Not reported
Owner/Operator Address:	P.O. BOX 560
Owner/Operator City,State,Zip:	OLEAN, NY 14760
Owner/Operator Telephone:	716-375-3952
Owner/Operator Telephone Ext:	Not reported
Owner/Operator Fax:	Not reported
Owner/Operator Email:	Not reported
Owner/Operator Indicator:	Owner
Owner/Operator Name:	DRESSER RAND CO
Legal Status:	Private
Date Became Current:	Not reported
Date Ended Current:	Not reported
Owner/Operator Address:	10077 GROGANS MILL RD STE 500
Owner/Operator City,State,Zip:	WOODLAND, TX 77380
Owner/Operator Telephone:	281-363-7655
Owner/Operator Telephone Ext:	Not reported
Owner/Operator Fax:	Not reported
Owner/Operator Email:	Not reported
Owner/Operator Indicator:	Operator
Owner/Operator Name:	DRESSER RAND CO
Legal Status:	Private
Date Became Current:	Not reported
Date Ended Current:	Not reported
Owner/Operator Address:	225 S LUCILE ST

Map ID
Direction
Distance
Elevation

MAP FINDINGS

Site

Database(s)

EDR ID Number
EPA ID Number

DRESSER RAND (Continued)

1000386351

Owner/Operator City,State,Zip:	SEATTLE, WA 98108
Owner/Operator Telephone:	206-762-7660
Owner/Operator Telephone Ext:	Not reported
Owner/Operator Fax:	Not reported
Owner/Operator Email:	Not reported
Owner/Operator Indicator:	Owner
Owner/Operator Name:	DRESSER RAND CO
Legal Status:	Private
Date Became Current:	1996-10-03 00:00:00.
Date Ended Current:	Not reported
Owner/Operator Address:	10077 GROGANS MILL RD STE 500
Owner/Operator City,State,Zip:	WOODLAND, TX 77380
Owner/Operator Telephone:	Not reported
Owner/Operator Telephone Ext:	Not reported
Owner/Operator Fax:	Not reported
Owner/Operator Email:	Not reported
Owner/Operator Indicator:	Owner
Owner/Operator Name:	DRESSER RAND
Legal Status:	Private
Date Became Current:	Not reported
Date Ended Current:	Not reported
Owner/Operator Address:	225 S LUCILE ST
Owner/Operator City,State,Zip:	SEATTLE, WA 98108
Owner/Operator Telephone:	000-000-0000
Owner/Operator Telephone Ext:	Not reported
Owner/Operator Fax:	Not reported
Owner/Operator Email:	Not reported
Owner/Operator Indicator:	Owner
Owner/Operator Name:	DRESSER RAND
Legal Status:	Private
Date Became Current:	Not reported
Date Ended Current:	Not reported
Owner/Operator Address:	225 S LUCILE ST
Owner/Operator City,State,Zip:	SEATTLE, WA 98108
Owner/Operator Telephone:	000-000-0000
Owner/Operator Telephone Ext:	Not reported
Owner/Operator Fax:	Not reported
Owner/Operator Email:	Not reported
Owner/Operator Indicator:	Owner
Owner/Operator Name:	DRESSER RAND CO
Legal Status:	Private
Date Became Current:	Not reported
Date Ended Current:	Not reported
Owner/Operator Address:	10077 GROGANS MILL RD STE 500
Owner/Operator City,State,Zip:	WOODLAND, TX 77380
Owner/Operator Telephone:	281-363-7655
Owner/Operator Telephone Ext:	Not reported
Owner/Operator Fax:	Not reported
Owner/Operator Email:	Not reported
Owner/Operator Indicator:	Owner
Owner/Operator Name:	DRESSER RAND CO
Legal Status:	Private

Map ID
Direction
Distance
Elevation

MAP FINDINGS

Site

Database(s)

EDR ID Number
EPA ID Number

DRESSER RAND (Continued)

1000386351

Date Became Current: 1996-10-03 00:00:00.
Date Ended Current: Not reported
Owner/Operator Address: 10077 GROGANS MILL RD STE 500
Owner/Operator City,State,Zip: WOODLAND, TX 77380
Owner/Operator Telephone: 281-363-7655
Owner/Operator Telephone Ext: Not reported
Owner/Operator Fax: Not reported
Owner/Operator Email: Not reported

Owner/Operator Indicator: Owner
Owner/Operator Name: DRESSER RAND CO
Legal Status: Private
Date Became Current: 1996-10-03 00:00:00.
Date Ended Current: Not reported
Owner/Operator Address: 10077 GROGANS MILL RD STE 500
Owner/Operator City,State,Zip: WOODLAND, TX 77380
Owner/Operator Telephone: 281-363-7655
Owner/Operator Telephone Ext: Not reported
Owner/Operator Fax: Not reported
Owner/Operator Email: Not reported

Owner/Operator Indicator: Owner
Owner/Operator Name: DRESSER RAND CO
Legal Status: Private
Date Became Current: Not reported
Date Ended Current: Not reported
Owner/Operator Address: 10077 GROGANS MILL RD STE 500
Owner/Operator City,State,Zip: WOODLAND, TX 77380
Owner/Operator Telephone: 281-363-7655
Owner/Operator Telephone Ext: Not reported
Owner/Operator Fax: Not reported
Owner/Operator Email: Not reported

Owner/Operator Indicator: Owner
Owner/Operator Name: DRESSER RAND CO
Legal Status: Private
Date Became Current: Not reported
Date Ended Current: Not reported
Owner/Operator Address: 10077 GROGANS MILL RD STE 500
Owner/Operator City,State,Zip: WOODLAND, TX 77380
Owner/Operator Telephone: 281-363-7655
Owner/Operator Telephone Ext: Not reported
Owner/Operator Fax: Not reported
Owner/Operator Email: Not reported

Owner/Operator Indicator: Operator
Owner/Operator Name: DRESSER RAND CO
Legal Status: Private
Date Became Current: Not reported
Date Ended Current: Not reported
Owner/Operator Address: 225 S LUCILE ST
Owner/Operator City,State,Zip: SEATTLE, WA 98108
Owner/Operator Telephone: 206-762-7660
Owner/Operator Telephone Ext: Not reported
Owner/Operator Fax: Not reported
Owner/Operator Email: Not reported

Map ID
Direction
Distance
Elevation

MAP FINDINGS

Site

Database(s)

EDR ID Number
EPA ID Number

DRESSER RAND (Continued)

1000386351

Owner/Operator Indicator: Operator
Owner/Operator Name: DRESSER RAND CO
Legal Status: Private
Date Became Current: 1996-10-03 00:00:00.
Date Ended Current: Not reported
Owner/Operator Address: 225 S LUCILE ST
Owner/Operator City,State,Zip: SEATTLE, WA 98108-2433
Owner/Operator Telephone: Not reported
Owner/Operator Telephone Ext: Not reported
Owner/Operator Fax: Not reported
Owner/Operator Email: Not reported

Owner/Operator Indicator: Owner
Owner/Operator Name: DRESSER RAND CO
Legal Status: Private
Date Became Current: 2004-11-01 00:00:00.
Date Ended Current: Not reported
Owner/Operator Address: P.O. BOX 560
Owner/Operator City,State,Zip: OLEAN, NY 14760
Owner/Operator Telephone: Not reported
Owner/Operator Telephone Ext: Not reported
Owner/Operator Fax: Not reported
Owner/Operator Email: Not reported

Owner/Operator Indicator: Owner
Owner/Operator Name: DRESSER RAND CO
Legal Status: Private
Date Became Current: 2004-11-01 00:00:00.
Date Ended Current: Not reported
Owner/Operator Address: P.O. BOX 560
Owner/Operator City,State,Zip: OLEAN, NY 14760
Owner/Operator Telephone: 716-375-3952
Owner/Operator Telephone Ext: Not reported
Owner/Operator Fax: Not reported
Owner/Operator Email: Not reported

Owner/Operator Indicator: Operator
Owner/Operator Name: DRESSER RAND
Legal Status: Private
Date Became Current: Not reported
Date Ended Current: Not reported
Owner/Operator Address: 225 S LUCILE ST
Owner/Operator City,State,Zip: SEATTLE, WA 98108
Owner/Operator Telephone: 000-000-0000
Owner/Operator Telephone Ext: Not reported
Owner/Operator Fax: Not reported
Owner/Operator Email: Not reported

Owner/Operator Indicator: Operator
Owner/Operator Name: DRESSER RAND CO
Legal Status: Private
Date Became Current: Not reported
Date Ended Current: Not reported
Owner/Operator Address: 225 S LUCILE ST
Owner/Operator City,State,Zip: SEATTLE, WA 98108
Owner/Operator Telephone: 206-762-7660
Owner/Operator Telephone Ext: Not reported

Map ID
Direction
Distance
Elevation

MAP FINDINGS

Site

Database(s)

EDR ID Number
EPA ID Number

DRESSER RAND (Continued)

1000386351

Owner/Operator Fax:	Not reported
Owner/Operator Email:	Not reported
Owner/Operator Indicator:	Operator
Owner/Operator Name:	DRESSER RAND CO
Legal Status:	Private
Date Became Current:	Not reported
Date Ended Current:	Not reported
Owner/Operator Address:	225 S LUCILE ST
Owner/Operator City,State,Zip:	SEATTLE, WA 98108
Owner/Operator Telephone:	206-762-7660
Owner/Operator Telephone Ext:	Not reported
Owner/Operator Fax:	Not reported
Owner/Operator Email:	Not reported
Owner/Operator Indicator:	Owner
Owner/Operator Name:	DRESSER RAND CO
Legal Status:	Private
Date Became Current:	1996-10-03 00:00:00.
Date Ended Current:	Not reported
Owner/Operator Address:	10077 GROGANS MILL RD STE 500
Owner/Operator City,State,Zip:	WOODLAND, TX 77380
Owner/Operator Telephone:	281-363-7655
Owner/Operator Telephone Ext:	Not reported
Owner/Operator Fax:	Not reported
Owner/Operator Email:	Not reported
Owner/Operator Indicator:	Owner
Owner/Operator Name:	DRESSER RAND CO
Legal Status:	Private
Date Became Current:	Not reported
Date Ended Current:	Not reported
Owner/Operator Address:	10077 GROGANS MILL RD STE 500
Owner/Operator City,State,Zip:	WOODLAND, TX 77380
Owner/Operator Telephone:	281-363-7655
Owner/Operator Telephone Ext:	Not reported
Owner/Operator Fax:	Not reported
Owner/Operator Email:	Not reported
Owner/Operator Indicator:	Operator
Owner/Operator Name:	DRESSER RAND CO
Legal Status:	Private
Date Became Current:	Not reported
Date Ended Current:	Not reported
Owner/Operator Address:	225 S LUCILE ST
Owner/Operator City,State,Zip:	SEATTLE, WA 98108
Owner/Operator Telephone:	206-762-7660
Owner/Operator Telephone Ext:	Not reported
Owner/Operator Fax:	Not reported
Owner/Operator Email:	Not reported
Owner/Operator Indicator:	Owner
Owner/Operator Name:	DRESSER RAND CO
Legal Status:	Private
Date Became Current:	Not reported
Date Ended Current:	Not reported
Owner/Operator Address:	10077 GROGANS MILL RD STE 500

Map ID
Direction
Distance
Elevation

MAP FINDINGS

Site

Database(s)

EDR ID Number
EPA ID Number

DRESSER RAND (Continued)

1000386351

Owner/Operator City,State,Zip: WOODLAND, TX 77380
Owner/Operator Telephone: 281-363-7655
Owner/Operator Telephone Ext: Not reported
Owner/Operator Fax: Not reported
Owner/Operator Email: Not reported

Owner/Operator Indicator: Owner
Owner/Operator Name: DRESSER RAND CO
Legal Status: Private
Date Became Current: 2004-11-01 00:00:00.
Date Ended Current: Not reported
Owner/Operator Address: P.O. BOX 560
Owner/Operator City,State,Zip: OLEAN, NY 14760
Owner/Operator Telephone: 716-375-3952
Owner/Operator Telephone Ext: Not reported
Owner/Operator Fax: Not reported
Owner/Operator Email: Not reported

Owner/Operator Indicator: Operator
Owner/Operator Name: DRESSER RAND CO
Legal Status: Private
Date Became Current: Not reported
Date Ended Current: Not reported
Owner/Operator Address: 225 S LUCILE ST
Owner/Operator City,State,Zip: SEATTLE, WA 98108
Owner/Operator Telephone: 206-762-7660
Owner/Operator Telephone Ext: Not reported
Owner/Operator Fax: Not reported
Owner/Operator Email: Not reported

Owner/Operator Indicator: Owner
Owner/Operator Name: DRESSER RAND CO
Legal Status: Private
Date Became Current: 2004-11-01 00:00:00.
Date Ended Current: Not reported
Owner/Operator Address: P.O. BOX 560
Owner/Operator City,State,Zip: OLEAN, NY 14760
Owner/Operator Telephone: 716-375-3952
Owner/Operator Telephone Ext: Not reported
Owner/Operator Fax: Not reported
Owner/Operator Email: Not reported

Owner/Operator Indicator: Owner
Owner/Operator Name: DRESSER RAND CO
Legal Status: Private
Date Became Current: Not reported
Date Ended Current: Not reported
Owner/Operator Address: 10077 GROGANS MILL RD STE 500
Owner/Operator City,State,Zip: WOODLAND, TX 77380
Owner/Operator Telephone: 281-363-7655
Owner/Operator Telephone Ext: Not reported
Owner/Operator Fax: Not reported
Owner/Operator Email: Not reported

Owner/Operator Indicator: Operator
Owner/Operator Name: DRESSER RAND CO
Legal Status: Private

Map ID
Direction
Distance
Elevation

MAP FINDINGS

Site

Database(s)

EDR ID Number
EPA ID Number

DRESSER RAND (Continued)

1000386351

Date Became Current:	Not reported
Date Ended Current:	Not reported
Owner/Operator Address:	225 S LUCILE ST
Owner/Operator City,State,Zip:	SEATTLE, WA 98108
Owner/Operator Telephone:	206-762-7660
Owner/Operator Telephone Ext:	Not reported
Owner/Operator Fax:	Not reported
Owner/Operator Email:	Not reported
Owner/Operator Indicator:	Operator
Owner/Operator Name:	DRESSER RAND CO
Legal Status:	Private
Date Became Current:	Not reported
Date Ended Current:	Not reported
Owner/Operator Address:	225 S LUCILE ST
Owner/Operator City,State,Zip:	SEATTLE, WA 98108
Owner/Operator Telephone:	206-762-7660
Owner/Operator Telephone Ext:	Not reported
Owner/Operator Fax:	Not reported
Owner/Operator Email:	Not reported
Owner/Operator Indicator:	Operator
Owner/Operator Name:	DRESSER RAND CO
Legal Status:	Private
Date Became Current:	1996-10-03 00:00:00.
Date Ended Current:	Not reported
Owner/Operator Address:	225 S LUCILE ST
Owner/Operator City,State,Zip:	SEATTLE, WA 98108-2433
Owner/Operator Telephone:	Not reported
Owner/Operator Telephone Ext:	Not reported
Owner/Operator Fax:	Not reported
Owner/Operator Email:	Not reported
Owner/Operator Indicator:	Operator
Owner/Operator Name:	DRESSER RAND CO
Legal Status:	Private
Date Became Current:	Not reported
Date Ended Current:	Not reported
Owner/Operator Address:	P.O. BOX 560
Owner/Operator City,State,Zip:	OLEAN, NY 14760
Owner/Operator Telephone:	716-375-3952
Owner/Operator Telephone Ext:	Not reported
Owner/Operator Fax:	Not reported
Owner/Operator Email:	Not reported
Owner/Operator Indicator:	Owner
Owner/Operator Name:	DRESSER RAND
Legal Status:	Private
Date Became Current:	Not reported
Date Ended Current:	Not reported
Owner/Operator Address:	225 S LUCILE ST
Owner/Operator City,State,Zip:	SEATTLE, WA 98108
Owner/Operator Telephone:	000-000-0000
Owner/Operator Telephone Ext:	Not reported
Owner/Operator Fax:	Not reported
Owner/Operator Email:	Not reported

Map ID
Direction
Distance
Elevation

MAP FINDINGS

Site

Database(s)

EDR ID Number
EPA ID Number

DRESSER RAND (Continued)

1000386351

Owner/Operator Indicator: Operator
Owner/Operator Name: DRESSER RAND CO
Legal Status: Private
Date Became Current: Not reported
Date Ended Current: Not reported
Owner/Operator Address: 225 S LUCILE ST
Owner/Operator City,State,Zip: SEATTLE, WA 98108
Owner/Operator Telephone: 206-762-7660
Owner/Operator Telephone Ext: Not reported
Owner/Operator Fax: Not reported
Owner/Operator Email: Not reported

Owner/Operator Indicator: Operator
Owner/Operator Name: DRESSER RAND CO
Legal Status: Private
Date Became Current: Not reported
Date Ended Current: Not reported
Owner/Operator Address: 225 S LUCILE ST
Owner/Operator City,State,Zip: SEATTLE, WA 98108
Owner/Operator Telephone: 206-762-7660
Owner/Operator Telephone Ext: Not reported
Owner/Operator Fax: Not reported
Owner/Operator Email: Not reported

Owner/Operator Indicator: Owner
Owner/Operator Name: DRESSER RAND CO
Legal Status: Private
Date Became Current: 2004-11-01 00:00:00.
Date Ended Current: Not reported
Owner/Operator Address: P.O. BOX 560
Owner/Operator City,State,Zip: OLEAN, NY 14760
Owner/Operator Telephone: 716-375-3952
Owner/Operator Telephone Ext: Not reported
Owner/Operator Fax: Not reported
Owner/Operator Email: Not reported

Owner/Operator Indicator: Operator
Owner/Operator Name: DRESSER RAND CO
Legal Status: Private
Date Became Current: Not reported
Date Ended Current: Not reported
Owner/Operator Address: 225 S LUCILE ST
Owner/Operator City,State,Zip: SEATTLE, WA 98108
Owner/Operator Telephone: 206-762-7660
Owner/Operator Telephone Ext: Not reported
Owner/Operator Fax: Not reported
Owner/Operator Email: Not reported

Owner/Operator Indicator: Owner
Owner/Operator Name: DRESSER RAND CO
Legal Status: Private
Date Became Current: Not reported
Date Ended Current: Not reported
Owner/Operator Address: 10077 GROGANS MILL RD STE 500
Owner/Operator City,State,Zip: WOODLAND, TX 77380
Owner/Operator Telephone: 281-363-7655
Owner/Operator Telephone Ext: Not reported

Map ID
Direction
Distance
Elevation

MAP FINDINGS

Site

Database(s)

EDR ID Number
EPA ID Number

DRESSER RAND (Continued)

1000386351

Owner/Operator Fax: Not reported
Owner/Operator Email: Not reported

Owner/Operator Indicator: Owner
Owner/Operator Name: DRESSER RAND CO
Legal Status: Private
Date Became Current: 2004-11-01 00:00:00.
Date Ended Current: Not reported
Owner/Operator Address: P.O. BOX 560
Owner/Operator City,State,Zip: OLEAN, NY 14760
Owner/Operator Telephone: 716-375-3952
Owner/Operator Telephone Ext: Not reported
Owner/Operator Fax: Not reported
Owner/Operator Email: Not reported

Owner/Operator Indicator: Owner
Owner/Operator Name: DRESSER RAND CO
Legal Status: Private
Date Became Current: Not reported
Date Ended Current: Not reported
Owner/Operator Address: 10077 GROGANS MILL RD STE 500
Owner/Operator City,State,Zip: WOODLAND, TX 77380
Owner/Operator Telephone: 281-363-7655
Owner/Operator Telephone Ext: Not reported
Owner/Operator Fax: Not reported
Owner/Operator Email: Not reported

Owner/Operator Indicator: Operator
Owner/Operator Name: DRESSER RAND CO
Legal Status: Private
Date Became Current: 1996-10-03 00:00:00.
Date Ended Current: Not reported
Owner/Operator Address: 225 S LUCILE ST
Owner/Operator City,State,Zip: SEATTLE, WA 98108-2433
Owner/Operator Telephone: 206-762-7660
Owner/Operator Telephone Ext: Not reported
Owner/Operator Fax: Not reported
Owner/Operator Email: Not reported

Owner/Operator Indicator: Owner
Owner/Operator Name: DRESSER RAND CO
Legal Status: Private
Date Became Current: Not reported
Date Ended Current: Not reported
Owner/Operator Address: 10077 GROGANS MILL RD STE 500
Owner/Operator City,State,Zip: WOODLAND, TX 77380
Owner/Operator Telephone: 281-363-7655
Owner/Operator Telephone Ext: Not reported
Owner/Operator Fax: Not reported
Owner/Operator Email: Not reported

Owner/Operator Indicator: Owner
Owner/Operator Name: DRESSER RAND
Legal Status: Private
Date Became Current: Not reported
Date Ended Current: Not reported
Owner/Operator Address: 225 S LUCILE ST

Map ID
Direction
Distance
Elevation

MAP FINDINGS

Site

Database(s)

EDR ID Number
EPA ID Number

DRESSER RAND (Continued)

1000386351

Owner/Operator City,State,Zip: SEATTLE, WA 98108
Owner/Operator Telephone: 000-000-0000
Owner/Operator Telephone Ext: Not reported
Owner/Operator Fax: Not reported
Owner/Operator Email: Not reported

Owner/Operator Indicator: Operator
Owner/Operator Name: DRESSER RAND CO
Legal Status: Private
Date Became Current: Not reported
Date Ended Current: Not reported
Owner/Operator Address: 225 S LUCILE ST
Owner/Operator City,State,Zip: SEATTLE, WA 98108
Owner/Operator Telephone: 206-762-7660
Owner/Operator Telephone Ext: Not reported
Owner/Operator Fax: Not reported
Owner/Operator Email: Not reported

Owner/Operator Indicator: Owner
Owner/Operator Name: DRESSER RAND CO
Legal Status: Private
Date Became Current: 1996-10-03 00:00:00.
Date Ended Current: Not reported
Owner/Operator Address: 10077 GROGANS MILL RD STE 500
Owner/Operator City,State,Zip: WOODLAND, TX 77380
Owner/Operator Telephone: 281-363-7655
Owner/Operator Telephone Ext: Not reported
Owner/Operator Fax: Not reported
Owner/Operator Email: Not reported

Owner/Operator Indicator: Owner
Owner/Operator Name: DRESSER RAND CO
Legal Status: Private
Date Became Current: Not reported
Date Ended Current: Not reported
Owner/Operator Address: 10077 GROGANS MILL RD STE 500
Owner/Operator City,State,Zip: WOODLAND, TX 77380
Owner/Operator Telephone: 281-363-7655
Owner/Operator Telephone Ext: Not reported
Owner/Operator Fax: Not reported
Owner/Operator Email: Not reported

Owner/Operator Indicator: Owner
Owner/Operator Name: DRESSER RAND CO
Legal Status: Private
Date Became Current: Not reported
Date Ended Current: Not reported
Owner/Operator Address: 10077 GROGANS MILL RD STE 500
Owner/Operator City,State,Zip: WOODLAND, TX 77380
Owner/Operator Telephone: 281-363-7655
Owner/Operator Telephone Ext: Not reported
Owner/Operator Fax: Not reported
Owner/Operator Email: Not reported

Owner/Operator Indicator: Owner
Owner/Operator Name: DRESSER RAND CO
Legal Status: Private

Map ID
Direction
Distance
Elevation

MAP FINDINGS

Site

Database(s)

EDR ID Number
EPA ID Number

DRESSER RAND (Continued)

1000386351

Date Became Current: 2004-11-01 00:00:00.
Date Ended Current: Not reported
Owner/Operator Address: P.O. BOX 560
Owner/Operator City,State,Zip: OLEAN, NY 14760
Owner/Operator Telephone: 716-375-3952
Owner/Operator Telephone Ext: Not reported
Owner/Operator Fax: Not reported
Owner/Operator Email: Not reported

Owner/Operator Indicator: Operator
Owner/Operator Name: DRESSER RAND
Legal Status: Private
Date Became Current: Not reported
Date Ended Current: Not reported
Owner/Operator Address: 225 S LUCILE ST
Owner/Operator City,State,Zip: SEATTLE, WA 98108
Owner/Operator Telephone: 000-000-0000
Owner/Operator Telephone Ext: Not reported
Owner/Operator Fax: Not reported
Owner/Operator Email: Not reported

Owner/Operator Indicator: Owner
Owner/Operator Name: DRESSER RAND
Legal Status: Private
Date Became Current: Not reported
Date Ended Current: Not reported
Owner/Operator Address: 225 S LUCILE ST
Owner/Operator City,State,Zip: SEATTLE, WA 98108
Owner/Operator Telephone: 000-000-0000
Owner/Operator Telephone Ext: Not reported
Owner/Operator Fax: Not reported
Owner/Operator Email: Not reported

Owner/Operator Indicator: Operator
Owner/Operator Name: DRESSER RAND
Legal Status: Private
Date Became Current: Not reported
Date Ended Current: Not reported
Owner/Operator Address: 225 S LUCILE ST
Owner/Operator City,State,Zip: SEATTLE, WA 98108
Owner/Operator Telephone: 000-000-0000
Owner/Operator Telephone Ext: Not reported
Owner/Operator Fax: Not reported
Owner/Operator Email: Not reported

Owner/Operator Indicator: Owner
Owner/Operator Name: DRESSER RAND CO
Legal Status: Private
Date Became Current: 1996-10-03 00:00:00.
Date Ended Current: Not reported
Owner/Operator Address: 10077 GROGANS MILL RD STE 500
Owner/Operator City,State,Zip: WOODLAND, TX 77380
Owner/Operator Telephone: 281-363-7655
Owner/Operator Telephone Ext: Not reported
Owner/Operator Fax: Not reported
Owner/Operator Email: Not reported

Map ID
Direction
Distance
Elevation

MAP FINDINGS

Site

Database(s)

EDR ID Number
EPA ID Number

DRESSER RAND (Continued)

1000386351

Owner/Operator Indicator: Owner
Owner/Operator Name: DRESSER RAND CO
Legal Status: Private
Date Became Current: Not reported
Date Ended Current: Not reported
Owner/Operator Address: 10077 GROGANS MILL RD STE 500
Owner/Operator City,State,Zip: WOODLAND, TX 77380
Owner/Operator Telephone: 281-363-7655
Owner/Operator Telephone Ext: Not reported
Owner/Operator Fax: Not reported
Owner/Operator Email: Not reported

Owner/Operator Indicator: Owner
Owner/Operator Name: DRESSER RAND CO
Legal Status: Private
Date Became Current: Not reported
Date Ended Current: Not reported
Owner/Operator Address: 10077 GROGANS MILL RD STE 500
Owner/Operator City,State,Zip: WOODLAND, TX 77380
Owner/Operator Telephone: 281-363-7655
Owner/Operator Telephone Ext: Not reported
Owner/Operator Fax: Not reported
Owner/Operator Email: Not reported

Owner/Operator Indicator: Operator
Owner/Operator Name: DRESSER RAND CO
Legal Status: Private
Date Became Current: Not reported
Date Ended Current: Not reported
Owner/Operator Address: 225 S LUCILE ST
Owner/Operator City,State,Zip: SEATTLE, WA 98108
Owner/Operator Telephone: 206-762-7660
Owner/Operator Telephone Ext: Not reported
Owner/Operator Fax: Not reported
Owner/Operator Email: Not reported

Owner/Operator Indicator: Owner
Owner/Operator Name: DRESSER RAND CO
Legal Status: Private
Date Became Current: Not reported
Date Ended Current: Not reported
Owner/Operator Address: 10077 GROGANS MILL RD STE 500
Owner/Operator City,State,Zip: WOODLAND, TX 77380
Owner/Operator Telephone: 281-363-7655
Owner/Operator Telephone Ext: Not reported
Owner/Operator Fax: Not reported
Owner/Operator Email: Not reported

Owner/Operator Indicator: Operator
Owner/Operator Name: DRESSER RAND CO
Legal Status: Private
Date Became Current: 1996-10-03 00:00:00.
Date Ended Current: Not reported
Owner/Operator Address: 225 S LUCILE ST
Owner/Operator City,State,Zip: SEATTLE, WA 98108-2433
Owner/Operator Telephone: Not reported
Owner/Operator Telephone Ext: Not reported

Map ID
Direction
Distance
Elevation

MAP FINDINGS

Site

Database(s)

EDR ID Number
EPA ID Number

DRESSER RAND (Continued)

1000386351

Owner/Operator Fax:	Not reported
Owner/Operator Email:	Not reported
Owner/Operator Indicator:	Operator
Owner/Operator Name:	DRESSER RAND CO D
Legal Status:	Private
Date Became Current:	1996-10-03 00:00:00.
Date Ended Current:	Not reported
Owner/Operator Address:	225 S LUCILE ST
Owner/Operator City,State,Zip:	SEATTLE, WA 98108-2433
Owner/Operator Telephone:	206-762-7660
Owner/Operator Telephone Ext:	Not reported
Owner/Operator Fax:	Not reported
Owner/Operator Email:	Not reported
Owner/Operator Indicator:	Owner
Owner/Operator Name:	DRESSER RAND CO
Legal Status:	Private
Date Became Current:	Not reported
Date Ended Current:	Not reported
Owner/Operator Address:	10077 GROGANS MILL RD STE 500
Owner/Operator City,State,Zip:	WOODLAND, TX 77380
Owner/Operator Telephone:	281-363-7655
Owner/Operator Telephone Ext:	Not reported
Owner/Operator Fax:	Not reported
Owner/Operator Email:	Not reported
Owner/Operator Indicator:	Operator
Owner/Operator Name:	DRESSER RAND
Legal Status:	Private
Date Became Current:	Not reported
Date Ended Current:	Not reported
Owner/Operator Address:	225 S LUCILE ST
Owner/Operator City,State,Zip:	SEATTLE, WA 98108
Owner/Operator Telephone:	000-000-0000
Owner/Operator Telephone Ext:	Not reported
Owner/Operator Fax:	Not reported
Owner/Operator Email:	Not reported
Owner/Operator Indicator:	Owner
Owner/Operator Name:	DRESSER RAND CO
Legal Status:	Private
Date Became Current:	1996-10-03 00:00:00.
Date Ended Current:	Not reported
Owner/Operator Address:	10077 GROGANS MILL RD STE 500
Owner/Operator City,State,Zip:	WOODLAND, TX 77380
Owner/Operator Telephone:	281-363-7655
Owner/Operator Telephone Ext:	Not reported
Owner/Operator Fax:	Not reported
Owner/Operator Email:	Not reported
Owner/Operator Indicator:	Operator
Owner/Operator Name:	DRESSER RAND CO
Legal Status:	Private
Date Became Current:	Not reported
Date Ended Current:	Not reported
Owner/Operator Address:	225 S LUCILE ST

Map ID
Direction
Distance
Elevation

MAP FINDINGS

Site

Database(s)

EDR ID Number
EPA ID Number

DRESSER RAND (Continued)

1000386351

Owner/Operator City,State,Zip: SEATTLE, WA 98108
Owner/Operator Telephone: 206-762-7660
Owner/Operator Telephone Ext: Not reported
Owner/Operator Fax: Not reported
Owner/Operator Email: Not reported

Owner/Operator Indicator: Owner
Owner/Operator Name: DRESSER RAND CO
Legal Status: Private
Date Became Current: Not reported
Date Ended Current: Not reported
Owner/Operator Address: 10077 GROGANS MILL RD STE 500
Owner/Operator City,State,Zip: WOODLAND, TX 77380
Owner/Operator Telephone: 281-363-7655
Owner/Operator Telephone Ext: Not reported
Owner/Operator Fax: Not reported
Owner/Operator Email: Not reported

Owner/Operator Indicator: Owner
Owner/Operator Name: DRESSER RAND CO
Legal Status: Private
Date Became Current: Not reported
Date Ended Current: Not reported
Owner/Operator Address: 10077 GROGANS MILL RD STE 500
Owner/Operator City,State,Zip: WOODLAND, TX 77380
Owner/Operator Telephone: 281-363-7655
Owner/Operator Telephone Ext: Not reported
Owner/Operator Fax: Not reported
Owner/Operator Email: Not reported

Owner/Operator Indicator: Owner
Owner/Operator Name: DRESSER RAND CO
Legal Status: Private
Date Became Current: 2004-11-01 00:00:00.
Date Ended Current: Not reported
Owner/Operator Address: P.O. BOX 560
Owner/Operator City,State,Zip: OLEAN, NY 14760
Owner/Operator Telephone: 716-375-3952
Owner/Operator Telephone Ext: Not reported
Owner/Operator Fax: Not reported
Owner/Operator Email: Not reported

Historic Generators:

Receive Date: 2010-03-19 00:00:00.0
Handler Name: DRESSER RAND
Federal Waste Generator Description: Not a generator, verified
State District Owner: WA
Large Quantity Handler of Universal Waste: No
Recognized Trader Importer: No
Recognized Trader Exporter: No
Spent Lead Acid Battery Importer: No
Spent Lead Acid Battery Exporter: No
Current Record: No
Non Storage Recycler Activity: Not reported
Electronic Manifest Broker: Not reported

Receive Date: 2007-07-31 00:00:00.0

Map ID
Direction
Distance
Elevation

MAP FINDINGS

Site

Database(s)

EDR ID Number
EPA ID Number

DRESSER RAND (Continued)

1000386351

Handler Name: DRESSER RAND
Federal Waste Generator Description: Not a generator, verified
State District Owner: WA
Large Quantity Handler of Universal Waste: No
Recognized Trader Importer: No
Recognized Trader Exporter: No
Spent Lead Acid Battery Importer: No
Spent Lead Acid Battery Exporter: No
Current Record: No
Non Storage Recycler Activity: Not reported
Electronic Manifest Broker: Not reported

Receive Date: 2010-03-19 00:00:00.0
Handler Name: DRESSER RAND
Federal Waste Generator Description: Not a generator, verified
State District Owner: WA
Large Quantity Handler of Universal Waste: No
Recognized Trader Importer: No
Recognized Trader Exporter: No
Spent Lead Acid Battery Importer: No
Spent Lead Acid Battery Exporter: No
Current Record: No
Non Storage Recycler Activity: Not reported
Electronic Manifest Broker: Not reported

Receive Date: 2012-08-28 00:00:00.0
Handler Name: DRESSER RAND
Federal Waste Generator Description: Not a generator, verified
State District Owner: WA
Large Quantity Handler of Universal Waste: No
Recognized Trader Importer: No
Recognized Trader Exporter: No
Spent Lead Acid Battery Importer: No
Spent Lead Acid Battery Exporter: No
Current Record: Yes
Non Storage Recycler Activity: Not reported
Electronic Manifest Broker: Not reported

Receive Date: 1993-12-31 00:00:00.0
Handler Name: DRESSER RAND
Federal Waste Generator Description: Small Quantity Generator
State District Owner: WA
Large Quantity Handler of Universal Waste: No
Recognized Trader Importer: No
Recognized Trader Exporter: No
Spent Lead Acid Battery Importer: No
Spent Lead Acid Battery Exporter: No
Current Record: No
Non Storage Recycler Activity: Not reported
Electronic Manifest Broker: Not reported

Receive Date: 1994-01-01 00:00:00.0
Handler Name: DRESSER RAND
Federal Waste Generator Description: Not a generator, verified
State District Owner: WA
Large Quantity Handler of Universal Waste: No
Recognized Trader Importer: No

Map ID
Direction
Distance
Elevation

MAP FINDINGS

Site

Database(s)

EDR ID Number
EPA ID Number

DRESSER RAND (Continued)

1000386351

Recognized Trader Exporter: No
Spent Lead Acid Battery Importer: No
Spent Lead Acid Battery Exporter: No
Current Record: No
Non Storage Recycler Activity: Not reported
Electronic Manifest Broker: Not reported

Receive Date: 1995-01-01 00:00:00.0
Handler Name: DRESSER RAND
Federal Waste Generator Description: Not a generator, verified
State District Owner: WA
Large Quantity Handler of Universal Waste: No
Recognized Trader Importer: No
Recognized Trader Exporter: No
Spent Lead Acid Battery Importer: No
Spent Lead Acid Battery Exporter: No
Current Record: No
Non Storage Recycler Activity: Not reported
Electronic Manifest Broker: Not reported

Receive Date: 1996-03-04 00:00:00.0
Handler Name: DRESSER RAND
Federal Waste Generator Description: Small Quantity Generator
State District Owner: WA
Large Quantity Handler of Universal Waste: No
Recognized Trader Importer: No
Recognized Trader Exporter: No
Spent Lead Acid Battery Importer: No
Spent Lead Acid Battery Exporter: No
Current Record: No
Non Storage Recycler Activity: Not reported
Electronic Manifest Broker: Not reported

Receive Date: 1997-03-04 00:00:00.0
Handler Name: DRESSER RAND
Federal Waste Generator Description: Small Quantity Generator
State District Owner: WA
Large Quantity Handler of Universal Waste: No
Recognized Trader Importer: No
Recognized Trader Exporter: No
Spent Lead Acid Battery Importer: No
Spent Lead Acid Battery Exporter: No
Current Record: No
Non Storage Recycler Activity: Not reported
Electronic Manifest Broker: Not reported

Receive Date: 1998-02-17 00:00:00.0
Handler Name: DRESSER RAND
Federal Waste Generator Description: Small Quantity Generator
State District Owner: WA
Large Quantity Handler of Universal Waste: No
Recognized Trader Importer: No
Recognized Trader Exporter: No
Spent Lead Acid Battery Importer: No
Spent Lead Acid Battery Exporter: No
Current Record: No
Non Storage Recycler Activity: Not reported

Map ID
Direction
Distance
Elevation

MAP FINDINGS

Site

Database(s)

EDR ID Number
EPA ID Number

DRESSER RAND (Continued)

1000386351

Electronic Manifest Broker:	Not reported
Receive Date:	1999-02-18 00:00:00.0
Handler Name:	DRESSER RAND
Federal Waste Generator Description:	Conditionally Exempt Small Quantity Generator
State District Owner:	WA
Large Quantity Handler of Universal Waste:	No
Recognized Trader Importer:	No
Recognized Trader Exporter:	No
Spent Lead Acid Battery Importer:	No
Spent Lead Acid Battery Exporter:	No
Current Record:	No
Non Storage Recycler Activity:	Not reported
Electronic Manifest Broker:	Not reported
Receive Date:	2000-02-07 00:00:00.0
Handler Name:	DRESSER RAND
Federal Waste Generator Description:	Conditionally Exempt Small Quantity Generator
State District Owner:	WA
Large Quantity Handler of Universal Waste:	No
Recognized Trader Importer:	No
Recognized Trader Exporter:	No
Spent Lead Acid Battery Importer:	No
Spent Lead Acid Battery Exporter:	No
Current Record:	No
Non Storage Recycler Activity:	Not reported
Electronic Manifest Broker:	Not reported
Receive Date:	2001-03-19 00:00:00.0
Handler Name:	DRESSER RAND
Federal Waste Generator Description:	Small Quantity Generator
State District Owner:	WA
Large Quantity Handler of Universal Waste:	No
Recognized Trader Importer:	No
Recognized Trader Exporter:	No
Spent Lead Acid Battery Importer:	No
Spent Lead Acid Battery Exporter:	No
Current Record:	No
Non Storage Recycler Activity:	Not reported
Electronic Manifest Broker:	Not reported
Receive Date:	2002-02-26 00:00:00.0
Handler Name:	DRESSER RAND
Federal Waste Generator Description:	Large Quantity Generator
State District Owner:	WA
Large Quantity Handler of Universal Waste:	No
Recognized Trader Importer:	No
Recognized Trader Exporter:	No
Spent Lead Acid Battery Importer:	No
Spent Lead Acid Battery Exporter:	No
Current Record:	No
Non Storage Recycler Activity:	Not reported
Electronic Manifest Broker:	Not reported
Receive Date:	2003-01-22 00:00:00.0
Handler Name:	DRESSER RAND
Federal Waste Generator Description:	Small Quantity Generator

Map ID
Direction
Distance
Elevation

MAP FINDINGS

Site

Database(s)

EDR ID Number
EPA ID Number

DRESSER RAND (Continued)

1000386351

State District Owner:	WA
Large Quantity Handler of Universal Waste:	No
Recognized Trader Importer:	No
Recognized Trader Exporter:	No
Spent Lead Acid Battery Importer:	No
Spent Lead Acid Battery Exporter:	No
Current Record:	No
Non Storage Recycler Activity:	Not reported
Electronic Manifest Broker:	Not reported
Receive Date:	2004-01-30 00:00:00.0
Handler Name:	DRESSER RAND
Federal Waste Generator Description:	Small Quantity Generator
State District Owner:	WA
Large Quantity Handler of Universal Waste:	No
Recognized Trader Importer:	No
Recognized Trader Exporter:	No
Spent Lead Acid Battery Importer:	No
Spent Lead Acid Battery Exporter:	No
Current Record:	No
Non Storage Recycler Activity:	Not reported
Electronic Manifest Broker:	Not reported
Receive Date:	2005-03-07 00:00:00.0
Handler Name:	DRESSER RAND
Federal Waste Generator Description:	Small Quantity Generator
State District Owner:	WA
Large Quantity Handler of Universal Waste:	No
Recognized Trader Importer:	No
Recognized Trader Exporter:	No
Spent Lead Acid Battery Importer:	No
Spent Lead Acid Battery Exporter:	No
Current Record:	No
Non Storage Recycler Activity:	Not reported
Electronic Manifest Broker:	Not reported
Receive Date:	2006-03-02 00:00:00.0
Handler Name:	DRESSER RAND
Federal Waste Generator Description:	Small Quantity Generator
State District Owner:	WA
Large Quantity Handler of Universal Waste:	No
Recognized Trader Importer:	No
Recognized Trader Exporter:	No
Spent Lead Acid Battery Importer:	No
Spent Lead Acid Battery Exporter:	No
Current Record:	No
Non Storage Recycler Activity:	Not reported
Electronic Manifest Broker:	Not reported
Receive Date:	2007-04-03 00:00:00.0
Handler Name:	DRESSER RAND
Federal Waste Generator Description:	Small Quantity Generator
State District Owner:	WA
Large Quantity Handler of Universal Waste:	No
Recognized Trader Importer:	No
Recognized Trader Exporter:	No
Spent Lead Acid Battery Importer:	No

Map ID
Direction
Distance
Elevation

MAP FINDINGS

Site

Database(s)

EDR ID Number
EPA ID Number

DRESSER RAND (Continued)

1000386351

Spent Lead Acid Battery Exporter:	No
Current Record:	No
Non Storage Recycler Activity:	Not reported
Electronic Manifest Broker:	Not reported
Receive Date:	2007-07-31 00:00:00.0
Handler Name:	DRESSER RAND
Federal Waste Generator Description:	Small Quantity Generator
State District Owner:	WA
Large Quantity Handler of Universal Waste:	No
Recognized Trader Importer:	No
Recognized Trader Exporter:	No
Spent Lead Acid Battery Importer:	No
Spent Lead Acid Battery Exporter:	No
Current Record:	No
Non Storage Recycler Activity:	Not reported
Electronic Manifest Broker:	Not reported
Receive Date:	2008-03-03 00:00:00.0
Handler Name:	DRESSER RAND
Federal Waste Generator Description:	Small Quantity Generator
State District Owner:	WA
Large Quantity Handler of Universal Waste:	No
Recognized Trader Importer:	No
Recognized Trader Exporter:	No
Spent Lead Acid Battery Importer:	No
Spent Lead Acid Battery Exporter:	No
Current Record:	No
Non Storage Recycler Activity:	Not reported
Electronic Manifest Broker:	Not reported
Receive Date:	2009-03-02 00:00:00.0
Handler Name:	DRESSER RAND
Federal Waste Generator Description:	Not a generator, verified
State District Owner:	WA
Large Quantity Handler of Universal Waste:	No
Recognized Trader Importer:	No
Recognized Trader Exporter:	No
Spent Lead Acid Battery Importer:	No
Spent Lead Acid Battery Exporter:	No
Current Record:	No
Non Storage Recycler Activity:	Not reported
Electronic Manifest Broker:	Not reported
Receive Date:	2010-03-19 00:00:00.0
Handler Name:	DRESSER RAND
Federal Waste Generator Description:	Not a generator, verified
State District Owner:	WA
Large Quantity Handler of Universal Waste:	No
Recognized Trader Importer:	No
Recognized Trader Exporter:	No
Spent Lead Acid Battery Importer:	No
Spent Lead Acid Battery Exporter:	No
Current Record:	No
Non Storage Recycler Activity:	Not reported
Electronic Manifest Broker:	Not reported

Map ID
Direction
Distance
Elevation

MAP FINDINGS

Site

Database(s)

EDR ID Number
EPA ID Number

DRESSER RAND (Continued)

1000386351

Receive Date: 2012-08-27 00:00:00.0
Handler Name: DRESSER RAND
Federal Waste Generator Description: Conditionally Exempt Small Quantity Generator
State District Owner: WA
Large Quantity Handler of Universal Waste: No
Recognized Trader Importer: No
Recognized Trader Exporter: No
Spent Lead Acid Battery Importer: No
Spent Lead Acid Battery Exporter: No
Current Record: No
Non Storage Recycler Activity: Not reported
Electronic Manifest Broker: Not reported

Receive Date: 2002-02-26 00:00:00.0
Handler Name: DRESSER RAND
Federal Waste Generator Description: Large Quantity Generator
State District Owner: Not reported
Large Quantity Handler of Universal Waste: No
Recognized Trader Importer: No
Recognized Trader Exporter: No
Spent Lead Acid Battery Importer: No
Spent Lead Acid Battery Exporter: No
Current Record: No
Non Storage Recycler Activity: Not reported
Electronic Manifest Broker: Not reported

Receive Date: 2003-12-31 00:00:00.0
Handler Name: DRESSER RAND
Federal Waste Generator Description: Small Quantity Generator
State District Owner: WA
Large Quantity Handler of Universal Waste: No
Recognized Trader Importer: No
Recognized Trader Exporter: No
Spent Lead Acid Battery Importer: No
Spent Lead Acid Battery Exporter: No
Current Record: No
Non Storage Recycler Activity: Not reported
Electronic Manifest Broker: Not reported

Receive Date: 2005-12-31 00:00:00.0
Handler Name: DRESSER RAND
Federal Waste Generator Description: Small Quantity Generator
State District Owner: WA
Large Quantity Handler of Universal Waste: No
Recognized Trader Importer: No
Recognized Trader Exporter: No
Spent Lead Acid Battery Importer: No
Spent Lead Acid Battery Exporter: No
Current Record: No
Non Storage Recycler Activity: Not reported
Electronic Manifest Broker: Not reported

Receive Date: 2007-12-31 00:00:00.0
Handler Name: DRESSER RAND
Federal Waste Generator Description: Small Quantity Generator
State District Owner: WA
Large Quantity Handler of Universal Waste: No

Map ID
Direction
Distance
Elevation

MAP FINDINGS

Site

Database(s)

EDR ID Number
EPA ID Number

DRESSER RAND (Continued)

1000386351

Recognized Trader Importer: No
Recognized Trader Exporter: No
Spent Lead Acid Battery Importer: No
Spent Lead Acid Battery Exporter: No
Current Record: No
Non Storage Recycler Activity: Not reported
Electronic Manifest Broker: Not reported

Facility Has Received Notices of Violation:

Found Violation: Yes
Agency Which Determined Violation: State
Violation Short Description: Generators - General
Date Violation was Determined: 1998-10-01 00:00:00.0
Actual Return to Compliance Date: 1999-05-13 00:00:00.0
Return to Compliance Qualifier: Observed
Violation Responsible Agency: State
Scheduled Compliance Date: 1999-04-22 00:00:00.0
Enforcement Identifier: 000
Date of Enforcement Action: 1999-04-15 00:00:00.0
Enforcement Responsible Agency: State
Enforcement Docket Number: Not reported
Enforcement Attorney: R0
Corrective Action Component: No
Appeal Initiated Date: Not reported
Appeal Resolution Date: Not reported
Disposition Status Date: Not reported
Disposition Status: Not reported
Disposition Status Description: Not reported
Consent/Final Order Sequence Number: Not reported
Consent/Final Order Respondent Name: Not reported
Consent/Final Order Lead Agency: Not reported
Enforcement Type: WRITTEN INFORMAL
Enforcement Responsible Person: WAMRW
Enforcement Responsible Sub-Organization: NW
SEP Sequence Number: Not reported
SEP Expenditure Amount: Not reported
SEP Scheduled Completion Date: Not reported
SEP Actual Date: Not reported
SEP Defaulted Date: Not reported
SEP Type: Not reported
SEP Type Description: Not reported
Proposed Amount: Not reported
Final Monetary Amount: Not reported
Paid Amount: Not reported
Final Count: Not reported
Final Amount: Not reported

Found Violation: No
Agency Which Determined Violation: Not reported
Violation Short Description: Not reported
Date Violation was Determined: Not reported
Actual Return to Compliance Date: Not reported
Return to Compliance Qualifier: Not reported
Violation Responsible Agency: Not reported
Scheduled Compliance Date: Not reported

Map ID
Direction
Distance
Elevation

MAP FINDINGS

Site

Database(s)

EDR ID Number
EPA ID Number

DRESSER RAND (Continued)

1000386351

Enforcement Identifier:	Not reported
Date of Enforcement Action:	Not reported
Enforcement Responsible Agency:	Not reported
Enforcement Docket Number:	Not reported
Enforcement Attorney:	Not reported
Corrective Action Component:	Not reported
Appeal Initiated Date:	Not reported
Appeal Resolution Date:	Not reported
Disposition Status Date:	Not reported
Disposition Status:	Not reported
Disposition Status Description:	Not reported
Consent/Final Order Sequence Number:	Not reported
Consent/Final Order Respondent Name:	Not reported
Consent/Final Order Lead Agency:	Not reported
Enforcement Type:	Not reported
Enforcement Responsible Person:	Not reported
Enforcement Responsible Sub-Organization:	Not reported
SEP Sequence Number:	Not reported
SEP Expenditure Amount:	Not reported
SEP Scheduled Completion Date:	Not reported
SEP Actual Date:	Not reported
SEP Defaulted Date:	Not reported
SEP Type:	Not reported
SEP Type Description:	Not reported
Proposed Amount:	Not reported
Final Monetary Amount:	Not reported
Paid Amount:	Not reported
Final Count:	Not reported
Final Amount:	Not reported
Found Violation:	No
Agency Which Determined Violation:	Not reported
Violation Short Description:	Not reported
Date Violation was Determined:	Not reported
Actual Return to Compliance Date:	Not reported
Return to Compliance Qualifier:	Not reported
Violation Responsible Agency:	Not reported
Scheduled Compliance Date:	Not reported
Enforcement Identifier:	Not reported
Date of Enforcement Action:	Not reported
Enforcement Responsible Agency:	Not reported
Enforcement Docket Number:	Not reported
Enforcement Attorney:	Not reported
Corrective Action Component:	Not reported
Appeal Initiated Date:	Not reported
Appeal Resolution Date:	Not reported
Disposition Status Date:	Not reported
Disposition Status:	Not reported
Disposition Status Description:	Not reported
Consent/Final Order Sequence Number:	Not reported
Consent/Final Order Respondent Name:	Not reported
Consent/Final Order Lead Agency:	Not reported
Enforcement Type:	Not reported
Enforcement Responsible Person:	Not reported
Enforcement Responsible Sub-Organization:	Not reported
SEP Sequence Number:	Not reported
SEP Expenditure Amount:	Not reported

Map ID
Direction
Distance
Elevation

MAP FINDINGS

Site

Database(s)

EDR ID Number
EPA ID Number

DRESSER RAND (Continued)

1000386351

SEP Scheduled Completion Date:	Not reported
SEP Actual Date:	Not reported
SEP Defaulted Date:	Not reported
SEP Type:	Not reported
SEP Type Description:	Not reported
Proposed Amount:	Not reported
Final Monetary Amount:	Not reported
Paid Amount:	Not reported
Final Count:	Not reported
Final Amount:	Not reported
Found Violation:	Yes
Agency Which Determined Violation:	State
Violation Short Description:	Generators - General
Date Violation was Determined:	2002-09-11 00:00:00.0
Actual Return to Compliance Date:	2002-12-12 00:00:00.0
Return to Compliance Qualifier:	Documented
Violation Responsible Agency:	State
Scheduled Compliance Date:	2002-12-13 00:00:00.0
Enforcement Identifier:	001
Date of Enforcement Action:	2002-12-05 00:00:00.0
Enforcement Responsible Agency:	State
Enforcement Docket Number:	Not reported
Enforcement Attorney:	Not reported
Corrective Action Component:	No
Appeal Initiated Date:	Not reported
Appeal Resolution Date:	Not reported
Disposition Status Date:	Not reported
Disposition Status:	Not reported
Disposition Status Description:	Not reported
Consent/Final Order Sequence Number:	Not reported
Consent/Final Order Respondent Name:	Not reported
Consent/Final Order Lead Agency:	Not reported
Enforcement Type:	WRITTEN INFORMAL
Enforcement Responsible Person:	WAVAS
Enforcement Responsible Sub-Organization:	NW
SEP Sequence Number:	Not reported
SEP Expenditure Amount:	Not reported
SEP Scheduled Completion Date:	Not reported
SEP Actual Date:	Not reported
SEP Defaulted Date:	Not reported
SEP Type:	Not reported
SEP Type Description:	Not reported
Proposed Amount:	Not reported
Final Monetary Amount:	Not reported
Paid Amount:	Not reported
Final Count:	Not reported
Final Amount:	Not reported
Found Violation:	Yes
Agency Which Determined Violation:	State
Violation Short Description:	Generators - General
Date Violation was Determined:	2002-09-11 00:00:00.0
Actual Return to Compliance Date:	2002-12-12 00:00:00.0
Return to Compliance Qualifier:	Documented
Violation Responsible Agency:	State
Scheduled Compliance Date:	2002-12-20 00:00:00.0

Map ID
Direction
Distance
Elevation

MAP FINDINGS

Site

Database(s)

EDR ID Number
EPA ID Number

DRESSER RAND (Continued)

1000386351

Enforcement Identifier: 001
Date of Enforcement Action: 2002-12-05 00:00:00.0
Enforcement Responsible Agency: State
Enforcement Docket Number: Not reported
Enforcement Attorney: Not reported
Corrective Action Component: No
Appeal Initiated Date: Not reported
Appeal Resolution Date: Not reported
Disposition Status Date: Not reported
Disposition Status: Not reported
Disposition Status Description: Not reported
Consent/Final Order Sequence Number: Not reported
Consent/Final Order Respondent Name: Not reported
Consent/Final Order Lead Agency: Not reported
Enforcement Type: WRITTEN INFORMAL
Enforcement Responsible Person: WAVAS
Enforcement Responsible Sub-Organization: NW
SEP Sequence Number: Not reported
SEP Expenditure Amount: Not reported
SEP Scheduled Completion Date: Not reported
SEP Actual Date: Not reported
SEP Defaulted Date: Not reported
SEP Type: Not reported
SEP Type Description: Not reported
Proposed Amount: Not reported
Final Monetary Amount: Not reported
Paid Amount: Not reported
Final Count: Not reported
Final Amount: Not reported

Found Violation: Yes
Agency Which Determined Violation: State
Violation Short Description: Generators - Records/Reporting
Date Violation was Determined: 2002-09-11 00:00:00.0
Actual Return to Compliance Date: 2002-12-16 00:00:00.0
Return to Compliance Qualifier: Documented
Violation Responsible Agency: State
Scheduled Compliance Date: 2003-01-13 00:00:00.0
Enforcement Identifier: 001
Date of Enforcement Action: 2002-12-05 00:00:00.0
Enforcement Responsible Agency: State
Enforcement Docket Number: Not reported
Enforcement Attorney: Not reported
Corrective Action Component: No
Appeal Initiated Date: Not reported
Appeal Resolution Date: Not reported
Disposition Status Date: Not reported
Disposition Status: Not reported
Disposition Status Description: Not reported
Consent/Final Order Sequence Number: Not reported
Consent/Final Order Respondent Name: Not reported
Consent/Final Order Lead Agency: Not reported
Enforcement Type: WRITTEN INFORMAL
Enforcement Responsible Person: WAVAS
Enforcement Responsible Sub-Organization: NW
SEP Sequence Number: Not reported
SEP Expenditure Amount: Not reported

Map ID
Direction
Distance
Elevation

MAP FINDINGS

Site

Database(s)

EDR ID Number
EPA ID Number

DRESSER RAND (Continued)

1000386351

SEP Scheduled Completion Date: Not reported
SEP Actual Date: Not reported
SEP Defaulted Date: Not reported
SEP Type: Not reported
SEP Type Description: Not reported
Proposed Amount: Not reported
Final Monetary Amount: Not reported
Paid Amount: Not reported
Final Count: Not reported
Final Amount: Not reported

Found Violation: No
Agency Which Determined Violation: Not reported
Violation Short Description: Not reported
Date Violation was Determined: Not reported
Actual Return to Compliance Date: Not reported
Return to Compliance Qualifier: Not reported
Violation Responsible Agency: Not reported
Scheduled Compliance Date: Not reported
Enforcement Identifier: Not reported
Date of Enforcement Action: Not reported
Enforcement Responsible Agency: Not reported
Enforcement Docket Number: Not reported
Enforcement Attorney: Not reported
Corrective Action Component: Not reported
Appeal Initiated Date: Not reported
Appeal Resolution Date: Not reported
Disposition Status Date: Not reported
Disposition Status: Not reported
Disposition Status Description: Not reported
Consent/Final Order Sequence Number: Not reported
Consent/Final Order Respondent Name: Not reported
Consent/Final Order Lead Agency: Not reported
Enforcement Type: Not reported
Enforcement Responsible Person: Not reported
Enforcement Responsible Sub-Organization: Not reported
SEP Sequence Number: Not reported
SEP Expenditure Amount: Not reported
SEP Scheduled Completion Date: Not reported
SEP Actual Date: Not reported
SEP Defaulted Date: Not reported
SEP Type: Not reported
SEP Type Description: Not reported
Proposed Amount: Not reported
Final Monetary Amount: Not reported
Paid Amount: Not reported
Final Count: Not reported
Final Amount: Not reported

Found Violation: No
Agency Which Determined Violation: Not reported
Violation Short Description: Not reported
Date Violation was Determined: Not reported
Actual Return to Compliance Date: Not reported
Return to Compliance Qualifier: Not reported
Violation Responsible Agency: Not reported
Scheduled Compliance Date: Not reported

Map ID
Direction
Distance
Elevation

MAP FINDINGS

Site

Database(s)

EDR ID Number
EPA ID Number

DRESSER RAND (Continued)

1000386351

Enforcement Identifier:	Not reported
Date of Enforcement Action:	Not reported
Enforcement Responsible Agency:	Not reported
Enforcement Docket Number:	Not reported
Enforcement Attorney:	Not reported
Corrective Action Component:	Not reported
Appeal Initiated Date:	Not reported
Appeal Resolution Date:	Not reported
Disposition Status Date:	Not reported
Disposition Status:	Not reported
Disposition Status Description:	Not reported
Consent/Final Order Sequence Number:	Not reported
Consent/Final Order Respondent Name:	Not reported
Consent/Final Order Lead Agency:	Not reported
Enforcement Type:	Not reported
Enforcement Responsible Person:	Not reported
Enforcement Responsible Sub-Organization:	Not reported
SEP Sequence Number:	Not reported
SEP Expenditure Amount:	Not reported
SEP Scheduled Completion Date:	Not reported
SEP Actual Date:	Not reported
SEP Defaulted Date:	Not reported
SEP Type:	Not reported
SEP Type Description:	Not reported
Proposed Amount:	Not reported
Final Monetary Amount:	Not reported
Paid Amount:	Not reported
Final Count:	Not reported
Final Amount:	Not reported
Found Violation:	Yes
Agency Which Determined Violation:	State
Violation Short Description:	Generators - General
Date Violation was Determined:	1998-10-01 00:00:00.0
Actual Return to Compliance Date:	1999-05-13 00:00:00.0
Return to Compliance Qualifier:	Observed
Violation Responsible Agency:	State
Scheduled Compliance Date:	1999-04-22 00:00:00.0
Enforcement Identifier:	000
Date of Enforcement Action:	1999-04-15 00:00:00.0
Enforcement Responsible Agency:	State
Enforcement Docket Number:	Not reported
Enforcement Attorney:	R0
Corrective Action Component:	No
Appeal Initiated Date:	Not reported
Appeal Resolution Date:	Not reported
Disposition Status Date:	Not reported
Disposition Status:	Not reported
Disposition Status Description:	Not reported
Consent/Final Order Sequence Number:	Not reported
Consent/Final Order Respondent Name:	Not reported
Consent/Final Order Lead Agency:	Not reported
Enforcement Type:	WRITTEN INFORMAL
Enforcement Responsible Person:	WAMRW
Enforcement Responsible Sub-Organization:	NW
SEP Sequence Number:	Not reported
SEP Expenditure Amount:	Not reported

Map ID
Direction
Distance
Elevation

MAP FINDINGS

Site

Database(s)

EDR ID Number
EPA ID Number

DRESSER RAND (Continued)

1000386351

SEP Scheduled Completion Date: Not reported
SEP Actual Date: Not reported
SEP Defaulted Date: Not reported
SEP Type: Not reported
SEP Type Description: Not reported
Proposed Amount: Not reported
Final Monetary Amount: Not reported
Paid Amount: Not reported
Final Count: Not reported
Final Amount: Not reported

Evaluation Action Summary:

Evaluation Date: 1998-10-01 00:00:00.0
Evaluation Responsible Agency: State
Found Violation: Yes
Evaluation Type Description: COMPLIANCE EVALUATION INSPECTION ON-SITE
Evaluation Responsible Person Identifier: WAMRW
Evaluation Responsible Sub-Organization: NW
Actual Return to Compliance Date: 1999-05-13 00:00:00.0
Scheduled Compliance Date: 1999-04-22 00:00:00.0
Date of Request: Not reported
Date Response Received: Not reported
Request Agency: Not reported
Former Citation: Not reported

Evaluation Date: 1999-04-15 00:00:00.0
Evaluation Responsible Agency: State
Found Violation: No
Evaluation Type Description: COMPLIANCE EVALUATION INSPECTION ON-SITE
Evaluation Responsible Person Identifier: WAMRW
Evaluation Responsible Sub-Organization: NW
Actual Return to Compliance Date: Not reported
Scheduled Compliance Date: Not reported
Date of Request: Not reported
Date Response Received: Not reported
Request Agency: Not reported
Former Citation: Not reported

Evaluation Date: 1998-10-10 00:00:00.0
Evaluation Responsible Agency: State
Found Violation: No
Evaluation Type Description: COMPLIANCE EVALUATION INSPECTION ON-SITE
Evaluation Responsible Person Identifier: WAMRW
Evaluation Responsible Sub-Organization: NW
Actual Return to Compliance Date: Not reported
Scheduled Compliance Date: Not reported
Date of Request: Not reported
Date Response Received: Not reported
Request Agency: Not reported
Former Citation: Not reported

Evaluation Date: 2002-09-11 00:00:00.0
Evaluation Responsible Agency: State
Found Violation: Yes
Evaluation Type Description: COMPLIANCE EVALUATION INSPECTION ON-SITE
Evaluation Responsible Person Identifier: WAVAS
Evaluation Responsible Sub-Organization: NW

Map ID
Direction
Distance
Elevation

MAP FINDINGS

Site

Database(s)

EDR ID Number
EPA ID Number

DRESSER RAND (Continued)

1000386351

Actual Return to Compliance Date: 2002-12-12 00:00:00.0
Scheduled Compliance Date: 2002-12-13 00:00:00.0
Date of Request: Not reported
Date Response Received: Not reported
Request Agency: Not reported
Former Citation: Not reported

Evaluation Date: 2002-09-11 00:00:00.0
Evaluation Responsible Agency: State
Found Violation: Yes
Evaluation Type Description: COMPLIANCE EVALUATION INSPECTION ON-SITE
Evaluation Responsible Person Identifier: WAVAS
Evaluation Responsible Sub-Organization: NW
Actual Return to Compliance Date: 2002-12-12 00:00:00.0
Scheduled Compliance Date: 2002-12-20 00:00:00.0
Date of Request: Not reported
Date Response Received: Not reported
Request Agency: Not reported
Former Citation: Not reported

Evaluation Date: 2002-09-11 00:00:00.0
Evaluation Responsible Agency: State
Found Violation: Yes
Evaluation Type Description: COMPLIANCE EVALUATION INSPECTION ON-SITE
Evaluation Responsible Person Identifier: WAVAS
Evaluation Responsible Sub-Organization: NW
Actual Return to Compliance Date: 2002-12-16 00:00:00.0
Scheduled Compliance Date: 2003-01-13 00:00:00.0
Date of Request: Not reported
Date Response Received: Not reported
Request Agency: Not reported
Former Citation: Not reported

Evaluation Date: 2013-11-13 00:00:00.0
Evaluation Responsible Agency: State
Found Violation: No
Evaluation Type Description: FOCUSED COMPLIANCE INSPECTION
Evaluation Responsible Person Identifier: WAWJW
Evaluation Responsible Sub-Organization: NW
Actual Return to Compliance Date: Not reported
Scheduled Compliance Date: Not reported
Date of Request: Not reported
Date Response Received: Not reported
Request Agency: Not reported
Former Citation: Not reported

Evaluation Date: 2008-06-25 00:00:00.0
Evaluation Responsible Agency: State
Found Violation: No
Evaluation Type Description: FOCUSED COMPLIANCE INSPECTION
Evaluation Responsible Person Identifier: WAMKJ
Evaluation Responsible Sub-Organization: NW
Actual Return to Compliance Date: Not reported
Scheduled Compliance Date: Not reported
Date of Request: Not reported
Date Response Received: Not reported
Request Agency: Not reported

Map ID
Direction
Distance
Elevation

MAP FINDINGS

Site

Database(s)

EDR ID Number
EPA ID Number

DRESSER RAND (Continued)

1000386351

Former Citation: Not reported

Evaluation Date: 1998-10-01 00:00:00.0
Evaluation Responsible Agency: State
Found Violation: Yes
Evaluation Type Description: COMPLIANCE EVALUATION INSPECTION ON-SITE
Evaluation Responsible Person Identifier: WAMRW
Evaluation Responsible Sub-Organization: NW
Actual Return to Compliance Date: 1999-05-13 00:00:00.0
Scheduled Compliance Date: 1999-04-22 00:00:00.0
Date of Request: Not reported
Date Response Received: Not reported
Request Agency: Not reported
Former Citation: Not reported

FINDS:

Registry ID: 110005341228

Click Here:

Environmental Interest/Information System:

Washington Facility / Site Identification System (WA-FSIS) provides a means to query and display data maintained by the Washington Department of Ecology. This system contains key information for each facility/site that is currently, or has been, of interest to the Air Quality, Dam Safety, Hazardous Waste, Toxics Cleanup, and Water Quality Programs.

RCRAInfo is a national information system that supports the Resource Conservation and Recovery Act (RCRA) program through the tracking of events and activities related to facilities that generate, transport, and treat, store, or dispose of hazardous waste. RCRAInfo allows RCRA program staff to track the notification, permit, compliance, and corrective action activities required under RCRA.

HAZARDOUS WASTE BIENNIAL REPORTER

[Click this hyperlink](#) while viewing on your computer to access additional FINDS: detail in the EDR Site Report.

ECHO:

Envid: 1000386351
Registry ID: 110005341228
DFR URL: <http://echo.epa.gov/detailed-facility-report?fid=110005341228>
Name: DRESSER RAND SERVICES
Address: 225 S LUCILE ST
City,State,Zip: SEATTLE, WA 98108

WA MANIFEST:

Name: DRESSER RAND
Address: 225 S LUCILE ST
City,State,Zip: SEATTLE, WA 98108
Facility Address 2: Not reported
Facility ID: 74936217
EPA ID: WAD981764152
NAICS: 453210
State Waste Code Desc: Not reported
Federal Waste Code Desc: Not reported

Map ID
Direction
Distance
Elevation

MAP FINDINGS

Site

Database(s)

EDR ID Number
EPA ID Number

DRESSER RAND (Continued)

1000386351

Form Comm:	Not reported
Data Year:	2009
Permit by Rule:	False
Mailing Address 2:	Not reported
Treatment by Generator:	False
Mixed Radioactive Waste:	False
Importer of Hazardous Waste:	False
Immediate Recycler:	False
Treatment/Storage/Disposal/Recycling Facility:	False
Generator of Dangerous Fuel Waste:	False
Generator Marketing to Burner:	False
Other Marketers (i.e., blender, distributor, etc.):	False
Utility Boiler Burner:	False
Industry Boiler Burner:	False
Industrial Furnace:	False
Smelter Defferal:	False
Universal Waste:	Not reported
Off-Specification:	Not reported
LN Address 2:	Not reported
Tax Reg #:	602460396
Business Type:	machinery repair
Mail Name:	Dresser Rand Co
Mailing Address:	225 S LUCILE ST
Mailing City,State,Zip:	SEATTLE, WA 98108-2433
Legal Organization Name:	Dresser Rand Co
Legal Organization Type:	Private
Legal Contact:	Not reported
Legal Address:	P.O. BOX 560
Legal Address 2:	Not reported
Legal City,State,Zip:	OLEAN, NY 14760
Legal Phone Number:	716-375-3952
Legal Effective Date:	11/01/2004
Land Organization Name:	Dresser Rand Co
Land Organization Type:	Private
Land Contact:	Not reported
Land Address:	10077 Grogans Mill Rd Ste 500
Land City,State,Zip:	WOODLAND, TX 77380
Land Phone Number:	(281)363-7655
Operator Organization Name:	Dresser Rand Co
Operator Organization Type:	Private
Operator:	Not reported
Operator Address:	225 S LUCILE ST
Operator Address 2:	Not reported
Operator City,State,Zip:	SEATTLE, WA 98108-2433
Operator Phone Number:	(206)762-7660
Operator Effective Date:	10/03/1996
Site Contact:	Don Gallagher
Site Contact Address:	225 S LUCILE ST
Contact City,State,Zip:	SEATTLE, WA 98108-2433
Site Contact Phone Number:	(206)762-7660
Site Contact Email:	william_c_mcavan@dresser-rand.com
Gen Status Code:	XQG
Monthly Generation:	False
Batch Generation:	False
One Time Generation:	False
Transport Own Waste:	False
Tranports Other Waste:	False

Map ID
Direction
Distance
Elevation

MAP FINDINGS

Site

Database(s)

EDR ID Number
EPA ID Number

DRESSER RAND (Continued)

1000386351

Recycler Onsite:	False
Transfer Facility:	False
Other Exemption:	Not reported
UW Battery Gen:	False
Used Oil Transporter:	False
Used Oil Transfer Facility:	False
Used Oil Processor:	False
Used Oil Refiner:	False
Used Oil Fuel Marketer Directs Shipments:	False
Used Oil Fuel Marketer Meets Specs:	False
Site Contact Address 2:	Not reported
Name:	DRESSER RAND
Address:	225 S LUCILE ST
City,State,Zip:	SEATTLE, WA 98108
Facility Address 2:	Not reported
Facility ID:	74936217
EPA ID:	WAD981764152
NAICS:	45321
State Waste Code Desc:	Not reported
Federal Waste Code Desc:	Not reported
Form Comm:	Not reported
Data Year:	2008
Permit by Rule:	False
Mailing Address 2:	Not reported
Treatment by Generator:	False
Mixed Radioactive Waste:	False
Importer of Hazardous Waste:	False
Immediate Recycler:	False
Treatment/Storage/Disposal/Recycling Facility:	False
Generator of Dangerous Fuel Waste:	False
Generator Marketing to Burner:	False
Other Marketers (i.e., blender, distributor, etc.):	False
Utility Boiler Burner:	False
Industry Boiler Burner:	False
Industrial Furnace:	False
Smelter Defferal:	False
Universal Waste:	Not reported
Off-Specification:	Not reported
LN Address 2:	Not reported
Tax Reg #:	602460396
Business Type:	machinery repair
Mail Name:	Dresser Rand Co
Mailing Address:	225 S LUCILE ST
Mailing City,State,Zip:	SEATTLE, WA 98108-2433
Legal Organization Name:	Dresser Rand Co
Legal Organization Type:	Private
Legal Contact:	Not reported
Legal Address:	P.O. BOX 560
Legal Address 2:	Not reported
Legal City,State,Zip:	OLEAN, NY 14760
Legal Phone Number:	716-375-3952
Legal Effective Date:	11/01/2004
Land Organization Name:	Dresser Rand Co
Land Organization Type:	Private
Land Contact:	Not reported
Land Address:	10077 Grogans Mill Rd Ste 500

Map ID
 Direction
 Distance
 Elevation

MAP FINDINGS

Site

Database(s)

EDR ID Number
 EPA ID Number

DRESSER RAND (Continued)

1000386351

Land City,State,Zip:		WOODLAND, TX 77380
Land Phone Number:		(281)363-7655
Operator Organization Name:		Dresser Rand Co
Operator Organization Type:		Private
Operator:		Not reported
Operator Address:		225 S LUCILE ST
Operator Address 2:		Not reported
Operator City,State,Zip:		SEATTLE, WA 98108-2433
Operator Phone Number:		(206)762-7660
Operator Effective Date:		10/03/1996
Site Contact:		Bill McAvan
Site Contact Address:		225 S LUCILE ST
Contact City,State,Zip:		SEATTLE, WA 98108-2433
Site Contact Phone Number:		(206)762-7660
Site Contact Email:		william_c_mcavan@dresser-rand.com
Gen Status Code:		XQG
Monthly Generation:		False
Batch Generation:		False
One Time Generation:		False
Transport Own Waste:		False
Tranports Other Waste:		False
Recycler Onsite:		False
Transfer Facility:		False
Other Exemption:		Not reported
UW Battery Gen:		False
Used Oil Transporter:		False
Used Oil Transfer Facility:		False
Used Oil Processor:		False
Used Oil Refiner:		False
Used Oil Fuel Marketer Directs Shipments:		False
Used Oil Fuel Marketer Meets Specs:		False
Site Contact Address 2:		Not reported
Name:		DRESSER RAND
Address:		225 S LUCILE ST
City,State,Zip:		SEATTLE, WA 98108
Facility Address 2:		Not reported
Facility ID:		74936217
EPA ID:		WAD981764152
NAICS:		45321
State Waste Code Desc:		Not reported
Federal Waste Code Desc:	d002	
Form Comm:		used cleaning bompounds (petroleum napha) (not usdot or usepa regulated) (150 solent)
Data Year:		Not reported
Permit by Rule:		No
Mailing Address 2:		Not reported
Treatment by Generator:		No
Mixed Radioactive Waste:		No
Importer of Hazardous Waste:		No
Immediate Recycler:		No
Treatment/Storage/Disposal/Recycling Facility:		No
Generator of Dangerous Fuel Waste:		No
Generator Marketing to Burner:		No
Other Marketers (i.e., blender, distributor, etc.):		No
Utility Boiler Burner:		No
Industry Boiler Burner:		No

Map ID
Direction
Distance
Elevation

MAP FINDINGS

Site

Database(s)

EDR ID Number
EPA ID Number

DRESSER RAND (Continued)

1000386351

Industrial Furnace:	No
Smelter Defferal:	No
Universal Waste:	Not reported
Off-Specification:	Not reported
LN Address 2:	Not reported
Tax Reg #:	601014880
Business Type:	Not reported
Mail Name:	Dresser Rand Co
Mailing Address:	225 S LUCILE ST
Mailing City,State,Zip:	SEATTLE, WA 98108-2433
Legal Organization Name:	Dresser Rand Co
Legal Organization Type:	Private
Legal Contact:	Not reported
Legal Address:	P.O. BOX 560
Legal Address 2:	Not reported
Legal City,State,Zip:	OLEAN, NY 14760
Legal Phone Number:	716-375-3952
Legal Effective Date:	11/01/2004
Land Organization Name:	Dresser Rand Co
Land Organization Type:	Private
Land Contact:	Not reported
Land Address:	10077 Grogans Mill Rd Ste 500
Land City,State,Zip:	WOODLAND, TX 77380
Land Phone Number:	(281)363-7655
Operator Organization Name:	Dresser Rand Co
Operator Organization Type:	Private
Operator:	Not reported
Operator Address:	225 S LUCILE ST
Operator Address 2:	Not reported
Operator City,State,Zip:	SEATTLE, WA 98108-2433
Operator Phone Number:	(206)762-7660
Operator Effective Date:	10/03/1996
Site Contact:	Bill McAvan
Site Contact Address:	225 S LUCILE ST
Contact City,State,Zip:	SEATTLE, WA 98108-2433
Site Contact Phone Number:	(206)762-7660
Site Contact Email:	william_c_mcavan@dresser-rand.com
Gen Status Code:	MQG
Monthly Generation:	Yes
Batch Generation:	No
One Time Generation:	No
Transport Own Waste:	No
Tranports Other Waste:	No
Recycler Onsite:	No
Transfer Facility:	No
Other Exemption:	Not reported
UW Battery Gen:	No
Used Oil Transporter:	No
Used Oil Transfer Facility:	No
Used Oil Processor:	No
Used Oil Refiner:	No
Used Oil Fuel Marketer Directs Shipments:	No
Used Oil Fuel Marketer Meets Specs:	No
Site Contact Address 2:	Not reported
Name:	DRESSER RAND
Address:	225 S LUCILE ST

Map ID
Direction
Distance
Elevation

MAP FINDINGS

Site

Database(s)

EDR ID Number
EPA ID Number

DRESSER RAND (Continued)

1000386351

City,State,Zip:	SEATTLE, WA 98108
Facility Address 2:	Not reported
Facility ID:	74936217
EPA ID:	WAD981764152
NAICS:	45321
State Waste Code Desc:	Not reported
Federal Waste Code Desc:	d002
Form Comm:	used cleaning bompounds (petroleum napha) (not usdot or usepa regulated) (150 solent)
Data Year:	Not reported
Permit by Rule:	FALSE
Mailing Address 2:	Not reported
Treatment by Generator:	FALSE
Mixed Radioactive Waste:	FALSE
Importer of Hazardous Waste:	FALSE
Immediate Recycler:	FALSE
Treatment/Storage/Disposal/Recycling Facility:	FALSE
Generator of Dangerous Fuel Waste:	FALSE
Generator Marketing to Burner:	FALSE
Other Marketers (i.e., blender, distributor, etc.):	FALSE
Utility Boiler Burner:	FALSE
Industry Boiler Burner:	FALSE
Industrial Furnace:	FALSE
Smelter Defferal:	FALSE
Universal Waste:	Not reported
Off-Specification:	Not reported
LN Address 2:	Not reported
Tax Reg #:	601014880
Business Type:	Not reported
Mail Name:	Dresser Rand Co
Mailing Address:	225 S LUCILE ST
Mailing City,State,Zip:	SEATTLE, WA 98108-2433
Legal Organization Name:	Dresser Rand Co
Legal Organization Type:	Private
Legal Contact:	Not reported
Legal Address:	P.O. BOX 560
Legal Address 2:	Not reported
Legal City,State,Zip:	OLEAN, NY 14760
Legal Phone Number:	716-375-3952
Legal Effective Date:	11/01/2004
Land Organization Name:	Dresser Rand Co
Land Organization Type:	Private
Land Contact:	Not reported
Land Address:	10077 Grogans Mill Rd Ste 500
Land City,State,Zip:	WOODLAND, TX 77380
Land Phone Number:	(281)363-7655
Operator Organization Name:	Dresser Rand Co
Operator Organization Type:	Private
Operator:	Not reported
Operator Address:	225 S LUCILE ST
Operator Address 2:	Not reported
Operator City,State,Zip:	SEATTLE, WA 98108-2433
Operator Phone Number:	(206)762-7660
Operator Effective Date:	10/03/1996
Site Contact:	Bill McAvan
Site Contact Address:	225 S LUCILE ST
Contact City,State,Zip:	SEATTLE, WA 98108-2433

Map ID
Direction
Distance
Elevation

MAP FINDINGS

Site

Database(s)

EDR ID Number
EPA ID Number

DRESSER RAND (Continued)

1000386351

Site Contact Phone Number:	(206)762-7660
Site Contact Email:	william_c_mcavan@dresser-rand.com
Gen Status Code:	MQG
Monthly Generation:	TRUE
Batch Generation:	FALSE
One Time Generation:	FALSE
Transport Own Waste:	FALSE
Tranports Other Waste:	FALSE
Recycler Onsite:	FALSE
Transfer Facility:	FALSE
Other Exemption:	Not reported
UW Battery Gen:	FALSE
Used Oil Transporter:	FALSE
Used Oil Transfer Facility:	FALSE
Used Oil Processor:	FALSE
Used Oil Refiner:	FALSE
Used Oil Fuel Marketer Directs Shipments:	FALSE
Used Oil Fuel Marketer Meets Specs:	FALSE
Site Contact Address 2:	Not reported
Name:	DRESSER RAND
Address:	225 S LUCILE ST
City,State,Zip:	SEATTLE, WA 98108
Facility Address 2:	Not reported
Facility ID:	74936217
EPA ID:	WAD981764152
NAICS:	45321
State Waste Code Desc:	Not reported
Federal Waste Code Desc:	d002
Form Comm:	used cleaning bompounds (petroleum napha) (not usdot or usepa regulated) (150 solent)
Data Year:	Not reported
Permit by Rule:	F
Mailing Address 2:	Not reported
Treatment by Generator:	F
Mixed Radioactive Waste:	F
Importer of Hazardous Waste:	F
Immediate Recycler:	F
Treatment/Storage/Disposal/Recycling Facility:	F
Generator of Dangerous Fuel Waste:	F
Generator Marketing to Burner:	F
Other Marketers (i.e., blender, distributor, etc.):	F
Utility Boiler Burner:	F
Industry Boiler Burner:	F
Industrial Furnace:	F
Smelter Defferal:	F
Universal Waste:	Not reported
Off-Specification:	Not reported
LN Address 2:	Not reported
Tax Reg #:	602460396
Business Type:	Not reported
Mail Name:	Dresser Rand Co
Mailing Address:	225 S LUCILE ST
Mailing City,State,Zip:	SEATTLE, WA 98108-2433
Legal Organization Name:	Dresser Rand Co
Legal Organization Type:	Private
Legal Contact:	Not reported

Map ID
 Direction
 Distance
 Elevation

MAP FINDINGS

Site

Database(s)

EDR ID Number
 EPA ID Number

DRESSER RAND (Continued)

1000386351

Legal Address:	P.O. BOX 560
Legal Address 2:	Not reported
Legal City,State,Zip:	OLEAN, NY 14760
Legal Phone Number:	716-375-3952
Legal Effective Date:	11/01/2004
Land Organization Name:	Dresser Rand Co
Land Organization Type:	Private
Land Contact:	Not reported
Land Address:	10077 Grogans Mill Rd Ste 500
Land City,State,Zip:	WOODLAND, TX 77380
Land Phone Number:	(281)363-7655
Operator Organization Name:	Dresser Rand Co
Operator Organization Type:	Private
Operator:	Not reported
Operator Address:	225 S LUCILE ST
Operator Address 2:	Not reported
Operator City,State,Zip:	SEATTLE, WA 98108-2433
Operator Phone Number:	(206)762-7660
Operator Effective Date:	10/03/1996
Site Contact:	Bill McAvan
Site Contact Address:	225 S LUCILE ST
Contact City,State,Zip:	SEATTLE, WA 98108-2433
Site Contact Phone Number:	(206)762-7660
Site Contact Email:	william_c_mcavan@dresser-rand.com
Gen Status Code:	MQG
Monthly Generation:	T
Batch Generation:	F
One Time Generation:	F
Transport Own Waste:	F
Tranports Other Waste:	F
Recycler Onsite:	F
Transfer Facility:	F
Other Exemption:	Not reported
UW Battery Gen:	F
Used Oil Transporter:	F
Used Oil Transfer Facility:	F
Used Oil Processor:	F
Used Oil Refiner:	F
Used Oil Fuel Marketer Directs Shipments:	F
Used Oil Fuel Marketer Meets Specs:	F
Site Contact Address 2:	Not reported

Z147
 ENE
 1/4-1/2
 0.289 mi.
 1527 ft.

FRYER KNOWLES INC DAWSON
205 S DAWSON ST
SEATTLE, WA 98108

WA ALLSITES S110035942
WA ASBESTOS N/A

Site 3 of 3 in cluster Z

Relative:
Higher
Actual:
11 ft.

ALLSITES:
 Name: FRYER KNOWLES INC DAWSON
 Facility Id: 1977

ASBESTOS:
 Name: Not reported
 Address: 205 SOUTH DAWSON STREET
 City,State,Zip: SEATTLE, WA
 Facility Type: Not reported

Map ID
Direction
Distance
Elevation

MAP FINDINGS

Site

Database(s)

EDR ID Number
EPA ID Number

FRYER KNOWLES INC DAWSON (Continued)

S110035942

Parent ID:	Not reported
Form ID:	33173##1016Perfo332045
Notice Date:	10/27/2009
Start Date:	11/28/2009
Completion Date:	11/29/2009
Initial:	Not reported
Amended:	Not reported
On Hold:	Not reported
Off Hold:	Not reported
Emergency:	Not reported
Site Hours Start:	Not reported
Site Hours End:	Not reported
Sunday:	Not reported
Monday:	Not reported
Tuesday:	Not reported
Wednesday:	Not reported
Thursday:	Not reported
Friday:	Not reported
Saturday:	Not reported
Contractor ID:	Not reported
Phone:	Not reported
Job Site CAS:	Not reported
Project Form Email:	Not reported
Property Owner Name:	Not reported
Property Owner Agent:	Not reported
Property Owner Company:	PERFORMANCE ABATEMENT SRVC INC (ABCN00001016)
Property Owner Address:	Not reported
Property Owner City:	Not reported
Property Owner State:	Not reported
Property Owner Zip4:	Not reported
Property Owner Phone:	Not reported
Job Site Room:	Not reported
Facility Age:	Not reported
Facility Size:	Not reported
Facility Remodel:	Not reported
Facility Demo:	Not reported
Facility Repair:	Not reported
Facility Maint:	Not reported
Removed:	Not reported
Encapsulated:	Not reported
Quantity Sq Ft:	Not reported
Fireproofing:	Not reported
Popcorn Ceiling:	Not reported
CAB:	Not reported
Sheet Vinyl:	Not reported
Asbestos Paper:	Not reported
Boiler Insulation:	Not reported
Duct Paper:	Not reported
VAT:	Not reported
Roofing:	Not reported
Sq Ft Other:	Not reported
Sq Ft Other Text:	Not reported
Quantity Lin Ft:	Not reported
Mag Pipe Insulation:	Not reported
Air Cell Pipe Insulation:	Not reported
Ducting Insulation:	Not reported
Cement Asbestos Pipe:	Not reported

Map ID
Direction
Distance
Elevation

MAP FINDINGS

Site

Database(s)

EDR ID Number
EPA ID Number

FRYER KNOWLES INC DAWSON (Continued)

S110035942

Mudded Pipe Insulation:	Not reported
Duct Tape:	Not reported
Lin Ft Other1:	Not reported
Lin Ft Other1 Text:	Not reported
Lin Ft Other2:	Not reported
Lin Ft Other2 Text:	Not reported
Indoors:	Not reported
Outdoors:	Not reported
Neg Pres Enclosure:	Not reported
Glove Bag:	Not reported
Mini Enclosure:	Not reported
Critical Barriers:	Not reported
Wrap And Cut:	Not reported
Wet Methods:	Not reported
HEPA Vacuum:	Not reported
MANUALMETHODS :	Not reported
Other CM1:	Not reported
Other CM1 Text:	Not reported
Other CM2:	Not reported
Other CM2 Text:	Not reported
Half Mask APR:	Not reported
Full Face APR:	Not reported
PAPR:	Not reported
Type C Continuous:	Not reported
Type C Pressure:	Not reported
Other Resp Pro:	Not reported
Other Resp Pro Text:	Not reported
Comments:	Not reported
Date Time Submitted:	Not reported
Submitter IP Address:	Not reported
Region:	2
UBI:	601018806
Notice type:	Initial
Project Type:	Vinyl Asbestos Tile
Supervisor:	Mark Hamper ()
Supervisor Phone:	Not reported
Certificate Status:	ACTIVE
Name:	Not reported
Address:	205 SOUTH DAWSON STREET
City,State,Zip:	SEATTLE, WA
Facility Type:	Not reported
Parent ID:	Not reported
Form ID:	33214##1016Perfo812892
Notice Date:	10/29/2009
Start Date:	10/28/2009
Completion Date:	10/28/2009
Initial:	Not reported
Amended:	Not reported
On Hold:	Not reported
Off Hold:	Not reported
Emergency:	Not reported
Site Hours Start:	Not reported
Site Hours End:	Not reported
Sunday:	Not reported
Monday:	Not reported
Tuesday:	Not reported

Map ID
Direction
Distance
Elevation

MAP FINDINGS

Site

Database(s)

EDR ID Number
EPA ID Number

FRYER KNOWLES INC DAWSON (Continued)

S110035942

Wednesday:	Not reported
Thursday:	Not reported
Friday:	Not reported
Saturday:	Not reported
Contractor ID:	Not reported
Phone:	Not reported
Job Site CAS:	Not reported
Project Form Email:	Not reported
Property Owner Name:	Not reported
Property Owner Agent:	Not reported
Property Owner Company:	PERFORMANCE ABATEMENT SRVC INC (ABCN00001016)
Property Owner Address:	Not reported
Property Owner City:	Not reported
Property Owner State:	Not reported
Property Owner Zip4:	Not reported
Property Owner Phone:	Not reported
Job Site Room:	Not reported
Facility Age:	Not reported
Facility Size:	Not reported
Facility Remodel:	Not reported
Facility Demo:	Not reported
Facility Repair:	Not reported
Facility Maint:	Not reported
Removed:	Not reported
Encapsulated:	Not reported
Quantity Sq Ft:	Not reported
Fireproofing:	Not reported
Popcorn Ceiling:	Not reported
CAB:	Not reported
Sheet Vinyl:	Not reported
Asbestos Paper:	Not reported
Boiler Insulation:	Not reported
Duct Paper:	Not reported
VAT:	Not reported
Roofing:	Not reported
Sq Ft Other:	Not reported
Sq Ft Other Text:	Not reported
Quantity Lin Ft:	Not reported
Mag Pipe Insulation:	Not reported
Air Cell Pipe Insulation:	Not reported
Ducting Insulation:	Not reported
Cement Asbestos Pipe:	Not reported
Mudded Pipe Insulation:	Not reported
Duct Tape:	Not reported
Lin Ft Other1:	Not reported
Lin Ft Other1 Text:	Not reported
Lin Ft Other2:	Not reported
Lin Ft Other2 Text:	Not reported
Indoors:	Not reported
Outdoors:	Not reported
Neg Pres Enclosure:	Not reported
Glove Bag:	Not reported
Mini Enclosure:	Not reported
Critical Barriers:	Not reported
Wrap And Cut:	Not reported
Wet Methods:	Not reported
HEPA Vacuum:	Not reported

Map ID
Direction
Distance
Elevation

MAP FINDINGS

Site

Database(s)

EDR ID Number
EPA ID Number

FRYER KNOWLES INC DAWSON (Continued)

S110035942

MANUALMETHODS : Not reported
Other CM1: Not reported
Other CM1 Text: Not reported
Other CM2: Not reported
Other CM2 Text: Not reported
Half Mask APR: Not reported
Full Face APR: Not reported
PAPR: Not reported
Type C Continuous: Not reported
Type C Pressure: Not reported
Other Resp Pro: Not reported
Other Resp Pro Text: Not reported
Comments: Not reported
Date Time Submitted: Not reported
Submitter IP Address: Not reported
Region: 2
UBI: 601018806
Notice type: Initial
Project Type: Vinyl Asbestos Tile
Supervisor: Mark Hamper ()
Supervisor Phone: Not reported
Certificate Status: ACTIVE

**AC148
SE
1/4-1/2
0.289 mi.
1527 ft.**

**BYRNE SPECIALTY GASES INC MEAD
118 S MEAD ST
SEATTLE, WA 98108
Site 4 of 5 in cluster AC**

**WA ALLSITES 1007065335
FINDS N/A
WA ASBESTOS**

**Relative:
Higher
Actual:
10 ft.**

ALLSITES:
Name: BYRNE SPECIALTY GASES INC MEAD
Facility Id: 77372687

FINDS:
Registry ID: 110015419055

Click Here:

Environmental Interest/Information System:

Washington Facility / Site Identification System (WA-FSIS) provides a means to query and display data maintained by the Washington Department of Ecology. This system contains key information for each facility/site that is currently, or has been, of interest to the Air Quality, Dam Safety, Hazardous Waste, Toxics Cleanup, and Water Quality Programs.

Click this hyperlink while viewing on your computer to access additional FINDS: detail in the EDR Site Report.

ASBESTOS:
Name: Not reported
Address: 118 S MEAD ST
City,State,Zip: SEATTLE, WA
Facility Type: Not reported
Parent ID: Not reported
Form ID: 131007#516243285
Notice Date: 10/02/2018
Start Date: 10/12/2018

Map ID
Direction
Distance
Elevation

MAP FINDINGS

Site

Database(s)

EDR ID Number
EPA ID Number

BYRNE SPECIALTY GASES INC MEAD (Continued)

1007065335

Completion Date:	10/12/2018
Initial:	Not reported
Amended:	Not reported
On Hold:	Not reported
Off Hold:	Not reported
Emergency:	Not reported
Site Hours Start:	Not reported
Site Hours End:	Not reported
Sunday:	Not reported
Monday:	Not reported
Tuesday:	Not reported
Wednesday:	Not reported
Thursday:	Not reported
Friday:	Not reported
Saturday:	Not reported
Contractor ID:	Not reported
Phone:	Not reported
Job Site CAS:	Not reported
Project Form Email:	Not reported
Property Owner Name:	Not reported
Property Owner Agent:	Not reported
Property Owner Company:	SUPERIOR CLEANING & RESTORATIO (WOODINVILLE) (ABCN00001386)
Property Owner Address:	Not reported
Property Owner City:	Not reported
Property Owner State:	Not reported
Property Owner Zip4:	Not reported
Property Owner Phone:	Not reported
Job Site Room:	Not reported
Facility Age:	Not reported
Facility Size:	Not reported
Facility Remodel:	Not reported
Facility Demo:	Not reported
Facility Repair:	Not reported
Facility Maint:	Not reported
Removed:	Not reported
Encapsulated:	Not reported
Quantity Sq Ft:	Not reported
Fireproofing:	Not reported
Popcorn Ceiling:	Not reported
CAB:	Not reported
Sheet Vinyl:	Not reported
Asbestos Paper:	Not reported
Boiler Insulation:	Not reported
Duct Paper:	Not reported
VAT:	Not reported
Roofing:	Not reported
Sq Ft Other:	Not reported
Sq Ft Other Text:	Not reported
Quantity Lin Ft:	Not reported
Mag Pipe Insulation:	Not reported
Air Cell Pipe Insulation:	Not reported
Ducting Insulation:	Not reported
Cement Asbestos Pipe:	Not reported
Mudded Pipe Insulation:	Not reported
Duct Tape:	Not reported
Lin Ft Other1:	Not reported
Lin Ft Other1 Text:	Not reported

Map ID
 Direction
 Distance
 Elevation

MAP FINDINGS

Site

Database(s)

EDR ID Number
 EPA ID Number

BYRNE SPECIALTY GASES INC MEAD (Continued)

1007065335

Lin Ft Other2:	Not reported
Lin Ft Other2 Text:	Not reported
Indoors:	Not reported
Outdoors:	Not reported
Neg Pres Enclosure:	Not reported
Glove Bag:	Not reported
Mini Enclosure:	Not reported
Critical Barriers:	Not reported
Wrap And Cut:	Not reported
Wet Methods:	Not reported
HEPA Vacuum:	Not reported
MANUALMETHODS :	Not reported
Other CM1:	Not reported
Other CM1 Text:	Not reported
Other CM2:	Not reported
Other CM2 Text:	Not reported
Half Mask APR:	Not reported
Full Face APR:	Not reported
PAPR:	Not reported
Type C Continuous:	Not reported
Type C Pressure:	Not reported
Other Resp Pro:	Not reported
Other Resp Pro Text:	Not reported
Comments:	Not reported
Date Time Submitted:	Not reported
Submitter IP Address:	Not reported
Region:	2
UBI:	602293355
Notice type:	Initial
Project Type:	Vinyl Asbestos Tile
Supervisor:	Arturo Vargas (2018026411A)
Supervisor Phone:	Not reported
Certificate Status:	ACTIVE

AF149
ESE
1/4-1/2
0.290 mi.
1529 ft.

PUGET SOUND LASER
5602 2ND AVENUE SOUTH
SEATTLE, WA 98108
Site 2 of 6 in cluster AF

WA SWF/LF **S118402032**
N/A

Relative:
Higher
Actual:
11 ft.

SWF/LF:	
Name:	PUGET SOUND LASER
Address:	5602 2ND AVENUE SOUTH
City,State,Zip:	SEATTLE, WA 98108
Facility ID:	2374
Region:	STATE
Permit Status:	Unregulated
Contact Organization:	Puget Sound Laser
Contact Address1:	Po Box 80351
Contact Address2:	Not reported
Contact City:	Seattle
Contact State:	WA
Contact Postal:	98108
Contact EMail:	Not reported
Contact Phone:	(206) 767-5323
Contact Phone Ext:	Not reported
Permit No:	Not reported
Phone:	Not reported

Map ID
Direction
Distance
Elevation

MAP FINDINGS

Site

Database(s)

EDR ID Number
EPA ID Number

PUGET SOUND LASER (Continued)

S118402032

Operator Name: Ron Snedeker
Operator Organization: Puget Sound Laser
Operator EMail: Not reported
Operator Title: Owner
Recycle Survey Code: 6991
Ownership: PRIVATE
Facility Type: Recycling (non-regulated)
Contact Name: Ron Snedeker
Contact Title: Owner
Year Closed: 2009
Open to Public Flag: No
Website: Not reported
Latitude: Not reported
Longitude: Not reported

AH150
WSW
1/4-1/2
0.292 mi.
1540 ft.

BARGE FIRE AT ALASKA MARINE TERMINAL
5600 W MARGINAL WAY SW
SEATTLE, WA 98106

WA AQUEOUS FOAM **S125150482**
N/A

Site 1 of 2 in cluster AH

Relative:
Higher

AQUEOUS FOAM:

Actual:
19 ft.

Name: BARGE FIRE AT ALASKA MARINE TERMINAL
Address: 5600 W MARGINAL WAY SW
City,State,Zip: SEATTLE, WA 98106
Incident ID: 90531
Incident Date: 09/06/2016
Source: Cargo Barge
Medium: Marine
Material: Firefighting Foam
Spill Quantity: 50
Units: Gals
Latitude: 47.551533
Longitude: -122.346178

AH151
WSW
1/4-1/2
0.292 mi.
1540 ft.

ALASKA MARINE LINES
5600 W MARGINAL WAY SW
SEATTLE, WA 98106

WA ALLSITES **S109141032**
WA SPILLS **N/A**

Site 2 of 2 in cluster AH

Relative:
Higher

ALLSITES:

Actual:
19 ft.

Name: ALASKA MARINE LINES
Facility Id: 17126

SPILLS:

Name: ALASKA MARINE LINE
Address: 5600 W MARGINAL WY
City,State,Zip: SEATTLE, WA
Facility ID: 605728
Medium: Not reported
Material Desc: PETROLEUM - DIESEL FUEL
Material Qty: Not reported
Material Units: GALLON
Date Received: 05/14/2008
Contact Name: GASKA

Map ID
Direction
Distance
Elevation

MAP FINDINGS

Site

Database(s)

EDR ID Number
EPA ID Number

ALASKA MARINE LINES (Continued)

S109141032

Incident Date: Not reported
Incident Category Type: Not reported
Incident Category: Not reported
Latitude: Not reported
Longitude: Not reported
Source Type: Not reported
Source: Not reported
Vessel Facility Name2: Not reported
Recovered Quantity: Not reported
Resp Party Contact: Not reported
Cause: Not reported
Cause Type: Not reported
Resp Party Name: Not reported

Name: Not reported
Address: 5600 W MARGINAL WY
City,State,Zip: SEATTLE, WA
Facility ID: 635403
Medium: SURFACE WATER-FRESH
Material Desc: PETROLEUM - OIL OTHER
Material Qty: Not reported
Material Units: GALLON
Date Received: 07/26/2012
Contact Name: UNKNOWN
Incident Date: Not reported
Incident Category Type: Not reported
Incident Category: Not reported
Latitude: Not reported
Longitude: Not reported
Source Type: Not reported
Source: Not reported
Vessel Facility Name2: Not reported
Recovered Quantity: Not reported
Resp Party Contact: Not reported
Cause: Not reported
Cause Type: Not reported
Resp Party Name: Not reported

AF152
ESE
1/4-1/2
0.293 mi.
1548 ft.
Relative:
Higher
Actual:
10 ft.

CONSTRUCTION AGENTS NW CANNW
177 S ORCAS ST
SEATTLE, WA 98108
Site 3 of 6 in cluster AF

WA ALLSITES **S118344846**
N/A

ALLSITES:
Name: CONSTRUCTION AGENTS NW CANNW
Facility Id: 19063

Map ID
 Direction
 Distance
 Elevation

MAP FINDINGS

Site Database(s) EDR ID Number
 EPA ID Number

SEATTLE, CY OF, 1ST AV BRG LDFL (Continued)

1003880489

Start Date: 1986-02-07 05:00:00
 Finish Date: 1986-05-07 04:00:00
 Qual: N
 Current Action Lead: St Perf

**AC154
 SE
 1/4-1/2
 0.297 mi.
 1568 ft.**

**MARTIN SIGNS & FABRICATION
 122 S MEAD ST
 SEATTLE, WA 98108**

**WA ALLSITES S118345092
 N/A**

Site 5 of 5 in cluster AC

**Relative:
 Higher
 Actual:
 10 ft.**

ALLSITES:
 Name: MARTIN SIGNS & FABRICATION
 Facility Id: 4807

**AG155
 East
 1/4-1/2
 0.297 mi.
 1568 ft.**

**PICTURE SOURCE CORP
 220 S BRANDON ST
 SEATTLE, WA 98108**

**WA ALLSITES S118344888
 N/A**

Site 2 of 3 in cluster AG

**Relative:
 Higher
 Actual:
 12 ft.**

ALLSITES:
 Name: PICTURE SOURCE CORP
 Facility Id: 20164

**AJ156
 East
 1/4-1/2
 0.298 mi.
 1574 ft.**

**SMITH WILLISTON
 201 S BENETT
 SEATTLE, WA 98108**

**WA ALLSITES 1001490208
 RCRA NonGen / NLR WAD009248519
 FINDS
 ECHO**

Site 1 of 3 in cluster AJ

**Relative:
 Higher
 Actual:
 12 ft.**

ALLSITES:
 Name: SMITH WILLISTON
 Facility Id: 85783156

RCRA Listings:

Date Form Received by Agency: 1988-01-01 00:00:00.0
 Handler Name: SMITH WILLISTON
 Handler Address: 201 S BENETT
 Handler City,State,Zip: SEATTLE, WA 98108
 EPA ID: WAD009248519
 Contact Name: SMITH WILLISTON SMITH WILLISTON
 Contact Address: 201 S BENNETT ST
 Contact City,State,Zip: SEATTLE, WA 98108-2226
 Contact Telephone: 000-000-0000
 Contact Fax: 000-000-0000
 Contact Email: Not reported
 Contact Title: Not reported
 EPA Region: 10
 Land Type: Private
 Federal Waste Generator Description: Not a generator, verified
 Non-Notifier: Not reported
 Biennial Report Cycle: Not reported

Map ID
 Direction
 Distance
 Elevation

MAP FINDINGS

Site

Database(s)

EDR ID Number
 EPA ID Number

SMITH WILLISTON (Continued)

1001490208

Accessibility:	Not reported
Active Site Indicator:	Not reported
State District Owner:	WA
State District:	NWRO
Mailing Address:	201 S BENNETT ST
Mailing City, State, Zip:	SEATTLE, WA 98108-2226
Owner Name:	FRANK W
Owner Type:	Private
Operator Name:	FRANK W
Operator Type:	Private
Short-Term Generator Activity:	No
Importer Activity:	No
Mixed Waste Generator:	No
Transporter Activity:	No
Transfer Facility Activity:	No
Recycler Activity with Storage:	No
Small Quantity On-Site Burner Exemption:	No
Smelting Melting and Refining Furnace Exemption:	No
Underground Injection Control:	No
Off-Site Waste Receipt:	No
Universal Waste Indicator:	No
Universal Waste Destination Facility:	No
Federal Universal Waste:	No
Active Site Fed-Reg Treatment Storage and Disposal Facility:	Not reported
Active Site Converter Treatment storage and Disposal Facility:	Not reported
Active Site State-Reg Treatment Storage and Disposal Facility:	Not reported
Active Site State-Reg Handler:	---
Federal Facility Indicator:	Not reported
Hazardous Secondary Material Indicator:	NN
Sub-Part K Indicator:	Not reported
Commercial TSD Indicator:	No
Treatment Storage and Disposal Type:	Not reported
2018 GPRA Permit Baseline:	Not on the Baseline
2018 GPRA Renewals Baseline:	Not on the Baseline
Permit Renewals Workload Universe:	Not reported
Permit Workload Universe:	Not reported
Permit Progress Universe:	Not reported
Post-Closure Workload Universe:	Not reported
Closure Workload Universe:	Not reported
202 GPRA Corrective Action Baseline:	No
Corrective Action Workload Universe:	No
Subject to Corrective Action Universe:	No
Non-TSDs Where RCRA CA has Been Imposed Universe:	No
TSDs Potentially Subject to CA Under 3004 (u)/(v) Universe:	No
TSDs Only Subject to CA under Discretionary Auth Universe:	No
Corrective Action Priority Ranking:	No NCAPS ranking
Environmental Control Indicator:	No
Institutional Control Indicator:	No
Human Exposure Controls Indicator:	N/A
Groundwater Controls Indicator:	N/A
Operating TSDF Universe:	Not reported
Full Enforcement Universe:	Not reported
Significant Non-Complier Universe:	No
Unaddressed Significant Non-Complier Universe:	No
Addressed Significant Non-Complier Universe:	No
Significant Non-Complier With a Compliance Schedule Universe:	No
Financial Assurance Required:	Not reported

Map ID
Direction
Distance
Elevation

MAP FINDINGS

Site

Database(s)

EDR ID Number
EPA ID Number

SMITH WILLISTON (Continued)

1001490208

Handler Date of Last Change: 2012-02-16 19:21:05.0
Recognized Trader-Importer: No
Recognized Trader-Exporter: No
Importer of Spent Lead Acid Batteries: No
Exporter of Spent Lead Acid Batteries: No
Recycler Activity Without Storage: Not reported
Manifest Broker: Not reported
Sub-Part P Indicator: Not reported

Handler - Owner Operator:

Owner/Operator Indicator: Owner
Owner/Operator Name: FRANK W
Legal Status: Private
Date Became Current: 1996-11-19 00:00:00.
Date Ended Current: Not reported
Owner/Operator Address: 201 S BENNETT ST
Owner/Operator City,State,Zip: SEATTLE, WA 98108-2226
Owner/Operator Telephone: 206-762-7350
Owner/Operator Telephone Ext: Not reported
Owner/Operator Fax: Not reported
Owner/Operator Email: Not reported

Owner/Operator Indicator: Owner
Owner/Operator Name: WILLISTON, FRANK
Legal Status: Private
Date Became Current: 1988-01-01 00:00:00.
Date Ended Current: Not reported
Owner/Operator Address: 201 S BENNETT ST
Owner/Operator City,State,Zip: SEATTLE, WA 98108
Owner/Operator Telephone: 206-762-7350
Owner/Operator Telephone Ext: Not reported
Owner/Operator Fax: Not reported
Owner/Operator Email: Not reported

Owner/Operator Indicator: Owner
Owner/Operator Name: WILLISTON, FRANK
Legal Status: Private
Date Became Current: Not reported
Date Ended Current: Not reported
Owner/Operator Address: 201 S BENNETT ST
Owner/Operator City,State,Zip: SEATTLE, WA 98108-2226
Owner/Operator Telephone: 206-762-7350
Owner/Operator Telephone Ext: Not reported
Owner/Operator Fax: Not reported
Owner/Operator Email: Not reported

Owner/Operator Indicator: Operator
Owner/Operator Name: WILLISTON, FRANK
Legal Status: Private
Date Became Current: 1996-11-19 00:00:00.
Date Ended Current: Not reported
Owner/Operator Address: 201 S BENNETT ST
Owner/Operator City,State,Zip: SEATTLE, WA 98108
Owner/Operator Telephone: 206-762-7350
Owner/Operator Telephone Ext: Not reported
Owner/Operator Fax: Not reported

Map ID
Direction
Distance
Elevation

MAP FINDINGS

Site

Database(s)

EDR ID Number
EPA ID Number

SMITH WILLISTON (Continued)

1001490208

Owner/Operator Email:	Not reported
Owner/Operator Indicator:	Owner
Owner/Operator Name:	WILLISTON, FRANK
Legal Status:	Private
Date Became Current:	1996-11-19 00:00:00.
Date Ended Current:	Not reported
Owner/Operator Address:	201 S BENNETT ST
Owner/Operator City,State,Zip:	SEATTLE, WA 98108
Owner/Operator Telephone:	206-762-7350
Owner/Operator Telephone Ext:	Not reported
Owner/Operator Fax:	Not reported
Owner/Operator Email:	Not reported
Owner/Operator Indicator:	Operator
Owner/Operator Name:	WILLISTON, FRANK
Legal Status:	Private
Date Became Current:	Not reported
Date Ended Current:	Not reported
Owner/Operator Address:	201 S BENNETT ST
Owner/Operator City,State,Zip:	SEATTLE, WA 98108-2226
Owner/Operator Telephone:	206-762-7350
Owner/Operator Telephone Ext:	Not reported
Owner/Operator Fax:	Not reported
Owner/Operator Email:	Not reported
Owner/Operator Indicator:	Operator
Owner/Operator Name:	FRANK W
Legal Status:	Private
Date Became Current:	1996-11-19 00:00:00.
Date Ended Current:	Not reported
Owner/Operator Address:	201 S BENNETT ST
Owner/Operator City,State,Zip:	SEATTLE, WA 98108-2226
Owner/Operator Telephone:	206-762-7350
Owner/Operator Telephone Ext:	Not reported
Owner/Operator Fax:	Not reported
Owner/Operator Email:	Not reported
Historic Generators:	
Receive Date:	1988-01-01 00:00:00.0
Handler Name:	SMITH WILLISTON
Federal Waste Generator Description:	Not a generator, verified
State District Owner:	WA
Large Quantity Handler of Universal Waste:	No
Recognized Trader Importer:	No
Recognized Trader Exporter:	No
Spent Lead Acid Battery Importer:	No
Spent Lead Acid Battery Exporter:	No
Current Record:	No
Non Storage Recycler Activity:	Not reported
Electronic Manifest Broker:	Not reported
Receive Date:	1988-01-01 00:00:00.0
Handler Name:	SMITH WILLISTON
Federal Waste Generator Description:	Not a generator, verified
State District Owner:	WA
Large Quantity Handler of Universal Waste:	No

Map ID
Direction
Distance
Elevation

MAP FINDINGS

Site

Database(s)

EDR ID Number
EPA ID Number

SMITH WILLISTON (Continued)

1001490208

Recognized Trader Importer:	No
Recognized Trader Exporter:	No
Spent Lead Acid Battery Importer:	No
Spent Lead Acid Battery Exporter:	No
Current Record:	Yes
Non Storage Recycler Activity:	Not reported
Electronic Manifest Broker:	Not reported
Receive Date:	1988-01-01 00:00:00.0
Handler Name:	SMITH WILLISTON
Federal Waste Generator Description:	Conditionally Exempt Small Quantity Generator
State District Owner:	WA
Large Quantity Handler of Universal Waste:	No
Recognized Trader Importer:	Not reported
Recognized Trader Exporter:	Not reported
Spent Lead Acid Battery Importer:	Not reported
Spent Lead Acid Battery Exporter:	Not reported
Current Record:	No
Non Storage Recycler Activity:	Not reported
Electronic Manifest Broker:	Not reported

FINDS:

Registry ID: 110005313357

Click Here:

Environmental Interest/Information System:

Washington Facility / Site Identification System (WA-FSIS) provides a means to query and display data maintained by the Washington Department of Ecology. This system contains key information for each facility/site that is currently, or has been, of interest to the Air Quality, Dam Safety, Hazardous Waste, Toxics Cleanup, and Water Quality Programs.

RCRAInfo is a national information system that supports the Resource Conservation and Recovery Act (RCRA) program through the tracking of events and activities related to facilities that generate, transport, and treat, store, or dispose of hazardous waste. RCRAInfo allows RCRA program staff to track the notification, permit, compliance, and corrective action activities required under RCRA.

[Click this hyperlink](#) while viewing on your computer to access additional FINDS: detail in the EDR Site Report.

ECHO:

Envid:	1001490208
Registry ID:	110005313357
DFR URL:	http://echo.epa.gov/detailed-facility-report?fid=110005313357
Name:	SMITH WILLISTON
Address:	201 S BENETT
City,State,Zip:	SEATTLE, WA 98108

Map ID
 Direction
 Distance
 Elevation

MAP FINDINGS

EDR ID Number
 EPA ID Number

Map ID Direction Distance Elevation	Site	Database(s)	EDR ID Number EPA ID Number
AJ157 East 1/4-1/2 0.302 mi. 1592 ft. Relative: Higher Actual: 12 ft.	SEACAST INC 207 S BENNETT ST SEATTLE, WA 98108 Site 2 of 3 in cluster AJ RCRA Listings: Date Form Received by Agency: Handler Name: Handler Address: Handler City,State,Zip: EPA ID: Contact Name: Contact Address: Contact City,State,Zip: Contact Telephone: Contact Fax: Contact Email: Contact Title: EPA Region: Land Type: Federal Waste Generator Description: Non-Notifier: Biennial Report Cycle: Accessibility: Active Site Indicator: State District Owner: State District: Mailing Address: Mailing City,State,Zip: Owner Name: Owner Type: Operator Name: Operator Type: Short-Term Generator Activity: Importer Activity: Mixed Waste Generator: Transporter Activity: Transfer Facility Activity: Recycler Activity with Storage: Small Quantity On-Site Burner Exemption: Smelting Melting and Refining Furnace Exemption: Underground Injection Control: Off-Site Waste Receipt: Universal Waste Indicator: Universal Waste Destination Facility: Federal Universal Waste: Active Site Fed-Reg Treatment Storage and Disposal Facility: Active Site Converter Treatment storage and Disposal Facility: Active Site State-Reg Treatment Storage and Disposal Facility: Active Site State-Reg Handler: Federal Facility Indicator: Hazardous Secondary Material Indicator: Sub-Part K Indicator: Commercial TSD Indicator: Treatment Storage and Disposal Type: 2018 GPRA Permit Baseline: 2018 GPRA Renewals Baseline:	RCRA-VSQQ WA ALLSITES ICIS US AIRS FINDS WA MANIFEST 2018-03-01 00:00:00.0 SEACAST INC SEATTLE 207 S BENNETT ST SEATTLE, WA 98108 WAD988492906 GEORGE MCCASLIN 6130 31ST AVE NE MARYSVILLE, WA 98271 360-386-1628 Not reported JERRYM@SEACAST.COM CORP. ENVIRONMENTAL HEALTH & SAFETY MGR. 10 Private Conditionally Exempt Small Quantity Generator Not reported Not reported Not reported Handler Activities WA NWRO 207 S BENNETT STREET SEATTLE, WA 98108 SEACAST INC Private SEACAST INC SEATTLE Private No No No No No No No No No No No No No No No No No No Not reported Not reported Not reported --- Not reported NN Not reported No Not reported Not on the Baseline Not on the Baseline	1004794138 WAD988492906

Map ID
Direction
Distance
Elevation

MAP FINDINGS

Site

Database(s)

EDR ID Number
EPA ID Number

SEACAST INC (Continued)

1004794138

Permit Renewals Workload Universe:	Not reported
Permit Workload Universe:	Not reported
Permit Progress Universe:	Not reported
Post-Closure Workload Universe:	Not reported
Closure Workload Universe:	Not reported
202 GPRA Corrective Action Baseline:	No
Corrective Action Workload Universe:	No
Subject to Corrective Action Universe:	No
Non-TSDFs Where RCRA CA has Been Imposed Universe:	No
TSDFs Potentially Subject to CA Under 3004 (u)/(v) Universe:	No
TSDFs Only Subject to CA under Discretionary Auth Universe:	No
Corrective Action Priority Ranking:	No NCAPS ranking
Environmental Control Indicator:	No
Institutional Control Indicator:	No
Human Exposure Controls Indicator:	N/A
Groundwater Controls Indicator:	N/A
Operating TSDF Universe:	Not reported
Full Enforcement Universe:	Not reported
Significant Non-Complier Universe:	No
Unaddressed Significant Non-Complier Universe:	No
Addressed Significant Non-Complier Universe:	No
Significant Non-Complier With a Compliance Schedule Universe:	No
Financial Assurance Required:	Not reported
Handler Date of Last Change:	2018-04-12 14:38:14.0
Recognized Trader-Importer:	No
Recognized Trader-Exporter:	No
Importer of Spent Lead Acid Batteries:	No
Exporter of Spent Lead Acid Batteries:	No
Recycler Activity Without Storage:	No
Manifest Broker:	No
Sub-Part P Indicator:	Not reported

Biennial: List of Years

Year: 2015

[Click Here for Biennial Reporting System Data:](#)

Year: 2011

[Click Here for Biennial Reporting System Data:](#)

Year: 2009

[Click Here for Biennial Reporting System Data:](#)

Year: 2007

[Click Here for Biennial Reporting System Data:](#)

Year: 2005

[Click Here for Biennial Reporting System Data:](#)

Year: 2003

[Click Here for Biennial Reporting System Data:](#)

Hazardous Waste Summary:

Waste Code: D001
Waste Description: IGNITABLE WASTE

Map ID
Direction
Distance
Elevation

MAP FINDINGS

Site

Database(s)

EDR ID Number
EPA ID Number

SEACAST INC (Continued)

1004794138

Handler - Owner Operator:
Owner/Operator Indicator: Operator
Owner/Operator Name: SEACAST INC SEATTLE
Legal Status: Private
Date Became Current: Not reported
Date Ended Current: Not reported
Owner/Operator Address: 207 S BENNETT ST
Owner/Operator City,State,Zip: SEATTLE, WA 98108-2226
Owner/Operator Telephone: 206-767-5759
Owner/Operator Telephone Ext: Not reported
Owner/Operator Fax: Not reported
Owner/Operator Email: Not reported

Owner/Operator Indicator: Owner
Owner/Operator Name: SEACAST INC SEATTLE
Legal Status: Private
Date Became Current: 1991-08-24 00:00:00.
Date Ended Current: Not reported
Owner/Operator Address: 207 S BENNETT ST
Owner/Operator City,State,Zip: SEATTLE, WA 98108
Owner/Operator Telephone: 206-767-5759
Owner/Operator Telephone Ext: Not reported
Owner/Operator Fax: Not reported
Owner/Operator Email: Not reported

Owner/Operator Indicator: Owner
Owner/Operator Name: SEACAST INC SEATTLE
Legal Status: Private
Date Became Current: 1991-08-24 00:00:00.
Date Ended Current: Not reported
Owner/Operator Address: 207 S BENNETT ST
Owner/Operator City,State,Zip: SEATTLE, WA 98108
Owner/Operator Telephone: 206-767-5759
Owner/Operator Telephone Ext: Not reported
Owner/Operator Fax: Not reported
Owner/Operator Email: Not reported

Owner/Operator Indicator: Owner
Owner/Operator Name: SEACAST INC
Legal Status: Private
Date Became Current: Not reported
Date Ended Current: Not reported
Owner/Operator Address: 207 S BENNETT ST
Owner/Operator City,State,Zip: SEATTLE, WA 98108
Owner/Operator Telephone: 206-767-5759
Owner/Operator Telephone Ext: Not reported
Owner/Operator Fax: Not reported
Owner/Operator Email: Not reported

Owner/Operator Indicator: Owner
Owner/Operator Name: SEACAST INC
Legal Status: Private
Date Became Current: Not reported
Date Ended Current: Not reported
Owner/Operator Address: 207 S BENNETT ST
Owner/Operator City,State,Zip: SEATTLE, WA 98108
Owner/Operator Telephone: 206-767-5759

Map ID
Direction
Distance
Elevation

MAP FINDINGS

Site

Database(s)

EDR ID Number
EPA ID Number

SEACAST INC (Continued)

1004794138

Owner/Operator Telephone Ext:	Not reported
Owner/Operator Fax:	Not reported
Owner/Operator Email:	Not reported
Owner/Operator Indicator:	Owner
Owner/Operator Name:	SEACAST INC SEATTLE
Legal Status:	Private
Date Became Current:	1991-08-24 00:00:00.
Date Ended Current:	Not reported
Owner/Operator Address:	207 S BENNETT ST
Owner/Operator City,State,Zip:	SEATTLE, WA 98108
Owner/Operator Telephone:	206-767-5759
Owner/Operator Telephone Ext:	Not reported
Owner/Operator Fax:	Not reported
Owner/Operator Email:	Not reported
Owner/Operator Indicator:	Operator
Owner/Operator Name:	STEMEN, KEITH
Legal Status:	Private
Date Became Current:	Not reported
Date Ended Current:	Not reported
Owner/Operator Address:	207 S BENNETT ST
Owner/Operator City,State,Zip:	SEATTLE, WA 98108
Owner/Operator Telephone:	206-767-5759
Owner/Operator Telephone Ext:	Not reported
Owner/Operator Fax:	Not reported
Owner/Operator Email:	Not reported
Owner/Operator Indicator:	Owner
Owner/Operator Name:	SEACAST INC SEATTLE
Legal Status:	Private
Date Became Current:	1991-08-24 00:00:00.
Date Ended Current:	Not reported
Owner/Operator Address:	207 S BENNETT ST
Owner/Operator City,State,Zip:	SEATTLE, WA 98108
Owner/Operator Telephone:	206-767-5759
Owner/Operator Telephone Ext:	Not reported
Owner/Operator Fax:	Not reported
Owner/Operator Email:	Not reported
Owner/Operator Indicator:	Owner
Owner/Operator Name:	SEACAST INC
Legal Status:	Private
Date Became Current:	Not reported
Date Ended Current:	Not reported
Owner/Operator Address:	207 S BENNETT ST
Owner/Operator City,State,Zip:	SEATTLE, WA 98108
Owner/Operator Telephone:	206-767-5759
Owner/Operator Telephone Ext:	Not reported
Owner/Operator Fax:	Not reported
Owner/Operator Email:	Not reported
Owner/Operator Indicator:	Owner
Owner/Operator Name:	SEACAST INC SEATTLE
Legal Status:	Private
Date Became Current:	1991-08-24 00:00:00.
Date Ended Current:	Not reported

Map ID
Direction
Distance
Elevation

MAP FINDINGS

Site

Database(s)

EDR ID Number
EPA ID Number

SEACAST INC (Continued)

1004794138

Owner/Operator Address: 207 S BENNETT ST
Owner/Operator City,State,Zip: SEATTLE, WA 98108
Owner/Operator Telephone: 206-767-5759
Owner/Operator Telephone Ext: Not reported
Owner/Operator Fax: Not reported
Owner/Operator Email: Not reported

Owner/Operator Indicator: Operator
Owner/Operator Name: STEMEN, KEITH
Legal Status: Private
Date Became Current: Not reported
Date Ended Current: Not reported
Owner/Operator Address: 207 S BENNETT ST
Owner/Operator City,State,Zip: SEATTLE, WA 98108
Owner/Operator Telephone: 206-767-5759
Owner/Operator Telephone Ext: Not reported
Owner/Operator Fax: Not reported
Owner/Operator Email: Not reported

Owner/Operator Indicator: Owner
Owner/Operator Name: SEACAST INC
Legal Status: Private
Date Became Current: Not reported
Date Ended Current: Not reported
Owner/Operator Address: 207 S BENNETT ST
Owner/Operator City,State,Zip: SEATTLE, WA 98108
Owner/Operator Telephone: 206-767-5759
Owner/Operator Telephone Ext: Not reported
Owner/Operator Fax: Not reported
Owner/Operator Email: Not reported

Owner/Operator Indicator: Operator
Owner/Operator Name: SEACAST INC
Legal Status: Private
Date Became Current: Not reported
Date Ended Current: Not reported
Owner/Operator Address: 207 S BENNETT ST
Owner/Operator City,State,Zip: SEATTLE, WA 98108
Owner/Operator Telephone: 206-767-5759
Owner/Operator Telephone Ext: Not reported
Owner/Operator Fax: Not reported
Owner/Operator Email: Not reported

Owner/Operator Indicator: Owner
Owner/Operator Name: SEACAST INC SEATTLE
Legal Status: Private
Date Became Current: 1991-08-24 00:00:00.
Date Ended Current: Not reported
Owner/Operator Address: 207 S BENNETT ST
Owner/Operator City,State,Zip: SEATTLE, WA 98108-2226
Owner/Operator Telephone: Not reported
Owner/Operator Telephone Ext: Not reported
Owner/Operator Fax: Not reported
Owner/Operator Email: Not reported

Owner/Operator Indicator: Operator
Owner/Operator Name: KEITH STEMEN

Map ID
Direction
Distance
Elevation

MAP FINDINGS

Site

Database(s)

EDR ID Number
EPA ID Number

SEACAST INC (Continued)

1004794138

Legal Status: Private
Date Became Current: 1996-09-16 00:00:00.
Date Ended Current: Not reported
Owner/Operator Address: 207 S BENNETT ST
Owner/Operator City,State,Zip: SEATTLE, WA 98108-2226
Owner/Operator Telephone: Not reported
Owner/Operator Telephone Ext: Not reported
Owner/Operator Fax: Not reported
Owner/Operator Email: Not reported

Owner/Operator Indicator: Operator
Owner/Operator Name: KEITH STEMEN
Legal Status: Private
Date Became Current: 1996-09-16 00:00:00.
Date Ended Current: Not reported
Owner/Operator Address: 207 S BENNETT ST
Owner/Operator City,State,Zip: SEATTLE, WA 98108-2226
Owner/Operator Telephone: 206-767-5759
Owner/Operator Telephone Ext: Not reported
Owner/Operator Fax: Not reported
Owner/Operator Email: Not reported

Owner/Operator Indicator: Owner
Owner/Operator Name: SEACAST INC
Legal Status: Private
Date Became Current: Not reported
Date Ended Current: Not reported
Owner/Operator Address: 207 S BENNETT ST
Owner/Operator City,State,Zip: SEATTLE, WA 98108
Owner/Operator Telephone: 206-767-5759
Owner/Operator Telephone Ext: Not reported
Owner/Operator Fax: Not reported
Owner/Operator Email: Not reported

Owner/Operator Indicator: Owner
Owner/Operator Name: SEACAST INC
Legal Status: Private
Date Became Current: Not reported
Date Ended Current: Not reported
Owner/Operator Address: 207 S BENNETT ST
Owner/Operator City,State,Zip: SEATTLE, WA 98108
Owner/Operator Telephone: 206-767-5759
Owner/Operator Telephone Ext: Not reported
Owner/Operator Fax: Not reported
Owner/Operator Email: Not reported

Owner/Operator Indicator: Owner
Owner/Operator Name: SEACAST INC SEATTLE
Legal Status: Private
Date Became Current: 1991-08-24 00:00:00.
Date Ended Current: Not reported
Owner/Operator Address: 207 S BENNETT ST
Owner/Operator City,State,Zip: SEATTLE, WA 98108
Owner/Operator Telephone: 206-767-5759
Owner/Operator Telephone Ext: Not reported
Owner/Operator Fax: Not reported
Owner/Operator Email: Not reported

Map ID
Direction
Distance
Elevation

MAP FINDINGS

Site

Database(s)

EDR ID Number
EPA ID Number

SEACAST INC (Continued)

1004794138

Owner/Operator Indicator: Owner
Owner/Operator Name: SEACAST INC SEATTLE
Legal Status: Private
Date Became Current: 1991-08-24 00:00:00.
Date Ended Current: Not reported
Owner/Operator Address: 207 S BENNETT ST
Owner/Operator City,State,Zip: SEATTLE, WA 98108
Owner/Operator Telephone: 206-767-5759
Owner/Operator Telephone Ext: Not reported
Owner/Operator Fax: Not reported
Owner/Operator Email: Not reported

Owner/Operator Indicator: Owner
Owner/Operator Name: SEACAST INC
Legal Status: Private
Date Became Current: Not reported
Date Ended Current: Not reported
Owner/Operator Address: 207 S BENNETT ST
Owner/Operator City,State,Zip: SEATTLE, WA 98108
Owner/Operator Telephone: 206-767-5759
Owner/Operator Telephone Ext: Not reported
Owner/Operator Fax: Not reported
Owner/Operator Email: Not reported

Owner/Operator Indicator: Operator
Owner/Operator Name: STEMEN, KEITH
Legal Status: Private
Date Became Current: Not reported
Date Ended Current: Not reported
Owner/Operator Address: 207 S BENNETT ST
Owner/Operator City,State,Zip: SEATTLE, WA 98108
Owner/Operator Telephone: 206-767-5759
Owner/Operator Telephone Ext: Not reported
Owner/Operator Fax: Not reported
Owner/Operator Email: Not reported

Owner/Operator Indicator: Owner
Owner/Operator Name: SEACAST INC SEATTLE
Legal Status: Private
Date Became Current: 1991-08-24 00:00:00.
Date Ended Current: Not reported
Owner/Operator Address: 207 S BENNETT ST
Owner/Operator City,State,Zip: SEATTLE, WA 98108
Owner/Operator Telephone: 206-767-5759
Owner/Operator Telephone Ext: Not reported
Owner/Operator Fax: Not reported
Owner/Operator Email: Not reported

Owner/Operator Indicator: Owner
Owner/Operator Name: SEACAST INC SEATTLE
Legal Status: Private
Date Became Current: 1991-08-24 00:00:00.
Date Ended Current: Not reported
Owner/Operator Address: 207 S BENNETT ST
Owner/Operator City,State,Zip: SEATTLE, WA 98108-2226
Owner/Operator Telephone: 206-767-5759
Owner/Operator Telephone Ext: Not reported

Map ID
Direction
Distance
Elevation

MAP FINDINGS

Site

Database(s)

EDR ID Number
EPA ID Number

SEACAST INC (Continued)

1004794138

Owner/Operator Fax:	Not reported
Owner/Operator Email:	Not reported
Owner/Operator Indicator:	Owner
Owner/Operator Name:	SEACAST INC
Legal Status:	Private
Date Became Current:	Not reported
Date Ended Current:	Not reported
Owner/Operator Address:	207 S BENNETT ST
Owner/Operator City,State,Zip:	SEATTLE, WA 98108
Owner/Operator Telephone:	206-767-5759
Owner/Operator Telephone Ext:	Not reported
Owner/Operator Fax:	Not reported
Owner/Operator Email:	Not reported
Owner/Operator Indicator:	Owner
Owner/Operator Name:	SEACAST INC SEATTLE
Legal Status:	Private
Date Became Current:	1991-08-24 00:00:00.
Date Ended Current:	Not reported
Owner/Operator Address:	207 S BENNETT ST
Owner/Operator City,State,Zip:	SEATTLE, WA 98108
Owner/Operator Telephone:	206-767-5759
Owner/Operator Telephone Ext:	Not reported
Owner/Operator Fax:	Not reported
Owner/Operator Email:	Not reported
Owner/Operator Indicator:	Owner
Owner/Operator Name:	SEACAST INC SEATTLE
Legal Status:	Private
Date Became Current:	1991-08-24 00:00:00.
Date Ended Current:	Not reported
Owner/Operator Address:	207 S BENNETT ST
Owner/Operator City,State,Zip:	SEATTLE, WA 98108
Owner/Operator Telephone:	206-767-5759
Owner/Operator Telephone Ext:	Not reported
Owner/Operator Fax:	Not reported
Owner/Operator Email:	Not reported
Owner/Operator Indicator:	Owner
Owner/Operator Name:	SEACAST INC SEATTLE
Legal Status:	Private
Date Became Current:	1991-08-24 00:00:00.
Date Ended Current:	Not reported
Owner/Operator Address:	207 S BENNETT ST

Map ID
Direction
Distance
Elevation

MAP FINDINGS

Site

Database(s)

EDR ID Number
EPA ID Number

SEACAST INC (Continued)

1004794138

Owner/Operator City,State,Zip: SEATTLE, WA 98108
Owner/Operator Telephone: 206-767-5759
Owner/Operator Telephone Ext: Not reported
Owner/Operator Fax: Not reported
Owner/Operator Email: Not reported

Owner/Operator Indicator: Operator
Owner/Operator Name: STEMEN, KEITH
Legal Status: Private
Date Became Current: Not reported
Date Ended Current: Not reported
Owner/Operator Address: 207 S BENNETT ST
Owner/Operator City,State,Zip: SEATTLE, WA 98108
Owner/Operator Telephone: 206-767-5759
Owner/Operator Telephone Ext: Not reported
Owner/Operator Fax: Not reported
Owner/Operator Email: Not reported

Owner/Operator Indicator: Operator
Owner/Operator Name: STEMEN, KEITH
Legal Status: Private
Date Became Current: Not reported
Date Ended Current: Not reported
Owner/Operator Address: 207 S BENNETT ST
Owner/Operator City,State,Zip: SEATTLE, WA 98108
Owner/Operator Telephone: 206-767-5759
Owner/Operator Telephone Ext: Not reported
Owner/Operator Fax: Not reported
Owner/Operator Email: Not reported

Owner/Operator Indicator: Owner
Owner/Operator Name: SEACAST INC SEATTLE
Legal Status: Private
Date Became Current: 1991-08-24 00:00:00.
Date Ended Current: Not reported
Owner/Operator Address: 207 S BENNETT ST
Owner/Operator City,State,Zip: SEATTLE, WA 98108
Owner/Operator Telephone: 206-767-5759
Owner/Operator Telephone Ext: Not reported
Owner/Operator Fax: Not reported
Owner/Operator Email: Not reported

Owner/Operator Indicator: Owner
Owner/Operator Name: SEACAST INC
Legal Status: Private
Date Became Current: Not reported
Date Ended Current: Not reported
Owner/Operator Address: 207 S BENNETT ST
Owner/Operator City,State,Zip: SEATTLE, WA 98108
Owner/Operator Telephone: 206-767-5759
Owner/Operator Telephone Ext: Not reported
Owner/Operator Fax: Not reported
Owner/Operator Email: Not reported

Owner/Operator Indicator: Owner
Owner/Operator Name: SEACAST INC SEATTLE
Legal Status: Private

Map ID
Direction
Distance
Elevation

MAP FINDINGS

Site

Database(s)

EDR ID Number
EPA ID Number

SEACAST INC (Continued)

1004794138

Date Became Current: 1991-08-24 00:00:00.
Date Ended Current: Not reported
Owner/Operator Address: 207 S BENNETT ST
Owner/Operator City,State,Zip: SEATTLE, WA 98108-2226
Owner/Operator Telephone: Not reported
Owner/Operator Telephone Ext: Not reported
Owner/Operator Fax: Not reported
Owner/Operator Email: Not reported

Owner/Operator Indicator: Operator
Owner/Operator Name: KEITH STEMEN
Legal Status: Private
Date Became Current: 1996-09-16 00:00:00.
Date Ended Current: Not reported
Owner/Operator Address: 207 S BENNETT ST
Owner/Operator City,State,Zip: SEATTLE, WA 98108-2226
Owner/Operator Telephone: Not reported
Owner/Operator Telephone Ext: Not reported
Owner/Operator Fax: Not reported
Owner/Operator Email: Not reported

Owner/Operator Indicator: Owner
Owner/Operator Name: SEACAST INC SEATTLE
Legal Status: Private
Date Became Current: 1991-08-24 00:00:00.
Date Ended Current: Not reported
Owner/Operator Address: 207 S BENNETT ST
Owner/Operator City,State,Zip: SEATTLE, WA 98108
Owner/Operator Telephone: 206-767-5759
Owner/Operator Telephone Ext: Not reported
Owner/Operator Fax: Not reported
Owner/Operator Email: Not reported

Owner/Operator Indicator: Operator
Owner/Operator Name: SEACAST INC SEATTLE
Legal Status: Private
Date Became Current: Not reported
Date Ended Current: Not reported
Owner/Operator Address: 207 S BENNETT ST
Owner/Operator City,State,Zip: SEATTLE, WA 98108
Owner/Operator Telephone: 000-000-0000
Owner/Operator Telephone Ext: Not reported
Owner/Operator Fax: Not reported
Owner/Operator Email: Not reported

Owner/Operator Indicator: Owner
Owner/Operator Name: SEACAST INC
Legal Status: Private
Date Became Current: Not reported
Date Ended Current: Not reported
Owner/Operator Address: 207 S BENNETT ST
Owner/Operator City,State,Zip: SEATTLE, WA 98108
Owner/Operator Telephone: 206-767-5759
Owner/Operator Telephone Ext: Not reported
Owner/Operator Fax: Not reported
Owner/Operator Email: Not reported

Map ID
Direction
Distance
Elevation

MAP FINDINGS

Site

Database(s)

EDR ID Number
EPA ID Number

SEACAST INC (Continued)

1004794138

Owner/Operator Indicator:	Operator
Owner/Operator Name:	STEMEN, KEITH
Legal Status:	Private
Date Became Current:	Not reported
Date Ended Current:	Not reported
Owner/Operator Address:	207 S BENNETT ST
Owner/Operator City,State,Zip:	SEATTLE, WA 98108
Owner/Operator Telephone:	206-767-5759
Owner/Operator Telephone Ext:	Not reported
Owner/Operator Fax:	Not reported
Owner/Operator Email:	Not reported
Owner/Operator Indicator:	Owner
Owner/Operator Name:	SEACAST INC
Legal Status:	Private
Date Became Current:	Not reported
Date Ended Current:	Not reported
Owner/Operator Address:	207 S BENNETT ST
Owner/Operator City,State,Zip:	SEATTLE, WA 98108
Owner/Operator Telephone:	206-767-5759
Owner/Operator Telephone Ext:	Not reported
Owner/Operator Fax:	Not reported
Owner/Operator Email:	Not reported
Owner/Operator Indicator:	Operator
Owner/Operator Name:	KEITH STEMEN
Legal Status:	Private
Date Became Current:	1996-09-16 00:00:00.
Date Ended Current:	Not reported
Owner/Operator Address:	207 S BENNETT ST
Owner/Operator City,State,Zip:	SEATTLE, WA 98108-2226
Owner/Operator Telephone:	Not reported
Owner/Operator Telephone Ext:	Not reported
Owner/Operator Fax:	Not reported
Owner/Operator Email:	Not reported
Owner/Operator Indicator:	Owner
Owner/Operator Name:	SEACAST INC
Legal Status:	Private
Date Became Current:	Not reported
Date Ended Current:	Not reported
Owner/Operator Address:	207 S BENNETT ST
Owner/Operator City,State,Zip:	SEATTLE, WA 98108-2226
Owner/Operator Telephone:	206-767-5759
Owner/Operator Telephone Ext:	Not reported
Owner/Operator Fax:	Not reported
Owner/Operator Email:	Not reported
Owner/Operator Indicator:	Owner
Owner/Operator Name:	SEACAST INC SEATTLE
Legal Status:	Private
Date Became Current:	Not reported
Date Ended Current:	Not reported
Owner/Operator Address:	207 S BENNETT ST
Owner/Operator City,State,Zip:	SEATTLE, WA 98108
Owner/Operator Telephone:	000-000-0000
Owner/Operator Telephone Ext:	Not reported

Map ID
Direction
Distance
Elevation

MAP FINDINGS

Site

Database(s)

EDR ID Number
EPA ID Number

SEACAST INC (Continued)

1004794138

Owner/Operator Fax:	Not reported
Owner/Operator Email:	Not reported
Owner/Operator Indicator:	Owner
Owner/Operator Name:	SEACAST INC SEATTLE
Legal Status:	Private
Date Became Current:	1991-08-24 00:00:00.
Date Ended Current:	Not reported
Owner/Operator Address:	207 S BENNETT ST
Owner/Operator City,State,Zip:	SEATTLE, WA 98108
Owner/Operator Telephone:	206-767-5759
Owner/Operator Telephone Ext:	Not reported
Owner/Operator Fax:	Not reported
Owner/Operator Email:	Not reported
Owner/Operator Indicator:	Operator
Owner/Operator Name:	STEMEN, KEITH
Legal Status:	Private
Date Became Current:	Not reported
Date Ended Current:	Not reported
Owner/Operator Address:	207 S BENNETT ST
Owner/Operator City,State,Zip:	SEATTLE, WA 98108
Owner/Operator Telephone:	206-767-5759
Owner/Operator Telephone Ext:	Not reported
Owner/Operator Fax:	Not reported
Owner/Operator Email:	Not reported
Owner/Operator Indicator:	Owner
Owner/Operator Name:	SEACAST INC SEATTLE
Legal Status:	Private
Date Became Current:	1991-08-24 00:00:00.
Date Ended Current:	Not reported
Owner/Operator Address:	207 S BENNETT ST
Owner/Operator City,State,Zip:	SEATTLE, WA 98108
Owner/Operator Telephone:	206-767-5759
Owner/Operator Telephone Ext:	Not reported
Owner/Operator Fax:	Not reported
Owner/Operator Email:	Not reported
Owner/Operator Indicator:	Operator
Owner/Operator Name:	STEMEN, KEITH
Legal Status:	Private
Date Became Current:	Not reported
Date Ended Current:	Not reported
Owner/Operator Address:	207 S BENNETT ST
Owner/Operator City,State,Zip:	SEATTLE, WA 98108
Owner/Operator Telephone:	206-767-5759
Owner/Operator Telephone Ext:	Not reported
Owner/Operator Fax:	Not reported
Owner/Operator Email:	Not reported
Owner/Operator Indicator:	Owner
Owner/Operator Name:	SEACAST INC SEATTLE
Legal Status:	Private
Date Became Current:	1991-08-24 00:00:00.
Date Ended Current:	Not reported
Owner/Operator Address:	207 S BENNETT ST

Map ID
Direction
Distance
Elevation

MAP FINDINGS

Site

Database(s)

EDR ID Number
EPA ID Number

SEACAST INC (Continued)

1004794138

Owner/Operator City,State,Zip: SEATTLE, WA 98108
Owner/Operator Telephone: 206-767-5759
Owner/Operator Telephone Ext: Not reported
Owner/Operator Fax: Not reported
Owner/Operator Email: Not reported

Owner/Operator Indicator: Owner
Owner/Operator Name: SEACAST INC
Legal Status: Private
Date Became Current: Not reported
Date Ended Current: Not reported
Owner/Operator Address: 207 S BENNETT ST
Owner/Operator City,State,Zip: SEATTLE, WA 98108
Owner/Operator Telephone: 206-767-5759
Owner/Operator Telephone Ext: Not reported
Owner/Operator Fax: Not reported
Owner/Operator Email: Not reported

Owner/Operator Indicator: Operator
Owner/Operator Name: STEMEN, KEITH
Legal Status: Private
Date Became Current: Not reported
Date Ended Current: Not reported
Owner/Operator Address: 207 S BENNETT ST
Owner/Operator City,State,Zip: SEATTLE, WA 98108
Owner/Operator Telephone: 206-767-5759
Owner/Operator Telephone Ext: Not reported
Owner/Operator Fax: Not reported
Owner/Operator Email: Not reported

Owner/Operator Indicator: Operator
Owner/Operator Name: STEMEN, KEITH
Legal Status: Private
Date Became Current: Not reported
Date Ended Current: Not reported
Owner/Operator Address: 207 S BENNETT ST
Owner/Operator City,State,Zip: SEATTLE, WA 98108
Owner/Operator Telephone: 206-767-5759
Owner/Operator Telephone Ext: Not reported
Owner/Operator Fax: Not reported
Owner/Operator Email: Not reported

Owner/Operator Indicator: Owner
Owner/Operator Name: SEACAST INC
Legal Status: Private
Date Became Current: Not reported
Date Ended Current: Not reported
Owner/Operator Address: 207 S BENNETT ST
Owner/Operator City,State,Zip: SEATTLE, WA 98108
Owner/Operator Telephone: 206-767-5759
Owner/Operator Telephone Ext: Not reported
Owner/Operator Fax: Not reported
Owner/Operator Email: Not reported

Owner/Operator Indicator: Owner
Owner/Operator Name: SEACAST INC SEATTLE
Legal Status: Private

Map ID
Direction
Distance
Elevation

MAP FINDINGS

Site

Database(s)

EDR ID Number
EPA ID Number

SEACAST INC (Continued)

1004794138

Date Became Current:	1991-08-24 00:00:00.
Date Ended Current:	Not reported
Owner/Operator Address:	207 S BENNETT ST
Owner/Operator City,State,Zip:	SEATTLE, WA 98108
Owner/Operator Telephone:	206-767-5759
Owner/Operator Telephone Ext:	Not reported
Owner/Operator Fax:	Not reported
Owner/Operator Email:	Not reported
Owner/Operator Indicator:	Owner
Owner/Operator Name:	SEACAST INC SEATTLE
Legal Status:	Private
Date Became Current:	1991-08-24 00:00:00.
Date Ended Current:	Not reported
Owner/Operator Address:	207 S BENNETT ST
Owner/Operator City,State,Zip:	SEATTLE, WA 98108
Owner/Operator Telephone:	206-767-5759
Owner/Operator Telephone Ext:	Not reported
Owner/Operator Fax:	Not reported
Owner/Operator Email:	Not reported
Owner/Operator Indicator:	Operator
Owner/Operator Name:	SEACAST INC SEATTLE
Legal Status:	Private
Date Became Current:	1991-08-24 00:00:00.
Date Ended Current:	Not reported
Owner/Operator Address:	207 S BENNETT ST
Owner/Operator City,State,Zip:	SEATTLE, WA 98108
Owner/Operator Telephone:	206-767-5759
Owner/Operator Telephone Ext:	Not reported
Owner/Operator Fax:	Not reported
Owner/Operator Email:	Not reported
Owner/Operator Indicator:	Owner
Owner/Operator Name:	SEACAST INC SEATTLE
Legal Status:	Private
Date Became Current:	1991-08-24 00:00:00.
Date Ended Current:	Not reported
Owner/Operator Address:	207 S BENNETT ST
Owner/Operator City,State,Zip:	SEATTLE, WA 98108-2226
Owner/Operator Telephone:	Not reported
Owner/Operator Telephone Ext:	Not reported
Owner/Operator Fax:	Not reported
Owner/Operator Email:	Not reported
Owner/Operator Indicator:	Owner
Owner/Operator Name:	SEACAST INC SEATTLE
Legal Status:	Private
Date Became Current:	1991-08-24 00:00:00.
Date Ended Current:	Not reported
Owner/Operator Address:	207 S BENNETT ST
Owner/Operator City,State,Zip:	SEATTLE, WA 98108-2226
Owner/Operator Telephone:	206-767-5759
Owner/Operator Telephone Ext:	Not reported
Owner/Operator Fax:	Not reported
Owner/Operator Email:	Not reported

Map ID
Direction
Distance
Elevation

MAP FINDINGS

Site

Database(s)

EDR ID Number
EPA ID Number

SEACAST INC (Continued)

1004794138

Owner/Operator Indicator:	Owner
Owner/Operator Name:	SEACAST INC
Legal Status:	Private
Date Became Current:	Not reported
Date Ended Current:	Not reported
Owner/Operator Address:	207 S BENNETT ST
Owner/Operator City,State,Zip:	SEATTLE, WA 98108
Owner/Operator Telephone:	206-767-5759
Owner/Operator Telephone Ext:	Not reported
Owner/Operator Fax:	Not reported
Owner/Operator Email:	Not reported
Owner/Operator Indicator:	Owner
Owner/Operator Name:	SEACAST INC SEATTLE
Legal Status:	Private
Date Became Current:	1991-08-24 00:00:00.
Date Ended Current:	Not reported
Owner/Operator Address:	207 S BENNETT ST
Owner/Operator City,State,Zip:	SEATTLE, WA 98108
Owner/Operator Telephone:	206-767-5759
Owner/Operator Telephone Ext:	Not reported
Owner/Operator Fax:	Not reported
Owner/Operator Email:	Not reported
Owner/Operator Indicator:	Owner
Owner/Operator Name:	SEACAST INC
Legal Status:	Private
Date Became Current:	Not reported
Date Ended Current:	Not reported
Owner/Operator Address:	207 S BENNETT ST
Owner/Operator City,State,Zip:	SEATTLE, WA 98108
Owner/Operator Telephone:	206-767-5759
Owner/Operator Telephone Ext:	Not reported
Owner/Operator Fax:	Not reported
Owner/Operator Email:	Not reported
Owner/Operator Indicator:	Operator
Owner/Operator Name:	STEMEN, KEITH
Legal Status:	Private
Date Became Current:	Not reported
Date Ended Current:	Not reported
Owner/Operator Address:	207 S BENNETT ST
Owner/Operator City,State,Zip:	SEATTLE, WA 98108
Owner/Operator Telephone:	206-767-5759
Owner/Operator Telephone Ext:	Not reported
Owner/Operator Fax:	Not reported
Owner/Operator Email:	Not reported
Owner/Operator Indicator:	Owner
Owner/Operator Name:	SEACAST INC
Legal Status:	Private
Date Became Current:	Not reported
Date Ended Current:	Not reported
Owner/Operator Address:	207 S BENNETT ST
Owner/Operator City,State,Zip:	SEATTLE, WA 98108
Owner/Operator Telephone:	206-767-5759
Owner/Operator Telephone Ext:	Not reported

Map ID
Direction
Distance
Elevation

MAP FINDINGS

Site

Database(s)

EDR ID Number
EPA ID Number

SEACAST INC (Continued)

1004794138

Owner/Operator Fax: Not reported
Owner/Operator Email: Not reported

Owner/Operator Indicator: Owner
Owner/Operator Name: SEACAST INC
Legal Status: Private
Date Became Current: Not reported
Date Ended Current: Not reported
Owner/Operator Address: 207 S BENNETT ST
Owner/Operator City,State,Zip: SEATTLE, WA 98108
Owner/Operator Telephone: 206-767-5759
Owner/Operator Telephone Ext: Not reported
Owner/Operator Fax: Not reported
Owner/Operator Email: Not reported

Owner/Operator Indicator: Owner
Owner/Operator Name: SEACAST INC SEATTLE
Legal Status: Private
Date Became Current: 1991-08-24 00:00:00.
Date Ended Current: Not reported
Owner/Operator Address: 207 S BENNETT ST
Owner/Operator City,State,Zip: SEATTLE, WA 98108
Owner/Operator Telephone: 206-767-5759
Owner/Operator Telephone Ext: Not reported
Owner/Operator Fax: Not reported
Owner/Operator Email: Not reported

Owner/Operator Indicator: Owner
Owner/Operator Name: SEACAST INC
Legal Status: Private
Date Became Current: Not reported
Date Ended Current: Not reported
Owner/Operator Address: 207 S BENNETT ST
Owner/Operator City,State,Zip: SEATTLE, WA 98108
Owner/Operator Telephone: 206-767-5759
Owner/Operator Telephone Ext: Not reported
Owner/Operator Fax: Not reported
Owner/Operator Email: Not reported

Owner/Operator Indicator: Operator
Owner/Operator Name: KEITH STEMEN
Legal Status: Private
Date Became Current: 1996-09-16 00:00:00.
Date Ended Current: Not reported
Owner/Operator Address: 207 S BENNETT ST
Owner/Operator City,State,Zip: SEATTLE, WA 98108-2226
Owner/Operator Telephone: 206-767-5759
Owner/Operator Telephone Ext: Not reported
Owner/Operator Fax: Not reported
Owner/Operator Email: Not reported

Owner/Operator Indicator: Owner
Owner/Operator Name: SEACAST INC
Legal Status: Private
Date Became Current: Not reported
Date Ended Current: Not reported
Owner/Operator Address: 207 S BENNETT ST

Map ID
Direction
Distance
Elevation

MAP FINDINGS

Site

Database(s)

EDR ID Number
EPA ID Number

SEACAST INC (Continued)

1004794138

Owner/Operator City,State,Zip: SEATTLE, WA 98108-2226
Owner/Operator Telephone: 206-767-5759
Owner/Operator Telephone Ext: Not reported
Owner/Operator Fax: Not reported
Owner/Operator Email: Not reported

Owner/Operator Indicator: Owner
Owner/Operator Name: SEACAST INC
Legal Status: Private
Date Became Current: Not reported
Date Ended Current: Not reported
Owner/Operator Address: 207 S BENNETT ST
Owner/Operator City,State,Zip: SEATTLE, WA 98108
Owner/Operator Telephone: 206-767-5759
Owner/Operator Telephone Ext: Not reported
Owner/Operator Fax: Not reported
Owner/Operator Email: Not reported

Owner/Operator Indicator: Owner
Owner/Operator Name: SEACAST INC SEATTLE
Legal Status: Private
Date Became Current: 1991-08-24 00:00:00.
Date Ended Current: Not reported
Owner/Operator Address: 207 S BENNETT ST
Owner/Operator City,State,Zip: SEATTLE, WA 98108
Owner/Operator Telephone: 206-767-5759
Owner/Operator Telephone Ext: Not reported
Owner/Operator Fax: Not reported
Owner/Operator Email: Not reported

Owner/Operator Indicator: Owner
Owner/Operator Name: SEACAST INC SEATTLE
Legal Status: Private
Date Became Current: 1991-08-24 00:00:00.
Date Ended Current: Not reported
Owner/Operator Address: 207 S BENNETT ST
Owner/Operator City,State,Zip: SEATTLE, WA 98108
Owner/Operator Telephone: 206-767-5759
Owner/Operator Telephone Ext: Not reported
Owner/Operator Fax: Not reported
Owner/Operator Email: Not reported

Owner/Operator Indicator: Operator
Owner/Operator Name: STEMEN, KEITH
Legal Status: Private
Date Became Current: Not reported
Date Ended Current: Not reported
Owner/Operator Address: 207 S BENNETT ST
Owner/Operator City,State,Zip: SEATTLE, WA 98108
Owner/Operator Telephone: 206-767-5759
Owner/Operator Telephone Ext: Not reported
Owner/Operator Fax: Not reported
Owner/Operator Email: Not reported

Owner/Operator Indicator: Owner
Owner/Operator Name: SEACAST INC
Legal Status: Private

Map ID
Direction
Distance
Elevation

MAP FINDINGS

Site

Database(s)

EDR ID Number
EPA ID Number

SEACAST INC (Continued)

1004794138

Date Became Current:	Not reported
Date Ended Current:	Not reported
Owner/Operator Address:	207 S BENNETT ST
Owner/Operator City,State,Zip:	SEATTLE, WA 98108
Owner/Operator Telephone:	206-767-5759
Owner/Operator Telephone Ext:	Not reported
Owner/Operator Fax:	Not reported
Owner/Operator Email:	Not reported
Owner/Operator Indicator:	Owner
Owner/Operator Name:	SEACAST INC SEATTLE
Legal Status:	Private
Date Became Current:	1991-08-24 00:00:00.
Date Ended Current:	Not reported
Owner/Operator Address:	207 S BENNETT ST
Owner/Operator City,State,Zip:	SEATTLE, WA 98108
Owner/Operator Telephone:	206-767-5759
Owner/Operator Telephone Ext:	Not reported
Owner/Operator Fax:	Not reported
Owner/Operator Email:	Not reported
Owner/Operator Indicator:	Owner
Owner/Operator Name:	SEACAST INC
Legal Status:	Private
Date Became Current:	Not reported
Date Ended Current:	Not reported
Owner/Operator Address:	207 S BENNETT ST
Owner/Operator City,State,Zip:	SEATTLE, WA 98108
Owner/Operator Telephone:	206-767-5759
Owner/Operator Telephone Ext:	Not reported
Owner/Operator Fax:	Not reported
Owner/Operator Email:	Not reported
Owner/Operator Indicator:	Owner
Owner/Operator Name:	SEACAST INC
Legal Status:	Private
Date Became Current:	Not reported
Date Ended Current:	Not reported
Owner/Operator Address:	207 S BENNETT ST
Owner/Operator City,State,Zip:	SEATTLE, WA 98108
Owner/Operator Telephone:	206-767-5759
Owner/Operator Telephone Ext:	Not reported
Owner/Operator Fax:	Not reported
Owner/Operator Email:	Not reported
Owner/Operator Indicator:	Operator
Owner/Operator Name:	SEACAST INC
Legal Status:	Private
Date Became Current:	Not reported
Date Ended Current:	Not reported
Owner/Operator Address:	207 S BENNETT ST
Owner/Operator City,State,Zip:	SEATTLE, WA 98108
Owner/Operator Telephone:	206-767-5759
Owner/Operator Telephone Ext:	Not reported
Owner/Operator Fax:	Not reported
Owner/Operator Email:	Not reported

Map ID
Direction
Distance
Elevation

MAP FINDINGS

Site

Database(s)

EDR ID Number
EPA ID Number

SEACAST INC (Continued)

1004794138

Owner/Operator Indicator: Operator
Owner/Operator Name: SEACAST INC SEATTLE
Legal Status: Private
Date Became Current: Not reported
Date Ended Current: Not reported
Owner/Operator Address: 207 S BENNETT ST
Owner/Operator City,State,Zip: SEATTLE, WA 98108-2226
Owner/Operator Telephone: 206-767-5759
Owner/Operator Telephone Ext: Not reported
Owner/Operator Fax: Not reported
Owner/Operator Email: Not reported

Owner/Operator Indicator: Operator
Owner/Operator Name: SEACAST INC SEATTLE
Legal Status: Private
Date Became Current: Not reported
Date Ended Current: Not reported
Owner/Operator Address: 207 S BENNETT ST
Owner/Operator City,State,Zip: SEATTLE, WA 98108
Owner/Operator Telephone: 000-000-0000
Owner/Operator Telephone Ext: Not reported
Owner/Operator Fax: Not reported
Owner/Operator Email: Not reported

Owner/Operator Indicator: Owner
Owner/Operator Name: SEACAST INC SEATTLE
Legal Status: Private
Date Became Current: Not reported
Date Ended Current: Not reported
Owner/Operator Address: 207 S BENNETT ST
Owner/Operator City,State,Zip: SEATTLE, WA 98108
Owner/Operator Telephone: 000-000-0000
Owner/Operator Telephone Ext: Not reported
Owner/Operator Fax: Not reported
Owner/Operator Email: Not reported

Owner/Operator Indicator: Operator
Owner/Operator Name: STEMEN, KEITH
Legal Status: Private
Date Became Current: Not reported
Date Ended Current: Not reported
Owner/Operator Address: 207 S BENNETT ST
Owner/Operator City,State,Zip: SEATTLE, WA 98108
Owner/Operator Telephone: 206-767-5759
Owner/Operator Telephone Ext: Not reported
Owner/Operator Fax: Not reported
Owner/Operator Email: Not reported

Owner/Operator Indicator: Operator
Owner/Operator Name: STEMEN, KEITH
Legal Status: Private
Date Became Current: Not reported
Date Ended Current: Not reported
Owner/Operator Address: 207 S BENNETT ST
Owner/Operator City,State,Zip: SEATTLE, WA 98108
Owner/Operator Telephone: 206-767-5759
Owner/Operator Telephone Ext: Not reported

Map ID
Direction
Distance
Elevation

MAP FINDINGS

Site

Database(s)

EDR ID Number
EPA ID Number

SEACAST INC (Continued)

1004794138

Owner/Operator Fax:	Not reported
Owner/Operator Email:	Not reported
Owner/Operator Indicator:	Operator
Owner/Operator Name:	STEMEN, KEITH
Legal Status:	Private
Date Became Current:	Not reported
Date Ended Current:	Not reported
Owner/Operator Address:	207 S BENNETT ST
Owner/Operator City,State,Zip:	SEATTLE, WA 98108
Owner/Operator Telephone:	206-767-5759
Owner/Operator Telephone Ext:	Not reported
Owner/Operator Fax:	Not reported
Owner/Operator Email:	Not reported
Owner/Operator Indicator:	Operator
Owner/Operator Name:	STEMEN, KEITH
Legal Status:	Private
Date Became Current:	Not reported
Date Ended Current:	Not reported
Owner/Operator Address:	207 S BENNETT ST
Owner/Operator City,State,Zip:	SEATTLE, WA 98108
Owner/Operator Telephone:	206-767-5759
Owner/Operator Telephone Ext:	Not reported
Owner/Operator Fax:	Not reported
Owner/Operator Email:	Not reported
Owner/Operator Indicator:	Operator
Owner/Operator Name:	STEMEN, KEITH
Legal Status:	Private
Date Became Current:	Not reported
Date Ended Current:	Not reported
Owner/Operator Address:	207 S BENNETT ST
Owner/Operator City,State,Zip:	SEATTLE, WA 98108
Owner/Operator Telephone:	206-767-5759
Owner/Operator Telephone Ext:	Not reported
Owner/Operator Fax:	Not reported
Owner/Operator Email:	Not reported
Owner/Operator Indicator:	Operator
Owner/Operator Name:	STEMEN, KEITH
Legal Status:	Private
Date Became Current:	Not reported
Date Ended Current:	Not reported
Owner/Operator Address:	207 S BENNETT ST
Owner/Operator City,State,Zip:	SEATTLE, WA 98108
Owner/Operator Telephone:	206-767-5759
Owner/Operator Telephone Ext:	Not reported
Owner/Operator Fax:	Not reported
Owner/Operator Email:	Not reported
Owner/Operator Indicator:	Owner
Owner/Operator Name:	SEACAST INC
Legal Status:	Private
Date Became Current:	Not reported
Date Ended Current:	Not reported
Owner/Operator Address:	207 S BENNETT ST

Map ID
Direction
Distance
Elevation

MAP FINDINGS

Site

Database(s)

EDR ID Number
EPA ID Number

SEACAST INC (Continued)

1004794138

Owner/Operator City,State,Zip: SEATTLE, WA 98108
Owner/Operator Telephone: 206-767-5759
Owner/Operator Telephone Ext: Not reported
Owner/Operator Fax: Not reported
Owner/Operator Email: Not reported

Owner/Operator Indicator: Operator
Owner/Operator Name: STEMEN, KEITH
Legal Status: Private
Date Became Current: Not reported
Date Ended Current: Not reported
Owner/Operator Address: 207 S BENNETT ST
Owner/Operator City,State,Zip: SEATTLE, WA 98108
Owner/Operator Telephone: 206-767-5759
Owner/Operator Telephone Ext: Not reported
Owner/Operator Fax: Not reported
Owner/Operator Email: Not reported

Owner/Operator Indicator: Operator
Owner/Operator Name: STEMEN, KEITH
Legal Status: Private
Date Became Current: Not reported
Date Ended Current: Not reported
Owner/Operator Address: 207 S BENNETT ST
Owner/Operator City,State,Zip: SEATTLE, WA 98108
Owner/Operator Telephone: 206-767-5759
Owner/Operator Telephone Ext: Not reported
Owner/Operator Fax: Not reported
Owner/Operator Email: Not reported

Historic Generators:

Receive Date: 2010-02-26 00:00:00.0
Handler Name: SEACAST INC SEATTLE
Federal Waste Generator Description: Conditionally Exempt Small Quantity Generator
State District Owner: WA
Large Quantity Handler of Universal Waste: No
Recognized Trader Importer: No
Recognized Trader Exporter: No
Spent Lead Acid Battery Importer: No
Spent Lead Acid Battery Exporter: No
Current Record: No
Non Storage Recycler Activity: Not reported
Electronic Manifest Broker: Not reported

Receive Date: 2012-02-22 00:00:00.0
Handler Name: SEACAST INC SEATTLE
Federal Waste Generator Description: Conditionally Exempt Small Quantity Generator
State District Owner: WA
Large Quantity Handler of Universal Waste: No
Recognized Trader Importer: No
Recognized Trader Exporter: No
Spent Lead Acid Battery Importer: No
Spent Lead Acid Battery Exporter: No
Current Record: No
Non Storage Recycler Activity: Not reported
Electronic Manifest Broker: Not reported

Map ID
Direction
Distance
Elevation

MAP FINDINGS

Site

Database(s)

EDR ID Number
EPA ID Number

SEACAST INC (Continued)

1004794138

Receive Date: 2016-03-01 00:00:00.0
Handler Name: SEACAST INC SEATTLE
Federal Waste Generator Description: Large Quantity Generator
State District Owner: WA
Large Quantity Handler of Universal Waste: No
Recognized Trader Importer: No
Recognized Trader Exporter: No
Spent Lead Acid Battery Importer: No
Spent Lead Acid Battery Exporter: No
Current Record: No
Non Storage Recycler Activity: Not reported
Electronic Manifest Broker: Not reported

Receive Date: 2009-02-27 00:00:00.0
Handler Name: SEACAST INC SEATTLE
Federal Waste Generator Description: Not a generator, verified
State District Owner: WA
Large Quantity Handler of Universal Waste: No
Recognized Trader Importer: No
Recognized Trader Exporter: No
Spent Lead Acid Battery Importer: No
Spent Lead Acid Battery Exporter: No
Current Record: No
Non Storage Recycler Activity: Not reported
Electronic Manifest Broker: Not reported

Receive Date: 1995-01-01 00:00:00.0
Handler Name: SEACAST INC SEATTLE
Federal Waste Generator Description: Not a generator, verified
State District Owner: WA
Large Quantity Handler of Universal Waste: No
Recognized Trader Importer: No
Recognized Trader Exporter: No
Spent Lead Acid Battery Importer: No
Spent Lead Acid Battery Exporter: No
Current Record: No
Non Storage Recycler Activity: Not reported
Electronic Manifest Broker: Not reported

Receive Date: 1996-02-23 00:00:00.0
Handler Name: SEACAST INC SEATTLE
Federal Waste Generator Description: Small Quantity Generator
State District Owner: WA
Large Quantity Handler of Universal Waste: No
Recognized Trader Importer: No
Recognized Trader Exporter: No
Spent Lead Acid Battery Importer: No
Spent Lead Acid Battery Exporter: No
Current Record: No
Non Storage Recycler Activity: Not reported
Electronic Manifest Broker: Not reported

Receive Date: 1997-03-20 00:00:00.0
Handler Name: SEACAST INC SEATTLE
Federal Waste Generator Description: Conditionally Exempt Small Quantity Generator
State District Owner: WA
Large Quantity Handler of Universal Waste: No

Map ID
Direction
Distance
Elevation

MAP FINDINGS

Site

Database(s)

EDR ID Number
EPA ID Number

SEACAST INC (Continued)

1004794138

Recognized Trader Importer: No
Recognized Trader Exporter: No
Spent Lead Acid Battery Importer: No
Spent Lead Acid Battery Exporter: No
Current Record: No
Non Storage Recycler Activity: Not reported
Electronic Manifest Broker: Not reported

Receive Date: 1998-03-04 00:00:00.0
Handler Name: SEACAST INC SEATTLE
Federal Waste Generator Description: Conditionally Exempt Small Quantity Generator
State District Owner: WA
Large Quantity Handler of Universal Waste: No
Recognized Trader Importer: No
Recognized Trader Exporter: No
Spent Lead Acid Battery Importer: No
Spent Lead Acid Battery Exporter: No
Current Record: No
Non Storage Recycler Activity: Not reported
Electronic Manifest Broker: Not reported

Receive Date: 1999-03-04 00:00:00.0
Handler Name: SEACAST INC SEATTLE
Federal Waste Generator Description: Conditionally Exempt Small Quantity Generator
State District Owner: WA
Large Quantity Handler of Universal Waste: No
Recognized Trader Importer: No
Recognized Trader Exporter: No
Spent Lead Acid Battery Importer: No
Spent Lead Acid Battery Exporter: No
Current Record: No
Non Storage Recycler Activity: Not reported
Electronic Manifest Broker: Not reported

Receive Date: 2000-03-02 00:00:00.0
Handler Name: SEACAST INC SEATTLE
Federal Waste Generator Description: Conditionally Exempt Small Quantity Generator
State District Owner: WA
Large Quantity Handler of Universal Waste: No
Recognized Trader Importer: No
Recognized Trader Exporter: No
Spent Lead Acid Battery Importer: No
Spent Lead Acid Battery Exporter: No
Current Record: No
Non Storage Recycler Activity: Not reported
Electronic Manifest Broker: Not reported

Receive Date: 2001-03-05 00:00:00.0
Handler Name: SEACAST INC SEATTLE
Federal Waste Generator Description: Conditionally Exempt Small Quantity Generator
State District Owner: WA
Large Quantity Handler of Universal Waste: No
Recognized Trader Importer: No
Recognized Trader Exporter: No
Spent Lead Acid Battery Importer: No
Spent Lead Acid Battery Exporter: No
Current Record: No

Map ID
Direction
Distance
Elevation

MAP FINDINGS

Site

Database(s)

EDR ID Number
EPA ID Number

SEACAST INC (Continued)

1004794138

Non Storage Recycler Activity:	Not reported
Electronic Manifest Broker:	Not reported
Receive Date:	2002-02-21 00:00:00.0
Handler Name:	SEACAST INC SEATTLE
Federal Waste Generator Description:	Not a generator, verified
State District Owner:	WA
Large Quantity Handler of Universal Waste:	No
Recognized Trader Importer:	No
Recognized Trader Exporter:	No
Spent Lead Acid Battery Importer:	No
Spent Lead Acid Battery Exporter:	No
Current Record:	No
Non Storage Recycler Activity:	Not reported
Electronic Manifest Broker:	Not reported
Receive Date:	2003-03-05 00:00:00.0
Handler Name:	SEACAST INC SEATTLE
Federal Waste Generator Description:	Conditionally Exempt Small Quantity Generator
State District Owner:	WA
Large Quantity Handler of Universal Waste:	No
Recognized Trader Importer:	No
Recognized Trader Exporter:	No
Spent Lead Acid Battery Importer:	No
Spent Lead Acid Battery Exporter:	No
Current Record:	No
Non Storage Recycler Activity:	Not reported
Electronic Manifest Broker:	Not reported
Receive Date:	2004-02-27 00:00:00.0
Handler Name:	SEACAST INC SEATTLE
Federal Waste Generator Description:	Conditionally Exempt Small Quantity Generator
State District Owner:	WA
Large Quantity Handler of Universal Waste:	No
Recognized Trader Importer:	No
Recognized Trader Exporter:	No
Spent Lead Acid Battery Importer:	No
Spent Lead Acid Battery Exporter:	No
Current Record:	No
Non Storage Recycler Activity:	Not reported
Electronic Manifest Broker:	Not reported
Receive Date:	2005-04-20 00:00:00.0
Handler Name:	SEACAST INC SEATTLE
Federal Waste Generator Description:	Conditionally Exempt Small Quantity Generator
State District Owner:	WA
Large Quantity Handler of Universal Waste:	No
Recognized Trader Importer:	No
Recognized Trader Exporter:	No
Spent Lead Acid Battery Importer:	No
Spent Lead Acid Battery Exporter:	No
Current Record:	No
Non Storage Recycler Activity:	Not reported
Electronic Manifest Broker:	Not reported
Receive Date:	2006-04-18 00:00:00.0
Handler Name:	SEACAST INC SEATTLE

Map ID
Direction
Distance
Elevation

MAP FINDINGS

Site

Database(s)

EDR ID Number
EPA ID Number

SEACAST INC (Continued)

1004794138

Federal Waste Generator Description: Conditionally Exempt Small Quantity Generator
State District Owner: WA
Large Quantity Handler of Universal Waste: No
Recognized Trader Importer: No
Recognized Trader Exporter: No
Spent Lead Acid Battery Importer: No
Spent Lead Acid Battery Exporter: No
Current Record: No
Non Storage Recycler Activity: Not reported
Electronic Manifest Broker: Not reported

Receive Date: 2007-04-09 00:00:00.0
Handler Name: SEACAST INC SEATTLE
Federal Waste Generator Description: Conditionally Exempt Small Quantity Generator
State District Owner: WA
Large Quantity Handler of Universal Waste: No
Recognized Trader Importer: No
Recognized Trader Exporter: No
Spent Lead Acid Battery Importer: No
Spent Lead Acid Battery Exporter: No
Current Record: No
Non Storage Recycler Activity: Not reported
Electronic Manifest Broker: Not reported

Receive Date: 2008-04-08 00:00:00.0
Handler Name: SEACAST INC SEATTLE
Federal Waste Generator Description: Conditionally Exempt Small Quantity Generator
State District Owner: WA
Large Quantity Handler of Universal Waste: No
Recognized Trader Importer: No
Recognized Trader Exporter: No
Spent Lead Acid Battery Importer: No
Spent Lead Acid Battery Exporter: No
Current Record: No
Non Storage Recycler Activity: Not reported
Electronic Manifest Broker: Not reported

Receive Date: 2009-02-27 00:00:00.0
Handler Name: SEACAST INC SEATTLE
Federal Waste Generator Description: Conditionally Exempt Small Quantity Generator
State District Owner: WA
Large Quantity Handler of Universal Waste: No
Recognized Trader Importer: No
Recognized Trader Exporter: No
Spent Lead Acid Battery Importer: No
Spent Lead Acid Battery Exporter: No
Current Record: No
Non Storage Recycler Activity: Not reported
Electronic Manifest Broker: Not reported

Receive Date: 2010-02-26 00:00:00.0
Handler Name: SEACAST INC SEATTLE
Federal Waste Generator Description: Conditionally Exempt Small Quantity Generator
State District Owner: WA
Large Quantity Handler of Universal Waste: No
Recognized Trader Importer: No
Recognized Trader Exporter: No

Map ID
Direction
Distance
Elevation

MAP FINDINGS

Site

Database(s)

EDR ID Number
EPA ID Number

SEACAST INC (Continued)

1004794138

Spent Lead Acid Battery Importer:	No
Spent Lead Acid Battery Exporter:	No
Current Record:	No
Non Storage Recycler Activity:	Not reported
Electronic Manifest Broker:	Not reported
Receive Date:	2011-02-25 00:00:00.0
Handler Name:	SEACAST INC SEATTLE
Federal Waste Generator Description:	Conditionally Exempt Small Quantity Generator
State District Owner:	WA
Large Quantity Handler of Universal Waste:	No
Recognized Trader Importer:	No
Recognized Trader Exporter:	No
Spent Lead Acid Battery Importer:	No
Spent Lead Acid Battery Exporter:	No
Current Record:	No
Non Storage Recycler Activity:	Not reported
Electronic Manifest Broker:	Not reported
Receive Date:	2012-02-22 00:00:00.0
Handler Name:	SEACAST INC SEATTLE
Federal Waste Generator Description:	Conditionally Exempt Small Quantity Generator
State District Owner:	WA
Large Quantity Handler of Universal Waste:	No
Recognized Trader Importer:	No
Recognized Trader Exporter:	No
Spent Lead Acid Battery Importer:	No
Spent Lead Acid Battery Exporter:	No
Current Record:	No
Non Storage Recycler Activity:	Not reported
Electronic Manifest Broker:	Not reported
Receive Date:	2013-02-28 00:00:00.0
Handler Name:	SEACAST INC SEATTLE
Federal Waste Generator Description:	Conditionally Exempt Small Quantity Generator
State District Owner:	WA
Large Quantity Handler of Universal Waste:	No
Recognized Trader Importer:	No
Recognized Trader Exporter:	No
Spent Lead Acid Battery Importer:	No
Spent Lead Acid Battery Exporter:	No
Current Record:	No
Non Storage Recycler Activity:	Not reported
Electronic Manifest Broker:	Not reported
Receive Date:	2014-03-01 00:00:00.0
Handler Name:	SEACAST INC SEATTLE
Federal Waste Generator Description:	Small Quantity Generator
State District Owner:	WA
Large Quantity Handler of Universal Waste:	No
Recognized Trader Importer:	No
Recognized Trader Exporter:	No
Spent Lead Acid Battery Importer:	No
Spent Lead Acid Battery Exporter:	No
Current Record:	No
Non Storage Recycler Activity:	Not reported
Electronic Manifest Broker:	Not reported

Map ID
Direction
Distance
Elevation

MAP FINDINGS

Site

Database(s)

EDR ID Number
EPA ID Number

SEACAST INC (Continued)

1004794138

Receive Date: 2015-02-27 00:00:00.0
Handler Name: SEACAST INC SEATTLE
Federal Waste Generator Description: Small Quantity Generator
State District Owner: WA
Large Quantity Handler of Universal Waste: No
Recognized Trader Importer: No
Recognized Trader Exporter: No
Spent Lead Acid Battery Importer: No
Spent Lead Acid Battery Exporter: No
Current Record: No
Non Storage Recycler Activity: Not reported
Electronic Manifest Broker: Not reported

Receive Date: 2016-03-01 00:00:00.0
Handler Name: SEACAST INC SEATTLE
Federal Waste Generator Description: Large Quantity Generator
State District Owner: WA
Large Quantity Handler of Universal Waste: No
Recognized Trader Importer: No
Recognized Trader Exporter: No
Spent Lead Acid Battery Importer: No
Spent Lead Acid Battery Exporter: No
Current Record: No
Non Storage Recycler Activity: Not reported
Electronic Manifest Broker: Not reported

Receive Date: 2017-02-21 00:00:00.0
Handler Name: SEACAST INC SEATTLE
Federal Waste Generator Description: Conditionally Exempt Small Quantity Generator
State District Owner: WA
Large Quantity Handler of Universal Waste: No
Recognized Trader Importer: No
Recognized Trader Exporter: No
Spent Lead Acid Battery Importer: No
Spent Lead Acid Battery Exporter: No
Current Record: No
Non Storage Recycler Activity: Not reported
Electronic Manifest Broker: Not reported

Receive Date: 2018-03-01 00:00:00.0
Handler Name: SEACAST INC SEATTLE
Federal Waste Generator Description: Conditionally Exempt Small Quantity Generator
State District Owner: WA
Large Quantity Handler of Universal Waste: No
Recognized Trader Importer: No
Recognized Trader Exporter: No
Spent Lead Acid Battery Importer: No
Spent Lead Acid Battery Exporter: No
Current Record: No
Non Storage Recycler Activity: Not reported
Electronic Manifest Broker: Not reported

Receive Date: 2018-03-01 00:00:00.0
Handler Name: SEACAST INC SEATTLE
Federal Waste Generator Description: Conditionally Exempt Small Quantity Generator
State District Owner: WA
Large Quantity Handler of Universal Waste: No

Map ID
Direction
Distance
Elevation

MAP FINDINGS

Site

Database(s)

EDR ID Number
EPA ID Number

SEACAST INC (Continued)

1004794138

Recognized Trader Importer: No
Recognized Trader Exporter: No
Spent Lead Acid Battery Importer: No
Spent Lead Acid Battery Exporter: No
Current Record: Yes
Non Storage Recycler Activity: Not reported
Electronic Manifest Broker: Not reported

Receive Date: 1993-09-01 00:00:00.0
Handler Name: SEACAST INC.
Federal Waste Generator Description: Large Quantity Generator
State District Owner: Not reported
Large Quantity Handler of Universal Waste: No
Recognized Trader Importer: No
Recognized Trader Exporter: No
Spent Lead Acid Battery Importer: No
Spent Lead Acid Battery Exporter: No
Current Record: No
Non Storage Recycler Activity: Not reported
Electronic Manifest Broker: Not reported

Receive Date: 2003-12-31 00:00:00.0
Handler Name: SEACAST INC SEATTLE
Federal Waste Generator Description: Not a generator, verified
State District Owner: WA
Large Quantity Handler of Universal Waste: No
Recognized Trader Importer: No
Recognized Trader Exporter: No
Spent Lead Acid Battery Importer: No
Spent Lead Acid Battery Exporter: No
Current Record: No
Non Storage Recycler Activity: Not reported
Electronic Manifest Broker: Not reported

Receive Date: 2005-12-31 00:00:00.0
Handler Name: SEACAST INC SEATTLE
Federal Waste Generator Description: Not a generator, verified
State District Owner: WA
Large Quantity Handler of Universal Waste: No
Recognized Trader Importer: No
Recognized Trader Exporter: No
Spent Lead Acid Battery Importer: No
Spent Lead Acid Battery Exporter: No
Current Record: No
Non Storage Recycler Activity: Not reported
Electronic Manifest Broker: Not reported

Receive Date: 2007-12-31 00:00:00.0
Handler Name: SEACAST INC SEATTLE
Federal Waste Generator Description: Not a generator, verified
State District Owner: WA
Large Quantity Handler of Universal Waste: No
Recognized Trader Importer: No
Recognized Trader Exporter: No
Spent Lead Acid Battery Importer: No
Spent Lead Acid Battery Exporter: No
Current Record: No

Map ID
Direction
Distance
Elevation

MAP FINDINGS

Site

Database(s)

EDR ID Number
EPA ID Number

SEACAST INC (Continued)

1004794138

Non Storage Recycler Activity: Not reported
Electronic Manifest Broker: Not reported

Facility Has Received Notices of Violation:

Found Violation: Yes
Agency Which Determined Violation: State
Violation Short Description: State Statute or Regulation
Date Violation was Determined: 2015-08-12 00:00:00.0
Actual Return to Compliance Date: 2015-11-12 00:00:00.0
Return to Compliance Qualifier: Documented
Violation Responsible Agency: State
Scheduled Compliance Date: Not reported
Enforcement Identifier: 001
Date of Enforcement Action: 2015-08-17 00:00:00.0
Enforcement Responsible Agency: State
Enforcement Docket Number: Not reported
Enforcement Attorney: Not reported
Corrective Action Component: No
Appeal Initiated Date: Not reported
Appeal Resolution Date: Not reported
Disposition Status Date: Not reported
Disposition Status: Not reported
Disposition Status Description: Not reported
Consent/Final Order Sequence Number: Not reported
Consent/Final Order Respondent Name: Not reported
Consent/Final Order Lead Agency: Not reported
Enforcement Type: Not reported
Enforcement Responsible Person: WAJAG
Enforcement Responsible Sub-Organization: NW
SEP Sequence Number: Not reported
SEP Expenditure Amount: Not reported
SEP Scheduled Completion Date: Not reported
SEP Actual Date: Not reported
SEP Defaulted Date: Not reported
SEP Type: Not reported
SEP Type Description: Not reported
Proposed Amount: Not reported
Final Monetary Amount: Not reported
Paid Amount: Not reported
Final Count: Not reported
Final Amount: Not reported

Found Violation: Yes
Agency Which Determined Violation: State
Violation Short Description: Generators - Pre-transport
Date Violation was Determined: 2015-08-12 00:00:00.0
Actual Return to Compliance Date: 2015-11-12 00:00:00.0
Return to Compliance Qualifier: Documented
Violation Responsible Agency: State
Scheduled Compliance Date: 2015-11-05 00:00:00.0
Enforcement Identifier: 001
Date of Enforcement Action: 2015-09-18 00:00:00.0
Enforcement Responsible Agency: State
Enforcement Docket Number: Not reported
Enforcement Attorney: Not reported

Map ID
Direction
Distance
Elevation

MAP FINDINGS

Site

Database(s)

EDR ID Number
EPA ID Number

SEACAST INC (Continued)

1004794138

Corrective Action Component:	No
Appeal Initiated Date:	Not reported
Appeal Resolution Date:	Not reported
Disposition Status Date:	Not reported
Disposition Status:	Not reported
Disposition Status Description:	Not reported
Consent/Final Order Sequence Number:	Not reported
Consent/Final Order Respondent Name:	Not reported
Consent/Final Order Lead Agency:	Not reported
Enforcement Type:	WRITTEN INFORMAL
Enforcement Responsible Person:	WAJAG
Enforcement Responsible Sub-Organization:	NW
SEP Sequence Number:	Not reported
SEP Expenditure Amount:	Not reported
SEP Scheduled Completion Date:	Not reported
SEP Actual Date:	Not reported
SEP Defaulted Date:	Not reported
SEP Type:	Not reported
SEP Type Description:	Not reported
Proposed Amount:	Not reported
Final Monetary Amount:	Not reported
Paid Amount:	Not reported
Final Count:	Not reported
Final Amount:	Not reported
Found Violation:	Yes
Agency Which Determined Violation:	State
Violation Short Description:	TSD - General Facility Standards
Date Violation was Determined:	2015-08-12 00:00:00.0
Actual Return to Compliance Date:	2015-11-12 00:00:00.0
Return to Compliance Qualifier:	Documented
Violation Responsible Agency:	State
Scheduled Compliance Date:	2015-10-19 00:00:00.0
Enforcement Identifier:	001
Date of Enforcement Action:	2015-09-18 00:00:00.0
Enforcement Responsible Agency:	State
Enforcement Docket Number:	Not reported
Enforcement Attorney:	Not reported
Corrective Action Component:	No
Appeal Initiated Date:	Not reported
Appeal Resolution Date:	Not reported
Disposition Status Date:	Not reported
Disposition Status:	Not reported
Disposition Status Description:	Not reported
Consent/Final Order Sequence Number:	Not reported
Consent/Final Order Respondent Name:	Not reported
Consent/Final Order Lead Agency:	Not reported
Enforcement Type:	WRITTEN INFORMAL
Enforcement Responsible Person:	WAJAG
Enforcement Responsible Sub-Organization:	NW
SEP Sequence Number:	Not reported
SEP Expenditure Amount:	Not reported
SEP Scheduled Completion Date:	Not reported
SEP Actual Date:	Not reported
SEP Defaulted Date:	Not reported
SEP Type:	Not reported
SEP Type Description:	Not reported

Map ID
Direction
Distance
Elevation

MAP FINDINGS

Site

Database(s)

EDR ID Number
EPA ID Number

SEACAST INC (Continued)

1004794138

Proposed Amount:	Not reported
Final Monetary Amount:	Not reported
Paid Amount:	Not reported
Final Count:	Not reported
Final Amount:	Not reported
Found Violation:	Yes
Agency Which Determined Violation:	State
Violation Short Description:	Generators - Manifest
Date Violation was Determined:	2015-08-12 00:00:00.0
Actual Return to Compliance Date:	2015-11-12 00:00:00.0
Return to Compliance Qualifier:	Documented
Violation Responsible Agency:	State
Scheduled Compliance Date:	2015-11-05 00:00:00.0
Enforcement Identifier:	001
Date of Enforcement Action:	2015-09-18 00:00:00.0
Enforcement Responsible Agency:	State
Enforcement Docket Number:	Not reported
Enforcement Attorney:	Not reported
Corrective Action Component:	No
Appeal Initiated Date:	Not reported
Appeal Resolution Date:	Not reported
Disposition Status Date:	Not reported
Disposition Status:	Not reported
Disposition Status Description:	Not reported
Consent/Final Order Sequence Number:	Not reported
Consent/Final Order Respondent Name:	Not reported
Consent/Final Order Lead Agency:	Not reported
Enforcement Type:	WRITTEN INFORMAL
Enforcement Responsible Person:	WAJAG
Enforcement Responsible Sub-Organization:	NW
SEP Sequence Number:	Not reported
SEP Expenditure Amount:	Not reported
SEP Scheduled Completion Date:	Not reported
SEP Actual Date:	Not reported
SEP Defaulted Date:	Not reported
SEP Type:	Not reported
SEP Type Description:	Not reported
Proposed Amount:	Not reported
Final Monetary Amount:	Not reported
Paid Amount:	Not reported
Final Count:	Not reported
Final Amount:	Not reported
Found Violation:	Unknown
Agency Which Determined Violation:	Not reported
Violation Short Description:	Not reported
Date Violation was Determined:	Not reported
Actual Return to Compliance Date:	Not reported
Return to Compliance Qualifier:	Not reported
Violation Responsible Agency:	Not reported
Scheduled Compliance Date:	Not reported
Enforcement Identifier:	Not reported
Date of Enforcement Action:	Not reported
Enforcement Responsible Agency:	Not reported
Enforcement Docket Number:	Not reported
Enforcement Attorney:	Not reported

Map ID
Direction
Distance
Elevation

MAP FINDINGS

Site

Database(s)

EDR ID Number
EPA ID Number

SEACAST INC (Continued)

1004794138

Corrective Action Component:	Not reported
Appeal Initiated Date:	Not reported
Appeal Resolution Date:	Not reported
Disposition Status Date:	Not reported
Disposition Status:	Not reported
Disposition Status Description:	Not reported
Consent/Final Order Sequence Number:	Not reported
Consent/Final Order Respondent Name:	Not reported
Consent/Final Order Lead Agency:	Not reported
Enforcement Type:	Not reported
Enforcement Responsible Person:	Not reported
Enforcement Responsible Sub-Organization:	Not reported
SEP Sequence Number:	Not reported
SEP Expenditure Amount:	Not reported
SEP Scheduled Completion Date:	Not reported
SEP Actual Date:	Not reported
SEP Defaulted Date:	Not reported
SEP Type:	Not reported
SEP Type Description:	Not reported
Proposed Amount:	Not reported
Final Monetary Amount:	Not reported
Paid Amount:	Not reported
Final Count:	Not reported
Final Amount:	Not reported
Found Violation:	Yes
Agency Which Determined Violation:	State
Violation Short Description:	Generators - Pre-transport
Date Violation was Determined:	2015-08-12 00:00:00.0
Actual Return to Compliance Date:	2015-11-12 00:00:00.0
Return to Compliance Qualifier:	Documented
Violation Responsible Agency:	State
Scheduled Compliance Date:	2015-10-19 00:00:00.0
Enforcement Identifier:	001
Date of Enforcement Action:	2015-09-18 00:00:00.0
Enforcement Responsible Agency:	State
Enforcement Docket Number:	Not reported
Enforcement Attorney:	Not reported
Corrective Action Component:	No
Appeal Initiated Date:	Not reported
Appeal Resolution Date:	Not reported
Disposition Status Date:	Not reported
Disposition Status:	Not reported
Disposition Status Description:	Not reported
Consent/Final Order Sequence Number:	Not reported
Consent/Final Order Respondent Name:	Not reported
Consent/Final Order Lead Agency:	Not reported
Enforcement Type:	WRITTEN INFORMAL
Enforcement Responsible Person:	WAJAG
Enforcement Responsible Sub-Organization:	NW
SEP Sequence Number:	Not reported
SEP Expenditure Amount:	Not reported
SEP Scheduled Completion Date:	Not reported
SEP Actual Date:	Not reported
SEP Defaulted Date:	Not reported
SEP Type:	Not reported
SEP Type Description:	Not reported

Map ID
Direction
Distance
Elevation

MAP FINDINGS

Site

Database(s)

EDR ID Number
EPA ID Number

SEACAST INC (Continued)

1004794138

Proposed Amount:	Not reported
Final Monetary Amount:	Not reported
Paid Amount:	Not reported
Final Count:	Not reported
Final Amount:	Not reported
Found Violation:	Yes
Agency Which Determined Violation:	State
Violation Short Description:	Generators - General
Date Violation was Determined:	2015-08-12 00:00:00.0
Actual Return to Compliance Date:	2015-11-12 00:00:00.0
Return to Compliance Qualifier:	Documented
Violation Responsible Agency:	State
Scheduled Compliance Date:	2015-10-19 00:00:00.0
Enforcement Identifier:	001
Date of Enforcement Action:	2015-09-18 00:00:00.0
Enforcement Responsible Agency:	State
Enforcement Docket Number:	Not reported
Enforcement Attorney:	Not reported
Corrective Action Component:	No
Appeal Initiated Date:	Not reported
Appeal Resolution Date:	Not reported
Disposition Status Date:	Not reported
Disposition Status:	Not reported
Disposition Status Description:	Not reported
Consent/Final Order Sequence Number:	Not reported
Consent/Final Order Respondent Name:	Not reported
Consent/Final Order Lead Agency:	Not reported
Enforcement Type:	WRITTEN INFORMAL
Enforcement Responsible Person:	WAJAG
Enforcement Responsible Sub-Organization:	NW
SEP Sequence Number:	Not reported
SEP Expenditure Amount:	Not reported
SEP Scheduled Completion Date:	Not reported
SEP Actual Date:	Not reported
SEP Defaulted Date:	Not reported
SEP Type:	Not reported
SEP Type Description:	Not reported
Proposed Amount:	Not reported
Final Monetary Amount:	Not reported
Paid Amount:	Not reported
Final Count:	Not reported
Final Amount:	Not reported
Found Violation:	Yes
Agency Which Determined Violation:	State
Violation Short Description:	Generators - Pre-transport
Date Violation was Determined:	2015-08-12 00:00:00.0
Actual Return to Compliance Date:	2015-11-12 00:00:00.0
Return to Compliance Qualifier:	Documented
Violation Responsible Agency:	State
Scheduled Compliance Date:	2015-10-19 00:00:00.0
Enforcement Identifier:	001
Date of Enforcement Action:	2015-09-18 00:00:00.0
Enforcement Responsible Agency:	State
Enforcement Docket Number:	Not reported
Enforcement Attorney:	Not reported

Map ID
Direction
Distance
Elevation

MAP FINDINGS

Site

Database(s)

EDR ID Number
EPA ID Number

SEACAST INC (Continued)

1004794138

Corrective Action Component:	No
Appeal Initiated Date:	Not reported
Appeal Resolution Date:	Not reported
Disposition Status Date:	Not reported
Disposition Status:	Not reported
Disposition Status Description:	Not reported
Consent/Final Order Sequence Number:	Not reported
Consent/Final Order Respondent Name:	Not reported
Consent/Final Order Lead Agency:	Not reported
Enforcement Type:	WRITTEN INFORMAL
Enforcement Responsible Person:	WAJAG
Enforcement Responsible Sub-Organization:	NW
SEP Sequence Number:	Not reported
SEP Expenditure Amount:	Not reported
SEP Scheduled Completion Date:	Not reported
SEP Actual Date:	Not reported
SEP Defaulted Date:	Not reported
SEP Type:	Not reported
SEP Type Description:	Not reported
Proposed Amount:	Not reported
Final Monetary Amount:	Not reported
Paid Amount:	Not reported
Final Count:	Not reported
Final Amount:	Not reported
Found Violation:	Yes
Agency Which Determined Violation:	State
Violation Short Description:	Generators - Pre-transport
Date Violation was Determined:	2013-02-21 00:00:00.0
Actual Return to Compliance Date:	2013-07-19 00:00:00.0
Return to Compliance Qualifier:	Documented
Violation Responsible Agency:	State
Scheduled Compliance Date:	2013-06-13 00:00:00.0
Enforcement Identifier:	001
Date of Enforcement Action:	2013-04-04 00:00:00.0
Enforcement Responsible Agency:	State
Enforcement Docket Number:	Not reported
Enforcement Attorney:	Not reported
Corrective Action Component:	No
Appeal Initiated Date:	Not reported
Appeal Resolution Date:	Not reported
Disposition Status Date:	Not reported
Disposition Status:	Not reported
Disposition Status Description:	Not reported
Consent/Final Order Sequence Number:	Not reported
Consent/Final Order Respondent Name:	Not reported
Consent/Final Order Lead Agency:	Not reported
Enforcement Type:	WRITTEN INFORMAL
Enforcement Responsible Person:	WAWJW
Enforcement Responsible Sub-Organization:	NW
SEP Sequence Number:	Not reported
SEP Expenditure Amount:	Not reported
SEP Scheduled Completion Date:	Not reported
SEP Actual Date:	Not reported
SEP Defaulted Date:	Not reported
SEP Type:	Not reported
SEP Type Description:	Not reported

Map ID
Direction
Distance
Elevation

MAP FINDINGS

Site

Database(s)

EDR ID Number
EPA ID Number

SEACAST INC (Continued)

1004794138

Proposed Amount:	Not reported
Final Monetary Amount:	Not reported
Paid Amount:	Not reported
Final Count:	Not reported
Final Amount:	Not reported
Found Violation:	Yes
Agency Which Determined Violation:	State
Violation Short Description:	Generators - Manifest
Date Violation was Determined:	2015-08-12 00:00:00.0
Actual Return to Compliance Date:	2015-11-12 00:00:00.0
Return to Compliance Qualifier:	Documented
Violation Responsible Agency:	State
Scheduled Compliance Date:	2015-11-05 00:00:00.0
Enforcement Identifier:	001
Date of Enforcement Action:	2015-09-18 00:00:00.0
Enforcement Responsible Agency:	State
Enforcement Docket Number:	Not reported
Enforcement Attorney:	Not reported
Corrective Action Component:	No
Appeal Initiated Date:	Not reported
Appeal Resolution Date:	Not reported
Disposition Status Date:	Not reported
Disposition Status:	Not reported
Disposition Status Description:	Not reported
Consent/Final Order Sequence Number:	Not reported
Consent/Final Order Respondent Name:	Not reported
Consent/Final Order Lead Agency:	Not reported
Enforcement Type:	WRITTEN INFORMAL
Enforcement Responsible Person:	WAJAG
Enforcement Responsible Sub-Organization:	NW
SEP Sequence Number:	Not reported
SEP Expenditure Amount:	Not reported
SEP Scheduled Completion Date:	Not reported
SEP Actual Date:	Not reported
SEP Defaulted Date:	Not reported
SEP Type:	Not reported
SEP Type Description:	Not reported
Proposed Amount:	Not reported
Final Monetary Amount:	Not reported
Paid Amount:	Not reported
Final Count:	Not reported
Final Amount:	Not reported
Found Violation:	Yes
Agency Which Determined Violation:	State
Violation Short Description:	State Statute or Regulation
Date Violation was Determined:	2015-08-12 00:00:00.0
Actual Return to Compliance Date:	2015-11-12 00:00:00.0
Return to Compliance Qualifier:	Documented
Violation Responsible Agency:	State
Scheduled Compliance Date:	2015-10-19 00:00:00.0
Enforcement Identifier:	001
Date of Enforcement Action:	2015-09-18 00:00:00.0
Enforcement Responsible Agency:	State
Enforcement Docket Number:	Not reported
Enforcement Attorney:	Not reported

Map ID
Direction
Distance
Elevation

MAP FINDINGS

Site

Database(s)

EDR ID Number
EPA ID Number

SEACAST INC (Continued)

1004794138

Corrective Action Component:	No
Appeal Initiated Date:	Not reported
Appeal Resolution Date:	Not reported
Disposition Status Date:	Not reported
Disposition Status:	Not reported
Disposition Status Description:	Not reported
Consent/Final Order Sequence Number:	Not reported
Consent/Final Order Respondent Name:	Not reported
Consent/Final Order Lead Agency:	Not reported
Enforcement Type:	WRITTEN INFORMAL
Enforcement Responsible Person:	WAJAG
Enforcement Responsible Sub-Organization:	NW
SEP Sequence Number:	Not reported
SEP Expenditure Amount:	Not reported
SEP Scheduled Completion Date:	Not reported
SEP Actual Date:	Not reported
SEP Defaulted Date:	Not reported
SEP Type:	Not reported
SEP Type Description:	Not reported
Proposed Amount:	Not reported
Final Monetary Amount:	Not reported
Paid Amount:	Not reported
Final Count:	Not reported
Final Amount:	Not reported
Found Violation:	Yes
Agency Which Determined Violation:	State
Violation Short Description:	Generators - Manifest
Date Violation was Determined:	2015-08-12 00:00:00.0
Actual Return to Compliance Date:	2015-09-08 00:00:00.0
Return to Compliance Qualifier:	Documented
Violation Responsible Agency:	State
Scheduled Compliance Date:	2015-10-19 00:00:00.0
Enforcement Identifier:	001
Date of Enforcement Action:	2015-09-18 00:00:00.0
Enforcement Responsible Agency:	State
Enforcement Docket Number:	Not reported
Enforcement Attorney:	Not reported
Corrective Action Component:	No
Appeal Initiated Date:	Not reported
Appeal Resolution Date:	Not reported
Disposition Status Date:	Not reported
Disposition Status:	Not reported
Disposition Status Description:	Not reported
Consent/Final Order Sequence Number:	Not reported
Consent/Final Order Respondent Name:	Not reported
Consent/Final Order Lead Agency:	Not reported
Enforcement Type:	WRITTEN INFORMAL
Enforcement Responsible Person:	WAJAG
Enforcement Responsible Sub-Organization:	NW
SEP Sequence Number:	Not reported
SEP Expenditure Amount:	Not reported
SEP Scheduled Completion Date:	Not reported
SEP Actual Date:	Not reported
SEP Defaulted Date:	Not reported
SEP Type:	Not reported
SEP Type Description:	Not reported

Map ID
Direction
Distance
Elevation

MAP FINDINGS

Site

Database(s)

EDR ID Number
EPA ID Number

SEACAST INC (Continued)

1004794138

Proposed Amount:	Not reported
Final Monetary Amount:	Not reported
Paid Amount:	Not reported
Final Count:	Not reported
Final Amount:	Not reported
Found Violation:	Yes
Agency Which Determined Violation:	State
Violation Short Description:	Generators - Pre-transport
Date Violation was Determined:	2015-08-12 00:00:00.0
Actual Return to Compliance Date:	2015-11-12 00:00:00.0
Return to Compliance Qualifier:	Documented
Violation Responsible Agency:	State
Scheduled Compliance Date:	2015-10-19 00:00:00.0
Enforcement Identifier:	001
Date of Enforcement Action:	2015-09-18 00:00:00.0
Enforcement Responsible Agency:	State
Enforcement Docket Number:	Not reported
Enforcement Attorney:	Not reported
Corrective Action Component:	No
Appeal Initiated Date:	Not reported
Appeal Resolution Date:	Not reported
Disposition Status Date:	Not reported
Disposition Status:	Not reported
Disposition Status Description:	Not reported
Consent/Final Order Sequence Number:	Not reported
Consent/Final Order Respondent Name:	Not reported
Consent/Final Order Lead Agency:	Not reported
Enforcement Type:	WRITTEN INFORMAL
Enforcement Responsible Person:	WAJAG
Enforcement Responsible Sub-Organization:	NW
SEP Sequence Number:	Not reported
SEP Expenditure Amount:	Not reported
SEP Scheduled Completion Date:	Not reported
SEP Actual Date:	Not reported
SEP Defaulted Date:	Not reported
SEP Type:	Not reported
SEP Type Description:	Not reported
Proposed Amount:	Not reported
Final Monetary Amount:	Not reported
Paid Amount:	Not reported
Final Count:	Not reported
Final Amount:	Not reported
Found Violation:	Yes
Agency Which Determined Violation:	State
Violation Short Description:	State Statute or Regulation
Date Violation was Determined:	2015-08-12 00:00:00.0
Actual Return to Compliance Date:	2015-11-12 00:00:00.0
Return to Compliance Qualifier:	Documented
Violation Responsible Agency:	State
Scheduled Compliance Date:	2015-10-19 00:00:00.0
Enforcement Identifier:	001
Date of Enforcement Action:	2015-09-18 00:00:00.0
Enforcement Responsible Agency:	State
Enforcement Docket Number:	Not reported
Enforcement Attorney:	Not reported

Map ID
Direction
Distance
Elevation

MAP FINDINGS

Site

Database(s)

EDR ID Number
EPA ID Number

SEACAST INC (Continued)

1004794138

Corrective Action Component:	No
Appeal Initiated Date:	Not reported
Appeal Resolution Date:	Not reported
Disposition Status Date:	Not reported
Disposition Status:	Not reported
Disposition Status Description:	Not reported
Consent/Final Order Sequence Number:	Not reported
Consent/Final Order Respondent Name:	Not reported
Consent/Final Order Lead Agency:	Not reported
Enforcement Type:	WRITTEN INFORMAL
Enforcement Responsible Person:	WAJAG
Enforcement Responsible Sub-Organization:	NW
SEP Sequence Number:	Not reported
SEP Expenditure Amount:	Not reported
SEP Scheduled Completion Date:	Not reported
SEP Actual Date:	Not reported
SEP Defaulted Date:	Not reported
SEP Type:	Not reported
SEP Type Description:	Not reported
Proposed Amount:	Not reported
Final Monetary Amount:	Not reported
Paid Amount:	Not reported
Final Count:	Not reported
Final Amount:	Not reported
Found Violation:	Yes
Agency Which Determined Violation:	State
Violation Short Description:	Listing - General
Date Violation was Determined:	2013-02-21 00:00:00.0
Actual Return to Compliance Date:	2013-07-19 00:00:00.0
Return to Compliance Qualifier:	Documented
Violation Responsible Agency:	State
Scheduled Compliance Date:	2013-06-13 00:00:00.0
Enforcement Identifier:	001
Date of Enforcement Action:	2013-04-04 00:00:00.0
Enforcement Responsible Agency:	State
Enforcement Docket Number:	Not reported
Enforcement Attorney:	Not reported
Corrective Action Component:	No
Appeal Initiated Date:	Not reported
Appeal Resolution Date:	Not reported
Disposition Status Date:	Not reported
Disposition Status:	Not reported
Disposition Status Description:	Not reported
Consent/Final Order Sequence Number:	Not reported
Consent/Final Order Respondent Name:	Not reported
Consent/Final Order Lead Agency:	Not reported
Enforcement Type:	WRITTEN INFORMAL
Enforcement Responsible Person:	WAWJW
Enforcement Responsible Sub-Organization:	NW
SEP Sequence Number:	Not reported
SEP Expenditure Amount:	Not reported
SEP Scheduled Completion Date:	Not reported
SEP Actual Date:	Not reported
SEP Defaulted Date:	Not reported
SEP Type:	Not reported
SEP Type Description:	Not reported

Map ID
 Direction
 Distance
 Elevation

MAP FINDINGS

Site

Database(s)

EDR ID Number
 EPA ID Number

SEACAST INC (Continued)

1004794138

Proposed Amount: Not reported
 Final Monetary Amount: Not reported
 Paid Amount: Not reported
 Final Count: Not reported
 Final Amount: Not reported

Found Violation: No
 Agency Which Determined Violation: Not reported
 Violation Short Description: Not reported
 Date Violation was Determined: Not reported
 Actual Return to Compliance Date: Not reported
 Return to Compliance Qualifier: Not reported
 Violation Responsible Agency: Not reported
 Scheduled Compliance Date: Not reported
 Enforcement Identifier: Not reported
 Date of Enforcement Action: Not reported
 Enforcement Responsible Agency: Not reported
 Enforcement Docket Number: Not reported
 Enforcement Attorney: Not reported
 Corrective Action Component: Not reported
 Appeal Initiated Date: Not reported
 Appeal Resolution Date: Not reported
 Disposition Status Date: Not reported
 Disposition Status: Not reported
 Disposition Status Description: Not reported

Consent/Final Order Sequence Number: Not reported
 Consent/Final Order Respondent Name: Not reported
 Consent/Final Order Lead Agency: Not reported
 Enforcement Type: Not reported
 Enforcement Responsible Person: Not reported
 Enforcement Responsible Sub-Organization: Not reported
 SEP Sequence Number: Not reported
 SEP Expenditure Amount: Not reported
 SEP Scheduled Completion Date: Not reported
 SEP Actual Date: Not reported
 SEP Defaulted Date: Not reported
 SEP Type: Not reported
 SEP Type Description: Not reported
 Proposed Amount: Not reported
 Final Monetary Amount: Not reported
 Paid Amount: Not reported
 Final Count: Not reported
 Final Amount: Not reported

Found Violation: Yes
 Agency Which Determined Violation: State
 Violation Short Description: TSD IS-Container Use and Management
 Date Violation was Determined: 2015-08-12 00:00:00.0
 Actual Return to Compliance Date: 2015-11-12 00:00:00.0
 Return to Compliance Qualifier: Documented
 Violation Responsible Agency: State
 Scheduled Compliance Date: 2015-10-19 00:00:00.0
 Enforcement Identifier: 001
 Date of Enforcement Action: 2015-09-18 00:00:00.0
 Enforcement Responsible Agency: State
 Enforcement Docket Number: Not reported
 Enforcement Attorney: Not reported

Map ID
Direction
Distance
Elevation

MAP FINDINGS

Site

Database(s)

EDR ID Number
EPA ID Number

SEACAST INC (Continued)

1004794138

Corrective Action Component:	No
Appeal Initiated Date:	Not reported
Appeal Resolution Date:	Not reported
Disposition Status Date:	Not reported
Disposition Status:	Not reported
Disposition Status Description:	Not reported
Consent/Final Order Sequence Number:	Not reported
Consent/Final Order Respondent Name:	Not reported
Consent/Final Order Lead Agency:	Not reported
Enforcement Type:	WRITTEN INFORMAL
Enforcement Responsible Person:	WAJAG
Enforcement Responsible Sub-Organization:	NW
SEP Sequence Number:	Not reported
SEP Expenditure Amount:	Not reported
SEP Scheduled Completion Date:	Not reported
SEP Actual Date:	Not reported
SEP Defaulted Date:	Not reported
SEP Type:	Not reported
SEP Type Description:	Not reported
Proposed Amount:	Not reported
Final Monetary Amount:	Not reported
Paid Amount:	Not reported
Final Count:	Not reported
Final Amount:	Not reported
Found Violation:	Yes
Agency Which Determined Violation:	State
Violation Short Description:	TSD IS-Container Use and Management
Date Violation was Determined:	2015-08-12 00:00:00.0
Actual Return to Compliance Date:	2015-11-12 00:00:00.0
Return to Compliance Qualifier:	Documented
Violation Responsible Agency:	State
Scheduled Compliance Date:	2015-10-19 00:00:00.0
Enforcement Identifier:	001
Date of Enforcement Action:	2015-09-18 00:00:00.0
Enforcement Responsible Agency:	State
Enforcement Docket Number:	Not reported
Enforcement Attorney:	Not reported
Corrective Action Component:	No
Appeal Initiated Date:	Not reported
Appeal Resolution Date:	Not reported
Disposition Status Date:	Not reported
Disposition Status:	Not reported
Disposition Status Description:	Not reported
Consent/Final Order Sequence Number:	Not reported
Consent/Final Order Respondent Name:	Not reported
Consent/Final Order Lead Agency:	Not reported
Enforcement Type:	WRITTEN INFORMAL
Enforcement Responsible Person:	WAJAG
Enforcement Responsible Sub-Organization:	NW
SEP Sequence Number:	Not reported
SEP Expenditure Amount:	Not reported
SEP Scheduled Completion Date:	Not reported
SEP Actual Date:	Not reported
SEP Defaulted Date:	Not reported
SEP Type:	Not reported
SEP Type Description:	Not reported

Map ID
Direction
Distance
Elevation

MAP FINDINGS

Site

Database(s)

EDR ID Number
EPA ID Number

SEACAST INC (Continued)

1004794138

Proposed Amount:	Not reported
Final Monetary Amount:	Not reported
Paid Amount:	Not reported
Final Count:	Not reported
Final Amount:	Not reported
Found Violation:	Yes
Agency Which Determined Violation:	State
Violation Short Description:	Generators - General
Date Violation was Determined:	2015-08-12 00:00:00.0
Actual Return to Compliance Date:	2015-11-12 00:00:00.0
Return to Compliance Qualifier:	Documented
Violation Responsible Agency:	State
Scheduled Compliance Date:	Not reported
Enforcement Identifier:	001
Date of Enforcement Action:	2015-08-17 00:00:00.0
Enforcement Responsible Agency:	State
Enforcement Docket Number:	Not reported
Enforcement Attorney:	Not reported
Corrective Action Component:	No
Appeal Initiated Date:	Not reported
Appeal Resolution Date:	Not reported
Disposition Status Date:	Not reported
Disposition Status:	Not reported
Disposition Status Description:	Not reported
Consent/Final Order Sequence Number:	Not reported
Consent/Final Order Respondent Name:	Not reported
Consent/Final Order Lead Agency:	Not reported
Enforcement Type:	Not reported
Enforcement Responsible Person:	WAJAG
Enforcement Responsible Sub-Organization:	NW
SEP Sequence Number:	Not reported
SEP Expenditure Amount:	Not reported
SEP Scheduled Completion Date:	Not reported
SEP Actual Date:	Not reported
SEP Defaulted Date:	Not reported
SEP Type:	Not reported
SEP Type Description:	Not reported
Proposed Amount:	Not reported
Final Monetary Amount:	Not reported
Paid Amount:	Not reported
Final Count:	Not reported
Final Amount:	Not reported
Found Violation:	Yes
Agency Which Determined Violation:	State
Violation Short Description:	Transporters - General
Date Violation was Determined:	2015-08-12 00:00:00.0
Actual Return to Compliance Date:	2015-11-12 00:00:00.0
Return to Compliance Qualifier:	Documented
Violation Responsible Agency:	State
Scheduled Compliance Date:	2015-10-19 00:00:00.0
Enforcement Identifier:	001
Date of Enforcement Action:	2015-09-18 00:00:00.0
Enforcement Responsible Agency:	State
Enforcement Docket Number:	Not reported
Enforcement Attorney:	Not reported

Map ID
Direction
Distance
Elevation

MAP FINDINGS

Site

Database(s)

EDR ID Number
EPA ID Number

SEACAST INC (Continued)

1004794138

Corrective Action Component:	No
Appeal Initiated Date:	Not reported
Appeal Resolution Date:	Not reported
Disposition Status Date:	Not reported
Disposition Status:	Not reported
Disposition Status Description:	Not reported
Consent/Final Order Sequence Number:	Not reported
Consent/Final Order Respondent Name:	Not reported
Consent/Final Order Lead Agency:	Not reported
Enforcement Type:	WRITTEN INFORMAL
Enforcement Responsible Person:	WAJAG
Enforcement Responsible Sub-Organization:	NW
SEP Sequence Number:	Not reported
SEP Expenditure Amount:	Not reported
SEP Scheduled Completion Date:	Not reported
SEP Actual Date:	Not reported
SEP Defaulted Date:	Not reported
SEP Type:	Not reported
SEP Type Description:	Not reported
Proposed Amount:	Not reported
Final Monetary Amount:	Not reported
Paid Amount:	Not reported
Final Count:	Not reported
Final Amount:	Not reported
Found Violation:	Yes
Agency Which Determined Violation:	State
Violation Short Description:	Generators - Pre-transport
Date Violation was Determined:	2013-02-21 00:00:00.0
Actual Return to Compliance Date:	2013-07-19 00:00:00.0
Return to Compliance Qualifier:	Documented
Violation Responsible Agency:	State
Scheduled Compliance Date:	2013-06-13 00:00:00.0
Enforcement Identifier:	001
Date of Enforcement Action:	2013-04-04 00:00:00.0
Enforcement Responsible Agency:	State
Enforcement Docket Number:	Not reported
Enforcement Attorney:	Not reported
Corrective Action Component:	No
Appeal Initiated Date:	Not reported
Appeal Resolution Date:	Not reported
Disposition Status Date:	Not reported
Disposition Status:	Not reported
Disposition Status Description:	Not reported
Consent/Final Order Sequence Number:	Not reported
Consent/Final Order Respondent Name:	Not reported
Consent/Final Order Lead Agency:	Not reported
Enforcement Type:	WRITTEN INFORMAL
Enforcement Responsible Person:	WAWJW
Enforcement Responsible Sub-Organization:	NW
SEP Sequence Number:	Not reported
SEP Expenditure Amount:	Not reported
SEP Scheduled Completion Date:	Not reported
SEP Actual Date:	Not reported
SEP Defaulted Date:	Not reported
SEP Type:	Not reported
SEP Type Description:	Not reported

Map ID
Direction
Distance
Elevation

MAP FINDINGS

Site

Database(s)

EDR ID Number
EPA ID Number

SEACAST INC (Continued)

1004794138

Proposed Amount:	Not reported
Final Monetary Amount:	Not reported
Paid Amount:	Not reported
Final Count:	Not reported
Final Amount:	Not reported
Found Violation:	Yes
Agency Which Determined Violation:	State
Violation Short Description:	TSD IS-Container Use and Management
Date Violation was Determined:	2015-08-12 00:00:00.0
Actual Return to Compliance Date:	2015-11-12 00:00:00.0
Return to Compliance Qualifier:	Documented
Violation Responsible Agency:	State
Scheduled Compliance Date:	Not reported
Enforcement Identifier:	001
Date of Enforcement Action:	2015-08-17 00:00:00.0
Enforcement Responsible Agency:	State
Enforcement Docket Number:	Not reported
Enforcement Attorney:	Not reported
Corrective Action Component:	No
Appeal Initiated Date:	Not reported
Appeal Resolution Date:	Not reported
Disposition Status Date:	Not reported
Disposition Status:	Not reported
Disposition Status Description:	Not reported
Consent/Final Order Sequence Number:	Not reported
Consent/Final Order Respondent Name:	Not reported
Consent/Final Order Lead Agency:	Not reported
Enforcement Type:	Not reported
Enforcement Responsible Person:	WAJAG
Enforcement Responsible Sub-Organization:	NW
SEP Sequence Number:	Not reported
SEP Expenditure Amount:	Not reported
SEP Scheduled Completion Date:	Not reported
SEP Actual Date:	Not reported
SEP Defaulted Date:	Not reported
SEP Type:	Not reported
SEP Type Description:	Not reported
Proposed Amount:	Not reported
Final Monetary Amount:	Not reported
Paid Amount:	Not reported
Final Count:	Not reported
Final Amount:	Not reported
Found Violation:	Yes
Agency Which Determined Violation:	State
Violation Short Description:	TSD - Contingency Plan and Emergency Procedures
Date Violation was Determined:	2015-08-12 00:00:00.0
Actual Return to Compliance Date:	2015-11-12 00:00:00.0
Return to Compliance Qualifier:	Documented
Violation Responsible Agency:	State
Scheduled Compliance Date:	2015-10-19 00:00:00.0
Enforcement Identifier:	001
Date of Enforcement Action:	2015-09-18 00:00:00.0
Enforcement Responsible Agency:	State
Enforcement Docket Number:	Not reported
Enforcement Attorney:	Not reported

Map ID
Direction
Distance
Elevation

MAP FINDINGS

Site

Database(s)

EDR ID Number
EPA ID Number

SEACAST INC (Continued)

1004794138

Corrective Action Component:	No
Appeal Initiated Date:	Not reported
Appeal Resolution Date:	Not reported
Disposition Status Date:	Not reported
Disposition Status:	Not reported
Disposition Status Description:	Not reported
Consent/Final Order Sequence Number:	Not reported
Consent/Final Order Respondent Name:	Not reported
Consent/Final Order Lead Agency:	Not reported
Enforcement Type:	WRITTEN INFORMAL
Enforcement Responsible Person:	WAJAG
Enforcement Responsible Sub-Organization:	NW
SEP Sequence Number:	Not reported
SEP Expenditure Amount:	Not reported
SEP Scheduled Completion Date:	Not reported
SEP Actual Date:	Not reported
SEP Defaulted Date:	Not reported
SEP Type:	Not reported
SEP Type Description:	Not reported
Proposed Amount:	Not reported
Final Monetary Amount:	Not reported
Paid Amount:	Not reported
Final Count:	Not reported
Final Amount:	Not reported
Found Violation:	Yes
Agency Which Determined Violation:	State
Violation Short Description:	Generators - General
Date Violation was Determined:	2015-08-12 00:00:00.0
Actual Return to Compliance Date:	2015-11-12 00:00:00.0
Return to Compliance Qualifier:	Documented
Violation Responsible Agency:	State
Scheduled Compliance Date:	2015-10-19 00:00:00.0
Enforcement Identifier:	001
Date of Enforcement Action:	2015-09-18 00:00:00.0
Enforcement Responsible Agency:	State
Enforcement Docket Number:	Not reported
Enforcement Attorney:	Not reported
Corrective Action Component:	No
Appeal Initiated Date:	Not reported
Appeal Resolution Date:	Not reported
Disposition Status Date:	Not reported
Disposition Status:	Not reported
Disposition Status Description:	Not reported
Consent/Final Order Sequence Number:	Not reported
Consent/Final Order Respondent Name:	Not reported
Consent/Final Order Lead Agency:	Not reported
Enforcement Type:	WRITTEN INFORMAL
Enforcement Responsible Person:	WAJAG
Enforcement Responsible Sub-Organization:	NW
SEP Sequence Number:	Not reported
SEP Expenditure Amount:	Not reported
SEP Scheduled Completion Date:	Not reported
SEP Actual Date:	Not reported
SEP Defaulted Date:	Not reported
SEP Type:	Not reported
SEP Type Description:	Not reported

Map ID
Direction
Distance
Elevation

MAP FINDINGS

Site

Database(s)

EDR ID Number
EPA ID Number

SEACAST INC (Continued)

1004794138

Proposed Amount:	Not reported
Final Monetary Amount:	Not reported
Paid Amount:	Not reported
Final Count:	Not reported
Final Amount:	Not reported
Found Violation:	Yes
Agency Which Determined Violation:	State
Violation Short Description:	TSD IS-Container Use and Management
Date Violation was Determined:	2013-02-21 00:00:00.0
Actual Return to Compliance Date:	2013-07-19 00:00:00.0
Return to Compliance Qualifier:	Documented
Violation Responsible Agency:	State
Scheduled Compliance Date:	2013-06-13 00:00:00.0
Enforcement Identifier:	001
Date of Enforcement Action:	2013-04-04 00:00:00.0
Enforcement Responsible Agency:	State
Enforcement Docket Number:	Not reported
Enforcement Attorney:	Not reported
Corrective Action Component:	No
Appeal Initiated Date:	Not reported
Appeal Resolution Date:	Not reported
Disposition Status Date:	Not reported
Disposition Status:	Not reported
Disposition Status Description:	Not reported
Consent/Final Order Sequence Number:	Not reported
Consent/Final Order Respondent Name:	Not reported
Consent/Final Order Lead Agency:	Not reported
Enforcement Type:	WRITTEN INFORMAL
Enforcement Responsible Person:	WAWJW
Enforcement Responsible Sub-Organization:	NW
SEP Sequence Number:	Not reported
SEP Expenditure Amount:	Not reported
SEP Scheduled Completion Date:	Not reported
SEP Actual Date:	Not reported
SEP Defaulted Date:	Not reported
SEP Type:	Not reported
SEP Type Description:	Not reported
Proposed Amount:	Not reported
Final Monetary Amount:	Not reported
Paid Amount:	Not reported
Final Count:	Not reported
Final Amount:	Not reported
Found Violation:	Yes
Agency Which Determined Violation:	State
Violation Short Description:	Universal Waste - Small Quantity Handlers
Date Violation was Determined:	2015-08-12 00:00:00.0
Actual Return to Compliance Date:	2015-11-12 00:00:00.0
Return to Compliance Qualifier:	Documented
Violation Responsible Agency:	State
Scheduled Compliance Date:	2015-10-19 00:00:00.0
Enforcement Identifier:	001
Date of Enforcement Action:	2015-09-18 00:00:00.0
Enforcement Responsible Agency:	State
Enforcement Docket Number:	Not reported
Enforcement Attorney:	Not reported

Map ID
Direction
Distance
Elevation

MAP FINDINGS

Site

Database(s)

EDR ID Number
EPA ID Number

SEACAST INC (Continued)

1004794138

Corrective Action Component:	No
Appeal Initiated Date:	Not reported
Appeal Resolution Date:	Not reported
Disposition Status Date:	Not reported
Disposition Status:	Not reported
Disposition Status Description:	Not reported
Consent/Final Order Sequence Number:	Not reported
Consent/Final Order Respondent Name:	Not reported
Consent/Final Order Lead Agency:	Not reported
Enforcement Type:	WRITTEN INFORMAL
Enforcement Responsible Person:	WAJAG
Enforcement Responsible Sub-Organization:	NW
SEP Sequence Number:	Not reported
SEP Expenditure Amount:	Not reported
SEP Scheduled Completion Date:	Not reported
SEP Actual Date:	Not reported
SEP Defaulted Date:	Not reported
SEP Type:	Not reported
SEP Type Description:	Not reported
Proposed Amount:	Not reported
Final Monetary Amount:	Not reported
Paid Amount:	Not reported
Final Count:	Not reported
Final Amount:	Not reported
Found Violation:	Yes
Agency Which Determined Violation:	State
Violation Short Description:	TSD - General Facility Standards
Date Violation was Determined:	2015-08-12 00:00:00.0
Actual Return to Compliance Date:	2015-11-12 00:00:00.0
Return to Compliance Qualifier:	Documented
Violation Responsible Agency:	State
Scheduled Compliance Date:	2015-10-19 00:00:00.0
Enforcement Identifier:	001
Date of Enforcement Action:	2015-09-18 00:00:00.0
Enforcement Responsible Agency:	State
Enforcement Docket Number:	Not reported
Enforcement Attorney:	Not reported
Corrective Action Component:	No
Appeal Initiated Date:	Not reported
Appeal Resolution Date:	Not reported
Disposition Status Date:	Not reported
Disposition Status:	Not reported
Disposition Status Description:	Not reported
Consent/Final Order Sequence Number:	Not reported
Consent/Final Order Respondent Name:	Not reported
Consent/Final Order Lead Agency:	Not reported
Enforcement Type:	WRITTEN INFORMAL
Enforcement Responsible Person:	WAJAG
Enforcement Responsible Sub-Organization:	NW
SEP Sequence Number:	Not reported
SEP Expenditure Amount:	Not reported
SEP Scheduled Completion Date:	Not reported
SEP Actual Date:	Not reported
SEP Defaulted Date:	Not reported
SEP Type:	Not reported
SEP Type Description:	Not reported

Map ID
Direction
Distance
Elevation

MAP FINDINGS

Site

Database(s)

EDR ID Number
EPA ID Number

SEACAST INC (Continued)

1004794138

Proposed Amount:	Not reported
Final Monetary Amount:	Not reported
Paid Amount:	Not reported
Final Count:	Not reported
Final Amount:	Not reported
Found Violation:	Yes
Agency Which Determined Violation:	State
Violation Short Description:	Generators - Pre-transport
Date Violation was Determined:	2015-08-12 00:00:00.0
Actual Return to Compliance Date:	2015-11-12 00:00:00.0
Return to Compliance Qualifier:	Documented
Violation Responsible Agency:	State
Scheduled Compliance Date:	Not reported
Enforcement Identifier:	001
Date of Enforcement Action:	2015-08-17 00:00:00.0
Enforcement Responsible Agency:	State
Enforcement Docket Number:	Not reported
Enforcement Attorney:	Not reported
Corrective Action Component:	No
Appeal Initiated Date:	Not reported
Appeal Resolution Date:	Not reported
Disposition Status Date:	Not reported
Disposition Status:	Not reported
Disposition Status Description:	Not reported
Consent/Final Order Sequence Number:	Not reported
Consent/Final Order Respondent Name:	Not reported
Consent/Final Order Lead Agency:	Not reported
Enforcement Type:	Not reported
Enforcement Responsible Person:	WAJAG
Enforcement Responsible Sub-Organization:	NW
SEP Sequence Number:	Not reported
SEP Expenditure Amount:	Not reported
SEP Scheduled Completion Date:	Not reported
SEP Actual Date:	Not reported
SEP Defaulted Date:	Not reported
SEP Type:	Not reported
SEP Type Description:	Not reported
Proposed Amount:	Not reported
Final Monetary Amount:	Not reported
Paid Amount:	Not reported
Final Count:	Not reported
Final Amount:	Not reported
Found Violation:	Yes
Agency Which Determined Violation:	State
Violation Short Description:	Generators - Manifest
Date Violation was Determined:	2013-02-21 00:00:00.0
Actual Return to Compliance Date:	2013-07-19 00:00:00.0
Return to Compliance Qualifier:	Documented
Violation Responsible Agency:	State
Scheduled Compliance Date:	2013-06-13 00:00:00.0
Enforcement Identifier:	001
Date of Enforcement Action:	2013-04-04 00:00:00.0
Enforcement Responsible Agency:	State
Enforcement Docket Number:	Not reported
Enforcement Attorney:	Not reported

Map ID
Direction
Distance
Elevation

MAP FINDINGS

Site

Database(s)

EDR ID Number
EPA ID Number

SEACAST INC (Continued)

1004794138

Corrective Action Component:	No
Appeal Initiated Date:	Not reported
Appeal Resolution Date:	Not reported
Disposition Status Date:	Not reported
Disposition Status:	Not reported
Disposition Status Description:	Not reported
Consent/Final Order Sequence Number:	Not reported
Consent/Final Order Respondent Name:	Not reported
Consent/Final Order Lead Agency:	Not reported
Enforcement Type:	WRITTEN INFORMAL
Enforcement Responsible Person:	WAWJW
Enforcement Responsible Sub-Organization:	NW
SEP Sequence Number:	Not reported
SEP Expenditure Amount:	Not reported
SEP Scheduled Completion Date:	Not reported
SEP Actual Date:	Not reported
SEP Defaulted Date:	Not reported
SEP Type:	Not reported
SEP Type Description:	Not reported
Proposed Amount:	Not reported
Final Monetary Amount:	Not reported
Paid Amount:	Not reported
Final Count:	Not reported
Final Amount:	Not reported
Found Violation:	Yes
Agency Which Determined Violation:	State
Violation Short Description:	State Statute or Regulation
Date Violation was Determined:	2013-02-21 00:00:00.0
Actual Return to Compliance Date:	2013-07-19 00:00:00.0
Return to Compliance Qualifier:	Documented
Violation Responsible Agency:	State
Scheduled Compliance Date:	2013-06-13 00:00:00.0
Enforcement Identifier:	001
Date of Enforcement Action:	2013-04-04 00:00:00.0
Enforcement Responsible Agency:	State
Enforcement Docket Number:	Not reported
Enforcement Attorney:	Not reported
Corrective Action Component:	No
Appeal Initiated Date:	Not reported
Appeal Resolution Date:	Not reported
Disposition Status Date:	Not reported
Disposition Status:	Not reported
Disposition Status Description:	Not reported
Consent/Final Order Sequence Number:	Not reported
Consent/Final Order Respondent Name:	Not reported
Consent/Final Order Lead Agency:	Not reported
Enforcement Type:	WRITTEN INFORMAL
Enforcement Responsible Person:	WAWJW
Enforcement Responsible Sub-Organization:	NW
SEP Sequence Number:	Not reported
SEP Expenditure Amount:	Not reported
SEP Scheduled Completion Date:	Not reported
SEP Actual Date:	Not reported
SEP Defaulted Date:	Not reported
SEP Type:	Not reported
SEP Type Description:	Not reported

Map ID
Direction
Distance
Elevation

MAP FINDINGS

Site

Database(s)

EDR ID Number
EPA ID Number

SEACAST INC (Continued)

1004794138

Proposed Amount: Not reported
Final Monetary Amount: Not reported
Paid Amount: Not reported
Final Count: Not reported
Final Amount: Not reported

Evaluation Action Summary:

Evaluation Date: 2015-08-12 00:00:00.0
Evaluation Responsible Agency: State
Found Violation: Yes
Evaluation Type Description: COMPLIANCE EVALUATION INSPECTION ON-SITE
Evaluation Responsible Person Identifier: WAJAG
Evaluation Responsible Sub-Organization: NW
Actual Return to Compliance Date: 2015-11-12 00:00:00.0
Scheduled Compliance Date: Not reported
Date of Request: Not reported
Date Response Received: Not reported
Request Agency: Not reported
Former Citation: Not reported

Evaluation Date: 2015-08-12 00:00:00.0
Evaluation Responsible Agency: State
Found Violation: Yes
Evaluation Type Description: COMPLIANCE EVALUATION INSPECTION ON-SITE
Evaluation Responsible Person Identifier: WAJAG
Evaluation Responsible Sub-Organization: NW
Actual Return to Compliance Date: 2015-11-12 00:00:00.0
Scheduled Compliance Date: 2015-11-05 00:00:00.0
Date of Request: Not reported
Date Response Received: Not reported
Request Agency: Not reported
Former Citation: Not reported

Evaluation Date: 2015-08-12 00:00:00.0
Evaluation Responsible Agency: State
Found Violation: Yes
Evaluation Type Description: COMPLIANCE EVALUATION INSPECTION ON-SITE
Evaluation Responsible Person Identifier: WAJAG
Evaluation Responsible Sub-Organization: NW
Actual Return to Compliance Date: 2015-11-12 00:00:00.0
Scheduled Compliance Date: 2015-10-19 00:00:00.0
Date of Request: Not reported
Date Response Received: Not reported
Request Agency: Not reported
Former Citation: Not reported

Evaluation Date: 2015-08-12 00:00:00.0
Evaluation Responsible Agency: State
Found Violation: Yes
Evaluation Type Description: COMPLIANCE EVALUATION INSPECTION ON-SITE
Evaluation Responsible Person Identifier: WAJAG
Evaluation Responsible Sub-Organization: NW
Actual Return to Compliance Date: 2015-11-12 00:00:00.0
Scheduled Compliance Date: 2015-11-05 00:00:00.0
Date of Request: Not reported
Date Response Received: Not reported
Request Agency: Not reported

Map ID
Direction
Distance
Elevation

MAP FINDINGS

Site

Database(s)

EDR ID Number
EPA ID Number

SEACAST INC (Continued)

1004794138

Former Citation:	Not reported
Evaluation Date:	2016-09-21 00:00:00.0
Evaluation Responsible Agency:	EPA
Found Violation:	Undetermined
Evaluation Type Description:	COMPLIANCE EVALUATION INSPECTION ON-SITE
Evaluation Responsible Person Identifier:	R0JLB
Evaluation Responsible Sub-Organization:	Not reported
Actual Return to Compliance Date:	Not reported
Scheduled Compliance Date:	Not reported
Date of Request:	Not reported
Date Response Received:	Not reported
Request Agency:	Not reported
Former Citation:	Not reported
Evaluation Date:	2015-08-12 00:00:00.0
Evaluation Responsible Agency:	State
Found Violation:	Yes
Evaluation Type Description:	COMPLIANCE EVALUATION INSPECTION ON-SITE
Evaluation Responsible Person Identifier:	WAJAG
Evaluation Responsible Sub-Organization:	NW
Actual Return to Compliance Date:	2015-11-12 00:00:00.0
Scheduled Compliance Date:	2015-10-19 00:00:00.0
Date of Request:	Not reported
Date Response Received:	Not reported
Request Agency:	Not reported
Former Citation:	Not reported
Evaluation Date:	2015-08-12 00:00:00.0
Evaluation Responsible Agency:	State
Found Violation:	Yes
Evaluation Type Description:	COMPLIANCE EVALUATION INSPECTION ON-SITE
Evaluation Responsible Person Identifier:	WAJAG
Evaluation Responsible Sub-Organization:	NW
Actual Return to Compliance Date:	2015-11-12 00:00:00.0
Scheduled Compliance Date:	2015-10-19 00:00:00.0
Date of Request:	Not reported
Date Response Received:	Not reported
Request Agency:	Not reported
Former Citation:	Not reported
Evaluation Date:	2015-08-12 00:00:00.0
Evaluation Responsible Agency:	State
Found Violation:	Yes
Evaluation Type Description:	COMPLIANCE EVALUATION INSPECTION ON-SITE
Evaluation Responsible Person Identifier:	WAJAG
Evaluation Responsible Sub-Organization:	NW
Actual Return to Compliance Date:	2015-11-12 00:00:00.0
Scheduled Compliance Date:	2015-10-19 00:00:00.0
Date of Request:	Not reported
Date Response Received:	Not reported
Request Agency:	Not reported
Former Citation:	Not reported
Evaluation Date:	2013-02-21 00:00:00.0
Evaluation Responsible Agency:	State
Found Violation:	Yes

Map ID
Direction
Distance
Elevation

MAP FINDINGS

Site

Database(s)

EDR ID Number
EPA ID Number

SEACAST INC (Continued)

1004794138

Evaluation Type Description:	FOCUSED COMPLIANCE INSPECTION
Evaluation Responsible Person Identifier:	WAWJW
Evaluation Responsible Sub-Organization:	NW
Actual Return to Compliance Date:	2013-07-19 00:00:00.0
Scheduled Compliance Date:	2013-06-13 00:00:00.0
Date of Request:	Not reported
Date Response Received:	Not reported
Request Agency:	Not reported
Former Citation:	Not reported
Evaluation Date:	2015-08-12 00:00:00.0
Evaluation Responsible Agency:	State
Found Violation:	Yes
Evaluation Type Description:	COMPLIANCE EVALUATION INSPECTION ON-SITE
Evaluation Responsible Person Identifier:	WAJAG
Evaluation Responsible Sub-Organization:	NW
Actual Return to Compliance Date:	2015-11-12 00:00:00.0
Scheduled Compliance Date:	2015-11-05 00:00:00.0
Date of Request:	Not reported
Date Response Received:	Not reported
Request Agency:	Not reported
Former Citation:	Not reported
Evaluation Date:	2015-08-12 00:00:00.0
Evaluation Responsible Agency:	State
Found Violation:	Yes
Evaluation Type Description:	COMPLIANCE EVALUATION INSPECTION ON-SITE
Evaluation Responsible Person Identifier:	WAJAG
Evaluation Responsible Sub-Organization:	NW
Actual Return to Compliance Date:	2015-11-12 00:00:00.0
Scheduled Compliance Date:	2015-10-19 00:00:00.0
Date of Request:	Not reported
Date Response Received:	Not reported
Request Agency:	Not reported
Former Citation:	Not reported
Evaluation Date:	2015-08-12 00:00:00.0
Evaluation Responsible Agency:	State
Found Violation:	Yes
Evaluation Type Description:	COMPLIANCE EVALUATION INSPECTION ON-SITE
Evaluation Responsible Person Identifier:	WAJAG
Evaluation Responsible Sub-Organization:	NW
Actual Return to Compliance Date:	2015-09-08 00:00:00.0
Scheduled Compliance Date:	2015-10-19 00:00:00.0
Date of Request:	Not reported
Date Response Received:	Not reported
Request Agency:	Not reported
Former Citation:	Not reported
Evaluation Date:	2015-08-12 00:00:00.0
Evaluation Responsible Agency:	State
Found Violation:	Yes
Evaluation Type Description:	COMPLIANCE EVALUATION INSPECTION ON-SITE
Evaluation Responsible Person Identifier:	WAJAG
Evaluation Responsible Sub-Organization:	NW
Actual Return to Compliance Date:	2015-11-12 00:00:00.0
Scheduled Compliance Date:	2015-10-19 00:00:00.0

Map ID
Direction
Distance
Elevation

MAP FINDINGS

Site

Database(s)

EDR ID Number
EPA ID Number

SEACAST INC (Continued)

1004794138

Date of Request:	Not reported
Date Response Received:	Not reported
Request Agency:	Not reported
Former Citation:	Not reported
Evaluation Date:	2015-08-12 00:00:00.0
Evaluation Responsible Agency:	State
Found Violation:	Yes
Evaluation Type Description:	COMPLIANCE EVALUATION INSPECTION ON-SITE
Evaluation Responsible Person Identifier:	WAJAG
Evaluation Responsible Sub-Organization:	NW
Actual Return to Compliance Date:	2015-11-12 00:00:00.0
Scheduled Compliance Date:	2015-10-19 00:00:00.0
Date of Request:	Not reported
Date Response Received:	Not reported
Request Agency:	Not reported
Former Citation:	Not reported
Evaluation Date:	2013-02-21 00:00:00.0
Evaluation Responsible Agency:	State
Found Violation:	Yes
Evaluation Type Description:	FOCUSED COMPLIANCE INSPECTION
Evaluation Responsible Person Identifier:	WAWJW
Evaluation Responsible Sub-Organization:	NW
Actual Return to Compliance Date:	2013-07-19 00:00:00.0
Scheduled Compliance Date:	2013-06-13 00:00:00.0
Date of Request:	Not reported
Date Response Received:	Not reported
Request Agency:	Not reported
Former Citation:	Not reported
Evaluation Date:	2008-09-10 00:00:00.0
Evaluation Responsible Agency:	State
Found Violation:	No
Evaluation Type Description:	FOCUSED COMPLIANCE INSPECTION
Evaluation Responsible Person Identifier:	WAMKJ
Evaluation Responsible Sub-Organization:	NW
Actual Return to Compliance Date:	Not reported
Scheduled Compliance Date:	Not reported
Date of Request:	Not reported
Date Response Received:	Not reported
Request Agency:	Not reported
Former Citation:	Not reported
Evaluation Date:	2015-08-12 00:00:00.0
Evaluation Responsible Agency:	State
Found Violation:	Yes
Evaluation Type Description:	COMPLIANCE EVALUATION INSPECTION ON-SITE
Evaluation Responsible Person Identifier:	WAJAG
Evaluation Responsible Sub-Organization:	NW
Actual Return to Compliance Date:	2015-11-12 00:00:00.0
Scheduled Compliance Date:	2015-10-19 00:00:00.0
Date of Request:	Not reported
Date Response Received:	Not reported
Request Agency:	Not reported
Former Citation:	Not reported

Map ID
Direction
Distance
Elevation

MAP FINDINGS

Site

Database(s)

EDR ID Number
EPA ID Number

SEACAST INC (Continued)

1004794138

Evaluation Date: 2015-08-12 00:00:00.0
Evaluation Responsible Agency: State
Found Violation: Yes
Evaluation Type Description: COMPLIANCE EVALUATION INSPECTION ON-SITE
Evaluation Responsible Person Identifier: WAJAG
Evaluation Responsible Sub-Organization: NW
Actual Return to Compliance Date: 2015-11-12 00:00:00.0
Scheduled Compliance Date: 2015-10-19 00:00:00.0
Date of Request: Not reported
Date Response Received: Not reported
Request Agency: Not reported
Former Citation: Not reported

Evaluation Date: 2015-08-12 00:00:00.0
Evaluation Responsible Agency: State
Found Violation: Yes
Evaluation Type Description: COMPLIANCE EVALUATION INSPECTION ON-SITE
Evaluation Responsible Person Identifier: WAJAG
Evaluation Responsible Sub-Organization: NW
Actual Return to Compliance Date: 2015-11-12 00:00:00.0
Scheduled Compliance Date: Not reported
Date of Request: Not reported
Date Response Received: Not reported
Request Agency: Not reported
Former Citation: Not reported

Evaluation Date: 2015-08-12 00:00:00.0
Evaluation Responsible Agency: State
Found Violation: Yes
Evaluation Type Description: COMPLIANCE EVALUATION INSPECTION ON-SITE
Evaluation Responsible Person Identifier: WAJAG
Evaluation Responsible Sub-Organization: NW
Actual Return to Compliance Date: 2015-11-12 00:00:00.0
Scheduled Compliance Date: 2015-10-19 00:00:00.0
Date of Request: Not reported
Date Response Received: Not reported
Request Agency: Not reported
Former Citation: Not reported

Evaluation Date: 2013-02-21 00:00:00.0
Evaluation Responsible Agency: State
Found Violation: Yes
Evaluation Type Description: FOCUSED COMPLIANCE INSPECTION
Evaluation Responsible Person Identifier: WAWJW
Evaluation Responsible Sub-Organization: NW
Actual Return to Compliance Date: 2013-07-19 00:00:00.0
Scheduled Compliance Date: 2013-06-13 00:00:00.0
Date of Request: Not reported
Date Response Received: Not reported
Request Agency: Not reported
Former Citation: Not reported

Evaluation Date: 2015-08-12 00:00:00.0
Evaluation Responsible Agency: State
Found Violation: Yes
Evaluation Type Description: COMPLIANCE EVALUATION INSPECTION ON-SITE
Evaluation Responsible Person Identifier: WAJAG

Map ID
Direction
Distance
Elevation

MAP FINDINGS

Site

Database(s)

EDR ID Number
EPA ID Number

SEACAST INC (Continued)

1004794138

Evaluation Responsible Sub-Organization: NW
Actual Return to Compliance Date: 2015-11-12 00:00:00.0
Scheduled Compliance Date: Not reported
Date of Request: Not reported
Date Response Received: Not reported
Request Agency: Not reported
Former Citation: Not reported

Evaluation Date: 2015-08-12 00:00:00.0
Evaluation Responsible Agency: State
Found Violation: Yes
Evaluation Type Description: COMPLIANCE EVALUATION INSPECTION ON-SITE
Evaluation Responsible Person Identifier: WAJAG
Evaluation Responsible Sub-Organization: NW
Actual Return to Compliance Date: 2015-11-12 00:00:00.0
Scheduled Compliance Date: 2015-10-19 00:00:00.0
Date of Request: Not reported
Date Response Received: Not reported
Request Agency: Not reported
Former Citation: Not reported

Evaluation Date: 2015-08-12 00:00:00.0
Evaluation Responsible Agency: State
Found Violation: Yes
Evaluation Type Description: COMPLIANCE EVALUATION INSPECTION ON-SITE
Evaluation Responsible Person Identifier: WAJAG
Evaluation Responsible Sub-Organization: NW
Actual Return to Compliance Date: 2015-11-12 00:00:00.0
Scheduled Compliance Date: 2015-10-19 00:00:00.0
Date of Request: Not reported
Date Response Received: Not reported
Request Agency: Not reported
Former Citation: Not reported

Evaluation Date: 2013-02-21 00:00:00.0
Evaluation Responsible Agency: State
Found Violation: Yes
Evaluation Type Description: FOCUSED COMPLIANCE INSPECTION
Evaluation Responsible Person Identifier: WAWJW
Evaluation Responsible Sub-Organization: NW
Actual Return to Compliance Date: 2013-07-19 00:00:00.0
Scheduled Compliance Date: 2013-06-13 00:00:00.0
Date of Request: Not reported
Date Response Received: Not reported
Request Agency: Not reported
Former Citation: Not reported

Evaluation Date: 2015-08-12 00:00:00.0
Evaluation Responsible Agency: State
Found Violation: Yes
Evaluation Type Description: COMPLIANCE EVALUATION INSPECTION ON-SITE
Evaluation Responsible Person Identifier: WAJAG
Evaluation Responsible Sub-Organization: NW
Actual Return to Compliance Date: 2015-11-12 00:00:00.0
Scheduled Compliance Date: 2015-10-19 00:00:00.0
Date of Request: Not reported
Date Response Received: Not reported

Map ID
Direction
Distance
Elevation

MAP FINDINGS

Site

Database(s)

EDR ID Number
EPA ID Number

SEACAST INC (Continued)

1004794138

Request Agency:	Not reported
Former Citation:	Not reported
Evaluation Date:	2015-08-12 00:00:00.0
Evaluation Responsible Agency:	State
Found Violation:	Yes
Evaluation Type Description:	COMPLIANCE EVALUATION INSPECTION ON-SITE
Evaluation Responsible Person Identifier:	WAJAG
Evaluation Responsible Sub-Organization:	NW
Actual Return to Compliance Date:	2015-11-12 00:00:00.0
Scheduled Compliance Date:	2015-10-19 00:00:00.0
Date of Request:	Not reported
Date Response Received:	Not reported
Request Agency:	Not reported
Former Citation:	Not reported
Evaluation Date:	2015-08-12 00:00:00.0
Evaluation Responsible Agency:	State
Found Violation:	Yes
Evaluation Type Description:	COMPLIANCE EVALUATION INSPECTION ON-SITE
Evaluation Responsible Person Identifier:	WAJAG
Evaluation Responsible Sub-Organization:	NW
Actual Return to Compliance Date:	2015-11-12 00:00:00.0
Scheduled Compliance Date:	Not reported
Date of Request:	Not reported
Date Response Received:	Not reported
Request Agency:	Not reported
Former Citation:	Not reported
Evaluation Date:	2013-02-21 00:00:00.0
Evaluation Responsible Agency:	State
Found Violation:	Yes
Evaluation Type Description:	FOCUSED COMPLIANCE INSPECTION
Evaluation Responsible Person Identifier:	WAWJW
Evaluation Responsible Sub-Organization:	NW
Actual Return to Compliance Date:	2013-07-19 00:00:00.0
Scheduled Compliance Date:	2013-06-13 00:00:00.0
Date of Request:	Not reported
Date Response Received:	Not reported
Request Agency:	Not reported
Former Citation:	Not reported
Evaluation Date:	2013-02-21 00:00:00.0
Evaluation Responsible Agency:	State
Found Violation:	Yes
Evaluation Type Description:	FOCUSED COMPLIANCE INSPECTION
Evaluation Responsible Person Identifier:	WAWJW
Evaluation Responsible Sub-Organization:	NW
Actual Return to Compliance Date:	2013-07-19 00:00:00.0
Scheduled Compliance Date:	2013-06-13 00:00:00.0
Date of Request:	Not reported
Date Response Received:	Not reported
Request Agency:	Not reported
Former Citation:	Not reported

Map ID
Direction
Distance
Elevation

MAP FINDINGS

Site

Database(s)

EDR ID Number
EPA ID Number

SEACAST INC (Continued)

1004794138

ALLSITES:

Name: SEACAST INC SEATTLE
Facility Id: 59148337

ICIS:

Enforcement Action ID: WAPSCAI0000000000000000193
FRS ID: 110005365648
Action Name: 3-007798 NOV
Facility Name: SEACAST INC
Facility Address: 207 S BENNETT ST
SEATTLE, WA 98108
Enforcement Action Type: Notice of Violation
Facility County: KING
Program System Acronym: AIR
Enforcement Action Forum Desc: Administrative - Informal
EA Type Code: NOV
Facility SIC Code: Not reported
Federal Facility ID: Not reported
Latitude in Decimal Degrees: 47.55488
Longitude in Decimal Degrees: -122.3317
Permit Type Desc: Not reported
Program System Acronym: WAPSC0005303310687
Facility NAICS Code: 331512
Tribal Land Code: Not reported

Enforcement Action ID: WAPSCA0000530331068700006
FRS ID: 110005365648
Action Name: SEACAST INC 530331068700006
Facility Name: SEACAST INC
Facility Address: 207 S BENNETT ST
SEATTLE, WA 98108

Enforcement Action Type: Notice of Violation
Facility County: KING
Program System Acronym: AIR
Enforcement Action Forum Desc: Administrative - Informal
EA Type Code: NOV
Facility SIC Code: Not reported
Federal Facility ID: Not reported
Latitude in Decimal Degrees: 47.55488
Longitude in Decimal Degrees: -122.3317
Permit Type Desc: Not reported
Program System Acronym: WAPSC0005303310687
Facility NAICS Code: 331512
Tribal Land Code: Not reported

Enforcement Action ID: WAPSCA0000530331068700005
FRS ID: 110005365648
Action Name: SEACAST INC 530331068700005
Facility Name: SEACAST INC
Facility Address: 207 S BENNETT ST
SEATTLE, WA 98108

Enforcement Action Type: Notice of Violation
Facility County: KING
Program System Acronym: AIR
Enforcement Action Forum Desc: Administrative - Informal
EA Type Code: NOV

Map ID
Direction
Distance
Elevation

MAP FINDINGS

Site

Database(s)

EDR ID Number
EPA ID Number

SEACAST INC (Continued)

1004794138

Facility SIC Code: Not reported
Federal Facility ID: Not reported
Latitude in Decimal Degrees: 47.55488
Longitude in Decimal Degrees: -122.3317
Permit Type Desc: Not reported
Program System Acronym: WAPSC0005303310687
Facility NAICS Code: 331512
Tribal Land Code: Not reported

Enforcement Action ID: WAPSCA0000530331068700001
FRS ID: 110005365648
Action Name: SEACAST INC 530331068700001
Facility Name: SEACAST INC
Facility Address: 207 S BENNETT ST
SEATTLE, WA 98108

Enforcement Action Type: Notice of Violation
Facility County: KING
Program System Acronym: AIR
Enforcement Action Forum Desc: Administrative - Informal
EA Type Code: NOV
Facility SIC Code: Not reported
Federal Facility ID: Not reported
Latitude in Decimal Degrees: 47.55488
Longitude in Decimal Degrees: -122.3317
Permit Type Desc: Not reported
Program System Acronym: WAPSC0005303310687
Facility NAICS Code: 331512
Tribal Land Code: Not reported

US AIRS MINOR:

Envid: 1004794138
Region Code: 10
Programmatic ID: AIR WAPSC0005303310687
Facility Registry ID: 110005365648
D and B Number: Not reported
Primary SIC Code: Not reported
NAICS Code: 331512
Default Air Classification Code: MIN
Facility Type of Ownership Code: POF
Air CMS Category Code: Not reported
HPV Status: Not reported

US AIRS MINOR:

Region Code: 10
Programmatic ID: AIR WAPSC0005303310687
Facility Registry ID: 110005365648
Air Operating Status Code: OPR
Default Air Classification Code: MIN
Air Program: MACT Standards (40 CFR Part 63)
Activity Date: 2014-10-03 00:00:00
Activity Status Date: 2015-01-15 17:04:32
Activity Group: Compliance Monitoring
Activity Type: Inspection/Evaluation
Activity Status: Active

Region Code: 10

Map ID
Direction
Distance
Elevation

MAP FINDINGS

Site

Database(s)

EDR ID Number
EPA ID Number

SEACAST INC (Continued)

1004794138

Programmatic ID: AIR WAPSC0005303310687
Facility Registry ID: 110005365648
Air Operating Status Code: OPR
Default Air Classification Code: MIN
Air Program: MACT Standards (40 CFR Part 63)
Activity Date: 2015-01-15 00:00:00
Activity Status Date: 2015-02-13 16:01:30
Activity Group: Compliance Monitoring
Activity Type: Inspection/Evaluation
Activity Status: Active

Region Code: 10
Programmatic ID: AIR WAPSC0005303310687
Facility Registry ID: 110005365648
Air Operating Status Code: OPR
Default Air Classification Code: MIN
Air Program: MACT Standards (40 CFR Part 63)
Activity Date: 2015-04-30 00:00:00
Activity Status Date: 2015-08-08 11:03:08
Activity Group: Compliance Monitoring
Activity Type: Inspection/Evaluation
Activity Status: Active

Region Code: 10
Programmatic ID: AIR WAPSC0005303310687
Facility Registry ID: 110005365648
Air Operating Status Code: OPR
Default Air Classification Code: MIN
Air Program: MACT Standards (40 CFR Part 63)
Activity Date: 2015-08-07 00:00:00
Activity Status Date: 2015-09-11 16:55:18
Activity Group: Compliance Monitoring
Activity Type: Inspection/Evaluation
Activity Status: Active

Region Code: 10
Programmatic ID: AIR WAPSC0005303310687
Facility Registry ID: 110005365648
Air Operating Status Code: OPR
Default Air Classification Code: MIN
Air Program: MACT Standards (40 CFR Part 63)
Activity Date: 2015-08-12 00:00:00
Activity Status Date: 2015-09-11 16:55:18
Activity Group: Compliance Monitoring
Activity Type: Inspection/Evaluation
Activity Status: Active

Region Code: 10
Programmatic ID: AIR WAPSC0005303310687
Facility Registry ID: 110005365648
Air Operating Status Code: OPR
Default Air Classification Code: MIN
Air Program: MACT Standards (40 CFR Part 63)
Activity Date: 2016-03-09 00:00:00
Activity Status Date: 2016-05-13 16:28:46
Activity Group: Compliance Monitoring
Activity Type: Inspection/Evaluation

Map ID
Direction
Distance
Elevation

MAP FINDINGS

Site

Database(s)

EDR ID Number
EPA ID Number

SEACAST INC (Continued)

1004794138

Activity Status: Active

Region Code: 10
Programmatic ID: AIR WAPSC0005303310687
Facility Registry ID: 110005365648
Air Operating Status Code: OPR
Default Air Classification Code: MIN
Air Program: MACT Standards (40 CFR Part 63)
Activity Date: 2016-07-20 00:00:00
Activity Status Date: 2016-08-09 13:55:34
Activity Group: Compliance Monitoring
Activity Type: Inspection/Evaluation
Activity Status: Active

Region Code: 10
Programmatic ID: AIR WAPSC0005303310687
Facility Registry ID: 110005365648
Air Operating Status Code: OPR
Default Air Classification Code: MIN
Air Program: MACT Standards (40 CFR Part 63)
Activity Date: 2016-07-28 00:00:00
Activity Status Date: 2016-09-06 17:04:03
Activity Group: Compliance Monitoring
Activity Type: Inspection/Evaluation
Activity Status: Active

Region Code: 10
Programmatic ID: AIR WAPSC0005303310687
Facility Registry ID: 110005365648
Air Operating Status Code: OPR
Default Air Classification Code: MIN
Air Program: MACT Standards (40 CFR Part 63)
Activity Date: 2012-04-27 00:00:00
Activity Status Date: Not reported
Activity Group: Compliance Monitoring
Activity Type: Inspection/Evaluation
Activity Status: Not reported

Region Code: 10
Programmatic ID: AIR WAPSC0005303310687
Facility Registry ID: 110005365648
Air Operating Status Code: OPR
Default Air Classification Code: MIN
Air Program: MACT Standards (40 CFR Part 63)
Activity Date: 2012-06-06 00:00:00
Activity Status Date: Not reported
Activity Group: Compliance Monitoring
Activity Type: Inspection/Evaluation
Activity Status: Not reported

Region Code: 10
Programmatic ID: AIR WAPSC0005303310687
Facility Registry ID: 110005365648
Air Operating Status Code: OPR
Default Air Classification Code: MIN
Air Program: MACT Standards (40 CFR Part 63)
Activity Date: 2012-12-27 00:00:00

Map ID
Direction
Distance
Elevation

MAP FINDINGS

Site

Database(s)

EDR ID Number
EPA ID Number

SEACAST INC (Continued)

1004794138

Activity Status Date: Not reported
Activity Group: Compliance Monitoring
Activity Type: Inspection/Evaluation
Activity Status: Not reported

Region Code: 10
Programmatic ID: AIR WAPSC0005303310687
Facility Registry ID: 110005365648
Air Operating Status Code: OPR
Default Air Classification Code: MIN
Air Program: MACT Standards (40 CFR Part 63)
Activity Date: 2014-08-04 00:00:00
Activity Status Date: Not reported
Activity Group: Compliance Monitoring
Activity Type: Inspection/Evaluation
Activity Status: Not reported

Region Code: 10
Programmatic ID: AIR WAPSC0005303310687
Facility Registry ID: 110005365648
Air Operating Status Code: OPR
Default Air Classification Code: MIN
Air Program: MACT Standards (40 CFR Part 63)
Activity Date: 2012-04-27 00:00:00
Activity Status Date: 2012-04-27 00:00:00
Activity Group: Enforcement Action
Activity Type: Administrative - Informal
Activity Status: Achieved

Region Code: 10
Programmatic ID: AIR WAPSC0005303310687
Facility Registry ID: 110005365648
Air Operating Status Code: OPR
Default Air Classification Code: MIN
Air Program: MACT Standards (40 CFR Part 63)
Activity Date: 2014-08-04 00:00:00
Activity Status Date: 2014-08-04 00:00:00
Activity Group: Enforcement Action
Activity Type: Administrative - Informal
Activity Status: Achieved

Region Code: 10
Programmatic ID: AIR WAPSC0005303310687
Facility Registry ID: 110005365648
Air Operating Status Code: OPR
Default Air Classification Code: MIN
Air Program: MACT Standards (40 CFR Part 63)
Activity Date: 2016-04-15 00:00:00
Activity Status Date: 2016-04-15 00:00:00
Activity Group: Enforcement Action
Activity Type: Administrative - Informal
Activity Status: Achieved

FINDS:

Registry ID: 110005365648

Map ID
Direction
Distance
Elevation

MAP FINDINGS

Site

Database(s)

EDR ID Number
EPA ID Number

SEACAST INC (Continued)

1004794138

Click Here:

Environmental Interest/Information System:

Washington Facility / Site Identification System (WA-FSIS) provides a means to query and display data maintained by the Washington Department of Ecology. This system contains key information for each facility/site that is currently, or has been, of interest to the Air Quality, Dam Safety, Hazardous Waste, Toxics Cleanup, and Water Quality Programs.

AFS (Aerometric Information Retrieval System (AIRS) Facility Subsystem) replaces the former Compliance Data System (CDS), the National Emission Data System (NEDS), and the Storage and Retrieval of Aerometric Data (SAROAD). AIRS is the national repository for information concerning airborne pollution in the United States. AFS is used to track emissions and compliance data from industrial plants. AFS data are utilized by states to prepare State Implementation Plans to comply with regulatory programs and by EPA as an input for the estimation of total national emissions. AFS is undergoing a major redesign to support facility operating permits required under Title V of the Clean Air Act.

US EPA TRIS (Toxics Release Inventory System) contains information from facilities on the amounts of over 300 listed toxic chemicals that these facilities release directly to air, water, land, or that are transported off-site.

RCRAInfo is a national information system that supports the Resource Conservation and Recovery Act (RCRA) program through the tracking of events and activities related to facilities that generate, transport, and treat, store, or dispose of hazardous waste. RCRAInfo allows RCRA program staff to track the notification, permit, compliance, and corrective action activities required under RCRA.

OSHA ESTABLISHMENT
HAZARDOUS WASTE BIENNIAL REPORTER
AIR MINOR

[Click this hyperlink](#) while viewing on your computer to access additional FINDS: detail in the EDR Site Report.

WA MANIFEST:

Name:	SEACAST INC SEATTLE
Address:	207 S BENNETT ST
City,State,Zip:	SEATTLE, WA 98108
Facility Address 2:	Not reported
Facility ID:	59148337
EPA ID:	WAD988492906
NAICS:	331512
State Waste Code Desc:	Not reported
Federal Waste Code Desc:	D001
Form Comm:	Handled by Safety Kleen 2X per year (parts washer).
Data Year:	2017
Permit by Rule:	False
Mailing Address 2:	Not reported
Treatment by Generator:	False
Mixed Radioactive Waste:	False
Importer of Hazardous Waste:	False
Immediate Recycler:	False
Treatment/Storage/Disposal/Recycling Facility:	False
Generator of Dangerous Fuel Waste:	False

Map ID
Direction
Distance
Elevation

MAP FINDINGS

Site

Database(s)

EDR ID Number
EPA ID Number

SEACAST INC (Continued)

1004794138

Generator Marketing to Burner:	False
Other Marketers (i.e., blender, distributor, etc.):	False
Utility Boiler Burner:	False
Industry Boiler Burner:	False
Industrial Furnace:	False
Smelter Defferal:	False
Universal Waste:	Not reported
Off-Specification:	Not reported
LN Address 2:	Not reported
Tax Reg #:	600624255
Business Type:	Not reported
Mail Name:	Not reported
Mailing Address:	207 S Bennett Street
Mailing City,State,Zip:	Seattle, WA 98108
Legal Organization Name:	Seacast Inc Seattle
Legal Organization Type:	Private
Legal Contact:	Not reported
Legal Address:	207 S Bennett St
Legal Address 2:	Not reported
Legal City,State,Zip:	Seattle, WA 98108
Legal Phone Number:	(206)767-5759
Legal Effective Date:	08/24/1991
Land Organization Name:	Seacast Inc
Land Organization Type:	Private
Land Contact:	Not reported
Land Address:	207 S Bennett St
Land City,State,Zip:	Seattle, WA 98108
Land Phone Number:	(206)767-5759
Operator Organization Name:	Seacast Inc
Operator Organization Type:	Private
Operator:	Not reported
Operator Address:	207 S Bennett St
Operator Address 2:	Not reported
Operator City,State,Zip:	SEATTLE, WA 98108
Operator Phone Number:	(206)767-5759
Operator Effective Date:	09/16/1996
Site Contact:	Not reported
Site Contact Address:	Not reported
Contact City,State,Zip:	Not reported
Site Contact Phone Number:	Not reported
Site Contact Email:	Not reported
Gen Status Code:	SQG
Monthly Generation:	False
Batch Generation:	True
One Time Generation:	False
Transport Own Waste:	False
Tranports Other Waste:	False
Recycler Onsite:	False
Transfer Facility:	False
Other Exemption:	Not reported
UW Battery Gen:	False
Used Oil Transporter:	False
Used Oil Transfer Facility:	False
Used Oil Processor:	False
Used Oil Refiner:	False
Used Oil Fuel Marketer Directs Shipments:	False
Used Oil Fuel Marketer Meets Specs:	False

Map ID
Direction
Distance
Elevation

MAP FINDINGS

Site

Database(s)

EDR ID Number
EPA ID Number

SEACAST INC (Continued)

1004794138

Site Contact Address 2: Not reported

Name: SEACAST INC SEATTLE
Address: 207 S BENNETT ST
City,State,Zip: SEATTLE, WA 98108-2226
Facility Address 2: Not reported
Facility ID: 59148337
EPA ID: WAD988492906
NAICS: 331512
State Waste Code Desc: Not reported
Federal Waste Code Desc: D001
Form Comm: Handled by Safety Kleen 2X per year.
Data Year: 2017
Permit by Rule: False
Mailing Address 2: Not reported
Treatment by Generator: False
Mixed Radioactive Waste: False
Importer of Hazardous Waste: False
Immediate Recycler: False
Treatment/Storage/Disposal/Recycling Facility: False
Generator of Dangerous Fuel Waste: False
Generator Marketing to Burner: False
Other Marketers (i.e., blender, distributor, etc.): False
Utility Boiler Burner: False
Industry Boiler Burner: False
Industrial Furnace: False
Smelter Defferal: False
Universal Waste: Not reported
Off-Specification: Not reported
LN Address 2: Not reported
Tax Reg #: 600624255
Business Type: Steel Investment Foundry
Mail Name: Seacast Inc
Mailing Address: 207 S Bennett Street
Mailing City,State,Zip: Seattle, WA 98108-2226
Legal Organization Name: Seacast Inc Seattle
Legal Organization Type: Private
Legal Contact: Mike Robins
Legal Address: 207 S Bennett St
Legal Address 2: Not reported
Legal City,State,Zip: Seattle, WA 98108-2226
Legal Phone Number: (206)767-5759,Ext 714
Legal Effective Date: 08/24/1991
Land Organization Name: Seacast Inc
Land Organization Type: Private
Land Contact: Mike & Bert Robins
Land Address: 207 S Bennett St
Land City,State,Zip: Seattle, WA 98108-2226
Land Phone Number: (206)767-5759
Operator Organization Name: Seacast Inc
Operator Organization Type: Private
Operator: Dave Robins
Operator Address: 207 S Bennett St
Operator Address 2: Not reported
Operator City,State,Zip: SEATTLE, WA 98108-2226
Operator Phone Number: (206)767-5759,ext 722
Operator Effective Date: 09/16/1996

Map ID
 Direction
 Distance
 Elevation

MAP FINDINGS

Site

Database(s)

EDR ID Number
 EPA ID Number

SEACAST INC (Continued)

1004794138

Site Contact: Dave Robins
 Site Contact Address: 207 S Bennett St
 Contact City,State,Zip: SEATTLE, WA 98108-2226
 Site Contact Phone Number: (206)767-5759, ext 722
 Site Contact Email: Not reported
 Gen Status Code: SQG
 Monthly Generation: False
 Batch Generation: True
 One Time Generation: False
 Transport Own Waste: False
 Tranports Other Waste: False
 Recycler Onsite: False
 Transfer Facility: False
 Other Exemption: Not reported
 UW Battery Gen: False
 Used Oil Transporter: False
 Used Oil Transfer Facility: False
 Used Oil Processor: False
 Used Oil Refiner: False
 Used Oil Fuel Marketer Directs Shipments: False
 Used Oil Fuel Marketer Meets Specs: False
 Site Contact Address 2: Not reported

Name: SEACAST INC SEATTLE
 Address: 207 S BENNETT ST
 City,State,Zip: SEATTLE, WA 98108-2226
 Facility Address 2: Not reported
 Facility ID: 59148337
 EPA ID: WAD988492906
 NAICS: 331512
 State Waste Code Desc: Not reported
 Federal Waste Code Desc: D001
 Form Comm:

In 2016, our facility stopped generating hazardous and State Dangerous Waste with the exception of one waste stream that is handled by an outside vevndor. In a meeting with Hazardous Waste officials from EPA Region 10 during a site visit and audit during 2016, it was determined that SeaCast in Seattle meets the requirements that designate it as an Exempt Small Quantity Generator for 2016 and going forward. Jerry McCaslin

Data Year: 2016
 Permit by Rule: False
 Mailing Address 2: Not reported
 Treatment by Generator: False
 Mixed Radioactive Waste: False
 Importer of Hazardous Waste: False
 Immediate Recycler: False
 Treatment/Storage/Disposal/Recycling Facility: False
 Generator of Dangerous Fuel Waste: False
 Generator Marketing to Burner: False
 Other Marketers (i.e., blender, distributor, etc.): False
 Utility Boiler Burner: False
 Industry Boiler Burner: False
 Industrial Furnace: False
 Smelter Defferal: False
 Universal Waste: Not reported
 Off-Specification: Not reported
 LN Address 2: Not reported

Map ID
Direction
Distance
Elevation

MAP FINDINGS

Site

Database(s)

EDR ID Number
EPA ID Number

SEACAST INC (Continued)

1004794138

Tax Reg #:	600624255
Business Type:	Steel Investment Foundry
Mail Name:	Seacast Inc
Mailing Address:	207 S Bennett Street
Mailing City,State,Zip:	Seattle, WA 98108-2226
Legal Organization Name:	Seacast Inc Seattle
Legal Organization Type:	Private
Legal Contact:	Mike Robins
Legal Address:	207 S Bennett St
Legal Address 2:	Not reported
Legal City,State,Zip:	Seattle, WA 98108-2226
Legal Phone Number:	(206)767-5759
Legal Effective Date:	08/24/1991
Land Organization Name:	Seacast Inc
Land Organization Type:	Private
Land Contact:	Mike & Bert Robins
Land Address:	207 S Bennett St
Land City,State,Zip:	Seattle, WA 98108-2226
Land Phone Number:	(206)767-5759
Operator Organization Name:	Seacast Inc
Operator Organization Type:	Private
Operator:	Keith Stemen
Operator Address:	207 S Bennett St
Operator Address 2:	Not reported
Operator City,State,Zip:	SEATTLE, WA 98108-2226
Operator Phone Number:	(206)767-5759
Operator Effective Date:	09/16/1996
Site Contact:	Keith Stemen
Site Contact Address:	207 S Bennett St
Contact City,State,Zip:	SEATTLE, WA 98108-2226
Site Contact Phone Number:	(206)767-5759, ext
Site Contact Email:	Not reported
Gen Status Code:	SQG
Monthly Generation:	False
Batch Generation:	True
One Time Generation:	False
Transport Own Waste:	False
Tranports Other Waste:	False
Recycler Onsite:	False
Transfer Facility:	False
Other Exemption:	Not reported
UW Battery Gen:	False
Used Oil Transporter:	False
Used Oil Transfer Facility:	False
Used Oil Processor:	False
Used Oil Refiner:	False
Used Oil Fuel Marketer Directs Shipments:	False
Used Oil Fuel Marketer Meets Specs:	False
Site Contact Address 2:	Not reported
Waste Stream Generated:	
Waste Managed Off Site:	Y
State Only Waste Code 1:	Not reported
State Only Waste Code 2:	Not reported
Report Managed On Site:	0
KG Managed On Site:	0
Generator Treatment Code:	Not reported
Permit By Rule Code:	Not reported

Map ID
Direction
Distance
Elevation

MAP FINDINGS

Site

Database(s)

EDR ID Number
EPA ID Number

SEACAST INC (Continued)

1004794138

WCDE Residence Code:	Not reported
WCDH Origin Code:	1
WCDE On Site Code:	Not reported
WCDB Code:	W211
Description:	Used Cleaning Cmpds (Petroleum Naptha) not USDOT/USEPA Reg. (150 solvent)
CORb Sequence Number:	157150
Sequence Number:	3406360
Mixed Radioactive Flag:	False
Designation Code:	D
Reported Quantity:	16
Quanity Unit:	GAL
Kilograms Quanity:	46.6370559
Density Number:	0.77000000
Density Quanity:	SPG
Shipments Send:	
CORB Waste Sequence Number:	157150
Waste Sequence Number:	3406360
Sequence Number:	2015408
Shipment Date:	2016-03-17 00:00:00
Mainfest Document ID:	UNMANIFESTED
Reported Quantity:	8
Unit of Measure:	GAL
Kilograms Quanity:	23.3185279
Receiving EPAID:	ORD981766124
Waste Sequence Number:	3406360
Sequence Number:	2015409
Shipment Date:	2016-08-31 00:00:00
Mainfest Document ID:	UNMANIFESTED
Reported Quantity:	8
Unit of Measure:	GAL
Kilograms Quanity:	23.3185279
Receiving EPAID:	ORD981766124
Waste Stream Off Site Mgmt:	
Waste CORB Sequence Number:	157150
Waste Sequence Number:	3406360
Sequence Number:	917698
Received EPAID:	ORD981766124
Managed Quantity:	16
Kilogram Quanity:	46.6370559
Recycled Percentage:	99
Waste Management System Code:	H141
Waste Stream Comments:	
CORB Waste Sequence Number:	157150
Comments:	Shipments in 2016 (March & August) were covered under an Unmanifested Waste Report generated on September 1, 2015.
Waste Sequence Number:	3406360
Sequence Number:	1
Waste Stream EPA Code:	
CORB Waste Sequence Number:	157150

Map ID
Direction
Distance
Elevation

MAP FINDINGS

Site

Database(s)

EDR ID Number
EPA ID Number

SEACAST INC (Continued)

1004794138

Waste Sequence Number: 3406360
Sequence Number: 7967694
WCDA Code: D001

Waste Stream Source Code:
CORB Waste Sequence Number: 157150
Waste Sequence Number: 3406360
Sequence Number: 1
WCDD Code: G01

Name: SEACAST INC SEATTLE
Address: 207 S BENNETT ST
City,State,Zip: SEATTLE, WA 98108-2226
Facility Address 2: Not reported
Facility ID: 59148337
EPA ID: WAD988492906
NAICS: 331512
State Waste Code Desc: WT02
Federal Waste Code Desc: D002,D007,F039
Form Comm: State Only Dangerous Wastes generated. No Federal Hazardous Wastes generated.

Data Year: 2015
Permit by Rule: False
Mailing Address 2: Not reported
Treatment by Generator: False
Mixed Radioactive Waste: False
Importer of Hazardous Waste: False
Immediate Recycler: False
Treatment/Storage/Disposal/Recycling Facility: False
Generator of Dangerous Fuel Waste: False
Generator Marketing to Burner: False
Other Marketers (i.e., blender, distributor, etc.): False
Utility Boiler Burner: False
Industry Boiler Burner: False
Industrial Furnace: False
Smelter Defferal: False
Universal Waste: Not reported
Off-Specification: Not reported
LN Address 2: Not reported
Tax Reg #: 600624255
Business Type: Steel Investment Foundry
Mail Name: Seacast Inc
Mailing Address: 207 S Bennett St
Mailing City,State,Zip: SEATTLE, WA 98108-2226
Legal Organization Name: Seacast Inc Seattle
Legal Organization Type: Private
Legal Contact: Mike Robins
Legal Address: 207 S Bennett St
Legal Address 2: Not reported
Legal City,State,Zip: SEATTLE, WA 98108-2226
Legal Phone Number: (206)767-5759
Legal Effective Date: 08/24/1991
Land Organization Name: Seacast Inc
Land Organization Type: Private
Land Contact: Not reported
Land Address: 207 S Bennett St

Map ID
Direction
Distance
Elevation

MAP FINDINGS

Site

Database(s)

EDR ID Number
EPA ID Number

SEACAST INC (Continued)

1004794138

Land City,State,Zip:	SEATTLE, WA 98108-2226
Land Phone Number:	(206)767-5759
Operator Organization Name:	Not reported
Operator Organization Type:	Private
Operator:	Keith Stemen
Operator Address:	207 S Bennett St
Operator Address 2:	Not reported
Operator City,State,Zip:	SEATTLE, WA 98108-2226
Operator Phone Number:	(206)767-5759
Operator Effective Date:	09/16/1996
Site Contact:	Keith Stemen
Site Contact Address:	207 S Bennett St
Contact City,State,Zip:	SEATTLE, WA 98108-2226
Site Contact Phone Number:	(206)767-5759
Site Contact Email:	Not reported
Gen Status Code:	LQG
Monthly Generation:	True
Batch Generation:	False
One Time Generation:	False
Transport Own Waste:	False
Tranports Other Waste:	False
Recycler Onsite:	False
Transfer Facility:	False
Other Exemption:	Not reported
UW Battery Gen:	False
Used Oil Transporter:	False
Used Oil Transfer Facility:	False
Used Oil Processor:	False
Used Oil Refiner:	False
Used Oil Fuel Marketer Directs Shipments:	False
Used Oil Fuel Marketer Meets Specs:	False
Site Contact Address 2:	Not reported
Waste Stream Generated:	
Waste Managed Off Site:	Y
State Only Waste Code 1:	Not reported
State Only Waste Code 2:	Not reported
Report Managed On Site:	0
KG Managed On Site:	0
Generator Treatment Code:	Not reported
Permit By Rule Code:	Not reported
WCDE Residence Code:	Not reported
WCDH Origin Code:	1
WCDE On Site Code:	Not reported
WCDB Code:	W211
Description:	NA1993 Waste Combustible Liquid, N.O.S., Petroleum Naptha, PGIII
CORb Sequence Number:	155370
Sequence Number:	3401640
Mixed Radioactive Flag:	False
Designation Code:	D
Reported Quantity:	16
Quantity Unit:	GAL
Kilograms Quantity:	48.6259208
Density Number:	6.70000000
Density Quantity:	PPG
Waste Managed Off Site:	Y
State Only Waste Code 1:	Not reported

Map ID
 Direction
 Distance
 Elevation

MAP FINDINGS

Site

Database(s)

EDR ID Number
 EPA ID Number

SEACAST INC (Continued)

1004794138

State Only Waste Code 2:	Not reported
Report Managed On Site:	0
KG Managed On Site:	0
Generator Treatment Code:	Not reported
Permit By Rule Code:	Not reported
WCDE Residence Code:	Not reported
WCDH Origin Code:	1
WCDE On Site Code:	Not reported
WCDB Code:	W113
Description:	Machine Coolant
CORb Sequence Number:	155370
Sequence Number:	3401689
Mixed Radioactive Flag:	False
Designation Code:	D
Reported Quantity:	600
Quantity Unit:	LB
Kilograms Quantity:	272.160004
Density Number:	0
Density Quantity:	Not reported
Waste Managed Off Site:	Y
State Only Waste Code 1:	Not reported
State Only Waste Code 2:	Not reported
Report Managed On Site:	0
KG Managed On Site:	0
Generator Treatment Code:	Not reported
Permit By Rule Code:	Not reported
WCDE Residence Code:	Not reported
WCDH Origin Code:	1
WCDE On Site Code:	Not reported
WCDB Code:	W113
Description:	Daraclean 200 parts washer wastewater
CORb Sequence Number:	155370
Sequence Number:	3401638
Mixed Radioactive Flag:	False
Designation Code:	D
Reported Quantity:	7300
Quantity Unit:	LB
Kilograms Quantity:	3311.28005
Density Number:	0
Density Quantity:	Not reported
Waste Managed Off Site:	B
State Only Waste Code 1:	WT02
State Only Waste Code 2:	Not reported
Report Managed On Site:	245000
KG Managed On Site:	540131.899
Generator Treatment Code:	Not reported
Permit By Rule Code:	Not reported
WCDE Residence Code:	Not reported
WCDH Origin Code:	1
WCDE On Site Code:	H135
WCDB Code:	W113
Description:	Autoclave Condensate
CORb Sequence Number:	155370
Sequence Number:	3401639
Mixed Radioactive Flag:	False

Map ID
Direction
Distance
Elevation

MAP FINDINGS

Site

Database(s)

EDR ID Number
EPA ID Number

SEACAST INC (Continued)

1004794138

Designation Code: D
Reported Quantity: 261430
Quantity Unit: LB
Kilograms Quantity: 118584.650
Density Number: 0
Density Quantity: Not reported

Shipments Sent:

CORB Waste Sequence Number: 155370
Waste Sequence Number: 3401638
Sequence Number: 1974592
Shipment Date: 2015-08-31 00:00:00
Manifest Document ID: 000124684DAT
Reported Quantity: 2500
Unit of Measure: LB
Kilograms Quantity: 1134.00001
Receiving EPAID: WAD991281767

Waste Sequence Number: 3401638
Sequence Number: 1974591
Shipment Date: 2015-08-14 00:00:00
Manifest Document ID: 000124584DAT
Reported Quantity: 4800
Unit of Measure: LB
Kilograms Quantity: 2177.28003
Receiving EPAID: WAD991281767

Waste Sequence Number: 3401689
Sequence Number: 1974667
Shipment Date: 2015-08-14 00:00:00
Manifest Document ID: 000124584DAT
Reported Quantity: 600
Unit of Measure: LB
Kilograms Quantity: 272.160004
Receiving EPAID: WAD991281767

Waste Sequence Number: 3401640
Sequence Number: 1974403
Shipment Date: 2015-09-28 00:00:00
Manifest Document ID: 004984544SKS
Reported Quantity: 8
Unit of Measure: GAL
Kilograms Quantity: 24.3129604
Receiving EPAID: ORD981766124

Waste Sequence Number: 3401640
Sequence Number: 1974402
Shipment Date: 2015-04-17 00:00:00
Manifest Document ID: N/A
Reported Quantity: 8
Unit of Measure: GAL
Kilograms Quantity: 24.3129604
Receiving EPAID: ORD981766124

Waste Sequence Number: 3401639
Sequence Number: 1974517
Shipment Date: 2015-08-31 00:00:00

Map ID
Direction
Distance
Elevation

MAP FINDINGS

Site

Database(s)

EDR ID Number
EPA ID Number

SEACAST INC (Continued)

1004794138

Mainfest Document ID:	000124684DAT
Reported Quantity:	2500
Unit of Measure:	LB
Kilograms Quantity:	1134.00001
Receiving EPAID:	WAD991281767
Waste Sequence Number:	3401639
Sequence Number:	1974516
Shipment Date:	2015-08-14 00:00:00
Mainfest Document ID:	000124584DAT
Reported Quantity:	4800
Unit of Measure:	LB
Kilograms Quantity:	2177.28003
Receiving EPAID:	WAD991281767
Waste Sequence Number:	3401639
Sequence Number:	1974515
Shipment Date:	2015-02-25 00:00:00
Mainfest Document ID:	000114057DAT
Reported Quantity:	9130
Unit of Measure:	LB
Kilograms Quantity:	4141.36807
Receiving EPAID:	WAD991281767
Waste Stream Off Site Mgmt:	
Waste CORB Sequence Number:	155370
Waste Sequence Number:	3401640
Sequence Number:	896942
Received EPAID:	ORD981766124
Managed Quantity:	16
Kilogram Quantity:	48.6259208
Recycled Percentage:	99
Waste Management System Code:	H141
Waste Sequence Number:	3401638
Sequence Number:	897048
Received EPAID:	WAD991281767
Managed Quantity:	7300
Kilogram Quantity:	3311.28005
Recycled Percentage:	0
Waste Management System Code:	H132
Waste Sequence Number:	3401689
Sequence Number:	897085
Received EPAID:	WAD991281767
Managed Quantity:	600
Kilogram Quantity:	272.160004
Recycled Percentage:	0
Waste Management System Code:	H141
Waste Sequence Number:	3401639
Sequence Number:	896999
Received EPAID:	WAD991281767
Managed Quantity:	16430
Kilogram Quantity:	7452.64812
Recycled Percentage:	0
Waste Management System Code:	H135

Map ID
Direction
Distance
Elevation

MAP FINDINGS

Site

Database(s)

EDR ID Number
EPA ID Number

SEACAST INC (Continued)

1004794138

Waste Stream Comments:

CORB Waste Sequence Number: 155370
Comments: Diethanolamine
Waste Sequence Number: 3401638
Sequence Number: 1

Comments: Source Code G-19 refers to shipment of wastewater generated from separating condensed steam from autoclave from solid material.

Waste Sequence Number: 3401639
Sequence Number: 1

Comments: First shipment in 2015 (April 17) was covered under an Unmanifested Waste Report generated on September 1, 2015.

Waste Sequence Number: 3401640
Sequence Number: 1

Waste Stream EPA Code:

CORB Waste Sequence Number: 155370
Waste Sequence Number: 3401638
Sequence Number: 7825247
WCDA Code: D008

Waste Sequence Number: 3401689
Sequence Number: 7825666
WCDA Code: D007

Waste Sequence Number: 3401640
Sequence Number: 7824290
WCDA Code: D039

Waste Stream Source Code:

CORB Waste Sequence Number: 155370
Waste Sequence Number: 3401689
Sequence Number: 1
WCDD Code: G13

Waste Sequence Number: 3401639
Sequence Number: 1
WCDD Code: G19

Waste Sequence Number: 3401638
Sequence Number: 1
WCDD Code: G01

Waste Sequence Number: 3401640
Sequence Number: 1
WCDD Code: G01

Name: SEACAST INC SEATTLE
Address: 207 S BENNETT ST
City,State,Zip: SEATTLE, WA 98108-2226
Facility Address 2: Not reported
Facility ID: 59148337
EPA ID: WAD988492906
NAICS: 331512

Map ID
Direction
Distance
Elevation

MAP FINDINGS

Site

Database(s)

EDR ID Number
EPA ID Number

SEACAST INC (Continued)

1004794138

State Waste Code Desc:	WT02
Federal Waste Code Desc:	Not reported
Form Comm:	Autoclave Condensate and Daraclean 200
Data Year:	2014
Permit by Rule:	False
Mailing Address 2:	Not reported
Treatment by Generator:	False
Mixed Radioactive Waste:	False
Importer of Hazardous Waste:	False
Immediate Recycler:	False
Treatment/Storage/Disposal/Recycling Facility:	False
Generator of Dangerous Fuel Waste:	False
Generator Marketing to Burner:	False
Other Marketers (i.e., blender, distributor, etc.):	False
Utility Boiler Burner:	False
Industry Boiler Burner:	False
Industrial Furnace:	False
Smelter Defferal:	False
Universal Waste:	Not reported
Off-Specification:	Not reported
LN Address 2:	Not reported
Tax Reg #:	600624255
Business Type:	Steel Investment Foundry
Mail Name:	Seacast Inc
Mailing Address:	207 S Bennett St
Mailing City,State,Zip:	SEATTLE, WA 98108-2226
Legal Organization Name:	Seacast Inc Seattle
Legal Organization Type:	Private
Legal Contact:	Mike Robins
Legal Address:	207 S Bennett St
Legal Address 2:	Not reported
Legal City,State,Zip:	SEATTLE, WA 98108-2226
Legal Phone Number:	(206)767-5759
Legal Effective Date:	08/24/1991
Land Organization Name:	Seacast Inc
Land Organization Type:	Private
Land Contact:	Not reported
Land Address:	207 S Bennett St
Land City,State,Zip:	SEATTLE, WA 98108-2226
Land Phone Number:	(206)767-5759
Operator Organization Name:	Not reported
Operator Organization Type:	Private
Operator:	Keith Stemen
Operator Address:	207 S Bennett St
Operator Address 2:	Not reported
Operator City,State,Zip:	SEATTLE, WA 98108-2226
Operator Phone Number:	(206)767-5759
Operator Effective Date:	09/16/1996
Site Contact:	Keith Stemen
Site Contact Address:	207 S Bennett St
Contact City,State,Zip:	SEATTLE, WA 98108-2226
Site Contact Phone Number:	(206)767-5759
Site Contact Email:	Not reported
Gen Status Code:	MQG
Monthly Generation:	False
Batch Generation:	True
One Time Generation:	False

Map ID
Direction
Distance
Elevation

MAP FINDINGS

Site

Database(s)

EDR ID Number
EPA ID Number

SEACAST INC (Continued)

1004794138

Transport Own Waste:	False
Tranports Other Waste:	False
Recycler Onsite:	False
Transfer Facility:	False
Other Exemption:	Not reported
UW Battery Gen:	False
Used Oil Transporter:	False
Used Oil Transfer Facility:	False
Used Oil Processor:	False
Used Oil Refiner:	False
Used Oil Fuel Marketer Directs Shipments:	False
Used Oil Fuel Marketer Meets Specs:	False
Site Contact Address 2:	Not reported
Waste Stream Generated:	
Waste Managed Off Site:	Y
State Only Waste Code 1:	WT02
State Only Waste Code 2:	Not reported
Report Managed On Site:	0
KG Managed On Site:	0
Generator Treatment Code:	Not reported
Permit By Rule Code:	Not reported
WCDE Residence Code:	Not reported
WCDH Origin Code:	1
WCDE On Site Code:	Not reported
WCDB Code:	W219
Description:	Daraclean 200 parts washer wastewater
CORb Sequence Number:	150313
Sequence Number:	3339948
Mixed Radioactive Flag:	False
Designation Code:	D
Reported Quantity:	500
Quantity Unit:	GAL
Kilograms Quantity:	1892.73765
Density Number:	1
Density Quantity:	SPG
Waste Managed Off Site:	Y
State Only Waste Code 1:	WT02
State Only Waste Code 2:	Not reported
Report Managed On Site:	0
KG Managed On Site:	0
Generator Treatment Code:	Not reported
Permit By Rule Code:	Not reported
WCDE Residence Code:	Not reported
WCDH Origin Code:	1
WCDE On Site Code:	Not reported
WCDB Code:	W113
Description:	Autoclave Condensate
CORb Sequence Number:	150313
Sequence Number:	3340000
Mixed Radioactive Flag:	False
Designation Code:	D
Reported Quantity:	5500
Quantity Unit:	LB
Kilograms Quantity:	2494.80004
Density Number:	0
Density Quantity:	Not reported

Map ID
Direction
Distance
Elevation

MAP FINDINGS

Site

Database(s)

EDR ID Number
EPA ID Number

SEACAST INC (Continued)

1004794138

Shipments Sent:

CORB Waste Sequence Number: 150313
Waste Sequence Number: 3339948
Sequence Number: 1838637
Shipment Date: 2014-05-09 00:00:00
Manifest Document ID: 7595701FLE
Reported Quantity: 500
Unit of Measure: GAL
Kilograms Quantity: 1892.73765
Receiving EPAID: IDD073114654

Waste Sequence Number: 3340000
Sequence Number: 1838615
Shipment Date: 2014-06-02 00:00:00
Manifest Document ID: 000098958DAT
Reported Quantity: 5500
Unit of Measure: LB
Kilograms Quantity: 2494.80004
Receiving EPAID: WAD991281767

Waste Stream Off Site Mgmt:

Waste CORB Sequence Number: 150313
Waste Sequence Number: 3339948
Sequence Number: 854164
Received EPAID: IDD073114654
Managed Quantity: 500
Kilogram Quantity: 1892.73765
Recycled Percentage: 0
Waste Management System Code: H132

Waste Sequence Number: 3340000
Sequence Number: 854159
Received EPAID: WAD991281767
Managed Quantity: 5500
Kilogram Quantity: 2494.80004
Recycled Percentage: 0
Waste Management System Code: H070

Waste Stream Comments:

CORB Waste Sequence Number: 150313
Comments: Diethanolamine
Waste Sequence Number: 3339948
Sequence Number: 1

Comments: Source Code G-19 refers to shipment of wastewater generated from separating condensed steam from autoclave from solid material.
Waste Sequence Number: 3340000
Sequence Number: 1

Waste Stream Source Code:

CORB Waste Sequence Number: 150313
Waste Sequence Number: 3340000
Sequence Number: 1
WCDD Code: G19

Map ID
Direction
Distance
Elevation

MAP FINDINGS

Site

Database(s)

EDR ID Number
EPA ID Number

SEACAST INC (Continued)

1004794138

Waste Sequence Number:	3339948
Sequence Number:	1
WCDD Code:	G01
Name:	SEACAST INC SEATTLE
Address:	207 S BENNETT ST
City,State,Zip:	SEATTLE, WA 98108-2226
Facility Address 2:	Not reported
Facility ID:	59148337
EPA ID:	WAD988492906
NAICS:	331512
State Waste Code Desc:	WT02
Federal Waste Code Desc:	D001
Form Comm:	Not reported
Data Year:	2013
Permit by Rule:	False
Mailing Address 2:	Not reported
Treatment by Generator:	False
Mixed Radioactive Waste:	False
Importer of Hazardous Waste:	False
Immediate Recycler:	False
Treatment/Storage/Disposal/Recycling Facility:	False
Generator of Dangerous Fuel Waste:	False
Generator Marketing to Burner:	False
Other Marketers (i.e., blender, distributor, etc.):	False
Utility Boiler Burner:	False
Industry Boiler Burner:	False
Industrial Furnace:	False
Smelter Defferal:	False
Universal Waste:	Not reported
Off-Specification:	Not reported
LN Address 2:	Not reported
Tax Reg #:	600624255
Business Type:	Steel Investment Foundry
Mail Name:	Seacast Inc
Mailing Address:	207 S Bennett St
Mailing City,State,Zip:	SEATTLE, WA 98108-2226
Legal Organization Name:	Seacast Inc Seattle
Legal Organization Type:	Private
Legal Contact:	Mike Robins
Legal Address:	207 S Bennett St
Legal Address 2:	Not reported
Legal City,State,Zip:	SEATTLE, WA 98108-2226
Legal Phone Number:	(206)767-5759
Legal Effective Date:	08/24/1991
Land Organization Name:	Seacast Inc
Land Organization Type:	Private
Land Contact:	Not reported
Land Address:	207 S Bennett St
Land City,State,Zip:	SEATTLE, WA 98108-2226
Land Phone Number:	(206)767-5759
Operator Organization Name:	Not reported
Operator Organization Type:	Private
Operator:	Keith Stemen
Operator Address:	207 S Bennett St
Operator Address 2:	Not reported

Map ID
Direction
Distance
Elevation

MAP FINDINGS

Site

Database(s)

EDR ID Number
EPA ID Number

SEACAST INC (Continued)

1004794138

Operator City,State,Zip:	SEATTLE, WA 98108-2226
Operator Phone Number:	(206)767-5759
Operator Effective Date:	09/16/1996
Site Contact:	Keith Stemen
Site Contact Address:	207 S Bennett St
Contact City,State,Zip:	SEATTLE, WA 98108-2226
Site Contact Phone Number:	(206)767-5759
Site Contact Email:	Not reported
Gen Status Code:	MQG
Monthly Generation:	False
Batch Generation:	True
One Time Generation:	False
Transport Own Waste:	False
Tranports Other Waste:	False
Recycler Onsite:	False
Transfer Facility:	False
Other Exemption:	Not reported
UW Battery Gen:	False
Used Oil Transporter:	False
Used Oil Transfer Facility:	False
Used Oil Processor:	False
Used Oil Refiner:	False
Used Oil Fuel Marketer Directs Shipments:	False
Used Oil Fuel Marketer Meets Specs:	False
Site Contact Address 2:	Not reported
Waste Stream Generated:	
Waste Managed Off Site:	Y
State Only Waste Code 1:	WT02
State Only Waste Code 2:	Not reported
Report Managed On Site:	0
KG Managed On Site:	0
Generator Treatment Code:	Not reported
Permit By Rule Code:	Not reported
WCDE Residence Code:	Not reported
WCDH Origin Code:	1
WCDE On Site Code:	Not reported
WCDB Code:	W219
Description:	Daraclean 200 parts washer wastewater
CORb Sequence Number:	144893
Sequence Number:	3292987
Mixed Radioactive Flag:	False
Designation Code:	D
Reported Quantity:	1320
Quantity Unit:	GAL
Kilograms Quantity:	4790.01608
Density Number:	8
Density Quantity:	PPG
Waste Managed Off Site:	Y
State Only Waste Code 1:	Not reported
State Only Waste Code 2:	Not reported
Report Managed On Site:	0
KG Managed On Site:	0
Generator Treatment Code:	Not reported
Permit By Rule Code:	Not reported
WCDE Residence Code:	Not reported
WCDH Origin Code:	1

Map ID
Direction
Distance
Elevation

MAP FINDINGS

Site

Database(s)

EDR ID Number
EPA ID Number

SEACAST INC (Continued)

1004794138

WCDE On Site Code:	Not reported
WCDB Code:	W219
Description:	Latrix 6200
CORb Sequence Number:	144893
Sequence Number:	3292988
Mixed Radioactive Flag:	False
Designation Code:	D
Reported Quantity:	140
Quantity Unit:	GAL
Kilograms Quantity:	503.468217
Density Number:	0.94999999
Density Quantity:	SPG
Waste Managed Off Site:	Y
State Only Waste Code 1:	WP01
State Only Waste Code 2:	Not reported
Report Managed On Site:	0
KG Managed On Site:	0
Generator Treatment Code:	Not reported
Permit By Rule Code:	Not reported
WCDE Residence Code:	Not reported
WCDH Origin Code:	1
WCDE On Site Code:	Not reported
WCDB Code:	W205
Description:	Water and Machine Coolant
CORb Sequence Number:	144893
Sequence Number:	3292986
Mixed Radioactive Flag:	False
Designation Code:	E
Reported Quantity:	310
Quantity Unit:	GAL
Kilograms Quantity:	1124.92801
Density Number:	8
Density Quantity:	PPG
Shipments Send:	
CORB Waste Sequence Number:	144893
Waste Sequence Number:	3292987
Sequence Number:	1747725
Shipment Date:	2013-06-25 00:00:00
Mainfest Document ID:	005220798FLE
Reported Quantity:	1320
Unit of Measure:	GAL
Kilograms Quantity:	4790.01608
Receiving EPAID:	IDD073114654
Waste Sequence Number:	3292988
Sequence Number:	1747726
Shipment Date:	2013-07-19 00:00:00
Mainfest Document ID:	005221943FLE
Reported Quantity:	140
Unit of Measure:	GAL
Kilograms Quantity:	503.468217
Receiving EPAID:	WAD981769110
Waste Sequence Number:	3292986
Sequence Number:	1747724

Map ID
Direction
Distance
Elevation

MAP FINDINGS

Site

Database(s)

EDR ID Number
EPA ID Number

SEACAST INC (Continued)

1004794138

Shipment Date: 2013-06-25 00:00:00
Manifest Document ID: 005220798FLE
Reported Quantity: 310
Unit of Measure: GAL
Kilograms Quantity: 1124.92801
Receiving EPAID: IDD073114654

Waste Stream Off Site Mgmt:
Waste CORB Sequence Number: 144893
Waste Sequence Number: 3292987
Sequence Number: 822157
Received EPAID: IDD073114654
Managed Quantity: 1320
Kilogram Quantity: 4790.01608
Recycled Percentage: 0
Waste Management System Code: H132

Waste Sequence Number: 3292988
Sequence Number: 822159
Received EPAID: WAD981769110
Managed Quantity: 140
Kilogram Quantity: 503.468217
Recycled Percentage: 0
Waste Management System Code: H061

Waste Sequence Number: 3292986
Sequence Number: 822158
Received EPAID: IDD073114654
Managed Quantity: 310
Kilogram Quantity: 1124.92801
Recycled Percentage: 0
Waste Management System Code: H132

Waste Stream Comments:
CORB Waste Sequence Number: 144893
Comments: Petroleum Oil and Additives
Waste Sequence Number: 3292986
Sequence Number: 1

Comments: Diethanolamine
Waste Sequence Number: 3292987
Sequence Number: 1

Comments: Limonene
Waste Sequence Number: 3292988
Sequence Number: 1

Waste Stream EPA Code:
CORB Waste Sequence Number: 144893
Waste Sequence Number: 3292988
Sequence Number: 7355089
WCDA Code: D001

Waste Stream Source Code:
CORB Waste Sequence Number: 144893

Map ID
Direction
Distance
Elevation

MAP FINDINGS

Site

Database(s)

EDR ID Number
EPA ID Number

SEACAST INC (Continued)

1004794138

Waste Sequence Number: 3292986
Sequence Number: 1
WCDD Code: G01

Waste Sequence Number: 3292987
Sequence Number: 1
WCDD Code: G01

Waste Sequence Number: 3292988
Sequence Number: 1
WCDD Code: G08

Name: SEACAST INC SEATTLE
Address: 207 S BENNETT ST
City,State,Zip: SEATTLE, WA 98108-2226
Facility Address 2: Not reported
Facility ID: 59148337
EPA ID: WAD988492906
NAICS: 331512
State Waste Code Desc: Not reported
Federal Waste Code Desc: D002
Form Comm: Not reported
Data Year: 2012
Permit by Rule: False
Mailing Address 2: Not reported
Treatment by Generator: False
Mixed Radioactive Waste: False
Importer of Hazardous Waste: False
Immediate Recycler: False
Treatment/Storage/Disposal/Recycling Facility: False
Generator of Dangerous Fuel Waste: False
Generator Marketing to Burner: False
Other Marketers (i.e., blender, distributor, etc.): False
Utility Boiler Burner: False
Industry Boiler Burner: False
Industrial Furnace: False
Smelter Defferal: False
Universal Waste: Not reported
Off-Specification: Not reported
LN Address 2: Not reported
Tax Reg #: 600624255
Business Type: Steel Investment Foundry
Mail Name: Seacast Inc
Mailing Address: 207 S Bennett St
Mailing City,State,Zip: SEATTLE, WA 98108-2226
Legal Organization Name: Seacast Inc Seattle
Legal Organization Type: Private
Legal Contact: Mike Robins
Legal Address: 207 S Bennett St
Legal Address 2: Not reported
Legal City,State,Zip: SEATTLE, WA 98108-2226
Legal Phone Number: (206)767-5759
Legal Effective Date: 08/24/1991
Land Organization Name: Seacast Inc
Land Organization Type: Private
Land Contact: Not reported

Map ID
Direction
Distance
Elevation

MAP FINDINGS

Site

Database(s)

EDR ID Number
EPA ID Number

SEACAST INC (Continued)

1004794138

Land Address: 207 S Bennett St
Land City,State,Zip: SEATTLE, WA 98108-2226
Land Phone Number: (206)767-5759
Operator Organization Name: Not reported
Operator Organization Type: Private
Operator: Keith Stemen
Operator Address: 207 S Bennett St
Operator Address 2: Not reported
Operator City,State,Zip: SEATTLE, WA 98108-2226
Operator Phone Number: (206)767-5759
Operator Effective Date: 09/16/1996
Site Contact: Keith Stemen
Site Contact Address: 207 S Bennett St
Contact City,State,Zip: SEATTLE, WA 98108-2226
Site Contact Phone Number: (206)767-5759
Site Contact Email: Not reported
Gen Status Code: SQG
Monthly Generation: False
Batch Generation: True
One Time Generation: False
Transport Own Waste: False
Tranports Other Waste: False
Recycler Onsite: False
Transfer Facility: False
Other Exemption: Not reported
UW Battery Gen: False
Used Oil Transporter: False
Used Oil Transfer Facility: False
Used Oil Processor: False
Used Oil Refiner: False
Used Oil Fuel Marketer Directs Shipments: False
Used Oil Fuel Marketer Meets Specs: False
Site Contact Address 2: Not reported

Name: SEACAST INC SEATTLE
Address: 207 S BENNETT ST
City,State,Zip: SEATTLE, WA 98108-2226
Facility Address 2: Not reported
Facility ID: 59148337
EPA ID: WAD988492906
NAICS: 331512
State Waste Code Desc: WT02
Federal Waste Code Desc: Not reported
Form Comm: Not reported
Data Year: 2011
Permit by Rule: False
Mailing Address 2: Not reported
Treatment by Generator: False
Mixed Radioactive Waste: False
Importer of Hazardous Waste: False
Immediate Recycler: False
Treatment/Storage/Disposal/Recycling Facility: False
Generator of Dangerous Fuel Waste: False
Generator Marketing to Burner: False
Other Marketers (i.e., blender, distributor, etc.): False
Utility Boiler Burner: False
Industry Boiler Burner: False

Map ID
Direction
Distance
Elevation

MAP FINDINGS

Site

Database(s)

EDR ID Number
EPA ID Number

SEACAST INC (Continued)

1004794138

Industrial Furnace:	False
Smelter Defferal:	False
Universal Waste:	Not reported
Off-Specification:	Not reported
LN Address 2:	Not reported
Tax Reg #:	600624255
Business Type:	Steel Investment Foundry
Mail Name:	Seacast Inc
Mailing Address:	207 S Bennett St
Mailing City,State,Zip:	SEATTLE, WA 98108-2226
Legal Organization Name:	Seacast Inc Seattle
Legal Organization Type:	Private
Legal Contact:	Mike Robins
Legal Address:	207 S Bennett St
Legal Address 2:	Not reported
Legal City,State,Zip:	SEATTLE, WA 98108-2226
Legal Phone Number:	(206)767-5759
Legal Effective Date:	08/24/1991
Land Organization Name:	Seacast Inc
Land Organization Type:	Private
Land Contact:	Not reported
Land Address:	207 S Bennett St
Land City,State,Zip:	SEATTLE, WA 98108-2226
Land Phone Number:	(206)767-5759
Operator Organization Name:	Not reported
Operator Organization Type:	Private
Operator:	Keith Stemen
Operator Address:	207 S Bennett St
Operator Address 2:	Not reported
Operator City,State,Zip:	SEATTLE, WA 98108-2226
Operator Phone Number:	(206)767-5759
Operator Effective Date:	09/16/1996
Site Contact:	Keith Stemen
Site Contact Address:	207 S Bennett St
Contact City,State,Zip:	SEATTLE, WA 98108-2226
Site Contact Phone Number:	(206)767-5759
Site Contact Email:	Not reported
Gen Status Code:	SQG
Monthly Generation:	False
Batch Generation:	True
One Time Generation:	False
Transport Own Waste:	False
Tranports Other Waste:	False
Recycler Onsite:	False
Transfer Facility:	False
Other Exemption:	Not reported
UW Battery Gen:	False
Used Oil Transporter:	False
Used Oil Transfer Facility:	False
Used Oil Processor:	False
Used Oil Refiner:	False
Used Oil Fuel Marketer Directs Shipments:	False
Used Oil Fuel Marketer Meets Specs:	False
Site Contact Address 2:	Not reported
Name:	SEACAST INC SEATTLE
Address:	207 S BENNETT ST

Map ID
Direction
Distance
Elevation

MAP FINDINGS

Site

Database(s)

EDR ID Number
EPA ID Number

SEACAST INC (Continued)

1004794138

City,State,Zip:	SEATTLE, WA 98108-2226
Facility Address 2:	Not reported
Facility ID:	59148337
EPA ID:	WAD988492906
NAICS:	331512
State Waste Code Desc:	WT02
Federal Waste Code Desc:	Not reported
Form Comm:	Not reported
Data Year:	2010
Permit by Rule:	False
Mailing Address 2:	Not reported
Treatment by Generator:	False
Mixed Radioactive Waste:	False
Importer of Hazardous Waste:	False
Immediate Recycler:	False
Treatment/Storage/Disposal/Recycling Facility:	False
Generator of Dangerous Fuel Waste:	False
Generator Marketing to Burner:	False
Other Marketers (i.e., blender, distributor, etc.):	False
Utility Boiler Burner:	False
Industry Boiler Burner:	False
Industrial Furnace:	False
Smelter Defferal:	False
Universal Waste:	Not reported
Off-Specification:	Not reported
LN Address 2:	Not reported
Tax Reg #:	600624255
Business Type:	Steel Investment Foundry
Mail Name:	Seacast Inc
Mailing Address:	207 S Bennett St
Mailing City,State,Zip:	SEATTLE, WA 98108-2226
Legal Organization Name:	Seacast Inc Seattle
Legal Organization Type:	Private
Legal Contact:	Mike Robins
Legal Address:	207 S Bennett St
Legal Address 2:	Not reported
Legal City,State,Zip:	SEATTLE, WA 98108-2226
Legal Phone Number:	(206)767-5759
Legal Effective Date:	08/24/1991
Land Organization Name:	Seacast Inc
Land Organization Type:	Private
Land Contact:	Not reported
Land Address:	207 S Bennett St
Land City,State,Zip:	SEATTLE, WA 98108-2226
Land Phone Number:	(206)767-5759
Operator Organization Name:	Not reported
Operator Organization Type:	Private
Operator:	Keith Stemen
Operator Address:	207 S Bennett St
Operator Address 2:	Not reported
Operator City,State,Zip:	SEATTLE, WA 98108-2226
Operator Phone Number:	(206)767-5759
Operator Effective Date:	09/16/1996
Site Contact:	Keith Stemen
Site Contact Address:	207 S Bennett St
Contact City,State,Zip:	SEATTLE, WA 98108-2226
Site Contact Phone Number:	(206)767-5759

Map ID
Direction
Distance
Elevation

MAP FINDINGS

Site

Database(s)

EDR ID Number
EPA ID Number

SEACAST INC (Continued)

1004794138

Site Contact Email:	Not reported
Gen Status Code:	SQG
Monthly Generation:	False
Batch Generation:	True
One Time Generation:	False
Transport Own Waste:	False
Tranports Other Waste:	False
Recycler Onsite:	False
Transfer Facility:	False
Other Exemption:	Not reported
UW Battery Gen:	False
Used Oil Transporter:	False
Used Oil Transfer Facility:	False
Used Oil Processor:	False
Used Oil Refiner:	False
Used Oil Fuel Marketer Directs Shipments:	False
Used Oil Fuel Marketer Meets Specs:	False
Site Contact Address 2:	Not reported
Name:	SEACAST INC SEATTLE
Address:	207 S BENNETT ST
City,State,Zip:	SEATTLE, WA 98108-2226
Facility Address 2:	Not reported
Facility ID:	59148337
EPA ID:	WAD988492906
NAICS:	331512
State Waste Code Desc:	WPCB, WT02
Federal Waste Code Desc:	Not reported
Form Comm:	Not reported
Data Year:	2009
Permit by Rule:	False
Mailing Address 2:	Not reported
Treatment by Generator:	False
Mixed Radioactive Waste:	False
Importer of Hazardous Waste:	False
Immediate Recycler:	False
Treatment/Storage/Disposal/Recycling Facility:	False
Generator of Dangerous Fuel Waste:	False
Generator Marketing to Burner:	False
Other Marketers (i.e., blender, distributor, etc.):	False
Utility Boiler Burner:	False
Industry Boiler Burner:	False
Industrial Furnace:	False
Smelter Defferal:	False
Universal Waste:	Not reported
Off-Specification:	Not reported
LN Address 2:	Not reported
Tax Reg #:	600624255
Business Type:	Steel Investment Foundry
Mail Name:	Seacast Inc
Mailing Address:	207 S Bennett St
Mailing City,State,Zip:	SEATTLE, WA 98108-2226
Legal Organization Name:	Seacast Inc Seattle
Legal Organization Type:	Private
Legal Contact:	Mike Robins
Legal Address:	207 S Bennett St
Legal Address 2:	Not reported

Map ID
 Direction
 Distance
 Elevation

MAP FINDINGS

Site

Database(s)

EDR ID Number
 EPA ID Number

SEACAST INC (Continued)

1004794138

Legal City,State,Zip:	SEATTLE, WA 98108-2226
Legal Phone Number:	(206)767-5759
Legal Effective Date:	08/24/1991
Land Organization Name:	Seacast Inc
Land Organization Type:	Private
Land Contact:	Not reported
Land Address:	207 S Bennett St
Land City,State,Zip:	SEATTLE, WA 98108-2226
Land Phone Number:	(206)767-5759
Operator Organization Name:	Not reported
Operator Organization Type:	Private
Operator:	Keith Stemen
Operator Address:	207 S Bennett St
Operator Address 2:	Not reported
Operator City,State,Zip:	SEATTLE, WA 98108-2226
Operator Phone Number:	(206)767-5759
Operator Effective Date:	09/16/1996
Site Contact:	Keith Stemen
Site Contact Address:	207 S Bennett St
Contact City,State,Zip:	SEATTLE, WA 98108-2226
Site Contact Phone Number:	(206)767-5759
Site Contact Email:	Not reported
Gen Status Code:	SQG
Monthly Generation:	False
Batch Generation:	True
One Time Generation:	False
Transport Own Waste:	False
Tranports Other Waste:	False
Recycler Onsite:	False
Transfer Facility:	False
Other Exemption:	Not reported
UW Battery Gen:	False
Used Oil Transporter:	False
Used Oil Transfer Facility:	False
Used Oil Processor:	False
Used Oil Refiner:	False
Used Oil Fuel Marketer Directs Shipments:	False
Used Oil Fuel Marketer Meets Specs:	False
Site Contact Address 2:	Not reported

[Click this hyperlink](#) while viewing on your computer to access
 1 additional WA MANIFEST: record(s) in the EDR Site Report.

AK158
WSW
1/4-1/2
0.303 mi.
1598 ft.

ALASKA MARINE LINES SEATTLE
5610 W MARGINAL WAY SW
SEATTLE, WA 98106
Site 1 of 2 in cluster AK

RCRA-VSQQ **1000878441**
WA ALLSITES **WA0000062323**
WA MANIFEST

Relative:
Higher
Actual:
16 ft.

RCRA Listings:	
Date Form Received by Agency:	2019-02-18 00:00:00.0
Handler Name:	ALASKA MARINE LINES SEATTLE
Handler Address:	5610 W MARGINAL WAY SW
Handler City,State,Zip:	SEATTLE, WA 98106
EPA ID:	WA0000062323
Contact Name:	ANDREW HEUSCHER
Contact Address:	5610 W MARGINAL WAY SW
Contact City,State,Zip:	SEATTLE, WA 98106

Map ID
 Direction
 Distance
 Elevation

MAP FINDINGS

Site

Database(s)

EDR ID Number
 EPA ID Number

ALASKA MARINE LINES SEATTLE (Continued)

1000878441

Contact Telephone:	907-321-1305
Contact Fax:	Not reported
Contact Email:	ANDREWH@AML.LYNDEN.COM
Contact Title:	SAFETY MGR
EPA Region:	10
Land Type:	Private
Federal Waste Generator Description:	Conditionally Exempt Small Quantity Generator
Non-Notifier:	Not reported
Biennial Report Cycle:	Not reported
Accessibility:	Not reported
Active Site Indicator:	Handler Activities
State District Owner:	WA
State District:	NWRO
Mailing Address:	5610 W MARGINAL WAY SW
Mailing City,State,Zip:	SEATTLE, WA 98106
Owner Name:	LYNDEN INC
Owner Type:	Private
Operator Name:	ALASKA MARINE LINES
Operator Type:	Private
Short-Term Generator Activity:	No
Importer Activity:	No
Mixed Waste Generator:	No
Transporter Activity:	Yes
Transfer Facility Activity:	No
Recycler Activity with Storage:	No
Small Quantity On-Site Burner Exemption:	No
Smelting Melting and Refining Furnace Exemption:	No
Underground Injection Control:	No
Off-Site Waste Receipt:	No
Universal Waste Indicator:	No
Universal Waste Destination Facility:	No
Federal Universal Waste:	No
Active Site Fed-Reg Treatment Storage and Disposal Facility:	Not reported
Active Site Converter Treatment storage and Disposal Facility:	Not reported
Active Site State-Reg Treatment Storage and Disposal Facility:	Not reported
Active Site State-Reg Handler:	---
Federal Facility Indicator:	Not reported
Hazardous Secondary Material Indicator:	NN
Sub-Part K Indicator:	Not reported
Commercial TSD Indicator:	No
Treatment Storage and Disposal Type:	Not reported
2018 GPRA Permit Baseline:	Not on the Baseline
2018 GPRA Renewals Baseline:	Not on the Baseline
Permit Renewals Workload Universe:	Not reported
Permit Workload Universe:	Not reported
Permit Progress Universe:	Not reported
Post-Closure Workload Universe:	Not reported
Closure Workload Universe:	Not reported
202 GPRA Corrective Action Baseline:	No
Corrective Action Workload Universe:	No
Subject to Corrective Action Universe:	No
Non-TSDFs Where RCRA CA has Been Imposed Universe:	No
TSDFs Potentially Subject to CA Under 3004 (u)/(v) Universe:	No
TSDFs Only Subject to CA under Discretionary Auth Universe:	No
Corrective Action Priority Ranking:	No NCAPS ranking
Environmental Control Indicator:	No
Institutional Control Indicator:	No

Map ID
Direction
Distance
Elevation

MAP FINDINGS

Site

Database(s)

EDR ID Number
EPA ID Number

ALASKA MARINE LINES SEATTLE (Continued)

1000878441

Human Exposure Controls Indicator:	N/A
Groundwater Controls Indicator:	N/A
Operating TSD Universe:	Not reported
Full Enforcement Universe:	Not reported
Significant Non-Complier Universe:	No
Unaddressed Significant Non-Complier Universe:	No
Addressed Significant Non-Complier Universe:	No
Significant Non-Complier With a Compliance Schedule Universe:	No
Financial Assurance Required:	Not reported
Handler Date of Last Change:	2019-02-26 15:29:53.0
Recognized Trader-Importer:	No
Recognized Trader-Exporter:	No
Importer of Spent Lead Acid Batteries:	No
Exporter of Spent Lead Acid Batteries:	No
Recycler Activity Without Storage:	No
Manifest Broker:	No
Sub-Part P Indicator:	Not reported

Biennial: List of Years

Year: 2011

[Click Here for Biennial Reporting System Data:](#)

Year: 2009

[Click Here for Biennial Reporting System Data:](#)

Year: 2007

[Click Here for Biennial Reporting System Data:](#)

Year: 2005

[Click Here for Biennial Reporting System Data:](#)

Year: 2003

[Click Here for Biennial Reporting System Data:](#)

Hazardous Waste Summary:

Waste Code: D001
Waste Description: IGNITABLE WASTE

Waste Code: D007
Waste Description: CHROMIUM

Waste Code: D008
Waste Description: LEAD

Waste Code: D035
Waste Description: METHYL ETHYL KETONE

Waste Code: F003
Waste Description: THE FOLLOWING SPENT NONHALOGENATED SOLVENTS: XYLENE, ACETONE, ETHYL ACETATE, ETHYL BENZENE, ETHYL ETHER, METHYL ISOBUTYL KETONE, N-BUTYL ALCOHOL, CYCLOHEXANONE, AND METHANOL; ALL SPENT SOLVENT MIXTURES/BLENDS CONTAINING, BEFORE USE, ONLY THE ABOVE SPENT NONHALOGENATED SOLVENTS; AND ALL SPENT SOLVENT MIXTURES/BLENDS CONTAINING, BEFORE USE, ONE OR MORE OF THE ABOVE NONHALOGENATED SOLVENTS, AND A TOTAL OF TEN PERCENT OR MORE (BY VOLUME) OF ONE OR

Map ID
Direction
Distance
Elevation

MAP FINDINGS

Site

Database(s)

EDR ID Number
EPA ID Number

ALASKA MARINE LINES SEATTLE (Continued)

1000878441

MORE OF THOSE SOLVENTS LISTED IN F001, F002, F004, AND F005; AND STILL BOTTOMS FROM THE RECOVERY OF THESE SPENT SOLVENTS AND SPENT SOLVENT MIXTURES.

Handler - Owner Operator:

Owner/Operator Indicator:	Operator
Owner/Operator Name:	ALASKA MARINE LINES SEATTLE
Legal Status:	Private
Date Became Current:	Not reported
Date Ended Current:	Not reported
Owner/Operator Address:	5610 W MARGINAL WAY SW
Owner/Operator City,State,Zip:	SEATTLE, WA 98106
Owner/Operator Telephone:	000-000-0000
Owner/Operator Telephone Ext:	Not reported
Owner/Operator Fax:	Not reported
Owner/Operator Email:	Not reported

Owner/Operator Indicator:	Owner
Owner/Operator Name:	ALASKA MARINE LINES SEATTLE
Legal Status:	Private
Date Became Current:	Not reported
Date Ended Current:	Not reported
Owner/Operator Address:	5610 W MARGINAL WAY SW
Owner/Operator City,State,Zip:	SEATTLE, WA 98106
Owner/Operator Telephone:	000-000-0000
Owner/Operator Telephone Ext:	Not reported
Owner/Operator Fax:	Not reported
Owner/Operator Email:	Not reported

Owner/Operator Indicator:	Owner
Owner/Operator Name:	LYNDEN INC
Legal Status:	Private
Date Became Current:	1996-06-12 00:00:00.
Date Ended Current:	Not reported
Owner/Operator Address:	PO BOX 3757
Owner/Operator City,State,Zip:	SEATTLE, WA 98124
Owner/Operator Telephone:	206-241-5457
Owner/Operator Telephone Ext:	Not reported
Owner/Operator Fax:	Not reported
Owner/Operator Email:	Not reported

Owner/Operator Indicator:	Owner
Owner/Operator Name:	LYNDEN INC
Legal Status:	Private
Date Became Current:	1996-06-12 00:00:00.
Date Ended Current:	Not reported
Owner/Operator Address:	PO BOX 3757
Owner/Operator City,State,Zip:	SEATTLE, WA 98124
Owner/Operator Telephone:	206-241-5457
Owner/Operator Telephone Ext:	Not reported
Owner/Operator Fax:	Not reported
Owner/Operator Email:	Not reported

Owner/Operator Indicator:	Operator
Owner/Operator Name:	ALASKA MARINE LINES
Legal Status:	Private
Date Became Current:	Not reported

Map ID
Direction
Distance
Elevation

MAP FINDINGS

Site

Database(s)

EDR ID Number
EPA ID Number

ALASKA MARINE LINES SEATTLE (Continued)

1000878441

Date Ended Current: Not reported
Owner/Operator Address: 5610 W MARGINAL WAY SW
Owner/Operator City,State,Zip: SEATTLE, WA 98106
Owner/Operator Telephone: 206-768-3358
Owner/Operator Telephone Ext: Not reported
Owner/Operator Fax: Not reported
Owner/Operator Email: Not reported

Owner/Operator Indicator: Operator
Owner/Operator Name: ALASKA MARINE LINES
Legal Status: Private
Date Became Current: Not reported
Date Ended Current: Not reported
Owner/Operator Address: 5610 W MARGINAL WAY SW
Owner/Operator City,State,Zip: SEATTLE, WA 98106
Owner/Operator Telephone: 206-768-3358
Owner/Operator Telephone Ext: Not reported
Owner/Operator Fax: Not reported
Owner/Operator Email: Not reported

Owner/Operator Indicator: Owner
Owner/Operator Name: LYNDEN INC
Legal Status: Private
Date Became Current: 1996-06-12 00:00:00.
Date Ended Current: Not reported
Owner/Operator Address: 5610 W MARGINAL WAY SW
Owner/Operator City,State,Zip: SEATTLE, WA 98106
Owner/Operator Telephone: 206-241-5457
Owner/Operator Telephone Ext: Not reported
Owner/Operator Fax: Not reported
Owner/Operator Email: Not reported

Owner/Operator Indicator: Owner
Owner/Operator Name: LYNDEN INC
Legal Status: Private
Date Became Current: 1996-06-12 00:00:00.
Date Ended Current: Not reported
Owner/Operator Address: 5610 W MARGINAL WAY SW
Owner/Operator City,State,Zip: SEATTLE, WA 98106
Owner/Operator Telephone: 206-241-5457
Owner/Operator Telephone Ext: Not reported
Owner/Operator Fax: Not reported
Owner/Operator Email: Not reported

Owner/Operator Indicator: Operator
Owner/Operator Name: ALASKA MARINE LINES
Legal Status: Private
Date Became Current: Not reported
Date Ended Current: Not reported
Owner/Operator Address: 5610 W MARGINAL WAY SW
Owner/Operator City,State,Zip: SEATTLE, WA 98106
Owner/Operator Telephone: 907-321-1305
Owner/Operator Telephone Ext: Not reported
Owner/Operator Fax: Not reported
Owner/Operator Email: Not reported

Owner/Operator Indicator: Owner

Map ID
Direction
Distance
Elevation

MAP FINDINGS

Site

Database(s)

EDR ID Number
EPA ID Number

ALASKA MARINE LINES SEATTLE (Continued)

1000878441

Owner/Operator Name:	LYNDEN INC
Legal Status:	Private
Date Became Current:	1996-06-12 00:00:00.
Date Ended Current:	Not reported
Owner/Operator Address:	5610 W MARGINAL WAY SW
Owner/Operator City,State,Zip:	SEATTLE, WA 98106
Owner/Operator Telephone:	206-241-5457
Owner/Operator Telephone Ext:	Not reported
Owner/Operator Fax:	Not reported
Owner/Operator Email:	Not reported
Owner/Operator Indicator:	Owner
Owner/Operator Name:	LYNDEN INC
Legal Status:	Private
Date Became Current:	1996-06-12 00:00:00.
Date Ended Current:	Not reported
Owner/Operator Address:	5610 W MARGINAL WAY SW
Owner/Operator City,State,Zip:	SEATTLE, WA 98106
Owner/Operator Telephone:	206-241-5457
Owner/Operator Telephone Ext:	Not reported
Owner/Operator Fax:	Not reported
Owner/Operator Email:	Not reported
Owner/Operator Indicator:	Owner
Owner/Operator Name:	LYNDEN INC
Legal Status:	Private
Date Became Current:	Not reported
Date Ended Current:	Not reported
Owner/Operator Address:	PO BOX 3757
Owner/Operator City,State,Zip:	SEATTLE, WA 98124
Owner/Operator Telephone:	206-241-5457
Owner/Operator Telephone Ext:	Not reported
Owner/Operator Fax:	Not reported
Owner/Operator Email:	Not reported
Owner/Operator Indicator:	Operator
Owner/Operator Name:	DANIEL BELLEVILLE
Legal Status:	Private
Date Became Current:	1996-06-12 00:00:00.
Date Ended Current:	Not reported
Owner/Operator Address:	5610 W MARGINAL WAY SW
Owner/Operator City,State,Zip:	SEATTLE, WA 98106-1520
Owner/Operator Telephone:	Not reported
Owner/Operator Telephone Ext:	Not reported
Owner/Operator Fax:	Not reported
Owner/Operator Email:	Not reported
Owner/Operator Indicator:	Operator
Owner/Operator Name:	ALASKA MARINE LINES
Legal Status:	Private
Date Became Current:	1996-06-12 00:00:00.
Date Ended Current:	Not reported
Owner/Operator Address:	5610 W MARGINAL WAY SW
Owner/Operator City,State,Zip:	SEATTLE, WA 98106-1520
Owner/Operator Telephone:	Not reported
Owner/Operator Telephone Ext:	Not reported
Owner/Operator Fax:	Not reported

Map ID
Direction
Distance
Elevation

MAP FINDINGS

Site

Database(s)

EDR ID Number
EPA ID Number

ALASKA MARINE LINES SEATTLE (Continued)

1000878441

Owner/Operator Email:	Not reported
Owner/Operator Indicator:	Operator
Owner/Operator Name:	ALASKA MARINE LINES
Legal Status:	Private
Date Became Current:	1996-06-12 00:00:00.
Date Ended Current:	Not reported
Owner/Operator Address:	5610 W MARGINAL WAY SW
Owner/Operator City,State,Zip:	SEATTLE, WA 98106-1520
Owner/Operator Telephone:	907-321-1305
Owner/Operator Telephone Ext:	Not reported
Owner/Operator Fax:	Not reported
Owner/Operator Email:	Not reported
Owner/Operator Indicator:	Owner
Owner/Operator Name:	ALASKA MARINE LINES SEATTLE
Legal Status:	Private
Date Became Current:	Not reported
Date Ended Current:	Not reported
Owner/Operator Address:	5610 W MARGINAL WAY SW
Owner/Operator City,State,Zip:	SEATTLE, WA 98106
Owner/Operator Telephone:	000-000-0000
Owner/Operator Telephone Ext:	Not reported
Owner/Operator Fax:	Not reported
Owner/Operator Email:	Not reported
Owner/Operator Indicator:	Owner
Owner/Operator Name:	ALASKA MARINE LINES SEATTLE
Legal Status:	Private
Date Became Current:	Not reported
Date Ended Current:	Not reported
Owner/Operator Address:	5610 W MARGINAL WAY SW
Owner/Operator City,State,Zip:	SEATTLE, WA 98106
Owner/Operator Telephone:	000-000-0000
Owner/Operator Telephone Ext:	Not reported
Owner/Operator Fax:	Not reported
Owner/Operator Email:	Not reported
Owner/Operator Indicator:	Owner
Owner/Operator Name:	LYNDEN INC
Legal Status:	Private
Date Became Current:	Not reported
Date Ended Current:	Not reported
Owner/Operator Address:	PO BOX 3757
Owner/Operator City,State,Zip:	SEATTLE, WA 98124
Owner/Operator Telephone:	206-241-5457
Owner/Operator Telephone Ext:	Not reported
Owner/Operator Fax:	Not reported
Owner/Operator Email:	Not reported
Owner/Operator Indicator:	Operator
Owner/Operator Name:	BELLEVILLE, DANIEL K
Legal Status:	Private
Date Became Current:	Not reported
Date Ended Current:	Not reported
Owner/Operator Address:	5610 W MARGINAL WAY SW
Owner/Operator City,State,Zip:	SEATTLE, WA 98106

Map ID
Direction
Distance
Elevation

MAP FINDINGS

Site

Database(s)

EDR ID Number
EPA ID Number

ALASKA MARINE LINES SEATTLE (Continued)

1000878441

Owner/Operator Telephone: 206-768-3358
Owner/Operator Telephone Ext: Not reported
Owner/Operator Fax: Not reported
Owner/Operator Email: Not reported

Owner/Operator Indicator: Owner
Owner/Operator Name: LYNDEN INC
Legal Status: Private
Date Became Current: 1996-06-12 00:00:00.
Date Ended Current: Not reported
Owner/Operator Address: PO BOX 3757
Owner/Operator City,State,Zip: SEATTLE, WA 98124
Owner/Operator Telephone: 206-241-5457
Owner/Operator Telephone Ext: Not reported
Owner/Operator Fax: Not reported
Owner/Operator Email: Not reported

Owner/Operator Indicator: Owner
Owner/Operator Name: LYNDEN INC
Legal Status: Private
Date Became Current: Not reported
Date Ended Current: Not reported
Owner/Operator Address: PO BOX 3757
Owner/Operator City,State,Zip: SEATTLE, WA 98124
Owner/Operator Telephone: 206-241-5457
Owner/Operator Telephone Ext: Not reported
Owner/Operator Fax: Not reported
Owner/Operator Email: Not reported

Owner/Operator Indicator: Owner
Owner/Operator Name: LYNDEN INC
Legal Status: Private
Date Became Current: Not reported
Date Ended Current: Not reported
Owner/Operator Address: PO BOX 3757
Owner/Operator City,State,Zip: SEATTLE, WA 98124
Owner/Operator Telephone: 206-241-5457
Owner/Operator Telephone Ext: Not reported
Owner/Operator Fax: Not reported
Owner/Operator Email: Not reported

Owner/Operator Indicator: Operator
Owner/Operator Name: ALASKA MARINE LINES
Legal Status: Private
Date Became Current: Not reported
Date Ended Current: Not reported
Owner/Operator Address: 5610 W MARGINAL WAY SW
Owner/Operator City,State,Zip: SEATTLE, WA 98106
Owner/Operator Telephone: 206-768-3358
Owner/Operator Telephone Ext: Not reported
Owner/Operator Fax: Not reported
Owner/Operator Email: Not reported

Owner/Operator Indicator: Owner
Owner/Operator Name: LYNDEN INC
Legal Status: Private
Date Became Current: Not reported

Map ID
Direction
Distance
Elevation

MAP FINDINGS

Site

Database(s)

EDR ID Number
EPA ID Number

ALASKA MARINE LINES SEATTLE (Continued)

1000878441

Date Ended Current:	Not reported
Owner/Operator Address:	PO BOX 3757
Owner/Operator City,State,Zip:	SEATTLE, WA 98124
Owner/Operator Telephone:	206-241-5457
Owner/Operator Telephone Ext:	Not reported
Owner/Operator Fax:	Not reported
Owner/Operator Email:	Not reported
Owner/Operator Indicator:	Operator
Owner/Operator Name:	ALASKA MARINE LINES
Legal Status:	Private
Date Became Current:	Not reported
Date Ended Current:	Not reported
Owner/Operator Address:	5610 W MARGINAL WAY SW
Owner/Operator City,State,Zip:	SEATTLE, WA 98106
Owner/Operator Telephone:	907-321-1305
Owner/Operator Telephone Ext:	Not reported
Owner/Operator Fax:	Not reported
Owner/Operator Email:	Not reported
Owner/Operator Indicator:	Owner
Owner/Operator Name:	LYNDEN INC
Legal Status:	Private
Date Became Current:	Not reported
Date Ended Current:	Not reported
Owner/Operator Address:	PO BOX 3757
Owner/Operator City,State,Zip:	SEATTLE, WA 98124
Owner/Operator Telephone:	206-241-5457
Owner/Operator Telephone Ext:	Not reported
Owner/Operator Fax:	Not reported
Owner/Operator Email:	Not reported
Owner/Operator Indicator:	Operator
Owner/Operator Name:	ALASKA MARINE LINES
Legal Status:	Private
Date Became Current:	Not reported
Date Ended Current:	Not reported
Owner/Operator Address:	5610 W MARGINAL WAY SW
Owner/Operator City,State,Zip:	SEATTLE, WA 98106
Owner/Operator Telephone:	907-321-1305
Owner/Operator Telephone Ext:	Not reported
Owner/Operator Fax:	Not reported
Owner/Operator Email:	Not reported
Owner/Operator Indicator:	Operator
Owner/Operator Name:	ALASKA MARINE LINES SEATTLE
Legal Status:	Private
Date Became Current:	1996-06-12 00:00:00.
Date Ended Current:	Not reported
Owner/Operator Address:	5610 W MARGINAL WAY SW
Owner/Operator City,State,Zip:	SEATTLE, WA 98106
Owner/Operator Telephone:	206-241-5457
Owner/Operator Telephone Ext:	Not reported
Owner/Operator Fax:	Not reported
Owner/Operator Email:	Not reported
Owner/Operator Indicator:	Owner

Map ID
Direction
Distance
Elevation

MAP FINDINGS

Site

Database(s)

EDR ID Number
EPA ID Number

ALASKA MARINE LINES SEATTLE (Continued)

1000878441

Owner/Operator Name: ALASKA MARINE LINES SEATTLE
Legal Status: Private
Date Became Current: Not reported
Date Ended Current: Not reported
Owner/Operator Address: 5610 W MARGINAL WAY SW
Owner/Operator City,State,Zip: SEATTLE, WA 98106
Owner/Operator Telephone: 000-000-0000
Owner/Operator Telephone Ext: Not reported
Owner/Operator Fax: Not reported
Owner/Operator Email: Not reported

Owner/Operator Indicator: Owner
Owner/Operator Name: LYNDEN INC
Legal Status: Private
Date Became Current: 1996-06-12 00:00:00.
Date Ended Current: Not reported
Owner/Operator Address: PO BOX 3757
Owner/Operator City,State,Zip: SEATTLE, WA 98124
Owner/Operator Telephone: 206-241-5457
Owner/Operator Telephone Ext: Not reported
Owner/Operator Fax: Not reported
Owner/Operator Email: Not reported

Owner/Operator Indicator: Owner
Owner/Operator Name: LYNDEN INC
Legal Status: Private
Date Became Current: Not reported
Date Ended Current: Not reported
Owner/Operator Address: PO BOX 3757
Owner/Operator City,State,Zip: SEATTLE, WA 98124
Owner/Operator Telephone: 206-241-5457
Owner/Operator Telephone Ext: Not reported
Owner/Operator Fax: Not reported
Owner/Operator Email: Not reported

Owner/Operator Indicator: Owner
Owner/Operator Name: LYNDEN INC
Legal Status: Private
Date Became Current: 1996-06-12 00:00:00.
Date Ended Current: Not reported
Owner/Operator Address: 5610 W MARGINAL WAY SW
Owner/Operator City,State,Zip: SEATTLE, WA 98106
Owner/Operator Telephone: 206-241-5457
Owner/Operator Telephone Ext: Not reported
Owner/Operator Fax: Not reported
Owner/Operator Email: Not reported

Owner/Operator Indicator: Operator
Owner/Operator Name: ALASKA MARINE LINES
Legal Status: Private
Date Became Current: Not reported
Date Ended Current: Not reported
Owner/Operator Address: 5610 W MARGINAL WAY SW
Owner/Operator City,State,Zip: SEATTLE, WA 98106
Owner/Operator Telephone: 206-768-3358
Owner/Operator Telephone Ext: Not reported
Owner/Operator Fax: Not reported

Map ID
Direction
Distance
Elevation

MAP FINDINGS

Site

Database(s)

EDR ID Number
EPA ID Number

ALASKA MARINE LINES SEATTLE (Continued)

1000878441

Owner/Operator Email:	Not reported
Owner/Operator Indicator:	Operator
Owner/Operator Name:	ALASKA MARINE LINES
Legal Status:	Private
Date Became Current:	1996-06-12 00:00:00.
Date Ended Current:	Not reported
Owner/Operator Address:	5610 W MARGINAL WAY SW
Owner/Operator City,State,Zip:	SEATTLE, WA 98106
Owner/Operator Telephone:	907-321-1305
Owner/Operator Telephone Ext:	Not reported
Owner/Operator Fax:	Not reported
Owner/Operator Email:	Not reported
Owner/Operator Indicator:	Operator
Owner/Operator Name:	ALASKA MARINE LINES
Legal Status:	Private
Date Became Current:	1996-06-12 00:00:00.
Date Ended Current:	Not reported
Owner/Operator Address:	5610 W MARGINAL WAY SW
Owner/Operator City,State,Zip:	SEATTLE, WA 98106-1520
Owner/Operator Telephone:	907-321-1305
Owner/Operator Telephone Ext:	Not reported
Owner/Operator Fax:	Not reported
Owner/Operator Email:	Not reported
Owner/Operator Indicator:	Operator
Owner/Operator Name:	LYNDEN INC
Legal Status:	Private
Date Became Current:	Not reported
Date Ended Current:	Not reported
Owner/Operator Address:	5610 W MARGINAL WAY SW
Owner/Operator City,State,Zip:	SEATTLE, WA 98106-1520
Owner/Operator Telephone:	206-241-5457
Owner/Operator Telephone Ext:	Not reported
Owner/Operator Fax:	Not reported
Owner/Operator Email:	Not reported
Owner/Operator Indicator:	Operator
Owner/Operator Name:	ALASKA MARINE LINES SEATTLE
Legal Status:	Private
Date Became Current:	Not reported
Date Ended Current:	Not reported
Owner/Operator Address:	5610 W MARGINAL WAY SW
Owner/Operator City,State,Zip:	SEATTLE, WA 98106
Owner/Operator Telephone:	000-000-0000
Owner/Operator Telephone Ext:	Not reported
Owner/Operator Fax:	Not reported
Owner/Operator Email:	Not reported
Owner/Operator Indicator:	Owner
Owner/Operator Name:	LYNDEN INC
Legal Status:	Private
Date Became Current:	Not reported
Date Ended Current:	Not reported
Owner/Operator Address:	PO BOX 3757
Owner/Operator City,State,Zip:	SEATTLE, WA 98124

Map ID
Direction
Distance
Elevation

MAP FINDINGS

Site

Database(s)

EDR ID Number
EPA ID Number

ALASKA MARINE LINES SEATTLE (Continued)

1000878441

Owner/Operator Telephone:	206-241-5457
Owner/Operator Telephone Ext:	Not reported
Owner/Operator Fax:	Not reported
Owner/Operator Email:	Not reported
Owner/Operator Indicator:	Operator
Owner/Operator Name:	BELLEVILLE, DANIEL K
Legal Status:	Private
Date Became Current:	Not reported
Date Ended Current:	Not reported
Owner/Operator Address:	5610 W MARGINAL WAY SW
Owner/Operator City,State,Zip:	SEATTLE, WA 98106
Owner/Operator Telephone:	206-768-3358
Owner/Operator Telephone Ext:	Not reported
Owner/Operator Fax:	Not reported
Owner/Operator Email:	Not reported
Owner/Operator Indicator:	Operator
Owner/Operator Name:	ALASKA MARINE LINES
Legal Status:	Private
Date Became Current:	Not reported
Date Ended Current:	Not reported
Owner/Operator Address:	5610 W MARGINAL WAY SW
Owner/Operator City,State,Zip:	SEATTLE, WA 98106
Owner/Operator Telephone:	206-768-3358
Owner/Operator Telephone Ext:	Not reported
Owner/Operator Fax:	Not reported
Owner/Operator Email:	Not reported
Owner/Operator Indicator:	Owner
Owner/Operator Name:	LYNDEN INC
Legal Status:	Private
Date Became Current:	1996-06-12 00:00:00.
Date Ended Current:	Not reported
Owner/Operator Address:	5610 W MARGINAL WAY SW
Owner/Operator City,State,Zip:	SEATTLE, WA 98106
Owner/Operator Telephone:	206-241-5457
Owner/Operator Telephone Ext:	Not reported
Owner/Operator Fax:	Not reported
Owner/Operator Email:	Not reported
Owner/Operator Indicator:	Owner
Owner/Operator Name:	LYNDEN INC
Legal Status:	Private
Date Became Current:	Not reported
Date Ended Current:	Not reported
Owner/Operator Address:	PO BOX 3757
Owner/Operator City,State,Zip:	SEATTLE, WA 98124
Owner/Operator Telephone:	206-241-5457
Owner/Operator Telephone Ext:	Not reported
Owner/Operator Fax:	Not reported
Owner/Operator Email:	Not reported
Owner/Operator Indicator:	Owner
Owner/Operator Name:	LYNDEN INC
Legal Status:	Private
Date Became Current:	1996-06-12 00:00:00.

Map ID
Direction
Distance
Elevation

MAP FINDINGS

Site

Database(s)

EDR ID Number
EPA ID Number

ALASKA MARINE LINES SEATTLE (Continued)

1000878441

Date Ended Current: Not reported
Owner/Operator Address: 5610 W MARGINAL WAY SW
Owner/Operator City,State,Zip: SEATTLE, WA 98106
Owner/Operator Telephone: 206-241-5457
Owner/Operator Telephone Ext: Not reported
Owner/Operator Fax: Not reported
Owner/Operator Email: Not reported

Owner/Operator Indicator: Owner
Owner/Operator Name: LYNDEN INC
Legal Status: Private
Date Became Current: 2017-12-31 00:00:00.
Date Ended Current: Not reported
Owner/Operator Address: PO BOX 3757
Owner/Operator City,State,Zip: SEATTLE, WA 98124
Owner/Operator Telephone: 206-241-5457
Owner/Operator Telephone Ext: Not reported
Owner/Operator Fax: Not reported
Owner/Operator Email: Not reported

Owner/Operator Indicator: Owner
Owner/Operator Name: LYNDEN INC
Legal Status: Private
Date Became Current: 1996-06-12 00:00:00.
Date Ended Current: Not reported
Owner/Operator Address: 5610 W MARGINAL WAY SW
Owner/Operator City,State,Zip: SEATTLE, WA 98106-1520
Owner/Operator Telephone: 206-241-5457
Owner/Operator Telephone Ext: Not reported
Owner/Operator Fax: Not reported
Owner/Operator Email: Not reported

Owner/Operator Indicator: Operator
Owner/Operator Name: ANDREW H
Legal Status: Private
Date Became Current: 1996-06-12 00:00:00.
Date Ended Current: Not reported
Owner/Operator Address: 5610 W MARGINAL WAY SW
Owner/Operator City,State,Zip: SEATTLE, WA 98106-1520
Owner/Operator Telephone: 907-321-1305
Owner/Operator Telephone Ext: Not reported
Owner/Operator Fax: Not reported
Owner/Operator Email: Not reported

Owner/Operator Indicator: Owner
Owner/Operator Name: ALASKA MARINE LINES SEATTLE
Legal Status: Private
Date Became Current: Not reported
Date Ended Current: Not reported
Owner/Operator Address: 5610 W MARGINAL WAY SW
Owner/Operator City,State,Zip: SEATTLE, WA 98106
Owner/Operator Telephone: 000-000-0000
Owner/Operator Telephone Ext: Not reported
Owner/Operator Fax: Not reported
Owner/Operator Email: Not reported

Owner/Operator Indicator: Owner

Map ID
Direction
Distance
Elevation

MAP FINDINGS

Site

Database(s)

EDR ID Number
EPA ID Number

ALASKA MARINE LINES SEATTLE (Continued)

1000878441

Owner/Operator Name:	LYNDEN INC
Legal Status:	Private
Date Became Current:	Not reported
Date Ended Current:	Not reported
Owner/Operator Address:	PO BOX 3757
Owner/Operator City,State,Zip:	SEATTLE, WA 98124
Owner/Operator Telephone:	206-241-5457
Owner/Operator Telephone Ext:	Not reported
Owner/Operator Fax:	Not reported
Owner/Operator Email:	Not reported
Owner/Operator Indicator:	Owner
Owner/Operator Name:	LYNDEN INC
Legal Status:	Private
Date Became Current:	1996-06-12 00:00:00.
Date Ended Current:	Not reported
Owner/Operator Address:	PO BOX 3757
Owner/Operator City,State,Zip:	SEATTLE, WA 98124
Owner/Operator Telephone:	206-241-5457
Owner/Operator Telephone Ext:	Not reported
Owner/Operator Fax:	Not reported
Owner/Operator Email:	Not reported
Owner/Operator Indicator:	Operator
Owner/Operator Name:	ALASKA MARINE LINES
Legal Status:	Private
Date Became Current:	Not reported
Date Ended Current:	Not reported
Owner/Operator Address:	5610 W MARGINAL WAY SW
Owner/Operator City,State,Zip:	SEATTLE, WA 98106
Owner/Operator Telephone:	907-321-1305
Owner/Operator Telephone Ext:	Not reported
Owner/Operator Fax:	Not reported
Owner/Operator Email:	Not reported
Owner/Operator Indicator:	Owner
Owner/Operator Name:	LYNDEN INC
Legal Status:	Private
Date Became Current:	Not reported
Date Ended Current:	Not reported
Owner/Operator Address:	PO BOX 3757
Owner/Operator City,State,Zip:	SEATTLE, WA 98124
Owner/Operator Telephone:	206-241-5457
Owner/Operator Telephone Ext:	Not reported
Owner/Operator Fax:	Not reported
Owner/Operator Email:	Not reported
Owner/Operator Indicator:	Owner
Owner/Operator Name:	LYNDEN INC L
Legal Status:	Private
Date Became Current:	1996-06-12 00:00:00.
Date Ended Current:	Not reported
Owner/Operator Address:	5610 W MARGINAL WAY SW
Owner/Operator City,State,Zip:	SEATTLE, WA 98106-1520
Owner/Operator Telephone:	206-241-5457
Owner/Operator Telephone Ext:	Not reported
Owner/Operator Fax:	Not reported

Map ID
Direction
Distance
Elevation

MAP FINDINGS

Site

Database(s)

EDR ID Number
EPA ID Number

ALASKA MARINE LINES SEATTLE (Continued)

1000878441

Owner/Operator Email:	Not reported
Owner/Operator Indicator:	Operator
Owner/Operator Name:	BELLEVILLE, DANIEL K
Legal Status:	Private
Date Became Current:	Not reported
Date Ended Current:	Not reported
Owner/Operator Address:	5610 W MARGINAL WAY SW
Owner/Operator City,State,Zip:	SEATTLE, WA 98106
Owner/Operator Telephone:	206-768-3358
Owner/Operator Telephone Ext:	Not reported
Owner/Operator Fax:	Not reported
Owner/Operator Email:	Not reported
Owner/Operator Indicator:	Owner
Owner/Operator Name:	LYNDEN INC
Legal Status:	Private
Date Became Current:	1996-06-12 00:00:00.
Date Ended Current:	Not reported
Owner/Operator Address:	PO BOX 3757
Owner/Operator City,State,Zip:	SEATTLE, WA 98124
Owner/Operator Telephone:	206-241-5457
Owner/Operator Telephone Ext:	Not reported
Owner/Operator Fax:	Not reported
Owner/Operator Email:	Not reported
Owner/Operator Indicator:	Owner
Owner/Operator Name:	LYNDEN INC
Legal Status:	Private
Date Became Current:	Not reported
Date Ended Current:	Not reported
Owner/Operator Address:	PO BOX 3757
Owner/Operator City,State,Zip:	SEATTLE, WA 98124
Owner/Operator Telephone:	206-241-5457
Owner/Operator Telephone Ext:	Not reported
Owner/Operator Fax:	Not reported
Owner/Operator Email:	Not reported
Owner/Operator Indicator:	Operator
Owner/Operator Name:	BELLEVILLE, DANIEL K
Legal Status:	Private
Date Became Current:	Not reported
Date Ended Current:	Not reported
Owner/Operator Address:	5610 W MARGINAL WAY SW
Owner/Operator City,State,Zip:	SEATTLE, WA 98106
Owner/Operator Telephone:	206-768-3358
Owner/Operator Telephone Ext:	Not reported
Owner/Operator Fax:	Not reported
Owner/Operator Email:	Not reported
Owner/Operator Indicator:	Operator
Owner/Operator Name:	BELLEVILLE, DANIEL K
Legal Status:	Private
Date Became Current:	Not reported
Date Ended Current:	Not reported
Owner/Operator Address:	5610 W MARGINAL WAY SW
Owner/Operator City,State,Zip:	SEATTLE, WA 98106

Map ID
Direction
Distance
Elevation

MAP FINDINGS

Site

Database(s)

EDR ID Number
EPA ID Number

ALASKA MARINE LINES SEATTLE (Continued)

1000878441

Owner/Operator Telephone:	206-768-3358
Owner/Operator Telephone Ext:	Not reported
Owner/Operator Fax:	Not reported
Owner/Operator Email:	Not reported
Owner/Operator Indicator:	Operator
Owner/Operator Name:	BELLEVILLE, DANIEL K
Legal Status:	Private
Date Became Current:	Not reported
Date Ended Current:	Not reported
Owner/Operator Address:	5610 W MARGINAL WAY SW
Owner/Operator City,State,Zip:	SEATTLE, WA 98106
Owner/Operator Telephone:	206-768-3358
Owner/Operator Telephone Ext:	Not reported
Owner/Operator Fax:	Not reported
Owner/Operator Email:	Not reported
Owner/Operator Indicator:	Owner
Owner/Operator Name:	LYNDEN INC
Legal Status:	Private
Date Became Current:	Not reported
Date Ended Current:	Not reported
Owner/Operator Address:	PO BOX 3757
Owner/Operator City,State,Zip:	SEATTLE, WA 98124
Owner/Operator Telephone:	206-241-5457
Owner/Operator Telephone Ext:	Not reported
Owner/Operator Fax:	Not reported
Owner/Operator Email:	Not reported
Owner/Operator Indicator:	Owner
Owner/Operator Name:	LYNDEN INC
Legal Status:	Private
Date Became Current:	Not reported
Date Ended Current:	Not reported
Owner/Operator Address:	PO BOX 3757
Owner/Operator City,State,Zip:	SEATTLE, WA 98124
Owner/Operator Telephone:	206-241-5457
Owner/Operator Telephone Ext:	Not reported
Owner/Operator Fax:	Not reported
Owner/Operator Email:	Not reported
Owner/Operator Indicator:	Owner
Owner/Operator Name:	LYNDEN INC
Legal Status:	Private
Date Became Current:	1996-06-12 00:00:00.

Map ID
Direction
Distance
Elevation

MAP FINDINGS

Site

Database(s)

EDR ID Number
EPA ID Number

ALASKA MARINE LINES SEATTLE (Continued)

1000878441

Date Ended Current:	Not reported
Owner/Operator Address:	5610 W MARGINAL WAY SW
Owner/Operator City,State,Zip:	SEATTLE, WA 98106
Owner/Operator Telephone:	206-241-5457
Owner/Operator Telephone Ext:	Not reported
Owner/Operator Fax:	Not reported
Owner/Operator Email:	Not reported
Owner/Operator Indicator:	Operator
Owner/Operator Name:	ALASKA MARINE LINES
Legal Status:	Private
Date Became Current:	Not reported
Date Ended Current:	Not reported
Owner/Operator Address:	5610 W MARGINAL WAY SW
Owner/Operator City,State,Zip:	SEATTLE, WA 98106
Owner/Operator Telephone:	907-321-1305
Owner/Operator Telephone Ext:	Not reported
Owner/Operator Fax:	Not reported
Owner/Operator Email:	Not reported
Owner/Operator Indicator:	Owner
Owner/Operator Name:	LYNDEN INC
Legal Status:	Private
Date Became Current:	1996-06-12 00:00:00.
Date Ended Current:	Not reported
Owner/Operator Address:	PO BOX 3757
Owner/Operator City,State,Zip:	SEATTLE, WA 98124-3757
Owner/Operator Telephone:	Not reported
Owner/Operator Telephone Ext:	Not reported
Owner/Operator Fax:	Not reported
Owner/Operator Email:	Not reported
Owner/Operator Indicator:	Owner
Owner/Operator Name:	LYNDEN INC
Legal Status:	Private
Date Became Current:	1996-06-12 00:00:00.
Date Ended Current:	Not reported
Owner/Operator Address:	5610 W MARGINAL WAY SW
Owner/Operator City,State,Zip:	SEATTLE, WA 98106-1520
Owner/Operator Telephone:	206-241-5457
Owner/Operator Telephone Ext:	Not reported
Owner/Operator Fax:	Not reported
Owner/Operator Email:	Not reported
Owner/Operator Indicator:	Owner
Owner/Operator Name:	ALASKA MARINE LINES SEATTLE
Legal Status:	Private
Date Became Current:	Not reported
Date Ended Current:	Not reported
Owner/Operator Address:	5610 W MARGINAL WAY SW
Owner/Operator City,State,Zip:	SEATTLE, WA 98106
Owner/Operator Telephone:	000-000-0000
Owner/Operator Telephone Ext:	Not reported
Owner/Operator Fax:	Not reported
Owner/Operator Email:	Not reported
Owner/Operator Indicator:	Operator

Map ID
Direction
Distance
Elevation

MAP FINDINGS

Site

Database(s)

EDR ID Number
EPA ID Number

ALASKA MARINE LINES SEATTLE (Continued)

1000878441

Owner/Operator Name: BELLEVILLE, DANIEL K
Legal Status: Private
Date Became Current: Not reported
Date Ended Current: Not reported
Owner/Operator Address: 5610 W MARGINAL WAY SW
Owner/Operator City,State,Zip: SEATTLE, WA 98106
Owner/Operator Telephone: 206-768-3358
Owner/Operator Telephone Ext: Not reported
Owner/Operator Fax: Not reported
Owner/Operator Email: Not reported

Owner/Operator Indicator: Owner
Owner/Operator Name: LYNDEN INC
Legal Status: Private
Date Became Current: Not reported
Date Ended Current: Not reported
Owner/Operator Address: PO BOX 3757
Owner/Operator City,State,Zip: SEATTLE, WA 98124
Owner/Operator Telephone: 206-241-5457
Owner/Operator Telephone Ext: Not reported
Owner/Operator Fax: Not reported
Owner/Operator Email: Not reported

Owner/Operator Indicator: Operator
Owner/Operator Name: BELLEVILLE, DANIEL K
Legal Status: Private
Date Became Current: Not reported
Date Ended Current: Not reported
Owner/Operator Address: 5610 W MARGINAL WAY SW
Owner/Operator City,State,Zip: SEATTLE, WA 98106
Owner/Operator Telephone: 206-768-3358
Owner/Operator Telephone Ext: Not reported
Owner/Operator Fax: Not reported
Owner/Operator Email: Not reported

Owner/Operator Indicator: Owner
Owner/Operator Name: LYNDEN INC
Legal Status: Private
Date Became Current: 1996-06-12 00:00:00.
Date Ended Current: Not reported
Owner/Operator Address: PO BOX 3757
Owner/Operator City,State,Zip: SEATTLE, WA 98124
Owner/Operator Telephone: 206-241-5457
Owner/Operator Telephone Ext: Not reported
Owner/Operator Fax: Not reported
Owner/Operator Email: Not reported

Owner/Operator Indicator: Owner
Owner/Operator Name: LYNDEN INC
Legal Status: Private
Date Became Current: 1996-06-12 00:00:00.
Date Ended Current: Not reported
Owner/Operator Address: PO BOX 3757
Owner/Operator City,State,Zip: SEATTLE, WA 98124
Owner/Operator Telephone: 206-241-5457
Owner/Operator Telephone Ext: Not reported
Owner/Operator Fax: Not reported

Map ID
Direction
Distance
Elevation

MAP FINDINGS

Site

Database(s)

EDR ID Number
EPA ID Number

ALASKA MARINE LINES SEATTLE (Continued)

1000878441

Owner/Operator Email:	Not reported
Owner/Operator Indicator:	Owner
Owner/Operator Name:	LYNDEN INC
Legal Status:	Private
Date Became Current:	Not reported
Date Ended Current:	Not reported
Owner/Operator Address:	PO BOX 3757
Owner/Operator City,State,Zip:	SEATTLE, WA 98124
Owner/Operator Telephone:	206-241-5457
Owner/Operator Telephone Ext:	Not reported
Owner/Operator Fax:	Not reported
Owner/Operator Email:	Not reported
Owner/Operator Indicator:	Owner
Owner/Operator Name:	LYNDEN INC
Legal Status:	Private
Date Became Current:	Not reported
Date Ended Current:	Not reported
Owner/Operator Address:	PO BOX 3757
Owner/Operator City,State,Zip:	SEATTLE, WA 98124
Owner/Operator Telephone:	206-241-5457
Owner/Operator Telephone Ext:	Not reported
Owner/Operator Fax:	Not reported
Owner/Operator Email:	Not reported
Owner/Operator Indicator:	Owner
Owner/Operator Name:	LYNDEN INC
Legal Status:	Private
Date Became Current:	1996-06-12 00:00:00.
Date Ended Current:	Not reported
Owner/Operator Address:	5610 W MARGINAL WAY SW
Owner/Operator City,State,Zip:	SEATTLE, WA 98106
Owner/Operator Telephone:	206-241-5457
Owner/Operator Telephone Ext:	Not reported
Owner/Operator Fax:	Not reported
Owner/Operator Email:	Not reported
Owner/Operator Indicator:	Owner
Owner/Operator Name:	LYNDEN INC
Legal Status:	Private
Date Became Current:	1996-06-12 00:00:00.
Date Ended Current:	Not reported
Owner/Operator Address:	5610 W MARGINAL WAY SW
Owner/Operator City,State,Zip:	SEATTLE, WA 98106
Owner/Operator Telephone:	206-241-5457
Owner/Operator Telephone Ext:	Not reported
Owner/Operator Fax:	Not reported
Owner/Operator Email:	Not reported
Owner/Operator Indicator:	Operator
Owner/Operator Name:	ALASKA MARINE LINES
Legal Status:	Private
Date Became Current:	Not reported
Date Ended Current:	Not reported
Owner/Operator Address:	5610 W MARGINAL WAY SW
Owner/Operator City,State,Zip:	SEATTLE, WA 98106

Map ID
Direction
Distance
Elevation

MAP FINDINGS

Site

Database(s)

EDR ID Number
EPA ID Number

ALASKA MARINE LINES SEATTLE (Continued)

1000878441

Owner/Operator Telephone: 907-321-1305
Owner/Operator Telephone Ext: Not reported
Owner/Operator Fax: Not reported
Owner/Operator Email: Not reported

Owner/Operator Indicator: Owner
Owner/Operator Name: LYNDEN INC
Legal Status: Private
Date Became Current: 1996-06-12 00:00:00.
Date Ended Current: Not reported
Owner/Operator Address: PO BOX 3757
Owner/Operator City,State,Zip: SEATTLE, WA 98124-3757
Owner/Operator Telephone: Not reported
Owner/Operator Telephone Ext: Not reported
Owner/Operator Fax: Not reported
Owner/Operator Email: Not reported

Owner/Operator Indicator: Operator
Owner/Operator Name: ALASKA MARINE LINES
Legal Status: Private
Date Became Current: 1996-06-12 00:00:00.
Date Ended Current: Not reported
Owner/Operator Address: 5610 W MARGINAL WAY SW
Owner/Operator City,State,Zip: SEATTLE, WA 98106-1520
Owner/Operator Telephone: Not reported
Owner/Operator Telephone Ext: Not reported
Owner/Operator Fax: Not reported
Owner/Operator Email: Not reported

Owner/Operator Indicator: Owner
Owner/Operator Name: LYNDEN INC
Legal Status: Private
Date Became Current: Not reported
Date Ended Current: Not reported
Owner/Operator Address: PO BOX 3757
Owner/Operator City,State,Zip: SEATTLE, WA 98124-3757
Owner/Operator Telephone: 206-241-5457
Owner/Operator Telephone Ext: Not reported
Owner/Operator Fax: Not reported
Owner/Operator Email: Not reported

Owner/Operator Indicator: Operator
Owner/Operator Name: ALASKA MARINE LINES SEATTLE
Legal Status: Private
Date Became Current: Not reported
Date Ended Current: Not reported
Owner/Operator Address: 5610 W MARGINAL WAY SW
Owner/Operator City,State,Zip: SEATTLE, WA 98106
Owner/Operator Telephone: 000-000-0000
Owner/Operator Telephone Ext: Not reported
Owner/Operator Fax: Not reported
Owner/Operator Email: Not reported

Owner/Operator Indicator: Owner
Owner/Operator Name: LYNDEN INC
Legal Status: Private
Date Became Current: 1996-06-12 00:00:00.

Map ID
Direction
Distance
Elevation

MAP FINDINGS

Site

Database(s)

EDR ID Number
EPA ID Number

ALASKA MARINE LINES SEATTLE (Continued)

1000878441

Date Ended Current:	Not reported
Owner/Operator Address:	PO BOX 3757
Owner/Operator City,State,Zip:	SEATTLE, WA 98124
Owner/Operator Telephone:	206-241-5457
Owner/Operator Telephone Ext:	Not reported
Owner/Operator Fax:	Not reported
Owner/Operator Email:	Not reported
Owner/Operator Indicator:	Owner
Owner/Operator Name:	LYNDEN INC
Legal Status:	Private
Date Became Current:	1996-06-12 00:00:00.
Date Ended Current:	Not reported
Owner/Operator Address:	PO BOX 3757
Owner/Operator City,State,Zip:	SEATTLE, WA 98124
Owner/Operator Telephone:	206-241-5457
Owner/Operator Telephone Ext:	Not reported
Owner/Operator Fax:	Not reported
Owner/Operator Email:	Not reported
Owner/Operator Indicator:	Owner
Owner/Operator Name:	LYNDEN INC
Legal Status:	Private
Date Became Current:	1996-06-12 00:00:00.
Date Ended Current:	Not reported
Owner/Operator Address:	5610 W MARGINAL WAY SW
Owner/Operator City,State,Zip:	SEATTLE, WA 98106
Owner/Operator Telephone:	206-241-5457
Owner/Operator Telephone Ext:	Not reported
Owner/Operator Fax:	Not reported
Owner/Operator Email:	Not reported
Owner/Operator Indicator:	Owner
Owner/Operator Name:	LYNDEN INC
Legal Status:	Private
Date Became Current:	Not reported
Date Ended Current:	Not reported
Owner/Operator Address:	PO BOX 3757
Owner/Operator City,State,Zip:	SEATTLE, WA 98124
Owner/Operator Telephone:	206-241-5457
Owner/Operator Telephone Ext:	Not reported
Owner/Operator Fax:	Not reported
Owner/Operator Email:	Not reported
Owner/Operator Indicator:	Owner
Owner/Operator Name:	LYNDEN INC
Legal Status:	Private
Date Became Current:	1996-06-12 00:00:00.
Date Ended Current:	Not reported
Owner/Operator Address:	5610 W MARGINAL WAY SW
Owner/Operator City,State,Zip:	SEATTLE, WA 98106
Owner/Operator Telephone:	206-241-5457
Owner/Operator Telephone Ext:	Not reported
Owner/Operator Fax:	Not reported
Owner/Operator Email:	Not reported
Owner/Operator Indicator:	Owner

Map ID
Direction
Distance
Elevation

MAP FINDINGS

Site

Database(s)

EDR ID Number
EPA ID Number

ALASKA MARINE LINES SEATTLE (Continued)

1000878441

Owner/Operator Name:	LYNDEN INC
Legal Status:	Private
Date Became Current:	Not reported
Date Ended Current:	Not reported
Owner/Operator Address:	PO BOX 3757
Owner/Operator City,State,Zip:	SEATTLE, WA 98124
Owner/Operator Telephone:	206-241-5457
Owner/Operator Telephone Ext:	Not reported
Owner/Operator Fax:	Not reported
Owner/Operator Email:	Not reported
Owner/Operator Indicator:	Operator
Owner/Operator Name:	ALASKA MARINE LINES
Legal Status:	Private
Date Became Current:	Not reported
Date Ended Current:	Not reported
Owner/Operator Address:	5610 W MARGINAL WAY SW
Owner/Operator City,State,Zip:	SEATTLE, WA 98106
Owner/Operator Telephone:	907-321-1305
Owner/Operator Telephone Ext:	Not reported
Owner/Operator Fax:	Not reported
Owner/Operator Email:	Not reported
Owner/Operator Indicator:	Owner
Owner/Operator Name:	LYNDEN INC
Legal Status:	Private
Date Became Current:	Not reported
Date Ended Current:	Not reported
Owner/Operator Address:	PO BOX 3757
Owner/Operator City,State,Zip:	SEATTLE, WA 98124
Owner/Operator Telephone:	206-241-5457
Owner/Operator Telephone Ext:	Not reported
Owner/Operator Fax:	Not reported
Owner/Operator Email:	Not reported
Owner/Operator Indicator:	Owner
Owner/Operator Name:	LYNDEN INC
Legal Status:	Private
Date Became Current:	Not reported
Date Ended Current:	Not reported
Owner/Operator Address:	PO BOX 3757
Owner/Operator City,State,Zip:	SEATTLE, WA 98124
Owner/Operator Telephone:	206-241-5457
Owner/Operator Telephone Ext:	Not reported
Owner/Operator Fax:	Not reported
Owner/Operator Email:	Not reported
Owner/Operator Indicator:	Operator
Owner/Operator Name:	ALASKA MARINE LINES
Legal Status:	Private
Date Became Current:	Not reported
Date Ended Current:	Not reported
Owner/Operator Address:	5610 W MARGINAL WAY SW
Owner/Operator City,State,Zip:	SEATTLE, WA 98106
Owner/Operator Telephone:	907-321-1305
Owner/Operator Telephone Ext:	Not reported
Owner/Operator Fax:	Not reported

Map ID
Direction
Distance
Elevation

MAP FINDINGS

Site

Database(s)

EDR ID Number
EPA ID Number

ALASKA MARINE LINES SEATTLE (Continued)

1000878441

Owner/Operator Email: Not reported

Owner/Operator Indicator: Owner
Owner/Operator Name: LYNDEN INC
Legal Status: Private
Date Became Current: 1996-06-12 00:00:00.
Date Ended Current: Not reported
Owner/Operator Address: 5610 W MARGINAL WAY SW
Owner/Operator City,State,Zip: SEATTLE, WA 98106-1520
Owner/Operator Telephone: Not reported
Owner/Operator Telephone Ext: Not reported
Owner/Operator Fax: Not reported
Owner/Operator Email: Not reported

Historic Generators:

Receive Date: 2010-03-26 00:00:00.0
Handler Name: ALASKA MARINE LINES SEATTLE
Federal Waste Generator Description: Not a generator, verified
State District Owner: WA
Large Quantity Handler of Universal Waste: No
Recognized Trader Importer: No
Recognized Trader Exporter: No
Spent Lead Acid Battery Importer: No
Spent Lead Acid Battery Exporter: No
Current Record: No
Non Storage Recycler Activity: Not reported
Electronic Manifest Broker: Not reported

Receive Date: 2012-02-13 00:00:00.0
Handler Name: ALASKA MARINE LINES SEATTLE
Federal Waste Generator Description: Conditionally Exempt Small Quantity Generator
State District Owner: WA
Large Quantity Handler of Universal Waste: No
Recognized Trader Importer: No
Recognized Trader Exporter: No
Spent Lead Acid Battery Importer: No
Spent Lead Acid Battery Exporter: No
Current Record: No
Non Storage Recycler Activity: Not reported
Electronic Manifest Broker: Not reported

Receive Date: 2007-04-19 00:00:00.0
Handler Name: ALASKA MARINE LINES SEATTLE
Federal Waste Generator Description: Not a generator, verified
State District Owner: WA
Large Quantity Handler of Universal Waste: No
Recognized Trader Importer: No
Recognized Trader Exporter: No
Spent Lead Acid Battery Importer: No
Spent Lead Acid Battery Exporter: No
Current Record: No
Non Storage Recycler Activity: Not reported
Electronic Manifest Broker: Not reported

Receive Date: 2011-02-24 00:00:00.0
Handler Name: ALASKA MARINE LINES SEATTLE
Federal Waste Generator Description: Not a generator, verified

Map ID
Direction
Distance
Elevation

MAP FINDINGS

Site

Database(s)

EDR ID Number
EPA ID Number

ALASKA MARINE LINES SEATTLE (Continued)

1000878441

State District Owner:	WA
Large Quantity Handler of Universal Waste:	No
Recognized Trader Importer:	No
Recognized Trader Exporter:	No
Spent Lead Acid Battery Importer:	No
Spent Lead Acid Battery Exporter:	No
Current Record:	No
Non Storage Recycler Activity:	Not reported
Electronic Manifest Broker:	Not reported
Receive Date:	1993-12-31 00:00:00.0
Handler Name:	ALASKA MARINE LINES SEATTLE
Federal Waste Generator Description:	Conditionally Exempt Small Quantity Generator
State District Owner:	WA
Large Quantity Handler of Universal Waste:	No
Recognized Trader Importer:	No
Recognized Trader Exporter:	No
Spent Lead Acid Battery Importer:	No
Spent Lead Acid Battery Exporter:	No
Current Record:	No
Non Storage Recycler Activity:	Not reported
Electronic Manifest Broker:	Not reported
Receive Date:	1995-01-01 00:00:00.0
Handler Name:	ALASKA MARINE LINES SEATTLE
Federal Waste Generator Description:	Not a generator, verified
State District Owner:	WA
Large Quantity Handler of Universal Waste:	No
Recognized Trader Importer:	No
Recognized Trader Exporter:	No
Spent Lead Acid Battery Importer:	No
Spent Lead Acid Battery Exporter:	No
Current Record:	No
Non Storage Recycler Activity:	Not reported
Electronic Manifest Broker:	Not reported
Receive Date:	1996-02-27 00:00:00.0
Handler Name:	ALASKA MARINE LINES SEATTLE
Federal Waste Generator Description:	Small Quantity Generator
State District Owner:	WA
Large Quantity Handler of Universal Waste:	No
Recognized Trader Importer:	No
Recognized Trader Exporter:	No
Spent Lead Acid Battery Importer:	No
Spent Lead Acid Battery Exporter:	No
Current Record:	No
Non Storage Recycler Activity:	Not reported
Electronic Manifest Broker:	Not reported
Receive Date:	1998-09-28 00:00:00.0
Handler Name:	ALASKA MARINE LINES SEATTLE
Federal Waste Generator Description:	Small Quantity Generator
State District Owner:	WA
Large Quantity Handler of Universal Waste:	No
Recognized Trader Importer:	No
Recognized Trader Exporter:	No
Spent Lead Acid Battery Importer:	No

Map ID
Direction
Distance
Elevation

MAP FINDINGS

Site

Database(s)

EDR ID Number
EPA ID Number

ALASKA MARINE LINES SEATTLE (Continued)

1000878441

Spent Lead Acid Battery Exporter:	No
Current Record:	No
Non Storage Recycler Activity:	Not reported
Electronic Manifest Broker:	Not reported
Receive Date:	1998-09-29 00:00:00.0
Handler Name:	ALASKA MARINE LINES SEATTLE
Federal Waste Generator Description:	Small Quantity Generator
State District Owner:	WA
Large Quantity Handler of Universal Waste:	No
Recognized Trader Importer:	No
Recognized Trader Exporter:	No
Spent Lead Acid Battery Importer:	No
Spent Lead Acid Battery Exporter:	No
Current Record:	No
Non Storage Recycler Activity:	Not reported
Electronic Manifest Broker:	Not reported
Receive Date:	1999-02-18 00:00:00.0
Handler Name:	ALASKA MARINE LINES SEATTLE
Federal Waste Generator Description:	Small Quantity Generator
State District Owner:	WA
Large Quantity Handler of Universal Waste:	No
Recognized Trader Importer:	No
Recognized Trader Exporter:	No
Spent Lead Acid Battery Importer:	No
Spent Lead Acid Battery Exporter:	No
Current Record:	No
Non Storage Recycler Activity:	Not reported
Electronic Manifest Broker:	Not reported
Receive Date:	2000-03-02 00:00:00.0
Handler Name:	ALASKA MARINE LINES SEATTLE
Federal Waste Generator Description:	Small Quantity Generator
State District Owner:	WA
Large Quantity Handler of Universal Waste:	No
Recognized Trader Importer:	No
Recognized Trader Exporter:	No
Spent Lead Acid Battery Importer:	No
Spent Lead Acid Battery Exporter:	No
Current Record:	No
Non Storage Recycler Activity:	Not reported
Electronic Manifest Broker:	Not reported
Receive Date:	2001-02-16 00:00:00.0
Handler Name:	ALASKA MARINE LINES SEATTLE
Federal Waste Generator Description:	Conditionally Exempt Small Quantity Generator
State District Owner:	WA
Large Quantity Handler of Universal Waste:	No
Recognized Trader Importer:	No
Recognized Trader Exporter:	No
Spent Lead Acid Battery Importer:	No
Spent Lead Acid Battery Exporter:	No
Current Record:	No
Non Storage Recycler Activity:	Not reported
Electronic Manifest Broker:	Not reported

Map ID
Direction
Distance
Elevation

MAP FINDINGS

Site

Database(s)

EDR ID Number
EPA ID Number

ALASKA MARINE LINES SEATTLE (Continued)

1000878441

Receive Date: 2002-02-27 00:00:00.0
Handler Name: ALASKA MARINE LINES SEATTLE
Federal Waste Generator Description: Conditionally Exempt Small Quantity Generator
State District Owner: WA
Large Quantity Handler of Universal Waste: No
Recognized Trader Importer: No
Recognized Trader Exporter: No
Spent Lead Acid Battery Importer: No
Spent Lead Acid Battery Exporter: No
Current Record: No
Non Storage Recycler Activity: Not reported
Electronic Manifest Broker: Not reported

Receive Date: 2003-03-06 00:00:00.0
Handler Name: ALASKA MARINE LINES SEATTLE
Federal Waste Generator Description: Conditionally Exempt Small Quantity Generator
State District Owner: WA
Large Quantity Handler of Universal Waste: No
Recognized Trader Importer: No
Recognized Trader Exporter: No
Spent Lead Acid Battery Importer: No
Spent Lead Acid Battery Exporter: No
Current Record: No
Non Storage Recycler Activity: Not reported
Electronic Manifest Broker: Not reported

Receive Date: 2004-03-05 00:00:00.0
Handler Name: ALASKA MARINE LINES SEATTLE
Federal Waste Generator Description: Not a generator, verified
State District Owner: WA
Large Quantity Handler of Universal Waste: No
Recognized Trader Importer: No
Recognized Trader Exporter: No
Spent Lead Acid Battery Importer: No
Spent Lead Acid Battery Exporter: No
Current Record: No
Non Storage Recycler Activity: Not reported
Electronic Manifest Broker: Not reported

Receive Date: 2005-02-07 00:00:00.0
Handler Name: ALASKA MARINE LINES SEATTLE
Federal Waste Generator Description: Not a generator, verified
State District Owner: WA
Large Quantity Handler of Universal Waste: No
Recognized Trader Importer: No
Recognized Trader Exporter: No
Spent Lead Acid Battery Importer: No
Spent Lead Acid Battery Exporter: No
Current Record: No
Non Storage Recycler Activity: Not reported
Electronic Manifest Broker: Not reported

Receive Date: 2006-03-01 00:00:00.0
Handler Name: ALASKA MARINE LINES SEATTLE
Federal Waste Generator Description: Conditionally Exempt Small Quantity Generator
State District Owner: WA
Large Quantity Handler of Universal Waste: No

Map ID
Direction
Distance
Elevation

MAP FINDINGS

Site

Database(s)

EDR ID Number
EPA ID Number

ALASKA MARINE LINES SEATTLE (Continued)

1000878441

Recognized Trader Importer: No
Recognized Trader Exporter: No
Spent Lead Acid Battery Importer: No
Spent Lead Acid Battery Exporter: No
Current Record: No
Non Storage Recycler Activity: Not reported
Electronic Manifest Broker: Not reported

Receive Date: 2007-04-19 00:00:00.0
Handler Name: ALASKA MARINE LINES SEATTLE
Federal Waste Generator Description: Not a generator, verified
State District Owner: WA
Large Quantity Handler of Universal Waste: No
Recognized Trader Importer: No
Recognized Trader Exporter: No
Spent Lead Acid Battery Importer: No
Spent Lead Acid Battery Exporter: No
Current Record: No
Non Storage Recycler Activity: Not reported
Electronic Manifest Broker: Not reported

Receive Date: 2008-04-29 00:00:00.0
Handler Name: ALASKA MARINE LINES SEATTLE
Federal Waste Generator Description: Not a generator, verified
State District Owner: WA
Large Quantity Handler of Universal Waste: No
Recognized Trader Importer: No
Recognized Trader Exporter: No
Spent Lead Acid Battery Importer: No
Spent Lead Acid Battery Exporter: No
Current Record: No
Non Storage Recycler Activity: Not reported
Electronic Manifest Broker: Not reported

Receive Date: 2009-02-25 00:00:00.0
Handler Name: ALASKA MARINE LINES SEATTLE
Federal Waste Generator Description: Not a generator, verified
State District Owner: WA
Large Quantity Handler of Universal Waste: No
Recognized Trader Importer: No
Recognized Trader Exporter: No
Spent Lead Acid Battery Importer: No
Spent Lead Acid Battery Exporter: No
Current Record: No
Non Storage Recycler Activity: Not reported
Electronic Manifest Broker: Not reported

Receive Date: 2010-03-26 00:00:00.0
Handler Name: ALASKA MARINE LINES SEATTLE
Federal Waste Generator Description: Not a generator, verified
State District Owner: WA
Large Quantity Handler of Universal Waste: No
Recognized Trader Importer: No
Recognized Trader Exporter: No
Spent Lead Acid Battery Importer: No
Spent Lead Acid Battery Exporter: No
Current Record: No

Map ID
Direction
Distance
Elevation

MAP FINDINGS

Site

Database(s)

EDR ID Number
EPA ID Number

ALASKA MARINE LINES SEATTLE (Continued)

1000878441

Non Storage Recycler Activity:	Not reported
Electronic Manifest Broker:	Not reported
Receive Date:	2011-02-24 00:00:00.0
Handler Name:	ALASKA MARINE LINES SEATTLE
Federal Waste Generator Description:	Not a generator, verified
State District Owner:	WA
Large Quantity Handler of Universal Waste:	No
Recognized Trader Importer:	No
Recognized Trader Exporter:	No
Spent Lead Acid Battery Importer:	No
Spent Lead Acid Battery Exporter:	No
Current Record:	No
Non Storage Recycler Activity:	Not reported
Electronic Manifest Broker:	Not reported
Receive Date:	2012-02-13 00:00:00.0
Handler Name:	ALASKA MARINE LINES SEATTLE
Federal Waste Generator Description:	Conditionally Exempt Small Quantity Generator
State District Owner:	WA
Large Quantity Handler of Universal Waste:	No
Recognized Trader Importer:	No
Recognized Trader Exporter:	No
Spent Lead Acid Battery Importer:	No
Spent Lead Acid Battery Exporter:	No
Current Record:	No
Non Storage Recycler Activity:	Not reported
Electronic Manifest Broker:	Not reported
Receive Date:	2013-02-19 00:00:00.0
Handler Name:	ALASKA MARINE LINES SEATTLE
Federal Waste Generator Description:	Conditionally Exempt Small Quantity Generator
State District Owner:	WA
Large Quantity Handler of Universal Waste:	No
Recognized Trader Importer:	No
Recognized Trader Exporter:	No
Spent Lead Acid Battery Importer:	No
Spent Lead Acid Battery Exporter:	No
Current Record:	No
Non Storage Recycler Activity:	Not reported
Electronic Manifest Broker:	Not reported
Receive Date:	2014-03-11 00:00:00.0
Handler Name:	ALASKA MARINE LINES SEATTLE
Federal Waste Generator Description:	Conditionally Exempt Small Quantity Generator
State District Owner:	WA
Large Quantity Handler of Universal Waste:	No
Recognized Trader Importer:	No
Recognized Trader Exporter:	No
Spent Lead Acid Battery Importer:	No
Spent Lead Acid Battery Exporter:	No
Current Record:	No
Non Storage Recycler Activity:	Not reported
Electronic Manifest Broker:	Not reported
Receive Date:	2014-03-11 00:00:00.0
Handler Name:	ALASKA MARINE LINES SEATTLE

Map ID
Direction
Distance
Elevation

MAP FINDINGS

Site

Database(s)

EDR ID Number
EPA ID Number

ALASKA MARINE LINES SEATTLE (Continued)

1000878441

Federal Waste Generator Description: Conditionally Exempt Small Quantity Generator
State District Owner: WA
Large Quantity Handler of Universal Waste: No
Recognized Trader Importer: No
Recognized Trader Exporter: No
Spent Lead Acid Battery Importer: No
Spent Lead Acid Battery Exporter: No
Current Record: No
Non Storage Recycler Activity: Not reported
Electronic Manifest Broker: Not reported

Receive Date: 2016-02-26 00:00:00.0
Handler Name: ALASKA MARINE LINES SEATTLE
Federal Waste Generator Description: Conditionally Exempt Small Quantity Generator
State District Owner: WA
Large Quantity Handler of Universal Waste: No
Recognized Trader Importer: No
Recognized Trader Exporter: No
Spent Lead Acid Battery Importer: No
Spent Lead Acid Battery Exporter: No
Current Record: No
Non Storage Recycler Activity: Not reported
Electronic Manifest Broker: Not reported

Receive Date: 2017-02-27 00:00:00.0
Handler Name: ALASKA MARINE LINES SEATTLE
Federal Waste Generator Description: Conditionally Exempt Small Quantity Generator
State District Owner: WA
Large Quantity Handler of Universal Waste: No
Recognized Trader Importer: No
Recognized Trader Exporter: No
Spent Lead Acid Battery Importer: No
Spent Lead Acid Battery Exporter: No
Current Record: No
Non Storage Recycler Activity: Not reported
Electronic Manifest Broker: Not reported

Receive Date: 2018-02-15 00:00:00.0
Handler Name: ALASKA MARINE LINES SEATTLE
Federal Waste Generator Description: Conditionally Exempt Small Quantity Generator
State District Owner: WA
Large Quantity Handler of Universal Waste: No
Recognized Trader Importer: No
Recognized Trader Exporter: No
Spent Lead Acid Battery Importer: No
Spent Lead Acid Battery Exporter: No
Current Record: No
Non Storage Recycler Activity: Not reported
Electronic Manifest Broker: Not reported

Receive Date: 2019-02-18 00:00:00.0
Handler Name: ALASKA MARINE LINES SEATTLE
Federal Waste Generator Description: Conditionally Exempt Small Quantity Generator
State District Owner: WA
Large Quantity Handler of Universal Waste: No
Recognized Trader Importer: No
Recognized Trader Exporter: No

Map ID
Direction
Distance
Elevation

MAP FINDINGS

Site

Database(s)

EDR ID Number
EPA ID Number

ALASKA MARINE LINES SEATTLE (Continued)

1000878441

Spent Lead Acid Battery Importer: No
Spent Lead Acid Battery Exporter: No
Current Record: Yes
Non Storage Recycler Activity: Not reported
Electronic Manifest Broker: Not reported

Receive Date: 2003-12-31 00:00:00.0
Handler Name: ALASKA MARINE LINES SEATTLE
Federal Waste Generator Description: Not a generator, verified
State District Owner: WA
Large Quantity Handler of Universal Waste: No
Recognized Trader Importer: No
Recognized Trader Exporter: No
Spent Lead Acid Battery Importer: No
Spent Lead Acid Battery Exporter: No
Current Record: No
Non Storage Recycler Activity: Not reported
Electronic Manifest Broker: Not reported

Receive Date: 2005-12-31 00:00:00.0
Handler Name: ALASKA MARINE LINES SEATTLE
Federal Waste Generator Description: Not a generator, verified
State District Owner: WA
Large Quantity Handler of Universal Waste: No
Recognized Trader Importer: No
Recognized Trader Exporter: No
Spent Lead Acid Battery Importer: No
Spent Lead Acid Battery Exporter: No
Current Record: No
Non Storage Recycler Activity: Not reported
Electronic Manifest Broker: Not reported

Receive Date: 2007-12-31 00:00:00.0
Handler Name: ALASKA MARINE LINES SEATTLE
Federal Waste Generator Description: Not a generator, verified
State District Owner: WA
Large Quantity Handler of Universal Waste: No
Recognized Trader Importer: No
Recognized Trader Exporter: No
Spent Lead Acid Battery Importer: No
Spent Lead Acid Battery Exporter: No
Current Record: No
Non Storage Recycler Activity: Not reported
Electronic Manifest Broker: Not reported

Facility Has Received Notices of Violation:
Found Violation: No
Agency Which Determined Violation: Not reported
Violation Short Description: Not reported
Date Violation was Determined: Not reported
Actual Return to Compliance Date: Not reported
Return to Compliance Qualifier: Not reported
Violation Responsible Agency: Not reported
Scheduled Compliance Date: Not reported

Map ID
Direction
Distance
Elevation

MAP FINDINGS

Site

Database(s)

EDR ID Number
EPA ID Number

ALASKA MARINE LINES SEATTLE (Continued)

1000878441

Enforcement Identifier:	Not reported
Date of Enforcement Action:	Not reported
Enforcement Responsible Agency:	Not reported
Enforcement Docket Number:	Not reported
Enforcement Attorney:	Not reported
Corrective Action Component:	Not reported
Appeal Initiated Date:	Not reported
Appeal Resolution Date:	Not reported
Disposition Status Date:	Not reported
Disposition Status:	Not reported
Disposition Status Description:	Not reported
Consent/Final Order Sequence Number:	Not reported
Consent/Final Order Respondent Name:	Not reported
Consent/Final Order Lead Agency:	Not reported
Enforcement Type:	Not reported
Enforcement Responsible Person:	Not reported
Enforcement Responsible Sub-Organization:	Not reported
SEP Sequence Number:	Not reported
SEP Expenditure Amount:	Not reported
SEP Scheduled Completion Date:	Not reported
SEP Actual Date:	Not reported
SEP Defaulted Date:	Not reported
SEP Type:	Not reported
SEP Type Description:	Not reported
Proposed Amount:	Not reported
Final Monetary Amount:	Not reported
Paid Amount:	Not reported
Final Count:	Not reported
Final Amount:	Not reported
Found Violation:	No
Agency Which Determined Violation:	Not reported
Violation Short Description:	Not reported
Date Violation was Determined:	Not reported
Actual Return to Compliance Date:	Not reported
Return to Compliance Qualifier:	Not reported
Violation Responsible Agency:	Not reported
Scheduled Compliance Date:	Not reported
Enforcement Identifier:	Not reported
Date of Enforcement Action:	Not reported
Enforcement Responsible Agency:	Not reported
Enforcement Docket Number:	Not reported
Enforcement Attorney:	Not reported
Corrective Action Component:	Not reported
Appeal Initiated Date:	Not reported
Appeal Resolution Date:	Not reported
Disposition Status Date:	Not reported
Disposition Status:	Not reported
Disposition Status Description:	Not reported
Consent/Final Order Sequence Number:	Not reported
Consent/Final Order Respondent Name:	Not reported
Consent/Final Order Lead Agency:	Not reported
Enforcement Type:	Not reported
Enforcement Responsible Person:	Not reported
Enforcement Responsible Sub-Organization:	Not reported
SEP Sequence Number:	Not reported
SEP Expenditure Amount:	Not reported

Map ID
 Direction
 Distance
 Elevation

MAP FINDINGS

Site

Database(s)

EDR ID Number
 EPA ID Number

ALASKA MARINE LINES SEATTLE (Continued)

1000878441

SEP Scheduled Completion Date:	Not reported
SEP Actual Date:	Not reported
SEP Defaulted Date:	Not reported
SEP Type:	Not reported
SEP Type Description:	Not reported
Proposed Amount:	Not reported
Final Monetary Amount:	Not reported
Paid Amount:	Not reported
Final Count:	Not reported
Final Amount:	Not reported
Found Violation:	Yes
Agency Which Determined Violation:	State
Violation Short Description:	Used Oil - Generators
Date Violation was Determined:	2015-11-05 00:00:00.0
Actual Return to Compliance Date:	2016-01-20 00:00:00.0
Return to Compliance Qualifier:	Documented
Violation Responsible Agency:	State
Scheduled Compliance Date:	2016-01-15 00:00:00.0
Enforcement Identifier:	002
Date of Enforcement Action:	2015-12-14 00:00:00.0
Enforcement Responsible Agency:	State
Enforcement Docket Number:	Not reported
Enforcement Attorney:	Not reported
Corrective Action Component:	No
Appeal Initiated Date:	Not reported
Appeal Resolution Date:	Not reported
Disposition Status Date:	Not reported
Disposition Status:	Not reported
Disposition Status Description:	Not reported
Consent/Final Order Sequence Number:	Not reported
Consent/Final Order Respondent Name:	Not reported
Consent/Final Order Lead Agency:	Not reported
Enforcement Type:	WRITTEN INFORMAL
Enforcement Responsible Person:	WAEJK
Enforcement Responsible Sub-Organization:	NW
SEP Sequence Number:	Not reported
SEP Expenditure Amount:	Not reported
SEP Scheduled Completion Date:	Not reported
SEP Actual Date:	Not reported
SEP Defaulted Date:	Not reported
SEP Type:	Not reported
SEP Type Description:	Not reported
Proposed Amount:	Not reported
Final Monetary Amount:	Not reported
Paid Amount:	Not reported
Final Count:	Not reported
Final Amount:	Not reported
Found Violation:	Yes
Agency Which Determined Violation:	State
Violation Short Description:	Listing - General
Date Violation was Determined:	2015-11-05 00:00:00.0
Actual Return to Compliance Date:	2016-01-20 00:00:00.0
Return to Compliance Qualifier:	Documented
Violation Responsible Agency:	State
Scheduled Compliance Date:	2016-01-15 00:00:00.0

Map ID
Direction
Distance
Elevation

MAP FINDINGS

Site

Database(s)

EDR ID Number
EPA ID Number

ALASKA MARINE LINES SEATTLE (Continued)

1000878441

Enforcement Identifier: 002
Date of Enforcement Action: 2015-12-14 00:00:00.0
Enforcement Responsible Agency: State
Enforcement Docket Number: Not reported
Enforcement Attorney: Not reported
Corrective Action Component: No
Appeal Initiated Date: Not reported
Appeal Resolution Date: Not reported
Disposition Status Date: Not reported
Disposition Status: Not reported
Disposition Status Description: Not reported
Consent/Final Order Sequence Number: Not reported
Consent/Final Order Respondent Name: Not reported
Consent/Final Order Lead Agency: Not reported
Enforcement Type: WRITTEN INFORMAL
Enforcement Responsible Person: WAEJK
Enforcement Responsible Sub-Organization: NW
SEP Sequence Number: Not reported
SEP Expenditure Amount: Not reported
SEP Scheduled Completion Date: Not reported
SEP Actual Date: Not reported
SEP Defaulted Date: Not reported
SEP Type: Not reported
SEP Type Description: Not reported
Proposed Amount: Not reported
Final Monetary Amount: Not reported
Paid Amount: Not reported
Final Count: Not reported
Final Amount: Not reported

Found Violation: Yes
Agency Which Determined Violation: State
Violation Short Description: State Statute or Regulation
Date Violation was Determined: 2015-11-05 00:00:00.0
Actual Return to Compliance Date: 2016-01-20 00:00:00.0
Return to Compliance Qualifier: Documented
Violation Responsible Agency: State
Scheduled Compliance Date: 2016-01-15 00:00:00.0
Enforcement Identifier: 002
Date of Enforcement Action: 2015-12-14 00:00:00.0
Enforcement Responsible Agency: State
Enforcement Docket Number: Not reported
Enforcement Attorney: Not reported
Corrective Action Component: No
Appeal Initiated Date: Not reported
Appeal Resolution Date: Not reported
Disposition Status Date: Not reported
Disposition Status: Not reported
Disposition Status Description: Not reported
Consent/Final Order Sequence Number: Not reported
Consent/Final Order Respondent Name: Not reported
Consent/Final Order Lead Agency: Not reported
Enforcement Type: WRITTEN INFORMAL
Enforcement Responsible Person: WAEJK
Enforcement Responsible Sub-Organization: NW
SEP Sequence Number: Not reported
SEP Expenditure Amount: Not reported

Map ID
Direction
Distance
Elevation

MAP FINDINGS

Site

Database(s)

EDR ID Number
EPA ID Number

ALASKA MARINE LINES SEATTLE (Continued)

1000878441

SEP Scheduled Completion Date: Not reported
SEP Actual Date: Not reported
SEP Defaulted Date: Not reported
SEP Type: Not reported
SEP Type Description: Not reported
Proposed Amount: Not reported
Final Monetary Amount: Not reported
Paid Amount: Not reported
Final Count: Not reported
Final Amount: Not reported

Evaluation Action Summary:

Evaluation Date: 2002-03-22 00:00:00.0
Evaluation Responsible Agency: State
Found Violation: No
Evaluation Type Description: COMPLIANCE ASSISTANCE VISIT
Evaluation Responsible Person Identifier: WAAME
Evaluation Responsible Sub-Organization: NW
Actual Return to Compliance Date: Not reported
Scheduled Compliance Date: Not reported
Date of Request: Not reported
Date Response Received: Not reported
Request Agency: Not reported
Former Citation: Not reported

Evaluation Date: 1997-12-10 00:00:00.0
Evaluation Responsible Agency: State
Found Violation: No
Evaluation Type Description: COMPLIANCE ASSISTANCE VISIT
Evaluation Responsible Person Identifier: WASMS
Evaluation Responsible Sub-Organization: NW
Actual Return to Compliance Date: Not reported
Scheduled Compliance Date: Not reported
Date of Request: Not reported
Date Response Received: Not reported
Request Agency: Not reported
Former Citation: Not reported

Evaluation Date: 2015-11-05 00:00:00.0
Evaluation Responsible Agency: State
Found Violation: Yes
Evaluation Type Description: COMPLIANCE EVALUATION INSPECTION ON-SITE
Evaluation Responsible Person Identifier: WAEJK
Evaluation Responsible Sub-Organization: NW
Actual Return to Compliance Date: 2016-01-20 00:00:00.0
Scheduled Compliance Date: 2016-01-15 00:00:00.0
Date of Request: Not reported
Date Response Received: Not reported
Request Agency: Not reported
Former Citation: Not reported

Evaluation Date: 2015-11-05 00:00:00.0
Evaluation Responsible Agency: State
Found Violation: Yes
Evaluation Type Description: COMPLIANCE EVALUATION INSPECTION ON-SITE
Evaluation Responsible Person Identifier: WAEJK
Evaluation Responsible Sub-Organization: NW

Map ID
Direction
Distance
Elevation

MAP FINDINGS

Site

Database(s)

EDR ID Number
EPA ID Number

ALASKA MARINE LINES SEATTLE (Continued)

1000878441

Actual Return to Compliance Date:	2016-01-20 00:00:00.0
Scheduled Compliance Date:	2016-01-15 00:00:00.0
Date of Request:	Not reported
Date Response Received:	Not reported
Request Agency:	Not reported
Former Citation:	Not reported
Evaluation Date:	2015-11-05 00:00:00.0
Evaluation Responsible Agency:	State
Found Violation:	Yes
Evaluation Type Description:	COMPLIANCE EVALUATION INSPECTION ON-SITE
Evaluation Responsible Person Identifier:	WAEJK
Evaluation Responsible Sub-Organization:	NW
Actual Return to Compliance Date:	2016-01-20 00:00:00.0
Scheduled Compliance Date:	2016-01-15 00:00:00.0
Date of Request:	Not reported
Date Response Received:	Not reported
Request Agency:	Not reported
Former Citation:	Not reported

ALLSITES:

Name:	ALASKA MARINE LINES SEATTLE
Facility Id:	68994778

WA MANIFEST:

Name:	ALASKA MARINE LINES SEATTLE
Address:	5610 W MARGINAL WAY SW
City,State,Zip:	SEATTLE, WA 98106
Facility Address 2:	Not reported
Facility ID:	68994778
EPA ID:	WA0000062323
NAICS:	484220
State Waste Code Desc:	Not reported
Federal Waste Code Desc:	D007,D008
Form Comm:	Not reported
Data Year:	2017
Permit by Rule:	False
Mailing Address 2:	Not reported
Treatment by Generator:	False
Mixed Radioactive Waste:	False
Importer of Hazardous Waste:	False
Immediate Recycler:	False
Treatment/Storage/Disposal/Recycling Facility:	False
Generator of Dangerous Fuel Waste:	False
Generator Marketing to Burner:	False
Other Marketers (i.e., blender, distributor, etc.):	False
Utility Boiler Burner:	False
Industry Boiler Burner:	False
Industrial Furnace:	False
Smelter Defferal:	False
Universal Waste:	Not reported
Off-Specification:	Not reported
LN Address 2:	Not reported
Tax Reg #:	600457493
Business Type:	marine transportatin

Map ID
Direction
Distance
Elevation

MAP FINDINGS

Site

Database(s)

EDR ID Number
EPA ID Number

ALASKA MARINE LINES SEATTLE (Continued)

1000878441

Mail Name: Alaska Marine Lines
Mailing Address: 5610 W MARGINAL WAY SW
Mailing City,State,Zip: SEATTLE, WA 98106-1520
Legal Organization Name: Lynden Inc
Legal Organization Type: Private
Legal Contact: Not reported
Legal Address: 5610 W MARGINAL WAY SW
Legal Address 2: Not reported
Legal City,State,Zip: SEATTLE, WA 98106-1520
Legal Phone Number: (206)241-5457
Legal Effective Date: 06/12/1996
Land Organization Name: Lynden Inc
Land Organization Type: Private
Land Contact: Not reported
Land Address: PO Box 3757
Land City,State,Zip: SEATTLE, WA 98124-3757
Land Phone Number: (206)241-5457
Operator Organization Name: Alaska Marine Lines
Operator Organization Type: Private
Operator: Andrew Heuscher
Operator Address: 5610 W MARGINAL WAY SW
Operator Address 2: Not reported
Operator City,State,Zip: SEATTLE, WA 98106-1520
Operator Phone Number: 907-321-1305
Operator Effective Date: 06/12/1996
Site Contact: Andrew Heuscher
Site Contact Address: 5610 W MARGINAL WAY SW
Contact City,State,Zip: SEATTLE, WA 98106-1520
Site Contact Phone Number: 907-321-1305
Site Contact Email: andrewh@aml.lynden.com
Gen Status Code: SQG
Monthly Generation: False
Batch Generation: True
One Time Generation: False
Transport Own Waste: False
Tranports Other Waste: True
Recycler Onsite: False
Transfer Facility: False
Other Exemption: Not reported
UW Battery Gen: False
Used Oil Transporter: False
Used Oil Transfer Facility: False
Used Oil Processor: False
Used Oil Refiner: False
Used Oil Fuel Marketer Directs Shipments: False
Used Oil Fuel Marketer Meets Specs: False
Site Contact Address 2: Not reported

Name: ALASKA MARINE LINES SEATTLE
Address: 5610 W MARGINAL WAY SW
City,State,Zip: SEATTLE, WA 98106
Facility Address 2: Not reported
Facility ID: 68994778
EPA ID: WA0000062323
NAICS: 484220
State Waste Code Desc: Not reported
Federal Waste Code Desc: D007,D008,D001,F003,D035

Map ID
Direction
Distance
Elevation

MAP FINDINGS

Site

Database(s)

EDR ID Number
EPA ID Number

ALASKA MARINE LINES SEATTLE (Continued)

1000878441

Form Comm:	Not reported
Data Year:	2017
Permit by Rule:	False
Mailing Address 2:	Not reported
Treatment by Generator:	False
Mixed Radioactive Waste:	False
Importer of Hazardous Waste:	False
Immediate Recycler:	False
Treatment/Storage/Disposal/Recycling Facility:	False
Generator of Dangerous Fuel Waste:	False
Generator Marketing to Burner:	False
Other Marketers (i.e., blender, distributor, etc.):	False
Utility Boiler Burner:	False
Industry Boiler Burner:	False
Industrial Furnace:	False
Smelter Defferal:	False
Universal Waste:	Not reported
Off-Specification:	Not reported
LN Address 2:	Not reported
Tax Reg #:	600457493
Business Type:	Not reported
Mail Name:	Not reported
Mailing Address:	5610 W MARGINAL WAY SW
Mailing City,State,Zip:	SEATTLE, WA 98106
Legal Organization Name:	Lynden Inc
Legal Organization Type:	Private
Legal Contact:	Not reported
Legal Address:	5610 W MARGINAL WAY SW
Legal Address 2:	Not reported
Legal City,State,Zip:	SEATTLE, WA 98106
Legal Phone Number:	(206)241-5457
Legal Effective Date:	06/12/1996
Land Organization Name:	Lynden Inc
Land Organization Type:	Private
Land Contact:	Not reported
Land Address:	PO Box 3757
Land City,State,Zip:	SEATTLE, WA 98124
Land Phone Number:	(206)241-5457
Operator Organization Name:	Alaska Marine Lines
Operator Organization Type:	Private
Operator:	Not reported
Operator Address:	5610 W MARGINAL WAY SW
Operator Address 2:	Not reported
Operator City,State,Zip:	SEATTLE, WA 98106
Operator Phone Number:	(907)321-1305
Operator Effective Date:	06/12/1996
Site Contact:	Not reported
Site Contact Address:	Not reported
Contact City,State,Zip:	Not reported
Site Contact Phone Number:	Not reported
Site Contact Email:	Not reported
Gen Status Code:	SQG
Monthly Generation:	False
Batch Generation:	True
One Time Generation:	False
Transport Own Waste:	True
Tranports Other Waste:	True

Map ID
Direction
Distance
Elevation

MAP FINDINGS

Site

Database(s)

EDR ID Number
EPA ID Number

ALASKA MARINE LINES SEATTLE (Continued)

1000878441

Recycler Onsite:	False
Transfer Facility:	False
Other Exemption:	Not reported
UW Battery Gen:	False
Used Oil Transporter:	False
Used Oil Transfer Facility:	False
Used Oil Processor:	False
Used Oil Refiner:	False
Used Oil Fuel Marketer Directs Shipments:	False
Used Oil Fuel Marketer Meets Specs:	False
Site Contact Address 2:	Not reported
Name:	ALASKA MARINE LINES SEATTLE
Address:	5610 W MARGINAL WAY SW
City,State,Zip:	SEATTLE, WA 98106
Facility Address 2:	Not reported
Facility ID:	68994778
EPA ID:	WA0000062323
NAICS:	484220
State Waste Code Desc:	Not reported
Federal Waste Code Desc:	D005,D007
Form Comm:	Not reported
Data Year:	2016
Permit by Rule:	False
Mailing Address 2:	Not reported
Treatment by Generator:	False
Mixed Radioactive Waste:	False
Importer of Hazardous Waste:	False
Immediate Recycler:	False
Treatment/Storage/Disposal/Recycling Facility:	False
Generator of Dangerous Fuel Waste:	False
Generator Marketing to Burner:	False
Other Marketers (i.e., blender, distributor, etc.):	False
Utility Boiler Burner:	False
Industry Boiler Burner:	False
Industrial Furnace:	False
Smelter Defferal:	False
Universal Waste:	Not reported
Off-Specification:	Not reported
LN Address 2:	Not reported
Tax Reg #:	600457493
Business Type:	marine transportatin
Mail Name:	Alaska Marine Lines
Mailing Address:	5610 W MARGINAL WAY SW
Mailing City,State,Zip:	SEATTLE, WA 98106-1520
Legal Organization Name:	Lynden Inc
Legal Organization Type:	Private
Legal Contact:	Not reported
Legal Address:	5610 W MARGINAL WAY SW
Legal Address 2:	Not reported
Legal City,State,Zip:	SEATTLE, WA 98106-1520
Legal Phone Number:	(206)241-5457
Legal Effective Date:	06/12/1996
Land Organization Name:	Lynden Inc
Land Organization Type:	Private
Land Contact:	Not reported
Land Address:	PO Box 3757

Map ID
Direction
Distance
Elevation

MAP FINDINGS

Site

Database(s)

EDR ID Number
EPA ID Number

ALASKA MARINE LINES SEATTLE (Continued)

1000878441

Land City,State,Zip:	SEATTLE, WA 98124-3757
Land Phone Number:	(206)241-5457
Operator Organization Name:	Alaska Marine Lines
Operator Organization Type:	Private
Operator:	Andrew Heuscher
Operator Address:	5610 W MARGINAL WAY SW
Operator Address 2:	Not reported
Operator City,State,Zip:	SEATTLE, WA 98106-1520
Operator Phone Number:	907-321-1305
Operator Effective Date:	06/12/1996
Site Contact:	Andrew Heuscher
Site Contact Address:	5610 W MARGINAL WAY SW
Contact City,State,Zip:	SEATTLE, WA 98106-1520
Site Contact Phone Number:	907-321-1305
Site Contact Email:	andrewh@aml.lynden.com
Gen Status Code:	SQG
Monthly Generation:	False
Batch Generation:	True
One Time Generation:	False
Transport Own Waste:	False
Tranports Other Waste:	True
Recycler Onsite:	False
Transfer Facility:	False
Other Exemption:	Not reported
UW Battery Gen:	False
Used Oil Transporter:	False
Used Oil Transfer Facility:	False
Used Oil Processor:	False
Used Oil Refiner:	False
Used Oil Fuel Marketer Directs Shipments:	False
Used Oil Fuel Marketer Meets Specs:	False
Site Contact Address 2:	Not reported
Name:	ALASKA MARINE LINES SEATTLE
Address:	5610 W MARGINAL WAY SW
City,State,Zip:	SEATTLE, WA 98106
Facility Address 2:	Not reported
Facility ID:	68994778
EPA ID:	WA0000062323
NAICS:	484220
State Waste Code Desc:	Not reported
Federal Waste Code Desc:	D001
Form Comm:	Not reported
Data Year:	2015
Permit by Rule:	False
Mailing Address 2:	Not reported
Treatment by Generator:	False
Mixed Radioactive Waste:	False
Importer of Hazardous Waste:	False
Immediate Recycler:	False
Treatment/Storage/Disposal/Recycling Facility:	False
Generator of Dangerous Fuel Waste:	False
Generator Marketing to Burner:	False
Other Marketers (i.e., blender, distributor, etc.):	False
Utility Boiler Burner:	False
Industry Boiler Burner:	False
Industrial Furnace:	False

Map ID
Direction
Distance
Elevation

MAP FINDINGS

Site

Database(s)

EDR ID Number
EPA ID Number

ALASKA MARINE LINES SEATTLE (Continued)

1000878441

Smelter Defferal:	False
Universal Waste:	Not reported
Off-Specification:	Not reported
LN Address 2:	Not reported
Tax Reg #:	600457493
Business Type:	marine transportatin
Mail Name:	Alaska Marine Lines
Mailing Address:	5610 W MARGINAL WAY SW
Mailing City,State,Zip:	SEATTLE, WA 98106-1520
Legal Organization Name:	Lynden Inc
Legal Organization Type:	Private
Legal Contact:	Not reported
Legal Address:	5610 W MARGINAL WAY SW
Legal Address 2:	Not reported
Legal City,State,Zip:	SEATTLE, WA 98106-1520
Legal Phone Number:	(206)241-5457
Legal Effective Date:	06/12/1996
Land Organization Name:	Lynden Inc
Land Organization Type:	Private
Land Contact:	Not reported
Land Address:	PO Box 3757
Land City,State,Zip:	SEATTLE, WA 98124-3757
Land Phone Number:	(206)241-5457
Operator Organization Name:	Alaska Marine Lines
Operator Organization Type:	Private
Operator:	Andrew Heuscher
Operator Address:	5610 W MARGINAL WAY SW
Operator Address 2:	Not reported
Operator City,State,Zip:	SEATTLE, WA 98106-1520
Operator Phone Number:	907-321-1305
Operator Effective Date:	06/12/1996
Site Contact:	Andrew Heuscher
Site Contact Address:	5610 W MARGINAL WAY SW
Contact City,State,Zip:	SEATTLE, WA 98106-1520
Site Contact Phone Number:	907-321-1305
Site Contact Email:	andrewh@aml.lynden.com
Gen Status Code:	SQG
Monthly Generation:	False
Batch Generation:	True
One Time Generation:	False
Transport Own Waste:	False
Tranports Other Waste:	False
Recycler Onsite:	False
Transfer Facility:	False
Other Exemption:	Not reported
UW Battery Gen:	False
Used Oil Transporter:	False
Used Oil Transfer Facility:	False
Used Oil Processor:	False
Used Oil Refiner:	False
Used Oil Fuel Marketer Directs Shipments:	False
Used Oil Fuel Marketer Meets Specs:	False
Site Contact Address 2:	Not reported
Name:	ALASKA MARINE LINES SEATTLE
Address:	5610 W MARGINAL WAY SW
City,State,Zip:	SEATTLE, WA 98106

Map ID
Direction
Distance
Elevation

MAP FINDINGS

Site

Database(s)

EDR ID Number
EPA ID Number

ALASKA MARINE LINES SEATTLE (Continued)

1000878441

Facility Address 2:	Not reported
Facility ID:	68994778
EPA ID:	WA0000062323
NAICS:	484220
State Waste Code Desc:	Not reported
Federal Waste Code Desc:	d001
Form Comm:	Not reported
Data Year:	2013
Permit by Rule:	False
Mailing Address 2:	Not reported
Treatment by Generator:	False
Mixed Radioactive Waste:	False
Importer of Hazardous Waste:	False
Immediate Recycler:	False
Treatment/Storage/Disposal/Recycling Facility:	False
Generator of Dangerous Fuel Waste:	False
Generator Marketing to Burner:	False
Other Marketers (i.e., blender, distributor, etc.):	False
Utility Boiler Burner:	False
Industry Boiler Burner:	False
Industrial Furnace:	False
Smelter Defferal:	False
Universal Waste:	Not reported
Off-Specification:	Not reported
LN Address 2:	Not reported
Tax Reg #:	600457493
Business Type:	marine transportatin
Mail Name:	Alaska Marine Lines
Mailing Address:	5610 W MARGINAL WAY SW
Mailing City,State,Zip:	SEATTLE, WA 98106-1520
Legal Organization Name:	Lynden Inc
Legal Organization Type:	Private
Legal Contact:	Not reported
Legal Address:	5610 W MARGINAL WAY SW
Legal Address 2:	Not reported
Legal City,State,Zip:	SEATTLE, WA 98106-1520
Legal Phone Number:	(206)241-5457
Legal Effective Date:	06/12/1996
Land Organization Name:	Lynden Inc
Land Organization Type:	Private
Land Contact:	Not reported
Land Address:	PO Box 3757
Land City,State,Zip:	SEATTLE, WA 98124-3757
Land Phone Number:	(206)241-5457
Operator Organization Name:	Alaska Marine Lines
Operator Organization Type:	Private
Operator:	Andrew Heuscher
Operator Address:	5610 W MARGINAL WAY SW
Operator Address 2:	Not reported
Operator City,State,Zip:	SEATTLE, WA 98106-1520
Operator Phone Number:	907-321-1305
Operator Effective Date:	06/12/1996
Site Contact:	Andrew Heuscher
Site Contact Address:	5610 W MARGINAL WAY SW
Contact City,State,Zip:	SEATTLE, WA 98106-1520
Site Contact Phone Number:	907-321-1305
Site Contact Email:	andrewh@aml.lynden.com

Map ID
Direction
Distance
Elevation

MAP FINDINGS

Site

Database(s)

EDR ID Number
EPA ID Number

ALASKA MARINE LINES SEATTLE (Continued)

1000878441

Gen Status Code:	SQG
Monthly Generation:	False
Batch Generation:	False
One Time Generation:	True
Transport Own Waste:	False
Tranports Other Waste:	False
Recycler Onsite:	False
Transfer Facility:	False
Other Exemption:	Not reported
UW Battery Gen:	False
Used Oil Transporter:	False
Used Oil Transfer Facility:	False
Used Oil Processor:	False
Used Oil Refiner:	False
Used Oil Fuel Marketer Directs Shipments:	False
Used Oil Fuel Marketer Meets Specs:	False
Site Contact Address 2:	Not reported
Name:	ALASKA MARINE LINES SEATTLE
Address:	5610 W MARGINAL WAY SW
City,State,Zip:	SEATTLE, WA 98106
Facility Address 2:	Not reported
Facility ID:	68994778
EPA ID:	WA0000062323
NAICS:	484220
State Waste Code Desc:	Not reported
Federal Waste Code Desc:	Not reported
Form Comm:	Not reported
Data Year:	2012
Permit by Rule:	False
Mailing Address 2:	Not reported
Treatment by Generator:	False
Mixed Radioactive Waste:	False
Importer of Hazardous Waste:	False
Immediate Recycler:	False
Treatment/Storage/Disposal/Recycling Facility:	False
Generator of Dangerous Fuel Waste:	False
Generator Marketing to Burner:	False
Other Marketers (i.e., blender, distributor, etc.):	False
Utility Boiler Burner:	False
Industry Boiler Burner:	False
Industrial Furnace:	False
Smelter Defferal:	False
Universal Waste:	Not reported
Off-Specification:	Not reported
LN Address 2:	Not reported
Tax Reg #:	600457493
Business Type:	marine transportatin
Mail Name:	Alaska Marine Lines
Mailing Address:	5610 W MARGINAL WAY SW
Mailing City,State,Zip:	SEATTLE, WA 98106-1520
Legal Organization Name:	Lynden Inc
Legal Organization Type:	Private
Legal Contact:	Not reported
Legal Address:	5610 W MARGINAL WAY SW
Legal Address 2:	Not reported
Legal City,State,Zip:	SEATTLE, WA 98106-1520

Map ID
Direction
Distance
Elevation

MAP FINDINGS

Site

Database(s)

EDR ID Number
EPA ID Number

ALASKA MARINE LINES SEATTLE (Continued)

1000878441

Legal Phone Number:	(206)241-5457
Legal Effective Date:	06/12/1996
Land Organization Name:	Lynden Inc
Land Organization Type:	Private
Land Contact:	Not reported
Land Address:	PO Box 3757
Land City,State,Zip:	SEATTLE, WA 98124-3757
Land Phone Number:	(206)241-5457
Operator Organization Name:	Alaska Marine Lines
Operator Organization Type:	Private
Operator:	Andrew Heuscher
Operator Address:	5610 W MARGINAL WAY SW
Operator Address 2:	Not reported
Operator City,State,Zip:	SEATTLE, WA 98106-1520
Operator Phone Number:	907-321-1305
Operator Effective Date:	06/12/1996
Site Contact:	Andrew Heuscher
Site Contact Address:	5610 W MARGINAL WAY SW
Contact City,State,Zip:	SEATTLE, WA 98106-1520
Site Contact Phone Number:	907-321-1305
Site Contact Email:	andrewh@aml.lynden.com
Gen Status Code:	SQG
Monthly Generation:	False
Batch Generation:	False
One Time Generation:	True
Transport Own Waste:	False
Tranports Other Waste:	False
Recycler Onsite:	False
Transfer Facility:	False
Other Exemption:	Not reported
UW Battery Gen:	False
Used Oil Transporter:	False
Used Oil Transfer Facility:	False
Used Oil Processor:	False
Used Oil Refiner:	False
Used Oil Fuel Marketer Directs Shipments:	False
Used Oil Fuel Marketer Meets Specs:	False
Site Contact Address 2:	Not reported
Name:	ALASKA MARINE LINES SEATTLE
Address:	5610 W MARGINAL WAY SW
City,State,Zip:	SEATTLE, WA 98106
Facility Address 2:	Not reported
Facility ID:	68994778
EPA ID:	WA0000062323
NAICS:	484220
State Waste Code Desc:	Not reported
Federal Waste Code Desc:	Not reported
Form Comm:	Not reported
Data Year:	2011
Permit by Rule:	False
Mailing Address 2:	Not reported
Treatment by Generator:	False
Mixed Radioactive Waste:	False
Importer of Hazardous Waste:	False
Immediate Recycler:	False
Treatment/Storage/Disposal/Recycling Facility:	False

Map ID
Direction
Distance
Elevation

MAP FINDINGS

Site

Database(s)

EDR ID Number
EPA ID Number

ALASKA MARINE LINES SEATTLE (Continued)

1000878441

Generator of Dangerous Fuel Waste:	False
Generator Marketing to Burner:	False
Other Marketers (i.e., blender, distributor, etc.):	False
Utility Boiler Burner:	False
Industry Boiler Burner:	False
Industrial Furnace:	False
Smelter Defferal:	False
Universal Waste:	Not reported
Off-Specification:	Not reported
LN Address 2:	Not reported
Tax Reg #:	600457493
Business Type:	marine transportatin
Mail Name:	Alaska Marine Lines
Mailing Address:	5610 W MARGINAL WAY SW
Mailing City,State,Zip:	SEATTLE, WA 98106-1520
Legal Organization Name:	Lynden Inc
Legal Organization Type:	Private
Legal Contact:	Not reported
Legal Address:	5610 W MARGINAL WAY SW
Legal Address 2:	Not reported
Legal City,State,Zip:	SEATTLE, WA 98106-1520
Legal Phone Number:	(206)241-5457
Legal Effective Date:	06/12/1996
Land Organization Name:	Lynden Inc
Land Organization Type:	Private
Land Contact:	Not reported
Land Address:	PO Box 3757
Land City,State,Zip:	SEATTLE, WA 98124-3757
Land Phone Number:	(206)241-5457
Operator Organization Name:	Alaska Marine Lines
Operator Organization Type:	Private
Operator:	Andrew Heuscher
Operator Address:	5610 W MARGINAL WAY SW
Operator Address 2:	Not reported
Operator City,State,Zip:	SEATTLE, WA 98106-1520
Operator Phone Number:	907-321-1305
Operator Effective Date:	06/12/1996
Site Contact:	Andrew Heuscher
Site Contact Address:	5610 W MARGINAL WAY SW
Contact City,State,Zip:	SEATTLE, WA 98106-1520
Site Contact Phone Number:	907-321-1305
Site Contact Email:	andrewh@aml.lynden.com
Gen Status Code:	SQG
Monthly Generation:	False
Batch Generation:	False
One Time Generation:	True
Transport Own Waste:	False
Tranports Other Waste:	False
Recycler Onsite:	False
Transfer Facility:	False
Other Exemption:	Not reported
UW Battery Gen:	False
Used Oil Transporter:	False
Used Oil Transfer Facility:	False
Used Oil Processor:	False
Used Oil Refiner:	False
Used Oil Fuel Marketer Directs Shipments:	False

Map ID
Direction
Distance
Elevation

MAP FINDINGS

Site

Database(s)

EDR ID Number
EPA ID Number

ALASKA MARINE LINES SEATTLE (Continued)

1000878441

Used Oil Fuel Marketer Meets Specs:	False
Site Contact Address 2:	Not reported
Name:	ALASKA MARINE LINES SEATTLE
Address:	5610 W MARGINAL WAY SW
City,State,Zip:	SEATTLE, WA 98106
Facility Address 2:	Not reported
Facility ID:	68994778
EPA ID:	WA0000062323
NAICS:	484220
State Waste Code Desc:	Not reported
Federal Waste Code Desc:	Not reported
Form Comm:	Not reported
Data Year:	2010
Permit by Rule:	False
Mailing Address 2:	Not reported
Treatment by Generator:	False
Mixed Radioactive Waste:	False
Importer of Hazardous Waste:	False
Immediate Recycler:	False
Treatment/Storage/Disposal/Recycling Facility:	False
Generator of Dangerous Fuel Waste:	False
Generator Marketing to Burner:	False
Other Marketers (i.e., blender, distributor, etc.):	False
Utility Boiler Burner:	False
Industry Boiler Burner:	False
Industrial Furnace:	False
Smelter Defferal:	False
Universal Waste:	Not reported
Off-Specification:	Not reported
LN Address 2:	Not reported
Tax Reg #:	600457493
Business Type:	marine transportatin
Mail Name:	Alaska Marine Lines
Mailing Address:	5610 W MARGINAL WAY SW
Mailing City,State,Zip:	SEATTLE, WA 98106-1520
Legal Organization Name:	Lynden Inc
Legal Organization Type:	Private
Legal Contact:	Not reported
Legal Address:	5610 W MARGINAL WAY SW
Legal Address 2:	Not reported
Legal City,State,Zip:	SEATTLE, WA 98106-1520
Legal Phone Number:	(206)241-5457
Legal Effective Date:	06/12/1996
Land Organization Name:	Lynden Inc
Land Organization Type:	Private
Land Contact:	Not reported
Land Address:	PO Box 3757
Land City,State,Zip:	SEATTLE, WA 98124-3757
Land Phone Number:	(206)241-5457
Operator Organization Name:	Alaska Marine Lines
Operator Organization Type:	Private
Operator:	Andrew Heuscher
Operator Address:	5610 W MARGINAL WAY SW
Operator Address 2:	Not reported
Operator City,State,Zip:	SEATTLE, WA 98106-1520
Operator Phone Number:	907-321-1305

Map ID
Direction
Distance
Elevation

MAP FINDINGS

Site

Database(s)

EDR ID Number
EPA ID Number

ALASKA MARINE LINES SEATTLE (Continued)

1000878441

Operator Effective Date:	06/12/1996
Site Contact:	Andrew Heuscher
Site Contact Address:	5610 W MARGINAL WAY SW
Contact City,State,Zip:	SEATTLE, WA 98106-1520
Site Contact Phone Number:	907-321-1305
Site Contact Email:	andrewh@aml.lynden.com
Gen Status Code:	XQG
Monthly Generation:	False
Batch Generation:	False
One Time Generation:	False
Transport Own Waste:	False
Tranports Other Waste:	False
Recycler Onsite:	False
Transfer Facility:	False
Other Exemption:	Not reported
UW Battery Gen:	False
Used Oil Transporter:	False
Used Oil Transfer Facility:	False
Used Oil Processor:	False
Used Oil Refiner:	False
Used Oil Fuel Marketer Directs Shipments:	False
Used Oil Fuel Marketer Meets Specs:	False
Site Contact Address 2:	Not reported
Name:	ALASKA MARINE LINES SEATTLE
Address:	5610 W MARGINAL WAY SW
City,State,Zip:	SEATTLE, WA 98106
Facility Address 2:	Not reported
Facility ID:	68994778
EPA ID:	WA0000062323
NAICS:	484220
State Waste Code Desc:	Not reported
Federal Waste Code Desc:	Not reported
Form Comm:	Not reported
Data Year:	2009
Permit by Rule:	False
Mailing Address 2:	Not reported
Treatment by Generator:	False
Mixed Radioactive Waste:	False
Importer of Hazardous Waste:	False
Immediate Recycler:	False
Treatment/Storage/Disposal/Recycling Facility:	False
Generator of Dangerous Fuel Waste:	False
Generator Marketing to Burner:	False
Other Marketers (i.e., blender, distributor, etc.):	False
Utility Boiler Burner:	False
Industry Boiler Burner:	False
Industrial Furnace:	False
Smelter Defferal:	False
Universal Waste:	Not reported
Off-Specification:	Not reported
LN Address 2:	Not reported
Tax Reg #:	600457493
Business Type:	marine transportatin
Mail Name:	Alaska Marine Lines
Mailing Address:	5610 W MARGINAL WAY SW
Mailing City,State,Zip:	SEATTLE, WA 98106-1520

Map ID
Direction
Distance
Elevation

MAP FINDINGS

Site

Database(s)

EDR ID Number
EPA ID Number

ALASKA MARINE LINES SEATTLE (Continued)

1000878441

Legal Organization Name:	Lynden Inc
Legal Organization Type:	Private
Legal Contact:	Not reported
Legal Address:	5610 W MARGINAL WAY SW
Legal Address 2:	Not reported
Legal City,State,Zip:	SEATTLE, WA 98106-1520
Legal Phone Number:	(206)241-5457
Legal Effective Date:	06/12/1996
Land Organization Name:	Lynden Inc
Land Organization Type:	Private
Land Contact:	Not reported
Land Address:	PO Box 3757
Land City,State,Zip:	SEATTLE, WA 98124-3757
Land Phone Number:	(206)241-5457
Operator Organization Name:	Alaska Marine Lines
Operator Organization Type:	Private
Operator:	Andrew Heuscher
Operator Address:	5610 W MARGINAL WAY SW
Operator Address 2:	Not reported
Operator City,State,Zip:	SEATTLE, WA 98106-1520
Operator Phone Number:	907-321-1305
Operator Effective Date:	06/12/1996
Site Contact:	Andrew Heuscher
Site Contact Address:	5610 W MARGINAL WAY SW
Contact City,State,Zip:	SEATTLE, WA 98106-1520
Site Contact Phone Number:	907-321-1305
Site Contact Email:	andrewh@aml.lynden.com
Gen Status Code:	XQG
Monthly Generation:	False
Batch Generation:	False
One Time Generation:	False
Transport Own Waste:	False
Tranports Other Waste:	False
Recycler Onsite:	False
Transfer Facility:	False
Other Exemption:	Not reported
UW Battery Gen:	False
Used Oil Transporter:	False
Used Oil Transfer Facility:	False
Used Oil Processor:	False
Used Oil Refiner:	False
Used Oil Fuel Marketer Directs Shipments:	False
Used Oil Fuel Marketer Meets Specs:	False
Site Contact Address 2:	Not reported
Name:	ALASKA MARINE LINES SEATTLE
Address:	5610 W MARGINAL WAY SW
City,State,Zip:	SEATTLE, WA 98106
Facility Address 2:	Not reported
Facility ID:	68994778
EPA ID:	WA0000062323
NAICS:	48422
State Waste Code Desc:	Not reported
Federal Waste Code Desc:	Not reported
Form Comm:	Not reported
Data Year:	2008
Permit by Rule:	False

Map ID
Direction
Distance
Elevation

MAP FINDINGS

Site

Database(s)

EDR ID Number
EPA ID Number

ALASKA MARINE LINES SEATTLE (Continued)

1000878441

Mailing Address 2:	Not reported
Treatment by Generator:	False
Mixed Radioactive Waste:	False
Importer of Hazardous Waste:	False
Immediate Recycler:	False
Treatment/Storage/Disposal/Recycling Facility:	False
Generator of Dangerous Fuel Waste:	False
Generator Marketing to Burner:	False
Other Marketers (i.e., blender, distributor, etc.):	False
Utility Boiler Burner:	False
Industry Boiler Burner:	False
Industrial Furnace:	False
Smelter Defferal:	False
Universal Waste:	Not reported
Off-Specification:	Not reported
LN Address 2:	Not reported
Tax Reg #:	600457493
Business Type:	marine transportatin
Mail Name:	Alaska Marine Lines
Mailing Address:	5610 W MARGINAL WAY SW
Mailing City,State,Zip:	SEATTLE, WA 98106-1520
Legal Organization Name:	Lynden Inc
Legal Organization Type:	Private
Legal Contact:	Not reported
Legal Address:	5610 W MARGINAL WAY SW
Legal Address 2:	Not reported
Legal City,State,Zip:	SEATTLE, WA 98106-1520
Legal Phone Number:	(206)241-5457
Legal Effective Date:	06/12/1996
Land Organization Name:	Lynden Inc
Land Organization Type:	Private
Land Contact:	Not reported
Land Address:	PO Box 3757
Land City,State,Zip:	SEATTLE, WA 98124-3757
Land Phone Number:	(206)241-5457
Operator Organization Name:	Alaska Marine Lines
Operator Organization Type:	Private
Operator:	Susan M Kunz
Operator Address:	5610 W MARGINAL WAY SW
Operator Address 2:	Not reported
Operator City,State,Zip:	SEATTLE, WA 98106-1520
Operator Phone Number:	(206)768-3358
Operator Effective Date:	06/12/1996
Site Contact:	Susan M Kunz
Site Contact Address:	5610 W MARGINAL WAY SW
Contact City,State,Zip:	SEATTLE, WA 98106-1520
Site Contact Phone Number:	(206)768-3358
Site Contact Email:	susank@aml.lynden.com
Gen Status Code:	XQG
Monthly Generation:	False
Batch Generation:	False
One Time Generation:	False
Transport Own Waste:	False
Tranports Other Waste:	False
Recycler Onsite:	False
Transfer Facility:	False
Other Exemption:	Not reported

Map ID
 Direction
 Distance
 Elevation

MAP FINDINGS

Site

Database(s)

EDR ID Number
 EPA ID Number

ALASKA MARINE LINES SEATTLE (Continued)

1000878441

UW Battery Gen:	False
Used Oil Transporter:	False
Used Oil Transfer Facility:	False
Used Oil Processor:	False
Used Oil Refiner:	False
Used Oil Fuel Marketer Directs Shipments:	False
Used Oil Fuel Marketer Meets Specs:	False
Site Contact Address 2:	Not reported

[Click this hyperlink](#) while viewing on your computer to access
 1 additional WA MANIFEST: record(s) in the EDR Site Report.

**AL159
 ENE
 1/4-1/2
 0.303 mi.
 1599 ft.**

**FRYER KNOWLES INC
 211 S DAWSON ST
 SEATTLE, WA 98108**

Site 1 of 2 in cluster AL

**WA ALLSITES
 RCRA NonGen / NLR
 FINDS
 ECHO**

**1004794641
 WAH000000257**

**Relative:
 Higher
 Actual:
 12 ft.**

ALLSITES:
 Name: FRYER KNOWLES INC
 Facility Id: 15892877

RCRA Listings:

Date Form Received by Agency:	2005-05-06 00:00:00.0
Handler Name:	FRYER KNOWLES INC
Handler Address:	211 S DAWSON ST
Handler City,State,Zip:	SEATTLE, WA 98108
EPA ID:	WAH000000257
Contact Name:	SUSAN BITTNER
Contact Address:	205 S DAWSON ST
Contact City,State,Zip:	SEATTLE, WA 98108
Contact Telephone:	206-767-7710
Contact Fax:	Not reported
Contact Email:	SBITTNER@FRYERK.COM
Contact Title:	Not reported
EPA Region:	10
Land Type:	Private
Federal Waste Generator Description:	Not a generator, verified
Non-Notifier:	Not reported
Biennial Report Cycle:	Not reported
Accessibility:	Not reported
Active Site Indicator:	Not reported
State District Owner:	WA
State District:	NWRO
Mailing Address:	205 S DAWSON ST
Mailing City,State,Zip:	SEATTLE, WA 98108
Owner Name:	FRYER KNOWLES INC
Owner Type:	Private
Operator Name:	BITTNER, SUSAN P
Operator Type:	Private
Short-Term Generator Activity:	No
Importer Activity:	No
Mixed Waste Generator:	No
Transporter Activity:	No
Transfer Facility Activity:	No
Recycler Activity with Storage:	No
Small Quantity On-Site Burner Exemption:	No

Map ID
 Direction
 Distance
 Elevation

MAP FINDINGS

Site

Database(s)

EDR ID Number
 EPA ID Number

FRYER KNOWLES INC (Continued)

1004794641

Smelting Melting and Refining Furnace Exemption:	No
Underground Injection Control:	No
Off-Site Waste Receipt:	No
Universal Waste Indicator:	No
Universal Waste Destination Facility:	No
Federal Universal Waste:	No
Active Site Fed-Reg Treatment Storage and Disposal Facility:	Not reported
Active Site Converter Treatment storage and Disposal Facility:	Not reported
Active Site State-Reg Treatment Storage and Disposal Facility:	Not reported
Active Site State-Reg Handler:	---
Federal Facility Indicator:	Not reported
Hazardous Secondary Material Indicator:	NN
Sub-Part K Indicator:	Not reported
Commercial TSD Indicator:	No
Treatment Storage and Disposal Type:	Not reported
2018 GPRA Permit Baseline:	Not on the Baseline
2018 GPRA Renewals Baseline:	Not on the Baseline
Permit Renewals Workload Universe:	Not reported
Permit Workload Universe:	Not reported
Permit Progress Universe:	Not reported
Post-Closure Workload Universe:	Not reported
Closure Workload Universe:	Not reported
202 GPRA Corrective Action Baseline:	No
Corrective Action Workload Universe:	No
Subject to Corrective Action Universe:	No
Non-TSDFs Where RCRA CA has Been Imposed Universe:	No
TSDFs Potentially Subject to CA Under 3004 (u)/(v) Universe:	No
TSDFs Only Subject to CA under Discretionary Auth Universe:	No
Corrective Action Priority Ranking:	No NCAPS ranking
Environmental Control Indicator:	No
Institutional Control Indicator:	No
Human Exposure Controls Indicator:	N/A
Groundwater Controls Indicator:	N/A
Operating TSDF Universe:	Not reported
Full Enforcement Universe:	Not reported
Significant Non-Complier Universe:	No
Unaddressed Significant Non-Complier Universe:	No
Addressed Significant Non-Complier Universe:	No
Significant Non-Complier With a Compliance Schedule Universe:	No
Financial Assurance Required:	Not reported
Handler Date of Last Change:	2018-05-10 16:45:33.0
Recognized Trader-Importer:	No
Recognized Trader-Exporter:	No
Importer of Spent Lead Acid Batteries:	No
Exporter of Spent Lead Acid Batteries:	No
Recycler Activity Without Storage:	No
Manifest Broker:	No
Sub-Part P Indicator:	Not reported

Handler - Owner Operator:

Owner/Operator Indicator:	Operator
Owner/Operator Name:	SEE PAPER COPY
Legal Status:	Private
Date Became Current:	Not reported
Date Ended Current:	Not reported
Owner/Operator Address:	211 S DAWSON ST

Map ID
Direction
Distance
Elevation

MAP FINDINGS

Site

Database(s)

EDR ID Number
EPA ID Number

FRYER KNOWLES INC (Continued)

1004794641

Owner/Operator City,State,Zip: SEATTLE, WA 98108-2244
Owner/Operator Telephone: 000-000-0000
Owner/Operator Telephone Ext: Not reported
Owner/Operator Fax: Not reported
Owner/Operator Email: Not reported

Owner/Operator Indicator: Owner
Owner/Operator Name: FRYER KNOWLES INC
Legal Status: Private
Date Became Current: 1997-02-05 00:00:00.
Date Ended Current: Not reported
Owner/Operator Address: 205 S DAWSON ST
Owner/Operator City,State,Zip: SEATTLE, WA 98108
Owner/Operator Telephone: 206-767-7710
Owner/Operator Telephone Ext: Not reported
Owner/Operator Fax: Not reported
Owner/Operator Email: Not reported

Owner/Operator Indicator: Owner
Owner/Operator Name: FRYER KNOWLES INC
Legal Status: Private
Date Became Current: 1997-02-05 00:00:00.
Date Ended Current: Not reported
Owner/Operator Address: 205 S DAWSON ST
Owner/Operator City,State,Zip: SEATTLE, WA 98108
Owner/Operator Telephone: 206-767-7710
Owner/Operator Telephone Ext: Not reported
Owner/Operator Fax: Not reported
Owner/Operator Email: Not reported

Owner/Operator Indicator: Owner
Owner/Operator Name: FRYER KNOWLES INC
Legal Status: Private
Date Became Current: Not reported
Date Ended Current: Not reported
Owner/Operator Address: 211 S DAWSON ST
Owner/Operator City,State,Zip: SEATTLE, WA 98108
Owner/Operator Telephone: 000-000-0000
Owner/Operator Telephone Ext: Not reported
Owner/Operator Fax: Not reported
Owner/Operator Email: Not reported

Owner/Operator Indicator: Owner
Owner/Operator Name: FRYER KNOWLES INC
Legal Status: Private
Date Became Current: 1997-02-05 00:00:00.
Date Ended Current: Not reported
Owner/Operator Address: 205 S DAWSON ST
Owner/Operator City,State,Zip: SEATTLE, WA 98108
Owner/Operator Telephone: 206-767-7710
Owner/Operator Telephone Ext: Not reported
Owner/Operator Fax: Not reported
Owner/Operator Email: Not reported

Owner/Operator Indicator: Operator
Owner/Operator Name: FRYER KNOWLES INC
Legal Status: Private

Map ID
Direction
Distance
Elevation

MAP FINDINGS

Site

Database(s)

EDR ID Number
EPA ID Number

FRYER KNOWLES INC (Continued)

1004794641

Date Became Current:	Not reported
Date Ended Current:	Not reported
Owner/Operator Address:	211 S DAWSON ST
Owner/Operator City,State,Zip:	SEATTLE, WA 98108
Owner/Operator Telephone:	000-000-0000
Owner/Operator Telephone Ext:	Not reported
Owner/Operator Fax:	Not reported
Owner/Operator Email:	Not reported
Owner/Operator Indicator:	Operator
Owner/Operator Name:	FRYER KNOWLES INC
Legal Status:	Private
Date Became Current:	Not reported
Date Ended Current:	Not reported
Owner/Operator Address:	211 S DAWSON ST
Owner/Operator City,State,Zip:	SEATTLE, WA 98108
Owner/Operator Telephone:	000-000-0000
Owner/Operator Telephone Ext:	Not reported
Owner/Operator Fax:	Not reported
Owner/Operator Email:	Not reported
Owner/Operator Indicator:	Owner
Owner/Operator Name:	FRYER KNOWLES INC
Legal Status:	Private
Date Became Current:	1997-02-05 00:00:00.
Date Ended Current:	Not reported
Owner/Operator Address:	205 S DAWSON ST
Owner/Operator City,State,Zip:	SEATTLE, WA 98108
Owner/Operator Telephone:	206-767-7710
Owner/Operator Telephone Ext:	Not reported
Owner/Operator Fax:	Not reported
Owner/Operator Email:	Not reported
Owner/Operator Indicator:	Owner
Owner/Operator Name:	FRYER KNOWLES INC
Legal Status:	Private
Date Became Current:	1997-02-05 00:00:00.
Date Ended Current:	Not reported
Owner/Operator Address:	205 S DAWSON ST
Owner/Operator City,State,Zip:	SEATTLE, WA 98108
Owner/Operator Telephone:	206-767-7710
Owner/Operator Telephone Ext:	Not reported
Owner/Operator Fax:	Not reported
Owner/Operator Email:	Not reported
Owner/Operator Indicator:	Owner
Owner/Operator Name:	FRYER KNOWLES INC
Legal Status:	Private
Date Became Current:	1997-02-05 00:00:00.
Date Ended Current:	Not reported
Owner/Operator Address:	205 S DAWSON ST
Owner/Operator City,State,Zip:	SEATTLE, WA 98108
Owner/Operator Telephone:	206-767-7710
Owner/Operator Telephone Ext:	Not reported
Owner/Operator Fax:	Not reported
Owner/Operator Email:	Not reported

Map ID
Direction
Distance
Elevation

MAP FINDINGS

Site

Database(s)

EDR ID Number
EPA ID Number

FRYER KNOWLES INC (Continued)

1004794641

Owner/Operator Indicator: Owner
Owner/Operator Name: ELBURN, MAYNARD K
Legal Status: Private
Date Became Current: Not reported
Date Ended Current: Not reported
Owner/Operator Address: 9500 NE 18TH
Owner/Operator City,State,Zip: BELLEVUE, WA 98004
Owner/Operator Telephone: 425-454-1714
Owner/Operator Telephone Ext: Not reported
Owner/Operator Fax: Not reported
Owner/Operator Email: Not reported

Owner/Operator Indicator: Operator
Owner/Operator Name: FRYER KNOWLES INC
Legal Status: Private
Date Became Current: Not reported
Date Ended Current: Not reported
Owner/Operator Address: 211 S DAWSON ST
Owner/Operator City,State,Zip: SEATTLE, WA 98108
Owner/Operator Telephone: 000-000-0000
Owner/Operator Telephone Ext: Not reported
Owner/Operator Fax: Not reported
Owner/Operator Email: Not reported

Owner/Operator Indicator: Owner
Owner/Operator Name: ELBURN, MAYNARD K
Legal Status: Private
Date Became Current: Not reported
Date Ended Current: Not reported
Owner/Operator Address: 9500 NE 18TH
Owner/Operator City,State,Zip: BELLEVUE, WA 98004
Owner/Operator Telephone: 425-454-1714
Owner/Operator Telephone Ext: Not reported
Owner/Operator Fax: Not reported
Owner/Operator Email: Not reported

Owner/Operator Indicator: Owner
Owner/Operator Name: ELBURN, MAYNARD K
Legal Status: Private
Date Became Current: Not reported
Date Ended Current: Not reported
Owner/Operator Address: 9500 NE 18TH
Owner/Operator City,State,Zip: BELLEVUE, WA 98004
Owner/Operator Telephone: 425-454-1714
Owner/Operator Telephone Ext: Not reported
Owner/Operator Fax: Not reported
Owner/Operator Email: Not reported

Owner/Operator Indicator: Operator
Owner/Operator Name: BITTNER, SUSAN P
Legal Status: Private
Date Became Current: Not reported
Date Ended Current: Not reported
Owner/Operator Address: 205 SOUTH DAWSON STREET
Owner/Operator City,State,Zip: SEATTLE, WA 98108
Owner/Operator Telephone: 206-767-7710
Owner/Operator Telephone Ext: Not reported

Map ID
Direction
Distance
Elevation

MAP FINDINGS

Site

Database(s)

EDR ID Number
EPA ID Number

FRYER KNOWLES INC (Continued)

1004794641

Owner/Operator Fax:	Not reported
Owner/Operator Email:	Not reported
Owner/Operator Indicator:	Owner
Owner/Operator Name:	FRYER KNOWLES INC
Legal Status:	Private
Date Became Current:	Not reported
Date Ended Current:	Not reported
Owner/Operator Address:	211 S DAWSON ST
Owner/Operator City,State,Zip:	SEATTLE, WA 98108
Owner/Operator Telephone:	000-000-0000
Owner/Operator Telephone Ext:	Not reported
Owner/Operator Fax:	Not reported
Owner/Operator Email:	Not reported
Owner/Operator Indicator:	Operator
Owner/Operator Name:	FRYER KNOWLES INC
Legal Status:	Private
Date Became Current:	Not reported
Date Ended Current:	Not reported
Owner/Operator Address:	211 S DAWSON ST
Owner/Operator City,State,Zip:	SEATTLE, WA 98108
Owner/Operator Telephone:	000-000-0000
Owner/Operator Telephone Ext:	Not reported
Owner/Operator Fax:	Not reported
Owner/Operator Email:	Not reported
Owner/Operator Indicator:	Owner
Owner/Operator Name:	FRYER KNOWLES INC
Legal Status:	Private
Date Became Current:	Not reported
Date Ended Current:	Not reported
Owner/Operator Address:	211 S DAWSON ST
Owner/Operator City,State,Zip:	SEATTLE, WA 98108
Owner/Operator Telephone:	000-000-0000
Owner/Operator Telephone Ext:	Not reported
Owner/Operator Fax:	Not reported
Owner/Operator Email:	Not reported
Owner/Operator Indicator:	Owner
Owner/Operator Name:	FRYER KNOWLES INC
Legal Status:	Private
Date Became Current:	1997-02-05 00:00:00.
Date Ended Current:	Not reported
Owner/Operator Address:	205 S DAWSON ST
Owner/Operator City,State,Zip:	SEATTLE, WA 98108
Owner/Operator Telephone:	206-767-7710
Owner/Operator Telephone Ext:	Not reported
Owner/Operator Fax:	Not reported
Owner/Operator Email:	Not reported
Owner/Operator Indicator:	Operator
Owner/Operator Name:	FRYER KNOWLES INC
Legal Status:	Private
Date Became Current:	Not reported
Date Ended Current:	Not reported
Owner/Operator Address:	211 S DAWSON ST

Map ID
Direction
Distance
Elevation

MAP FINDINGS

Site

Database(s)

EDR ID Number
EPA ID Number

FRYER KNOWLES INC (Continued)

1004794641

Owner/Operator City,State,Zip: SEATTLE, WA 98108
Owner/Operator Telephone: 000-000-0000
Owner/Operator Telephone Ext: Not reported
Owner/Operator Fax: Not reported
Owner/Operator Email: Not reported

Owner/Operator Indicator: Operator
Owner/Operator Name: FRYER KNOWLES INC
Legal Status: Private
Date Became Current: Not reported
Date Ended Current: Not reported
Owner/Operator Address: 211 S DAWSON ST
Owner/Operator City,State,Zip: SEATTLE, WA 98108
Owner/Operator Telephone: 000-000-0000
Owner/Operator Telephone Ext: Not reported
Owner/Operator Fax: Not reported
Owner/Operator Email: Not reported

Owner/Operator Indicator: Owner
Owner/Operator Name: FRYER KNOWLES INC
Legal Status: Private
Date Became Current: 1997-02-05 00:00:00.
Date Ended Current: Not reported
Owner/Operator Address: 205 S DAWSON ST
Owner/Operator City,State,Zip: SEATTLE, WA 98108
Owner/Operator Telephone: 206-767-7710
Owner/Operator Telephone Ext: Not reported
Owner/Operator Fax: Not reported
Owner/Operator Email: Not reported

Owner/Operator Indicator: Owner
Owner/Operator Name: SEE PAPER COPY
Legal Status: Private
Date Became Current: Not reported
Date Ended Current: Not reported
Owner/Operator Address: 211 S DAWSON ST
Owner/Operator City,State,Zip: SEATTLE, WA 98108-2244
Owner/Operator Telephone: 000-000-0000
Owner/Operator Telephone Ext: Not reported
Owner/Operator Fax: Not reported
Owner/Operator Email: Not reported

Owner/Operator Indicator: Operator
Owner/Operator Name: BITTNER, SUSAN P
Legal Status: Private
Date Became Current: Not reported
Date Ended Current: Not reported
Owner/Operator Address: 205 SOUTH DAWSON STREET
Owner/Operator City,State,Zip: SEATTLE, WA 98108
Owner/Operator Telephone: 206-767-7710
Owner/Operator Telephone Ext: Not reported
Owner/Operator Fax: Not reported
Owner/Operator Email: Not reported

Owner/Operator Indicator: Owner
Owner/Operator Name: FRYER KNOWLES INC
Legal Status: Private

Map ID
Direction
Distance
Elevation

MAP FINDINGS

Site

Database(s)

EDR ID Number
EPA ID Number

FRYER KNOWLES INC (Continued)

1004794641

Date Became Current:	Not reported
Date Ended Current:	Not reported
Owner/Operator Address:	211 S DAWSON ST
Owner/Operator City,State,Zip:	SEATTLE, WA 98108
Owner/Operator Telephone:	000-000-0000
Owner/Operator Telephone Ext:	Not reported
Owner/Operator Fax:	Not reported
Owner/Operator Email:	Not reported
Owner/Operator Indicator:	Owner
Owner/Operator Name:	FRYER KNOWLES INC
Legal Status:	Private
Date Became Current:	Not reported
Date Ended Current:	Not reported
Owner/Operator Address:	211 S DAWSON ST
Owner/Operator City,State,Zip:	SEATTLE, WA 98108
Owner/Operator Telephone:	000-000-0000
Owner/Operator Telephone Ext:	Not reported
Owner/Operator Fax:	Not reported
Owner/Operator Email:	Not reported
Owner/Operator Indicator:	Owner
Owner/Operator Name:	ELBURN, MAYNARD K
Legal Status:	Private
Date Became Current:	Not reported
Date Ended Current:	Not reported
Owner/Operator Address:	9500 NE 18TH
Owner/Operator City,State,Zip:	BELLEVUE, WA 98004
Owner/Operator Telephone:	425-454-1714
Owner/Operator Telephone Ext:	Not reported
Owner/Operator Fax:	Not reported
Owner/Operator Email:	Not reported
Owner/Operator Indicator:	Owner
Owner/Operator Name:	SUSAN B
Legal Status:	Private
Date Became Current:	1997-02-05 00:00:00.
Date Ended Current:	Not reported
Owner/Operator Address:	205 S DAWSON ST
Owner/Operator City,State,Zip:	SEATTLE, WA 98108-2244
Owner/Operator Telephone:	206-767-7710
Owner/Operator Telephone Ext:	Not reported
Owner/Operator Fax:	Not reported
Owner/Operator Email:	Not reported
Owner/Operator Indicator:	Operator
Owner/Operator Name:	SUSAN B
Legal Status:	Private
Date Became Current:	1977-02-05 00:00:00.
Date Ended Current:	Not reported
Owner/Operator Address:	205 SOUTH DAWSON STREET
Owner/Operator City,State,Zip:	SEATTLE, WA 98108
Owner/Operator Telephone:	206-767-7710
Owner/Operator Telephone Ext:	Not reported
Owner/Operator Fax:	Not reported
Owner/Operator Email:	Not reported

Map ID
Direction
Distance
Elevation

MAP FINDINGS

Site

Database(s)

EDR ID Number
EPA ID Number

FRYER KNOWLES INC (Continued)

1004794641

Owner/Operator Indicator: Owner
Owner/Operator Name: ELBURN, MAYNARD K
Legal Status: Private
Date Became Current: Not reported
Date Ended Current: Not reported
Owner/Operator Address: 9500 NE 18TH
Owner/Operator City,State,Zip: BELLEVUE, WA 98004
Owner/Operator Telephone: 425-454-1714
Owner/Operator Telephone Ext: Not reported
Owner/Operator Fax: Not reported
Owner/Operator Email: Not reported

Owner/Operator Indicator: Operator
Owner/Operator Name: FRYER KNOWLES INC
Legal Status: Private
Date Became Current: Not reported
Date Ended Current: Not reported
Owner/Operator Address: 211 S DAWSON ST
Owner/Operator City,State,Zip: SEATTLE, WA 98108
Owner/Operator Telephone: 000-000-0000
Owner/Operator Telephone Ext: Not reported
Owner/Operator Fax: Not reported
Owner/Operator Email: Not reported

Historic Generators:

Receive Date: 1996-12-04 00:00:00.0
Handler Name: FRYER KNOWLES INC
Federal Waste Generator Description: Not a generator, verified
State District Owner: WA
Large Quantity Handler of Universal Waste: No
Recognized Trader Importer: No
Recognized Trader Exporter: No
Spent Lead Acid Battery Importer: No
Spent Lead Acid Battery Exporter: No
Current Record: No
Non Storage Recycler Activity: Not reported
Electronic Manifest Broker: Not reported

Receive Date: 2005-05-05 00:00:00.0
Handler Name: FRYER KNOWLES INC
Federal Waste Generator Description: Not a generator, verified
State District Owner: WA
Large Quantity Handler of Universal Waste: No
Recognized Trader Importer: No
Recognized Trader Exporter: No
Spent Lead Acid Battery Importer: No
Spent Lead Acid Battery Exporter: No
Current Record: No
Non Storage Recycler Activity: Not reported
Electronic Manifest Broker: Not reported

Receive Date: 2005-05-06 00:00:00.0
Handler Name: FRYER KNOWLES INC
Federal Waste Generator Description: Not a generator, verified
State District Owner: WA
Large Quantity Handler of Universal Waste: No
Recognized Trader Importer: No

Map ID
Direction
Distance
Elevation

MAP FINDINGS

Site

Database(s)

EDR ID Number
EPA ID Number

FRYER KNOWLES INC (Continued)

1004794641

Recognized Trader Exporter: No
Spent Lead Acid Battery Importer: No
Spent Lead Acid Battery Exporter: No
Current Record: Yes
Non Storage Recycler Activity: Not reported
Electronic Manifest Broker: Not reported

Receive Date: 1996-12-04 00:00:00.0
Handler Name: FRYER KNOWLES INC
Federal Waste Generator Description: Not a generator, verified
State District Owner: WA
Large Quantity Handler of Universal Waste: No
Recognized Trader Importer: Not reported
Recognized Trader Exporter: Not reported
Spent Lead Acid Battery Importer: Not reported
Spent Lead Acid Battery Exporter: Not reported
Current Record: No
Non Storage Recycler Activity: Not reported
Electronic Manifest Broker: Not reported

Receive Date: 1998-01-26 00:00:00.0
Handler Name: FRYER KNOWLES INC
Federal Waste Generator Description: Large Quantity Generator
State District Owner: WA
Large Quantity Handler of Universal Waste: No
Recognized Trader Importer: No
Recognized Trader Exporter: No
Spent Lead Acid Battery Importer: No
Spent Lead Acid Battery Exporter: No
Current Record: No
Non Storage Recycler Activity: Not reported
Electronic Manifest Broker: Not reported

Receive Date: 1999-09-17 00:00:00.0
Handler Name: FRYER KNOWLES INC
Federal Waste Generator Description: Conditionally Exempt Small Quantity Generator
State District Owner: WA
Large Quantity Handler of Universal Waste: No
Recognized Trader Importer: No
Recognized Trader Exporter: No
Spent Lead Acid Battery Importer: No
Spent Lead Acid Battery Exporter: No
Current Record: No
Non Storage Recycler Activity: Not reported
Electronic Manifest Broker: Not reported

Receive Date: 2000-02-18 00:00:00.0
Handler Name: FRYER KNOWLES INC
Federal Waste Generator Description: Conditionally Exempt Small Quantity Generator
State District Owner: WA
Large Quantity Handler of Universal Waste: No
Recognized Trader Importer: No
Recognized Trader Exporter: No
Spent Lead Acid Battery Importer: No
Spent Lead Acid Battery Exporter: No
Current Record: No
Non Storage Recycler Activity: Not reported

Map ID
Direction
Distance
Elevation

MAP FINDINGS

Site

Database(s)

EDR ID Number
EPA ID Number

FRYER KNOWLES INC (Continued)

1004794641

Electronic Manifest Broker:	Not reported
Receive Date:	2001-05-09 00:00:00.0
Handler Name:	FRYER KNOWLES INC
Federal Waste Generator Description:	Not a generator, verified
State District Owner:	WA
Large Quantity Handler of Universal Waste:	No
Recognized Trader Importer:	No
Recognized Trader Exporter:	No
Spent Lead Acid Battery Importer:	No
Spent Lead Acid Battery Exporter:	No
Current Record:	No
Non Storage Recycler Activity:	Not reported
Electronic Manifest Broker:	Not reported
Receive Date:	2002-01-09 00:00:00.0
Handler Name:	FRYER KNOWLES INC
Federal Waste Generator Description:	Not a generator, verified
State District Owner:	WA
Large Quantity Handler of Universal Waste:	No
Recognized Trader Importer:	No
Recognized Trader Exporter:	No
Spent Lead Acid Battery Importer:	No
Spent Lead Acid Battery Exporter:	No
Current Record:	No
Non Storage Recycler Activity:	Not reported
Electronic Manifest Broker:	Not reported
Receive Date:	2003-02-19 00:00:00.0
Handler Name:	FRYER KNOWLES INC
Federal Waste Generator Description:	Not a generator, verified
State District Owner:	WA
Large Quantity Handler of Universal Waste:	No
Recognized Trader Importer:	No
Recognized Trader Exporter:	No
Spent Lead Acid Battery Importer:	No
Spent Lead Acid Battery Exporter:	No
Current Record:	No
Non Storage Recycler Activity:	Not reported
Electronic Manifest Broker:	Not reported
Receive Date:	2005-05-05 00:00:00.0
Handler Name:	FRYER KNOWLES INC
Federal Waste Generator Description:	Not a generator, verified
State District Owner:	WA
Large Quantity Handler of Universal Waste:	No
Recognized Trader Importer:	No
Recognized Trader Exporter:	No
Spent Lead Acid Battery Importer:	No
Spent Lead Acid Battery Exporter:	No
Current Record:	No
Non Storage Recycler Activity:	Not reported
Electronic Manifest Broker:	Not reported
Receive Date:	1998-01-26 00:00:00.0
Handler Name:	FRYER KNOWLES INC
Federal Waste Generator Description:	Large Quantity Generator

Map ID
Direction
Distance
Elevation

MAP FINDINGS

Site

Database(s)

EDR ID Number
EPA ID Number

FRYER KNOWLES INC (Continued)

1004794641

State District Owner:	Not reported
Large Quantity Handler of Universal Waste:	No
Recognized Trader Importer:	No
Recognized Trader Exporter:	No
Spent Lead Acid Battery Importer:	No
Spent Lead Acid Battery Exporter:	No
Current Record:	No
Non Storage Recycler Activity:	Not reported
Electronic Manifest Broker:	Not reported

FINDS:

Registry ID: 110000898020

Click Here:

Environmental Interest/Information System:

Washington Facility / Site Identification System (WA-FSIS) provides a means to query and display data maintained by the Washington Department of Ecology. This system contains key information for each facility/site that is currently, or has been, of interest to the Air Quality, Dam Safety, Hazardous Waste, Toxics Cleanup, and Water Quality Programs.

RCRAInfo is a national information system that supports the Resource Conservation and Recovery Act (RCRA) program through the tracking of events and activities related to facilities that generate, transport, and treat, store, or dispose of hazardous waste. RCRAInfo allows RCRA program staff to track the notification, permit, compliance, and corrective action activities required under RCRA.

[Click this hyperlink](#) while viewing on your computer to access additional FINDS: detail in the EDR Site Report.

ECHO:

Envid:	1004794641
Registry ID:	110000898020
DFR URL:	http://echo.epa.gov/detailed-facility-report?fid=110000898020
Name:	FRYER KNOWLES INC
Address:	211 S DAWSON ST
City,State,Zip:	SEATTLE, WA 98108

AF160
ESE
1/4-1/2
0.304 mi.
1605 ft.
Relative:
Higher
Actual:
10 ft.

NICHOLSON MANUFACTURING CO
200 S ORCAS ST
SEATTLE, WA 98108
Site 4 of 6 in cluster AF

WA ALLSITES **S118345005**
N/A

ALLSITES:
Name: NICHOLSON MANUFACTURING CO
Facility Id: 24250

Map ID
 Direction
 Distance
 Elevation

MAP FINDINGS

Site

Database(s)

EDR ID Number
 EPA ID Number

BINDERY (Continued)

1000104769

Treatment Storage and Disposal Type:	Not reported
2018 GPRA Permit Baseline:	Not on the Baseline
2018 GPRA Renewals Baseline:	Not on the Baseline
Permit Renewals Workload Universe:	Not reported
Permit Workload Universe:	Not reported
Permit Progress Universe:	Not reported
Post-Closure Workload Universe:	Not reported
Closure Workload Universe:	Not reported
202 GPRA Corrective Action Baseline:	No
Corrective Action Workload Universe:	No
Subject to Corrective Action Universe:	No
Non-TSDFs Where RCRA CA has Been Imposed Universe:	No
TSDFs Potentially Subject to CA Under 3004 (u)/(v) Universe:	No
TSDFs Only Subject to CA under Discretionary Auth Universe:	No
Corrective Action Priority Ranking:	No NCAPS ranking
Environmental Control Indicator:	No
Institutional Control Indicator:	No
Human Exposure Controls Indicator:	N/A
Groundwater Controls Indicator:	N/A
Operating TSDF Universe:	Not reported
Full Enforcement Universe:	Not reported
Significant Non-Complier Universe:	No
Unaddressed Significant Non-Complier Universe:	No
Addressed Significant Non-Complier Universe:	No
Significant Non-Complier With a Compliance Schedule Universe:	No
Financial Assurance Required:	Not reported
Handler Date of Last Change:	2012-02-16 19:22:54.0
Recognized Trader-Importer:	No
Recognized Trader-Exporter:	No
Importer of Spent Lead Acid Batteries:	No
Exporter of Spent Lead Acid Batteries:	No
Recycler Activity Without Storage:	Not reported
Manifest Broker:	Not reported
Sub-Part P Indicator:	Not reported

Handler - Owner Operator:

Owner/Operator Indicator:	Owner
Owner/Operator Name:	BINDERY
Legal Status:	Private
Date Became Current:	1996-05-02 00:00:00.
Date Ended Current:	Not reported
Owner/Operator Address:	215 S BENNETT ST
Owner/Operator City,State,Zip:	SEATTLE, WA 98108
Owner/Operator Telephone:	000-000-0000
Owner/Operator Telephone Ext:	Not reported
Owner/Operator Fax:	Not reported
Owner/Operator Email:	Not reported

Owner/Operator Indicator:	Operator
Owner/Operator Name:	BINDERY
Legal Status:	Private
Date Became Current:	Not reported
Date Ended Current:	Not reported
Owner/Operator Address:	215 S BENNETT ST
Owner/Operator City,State,Zip:	SEATTLE, WA 98108-2226
Owner/Operator Telephone:	000-000-0000

Map ID
Direction
Distance
Elevation

MAP FINDINGS

Site

Database(s)

EDR ID Number
EPA ID Number

BINDERY (Continued)

1000104769

Owner/Operator Telephone Ext:	Not reported
Owner/Operator Fax:	Not reported
Owner/Operator Email:	Not reported
Owner/Operator Indicator:	Operator
Owner/Operator Name:	NA N
Legal Status:	Private
Date Became Current:	1900-01-01 00:00:00.
Date Ended Current:	Not reported
Owner/Operator Address:	Not reported
Owner/Operator City,State,Zip:	WA
Owner/Operator Telephone:	000-000-0000
Owner/Operator Telephone Ext:	Not reported
Owner/Operator Fax:	Not reported
Owner/Operator Email:	Not reported
Owner/Operator Indicator:	Operator
Owner/Operator Name:	BINDERY
Legal Status:	Private
Date Became Current:	Not reported
Date Ended Current:	Not reported
Owner/Operator Address:	215 S BENNETT
Owner/Operator City,State,Zip:	SEATTLE, WA 98108
Owner/Operator Telephone:	000-000-0000
Owner/Operator Telephone Ext:	Not reported
Owner/Operator Fax:	Not reported
Owner/Operator Email:	Not reported
Owner/Operator Indicator:	Owner
Owner/Operator Name:	BINDERY B
Legal Status:	Private
Date Became Current:	1996-05-02 00:00:00.
Date Ended Current:	Not reported
Owner/Operator Address:	215 S BENNETT ST
Owner/Operator City,State,Zip:	SEATTLE, WA 98108-2226
Owner/Operator Telephone:	000-000-0000
Owner/Operator Telephone Ext:	Not reported
Owner/Operator Fax:	Not reported
Owner/Operator Email:	Not reported
Owner/Operator Indicator:	Owner
Owner/Operator Name:	BINDERY
Legal Status:	Private
Date Became Current:	1986-06-04 00:00:00.
Date Ended Current:	Not reported
Owner/Operator Address:	215 S BENNETT
Owner/Operator City,State,Zip:	SEATTLE, WA 98108
Owner/Operator Telephone:	000-000-0000
Owner/Operator Telephone Ext:	Not reported
Owner/Operator Fax:	Not reported
Owner/Operator Email:	Not reported
Owner/Operator Indicator:	Owner
Owner/Operator Name:	UNKNOWN
Legal Status:	Private
Date Became Current:	Not reported
Date Ended Current:	Not reported

Map ID
Direction
Distance
Elevation

MAP FINDINGS

Site

Database(s)

EDR ID Number
EPA ID Number

BINDERY (Continued)

1000104769

Owner/Operator Address: UNKNOWN
Owner/Operator City,State,Zip: WA
Owner/Operator Telephone: 000-000-0000
Owner/Operator Telephone Ext: Not reported
Owner/Operator Fax: Not reported
Owner/Operator Email: Not reported

Historic Generators:

Receive Date: 1986-06-04 00:00:00.0
Handler Name: BINDERY
Federal Waste Generator Description: Not a generator, verified
State District Owner: WA
Large Quantity Handler of Universal Waste: No
Recognized Trader Importer: No
Recognized Trader Exporter: No
Spent Lead Acid Battery Importer: No
Spent Lead Acid Battery Exporter: No
Current Record: No
Non Storage Recycler Activity: Not reported
Electronic Manifest Broker: Not reported

Receive Date: 1986-06-04 00:00:00.0
Handler Name: BINDERY
Federal Waste Generator Description: Not a generator, verified
State District Owner: WA
Large Quantity Handler of Universal Waste: No
Recognized Trader Importer: No
Recognized Trader Exporter: No
Spent Lead Acid Battery Importer: No
Spent Lead Acid Battery Exporter: No
Current Record: Yes
Non Storage Recycler Activity: Not reported
Electronic Manifest Broker: Not reported

Receive Date: 1986-06-04 00:00:00.0
Handler Name: BINDERY
Federal Waste Generator Description: Not a generator, verified
State District Owner: WA
Large Quantity Handler of Universal Waste: No
Recognized Trader Importer: Not reported
Recognized Trader Exporter: Not reported
Spent Lead Acid Battery Importer: Not reported
Spent Lead Acid Battery Exporter: Not reported
Current Record: No
Non Storage Recycler Activity: Not reported
Electronic Manifest Broker: Not reported

MAP FINDINGS

Map ID
Direction
Distance
Elevation

Site

Database(s)

EDR ID Number
EPA ID Number

AM162
SSE
1/4-1/2
0.308 mi.
1624 ft.

Relative:
Higher

Actual:
12 ft.

LONGVIEW FIBRE PAPER & PACKAGING INC
5901 E MARGINAL WAY S
SEATTLE, WA 98134

Site 1 of 2 in cluster AM

RCRA-VSQG **1000237371**
WA HSL **WAD009282161**
WA CSCSL
WA LUST
WA ICR
WA ALLSITES
WA SPILLS
ICIS
US AIRS
FINDS
ECHO
WA ASBESTOS
WA MANIFEST
WA NPDES

RCRA Listings:

Date Form Received by Agency:	2019-02-15 00:00:00.0
Handler Name:	LONGVIEW FIBRE PAPER & PACKAGING INC
Handler Address:	5901 E MARGINAL WAY S
Handler City,State,Zip:	SEATTLE, WA 98134
EPA ID:	WAD009282161
Contact Name:	GLENN CLOSSON
Contact Address:	5901 E MARGINAL WAY S
Contact City,State,Zip:	SEATTLE, WA 98134
Contact Telephone:	702-280-8645
Contact Fax:	Not reported
Contact Email:	GLENN.CLOSSON@WESTROCK.COM
Contact Title:	SAFETY AND ENVIRONMENTAL MANAGER
EPA Region:	10
Land Type:	Private
Federal Waste Generator Description:	Conditionally Exempt Small Quantity Generator
Non-Notifier:	Not reported
Biennial Report Cycle:	Not reported
Accessibility:	Not reported
Active Site Indicator:	Handler Activities
State District Owner:	WA
State District:	NWRO
Mailing Address:	5901 E. MARGINAL WAY S.
Mailing City,State,Zip:	SEATTLE, WA 98134
Owner Name:	LONGVIEW FIBRE PAPER PACKAGING INC
Owner Type:	Private
Operator Name:	DBA: WESTROCK
Operator Type:	Private
Short-Term Generator Activity:	No
Importer Activity:	No
Mixed Waste Generator:	No
Transporter Activity:	No
Transfer Facility Activity:	No
Recycler Activity with Storage:	No
Small Quantity On-Site Burner Exemption:	No
Smelting Melting and Refining Furnace Exemption:	No
Underground Injection Control:	No
Off-Site Waste Receipt:	No
Universal Waste Indicator:	No
Universal Waste Destination Facility:	No
Federal Universal Waste:	No
Active Site Fed-Reg Treatment Storage and Disposal Facility:	Not reported
Active Site Converter Treatment storage and Disposal Facility:	Not reported
Active Site State-Reg Treatment Storage and Disposal Facility:	Not reported

Map ID
Direction
Distance
Elevation

MAP FINDINGS

Site

Database(s)

EDR ID Number
EPA ID Number

LONGVIEW FIBRE PAPER & PACKAGING INC (Continued)

1000237371

Active Site State-Reg Handler:	---
Federal Facility Indicator:	Not reported
Hazardous Secondary Material Indicator:	NN
Sub-Part K Indicator:	Not reported
Commercial TSD Indicator:	No
Treatment Storage and Disposal Type:	Not reported
2018 GPRA Permit Baseline:	Not on the Baseline
2018 GPRA Renewals Baseline:	Not on the Baseline
Permit Renewals Workload Universe:	Not reported
Permit Workload Universe:	Not reported
Permit Progress Universe:	Not reported
Post-Closure Workload Universe:	Not reported
Closure Workload Universe:	Not reported
202 GPRA Corrective Action Baseline:	No
Corrective Action Workload Universe:	No
Subject to Corrective Action Universe:	No
Non-TSDs Where RCRA CA has Been Imposed Universe:	No
TSDs Potentially Subject to CA Under 3004 (u)/(v) Universe:	No
TSDs Only Subject to CA under Discretionary Auth Universe:	No
Corrective Action Priority Ranking:	No NCAPS ranking
Environmental Control Indicator:	No
Institutional Control Indicator:	No
Human Exposure Controls Indicator:	N/A
Groundwater Controls Indicator:	N/A
Operating TSD Universe:	Not reported
Full Enforcement Universe:	Not reported
Significant Non-Complier Universe:	No
Unaddressed Significant Non-Complier Universe:	No
Addressed Significant Non-Complier Universe:	No
Significant Non-Complier With a Compliance Schedule Universe:	No
Financial Assurance Required:	Not reported
Handler Date of Last Change:	2019-02-26 15:30:04.0
Recognized Trader-Importer:	No
Recognized Trader-Exporter:	No
Importer of Spent Lead Acid Batteries:	No
Exporter of Spent Lead Acid Batteries:	No
Recycler Activity Without Storage:	No
Manifest Broker:	No
Sub-Part P Indicator:	Not reported

Biennial: List of Years

Year: 2011

Click Here for Biennial Reporting System Data:
Year: 2009

Click Here for Biennial Reporting System Data:
Year: 2007

Click Here for Biennial Reporting System Data:
Year: 2005

Click Here for Biennial Reporting System Data:
Year: 2003

Click Here for Biennial Reporting System Data:

Map ID
Direction
Distance
Elevation

MAP FINDINGS

Site

Database(s)

EDR ID Number
EPA ID Number

LONGVIEW FIBRE PAPER & PACKAGING INC (Continued)

1000237371

Hazardous Waste Summary:

Waste Code:	D001
Waste Description:	IGNITABLE WASTE
Waste Code:	D002
Waste Description:	CORROSIVE WASTE
Waste Code:	D003
Waste Description:	REACTIVE WASTE

Handler - Owner Operator:

Owner/Operator Indicator:	Owner
Owner/Operator Name:	LONGVIEW FIBRE CO
Legal Status:	Private
Date Became Current:	Not reported
Date Ended Current:	Not reported
Owner/Operator Address:	PO BOX 639
Owner/Operator City,State,Zip:	LONGVIEW, WA 98632
Owner/Operator Telephone:	360-425-1550
Owner/Operator Telephone Ext:	Not reported
Owner/Operator Fax:	Not reported
Owner/Operator Email:	Not reported

Owner/Operator Indicator:	Owner
Owner/Operator Name:	LONGVIEW FIBRE PAPER PACKAGING INC
Legal Status:	Private
Date Became Current:	1996-08-21 00:00:00.
Date Ended Current:	Not reported
Owner/Operator Address:	PO BOX 639
Owner/Operator City,State,Zip:	LONGVIEW, WA 98632
Owner/Operator Telephone:	360-425-1550
Owner/Operator Telephone Ext:	Not reported
Owner/Operator Fax:	Not reported
Owner/Operator Email:	Not reported

Owner/Operator Indicator:	Owner
Owner/Operator Name:	LONGVIEW FIBRE PAPER PACKAGING INC
Legal Status:	Private
Date Became Current:	Not reported
Date Ended Current:	Not reported
Owner/Operator Address:	PO BOX 639
Owner/Operator City,State,Zip:	LONGVIEW, WA 98632
Owner/Operator Telephone:	360-425-1550
Owner/Operator Telephone Ext:	Not reported
Owner/Operator Fax:	Not reported
Owner/Operator Email:	Not reported

Owner/Operator Indicator:	Owner
Owner/Operator Name:	LONGVIEW FIBRE PAPER PACKAGING INC
Legal Status:	Private
Date Became Current:	1996-08-21 00:00:00.
Date Ended Current:	Not reported
Owner/Operator Address:	PO BOX 639
Owner/Operator City,State,Zip:	LONGVIEW, WA 98632
Owner/Operator Telephone:	360-425-1550
Owner/Operator Telephone Ext:	Not reported

Map ID
Direction
Distance
Elevation

MAP FINDINGS

Site

Database(s)

EDR ID Number
EPA ID Number

LONGVIEW FIBRE PAPER & PACKAGING INC (Continued)

1000237371

Owner/Operator Fax:	Not reported
Owner/Operator Email:	Not reported
Owner/Operator Indicator:	Owner
Owner/Operator Name:	LONGVIEW FIBRE PAPER PACKAGING INC
Legal Status:	Private
Date Became Current:	1996-08-21 00:00:00.
Date Ended Current:	Not reported
Owner/Operator Address:	PO BOX 639
Owner/Operator City,State,Zip:	LONGVIEW, WA 98632
Owner/Operator Telephone:	360-425-1550
Owner/Operator Telephone Ext:	Not reported
Owner/Operator Fax:	Not reported
Owner/Operator Email:	Not reported
Owner/Operator Indicator:	Operator
Owner/Operator Name:	LONGVIEW FIBRE PAPER PACKAGING INC
Legal Status:	Private
Date Became Current:	Not reported
Date Ended Current:	Not reported
Owner/Operator Address:	PO BOX 24867
Owner/Operator City,State,Zip:	SEATTLE, WA 98124
Owner/Operator Telephone:	206-762-7170
Owner/Operator Telephone Ext:	Not reported
Owner/Operator Fax:	Not reported
Owner/Operator Email:	Not reported
Owner/Operator Indicator:	Operator
Owner/Operator Name:	LONGVIEW FIBRE PAPER PACKAGING INC
Legal Status:	Private
Date Became Current:	Not reported
Date Ended Current:	Not reported
Owner/Operator Address:	PO BOX 24867
Owner/Operator City,State,Zip:	SEATTLE, WA 98124
Owner/Operator Telephone:	206-762-7170
Owner/Operator Telephone Ext:	Not reported
Owner/Operator Fax:	Not reported
Owner/Operator Email:	Not reported
Owner/Operator Indicator:	Owner
Owner/Operator Name:	LONGVIEW FIBRE PAPER PACKAGING INC
Legal Status:	Private
Date Became Current:	1996-08-21 00:00:00.
Date Ended Current:	Not reported
Owner/Operator Address:	PO BOX 639
Owner/Operator City,State,Zip:	LONGVIEW, WA 98632
Owner/Operator Telephone:	360-425-1550
Owner/Operator Telephone Ext:	Not reported
Owner/Operator Fax:	Not reported
Owner/Operator Email:	Not reported
Owner/Operator Indicator:	Operator
Owner/Operator Name:	LONGVIEW FIBRE PAPER & PACKAGING INC
Legal Status:	Private
Date Became Current:	1997-01-01 00:00:00.
Date Ended Current:	Not reported
Owner/Operator Address:	PO BOX 24867

Map ID
Direction
Distance
Elevation

MAP FINDINGS

Site

Database(s)

EDR ID Number
EPA ID Number

LONGVIEW FIBRE PAPER & PACKAGING INC (Continued)

1000237371

Owner/Operator City,State,Zip: SEATTLE, WA 98124-0867
Owner/Operator Telephone: 206-762-7170
Owner/Operator Telephone Ext: Not reported
Owner/Operator Fax: Not reported
Owner/Operator Email: Not reported

Owner/Operator Indicator: Operator
Owner/Operator Name: LONGVIEW FIBRE CO
Legal Status: Private
Date Became Current: Not reported
Date Ended Current: Not reported
Owner/Operator Address: 5901 E MARGINAL WY S
Owner/Operator City,State,Zip: SEATTLE, WA 98134
Owner/Operator Telephone: 000-000-0000
Owner/Operator Telephone Ext: Not reported
Owner/Operator Fax: Not reported
Owner/Operator Email: Not reported

Owner/Operator Indicator: Owner
Owner/Operator Name: LONGVIEW FIBRE CO
Legal Status: Private
Date Became Current: Not reported
Date Ended Current: Not reported
Owner/Operator Address: PO BOX 639
Owner/Operator City,State,Zip: LONGVIEW, WA 98632
Owner/Operator Telephone: 360-425-1550
Owner/Operator Telephone Ext: Not reported
Owner/Operator Fax: Not reported
Owner/Operator Email: Not reported

Owner/Operator Indicator: Owner
Owner/Operator Name: LONGVIEW FIBRE PAPER PACKAGING INC
Legal Status: Private
Date Became Current: Not reported
Date Ended Current: Not reported
Owner/Operator Address: PO BOX 639
Owner/Operator City,State,Zip: LONGVIEW, WA 98632
Owner/Operator Telephone: 360-425-1550
Owner/Operator Telephone Ext: Not reported
Owner/Operator Fax: Not reported
Owner/Operator Email: Not reported

Owner/Operator Indicator: Owner
Owner/Operator Name: LONGVIEW FIBRE PAPER PACKAGING INC
Legal Status: Private
Date Became Current: 1996-08-21 00:00:00.
Date Ended Current: Not reported
Owner/Operator Address: PO BOX 639
Owner/Operator City,State,Zip: LONGVIEW, WA 98632
Owner/Operator Telephone: 360-425-1550
Owner/Operator Telephone Ext: Not reported
Owner/Operator Fax: Not reported
Owner/Operator Email: Not reported

Owner/Operator Indicator: Owner
Owner/Operator Name: LONGVIEW FIBRE CO
Legal Status: Private

Map ID
Direction
Distance
Elevation

MAP FINDINGS

Site

Database(s)

EDR ID Number
EPA ID Number

LONGVIEW FIBRE PAPER & PACKAGING INC (Continued)

1000237371

Date Became Current:	1996-08-21 00:00:00.
Date Ended Current:	Not reported
Owner/Operator Address:	PO BOX 639
Owner/Operator City,State,Zip:	LONGVIEW, WA 98632-7411
Owner/Operator Telephone:	Not reported
Owner/Operator Telephone Ext:	Not reported
Owner/Operator Fax:	Not reported
Owner/Operator Email:	Not reported
Owner/Operator Indicator:	Operator
Owner/Operator Name:	LONGVIEW FIBRE PAPER & PACKAGING INC
Legal Status:	Private
Date Became Current:	1997-01-01 00:00:00.
Date Ended Current:	Not reported
Owner/Operator Address:	PO BOX 24867
Owner/Operator City,State,Zip:	SEATTLE, WA 98124-0867
Owner/Operator Telephone:	Not reported
Owner/Operator Telephone Ext:	Not reported
Owner/Operator Fax:	Not reported
Owner/Operator Email:	Not reported
Owner/Operator Indicator:	Operator
Owner/Operator Name:	LONGVIEW FIBRE CO
Legal Status:	Private
Date Became Current:	Not reported
Date Ended Current:	Not reported
Owner/Operator Address:	PO BOX 24867
Owner/Operator City,State,Zip:	SEATTLE, WA 98124
Owner/Operator Telephone:	000-000-0000
Owner/Operator Telephone Ext:	Not reported
Owner/Operator Fax:	Not reported
Owner/Operator Email:	Not reported
Owner/Operator Indicator:	Owner
Owner/Operator Name:	LONGVIEW FIBRE CO
Legal Status:	Private
Date Became Current:	Not reported
Date Ended Current:	Not reported
Owner/Operator Address:	PO BOX 639
Owner/Operator City,State,Zip:	LONGVIEW, WA 98632
Owner/Operator Telephone:	360-425-1550
Owner/Operator Telephone Ext:	Not reported
Owner/Operator Fax:	Not reported
Owner/Operator Email:	Not reported
Owner/Operator Indicator:	Operator
Owner/Operator Name:	LONGVIEW FIBRE CO
Legal Status:	Private
Date Became Current:	Not reported
Date Ended Current:	Not reported
Owner/Operator Address:	PO BOX 24867
Owner/Operator City,State,Zip:	SEATTLE, WA 98124
Owner/Operator Telephone:	000-000-0000
Owner/Operator Telephone Ext:	Not reported
Owner/Operator Fax:	Not reported
Owner/Operator Email:	Not reported

Map ID
Direction
Distance
Elevation

MAP FINDINGS

Site

Database(s)

EDR ID Number
EPA ID Number

LONGVIEW FIBRE PAPER & PACKAGING INC (Continued)

1000237371

Owner/Operator Indicator: Operator
Owner/Operator Name: LONGVIEW FIBRE CO
Legal Status: Private
Date Became Current: Not reported
Date Ended Current: Not reported
Owner/Operator Address: PO BOX 24867
Owner/Operator City,State,Zip: SEATTLE, WA 98124
Owner/Operator Telephone: 000-000-0000
Owner/Operator Telephone Ext: Not reported
Owner/Operator Fax: Not reported
Owner/Operator Email: Not reported

Owner/Operator Indicator: Owner
Owner/Operator Name: LONGVIEW FIBRE CO
Legal Status: Private
Date Became Current: 1996-08-21 00:00:00.
Date Ended Current: Not reported
Owner/Operator Address: PO BOX 639
Owner/Operator City,State,Zip: LONGVIEW, WA 98632
Owner/Operator Telephone: 360-425-1550
Owner/Operator Telephone Ext: Not reported
Owner/Operator Fax: Not reported
Owner/Operator Email: Not reported

Owner/Operator Indicator: Operator
Owner/Operator Name: LONGVIEW FIBRE CO
Legal Status: Private
Date Became Current: Not reported
Date Ended Current: Not reported
Owner/Operator Address: PO BOX 24867
Owner/Operator City,State,Zip: SEATTLE, WA 98124
Owner/Operator Telephone: 000-000-0000
Owner/Operator Telephone Ext: Not reported
Owner/Operator Fax: Not reported
Owner/Operator Email: Not reported

Owner/Operator Indicator: Owner
Owner/Operator Name: LONGVIEW FIBRE CO
Legal Status: Private
Date Became Current: 1996-08-21 00:00:00.
Date Ended Current: Not reported
Owner/Operator Address: PO BOX 639
Owner/Operator City,State,Zip: LONGVIEW, WA 98632
Owner/Operator Telephone: 360-425-1550
Owner/Operator Telephone Ext: Not reported
Owner/Operator Fax: Not reported
Owner/Operator Email: Not reported

Owner/Operator Indicator: Operator
Owner/Operator Name: LONGVIEW FIBRE CO
Legal Status: Private
Date Became Current: Not reported
Date Ended Current: Not reported
Owner/Operator Address: PO BOX 24867
Owner/Operator City,State,Zip: SEATTLE, WA 98124
Owner/Operator Telephone: 000-000-0000
Owner/Operator Telephone Ext: Not reported

Map ID
Direction
Distance
Elevation

MAP FINDINGS

Site

Database(s)

EDR ID Number
EPA ID Number

LONGVIEW FIBRE PAPER & PACKAGING INC (Continued)

1000237371

Owner/Operator Fax: Not reported
Owner/Operator Email: Not reported

Owner/Operator Indicator: Operator
Owner/Operator Name: LONGVIEW FIBRE CO
Legal Status: Private
Date Became Current: Not reported
Date Ended Current: Not reported
Owner/Operator Address: PO BOX 24867
Owner/Operator City,State,Zip: SEATTLE, WA 98124
Owner/Operator Telephone: 206-762-7170
Owner/Operator Telephone Ext: Not reported
Owner/Operator Fax: Not reported
Owner/Operator Email: Not reported

Owner/Operator Indicator: Owner
Owner/Operator Name: LONGVIEW FIBRE CO
Legal Status: Private
Date Became Current: 1996-08-21 00:00:00.
Date Ended Current: Not reported
Owner/Operator Address: PO BOX 639
Owner/Operator City,State,Zip: LONGVIEW, WA 98632
Owner/Operator Telephone: 360-425-1550
Owner/Operator Telephone Ext: Not reported
Owner/Operator Fax: Not reported
Owner/Operator Email: Not reported

Owner/Operator Indicator: Owner
Owner/Operator Name: LONGVIEW FIBRE PAPER PACKAGING INC
Legal Status: Private
Date Became Current: 1996-08-21 00:00:00.
Date Ended Current: Not reported
Owner/Operator Address: PO BOX 639
Owner/Operator City,State,Zip: LONGVIEW, WA 98632
Owner/Operator Telephone: 360-425-1550
Owner/Operator Telephone Ext: Not reported
Owner/Operator Fax: Not reported
Owner/Operator Email: Not reported

Owner/Operator Indicator: Owner
Owner/Operator Name: LONGVIEW FIBRE PAPER PACKAGING INC
Legal Status: Private
Date Became Current: Not reported
Date Ended Current: Not reported
Owner/Operator Address: PO BOX 639
Owner/Operator City,State,Zip: LONGVIEW, WA 98632
Owner/Operator Telephone: 360-425-1550
Owner/Operator Telephone Ext: Not reported
Owner/Operator Fax: Not reported
Owner/Operator Email: Not reported

Owner/Operator Indicator: Owner
Owner/Operator Name: LONGVIEW FIBRE PAPER PACKAGING INC
Legal Status: Private
Date Became Current: 1996-08-21 00:00:00.
Date Ended Current: Not reported
Owner/Operator Address: PO BOX 639

Map ID
Direction
Distance
Elevation

MAP FINDINGS

Site

Database(s)

EDR ID Number
EPA ID Number

LONGVIEW FIBRE PAPER & PACKAGING INC (Continued)

1000237371

Owner/Operator City,State,Zip: LONGVIEW, WA 98632
Owner/Operator Telephone: 360-425-1550
Owner/Operator Telephone Ext: Not reported
Owner/Operator Fax: Not reported
Owner/Operator Email: Not reported

Owner/Operator Indicator: Owner
Owner/Operator Name: LONGVIEW FIBRE PAPER PACKAGING INC
Legal Status: Private
Date Became Current: Not reported
Date Ended Current: Not reported
Owner/Operator Address: PO BOX 639
Owner/Operator City,State,Zip: LONGVIEW, WA 98632
Owner/Operator Telephone: 360-425-1550
Owner/Operator Telephone Ext: Not reported
Owner/Operator Fax: Not reported
Owner/Operator Email: Not reported

Owner/Operator Indicator: Owner
Owner/Operator Name: LONGVIEW FIBRE PAPER PACKAGING INC
Legal Status: Private
Date Became Current: 1996-08-21 00:00:00.
Date Ended Current: Not reported
Owner/Operator Address: PO BOX 639
Owner/Operator City,State,Zip: LONGVIEW, WA 98632
Owner/Operator Telephone: 360-425-1550
Owner/Operator Telephone Ext: Not reported
Owner/Operator Fax: Not reported
Owner/Operator Email: Not reported

Owner/Operator Indicator: Operator
Owner/Operator Name: LONGVIEW FIBRE PAPER PACKAGING INC
Legal Status: Private
Date Became Current: Not reported
Date Ended Current: Not reported
Owner/Operator Address: PO BOX 24867
Owner/Operator City,State,Zip: SEATTLE, WA 98124
Owner/Operator Telephone: 206-762-7170
Owner/Operator Telephone Ext: Not reported
Owner/Operator Fax: Not reported
Owner/Operator Email: Not reported

Owner/Operator Indicator: Owner
Owner/Operator Name: LONGVIEW FIBRE PAPER PACKAGING INC
Legal Status: Private
Date Became Current: 1996-08-21 00:00:00.
Date Ended Current: Not reported
Owner/Operator Address: PO BOX 639
Owner/Operator City,State,Zip: LONGVIEW, WA 98632
Owner/Operator Telephone: 360-425-1550
Owner/Operator Telephone Ext: Not reported
Owner/Operator Fax: Not reported
Owner/Operator Email: Not reported

Owner/Operator Indicator: Owner
Owner/Operator Name: LONGVIEW FIBRE PAPER & PACKAGING INC
Legal Status: Private

Map ID
Direction
Distance
Elevation

MAP FINDINGS

Site

Database(s)

EDR ID Number
EPA ID Number

LONGVIEW FIBRE PAPER & PACKAGING INC (Continued)

1000237371

Date Became Current:	1996-08-21 00:00:00.
Date Ended Current:	Not reported
Owner/Operator Address:	PO BOX 639
Owner/Operator City,State,Zip:	LONGVIEW, WA 98632-7411
Owner/Operator Telephone:	360-425-1550
Owner/Operator Telephone Ext:	Not reported
Owner/Operator Fax:	Not reported
Owner/Operator Email:	Not reported
Owner/Operator Indicator:	Owner
Owner/Operator Name:	LONGVIEW FIBRE CO
Legal Status:	Private
Date Became Current:	Not reported
Date Ended Current:	Not reported
Owner/Operator Address:	5901 E MARGINAL WY S
Owner/Operator City,State,Zip:	SEATTLE, WA 98134
Owner/Operator Telephone:	000-000-0000
Owner/Operator Telephone Ext:	Not reported
Owner/Operator Fax:	Not reported
Owner/Operator Email:	Not reported
Owner/Operator Indicator:	Operator
Owner/Operator Name:	LONGVIEW FIBRE CO
Legal Status:	Private
Date Became Current:	Not reported
Date Ended Current:	Not reported
Owner/Operator Address:	PO BOX 24867
Owner/Operator City,State,Zip:	SEATTLE, WA 98124
Owner/Operator Telephone:	000-000-0000
Owner/Operator Telephone Ext:	Not reported
Owner/Operator Fax:	Not reported
Owner/Operator Email:	Not reported
Owner/Operator Indicator:	Operator
Owner/Operator Name:	LONGVIEW FIBRE CO
Legal Status:	Private
Date Became Current:	1997-01-01 00:00:00.
Date Ended Current:	Not reported
Owner/Operator Address:	PO BOX 24867
Owner/Operator City,State,Zip:	SEATTLE, WA 98124-0867
Owner/Operator Telephone:	Not reported
Owner/Operator Telephone Ext:	Not reported
Owner/Operator Fax:	Not reported
Owner/Operator Email:	Not reported
Owner/Operator Indicator:	Owner
Owner/Operator Name:	LONGVIEW FIBRE PAPER & PACKAGING INC
Legal Status:	Private
Date Became Current:	1996-08-21 00:00:00.
Date Ended Current:	Not reported
Owner/Operator Address:	PO BOX 639
Owner/Operator City,State,Zip:	LONGVIEW, WA 98632-7411
Owner/Operator Telephone:	Not reported
Owner/Operator Telephone Ext:	Not reported
Owner/Operator Fax:	Not reported
Owner/Operator Email:	Not reported

Map ID
Direction
Distance
Elevation

MAP FINDINGS

Site

Database(s)

EDR ID Number
EPA ID Number

LONGVIEW FIBRE PAPER & PACKAGING INC (Continued)

1000237371

Owner/Operator Indicator: Operator
Owner/Operator Name: LONGVIEW FIBRE PAPER PACKAGING INC
Legal Status: Private
Date Became Current: Not reported
Date Ended Current: Not reported
Owner/Operator Address: PO BOX 24867
Owner/Operator City,State,Zip: SEATTLE, WA 98124
Owner/Operator Telephone: 206-762-7170
Owner/Operator Telephone Ext: Not reported
Owner/Operator Fax: Not reported
Owner/Operator Email: Not reported

Owner/Operator Indicator: Owner
Owner/Operator Name: LONGVIEW FIBRE PAPER PACKAGING INC
Legal Status: Private
Date Became Current: Not reported
Date Ended Current: Not reported
Owner/Operator Address: PO BOX 639
Owner/Operator City,State,Zip: LONGVIEW, WA 98632
Owner/Operator Telephone: 360-425-1550
Owner/Operator Telephone Ext: Not reported
Owner/Operator Fax: Not reported
Owner/Operator Email: Not reported

Owner/Operator Indicator: Owner
Owner/Operator Name: LONGVIEW FIBRE PAPER PACKAGING INC
Legal Status: Private
Date Became Current: Not reported
Date Ended Current: Not reported
Owner/Operator Address: PO BOX 639
Owner/Operator City,State,Zip: LONGVIEW, WA 98632
Owner/Operator Telephone: 360-425-1550
Owner/Operator Telephone Ext: Not reported
Owner/Operator Fax: Not reported
Owner/Operator Email: Not reported

Owner/Operator Indicator: Owner
Owner/Operator Name: LONGVIEW FIBRE PAPER PACKAGING INC
Legal Status: Private
Date Became Current: Not reported
Date Ended Current: Not reported
Owner/Operator Address: PO BOX 639
Owner/Operator City,State,Zip: LONGVIEW, WA 98632
Owner/Operator Telephone: 360-425-1550
Owner/Operator Telephone Ext: Not reported
Owner/Operator Fax: Not reported
Owner/Operator Email: Not reported

Owner/Operator Indicator: Owner
Owner/Operator Name: LONGVIEW FIBRE PAPER PACKAGING INC
Legal Status: Private
Date Became Current: Not reported
Date Ended Current: Not reported
Owner/Operator Address: PO BOX 639
Owner/Operator City,State,Zip: LONGVIEW, WA 98632
Owner/Operator Telephone: 360-425-1550
Owner/Operator Telephone Ext: Not reported

Map ID
Direction
Distance
Elevation

MAP FINDINGS

Site

Database(s)

EDR ID Number
EPA ID Number

LONGVIEW FIBRE PAPER & PACKAGING INC (Continued)

1000237371

Owner/Operator Fax:	Not reported
Owner/Operator Email:	Not reported
Owner/Operator Indicator:	Operator
Owner/Operator Name:	LONGVIEW FIBRE PAPER & PACKAGING INC
Legal Status:	Private
Date Became Current:	1997-01-01 00:00:00.
Date Ended Current:	Not reported
Owner/Operator Address:	PO BOX 24867
Owner/Operator City,State,Zip:	SEATTLE, WA 98124-0867
Owner/Operator Telephone:	206-762-7170
Owner/Operator Telephone Ext:	Not reported
Owner/Operator Fax:	Not reported
Owner/Operator Email:	Not reported
Owner/Operator Indicator:	Owner
Owner/Operator Name:	LONGVIEW FIBRE PAPER PACKAGING INC
Legal Status:	Private
Date Became Current:	Not reported
Date Ended Current:	Not reported
Owner/Operator Address:	PO BOX 639
Owner/Operator City,State,Zip:	LONGVIEW, WA 98632
Owner/Operator Telephone:	360-425-1550
Owner/Operator Telephone Ext:	Not reported
Owner/Operator Fax:	Not reported
Owner/Operator Email:	Not reported
Owner/Operator Indicator:	Owner
Owner/Operator Name:	LONGVIEW FIBRE CO
Legal Status:	Private
Date Became Current:	1996-08-21 00:00:00.
Date Ended Current:	Not reported
Owner/Operator Address:	PO BOX 639
Owner/Operator City,State,Zip:	LONGVIEW, WA 98632
Owner/Operator Telephone:	360-425-1550
Owner/Operator Telephone Ext:	Not reported
Owner/Operator Fax:	Not reported
Owner/Operator Email:	Not reported
Owner/Operator Indicator:	Operator
Owner/Operator Name:	LONGVIEW FIBRE CO
Legal Status:	Private
Date Became Current:	Not reported
Date Ended Current:	Not reported
Owner/Operator Address:	PO BOX 24867
Owner/Operator City,State,Zip:	SEATTLE, WA 98124
Owner/Operator Telephone:	206-762-7170
Owner/Operator Telephone Ext:	Not reported
Owner/Operator Fax:	Not reported
Owner/Operator Email:	Not reported
Owner/Operator Indicator:	Operator
Owner/Operator Name:	LONGVIEW FIBRE PAPER PACKAGING INC
Legal Status:	Private
Date Became Current:	Not reported
Date Ended Current:	Not reported
Owner/Operator Address:	PO BOX 24867

Map ID
Direction
Distance
Elevation

MAP FINDINGS

Site

Database(s)

EDR ID Number
EPA ID Number

LONGVIEW FIBRE PAPER & PACKAGING INC (Continued)

1000237371

Owner/Operator City,State,Zip: SEATTLE, WA 98124
Owner/Operator Telephone: 206-762-7170
Owner/Operator Telephone Ext: Not reported
Owner/Operator Fax: Not reported
Owner/Operator Email: Not reported

Owner/Operator Indicator: Owner
Owner/Operator Name: LONGVIEW FIBRE PAPER PACKAGING INC
Legal Status: Private
Date Became Current: 1996-08-21 00:00:00.
Date Ended Current: Not reported
Owner/Operator Address: PO BOX 639
Owner/Operator City,State,Zip: LONGVIEW, WA 98632
Owner/Operator Telephone: 360-425-1550
Owner/Operator Telephone Ext: Not reported
Owner/Operator Fax: Not reported
Owner/Operator Email: Not reported

Owner/Operator Indicator: Owner
Owner/Operator Name: LONGVIEW FIBRE PAPER PACKAGING INC
Legal Status: Private
Date Became Current: Not reported
Date Ended Current: Not reported
Owner/Operator Address: PO BOX 639
Owner/Operator City,State,Zip: LONGVIEW, WA 98632
Owner/Operator Telephone: 360-425-1550
Owner/Operator Telephone Ext: Not reported
Owner/Operator Fax: Not reported
Owner/Operator Email: Not reported

Owner/Operator Indicator: Owner
Owner/Operator Name: LONGVIEW FIBRE PAPER PACKAGING INC
Legal Status: Private
Date Became Current: Not reported
Date Ended Current: Not reported
Owner/Operator Address: PO BOX 639
Owner/Operator City,State,Zip: LONGVIEW, WA 98632
Owner/Operator Telephone: 360-425-1550
Owner/Operator Telephone Ext: Not reported
Owner/Operator Fax: Not reported
Owner/Operator Email: Not reported

Owner/Operator Indicator: Operator
Owner/Operator Name: LONGVIEW FIBRE PAPER PACKAGING INC
Legal Status: Private
Date Became Current: Not reported
Date Ended Current: Not reported
Owner/Operator Address: PO BOX 24867
Owner/Operator City,State,Zip: SEATTLE, WA 98124
Owner/Operator Telephone: 206-762-7170
Owner/Operator Telephone Ext: Not reported
Owner/Operator Fax: Not reported
Owner/Operator Email: Not reported

Owner/Operator Indicator: Owner
Owner/Operator Name: LONGVIEW FIBRE PAPER & PACKAGING INC
Legal Status: Private

Map ID
Direction
Distance
Elevation

MAP FINDINGS

Site

Database(s)

EDR ID Number
EPA ID Number

LONGVIEW FIBRE PAPER & PACKAGING INC (Continued)

1000237371

Date Became Current:	Not reported
Date Ended Current:	Not reported
Owner/Operator Address:	PO BOX 639
Owner/Operator City,State,Zip:	LONGVIEW, WA 98632-7411
Owner/Operator Telephone:	360-425-1550
Owner/Operator Telephone Ext:	Not reported
Owner/Operator Fax:	Not reported
Owner/Operator Email:	Not reported
Owner/Operator Indicator:	Operator
Owner/Operator Name:	LONGVIEW FIBRE PAPER PACKAGING INC
Legal Status:	Private
Date Became Current:	Not reported
Date Ended Current:	Not reported
Owner/Operator Address:	PO BOX 24867
Owner/Operator City,State,Zip:	SEATTLE, WA 98124
Owner/Operator Telephone:	206-762-7170
Owner/Operator Telephone Ext:	Not reported
Owner/Operator Fax:	Not reported
Owner/Operator Email:	Not reported
Owner/Operator Indicator:	Operator
Owner/Operator Name:	LONGVIEW FIBRE PAPER PACKAGING INC
Legal Status:	Private
Date Became Current:	Not reported
Date Ended Current:	Not reported
Owner/Operator Address:	5901 E. MARGINAL WAY S.
Owner/Operator City,State,Zip:	SEATTLE, WA 98124
Owner/Operator Telephone:	206-762-7170
Owner/Operator Telephone Ext:	Not reported
Owner/Operator Fax:	Not reported
Owner/Operator Email:	Not reported
Owner/Operator Indicator:	Owner
Owner/Operator Name:	LONGVIEW FIBRE PAPER PACKAGING INC
Legal Status:	Private
Date Became Current:	1996-08-21 00:00:00.
Date Ended Current:	Not reported
Owner/Operator Address:	PO BOX 639
Owner/Operator City,State,Zip:	LONGVIEW, WA 98632
Owner/Operator Telephone:	360-425-1550
Owner/Operator Telephone Ext:	Not reported
Owner/Operator Fax:	Not reported
Owner/Operator Email:	Not reported
Owner/Operator Indicator:	Operator
Owner/Operator Name:	LONGVIEW FIBRE PAPER & PACKAGING INC
Legal Status:	Private
Date Became Current:	1997-01-01 00:00:00.
Date Ended Current:	Not reported
Owner/Operator Address:	PO BOX 24867
Owner/Operator City,State,Zip:	SEATTLE, WA 98124-0867
Owner/Operator Telephone:	Not reported
Owner/Operator Telephone Ext:	Not reported
Owner/Operator Fax:	Not reported
Owner/Operator Email:	Not reported

Map ID
Direction
Distance
Elevation

MAP FINDINGS

Site

Database(s)

EDR ID Number
EPA ID Number

LONGVIEW FIBRE PAPER & PACKAGING INC (Continued)

1000237371

Owner/Operator Indicator: Owner
Owner/Operator Name: LONGVIEW FIBRE CO
Legal Status: Private
Date Became Current: 1996-08-21 00:00:00.
Date Ended Current: Not reported
Owner/Operator Address: PO BOX 639
Owner/Operator City,State,Zip: LONGVIEW, WA 98632
Owner/Operator Telephone: 360-425-1550
Owner/Operator Telephone Ext: Not reported
Owner/Operator Fax: Not reported
Owner/Operator Email: Not reported

Owner/Operator Indicator: Operator
Owner/Operator Name: LONGVIEW FIBRE CO
Legal Status: Private
Date Became Current: Not reported
Date Ended Current: Not reported
Owner/Operator Address: PO BOX 24867
Owner/Operator City,State,Zip: SEATTLE, WA 98124
Owner/Operator Telephone: 000-000-0000
Owner/Operator Telephone Ext: Not reported
Owner/Operator Fax: Not reported
Owner/Operator Email: Not reported

Owner/Operator Indicator: Owner
Owner/Operator Name: LONGVIEW FIBRE CO
Legal Status: Private
Date Became Current: Not reported
Date Ended Current: Not reported
Owner/Operator Address: PO BOX 639
Owner/Operator City,State,Zip: LONGVIEW, WA 98632
Owner/Operator Telephone: 360-425-1550
Owner/Operator Telephone Ext: Not reported
Owner/Operator Fax: Not reported
Owner/Operator Email: Not reported

Owner/Operator Indicator: Owner
Owner/Operator Name: LONGVIEW FIBRE PAPER PACKAGING INC
Legal Status: Private
Date Became Current: Not reported
Date Ended Current: Not reported
Owner/Operator Address: PO BOX 639
Owner/Operator City,State,Zip: LONGVIEW, WA 98632
Owner/Operator Telephone: 360-425-1550
Owner/Operator Telephone Ext: Not reported
Owner/Operator Fax: Not reported
Owner/Operator Email: Not reported

Owner/Operator Indicator: Operator
Owner/Operator Name: LONGVIEW FIBRE PAPER PACKAGING INC
Legal Status: Private
Date Became Current: Not reported
Date Ended Current: Not reported
Owner/Operator Address: PO BOX 24867
Owner/Operator City,State,Zip: SEATTLE, WA 98124
Owner/Operator Telephone: 206-762-7170
Owner/Operator Telephone Ext: Not reported

Map ID
Direction
Distance
Elevation

MAP FINDINGS

Site

Database(s)

EDR ID Number
EPA ID Number

LONGVIEW FIBRE PAPER & PACKAGING INC (Continued)

1000237371

Owner/Operator Fax:	Not reported
Owner/Operator Email:	Not reported
Owner/Operator Indicator:	Operator
Owner/Operator Name:	LONGVIEW FIBRE PAPER PACKAGING INC
Legal Status:	Private
Date Became Current:	Not reported
Date Ended Current:	Not reported
Owner/Operator Address:	PO BOX 24867
Owner/Operator City,State,Zip:	SEATTLE, WA 98124
Owner/Operator Telephone:	206-762-7170
Owner/Operator Telephone Ext:	Not reported
Owner/Operator Fax:	Not reported
Owner/Operator Email:	Not reported
Owner/Operator Indicator:	Owner
Owner/Operator Name:	LONGVIEW FIBRE CO
Legal Status:	Private
Date Became Current:	1996-08-21 00:00:00.
Date Ended Current:	Not reported
Owner/Operator Address:	PO BOX 639
Owner/Operator City,State,Zip:	LONGVIEW, WA 98632
Owner/Operator Telephone:	360-425-1550
Owner/Operator Telephone Ext:	Not reported
Owner/Operator Fax:	Not reported
Owner/Operator Email:	Not reported
Owner/Operator Indicator:	Operator
Owner/Operator Name:	LONGVIEW FIBRE PAPER PACKAGING INC
Legal Status:	Private
Date Became Current:	Not reported
Date Ended Current:	Not reported
Owner/Operator Address:	PO BOX 24867
Owner/Operator City,State,Zip:	SEATTLE, WA 98124
Owner/Operator Telephone:	206-762-7170
Owner/Operator Telephone Ext:	Not reported
Owner/Operator Fax:	Not reported
Owner/Operator Email:	Not reported
Owner/Operator Indicator:	Owner
Owner/Operator Name:	LONGVIEW FIBRE PAPER & PACKAGING INC
Legal Status:	Private
Date Became Current:	1996-08-21 00:00:00.
Date Ended Current:	Not reported
Owner/Operator Address:	PO BOX 639
Owner/Operator City,State,Zip:	LONGVIEW, WA 98632-7411
Owner/Operator Telephone:	360-425-1550
Owner/Operator Telephone Ext:	Not reported
Owner/Operator Fax:	Not reported
Owner/Operator Email:	Not reported
Owner/Operator Indicator:	Operator
Owner/Operator Name:	LONGVIEW FIBRE PAPER & PACKAGING INC
Legal Status:	Private
Date Became Current:	Not reported
Date Ended Current:	Not reported
Owner/Operator Address:	PO BOX 639

Map ID
Direction
Distance
Elevation

MAP FINDINGS

Site

Database(s)

EDR ID Number
EPA ID Number

LONGVIEW FIBRE PAPER & PACKAGING INC (Continued)

1000237371

Owner/Operator City,State,Zip: LONGVIEW, WA 98632-7411
Owner/Operator Telephone: 360-425-1550
Owner/Operator Telephone Ext: Not reported
Owner/Operator Fax: Not reported
Owner/Operator Email: Not reported

Owner/Operator Indicator: Owner
Owner/Operator Name: LONGVIEW FIBRE CO
Legal Status: Private
Date Became Current: Not reported
Date Ended Current: Not reported
Owner/Operator Address: 5901 E MARGINAL WY S
Owner/Operator City,State,Zip: SEATTLE, WA 98134
Owner/Operator Telephone: 000-000-0000
Owner/Operator Telephone Ext: Not reported
Owner/Operator Fax: Not reported
Owner/Operator Email: Not reported

Owner/Operator Indicator: Owner
Owner/Operator Name: LONGVIEW FIBRE CO
Legal Status: Private
Date Became Current: Not reported
Date Ended Current: Not reported
Owner/Operator Address: PO BOX 639
Owner/Operator City,State,Zip: LONGVIEW, WA 98632
Owner/Operator Telephone: 360-425-1550
Owner/Operator Telephone Ext: Not reported
Owner/Operator Fax: Not reported
Owner/Operator Email: Not reported

Owner/Operator Indicator: Operator
Owner/Operator Name: LONGVIEW FIBRE PAPER PACKAGING INC
Legal Status: Private
Date Became Current: Not reported
Date Ended Current: Not reported
Owner/Operator Address: PO BOX 24867
Owner/Operator City,State,Zip: SEATTLE, WA 98124
Owner/Operator Telephone: 206-762-7170
Owner/Operator Telephone Ext: Not reported
Owner/Operator Fax: Not reported
Owner/Operator Email: Not reported

Owner/Operator Indicator: Owner
Owner/Operator Name: LONGVIEW FIBRE PAPER PACKAGING INC
Legal Status: Private
Date Became Current: Not reported
Date Ended Current: Not reported
Owner/Operator Address: PO BOX 639
Owner/Operator City,State,Zip: LONGVIEW, WA 98632
Owner/Operator Telephone: 360-425-1550
Owner/Operator Telephone Ext: Not reported
Owner/Operator Fax: Not reported
Owner/Operator Email: Not reported

Owner/Operator Indicator: Owner
Owner/Operator Name: LONGVIEW FIBRE PAPER PACKAGING INC, DBA: WESTROCK
Legal Status: Private

Map ID
Direction
Distance
Elevation

MAP FINDINGS

Site

Database(s)

EDR ID Number
EPA ID Number

LONGVIEW FIBRE PAPER & PACKAGING INC (Continued)

1000237371

Date Became Current: 2018-11-02 00:00:00.
Date Ended Current: Not reported
Owner/Operator Address: 1000 ABERNATHY ROAD NE
Owner/Operator City,State,Zip: ATLANTA, GA 30328
Owner/Operator Telephone: 702-280-8656
Owner/Operator Telephone Ext: Not reported
Owner/Operator Fax: Not reported
Owner/Operator Email: Not reported

Owner/Operator Indicator: Owner
Owner/Operator Name: LONGVIEW FIBRE CO
Legal Status: Private
Date Became Current: Not reported
Date Ended Current: Not reported
Owner/Operator Address: PO BOX 639
Owner/Operator City,State,Zip: LONGVIEW, WA 98632
Owner/Operator Telephone: 360-425-1550
Owner/Operator Telephone Ext: Not reported
Owner/Operator Fax: Not reported
Owner/Operator Email: Not reported

Owner/Operator Indicator: Owner
Owner/Operator Name: LONGVIEW FIBRE CO
Legal Status: Private
Date Became Current: Not reported
Date Ended Current: Not reported
Owner/Operator Address: PO BOX 639
Owner/Operator City,State,Zip: LONGVIEW, WA 98632
Owner/Operator Telephone: 360-425-1550
Owner/Operator Telephone Ext: Not reported
Owner/Operator Fax: Not reported
Owner/Operator Email: Not reported

Owner/Operator Indicator: Owner
Owner/Operator Name: LONGVIEW FIBRE CO
Legal Status: Private
Date Became Current: Not reported
Date Ended Current: Not reported
Owner/Operator Address: PO BOX 639
Owner/Operator City,State,Zip: LONGVIEW, WA 98632
Owner/Operator Telephone: 360-425-1550
Owner/Operator Telephone Ext: Not reported
Owner/Operator Fax: Not reported
Owner/Operator Email: Not reported

Owner/Operator Indicator: Operator
Owner/Operator Name: LONGVIEW FIBRE PAPER PACKAGING INC
Legal Status: Private
Date Became Current: Not reported
Date Ended Current: Not reported
Owner/Operator Address: PO BOX 24867
Owner/Operator City,State,Zip: SEATTLE, WA 98124
Owner/Operator Telephone: 206-762-7170
Owner/Operator Telephone Ext: Not reported
Owner/Operator Fax: Not reported
Owner/Operator Email: Not reported

Map ID
Direction
Distance
Elevation

MAP FINDINGS

Site

Database(s)

EDR ID Number
EPA ID Number

LONGVIEW FIBRE PAPER & PACKAGING INC (Continued)

1000237371

Owner/Operator Indicator: Owner
Owner/Operator Name: LONGVIEW FIBRE PAPER PACKAGING INC
Legal Status: Private
Date Became Current: 1996-08-21 00:00:00.
Date Ended Current: Not reported
Owner/Operator Address: PO BOX 639
Owner/Operator City,State,Zip: LONGVIEW, WA 98632
Owner/Operator Telephone: 360-425-1550
Owner/Operator Telephone Ext: Not reported
Owner/Operator Fax: Not reported
Owner/Operator Email: Not reported

Owner/Operator Indicator: Operator
Owner/Operator Name: LONGVIEW FIBRE PAPER PACKAGING INC
Legal Status: Private
Date Became Current: Not reported
Date Ended Current: Not reported
Owner/Operator Address: PO BOX 24867
Owner/Operator City,State,Zip: SEATTLE, WA 98124
Owner/Operator Telephone: 206-762-7170
Owner/Operator Telephone Ext: Not reported
Owner/Operator Fax: Not reported
Owner/Operator Email: Not reported

Owner/Operator Indicator: Operator
Owner/Operator Name: LONGVIEW FIBRE PAPER PACKAGING INC
Legal Status: Private
Date Became Current: Not reported
Date Ended Current: Not reported
Owner/Operator Address: PO BOX 24867
Owner/Operator City,State,Zip: SEATTLE, WA 98124
Owner/Operator Telephone: 206-762-7170
Owner/Operator Telephone Ext: Not reported
Owner/Operator Fax: Not reported
Owner/Operator Email: Not reported

Owner/Operator Indicator: Owner
Owner/Operator Name: LONGVIEW FIBRE PAPER PACKAGING INC
Legal Status: Private
Date Became Current: 1996-08-21 00:00:00.
Date Ended Current: Not reported
Owner/Operator Address: PO BOX 639
Owner/Operator City,State,Zip: LONGVIEW, WA 98632
Owner/Operator Telephone: 360-425-1550
Owner/Operator Telephone Ext: Not reported
Owner/Operator Fax: Not reported
Owner/Operator Email: Not reported

Owner/Operator Indicator: Owner
Owner/Operator Name: LONGVIEW FIBRE CO
Legal Status: Private
Date Became Current: Not reported
Date Ended Current: Not reported
Owner/Operator Address: 5901 E MARGINAL WY S
Owner/Operator City,State,Zip: SEATTLE, WA 98134
Owner/Operator Telephone: 000-000-0000
Owner/Operator Telephone Ext: Not reported

Map ID
Direction
Distance
Elevation

MAP FINDINGS

Site

Database(s)

EDR ID Number
EPA ID Number

LONGVIEW FIBRE PAPER & PACKAGING INC (Continued)

1000237371

Owner/Operator Fax:	Not reported
Owner/Operator Email:	Not reported
Owner/Operator Indicator:	Owner
Owner/Operator Name:	LONGVIEW FIBRE PAPER & PACKAGING INC
Legal Status:	Private
Date Became Current:	1996-08-21 00:00:00.
Date Ended Current:	Not reported
Owner/Operator Address:	PO BOX 639
Owner/Operator City,State,Zip:	LONGVIEW, WA 98632-7411
Owner/Operator Telephone:	Not reported
Owner/Operator Telephone Ext:	Not reported
Owner/Operator Fax:	Not reported
Owner/Operator Email:	Not reported
Owner/Operator Indicator:	Owner
Owner/Operator Name:	LONGVIEW FIBRE CO
Legal Status:	Private
Date Became Current:	1996-08-21 00:00:00.
Date Ended Current:	Not reported
Owner/Operator Address:	PO BOX 639
Owner/Operator City,State,Zip:	LONGVIEW, WA 98632
Owner/Operator Telephone:	360-425-1550
Owner/Operator Telephone Ext:	Not reported
Owner/Operator Fax:	Not reported
Owner/Operator Email:	Not reported
Owner/Operator Indicator:	Owner
Owner/Operator Name:	LONGVIEW FIBRE CO
Legal Status:	Private
Date Became Current:	1996-08-21 00:00:00.
Date Ended Current:	Not reported
Owner/Operator Address:	PO BOX 639
Owner/Operator City,State,Zip:	LONGVIEW, WA 98632
Owner/Operator Telephone:	360-425-1550
Owner/Operator Telephone Ext:	Not reported
Owner/Operator Fax:	Not reported
Owner/Operator Email:	Not reported
Owner/Operator Indicator:	Owner
Owner/Operator Name:	LONGVIEW FIBRE CO
Legal Status:	Private
Date Became Current:	Not reported
Date Ended Current:	Not reported
Owner/Operator Address:	PO BOX 639
Owner/Operator City,State,Zip:	LONGVIEW, WA 98632
Owner/Operator Telephone:	360-425-1550
Owner/Operator Telephone Ext:	Not reported
Owner/Operator Fax:	Not reported
Owner/Operator Email:	Not reported
Owner/Operator Indicator:	Owner
Owner/Operator Name:	LONGVIEW FIBRE PAPER PACKAGING INC
Legal Status:	Private
Date Became Current:	1996-08-21 00:00:00.
Date Ended Current:	Not reported
Owner/Operator Address:	PO BOX 639

Map ID
Direction
Distance
Elevation

MAP FINDINGS

Site

Database(s)

EDR ID Number
EPA ID Number

LONGVIEW FIBRE PAPER & PACKAGING INC (Continued)

1000237371

Owner/Operator City,State,Zip: LONGVIEW, WA 98632
Owner/Operator Telephone: 360-425-1550
Owner/Operator Telephone Ext: Not reported
Owner/Operator Fax: Not reported
Owner/Operator Email: Not reported

Owner/Operator Indicator: Owner
Owner/Operator Name: LONGVIEW FIBRE PAPER PACKAGING INC
Legal Status: Private
Date Became Current: Not reported
Date Ended Current: Not reported
Owner/Operator Address: PO BOX 639
Owner/Operator City,State,Zip: LONGVIEW, WA 98632
Owner/Operator Telephone: 360-425-1550
Owner/Operator Telephone Ext: Not reported
Owner/Operator Fax: Not reported
Owner/Operator Email: Not reported

Owner/Operator Indicator: Owner
Owner/Operator Name: LONGVIEW FIBRE PAPER PACKAGING INC
Legal Status: Private
Date Became Current: Not reported
Date Ended Current: Not reported
Owner/Operator Address: PO BOX 639
Owner/Operator City,State,Zip: LONGVIEW, WA 98632
Owner/Operator Telephone: 360-425-1550
Owner/Operator Telephone Ext: Not reported
Owner/Operator Fax: Not reported
Owner/Operator Email: Not reported

Owner/Operator Indicator: Owner
Owner/Operator Name: LONGVIEW FIBRE PAPER PACKAGING INC
Legal Status: Private
Date Became Current: 1996-08-21 00:00:00.
Date Ended Current: Not reported
Owner/Operator Address: PO BOX 639
Owner/Operator City,State,Zip: LONGVIEW, WA 98632
Owner/Operator Telephone: 360-425-1550
Owner/Operator Telephone Ext: Not reported
Owner/Operator Fax: Not reported
Owner/Operator Email: Not reported

Owner/Operator Indicator: Owner
Owner/Operator Name: LONGVIEW FIBRE CO
Legal Status: Private
Date Became Current: Not reported
Date Ended Current: Not reported
Owner/Operator Address: 5901 E MARGINAL WY S
Owner/Operator City,State,Zip: SEATTLE, WA 98134
Owner/Operator Telephone: 000-000-0000
Owner/Operator Telephone Ext: Not reported
Owner/Operator Fax: Not reported
Owner/Operator Email: Not reported

Owner/Operator Indicator: Operator
Owner/Operator Name: LONGVIEW FIBRE CO
Legal Status: Private

Map ID
Direction
Distance
Elevation

MAP FINDINGS

Site

Database(s)

EDR ID Number
EPA ID Number

LONGVIEW FIBRE PAPER & PACKAGING INC (Continued)

1000237371

Date Became Current: Not reported
Date Ended Current: Not reported
Owner/Operator Address: 5901 E MARGINAL WY S
Owner/Operator City,State,Zip: SEATTLE, WA 98134
Owner/Operator Telephone: 000-000-0000
Owner/Operator Telephone Ext: Not reported
Owner/Operator Fax: Not reported
Owner/Operator Email: Not reported

Owner/Operator Indicator: Owner
Owner/Operator Name: LONGVIEW FIBRE CO
Legal Status: Private
Date Became Current: 1996-08-21 00:00:00.
Date Ended Current: Not reported
Owner/Operator Address: PO BOX 639
Owner/Operator City,State,Zip: LONGVIEW, WA 98632
Owner/Operator Telephone: 360-425-1550
Owner/Operator Telephone Ext: Not reported
Owner/Operator Fax: Not reported
Owner/Operator Email: Not reported

Owner/Operator Indicator: Owner
Owner/Operator Name: LONGVIEW FIBRE PAPER PACKAGING INC
Legal Status: Private
Date Became Current: 1996-08-21 00:00:00.
Date Ended Current: Not reported
Owner/Operator Address: PO BOX 639
Owner/Operator City,State,Zip: LONGVIEW, WA 98632
Owner/Operator Telephone: 360-425-1550
Owner/Operator Telephone Ext: Not reported
Owner/Operator Fax: Not reported
Owner/Operator Email: Not reported

Owner/Operator Indicator: Operator
Owner/Operator Name: DBA: WESTROCK
Legal Status: Private
Date Became Current: 2018-11-02 00:00:00.
Date Ended Current: Not reported
Owner/Operator Address: 5901 E. MARGINAL WAY S.
Owner/Operator City,State,Zip: SEATTLE, WA 98134
Owner/Operator Telephone: 702-280-8645
Owner/Operator Telephone Ext: Not reported
Owner/Operator Fax: Not reported
Owner/Operator Email: Not reported

Historic Generators:
Receive Date: 2010-02-02 00:00:00.0
Handler Name: LONGVIEW FIBRE PAPER & PACKAGING INC
Federal Waste Generator Description: Not a generator, verified
State District Owner: WA
Large Quantity Handler of Universal Waste: No
Recognized Trader Importer: No
Recognized Trader Exporter: No
Spent Lead Acid Battery Importer: No
Spent Lead Acid Battery Exporter: No
Current Record: No
Non Storage Recycler Activity: Not reported

Map ID
Direction
Distance
Elevation

MAP FINDINGS

Site

Database(s)

EDR ID Number
EPA ID Number

LONGVIEW FIBRE PAPER & PACKAGING INC (Continued)

1000237371

Electronic Manifest Broker:	Not reported
Receive Date:	2012-02-10 00:00:00.0
Handler Name:	LONGVIEW FIBRE PAPER & PACKAGING INC
Federal Waste Generator Description:	Not a generator, verified
State District Owner:	WA
Large Quantity Handler of Universal Waste:	No
Recognized Trader Importer:	No
Recognized Trader Exporter:	No
Spent Lead Acid Battery Importer:	No
Spent Lead Acid Battery Exporter:	No
Current Record:	No
Non Storage Recycler Activity:	Not reported
Electronic Manifest Broker:	Not reported
Receive Date:	2005-12-19 00:00:00.0
Handler Name:	LONGVIEW FIBRE PAPER & PACKAGING INC
Federal Waste Generator Description:	Not a generator, verified
State District Owner:	WA
Large Quantity Handler of Universal Waste:	No
Recognized Trader Importer:	No
Recognized Trader Exporter:	No
Spent Lead Acid Battery Importer:	No
Spent Lead Acid Battery Exporter:	No
Current Record:	No
Non Storage Recycler Activity:	Not reported
Electronic Manifest Broker:	Not reported
Receive Date:	1993-12-31 00:00:00.0
Handler Name:	LONGVIEW FIBRE CO
Federal Waste Generator Description:	Large Quantity Generator
State District Owner:	WA
Large Quantity Handler of Universal Waste:	No
Recognized Trader Importer:	No
Recognized Trader Exporter:	No
Spent Lead Acid Battery Importer:	No
Spent Lead Acid Battery Exporter:	No
Current Record:	No
Non Storage Recycler Activity:	Not reported
Electronic Manifest Broker:	Not reported
Receive Date:	1996-02-26 00:00:00.0
Handler Name:	LONGVIEW FIBRE CO
Federal Waste Generator Description:	Conditionally Exempt Small Quantity Generator
State District Owner:	WA
Large Quantity Handler of Universal Waste:	No
Recognized Trader Importer:	No
Recognized Trader Exporter:	No
Spent Lead Acid Battery Importer:	No
Spent Lead Acid Battery Exporter:	No
Current Record:	No
Non Storage Recycler Activity:	Not reported
Electronic Manifest Broker:	Not reported
Receive Date:	1997-02-05 00:00:00.0
Handler Name:	LONGVIEW FIBRE CO
Federal Waste Generator Description:	Conditionally Exempt Small Quantity Generator

Map ID
Direction
Distance
Elevation

MAP FINDINGS

Site

Database(s)

EDR ID Number
EPA ID Number

LONGVIEW FIBRE PAPER & PACKAGING INC (Continued)

1000237371

State District Owner:	WA
Large Quantity Handler of Universal Waste:	No
Recognized Trader Importer:	No
Recognized Trader Exporter:	No
Spent Lead Acid Battery Importer:	No
Spent Lead Acid Battery Exporter:	No
Current Record:	No
Non Storage Recycler Activity:	Not reported
Electronic Manifest Broker:	Not reported
Receive Date:	1998-02-02 00:00:00.0
Handler Name:	LONGVIEW FIBRE CO
Federal Waste Generator Description:	Not a generator, verified
State District Owner:	WA
Large Quantity Handler of Universal Waste:	No
Recognized Trader Importer:	No
Recognized Trader Exporter:	No
Spent Lead Acid Battery Importer:	No
Spent Lead Acid Battery Exporter:	No
Current Record:	No
Non Storage Recycler Activity:	Not reported
Electronic Manifest Broker:	Not reported
Receive Date:	1999-02-11 00:00:00.0
Handler Name:	LONGVIEW FIBRE CO
Federal Waste Generator Description:	Not a generator, verified
State District Owner:	WA
Large Quantity Handler of Universal Waste:	No
Recognized Trader Importer:	No
Recognized Trader Exporter:	No
Spent Lead Acid Battery Importer:	No
Spent Lead Acid Battery Exporter:	No
Current Record:	No
Non Storage Recycler Activity:	Not reported
Electronic Manifest Broker:	Not reported
Receive Date:	2000-01-24 00:00:00.0
Handler Name:	LONGVIEW FIBRE CO
Federal Waste Generator Description:	Not a generator, verified
State District Owner:	WA
Large Quantity Handler of Universal Waste:	No
Recognized Trader Importer:	No
Recognized Trader Exporter:	No
Spent Lead Acid Battery Importer:	No
Spent Lead Acid Battery Exporter:	No
Current Record:	No
Non Storage Recycler Activity:	Not reported
Electronic Manifest Broker:	Not reported
Receive Date:	2001-01-22 00:00:00.0
Handler Name:	LONGVIEW FIBRE CO
Federal Waste Generator Description:	Not a generator, verified
State District Owner:	WA
Large Quantity Handler of Universal Waste:	No
Recognized Trader Importer:	No
Recognized Trader Exporter:	No
Spent Lead Acid Battery Importer:	No

Map ID
Direction
Distance
Elevation

MAP FINDINGS

Site

Database(s)

EDR ID Number
EPA ID Number

LONGVIEW FIBRE PAPER & PACKAGING INC (Continued)

1000237371

Spent Lead Acid Battery Exporter:	No
Current Record:	No
Non Storage Recycler Activity:	Not reported
Electronic Manifest Broker:	Not reported
Receive Date:	2002-01-14 00:00:00.0
Handler Name:	LONGVIEW FIBRE CO
Federal Waste Generator Description:	Not a generator, verified
State District Owner:	WA
Large Quantity Handler of Universal Waste:	No
Recognized Trader Importer:	No
Recognized Trader Exporter:	No
Spent Lead Acid Battery Importer:	No
Spent Lead Acid Battery Exporter:	No
Current Record:	No
Non Storage Recycler Activity:	Not reported
Electronic Manifest Broker:	Not reported
Receive Date:	2003-01-22 00:00:00.0
Handler Name:	LONGVIEW FIBRE CO
Federal Waste Generator Description:	Not a generator, verified
State District Owner:	WA
Large Quantity Handler of Universal Waste:	No
Recognized Trader Importer:	No
Recognized Trader Exporter:	No
Spent Lead Acid Battery Importer:	No
Spent Lead Acid Battery Exporter:	No
Current Record:	No
Non Storage Recycler Activity:	Not reported
Electronic Manifest Broker:	Not reported
Receive Date:	2004-02-13 00:00:00.0
Handler Name:	LONGVIEW FIBRE CO
Federal Waste Generator Description:	Not a generator, verified
State District Owner:	WA
Large Quantity Handler of Universal Waste:	No
Recognized Trader Importer:	No
Recognized Trader Exporter:	No
Spent Lead Acid Battery Importer:	No
Spent Lead Acid Battery Exporter:	No
Current Record:	No
Non Storage Recycler Activity:	Not reported
Electronic Manifest Broker:	Not reported
Receive Date:	2005-01-12 00:00:00.0
Handler Name:	LONGVIEW FIBRE CO
Federal Waste Generator Description:	Not a generator, verified
State District Owner:	WA
Large Quantity Handler of Universal Waste:	No
Recognized Trader Importer:	No
Recognized Trader Exporter:	No
Spent Lead Acid Battery Importer:	No
Spent Lead Acid Battery Exporter:	No
Current Record:	No
Non Storage Recycler Activity:	Not reported
Electronic Manifest Broker:	Not reported

Map ID
Direction
Distance
Elevation

MAP FINDINGS

Site

Database(s)

EDR ID Number
EPA ID Number

LONGVIEW FIBRE PAPER & PACKAGING INC (Continued)

1000237371

Receive Date: 2005-12-19 00:00:00.0
Handler Name: LONGVIEW FIBRE PAPER & PACKAGING INC
Federal Waste Generator Description: Not a generator, verified
State District Owner: WA
Large Quantity Handler of Universal Waste: No
Recognized Trader Importer: No
Recognized Trader Exporter: No
Spent Lead Acid Battery Importer: No
Spent Lead Acid Battery Exporter: No
Current Record: No
Non Storage Recycler Activity: Not reported
Electronic Manifest Broker: Not reported

Receive Date: 2006-01-06 00:00:00.0
Handler Name: LONGVIEW FIBRE PAPER & PACKAGING INC
Federal Waste Generator Description: Conditionally Exempt Small Quantity Generator
State District Owner: WA
Large Quantity Handler of Universal Waste: No
Recognized Trader Importer: No
Recognized Trader Exporter: No
Spent Lead Acid Battery Importer: No
Spent Lead Acid Battery Exporter: No
Current Record: No
Non Storage Recycler Activity: Not reported
Electronic Manifest Broker: Not reported

Receive Date: 2007-01-29 00:00:00.0
Handler Name: LONGVIEW FIBRE PAPER & PACKAGING INC
Federal Waste Generator Description: Conditionally Exempt Small Quantity Generator
State District Owner: WA
Large Quantity Handler of Universal Waste: No
Recognized Trader Importer: No
Recognized Trader Exporter: No
Spent Lead Acid Battery Importer: No
Spent Lead Acid Battery Exporter: No
Current Record: No
Non Storage Recycler Activity: Not reported
Electronic Manifest Broker: Not reported

Receive Date: 2008-01-24 00:00:00.0
Handler Name: LONGVIEW FIBRE PAPER & PACKAGING INC
Federal Waste Generator Description: Not a generator, verified
State District Owner: WA
Large Quantity Handler of Universal Waste: No
Recognized Trader Importer: No
Recognized Trader Exporter: No
Spent Lead Acid Battery Importer: No
Spent Lead Acid Battery Exporter: No
Current Record: No
Non Storage Recycler Activity: Not reported
Electronic Manifest Broker: Not reported

Receive Date: 2009-01-20 00:00:00.0
Handler Name: LONGVIEW FIBRE PAPER & PACKAGING INC
Federal Waste Generator Description: Not a generator, verified
State District Owner: WA
Large Quantity Handler of Universal Waste: No

Map ID
Direction
Distance
Elevation

MAP FINDINGS

Site

Database(s)

EDR ID Number
EPA ID Number

LONGVIEW FIBRE PAPER & PACKAGING INC (Continued)

1000237371

Recognized Trader Importer: No
Recognized Trader Exporter: No
Spent Lead Acid Battery Importer: No
Spent Lead Acid Battery Exporter: No
Current Record: No
Non Storage Recycler Activity: Not reported
Electronic Manifest Broker: Not reported

Receive Date: 2010-02-02 00:00:00.0
Handler Name: LONGVIEW FIBRE PAPER & PACKAGING INC
Federal Waste Generator Description: Not a generator, verified
State District Owner: WA
Large Quantity Handler of Universal Waste: No
Recognized Trader Importer: No
Recognized Trader Exporter: No
Spent Lead Acid Battery Importer: No
Spent Lead Acid Battery Exporter: No
Current Record: No
Non Storage Recycler Activity: Not reported
Electronic Manifest Broker: Not reported

Receive Date: 2011-01-06 00:00:00.0
Handler Name: LONGVIEW FIBRE PAPER & PACKAGING INC
Federal Waste Generator Description: Not a generator, verified
State District Owner: WA
Large Quantity Handler of Universal Waste: No
Recognized Trader Importer: No
Recognized Trader Exporter: No
Spent Lead Acid Battery Importer: No
Spent Lead Acid Battery Exporter: No
Current Record: No
Non Storage Recycler Activity: Not reported
Electronic Manifest Broker: Not reported

Receive Date: 2012-02-10 00:00:00.0
Handler Name: LONGVIEW FIBRE PAPER & PACKAGING INC
Federal Waste Generator Description: Not a generator, verified
State District Owner: WA
Large Quantity Handler of Universal Waste: No
Recognized Trader Importer: No
Recognized Trader Exporter: No
Spent Lead Acid Battery Importer: No
Spent Lead Acid Battery Exporter: No
Current Record: No
Non Storage Recycler Activity: Not reported
Electronic Manifest Broker: Not reported

Receive Date: 2013-02-25 00:00:00.0
Handler Name: LONGVIEW FIBRE PAPER & PACKAGING INC
Federal Waste Generator Description: Conditionally Exempt Small Quantity Generator
State District Owner: WA
Large Quantity Handler of Universal Waste: No
Recognized Trader Importer: No
Recognized Trader Exporter: No
Spent Lead Acid Battery Importer: No
Spent Lead Acid Battery Exporter: No
Current Record: No

Map ID
Direction
Distance
Elevation

MAP FINDINGS

Site

Database(s)

EDR ID Number
EPA ID Number

LONGVIEW FIBRE PAPER & PACKAGING INC (Continued)

1000237371

Non Storage Recycler Activity:	Not reported
Electronic Manifest Broker:	Not reported
Receive Date:	2014-02-22 00:00:00.0
Handler Name:	LONGVIEW FIBRE PAPER & PACKAGING INC
Federal Waste Generator Description:	Conditionally Exempt Small Quantity Generator
State District Owner:	WA
Large Quantity Handler of Universal Waste:	No
Recognized Trader Importer:	No
Recognized Trader Exporter:	No
Spent Lead Acid Battery Importer:	No
Spent Lead Acid Battery Exporter:	No
Current Record:	No
Non Storage Recycler Activity:	Not reported
Electronic Manifest Broker:	Not reported
Receive Date:	2015-02-21 00:00:00.0
Handler Name:	LONGVIEW FIBRE PAPER & PACKAGING INC
Federal Waste Generator Description:	Conditionally Exempt Small Quantity Generator
State District Owner:	WA
Large Quantity Handler of Universal Waste:	No
Recognized Trader Importer:	No
Recognized Trader Exporter:	No
Spent Lead Acid Battery Importer:	No
Spent Lead Acid Battery Exporter:	No
Current Record:	No
Non Storage Recycler Activity:	Not reported
Electronic Manifest Broker:	Not reported
Receive Date:	2016-02-23 00:00:00.0
Handler Name:	LONGVIEW FIBRE PAPER & PACKAGING INC
Federal Waste Generator Description:	Conditionally Exempt Small Quantity Generator
State District Owner:	WA
Large Quantity Handler of Universal Waste:	No
Recognized Trader Importer:	No
Recognized Trader Exporter:	No
Spent Lead Acid Battery Importer:	No
Spent Lead Acid Battery Exporter:	No
Current Record:	No
Non Storage Recycler Activity:	Not reported
Electronic Manifest Broker:	Not reported
Receive Date:	2017-02-25 00:00:00.0
Handler Name:	LONGVIEW FIBRE PAPER & PACKAGING INC
Federal Waste Generator Description:	Conditionally Exempt Small Quantity Generator
State District Owner:	WA
Large Quantity Handler of Universal Waste:	No
Recognized Trader Importer:	No
Recognized Trader Exporter:	No
Spent Lead Acid Battery Importer:	No
Spent Lead Acid Battery Exporter:	No
Current Record:	No
Non Storage Recycler Activity:	Not reported
Electronic Manifest Broker:	Not reported
Receive Date:	2017-02-25 00:00:00.0
Handler Name:	LONGVIEW FIBRE PAPER & PACKAGING INC

Map ID
Direction
Distance
Elevation

MAP FINDINGS

Site

Database(s)

EDR ID Number
EPA ID Number

LONGVIEW FIBRE PAPER & PACKAGING INC (Continued)

1000237371

Federal Waste Generator Description: Conditionally Exempt Small Quantity Generator
State District Owner: WA
Large Quantity Handler of Universal Waste: No
Recognized Trader Importer: No
Recognized Trader Exporter: No
Spent Lead Acid Battery Importer: No
Spent Lead Acid Battery Exporter: No
Current Record: No
Non Storage Recycler Activity: Not reported
Electronic Manifest Broker: Not reported

Receive Date: 2018-02-28 00:00:00.0
Handler Name: LONGVIEW FIBRE PAPER & PACKAGING INC
Federal Waste Generator Description: Conditionally Exempt Small Quantity Generator
State District Owner: WA
Large Quantity Handler of Universal Waste: No
Recognized Trader Importer: No
Recognized Trader Exporter: No
Spent Lead Acid Battery Importer: No
Spent Lead Acid Battery Exporter: No
Current Record: No
Non Storage Recycler Activity: Not reported
Electronic Manifest Broker: Not reported

Receive Date: 2019-02-15 00:00:00.0
Handler Name: LONGVIEW FIBRE PAPER & PACKAGING INC
Federal Waste Generator Description: Conditionally Exempt Small Quantity Generator
State District Owner: WA
Large Quantity Handler of Universal Waste: No
Recognized Trader Importer: No
Recognized Trader Exporter: No
Spent Lead Acid Battery Importer: No
Spent Lead Acid Battery Exporter: No
Current Record: Yes
Non Storage Recycler Activity: Not reported
Electronic Manifest Broker: Not reported

Receive Date: 2003-12-31 00:00:00.0
Handler Name: LONGVIEW FIBRE CO
Federal Waste Generator Description: Not a generator, verified
State District Owner: WA
Large Quantity Handler of Universal Waste: No
Recognized Trader Importer: No
Recognized Trader Exporter: No
Spent Lead Acid Battery Importer: No
Spent Lead Acid Battery Exporter: No
Current Record: No
Non Storage Recycler Activity: Not reported
Electronic Manifest Broker: Not reported

Receive Date: 2005-12-31 00:00:00.0
Handler Name: LONGVIEW FIBRE PAPER & PACKAGING INC
Federal Waste Generator Description: Not a generator, verified
State District Owner: WA
Large Quantity Handler of Universal Waste: No
Recognized Trader Importer: No
Recognized Trader Exporter: No

Map ID
Direction
Distance
Elevation

MAP FINDINGS

Site

Database(s)

EDR ID Number
EPA ID Number

LONGVIEW FIBRE PAPER & PACKAGING INC (Continued)

1000237371

Spent Lead Acid Battery Importer:	No
Spent Lead Acid Battery Exporter:	No
Current Record:	No
Non Storage Recycler Activity:	Not reported
Electronic Manifest Broker:	Not reported
Receive Date:	2007-12-31 00:00:00.0
Handler Name:	LONGVIEW FIBRE PAPER & PACKAGING INC
Federal Waste Generator Description:	Not a generator, verified
State District Owner:	WA
Large Quantity Handler of Universal Waste:	No
Recognized Trader Importer:	No
Recognized Trader Exporter:	No
Spent Lead Acid Battery Importer:	No
Spent Lead Acid Battery Exporter:	No
Current Record:	No
Non Storage Recycler Activity:	Not reported
Electronic Manifest Broker:	Not reported

Facility Has Received Notices of Violation:

Found Violation:	No
Agency Which Determined Violation:	Not reported
Violation Short Description:	Not reported
Date Violation was Determined:	Not reported
Actual Return to Compliance Date:	Not reported
Return to Compliance Qualifier:	Not reported
Violation Responsible Agency:	Not reported
Scheduled Compliance Date:	Not reported
Enforcement Identifier:	Not reported
Date of Enforcement Action:	Not reported
Enforcement Responsible Agency:	Not reported
Enforcement Docket Number:	Not reported
Enforcement Attorney:	Not reported
Corrective Action Component:	Not reported
Appeal Initiated Date:	Not reported
Appeal Resolution Date:	Not reported
Disposition Status Date:	Not reported
Disposition Status:	Not reported
Disposition Status Description:	Not reported
Consent/Final Order Sequence Number:	Not reported
Consent/Final Order Respondent Name:	Not reported
Consent/Final Order Lead Agency:	Not reported
Enforcement Type:	Not reported
Enforcement Responsible Person:	Not reported
Enforcement Responsible Sub-Organization:	Not reported
SEP Sequence Number:	Not reported
SEP Expenditure Amount:	Not reported
SEP Scheduled Completion Date:	Not reported
SEP Actual Date:	Not reported
SEP Defaulted Date:	Not reported
SEP Type:	Not reported
SEP Type Description:	Not reported
Proposed Amount:	Not reported
Final Monetary Amount:	Not reported
Paid Amount:	Not reported
Final Count:	Not reported

Map ID
Direction
Distance
Elevation

MAP FINDINGS

Site

Database(s)

EDR ID Number
EPA ID Number

LONGVIEW FIBRE PAPER & PACKAGING INC (Continued)

1000237371

Final Amount: Not reported

Evaluation Action Summary:

Evaluation Date: 2003-02-26 00:00:00.0
Evaluation Responsible Agency: State
Found Violation: No
Evaluation Type Description: COMPLIANCE EVALUATION INSPECTION ON-SITE
Evaluation Responsible Person Identifier: WAVAS
Evaluation Responsible Sub-Organization: NW
Actual Return to Compliance Date: Not reported
Scheduled Compliance Date: Not reported
Date of Request: Not reported
Date Response Received: Not reported
Request Agency: Not reported
Former Citation: Not reported

HSL:

Name: LONGVIEW FIBRE PAPER & PACKAGING INC
Address: Not reported
City,State,Zip: SEATTLE, WA
edr_fstat: WA
edr_fzip: Not reported
edr_fcnty: KING
edr_zip: Not reported
Facility Type: Hazardous Sites List
Facility Status: Cleanup Started
FSID Number: 2226
Rank: 5
Region: NW
EDR Link ID: 2226
Region Decode: NORTHWEST REGIONAL OFFICE

CSCSL:

Name: LONGVIEW FIBRE PAPER & PACKAGING INC
Address: 5901 E MARGINAL WAY S
City,State,Zip: SEATTLE, WA 98134
Facility ID: 2226
Region: Northwest
Lat/Long: 47.54994 / -122.33542
Clean Up Siteid: 5070
Site Status: Cleanup Started
Contaminant Name: Base/Neutral/Acid Organics
Alternate Site Names: LONGVIEW FIBRE CO,LONGVIEW FIBRE CO SEATTLE,LONGVIEW FIBRE COMPANY,LONGVIEW FIBRE SEATTLE
Site Rank: 5 - Lowest Assessed Risk
Has Institutional Control: Not reported
Past VCP: Not reported
Current VCP: Not reported
Ground Water: Confirmed Above Cleanup Levels
Surface Water: Confirmed Above Cleanup Levels
Soil: Not reported
Sediment: Not reported
Air: Confirmed Above Cleanup Levels
Bedrock: Not reported
Responsible Unit: Northwest

Map ID
Direction
Distance
Elevation

MAP FINDINGS

Site

Database(s)

EDR ID Number
EPA ID Number

LONGVIEW FIBRE PAPER & PACKAGING INC (Continued)

1000237371

Name: LONGVIEW FIBRE PAPER & PACKAGING INC
Address: 5901 E MARGINAL WAY S
City,State,Zip: SEATTLE, WA 98134
Facility ID: 2226
Region: Northwest
Lat/Long: 47.54994 / -122.33542
Clean Up Siteid: 5070
Site Status: Cleanup Started
Contaminant Name: Petroleum Products-Unspecified
Alternate Site Names: LONGVIEW FIBRE CO,LONGVIEW FIBRE CO SEATTLE,LONGVIEW FIBRE COMPANY,LONGVIEW FIBRE SEATTLE
Site Rank: 5 - Lowest Assessed Risk
Has Institutional Control:Not reported
Past VCP: Not reported
Current VCP: Not reported
Ground Water: Not reported
Surface Water: Confirmed Above Cleanup Levels
Soil: Not reported
Sediment: Not reported
Air: Confirmed Above Cleanup Levels
Bedrock: Not reported
Responsible Unit: Northwest

Name: LONGVIEW FIBRE PAPER & PACKAGING INC
Address: 5901 E MARGINAL WAY S
City,State,Zip: SEATTLE, WA 98134
Facility ID: 2226
Region: Northwest
Lat/Long: 47.54994 / -122.33542
Clean Up Siteid: 5070
Site Status: Cleanup Started
Contaminant Name: Petroleum-Diesel
Alternate Site Names: LONGVIEW FIBRE CO,LONGVIEW FIBRE CO SEATTLE,LONGVIEW FIBRE COMPANY,LONGVIEW FIBRE SEATTLE
Site Rank: 5 - Lowest Assessed Risk
Has Institutional Control:Not reported
Past VCP: Not reported
Current VCP: Not reported
Ground Water: Confirmed Above Cleanup Levels
Surface Water: Not reported
Soil: Confirmed Above Cleanup Levels
Sediment: Not reported
Air: Not reported
Bedrock: Not reported
Responsible Unit: Northwest

Name: LONGVIEW FIBRE PAPER & PACKAGING INC
Address: 5901 E MARGINAL WAY S
City,State,Zip: SEATTLE, WA 98134
Facility ID: 2226
Region: Northwest
Lat/Long: 47.54994 / -122.33542
Clean Up Siteid: 5070
Site Status: Cleanup Started
Contaminant Name: Polycyclic Aromatic Hydrocarbons
Alternate Site Names: LONGVIEW FIBRE CO,LONGVIEW FIBRE CO SEATTLE,LONGVIEW FIBRE COMPANY,LONGVIEW FIBRE SEATTLE

Map ID
Direction
Distance
Elevation

MAP FINDINGS

Site

Database(s)

EDR ID Number
EPA ID Number

LONGVIEW FIBRE PAPER & PACKAGING INC (Continued)

1000237371

Site Rank: 5 - Lowest Assessed Risk
Has Institutional Control: Not reported
Past VCP: Not reported
Current VCP: Not reported
Ground Water: Confirmed Above Cleanup Levels
Surface Water: Confirmed Above Cleanup Levels
Soil: Confirmed Above Cleanup Levels
Sediment: Not reported
Air: Confirmed Above Cleanup Levels
Bedrock: Not reported
Responsible Unit: Northwest

LUST:

Name: LONGVIEW FIBRE PAPER & PACKAGING INC
Address: 5901 E MARGINAL WAY S
City,State,Zip: SEATTLE, WA 98134
Facility ID: 2226
Lust Status Type: LUST - Cleanup Started
Cleanup Site ID: 5070
Cleanup Unit Type: Upland
Process Type: Independent Action
Cleanup Unit Name: LONGVIEW FIBRE CO, LONGVIEW FIBRE CO SEATTLE, LONGVIEW FIBRE COMPANY, LONGVIEW FIBRE SEATTLE

Response Section: Northwest
Release Date: 01/01/1988
Lust Date: 02/11/2016
Region: Northwest
Lust ID: 1955
UST ID: 7348
Contaminant Name: Base/Neutral/Acid Organics
Ground Water: Confirmed Above Cleanup Levels
Surface Water: Confirmed Above Cleanup Levels
Soil: Not reported
Sediment: Not reported
Air: Confirmed Above Cleanup Levels
Bedrock: Not reported
Lat/Long: 47.54994 / -122.33542

Name: LONGVIEW FIBRE PAPER & PACKAGING INC
Address: 5901 E MARGINAL WAY S
City,State,Zip: SEATTLE, WA 98134
Facility ID: 2226
Lust Status Type: LUST - Cleanup Started
Cleanup Site ID: 5070
Cleanup Unit Type: Upland
Process Type: Independent Action
Cleanup Unit Name: LONGVIEW FIBRE CO, LONGVIEW FIBRE CO SEATTLE, LONGVIEW FIBRE COMPANY, LONGVIEW FIBRE SEATTLE

Response Section: Northwest
Release Date: 01/01/1988
Lust Date: 02/11/2016
Region: Northwest
Lust ID: 1955
UST ID: 7348
Contaminant Name: Petroleum Products-Unspecified
Ground Water: Not reported
Surface Water: Confirmed Above Cleanup Levels

Map ID
Direction
Distance
Elevation

MAP FINDINGS

Site

Database(s)

EDR ID Number
EPA ID Number

LONGVIEW FIBRE PAPER & PACKAGING INC (Continued)

1000237371

Soil: Not reported
Sediment: Not reported
Air: Confirmed Above Cleanup Levels
Bedrock: Not reported
Lat/Long: 47.54994 / -122.33542

Name: LONGVIEW FIBRE PAPER & PACKAGING INC
Address: 5901 E MARGINAL WAY S
City,State,Zip: SEATTLE, WA 98134
Facility ID: 2226
Lust Status Type: LUST - Cleanup Started
Cleanup Site ID: 5070
Cleanup Unit Type: Upland
Process Type: Independent Action
Cleanup Unit Name: LONGVIEW FIBRE CO, LONGVIEW FIBRE CO SEATTLE, LONGVIEW FIBRE COMPANY, LONGVIEW FIBRE SEATTLE

Response Section: Northwest
Release Date: 01/01/1988
Lust Date: 02/11/2016
Region: Northwest
Lust ID: 1955
UST ID: 7348
Contaminant Name: Polycyclic Aromatic Hydrocarbons
Ground Water: Confirmed Above Cleanup Levels
Surface Water: Confirmed Above Cleanup Levels
Soil: Confirmed Above Cleanup Levels
Sediment: Not reported
Air: Confirmed Above Cleanup Levels
Bedrock: Not reported
Lat/Long: 47.54994 / -122.33542

Name: LONGVIEW FIBRE PAPER & PACKAGING INC
Address: 5901 E MARGINAL WAY S
City,State,Zip: SEATTLE, WA 98134
Facility ID: 2226
Lust Status Type: LUST - Cleanup Started
Cleanup Site ID: 5070
Cleanup Unit Type: Upland
Process Type: Independent Action
Cleanup Unit Name: LONGVIEW FIBRE CO, LONGVIEW FIBRE CO SEATTLE, LONGVIEW FIBRE COMPANY, LONGVIEW FIBRE SEATTLE

Response Section: Northwest
Release Date: 01/01/1988
Lust Date: 02/11/2016
Region: Northwest
Lust ID: 1955
UST ID: 7348
Contaminant Name: Petroleum-Diesel
Ground Water: Confirmed Above Cleanup Levels
Surface Water: Not reported
Soil: Confirmed Above Cleanup Levels
Sediment: Not reported
Air: Not reported
Bedrock: Not reported
Lat/Long: 47.54994 / -122.33542

Map ID
Direction
Distance
Elevation

MAP FINDINGS

Site

Database(s)

EDR ID Number
EPA ID Number

LONGVIEW FIBRE PAPER & PACKAGING INC (Continued)

1000237371

ICR:

Date Ecology Received Report: 02/05/96
Contaminants Found at Site: Petroleum products
Media Contaminated: Groundwater, Soil
Waste Management: Tank
Region: North Western
Type of Report Ecology Received: Interim cleanup report
Site Register Issue: 94-24
County Code: 17
Contact: Not reported
Report Title: Not reported

ALLSITES:

Name: LONGVIEW FIBRE PAPER & PACKAGING INC
Facility Id: 2226

SPILLS:

Name: CAPSTONE
Address: 5901 E MARGINAL WAY S
City,State,Zip: SEATTLE, WA
Facility ID: 104799
Medium: Building/structure
Material Desc: Chemical
Material Qty: 1400
Material Units: Gals
Date Received: Not reported
Contact Name: Not reported
Incident Date: 03/05/2019
Incident Category Type: Non Oil
Incident Category: Other Non-Oil
Latitude: 47.54967
Longitude: -122.33672
Source Type: Vehicle
Source: Commercial Truck
Vessel Facility Name2: Not reported
Recovered Quantity: Not reported
Resp Party Contact: Greg Walker
Cause: KapStone Sodium Hydroxide Spill 3/5/2019
Cause Type: Not reported
Resp Party Name: Univar

Name: CAPSTONE CONTAINER
Address: 5901 E MARGINAL WY S
City,State,Zip: SEATTLE, WA
Facility ID: 645101
Medium: SURFACE WATER-FRESH
Material Desc: PETROLEUM - HYDRAULIC OIL
Material Qty: Not reported
Material Units: GALLON
Date Received: 11/07/2013
Contact Name: Not reported
Incident Date: Not reported
Incident Category Type: Not reported
Incident Category: Not reported
Latitude: Not reported
Longitude: Not reported

Map ID
Direction
Distance
Elevation

MAP FINDINGS

Site

Database(s)

EDR ID Number
EPA ID Number

LONGVIEW FIBRE PAPER & PACKAGING INC (Continued)

1000237371

Source Type: Not reported
Source: Not reported
Vessel Facility Name2: Not reported
Recovered Quantity: Not reported
Resp Party Contact: Not reported
Cause: Not reported
Cause Type: Not reported
Resp Party Name: Not reported

Name: CAPSTONE
Address: 5901 E MARGINAL WAY S
City,State,Zip: SEATTLE, WA
Facility ID: 104799
Medium: Building/structure
Material Desc: Chemical
Material Qty: 1400
Material Units: Gals
Date Received: Not reported
Contact Name: Not reported
Incident Date: 03/05/2019
Incident Category Type: Non Oil
Incident Category: Other Non-Oil
Latitude: 47.54967
Longitude: -122.33672
Source Type: Vehicle
Source: Commercial Truck
Vessel Facility Name2: Not reported
Recovered Quantity: Not reported
Resp Party Contact: Not reported
Cause: Not reported
Cause Type: Not reported
Resp Party Name: Univar

ICIS:

Enforcement Action ID: WAPSCAI0000000000000000083
FRS ID: 110005314506
Action Name: 3-007714 NOV
Facility Name: LONGVIEW FIBRE PAPER AND PACKAGING INC
Facility Address: 5901 E MARGINAL WY S
SEATTLE, WA 98134

Enforcement Action Type: Notice of Violation
Facility County: KING
Program System Acronym: AIR
Enforcement Action Forum Desc: Administrative - Informal
EA Type Code: NOV
Facility SIC Code: Not reported
Federal Facility ID: Not reported
Latitude in Decimal Degrees: 47.54993
Longitude in Decimal Degrees: -122.33511
Permit Type Desc: Not reported
Program System Acronym: WAPSC0005303315019
Facility NAICS Code: 322211
Tribal Land Code: Not reported

Enforcement Action ID: WAPSCA0000530331501900001
FRS ID: 110005314506
Action Name: LONGVIEW FIBRE PAPER AND PACKAGING INC 530331501900001

Map ID
Direction
Distance
Elevation

MAP FINDINGS

Site

Database(s)

EDR ID Number
EPA ID Number

LONGVIEW FIBRE PAPER & PACKAGING INC (Continued)

1000237371

Facility Name: LONGVIEW FIBRE PAPER AND PACKAGING INC
Facility Address: 5901 E MARGINAL WY S
SEATTLE, WA 98134
Enforcement Action Type: Notice of Violation
Facility County: KING
Program System Acronym: AIR
Enforcement Action Forum Desc: Administrative - Informal
EA Type Code: NOV
Facility SIC Code: Not reported
Federal Facility ID: Not reported
Latitude in Decimal Degrees: 47.54993
Longitude in Decimal Degrees: -122.33511
Permit Type Desc: Not reported
Program System Acronym: WAPSC0005303315019
Facility NAICS Code: 322211
Tribal Land Code: Not reported

US AIRS MINOR:

Envid: 1000237371
Region Code: 10
Programmatic ID: AIR WAPSC0005303315019
Facility Registry ID: 110005314506
D and B Number: Not reported
Primary SIC Code: Not reported
NAICS Code: 322211
Default Air Classification Code: MIN
Facility Type of Ownership Code: POF
Air CMS Category Code: Not reported
HPV Status: Not reported

US AIRS MINOR:

Region Code: 10
Programmatic ID: AIR WAPSC0005303315019
Facility Registry ID: 110005314506
Air Operating Status Code: OPR
Default Air Classification Code: MIN
Air Program: New Source Performance Standards
Activity Date: 2015-08-19 00:00:00
Activity Status Date: 2015-10-14 17:09:16
Activity Group: Compliance Monitoring
Activity Type: Inspection/Evaluation
Activity Status: Active

Region Code: 10
Programmatic ID: AIR WAPSC0005303315019
Facility Registry ID: 110005314506
Air Operating Status Code: OPR
Default Air Classification Code: MIN
Air Program: New Source Performance Standards
Activity Date: 2016-05-06 00:00:00
Activity Status Date: 2016-06-13 16:50:53
Activity Group: Compliance Monitoring
Activity Type: Inspection/Evaluation
Activity Status: Active

Region Code: 10

Map ID
Direction
Distance
Elevation

MAP FINDINGS

Site

Database(s)

EDR ID Number
EPA ID Number

LONGVIEW FIBRE PAPER & PACKAGING INC (Continued)

1000237371

Programmatic ID: AIR WAPSC0005303315019
Facility Registry ID: 110005314506
Air Operating Status Code: OPR
Default Air Classification Code: MIN
Air Program: New Source Performance Standards
Activity Date: 2004-12-03 00:00:00
Activity Status Date: Not reported
Activity Group: Compliance Monitoring
Activity Type: Inspection/Evaluation
Activity Status: Not reported

Region Code: 10
Programmatic ID: AIR WAPSC0005303315019
Facility Registry ID: 110005314506
Air Operating Status Code: OPR
Default Air Classification Code: MIN
Air Program: New Source Performance Standards
Activity Date: 2005-08-26 00:00:00
Activity Status Date: Not reported
Activity Group: Compliance Monitoring
Activity Type: Inspection/Evaluation
Activity Status: Not reported

Region Code: 10
Programmatic ID: AIR WAPSC0005303315019
Facility Registry ID: 110005314506
Air Operating Status Code: OPR
Default Air Classification Code: MIN
Air Program: New Source Performance Standards
Activity Date: 2005-11-14 00:00:00
Activity Status Date: Not reported
Activity Group: Compliance Monitoring
Activity Type: Inspection/Evaluation
Activity Status: Not reported

Region Code: 10
Programmatic ID: AIR WAPSC0005303315019
Facility Registry ID: 110005314506
Air Operating Status Code: OPR
Default Air Classification Code: MIN
Air Program: New Source Performance Standards
Activity Date: 2006-01-27 00:00:00
Activity Status Date: Not reported
Activity Group: Compliance Monitoring
Activity Type: Inspection/Evaluation
Activity Status: Not reported

Region Code: 10
Programmatic ID: AIR WAPSC0005303315019
Facility Registry ID: 110005314506
Air Operating Status Code: OPR
Default Air Classification Code: MIN
Air Program: New Source Performance Standards
Activity Date: 2006-10-04 00:00:00
Activity Status Date: Not reported
Activity Group: Compliance Monitoring
Activity Type: Inspection/Evaluation

Map ID
Direction
Distance
Elevation

MAP FINDINGS

Site

Database(s)

EDR ID Number
EPA ID Number

LONGVIEW FIBRE PAPER & PACKAGING INC (Continued)

1000237371

Activity Status: Not reported

Region Code: 10
Programmatic ID: AIR WAPSC0005303315019
Facility Registry ID: 110005314506
Air Operating Status Code: OPR
Default Air Classification Code: MIN
Air Program: New Source Performance Standards
Activity Date: 2007-10-15 00:00:00
Activity Status Date: Not reported
Activity Group: Compliance Monitoring
Activity Type: Inspection/Evaluation
Activity Status: Not reported

Region Code: 10
Programmatic ID: AIR WAPSC0005303315019
Facility Registry ID: 110005314506
Air Operating Status Code: OPR
Default Air Classification Code: MIN
Air Program: New Source Performance Standards
Activity Date: 2009-04-13 00:00:00
Activity Status Date: Not reported
Activity Group: Compliance Monitoring
Activity Type: Inspection/Evaluation
Activity Status: Not reported

Region Code: 10
Programmatic ID: AIR WAPSC0005303315019
Facility Registry ID: 110005314506
Air Operating Status Code: OPR
Default Air Classification Code: MIN
Air Program: New Source Performance Standards
Activity Date: 2009-11-04 00:00:00
Activity Status Date: Not reported
Activity Group: Compliance Monitoring
Activity Type: Inspection/Evaluation
Activity Status: Not reported

Region Code: 10
Programmatic ID: AIR WAPSC0005303315019
Facility Registry ID: 110005314506
Air Operating Status Code: OPR
Default Air Classification Code: MIN
Air Program: New Source Performance Standards
Activity Date: 2010-12-09 00:00:00
Activity Status Date: Not reported
Activity Group: Compliance Monitoring
Activity Type: Inspection/Evaluation
Activity Status: Not reported

Region Code: 10
Programmatic ID: AIR WAPSC0005303315019
Facility Registry ID: 110005314506
Air Operating Status Code: OPR
Default Air Classification Code: MIN
Air Program: New Source Performance Standards
Activity Date: 2012-04-17 00:00:00

Map ID
Direction
Distance
Elevation

MAP FINDINGS

Site

Database(s)

EDR ID Number
EPA ID Number

LONGVIEW FIBRE PAPER & PACKAGING INC (Continued)

1000237371

Activity Status Date: Not reported
Activity Group: Compliance Monitoring
Activity Type: Inspection/Evaluation
Activity Status: Not reported

Region Code: 10
Programmatic ID: AIR WAPSC0005303315019
Facility Registry ID: 110005314506
Air Operating Status Code: OPR
Default Air Classification Code: MIN
Air Program: New Source Performance Standards
Activity Date: 2013-09-26 00:00:00
Activity Status Date: Not reported
Activity Group: Compliance Monitoring
Activity Type: Inspection/Evaluation
Activity Status: Not reported

Region Code: 10
Programmatic ID: AIR WAPSC0005303315019
Facility Registry ID: 110005314506
Air Operating Status Code: OPR
Default Air Classification Code: MIN
Air Program: New Source Performance Standards
Activity Date: 2014-07-07 00:00:00
Activity Status Date: Not reported
Activity Group: Compliance Monitoring
Activity Type: Inspection/Evaluation
Activity Status: Not reported

Region Code: 10
Programmatic ID: AIR WAPSC0005303315019
Facility Registry ID: 110005314506
Air Operating Status Code: OPR
Default Air Classification Code: MIN
Air Program: New Source Performance Standards
Activity Date: 2004-12-03 00:00:00
Activity Status Date: 2004-12-03 00:00:00
Activity Group: Enforcement Action
Activity Type: Administrative - Informal
Activity Status: Achieved

Region Code: 10
Programmatic ID: AIR WAPSC0005303315019
Facility Registry ID: 110005314506
Air Operating Status Code: OPR
Default Air Classification Code: MIN
Air Program: New Source Performance Standards
Activity Date: 2015-09-02 00:00:00
Activity Status Date: 2015-09-02 00:00:00
Activity Group: Enforcement Action
Activity Type: Administrative - Informal
Activity Status: Achieved

FINDS:

Registry ID: 110005314506

Map ID
Direction
Distance
Elevation

MAP FINDINGS

Site

Database(s)

EDR ID Number
EPA ID Number

LONGVIEW FIBRE PAPER & PACKAGING INC (Continued)

1000237371

Click Here:

Environmental Interest/Information System:

Washington Facility / Site Identification System (WA-FSIS) provides a means to query and display data maintained by the Washington Department of Ecology. This system contains key information for each facility/site that is currently, or has been, of interest to the Air Quality, Dam Safety, Hazardous Waste, Toxics Cleanup, and Water Quality Programs.

NCDB (National Compliance Data Base) supports implementation of the Federal Insecticide, Fungicide, and Rodenticide Act (FIFRA) and the Toxic Substances Control Act (TSCA). The system tracks inspections in regions and states with cooperative agreements, enforcement actions, and settlements.

AFS (Aerometric Information Retrieval System (AIRS) Facility Subsystem) replaces the former Compliance Data System (CDS), the National Emission Data System (NEDS), and the Storage and Retrieval of Aerometric Data (SAROAD). AIRS is the national repository for information concerning airborne pollution in the United States. AFS is used to track emissions and compliance data from industrial plants. AFS data are utilized by states to prepare State Implementation Plans to comply with regulatory programs and by EPA as an input for the estimation of total national emissions. AFS is undergoing a major redesign to support facility operating permits required under Title V of the Clean Air Act.

RCRAInfo is a national information system that supports the Resource Conservation and Recovery Act (RCRA) program through the tracking of events and activities related to facilities that generate, transport, and treat, store, or dispose of hazardous waste. RCRAInfo allows RCRA program staff to track the notification, permit, compliance, and corrective action activities required under RCRA.

HAZARDOUS WASTE BIENNIAL REPORTER
AIR MINOR

[Click this hyperlink](#) while viewing on your computer to access additional FINDS: detail in the EDR Site Report.

ECHO:

Envid: 1000237371
Registry ID: 110005314506
DFR URL: <http://echo.epa.gov/detailed-facility-report?fid=110005314506>
Name: WEST ROCK INC,
Address: 5901 E MARGINAL WY S
City,State,Zip: SEATTLE, WA 98134

ASBESTOS:

Name: Not reported
Address: 5901 E MARGINAL WAY S
City,State,Zip: SEATTLE, WA 98134
Facility Type: Comercial
Parent ID: 95968
Form ID: 101757##1222North151192
Notice Date: 06/15/2015
Start Date: 02/13/2015
Completion Date: 06/15/2015
Initial: Not reported
Amended: 1

Map ID
Direction
Distance
Elevation

MAP FINDINGS

Site

Database(s)

EDR ID Number
EPA ID Number

LONGVIEW FIBRE PAPER & PACKAGING INC (Continued)

1000237371

On Hold:	1
Off Hold:	Not reported
Emergency:	Not reported
Site Hours Start:	7:00am
Site Hours End:	3:30pm
Sunday:	Not reported
Monday:	1
Tuesday:	1
Wednesday:	1
Thursday:	1
Friday:	1
Saturday:	Not reported
Contractor ID:	Not reported
Phone:	425-881-0623
Job Site CAS:	Fred Riche
Project Form Email:	amoss@northstar.com
Property Owner Name:	Not reported
Property Owner Agent:	John Morgan
Property Owner Company:	Northstar CG, LP (ABCN00001222)
Property Owner Address:	5901 E Marginal Way S
Property Owner City:	Seattle
Property Owner State:	WA
Property Owner Zip4:	98134
Property Owner Phone:	206-762-7170
Job Site Room:	Not reported
Facility Age:	unknown
Facility Size:	unknown
Facility Remodel:	Not reported
Facility Demo:	1
Facility Repair:	Not reported
Facility Maint:	Not reported
Removed:	1
Encapsulated:	Not reported
Quantity Sq Ft:	260
Fireproofing:	Not reported
Popcorn Ceiling:	Not reported
CAB:	Not reported
Sheet Vinyl:	Not reported
Asbestos Paper:	Not reported
Boiler Insulation:	Not reported
Duct Paper:	Not reported
VAT:	1
Roofing:	Not reported
Sq Ft Other:	1
Sq Ft Other Text:	Mastic
Quantity Lin Ft:	Not reported
Mag Pipe Insulation:	Not reported
Air Cell Pipe Insulation:	Not reported
Ducting Insulation:	Not reported
Cement Asbestos Pipe:	Not reported
Mudded Pipe Insulation:	Not reported
Duct Tape:	Not reported
Lin Ft Other1:	Not reported
Lin Ft Other1 Text:	Not reported
Lin Ft Other2:	Not reported
Lin Ft Other2 Text:	Not reported
Indoors:	1

Map ID
Direction
Distance
Elevation

MAP FINDINGS

Site

Database(s)

EDR ID Number
EPA ID Number

LONGVIEW FIBRE PAPER & PACKAGING INC (Continued)

1000237371

Outdoors:	Not reported
Neg Pres Enclosure:	Not reported
Glove Bag:	Not reported
Mini Enclosure:	Not reported
Critical Barriers:	Not reported
Wrap And Cut:	1
Wet Methods:	1
HEPA Vacuum:	1
MANUALMETHODS :	1
Other CM1:	Not reported
Other CM1 Text:	Not reported
Other CM2:	Not reported
Other CM2 Text:	Not reported
Half Mask APR:	1
Full Face APR:	Not reported
PAPR:	Not reported
Type C Continuous:	Not reported
Type C Pressure:	Not reported
Other Resp Pro:	Not reported
Other Resp Pro Text:	Not reported
Comments:	Project completed
Date Time Submitted:	2015-06-15 08:27:03
Submitter IP Address:	50.197.87.81
Region:	2
UBI:	602614420
Notice type:	Initial
Project Type:	Other Square Footage, Vinyl Asbestos Tile
Supervisor:	Fred Riche ()
Supervisor Phone:	Not reported
Certificate Status:	ACTIVE
Name:	Not reported
Address:	5901 E MARGINAL WAY S
City,State,Zip:	SEATTLE, WA 98134
Facility Type:	Comercial
Parent ID:	95968
Form ID:	96658##1222NCMCo811517
Notice Date:	02/18/2015
Start Date:	02/13/2015
Completion Date:	06/30/2015
Initial:	Not reported
Amended:	1
On Hold:	1
Off Hold:	Not reported
Emergency:	Not reported
Site Hours Start:	7:00am
Site Hours End:	3:30pm
Sunday:	Not reported
Monday:	1
Tuesday:	1
Wednesday:	1
Thursday:	1
Friday:	1
Saturday:	Not reported
Contractor ID:	Not reported
Phone:	425-881-0623
Job Site CAS:	Fred Riche

Map ID
Direction
Distance
Elevation

MAP FINDINGS

Site

Database(s)

EDR ID Number
EPA ID Number

LONGVIEW FIBRE PAPER & PACKAGING INC (Continued)

1000237371

Project Form Email:	amos@northstar.com
Property Owner Name:	Not reported
Property Owner Agent:	John Morgan
Property Owner Company:	Northstar CG, LP (ABCN00001222)
Property Owner Address:	5901 E Marginal Way S
Property Owner City:	Seattle
Property Owner State:	WA
Property Owner Zip4:	98134
Property Owner Phone:	206-762-7170
Job Site Room:	Not reported
Facility Age:	unknown
Facility Size:	unknown
Facility Remodel:	Not reported
Facility Demo:	1
Facility Repair:	Not reported
Facility Maint:	Not reported
Removed:	1
Encapsulated:	Not reported
Quantity Sq Ft:	260
Fireproofing:	Not reported
Popcorn Ceiling:	Not reported
CAB:	Not reported
Sheet Vinyl:	Not reported
Asbestos Paper:	Not reported
Boiler Insulation:	Not reported
Duct Paper:	Not reported
VAT:	1
Roofing:	Not reported
Sq Ft Other:	1
Sq Ft Other Text:	Mastic
Quantity Lin Ft:	Not reported
Mag Pipe Insulation:	Not reported
Air Cell Pipe Insulation:	Not reported
Ducting Insulation:	Not reported
Cement Asbestos Pipe:	Not reported
Mudded Pipe Insulation:	Not reported
Duct Tape:	Not reported
Lin Ft Other1:	Not reported
Lin Ft Other1 Text:	Not reported
Lin Ft Other2:	Not reported
Lin Ft Other2 Text:	Not reported
Indoors:	1
Outdoors:	Not reported
Neg Pres Enclosure:	Not reported
Glove Bag:	Not reported
Mini Enclosure:	Not reported
Critical Barriers:	Not reported
Wrap And Cut:	1
Wet Methods:	1
HEPA Vacuum:	1
MANUALMETHODS :	1
Other CM1:	Not reported
Other CM1 Text:	Not reported
Other CM2:	Not reported
Other CM2 Text:	Not reported
Half Mask APR:	1
Full Face APR:	Not reported

Map ID
Direction
Distance
Elevation

MAP FINDINGS

Site

Database(s)

EDR ID Number
EPA ID Number

LONGVIEW FIBRE PAPER & PACKAGING INC (Continued)

1000237371

PAPR: Not reported
Type C Continuous: Not reported
Type C Pressure: Not reported
Other Resp Pro: Not reported
Other Resp Pro Text: Not reported
Comments: Project on hold.
Date Time Submitted: 2015-02-18 08:44:30
Submitter IP Address: 50.197.87.81
Region: 2
UBI: 602614420
Notice type: Initial
Project Type: Other Square Footage, Vinyl Asbestos Tile
Supervisor: Fred Riche ()
Supervisor Phone: Not reported
Certificate Status: ACTIVE

Name: Not reported
Address: 5901 E MARGINAL WAY S
City,State,Zip: SEATTLE, WA 98134
Facility Type: Comercial
Parent ID: 0
Form ID: 95968##1222NCMCo064823
Notice Date: 01/30/2015
Start Date: 02/09/2015
Completion Date: 06/30/2015
Initial: 1
Amended: Not reported
On Hold: Not reported
Off Hold: Not reported
Emergency: Not reported
Site Hours Start: 7:00am
Site Hours End: 3:30pm
Sunday: Not reported
Monday: 1
Tuesday: 1
Wednesday: 1
Thursday: 1
Friday: 1
Saturday: Not reported
Contractor ID: Not reported
Phone: 425-881-0623
Job Site CAS: Doug White
Project Form Email: amoss@northstar.com
Property Owner Name: Not reported
Property Owner Agent: John Morgan
Property Owner Company: Northstar CG, LP (ABCN00001222)
Property Owner Address: 5901 E Marginal Way S
Property Owner City: Seattle
Property Owner State: WA
Property Owner Zip4: 98134
Property Owner Phone: 206-762-7170
Job Site Room: Not reported
Facility Age: unknown
Facility Size: unknown
Facility Remodel: Not reported
Facility Demo: 1
Facility Repair: Not reported

Map ID
Direction
Distance
Elevation

MAP FINDINGS

Site

Database(s)

EDR ID Number
EPA ID Number

LONGVIEW FIBRE PAPER & PACKAGING INC (Continued)

1000237371

Facility Maint:	Not reported
Removed:	1
Encapsulated:	Not reported
Quantity Sq Ft:	260
Fireproofing:	Not reported
Popcorn Ceiling:	Not reported
CAB:	Not reported
Sheet Vinyl:	Not reported
Asbestos Paper:	Not reported
Boiler Insulation:	Not reported
Duct Paper:	Not reported
VAT:	1
Roofing:	Not reported
Sq Ft Other:	1
Sq Ft Other Text:	Mastic
Quantity Lin Ft:	Not reported
Mag Pipe Insulation:	Not reported
Air Cell Pipe Insulation:	Not reported
Ducting Insulation:	Not reported
Cement Asbestos Pipe:	Not reported
Mudded Pipe Insulation:	Not reported
Duct Tape:	Not reported
Lin Ft Other1:	Not reported
Lin Ft Other1 Text:	Not reported
Lin Ft Other2:	Not reported
Lin Ft Other2 Text:	Not reported
Indoors:	1
Outdoors:	Not reported
Neg Pres Enclosure:	Not reported
Glove Bag:	Not reported
Mini Enclosure:	Not reported
Critical Barriers:	Not reported
Wrap And Cut:	1
Wet Methods:	1
HEPA Vacuum:	1
MANUALMETHODS :	1
Other CM1:	Not reported
Other CM1 Text:	Not reported
Other CM2:	Not reported
Other CM2 Text:	Not reported
Half Mask APR:	1
Full Face APR:	Not reported
PAPR:	Not reported
Type C Continuous:	Not reported
Type C Pressure:	Not reported
Other Resp Pro:	Not reported
Other Resp Pro Text:	Not reported
Comments:	Not reported
Date Time Submitted:	2015-01-30 13:39:23
Submitter IP Address:	50.197.87.81
Region:	2
UBI:	602614420
Notice type:	Initial
Project Type:	Other Square Footage, Vinyl Asbestos Tile
Supervisor:	Doug White ()
Supervisor Phone:	Not reported
Certificate Status:	ACTIVE

Map ID
Direction
Distance
Elevation

MAP FINDINGS

Site

Database(s)

EDR ID Number
EPA ID Number

LONGVIEW FIBRE PAPER & PACKAGING INC (Continued)

1000237371

Name:	Not reported
Address:	5901 E MARGINAL WAY S
City,State,Zip:	SEATTLE, WA 98134
Facility Type:	Comercial
Parent ID:	95968
Form ID:	96477##1222NCMCo899425
Notice Date:	02/12/2015
Start Date:	02/13/2015
Completion Date:	06/30/2015
Initial:	Not reported
Amended:	1
On Hold:	Not reported
Off Hold:	1
Emergency:	Not reported
Site Hours Start:	7:00am
Site Hours End:	3:30pm
Sunday:	Not reported
Monday:	1
Tuesday:	1
Wednesday:	1
Thursday:	1
Friday:	1
Saturday:	Not reported
Contractor ID:	Not reported
Phone:	425-881-0623
Job Site CAS:	Fred Riche
Project Form Email:	amos@northstar.com
Property Owner Name:	Not reported
Property Owner Agent:	John Morgan
Property Owner Company:	Northstar CG, LP (ABCN00001222)
Property Owner Address:	5901 E Marginal Way S
Property Owner City:	Seattle
Property Owner State:	WA
Property Owner Zip4:	98134
Property Owner Phone:	206-762-7170
Job Site Room:	Not reported
Facility Age:	unknown
Facility Size:	unknown
Facility Remodel:	Not reported
Facility Demo:	1
Facility Repair:	Not reported
Facility Maint:	Not reported
Removed:	1
Encapsulated:	Not reported
Quantity Sq Ft:	260
Fireproofing:	Not reported
Popcorn Ceiling:	Not reported
CAB:	Not reported
Sheet Vinyl:	Not reported
Asbestos Paper:	Not reported
Boiler Insulation:	Not reported
Duct Paper:	Not reported
VAT:	1
Roofing:	Not reported
Sq Ft Other:	1
Sq Ft Other Text:	Mastic
Quantity Lin Ft:	Not reported

Map ID
Direction
Distance
Elevation

MAP FINDINGS

Site

Database(s)

EDR ID Number
EPA ID Number

LONGVIEW FIBRE PAPER & PACKAGING INC (Continued)

1000237371

Mag Pipe Insulation:	Not reported
Air Cell Pipe Insulation:	Not reported
Ducting Insulation:	Not reported
Cement Asbestos Pipe:	Not reported
Mudded Pipe Insulation:	Not reported
Duct Tape:	Not reported
Lin Ft Other1:	Not reported
Lin Ft Other1 Text:	Not reported
Lin Ft Other2:	Not reported
Lin Ft Other2 Text:	Not reported
Indoors:	1
Outdoors:	Not reported
Neg Pres Enclosure:	Not reported
Glove Bag:	Not reported
Mini Enclosure:	Not reported
Critical Barriers:	Not reported
Wrap And Cut:	1
Wet Methods:	1
HEPA Vacuum:	1
MANUALMETHODS :	1
Other CM1:	Not reported
Other CM1 Text:	Not reported
Other CM2:	Not reported
Other CM2 Text:	Not reported
Half Mask APR:	1
Full Face APR:	Not reported
PAPR:	Not reported
Type C Continuous:	Not reported
Type C Pressure:	Not reported
Other Resp Pro:	Not reported
Other Resp Pro Text:	Not reported
Comments:	Project off hold. CAS change
Date Time Submitted:	2015-02-12 14:58:47
Submitter IP Address:	50.197.87.81
Region:	2
UBI:	602614420
Notice type:	Initial
Project Type:	Other Square Footage, Vinyl Asbestos Tile
Supervisor:	Fred Riche ()
Supervisor Phone:	Not reported
Certificate Status:	ACTIVE

WA MANIFEST:

Name:	LONGVIEW FIBRE PAPER & PACKAGING INC
Address:	5901 E MARGINAL WAY S
City,State,Zip:	SEATTLE, WA 98134
Facility Address 2:	Not reported
Facility ID:	2226
EPA ID:	WAD009282161
NAICS:	322211
State Waste Code Desc:	WT02,WP02,WSC2
Federal Waste Code Desc:	D001,D002,D003
Form Comm:	Not reported
Data Year:	2017
Permit by Rule:	False
Mailing Address 2:	Not reported
Treatment by Generator:	False

Map ID
Direction
Distance
Elevation

MAP FINDINGS

Site

Database(s)

EDR ID Number
EPA ID Number

LONGVIEW FIBRE PAPER & PACKAGING INC (Continued)

1000237371

Mixed Radioactive Waste:	False
Importer of Hazardous Waste:	False
Immediate Recycler:	False
Treatment/Storage/Disposal/Recycling Facility:	False
Generator of Dangerous Fuel Waste:	False
Generator Marketing to Burner:	False
Other Marketers (i.e., blender, distributor, etc.):	False
Utility Boiler Burner:	False
Industry Boiler Burner:	False
Industrial Furnace:	False
Smelter Defferal:	False
Universal Waste:	Not reported
Off-Specification:	Not reported
LN Address 2:	Not reported
Tax Reg #:	084000074
Business Type:	Not reported
Mail Name:	Not reported
Mailing Address:	5901 E. Marginal Way S.
Mailing City,State,Zip:	Seattle, WA 98134
Legal Organization Name:	Longview Fibre Paper & Packaging Inc
Legal Organization Type:	Private
Legal Contact:	Not reported
Legal Address:	PO Box 639
Legal Address 2:	Not reported
Legal City,State,Zip:	Longview, WA 98632
Legal Phone Number:	(360)425-1550
Legal Effective Date:	08/21/1996
Land Organization Name:	Longview Fibre Paper & Packaging Inc, db
Land Organization Type:	Private
Land Contact:	Not reported
Land Address:	1000 Abernathy Road NE
Land City,State,Zip:	Atlanta, GA 30328
Land Phone Number:	(702) 280-8656
Operator Organization Name:	dba: WestRock
Operator Organization Type:	Private
Operator:	Not reported
Operator Address:	5901 E. Marginal Way S.
Operator Address 2:	Not reported
Operator City,State,Zip:	Seattle, WA 98134
Operator Phone Number:	(702) 280-8645
Operator Effective Date:	11/02/2018
Site Contact:	Not reported
Site Contact Address:	Not reported
Contact City,State,Zip:	Not reported
Site Contact Phone Number:	Not reported
Site Contact Email:	Not reported
Gen Status Code:	SQG
Monthly Generation:	False
Batch Generation:	True
One Time Generation:	False
Transport Own Waste:	False
Tranports Other Waste:	False
Recycler Onsite:	False
Transfer Facility:	False
Other Exemption:	Not reported
UW Battery Gen:	False
Used Oil Transporter:	False

Map ID
Direction
Distance
Elevation

MAP FINDINGS

Site

Database(s)

EDR ID Number
EPA ID Number

LONGVIEW FIBRE PAPER & PACKAGING INC (Continued)

1000237371

Used Oil Transfer Facility:	False
Used Oil Processor:	False
Used Oil Refiner:	False
Used Oil Fuel Marketer Directs Shipments:	False
Used Oil Fuel Marketer Meets Specs:	False
Site Contact Address 2:	Not reported
Name:	LONGVIEW FIBRE PAPER & PACKAGING INC
Address:	5901 E MARGINAL WAY S
City,State,Zip:	SEATTLE, WA 98134
Facility Address 2:	Not reported
Facility ID:	2226
EPA ID:	WAD009282161
NAICS:	322211
State Waste Code Desc:	Not reported
Federal Waste Code Desc:	D001
Form Comm:	Not reported
Data Year:	2017
Permit by Rule:	False
Mailing Address 2:	Not reported
Treatment by Generator:	False
Mixed Radioactive Waste:	False
Importer of Hazardous Waste:	False
Immediate Recycler:	False
Treatment/Storage/Disposal/Recycling Facility:	False
Generator of Dangerous Fuel Waste:	False
Generator Marketing to Burner:	False
Other Marketers (i.e., blender, distributor, etc.):	False
Utility Boiler Burner:	False
Industry Boiler Burner:	False
Industrial Furnace:	False
Smelter Defferal:	False
Universal Waste:	Not reported
Off-Specification:	Not reported
LN Address 2:	Not reported
Tax Reg #:	084000074
Business Type:	Corrugated Box Mfr.
Mail Name:	d/b/a KapStone Container Corporation
Mailing Address:	5901 E. Marginal Way S.
Mailing City,State,Zip:	Seattle, WA 98134
Legal Organization Name:	Longview Fibre Paper & Packaging Inc
Legal Organization Type:	Private
Legal Contact:	Not reported
Legal Address:	PO Box 639
Legal Address 2:	Not reported
Legal City,State,Zip:	Longview, WA 98632-7411
Legal Phone Number:	(360)425-1550
Legal Effective Date:	08/21/1996
Land Organization Name:	Longview Fibre Paper & Packaging Inc
Land Organization Type:	Private
Land Contact:	Not reported
Land Address:	PO Box 639
Land City,State,Zip:	Longview, WA 98632-7411
Land Phone Number:	(360)425-1550
Operator Organization Name:	Longview Fibre Paper & Packaging Inc
Operator Organization Type:	Private
Operator:	Not reported

Map ID
Direction
Distance
Elevation

MAP FINDINGS

Site

Database(s)

EDR ID Number
EPA ID Number

LONGVIEW FIBRE PAPER & PACKAGING INC (Continued)

1000237371

Operator Address:	5901 E. Marginal Way S.
Operator Address 2:	Not reported
Operator City,State,Zip:	Seattle, WA 98124-0867
Operator Phone Number:	206-762-7170
Operator Effective Date:	01/01/1997
Site Contact:	Richard Morgan
Site Contact Address:	5901 E Marginal Way S
Contact City,State,Zip:	Seattle, WA 98134-2414
Site Contact Phone Number:	(206)762-7170
Site Contact Email:	richard.morgan@kapstonepaper.com
Gen Status Code:	SQG
Monthly Generation:	False
Batch Generation:	True
One Time Generation:	False
Transport Own Waste:	False
Tranports Other Waste:	False
Recycler Onsite:	False
Transfer Facility:	False
Other Exemption:	Not reported
UW Battery Gen:	False
Used Oil Transporter:	False
Used Oil Transfer Facility:	False
Used Oil Processor:	False
Used Oil Refiner:	False
Used Oil Fuel Marketer Directs Shipments:	False
Used Oil Fuel Marketer Meets Specs:	False
Site Contact Address 2:	Not reported
Name:	LONGVIEW FIBRE PAPER & PACKAGING INC
Address:	5901 E MARGINAL WAY S
City,State,Zip:	SEATTLE, WA 98134
Facility Address 2:	Not reported
Facility ID:	2226
EPA ID:	WAD009282161
NAICS:	322211
State Waste Code Desc:	WT02
Federal Waste Code Desc:	D001,F003,F005,D005,D007,D009
Form Comm:	Spent paint related materials from painting; other liquid drainings from miscellaneous aerosol cans
Data Year:	2016
Permit by Rule:	False
Mailing Address 2:	Not reported
Treatment by Generator:	False
Mixed Radioactive Waste:	False
Importer of Hazardous Waste:	False
Immediate Recycler:	False
Treatment/Storage/Disposal/Recycling Facility:	False
Generator of Dangerous Fuel Waste:	False
Generator Marketing to Burner:	False
Other Marketers (i.e., blender, distributor, etc.):	False
Utility Boiler Burner:	False
Industry Boiler Burner:	False
Industrial Furnace:	False
Smelter Defferal:	False
Universal Waste:	Not reported
Off-Specification:	Not reported
LN Address 2:	Not reported

Map ID
Direction
Distance
Elevation

MAP FINDINGS

Site

Database(s)

EDR ID Number
EPA ID Number

LONGVIEW FIBRE PAPER & PACKAGING INC (Continued)

1000237371

Tax Reg #:	084000074
Business Type:	Corrugated Box Mfr.
Mail Name:	d/b/a KapStone Container Corporation
Mailing Address:	PO Box 24867
Mailing City,State,Zip:	Seattle, WA 98124-0867
Legal Organization Name:	Longview Fibre Paper & Packaging Inc
Legal Organization Type:	Private
Legal Contact:	Not reported
Legal Address:	PO Box 639
Legal Address 2:	Not reported
Legal City,State,Zip:	Longview, WA 98632-7411
Legal Phone Number:	(360)425-1550
Legal Effective Date:	08/21/1996
Land Organization Name:	Longview Fibre Paper & Packaging Inc
Land Organization Type:	Private
Land Contact:	Not reported
Land Address:	PO Box 639
Land City,State,Zip:	Longview, WA 98632-7411
Land Phone Number:	(360)425-1550
Operator Organization Name:	Longview Fibre Paper & Packaging Inc
Operator Organization Type:	Private
Operator:	Not reported
Operator Address:	PO Box 24867
Operator Address 2:	Not reported
Operator City,State,Zip:	Seattle, WA 98124-0867
Operator Phone Number:	206-762-7170
Operator Effective Date:	01/01/1997
Site Contact:	Richard Morgan
Site Contact Address:	5901 E Marginal Way S
Contact City,State,Zip:	Seattle, WA 98134-2414
Site Contact Phone Number:	(206)762-7170
Site Contact Email:	richard.morgan@kapstonepaper.com
Gen Status Code:	SQG
Monthly Generation:	False
Batch Generation:	True
One Time Generation:	False
Transport Own Waste:	False
Tranports Other Waste:	False
Recycler Onsite:	False
Transfer Facility:	False
Other Exemption:	Not reported
UW Battery Gen:	False
Used Oil Transporter:	False
Used Oil Transfer Facility:	False
Used Oil Processor:	False
Used Oil Refiner:	False
Used Oil Fuel Marketer Directs Shipments:	False
Used Oil Fuel Marketer Meets Specs:	False
Site Contact Address 2:	Not reported
Name:	LONGVIEW FIBRE PAPER & PACKAGING INC
Address:	5901 E MARGINAL WAY S
City,State,Zip:	SEATTLE, WA 98134
Facility Address 2:	Not reported
Facility ID:	2226
EPA ID:	WAD009282161
NAICS:	322211

Map ID
Direction
Distance
Elevation

MAP FINDINGS

Site

Database(s)

EDR ID Number
EPA ID Number

LONGVIEW FIBRE PAPER & PACKAGING INC (Continued)

1000237371

State Waste Code Desc: WT02
Federal Waste Code Desc: D001,F003,F005,D005,D006,D007,D009
Form Comm: Spent paint related materials from painting; other liquid drainings from miscellaneous aerosol cans.
Data Year: 2015
Permit by Rule: False
Mailing Address 2: Not reported
Treatment by Generator: False
Mixed Radioactive Waste: False
Importer of Hazardous Waste: False
Immediate Recycler: False
Treatment/Storage/Disposal/Recycling Facility: False
Generator of Dangerous Fuel Waste: False
Generator Marketing to Burner: False
Other Marketers (i.e., blender, distributor, etc.): False
Utility Boiler Burner: False
Industry Boiler Burner: False
Industrial Furnace: False
Smelter Defferal: False
Universal Waste: Not reported
Off-Specification: Not reported
LN Address 2: Not reported
Tax Reg #: 084000074
Business Type: Corrugated Box Mfr.
Mail Name: d/b/a KapStone Container Corporation
Mailing Address: PO Box 24867
Mailing City,State,Zip: Seattle, WA 98124-0867
Legal Organization Name: Longview Fibre Paper & Packaging Inc
Legal Organization Type: Private
Legal Contact: Not reported
Legal Address: PO Box 639
Legal Address 2: Not reported
Legal City,State,Zip: Longview, WA 98632-7411
Legal Phone Number: (360)425-1550
Legal Effective Date: 08/21/1996
Land Organization Name: Longview Fibre Paper & Packaging Inc
Land Organization Type: Private
Land Contact: Not reported
Land Address: PO Box 639
Land City,State,Zip: Longview, WA 98632-7411
Land Phone Number: (360)425-1550
Operator Organization Name: Longview Fibre Paper & Packaging Inc
Operator Organization Type: Private
Operator: Not reported
Operator Address: PO Box 24867
Operator Address 2: Not reported
Operator City,State,Zip: Seattle, WA 98124-0867
Operator Phone Number: 206-762-7170
Operator Effective Date: 01/01/1997
Site Contact: Paul K Wimber
Site Contact Address: 5901 E Marginal Way S
Contact City,State,Zip: Seattle, WA 98134-2414
Site Contact Phone Number: (206)762-7170
Site Contact Email: Paul.Wimber@kapstonepaper.com
Gen Status Code: SQG
Monthly Generation: False
Batch Generation: True

Map ID
Direction
Distance
Elevation

MAP FINDINGS

Site

Database(s)

EDR ID Number
EPA ID Number

LONGVIEW FIBRE PAPER & PACKAGING INC (Continued)

1000237371

One Time Generation:	False
Transport Own Waste:	False
Tranports Other Waste:	False
Recycler Onsite:	False
Transfer Facility:	False
Other Exemption:	Not reported
UW Battery Gen:	False
Used Oil Transporter:	False
Used Oil Transfer Facility:	False
Used Oil Processor:	False
Used Oil Refiner:	False
Used Oil Fuel Marketer Directs Shipments:	False
Used Oil Fuel Marketer Meets Specs:	False
Site Contact Address 2:	Not reported
Name:	LONGVIEW FIBRE PAPER & PACKAGING INC
Address:	5901 E MARGINAL WAY S
City,State,Zip:	SEATTLE, WA 98134
Facility Address 2:	Not reported
Facility ID:	2226
EPA ID:	WAD009282161
NAICS:	322211
State Waste Code Desc:	WT02
Federal Waste Code Desc:	D001,D035,F003,F005
Form Comm:	Spent paint related materials from painting operationsOther Oganic Ligquid - waste drainings form miscellaneous aerosol cans
Data Year:	2014
Permit by Rule:	False
Mailing Address 2:	Not reported
Treatment by Generator:	False
Mixed Radioactive Waste:	False
Importer of Hazardous Waste:	False
Immediate Recycler:	False
Treatment/Storage/Disposal/Recycling Facility:	False
Generator of Dangerous Fuel Waste:	False
Generator Marketing to Burner:	False
Other Marketers (i.e., blender, distributor, etc.):	False
Utility Boiler Burner:	False
Industry Boiler Burner:	False
Industrial Furnace:	False
Smelter Defferal:	False
Universal Waste:	Not reported
Off-Specification:	Not reported
LN Address 2:	Not reported
Tax Reg #:	084000074
Business Type:	Corrugated Box Mfr.
Mail Name:	d/b/a KapStone Container Corporation
Mailing Address:	PO Box 24867
Mailing City,State,Zip:	Seattle, WA 98124-0867
Legal Organization Name:	Longview Fibre Paper & Packaging Inc
Legal Organization Type:	Private
Legal Contact:	Not reported
Legal Address:	PO Box 639
Legal Address 2:	Not reported
Legal City,State,Zip:	Longview, WA 98632-7411
Legal Phone Number:	(360)425-1550
Legal Effective Date:	08/21/1996

Map ID
Direction
Distance
Elevation

MAP FINDINGS

Site

Database(s)

EDR ID Number
EPA ID Number

LONGVIEW FIBRE PAPER & PACKAGING INC (Continued)

1000237371

Land Organization Name:	Longview Fibre Paper & Packaging Inc
Land Organization Type:	Private
Land Contact:	Not reported
Land Address:	PO Box 639
Land City,State,Zip:	Longview, WA 98632-7411
Land Phone Number:	(360)425-1550
Operator Organization Name:	Longview Fibre Paper & Packaging Inc
Operator Organization Type:	Private
Operator:	Not reported
Operator Address:	PO Box 24867
Operator Address 2:	Not reported
Operator City,State,Zip:	Seattle, WA 98124-0867
Operator Phone Number:	206-762-7170
Operator Effective Date:	01/01/1997
Site Contact:	Paul K Wimber
Site Contact Address:	5901 E Marginal Way S
Contact City,State,Zip:	Seattle, WA 98134-2414
Site Contact Phone Number:	(206)762-7170
Site Contact Email:	Paul.Wimber@kapstonepaper.com
Gen Status Code:	SQG
Monthly Generation:	False
Batch Generation:	True
One Time Generation:	False
Transport Own Waste:	False
Tranports Other Waste:	False
Recycler Onsite:	False
Transfer Facility:	False
Other Exemption:	Not reported
UW Battery Gen:	False
Used Oil Transporter:	False
Used Oil Transfer Facility:	False
Used Oil Processor:	False
Used Oil Refiner:	False
Used Oil Fuel Marketer Directs Shipments:	False
Used Oil Fuel Marketer Meets Specs:	False
Site Contact Address 2:	Not reported
Name:	LONGVIEW FIBRE PAPER & PACKAGING INC
Address:	5901 E MARGINAL WAY S
City,State,Zip:	SEATTLE, WA 98134
Facility Address 2:	Not reported
Facility ID:	2226
EPA ID:	WAD009282161
NAICS:	322211
State Waste Code Desc:	Not reported
Federal Waste Code Desc:	D039
Form Comm:	Longview Paper & Packaging Inc, d/b/a KapStone Container Corporation.Change in responsibilities of managers. General Manager is now on site so he replaces the Plant Manager as site contact.
Data Year:	2013
Permit by Rule:	False
Mailing Address 2:	Not reported
Treatment by Generator:	False
Mixed Radioactive Waste:	False
Importer of Hazardous Waste:	False
Immediate Recycler:	False
Treatment/Storage/Disposal/Recycling Facility:	False

Map ID
Direction
Distance
Elevation

MAP FINDINGS

Site

Database(s)

EDR ID Number
EPA ID Number

LONGVIEW FIBRE PAPER & PACKAGING INC (Continued)

1000237371

Generator of Dangerous Fuel Waste:	False
Generator Marketing to Burner:	False
Other Marketers (i.e., blender, distributor, etc.):	False
Utility Boiler Burner:	False
Industry Boiler Burner:	False
Industrial Furnace:	False
Smelter Defferal:	False
Universal Waste:	Not reported
Off-Specification:	Not reported
LN Address 2:	Not reported
Tax Reg #:	084000074
Business Type:	Corrugated Box Mfr.
Mail Name:	d/b/a KapStone Container Corporation
Mailing Address:	PO Box 24867
Mailing City,State,Zip:	Seattle, WA 98124-0867
Legal Organization Name:	Longview Fibre Paper & Packaging Inc
Legal Organization Type:	Private
Legal Contact:	Not reported
Legal Address:	PO Box 639
Legal Address 2:	Not reported
Legal City,State,Zip:	Longview, WA 98632-7411
Legal Phone Number:	(360)425-1550
Legal Effective Date:	08/21/1996
Land Organization Name:	Longview Fibre Paper & Packaging Inc
Land Organization Type:	Private
Land Contact:	Not reported
Land Address:	PO Box 639
Land City,State,Zip:	Longview, WA 98632-7411
Land Phone Number:	(360)425-1550
Operator Organization Name:	Longview Fibre Paper & Packaging Inc
Operator Organization Type:	Private
Operator:	Not reported
Operator Address:	PO Box 24867
Operator Address 2:	Not reported
Operator City,State,Zip:	Seattle, WA 98124-0867
Operator Phone Number:	206-762-7170
Operator Effective Date:	01/01/1997
Site Contact:	Paul K Wimber
Site Contact Address:	5901 E Marginal Way S
Contact City,State,Zip:	Seattle, WA 98134-2414
Site Contact Phone Number:	(206)762-7170
Site Contact Email:	Paul.Wimber@kapstonepaper.com
Gen Status Code:	SQG
Monthly Generation:	False
Batch Generation:	True
One Time Generation:	False
Transport Own Waste:	False
Tranports Other Waste:	False
Recycler Onsite:	False
Transfer Facility:	False
Other Exemption:	Not reported
UW Battery Gen:	False
Used Oil Transporter:	False
Used Oil Transfer Facility:	False
Used Oil Processor:	False
Used Oil Refiner:	False
Used Oil Fuel Marketer Directs Shipments:	False

Map ID
Direction
Distance
Elevation

MAP FINDINGS

Site

Database(s)

EDR ID Number
EPA ID Number

LONGVIEW FIBRE PAPER & PACKAGING INC (Continued)

1000237371

Used Oil Fuel Marketer Meets Specs:	False
Site Contact Address 2:	Not reported
Name:	LONGVIEW FIBRE PAPER & PACKAGING INC
Address:	5901 E MARGINAL WAY S
City,State,Zip:	SEATTLE, WA 98134
Facility Address 2:	Not reported
Facility ID:	2226
EPA ID:	WAD009282161
NAICS:	322211
State Waste Code Desc:	Not reported
Federal Waste Code Desc:	D001 - Ignitable
Form Comm:	Change in responsibilities for managers within the facility led to the update of the contact information
Data Year:	2012
Permit by Rule:	False
Mailing Address 2:	Not reported
Treatment by Generator:	False
Mixed Radioactive Waste:	False
Importer of Hazardous Waste:	False
Immediate Recycler:	False
Treatment/Storage/Disposal/Recycling Facility:	False
Generator of Dangerous Fuel Waste:	False
Generator Marketing to Burner:	False
Other Marketers (i.e., blender, distributor, etc.):	False
Utility Boiler Burner:	False
Industry Boiler Burner:	False
Industrial Furnace:	False
Smelter Defferal:	False
Universal Waste:	Not reported
Off-Specification:	Not reported
LN Address 2:	Not reported
Tax Reg #:	084000074
Business Type:	Corrugated Box Mfr.
Mail Name:	Longview Fibre Paper & Packaging Inc
Mailing Address:	PO Box 24867
Mailing City,State,Zip:	Seattle, WA 98124-0867
Legal Organization Name:	Longview Fibre Paper & Packaging Inc
Legal Organization Type:	Private
Legal Contact:	Not reported
Legal Address:	PO Box 639
Legal Address 2:	Not reported
Legal City,State,Zip:	Longview, WA 98632-7411
Legal Phone Number:	(360)425-1550
Legal Effective Date:	08/21/1996
Land Organization Name:	Longview Fibre Paper & Packaging Inc
Land Organization Type:	Private
Land Contact:	Not reported
Land Address:	PO Box 639
Land City,State,Zip:	Longview, WA 98632-7411
Land Phone Number:	(360)425-1550
Operator Organization Name:	Longview Fibre Paper & Packaging Inc
Operator Organization Type:	Private
Operator:	Not reported
Operator Address:	PO Box 24867
Operator Address 2:	Not reported
Operator City,State,Zip:	Seattle, WA 98124-0867

Map ID
Direction
Distance
Elevation

MAP FINDINGS

Site

Database(s)

EDR ID Number
EPA ID Number

LONGVIEW FIBRE PAPER & PACKAGING INC (Continued)

1000237371

Operator Phone Number:	206-762-7170
Operator Effective Date:	01/01/1997
Site Contact:	Steve G Fisk
Site Contact Address:	5901 E Marginal Way S
Contact City,State,Zip:	Seattle, WA 98134-2414
Site Contact Phone Number:	(206)762-7170
Site Contact Email:	sgfisk@longfibre.com
Gen Status Code:	SQG
Monthly Generation:	False
Batch Generation:	True
One Time Generation:	False
Transport Own Waste:	False
Tranports Other Waste:	False
Recycler Onsite:	False
Transfer Facility:	False
Other Exemption:	Not reported
UW Battery Gen:	False
Used Oil Transporter:	False
Used Oil Transfer Facility:	False
Used Oil Processor:	False
Used Oil Refiner:	False
Used Oil Fuel Marketer Directs Shipments:	False
Used Oil Fuel Marketer Meets Specs:	False
Site Contact Address 2:	Not reported
Name:	LONGVIEW FIBRE PAPER & PACKAGING INC
Address:	5901 E MARGINAL WAY S
City,State,Zip:	SEATTLE, WA 98134
Facility Address 2:	Not reported
Facility ID:	2226
EPA ID:	WAD009282161
NAICS:	322211
State Waste Code Desc:	Not reported
Federal Waste Code Desc:	Not reported
Form Comm:	Not reported
Data Year:	2011
Permit by Rule:	True
Mailing Address 2:	Not reported
Treatment by Generator:	False
Mixed Radioactive Waste:	False
Importer of Hazardous Waste:	False
Immediate Recycler:	False
Treatment/Storage/Disposal/Recycling Facility:	False
Generator of Dangerous Fuel Waste:	False
Generator Marketing to Burner:	False
Other Marketers (i.e., blender, distributor, etc.):	False
Utility Boiler Burner:	False
Industry Boiler Burner:	False
Industrial Furnace:	False
Smelter Defferal:	False
Universal Waste:	Not reported
Off-Specification:	Not reported
LN Address 2:	Not reported
Tax Reg #:	084000074
Business Type:	Corrugated Box Mfr.
Mail Name:	Longview Fibre Paper & Packaging Inc
Mailing Address:	PO Box 24867

Map ID
Direction
Distance
Elevation

MAP FINDINGS

Site

Database(s)

EDR ID Number
EPA ID Number

LONGVIEW FIBRE PAPER & PACKAGING INC (Continued)

1000237371

Mailing City,State,Zip:	Seattle, WA 98124-0867
Legal Organization Name:	Longview Fibre Paper & Packaging Inc
Legal Organization Type:	Private
Legal Contact:	Not reported
Legal Address:	PO Box 639
Legal Address 2:	Not reported
Legal City,State,Zip:	Longview, WA 98632-7411
Legal Phone Number:	(360)425-1550
Legal Effective Date:	08/21/1996
Land Organization Name:	Longview Fibre Paper & Packaging Inc
Land Organization Type:	Private
Land Contact:	Not reported
Land Address:	PO Box 639
Land City,State,Zip:	Longview, WA 98632-7411
Land Phone Number:	(360)425-1550
Operator Organization Name:	Longview Fibre Paper & Packaging Inc
Operator Organization Type:	Private
Operator:	Not reported
Operator Address:	PO Box 24867
Operator Address 2:	Not reported
Operator City,State,Zip:	Seattle, WA 98124-0867
Operator Phone Number:	206-762-7170
Operator Effective Date:	01/01/1997
Site Contact:	John L Morgan
Site Contact Address:	5901 E Marginal Way S
Contact City,State,Zip:	Seattle, WA 98134-2414
Site Contact Phone Number:	(206)762-7170
Site Contact Email:	jlmorgan@longfibre.com
Gen Status Code:	XQG
Monthly Generation:	False
Batch Generation:	False
One Time Generation:	False
Transport Own Waste:	False
Tranports Other Waste:	False
Recycler Onsite:	False
Transfer Facility:	False
Other Exemption:	Not reported
UW Battery Gen:	False
Used Oil Transporter:	False
Used Oil Transfer Facility:	False
Used Oil Processor:	False
Used Oil Refiner:	False
Used Oil Fuel Marketer Directs Shipments:	False
Used Oil Fuel Marketer Meets Specs:	False
Site Contact Address 2:	Not reported
Name:	LONGVIEW FIBRE PAPER & PACKAGING INC
Address:	5901 E MARGINAL WAY S
City,State,Zip:	SEATTLE, WA 98134
Facility Address 2:	Not reported
Facility ID:	2226
EPA ID:	WAD009282161
NAICS:	322211
State Waste Code Desc:	Not reported
Federal Waste Code Desc:	Not reported
Form Comm:	Not reported
Data Year:	2010

Map ID
Direction
Distance
Elevation

MAP FINDINGS

Site

Database(s)

EDR ID Number
EPA ID Number

LONGVIEW FIBRE PAPER & PACKAGING INC (Continued)

1000237371

Permit by Rule:	True
Mailing Address 2:	Not reported
Treatment by Generator:	False
Mixed Radioactive Waste:	False
Importer of Hazardous Waste:	False
Immediate Recycler:	False
Treatment/Storage/Disposal/Recycling Facility:	False
Generator of Dangerous Fuel Waste:	False
Generator Marketing to Burner:	False
Other Marketers (i.e., blender, distributor, etc.):	False
Utility Boiler Burner:	False
Industry Boiler Burner:	False
Industrial Furnace:	False
Smelter Defferal:	False
Universal Waste:	Not reported
Off-Specification:	Not reported
LN Address 2:	Not reported
Tax Reg #:	084000074
Business Type:	Corrugated Box Mfr.
Mail Name:	Longview Fibre Paper & Packaging Inc
Mailing Address:	PO Box 24867
Mailing City,State,Zip:	Seattle, WA 98124-0867
Legal Organization Name:	Longview Fibre Paper & Packaging Inc
Legal Organization Type:	Private
Legal Contact:	Not reported
Legal Address:	PO Box 639
Legal Address 2:	Not reported
Legal City,State,Zip:	Longview, WA 98632-7411
Legal Phone Number:	(360)425-1550
Legal Effective Date:	08/21/1996
Land Organization Name:	Longview Fibre Paper & Packaging Inc
Land Organization Type:	Private
Land Contact:	Not reported
Land Address:	PO Box 639
Land City,State,Zip:	Longview, WA 98632-7411
Land Phone Number:	(360)425-1550
Operator Organization Name:	Longview Fibre Paper & Packaging Inc
Operator Organization Type:	Private
Operator:	Not reported
Operator Address:	PO Box 24867
Operator Address 2:	Not reported
Operator City,State,Zip:	Seattle, WA 98124-0867
Operator Phone Number:	206-762-7170
Operator Effective Date:	01/01/1997
Site Contact:	John L Morgan
Site Contact Address:	5901 E Marginal Way S
Contact City,State,Zip:	Seattle, WA 98134-2414
Site Contact Phone Number:	(206)762-7170
Site Contact Email:	jlmorgan@longfibre@longfibre.com
Gen Status Code:	XQG
Monthly Generation:	False
Batch Generation:	False
One Time Generation:	False
Transport Own Waste:	False
Tranports Other Waste:	False
Recycler Onsite:	False
Transfer Facility:	False

Map ID
Direction
Distance
Elevation

MAP FINDINGS

Site

Database(s)

EDR ID Number
EPA ID Number

LONGVIEW FIBRE PAPER & PACKAGING INC (Continued)

1000237371

Other Exemption:	Not reported
UW Battery Gen:	False
Used Oil Transporter:	False
Used Oil Transfer Facility:	False
Used Oil Processor:	False
Used Oil Refiner:	False
Used Oil Fuel Marketer Directs Shipments:	False
Used Oil Fuel Marketer Meets Specs:	False
Site Contact Address 2:	Not reported
Name:	LONGVIEW FIBRE PAPER & PACKAGING INC
Address:	5901 E MARGINAL WAY S
City,State,Zip:	SEATTLE, WA 98134
Facility Address 2:	Not reported
Facility ID:	2226
EPA ID:	WAD009282161
NAICS:	322211
State Waste Code Desc:	Not reported
Federal Waste Code Desc:	Not reported
Form Comm:	Not reported
Data Year:	2009
Permit by Rule:	True
Mailing Address 2:	Not reported
Treatment by Generator:	False
Mixed Radioactive Waste:	False
Importer of Hazardous Waste:	False
Immediate Recycler:	False
Treatment/Storage/Disposal/Recycling Facility:	False
Generator of Dangerous Fuel Waste:	False
Generator Marketing to Burner:	False
Other Marketers (i.e., blender, distributor, etc.):	False
Utility Boiler Burner:	False
Industry Boiler Burner:	False
Industrial Furnace:	False
Smelter Defferal:	False
Universal Waste:	Not reported
Off-Specification:	Not reported
LN Address 2:	Not reported
Tax Reg #:	084000074
Business Type:	Corrugated Box Mfr.
Mail Name:	Longview Fibre Paper & Packaging Inc
Mailing Address:	PO Box 24867
Mailing City,State,Zip:	Seattle, WA 98124-0867
Legal Organization Name:	Longview Fibre Paper & Packaging Inc
Legal Organization Type:	Private
Legal Contact:	Not reported
Legal Address:	PO Box 639
Legal Address 2:	Not reported
Legal City,State,Zip:	Longview, WA 98632-7411
Legal Phone Number:	(360)425-1550
Legal Effective Date:	08/21/1996
Land Organization Name:	Longview Fibre Paper & Packaging Inc
Land Organization Type:	Private
Land Contact:	Not reported
Land Address:	PO Box 639
Land City,State,Zip:	Longview, WA 98632-7411
Land Phone Number:	(360)425-1550

Map ID
Direction
Distance
Elevation

MAP FINDINGS

Site

Database(s)

EDR ID Number
EPA ID Number

LONGVIEW FIBRE PAPER & PACKAGING INC (Continued)

1000237371

Operator Organization Name:	Longview Fibre Paper & Packaging Inc
Operator Organization Type:	Private
Operator:	Not reported
Operator Address:	PO Box 24867
Operator Address 2:	Not reported
Operator City,State,Zip:	Seattle, WA 98124-0867
Operator Phone Number:	206-762-7170
Operator Effective Date:	01/01/1997
Site Contact:	John L Morgan
Site Contact Address:	5901 E Marginal Way S
Contact City,State,Zip:	Seattle, WA 98134-2414
Site Contact Phone Number:	(206)762-7170
Site Contact Email:	jlmorgan@longfibre@longfibre.com
Gen Status Code:	XQG
Monthly Generation:	False
Batch Generation:	False
One Time Generation:	False
Transport Own Waste:	False
Tranports Other Waste:	False
Recycler Onsite:	False
Transfer Facility:	False
Other Exemption:	Not reported
UW Battery Gen:	False
Used Oil Transporter:	False
Used Oil Transfer Facility:	False
Used Oil Processor:	False
Used Oil Refiner:	False
Used Oil Fuel Marketer Directs Shipments:	False
Used Oil Fuel Marketer Meets Specs:	False
Site Contact Address 2:	Not reported

[Click this hyperlink](#) while viewing on your computer to access
1 additional WA MANIFEST: record(s) in the EDR Site Report.

NPDES:

Name:	WESTROCK SEATTLE
Address:	5901 E MARGINAL WAY S -
City,State,Zip:	SEATTLE, WA 98134
Facility Status:	Not reported
Facility Type:	Industrial SW GP
Admin Region:	Headquarters
Date Issued:	01/15/2019
Latitude:	Not reported
Longitude:	Not reported
Permit ID:	CNE000206
Permit Version:	Not reported
Permit Status:	Active
Permit SubStatus:	Not reported
Ecology Contact:	Not reported
WRIA:	Not reported
Permit Expiration Date:	12/31/2023
Effective Date:	01/15/2019
Days to Expiration:	-1357

MAP FINDINGS

Map ID
 Direction
 Distance
 Elevation

Site

Database(s)

EDR ID Number
 EPA ID Number

AM163
SSE
1/4-1/2
0.308 mi.
1624 ft.

LONGVIEW FIBER CO.
5901 E. MARGINAL WAY S.
SEATTLE, WA 98134

WA ICR **U003028114**
 N/A

Site 2 of 2 in cluster AM

Relative:
Higher
Actual:
12 ft.

ICR:
 Date Ecology Received Report: 11/01/96
 Contaminants Found at Site: Petroleum products
 Media Contaminated: Groundwater, Soil
 Waste Management: Tank
 Region: North Western
 Type of Report Ecology Received: Interim cleanup report
 Site Register Issue: 94-22
 County Code: 17
 Contact: Not reported
 Report Title: Not reported

AI164
SE
1/4-1/2
0.313 mi.
1655 ft.

OTT REAL ESTATE PROPERTY
5903 1ST AVE S
SEATTLE, WA 98108

WA ALLSITES **S104971725**
WA CSCSL NFA **N/A**

Site 2 of 2 in cluster AI

Relative:
Higher
Actual:
9 ft.

ALLSITES:
 Name: OTT REAL ESTATE PROPERTY
 Facility Id: 17634

CSCSL NFA:
 Name: OTT REAL ESTATE PROPERTY
 Address: 5903 1ST AVE S
 City,State,Zip: SEATTLE, WA 98108
 Facility/Site Id: 17634
 CS Id: 2003
 NFA Date: 05/22/1996
 Alternate Site Names: Not reported
 NFA Reason: NFA-Independent Remedial Action Program Review
 Site Status: NFA
 Region: Northwest
 Contaminant Name: Petroleum Products-Unspecified
 Ground Water: Not reported
 Surface Water: Not reported
 Soil: Remediated
 Sediment: Not reported
 Air: Not reported
 Bedrock: Not reported
 Latitude: 47.550161
 Longitude: -122.334722

Map ID
 Direction
 Distance
 Elevation

MAP FINDINGS

Site

Database(s)

EDR ID Number
 EPA ID Number

AL165
ENE
1/4-1/2
0.315 mi.
1663 ft.
Relative:
Higher
Actual:
12 ft.

GE AVIATION
220 S DAWSON ST
SEATTLE, WA 98108
 Site 2 of 2 in cluster AL

CORRACTS
WA HSL
WA CSCSL
WA ICR
WA ALLSITES
RCRA NonGen / NLR
US FIN ASSUR
2020 COR ACTION
FINDS
ECHO
WA Financial Assurance
WA MANIFEST
WA UIC

1000214141
WAD009278706

CORRACTS:

Name: GE AVIATION
 Address: 220 S DAWSON ST
 Address 2: Not reported
 Area Name: ENTIRE FACILITY
 Corrective Action: CA050
 Actual Date: 1995-03-31 00:00:00.0
 Air Release Indicator: Y
 Groundwater Release Indicator: Y
 Soil Release Indicator: Y
 Surface Water Release Indicator: Not reported

Name: GE AVIATION
 Address: 220 S DAWSON ST
 Address 2: Not reported
 Area Name: ENTIRE FACILITY
 Corrective Action: CA070YE
 Actual Date: 1995-03-31 00:00:00.0
 Air Release Indicator: Y
 Groundwater Release Indicator: Y
 Soil Release Indicator: Y
 Surface Water Release Indicator: Not reported

Name: GE AVIATION
 Address: 220 S DAWSON ST
 Address 2: Not reported
 Area Name: ENTIRE FACILITY
 Corrective Action: CA225NF
 Actual Date: 1996-01-16 00:00:00.0
 Air Release Indicator: Y
 Groundwater Release Indicator: Y
 Soil Release Indicator: Y
 Surface Water Release Indicator: Not reported

Name: GE AVIATION
 Address: 220 S DAWSON ST
 Address 2: Not reported
 Area Name: ENTIRE FACILITY
 Corrective Action: CA010
 Actual Date: 1994-07-06 00:00:00.0
 Air Release Indicator: Y
 Groundwater Release Indicator: Y
 Soil Release Indicator: Y
 Surface Water Release Indicator: Not reported

Map ID
Direction
Distance
Elevation

MAP FINDINGS

Site

Database(s)

EDR ID Number
EPA ID Number

GE AVIATION (Continued)

1000214141

Name: GE AVIATION
Address: 220 S DAWSON ST
Address 2: Not reported
Area Name: ENTIRE FACILITY
Corrective Action: CA050RF
Actual Date: 1995-03-28 00:00:00.0
Air Release Indicator: Y
Groundwater Release Indicator: Y
Soil Release Indicator: Y
Surface Water Release Indicator: Not reported

Name: GE AVIATION
Address: 220 S DAWSON ST
Address 2: Not reported
Area Name: ENTIRE FACILITY
Corrective Action: CA070YE
Actual Date: 1995-02-07 00:00:00.0
Air Release Indicator: Y
Groundwater Release Indicator: Y
Soil Release Indicator: Y
Surface Water Release Indicator: Not reported

Name: GE AVIATION
Address: 220 S DAWSON ST
Address 2: Not reported
Area Name: ENTIRE FACILITY
Corrective Action: CA075HI
Actual Date: 1995-03-28 00:00:00.0
Air Release Indicator: Y
Groundwater Release Indicator: Y
Soil Release Indicator: Y
Surface Water Release Indicator: Not reported

Name: GE AVIATION
Address: 220 S DAWSON ST
Address 2: Not reported
Area Name: ENTIRE FACILITY
Corrective Action: CA100DC
Actual Date: 1994-07-20 00:00:00.0
Air Release Indicator: Y
Groundwater Release Indicator: Y
Soil Release Indicator: Y
Surface Water Release Indicator: Not reported

Name: GE AVIATION
Address: 220 S DAWSON ST
Address 2: Not reported
Area Name: ENTIRE FACILITY
Corrective Action: CA110
Actual Date: 2002-11-13 00:00:00.0
Air Release Indicator: Y
Groundwater Release Indicator: Y
Soil Release Indicator: Y
Surface Water Release Indicator: Not reported

Name: GE AVIATION
Address: 220 S DAWSON ST

Map ID
Direction
Distance
Elevation

MAP FINDINGS

Site

Database(s)

EDR ID Number
EPA ID Number

GE AVIATION (Continued)

1000214141

Address 2: Not reported
Area Name: ENTIRE FACILITY
Corrective Action: CA120
Actual Date: 2002-05-02 00:00:00.0
Air Release Indicator: Y
Groundwater Release Indicator: Y
Soil Release Indicator: Y
Surface Water Release Indicator: Not reported

Name: GE AVIATION
Address: 220 S DAWSON ST
Address 2: Not reported
Area Name: ENTIRE FACILITY
Corrective Action: CA150
Actual Date: 2002-11-13 00:00:00.0
Air Release Indicator: Y
Groundwater Release Indicator: Y
Soil Release Indicator: Y
Surface Water Release Indicator: Not reported

[Click this hyperlink](#) while viewing on your computer to access 97 additional CORRACTS: record(s) in the EDR Site Report.

HSL:

Name: GENERAL ELECTRIC AVIATION DIV
Address: Not reported
City,State,Zip: SEATTLE, WA
edr_fstat: WA
edr_fzip: Not reported
edr_fcnty: KING
edr_zip: Not reported
Facility Type: Hazardous Sites List
Facility Status: Cleanup Started
FSID Number: 2522
Rank: 2
Region: HWTR
EDR Link ID: 2522
Region Decode: Not reported

CSCSL:

Name: GENERAL ELECTRIC AVIATION DIV
Address: 220 S DAWSON ST
City,State,Zip: SEATTLE, WA 98108
Facility ID: 2522
Region: Northwest
Lat/Long: 47.55589 / -122.33174
Clean Up Siteid: 2446
Site Status: Cleanup Started
Contaminant Name: Base/Neutral/Acid Organics
Alternate Site Names: GE AVIATION,GENERAL ELECTRIC CO DAWSON ST
Site Rank: 2 - Moderate-High Risk
Has Institutional Control:Not reported
Past VCP: Not reported
Current VCP: Not reported
Ground Water: Confirmed Above Cleanup Levels
Surface Water: Not reported

Map ID
Direction
Distance
Elevation

MAP FINDINGS

Site

Database(s)

EDR ID Number
EPA ID Number

GE AVIATION (Continued)

1000214141

Soil: Confirmed Above Cleanup Levels
Sediment: Not reported
Air: Not reported
Bedrock: Not reported
Responsible Unit: Hazardous Waste

Name: GENERAL ELECTRIC AVIATION DIV
Address: 220 S DAWSON ST
City,State,Zip: SEATTLE, WA 98108
Facility ID: 2522
Region: Northwest
Lat/Long: 47.55589 / -122.33174
Clean Up Siteid: 2446
Site Status: Cleanup Started
Contaminant Name: Halogenated Organics
Alternate Site Names: GE AVIATION,GENERAL ELECTRIC CO DAWSON ST
Site Rank: 2 - Moderate-High Risk
Has Institutional Control:Not reported
Past VCP: Not reported
Current VCP: Not reported
Ground Water: Confirmed Above Cleanup Levels
Surface Water: Not reported
Soil: Confirmed Above Cleanup Levels
Sediment: Not reported
Air: Not reported
Bedrock: Not reported
Responsible Unit: Hazardous Waste

Name: GENERAL ELECTRIC AVIATION DIV
Address: 220 S DAWSON ST
City,State,Zip: SEATTLE, WA 98108
Facility ID: 2522
Region: Northwest
Lat/Long: 47.55589 / -122.33174
Clean Up Siteid: 2446
Site Status: Cleanup Started
Contaminant Name: Petroleum Products-Unspecified
Alternate Site Names: GE AVIATION,GENERAL ELECTRIC CO DAWSON ST
Site Rank: 2 - Moderate-High Risk
Has Institutional Control:Not reported
Past VCP: Not reported
Current VCP: Not reported
Ground Water: Confirmed Above Cleanup Levels
Surface Water: Not reported
Soil: Confirmed Above Cleanup Levels
Sediment: Not reported
Air: Not reported
Bedrock: Not reported
Responsible Unit: Hazardous Waste

ICR:
Date Ecology Received Report: 11/02/92
Contaminants Found at Site: Metals, Petroleum products, Chlorinated solvents
Media Contaminated: Groundwater, Soil

ALLSITES:
Name: GENERAL ELECTRIC AVIATION DIV

Map ID
 Direction
 Distance
 Elevation

MAP FINDINGS

Site

Database(s)

EDR ID Number
 EPA ID Number

GE AVIATION (Continued)

1000214141

Facility Id: 2522
 Name: FORMER GE AVIATION DIVISION FACILITY GE S DAWSON STREET
 Facility Id: 28392

RCRA Listings:

Date Form Received by Agency: 2006-03-15 00:00:00.0
 Handler Name: GE AVIATION
 Handler Address: 220 S DAWSON ST
 Handler City,State,Zip: SEATTLE, WA 98108
 EPA ID: WAD009278706
 Contact Name: JAMES SUMNER
 Contact Address: ONE NEUMANN WAY MD T 165
 Contact City,State,Zip: CINCINNATI, OH 45215
 Contact Telephone: 513-672-3986
 Contact Fax: Not reported
 Contact Email: JIM.SUMNER@AE.GE.COM
 Contact Title: Not reported
 EPA Region: 10
 Land Type: Private
 Federal Waste Generator Description: Not a generator, verified
 Non-Notifier: Not reported
 Biennial Report Cycle: Not reported
 Accessibility: Not reported
 Active Site Indicator: Corrective Action Activities
 State District Owner: WA
 State District: NWRO
 Mailing Address: ONE NEUMANN WAY MD T 165
 Mailing City,State,Zip: CINCINNATI, WA 45215
 Owner Name: GE AVIATION
 Owner Type: Private
 Operator Name: GE AVIATION
 Operator Type: Private
 Short-Term Generator Activity: No
 Importer Activity: No
 Mixed Waste Generator: No
 Transporter Activity: No
 Transfer Facility Activity: No
 Recycler Activity with Storage: No
 Small Quantity On-Site Burner Exemption: No
 Smelting Melting and Refining Furnace Exemption: No
 Underground Injection Control: No
 Off-Site Waste Receipt: No
 Universal Waste Indicator: No
 Universal Waste Destination Facility: No
 Federal Universal Waste: No
 Active Site Fed-Reg Treatment Storage and Disposal Facility: Not reported
 Active Site Converter Treatment storage and Disposal Facility: Not reported
 Active Site State-Reg Treatment Storage and Disposal Facility: Not reported
 Active Site State-Reg Handler: ---
 Federal Facility Indicator: Not reported
 Hazardous Secondary Material Indicator: NN
 Sub-Part K Indicator: Not reported
 Commercial TSD Indicator: No
 Treatment Storage and Disposal Type: Storage
 2018 GPRA Permit Baseline: Not on the Baseline
 2018 GPRA Renewals Baseline: Not on the Baseline

Map ID
Direction
Distance
Elevation

MAP FINDINGS

Site

Database(s)

EDR ID Number
EPA ID Number

GE AVIATION (Continued)

1000214141

Permit Renewals Workload Universe:	Not reported
Permit Workload Universe:	Not reported
Permit Progress Universe:	Storage
Post-Closure Workload Universe:	Not reported
Closure Workload Universe:	Not reported
202 GPRA Corrective Action Baseline:	Yes
Corrective Action Workload Universe:	Yes
Subject to Corrective Action Universe:	Yes
Non-TSDFs Where RCRA CA has Been Imposed Universe:	No
TSDFs Potentially Subject to CA Under 3004 (u)/(v) Universe:	No
TSDFs Only Subject to CA under Discretionary Auth Universe:	Yes
Corrective Action Priority Ranking:	High
Environmental Control Indicator:	Yes
Institutional Control Indicator:	No
Human Exposure Controls Indicator:	Yes
Groundwater Controls Indicator:	Yes
Operating TSDF Universe:	Not reported
Full Enforcement Universe:	Not reported
Significant Non-Complier Universe:	No
Unaddressed Significant Non-Complier Universe:	No
Addressed Significant Non-Complier Universe:	No
Significant Non-Complier With a Compliance Schedule Universe:	No
Financial Assurance Required:	Not reported
Handler Date of Last Change:	2018-05-09 12:03:05.0
Recognized Trader-Importer:	No
Recognized Trader-Exporter:	No
Importer of Spent Lead Acid Batteries:	No
Exporter of Spent Lead Acid Batteries:	No
Recycler Activity Without Storage:	No
Manifest Broker:	No
Sub-Part P Indicator:	Not reported

Biennial: List of Years

Year: 2005

[Click Here for Biennial Reporting System Data:](#)

Handler - Owner Operator:

Owner/Operator Indicator:	Owner
Owner/Operator Name:	KEYMAC LLC
Legal Status:	Private
Date Became Current:	Not reported
Date Ended Current:	Not reported
Owner/Operator Address:	5005 3RD AVE S
Owner/Operator City,State,Zip:	SEATTLE, WA 98134
Owner/Operator Telephone:	206-762-3311
Owner/Operator Telephone Ext:	Not reported
Owner/Operator Fax:	Not reported
Owner/Operator Email:	Not reported
Owner/Operator Indicator:	Owner
Owner/Operator Name:	GENERAL ELECTRIC AVIATION DIV
Legal Status:	Private
Date Became Current:	Not reported
Date Ended Current:	Not reported
Owner/Operator Address:	220 S DAWSON ST

Map ID
Direction
Distance
Elevation

MAP FINDINGS

Site

Database(s)

EDR ID Number
EPA ID Number

GE AVIATION (Continued)

1000214141

Owner/Operator City,State,Zip:	SEATTLE, WA 98108
Owner/Operator Telephone:	000-000-0000
Owner/Operator Telephone Ext:	Not reported
Owner/Operator Fax:	Not reported
Owner/Operator Email:	Not reported
Owner/Operator Indicator:	Owner
Owner/Operator Name:	WESTLAKE PARTNERSHIP
Legal Status:	Private
Date Became Current:	Not reported
Date Ended Current:	Not reported
Owner/Operator Address:	C/O GARVEY, SCHUBERT & BARER
Owner/Operator City,State,Zip:	SEATTLE, WA 98101
Owner/Operator Telephone:	206-464-3939
Owner/Operator Telephone Ext:	Not reported
Owner/Operator Fax:	Not reported
Owner/Operator Email:	Not reported
Owner/Operator Indicator:	Operator
Owner/Operator Name:	GE AVIATION
Legal Status:	Private
Date Became Current:	Not reported
Date Ended Current:	Not reported
Owner/Operator Address:	ONE NEUMANN WAY MD T 165
Owner/Operator City,State,Zip:	CINCINNATI, OH 45215
Owner/Operator Telephone:	513-672-3986
Owner/Operator Telephone Ext:	Not reported
Owner/Operator Fax:	Not reported
Owner/Operator Email:	Not reported
Owner/Operator Indicator:	Owner
Owner/Operator Name:	GE AVIATION
Legal Status:	Private
Date Became Current:	Not reported
Date Ended Current:	Not reported
Owner/Operator Address:	ONE NEUMANN WAY MD T 165
Owner/Operator City,State,Zip:	CINCINNATI, OH 45215
Owner/Operator Telephone:	513-672-3980
Owner/Operator Telephone Ext:	Not reported
Owner/Operator Fax:	Not reported
Owner/Operator Email:	Not reported
Owner/Operator Indicator:	Operator
Owner/Operator Name:	GE AVIATION
Legal Status:	Private

Map ID
Direction
Distance
Elevation

MAP FINDINGS

Site

Database(s)

EDR ID Number
EPA ID Number

GE AVIATION (Continued)

1000214141

Date Became Current:	Not reported
Date Ended Current:	Not reported
Owner/Operator Address:	ONE NEUMANN WAY MD T 165
Owner/Operator City,State,Zip:	CINCINNATI, OH 45215
Owner/Operator Telephone:	513-672-3986
Owner/Operator Telephone Ext:	Not reported
Owner/Operator Fax:	Not reported
Owner/Operator Email:	Not reported
Owner/Operator Indicator:	Owner
Owner/Operator Name:	GE AVIATION
Legal Status:	Private
Date Became Current:	Not reported
Date Ended Current:	Not reported
Owner/Operator Address:	ONE NEUMANN WAY MD T 165
Owner/Operator City,State,Zip:	CINCINNATI, OH 45215
Owner/Operator Telephone:	513-672-3980
Owner/Operator Telephone Ext:	Not reported
Owner/Operator Fax:	Not reported
Owner/Operator Email:	Not reported
Owner/Operator Indicator:	Operator
Owner/Operator Name:	GENERAL ELECTRIC SHARONVILLE
Legal Status:	Private
Date Became Current:	Not reported
Date Ended Current:	Not reported
Owner/Operator Address:	2323 CROWNE PT DR
Owner/Operator City,State,Zip:	SHARONVILLE, OH 45241
Owner/Operator Telephone:	000-000-0000
Owner/Operator Telephone Ext:	Not reported
Owner/Operator Fax:	Not reported
Owner/Operator Email:	Not reported
Owner/Operator Indicator:	Owner
Owner/Operator Name:	GENERAL ELECTRIC AVIATION DIV
Legal Status:	Private
Date Became Current:	Not reported
Date Ended Current:	Not reported
Owner/Operator Address:	220 S DAWSON ST
Owner/Operator City,State,Zip:	SEATTLE, WA 98108
Owner/Operator Telephone:	000-000-0000
Owner/Operator Telephone Ext:	Not reported
Owner/Operator Fax:	Not reported
Owner/Operator Email:	Not reported
Owner/Operator Indicator:	Operator
Owner/Operator Name:	GENERAL ELECTRIC SHARONVILLE
Legal Status:	Private
Date Became Current:	Not reported
Date Ended Current:	Not reported
Owner/Operator Address:	2323 CROWNE PT DR
Owner/Operator City,State,Zip:	SHARONVILLE, OH 45241
Owner/Operator Telephone:	000-000-0000
Owner/Operator Telephone Ext:	Not reported
Owner/Operator Fax:	Not reported
Owner/Operator Email:	Not reported

Map ID
Direction
Distance
Elevation

MAP FINDINGS

Site

Database(s)

EDR ID Number
EPA ID Number

GE AVIATION (Continued)

1000214141

Owner/Operator Indicator: Operator
Owner/Operator Name: GENERAL ELECTRIC SHARONVILLE
Legal Status: Private
Date Became Current: Not reported
Date Ended Current: Not reported
Owner/Operator Address: 2323 CROWNE PT DR
Owner/Operator City,State,Zip: SHARONVILLE, OH 45241
Owner/Operator Telephone: 000-000-0000
Owner/Operator Telephone Ext: Not reported
Owner/Operator Fax: Not reported
Owner/Operator Email: Not reported

Owner/Operator Indicator: Operator
Owner/Operator Name: GE AVIATION G
Legal Status: Private
Date Became Current: 1900-01-01 00:00:00.
Date Ended Current: Not reported
Owner/Operator Address: ONE NEUMANN WAY MD T 165
Owner/Operator City,State,Zip: CINCINNATI, OH 45215
Owner/Operator Telephone: 513-672-3986
Owner/Operator Telephone Ext: Not reported
Owner/Operator Fax: Not reported
Owner/Operator Email: Not reported

Owner/Operator Indicator: Owner
Owner/Operator Name: GENERAL ELECTRIC CO CEP
Legal Status: Private
Date Became Current: 1996-05-02 00:00:00.
Date Ended Current: Not reported
Owner/Operator Address: ONE NEUMANN WAY MD T-165
Owner/Operator City,State,Zip: CINCINNATI, OH 45215
Owner/Operator Telephone: 513-672-3980
Owner/Operator Telephone Ext: Not reported
Owner/Operator Fax: Not reported
Owner/Operator Email: Not reported

Owner/Operator Indicator: Operator
Owner/Operator Name: GENERAL ELECTRIC SHARONVILLE
Legal Status: Private
Date Became Current: Not reported
Date Ended Current: Not reported
Owner/Operator Address: 2323 CROWNE PT DR
Owner/Operator City,State,Zip: SHARONVILLE, OH 45241
Owner/Operator Telephone: 000-000-0000
Owner/Operator Telephone Ext: Not reported
Owner/Operator Fax: Not reported
Owner/Operator Email: Not reported

Owner/Operator Indicator: Owner
Owner/Operator Name: GENERAL ELECTRIC CO CEP
Legal Status: Private
Date Became Current: 1996-05-02 00:00:00.
Date Ended Current: Not reported
Owner/Operator Address: ONE NEUMANN WAY MD T-165
Owner/Operator City,State,Zip: CINCINNATI, OH 45215
Owner/Operator Telephone: 513-672-3980
Owner/Operator Telephone Ext: Not reported

Map ID
Direction
Distance
Elevation

MAP FINDINGS

Site

Database(s)

EDR ID Number
EPA ID Number

GE AVIATION (Continued)

1000214141

Owner/Operator Fax:	Not reported
Owner/Operator Email:	Not reported
Owner/Operator Indicator:	Owner
Owner/Operator Name:	GENERAL ELECTRIC CO CEP
Legal Status:	Private
Date Became Current:	1996-05-02 00:00:00.
Date Ended Current:	Not reported
Owner/Operator Address:	ONE NEUMANN WAY MD T-165
Owner/Operator City,State,Zip:	CINCINNATI, OH 45215
Owner/Operator Telephone:	513-672-3980
Owner/Operator Telephone Ext:	Not reported
Owner/Operator Fax:	Not reported
Owner/Operator Email:	Not reported
Owner/Operator Indicator:	Owner
Owner/Operator Name:	KEYMAC LLC
Legal Status:	Private
Date Became Current:	Not reported
Date Ended Current:	Not reported
Owner/Operator Address:	5005 3RD AVE S
Owner/Operator City,State,Zip:	SEATTLE, WA 98134
Owner/Operator Telephone:	206-762-3311
Owner/Operator Telephone Ext:	Not reported
Owner/Operator Fax:	Not reported
Owner/Operator Email:	Not reported
Owner/Operator Indicator:	Owner
Owner/Operator Name:	GE AVIATION
Legal Status:	Private
Date Became Current:	1900-01-01 00:00:00.
Date Ended Current:	Not reported
Owner/Operator Address:	ONE NEUMANN WAY MD T 165
Owner/Operator City,State,Zip:	CINCINNATI, OH 45215
Owner/Operator Telephone:	Not reported
Owner/Operator Telephone Ext:	Not reported
Owner/Operator Fax:	Not reported
Owner/Operator Email:	Not reported
Owner/Operator Indicator:	Operator
Owner/Operator Name:	GE AVIATION
Legal Status:	Private
Date Became Current:	1900-01-01 00:00:00.
Date Ended Current:	Not reported
Owner/Operator Address:	ONE NEUMANN WAY MD T 165
Owner/Operator City,State,Zip:	CINCINNATI, OH 45215
Owner/Operator Telephone:	Not reported
Owner/Operator Telephone Ext:	Not reported
Owner/Operator Fax:	Not reported
Owner/Operator Email:	Not reported
Owner/Operator Indicator:	Owner
Owner/Operator Name:	GE AVIATION
Legal Status:	Private
Date Became Current:	Not reported
Date Ended Current:	Not reported
Owner/Operator Address:	ONE NEUMANN WAY MD T 165

Map ID
Direction
Distance
Elevation

MAP FINDINGS

Site

Database(s)

EDR ID Number
EPA ID Number

GE AVIATION (Continued)

1000214141

Owner/Operator City,State,Zip:	CINCINNATI, OH 45215
Owner/Operator Telephone:	513-672-3980
Owner/Operator Telephone Ext:	Not reported
Owner/Operator Fax:	Not reported
Owner/Operator Email:	Not reported
Owner/Operator Indicator:	Owner
Owner/Operator Name:	GENERAL ELECTRIC AVIATION DIV
Legal Status:	Private
Date Became Current:	Not reported
Date Ended Current:	Not reported
Owner/Operator Address:	220 S DAWSON ST
Owner/Operator City,State,Zip:	SEATTLE, WA 98108
Owner/Operator Telephone:	000-000-0000
Owner/Operator Telephone Ext:	Not reported
Owner/Operator Fax:	Not reported
Owner/Operator Email:	Not reported
Owner/Operator Indicator:	Owner
Owner/Operator Name:	GENERAL ELECTRIC AVIATION DIV
Legal Status:	Private
Date Became Current:	Not reported
Date Ended Current:	Not reported
Owner/Operator Address:	220 S DAWSON ST
Owner/Operator City,State,Zip:	SEATTLE, WA 98108
Owner/Operator Telephone:	000-000-0000
Owner/Operator Telephone Ext:	Not reported
Owner/Operator Fax:	Not reported
Owner/Operator Email:	Not reported
Owner/Operator Indicator:	Owner
Owner/Operator Name:	WESTLAKE PARTNERSHIP
Legal Status:	Private
Date Became Current:	Not reported
Date Ended Current:	Not reported
Owner/Operator Address:	C/O GARVEY, SCHUBERT & BARER
Owner/Operator City,State,Zip:	SEATTLE, WA 98101
Owner/Operator Telephone:	206-464-3939
Owner/Operator Telephone Ext:	Not reported
Owner/Operator Fax:	Not reported
Owner/Operator Email:	Not reported
Owner/Operator Indicator:	Operator
Owner/Operator Name:	GE AVIATION
Legal Status:	Private
Date Became Current:	Not reported
Date Ended Current:	Not reported
Owner/Operator Address:	ONE NEUMANN WAY MD T 165
Owner/Operator City,State,Zip:	CINCINNATI, OH 45215
Owner/Operator Telephone:	513-672-3986
Owner/Operator Telephone Ext:	Not reported
Owner/Operator Fax:	Not reported
Owner/Operator Email:	Not reported
Owner/Operator Indicator:	Owner
Owner/Operator Name:	GE AVIATION G
Legal Status:	Private

Map ID
Direction
Distance
Elevation

MAP FINDINGS

Site

Database(s)

EDR ID Number
EPA ID Number

GE AVIATION (Continued)

1000214141

Date Became Current:	1900-01-01 00:00:00.
Date Ended Current:	Not reported
Owner/Operator Address:	ONE NEUMANN WAY MD T 165
Owner/Operator City,State,Zip:	CINCINNATI, OH 45215
Owner/Operator Telephone:	513-672-3980
Owner/Operator Telephone Ext:	Not reported
Owner/Operator Fax:	Not reported
Owner/Operator Email:	Not reported
Owner/Operator Indicator:	Owner
Owner/Operator Name:	GENERAL ELECTRIC CO CEP
Legal Status:	Private
Date Became Current:	1996-05-02 00:00:00.
Date Ended Current:	Not reported
Owner/Operator Address:	ONE NEUMANN WAY MD T-165
Owner/Operator City,State,Zip:	CINCINNATI, OH 45215
Owner/Operator Telephone:	513-672-3980
Owner/Operator Telephone Ext:	Not reported
Owner/Operator Fax:	Not reported
Owner/Operator Email:	Not reported
Owner/Operator Indicator:	Owner
Owner/Operator Name:	WESTLAKE PARTNERSHIP
Legal Status:	Private
Date Became Current:	Not reported
Date Ended Current:	Not reported
Owner/Operator Address:	C/O GARVEY, SCHUBERT & BARER
Owner/Operator City,State,Zip:	SEATTLE, WA 98101
Owner/Operator Telephone:	206-464-3939
Owner/Operator Telephone Ext:	Not reported
Owner/Operator Fax:	Not reported
Owner/Operator Email:	Not reported
Owner/Operator Indicator:	Owner
Owner/Operator Name:	KEYMAC LLC
Legal Status:	Private
Date Became Current:	Not reported
Date Ended Current:	Not reported
Owner/Operator Address:	5005 3RD AVE S
Owner/Operator City,State,Zip:	SEATTLE, WA 98134
Owner/Operator Telephone:	206-762-3311
Owner/Operator Telephone Ext:	Not reported
Owner/Operator Fax:	Not reported
Owner/Operator Email:	Not reported
Owner/Operator Indicator:	Operator
Owner/Operator Name:	GENERAL ELECTRIC SHARONVILLE
Legal Status:	Private
Date Became Current:	Not reported
Date Ended Current:	Not reported
Owner/Operator Address:	2323 CROWNE PT DR
Owner/Operator City,State,Zip:	SHARONVILLE, OH 45241
Owner/Operator Telephone:	000-000-0000
Owner/Operator Telephone Ext:	Not reported
Owner/Operator Fax:	Not reported
Owner/Operator Email:	Not reported

Map ID
Direction
Distance
Elevation

MAP FINDINGS

Site

Database(s)

EDR ID Number
EPA ID Number

GE AVIATION (Continued)

1000214141

Owner/Operator Indicator: Operator
Owner/Operator Name: GENERAL ELECTRIC SHARONVILLE
Legal Status: Private
Date Became Current: Not reported
Date Ended Current: Not reported
Owner/Operator Address: 2323 CROWNE PT DR
Owner/Operator City,State,Zip: SHARONVILLE, OH 45241
Owner/Operator Telephone: 000-000-0000
Owner/Operator Telephone Ext: Not reported
Owner/Operator Fax: Not reported
Owner/Operator Email: Not reported

Owner/Operator Indicator: Owner
Owner/Operator Name: WESTLAKE PARTNERSHIP
Legal Status: Private
Date Became Current: Not reported
Date Ended Current: Not reported
Owner/Operator Address: C/O GARVEY, SCHUBERT & BARER
Owner/Operator City,State,Zip: SEATTLE, WA 98101
Owner/Operator Telephone: 206-464-3939
Owner/Operator Telephone Ext: Not reported
Owner/Operator Fax: Not reported
Owner/Operator Email: Not reported

Owner/Operator Indicator: Owner
Owner/Operator Name: KEYMAC LLC
Legal Status: Private
Date Became Current: Not reported
Date Ended Current: Not reported
Owner/Operator Address: 5005 3RD AVE S
Owner/Operator City,State,Zip: SEATTLE, WA 98134
Owner/Operator Telephone: 206-762-3311
Owner/Operator Telephone Ext: Not reported
Owner/Operator Fax: Not reported
Owner/Operator Email: Not reported

Historic Generators:

Receive Date: 2005-11-03 00:00:00.0
Handler Name: GE AVIATION
Federal Waste Generator Description: Small Quantity Generator
State District Owner: WA
Large Quantity Handler of Universal Waste: No
Recognized Trader Importer: No
Recognized Trader Exporter: No
Spent Lead Acid Battery Importer: No
Spent Lead Acid Battery Exporter: No
Current Record: No
Non Storage Recycler Activity: Not reported
Electronic Manifest Broker: Not reported

Receive Date: 2006-03-14 00:00:00.0
Handler Name: GE AVIATION
Federal Waste Generator Description: Not a generator, verified
State District Owner: WA
Large Quantity Handler of Universal Waste: No
Recognized Trader Importer: No
Recognized Trader Exporter: No

Map ID
Direction
Distance
Elevation

MAP FINDINGS

Site

Database(s)

EDR ID Number
EPA ID Number

GE AVIATION (Continued)

1000214141

Spent Lead Acid Battery Importer:	No
Spent Lead Acid Battery Exporter:	No
Current Record:	No
Non Storage Recycler Activity:	Not reported
Electronic Manifest Broker:	Not reported
Receive Date:	1998-12-15 00:00:00.0
Handler Name:	GENERAL ELECTRIC AVIATION DIV
Federal Waste Generator Description:	Not a generator, verified
State District Owner:	WA
Large Quantity Handler of Universal Waste:	No
Recognized Trader Importer:	No
Recognized Trader Exporter:	No
Spent Lead Acid Battery Importer:	No
Spent Lead Acid Battery Exporter:	No
Current Record:	No
Non Storage Recycler Activity:	Not reported
Electronic Manifest Broker:	Not reported
Receive Date:	2006-03-15 00:00:00.0
Handler Name:	GE AVIATION
Federal Waste Generator Description:	Not a generator, verified
State District Owner:	WA
Large Quantity Handler of Universal Waste:	No
Recognized Trader Importer:	No
Recognized Trader Exporter:	No
Spent Lead Acid Battery Importer:	No
Spent Lead Acid Battery Exporter:	No
Current Record:	Yes
Non Storage Recycler Activity:	Not reported
Electronic Manifest Broker:	Not reported
Receive Date:	1994-01-01 00:00:00.0
Handler Name:	GENERAL ELECTRIC AVIATION DIV
Federal Waste Generator Description:	Not a generator, verified
State District Owner:	WA
Large Quantity Handler of Universal Waste:	No
Recognized Trader Importer:	No
Recognized Trader Exporter:	No
Spent Lead Acid Battery Importer:	No
Spent Lead Acid Battery Exporter:	No
Current Record:	No
Non Storage Recycler Activity:	Not reported
Electronic Manifest Broker:	Not reported
Receive Date:	1995-01-01 00:00:00.0
Handler Name:	GENERAL ELECTRIC AVIATION DIV
Federal Waste Generator Description:	Not a generator, verified
State District Owner:	WA
Large Quantity Handler of Universal Waste:	No
Recognized Trader Importer:	No
Recognized Trader Exporter:	No
Spent Lead Acid Battery Importer:	No
Spent Lead Acid Battery Exporter:	No
Current Record:	No
Non Storage Recycler Activity:	Not reported
Electronic Manifest Broker:	Not reported

Map ID
Direction
Distance
Elevation

MAP FINDINGS

Site

Database(s)

EDR ID Number
EPA ID Number

GE AVIATION (Continued)

1000214141

Receive Date: 1998-12-14 00:00:00.0
Handler Name: GENERAL ELECTRIC AVIATION DIV
Federal Waste Generator Description: Conditionally Exempt Small Quantity Generator
State District Owner: WA
Large Quantity Handler of Universal Waste: No
Recognized Trader Importer: No
Recognized Trader Exporter: No
Spent Lead Acid Battery Importer: No
Spent Lead Acid Battery Exporter: No
Current Record: No
Non Storage Recycler Activity: Not reported
Electronic Manifest Broker: Not reported

Receive Date: 1998-12-14 00:00:00.0
Handler Name: GENERAL ELECTRIC AVIATION DIV
Federal Waste Generator Description: Conditionally Exempt Small Quantity Generator
State District Owner: WA
Large Quantity Handler of Universal Waste: No
Recognized Trader Importer: No
Recognized Trader Exporter: No
Spent Lead Acid Battery Importer: No
Spent Lead Acid Battery Exporter: No
Current Record: No
Non Storage Recycler Activity: Not reported
Electronic Manifest Broker: Not reported

Receive Date: 1998-12-14 00:00:00.0
Handler Name: GENERAL ELECTRIC AVIATION DIV
Federal Waste Generator Description: Not a generator, verified
State District Owner: WA
Large Quantity Handler of Universal Waste: No
Recognized Trader Importer: No
Recognized Trader Exporter: No
Spent Lead Acid Battery Importer: No
Spent Lead Acid Battery Exporter: No
Current Record: No
Non Storage Recycler Activity: Not reported
Electronic Manifest Broker: Not reported

Receive Date: 2005-11-03 00:00:00.0
Handler Name: GE AVIATION
Federal Waste Generator Description: Small Quantity Generator
State District Owner: WA
Large Quantity Handler of Universal Waste: No
Recognized Trader Importer: No
Recognized Trader Exporter: No
Spent Lead Acid Battery Importer: No
Spent Lead Acid Battery Exporter: No
Current Record: No
Non Storage Recycler Activity: Not reported
Electronic Manifest Broker: Not reported

Receive Date: 2006-03-14 00:00:00.0
Handler Name: GE AVIATION
Federal Waste Generator Description: Small Quantity Generator
State District Owner: WA
Large Quantity Handler of Universal Waste: No

Map ID
Direction
Distance
Elevation

MAP FINDINGS

Site

Database(s)

EDR ID Number
EPA ID Number

GE AVIATION (Continued)

1000214141

Recognized Trader Importer: No
Recognized Trader Exporter: No
Spent Lead Acid Battery Importer: No
Spent Lead Acid Battery Exporter: No
Current Record: No
Non Storage Recycler Activity: Not reported
Electronic Manifest Broker: Not reported

Receive Date: 1990-12-31 00:00:00.0
Handler Name: GENERAL ELECTRIC
Federal Waste Generator Description: Large Quantity Generator
State District Owner: Not reported
Large Quantity Handler of Universal Waste: No
Recognized Trader Importer: No
Recognized Trader Exporter: No
Spent Lead Acid Battery Importer: No
Spent Lead Acid Battery Exporter: No
Current Record: No
Non Storage Recycler Activity: Not reported
Electronic Manifest Broker: Not reported

Receive Date: 1994-03-31 00:00:00.0
Handler Name: GE AIRCRAFT ENGINES
Federal Waste Generator Description: Large Quantity Generator
State District Owner: Not reported
Large Quantity Handler of Universal Waste: No
Recognized Trader Importer: No
Recognized Trader Exporter: No
Spent Lead Acid Battery Importer: No
Spent Lead Acid Battery Exporter: No
Current Record: No
Non Storage Recycler Activity: Not reported
Electronic Manifest Broker: Not reported

Receive Date: 2005-12-31 00:00:00.0
Handler Name: GE AVIATION
Federal Waste Generator Description: Small Quantity Generator
State District Owner: WA
Large Quantity Handler of Universal Waste: No
Recognized Trader Importer: No
Recognized Trader Exporter: No
Spent Lead Acid Battery Importer: No
Spent Lead Acid Battery Exporter: No
Current Record: No
Non Storage Recycler Activity: Not reported
Electronic Manifest Broker: Not reported

Facility Has Received Notices of Violation:

Found Violation: No
Agency Which Determined Violation: Not reported
Violation Short Description: Not reported
Date Violation was Determined: Not reported
Actual Return to Compliance Date: Not reported
Return to Compliance Qualifier: Not reported
Violation Responsible Agency: Not reported

Map ID
Direction
Distance
Elevation

MAP FINDINGS

Site

Database(s)

EDR ID Number
EPA ID Number

GE AVIATION (Continued)

1000214141

Scheduled Compliance Date:	Not reported
Enforcement Identifier:	Not reported
Date of Enforcement Action:	Not reported
Enforcement Responsible Agency:	Not reported
Enforcement Docket Number:	Not reported
Enforcement Attorney:	Not reported
Corrective Action Component:	Not reported
Appeal Initiated Date:	Not reported
Appeal Resolution Date:	Not reported
Disposition Status Date:	Not reported
Disposition Status:	Not reported
Disposition Status Description:	Not reported
Consent/Final Order Sequence Number:	Not reported
Consent/Final Order Respondent Name:	Not reported
Consent/Final Order Lead Agency:	Not reported
Enforcement Type:	Not reported
Enforcement Responsible Person:	Not reported
Enforcement Responsible Sub-Organization:	Not reported
SEP Sequence Number:	Not reported
SEP Expenditure Amount:	Not reported
SEP Scheduled Completion Date:	Not reported
SEP Actual Date:	Not reported
SEP Defaulted Date:	Not reported
SEP Type:	Not reported
SEP Type Description:	Not reported
Proposed Amount:	Not reported
Final Monetary Amount:	Not reported
Paid Amount:	Not reported
Final Count:	Not reported
Final Amount:	Not reported
Found Violation:	Yes
Agency Which Determined Violation:	EPA
Violation Short Description:	Generators - General
Date Violation was Determined:	1986-12-12 00:00:00.0
Actual Return to Compliance Date:	1987-02-28 00:00:00.0
Return to Compliance Qualifier:	Observed
Violation Responsible Agency:	EPA
Scheduled Compliance Date:	Not reported
Enforcement Identifier:	Not reported
Date of Enforcement Action:	Not reported
Enforcement Responsible Agency:	Not reported
Enforcement Docket Number:	Not reported
Enforcement Attorney:	Not reported
Corrective Action Component:	Not reported
Appeal Initiated Date:	Not reported
Appeal Resolution Date:	Not reported
Disposition Status Date:	Not reported
Disposition Status:	Not reported
Disposition Status Description:	Not reported
Consent/Final Order Sequence Number:	Not reported
Consent/Final Order Respondent Name:	Not reported
Consent/Final Order Lead Agency:	Not reported
Enforcement Type:	Not reported
Enforcement Responsible Person:	Not reported
Enforcement Responsible Sub-Organization:	Not reported
SEP Sequence Number:	Not reported

Map ID
Direction
Distance
Elevation

MAP FINDINGS

Site

Database(s)

EDR ID Number
EPA ID Number

GE AVIATION (Continued)

1000214141

SEP Expenditure Amount:	Not reported
SEP Scheduled Completion Date:	Not reported
SEP Actual Date:	Not reported
SEP Defaulted Date:	Not reported
SEP Type:	Not reported
SEP Type Description:	Not reported
Proposed Amount:	Not reported
Final Monetary Amount:	Not reported
Paid Amount:	Not reported
Final Count:	Not reported
Final Amount:	Not reported
Found Violation:	No
Agency Which Determined Violation:	Not reported
Violation Short Description:	Not reported
Date Violation was Determined:	Not reported
Actual Return to Compliance Date:	Not reported
Return to Compliance Qualifier:	Not reported
Violation Responsible Agency:	Not reported
Scheduled Compliance Date:	Not reported
Enforcement Identifier:	Not reported
Date of Enforcement Action:	Not reported
Enforcement Responsible Agency:	Not reported
Enforcement Docket Number:	Not reported
Enforcement Attorney:	Not reported
Corrective Action Component:	Not reported
Appeal Initiated Date:	Not reported
Appeal Resolution Date:	Not reported
Disposition Status Date:	Not reported
Disposition Status:	Not reported
Disposition Status Description:	Not reported
Consent/Final Order Sequence Number:	Not reported
Consent/Final Order Respondent Name:	Not reported
Consent/Final Order Lead Agency:	Not reported
Enforcement Type:	Not reported
Enforcement Responsible Person:	Not reported
Enforcement Responsible Sub-Organization:	Not reported
SEP Sequence Number:	Not reported
SEP Expenditure Amount:	Not reported
SEP Scheduled Completion Date:	Not reported
SEP Actual Date:	Not reported
SEP Defaulted Date:	Not reported
SEP Type:	Not reported
SEP Type Description:	Not reported
Proposed Amount:	Not reported
Final Monetary Amount:	Not reported
Paid Amount:	Not reported
Final Count:	Not reported
Final Amount:	Not reported
Found Violation:	Yes
Agency Which Determined Violation:	State
Violation Short Description:	TSD - Contingency Plan and Emergency Procedures
Date Violation was Determined:	1991-12-06 00:00:00.0
Actual Return to Compliance Date:	1992-05-12 00:00:00.0
Return to Compliance Qualifier:	Observed
Violation Responsible Agency:	State

Map ID
Direction
Distance
Elevation

MAP FINDINGS

Site

Database(s)

EDR ID Number
EPA ID Number

GE AVIATION (Continued)

1000214141

Scheduled Compliance Date:	1992-05-30 00:00:00.0
Enforcement Identifier:	000
Date of Enforcement Action:	1992-04-08 00:00:00.0
Enforcement Responsible Agency:	State
Enforcement Docket Number:	Not reported
Enforcement Attorney:	Not reported
Corrective Action Component:	No
Appeal Initiated Date:	Not reported
Appeal Resolution Date:	Not reported
Disposition Status Date:	Not reported
Disposition Status:	Not reported
Disposition Status Description:	Not reported
Consent/Final Order Sequence Number:	Not reported
Consent/Final Order Respondent Name:	Not reported
Consent/Final Order Lead Agency:	Not reported
Enforcement Type:	WRITTEN INFORMAL
Enforcement Responsible Person:	WADDY
Enforcement Responsible Sub-Organization:	NW
SEP Sequence Number:	Not reported
SEP Expenditure Amount:	Not reported
SEP Scheduled Completion Date:	Not reported
SEP Actual Date:	Not reported
SEP Defaulted Date:	Not reported
SEP Type:	Not reported
SEP Type Description:	Not reported
Proposed Amount:	Not reported
Final Monetary Amount:	Not reported
Paid Amount:	Not reported
Final Count:	Not reported
Final Amount:	Not reported
Found Violation:	Yes
Agency Which Determined Violation:	State
Violation Short Description:	TSD - Preparedness and Prevention
Date Violation was Determined:	1991-12-06 00:00:00.0
Actual Return to Compliance Date:	1992-05-12 00:00:00.0
Return to Compliance Qualifier:	Observed
Violation Responsible Agency:	State
Scheduled Compliance Date:	1992-05-30 00:00:00.0
Enforcement Identifier:	000
Date of Enforcement Action:	1992-04-08 00:00:00.0
Enforcement Responsible Agency:	State
Enforcement Docket Number:	Not reported
Enforcement Attorney:	Not reported
Corrective Action Component:	No
Appeal Initiated Date:	Not reported
Appeal Resolution Date:	Not reported
Disposition Status Date:	Not reported
Disposition Status:	Not reported
Disposition Status Description:	Not reported
Consent/Final Order Sequence Number:	Not reported
Consent/Final Order Respondent Name:	Not reported
Consent/Final Order Lead Agency:	Not reported
Enforcement Type:	WRITTEN INFORMAL
Enforcement Responsible Person:	WADDY
Enforcement Responsible Sub-Organization:	NW
SEP Sequence Number:	Not reported

Map ID
Direction
Distance
Elevation

MAP FINDINGS

Site

Database(s)

EDR ID Number
EPA ID Number

GE AVIATION (Continued)

1000214141

SEP Expenditure Amount:	Not reported
SEP Scheduled Completion Date:	Not reported
SEP Actual Date:	Not reported
SEP Defaulted Date:	Not reported
SEP Type:	Not reported
SEP Type Description:	Not reported
Proposed Amount:	Not reported
Final Monetary Amount:	Not reported
Paid Amount:	Not reported
Final Count:	Not reported
Final Amount:	Not reported
Found Violation:	Yes
Agency Which Determined Violation:	State
Violation Short Description:	TSD - General Facility Standards
Date Violation was Determined:	1991-12-06 00:00:00.0
Actual Return to Compliance Date:	1992-05-12 00:00:00.0
Return to Compliance Qualifier:	Observed
Violation Responsible Agency:	State
Scheduled Compliance Date:	1992-05-30 00:00:00.0
Enforcement Identifier:	000
Date of Enforcement Action:	1992-04-08 00:00:00.0
Enforcement Responsible Agency:	State
Enforcement Docket Number:	Not reported
Enforcement Attorney:	Not reported
Corrective Action Component:	No
Appeal Initiated Date:	Not reported
Appeal Resolution Date:	Not reported
Disposition Status Date:	Not reported
Disposition Status:	Not reported
Disposition Status Description:	Not reported
Consent/Final Order Sequence Number:	Not reported
Consent/Final Order Respondent Name:	Not reported
Consent/Final Order Lead Agency:	Not reported
Enforcement Type:	WRITTEN INFORMAL
Enforcement Responsible Person:	WADDY
Enforcement Responsible Sub-Organization:	NW
SEP Sequence Number:	Not reported
SEP Expenditure Amount:	Not reported
SEP Scheduled Completion Date:	Not reported
SEP Actual Date:	Not reported
SEP Defaulted Date:	Not reported
SEP Type:	Not reported
SEP Type Description:	Not reported
Proposed Amount:	Not reported
Final Monetary Amount:	Not reported
Paid Amount:	Not reported
Final Count:	Not reported
Final Amount:	Not reported
Found Violation:	No
Agency Which Determined Violation:	Not reported
Violation Short Description:	Not reported
Date Violation was Determined:	Not reported
Actual Return to Compliance Date:	Not reported
Return to Compliance Qualifier:	Not reported
Violation Responsible Agency:	Not reported

Map ID
 Direction
 Distance
 Elevation

MAP FINDINGS

Site

Database(s)

EDR ID Number
 EPA ID Number

GE AVIATION (Continued)

1000214141

Scheduled Compliance Date:	Not reported
Enforcement Identifier:	Not reported
Date of Enforcement Action:	Not reported
Enforcement Responsible Agency:	Not reported
Enforcement Docket Number:	Not reported
Enforcement Attorney:	Not reported
Corrective Action Component:	Not reported
Appeal Initiated Date:	Not reported
Appeal Resolution Date:	Not reported
Disposition Status Date:	Not reported
Disposition Status:	Not reported
Disposition Status Description:	Not reported
Consent/Final Order Sequence Number:	Not reported
Consent/Final Order Respondent Name:	Not reported
Consent/Final Order Lead Agency:	Not reported
Enforcement Type:	Not reported
Enforcement Responsible Person:	Not reported
Enforcement Responsible Sub-Organization:	Not reported
SEP Sequence Number:	Not reported
SEP Expenditure Amount:	Not reported
SEP Scheduled Completion Date:	Not reported
SEP Actual Date:	Not reported
SEP Defaulted Date:	Not reported
SEP Type:	Not reported
SEP Type Description:	Not reported
Proposed Amount:	Not reported
Final Monetary Amount:	Not reported
Paid Amount:	Not reported
Final Count:	Not reported
Final Amount:	Not reported
Found Violation:	Yes
Agency Which Determined Violation:	State
Violation Short Description:	Generators - General
Date Violation was Determined:	1986-12-12 00:00:00.0
Actual Return to Compliance Date:	1994-07-04 00:00:00.0
Return to Compliance Qualifier:	Observed
Violation Responsible Agency:	State
Scheduled Compliance Date:	1987-04-30 00:00:00.0
Enforcement Identifier:	001
Date of Enforcement Action:	1987-03-02 00:00:00.0
Enforcement Responsible Agency:	State
Enforcement Docket Number:	Not reported
Enforcement Attorney:	Not reported
Corrective Action Component:	No
Appeal Initiated Date:	Not reported
Appeal Resolution Date:	Not reported
Disposition Status Date:	Not reported
Disposition Status:	Not reported
Disposition Status Description:	Not reported
Consent/Final Order Sequence Number:	Not reported
Consent/Final Order Respondent Name:	Not reported
Consent/Final Order Lead Agency:	Not reported
Enforcement Type:	WRITTEN INFORMAL
Enforcement Responsible Person:	Not reported
Enforcement Responsible Sub-Organization:	NW
SEP Sequence Number:	Not reported

Map ID
Direction
Distance
Elevation

MAP FINDINGS

Site

Database(s)

EDR ID Number
EPA ID Number

GE AVIATION (Continued)

1000214141

SEP Expenditure Amount: Not reported
SEP Scheduled Completion Date: Not reported
SEP Actual Date: Not reported
SEP Defaulted Date: Not reported
SEP Type: Not reported
SEP Type Description: Not reported
Proposed Amount: Not reported
Final Monetary Amount: Not reported
Paid Amount: Not reported
Final Count: Not reported
Final Amount: Not reported

Found Violation: No
Agency Which Determined Violation: Not reported
Violation Short Description: Not reported
Date Violation was Determined: Not reported
Actual Return to Compliance Date: Not reported
Return to Compliance Qualifier: Not reported
Violation Responsible Agency: Not reported
Scheduled Compliance Date: Not reported
Enforcement Identifier: Not reported
Date of Enforcement Action: Not reported
Enforcement Responsible Agency: Not reported
Enforcement Docket Number: Not reported
Enforcement Attorney: Not reported
Corrective Action Component: Not reported
Appeal Initiated Date: Not reported
Appeal Resolution Date: Not reported
Disposition Status Date: Not reported
Disposition Status: Not reported
Disposition Status Description: Not reported
Consent/Final Order Sequence Number: Not reported
Consent/Final Order Respondent Name: Not reported
Consent/Final Order Lead Agency: Not reported
Enforcement Type: Not reported
Enforcement Responsible Person: Not reported
Enforcement Responsible Sub-Organization: Not reported

SEP Sequence Number: Not reported
SEP Expenditure Amount: Not reported
SEP Scheduled Completion Date: Not reported
SEP Actual Date: Not reported
SEP Defaulted Date: Not reported
SEP Type: Not reported
SEP Type Description: Not reported
Proposed Amount: Not reported
Final Monetary Amount: Not reported
Paid Amount: Not reported
Final Count: Not reported
Final Amount: Not reported

Found Violation: No
Agency Which Determined Violation: Not reported
Violation Short Description: Not reported
Date Violation was Determined: Not reported
Actual Return to Compliance Date: Not reported
Return to Compliance Qualifier: Not reported
Violation Responsible Agency: Not reported

Map ID
Direction
Distance
Elevation

MAP FINDINGS

Site

Database(s)

EDR ID Number
EPA ID Number

GE AVIATION (Continued)

1000214141

Scheduled Compliance Date:	Not reported
Enforcement Identifier:	Not reported
Date of Enforcement Action:	Not reported
Enforcement Responsible Agency:	Not reported
Enforcement Docket Number:	Not reported
Enforcement Attorney:	Not reported
Corrective Action Component:	Not reported
Appeal Initiated Date:	Not reported
Appeal Resolution Date:	Not reported
Disposition Status Date:	Not reported
Disposition Status:	Not reported
Disposition Status Description:	Not reported
Consent/Final Order Sequence Number:	Not reported
Consent/Final Order Respondent Name:	Not reported
Consent/Final Order Lead Agency:	Not reported
Enforcement Type:	Not reported
Enforcement Responsible Person:	Not reported
Enforcement Responsible Sub-Organization:	Not reported
SEP Sequence Number:	Not reported
SEP Expenditure Amount:	Not reported
SEP Scheduled Completion Date:	Not reported
SEP Actual Date:	Not reported
SEP Defaulted Date:	Not reported
SEP Type:	Not reported
SEP Type Description:	Not reported
Proposed Amount:	Not reported
Final Monetary Amount:	Not reported
Paid Amount:	Not reported
Final Count:	Not reported
Final Amount:	Not reported
Found Violation:	Yes
Agency Which Determined Violation:	State
Violation Short Description:	TSD - General Facility Standards
Date Violation was Determined:	1991-12-06 00:00:00.0
Actual Return to Compliance Date:	1992-05-12 00:00:00.0
Return to Compliance Qualifier:	Observed
Violation Responsible Agency:	State
Scheduled Compliance Date:	1992-05-30 00:00:00.0
Enforcement Identifier:	000
Date of Enforcement Action:	1992-04-08 00:00:00.0
Enforcement Responsible Agency:	State
Enforcement Docket Number:	Not reported
Enforcement Attorney:	Not reported
Corrective Action Component:	No
Appeal Initiated Date:	Not reported
Appeal Resolution Date:	Not reported
Disposition Status Date:	Not reported
Disposition Status:	Not reported
Disposition Status Description:	Not reported
Consent/Final Order Sequence Number:	Not reported
Consent/Final Order Respondent Name:	Not reported
Consent/Final Order Lead Agency:	Not reported
Enforcement Type:	WRITTEN INFORMAL
Enforcement Responsible Person:	WADDY
Enforcement Responsible Sub-Organization:	NW
SEP Sequence Number:	Not reported

Map ID
Direction
Distance
Elevation

MAP FINDINGS

Site

Database(s)

EDR ID Number
EPA ID Number

GE AVIATION (Continued)

1000214141

SEP Expenditure Amount:	Not reported
SEP Scheduled Completion Date:	Not reported
SEP Actual Date:	Not reported
SEP Defaulted Date:	Not reported
SEP Type:	Not reported
SEP Type Description:	Not reported
Proposed Amount:	Not reported
Final Monetary Amount:	Not reported
Paid Amount:	Not reported
Final Count:	Not reported
Final Amount:	Not reported
Found Violation:	Yes
Agency Which Determined Violation:	State
Violation Short Description:	TSD - Financial Requirements
Date Violation was Determined:	2017-04-13 00:00:00.0
Actual Return to Compliance Date:	2017-06-15 00:00:00.0
Return to Compliance Qualifier:	Documented
Violation Responsible Agency:	State
Scheduled Compliance Date:	Not reported
Enforcement Identifier:	001
Date of Enforcement Action:	2017-04-13 00:00:00.0
Enforcement Responsible Agency:	State
Enforcement Docket Number:	Not reported
Enforcement Attorney:	Not reported
Corrective Action Component:	Yes
Appeal Initiated Date:	Not reported
Appeal Resolution Date:	Not reported
Disposition Status Date:	Not reported
Disposition Status:	Not reported
Disposition Status Description:	Not reported
Consent/Final Order Sequence Number:	Not reported
Consent/Final Order Respondent Name:	Not reported
Consent/Final Order Lead Agency:	Not reported
Enforcement Type:	WRITTEN INFORMAL
Enforcement Responsible Person:	WAKSG
Enforcement Responsible Sub-Organization:	HQ
SEP Sequence Number:	Not reported
SEP Expenditure Amount:	Not reported
SEP Scheduled Completion Date:	Not reported
SEP Actual Date:	Not reported
SEP Defaulted Date:	Not reported
SEP Type:	Not reported
SEP Type Description:	Not reported
Proposed Amount:	Not reported
Final Monetary Amount:	Not reported
Paid Amount:	Not reported
Final Count:	Not reported
Final Amount:	Not reported
Found Violation:	No
Agency Which Determined Violation:	Not reported
Violation Short Description:	Not reported
Date Violation was Determined:	Not reported
Actual Return to Compliance Date:	Not reported
Return to Compliance Qualifier:	Not reported
Violation Responsible Agency:	Not reported

Map ID
 Direction
 Distance
 Elevation

MAP FINDINGS

Site

Database(s)

EDR ID Number
 EPA ID Number

GE AVIATION (Continued)

1000214141

Scheduled Compliance Date:	Not reported
Enforcement Identifier:	Not reported
Date of Enforcement Action:	Not reported
Enforcement Responsible Agency:	Not reported
Enforcement Docket Number:	Not reported
Enforcement Attorney:	Not reported
Corrective Action Component:	Not reported
Appeal Initiated Date:	Not reported
Appeal Resolution Date:	Not reported
Disposition Status Date:	Not reported
Disposition Status:	Not reported
Disposition Status Description:	Not reported
Consent/Final Order Sequence Number:	Not reported
Consent/Final Order Respondent Name:	Not reported
Consent/Final Order Lead Agency:	Not reported
Enforcement Type:	Not reported
Enforcement Responsible Person:	Not reported
Enforcement Responsible Sub-Organization:	Not reported
SEP Sequence Number:	Not reported
SEP Expenditure Amount:	Not reported
SEP Scheduled Completion Date:	Not reported
SEP Actual Date:	Not reported
SEP Defaulted Date:	Not reported
SEP Type:	Not reported
SEP Type Description:	Not reported
Proposed Amount:	Not reported
Final Monetary Amount:	Not reported
Paid Amount:	Not reported
Final Count:	Not reported
Final Amount:	Not reported
Found Violation:	Yes
Agency Which Determined Violation:	State
Violation Short Description:	TSD - Contingency Plan and Emergency Procedures
Date Violation was Determined:	1991-12-06 00:00:00.0
Actual Return to Compliance Date:	1992-05-12 00:00:00.0
Return to Compliance Qualifier:	Observed
Violation Responsible Agency:	State
Scheduled Compliance Date:	1992-05-30 00:00:00.0
Enforcement Identifier:	000
Date of Enforcement Action:	1992-04-08 00:00:00.0
Enforcement Responsible Agency:	State
Enforcement Docket Number:	Not reported
Enforcement Attorney:	Not reported
Corrective Action Component:	No
Appeal Initiated Date:	Not reported
Appeal Resolution Date:	Not reported
Disposition Status Date:	Not reported
Disposition Status:	Not reported
Disposition Status Description:	Not reported
Consent/Final Order Sequence Number:	Not reported
Consent/Final Order Respondent Name:	Not reported
Consent/Final Order Lead Agency:	Not reported
Enforcement Type:	WRITTEN INFORMAL
Enforcement Responsible Person:	WADDY
Enforcement Responsible Sub-Organization:	NW
SEP Sequence Number:	Not reported

Map ID
 Direction
 Distance
 Elevation

MAP FINDINGS

Site

Database(s)

EDR ID Number
 EPA ID Number

GE AVIATION (Continued)

1000214141

SEP Expenditure Amount:	Not reported
SEP Scheduled Completion Date:	Not reported
SEP Actual Date:	Not reported
SEP Defaulted Date:	Not reported
SEP Type:	Not reported
SEP Type Description:	Not reported
Proposed Amount:	Not reported
Final Monetary Amount:	Not reported
Paid Amount:	Not reported
Final Count:	Not reported
Final Amount:	Not reported
Found Violation:	Yes
Agency Which Determined Violation:	State
Violation Short Description:	TSD - General Facility Standards
Date Violation was Determined:	1991-12-06 00:00:00.0
Actual Return to Compliance Date:	1992-05-12 00:00:00.0
Return to Compliance Qualifier:	Observed
Violation Responsible Agency:	State
Scheduled Compliance Date:	1992-05-30 00:00:00.0
Enforcement Identifier:	000
Date of Enforcement Action:	1992-04-08 00:00:00.0
Enforcement Responsible Agency:	State
Enforcement Docket Number:	Not reported
Enforcement Attorney:	Not reported
Corrective Action Component:	No
Appeal Initiated Date:	Not reported
Appeal Resolution Date:	Not reported
Disposition Status Date:	Not reported
Disposition Status:	Not reported
Disposition Status Description:	Not reported
Consent/Final Order Sequence Number:	Not reported
Consent/Final Order Respondent Name:	Not reported
Consent/Final Order Lead Agency:	Not reported
Enforcement Type:	WRITTEN INFORMAL
Enforcement Responsible Person:	WADDY
Enforcement Responsible Sub-Organization:	NW
SEP Sequence Number:	Not reported
SEP Expenditure Amount:	Not reported
SEP Scheduled Completion Date:	Not reported
SEP Actual Date:	Not reported
SEP Defaulted Date:	Not reported
SEP Type:	Not reported
SEP Type Description:	Not reported
Proposed Amount:	Not reported
Final Monetary Amount:	Not reported
Paid Amount:	Not reported
Final Count:	Not reported
Final Amount:	Not reported
Found Violation:	No
Agency Which Determined Violation:	Not reported
Violation Short Description:	Not reported
Date Violation was Determined:	Not reported
Actual Return to Compliance Date:	Not reported
Return to Compliance Qualifier:	Not reported
Violation Responsible Agency:	Not reported

Map ID
Direction
Distance
Elevation

MAP FINDINGS

Site

Database(s)

EDR ID Number
EPA ID Number

GE AVIATION (Continued)

1000214141

Scheduled Compliance Date:	Not reported
Enforcement Identifier:	Not reported
Date of Enforcement Action:	Not reported
Enforcement Responsible Agency:	Not reported
Enforcement Docket Number:	Not reported
Enforcement Attorney:	Not reported
Corrective Action Component:	Not reported
Appeal Initiated Date:	Not reported
Appeal Resolution Date:	Not reported
Disposition Status Date:	Not reported
Disposition Status:	Not reported
Disposition Status Description:	Not reported
Consent/Final Order Sequence Number:	Not reported
Consent/Final Order Respondent Name:	Not reported
Consent/Final Order Lead Agency:	Not reported
Enforcement Type:	Not reported
Enforcement Responsible Person:	Not reported
Enforcement Responsible Sub-Organization:	Not reported
SEP Sequence Number:	Not reported
SEP Expenditure Amount:	Not reported
SEP Scheduled Completion Date:	Not reported
SEP Actual Date:	Not reported
SEP Defaulted Date:	Not reported
SEP Type:	Not reported
SEP Type Description:	Not reported
Proposed Amount:	Not reported
Final Monetary Amount:	Not reported
Paid Amount:	Not reported
Final Count:	Not reported
Final Amount:	Not reported
Found Violation:	Yes
Agency Which Determined Violation:	State
Violation Short Description:	TSD - Financial Requirements
Date Violation was Determined:	2017-04-13 00:00:00.0
Actual Return to Compliance Date:	2017-06-15 00:00:00.0
Return to Compliance Qualifier:	Documented
Violation Responsible Agency:	State
Scheduled Compliance Date:	Not reported
Enforcement Identifier:	001
Date of Enforcement Action:	2017-04-13 00:00:00.0
Enforcement Responsible Agency:	State
Enforcement Docket Number:	Not reported
Enforcement Attorney:	Not reported
Corrective Action Component:	Yes
Appeal Initiated Date:	Not reported
Appeal Resolution Date:	Not reported
Disposition Status Date:	Not reported
Disposition Status:	Not reported
Disposition Status Description:	Not reported
Consent/Final Order Sequence Number:	Not reported
Consent/Final Order Respondent Name:	Not reported
Consent/Final Order Lead Agency:	Not reported
Enforcement Type:	WRITTEN INFORMAL
Enforcement Responsible Person:	WAKSG
Enforcement Responsible Sub-Organization:	HQ
SEP Sequence Number:	Not reported

Map ID
Direction
Distance
Elevation

MAP FINDINGS

Site

Database(s)

EDR ID Number
EPA ID Number

GE AVIATION (Continued)

1000214141

SEP Expenditure Amount:	Not reported
SEP Scheduled Completion Date:	Not reported
SEP Actual Date:	Not reported
SEP Defaulted Date:	Not reported
SEP Type:	Not reported
SEP Type Description:	Not reported
Proposed Amount:	Not reported
Final Monetary Amount:	Not reported
Paid Amount:	Not reported
Final Count:	Not reported
Final Amount:	Not reported
Found Violation:	Yes
Agency Which Determined Violation:	State
Violation Short Description:	TSD - General Facility Standards
Date Violation was Determined:	1991-12-06 00:00:00.0
Actual Return to Compliance Date:	1992-05-12 00:00:00.0
Return to Compliance Qualifier:	Observed
Violation Responsible Agency:	State
Scheduled Compliance Date:	1992-05-30 00:00:00.0
Enforcement Identifier:	000
Date of Enforcement Action:	1992-04-08 00:00:00.0
Enforcement Responsible Agency:	State
Enforcement Docket Number:	Not reported
Enforcement Attorney:	Not reported
Corrective Action Component:	No
Appeal Initiated Date:	Not reported
Appeal Resolution Date:	Not reported
Disposition Status Date:	Not reported
Disposition Status:	Not reported
Disposition Status Description:	Not reported
Consent/Final Order Sequence Number:	Not reported
Consent/Final Order Respondent Name:	Not reported
Consent/Final Order Lead Agency:	Not reported
Enforcement Type:	WRITTEN INFORMAL
Enforcement Responsible Person:	WADDY
Enforcement Responsible Sub-Organization:	NW
SEP Sequence Number:	Not reported
SEP Expenditure Amount:	Not reported
SEP Scheduled Completion Date:	Not reported
SEP Actual Date:	Not reported
SEP Defaulted Date:	Not reported
SEP Type:	Not reported
SEP Type Description:	Not reported
Proposed Amount:	Not reported
Final Monetary Amount:	Not reported
Paid Amount:	Not reported
Final Count:	Not reported
Final Amount:	Not reported
Found Violation:	Yes
Agency Which Determined Violation:	State
Violation Short Description:	TSD - General Facility Standards
Date Violation was Determined:	1991-12-06 00:00:00.0
Actual Return to Compliance Date:	1992-05-12 00:00:00.0
Return to Compliance Qualifier:	Observed
Violation Responsible Agency:	State

Map ID
Direction
Distance
Elevation

MAP FINDINGS

Site

Database(s)

EDR ID Number
EPA ID Number

GE AVIATION (Continued)

1000214141

Scheduled Compliance Date: 1992-05-30 00:00:00.0
Enforcement Identifier: 000
Date of Enforcement Action: 1992-04-08 00:00:00.0
Enforcement Responsible Agency: State
Enforcement Docket Number: Not reported
Enforcement Attorney: Not reported
Corrective Action Component: No
Appeal Initiated Date: Not reported
Appeal Resolution Date: Not reported
Disposition Status Date: Not reported
Disposition Status: Not reported
Disposition Status Description: Not reported
Consent/Final Order Sequence Number: Not reported
Consent/Final Order Respondent Name: Not reported
Consent/Final Order Lead Agency: Not reported
Enforcement Type: WRITTEN INFORMAL
Enforcement Responsible Person: WADDY
Enforcement Responsible Sub-Organization: NW
SEP Sequence Number: Not reported
SEP Expenditure Amount: Not reported
SEP Scheduled Completion Date: Not reported
SEP Actual Date: Not reported
SEP Defaulted Date: Not reported
SEP Type: Not reported
SEP Type Description: Not reported
Proposed Amount: Not reported
Final Monetary Amount: Not reported
Paid Amount: Not reported
Final Count: Not reported
Final Amount: Not reported

Found Violation: Yes
Agency Which Determined Violation: State
Violation Short Description: TSD - General Facility Standards
Date Violation was Determined: 1991-12-06 00:00:00.0
Actual Return to Compliance Date: 1992-05-12 00:00:00.0
Return to Compliance Qualifier: Observed
Violation Responsible Agency: State
Scheduled Compliance Date: 1992-05-30 00:00:00.0
Enforcement Identifier: 000
Date of Enforcement Action: 1992-04-08 00:00:00.0
Enforcement Responsible Agency: State
Enforcement Docket Number: Not reported
Enforcement Attorney: Not reported
Corrective Action Component: No
Appeal Initiated Date: Not reported
Appeal Resolution Date: Not reported
Disposition Status Date: Not reported
Disposition Status: Not reported
Disposition Status Description: Not reported
Consent/Final Order Sequence Number: Not reported
Consent/Final Order Respondent Name: Not reported
Consent/Final Order Lead Agency: Not reported
Enforcement Type: WRITTEN INFORMAL
Enforcement Responsible Person: WADDY
Enforcement Responsible Sub-Organization: NW
SEP Sequence Number: Not reported

Map ID
Direction
Distance
Elevation

MAP FINDINGS

Site

Database(s)

EDR ID Number
EPA ID Number

GE AVIATION (Continued)

1000214141

SEP Expenditure Amount:	Not reported
SEP Scheduled Completion Date:	Not reported
SEP Actual Date:	Not reported
SEP Defaulted Date:	Not reported
SEP Type:	Not reported
SEP Type Description:	Not reported
Proposed Amount:	Not reported
Final Monetary Amount:	Not reported
Paid Amount:	Not reported
Final Count:	Not reported
Final Amount:	Not reported
Found Violation:	Yes
Agency Which Determined Violation:	State
Violation Short Description:	TSD - General Facility Standards
Date Violation was Determined:	1991-12-06 00:00:00.0
Actual Return to Compliance Date:	1992-05-12 00:00:00.0
Return to Compliance Qualifier:	Observed
Violation Responsible Agency:	State
Scheduled Compliance Date:	1992-05-30 00:00:00.0
Enforcement Identifier:	000
Date of Enforcement Action:	1992-04-08 00:00:00.0
Enforcement Responsible Agency:	State
Enforcement Docket Number:	Not reported
Enforcement Attorney:	Not reported
Corrective Action Component:	No
Appeal Initiated Date:	Not reported
Appeal Resolution Date:	Not reported
Disposition Status Date:	Not reported
Disposition Status:	Not reported
Disposition Status Description:	Not reported
Consent/Final Order Sequence Number:	Not reported
Consent/Final Order Respondent Name:	Not reported
Consent/Final Order Lead Agency:	Not reported
Enforcement Type:	WRITTEN INFORMAL
Enforcement Responsible Person:	WADDY
Enforcement Responsible Sub-Organization:	NW
SEP Sequence Number:	Not reported
SEP Expenditure Amount:	Not reported
SEP Scheduled Completion Date:	Not reported
SEP Actual Date:	Not reported
SEP Defaulted Date:	Not reported
SEP Type:	Not reported
SEP Type Description:	Not reported
Proposed Amount:	Not reported
Final Monetary Amount:	Not reported
Paid Amount:	Not reported
Final Count:	Not reported
Final Amount:	Not reported
Found Violation:	Yes
Agency Which Determined Violation:	State
Violation Short Description:	TSD - Financial Requirements
Date Violation was Determined:	2017-04-13 00:00:00.0
Actual Return to Compliance Date:	2017-06-15 00:00:00.0
Return to Compliance Qualifier:	Documented
Violation Responsible Agency:	State

Map ID
Direction
Distance
Elevation

MAP FINDINGS

Site

Database(s)

EDR ID Number
EPA ID Number

GE AVIATION (Continued)

1000214141

Scheduled Compliance Date: Not reported
Enforcement Identifier: 001
Date of Enforcement Action: 2017-04-13 00:00:00.0
Enforcement Responsible Agency: State
Enforcement Docket Number: Not reported
Enforcement Attorney: Not reported
Corrective Action Component: Yes
Appeal Initiated Date: Not reported
Appeal Resolution Date: Not reported
Disposition Status Date: Not reported
Disposition Status: Not reported
Disposition Status Description: Not reported
Consent/Final Order Sequence Number: Not reported
Consent/Final Order Respondent Name: Not reported
Consent/Final Order Lead Agency: Not reported
Enforcement Type: WRITTEN INFORMAL
Enforcement Responsible Person: WAKSG
Enforcement Responsible Sub-Organization: HQ
SEP Sequence Number: Not reported
SEP Expenditure Amount: Not reported
SEP Scheduled Completion Date: Not reported
SEP Actual Date: Not reported
SEP Defaulted Date: Not reported
SEP Type: Not reported
SEP Type Description: Not reported
Proposed Amount: Not reported
Final Monetary Amount: Not reported
Paid Amount: Not reported
Final Count: Not reported
Final Amount: Not reported

Evaluation Action Summary:

Evaluation Date: 1989-04-12 00:00:00.0
Evaluation Responsible Agency: EPA
Found Violation: No
Evaluation Type Description: FINANCIAL RECORD REVIEW
Evaluation Responsible Person Identifier: R0SEB
Evaluation Responsible Sub-Organization: Not reported
Actual Return to Compliance Date: Not reported
Scheduled Compliance Date: Not reported
Date of Request: Not reported
Date Response Received: Not reported
Request Agency: Not reported
Former Citation: Not reported

Evaluation Date: 1986-12-12 00:00:00.0
Evaluation Responsible Agency: EPA-Initiated Oversight/Observation/Training Actions
Found Violation: Yes
Evaluation Type Description: COMPLIANCE EVALUATION INSPECTION ON-SITE
Evaluation Responsible Person Identifier: R0JB
Evaluation Responsible Sub-Organization: Not reported
Actual Return to Compliance Date: 1987-02-28 00:00:00.0
Scheduled Compliance Date: Not reported
Date of Request: Not reported
Date Response Received: Not reported
Request Agency: Not reported
Former Citation: Not reported

Map ID
Direction
Distance
Elevation

MAP FINDINGS

Site

Database(s)

EDR ID Number
EPA ID Number

GE AVIATION (Continued)

1000214141

Evaluation Date: 1986-09-17 00:00:00.0
Evaluation Responsible Agency: State
Found Violation: No
Evaluation Type Description: FINANCIAL RECORD REVIEW
Evaluation Responsible Person Identifier: Not reported
Evaluation Responsible Sub-Organization: NW
Actual Return to Compliance Date: Not reported
Scheduled Compliance Date: Not reported
Date of Request: Not reported
Date Response Received: Not reported
Request Agency: Not reported
Former Citation: Not reported

Evaluation Date: 1991-12-06 00:00:00.0
Evaluation Responsible Agency: State
Found Violation: Yes
Evaluation Type Description: COMPLIANCE EVALUATION INSPECTION ON-SITE
Evaluation Responsible Person Identifier: WADDY
Evaluation Responsible Sub-Organization: NW
Actual Return to Compliance Date: 1992-05-12 00:00:00.0
Scheduled Compliance Date: 1992-05-30 00:00:00.0
Date of Request: Not reported
Date Response Received: Not reported
Request Agency: Not reported
Former Citation: Not reported

Evaluation Date: 1991-12-06 00:00:00.0
Evaluation Responsible Agency: State
Found Violation: Yes
Evaluation Type Description: COMPLIANCE EVALUATION INSPECTION ON-SITE
Evaluation Responsible Person Identifier: WADDY
Evaluation Responsible Sub-Organization: NW
Actual Return to Compliance Date: 1992-05-12 00:00:00.0
Scheduled Compliance Date: 1992-05-30 00:00:00.0
Date of Request: Not reported
Date Response Received: Not reported
Request Agency: Not reported
Former Citation: Not reported

Evaluation Date: 1991-12-06 00:00:00.0
Evaluation Responsible Agency: State
Found Violation: Yes
Evaluation Type Description: COMPLIANCE EVALUATION INSPECTION ON-SITE
Evaluation Responsible Person Identifier: WADDY
Evaluation Responsible Sub-Organization: NW
Actual Return to Compliance Date: 1992-05-12 00:00:00.0
Scheduled Compliance Date: 1992-05-30 00:00:00.0
Date of Request: Not reported
Date Response Received: Not reported
Request Agency: Not reported
Former Citation: Not reported

Evaluation Date: 2016-12-09 00:00:00.0
Evaluation Responsible Agency: State
Found Violation: No
Evaluation Type Description: FINANCIAL RECORD REVIEW
Evaluation Responsible Person Identifier: WAKSG

Map ID
Direction
Distance
Elevation

MAP FINDINGS

Site

Database(s)

EDR ID Number
EPA ID Number

GE AVIATION (Continued)

1000214141

Evaluation Responsible Sub-Organization:	HQ
Actual Return to Compliance Date:	Not reported
Scheduled Compliance Date:	Not reported
Date of Request:	Not reported
Date Response Received:	Not reported
Request Agency:	Not reported
Former Citation:	Not reported
Evaluation Date:	1986-12-12 00:00:00.0
Evaluation Responsible Agency:	State
Found Violation:	Yes
Evaluation Type Description:	COMPLIANCE EVALUATION INSPECTION ON-SITE
Evaluation Responsible Person Identifier:	Not reported
Evaluation Responsible Sub-Organization:	NW
Actual Return to Compliance Date:	1994-07-04 00:00:00.0
Scheduled Compliance Date:	1987-04-30 00:00:00.0
Date of Request:	Not reported
Date Response Received:	Not reported
Request Agency:	Not reported
Former Citation:	Not reported
Evaluation Date:	2014-08-26 00:00:00.0
Evaluation Responsible Agency:	State
Found Violation:	No
Evaluation Type Description:	FINANCIAL RECORD REVIEW
Evaluation Responsible Person Identifier:	WAKSG
Evaluation Responsible Sub-Organization:	HQ
Actual Return to Compliance Date:	Not reported
Scheduled Compliance Date:	Not reported
Date of Request:	Not reported
Date Response Received:	Not reported
Request Agency:	Not reported
Former Citation:	Not reported
Evaluation Date:	2013-08-06 00:00:00.0
Evaluation Responsible Agency:	State
Found Violation:	No
Evaluation Type Description:	FINANCIAL RECORD REVIEW
Evaluation Responsible Person Identifier:	WAKSG
Evaluation Responsible Sub-Organization:	HQ
Actual Return to Compliance Date:	Not reported
Scheduled Compliance Date:	Not reported
Date of Request:	Not reported
Date Response Received:	Not reported
Request Agency:	Not reported
Former Citation:	Not reported
Evaluation Date:	1991-12-06 00:00:00.0
Evaluation Responsible Agency:	State
Found Violation:	Yes
Evaluation Type Description:	COMPLIANCE EVALUATION INSPECTION ON-SITE
Evaluation Responsible Person Identifier:	WADDY
Evaluation Responsible Sub-Organization:	NW
Actual Return to Compliance Date:	1992-05-12 00:00:00.0
Scheduled Compliance Date:	1992-05-30 00:00:00.0
Date of Request:	Not reported
Date Response Received:	Not reported

Map ID
Direction
Distance
Elevation

MAP FINDINGS

Site

Database(s)

EDR ID Number
EPA ID Number

GE AVIATION (Continued)

1000214141

Request Agency:	Not reported
Former Citation:	Not reported
Evaluation Date:	2017-04-13 00:00:00.0
Evaluation Responsible Agency:	State
Found Violation:	Yes
Evaluation Type Description:	FINANCIAL RECORD REVIEW
Evaluation Responsible Person Identifier:	WAKSG
Evaluation Responsible Sub-Organization:	HQ
Actual Return to Compliance Date:	2017-06-15 00:00:00.0
Scheduled Compliance Date:	Not reported
Date of Request:	Not reported
Date Response Received:	Not reported
Request Agency:	Not reported
Former Citation:	Not reported
Evaluation Date:	2013-08-07 00:00:00.0
Evaluation Responsible Agency:	EPA
Found Violation:	No
Evaluation Type Description:	FINANCIAL RECORD REVIEW
Evaluation Responsible Person Identifier:	ROXYG
Evaluation Responsible Sub-Organization:	Not reported
Actual Return to Compliance Date:	Not reported
Scheduled Compliance Date:	Not reported
Date of Request:	Not reported
Date Response Received:	Not reported
Request Agency:	Not reported
Former Citation:	Not reported
Evaluation Date:	1991-12-06 00:00:00.0
Evaluation Responsible Agency:	State
Found Violation:	Yes
Evaluation Type Description:	COMPLIANCE EVALUATION INSPECTION ON-SITE
Evaluation Responsible Person Identifier:	WADDY
Evaluation Responsible Sub-Organization:	NW
Actual Return to Compliance Date:	1992-05-12 00:00:00.0
Scheduled Compliance Date:	1992-05-30 00:00:00.0
Date of Request:	Not reported
Date Response Received:	Not reported
Request Agency:	Not reported
Former Citation:	Not reported
Evaluation Date:	1991-12-06 00:00:00.0
Evaluation Responsible Agency:	State
Found Violation:	Yes
Evaluation Type Description:	COMPLIANCE EVALUATION INSPECTION ON-SITE
Evaluation Responsible Person Identifier:	WADDY
Evaluation Responsible Sub-Organization:	NW
Actual Return to Compliance Date:	1992-05-12 00:00:00.0
Scheduled Compliance Date:	1992-05-30 00:00:00.0
Date of Request:	Not reported
Date Response Received:	Not reported
Request Agency:	Not reported
Former Citation:	Not reported
Evaluation Date:	1985-05-13 00:00:00.0
Evaluation Responsible Agency:	State

Map ID
Direction
Distance
Elevation

MAP FINDINGS

Site

Database(s)

EDR ID Number
EPA ID Number

GE AVIATION (Continued)

1000214141

Found Violation:	No
Evaluation Type Description:	FINANCIAL RECORD REVIEW
Evaluation Responsible Person Identifier:	Not reported
Evaluation Responsible Sub-Organization:	NW
Actual Return to Compliance Date:	Not reported
Scheduled Compliance Date:	Not reported
Date of Request:	Not reported
Date Response Received:	Not reported
Request Agency:	Not reported
Former Citation:	Not reported
Evaluation Date:	2017-04-13 00:00:00.0
Evaluation Responsible Agency:	State
Found Violation:	Yes
Evaluation Type Description:	FINANCIAL RECORD REVIEW
Evaluation Responsible Person Identifier:	WAKSG
Evaluation Responsible Sub-Organization:	HQ
Actual Return to Compliance Date:	2017-06-15 00:00:00.0
Scheduled Compliance Date:	Not reported
Date of Request:	Not reported
Date Response Received:	Not reported
Request Agency:	Not reported
Former Citation:	Not reported
Evaluation Date:	1991-12-06 00:00:00.0
Evaluation Responsible Agency:	State
Found Violation:	Yes
Evaluation Type Description:	COMPLIANCE EVALUATION INSPECTION ON-SITE
Evaluation Responsible Person Identifier:	WADDY
Evaluation Responsible Sub-Organization:	NW
Actual Return to Compliance Date:	1992-05-12 00:00:00.0
Scheduled Compliance Date:	1992-05-30 00:00:00.0
Date of Request:	Not reported
Date Response Received:	Not reported
Request Agency:	Not reported
Former Citation:	Not reported
Evaluation Date:	1991-12-06 00:00:00.0
Evaluation Responsible Agency:	State
Found Violation:	Yes
Evaluation Type Description:	COMPLIANCE EVALUATION INSPECTION ON-SITE
Evaluation Responsible Person Identifier:	WADDY
Evaluation Responsible Sub-Organization:	NW
Actual Return to Compliance Date:	1992-05-12 00:00:00.0
Scheduled Compliance Date:	1992-05-30 00:00:00.0
Date of Request:	Not reported
Date Response Received:	Not reported
Request Agency:	Not reported
Former Citation:	Not reported
Evaluation Date:	1991-12-06 00:00:00.0
Evaluation Responsible Agency:	State
Found Violation:	Yes
Evaluation Type Description:	COMPLIANCE EVALUATION INSPECTION ON-SITE
Evaluation Responsible Person Identifier:	WADDY
Evaluation Responsible Sub-Organization:	NW
Actual Return to Compliance Date:	1992-05-12 00:00:00.0

Map ID
Direction
Distance
Elevation

MAP FINDINGS

Site

Database(s)

EDR ID Number
EPA ID Number

GE AVIATION (Continued)

1000214141

Scheduled Compliance Date:	1992-05-30 00:00:00.0
Date of Request:	Not reported
Date Response Received:	Not reported
Request Agency:	Not reported
Former Citation:	Not reported
Evaluation Date:	1991-12-06 00:00:00.0
Evaluation Responsible Agency:	State
Found Violation:	Yes
Evaluation Type Description:	COMPLIANCE EVALUATION INSPECTION ON-SITE
Evaluation Responsible Person Identifier:	WADDY
Evaluation Responsible Sub-Organization:	NW
Actual Return to Compliance Date:	1992-05-12 00:00:00.0
Scheduled Compliance Date:	1992-05-30 00:00:00.0
Date of Request:	Not reported
Date Response Received:	Not reported
Request Agency:	Not reported
Former Citation:	Not reported
Evaluation Date:	2017-04-13 00:00:00.0
Evaluation Responsible Agency:	State
Found Violation:	Yes
Evaluation Type Description:	FINANCIAL RECORD REVIEW
Evaluation Responsible Person Identifier:	WAKSG
Evaluation Responsible Sub-Organization:	HQ
Actual Return to Compliance Date:	2017-06-15 00:00:00.0
Scheduled Compliance Date:	Not reported
Date of Request:	Not reported
Date Response Received:	Not reported
Request Agency:	Not reported
Former Citation:	Not reported

US FIN ASSUR:

Name:	GE AVIATION
Address:	220 S DAWSON ST
City,State,Zip:	SEATTLE, WA 98108
EPA ID:	WAD009278706
County:	Not reported

Map ID
Direction
Distance
Elevation

MAP FINDINGS

Site

Database(s)

EDR ID Number
EPA ID Number

GE AVIATION (Continued)

1000214141

Mechanism type: X
Mechanism Type Description: STANDBY TRUST FUND
Cost estimate: 5576194.3
Face value: 0
Effective date: 2017-06-06 00:00:00
Provider: THE BANK OF NEW YORK MELLON
EPA region: 10

Name: GE AVIATION
Address: 220 S DAWSON ST
City,State,Zip: SEATTLE, WA 98108
EPA ID: WAD009278706
County: Not reported
Mechanism type: S
Mechanism Type Description: SURETY BOND GUARANTEEING PERFORMANCE
Cost estimate: 5576194.3
Face value: 5576194.3
Effective date: 2018-03-30 00:00:00
Provider: FIDELITY AND DEPOSIT COMPANY OF MARYLAND
EPA region: 10

Name: GE AVIATION
Address: 220 S DAWSON ST
City,State,Zip: SEATTLE, WA 98108
EPA ID: WAD009278706
County: Not reported
Mechanism type: X
Mechanism Type Description: STANDBY TRUST FUND
Cost estimate: 5423364
Face value: 0
Effective date: 2017-06-06 00:00:00
Provider: THE BANK OF NEW YORK MELLON
EPA region: 10

Name: GE AVIATION
Address: 220 S DAWSON ST
City,State,Zip: SEATTLE, WA 98108
EPA ID: WAD009278706
County: Not reported
Mechanism type: S
Mechanism Type Description: SURETY BOND GUARANTEEING PERFORMANCE
Cost estimate: 5423364
Face value: 0
Effective date: 2017-03-30 00:00:00
Provider: FIDELITY AND DEPOSIT COMPANY OF MARYLAND
EPA region: 10

Name: GE AVIATION
Address: 220 S DAWSON ST
City,State,Zip: SEATTLE, WA 98108
EPA ID: WAD009278706
County: Not reported
Mechanism type: F
Mechanism Type Description: FINANCIAL TEST
Cost estimate: 5369667
Face value: 187942000
Effective date: 2015-03-17 00:00:00

Map ID
Direction
Distance
Elevation

MAP FINDINGS

Site

Database(s)

EDR ID Number
EPA ID Number

GE AVIATION (Continued)

1000214141

Provider: GENERAL ELECTRIC COMPANY
EPA region: 10

Name: GE AVIATION
Address: 220 S DAWSON ST
City,State,Zip: SEATTLE, WA 98108
EPA ID: WAD009278706
County: Not reported
Mechanism type: F
Mechanism Type Description: FINANCIAL TEST
Cost estimate: 5650000
Face value: 99570000
Effective date: 2012-03-14 00:00:00
Provider: GENERAL ELECTRIC COMPANY
EPA region: 10

Name: GE AVIATION
Address: 220 S DAWSON ST
City,State,Zip: SEATTLE, WA 98108
EPA ID: WAD009278706
County: Not reported
Mechanism type: F
Mechanism Type Description: FINANCIAL TEST
Cost estimate: 5290312
Face value: 162446000
Effective date: 2014-03-17 00:00:00
Provider: GENERAL ELECTRIC COMPANY
EPA region: 10

Name: GE AVIATION
Address: 220 S DAWSON ST
City,State,Zip: SEATTLE, WA 98108
EPA ID: WAD009278706
County: Not reported
Mechanism type: F
Mechanism Type Description: FINANCIAL TEST
Cost estimate: 5388961
Face value: 162446000
Effective date: 2014-03-17 00:00:00
Provider: GENERAL ELECTRIC COMPANY
EPA region: 10

Name: GE AVIATION
Address: 220 S DAWSON ST
City,State,Zip: SEATTLE, WA 98108
EPA ID: WAD009278706
County: Not reported
Mechanism type: F
Mechanism Type Description: FINANCIAL TEST
Cost estimate: 5423364
Face value: 183299000
Effective date: 2016-03-18 00:00:00
Provider: GENERAL ELECTRIC COMPANY
EPA region: 10

Name: GE AVIATION
Address: 220 S DAWSON ST

Map ID
Direction
Distance
Elevation

MAP FINDINGS

Site

Database(s)

EDR ID Number
EPA ID Number

GE AVIATION (Continued)

1000214141

City,State,Zip: SEATTLE, WA 98108
EPA ID: WAD009278706
County: Not reported
Mechanism type: F
Mechanism Type Description: FINANCIAL TEST
Cost estimate: 5207000
Face value: 109957000
Effective date: 2013-03-13 00:00:00
Provider: GENERAL ELECTRIC COMPANY
EPA region: 10

2020 COR ACTION:

EPA ID: WAD009278706
Region: 10
Action: Remedy Construction

FINDS:

Registry ID: 110000620436

Click Here:

Environmental Interest/Information System:

Washington Facility / Site Identification System (WA-FSIS) provides a means to query and display data maintained by the Washington Department of Ecology. This system contains key information for each facility/site that is currently, or has been, of interest to the Air Quality, Dam Safety, Hazardous Waste, Toxics Cleanup, and Water Quality Programs.

US EPA TRIS (Toxics Release Inventory System) contains information from facilities on the amounts of over 300 listed toxic chemicals that these facilities release directly to air, water, land, or that are transported off-site.

RCRAInfo is a national information system that supports the Resource Conservation and Recovery Act (RCRA) program through the tracking of events and activities related to facilities that generate, transport, and treat, store, or dispose of hazardous waste. RCRAInfo allows RCRA program staff to track the notification, permit, compliance, and corrective action activities required under RCRA.

HAZARDOUS WASTE BIENNIAL REPORTER

[Click this hyperlink](#) while viewing on your computer to access additional FINDS: detail in the EDR Site Report.

ECHO:

Envid: 1000214141
Registry ID: 110000620436
DFR URL: <http://echo.epa.gov/detailed-facility-report?fid=110000620436>
Name: GENERAL ELECTRIC AVIATION SITE
Address: 220 S DAWSON ST
City,State,Zip: SEATTLE, WA 98108

WA Financial Assurance 2:

Name: GE DAWSON STREET SITE
Address: 220 S DAWSON STREET
City,State,Zip: SEATTLE, WA 98108
Region: 2
EPA ID: WAD009278706

Map ID
Direction
Distance
Elevation

MAP FINDINGS

Site

Database(s)

EDR ID Number
EPA ID Number

GE AVIATION (Continued)

1000214141

Contact Title: CFO
Contact Name: Jeffery Bornstein
Contact Phone: () -
Contact Fax: () -
Contact EMail: Not reported
Website: Not reported
Facility Type: TSD
Fiscal Year End: Not reported
Notes: Not reported
Company Name: GE Aircraft Engines
Company Address 1: One Neumann Way, MD W165
Company Address 2: Not reported
Company City: Cincinnati
Company State: OH
Company Zip: 45215-6301
Last Updated: 11/21/2014
Inactive: False
Inactive Date: Not reported
Requires Info RCRA: True
Requires Info MTCA: False
Ecology Region Name: Northwest
Ecology Reg Comp Staff: Not reported
Closure Plan Status: Not Set
Closure Plan Submitted Date: Not reported
Closure Plan Approved Date: Not reported
Original Approved Cost Estimate: \$5,650,000.00
Cost Estimate Status: Facility's cost estimate accepted by Ecology
Open Permitted: False
Open Interim Status: False
Open No Permit Required: False
Permit Terminated: False
In Closure: False
Clean Closed: False
Post Closure: False
Corrective Action: True
Voluntary Cleanup: False
MTCA Cleanup: False
CERCLA: False
Other: False
Closure Coverage Required: False
Post Closure Required: False
Liability Coverage Required: False
Corrective Action Required: True
Comments: Not reported
Obligation Name: Not reported
Mechanism Name: Financial Test
Cost Estimate: \$5,207,000.00
Policy Number: N/A
Policy Effective Date: 03/13/2013
Policy Closure Date: 03/31/2014
Third Party Provider: General Electric Company
Ecology Reviewed: True
Bond Rating: Aa3
FTCG Name: ALT II - Pass
As Of: 03/26/2013
Due Date: 03/31/2014
Year Submitted: 2013

Map ID
Direction
Distance
Elevation

MAP FINDINGS

Site

Database(s)

EDR ID Number
EPA ID Number

GE AVIATION (Continued)

1000214141

FRR Complete: True

Name: GE DAWSON STREET SITE
Address: 220 S DAWSON STREET
City,State,Zip: SEATTLE, WA 98108
Region: 2
EPA ID: WAD009278706
Contact Title: CFO
Contact Name: Jeffery Bornstein
Contact Phone: () -
Contact Fax: () -
Contact EMail: Not reported
Website: Not reported
Facility Type: TSD
Fiscal Year End: Not reported
Notes: Not reported
Company Name: GE Aircraft Engines
Company Address 1: One Neumann Way, MD W165
Company Address 2: Not reported
Company City: Cincinnati
Company State: OH
Company Zip: 45215-6301
Last Updated: 11/21/2014
Inactive: False
Inactive Date: Not reported
Requires Info RCRA: True
Requires Info MTCA: False
Ecology Region Name: Northwest
Ecology Reg Comp Staff: Not reported
Closure Plan Status: Not Set
Closure Plan Submitted Date: Not reported
Closure Plan Approved Date: Not reported
Original Approved Cost Estimate: \$5,650,000.00
Cost Estimate Status: Facility's cost estimate accepted by Ecology
Open Permitted: False
Open Interim Status: False
Open No Permit Required: False
Permit Terminated: False
In Closure: False
Clean Closed: False
Post Closure: False
Corrective Action: True
Voluntary Cleanup: False
MTCA Cleanup: False
CERCLA: False
Other: False
Closure Coverage Required: False
Post Closure Required: False
Liability Coverage Required: False
Corrective Action Required: True
Comments: Not reported
Obligation Name: Not reported
Mechanism Name: Financial Test
Cost Estimate: \$5,650,000.00
Policy Number: N/A
Policy Effective Date: 03/14/2012
Policy Closure Date: 03/31/2013

Map ID
Direction
Distance
Elevation

MAP FINDINGS

Site

Database(s)

EDR ID Number
EPA ID Number

GE AVIATION (Continued)

1000214141

Third Party Provider: General Electric Company
Ecology Reviewed: True
Bond Rating: Aa3
FTCG Name: ALT I - Pass
As Of: 03/14/2012
Due Date: 03/31/2013
Year Submitted: 2012
FRR Complete: True

Name: GE DAWSON STREET SITE
Address: 220 S DAWSON STREET
City,State,Zip: SEATTLE, WA 98108
Region: 2
EPA ID: WAD009278706
Contact Title: CFO
Contact Name: Jeffery Bornstein
Contact Phone: () -
Contact Fax: () -
Contact EMail: Not reported
Website: Not reported
Facility Type: TSD
Fiscal Year End: Not reported
Notes: Not reported
Company Name: GE Aircraft Engines
Company Address 1: One Neumann Way, MD W165
Company Address 2: Not reported
Company City: Cincinnati
Company State: OH
Company Zip: 45215-6301
Last Updated: 11/21/2014
Inactive: False
Inactive Date: Not reported
Requires Info RCRA: True
Requires Info MTCA: False
Ecology Region Name: Northwest
Ecology Reg Comp Staff: Not reported
Closure Plan Status: Not Set
Closure Plan Submitted Date: Not reported
Closure Plan Approved Date: Not reported
Original Approved Cost Estimate: \$5,650,000.00
Cost Estimate Status: Facility's cost estimate accepted by Ecology
Open Permitted: False
Open Interim Status: False
Open No Permit Required: False
Permit Terminated: False
In Closure: False
Clean Closed: False
Post Closure: False
Corrective Action: True
Voluntary Cleanup: False
MTCA Cleanup: False
CERCLA: False
Other: False
Closure Coverage Required: False
Post Closure Required: False
Liability Coverage Required: False
Corrective Action Required: True

Map ID
Direction
Distance
Elevation

MAP FINDINGS

Site

Database(s)

EDR ID Number
EPA ID Number

GE AVIATION (Continued)

1000214141

Comments: Not reported
Obligation Name: Not reported
Mechanism Name: Financial Test
Cost Estimate: \$5,290,312.00
Policy Number: N/A
Policy Effective Date: 03/27/2014
Policy Closure Date: 03/31/2015
Third Party Provider: General Electric Company
Ecology Reviewed: True
Bond Rating: Aa3
FTCG Name: ALT II - Pass
As Of: 03/27/2014
Due Date: 03/31/2015
Year Submitted: 2014
FRR Complete: True

Name: GE DAWSON STREET SITE
Address: 220 S DAWSON STREET
City,State,Zip: SEATTLE, WA 98108
Region: 2
EPA ID: WAD009278706
Contact Title: CFO
Contact Name: Jeffery Bornstein
Contact Phone: () -
Contact Fax: () -
Contact EMail: Not reported
Website: Not reported
Facility Type: TSD
Fiscal Year End: Not reported
Notes: Not reported
Company Name: GE Aircraft Engines
Company Address 1: One Neumann Way, MD W165
Company Address 2: Not reported
Company City: Cincinnati
Company State: OH
Company Zip: 45215-6301
Last Updated: 11/21/2014
Inactive: False
Inactive Date: Not reported
Requires Info RCRA: True
Requires Info MTCA: False
Ecology Region Name: Northwest
Ecology Reg Comp Staff: Not reported
Closure Plan Status: Not Set
Closure Plan Submitted Date: Not reported
Closure Plan Approved Date: Not reported
Original Approved Cost Estimate: \$5,650,000.00
Cost Estimate Status: Facility's cost estimate accepted by Ecology
Open Permitted: False
Open Interim Status: False
Open No Permit Required: False
Permit Terminated: False
In Closure: False
Clean Closed: False
Post Closure: False
Corrective Action: True
Voluntary Cleanup: False

Map ID
Direction
Distance
Elevation

MAP FINDINGS

Site

Database(s)

EDR ID Number
EPA ID Number

GE AVIATION (Continued)

1000214141

MTCA Cleanup: False
CERCLA: False
Other: False
Closure Coverage Required: False
Post Closure Required: False
Liability Coverage Required: False
Corrective Action Required: True
Comments: Not reported
Obligation Name: Not reported
Mechanism Name: Financial Test
Cost Estimate: \$5,369,667.00
Policy Number: N/A
Policy Effective Date: 03/17/2015
Policy Closure Date: 03/31/2016
Third Party Provider: General Electric Company
Ecology Reviewed: True
Bond Rating: Aa3
FTCG Name: ALT II - Pass
As Of: 03/31/2015
Due Date: 03/31/2016
Year Submitted: 2015
FRR Complete: True

Name: GE DAWSON STREET SITE
Address: 220 S DAWSON STREET
City,State,Zip: SEATTLE, WA 98108
Region: 2
EPA ID: WAD009278706
Contact Title: CFO
Contact Name: Jeffery Bornstein
Contact Phone: () -
Contact Fax: () -
Contact EMail: Not reported
Website: Not reported
Facility Type: TSD
Fiscal Year End: Not reported
Notes: Not reported
Company Name: GE Aircraft Engines
Company Address 1: One Neumann Way, MD W165
Company Address 2: Not reported
Company City: Cincinnati
Company State: OH
Company Zip: 45215-6301
Last Updated: 11/21/2014
Inactive: False
Inactive Date: Not reported
Requires Info RCRA: True
Requires Info MTCA: False
Ecology Region Name: Northwest
Ecology Reg Comp Staff: Not reported
Closure Plan Status: Not Set
Closure Plan Submitted Date: Not reported
Closure Plan Approved Date: Not reported
Original Approved Cost Estimate: \$5,650,000.00
Cost Estimate Status: Facility's cost estimate accepted by Ecology
Open Permitted: False
Open Interim Status: False

Map ID
Direction
Distance
Elevation

MAP FINDINGS

Site

Database(s)

EDR ID Number
EPA ID Number

GE AVIATION (Continued)

1000214141

Open No Permit Required: False
Permit Terminated: False
In Closure: False
Clean Closed: False
Post Closure: False
Corrective Action: True
Voluntary Cleanup: False
MTCA Cleanup: False
CERCLA: False
Other: False
Closure Coverage Required: False
Post Closure Required: False
Liability Coverage Required: False
Corrective Action Required: True
Comments: Financial test FAILED. Substitute financial assurance mechanism necessary.
Obligation Name: Not reported
Mechanism Name: Financial Test
Cost Estimate: \$5,423,364.00
Policy Number: N/A
Policy Effective Date: 03/20/2017
Policy Closure Date: 03/31/2018
Third Party Provider: General Electric Company
Ecology Reviewed: True
Bond Rating: A1
FTCG Name: ALT II - Pass
As Of: 04/04/2017
Due Date: 05/15/2017
Year Submitted: 2017
FRR Complete: True

Name: GE DAWSON STREET SITE
Address: 220 S DAWSON STREET
City,State,Zip: SEATTLE, WA 98108
Region: 2
EPA ID: WAD009278706
Contact Title: CFO
Contact Name: Jeffery Bornstein
Contact Phone: () -
Contact Fax: () -
Contact EMail: Not reported
Website: Not reported
Facility Type: TSD
Fiscal Year End: Not reported
Notes: Not reported
Company Name: GE Aircraft Engines
Company Address 1: One Neumann Way, MD W165
Company Address 2: Not reported
Company City: Cincinnati
Company State: OH
Company Zip: 45215-6301
Last Updated: 11/21/2014
Inactive: False
Inactive Date: Not reported
Requires Info RCRA: True
Requires Info MTCA: False
Ecology Region Name: Northwest

Map ID
Direction
Distance
Elevation

MAP FINDINGS

Site

Database(s)

EDR ID Number
EPA ID Number

GE AVIATION (Continued)

1000214141

Ecology Reg Comp Staff: Not reported
Closure Plan Status: Not Set
Closure Plan Submitted Date: Not reported
Closure Plan Approved Date: Not reported
Original Approved Cost Estimate: \$5,650,000.00
Cost Estimate Status: Facility's cost estimate accepted by Ecology
Open Permitted: False
Open Interim Status: False
Open No Permit Required: False
Permit Terminated: False
In Closure: False
Clean Closed: False
Post Closure: False
Corrective Action: True
Voluntary Cleanup: False
MTCA Cleanup: False
CERCLA: False
Other: False
Closure Coverage Required: False
Post Closure Required: False
Liability Coverage Required: False
Corrective Action Required: True
Comments: Not reported
Obligation Name: Not reported
Mechanism Name: Financial Test
Cost Estimate: \$5,423,364.00
Policy Number: N/A
Policy Effective Date: 03/18/2016
Policy Closure Date: 03/31/2017
Third Party Provider: General Electric Company
Ecology Reviewed: True
Bond Rating: Aa3
FTCG Name: ALT II - Pass
As Of: 03/31/2016
Due Date: 03/31/2017
Year Submitted: 2016
FRR Complete: True

Name: GE DAWSON STREET SITE
Address: 220 S DAWSON STREET
City,State,Zip: SEATTLE, WA 98108
Region: 2
EPA ID: WAD009278706
Contact Title: CFO
Contact Name: Jeffery Bornstein
Contact Phone: () -
Contact Fax: () -
Contact EMail: Not reported
Website: Not reported
Facility Type: TSD
Fiscal Year End: Not reported
Notes: Not reported
Company Name: GE Aircraft Engines
Company Address 1: One Neumann Way, MD W165
Company Address 2: Not reported
Company City: Cincinnati
Company State: OH

Map ID
Direction
Distance
Elevation

MAP FINDINGS

Site

Database(s)

EDR ID Number
EPA ID Number

GE AVIATION (Continued)

1000214141

Company Zip: 45215-6301
Last Updated: 11/21/2014
Inactive: False
Inactive Date: Not reported
Requires Info RCRA: True
Requires Info MTCA: False
Ecology Region Name: Northwest
Ecology Reg Comp Staff: Not reported
Closure Plan Status: Not Set
Closure Plan Submitted Date: Not reported
Closure Plan Approved Date: Not reported
Original Approved Cost Estimate: \$5,650,000.00
Cost Estimate Status: Facility's cost estimate accepted by Ecology
Open Permitted: False
Open Interim Status: False
Open No Permit Required: False
Permit Terminated: False
In Closure: False
Clean Closed: False
Post Closure: False
Corrective Action: True
Voluntary Cleanup: False
MTCA Cleanup: False
CERCLA: False
Other: False
Closure Coverage Required: False
Post Closure Required: False
Liability Coverage Required: False
Corrective Action Required: True
Comments: Not reported
Obligation Name: Not reported
Mechanism Name: Trust Fund
Cost Estimate: \$0.00
Policy Number: Standby
Policy Effective Date: 06/06/2017
Policy Closure Date: Not reported
Third Party Provider: The Bank of New York Mellon
Ecology Reviewed: True
Bond Rating: N/A
FTCG Name: N/A
As Of: 06/15/2017
Due Date: Not reported
Year Submitted: 2017
FRR Complete: True

Name: GE DAWSON STREET SITE
Address: 220 S DAWSON STREET
City,State,Zip: SEATTLE, WA 98108
Region: 2
EPA ID: WAD009278706
Contact Title: CFO
Contact Name: Jeffery Bornstein
Contact Phone: () -
Contact Fax: () -
Contact EMail: Not reported
Website: Not reported
Facility Type: TSD

Map ID
Direction
Distance
Elevation

MAP FINDINGS

Site

Database(s)

EDR ID Number
EPA ID Number

GE AVIATION (Continued)

1000214141

Fiscal Year End:	Not reported
Notes:	Not reported
Company Name:	GE Aircraft Engines
Company Address 1:	One Neumann Way, MD W165
Company Address 2:	Not reported
Company City:	Cincinnati
Company State:	OH
Company Zip:	45215-6301
Last Updated:	11/21/2014
Inactive:	False
Inactive Date:	Not reported
Requires Info RCRA:	True
Requires Info MTCA:	False
Ecology Region Name:	Northwest
Ecology Reg Comp Staff:	Not reported
Closure Plan Status:	Not Set
Closure Plan Submitted Date:	Not reported
Closure Plan Approved Date:	Not reported
Original Approved Cost Estimate:	\$5,650,000.00
Cost Estimate Status:	Facility's cost estimate accepted by Ecology
Open Permitted:	False
Open Interim Status:	False
Open No Permit Required:	False
Permit Terminated:	False
In Closure:	False
Clean Closed:	False
Post Closure:	False
Corrective Action:	True
Voluntary Cleanup:	False
MTCA Cleanup:	False
CERCLA:	False
Other:	False
Closure Coverage Required:	False
Post Closure Required:	False
Liability Coverage Required:	False
Corrective Action Required:	True
Comments:	Not reported
Obligation Name:	Not reported
Mechanism Name:	Surety Bond
Cost Estimate:	\$5,477,597.30
Policy Number:	9241630
Policy Effective Date:	03/30/2017
Policy Closure Date:	03/30/2018
Third Party Provider:	Fidelity and Deposit Company of Maryland
Ecology Reviewed:	True
Bond Rating:	N/A
FTCG Name:	N/A
As Of:	05/09/2017
Due Date:	03/30/2018
Year Submitted:	2017
FRR Complete:	True
Name:	GE DAWSON STREET SITE
Address:	220 S DAWSON STREET
City,State,Zip:	SEATTLE, WA 98108
Region:	2
EPA ID:	WAD009278706

Map ID
Direction
Distance
Elevation

MAP FINDINGS

Site

Database(s)

EDR ID Number
EPA ID Number

GE AVIATION (Continued)

1000214141

Contact Title: CFO
Contact Name: Jeffery Bornstein
Contact Phone: () -
Contact Fax: () -
Contact EMail: Not reported
Website: Not reported
Facility Type: TSD
Fiscal Year End: Not reported
Notes: Not reported
Company Name: GE Aircraft Engines
Company Address 1: One Neumann Way, MD W165
Company Address 2: Not reported
Company City: Cincinnati
Company State: OH
Company Zip: 45215-6301
Last Updated: 11/21/2014
Inactive: False
Inactive Date: Not reported
Requires Info RCRA: True
Requires Info MTCA: False
Ecology Region Name: Northwest
Ecology Reg Comp Staff: Not reported
Closure Plan Status: Not Set
Closure Plan Submitted Date: Not reported
Closure Plan Approved Date: Not reported
Original Approved Cost Estimate: \$5,650,000.00
Cost Estimate Status: Facility's cost estimate accepted by Ecology
Open Permitted: False
Open Interim Status: False
Open No Permit Required: False
Permit Terminated: False
In Closure: False
Clean Closed: False
Post Closure: False
Corrective Action: True
Voluntary Cleanup: False
MTCA Cleanup: False
CERCLA: False
Other: False
Closure Coverage Required: False
Post Closure Required: False
Liability Coverage Required: False
Corrective Action Required: True
Comments: Not reported
Obligation Name: Not reported
Mechanism Name: Surety Bond
Cost Estimate: \$5,576,194.30
Policy Number: 9241630
Policy Effective Date: 03/30/2018
Policy Closure Date: 03/30/2019
Third Party Provider: Fidelity and Deposit Company of Maryland
Ecology Reviewed: True
Bond Rating: N/A
FTCG Name: N/A
As Of: 04/10/2018
Due Date: 03/30/2019
Year Submitted: 2018

Map ID
Direction
Distance
Elevation

MAP FINDINGS

Site

Database(s)

EDR ID Number
EPA ID Number

GE AVIATION (Continued)

1000214141

FRR Complete: True

WA MANIFEST:

Name: GE AVIATION
Address: 220 S DAWSON ST
City,State,Zip: SEATTLE, WA 98108
Facility Address 2: Not reported
Facility ID: 2522
EPA ID: WAD009278706
NAICS: 334511
State Waste Code Desc: Not reported
Federal Waste Code Desc: Not reported
Form Comm: Not reported
Data Year: Not reported
Permit by Rule: No
Mailing Address 2: Not reported
Treatment by Generator: No
Mixed Radioactive Waste: No
Importer of Hazardous Waste: No
Immediate Recycler: No
Treatment/Storage/Disposal/Recycling Facility: No
Generator of Dangerous Fuel Waste: No
Generator Marketing to Burner: No
Other Marketers (i.e., blender, distributor, etc.): No
Utility Boiler Burner: No
Industry Boiler Burner: No
Industrial Furnace: No
Smelter Defferal: No
Universal Waste: Not reported
Off-Specification: Not reported
LN Address 2: Not reported
Tax Reg #: 409000047
Business Type: Not reported
Mail Name: GE Aviation
Mailing Address: One Neumann Way MD T 165
Mailing City,State,Zip: Cincinnati, OH 45215
Legal Organization Name: GE Aviation
Legal Organization Type: Private
Legal Contact: Not reported
Legal Address: One Neumann Way MD T 165
Legal Address 2: Not reported
Legal City,State,Zip: Cincinnati, OH 45215
Legal Phone Number: (513)672-3980
Legal Effective Date: Not reported
Land Organization Name: Keymac LLC
Land Organization Type: Private
Land Contact: Alex Cordas
Land Address: 5005 3rd Ave S
Land City,State,Zip: Seattle, WA 98134
Land Phone Number: (206)762-3311
Operator Organization Name: GE Aviation
Operator Organization Type: Private
Operator: Not reported
Operator Address: One Neumann Way MD T 165
Operator Address 2: Not reported
Operator City,State,Zip: Cincinnati, OH 45215
Operator Phone Number: (513)672-3986

Map ID
Direction
Distance
Elevation

MAP FINDINGS

Site

Database(s)

EDR ID Number
EPA ID Number

GE AVIATION (Continued)

1000214141

Operator Effective Date: Not reported
Site Contact: James Sumner
Site Contact Address: One Neumann Way MD T 165
Contact City,State,Zip: Cincinnati, OH 45215
Site Contact Phone Number: (513)672-3986
Site Contact Email: jim.sumner@ae.ge.com
Gen Status Code: MQG
Monthly Generation: No
Batch Generation: No
One Time Generation: Yes
Transport Own Waste: No
Tranports Other Waste: No
Recycler Onsite: No
Transfer Facility: No
Other Exemption: Not reported
UW Battery Gen: No
Used Oil Transporter: No
Used Oil Transfer Facility: No
Used Oil Processor: No
Used Oil Refiner: No
Used Oil Fuel Marketer Directs Shipments: No
Used Oil Fuel Marketer Meets Specs: No
Site Contact Address 2: Not reported

UIC:

Name: FORMER GE AVIATION DIVISION FACILITY GE S DAWSON STREET
Address: 220 S DAWSON STREET
City,State,Zip: SEATTLE, WA 98108
Site Number: 34792
Owner Name: General Electric
Well Status: Active
EPA Well Type: 5B6 - Aquifer remediation
Latitude: 47.556443
Longitude: 122.33113
Well Name: IW-9
Registration Type: Automatically Meet the Nonendangerment Standard
Construction Date: 01/02/2020
Construction Type: Not reported
Depth: 11

Name: FORMER GE AVIATION DIVISION FACILITY GE S DAWSON STREET
Address: 220 S DAWSON STREET
City,State,Zip: SEATTLE, WA 98108
Site Number: 34792
Owner Name: General Electric
Well Status: Active
EPA Well Type: 5B6 - Aquifer remediation
Latitude: 47.556411
Longitude: 122.33117
Well Name: IW-8
Registration Type: Automatically Meet the Nonendangerment Standard
Construction Date: 01/02/2020
Construction Type: Not reported
Depth: 11

Name: FORMER GE AVIATION DIVISION FACILITY GE S DAWSON STREET
Address: 220 S DAWSON STREET

Map ID
Direction
Distance
Elevation

MAP FINDINGS

Site

Database(s)

EDR ID Number
EPA ID Number

GE AVIATION (Continued)

1000214141

City,State,Zip: SEATTLE, WA 98108
Site Number: 34792
Owner Name: General Electric
Well Status: Active
EPA Well Type: 5B6 - Aquifer remediation
Latitude: 47.556454
Longitude: 122.3311
Well Name: IW-7
Registration Type: Automatically Meet the Nonendangerment Standard
Construction Date: 02/15/2017
Construction Type: Not reported
Depth: 7

Name: FORMER GE AVIATION DIVISION FACILITY GE S DAWSON STREET
Address: 220 S DAWSON STREET
City,State,Zip: SEATTLE, WA 98108
Site Number: 34792
Owner Name: General Electric
Well Status: Active
EPA Well Type: 5B6 - Aquifer remediation
Latitude: 47.556463
Longitude: 122.3311
Well Name: IW-5
Registration Type: Automatically Meet the Nonendangerment Standard
Construction Date: 02/15/2017
Construction Type: Not reported
Depth: 11

Name: FORMER GE AVIATION DIVISION FACILITY GE S DAWSON STREET
Address: 220 S DAWSON STREET
City,State,Zip: SEATTLE, WA 98108
Site Number: 34792
Owner Name: General Electric
Well Status: Active
EPA Well Type: 5B6 - Aquifer remediation
Latitude: 47.55643
Longitude: 122.33115
Well Name: IW-3
Registration Type: Automatically Meet the Nonendangerment Standard
Construction Date: 02/10/2017
Construction Type: Not reported
Depth: 11

Name: FORMER GE AVIATION DIVISION FACILITY GE S DAWSON STREET
Address: 220 S DAWSON STREET
City,State,Zip: SEATTLE, WA 98108
Site Number: 34792
Owner Name: General Electric
Well Status: Active
EPA Well Type: 5B6 - Aquifer remediation
Latitude: 47.556388
Longitude: 122.3312
Well Name: IW-1
Registration Type: Automatically Meet the Nonendangerment Standard
Construction Date: 02/08/2017
Construction Type: Not reported
Depth: 11

Map ID
Direction
Distance
Elevation

MAP FINDINGS

Site

Database(s)

EDR ID Number
EPA ID Number

GE AVIATION (Continued)

1000214141

Name: FORMER GE AVIATION DIVISION FACILITY GE S DAWSON STREET
Address: 220 S DAWSON STREET
City,State,Zip: SEATTLE, WA 98108
Site Number: 34179
Owner Name: General Electric
Well Status: Active
EPA Well Type: 5B6 - Aquifer remediation
Latitude: 47.556461
Longitude: 122.33168
Well Name: IW7-IW9
Registration Type: Automatically Meet the Nonendangerment Standard
Construction Date: 02/01/2020
Construction Type: Not reported
Depth: 7

Name: FORMER GE AVIATION DIVISION FACILITY GE S DAWSON STREET
Address: 220 S DAWSON STREET
City,State,Zip: SEATTLE, WA 98108
Site Number: 34179
Owner Name: General Electric
Well Status: Active
EPA Well Type: 5B6 - Aquifer remediation
Latitude: 47.556423
Longitude: 122.3316
Well Name: IW1,IW3, IW5
Registration Type: Automatically Meet the Nonendangerment Standard
Construction Date: 02/01/2020
Construction Type: Not reported
Depth: 7

Name: FORMER GE AVIATION DIVISION FACILITY GE S DAWSON STREET
Address: 220 S DAWSON STREET
City,State,Zip: SEATTLE, WA 98108
Site Number: 34179
Owner Name: General Electric
Well Status: Closed
EPA Well Type: 5B6 - Aquifer remediation
Latitude: 47.556415
Longitude: 122.33182
Well Name: IP-38
Registration Type: Automatically Meet the Nonendangerment Standard
Construction Date: 12/03/2018
Construction Type: Not reported
Depth: 13

Name: FORMER GE AVIATION DIVISION FACILITY GE S DAWSON STREET
Address: 220 S DAWSON STREET
City,State,Zip: SEATTLE, WA 98108
Site Number: 34179
Owner Name: General Electric
Well Status: Closed
EPA Well Type: 5B6 - Aquifer remediation
Latitude: 47.556438
Longitude: 122.33181
Well Name: IP-37
Registration Type: Automatically Meet the Nonendangerment Standard
Construction Date: 12/03/2018

Map ID
Direction
Distance
Elevation

MAP FINDINGS

Site

Database(s)

EDR ID Number
EPA ID Number

GE AVIATION (Continued)

1000214141

Construction Type:	Not reported
Depth:	13
Name:	FORMER GE AVIATION DIVISION FACILITY GE S DAWSON STREET
Address:	220 S DAWSON STREET
City,State,Zip:	SEATTLE, WA 98108
Site Number:	34179
Owner Name:	General Electric
Well Status:	Closed
EPA Well Type:	5B6 - Aquifer remediation
Latitude:	47.556461
Longitude:	122.33181
Well Name:	IP-36
Registration Type:	Automatically Meet the Nonendangerment Standard
Construction Date:	12/03/2018
Construction Type:	Not reported
Depth:	13
Name:	FORMER GE AVIATION DIVISION FACILITY GE S DAWSON STREET
Address:	220 S DAWSON STREET
City,State,Zip:	SEATTLE, WA 98108
Site Number:	34179
Owner Name:	General Electric
Well Status:	Closed
EPA Well Type:	5B6 - Aquifer remediation
Latitude:	47.556415
Longitude:	122.33176
Well Name:	IP-35
Registration Type:	Automatically Meet the Nonendangerment Standard
Construction Date:	12/03/2018
Construction Type:	Not reported
Depth:	13
Name:	FORMER GE AVIATION DIVISION FACILITY GE S DAWSON STREET
Address:	220 S DAWSON STREET
City,State,Zip:	SEATTLE, WA 98108
Site Number:	34179
Owner Name:	General Electric
Well Status:	Closed
EPA Well Type:	5B6 - Aquifer remediation
Latitude:	47.556438
Longitude:	122.33175
Well Name:	IP-34
Registration Type:	Automatically Meet the Nonendangerment Standard
Construction Date:	12/03/2018
Construction Type:	Not reported
Depth:	13
Name:	FORMER GE AVIATION DIVISION FACILITY GE S DAWSON STREET
Address:	220 S DAWSON STREET
City,State,Zip:	SEATTLE, WA 98108
Site Number:	34179
Owner Name:	General Electric
Well Status:	Closed
EPA Well Type:	5B6 - Aquifer remediation
Latitude:	47.556461
Longitude:	122.33174

Map ID
Direction
Distance
Elevation

MAP FINDINGS

Site

Database(s)

EDR ID Number
EPA ID Number

GE AVIATION (Continued)

1000214141

Well Name: IP-33
Registration Type: Automatically Meet the Nonendangerment Standard
Construction Date: 12/03/2018
Construction Type: Not reported
Depth: 13

Name: FORMER GE AVIATION DIVISION FACILITY GE S DAWSON STREET
Address: 220 S DAWSON STREET
City,State,Zip: SEATTLE, WA 98108
Site Number: 34179
Owner Name: General Electric
Well Status: Closed
EPA Well Type: 5B6 - Aquifer remediation
Latitude: 47.556415
Longitude: 122.3317
Well Name: IP-32
Registration Type: Automatically Meet the Nonendangerment Standard
Construction Date: 12/03/2018
Construction Type: Not reported
Depth: 13

Name: FORMER GE AVIATION DIVISION FACILITY GE S DAWSON STREET
Address: 220 S DAWSON STREET
City,State,Zip: SEATTLE, WA 98108
Site Number: 34179
Owner Name: General Electric
Well Status: Closed
EPA Well Type: 5B6 - Aquifer remediation
Latitude: 47.556438
Longitude: 122.33169
Well Name: IP-31
Registration Type: Automatically Meet the Nonendangerment Standard
Construction Date: 12/03/2018
Construction Type: Not reported
Depth: 13

Name: FORMER GE AVIATION DIVISION FACILITY GE S DAWSON STREET
Address: 220 S DAWSON STREET
City,State,Zip: SEATTLE, WA 98108
Site Number: 34179
Owner Name: General Electric
Well Status: Closed
EPA Well Type: 5B6 - Aquifer remediation
Latitude: 47.556461
Longitude: 122.33168
Well Name: IP-30
Registration Type: Automatically Meet the Nonendangerment Standard
Construction Date: 12/03/2018
Construction Type: Not reported
Depth: 13

Name: FORMER GE AVIATION DIVISION FACILITY GE S DAWSON STREET
Address: 220 S DAWSON STREET
City,State,Zip: SEATTLE, WA 98108
Site Number: 34179
Owner Name: General Electric
Well Status: Closed

Map ID
Direction
Distance
Elevation

MAP FINDINGS

Site

Database(s)

EDR ID Number
EPA ID Number

GE AVIATION (Continued)

1000214141

EPA Well Type: 5B6 - Aquifer remediation
Latitude: 47.556423
Longitude: 122.3316
Well Name: IP-29
Registration Type: Automatically Meet the Nonendangerment Standard
Construction Date: 12/03/2018
Construction Type: Not reported
Depth: 13

Name: FORMER GE AVIATION DIVISION FACILITY GE S DAWSON STREET
Address: 220 S DAWSON STREET
City,State,Zip: SEATTLE, WA 98108
Site Number: 34179
Owner Name: General Electric
Well Status: Closed
EPA Well Type: 5B6 - Aquifer remediation
Latitude: 47.556444
Longitude: 122.3316
Well Name: IP-28
Registration Type: Automatically Meet the Nonendangerment Standard
Construction Date: 12/03/2018
Construction Type: Not reported
Depth: 13

Name: FORMER GE AVIATION DIVISION FACILITY GE S DAWSON STREET
Address: 220 S DAWSON STREET
City,State,Zip: SEATTLE, WA 98108
Site Number: 34179
Owner Name: General Electric
Well Status: Closed
EPA Well Type: 5B6 - Aquifer remediation
Latitude: 47.556464
Longitude: 122.33159
Well Name: IP-27
Registration Type: Automatically Meet the Nonendangerment Standard
Construction Date: 12/03/2018
Construction Type: Not reported
Depth: 13

Name: FORMER GE AVIATION DIVISION FACILITY GE S DAWSON STREET
Address: 220 S DAWSON STREET
City,State,Zip: SEATTLE, WA 98108
Site Number: 34179
Owner Name: General Electric
Well Status: Closed
EPA Well Type: 5B6 - Aquifer remediation
Latitude: 47.556423
Longitude: 122.33154
Well Name: IP-26
Registration Type: Automatically Meet the Nonendangerment Standard
Construction Date: 12/03/2018
Construction Type: Not reported
Depth: 13

Name: FORMER GE AVIATION DIVISION FACILITY GE S DAWSON STREET
Address: 220 S DAWSON STREET
City,State,Zip: SEATTLE, WA 98108

Map ID
Direction
Distance
Elevation

MAP FINDINGS

Site

Database(s)

EDR ID Number
EPA ID Number

GE AVIATION (Continued)

1000214141

Site Number: 34179
Owner Name: General Electric
Well Status: Closed
EPA Well Type: 5B6 - Aquifer remediation
Latitude: 47.556444
Longitude: 122.33154
Well Name: IP-25
Registration Type: Automatically Meet the Nonendangerment Standard
Construction Date: 12/03/2018
Construction Type: Not reported
Depth: 13

Name: FORMER GE AVIATION DIVISION FACILITY GE S DAWSON STREET
Address: 220 S DAWSON STREET
City,State,Zip: SEATTLE, WA 98108
Site Number: 34179
Owner Name: General Electric
Well Status: Closed
EPA Well Type: 5B6 - Aquifer remediation
Latitude: 47.556464
Longitude: 122.33153
Well Name: IP-24
Registration Type: Automatically Meet the Nonendangerment Standard
Construction Date: 12/03/2018
Construction Type: Not reported
Depth: 13

Name: FORMER GE AVIATION DIVISION FACILITY GE S DAWSON STREET
Address: 220 S DAWSON STREET
City,State,Zip: SEATTLE, WA 98108
Site Number: 34179
Owner Name: General Electric
Well Status: Closed
EPA Well Type: 5B6 - Aquifer remediation
Latitude: 47.556423
Longitude: 122.33148
Well Name: IP-23
Registration Type: Automatically Meet the Nonendangerment Standard
Construction Date: 12/03/2018
Construction Type: Not reported
Depth: 13

Name: FORMER GE AVIATION DIVISION FACILITY GE S DAWSON STREET
Address: 220 S DAWSON STREET
City,State,Zip: SEATTLE, WA 98108
Site Number: 34179
Owner Name: General Electric
Well Status: Closed
EPA Well Type: 5B6 - Aquifer remediation
Latitude: 47.556444
Longitude: 122.33148
Well Name: IP-22
Registration Type: Automatically Meet the Nonendangerment Standard
Construction Date: 12/03/2018
Construction Type: Not reported
Depth: 13

Map ID
Direction
Distance
Elevation

MAP FINDINGS

Site

Database(s)

EDR ID Number
EPA ID Number

GE AVIATION (Continued)

1000214141

Name: FORMER GE AVIATION DIVISION FACILITY GE S DAWSON STREET
Address: 220 S DAWSON STREET
City,State,Zip: SEATTLE, WA 98108
Site Number: 34179
Owner Name: General Electric
Well Status: Closed
EPA Well Type: 5B6 - Aquifer remediation
Latitude: 47.556464
Longitude: 122.33147
Well Name: IP-21
Registration Type: Automatically Meet the Nonendangerment Standard
Construction Date: 12/03/2018
Construction Type: Not reported
Depth: 13

Name: FORMER GE AVIATION DIVISION FACILITY GE S DAWSON STREET
Address: 220 S DAWSON STREET
City,State,Zip: SEATTLE, WA 98108
Site Number: 34179
Owner Name: General Electric
Well Status: Closed
EPA Well Type: 5B6 - Aquifer remediation
Latitude: 47.556414
Longitude: 122.33142
Well Name: IP-20
Registration Type: Automatically Meet the Nonendangerment Standard
Construction Date: 12/03/2018
Construction Type: Not reported
Depth: 13

Name: FORMER GE AVIATION DIVISION FACILITY GE S DAWSON STREET
Address: 220 S DAWSON STREET
City,State,Zip: SEATTLE, WA 98108
Site Number: 34179
Owner Name: General Electric
Well Status: Closed
EPA Well Type: 5B6 - Aquifer remediation
Latitude: 47.556438
Longitude: 122.33141
Well Name: IP-19
Registration Type: Automatically Meet the Nonendangerment Standard
Construction Date: 12/03/2018
Construction Type: Not reported
Depth: 13

Name: FORMER GE AVIATION DIVISION FACILITY GE S DAWSON STREET
Address: 220 S DAWSON STREET
City,State,Zip: SEATTLE, WA 98108
Site Number: 34179
Owner Name: General Electric
Well Status: Closed
EPA Well Type: 5B6 - Aquifer remediation
Latitude: 47.556461
Longitude: 122.33141
Well Name: IP-18
Registration Type: Automatically Meet the Nonendangerment Standard
Construction Date: 12/03/2018

Map ID
Direction
Distance
Elevation

MAP FINDINGS

Site

Database(s)

EDR ID Number
EPA ID Number

GE AVIATION (Continued)

1000214141

Construction Type: Not reported
Depth: 13

Name: FORMER GE AVIATION DIVISION FACILITY GE S DAWSON STREET
Address: 220 S DAWSON STREET
City,State,Zip: SEATTLE, WA 98108
Site Number: 34179
Owner Name: General Electric
Well Status: Closed
EPA Well Type: 5B6 - Aquifer remediation
Latitude: 47.556414
Longitude: 122.33136
Well Name: IP-17
Registration Type: Automatically Meet the Nonendangerment Standard
Construction Date: 12/03/2018
Construction Type: Not reported
Depth: 13

Name: FORMER GE AVIATION DIVISION FACILITY GE S DAWSON STREET
Address: 220 S DAWSON STREET
City,State,Zip: SEATTLE, WA 98108
Site Number: 34179
Owner Name: General Electric
Well Status: Closed
EPA Well Type: 5B6 - Aquifer remediation
Latitude: 47.556438
Longitude: 122.33135
Well Name: IP-16
Registration Type: Automatically Meet the Nonendangerment Standard
Construction Date: 12/03/2018
Construction Type: Not reported
Depth: 13

Name: FORMER GE AVIATION DIVISION FACILITY GE S DAWSON STREET
Address: 220 S DAWSON STREET
City,State,Zip: SEATTLE, WA 98108
Site Number: 34179
Owner Name: General Electric
Well Status: Closed
EPA Well Type: 5B6 - Aquifer remediation
Latitude: 47.556461
Longitude: 122.33135
Well Name: IP-15
Registration Type: Automatically Meet the Nonendangerment Standard
Construction Date: 12/03/2018
Construction Type: Not reported
Depth: 13

Name: FORMER GE AVIATION DIVISION FACILITY GE S DAWSON STREET
Address: 220 S DAWSON STREET
City,State,Zip: SEATTLE, WA 98108
Site Number: 34179
Owner Name: General Electric
Well Status: Closed
EPA Well Type: 5B6 - Aquifer remediation
Latitude: 47.556414
Longitude: 122.3313

Map ID
Direction
Distance
Elevation

MAP FINDINGS

Site

Database(s)

EDR ID Number
EPA ID Number

GE AVIATION (Continued)

1000214141

Well Name: IP-14
Registration Type: Automatically Meet the Nonendangerment Standard
Construction Date: 12/03/2018
Construction Type: Not reported
Depth: 13

Name: FORMER GE AVIATION DIVISION FACILITY GE S DAWSON STREET
Address: 220 S DAWSON STREET
City,State,Zip: SEATTLE, WA 98108
Site Number: 34179
Owner Name: General Electric
Well Status: Closed
EPA Well Type: 5B6 - Aquifer remediation
Latitude: 47.556438
Longitude: 122.33129
Well Name: IP-13
Registration Type: Automatically Meet the Nonendangerment Standard
Construction Date: 12/03/2018
Construction Type: Not reported
Depth: 13

Name: FORMER GE AVIATION DIVISION FACILITY GE S DAWSON STREET
Address: 220 S DAWSON STREET
City,State,Zip: SEATTLE, WA 98108
Site Number: 34179
Owner Name: General Electric
Well Status: Closed
EPA Well Type: 5B6 - Aquifer remediation
Latitude: 47.556461
Longitude: 122.33128
Well Name: IP-12
Registration Type: Automatically Meet the Nonendangerment Standard
Construction Date: 12/03/2018
Construction Type: Not reported
Depth: 13

Name: FORMER GE AVIATION DIVISION FACILITY GE S DAWSON STREET
Address: 220 S DAWSON STREET
City,State,Zip: SEATTLE, WA 98108
Site Number: 34179
Owner Name: General Electric
Well Status: Closed
EPA Well Type: 5B6 - Aquifer remediation
Latitude: 47.556414
Longitude: 122.33124
Well Name: IP-11
Registration Type: Automatically Meet the Nonendangerment Standard
Construction Date: 12/03/2018
Construction Type: Not reported
Depth: 13

Name: FORMER GE AVIATION DIVISION FACILITY GE S DAWSON STREET
Address: 220 S DAWSON STREET
City,State,Zip: SEATTLE, WA 98108
Site Number: 34179
Owner Name: General Electric
Well Status: Closed

Map ID
Direction
Distance
Elevation

MAP FINDINGS

Site

Database(s)

EDR ID Number
EPA ID Number

GE AVIATION (Continued)

1000214141

EPA Well Type: 5B6 - Aquifer remediation
Latitude: 47.556437
Longitude: 122.33123
Well Name: IP-10
Registration Type: Automatically Meet the Nonendangerment Standard
Construction Date: 12/03/2018
Construction Type: Not reported
Depth: 13

Name: FORMER GE AVIATION DIVISION FACILITY GE S DAWSON STREET
Address: 220 S DAWSON STREET
City,State,Zip: SEATTLE, WA 98108
Site Number: 34179
Owner Name: General Electric
Well Status: Closed
EPA Well Type: 5B6 - Aquifer remediation
Latitude: 47.556461
Longitude: 122.33122
Well Name: IP-09
Registration Type: Automatically Meet the Nonendangerment Standard
Construction Date: 12/03/2018
Construction Type: Not reported
Depth: 13

Name: FORMER GE AVIATION DIVISION FACILITY GE S DAWSON STREET
Address: 220 S DAWSON STREET
City,State,Zip: SEATTLE, WA 98108
Site Number: 34179
Owner Name: General Electric
Well Status: Closed
EPA Well Type: 5B6 - Aquifer remediation
Latitude: 47.556375
Longitude: 122.33121
Well Name: IP-08
Registration Type: Automatically Meet the Nonendangerment Standard
Construction Date: 12/03/2018
Construction Type: Not reported
Depth: 13

Name: FORMER GE AVIATION DIVISION FACILITY GE S DAWSON STREET
Address: 220 S DAWSON STREET
City,State,Zip: SEATTLE, WA 98108
Site Number: 34179
Owner Name: General Electric
Well Status: Closed
EPA Well Type: 5B6 - Aquifer remediation
Latitude: 47.556394
Longitude: 122.3312
Well Name: IP-07
Registration Type: Automatically Meet the Nonendangerment Standard
Construction Date: 12/03/2018
Construction Type: Not reported
Depth: 13

Name: FORMER GE AVIATION DIVISION FACILITY GE S DAWSON STREET
Address: 220 S DAWSON STREET
City,State,Zip: SEATTLE, WA 98108

Map ID
Direction
Distance
Elevation

MAP FINDINGS

Site

Database(s)

EDR ID Number
EPA ID Number

GE AVIATION (Continued)

1000214141

Site Number: 34179
Owner Name: General Electric
Well Status: Closed
EPA Well Type: 5B6 - Aquifer remediation
Latitude: 47.556414
Longitude: 122.33117
Well Name: IP-06
Registration Type: Automatically Meet the Nonendangerment Standard
Construction Date: 12/03/2018
Construction Type: Not reported
Depth: 13

Name: FORMER GE AVIATION DIVISION FACILITY GE S DAWSON STREET
Address: 220 S DAWSON STREET
City,State,Zip: SEATTLE, WA 98108
Site Number: 34179
Owner Name: General Electric
Well Status: Closed
EPA Well Type: 5B6 - Aquifer remediation
Latitude: 47.556437
Longitude: 122.33117
Well Name: IP-05
Registration Type: Automatically Meet the Nonendangerment Standard
Construction Date: 12/03/2018
Construction Type: Not reported
Depth: 13

Name: FORMER GE AVIATION DIVISION FACILITY GE S DAWSON STREET
Address: 220 S DAWSON STREET
City,State,Zip: SEATTLE, WA 98108
Site Number: 34179
Owner Name: General Electric
Well Status: Closed
EPA Well Type: 5B6 - Aquifer remediation
Latitude: 47.556461
Longitude: 122.33116
Well Name: IP-04
Registration Type: Automatically Meet the Nonendangerment Standard
Construction Date: 12/03/2018
Construction Type: Not reported
Depth: 13

Name: FORMER GE AVIATION DIVISION FACILITY GE S DAWSON STREET
Address: 220 S DAWSON STREET
City,State,Zip: SEATTLE, WA 98108
Site Number: 34179
Owner Name: General Electric
Well Status: Closed
EPA Well Type: 5B6 - Aquifer remediation
Latitude: 47.556407
Longitude: 122.33112
Well Name: IP-03
Registration Type: Automatically Meet the Nonendangerment Standard
Construction Date: 12/03/2018
Construction Type: Not reported
Depth: 13

Map ID
 Direction
 Distance
 Elevation

MAP FINDINGS

Site

Database(s)

EDR ID Number
 EPA ID Number

GE AVIATION (Continued)

1000214141

Name: FORMER GE AVIATION DIVISION FACILITY GE S DAWSON STREET
 Address: 220 S DAWSON STREET
 City,State,Zip: SEATTLE, WA 98108
 Site Number: 34179
 Owner Name: General Electric
 Well Status: Closed
 EPA Well Type: 5B6 - Aquifer remediation
 Latitude: 47.556433
 Longitude: 122.33111
 Well Name: IP-02
 Registration Type: Automatically Meet the Nonendangerment Standard
 Construction Date: 12/03/2018
 Construction Type: Not reported
 Depth: 13

Name: FORMER GE AVIATION DIVISION FACILITY GE S DAWSON STREET
 Address: 220 S DAWSON STREET
 City,State,Zip: SEATTLE, WA 98108
 Site Number: 34179
 Owner Name: General Electric
 Well Status: Closed
 EPA Well Type: 5B6 - Aquifer remediation
 Latitude: 47.556461
 Longitude: 122.3311
 Well Name: IP-01
 Registration Type: Automatically Meet the Nonendangerment Standard
 Construction Date: 12/03/2018
 Construction Type: Not reported
 Depth: 13

AG166
East
1/4-1/2
0.319 mi.
1683 ft.
Relative:
Higher
Actual:
11 ft.

IMPRESSION PRINTING
222 S LUCILE ST
SEATTLE, WA 98108
Site 3 of 3 in cluster AG

WA ALLSITES S109824624
N/A

ALLSITES:
 Name: IMPRESSION PRINTING
 Facility Id: 5456

AF167
ESE
1/4-1/2
0.320 mi.
1688 ft.
Relative:
Higher
Actual:
10 ft.

AJ HANSON & CO
203 S ORCAS ST
SEATTLE, WA 98108
Site 5 of 6 in cluster AF

WA ALLSITES S118345019
N/A

ALLSITES:
 Name: AJ HANSON & CO
 Facility Id: 24675

MAP FINDINGS

Map ID
 Direction
 Distance
 Elevation

Site

Database(s)

EDR ID Number
 EPA ID Number

AN168 **MESHER SUPPLY**
NE **5001 1ST AVE S**
1/4-1/2 **SEATTLE, WA 98134**
0.321 mi.
1693 ft. **Site 1 of 2 in cluster AN**

WA UST **U003732875**
WA ALLSITES **N/A**

Relative: **UST:**
Higher Name: MESHES SUPPLY
Actual: Address: 5001 1ST AVE S
12 ft. City: SEATTLE
 Zip: 98134
 Facility ID: 36652818
 Site Id: 529431
 UBI: Not reported
 Phone Number: Not reported
 Decimal Latitude: 47.557162
 Decimal Longitude: -122.33542

Tank Name: 1
 Tag Number: Not reported
 Tank Status: Closed in Place
 Tank Status Date: 04/07/2000
 Tank Install Date: 01/01/1900
 Tank Closure Date: Not reported
 Capacity Range: Not reported
 Tank Permit Expiration Date: Not reported
 Tank Upgrade Date: Not reported
 Tank Spill Prevention: Not reported
 Tank Overfill Prevention: Not reported
 Tank Material: Not reported
 Tank Construction: Not reported
 Tank Tightness Test: Not reported
 Tank Corrosion Protection: Not reported
 Tank Manifold: Not reported
 Tank Release Detection: Not reported
 Tank SFC Type: Not reported
 Pipe Material: Not reported
 Pipe Construction: Not reported
 Pipe Primary Release Detection: Not reported
 Pipe Second Release Detection: Not reported
 Pipe Corrosion Protection: Not reported
 Pipe Pumping System: Not reported
 Responsible Unit: Northwest
 Dispencer/Pump SFC Type: Not reported

ALLSITES:
 Name: MESHES SUPPLY
 Facility Id: 36652818

AO169 **BEST WINDOW COVERINGS**
ESE **215 S FINDLAY ST**
1/4-1/2 **SEATTLE, WA 98108**
0.322 mi.
1698 ft. **Site 1 of 5 in cluster AO**

WA ALLSITES **S118344922**
N/A

Relative: **ALLSITES:**
Higher Name: BEST WINDOW COVERINGS
Actual: Facility Id: 21393
11 ft.

Map ID
 Direction
 Distance
 Elevation

MAP FINDINGS

Site

Database(s)

EDR ID Number
 EPA ID Number

AO170
ESE
1/4-1/2
0.323 mi.
1708 ft.

BERG EVANS CHAIN CO
217 S FINDLAY ST
SEATTLE, WA 98108

Site 2 of 5 in cluster AO

WA ALLSITES
RCRA NonGen / NLR
FINDS
ECHO

1004794614
WAD988523486

Relative:
Higher

Actual:
11 ft.

ALLSITES:
 Name: BERG EVANS CHAIN CO
 Facility Id: 91823668

RCRA Listings:

Date Form Received by Agency:	2002-08-06 00:00:00.0
Handler Name:	BERG EVANS CHAIN CO
Handler Address:	217 S FINDLAY ST
Handler City,State,Zip:	SEATTLE, WA 98108
EPA ID:	WAD988523486
Contact Name:	LOREN SALING
Contact Address:	PO BOX 80813
Contact City,State,Zip:	SEATTLE, WA 98108
Contact Telephone:	206-763-2634
Contact Fax:	Not reported
Contact Email:	Not reported
Contact Title:	Not reported
EPA Region:	10
Land Type:	Other
Federal Waste Generator Description:	Not a generator, verified
Non-Notifier:	Not reported
Biennial Report Cycle:	Not reported
Accessibility:	Not reported
Active Site Indicator:	Not reported
State District Owner:	WA
State District:	NWRO
Mailing Address:	PO BOX 80813
Mailing City,State,Zip:	SEATTLE, WA 98108
Owner Name:	IECO HOLDING INC
Owner Type:	Private
Operator Name:	COOPER, GLENN
Operator Type:	Private
Short-Term Generator Activity:	No
Importer Activity:	No
Mixed Waste Generator:	No
Transporter Activity:	No
Transfer Facility Activity:	No
Recycler Activity with Storage:	No
Small Quantity On-Site Burner Exemption:	No
Smelting Melting and Refining Furnace Exemption:	No
Underground Injection Control:	No
Off-Site Waste Receipt:	No
Universal Waste Indicator:	No
Universal Waste Destination Facility:	No
Federal Universal Waste:	No
Active Site Fed-Reg Treatment Storage and Disposal Facility:	Not reported
Active Site Converter Treatment storage and Disposal Facility:	Not reported
Active Site State-Reg Treatment Storage and Disposal Facility:	Not reported
Active Site State-Reg Handler:	---
Federal Facility Indicator:	Not reported
Hazardous Secondary Material Indicator:	NN
Sub-Part K Indicator:	Not reported
Commercial TSD Indicator:	No

Map ID
 Direction
 Distance
 Elevation

MAP FINDINGS

Site

Database(s)

EDR ID Number
 EPA ID Number

BERG EVANS CHAIN CO (Continued)

1004794614

Treatment Storage and Disposal Type:	Not reported
2018 GPRA Permit Baseline:	Not on the Baseline
2018 GPRA Renewals Baseline:	Not on the Baseline
Permit Renewals Workload Universe:	Not reported
Permit Workload Universe:	Not reported
Permit Progress Universe:	Not reported
Post-Closure Workload Universe:	Not reported
Closure Workload Universe:	Not reported
202 GPRA Corrective Action Baseline:	No
Corrective Action Workload Universe:	No
Subject to Corrective Action Universe:	No
Non-TSDFs Where RCRA CA has Been Imposed Universe:	No
TSDFs Potentially Subject to CA Under 3004 (u)/(v) Universe:	No
TSDFs Only Subject to CA under Discretionary Auth Universe:	No
Corrective Action Priority Ranking:	No NCAPS ranking
Environmental Control Indicator:	No
Institutional Control Indicator:	No
Human Exposure Controls Indicator:	N/A
Groundwater Controls Indicator:	N/A
Operating TSDF Universe:	Not reported
Full Enforcement Universe:	Not reported
Significant Non-Complier Universe:	No
Unaddressed Significant Non-Complier Universe:	No
Addressed Significant Non-Complier Universe:	No
Significant Non-Complier With a Compliance Schedule Universe:	No
Financial Assurance Required:	Not reported
Handler Date of Last Change:	2018-05-10 16:18:21.0
Recognized Trader-Importer:	No
Recognized Trader-Exporter:	No
Importer of Spent Lead Acid Batteries:	No
Exporter of Spent Lead Acid Batteries:	No
Recycler Activity Without Storage:	No
Manifest Broker:	No
Sub-Part P Indicator:	Not reported

Handler - Owner Operator:

Owner/Operator Indicator:	Owner
Owner/Operator Name:	JENSEN, CARLYLE
Legal Status:	Private
Date Became Current:	Not reported
Date Ended Current:	Not reported
Owner/Operator Address:	8275 166TH AVE NE
Owner/Operator City,State,Zip:	REDMOND, WA 98052-6629
Owner/Operator Telephone:	425-861-3443
Owner/Operator Telephone Ext:	Not reported
Owner/Operator Fax:	Not reported
Owner/Operator Email:	Not reported

Owner/Operator Indicator:	Owner
Owner/Operator Name:	IECO HOLDING INC
Legal Status:	Private
Date Became Current:	1996-08-27 00:00:00.
Date Ended Current:	Not reported
Owner/Operator Address:	PO BOX 80813
Owner/Operator City,State,Zip:	SEATTLE, WA 98108
Owner/Operator Telephone:	206-763-2634

Map ID
Direction
Distance
Elevation

MAP FINDINGS

Site

Database(s)

EDR ID Number
EPA ID Number

BERG EVANS CHAIN CO (Continued)

1004794614

Owner/Operator Telephone Ext:	Not reported
Owner/Operator Fax:	Not reported
Owner/Operator Email:	Not reported
Owner/Operator Indicator:	Owner
Owner/Operator Name:	BERG EVANS CHAIN CO
Legal Status:	Private
Date Became Current:	Not reported
Date Ended Current:	Not reported
Owner/Operator Address:	217 S FINDLAY ST
Owner/Operator City,State,Zip:	SEATTLE, WA 98108
Owner/Operator Telephone:	000-000-0000
Owner/Operator Telephone Ext:	Not reported
Owner/Operator Fax:	Not reported
Owner/Operator Email:	Not reported
Owner/Operator Indicator:	Owner
Owner/Operator Name:	BERG EVANS CHAIN CO
Legal Status:	Private
Date Became Current:	Not reported
Date Ended Current:	Not reported
Owner/Operator Address:	217 S FINDLAY ST
Owner/Operator City,State,Zip:	SEATTLE, WA 98108
Owner/Operator Telephone:	000-000-0000
Owner/Operator Telephone Ext:	Not reported
Owner/Operator Fax:	Not reported
Owner/Operator Email:	Not reported
Owner/Operator Indicator:	Owner
Owner/Operator Name:	IECO HOLDING INC
Legal Status:	Private
Date Became Current:	1996-08-27 00:00:00.
Date Ended Current:	Not reported
Owner/Operator Address:	PO BOX 80813
Owner/Operator City,State,Zip:	SEATTLE, WA 98108
Owner/Operator Telephone:	206-763-2634
Owner/Operator Telephone Ext:	Not reported
Owner/Operator Fax:	Not reported
Owner/Operator Email:	Not reported
Owner/Operator Indicator:	Owner
Owner/Operator Name:	BERG EVANS CHAIN CO
Legal Status:	Private
Date Became Current:	Not reported
Date Ended Current:	Not reported
Owner/Operator Address:	217 S FINDLAY ST
Owner/Operator City,State,Zip:	SEATTLE, WA 98108
Owner/Operator Telephone:	000-000-0000
Owner/Operator Telephone Ext:	Not reported
Owner/Operator Fax:	Not reported
Owner/Operator Email:	Not reported
Owner/Operator Indicator:	Owner
Owner/Operator Name:	IECO HOLDING INC
Legal Status:	Private
Date Became Current:	1996-08-27 00:00:00.
Date Ended Current:	Not reported

Map ID
Direction
Distance
Elevation

MAP FINDINGS

Site

Database(s)

EDR ID Number
EPA ID Number

BERG EVANS CHAIN CO (Continued)

1004794614

Owner/Operator Address: PO BOX 80813
Owner/Operator City,State,Zip: SEATTLE, WA 98108
Owner/Operator Telephone: 206-763-2634
Owner/Operator Telephone Ext: Not reported
Owner/Operator Fax: Not reported
Owner/Operator Email: Not reported

Owner/Operator Indicator: Owner
Owner/Operator Name: IECO HOLDING INC
Legal Status: Private
Date Became Current: 1996-08-27 00:00:00.
Date Ended Current: Not reported
Owner/Operator Address: PO BOX 80813
Owner/Operator City,State,Zip: SEATTLE, WA 98108
Owner/Operator Telephone: 206-763-2634
Owner/Operator Telephone Ext: Not reported
Owner/Operator Fax: Not reported
Owner/Operator Email: Not reported

Owner/Operator Indicator: Owner
Owner/Operator Name: JENSEN, CARLYLE
Legal Status: Private
Date Became Current: Not reported
Date Ended Current: Not reported
Owner/Operator Address: 8275 166TH AVE NE
Owner/Operator City,State,Zip: REDMOND, WA 98052
Owner/Operator Telephone: 425-861-3443
Owner/Operator Telephone Ext: Not reported
Owner/Operator Fax: Not reported
Owner/Operator Email: Not reported

Owner/Operator Indicator: Owner
Owner/Operator Name: JENSEN, CARLYLE
Legal Status: Private
Date Became Current: Not reported
Date Ended Current: Not reported
Owner/Operator Address: 8275 166TH AVE NE
Owner/Operator City,State,Zip: REDMOND, WA 98052
Owner/Operator Telephone: 425-861-3443
Owner/Operator Telephone Ext: Not reported
Owner/Operator Fax: Not reported
Owner/Operator Email: Not reported

Owner/Operator Indicator: Operator
Owner/Operator Name: COOPER, GLENN
Legal Status: Private
Date Became Current: Not reported
Date Ended Current: Not reported
Owner/Operator Address: 217 S FINDLAY ST
Owner/Operator City,State,Zip: SEATTLE, WA 98108
Owner/Operator Telephone: 206-763-2634
Owner/Operator Telephone Ext: Not reported
Owner/Operator Fax: Not reported
Owner/Operator Email: Not reported

Owner/Operator Indicator: Operator
Owner/Operator Name: BERG EVANS CHAIN CO

Map ID
Direction
Distance
Elevation

MAP FINDINGS

Site

Database(s)

EDR ID Number
EPA ID Number

BERG EVANS CHAIN CO (Continued)

1004794614

Legal Status:	Private
Date Became Current:	Not reported
Date Ended Current:	Not reported
Owner/Operator Address:	217 S FINDLAY ST
Owner/Operator City,State,Zip:	SEATTLE, WA 98108
Owner/Operator Telephone:	000-000-0000
Owner/Operator Telephone Ext:	Not reported
Owner/Operator Fax:	Not reported
Owner/Operator Email:	Not reported
Owner/Operator Indicator:	Owner
Owner/Operator Name:	BERG EVANS CHAIN CO
Legal Status:	Private
Date Became Current:	Not reported
Date Ended Current:	Not reported
Owner/Operator Address:	217 S FINDLAY ST
Owner/Operator City,State,Zip:	SEATTLE, WA 98108
Owner/Operator Telephone:	000-000-0000
Owner/Operator Telephone Ext:	Not reported
Owner/Operator Fax:	Not reported
Owner/Operator Email:	Not reported
Owner/Operator Indicator:	Operator
Owner/Operator Name:	BERG EVANS CHAIN CO
Legal Status:	Private
Date Became Current:	Not reported
Date Ended Current:	Not reported
Owner/Operator Address:	217 S FINDLAY ST
Owner/Operator City,State,Zip:	SEATTLE, WA 98108
Owner/Operator Telephone:	000-000-0000
Owner/Operator Telephone Ext:	Not reported
Owner/Operator Fax:	Not reported
Owner/Operator Email:	Not reported
Owner/Operator Indicator:	Owner
Owner/Operator Name:	BERG EVANS CHAIN CO
Legal Status:	Private
Date Became Current:	Not reported
Date Ended Current:	Not reported
Owner/Operator Address:	217 S FINDLAY ST
Owner/Operator City,State,Zip:	SEATTLE, WA 98108
Owner/Operator Telephone:	000-000-0000
Owner/Operator Telephone Ext:	Not reported
Owner/Operator Fax:	Not reported
Owner/Operator Email:	Not reported
Owner/Operator Indicator:	Owner
Owner/Operator Name:	IECO HOLDING INC
Legal Status:	Private
Date Became Current:	1996-08-27 00:00:00.
Date Ended Current:	Not reported
Owner/Operator Address:	PO BOX 80813
Owner/Operator City,State,Zip:	SEATTLE, WA 98108
Owner/Operator Telephone:	206-763-2634
Owner/Operator Telephone Ext:	Not reported
Owner/Operator Fax:	Not reported
Owner/Operator Email:	Not reported

Map ID
Direction
Distance
Elevation

MAP FINDINGS

Site

Database(s)

EDR ID Number
EPA ID Number

BERG EVANS CHAIN CO (Continued)

1004794614

Owner/Operator Indicator: Owner
Owner/Operator Name: IECO HOLDING IN I
Legal Status: Private
Date Became Current: 1996-08-27 00:00:00.
Date Ended Current: Not reported
Owner/Operator Address: PO BOX 80813
Owner/Operator City,State,Zip: SEATTLE, WA 98108-0813
Owner/Operator Telephone: 206-763-2634
Owner/Operator Telephone Ext: Not reported
Owner/Operator Fax: Not reported
Owner/Operator Email: Not reported

Owner/Operator Indicator: Operator
Owner/Operator Name: COOPER, GLENN
Legal Status: Private
Date Became Current: Not reported
Date Ended Current: Not reported
Owner/Operator Address: 217 S FINDLAY ST
Owner/Operator City,State,Zip: SEATTLE, WA 98108
Owner/Operator Telephone: 206-763-2634
Owner/Operator Telephone Ext: Not reported
Owner/Operator Fax: Not reported
Owner/Operator Email: Not reported

Owner/Operator Indicator: Owner
Owner/Operator Name: BERG EVANS CHAIN CO
Legal Status: Private
Date Became Current: Not reported
Date Ended Current: Not reported
Owner/Operator Address: 217 S FINDLAY ST
Owner/Operator City,State,Zip: SEATTLE, WA 98108
Owner/Operator Telephone: 000-000-0000
Owner/Operator Telephone Ext: Not reported
Owner/Operator Fax: Not reported
Owner/Operator Email: Not reported

Owner/Operator Indicator: Operator
Owner/Operator Name: BERG EVANS CHAIN CO
Legal Status: Private
Date Became Current: Not reported
Date Ended Current: Not reported
Owner/Operator Address: 217 S FINDLAY ST
Owner/Operator City,State,Zip: SEATTLE, WA 98108
Owner/Operator Telephone: 000-000-0000
Owner/Operator Telephone Ext: Not reported
Owner/Operator Fax: Not reported
Owner/Operator Email: Not reported

Owner/Operator Indicator: Operator
Owner/Operator Name: SAFETY KLEEN CORP
Legal Status: Private
Date Became Current: Not reported
Date Ended Current: Not reported
Owner/Operator Address: ONE BRINCKMAN WAY
Owner/Operator City,State,Zip: ELGIN, IL 60123
Owner/Operator Telephone: 503-657-7033
Owner/Operator Telephone Ext: Not reported

Map ID
Direction
Distance
Elevation

MAP FINDINGS

Site

Database(s)

EDR ID Number
EPA ID Number

BERG EVANS CHAIN CO (Continued)

1004794614

Owner/Operator Fax:	Not reported
Owner/Operator Email:	Not reported
Owner/Operator Indicator:	Operator
Owner/Operator Name:	COOPER, GLENN
Legal Status:	Private
Date Became Current:	Not reported
Date Ended Current:	Not reported
Owner/Operator Address:	217 S FINDLAY ST
Owner/Operator City,State,Zip:	SEATTLE, WA 98108
Owner/Operator Telephone:	206-763-2634
Owner/Operator Telephone Ext:	Not reported
Owner/Operator Fax:	Not reported
Owner/Operator Email:	Not reported
Owner/Operator Indicator:	Owner
Owner/Operator Name:	JENSEN, CARLYLE
Legal Status:	Private
Date Became Current:	Not reported
Date Ended Current:	Not reported
Owner/Operator Address:	8275 166TH AVE NE
Owner/Operator City,State,Zip:	REDMOND, WA 98052
Owner/Operator Telephone:	425-861-3443
Owner/Operator Telephone Ext:	Not reported
Owner/Operator Fax:	Not reported
Owner/Operator Email:	Not reported
Owner/Operator Indicator:	Owner
Owner/Operator Name:	IECO HOLDING INC
Legal Status:	Private
Date Became Current:	1996-08-27 00:00:00.
Date Ended Current:	Not reported
Owner/Operator Address:	PO BOX 80813
Owner/Operator City,State,Zip:	SEATTLE, WA 98108
Owner/Operator Telephone:	206-763-2634
Owner/Operator Telephone Ext:	Not reported
Owner/Operator Fax:	Not reported
Owner/Operator Email:	Not reported
Owner/Operator Indicator:	Operator
Owner/Operator Name:	COOPER, GLENN
Legal Status:	Private
Date Became Current:	Not reported
Date Ended Current:	Not reported
Owner/Operator Address:	217 S FINDLAY ST
Owner/Operator City,State,Zip:	SEATTLE, WA 98108
Owner/Operator Telephone:	206-763-2634
Owner/Operator Telephone Ext:	Not reported
Owner/Operator Fax:	Not reported
Owner/Operator Email:	Not reported
Owner/Operator Indicator:	Operator
Owner/Operator Name:	COOPER, GLENN
Legal Status:	Private
Date Became Current:	Not reported
Date Ended Current:	Not reported
Owner/Operator Address:	217 S FINDLAY ST

Map ID
Direction
Distance
Elevation

MAP FINDINGS

Site

Database(s)

EDR ID Number
EPA ID Number

BERG EVANS CHAIN CO (Continued)

1004794614

Owner/Operator City,State,Zip:	SEATTLE, WA 98108
Owner/Operator Telephone:	206-763-2634
Owner/Operator Telephone Ext:	Not reported
Owner/Operator Fax:	Not reported
Owner/Operator Email:	Not reported
Owner/Operator Indicator:	Operator
Owner/Operator Name:	IECO HOLDING INC
Legal Status:	Private
Date Became Current:	Not reported
Date Ended Current:	Not reported
Owner/Operator Address:	PO BOX 80813
Owner/Operator City,State,Zip:	SEATTLE, WA 98108-0813
Owner/Operator Telephone:	206-763-2634
Owner/Operator Telephone Ext:	Not reported
Owner/Operator Fax:	Not reported
Owner/Operator Email:	Not reported
Owner/Operator Indicator:	Operator
Owner/Operator Name:	GLENN C
Legal Status:	Private
Date Became Current:	1997-03-12 00:00:00.
Date Ended Current:	Not reported
Owner/Operator Address:	217 S FINDLAY ST
Owner/Operator City,State,Zip:	SEATTLE, WA 98108-2427
Owner/Operator Telephone:	206-763-2634
Owner/Operator Telephone Ext:	Not reported
Owner/Operator Fax:	Not reported
Owner/Operator Email:	Not reported
Owner/Operator Indicator:	Owner
Owner/Operator Name:	JENSEN, CARLYLE
Legal Status:	Private
Date Became Current:	Not reported
Date Ended Current:	Not reported
Owner/Operator Address:	8275 166TH AVE NE
Owner/Operator City,State,Zip:	REDMOND, WA 98052
Owner/Operator Telephone:	425-861-3443
Owner/Operator Telephone Ext:	Not reported
Owner/Operator Fax:	Not reported
Owner/Operator Email:	Not reported
Owner/Operator Indicator:	Owner
Owner/Operator Name:	BERG EVANS CHAIN CO
Legal Status:	Private
Date Became Current:	Not reported
Date Ended Current:	Not reported
Owner/Operator Address:	217 S FINDLAY ST
Owner/Operator City,State,Zip:	SEATTLE, WA 98108
Owner/Operator Telephone:	000-000-0000
Owner/Operator Telephone Ext:	Not reported
Owner/Operator Fax:	Not reported
Owner/Operator Email:	Not reported
Owner/Operator Indicator:	Owner
Owner/Operator Name:	BERG EVANS CHAIN CO
Legal Status:	Private

Map ID
Direction
Distance
Elevation

MAP FINDINGS

Site

Database(s)

EDR ID Number
EPA ID Number

BERG EVANS CHAIN CO (Continued)

1004794614

Date Became Current:	Not reported
Date Ended Current:	Not reported
Owner/Operator Address:	217 S FINDLAY ST
Owner/Operator City,State,Zip:	SEATTLE, WA 98108
Owner/Operator Telephone:	000-000-0000
Owner/Operator Telephone Ext:	Not reported
Owner/Operator Fax:	Not reported
Owner/Operator Email:	Not reported
Owner/Operator Indicator:	Owner
Owner/Operator Name:	BERG EVANS CHAIN CO
Legal Status:	Private
Date Became Current:	Not reported
Date Ended Current:	Not reported
Owner/Operator Address:	217 S FINDLAY ST
Owner/Operator City,State,Zip:	SEATTLE, WA 98108
Owner/Operator Telephone:	000-000-0000
Owner/Operator Telephone Ext:	Not reported
Owner/Operator Fax:	Not reported
Owner/Operator Email:	Not reported
Owner/Operator Indicator:	Operator
Owner/Operator Name:	COOPER, GLENN
Legal Status:	Private
Date Became Current:	Not reported
Date Ended Current:	Not reported
Owner/Operator Address:	217 S FINDLAY ST
Owner/Operator City,State,Zip:	SEATTLE, WA 98108
Owner/Operator Telephone:	206-763-2634
Owner/Operator Telephone Ext:	Not reported
Owner/Operator Fax:	Not reported
Owner/Operator Email:	Not reported
Owner/Operator Indicator:	Owner
Owner/Operator Name:	JENSEN, CARLYLE
Legal Status:	Private
Date Became Current:	Not reported
Date Ended Current:	Not reported
Owner/Operator Address:	8275 166TH AVE NE
Owner/Operator City,State,Zip:	REDMOND, WA 98052
Owner/Operator Telephone:	425-861-3443
Owner/Operator Telephone Ext:	Not reported
Owner/Operator Fax:	Not reported
Owner/Operator Email:	Not reported
Owner/Operator Indicator:	Owner
Owner/Operator Name:	BERG EVANS CHAIN CO
Legal Status:	Private
Date Became Current:	Not reported
Date Ended Current:	Not reported
Owner/Operator Address:	217 S FINDLAY ST
Owner/Operator City,State,Zip:	SEATTLE, WA 98108
Owner/Operator Telephone:	000-000-0000
Owner/Operator Telephone Ext:	Not reported
Owner/Operator Fax:	Not reported
Owner/Operator Email:	Not reported

Map ID
Direction
Distance
Elevation

MAP FINDINGS

Site

Database(s)

EDR ID Number
EPA ID Number

BERG EVANS CHAIN CO (Continued)

1004794614

Owner/Operator Indicator: Operator
Owner/Operator Name: BERG EVANS CHAIN CO
Legal Status: Private
Date Became Current: Not reported
Date Ended Current: Not reported
Owner/Operator Address: 217 S FINDLAY ST
Owner/Operator City,State,Zip: SEATTLE, WA 98108
Owner/Operator Telephone: 000-000-0000
Owner/Operator Telephone Ext: Not reported
Owner/Operator Fax: Not reported
Owner/Operator Email: Not reported

Owner/Operator Indicator: Owner
Owner/Operator Name: IECO HOLDING INC
Legal Status: Private
Date Became Current: 1996-08-27 00:00:00.
Date Ended Current: Not reported
Owner/Operator Address: PO BOX 80813
Owner/Operator City,State,Zip: SEATTLE, WA 98108
Owner/Operator Telephone: 206-763-2634
Owner/Operator Telephone Ext: Not reported
Owner/Operator Fax: Not reported
Owner/Operator Email: Not reported

Historic Generators:

Receive Date: 2002-08-05 00:00:00.0
Handler Name: BERG EVANS CHAIN CO
Federal Waste Generator Description: Not a generator, verified
State District Owner: WA
Large Quantity Handler of Universal Waste: No
Recognized Trader Importer: No
Recognized Trader Exporter: No
Spent Lead Acid Battery Importer: No
Spent Lead Acid Battery Exporter: No
Current Record: No
Non Storage Recycler Activity: Not reported
Electronic Manifest Broker: Not reported

Receive Date: 2002-08-05 00:00:00.0
Handler Name: BERG EVANS CHAIN CO
Federal Waste Generator Description: Not a generator, verified
State District Owner: WA
Large Quantity Handler of Universal Waste: No
Recognized Trader Importer: No
Recognized Trader Exporter: No
Spent Lead Acid Battery Importer: No
Spent Lead Acid Battery Exporter: No
Current Record: No
Non Storage Recycler Activity: Not reported
Electronic Manifest Broker: Not reported

Receive Date: 2002-08-06 00:00:00.0
Handler Name: BERG EVANS CHAIN CO
Federal Waste Generator Description: Not a generator, verified
State District Owner: WA
Large Quantity Handler of Universal Waste: No
Recognized Trader Importer: No

Map ID
Direction
Distance
Elevation

MAP FINDINGS

Site

Database(s)

EDR ID Number
EPA ID Number

BERG EVANS CHAIN CO (Continued)

1004794614

Recognized Trader Exporter:	No
Spent Lead Acid Battery Importer:	No
Spent Lead Acid Battery Exporter:	No
Current Record:	Yes
Non Storage Recycler Activity:	Not reported
Electronic Manifest Broker:	Not reported
Receive Date:	1993-12-31 00:00:00.0
Handler Name:	BERG EVANS CHAIN CO
Federal Waste Generator Description:	Conditionally Exempt Small Quantity Generator
State District Owner:	WA
Large Quantity Handler of Universal Waste:	No
Recognized Trader Importer:	No
Recognized Trader Exporter:	No
Spent Lead Acid Battery Importer:	No
Spent Lead Acid Battery Exporter:	No
Current Record:	No
Non Storage Recycler Activity:	Not reported
Electronic Manifest Broker:	Not reported
Receive Date:	1994-01-01 00:00:00.0
Handler Name:	BERG EVANS CHAIN CO
Federal Waste Generator Description:	Not a generator, verified
State District Owner:	WA
Large Quantity Handler of Universal Waste:	No
Recognized Trader Importer:	No
Recognized Trader Exporter:	No
Spent Lead Acid Battery Importer:	No
Spent Lead Acid Battery Exporter:	No
Current Record:	No
Non Storage Recycler Activity:	Not reported
Electronic Manifest Broker:	Not reported
Receive Date:	1995-01-01 00:00:00.0
Handler Name:	BERG EVANS CHAIN CO
Federal Waste Generator Description:	Not a generator, verified
State District Owner:	WA
Large Quantity Handler of Universal Waste:	No
Recognized Trader Importer:	No
Recognized Trader Exporter:	No
Spent Lead Acid Battery Importer:	No
Spent Lead Acid Battery Exporter:	No
Current Record:	No
Non Storage Recycler Activity:	Not reported
Electronic Manifest Broker:	Not reported
Receive Date:	1996-04-15 00:00:00.0
Handler Name:	BERG EVANS CHAIN CO
Federal Waste Generator Description:	Conditionally Exempt Small Quantity Generator
State District Owner:	WA
Large Quantity Handler of Universal Waste:	No
Recognized Trader Importer:	No
Recognized Trader Exporter:	No
Spent Lead Acid Battery Importer:	No
Spent Lead Acid Battery Exporter:	No
Current Record:	No
Non Storage Recycler Activity:	Not reported

Map ID
Direction
Distance
Elevation

MAP FINDINGS

Site

Database(s)

EDR ID Number
EPA ID Number

BERG EVANS CHAIN CO (Continued)

1004794614

Electronic Manifest Broker:	Not reported
Receive Date:	1997-02-10 00:00:00.0
Handler Name:	BERG EVANS CHAIN CO
Federal Waste Generator Description:	Conditionally Exempt Small Quantity Generator
State District Owner:	WA
Large Quantity Handler of Universal Waste:	No
Recognized Trader Importer:	No
Recognized Trader Exporter:	No
Spent Lead Acid Battery Importer:	No
Spent Lead Acid Battery Exporter:	No
Current Record:	No
Non Storage Recycler Activity:	Not reported
Electronic Manifest Broker:	Not reported
Receive Date:	1998-02-02 00:00:00.0
Handler Name:	BERG EVANS CHAIN CO
Federal Waste Generator Description:	Conditionally Exempt Small Quantity Generator
State District Owner:	WA
Large Quantity Handler of Universal Waste:	No
Recognized Trader Importer:	No
Recognized Trader Exporter:	No
Spent Lead Acid Battery Importer:	No
Spent Lead Acid Battery Exporter:	No
Current Record:	No
Non Storage Recycler Activity:	Not reported
Electronic Manifest Broker:	Not reported
Receive Date:	1999-02-11 00:00:00.0
Handler Name:	BERG EVANS CHAIN CO
Federal Waste Generator Description:	Conditionally Exempt Small Quantity Generator
State District Owner:	WA
Large Quantity Handler of Universal Waste:	No
Recognized Trader Importer:	No
Recognized Trader Exporter:	No
Spent Lead Acid Battery Importer:	No
Spent Lead Acid Battery Exporter:	No
Current Record:	No
Non Storage Recycler Activity:	Not reported
Electronic Manifest Broker:	Not reported
Receive Date:	2000-03-08 00:00:00.0
Handler Name:	BERG EVANS CHAIN CO
Federal Waste Generator Description:	Conditionally Exempt Small Quantity Generator
State District Owner:	WA
Large Quantity Handler of Universal Waste:	No
Recognized Trader Importer:	No
Recognized Trader Exporter:	No
Spent Lead Acid Battery Importer:	No
Spent Lead Acid Battery Exporter:	No
Current Record:	No
Non Storage Recycler Activity:	Not reported
Electronic Manifest Broker:	Not reported
Receive Date:	2001-02-08 00:00:00.0
Handler Name:	BERG EVANS CHAIN CO
Federal Waste Generator Description:	Conditionally Exempt Small Quantity Generator

Map ID
Direction
Distance
Elevation

MAP FINDINGS

Site

Database(s)

EDR ID Number
EPA ID Number

BERG EVANS CHAIN CO (Continued)

1004794614

State District Owner:	WA
Large Quantity Handler of Universal Waste:	No
Recognized Trader Importer:	No
Recognized Trader Exporter:	No
Spent Lead Acid Battery Importer:	No
Spent Lead Acid Battery Exporter:	No
Current Record:	No
Non Storage Recycler Activity:	Not reported
Electronic Manifest Broker:	Not reported
Receive Date:	2002-08-05 00:00:00.0
Handler Name:	BERG EVANS CHAIN CO
Federal Waste Generator Description:	Not a generator, verified
State District Owner:	WA
Large Quantity Handler of Universal Waste:	No
Recognized Trader Importer:	No
Recognized Trader Exporter:	No
Spent Lead Acid Battery Importer:	No
Spent Lead Acid Battery Exporter:	No
Current Record:	No
Non Storage Recycler Activity:	Not reported
Electronic Manifest Broker:	Not reported

FINDS:

Registry ID: 110005388384

Click Here:

Environmental Interest/Information System:

RCRAInfo is a national information system that supports the Resource Conservation and Recovery Act (RCRA) program through the tracking of events and activities related to facilities that generate, transport, and treat, store, or dispose of hazardous waste. RCRAInfo allows RCRA program staff to track the notification, permit, compliance, and corrective action activities required under RCRA.

[Click this hyperlink](#) while viewing on your computer to access additional FINDS: detail in the EDR Site Report.

ECHO:

Envid:	1004794614
Registry ID:	110005388384
DFR URL:	http://echo.epa.gov/detailed-facility-report?fid=110005388384
Name:	BERG EVANS CHAIN CO
Address:	217 S FINDLAY ST
City,State,Zip:	SEATTLE, WA 98108

Map ID
 Direction
 Distance
 Elevation

MAP FINDINGS

Site

Database(s)

EDR ID Number
 EPA ID Number

AF171
ESE
1/4-1/2
0.326 mi.
1719 ft.

CONTINENTAL INDUSTRIES
222 S ORCAS
SEATTLE, WA 98108
Site 6 of 6 in cluster AF

WA ALLSITES
RCRA NonGen / NLR
FINDS
ECHO

1000412949
WAD027421494

Relative:
Higher
Actual:
11 ft.

ALLSITES:
 Name: CONTINENTAL INDUSTRIES
 Facility Id: 21759322

RCRA Listings:

Date Form Received by Agency:	1998-06-30 00:00:00.0
Handler Name:	CONTINENTAL INDUSTRIES
Handler Address:	222 S ORCAS
Handler City,State,Zip:	SEATTLE, WA 98108
EPA ID:	WAD027421494
Contact Name:	Not reported
Contact Address:	Not reported
Contact City,State,Zip:	Not reported
Contact Telephone:	Not reported
Contact Fax:	Not reported
Contact Email:	Not reported
Contact Title:	Not reported
EPA Region:	10
Land Type:	Other
Federal Waste Generator Description:	Not a generator, verified
Non-Notifier:	Not reported
Biennial Report Cycle:	Not reported
Accessibility:	Not reported
Active Site Indicator:	Not reported
State District Owner:	WA
State District:	NWRO
Mailing Address:	222 S ORCAS ST
Mailing City,State,Zip:	SEATTLE, WA 98108
Owner Name:	CONTINENTAL INDUSTRIES
Owner Type:	Private
Operator Name:	CONTINENTAL INDUSTRIES
Operator Type:	Private
Short-Term Generator Activity:	No
Importer Activity:	No
Mixed Waste Generator:	No
Transporter Activity:	No
Transfer Facility Activity:	No
Recycler Activity with Storage:	No
Small Quantity On-Site Burner Exemption:	No
Smelting Melting and Refining Furnace Exemption:	No
Underground Injection Control:	No
Off-Site Waste Receipt:	No
Universal Waste Indicator:	No
Universal Waste Destination Facility:	No
Federal Universal Waste:	No
Active Site Fed-Reg Treatment Storage and Disposal Facility:	Not reported
Active Site Converter Treatment storage and Disposal Facility:	Not reported
Active Site State-Reg Treatment Storage and Disposal Facility:	Not reported
Active Site State-Reg Handler:	---
Federal Facility Indicator:	Not reported
Hazardous Secondary Material Indicator:	NN
Sub-Part K Indicator:	Not reported
Commercial TSD Indicator:	No

Map ID
 Direction
 Distance
 Elevation

MAP FINDINGS

Site

Database(s)

EDR ID Number
 EPA ID Number

CONTINENTAL INDUSTRIES (Continued)

1000412949

Treatment Storage and Disposal Type:	Not reported
2018 GPRA Permit Baseline:	Not on the Baseline
2018 GPRA Renewals Baseline:	Not on the Baseline
Permit Renewals Workload Universe:	Not reported
Permit Workload Universe:	Not reported
Permit Progress Universe:	Not reported
Post-Closure Workload Universe:	Not reported
Closure Workload Universe:	Not reported
202 GPRA Corrective Action Baseline:	No
Corrective Action Workload Universe:	No
Subject to Corrective Action Universe:	No
Non-TSDFs Where RCRA CA has Been Imposed Universe:	No
TSDFs Potentially Subject to CA Under 3004 (u)/(v) Universe:	No
TSDFs Only Subject to CA under Discretionary Auth Universe:	No
Corrective Action Priority Ranking:	No NCAPS ranking
Environmental Control Indicator:	No
Institutional Control Indicator:	No
Human Exposure Controls Indicator:	N/A
Groundwater Controls Indicator:	N/A
Operating TSDF Universe:	Not reported
Full Enforcement Universe:	Not reported
Significant Non-Complier Universe:	No
Unaddressed Significant Non-Complier Universe:	No
Addressed Significant Non-Complier Universe:	No
Significant Non-Complier With a Compliance Schedule Universe:	No
Financial Assurance Required:	Not reported
Handler Date of Last Change:	2018-05-07 14:07:30.0
Recognized Trader-Importer:	No
Recognized Trader-Exporter:	No
Importer of Spent Lead Acid Batteries:	No
Exporter of Spent Lead Acid Batteries:	No
Recycler Activity Without Storage:	No
Manifest Broker:	No
Sub-Part P Indicator:	Not reported

Handler - Owner Operator:

Owner/Operator Indicator:	Owner
Owner/Operator Name:	CONTINENTAL INDUSTRIES
Legal Status:	Private
Date Became Current:	Not reported
Date Ended Current:	Not reported
Owner/Operator Address:	222 S ORCAS
Owner/Operator City,State,Zip:	SEATTLE, WA 98108
Owner/Operator Telephone:	000-000-0000
Owner/Operator Telephone Ext:	Not reported
Owner/Operator Fax:	Not reported
Owner/Operator Email:	Not reported

Owner/Operator Indicator:	Operator
Owner/Operator Name:	CONTINENTAL INDUSTRIES
Legal Status:	Private
Date Became Current:	Not reported
Date Ended Current:	Not reported
Owner/Operator Address:	222 S ORCAS
Owner/Operator City,State,Zip:	SEATTLE, WA 98108
Owner/Operator Telephone:	000-000-0000

Map ID
Direction
Distance
Elevation

MAP FINDINGS

Site

Database(s)

EDR ID Number
EPA ID Number

CONTINENTAL INDUSTRIES (Continued)

1000412949

Owner/Operator Telephone Ext:	Not reported
Owner/Operator Fax:	Not reported
Owner/Operator Email:	Not reported
Owner/Operator Indicator:	Owner
Owner/Operator Name:	SEE PAPER COPY
Legal Status:	Private
Date Became Current:	Not reported
Date Ended Current:	Not reported
Owner/Operator Address:	222 S ORCAS
Owner/Operator City,State,Zip:	SEATTLE, WA 98108
Owner/Operator Telephone:	000-000-0000
Owner/Operator Telephone Ext:	Not reported
Owner/Operator Fax:	Not reported
Owner/Operator Email:	Not reported
Owner/Operator Indicator:	Operator
Owner/Operator Name:	CONTINENTAL INDUSTRIES
Legal Status:	Private
Date Became Current:	Not reported
Date Ended Current:	Not reported
Owner/Operator Address:	222 S ORCAS ST
Owner/Operator City,State,Zip:	SEATTLE, WA 98108
Owner/Operator Telephone:	000-000-0000
Owner/Operator Telephone Ext:	Not reported
Owner/Operator Fax:	Not reported
Owner/Operator Email:	Not reported
Owner/Operator Indicator:	Owner
Owner/Operator Name:	CONTINENTAL INDUSTRIES
Legal Status:	Private
Date Became Current:	Not reported
Date Ended Current:	Not reported
Owner/Operator Address:	222 S ORCAS
Owner/Operator City,State,Zip:	SEATTLE, WA 98108
Owner/Operator Telephone:	000-000-0000
Owner/Operator Telephone Ext:	Not reported
Owner/Operator Fax:	Not reported
Owner/Operator Email:	Not reported
Owner/Operator Indicator:	Operator
Owner/Operator Name:	SEE PAPER COPY
Legal Status:	Private
Date Became Current:	Not reported
Date Ended Current:	Not reported
Owner/Operator Address:	222 S ORCAS
Owner/Operator City,State,Zip:	SEATTLE, WA 98108
Owner/Operator Telephone:	000-000-0000
Owner/Operator Telephone Ext:	Not reported
Owner/Operator Fax:	Not reported
Owner/Operator Email:	Not reported
Owner/Operator Indicator:	Owner
Owner/Operator Name:	CONTINENTAL INDUSTRIES
Legal Status:	Private
Date Became Current:	1996-12-16 00:00:00.
Date Ended Current:	Not reported

Map ID
Direction
Distance
Elevation

MAP FINDINGS

Site

Database(s)

EDR ID Number
EPA ID Number

CONTINENTAL INDUSTRIES (Continued)

1000412949

Owner/Operator Address: 222 S ORCAS ST
Owner/Operator City,State,Zip: SEATTLE, WA 98108
Owner/Operator Telephone: 000-000-0000
Owner/Operator Telephone Ext: Not reported
Owner/Operator Fax: Not reported
Owner/Operator Email: Not reported

Owner/Operator Indicator: Owner
Owner/Operator Name: CONTINENTAL INDUSTRIES
Legal Status: Private
Date Became Current: Not reported
Date Ended Current: Not reported
Owner/Operator Address: 222 S ORCAS
Owner/Operator City,State,Zip: SEATTLE, WA 98108
Owner/Operator Telephone: 000-000-0000
Owner/Operator Telephone Ext: Not reported
Owner/Operator Fax: Not reported
Owner/Operator Email: Not reported

Historic Generators:

Receive Date: 1994-11-04 00:00:00.0
Handler Name: CONTINENTAL INDUSTRIES
Federal Waste Generator Description: Not a generator, verified
State District Owner: WA
Large Quantity Handler of Universal Waste: No
Recognized Trader Importer: No
Recognized Trader Exporter: No
Spent Lead Acid Battery Importer: No
Spent Lead Acid Battery Exporter: No
Current Record: No
Non Storage Recycler Activity: Not reported
Electronic Manifest Broker: Not reported

Receive Date: 1998-06-30 00:00:00.0
Handler Name: CONTINENTAL INDUSTRIES
Federal Waste Generator Description: Not a generator, verified
State District Owner: WA
Large Quantity Handler of Universal Waste: No
Recognized Trader Importer: No
Recognized Trader Exporter: No
Spent Lead Acid Battery Importer: No
Spent Lead Acid Battery Exporter: No
Current Record: Yes
Non Storage Recycler Activity: Not reported
Electronic Manifest Broker: Not reported

Receive Date: 1994-11-04 00:00:00.0
Handler Name: CONTINENTAL INDUSTRIES
Federal Waste Generator Description: Not a generator, verified
State District Owner: WA
Large Quantity Handler of Universal Waste: No
Recognized Trader Importer: Not reported
Recognized Trader Exporter: Not reported
Spent Lead Acid Battery Importer: Not reported
Spent Lead Acid Battery Exporter: Not reported
Current Record: No
Non Storage Recycler Activity: Not reported

Map ID
 Direction
 Distance
 Elevation

MAP FINDINGS

Site

Database(s)

EDR ID Number
 EPA ID Number

CONTINENTAL INDUSTRIES (Continued)

1000412949

Electronic Manifest Broker:	Not reported
Facility Has Received Notices of Violation:	Yes
Found Violation:	Yes
Agency Which Determined Violation:	State
Violation Short Description:	Generators - General
Date Violation was Determined:	2014-09-25 00:00:00.0
Actual Return to Compliance Date:	2014-11-24 00:00:00.0
Return to Compliance Qualifier:	Unverifiable
Violation Responsible Agency:	State
Scheduled Compliance Date:	2014-11-04 00:00:00.0
Enforcement Identifier:	001
Date of Enforcement Action:	2014-10-03 00:00:00.0
Enforcement Responsible Agency:	State
Enforcement Docket Number:	Not reported
Enforcement Attorney:	Not reported
Corrective Action Component:	No
Appeal Initiated Date:	Not reported
Appeal Resolution Date:	Not reported
Disposition Status Date:	Not reported
Disposition Status:	Not reported
Disposition Status Description:	Not reported
Consent/Final Order Sequence Number:	Not reported
Consent/Final Order Respondent Name:	Not reported
Consent/Final Order Lead Agency:	Not reported
Enforcement Type:	WRITTEN INFORMAL
Enforcement Responsible Person:	WAWJW
Enforcement Responsible Sub-Organization:	NW
SEP Sequence Number:	Not reported
SEP Expenditure Amount:	Not reported
SEP Scheduled Completion Date:	Not reported
SEP Actual Date:	Not reported
SEP Defaulted Date:	Not reported
SEP Type:	Not reported
SEP Type Description:	Not reported
Proposed Amount:	Not reported
Final Monetary Amount:	Not reported
Paid Amount:	Not reported
Final Count:	Not reported
Final Amount:	Not reported
Found Violation:	Yes
Agency Which Determined Violation:	State
Violation Short Description:	Universal Waste - Small Quantity Handlers
Date Violation was Determined:	2014-09-25 00:00:00.0
Actual Return to Compliance Date:	2014-11-24 00:00:00.0
Return to Compliance Qualifier:	Documented
Violation Responsible Agency:	State
Scheduled Compliance Date:	2014-11-04 00:00:00.0
Enforcement Identifier:	001
Date of Enforcement Action:	2014-10-03 00:00:00.0
Enforcement Responsible Agency:	State
Enforcement Docket Number:	Not reported
Enforcement Attorney:	Not reported
Corrective Action Component:	No
Appeal Initiated Date:	Not reported

Map ID
Direction
Distance
Elevation

MAP FINDINGS

Site

Database(s)

EDR ID Number
EPA ID Number

CONTINENTAL INDUSTRIES (Continued)

1000412949

Appeal Resolution Date:	Not reported
Disposition Status Date:	Not reported
Disposition Status:	Not reported
Disposition Status Description:	Not reported
Consent/Final Order Sequence Number:	Not reported
Consent/Final Order Respondent Name:	Not reported
Consent/Final Order Lead Agency:	Not reported
Enforcement Type:	WRITTEN INFORMAL
Enforcement Responsible Person:	WAWJW
Enforcement Responsible Sub-Organization:	NW
SEP Sequence Number:	Not reported
SEP Expenditure Amount:	Not reported
SEP Scheduled Completion Date:	Not reported
SEP Actual Date:	Not reported
SEP Defaulted Date:	Not reported
SEP Type:	Not reported
SEP Type Description:	Not reported
Proposed Amount:	Not reported
Final Monetary Amount:	Not reported
Paid Amount:	Not reported
Final Count:	Not reported
Final Amount:	Not reported
Found Violation:	Yes
Agency Which Determined Violation:	State
Violation Short Description:	Universal Waste - Small Quantity Handlers
Date Violation was Determined:	2014-09-25 00:00:00.0
Actual Return to Compliance Date:	2014-11-24 00:00:00.0
Return to Compliance Qualifier:	Documented
Violation Responsible Agency:	State
Scheduled Compliance Date:	2014-11-04 00:00:00.0
Enforcement Identifier:	001
Date of Enforcement Action:	2014-10-03 00:00:00.0
Enforcement Responsible Agency:	State
Enforcement Docket Number:	Not reported
Enforcement Attorney:	Not reported
Corrective Action Component:	No
Appeal Initiated Date:	Not reported
Appeal Resolution Date:	Not reported
Disposition Status Date:	Not reported
Disposition Status:	Not reported
Disposition Status Description:	Not reported
Consent/Final Order Sequence Number:	Not reported
Consent/Final Order Respondent Name:	Not reported
Consent/Final Order Lead Agency:	Not reported
Enforcement Type:	WRITTEN INFORMAL
Enforcement Responsible Person:	WAWJW
Enforcement Responsible Sub-Organization:	NW
SEP Sequence Number:	Not reported
SEP Expenditure Amount:	Not reported
SEP Scheduled Completion Date:	Not reported
SEP Actual Date:	Not reported
SEP Defaulted Date:	Not reported
SEP Type:	Not reported
SEP Type Description:	Not reported
Proposed Amount:	Not reported
Final Monetary Amount:	Not reported

Map ID
 Direction
 Distance
 Elevation

MAP FINDINGS

Site

Database(s)

EDR ID Number
 EPA ID Number

CONTINENTAL INDUSTRIES (Continued)

1000412949

Paid Amount:	Not reported
Final Count:	Not reported
Final Amount:	Not reported
Found Violation:	Yes
Agency Which Determined Violation:	State
Violation Short Description:	Generators - General
Date Violation was Determined:	2014-09-25 00:00:00.0
Actual Return to Compliance Date:	2014-11-24 00:00:00.0
Return to Compliance Qualifier:	Documented
Violation Responsible Agency:	State
Scheduled Compliance Date:	2014-11-04 00:00:00.0
Enforcement Identifier:	001
Date of Enforcement Action:	2014-10-03 00:00:00.0
Enforcement Responsible Agency:	State
Enforcement Docket Number:	Not reported
Enforcement Attorney:	Not reported
Corrective Action Component:	No
Appeal Initiated Date:	Not reported
Appeal Resolution Date:	Not reported
Disposition Status Date:	Not reported
Disposition Status:	Not reported
Disposition Status Description:	Not reported
Consent/Final Order Sequence Number:	Not reported
Consent/Final Order Respondent Name:	Not reported
Consent/Final Order Lead Agency:	Not reported
Enforcement Type:	WRITTEN INFORMAL
Enforcement Responsible Person:	WAWJW
Enforcement Responsible Sub-Organization:	NW
SEP Sequence Number:	Not reported
SEP Expenditure Amount:	Not reported
SEP Scheduled Completion Date:	Not reported
SEP Actual Date:	Not reported
SEP Defaulted Date:	Not reported
SEP Type:	Not reported
SEP Type Description:	Not reported
Proposed Amount:	Not reported
Final Monetary Amount:	Not reported
Paid Amount:	Not reported
Final Count:	Not reported
Final Amount:	Not reported

Evaluation Action Summary:

Evaluation Date:	2014-09-25 00:00:00.0
Evaluation Responsible Agency:	State
Found Violation:	Yes
Evaluation Type Description:	FOCUSED COMPLIANCE INSPECTION
Evaluation Responsible Person Identifier:	WAWJW
Evaluation Responsible Sub-Organization:	NW
Actual Return to Compliance Date:	2014-11-24 00:00:00.0
Scheduled Compliance Date:	2014-11-04 00:00:00.0
Date of Request:	Not reported
Date Response Received:	Not reported
Request Agency:	Not reported
Former Citation:	Not reported
Evaluation Date:	2014-09-25 00:00:00.0

Map ID
Direction
Distance
Elevation

MAP FINDINGS

Site

Database(s)

EDR ID Number
EPA ID Number

CONTINENTAL INDUSTRIES (Continued)

1000412949

Evaluation Responsible Agency: State
Found Violation: Yes
Evaluation Type Description: FOCUSED COMPLIANCE INSPECTION
Evaluation Responsible Person Identifier: WAWJW
Evaluation Responsible Sub-Organization: NW
Actual Return to Compliance Date: 2014-11-24 00:00:00.0
Scheduled Compliance Date: 2014-11-04 00:00:00.0
Date of Request: Not reported
Date Response Received: Not reported
Request Agency: Not reported
Former Citation: Not reported

Evaluation Date: 2014-09-25 00:00:00.0
Evaluation Responsible Agency: State
Found Violation: Yes
Evaluation Type Description: FOCUSED COMPLIANCE INSPECTION
Evaluation Responsible Person Identifier: WAWJW
Evaluation Responsible Sub-Organization: NW
Actual Return to Compliance Date: 2014-11-24 00:00:00.0
Scheduled Compliance Date: 2014-11-04 00:00:00.0
Date of Request: Not reported
Date Response Received: Not reported
Request Agency: Not reported
Former Citation: Not reported

Evaluation Date: 2014-09-25 00:00:00.0
Evaluation Responsible Agency: State
Found Violation: Yes
Evaluation Type Description: FOCUSED COMPLIANCE INSPECTION
Evaluation Responsible Person Identifier: WAWJW
Evaluation Responsible Sub-Organization: NW
Actual Return to Compliance Date: 2014-11-24 00:00:00.0
Scheduled Compliance Date: 2014-11-04 00:00:00.0
Date of Request: Not reported
Date Response Received: Not reported
Request Agency: Not reported
Former Citation: Not reported

FINDS:

Registry ID: 110005317567

Click Here:

Environmental Interest/Information System:

RCRAInfo is a national information system that supports the Resource Conservation and Recovery Act (RCRA) program through the tracking of events and activities related to facilities that generate, transport, and treat, store, or dispose of hazardous waste. RCRAInfo allows RCRA program staff to track the notification, permit, compliance, and corrective action activities required under RCRA.

[Click this hyperlink](#) while viewing on your computer to access additional FINDS: detail in the EDR Site Report.

ECHO:

Envid: 1000412949
Registry ID: 110005317567

MAP FINDINGS

Map ID
Direction
Distance
Elevation

Site

Database(s)

EDR ID Number
EPA ID Number

CONTINENTAL INDUSTRIES (Continued)

1000412949

DFR URL: <http://echo.epa.gov/detailed-facility-report?fid=110005317567>
 Name: CONTINENTAL INDUSTRIES
 Address: 222 S ORCAS
 City,State,Zip: SEATTLE, WA 98108

172
ESE
1/4-1/2
0.328 mi.
1732 ft.

SHAREHOUSE
5706 2ND AVE S
SEATTLE, WA 98108

WA ALLSITES

S118344585
N/A

Relative:
Higher
Actual:
10 ft.

ALLSITES:
Name: SHAREHOUSE
Facility Id: 10724

173
SE
1/4-1/2
0.332 mi.
1755 ft.

OLYMPIC MEDICAL, A DIVISION OF NATUS
5900 1ST AVE S
SEATTLE, WA 98108

WA ALLSITES
WA SPILLS
RCRA NonGen / NLR
FINDS
ECHO
WA ASBESTOS
WA MANIFEST

1000660042
WAD988497228

Relative:
Higher
Actual:
9 ft.

ALLSITES:
Name: OLYMPIC MEDICAL CORP 1ST AVE S
Facility Id: 57957617

SPILLS:

Name: WASTE MGT
 Address: 5900 1ST AVE S
 City,State,Zip: SEATTLE, WA
 Facility ID: 554984
 Medium: Not reported
 Material Desc: PETROLEUM - HYDRAULIC OIL
 Material Qty: 25
 Material Units: GALLON
 Date Received: 05/08/2006
 Contact Name: Not reported
 Incident Date: Not reported
 Incident Category Type: Not reported
 Incident Category: Not reported
 Latitude: Not reported
 Longitude: Not reported
 Source Type: Not reported
 Source: Not reported
 Vessel Facility Name2: Not reported
 Recovered Quantity: Not reported
 Resp Party Contact: Not reported
 Cause: Not reported
 Cause Type: Not reported
 Resp Party Name: Not reported

RCRA Listings:

Date Form Received by Agency:
Handler Name:

2013-04-12 00:00:00.0
OLYMPIC MEDICAL, A DIVISION OF NATUS

Map ID
 Direction
 Distance
 Elevation

MAP FINDINGS

Site

Database(s)

EDR ID Number
 EPA ID Number

OLYMPIC MEDICAL, A DIVISION OF NATUS (Continued)

1000660042

Handler Address:	5900 1ST AVE S
Handler City,State,Zip:	SEATTLE, WA 98108
EPA ID:	WAD988497228
Contact Name:	CARLOS VILLARREAL
Contact Address:	5900 1ST AVE S
Contact City,State,Zip:	SEATTLE, WA 98108
Contact Telephone:	206-268-5119
Contact Fax:	Not reported
Contact Email:	CARLOS.VILLARREAL@NATUS.COM
Contact Title:	DIRECTOR OF OPERATIONS
EPA Region:	10
Land Type:	Private
Federal Waste Generator Description:	Not a generator, verified
Non-Notifier:	Not reported
Biennial Report Cycle:	Not reported
Accessibility:	Not reported
Active Site Indicator:	Not reported
State District Owner:	WA
State District:	NWRO
Mailing Address:	5900 1ST AVE S
Mailing City,State,Zip:	SEATTLE, WA 98108
Owner Name:	NATUS MEDICAL INC
Owner Type:	Private
Operator Name:	OLYMPIC MEDICAL, A DIVISION OF NATUS
Operator Type:	Private
Short-Term Generator Activity:	No
Importer Activity:	No
Mixed Waste Generator:	No
Transporter Activity:	No
Transfer Facility Activity:	No
Recycler Activity with Storage:	No
Small Quantity On-Site Burner Exemption:	No
Smelting Melting and Refining Furnace Exemption:	No
Underground Injection Control:	No
Off-Site Waste Receipt:	No
Universal Waste Indicator:	No
Universal Waste Destination Facility:	No
Federal Universal Waste:	No
Active Site Fed-Reg Treatment Storage and Disposal Facility:	Not reported
Active Site Converter Treatment storage and Disposal Facility:	Not reported
Active Site State-Reg Treatment Storage and Disposal Facility:	Not reported
Active Site State-Reg Handler:	---
Federal Facility Indicator:	Not reported
Hazardous Secondary Material Indicator:	NN
Sub-Part K Indicator:	Not reported
Commercial TSD Indicator:	No
Treatment Storage and Disposal Type:	Not reported
2018 GPRA Permit Baseline:	Not on the Baseline
2018 GPRA Renewals Baseline:	Not on the Baseline
Permit Renewals Workload Universe:	Not reported
Permit Workload Universe:	Not reported
Permit Progress Universe:	Not reported
Post-Closure Workload Universe:	Not reported
Closure Workload Universe:	Not reported
202 GPRA Corrective Action Baseline:	No
Corrective Action Workload Universe:	No
Subject to Corrective Action Universe:	No

Map ID
Direction
Distance
Elevation

MAP FINDINGS

Site

Database(s)

EDR ID Number
EPA ID Number

OLYMPIC MEDICAL, A DIVISION OF NATUS (Continued)

1000660042

Non-TSDFs Where RCRA CA has Been Imposed Universe:	No
TSDFs Potentially Subject to CA Under 3004 (u)/(v) Universe:	No
TSDFs Only Subject to CA under Discretionary Auth Universe:	No
Corrective Action Priority Ranking:	No NCAPS ranking
Environmental Control Indicator:	No
Institutional Control Indicator:	No
Human Exposure Controls Indicator:	N/A
Groundwater Controls Indicator:	N/A
Operating TSDF Universe:	Not reported
Full Enforcement Universe:	Not reported
Significant Non-Complier Universe:	No
Unaddressed Significant Non-Complier Universe:	No
Addressed Significant Non-Complier Universe:	No
Significant Non-Complier With a Compliance Schedule Universe:	No
Financial Assurance Required:	Not reported
Handler Date of Last Change:	2018-05-08 14:38:06.0
Recognized Trader-Importer:	No
Recognized Trader-Exporter:	No
Importer of Spent Lead Acid Batteries:	No
Exporter of Spent Lead Acid Batteries:	No
Recycler Activity Without Storage:	No
Manifest Broker:	No
Sub-Part P Indicator:	Not reported

Biennial: List of Years

Year: 2011

[Click Here for Biennial Reporting System Data:](#)

Year: 2009

[Click Here for Biennial Reporting System Data:](#)

Year: 2007

[Click Here for Biennial Reporting System Data:](#)

Year: 2005

[Click Here for Biennial Reporting System Data:](#)

Year: 2003

[Click Here for Biennial Reporting System Data:](#)

Handler - Owner Operator:

Owner/Operator Indicator:	Operator
Owner/Operator Name:	OLYMPIC MEDICAL CORP
Legal Status:	Private
Date Became Current:	Not reported
Date Ended Current:	Not reported
Owner/Operator Address:	5900 1ST AVE S
Owner/Operator City,State,Zip:	SEATTLE, WA 98108
Owner/Operator Telephone:	206-767-3500
Owner/Operator Telephone Ext:	Not reported
Owner/Operator Fax:	Not reported
Owner/Operator Email:	Not reported

Owner/Operator Indicator:	Owner
Owner/Operator Name:	MICHIGAN PROPERTIES

Map ID
Direction
Distance
Elevation

MAP FINDINGS

Site

Database(s)

EDR ID Number
EPA ID Number

OLYMPIC MEDICAL, A DIVISION OF NATUS (Continued)

1000660042

Legal Status:
Date Became Current:
Date Ended Current:
Owner/Operator Address:
Owner/Operator City,State,Zip:
Owner/Operator Telephone:
Owner/Operator Telephone Ext:
Owner/Operator Fax:
Owner/Operator Email:

Private
Not reported
Not reported
5301 2ND AVE S
SEATTLE, WA 98108
206-762-7474
Not reported
Not reported
Not reported

Owner/Operator Indicator:
Owner/Operator Name:
Legal Status:
Date Became Current:
Date Ended Current:
Owner/Operator Address:
Owner/Operator City,State,Zip:
Owner/Operator Telephone:
Owner/Operator Telephone Ext:
Owner/Operator Fax:
Owner/Operator Email:

Owner
NATUS MEDICAL INC
Private
2007-10-01 00:00:00.
Not reported
1501 INDUSTRIAL RD
SAN CARLOS, CA 94070
800-255-3901
Not reported
Not reported
Not reported

Owner/Operator Indicator:
Owner/Operator Name:
Legal Status:
Date Became Current:
Date Ended Current:
Owner/Operator Address:
Owner/Operator City,State,Zip:
Owner/Operator Telephone:
Owner/Operator Telephone Ext:
Owner/Operator Fax:
Owner/Operator Email:

Operator
OLYMPIC MEDICAL, A DIVISION OF NATUS
Private
2007-10-01 00:00:00.
Not reported
5900 1ST AVE S
SEATTLE, WA 98108
206-767-3500
Not reported
Not reported
Not reported

Owner/Operator Indicator:
Owner/Operator Name:
Legal Status:
Date Became Current:
Date Ended Current:
Owner/Operator Address:
Owner/Operator City,State,Zip:
Owner/Operator Telephone:
Owner/Operator Telephone Ext:
Owner/Operator Fax:
Owner/Operator Email:

Owner
OLYMPIC MEDICAL CORP 1ST AVE S
Private
Not reported
Not reported
5900 1ST AVE S
SEATTLE, WA 98108
000-000-0000
Not reported
Not reported
Not reported

Owner/Operator Indicator:
Owner/Operator Name:
Legal Status:
Date Became Current:
Date Ended Current:
Owner/Operator Address:
Owner/Operator City,State,Zip:
Owner/Operator Telephone:
Owner/Operator Telephone Ext:
Owner/Operator Fax:
Owner/Operator Email:

Operator
CHUCK POTTS
Private
1997-05-15 00:00:00.
Not reported
5900 1ST AVE S
SEATTLE, WA 98108
Not reported
Not reported
Not reported
Not reported

Map ID
Direction
Distance
Elevation

MAP FINDINGS

Site

Database(s)

EDR ID Number
EPA ID Number

OLYMPIC MEDICAL, A DIVISION OF NATUS (Continued)

1000660042

Owner/Operator Indicator: Owner
Owner/Operator Name: OLYMPIC MEDICAL CORP
Legal Status: Private
Date Became Current: 1996-05-02 00:00:00.
Date Ended Current: Not reported
Owner/Operator Address: 5900 1ST AVE S
Owner/Operator City,State,Zip: SEATTLE, WA 98108
Owner/Operator Telephone: 206-767-3500
Owner/Operator Telephone Ext: Not reported
Owner/Operator Fax: Not reported
Owner/Operator Email: Not reported

Owner/Operator Indicator: Owner
Owner/Operator Name: MICHIGAN PROPERTIES
Legal Status: Private
Date Became Current: Not reported
Date Ended Current: Not reported
Owner/Operator Address: 5301 2ND AVE S
Owner/Operator City,State,Zip: SEATTLE, WA 98108
Owner/Operator Telephone: 206-762-7474
Owner/Operator Telephone Ext: Not reported
Owner/Operator Fax: Not reported
Owner/Operator Email: Not reported

Owner/Operator Indicator: Owner
Owner/Operator Name: MICHIGAN PROPERTIES
Legal Status: Private
Date Became Current: Not reported
Date Ended Current: Not reported
Owner/Operator Address: 5301 2ND AVE S
Owner/Operator City,State,Zip: SEATTLE, WA 98108
Owner/Operator Telephone: 206-762-7474
Owner/Operator Telephone Ext: Not reported
Owner/Operator Fax: Not reported
Owner/Operator Email: Not reported

Owner/Operator Indicator: Owner
Owner/Operator Name: OLYMPIC MEDICAL CORP
Legal Status: Private
Date Became Current: 1996-05-02 00:00:00.
Date Ended Current: Not reported
Owner/Operator Address: 5900 1ST AVE S
Owner/Operator City,State,Zip: SEATTLE, WA 98108
Owner/Operator Telephone: 206-767-3500
Owner/Operator Telephone Ext: Not reported
Owner/Operator Fax: Not reported
Owner/Operator Email: Not reported

Owner/Operator Indicator: Owner
Owner/Operator Name: OLYMPIC MEDICAL CORP
Legal Status: Private
Date Became Current: 1996-05-02 00:00:00.
Date Ended Current: Not reported
Owner/Operator Address: 5900 1ST AVE S
Owner/Operator City,State,Zip: SEATTLE, WA 98108
Owner/Operator Telephone: 206-767-3500
Owner/Operator Telephone Ext: Not reported

Map ID
Direction
Distance
Elevation

MAP FINDINGS

Site

Database(s)

EDR ID Number
EPA ID Number

OLYMPIC MEDICAL, A DIVISION OF NATUS (Continued)

1000660042

Owner/Operator Fax:	Not reported
Owner/Operator Email:	Not reported
Owner/Operator Indicator:	Operator
Owner/Operator Name:	OLYMPIC MEDICAL, A DIVISION OF NATUS
Legal Status:	Private
Date Became Current:	Not reported
Date Ended Current:	Not reported
Owner/Operator Address:	5900 1ST AVE S
Owner/Operator City,State,Zip:	SEATTLE, WA 98108
Owner/Operator Telephone:	206-767-3500
Owner/Operator Telephone Ext:	Not reported
Owner/Operator Fax:	Not reported
Owner/Operator Email:	Not reported
Owner/Operator Indicator:	Operator
Owner/Operator Name:	OLYMPIC MEDICAL, A DIVISION OF NATUS
Legal Status:	Private
Date Became Current:	Not reported
Date Ended Current:	Not reported
Owner/Operator Address:	5900 1ST AVE S
Owner/Operator City,State,Zip:	SEATTLE, WA 98108
Owner/Operator Telephone:	206-767-3500
Owner/Operator Telephone Ext:	Not reported
Owner/Operator Fax:	Not reported
Owner/Operator Email:	Not reported
Owner/Operator Indicator:	Owner
Owner/Operator Name:	OLYMPIC MEDICAL CORP
Legal Status:	Private
Date Became Current:	1996-05-02 00:00:00.
Date Ended Current:	Not reported
Owner/Operator Address:	5900 1ST AVE S
Owner/Operator City,State,Zip:	SEATTLE, WA 98108-3248
Owner/Operator Telephone:	Not reported
Owner/Operator Telephone Ext:	Not reported
Owner/Operator Fax:	Not reported
Owner/Operator Email:	Not reported
Owner/Operator Indicator:	Owner
Owner/Operator Name:	OLYMPIC MEDICAL CORP 1ST AVE S
Legal Status:	Private
Date Became Current:	Not reported
Date Ended Current:	Not reported
Owner/Operator Address:	5900 1ST AVE S
Owner/Operator City,State,Zip:	SEATTLE, WA 98108
Owner/Operator Telephone:	000-000-0000
Owner/Operator Telephone Ext:	Not reported
Owner/Operator Fax:	Not reported
Owner/Operator Email:	Not reported
Owner/Operator Indicator:	Owner
Owner/Operator Name:	OLYMPIC MEDICAL CORP
Legal Status:	Private
Date Became Current:	1996-05-02 00:00:00.
Date Ended Current:	Not reported
Owner/Operator Address:	5900 1ST AVE S

Map ID
Direction
Distance
Elevation

MAP FINDINGS

Site

Database(s)

EDR ID Number
EPA ID Number

OLYMPIC MEDICAL, A DIVISION OF NATUS (Continued)

1000660042

Owner/Operator City,State,Zip: SEATTLE, WA 98108
Owner/Operator Telephone: 206-767-3500
Owner/Operator Telephone Ext: Not reported
Owner/Operator Fax: Not reported
Owner/Operator Email: Not reported

Owner/Operator Indicator: Operator
Owner/Operator Name: OLYMPIC MEDICAL CORP
Legal Status: Private
Date Became Current: Not reported
Date Ended Current: Not reported
Owner/Operator Address: 5900 1ST AVE S
Owner/Operator City,State,Zip: SEATTLE, WA 98108
Owner/Operator Telephone: 206-767-3500
Owner/Operator Telephone Ext: Not reported
Owner/Operator Fax: Not reported
Owner/Operator Email: Not reported

Owner/Operator Indicator: Owner
Owner/Operator Name: MICHIGAN PROPERTIES
Legal Status: Private
Date Became Current: Not reported
Date Ended Current: Not reported
Owner/Operator Address: 5301 2ND AVE S
Owner/Operator City,State,Zip: SEATTLE, WA 98108
Owner/Operator Telephone: 206-762-7474
Owner/Operator Telephone Ext: Not reported
Owner/Operator Fax: Not reported
Owner/Operator Email: Not reported

Owner/Operator Indicator: Operator
Owner/Operator Name: POTTS, CHUCK
Legal Status: Private
Date Became Current: Not reported
Date Ended Current: Not reported
Owner/Operator Address: 5900 1ST AVE S
Owner/Operator City,State,Zip: SEATTLE, WA 98108
Owner/Operator Telephone: 206-767-3500
Owner/Operator Telephone Ext: Not reported
Owner/Operator Fax: Not reported
Owner/Operator Email: Not reported

Owner/Operator Indicator: Owner
Owner/Operator Name: MICHIGAN PROPERTIES
Legal Status: Private
Date Became Current: Not reported
Date Ended Current: Not reported
Owner/Operator Address: 5301 2ND AVE S
Owner/Operator City,State,Zip: SEATTLE, WA 98108
Owner/Operator Telephone: 206-762-7474
Owner/Operator Telephone Ext: Not reported
Owner/Operator Fax: Not reported
Owner/Operator Email: Not reported

Owner/Operator Indicator: Owner
Owner/Operator Name: OLYMPIC MEDICAL CORP
Legal Status: Private

Map ID
Direction
Distance
Elevation

MAP FINDINGS

Site

Database(s)

EDR ID Number
EPA ID Number

OLYMPIC MEDICAL, A DIVISION OF NATUS (Continued)

1000660042

Date Became Current: 1996-05-02 00:00:00.
Date Ended Current: Not reported
Owner/Operator Address: 5900 1ST AVE S
Owner/Operator City,State,Zip: SEATTLE, WA 98108
Owner/Operator Telephone: 206-767-3500
Owner/Operator Telephone Ext: Not reported
Owner/Operator Fax: Not reported
Owner/Operator Email: Not reported

Owner/Operator Indicator: Owner
Owner/Operator Name: MICHIGAN PROPERTIES
Legal Status: Private
Date Became Current: Not reported
Date Ended Current: Not reported
Owner/Operator Address: 5301 2ND AVE S
Owner/Operator City,State,Zip: SEATTLE, WA 98108
Owner/Operator Telephone: 206-762-7474
Owner/Operator Telephone Ext: Not reported
Owner/Operator Fax: Not reported
Owner/Operator Email: Not reported

Owner/Operator Indicator: Owner
Owner/Operator Name: NATUS MEDICAL INC
Legal Status: Private
Date Became Current: 2007-10-01 00:00:00.
Date Ended Current: Not reported
Owner/Operator Address: 1501 INDUSTRIAL RD
Owner/Operator City,State,Zip: SAN CARLOS, CA 94070
Owner/Operator Telephone: 800-255-3901
Owner/Operator Telephone Ext: Not reported
Owner/Operator Fax: Not reported
Owner/Operator Email: Not reported

Owner/Operator Indicator: Owner
Owner/Operator Name: NATUS MEDICAL INC
Legal Status: Private
Date Became Current: 2007-10-01 00:00:00.
Date Ended Current: Not reported
Owner/Operator Address: 1501 INDUSTRIAL RD
Owner/Operator City,State,Zip: SAN CARLOS, CA 94070
Owner/Operator Telephone: 800-255-3901
Owner/Operator Telephone Ext: Not reported
Owner/Operator Fax: Not reported
Owner/Operator Email: Not reported

Owner/Operator Indicator: Operator
Owner/Operator Name: OLYMPIC MEDICAL CORP
Legal Status: Private
Date Became Current: Not reported
Date Ended Current: Not reported
Owner/Operator Address: 5900 1ST AVE S
Owner/Operator City,State,Zip: SEATTLE, WA 98108-3248
Owner/Operator Telephone: 206-767-3500
Owner/Operator Telephone Ext: Not reported
Owner/Operator Fax: Not reported
Owner/Operator Email: Not reported

Map ID
Direction
Distance
Elevation

MAP FINDINGS

Site

Database(s)

EDR ID Number
EPA ID Number

OLYMPIC MEDICAL, A DIVISION OF NATUS (Continued)

1000660042

Owner/Operator Indicator: Operator
Owner/Operator Name: OLYMPIC MEDICAL CORP
Legal Status: Private
Date Became Current: Not reported
Date Ended Current: Not reported
Owner/Operator Address: 5900 1ST AVE S
Owner/Operator City,State,Zip: SEATTLE, WA 98108
Owner/Operator Telephone: 206-767-3500
Owner/Operator Telephone Ext: Not reported
Owner/Operator Fax: Not reported
Owner/Operator Email: Not reported

Owner/Operator Indicator: Owner
Owner/Operator Name: NATUS MEDICAL INC
Legal Status: Private
Date Became Current: 2007-10-01 00:00:00.
Date Ended Current: Not reported
Owner/Operator Address: 1501 INDUSTRIAL RD
Owner/Operator City,State,Zip: SAN CARLOS, CA 94070
Owner/Operator Telephone: 800-255-3901
Owner/Operator Telephone Ext: Not reported
Owner/Operator Fax: Not reported
Owner/Operator Email: Not reported

Owner/Operator Indicator: Owner
Owner/Operator Name: MICHIGAN PROPERTIES
Legal Status: Private
Date Became Current: Not reported
Date Ended Current: Not reported
Owner/Operator Address: 5301 2ND AVE S
Owner/Operator City,State,Zip: SEATTLE, WA 98108
Owner/Operator Telephone: 206-762-7474
Owner/Operator Telephone Ext: Not reported
Owner/Operator Fax: Not reported
Owner/Operator Email: Not reported

Owner/Operator Indicator: Operator
Owner/Operator Name: OLYMPIC MEDICAL CORP
Legal Status: Private
Date Became Current: 1997-05-15 00:00:00.
Date Ended Current: Not reported
Owner/Operator Address: 5900 1ST AVE S
Owner/Operator City,State,Zip: SEATTLE, WA 98108
Owner/Operator Telephone: Not reported
Owner/Operator Telephone Ext: Not reported
Owner/Operator Fax: Not reported
Owner/Operator Email: Not reported

Owner/Operator Indicator: Operator
Owner/Operator Name: OLYMPIC MEDICAL CORP 1ST AVE S
Legal Status: Private
Date Became Current: Not reported
Date Ended Current: Not reported
Owner/Operator Address: 5900 1ST AVE S
Owner/Operator City,State,Zip: SEATTLE, WA 98108
Owner/Operator Telephone: 000-000-0000
Owner/Operator Telephone Ext: Not reported

Map ID
Direction
Distance
Elevation

MAP FINDINGS

Site

Database(s)

EDR ID Number
EPA ID Number

OLYMPIC MEDICAL, A DIVISION OF NATUS (Continued)

1000660042

Owner/Operator Fax:	Not reported
Owner/Operator Email:	Not reported
Owner/Operator Indicator:	Owner
Owner/Operator Name:	OLYMPIC MEDICAL CORP 1ST AVE S
Legal Status:	Private
Date Became Current:	Not reported
Date Ended Current:	Not reported
Owner/Operator Address:	5900 1ST AVE S
Owner/Operator City,State,Zip:	SEATTLE, WA 98108
Owner/Operator Telephone:	000-000-0000
Owner/Operator Telephone Ext:	Not reported
Owner/Operator Fax:	Not reported
Owner/Operator Email:	Not reported
Owner/Operator Indicator:	Owner
Owner/Operator Name:	OLYMPIC MEDICAL CORP 1ST AVE S
Legal Status:	Private
Date Became Current:	Not reported
Date Ended Current:	Not reported
Owner/Operator Address:	5900 1ST AVE S
Owner/Operator City,State,Zip:	SEATTLE, WA 98108
Owner/Operator Telephone:	000-000-0000
Owner/Operator Telephone Ext:	Not reported
Owner/Operator Fax:	Not reported
Owner/Operator Email:	Not reported
Owner/Operator Indicator:	Owner
Owner/Operator Name:	OLYMPIC MEDICAL CORP
Legal Status:	Private
Date Became Current:	1996-05-02 00:00:00.
Date Ended Current:	Not reported
Owner/Operator Address:	5900 1ST AVE S
Owner/Operator City,State,Zip:	SEATTLE, WA 98108
Owner/Operator Telephone:	206-767-3500
Owner/Operator Telephone Ext:	Not reported
Owner/Operator Fax:	Not reported
Owner/Operator Email:	Not reported
Owner/Operator Indicator:	Owner
Owner/Operator Name:	OLYMPIC MEDICAL CORP
Legal Status:	Private
Date Became Current:	1996-05-02 00:00:00.
Date Ended Current:	Not reported
Owner/Operator Address:	5900 1ST AVE S
Owner/Operator City,State,Zip:	SEATTLE, WA 98108
Owner/Operator Telephone:	206-767-3500
Owner/Operator Telephone Ext:	Not reported
Owner/Operator Fax:	Not reported
Owner/Operator Email:	Not reported
Owner/Operator Indicator:	Operator
Owner/Operator Name:	POTTS, CHUCK
Legal Status:	Private
Date Became Current:	Not reported
Date Ended Current:	Not reported
Owner/Operator Address:	5900 1ST AVE S

Map ID
Direction
Distance
Elevation

MAP FINDINGS

Site

Database(s)

EDR ID Number
EPA ID Number

OLYMPIC MEDICAL, A DIVISION OF NATUS (Continued)

1000660042

Owner/Operator City,State,Zip: SEATTLE, WA 98108
Owner/Operator Telephone: 206-767-3500
Owner/Operator Telephone Ext: Not reported
Owner/Operator Fax: Not reported
Owner/Operator Email: Not reported

Owner/Operator Indicator: Owner
Owner/Operator Name: OLYMPIC MEDICAL CORP
Legal Status: Private
Date Became Current: 1996-05-02 00:00:00.
Date Ended Current: Not reported
Owner/Operator Address: 5900 1ST AVE S
Owner/Operator City,State,Zip: SEATTLE, WA 98108
Owner/Operator Telephone: 206-767-3500
Owner/Operator Telephone Ext: Not reported
Owner/Operator Fax: Not reported
Owner/Operator Email: Not reported

Owner/Operator Indicator: Operator
Owner/Operator Name: OLYMPIC MEDICAL CORP
Legal Status: Private
Date Became Current: Not reported
Date Ended Current: Not reported
Owner/Operator Address: 5900 1ST AVE S
Owner/Operator City,State,Zip: SEATTLE, WA 98108
Owner/Operator Telephone: 206-767-3500
Owner/Operator Telephone Ext: Not reported
Owner/Operator Fax: Not reported
Owner/Operator Email: Not reported

Owner/Operator Indicator: Owner
Owner/Operator Name: MICHIGAN PROPERTIES
Legal Status: Private
Date Became Current: Not reported
Date Ended Current: Not reported
Owner/Operator Address: 5301 2ND AVE S
Owner/Operator City,State,Zip: SEATTLE, WA 98108
Owner/Operator Telephone: 206-762-7474
Owner/Operator Telephone Ext: Not reported
Owner/Operator Fax: Not reported
Owner/Operator Email: Not reported

Owner/Operator Indicator: Owner
Owner/Operator Name: MICHIGAN PROPERTIES
Legal Status: Private
Date Became Current: Not reported
Date Ended Current: Not reported
Owner/Operator Address: 5301 2ND AVE S
Owner/Operator City,State,Zip: SEATTLE, WA 98108
Owner/Operator Telephone: 206-762-7474
Owner/Operator Telephone Ext: Not reported
Owner/Operator Fax: Not reported
Owner/Operator Email: Not reported

Owner/Operator Indicator: Operator
Owner/Operator Name: OLYMPIC MEDICAL, A DIVISION OF NATUS
Legal Status: Private

Map ID
Direction
Distance
Elevation

MAP FINDINGS

Site

Database(s)

EDR ID Number
EPA ID Number

OLYMPIC MEDICAL, A DIVISION OF NATUS (Continued)

1000660042

Date Became Current:	Not reported
Date Ended Current:	Not reported
Owner/Operator Address:	5900 1ST AVE S
Owner/Operator City,State,Zip:	SEATTLE, WA 98108
Owner/Operator Telephone:	206-767-3500
Owner/Operator Telephone Ext:	Not reported
Owner/Operator Fax:	Not reported
Owner/Operator Email:	Not reported
Owner/Operator Indicator:	Owner
Owner/Operator Name:	MICHIGAN PROPERTIES
Legal Status:	Private
Date Became Current:	Not reported
Date Ended Current:	Not reported
Owner/Operator Address:	5301 2ND AVE S
Owner/Operator City,State,Zip:	SEATTLE, WA 98108
Owner/Operator Telephone:	206-762-7474
Owner/Operator Telephone Ext:	Not reported
Owner/Operator Fax:	Not reported
Owner/Operator Email:	Not reported
Owner/Operator Indicator:	Operator
Owner/Operator Name:	OLYMPIC MEDICAL, A DIVISION OF NATUS
Legal Status:	Private
Date Became Current:	Not reported
Date Ended Current:	Not reported
Owner/Operator Address:	5900 1ST AVE S
Owner/Operator City,State,Zip:	SEATTLE, WA 98108
Owner/Operator Telephone:	206-767-3500
Owner/Operator Telephone Ext:	Not reported
Owner/Operator Fax:	Not reported
Owner/Operator Email:	Not reported
Owner/Operator Indicator:	Owner
Owner/Operator Name:	NATUS MEDICAL INC
Legal Status:	Private
Date Became Current:	2007-10-01 00:00:00.
Date Ended Current:	Not reported
Owner/Operator Address:	1501 INDUSTRIAL RD
Owner/Operator City,State,Zip:	SAN CARLOS, CA 94070
Owner/Operator Telephone:	800-255-3901
Owner/Operator Telephone Ext:	Not reported
Owner/Operator Fax:	Not reported
Owner/Operator Email:	Not reported
Owner/Operator Indicator:	Operator
Owner/Operator Name:	OLYMPIC MEDICAL O
Legal Status:	Private
Date Became Current:	2007-10-01 00:00:00.
Date Ended Current:	Not reported
Owner/Operator Address:	5900 1ST AVE S
Owner/Operator City,State,Zip:	SEATTLE, WA 98108
Owner/Operator Telephone:	206-767-3500
Owner/Operator Telephone Ext:	Not reported
Owner/Operator Fax:	Not reported
Owner/Operator Email:	Not reported

Map ID
Direction
Distance
Elevation

MAP FINDINGS

Site

Database(s)

EDR ID Number
EPA ID Number

OLYMPIC MEDICAL, A DIVISION OF NATUS (Continued)

1000660042

Owner/Operator Indicator: Owner
Owner/Operator Name: MICHIGAN PROPERTIES
Legal Status: Private
Date Became Current: Not reported
Date Ended Current: Not reported
Owner/Operator Address: 5301 2ND AVE S
Owner/Operator City,State,Zip: SEATTLE, WA 98108
Owner/Operator Telephone: 206-762-7474
Owner/Operator Telephone Ext: Not reported
Owner/Operator Fax: Not reported
Owner/Operator Email: Not reported

Owner/Operator Indicator: Operator
Owner/Operator Name: POTTS, CHUCK
Legal Status: Private
Date Became Current: Not reported
Date Ended Current: Not reported
Owner/Operator Address: 5900 1ST AVE S
Owner/Operator City,State,Zip: SEATTLE, WA 98108
Owner/Operator Telephone: 206-767-3500
Owner/Operator Telephone Ext: Not reported
Owner/Operator Fax: Not reported
Owner/Operator Email: Not reported

Owner/Operator Indicator: Owner
Owner/Operator Name: OLYMPIC MEDICAL CORP
Legal Status: Private
Date Became Current: 1996-05-02 00:00:00.
Date Ended Current: Not reported
Owner/Operator Address: 5900 1ST AVE S
Owner/Operator City,State,Zip: SEATTLE, WA 98108
Owner/Operator Telephone: 206-767-3500
Owner/Operator Telephone Ext: Not reported
Owner/Operator Fax: Not reported
Owner/Operator Email: Not reported

Owner/Operator Indicator: Owner
Owner/Operator Name: OLYMPIC MEDICAL CORP
Legal Status: Private
Date Became Current: 1996-05-02 00:00:00.
Date Ended Current: Not reported
Owner/Operator Address: 5900 1ST AVE S
Owner/Operator City,State,Zip: SEATTLE, WA 98108
Owner/Operator Telephone: 206-767-3500
Owner/Operator Telephone Ext: Not reported
Owner/Operator Fax: Not reported
Owner/Operator Email: Not reported

Owner/Operator Indicator: Operator
Owner/Operator Name: POTTS, CHUCK
Legal Status: Private
Date Became Current: Not reported
Date Ended Current: Not reported
Owner/Operator Address: 5900 1ST AVE S
Owner/Operator City,State,Zip: SEATTLE, WA 98108
Owner/Operator Telephone: 206-767-3500
Owner/Operator Telephone Ext: Not reported

Map ID
Direction
Distance
Elevation

MAP FINDINGS

Site

Database(s)

EDR ID Number
EPA ID Number

OLYMPIC MEDICAL, A DIVISION OF NATUS (Continued)

1000660042

Owner/Operator Fax:	Not reported
Owner/Operator Email:	Not reported
Owner/Operator Indicator:	Owner
Owner/Operator Name:	NATUS MEDICAL INC
Legal Status:	Private
Date Became Current:	2007-10-01 00:00:00.
Date Ended Current:	Not reported
Owner/Operator Address:	1501 INDUSTRIAL RD
Owner/Operator City,State,Zip:	SAN CARLOS, CA 94070
Owner/Operator Telephone:	800-255-3901
Owner/Operator Telephone Ext:	Not reported
Owner/Operator Fax:	Not reported
Owner/Operator Email:	Not reported
Owner/Operator Indicator:	Owner
Owner/Operator Name:	OLYMPIC MEDICAL CORP 1ST AVE S
Legal Status:	Private
Date Became Current:	Not reported
Date Ended Current:	Not reported
Owner/Operator Address:	5900 1ST AVE S
Owner/Operator City,State,Zip:	SEATTLE, WA 98108
Owner/Operator Telephone:	000-000-0000
Owner/Operator Telephone Ext:	Not reported
Owner/Operator Fax:	Not reported
Owner/Operator Email:	Not reported
Owner/Operator Indicator:	Owner
Owner/Operator Name:	OLYMPIC MEDICAL CORP
Legal Status:	Private
Date Became Current:	1996-05-02 00:00:00.
Date Ended Current:	Not reported
Owner/Operator Address:	5900 1ST AVE S
Owner/Operator City,State,Zip:	SEATTLE, WA 98108-3248
Owner/Operator Telephone:	Not reported
Owner/Operator Telephone Ext:	Not reported
Owner/Operator Fax:	Not reported
Owner/Operator Email:	Not reported
Owner/Operator Indicator:	Operator
Owner/Operator Name:	CHUCK POTTS
Legal Status:	Private
Date Became Current:	1997-05-15 00:00:00.
Date Ended Current:	Not reported
Owner/Operator Address:	5900 1ST AVE S
Owner/Operator City,State,Zip:	SEATTLE, WA 98108
Owner/Operator Telephone:	Not reported
Owner/Operator Telephone Ext:	Not reported
Owner/Operator Fax:	Not reported
Owner/Operator Email:	Not reported
Owner/Operator Indicator:	Owner
Owner/Operator Name:	OLYMPIC MEDICAL CORP
Legal Status:	Private
Date Became Current:	1996-05-02 00:00:00.
Date Ended Current:	Not reported
Owner/Operator Address:	5900 1ST AVE S

Map ID
Direction
Distance
Elevation

MAP FINDINGS

Site

Database(s)

EDR ID Number
EPA ID Number

OLYMPIC MEDICAL, A DIVISION OF NATUS (Continued)

1000660042

Owner/Operator City,State,Zip: SEATTLE, WA 98108-3248
Owner/Operator Telephone: Not reported
Owner/Operator Telephone Ext: Not reported
Owner/Operator Fax: Not reported
Owner/Operator Email: Not reported

Owner/Operator Indicator: Operator
Owner/Operator Name: POTTS, CHUCK
Legal Status: Private
Date Became Current: Not reported
Date Ended Current: Not reported
Owner/Operator Address: 5900 1ST AVE S
Owner/Operator City,State,Zip: SEATTLE, WA 98108
Owner/Operator Telephone: 206-767-3500
Owner/Operator Telephone Ext: Not reported
Owner/Operator Fax: Not reported
Owner/Operator Email: Not reported

Owner/Operator Indicator: Owner
Owner/Operator Name: OLYMPIC MEDICAL CORP
Legal Status: Private
Date Became Current: 1996-05-02 00:00:00.
Date Ended Current: Not reported
Owner/Operator Address: 5900 1ST AVE S
Owner/Operator City,State,Zip: SEATTLE, WA 98108
Owner/Operator Telephone: 206-767-3500
Owner/Operator Telephone Ext: Not reported
Owner/Operator Fax: Not reported
Owner/Operator Email: Not reported

Owner/Operator Indicator: Owner
Owner/Operator Name: OLYMPIC MEDICAL CORP
Legal Status: Private
Date Became Current: 1996-05-02 00:00:00.
Date Ended Current: Not reported
Owner/Operator Address: 5900 1ST AVE S
Owner/Operator City,State,Zip: SEATTLE, WA 98108
Owner/Operator Telephone: 206-767-3500
Owner/Operator Telephone Ext: Not reported
Owner/Operator Fax: Not reported
Owner/Operator Email: Not reported

Owner/Operator Indicator: Operator
Owner/Operator Name: OLYMPIC MEDICAL CORP
Legal Status: Private
Date Became Current: Not reported
Date Ended Current: Not reported
Owner/Operator Address: 5900 1ST AVE S
Owner/Operator City,State,Zip: SEATTLE, WA 98108
Owner/Operator Telephone: 206-767-3500
Owner/Operator Telephone Ext: Not reported
Owner/Operator Fax: Not reported
Owner/Operator Email: Not reported

Owner/Operator Indicator: Owner
Owner/Operator Name: MICHIGAN PROPERTIES
Legal Status: Private

Map ID
Direction
Distance
Elevation

MAP FINDINGS

Site

Database(s)

EDR ID Number
EPA ID Number

OLYMPIC MEDICAL, A DIVISION OF NATUS (Continued)

1000660042

Date Became Current:	Not reported
Date Ended Current:	Not reported
Owner/Operator Address:	5301 2ND AVE S
Owner/Operator City,State,Zip:	SEATTLE, WA 98108
Owner/Operator Telephone:	206-762-7474
Owner/Operator Telephone Ext:	Not reported
Owner/Operator Fax:	Not reported
Owner/Operator Email:	Not reported
Owner/Operator Indicator:	Operator
Owner/Operator Name:	OLYMPIC MEDICAL, A DIVISION OF NATUS
Legal Status:	Private
Date Became Current:	Not reported
Date Ended Current:	Not reported
Owner/Operator Address:	5900 1ST AVE S
Owner/Operator City,State,Zip:	SEATTLE, WA 98108
Owner/Operator Telephone:	206-767-3500
Owner/Operator Telephone Ext:	Not reported
Owner/Operator Fax:	Not reported
Owner/Operator Email:	Not reported
Owner/Operator Indicator:	Owner
Owner/Operator Name:	MICHIGAN PROPERTIES
Legal Status:	Private
Date Became Current:	Not reported
Date Ended Current:	Not reported
Owner/Operator Address:	5301 2ND AVE S
Owner/Operator City,State,Zip:	SEATTLE, WA 98108
Owner/Operator Telephone:	206-762-7474
Owner/Operator Telephone Ext:	Not reported
Owner/Operator Fax:	Not reported
Owner/Operator Email:	Not reported
Owner/Operator Indicator:	Operator
Owner/Operator Name:	OLYMPIC MEDICAL CORP 1ST AVE S
Legal Status:	Private
Date Became Current:	Not reported
Date Ended Current:	Not reported
Owner/Operator Address:	5900 1ST AVE S
Owner/Operator City,State,Zip:	SEATTLE, WA 98108
Owner/Operator Telephone:	000-000-0000
Owner/Operator Telephone Ext:	Not reported
Owner/Operator Fax:	Not reported
Owner/Operator Email:	Not reported
Owner/Operator Indicator:	Operator
Owner/Operator Name:	POTTS, CHUCK
Legal Status:	Private
Date Became Current:	Not reported
Date Ended Current:	Not reported
Owner/Operator Address:	5900 1ST AVE S
Owner/Operator City,State,Zip:	SEATTLE, WA 98108
Owner/Operator Telephone:	206-767-3500
Owner/Operator Telephone Ext:	Not reported
Owner/Operator Fax:	Not reported
Owner/Operator Email:	Not reported

Map ID
Direction
Distance
Elevation

MAP FINDINGS

Site

Database(s)

EDR ID Number
EPA ID Number

OLYMPIC MEDICAL, A DIVISION OF NATUS (Continued)

1000660042

Owner/Operator Indicator:	Operator
Owner/Operator Name:	POTTS, CHUCK
Legal Status:	Private
Date Became Current:	Not reported
Date Ended Current:	Not reported
Owner/Operator Address:	5900 1ST AVE S
Owner/Operator City,State,Zip:	SEATTLE, WA 98108
Owner/Operator Telephone:	206-767-3500
Owner/Operator Telephone Ext:	Not reported
Owner/Operator Fax:	Not reported
Owner/Operator Email:	Not reported
Owner/Operator Indicator:	Owner
Owner/Operator Name:	MICHIGAN PROPERTIES
Legal Status:	Private
Date Became Current:	Not reported
Date Ended Current:	Not reported
Owner/Operator Address:	5301 2ND AVE S
Owner/Operator City,State,Zip:	SEATTLE, WA 98108
Owner/Operator Telephone:	206-762-7474
Owner/Operator Telephone Ext:	Not reported
Owner/Operator Fax:	Not reported
Owner/Operator Email:	Not reported
Owner/Operator Indicator:	Owner
Owner/Operator Name:	MICHIGAN PROPERTIES
Legal Status:	Private
Date Became Current:	Not reported
Date Ended Current:	Not reported
Owner/Operator Address:	5301 2ND AVE S
Owner/Operator City,State,Zip:	SEATTLE, WA 98108
Owner/Operator Telephone:	206-762-7474
Owner/Operator Telephone Ext:	Not reported
Owner/Operator Fax:	Not reported
Owner/Operator Email:	Not reported
Owner/Operator Indicator:	Owner
Owner/Operator Name:	MICHIGAN PROPERTIES
Legal Status:	Private
Date Became Current:	Not reported
Date Ended Current:	Not reported
Owner/Operator Address:	5301 2ND AVE S
Owner/Operator City,State,Zip:	SEATTLE, WA 98108
Owner/Operator Telephone:	206-762-7474
Owner/Operator Telephone Ext:	Not reported
Owner/Operator Fax:	Not reported
Owner/Operator Email:	Not reported
Owner/Operator Indicator:	Owner
Owner/Operator Name:	OLYMPIC MEDICAL CORP
Legal Status:	Private
Date Became Current:	1996-05-02 00:00:00.
Date Ended Current:	Not reported
Owner/Operator Address:	5900 1ST AVE S
Owner/Operator City,State,Zip:	SEATTLE, WA 98108
Owner/Operator Telephone:	206-767-3500
Owner/Operator Telephone Ext:	Not reported

Map ID
Direction
Distance
Elevation

MAP FINDINGS

Site

Database(s)

EDR ID Number
EPA ID Number

OLYMPIC MEDICAL, A DIVISION OF NATUS (Continued)

1000660042

Owner/Operator Fax:	Not reported
Owner/Operator Email:	Not reported
Owner/Operator Indicator:	Owner
Owner/Operator Name:	MICHIGAN PROPERTIES
Legal Status:	Private
Date Became Current:	Not reported
Date Ended Current:	Not reported
Owner/Operator Address:	5301 2ND AVE S
Owner/Operator City,State,Zip:	SEATTLE, WA 98108
Owner/Operator Telephone:	206-762-7474
Owner/Operator Telephone Ext:	Not reported
Owner/Operator Fax:	Not reported
Owner/Operator Email:	Not reported
Owner/Operator Indicator:	Owner
Owner/Operator Name:	OLYMPIC MEDICAL CORP
Legal Status:	Private
Date Became Current:	1996-05-02 00:00:00.
Date Ended Current:	Not reported
Owner/Operator Address:	5900 1ST AVE S
Owner/Operator City,State,Zip:	SEATTLE, WA 98108-3248
Owner/Operator Telephone:	206-767-3500
Owner/Operator Telephone Ext:	Not reported
Owner/Operator Fax:	Not reported
Owner/Operator Email:	Not reported
Owner/Operator Indicator:	Owner
Owner/Operator Name:	NATUS MEDICAL I N
Legal Status:	Private
Date Became Current:	2007-10-01 00:00:00.
Date Ended Current:	Not reported
Owner/Operator Address:	1501 INDUSTRIAL RD
Owner/Operator City,State,Zip:	SAN CARLOS, CA 94070
Owner/Operator Telephone:	800-255-3901
Owner/Operator Telephone Ext:	Not reported
Owner/Operator Fax:	Not reported
Owner/Operator Email:	Not reported
Owner/Operator Indicator:	Operator
Owner/Operator Name:	OLYMPIC MEDICAL CORP 1ST AVE S
Legal Status:	Private
Date Became Current:	Not reported
Date Ended Current:	Not reported
Owner/Operator Address:	5900 1ST AVE S
Owner/Operator City,State,Zip:	SEATTLE, WA 98108
Owner/Operator Telephone:	000-000-0000
Owner/Operator Telephone Ext:	Not reported
Owner/Operator Fax:	Not reported
Owner/Operator Email:	Not reported
Owner/Operator Indicator:	Operator
Owner/Operator Name:	POTTS, CHUCK
Legal Status:	Private
Date Became Current:	Not reported
Date Ended Current:	Not reported
Owner/Operator Address:	5900 1ST AVE S

Map ID
Direction
Distance
Elevation

MAP FINDINGS

Site

Database(s)

EDR ID Number
EPA ID Number

OLYMPIC MEDICAL, A DIVISION OF NATUS (Continued)

1000660042

Owner/Operator City,State,Zip: SEATTLE, WA 98108
Owner/Operator Telephone: 206-767-3500
Owner/Operator Telephone Ext: Not reported
Owner/Operator Fax: Not reported
Owner/Operator Email: Not reported

Owner/Operator Indicator: Owner
Owner/Operator Name: MICHIGAN PROPERTIES
Legal Status: Private
Date Became Current: Not reported
Date Ended Current: Not reported
Owner/Operator Address: 5301 2ND AVE S
Owner/Operator City,State,Zip: SEATTLE, WA 98108
Owner/Operator Telephone: 206-762-7474
Owner/Operator Telephone Ext: Not reported
Owner/Operator Fax: Not reported
Owner/Operator Email: Not reported

Owner/Operator Indicator: Operator
Owner/Operator Name: OLYMPIC MEDICAL, A DIVISION OF NATUS
Legal Status: Private
Date Became Current: Not reported
Date Ended Current: Not reported
Owner/Operator Address: 5900 1ST AVE S
Owner/Operator City,State,Zip: SEATTLE, WA 98108
Owner/Operator Telephone: 206-767-3500
Owner/Operator Telephone Ext: Not reported
Owner/Operator Fax: Not reported
Owner/Operator Email: Not reported

Owner/Operator Indicator: Owner
Owner/Operator Name: NATUS MEDICAL INC
Legal Status: Private
Date Became Current: 2007-10-01 00:00:00.
Date Ended Current: Not reported
Owner/Operator Address: 1501 INDUSTRIAL RD
Owner/Operator City,State,Zip: SAN CARLOS, CA 94070
Owner/Operator Telephone: 800-255-3901
Owner/Operator Telephone Ext: Not reported
Owner/Operator Fax: Not reported
Owner/Operator Email: Not reported

Owner/Operator Indicator: Operator
Owner/Operator Name: OLYMPIC MEDICAL CORP
Legal Status: Private
Date Became Current: 1997-05-15 00:00:00.
Date Ended Current: Not reported
Owner/Operator Address: 5900 1ST AVE S
Owner/Operator City,State,Zip: SEATTLE, WA 98108
Owner/Operator Telephone: 206-767-3500
Owner/Operator Telephone Ext: Not reported
Owner/Operator Fax: Not reported
Owner/Operator Email: Not reported

Owner/Operator Indicator: Owner
Owner/Operator Name: OLYMPIC MEDICAL CORP
Legal Status: Private

Map ID
Direction
Distance
Elevation

MAP FINDINGS

Site

Database(s)

EDR ID Number
EPA ID Number

OLYMPIC MEDICAL, A DIVISION OF NATUS (Continued)

1000660042

Date Became Current: 1996-05-02 00:00:00.
Date Ended Current: Not reported
Owner/Operator Address: 5900 1ST AVE S
Owner/Operator City,State,Zip: SEATTLE, WA 98108
Owner/Operator Telephone: 206-767-3500
Owner/Operator Telephone Ext: Not reported
Owner/Operator Fax: Not reported
Owner/Operator Email: Not reported

Owner/Operator Indicator: Owner
Owner/Operator Name: MICHIGAN PROPERTIES
Legal Status: Private
Date Became Current: Not reported
Date Ended Current: Not reported
Owner/Operator Address: 5301 2ND AVE S
Owner/Operator City,State,Zip: SEATTLE, WA 98108
Owner/Operator Telephone: 206-762-7474
Owner/Operator Telephone Ext: Not reported
Owner/Operator Fax: Not reported
Owner/Operator Email: Not reported

Owner/Operator Indicator: Owner
Owner/Operator Name: OLYMPIC MEDICAL CORP
Legal Status: Private
Date Became Current: 1996-05-02 00:00:00.
Date Ended Current: Not reported
Owner/Operator Address: 5900 1ST AVE S
Owner/Operator City,State,Zip: SEATTLE, WA 98108
Owner/Operator Telephone: 206-767-3500
Owner/Operator Telephone Ext: Not reported
Owner/Operator Fax: Not reported
Owner/Operator Email: Not reported

Owner/Operator Indicator: Owner
Owner/Operator Name: MICHIGAN PROPERTIES
Legal Status: Private
Date Became Current: Not reported
Date Ended Current: Not reported
Owner/Operator Address: 5301 2ND AVE S
Owner/Operator City,State,Zip: SEATTLE, WA 98108
Owner/Operator Telephone: 206-762-7474
Owner/Operator Telephone Ext: Not reported
Owner/Operator Fax: Not reported
Owner/Operator Email: Not reported

Owner/Operator Indicator: Owner
Owner/Operator Name: MICHIGAN PROPERTIES
Legal Status: Private
Date Became Current: Not reported
Date Ended Current: Not reported
Owner/Operator Address: 5301 2ND AVE S
Owner/Operator City,State,Zip: SEATTLE, WA 98108
Owner/Operator Telephone: 206-762-7474
Owner/Operator Telephone Ext: Not reported
Owner/Operator Fax: Not reported
Owner/Operator Email: Not reported

Map ID
Direction
Distance
Elevation

MAP FINDINGS

Site

Database(s)

EDR ID Number
EPA ID Number

OLYMPIC MEDICAL, A DIVISION OF NATUS (Continued)

1000660042

Owner/Operator Indicator:	Operator
Owner/Operator Name:	POTTS, CHUCK
Legal Status:	Private
Date Became Current:	Not reported
Date Ended Current:	Not reported
Owner/Operator Address:	5900 1ST AVE S
Owner/Operator City,State,Zip:	SEATTLE, WA 98108
Owner/Operator Telephone:	206-767-3500
Owner/Operator Telephone Ext:	Not reported
Owner/Operator Fax:	Not reported
Owner/Operator Email:	Not reported
Owner/Operator Indicator:	Owner
Owner/Operator Name:	OLYMPIC MEDICAL CORP
Legal Status:	Private
Date Became Current:	1996-05-02 00:00:00.
Date Ended Current:	Not reported
Owner/Operator Address:	5900 1ST AVE S
Owner/Operator City,State,Zip:	SEATTLE, WA 98108
Owner/Operator Telephone:	206-767-3500
Owner/Operator Telephone Ext:	Not reported
Owner/Operator Fax:	Not reported
Owner/Operator Email:	Not reported
Owner/Operator Indicator:	Owner
Owner/Operator Name:	MICHIGAN PROPERTIES
Legal Status:	Private
Date Became Current:	Not reported
Date Ended Current:	Not reported
Owner/Operator Address:	5301 2ND AVE S
Owner/Operator City,State,Zip:	SEATTLE, WA 98108
Owner/Operator Telephone:	206-762-7474
Owner/Operator Telephone Ext:	Not reported
Owner/Operator Fax:	Not reported
Owner/Operator Email:	Not reported
Owner/Operator Indicator:	Operator
Owner/Operator Name:	OLYMPIC MEDICAL CORP
Legal Status:	Private
Date Became Current:	Not reported
Date Ended Current:	Not reported
Owner/Operator Address:	5900 1ST AVE S
Owner/Operator City,State,Zip:	SEATTLE, WA 98108
Owner/Operator Telephone:	206-767-3500
Owner/Operator Telephone Ext:	Not reported
Owner/Operator Fax:	Not reported
Owner/Operator Email:	Not reported

Historic Generators:

Receive Date:	2010-01-25 00:00:00.0
Handler Name:	OLYMPIC MEDICAL CORP 1ST AVE S
Federal Waste Generator Description:	Conditionally Exempt Small Quantity Generator
State District Owner:	WA
Large Quantity Handler of Universal Waste:	No
Recognized Trader Importer:	No
Recognized Trader Exporter:	No
Spent Lead Acid Battery Importer:	No

Map ID
Direction
Distance
Elevation

MAP FINDINGS

Site

Database(s)

EDR ID Number
EPA ID Number

OLYMPIC MEDICAL, A DIVISION OF NATUS (Continued)

1000660042

Spent Lead Acid Battery Exporter:	No
Current Record:	No
Non Storage Recycler Activity:	Not reported
Electronic Manifest Broker:	Not reported
Receive Date:	2012-02-07 00:00:00.0
Handler Name:	OLYMPIC MEDICAL, A DIVISION OF NATUS
Federal Waste Generator Description:	Conditionally Exempt Small Quantity Generator
State District Owner:	WA
Large Quantity Handler of Universal Waste:	No
Recognized Trader Importer:	No
Recognized Trader Exporter:	No
Spent Lead Acid Battery Importer:	No
Spent Lead Acid Battery Exporter:	No
Current Record:	No
Non Storage Recycler Activity:	Not reported
Electronic Manifest Broker:	Not reported
Receive Date:	2006-01-04 00:00:00.0
Handler Name:	OLYMPIC MEDICAL CORP 1ST AVE S
Federal Waste Generator Description:	Not a generator, verified
State District Owner:	WA
Large Quantity Handler of Universal Waste:	No
Recognized Trader Importer:	No
Recognized Trader Exporter:	No
Spent Lead Acid Battery Importer:	No
Spent Lead Acid Battery Exporter:	No
Current Record:	No
Non Storage Recycler Activity:	Not reported
Electronic Manifest Broker:	Not reported
Receive Date:	2011-03-09 00:00:00.0
Handler Name:	OLYMPIC MEDICAL, A DIVISION OF NATUS
Federal Waste Generator Description:	Conditionally Exempt Small Quantity Generator
State District Owner:	WA
Large Quantity Handler of Universal Waste:	No
Recognized Trader Importer:	No
Recognized Trader Exporter:	No
Spent Lead Acid Battery Importer:	No
Spent Lead Acid Battery Exporter:	No
Current Record:	No
Non Storage Recycler Activity:	Not reported
Electronic Manifest Broker:	Not reported
Receive Date:	2008-01-04 00:00:00.0
Handler Name:	OLYMPIC MEDICAL CORP 1ST AVE S
Federal Waste Generator Description:	Not a generator, verified
State District Owner:	WA
Large Quantity Handler of Universal Waste:	No
Recognized Trader Importer:	No
Recognized Trader Exporter:	No
Spent Lead Acid Battery Importer:	No
Spent Lead Acid Battery Exporter:	No
Current Record:	No
Non Storage Recycler Activity:	Not reported
Electronic Manifest Broker:	Not reported

Map ID
Direction
Distance
Elevation

MAP FINDINGS

Site

Database(s)

EDR ID Number
EPA ID Number

OLYMPIC MEDICAL, A DIVISION OF NATUS (Continued)

1000660042

Receive Date: 2013-04-12 00:00:00.0
Handler Name: OLYMPIC MEDICAL, A DIVISION OF NATUS
Federal Waste Generator Description: Not a generator, verified
State District Owner: WA
Large Quantity Handler of Universal Waste: No
Recognized Trader Importer: No
Recognized Trader Exporter: No
Spent Lead Acid Battery Importer: No
Spent Lead Acid Battery Exporter: No
Current Record: Yes
Non Storage Recycler Activity: Not reported
Electronic Manifest Broker: Not reported

Receive Date: 1993-12-31 00:00:00.0
Handler Name: OLYMPIC MEDICAL CORP 1ST AVE S
Federal Waste Generator Description: Conditionally Exempt Small Quantity Generator
State District Owner: WA
Large Quantity Handler of Universal Waste: No
Recognized Trader Importer: No
Recognized Trader Exporter: No
Spent Lead Acid Battery Importer: No
Spent Lead Acid Battery Exporter: No
Current Record: No
Non Storage Recycler Activity: Not reported
Electronic Manifest Broker: Not reported

Receive Date: 1994-01-01 00:00:00.0
Handler Name: OLYMPIC MEDICAL CORP 1ST AVE S
Federal Waste Generator Description: Not a generator, verified
State District Owner: WA
Large Quantity Handler of Universal Waste: No
Recognized Trader Importer: No
Recognized Trader Exporter: No
Spent Lead Acid Battery Importer: No
Spent Lead Acid Battery Exporter: No
Current Record: No
Non Storage Recycler Activity: Not reported
Electronic Manifest Broker: Not reported

Receive Date: 1997-05-14 00:00:00.0
Handler Name: OLYMPIC MEDICAL CORP 1ST AVE S
Federal Waste Generator Description: Conditionally Exempt Small Quantity Generator
State District Owner: WA
Large Quantity Handler of Universal Waste: No
Recognized Trader Importer: No
Recognized Trader Exporter: No
Spent Lead Acid Battery Importer: No
Spent Lead Acid Battery Exporter: No
Current Record: No
Non Storage Recycler Activity: Not reported
Electronic Manifest Broker: Not reported

Receive Date: 1997-06-05 00:00:00.0
Handler Name: OLYMPIC MEDICAL CORP 1ST AVE S
Federal Waste Generator Description: Conditionally Exempt Small Quantity Generator
State District Owner: WA
Large Quantity Handler of Universal Waste: No

Map ID
Direction
Distance
Elevation

MAP FINDINGS

Site

Database(s)

EDR ID Number
EPA ID Number

OLYMPIC MEDICAL, A DIVISION OF NATUS (Continued)

1000660042

Recognized Trader Importer: No
Recognized Trader Exporter: No
Spent Lead Acid Battery Importer: No
Spent Lead Acid Battery Exporter: No
Current Record: No
Non Storage Recycler Activity: Not reported
Electronic Manifest Broker: Not reported

Receive Date: 1998-02-24 00:00:00.0
Handler Name: OLYMPIC MEDICAL CORP 1ST AVE S
Federal Waste Generator Description: Conditionally Exempt Small Quantity Generator
State District Owner: WA
Large Quantity Handler of Universal Waste: No
Recognized Trader Importer: No
Recognized Trader Exporter: No
Spent Lead Acid Battery Importer: No
Spent Lead Acid Battery Exporter: No
Current Record: No
Non Storage Recycler Activity: Not reported
Electronic Manifest Broker: Not reported

Receive Date: 1999-03-12 00:00:00.0
Handler Name: OLYMPIC MEDICAL CORP 1ST AVE S
Federal Waste Generator Description: Conditionally Exempt Small Quantity Generator
State District Owner: WA
Large Quantity Handler of Universal Waste: No
Recognized Trader Importer: No
Recognized Trader Exporter: No
Spent Lead Acid Battery Importer: No
Spent Lead Acid Battery Exporter: No
Current Record: No
Non Storage Recycler Activity: Not reported
Electronic Manifest Broker: Not reported

Receive Date: 2000-02-02 00:00:00.0
Handler Name: OLYMPIC MEDICAL CORP 1ST AVE S
Federal Waste Generator Description: Conditionally Exempt Small Quantity Generator
State District Owner: WA
Large Quantity Handler of Universal Waste: No
Recognized Trader Importer: No
Recognized Trader Exporter: No
Spent Lead Acid Battery Importer: No
Spent Lead Acid Battery Exporter: No
Current Record: No
Non Storage Recycler Activity: Not reported
Electronic Manifest Broker: Not reported

Receive Date: 2002-01-28 00:00:00.0
Handler Name: OLYMPIC MEDICAL CORP 1ST AVE S
Federal Waste Generator Description: Conditionally Exempt Small Quantity Generator
State District Owner: WA
Large Quantity Handler of Universal Waste: No
Recognized Trader Importer: No
Recognized Trader Exporter: No
Spent Lead Acid Battery Importer: No
Spent Lead Acid Battery Exporter: No
Current Record: No

Map ID
Direction
Distance
Elevation

MAP FINDINGS

Site

Database(s)

EDR ID Number
EPA ID Number

OLYMPIC MEDICAL, A DIVISION OF NATUS (Continued)

1000660042

Non Storage Recycler Activity:	Not reported
Electronic Manifest Broker:	Not reported
Receive Date:	2003-01-09 00:00:00.0
Handler Name:	OLYMPIC MEDICAL CORP 1ST AVE S
Federal Waste Generator Description:	Conditionally Exempt Small Quantity Generator
State District Owner:	WA
Large Quantity Handler of Universal Waste:	No
Recognized Trader Importer:	No
Recognized Trader Exporter:	No
Spent Lead Acid Battery Importer:	No
Spent Lead Acid Battery Exporter:	No
Current Record:	No
Non Storage Recycler Activity:	Not reported
Electronic Manifest Broker:	Not reported
Receive Date:	2004-01-06 00:00:00.0
Handler Name:	OLYMPIC MEDICAL CORP 1ST AVE S
Federal Waste Generator Description:	Conditionally Exempt Small Quantity Generator
State District Owner:	WA
Large Quantity Handler of Universal Waste:	No
Recognized Trader Importer:	No
Recognized Trader Exporter:	No
Spent Lead Acid Battery Importer:	No
Spent Lead Acid Battery Exporter:	No
Current Record:	No
Non Storage Recycler Activity:	Not reported
Electronic Manifest Broker:	Not reported
Receive Date:	2005-01-11 00:00:00.0
Handler Name:	OLYMPIC MEDICAL CORP 1ST AVE S
Federal Waste Generator Description:	Conditionally Exempt Small Quantity Generator
State District Owner:	WA
Large Quantity Handler of Universal Waste:	No
Recognized Trader Importer:	No
Recognized Trader Exporter:	No
Spent Lead Acid Battery Importer:	No
Spent Lead Acid Battery Exporter:	No
Current Record:	No
Non Storage Recycler Activity:	Not reported
Electronic Manifest Broker:	Not reported
Receive Date:	2006-01-04 00:00:00.0
Handler Name:	OLYMPIC MEDICAL CORP 1ST AVE S
Federal Waste Generator Description:	Conditionally Exempt Small Quantity Generator
State District Owner:	WA
Large Quantity Handler of Universal Waste:	No
Recognized Trader Importer:	No
Recognized Trader Exporter:	No
Spent Lead Acid Battery Importer:	No
Spent Lead Acid Battery Exporter:	No
Current Record:	No
Non Storage Recycler Activity:	Not reported
Electronic Manifest Broker:	Not reported
Receive Date:	2006-01-04 00:00:00.0
Handler Name:	OLYMPIC MEDICAL CORP 1ST AVE S

Map ID
Direction
Distance
Elevation

MAP FINDINGS

Site

Database(s)

EDR ID Number
EPA ID Number

OLYMPIC MEDICAL, A DIVISION OF NATUS (Continued)

1000660042

Federal Waste Generator Description: Conditionally Exempt Small Quantity Generator
State District Owner: WA
Large Quantity Handler of Universal Waste: No
Recognized Trader Importer: No
Recognized Trader Exporter: No
Spent Lead Acid Battery Importer: No
Spent Lead Acid Battery Exporter: No
Current Record: No
Non Storage Recycler Activity: Not reported
Electronic Manifest Broker: Not reported

Receive Date: 2007-01-15 00:00:00.0
Handler Name: OLYMPIC MEDICAL CORP 1ST AVE S
Federal Waste Generator Description: Conditionally Exempt Small Quantity Generator
State District Owner: WA
Large Quantity Handler of Universal Waste: No
Recognized Trader Importer: No
Recognized Trader Exporter: No
Spent Lead Acid Battery Importer: No
Spent Lead Acid Battery Exporter: No
Current Record: No
Non Storage Recycler Activity: Not reported
Electronic Manifest Broker: Not reported

Receive Date: 2008-01-03 00:00:00.0
Handler Name: OLYMPIC MEDICAL CORP 1ST AVE S
Federal Waste Generator Description: Conditionally Exempt Small Quantity Generator
State District Owner: WA
Large Quantity Handler of Universal Waste: No
Recognized Trader Importer: No
Recognized Trader Exporter: No
Spent Lead Acid Battery Importer: No
Spent Lead Acid Battery Exporter: No
Current Record: No
Non Storage Recycler Activity: Not reported
Electronic Manifest Broker: Not reported

Receive Date: 2010-01-25 00:00:00.0
Handler Name: OLYMPIC MEDICAL CORP 1ST AVE S
Federal Waste Generator Description: Conditionally Exempt Small Quantity Generator
State District Owner: WA
Large Quantity Handler of Universal Waste: No
Recognized Trader Importer: No
Recognized Trader Exporter: No
Spent Lead Acid Battery Importer: No
Spent Lead Acid Battery Exporter: No
Current Record: No
Non Storage Recycler Activity: Not reported
Electronic Manifest Broker: Not reported

Receive Date: 2010-01-25 00:00:00.0
Handler Name: OLYMPIC MEDICAL CORP 1ST AVE S
Federal Waste Generator Description: Conditionally Exempt Small Quantity Generator
State District Owner: WA
Large Quantity Handler of Universal Waste: No
Recognized Trader Importer: No
Recognized Trader Exporter: No

Map ID
Direction
Distance
Elevation

MAP FINDINGS

Site

Database(s)

EDR ID Number
EPA ID Number

OLYMPIC MEDICAL, A DIVISION OF NATUS (Continued)

1000660042

Spent Lead Acid Battery Importer:	No
Spent Lead Acid Battery Exporter:	No
Current Record:	No
Non Storage Recycler Activity:	Not reported
Electronic Manifest Broker:	Not reported
Receive Date:	2010-02-10 00:00:00.0
Handler Name:	OLYMPIC MEDICAL, A DIVISION OF NATUS
Federal Waste Generator Description:	Conditionally Exempt Small Quantity Generator
State District Owner:	WA
Large Quantity Handler of Universal Waste:	No
Recognized Trader Importer:	No
Recognized Trader Exporter:	No
Spent Lead Acid Battery Importer:	No
Spent Lead Acid Battery Exporter:	No
Current Record:	No
Non Storage Recycler Activity:	Not reported
Electronic Manifest Broker:	Not reported
Receive Date:	2011-03-09 00:00:00.0
Handler Name:	OLYMPIC MEDICAL, A DIVISION OF NATUS
Federal Waste Generator Description:	Conditionally Exempt Small Quantity Generator
State District Owner:	WA
Large Quantity Handler of Universal Waste:	No
Recognized Trader Importer:	No
Recognized Trader Exporter:	No
Spent Lead Acid Battery Importer:	No
Spent Lead Acid Battery Exporter:	No
Current Record:	No
Non Storage Recycler Activity:	Not reported
Electronic Manifest Broker:	Not reported
Receive Date:	2012-02-07 00:00:00.0
Handler Name:	OLYMPIC MEDICAL, A DIVISION OF NATUS
Federal Waste Generator Description:	Conditionally Exempt Small Quantity Generator
State District Owner:	WA
Large Quantity Handler of Universal Waste:	No
Recognized Trader Importer:	No
Recognized Trader Exporter:	No
Spent Lead Acid Battery Importer:	No
Spent Lead Acid Battery Exporter:	No
Current Record:	No
Non Storage Recycler Activity:	Not reported
Electronic Manifest Broker:	Not reported
Receive Date:	2012-02-07 00:00:00.0
Handler Name:	OLYMPIC MEDICAL, A DIVISION OF NATUS
Federal Waste Generator Description:	Conditionally Exempt Small Quantity Generator
State District Owner:	WA
Large Quantity Handler of Universal Waste:	No
Recognized Trader Importer:	No
Recognized Trader Exporter:	No
Spent Lead Acid Battery Importer:	No
Spent Lead Acid Battery Exporter:	No
Current Record:	No
Non Storage Recycler Activity:	Not reported
Electronic Manifest Broker:	Not reported

Map ID
Direction
Distance
Elevation

MAP FINDINGS

Site

Database(s)

EDR ID Number
EPA ID Number

OLYMPIC MEDICAL, A DIVISION OF NATUS (Continued)

1000660042

Receive Date: 2013-04-11 00:00:00.0
Handler Name: OLYMPIC MEDICAL, A DIVISION OF NATUS
Federal Waste Generator Description: Conditionally Exempt Small Quantity Generator
State District Owner: WA
Large Quantity Handler of Universal Waste: No
Recognized Trader Importer: No
Recognized Trader Exporter: No
Spent Lead Acid Battery Importer: No
Spent Lead Acid Battery Exporter: No
Current Record: No
Non Storage Recycler Activity: Not reported
Electronic Manifest Broker: Not reported

Receive Date: 2003-12-31 00:00:00.0
Handler Name: OLYMPIC MEDICAL CORP 1ST AVE S
Federal Waste Generator Description: Not a generator, verified
State District Owner: WA
Large Quantity Handler of Universal Waste: No
Recognized Trader Importer: No
Recognized Trader Exporter: No
Spent Lead Acid Battery Importer: No
Spent Lead Acid Battery Exporter: No
Current Record: No
Non Storage Recycler Activity: Not reported
Electronic Manifest Broker: Not reported

Receive Date: 2005-12-31 00:00:00.0
Handler Name: OLYMPIC MEDICAL CORP 1ST AVE S
Federal Waste Generator Description: Not a generator, verified
State District Owner: WA
Large Quantity Handler of Universal Waste: No
Recognized Trader Importer: No
Recognized Trader Exporter: No
Spent Lead Acid Battery Importer: No
Spent Lead Acid Battery Exporter: No
Current Record: No
Non Storage Recycler Activity: Not reported
Electronic Manifest Broker: Not reported

Receive Date: 2007-12-31 00:00:00.0
Handler Name: OLYMPIC MEDICAL CORP 1ST AVE S
Federal Waste Generator Description: Not a generator, verified
State District Owner: WA
Large Quantity Handler of Universal Waste: No
Recognized Trader Importer: No
Recognized Trader Exporter: No
Spent Lead Acid Battery Importer: No
Spent Lead Acid Battery Exporter: No
Current Record: No
Non Storage Recycler Activity: Not reported
Electronic Manifest Broker: Not reported

Facility Has Received Notices of Violation:
Found Violation: Yes
Agency Which Determined Violation: State
Violation Short Description: State Statute or Regulation

Map ID
Direction
Distance
Elevation

MAP FINDINGS

Site

Database(s)

EDR ID Number
EPA ID Number

OLYMPIC MEDICAL, A DIVISION OF NATUS (Continued)

1000660042

Date Violation was Determined:	2015-01-14 00:00:00.0
Actual Return to Compliance Date:	2015-01-14 00:00:00.0
Return to Compliance Qualifier:	Observed
Violation Responsible Agency:	State
Scheduled Compliance Date:	2015-03-13 00:00:00.0
Enforcement Identifier:	001
Date of Enforcement Action:	2015-02-11 00:00:00.0
Enforcement Responsible Agency:	State
Enforcement Docket Number:	Not reported
Enforcement Attorney:	Not reported
Corrective Action Component:	No
Appeal Initiated Date:	Not reported
Appeal Resolution Date:	Not reported
Disposition Status Date:	Not reported
Disposition Status:	Not reported
Disposition Status Description:	Not reported
Consent/Final Order Sequence Number:	Not reported
Consent/Final Order Respondent Name:	Not reported
Consent/Final Order Lead Agency:	Not reported
Enforcement Type:	WRITTEN INFORMAL
Enforcement Responsible Person:	WAWJW
Enforcement Responsible Sub-Organization:	NW
SEP Sequence Number:	Not reported
SEP Expenditure Amount:	Not reported
SEP Scheduled Completion Date:	Not reported
SEP Actual Date:	Not reported
SEP Defaulted Date:	Not reported
SEP Type:	Not reported
SEP Type Description:	Not reported
Proposed Amount:	Not reported
Final Monetary Amount:	Not reported
Paid Amount:	Not reported
Final Count:	Not reported
Final Amount:	Not reported
Found Violation:	Yes
Agency Which Determined Violation:	State
Violation Short Description:	Listing - General
Date Violation was Determined:	2015-01-14 00:00:00.0
Actual Return to Compliance Date:	2015-02-25 00:00:00.0
Return to Compliance Qualifier:	Documented
Violation Responsible Agency:	State
Scheduled Compliance Date:	2015-03-13 00:00:00.0
Enforcement Identifier:	001
Date of Enforcement Action:	2015-02-11 00:00:00.0
Enforcement Responsible Agency:	State
Enforcement Docket Number:	Not reported
Enforcement Attorney:	Not reported
Corrective Action Component:	No
Appeal Initiated Date:	Not reported
Appeal Resolution Date:	Not reported
Disposition Status Date:	Not reported
Disposition Status:	Not reported
Disposition Status Description:	Not reported
Consent/Final Order Sequence Number:	Not reported
Consent/Final Order Respondent Name:	Not reported
Consent/Final Order Lead Agency:	Not reported

Map ID
Direction
Distance
Elevation

MAP FINDINGS

Site

Database(s)

EDR ID Number
EPA ID Number

OLYMPIC MEDICAL, A DIVISION OF NATUS (Continued)

1000660042

Enforcement Type:	WRITTEN INFORMAL
Enforcement Responsible Person:	WAWJW
Enforcement Responsible Sub-Organization:	NW
SEP Sequence Number:	Not reported
SEP Expenditure Amount:	Not reported
SEP Scheduled Completion Date:	Not reported
SEP Actual Date:	Not reported
SEP Defaulted Date:	Not reported
SEP Type:	Not reported
SEP Type Description:	Not reported
Proposed Amount:	Not reported
Final Monetary Amount:	Not reported
Paid Amount:	Not reported
Final Count:	Not reported
Final Amount:	Not reported
Found Violation:	Yes
Agency Which Determined Violation:	State
Violation Short Description:	Universal Waste - Small Quantity Handlers
Date Violation was Determined:	2015-01-14 00:00:00.0
Actual Return to Compliance Date:	2015-01-14 00:00:00.0
Return to Compliance Qualifier:	Observed
Violation Responsible Agency:	State
Scheduled Compliance Date:	2015-03-13 00:00:00.0
Enforcement Identifier:	001
Date of Enforcement Action:	2015-02-11 00:00:00.0
Enforcement Responsible Agency:	State
Enforcement Docket Number:	Not reported
Enforcement Attorney:	Not reported
Corrective Action Component:	No
Appeal Initiated Date:	Not reported
Appeal Resolution Date:	Not reported
Disposition Status Date:	Not reported
Disposition Status:	Not reported
Disposition Status Description:	Not reported
Consent/Final Order Sequence Number:	Not reported
Consent/Final Order Respondent Name:	Not reported
Consent/Final Order Lead Agency:	Not reported
Enforcement Type:	WRITTEN INFORMAL
Enforcement Responsible Person:	WAWJW
Enforcement Responsible Sub-Organization:	NW
SEP Sequence Number:	Not reported
SEP Expenditure Amount:	Not reported
SEP Scheduled Completion Date:	Not reported
SEP Actual Date:	Not reported
SEP Defaulted Date:	Not reported
SEP Type:	Not reported
SEP Type Description:	Not reported
Proposed Amount:	Not reported
Final Monetary Amount:	Not reported
Paid Amount:	Not reported
Final Count:	Not reported
Final Amount:	Not reported
Found Violation:	Yes
Agency Which Determined Violation:	State
Violation Short Description:	Universal Waste - Small Quantity Handlers

Map ID
Direction
Distance
Elevation

MAP FINDINGS

Site

Database(s)

EDR ID Number
EPA ID Number

OLYMPIC MEDICAL, A DIVISION OF NATUS (Continued)

1000660042

Date Violation was Determined:	2015-01-14 00:00:00.0
Actual Return to Compliance Date:	2015-01-14 00:00:00.0
Return to Compliance Qualifier:	Observed
Violation Responsible Agency:	State
Scheduled Compliance Date:	2015-03-13 00:00:00.0
Enforcement Identifier:	001
Date of Enforcement Action:	2015-02-11 00:00:00.0
Enforcement Responsible Agency:	State
Enforcement Docket Number:	Not reported
Enforcement Attorney:	Not reported
Corrective Action Component:	No
Appeal Initiated Date:	Not reported
Appeal Resolution Date:	Not reported
Disposition Status Date:	Not reported
Disposition Status:	Not reported
Disposition Status Description:	Not reported
Consent/Final Order Sequence Number:	Not reported
Consent/Final Order Respondent Name:	Not reported
Consent/Final Order Lead Agency:	Not reported
Enforcement Type:	WRITTEN INFORMAL
Enforcement Responsible Person:	WAWJW
Enforcement Responsible Sub-Organization:	NW
SEP Sequence Number:	Not reported
SEP Expenditure Amount:	Not reported
SEP Scheduled Completion Date:	Not reported
SEP Actual Date:	Not reported
SEP Defaulted Date:	Not reported
SEP Type:	Not reported
SEP Type Description:	Not reported
Proposed Amount:	Not reported
Final Monetary Amount:	Not reported
Paid Amount:	Not reported
Final Count:	Not reported
Final Amount:	Not reported
Found Violation:	No
Agency Which Determined Violation:	Not reported
Violation Short Description:	Not reported
Date Violation was Determined:	Not reported
Actual Return to Compliance Date:	Not reported
Return to Compliance Qualifier:	Not reported
Violation Responsible Agency:	Not reported
Scheduled Compliance Date:	Not reported
Enforcement Identifier:	Not reported
Date of Enforcement Action:	Not reported
Enforcement Responsible Agency:	Not reported
Enforcement Docket Number:	Not reported
Enforcement Attorney:	Not reported
Corrective Action Component:	Not reported
Appeal Initiated Date:	Not reported
Appeal Resolution Date:	Not reported
Disposition Status Date:	Not reported
Disposition Status:	Not reported
Disposition Status Description:	Not reported
Consent/Final Order Sequence Number:	Not reported
Consent/Final Order Respondent Name:	Not reported
Consent/Final Order Lead Agency:	Not reported

Map ID
Direction
Distance
Elevation

MAP FINDINGS

Site

Database(s)

EDR ID Number
EPA ID Number

OLYMPIC MEDICAL, A DIVISION OF NATUS (Continued)

1000660042

Enforcement Type: Not reported
Enforcement Responsible Person: Not reported
Enforcement Responsible Sub-Organization: Not reported
SEP Sequence Number: Not reported
SEP Expenditure Amount: Not reported
SEP Scheduled Completion Date: Not reported
SEP Actual Date: Not reported
SEP Defaulted Date: Not reported
SEP Type: Not reported
SEP Type Description: Not reported
Proposed Amount: Not reported
Final Monetary Amount: Not reported
Paid Amount: Not reported
Final Count: Not reported
Final Amount: Not reported

Found Violation: No
Agency Which Determined Violation: Not reported
Violation Short Description: Not reported
Date Violation was Determined: Not reported
Actual Return to Compliance Date: Not reported
Return to Compliance Qualifier: Not reported
Violation Responsible Agency: Not reported
Scheduled Compliance Date: Not reported
Enforcement Identifier: Not reported
Date of Enforcement Action: Not reported
Enforcement Responsible Agency: Not reported
Enforcement Docket Number: Not reported
Enforcement Attorney: Not reported
Corrective Action Component: Not reported
Appeal Initiated Date: Not reported
Appeal Resolution Date: Not reported
Disposition Status Date: Not reported
Disposition Status: Not reported
Disposition Status Description: Not reported
Consent/Final Order Sequence Number: Not reported
Consent/Final Order Respondent Name: Not reported
Consent/Final Order Lead Agency: Not reported
Enforcement Type: Not reported
Enforcement Responsible Person: Not reported
Enforcement Responsible Sub-Organization: Not reported
SEP Sequence Number: Not reported
SEP Expenditure Amount: Not reported
SEP Scheduled Completion Date: Not reported
SEP Actual Date: Not reported
SEP Defaulted Date: Not reported
SEP Type: Not reported
SEP Type Description: Not reported
Proposed Amount: Not reported
Final Monetary Amount: Not reported
Paid Amount: Not reported
Final Count: Not reported
Final Amount: Not reported

Found Violation: Yes
Agency Which Determined Violation: State
Violation Short Description: Generators - Records/Reporting

Map ID
Direction
Distance
Elevation

MAP FINDINGS

Site

Database(s)

EDR ID Number
EPA ID Number

OLYMPIC MEDICAL, A DIVISION OF NATUS (Continued)

1000660042

Date Violation was Determined:	1992-04-10 00:00:00.0
Actual Return to Compliance Date:	1992-06-01 00:00:00.0
Return to Compliance Qualifier:	Observed
Violation Responsible Agency:	State
Scheduled Compliance Date:	Not reported
Enforcement Identifier:	000
Date of Enforcement Action:	1992-06-01 00:00:00.0
Enforcement Responsible Agency:	State
Enforcement Docket Number:	Not reported
Enforcement Attorney:	WA
Corrective Action Component:	No
Appeal Initiated Date:	Not reported
Appeal Resolution Date:	Not reported
Disposition Status Date:	Not reported
Disposition Status:	Not reported
Disposition Status Description:	Not reported
Consent/Final Order Sequence Number:	Not reported
Consent/Final Order Respondent Name:	Not reported
Consent/Final Order Lead Agency:	Not reported
Enforcement Type:	VERBAL INFORMAL
Enforcement Responsible Person:	WAJSC
Enforcement Responsible Sub-Organization:	NW
SEP Sequence Number:	Not reported
SEP Expenditure Amount:	Not reported
SEP Scheduled Completion Date:	Not reported
SEP Actual Date:	Not reported
SEP Defaulted Date:	Not reported
SEP Type:	Not reported
SEP Type Description:	Not reported
Proposed Amount:	Not reported
Final Monetary Amount:	Not reported
Paid Amount:	Not reported
Final Count:	Not reported
Final Amount:	Not reported
Found Violation:	Yes
Agency Which Determined Violation:	State
Violation Short Description:	Listing - General
Date Violation was Determined:	2015-01-14 00:00:00.0
Actual Return to Compliance Date:	2015-02-25 00:00:00.0
Return to Compliance Qualifier:	Documented
Violation Responsible Agency:	State
Scheduled Compliance Date:	2015-03-13 00:00:00.0
Enforcement Identifier:	001
Date of Enforcement Action:	2015-02-11 00:00:00.0
Enforcement Responsible Agency:	State
Enforcement Docket Number:	Not reported
Enforcement Attorney:	Not reported
Corrective Action Component:	No
Appeal Initiated Date:	Not reported
Appeal Resolution Date:	Not reported
Disposition Status Date:	Not reported
Disposition Status:	Not reported
Disposition Status Description:	Not reported
Consent/Final Order Sequence Number:	Not reported
Consent/Final Order Respondent Name:	Not reported
Consent/Final Order Lead Agency:	Not reported

Map ID
Direction
Distance
Elevation

MAP FINDINGS

Site

Database(s)

EDR ID Number
EPA ID Number

OLYMPIC MEDICAL, A DIVISION OF NATUS (Continued)

1000660042

Enforcement Type: WRITTEN INFORMAL
Enforcement Responsible Person: WAWJW
Enforcement Responsible Sub-Organization: NW
SEP Sequence Number: Not reported
SEP Expenditure Amount: Not reported
SEP Scheduled Completion Date: Not reported
SEP Actual Date: Not reported
SEP Defaulted Date: Not reported
SEP Type: Not reported
SEP Type Description: Not reported
Proposed Amount: Not reported
Final Monetary Amount: Not reported
Paid Amount: Not reported
Final Count: Not reported
Final Amount: Not reported

Evaluation Action Summary:

Evaluation Date: 2015-01-14 00:00:00.0
Evaluation Responsible Agency: State
Found Violation: Yes
Evaluation Type Description: FOCUSED COMPLIANCE INSPECTION
Evaluation Responsible Person Identifier: WAWJW
Evaluation Responsible Sub-Organization: NW
Actual Return to Compliance Date: 2015-01-14 00:00:00.0
Scheduled Compliance Date: 2015-03-13 00:00:00.0
Date of Request: Not reported
Date Response Received: Not reported
Request Agency: Not reported
Former Citation: Not reported

Evaluation Date: 2015-01-14 00:00:00.0
Evaluation Responsible Agency: State
Found Violation: Yes
Evaluation Type Description: FOCUSED COMPLIANCE INSPECTION
Evaluation Responsible Person Identifier: WAWJW
Evaluation Responsible Sub-Organization: NW
Actual Return to Compliance Date: 2015-02-25 00:00:00.0
Scheduled Compliance Date: 2015-03-13 00:00:00.0
Date of Request: Not reported
Date Response Received: Not reported
Request Agency: Not reported
Former Citation: Not reported

Evaluation Date: 2015-01-14 00:00:00.0
Evaluation Responsible Agency: State
Found Violation: Yes
Evaluation Type Description: FOCUSED COMPLIANCE INSPECTION
Evaluation Responsible Person Identifier: WAWJW
Evaluation Responsible Sub-Organization: NW
Actual Return to Compliance Date: 2015-01-14 00:00:00.0
Scheduled Compliance Date: 2015-03-13 00:00:00.0
Date of Request: Not reported
Date Response Received: Not reported
Request Agency: Not reported
Former Citation: Not reported

Evaluation Date: 2015-01-14 00:00:00.0

Map ID
Direction
Distance
Elevation

MAP FINDINGS

Site

Database(s)

EDR ID Number
EPA ID Number

OLYMPIC MEDICAL, A DIVISION OF NATUS (Continued)

1000660042

Evaluation Responsible Agency:	State
Found Violation:	Yes
Evaluation Type Description:	FOCUSED COMPLIANCE INSPECTION
Evaluation Responsible Person Identifier:	WAWJW
Evaluation Responsible Sub-Organization:	NW
Actual Return to Compliance Date:	2015-01-14 00:00:00.0
Scheduled Compliance Date:	2015-03-13 00:00:00.0
Date of Request:	Not reported
Date Response Received:	Not reported
Request Agency:	Not reported
Former Citation:	Not reported
Evaluation Date:	2010-01-06 00:00:00.0
Evaluation Responsible Agency:	State
Found Violation:	No
Evaluation Type Description:	COMPLIANCE EVALUATION INSPECTION ON-SITE
Evaluation Responsible Person Identifier:	WASRD
Evaluation Responsible Sub-Organization:	NW
Actual Return to Compliance Date:	Not reported
Scheduled Compliance Date:	Not reported
Date of Request:	Not reported
Date Response Received:	Not reported
Request Agency:	Not reported
Former Citation:	Not reported
Evaluation Date:	2009-04-22 00:00:00.0
Evaluation Responsible Agency:	State
Found Violation:	No
Evaluation Type Description:	FOCUSED COMPLIANCE INSPECTION
Evaluation Responsible Person Identifier:	WAMKJ
Evaluation Responsible Sub-Organization:	NW
Actual Return to Compliance Date:	Not reported
Scheduled Compliance Date:	Not reported
Date of Request:	Not reported
Date Response Received:	Not reported
Request Agency:	Not reported
Former Citation:	Not reported
Evaluation Date:	1992-04-10 00:00:00.0
Evaluation Responsible Agency:	State
Found Violation:	Yes
Evaluation Type Description:	FOCUSED COMPLIANCE INSPECTION
Evaluation Responsible Person Identifier:	WAJSC
Evaluation Responsible Sub-Organization:	NW
Actual Return to Compliance Date:	1992-06-01 00:00:00.0
Scheduled Compliance Date:	Not reported
Date of Request:	Not reported
Date Response Received:	Not reported
Request Agency:	Not reported
Former Citation:	Not reported
Evaluation Date:	2015-01-14 00:00:00.0
Evaluation Responsible Agency:	State
Found Violation:	Yes
Evaluation Type Description:	FOCUSED COMPLIANCE INSPECTION
Evaluation Responsible Person Identifier:	WAWJW
Evaluation Responsible Sub-Organization:	NW

Map ID
Direction
Distance
Elevation

MAP FINDINGS

Site

Database(s)

EDR ID Number
EPA ID Number

OLYMPIC MEDICAL, A DIVISION OF NATUS (Continued)

1000660042

Actual Return to Compliance Date: 2015-02-25 00:00:00.0
Scheduled Compliance Date: 2015-03-13 00:00:00.0
Date of Request: Not reported
Date Response Received: Not reported
Request Agency: Not reported
Former Citation: Not reported

FINDS:

Registry ID: 110005368994

Click Here:

Environmental Interest/Information System:

Washington Facility / Site Identification System (WA-FSIS) provides a means to query and display data maintained by the Washington Department of Ecology. This system contains key information for each facility/site that is currently, or has been, of interest to the Air Quality, Dam Safety, Hazardous Waste, Toxics Cleanup, and Water Quality Programs.

RCRAInfo is a national information system that supports the Resource Conservation and Recovery Act (RCRA) program through the tracking of events and activities related to facilities that generate, transport, and treat, store, or dispose of hazardous waste. RCRAInfo allows RCRA program staff to track the notification, permit, compliance, and corrective action activities required under RCRA.

HAZARDOUS WASTE BIENNIAL REPORTER

[Click this hyperlink](#) while viewing on your computer to access additional FINDS: detail in the EDR Site Report.

ECHO:

Envid: 1000660042
Registry ID: 110005368994
DFR URL: <http://echo.epa.gov/detailed-facility-report?fid=110005368994>
Name: OLYMPIC MEDICAL, A DIVISION OF NATUS
Address: 5900 1ST AVE S
City,State,Zip: SEATTLE, WA 98108

ASBESTOS:

Name: Not reported
Address: 5900 1ST AVENUE SOUTH
City,State,Zip: SEATTLE, WA
Facility Type: Not reported
Parent ID: Not reported
Form ID: 43696##1447Actio887002
Notice Date: 11/12/2010
Start Date: 11/01/2010
Completion Date: 11/30/2010
Initial: Not reported
Amended: Not reported
On Hold: Not reported
Off Hold: Not reported
Emergency: Not reported
Site Hours Start: Not reported
Site Hours End: Not reported
Sunday: Not reported

Map ID
Direction
Distance
Elevation

MAP FINDINGS

Site

Database(s)

EDR ID Number
EPA ID Number

OLYMPIC MEDICAL, A DIVISION OF NATUS (Continued)

1000660042

Monday:	Not reported
Tuesday:	Not reported
Wednesday:	Not reported
Thursday:	Not reported
Friday:	Not reported
Saturday:	Not reported
Contractor ID:	Not reported
Phone:	Not reported
Job Site CAS:	Not reported
Project Form Email:	Not reported
Property Owner Name:	Not reported
Property Owner Agent:	Not reported
Property Owner Company:	Action Abatement, LLC (ABCN00001447)
Property Owner Address:	Not reported
Property Owner City:	Not reported
Property Owner State:	Not reported
Property Owner Zip4:	Not reported
Property Owner Phone:	Not reported
Job Site Room:	Not reported
Facility Age:	Not reported
Facility Size:	Not reported
Facility Remodel:	Not reported
Facility Demo:	Not reported
Facility Repair:	Not reported
Facility Maint:	Not reported
Removed:	Not reported
Encapsulated:	Not reported
Quantity Sq Ft:	Not reported
Fireproofing:	Not reported
Popcorn Ceiling:	Not reported
CAB:	Not reported
Sheet Vinyl:	Not reported
Asbestos Paper:	Not reported
Boiler Insulation:	Not reported
Duct Paper:	Not reported
VAT:	Not reported
Roofing:	Not reported
Sq Ft Other:	Not reported
Sq Ft Other Text:	Not reported
Quantity Lin Ft:	Not reported
Mag Pipe Insulation:	Not reported
Air Cell Pipe Insulation:	Not reported
Ducting Insulation:	Not reported
Cement Asbestos Pipe:	Not reported
Mudded Pipe Insulation:	Not reported
Duct Tape:	Not reported
Lin Ft Other1:	Not reported
Lin Ft Other1 Text:	Not reported
Lin Ft Other2:	Not reported
Lin Ft Other2 Text:	Not reported
Indoors:	Not reported
Outdoors:	Not reported
Neg Pres Enclosure:	Not reported
Glove Bag:	Not reported
Mini Enclosure:	Not reported
Critical Barriers:	Not reported
Wrap And Cut:	Not reported

Map ID
Direction
Distance
Elevation

MAP FINDINGS

Site

Database(s)

EDR ID Number
EPA ID Number

OLYMPIC MEDICAL, A DIVISION OF NATUS (Continued)

1000660042

Wet Methods:	Not reported
HEPA Vacuum:	Not reported
MANUALMETHODS :	Not reported
Other CM1:	Not reported
Other CM1 Text:	Not reported
Other CM2:	Not reported
Other CM2 Text:	Not reported
Half Mask APR:	Not reported
Full Face APR:	Not reported
PAPR:	Not reported
Type C Continuous:	Not reported
Type C Pressure:	Not reported
Other Resp Pro:	Not reported
Other Resp Pro Text:	Not reported
Comments:	Not reported
Date Time Submitted:	Not reported
Submitter IP Address:	Not reported
Region:	2
UBI:	602817694
Notice type:	Initial
Project Type:	Other linear footage
Supervisor:	Lynn Bainton ()
Supervisor Phone:	Not reported
Certificate Status:	ACTIVE
Name:	Not reported
Address:	5900 1ST AVENUE SOUTH
City,State,Zip:	SEATTLE, WA
Facility Type:	Not reported
Parent ID:	Not reported
Form ID:	42737##1447Actio605878
Notice Date:	10/12/2010
Start Date:	10/22/2010
Completion Date:	11/10/2010
Initial:	Not reported
Amended:	Not reported
On Hold:	Not reported
Off Hold:	Not reported
Emergency:	Not reported
Site Hours Start:	Not reported
Site Hours End:	Not reported
Sunday:	Not reported
Monday:	Not reported
Tuesday:	Not reported
Wednesday:	Not reported
Thursday:	Not reported
Friday:	Not reported
Saturday:	Not reported
Contractor ID:	Not reported
Phone:	Not reported
Job Site CAS:	Not reported
Project Form Email:	Not reported
Property Owner Name:	Not reported
Property Owner Agent:	Not reported
Property Owner Company:	Action Abatement, LLC (ABCN00001447)
Property Owner Address:	Not reported
Property Owner City:	Not reported

Map ID
Direction
Distance
Elevation

MAP FINDINGS

Site

Database(s)

EDR ID Number
EPA ID Number

OLYMPIC MEDICAL, A DIVISION OF NATUS (Continued)

1000660042

Property Owner State:	Not reported
Property Owner Zip4:	Not reported
Property Owner Phone:	Not reported
Job Site Room:	Not reported
Facility Age:	Not reported
Facility Size:	Not reported
Facility Remodel:	Not reported
Facility Demo:	Not reported
Facility Repair:	Not reported
Facility Maint:	Not reported
Removed:	Not reported
Encapsulated:	Not reported
Quantity Sq Ft:	Not reported
Fireproofing:	Not reported
Popcorn Ceiling:	Not reported
CAB:	Not reported
Sheet Vinyl:	Not reported
Asbestos Paper:	Not reported
Boiler Insulation:	Not reported
Duct Paper:	Not reported
VAT:	Not reported
Roofing:	Not reported
Sq Ft Other:	Not reported
Sq Ft Other Text:	Not reported
Quantity Lin Ft:	Not reported
Mag Pipe Insulation:	Not reported
Air Cell Pipe Insulation:	Not reported
Ducting Insulation:	Not reported
Cement Asbestos Pipe:	Not reported
Mudded Pipe Insulation:	Not reported
Duct Tape:	Not reported
Lin Ft Other1:	Not reported
Lin Ft Other1 Text:	Not reported
Lin Ft Other2:	Not reported
Lin Ft Other2 Text:	Not reported
Indoors:	Not reported
Outdoors:	Not reported
Neg Pres Enclosure:	Not reported
Glove Bag:	Not reported
Mini Enclosure:	Not reported
Critical Barriers:	Not reported
Wrap And Cut:	Not reported
Wet Methods:	Not reported
HEPA Vacuum:	Not reported
MANUALMETHODS :	Not reported
Other CM1:	Not reported
Other CM1 Text:	Not reported
Other CM2:	Not reported
Other CM2 Text:	Not reported
Half Mask APR:	Not reported
Full Face APR:	Not reported
PAPR:	Not reported
Type C Continuous:	Not reported
Type C Pressure:	Not reported
Other Resp Pro:	Not reported
Other Resp Pro Text:	Not reported
Comments:	Not reported

Map ID
Direction
Distance
Elevation

MAP FINDINGS

Site

Database(s)

EDR ID Number
EPA ID Number

OLYMPIC MEDICAL, A DIVISION OF NATUS (Continued)

1000660042

Date Time Submitted:	Not reported
Submitter IP Address:	Not reported
Region:	2
UBI:	602817694
Notice type:	Initial
Project Type:	Other linear footage
Supervisor:	Lynn Bainton ()
Supervisor Phone:	Not reported
Certificate Status:	ACTIVE
Name:	Not reported
Address:	5900 1ST AVENUE SOUTH
City,State,Zip:	SEATTLE, WA
Facility Type:	Not reported
Parent ID:	Not reported
Form ID:	43460##1447Actio598115
Notice Date:	11/05/2010
Start Date:	11/01/2010
Completion Date:	11/15/2010
Initial:	Not reported
Amended:	Not reported
On Hold:	Not reported
Off Hold:	Not reported
Emergency:	Not reported
Site Hours Start:	Not reported
Site Hours End:	Not reported
Sunday:	Not reported
Monday:	Not reported
Tuesday:	Not reported
Wednesday:	Not reported
Thursday:	Not reported
Friday:	Not reported
Saturday:	Not reported
Contractor ID:	Not reported
Phone:	Not reported
Job Site CAS:	Not reported
Project Form Email:	Not reported
Property Owner Name:	Not reported
Property Owner Agent:	Not reported
Property Owner Company:	Action Abatement, LLC (ABCN00001447)
Property Owner Address:	Not reported
Property Owner City:	Not reported
Property Owner State:	Not reported
Property Owner Zip4:	Not reported
Property Owner Phone:	Not reported
Job Site Room:	Not reported
Facility Age:	Not reported
Facility Size:	Not reported
Facility Remodel:	Not reported
Facility Demo:	Not reported
Facility Repair:	Not reported
Facility Maint:	Not reported
Removed:	Not reported
Encapsulated:	Not reported
Quantity Sq Ft:	Not reported
Fireproofing:	Not reported
Popcorn Ceiling:	Not reported

Map ID
Direction
Distance
Elevation

MAP FINDINGS

Site

Database(s)

EDR ID Number
EPA ID Number

OLYMPIC MEDICAL, A DIVISION OF NATUS (Continued)

1000660042

CAB:	Not reported
Sheet Vinyl:	Not reported
Asbestos Paper:	Not reported
Boiler Insulation:	Not reported
Duct Paper:	Not reported
VAT:	Not reported
Roofing:	Not reported
Sq Ft Other:	Not reported
Sq Ft Other Text:	Not reported
Quantity Lin Ft:	Not reported
Mag Pipe Insulation:	Not reported
Air Cell Pipe Insulation:	Not reported
Ducting Insulation:	Not reported
Cement Asbestos Pipe:	Not reported
Mudded Pipe Insulation:	Not reported
Duct Tape:	Not reported
Lin Ft Other1:	Not reported
Lin Ft Other1 Text:	Not reported
Lin Ft Other2:	Not reported
Lin Ft Other2 Text:	Not reported
Indoors:	Not reported
Outdoors:	Not reported
Neg Pres Enclosure:	Not reported
Glove Bag:	Not reported
Mini Enclosure:	Not reported
Critical Barriers:	Not reported
Wrap And Cut:	Not reported
Wet Methods:	Not reported
HEPA Vacuum:	Not reported
MANUALMETHODS :	Not reported
Other CM1:	Not reported
Other CM1 Text:	Not reported
Other CM2:	Not reported
Other CM2 Text:	Not reported
Half Mask APR:	Not reported
Full Face APR:	Not reported
PAPR:	Not reported
Type C Continuous:	Not reported
Type C Pressure:	Not reported
Other Resp Pro:	Not reported
Other Resp Pro Text:	Not reported
Comments:	Not reported
Date Time Submitted:	Not reported
Submitter IP Address:	Not reported
Region:	2
UBI:	602817694
Notice type:	Initial
Project Type:	Other linear footage
Supervisor:	Lynn Bainton ()
Supervisor Phone:	Not reported
Certificate Status:	ACTIVE
Name:	Not reported
Address:	5900 1ST AVENUE SOUTH
City,State,Zip:	SEATTLE, WA
Facility Type:	Not reported
Parent ID:	Not reported

Map ID
Direction
Distance
Elevation

MAP FINDINGS

Site

Database(s)

EDR ID Number
EPA ID Number

OLYMPIC MEDICAL, A DIVISION OF NATUS (Continued)

1000660042

Form ID:	43262##1447Actio637923
Notice Date:	10/29/2010
Start Date:	11/01/2010
Completion Date:	11/15/2010
Initial:	Not reported
Amended:	Not reported
On Hold:	Not reported
Off Hold:	Not reported
Emergency:	Not reported
Site Hours Start:	Not reported
Site Hours End:	Not reported
Sunday:	Not reported
Monday:	Not reported
Tuesday:	Not reported
Wednesday:	Not reported
Thursday:	Not reported
Friday:	Not reported
Saturday:	Not reported
Contractor ID:	Not reported
Phone:	Not reported
Job Site CAS:	Not reported
Project Form Email:	Not reported
Property Owner Name:	Not reported
Property Owner Agent:	Not reported
Property Owner Company:	Action Abatement, LLC (ABCN00001447)
Property Owner Address:	Not reported
Property Owner City:	Not reported
Property Owner State:	Not reported
Property Owner Zip4:	Not reported
Property Owner Phone:	Not reported
Job Site Room:	Not reported
Facility Age:	Not reported
Facility Size:	Not reported
Facility Remodel:	Not reported
Facility Demo:	Not reported
Facility Repair:	Not reported
Facility Maint:	Not reported
Removed:	Not reported
Encapsulated:	Not reported
Quantity Sq Ft:	Not reported
Fireproofing:	Not reported
Popcorn Ceiling:	Not reported
CAB:	Not reported
Sheet Vinyl:	Not reported
Asbestos Paper:	Not reported
Boiler Insulation:	Not reported
Duct Paper:	Not reported
VAT:	Not reported
Roofing:	Not reported
Sq Ft Other:	Not reported
Sq Ft Other Text:	Not reported
Quantity Lin Ft:	Not reported
Mag Pipe Insulation:	Not reported
Air Cell Pipe Insulation:	Not reported
Ducting Insulation:	Not reported
Cement Asbestos Pipe:	Not reported
Mudded Pipe Insulation:	Not reported

Map ID
Direction
Distance
Elevation

MAP FINDINGS

Site

Database(s)

EDR ID Number
EPA ID Number

OLYMPIC MEDICAL, A DIVISION OF NATUS (Continued)

1000660042

Duct Tape:	Not reported
Lin Ft Other1:	Not reported
Lin Ft Other1 Text:	Not reported
Lin Ft Other2:	Not reported
Lin Ft Other2 Text:	Not reported
Indoors:	Not reported
Outdoors:	Not reported
Neg Pres Enclosure:	Not reported
Glove Bag:	Not reported
Mini Enclosure:	Not reported
Critical Barriers:	Not reported
Wrap And Cut:	Not reported
Wet Methods:	Not reported
HEPA Vacuum:	Not reported
MANUALMETHODS :	Not reported
Other CM1:	Not reported
Other CM1 Text:	Not reported
Other CM2:	Not reported
Other CM2 Text:	Not reported
Half Mask APR:	Not reported
Full Face APR:	Not reported
PAPR:	Not reported
Type C Continuous:	Not reported
Type C Pressure:	Not reported
Other Resp Pro:	Not reported
Other Resp Pro Text:	Not reported
Comments:	Not reported
Date Time Submitted:	Not reported
Submitter IP Address:	Not reported
Region:	2
UBI:	602817694
Notice type:	Initial
Project Type:	Other linear footage
Supervisor:	Lynn Bainton ()
Supervisor Phone:	Not reported
Certificate Status:	ACTIVE
Name:	Not reported
Address:	5900 1ST AVENUE SOUTH
City,State,Zip:	SEATTLE, WA
Facility Type:	Not reported
Parent ID:	Not reported
Form ID:	43830##1447Actio810567
Notice Date:	11/18/2010
Start Date:	11/01/2010
Completion Date:	11/30/2010
Initial:	Not reported
Amended:	Not reported
On Hold:	Not reported
Off Hold:	Not reported
Emergency:	Not reported
Site Hours Start:	Not reported
Site Hours End:	Not reported
Sunday:	Not reported
Monday:	Not reported
Tuesday:	Not reported
Wednesday:	Not reported

Map ID
Direction
Distance
Elevation

MAP FINDINGS

Site

Database(s)

EDR ID Number
EPA ID Number

OLYMPIC MEDICAL, A DIVISION OF NATUS (Continued)

1000660042

Thursday:	Not reported
Friday:	Not reported
Saturday:	Not reported
Contractor ID:	Not reported
Phone:	Not reported
Job Site CAS:	Not reported
Project Form Email:	Not reported
Property Owner Name:	Not reported
Property Owner Agent:	Not reported
Property Owner Company:	Action Abatement, LLC (ABCN00001447)
Property Owner Address:	Not reported
Property Owner City:	Not reported
Property Owner State:	Not reported
Property Owner Zip4:	Not reported
Property Owner Phone:	Not reported
Job Site Room:	Not reported
Facility Age:	Not reported
Facility Size:	Not reported
Facility Remodel:	Not reported
Facility Demo:	Not reported
Facility Repair:	Not reported
Facility Maint:	Not reported
Removed:	Not reported
Encapsulated:	Not reported
Quantity Sq Ft:	Not reported
Fireproofing:	Not reported
Popcorn Ceiling:	Not reported
CAB:	Not reported
Sheet Vinyl:	Not reported
Asbestos Paper:	Not reported
Boiler Insulation:	Not reported
Duct Paper:	Not reported
VAT:	Not reported
Roofing:	Not reported
Sq Ft Other:	Not reported
Sq Ft Other Text:	Not reported
Quantity Lin Ft:	Not reported
Mag Pipe Insulation:	Not reported
Air Cell Pipe Insulation:	Not reported
Ducting Insulation:	Not reported
Cement Asbestos Pipe:	Not reported
Mudded Pipe Insulation:	Not reported
Duct Tape:	Not reported
Lin Ft Other1:	Not reported
Lin Ft Other1 Text:	Not reported
Lin Ft Other2:	Not reported
Lin Ft Other2 Text:	Not reported
Indoors:	Not reported
Outdoors:	Not reported
Neg Pres Enclosure:	Not reported
Glove Bag:	Not reported
Mini Enclosure:	Not reported
Critical Barriers:	Not reported
Wrap And Cut:	Not reported
Wet Methods:	Not reported
HEPA Vacuum:	Not reported
MANUALMETHODS :	Not reported

Map ID
Direction
Distance
Elevation

MAP FINDINGS

Site

Database(s)

EDR ID Number
EPA ID Number

OLYMPIC MEDICAL, A DIVISION OF NATUS (Continued)

1000660042

Other CM1:	Not reported
Other CM1 Text:	Not reported
Other CM2:	Not reported
Other CM2 Text:	Not reported
Half Mask APR:	Not reported
Full Face APR:	Not reported
PAPR:	Not reported
Type C Continuous:	Not reported
Type C Pressure:	Not reported
Other Resp Pro:	Not reported
Other Resp Pro Text:	Not reported
Comments:	Not reported
Date Time Submitted:	Not reported
Submitter IP Address:	Not reported
Region:	2
UBI:	602817694
Notice type:	Initial
Project Type:	Other linear footage
Supervisor:	Lynn Bainton ()
Supervisor Phone:	Not reported
Certificate Status:	ACTIVE
Name:	Not reported
Address:	5900 1ST AVENUE SOUTH
City,State,Zip:	SEATTLE, WA
Facility Type:	Not reported
Parent ID:	Not reported
Form ID:	43028##1447Actio742210
Notice Date:	10/22/2010
Start Date:	10/22/2010
Completion Date:	11/10/2010
Initial:	Not reported
Amended:	Not reported
On Hold:	Not reported
Off Hold:	Not reported
Emergency:	Not reported
Site Hours Start:	Not reported
Site Hours End:	Not reported
Sunday:	Not reported
Monday:	Not reported
Tuesday:	Not reported
Wednesday:	Not reported
Thursday:	Not reported
Friday:	Not reported
Saturday:	Not reported
Contractor ID:	Not reported
Phone:	Not reported
Job Site CAS:	Not reported
Project Form Email:	Not reported
Property Owner Name:	Not reported
Property Owner Agent:	Not reported
Property Owner Company:	Action Abatement, LLC (ABCN00001447)
Property Owner Address:	Not reported
Property Owner City:	Not reported
Property Owner State:	Not reported
Property Owner Zip4:	Not reported
Property Owner Phone:	Not reported

Map ID
Direction
Distance
Elevation

MAP FINDINGS

Site

Database(s)

EDR ID Number
EPA ID Number

OLYMPIC MEDICAL, A DIVISION OF NATUS (Continued)

1000660042

Job Site Room:	Not reported
Facility Age:	Not reported
Facility Size:	Not reported
Facility Remodel:	Not reported
Facility Demo:	Not reported
Facility Repair:	Not reported
Facility Maint:	Not reported
Removed:	Not reported
Encapsulated:	Not reported
Quantity Sq Ft:	Not reported
Fireproofing:	Not reported
Popcorn Ceiling:	Not reported
CAB:	Not reported
Sheet Vinyl:	Not reported
Asbestos Paper:	Not reported
Boiler Insulation:	Not reported
Duct Paper:	Not reported
VAT:	Not reported
Roofing:	Not reported
Sq Ft Other:	Not reported
Sq Ft Other Text:	Not reported
Quantity Lin Ft:	Not reported
Mag Pipe Insulation:	Not reported
Air Cell Pipe Insulation:	Not reported
Ducting Insulation:	Not reported
Cement Asbestos Pipe:	Not reported
Mudded Pipe Insulation:	Not reported
Duct Tape:	Not reported
Lin Ft Other1:	Not reported
Lin Ft Other1 Text:	Not reported
Lin Ft Other2:	Not reported
Lin Ft Other2 Text:	Not reported
Indoors:	Not reported
Outdoors:	Not reported
Neg Pres Enclosure:	Not reported
Glove Bag:	Not reported
Mini Enclosure:	Not reported
Critical Barriers:	Not reported
Wrap And Cut:	Not reported
Wet Methods:	Not reported
HEPA Vacuum:	Not reported
MANUALMETHODS :	Not reported
Other CM1:	Not reported
Other CM1 Text:	Not reported
Other CM2:	Not reported
Other CM2 Text:	Not reported
Half Mask APR:	Not reported
Full Face APR:	Not reported
PAPR:	Not reported
Type C Continuous:	Not reported
Type C Pressure:	Not reported
Other Resp Pro:	Not reported
Other Resp Pro Text:	Not reported
Comments:	Not reported
Date Time Submitted:	Not reported
Submitter IP Address:	Not reported
Region:	2

Map ID
Direction
Distance
Elevation

MAP FINDINGS

Site

Database(s)

EDR ID Number
EPA ID Number

OLYMPIC MEDICAL, A DIVISION OF NATUS (Continued)

1000660042

UBI: 602817694
Notice type: Initial
Project Type: Other linear footage
Supervisor: Lynn Bainton ()
Supervisor Phone: Not reported
Certificate Status: ACTIVE

WA MANIFEST:

Name: OLYMPIC MEDICAL, A DIVISION OF NATUS
Address: 5900 1ST AVE S
City,State,Zip: SEATTLE, WA 98108-3248
Facility Address 2: Not reported
Facility ID: 57957617
EPA ID: WAD988497228
NAICS: 339112
State Waste Code Desc: Not reported
Federal Waste Code Desc: Not reported
Form Comm: We removed the paintbooth from our facility in Q4-2012.
Data Year: 2012
Permit by Rule: False
Mailing Address 2: Not reported
Treatment by Generator: False
Mixed Radioactive Waste: False
Importer of Hazardous Waste: False
Immediate Recycler: False
Treatment/Storage/Disposal/Recycling Facility: False
Generator of Dangerous Fuel Waste: False
Generator Marketing to Burner: False
Other Marketers (i.e., blender, distributor, etc.): False
Utility Boiler Burner: False
Industry Boiler Burner: False
Industrial Furnace: False
Smelter Defferal: False
Universal Waste: Not reported
Off-Specification: Not reported
LN Address 2: Not reported
Tax Reg #: 578074770
Business Type: Medical Equip Mfr
Mail Name: Olympic Medical, A division of Natus
Mailing Address: 5900 1st Ave S
Mailing City,State,Zip: SEATTLE, WA 98108-3248
Legal Organization Name: Natus Medical Inc
Legal Organization Type: Private
Legal Contact: Not reported
Legal Address: 1501 Industrial Rd
Legal Address 2: Not reported
Legal City,State,Zip: San Carlos, CA 94070
Legal Phone Number: 800-255-3901
Legal Effective Date: 10/01/2007
Land Organization Name: Michigan Properties
Land Organization Type: Private
Land Contact: Not reported
Land Address: 5301 2nd Ave S
Land City,State,Zip: SEATTLE, WA 98108
Land Phone Number: (206)762-7474
Operator Organization Name: Olympic Medical, A division of Natus
Operator Organization Type: Private

Map ID
Direction
Distance
Elevation

MAP FINDINGS

Site

Database(s)

EDR ID Number
EPA ID Number

OLYMPIC MEDICAL, A DIVISION OF NATUS (Continued)

1000660042

Operator:	Not reported
Operator Address:	5900 1ST AVE S
Operator Address 2:	Not reported
Operator City,State,Zip:	SEATTLE, WA 98108
Operator Phone Number:	(206)767-3500
Operator Effective Date:	10/01/2007
Site Contact:	Carlos A Villarreal
Site Contact Address:	5900 1ST AVE S
Contact City,State,Zip:	SEATTLE, WA 98108
Site Contact Phone Number:	206-268-5119
Site Contact Email:	carlos.villarreal@natus.com
Gen Status Code:	SQG
Monthly Generation:	False
Batch Generation:	True
One Time Generation:	False
Transport Own Waste:	False
Tranports Other Waste:	False
Recycler Onsite:	False
Transfer Facility:	False
Other Exemption:	Not reported
UW Battery Gen:	False
Used Oil Transporter:	False
Used Oil Transfer Facility:	False
Used Oil Processor:	False
Used Oil Refiner:	False
Used Oil Fuel Marketer Directs Shipments:	False
Used Oil Fuel Marketer Meets Specs:	False
Site Contact Address 2:	Not reported
Name:	OLYMPIC MEDICAL, A DIVISION OF NATUS
Address:	5900 1ST AVE S
City,State,Zip:	SEATTLE, WA 98108-3248
Facility Address 2:	Not reported
Facility ID:	57957617
EPA ID:	WAD988497228
NAICS:	339112
State Waste Code Desc:	Not reported
Federal Waste Code Desc:	Not reported
Form Comm:	Not reported
Data Year:	2011
Permit by Rule:	False
Mailing Address 2:	Not reported
Treatment by Generator:	False
Mixed Radioactive Waste:	False
Importer of Hazardous Waste:	False
Immediate Recycler:	False
Treatment/Storage/Disposal/Recycling Facility:	False
Generator of Dangerous Fuel Waste:	False
Generator Marketing to Burner:	False
Other Marketers (i.e., blender, distributor, etc.):	False
Utility Boiler Burner:	False
Industry Boiler Burner:	False
Industrial Furnace:	False
Smelter Defferal:	False
Universal Waste:	Not reported
Off-Specification:	Not reported
LN Address 2:	Not reported

Map ID
Direction
Distance
Elevation

MAP FINDINGS

Site

Database(s)

EDR ID Number
EPA ID Number

OLYMPIC MEDICAL, A DIVISION OF NATUS (Continued)

1000660042

Tax Reg #:	578074770
Business Type:	Medical Equip Mfr
Mail Name:	Olympic Medical, A division of Natus
Mailing Address:	5900 1st Ave S
Mailing City,State,Zip:	SEATTLE, WA 98108-3248
Legal Organization Name:	Natus Medical Inc
Legal Organization Type:	Private
Legal Contact:	Not reported
Legal Address:	1501 Industrial Rd
Legal Address 2:	Not reported
Legal City,State,Zip:	San Carlos, CA 94070
Legal Phone Number:	800-255-3901
Legal Effective Date:	10/01/2007
Land Organization Name:	Michigan Properties
Land Organization Type:	Private
Land Contact:	Not reported
Land Address:	5301 2nd Ave S
Land City,State,Zip:	SEATTLE, WA 98108
Land Phone Number:	(206)762-7474
Operator Organization Name:	Olympic Medical, A division of Natus
Operator Organization Type:	Private
Operator:	Not reported
Operator Address:	5900 1ST AVE S
Operator Address 2:	Not reported
Operator City,State,Zip:	SEATTLE, WA 98108
Operator Phone Number:	(206)767-3500
Operator Effective Date:	10/01/2007
Site Contact:	Lana Hauge
Site Contact Address:	5900 1ST AVE S
Contact City,State,Zip:	SEATTLE, WA 98108
Site Contact Phone Number:	(206)767-3500,ext 5166
Site Contact Email:	lhauge@natus.com
Gen Status Code:	SQG
Monthly Generation:	False
Batch Generation:	True
One Time Generation:	False
Transport Own Waste:	False
Tranports Other Waste:	False
Recycler Onsite:	False
Transfer Facility:	False
Other Exemption:	Not reported
UW Battery Gen:	False
Used Oil Transporter:	False
Used Oil Transfer Facility:	False
Used Oil Processor:	False
Used Oil Refiner:	False
Used Oil Fuel Marketer Directs Shipments:	False
Used Oil Fuel Marketer Meets Specs:	False
Site Contact Address 2:	Not reported
Name:	OLYMPIC MEDICAL, A DIVISION OF NATUS
Address:	5900 1ST AVE S
City,State,Zip:	SEATTLE, WA 98108-3248
Facility Address 2:	Not reported
Facility ID:	57957617
EPA ID:	WAD988497228
NAICS:	339112

Map ID
Direction
Distance
Elevation

MAP FINDINGS

Site

Database(s)

EDR ID Number
EPA ID Number

OLYMPIC MEDICAL, A DIVISION OF NATUS (Continued)

1000660042

State Waste Code Desc:	Not reported
Federal Waste Code Desc:	D039,D001,D035,F005,F003
Form Comm:	Legal Owner: Owner type is other: Public. Site Operator: Owner type is other: Public
Data Year:	2010
Permit by Rule:	False
Mailing Address 2:	Not reported
Treatment by Generator:	False
Mixed Radioactive Waste:	False
Importer of Hazardous Waste:	False
Immediate Recycler:	False
Treatment/Storage/Disposal/Recycling Facility:	False
Generator of Dangerous Fuel Waste:	False
Generator Marketing to Burner:	False
Other Marketers (i.e., blender, distributor, etc.):	False
Utility Boiler Burner:	False
Industry Boiler Burner:	False
Industrial Furnace:	False
Smelter Defferal:	False
Universal Waste:	Not reported
Off-Specification:	Not reported
LN Address 2:	Not reported
Tax Reg #:	578074770
Business Type:	Medical Equip Mfr
Mail Name:	Olympic Medical, A division of Natus
Mailing Address:	5900 1st Ave S
Mailing City,State,Zip:	SEATTLE, WA 98108-3248
Legal Organization Name:	Natus Medical Inc
Legal Organization Type:	Other
Legal Contact:	Not reported
Legal Address:	1501 Industrial Rd
Legal Address 2:	Not reported
Legal City,State,Zip:	San Carlos, CA 94070
Legal Phone Number:	800-255-3901
Legal Effective Date:	10/01/2007
Land Organization Name:	Michigan Properties
Land Organization Type:	Private
Land Contact:	Not reported
Land Address:	5301 2nd Ave S
Land City,State,Zip:	SEATTLE, WA 98108
Land Phone Number:	(206)762-7474
Operator Organization Name:	Olympic Medical, A division of Natus
Operator Organization Type:	Other
Operator:	Not reported
Operator Address:	5900 1ST AVE S
Operator Address 2:	Not reported
Operator City,State,Zip:	SEATTLE, WA 98108
Operator Phone Number:	(206)767-3500
Operator Effective Date:	10/01/2007
Site Contact:	Lana Hauge
Site Contact Address:	5900 1ST AVE S
Contact City,State,Zip:	SEATTLE, WA 98108
Site Contact Phone Number:	(206)767-3500,ext 5166
Site Contact Email:	lhauge@natus.com
Gen Status Code:	SQG
Monthly Generation:	False
Batch Generation:	True

Map ID
Direction
Distance
Elevation

MAP FINDINGS

Site

Database(s)

EDR ID Number
EPA ID Number

OLYMPIC MEDICAL, A DIVISION OF NATUS (Continued)

1000660042

One Time Generation:	False
Transport Own Waste:	False
Tranports Other Waste:	False
Recycler Onsite:	False
Transfer Facility:	False
Other Exemption:	Not reported
UW Battery Gen:	False
Used Oil Transporter:	False
Used Oil Transfer Facility:	False
Used Oil Processor:	False
Used Oil Refiner:	False
Used Oil Fuel Marketer Directs Shipments:	False
Used Oil Fuel Marketer Meets Specs:	False
Site Contact Address 2:	Not reported
Name:	OLYMPIC MEDICAL CORP 1ST AVE S
Address:	5900 1ST AVE S
City,State,Zip:	SEATTLE, WA 98108-3248
Facility Address 2:	Not reported
Facility ID:	57957617
EPA ID:	WAD988497228
NAICS:	339112
State Waste Code Desc:	Not reported
Federal Waste Code Desc:	D039, D001, D035, F005, F003
Form Comm:	Not reported
Data Year:	2009
Permit by Rule:	False
Mailing Address 2:	Not reported
Treatment by Generator:	False
Mixed Radioactive Waste:	False
Importer of Hazardous Waste:	False
Immediate Recycler:	False
Treatment/Storage/Disposal/Recycling Facility:	False
Generator of Dangerous Fuel Waste:	False
Generator Marketing to Burner:	False
Other Marketers (i.e., blender, distributor, etc.):	False
Utility Boiler Burner:	False
Industry Boiler Burner:	False
Industrial Furnace:	False
Smelter Defferal:	False
Universal Waste:	Not reported
Off-Specification:	Not reported
LN Address 2:	Not reported
Tax Reg #:	578074770
Business Type:	Not reported
Mail Name:	Olympic Medical Corp
Mailing Address:	5900 1st Ave S
Mailing City,State,Zip:	SEATTLE, WA 98108-3248
Legal Organization Name:	Olympic Medical Corp
Legal Organization Type:	Private
Legal Contact:	Not reported
Legal Address:	5900 1st Ave S
Legal Address 2:	Not reported
Legal City,State,Zip:	SEATTLE, WA 98108-3248
Legal Phone Number:	(206)767-3500
Legal Effective Date:	05/02/1996
Land Organization Name:	Michigan Properties

Map ID
Direction
Distance
Elevation

MAP FINDINGS

Site

Database(s)

EDR ID Number
EPA ID Number

OLYMPIC MEDICAL, A DIVISION OF NATUS (Continued)

1000660042

Land Organization Type:	Private
Land Contact:	Not reported
Land Address:	5301 2nd Ave S
Land City,State,Zip:	SEATTLE, WA 98108
Land Phone Number:	(206)762-7474
Operator Organization Name:	Olympic Medical Corp
Operator Organization Type:	Private
Operator:	Lana Hauge
Operator Address:	5900 1ST AVE S
Operator Address 2:	Not reported
Operator City,State,Zip:	SEATTLE, WA 98108
Operator Phone Number:	(206)767-3500
Operator Effective Date:	05/15/1997
Site Contact:	Lana Hauge
Site Contact Address:	5900 1ST AVE S
Contact City,State,Zip:	SEATTLE, WA 98108
Site Contact Phone Number:	(206)767-3500,ext 5166
Site Contact Email:	lhauge@natus.com
Gen Status Code:	SQG
Monthly Generation:	False
Batch Generation:	True
One Time Generation:	False
Transport Own Waste:	False
Tranports Other Waste:	False
Recycler Onsite:	False
Transfer Facility:	False
Other Exemption:	Not reported
UW Battery Gen:	False
Used Oil Transporter:	False
Used Oil Transfer Facility:	False
Used Oil Processor:	False
Used Oil Refiner:	False
Used Oil Fuel Marketer Directs Shipments:	False
Used Oil Fuel Marketer Meets Specs:	False
Site Contact Address 2:	Not reported
Name:	OLYMPIC MEDICAL CORP 1ST AVE S
Address:	5900 1ST AVE S
City,State,Zip:	SEATTLE, WA 98108-3248
Facility Address 2:	Not reported
Facility ID:	57957617
EPA ID:	WAD988497228
NAICS:	339112
State Waste Code Desc:	Not reported
Federal Waste Code Desc:	Not reported
Form Comm:	Not reported
Data Year:	Not reported
Permit by Rule:	No
Mailing Address 2:	Not reported
Treatment by Generator:	No
Mixed Radioactive Waste:	No
Importer of Hazardous Waste:	No
Immediate Recycler:	No
Treatment/Storage/Disposal/Recycling Facility:	No
Generator of Dangerous Fuel Waste:	No
Generator Marketing to Burner:	No
Other Marketers (i.e., blender, distributor, etc.):	No

Map ID
Direction
Distance
Elevation

MAP FINDINGS

Site

Database(s)

EDR ID Number
EPA ID Number

OLYMPIC MEDICAL, A DIVISION OF NATUS (Continued)

1000660042

Utility Boiler Burner:	No
Industry Boiler Burner:	No
Industrial Furnace:	No
Smelter Defferal:	No
Universal Waste:	Not reported
Off-Specification:	Not reported
LN Address 2:	Not reported
Tax Reg #:	578074770
Business Type:	Not reported
Mail Name:	Olympic Medical Corp
Mailing Address:	5900 1st Ave S
Mailing City,State,Zip:	SEATTLE, WA 98108-3248
Legal Organization Name:	Olympic Medical Corp
Legal Organization Type:	Private
Legal Contact:	Not reported
Legal Address:	5900 1st Ave S
Legal Address 2:	Not reported
Legal City,State,Zip:	SEATTLE, WA 98108-3248
Legal Phone Number:	(206)767-3500
Legal Effective Date:	05/02/1996
Land Organization Name:	Michigan Properties
Land Organization Type:	Private
Land Contact:	Not reported
Land Address:	5301 2nd Ave S
Land City,State,Zip:	SEATTLE, WA 98108
Land Phone Number:	(206)762-7474
Operator Organization Name:	Not reported
Operator Organization Type:	Private
Operator:	Chuck Potts
Operator Address:	5900 1ST AVE S
Operator Address 2:	Not reported
Operator City,State,Zip:	SEATTLE, WA 98108
Operator Phone Number:	(206)767-3500
Operator Effective Date:	05/15/1997
Site Contact:	Chuck Potts
Site Contact Address:	5900 1ST AVE S
Contact City,State,Zip:	SEATTLE, WA 98108
Site Contact Phone Number:	206268-5125 5125
Site Contact Email:	chuckpotts@olymed.com
Gen Status Code:	SQG
Monthly Generation:	No
Batch Generation:	Yes
One Time Generation:	No
Transport Own Waste:	No
Tranports Other Waste:	No
Recycler Onsite:	No
Transfer Facility:	No
Other Exemption:	Not reported
UW Battery Gen:	No
Used Oil Transporter:	No
Used Oil Transfer Facility:	No
Used Oil Processor:	No
Used Oil Refiner:	No
Used Oil Fuel Marketer Directs Shipments:	No
Used Oil Fuel Marketer Meets Specs:	No
Site Contact Address 2:	Not reported

Map ID
Direction
Distance
Elevation

MAP FINDINGS

Site

Database(s)

EDR ID Number
EPA ID Number

OLYMPIC MEDICAL, A DIVISION OF NATUS (Continued)

1000660042

Name: OLYMPIC MEDICAL CORP 1ST AVE S
Address: 5900 1ST AVE S
City,State,Zip: SEATTLE, WA 98108-3248
Facility Address 2: Not reported
Facility ID: 57957617
EPA ID: WAD988497228
NAICS: 339112
State Waste Code Desc: Not reported
Federal Waste Code Desc: Not reported
Form Comm: Not reported
Data Year: Not reported
Permit by Rule: FALSE
Mailing Address 2: Not reported
Treatment by Generator: FALSE
Mixed Radioactive Waste: FALSE
Importer of Hazardous Waste: FALSE
Immediate Recycler: FALSE
Treatment/Storage/Disposal/Recycling Facility: FALSE
Generator of Dangerous Fuel Waste: FALSE
Generator Marketing to Burner: FALSE
Other Marketers (i.e., blender, distributor, etc.): FALSE
Utility Boiler Burner: FALSE
Industry Boiler Burner: FALSE
Industrial Furnace: FALSE
Smelter Defferal: FALSE
Universal Waste: Not reported
Off-Specification: Not reported
LN Address 2: Not reported
Tax Reg #: 578074770
Business Type: Not reported
Mail Name: Olympic Medical Corp
Mailing Address: 5900 1st Ave S
Mailing City,State,Zip: SEATTLE, WA 98108-3248
Legal Organization Name: Olympic Medical Corp
Legal Organization Type: Private
Legal Contact: Not reported
Legal Address: 5900 1st Ave S
Legal Address 2: Not reported
Legal City,State,Zip: SEATTLE, WA 98108-3248
Legal Phone Number: (206)767-3500
Legal Effective Date: 05/02/1996
Land Organization Name: Michigan Properties
Land Organization Type: Private
Land Contact: Not reported
Land Address: 5301 2nd Ave S
Land City,State,Zip: SEATTLE, WA 98108
Land Phone Number: (206)762-7474
Operator Organization Name: Olympic Medical Corp
Operator Organization Type: Private
Operator: Chuck Potts
Operator Address: 5900 1ST AVE S
Operator Address 2: Not reported
Operator City,State,Zip: SEATTLE, WA 98108
Operator Phone Number: (206)767-3500
Operator Effective Date: 05/15/1997
Site Contact: Chuck Potts
Site Contact Address: 5900 1ST AVE S

Map ID
Direction
Distance
Elevation

MAP FINDINGS

Site

Database(s)

EDR ID Number
EPA ID Number

OLYMPIC MEDICAL, A DIVISION OF NATUS (Continued)

1000660042

Contact City,State,Zip:	SEATTLE, WA 98108
Site Contact Phone Number:	(206)268-5125
Site Contact Email:	chuckpotts@olymed.com
Gen Status Code:	SQG
Monthly Generation:	FALSE
Batch Generation:	TRUE
One Time Generation:	FALSE
Transport Own Waste:	FALSE
Tranports Other Waste:	FALSE
Recycler Onsite:	FALSE
Transfer Facility:	FALSE
Other Exemption:	Not reported
UW Battery Gen:	FALSE
Used Oil Transporter:	FALSE
Used Oil Transfer Facility:	FALSE
Used Oil Processor:	FALSE
Used Oil Refiner:	FALSE
Used Oil Fuel Marketer Directs Shipments:	FALSE
Used Oil Fuel Marketer Meets Specs:	FALSE
Site Contact Address 2:	Not reported
Name:	OLYMPIC MEDICAL CORP 1ST AVE S
Address:	5900 1ST AVE S
City,State,Zip:	SEATTLE, WA 98108-3248
Facility Address 2:	Not reported
Facility ID:	57957617
EPA ID:	WAD988497228
NAICS:	339112
State Waste Code Desc:	Not reported
Federal Waste Code Desc:	Not reported
Form Comm:	Not reported
Data Year:	Not reported
Permit by Rule:	F
Mailing Address 2:	Not reported
Treatment by Generator:	F
Mixed Radioactive Waste:	F
Importer of Hazardous Waste:	F
Immediate Recycler:	F
Treatment/Storage/Disposal/Recycling Facility:	F
Generator of Dangerous Fuel Waste:	F
Generator Marketing to Burner:	F
Other Marketers (i.e., blender, distributor, etc.):	F
Utility Boiler Burner:	F
Industry Boiler Burner:	F
Industrial Furnace:	F
Smelter Defferal:	F
Universal Waste:	Not reported
Off-Specification:	Not reported
LN Address 2:	Not reported
Tax Reg #:	578074770
Business Type:	Not reported
Mail Name:	Olympic Medical Corp
Mailing Address:	5900 1st Ave S
Mailing City,State,Zip:	SEATTLE, WA 98108-3248
Legal Organization Name:	Olympic Medical Corp
Legal Organization Type:	Private
Legal Contact:	Not reported

Map ID
 Direction
 Distance
 Elevation

MAP FINDINGS

Site

Database(s)

EDR ID Number
 EPA ID Number

OLYMPIC MEDICAL, A DIVISION OF NATUS (Continued)

1000660042

Legal Address:	5900 1st Ave S
Legal Address 2:	Not reported
Legal City,State,Zip:	SEATTLE, WA 98108-3248
Legal Phone Number:	(206)767-3500
Legal Effective Date:	05/02/1996
Land Organization Name:	Michigan Properties
Land Organization Type:	Private
Land Contact:	Not reported
Land Address:	5301 2nd Ave S
Land City,State,Zip:	SEATTLE, WA 98108
Land Phone Number:	(206)762-7474
Operator Organization Name:	Olympic Medical Corp
Operator Organization Type:	Private
Operator:	Chuck Potts
Operator Address:	5900 1ST AVE S
Operator Address 2:	Not reported
Operator City,State,Zip:	SEATTLE, WA 98108
Operator Phone Number:	(206)767-3500
Operator Effective Date:	05/15/1997
Site Contact:	Chuck Potts
Site Contact Address:	5900 1ST AVE S
Contact City,State,Zip:	SEATTLE, WA 98108
Site Contact Phone Number:	(206)268-5125
Site Contact Email:	chuckpotts@olymed.com
Gen Status Code:	SQG
Monthly Generation:	F
Batch Generation:	T
One Time Generation:	F
Transport Own Waste:	F
Tranports Other Waste:	F
Recycler Onsite:	F
Transfer Facility:	F
Other Exemption:	Not reported
UW Battery Gen:	F
Used Oil Transporter:	F
Used Oil Transfer Facility:	F
Used Oil Processor:	F
Used Oil Refiner:	F
Used Oil Fuel Marketer Directs Shipments:	F
Used Oil Fuel Marketer Meets Specs:	F
Site Contact Address 2:	Not reported

AK174
SW
1/4-1/2
0.341 mi.
1802 ft.
Relative:
Higher
Actual:
18 ft.

ALASKA MARINE LINES 5615 W MARGINAL WAY
5615 W MARGINAL WAY SW
SEATTLE, WA 98106

Site 2 of 2 in cluster AK

RCRA-VSQG 1000382685
WA HSL WAD991281809
WA CSCSL
WA LUST
WA UST
WA ICR
WA ALLSITES
WA SPILLS
PADS
WA MANIFEST

RCRA Listings:

Date Form Received by Agency:	2019-02-18 00:00:00.0
Handler Name:	ALASKA MARINE LINES 5615 W MARGINAL WAY
Handler Address:	5615 W MARGINAL WAY SW
Handler City,State,Zip:	SEATTLE, WA 98106

Map ID
 Direction
 Distance
 Elevation

MAP FINDINGS

Site

Database(s)

EDR ID Number
 EPA ID Number

ALASKA MARINE LINES 5615 W MARGINAL WAY (Continued)

1000382685

EPA ID:	WAD991281809
Contact Name:	ANDREW HEUSCHER
Contact Address:	PO BOX 24348
Contact City,State,Zip:	SEATTLE, WA 98124
Contact Telephone:	907-321-1305
Contact Fax:	Not reported
Contact Email:	ANDREWH@AML.LYNDEN.COM
Contact Title:	Not reported
EPA Region:	10
Land Type:	Private
Federal Waste Generator Description:	Conditionally Exempt Small Quantity Generator
Non-Notifier:	Not reported
Biennial Report Cycle:	Not reported
Accessibility:	Not reported
Active Site Indicator:	Handler Activities
State District Owner:	WA
State District:	NWRO
Mailing Address:	PO BOX 24348
Mailing City,State,Zip:	SEATTLE, WA 98124
Owner Name:	ALASKA MARINE LINES
Owner Type:	Private
Operator Name:	ALASKA MARINE LINES
Operator Type:	Private
Short-Term Generator Activity:	No
Importer Activity:	No
Mixed Waste Generator:	No
Transporter Activity:	Yes
Transfer Facility Activity:	No
Recycler Activity with Storage:	No
Small Quantity On-Site Burner Exemption:	No
Smelting Melting and Refining Furnace Exemption:	No
Underground Injection Control:	No
Off-Site Waste Receipt:	No
Universal Waste Indicator:	No
Universal Waste Destination Facility:	No
Federal Universal Waste:	No
Active Site Fed-Reg Treatment Storage and Disposal Facility:	Not reported
Active Site Converter Treatment storage and Disposal Facility:	Not reported
Active Site State-Reg Treatment Storage and Disposal Facility:	Not reported
Active Site State-Reg Handler:	---
Federal Facility Indicator:	Not reported
Hazardous Secondary Material Indicator:	NN
Sub-Part K Indicator:	Not reported
Commercial TSD Indicator:	No
Treatment Storage and Disposal Type:	Not reported
2018 GPRA Permit Baseline:	Not on the Baseline
2018 GPRA Renewals Baseline:	Not on the Baseline
Permit Renewals Workload Universe:	Not reported
Permit Workload Universe:	Not reported
Permit Progress Universe:	Not reported
Post-Closure Workload Universe:	Not reported
Closure Workload Universe:	Not reported
202 GPRA Corrective Action Baseline:	No
Corrective Action Workload Universe:	No
Subject to Corrective Action Universe:	No
Non-TSDs Where RCRA CA has Been Imposed Universe:	No
TSDs Potentially Subject to CA Under 3004 (u)/(v) Universe:	No

Map ID
Direction
Distance
Elevation

MAP FINDINGS

Site

Database(s)

EDR ID Number
EPA ID Number

ALASKA MARINE LINES 5615 W MARGINAL WAY (Continued)

1000382685

TSDFs Only Subject to CA under Discretionary Auth Universe:	No
Corrective Action Priority Ranking:	No NCAPS ranking
Environmental Control Indicator:	No
Institutional Control Indicator:	No
Human Exposure Controls Indicator:	N/A
Groundwater Controls Indicator:	N/A
Operating TSDF Universe:	Not reported
Full Enforcement Universe:	Not reported
Significant Non-Complier Universe:	No
Unaddressed Significant Non-Complier Universe:	No
Addressed Significant Non-Complier Universe:	No
Significant Non-Complier With a Compliance Schedule Universe:	No
Financial Assurance Required:	Not reported
Handler Date of Last Change:	2019-02-25 13:12:21.0
Recognized Trader-Importer:	No
Recognized Trader-Exporter:	No
Importer of Spent Lead Acid Batteries:	No
Exporter of Spent Lead Acid Batteries:	No
Recycler Activity Without Storage:	No
Manifest Broker:	No
Sub-Part P Indicator:	Not reported

Biennial: List of Years

Year: 2011

[Click Here for Biennial Reporting System Data:](#)

Year: 2009

[Click Here for Biennial Reporting System Data:](#)

Year: 2007

[Click Here for Biennial Reporting System Data:](#)

Year: 2005

[Click Here for Biennial Reporting System Data:](#)

Year: 2003

[Click Here for Biennial Reporting System Data:](#)

Hazardous Waste Summary:

Waste Code: D007
Waste Description: CHROMIUM

Waste Code: D008
Waste Description: LEAD

Handler - Owner Operator:

Owner/Operator Indicator:	Owner
Owner/Operator Name:	ALASKA MARINE LINES
Legal Status:	Private
Date Became Current:	2000-05-26 00:00:00.
Date Ended Current:	Not reported
Owner/Operator Address:	PO BOX 24348
Owner/Operator City,State,Zip:	SEATTLE, WA 98124-0348
Owner/Operator Telephone:	206-763-4244
Owner/Operator Telephone Ext:	Not reported

Map ID
Direction
Distance
Elevation

MAP FINDINGS

Site

Database(s)

EDR ID Number
EPA ID Number

ALASKA MARINE LINES 5615 W MARGINAL WAY (Continued)

1000382685

Owner/Operator Fax:	Not reported
Owner/Operator Email:	Not reported
Owner/Operator Indicator:	Operator
Owner/Operator Name:	ALASKA MARINE LINES
Legal Status:	Private
Date Became Current:	2000-05-26 00:00:00.
Date Ended Current:	Not reported
Owner/Operator Address:	PO BOX 24348
Owner/Operator City,State,Zip:	SEATTLE, WA 98124-4348
Owner/Operator Telephone:	206-763-4244
Owner/Operator Telephone Ext:	Not reported
Owner/Operator Fax:	Not reported
Owner/Operator Email:	Not reported
Owner/Operator Indicator:	Owner
Owner/Operator Name:	ALASKA MARINE LINES 5615 W MARGINAL WAY
Legal Status:	Private
Date Became Current:	Not reported
Date Ended Current:	Not reported
Owner/Operator Address:	5615 W MARGINAL WAY SW
Owner/Operator City,State,Zip:	SEATTLE, WA 98106
Owner/Operator Telephone:	000-000-0000
Owner/Operator Telephone Ext:	Not reported
Owner/Operator Fax:	Not reported
Owner/Operator Email:	Not reported
Owner/Operator Indicator:	Owner
Owner/Operator Name:	ALASKA MARINE LINES
Legal Status:	Private
Date Became Current:	2000-05-26 00:00:00.
Date Ended Current:	Not reported
Owner/Operator Address:	PO BOX 24348
Owner/Operator City,State,Zip:	SEATTLE, WA 98124
Owner/Operator Telephone:	206-763-4244
Owner/Operator Telephone Ext:	Not reported
Owner/Operator Fax:	Not reported
Owner/Operator Email:	Not reported
Owner/Operator Indicator:	Owner
Owner/Operator Name:	ALASKA MARINE LINES
Legal Status:	Private
Date Became Current:	Not reported
Date Ended Current:	Not reported
Owner/Operator Address:	PO BOX 24348
Owner/Operator City,State,Zip:	SEATTLE, WA 98124
Owner/Operator Telephone:	206-763-4244
Owner/Operator Telephone Ext:	Not reported
Owner/Operator Fax:	Not reported
Owner/Operator Email:	Not reported
Owner/Operator Indicator:	Owner
Owner/Operator Name:	ALASKA MARINE LINES
Legal Status:	Private
Date Became Current:	Not reported
Date Ended Current:	Not reported
Owner/Operator Address:	PO BOX 24348

Map ID
Direction
Distance
Elevation

MAP FINDINGS

Site

Database(s)

EDR ID Number
EPA ID Number

ALASKA MARINE LINES 5615 W MARGINAL WAY (Continued)

1000382685

Owner/Operator City,State,Zip:	SEATTLE, WA 98124
Owner/Operator Telephone:	206-763-4244
Owner/Operator Telephone Ext:	Not reported
Owner/Operator Fax:	Not reported
Owner/Operator Email:	Not reported
Owner/Operator Indicator:	Operator
Owner/Operator Name:	ALASKA MARINE LINES
Legal Status:	Private
Date Became Current:	Not reported
Date Ended Current:	Not reported
Owner/Operator Address:	PO BOX 24348
Owner/Operator City,State,Zip:	SEATTLE, WA 98124
Owner/Operator Telephone:	206-763-4244
Owner/Operator Telephone Ext:	Not reported
Owner/Operator Fax:	Not reported
Owner/Operator Email:	Not reported
Owner/Operator Indicator:	Owner
Owner/Operator Name:	ALASKA MARINE LINES
Legal Status:	Private
Date Became Current:	Not reported
Date Ended Current:	Not reported
Owner/Operator Address:	PO BOX 24348
Owner/Operator City,State,Zip:	SEATTLE, WA 98124
Owner/Operator Telephone:	206-763-4244
Owner/Operator Telephone Ext:	Not reported
Owner/Operator Fax:	Not reported
Owner/Operator Email:	Not reported
Owner/Operator Indicator:	Operator
Owner/Operator Name:	ALASKA MARINE LINES
Legal Status:	Private
Date Became Current:	Not reported
Date Ended Current:	Not reported
Owner/Operator Address:	PO BOX 24348
Owner/Operator City,State,Zip:	SEATTLE, WA 98124
Owner/Operator Telephone:	206-763-4244
Owner/Operator Telephone Ext:	Not reported
Owner/Operator Fax:	Not reported
Owner/Operator Email:	Not reported
Owner/Operator Indicator:	Owner
Owner/Operator Name:	ALASKA MARINE LINES
Legal Status:	Private
Date Became Current:	2000-05-26 00:00:00.
Date Ended Current:	Not reported
Owner/Operator Address:	PO BOX 24348
Owner/Operator City,State,Zip:	SEATTLE, WA 98124
Owner/Operator Telephone:	206-763-4244
Owner/Operator Telephone Ext:	Not reported
Owner/Operator Fax:	Not reported
Owner/Operator Email:	Not reported
Owner/Operator Indicator:	Operator
Owner/Operator Name:	ALASKA MARINE LINES
Legal Status:	Private

Map ID
Direction
Distance
Elevation

MAP FINDINGS

Site

Database(s)

EDR ID Number
EPA ID Number

ALASKA MARINE LINES 5615 W MARGINAL WAY (Continued)

1000382685

Date Became Current:	Not reported
Date Ended Current:	Not reported
Owner/Operator Address:	PO BOX 24348
Owner/Operator City,State,Zip:	SEATTLE, WA 98124
Owner/Operator Telephone:	206-763-4244
Owner/Operator Telephone Ext:	Not reported
Owner/Operator Fax:	Not reported
Owner/Operator Email:	Not reported
Owner/Operator Indicator:	Owner
Owner/Operator Name:	ALASKA MARINE LINES
Legal Status:	Private
Date Became Current:	Not reported
Date Ended Current:	Not reported
Owner/Operator Address:	PO BOX 24348
Owner/Operator City,State,Zip:	SEATTLE, WA 98124
Owner/Operator Telephone:	206-763-4244
Owner/Operator Telephone Ext:	Not reported
Owner/Operator Fax:	Not reported
Owner/Operator Email:	Not reported
Owner/Operator Indicator:	Operator
Owner/Operator Name:	ALASKA MARINE LINES
Legal Status:	Private
Date Became Current:	Not reported
Date Ended Current:	Not reported
Owner/Operator Address:	PO BOX 24348
Owner/Operator City,State,Zip:	SEATTLE, WA 98124
Owner/Operator Telephone:	206-763-4244
Owner/Operator Telephone Ext:	Not reported
Owner/Operator Fax:	Not reported
Owner/Operator Email:	Not reported
Owner/Operator Indicator:	Operator
Owner/Operator Name:	ALASKA MARINE LINES
Legal Status:	Private
Date Became Current:	Not reported
Date Ended Current:	Not reported
Owner/Operator Address:	PO BOX 24348
Owner/Operator City,State,Zip:	SEATTLE, WA 98124
Owner/Operator Telephone:	206-763-4244
Owner/Operator Telephone Ext:	Not reported
Owner/Operator Fax:	Not reported
Owner/Operator Email:	Not reported
Owner/Operator Indicator:	Owner
Owner/Operator Name:	ALASKA MARINE LINES
Legal Status:	Private
Date Became Current:	2000-05-26 00:00:00.
Date Ended Current:	Not reported
Owner/Operator Address:	PO BOX 24348
Owner/Operator City,State,Zip:	SEATTLE, WA 98124
Owner/Operator Telephone:	206-763-4244
Owner/Operator Telephone Ext:	Not reported
Owner/Operator Fax:	Not reported
Owner/Operator Email:	Not reported

Map ID
Direction
Distance
Elevation

MAP FINDINGS

Site

Database(s)

EDR ID Number
EPA ID Number

ALASKA MARINE LINES 5615 W MARGINAL WAY (Continued)

1000382685

Owner/Operator Indicator: Owner
Owner/Operator Name: ALASKA MARINE LINES
Legal Status: Private
Date Became Current: 2000-05-26 00:00:00.
Date Ended Current: Not reported
Owner/Operator Address: PO BOX 24348
Owner/Operator City,State,Zip: SEATTLE, WA 98124
Owner/Operator Telephone: 206-763-4244
Owner/Operator Telephone Ext: Not reported
Owner/Operator Fax: Not reported
Owner/Operator Email: Not reported

Owner/Operator Indicator: Operator
Owner/Operator Name: ALASKA MARINE LINES
Legal Status: Private
Date Became Current: Not reported
Date Ended Current: Not reported
Owner/Operator Address: PO BOX 24348
Owner/Operator City,State,Zip: SEATTLE, WA 98124
Owner/Operator Telephone: 206-763-4244
Owner/Operator Telephone Ext: Not reported
Owner/Operator Fax: Not reported
Owner/Operator Email: Not reported

Owner/Operator Indicator: Owner
Owner/Operator Name: ALASKA MARINE LINES
Legal Status: Private
Date Became Current: 2017-12-31 00:00:00.
Date Ended Current: Not reported
Owner/Operator Address: PO BOX 24348
Owner/Operator City,State,Zip: SEATTLE, WA 98124
Owner/Operator Telephone: 206-763-4244
Owner/Operator Telephone Ext: Not reported
Owner/Operator Fax: Not reported
Owner/Operator Email: Not reported

Owner/Operator Indicator: Operator
Owner/Operator Name: ALASKA MARINE LINES
Legal Status: Private
Date Became Current: Not reported
Date Ended Current: Not reported
Owner/Operator Address: PO BOX 24348
Owner/Operator City,State,Zip: SEATTLE, WA 98124-0348
Owner/Operator Telephone: 206-763-4244
Owner/Operator Telephone Ext: Not reported
Owner/Operator Fax: Not reported
Owner/Operator Email: Not reported

Owner/Operator Indicator: Owner
Owner/Operator Name: ALASKA MARINE LINES
Legal Status: Private
Date Became Current: 2000-05-26 00:00:00.
Date Ended Current: Not reported
Owner/Operator Address: PO BOX 24348
Owner/Operator City,State,Zip: SEATTLE, WA 98124
Owner/Operator Telephone: 206-763-4244
Owner/Operator Telephone Ext: Not reported

Map ID
Direction
Distance
Elevation

MAP FINDINGS

Site

Database(s)

EDR ID Number
EPA ID Number

ALASKA MARINE LINES 5615 W MARGINAL WAY (Continued)

1000382685

Owner/Operator Fax:	Not reported
Owner/Operator Email:	Not reported
Owner/Operator Indicator:	Operator
Owner/Operator Name:	ALASKA MARINE LINES
Legal Status:	Private
Date Became Current:	Not reported
Date Ended Current:	Not reported
Owner/Operator Address:	PO BOX 24348
Owner/Operator City,State,Zip:	SEATTLE, WA 98124
Owner/Operator Telephone:	206-763-4244
Owner/Operator Telephone Ext:	Not reported
Owner/Operator Fax:	Not reported
Owner/Operator Email:	Not reported
Owner/Operator Indicator:	Operator
Owner/Operator Name:	ALASKA MARINE LINES
Legal Status:	Private
Date Became Current:	Not reported
Date Ended Current:	Not reported
Owner/Operator Address:	PO BOX 24348
Owner/Operator City,State,Zip:	SEATTLE, WA 98124
Owner/Operator Telephone:	206-763-4244
Owner/Operator Telephone Ext:	Not reported
Owner/Operator Fax:	Not reported
Owner/Operator Email:	Not reported
Owner/Operator Indicator:	Operator
Owner/Operator Name:	ALASKA MARINE LINES
Legal Status:	Private
Date Became Current:	2000-05-26 00:00:00.
Date Ended Current:	Not reported
Owner/Operator Address:	PO BOX 24348
Owner/Operator City,State,Zip:	SEATTLE, WA 98124
Owner/Operator Telephone:	206-763-4244
Owner/Operator Telephone Ext:	Not reported
Owner/Operator Fax:	Not reported
Owner/Operator Email:	Not reported
Owner/Operator Indicator:	Owner
Owner/Operator Name:	ALASKA MARINE LINES 5615 W MARGINAL WAY
Legal Status:	Private
Date Became Current:	Not reported
Date Ended Current:	Not reported
Owner/Operator Address:	5615 W MARGINAL WAY SW
Owner/Operator City,State,Zip:	SEATTLE, WA 98106
Owner/Operator Telephone:	000-000-0000
Owner/Operator Telephone Ext:	Not reported
Owner/Operator Fax:	Not reported
Owner/Operator Email:	Not reported
Owner/Operator Indicator:	Operator
Owner/Operator Name:	ALASKA MARINE LINES
Legal Status:	Private
Date Became Current:	Not reported
Date Ended Current:	Not reported
Owner/Operator Address:	PO BOX 24348

Map ID
Direction
Distance
Elevation

MAP FINDINGS

Site

Database(s)

EDR ID Number
EPA ID Number

ALASKA MARINE LINES 5615 W MARGINAL WAY (Continued)

1000382685

Owner/Operator City,State,Zip:	SEATTLE, WA 98124
Owner/Operator Telephone:	206-763-4244
Owner/Operator Telephone Ext:	Not reported
Owner/Operator Fax:	Not reported
Owner/Operator Email:	Not reported
Owner/Operator Indicator:	Operator
Owner/Operator Name:	ALASKA MARINE LINES
Legal Status:	Private
Date Became Current:	Not reported
Date Ended Current:	Not reported
Owner/Operator Address:	PO BOX 24348
Owner/Operator City,State,Zip:	SEATTLE, WA 98124
Owner/Operator Telephone:	206-763-4244
Owner/Operator Telephone Ext:	Not reported
Owner/Operator Fax:	Not reported
Owner/Operator Email:	Not reported
Owner/Operator Indicator:	Operator
Owner/Operator Name:	ALASKA MARINE LINES
Legal Status:	Private
Date Became Current:	Not reported
Date Ended Current:	Not reported
Owner/Operator Address:	PO BOX 24348
Owner/Operator City,State,Zip:	SEATTLE, WA 98124
Owner/Operator Telephone:	206-763-4244
Owner/Operator Telephone Ext:	Not reported
Owner/Operator Fax:	Not reported
Owner/Operator Email:	Not reported
Owner/Operator Indicator:	Operator
Owner/Operator Name:	ALASKA MARINE LINES
Legal Status:	Private
Date Became Current:	Not reported
Date Ended Current:	Not reported
Owner/Operator Address:	PO BOX 24348
Owner/Operator City,State,Zip:	SEATTLE, WA 98124
Owner/Operator Telephone:	206-763-4244
Owner/Operator Telephone Ext:	Not reported
Owner/Operator Fax:	Not reported
Owner/Operator Email:	Not reported
Owner/Operator Indicator:	Owner
Owner/Operator Name:	ALASKA MARINE LINES
Legal Status:	Private
Date Became Current:	Not reported
Date Ended Current:	Not reported
Owner/Operator Address:	PO BOX 24348
Owner/Operator City,State,Zip:	SEATTLE, WA 98124
Owner/Operator Telephone:	206-763-4244
Owner/Operator Telephone Ext:	Not reported
Owner/Operator Fax:	Not reported
Owner/Operator Email:	Not reported
Owner/Operator Indicator:	Operator
Owner/Operator Name:	ALASKA MARINE LINES
Legal Status:	Private

Map ID
Direction
Distance
Elevation

MAP FINDINGS

Site

Database(s)

EDR ID Number
EPA ID Number

ALASKA MARINE LINES 5615 W MARGINAL WAY (Continued)

1000382685

Date Became Current:	Not reported
Date Ended Current:	Not reported
Owner/Operator Address:	PO BOX 24348
Owner/Operator City,State,Zip:	SEATTLE, WA 98124
Owner/Operator Telephone:	206-763-4244
Owner/Operator Telephone Ext:	Not reported
Owner/Operator Fax:	Not reported
Owner/Operator Email:	Not reported
Owner/Operator Indicator:	Owner
Owner/Operator Name:	ALASKA MARINE LINES
Legal Status:	Private
Date Became Current:	2000-05-26 00:00:00.
Date Ended Current:	Not reported
Owner/Operator Address:	PO BOX 24348
Owner/Operator City,State,Zip:	SEATTLE, WA 98124
Owner/Operator Telephone:	206-763-4244
Owner/Operator Telephone Ext:	Not reported
Owner/Operator Fax:	Not reported
Owner/Operator Email:	Not reported
Owner/Operator Indicator:	Owner
Owner/Operator Name:	ALASKA MARINE LINES
Legal Status:	Private
Date Became Current:	Not reported
Date Ended Current:	Not reported
Owner/Operator Address:	PO BOX 24348
Owner/Operator City,State,Zip:	SEATTLE, WA 98124
Owner/Operator Telephone:	206-763-4244
Owner/Operator Telephone Ext:	Not reported
Owner/Operator Fax:	Not reported
Owner/Operator Email:	Not reported
Owner/Operator Indicator:	Owner
Owner/Operator Name:	ALASKA MARINE LINES
Legal Status:	Private
Date Became Current:	2000-05-26 00:00:00.
Date Ended Current:	Not reported
Owner/Operator Address:	PO BOX 24348
Owner/Operator City,State,Zip:	SEATTLE, WA 98124
Owner/Operator Telephone:	206-763-4244
Owner/Operator Telephone Ext:	Not reported
Owner/Operator Fax:	Not reported
Owner/Operator Email:	Not reported
Owner/Operator Indicator:	Owner
Owner/Operator Name:	ALASKA MARINE LINES
Legal Status:	Private
Date Became Current:	Not reported
Date Ended Current:	Not reported
Owner/Operator Address:	PO BOX 24348
Owner/Operator City,State,Zip:	SEATTLE, WA 98124
Owner/Operator Telephone:	206-763-4244
Owner/Operator Telephone Ext:	Not reported
Owner/Operator Fax:	Not reported
Owner/Operator Email:	Not reported

Map ID
Direction
Distance
Elevation

MAP FINDINGS

Site

Database(s)

EDR ID Number
EPA ID Number

ALASKA MARINE LINES 5615 W MARGINAL WAY (Continued)

1000382685

Owner/Operator Indicator: Owner
Owner/Operator Name: ALASKA MARINE LINES
Legal Status: Private
Date Became Current: 2000-05-26 00:00:00.
Date Ended Current: Not reported
Owner/Operator Address: PO BOX 24348
Owner/Operator City,State,Zip: SEATTLE, WA 98124-0348
Owner/Operator Telephone: Not reported
Owner/Operator Telephone Ext: Not reported
Owner/Operator Fax: Not reported
Owner/Operator Email: Not reported

Owner/Operator Indicator: Owner
Owner/Operator Name: ALASKA MARINE LINES
Legal Status: Private
Date Became Current: 2000-05-26 00:00:00.
Date Ended Current: Not reported
Owner/Operator Address: PO BOX 24348
Owner/Operator City,State,Zip: SEATTLE, WA 98124-0348
Owner/Operator Telephone: Not reported
Owner/Operator Telephone Ext: Not reported
Owner/Operator Fax: Not reported
Owner/Operator Email: Not reported

Owner/Operator Indicator: Owner
Owner/Operator Name: ALASKA MARINE LINES
Legal Status: Private
Date Became Current: 2000-05-26 00:00:00.
Date Ended Current: Not reported
Owner/Operator Address: PO BOX 24348
Owner/Operator City,State,Zip: SEATTLE, WA 98124
Owner/Operator Telephone: 206-763-4244
Owner/Operator Telephone Ext: Not reported
Owner/Operator Fax: Not reported
Owner/Operator Email: Not reported

Owner/Operator Indicator: Owner
Owner/Operator Name: ALASKA MARINE LINES
Legal Status: Private
Date Became Current: 2000-05-26 00:00:00.
Date Ended Current: Not reported
Owner/Operator Address: PO BOX 24348
Owner/Operator City,State,Zip: SEATTLE, WA 98124
Owner/Operator Telephone: 206-763-4244
Owner/Operator Telephone Ext: Not reported
Owner/Operator Fax: Not reported
Owner/Operator Email: Not reported

Owner/Operator Indicator: Owner
Owner/Operator Name: ALASKA MARINE LINES
Legal Status: Private
Date Became Current: 2000-05-26 00:00:00.
Date Ended Current: Not reported
Owner/Operator Address: PO BOX 24348
Owner/Operator City,State,Zip: SEATTLE, WA 98124
Owner/Operator Telephone: 206-763-4244
Owner/Operator Telephone Ext: Not reported

Map ID
Direction
Distance
Elevation

MAP FINDINGS

Site

Database(s)

EDR ID Number
EPA ID Number

ALASKA MARINE LINES 5615 W MARGINAL WAY (Continued)

1000382685

Owner/Operator Fax:	Not reported
Owner/Operator Email:	Not reported
Owner/Operator Indicator:	Owner
Owner/Operator Name:	ALASKA MARINE LINES
Legal Status:	Private
Date Became Current:	2000-05-26 00:00:00.
Date Ended Current:	Not reported
Owner/Operator Address:	PO BOX 24348
Owner/Operator City,State,Zip:	SEATTLE, WA 98124-0348
Owner/Operator Telephone:	206-763-4244
Owner/Operator Telephone Ext:	Not reported
Owner/Operator Fax:	Not reported
Owner/Operator Email:	Not reported
Owner/Operator Indicator:	Operator
Owner/Operator Name:	ALASKA MARINE LINES 5615 W MARGINAL WAY
Legal Status:	Private
Date Became Current:	Not reported
Date Ended Current:	Not reported
Owner/Operator Address:	5615 W MARGINAL WAY SW
Owner/Operator City,State,Zip:	SEATTLE, WA 98106
Owner/Operator Telephone:	000-000-0000
Owner/Operator Telephone Ext:	Not reported
Owner/Operator Fax:	Not reported
Owner/Operator Email:	Not reported
Owner/Operator Indicator:	Operator
Owner/Operator Name:	ALASKA MARINE LINES 5615 W MARGINAL WAY
Legal Status:	Private
Date Became Current:	Not reported
Date Ended Current:	Not reported
Owner/Operator Address:	5615 W MARGINAL WAY SW
Owner/Operator City,State,Zip:	SEATTLE, WA 98106
Owner/Operator Telephone:	000-000-0000
Owner/Operator Telephone Ext:	Not reported
Owner/Operator Fax:	Not reported
Owner/Operator Email:	Not reported
Owner/Operator Indicator:	Owner
Owner/Operator Name:	ALASKA MARINE LINES
Legal Status:	Private
Date Became Current:	2000-05-26 00:00:00.
Date Ended Current:	Not reported
Owner/Operator Address:	PO BOX 24348
Owner/Operator City,State,Zip:	SEATTLE, WA 98124
Owner/Operator Telephone:	000-000-0000
Owner/Operator Telephone Ext:	Not reported
Owner/Operator Fax:	Not reported
Owner/Operator Email:	Not reported
Owner/Operator Indicator:	Operator
Owner/Operator Name:	ALASKA MARINE LINES
Legal Status:	Private
Date Became Current:	2000-05-26 00:00:00.
Date Ended Current:	Not reported
Owner/Operator Address:	PO BOX 24348

Map ID
Direction
Distance
Elevation

MAP FINDINGS

Site

Database(s)

EDR ID Number
EPA ID Number

ALASKA MARINE LINES 5615 W MARGINAL WAY (Continued)

1000382685

Owner/Operator City,State,Zip:	SEATTLE, WA 98124
Owner/Operator Telephone:	206-763-4244
Owner/Operator Telephone Ext:	Not reported
Owner/Operator Fax:	Not reported
Owner/Operator Email:	Not reported
Owner/Operator Indicator:	Owner
Owner/Operator Name:	ALASKA MARINE LINES
Legal Status:	Private
Date Became Current:	2000-05-26 00:00:00.
Date Ended Current:	Not reported
Owner/Operator Address:	PO BOX 24348
Owner/Operator City,State,Zip:	SEATTLE, WA 98124
Owner/Operator Telephone:	206-763-4244
Owner/Operator Telephone Ext:	Not reported
Owner/Operator Fax:	Not reported
Owner/Operator Email:	Not reported
Owner/Operator Indicator:	Owner
Owner/Operator Name:	ALASKA MARINE LINES
Legal Status:	Private
Date Became Current:	2000-05-26 00:00:00.
Date Ended Current:	Not reported
Owner/Operator Address:	PO BOX 24348
Owner/Operator City,State,Zip:	SEATTLE, WA 98124
Owner/Operator Telephone:	206-763-4244
Owner/Operator Telephone Ext:	Not reported
Owner/Operator Fax:	Not reported
Owner/Operator Email:	Not reported
Owner/Operator Indicator:	Owner
Owner/Operator Name:	ALASKA MARINE LINES
Legal Status:	Private
Date Became Current:	Not reported
Date Ended Current:	Not reported
Owner/Operator Address:	PO BOX 24348
Owner/Operator City,State,Zip:	SEATTLE, WA 98124
Owner/Operator Telephone:	206-763-4244
Owner/Operator Telephone Ext:	Not reported
Owner/Operator Fax:	Not reported
Owner/Operator Email:	Not reported
Owner/Operator Indicator:	Owner
Owner/Operator Name:	ALASKA MARINE LINES
Legal Status:	Private
Date Became Current:	2000-05-26 00:00:00.
Date Ended Current:	Not reported
Owner/Operator Address:	PO BOX 24348
Owner/Operator City,State,Zip:	SEATTLE, WA 98124
Owner/Operator Telephone:	206-763-4244
Owner/Operator Telephone Ext:	Not reported
Owner/Operator Fax:	Not reported
Owner/Operator Email:	Not reported
Owner/Operator Indicator:	Owner
Owner/Operator Name:	ALASKA MARINE LINES
Legal Status:	Private

Map ID
Direction
Distance
Elevation

MAP FINDINGS

Site

Database(s)

EDR ID Number
EPA ID Number

ALASKA MARINE LINES 5615 W MARGINAL WAY (Continued)

1000382685

Date Became Current:	Not reported
Date Ended Current:	Not reported
Owner/Operator Address:	PO BOX 24348
Owner/Operator City,State,Zip:	SEATTLE, WA 98124
Owner/Operator Telephone:	206-763-4244
Owner/Operator Telephone Ext:	Not reported
Owner/Operator Fax:	Not reported
Owner/Operator Email:	Not reported
Owner/Operator Indicator:	Owner
Owner/Operator Name:	ALASKA MARINE LINES
Legal Status:	Private
Date Became Current:	Not reported
Date Ended Current:	Not reported
Owner/Operator Address:	PO BOX 24348
Owner/Operator City,State,Zip:	SEATTLE, WA 98124
Owner/Operator Telephone:	206-763-4244
Owner/Operator Telephone Ext:	Not reported
Owner/Operator Fax:	Not reported
Owner/Operator Email:	Not reported
Owner/Operator Indicator:	Owner
Owner/Operator Name:	ALASKA MARINE LINES
Legal Status:	Private
Date Became Current:	Not reported
Date Ended Current:	Not reported
Owner/Operator Address:	PO BOX 24348
Owner/Operator City,State,Zip:	SEATTLE, WA 98124
Owner/Operator Telephone:	206-763-4244
Owner/Operator Telephone Ext:	Not reported
Owner/Operator Fax:	Not reported
Owner/Operator Email:	Not reported
Owner/Operator Indicator:	Operator
Owner/Operator Name:	ALASKA MARINE LINES
Legal Status:	Private
Date Became Current:	2000-05-26 00:00:00.
Date Ended Current:	Not reported
Owner/Operator Address:	PO BOX 24348
Owner/Operator City,State,Zip:	SEATTLE, WA 98124-4348
Owner/Operator Telephone:	Not reported
Owner/Operator Telephone Ext:	Not reported
Owner/Operator Fax:	Not reported
Owner/Operator Email:	Not reported
Owner/Operator Indicator:	Owner
Owner/Operator Name:	ALASKA MARINE LINES 5615 W MARGINAL WAY
Legal Status:	Private
Date Became Current:	Not reported
Date Ended Current:	Not reported
Owner/Operator Address:	5615 W MARGINAL WAY SW
Owner/Operator City,State,Zip:	SEATTLE, WA 98106
Owner/Operator Telephone:	000-000-0000
Owner/Operator Telephone Ext:	Not reported
Owner/Operator Fax:	Not reported
Owner/Operator Email:	Not reported

Map ID
Direction
Distance
Elevation

MAP FINDINGS

Site

Database(s)

EDR ID Number
EPA ID Number

ALASKA MARINE LINES 5615 W MARGINAL WAY (Continued)

1000382685

Owner/Operator Indicator: Owner
Owner/Operator Name: ALASKA MARINE LINES
Legal Status: Private
Date Became Current: 2000-05-26 00:00:00.
Date Ended Current: Not reported
Owner/Operator Address: PO BOX 24348
Owner/Operator City,State,Zip: SEATTLE, WA 98124
Owner/Operator Telephone: 206-763-4244
Owner/Operator Telephone Ext: Not reported
Owner/Operator Fax: Not reported
Owner/Operator Email: Not reported

Owner/Operator Indicator: Owner
Owner/Operator Name: ALASKA MARINE LINES
Legal Status: Private
Date Became Current: 2000-05-26 00:00:00.
Date Ended Current: Not reported
Owner/Operator Address: PO BOX 24348
Owner/Operator City,State,Zip: SEATTLE, WA 98124
Owner/Operator Telephone: 206-763-4244
Owner/Operator Telephone Ext: Not reported
Owner/Operator Fax: Not reported
Owner/Operator Email: Not reported

Owner/Operator Indicator: Operator
Owner/Operator Name: ALASKA MARINE LINES
Legal Status: Private
Date Became Current: Not reported
Date Ended Current: Not reported
Owner/Operator Address: PO BOX 24348
Owner/Operator City,State,Zip: SEATTLE, WA 98124
Owner/Operator Telephone: 206-763-4244
Owner/Operator Telephone Ext: Not reported
Owner/Operator Fax: Not reported
Owner/Operator Email: Not reported

Owner/Operator Indicator: Operator
Owner/Operator Name: ALASKA MARINE LINES
Legal Status: Private
Date Became Current: Not reported
Date Ended Current: Not reported
Owner/Operator Address: PO BOX 24348
Owner/Operator City,State,Zip: SEATTLE, WA 98124
Owner/Operator Telephone: 206-763-4244
Owner/Operator Telephone Ext: Not reported
Owner/Operator Fax: Not reported
Owner/Operator Email: Not reported

Owner/Operator Indicator: Operator
Owner/Operator Name: ALASKA MARINE LINES
Legal Status: Private
Date Became Current: Not reported
Date Ended Current: Not reported
Owner/Operator Address: PO BOX 24348
Owner/Operator City,State,Zip: SEATTLE, WA 98124
Owner/Operator Telephone: 206-763-4244
Owner/Operator Telephone Ext: Not reported

Map ID
Direction
Distance
Elevation

MAP FINDINGS

Site

Database(s)

EDR ID Number
EPA ID Number

ALASKA MARINE LINES 5615 W MARGINAL WAY (Continued)

1000382685

Owner/Operator Fax:	Not reported
Owner/Operator Email:	Not reported
Owner/Operator Indicator:	Operator
Owner/Operator Name:	ALASKA MARINE LINES
Legal Status:	Private
Date Became Current:	2000-05-26 00:00:00.
Date Ended Current:	Not reported
Owner/Operator Address:	PO BOX 24348
Owner/Operator City,State,Zip:	SEATTLE, WA 98124-4348
Owner/Operator Telephone:	206-763-4244
Owner/Operator Telephone Ext:	Not reported
Owner/Operator Fax:	Not reported
Owner/Operator Email:	Not reported
Owner/Operator Indicator:	Owner
Owner/Operator Name:	ALASKA MARINE LINES
Legal Status:	Private
Date Became Current:	Not reported
Date Ended Current:	Not reported
Owner/Operator Address:	PO BOX 24348
Owner/Operator City,State,Zip:	SEATTLE, WA 98124-4348
Owner/Operator Telephone:	206-763-4244
Owner/Operator Telephone Ext:	Not reported
Owner/Operator Fax:	Not reported
Owner/Operator Email:	Not reported
Owner/Operator Indicator:	Owner
Owner/Operator Name:	ALASKA MARINE LINES
Legal Status:	Private
Date Became Current:	Not reported
Date Ended Current:	Not reported
Owner/Operator Address:	PO BOX 24348
Owner/Operator City,State,Zip:	SEATTLE, WA 98124
Owner/Operator Telephone:	000-000-0000
Owner/Operator Telephone Ext:	Not reported
Owner/Operator Fax:	Not reported
Owner/Operator Email:	Not reported
Owner/Operator Indicator:	Owner
Owner/Operator Name:	ALASKA MARINE LINES
Legal Status:	Private
Date Became Current:	Not reported
Date Ended Current:	Not reported
Owner/Operator Address:	PO BOX 24348
Owner/Operator City,State,Zip:	SEATTLE, WA 98124
Owner/Operator Telephone:	206-763-4244
Owner/Operator Telephone Ext:	Not reported
Owner/Operator Fax:	Not reported
Owner/Operator Email:	Not reported
Owner/Operator Indicator:	Operator
Owner/Operator Name:	ALASKA MARINE LINES
Legal Status:	Private
Date Became Current:	Not reported
Date Ended Current:	Not reported
Owner/Operator Address:	PO BOX 24348

Map ID
Direction
Distance
Elevation

MAP FINDINGS

Site

Database(s)

EDR ID Number
EPA ID Number

ALASKA MARINE LINES 5615 W MARGINAL WAY (Continued)

1000382685

Owner/Operator City,State,Zip: SEATTLE, WA 98124
Owner/Operator Telephone: 206-763-4244
Owner/Operator Telephone Ext: Not reported
Owner/Operator Fax: Not reported
Owner/Operator Email: Not reported

Owner/Operator Indicator: Owner
Owner/Operator Name: ALASKA MARINE LINES
Legal Status: Private
Date Became Current: Not reported
Date Ended Current: Not reported
Owner/Operator Address: PO BOX 24348
Owner/Operator City,State,Zip: SEATTLE, WA 98124
Owner/Operator Telephone: 206-763-4244
Owner/Operator Telephone Ext: Not reported
Owner/Operator Fax: Not reported
Owner/Operator Email: Not reported

Owner/Operator Indicator: Owner
Owner/Operator Name: ALASKA MARINE LINES
Legal Status: Private
Date Became Current: 2000-05-26 00:00:00.
Date Ended Current: Not reported
Owner/Operator Address: PO BOX 24348
Owner/Operator City,State,Zip: SEATTLE, WA 98124
Owner/Operator Telephone: 206-763-4244
Owner/Operator Telephone Ext: Not reported
Owner/Operator Fax: Not reported
Owner/Operator Email: Not reported

Owner/Operator Indicator: Operator
Owner/Operator Name: ALASKA MARINE LINES
Legal Status: Private
Date Became Current: 2000-05-26 00:00:00.
Date Ended Current: Not reported
Owner/Operator Address: PO BOX 24348
Owner/Operator City,State,Zip: SEATTLE, WA 98124-4348
Owner/Operator Telephone: Not reported
Owner/Operator Telephone Ext: Not reported
Owner/Operator Fax: Not reported
Owner/Operator Email: Not reported

Owner/Operator Indicator: Owner
Owner/Operator Name: ALASKA MARINE LINES
Legal Status: Private
Date Became Current: 2000-05-26 00:00:00.
Date Ended Current: Not reported
Owner/Operator Address: PO BOX 24348
Owner/Operator City,State,Zip: SEATTLE, WA 98124-0348
Owner/Operator Telephone: Not reported
Owner/Operator Telephone Ext: Not reported
Owner/Operator Fax: Not reported
Owner/Operator Email: Not reported

Owner/Operator Indicator: Operator
Owner/Operator Name: ALASKA MARINE LINES
Legal Status: Private

Map ID
Direction
Distance
Elevation

MAP FINDINGS

Site

Database(s)

EDR ID Number
EPA ID Number

ALASKA MARINE LINES 5615 W MARGINAL WAY (Continued)

1000382685

Date Became Current:	2000-05-26 00:00:00.
Date Ended Current:	Not reported
Owner/Operator Address:	PO BOX 24348
Owner/Operator City,State,Zip:	SEATTLE, WA 98124-4348
Owner/Operator Telephone:	Not reported
Owner/Operator Telephone Ext:	Not reported
Owner/Operator Fax:	Not reported
Owner/Operator Email:	Not reported
Owner/Operator Indicator:	Owner
Owner/Operator Name:	ALASKA MARINE LINES 5615 W MARGINAL WAY
Legal Status:	Private
Date Became Current:	Not reported
Date Ended Current:	Not reported
Owner/Operator Address:	5615 W MARGINAL WAY SW
Owner/Operator City,State,Zip:	SEATTLE, WA 98106
Owner/Operator Telephone:	000-000-0000
Owner/Operator Telephone Ext:	Not reported
Owner/Operator Fax:	Not reported
Owner/Operator Email:	Not reported
Owner/Operator Indicator:	Owner
Owner/Operator Name:	ALASKA MARINE LINES
Legal Status:	Private
Date Became Current:	Not reported
Date Ended Current:	Not reported
Owner/Operator Address:	PO BOX 24348
Owner/Operator City,State,Zip:	SEATTLE, WA 98124
Owner/Operator Telephone:	206-763-4244
Owner/Operator Telephone Ext:	Not reported
Owner/Operator Fax:	Not reported
Owner/Operator Email:	Not reported
Owner/Operator Indicator:	Owner
Owner/Operator Name:	ALASKA MARINE LINES
Legal Status:	Private
Date Became Current:	2000-05-26 00:00:00.
Date Ended Current:	Not reported
Owner/Operator Address:	PO BOX 24348
Owner/Operator City,State,Zip:	SEATTLE, WA 98124
Owner/Operator Telephone:	206-763-4244
Owner/Operator Telephone Ext:	Not reported
Owner/Operator Fax:	Not reported
Owner/Operator Email:	Not reported
Owner/Operator Indicator:	Owner
Owner/Operator Name:	ALASKA MARINE LINES
Legal Status:	Private
Date Became Current:	Not reported
Date Ended Current:	Not reported
Owner/Operator Address:	PO BOX 24348
Owner/Operator City,State,Zip:	SEATTLE, WA 98124
Owner/Operator Telephone:	206-763-4244
Owner/Operator Telephone Ext:	Not reported
Owner/Operator Fax:	Not reported
Owner/Operator Email:	Not reported

Map ID
Direction
Distance
Elevation

MAP FINDINGS

Site

Database(s)

EDR ID Number
EPA ID Number

ALASKA MARINE LINES 5615 W MARGINAL WAY (Continued)

1000382685

Owner/Operator Indicator: Owner
Owner/Operator Name: ALASKA MARINE LINES
Legal Status: Private
Date Became Current: Not reported
Date Ended Current: Not reported
Owner/Operator Address: PO BOX 24348
Owner/Operator City,State,Zip: SEATTLE, WA 98124
Owner/Operator Telephone: 206-763-4244
Owner/Operator Telephone Ext: Not reported
Owner/Operator Fax: Not reported
Owner/Operator Email: Not reported

Owner/Operator Indicator: Owner
Owner/Operator Name: ALASKA MARINE LINES
Legal Status: Private
Date Became Current: 2000-05-26 00:00:00.
Date Ended Current: Not reported
Owner/Operator Address: PO BOX 24348
Owner/Operator City,State,Zip: SEATTLE, WA 98124
Owner/Operator Telephone: 206-763-4244
Owner/Operator Telephone Ext: Not reported
Owner/Operator Fax: Not reported
Owner/Operator Email: Not reported

Owner/Operator Indicator: Owner
Owner/Operator Name: ALASKA MARINE LINES
Legal Status: Private
Date Became Current: 2000-05-26 00:00:00.
Date Ended Current: Not reported
Owner/Operator Address: PO BOX 24348
Owner/Operator City,State,Zip: SEATTLE, WA 98124
Owner/Operator Telephone: 206-763-4244
Owner/Operator Telephone Ext: Not reported
Owner/Operator Fax: Not reported
Owner/Operator Email: Not reported

Historic Generators:

Receive Date: 2010-03-26 00:00:00.0
Handler Name: ALASKA MARINE LINES 5615 W MARGINAL WAY
Federal Waste Generator Description: Not a generator, verified
State District Owner: WA
Large Quantity Handler of Universal Waste: No
Recognized Trader Importer: No
Recognized Trader Exporter: No
Spent Lead Acid Battery Importer: No
Spent Lead Acid Battery Exporter: No
Current Record: No
Non Storage Recycler Activity: Not reported
Electronic Manifest Broker: Not reported

Receive Date: 2012-02-13 00:00:00.0
Handler Name: ALASKA MARINE LINES 5615 W MARGINAL WAY
Federal Waste Generator Description: Not a generator, verified
State District Owner: WA
Large Quantity Handler of Universal Waste: No
Recognized Trader Importer: No
Recognized Trader Exporter: No

Map ID
Direction
Distance
Elevation

MAP FINDINGS

Site

Database(s)

EDR ID Number
EPA ID Number

ALASKA MARINE LINES 5615 W MARGINAL WAY (Continued)

1000382685

Spent Lead Acid Battery Importer: No
Spent Lead Acid Battery Exporter: No
Current Record: No
Non Storage Recycler Activity: Not reported
Electronic Manifest Broker: Not reported

Receive Date: 2015-02-26 00:00:00.0
Handler Name: ALASKA MARINE LINES 5615 W MARGINAL WAY
Federal Waste Generator Description: Not a generator, verified
State District Owner: WA
Large Quantity Handler of Universal Waste: No
Recognized Trader Importer: No
Recognized Trader Exporter: No
Spent Lead Acid Battery Importer: No
Spent Lead Acid Battery Exporter: No
Current Record: No
Non Storage Recycler Activity: Not reported
Electronic Manifest Broker: Not reported

Receive Date: 1991-05-30 00:00:00.0
Handler Name: ALASKA MARINE LINES 5615 W MARGINAL WAY
Federal Waste Generator Description: Not a generator, verified
State District Owner: WA
Large Quantity Handler of Universal Waste: No
Recognized Trader Importer: No
Recognized Trader Exporter: No
Spent Lead Acid Battery Importer: No
Spent Lead Acid Battery Exporter: No
Current Record: No
Non Storage Recycler Activity: Not reported
Electronic Manifest Broker: Not reported

Receive Date: 1991-05-29 00:00:00.0
Handler Name: ALASKA MARINE LINES 5615 W MARGINAL WAY
Federal Waste Generator Description: Not a generator, verified
State District Owner: WA
Large Quantity Handler of Universal Waste: No
Recognized Trader Importer: No
Recognized Trader Exporter: No
Spent Lead Acid Battery Importer: No
Spent Lead Acid Battery Exporter: No
Current Record: No
Non Storage Recycler Activity: Not reported
Electronic Manifest Broker: Not reported

Receive Date: 2002-02-06 00:00:00.0
Handler Name: ALASKA MARINE LINES 5615 W MARGINAL WAY
Federal Waste Generator Description: Not a generator, verified
State District Owner: WA
Large Quantity Handler of Universal Waste: No
Recognized Trader Importer: Not reported
Recognized Trader Exporter: Not reported
Spent Lead Acid Battery Importer: Not reported
Spent Lead Acid Battery Exporter: Not reported
Current Record: No
Non Storage Recycler Activity: Not reported
Electronic Manifest Broker: Not reported

Map ID
Direction
Distance
Elevation

MAP FINDINGS

Site

Database(s)

EDR ID Number
EPA ID Number

ALASKA MARINE LINES 5615 W MARGINAL WAY (Continued)

1000382685

Receive Date: 2003-03-06 00:00:00.0
Handler Name: ALASKA MARINE LINES 5615 W MARGINAL WAY
Federal Waste Generator Description: Not a generator, verified
State District Owner: WA
Large Quantity Handler of Universal Waste: No
Recognized Trader Importer: No
Recognized Trader Exporter: No
Spent Lead Acid Battery Importer: No
Spent Lead Acid Battery Exporter: No
Current Record: No
Non Storage Recycler Activity: Not reported
Electronic Manifest Broker: Not reported

Receive Date: 2004-03-05 00:00:00.0
Handler Name: ALASKA MARINE LINES 5615 W MARGINAL WAY
Federal Waste Generator Description: Not a generator, verified
State District Owner: WA
Large Quantity Handler of Universal Waste: No
Recognized Trader Importer: No
Recognized Trader Exporter: No
Spent Lead Acid Battery Importer: No
Spent Lead Acid Battery Exporter: No
Current Record: No
Non Storage Recycler Activity: Not reported
Electronic Manifest Broker: Not reported

Receive Date: 2005-02-07 00:00:00.0
Handler Name: ALASKA MARINE LINES 5615 W MARGINAL WAY
Federal Waste Generator Description: Not a generator, verified
State District Owner: WA
Large Quantity Handler of Universal Waste: No
Recognized Trader Importer: No
Recognized Trader Exporter: No
Spent Lead Acid Battery Importer: No
Spent Lead Acid Battery Exporter: No
Current Record: No
Non Storage Recycler Activity: Not reported
Electronic Manifest Broker: Not reported

Receive Date: 2006-01-09 00:00:00.0
Handler Name: ALASKA MARINE LINES 5615 W MARGINAL WAY
Federal Waste Generator Description: Not a generator, verified
State District Owner: WA
Large Quantity Handler of Universal Waste: No
Recognized Trader Importer: No
Recognized Trader Exporter: No
Spent Lead Acid Battery Importer: No
Spent Lead Acid Battery Exporter: No
Current Record: No
Non Storage Recycler Activity: Not reported
Electronic Manifest Broker: Not reported

Receive Date: 2007-04-19 00:00:00.0
Handler Name: ALASKA MARINE LINES 5615 W MARGINAL WAY
Federal Waste Generator Description: Not a generator, verified
State District Owner: WA
Large Quantity Handler of Universal Waste: No

Map ID
Direction
Distance
Elevation

MAP FINDINGS

Site

Database(s)

EDR ID Number
EPA ID Number

ALASKA MARINE LINES 5615 W MARGINAL WAY (Continued)

1000382685

Recognized Trader Importer: No
Recognized Trader Exporter: No
Spent Lead Acid Battery Importer: No
Spent Lead Acid Battery Exporter: No
Current Record: No
Non Storage Recycler Activity: Not reported
Electronic Manifest Broker: Not reported

Receive Date: 2008-04-29 00:00:00.0
Handler Name: ALASKA MARINE LINES 5615 W MARGINAL WAY
Federal Waste Generator Description: Not a generator, verified
State District Owner: WA
Large Quantity Handler of Universal Waste: No
Recognized Trader Importer: No
Recognized Trader Exporter: No
Spent Lead Acid Battery Importer: No
Spent Lead Acid Battery Exporter: No
Current Record: No
Non Storage Recycler Activity: Not reported
Electronic Manifest Broker: Not reported

Receive Date: 2009-02-25 00:00:00.0
Handler Name: ALASKA MARINE LINES 5615 W MARGINAL WAY
Federal Waste Generator Description: Not a generator, verified
State District Owner: WA
Large Quantity Handler of Universal Waste: No
Recognized Trader Importer: No
Recognized Trader Exporter: No
Spent Lead Acid Battery Importer: No
Spent Lead Acid Battery Exporter: No
Current Record: No
Non Storage Recycler Activity: Not reported
Electronic Manifest Broker: Not reported

Receive Date: 2010-03-26 00:00:00.0
Handler Name: ALASKA MARINE LINES 5615 W MARGINAL WAY
Federal Waste Generator Description: Not a generator, verified
State District Owner: WA
Large Quantity Handler of Universal Waste: No
Recognized Trader Importer: No
Recognized Trader Exporter: No
Spent Lead Acid Battery Importer: No
Spent Lead Acid Battery Exporter: No
Current Record: No
Non Storage Recycler Activity: Not reported
Electronic Manifest Broker: Not reported

Receive Date: 2011-02-25 00:00:00.0
Handler Name: ALASKA MARINE LINES 5615 W MARGINAL WAY
Federal Waste Generator Description: Not a generator, verified
State District Owner: WA
Large Quantity Handler of Universal Waste: No
Recognized Trader Importer: No
Recognized Trader Exporter: No
Spent Lead Acid Battery Importer: No
Spent Lead Acid Battery Exporter: No
Current Record: No

Map ID
Direction
Distance
Elevation

MAP FINDINGS

Site

Database(s)

EDR ID Number
EPA ID Number

ALASKA MARINE LINES 5615 W MARGINAL WAY (Continued)

1000382685

Non Storage Recycler Activity:	Not reported
Electronic Manifest Broker:	Not reported
Receive Date:	2012-02-13 00:00:00.0
Handler Name:	ALASKA MARINE LINES 5615 W MARGINAL WAY
Federal Waste Generator Description:	Not a generator, verified
State District Owner:	WA
Large Quantity Handler of Universal Waste:	No
Recognized Trader Importer:	No
Recognized Trader Exporter:	No
Spent Lead Acid Battery Importer:	No
Spent Lead Acid Battery Exporter:	No
Current Record:	No
Non Storage Recycler Activity:	Not reported
Electronic Manifest Broker:	Not reported
Receive Date:	2013-02-19 00:00:00.0
Handler Name:	ALASKA MARINE LINES 5615 W MARGINAL WAY
Federal Waste Generator Description:	Not a generator, verified
State District Owner:	WA
Large Quantity Handler of Universal Waste:	No
Recognized Trader Importer:	No
Recognized Trader Exporter:	No
Spent Lead Acid Battery Importer:	No
Spent Lead Acid Battery Exporter:	No
Current Record:	No
Non Storage Recycler Activity:	Not reported
Electronic Manifest Broker:	Not reported
Receive Date:	2014-03-11 00:00:00.0
Handler Name:	ALASKA MARINE LINES 5615 W MARGINAL WAY
Federal Waste Generator Description:	Not a generator, verified
State District Owner:	WA
Large Quantity Handler of Universal Waste:	No
Recognized Trader Importer:	No
Recognized Trader Exporter:	No
Spent Lead Acid Battery Importer:	No
Spent Lead Acid Battery Exporter:	No
Current Record:	No
Non Storage Recycler Activity:	Not reported
Electronic Manifest Broker:	Not reported
Receive Date:	2015-02-26 00:00:00.0
Handler Name:	ALASKA MARINE LINES 5615 W MARGINAL WAY
Federal Waste Generator Description:	Not a generator, verified
State District Owner:	WA
Large Quantity Handler of Universal Waste:	No
Recognized Trader Importer:	No
Recognized Trader Exporter:	No
Spent Lead Acid Battery Importer:	No
Spent Lead Acid Battery Exporter:	No
Current Record:	No
Non Storage Recycler Activity:	Not reported
Electronic Manifest Broker:	Not reported
Receive Date:	2015-02-26 00:00:00.0
Handler Name:	ALASKA MARINE LINES 5615 W MARGINAL WAY

Map ID
Direction
Distance
Elevation

MAP FINDINGS

Site

Database(s)

EDR ID Number
EPA ID Number

ALASKA MARINE LINES 5615 W MARGINAL WAY (Continued)

1000382685

Federal Waste Generator Description: Not a generator, verified
State District Owner: WA
Large Quantity Handler of Universal Waste: No
Recognized Trader Importer: No
Recognized Trader Exporter: No
Spent Lead Acid Battery Importer: No
Spent Lead Acid Battery Exporter: No
Current Record: No
Non Storage Recycler Activity: Not reported
Electronic Manifest Broker: Not reported

Receive Date: 2016-02-25 00:00:00.0
Handler Name: ALASKA MARINE LINES 5615 W MARGINAL WAY
Federal Waste Generator Description: Not a generator, verified
State District Owner: WA
Large Quantity Handler of Universal Waste: No
Recognized Trader Importer: No
Recognized Trader Exporter: No
Spent Lead Acid Battery Importer: No
Spent Lead Acid Battery Exporter: No
Current Record: No
Non Storage Recycler Activity: Not reported
Electronic Manifest Broker: Not reported

Receive Date: 2017-02-27 00:00:00.0
Handler Name: ALASKA MARINE LINES 5615 W MARGINAL WAY
Federal Waste Generator Description: Not a generator, verified
State District Owner: WA
Large Quantity Handler of Universal Waste: No
Recognized Trader Importer: No
Recognized Trader Exporter: No
Spent Lead Acid Battery Importer: No
Spent Lead Acid Battery Exporter: No
Current Record: No
Non Storage Recycler Activity: Not reported
Electronic Manifest Broker: Not reported

Receive Date: 2018-02-15 00:00:00.0
Handler Name: ALASKA MARINE LINES 5615 W MARGINAL WAY
Federal Waste Generator Description: Not a generator, verified
State District Owner: WA
Large Quantity Handler of Universal Waste: No
Recognized Trader Importer: No
Recognized Trader Exporter: No
Spent Lead Acid Battery Importer: No
Spent Lead Acid Battery Exporter: No
Current Record: No
Non Storage Recycler Activity: Not reported
Electronic Manifest Broker: Not reported

Receive Date: 2019-02-18 00:00:00.0
Handler Name: ALASKA MARINE LINES 5615 W MARGINAL WAY
Federal Waste Generator Description: Conditionally Exempt Small Quantity Generator
State District Owner: WA
Large Quantity Handler of Universal Waste: No
Recognized Trader Importer: No
Recognized Trader Exporter: No

Map ID
Direction
Distance
Elevation

MAP FINDINGS

Site

Database(s)

EDR ID Number
EPA ID Number

ALASKA MARINE LINES 5615 W MARGINAL WAY (Continued)

1000382685

Spent Lead Acid Battery Importer: No
Spent Lead Acid Battery Exporter: No
Current Record: Yes
Non Storage Recycler Activity: Not reported
Electronic Manifest Broker: Not reported

Receive Date: 2003-12-31 00:00:00.0
Handler Name: ALASKA MARINE LINES 5615 W MARGINAL WAY
Federal Waste Generator Description: Not a generator, verified
State District Owner: WA
Large Quantity Handler of Universal Waste: No
Recognized Trader Importer: No
Recognized Trader Exporter: No
Spent Lead Acid Battery Importer: No
Spent Lead Acid Battery Exporter: No
Current Record: No
Non Storage Recycler Activity: Not reported
Electronic Manifest Broker: Not reported

Receive Date: 2005-12-31 00:00:00.0
Handler Name: ALASKA MARINE LINES 5615 W MARGINAL WAY
Federal Waste Generator Description: Not a generator, verified
State District Owner: WA
Large Quantity Handler of Universal Waste: No
Recognized Trader Importer: No
Recognized Trader Exporter: No
Spent Lead Acid Battery Importer: No
Spent Lead Acid Battery Exporter: No
Current Record: No
Non Storage Recycler Activity: Not reported
Electronic Manifest Broker: Not reported

Receive Date: 2007-12-31 00:00:00.0
Handler Name: ALASKA MARINE LINES 5615 W MARGINAL WAY
Federal Waste Generator Description: Not a generator, verified
State District Owner: WA
Large Quantity Handler of Universal Waste: No
Recognized Trader Importer: No
Recognized Trader Exporter: No
Spent Lead Acid Battery Importer: No
Spent Lead Acid Battery Exporter: No
Current Record: No
Non Storage Recycler Activity: Not reported
Electronic Manifest Broker: Not reported

Facility Has Received Notices of Violation:

Found Violation: Yes
Agency Which Determined Violation: State
Violation Short Description: Used Oil - Transporter and Transfer Facility
Date Violation was Determined: 2015-11-05 00:00:00.0
Actual Return to Compliance Date: 2016-01-20 00:00:00.0
Return to Compliance Qualifier: Documented
Violation Responsible Agency: State
Scheduled Compliance Date: 2016-01-15 00:00:00.0

Map ID
Direction
Distance
Elevation

MAP FINDINGS

Site

Database(s)

EDR ID Number
EPA ID Number

ALASKA MARINE LINES 5615 W MARGINAL WAY (Continued)

1000382685

Enforcement Identifier:	001
Date of Enforcement Action:	2015-12-14 00:00:00.0
Enforcement Responsible Agency:	State
Enforcement Docket Number:	Not reported
Enforcement Attorney:	Not reported
Corrective Action Component:	No
Appeal Initiated Date:	Not reported
Appeal Resolution Date:	Not reported
Disposition Status Date:	Not reported
Disposition Status:	Not reported
Disposition Status Description:	Not reported
Consent/Final Order Sequence Number:	Not reported
Consent/Final Order Respondent Name:	Not reported
Consent/Final Order Lead Agency:	Not reported
Enforcement Type:	WRITTEN INFORMAL
Enforcement Responsible Person:	WAEJK
Enforcement Responsible Sub-Organization:	NW
SEP Sequence Number:	Not reported
SEP Expenditure Amount:	Not reported
SEP Scheduled Completion Date:	Not reported
SEP Actual Date:	Not reported
SEP Defaulted Date:	Not reported
SEP Type:	Not reported
SEP Type Description:	Not reported
Proposed Amount:	Not reported
Final Monetary Amount:	Not reported
Paid Amount:	Not reported
Final Count:	Not reported
Final Amount:	Not reported
Found Violation:	No
Agency Which Determined Violation:	Not reported
Violation Short Description:	Not reported
Date Violation was Determined:	Not reported
Actual Return to Compliance Date:	Not reported
Return to Compliance Qualifier:	Not reported
Violation Responsible Agency:	Not reported
Scheduled Compliance Date:	Not reported
Enforcement Identifier:	Not reported
Date of Enforcement Action:	Not reported
Enforcement Responsible Agency:	Not reported
Enforcement Docket Number:	Not reported
Enforcement Attorney:	Not reported
Corrective Action Component:	Not reported
Appeal Initiated Date:	Not reported
Appeal Resolution Date:	Not reported
Disposition Status Date:	Not reported
Disposition Status:	Not reported
Disposition Status Description:	Not reported
Consent/Final Order Sequence Number:	Not reported
Consent/Final Order Respondent Name:	Not reported
Consent/Final Order Lead Agency:	Not reported
Enforcement Type:	Not reported
Enforcement Responsible Person:	Not reported
Enforcement Responsible Sub-Organization:	Not reported
SEP Sequence Number:	Not reported
SEP Expenditure Amount:	Not reported

Map ID
Direction
Distance
Elevation

MAP FINDINGS

Site

Database(s)

EDR ID Number
EPA ID Number

ALASKA MARINE LINES 5615 W MARGINAL WAY (Continued)

1000382685

SEP Scheduled Completion Date:	Not reported
SEP Actual Date:	Not reported
SEP Defaulted Date:	Not reported
SEP Type:	Not reported
SEP Type Description:	Not reported
Proposed Amount:	Not reported
Final Monetary Amount:	Not reported
Paid Amount:	Not reported
Final Count:	Not reported
Final Amount:	Not reported
Found Violation:	Yes
Agency Which Determined Violation:	State
Violation Short Description:	Used Oil - Transporter and Transfer Facility
Date Violation was Determined:	2015-11-05 00:00:00.0
Actual Return to Compliance Date:	2016-01-20 00:00:00.0
Return to Compliance Qualifier:	Documented
Violation Responsible Agency:	State
Scheduled Compliance Date:	2016-01-15 00:00:00.0
Enforcement Identifier:	001
Date of Enforcement Action:	2015-12-14 00:00:00.0
Enforcement Responsible Agency:	State
Enforcement Docket Number:	Not reported
Enforcement Attorney:	Not reported
Corrective Action Component:	No
Appeal Initiated Date:	Not reported
Appeal Resolution Date:	Not reported
Disposition Status Date:	Not reported
Disposition Status:	Not reported
Disposition Status Description:	Not reported
Consent/Final Order Sequence Number:	Not reported
Consent/Final Order Respondent Name:	Not reported
Consent/Final Order Lead Agency:	Not reported
Enforcement Type:	WRITTEN INFORMAL
Enforcement Responsible Person:	WAEJK
Enforcement Responsible Sub-Organization:	NW
SEP Sequence Number:	Not reported
SEP Expenditure Amount:	Not reported
SEP Scheduled Completion Date:	Not reported
SEP Actual Date:	Not reported
SEP Defaulted Date:	Not reported
SEP Type:	Not reported
SEP Type Description:	Not reported
Proposed Amount:	Not reported
Final Monetary Amount:	Not reported
Paid Amount:	Not reported
Final Count:	Not reported
Final Amount:	Not reported

Evaluation Action Summary:

Evaluation Date:	2015-11-05 00:00:00.0
Evaluation Responsible Agency:	State
Found Violation:	Yes
Evaluation Type Description:	FOCUSED COMPLIANCE INSPECTION
Evaluation Responsible Person Identifier:	WAEJK
Evaluation Responsible Sub-Organization:	NW
Actual Return to Compliance Date:	2016-01-20 00:00:00.0

Map ID
Direction
Distance
Elevation

MAP FINDINGS

Site

Database(s)

EDR ID Number
EPA ID Number

ALASKA MARINE LINES 5615 W MARGINAL WAY (Continued)

1000382685

Scheduled Compliance Date: 2016-01-15 00:00:00.0
Date of Request: Not reported
Date Response Received: Not reported
Request Agency: Not reported
Former Citation: Not reported

Evaluation Date: 2014-07-29 00:00:00.0
Evaluation Responsible Agency: State
Found Violation: No
Evaluation Type Description: FOCUSED COMPLIANCE INSPECTION
Evaluation Responsible Person Identifier: WAEJK
Evaluation Responsible Sub-Organization: NW
Actual Return to Compliance Date: Not reported
Scheduled Compliance Date: Not reported
Date of Request: Not reported
Date Response Received: Not reported
Request Agency: Not reported
Former Citation: Not reported

Evaluation Date: 2015-11-05 00:00:00.0
Evaluation Responsible Agency: State
Found Violation: Yes
Evaluation Type Description: FOCUSED COMPLIANCE INSPECTION
Evaluation Responsible Person Identifier: WAEJK
Evaluation Responsible Sub-Organization: NW
Actual Return to Compliance Date: 2016-01-20 00:00:00.0
Scheduled Compliance Date: 2016-01-15 00:00:00.0
Date of Request: Not reported
Date Response Received: Not reported
Request Agency: Not reported
Former Citation: Not reported

HSL:

Name: ALASKA MARINE LINES
Address: Not reported
City,State,Zip: SEATTLE, WA
edr_fstat: WA
edr_fzip: Not reported
edr_fcnty: KING
edr_zip: Not reported
Facility Type: Hazardous Sites List
Facility Status: Cleanup Started
FSID Number: 88255195
Rank: 4
Region: NW
EDR Link ID: 88255195
Region Decode: NORTHWEST REGIONAL OFFICE

CSCSL:

Name: ALASKA MARINE LINES
Address: 5615 W MARGINAL WAY SW
City,State,Zip: SEATTLE, WA 98106
Facility ID: 88255195
Region: Northwest
Lat/Long: 47.550754604027 / -122.3466993026

Map ID
Direction
Distance
Elevation

MAP FINDINGS

Site

Database(s)

EDR ID Number
EPA ID Number

ALASKA MARINE LINES 5615 W MARGINAL WAY (Continued)

1000382685

Clean Up Siteid: 10921
Site Status: Cleanup Started
Contaminant Name: Benzene
Alternate Site Names: Alaska Marine Lines 5615 W Marginal Way,ALASKA MARINE LINES FREIGHT,Alaska Marine Lines Inc
Site Rank: 4 - Low-Moderate Risk
Has Institutional Control:Not reported
Past VCP: Not reported
Current VCP: Not reported
Ground Water: Suspected
Surface Water: Not reported
Soil: Confirmed Above Cleanup Levels
Sediment: Not reported
Air: Not reported
Bedrock: Not reported
Responsible Unit: Northwest

Name: ALASKA MARINE LINES
Address: 5615 W MARGINAL WAY SW
City,State,Zip: SEATTLE, WA 98106
Facility ID: 88255195
Region: Northwest
Lat/Long: 47.550754604027 / -122.3466993026
Clean Up Siteid: 10921
Site Status: Cleanup Started
Contaminant Name: Petroleum-Diesel
Alternate Site Names: Alaska Marine Lines 5615 W Marginal Way,ALASKA MARINE LINES FREIGHT,Alaska Marine Lines Inc
Site Rank: 4 - Low-Moderate Risk
Has Institutional Control:Not reported
Past VCP: Not reported
Current VCP: Not reported
Ground Water: Confirmed Above Cleanup Levels
Surface Water: Not reported
Soil: Confirmed Above Cleanup Levels
Sediment: Not reported
Air: Not reported
Bedrock: Not reported
Responsible Unit: Northwest

Name: ALASKA MARINE LINES
Address: 5615 W MARGINAL WAY SW
City,State,Zip: SEATTLE, WA 98106
Facility ID: 88255195
Region: Northwest
Lat/Long: 47.550754604027 / -122.3466993026
Clean Up Siteid: 10921
Site Status: Cleanup Started
Contaminant Name: Petroleum-Gasoline
Alternate Site Names: Alaska Marine Lines 5615 W Marginal Way,ALASKA MARINE LINES FREIGHT,Alaska Marine Lines Inc
Site Rank: 4 - Low-Moderate Risk
Has Institutional Control:Not reported
Past VCP: Not reported
Current VCP: Not reported
Ground Water: Suspected
Surface Water: Not reported

Map ID
Direction
Distance
Elevation

MAP FINDINGS

Site

Database(s)

EDR ID Number
EPA ID Number

ALASKA MARINE LINES 5615 W MARGINAL WAY (Continued)

1000382685

Soil: Confirmed Above Cleanup Levels
Sediment: Not reported
Air: Not reported
Bedrock: Not reported
Responsible Unit: Northwest

Name: ALASKA MARINE LINES
Address: 5615 W MARGINAL WAY SW
City,State,Zip: SEATTLE, WA 98106
Facility ID: 88255195
Region: Northwest
Lat/Long: 47.550754604027 / -122.3466993026
Clean Up Siteid: 10921
Site Status: Cleanup Started
Contaminant Name: Petroleum-Other
Alternate Site Names: Alaska Marine Lines 5615 W Marginal Way,ALASKA MARINE LINES
FREIGHT,Alaska Marine Lines Inc

Site Rank: 4 - Low-Moderate Risk
Has Institutional Control:Not reported
Past VCP: Not reported
Current VCP: Not reported
Ground Water: Suspected
Surface Water: Not reported
Soil: Suspected
Sediment: Not reported
Air: Not reported
Bedrock: Not reported
Responsible Unit: Northwest

LUST:

Name: ALASKA MARINE LINES
Address: 5615 W MARGINAL WAY SW
City,State,Zip: SEATTLE, WA 98106
Facility ID: 88255195
Lust Status Type: LUST - Cleanup Started
Cleanup Site ID: 10921
Cleanup Unit Type: Upland
Process Type: Independent Action
Cleanup Unit Name: Alaska Marine Lines 5615 W Marginal Way,ALASKA MARINE LINES
FREIGHT,Alaska Marine Lines Inc

Response Section: Northwest
Release Date: 02/06/1991
Lust Date: 07/01/2011
Region: Northwest
Lust ID: 712
UST ID: 100531
Contaminant Name: Petroleum-Other
Ground Water: Suspected
Surface Water: Not reported
Soil: Suspected
Sediment: Not reported
Air: Not reported
Bedrock: Not reported
Lat/Long: 47.5507546 / -122.34669

Name: ALASKA MARINE LINES
Address: 5615 W MARGINAL WAY SW

Map ID
Direction
Distance
Elevation

MAP FINDINGS

Site

Database(s)

EDR ID Number
EPA ID Number

ALASKA MARINE LINES 5615 W MARGINAL WAY (Continued)

1000382685

City,State,Zip: SEATTLE, WA 98106
Facility ID: 88255195
Lust Status Type: LUST - Cleanup Started
Cleanup Site ID: 10921
Cleanup Unit Type: Upland
Process Type: Independent Action
Cleanup Unit Name: Alaska Marine Lines 5615 W Marginal Way,ALASKA MARINE LINES
FREIGHT,Alaska Marine Lines Inc

Response Section: Northwest
Release Date: 02/06/1991
Lust Date: 07/01/2011
Region: Northwest
Lust ID: 712
UST ID: 100531
Contaminant Name: Petroleum-Diesel
Ground Water: Confirmed Above Cleanup Levels
Surface Water: Not reported
Soil: Confirmed Above Cleanup Levels
Sediment: Not reported
Air: Not reported
Bedrock: Not reported
Lat/Long: 47.5507546 / -122.34669

Name: ALASKA MARINE LINES
Address: 5615 W MARGINAL WAY SW
City,State,Zip: SEATTLE, WA 98106
Facility ID: 88255195
Lust Status Type: LUST - Cleanup Started
Cleanup Site ID: 10921
Cleanup Unit Type: Upland
Process Type: Independent Action
Cleanup Unit Name: Alaska Marine Lines 5615 W Marginal Way,ALASKA MARINE LINES
FREIGHT,Alaska Marine Lines Inc

Response Section: Northwest
Release Date: 02/06/1991
Lust Date: 07/01/2011
Region: Northwest
Lust ID: 712
UST ID: 100531
Contaminant Name: Petroleum-Gasoline
Ground Water: Suspected
Surface Water: Not reported
Soil: Confirmed Above Cleanup Levels
Sediment: Not reported
Air: Not reported
Bedrock: Not reported
Lat/Long: 47.5507546 / -122.34669

Name: ALASKA MARINE LINES
Address: 5615 W MARGINAL WAY SW
City,State,Zip: SEATTLE, WA 98106
Facility ID: 88255195
Lust Status Type: LUST - Cleanup Started
Cleanup Site ID: 10921
Cleanup Unit Type: Upland
Process Type: Independent Action
Cleanup Unit Name: Alaska Marine Lines 5615 W Marginal Way,ALASKA MARINE LINES

Map ID
Direction
Distance
Elevation

MAP FINDINGS

Site

Database(s)

EDR ID Number
EPA ID Number

ALASKA MARINE LINES 5615 W MARGINAL WAY (Continued)

1000382685

Response Section: FREIGHT,Alaska Marine Lines Inc
Release Date: Northwest
Lust Date: 02/06/1991
Region: 07/01/2011
Lust ID: Northwest
UST ID: 712
Contaminant Name: 100531
Ground Water: Benzene
Surface Water: Suspected
Soil: Not reported
Sediment: Confirmed Above Cleanup Levels
Air: Not reported
Bedrock: Not reported
Lat/Long: 47.5507546 / -122.34669

UST:

Name: ALASKA MARINE LINES FREIGHT
Address: 5615 W MARGINAL WAY SW
City: SEATTLE
Zip: 98106
Facility ID: 88255195
Site Id: 100531
UBI: Not reported
Phone Number: Not reported
Decimal Latitude: 47.5507546040276
Decimal Longitude: -122.3466930267

Tank Name: 1
Tag Number: Not reported
Tank Status: Removed
Tank Status Date: 08/06/1996
Tank Install Date: 12/31/1964
Tank Closure Date: Not reported
Capacity Range: Not reported
Tank Permit Expiration Date: Not reported
Tank Upgrade Date: Not reported
Tank Spill Prevention: Not reported
Tank Overfill Prevention: Not reported
Tank Material: Not reported
Tank Construction: Not reported
Tank Tightness Test: Not reported
Tank Corrosion Protection: Not reported
Tank Manifold: Not reported
Tank Release Detection: Not reported
Tank SFC Type: Not reported
Pipe Material: Not reported
Pipe Construction: Not reported
Pipe Primary Release Detection: Not reported
Pipe Second Release Detection: Not reported
Pipe Corrosion Protection: Not reported
Pipe Pumping System: Not reported
Responsible Unit: Northwest
Dispencer/Pump SFC Type: Not reported

Name: ALASKA MARINE LINES FREIGHT
Address: 5615 W MARGINAL WAY SW

Map ID
Direction
Distance
Elevation

MAP FINDINGS

Site

Database(s)

EDR ID Number
EPA ID Number

ALASKA MARINE LINES 5615 W MARGINAL WAY (Continued)

1000382685

City: SEATTLE
Zip: 98106

Tank Name: 2
Tag Number: Not reported
Tank Status: Removed
Tank Status Date: 08/06/1996
Tank Install Date: 12/31/1964
Tank Closure Date: Not reported
Capacity Range: Not reported
Tank Permit Expiration Date: Not reported
Tank Upgrade Date: Not reported
Tank Spill Prevention: Not reported
Tank Overfill Prevention: Not reported
Tank Material: Not reported
Tank Construction: Not reported
Tank Tightness Test: Not reported
Tank Corrosion Protection: Not reported
Tank Manifold: Not reported
Tank Release Detection: Not reported
Tank SFC Type: Not reported
Pipe Material: Not reported
Pipe Construction: Not reported
Pipe Primary Release Detection: Not reported
Pipe Second Release Detection: Not reported
Pipe Corrosion Protection: Not reported
Pipe Pumping System: Not reported
Responsible Unit: Northwest
Dispenser/Pump SFC Type: Not reported

ICR:

Date Ecology Received Report: / /
Contaminants Found at Site: Petroleum products
Media Contaminated: Groundwater, Soil
Waste Management: Tank
Region: North Western
Type of Report Ecology Received: Interim cleanup report
Site Register Issue: 92-39
County Code: 17
Contact: Not reported
Report Title: Not reported

Date Ecology Received Report: / /
Contaminants Found at Site: Petroleum products
Media Contaminated: Soil
Waste Management: Tank
Region: North Western
Type of Report Ecology Received: Interim cleanup report
Site Register Issue: 92-38
County Code: 17
Contact: Not reported
Report Title: Not reported

Date Ecology Received Report: 06/21/91
Contaminants Found at Site: Petroleum products
Media Contaminated: Groundwater, Soil
Waste Management: Tank

Map ID
Direction
Distance
Elevation

MAP FINDINGS

Site

Database(s)

EDR ID Number
EPA ID Number

ALASKA MARINE LINES 5615 W MARGINAL WAY (Continued)

1000382685

Region: North Western
Type of Report Ecology Received: Not reported
Site Register Issue: 92-01
County Code: 17
Contact: Not reported
Report Title: Not reported

Date Ecology Received Report: 11/02/92
Contaminants Found at Site: Petroleum products
Media Contaminated: Groundwater
Waste Management: Tank
Region: North Western
Type of Report Ecology Received: Interim cleanup report
Site Register Issue: 92-45
County Code: 17
Contact: Not reported
Report Title: Not reported

Date Ecology Received Report: 01/29/93
Contaminants Found at Site: Petroleum products
Media Contaminated: Groundwater
Waste Management: Tank
Region: North Western
Type of Report Ecology Received: Interim cleanup report
Site Register Issue: 92-45
County Code: 17
Contact: Not reported
Report Title: Not reported

Date Ecology Received Report: 10/21/93
Contaminants Found at Site: Petroleum products
Media Contaminated: Groundwater, Soil
Waste Management: Tank
Region: North Western
Type of Report Ecology Received: Final cleanup report
Site Register Issue: 93-13
County Code: 17
Contact: Not reported
Report Title: Not reported

Date Ecology Received Report: 08/04/94
Contaminants Found at Site: Petroleum products, Polynuclear aromatic hydrocarbons,
Non-halogenated solvents
Media Contaminated: Groundwater, Soil

ALLSITES:

Name: LYNDEN AIR FREIGHT INC
Facility Id: 42166484

Name: ALASKA MARINE LINES 5615 W MARGINAL WAY
Facility Id: 88255195

Name: FRICKERS TRUCK SVC
Facility Id: 97245729

SPILLS:

Name: ALASKA MARINE LINES

Map ID
Direction
Distance
Elevation

MAP FINDINGS

Site

Database(s)

EDR ID Number
EPA ID Number

ALASKA MARINE LINES 5615 W MARGINAL WAY (Continued)

1000382685

Address: 5615 W MARGINAL WY SW
City,State,Zip: SEATTLE, WA
Facility ID: 625868
Medium: SURFACE WATER-FRESH
Material Desc: PETROLEUM - DIESEL FUEL
Material Qty: 50
Material Units: GALLON
Date Received: 03/31/2011
Contact Name: Not reported
Incident Date: Not reported
Incident Category Type: Not reported
Incident Category: Not reported
Latitude: Not reported
Longitude: Not reported
Source Type: Not reported
Source: Not reported
Vessel Facility Name2: Not reported
Recovered Quantity: Not reported
Resp Party Contact: Not reported
Cause: Not reported
Cause Type: Not reported
Resp Party Name: Not reported

Name: VESSEL OWNER
Address: 5615 W MARGINAL WAY SW
City,State,Zip: SEATTLE, WA
Facility ID: 601813
Medium: Not reported
Material Desc: OTHER - SEE NOTE
Material Qty: Not reported
Material Units: Not reported
Date Received: 11/05/2007
Contact Name: FISHER
Incident Date: Not reported
Incident Category Type: Not reported
Incident Category: Not reported
Latitude: Not reported
Longitude: Not reported
Source Type: Not reported
Source: Not reported
Vessel Facility Name2: Not reported
Recovered Quantity: Not reported
Resp Party Contact: Not reported
Cause: Not reported
Cause Type: Not reported
Resp Party Name: Not reported

PADS:

Name: ALASKA MARINE LINES, INC
Address: 5615 W. MARGINAL WAY SW
Address 2: Not reported
City,State,Zip: SEATTLE, WA 98106
EDR ID: 1000382685
EPAID: WAD991281809
Region: 10
Generator: N
Storer: N

Map ID
Direction
Distance
Elevation

MAP FINDINGS

Site

Database(s)

EDR ID Number
EPA ID Number

ALASKA MARINE LINES 5615 W MARGINAL WAY (Continued)

1000382685

Disposer: N
Transporter: Y
Smelter: N
Research Facility: N
Mailing Address: PO BOX 24348
Mailing Address 2: Not reported
Mailing City: SEATTLE
Mailing State: WA
Mailing Zip: 98124
Mailing Country: US
Owner Name: ALASKA MARINE LINES, INC
Certification Date: 07/25/1990
Contact Name: BILL TROY
Contact Title: Not reported
Contact Telephone: 206-763-4244
Contact Text: Not reported
Contact Email: Not reported

WA MANIFEST:

Name: ALASKA MARINE LINES 5615 W MARGINAL WAY
Address: 5615 W MARGINAL WAY SW
City,State,Zip: SEATTLE, WA 98106
Facility Address 2: Not reported
Facility ID: 88255195
EPA ID: WAD991281809
NAICS: 488320
State Waste Code Desc: Not reported
Federal Waste Code Desc: Not reported
Form Comm: Not reported
Data Year: 2017
Permit by Rule: False
Mailing Address 2: Not reported
Treatment by Generator: False
Mixed Radioactive Waste: False
Importer of Hazardous Waste: False
Immediate Recycler: False
Treatment/Storage/Disposal/Recycling Facility: False
Generator of Dangerous Fuel Waste: False
Generator Marketing to Burner: False
Other Marketers (i.e., blender, distributor, etc.): False
Utility Boiler Burner: False
Industry Boiler Burner: False
Industrial Furnace: False
Smelter Defferal: False
Universal Waste: Not reported
Off-Specification: Not reported
LN Address 2: Not reported
Tax Reg #: 6004574932
Business Type: Marine Transportation
Mail Name: Alaska Marine Lines
Mailing Address: PO BOX 24348
Mailing City,State,Zip: SEATTLE, WA 98124-4348
Legal Organization Name: Alaska Marine Lines
Legal Organization Type: Private
Legal Contact: Not reported
Legal Address: PO Box 24348
Legal Address 2: Not reported

Map ID
Direction
Distance
Elevation

MAP FINDINGS

Site

Database(s)

EDR ID Number
EPA ID Number

ALASKA MARINE LINES 5615 W MARGINAL WAY (Continued)

1000382685

Legal City,State,Zip: SEATTLE, WA 98124-0348
Legal Phone Number: (206)763-4244
Legal Effective Date: 05/26/2000
Land Organization Name: Alaska Marine Lines
Land Organization Type: Private
Land Contact: Not reported
Land Address: PO BOX 24348
Land City,State,Zip: SEATTLE, WA 98124-4348
Land Phone Number: 206-763-4244
Operator Organization Name: Alaska Marine Lines
Operator Organization Type: Private
Operator: Brett Beck
Operator Address: PO BOX 24348
Operator Address 2: Not reported
Operator City,State,Zip: SEATTLE, WA 98124-4348
Operator Phone Number: (206)763-4244
Operator Effective Date: 05/26/2000
Site Contact: Andrew Heuscher
Site Contact Address: PO BOX 24348
Contact City,State,Zip: SEATTLE, WA 98124-4348
Site Contact Phone Number: 907-321-1305
Site Contact Email: andrewh@aml.lynden.com
Gen Status Code: XQG
Monthly Generation: False
Batch Generation: False
One Time Generation: False
Transport Own Waste: False
Tranports Other Waste: True
Recycler Onsite: False
Transfer Facility: True
Other Exemption: Not reported
UW Battery Gen: False
Used Oil Transporter: False
Used Oil Transfer Facility: False
Used Oil Processor: False
Used Oil Refiner: False
Used Oil Fuel Marketer Directs Shipments: False
Used Oil Fuel Marketer Meets Specs: False
Site Contact Address 2: Not reported

Name: ALASKA MARINE LINES 5615 W MARGINAL WAY
Address: 5615 W MARGINAL WAY SW
City,State,Zip: SEATTLE, WA 98106
Facility Address 2: Not reported
Facility ID: 88255195
EPA ID: WAD991281809
NAICS: 488320
State Waste Code Desc: Not reported
Federal Waste Code Desc: D008,D007
Form Comm: Not reported
Data Year: 2017
Permit by Rule: False
Mailing Address 2: Not reported
Treatment by Generator: False
Mixed Radioactive Waste: False
Importer of Hazardous Waste: False
Immediate Recycler: False

Map ID
Direction
Distance
Elevation

MAP FINDINGS

Site

Database(s)

EDR ID Number
EPA ID Number

ALASKA MARINE LINES 5615 W MARGINAL WAY (Continued)

1000382685

Treatment/Storage/Disposal/Recycling Facility:	False
Generator of Dangerous Fuel Waste:	False
Generator Marketing to Burner:	False
Other Marketers (i.e., blender, distributor, etc.):	False
Utility Boiler Burner:	False
Industry Boiler Burner:	False
Industrial Furnace:	False
Smelter Defferal:	False
Universal Waste:	Not reported
Off-Specification:	Not reported
LN Address 2:	Not reported
Tax Reg #:	600457493
Business Type:	Not reported
Mail Name:	Not reported
Mailing Address:	PO BOX 24348
Mailing City,State,Zip:	SEATTLE, WA 98124
Legal Organization Name:	Alaska Marine Lines
Legal Organization Type:	Private
Legal Contact:	Not reported
Legal Address:	PO Box 24348
Legal Address 2:	Not reported
Legal City,State,Zip:	SEATTLE, WA 98124
Legal Phone Number:	(206)763-4244
Legal Effective Date:	05/26/2000
Land Organization Name:	Alaska Marine Lines
Land Organization Type:	Private
Land Contact:	Not reported
Land Address:	PO BOX 24348
Land City,State,Zip:	SEATTLE, WA 98124
Land Phone Number:	(206)763-4244
Operator Organization Name:	Alaska Marine Lines
Operator Organization Type:	Private
Operator:	Not reported
Operator Address:	PO BOX 24348
Operator Address 2:	Not reported
Operator City,State,Zip:	SEATTLE, WA 98124
Operator Phone Number:	(206)763-4244
Operator Effective Date:	05/26/2000
Site Contact:	Not reported
Site Contact Address:	Not reported
Contact City,State,Zip:	Not reported
Site Contact Phone Number:	Not reported
Site Contact Email:	Not reported
Gen Status Code:	SQG
Monthly Generation:	False
Batch Generation:	True
One Time Generation:	False
Transport Own Waste:	True
Tranports Other Waste:	True
Recycler Onsite:	False
Transfer Facility:	False
Other Exemption:	Not reported
UW Battery Gen:	False
Used Oil Transporter:	False
Used Oil Transfer Facility:	False
Used Oil Processor:	False
Used Oil Refiner:	False

Map ID
Direction
Distance
Elevation

MAP FINDINGS

Site

Database(s)

EDR ID Number
EPA ID Number

ALASKA MARINE LINES 5615 W MARGINAL WAY (Continued)

1000382685

Used Oil Fuel Marketer Directs Shipments:	False
Used Oil Fuel Marketer Meets Specs:	False
Site Contact Address 2:	Not reported
Name:	ALASKA MARINE LINES 5615 W MARGINAL WAY
Address:	5615 W MARGINAL WAY SW
City,State,Zip:	SEATTLE, WA 98106
Facility Address 2:	Not reported
Facility ID:	88255195
EPA ID:	WAD991281809
NAICS:	488320
State Waste Code Desc:	Not reported
Federal Waste Code Desc:	Not reported
Form Comm:	Not reported
Data Year:	2016
Permit by Rule:	False
Mailing Address 2:	Not reported
Treatment by Generator:	False
Mixed Radioactive Waste:	False
Importer of Hazardous Waste:	False
Immediate Recycler:	False
Treatment/Storage/Disposal/Recycling Facility:	False
Generator of Dangerous Fuel Waste:	False
Generator Marketing to Burner:	False
Other Marketers (i.e., blender, distributor, etc.):	False
Utility Boiler Burner:	False
Industry Boiler Burner:	False
Industrial Furnace:	False
Smelter Defferal:	False
Universal Waste:	Not reported
Off-Specification:	Not reported
LN Address 2:	Not reported
Tax Reg #:	6004574932
Business Type:	Marine Transportation
Mail Name:	Alaska Marine Lines
Mailing Address:	PO BOX 24348
Mailing City,State,Zip:	SEATTLE, WA 98124-4348
Legal Organization Name:	Alaska Marine Lines
Legal Organization Type:	Private
Legal Contact:	Not reported
Legal Address:	PO Box 24348
Legal Address 2:	Not reported
Legal City,State,Zip:	SEATTLE, WA 98124-0348
Legal Phone Number:	(206)763-4244
Legal Effective Date:	05/26/2000
Land Organization Name:	Alaska Marine Lines
Land Organization Type:	Private
Land Contact:	Not reported
Land Address:	PO BOX 24348
Land City,State,Zip:	SEATTLE, WA 98124-4348
Land Phone Number:	206-763-4244
Operator Organization Name:	Alaska Marine Lines
Operator Organization Type:	Private
Operator:	Brett Beck
Operator Address:	PO BOX 24348
Operator Address 2:	Not reported
Operator City,State,Zip:	SEATTLE, WA 98124-4348

Map ID
Direction
Distance
Elevation

MAP FINDINGS

Site

Database(s)

EDR ID Number
EPA ID Number

ALASKA MARINE LINES 5615 W MARGINAL WAY (Continued)

1000382685

Operator Phone Number: (206)763-4244
Operator Effective Date: 05/26/2000
Site Contact: Andrew Heuscher
Site Contact Address: PO BOX 24348
Contact City,State,Zip: SEATTLE, WA 98124-4348
Site Contact Phone Number: 907-321-1305
Site Contact Email: andrewh@aml.lynden.com
Gen Status Code: XQG
Monthly Generation: False
Batch Generation: False
One Time Generation: False
Transport Own Waste: False
Tranports Other Waste: True
Recycler Onsite: False
Transfer Facility: True
Other Exemption: Not reported
UW Battery Gen: False
Used Oil Transporter: False
Used Oil Transfer Facility: False
Used Oil Processor: False
Used Oil Refiner: False
Used Oil Fuel Marketer Directs Shipments: False
Used Oil Fuel Marketer Meets Specs: False
Site Contact Address 2: Not reported

Name: ALASKA MARINE LINES 5615 W MARGINAL WAY
Address: 5615 W MARGINAL WAY SW
City,State,Zip: SEATTLE, WA 98106
Facility Address 2: Not reported
Facility ID: 88255195
EPA ID: WAD991281809
NAICS: 488320
State Waste Code Desc: Not reported
Federal Waste Code Desc: Not reported
Form Comm: Not reported
Data Year: 2015
Permit by Rule: False
Mailing Address 2: Not reported
Treatment by Generator: False
Mixed Radioactive Waste: False
Importer of Hazardous Waste: False
Immediate Recycler: False
Treatment/Storage/Disposal/Recycling Facility: False
Generator of Dangerous Fuel Waste: False
Generator Marketing to Burner: False
Other Marketers (i.e., blender, distributor, etc.): False
Utility Boiler Burner: False
Industry Boiler Burner: False
Industrial Furnace: False
Smelter Defferal: False
Universal Waste: Not reported
Off-Specification: Not reported
LN Address 2: Not reported
Tax Reg #: 6004574932
Business Type: Marine Transportation
Mail Name: Alaska Marine Lines
Mailing Address: PO BOX 24348

Map ID
Direction
Distance
Elevation

MAP FINDINGS

Site

Database(s)

EDR ID Number
EPA ID Number

ALASKA MARINE LINES 5615 W MARGINAL WAY (Continued)

1000382685

Mailing City,State,Zip:	SEATTLE, WA 98124-4348
Legal Organization Name:	Alaska Marine Lines
Legal Organization Type:	Private
Legal Contact:	Not reported
Legal Address:	PO Box 24348
Legal Address 2:	Not reported
Legal City,State,Zip:	SEATTLE, WA 98124-0348
Legal Phone Number:	(206)763-4244
Legal Effective Date:	05/26/2000
Land Organization Name:	Alaska Marine Lines
Land Organization Type:	Private
Land Contact:	Not reported
Land Address:	PO BOX 24348
Land City,State,Zip:	SEATTLE, WA 98124-4348
Land Phone Number:	206-763-4244
Operator Organization Name:	Alaska Marine Lines
Operator Organization Type:	Private
Operator:	Brett Beck
Operator Address:	PO BOX 24348
Operator Address 2:	Not reported
Operator City,State,Zip:	SEATTLE, WA 98124-4348
Operator Phone Number:	(206)763-4244
Operator Effective Date:	05/26/2000
Site Contact:	Andrew Heuscher
Site Contact Address:	PO BOX 24348
Contact City,State,Zip:	SEATTLE, WA 98124-4348
Site Contact Phone Number:	907-321-1305
Site Contact Email:	andrewh@aml.lynden.com
Gen Status Code:	XQG
Monthly Generation:	False
Batch Generation:	False
One Time Generation:	False
Transport Own Waste:	False
Tranports Other Waste:	True
Recycler Onsite:	False
Transfer Facility:	False
Other Exemption:	Not reported
UW Battery Gen:	False
Used Oil Transporter:	False
Used Oil Transfer Facility:	False
Used Oil Processor:	False
Used Oil Refiner:	False
Used Oil Fuel Marketer Directs Shipments:	False
Used Oil Fuel Marketer Meets Specs:	False
Site Contact Address 2:	Not reported
Name:	ALASKA MARINE LINES 5615 W MARGINAL WAY
Address:	5615 W MARGINAL WAY SW
City,State,Zip:	SEATTLE, WA 98106
Facility Address 2:	Not reported
Facility ID:	88255195
EPA ID:	WAD991281809
NAICS:	488320
State Waste Code Desc:	Not reported
Federal Waste Code Desc:	Not reported
Form Comm:	Not reported
Data Year:	2014

Map ID
Direction
Distance
Elevation

MAP FINDINGS

Site

Database(s)

EDR ID Number
EPA ID Number

ALASKA MARINE LINES 5615 W MARGINAL WAY (Continued)

1000382685

Permit by Rule:	False
Mailing Address 2:	Not reported
Treatment by Generator:	False
Mixed Radioactive Waste:	False
Importer of Hazardous Waste:	False
Immediate Recycler:	False
Treatment/Storage/Disposal/Recycling Facility:	False
Generator of Dangerous Fuel Waste:	False
Generator Marketing to Burner:	False
Other Marketers (i.e., blender, distributor, etc.):	False
Utility Boiler Burner:	False
Industry Boiler Burner:	False
Industrial Furnace:	False
Smelter Defferal:	False
Universal Waste:	Not reported
Off-Specification:	Not reported
LN Address 2:	Not reported
Tax Reg #:	6004574932
Business Type:	Marine Transportation
Mail Name:	Alaska Marine Lines
Mailing Address:	PO BOX 24348
Mailing City,State,Zip:	SEATTLE, WA 98124-4348
Legal Organization Name:	Alaska Marine Lines
Legal Organization Type:	Private
Legal Contact:	Not reported
Legal Address:	PO Box 24348
Legal Address 2:	Not reported
Legal City,State,Zip:	SEATTLE, WA 98124-0348
Legal Phone Number:	(206)763-4244
Legal Effective Date:	05/26/2000
Land Organization Name:	Alaska Marine Lines
Land Organization Type:	Private
Land Contact:	Not reported
Land Address:	PO BOX 24348
Land City,State,Zip:	SEATTLE, WA 98124-4348
Land Phone Number:	206-763-4244
Operator Organization Name:	Alaska Marine Lines
Operator Organization Type:	Private
Operator:	Brett Beck
Operator Address:	PO BOX 24348
Operator Address 2:	Not reported
Operator City,State,Zip:	SEATTLE, WA 98124-4348
Operator Phone Number:	(206)763-4244
Operator Effective Date:	05/26/2000
Site Contact:	Andrew Heuscher
Site Contact Address:	PO BOX 24348
Contact City,State,Zip:	SEATTLE, WA 98124-4348
Site Contact Phone Number:	907-321-1305
Site Contact Email:	andrewh@aml.lynden.com
Gen Status Code:	XQG
Monthly Generation:	False
Batch Generation:	False
One Time Generation:	False
Transport Own Waste:	False
Tranports Other Waste:	False
Recycler Onsite:	False
Transfer Facility:	False

Map ID
Direction
Distance
Elevation

MAP FINDINGS

Site

Database(s)

EDR ID Number
EPA ID Number

ALASKA MARINE LINES 5615 W MARGINAL WAY (Continued)

1000382685

Other Exemption:	Not reported
UW Battery Gen:	False
Used Oil Transporter:	False
Used Oil Transfer Facility:	False
Used Oil Processor:	False
Used Oil Refiner:	False
Used Oil Fuel Marketer Directs Shipments:	False
Used Oil Fuel Marketer Meets Specs:	False
Site Contact Address 2:	Not reported
Name:	ALASKA MARINE LINES 5615 W MARGINAL WAY
Address:	5615 W MARGINAL WAY SW
City,State,Zip:	SEATTLE, WA 98106
Facility Address 2:	Not reported
Facility ID:	88255195
EPA ID:	WAD991281809
NAICS:	488320
State Waste Code Desc:	Not reported
Federal Waste Code Desc:	Not reported
Form Comm:	Not reported
Data Year:	2013
Permit by Rule:	False
Mailing Address 2:	Not reported
Treatment by Generator:	False
Mixed Radioactive Waste:	False
Importer of Hazardous Waste:	False
Immediate Recycler:	False
Treatment/Storage/Disposal/Recycling Facility:	False
Generator of Dangerous Fuel Waste:	False
Generator Marketing to Burner:	False
Other Marketers (i.e., blender, distributor, etc.):	False
Utility Boiler Burner:	False
Industry Boiler Burner:	False
Industrial Furnace:	False
Smelter Defferal:	False
Universal Waste:	Not reported
Off-Specification:	Not reported
LN Address 2:	Not reported
Tax Reg #:	6004574932
Business Type:	Marine Transportation
Mail Name:	Alaska Marine Lines
Mailing Address:	PO BOX 24348
Mailing City,State,Zip:	SEATTLE, WA 98124-4348
Legal Organization Name:	Alaska Marine Lines
Legal Organization Type:	Private
Legal Contact:	Not reported
Legal Address:	PO Box 24348
Legal Address 2:	Not reported
Legal City,State,Zip:	SEATTLE, WA 98124-0348
Legal Phone Number:	(206)763-4244
Legal Effective Date:	05/26/2000
Land Organization Name:	Alaska Marine Lines
Land Organization Type:	Private
Land Contact:	Not reported
Land Address:	PO BOX 24348
Land City,State,Zip:	SEATTLE, WA 98124-4348
Land Phone Number:	206-763-4244

Map ID
Direction
Distance
Elevation

MAP FINDINGS

Site

Database(s)

EDR ID Number
EPA ID Number

ALASKA MARINE LINES 5615 W MARGINAL WAY (Continued)

1000382685

Operator Organization Name: Alaska Marine Lines
Operator Organization Type: Private
Operator: Brett Beck
Operator Address: PO BOX 24348
Operator Address 2: Not reported
Operator City,State,Zip: SEATTLE, WA 98124-4348
Operator Phone Number: (206)763-4244
Operator Effective Date: 05/26/2000
Site Contact: Andrew Heuscher
Site Contact Address: PO BOX 24348
Contact City,State,Zip: SEATTLE, WA 98124-4348
Site Contact Phone Number: 907-321-1305
Site Contact Email: andrewh@aml.lynden.com
Gen Status Code: XQG
Monthly Generation: False
Batch Generation: False
One Time Generation: False
Transport Own Waste: False
Tranports Other Waste: False
Recycler Onsite: False
Transfer Facility: False
Other Exemption: Not reported
UW Battery Gen: False
Used Oil Transporter: False
Used Oil Transfer Facility: False
Used Oil Processor: False
Used Oil Refiner: False
Used Oil Fuel Marketer Directs Shipments: False
Used Oil Fuel Marketer Meets Specs: False
Site Contact Address 2: Not reported

Name: ALASKA MARINE LINES 5615 W MARGINAL WAY
Address: 5615 W MARGINAL WAY SW
City,State,Zip: SEATTLE, WA 98106
Facility Address 2: Not reported
Facility ID: 88255195
EPA ID: WAD991281809
NAICS: 488320
State Waste Code Desc: Not reported
Federal Waste Code Desc: Not reported
Form Comm: Not reported
Data Year: 2012
Permit by Rule: False
Mailing Address 2: Not reported
Treatment by Generator: False
Mixed Radioactive Waste: False
Importer of Hazardous Waste: False
Immediate Recycler: False
Treatment/Storage/Disposal/Recycling Facility: False
Generator of Dangerous Fuel Waste: False
Generator Marketing to Burner: False
Other Marketers (i.e., blender, distributor, etc.): False
Utility Boiler Burner: False
Industry Boiler Burner: False
Industrial Furnace: False
Smelter Defferal: False
Universal Waste: Not reported

Map ID
Direction
Distance
Elevation

MAP FINDINGS

Site

Database(s)

EDR ID Number
EPA ID Number

ALASKA MARINE LINES 5615 W MARGINAL WAY (Continued)

1000382685

Off-Specification:	Not reported
LN Address 2:	Not reported
Tax Reg #:	6004574932
Business Type:	Marine Transportation
Mail Name:	Alaska Marine Lines
Mailing Address:	PO BOX 24348
Mailing City,State,Zip:	SEATTLE, WA 98124-4348
Legal Organization Name:	Alaska Marine Lines
Legal Organization Type:	Private
Legal Contact:	Not reported
Legal Address:	PO Box 24348
Legal Address 2:	Not reported
Legal City,State,Zip:	SEATTLE, WA 98124-0348
Legal Phone Number:	(206)763-4244
Legal Effective Date:	05/26/2000
Land Organization Name:	Alaska Marine Lines
Land Organization Type:	Private
Land Contact:	Not reported
Land Address:	PO BOX 24348
Land City,State,Zip:	SEATTLE, WA 98124-4348
Land Phone Number:	206-763-4244
Operator Organization Name:	Alaska Marine Lines
Operator Organization Type:	Private
Operator:	Brett Beck
Operator Address:	PO BOX 24348
Operator Address 2:	Not reported
Operator City,State,Zip:	SEATTLE, WA 98124-4348
Operator Phone Number:	(206)763-4244
Operator Effective Date:	05/26/2000
Site Contact:	Andrew Heuscher
Site Contact Address:	PO BOX 24348
Contact City,State,Zip:	SEATTLE, WA 98124-4348
Site Contact Phone Number:	907-321-1305
Site Contact Email:	andrewh@aml.lynden.com
Gen Status Code:	XQG
Monthly Generation:	False
Batch Generation:	False
One Time Generation:	False
Transport Own Waste:	False
Tranports Other Waste:	False
Recycler Onsite:	False
Transfer Facility:	False
Other Exemption:	Not reported
UW Battery Gen:	False
Used Oil Transporter:	False
Used Oil Transfer Facility:	False
Used Oil Processor:	False
Used Oil Refiner:	False
Used Oil Fuel Marketer Directs Shipments:	False
Used Oil Fuel Marketer Meets Specs:	False
Site Contact Address 2:	Not reported
Name:	ALASKA MARINE LINES 5615 W MARGINAL WAY
Address:	5615 W MARGINAL WAY SW
City,State,Zip:	SEATTLE, WA 98106
Facility Address 2:	Not reported
Facility ID:	88255195

Map ID
Direction
Distance
Elevation

MAP FINDINGS

Site

Database(s)

EDR ID Number
EPA ID Number

ALASKA MARINE LINES 5615 W MARGINAL WAY (Continued)

1000382685

EPA ID:	WAD991281809
NAICS:	488320
State Waste Code Desc:	Not reported
Federal Waste Code Desc:	Not reported
Form Comm:	Not reported
Data Year:	2011
Permit by Rule:	False
Mailing Address 2:	Not reported
Treatment by Generator:	False
Mixed Radioactive Waste:	False
Importer of Hazardous Waste:	False
Immediate Recycler:	False
Treatment/Storage/Disposal/Recycling Facility:	False
Generator of Dangerous Fuel Waste:	False
Generator Marketing to Burner:	False
Other Marketers (i.e., blender, distributor, etc.):	False
Utility Boiler Burner:	False
Industry Boiler Burner:	False
Industrial Furnace:	False
Smelter Defferal:	False
Universal Waste:	Not reported
Off-Specification:	Not reported
LN Address 2:	Not reported
Tax Reg #:	6004574932
Business Type:	Marine Transportation
Mail Name:	Alaska Marine Lines
Mailing Address:	PO BOX 24348
Mailing City,State,Zip:	SEATTLE, WA 98124-4348
Legal Organization Name:	Alaska Marine Lines
Legal Organization Type:	Private
Legal Contact:	Not reported
Legal Address:	PO Box 24348
Legal Address 2:	Not reported
Legal City,State,Zip:	SEATTLE, WA 98124-0348
Legal Phone Number:	(206)763-4244
Legal Effective Date:	05/26/2000
Land Organization Name:	Alaska Marine Lines
Land Organization Type:	Private
Land Contact:	Not reported
Land Address:	PO BOX 24348
Land City,State,Zip:	SEATTLE, WA 98124-4348
Land Phone Number:	206-763-4244
Operator Organization Name:	Alaska Marine Lines
Operator Organization Type:	Private
Operator:	Jerry Canup
Operator Address:	PO BOX 24348
Operator Address 2:	Not reported
Operator City,State,Zip:	SEATTLE, WA 98124-4348
Operator Phone Number:	(206)763-4244
Operator Effective Date:	05/26/2000
Site Contact:	Andrew Heuscher
Site Contact Address:	PO BOX 24348
Contact City,State,Zip:	SEATTLE, WA 98124-4348
Site Contact Phone Number:	907-321-1305
Site Contact Email:	andrewh@aml.lynden.com
Gen Status Code:	XQG
Monthly Generation:	False

Map ID
Direction
Distance
Elevation

MAP FINDINGS

Site

Database(s)

EDR ID Number
EPA ID Number

ALASKA MARINE LINES 5615 W MARGINAL WAY (Continued)

1000382685

Batch Generation:	False
One Time Generation:	False
Transport Own Waste:	False
Tranports Other Waste:	False
Recycler Onsite:	False
Transfer Facility:	False
Other Exemption:	Not reported
UW Battery Gen:	False
Used Oil Transporter:	False
Used Oil Transfer Facility:	False
Used Oil Processor:	False
Used Oil Refiner:	False
Used Oil Fuel Marketer Directs Shipments:	False
Used Oil Fuel Marketer Meets Specs:	False
Site Contact Address 2:	Not reported
Name:	ALASKA MARINE LINES 5615 W MARGINAL WAY
Address:	5615 W MARGINAL WAY SW
City,State,Zip:	SEATTLE, WA 98106
Facility Address 2:	Not reported
Facility ID:	88255195
EPA ID:	WAD991281809
NAICS:	488320
State Waste Code Desc:	Not reported
Federal Waste Code Desc:	Not reported
Form Comm:	Not reported
Data Year:	2010
Permit by Rule:	False
Mailing Address 2:	Not reported
Treatment by Generator:	False
Mixed Radioactive Waste:	False
Importer of Hazardous Waste:	False
Immediate Recycler:	False
Treatment/Storage/Disposal/Recycling Facility:	False
Generator of Dangerous Fuel Waste:	False
Generator Marketing to Burner:	False
Other Marketers (i.e., blender, distributor, etc.):	False
Utility Boiler Burner:	False
Industry Boiler Burner:	False
Industrial Furnace:	False
Smelter Defferal:	False
Universal Waste:	Not reported
Off-Specification:	Not reported
LN Address 2:	Not reported
Tax Reg #:	6004574932
Business Type:	Marine Transportation
Mail Name:	Alaska Marine Lines
Mailing Address:	PO BOX 24348
Mailing City,State,Zip:	SEATTLE, WA 98124-4348
Legal Organization Name:	Alaska Marine Lines
Legal Organization Type:	Private
Legal Contact:	Not reported
Legal Address:	PO Box 24348
Legal Address 2:	Not reported
Legal City,State,Zip:	SEATTLE, WA 98124-0348
Legal Phone Number:	(206)763-4244
Legal Effective Date:	05/26/2000

Map ID
Direction
Distance
Elevation

MAP FINDINGS

Site

Database(s)

EDR ID Number
EPA ID Number

ALASKA MARINE LINES 5615 W MARGINAL WAY (Continued)

1000382685

Land Organization Name:	Alaska Marine Lines
Land Organization Type:	Private
Land Contact:	Not reported
Land Address:	PO BOX 24348
Land City,State,Zip:	SEATTLE, WA 98124-4348
Land Phone Number:	206-763-4244
Operator Organization Name:	Alaska Marine Lines
Operator Organization Type:	Private
Operator:	Jerry Canup
Operator Address:	PO BOX 24348
Operator Address 2:	Not reported
Operator City,State,Zip:	SEATTLE, WA 98124-4348
Operator Phone Number:	(206)763-4244
Operator Effective Date:	05/26/2000
Site Contact:	Andrew Heuscher
Site Contact Address:	PO BOX 24348
Contact City,State,Zip:	SEATTLE, WA 98124-4348
Site Contact Phone Number:	907-321-1305
Site Contact Email:	andrewh@aml.lynden.com
Gen Status Code:	XQG
Monthly Generation:	False
Batch Generation:	False
One Time Generation:	False
Transport Own Waste:	False
Tranports Other Waste:	False
Recycler Onsite:	False
Transfer Facility:	False
Other Exemption:	Not reported
UW Battery Gen:	False
Used Oil Transporter:	False
Used Oil Transfer Facility:	False
Used Oil Processor:	False
Used Oil Refiner:	False
Used Oil Fuel Marketer Directs Shipments:	False
Used Oil Fuel Marketer Meets Specs:	False
Site Contact Address 2:	Not reported
Name:	ALASKA MARINE LINES 5615 W MARGINAL WAY
Address:	5615 W MARGINAL WAY SW
City,State,Zip:	SEATTLE, WA 98106
Facility Address 2:	Not reported
Facility ID:	88255195
EPA ID:	WAD991281809
NAICS:	488320
State Waste Code Desc:	Not reported
Federal Waste Code Desc:	Not reported
Form Comm:	Not reported
Data Year:	2009
Permit by Rule:	False
Mailing Address 2:	Not reported
Treatment by Generator:	False
Mixed Radioactive Waste:	False
Importer of Hazardous Waste:	False
Immediate Recycler:	False
Treatment/Storage/Disposal/Recycling Facility:	False
Generator of Dangerous Fuel Waste:	False
Generator Marketing to Burner:	False

Map ID
Direction
Distance
Elevation

MAP FINDINGS

Site

Database(s)

EDR ID Number
EPA ID Number

ALASKA MARINE LINES 5615 W MARGINAL WAY (Continued)

1000382685

Other Marketers (i.e., blender, distributor, etc.):	False
Utility Boiler Burner:	False
Industry Boiler Burner:	False
Industrial Furnace:	False
Smelter Defferal:	False
Universal Waste:	Not reported
Off-Specification:	Not reported
LN Address 2:	Not reported
Tax Reg #:	6004574932
Business Type:	Marine Transportation
Mail Name:	Alaska Marine Lines
Mailing Address:	PO BOX 24348
Mailing City,State,Zip:	SEATTLE, WA 98124-4348
Legal Organization Name:	Alaska Marine Lines
Legal Organization Type:	Private
Legal Contact:	Not reported
Legal Address:	PO Box 24348
Legal Address 2:	Not reported
Legal City,State,Zip:	SEATTLE, WA 98124-0348
Legal Phone Number:	(206)763-4244
Legal Effective Date:	05/26/2000
Land Organization Name:	Alaska Marine Lines
Land Organization Type:	Private
Land Contact:	Not reported
Land Address:	PO BOX 24348
Land City,State,Zip:	SEATTLE, WA 98124-4348
Land Phone Number:	206-763-4244
Operator Organization Name:	Alaska Marine Lines
Operator Organization Type:	Private
Operator:	Jerry Canup
Operator Address:	PO BOX 24348
Operator Address 2:	Not reported
Operator City,State,Zip:	SEATTLE, WA 98124-4348
Operator Phone Number:	(206)763-4244
Operator Effective Date:	05/26/2000
Site Contact:	Andrew Heuscher
Site Contact Address:	PO BOX 24348
Contact City,State,Zip:	SEATTLE, WA 98124-4348
Site Contact Phone Number:	907-321-1305
Site Contact Email:	andrewh@aml.lynden.com
Gen Status Code:	XQG
Monthly Generation:	False
Batch Generation:	False
One Time Generation:	False
Transport Own Waste:	False
Tranports Other Waste:	False
Recycler Onsite:	False
Transfer Facility:	False
Other Exemption:	Not reported
UW Battery Gen:	False
Used Oil Transporter:	False
Used Oil Transfer Facility:	False
Used Oil Processor:	False
Used Oil Refiner:	False
Used Oil Fuel Marketer Directs Shipments:	False
Used Oil Fuel Marketer Meets Specs:	False
Site Contact Address 2:	Not reported

MAP FINDINGS

Map ID
Direction
Distance
Elevation

Site

Database(s)

EDR ID Number
EPA ID Number

ALASKA MARINE LINES 5615 W MARGINAL WAY (Continued)

1000382685

[Click this hyperlink](#) while viewing on your computer to access
1 additional WA MANIFEST: record(s) in the EDR Site Report.

AP175 **CONTECH SERVICES INC**
East **5304 3RD AVE S**
1/4-1/2 **SEATTLE, WA 98108**
0.343 mi.
1809 ft. **Site 1 of 4 in cluster AP**

WA ALLSITES **S118345003**
N/A

Relative: ALLSITES:
Higher Name: CONTECH SERVICES INC
Actual: Facility Id: 24069
13 ft.

AN176 **MCKINSTRY CO**
NE **4975 A 3RD AVE S**
1/4-1/2 **SEATTLE, WA 98134**
0.343 mi.
1810 ft. **Site 2 of 2 in cluster AN**

WA ALLSITES **1001490548**
RCRA NonGen / NLR **WAD988472890**
FINDS
ECHO

Relative: ALLSITES:
Higher Name: MCKINSTRY CO
Actual: Facility Id: 87686611
12 ft.

RCRA Listings:

Date Form Received by Agency:	1997-03-19 00:00:00.0
Handler Name:	MCKINSTRY CO
Handler Address:	4975 A 3RD AVE S
Handler City,State,Zip:	SEATTLE, WA 98134
EPA ID:	WAD988472890
Contact Name:	MARK GAUGER
Contact Address:	PO BOX 24567
Contact City,State,Zip:	SEATTLE, WA 98124
Contact Telephone:	206-762-3311
Contact Fax:	Not reported
Contact Email:	Not reported
Contact Title:	Not reported
EPA Region:	10
Land Type:	Other
Federal Waste Generator Description:	Not a generator, verified
Non-Notifier:	Not reported
Biennial Report Cycle:	Not reported
Accessibility:	Not reported
Active Site Indicator:	Not reported
State District Owner:	WA
State District:	NWRO
Mailing Address:	PO BOX 24567
Mailing City,State,Zip:	SEATTLE, WA 98124
Owner Name:	MCKINSTRY CO
Owner Type:	Private
Operator Name:	MCKINSTRY CO
Operator Type:	Private
Short-Term Generator Activity:	No
Importer Activity:	No
Mixed Waste Generator:	No
Transporter Activity:	No
Transfer Facility Activity:	No

Map ID
 Direction
 Distance
 Elevation

MAP FINDINGS

Site

Database(s)

EDR ID Number
 EPA ID Number

MCKINSTRY CO (Continued)

1001490548

Recycler Activity with Storage:	No
Small Quantity On-Site Burner Exemption:	No
Smelting Melting and Refining Furnace Exemption:	No
Underground Injection Control:	No
Off-Site Waste Receipt:	No
Universal Waste Indicator:	No
Universal Waste Destination Facility:	No
Federal Universal Waste:	No
Active Site Fed-Reg Treatment Storage and Disposal Facility:	Not reported
Active Site Converter Treatment storage and Disposal Facility:	Not reported
Active Site State-Reg Treatment Storage and Disposal Facility:	Not reported
Active Site State-Reg Handler:	---
Federal Facility Indicator:	Not reported
Hazardous Secondary Material Indicator:	NN
Sub-Part K Indicator:	Not reported
Commercial TSD Indicator:	No
Treatment Storage and Disposal Type:	Not reported
2018 GPRA Permit Baseline:	Not on the Baseline
2018 GPRA Renewals Baseline:	Not on the Baseline
Permit Renewals Workload Universe:	Not reported
Permit Workload Universe:	Not reported
Permit Progress Universe:	Not reported
Post-Closure Workload Universe:	Not reported
Closure Workload Universe:	Not reported
202 GPRA Corrective Action Baseline:	No
Corrective Action Workload Universe:	No
Subject to Corrective Action Universe:	No
Non-TSDFs Where RCRA CA has Been Imposed Universe:	No
TSDFs Potentially Subject to CA Under 3004 (u)/(v) Universe:	No
TSDFs Only Subject to CA under Discretionary Auth Universe:	No
Corrective Action Priority Ranking:	No NCAPS ranking
Environmental Control Indicator:	No
Institutional Control Indicator:	No
Human Exposure Controls Indicator:	N/A
Groundwater Controls Indicator:	N/A
Operating TSDF Universe:	Not reported
Full Enforcement Universe:	Not reported
Significant Non-Complier Universe:	No
Unaddressed Significant Non-Complier Universe:	No
Addressed Significant Non-Complier Universe:	No
Significant Non-Complier With a Compliance Schedule Universe:	No
Financial Assurance Required:	Not reported
Handler Date of Last Change:	2018-05-09 16:45:09.0
Recognized Trader-Importer:	No
Recognized Trader-Exporter:	No
Importer of Spent Lead Acid Batteries:	No
Exporter of Spent Lead Acid Batteries:	No
Recycler Activity Without Storage:	No
Manifest Broker:	No
Sub-Part P Indicator:	Not reported

Handler - Owner Operator:

Owner/Operator Indicator:	Operator
Owner/Operator Name:	MCKINSTRY CO
Legal Status:	Private
Date Became Current:	Not reported

Map ID
Direction
Distance
Elevation

MAP FINDINGS

Site

Database(s)

EDR ID Number
EPA ID Number

MCKINSTRY CO (Continued)

1001490548

Date Ended Current: Not reported
Owner/Operator Address: PO BOX 24567
Owner/Operator City,State,Zip: SEATTLE, WA 98124-0567
Owner/Operator Telephone: 206-762-3311
Owner/Operator Telephone Ext: Not reported
Owner/Operator Fax: Not reported
Owner/Operator Email: Not reported

Owner/Operator Indicator: Operator
Owner/Operator Name: MCKINSTRY CO
Legal Status: Private
Date Became Current: Not reported
Date Ended Current: Not reported
Owner/Operator Address: 4975 A 3RD AVE S
Owner/Operator City,State,Zip: SEATTLE, WA 98134
Owner/Operator Telephone: 000-000-0000
Owner/Operator Telephone Ext: Not reported
Owner/Operator Fax: Not reported
Owner/Operator Email: Not reported

Owner/Operator Indicator: Operator
Owner/Operator Name: MCKINSTRY CO
Legal Status: Private
Date Became Current: Not reported
Date Ended Current: Not reported
Owner/Operator Address: 4975 A 3RD AVE S
Owner/Operator City,State,Zip: SEATTLE, WA 98134
Owner/Operator Telephone: 000-000-0000
Owner/Operator Telephone Ext: Not reported
Owner/Operator Fax: Not reported
Owner/Operator Email: Not reported

Owner/Operator Indicator: Owner
Owner/Operator Name: HUDSON PROPERTIES
Legal Status: Private
Date Became Current: Not reported
Date Ended Current: Not reported
Owner/Operator Address: 5005 3RD AVE S
Owner/Operator City,State,Zip: SEATTLE, WA 98134
Owner/Operator Telephone: 206-762-3311
Owner/Operator Telephone Ext: Not reported
Owner/Operator Fax: Not reported
Owner/Operator Email: Not reported

Owner/Operator Indicator: Owner
Owner/Operator Name: MCKINSTRY CO
Legal Status: Private
Date Became Current: Not reported
Date Ended Current: Not reported
Owner/Operator Address: 4975 A 3RD AVE S
Owner/Operator City,State,Zip: SEATTLE, WA 98134
Owner/Operator Telephone: 000-000-0000
Owner/Operator Telephone Ext: Not reported
Owner/Operator Fax: Not reported
Owner/Operator Email: Not reported

Owner/Operator Indicator: Owner

Map ID
Direction
Distance
Elevation

MAP FINDINGS

Site

Database(s)

EDR ID Number
EPA ID Number

MCKINSTRY CO (Continued)

1001490548

Owner/Operator Name: HUDSON PROPERTIES
Legal Status: Private
Date Became Current: Not reported
Date Ended Current: Not reported
Owner/Operator Address: 5005 3RD AVE S
Owner/Operator City,State,Zip: SEATTLE, WA 98134
Owner/Operator Telephone: 206-762-3311
Owner/Operator Telephone Ext: Not reported
Owner/Operator Fax: Not reported
Owner/Operator Email: Not reported

Owner/Operator Indicator: Owner
Owner/Operator Name: HUDSON PROPERTIES
Legal Status: Private
Date Became Current: Not reported
Date Ended Current: Not reported
Owner/Operator Address: 5005 3RD AVE S
Owner/Operator City,State,Zip: SEATTLE, WA 98134-2423
Owner/Operator Telephone: 206-762-3311
Owner/Operator Telephone Ext: Not reported
Owner/Operator Fax: Not reported
Owner/Operator Email: Not reported

Owner/Operator Indicator: Owner
Owner/Operator Name: MCKINSTRY CO
Legal Status: Private
Date Became Current: 1994-03-29 00:00:00.
Date Ended Current: Not reported
Owner/Operator Address: PO BOX 24567
Owner/Operator City,State,Zip: SEATTLE, WA 98124
Owner/Operator Telephone: 206-762-3311
Owner/Operator Telephone Ext: Not reported
Owner/Operator Fax: Not reported
Owner/Operator Email: Not reported

Owner/Operator Indicator: Operator
Owner/Operator Name: MCKINSTRY CO
Legal Status: Private
Date Became Current: Not reported
Date Ended Current: Not reported
Owner/Operator Address: 4975 A 3RD AVE S
Owner/Operator City,State,Zip: SEATTLE, WA 98134
Owner/Operator Telephone: 000-000-0000
Owner/Operator Telephone Ext: Not reported
Owner/Operator Fax: Not reported
Owner/Operator Email: Not reported

Owner/Operator Indicator: Owner
Owner/Operator Name: MCKINSTRY CO
Legal Status: Private
Date Became Current: Not reported
Date Ended Current: Not reported
Owner/Operator Address: 4975 A 3RD AVE S
Owner/Operator City,State,Zip: SEATTLE, WA 98134
Owner/Operator Telephone: 000-000-0000
Owner/Operator Telephone Ext: Not reported
Owner/Operator Fax: Not reported

Map ID
Direction
Distance
Elevation

MAP FINDINGS

Site

Database(s)

EDR ID Number
EPA ID Number

MCKINSTRY CO (Continued)

1001490548

Owner/Operator Email:	Not reported
Owner/Operator Indicator:	Operator
Owner/Operator Name:	MCKINSTRY CO
Legal Status:	Private
Date Became Current:	Not reported
Date Ended Current:	Not reported
Owner/Operator Address:	4975 A 3RD AVE S
Owner/Operator City,State,Zip:	SEATTLE, WA 98134
Owner/Operator Telephone:	000-000-0000
Owner/Operator Telephone Ext:	Not reported
Owner/Operator Fax:	Not reported
Owner/Operator Email:	Not reported
Owner/Operator Indicator:	Owner
Owner/Operator Name:	MCKINSTRY CO
Legal Status:	Private
Date Became Current:	1994-03-29 00:00:00.
Date Ended Current:	Not reported
Owner/Operator Address:	PO BOX 24567
Owner/Operator City,State,Zip:	SEATTLE, WA 98124
Owner/Operator Telephone:	206-762-3311
Owner/Operator Telephone Ext:	Not reported
Owner/Operator Fax:	Not reported
Owner/Operator Email:	Not reported
Owner/Operator Indicator:	Owner
Owner/Operator Name:	GEORGE A
Legal Status:	Private
Date Became Current:	1994-03-29 00:00:00.
Date Ended Current:	Not reported
Owner/Operator Address:	PO BOX 24567
Owner/Operator City,State,Zip:	SEATTLE, WA 98124-0567
Owner/Operator Telephone:	206-762-3311
Owner/Operator Telephone Ext:	Not reported
Owner/Operator Fax:	Not reported
Owner/Operator Email:	Not reported
Owner/Operator Indicator:	Owner
Owner/Operator Name:	MCKINSTRY CO
Legal Status:	Private
Date Became Current:	1994-03-29 00:00:00.
Date Ended Current:	Not reported
Owner/Operator Address:	PO BOX 24567
Owner/Operator City,State,Zip:	SEATTLE, WA 98124
Owner/Operator Telephone:	206-762-3311
Owner/Operator Telephone Ext:	Not reported
Owner/Operator Fax:	Not reported
Owner/Operator Email:	Not reported
Owner/Operator Indicator:	Owner
Owner/Operator Name:	MCKINSTRY CO
Legal Status:	Private
Date Became Current:	Not reported
Date Ended Current:	Not reported
Owner/Operator Address:	4975 A 3RD AVE S
Owner/Operator City,State,Zip:	SEATTLE, WA 98134

Map ID
Direction
Distance
Elevation

MAP FINDINGS

Site

Database(s)

EDR ID Number
EPA ID Number

MCKINSTRY CO (Continued)

1001490548

Owner/Operator Telephone:	000-000-0000
Owner/Operator Telephone Ext:	Not reported
Owner/Operator Fax:	Not reported
Owner/Operator Email:	Not reported
Owner/Operator Indicator:	Owner
Owner/Operator Name:	HUDSON PROPERTIES
Legal Status:	Private
Date Became Current:	Not reported
Date Ended Current:	Not reported
Owner/Operator Address:	5005 3RD AVE S
Owner/Operator City,State,Zip:	SEATTLE, WA 98134
Owner/Operator Telephone:	206-762-3311
Owner/Operator Telephone Ext:	Not reported
Owner/Operator Fax:	Not reported
Owner/Operator Email:	Not reported
Owner/Operator Indicator:	Owner
Owner/Operator Name:	MCKINSTRY CO
Legal Status:	Private
Date Became Current:	1994-03-29 00:00:00.
Date Ended Current:	Not reported
Owner/Operator Address:	PO BOX 24567
Owner/Operator City,State,Zip:	SEATTLE, WA 98124
Owner/Operator Telephone:	206-762-3311
Owner/Operator Telephone Ext:	Not reported
Owner/Operator Fax:	Not reported
Owner/Operator Email:	Not reported
Owner/Operator Indicator:	Operator
Owner/Operator Name:	MCKINSTRY CO
Legal Status:	Private
Date Became Current:	Not reported
Date Ended Current:	Not reported
Owner/Operator Address:	4975 A 3RD AVE S
Owner/Operator City,State,Zip:	SEATTLE, WA 98134
Owner/Operator Telephone:	000-000-0000
Owner/Operator Telephone Ext:	Not reported
Owner/Operator Fax:	Not reported
Owner/Operator Email:	Not reported
Historic Generators:	
Receive Date:	1997-03-18 00:00:00.0
Handler Name:	MCKINSTRY CO
Federal Waste Generator Description:	Not a generator, verified
State District Owner:	WA
Large Quantity Handler of Universal Waste:	No
Recognized Trader Importer:	No
Recognized Trader Exporter:	No
Spent Lead Acid Battery Importer:	No
Spent Lead Acid Battery Exporter:	No
Current Record:	No
Non Storage Recycler Activity:	Not reported
Electronic Manifest Broker:	Not reported
Receive Date:	1997-03-18 00:00:00.0
Handler Name:	MCKINSTRY CO

Map ID
Direction
Distance
Elevation

MAP FINDINGS

Site

Database(s)

EDR ID Number
EPA ID Number

MCKINSTRY CO (Continued)

1001490548

Federal Waste Generator Description: Not a generator, verified
State District Owner: WA
Large Quantity Handler of Universal Waste: No
Recognized Trader Importer: No
Recognized Trader Exporter: No
Spent Lead Acid Battery Importer: No
Spent Lead Acid Battery Exporter: No
Current Record: No
Non Storage Recycler Activity: Not reported
Electronic Manifest Broker: Not reported

Receive Date: 1997-03-19 00:00:00.0
Handler Name: MCKINSTRY CO
Federal Waste Generator Description: Not a generator, verified
State District Owner: WA
Large Quantity Handler of Universal Waste: No
Recognized Trader Importer: No
Recognized Trader Exporter: No
Spent Lead Acid Battery Importer: No
Spent Lead Acid Battery Exporter: No
Current Record: Yes
Non Storage Recycler Activity: Not reported
Electronic Manifest Broker: Not reported

Receive Date: 1993-12-31 00:00:00.0
Handler Name: MCKINSTRY CO
Federal Waste Generator Description: Conditionally Exempt Small Quantity Generator
State District Owner: WA
Large Quantity Handler of Universal Waste: No
Recognized Trader Importer: No
Recognized Trader Exporter: No
Spent Lead Acid Battery Importer: No
Spent Lead Acid Battery Exporter: No
Current Record: No
Non Storage Recycler Activity: Not reported
Electronic Manifest Broker: Not reported

Receive Date: 1996-03-05 00:00:00.0
Handler Name: MCKINSTRY CO
Federal Waste Generator Description: Conditionally Exempt Small Quantity Generator
State District Owner: WA
Large Quantity Handler of Universal Waste: No
Recognized Trader Importer: No
Recognized Trader Exporter: No
Spent Lead Acid Battery Importer: No
Spent Lead Acid Battery Exporter: No
Current Record: No
Non Storage Recycler Activity: Not reported
Electronic Manifest Broker: Not reported

Receive Date: 1997-03-04 00:00:00.0
Handler Name: MCKINSTRY CO
Federal Waste Generator Description: Conditionally Exempt Small Quantity Generator
State District Owner: WA
Large Quantity Handler of Universal Waste: No
Recognized Trader Importer: No
Recognized Trader Exporter: No

Map ID
Direction
Distance
Elevation

MAP FINDINGS

Site

Database(s)

EDR ID Number
EPA ID Number

MCKINSTRY CO (Continued)

1001490548

Spent Lead Acid Battery Importer:	No
Spent Lead Acid Battery Exporter:	No
Current Record:	No
Non Storage Recycler Activity:	Not reported
Electronic Manifest Broker:	Not reported
Receive Date:	1997-03-18 00:00:00.0
Handler Name:	MCKINSTRY CO
Federal Waste Generator Description:	Conditionally Exempt Small Quantity Generator
State District Owner:	WA
Large Quantity Handler of Universal Waste:	No
Recognized Trader Importer:	No
Recognized Trader Exporter:	No
Spent Lead Acid Battery Importer:	No
Spent Lead Acid Battery Exporter:	No
Current Record:	No
Non Storage Recycler Activity:	Not reported
Electronic Manifest Broker:	Not reported

FINDS:

Registry ID: 110005352750

[Click Here:](#)

Environmental Interest/Information System:

Washington Facility / Site Identification System (WA-FSIS) provides a means to query and display data maintained by the Washington Department of Ecology. This system contains key information for each facility/site that is currently, or has been, of interest to the Air Quality, Dam Safety, Hazardous Waste, Toxics Cleanup, and Water Quality Programs.

RCRAInfo is a national information system that supports the Resource Conservation and Recovery Act (RCRA) program through the tracking of events and activities related to facilities that generate, transport, and treat, store, or dispose of hazardous waste. RCRAInfo allows RCRA program staff to track the notification, permit, compliance, and corrective action activities required under RCRA.

[Click this hyperlink](#) while viewing on your computer to access additional FINDS: detail in the EDR Site Report.

ECHO:

Envid:	1001490548
Registry ID:	110005352750
DFR URL:	http://echo.epa.gov/detailed-facility-report?fid=110005352750
Name:	MCKINSTRY CO
Address:	4975 A 3RD AVE S
City,State,Zip:	SEATTLE, WA 98134

Map ID
Direction
Distance
Elevation

MAP FINDINGS

Site

Database(s)

EDR ID Number
EPA ID Number

AO177
ESE
1/4-1/2
0.345 mi.
1823 ft.

COOL EARTH SOFTWARE
226 S ORCAS ST
SEATTLE, WA 98108
Site 3 of 5 in cluster AO

WA ALLSITES S118344994
WA ASBESTOS N/A

Relative:
Higher
Actual:
11 ft.

ALLSITES:
Name: COOL EARTH SOFTWARE
Facility Id: 23785

ASBESTOS:
Name: Not reported
Address: 226 SOUTH ORCAS ST STAIRWELL
City,State,Zip: SEATTLE, WA 98108
Facility Type: Commercial
Parent ID: 0
Form ID: 110306##1210Therm512129
Notice Date: 01/06/2016
Start Date: 01/06/2016
Completion Date: 01/07/2016
Initial: 1
Amended: Not reported
On Hold: Not reported
Off Hold: Not reported
Emergency: Not reported
Site Hours Start: 10:00 a.m.
Site Hours End: 5:00 p.m.
Sunday: Not reported
Monday: Not reported
Tuesday: Not reported
Wednesday: 1
Thursday: 1
Friday: Not reported
Saturday: Not reported
Contractor ID: Not reported
Phone: 253-984-1818
Job Site CAS: Junior Ventura Guzman
Project Form Email: debif@tnw-inc.com
Property Owner Name: Wurts Properties LLC
Property Owner Agent: Not reported
Property Owner Company: Thermatech Northwest Inc (ABCN00001210)
Property Owner Address: 226 South Orcas St
Property Owner City: Seattle
Property Owner State: WA
Property Owner Zip4: 98108
Property Owner Phone: 206-770-9061
Job Site Room: stairwell
Facility Age: 1976
Facility Size: 6376 SF
Facility Remodel: Not reported
Facility Demo: Not reported
Facility Repair: 1
Facility Maint: Not reported
Removed: 1
Encapsulated: Not reported
Quantity Sq Ft: 192
Fireproofing: Not reported
Popcorn Ceiling: Not reported
CAB: Not reported

Map ID
 Direction
 Distance
 Elevation

MAP FINDINGS

Site

Database(s)

EDR ID Number
 EPA ID Number

COOL EARTH SOFTWARE (Continued)

S118344994

Sheet Vinyl:	Not reported
Asbestos Paper:	Not reported
Boiler Insulation:	Not reported
Duct Paper:	Not reported
VAT:	Not reported
Roofing:	Not reported
Sq Ft Other:	1
Sq Ft Other Text:	Wall & Ceiling Texture
Quantity Lin Ft:	Not reported
Mag Pipe Insulation:	Not reported
Air Cell Pipe Insulation:	Not reported
Ducting Insulation:	Not reported
Cement Asbestos Pipe:	Not reported
Mudded Pipe Insulation:	Not reported
Duct Tape:	Not reported
Lin Ft Other1:	Not reported
Lin Ft Other1 Text:	Not reported
Lin Ft Other2:	Not reported
Lin Ft Other2 Text:	Not reported
Indoors:	1
Outdoors:	Not reported
Neg Pres Enclosure:	1
Glove Bag:	Not reported
Mini Enclosure:	Not reported
Critical Barriers:	1
Wrap And Cut:	Not reported
Wet Methods:	1
HEPA Vacuum:	1
MANUALMETHODS :	1
Other CM1:	Not reported
Other CM1 Text:	Not reported
Other CM2:	Not reported
Other CM2 Text:	Not reported
Half Mask APR:	Not reported
Full Face APR:	Not reported
PAPR:	Not reported
Type C Continuous:	Not reported
Type C Pressure:	1
Other Resp Pro:	Not reported
Other Resp Pro Text:	Not reported
Comments:	10-day waiver granted by John Stebbins, Region 2, due to water damage from roof leak.
Date Time Submitted:	2016-01-06 09:27:58
Submitter IP Address:	75.151.101.37
Region:	2
UBI:	601725020
Notice type:	Initial
Project Type:	Other Square Footage
Supervisor:	Junior Ventura Guzman ()
Supervisor Phone:	Not reported
Certificate Status:	ACTIVE
Name:	Not reported
Address:	226 SOUTH ORCAS ST STAIRWELL
City,State,Zip:	SEATTLE, WA 98108
Facility Type:	Commercial
Parent ID:	110306

Map ID
Direction
Distance
Elevation

MAP FINDINGS

Site

Database(s)

EDR ID Number
EPA ID Number

COOL EARTH SOFTWARE (Continued)

S118344994

Form ID: 110378##1210Therm374682
Notice Date: 01/08/2016
Start Date: 01/06/2016
Completion Date: 01/07/2016
Initial: Not reported
Amended: 1
On Hold: Not reported
Off Hold: Not reported
Emergency: Not reported
Site Hours Start: 10:00 a.m.
Site Hours End: 5:00 p.m.
Sunday: Not reported
Monday: Not reported
Tuesday: Not reported
Wednesday: 1
Thursday: 1
Friday: Not reported
Saturday: Not reported
Contractor ID: Not reported
Phone: 253-984-1818
Job Site CAS: Junior Ventura Guzman
Project Form Email: debif@ttnw-inc.com
Property Owner Name: Wurts Properties LLC
Property Owner Agent: Not reported
Property Owner Company: Thermatech Northwest Inc (ABCN00001210)
Property Owner Address: 226 South Orcas St
Property Owner City: Seattle
Property Owner State: WA
Property Owner Zip4: 98108
Property Owner Phone: 206-770-9061
Job Site Room: stairwell
Facility Age: 1976
Facility Size: 6376 SF
Facility Remodel: Not reported
Facility Demo: Not reported
Facility Repair: 1
Facility Maint: Not reported
Removed: 1
Encapsulated: Not reported
Quantity Sq Ft: 192
Fireproofing: Not reported
Popcorn Ceiling: Not reported
CAB: Not reported
Sheet Vinyl: Not reported
Asbestos Paper: Not reported
Boiler Insulation: Not reported
Duct Paper: Not reported
VAT: Not reported
Roofing: Not reported
Sq Ft Other: 1
Sq Ft Other Text: Wall & Ceiling Texture
Quantity Lin Ft: Not reported
Mag Pipe Insulation: Not reported
Air Cell Pipe Insulation: Not reported
Ducting Insulation: Not reported
Cement Asbestos Pipe: Not reported
Mudded Pipe Insulation: Not reported

Map ID
 Direction
 Distance
 Elevation

MAP FINDINGS

Site

Database(s)

EDR ID Number
 EPA ID Number

COOL EARTH SOFTWARE (Continued)

S118344994

Duct Tape: Not reported
 Lin Ft Other1: Not reported
 Lin Ft Other1 Text: Not reported
 Lin Ft Other2: Not reported
 Lin Ft Other2 Text: Not reported
 Indoors: 1
 Outdoors: Not reported
 Neg Pres Enclosure: 1
 Glove Bag: Not reported
 Mini Enclosure: Not reported
 Critical Barriers: 1
 Wrap And Cut: Not reported
 Wet Methods: 1
 HEPA Vacuum: 1
 MANUALMETHODS : 1
 Other CM1: Not reported
 Other CM1 Text: Not reported
 Other CM2: Not reported
 Other CM2 Text: Not reported
 Half Mask APR: Not reported
 Full Face APR: Not reported
 PAPR: Not reported
 Type C Continuous: Not reported
 Type C Pressure: 1
 Other Resp Pro: Not reported
 Other Resp Pro Text: Not reported
 Comments: Completed 1-7-16
 Date Time Submitted: 2016-01-08 07:41:50
 Submitter IP Address: 75.151.101.37
 Region: 2
 UBI: 601725020
 Notice type: Initial
 Project Type: Other Square Footage
 Supervisor: Junior Ventura Guzman ()
 Supervisor Phone: Not reported
 Certificate Status: ACTIVE

AQ178
ENE
1/4-1/2
0.346 mi.
1828 ft.

MCKINSTRY CO 5005
5005 3RD AVE S
SEATTLE, WA 98134
Site 1 of 3 in cluster AQ

WA ALLSITES **1000263262**
RCRA NonGen / NLR **WAD980725477**
FINDS
ECHO

Relative:
Higher
Actual:
12 ft.

ALLSITES:
 Name: MCKINSTRY CO 5005
 Facility Id: 85743277

RCRA Listings:
 Date Form Received by Agency: 2004-04-09 00:00:00.0
 Handler Name: MCKINSTRY CO 5005
 Handler Address: 5005 3RD AVE S
 Handler City,State,Zip: SEATTLE, WA 98134
 EPA ID: WAD980725477
 Contact Name: GARY FADDEN SR
 Contact Address: PO BOX 24567
 Contact City,State,Zip: SEATTLE, WA 98124
 Contact Telephone: 206-762-3311

Map ID
 Direction
 Distance
 Elevation

MAP FINDINGS

Site

Database(s)

EDR ID Number
 EPA ID Number

MCKINSTRY CO 5005 (Continued)

1000263262

Contact Fax:	Not reported
Contact Email:	Not reported
Contact Title:	Not reported
EPA Region:	10
Land Type:	Private
Federal Waste Generator Description:	Not a generator, verified
Non-Notifier:	Not reported
Biennial Report Cycle:	Not reported
Accessibility:	Not reported
Active Site Indicator:	Not reported
State District Owner:	WA
State District:	NWRO
Mailing Address:	PO BOX 24567
Mailing City,State,Zip:	SEATTLE, WA 98124
Owner Name:	MCKINSTRY CO
Owner Type:	Private
Operator Name:	MCKINSTRY CO
Operator Type:	Private
Short-Term Generator Activity:	No
Importer Activity:	No
Mixed Waste Generator:	No
Transporter Activity:	No
Transfer Facility Activity:	No
Recycler Activity with Storage:	No
Small Quantity On-Site Burner Exemption:	No
Smelting Melting and Refining Furnace Exemption:	No
Underground Injection Control:	No
Off-Site Waste Receipt:	No
Universal Waste Indicator:	No
Universal Waste Destination Facility:	No
Federal Universal Waste:	No
Active Site Fed-Reg Treatment Storage and Disposal Facility:	Not reported
Active Site Converter Treatment storage and Disposal Facility:	Not reported
Active Site State-Reg Treatment Storage and Disposal Facility:	Not reported
Active Site State-Reg Handler:	---
Federal Facility Indicator:	Not reported
Hazardous Secondary Material Indicator:	NN
Sub-Part K Indicator:	Not reported
Commercial TSD Indicator:	No
Treatment Storage and Disposal Type:	Not reported
2018 GPRA Permit Baseline:	Not on the Baseline
2018 GPRA Renewals Baseline:	Not on the Baseline
Permit Renewals Workload Universe:	Not reported
Permit Workload Universe:	Not reported
Permit Progress Universe:	Not reported
Post-Closure Workload Universe:	Not reported
Closure Workload Universe:	Not reported
202 GPRA Corrective Action Baseline:	No
Corrective Action Workload Universe:	No
Subject to Corrective Action Universe:	No
Non-TSDFs Where RCRA CA has Been Imposed Universe:	No
TSDFs Potentially Subject to CA Under 3004 (u)/(v) Universe:	No
TSDFs Only Subject to CA under Discretionary Auth Universe:	No
Corrective Action Priority Ranking:	No NCAPS ranking
Environmental Control Indicator:	No
Institutional Control Indicator:	No
Human Exposure Controls Indicator:	N/A

Map ID
Direction
Distance
Elevation

MAP FINDINGS

Site

Database(s)

EDR ID Number
EPA ID Number

MCKINSTRY CO 5005 (Continued)

1000263262

Groundwater Controls Indicator:	N/A
Operating TSDF Universe:	Not reported
Full Enforcement Universe:	Not reported
Significant Non-Complier Universe:	No
Unaddressed Significant Non-Complier Universe:	No
Addressed Significant Non-Complier Universe:	No
Significant Non-Complier With a Compliance Schedule Universe:	No
Financial Assurance Required:	Not reported
Handler Date of Last Change:	2018-05-09 13:33:37.0
Recognized Trader-Importer:	No
Recognized Trader-Exporter:	No
Importer of Spent Lead Acid Batteries:	No
Exporter of Spent Lead Acid Batteries:	No
Recycler Activity Without Storage:	No
Manifest Broker:	No
Sub-Part P Indicator:	Not reported

Biennial: List of Years

Year: 2003

[Click Here for Biennial Reporting System Data:](#)

Handler - Owner Operator:

Owner/Operator Indicator:	Operator
Owner/Operator Name:	MCKINSTRY CO 5005
Legal Status:	Private
Date Became Current:	Not reported
Date Ended Current:	Not reported
Owner/Operator Address:	5005 3RD AVE S
Owner/Operator City,State,Zip:	SEATTLE, WA 98134
Owner/Operator Telephone:	000-000-0000
Owner/Operator Telephone Ext:	Not reported
Owner/Operator Fax:	Not reported
Owner/Operator Email:	Not reported

Owner/Operator Indicator:	Owner
Owner/Operator Name:	MCKINSTRY CO
Legal Status:	Private
Date Became Current:	1994-03-25 00:00:00.
Date Ended Current:	Not reported
Owner/Operator Address:	PO BOX 24567
Owner/Operator City,State,Zip:	SEATTLE, WA 98124
Owner/Operator Telephone:	206-762-3311
Owner/Operator Telephone Ext:	Not reported
Owner/Operator Fax:	Not reported
Owner/Operator Email:	Not reported

Owner/Operator Indicator:	Operator
Owner/Operator Name:	MCKINSTRY CO
Legal Status:	Private
Date Became Current:	Not reported
Date Ended Current:	Not reported
Owner/Operator Address:	PO BOX 24567
Owner/Operator City,State,Zip:	SEATTLE, WA 98124
Owner/Operator Telephone:	206-762-3311
Owner/Operator Telephone Ext:	Not reported

Map ID
Direction
Distance
Elevation

MAP FINDINGS

Site

Database(s)

EDR ID Number
EPA ID Number

MCKINSTRY CO 5005 (Continued)

1000263262

Owner/Operator Fax:	Not reported
Owner/Operator Email:	Not reported
Owner/Operator Indicator:	Operator
Owner/Operator Name:	MCKINSTRY CO
Legal Status:	Private
Date Became Current:	Not reported
Date Ended Current:	Not reported
Owner/Operator Address:	PO BOX 24567
Owner/Operator City,State,Zip:	SEATTLE, WA 98124
Owner/Operator Telephone:	206-762-3311
Owner/Operator Telephone Ext:	Not reported
Owner/Operator Fax:	Not reported
Owner/Operator Email:	Not reported
Owner/Operator Indicator:	Owner
Owner/Operator Name:	MCKINSTRY CO
Legal Status:	Private
Date Became Current:	1994-03-25 00:00:00.
Date Ended Current:	Not reported
Owner/Operator Address:	PO BOX 24567
Owner/Operator City,State,Zip:	SEATTLE, WA 98124
Owner/Operator Telephone:	206-762-3311
Owner/Operator Telephone Ext:	Not reported
Owner/Operator Fax:	Not reported
Owner/Operator Email:	Not reported
Owner/Operator Indicator:	Owner
Owner/Operator Name:	MCKINSTRY CO
Legal Status:	Private
Date Became Current:	1994-03-25 00:00:00.
Date Ended Current:	Not reported
Owner/Operator Address:	PO BOX 24567
Owner/Operator City,State,Zip:	SEATTLE, WA 98124
Owner/Operator Telephone:	206-762-3311
Owner/Operator Telephone Ext:	Not reported
Owner/Operator Fax:	Not reported
Owner/Operator Email:	Not reported
Owner/Operator Indicator:	Owner
Owner/Operator Name:	MCKINSTRY CO 5005
Legal Status:	Private
Date Became Current:	Not reported
Date Ended Current:	Not reported
Owner/Operator Address:	5005 3RD AVE S
Owner/Operator City,State,Zip:	SEATTLE, WA 98134
Owner/Operator Telephone:	000-000-0000
Owner/Operator Telephone Ext:	Not reported
Owner/Operator Fax:	Not reported
Owner/Operator Email:	Not reported
Owner/Operator Indicator:	Owner
Owner/Operator Name:	HUDSON PROPERTIES
Legal Status:	Private
Date Became Current:	Not reported
Date Ended Current:	Not reported
Owner/Operator Address:	5005 3RD AVE S

Map ID
Direction
Distance
Elevation

MAP FINDINGS

Site

Database(s)

EDR ID Number
EPA ID Number

MCKINSTRY CO 5005 (Continued)

1000263262

Owner/Operator City,State,Zip: SEATTLE, WA 98134
Owner/Operator Telephone: 206-762-3311
Owner/Operator Telephone Ext: Not reported
Owner/Operator Fax: Not reported
Owner/Operator Email: Not reported

Owner/Operator Indicator: Owner
Owner/Operator Name: MCKINSTRY CO
Legal Status: Private
Date Became Current: 1994-03-25 00:00:00.
Date Ended Current: Not reported
Owner/Operator Address: PO BOX 24567
Owner/Operator City,State,Zip: SEATTLE, WA 98124
Owner/Operator Telephone: 206-762-3311
Owner/Operator Telephone Ext: Not reported
Owner/Operator Fax: Not reported
Owner/Operator Email: Not reported

Owner/Operator Indicator: Operator
Owner/Operator Name: MCKINSTRY CO
Legal Status: Private
Date Became Current: Not reported
Date Ended Current: Not reported
Owner/Operator Address: PO BOX 24567
Owner/Operator City,State,Zip: SEATTLE, WA 98124
Owner/Operator Telephone: 206-762-3311
Owner/Operator Telephone Ext: Not reported
Owner/Operator Fax: Not reported
Owner/Operator Email: Not reported

Owner/Operator Indicator: Owner
Owner/Operator Name: MCKINSTRY CO
Legal Status: Private
Date Became Current: 1994-03-25 00:00:00.
Date Ended Current: Not reported
Owner/Operator Address: PO BOX 24567
Owner/Operator City,State,Zip: SEATTLE, WA 98124
Owner/Operator Telephone: 206-762-3311
Owner/Operator Telephone Ext: Not reported
Owner/Operator Fax: Not reported
Owner/Operator Email: Not reported

Owner/Operator Indicator: Operator
Owner/Operator Name: MCKINSTRY CO
Legal Status: Private
Date Became Current: Not reported
Date Ended Current: Not reported
Owner/Operator Address: PO BOX 24567
Owner/Operator City,State,Zip: SEATTLE, WA 98124
Owner/Operator Telephone: 206-762-3311
Owner/Operator Telephone Ext: Not reported
Owner/Operator Fax: Not reported
Owner/Operator Email: Not reported

Owner/Operator Indicator: Owner
Owner/Operator Name: MCKINSTRY CO
Legal Status: Private

Map ID
Direction
Distance
Elevation

MAP FINDINGS

Site

Database(s)

EDR ID Number
EPA ID Number

MCKINSTRY CO 5005 (Continued)

1000263262

Date Became Current:	1994-03-25 00:00:00.
Date Ended Current:	Not reported
Owner/Operator Address:	PO BOX 24567
Owner/Operator City,State,Zip:	SEATTLE, WA 98124
Owner/Operator Telephone:	206-762-3311
Owner/Operator Telephone Ext:	Not reported
Owner/Operator Fax:	Not reported
Owner/Operator Email:	Not reported
Owner/Operator Indicator:	Owner
Owner/Operator Name:	HUDSON PROPERTIES
Legal Status:	Private
Date Became Current:	Not reported
Date Ended Current:	Not reported
Owner/Operator Address:	5005 3RD AVE S
Owner/Operator City,State,Zip:	SEATTLE, WA 98134-2423
Owner/Operator Telephone:	206-762-3311
Owner/Operator Telephone Ext:	Not reported
Owner/Operator Fax:	Not reported
Owner/Operator Email:	Not reported
Owner/Operator Indicator:	Owner
Owner/Operator Name:	MCKINSTRY CO
Legal Status:	Private
Date Became Current:	1994-03-25 00:00:00.
Date Ended Current:	Not reported
Owner/Operator Address:	PO BOX 24567
Owner/Operator City,State,Zip:	SEATTLE, WA 98124
Owner/Operator Telephone:	206-762-3311
Owner/Operator Telephone Ext:	Not reported
Owner/Operator Fax:	Not reported
Owner/Operator Email:	Not reported
Owner/Operator Indicator:	Operator
Owner/Operator Name:	MCKINSTRY CO
Legal Status:	Private
Date Became Current:	Not reported
Date Ended Current:	Not reported
Owner/Operator Address:	PO BOX 24567
Owner/Operator City,State,Zip:	SEATTLE, WA 98124-0567
Owner/Operator Telephone:	206-762-3311
Owner/Operator Telephone Ext:	Not reported
Owner/Operator Fax:	Not reported
Owner/Operator Email:	Not reported
Owner/Operator Indicator:	Owner
Owner/Operator Name:	HUDSON PROPERTIES
Legal Status:	Private
Date Became Current:	Not reported
Date Ended Current:	Not reported
Owner/Operator Address:	5005 3RD AVE S
Owner/Operator City,State,Zip:	SEATTLE, WA 98134
Owner/Operator Telephone:	206-762-3311
Owner/Operator Telephone Ext:	Not reported
Owner/Operator Fax:	Not reported
Owner/Operator Email:	Not reported

Map ID
Direction
Distance
Elevation

MAP FINDINGS

Site

Database(s)

EDR ID Number
EPA ID Number

MCKINSTRY CO 5005 (Continued)

1000263262

Owner/Operator Indicator:	Operator
Owner/Operator Name:	MCKINSTRY CO
Legal Status:	Private
Date Became Current:	Not reported
Date Ended Current:	Not reported
Owner/Operator Address:	PO BOX 24567
Owner/Operator City,State,Zip:	SEATTLE, WA 98124
Owner/Operator Telephone:	206-762-3311
Owner/Operator Telephone Ext:	Not reported
Owner/Operator Fax:	Not reported
Owner/Operator Email:	Not reported
Owner/Operator Indicator:	Owner
Owner/Operator Name:	MCKINSTRY CO 5005
Legal Status:	Private
Date Became Current:	Not reported
Date Ended Current:	Not reported
Owner/Operator Address:	5005 3RD AVE S
Owner/Operator City,State,Zip:	SEATTLE, WA 98134
Owner/Operator Telephone:	000-000-0000
Owner/Operator Telephone Ext:	Not reported
Owner/Operator Fax:	Not reported
Owner/Operator Email:	Not reported
Owner/Operator Indicator:	Owner
Owner/Operator Name:	HUDSON PROPERTIES
Legal Status:	Private
Date Became Current:	Not reported
Date Ended Current:	Not reported
Owner/Operator Address:	5005 3RD AVE S
Owner/Operator City,State,Zip:	SEATTLE, WA 98134
Owner/Operator Telephone:	206-762-3311
Owner/Operator Telephone Ext:	Not reported
Owner/Operator Fax:	Not reported
Owner/Operator Email:	Not reported
Owner/Operator Indicator:	Owner
Owner/Operator Name:	HUDSON PROPERTIES
Legal Status:	Private
Date Became Current:	Not reported
Date Ended Current:	Not reported
Owner/Operator Address:	5005 3RD AVE S
Owner/Operator City,State,Zip:	SEATTLE, WA 98134
Owner/Operator Telephone:	206-762-3311
Owner/Operator Telephone Ext:	Not reported
Owner/Operator Fax:	Not reported
Owner/Operator Email:	Not reported
Owner/Operator Indicator:	Operator
Owner/Operator Name:	MCKINSTRY CO
Legal Status:	Private
Date Became Current:	Not reported
Date Ended Current:	Not reported
Owner/Operator Address:	PO BOX 24567
Owner/Operator City,State,Zip:	SEATTLE, WA 98124
Owner/Operator Telephone:	206-762-3311
Owner/Operator Telephone Ext:	Not reported

Map ID
Direction
Distance
Elevation

MAP FINDINGS

Site

Database(s)

EDR ID Number
EPA ID Number

MCKINSTRY CO 5005 (Continued)

1000263262

Owner/Operator Fax: Not reported
Owner/Operator Email: Not reported

Owner/Operator Indicator: Owner
Owner/Operator Name: HUDSON PROPERTIES
Legal Status: Private
Date Became Current: Not reported
Date Ended Current: Not reported
Owner/Operator Address: 5005 3RD AVE S
Owner/Operator City,State,Zip: SEATTLE, WA 98134
Owner/Operator Telephone: 206-762-3311
Owner/Operator Telephone Ext: Not reported
Owner/Operator Fax: Not reported
Owner/Operator Email: Not reported

Owner/Operator Indicator: Operator
Owner/Operator Name: MCKINSTRY CO M
Legal Status: Private
Date Became Current: 1996-07-26 00:00:00.
Date Ended Current: Not reported
Owner/Operator Address: PO BOX 24567
Owner/Operator City,State,Zip: SEATTLE, WA 98124-0567
Owner/Operator Telephone: 206-762-3311
Owner/Operator Telephone Ext: Not reported
Owner/Operator Fax: Not reported
Owner/Operator Email: Not reported

Owner/Operator Indicator: Owner
Owner/Operator Name: MCKINSTRY CO 5005
Legal Status: Private
Date Became Current: Not reported
Date Ended Current: Not reported
Owner/Operator Address: 5005 3RD AVE S
Owner/Operator City,State,Zip: SEATTLE, WA 98134
Owner/Operator Telephone: 000-000-0000
Owner/Operator Telephone Ext: Not reported
Owner/Operator Fax: Not reported
Owner/Operator Email: Not reported

Owner/Operator Indicator: Operator
Owner/Operator Name: MCKINSTRY CO
Legal Status: Private
Date Became Current: Not reported
Date Ended Current: Not reported
Owner/Operator Address: PO BOX 24567
Owner/Operator City,State,Zip: SEATTLE, WA 98124
Owner/Operator Telephone: 206-762-3311
Owner/Operator Telephone Ext: Not reported
Owner/Operator Fax: Not reported
Owner/Operator Email: Not reported

Owner/Operator Indicator: Owner
Owner/Operator Name: MCKINSTRY CO
Legal Status: Private
Date Became Current: 1994-03-25 00:00:00.
Date Ended Current: Not reported
Owner/Operator Address: PO BOX 24567

Map ID
Direction
Distance
Elevation

MAP FINDINGS

Site

Database(s)

EDR ID Number
EPA ID Number

MCKINSTRY CO 5005 (Continued)

1000263262

Owner/Operator City,State,Zip: SEATTLE, WA 98124
Owner/Operator Telephone: 206-762-3311
Owner/Operator Telephone Ext: Not reported
Owner/Operator Fax: Not reported
Owner/Operator Email: Not reported

Owner/Operator Indicator: Owner
Owner/Operator Name: MCKINSTRY CO
Legal Status: Private
Date Became Current: 1994-03-25 00:00:00.
Date Ended Current: Not reported
Owner/Operator Address: PO BOX 24567
Owner/Operator City,State,Zip: SEATTLE, WA 98124
Owner/Operator Telephone: 206-762-3311
Owner/Operator Telephone Ext: Not reported
Owner/Operator Fax: Not reported
Owner/Operator Email: Not reported

Owner/Operator Indicator: Owner
Owner/Operator Name: HUDSON PROPERTIES
Legal Status: Private
Date Became Current: Not reported
Date Ended Current: Not reported
Owner/Operator Address: 5005 3RD AVE S
Owner/Operator City,State,Zip: SEATTLE, WA 98134
Owner/Operator Telephone: 206-762-3311
Owner/Operator Telephone Ext: Not reported
Owner/Operator Fax: Not reported
Owner/Operator Email: Not reported

Owner/Operator Indicator: Operator
Owner/Operator Name: MCKINSTRY CO
Legal Status: Private
Date Became Current: Not reported
Date Ended Current: Not reported
Owner/Operator Address: PO BOX 24567
Owner/Operator City,State,Zip: SEATTLE, WA 98124
Owner/Operator Telephone: 206-762-3311
Owner/Operator Telephone Ext: Not reported
Owner/Operator Fax: Not reported
Owner/Operator Email: Not reported

Owner/Operator Indicator: Operator
Owner/Operator Name: MCKINSTRY CO
Legal Status: Private
Date Became Current: Not reported
Date Ended Current: Not reported
Owner/Operator Address: PO BOX 24567
Owner/Operator City,State,Zip: SEATTLE, WA 98124
Owner/Operator Telephone: 206-762-3311
Owner/Operator Telephone Ext: Not reported
Owner/Operator Fax: Not reported
Owner/Operator Email: Not reported

Owner/Operator Indicator: Owner
Owner/Operator Name: HUDSON PROPERTIES
Legal Status: Private

Map ID
Direction
Distance
Elevation

MAP FINDINGS

Site

Database(s)

EDR ID Number
EPA ID Number

MCKINSTRY CO 5005 (Continued)

1000263262

Date Became Current:	Not reported
Date Ended Current:	Not reported
Owner/Operator Address:	5005 3RD AVE S
Owner/Operator City,State,Zip:	SEATTLE, WA 98134
Owner/Operator Telephone:	206-762-3311
Owner/Operator Telephone Ext:	Not reported
Owner/Operator Fax:	Not reported
Owner/Operator Email:	Not reported
Owner/Operator Indicator:	Owner
Owner/Operator Name:	HUDSON PROPERTIES
Legal Status:	Private
Date Became Current:	Not reported
Date Ended Current:	Not reported
Owner/Operator Address:	5005 3RD AVE S
Owner/Operator City,State,Zip:	SEATTLE, WA 98134
Owner/Operator Telephone:	206-762-3311
Owner/Operator Telephone Ext:	Not reported
Owner/Operator Fax:	Not reported
Owner/Operator Email:	Not reported
Owner/Operator Indicator:	Owner
Owner/Operator Name:	MCKINSTRY CO
Legal Status:	Private
Date Became Current:	1994-03-25 00:00:00.
Date Ended Current:	Not reported
Owner/Operator Address:	PO BOX 24567
Owner/Operator City,State,Zip:	SEATTLE, WA 98124-0567
Owner/Operator Telephone:	Not reported
Owner/Operator Telephone Ext:	Not reported
Owner/Operator Fax:	Not reported
Owner/Operator Email:	Not reported
Owner/Operator Indicator:	Owner
Owner/Operator Name:	GEORGE A
Legal Status:	Private
Date Became Current:	1994-03-25 00:00:00.
Date Ended Current:	Not reported
Owner/Operator Address:	PO BOX 24567
Owner/Operator City,State,Zip:	SEATTLE, WA 98124-0567
Owner/Operator Telephone:	206-762-3311
Owner/Operator Telephone Ext:	Not reported
Owner/Operator Fax:	Not reported
Owner/Operator Email:	Not reported
Owner/Operator Indicator:	Owner
Owner/Operator Name:	MCKINSTRY CO
Legal Status:	Private
Date Became Current:	1994-03-25 00:00:00.
Date Ended Current:	Not reported
Owner/Operator Address:	PO BOX 24567
Owner/Operator City,State,Zip:	SEATTLE, WA 98124
Owner/Operator Telephone:	206-762-3311
Owner/Operator Telephone Ext:	Not reported
Owner/Operator Fax:	Not reported
Owner/Operator Email:	Not reported

Map ID
Direction
Distance
Elevation

MAP FINDINGS

Site

Database(s)

EDR ID Number
EPA ID Number

MCKINSTRY CO 5005 (Continued)

1000263262

Owner/Operator Indicator: Owner
Owner/Operator Name: HUDSON PROPERTIES
Legal Status: Private
Date Became Current: Not reported
Date Ended Current: Not reported
Owner/Operator Address: 5005 3RD AVE S
Owner/Operator City,State,Zip: SEATTLE, WA 98134
Owner/Operator Telephone: 206-762-3311
Owner/Operator Telephone Ext: Not reported
Owner/Operator Fax: Not reported
Owner/Operator Email: Not reported

Owner/Operator Indicator: Owner
Owner/Operator Name: MCKINSTRY CO
Legal Status: Private
Date Became Current: 1994-03-25 00:00:00.
Date Ended Current: Not reported
Owner/Operator Address: PO BOX 24567
Owner/Operator City,State,Zip: SEATTLE, WA 98124
Owner/Operator Telephone: 206-762-3311
Owner/Operator Telephone Ext: Not reported
Owner/Operator Fax: Not reported
Owner/Operator Email: Not reported

Owner/Operator Indicator: Operator
Owner/Operator Name: MCKINSTRY CO
Legal Status: Private
Date Became Current: Not reported
Date Ended Current: Not reported
Owner/Operator Address: PO BOX 24567
Owner/Operator City,State,Zip: SEATTLE, WA 98124
Owner/Operator Telephone: 206-762-3311
Owner/Operator Telephone Ext: Not reported
Owner/Operator Fax: Not reported
Owner/Operator Email: Not reported

Owner/Operator Indicator: Operator
Owner/Operator Name: MCKINSTRY CO 5005
Legal Status: Private
Date Became Current: Not reported
Date Ended Current: Not reported
Owner/Operator Address: 5005 3RD AVE S
Owner/Operator City,State,Zip: SEATTLE, WA 98134
Owner/Operator Telephone: 000-000-0000
Owner/Operator Telephone Ext: Not reported
Owner/Operator Fax: Not reported
Owner/Operator Email: Not reported

Owner/Operator Indicator: Owner
Owner/Operator Name: HUDSON PROPERTIES
Legal Status: Private
Date Became Current: Not reported
Date Ended Current: Not reported
Owner/Operator Address: 5005 3RD AVE S
Owner/Operator City,State,Zip: SEATTLE, WA 98134
Owner/Operator Telephone: 206-762-3311
Owner/Operator Telephone Ext: Not reported

Map ID
Direction
Distance
Elevation

MAP FINDINGS

Site

Database(s)

EDR ID Number
EPA ID Number

MCKINSTRY CO 5005 (Continued)

1000263262

Owner/Operator Fax: Not reported
Owner/Operator Email: Not reported

Owner/Operator Indicator: Operator
Owner/Operator Name: MCKINSTRY CO
Legal Status: Private
Date Became Current: 1996-07-26 00:00:00.
Date Ended Current: Not reported
Owner/Operator Address: PO BOX 24567
Owner/Operator City,State,Zip: SEATTLE, WA 98124-0567
Owner/Operator Telephone: Not reported
Owner/Operator Telephone Ext: Not reported
Owner/Operator Fax: Not reported
Owner/Operator Email: Not reported

Historic Generators:

Receive Date: 2003-01-29 00:00:00.0
Handler Name: MCKINSTRY CO 5005
Federal Waste Generator Description: Not a generator, verified
State District Owner: WA
Large Quantity Handler of Universal Waste: No
Recognized Trader Importer: No
Recognized Trader Exporter: No
Spent Lead Acid Battery Importer: No
Spent Lead Acid Battery Exporter: No
Current Record: No
Non Storage Recycler Activity: Not reported
Electronic Manifest Broker: Not reported

Receive Date: 2004-04-08 00:00:00.0
Handler Name: MCKINSTRY CO 5005
Federal Waste Generator Description: Not a generator, verified
State District Owner: WA
Large Quantity Handler of Universal Waste: No
Recognized Trader Importer: No
Recognized Trader Exporter: No
Spent Lead Acid Battery Importer: No
Spent Lead Acid Battery Exporter: No
Current Record: No
Non Storage Recycler Activity: Not reported
Electronic Manifest Broker: Not reported

Receive Date: 2004-04-09 00:00:00.0
Handler Name: MCKINSTRY CO 5005
Federal Waste Generator Description: Not a generator, verified
State District Owner: WA
Large Quantity Handler of Universal Waste: No
Recognized Trader Importer: No
Recognized Trader Exporter: No
Spent Lead Acid Battery Importer: No
Spent Lead Acid Battery Exporter: No
Current Record: Yes
Non Storage Recycler Activity: Not reported
Electronic Manifest Broker: Not reported

Receive Date: 1993-12-31 00:00:00.0
Handler Name: MCKINSTRY CO 5005

Map ID
Direction
Distance
Elevation

MAP FINDINGS

Site

Database(s)

EDR ID Number
EPA ID Number

MCKINSTRY CO 5005 (Continued)

1000263262

Federal Waste Generator Description: Conditionally Exempt Small Quantity Generator
State District Owner: WA
Large Quantity Handler of Universal Waste: No
Recognized Trader Importer: No
Recognized Trader Exporter: No
Spent Lead Acid Battery Importer: No
Spent Lead Acid Battery Exporter: No
Current Record: No
Non Storage Recycler Activity: Not reported
Electronic Manifest Broker: Not reported

Receive Date: 1996-03-05 00:00:00.0
Handler Name: MCKINSTRY CO 5005
Federal Waste Generator Description: Conditionally Exempt Small Quantity Generator
State District Owner: WA
Large Quantity Handler of Universal Waste: No
Recognized Trader Importer: No
Recognized Trader Exporter: No
Spent Lead Acid Battery Importer: No
Spent Lead Acid Battery Exporter: No
Current Record: No
Non Storage Recycler Activity: Not reported
Electronic Manifest Broker: Not reported

Receive Date: 1997-03-04 00:00:00.0
Handler Name: MCKINSTRY CO 5005
Federal Waste Generator Description: Conditionally Exempt Small Quantity Generator
State District Owner: WA
Large Quantity Handler of Universal Waste: No
Recognized Trader Importer: No
Recognized Trader Exporter: No
Spent Lead Acid Battery Importer: No
Spent Lead Acid Battery Exporter: No
Current Record: No
Non Storage Recycler Activity: Not reported
Electronic Manifest Broker: Not reported

Receive Date: 1998-01-14 00:00:00.0
Handler Name: MCKINSTRY CO 5005
Federal Waste Generator Description: Not a generator, verified
State District Owner: WA
Large Quantity Handler of Universal Waste: No
Recognized Trader Importer: No
Recognized Trader Exporter: No
Spent Lead Acid Battery Importer: No
Spent Lead Acid Battery Exporter: No
Current Record: No
Non Storage Recycler Activity: Not reported
Electronic Manifest Broker: Not reported

Receive Date: 1999-02-19 00:00:00.0
Handler Name: MCKINSTRY CO 5005
Federal Waste Generator Description: Not a generator, verified
State District Owner: WA
Large Quantity Handler of Universal Waste: No
Recognized Trader Importer: No
Recognized Trader Exporter: No

Map ID
Direction
Distance
Elevation

MAP FINDINGS

Site

Database(s)

EDR ID Number
EPA ID Number

MCKINSTRY CO 5005 (Continued)

1000263262

Spent Lead Acid Battery Importer:	No
Spent Lead Acid Battery Exporter:	No
Current Record:	No
Non Storage Recycler Activity:	Not reported
Electronic Manifest Broker:	Not reported
Receive Date:	2000-02-14 00:00:00.0
Handler Name:	MCKINSTRY CO 5005
Federal Waste Generator Description:	Not a generator, verified
State District Owner:	WA
Large Quantity Handler of Universal Waste:	No
Recognized Trader Importer:	No
Recognized Trader Exporter:	No
Spent Lead Acid Battery Importer:	No
Spent Lead Acid Battery Exporter:	No
Current Record:	No
Non Storage Recycler Activity:	Not reported
Electronic Manifest Broker:	Not reported
Receive Date:	2000-12-14 00:00:00.0
Handler Name:	MCKINSTRY CO 5005
Federal Waste Generator Description:	Not a generator, verified
State District Owner:	WA
Large Quantity Handler of Universal Waste:	No
Recognized Trader Importer:	No
Recognized Trader Exporter:	No
Spent Lead Acid Battery Importer:	No
Spent Lead Acid Battery Exporter:	No
Current Record:	No
Non Storage Recycler Activity:	Not reported
Electronic Manifest Broker:	Not reported
Receive Date:	2002-01-14 00:00:00.0
Handler Name:	MCKINSTRY CO 5005
Federal Waste Generator Description:	Not a generator, verified
State District Owner:	WA
Large Quantity Handler of Universal Waste:	No
Recognized Trader Importer:	No
Recognized Trader Exporter:	No
Spent Lead Acid Battery Importer:	No
Spent Lead Acid Battery Exporter:	No
Current Record:	No
Non Storage Recycler Activity:	Not reported
Electronic Manifest Broker:	Not reported
Receive Date:	2003-01-29 00:00:00.0
Handler Name:	MCKINSTRY CO 5005
Federal Waste Generator Description:	Not a generator, verified
State District Owner:	WA
Large Quantity Handler of Universal Waste:	No
Recognized Trader Importer:	No
Recognized Trader Exporter:	No
Spent Lead Acid Battery Importer:	No
Spent Lead Acid Battery Exporter:	No
Current Record:	No
Non Storage Recycler Activity:	Not reported
Electronic Manifest Broker:	Not reported

Map ID
Direction
Distance
Elevation

MAP FINDINGS

Site

Database(s)

EDR ID Number
EPA ID Number

MCKINSTRY CO 5005 (Continued)

1000263262

Receive Date: 2004-01-06 00:00:00.0
Handler Name: MCKINSTRY CO 5005
Federal Waste Generator Description: Not a generator, verified
State District Owner: WA
Large Quantity Handler of Universal Waste: No
Recognized Trader Importer: No
Recognized Trader Exporter: No
Spent Lead Acid Battery Importer: No
Spent Lead Acid Battery Exporter: No
Current Record: No
Non Storage Recycler Activity: Not reported
Electronic Manifest Broker: Not reported

Receive Date: 2004-04-08 00:00:00.0
Handler Name: MCKINSTRY CO 5005
Federal Waste Generator Description: Not a generator, verified
State District Owner: WA
Large Quantity Handler of Universal Waste: No
Recognized Trader Importer: No
Recognized Trader Exporter: No
Spent Lead Acid Battery Importer: No
Spent Lead Acid Battery Exporter: No
Current Record: No
Non Storage Recycler Activity: Not reported
Electronic Manifest Broker: Not reported

Receive Date: 2003-12-31 00:00:00.0
Handler Name: MCKINSTRY CO 5005
Federal Waste Generator Description: Not a generator, verified
State District Owner: WA
Large Quantity Handler of Universal Waste: No
Recognized Trader Importer: No
Recognized Trader Exporter: No
Spent Lead Acid Battery Importer: No
Spent Lead Acid Battery Exporter: No
Current Record: No
Non Storage Recycler Activity: Not reported
Electronic Manifest Broker: Not reported

Facility Has Received Notices of Violation:

Found Violation: No
Agency Which Determined Violation: Not reported
Violation Short Description: Not reported
Date Violation was Determined: Not reported
Actual Return to Compliance Date: Not reported
Return to Compliance Qualifier: Not reported
Violation Responsible Agency: Not reported
Scheduled Compliance Date: Not reported
Enforcement Identifier: Not reported
Date of Enforcement Action: Not reported
Enforcement Responsible Agency: Not reported
Enforcement Docket Number: Not reported
Enforcement Attorney: Not reported
Corrective Action Component: Not reported
Appeal Initiated Date: Not reported
Appeal Resolution Date: Not reported

Map ID
Direction
Distance
Elevation

MAP FINDINGS

Site

Database(s)

EDR ID Number
EPA ID Number

MCKINSTRY CO 5005 (Continued)

1000263262

Disposition Status Date:	Not reported
Disposition Status:	Not reported
Disposition Status Description:	Not reported
Consent/Final Order Sequence Number:	Not reported
Consent/Final Order Respondent Name:	Not reported
Consent/Final Order Lead Agency:	Not reported
Enforcement Type:	Not reported
Enforcement Responsible Person:	Not reported
Enforcement Responsible Sub-Organization:	Not reported
SEP Sequence Number:	Not reported
SEP Expenditure Amount:	Not reported
SEP Scheduled Completion Date:	Not reported
SEP Actual Date:	Not reported
SEP Defaulted Date:	Not reported
SEP Type:	Not reported
SEP Type Description:	Not reported
Proposed Amount:	Not reported
Final Monetary Amount:	Not reported
Paid Amount:	Not reported
Final Count:	Not reported
Final Amount:	Not reported

Evaluation Action Summary:

Evaluation Date:	2018-04-10 00:00:00.0
Evaluation Responsible Agency:	State
Found Violation:	No
Evaluation Type Description:	COMPLIANCE EVALUATION INSPECTION ON-SITE
Evaluation Responsible Person Identifier:	WAJAG
Evaluation Responsible Sub-Organization:	NW
Actual Return to Compliance Date:	Not reported
Scheduled Compliance Date:	Not reported
Date of Request:	Not reported
Date Response Received:	Not reported
Request Agency:	Not reported
Former Citation:	Not reported

FINDS:

Registry ID: 110005334101

[Click Here:](#)

Environmental Interest/Information System:

Washington Facility / Site Identification System (WA-FSIS) provides a means to query and display data maintained by the Washington Department of Ecology. This system contains key information for each facility/site that is currently, or has been, of interest to the Air Quality, Dam Safety, Hazardous Waste, Toxics Cleanup, and Water Quality Programs.

RCRAInfo is a national information system that supports the Resource Conservation and Recovery Act (RCRA) program through the tracking of events and activities related to facilities that generate, transport, and treat, store, or dispose of hazardous waste. RCRAInfo allows RCRA program staff to track the notification, permit, compliance, and corrective action activities required under RCRA.

HAZARDOUS WASTE BIENNIAL REPORTER

Map ID
 Direction
 Distance
 Elevation

MAP FINDINGS

Site

Database(s)

EDR ID Number
 EPA ID Number

MCKINSTRY CO 5005 (Continued)

1000263262

[Click this hyperlink](#) while viewing on your computer to access additional FINDS: detail in the EDR Site Report.

ECHO:

Envid: 1000263262
 Registry ID: 110005334101
 DFR URL: <http://echo.epa.gov/detailed-facility-report?fid=110005334101>
 Name: MCKINSTRY CO 5005
 Address: 5005 3RD AVE S
 City,State,Zip: SEATTLE, WA 98134

AR179
East
1/4-1/2
0.347 mi.
1834 ft.

SHERMAN SUPPLY CO
300 S LUCILE ST
SEATTLE, WA 98108
Site 1 of 4 in cluster AR

WA ALLSITES **S118344985**
WA ASBESTOS **N/A**

Relative:
Higher
Actual:
12 ft.

ALLSITES:
 Name: SHERMAN SUPPLY CO
 Facility Id: 23659

ASBESTOS:

Name: Not reported
 Address: 300 S LUCILE ST.
 City,State,Zip: SEATTLE, WA
 Facility Type: Not reported
 Parent ID: Not reported
 Form ID: 126426#777694054
 Notice Date: 09/13/2018
 Start Date: 07/09/2018
 Completion Date: 08/03/2018
 Initial: Not reported
 Amended: Not reported
 On Hold: Not reported
 Off Hold: Not reported
 Emergency: Not reported
 Site Hours Start: Not reported
 Site Hours End: Not reported
 Sunday: Not reported
 Monday: Not reported
 Tuesday: Not reported
 Wednesday: Not reported
 Thursday: Not reported
 Friday: Not reported
 Saturday: Not reported
 Contractor ID: Not reported
 Phone: Not reported
 Job Site CAS: Not reported
 Project Form Email: Not reported
 Property Owner Name: Not reported
 Property Owner Agent: Not reported
 Property Owner Company: AMERICAN ENVIRONMENTAL CONSTRU (SEATTLE) (ABCN00001338)
 Property Owner Address: Not reported
 Property Owner City: Not reported
 Property Owner State: Not reported
 Property Owner Zip4: Not reported
 Property Owner Phone: Not reported

Map ID
Direction
Distance
Elevation

MAP FINDINGS

Site

Database(s)

EDR ID Number
EPA ID Number

SHERMAN SUPPLY CO (Continued)

S118344985

Job Site Room:	Not reported
Facility Age:	Not reported
Facility Size:	Not reported
Facility Remodel:	Not reported
Facility Demo:	Not reported
Facility Repair:	Not reported
Facility Maint:	Not reported
Removed:	Not reported
Encapsulated:	Not reported
Quantity Sq Ft:	Not reported
Fireproofing:	Not reported
Popcorn Ceiling:	Not reported
CAB:	Not reported
Sheet Vinyl:	Not reported
Asbestos Paper:	Not reported
Boiler Insulation:	Not reported
Duct Paper:	Not reported
VAT:	Not reported
Roofing:	Not reported
Sq Ft Other:	Not reported
Sq Ft Other Text:	Not reported
Quantity Lin Ft:	Not reported
Mag Pipe Insulation:	Not reported
Air Cell Pipe Insulation:	Not reported
Ducting Insulation:	Not reported
Cement Asbestos Pipe:	Not reported
Mudded Pipe Insulation:	Not reported
Duct Tape:	Not reported
Lin Ft Other1:	Not reported
Lin Ft Other1 Text:	Not reported
Lin Ft Other2:	Not reported
Lin Ft Other2 Text:	Not reported
Indoors:	Not reported
Outdoors:	Not reported
Neg Pres Enclosure:	Not reported
Glove Bag:	Not reported
Mini Enclosure:	Not reported
Critical Barriers:	Not reported
Wrap And Cut:	Not reported
Wet Methods:	Not reported
HEPA Vacuum:	Not reported
MANUALMETHODS :	Not reported
Other CM1:	Not reported
Other CM1 Text:	Not reported
Other CM2:	Not reported
Other CM2 Text:	Not reported
Half Mask APR:	Not reported
Full Face APR:	Not reported
PAPR:	Not reported
Type C Continuous:	Not reported
Type C Pressure:	Not reported
Other Resp Pro:	Not reported
Other Resp Pro Text:	Not reported
Comments:	Not reported
Date Time Submitted:	Not reported
Submitter IP Address:	Not reported
Region:	2

Map ID
Direction
Distance
Elevation

MAP FINDINGS

Site

Database(s)

EDR ID Number
EPA ID Number

SHERMAN SUPPLY CO (Continued)

S118344985

UBI:	602131386
Notice type:	Initial
Project Type:	Roofing
Supervisor:	Brad Foster (ABAS00036445) ACTIVE, Jim Marsh (ABAS00033832) ACTIVE
Supervisor Phone:	Not reported
Certificate Status:	ACTIVE
Name:	Not reported
Address:	300 S LUCILE ST.
City,State,Zip:	SEATTLE, WA
Facility Type:	Not reported
Parent ID:	Not reported
Form ID:	126426#777694054
Notice Date:	08/03/2018
Start Date:	07/09/2018
Completion Date:	08/03/2018
Initial:	Not reported
Amended:	Not reported
On Hold:	Not reported
Off Hold:	Not reported
Emergency:	Not reported
Site Hours Start:	Not reported
Site Hours End:	Not reported
Sunday:	Not reported
Monday:	Not reported
Tuesday:	Not reported
Wednesday:	Not reported
Thursday:	Not reported
Friday:	Not reported
Saturday:	Not reported
Contractor ID:	Not reported
Phone:	Not reported
Job Site CAS:	Not reported
Project Form Email:	Not reported
Property Owner Name:	Not reported
Property Owner Agent:	Not reported
Property Owner Company:	AMERICAN ENVIRONMENTAL CONSTRU (SEATTLE) (ABCN00001338)
Property Owner Address:	Not reported
Property Owner City:	Not reported
Property Owner State:	Not reported
Property Owner Zip4:	Not reported
Property Owner Phone:	Not reported
Job Site Room:	Not reported
Facility Age:	Not reported
Facility Size:	Not reported
Facility Remodel:	Not reported
Facility Demo:	Not reported
Facility Repair:	Not reported
Facility Maint:	Not reported
Removed:	Not reported
Encapsulated:	Not reported
Quantity Sq Ft:	Not reported
Fireproofing:	Not reported
Popcorn Ceiling:	Not reported
CAB:	Not reported
Sheet Vinyl:	Not reported
Asbestos Paper:	Not reported

Map ID
Direction
Distance
Elevation

MAP FINDINGS

Site

Database(s)

EDR ID Number
EPA ID Number

SHERMAN SUPPLY CO (Continued)

S118344985

Boiler Insulation:	Not reported
Duct Paper:	Not reported
VAT:	Not reported
Roofing:	Not reported
Sq Ft Other:	Not reported
Sq Ft Other Text:	Not reported
Quantity Lin Ft:	Not reported
Mag Pipe Insulation:	Not reported
Air Cell Pipe Insulation:	Not reported
Ducting Insulation:	Not reported
Cement Asbestos Pipe:	Not reported
Mudded Pipe Insulation:	Not reported
Duct Tape:	Not reported
Lin Ft Other1:	Not reported
Lin Ft Other1 Text:	Not reported
Lin Ft Other2:	Not reported
Lin Ft Other2 Text:	Not reported
Indoors:	Not reported
Outdoors:	Not reported
Neg Pres Enclosure:	Not reported
Glove Bag:	Not reported
Mini Enclosure:	Not reported
Critical Barriers:	Not reported
Wrap And Cut:	Not reported
Wet Methods:	Not reported
HEPA Vacuum:	Not reported
MANUALMETHODS :	Not reported
Other CM1:	Not reported
Other CM1 Text:	Not reported
Other CM2:	Not reported
Other CM2 Text:	Not reported
Half Mask APR:	Not reported
Full Face APR:	Not reported
PAPR:	Not reported
Type C Continuous:	Not reported
Type C Pressure:	Not reported
Other Resp Pro:	Not reported
Other Resp Pro Text:	Not reported
Comments:	Not reported
Date Time Submitted:	Not reported
Submitter IP Address:	Not reported
Region:	2
UBI:	602131386
Notice type:	Initial
Project Type:	Roofing
Supervisor:	Brad Foster (ABAS00036445) ACTIVE, Jim Marsh (ABAS00033832) ACTIVE
Supervisor Phone:	Not reported
Certificate Status:	ACTIVE
Name:	Not reported
Address:	300 S LUCILE ST.
City,State,Zip:	SEATTLE, WA
Facility Type:	Not reported
Parent ID:	Not reported
Form ID:	126426#777694054
Notice Date:	07/31/2018
Start Date:	07/09/2018

Map ID
Direction
Distance
Elevation

MAP FINDINGS

Site

Database(s)

EDR ID Number
EPA ID Number

SHERMAN SUPPLY CO (Continued)

S118344985

Completion Date:	08/17/2018
Initial:	Not reported
Amended:	Not reported
On Hold:	Not reported
Off Hold:	Not reported
Emergency:	Not reported
Site Hours Start:	Not reported
Site Hours End:	Not reported
Sunday:	Not reported
Monday:	Not reported
Tuesday:	Not reported
Wednesday:	Not reported
Thursday:	Not reported
Friday:	Not reported
Saturday:	Not reported
Contractor ID:	Not reported
Phone:	Not reported
Job Site CAS:	Not reported
Project Form Email:	Not reported
Property Owner Name:	Not reported
Property Owner Agent:	Not reported
Property Owner Company:	AMERICAN ENVIRONMENTAL CONSTRU (SEATTLE) (ABCN00001338)
Property Owner Address:	Not reported
Property Owner City:	Not reported
Property Owner State:	Not reported
Property Owner Zip4:	Not reported
Property Owner Phone:	Not reported
Job Site Room:	Not reported
Facility Age:	Not reported
Facility Size:	Not reported
Facility Remodel:	Not reported
Facility Demo:	Not reported
Facility Repair:	Not reported
Facility Maint:	Not reported
Removed:	Not reported
Encapsulated:	Not reported
Quantity Sq Ft:	Not reported
Fireproofing:	Not reported
Popcorn Ceiling:	Not reported
CAB:	Not reported
Sheet Vinyl:	Not reported
Asbestos Paper:	Not reported
Boiler Insulation:	Not reported
Duct Paper:	Not reported
VAT:	Not reported
Roofing:	Not reported
Sq Ft Other:	Not reported
Sq Ft Other Text:	Not reported
Quantity Lin Ft:	Not reported
Mag Pipe Insulation:	Not reported
Air Cell Pipe Insulation:	Not reported
Ducting Insulation:	Not reported
Cement Asbestos Pipe:	Not reported
Mudded Pipe Insulation:	Not reported
Duct Tape:	Not reported
Lin Ft Other1:	Not reported
Lin Ft Other1 Text:	Not reported

Map ID
Direction
Distance
Elevation

MAP FINDINGS

Site

Database(s)

EDR ID Number
EPA ID Number

SHERMAN SUPPLY CO (Continued)

S118344985

Lin Ft Other2:	Not reported
Lin Ft Other2 Text:	Not reported
Indoors:	Not reported
Outdoors:	Not reported
Neg Pres Enclosure:	Not reported
Glove Bag:	Not reported
Mini Enclosure:	Not reported
Critical Barriers:	Not reported
Wrap And Cut:	Not reported
Wet Methods:	Not reported
HEPA Vacuum:	Not reported
MANUALMETHODS :	Not reported
Other CM1:	Not reported
Other CM1 Text:	Not reported
Other CM2:	Not reported
Other CM2 Text:	Not reported
Half Mask APR:	Not reported
Full Face APR:	Not reported
PAPR:	Not reported
Type C Continuous:	Not reported
Type C Pressure:	Not reported
Other Resp Pro:	Not reported
Other Resp Pro Text:	Not reported
Comments:	Not reported
Date Time Submitted:	Not reported
Submitter IP Address:	Not reported
Region:	2
UBI:	602131386
Notice type:	Initial
Project Type:	Roofing
Supervisor:	Brad Foster (ABAS00036445) ACTIVE, Jim Marsh (ABAS00033832) ACTIVE
Supervisor Phone:	Not reported
Certificate Status:	ACTIVE
Name:	Not reported
Address:	300 S LUCILE ST.
City,State,Zip:	SEATTLE, WA
Facility Type:	Not reported
Parent ID:	Not reported
Form ID:	126426#777694054
Notice Date:	07/30/2018
Start Date:	07/09/2018
Completion Date:	08/17/2018
Initial:	Not reported
Amended:	Not reported
On Hold:	Not reported
Off Hold:	Not reported
Emergency:	Not reported
Site Hours Start:	Not reported
Site Hours End:	Not reported
Sunday:	Not reported
Monday:	Not reported
Tuesday:	Not reported
Wednesday:	Not reported
Thursday:	Not reported
Friday:	Not reported
Saturday:	Not reported

Map ID
Direction
Distance
Elevation

MAP FINDINGS

Site

Database(s)

EDR ID Number
EPA ID Number

SHERMAN SUPPLY CO (Continued)

S118344985

Contractor ID:	Not reported
Phone:	Not reported
Job Site CAS:	Not reported
Project Form Email:	Not reported
Property Owner Name:	Not reported
Property Owner Agent:	Not reported
Property Owner Company:	AMERICAN ENVIRONMENTAL CONSTRU (SEATTLE) (ABCN00001338)
Property Owner Address:	Not reported
Property Owner City:	Not reported
Property Owner State:	Not reported
Property Owner Zip4:	Not reported
Property Owner Phone:	Not reported
Job Site Room:	Not reported
Facility Age:	Not reported
Facility Size:	Not reported
Facility Remodel:	Not reported
Facility Demo:	Not reported
Facility Repair:	Not reported
Facility Maint:	Not reported
Removed:	Not reported
Encapsulated:	Not reported
Quantity Sq Ft:	Not reported
Fireproofing:	Not reported
Popcorn Ceiling:	Not reported
CAB:	Not reported
Sheet Vinyl:	Not reported
Asbestos Paper:	Not reported
Boiler Insulation:	Not reported
Duct Paper:	Not reported
VAT:	Not reported
Roofing:	Not reported
Sq Ft Other:	Not reported
Sq Ft Other Text:	Not reported
Quantity Lin Ft:	Not reported
Mag Pipe Insulation:	Not reported
Air Cell Pipe Insulation:	Not reported
Ducting Insulation:	Not reported
Cement Asbestos Pipe:	Not reported
Mudded Pipe Insulation:	Not reported
Duct Tape:	Not reported
Lin Ft Other1:	Not reported
Lin Ft Other1 Text:	Not reported
Lin Ft Other2:	Not reported
Lin Ft Other2 Text:	Not reported
Indoors:	Not reported
Outdoors:	Not reported
Neg Pres Enclosure:	Not reported
Glove Bag:	Not reported
Mini Enclosure:	Not reported
Critical Barriers:	Not reported
Wrap And Cut:	Not reported
Wet Methods:	Not reported
HEPA Vacuum:	Not reported
MANUALMETHODS :	Not reported
Other CM1:	Not reported
Other CM1 Text:	Not reported
Other CM2:	Not reported

Map ID
Direction
Distance
Elevation

MAP FINDINGS

Site

Database(s)

EDR ID Number
EPA ID Number

SHERMAN SUPPLY CO (Continued)

S118344985

Other CM2 Text:	Not reported
Half Mask APR:	Not reported
Full Face APR:	Not reported
PAPR:	Not reported
Type C Continuous:	Not reported
Type C Pressure:	Not reported
Other Resp Pro:	Not reported
Other Resp Pro Text:	Not reported
Comments:	Not reported
Date Time Submitted:	Not reported
Submitter IP Address:	Not reported
Region:	2
UBI:	602131386
Notice type:	Initial
Project Type:	Roofing
Supervisor:	Jim Marsh (ABAS00033832) ACTIVE
Supervisor Phone:	Not reported
Certificate Status:	ACTIVE
Name:	Not reported
Address:	300 S LUCILE ST.
City,State,Zip:	SEATTLE, WA
Facility Type:	Not reported
Parent ID:	Not reported
Form ID:	126426#777694054
Notice Date:	07/09/2018
Start Date:	07/09/2018
Completion Date:	08/17/2018
Initial:	Not reported
Amended:	Not reported
On Hold:	Not reported
Off Hold:	Not reported
Emergency:	Not reported
Site Hours Start:	Not reported
Site Hours End:	Not reported
Sunday:	Not reported
Monday:	Not reported
Tuesday:	Not reported
Wednesday:	Not reported
Thursday:	Not reported
Friday:	Not reported
Saturday:	Not reported
Contractor ID:	Not reported
Phone:	Not reported
Job Site CAS:	Not reported
Project Form Email:	Not reported
Property Owner Name:	Not reported
Property Owner Agent:	Not reported
Property Owner Company:	AMERICAN ENVIRONMENTAL CONSTRU (SEATTLE) (ABCN00001338)
Property Owner Address:	Not reported
Property Owner City:	Not reported
Property Owner State:	Not reported
Property Owner Zip4:	Not reported
Property Owner Phone:	Not reported
Job Site Room:	Not reported
Facility Age:	Not reported
Facility Size:	Not reported

Map ID
Direction
Distance
Elevation

MAP FINDINGS

Site

Database(s)

EDR ID Number
EPA ID Number

SHERMAN SUPPLY CO (Continued)

S118344985

Facility Remodel:	Not reported
Facility Demo:	Not reported
Facility Repair:	Not reported
Facility Maint:	Not reported
Removed:	Not reported
Encapsulated:	Not reported
Quantity Sq Ft:	Not reported
Fireproofing:	Not reported
Popcorn Ceiling:	Not reported
CAB:	Not reported
Sheet Vinyl:	Not reported
Asbestos Paper:	Not reported
Boiler Insulation:	Not reported
Duct Paper:	Not reported
VAT:	Not reported
Roofing:	Not reported
Sq Ft Other:	Not reported
Sq Ft Other Text:	Not reported
Quantity Lin Ft:	Not reported
Mag Pipe Insulation:	Not reported
Air Cell Pipe Insulation:	Not reported
Ducting Insulation:	Not reported
Cement Asbestos Pipe:	Not reported
Mudded Pipe Insulation:	Not reported
Duct Tape:	Not reported
Lin Ft Other1:	Not reported
Lin Ft Other1 Text:	Not reported
Lin Ft Other2:	Not reported
Lin Ft Other2 Text:	Not reported
Indoors:	Not reported
Outdoors:	Not reported
Neg Pres Enclosure:	Not reported
Glove Bag:	Not reported
Mini Enclosure:	Not reported
Critical Barriers:	Not reported
Wrap And Cut:	Not reported
Wet Methods:	Not reported
HEPA Vacuum:	Not reported
MANUALMETHODS :	Not reported
Other CM1:	Not reported
Other CM1 Text:	Not reported
Other CM2:	Not reported
Other CM2 Text:	Not reported
Half Mask APR:	Not reported
Full Face APR:	Not reported
PAPR:	Not reported
Type C Continuous:	Not reported
Type C Pressure:	Not reported
Other Resp Pro:	Not reported
Other Resp Pro Text:	Not reported
Comments:	Not reported
Date Time Submitted:	Not reported
Submitter IP Address:	Not reported
Region:	2
UBI:	602131386
Notice type:	Initial
Project Type:	Roofing

Map ID
Direction
Distance
Elevation

MAP FINDINGS

Site

Database(s)

EDR ID Number
EPA ID Number

SHERMAN SUPPLY CO (Continued)

S118344985

Supervisor:	John Asselin (2018011358A)
Supervisor Phone:	Not reported
Certificate Status:	ACTIVE
Name:	Not reported
Address:	300 S LUCILE ST.
City,State,Zip:	SEATTLE, WA
Facility Type:	Not reported
Parent ID:	Not reported
Form ID:	126426#777694054
Notice Date:	06/28/2018
Start Date:	07/09/2018
Completion Date:	07/13/2018
Initial:	Not reported
Amended:	Not reported
On Hold:	Not reported
Off Hold:	Not reported
Emergency:	Not reported
Site Hours Start:	Not reported
Site Hours End:	Not reported
Sunday:	Not reported
Monday:	Not reported
Tuesday:	Not reported
Wednesday:	Not reported
Thursday:	Not reported
Friday:	Not reported
Saturday:	Not reported
Contractor ID:	Not reported
Phone:	Not reported
Job Site CAS:	Not reported
Project Form Email:	Not reported
Property Owner Name:	Not reported
Property Owner Agent:	Not reported
Property Owner Company:	AMERICAN ENVIRONMENTAL CONSTRU (SEATTLE) (ABCN00001338)
Property Owner Address:	Not reported
Property Owner City:	Not reported
Property Owner State:	Not reported
Property Owner Zip4:	Not reported
Property Owner Phone:	Not reported
Job Site Room:	Not reported
Facility Age:	Not reported
Facility Size:	Not reported
Facility Remodel:	Not reported
Facility Demo:	Not reported
Facility Repair:	Not reported
Facility Maint:	Not reported
Removed:	Not reported
Encapsulated:	Not reported
Quantity Sq Ft:	Not reported
Fireproofing:	Not reported
Popcorn Ceiling:	Not reported
CAB:	Not reported
Sheet Vinyl:	Not reported
Asbestos Paper:	Not reported
Boiler Insulation:	Not reported
Duct Paper:	Not reported
VAT:	Not reported

Map ID
 Direction
 Distance
 Elevation

MAP FINDINGS

Site

Database(s)

EDR ID Number
 EPA ID Number

SHERMAN SUPPLY CO (Continued)

S118344985

Roofing:	Not reported
Sq Ft Other:	Not reported
Sq Ft Other Text:	Not reported
Quantity Lin Ft:	Not reported
Mag Pipe Insulation:	Not reported
Air Cell Pipe Insulation:	Not reported
Ducting Insulation:	Not reported
Cement Asbestos Pipe:	Not reported
Mudded Pipe Insulation:	Not reported
Duct Tape:	Not reported
Lin Ft Other1:	Not reported
Lin Ft Other1 Text:	Not reported
Lin Ft Other2:	Not reported
Lin Ft Other2 Text:	Not reported
Indoors:	Not reported
Outdoors:	Not reported
Neg Pres Enclosure:	Not reported
Glove Bag:	Not reported
Mini Enclosure:	Not reported
Critical Barriers:	Not reported
Wrap And Cut:	Not reported
Wet Methods:	Not reported
HEPA Vacuum:	Not reported
MANUALMETHODS :	Not reported
Other CM1:	Not reported
Other CM1 Text:	Not reported
Other CM2:	Not reported
Other CM2 Text:	Not reported
Half Mask APR:	Not reported
Full Face APR:	Not reported
PAPR:	Not reported
Type C Continuous:	Not reported
Type C Pressure:	Not reported
Other Resp Pro:	Not reported
Other Resp Pro Text:	Not reported
Comments:	Not reported
Date Time Submitted:	Not reported
Submitter IP Address:	Not reported
Region:	2
UBI:	602131386
Notice type:	Initial
Project Type:	Roofing
Supervisor:	John Asselin (2018011358A)
Supervisor Phone:	Not reported
Certificate Status:	ACTIVE

AS180 **CHEVRON 90636**
SSE **5940 E MARGINAL WAY**
1/4-1/2 **SEATTLE, WA 98134**
0.347 mi.
1834 ft. **Site 1 of 2 in cluster AS**

**Relative:
 Higher**

**Actual:
 9 ft.**

HSL:
 Name: CHEVRON 90636
 Address: Not reported
 City,State,Zip: SEATTLE, WA
 edr_fstat: WA

WA HSL **U003027225**
WA CSCSL **N/A**
WA LUST
WA UST
WA ALLSITES
WA MANIFEST

Map ID
Direction
Distance
Elevation

MAP FINDINGS

Site

Database(s)

EDR ID Number
EPA ID Number

CHEVRON 90636 (Continued)

U003027225

edr_fzip: Not reported
edr_fcnty: KING
edr_zip: Not reported
Facility Type: Hazardous Sites List
Facility Status: Awaiting Cleanup
FSID Number: 1792892
Rank: 4
Region: NW
EDR Link ID: 1792892
Region Decode: NORTHWEST REGIONAL OFFICE

CSCSL:

Name: CHEVRON 90636
Address: 5940 E MARGINAL WAY S
City,State,Zip: SEATTLE, WA 98134
Facility ID: 1792892
Region: Northwest
Lat/Long: 47.549505519250 / -122.3345580178
Clean Up Siteid: 7446
Site Status: Awaiting Cleanup
Contaminant Name: Benzene
Alternate Site Names: Not reported
Site Rank: 4 - Low-Moderate Risk
Has Institutional Control: Not reported
Past VCP: Not reported
Current VCP: Not reported
Ground Water: Confirmed Above Cleanup Levels
Surface Water: Not reported
Soil: Confirmed Above Cleanup Levels
Sediment: Not reported
Air: Not reported
Bedrock: Not reported
Responsible Unit: Northwest

Name: CHEVRON 90636
Address: 5940 E MARGINAL WAY S
City,State,Zip: SEATTLE, WA 98134
Facility ID: 1792892
Region: Northwest
Lat/Long: 47.549505519250 / -122.3345580178
Clean Up Siteid: 7446
Site Status: Awaiting Cleanup
Contaminant Name: Petroleum-Diesel
Alternate Site Names: Not reported
Site Rank: 4 - Low-Moderate Risk
Has Institutional Control: Not reported
Past VCP: Not reported
Current VCP: Not reported
Ground Water: Confirmed Above Cleanup Levels
Surface Water: Not reported
Soil: Confirmed Above Cleanup Levels
Sediment: Not reported
Air: Not reported
Bedrock: Not reported
Responsible Unit: Northwest

Name: CHEVRON 90636

Map ID
Direction
Distance
Elevation

MAP FINDINGS

Site

Database(s)

EDR ID Number
EPA ID Number

CHEVRON 90636 (Continued)

U003027225

Address: 5940 E MARGINAL WAY S
City,State,Zip: SEATTLE, WA 98134
Facility ID: 1792892
Region: Northwest
Lat/Long: 47.549505519250 / -122.3345580178
Clean Up Siteid: 7446
Site Status: Awaiting Cleanup
Contaminant Name: Petroleum-Gasoline
Alternate Site Names: Not reported
Site Rank: 4 - Low-Moderate Risk
Has Institutional Control: Not reported
Past VCP: Not reported
Current VCP: Not reported
Ground Water: Confirmed Above Cleanup Levels
Surface Water: Not reported
Soil: Confirmed Above Cleanup Levels
Sediment: Not reported
Air: Not reported
Bedrock: Not reported
Responsible Unit: Northwest

LUST:

Name: CHEVRON 90636
Address: 5940 E MARGINAL WAY S
City,State,Zip: SEATTLE, WA 98134
Facility ID: 1792892
Lust Status Type: LUST - Awaiting Cleanup
Cleanup Site ID: 7446
Cleanup Unit Type: Upland
Process Type: Independent Action
Cleanup Unit Name: Not reported
Response Section: Northwest
Release Date: 11/09/1993
Lust Date: 11/09/1993
Region: Northwest
Lust ID: 4336
UST ID: 5061
Contaminant Name: Benzene
Ground Water: Confirmed Above Cleanup Levels
Surface Water: Not reported
Soil: Confirmed Above Cleanup Levels
Sediment: Not reported
Air: Not reported
Bedrock: Not reported
Lat/Long: 47.5495055 / -122.33455

Name: CHEVRON 90636
Address: 5940 E MARGINAL WAY S
City,State,Zip: SEATTLE, WA 98134
Facility ID: 1792892
Lust Status Type: LUST - Awaiting Cleanup
Cleanup Site ID: 7446
Cleanup Unit Type: Upland
Process Type: Independent Action
Cleanup Unit Name: Not reported
Response Section: Northwest
Release Date: 11/09/1993

Map ID
Direction
Distance
Elevation

MAP FINDINGS

Site

Database(s)

EDR ID Number
EPA ID Number

CHEVRON 90636 (Continued)

U003027225

Lust Date: 11/09/1993
Region: Northwest
Lust ID: 4336
UST ID: 5061
Contaminant Name: Petroleum-Diesel
Ground Water: Confirmed Above Cleanup Levels
Surface Water: Not reported
Soil: Confirmed Above Cleanup Levels
Sediment: Not reported
Air: Not reported
Bedrock: Not reported
Lat/Long: 47.5495055 / -122.33455

Name: CHEVRON 90636
Address: 5940 E MARGINAL WAY S
City,State,Zip: SEATTLE, WA 98134
Facility ID: 1792892
Lust Status Type: LUST - Awaiting Cleanup
Cleanup Site ID: 7446
Cleanup Unit Type: Upland
Process Type: Independent Action
Cleanup Unit Name: Not reported
Response Section: Northwest
Release Date: 11/09/1993
Lust Date: 11/09/1993
Region: Northwest
Lust ID: 4336
UST ID: 5061
Contaminant Name: Petroleum-Gasoline
Ground Water: Confirmed Above Cleanup Levels
Surface Water: Not reported
Soil: Confirmed Above Cleanup Levels
Sediment: Not reported
Air: Not reported
Bedrock: Not reported
Lat/Long: 47.5495055 / -122.33455

UST:

Name: CHEVRON 90636
Address: 5940 E MARGINAL WAY
City: SEATTLE
Zip: 98134
Facility ID: 1792892
Site Id: 5061
UBI: Not reported
Phone Number: Not reported
Decimal Latitude: 47.5495055192501
Decimal Longitude: -122.334558017805

Tank Name: 1
Tag Number: A0704
Tank Status: Operational
Tank Status Date: 08/06/1996
Tank Install Date: 01/01/1984
Tank Closure Date: Not reported
Capacity Range: 5,000 to 9,999 Gallons
Tank Permit Expiration Date: 09/30/2020

Map ID
Direction
Distance
Elevation

MAP FINDINGS

Site

Database(s)

EDR ID Number
EPA ID Number

CHEVRON 90636 (Continued)

U003027225

Tank Upgrade Date: 06/24/1998
Tank Spill Prevention: Spill Bucket/Spill Box
Tank Overfill Prevention: Automatic Shutoff (fill pipe)
Tank Material: Fiberglass Reinforced Plastic
Tank Construction: Single Wall Tank
Tank Tightness Test: Not reported
Tank Corrosion Protection: Corrosion Resistant
Tank Manifold: Not reported
Tank Release Detection: Automatic Tank Gauging
Tank SFC Type: Not reported
Pipe Material: Fiberglass
Pipe Construction: Double Wall Pipe
Pipe Primary Release Detection: Automatic Line Leak Detector (ALLD)
Pipe Second Release Detection: Interstitial Monitoring (or Sump Sensor)
Pipe Corrosion Protection: Corrosion Resistant
Pipe Pumping System: Pressurized System
Responsible Unit: Northwest
Dispencer/Pump SFC Type: Not reported

Name: CHEVRON 90636
Address: 5940 E MARGINAL WAY
City: SEATTLE
Zip: 98134

Tank Name: 2
Tag Number: A0704
Tank Status: Operational
Tank Status Date: 08/06/1996
Tank Install Date: 01/01/1984
Tank Closure Date: Not reported
Capacity Range: 5,000 to 9,999 Gallons
Tank Permit Expiration Date: 09/30/2020
Tank Upgrade Date: 06/24/1998
Tank Spill Prevention: Spill Bucket/Spill Box
Tank Overfill Prevention: Automatic Shutoff (fill pipe)
Tank Material: Fiberglass Reinforced Plastic
Tank Construction: Single Wall Tank
Tank Tightness Test: Not reported
Tank Corrosion Protection: Corrosion Resistant
Tank Manifold: Not reported
Tank Release Detection: Automatic Tank Gauging
Tank SFC Type: Not reported
Pipe Material: Fiberglass
Pipe Construction: Double Wall Pipe
Pipe Primary Release Detection: Automatic Line Leak Detector (ALLD)
Pipe Second Release Detection: Interstitial Monitoring (or Sump Sensor)
Pipe Corrosion Protection: Corrosion Resistant
Pipe Pumping System: Pressurized System
Responsible Unit: Northwest
Dispencer/Pump SFC Type: Not reported

Name: CHEVRON 90636
Address: 5940 E MARGINAL WAY
City: SEATTLE
Zip: 98134

Tank Name: 3

Map ID
Direction
Distance
Elevation

MAP FINDINGS

Site

Database(s)

EDR ID Number
EPA ID Number

CHEVRON 90636 (Continued)

U003027225

Tag Number: A0704
Tank Status: Operational
Tank Status Date: 08/06/1996
Tank Install Date: 01/01/1984
Tank Closure Date: Not reported
Capacity Range: 5,000 to 9,999 Gallons
Tank Permit Expiration Date: 09/30/2020
Tank Upgrade Date: 06/24/1998
Tank Spill Prevention: Spill Bucket/Spill Box
Tank Overfill Prevention: Automatic Shutoff (fill pipe)
Tank Material: Fiberglass Reinforced Plastic
Tank Construction: Single Wall Tank
Tank Tightness Test: Not reported
Tank Corrosion Protection: Corrosion Resistant
Tank Manifold: Not reported
Tank Release Detection: Automatic Tank Gauging
Tank SFC Type: Not reported
Pipe Material: Fiberglass
Pipe Construction: Double Wall Pipe
Pipe Primary Release Detection: Automatic Line Leak Detector (ALLD)
Pipe Second Release Detection: Interstitial Monitoring (or Sump Sensor)
Pipe Corrosion Protection: Corrosion Resistant
Pipe Pumping System: Pressurized System
Responsible Unit: Northwest
Dispenser/Pump SFC Type: Not reported

Name: CHEVRON 90636
Address: 5940 E MARGINAL WAY
City: SEATTLE
Zip: 98134

Tank Name: 4
Tag Number: A0704
Tank Status: Removed
Tank Status Date: 08/06/1996
Tank Install Date: 02/20/1984
Tank Closure Date: Not reported
Capacity Range: 111 TO 1,100 Gallons
Tank Permit Expiration Date: Not reported
Tank Upgrade Date: Not reported
Tank Spill Prevention: Not reported
Tank Overfill Prevention: Not reported
Tank Material: Fiberglass Reinforced Plastic
Tank Construction: Single Wall Tank
Tank Tightness Test: Not reported
Tank Corrosion Protection: Not reported
Tank Manifold: Not reported
Tank Release Detection: Not reported
Tank SFC Type: Not reported
Pipe Material: Fiberglass
Pipe Construction: Not reported
Pipe Primary Release Detection: Not reported
Pipe Second Release Detection: Not reported
Pipe Corrosion Protection: Not reported
Pipe Pumping System: Not reported
Responsible Unit: Northwest
Dispenser/Pump SFC Type: Not reported

Map ID
Direction
Distance
Elevation

MAP FINDINGS

Site

Database(s)

EDR ID Number
EPA ID Number

CHEVRON 90636 (Continued)

U003027225

Name: CHEVRON 90636
Address: 5940 E MARGINAL WAY
City: SEATTLE
Zip: 98134

Tank Name: 5
Tag Number: A0704
Tank Status: Removed
Tank Status Date: 08/06/1996
Tank Install Date: 02/20/1984
Tank Closure Date: Not reported
Capacity Range: 111 TO 1,100 Gallons
Tank Permit Expiration Date: Not reported
Tank Upgrade Date: Not reported
Tank Spill Prevention: Not reported
Tank Overfill Prevention: Not reported
Tank Material: Fiberglass Reinforced Plastic
Tank Construction: Single Wall Tank
Tank Tightness Test: Not reported
Tank Corrosion Protection: Not reported
Tank Manifold: Not reported
Tank Release Detection: Not reported
Tank SFC Type: Not reported
Pipe Material: Fiberglass
Pipe Construction: Not reported
Pipe Primary Release Detection: Not reported
Pipe Second Release Detection: Not reported
Pipe Corrosion Protection: Not reported
Pipe Pumping System: Not reported
Responsible Unit: Northwest
Dispenser/Pump SFC Type: Not reported

ALLSITES:

Name: CHEVRON 90636
Facility Id: 1792892

WA MANIFEST:

Name: CHEVRON 90636
Address: 5940 E MARGINAL WAY S
City,State,Zip: SEATTLE, WA 98134
Facility Address 2: Not reported
Facility ID: 1792892
EPA ID: WAD982654006
NAICS: 447110
State Waste Code Desc: Not reported
Federal Waste Code Desc: Not reported
Form Comm: Not reported
Data Year: 2011
Permit by Rule: False
Mailing Address 2: Not reported
Treatment by Generator: False
Mixed Radioactive Waste: False
Importer of Hazardous Waste: False
Immediate Recycler: False
Treatment/Storage/Disposal/Recycling Facility: False
Generator of Dangerous Fuel Waste: False

Map ID
Direction
Distance
Elevation

MAP FINDINGS

Site

Database(s)

EDR ID Number
EPA ID Number

CHEVRON 90636 (Continued)

U003027225

Generator Marketing to Burner:	False
Other Marketers (i.e., blender, distributor, etc.):	False
Utility Boiler Burner:	False
Industry Boiler Burner:	False
Industrial Furnace:	False
Smelter Defferal:	False
Universal Waste:	Not reported
Off-Specification:	Not reported
LN Address 2:	Not reported
Tax Reg #:	409018069
Business Type:	Not reported
Mail Name:	Chevron Products Co
Mailing Address:	PO Box 6004
Mailing City,State,Zip:	San Ramon, CA 94583-2324
Legal Organization Name:	Chevron Products Co
Legal Organization Type:	Private
Legal Contact:	Not reported
Legal Address:	PO Box 6004
Legal Address 2:	Not reported
Legal City,State,Zip:	San Ramon, CA 94583-2324
Legal Phone Number:	877-386-6044
Legal Effective Date:	08/09/1996
Land Organization Name:	Chevron Products Co
Land Organization Type:	Private
Land Contact:	Not reported
Land Address:	PO Box 6004
Land City,State,Zip:	San Ramon, CA 94583-2324
Land Phone Number:	877-386-6044
Operator Organization Name:	Chevron Products Co
Operator Organization Type:	Private
Operator:	Station Manager
Operator Address:	5940 E Marginal Way S
Operator Address 2:	Not reported
Operator City,State,Zip:	Seattle, WA 98134
Operator Phone Number:	206-763-1567
Operator Effective Date:	08/09/1996
Site Contact:	Station Manager
Site Contact Address:	5940 E Marginal Way S
Contact City,State,Zip:	Seattle, WA 98134
Site Contact Phone Number:	206-763-1567
Site Contact Email:	NAWTDesk@chevron.com
Gen Status Code:	MQG
Monthly Generation:	False
Batch Generation:	True
One Time Generation:	False
Transport Own Waste:	False
Tranports Other Waste:	False
Recycler Onsite:	False
Transfer Facility:	False
Other Exemption:	Not reported
UW Battery Gen:	False
Used Oil Transporter:	False
Used Oil Transfer Facility:	False
Used Oil Processor:	False
Used Oil Refiner:	False
Used Oil Fuel Marketer Directs Shipments:	False
Used Oil Fuel Marketer Meets Specs:	False

Map ID
Direction
Distance
Elevation

MAP FINDINGS

Site

Database(s)

EDR ID Number
EPA ID Number

CHEVRON 90636 (Continued)

U003027225

Site Contact Address 2:	Not reported
Waste Stream Generated:	
Waste Managed Off Site:	Y
State Only Waste Code 1:	Not reported
State Only Waste Code 2:	Not reported
Report Managed On Site:	0
KG Managed On Site:	0
Generator Treatment Code:	Not reported
Permit By Rule Code:	Not reported
WCDE Residence Code:	Not reported
WCDH Origin Code:	1
WCDE On Site Code:	Not reported
WCDB Code:	W113
Description:	SPILL BUCKET WATER CONTAMINATED WIH HYDROCARBONS AND BENZEN
CORb Sequence Number:	133110
Sequence Number:	2649944
Mixed Radioactive Flag:	False
Designation Code:	D
Reported Quantity:	918
Quantity Unit:	LB
Kilograms Quantity:	416.404807
Density Number:	0
Density Quantity:	Not reported
Waste Managed Off Site:	Y
State Only Waste Code 1:	Not reported
State Only Waste Code 2:	Not reported
Report Managed On Site:	0
KG Managed On Site:	0
Generator Treatment Code:	Not reported
Permit By Rule Code:	Not reported
WCDE Residence Code:	Not reported
WCDH Origin Code:	2
WCDE On Site Code:	Not reported
WCDB Code:	W002
Description:	RAGS/PAD CONTAMINATED WITH GASOLINE
CORb Sequence Number:	133110
Sequence Number:	2649949
Mixed Radioactive Flag:	False
Designation Code:	D
Reported Quantity:	100
Quantity Unit:	LB
Kilograms Quantity:	45.3600007
Density Number:	0
Density Quantity:	Not reported
Shipments Send:	
CORB Waste Sequence Number:	133110
Waste Sequence Number:	2649944
Sequence Number:	1307633
Shipment Date:	2011-02-04 00:00:00
Mainfest Document ID:	003456185FLE
Reported Quantity:	459
Unit of Measure:	LB
Kilograms Quantity:	208.202403
Receiving EPAID:	UTD981552177

Map ID
Direction
Distance
Elevation

MAP FINDINGS

Site

Database(s)

EDR ID Number
EPA ID Number

CHEVRON 90636 (Continued)

U003027225

Waste Sequence Number:	2649944
Sequence Number:	1307634
Shipment Date:	2011-05-27 00:00:00
Mainfest Document ID:	004448159FLE
Reported Quantity:	459
Unit of Measure:	LB
Kilograms Quanity:	208.202403
Receiving EPAID:	UTD981552177
Waste Sequence Number:	2649949
Sequence Number:	1307635
Shipment Date:	2011-02-11 00:00:00
Mainfest Document ID:	003456227FLE
Reported Quantity:	100
Unit of Measure:	LB
Kilograms Quantity:	45.3600007
Receiving EPAID:	UTD981552177
Waste Stream Off Site Mgmt:	
Waste CORB Sequence Number:	133110
Waste Sequence Number:	2649949
Sequence Number:	645764
Received EPAID:	UTD981552177
Managed Quantity:	100
Kilogram Quantity:	45.3600007
Recycled Percentage:	Not reported
Waste Management System Code:	H040
Waste Sequence Number:	2649944
Sequence Number:	645763
Received EPAID:	UTD981552177
Managed Quantity:	918
Kilogram Quantity:	416.404807
Recycled Percentage:	Not reported
Waste Management System Code:	H040
Waste Stream Comments:	
CORB Waste Sequence Number:	133110
Comments:	Incineration
Waste Sequence Number:	2649944
Sequence Number:	1
Comments:	Incineration
Waste Sequence Number:	2649949
Sequence Number:	1
Waste Stream EPA Code:	
CORB Waste Sequence Number:	133110
Waste Sequence Number:	2649949
Sequence Number:	5818685
WCDA Code:	D001
Waste Sequence Number:	2649949
Sequence Number:	5818686
WCDA Code:	D018

Map ID
Direction
Distance
Elevation

MAP FINDINGS

Site

Database(s)

EDR ID Number
EPA ID Number

CHEVRON 90636 (Continued)

U003027225

Waste Sequence Number: 2649944
Sequence Number: 5818656
WCDA Code: D001

Waste Sequence Number: 2649944
Sequence Number: 5818657
WCDA Code: D018

**AT181
ENE
1/4-1/2
0.351 mi.
1852 ft.

Relative:
Higher

Actual:
13 ft.**

**PACIFIC INDUSTRIAL RESOURCES
301 S DAWSON
SEATTLE, WA 98108

Site 1 of 5 in cluster AT**

**WA ALLSITES 1001969633
RCRA NonGen / NLR WAH000009928**

ALLSITES:
Name: PACIFIC INDUSTRIAL RESOURCES
Facility Id: 25352197

RCRA Listings:
Date Form Received by Agency: 2006-12-14 00:00:00.0
Handler Name: PACIFIC INDUSTRIAL RESOURCES
Handler Address: 301 S DAWSON
Handler City,State,Zip: SEATTLE, WA 98108
EPA ID: WAH000009928
Contact Name: WALLY SEMON
Contact Address: 301 S DAWSON
Contact City,State,Zip: SEATTLE, WA 98108
Contact Telephone: 206-767-7294
Contact Fax: Not reported
Contact Email: WSEMON6928@AOL.COM
Contact Title: Not reported
EPA Region: 10
Land Type: Private
Federal Waste Generator Description: Not a generator, verified
Non-Notifier: Not reported
Biennial Report Cycle: Not reported
Accessibility: Not reported
Active Site Indicator: Not reported
State District Owner: WA
State District: NWRO
Mailing Address: 301 S DAWSON
Mailing City,State,Zip: SEATTLE, WA 98108
Owner Name: PACIFIC INDUSTRIAL RESOURCES
Owner Type: Private
Operator Name: PACIFIC INDUSTRIAL RESOURCES
Operator Type: Private
Short-Term Generator Activity: No
Importer Activity: No
Mixed Waste Generator: No
Transporter Activity: No
Transfer Facility Activity: No
Recycler Activity with Storage: No
Small Quantity On-Site Burner Exemption: No
Smelting Melting and Refining Furnace Exemption: No
Underground Injection Control: No
Off-Site Waste Receipt: No

Map ID
 Direction
 Distance
 Elevation

MAP FINDINGS

Site

Database(s)

EDR ID Number
 EPA ID Number

PACIFIC INDUSTRIAL RESOURCES (Continued)

1001969633

Universal Waste Indicator:	No
Universal Waste Destination Facility:	No
Federal Universal Waste:	No
Active Site Fed-Reg Treatment Storage and Disposal Facility:	Not reported
Active Site Converter Treatment storage and Disposal Facility:	Not reported
Active Site State-Reg Treatment Storage and Disposal Facility:	Not reported
Active Site State-Reg Handler:	---
Federal Facility Indicator:	Not reported
Hazardous Secondary Material Indicator:	NN
Sub-Part K Indicator:	Not reported
Commercial TSD Indicator:	No
Treatment Storage and Disposal Type:	Not reported
2018 GPRC Permit Baseline:	Not on the Baseline
2018 GPRC Renewals Baseline:	Not on the Baseline
Permit Renewals Workload Universe:	Not reported
Permit Workload Universe:	Not reported
Permit Progress Universe:	Not reported
Post-Closure Workload Universe:	Not reported
Closure Workload Universe:	Not reported
202 GPRC Corrective Action Baseline:	No
Corrective Action Workload Universe:	No
Subject to Corrective Action Universe:	No
Non-TSDs Where RCRA CA has Been Imposed Universe:	No
TSDs Potentially Subject to CA Under 3004 (u)/(v) Universe:	No
TSDs Only Subject to CA under Discretionary Auth Universe:	No
Corrective Action Priority Ranking:	No NCAPS ranking
Environmental Control Indicator:	No
Institutional Control Indicator:	No
Human Exposure Controls Indicator:	N/A
Groundwater Controls Indicator:	N/A
Operating TSD Universe:	Not reported
Full Enforcement Universe:	Not reported
Significant Non-Complier Universe:	No
Unaddressed Significant Non-Complier Universe:	No
Addressed Significant Non-Complier Universe:	No
Significant Non-Complier With a Compliance Schedule Universe:	No
Financial Assurance Required:	Not reported
Handler Date of Last Change:	2018-05-07 14:31:52.0
Recognized Trader-Importer:	No
Recognized Trader-Exporter:	No
Importer of Spent Lead Acid Batteries:	No
Exporter of Spent Lead Acid Batteries:	No
Recycler Activity Without Storage:	No
Manifest Broker:	No
Sub-Part P Indicator:	Not reported

Biennial: List of Years

Year: 2003

[Click Here for Biennial Reporting System Data:](#)

Handler - Owner Operator:

Owner/Operator Indicator:	Owner
Owner/Operator Name:	FLAJOLE, RICHARD M
Legal Status:	Private
Date Became Current:	Not reported

Map ID
Direction
Distance
Elevation

MAP FINDINGS

Site

Database(s)

EDR ID Number
EPA ID Number

PACIFIC INDUSTRIAL RESOURCES (Continued)

1001969633

Date Ended Current:	Not reported
Owner/Operator Address:	301 S DAWSON
Owner/Operator City,State,Zip:	SEATTLE, WA 98108
Owner/Operator Telephone:	206-767-9730
Owner/Operator Telephone Ext:	Not reported
Owner/Operator Fax:	Not reported
Owner/Operator Email:	Not reported
Owner/Operator Indicator:	Operator
Owner/Operator Name:	PACIFIC INDUSTRIAL RESOURCES
Legal Status:	Private
Date Became Current:	Not reported
Date Ended Current:	Not reported
Owner/Operator Address:	301 S DAWSON
Owner/Operator City,State,Zip:	SEATTLE, WA 98108
Owner/Operator Telephone:	206-767-7294
Owner/Operator Telephone Ext:	Not reported
Owner/Operator Fax:	Not reported
Owner/Operator Email:	Not reported
Owner/Operator Indicator:	Operator
Owner/Operator Name:	PACIFIC INDUSTRIAL RESOURCES
Legal Status:	Private
Date Became Current:	Not reported
Date Ended Current:	Not reported
Owner/Operator Address:	301 S DAWSON
Owner/Operator City,State,Zip:	SEATTLE, WA 98108
Owner/Operator Telephone:	206-767-7294
Owner/Operator Telephone Ext:	Not reported
Owner/Operator Fax:	Not reported
Owner/Operator Email:	Not reported
Owner/Operator Indicator:	Owner
Owner/Operator Name:	PACIFIC INDUSTRIAL RESOURCES
Legal Status:	Private
Date Became Current:	1999-10-25 00:00:00.
Date Ended Current:	Not reported
Owner/Operator Address:	301 S DAWSON
Owner/Operator City,State,Zip:	SEATTLE, WA 98108
Owner/Operator Telephone:	206-767-7294
Owner/Operator Telephone Ext:	Not reported
Owner/Operator Fax:	Not reported
Owner/Operator Email:	Not reported
Owner/Operator Indicator:	Owner
Owner/Operator Name:	BOWSER, FRED
Legal Status:	Private
Date Became Current:	Not reported
Date Ended Current:	Not reported
Owner/Operator Address:	21810 84TH AVE S
Owner/Operator City,State,Zip:	KENT, WA 98032
Owner/Operator Telephone:	253-872-0214
Owner/Operator Telephone Ext:	Not reported
Owner/Operator Fax:	Not reported
Owner/Operator Email:	Not reported
Owner/Operator Indicator:	Owner

Map ID
Direction
Distance
Elevation

MAP FINDINGS

Site

Database(s)

EDR ID Number
EPA ID Number

PACIFIC INDUSTRIAL RESOURCES (Continued)

1001969633

Owner/Operator Name: PACIFIC INDUSTRIAL RESOURCES
Legal Status: Private
Date Became Current: 1999-10-25 00:00:00.
Date Ended Current: Not reported
Owner/Operator Address: 301 S DAWSON
Owner/Operator City,State,Zip: SEATTLE, WA 98108
Owner/Operator Telephone: 206-767-7294
Owner/Operator Telephone Ext: Not reported
Owner/Operator Fax: Not reported
Owner/Operator Email: Not reported

Owner/Operator Indicator: Operator
Owner/Operator Name: PACIFIC INDUSTRIAL RESOURCES
Legal Status: Private
Date Became Current: Not reported
Date Ended Current: Not reported
Owner/Operator Address: 301 S DAWSON
Owner/Operator City,State,Zip: SEATTLE, WA 98108
Owner/Operator Telephone: 206-767-7294
Owner/Operator Telephone Ext: Not reported
Owner/Operator Fax: Not reported
Owner/Operator Email: Not reported

Owner/Operator Indicator: Owner
Owner/Operator Name: PACIFIC INDUSTRIAL RESOURCES
Legal Status: Private
Date Became Current: 1999-10-25 00:00:00.
Date Ended Current: Not reported
Owner/Operator Address: 301 S DAWSON
Owner/Operator City,State,Zip: SEATTLE, WA 98108
Owner/Operator Telephone: Not reported
Owner/Operator Telephone Ext: Not reported
Owner/Operator Fax: Not reported
Owner/Operator Email: Not reported

Owner/Operator Indicator: Operator
Owner/Operator Name: PACIFIC INDUSTRIAL RESOURCES
Legal Status: Private
Date Became Current: Not reported
Date Ended Current: Not reported
Owner/Operator Address: 301 S DAWSON
Owner/Operator City,State,Zip: SEATTLE, WA 98108
Owner/Operator Telephone: 206-767-7294
Owner/Operator Telephone Ext: Not reported
Owner/Operator Fax: Not reported
Owner/Operator Email: Not reported

Owner/Operator Indicator: Owner
Owner/Operator Name: FLAJOLE, RICHARD M
Legal Status: Private
Date Became Current: Not reported
Date Ended Current: Not reported
Owner/Operator Address: 301 S DAWSON
Owner/Operator City,State,Zip: SEATTLE, WA 98108
Owner/Operator Telephone: 206-767-9730
Owner/Operator Telephone Ext: Not reported
Owner/Operator Fax: Not reported

Map ID
Direction
Distance
Elevation

MAP FINDINGS

Site

Database(s)

EDR ID Number
EPA ID Number

PACIFIC INDUSTRIAL RESOURCES (Continued)

1001969633

Owner/Operator Email:	Not reported
Owner/Operator Indicator:	Owner
Owner/Operator Name:	FLAJOLE, RICHARD M
Legal Status:	Private
Date Became Current:	Not reported
Date Ended Current:	Not reported
Owner/Operator Address:	301 S DAWSON
Owner/Operator City,State,Zip:	SEATTLE, WA 98108
Owner/Operator Telephone:	206-767-9730
Owner/Operator Telephone Ext:	Not reported
Owner/Operator Fax:	Not reported
Owner/Operator Email:	Not reported
Owner/Operator Indicator:	Owner
Owner/Operator Name:	FLAJOLE BROTHERS LLC
Legal Status:	Private
Date Became Current:	1999-10-25 00:00:00.
Date Ended Current:	Not reported
Owner/Operator Address:	301 S DAWSON
Owner/Operator City,State,Zip:	SEATTLE, WA 98108
Owner/Operator Telephone:	206-872-0214
Owner/Operator Telephone Ext:	Not reported
Owner/Operator Fax:	Not reported
Owner/Operator Email:	Not reported
Owner/Operator Indicator:	Operator
Owner/Operator Name:	PACIFIC INDUSTRIAL RESOURCES
Legal Status:	Private
Date Became Current:	Not reported
Date Ended Current:	Not reported
Owner/Operator Address:	PO BOX 1420
Owner/Operator City,State,Zip:	KENT, WA 98035
Owner/Operator Telephone:	253-638-6564
Owner/Operator Telephone Ext:	Not reported
Owner/Operator Fax:	Not reported
Owner/Operator Email:	Not reported
Owner/Operator Indicator:	Owner
Owner/Operator Name:	FLAJOLE, RICHARD M
Legal Status:	Private
Date Became Current:	Not reported
Date Ended Current:	Not reported
Owner/Operator Address:	301 S DAWSON
Owner/Operator City,State,Zip:	SEATTLE, WA 98108
Owner/Operator Telephone:	206-767-9730
Owner/Operator Telephone Ext:	Not reported
Owner/Operator Fax:	Not reported
Owner/Operator Email:	Not reported
Owner/Operator Indicator:	Owner
Owner/Operator Name:	BOWSER, FRED
Legal Status:	Private
Date Became Current:	Not reported
Date Ended Current:	Not reported
Owner/Operator Address:	21810 84TH AVE S
Owner/Operator City,State,Zip:	KENT, WA 98032

Map ID
Direction
Distance
Elevation

MAP FINDINGS

Site

Database(s)

EDR ID Number
EPA ID Number

PACIFIC INDUSTRIAL RESOURCES (Continued)

1001969633

Owner/Operator Telephone:	253-872-0214
Owner/Operator Telephone Ext:	Not reported
Owner/Operator Fax:	Not reported
Owner/Operator Email:	Not reported
Owner/Operator Indicator:	Operator
Owner/Operator Name:	PACIFIC INDUSTRIAL RESOURCES
Legal Status:	Private
Date Became Current:	Not reported
Date Ended Current:	Not reported
Owner/Operator Address:	PO BOX 1420
Owner/Operator City,State,Zip:	KENT, WA 98035
Owner/Operator Telephone:	253-638-6564
Owner/Operator Telephone Ext:	Not reported
Owner/Operator Fax:	Not reported
Owner/Operator Email:	Not reported
Owner/Operator Indicator:	Owner
Owner/Operator Name:	FLAJOLE BROTHERS LLC
Legal Status:	Private
Date Became Current:	1999-10-25 00:00:00.
Date Ended Current:	Not reported
Owner/Operator Address:	301 S DAWSON
Owner/Operator City,State,Zip:	SEATTLE, WA 98108
Owner/Operator Telephone:	206-872-0214
Owner/Operator Telephone Ext:	Not reported
Owner/Operator Fax:	Not reported
Owner/Operator Email:	Not reported
Owner/Operator Indicator:	Owner
Owner/Operator Name:	PACIFIC INDUSTRIAL RESOURCES
Legal Status:	Private
Date Became Current:	1999-10-25 00:00:00.
Date Ended Current:	Not reported
Owner/Operator Address:	301 S DAWSON
Owner/Operator City,State,Zip:	SEATTLE, WA 98108
Owner/Operator Telephone:	206-767-7294
Owner/Operator Telephone Ext:	Not reported
Owner/Operator Fax:	Not reported
Owner/Operator Email:	Not reported
Owner/Operator Indicator:	Operator
Owner/Operator Name:	PACIFIC INDUSTRIAL RESOURCES
Legal Status:	Private
Date Became Current:	1999-10-25 00:00:00.
Date Ended Current:	Not reported
Owner/Operator Address:	301 S DAWSON
Owner/Operator City,State,Zip:	SEATTLE, WA 98108
Owner/Operator Telephone:	Not reported
Owner/Operator Telephone Ext:	Not reported
Owner/Operator Fax:	Not reported
Owner/Operator Email:	Not reported
Owner/Operator Indicator:	Owner
Owner/Operator Name:	PACIFIC INDUSTRIAL RESOURCES
Legal Status:	Private
Date Became Current:	1999-10-25 00:00:00.

Map ID
Direction
Distance
Elevation

MAP FINDINGS

Site

Database(s)

EDR ID Number
EPA ID Number

PACIFIC INDUSTRIAL RESOURCES (Continued)

1001969633

Date Ended Current: Not reported
Owner/Operator Address: 301 S DAWSON
Owner/Operator City,State,Zip: SEATTLE, WA 98108
Owner/Operator Telephone: 206-767-7294
Owner/Operator Telephone Ext: Not reported
Owner/Operator Fax: Not reported
Owner/Operator Email: Not reported

Owner/Operator Indicator: Operator
Owner/Operator Name: PACIFIC INDUSTR P
Legal Status: Private
Date Became Current: 1999-10-25 00:00:00.
Date Ended Current: Not reported
Owner/Operator Address: 301 S DAWSON
Owner/Operator City,State,Zip: SEATTLE, WA 98108
Owner/Operator Telephone: 206-767-7294
Owner/Operator Telephone Ext: Not reported
Owner/Operator Fax: Not reported
Owner/Operator Email: Not reported

Historic Generators:

Receive Date: 2004-05-03 00:00:00.0
Handler Name: PACIFIC INDUSTRIAL RESOURCES
Federal Waste Generator Description: Not a generator, verified
State District Owner: WA
Large Quantity Handler of Universal Waste: No
Recognized Trader Importer: No
Recognized Trader Exporter: No
Spent Lead Acid Battery Importer: No
Spent Lead Acid Battery Exporter: No
Current Record: No
Non Storage Recycler Activity: Not reported
Electronic Manifest Broker: Not reported

Receive Date: 2006-12-14 00:00:00.0
Handler Name: PACIFIC INDUSTRIAL RESOURCES
Federal Waste Generator Description: Not a generator, verified
State District Owner: WA
Large Quantity Handler of Universal Waste: No
Recognized Trader Importer: No
Recognized Trader Exporter: No
Spent Lead Acid Battery Importer: No
Spent Lead Acid Battery Exporter: No
Current Record: No
Non Storage Recycler Activity: Not reported
Electronic Manifest Broker: Not reported

Receive Date: 2006-12-14 00:00:00.0
Handler Name: PACIFIC INDUSTRIAL RESOURCES
Federal Waste Generator Description: Not a generator, verified
State District Owner: WA
Large Quantity Handler of Universal Waste: No
Recognized Trader Importer: No
Recognized Trader Exporter: No
Spent Lead Acid Battery Importer: No
Spent Lead Acid Battery Exporter: No
Current Record: Yes

Map ID
Direction
Distance
Elevation

MAP FINDINGS

Site

Database(s)

EDR ID Number
EPA ID Number

PACIFIC INDUSTRIAL RESOURCES (Continued)

1001969633

Non Storage Recycler Activity:	Not reported
Electronic Manifest Broker:	Not reported
Receive Date:	1999-10-25 00:00:00.0
Handler Name:	PACIFIC INDUSTRIAL RESOURCES
Federal Waste Generator Description:	Not a generator, verified
State District Owner:	WA
Large Quantity Handler of Universal Waste:	No
Recognized Trader Importer:	No
Recognized Trader Exporter:	No
Spent Lead Acid Battery Importer:	No
Spent Lead Acid Battery Exporter:	No
Current Record:	No
Non Storage Recycler Activity:	Not reported
Electronic Manifest Broker:	Not reported
Receive Date:	2001-01-10 00:00:00.0
Handler Name:	PACIFIC INDUSTRIAL RESOURCES
Federal Waste Generator Description:	Not a generator, verified
State District Owner:	WA
Large Quantity Handler of Universal Waste:	No
Recognized Trader Importer:	No
Recognized Trader Exporter:	No
Spent Lead Acid Battery Importer:	No
Spent Lead Acid Battery Exporter:	No
Current Record:	No
Non Storage Recycler Activity:	Not reported
Electronic Manifest Broker:	Not reported
Receive Date:	2004-05-03 00:00:00.0
Handler Name:	PACIFIC INDUSTRIAL RESOURCES
Federal Waste Generator Description:	Not a generator, verified
State District Owner:	WA
Large Quantity Handler of Universal Waste:	No
Recognized Trader Importer:	No
Recognized Trader Exporter:	No
Spent Lead Acid Battery Importer:	No
Spent Lead Acid Battery Exporter:	No
Current Record:	No
Non Storage Recycler Activity:	Not reported
Electronic Manifest Broker:	Not reported
Receive Date:	2005-04-29 00:00:00.0
Handler Name:	PACIFIC INDUSTRIAL RESOURCES
Federal Waste Generator Description:	Not a generator, verified
State District Owner:	WA
Large Quantity Handler of Universal Waste:	No
Recognized Trader Importer:	No
Recognized Trader Exporter:	No
Spent Lead Acid Battery Importer:	No
Spent Lead Acid Battery Exporter:	No
Current Record:	No
Non Storage Recycler Activity:	Not reported
Electronic Manifest Broker:	Not reported
Receive Date:	2003-12-31 00:00:00.0
Handler Name:	PACIFIC INDUSTRIAL RESOURCES

Map ID
 Direction
 Distance
 Elevation

MAP FINDINGS

Site

Database(s)

EDR ID Number
 EPA ID Number

PACIFIC INDUSTRIAL RESOURCES (Continued)

1001969633

Federal Waste Generator Description:	Not a generator, verified
State District Owner:	WA
Large Quantity Handler of Universal Waste:	No
Recognized Trader Importer:	No
Recognized Trader Exporter:	No
Spent Lead Acid Battery Importer:	No
Spent Lead Acid Battery Exporter:	No
Current Record:	No
Non Storage Recycler Activity:	Not reported
Electronic Manifest Broker:	Not reported

Facility Has Received Notices of Violation:

Found Violation:	Yes
Agency Which Determined Violation:	State
Violation Short Description:	Generators - Records/Reporting
Date Violation was Determined:	2004-03-30 00:00:00.0
Actual Return to Compliance Date:	2004-04-28 00:00:00.0
Return to Compliance Qualifier:	Documented
Violation Responsible Agency:	State
Scheduled Compliance Date:	2004-05-07 00:00:00.0
Enforcement Identifier:	001
Date of Enforcement Action:	2004-04-22 00:00:00.0
Enforcement Responsible Agency:	State
Enforcement Docket Number:	Not reported
Enforcement Attorney:	Not reported
Corrective Action Component:	No
Appeal Initiated Date:	Not reported
Appeal Resolution Date:	Not reported
Disposition Status Date:	Not reported
Disposition Status:	Not reported
Disposition Status Description:	Not reported
Consent/Final Order Sequence Number:	Not reported
Consent/Final Order Respondent Name:	Not reported
Consent/Final Order Lead Agency:	Not reported
Enforcement Type:	WRITTEN INFORMAL
Enforcement Responsible Person:	WADLD
Enforcement Responsible Sub-Organization:	NW
SEP Sequence Number:	Not reported
SEP Expenditure Amount:	Not reported
SEP Scheduled Completion Date:	Not reported
SEP Actual Date:	Not reported
SEP Defaulted Date:	Not reported
SEP Type:	Not reported
SEP Type Description:	Not reported
Proposed Amount:	Not reported
Final Monetary Amount:	Not reported
Paid Amount:	Not reported
Final Count:	Not reported
Final Amount:	Not reported

Found Violation:	No
Agency Which Determined Violation:	Not reported
Violation Short Description:	Not reported
Date Violation was Determined:	Not reported

Map ID
Direction
Distance
Elevation

MAP FINDINGS

Site

Database(s)

EDR ID Number
EPA ID Number

PACIFIC INDUSTRIAL RESOURCES (Continued)

1001969633

Actual Return to Compliance Date:	Not reported
Return to Compliance Qualifier:	Not reported
Violation Responsible Agency:	Not reported
Scheduled Compliance Date:	Not reported
Enforcement Identifier:	Not reported
Date of Enforcement Action:	Not reported
Enforcement Responsible Agency:	Not reported
Enforcement Docket Number:	Not reported
Enforcement Attorney:	Not reported
Corrective Action Component:	Not reported
Appeal Initiated Date:	Not reported
Appeal Resolution Date:	Not reported
Disposition Status Date:	Not reported
Disposition Status:	Not reported
Disposition Status Description:	Not reported
Consent/Final Order Sequence Number:	Not reported
Consent/Final Order Respondent Name:	Not reported
Consent/Final Order Lead Agency:	Not reported
Enforcement Type:	Not reported
Enforcement Responsible Person:	Not reported
Enforcement Responsible Sub-Organization:	Not reported
SEP Sequence Number:	Not reported
SEP Expenditure Amount:	Not reported
SEP Scheduled Completion Date:	Not reported
SEP Actual Date:	Not reported
SEP Defaulted Date:	Not reported
SEP Type:	Not reported
SEP Type Description:	Not reported
Proposed Amount:	Not reported
Final Monetary Amount:	Not reported
Paid Amount:	Not reported
Final Count:	Not reported
Final Amount:	Not reported
Found Violation:	Yes
Agency Which Determined Violation:	State
Violation Short Description:	Generators - Records/Reporting
Date Violation was Determined:	2004-03-30 00:00:00.0
Actual Return to Compliance Date:	2004-04-28 00:00:00.0
Return to Compliance Qualifier:	Documented
Violation Responsible Agency:	State
Scheduled Compliance Date:	2004-06-04 00:00:00.0
Enforcement Identifier:	001
Date of Enforcement Action:	2004-04-22 00:00:00.0
Enforcement Responsible Agency:	State
Enforcement Docket Number:	Not reported
Enforcement Attorney:	Not reported
Corrective Action Component:	No
Appeal Initiated Date:	Not reported
Appeal Resolution Date:	Not reported
Disposition Status Date:	Not reported
Disposition Status:	Not reported
Disposition Status Description:	Not reported
Consent/Final Order Sequence Number:	Not reported
Consent/Final Order Respondent Name:	Not reported
Consent/Final Order Lead Agency:	Not reported
Enforcement Type:	WRITTEN INFORMAL

Map ID
Direction
Distance
Elevation

MAP FINDINGS

Site

Database(s)

EDR ID Number
EPA ID Number

PACIFIC INDUSTRIAL RESOURCES (Continued)

1001969633

Enforcement Responsible Person: WADLD
Enforcement Responsible Sub-Organization: NW
SEP Sequence Number: Not reported
SEP Expenditure Amount: Not reported
SEP Scheduled Completion Date: Not reported
SEP Actual Date: Not reported
SEP Defaulted Date: Not reported
SEP Type: Not reported
SEP Type Description: Not reported
Proposed Amount: Not reported
Final Monetary Amount: Not reported
Paid Amount: Not reported
Final Count: Not reported
Final Amount: Not reported

Evaluation Action Summary:

Evaluation Date: 2004-03-30 00:00:00.0
Evaluation Responsible Agency: State
Found Violation: Yes
Evaluation Type Description: COMPLIANCE EVALUATION INSPECTION ON-SITE
Evaluation Responsible Person Identifier: WADLD
Evaluation Responsible Sub-Organization: NW
Actual Return to Compliance Date: 2004-04-28 00:00:00.0
Scheduled Compliance Date: 2004-05-07 00:00:00.0
Date of Request: Not reported
Date Response Received: Not reported
Request Agency: Not reported
Former Citation: Not reported

Evaluation Date: 2001-06-14 00:00:00.0
Evaluation Responsible Agency: State
Found Violation: No
Evaluation Type Description: COMPLIANCE ASSISTANCE VISIT
Evaluation Responsible Person Identifier: WAEPF
Evaluation Responsible Sub-Organization: NW
Actual Return to Compliance Date: Not reported
Scheduled Compliance Date: Not reported
Date of Request: Not reported
Date Response Received: Not reported
Request Agency: Not reported
Former Citation: Not reported

Evaluation Date: 2004-03-30 00:00:00.0
Evaluation Responsible Agency: State
Found Violation: Yes
Evaluation Type Description: COMPLIANCE EVALUATION INSPECTION ON-SITE
Evaluation Responsible Person Identifier: WADLD
Evaluation Responsible Sub-Organization: NW
Actual Return to Compliance Date: 2004-04-28 00:00:00.0
Scheduled Compliance Date: 2004-06-04 00:00:00.0
Date of Request: Not reported
Date Response Received: Not reported
Request Agency: Not reported
Former Citation: Not reported

MAP FINDINGS

Map ID
 Direction
 Distance
 Elevation

Site

Database(s)

EDR ID Number
 EPA ID Number

AR182 **ACE RADIATOR**
East **311 S BRANDON ST**
1/4-1/2 **SEATTLE, WA 98108**
0.351 mi.
1855 ft. **Site 2 of 4 in cluster AR**

WA ALLSITES **1000129406**
WA CSCSL NFA **WAD027405406**
WA SPILLS
RCRA NonGen / NLR
FINDS
ECHO

Relative:
Higher

ALLSITES:
 Name: ACE RADIATOR
 Facility Id: 59441643

Actual:
12 ft.

CSCSL NFA:
 Name: ACE RADIATOR
 Address: 311 S BRANDON ST
 City,State,Zip: SEATTLE, WA 98108
 Facility/Site Id: 59441643
 CS Id: 3520
 NFA Date: 12/30/2002
 Alternate Site Names: Not reported
 NFA Reason: NFA-Site Hazard Assessment
 Site Status: NFA
 Region: Northwest
 Contaminant Name: Halogenated Organics
 Ground Water: Suspected
 Surface Water: Suspected
 Soil: Suspected
 Sediment: Not reported
 Air: Suspected
 Bedrock: Not reported
 Latitude: 47.55419
 Longitude: -122.33061

Name: ACE RADIATOR
 Address: 311 S BRANDON ST
 City,State,Zip: SEATTLE, WA 98108
 Facility/Site Id: 59441643
 CS Id: 3520
 NFA Date: 12/30/2002
 Alternate Site Names: Not reported
 NFA Reason: NFA-Site Hazard Assessment
 Site Status: NFA
 Region: Northwest
 Contaminant Name: Metals Priority Pollutants
 Ground Water: Suspected
 Surface Water: Suspected
 Soil: Suspected
 Sediment: Not reported
 Air: Not reported
 Bedrock: Not reported
 Latitude: 47.55419
 Longitude: -122.33061

Name: ACE RADIATOR
 Address: 311 S BRANDON ST
 City,State,Zip: SEATTLE, WA 98108
 Facility/Site Id: 59441643
 CS Id: 3520
 NFA Date: 12/30/2002
 Alternate Site Names: Not reported

Map ID
Direction
Distance
Elevation

MAP FINDINGS

Site

Database(s)

EDR ID Number
EPA ID Number

ACE RADIATOR (Continued)

1000129406

NFA Reason: NFA-Site Hazard Assessment
Site Status: NFA
Region: Northwest
Contaminant Name: Non-Halogenated Solvents
Ground Water: Suspected
Surface Water: Suspected
Soil: Suspected
Sediment: Not reported
Air: Not reported
Bedrock: Not reported
Latitude: 47.55419
Longitude: -122.33061

Name: ACE RADIATOR
Address: 311 S BRANDON ST
City,State,Zip: SEATTLE, WA 98108
Facility/Site Id: 59441643
CS Id: 3520
NFA Date: 12/30/2002
Alternate Site Names: Not reported
NFA Reason: NFA-Site Hazard Assessment
Site Status: NFA
Region: Northwest
Contaminant Name: Petroleum Products-Unspecified
Ground Water: Suspected
Surface Water: Suspected
Soil: Suspected
Sediment: Not reported
Air: Not reported
Bedrock: Not reported
Latitude: 47.55419
Longitude: -122.33061

SPILLS:

Name: UNKNOWN
Address: 311 S BRANDON
City,State,Zip: SEATTLE, WA
Facility ID: 429791
Medium: Not reported
Material Desc: CHEMICAL
Material Qty: Not reported
Material Units: Not reported
Date Received: 07/10/1998
Contact Name: Not reported
Incident Date: Not reported
Incident Category Type: Not reported
Incident Category: Not reported
Latitude: Not reported
Longitude: Not reported
Source Type: Not reported
Source: Not reported
Vessel Facility Name2: Not reported
Recovered Quantity: Not reported
Resp Party Contact: Not reported
Cause: Not reported
Cause Type: Not reported
Resp Party Name: Not reported

Map ID
Direction
Distance
Elevation

MAP FINDINGS

Site

Database(s)

EDR ID Number
EPA ID Number

ACE RADIATOR (Continued)

1000129406

RCRA Listings:
Date Form Received by Agency: 1994-01-01 00:00:00.0
Handler Name: ACE RADIATOR
Handler Address: 311 S BRANDON ST
Handler City,State,Zip: SEATTLE, WA 98108
EPA ID: WAD027405406
Contact Name: ACE RADIATOR ACE RADIATOR
Contact Address: 311 S BRANDON ST
Contact City,State,Zip: YUMA, AZ 85365-0000
Contact Telephone: 000-000-0000
Contact Fax: 000-000-0000
Contact Email: Not reported
Contact Title: Not reported
EPA Region: 10
Land Type: Private
Federal Waste Generator Description: Not a generator, verified
Non-Notifier: Not reported
Biennial Report Cycle: Not reported
Accessibility: Not reported
Active Site Indicator: Not reported
State District Owner: WA
State District: NWRO
Mailing Address: 311 S BRANDON ST
Mailing City,State,Zip: YUMA, AZ 85365-0000
Owner Name: ACE RADIATOR A
Owner Type: Private
Operator Name: Not reported
Operator Type: Not reported
Short-Term Generator Activity: No
Importer Activity: No
Mixed Waste Generator: No
Transporter Activity: No
Transfer Facility Activity: No
Recycler Activity with Storage: No
Small Quantity On-Site Burner Exemption: No
Smelting Melting and Refining Furnace Exemption: No
Underground Injection Control: No
Off-Site Waste Receipt: No
Universal Waste Indicator: No
Universal Waste Destination Facility: No
Federal Universal Waste: No
Active Site Fed-Reg Treatment Storage and Disposal Facility: Not reported
Active Site Converter Treatment storage and Disposal Facility: Not reported
Active Site State-Reg Treatment Storage and Disposal Facility: Not reported
Active Site State-Reg Handler: ---
Federal Facility Indicator: Not reported
Hazardous Secondary Material Indicator: NN
Sub-Part K Indicator: Not reported
Commercial TSD Indicator: No
Treatment Storage and Disposal Type: Not reported
2018 GPRA Permit Baseline: Not on the Baseline
2018 GPRA Renewals Baseline: Not on the Baseline
Permit Renewals Workload Universe: Not reported
Permit Workload Universe: Not reported
Permit Progress Universe: Not reported
Post-Closure Workload Universe: Not reported
Closure Workload Universe: Not reported

Map ID
Direction
Distance
Elevation

MAP FINDINGS

Site

Database(s)

EDR ID Number
EPA ID Number

ACE RADIATOR (Continued)

1000129406

202 GPRA Corrective Action Baseline:	No
Corrective Action Workload Universe:	No
Subject to Corrective Action Universe:	No
Non-TSDFs Where RCRA CA has Been Imposed Universe:	No
TSDFs Potentially Subject to CA Under 3004 (u)/(v) Universe:	No
TSDFs Only Subject to CA under Discretionary Auth Universe:	No
Corrective Action Priority Ranking:	No NCAPS ranking
Environmental Control Indicator:	No
Institutional Control Indicator:	No
Human Exposure Controls Indicator:	N/A
Groundwater Controls Indicator:	N/A
Operating TSDF Universe:	Not reported
Full Enforcement Universe:	Not reported
Significant Non-Complier Universe:	No
Unaddressed Significant Non-Complier Universe:	No
Addressed Significant Non-Complier Universe:	No
Significant Non-Complier With a Compliance Schedule Universe:	No
Financial Assurance Required:	Not reported
Handler Date of Last Change:	2012-02-16 19:19:51.0
Recognized Trader-Importer:	No
Recognized Trader-Exporter:	No
Importer of Spent Lead Acid Batteries:	No
Exporter of Spent Lead Acid Batteries:	No
Recycler Activity Without Storage:	Not reported
Manifest Broker:	Not reported
Sub-Part P Indicator:	Not reported

Handler - Owner Operator:

Owner/Operator Indicator:	Owner
Owner/Operator Name:	ACE RADIATOR A
Legal Status:	Private
Date Became Current:	1996-05-02 00:00:00.
Date Ended Current:	Not reported
Owner/Operator Address:	311 S BRANDON ST
Owner/Operator City,State,Zip:	SEATTLE, WA 98108-2235
Owner/Operator Telephone:	000-000-0000
Owner/Operator Telephone Ext:	Not reported
Owner/Operator Fax:	Not reported
Owner/Operator Email:	Not reported

Owner/Operator Indicator:	Owner
Owner/Operator Name:	ACE RADIATOR
Legal Status:	Private
Date Became Current:	1996-05-02 00:00:00.
Date Ended Current:	Not reported
Owner/Operator Address:	311 S BRANDON ST
Owner/Operator City,State,Zip:	SEATTLE, WA 98108
Owner/Operator Telephone:	000-000-0000
Owner/Operator Telephone Ext:	Not reported
Owner/Operator Fax:	Not reported
Owner/Operator Email:	Not reported

Owner/Operator Indicator:	Owner
Owner/Operator Name:	ACE RADIATOR
Legal Status:	Private
Date Became Current:	Not reported

Map ID
Direction
Distance
Elevation

MAP FINDINGS

Site

Database(s)

EDR ID Number
EPA ID Number

ACE RADIATOR (Continued)

1000129406

Date Ended Current: Not reported
Owner/Operator Address: 311 S BRANDON ST
Owner/Operator City,State,Zip: SEATTLE, WA 98108
Owner/Operator Telephone: 000-000-0000
Owner/Operator Telephone Ext: Not reported
Owner/Operator Fax: Not reported
Owner/Operator Email: Not reported

Owner/Operator Indicator: Operator
Owner/Operator Name: ACE RADIATOR
Legal Status: Private
Date Became Current: Not reported
Date Ended Current: Not reported
Owner/Operator Address: 311 S BRANDON ST
Owner/Operator City,State,Zip: SEATTLE, WA 98108
Owner/Operator Telephone: 000-000-0000
Owner/Operator Telephone Ext: Not reported
Owner/Operator Fax: Not reported
Owner/Operator Email: Not reported

Historic Generators:

Receive Date: 1994-01-01 00:00:00.0
Handler Name: ACE RADIATOR
Federal Waste Generator Description: Not a generator, verified
State District Owner: WA
Large Quantity Handler of Universal Waste: No
Recognized Trader Importer: No
Recognized Trader Exporter: No
Spent Lead Acid Battery Importer: No
Spent Lead Acid Battery Exporter: No
Current Record: Yes
Non Storage Recycler Activity: Not reported
Electronic Manifest Broker: Not reported

Receive Date: 1994-01-01 00:00:00.0
Handler Name: ACE RADIATOR
Federal Waste Generator Description: Not a generator, verified
State District Owner: WA
Large Quantity Handler of Universal Waste: No
Recognized Trader Importer: No
Recognized Trader Exporter: No
Spent Lead Acid Battery Importer: No
Spent Lead Acid Battery Exporter: No
Current Record: No
Non Storage Recycler Activity: Not reported
Electronic Manifest Broker: Not reported

Receive Date: 1990-12-31 00:00:00.0
Handler Name: ACE RADIATOR
Federal Waste Generator Description: Large Quantity Generator
State District Owner: Not reported
Large Quantity Handler of Universal Waste: No
Recognized Trader Importer: No
Recognized Trader Exporter: No
Spent Lead Acid Battery Importer: No
Spent Lead Acid Battery Exporter: No
Current Record: No

Map ID
Direction
Distance
Elevation

MAP FINDINGS

Site

Database(s)

EDR ID Number
EPA ID Number

ACE RADIATOR (Continued)

1000129406

Non Storage Recycler Activity: Not reported
Electronic Manifest Broker: Not reported

Facility Has Received Notices of Violation:

Found Violation: No
Agency Which Determined Violation: Not reported
Violation Short Description: Not reported
Date Violation was Determined: Not reported
Actual Return to Compliance Date: Not reported
Return to Compliance Qualifier: Not reported
Violation Responsible Agency: Not reported
Scheduled Compliance Date: Not reported
Enforcement Identifier: Not reported
Date of Enforcement Action: Not reported
Enforcement Responsible Agency: Not reported
Enforcement Docket Number: Not reported
Enforcement Attorney: Not reported
Corrective Action Component: Not reported
Appeal Initiated Date: Not reported
Appeal Resolution Date: Not reported
Disposition Status Date: Not reported
Disposition Status: Not reported
Disposition Status Description: Not reported
Consent/Final Order Sequence Number: Not reported
Consent/Final Order Respondent Name: Not reported
Consent/Final Order Lead Agency: Not reported
Enforcement Type: Not reported
Enforcement Responsible Person: Not reported
Enforcement Responsible Sub-Organization: Not reported
SEP Sequence Number: Not reported
SEP Expenditure Amount: Not reported
SEP Scheduled Completion Date: Not reported
SEP Actual Date: Not reported
SEP Defaulted Date: Not reported
SEP Type: Not reported
SEP Type Description: Not reported
Proposed Amount: Not reported
Final Monetary Amount: Not reported
Paid Amount: Not reported
Final Count: Not reported
Final Amount: Not reported

Evaluation Action Summary:

Evaluation Date: 2013-01-04 00:00:00.0
Evaluation Responsible Agency: State
Found Violation: No
Evaluation Type Description: FOCUSED COMPLIANCE INSPECTION
Evaluation Responsible Person Identifier: WAWJW
Evaluation Responsible Sub-Organization: NW
Actual Return to Compliance Date: Not reported
Scheduled Compliance Date: Not reported
Date of Request: Not reported
Date Response Received: Not reported
Request Agency: Not reported
Former Citation: Not reported

Map ID
 Direction
 Distance
 Elevation

MAP FINDINGS

Site

Database(s)

EDR ID Number
 EPA ID Number

ACE RADIATOR (Continued)

1000129406

FINDS:

Registry ID: 110005317399

Click Here:

Environmental Interest/Information System:

Washington Facility / Site Identification System (WA-FSIS) provides a means to query and display data maintained by the Washington Department of Ecology. This system contains key information for each facility/site that is currently, or has been, of interest to the Air Quality, Dam Safety, Hazardous Waste, Toxics Cleanup, and Water Quality Programs.

US EPA Assessment, Cleanup and Redevelopment Exchange System (ACRES) is a federal online database for Brownfields Grantees to electronically submit data directly to EPA.

RCRAInfo is a national information system that supports the Resource Conservation and Recovery Act (RCRA) program through the tracking of events and activities related to facilities that generate, transport, and treat, store, or dispose of hazardous waste. RCRAInfo allows RCRA program staff to track the notification, permit, compliance, and corrective action activities required under RCRA.

Click this hyperlink while viewing on your computer to access additional FINDS: detail in the EDR Site Report.

ECHO:

Envid: 1000129406
 Registry ID: 110005317399
 DFR URL: <http://echo.epa.gov/detailed-facility-report?fid=110005317399>
 Name: ACE RADIATOR
 Address: 311 S BRANDON ST
 City,State,Zip: SEATTLE, WA 98108

AR183
East
1/4-1/2
0.351 mi.
1855 ft.

ACE RADIATOR SHOP
311 SOUTH BRANDON
SEATTLE, WA 98108

US BROWNFIELDS 1024326167
N/A

Site 3 of 4 in cluster AR

Relative:
Higher

US BROWNFIELDS:

Actual:
12 ft.

Name: ACE RADIATOR SHOP
 Address: 311 SOUTH BRANDON
 City,State,Zip: SEATTLE, WA 98108
 Recipient Name: King County
 Grant Type: Showcase Community
 Property Number: -
 Parcel size: -
 Latitude: 47.553931
 Longitude: -122.330658
 HCM Label: -
 Map Scale: -
 Point of Reference: -
 Highlights: -
 Datum: -
 Acres Property ID: 11762
 IC Data Access: -
 Start Date: -
 Redev Completion Date: -

Map ID
Direction
Distance
Elevation

MAP FINDINGS

Site

Database(s)

EDR ID Number
EPA ID Number

ACE RADIATOR SHOP (Continued)

1024326167

Completed Date: -
Acres Cleaned Up: -
Cleanup Funding: -
Cleanup Funding Source: -
Assessment Funding: -
Assessment Funding Source: -
Redevelopment Funding: -
Redev. Funding Source: -
Redev. Funding Entity Name: -
Redevelopment Start Date: -
Assessment Funding Entity: -
Cleanup Funding Entity: -
Grant Type: -
Accomplishment Type: -
Accomplishment Count: -
Cooperative Agreement Number: 98030701
Start Date: -
Ownership Entity: -
Completion Date: -
Current Owner: -
Did Owner Change: -
Cleanup Required: -
Video Available: -
Photo Available: -
Institutional Controls Required: -
IC Category Proprietary Controls: -
IC Cat. Info. Devices: -
IC Cat. Gov. Controls: -
IC Cat. Enforcement Permit Tools: -
IC in place date: -
IC in place: U
State/tribal program date: -
State/tribal program ID: -
State/tribal NFA date: -
Air cleaned: -
Asbestos found: -
Asbestos cleaned: -
Controlled substance found: -
Controlled substance cleaned: -
Drinking water affected: -
Drinking water cleaned: -
Groundwater affected: -
Groundwater cleaned: -
Lead contaminant found: -
Lead cleaned up: -
No media affected: -
Unknown media affected: -
Other cleaned up: -
Other metals found: -
Other metals cleaned: -
Other contaminants found: -
Other contams found description: -
PAHs found: -
PAHs cleaned up: -
PCBs found: -
PCBs cleaned up: -
Petro products found: -

Map ID
Direction
Distance
Elevation

MAP FINDINGS

Site

Database(s)

EDR ID Number
EPA ID Number

ACE RADIATOR SHOP (Continued)

1024326167

Petro products cleaned:	-
Sediments found:	-
Sediments cleaned:	-
Soil affected:	-
Soil cleaned up:	-
Surface water cleaned:	-
VOCs found:	-
VOCs cleaned:	-
Cleanup other description:	-
Num. of cleanup and re-dev. jobs:	-
Past use greenspace acreage:	-
Past use residential acreage:	-
Surface Water:	-
Past use commercial acreage:	-
Past use industrial acreage:	-
Future use greenspace acreage:	-
Future use residential acreage:	-
Future use commercial acreage:	-
Future use industrial acreage:	-
Superfund Fed. landowner flag:	-
Arsenic cleaned up:	-
Cadmium cleaned up:	-
Chromium cleaned up:	-
Copper cleaned up:	-
Iron cleaned up:	-
mercury cleaned up:	-
Nickel Cleaned Up:	-
No clean up:	-
Pesticides cleaned up:	-
Selenium cleaned up:	-
SVOCs cleaned up:	-
Unknown clean up:	-
Arsenic contaminant found:	-
Cadmium contaminant found:	-
Chromium contaminant found:	-
Copper contaminant found:	-
Iron contaminant found:	-
Mercury contaminant found:	-
Nickel contaminant found:	-
No contaminant found:	-
Pesticides contaminant found:	-
Selenium contaminant found:	-
SVOCs contaminant found:	-
Unknown contaminant found:	-
Future Use: Multistory	-
Media affected Bluiding Material:	-
Media affected indoor air:	-
Building material media cleaned up:	-
Indoor air media cleaned up:	-
Unknown media cleaned up:	-
Past Use: Multistory	-
Property Description:	-
Below Poverty Number:	37
Below Poverty Percent:	20.33
Meidan Income:	5405
Meidan Income Number:	83
Meidan Income Percent:	45.6

Map ID
 Direction
 Distance
 Elevation

MAP FINDINGS

Site

Database(s)

EDR ID Number
 EPA ID Number

ACE RADIATOR SHOP (Continued)

1024326167

Vacant Housing Number: 5
 Vacant Housing Percent: 4.34
 Unemployed Number: 3
 Unemployed Percent: 1.65

**AT184
 ENE
 1/4-1/2
 0.352 mi.
 1857 ft.**

**DOW CHEMICAL USA MICHIGAN DIV
 UNION PACIFIC RR 4TH & DAWSON
 SEATTLE, WA 98124**

**WA ALLSITES 1000106888
 RCRA NonGen / NLR WAD980981740**

Site 2 of 5 in cluster AT

**Relative:
 Higher
 Actual:
 13 ft.**

ALLSITES:
 Name: DOW CHEMICAL USA MICHIGAN DIV
 Facility Id: 36961494

RCRA Listings:

Date Form Received by Agency:	1986-04-15 00:00:00.0
Handler Name:	DOW CHEMICAL USA MICHIGAN DIV
Handler Address:	UNION PACIFIC RR 4TH & DAWSON
Handler City,State,Zip:	SEATTLE, WA 98124
EPA ID:	WAD980981740
Contact Name:	DOW CHEMICAL DOW CHEMICAL
Contact Address:	628 BLDG
Contact City,State,Zip:	MIDLAND, MI 48667-0001
Contact Telephone:	000-000-0000
Contact Fax:	000-000-0000
Contact Email:	Not reported
Contact Title:	Not reported
EPA Region:	10
Land Type:	Private
Federal Waste Generator Description:	Not a generator, verified
Non-Notifier:	Not reported
Biennial Report Cycle:	Not reported
Accessibility:	Not reported
Active Site Indicator:	Not reported
State District Owner:	WA
State District:	NWRO
Mailing Address:	628 BLDG
Mailing City,State,Zip:	MIDLAND, MI 48667-0001
Owner Name:	DOW CHEMICAL D
Owner Type:	Private
Operator Name:	Not reported
Operator Type:	Not reported
Short-Term Generator Activity:	No
Importer Activity:	No
Mixed Waste Generator:	No
Transporter Activity:	No
Transfer Facility Activity:	No
Recycler Activity with Storage:	No
Small Quantity On-Site Burner Exemption:	No
Smelting Melting and Refining Furnace Exemption:	No
Underground Injection Control:	No
Off-Site Waste Receipt:	No
Universal Waste Indicator:	No
Universal Waste Destination Facility:	No
Federal Universal Waste:	No
Active Site Fed-Reg Treatment Storage and Disposal Facility:	Not reported

Map ID
Direction
Distance
Elevation

MAP FINDINGS

Site

Database(s)

EDR ID Number
EPA ID Number

DOW CHEMICAL USA MICHIGAN DIV (Continued)

1000106888

Active Site Converter Treatment storage and Disposal Facility:	Not reported
Active Site State-Reg Treatment Storage and Disposal Facility:	Not reported
Active Site State-Reg Handler:	---
Federal Facility Indicator:	Not reported
Hazardous Secondary Material Indicator:	NN
Sub-Part K Indicator:	Not reported
Commercial TSD Indicator:	No
Treatment Storage and Disposal Type:	Not reported
2018 GPRA Permit Baseline:	Not on the Baseline
2018 GPRA Renewals Baseline:	Not on the Baseline
Permit Renewals Workload Universe:	Not reported
Permit Workload Universe:	Not reported
Permit Progress Universe:	Not reported
Post-Closure Workload Universe:	Not reported
Closure Workload Universe:	Not reported
202 GPRA Corrective Action Baseline:	No
Corrective Action Workload Universe:	No
Subject to Corrective Action Universe:	No
Non-TSDFs Where RCRA CA has Been Imposed Universe:	No
TSDFs Potentially Subject to CA Under 3004 (u)/(v) Universe:	No
TSDFs Only Subject to CA under Discretionary Auth Universe:	No
Corrective Action Priority Ranking:	No NCAPS ranking
Environmental Control Indicator:	No
Institutional Control Indicator:	No
Human Exposure Controls Indicator:	N/A
Groundwater Controls Indicator:	N/A
Operating TSDF Universe:	Not reported
Full Enforcement Universe:	Not reported
Significant Non-Complier Universe:	No
Unaddressed Significant Non-Complier Universe:	No
Addressed Significant Non-Complier Universe:	No
Significant Non-Complier With a Compliance Schedule Universe:	No
Financial Assurance Required:	Not reported
Handler Date of Last Change:	2012-02-16 19:22:18.0
Recognized Trader-Importer:	No
Recognized Trader-Exporter:	No
Importer of Spent Lead Acid Batteries:	No
Exporter of Spent Lead Acid Batteries:	No
Recycler Activity Without Storage:	Not reported
Manifest Broker:	Not reported
Sub-Part P Indicator:	Not reported

Handler - Owner Operator:

Owner/Operator Indicator:	Owner
Owner/Operator Name:	DOW CHEMICAL D
Legal Status:	Private
Date Became Current:	1996-05-02 00:00:00.
Date Ended Current:	Not reported
Owner/Operator Address:	TRAILER 1564
Owner/Operator City,State,Zip:	MIDLAND, MI 48667-0001
Owner/Operator Telephone:	000-000-0000
Owner/Operator Telephone Ext:	Not reported
Owner/Operator Fax:	Not reported
Owner/Operator Email:	Not reported

Owner/Operator Indicator: Operator

Map ID
Direction
Distance
Elevation

MAP FINDINGS

Site

Database(s)

EDR ID Number
EPA ID Number

DOW CHEMICAL USA MICHIGAN DIV (Continued)

1000106888

Owner/Operator Name:	DOW CHEMICAL
Legal Status:	Private
Date Became Current:	Not reported
Date Ended Current:	Not reported
Owner/Operator Address:	TRAILER 1564
Owner/Operator City,State,Zip:	MIDLAND, MI 48667-0001
Owner/Operator Telephone:	000-000-0000
Owner/Operator Telephone Ext:	Not reported
Owner/Operator Fax:	Not reported
Owner/Operator Email:	Not reported
Owner/Operator Indicator:	Owner
Owner/Operator Name:	SEE PAPER COPY
Legal Status:	Private
Date Became Current:	Not reported
Date Ended Current:	Not reported
Owner/Operator Address:	UNION PACIFIC RR 4TH & DAWSON
Owner/Operator City,State,Zip:	SEATTLE, WA 98124
Owner/Operator Telephone:	000-000-0000
Owner/Operator Telephone Ext:	Not reported
Owner/Operator Fax:	Not reported
Owner/Operator Email:	Not reported
Owner/Operator Indicator:	Owner
Owner/Operator Name:	DOW CHEMICAL
Legal Status:	Private
Date Became Current:	1996-05-02 00:00:00.
Date Ended Current:	Not reported
Owner/Operator Address:	TRAILER 1564
Owner/Operator City,State,Zip:	MIDLAND, MI 48667
Owner/Operator Telephone:	000-000-0000
Owner/Operator Telephone Ext:	Not reported
Owner/Operator Fax:	Not reported
Owner/Operator Email:	Not reported
Owner/Operator Indicator:	Operator
Owner/Operator Name:	DOW CHEMICAL USA MICHIGAN DIV
Legal Status:	Private
Date Became Current:	Not reported
Date Ended Current:	Not reported
Owner/Operator Address:	UNION PACIFIC RR 4TH & DAWSON
Owner/Operator City,State,Zip:	SEATTLE, WA 98124
Owner/Operator Telephone:	000-000-0000
Owner/Operator Telephone Ext:	Not reported
Owner/Operator Fax:	Not reported
Owner/Operator Email:	Not reported
Owner/Operator Indicator:	Owner
Owner/Operator Name:	DOW CHEMICAL USA MICHIGAN DIV
Legal Status:	Private
Date Became Current:	Not reported
Date Ended Current:	Not reported
Owner/Operator Address:	UNION PACIFIC RR 4TH & DAWSON
Owner/Operator City,State,Zip:	SEATTLE, WA 98124
Owner/Operator Telephone:	000-000-0000
Owner/Operator Telephone Ext:	Not reported
Owner/Operator Fax:	Not reported

Map ID
 Direction
 Distance
 Elevation

MAP FINDINGS

Site

Database(s)

EDR ID Number
 EPA ID Number

DOW CHEMICAL USA MICHIGAN DIV (Continued)

1000106888

Owner/Operator Email: Not reported

Historic Generators:

Receive Date: 1986-04-15 00:00:00.0
 Handler Name: DOW CHEMICAL USA MICHIGAN DIV
 Federal Waste Generator Description: Not a generator, verified
 State District Owner: WA
 Large Quantity Handler of Universal Waste: No
 Recognized Trader Importer: No
 Recognized Trader Exporter: No
 Spent Lead Acid Battery Importer: No
 Spent Lead Acid Battery Exporter: No
 Current Record: No
 Non Storage Recycler Activity: Not reported
 Electronic Manifest Broker: Not reported

Receive Date: 1986-04-15 00:00:00.0
 Handler Name: DOW CHEMICAL USA MICHIGAN DIV
 Federal Waste Generator Description: Not a generator, verified
 State District Owner: WA
 Large Quantity Handler of Universal Waste: No
 Recognized Trader Importer: No
 Recognized Trader Exporter: No
 Spent Lead Acid Battery Importer: No
 Spent Lead Acid Battery Exporter: No
 Current Record: Yes
 Non Storage Recycler Activity: Not reported
 Electronic Manifest Broker: Not reported

Receive Date: 1986-04-15 00:00:00.0
 Handler Name: DOW CHEMICAL USA MICHIGAN DIV
 Federal Waste Generator Description: Not a generator, verified
 State District Owner: WA
 Large Quantity Handler of Universal Waste: No
 Recognized Trader Importer: Not reported
 Recognized Trader Exporter: Not reported
 Spent Lead Acid Battery Importer: Not reported
 Spent Lead Acid Battery Exporter: Not reported
 Current Record: No
 Non Storage Recycler Activity: Not reported
 Electronic Manifest Broker: Not reported

AO185
 ESE
 1/4-1/2
 0.352 mi.
 1858 ft.

ART BRASS PLATING INC SEATTLE
5516 3RD AVE S
SEATTLE, WA 98108
 Site 4 of 5 in cluster AO

WA VCP S124436412
 N/A

Relative:
 Higher

VCP:
 Name: ART BRASS PLATING INC SEATTLE
 Address: 5516 3RD AVE S
 City,State,Zip: SEATTLE, WA 98108
 edr_fstat: WA
 edr_fzip: 98108
 edr_fcnty: KING

Actual:
 11 ft.

Map ID
 Direction
 Distance
 Elevation

MAP FINDINGS

Site

Database(s)

EDR ID Number
 EPA ID Number

ART BRASS PLATING INC SEATTLE (Continued)

S124436412

edr_zip: Not reported
 Facility ID: 88531932
 VCP Status: Not reported
 VCP: Not reported
 Ecology Status: Not reported
 NFA Type: Not reported
 Date NFA: Not reported
 Rank: 3
 Cleanup Siteid: 3548
 Contaminant Name: Halogenated Organics
 Soil: Confirmed Above Cleanup Levels

AO186
ESE
1/4-1/2
0.352 mi.
1858 ft.
Relative:
Higher
Actual:
11 ft.

ART BRASS PLATING
5516 3RD AVE S
SEATTLE, WA 98108
Site 5 of 5 in cluster AO

RCRA-LQG **1000105238**
WA HSL **WAD981772957**
WA CSCSL
WA SWFLF
WA ALLSITES
ICIS
US AIRS
FINDS
ECHO
WA MANIFEST
WA UIC

RCRA Listings:

Date Form Received by Agency:	2018-02-15 00:00:00.0
Handler Name:	ART BRASS PLATING INC SEATTLE
Handler Address:	5516 3RD AVE S
Handler City,State,Zip:	SEATTLE, WA 98108
EPA ID:	WAD981772957
Contact Name:	STEVEN EASTMAN
Contact Address:	5516 3RD AVE S
Contact City,State,Zip:	SEATTLE, WA 98108
Contact Telephone:	206-767-4443
Contact Fax:	Not reported
Contact Email:	EASTMANSTEVEN25@GMAIL.COM
Contact Title:	TECHNICAL DIRECTOR
EPA Region:	10
Land Type:	Private
Federal Waste Generator Description:	Large Quantity Generator
Non-Notifier:	Not reported
Biennial Report Cycle:	Not reported
Accessibility:	Not reported
Active Site Indicator:	Handler Activities
State District Owner:	WA
State District:	NWRO
Mailing Address:	5516 3RD AVE S
Mailing City,State,Zip:	SEATTLE, WA 98108
Owner Name:	ART BRASS PLATING IN SEATTLE
Owner Type:	Private
Operator Name:	MERRYFIELD, MIKE
Operator Type:	Private
Short-Term Generator Activity:	No
Importer Activity:	No
Mixed Waste Generator:	No
Transporter Activity:	No
Transfer Facility Activity:	No
Recycler Activity with Storage:	No

Map ID
 Direction
 Distance
 Elevation

MAP FINDINGS

Site

Database(s)

EDR ID Number
 EPA ID Number

ART BRASS PLATING (Continued)

1000105238

Small Quantity On-Site Burner Exemption:	No
Smelting Melting and Refining Furnace Exemption:	No
Underground Injection Control:	No
Off-Site Waste Receipt:	No
Universal Waste Indicator:	No
Universal Waste Destination Facility:	No
Federal Universal Waste:	No
Active Site Fed-Reg Treatment Storage and Disposal Facility:	Not reported
Active Site Converter Treatment storage and Disposal Facility:	Not reported
Active Site State-Reg Treatment Storage and Disposal Facility:	Not reported
Active Site State-Reg Handler:	---
Federal Facility Indicator:	Not reported
Hazardous Secondary Material Indicator:	NN
Sub-Part K Indicator:	Not reported
Commercial TSD Indicator:	No
Treatment Storage and Disposal Type:	Not reported
2018 GPRA Permit Baseline:	Not on the Baseline
2018 GPRA Renewals Baseline:	Not on the Baseline
Permit Renewals Workload Universe:	Not reported
Permit Workload Universe:	Not reported
Permit Progress Universe:	Not reported
Post-Closure Workload Universe:	Not reported
Closure Workload Universe:	Not reported
202 GPRA Corrective Action Baseline:	No
Corrective Action Workload Universe:	No
Subject to Corrective Action Universe:	No
Non-TSDFs Where RCRA CA has Been Imposed Universe:	No
TSDFs Potentially Subject to CA Under 3004 (u)/(v) Universe:	No
TSDFs Only Subject to CA under Discretionary Auth Universe:	No
Corrective Action Priority Ranking:	No NCAPS ranking
Environmental Control Indicator:	No
Institutional Control Indicator:	No
Human Exposure Controls Indicator:	Not reported
Groundwater Controls Indicator:	Not reported
Operating TSDF Universe:	Not reported
Full Enforcement Universe:	Not reported
Significant Non-Complier Universe:	No
Unaddressed Significant Non-Complier Universe:	No
Addressed Significant Non-Complier Universe:	No
Significant Non-Complier With a Compliance Schedule Universe:	No
Financial Assurance Required:	Not reported
Handler Date of Last Change:	2018-05-23 12:18:05.0
Recognized Trader-Importer:	No
Recognized Trader-Exporter:	No
Importer of Spent Lead Acid Batteries:	No
Exporter of Spent Lead Acid Batteries:	No
Recycler Activity Without Storage:	No
Manifest Broker:	No
Sub-Part P Indicator:	Not reported

Biennial: List of Years

Year: 2017

[Click Here for Biennial Reporting System Data:](#)

Year: 2015

Map ID
Direction
Distance
Elevation

MAP FINDINGS

Site

Database(s)

EDR ID Number
EPA ID Number

ART BRASS PLATING (Continued)

1000105238

[Click Here for Biennial Reporting System Data:](#)

Year: 2013

[Click Here for Biennial Reporting System Data:](#)

Year: 2011

[Click Here for Biennial Reporting System Data:](#)

Year: 2009

[Click Here for Biennial Reporting System Data:](#)

Year: 2007

[Click Here for Biennial Reporting System Data:](#)

Year: 2005

[Click Here for Biennial Reporting System Data:](#)

Year: 2003

[Click Here for Biennial Reporting System Data:](#)

Year: 2001

[Click Here for Biennial Reporting System Data:](#)

Hazardous Waste Summary:

Waste Code: D002
Waste Description: CORROSIVE WASTE

Waste Code: D003
Waste Description: REACTIVE WASTE

Waste Code: D006
Waste Description: CADMIUM

Waste Code: D007
Waste Description: CHROMIUM

Waste Code: D008
Waste Description: LEAD

Waste Code: D010
Waste Description: SELENIUM

Waste Code: F006
Waste Description: WASTEWATER TREATMENT SLUDGES FROM ELECTROPLATING OPERATIONS, EXCEPT FROM THE FOLLOWING PROCESSES: (1) SULFURIC ACID ANODIZING OF ALUMINUM; (2) TIN PLATING ON CARBON STEEL; (3) ZINC PLATING (SEGREGATED BASIS) ON CARBON STEEL; (4) ALUMINUM OR ZINC-ALUMINUM PLATING ON CARBON STEEL; (5) CLEANING/STRIPPING ASSOCIATED WITH TIN, ZINC, AND ALUMINUM PLATING ON CARBON STEEL; AND (6) CHEMICAL ETCHING AND MILLING OF ALUMINUM.

Waste Code: F009
Waste Description: SPENT STRIPPING AND CLEANING BATH SOLUTIONS FROM ELECTROPLATING OPERATIONS IN WHICH CYANIDES ARE USED IN THE PROCESS.

Map ID
Direction
Distance
Elevation

MAP FINDINGS

Site

Database(s)

EDR ID Number
EPA ID Number

ART BRASS PLATING (Continued)

1000105238

Handler - Owner Operator:
Owner/Operator Indicator: Owner
Owner/Operator Name: ART BRASS PLATING IN SEATTLE
Legal Status: Private
Date Became Current: 2000-12-01 00:00:00.
Date Ended Current: Not reported
Owner/Operator Address: 5516 3RD AVE S
Owner/Operator City,State,Zip: SEATTLE, WA 98108-2413
Owner/Operator Telephone: 206-767-4443
Owner/Operator Telephone Ext: Not reported
Owner/Operator Fax: Not reported
Owner/Operator Email: Not reported

Owner/Operator Indicator: Owner
Owner/Operator Name: ART BRASS PLATING INC SEATTLE
Legal Status: Private
Date Became Current: Not reported
Date Ended Current: Not reported
Owner/Operator Address: 5516 3RD AVE S
Owner/Operator City,State,Zip: SEATTLE, WA 98108
Owner/Operator Telephone: 000-000-0000
Owner/Operator Telephone Ext: Not reported
Owner/Operator Fax: Not reported
Owner/Operator Email: Not reported

Owner/Operator Indicator: Owner
Owner/Operator Name: ALLSTROM, DEAN
Legal Status: Private
Date Became Current: Not reported
Date Ended Current: Not reported
Owner/Operator Address: 5516 3RD AVE S
Owner/Operator City,State,Zip: SEATTLE, WA 98108
Owner/Operator Telephone: 206-767-4443
Owner/Operator Telephone Ext: Not reported
Owner/Operator Fax: Not reported
Owner/Operator Email: Not reported

Owner/Operator Indicator: Owner
Owner/Operator Name: ALLSTROM, DEAN
Legal Status: Private
Date Became Current: Not reported
Date Ended Current: Not reported
Owner/Operator Address: 5516 3RD AVE S
Owner/Operator City,State,Zip: SEATTLE, WA 98108
Owner/Operator Telephone: 206-767-4443
Owner/Operator Telephone Ext: Not reported
Owner/Operator Fax: Not reported
Owner/Operator Email: Not reported

Owner/Operator Indicator: Owner
Owner/Operator Name: ALLSTROM, DEAN
Legal Status: Private
Date Became Current: Not reported
Date Ended Current: Not reported
Owner/Operator Address: 5516 3RD AVE S
Owner/Operator City,State,Zip: SEATTLE, WA 98108
Owner/Operator Telephone: 206-767-4443

Map ID
Direction
Distance
Elevation

MAP FINDINGS

Site

Database(s)

EDR ID Number
EPA ID Number

ART BRASS PLATING (Continued)

1000105238

Owner/Operator Telephone Ext:	Not reported
Owner/Operator Fax:	Not reported
Owner/Operator Email:	Not reported
Owner/Operator Indicator:	Owner
Owner/Operator Name:	ART BRASS PLATING IN SEATTLE
Legal Status:	Private
Date Became Current:	Not reported
Date Ended Current:	Not reported
Owner/Operator Address:	5516 3RD AVE S
Owner/Operator City,State,Zip:	SEATTLE, WA 98108
Owner/Operator Telephone:	206-767-4443
Owner/Operator Telephone Ext:	Not reported
Owner/Operator Fax:	Not reported
Owner/Operator Email:	Not reported
Owner/Operator Indicator:	Owner
Owner/Operator Name:	ART BRASS PLATING IN SEATTLE
Legal Status:	Private
Date Became Current:	Not reported
Date Ended Current:	Not reported
Owner/Operator Address:	5516 3RD AVE S
Owner/Operator City,State,Zip:	SEATTLE, WA 98108
Owner/Operator Telephone:	206-767-4443
Owner/Operator Telephone Ext:	Not reported
Owner/Operator Fax:	Not reported
Owner/Operator Email:	Not reported
Owner/Operator Indicator:	Owner
Owner/Operator Name:	ART BRASS PLATING IN SEATTLE
Legal Status:	Private
Date Became Current:	Not reported
Date Ended Current:	Not reported
Owner/Operator Address:	5516 3RD AVE S
Owner/Operator City,State,Zip:	SEATTLE, WA 98108
Owner/Operator Telephone:	206-767-4443
Owner/Operator Telephone Ext:	Not reported
Owner/Operator Fax:	Not reported
Owner/Operator Email:	Not reported
Owner/Operator Indicator:	Owner
Owner/Operator Name:	ART BRASS PLATING IN SEATTLE
Legal Status:	Private
Date Became Current:	2000-12-01 00:00:00.
Date Ended Current:	Not reported
Owner/Operator Address:	5516 3RD AVE S
Owner/Operator City,State,Zip:	SEATTLE, WA 98108-2413
Owner/Operator Telephone:	206-767-4443
Owner/Operator Telephone Ext:	Not reported
Owner/Operator Fax:	Not reported
Owner/Operator Email:	Not reported
Owner/Operator Indicator:	Owner
Owner/Operator Name:	ART BRASS PLATING IN SEATTLE
Legal Status:	Private
Date Became Current:	Not reported
Date Ended Current:	Not reported

Map ID
Direction
Distance
Elevation

MAP FINDINGS

Site

Database(s)

EDR ID Number
EPA ID Number

ART BRASS PLATING (Continued)

1000105238

Owner/Operator Address: 5516 3RD AVE S
Owner/Operator City,State,Zip: SEATTLE, WA 98108-2413
Owner/Operator Telephone: 206-767-4443
Owner/Operator Telephone Ext: Not reported
Owner/Operator Fax: Not reported
Owner/Operator Email: Not reported

Owner/Operator Indicator: Operator
Owner/Operator Name: MIKE M
Legal Status: Private
Date Became Current: 2000-12-01 00:00:00.
Date Ended Current: Not reported
Owner/Operator Address: 5516 3RD AVE S
Owner/Operator City,State,Zip: SEATTLE, WA 98108-2413
Owner/Operator Telephone: 206-767-4443
Owner/Operator Telephone Ext: Not reported
Owner/Operator Fax: Not reported
Owner/Operator Email: Not reported

Owner/Operator Indicator: Owner
Owner/Operator Name: ART BRASS PLATING INC SEATTLE
Legal Status: Private
Date Became Current: Not reported
Date Ended Current: Not reported
Owner/Operator Address: 5516 3RD AVE S
Owner/Operator City,State,Zip: SEATTLE, WA 98108
Owner/Operator Telephone: 000-000-0000
Owner/Operator Telephone Ext: Not reported
Owner/Operator Fax: Not reported
Owner/Operator Email: Not reported

Owner/Operator Indicator: Owner
Owner/Operator Name: ALLSTROM, EVAN
Legal Status: Private
Date Became Current: 1996-07-23 00:00:00.
Date Ended Current: Not reported
Owner/Operator Address: 5516 3RD AVE S
Owner/Operator City,State,Zip: SEATTLE, WA 98108
Owner/Operator Telephone: 206-767-4443
Owner/Operator Telephone Ext: Not reported
Owner/Operator Fax: Not reported
Owner/Operator Email: Not reported

Owner/Operator Indicator: Owner
Owner/Operator Name: ALLSTROM, DEAN
Legal Status: Private
Date Became Current: Not reported
Date Ended Current: Not reported
Owner/Operator Address: 5516 3RD AVE S
Owner/Operator City,State,Zip: SEATTLE, WA 98108
Owner/Operator Telephone: 206-767-4443
Owner/Operator Telephone Ext: Not reported
Owner/Operator Fax: Not reported
Owner/Operator Email: Not reported

Owner/Operator Indicator: Owner
Owner/Operator Name: ALLSTROM, DEAN

Map ID
Direction
Distance
Elevation

MAP FINDINGS

Site

Database(s)

EDR ID Number
EPA ID Number

ART BRASS PLATING (Continued)

1000105238

Legal Status:	Private
Date Became Current:	Not reported
Date Ended Current:	Not reported
Owner/Operator Address:	5516 3RD AVE S
Owner/Operator City,State,Zip:	SEATTLE, WA 98108
Owner/Operator Telephone:	206-767-4443
Owner/Operator Telephone Ext:	Not reported
Owner/Operator Fax:	Not reported
Owner/Operator Email:	Not reported
Owner/Operator Indicator:	Owner
Owner/Operator Name:	ART BRASS PLATING IN SEATTLE
Legal Status:	Private
Date Became Current:	Not reported
Date Ended Current:	Not reported
Owner/Operator Address:	5516 3RD AVE S
Owner/Operator City,State,Zip:	SEATTLE, WA 98108
Owner/Operator Telephone:	206-767-4443
Owner/Operator Telephone Ext:	Not reported
Owner/Operator Fax:	Not reported
Owner/Operator Email:	Not reported
Owner/Operator Indicator:	Owner
Owner/Operator Name:	ART BRASS PLATING IN SEATTLE
Legal Status:	Private
Date Became Current:	2000-12-01 00:00:00.
Date Ended Current:	Not reported
Owner/Operator Address:	5516 3RD AVE S
Owner/Operator City,State,Zip:	SEATTLE, WA 98108
Owner/Operator Telephone:	206-767-4443
Owner/Operator Telephone Ext:	Not reported
Owner/Operator Fax:	Not reported
Owner/Operator Email:	Not reported
Owner/Operator Indicator:	Operator
Owner/Operator Name:	MERRYFIELD, MIKE
Legal Status:	Private
Date Became Current:	Not reported
Date Ended Current:	Not reported
Owner/Operator Address:	5516 3RD AVE S
Owner/Operator City,State,Zip:	SEATTLE, WA 98108
Owner/Operator Telephone:	206-767-4443
Owner/Operator Telephone Ext:	Not reported
Owner/Operator Fax:	Not reported
Owner/Operator Email:	Not reported
Owner/Operator Indicator:	Owner
Owner/Operator Name:	ART BRASS PLATING IN SEATTLE
Legal Status:	Private
Date Became Current:	2000-12-01 00:00:00.
Date Ended Current:	Not reported
Owner/Operator Address:	5516 3RD AVE S
Owner/Operator City,State,Zip:	SEATTLE, WA 98108
Owner/Operator Telephone:	206-767-4443
Owner/Operator Telephone Ext:	Not reported
Owner/Operator Fax:	Not reported
Owner/Operator Email:	Not reported

Map ID
Direction
Distance
Elevation

MAP FINDINGS

Site

Database(s)

EDR ID Number
EPA ID Number

ART BRASS PLATING (Continued)

1000105238

Owner/Operator Indicator:	Owner
Owner/Operator Name:	ART BRASS PLATING IN SEATTLE
Legal Status:	Private
Date Became Current:	Not reported
Date Ended Current:	Not reported
Owner/Operator Address:	5516 3RD AVE S
Owner/Operator City,State,Zip:	SEATTLE, WA 98108
Owner/Operator Telephone:	206-767-4443
Owner/Operator Telephone Ext:	Not reported
Owner/Operator Fax:	Not reported
Owner/Operator Email:	Not reported
Owner/Operator Indicator:	Operator
Owner/Operator Name:	MERRYFIELD, MIKE
Legal Status:	Private
Date Became Current:	Not reported
Date Ended Current:	Not reported
Owner/Operator Address:	5516 3RD AVE S
Owner/Operator City,State,Zip:	SEATTLE, WA 98108
Owner/Operator Telephone:	206-767-4443
Owner/Operator Telephone Ext:	Not reported
Owner/Operator Fax:	Not reported
Owner/Operator Email:	Not reported
Owner/Operator Indicator:	Operator
Owner/Operator Name:	MERRYFIELD, MIKE
Legal Status:	Private
Date Became Current:	Not reported
Date Ended Current:	Not reported
Owner/Operator Address:	5516 3RD AVE S
Owner/Operator City,State,Zip:	SEATTLE, WA 98108-2413
Owner/Operator Telephone:	206-767-4443
Owner/Operator Telephone Ext:	Not reported
Owner/Operator Fax:	Not reported
Owner/Operator Email:	Not reported
Owner/Operator Indicator:	Operator
Owner/Operator Name:	ART BRASS PLATING INC SEATTLE
Legal Status:	Private
Date Became Current:	Not reported
Date Ended Current:	Not reported
Owner/Operator Address:	5516 3RD AVE S
Owner/Operator City,State,Zip:	SEATTLE, WA 98108
Owner/Operator Telephone:	000-000-0000
Owner/Operator Telephone Ext:	Not reported
Owner/Operator Fax:	Not reported
Owner/Operator Email:	Not reported
Owner/Operator Indicator:	Owner
Owner/Operator Name:	ART BRASS PLATING INC SEATTLE
Legal Status:	Private
Date Became Current:	Not reported
Date Ended Current:	Not reported
Owner/Operator Address:	5516 3RD AVE S
Owner/Operator City,State,Zip:	SEATTLE, WA 98108
Owner/Operator Telephone:	000-000-0000
Owner/Operator Telephone Ext:	Not reported

Map ID
Direction
Distance
Elevation

MAP FINDINGS

Site

Database(s)

EDR ID Number
EPA ID Number

ART BRASS PLATING (Continued)

1000105238

Owner/Operator Fax:	Not reported
Owner/Operator Email:	Not reported
Owner/Operator Indicator:	Owner
Owner/Operator Name:	ALLSTROM, EVAN
Legal Status:	Private
Date Became Current:	1996-07-23 00:00:00.
Date Ended Current:	Not reported
Owner/Operator Address:	5516 3RD AVE S
Owner/Operator City,State,Zip:	SEATTLE, WA 98108
Owner/Operator Telephone:	206-767-4443
Owner/Operator Telephone Ext:	Not reported
Owner/Operator Fax:	Not reported
Owner/Operator Email:	Not reported
Owner/Operator Indicator:	Owner
Owner/Operator Name:	ART BRASS PLATING IN SEATTLE
Legal Status:	Private
Date Became Current:	2000-12-01 00:00:00.
Date Ended Current:	Not reported
Owner/Operator Address:	5516 3RD AVE S
Owner/Operator City,State,Zip:	SEATTLE, WA 98108
Owner/Operator Telephone:	206-767-4443
Owner/Operator Telephone Ext:	Not reported
Owner/Operator Fax:	Not reported
Owner/Operator Email:	Not reported
Owner/Operator Indicator:	Operator
Owner/Operator Name:	MERRYFIELD, MIKE
Legal Status:	Private
Date Became Current:	Not reported
Date Ended Current:	Not reported
Owner/Operator Address:	5516 3RD AVE S
Owner/Operator City,State,Zip:	SEATTLE, WA 98108
Owner/Operator Telephone:	206-767-4443
Owner/Operator Telephone Ext:	Not reported
Owner/Operator Fax:	Not reported
Owner/Operator Email:	Not reported
Owner/Operator Indicator:	Owner
Owner/Operator Name:	ART BRASS PLATING IN SEATTLE
Legal Status:	Private
Date Became Current:	2000-12-01 00:00:00.
Date Ended Current:	Not reported
Owner/Operator Address:	5516 3RD AVE S
Owner/Operator City,State,Zip:	SEATTLE, WA 98108
Owner/Operator Telephone:	206-767-4443
Owner/Operator Telephone Ext:	Not reported
Owner/Operator Fax:	Not reported
Owner/Operator Email:	Not reported
Owner/Operator Indicator:	Owner
Owner/Operator Name:	ALLSTROM, DEAN
Legal Status:	Private
Date Became Current:	Not reported
Date Ended Current:	Not reported
Owner/Operator Address:	5516 3RD AVE S

Map ID
Direction
Distance
Elevation

MAP FINDINGS

Site

Database(s)

EDR ID Number
EPA ID Number

ART BRASS PLATING (Continued)

1000105238

Owner/Operator City,State,Zip:	SEATTLE, WA 98108
Owner/Operator Telephone:	206-767-4443
Owner/Operator Telephone Ext:	Not reported
Owner/Operator Fax:	Not reported
Owner/Operator Email:	Not reported
Owner/Operator Indicator:	Owner
Owner/Operator Name:	ART BRASS PLATING IN SEATTLE
Legal Status:	Private
Date Became Current:	Not reported
Date Ended Current:	Not reported
Owner/Operator Address:	5516 3RD AVE S
Owner/Operator City,State,Zip:	SEATTLE, WA 98108
Owner/Operator Telephone:	206-767-4443
Owner/Operator Telephone Ext:	Not reported
Owner/Operator Fax:	Not reported
Owner/Operator Email:	Not reported
Owner/Operator Indicator:	Operator
Owner/Operator Name:	MERRYFIELD, MIKE
Legal Status:	Private
Date Became Current:	Not reported
Date Ended Current:	Not reported
Owner/Operator Address:	5516 3RD AVE S
Owner/Operator City,State,Zip:	SEATTLE, WA 98108
Owner/Operator Telephone:	206-767-4443
Owner/Operator Telephone Ext:	Not reported
Owner/Operator Fax:	Not reported
Owner/Operator Email:	Not reported
Owner/Operator Indicator:	Operator
Owner/Operator Name:	MERRYFIELD, MIKE
Legal Status:	Private
Date Became Current:	Not reported
Date Ended Current:	Not reported
Owner/Operator Address:	5516 3RD AVE S
Owner/Operator City,State,Zip:	SEATTLE, WA 98108
Owner/Operator Telephone:	206-767-4443
Owner/Operator Telephone Ext:	Not reported
Owner/Operator Fax:	Not reported
Owner/Operator Email:	Not reported
Owner/Operator Indicator:	Operator
Owner/Operator Name:	MERRYFIELD, MIKE
Legal Status:	Private

Map ID
Direction
Distance
Elevation

MAP FINDINGS

Site

Database(s)

EDR ID Number
EPA ID Number

ART BRASS PLATING (Continued)

1000105238

Date Became Current:	Not reported
Date Ended Current:	Not reported
Owner/Operator Address:	5516 3RD AVE S
Owner/Operator City,State,Zip:	SEATTLE, WA 98108
Owner/Operator Telephone:	206-767-4443
Owner/Operator Telephone Ext:	Not reported
Owner/Operator Fax:	Not reported
Owner/Operator Email:	Not reported
Owner/Operator Indicator:	Operator
Owner/Operator Name:	MERRYFIELD, MIKE
Legal Status:	Private
Date Became Current:	Not reported
Date Ended Current:	Not reported
Owner/Operator Address:	5516 3RD AVE S
Owner/Operator City,State,Zip:	SEATTLE, WA 98108
Owner/Operator Telephone:	206-767-4443
Owner/Operator Telephone Ext:	Not reported
Owner/Operator Fax:	Not reported
Owner/Operator Email:	Not reported
Owner/Operator Indicator:	Operator
Owner/Operator Name:	MIKE MERRYFIELD
Legal Status:	Private
Date Became Current:	2000-12-01 00:00:00.
Date Ended Current:	Not reported
Owner/Operator Address:	5516 3RD AVE S
Owner/Operator City,State,Zip:	SEATTLE, WA 98108-2413
Owner/Operator Telephone:	Not reported
Owner/Operator Telephone Ext:	Not reported
Owner/Operator Fax:	Not reported
Owner/Operator Email:	Not reported
Owner/Operator Indicator:	Operator
Owner/Operator Name:	MIKE MERRYFIELD
Legal Status:	Private
Date Became Current:	2000-12-01 00:00:00.
Date Ended Current:	Not reported
Owner/Operator Address:	5516 3RD AVE S
Owner/Operator City,State,Zip:	SEATTLE, WA 98108-2413
Owner/Operator Telephone:	206-767-4443
Owner/Operator Telephone Ext:	Not reported
Owner/Operator Fax:	Not reported
Owner/Operator Email:	Not reported
Owner/Operator Indicator:	Owner
Owner/Operator Name:	MIKE M
Legal Status:	Private
Date Became Current:	2000-12-01 00:00:00.
Date Ended Current:	Not reported
Owner/Operator Address:	5516 3RD AVE S
Owner/Operator City,State,Zip:	SEATTLE, WA 98108-2413
Owner/Operator Telephone:	206-767-4443
Owner/Operator Telephone Ext:	Not reported
Owner/Operator Fax:	Not reported
Owner/Operator Email:	Not reported

Map ID
Direction
Distance
Elevation

MAP FINDINGS

Site

Database(s)

EDR ID Number
EPA ID Number

ART BRASS PLATING (Continued)

1000105238

Owner/Operator Indicator:	Owner
Owner/Operator Name:	ALLSTROM, EVAN
Legal Status:	Private
Date Became Current:	1996-07-23 00:00:00.
Date Ended Current:	Not reported
Owner/Operator Address:	5516 3RD AVE S
Owner/Operator City,State,Zip:	SEATTLE, WA 98108
Owner/Operator Telephone:	206-767-4443
Owner/Operator Telephone Ext:	Not reported
Owner/Operator Fax:	Not reported
Owner/Operator Email:	Not reported
Owner/Operator Indicator:	Operator
Owner/Operator Name:	ALLSTROM, EVAN
Legal Status:	Private
Date Became Current:	Not reported
Date Ended Current:	Not reported
Owner/Operator Address:	5516 3RD AVE S
Owner/Operator City,State,Zip:	SEATTLE, WA 98108
Owner/Operator Telephone:	206-767-4443
Owner/Operator Telephone Ext:	Not reported
Owner/Operator Fax:	Not reported
Owner/Operator Email:	Not reported
Owner/Operator Indicator:	Operator
Owner/Operator Name:	MERRYFIELD, MIKE
Legal Status:	Private
Date Became Current:	Not reported
Date Ended Current:	Not reported
Owner/Operator Address:	5516 3RD AVE S
Owner/Operator City,State,Zip:	SEATTLE, WA 98108
Owner/Operator Telephone:	206-767-4443
Owner/Operator Telephone Ext:	Not reported
Owner/Operator Fax:	Not reported
Owner/Operator Email:	Not reported
Owner/Operator Indicator:	Owner
Owner/Operator Name:	ART BRASS PLATING IN SEATTLE
Legal Status:	Private
Date Became Current:	2000-12-01 00:00:00.
Date Ended Current:	Not reported
Owner/Operator Address:	5516 3RD AVE S
Owner/Operator City,State,Zip:	SEATTLE, WA 98108
Owner/Operator Telephone:	206-767-4443
Owner/Operator Telephone Ext:	Not reported
Owner/Operator Fax:	Not reported
Owner/Operator Email:	Not reported
Owner/Operator Indicator:	Operator
Owner/Operator Name:	MERRYFIELD, MIKE
Legal Status:	Private
Date Became Current:	Not reported
Date Ended Current:	Not reported
Owner/Operator Address:	5516 3RD AVE S
Owner/Operator City,State,Zip:	SEATTLE, WA 98108
Owner/Operator Telephone:	206-767-4443
Owner/Operator Telephone Ext:	Not reported

Map ID
Direction
Distance
Elevation

MAP FINDINGS

Site

Database(s)

EDR ID Number
EPA ID Number

ART BRASS PLATING (Continued)

1000105238

Owner/Operator Fax:	Not reported
Owner/Operator Email:	Not reported
Owner/Operator Indicator:	Operator
Owner/Operator Name:	MERRYFIELD, MIKE
Legal Status:	Private
Date Became Current:	Not reported
Date Ended Current:	Not reported
Owner/Operator Address:	5516 3RD AVE S
Owner/Operator City,State,Zip:	SEATTLE, WA 98108
Owner/Operator Telephone:	206-767-4443
Owner/Operator Telephone Ext:	Not reported
Owner/Operator Fax:	Not reported
Owner/Operator Email:	Not reported
Owner/Operator Indicator:	Owner
Owner/Operator Name:	ART BRASS PLATING IN SEATTLE
Legal Status:	Private
Date Became Current:	2000-12-01 00:00:00.
Date Ended Current:	Not reported
Owner/Operator Address:	5516 3RD AVE S
Owner/Operator City,State,Zip:	SEATTLE, WA 98108
Owner/Operator Telephone:	206-767-4443
Owner/Operator Telephone Ext:	Not reported
Owner/Operator Fax:	Not reported
Owner/Operator Email:	Not reported
Owner/Operator Indicator:	Owner
Owner/Operator Name:	ART BRASS PLATING IN SEATTLE
Legal Status:	Private
Date Became Current:	2000-12-01 00:00:00.
Date Ended Current:	Not reported
Owner/Operator Address:	5516 3RD AVE S
Owner/Operator City,State,Zip:	SEATTLE, WA 98108
Owner/Operator Telephone:	206-767-4443
Owner/Operator Telephone Ext:	Not reported
Owner/Operator Fax:	Not reported
Owner/Operator Email:	Not reported
Owner/Operator Indicator:	Owner
Owner/Operator Name:	ART BRASS PLATING IN SEATTLE
Legal Status:	Private
Date Became Current:	2000-12-01 00:00:00.
Date Ended Current:	Not reported
Owner/Operator Address:	5516 3RD AVE S

Map ID
Direction
Distance
Elevation

MAP FINDINGS

Site

Database(s)

EDR ID Number
EPA ID Number

ART BRASS PLATING (Continued)

1000105238

Owner/Operator City,State,Zip:	SEATTLE, WA 98108-2413
Owner/Operator Telephone:	Not reported
Owner/Operator Telephone Ext:	Not reported
Owner/Operator Fax:	Not reported
Owner/Operator Email:	Not reported
Owner/Operator Indicator:	Operator
Owner/Operator Name:	MIKE MERRYFIELD
Legal Status:	Private
Date Became Current:	2000-12-01 00:00:00.
Date Ended Current:	Not reported
Owner/Operator Address:	5516 3RD AVE S
Owner/Operator City,State,Zip:	SEATTLE, WA 98108-2413
Owner/Operator Telephone:	206-767-4443
Owner/Operator Telephone Ext:	Not reported
Owner/Operator Fax:	Not reported
Owner/Operator Email:	Not reported
Owner/Operator Indicator:	Operator
Owner/Operator Name:	ART BRASS PLATING IN SEATTLE
Legal Status:	Private
Date Became Current:	Not reported
Date Ended Current:	Not reported
Owner/Operator Address:	5516 3RD AVE S
Owner/Operator City,State,Zip:	SEATTLE, WA 98108-2413
Owner/Operator Telephone:	206-767-4443
Owner/Operator Telephone Ext:	Not reported
Owner/Operator Fax:	Not reported
Owner/Operator Email:	Not reported
Owner/Operator Indicator:	Owner
Owner/Operator Name:	ART BRASS PLATING INC SEATTLE
Legal Status:	Private
Date Became Current:	Not reported
Date Ended Current:	Not reported
Owner/Operator Address:	5516 3RD AVE S
Owner/Operator City,State,Zip:	SEATTLE, WA 98108
Owner/Operator Telephone:	000-000-0000
Owner/Operator Telephone Ext:	Not reported
Owner/Operator Fax:	Not reported
Owner/Operator Email:	Not reported
Owner/Operator Indicator:	Operator
Owner/Operator Name:	ART BRASS PLATING INC SEATTLE
Legal Status:	Private
Date Became Current:	Not reported
Date Ended Current:	Not reported
Owner/Operator Address:	5516 3RD AVE S
Owner/Operator City,State,Zip:	SEATTLE, WA 98108
Owner/Operator Telephone:	000-000-0000
Owner/Operator Telephone Ext:	Not reported
Owner/Operator Fax:	Not reported
Owner/Operator Email:	Not reported
Owner/Operator Indicator:	Owner
Owner/Operator Name:	ART BRASS PLATING INC SEATTLE
Legal Status:	Private

Map ID
Direction
Distance
Elevation

MAP FINDINGS

Site

Database(s)

EDR ID Number
EPA ID Number

ART BRASS PLATING (Continued)

1000105238

Date Became Current:	Not reported
Date Ended Current:	Not reported
Owner/Operator Address:	5516 3RD AVE S
Owner/Operator City,State,Zip:	SEATTLE, WA 98108
Owner/Operator Telephone:	000-000-0000
Owner/Operator Telephone Ext:	Not reported
Owner/Operator Fax:	Not reported
Owner/Operator Email:	Not reported
Owner/Operator Indicator:	Operator
Owner/Operator Name:	ART BRASS PLATING INC SEATTLE
Legal Status:	Private
Date Became Current:	Not reported
Date Ended Current:	Not reported
Owner/Operator Address:	5516 3RD AVE S
Owner/Operator City,State,Zip:	SEATTLE, WA 98108
Owner/Operator Telephone:	000-000-0000
Owner/Operator Telephone Ext:	Not reported
Owner/Operator Fax:	Not reported
Owner/Operator Email:	Not reported
Owner/Operator Indicator:	Owner
Owner/Operator Name:	ART BRASS PLATING INC SEATTLE
Legal Status:	Private
Date Became Current:	Not reported
Date Ended Current:	Not reported
Owner/Operator Address:	5516 3RD AVE S
Owner/Operator City,State,Zip:	SEATTLE, WA 98108
Owner/Operator Telephone:	000-000-0000
Owner/Operator Telephone Ext:	Not reported
Owner/Operator Fax:	Not reported
Owner/Operator Email:	Not reported
Owner/Operator Indicator:	Owner
Owner/Operator Name:	ART BRASS PLATING INC SEATTLE
Legal Status:	Private
Date Became Current:	Not reported
Date Ended Current:	Not reported
Owner/Operator Address:	5516 3RD AVE S
Owner/Operator City,State,Zip:	SEATTLE, WA 98108
Owner/Operator Telephone:	000-000-0000
Owner/Operator Telephone Ext:	Not reported
Owner/Operator Fax:	Not reported
Owner/Operator Email:	Not reported
Owner/Operator Indicator:	Owner
Owner/Operator Name:	ALLSTROM, EVAN
Legal Status:	Private
Date Became Current:	1996-07-23 00:00:00.
Date Ended Current:	Not reported
Owner/Operator Address:	5516 3RD AVE S
Owner/Operator City,State,Zip:	SEATTLE, WA 98108
Owner/Operator Telephone:	206-767-4443
Owner/Operator Telephone Ext:	Not reported
Owner/Operator Fax:	Not reported
Owner/Operator Email:	Not reported

Map ID
Direction
Distance
Elevation

MAP FINDINGS

Site

Database(s)

EDR ID Number
EPA ID Number

ART BRASS PLATING (Continued)

1000105238

Owner/Operator Indicator:	Operator
Owner/Operator Name:	ALLSTROM, EVAN
Legal Status:	Private
Date Became Current:	Not reported
Date Ended Current:	Not reported
Owner/Operator Address:	5516 3RD AVE S
Owner/Operator City,State,Zip:	SEATTLE, WA 98108
Owner/Operator Telephone:	206-767-4443
Owner/Operator Telephone Ext:	Not reported
Owner/Operator Fax:	Not reported
Owner/Operator Email:	Not reported
Owner/Operator Indicator:	Owner
Owner/Operator Name:	ART BRASS PLATING IN SEATTLE
Legal Status:	Private
Date Became Current:	2000-12-01 00:00:00.
Date Ended Current:	Not reported
Owner/Operator Address:	5516 3RD AVE S
Owner/Operator City,State,Zip:	SEATTLE, WA 98108
Owner/Operator Telephone:	206-767-4443
Owner/Operator Telephone Ext:	Not reported
Owner/Operator Fax:	Not reported
Owner/Operator Email:	Not reported
Owner/Operator Indicator:	Owner
Owner/Operator Name:	ALLSTROM, DEAN
Legal Status:	Private
Date Became Current:	Not reported
Date Ended Current:	Not reported
Owner/Operator Address:	5516 3RD AVE S
Owner/Operator City,State,Zip:	SEATTLE, WA 98108
Owner/Operator Telephone:	206-767-4443
Owner/Operator Telephone Ext:	Not reported
Owner/Operator Fax:	Not reported
Owner/Operator Email:	Not reported
Owner/Operator Indicator:	Owner
Owner/Operator Name:	ART BRASS PLATING IN SEATTLE
Legal Status:	Private
Date Became Current:	2000-12-01 00:00:00.
Date Ended Current:	Not reported
Owner/Operator Address:	5516 3RD AVE S
Owner/Operator City,State,Zip:	SEATTLE, WA 98108
Owner/Operator Telephone:	206-767-4443
Owner/Operator Telephone Ext:	Not reported
Owner/Operator Fax:	Not reported
Owner/Operator Email:	Not reported
Owner/Operator Indicator:	Owner
Owner/Operator Name:	ART BRASS PLATING IN SEATTLE
Legal Status:	Private
Date Became Current:	Not reported
Date Ended Current:	Not reported
Owner/Operator Address:	5516 3RD AVE S
Owner/Operator City,State,Zip:	SEATTLE, WA 98108
Owner/Operator Telephone:	206-767-4443
Owner/Operator Telephone Ext:	Not reported

Map ID
Direction
Distance
Elevation

MAP FINDINGS

Site

Database(s)

EDR ID Number
EPA ID Number

ART BRASS PLATING (Continued)

1000105238

Owner/Operator Fax:	Not reported
Owner/Operator Email:	Not reported
Owner/Operator Indicator:	Owner
Owner/Operator Name:	ART BRASS PLATING IN SEATTLE
Legal Status:	Private
Date Became Current:	2000-12-01 00:00:00.
Date Ended Current:	Not reported
Owner/Operator Address:	5516 3RD AVE S
Owner/Operator City,State,Zip:	SEATTLE, WA 98108
Owner/Operator Telephone:	206-767-4443
Owner/Operator Telephone Ext:	Not reported
Owner/Operator Fax:	Not reported
Owner/Operator Email:	Not reported
Owner/Operator Indicator:	Operator
Owner/Operator Name:	MIKE MERRYFIELD
Legal Status:	Private
Date Became Current:	2000-12-01 00:00:00.
Date Ended Current:	Not reported
Owner/Operator Address:	5516 3RD AVE S
Owner/Operator City,State,Zip:	SEATTLE, WA 98108-2413
Owner/Operator Telephone:	Not reported
Owner/Operator Telephone Ext:	Not reported
Owner/Operator Fax:	Not reported
Owner/Operator Email:	Not reported
Owner/Operator Indicator:	Owner
Owner/Operator Name:	ART BRASS PLATING IN SEATTLE
Legal Status:	Private
Date Became Current:	2000-12-01 00:00:00.
Date Ended Current:	Not reported
Owner/Operator Address:	5516 3RD AVE S
Owner/Operator City,State,Zip:	SEATTLE, WA 98108-2413
Owner/Operator Telephone:	206-767-4443
Owner/Operator Telephone Ext:	Not reported
Owner/Operator Fax:	Not reported
Owner/Operator Email:	Not reported
Owner/Operator Indicator:	Operator
Owner/Operator Name:	ALLSTROM, EVAN
Legal Status:	Private
Date Became Current:	Not reported
Date Ended Current:	Not reported
Owner/Operator Address:	5516 3RD AVE S
Owner/Operator City,State,Zip:	SEATTLE, WA 98108
Owner/Operator Telephone:	206-767-4443
Owner/Operator Telephone Ext:	Not reported
Owner/Operator Fax:	Not reported
Owner/Operator Email:	Not reported
Owner/Operator Indicator:	Operator
Owner/Operator Name:	ALLSTROM, EVAN
Legal Status:	Private
Date Became Current:	Not reported
Date Ended Current:	Not reported
Owner/Operator Address:	5516 3RD AVE S

Map ID
Direction
Distance
Elevation

MAP FINDINGS

Site

Database(s)

EDR ID Number
EPA ID Number

ART BRASS PLATING (Continued)

1000105238

Owner/Operator City,State,Zip: SEATTLE, WA 98108
Owner/Operator Telephone: 206-767-4443
Owner/Operator Telephone Ext: Not reported
Owner/Operator Fax: Not reported
Owner/Operator Email: Not reported

Owner/Operator Indicator: Owner
Owner/Operator Name: ALLSTROM, DEAN
Legal Status: Private
Date Became Current: Not reported
Date Ended Current: Not reported
Owner/Operator Address: 5516 3RD AVE S
Owner/Operator City,State,Zip: SEATTLE, WA 98108
Owner/Operator Telephone: 206-767-4443
Owner/Operator Telephone Ext: Not reported
Owner/Operator Fax: Not reported
Owner/Operator Email: Not reported

Owner/Operator Indicator: Owner
Owner/Operator Name: ART BRASS PLATING IN SEATTLE
Legal Status: Private
Date Became Current: Not reported
Date Ended Current: Not reported
Owner/Operator Address: 5516 3RD AVE S
Owner/Operator City,State,Zip: SEATTLE, WA 98108
Owner/Operator Telephone: 206-767-4443
Owner/Operator Telephone Ext: Not reported
Owner/Operator Fax: Not reported
Owner/Operator Email: Not reported

Owner/Operator Indicator: Owner
Owner/Operator Name: ART BRASS PLATING IN SEATTLE
Legal Status: Private
Date Became Current: Not reported
Date Ended Current: Not reported
Owner/Operator Address: 5516 3RD AVE S
Owner/Operator City,State,Zip: SEATTLE, WA 98108
Owner/Operator Telephone: 206-767-4443
Owner/Operator Telephone Ext: Not reported
Owner/Operator Fax: Not reported
Owner/Operator Email: Not reported

Owner/Operator Indicator: Operator
Owner/Operator Name: MERRYFIELD, MIKE
Legal Status: Private
Date Became Current: Not reported
Date Ended Current: Not reported
Owner/Operator Address: 5516 3RD AVE S
Owner/Operator City,State,Zip: SEATTLE, WA 98108
Owner/Operator Telephone: 206-767-4443
Owner/Operator Telephone Ext: Not reported
Owner/Operator Fax: Not reported
Owner/Operator Email: Not reported

Owner/Operator Indicator: Owner
Owner/Operator Name: ART BRASS PLATING IN SEATTLE
Legal Status: Private

Map ID
Direction
Distance
Elevation

MAP FINDINGS

Site

Database(s)

EDR ID Number
EPA ID Number

ART BRASS PLATING (Continued)

1000105238

Date Became Current:	2000-12-01 00:00:00.
Date Ended Current:	Not reported
Owner/Operator Address:	5516 3RD AVE S
Owner/Operator City,State,Zip:	SEATTLE, WA 98108
Owner/Operator Telephone:	206-767-4443
Owner/Operator Telephone Ext:	Not reported
Owner/Operator Fax:	Not reported
Owner/Operator Email:	Not reported
Owner/Operator Indicator:	Owner
Owner/Operator Name:	ART BRASS PLATING IN SEATTLE
Legal Status:	Private
Date Became Current:	2000-12-01 00:00:00.
Date Ended Current:	Not reported
Owner/Operator Address:	5516 3RD AVE S
Owner/Operator City,State,Zip:	SEATTLE, WA 98108-2413
Owner/Operator Telephone:	Not reported
Owner/Operator Telephone Ext:	Not reported
Owner/Operator Fax:	Not reported
Owner/Operator Email:	Not reported
Owner/Operator Indicator:	Operator
Owner/Operator Name:	MIKE MERRYFIELD
Legal Status:	Private
Date Became Current:	2000-12-01 00:00:00.
Date Ended Current:	Not reported
Owner/Operator Address:	5516 3RD AVE S
Owner/Operator City,State,Zip:	SEATTLE, WA 98108-2413
Owner/Operator Telephone:	Not reported
Owner/Operator Telephone Ext:	Not reported
Owner/Operator Fax:	Not reported
Owner/Operator Email:	Not reported
Owner/Operator Indicator:	Operator
Owner/Operator Name:	MIKE MERRYFIELD
Legal Status:	Private
Date Became Current:	2000-12-01 00:00:00.
Date Ended Current:	Not reported
Owner/Operator Address:	5516 3RD AVE S
Owner/Operator City,State,Zip:	SEATTLE, WA 98108-2413
Owner/Operator Telephone:	206-767-4443
Owner/Operator Telephone Ext:	Not reported
Owner/Operator Fax:	Not reported
Owner/Operator Email:	Not reported
Owner/Operator Indicator:	Operator
Owner/Operator Name:	ART BRASS PLATING IN SEATTLE
Legal Status:	Private
Date Became Current:	Not reported
Date Ended Current:	Not reported
Owner/Operator Address:	5516 3RD AVE S
Owner/Operator City,State,Zip:	SEATTLE, WA 98108-2413
Owner/Operator Telephone:	206-767-4443
Owner/Operator Telephone Ext:	Not reported
Owner/Operator Fax:	Not reported
Owner/Operator Email:	Not reported

Map ID
Direction
Distance
Elevation

MAP FINDINGS

Site

Database(s)

EDR ID Number
EPA ID Number

ART BRASS PLATING (Continued)

1000105238

Owner/Operator Indicator: Owner
Owner/Operator Name: ART BRASS PLATING IN SEATTLE
Legal Status: Private
Date Became Current: Not reported
Date Ended Current: Not reported
Owner/Operator Address: 5516 3RD AVE S
Owner/Operator City,State,Zip: SEATTLE, WA 98108-2413
Owner/Operator Telephone: 206-767-4443
Owner/Operator Telephone Ext: Not reported
Owner/Operator Fax: Not reported
Owner/Operator Email: Not reported

Owner/Operator Indicator: Owner
Owner/Operator Name: ALLSTROM, DEAN
Legal Status: Private
Date Became Current: Not reported
Date Ended Current: Not reported
Owner/Operator Address: 5516 3RD AVE S
Owner/Operator City,State,Zip: SEATTLE, WA 98108-2413
Owner/Operator Telephone: 206-767-4443
Owner/Operator Telephone Ext: Not reported
Owner/Operator Fax: Not reported
Owner/Operator Email: Not reported

Owner/Operator Indicator: Owner
Owner/Operator Name: ALLSTROM, DEAN
Legal Status: Private
Date Became Current: Not reported
Date Ended Current: Not reported
Owner/Operator Address: 5516 3RD AVE S
Owner/Operator City,State,Zip: SEATTLE, WA 98108
Owner/Operator Telephone: 206-767-4443
Owner/Operator Telephone Ext: Not reported
Owner/Operator Fax: Not reported
Owner/Operator Email: Not reported

Owner/Operator Indicator: Operator
Owner/Operator Name: ALLSTROM, EVAN
Legal Status: Private
Date Became Current: Not reported
Date Ended Current: Not reported
Owner/Operator Address: 5516 3RD AVE S
Owner/Operator City,State,Zip: SEATTLE, WA 98108
Owner/Operator Telephone: 206-767-4443
Owner/Operator Telephone Ext: Not reported
Owner/Operator Fax: Not reported
Owner/Operator Email: Not reported

Owner/Operator Indicator: Owner
Owner/Operator Name: ALLSTROM, DEAN
Legal Status: Private
Date Became Current: Not reported
Date Ended Current: Not reported
Owner/Operator Address: 5516 3RD AVE S
Owner/Operator City,State,Zip: SEATTLE, WA 98108
Owner/Operator Telephone: 206-767-4443
Owner/Operator Telephone Ext: Not reported

Map ID
Direction
Distance
Elevation

MAP FINDINGS

Site

Database(s)

EDR ID Number
EPA ID Number

ART BRASS PLATING (Continued)

1000105238

Owner/Operator Fax:	Not reported
Owner/Operator Email:	Not reported
Owner/Operator Indicator:	Operator
Owner/Operator Name:	ALLSTROM, EVAN
Legal Status:	Private
Date Became Current:	Not reported
Date Ended Current:	Not reported
Owner/Operator Address:	5516 3RD AVE S
Owner/Operator City,State,Zip:	SEATTLE, WA 98108
Owner/Operator Telephone:	206-767-4443
Owner/Operator Telephone Ext:	Not reported
Owner/Operator Fax:	Not reported
Owner/Operator Email:	Not reported
Owner/Operator Indicator:	Owner
Owner/Operator Name:	ART BRASS PLATING IN SEATTLE
Legal Status:	Private
Date Became Current:	2000-12-01 00:00:00.
Date Ended Current:	Not reported
Owner/Operator Address:	5516 3RD AVE S
Owner/Operator City,State,Zip:	SEATTLE, WA 98108
Owner/Operator Telephone:	206-767-4443
Owner/Operator Telephone Ext:	Not reported
Owner/Operator Fax:	Not reported
Owner/Operator Email:	Not reported
Owner/Operator Indicator:	Operator
Owner/Operator Name:	MERRYFIELD, MIKE
Legal Status:	Private
Date Became Current:	Not reported
Date Ended Current:	Not reported
Owner/Operator Address:	5516 3RD AVE S
Owner/Operator City,State,Zip:	SEATTLE, WA 98108
Owner/Operator Telephone:	206-767-4443
Owner/Operator Telephone Ext:	Not reported
Owner/Operator Fax:	Not reported
Owner/Operator Email:	Not reported
Owner/Operator Indicator:	Owner
Owner/Operator Name:	ART BRASS PLATING IN SEATTLE
Legal Status:	Private
Date Became Current:	2000-12-01 00:00:00.
Date Ended Current:	Not reported
Owner/Operator Address:	5516 3RD AVE S
Owner/Operator City,State,Zip:	SEATTLE, WA 98108
Owner/Operator Telephone:	206-767-4443
Owner/Operator Telephone Ext:	Not reported
Owner/Operator Fax:	Not reported
Owner/Operator Email:	Not reported
Owner/Operator Indicator:	Owner
Owner/Operator Name:	ART BRASS PLATING IN SEATTLE
Legal Status:	Private
Date Became Current:	2000-12-01 00:00:00.
Date Ended Current:	Not reported
Owner/Operator Address:	5516 3RD AVE S

Map ID
Direction
Distance
Elevation

MAP FINDINGS

Site

Database(s)

EDR ID Number
EPA ID Number

ART BRASS PLATING (Continued)

1000105238

Owner/Operator City,State,Zip: SEATTLE, WA 98108
Owner/Operator Telephone: 206-767-4443
Owner/Operator Telephone Ext: Not reported
Owner/Operator Fax: Not reported
Owner/Operator Email: Not reported

Owner/Operator Indicator: Operator
Owner/Operator Name: MERRYFIELD, MIKE
Legal Status: Private
Date Became Current: Not reported
Date Ended Current: Not reported
Owner/Operator Address: 5516 3RD AVE S
Owner/Operator City,State,Zip: SEATTLE, WA 98108
Owner/Operator Telephone: 206-767-4443
Owner/Operator Telephone Ext: Not reported
Owner/Operator Fax: Not reported
Owner/Operator Email: Not reported

Owner/Operator Indicator: Owner
Owner/Operator Name: ART BRASS PLATING IN SEATTLE
Legal Status: Private
Date Became Current: Not reported
Date Ended Current: Not reported
Owner/Operator Address: 5516 3RD AVE S
Owner/Operator City,State,Zip: SEATTLE, WA 98108
Owner/Operator Telephone: 206-767-4443
Owner/Operator Telephone Ext: Not reported
Owner/Operator Fax: Not reported
Owner/Operator Email: Not reported

Owner/Operator Indicator: Operator
Owner/Operator Name: MERRYFIELD, MIKE
Legal Status: Private
Date Became Current: Not reported
Date Ended Current: Not reported
Owner/Operator Address: 5516 3RD AVE S
Owner/Operator City,State,Zip: SEATTLE, WA 98108
Owner/Operator Telephone: 206-767-4443
Owner/Operator Telephone Ext: Not reported
Owner/Operator Fax: Not reported
Owner/Operator Email: Not reported

Owner/Operator Indicator: Owner
Owner/Operator Name: ART BRASS PLATING IN SEATTLE
Legal Status: Private
Date Became Current: Not reported
Date Ended Current: Not reported
Owner/Operator Address: 5516 3RD AVE S
Owner/Operator City,State,Zip: SEATTLE, WA 98108-2413
Owner/Operator Telephone: 206-767-4443
Owner/Operator Telephone Ext: Not reported
Owner/Operator Fax: Not reported
Owner/Operator Email: Not reported

Owner/Operator Indicator: Owner
Owner/Operator Name: ART BRASS PLATING INC SEATTLE
Legal Status: Private

Map ID
Direction
Distance
Elevation

MAP FINDINGS

Site

Database(s)

EDR ID Number
EPA ID Number

ART BRASS PLATING (Continued)

1000105238

Date Became Current:	Not reported
Date Ended Current:	Not reported
Owner/Operator Address:	5516 3RD AVE S
Owner/Operator City,State,Zip:	SEATTLE, WA 98108
Owner/Operator Telephone:	000-000-0000
Owner/Operator Telephone Ext:	Not reported
Owner/Operator Fax:	Not reported
Owner/Operator Email:	Not reported
Owner/Operator Indicator:	Operator
Owner/Operator Name:	ART BRASS PLATING INC SEATTLE
Legal Status:	Private
Date Became Current:	Not reported
Date Ended Current:	Not reported
Owner/Operator Address:	5516 3RD AVE S
Owner/Operator City,State,Zip:	SEATTLE, WA 98108
Owner/Operator Telephone:	000-000-0000
Owner/Operator Telephone Ext:	Not reported
Owner/Operator Fax:	Not reported
Owner/Operator Email:	Not reported
Owner/Operator Indicator:	Owner
Owner/Operator Name:	ALLSTROM, DEAN
Legal Status:	Private
Date Became Current:	Not reported
Date Ended Current:	Not reported
Owner/Operator Address:	5516 3RD AVE S
Owner/Operator City,State,Zip:	SEATTLE, WA 98108
Owner/Operator Telephone:	206-767-4443
Owner/Operator Telephone Ext:	Not reported
Owner/Operator Fax:	Not reported
Owner/Operator Email:	Not reported
Owner/Operator Indicator:	Owner
Owner/Operator Name:	ALLSTROM, DEAN
Legal Status:	Private
Date Became Current:	Not reported
Date Ended Current:	Not reported
Owner/Operator Address:	5516 3RD AVE S
Owner/Operator City,State,Zip:	SEATTLE, WA 98108
Owner/Operator Telephone:	206-767-4443
Owner/Operator Telephone Ext:	Not reported
Owner/Operator Fax:	Not reported
Owner/Operator Email:	Not reported
Owner/Operator Indicator:	Operator
Owner/Operator Name:	ALLSTROM, EVAN
Legal Status:	Private
Date Became Current:	Not reported
Date Ended Current:	Not reported
Owner/Operator Address:	5516 3RD AVE S
Owner/Operator City,State,Zip:	SEATTLE, WA 98108
Owner/Operator Telephone:	206-767-4443
Owner/Operator Telephone Ext:	Not reported
Owner/Operator Fax:	Not reported
Owner/Operator Email:	Not reported

Map ID
Direction
Distance
Elevation

MAP FINDINGS

Site

Database(s)

EDR ID Number
EPA ID Number

ART BRASS PLATING (Continued)

1000105238

Owner/Operator Indicator: Owner
Owner/Operator Name: ART BRASS PLATING IN SEATTLE
Legal Status: Private
Date Became Current: 2000-12-01 00:00:00.
Date Ended Current: Not reported
Owner/Operator Address: 5516 3RD AVE S
Owner/Operator City,State,Zip: SEATTLE, WA 98108
Owner/Operator Telephone: 206-767-4443
Owner/Operator Telephone Ext: Not reported
Owner/Operator Fax: Not reported
Owner/Operator Email: Not reported

Owner/Operator Indicator: Operator
Owner/Operator Name: ALLSTROM, EVAN
Legal Status: Private
Date Became Current: Not reported
Date Ended Current: Not reported
Owner/Operator Address: 5516 3RD AVE S
Owner/Operator City,State,Zip: SEATTLE, WA 98108
Owner/Operator Telephone: 206-767-4443
Owner/Operator Telephone Ext: Not reported
Owner/Operator Fax: Not reported
Owner/Operator Email: Not reported

Owner/Operator Indicator: Owner
Owner/Operator Name: ART BRASS PLATING IN SEATTLE
Legal Status: Private
Date Became Current: 2000-12-01 00:00:00.
Date Ended Current: Not reported
Owner/Operator Address: 5516 3RD AVE S
Owner/Operator City,State,Zip: SEATTLE, WA 98108
Owner/Operator Telephone: 206-767-4443
Owner/Operator Telephone Ext: Not reported
Owner/Operator Fax: Not reported
Owner/Operator Email: Not reported

Owner/Operator Indicator: Owner
Owner/Operator Name: ALLSTROM, DEAN
Legal Status: Private
Date Became Current: Not reported
Date Ended Current: Not reported
Owner/Operator Address: 5516 3RD AVE S
Owner/Operator City,State,Zip: SEATTLE, WA 98108
Owner/Operator Telephone: 206-767-4443
Owner/Operator Telephone Ext: Not reported
Owner/Operator Fax: Not reported
Owner/Operator Email: Not reported

Owner/Operator Indicator: Operator
Owner/Operator Name: MERRYFIELD, MIKE
Legal Status: Private
Date Became Current: Not reported
Date Ended Current: Not reported
Owner/Operator Address: 5516 3RD AVE S
Owner/Operator City,State,Zip: SEATTLE, WA 98108
Owner/Operator Telephone: 206-767-4443
Owner/Operator Telephone Ext: Not reported

Map ID
Direction
Distance
Elevation

MAP FINDINGS

Site

Database(s)

EDR ID Number
EPA ID Number

ART BRASS PLATING (Continued)

1000105238

Owner/Operator Fax:	Not reported
Owner/Operator Email:	Not reported
Owner/Operator Indicator:	Owner
Owner/Operator Name:	ART BRASS PLATING IN SEATTLE
Legal Status:	Private
Date Became Current:	2000-12-01 00:00:00.
Date Ended Current:	Not reported
Owner/Operator Address:	5516 3RD AVE S
Owner/Operator City,State,Zip:	SEATTLE, WA 98108
Owner/Operator Telephone:	206-767-4443
Owner/Operator Telephone Ext:	Not reported
Owner/Operator Fax:	Not reported
Owner/Operator Email:	Not reported
Owner/Operator Indicator:	Owner
Owner/Operator Name:	ART BRASS PLATING IN SEATTLE
Legal Status:	Private
Date Became Current:	2000-12-01 00:00:00.
Date Ended Current:	Not reported
Owner/Operator Address:	5516 3RD AVE S
Owner/Operator City,State,Zip:	SEATTLE, WA 98108
Owner/Operator Telephone:	206-767-4443
Owner/Operator Telephone Ext:	Not reported
Owner/Operator Fax:	Not reported
Owner/Operator Email:	Not reported
Owner/Operator Indicator:	Owner
Owner/Operator Name:	ART BRASS PLATING IN SEATTLE
Legal Status:	Private
Date Became Current:	2000-12-01 00:00:00.
Date Ended Current:	Not reported
Owner/Operator Address:	5516 3RD AVE S
Owner/Operator City,State,Zip:	SEATTLE, WA 98108
Owner/Operator Telephone:	206-767-4443
Owner/Operator Telephone Ext:	Not reported
Owner/Operator Fax:	Not reported
Owner/Operator Email:	Not reported
Owner/Operator Indicator:	Owner
Owner/Operator Name:	ART BRASS PLATING IN SEATTLE
Legal Status:	Private
Date Became Current:	Not reported
Date Ended Current:	Not reported
Owner/Operator Address:	5516 3RD AVE S
Owner/Operator City,State,Zip:	SEATTLE, WA 98108
Owner/Operator Telephone:	206-767-4443
Owner/Operator Telephone Ext:	Not reported
Owner/Operator Fax:	Not reported
Owner/Operator Email:	Not reported
Owner/Operator Indicator:	Owner
Owner/Operator Name:	ART BRASS PLATING IN SEATTLE
Legal Status:	Private
Date Became Current:	2000-12-01 00:00:00.
Date Ended Current:	Not reported
Owner/Operator Address:	5516 3RD AVE S

Map ID
Direction
Distance
Elevation

MAP FINDINGS

Site

Database(s)

EDR ID Number
EPA ID Number

ART BRASS PLATING (Continued)

1000105238

Owner/Operator City,State,Zip: SEATTLE, WA 98108-2413
Owner/Operator Telephone: Not reported
Owner/Operator Telephone Ext: Not reported
Owner/Operator Fax: Not reported
Owner/Operator Email: Not reported

Historic Generators:

Receive Date: 2010-02-22 00:00:00.0
Handler Name: ART BRASS PLATING INC SEATTLE
Federal Waste Generator Description: Large Quantity Generator
State District Owner: WA
Large Quantity Handler of Universal Waste: No
Recognized Trader Importer: No
Recognized Trader Exporter: No
Spent Lead Acid Battery Importer: No
Spent Lead Acid Battery Exporter: No
Current Record: No
Non Storage Recycler Activity: Not reported
Electronic Manifest Broker: Not reported

Receive Date: 2012-03-01 00:00:00.0
Handler Name: ART BRASS PLATING INC SEATTLE
Federal Waste Generator Description: Large Quantity Generator
State District Owner: WA
Large Quantity Handler of Universal Waste: No
Recognized Trader Importer: No
Recognized Trader Exporter: No
Spent Lead Acid Battery Importer: No
Spent Lead Acid Battery Exporter: No
Current Record: No
Non Storage Recycler Activity: Not reported
Electronic Manifest Broker: Not reported

Receive Date: 2014-03-04 00:00:00.0
Handler Name: ART BRASS PLATING INC SEATTLE
Federal Waste Generator Description: Large Quantity Generator
State District Owner: WA
Large Quantity Handler of Universal Waste: No
Recognized Trader Importer: No
Recognized Trader Exporter: No
Spent Lead Acid Battery Importer: No
Spent Lead Acid Battery Exporter: No
Current Record: No
Non Storage Recycler Activity: Not reported
Electronic Manifest Broker: Not reported

Receive Date: 2016-03-14 00:00:00.0
Handler Name: ART BRASS PLATING INC SEATTLE
Federal Waste Generator Description: Large Quantity Generator
State District Owner: WA
Large Quantity Handler of Universal Waste: No
Recognized Trader Importer: No
Recognized Trader Exporter: No
Spent Lead Acid Battery Importer: No
Spent Lead Acid Battery Exporter: No
Current Record: No
Non Storage Recycler Activity: Not reported

Map ID
Direction
Distance
Elevation

MAP FINDINGS

Site

Database(s)

EDR ID Number
EPA ID Number

ART BRASS PLATING (Continued)

1000105238

Electronic Manifest Broker:	Not reported
Receive Date:	2018-02-15 00:00:00.0
Handler Name:	ART BRASS PLATING INC SEATTLE
Federal Waste Generator Description:	Large Quantity Generator
State District Owner:	WA
Large Quantity Handler of Universal Waste:	No
Recognized Trader Importer:	No
Recognized Trader Exporter:	No
Spent Lead Acid Battery Importer:	No
Spent Lead Acid Battery Exporter:	No
Current Record:	No
Non Storage Recycler Activity:	No
Electronic Manifest Broker:	No
Receive Date:	2001-10-03 00:00:00.0
Handler Name:	ART BRASS PLATING INC SEATTLE
Federal Waste Generator Description:	Not a generator, verified
State District Owner:	WA
Large Quantity Handler of Universal Waste:	No
Recognized Trader Importer:	No
Recognized Trader Exporter:	No
Spent Lead Acid Battery Importer:	No
Spent Lead Acid Battery Exporter:	No
Current Record:	No
Non Storage Recycler Activity:	Not reported
Electronic Manifest Broker:	Not reported
Receive Date:	2011-03-09 00:00:00.0
Handler Name:	ART BRASS PLATING INC SEATTLE
Federal Waste Generator Description:	Large Quantity Generator
State District Owner:	WA
Large Quantity Handler of Universal Waste:	No
Recognized Trader Importer:	No
Recognized Trader Exporter:	No
Spent Lead Acid Battery Importer:	No
Spent Lead Acid Battery Exporter:	No
Current Record:	No
Non Storage Recycler Activity:	Not reported
Electronic Manifest Broker:	Not reported
Receive Date:	1993-12-31 00:00:00.0
Handler Name:	ART BRASS PLATING INC SEATTLE
Federal Waste Generator Description:	Small Quantity Generator
State District Owner:	WA
Large Quantity Handler of Universal Waste:	No
Recognized Trader Importer:	No
Recognized Trader Exporter:	No
Spent Lead Acid Battery Importer:	No
Spent Lead Acid Battery Exporter:	No
Current Record:	No
Non Storage Recycler Activity:	Not reported
Electronic Manifest Broker:	Not reported
Receive Date:	1994-01-01 00:00:00.0
Handler Name:	ART BRASS PLATING INC SEATTLE
Federal Waste Generator Description:	Not a generator, verified

Map ID
Direction
Distance
Elevation

MAP FINDINGS

Site

Database(s)

EDR ID Number
EPA ID Number

ART BRASS PLATING (Continued)

1000105238

State District Owner:	WA
Large Quantity Handler of Universal Waste:	No
Recognized Trader Importer:	No
Recognized Trader Exporter:	No
Spent Lead Acid Battery Importer:	No
Spent Lead Acid Battery Exporter:	No
Current Record:	No
Non Storage Recycler Activity:	Not reported
Electronic Manifest Broker:	Not reported
Receive Date:	1995-01-01 00:00:00.0
Handler Name:	ART BRASS PLATING INC SEATTLE
Federal Waste Generator Description:	Not a generator, verified
State District Owner:	WA
Large Quantity Handler of Universal Waste:	No
Recognized Trader Importer:	No
Recognized Trader Exporter:	No
Spent Lead Acid Battery Importer:	No
Spent Lead Acid Battery Exporter:	No
Current Record:	No
Non Storage Recycler Activity:	Not reported
Electronic Manifest Broker:	Not reported
Receive Date:	1996-02-05 00:00:00.0
Handler Name:	ART BRASS PLATING INC SEATTLE
Federal Waste Generator Description:	Large Quantity Generator
State District Owner:	WA
Large Quantity Handler of Universal Waste:	No
Recognized Trader Importer:	No
Recognized Trader Exporter:	No
Spent Lead Acid Battery Importer:	No
Spent Lead Acid Battery Exporter:	No
Current Record:	No
Non Storage Recycler Activity:	Not reported
Electronic Manifest Broker:	Not reported
Receive Date:	1997-02-28 00:00:00.0
Handler Name:	ART BRASS PLATING INC SEATTLE
Federal Waste Generator Description:	Large Quantity Generator
State District Owner:	WA
Large Quantity Handler of Universal Waste:	No
Recognized Trader Importer:	No
Recognized Trader Exporter:	No
Spent Lead Acid Battery Importer:	No
Spent Lead Acid Battery Exporter:	No
Current Record:	No
Non Storage Recycler Activity:	Not reported
Electronic Manifest Broker:	Not reported
Receive Date:	1998-02-09 00:00:00.0
Handler Name:	ART BRASS PLATING INC SEATTLE
Federal Waste Generator Description:	Large Quantity Generator
State District Owner:	WA
Large Quantity Handler of Universal Waste:	No
Recognized Trader Importer:	No
Recognized Trader Exporter:	No
Spent Lead Acid Battery Importer:	No

Map ID
Direction
Distance
Elevation

MAP FINDINGS

Site

Database(s)

EDR ID Number
EPA ID Number

ART BRASS PLATING (Continued)

1000105238

Spent Lead Acid Battery Exporter:	No
Current Record:	No
Non Storage Recycler Activity:	Not reported
Electronic Manifest Broker:	Not reported
Receive Date:	1999-03-02 00:00:00.0
Handler Name:	ART BRASS PLATING INC SEATTLE
Federal Waste Generator Description:	Large Quantity Generator
State District Owner:	WA
Large Quantity Handler of Universal Waste:	No
Recognized Trader Importer:	No
Recognized Trader Exporter:	No
Spent Lead Acid Battery Importer:	No
Spent Lead Acid Battery Exporter:	No
Current Record:	No
Non Storage Recycler Activity:	Not reported
Electronic Manifest Broker:	Not reported
Receive Date:	2000-02-25 00:00:00.0
Handler Name:	ART BRASS PLATING INC SEATTLE
Federal Waste Generator Description:	Large Quantity Generator
State District Owner:	WA
Large Quantity Handler of Universal Waste:	No
Recognized Trader Importer:	No
Recognized Trader Exporter:	No
Spent Lead Acid Battery Importer:	No
Spent Lead Acid Battery Exporter:	No
Current Record:	No
Non Storage Recycler Activity:	Not reported
Electronic Manifest Broker:	Not reported
Receive Date:	2001-02-22 00:00:00.0
Handler Name:	ART BRASS PLATING INC SEATTLE
Federal Waste Generator Description:	Large Quantity Generator
State District Owner:	WA
Large Quantity Handler of Universal Waste:	No
Recognized Trader Importer:	No
Recognized Trader Exporter:	No
Spent Lead Acid Battery Importer:	No
Spent Lead Acid Battery Exporter:	No
Current Record:	No
Non Storage Recycler Activity:	Not reported
Electronic Manifest Broker:	Not reported
Receive Date:	2001-10-03 00:00:00.0
Handler Name:	ART BRASS PLATING INC SEATTLE
Federal Waste Generator Description:	Large Quantity Generator
State District Owner:	WA
Large Quantity Handler of Universal Waste:	No
Recognized Trader Importer:	No
Recognized Trader Exporter:	No
Spent Lead Acid Battery Importer:	No
Spent Lead Acid Battery Exporter:	No
Current Record:	No
Non Storage Recycler Activity:	Not reported
Electronic Manifest Broker:	Not reported

Map ID
Direction
Distance
Elevation

MAP FINDINGS

Site

Database(s)

EDR ID Number
EPA ID Number

ART BRASS PLATING (Continued)

1000105238

Receive Date: 2002-02-28 00:00:00.0
Handler Name: ART BRASS PLATING INC SEATTLE
Federal Waste Generator Description: Large Quantity Generator
State District Owner: WA
Large Quantity Handler of Universal Waste: No
Recognized Trader Importer: No
Recognized Trader Exporter: No
Spent Lead Acid Battery Importer: No
Spent Lead Acid Battery Exporter: No
Current Record: No
Non Storage Recycler Activity: Not reported
Electronic Manifest Broker: Not reported

Receive Date: 2003-01-31 00:00:00.0
Handler Name: ART BRASS PLATING INC SEATTLE
Federal Waste Generator Description: Large Quantity Generator
State District Owner: WA
Large Quantity Handler of Universal Waste: No
Recognized Trader Importer: No
Recognized Trader Exporter: No
Spent Lead Acid Battery Importer: No
Spent Lead Acid Battery Exporter: No
Current Record: No
Non Storage Recycler Activity: Not reported
Electronic Manifest Broker: Not reported

Receive Date: 2004-02-13 00:00:00.0
Handler Name: ART BRASS PLATING INC SEATTLE
Federal Waste Generator Description: Large Quantity Generator
State District Owner: WA
Large Quantity Handler of Universal Waste: No
Recognized Trader Importer: No
Recognized Trader Exporter: No
Spent Lead Acid Battery Importer: No
Spent Lead Acid Battery Exporter: No
Current Record: No
Non Storage Recycler Activity: Not reported
Electronic Manifest Broker: Not reported

Receive Date: 2005-02-10 00:00:00.0
Handler Name: ART BRASS PLATING INC SEATTLE
Federal Waste Generator Description: Large Quantity Generator
State District Owner: WA
Large Quantity Handler of Universal Waste: No
Recognized Trader Importer: No
Recognized Trader Exporter: No
Spent Lead Acid Battery Importer: No
Spent Lead Acid Battery Exporter: No
Current Record: No
Non Storage Recycler Activity: Not reported
Electronic Manifest Broker: Not reported

Receive Date: 2006-02-22 00:00:00.0
Handler Name: ART BRASS PLATING INC SEATTLE
Federal Waste Generator Description: Large Quantity Generator
State District Owner: WA
Large Quantity Handler of Universal Waste: No

Map ID
Direction
Distance
Elevation

MAP FINDINGS

Site

Database(s)

EDR ID Number
EPA ID Number

ART BRASS PLATING (Continued)

1000105238

Recognized Trader Importer: No
Recognized Trader Exporter: No
Spent Lead Acid Battery Importer: No
Spent Lead Acid Battery Exporter: No
Current Record: No
Non Storage Recycler Activity: Not reported
Electronic Manifest Broker: Not reported

Receive Date: 2006-02-23 00:00:00.0
Handler Name: ART BRASS PLATING INC SEATTLE
Federal Waste Generator Description: Large Quantity Generator
State District Owner: WA
Large Quantity Handler of Universal Waste: No
Recognized Trader Importer: No
Recognized Trader Exporter: No
Spent Lead Acid Battery Importer: No
Spent Lead Acid Battery Exporter: No
Current Record: No
Non Storage Recycler Activity: Not reported
Electronic Manifest Broker: Not reported

Receive Date: 2007-02-13 00:00:00.0
Handler Name: ART BRASS PLATING INC SEATTLE
Federal Waste Generator Description: Large Quantity Generator
State District Owner: WA
Large Quantity Handler of Universal Waste: No
Recognized Trader Importer: No
Recognized Trader Exporter: No
Spent Lead Acid Battery Importer: No
Spent Lead Acid Battery Exporter: No
Current Record: No
Non Storage Recycler Activity: Not reported
Electronic Manifest Broker: Not reported

Receive Date: 2008-02-22 00:00:00.0
Handler Name: ART BRASS PLATING INC SEATTLE
Federal Waste Generator Description: Large Quantity Generator
State District Owner: WA
Large Quantity Handler of Universal Waste: No
Recognized Trader Importer: No
Recognized Trader Exporter: No
Spent Lead Acid Battery Importer: No
Spent Lead Acid Battery Exporter: No
Current Record: No
Non Storage Recycler Activity: Not reported
Electronic Manifest Broker: Not reported

Receive Date: 2009-03-03 00:00:00.0
Handler Name: ART BRASS PLATING INC SEATTLE
Federal Waste Generator Description: Large Quantity Generator
State District Owner: WA
Large Quantity Handler of Universal Waste: No
Recognized Trader Importer: No
Recognized Trader Exporter: No
Spent Lead Acid Battery Importer: No
Spent Lead Acid Battery Exporter: No
Current Record: No

Map ID
Direction
Distance
Elevation

MAP FINDINGS

Site

Database(s)

EDR ID Number
EPA ID Number

ART BRASS PLATING (Continued)

1000105238

Non Storage Recycler Activity:	Not reported
Electronic Manifest Broker:	Not reported
Receive Date:	2010-02-22 00:00:00.0
Handler Name:	ART BRASS PLATING INC SEATTLE
Federal Waste Generator Description:	Large Quantity Generator
State District Owner:	WA
Large Quantity Handler of Universal Waste:	No
Recognized Trader Importer:	No
Recognized Trader Exporter:	No
Spent Lead Acid Battery Importer:	No
Spent Lead Acid Battery Exporter:	No
Current Record:	No
Non Storage Recycler Activity:	Not reported
Electronic Manifest Broker:	Not reported
Receive Date:	2011-03-09 00:00:00.0
Handler Name:	ART BRASS PLATING INC SEATTLE
Federal Waste Generator Description:	Large Quantity Generator
State District Owner:	WA
Large Quantity Handler of Universal Waste:	No
Recognized Trader Importer:	No
Recognized Trader Exporter:	No
Spent Lead Acid Battery Importer:	No
Spent Lead Acid Battery Exporter:	No
Current Record:	No
Non Storage Recycler Activity:	Not reported
Electronic Manifest Broker:	Not reported
Receive Date:	2012-03-01 00:00:00.0
Handler Name:	ART BRASS PLATING INC SEATTLE
Federal Waste Generator Description:	Large Quantity Generator
State District Owner:	WA
Large Quantity Handler of Universal Waste:	No
Recognized Trader Importer:	No
Recognized Trader Exporter:	No
Spent Lead Acid Battery Importer:	No
Spent Lead Acid Battery Exporter:	No
Current Record:	No
Non Storage Recycler Activity:	Not reported
Electronic Manifest Broker:	Not reported
Receive Date:	2013-03-26 00:00:00.0
Handler Name:	ART BRASS PLATING INC SEATTLE
Federal Waste Generator Description:	Large Quantity Generator
State District Owner:	WA
Large Quantity Handler of Universal Waste:	No
Recognized Trader Importer:	No
Recognized Trader Exporter:	No
Spent Lead Acid Battery Importer:	No
Spent Lead Acid Battery Exporter:	No
Current Record:	No
Non Storage Recycler Activity:	Not reported
Electronic Manifest Broker:	Not reported
Receive Date:	2014-03-04 00:00:00.0
Handler Name:	ART BRASS PLATING INC SEATTLE

Map ID
Direction
Distance
Elevation

MAP FINDINGS

Site

Database(s)

EDR ID Number
EPA ID Number

ART BRASS PLATING (Continued)

1000105238

Federal Waste Generator Description:	Large Quantity Generator
State District Owner:	WA
Large Quantity Handler of Universal Waste:	No
Recognized Trader Importer:	No
Recognized Trader Exporter:	No
Spent Lead Acid Battery Importer:	No
Spent Lead Acid Battery Exporter:	No
Current Record:	No
Non Storage Recycler Activity:	Not reported
Electronic Manifest Broker:	Not reported
Receive Date:	2015-03-03 00:00:00.0
Handler Name:	ART BRASS PLATING INC SEATTLE
Federal Waste Generator Description:	Large Quantity Generator
State District Owner:	WA
Large Quantity Handler of Universal Waste:	No
Recognized Trader Importer:	No
Recognized Trader Exporter:	No
Spent Lead Acid Battery Importer:	No
Spent Lead Acid Battery Exporter:	No
Current Record:	No
Non Storage Recycler Activity:	Not reported
Electronic Manifest Broker:	Not reported
Receive Date:	2016-03-14 00:00:00.0
Handler Name:	ART BRASS PLATING INC SEATTLE
Federal Waste Generator Description:	Large Quantity Generator
State District Owner:	WA
Large Quantity Handler of Universal Waste:	No
Recognized Trader Importer:	No
Recognized Trader Exporter:	No
Spent Lead Acid Battery Importer:	No
Spent Lead Acid Battery Exporter:	No
Current Record:	No
Non Storage Recycler Activity:	Not reported
Electronic Manifest Broker:	Not reported
Receive Date:	2017-04-28 00:00:00.0
Handler Name:	ART BRASS PLATING INC SEATTLE
Federal Waste Generator Description:	Large Quantity Generator
State District Owner:	WA
Large Quantity Handler of Universal Waste:	No
Recognized Trader Importer:	No
Recognized Trader Exporter:	No
Spent Lead Acid Battery Importer:	No
Spent Lead Acid Battery Exporter:	No
Current Record:	No
Non Storage Recycler Activity:	Not reported
Electronic Manifest Broker:	Not reported
Receive Date:	2018-02-15 00:00:00.0
Handler Name:	ART BRASS PLATING INC SEATTLE
Federal Waste Generator Description:	Large Quantity Generator
State District Owner:	WA
Large Quantity Handler of Universal Waste:	No
Recognized Trader Importer:	No
Recognized Trader Exporter:	No

Map ID
Direction
Distance
Elevation

MAP FINDINGS

Site

Database(s)

EDR ID Number
EPA ID Number

ART BRASS PLATING (Continued)

1000105238

Spent Lead Acid Battery Importer: No
Spent Lead Acid Battery Exporter: No
Current Record: Yes
Non Storage Recycler Activity: Not reported
Electronic Manifest Broker: Not reported

Receive Date: 1990-12-31 00:00:00.0
Handler Name: ART BRASS PLATING INC.
Federal Waste Generator Description: Large Quantity Generator
State District Owner: Not reported
Large Quantity Handler of Universal Waste: No
Recognized Trader Importer: No
Recognized Trader Exporter: No
Spent Lead Acid Battery Importer: No
Spent Lead Acid Battery Exporter: No
Current Record: No
Non Storage Recycler Activity: Not reported
Electronic Manifest Broker: Not reported

Receive Date: 1994-02-23 00:00:00.0
Handler Name: ART BRASS PLATING, INC.
Federal Waste Generator Description: Large Quantity Generator
State District Owner: Not reported
Large Quantity Handler of Universal Waste: No
Recognized Trader Importer: No
Recognized Trader Exporter: No
Spent Lead Acid Battery Importer: No
Spent Lead Acid Battery Exporter: No
Current Record: No
Non Storage Recycler Activity: Not reported
Electronic Manifest Broker: Not reported

Receive Date: 1996-03-01 00:00:00.0
Handler Name: ART BRASS PLATING INC - SEATTLE
Federal Waste Generator Description: Large Quantity Generator
State District Owner: Not reported
Large Quantity Handler of Universal Waste: No
Recognized Trader Importer: No
Recognized Trader Exporter: No
Spent Lead Acid Battery Importer: No
Spent Lead Acid Battery Exporter: No
Current Record: No
Non Storage Recycler Activity: Not reported
Electronic Manifest Broker: Not reported

Receive Date: 1998-02-09 00:00:00.0
Handler Name: ART BRASS PLATING INC SEATTLE
Federal Waste Generator Description: Large Quantity Generator
State District Owner: Not reported
Large Quantity Handler of Universal Waste: No
Recognized Trader Importer: No
Recognized Trader Exporter: No
Spent Lead Acid Battery Importer: No
Spent Lead Acid Battery Exporter: No
Current Record: No
Non Storage Recycler Activity: Not reported
Electronic Manifest Broker: Not reported

Map ID
Direction
Distance
Elevation

MAP FINDINGS

Site

Database(s)

EDR ID Number
EPA ID Number

ART BRASS PLATING (Continued)

1000105238

Receive Date: 2000-02-25 00:00:00.0
Handler Name: ART BRASS PLATING INC SEATTLE
Federal Waste Generator Description: Large Quantity Generator
State District Owner: Not reported
Large Quantity Handler of Universal Waste: No
Recognized Trader Importer: No
Recognized Trader Exporter: No
Spent Lead Acid Battery Importer: No
Spent Lead Acid Battery Exporter: No
Current Record: No
Non Storage Recycler Activity: Not reported
Electronic Manifest Broker: Not reported

Receive Date: 2002-02-28 00:00:00.0
Handler Name: ART BRASS PLATING INC SEATTLE
Federal Waste Generator Description: Large Quantity Generator
State District Owner: Not reported
Large Quantity Handler of Universal Waste: No
Recognized Trader Importer: No
Recognized Trader Exporter: No
Spent Lead Acid Battery Importer: No
Spent Lead Acid Battery Exporter: No
Current Record: No
Non Storage Recycler Activity: Not reported
Electronic Manifest Broker: Not reported

Receive Date: 2004-03-01 00:00:00.0
Handler Name: ART BRASS PLATING INC SEATTLE
Federal Waste Generator Description: Large Quantity Generator
State District Owner: WA
Large Quantity Handler of Universal Waste: No
Recognized Trader Importer: No
Recognized Trader Exporter: No
Spent Lead Acid Battery Importer: No
Spent Lead Acid Battery Exporter: No
Current Record: No
Non Storage Recycler Activity: Not reported
Electronic Manifest Broker: Not reported

Receive Date: 2005-12-31 00:00:00.0
Handler Name: ART BRASS PLATING INC SEATTLE
Federal Waste Generator Description: Large Quantity Generator
State District Owner: WA
Large Quantity Handler of Universal Waste: No
Recognized Trader Importer: No
Recognized Trader Exporter: No
Spent Lead Acid Battery Importer: No
Spent Lead Acid Battery Exporter: No
Current Record: No
Non Storage Recycler Activity: Not reported
Electronic Manifest Broker: Not reported

Receive Date: 2007-12-31 00:00:00.0
Handler Name: ART BRASS PLATING INC SEATTLE
Federal Waste Generator Description: Large Quantity Generator
State District Owner: WA
Large Quantity Handler of Universal Waste: No

Map ID
 Direction
 Distance
 Elevation

MAP FINDINGS

Site

Database(s)

EDR ID Number
 EPA ID Number

ART BRASS PLATING (Continued)

1000105238

Recognized Trader Importer:	No
Recognized Trader Exporter:	No
Spent Lead Acid Battery Importer:	No
Spent Lead Acid Battery Exporter:	No
Current Record:	No
Non Storage Recycler Activity:	Not reported
Electronic Manifest Broker:	Not reported

Facility Has Received Notices of Violation:

Found Violation:	Yes
Agency Which Determined Violation:	State
Violation Short Description:	Generators - General
Date Violation was Determined:	2008-09-23 00:00:00.0
Actual Return to Compliance Date:	2008-11-19 00:00:00.0
Return to Compliance Qualifier:	Documented
Violation Responsible Agency:	State
Scheduled Compliance Date:	2008-11-14 00:00:00.0
Enforcement Identifier:	001
Date of Enforcement Action:	2008-10-13 00:00:00.0
Enforcement Responsible Agency:	State
Enforcement Docket Number:	Not reported
Enforcement Attorney:	Not reported
Corrective Action Component:	No
Appeal Initiated Date:	Not reported
Appeal Resolution Date:	Not reported
Disposition Status Date:	Not reported
Disposition Status:	Not reported
Disposition Status Description:	Not reported
Consent/Final Order Sequence Number:	Not reported
Consent/Final Order Respondent Name:	Not reported
Consent/Final Order Lead Agency:	Not reported
Enforcement Type:	WRITTEN INFORMAL
Enforcement Responsible Person:	WADLD
Enforcement Responsible Sub-Organization:	NW
SEP Sequence Number:	Not reported
SEP Expenditure Amount:	Not reported
SEP Scheduled Completion Date:	Not reported
SEP Actual Date:	Not reported
SEP Defaulted Date:	Not reported
SEP Type:	Not reported
SEP Type Description:	Not reported
Proposed Amount:	Not reported
Final Monetary Amount:	Not reported
Paid Amount:	Not reported
Final Count:	Not reported
Final Amount:	Not reported

Found Violation:	Yes
Agency Which Determined Violation:	State
Violation Short Description:	Generators - General
Date Violation was Determined:	1998-08-26 00:00:00.0
Actual Return to Compliance Date:	1998-10-08 00:00:00.0
Return to Compliance Qualifier:	Observed
Violation Responsible Agency:	State
Scheduled Compliance Date:	1998-10-21 00:00:00.0
Enforcement Identifier:	000

Map ID
Direction
Distance
Elevation

MAP FINDINGS

Site

Database(s)

EDR ID Number
EPA ID Number

ART BRASS PLATING (Continued)

1000105238

Date of Enforcement Action: 1998-09-22 00:00:00.0
Enforcement Responsible Agency: State
Enforcement Docket Number: Not reported
Enforcement Attorney: R0
Corrective Action Component: No
Appeal Initiated Date: Not reported
Appeal Resolution Date: Not reported
Disposition Status Date: Not reported
Disposition Status: Not reported
Disposition Status Description: Not reported
Consent/Final Order Sequence Number: Not reported
Consent/Final Order Respondent Name: Not reported
Consent/Final Order Lead Agency: Not reported
Enforcement Type: WRITTEN INFORMAL
Enforcement Responsible Person: WAJDH
Enforcement Responsible Sub-Organization: NW
SEP Sequence Number: Not reported
SEP Expenditure Amount: Not reported
SEP Scheduled Completion Date: Not reported
SEP Actual Date: Not reported
SEP Defaulted Date: Not reported
SEP Type: Not reported
SEP Type Description: Not reported
Proposed Amount: Not reported
Final Monetary Amount: Not reported
Paid Amount: Not reported
Final Count: Not reported
Final Amount: Not reported

Found Violation: Yes
Agency Which Determined Violation: State
Violation Short Description: TSD IS-Container Use and Management
Date Violation was Determined: 2008-09-23 00:00:00.0
Actual Return to Compliance Date: 2008-11-19 00:00:00.0
Return to Compliance Qualifier: Documented
Violation Responsible Agency: State
Scheduled Compliance Date: 2008-11-14 00:00:00.0
Enforcement Identifier: 001
Date of Enforcement Action: 2008-10-13 00:00:00.0
Enforcement Responsible Agency: State
Enforcement Docket Number: Not reported
Enforcement Attorney: Not reported
Corrective Action Component: No
Appeal Initiated Date: Not reported
Appeal Resolution Date: Not reported
Disposition Status Date: Not reported
Disposition Status: Not reported
Disposition Status Description: Not reported
Consent/Final Order Sequence Number: Not reported
Consent/Final Order Respondent Name: Not reported
Consent/Final Order Lead Agency: Not reported
Enforcement Type: WRITTEN INFORMAL
Enforcement Responsible Person: WADLD
Enforcement Responsible Sub-Organization: NW
SEP Sequence Number: Not reported
SEP Expenditure Amount: Not reported
SEP Scheduled Completion Date: Not reported

Map ID
 Direction
 Distance
 Elevation

MAP FINDINGS

Site

Database(s)

EDR ID Number
 EPA ID Number

ART BRASS PLATING (Continued)

1000105238

SEP Actual Date:	Not reported
SEP Defaulted Date:	Not reported
SEP Type:	Not reported
SEP Type Description:	Not reported
Proposed Amount:	Not reported
Final Monetary Amount:	Not reported
Paid Amount:	Not reported
Final Count:	Not reported
Final Amount:	Not reported
Found Violation:	Yes
Agency Which Determined Violation:	State
Violation Short Description:	TSD - General Facility Standards
Date Violation was Determined:	2010-09-22 00:00:00.0
Actual Return to Compliance Date:	2010-11-16 00:00:00.0
Return to Compliance Qualifier:	Documented
Violation Responsible Agency:	State
Scheduled Compliance Date:	2010-11-22 00:00:00.0
Enforcement Identifier:	001
Date of Enforcement Action:	2010-10-20 00:00:00.0
Enforcement Responsible Agency:	State
Enforcement Docket Number:	Not reported
Enforcement Attorney:	Not reported
Corrective Action Component:	No
Appeal Initiated Date:	Not reported
Appeal Resolution Date:	Not reported
Disposition Status Date:	Not reported
Disposition Status:	Not reported
Disposition Status Description:	Not reported
Consent/Final Order Sequence Number:	Not reported
Consent/Final Order Respondent Name:	Not reported
Consent/Final Order Lead Agency:	Not reported
Enforcement Type:	WRITTEN INFORMAL
Enforcement Responsible Person:	WAWJW
Enforcement Responsible Sub-Organization:	NW
SEP Sequence Number:	Not reported
SEP Expenditure Amount:	Not reported
SEP Scheduled Completion Date:	Not reported
SEP Actual Date:	Not reported
SEP Defaulted Date:	Not reported
SEP Type:	Not reported
SEP Type Description:	Not reported
Proposed Amount:	Not reported
Final Monetary Amount:	Not reported
Paid Amount:	Not reported
Final Count:	Not reported
Final Amount:	Not reported
Found Violation:	Yes
Agency Which Determined Violation:	State
Violation Short Description:	Generators - Pre-transport
Date Violation was Determined:	2018-02-06 00:00:00.0
Actual Return to Compliance Date:	2018-04-16 00:00:00.0
Return to Compliance Qualifier:	Observed
Violation Responsible Agency:	State
Scheduled Compliance Date:	2018-04-20 00:00:00.0
Enforcement Identifier:	001

Map ID
Direction
Distance
Elevation

MAP FINDINGS

Site

Database(s)

EDR ID Number
EPA ID Number

ART BRASS PLATING (Continued)

1000105238

Date of Enforcement Action: 2018-03-20 00:00:00.0
Enforcement Responsible Agency: State
Enforcement Docket Number: Not reported
Enforcement Attorney: Not reported
Corrective Action Component: No
Appeal Initiated Date: Not reported
Appeal Resolution Date: Not reported
Disposition Status Date: Not reported
Disposition Status: Not reported
Disposition Status Description: Not reported
Consent/Final Order Sequence Number: Not reported
Consent/Final Order Respondent Name: Not reported
Consent/Final Order Lead Agency: Not reported
Enforcement Type: WRITTEN INFORMAL
Enforcement Responsible Person: WALOK
Enforcement Responsible Sub-Organization: NW
SEP Sequence Number: Not reported
SEP Expenditure Amount: Not reported
SEP Scheduled Completion Date: Not reported
SEP Actual Date: Not reported
SEP Defaulted Date: Not reported
SEP Type: Not reported
SEP Type Description: Not reported
Proposed Amount: Not reported
Final Monetary Amount: Not reported
Paid Amount: Not reported
Final Count: Not reported
Final Amount: Not reported

Found Violation: Yes
Agency Which Determined Violation: State
Violation Short Description: Permits - Special Forms
Date Violation was Determined: 2013-12-06 00:00:00.0
Actual Return to Compliance Date: 2014-02-26 00:00:00.0
Return to Compliance Qualifier: Documented
Violation Responsible Agency: State
Scheduled Compliance Date: 2014-02-14 00:00:00.0
Enforcement Identifier: 001
Date of Enforcement Action: 2014-01-13 00:00:00.0
Enforcement Responsible Agency: State
Enforcement Docket Number: Not reported
Enforcement Attorney: Not reported
Corrective Action Component: No
Appeal Initiated Date: Not reported
Appeal Resolution Date: Not reported
Disposition Status Date: Not reported
Disposition Status: Not reported
Disposition Status Description: Not reported
Consent/Final Order Sequence Number: Not reported
Consent/Final Order Respondent Name: Not reported
Consent/Final Order Lead Agency: Not reported
Enforcement Type: WRITTEN INFORMAL
Enforcement Responsible Person: WACEW
Enforcement Responsible Sub-Organization: NW
SEP Sequence Number: Not reported
SEP Expenditure Amount: Not reported
SEP Scheduled Completion Date: Not reported

Map ID
 Direction
 Distance
 Elevation

MAP FINDINGS

Site

Database(s)

EDR ID Number
 EPA ID Number

ART BRASS PLATING (Continued)

1000105238

SEP Actual Date:	Not reported
SEP Defaulted Date:	Not reported
SEP Type:	Not reported
SEP Type Description:	Not reported
Proposed Amount:	Not reported
Final Monetary Amount:	Not reported
Paid Amount:	Not reported
Final Count:	Not reported
Final Amount:	Not reported
Found Violation:	Yes
Agency Which Determined Violation:	State
Violation Short Description:	Used Oil - Generators
Date Violation was Determined:	2008-09-23 00:00:00.0
Actual Return to Compliance Date:	2008-11-19 00:00:00.0
Return to Compliance Qualifier:	Documented
Violation Responsible Agency:	State
Scheduled Compliance Date:	2008-11-14 00:00:00.0
Enforcement Identifier:	001
Date of Enforcement Action:	2008-10-13 00:00:00.0
Enforcement Responsible Agency:	State
Enforcement Docket Number:	Not reported
Enforcement Attorney:	Not reported
Corrective Action Component:	No
Appeal Initiated Date:	Not reported
Appeal Resolution Date:	Not reported
Disposition Status Date:	Not reported
Disposition Status:	Not reported
Disposition Status Description:	Not reported
Consent/Final Order Sequence Number:	Not reported
Consent/Final Order Respondent Name:	Not reported
Consent/Final Order Lead Agency:	Not reported
Enforcement Type:	WRITTEN INFORMAL
Enforcement Responsible Person:	WADLD
Enforcement Responsible Sub-Organization:	NW
SEP Sequence Number:	Not reported
SEP Expenditure Amount:	Not reported
SEP Scheduled Completion Date:	Not reported
SEP Actual Date:	Not reported
SEP Defaulted Date:	Not reported
SEP Type:	Not reported
SEP Type Description:	Not reported
Proposed Amount:	Not reported
Final Monetary Amount:	Not reported
Paid Amount:	Not reported
Final Count:	Not reported
Final Amount:	Not reported
Found Violation:	Yes
Agency Which Determined Violation:	State
Violation Short Description:	Generators - General
Date Violation was Determined:	2013-12-06 00:00:00.0
Actual Return to Compliance Date:	2014-02-26 00:00:00.0
Return to Compliance Qualifier:	Documented
Violation Responsible Agency:	State
Scheduled Compliance Date:	2014-02-14 00:00:00.0
Enforcement Identifier:	001

Map ID
Direction
Distance
Elevation

MAP FINDINGS

Site

Database(s)

EDR ID Number
EPA ID Number

ART BRASS PLATING (Continued)

1000105238

Date of Enforcement Action: 2014-01-13 00:00:00.0
Enforcement Responsible Agency: State
Enforcement Docket Number: Not reported
Enforcement Attorney: Not reported
Corrective Action Component: No
Appeal Initiated Date: Not reported
Appeal Resolution Date: Not reported
Disposition Status Date: Not reported
Disposition Status: Not reported
Disposition Status Description: Not reported
Consent/Final Order Sequence Number: Not reported
Consent/Final Order Respondent Name: Not reported
Consent/Final Order Lead Agency: Not reported
Enforcement Type: WRITTEN INFORMAL
Enforcement Responsible Person: WACEW
Enforcement Responsible Sub-Organization: NW
SEP Sequence Number: Not reported
SEP Expenditure Amount: Not reported
SEP Scheduled Completion Date: Not reported
SEP Actual Date: Not reported
SEP Defaulted Date: Not reported
SEP Type: Not reported
SEP Type Description: Not reported
Proposed Amount: Not reported
Final Monetary Amount: Not reported
Paid Amount: Not reported
Final Count: Not reported
Final Amount: Not reported

Found Violation: Yes
Agency Which Determined Violation: State
Violation Short Description: TSD IS-Container Use and Management
Date Violation was Determined: 2012-07-11 00:00:00.0
Actual Return to Compliance Date: 2012-08-16 00:00:00.0
Return to Compliance Qualifier: Documented
Violation Responsible Agency: State
Scheduled Compliance Date: 2012-08-20 00:00:00.0
Enforcement Identifier: 001
Date of Enforcement Action: 2012-07-16 00:00:00.0
Enforcement Responsible Agency: State
Enforcement Docket Number: Not reported
Enforcement Attorney: Not reported
Corrective Action Component: No
Appeal Initiated Date: Not reported
Appeal Resolution Date: Not reported
Disposition Status Date: Not reported
Disposition Status: Not reported
Disposition Status Description: Not reported
Consent/Final Order Sequence Number: Not reported
Consent/Final Order Respondent Name: Not reported
Consent/Final Order Lead Agency: Not reported
Enforcement Type: WRITTEN INFORMAL
Enforcement Responsible Person: WAWJW
Enforcement Responsible Sub-Organization: NW
SEP Sequence Number: Not reported
SEP Expenditure Amount: Not reported
SEP Scheduled Completion Date: Not reported

Map ID
 Direction
 Distance
 Elevation

MAP FINDINGS

Site

Database(s)

EDR ID Number
 EPA ID Number

ART BRASS PLATING (Continued)

1000105238

SEP Actual Date:	Not reported
SEP Defaulted Date:	Not reported
SEP Type:	Not reported
SEP Type Description:	Not reported
Proposed Amount:	Not reported
Final Monetary Amount:	Not reported
Paid Amount:	Not reported
Final Count:	Not reported
Final Amount:	Not reported
Found Violation:	Yes
Agency Which Determined Violation:	State
Violation Short Description:	Generators - Pre-transport
Date Violation was Determined:	2013-12-06 00:00:00.0
Actual Return to Compliance Date:	2014-02-26 00:00:00.0
Return to Compliance Qualifier:	Documented
Violation Responsible Agency:	State
Scheduled Compliance Date:	2014-02-14 00:00:00.0
Enforcement Identifier:	001
Date of Enforcement Action:	2014-01-13 00:00:00.0
Enforcement Responsible Agency:	State
Enforcement Docket Number:	Not reported
Enforcement Attorney:	Not reported
Corrective Action Component:	No
Appeal Initiated Date:	Not reported
Appeal Resolution Date:	Not reported
Disposition Status Date:	Not reported
Disposition Status:	Not reported
Disposition Status Description:	Not reported
Consent/Final Order Sequence Number:	Not reported
Consent/Final Order Respondent Name:	Not reported
Consent/Final Order Lead Agency:	Not reported
Enforcement Type:	WRITTEN INFORMAL
Enforcement Responsible Person:	WACEW
Enforcement Responsible Sub-Organization:	NW
SEP Sequence Number:	Not reported
SEP Expenditure Amount:	Not reported
SEP Scheduled Completion Date:	Not reported
SEP Actual Date:	Not reported
SEP Defaulted Date:	Not reported
SEP Type:	Not reported
SEP Type Description:	Not reported
Proposed Amount:	Not reported
Final Monetary Amount:	Not reported
Paid Amount:	Not reported
Final Count:	Not reported
Final Amount:	Not reported
Found Violation:	Yes
Agency Which Determined Violation:	State
Violation Short Description:	Generators - Records/Reporting
Date Violation was Determined:	2010-09-22 00:00:00.0
Actual Return to Compliance Date:	2010-11-16 00:00:00.0
Return to Compliance Qualifier:	Documented
Violation Responsible Agency:	State
Scheduled Compliance Date:	2010-11-22 00:00:00.0
Enforcement Identifier:	001

Map ID
Direction
Distance
Elevation

MAP FINDINGS

Site

Database(s)

EDR ID Number
EPA ID Number

ART BRASS PLATING (Continued)

1000105238

Date of Enforcement Action:	2010-10-20 00:00:00.0
Enforcement Responsible Agency:	State
Enforcement Docket Number:	Not reported
Enforcement Attorney:	Not reported
Corrective Action Component:	No
Appeal Initiated Date:	Not reported
Appeal Resolution Date:	Not reported
Disposition Status Date:	Not reported
Disposition Status:	Not reported
Disposition Status Description:	Not reported
Consent/Final Order Sequence Number:	Not reported
Consent/Final Order Respondent Name:	Not reported
Consent/Final Order Lead Agency:	Not reported
Enforcement Type:	WRITTEN INFORMAL
Enforcement Responsible Person:	WAWJW
Enforcement Responsible Sub-Organization:	NW
SEP Sequence Number:	Not reported
SEP Expenditure Amount:	Not reported
SEP Scheduled Completion Date:	Not reported
SEP Actual Date:	Not reported
SEP Defaulted Date:	Not reported
SEP Type:	Not reported
SEP Type Description:	Not reported
Proposed Amount:	Not reported
Final Monetary Amount:	Not reported
Paid Amount:	Not reported
Final Count:	Not reported
Final Amount:	Not reported
Found Violation:	Yes
Agency Which Determined Violation:	State
Violation Short Description:	Generators - Records/Reporting
Date Violation was Determined:	2018-02-06 00:00:00.0
Actual Return to Compliance Date:	2018-04-16 00:00:00.0
Return to Compliance Qualifier:	Observed
Violation Responsible Agency:	State
Scheduled Compliance Date:	2018-04-20 00:00:00.0
Enforcement Identifier:	001
Date of Enforcement Action:	2018-03-20 00:00:00.0
Enforcement Responsible Agency:	State
Enforcement Docket Number:	Not reported
Enforcement Attorney:	Not reported
Corrective Action Component:	No
Appeal Initiated Date:	Not reported
Appeal Resolution Date:	Not reported
Disposition Status Date:	Not reported
Disposition Status:	Not reported
Disposition Status Description:	Not reported
Consent/Final Order Sequence Number:	Not reported
Consent/Final Order Respondent Name:	Not reported
Consent/Final Order Lead Agency:	Not reported
Enforcement Type:	WRITTEN INFORMAL
Enforcement Responsible Person:	WALOK
Enforcement Responsible Sub-Organization:	NW
SEP Sequence Number:	Not reported
SEP Expenditure Amount:	Not reported
SEP Scheduled Completion Date:	Not reported

Map ID
 Direction
 Distance
 Elevation

MAP FINDINGS

Site

Database(s)

EDR ID Number
 EPA ID Number

ART BRASS PLATING (Continued)

1000105238

SEP Actual Date:	Not reported
SEP Defaulted Date:	Not reported
SEP Type:	Not reported
SEP Type Description:	Not reported
Proposed Amount:	Not reported
Final Monetary Amount:	Not reported
Paid Amount:	Not reported
Final Count:	Not reported
Final Amount:	Not reported
Found Violation:	Yes
Agency Which Determined Violation:	State
Violation Short Description:	Generators - Pre-transport
Date Violation was Determined:	2016-12-06 00:00:00.0
Actual Return to Compliance Date:	2017-04-14 00:00:00.0
Return to Compliance Qualifier:	Documented
Violation Responsible Agency:	State
Scheduled Compliance Date:	2017-04-21 00:00:00.0
Enforcement Identifier:	001
Date of Enforcement Action:	2017-03-20 00:00:00.0
Enforcement Responsible Agency:	State
Enforcement Docket Number:	Not reported
Enforcement Attorney:	Not reported
Corrective Action Component:	No
Appeal Initiated Date:	Not reported
Appeal Resolution Date:	Not reported
Disposition Status Date:	2017-05-22 00:00:00.0
Disposition Status:	AS
Disposition Status Description:	ACTION SATISFIED (CASE CLOSED)
Consent/Final Order Sequence Number:	Not reported
Consent/Final Order Respondent Name:	Not reported
Consent/Final Order Lead Agency:	Not reported
Enforcement Type:	WRITTEN INFORMAL
Enforcement Responsible Person:	WAMCQ
Enforcement Responsible Sub-Organization:	NW
SEP Sequence Number:	Not reported
SEP Expenditure Amount:	Not reported
SEP Scheduled Completion Date:	Not reported
SEP Actual Date:	Not reported
SEP Defaulted Date:	Not reported
SEP Type:	Not reported
SEP Type Description:	Not reported
Proposed Amount:	Not reported
Final Monetary Amount:	Not reported
Paid Amount:	Not reported
Final Count:	Not reported
Final Amount:	Not reported
Found Violation:	Yes
Agency Which Determined Violation:	State
Violation Short Description:	Generators - Pre-transport
Date Violation was Determined:	2008-09-23 00:00:00.0
Actual Return to Compliance Date:	2008-11-19 00:00:00.0
Return to Compliance Qualifier:	Documented
Violation Responsible Agency:	State
Scheduled Compliance Date:	2008-11-14 00:00:00.0
Enforcement Identifier:	001

Map ID
Direction
Distance
Elevation

MAP FINDINGS

Site

Database(s)

EDR ID Number
EPA ID Number

ART BRASS PLATING (Continued)

1000105238

Date of Enforcement Action:	2008-10-13 00:00:00.0
Enforcement Responsible Agency:	State
Enforcement Docket Number:	Not reported
Enforcement Attorney:	Not reported
Corrective Action Component:	No
Appeal Initiated Date:	Not reported
Appeal Resolution Date:	Not reported
Disposition Status Date:	Not reported
Disposition Status:	Not reported
Disposition Status Description:	Not reported
Consent/Final Order Sequence Number:	Not reported
Consent/Final Order Respondent Name:	Not reported
Consent/Final Order Lead Agency:	Not reported
Enforcement Type:	WRITTEN INFORMAL
Enforcement Responsible Person:	WADLD
Enforcement Responsible Sub-Organization:	NW
SEP Sequence Number:	Not reported
SEP Expenditure Amount:	Not reported
SEP Scheduled Completion Date:	Not reported
SEP Actual Date:	Not reported
SEP Defaulted Date:	Not reported
SEP Type:	Not reported
SEP Type Description:	Not reported
Proposed Amount:	Not reported
Final Monetary Amount:	Not reported
Paid Amount:	Not reported
Final Count:	Not reported
Final Amount:	Not reported
Found Violation:	Yes
Agency Which Determined Violation:	State
Violation Short Description:	Generators - Records/Reporting
Date Violation was Determined:	2004-09-01 00:00:00.0
Actual Return to Compliance Date:	2004-10-26 00:00:00.0
Return to Compliance Qualifier:	Documented
Violation Responsible Agency:	State
Scheduled Compliance Date:	2004-11-15 00:00:00.0
Enforcement Identifier:	001
Date of Enforcement Action:	2004-10-12 00:00:00.0
Enforcement Responsible Agency:	State
Enforcement Docket Number:	Not reported
Enforcement Attorney:	Not reported
Corrective Action Component:	No
Appeal Initiated Date:	Not reported
Appeal Resolution Date:	Not reported
Disposition Status Date:	Not reported
Disposition Status:	Not reported
Disposition Status Description:	Not reported
Consent/Final Order Sequence Number:	Not reported
Consent/Final Order Respondent Name:	Not reported
Consent/Final Order Lead Agency:	Not reported
Enforcement Type:	WRITTEN INFORMAL
Enforcement Responsible Person:	WAWJW
Enforcement Responsible Sub-Organization:	NW
SEP Sequence Number:	Not reported
SEP Expenditure Amount:	Not reported
SEP Scheduled Completion Date:	Not reported

Map ID
Direction
Distance
Elevation

MAP FINDINGS

Site

Database(s)

EDR ID Number
EPA ID Number

ART BRASS PLATING (Continued)

1000105238

SEP Actual Date:	Not reported
SEP Defaulted Date:	Not reported
SEP Type:	Not reported
SEP Type Description:	Not reported
Proposed Amount:	Not reported
Final Monetary Amount:	Not reported
Paid Amount:	Not reported
Final Count:	Not reported
Final Amount:	Not reported
Found Violation:	Yes
Agency Which Determined Violation:	State
Violation Short Description:	Generators - Records/Reporting
Date Violation was Determined:	2004-09-01 00:00:00.0
Actual Return to Compliance Date:	2004-10-15 00:00:00.0
Return to Compliance Qualifier:	Documented
Violation Responsible Agency:	State
Scheduled Compliance Date:	2004-11-01 00:00:00.0
Enforcement Identifier:	001
Date of Enforcement Action:	2004-10-12 00:00:00.0
Enforcement Responsible Agency:	State
Enforcement Docket Number:	Not reported
Enforcement Attorney:	Not reported
Corrective Action Component:	No
Appeal Initiated Date:	Not reported
Appeal Resolution Date:	Not reported
Disposition Status Date:	Not reported
Disposition Status:	Not reported
Disposition Status Description:	Not reported
Consent/Final Order Sequence Number:	Not reported
Consent/Final Order Respondent Name:	Not reported
Consent/Final Order Lead Agency:	Not reported
Enforcement Type:	WRITTEN INFORMAL
Enforcement Responsible Person:	WAWJW
Enforcement Responsible Sub-Organization:	NW
SEP Sequence Number:	Not reported
SEP Expenditure Amount:	Not reported
SEP Scheduled Completion Date:	Not reported
SEP Actual Date:	Not reported
SEP Defaulted Date:	Not reported
SEP Type:	Not reported
SEP Type Description:	Not reported
Proposed Amount:	Not reported
Final Monetary Amount:	Not reported
Paid Amount:	Not reported
Final Count:	Not reported
Final Amount:	Not reported
Found Violation:	Yes
Agency Which Determined Violation:	State
Violation Short Description:	Generators - General
Date Violation was Determined:	2004-09-01 00:00:00.0
Actual Return to Compliance Date:	2004-09-03 00:00:00.0
Return to Compliance Qualifier:	Documented
Violation Responsible Agency:	State
Scheduled Compliance Date:	2004-10-22 00:00:00.0
Enforcement Identifier:	001

Map ID
Direction
Distance
Elevation

MAP FINDINGS

Site

Database(s)

EDR ID Number
EPA ID Number

ART BRASS PLATING (Continued)

1000105238

Date of Enforcement Action: 2004-10-12 00:00:00.0
Enforcement Responsible Agency: State
Enforcement Docket Number: Not reported
Enforcement Attorney: Not reported
Corrective Action Component: No
Appeal Initiated Date: Not reported
Appeal Resolution Date: Not reported
Disposition Status Date: Not reported
Disposition Status: Not reported
Disposition Status Description: Not reported
Consent/Final Order Sequence Number: Not reported
Consent/Final Order Respondent Name: Not reported
Consent/Final Order Lead Agency: Not reported
Enforcement Type: WRITTEN INFORMAL
Enforcement Responsible Person: WAWJW
Enforcement Responsible Sub-Organization: NW
SEP Sequence Number: Not reported
SEP Expenditure Amount: Not reported
SEP Scheduled Completion Date: Not reported
SEP Actual Date: Not reported
SEP Defaulted Date: Not reported
SEP Type: Not reported
SEP Type Description: Not reported
Proposed Amount: Not reported
Final Monetary Amount: Not reported
Paid Amount: Not reported
Final Count: Not reported
Final Amount: Not reported

Found Violation: Yes
Agency Which Determined Violation: State
Violation Short Description: State Statute or Regulation
Date Violation was Determined: 2018-02-06 00:00:00.0
Actual Return to Compliance Date: 2018-04-16 00:00:00.0
Return to Compliance Qualifier: Observed
Violation Responsible Agency: State
Scheduled Compliance Date: 2018-04-20 00:00:00.0
Enforcement Identifier: 001
Date of Enforcement Action: 2018-03-20 00:00:00.0
Enforcement Responsible Agency: State
Enforcement Docket Number: Not reported
Enforcement Attorney: Not reported
Corrective Action Component: No
Appeal Initiated Date: Not reported
Appeal Resolution Date: Not reported
Disposition Status Date: Not reported
Disposition Status: Not reported
Disposition Status Description: Not reported
Consent/Final Order Sequence Number: Not reported
Consent/Final Order Respondent Name: Not reported
Consent/Final Order Lead Agency: Not reported
Enforcement Type: WRITTEN INFORMAL
Enforcement Responsible Person: WALOK
Enforcement Responsible Sub-Organization: NW
SEP Sequence Number: Not reported
SEP Expenditure Amount: Not reported
SEP Scheduled Completion Date: Not reported

Map ID
Direction
Distance
Elevation

MAP FINDINGS

Site

Database(s)

EDR ID Number
EPA ID Number

ART BRASS PLATING (Continued)

1000105238

SEP Actual Date:	Not reported
SEP Defaulted Date:	Not reported
SEP Type:	Not reported
SEP Type Description:	Not reported
Proposed Amount:	Not reported
Final Monetary Amount:	Not reported
Paid Amount:	Not reported
Final Count:	Not reported
Final Amount:	Not reported
Found Violation:	Yes
Agency Which Determined Violation:	State
Violation Short Description:	Generators - Pre-transport
Date Violation was Determined:	2010-09-22 00:00:00.0
Actual Return to Compliance Date:	2010-11-16 00:00:00.0
Return to Compliance Qualifier:	Documented
Violation Responsible Agency:	State
Scheduled Compliance Date:	2010-11-22 00:00:00.0
Enforcement Identifier:	001
Date of Enforcement Action:	2010-10-20 00:00:00.0
Enforcement Responsible Agency:	State
Enforcement Docket Number:	Not reported
Enforcement Attorney:	Not reported
Corrective Action Component:	No
Appeal Initiated Date:	Not reported
Appeal Resolution Date:	Not reported
Disposition Status Date:	Not reported
Disposition Status:	Not reported
Disposition Status Description:	Not reported
Consent/Final Order Sequence Number:	Not reported
Consent/Final Order Respondent Name:	Not reported
Consent/Final Order Lead Agency:	Not reported
Enforcement Type:	WRITTEN INFORMAL
Enforcement Responsible Person:	WAWJW
Enforcement Responsible Sub-Organization:	NW
SEP Sequence Number:	Not reported
SEP Expenditure Amount:	Not reported
SEP Scheduled Completion Date:	Not reported
SEP Actual Date:	Not reported
SEP Defaulted Date:	Not reported
SEP Type:	Not reported
SEP Type Description:	Not reported
Proposed Amount:	Not reported
Final Monetary Amount:	Not reported
Paid Amount:	Not reported
Final Count:	Not reported
Final Amount:	Not reported
Found Violation:	Yes
Agency Which Determined Violation:	State
Violation Short Description:	TSD IS-Container Use and Management
Date Violation was Determined:	2016-12-06 00:00:00.0
Actual Return to Compliance Date:	2017-04-14 00:00:00.0
Return to Compliance Qualifier:	Documented
Violation Responsible Agency:	State
Scheduled Compliance Date:	2017-04-21 00:00:00.0
Enforcement Identifier:	001

Map ID
Direction
Distance
Elevation

MAP FINDINGS

Site

Database(s)

EDR ID Number
EPA ID Number

ART BRASS PLATING (Continued)

1000105238

Date of Enforcement Action: 2017-03-20 00:00:00.0
Enforcement Responsible Agency: State
Enforcement Docket Number: Not reported
Enforcement Attorney: Not reported
Corrective Action Component: No
Appeal Initiated Date: Not reported
Appeal Resolution Date: Not reported
Disposition Status Date: 2017-05-22 00:00:00.0
Disposition Status: AS
Disposition Status Description: ACTION SATISFIED (CASE CLOSED)
Consent/Final Order Sequence Number: Not reported
Consent/Final Order Respondent Name: Not reported
Consent/Final Order Lead Agency: Not reported
Enforcement Type: WRITTEN INFORMAL
Enforcement Responsible Person: WAMCQ
Enforcement Responsible Sub-Organization: NW
SEP Sequence Number: Not reported
SEP Expenditure Amount: Not reported
SEP Scheduled Completion Date: Not reported
SEP Actual Date: Not reported
SEP Defaulted Date: Not reported
SEP Type: Not reported
SEP Type Description: Not reported
Proposed Amount: Not reported
Final Monetary Amount: Not reported
Paid Amount: Not reported
Final Count: Not reported
Final Amount: Not reported

Found Violation: Yes
Agency Which Determined Violation: State
Violation Short Description: TSD IS-Container Use and Management
Date Violation was Determined: 2010-09-22 00:00:00.0
Actual Return to Compliance Date: 2010-11-16 00:00:00.0
Return to Compliance Qualifier: Documented
Violation Responsible Agency: State
Scheduled Compliance Date: 2010-11-22 00:00:00.0
Enforcement Identifier: 001
Date of Enforcement Action: 2010-10-20 00:00:00.0
Enforcement Responsible Agency: State
Enforcement Docket Number: Not reported
Enforcement Attorney: Not reported
Corrective Action Component: No
Appeal Initiated Date: Not reported
Appeal Resolution Date: Not reported
Disposition Status Date: Not reported
Disposition Status: Not reported
Disposition Status Description: Not reported
Consent/Final Order Sequence Number: Not reported
Consent/Final Order Respondent Name: Not reported
Consent/Final Order Lead Agency: Not reported
Enforcement Type: WRITTEN INFORMAL
Enforcement Responsible Person: WAWJW
Enforcement Responsible Sub-Organization: NW
SEP Sequence Number: Not reported
SEP Expenditure Amount: Not reported
SEP Scheduled Completion Date: Not reported

Map ID
Direction
Distance
Elevation

MAP FINDINGS

Site

Database(s)

EDR ID Number
EPA ID Number

ART BRASS PLATING (Continued)

1000105238

SEP Actual Date:	Not reported
SEP Defaulted Date:	Not reported
SEP Type:	Not reported
SEP Type Description:	Not reported
Proposed Amount:	Not reported
Final Monetary Amount:	Not reported
Paid Amount:	Not reported
Final Count:	Not reported
Final Amount:	Not reported
Found Violation:	Yes
Agency Which Determined Violation:	State
Violation Short Description:	Generators - Pre-transport
Date Violation was Determined:	2008-09-23 00:00:00.0
Actual Return to Compliance Date:	2008-11-19 00:00:00.0
Return to Compliance Qualifier:	Documented
Violation Responsible Agency:	State
Scheduled Compliance Date:	2008-11-14 00:00:00.0
Enforcement Identifier:	001
Date of Enforcement Action:	2008-10-13 00:00:00.0
Enforcement Responsible Agency:	State
Enforcement Docket Number:	Not reported
Enforcement Attorney:	Not reported
Corrective Action Component:	No
Appeal Initiated Date:	Not reported
Appeal Resolution Date:	Not reported
Disposition Status Date:	Not reported
Disposition Status:	Not reported
Disposition Status Description:	Not reported
Consent/Final Order Sequence Number:	Not reported
Consent/Final Order Respondent Name:	Not reported
Consent/Final Order Lead Agency:	Not reported
Enforcement Type:	WRITTEN INFORMAL
Enforcement Responsible Person:	WADLD
Enforcement Responsible Sub-Organization:	NW
SEP Sequence Number:	Not reported
SEP Expenditure Amount:	Not reported
SEP Scheduled Completion Date:	Not reported
SEP Actual Date:	Not reported
SEP Defaulted Date:	Not reported
SEP Type:	Not reported
SEP Type Description:	Not reported
Proposed Amount:	Not reported
Final Monetary Amount:	Not reported
Paid Amount:	Not reported
Final Count:	Not reported
Final Amount:	Not reported
Found Violation:	Yes
Agency Which Determined Violation:	State
Violation Short Description:	Generators - Records/Reporting
Date Violation was Determined:	2016-12-06 00:00:00.0
Actual Return to Compliance Date:	2017-04-14 00:00:00.0
Return to Compliance Qualifier:	Documented
Violation Responsible Agency:	State
Scheduled Compliance Date:	2017-04-21 00:00:00.0
Enforcement Identifier:	001

Map ID
Direction
Distance
Elevation

MAP FINDINGS

Site

Database(s)

EDR ID Number
EPA ID Number

ART BRASS PLATING (Continued)

1000105238

Date of Enforcement Action: 2017-03-20 00:00:00.0
Enforcement Responsible Agency: State
Enforcement Docket Number: Not reported
Enforcement Attorney: Not reported
Corrective Action Component: No
Appeal Initiated Date: Not reported
Appeal Resolution Date: Not reported
Disposition Status Date: 2017-05-22 00:00:00.0
Disposition Status: AS
Disposition Status Description: ACTION SATISFIED (CASE CLOSED)
Consent/Final Order Sequence Number: Not reported
Consent/Final Order Respondent Name: Not reported
Consent/Final Order Lead Agency: Not reported
Enforcement Type: WRITTEN INFORMAL
Enforcement Responsible Person: WAMCQ
Enforcement Responsible Sub-Organization: NW
SEP Sequence Number: Not reported
SEP Expenditure Amount: Not reported
SEP Scheduled Completion Date: Not reported
SEP Actual Date: Not reported
SEP Defaulted Date: Not reported
SEP Type: Not reported
SEP Type Description: Not reported
Proposed Amount: Not reported
Final Monetary Amount: Not reported
Paid Amount: Not reported
Final Count: Not reported
Final Amount: Not reported

Found Violation: Yes
Agency Which Determined Violation: State
Violation Short Description: Listing - General
Date Violation was Determined: 2008-09-23 00:00:00.0
Actual Return to Compliance Date: 2008-11-19 00:00:00.0
Return to Compliance Qualifier: Documented
Violation Responsible Agency: State
Scheduled Compliance Date: 2008-11-14 00:00:00.0
Enforcement Identifier: 001
Date of Enforcement Action: 2008-10-13 00:00:00.0
Enforcement Responsible Agency: State
Enforcement Docket Number: Not reported
Enforcement Attorney: Not reported
Corrective Action Component: No
Appeal Initiated Date: Not reported
Appeal Resolution Date: Not reported
Disposition Status Date: Not reported
Disposition Status: Not reported
Disposition Status Description: Not reported
Consent/Final Order Sequence Number: Not reported
Consent/Final Order Respondent Name: Not reported
Consent/Final Order Lead Agency: Not reported
Enforcement Type: WRITTEN INFORMAL
Enforcement Responsible Person: WADLD
Enforcement Responsible Sub-Organization: NW
SEP Sequence Number: Not reported
SEP Expenditure Amount: Not reported
SEP Scheduled Completion Date: Not reported

Map ID
 Direction
 Distance
 Elevation

MAP FINDINGS

Site

Database(s)

EDR ID Number
 EPA ID Number

ART BRASS PLATING (Continued)

1000105238

SEP Actual Date:	Not reported
SEP Defaulted Date:	Not reported
SEP Type:	Not reported
SEP Type Description:	Not reported
Proposed Amount:	Not reported
Final Monetary Amount:	Not reported
Paid Amount:	Not reported
Final Count:	Not reported
Final Amount:	Not reported
Found Violation:	Yes
Agency Which Determined Violation:	State
Violation Short Description:	Generators - General
Date Violation was Determined:	2016-12-06 00:00:00.0
Actual Return to Compliance Date:	2017-04-14 00:00:00.0
Return to Compliance Qualifier:	Documented
Violation Responsible Agency:	State
Scheduled Compliance Date:	2017-04-21 00:00:00.0
Enforcement Identifier:	001
Date of Enforcement Action:	2017-03-20 00:00:00.0
Enforcement Responsible Agency:	State
Enforcement Docket Number:	Not reported
Enforcement Attorney:	Not reported
Corrective Action Component:	No
Appeal Initiated Date:	Not reported
Appeal Resolution Date:	Not reported
Disposition Status Date:	2017-05-22 00:00:00.0
Disposition Status:	AS
Disposition Status Description:	ACTION SATISFIED (CASE CLOSED)
Consent/Final Order Sequence Number:	Not reported
Consent/Final Order Respondent Name:	Not reported
Consent/Final Order Lead Agency:	Not reported
Enforcement Type:	WRITTEN INFORMAL
Enforcement Responsible Person:	WAMCQ
Enforcement Responsible Sub-Organization:	NW
SEP Sequence Number:	Not reported
SEP Expenditure Amount:	Not reported
SEP Scheduled Completion Date:	Not reported
SEP Actual Date:	Not reported
SEP Defaulted Date:	Not reported
SEP Type:	Not reported
SEP Type Description:	Not reported
Proposed Amount:	Not reported
Final Monetary Amount:	Not reported
Paid Amount:	Not reported
Final Count:	Not reported
Final Amount:	Not reported
Found Violation:	Yes
Agency Which Determined Violation:	State
Violation Short Description:	Generators - General
Date Violation was Determined:	1998-08-26 00:00:00.0
Actual Return to Compliance Date:	1998-10-08 00:00:00.0
Return to Compliance Qualifier:	Observed
Violation Responsible Agency:	State
Scheduled Compliance Date:	1998-10-21 00:00:00.0
Enforcement Identifier:	000

Map ID
Direction
Distance
Elevation

MAP FINDINGS

Site

Database(s)

EDR ID Number
EPA ID Number

ART BRASS PLATING (Continued)

1000105238

Date of Enforcement Action:	1998-09-22 00:00:00.0
Enforcement Responsible Agency:	State
Enforcement Docket Number:	Not reported
Enforcement Attorney:	R0
Corrective Action Component:	No
Appeal Initiated Date:	Not reported
Appeal Resolution Date:	Not reported
Disposition Status Date:	Not reported
Disposition Status:	Not reported
Disposition Status Description:	Not reported
Consent/Final Order Sequence Number:	Not reported
Consent/Final Order Respondent Name:	Not reported
Consent/Final Order Lead Agency:	Not reported
Enforcement Type:	WRITTEN INFORMAL
Enforcement Responsible Person:	WAJDH
Enforcement Responsible Sub-Organization:	NW
SEP Sequence Number:	Not reported
SEP Expenditure Amount:	Not reported
SEP Scheduled Completion Date:	Not reported
SEP Actual Date:	Not reported
SEP Defaulted Date:	Not reported
SEP Type:	Not reported
SEP Type Description:	Not reported
Proposed Amount:	Not reported
Final Monetary Amount:	Not reported
Paid Amount:	Not reported
Final Count:	Not reported
Final Amount:	Not reported
Found Violation:	Yes
Agency Which Determined Violation:	State
Violation Short Description:	Generators - Records/Reporting
Date Violation was Determined:	2016-12-06 00:00:00.0
Actual Return to Compliance Date:	2017-04-14 00:00:00.0
Return to Compliance Qualifier:	Documented
Violation Responsible Agency:	State
Scheduled Compliance Date:	2017-04-21 00:00:00.0
Enforcement Identifier:	001
Date of Enforcement Action:	2017-03-20 00:00:00.0
Enforcement Responsible Agency:	State
Enforcement Docket Number:	Not reported
Enforcement Attorney:	Not reported
Corrective Action Component:	No
Appeal Initiated Date:	Not reported
Appeal Resolution Date:	Not reported
Disposition Status Date:	2017-05-22 00:00:00.0
Disposition Status:	AS
Disposition Status Description:	ACTION SATISFIED (CASE CLOSED)
Consent/Final Order Sequence Number:	Not reported
Consent/Final Order Respondent Name:	Not reported
Consent/Final Order Lead Agency:	Not reported
Enforcement Type:	WRITTEN INFORMAL
Enforcement Responsible Person:	WAMCQ
Enforcement Responsible Sub-Organization:	NW
SEP Sequence Number:	Not reported
SEP Expenditure Amount:	Not reported
SEP Scheduled Completion Date:	Not reported

Map ID
Direction
Distance
Elevation

MAP FINDINGS

Site

Database(s)

EDR ID Number
EPA ID Number

ART BRASS PLATING (Continued)

1000105238

SEP Actual Date:	Not reported
SEP Defaulted Date:	Not reported
SEP Type:	Not reported
SEP Type Description:	Not reported
Proposed Amount:	Not reported
Final Monetary Amount:	Not reported
Paid Amount:	Not reported
Final Count:	Not reported
Final Amount:	Not reported
Found Violation:	Yes
Agency Which Determined Violation:	State
Violation Short Description:	TSD - General Facility Standards
Date Violation was Determined:	2016-12-06 00:00:00.0
Actual Return to Compliance Date:	2017-04-14 00:00:00.0
Return to Compliance Qualifier:	Documented
Violation Responsible Agency:	State
Scheduled Compliance Date:	2017-04-21 00:00:00.0
Enforcement Identifier:	001
Date of Enforcement Action:	2017-03-20 00:00:00.0
Enforcement Responsible Agency:	State
Enforcement Docket Number:	Not reported
Enforcement Attorney:	Not reported
Corrective Action Component:	No
Appeal Initiated Date:	Not reported
Appeal Resolution Date:	Not reported
Disposition Status Date:	2017-05-22 00:00:00.0
Disposition Status:	AS
Disposition Status Description:	ACTION SATISFIED (CASE CLOSED)
Consent/Final Order Sequence Number:	Not reported
Consent/Final Order Respondent Name:	Not reported
Consent/Final Order Lead Agency:	Not reported
Enforcement Type:	WRITTEN INFORMAL
Enforcement Responsible Person:	WAMCQ
Enforcement Responsible Sub-Organization:	NW
SEP Sequence Number:	Not reported
SEP Expenditure Amount:	Not reported
SEP Scheduled Completion Date:	Not reported
SEP Actual Date:	Not reported
SEP Defaulted Date:	Not reported
SEP Type:	Not reported
SEP Type Description:	Not reported
Proposed Amount:	Not reported
Final Monetary Amount:	Not reported
Paid Amount:	Not reported
Final Count:	Not reported
Final Amount:	Not reported
Found Violation:	Yes
Agency Which Determined Violation:	State
Violation Short Description:	TSD IS-Container Use and Management
Date Violation was Determined:	2016-12-06 00:00:00.0
Actual Return to Compliance Date:	2017-04-14 00:00:00.0
Return to Compliance Qualifier:	Documented
Violation Responsible Agency:	State
Scheduled Compliance Date:	2017-04-21 00:00:00.0
Enforcement Identifier:	001

Map ID
Direction
Distance
Elevation

MAP FINDINGS

Site

Database(s)

EDR ID Number
EPA ID Number

ART BRASS PLATING (Continued)

1000105238

Date of Enforcement Action: 2017-03-20 00:00:00.0
Enforcement Responsible Agency: State
Enforcement Docket Number: Not reported
Enforcement Attorney: Not reported
Corrective Action Component: No
Appeal Initiated Date: Not reported
Appeal Resolution Date: Not reported
Disposition Status Date: 2017-05-22 00:00:00.0
Disposition Status: AS
Disposition Status Description: ACTION SATISFIED (CASE CLOSED)
Consent/Final Order Sequence Number: Not reported
Consent/Final Order Respondent Name: Not reported
Consent/Final Order Lead Agency: Not reported
Enforcement Type: WRITTEN INFORMAL
Enforcement Responsible Person: WAMCQ
Enforcement Responsible Sub-Organization: NW
SEP Sequence Number: Not reported
SEP Expenditure Amount: Not reported
SEP Scheduled Completion Date: Not reported
SEP Actual Date: Not reported
SEP Defaulted Date: Not reported
SEP Type: Not reported
SEP Type Description: Not reported
Proposed Amount: Not reported
Final Monetary Amount: Not reported
Paid Amount: Not reported
Final Count: Not reported
Final Amount: Not reported

Found Violation: Yes
Agency Which Determined Violation: State
Violation Short Description: Generators - General
Date Violation was Determined: 2018-02-06 00:00:00.0
Actual Return to Compliance Date: 2018-04-16 00:00:00.0
Return to Compliance Qualifier: Observed
Violation Responsible Agency: State
Scheduled Compliance Date: 2018-04-20 00:00:00.0
Enforcement Identifier: 001
Date of Enforcement Action: 2018-03-20 00:00:00.0
Enforcement Responsible Agency: State
Enforcement Docket Number: Not reported
Enforcement Attorney: Not reported
Corrective Action Component: No
Appeal Initiated Date: Not reported
Appeal Resolution Date: Not reported
Disposition Status Date: Not reported
Disposition Status: Not reported
Disposition Status Description: Not reported
Consent/Final Order Sequence Number: Not reported
Consent/Final Order Respondent Name: Not reported
Consent/Final Order Lead Agency: Not reported
Enforcement Type: WRITTEN INFORMAL
Enforcement Responsible Person: WALOK
Enforcement Responsible Sub-Organization: NW
SEP Sequence Number: Not reported
SEP Expenditure Amount: Not reported
SEP Scheduled Completion Date: Not reported

Map ID
 Direction
 Distance
 Elevation

MAP FINDINGS

Site

Database(s)

EDR ID Number
 EPA ID Number

ART BRASS PLATING (Continued)

1000105238

SEP Actual Date:	Not reported
SEP Defaulted Date:	Not reported
SEP Type:	Not reported
SEP Type Description:	Not reported
Proposed Amount:	Not reported
Final Monetary Amount:	Not reported
Paid Amount:	Not reported
Final Count:	Not reported
Final Amount:	Not reported
Found Violation:	Yes
Agency Which Determined Violation:	State
Violation Short Description:	TSD IS-Container Use and Management
Date Violation was Determined:	2010-09-22 00:00:00.0
Actual Return to Compliance Date:	2010-11-16 00:00:00.0
Return to Compliance Qualifier:	Documented
Violation Responsible Agency:	State
Scheduled Compliance Date:	2010-11-22 00:00:00.0
Enforcement Identifier:	001
Date of Enforcement Action:	2010-10-20 00:00:00.0
Enforcement Responsible Agency:	State
Enforcement Docket Number:	Not reported
Enforcement Attorney:	Not reported
Corrective Action Component:	No
Appeal Initiated Date:	Not reported
Appeal Resolution Date:	Not reported
Disposition Status Date:	Not reported
Disposition Status:	Not reported
Disposition Status Description:	Not reported
Consent/Final Order Sequence Number:	Not reported
Consent/Final Order Respondent Name:	Not reported
Consent/Final Order Lead Agency:	Not reported
Enforcement Type:	WRITTEN INFORMAL
Enforcement Responsible Person:	WAWJW
Enforcement Responsible Sub-Organization:	NW
SEP Sequence Number:	Not reported
SEP Expenditure Amount:	Not reported
SEP Scheduled Completion Date:	Not reported
SEP Actual Date:	Not reported
SEP Defaulted Date:	Not reported
SEP Type:	Not reported
SEP Type Description:	Not reported
Proposed Amount:	Not reported
Final Monetary Amount:	Not reported
Paid Amount:	Not reported
Final Count:	Not reported
Final Amount:	Not reported
Found Violation:	Yes
Agency Which Determined Violation:	State
Violation Short Description:	TSD - Preparedness and Prevention
Date Violation was Determined:	2013-12-06 00:00:00.0
Actual Return to Compliance Date:	2014-02-26 00:00:00.0
Return to Compliance Qualifier:	Documented
Violation Responsible Agency:	State
Scheduled Compliance Date:	2014-02-14 00:00:00.0
Enforcement Identifier:	001

Map ID
Direction
Distance
Elevation

MAP FINDINGS

Site

Database(s)

EDR ID Number
EPA ID Number

ART BRASS PLATING (Continued)

1000105238

Date of Enforcement Action:	2014-01-13 00:00:00.0
Enforcement Responsible Agency:	State
Enforcement Docket Number:	Not reported
Enforcement Attorney:	Not reported
Corrective Action Component:	No
Appeal Initiated Date:	Not reported
Appeal Resolution Date:	Not reported
Disposition Status Date:	Not reported
Disposition Status:	Not reported
Disposition Status Description:	Not reported
Consent/Final Order Sequence Number:	Not reported
Consent/Final Order Respondent Name:	Not reported
Consent/Final Order Lead Agency:	Not reported
Enforcement Type:	WRITTEN INFORMAL
Enforcement Responsible Person:	WACEW
Enforcement Responsible Sub-Organization:	NW
SEP Sequence Number:	Not reported
SEP Expenditure Amount:	Not reported
SEP Scheduled Completion Date:	Not reported
SEP Actual Date:	Not reported
SEP Defaulted Date:	Not reported
SEP Type:	Not reported
SEP Type Description:	Not reported
Proposed Amount:	Not reported
Final Monetary Amount:	Not reported
Paid Amount:	Not reported
Final Count:	Not reported
Final Amount:	Not reported
Found Violation:	Yes
Agency Which Determined Violation:	State
Violation Short Description:	Generators - Pre-transport
Date Violation was Determined:	2018-02-06 00:00:00.0
Actual Return to Compliance Date:	2018-02-26 00:00:00.0
Return to Compliance Qualifier:	Observed
Violation Responsible Agency:	State
Scheduled Compliance Date:	2018-04-20 00:00:00.0
Enforcement Identifier:	001
Date of Enforcement Action:	2018-03-20 00:00:00.0
Enforcement Responsible Agency:	State
Enforcement Docket Number:	Not reported
Enforcement Attorney:	Not reported
Corrective Action Component:	No
Appeal Initiated Date:	Not reported
Appeal Resolution Date:	Not reported
Disposition Status Date:	Not reported
Disposition Status:	Not reported
Disposition Status Description:	Not reported
Consent/Final Order Sequence Number:	Not reported
Consent/Final Order Respondent Name:	Not reported
Consent/Final Order Lead Agency:	Not reported
Enforcement Type:	WRITTEN INFORMAL
Enforcement Responsible Person:	WALOK
Enforcement Responsible Sub-Organization:	NW
SEP Sequence Number:	Not reported
SEP Expenditure Amount:	Not reported
SEP Scheduled Completion Date:	Not reported

Map ID
 Direction
 Distance
 Elevation

MAP FINDINGS

Site

Database(s)

EDR ID Number
 EPA ID Number

ART BRASS PLATING (Continued)

1000105238

SEP Actual Date:	Not reported
SEP Defaulted Date:	Not reported
SEP Type:	Not reported
SEP Type Description:	Not reported
Proposed Amount:	Not reported
Final Monetary Amount:	Not reported
Paid Amount:	Not reported
Final Count:	Not reported
Final Amount:	Not reported
Found Violation:	Yes
Agency Which Determined Violation:	State
Violation Short Description:	Generators - Pre-transport
Date Violation was Determined:	2013-12-06 00:00:00.0
Actual Return to Compliance Date:	2014-02-26 00:00:00.0
Return to Compliance Qualifier:	Documented
Violation Responsible Agency:	State
Scheduled Compliance Date:	2014-02-14 00:00:00.0
Enforcement Identifier:	001
Date of Enforcement Action:	2014-01-13 00:00:00.0
Enforcement Responsible Agency:	State
Enforcement Docket Number:	Not reported
Enforcement Attorney:	Not reported
Corrective Action Component:	No
Appeal Initiated Date:	Not reported
Appeal Resolution Date:	Not reported
Disposition Status Date:	Not reported
Disposition Status:	Not reported
Disposition Status Description:	Not reported
Consent/Final Order Sequence Number:	Not reported
Consent/Final Order Respondent Name:	Not reported
Consent/Final Order Lead Agency:	Not reported
Enforcement Type:	WRITTEN INFORMAL
Enforcement Responsible Person:	WACEW
Enforcement Responsible Sub-Organization:	NW
SEP Sequence Number:	Not reported
SEP Expenditure Amount:	Not reported
SEP Scheduled Completion Date:	Not reported
SEP Actual Date:	Not reported
SEP Defaulted Date:	Not reported
SEP Type:	Not reported
SEP Type Description:	Not reported
Proposed Amount:	Not reported
Final Monetary Amount:	Not reported
Paid Amount:	Not reported
Final Count:	Not reported
Final Amount:	Not reported
Found Violation:	Yes
Agency Which Determined Violation:	State
Violation Short Description:	Generators - General
Date Violation was Determined:	1997-06-18 00:00:00.0
Actual Return to Compliance Date:	1997-06-20 00:00:00.0
Return to Compliance Qualifier:	Observed
Violation Responsible Agency:	State
Scheduled Compliance Date:	1997-07-07 00:00:00.0
Enforcement Identifier:	000

Map ID
Direction
Distance
Elevation

MAP FINDINGS

Site

Database(s)

EDR ID Number
EPA ID Number

ART BRASS PLATING (Continued)

1000105238

Date of Enforcement Action:	1997-06-18 00:00:00.0
Enforcement Responsible Agency:	State
Enforcement Docket Number:	Not reported
Enforcement Attorney:	WA
Corrective Action Component:	No
Appeal Initiated Date:	Not reported
Appeal Resolution Date:	Not reported
Disposition Status Date:	Not reported
Disposition Status:	Not reported
Disposition Status Description:	Not reported
Consent/Final Order Sequence Number:	Not reported
Consent/Final Order Respondent Name:	Not reported
Consent/Final Order Lead Agency:	Not reported
Enforcement Type:	WRITTEN INFORMAL
Enforcement Responsible Person:	WAJDH
Enforcement Responsible Sub-Organization:	NW
SEP Sequence Number:	Not reported
SEP Expenditure Amount:	Not reported
SEP Scheduled Completion Date:	Not reported
SEP Actual Date:	Not reported
SEP Defaulted Date:	Not reported
SEP Type:	Not reported
SEP Type Description:	Not reported
Proposed Amount:	Not reported
Final Monetary Amount:	Not reported
Paid Amount:	Not reported
Final Count:	Not reported
Final Amount:	Not reported
Found Violation:	Yes
Agency Which Determined Violation:	State
Violation Short Description:	TSD IS-Container Use and Management
Date Violation was Determined:	2018-02-06 00:00:00.0
Actual Return to Compliance Date:	2018-02-06 00:00:00.0
Return to Compliance Qualifier:	Observed
Violation Responsible Agency:	State
Scheduled Compliance Date:	2018-04-20 00:00:00.0
Enforcement Identifier:	001
Date of Enforcement Action:	2018-03-20 00:00:00.0
Enforcement Responsible Agency:	State
Enforcement Docket Number:	Not reported
Enforcement Attorney:	Not reported
Corrective Action Component:	No
Appeal Initiated Date:	Not reported
Appeal Resolution Date:	Not reported
Disposition Status Date:	Not reported
Disposition Status:	Not reported
Disposition Status Description:	Not reported
Consent/Final Order Sequence Number:	Not reported
Consent/Final Order Respondent Name:	Not reported
Consent/Final Order Lead Agency:	Not reported
Enforcement Type:	WRITTEN INFORMAL
Enforcement Responsible Person:	WALOK
Enforcement Responsible Sub-Organization:	NW
SEP Sequence Number:	Not reported
SEP Expenditure Amount:	Not reported
SEP Scheduled Completion Date:	Not reported

Map ID
Direction
Distance
Elevation

MAP FINDINGS

Site

Database(s)

EDR ID Number
EPA ID Number

ART BRASS PLATING (Continued)

1000105238

SEP Actual Date: Not reported
SEP Defaulted Date: Not reported
SEP Type: Not reported
SEP Type Description: Not reported
Proposed Amount: Not reported
Final Monetary Amount: Not reported
Paid Amount: Not reported
Final Count: Not reported
Final Amount: Not reported

Found Violation: Yes
Agency Which Determined Violation: State
Violation Short Description: Used Oil - Generators
Date Violation was Determined: 2012-07-11 00:00:00.0
Actual Return to Compliance Date: 2012-08-16 00:00:00.0
Return to Compliance Qualifier: Documented
Violation Responsible Agency: State
Scheduled Compliance Date: 2012-08-20 00:00:00.0
Enforcement Identifier: 001
Date of Enforcement Action: 2012-07-16 00:00:00.0
Enforcement Responsible Agency: State
Enforcement Docket Number: Not reported
Enforcement Attorney: Not reported
Corrective Action Component: No
Appeal Initiated Date: Not reported
Appeal Resolution Date: Not reported
Disposition Status Date: Not reported
Disposition Status: Not reported
Disposition Status Description: Not reported
Consent/Final Order Sequence Number: Not reported
Consent/Final Order Respondent Name: Not reported
Consent/Final Order Lead Agency: Not reported
Enforcement Type: WRITTEN INFORMAL
Enforcement Responsible Person: WAWJW
Enforcement Responsible Sub-Organization: NW
SEP Sequence Number: Not reported
SEP Expenditure Amount: Not reported
SEP Scheduled Completion Date: Not reported
SEP Actual Date: Not reported
SEP Defaulted Date: Not reported
SEP Type: Not reported
SEP Type Description: Not reported
Proposed Amount: Not reported
Final Monetary Amount: Not reported
Paid Amount: Not reported
Final Count: Not reported
Final Amount: Not reported

Found Violation: Yes
Agency Which Determined Violation: State
Violation Short Description: Generators - Pre-transport
Date Violation was Determined: 2010-09-22 00:00:00.0
Actual Return to Compliance Date: 2010-11-16 00:00:00.0
Return to Compliance Qualifier: Documented
Violation Responsible Agency: State
Scheduled Compliance Date: 2010-11-22 00:00:00.0
Enforcement Identifier: 001

Map ID
Direction
Distance
Elevation

MAP FINDINGS

Site

Database(s)

EDR ID Number
EPA ID Number

ART BRASS PLATING (Continued)

1000105238

Date of Enforcement Action: 2010-10-20 00:00:00.0
Enforcement Responsible Agency: State
Enforcement Docket Number: Not reported
Enforcement Attorney: Not reported
Corrective Action Component: No
Appeal Initiated Date: Not reported
Appeal Resolution Date: Not reported
Disposition Status Date: Not reported
Disposition Status: Not reported
Disposition Status Description: Not reported
Consent/Final Order Sequence Number: Not reported
Consent/Final Order Respondent Name: Not reported
Consent/Final Order Lead Agency: Not reported
Enforcement Type: WRITTEN INFORMAL
Enforcement Responsible Person: WAWJW
Enforcement Responsible Sub-Organization: NW
SEP Sequence Number: Not reported
SEP Expenditure Amount: Not reported
SEP Scheduled Completion Date: Not reported
SEP Actual Date: Not reported
SEP Defaulted Date: Not reported
SEP Type: Not reported
SEP Type Description: Not reported
Proposed Amount: Not reported
Final Monetary Amount: Not reported
Paid Amount: Not reported
Final Count: Not reported
Final Amount: Not reported

Found Violation: Yes
Agency Which Determined Violation: State
Violation Short Description: Generators - Pre-transport
Date Violation was Determined: 2018-02-06 00:00:00.0
Actual Return to Compliance Date: 2018-04-16 00:00:00.0
Return to Compliance Qualifier: Observed
Violation Responsible Agency: State
Scheduled Compliance Date: 2018-04-20 00:00:00.0
Enforcement Identifier: 001
Date of Enforcement Action: 2018-03-20 00:00:00.0
Enforcement Responsible Agency: State
Enforcement Docket Number: Not reported
Enforcement Attorney: Not reported
Corrective Action Component: No
Appeal Initiated Date: Not reported
Appeal Resolution Date: Not reported
Disposition Status Date: Not reported
Disposition Status: Not reported
Disposition Status Description: Not reported
Consent/Final Order Sequence Number: Not reported
Consent/Final Order Respondent Name: Not reported
Consent/Final Order Lead Agency: Not reported
Enforcement Type: WRITTEN INFORMAL
Enforcement Responsible Person: WALOK
Enforcement Responsible Sub-Organization: NW
SEP Sequence Number: Not reported
SEP Expenditure Amount: Not reported
SEP Scheduled Completion Date: Not reported

Map ID
Direction
Distance
Elevation

MAP FINDINGS

Site

Database(s)

EDR ID Number
EPA ID Number

ART BRASS PLATING (Continued)

1000105238

SEP Actual Date: Not reported
SEP Defaulted Date: Not reported
SEP Type: Not reported
SEP Type Description: Not reported
Proposed Amount: Not reported
Final Monetary Amount: Not reported
Paid Amount: Not reported
Final Count: Not reported
Final Amount: Not reported

Found Violation: No
Agency Which Determined Violation: Not reported
Violation Short Description: Not reported
Date Violation was Determined: Not reported
Actual Return to Compliance Date: Not reported
Return to Compliance Qualifier: Not reported
Violation Responsible Agency: Not reported
Scheduled Compliance Date: Not reported
Enforcement Identifier: Not reported
Date of Enforcement Action: Not reported
Enforcement Responsible Agency: Not reported
Enforcement Docket Number: Not reported
Enforcement Attorney: Not reported
Corrective Action Component: Not reported
Appeal Initiated Date: Not reported
Appeal Resolution Date: Not reported
Disposition Status Date: Not reported
Disposition Status: Not reported
Disposition Status Description: Not reported
Consent/Final Order Sequence Number: Not reported
Consent/Final Order Respondent Name: Not reported
Consent/Final Order Lead Agency: Not reported
Enforcement Type: Not reported
Enforcement Responsible Person: Not reported
Enforcement Responsible Sub-Organization: Not reported
SEP Sequence Number: Not reported
SEP Expenditure Amount: Not reported
SEP Scheduled Completion Date: Not reported
SEP Actual Date: Not reported
SEP Defaulted Date: Not reported
SEP Type: Not reported
SEP Type Description: Not reported
Proposed Amount: Not reported
Final Monetary Amount: Not reported
Paid Amount: Not reported
Final Count: Not reported
Final Amount: Not reported

Found Violation: No
Agency Which Determined Violation: Not reported
Violation Short Description: Not reported
Date Violation was Determined: Not reported
Actual Return to Compliance Date: Not reported
Return to Compliance Qualifier: Not reported
Violation Responsible Agency: Not reported
Scheduled Compliance Date: Not reported
Enforcement Identifier: Not reported

Map ID
 Direction
 Distance
 Elevation

MAP FINDINGS

Site

Database(s)

EDR ID Number
 EPA ID Number

ART BRASS PLATING (Continued)

1000105238

Date of Enforcement Action:	Not reported
Enforcement Responsible Agency:	Not reported
Enforcement Docket Number:	Not reported
Enforcement Attorney:	Not reported
Corrective Action Component:	Not reported
Appeal Initiated Date:	Not reported
Appeal Resolution Date:	Not reported
Disposition Status Date:	Not reported
Disposition Status:	Not reported
Disposition Status Description:	Not reported
Consent/Final Order Sequence Number:	Not reported
Consent/Final Order Respondent Name:	Not reported
Consent/Final Order Lead Agency:	Not reported
Enforcement Type:	Not reported
Enforcement Responsible Person:	Not reported
Enforcement Responsible Sub-Organization:	Not reported
SEP Sequence Number:	Not reported
SEP Expenditure Amount:	Not reported
SEP Scheduled Completion Date:	Not reported
SEP Actual Date:	Not reported
SEP Defaulted Date:	Not reported
SEP Type:	Not reported
SEP Type Description:	Not reported
Proposed Amount:	Not reported
Final Monetary Amount:	Not reported
Paid Amount:	Not reported
Final Count:	Not reported
Final Amount:	Not reported
Found Violation:	Yes
Agency Which Determined Violation:	State
Violation Short Description:	Generators - General
Date Violation was Determined:	1998-08-26 00:00:00.0
Actual Return to Compliance Date:	1999-04-23 00:00:00.0
Return to Compliance Qualifier:	Observed
Violation Responsible Agency:	State
Scheduled Compliance Date:	1998-11-10 00:00:00.0
Enforcement Identifier:	000
Date of Enforcement Action:	1998-09-22 00:00:00.0
Enforcement Responsible Agency:	State
Enforcement Docket Number:	Not reported
Enforcement Attorney:	R0
Corrective Action Component:	No
Appeal Initiated Date:	Not reported
Appeal Resolution Date:	Not reported
Disposition Status Date:	Not reported
Disposition Status:	Not reported
Disposition Status Description:	Not reported
Consent/Final Order Sequence Number:	Not reported
Consent/Final Order Respondent Name:	Not reported
Consent/Final Order Lead Agency:	Not reported
Enforcement Type:	WRITTEN INFORMAL
Enforcement Responsible Person:	WAJDH
Enforcement Responsible Sub-Organization:	NW
SEP Sequence Number:	Not reported
SEP Expenditure Amount:	Not reported
SEP Scheduled Completion Date:	Not reported

Map ID
 Direction
 Distance
 Elevation

MAP FINDINGS

Site

Database(s)

EDR ID Number
 EPA ID Number

ART BRASS PLATING (Continued)

1000105238

SEP Actual Date:	Not reported
SEP Defaulted Date:	Not reported
SEP Type:	Not reported
SEP Type Description:	Not reported
Proposed Amount:	Not reported
Final Monetary Amount:	Not reported
Paid Amount:	Not reported
Final Count:	Not reported
Final Amount:	Not reported
Found Violation:	Yes
Agency Which Determined Violation:	State
Violation Short Description:	Generators - Pre-transport
Date Violation was Determined:	2016-12-06 00:00:00.0
Actual Return to Compliance Date:	2017-04-14 00:00:00.0
Return to Compliance Qualifier:	Documented
Violation Responsible Agency:	State
Scheduled Compliance Date:	2017-04-21 00:00:00.0
Enforcement Identifier:	001
Date of Enforcement Action:	2017-03-20 00:00:00.0
Enforcement Responsible Agency:	State
Enforcement Docket Number:	Not reported
Enforcement Attorney:	Not reported
Corrective Action Component:	No
Appeal Initiated Date:	Not reported
Appeal Resolution Date:	Not reported
Disposition Status Date:	2017-05-22 00:00:00.0
Disposition Status:	AS
Disposition Status Description:	ACTION SATISFIED (CASE CLOSED)
Consent/Final Order Sequence Number:	Not reported
Consent/Final Order Respondent Name:	Not reported
Consent/Final Order Lead Agency:	Not reported
Enforcement Type:	WRITTEN INFORMAL
Enforcement Responsible Person:	WAMCQ
Enforcement Responsible Sub-Organization:	NW
SEP Sequence Number:	Not reported
SEP Expenditure Amount:	Not reported
SEP Scheduled Completion Date:	Not reported
SEP Actual Date:	Not reported
SEP Defaulted Date:	Not reported
SEP Type:	Not reported
SEP Type Description:	Not reported
Proposed Amount:	Not reported
Final Monetary Amount:	Not reported
Paid Amount:	Not reported
Final Count:	Not reported
Final Amount:	Not reported
Found Violation:	Yes
Agency Which Determined Violation:	State
Violation Short Description:	Generators - Pre-transport
Date Violation was Determined:	2012-07-11 00:00:00.0
Actual Return to Compliance Date:	2012-08-16 00:00:00.0
Return to Compliance Qualifier:	Documented
Violation Responsible Agency:	State
Scheduled Compliance Date:	2012-08-20 00:00:00.0
Enforcement Identifier:	001

Map ID
Direction
Distance
Elevation

MAP FINDINGS

Site

Database(s)

EDR ID Number
EPA ID Number

ART BRASS PLATING (Continued)

1000105238

Date of Enforcement Action:	2012-07-16 00:00:00.0
Enforcement Responsible Agency:	State
Enforcement Docket Number:	Not reported
Enforcement Attorney:	Not reported
Corrective Action Component:	No
Appeal Initiated Date:	Not reported
Appeal Resolution Date:	Not reported
Disposition Status Date:	Not reported
Disposition Status:	Not reported
Disposition Status Description:	Not reported
Consent/Final Order Sequence Number:	Not reported
Consent/Final Order Respondent Name:	Not reported
Consent/Final Order Lead Agency:	Not reported
Enforcement Type:	WRITTEN INFORMAL
Enforcement Responsible Person:	WAWJW
Enforcement Responsible Sub-Organization:	NW
SEP Sequence Number:	Not reported
SEP Expenditure Amount:	Not reported
SEP Scheduled Completion Date:	Not reported
SEP Actual Date:	Not reported
SEP Defaulted Date:	Not reported
SEP Type:	Not reported
SEP Type Description:	Not reported
Proposed Amount:	Not reported
Final Monetary Amount:	Not reported
Paid Amount:	Not reported
Final Count:	Not reported
Final Amount:	Not reported
Found Violation:	Yes
Agency Which Determined Violation:	State
Violation Short Description:	Generators - Records/Reporting
Date Violation was Determined:	2012-07-11 00:00:00.0
Actual Return to Compliance Date:	2012-08-16 00:00:00.0
Return to Compliance Qualifier:	Documented
Violation Responsible Agency:	State
Scheduled Compliance Date:	2012-08-20 00:00:00.0
Enforcement Identifier:	001
Date of Enforcement Action:	2012-07-16 00:00:00.0
Enforcement Responsible Agency:	State
Enforcement Docket Number:	Not reported
Enforcement Attorney:	Not reported
Corrective Action Component:	No
Appeal Initiated Date:	Not reported
Appeal Resolution Date:	Not reported
Disposition Status Date:	Not reported
Disposition Status:	Not reported
Disposition Status Description:	Not reported
Consent/Final Order Sequence Number:	Not reported
Consent/Final Order Respondent Name:	Not reported
Consent/Final Order Lead Agency:	Not reported
Enforcement Type:	WRITTEN INFORMAL
Enforcement Responsible Person:	WAWJW
Enforcement Responsible Sub-Organization:	NW
SEP Sequence Number:	Not reported
SEP Expenditure Amount:	Not reported
SEP Scheduled Completion Date:	Not reported

Map ID
 Direction
 Distance
 Elevation

MAP FINDINGS

Site

Database(s)

EDR ID Number
 EPA ID Number

ART BRASS PLATING (Continued)

1000105238

SEP Actual Date:	Not reported
SEP Defaulted Date:	Not reported
SEP Type:	Not reported
SEP Type Description:	Not reported
Proposed Amount:	Not reported
Final Monetary Amount:	Not reported
Paid Amount:	Not reported
Final Count:	Not reported
Final Amount:	Not reported
Found Violation:	Yes
Agency Which Determined Violation:	State
Violation Short Description:	Generators - Pre-transport
Date Violation was Determined:	2013-12-06 00:00:00.0
Actual Return to Compliance Date:	2014-02-26 00:00:00.0
Return to Compliance Qualifier:	Documented
Violation Responsible Agency:	State
Scheduled Compliance Date:	2014-02-14 00:00:00.0
Enforcement Identifier:	001
Date of Enforcement Action:	2014-01-13 00:00:00.0
Enforcement Responsible Agency:	State
Enforcement Docket Number:	Not reported
Enforcement Attorney:	Not reported
Corrective Action Component:	No
Appeal Initiated Date:	Not reported
Appeal Resolution Date:	Not reported
Disposition Status Date:	Not reported
Disposition Status:	Not reported
Disposition Status Description:	Not reported
Consent/Final Order Sequence Number:	Not reported
Consent/Final Order Respondent Name:	Not reported
Consent/Final Order Lead Agency:	Not reported
Enforcement Type:	WRITTEN INFORMAL
Enforcement Responsible Person:	WACEW
Enforcement Responsible Sub-Organization:	NW
SEP Sequence Number:	Not reported
SEP Expenditure Amount:	Not reported
SEP Scheduled Completion Date:	Not reported
SEP Actual Date:	Not reported
SEP Defaulted Date:	Not reported
SEP Type:	Not reported
SEP Type Description:	Not reported
Proposed Amount:	Not reported
Final Monetary Amount:	Not reported
Paid Amount:	Not reported
Final Count:	Not reported
Final Amount:	Not reported
Found Violation:	Yes
Agency Which Determined Violation:	State
Violation Short Description:	Generators - General
Date Violation was Determined:	1997-06-18 00:00:00.0
Actual Return to Compliance Date:	1997-06-18 00:00:00.0
Return to Compliance Qualifier:	Observed
Violation Responsible Agency:	State
Scheduled Compliance Date:	1997-06-25 00:00:00.0
Enforcement Identifier:	000

Map ID
Direction
Distance
Elevation

MAP FINDINGS

Site

Database(s)

EDR ID Number
EPA ID Number

ART BRASS PLATING (Continued)

1000105238

Date of Enforcement Action:	1997-06-18 00:00:00.0
Enforcement Responsible Agency:	State
Enforcement Docket Number:	Not reported
Enforcement Attorney:	WA
Corrective Action Component:	No
Appeal Initiated Date:	Not reported
Appeal Resolution Date:	Not reported
Disposition Status Date:	Not reported
Disposition Status:	Not reported
Disposition Status Description:	Not reported
Consent/Final Order Sequence Number:	Not reported
Consent/Final Order Respondent Name:	Not reported
Consent/Final Order Lead Agency:	Not reported
Enforcement Type:	WRITTEN INFORMAL
Enforcement Responsible Person:	WAJDH
Enforcement Responsible Sub-Organization:	NW
SEP Sequence Number:	Not reported
SEP Expenditure Amount:	Not reported
SEP Scheduled Completion Date:	Not reported
SEP Actual Date:	Not reported
SEP Defaulted Date:	Not reported
SEP Type:	Not reported
SEP Type Description:	Not reported
Proposed Amount:	Not reported
Final Monetary Amount:	Not reported
Paid Amount:	Not reported
Final Count:	Not reported
Final Amount:	Not reported
Found Violation:	Yes
Agency Which Determined Violation:	State
Violation Short Description:	Generators - Pre-transport
Date Violation was Determined:	2016-12-06 00:00:00.0
Actual Return to Compliance Date:	2017-04-14 00:00:00.0
Return to Compliance Qualifier:	Documented
Violation Responsible Agency:	State
Scheduled Compliance Date:	2017-04-21 00:00:00.0
Enforcement Identifier:	001
Date of Enforcement Action:	2017-03-20 00:00:00.0
Enforcement Responsible Agency:	State
Enforcement Docket Number:	Not reported
Enforcement Attorney:	Not reported
Corrective Action Component:	No
Appeal Initiated Date:	Not reported
Appeal Resolution Date:	Not reported
Disposition Status Date:	2017-05-22 00:00:00.0
Disposition Status:	AS
Disposition Status Description:	ACTION SATISFIED (CASE CLOSED)
Consent/Final Order Sequence Number:	Not reported
Consent/Final Order Respondent Name:	Not reported
Consent/Final Order Lead Agency:	Not reported
Enforcement Type:	WRITTEN INFORMAL
Enforcement Responsible Person:	WAMCQ
Enforcement Responsible Sub-Organization:	NW
SEP Sequence Number:	Not reported
SEP Expenditure Amount:	Not reported
SEP Scheduled Completion Date:	Not reported

Map ID
 Direction
 Distance
 Elevation

MAP FINDINGS

Site

Database(s)

EDR ID Number
 EPA ID Number

ART BRASS PLATING (Continued)

1000105238

SEP Actual Date: Not reported
 SEP Defaulted Date: Not reported
 SEP Type: Not reported
 SEP Type Description: Not reported
 Proposed Amount: Not reported
 Final Monetary Amount: Not reported
 Paid Amount: Not reported
 Final Count: Not reported
 Final Amount: Not reported

Found Violation: Yes
 Agency Which Determined Violation: State
 Violation Short Description: Generators - General
 Date Violation was Determined: 1997-06-18 00:00:00.0
 Actual Return to Compliance Date: 1999-07-26 00:00:00.0
 Return to Compliance Qualifier: Observed
 Violation Responsible Agency: State
 Scheduled Compliance Date: 1998-07-29 00:00:00.0
 Enforcement Identifier: 000
 Date of Enforcement Action: 1997-06-18 00:00:00.0
 Enforcement Responsible Agency: State
 Enforcement Docket Number: Not reported
 Enforcement Attorney: WA
 Corrective Action Component: No
 Appeal Initiated Date: Not reported
 Appeal Resolution Date: Not reported
 Disposition Status Date: Not reported
 Disposition Status: Not reported
 Disposition Status Description: Not reported
 Consent/Final Order Sequence Number: Not reported
 Consent/Final Order Respondent Name: Not reported
 Consent/Final Order Lead Agency: Not reported
 Enforcement Type: WRITTEN INFORMAL
 Enforcement Responsible Person: WAJDH
 Enforcement Responsible Sub-Organization: NW
 SEP Sequence Number: Not reported
 SEP Expenditure Amount: Not reported
 SEP Scheduled Completion Date: Not reported
 SEP Actual Date: Not reported
 SEP Defaulted Date: Not reported
 SEP Type: Not reported
 SEP Type Description: Not reported
 Proposed Amount: Not reported
 Final Monetary Amount: Not reported
 Paid Amount: Not reported
 Final Count: Not reported
 Final Amount: Not reported

Found Violation: Yes
 Agency Which Determined Violation: State
 Violation Short Description: TSD - Contingency Plan and Emergency Procedures
 Date Violation was Determined: 2016-12-06 00:00:00.0
 Actual Return to Compliance Date: 2017-04-14 00:00:00.0
 Return to Compliance Qualifier: Documented
 Violation Responsible Agency: State
 Scheduled Compliance Date: 2017-04-21 00:00:00.0
 Enforcement Identifier: 001

Map ID
Direction
Distance
Elevation

MAP FINDINGS

Site

Database(s)

EDR ID Number
EPA ID Number

ART BRASS PLATING (Continued)

1000105238

Date of Enforcement Action: 2017-03-20 00:00:00.0
Enforcement Responsible Agency: State
Enforcement Docket Number: Not reported
Enforcement Attorney: Not reported
Corrective Action Component: No
Appeal Initiated Date: Not reported
Appeal Resolution Date: Not reported
Disposition Status Date: 2017-05-22 00:00:00.0
Disposition Status: AS
Disposition Status Description: ACTION SATISFIED (CASE CLOSED)
Consent/Final Order Sequence Number: Not reported
Consent/Final Order Respondent Name: Not reported
Consent/Final Order Lead Agency: Not reported
Enforcement Type: WRITTEN INFORMAL
Enforcement Responsible Person: WAMCQ
Enforcement Responsible Sub-Organization: NW
SEP Sequence Number: Not reported
SEP Expenditure Amount: Not reported
SEP Scheduled Completion Date: Not reported
SEP Actual Date: Not reported
SEP Defaulted Date: Not reported
SEP Type: Not reported
SEP Type Description: Not reported
Proposed Amount: Not reported
Final Monetary Amount: Not reported
Paid Amount: Not reported
Final Count: Not reported
Final Amount: Not reported

Found Violation: Yes
Agency Which Determined Violation: State
Violation Short Description: Generators - General
Date Violation was Determined: 1998-08-26 00:00:00.0
Actual Return to Compliance Date: 1998-10-08 00:00:00.0
Return to Compliance Qualifier: Observed
Violation Responsible Agency: State
Scheduled Compliance Date: 1998-10-21 00:00:00.0
Enforcement Identifier: 000
Date of Enforcement Action: 1998-09-22 00:00:00.0
Enforcement Responsible Agency: State
Enforcement Docket Number: Not reported
Enforcement Attorney: R0
Corrective Action Component: No
Appeal Initiated Date: Not reported
Appeal Resolution Date: Not reported
Disposition Status Date: Not reported
Disposition Status: Not reported
Disposition Status Description: Not reported
Consent/Final Order Sequence Number: Not reported
Consent/Final Order Respondent Name: Not reported
Consent/Final Order Lead Agency: Not reported
Enforcement Type: WRITTEN INFORMAL
Enforcement Responsible Person: WAJDH
Enforcement Responsible Sub-Organization: NW
SEP Sequence Number: Not reported
SEP Expenditure Amount: Not reported
SEP Scheduled Completion Date: Not reported

Map ID
 Direction
 Distance
 Elevation

MAP FINDINGS

Site

Database(s)

EDR ID Number
 EPA ID Number

ART BRASS PLATING (Continued)

1000105238

SEP Actual Date:	Not reported
SEP Defaulted Date:	Not reported
SEP Type:	Not reported
SEP Type Description:	Not reported
Proposed Amount:	Not reported
Final Monetary Amount:	Not reported
Paid Amount:	Not reported
Final Count:	Not reported
Final Amount:	Not reported
Found Violation:	Yes
Agency Which Determined Violation:	State
Violation Short Description:	Generators - Pre-transport
Date Violation was Determined:	2013-12-06 00:00:00.0
Actual Return to Compliance Date:	2014-02-26 00:00:00.0
Return to Compliance Qualifier:	Documented
Violation Responsible Agency:	State
Scheduled Compliance Date:	2014-02-14 00:00:00.0
Enforcement Identifier:	001
Date of Enforcement Action:	2014-01-13 00:00:00.0
Enforcement Responsible Agency:	State
Enforcement Docket Number:	Not reported
Enforcement Attorney:	Not reported
Corrective Action Component:	No
Appeal Initiated Date:	Not reported
Appeal Resolution Date:	Not reported
Disposition Status Date:	Not reported
Disposition Status:	Not reported
Disposition Status Description:	Not reported
Consent/Final Order Sequence Number:	Not reported
Consent/Final Order Respondent Name:	Not reported
Consent/Final Order Lead Agency:	Not reported
Enforcement Type:	WRITTEN INFORMAL
Enforcement Responsible Person:	WACEW
Enforcement Responsible Sub-Organization:	NW
SEP Sequence Number:	Not reported
SEP Expenditure Amount:	Not reported
SEP Scheduled Completion Date:	Not reported
SEP Actual Date:	Not reported
SEP Defaulted Date:	Not reported
SEP Type:	Not reported
SEP Type Description:	Not reported
Proposed Amount:	Not reported
Final Monetary Amount:	Not reported
Paid Amount:	Not reported
Final Count:	Not reported
Final Amount:	Not reported
Found Violation:	Yes
Agency Which Determined Violation:	State
Violation Short Description:	Generators - General
Date Violation was Determined:	2018-02-06 00:00:00.0
Actual Return to Compliance Date:	2018-04-16 00:00:00.0
Return to Compliance Qualifier:	Observed
Violation Responsible Agency:	State
Scheduled Compliance Date:	2018-04-20 00:00:00.0
Enforcement Identifier:	001

Map ID
Direction
Distance
Elevation

MAP FINDINGS

Site

Database(s)

EDR ID Number
EPA ID Number

ART BRASS PLATING (Continued)

1000105238

Date of Enforcement Action: 2018-03-20 00:00:00.0
Enforcement Responsible Agency: State
Enforcement Docket Number: Not reported
Enforcement Attorney: Not reported
Corrective Action Component: No
Appeal Initiated Date: Not reported
Appeal Resolution Date: Not reported
Disposition Status Date: Not reported
Disposition Status: Not reported
Disposition Status Description: Not reported
Consent/Final Order Sequence Number: Not reported
Consent/Final Order Respondent Name: Not reported
Consent/Final Order Lead Agency: Not reported
Enforcement Type: WRITTEN INFORMAL
Enforcement Responsible Person: WALOK
Enforcement Responsible Sub-Organization: NW
SEP Sequence Number: Not reported
SEP Expenditure Amount: Not reported
SEP Scheduled Completion Date: Not reported
SEP Actual Date: Not reported
SEP Defaulted Date: Not reported
SEP Type: Not reported
SEP Type Description: Not reported
Proposed Amount: Not reported
Final Monetary Amount: Not reported
Paid Amount: Not reported
Final Count: Not reported
Final Amount: Not reported

Found Violation: Yes
Agency Which Determined Violation: State
Violation Short Description: Generators - Pre-transport
Date Violation was Determined: 2008-09-23 00:00:00.0
Actual Return to Compliance Date: 2008-11-19 00:00:00.0
Return to Compliance Qualifier: Documented
Violation Responsible Agency: State
Scheduled Compliance Date: 2008-11-14 00:00:00.0
Enforcement Identifier: 001
Date of Enforcement Action: 2008-10-13 00:00:00.0
Enforcement Responsible Agency: State
Enforcement Docket Number: Not reported
Enforcement Attorney: Not reported
Corrective Action Component: No
Appeal Initiated Date: Not reported
Appeal Resolution Date: Not reported
Disposition Status Date: Not reported
Disposition Status: Not reported
Disposition Status Description: Not reported
Consent/Final Order Sequence Number: Not reported
Consent/Final Order Respondent Name: Not reported
Consent/Final Order Lead Agency: Not reported
Enforcement Type: WRITTEN INFORMAL
Enforcement Responsible Person: WADLD
Enforcement Responsible Sub-Organization: NW
SEP Sequence Number: Not reported
SEP Expenditure Amount: Not reported
SEP Scheduled Completion Date: Not reported

Map ID
Direction
Distance
Elevation

MAP FINDINGS

Site

Database(s)

EDR ID Number
EPA ID Number

ART BRASS PLATING (Continued)

1000105238

SEP Actual Date:	Not reported
SEP Defaulted Date:	Not reported
SEP Type:	Not reported
SEP Type Description:	Not reported
Proposed Amount:	Not reported
Final Monetary Amount:	Not reported
Paid Amount:	Not reported
Final Count:	Not reported
Final Amount:	Not reported
Found Violation:	Yes
Agency Which Determined Violation:	State
Violation Short Description:	Generators - Pre-transport
Date Violation was Determined:	2018-02-06 00:00:00.0
Actual Return to Compliance Date:	2018-04-16 00:00:00.0
Return to Compliance Qualifier:	Observed
Violation Responsible Agency:	State
Scheduled Compliance Date:	2018-04-20 00:00:00.0
Enforcement Identifier:	001
Date of Enforcement Action:	2018-03-20 00:00:00.0
Enforcement Responsible Agency:	State
Enforcement Docket Number:	Not reported
Enforcement Attorney:	Not reported
Corrective Action Component:	No
Appeal Initiated Date:	Not reported
Appeal Resolution Date:	Not reported
Disposition Status Date:	Not reported
Disposition Status:	Not reported
Disposition Status Description:	Not reported
Consent/Final Order Sequence Number:	Not reported
Consent/Final Order Respondent Name:	Not reported
Consent/Final Order Lead Agency:	Not reported
Enforcement Type:	WRITTEN INFORMAL
Enforcement Responsible Person:	WALOK
Enforcement Responsible Sub-Organization:	NW
SEP Sequence Number:	Not reported
SEP Expenditure Amount:	Not reported
SEP Scheduled Completion Date:	Not reported
SEP Actual Date:	Not reported
SEP Defaulted Date:	Not reported
SEP Type:	Not reported
SEP Type Description:	Not reported
Proposed Amount:	Not reported
Final Monetary Amount:	Not reported
Paid Amount:	Not reported
Final Count:	Not reported
Final Amount:	Not reported
Found Violation:	Yes
Agency Which Determined Violation:	State
Violation Short Description:	TSD - General Facility Standards
Date Violation was Determined:	2018-02-06 00:00:00.0
Actual Return to Compliance Date:	2018-04-16 00:00:00.0
Return to Compliance Qualifier:	Observed
Violation Responsible Agency:	State
Scheduled Compliance Date:	2018-04-20 00:00:00.0
Enforcement Identifier:	001

Map ID
Direction
Distance
Elevation

MAP FINDINGS

Site

Database(s)

EDR ID Number
EPA ID Number

ART BRASS PLATING (Continued)

1000105238

Date of Enforcement Action: 2018-03-20 00:00:00.0
Enforcement Responsible Agency: State
Enforcement Docket Number: Not reported
Enforcement Attorney: Not reported
Corrective Action Component: No
Appeal Initiated Date: Not reported
Appeal Resolution Date: Not reported
Disposition Status Date: Not reported
Disposition Status: Not reported
Disposition Status Description: Not reported
Consent/Final Order Sequence Number: Not reported
Consent/Final Order Respondent Name: Not reported
Consent/Final Order Lead Agency: Not reported
Enforcement Type: WRITTEN INFORMAL
Enforcement Responsible Person: WALOK
Enforcement Responsible Sub-Organization: NW
SEP Sequence Number: Not reported
SEP Expenditure Amount: Not reported
SEP Scheduled Completion Date: Not reported
SEP Actual Date: Not reported
SEP Defaulted Date: Not reported
SEP Type: Not reported
SEP Type Description: Not reported
Proposed Amount: Not reported
Final Monetary Amount: Not reported
Paid Amount: Not reported
Final Count: Not reported
Final Amount: Not reported

Found Violation: Yes
Agency Which Determined Violation: State
Violation Short Description: Generators - General
Date Violation was Determined: 2010-09-22 00:00:00.0
Actual Return to Compliance Date: 2010-11-16 00:00:00.0
Return to Compliance Qualifier: Documented
Violation Responsible Agency: State
Scheduled Compliance Date: 2010-11-22 00:00:00.0
Enforcement Identifier: 001
Date of Enforcement Action: 2010-10-20 00:00:00.0
Enforcement Responsible Agency: State
Enforcement Docket Number: Not reported
Enforcement Attorney: Not reported
Corrective Action Component: No
Appeal Initiated Date: Not reported
Appeal Resolution Date: Not reported
Disposition Status Date: Not reported
Disposition Status: Not reported
Disposition Status Description: Not reported
Consent/Final Order Sequence Number: Not reported
Consent/Final Order Respondent Name: Not reported
Consent/Final Order Lead Agency: Not reported
Enforcement Type: WRITTEN INFORMAL
Enforcement Responsible Person: WAWJW
Enforcement Responsible Sub-Organization: NW
SEP Sequence Number: Not reported
SEP Expenditure Amount: Not reported
SEP Scheduled Completion Date: Not reported

Map ID
 Direction
 Distance
 Elevation

MAP FINDINGS

Site

Database(s)

EDR ID Number
 EPA ID Number

ART BRASS PLATING (Continued)

1000105238

SEP Actual Date:	Not reported
SEP Defaulted Date:	Not reported
SEP Type:	Not reported
SEP Type Description:	Not reported
Proposed Amount:	Not reported
Final Monetary Amount:	Not reported
Paid Amount:	Not reported
Final Count:	Not reported
Final Amount:	Not reported
Found Violation:	Yes
Agency Which Determined Violation:	State
Violation Short Description:	TSD - Contingency Plan and Emergency Procedures
Date Violation was Determined:	2012-07-11 00:00:00.0
Actual Return to Compliance Date:	2012-08-16 00:00:00.0
Return to Compliance Qualifier:	Documented
Violation Responsible Agency:	State
Scheduled Compliance Date:	2012-08-20 00:00:00.0
Enforcement Identifier:	001
Date of Enforcement Action:	2012-07-16 00:00:00.0
Enforcement Responsible Agency:	State
Enforcement Docket Number:	Not reported
Enforcement Attorney:	Not reported
Corrective Action Component:	No
Appeal Initiated Date:	Not reported
Appeal Resolution Date:	Not reported
Disposition Status Date:	Not reported
Disposition Status:	Not reported
Disposition Status Description:	Not reported
Consent/Final Order Sequence Number:	Not reported
Consent/Final Order Respondent Name:	Not reported
Consent/Final Order Lead Agency:	Not reported
Enforcement Type:	WRITTEN INFORMAL
Enforcement Responsible Person:	WAWJW
Enforcement Responsible Sub-Organization:	NW
SEP Sequence Number:	Not reported
SEP Expenditure Amount:	Not reported
SEP Scheduled Completion Date:	Not reported
SEP Actual Date:	Not reported
SEP Defaulted Date:	Not reported
SEP Type:	Not reported
SEP Type Description:	Not reported
Proposed Amount:	Not reported
Final Monetary Amount:	Not reported
Paid Amount:	Not reported
Final Count:	Not reported
Final Amount:	Not reported
Found Violation:	Yes
Agency Which Determined Violation:	State
Violation Short Description:	TSD IS-Container Use and Management
Date Violation was Determined:	2013-12-06 00:00:00.0
Actual Return to Compliance Date:	2014-02-26 00:00:00.0
Return to Compliance Qualifier:	Documented
Violation Responsible Agency:	State
Scheduled Compliance Date:	2014-02-14 00:00:00.0
Enforcement Identifier:	001

Map ID
Direction
Distance
Elevation

MAP FINDINGS

Site

Database(s)

EDR ID Number
EPA ID Number

ART BRASS PLATING (Continued)

1000105238

Date of Enforcement Action:	2014-01-13 00:00:00.0
Enforcement Responsible Agency:	State
Enforcement Docket Number:	Not reported
Enforcement Attorney:	Not reported
Corrective Action Component:	No
Appeal Initiated Date:	Not reported
Appeal Resolution Date:	Not reported
Disposition Status Date:	Not reported
Disposition Status:	Not reported
Disposition Status Description:	Not reported
Consent/Final Order Sequence Number:	Not reported
Consent/Final Order Respondent Name:	Not reported
Consent/Final Order Lead Agency:	Not reported
Enforcement Type:	WRITTEN INFORMAL
Enforcement Responsible Person:	WACEW
Enforcement Responsible Sub-Organization:	NW
SEP Sequence Number:	Not reported
SEP Expenditure Amount:	Not reported
SEP Scheduled Completion Date:	Not reported
SEP Actual Date:	Not reported
SEP Defaulted Date:	Not reported
SEP Type:	Not reported
SEP Type Description:	Not reported
Proposed Amount:	Not reported
Final Monetary Amount:	Not reported
Paid Amount:	Not reported
Final Count:	Not reported
Final Amount:	Not reported
Found Violation:	No
Agency Which Determined Violation:	Not reported
Violation Short Description:	Not reported
Date Violation was Determined:	Not reported
Actual Return to Compliance Date:	Not reported
Return to Compliance Qualifier:	Not reported
Violation Responsible Agency:	Not reported
Scheduled Compliance Date:	Not reported
Enforcement Identifier:	Not reported
Date of Enforcement Action:	Not reported
Enforcement Responsible Agency:	Not reported
Enforcement Docket Number:	Not reported
Enforcement Attorney:	Not reported
Corrective Action Component:	Not reported
Appeal Initiated Date:	Not reported
Appeal Resolution Date:	Not reported
Disposition Status Date:	Not reported
Disposition Status:	Not reported
Disposition Status Description:	Not reported
Consent/Final Order Sequence Number:	Not reported
Consent/Final Order Respondent Name:	Not reported
Consent/Final Order Lead Agency:	Not reported
Enforcement Type:	Not reported
Enforcement Responsible Person:	Not reported
Enforcement Responsible Sub-Organization:	Not reported
SEP Sequence Number:	Not reported
SEP Expenditure Amount:	Not reported
SEP Scheduled Completion Date:	Not reported

Map ID
 Direction
 Distance
 Elevation

MAP FINDINGS

Site

Database(s)

EDR ID Number
 EPA ID Number

ART BRASS PLATING (Continued)

1000105238

SEP Actual Date:	Not reported
SEP Defaulted Date:	Not reported
SEP Type:	Not reported
SEP Type Description:	Not reported
Proposed Amount:	Not reported
Final Monetary Amount:	Not reported
Paid Amount:	Not reported
Final Count:	Not reported
Final Amount:	Not reported
Found Violation:	Yes
Agency Which Determined Violation:	State
Violation Short Description:	TSD - General Facility Standards
Date Violation was Determined:	2016-12-06 00:00:00.0
Actual Return to Compliance Date:	2017-04-14 00:00:00.0
Return to Compliance Qualifier:	Documented
Violation Responsible Agency:	State
Scheduled Compliance Date:	2017-04-21 00:00:00.0
Enforcement Identifier:	001
Date of Enforcement Action:	2017-03-20 00:00:00.0
Enforcement Responsible Agency:	State
Enforcement Docket Number:	Not reported
Enforcement Attorney:	Not reported
Corrective Action Component:	No
Appeal Initiated Date:	Not reported
Appeal Resolution Date:	Not reported
Disposition Status Date:	2017-05-22 00:00:00.0
Disposition Status:	AS
Disposition Status Description:	ACTION SATISFIED (CASE CLOSED)
Consent/Final Order Sequence Number:	Not reported
Consent/Final Order Respondent Name:	Not reported
Consent/Final Order Lead Agency:	Not reported
Enforcement Type:	WRITTEN INFORMAL
Enforcement Responsible Person:	WAMCQ
Enforcement Responsible Sub-Organization:	NW
SEP Sequence Number:	Not reported
SEP Expenditure Amount:	Not reported
SEP Scheduled Completion Date:	Not reported
SEP Actual Date:	Not reported
SEP Defaulted Date:	Not reported
SEP Type:	Not reported
SEP Type Description:	Not reported
Proposed Amount:	Not reported
Final Monetary Amount:	Not reported
Paid Amount:	Not reported
Final Count:	Not reported
Final Amount:	Not reported
Found Violation:	Yes
Agency Which Determined Violation:	State
Violation Short Description:	Generators - General
Date Violation was Determined:	1997-06-18 00:00:00.0
Actual Return to Compliance Date:	1997-06-18 00:00:00.0
Return to Compliance Qualifier:	Observed
Violation Responsible Agency:	State
Scheduled Compliance Date:	1997-07-07 00:00:00.0
Enforcement Identifier:	000

Map ID
Direction
Distance
Elevation

MAP FINDINGS

Site

Database(s)

EDR ID Number
EPA ID Number

ART BRASS PLATING (Continued)

1000105238

Date of Enforcement Action: 1997-06-18 00:00:00.0
Enforcement Responsible Agency: State
Enforcement Docket Number: Not reported
Enforcement Attorney: WA
Corrective Action Component: No
Appeal Initiated Date: Not reported
Appeal Resolution Date: Not reported
Disposition Status Date: Not reported
Disposition Status: Not reported
Disposition Status Description: Not reported
Consent/Final Order Sequence Number: Not reported
Consent/Final Order Respondent Name: Not reported
Consent/Final Order Lead Agency: Not reported
Enforcement Type: WRITTEN INFORMAL
Enforcement Responsible Person: WAJDH
Enforcement Responsible Sub-Organization: NW
SEP Sequence Number: Not reported
SEP Expenditure Amount: Not reported
SEP Scheduled Completion Date: Not reported
SEP Actual Date: Not reported
SEP Defaulted Date: Not reported
SEP Type: Not reported
SEP Type Description: Not reported
Proposed Amount: Not reported
Final Monetary Amount: Not reported
Paid Amount: Not reported
Final Count: Not reported
Final Amount: Not reported

Found Violation: Yes
Agency Which Determined Violation: State
Violation Short Description: Generators - General
Date Violation was Determined: 1997-06-18 00:00:00.0
Actual Return to Compliance Date: 1997-06-20 00:00:00.0
Return to Compliance Qualifier: Observed
Violation Responsible Agency: State
Scheduled Compliance Date: 1997-07-07 00:00:00.0
Enforcement Identifier: 000
Date of Enforcement Action: 1997-06-18 00:00:00.0
Enforcement Responsible Agency: State
Enforcement Docket Number: Not reported
Enforcement Attorney: WA
Corrective Action Component: No
Appeal Initiated Date: Not reported
Appeal Resolution Date: Not reported
Disposition Status Date: Not reported
Disposition Status: Not reported
Disposition Status Description: Not reported
Consent/Final Order Sequence Number: Not reported
Consent/Final Order Respondent Name: Not reported
Consent/Final Order Lead Agency: Not reported
Enforcement Type: WRITTEN INFORMAL
Enforcement Responsible Person: WAJDH
Enforcement Responsible Sub-Organization: NW
SEP Sequence Number: Not reported
SEP Expenditure Amount: Not reported
SEP Scheduled Completion Date: Not reported

Map ID
 Direction
 Distance
 Elevation

MAP FINDINGS

Site

Database(s)

EDR ID Number
 EPA ID Number

ART BRASS PLATING (Continued)

1000105238

SEP Actual Date:	Not reported
SEP Defaulted Date:	Not reported
SEP Type:	Not reported
SEP Type Description:	Not reported
Proposed Amount:	Not reported
Final Monetary Amount:	Not reported
Paid Amount:	Not reported
Final Count:	Not reported
Final Amount:	Not reported
Found Violation:	Yes
Agency Which Determined Violation:	State
Violation Short Description:	TSD IS-Container Use and Management
Date Violation was Determined:	2008-09-23 00:00:00.0
Actual Return to Compliance Date:	2008-11-19 00:00:00.0
Return to Compliance Qualifier:	Documented
Violation Responsible Agency:	State
Scheduled Compliance Date:	2008-11-14 00:00:00.0
Enforcement Identifier:	001
Date of Enforcement Action:	2008-10-13 00:00:00.0
Enforcement Responsible Agency:	State
Enforcement Docket Number:	Not reported
Enforcement Attorney:	Not reported
Corrective Action Component:	No
Appeal Initiated Date:	Not reported
Appeal Resolution Date:	Not reported
Disposition Status Date:	Not reported
Disposition Status:	Not reported
Disposition Status Description:	Not reported
Consent/Final Order Sequence Number:	Not reported
Consent/Final Order Respondent Name:	Not reported
Consent/Final Order Lead Agency:	Not reported
Enforcement Type:	WRITTEN INFORMAL
Enforcement Responsible Person:	WADLD
Enforcement Responsible Sub-Organization:	NW
SEP Sequence Number:	Not reported
SEP Expenditure Amount:	Not reported
SEP Scheduled Completion Date:	Not reported
SEP Actual Date:	Not reported
SEP Defaulted Date:	Not reported
SEP Type:	Not reported
SEP Type Description:	Not reported
Proposed Amount:	Not reported
Final Monetary Amount:	Not reported
Paid Amount:	Not reported
Final Count:	Not reported
Final Amount:	Not reported
Found Violation:	Yes
Agency Which Determined Violation:	State
Violation Short Description:	Generators - General
Date Violation was Determined:	1998-08-26 00:00:00.0
Actual Return to Compliance Date:	1999-07-26 00:00:00.0
Return to Compliance Qualifier:	Observed
Violation Responsible Agency:	State
Scheduled Compliance Date:	1998-11-10 00:00:00.0
Enforcement Identifier:	000

Map ID
Direction
Distance
Elevation

MAP FINDINGS

Site

Database(s)

EDR ID Number
EPA ID Number

ART BRASS PLATING (Continued)

1000105238

Date of Enforcement Action: 1998-09-22 00:00:00.0
Enforcement Responsible Agency: State
Enforcement Docket Number: Not reported
Enforcement Attorney: R0
Corrective Action Component: No
Appeal Initiated Date: Not reported
Appeal Resolution Date: Not reported
Disposition Status Date: Not reported
Disposition Status: Not reported
Disposition Status Description: Not reported
Consent/Final Order Sequence Number: Not reported
Consent/Final Order Respondent Name: Not reported
Consent/Final Order Lead Agency: Not reported
Enforcement Type: WRITTEN INFORMAL
Enforcement Responsible Person: WAJDH
Enforcement Responsible Sub-Organization: NW
SEP Sequence Number: Not reported
SEP Expenditure Amount: Not reported
SEP Scheduled Completion Date: Not reported
SEP Actual Date: Not reported
SEP Defaulted Date: Not reported
SEP Type: Not reported
SEP Type Description: Not reported
Proposed Amount: Not reported
Final Monetary Amount: Not reported
Paid Amount: Not reported
Final Count: Not reported
Final Amount: Not reported

Found Violation: Yes
Agency Which Determined Violation: State
Violation Short Description: Generators - General
Date Violation was Determined: 1997-06-18 00:00:00.0
Actual Return to Compliance Date: 1998-01-27 00:00:00.0
Return to Compliance Qualifier: Observed
Violation Responsible Agency: State
Scheduled Compliance Date: 1997-09-01 00:00:00.0
Enforcement Identifier: 000
Date of Enforcement Action: 1997-06-18 00:00:00.0
Enforcement Responsible Agency: State
Enforcement Docket Number: Not reported
Enforcement Attorney: WA
Corrective Action Component: No
Appeal Initiated Date: Not reported
Appeal Resolution Date: Not reported
Disposition Status Date: Not reported
Disposition Status: Not reported
Disposition Status Description: Not reported
Consent/Final Order Sequence Number: Not reported
Consent/Final Order Respondent Name: Not reported
Consent/Final Order Lead Agency: Not reported
Enforcement Type: WRITTEN INFORMAL
Enforcement Responsible Person: WAJDH
Enforcement Responsible Sub-Organization: NW
SEP Sequence Number: Not reported
SEP Expenditure Amount: Not reported
SEP Scheduled Completion Date: Not reported

Map ID
 Direction
 Distance
 Elevation

MAP FINDINGS

Site

Database(s)

EDR ID Number
 EPA ID Number

ART BRASS PLATING (Continued)

1000105238

SEP Actual Date:	Not reported
SEP Defaulted Date:	Not reported
SEP Type:	Not reported
SEP Type Description:	Not reported
Proposed Amount:	Not reported
Final Monetary Amount:	Not reported
Paid Amount:	Not reported
Final Count:	Not reported
Final Amount:	Not reported
Found Violation:	Yes
Agency Which Determined Violation:	State
Violation Short Description:	Generators - Records/Reporting
Date Violation was Determined:	2016-12-06 00:00:00.0
Actual Return to Compliance Date:	2017-04-14 00:00:00.0
Return to Compliance Qualifier:	Documented
Violation Responsible Agency:	State
Scheduled Compliance Date:	2017-04-21 00:00:00.0
Enforcement Identifier:	001
Date of Enforcement Action:	2017-03-20 00:00:00.0
Enforcement Responsible Agency:	State
Enforcement Docket Number:	Not reported
Enforcement Attorney:	Not reported
Corrective Action Component:	No
Appeal Initiated Date:	Not reported
Appeal Resolution Date:	Not reported
Disposition Status Date:	2017-05-22 00:00:00.0
Disposition Status:	AS
Disposition Status Description:	ACTION SATISFIED (CASE CLOSED)
Consent/Final Order Sequence Number:	Not reported
Consent/Final Order Respondent Name:	Not reported
Consent/Final Order Lead Agency:	Not reported
Enforcement Type:	WRITTEN INFORMAL
Enforcement Responsible Person:	WAMCQ
Enforcement Responsible Sub-Organization:	NW
SEP Sequence Number:	Not reported
SEP Expenditure Amount:	Not reported
SEP Scheduled Completion Date:	Not reported
SEP Actual Date:	Not reported
SEP Defaulted Date:	Not reported
SEP Type:	Not reported
SEP Type Description:	Not reported
Proposed Amount:	Not reported
Final Monetary Amount:	Not reported
Paid Amount:	Not reported
Final Count:	Not reported
Final Amount:	Not reported
Found Violation:	Yes
Agency Which Determined Violation:	State
Violation Short Description:	TSD - General Facility Standards
Date Violation was Determined:	2016-12-06 00:00:00.0
Actual Return to Compliance Date:	2017-04-14 00:00:00.0
Return to Compliance Qualifier:	Documented
Violation Responsible Agency:	State
Scheduled Compliance Date:	2017-04-21 00:00:00.0
Enforcement Identifier:	001

Map ID
Direction
Distance
Elevation

MAP FINDINGS

Site

Database(s)

EDR ID Number
EPA ID Number

ART BRASS PLATING (Continued)

1000105238

Date of Enforcement Action: 2017-03-20 00:00:00.0
Enforcement Responsible Agency: State
Enforcement Docket Number: Not reported
Enforcement Attorney: Not reported
Corrective Action Component: No
Appeal Initiated Date: Not reported
Appeal Resolution Date: Not reported
Disposition Status Date: 2017-05-22 00:00:00.0
Disposition Status: AS
Disposition Status Description: ACTION SATISFIED (CASE CLOSED)
Consent/Final Order Sequence Number: Not reported
Consent/Final Order Respondent Name: Not reported
Consent/Final Order Lead Agency: Not reported
Enforcement Type: WRITTEN INFORMAL
Enforcement Responsible Person: WAMCQ
Enforcement Responsible Sub-Organization: NW
SEP Sequence Number: Not reported
SEP Expenditure Amount: Not reported
SEP Scheduled Completion Date: Not reported
SEP Actual Date: Not reported
SEP Defaulted Date: Not reported
SEP Type: Not reported
SEP Type Description: Not reported
Proposed Amount: Not reported
Final Monetary Amount: Not reported
Paid Amount: Not reported
Final Count: Not reported
Final Amount: Not reported

Found Violation: Yes
Agency Which Determined Violation: State
Violation Short Description: Generators - General
Date Violation was Determined: 2012-07-11 00:00:00.0
Actual Return to Compliance Date: 2012-08-16 00:00:00.0
Return to Compliance Qualifier: Documented
Violation Responsible Agency: State
Scheduled Compliance Date: 2012-08-20 00:00:00.0
Enforcement Identifier: 001
Date of Enforcement Action: 2012-07-16 00:00:00.0
Enforcement Responsible Agency: State
Enforcement Docket Number: Not reported
Enforcement Attorney: Not reported
Corrective Action Component: No
Appeal Initiated Date: Not reported
Appeal Resolution Date: Not reported
Disposition Status Date: Not reported
Disposition Status: Not reported
Disposition Status Description: Not reported
Consent/Final Order Sequence Number: Not reported
Consent/Final Order Respondent Name: Not reported
Consent/Final Order Lead Agency: Not reported
Enforcement Type: WRITTEN INFORMAL
Enforcement Responsible Person: WAWJW
Enforcement Responsible Sub-Organization: NW
SEP Sequence Number: Not reported
SEP Expenditure Amount: Not reported
SEP Scheduled Completion Date: Not reported

Map ID
Direction
Distance
Elevation

MAP FINDINGS

Site

Database(s)

EDR ID Number
EPA ID Number

ART BRASS PLATING (Continued)

1000105238

SEP Actual Date:	Not reported
SEP Defaulted Date:	Not reported
SEP Type:	Not reported
SEP Type Description:	Not reported
Proposed Amount:	Not reported
Final Monetary Amount:	Not reported
Paid Amount:	Not reported
Final Count:	Not reported
Final Amount:	Not reported
Found Violation:	Yes
Agency Which Determined Violation:	State
Violation Short Description:	Generators - General
Date Violation was Determined:	2004-09-01 00:00:00.0
Actual Return to Compliance Date:	2004-10-18 00:00:00.0
Return to Compliance Qualifier:	Documented
Violation Responsible Agency:	State
Scheduled Compliance Date:	2004-10-19 00:00:00.0
Enforcement Identifier:	001
Date of Enforcement Action:	2004-10-12 00:00:00.0
Enforcement Responsible Agency:	State
Enforcement Docket Number:	Not reported
Enforcement Attorney:	Not reported
Corrective Action Component:	No
Appeal Initiated Date:	Not reported
Appeal Resolution Date:	Not reported
Disposition Status Date:	Not reported
Disposition Status:	Not reported
Disposition Status Description:	Not reported
Consent/Final Order Sequence Number:	Not reported
Consent/Final Order Respondent Name:	Not reported
Consent/Final Order Lead Agency:	Not reported
Enforcement Type:	WRITTEN INFORMAL
Enforcement Responsible Person:	WAWJW
Enforcement Responsible Sub-Organization:	NW
SEP Sequence Number:	Not reported
SEP Expenditure Amount:	Not reported
SEP Scheduled Completion Date:	Not reported
SEP Actual Date:	Not reported
SEP Defaulted Date:	Not reported
SEP Type:	Not reported
SEP Type Description:	Not reported
Proposed Amount:	Not reported
Final Monetary Amount:	Not reported
Paid Amount:	Not reported
Final Count:	Not reported
Final Amount:	Not reported
Found Violation:	Yes
Agency Which Determined Violation:	State
Violation Short Description:	Generators - General
Date Violation was Determined:	1998-08-26 00:00:00.0
Actual Return to Compliance Date:	1998-10-08 00:00:00.0
Return to Compliance Qualifier:	Observed
Violation Responsible Agency:	State
Scheduled Compliance Date:	1998-10-21 00:00:00.0
Enforcement Identifier:	000

Map ID
Direction
Distance
Elevation

MAP FINDINGS

Site

Database(s)

EDR ID Number
EPA ID Number

ART BRASS PLATING (Continued)

1000105238

Date of Enforcement Action: 1998-09-22 00:00:00.0
Enforcement Responsible Agency: State
Enforcement Docket Number: Not reported
Enforcement Attorney: R0
Corrective Action Component: No
Appeal Initiated Date: Not reported
Appeal Resolution Date: Not reported
Disposition Status Date: Not reported
Disposition Status: Not reported
Disposition Status Description: Not reported
Consent/Final Order Sequence Number: Not reported
Consent/Final Order Respondent Name: Not reported
Consent/Final Order Lead Agency: Not reported
Enforcement Type: WRITTEN INFORMAL
Enforcement Responsible Person: WAJDH
Enforcement Responsible Sub-Organization: NW
SEP Sequence Number: Not reported
SEP Expenditure Amount: Not reported
SEP Scheduled Completion Date: Not reported
SEP Actual Date: Not reported
SEP Defaulted Date: Not reported
SEP Type: Not reported
SEP Type Description: Not reported
Proposed Amount: Not reported
Final Monetary Amount: Not reported
Paid Amount: Not reported
Final Count: Not reported
Final Amount: Not reported

Evaluation Action Summary:

Evaluation Date: 2008-09-23 00:00:00.0
Evaluation Responsible Agency: State
Found Violation: Yes
Evaluation Type Description: COMPLIANCE EVALUATION INSPECTION ON-SITE
Evaluation Responsible Person Identifier: WADLD
Evaluation Responsible Sub-Organization: NW
Actual Return to Compliance Date: 2008-11-19 00:00:00.0
Scheduled Compliance Date: 2008-11-14 00:00:00.0
Date of Request: Not reported
Date Response Received: Not reported
Request Agency: Not reported
Former Citation: Not reported

Evaluation Date: 1998-08-29 00:00:00.0
Evaluation Responsible Agency: State
Found Violation: Yes
Evaluation Type Description: COMPLIANCE EVALUATION INSPECTION ON-SITE
Evaluation Responsible Person Identifier: WAJDH
Evaluation Responsible Sub-Organization: NW
Actual Return to Compliance Date: 1998-10-08 00:00:00.0
Scheduled Compliance Date: 1998-10-21 00:00:00.0
Date of Request: Not reported
Date Response Received: Not reported
Request Agency: Not reported
Former Citation: Not reported

Evaluation Date: 2008-09-23 00:00:00.0

Map ID
Direction
Distance
Elevation

MAP FINDINGS

Site

Database(s)

EDR ID Number
EPA ID Number

ART BRASS PLATING (Continued)

1000105238

Evaluation Responsible Agency:	State
Found Violation:	Yes
Evaluation Type Description:	COMPLIANCE EVALUATION INSPECTION ON-SITE
Evaluation Responsible Person Identifier:	WADLD
Evaluation Responsible Sub-Organization:	NW
Actual Return to Compliance Date:	2008-11-19 00:00:00.0
Scheduled Compliance Date:	2008-11-14 00:00:00.0
Date of Request:	Not reported
Date Response Received:	Not reported
Request Agency:	Not reported
Former Citation:	Not reported
Evaluation Date:	2010-09-22 00:00:00.0
Evaluation Responsible Agency:	State
Found Violation:	Yes
Evaluation Type Description:	COMPLIANCE EVALUATION INSPECTION ON-SITE
Evaluation Responsible Person Identifier:	WAWJW
Evaluation Responsible Sub-Organization:	NW
Actual Return to Compliance Date:	2010-11-16 00:00:00.0
Scheduled Compliance Date:	2010-11-22 00:00:00.0
Date of Request:	Not reported
Date Response Received:	Not reported
Request Agency:	Not reported
Former Citation:	Not reported
Evaluation Date:	2018-02-06 00:00:00.0
Evaluation Responsible Agency:	State
Found Violation:	Yes
Evaluation Type Description:	COMPLIANCE EVALUATION INSPECTION ON-SITE
Evaluation Responsible Person Identifier:	WALOK
Evaluation Responsible Sub-Organization:	NW
Actual Return to Compliance Date:	2018-04-16 00:00:00.0
Scheduled Compliance Date:	2018-04-20 00:00:00.0
Date of Request:	Not reported
Date Response Received:	Not reported
Request Agency:	Not reported
Former Citation:	Not reported
Evaluation Date:	2013-12-06 00:00:00.0
Evaluation Responsible Agency:	State
Found Violation:	Yes
Evaluation Type Description:	COMPLIANCE EVALUATION INSPECTION ON-SITE
Evaluation Responsible Person Identifier:	WACEW
Evaluation Responsible Sub-Organization:	NW
Actual Return to Compliance Date:	2014-02-26 00:00:00.0
Scheduled Compliance Date:	2014-02-14 00:00:00.0
Date of Request:	Not reported
Date Response Received:	Not reported
Request Agency:	Not reported
Former Citation:	Not reported
Evaluation Date:	2008-09-23 00:00:00.0
Evaluation Responsible Agency:	State
Found Violation:	Yes
Evaluation Type Description:	COMPLIANCE EVALUATION INSPECTION ON-SITE
Evaluation Responsible Person Identifier:	WADLD
Evaluation Responsible Sub-Organization:	NW

Map ID
Direction
Distance
Elevation

MAP FINDINGS

Site

Database(s)

EDR ID Number
EPA ID Number

ART BRASS PLATING (Continued)

1000105238

Actual Return to Compliance Date: 2008-11-19 00:00:00.0
Scheduled Compliance Date: 2008-11-14 00:00:00.0
Date of Request: Not reported
Date Response Received: Not reported
Request Agency: Not reported
Former Citation: Not reported

Evaluation Date: 2013-12-06 00:00:00.0
Evaluation Responsible Agency: State
Found Violation: Yes
Evaluation Type Description: COMPLIANCE EVALUATION INSPECTION ON-SITE
Evaluation Responsible Person Identifier: WACEW
Evaluation Responsible Sub-Organization: NW
Actual Return to Compliance Date: 2014-02-26 00:00:00.0
Scheduled Compliance Date: 2014-02-14 00:00:00.0
Date of Request: Not reported
Date Response Received: Not reported
Request Agency: Not reported
Former Citation: Not reported

Evaluation Date: 2012-07-11 00:00:00.0
Evaluation Responsible Agency: State
Found Violation: Yes
Evaluation Type Description: COMPLIANCE EVALUATION INSPECTION ON-SITE
Evaluation Responsible Person Identifier: WAWJW
Evaluation Responsible Sub-Organization: NW
Actual Return to Compliance Date: 2012-08-16 00:00:00.0
Scheduled Compliance Date: 2012-08-20 00:00:00.0
Date of Request: Not reported
Date Response Received: Not reported
Request Agency: Not reported
Former Citation: Not reported

Evaluation Date: 2013-12-06 00:00:00.0
Evaluation Responsible Agency: State
Found Violation: Yes
Evaluation Type Description: COMPLIANCE EVALUATION INSPECTION ON-SITE
Evaluation Responsible Person Identifier: WACEW
Evaluation Responsible Sub-Organization: NW
Actual Return to Compliance Date: 2014-02-26 00:00:00.0
Scheduled Compliance Date: 2014-02-14 00:00:00.0
Date of Request: Not reported
Date Response Received: Not reported
Request Agency: Not reported
Former Citation: Not reported

Evaluation Date: 2010-09-22 00:00:00.0
Evaluation Responsible Agency: State
Found Violation: Yes
Evaluation Type Description: COMPLIANCE EVALUATION INSPECTION ON-SITE
Evaluation Responsible Person Identifier: WAWJW
Evaluation Responsible Sub-Organization: NW
Actual Return to Compliance Date: 2010-11-16 00:00:00.0
Scheduled Compliance Date: 2010-11-22 00:00:00.0
Date of Request: Not reported
Date Response Received: Not reported
Request Agency: Not reported

Map ID
Direction
Distance
Elevation

MAP FINDINGS

Site

Database(s)

EDR ID Number
EPA ID Number

ART BRASS PLATING (Continued)

1000105238

Former Citation:	Not reported
Evaluation Date:	2018-02-06 00:00:00.0
Evaluation Responsible Agency:	State
Found Violation:	Yes
Evaluation Type Description:	COMPLIANCE EVALUATION INSPECTION ON-SITE
Evaluation Responsible Person Identifier:	WALOK
Evaluation Responsible Sub-Organization:	NW
Actual Return to Compliance Date:	2018-04-16 00:00:00.0
Scheduled Compliance Date:	2018-04-20 00:00:00.0
Date of Request:	Not reported
Date Response Received:	Not reported
Request Agency:	Not reported
Former Citation:	Not reported
Evaluation Date:	2016-12-06 00:00:00.0
Evaluation Responsible Agency:	State
Found Violation:	Yes
Evaluation Type Description:	COMPLIANCE EVALUATION INSPECTION ON-SITE
Evaluation Responsible Person Identifier:	WAMCQ
Evaluation Responsible Sub-Organization:	NW
Actual Return to Compliance Date:	2017-04-14 00:00:00.0
Scheduled Compliance Date:	2017-04-21 00:00:00.0
Date of Request:	Not reported
Date Response Received:	Not reported
Request Agency:	Not reported
Former Citation:	Not reported
Evaluation Date:	2008-09-23 00:00:00.0
Evaluation Responsible Agency:	State
Found Violation:	Yes
Evaluation Type Description:	COMPLIANCE EVALUATION INSPECTION ON-SITE
Evaluation Responsible Person Identifier:	WADLD
Evaluation Responsible Sub-Organization:	NW
Actual Return to Compliance Date:	2008-11-19 00:00:00.0
Scheduled Compliance Date:	2008-11-14 00:00:00.0
Date of Request:	Not reported
Date Response Received:	Not reported
Request Agency:	Not reported
Former Citation:	Not reported
Evaluation Date:	2004-09-01 00:00:00.0
Evaluation Responsible Agency:	State
Found Violation:	Yes
Evaluation Type Description:	COMPLIANCE EVALUATION INSPECTION ON-SITE
Evaluation Responsible Person Identifier:	WAWJW
Evaluation Responsible Sub-Organization:	NW
Actual Return to Compliance Date:	2004-10-26 00:00:00.0
Scheduled Compliance Date:	2004-11-15 00:00:00.0
Date of Request:	Not reported
Date Response Received:	Not reported
Request Agency:	Not reported
Former Citation:	Not reported
Evaluation Date:	2004-09-01 00:00:00.0
Evaluation Responsible Agency:	State
Found Violation:	Yes

Map ID
Direction
Distance
Elevation

MAP FINDINGS

Site

Database(s)

EDR ID Number
EPA ID Number

ART BRASS PLATING (Continued)

1000105238

Evaluation Type Description:	COMPLIANCE EVALUATION INSPECTION ON-SITE
Evaluation Responsible Person Identifier:	WAWJW
Evaluation Responsible Sub-Organization:	NW
Actual Return to Compliance Date:	2004-10-15 00:00:00.0
Scheduled Compliance Date:	2004-11-01 00:00:00.0
Date of Request:	Not reported
Date Response Received:	Not reported
Request Agency:	Not reported
Former Citation:	Not reported
Evaluation Date:	2004-09-01 00:00:00.0
Evaluation Responsible Agency:	State
Found Violation:	Yes
Evaluation Type Description:	COMPLIANCE EVALUATION INSPECTION ON-SITE
Evaluation Responsible Person Identifier:	WAWJW
Evaluation Responsible Sub-Organization:	NW
Actual Return to Compliance Date:	2004-09-03 00:00:00.0
Scheduled Compliance Date:	2004-10-22 00:00:00.0
Date of Request:	Not reported
Date Response Received:	Not reported
Request Agency:	Not reported
Former Citation:	Not reported
Evaluation Date:	2018-02-06 00:00:00.0
Evaluation Responsible Agency:	State
Found Violation:	Yes
Evaluation Type Description:	COMPLIANCE EVALUATION INSPECTION ON-SITE
Evaluation Responsible Person Identifier:	WALOK
Evaluation Responsible Sub-Organization:	NW
Actual Return to Compliance Date:	2018-04-16 00:00:00.0
Scheduled Compliance Date:	2018-04-20 00:00:00.0
Date of Request:	Not reported
Date Response Received:	Not reported
Request Agency:	Not reported
Former Citation:	Not reported
Evaluation Date:	2010-09-22 00:00:00.0
Evaluation Responsible Agency:	State
Found Violation:	Yes
Evaluation Type Description:	COMPLIANCE EVALUATION INSPECTION ON-SITE
Evaluation Responsible Person Identifier:	WAWJW
Evaluation Responsible Sub-Organization:	NW
Actual Return to Compliance Date:	2010-11-16 00:00:00.0
Scheduled Compliance Date:	2010-11-22 00:00:00.0
Date of Request:	Not reported
Date Response Received:	Not reported
Request Agency:	Not reported
Former Citation:	Not reported
Evaluation Date:	2016-12-06 00:00:00.0
Evaluation Responsible Agency:	State
Found Violation:	Yes
Evaluation Type Description:	COMPLIANCE EVALUATION INSPECTION ON-SITE
Evaluation Responsible Person Identifier:	WAMCQ
Evaluation Responsible Sub-Organization:	NW
Actual Return to Compliance Date:	2017-04-14 00:00:00.0
Scheduled Compliance Date:	2017-04-21 00:00:00.0

Map ID
Direction
Distance
Elevation

MAP FINDINGS

Site

Database(s)

EDR ID Number
EPA ID Number

ART BRASS PLATING (Continued)

1000105238

Date of Request:	Not reported
Date Response Received:	Not reported
Request Agency:	Not reported
Former Citation:	Not reported
Evaluation Date:	2010-09-22 00:00:00.0
Evaluation Responsible Agency:	State
Found Violation:	Yes
Evaluation Type Description:	COMPLIANCE EVALUATION INSPECTION ON-SITE
Evaluation Responsible Person Identifier:	WAWJW
Evaluation Responsible Sub-Organization:	NW
Actual Return to Compliance Date:	2010-11-16 00:00:00.0
Scheduled Compliance Date:	2010-11-22 00:00:00.0
Date of Request:	Not reported
Date Response Received:	Not reported
Request Agency:	Not reported
Former Citation:	Not reported
Evaluation Date:	2008-09-23 00:00:00.0
Evaluation Responsible Agency:	State
Found Violation:	Yes
Evaluation Type Description:	COMPLIANCE EVALUATION INSPECTION ON-SITE
Evaluation Responsible Person Identifier:	WADLD
Evaluation Responsible Sub-Organization:	NW
Actual Return to Compliance Date:	2008-11-19 00:00:00.0
Scheduled Compliance Date:	2008-11-14 00:00:00.0
Date of Request:	Not reported
Date Response Received:	Not reported
Request Agency:	Not reported
Former Citation:	Not reported
Evaluation Date:	2016-12-06 00:00:00.0
Evaluation Responsible Agency:	State
Found Violation:	Yes
Evaluation Type Description:	COMPLIANCE EVALUATION INSPECTION ON-SITE
Evaluation Responsible Person Identifier:	WAMCQ
Evaluation Responsible Sub-Organization:	NW
Actual Return to Compliance Date:	2017-04-14 00:00:00.0
Scheduled Compliance Date:	2017-04-21 00:00:00.0
Date of Request:	Not reported
Date Response Received:	Not reported
Request Agency:	Not reported
Former Citation:	Not reported
Evaluation Date:	2008-09-23 00:00:00.0
Evaluation Responsible Agency:	State
Found Violation:	Yes
Evaluation Type Description:	COMPLIANCE EVALUATION INSPECTION ON-SITE
Evaluation Responsible Person Identifier:	WADLD
Evaluation Responsible Sub-Organization:	NW
Actual Return to Compliance Date:	2008-11-19 00:00:00.0
Scheduled Compliance Date:	2008-11-14 00:00:00.0
Date of Request:	Not reported
Date Response Received:	Not reported
Request Agency:	Not reported
Former Citation:	Not reported

Map ID
Direction
Distance
Elevation

MAP FINDINGS

Site

Database(s)

EDR ID Number
EPA ID Number

ART BRASS PLATING (Continued)

1000105238

Evaluation Date: 2016-12-06 00:00:00.0
Evaluation Responsible Agency: State
Found Violation: Yes
Evaluation Type Description: COMPLIANCE EVALUATION INSPECTION ON-SITE
Evaluation Responsible Person Identifier: WAMCQ
Evaluation Responsible Sub-Organization: NW
Actual Return to Compliance Date: 2017-04-14 00:00:00.0
Scheduled Compliance Date: 2017-04-21 00:00:00.0
Date of Request: Not reported
Date Response Received: Not reported
Request Agency: Not reported
Former Citation: Not reported

Evaluation Date: 1998-08-29 00:00:00.0
Evaluation Responsible Agency: State
Found Violation: Yes
Evaluation Type Description: COMPLIANCE EVALUATION INSPECTION ON-SITE
Evaluation Responsible Person Identifier: WAJDH
Evaluation Responsible Sub-Organization: NW
Actual Return to Compliance Date: 1998-10-08 00:00:00.0
Scheduled Compliance Date: 1998-10-21 00:00:00.0
Date of Request: Not reported
Date Response Received: Not reported
Request Agency: Not reported
Former Citation: Not reported

Evaluation Date: 2016-12-06 00:00:00.0
Evaluation Responsible Agency: State
Found Violation: Yes
Evaluation Type Description: COMPLIANCE EVALUATION INSPECTION ON-SITE
Evaluation Responsible Person Identifier: WAMCQ
Evaluation Responsible Sub-Organization: NW
Actual Return to Compliance Date: 2017-04-14 00:00:00.0
Scheduled Compliance Date: 2017-04-21 00:00:00.0
Date of Request: Not reported
Date Response Received: Not reported
Request Agency: Not reported
Former Citation: Not reported

Evaluation Date: 2016-12-06 00:00:00.0
Evaluation Responsible Agency: State
Found Violation: Yes
Evaluation Type Description: COMPLIANCE EVALUATION INSPECTION ON-SITE
Evaluation Responsible Person Identifier: WAMCQ
Evaluation Responsible Sub-Organization: NW
Actual Return to Compliance Date: 2017-04-14 00:00:00.0
Scheduled Compliance Date: 2017-04-21 00:00:00.0
Date of Request: Not reported
Date Response Received: Not reported
Request Agency: Not reported
Former Citation: Not reported

Evaluation Date: 2016-12-06 00:00:00.0
Evaluation Responsible Agency: State
Found Violation: Yes
Evaluation Type Description: COMPLIANCE EVALUATION INSPECTION ON-SITE
Evaluation Responsible Person Identifier: WAMCQ

Map ID
Direction
Distance
Elevation

MAP FINDINGS

Site

Database(s)

EDR ID Number
EPA ID Number

ART BRASS PLATING (Continued)

1000105238

Evaluation Responsible Sub-Organization:	NW
Actual Return to Compliance Date:	2017-04-14 00:00:00.0
Scheduled Compliance Date:	2017-04-21 00:00:00.0
Date of Request:	Not reported
Date Response Received:	Not reported
Request Agency:	Not reported
Former Citation:	Not reported
Evaluation Date:	2018-02-06 00:00:00.0
Evaluation Responsible Agency:	State
Found Violation:	Yes
Evaluation Type Description:	COMPLIANCE EVALUATION INSPECTION ON-SITE
Evaluation Responsible Person Identifier:	WALOK
Evaluation Responsible Sub-Organization:	NW
Actual Return to Compliance Date:	2018-04-16 00:00:00.0
Scheduled Compliance Date:	2018-04-20 00:00:00.0
Date of Request:	Not reported
Date Response Received:	Not reported
Request Agency:	Not reported
Former Citation:	Not reported
Evaluation Date:	2010-09-22 00:00:00.0
Evaluation Responsible Agency:	State
Found Violation:	Yes
Evaluation Type Description:	COMPLIANCE EVALUATION INSPECTION ON-SITE
Evaluation Responsible Person Identifier:	WAWJW
Evaluation Responsible Sub-Organization:	NW
Actual Return to Compliance Date:	2010-11-16 00:00:00.0
Scheduled Compliance Date:	2010-11-22 00:00:00.0
Date of Request:	Not reported
Date Response Received:	Not reported
Request Agency:	Not reported
Former Citation:	Not reported
Evaluation Date:	2013-12-06 00:00:00.0
Evaluation Responsible Agency:	State
Found Violation:	Yes
Evaluation Type Description:	COMPLIANCE EVALUATION INSPECTION ON-SITE
Evaluation Responsible Person Identifier:	WACEW
Evaluation Responsible Sub-Organization:	NW
Actual Return to Compliance Date:	2014-02-26 00:00:00.0
Scheduled Compliance Date:	2014-02-14 00:00:00.0
Date of Request:	Not reported
Date Response Received:	Not reported
Request Agency:	Not reported
Former Citation:	Not reported
Evaluation Date:	2018-02-06 00:00:00.0
Evaluation Responsible Agency:	State
Found Violation:	Yes
Evaluation Type Description:	COMPLIANCE EVALUATION INSPECTION ON-SITE
Evaluation Responsible Person Identifier:	WALOK
Evaluation Responsible Sub-Organization:	NW
Actual Return to Compliance Date:	2018-02-26 00:00:00.0
Scheduled Compliance Date:	2018-04-20 00:00:00.0
Date of Request:	Not reported
Date Response Received:	Not reported

Map ID
Direction
Distance
Elevation

MAP FINDINGS

Site

Database(s)

EDR ID Number
EPA ID Number

ART BRASS PLATING (Continued)

1000105238

Request Agency:	Not reported
Former Citation:	Not reported
Evaluation Date:	2013-12-06 00:00:00.0
Evaluation Responsible Agency:	State
Found Violation:	Yes
Evaluation Type Description:	COMPLIANCE EVALUATION INSPECTION ON-SITE
Evaluation Responsible Person Identifier:	WACEW
Evaluation Responsible Sub-Organization:	NW
Actual Return to Compliance Date:	2014-02-26 00:00:00.0
Scheduled Compliance Date:	2014-02-14 00:00:00.0
Date of Request:	Not reported
Date Response Received:	Not reported
Request Agency:	Not reported
Former Citation:	Not reported
Evaluation Date:	1997-06-18 00:00:00.0
Evaluation Responsible Agency:	State
Found Violation:	Yes
Evaluation Type Description:	COMPLIANCE EVALUATION INSPECTION ON-SITE
Evaluation Responsible Person Identifier:	WAJDH
Evaluation Responsible Sub-Organization:	NW
Actual Return to Compliance Date:	1997-06-20 00:00:00.0
Scheduled Compliance Date:	1997-07-07 00:00:00.0
Date of Request:	Not reported
Date Response Received:	Not reported
Request Agency:	Not reported
Former Citation:	Not reported
Evaluation Date:	2018-02-06 00:00:00.0
Evaluation Responsible Agency:	State
Found Violation:	Yes
Evaluation Type Description:	COMPLIANCE EVALUATION INSPECTION ON-SITE
Evaluation Responsible Person Identifier:	WALOK
Evaluation Responsible Sub-Organization:	NW
Actual Return to Compliance Date:	2018-02-06 00:00:00.0
Scheduled Compliance Date:	2018-04-20 00:00:00.0
Date of Request:	Not reported
Date Response Received:	Not reported
Request Agency:	Not reported
Former Citation:	Not reported
Evaluation Date:	2012-07-11 00:00:00.0
Evaluation Responsible Agency:	State
Found Violation:	Yes
Evaluation Type Description:	COMPLIANCE EVALUATION INSPECTION ON-SITE
Evaluation Responsible Person Identifier:	WAWJW
Evaluation Responsible Sub-Organization:	NW
Actual Return to Compliance Date:	2012-08-16 00:00:00.0
Scheduled Compliance Date:	2012-08-20 00:00:00.0
Date of Request:	Not reported
Date Response Received:	Not reported
Request Agency:	Not reported
Former Citation:	Not reported
Evaluation Date:	2010-09-22 00:00:00.0
Evaluation Responsible Agency:	State

Map ID
Direction
Distance
Elevation

MAP FINDINGS

Site

Database(s)

EDR ID Number
EPA ID Number

ART BRASS PLATING (Continued)

1000105238

Found Violation:	Yes
Evaluation Type Description:	COMPLIANCE EVALUATION INSPECTION ON-SITE
Evaluation Responsible Person Identifier:	WAWJW
Evaluation Responsible Sub-Organization:	NW
Actual Return to Compliance Date:	2010-11-16 00:00:00.0
Scheduled Compliance Date:	2010-11-22 00:00:00.0
Date of Request:	Not reported
Date Response Received:	Not reported
Request Agency:	Not reported
Former Citation:	Not reported
Evaluation Date:	2018-02-06 00:00:00.0
Evaluation Responsible Agency:	State
Found Violation:	Yes
Evaluation Type Description:	COMPLIANCE EVALUATION INSPECTION ON-SITE
Evaluation Responsible Person Identifier:	WALOK
Evaluation Responsible Sub-Organization:	NW
Actual Return to Compliance Date:	2018-04-16 00:00:00.0
Scheduled Compliance Date:	2018-04-20 00:00:00.0
Date of Request:	Not reported
Date Response Received:	Not reported
Request Agency:	Not reported
Former Citation:	Not reported
Evaluation Date:	1998-08-26 00:00:00.0
Evaluation Responsible Agency:	State
Found Violation:	No
Evaluation Type Description:	SIGNIFICANT NON-COMPLIER
Evaluation Responsible Person Identifier:	WAJDH
Evaluation Responsible Sub-Organization:	NW
Actual Return to Compliance Date:	Not reported
Scheduled Compliance Date:	Not reported
Date of Request:	Not reported
Date Response Received:	Not reported
Request Agency:	Not reported
Former Citation:	Not reported
Evaluation Date:	1999-02-26 00:00:00.0
Evaluation Responsible Agency:	State
Found Violation:	No
Evaluation Type Description:	COMPLIANCE EVALUATION INSPECTION ON-SITE
Evaluation Responsible Person Identifier:	WAJDH
Evaluation Responsible Sub-Organization:	NW
Actual Return to Compliance Date:	Not reported
Scheduled Compliance Date:	Not reported
Date of Request:	Not reported
Date Response Received:	Not reported
Request Agency:	Not reported
Former Citation:	Not reported
Evaluation Date:	1998-08-29 00:00:00.0
Evaluation Responsible Agency:	State
Found Violation:	Yes
Evaluation Type Description:	COMPLIANCE EVALUATION INSPECTION ON-SITE
Evaluation Responsible Person Identifier:	WAJDH
Evaluation Responsible Sub-Organization:	NW
Actual Return to Compliance Date:	1999-04-23 00:00:00.0

Map ID
Direction
Distance
Elevation

MAP FINDINGS

Site

Database(s)

EDR ID Number
EPA ID Number

ART BRASS PLATING (Continued)

1000105238

Scheduled Compliance Date: 1998-11-10 00:00:00.0
Date of Request: Not reported
Date Response Received: Not reported
Request Agency: Not reported
Former Citation: Not reported

Evaluation Date: 2016-12-06 00:00:00.0
Evaluation Responsible Agency: State
Found Violation: Yes
Evaluation Type Description: COMPLIANCE EVALUATION INSPECTION ON-SITE
Evaluation Responsible Person Identifier: WAMCQ
Evaluation Responsible Sub-Organization: NW
Actual Return to Compliance Date: 2017-04-14 00:00:00.0
Scheduled Compliance Date: 2017-04-21 00:00:00.0
Date of Request: Not reported
Date Response Received: Not reported
Request Agency: Not reported
Former Citation: Not reported

Evaluation Date: 2012-07-11 00:00:00.0
Evaluation Responsible Agency: State
Found Violation: Yes
Evaluation Type Description: COMPLIANCE EVALUATION INSPECTION ON-SITE
Evaluation Responsible Person Identifier: WAWJW
Evaluation Responsible Sub-Organization: NW
Actual Return to Compliance Date: 2012-08-16 00:00:00.0
Scheduled Compliance Date: 2012-08-20 00:00:00.0
Date of Request: Not reported
Date Response Received: Not reported
Request Agency: Not reported
Former Citation: Not reported

Evaluation Date: 2012-07-11 00:00:00.0
Evaluation Responsible Agency: State
Found Violation: Yes
Evaluation Type Description: COMPLIANCE EVALUATION INSPECTION ON-SITE
Evaluation Responsible Person Identifier: WAWJW
Evaluation Responsible Sub-Organization: NW
Actual Return to Compliance Date: 2012-08-16 00:00:00.0
Scheduled Compliance Date: 2012-08-20 00:00:00.0
Date of Request: Not reported
Date Response Received: Not reported
Request Agency: Not reported
Former Citation: Not reported

Evaluation Date: 2013-12-06 00:00:00.0
Evaluation Responsible Agency: State
Found Violation: Yes
Evaluation Type Description: COMPLIANCE EVALUATION INSPECTION ON-SITE
Evaluation Responsible Person Identifier: WACEW
Evaluation Responsible Sub-Organization: NW
Actual Return to Compliance Date: 2014-02-26 00:00:00.0
Scheduled Compliance Date: 2014-02-14 00:00:00.0
Date of Request: Not reported
Date Response Received: Not reported
Request Agency: Not reported
Former Citation: Not reported

Map ID
Direction
Distance
Elevation

MAP FINDINGS

Site

Database(s)

EDR ID Number
EPA ID Number

ART BRASS PLATING (Continued)

1000105238

Evaluation Date: 1997-06-18 00:00:00.0
Evaluation Responsible Agency: State
Found Violation: Yes
Evaluation Type Description: COMPLIANCE EVALUATION INSPECTION ON-SITE
Evaluation Responsible Person Identifier: WAJDH
Evaluation Responsible Sub-Organization: NW
Actual Return to Compliance Date: 1997-06-18 00:00:00.0
Scheduled Compliance Date: 1997-06-25 00:00:00.0
Date of Request: Not reported
Date Response Received: Not reported
Request Agency: Not reported
Former Citation: Not reported

Evaluation Date: 2016-12-06 00:00:00.0
Evaluation Responsible Agency: State
Found Violation: Yes
Evaluation Type Description: COMPLIANCE EVALUATION INSPECTION ON-SITE
Evaluation Responsible Person Identifier: WAMCQ
Evaluation Responsible Sub-Organization: NW
Actual Return to Compliance Date: 2017-04-14 00:00:00.0
Scheduled Compliance Date: 2017-04-21 00:00:00.0
Date of Request: Not reported
Date Response Received: Not reported
Request Agency: Not reported
Former Citation: Not reported

Evaluation Date: 1997-06-18 00:00:00.0
Evaluation Responsible Agency: State
Found Violation: Yes
Evaluation Type Description: COMPLIANCE EVALUATION INSPECTION ON-SITE
Evaluation Responsible Person Identifier: WAJDH
Evaluation Responsible Sub-Organization: NW
Actual Return to Compliance Date: 1999-07-26 00:00:00.0
Scheduled Compliance Date: 1998-07-29 00:00:00.0
Date of Request: Not reported
Date Response Received: Not reported
Request Agency: Not reported
Former Citation: Not reported

Evaluation Date: 2016-12-06 00:00:00.0
Evaluation Responsible Agency: State
Found Violation: Yes
Evaluation Type Description: COMPLIANCE EVALUATION INSPECTION ON-SITE
Evaluation Responsible Person Identifier: WAMCQ
Evaluation Responsible Sub-Organization: NW
Actual Return to Compliance Date: 2017-04-14 00:00:00.0
Scheduled Compliance Date: 2017-04-21 00:00:00.0
Date of Request: Not reported
Date Response Received: Not reported
Request Agency: Not reported
Former Citation: Not reported

Evaluation Date: 1998-08-29 00:00:00.0
Evaluation Responsible Agency: State
Found Violation: Yes
Evaluation Type Description: COMPLIANCE EVALUATION INSPECTION ON-SITE
Evaluation Responsible Person Identifier: WAJDH

Map ID
Direction
Distance
Elevation

MAP FINDINGS

Site

Database(s)

EDR ID Number
EPA ID Number

ART BRASS PLATING (Continued)

1000105238

Evaluation Responsible Sub-Organization:	NW
Actual Return to Compliance Date:	1998-10-08 00:00:00.0
Scheduled Compliance Date:	1998-10-21 00:00:00.0
Date of Request:	Not reported
Date Response Received:	Not reported
Request Agency:	Not reported
Former Citation:	Not reported
Evaluation Date:	2013-12-06 00:00:00.0
Evaluation Responsible Agency:	State
Found Violation:	Yes
Evaluation Type Description:	COMPLIANCE EVALUATION INSPECTION ON-SITE
Evaluation Responsible Person Identifier:	WACEW
Evaluation Responsible Sub-Organization:	NW
Actual Return to Compliance Date:	2014-02-26 00:00:00.0
Scheduled Compliance Date:	2014-02-14 00:00:00.0
Date of Request:	Not reported
Date Response Received:	Not reported
Request Agency:	Not reported
Former Citation:	Not reported
Evaluation Date:	2018-02-06 00:00:00.0
Evaluation Responsible Agency:	State
Found Violation:	Yes
Evaluation Type Description:	COMPLIANCE EVALUATION INSPECTION ON-SITE
Evaluation Responsible Person Identifier:	WALOK
Evaluation Responsible Sub-Organization:	NW
Actual Return to Compliance Date:	2018-04-16 00:00:00.0
Scheduled Compliance Date:	2018-04-20 00:00:00.0
Date of Request:	Not reported
Date Response Received:	Not reported
Request Agency:	Not reported
Former Citation:	Not reported
Evaluation Date:	2008-09-23 00:00:00.0
Evaluation Responsible Agency:	State
Found Violation:	Yes
Evaluation Type Description:	COMPLIANCE EVALUATION INSPECTION ON-SITE
Evaluation Responsible Person Identifier:	WADLD
Evaluation Responsible Sub-Organization:	NW
Actual Return to Compliance Date:	2008-11-19 00:00:00.0
Scheduled Compliance Date:	2008-11-14 00:00:00.0
Date of Request:	Not reported
Date Response Received:	Not reported
Request Agency:	Not reported
Former Citation:	Not reported
Evaluation Date:	2018-02-06 00:00:00.0
Evaluation Responsible Agency:	State
Found Violation:	Yes
Evaluation Type Description:	COMPLIANCE EVALUATION INSPECTION ON-SITE
Evaluation Responsible Person Identifier:	WALOK
Evaluation Responsible Sub-Organization:	NW
Actual Return to Compliance Date:	2018-04-16 00:00:00.0
Scheduled Compliance Date:	2018-04-20 00:00:00.0
Date of Request:	Not reported
Date Response Received:	Not reported

Map ID
Direction
Distance
Elevation

MAP FINDINGS

Site

Database(s)

EDR ID Number
EPA ID Number

ART BRASS PLATING (Continued)

1000105238

Request Agency:	Not reported
Former Citation:	Not reported
Evaluation Date:	2018-02-06 00:00:00.0
Evaluation Responsible Agency:	State
Found Violation:	Yes
Evaluation Type Description:	COMPLIANCE EVALUATION INSPECTION ON-SITE
Evaluation Responsible Person Identifier:	WALOK
Evaluation Responsible Sub-Organization:	NW
Actual Return to Compliance Date:	2018-04-16 00:00:00.0
Scheduled Compliance Date:	2018-04-20 00:00:00.0
Date of Request:	Not reported
Date Response Received:	Not reported
Request Agency:	Not reported
Former Citation:	Not reported
Evaluation Date:	2010-09-22 00:00:00.0
Evaluation Responsible Agency:	State
Found Violation:	Yes
Evaluation Type Description:	COMPLIANCE EVALUATION INSPECTION ON-SITE
Evaluation Responsible Person Identifier:	WAWJW
Evaluation Responsible Sub-Organization:	NW
Actual Return to Compliance Date:	2010-11-16 00:00:00.0
Scheduled Compliance Date:	2010-11-22 00:00:00.0
Date of Request:	Not reported
Date Response Received:	Not reported
Request Agency:	Not reported
Former Citation:	Not reported
Evaluation Date:	2012-07-11 00:00:00.0
Evaluation Responsible Agency:	State
Found Violation:	Yes
Evaluation Type Description:	COMPLIANCE EVALUATION INSPECTION ON-SITE
Evaluation Responsible Person Identifier:	WAWJW
Evaluation Responsible Sub-Organization:	NW
Actual Return to Compliance Date:	2012-08-16 00:00:00.0
Scheduled Compliance Date:	2012-08-20 00:00:00.0
Date of Request:	Not reported
Date Response Received:	Not reported
Request Agency:	Not reported
Former Citation:	Not reported
Evaluation Date:	2013-12-06 00:00:00.0
Evaluation Responsible Agency:	State
Found Violation:	Yes
Evaluation Type Description:	COMPLIANCE EVALUATION INSPECTION ON-SITE
Evaluation Responsible Person Identifier:	WACEW
Evaluation Responsible Sub-Organization:	NW
Actual Return to Compliance Date:	2014-02-26 00:00:00.0
Scheduled Compliance Date:	2014-02-14 00:00:00.0
Date of Request:	Not reported
Date Response Received:	Not reported
Request Agency:	Not reported
Former Citation:	Not reported
Evaluation Date:	1999-07-26 00:00:00.0
Evaluation Responsible Agency:	State

Map ID
Direction
Distance
Elevation

MAP FINDINGS

Site

Database(s)

EDR ID Number
EPA ID Number

ART BRASS PLATING (Continued)

1000105238

Found Violation:	No
Evaluation Type Description:	NOT A SIGNIFICANT NON-COMPLIER
Evaluation Responsible Person Identifier:	WAJDH
Evaluation Responsible Sub-Organization:	NW
Actual Return to Compliance Date:	Not reported
Scheduled Compliance Date:	Not reported
Date of Request:	Not reported
Date Response Received:	Not reported
Request Agency:	Not reported
Former Citation:	Not reported
Evaluation Date:	2016-12-06 00:00:00.0
Evaluation Responsible Agency:	State
Found Violation:	Yes
Evaluation Type Description:	COMPLIANCE EVALUATION INSPECTION ON-SITE
Evaluation Responsible Person Identifier:	WAMCQ
Evaluation Responsible Sub-Organization:	NW
Actual Return to Compliance Date:	2017-04-14 00:00:00.0
Scheduled Compliance Date:	2017-04-21 00:00:00.0
Date of Request:	Not reported
Date Response Received:	Not reported
Request Agency:	Not reported
Former Citation:	Not reported
Evaluation Date:	1997-06-18 00:00:00.0
Evaluation Responsible Agency:	State
Found Violation:	Yes
Evaluation Type Description:	COMPLIANCE EVALUATION INSPECTION ON-SITE
Evaluation Responsible Person Identifier:	WAJDH
Evaluation Responsible Sub-Organization:	NW
Actual Return to Compliance Date:	1997-06-18 00:00:00.0
Scheduled Compliance Date:	1997-07-07 00:00:00.0
Date of Request:	Not reported
Date Response Received:	Not reported
Request Agency:	Not reported
Former Citation:	Not reported
Evaluation Date:	1997-06-18 00:00:00.0
Evaluation Responsible Agency:	State
Found Violation:	Yes
Evaluation Type Description:	COMPLIANCE EVALUATION INSPECTION ON-SITE
Evaluation Responsible Person Identifier:	WAJDH
Evaluation Responsible Sub-Organization:	NW
Actual Return to Compliance Date:	1997-06-20 00:00:00.0
Scheduled Compliance Date:	1997-07-07 00:00:00.0
Date of Request:	Not reported
Date Response Received:	Not reported
Request Agency:	Not reported
Former Citation:	Not reported
Evaluation Date:	2008-09-23 00:00:00.0
Evaluation Responsible Agency:	State
Found Violation:	Yes
Evaluation Type Description:	COMPLIANCE EVALUATION INSPECTION ON-SITE
Evaluation Responsible Person Identifier:	WADLD
Evaluation Responsible Sub-Organization:	NW
Actual Return to Compliance Date:	2008-11-19 00:00:00.0

Map ID
Direction
Distance
Elevation

MAP FINDINGS

Site

Database(s)

EDR ID Number
EPA ID Number

ART BRASS PLATING (Continued)

1000105238

Scheduled Compliance Date: 2008-11-14 00:00:00.0
Date of Request: Not reported
Date Response Received: Not reported
Request Agency: Not reported
Former Citation: Not reported

Evaluation Date: 1998-08-29 00:00:00.0
Evaluation Responsible Agency: State
Found Violation: Yes
Evaluation Type Description: COMPLIANCE EVALUATION INSPECTION ON-SITE
Evaluation Responsible Person Identifier: WAJDH
Evaluation Responsible Sub-Organization: NW
Actual Return to Compliance Date: 1999-07-26 00:00:00.0
Scheduled Compliance Date: 1998-11-10 00:00:00.0
Date of Request: Not reported
Date Response Received: Not reported
Request Agency: Not reported
Former Citation: Not reported

Evaluation Date: 1997-06-18 00:00:00.0
Evaluation Responsible Agency: State
Found Violation: Yes
Evaluation Type Description: COMPLIANCE EVALUATION INSPECTION ON-SITE
Evaluation Responsible Person Identifier: WAJDH
Evaluation Responsible Sub-Organization: NW
Actual Return to Compliance Date: 1998-01-27 00:00:00.0
Scheduled Compliance Date: 1997-09-01 00:00:00.0
Date of Request: Not reported
Date Response Received: Not reported
Request Agency: Not reported
Former Citation: Not reported

Evaluation Date: 2016-12-06 00:00:00.0
Evaluation Responsible Agency: State
Found Violation: Yes
Evaluation Type Description: COMPLIANCE EVALUATION INSPECTION ON-SITE
Evaluation Responsible Person Identifier: WAMCQ
Evaluation Responsible Sub-Organization: NW
Actual Return to Compliance Date: 2017-04-14 00:00:00.0
Scheduled Compliance Date: 2017-04-21 00:00:00.0
Date of Request: Not reported
Date Response Received: Not reported
Request Agency: Not reported
Former Citation: Not reported

Evaluation Date: 2016-12-06 00:00:00.0
Evaluation Responsible Agency: State
Found Violation: Yes
Evaluation Type Description: COMPLIANCE EVALUATION INSPECTION ON-SITE
Evaluation Responsible Person Identifier: WAMCQ
Evaluation Responsible Sub-Organization: NW
Actual Return to Compliance Date: 2017-04-14 00:00:00.0
Scheduled Compliance Date: 2017-04-21 00:00:00.0
Date of Request: Not reported
Date Response Received: Not reported
Request Agency: Not reported
Former Citation: Not reported

Map ID
Direction
Distance
Elevation

MAP FINDINGS

Site

Database(s)

EDR ID Number
EPA ID Number

ART BRASS PLATING (Continued)

1000105238

Evaluation Date: 2012-07-11 00:00:00.0
Evaluation Responsible Agency: State
Found Violation: Yes
Evaluation Type Description: COMPLIANCE EVALUATION INSPECTION ON-SITE
Evaluation Responsible Person Identifier: WAWJW
Evaluation Responsible Sub-Organization: NW
Actual Return to Compliance Date: 2012-08-16 00:00:00.0
Scheduled Compliance Date: 2012-08-20 00:00:00.0
Date of Request: Not reported
Date Response Received: Not reported
Request Agency: Not reported
Former Citation: Not reported

Evaluation Date: 2004-09-01 00:00:00.0
Evaluation Responsible Agency: State
Found Violation: Yes
Evaluation Type Description: COMPLIANCE EVALUATION INSPECTION ON-SITE
Evaluation Responsible Person Identifier: WAWJW
Evaluation Responsible Sub-Organization: NW
Actual Return to Compliance Date: 2004-10-18 00:00:00.0
Scheduled Compliance Date: 2004-10-19 00:00:00.0
Date of Request: Not reported
Date Response Received: Not reported
Request Agency: Not reported
Former Citation: Not reported

Evaluation Date: 1998-08-29 00:00:00.0
Evaluation Responsible Agency: State
Found Violation: Yes
Evaluation Type Description: COMPLIANCE EVALUATION INSPECTION ON-SITE
Evaluation Responsible Person Identifier: WAJDH
Evaluation Responsible Sub-Organization: NW
Actual Return to Compliance Date: 1998-10-08 00:00:00.0
Scheduled Compliance Date: 1998-10-21 00:00:00.0
Date of Request: Not reported
Date Response Received: Not reported
Request Agency: Not reported
Former Citation: Not reported

HSL:

Name: ART BRASS PLATING INC SEATTLE
Address: Not reported
City,State,Zip: SEATTLE, WA
edr_fstat: WA
edr_fzip: Not reported
edr_fcnty: KING
edr_zip: Not reported
Facility Type: Hazardous Sites List
Facility Status: Cleanup Started
FSID Number: 88531932
Rank: 3
Region: NW
EDR Link ID: 88531932
Region Decode: NORTHWEST REGIONAL OFFICE

Map ID
Direction
Distance
Elevation

MAP FINDINGS

Site

Database(s)

EDR ID Number
EPA ID Number

ART BRASS PLATING (Continued)

1000105238

CSCSL:

Name: ART BRASS PLATING INC SEATTLE
Address: 5516 3RD AVE S
City,State,Zip: SEATTLE, WA 98108
Facility ID: 88531932
Region: Northwest
Lat/Long: 47.552825540396 / -122.3305925073
Clean Up Siteid: 3548
Site Status: Cleanup Started
Contaminant Name: Halogenated Organics
Alternate Site Names: ART BRASS PLATING INC
Site Rank: 3 - Moderate Risk
Has Institutional Control: Not reported
Past VCP: True
Current VCP: Not reported
Ground Water: Confirmed Above Cleanup Levels
Surface Water: Not reported
Soil: Confirmed Above Cleanup Levels
Sediment: Not reported
Air: Not reported
Bedrock: Not reported
Responsible Unit: Northwest

SWF/LF:

Name: ART BRASSPLATING
Address: 5516 3RD AVENUE S
City,State,Zip: SEATTLE, WA 98108
Facility ID: 704
Region: STATE
Permit Status: Recycle Survey
Contact Organization: Art Brassplating
Contact Address1: Not reported
Contact Address2: Not reported
Contact City: Not reported
Contact State: Not reported
Contact Postal: Not reported
Contact EMail: Not reported
Contact Phone: Not reported
Contact Phone Ext: Not reported
Permit No: Not reported
Phone: (206) 767-4443
Operator Name: Not reported
Operator Organization: Art Brassplating
Operator EMail: Not reported
Operator Title: Not reported
Recycle Survey Code: 6792
Ownership: Not reported
Facility Type: Recycling (non-regulated)
Contact Name: Not reported
Contact Title: Not reported
Year Closed: Not reported
Open to Public Flag: No
Website: <http://artbrassplating.com/>
Latitude: Not reported
Longitude: Not reported

Map ID
Direction
Distance
Elevation

MAP FINDINGS

Site

Database(s)

EDR ID Number
EPA ID Number

ART BRASS PLATING (Continued)

1000105238

ALLSITES:

Name: ART BRASS PLATING INC SEATTLE
Facility Id: 88531932

ICIS:

Enforcement Action ID: WAPSCA0000530330038600034
FRS ID: 110000489579
Action Name: ART BRASS PLATING INC 530330038600034
Facility Name: ART BRASS AEROSPACE FINISHING
Facility Address: 5516 3RD AVE S
SEATTLE, WA 98108
Enforcement Action Type: Notice of Violation
Facility County: KING
Program System Acronym: AIR
Enforcement Action Forum Desc: Administrative - Informal
EA Type Code: NOV
Facility SIC Code: Not reported
Federal Facility ID: Not reported
Latitude in Decimal Degrees: 47.55284
Longitude in Decimal Degrees: -122.33094
Permit Type Desc: Not reported
Program System Acronym: WAPSC0005303300386
Facility NAICS Code: 336413
Tribal Land Code: Not reported

Enforcement Action ID: WAPSCA0000530330038600031
FRS ID: 110000489579
Action Name: ART BRASS PLATING INC 530330038600031
Facility Name: ART BRASS AEROSPACE FINISHING
Facility Address: 5516 3RD AVE S
SEATTLE, WA 98108
Enforcement Action Type: Notice of Violation
Facility County: KING
Program System Acronym: AIR
Enforcement Action Forum Desc: Administrative - Informal
EA Type Code: NOV
Facility SIC Code: Not reported
Federal Facility ID: Not reported
Latitude in Decimal Degrees: 47.55284
Longitude in Decimal Degrees: -122.33094
Permit Type Desc: Not reported
Program System Acronym: WAPSC0005303300386
Facility NAICS Code: 336413
Tribal Land Code: Not reported

Enforcement Action ID: WAPSCA0000530330038600017
FRS ID: 110000489579
Action Name: ART BRASS PLATING INC 530330038600017
Facility Name: ART BRASS AEROSPACE FINISHING
Facility Address: 5516 3RD AVE S
SEATTLE, WA 98108
Enforcement Action Type: Administrative Order
Facility County: KING
Program System Acronym: AIR
Enforcement Action Forum Desc: Administrative - Formal
EA Type Code: SCAA0

Map ID
Direction
Distance
Elevation

MAP FINDINGS

Site

Database(s)

EDR ID Number
EPA ID Number

ART BRASS PLATING (Continued)

1000105238

Facility SIC Code: Not reported
Federal Facility ID: Not reported
Latitude in Decimal Degrees: 47.55284
Longitude in Decimal Degrees: -122.33094
Permit Type Desc: Not reported
Program System Acronym: WAPSC0005303300386
Facility NAICS Code: 336413
Tribal Land Code: Not reported

Enforcement Action ID: WAPSCA0000530330038600016
FRS ID: 110000489579
Action Name: ART BRASS PLATING INC 530330038600016
Facility Name: ART BRASS AEROSPACE FINISHING
Facility Address: 5516 3RD AVE S
SEATTLE, WA 98108

Enforcement Action Type: Administrative Order
Facility County: KING
Program System Acronym: AIR
Enforcement Action Forum Desc: Administrative - Formal
EA Type Code: SCAAO
Facility SIC Code: Not reported
Federal Facility ID: Not reported
Latitude in Decimal Degrees: 47.55284
Longitude in Decimal Degrees: -122.33094
Permit Type Desc: Not reported
Program System Acronym: WAPSC0005303300386
Facility NAICS Code: 336413
Tribal Land Code: Not reported

Enforcement Action ID: WAPSCA0000530330038600010
FRS ID: 110000489579
Action Name: ART BRASS PLATING INC 530330038600010
Facility Name: ART BRASS AEROSPACE FINISHING
Facility Address: 5516 3RD AVE S
SEATTLE, WA 98108

Enforcement Action Type: Notice of Violation
Facility County: KING
Program System Acronym: AIR
Enforcement Action Forum Desc: Administrative - Informal
EA Type Code: NOV
Facility SIC Code: Not reported
Federal Facility ID: Not reported
Latitude in Decimal Degrees: 47.55284
Longitude in Decimal Degrees: -122.33094
Permit Type Desc: Not reported
Program System Acronym: WAPSC0005303300386
Facility NAICS Code: 336413
Tribal Land Code: Not reported

Enforcement Action ID: WAPSCA0000530330038600009
FRS ID: 110000489579
Action Name: ART BRASS PLATING INC 530330038600009
Facility Name: ART BRASS AEROSPACE FINISHING
Facility Address: 5516 3RD AVE S
SEATTLE, WA 98108

Enforcement Action Type: Notice of Violation
Facility County: KING

Map ID
Direction
Distance
Elevation

MAP FINDINGS

Site

Database(s)

EDR ID Number
EPA ID Number

ART BRASS PLATING (Continued)

1000105238

Program System Acronym: AIR
Enforcement Action Forum Desc: Administrative - Informal
EA Type Code: NOV
Facility SIC Code: Not reported
Federal Facility ID: Not reported
Latitude in Decimal Degrees: 47.55284
Longitude in Decimal Degrees: -122.33094
Permit Type Desc: Not reported
Program System Acronym: WAPSC0005303300386
Facility NAICS Code: 336413
Tribal Land Code: Not reported

Enforcement Action ID: WAPSCA0000530330038600008
FRS ID: 110000489579
Action Name: ART BRASS PLATING INC 530330038600008
Facility Name: ART BRASS AEROSPACE FINISHING
Facility Address: 5516 3RD AVE S
SEATTLE, WA 98108

Enforcement Action Type: Notice of Violation
Facility County: KING
Program System Acronym: AIR
Enforcement Action Forum Desc: Administrative - Informal
EA Type Code: NOV
Facility SIC Code: Not reported
Federal Facility ID: Not reported
Latitude in Decimal Degrees: 47.55284
Longitude in Decimal Degrees: -122.33094
Permit Type Desc: Not reported
Program System Acronym: WAPSC0005303300386
Facility NAICS Code: 336413
Tribal Land Code: Not reported

Enforcement Action ID: WAPSCA0000530330038600005
FRS ID: 110000489579
Action Name: ART BRASS PLATING INC 530330038600005
Facility Name: ART BRASS AEROSPACE FINISHING
Facility Address: 5516 3RD AVE S
SEATTLE, WA 98108

Enforcement Action Type: Notice of Violation
Facility County: KING
Program System Acronym: AIR
Enforcement Action Forum Desc: Administrative - Informal
EA Type Code: NOV
Facility SIC Code: Not reported
Federal Facility ID: Not reported
Latitude in Decimal Degrees: 47.55284
Longitude in Decimal Degrees: -122.33094
Permit Type Desc: Not reported
Program System Acronym: WAPSC0005303300386
Facility NAICS Code: 336413
Tribal Land Code: Not reported

US AIRS (AFS):
Envid: 1000105238
Region Code: 10
County Code: WA033

Map ID
Direction
Distance
Elevation

MAP FINDINGS

Site

Database(s)

EDR ID Number
EPA ID Number

ART BRASS PLATING (Continued)

1000105238

Programmatic ID: AIR WAPSC0005303300386
Facility Registry ID: 110000489579
D and B Number: Not reported
Facility Site Name: ART BRASS AEROSPACE FINISHING
Primary SIC Code: Not reported
NAICS Code: 336413
Default Air Classification Code: SMI
Facility Type of Ownership Code: POF
Air CMS Category Code: Not reported
HPV Status: Not reported

US AIRS (AFS):

Region Code: 10
Programmatic ID: AIR WAPSC0005303300386
Facility Registry ID: 110000489579
Air Operating Status Code: OPR
Default Air Classification Code: SMI
Air Program: MACT Standards (40 CFR Part 63)
Activity Date: 2016-08-24 00:00:00
Activity Status Date: 2016-10-11 11:31:47
Activity Group: Compliance Monitoring
Activity Type: Inspection/Evaluation
Activity Status: Active

Region Code: 10
Programmatic ID: AIR WAPSC0005303300386
Facility Registry ID: 110000489579
Air Operating Status Code: OPR
Default Air Classification Code: SMI
Air Program: MACT Standards (40 CFR Part 63)
Activity Date: 1999-09-03 00:00:00
Activity Status Date: Not reported
Activity Group: Compliance Monitoring
Activity Type: Inspection/Evaluation
Activity Status: Not reported

Region Code: 10
Programmatic ID: AIR WAPSC0005303300386
Facility Registry ID: 110000489579
Air Operating Status Code: OPR
Default Air Classification Code: SMI
Air Program: MACT Standards (40 CFR Part 63)
Activity Date: 2000-04-05 00:00:00
Activity Status Date: Not reported
Activity Group: Compliance Monitoring
Activity Type: Inspection/Evaluation
Activity Status: Not reported

Region Code: 10
Programmatic ID: AIR WAPSC0005303300386
Facility Registry ID: 110000489579
Air Operating Status Code: OPR
Default Air Classification Code: SMI
Air Program: MACT Standards (40 CFR Part 63)
Activity Date: 2001-02-01 00:00:00
Activity Status Date: Not reported
Activity Group: Compliance Monitoring
Activity Type: Inspection/Evaluation

Map ID
Direction
Distance
Elevation

MAP FINDINGS

Site

Database(s)

EDR ID Number
EPA ID Number

ART BRASS PLATING (Continued)

1000105238

Activity Status: Not reported

Region Code: 10
Programmatic ID: AIR WAPSC0005303300386
Facility Registry ID: 110000489579
Air Operating Status Code: OPR
Default Air Classification Code: SMI
Air Program: MACT Standards (40 CFR Part 63)
Activity Date: 2002-08-21 00:00:00
Activity Status Date: Not reported
Activity Group: Compliance Monitoring
Activity Type: Inspection/Evaluation
Activity Status: Not reported

Region Code: 10
Programmatic ID: AIR WAPSC0005303300386
Facility Registry ID: 110000489579
Air Operating Status Code: OPR
Default Air Classification Code: SMI
Air Program: MACT Standards (40 CFR Part 63)
Activity Date: 2002-09-30 00:00:00
Activity Status Date: Not reported
Activity Group: Compliance Monitoring
Activity Type: Inspection/Evaluation
Activity Status: Not reported

Region Code: 10
Programmatic ID: AIR WAPSC0005303300386
Facility Registry ID: 110000489579
Air Operating Status Code: OPR
Default Air Classification Code: SMI
Air Program: MACT Standards (40 CFR Part 63)
Activity Date: 2003-08-19 00:00:00
Activity Status Date: Not reported
Activity Group: Compliance Monitoring
Activity Type: Inspection/Evaluation
Activity Status: Not reported

Region Code: 10
Programmatic ID: AIR WAPSC0005303300386
Facility Registry ID: 110000489579
Air Operating Status Code: OPR
Default Air Classification Code: SMI
Air Program: MACT Standards (40 CFR Part 63)
Activity Date: 2003-09-16 00:00:00
Activity Status Date: Not reported
Activity Group: Compliance Monitoring
Activity Type: Inspection/Evaluation
Activity Status: Not reported

Region Code: 10
Programmatic ID: AIR WAPSC0005303300386
Facility Registry ID: 110000489579
Air Operating Status Code: OPR
Default Air Classification Code: SMI
Air Program: MACT Standards (40 CFR Part 63)
Activity Date: 2003-09-30 00:00:00

Map ID
Direction
Distance
Elevation

MAP FINDINGS

Site

Database(s)

EDR ID Number
EPA ID Number

ART BRASS PLATING (Continued)

1000105238

Activity Status Date: Not reported
Activity Group: Compliance Monitoring
Activity Type: Inspection/Evaluation
Activity Status: Not reported

Region Code: 10
Programmatic ID: AIR WAPSC0005303300386
Facility Registry ID: 110000489579
Air Operating Status Code: OPR
Default Air Classification Code: SMI
Air Program: MACT Standards (40 CFR Part 63)
Activity Date: 2003-10-02 00:00:00
Activity Status Date: Not reported
Activity Group: Compliance Monitoring
Activity Type: Inspection/Evaluation
Activity Status: Not reported

Region Code: 10
Programmatic ID: AIR WAPSC0005303300386
Facility Registry ID: 110000489579
Air Operating Status Code: OPR
Default Air Classification Code: SMI
Air Program: MACT Standards (40 CFR Part 63)
Activity Date: 2004-01-30 00:00:00
Activity Status Date: Not reported
Activity Group: Compliance Monitoring
Activity Type: Inspection/Evaluation
Activity Status: Not reported

Region Code: 10
Programmatic ID: AIR WAPSC0005303300386
Facility Registry ID: 110000489579
Air Operating Status Code: OPR
Default Air Classification Code: SMI
Air Program: MACT Standards (40 CFR Part 63)
Activity Date: 2004-07-22 00:00:00
Activity Status Date: Not reported
Activity Group: Compliance Monitoring
Activity Type: Inspection/Evaluation
Activity Status: Not reported

Region Code: 10
Programmatic ID: AIR WAPSC0005303300386
Facility Registry ID: 110000489579
Air Operating Status Code: OPR
Default Air Classification Code: SMI
Air Program: MACT Standards (40 CFR Part 63)
Activity Date: 2004-08-27 00:00:00
Activity Status Date: Not reported
Activity Group: Compliance Monitoring
Activity Type: Inspection/Evaluation
Activity Status: Not reported

Region Code: 10
Programmatic ID: AIR WAPSC0005303300386
Facility Registry ID: 110000489579
Air Operating Status Code: OPR

Map ID
Direction
Distance
Elevation

MAP FINDINGS

Site

Database(s)

EDR ID Number
EPA ID Number

ART BRASS PLATING (Continued)

1000105238

Default Air Classification Code: SMI
Air Program: MACT Standards (40 CFR Part 63)
Activity Date: 2004-09-30 00:00:00
Activity Status Date: Not reported
Activity Group: Compliance Monitoring
Activity Type: Inspection/Evaluation
Activity Status: Not reported

Region Code: 10
Programmatic ID: AIR WAPSC0005303300386
Facility Registry ID: 110000489579
Air Operating Status Code: OPR
Default Air Classification Code: SMI
Air Program: MACT Standards (40 CFR Part 63)
Activity Date: 2005-01-19 00:00:00
Activity Status Date: Not reported
Activity Group: Compliance Monitoring
Activity Type: Inspection/Evaluation
Activity Status: Not reported

Region Code: 10
Programmatic ID: AIR WAPSC0005303300386
Facility Registry ID: 110000489579
Air Operating Status Code: OPR
Default Air Classification Code: SMI
Air Program: MACT Standards (40 CFR Part 63)
Activity Date: 2005-02-22 00:00:00
Activity Status Date: Not reported
Activity Group: Compliance Monitoring
Activity Type: Inspection/Evaluation
Activity Status: Not reported

Region Code: 10
Programmatic ID: AIR WAPSC0005303300386
Facility Registry ID: 110000489579
Air Operating Status Code: OPR
Default Air Classification Code: SMI
Air Program: MACT Standards (40 CFR Part 63)
Activity Date: 2005-07-20 00:00:00
Activity Status Date: Not reported
Activity Group: Compliance Monitoring
Activity Type: Inspection/Evaluation
Activity Status: Not reported

Region Code: 10
Programmatic ID: AIR WAPSC0005303300386
Facility Registry ID: 110000489579
Air Operating Status Code: OPR
Default Air Classification Code: SMI
Air Program: MACT Standards (40 CFR Part 63)
Activity Date: 2006-07-19 00:00:00
Activity Status Date: Not reported
Activity Group: Compliance Monitoring
Activity Type: Inspection/Evaluation
Activity Status: Not reported

Region Code: 10

Map ID
Direction
Distance
Elevation

MAP FINDINGS

Site

Database(s)

EDR ID Number
EPA ID Number

ART BRASS PLATING (Continued)

1000105238

Programmatic ID: AIR WAPSC0005303300386
Facility Registry ID: 110000489579
Air Operating Status Code: OPR
Default Air Classification Code: SMI
Air Program: MACT Standards (40 CFR Part 63)
Activity Date: 2007-07-27 00:00:00
Activity Status Date: Not reported
Activity Group: Compliance Monitoring
Activity Type: Inspection/Evaluation
Activity Status: Not reported

Region Code: 10
Programmatic ID: AIR WAPSC0005303300386
Facility Registry ID: 110000489579
Air Operating Status Code: OPR
Default Air Classification Code: SMI
Air Program: MACT Standards (40 CFR Part 63)
Activity Date: 2008-07-16 00:00:00
Activity Status Date: Not reported
Activity Group: Compliance Monitoring
Activity Type: Inspection/Evaluation
Activity Status: Not reported

Region Code: 10
Programmatic ID: AIR WAPSC0005303300386
Facility Registry ID: 110000489579
Air Operating Status Code: OPR
Default Air Classification Code: SMI
Air Program: MACT Standards (40 CFR Part 63)
Activity Date: 2009-07-31 00:00:00
Activity Status Date: Not reported
Activity Group: Compliance Monitoring
Activity Type: Inspection/Evaluation
Activity Status: Not reported

Region Code: 10
Programmatic ID: AIR WAPSC0005303300386
Facility Registry ID: 110000489579
Air Operating Status Code: OPR
Default Air Classification Code: SMI
Air Program: MACT Standards (40 CFR Part 63)
Activity Date: 2010-05-25 00:00:00
Activity Status Date: Not reported
Activity Group: Compliance Monitoring
Activity Type: Inspection/Evaluation
Activity Status: Not reported

Region Code: 10
Programmatic ID: AIR WAPSC0005303300386
Facility Registry ID: 110000489579
Air Operating Status Code: OPR
Default Air Classification Code: SMI
Air Program: MACT Standards (40 CFR Part 63)
Activity Date: 2011-06-28 00:00:00
Activity Status Date: Not reported
Activity Group: Compliance Monitoring
Activity Type: Inspection/Evaluation

Map ID
Direction
Distance
Elevation

MAP FINDINGS

Site

Database(s)

EDR ID Number
EPA ID Number

ART BRASS PLATING (Continued)

1000105238

Activity Status: Not reported

Region Code: 10
Programmatic ID: AIR WAPSC0005303300386
Facility Registry ID: 110000489579
Air Operating Status Code: OPR
Default Air Classification Code: SMI
Air Program: MACT Standards (40 CFR Part 63)
Activity Date: 2012-03-30 00:00:00
Activity Status Date: Not reported
Activity Group: Compliance Monitoring
Activity Type: Inspection/Evaluation
Activity Status: Not reported

Region Code: 10
Programmatic ID: AIR WAPSC0005303300386
Facility Registry ID: 110000489579
Air Operating Status Code: OPR
Default Air Classification Code: SMI
Air Program: MACT Standards (40 CFR Part 63)
Activity Date: 2014-01-17 00:00:00
Activity Status Date: Not reported
Activity Group: Compliance Monitoring
Activity Type: Inspection/Evaluation
Activity Status: Not reported

Region Code: 10
Programmatic ID: AIR WAPSC0005303300386
Facility Registry ID: 110000489579
Air Operating Status Code: OPR
Default Air Classification Code: SMI
Air Program: MACT Standards (40 CFR Part 63)
Activity Date: 2004-03-29 00:00:00
Activity Status Date: 2004-03-29 00:00:00
Activity Group: Enforcement Action
Activity Type: Administrative - Formal
Activity Status: Final Order Issued

Region Code: 10
Programmatic ID: AIR WAPSC0005303300386
Facility Registry ID: 110000489579
Air Operating Status Code: OPR
Default Air Classification Code: SMI
Air Program: MACT Standards (40 CFR Part 63)
Activity Date: 2004-08-31 00:00:00
Activity Status Date: 2004-08-31 00:00:00
Activity Group: Enforcement Action
Activity Type: Administrative - Formal
Activity Status: Final Order Issued

Region Code: 10
Programmatic ID: AIR WAPSC0005303300386
Facility Registry ID: 110000489579
Air Operating Status Code: OPR
Default Air Classification Code: SMI
Air Program: MACT Standards (40 CFR Part 63)
Activity Date: 2002-08-21 00:00:00

Map ID
Direction
Distance
Elevation

MAP FINDINGS

Site

Database(s)

EDR ID Number
EPA ID Number

ART BRASS PLATING (Continued)

1000105238

Activity Status Date: 2002-08-21 00:00:00
Activity Group: Enforcement Action
Activity Type: Administrative - Informal
Activity Status: Achieved

Region Code: 10
Programmatic ID: AIR WAPSC0005303300386
Facility Registry ID: 110000489579
Air Operating Status Code: OPR
Default Air Classification Code: SMI
Air Program: MACT Standards (40 CFR Part 63)
Activity Date: 2003-09-16 00:00:00
Activity Status Date: 2003-09-16 00:00:00
Activity Group: Enforcement Action
Activity Type: Administrative - Informal
Activity Status: Achieved

Region Code: 10
Programmatic ID: AIR WAPSC0005303300386
Facility Registry ID: 110000489579
Air Operating Status Code: OPR
Default Air Classification Code: SMI
Air Program: MACT Standards (40 CFR Part 63)
Activity Date: 2003-09-23 00:00:00
Activity Status Date: 2003-09-23 00:00:00
Activity Group: Enforcement Action
Activity Type: Administrative - Informal
Activity Status: Achieved

Region Code: 10
Programmatic ID: AIR WAPSC0005303300386
Facility Registry ID: 110000489579
Air Operating Status Code: OPR
Default Air Classification Code: SMI
Air Program: MACT Standards (40 CFR Part 63)
Activity Date: 2010-05-25 00:00:00
Activity Status Date: 2010-05-25 00:00:00
Activity Group: Enforcement Action
Activity Type: Administrative - Informal
Activity Status: Achieved

Region Code: 10
Programmatic ID: AIR WAPSC0005303300386
Facility Registry ID: 110000489579
Air Operating Status Code: OPR
Default Air Classification Code: SMI
Air Program: MACT Standards (40 CFR Part 63)
Activity Date: 2012-03-30 00:00:00
Activity Status Date: 2012-03-30 00:00:00
Activity Group: Enforcement Action
Activity Type: Administrative - Informal
Activity Status: Achieved

Region Code: 10
Programmatic ID: AIR WAPSC0005303300386
Facility Registry ID: 110000489579
Air Operating Status Code: OPR

Map ID
Direction
Distance
Elevation

MAP FINDINGS

Site

Database(s)

EDR ID Number
EPA ID Number

ART BRASS PLATING (Continued)

1000105238

Default Air Classification Code: SMI
Air Program: State Implementation Plan for National Primary and Secondary Ambient Air Quality Standards
Activity Date: 1999-09-03 00:00:00
Activity Status Date: Not reported
Activity Group: Compliance Monitoring
Activity Type: Inspection/Evaluation
Activity Status: Not reported

Region Code: 10
Programmatic ID: AIR WAPSC0005303300386
Facility Registry ID: 110000489579
Air Operating Status Code: OPR
Default Air Classification Code: SMI
Air Program: State Implementation Plan for National Primary and Secondary Ambient Air Quality Standards
Activity Date: 2000-04-05 00:00:00
Activity Status Date: Not reported
Activity Group: Compliance Monitoring
Activity Type: Inspection/Evaluation
Activity Status: Not reported

Region Code: 10
Programmatic ID: AIR WAPSC0005303300386
Facility Registry ID: 110000489579
Air Operating Status Code: OPR
Default Air Classification Code: SMI
Air Program: State Implementation Plan for National Primary and Secondary Ambient Air Quality Standards
Activity Date: 2001-02-01 00:00:00
Activity Status Date: Not reported
Activity Group: Compliance Monitoring
Activity Type: Inspection/Evaluation
Activity Status: Not reported

Region Code: 10
Programmatic ID: AIR WAPSC0005303300386
Facility Registry ID: 110000489579
Air Operating Status Code: OPR
Default Air Classification Code: SMI
Air Program: State Implementation Plan for National Primary and Secondary Ambient Air Quality Standards
Activity Date: 2002-08-21 00:00:00
Activity Status Date: Not reported
Activity Group: Compliance Monitoring
Activity Type: Inspection/Evaluation
Activity Status: Not reported

Region Code: 10
Programmatic ID: AIR WAPSC0005303300386
Facility Registry ID: 110000489579
Air Operating Status Code: OPR
Default Air Classification Code: SMI
Air Program: State Implementation Plan for National Primary and Secondary Ambient Air Quality Standards
Activity Date: 2002-09-30 00:00:00
Activity Status Date: Not reported
Activity Group: Compliance Monitoring
Activity Type: Inspection/Evaluation
Activity Status: Not reported

Region Code: 10

Map ID
Direction
Distance
Elevation

MAP FINDINGS

Site

Database(s)

EDR ID Number
EPA ID Number

ART BRASS PLATING (Continued)

1000105238

Programmatic ID: AIR WAPSC0005303300386
Facility Registry ID: 110000489579
Air Operating Status Code: OPR
Default Air Classification Code: SMI
Air Program: State Implementation Plan for National Primary and Secondary Ambient Air Quality Standards
Activity Date: 2003-08-19 00:00:00
Activity Status Date: Not reported
Activity Group: Compliance Monitoring
Activity Type: Inspection/Evaluation
Activity Status: Not reported

Region Code: 10
Programmatic ID: AIR WAPSC0005303300386
Facility Registry ID: 110000489579
Air Operating Status Code: OPR
Default Air Classification Code: SMI
Air Program: State Implementation Plan for National Primary and Secondary Ambient Air Quality Standards
Activity Date: 2003-09-16 00:00:00
Activity Status Date: Not reported
Activity Group: Compliance Monitoring
Activity Type: Inspection/Evaluation
Activity Status: Not reported

Region Code: 10
Programmatic ID: AIR WAPSC0005303300386
Facility Registry ID: 110000489579
Air Operating Status Code: OPR
Default Air Classification Code: SMI
Air Program: State Implementation Plan for National Primary and Secondary Ambient Air Quality Standards
Activity Date: 2003-09-30 00:00:00
Activity Status Date: Not reported
Activity Group: Compliance Monitoring
Activity Type: Inspection/Evaluation
Activity Status: Not reported

Region Code: 10
Programmatic ID: AIR WAPSC0005303300386
Facility Registry ID: 110000489579
Air Operating Status Code: OPR
Default Air Classification Code: SMI
Air Program: State Implementation Plan for National Primary and Secondary Ambient Air Quality Standards
Activity Date: 2003-10-02 00:00:00
Activity Status Date: Not reported
Activity Group: Compliance Monitoring
Activity Type: Inspection/Evaluation
Activity Status: Not reported

Region Code: 10
Programmatic ID: AIR WAPSC0005303300386
Facility Registry ID: 110000489579
Air Operating Status Code: OPR
Default Air Classification Code: SMI
Air Program: State Implementation Plan for National Primary and Secondary Ambient Air Quality Standards
Activity Date: 2004-01-30 00:00:00
Activity Status Date: Not reported
Activity Group: Compliance Monitoring
Activity Type: Inspection/Evaluation

Map ID
Direction
Distance
Elevation

MAP FINDINGS

Site

Database(s)

EDR ID Number
EPA ID Number

ART BRASS PLATING (Continued)

1000105238

Activity Status: Not reported

Region Code: 10
Programmatic ID: AIR WAPSC0005303300386
Facility Registry ID: 110000489579
Air Operating Status Code: OPR
Default Air Classification Code: SMI
Air Program: State Implementation Plan for National Primary and Secondary Ambient Air Quality Standards
Activity Date: 2004-07-22 00:00:00
Activity Status Date: Not reported
Activity Group: Compliance Monitoring
Activity Type: Inspection/Evaluation
Activity Status: Not reported

Region Code: 10
Programmatic ID: AIR WAPSC0005303300386
Facility Registry ID: 110000489579
Air Operating Status Code: OPR
Default Air Classification Code: SMI
Air Program: State Implementation Plan for National Primary and Secondary Ambient Air Quality Standards
Activity Date: 2004-08-27 00:00:00
Activity Status Date: Not reported
Activity Group: Compliance Monitoring
Activity Type: Inspection/Evaluation
Activity Status: Not reported

Region Code: 10
Programmatic ID: AIR WAPSC0005303300386
Facility Registry ID: 110000489579
Air Operating Status Code: OPR
Default Air Classification Code: SMI
Air Program: State Implementation Plan for National Primary and Secondary Ambient Air Quality Standards
Activity Date: 2004-09-30 00:00:00
Activity Status Date: Not reported
Activity Group: Compliance Monitoring
Activity Type: Inspection/Evaluation
Activity Status: Not reported

Region Code: 10
Programmatic ID: AIR WAPSC0005303300386
Facility Registry ID: 110000489579
Air Operating Status Code: OPR
Default Air Classification Code: SMI
Air Program: State Implementation Plan for National Primary and Secondary Ambient Air Quality Standards
Activity Date: 2005-01-19 00:00:00
Activity Status Date: Not reported
Activity Group: Compliance Monitoring
Activity Type: Inspection/Evaluation
Activity Status: Not reported

Region Code: 10
Programmatic ID: AIR WAPSC0005303300386
Facility Registry ID: 110000489579
Air Operating Status Code: OPR
Default Air Classification Code: SMI
Air Program: State Implementation Plan for National Primary and Secondary Ambient Air Quality Standards
Activity Date: 2005-02-22 00:00:00

Map ID
Direction
Distance
Elevation

MAP FINDINGS

Site

Database(s)

EDR ID Number
EPA ID Number

ART BRASS PLATING (Continued)

1000105238

Activity Status Date: Not reported
Activity Group: Compliance Monitoring
Activity Type: Inspection/Evaluation
Activity Status: Not reported

Region Code: 10
Programmatic ID: AIR WAPSC0005303300386
Facility Registry ID: 110000489579
Air Operating Status Code: OPR
Default Air Classification Code: SMI
Air Program: State Implementation Plan for National Primary and Secondary Ambient Air Quality Standards
Activity Date: 2005-07-20 00:00:00
Activity Status Date: Not reported
Activity Group: Compliance Monitoring
Activity Type: Inspection/Evaluation
Activity Status: Not reported

Region Code: 10
Programmatic ID: AIR WAPSC0005303300386
Facility Registry ID: 110000489579
Air Operating Status Code: OPR
Default Air Classification Code: SMI
Air Program: State Implementation Plan for National Primary and Secondary Ambient Air Quality Standards
Activity Date: 2004-03-29 00:00:00
Activity Status Date: 2004-03-29 00:00:00
Activity Group: Enforcement Action
Activity Type: Administrative - Formal
Activity Status: Final Order Issued

Region Code: 10
Programmatic ID: AIR WAPSC0005303300386
Facility Registry ID: 110000489579
Air Operating Status Code: OPR
Default Air Classification Code: SMI
Air Program: State Implementation Plan for National Primary and Secondary Ambient Air Quality Standards
Activity Date: 2004-08-31 00:00:00
Activity Status Date: 2004-08-31 00:00:00
Activity Group: Enforcement Action
Activity Type: Administrative - Formal
Activity Status: Final Order Issued

Region Code: 10
Programmatic ID: AIR WAPSC0005303300386
Facility Registry ID: 110000489579
Air Operating Status Code: OPR
Default Air Classification Code: SMI
Air Program: State Implementation Plan for National Primary and Secondary Ambient Air Quality Standards
Activity Date: 2002-08-21 00:00:00
Activity Status Date: 2002-08-21 00:00:00
Activity Group: Enforcement Action
Activity Type: Administrative - Informal
Activity Status: Achieved

Region Code: 10
Programmatic ID: AIR WAPSC0005303300386
Facility Registry ID: 110000489579
Air Operating Status Code: OPR

Map ID
Direction
Distance
Elevation

MAP FINDINGS

Site

Database(s)

EDR ID Number
EPA ID Number

ART BRASS PLATING (Continued)

1000105238

Default Air Classification Code: SMI
Air Program: State Implementation Plan for National Primary and Secondary Ambient Air Quality Standards
Activity Date: 2003-09-16 00:00:00
Activity Status Date: 2003-09-16 00:00:00
Activity Group: Enforcement Action
Activity Type: Administrative - Informal
Activity Status: Achieved

Region Code: 10
Programmatic ID: AIR WAPSC0005303300386
Facility Registry ID: 110000489579
Air Operating Status Code: OPR
Default Air Classification Code: SMI
Air Program: State Implementation Plan for National Primary and Secondary Ambient Air Quality Standards
Activity Date: 2003-09-23 00:00:00
Activity Status Date: 2003-09-23 00:00:00
Activity Group: Enforcement Action
Activity Type: Administrative - Informal
Activity Status: Achieved

FINDS:

Registry ID: 110000489579

[Click Here:](#)

Environmental Interest/Information System:

Washington Facility / Site Identification System (WA-FSIS) provides a means to query and display data maintained by the Washington Department of Ecology. This system contains key information for each facility/site that is currently, or has been, of interest to the Air Quality, Dam Safety, Hazardous Waste, Toxics Cleanup, and Water Quality Programs.

AFS (Aerometric Information Retrieval System (AIRS) Facility Subsystem) replaces the former Compliance Data System (CDS), the National Emission Data System (NEDS), and the Storage and Retrieval of Aerometric Data (SAROAD). AIRS is the national repository for information concerning airborne pollution in the United States. AFS is used to track emissions and compliance data from industrial plants. AFS data are utilized by states to prepare State Implementation Plans to comply with regulatory programs and by EPA as an input for the estimation of total national emissions. AFS is undergoing a major redesign to support facility operating permits required under Title V of the Clean Air Act.

AIR SYNTHETIC MINOR

AIR EMISSIONS CLASSIFICATION UNKNOWN

US EPA TRIS (Toxics Release Inventory System) contains information from facilities on the amounts of over 300 listed toxic chemicals that these facilities release directly to air, water, land, or that are transported off-site.

RISK AND TECHNOLOGY REVIEW

OSHA ESTABLISHMENT

RCRAInfo is a national information system that supports the Resource Conservation and Recovery Act (RCRA) program through the tracking of events and activities related to facilities that generate, transport, and treat, store, or dispose of hazardous waste. RCRAInfo allows RCRA program staff to track the notification, permit, compliance, and

Map ID
Direction
Distance
Elevation

MAP FINDINGS

Site

Database(s)

EDR ID Number
EPA ID Number

ART BRASS PLATING (Continued)

1000105238

corrective action activities required under RCRA.
HAZARDOUS WASTE BIENNIAL REPORTER

[Click this hyperlink](#) while viewing on your computer to access
additional FINDS: detail in the EDR Site Report.

ECHO:

Envid: 1000105238
Registry ID: 110000489579
DFR URL: <http://echo.epa.gov/detailed-facility-report?fid=110000489579>
Name: ART BRASS PLATING
Address: 5516 3RD AVE S
City,State,Zip: SEATTLE, WA 98108

WA MANIFEST:

Name: ART BRASS PLATING INC SEATTLE
Address: 5516 3RD AVE S
City,State,Zip: SEATTLE, WA 98108
Facility Address 2: Not reported
Facility ID: 88531932
EPA ID: WAD981772957
NAICS: 332813
State Waste Code Desc: WT02,WT01
Federal Waste Code Desc: D006,F006,D002,D003,F009,D008,D007,D010
Form Comm: Not reported
Data Year: 2017
Permit by Rule: True
Mailing Address 2: Not reported
Treatment by Generator: False
Mixed Radioactive Waste: False
Importer of Hazardous Waste: False
Immediate Recycler: False
Treatment/Storage/Disposal/Recycling Facility: False
Generator of Dangerous Fuel Waste: False
Generator Marketing to Burner: False
Other Marketers (i.e., blender, distributor, etc.): False
Utility Boiler Burner: False
Industry Boiler Burner: False
Industrial Furnace: False
Smelter Defferal: False
Universal Waste: Not reported
Off-Specification: Not reported
LN Address 2: Not reported
Tax Reg #: 600509340
Business Type: Electroplating
Mail Name: Art Brass Plating Inc
Mailing Address: 5516 3RD AVE S
Mailing City,State,Zip: SEATTLE, WA 98108-2413
Legal Organization Name: Art Brass Plating In Seattle
Legal Organization Type: Private
Legal Contact: Mike Merryfield
Legal Address: 5516 3RD AVE S
Legal Address 2: Not reported
Legal City,State,Zip: SEATTLE, WA 98108-2413
Legal Phone Number: (206)767-4443
Legal Effective Date: 12/01/2000
Land Organization Name: Art Brass Plating In Seattle

Map ID
Direction
Distance
Elevation

MAP FINDINGS

Site

Database(s)

EDR ID Number
EPA ID Number

ART BRASS PLATING (Continued)

1000105238

Land Organization Type:	Private
Land Contact:	Mike Merryfield
Land Address:	5516 3rd Ave S
Land City,State,Zip:	SEATTLE, WA 98108-2413
Land Phone Number:	(206)767-4443
Operator Organization Name:	Not reported
Operator Organization Type:	Private
Operator:	Mike Merryfield
Operator Address:	5516 3RD AVE S
Operator Address 2:	Not reported
Operator City,State,Zip:	SEATTLE, WA 98108-2413
Operator Phone Number:	(206)767-4443
Operator Effective Date:	12/01/2000
Site Contact:	Steven A Eastman
Site Contact Address:	5516 3RD AVE S
Contact City,State,Zip:	SEATTLE, WA 98108
Site Contact Phone Number:	(206)767-4443 30
Site Contact Email:	eastmansteven25@gmail.com
Gen Status Code:	LQG
Monthly Generation:	False
Batch Generation:	True
One Time Generation:	False
Transport Own Waste:	False
Tranports Other Waste:	False
Recycler Onsite:	False
Transfer Facility:	False
Other Exemption:	Not reported
UW Battery Gen:	False
Used Oil Transporter:	False
Used Oil Transfer Facility:	False
Used Oil Processor:	False
Used Oil Refiner:	False
Used Oil Fuel Marketer Directs Shipments:	False
Used Oil Fuel Marketer Meets Specs:	False
Site Contact Address 2:	Not reported
Waste Stream Generated:	
Waste Managed Off Site:	Y
State Only Waste Code 1:	WT02
State Only Waste Code 2:	Not reported
Report Managed On Site:	0
KG Managed On Site:	0
Generator Treatment Code:	Not reported
Permit By Rule Code:	Not reported
WCDE Residence Code:	Not reported
WCDH Origin Code:	1
WCDE On Site Code:	Not reported
WCDB Code:	W107
Description:	NA3287 WASTE TOXIC LIQUID, N.O.S. (CADMIUM CYANIDE)
CORb Sequence Number:	162626
Sequence Number:	3481214
Mixed Radioactive Flag:	False
Designation Code:	D
Reported Quantity:	54
Quantity Unit:	GAL
Kilograms Quantity:	204.528243
Density Number:	8.34999999
Density Quantity:	PPG

Map ID
Direction
Distance
Elevation

MAP FINDINGS

Site

Database(s)

EDR ID Number
EPA ID Number

ART BRASS PLATING (Continued)

1000105238

Waste Managed Off Site:	Y
State Only Waste Code 1:	Not reported
State Only Waste Code 2:	Not reported
Report Managed On Site:	0
KG Managed On Site:	0
Generator Treatment Code:	Not reported
Permit By Rule Code:	Not reported
WCDE Residence Code:	Not reported
WCDH Origin Code:	1
WCDE On Site Code:	Not reported
WCDB Code:	W319
Description:	NA3077 HAZARDOUS WASTE SOLID N.O.S. (COPPER, NICKEL)
CORb Sequence Number:	162626
Sequence Number:	3481638
Mixed Radioactive Flag:	False
Designation Code:	D
Reported Quantity:	15800
Quantity Unit:	LB
Kilograms Quantity:	7166.88012
Density Number:	0
Density Quantity:	Not reported
Waste Managed Off Site:	Y
State Only Waste Code 1:	WP01
State Only Waste Code 2:	WT02
Report Managed On Site:	0
KG Managed On Site:	0
Generator Treatment Code:	Not reported
Permit By Rule Code:	Not reported
WCDE Residence Code:	Not reported
WCDH Origin Code:	1
WCDE On Site Code:	Not reported
WCDB Code:	W219
Description:	Material Not Regulated By DOT n-Propyl Bromide
CORb Sequence Number:	162626
Sequence Number:	3481679
Mixed Radioactive Flag:	False
Designation Code:	E
Reported Quantity:	2012
Quantity Unit:	LB
Kilograms Quantity:	912.643215
Density Number:	0
Density Quantity:	Not reported
Waste Managed Off Site:	Y
State Only Waste Code 1:	WT02
State Only Waste Code 2:	Not reported
Report Managed On Site:	0
KG Managed On Site:	0
Generator Treatment Code:	Not reported
Permit By Rule Code:	Not reported
WCDE Residence Code:	Not reported
WCDH Origin Code:	1
WCDE On Site Code:	Not reported
WCDB Code:	W312
Description:	UN2922 WASTE CORROSIVE LIQUIDS, TOXIC, N.O.S. (NaCN, NaOH)
CORb Sequence Number:	162626

Map ID
Direction
Distance
Elevation

MAP FINDINGS

Site

Database(s)

EDR ID Number
EPA ID Number

ART BRASS PLATING (Continued)

1000105238

Sequence Number:	3481680
Mixed Radioactive Flag:	False
Designation Code:	D
Reported Quantity:	860
Quantity Unit:	LB
Kilograms Quantity:	390.096006
Density Number:	0
Density Quantity:	Not reported
Waste Managed Off Site:	Y
State Only Waste Code 1:	Not reported
State Only Waste Code 2:	Not reported
Report Managed On Site:	0
KG Managed On Site:	0
Generator Treatment Code:	Not reported
Permit By Rule Code:	Not reported
WCDE Residence Code:	Not reported
WCDH Origin Code:	1
WCDE On Site Code:	Not reported
WCDB Code:	W113
Description:	UN3002 Waste Environmentally Hazardous Substances, Liquid, N.O.S(LEAD)
CORb Sequence Number:	162626
Sequence Number:	3481681
Mixed Radioactive Flag:	False
Designation Code:	D
Reported Quantity:	1200
Quantity Unit:	LB
Kilograms Quantity:	544.320009
Density Number:	0
Density Quantity:	Not reported
Waste Managed Off Site:	Y
State Only Waste Code 1:	WP01
State Only Waste Code 2:	Not reported
Report Managed On Site:	0
KG Managed On Site:	0
Generator Treatment Code:	Not reported
Permit By Rule Code:	Not reported
WCDE Residence Code:	Not reported
WCDH Origin Code:	2
WCDE On Site Code:	Not reported
WCDB Code:	W202
Description:	NA3082 HAZARDOUS WASTE LIQUID N.O.S. (TRICHLORETHYLENE)
CORb Sequence Number:	162626
Sequence Number:	3481682
Mixed Radioactive Flag:	False
Designation Code:	E
Reported Quantity:	725
Quantity Unit:	LB
Kilograms Quantity:	328.860005
Density Number:	0
Density Quantity:	Not reported
Waste Managed Off Site:	Y
State Only Waste Code 1:	Not reported
State Only Waste Code 2:	Not reported
Report Managed On Site:	0

Map ID
Direction
Distance
Elevation

MAP FINDINGS

Site

Database(s)

EDR ID Number
EPA ID Number

ART BRASS PLATING (Continued)

1000105238

KG Managed On Site:	0
Generator Treatment Code:	Not reported
Permit By Rule Code:	Not reported
WCDE Residence Code:	Not reported
WCDH Origin Code:	1
WCDE On Site Code:	Not reported
WCDB Code:	W113
Description:	UN3264 Sulfuric Acid/Chromium/Lead
CORb Sequence Number:	162626
Sequence Number:	3481683
Mixed Radioactive Flag:	False
Designation Code:	D
Reported Quantity:	800
Quantity Unit:	LB
Kilograms Quantity:	362.880006
Density Number:	0
Density Quantity:	Not reported
Waste Managed Off Site:	Y
State Only Waste Code 1:	Not reported
State Only Waste Code 2:	Not reported
Report Managed On Site:	0
KG Managed On Site:	0
Generator Treatment Code:	Not reported
Permit By Rule Code:	Not reported
WCDE Residence Code:	Not reported
WCDH Origin Code:	1
WCDE On Site Code:	Not reported
WCDB Code:	W101
Description:	NA3077 Tetrachloroethene/Trichloroethene
CORb Sequence Number:	162626
Sequence Number:	3481684
Mixed Radioactive Flag:	False
Designation Code:	D
Reported Quantity:	4000
Quantity Unit:	LB
Kilograms Quantity:	1814.40003
Density Number:	0
Density Quantity:	Not reported
Waste Managed Off Site:	Y
State Only Waste Code 1:	Not reported
State Only Waste Code 2:	Not reported
Report Managed On Site:	0
KG Managed On Site:	0
Generator Treatment Code:	Not reported
Permit By Rule Code:	Not reported
WCDE Residence Code:	Not reported
WCDH Origin Code:	1
WCDE On Site Code:	Not reported
WCDB Code:	W107
Description:	UN3002 Cadmium/Chromium
CORb Sequence Number:	162626
Sequence Number:	3481686
Mixed Radioactive Flag:	False
Designation Code:	D
Reported Quantity:	450

Map ID
Direction
Distance
Elevation

MAP FINDINGS

Site

Database(s)

EDR ID Number
EPA ID Number

ART BRASS PLATING (Continued)

1000105238

Quantity Unit:	LB
Kilograms Quantity:	204.120003
Density Number:	0
Density Quantity:	Not reported
Waste Managed Off Site:	Y
State Only Waste Code 1:	Not reported
State Only Waste Code 2:	Not reported
Report Managed On Site:	0
KG Managed On Site:	0
Generator Treatment Code:	Not reported
Permit By Rule Code:	Not reported
WCDE Residence Code:	Not reported
WCDH Origin Code:	1
WCDE On Site Code:	Not reported
WCDB Code:	W110
Description:	UN1760 Zinc Metal, Caustic Soda
CORb Sequence Number:	162626
Sequence Number:	3481687
Mixed Radioactive Flag:	False
Designation Code:	D
Reported Quantity:	300
Quantity Unit:	LB
Kilograms Quantity:	136.080002
Density Number:	0
Density Quantity:	Not reported
Waste Managed Off Site:	Y
State Only Waste Code 1:	Not reported
State Only Waste Code 2:	Not reported
Report Managed On Site:	0
KG Managed On Site:	0
Generator Treatment Code:	Not reported
Permit By Rule Code:	Not reported
WCDE Residence Code:	Not reported
WCDH Origin Code:	1
WCDE On Site Code:	Not reported
WCDB Code:	W107
Description:	UN3209 Copper Cyanide
CORb Sequence Number:	162626
Sequence Number:	3481688
Mixed Radioactive Flag:	False
Designation Code:	D
Reported Quantity:	1549
Quantity Unit:	LB
Kilograms Quantity:	702.626412
Density Number:	0
Density Quantity:	Not reported
Shipments Sent:	
CORB Waste Sequence Number:	162626
Waste Sequence Number:	3481214
Sequence Number:	2061662
Shipment Date:	2017-12-27 00:00:00
Mainfest Document ID:	016544106JJK
Reported Quantity:	18
Unit of Measure:	GAL

Map ID
Direction
Distance
Elevation

MAP FINDINGS

Site

Database(s)

EDR ID Number
EPA ID Number

ART BRASS PLATING (Continued)

1000105238

Kilograms Quantity:	68.1760811
Receiving EPAID:	MND044176113
Waste Sequence Number:	3481214
Sequence Number:	2061663
Shipment Date:	2017-06-16 00:00:00
Mainfest Document ID:	016544080JJJ
Reported Quantity:	18
Unit of Measure:	GAL
Kilograms Quantity:	68.1760811
Receiving EPAID:	MND044176113
Waste Sequence Number:	3481214
Sequence Number:	2061664
Shipment Date:	2017-03-06 00:00:00
Mainfest Document ID:	016544043JJJ
Reported Quantity:	18
Unit of Measure:	GAL
Kilograms Quantity:	68.1760811
Receiving EPAID:	MND044176113
Waste Sequence Number:	3481638
Sequence Number:	2062250
Shipment Date:	2017-12-20 00:00:00
Mainfest Document ID:	010616887FLE
Reported Quantity:	1600
Unit of Measure:	LB
Kilograms Quantity:	725.760012
Receiving EPAID:	UTD991301748
Waste Sequence Number:	3481638
Sequence Number:	2062251
Shipment Date:	2017-11-10 00:00:00
Mainfest Document ID:	011153852FLE
Reported Quantity:	3600
Unit of Measure:	LB
Kilograms Quantity:	1632.96002
Receiving EPAID:	UTD981552177
Waste Sequence Number:	3481638
Sequence Number:	2062252
Shipment Date:	2017-11-10 00:00:00
Mainfest Document ID:	011153853FLE
Reported Quantity:	450
Unit of Measure:	LB
Kilograms Quantity:	204.120003
Receiving EPAID:	UTD991301748
Waste Sequence Number:	3481638
Sequence Number:	2062253
Shipment Date:	2017-09-22 00:00:00
Mainfest Document ID:	010620186FLE
Reported Quantity:	900
Unit of Measure:	LB
Kilograms Quantity:	408.240007
Receiving EPAID:	UTD981552177

Map ID
Direction
Distance
Elevation

MAP FINDINGS

Site

Database(s)

EDR ID Number
EPA ID Number

ART BRASS PLATING (Continued)

1000105238

Waste Sequence Number: 3481638
Sequence Number: 2062254
Shipment Date: 2017-09-22 00:00:00
Manifest Document ID: 010620187FLE
Reported Quantity: 900
Unit of Measure: LB
Kilograms Quantity: 408.240007
Receiving EPAID: UTD991301748

Waste Sequence Number: 3481638
Sequence Number: 2062255
Shipment Date: 2017-07-21 00:00:00
Manifest Document ID: 010618895FLE
Reported Quantity: 800
Unit of Measure: LB
Kilograms Quantity: 362.880006
Receiving EPAID: UTD991301748

Waste Sequence Number: 3481638
Sequence Number: 2062256
Shipment Date: 2017-08-18 00:00:00
Manifest Document ID: 010620092FLE
Reported Quantity: 2100
Unit of Measure: LB
Kilograms Quantity: 952.560016
Receiving EPAID: UTD991301748

Waste Sequence Number: 3481638
Sequence Number: 2062257
Shipment Date: 2017-07-21 00:00:00
Manifest Document ID: 010618894FLE
Reported Quantity: 2450
Unit of Measure: LB
Kilograms Quantity: 1111.32001
Receiving EPAID: UTD981552177

Waste Stream Off Site Mgmt:
Waste CORB Sequence Number: 162626
Waste Sequence Number: 3481684
Sequence Number: 939541
Received EPAID: ORD089452353
Managed Quantity: 4000
Kilogram Quantity: 1814.40003
Recycled Percentage: 0
Waste Management System Code: H132

Waste Sequence Number: 3481686
Sequence Number: 939543
Received EPAID: WAD991281767
Managed Quantity: 450
Kilogram Quantity: 204.120003
Recycled Percentage: 99
Waste Management System Code: H141

Waste Sequence Number: 3481687
Sequence Number: 939544
Received EPAID: UTD991301748

Map ID
Direction
Distance
Elevation

MAP FINDINGS

Site

Database(s)

EDR ID Number
EPA ID Number

ART BRASS PLATING (Continued)

1000105238

Managed Quantity:	300
Kilogram Quantity:	136.080002
Recycled Percentage:	0
Waste Management System Code:	H132
Waste Sequence Number:	3481692
Sequence Number:	939554
Received EPAID:	MND044176113
Managed Quantity:	36
Kilogram Quantity:	16.3296002
Recycled Percentage:	0
Waste Management System Code:	H040
Waste Sequence Number:	3481214
Sequence Number:	939048
Received EPAID:	MND044176113
Managed Quantity:	54
Kilogram Quantity:	204.528243
Recycled Percentage:	0
Waste Management System Code:	H100
Waste Sequence Number:	3481638
Sequence Number:	939505
Received EPAID:	UTD991301748
Managed Quantity:	8850
Kilogram Quantity:	4014.36006
Recycled Percentage:	0
Waste Management System Code:	H132
Waste Sequence Number:	3481638
Sequence Number:	939506
Received EPAID:	UTD981552177
Managed Quantity:	6950
Kilogram Quantity:	3152.52005
Recycled Percentage:	0
Waste Management System Code:	H040
Waste Sequence Number:	3481679
Sequence Number:	939535
Received EPAID:	NED981723513
Managed Quantity:	1100
Kilogram Quantity:	498.960008
Recycled Percentage:	99
Waste Management System Code:	H141
Waste Sequence Number:	3481679
Sequence Number:	939536
Received EPAID:	WAD020257945
Managed Quantity:	912
Kilogram Quantity:	413.683207
Recycled Percentage:	99
Waste Management System Code:	H141
Waste Sequence Number:	3481680
Sequence Number:	939537
Received EPAID:	WAD020257945
Managed Quantity:	860

Map ID
Direction
Distance
Elevation

MAP FINDINGS

Site

Database(s)

EDR ID Number
EPA ID Number

ART BRASS PLATING (Continued)

1000105238

Kilogram Quantity: 390.096006
Recycled Percentage: 99
Waste Management System Code: H141

Waste Sequence Number: 3481681
Sequence Number: 939538
Received EPAID: WAD020257945
Managed Quantity: 1200
Kilogram Quantity: 544.320009
Recycled Percentage: 0
Waste Management System Code: H110

Waste Stream Comments:
CORB Waste Sequence Number: 162626
Comments: Filters from plating tanks
Waste Sequence Number: 3481638
Sequence Number: 1

Comments: n-Propyl Bromide
Waste Sequence Number: 3481679
Sequence Number: 1

Comments: Aspect Ground Water
Waste Sequence Number: 3481682
Sequence Number: 1

Comments: Aspect groundwater
Waste Sequence Number: 3481684
Sequence Number: 1

Waste Stream EPA Code:
CORB Waste Sequence Number: 162626
Waste Sequence Number: 3481214
Sequence Number: 8155536
WCDA Code: D003

Waste Sequence Number: 3481214
Sequence Number: 8155535
WCDA Code: D006

Waste Sequence Number: 3481214
Sequence Number: 8155537
WCDA Code: F006

Waste Sequence Number: 3481638
Sequence Number: 8155538
WCDA Code: F006

Waste Sequence Number: 3481680
Sequence Number: 8155539
WCDA Code: D002

Waste Sequence Number: 3481680
Sequence Number: 8155540
WCDA Code: D003

Map ID
Direction
Distance
Elevation

MAP FINDINGS

Site

Database(s)

EDR ID Number
EPA ID Number

ART BRASS PLATING (Continued)

1000105238

Waste Sequence Number:	3481680
Sequence Number:	8155541
WCDA Code:	F009
Waste Sequence Number:	3481681
Sequence Number:	8155542
WCDA Code:	D008
Waste Sequence Number:	3481682
Sequence Number:	8155543
WCDA Code:	F001
Waste Sequence Number:	3481683
Sequence Number:	8155544
WCDA Code:	D002
Waste Sequence Number:	3481683
Sequence Number:	8155545
WCDA Code:	D007
Waste Stream Source Code:	
CORB Waste Sequence Number:	162626
Waste Sequence Number:	3481688
Sequence Number:	1
WCDD Code:	G02
Waste Sequence Number:	3481214
Sequence Number:	1
WCDD Code:	G03
Waste Sequence Number:	3481680
Sequence Number:	1
WCDD Code:	G03
Waste Sequence Number:	3481681
Sequence Number:	1
WCDD Code:	G03
Waste Sequence Number:	3481683
Sequence Number:	1
WCDD Code:	G03
Waste Sequence Number:	3481686
Sequence Number:	1
WCDD Code:	G03
Waste Sequence Number:	3481684
Sequence Number:	1
WCDD Code:	G09
Waste Sequence Number:	3481682
Sequence Number:	1
WCDD Code:	G49
Waste Sequence Number:	3481687
Sequence Number:	1
WCDD Code:	G03

Map ID
Direction
Distance
Elevation

MAP FINDINGS

Site

Database(s)

EDR ID Number
EPA ID Number

ART BRASS PLATING (Continued)

1000105238

Waste Sequence Number: 3481690
Sequence Number: 1
WCDD Code: G03

Waste Sequence Number: 3481691
Sequence Number: 1
WCDD Code: G03

Name: ART BRASS PLATING INC SEATTLE
Address: 5516 3RD AVE S
City,State,Zip: SEATTLE, WA 98108
Facility Address 2: Not reported
Facility ID: 88531932
EPA ID: WAD981772957
NAICS: 332813
State Waste Code Desc: WP01,WT02
Federal Waste Code Desc: D002,D003,D006,D007,D008,D010,F006,F009,D035,F001,F007
Form Comm: Not reported
Data Year: 2017
Permit by Rule: True
Mailing Address 2: Not reported
Treatment by Generator: False
Mixed Radioactive Waste: False
Importer of Hazardous Waste: False
Immediate Recycler: False
Treatment/Storage/Disposal/Recycling Facility: False
Generator of Dangerous Fuel Waste: False
Generator Marketing to Burner: False
Other Marketers (i.e., blender, distributor, etc.): False
Utility Boiler Burner: False
Industry Boiler Burner: False
Industrial Furnace: False
Smelter Defferal: False
Universal Waste: Not reported
Off-Specification: Not reported
LN Address 2: Not reported
Tax Reg #: 600509340
Business Type: Not reported
Mail Name: Not reported
Mailing Address: 5516 3RD AVE S
Mailing City,State,Zip: SEATTLE, WA 98108
Legal Organization Name: Art Brass Plating In Seattle
Legal Organization Type: Private
Legal Contact: Not reported
Legal Address: 5516 3RD AVE S
Legal Address 2: Not reported
Legal City,State,Zip: SEATTLE, WA 98108
Legal Phone Number: (206)767-4443
Legal Effective Date: 12/01/2000
Land Organization Name: Art Brass Plating In Seattle
Land Organization Type: Private
Land Contact: Not reported
Land Address: 5516 3rd Ave S
Land City,State,Zip: SEATTLE, WA 98108
Land Phone Number: (206)767-4443
Operator Organization Name: Merryfield, Mike

Map ID
Direction
Distance
Elevation

MAP FINDINGS

Site

Database(s)

EDR ID Number
EPA ID Number

ART BRASS PLATING (Continued)

1000105238

Operator Organization Type:	Private
Operator:	Not reported
Operator Address:	5516 3RD AVE S
Operator Address 2:	Not reported
Operator City,State,Zip:	SEATTLE, WA 98108
Operator Phone Number:	(206)767-4443
Operator Effective Date:	12/01/2000
Site Contact:	Not reported
Site Contact Address:	Not reported
Contact City,State,Zip:	Not reported
Site Contact Phone Number:	Not reported
Site Contact Email:	Not reported
Gen Status Code:	LQG
Monthly Generation:	False
Batch Generation:	True
One Time Generation:	False
Transport Own Waste:	False
Tranports Other Waste:	False
Recycler Onsite:	False
Transfer Facility:	False
Other Exemption:	Not reported
UW Battery Gen:	False
Used Oil Transporter:	False
Used Oil Transfer Facility:	False
Used Oil Processor:	False
Used Oil Refiner:	False
Used Oil Fuel Marketer Directs Shipments:	False
Used Oil Fuel Marketer Meets Specs:	False
Site Contact Address 2:	Not reported
Waste Stream Generated:	
Waste Managed Off Site:	Y
State Only Waste Code 1:	WT02
State Only Waste Code 2:	Not reported
Report Managed On Site:	0
KG Managed On Site:	0
Generator Treatment Code:	Not reported
Permit By Rule Code:	Not reported
WCDE Residence Code:	Not reported
WCDH Origin Code:	1
WCDE On Site Code:	Not reported
WCDB Code:	W107
Description:	NA3287 WASTE TOXIC LIQUID, N.O.S. (CADMIUM CYANIDE)
CORb Sequence Number:	162626
Sequence Number:	3481214
Mixed Radioactive Flag:	False
Designation Code:	D
Reported Quantity:	54
Quantity Unit:	GAL
Kilograms Quantity:	204.528243
Density Number:	8.34999999
Density Quantity:	PPG
Waste Managed Off Site:	Y
State Only Waste Code 1:	Not reported
State Only Waste Code 2:	Not reported
Report Managed On Site:	0
KG Managed On Site:	0

Map ID
Direction
Distance
Elevation

MAP FINDINGS

Site

Database(s)

EDR ID Number
EPA ID Number

ART BRASS PLATING (Continued)

1000105238

Generator Treatment Code:	Not reported
Permit By Rule Code:	Not reported
WCDE Residence Code:	Not reported
WCDH Origin Code:	1
WCDE On Site Code:	Not reported
WCDB Code:	W319
Description:	NA3077 HAZARDOUS WASTE SOLID N.O.S. (COPPER, NICKEL)
CORb Sequence Number:	162626
Sequence Number:	3481638
Mixed Radioactive Flag:	False
Designation Code:	D
Reported Quantity:	15800
Quantity Unit:	LB
Kilograms Quantity:	7166.88012
Density Number:	0
Density Quantity:	Not reported
Waste Managed Off Site:	Y
State Only Waste Code 1:	WP01
State Only Waste Code 2:	WT02
Report Managed On Site:	0
KG Managed On Site:	0
Generator Treatment Code:	Not reported
Permit By Rule Code:	Not reported
WCDE Residence Code:	Not reported
WCDH Origin Code:	1
WCDE On Site Code:	Not reported
WCDB Code:	W219
Description:	Material Not Regulated By DOT n-Propyl Bromide
CORb Sequence Number:	162626
Sequence Number:	3481679
Mixed Radioactive Flag:	False
Designation Code:	E
Reported Quantity:	2012
Quantity Unit:	LB
Kilograms Quantity:	912.643215
Density Number:	0
Density Quantity:	Not reported
Waste Managed Off Site:	Y
State Only Waste Code 1:	WT02
State Only Waste Code 2:	Not reported
Report Managed On Site:	0
KG Managed On Site:	0
Generator Treatment Code:	Not reported
Permit By Rule Code:	Not reported
WCDE Residence Code:	Not reported
WCDH Origin Code:	1
WCDE On Site Code:	Not reported
WCDB Code:	W312
Description:	UN2922 WASTE CORROSIVE LIQUIDS, TOXIC, N.O.S. (NaCN, NaOH)
CORb Sequence Number:	162626
Sequence Number:	3481680
Mixed Radioactive Flag:	False
Designation Code:	D
Reported Quantity:	860
Quantity Unit:	LB

Map ID
Direction
Distance
Elevation

MAP FINDINGS

Site

Database(s)

EDR ID Number
EPA ID Number

ART BRASS PLATING (Continued)

1000105238

Kilograms Quantity:	390.096006
Density Number:	0
Density Quantity:	Not reported
Waste Managed Off Site:	Y
State Only Waste Code 1:	Not reported
State Only Waste Code 2:	Not reported
Report Managed On Site:	0
KG Managed On Site:	0
Generator Treatment Code:	Not reported
Permit By Rule Code:	Not reported
WCDE Residence Code:	Not reported
WCDH Origin Code:	1
WCDE On Site Code:	Not reported
WCDB Code:	W113
Description:	UN3002 Waste Environmentally Hazardous Substances, Liquid, N.O.S(LEAD)
CORb Sequence Number:	162626
Sequence Number:	3481681
Mixed Radioactive Flag:	False
Designation Code:	D
Reported Quantity:	1200
Quantity Unit:	LB
Kilograms Quantity:	544.320009
Density Number:	0
Density Quantity:	Not reported
Waste Managed Off Site:	Y
State Only Waste Code 1:	WP01
State Only Waste Code 2:	Not reported
Report Managed On Site:	0
KG Managed On Site:	0
Generator Treatment Code:	Not reported
Permit By Rule Code:	Not reported
WCDE Residence Code:	Not reported
WCDH Origin Code:	2
WCDE On Site Code:	Not reported
WCDB Code:	W202
Description:	NA3082 HAZARDOUS WASTE LIQUID N.O.S. (TRICHLORETHYLENE)
CORb Sequence Number:	162626
Sequence Number:	3481682
Mixed Radioactive Flag:	False
Designation Code:	E
Reported Quantity:	725
Quantity Unit:	LB
Kilograms Quantity:	328.860005
Density Number:	0
Density Quantity:	Not reported
Waste Managed Off Site:	Y
State Only Waste Code 1:	Not reported
State Only Waste Code 2:	Not reported
Report Managed On Site:	0
KG Managed On Site:	0
Generator Treatment Code:	Not reported
Permit By Rule Code:	Not reported
WCDE Residence Code:	Not reported
WCDH Origin Code:	1

Map ID
Direction
Distance
Elevation

MAP FINDINGS

Site

Database(s)

EDR ID Number
EPA ID Number

ART BRASS PLATING (Continued)

1000105238

WCDE On Site Code:	Not reported
WCDB Code:	W113
Description:	UN3264 Sulfuric Acid/Chromium/Lead
CORb Sequence Number:	162626
Sequence Number:	3481683
Mixed Radioactive Flag:	False
Designation Code:	D
Reported Quantity:	800
Quantity Unit:	LB
Kilograms Quantity:	362.880006
Density Number:	0
Density Quantity:	Not reported
Waste Managed Off Site:	Y
State Only Waste Code 1:	Not reported
State Only Waste Code 2:	Not reported
Report Managed On Site:	0
KG Managed On Site:	0
Generator Treatment Code:	Not reported
Permit By Rule Code:	Not reported
WCDE Residence Code:	Not reported
WCDH Origin Code:	1
WCDE On Site Code:	Not reported
WCDB Code:	W101
Description:	NA3077 Tetrachloroethene/Trichloroethene
CORb Sequence Number:	162626
Sequence Number:	3481684
Mixed Radioactive Flag:	False
Designation Code:	D
Reported Quantity:	4000
Quantity Unit:	LB
Kilograms Quantity:	1814.40003
Density Number:	0
Density Quantity:	Not reported
Waste Managed Off Site:	Y
State Only Waste Code 1:	Not reported
State Only Waste Code 2:	Not reported
Report Managed On Site:	0
KG Managed On Site:	0
Generator Treatment Code:	Not reported
Permit By Rule Code:	Not reported
WCDE Residence Code:	Not reported
WCDH Origin Code:	1
WCDE On Site Code:	Not reported
WCDB Code:	W107
Description:	UN3002 Cadmium/Chromium
CORb Sequence Number:	162626
Sequence Number:	3481686
Mixed Radioactive Flag:	False
Designation Code:	D
Reported Quantity:	450
Quantity Unit:	LB
Kilograms Quantity:	204.120003
Density Number:	0
Density Quantity:	Not reported

Map ID
Direction
Distance
Elevation

MAP FINDINGS

Site

Database(s)

EDR ID Number
EPA ID Number

ART BRASS PLATING (Continued)

1000105238

Waste Managed Off Site: Y
State Only Waste Code 1: Not reported
State Only Waste Code 2: Not reported
Report Managed On Site: 0
KG Managed On Site: 0
Generator Treatment Code: Not reported
Permit By Rule Code: Not reported
WCDE Residence Code: Not reported
WCDH Origin Code: 1
WCDE On Site Code: Not reported
WCDB Code: W110
Description: UN1760 Zinc Metal, Caustic Soda
CORb Sequence Number: 162626
Sequence Number: 3481687
Mixed Radioactive Flag: False
Designation Code: D
Reported Quantity: 300
Quantity Unit: LB
Kilograms Quantity: 136.080002
Density Number: 0
Density Quantity: Not reported

Waste Managed Off Site: Y
State Only Waste Code 1: Not reported
State Only Waste Code 2: Not reported
Report Managed On Site: 0
KG Managed On Site: 0
Generator Treatment Code: Not reported
Permit By Rule Code: Not reported
WCDE Residence Code: Not reported
WCDH Origin Code: 1
WCDE On Site Code: Not reported
WCDB Code: W107
Description: UN3209 Copper Cyanide
CORb Sequence Number: 162626
Sequence Number: 3481688
Mixed Radioactive Flag: False
Designation Code: D
Reported Quantity: 1549
Quantity Unit: LB
Kilograms Quantity: 702.626412
Density Number: 0
Density Quantity: Not reported

Shipments Sent:
CORB Waste Sequence Number: 162626
Waste Sequence Number: 3481214
Sequence Number: 2061662
Shipment Date: 2017-12-27 00:00:00
Manifest Document ID: 016544106JJK
Reported Quantity: 18
Unit of Measure: GAL
Kilograms Quantity: 68.1760811
Receiving EPAID: MND044176113

Waste Sequence Number: 3481214
Sequence Number: 2061663

Map ID
Direction
Distance
Elevation

MAP FINDINGS

Site

Database(s)

EDR ID Number
EPA ID Number

ART BRASS PLATING (Continued)

1000105238

Shipment Date: 2017-06-16 00:00:00
Manifest Document ID: 016544080JJK
Reported Quantity: 18
Unit of Measure: GAL
Kilograms Quantity: 68.1760811
Receiving EPAID: MND044176113

Waste Sequence Number: 3481214
Sequence Number: 2061664
Shipment Date: 2017-03-06 00:00:00
Manifest Document ID: 016544043JJK
Reported Quantity: 18
Unit of Measure: GAL
Kilograms Quantity: 68.1760811
Receiving EPAID: MND044176113

Waste Sequence Number: 3481638
Sequence Number: 2062250
Shipment Date: 2017-12-20 00:00:00
Manifest Document ID: 010616887FLE
Reported Quantity: 1600
Unit of Measure: LB
Kilograms Quantity: 725.760012
Receiving EPAID: UTD991301748

Waste Sequence Number: 3481638
Sequence Number: 2062251
Shipment Date: 2017-11-10 00:00:00
Manifest Document ID: 011153852FLE
Reported Quantity: 3600
Unit of Measure: LB
Kilograms Quantity: 1632.96002
Receiving EPAID: UTD981552177

Waste Sequence Number: 3481638
Sequence Number: 2062252
Shipment Date: 2017-11-10 00:00:00
Manifest Document ID: 011153853FLE
Reported Quantity: 450
Unit of Measure: LB
Kilograms Quantity: 204.120003
Receiving EPAID: UTD991301748

Waste Sequence Number: 3481638
Sequence Number: 2062253
Shipment Date: 2017-09-22 00:00:00
Manifest Document ID: 010620186FLE
Reported Quantity: 900
Unit of Measure: LB
Kilograms Quantity: 408.240007
Receiving EPAID: UTD981552177

Waste Sequence Number: 3481638
Sequence Number: 2062254
Shipment Date: 2017-09-22 00:00:00
Manifest Document ID: 010620187FLE
Reported Quantity: 900

Map ID
Direction
Distance
Elevation

MAP FINDINGS

Site

Database(s)

EDR ID Number
EPA ID Number

ART BRASS PLATING (Continued)

1000105238

Unit of Measure:	LB
Kilograms Quantity:	408.240007
Receiving EPAID:	UTD991301748
Waste Sequence Number:	3481638
Sequence Number:	2062255
Shipment Date:	2017-07-21 00:00:00
Mainfest Document ID:	010618895FLE
Reported Quantity:	800
Unit of Measure:	LB
Kilograms Quantity:	362.880006
Receiving EPAID:	UTD991301748
Waste Sequence Number:	3481638
Sequence Number:	2062256
Shipment Date:	2017-08-18 00:00:00
Mainfest Document ID:	010620092FLE
Reported Quantity:	2100
Unit of Measure:	LB
Kilograms Quantity:	952.560016
Receiving EPAID:	UTD991301748
Waste Sequence Number:	3481638
Sequence Number:	2062257
Shipment Date:	2017-07-21 00:00:00
Mainfest Document ID:	010618894FLE
Reported Quantity:	2450
Unit of Measure:	LB
Kilograms Quantity:	1111.32001
Receiving EPAID:	UTD981552177
Waste Stream Off Site Mgmt:	
Waste CORB Sequence Number:	162626
Waste Sequence Number:	3481684
Sequence Number:	939541
Received EPAID:	ORD089452353
Managed Quantity:	4000
Kilogram Quantity:	1814.40003
Recycled Percentage:	0
Waste Management System Code:	H132
Waste Sequence Number:	3481686
Sequence Number:	939543
Received EPAID:	WAD991281767
Managed Quantity:	450
Kilogram Quantity:	204.120003
Recycled Percentage:	99
Waste Management System Code:	H141
Waste Sequence Number:	3481687
Sequence Number:	939544
Received EPAID:	UTD991301748
Managed Quantity:	300
Kilogram Quantity:	136.080002
Recycled Percentage:	0
Waste Management System Code:	H132

Map ID
Direction
Distance
Elevation

MAP FINDINGS

Site

Database(s)

EDR ID Number
EPA ID Number

ART BRASS PLATING (Continued)

1000105238

Waste Sequence Number: 3481692
Sequence Number: 939554
Received EPAID: MND044176113
Managed Quantity: 36
Kilogram Quantity: 16.3296002
Recycled Percentage: 0
Waste Management System Code: H040

Waste Sequence Number: 3481214
Sequence Number: 939048
Received EPAID: MND044176113
Managed Quantity: 54
Kilogram Quantity: 204.528243
Recycled Percentage: 0
Waste Management System Code: H100

Waste Sequence Number: 3481638
Sequence Number: 939505
Received EPAID: UTD991301748
Managed Quantity: 8850
Kilogram Quantity: 4014.36006
Recycled Percentage: 0
Waste Management System Code: H132

Waste Sequence Number: 3481638
Sequence Number: 939506
Received EPAID: UTD981552177
Managed Quantity: 6950
Kilogram Quantity: 3152.52005
Recycled Percentage: 0
Waste Management System Code: H040

Waste Sequence Number: 3481679
Sequence Number: 939535
Received EPAID: NED981723513
Managed Quantity: 1100
Kilogram Quantity: 498.960008
Recycled Percentage: 99
Waste Management System Code: H141

Waste Sequence Number: 3481679
Sequence Number: 939536
Received EPAID: WAD020257945
Managed Quantity: 912
Kilogram Quantity: 413.683207
Recycled Percentage: 99
Waste Management System Code: H141

Waste Sequence Number: 3481680
Sequence Number: 939537
Received EPAID: WAD020257945
Managed Quantity: 860
Kilogram Quantity: 390.096006
Recycled Percentage: 99
Waste Management System Code: H141

Waste Sequence Number: 3481681

Map ID
Direction
Distance
Elevation

MAP FINDINGS

Site

Database(s)

EDR ID Number
EPA ID Number

ART BRASS PLATING (Continued)

1000105238

Sequence Number: 939538
Received EPAID: WAD020257945
Managed Quantity: 1200
Kilogram Quantity: 544.320009
Recycled Percentage: 0
Waste Management System Code: H110

Waste Stream Comments:

CORB Waste Sequence Number: 162626
Comments: Filters from plating tanks
Waste Sequence Number: 3481638
Sequence Number: 1

Comments: n-Propyl Bromide
Waste Sequence Number: 3481679
Sequence Number: 1

Comments: Aspect Ground Water
Waste Sequence Number: 3481682
Sequence Number: 1

Comments: Aspect groundwater
Waste Sequence Number: 3481684
Sequence Number: 1

Waste Stream EPA Code:

CORB Waste Sequence Number: 162626
Waste Sequence Number: 3481214
Sequence Number: 8155536
WCDA Code: D003

Waste Sequence Number: 3481214
Sequence Number: 8155535
WCDA Code: D006

Waste Sequence Number: 3481214
Sequence Number: 8155537
WCDA Code: F006

Waste Sequence Number: 3481638
Sequence Number: 8155538
WCDA Code: F006

Waste Sequence Number: 3481680
Sequence Number: 8155539
WCDA Code: D002

Waste Sequence Number: 3481680
Sequence Number: 8155540
WCDA Code: D003

Waste Sequence Number: 3481680
Sequence Number: 8155541
WCDA Code: F009

Waste Sequence Number: 3481681

Map ID
Direction
Distance
Elevation

MAP FINDINGS

Site

Database(s)

EDR ID Number
EPA ID Number

ART BRASS PLATING (Continued)

1000105238

Sequence Number:	8155542
WCDA Code:	D008
Waste Sequence Number:	3481682
Sequence Number:	8155543
WCDA Code:	F001
Waste Sequence Number:	3481683
Sequence Number:	8155544
WCDA Code:	D002
Waste Sequence Number:	3481683
Sequence Number:	8155545
WCDA Code:	D007
Waste Stream Source Code:	
CORB Waste Sequence Number:	162626
Waste Sequence Number:	3481688
Sequence Number:	1
WCDD Code:	G02
Waste Sequence Number:	3481214
Sequence Number:	1
WCDD Code:	G03
Waste Sequence Number:	3481680
Sequence Number:	1
WCDD Code:	G03
Waste Sequence Number:	3481681
Sequence Number:	1
WCDD Code:	G03
Waste Sequence Number:	3481683
Sequence Number:	1
WCDD Code:	G03
Waste Sequence Number:	3481686
Sequence Number:	1
WCDD Code:	G03
Waste Sequence Number:	3481684
Sequence Number:	1
WCDD Code:	G09
Waste Sequence Number:	3481682
Sequence Number:	1
WCDD Code:	G49
Waste Sequence Number:	3481687
Sequence Number:	1
WCDD Code:	G03
Waste Sequence Number:	3481690
Sequence Number:	1
WCDD Code:	G03

Map ID
Direction
Distance
Elevation

MAP FINDINGS

Site

Database(s)

EDR ID Number
EPA ID Number

ART BRASS PLATING (Continued)

1000105238

Waste Sequence Number: 3481691
Sequence Number: 1
WCDD Code: G03

Name: ART BRASS PLATING INC SEATTLE
Address: 5516 3RD AVE S
City,State,Zip: SEATTLE, WA 98108
Facility Address 2: Not reported
Facility ID: 88531932
EPA ID: WAD981772957
NAICS: 332813
State Waste Code Desc: Not reported
Federal Waste Code Desc: F006,D002,D007,D001,D035,F003,F005,F007,D006
Form Comm: Not reported
Data Year: 2015
Permit by Rule: True
Mailing Address 2: Not reported
Treatment by Generator: False
Mixed Radioactive Waste: False
Importer of Hazardous Waste: False
Immediate Recycler: False
Treatment/Storage/Disposal/Recycling Facility: False
Generator of Dangerous Fuel Waste: False
Generator Marketing to Burner: False
Other Marketers (i.e., blender, distributor, etc.): False
Utility Boiler Burner: False
Industry Boiler Burner: False
Industrial Furnace: False
Smelter Defferal: False
Universal Waste: Not reported
Off-Specification: Not reported
LN Address 2: Not reported
Tax Reg #: 600509340
Business Type: Electroplating
Mail Name: Art Brass Plating Inc
Mailing Address: 5516 3RD AVE S
Mailing City,State,Zip: SEATTLE, WA 98108-2413
Legal Organization Name: Art Brass Plating In Seattle
Legal Organization Type: Private
Legal Contact: Mike Merryfield
Legal Address: 5516 3RD AVE S
Legal Address 2: Not reported
Legal City,State,Zip: SEATTLE, WA 98108-2413
Legal Phone Number: (206)767-4443
Legal Effective Date: 12/01/2000
Land Organization Name: Art Brass Plating In Seattle
Land Organization Type: Private
Land Contact: Mike Merryfield
Land Address: 5516 3rd Ave S
Land City,State,Zip: SEATTLE, WA 98108-2413
Land Phone Number: (206)767-4443
Operator Organization Name: Not reported
Operator Organization Type: Private
Operator: Mike Merryfield
Operator Address: 5516 3RD AVE S
Operator Address 2: Not reported

Map ID
Direction
Distance
Elevation

MAP FINDINGS

Site

Database(s)

EDR ID Number
EPA ID Number

ART BRASS PLATING (Continued)

1000105238

Operator City,State,Zip:	SEATTLE, WA 98108-2413
Operator Phone Number:	(206)767-4443
Operator Effective Date:	12/01/2000
Site Contact:	Richard M Codling
Site Contact Address:	5516 3RD AVE S
Contact City,State,Zip:	SEATTLE, WA 98108
Site Contact Phone Number:	(206)767-4443 30
Site Contact Email:	rick@artbrassplating.com
Gen Status Code:	LQG
Monthly Generation:	True
Batch Generation:	False
One Time Generation:	False
Transport Own Waste:	False
Tranports Other Waste:	False
Recycler Onsite:	False
Transfer Facility:	False
Other Exemption:	Not reported
UW Battery Gen:	False
Used Oil Transporter:	False
Used Oil Transfer Facility:	False
Used Oil Processor:	False
Used Oil Refiner:	False
Used Oil Fuel Marketer Directs Shipments:	False
Used Oil Fuel Marketer Meets Specs:	False
Site Contact Address 2:	Not reported
Waste Stream Generated:	
Waste Managed Off Site:	Y
State Only Waste Code 1:	Not reported
State Only Waste Code 2:	Not reported
Report Managed On Site:	0
KG Managed On Site:	0
Generator Treatment Code:	Not reported
Permit By Rule Code:	Not reported
WCDE Residence Code:	Not reported
WCDH Origin Code:	1
WCDE On Site Code:	Not reported
WCDB Code:	W203
Description:	Paint and solvent waste
CORb Sequence Number:	155763
Sequence Number:	3401651
Mixed Radioactive Flag:	False
Designation Code:	D
Reported Quantity:	47
Quantity Unit:	GAL
Kilograms Quantity:	159.894002
Density Number:	7.5
Density Quantity:	PPG
Waste Managed Off Site:	Y
State Only Waste Code 1:	Not reported
State Only Waste Code 2:	Not reported
Report Managed On Site:	0
KG Managed On Site:	0
Generator Treatment Code:	Not reported
Permit By Rule Code:	Not reported
WCDE Residence Code:	Not reported
WCDH Origin Code:	1

Map ID
Direction
Distance
Elevation

MAP FINDINGS

Site

Database(s)

EDR ID Number
EPA ID Number

ART BRASS PLATING (Continued)

1000105238

WCDE On Site Code:	Not reported
WCDB Code:	W319
Description:	NICKEL STRIP SLUDGE
CORb Sequence Number:	155763
Sequence Number:	3401669
Mixed Radioactive Flag:	False
Designation Code:	D
Reported Quantity:	800
Quantity Unit:	LB
Kilograms Quantity:	362.880006
Density Number:	0
Density Quantity:	Not reported
Waste Managed Off Site:	Y
State Only Waste Code 1:	Not reported
State Only Waste Code 2:	Not reported
Report Managed On Site:	0
KG Managed On Site:	0
Generator Treatment Code:	Not reported
Permit By Rule Code:	Not reported
WCDE Residence Code:	Not reported
WCDH Origin Code:	1
WCDE On Site Code:	Not reported
WCDB Code:	W505
Description:	CHROMIC ACID SOLUTION/SLUDGE
CORb Sequence Number:	155763
Sequence Number:	3401671
Mixed Radioactive Flag:	False
Designation Code:	D
Reported Quantity:	110
Quantity Unit:	GAL
Kilograms Quantity:	374.220006
Density Number:	7.5
Density Quantity:	PPG
Waste Managed Off Site:	Y
State Only Waste Code 1:	Not reported
State Only Waste Code 2:	Not reported
Report Managed On Site:	0
KG Managed On Site:	0
Generator Treatment Code:	Not reported
Permit By Rule Code:	Not reported
WCDE Residence Code:	Not reported
WCDH Origin Code:	1
WCDE On Site Code:	Not reported
WCDB Code:	W219
Description:	TRICHLOROETHYLENE WASTE WATER
CORb Sequence Number:	155763
Sequence Number:	3401680
Mixed Radioactive Flag:	False
Designation Code:	D
Reported Quantity:	4000
Quantity Unit:	LB
Kilograms Quantity:	1814.40003
Density Number:	0
Density Quantity:	Not reported

Map ID
Direction
Distance
Elevation

MAP FINDINGS

Site

Database(s)

EDR ID Number
EPA ID Number

ART BRASS PLATING (Continued)

1000105238

Waste Managed Off Site:	Y
State Only Waste Code 1:	Not reported
State Only Waste Code 2:	Not reported
Report Managed On Site:	0
KG Managed On Site:	0
Generator Treatment Code:	Not reported
Permit By Rule Code:	Not reported
WCDE Residence Code:	Not reported
WCDH Origin Code:	1
WCDE On Site Code:	Not reported
WCDB Code:	W319
Description:	F-Listed Filter Cake
CORb Sequence Number:	155763
Sequence Number:	3401648
Mixed Radioactive Flag:	False
Designation Code:	D
Reported Quantity:	10300
Quantity Unit:	LB
Kilograms Quantity:	4672.08008
Density Number:	0
Density Quantity:	Not reported
Waste Managed Off Site:	Y
State Only Waste Code 1:	Not reported
State Only Waste Code 2:	Not reported
Report Managed On Site:	0
KG Managed On Site:	0
Generator Treatment Code:	Not reported
Permit By Rule Code:	Not reported
WCDE Residence Code:	Not reported
WCDH Origin Code:	1
WCDE On Site Code:	Not reported
WCDB Code:	W107
Description:	CADMIUM CYANIDE WASTE WATER
CORb Sequence Number:	155763
Sequence Number:	3401650
Mixed Radioactive Flag:	False
Designation Code:	D
Reported Quantity:	135
Quantity Unit:	GAL
Kilograms Quantity:	459.270007
Density Number:	7.5
Density Quantity:	PPG
Waste Managed Off Site:	Y
State Only Waste Code 1:	Not reported
State Only Waste Code 2:	Not reported
Report Managed On Site:	0
KG Managed On Site:	0
Generator Treatment Code:	Not reported
Permit By Rule Code:	Not reported
WCDE Residence Code:	Not reported
WCDH Origin Code:	1
WCDE On Site Code:	Not reported
WCDB Code:	W119
Description:	F-Listed Filters/Debris
CORb Sequence Number:	155763

Map ID
Direction
Distance
Elevation

MAP FINDINGS

Site

Database(s)

EDR ID Number
EPA ID Number

ART BRASS PLATING (Continued)

1000105238

Sequence Number: 3401649
Mixed Radioactive Flag: False
Designation Code: D
Reported Quantity: 10100
Quantity Unit: LB
Kilograms Quantity: 4581.36007
Density Number: 0
Density Quantity: Not reported

Waste Managed Off Site: Y
State Only Waste Code 1: Not reported
State Only Waste Code 2: Not reported
Report Managed On Site: 0
KG Managed On Site: 0
Generator Treatment Code: Not reported
Permit By Rule Code: Not reported
WCDE Residence Code: Not reported
WCDH Origin Code: 1
WCDE On Site Code: Not reported
WCDB Code: W107
Description: Cadmium Plating Solution
CORb Sequence Number: 155763
Sequence Number: 3401653
Mixed Radioactive Flag: False
Designation Code: D
Reported Quantity: 165
Quantity Unit: GAL
Kilograms Quantity: 561.330009
Density Number: 7.5
Density Quantity: PPG

Shipments Sent:
CORB Waste Sequence Number: 155763
Waste Sequence Number: 3401653
Sequence Number: 1974522
Shipment Date: 2015-10-05 00:00:00
Manifest Document ID: 008282965FLE
Reported Quantity: 55
Unit of Measure: GAL
Kilograms Quantity: 187.110003
Receiving EPAID: UTD981552177

Waste Sequence Number: 3401653
Sequence Number: 1974521
Shipment Date: 2015-04-13 00:00:00
Manifest Document ID: 006767876FLE
Reported Quantity: 110
Unit of Measure: GAL
Kilograms Quantity: 374.220006
Receiving EPAID: UTD981552177

Waste Sequence Number: 3401649
Sequence Number: 1974496
Shipment Date: 2015-08-25 00:00:00
Manifest Document ID: 008407532FLE
Reported Quantity: 500
Unit of Measure: LB

Map ID
Direction
Distance
Elevation

MAP FINDINGS

Site

Database(s)

EDR ID Number
EPA ID Number

ART BRASS PLATING (Continued)

1000105238

Kilograms Quantity:	226.800003
Receiving EPAID:	IDD073114654
Waste Sequence Number:	3401649
Sequence Number:	1974494
Shipment Date:	2015-04-13 00:00:00
Mainfest Document ID:	006762877FLE
Reported Quantity:	3000
Unit of Measure:	LB
Kilograms Quantity:	1360.80002
Receiving EPAID:	IDD073114654
Waste Sequence Number:	3401649
Sequence Number:	1974493
Shipment Date:	2015-02-18 00:00:00
Mainfest Document ID:	006761970FLE
Reported Quantity:	3000
Unit of Measure:	LB
Kilograms Quantity:	1360.80002
Receiving EPAID:	IDD073114654
Waste Sequence Number:	3401649
Sequence Number:	1974495
Shipment Date:	2015-06-16 00:00:00
Mainfest Document ID:	007457341FLE
Reported Quantity:	1600
Unit of Measure:	LB
Kilograms Quantity:	725.760012
Receiving EPAID:	IDD073114654
Waste Sequence Number:	3401649
Sequence Number:	1974497
Shipment Date:	2015-10-05 00:00:00
Mainfest Document ID:	008407839FLE
Reported Quantity:	2000
Unit of Measure:	LB
Kilograms Quantity:	907.200015
Receiving EPAID:	IDD073114654
Waste Sequence Number:	3401680
Sequence Number:	1974581
Shipment Date:	2015-06-04 00:00:00
Mainfest Document ID:	008159641FLE
Reported Quantity:	4000
Unit of Measure:	LB
Kilograms Quantity:	1814.40003
Receiving EPAID:	ORD089452353
Waste Sequence Number:	3401651
Sequence Number:	1974512
Shipment Date:	2015-06-16 00:00:00
Mainfest Document ID:	007457343FLE
Reported Quantity:	47
Unit of Measure:	GAL
Kilograms Quantity:	159.894002
Receiving EPAID:	WAD981769110

Map ID
Direction
Distance
Elevation

MAP FINDINGS

Site

Database(s)

EDR ID Number
EPA ID Number

ART BRASS PLATING (Continued)

1000105238

Waste Sequence Number: 3401671
Sequence Number: 1974534
Shipment Date: 2015-06-16 00:00:00
Manifest Document ID: 007457341FLE
Reported Quantity: 110
Unit of Measure: GAL
Kilograms Quantity: 374.220006
Receiving EPAID: IDD073114654

Waste Sequence Number: 3401669
Sequence Number: 1974532
Shipment Date: 2015-08-18 00:00:00
Manifest Document ID: 006761970FLE
Reported Quantity: 800
Unit of Measure: LB
Kilograms Quantity: 362.880006
Receiving EPAID: IDD073114654

Waste Stream Off Site Mgmt:
Waste CORB Sequence Number: 155763
Waste Sequence Number: 3401651
Sequence Number: 896992
Received EPAID: WAD981769110
Managed Quantity: 47
Kilogram Quantity: 159.894002
Recycled Percentage: 0
Waste Management System Code: H061

Waste Sequence Number: 3401680
Sequence Number: 897045
Received EPAID: ORD089452353
Managed Quantity: 4000
Kilogram Quantity: 1814.40003
Recycled Percentage: 0
Waste Management System Code: H132

Waste Sequence Number: 3401671
Sequence Number: 897006
Received EPAID: IDD073114654
Managed Quantity: 110
Kilogram Quantity: 374.220006
Recycled Percentage: 0
Waste Management System Code: H132

Waste Sequence Number: 3401669
Sequence Number: 897004
Received EPAID: IDD073114654
Managed Quantity: 800
Kilogram Quantity: 362.880006
Recycled Percentage: 0
Waste Management System Code: H132

Waste Sequence Number: 3401653
Sequence Number: 896997
Received EPAID: UTD981552177
Managed Quantity: 165
Kilogram Quantity: 561.330009

Map ID
Direction
Distance
Elevation

MAP FINDINGS

Site

Database(s)

EDR ID Number
EPA ID Number

ART BRASS PLATING (Continued)

1000105238

Recycled Percentage:	0
Waste Management System Code:	H040
Waste Sequence Number:	3401650
Sequence Number:	897038
Received EPAID:	MND981098478
Managed Quantity:	135
Kilogram Quantity:	459.270007
Recycled Percentage:	0
Waste Management System Code:	H100
Waste Sequence Number:	3401648
Sequence Number:	896979
Received EPAID:	IDD073114654
Managed Quantity:	10300
Kilogram Quantity:	4672.08008
Recycled Percentage:	0
Waste Management System Code:	H132
Waste Sequence Number:	3401649
Sequence Number:	896987
Received EPAID:	IDD073114654
Managed Quantity:	10100
Kilogram Quantity:	4581.36007
Recycled Percentage:	0
Waste Management System Code:	H132
Waste Stream Comments:	
CORB Waste Sequence Number:	155763
Comments:	filter cakes
Waste Sequence Number:	3401648
Sequence Number:	1
Comments:	Filters and debris
Waste Sequence Number:	3401649
Sequence Number:	1
Comments:	still bottoms
Waste Sequence Number:	3401650
Sequence Number:	1
Comments:	NICKEL STRIP SLUDGE
Waste Sequence Number:	3401669
Sequence Number:	1
Comments:	CHROMIC ACID SOLUTION/SLUDGE
Waste Sequence Number:	3401671
Sequence Number:	1
Comments:	TRICHLOROETHYLENE
Waste Sequence Number:	3401680
Sequence Number:	1
Waste Stream EPA Code:	
CORB Waste Sequence Number:	155763
Waste Sequence Number:	3401680

Map ID
Direction
Distance
Elevation

MAP FINDINGS

Site

Database(s)

EDR ID Number
EPA ID Number

ART BRASS PLATING (Continued)

1000105238

Sequence Number:	7825234
WCDA Code:	F001
Waste Sequence Number:	3401648
Sequence Number:	7824689
WCDA Code:	F006
Waste Sequence Number:	3401650
Sequence Number:	7825121
WCDA Code:	D003
Waste Sequence Number:	3401650
Sequence Number:	7825122
WCDA Code:	D006
Waste Sequence Number:	3401650
Sequence Number:	7825123
WCDA Code:	F003
Waste Sequence Number:	3401653
Sequence Number:	7824868
WCDA Code:	D002
Waste Sequence Number:	3401653
Sequence Number:	7824869
WCDA Code:	D006
Waste Sequence Number:	3401653
Sequence Number:	7824870
WCDA Code:	F007
Waste Sequence Number:	3401649
Sequence Number:	7824752
WCDA Code:	F006
Waste Sequence Number:	3401669
Sequence Number:	7824937
WCDA Code:	D002
Waste Sequence Number:	3401669
Sequence Number:	7824938
WCDA Code:	D007
Waste Stream Source Code:	
CORB Waste Sequence Number:	155763
Waste Sequence Number:	3401651
Sequence Number:	1
WCDD Code:	G01
Waste Sequence Number:	3401680
Sequence Number:	1
WCDD Code:	G19
Waste Sequence Number:	3401648
Sequence Number:	1
WCDD Code:	G09

Map ID
Direction
Distance
Elevation

MAP FINDINGS

Site

Database(s)

EDR ID Number
EPA ID Number

ART BRASS PLATING (Continued)

1000105238

Waste Sequence Number: 3401649
Sequence Number: 1
WCDD Code: G09

Waste Sequence Number: 3401669
Sequence Number: 1
WCDD Code: G09

Waste Sequence Number: 3401671
Sequence Number: 1
WCDD Code: G09

Waste Sequence Number: 3401650
Sequence Number: 1
WCDD Code: G03

Waste Sequence Number: 3401653
Sequence Number: 1
WCDD Code: G03

Name: ART BRASS PLATING INC SEATTLE
Address: 5516 3RD AVE S
City,State,Zip: SEATTLE, WA 98108
Facility Address 2: Not reported
Facility ID: 88531932
EPA ID: WAD981772957
NAICS: 332813
State Waste Code Desc: WP01,WP02
Federal Waste Code Desc: F006,D002,F007,D006,D001,D035,F003,F005,F002
Form Comm: Not reported
Data Year: 2014
Permit by Rule: True
Mailing Address 2: Not reported
Treatment by Generator: False
Mixed Radioactive Waste: False
Importer of Hazardous Waste: False
Immediate Recycler: False
Treatment/Storage/Disposal/Recycling Facility: False
Generator of Dangerous Fuel Waste: False
Generator Marketing to Burner: False
Other Marketers (i.e., blender, distributor, etc.): False
Utility Boiler Burner: False
Industry Boiler Burner: False
Industrial Furnace: False
Smelter Defferal: False
Universal Waste: Not reported
Off-Specification: Not reported
LN Address 2: Not reported
Tax Reg #: 600509340
Business Type: Electroplating
Mail Name: Art Brass Plating Inc
Mailing Address: 5516 3RD AVE S
Mailing City,State,Zip: SEATTLE, WA 98108-2413
Legal Organization Name: Art Brass Plating In Seattle
Legal Organization Type: Private
Legal Contact: Mike Merryfield

Map ID
Direction
Distance
Elevation

MAP FINDINGS

Site

Database(s)

EDR ID Number
EPA ID Number

ART BRASS PLATING (Continued)

1000105238

Legal Address:	5516 3RD AVE S
Legal Address 2:	Not reported
Legal City,State,Zip:	SEATTLE, WA 98108-2413
Legal Phone Number:	(206)767-4443
Legal Effective Date:	12/01/2000
Land Organization Name:	Art Brass Plating In Seattle
Land Organization Type:	Private
Land Contact:	Mike Merryfield
Land Address:	5516 3rd Ave S
Land City,State,Zip:	SEATTLE, WA 98108-2413
Land Phone Number:	(206)767-4443
Operator Organization Name:	Not reported
Operator Organization Type:	Private
Operator:	Mike Merryfield
Operator Address:	5516 3RD AVE S
Operator Address 2:	Not reported
Operator City,State,Zip:	SEATTLE, WA 98108-2413
Operator Phone Number:	(206)767-4443
Operator Effective Date:	12/01/2000
Site Contact:	Richard M Codling
Site Contact Address:	5516 3RD AVE S
Contact City,State,Zip:	SEATTLE, WA 98108
Site Contact Phone Number:	(206)767-4443 30
Site Contact Email:	rick@artbrassplating.com
Gen Status Code:	LQG
Monthly Generation:	True
Batch Generation:	False
One Time Generation:	False
Transport Own Waste:	False
Tranports Other Waste:	False
Recycler Onsite:	False
Transfer Facility:	False
Other Exemption:	Not reported
UW Battery Gen:	False
Used Oil Transporter:	False
Used Oil Transfer Facility:	False
Used Oil Processor:	False
Used Oil Refiner:	False
Used Oil Fuel Marketer Directs Shipments:	False
Used Oil Fuel Marketer Meets Specs:	False
Site Contact Address 2:	Not reported
Waste Stream Generated:	
Waste Managed Off Site:	Y
State Only Waste Code 1:	Not reported
State Only Waste Code 2:	Not reported
Report Managed On Site:	0
KG Managed On Site:	0
Generator Treatment Code:	Not reported
Permit By Rule Code:	Not reported
WCDE Residence Code:	Not reported
WCDH Origin Code:	1
WCDE On Site Code:	Not reported
WCDB Code:	W203
Description:	Paint and solvent waste
CORb Sequence Number:	150472
Sequence Number:	3340688
Mixed Radioactive Flag:	False

Map ID
Direction
Distance
Elevation

MAP FINDINGS

Site

Database(s)

EDR ID Number
EPA ID Number

ART BRASS PLATING (Continued)

1000105238

Designation Code:	D
Reported Quantity:	434
Quantity Unit:	GAL
Kilograms Quantity:	1641.83244
Density Number:	8.33999999
Density Quantity:	PPG
Waste Managed Off Site:	Y
State Only Waste Code 1:	Not reported
State Only Waste Code 2:	Not reported
Report Managed On Site:	0
KG Managed On Site:	0
Generator Treatment Code:	Not reported
Permit By Rule Code:	Not reported
WCDE Residence Code:	Not reported
WCDH Origin Code:	1
WCDE On Site Code:	Not reported
WCDB Code:	W219
Description:	IDW Water
CORb Sequence Number:	150472
Sequence Number:	3340672
Mixed Radioactive Flag:	False
Designation Code:	D
Reported Quantity:	660
Quantity Unit:	GAL
Kilograms Quantity:	2245.32003
Density Number:	7.5
Density Quantity:	PPG
Waste Managed Off Site:	Y
State Only Waste Code 1:	Not reported
State Only Waste Code 2:	Not reported
Report Managed On Site:	0
KG Managed On Site:	0
Generator Treatment Code:	Not reported
Permit By Rule Code:	Not reported
WCDE Residence Code:	Not reported
WCDH Origin Code:	1
WCDE On Site Code:	Not reported
WCDB Code:	W107
Description:	Cadmium Plating Solution
CORb Sequence Number:	150472
Sequence Number:	3340690
Mixed Radioactive Flag:	False
Designation Code:	D
Reported Quantity:	220
Quantity Unit:	GAL
Kilograms Quantity:	748.440012
Density Number:	7.5
Density Quantity:	PPG
Waste Managed Off Site:	Y
State Only Waste Code 1:	Not reported
State Only Waste Code 2:	Not reported
Report Managed On Site:	0
KG Managed On Site:	0
Generator Treatment Code:	Not reported

Map ID
Direction
Distance
Elevation

MAP FINDINGS

Site

Database(s)

EDR ID Number
EPA ID Number

ART BRASS PLATING (Continued)

1000105238

Permit By Rule Code: Not reported
WCDE Residence Code: Not reported
WCDH Origin Code: 1
WCDE On Site Code: Not reported
WCDB Code: W119
Description: F-Listed Filters/Debris
CORb Sequence Number: 150472
Sequence Number: 3340668
Mixed Radioactive Flag: False
Designation Code: D
Reported Quantity: 6300
Quantity Unit: LB
Kilograms Quantity: 2857.68004
Density Number: 0
Density Quantity: Not reported

Waste Managed Off Site: Y
State Only Waste Code 1: Not reported
State Only Waste Code 2: Not reported
Report Managed On Site: 0
KG Managed On Site: 0
Generator Treatment Code: Not reported
Permit By Rule Code: Not reported
WCDE Residence Code: Not reported
WCDH Origin Code: 1
WCDE On Site Code: Not reported
WCDB Code: W319
Description: F-Listed Filter Cake
CORb Sequence Number: 150472
Sequence Number: 3340666
Mixed Radioactive Flag: False
Designation Code: D
Reported Quantity: 8350
Quantity Unit: LB
Kilograms Quantity: 3787.56006
Density Number: 0
Density Quantity: Not reported

Waste Managed Off Site: Y
State Only Waste Code 1: WP01
State Only Waste Code 2: WP02
Report Managed On Site: 0
KG Managed On Site: 0
Generator Treatment Code: Not reported
Permit By Rule Code: Not reported
WCDE Residence Code: Not reported
WCDH Origin Code: 1
WCDE On Site Code: Not reported
WCDB Code: W203
Description: N-Propyl Bromide
CORb Sequence Number: 150472
Sequence Number: 3340689
Mixed Radioactive Flag: False
Designation Code: D
Reported Quantity: 59
Quantity Unit: GAL
Kilograms Quantity: 200.718003

Map ID
Direction
Distance
Elevation

MAP FINDINGS

Site

Database(s)

EDR ID Number
EPA ID Number

ART BRASS PLATING (Continued)

1000105238

Density Number: 7.5
Density Quantity: PPG

Shipments Sent:
CORB Waste Sequence Number: 150472
Waste Sequence Number: 3340688
Sequence Number: 1840415
Shipment Date: 2014-03-05 00:00:00
Manifest Document ID: 007598505FLE
Reported Quantity: 400
Unit of Measure: GAL
Kilograms Quantity: 1513.20962
Receiving EPAID: WAD981769110

Waste Sequence Number: 3340688
Sequence Number: 1840412
Shipment Date: 2014-07-17 00:00:00
Manifest Document ID: 006765853
Reported Quantity: 34
Unit of Measure: GAL
Kilograms Quantity: 128.622818
Receiving EPAID: WAD981769110

Waste Sequence Number: 3340689
Sequence Number: 1840417
Shipment Date: 2014-03-05 00:00:00
Manifest Document ID: 007598505
Reported Quantity: 25
Unit of Measure: GAL
Kilograms Quantity: 85.0500014
Receiving EPAID: WAD981769110

Waste Sequence Number: 3340689
Sequence Number: 1840418
Shipment Date: 2014-05-19 00:00:00
Manifest Document ID: 007595771
Reported Quantity: 34
Unit of Measure: GAL
Kilograms Quantity: 115.668001
Receiving EPAID: WAD981769110

Waste Sequence Number: 3340666
Sequence Number: 1840346
Shipment Date: 2014-10-14 00:00:00
Manifest Document ID: 006767239FLE
Reported Quantity: 250
Unit of Measure: LB
Kilograms Quantity: 113.400001
Receiving EPAID: IDD073114654

Waste Sequence Number: 3340666
Sequence Number: 1840344
Shipment Date: 2014-03-05 00:00:00
Manifest Document ID: 007598506FLE
Reported Quantity: 1500
Unit of Measure: LB
Kilograms Quantity: 680.400011

Map ID
Direction
Distance
Elevation

MAP FINDINGS

Site

Database(s)

EDR ID Number
EPA ID Number

ART BRASS PLATING (Continued)

1000105238

Receiving EPAID:	IDD073114654
Waste Sequence Number:	3340666
Sequence Number:	1840343
Shipment Date:	2014-01-13 00:00:00
Mainfest Document ID:	005224672FLE
Reported Quantity:	1500
Unit of Measure:	LB
Kilograms Quantity:	680.400011
Receiving EPAID:	IDD073114654
Waste Sequence Number:	3340666
Sequence Number:	1840345
Shipment Date:	2014-05-19 00:00:00
Mainfest Document ID:	00759770FLE
Reported Quantity:	1500
Unit of Measure:	LB
Kilograms Quantity:	680.400011
Receiving EPAID:	IDD073114654
Waste Sequence Number:	3340666
Sequence Number:	1840347
Shipment Date:	2014-12-12 00:00:00
Mainfest Document ID:	006765258FLE
Reported Quantity:	3600
Unit of Measure:	LB
Kilograms Quantity:	1632.96002
Receiving EPAID:	IDD073114654
Waste Sequence Number:	3340668
Sequence Number:	1840356
Shipment Date:	2014-10-14 00:00:00
Mainfest Document ID:	006767239FLE
Reported Quantity:	500
Unit of Measure:	LB
Kilograms Quantity:	226.800003
Receiving EPAID:	IDD073114654
Waste Sequence Number:	3340668
Sequence Number:	1840355
Shipment Date:	2014-07-07 00:00:00
Mainfest Document ID:	006765852FLE
Reported Quantity:	1800
Unit of Measure:	LB
Kilograms Quantity:	816.480014
Receiving EPAID:	IDD073114654
Waste Stream Off Site Mgmt:	
Waste CORB Sequence Number:	150472
Waste Sequence Number:	3340689
Sequence Number:	855289
Received EPAID:	WAD981769110
Managed Quantity:	59
Kilogram Quantity:	200.718003
Recycled Percentage:	0
Waste Management System Code:	H061

Map ID
Direction
Distance
Elevation

MAP FINDINGS

Site

Database(s)

EDR ID Number
EPA ID Number

ART BRASS PLATING (Continued)

1000105238

Waste Sequence Number: 3340666
Sequence Number: 855262
Received EPAID: IDD073114654
Managed Quantity: 8350
Kilogram Quantity: 3787.56006
Recycled Percentage: 0
Waste Management System Code: H132

Waste Sequence Number: 3340688
Sequence Number: 855288
Received EPAID: WAD981769110
Managed Quantity: 434
Kilogram Quantity: 1641.83244
Recycled Percentage: 0
Waste Management System Code: H061

Waste Sequence Number: 3340668
Sequence Number: 855264
Received EPAID: IDD073114654
Managed Quantity: 6300
Kilogram Quantity: 2857.68004
Recycled Percentage: 0
Waste Management System Code: H132

Waste Sequence Number: 3340672
Sequence Number: 855286
Received EPAID: IDD073114654
Managed Quantity: 660
Kilogram Quantity: 2245.32003
Recycled Percentage: 0
Waste Management System Code: H135

Waste Sequence Number: 3340690
Sequence Number: 855290
Received EPAID: UTD981552177
Managed Quantity: 220
Kilogram Quantity: 748.440012
Recycled Percentage: 0
Waste Management System Code: H040

Waste Stream Comments:
CORB Waste Sequence Number: 150472
Comments: filter cakes
Waste Sequence Number: 3340666
Sequence Number: 1

Comments: Filters and debris
Waste Sequence Number: 3340668
Sequence Number: 1

Comments: still bottoms
Waste Sequence Number: 3340672
Sequence Number: 1

Waste Stream EPA Code:
CORB Waste Sequence Number: 150472

Map ID
Direction
Distance
Elevation

MAP FINDINGS

Site

Database(s)

EDR ID Number
EPA ID Number

ART BRASS PLATING (Continued)

1000105238

Waste Sequence Number:	3340666
Sequence Number:	7574182
WCDA Code:	F006
Waste Sequence Number:	3340672
Sequence Number:	7574462
WCDA Code:	F002
Waste Sequence Number:	3340690
Sequence Number:	7574532
WCDA Code:	D002
Waste Sequence Number:	3340690
Sequence Number:	7574533
WCDA Code:	D006
Waste Sequence Number:	3340690
Sequence Number:	7574531
WCDA Code:	F007
Waste Sequence Number:	3340688
Sequence Number:	7574504
WCDA Code:	D001
Waste Sequence Number:	3340688
Sequence Number:	7574505
WCDA Code:	D035
Waste Sequence Number:	3340688
Sequence Number:	7574506
WCDA Code:	F003
Waste Sequence Number:	3340688
Sequence Number:	7574507
WCDA Code:	F005
Waste Sequence Number:	3340668
Sequence Number:	7574206
WCDA Code:	F006
Waste Stream Source Code:	
CORB Waste Sequence Number:	150472
Waste Sequence Number:	3340666
Sequence Number:	1
WCDD Code:	G09
Waste Sequence Number:	3340668
Sequence Number:	1
WCDD Code:	G09
Waste Sequence Number:	3340690
Sequence Number:	1
WCDD Code:	G03
Waste Sequence Number:	3340672
Sequence Number:	1
WCDD Code:	G19

Map ID
 Direction
 Distance
 Elevation

MAP FINDINGS

Site

Database(s)

EDR ID Number
 EPA ID Number

ART BRASS PLATING (Continued)

1000105238

Waste Sequence Number:	3340688
Sequence Number:	1
WCDD Code:	G01
Waste Sequence Number:	3340689
Sequence Number:	1
WCDD Code:	G01
Name:	ART BRASS PLATING INC SEATTLE
Address:	5516 3RD AVE S
City,State,Zip:	SEATTLE, WA 98108
Facility Address 2:	Not reported
Facility ID:	88531932
EPA ID:	WAD981772957
NAICS:	332813
State Waste Code Desc:	WT02 WP01
Federal Waste Code Desc:	F006 D001 F003 F005 F002 D006 D007 D010 D002 F008
Form Comm:	Not reported
Data Year:	2013
Permit by Rule:	True
Mailing Address 2:	Not reported
Treatment by Generator:	False
Mixed Radioactive Waste:	False
Importer of Hazardous Waste:	False
Immediate Recycler:	False
Treatment/Storage/Disposal/Recycling Facility:	False
Generator of Dangerous Fuel Waste:	False
Generator Marketing to Burner:	False
Other Marketers (i.e., blender, distributor, etc.):	False
Utility Boiler Burner:	False
Industry Boiler Burner:	False
Industrial Furnace:	False
Smelter Defferal:	False
Universal Waste:	Not reported
Off-Specification:	Not reported
LN Address 2:	Not reported
Tax Reg #:	600509340
Business Type:	Electroplating
Mail Name:	Art Brass Plating Inc
Mailing Address:	5516 3RD AVE S
Mailing City,State,Zip:	SEATTLE, WA 98108-2413
Legal Organization Name:	Art Brass Plating In Seattle
Legal Organization Type:	Private
Legal Contact:	Mike Merryfield
Legal Address:	5516 3RD AVE S
Legal Address 2:	Not reported
Legal City,State,Zip:	SEATTLE, WA 98108-2413
Legal Phone Number:	(206)767-4443
Legal Effective Date:	12/01/2000
Land Organization Name:	Art Brass Plating In Seattle
Land Organization Type:	Private
Land Contact:	Mike Merryfield
Land Address:	5516 3rd Ave S
Land City,State,Zip:	SEATTLE, WA 98108-2413
Land Phone Number:	(206)767-4443
Operator Organization Name:	Not reported

Map ID
Direction
Distance
Elevation

MAP FINDINGS

Site

Database(s)

EDR ID Number
EPA ID Number

ART BRASS PLATING (Continued)

1000105238

Operator Organization Type:	Private
Operator:	Mike Merryfield
Operator Address:	5516 3RD AVE S
Operator Address 2:	Not reported
Operator City,State,Zip:	SEATTLE, WA 98108-2413
Operator Phone Number:	(206)767-4443
Operator Effective Date:	12/01/2000
Site Contact:	Richard M Codling
Site Contact Address:	5516 3RD AVE S
Contact City,State,Zip:	SEATTLE, WA 98108
Site Contact Phone Number:	(206)767-4443 30
Site Contact Email:	rick@artbrassplating.com
Gen Status Code:	LQG
Monthly Generation:	True
Batch Generation:	False
One Time Generation:	False
Transport Own Waste:	False
Tranports Other Waste:	False
Recycler Onsite:	False
Transfer Facility:	False
Other Exemption:	Not reported
UW Battery Gen:	False
Used Oil Transporter:	False
Used Oil Transfer Facility:	False
Used Oil Processor:	False
Used Oil Refiner:	False
Used Oil Fuel Marketer Directs Shipments:	False
Used Oil Fuel Marketer Meets Specs:	False
Site Contact Address 2:	Not reported
Waste Stream Generated:	
Waste Managed Off Site:	Y
State Only Waste Code 1:	Not reported
State Only Waste Code 2:	Not reported
Report Managed On Site:	0
KG Managed On Site:	0
Generator Treatment Code:	Not reported
Permit By Rule Code:	Not reported
WCDE Residence Code:	Not reported
WCDH Origin Code:	1
WCDE On Site Code:	Not reported
WCDB Code:	W319
Description:	F Listed Filters/debris
CORb Sequence Number:	144977
Sequence Number:	3293132
Mixed Radioactive Flag:	False
Designation Code:	D
Reported Quantity:	6500
Quantity Unit:	LB
Kilograms Quantity:	2948.40005
Density Number:	0
Density Quantity:	Not reported
Waste Managed Off Site:	Y
State Only Waste Code 1:	Not reported
State Only Waste Code 2:	Not reported
Report Managed On Site:	0
KG Managed On Site:	0

Map ID
Direction
Distance
Elevation

MAP FINDINGS

Site

Database(s)

EDR ID Number
EPA ID Number

ART BRASS PLATING (Continued)

1000105238

Generator Treatment Code:	Not reported
Permit By Rule Code:	Not reported
WCDE Residence Code:	Not reported
WCDH Origin Code:	1
WCDE On Site Code:	Not reported
WCDB Code:	W319
Description:	F listed filter cake
CORb Sequence Number:	144977
Sequence Number:	3293133
Mixed Radioactive Flag:	False
Designation Code:	D
Reported Quantity:	2500
Quantity Unit:	LB
Kilograms Quantity:	1134.00001
Density Number:	0
Density Quantity:	Not reported
Waste Managed Off Site:	Y
State Only Waste Code 1:	WP01
State Only Waste Code 2:	WP02
Report Managed On Site:	0
KG Managed On Site:	0
Generator Treatment Code:	Not reported
Permit By Rule Code:	Not reported
WCDE Residence Code:	Not reported
WCDH Origin Code:	1
WCDE On Site Code:	Not reported
WCDB Code:	W203
Description:	N Propyl Bromide
CORb Sequence Number:	144977
Sequence Number:	3293159
Mixed Radioactive Flag:	False
Designation Code:	D
Reported Quantity:	25
Quantity Unit:	GAL
Kilograms Quantity:	85.0500014
Density Number:	7.5
Density Quantity:	PPG
Waste Managed Off Site:	Y
State Only Waste Code 1:	Not reported
State Only Waste Code 2:	Not reported
Report Managed On Site:	0
KG Managed On Site:	0
Generator Treatment Code:	Not reported
Permit By Rule Code:	Not reported
WCDE Residence Code:	Not reported
WCDH Origin Code:	1
WCDE On Site Code:	Not reported
WCDB Code:	W319
Description:	F Listed filter cake
CORb Sequence Number:	144977
Sequence Number:	3293155
Mixed Radioactive Flag:	False
Designation Code:	D
Reported Quantity:	700
Quantity Unit:	LB

Map ID
Direction
Distance
Elevation

MAP FINDINGS

Site

Database(s)

EDR ID Number
EPA ID Number

ART BRASS PLATING (Continued)

1000105238

Kilograms Quantity:	317.520005
Density Number:	0
Density Quantity:	Not reported
Waste Managed Off Site:	Y
State Only Waste Code 1:	WT02
State Only Waste Code 2:	Not reported
Report Managed On Site:	0
KG Managed On Site:	0
Generator Treatment Code:	Not reported
Permit By Rule Code:	Not reported
WCDE Residence Code:	Not reported
WCDH Origin Code:	1
WCDE On Site Code:	Not reported
WCDB Code:	W113
Description:	Waste Displacement solution
CORb Sequence Number:	144977
Sequence Number:	3293156
Mixed Radioactive Flag:	False
Designation Code:	D
Reported Quantity:	30
Quantity Unit:	GAL
Kilograms Quantity:	102.060001
Density Number:	7.5
Density Quantity:	PPG
Waste Managed Off Site:	Y
State Only Waste Code 1:	Not reported
State Only Waste Code 2:	Not reported
Report Managed On Site:	0
KG Managed On Site:	0
Generator Treatment Code:	Not reported
Permit By Rule Code:	Not reported
WCDE Residence Code:	Not reported
WCDH Origin Code:	1
WCDE On Site Code:	Not reported
WCDB Code:	W110
Description:	Alkaline non-cyanide zinc plating solution
CORb Sequence Number:	144977
Sequence Number:	3293157
Mixed Radioactive Flag:	False
Designation Code:	D
Reported Quantity:	150
Quantity Unit:	GAL
Kilograms Quantity:	510.300008
Density Number:	7.5
Density Quantity:	PPG
Waste Managed Off Site:	Y
State Only Waste Code 1:	Not reported
State Only Waste Code 2:	Not reported
Report Managed On Site:	0
KG Managed On Site:	0
Generator Treatment Code:	Not reported
Permit By Rule Code:	Not reported
WCDE Residence Code:	Not reported
WCDH Origin Code:	1

Map ID
Direction
Distance
Elevation

MAP FINDINGS

Site

Database(s)

EDR ID Number
EPA ID Number

ART BRASS PLATING (Continued)

1000105238

WCDE On Site Code: Not reported
WCDB Code: W203
Description: paint and solvent waste
CORb Sequence Number: 144977
Sequence Number: 3293158
Mixed Radioactive Flag: False
Designation Code: D
Reported Quantity: 132
Quantity Unit: GAL
Kilograms Quantity: 449.064007
Density Number: 7.5
Density Quantity: PPG

Shipments Sent:

CORB Waste Sequence Number: 144977
Waste Sequence Number: 3293156
Sequence Number: 1747987
Shipment Date: 2013-03-04 00:00:00
Manifest Document ID: 005219142FLE
Reported Quantity: 30
Unit of Measure: GAL
Kilograms Quantity: 102.060001
Receiving EPAID: IDD073114654

Waste Sequence Number: 3293157
Sequence Number: 1747988
Shipment Date: 2013-03-04 00:00:00
Manifest Document ID: 005219142FLE
Reported Quantity: 150
Unit of Measure: GAL
Kilograms Quantity: 510.300008
Receiving EPAID: IDD073114654

Waste Sequence Number: 3293158
Sequence Number: 1747989
Shipment Date: 2013-03-04 00:00:00
Manifest Document ID: 005218866FLE
Reported Quantity: 36
Unit of Measure: GAL
Kilograms Quantity: 122.472002
Receiving EPAID: WAD981769110

Waste Sequence Number: 3293158
Sequence Number: 1747990
Shipment Date: 2013-06-11 00:00:00
Manifest Document ID: 005220635FLE
Reported Quantity: 46
Unit of Measure: GAL
Kilograms Quantity: 156.492002
Receiving EPAID: WAD981769110

Waste Sequence Number: 3293158
Sequence Number: 1747991
Shipment Date: 2013-10-11 00:00:00
Manifest Document ID: 005225322FLE
Reported Quantity: 50
Unit of Measure: GAL

Map ID
Direction
Distance
Elevation

MAP FINDINGS

Site

Database(s)

EDR ID Number
EPA ID Number

ART BRASS PLATING (Continued)

1000105238

Kilograms Quantity:	170.100002
Receiving EPAID:	WAD981769110
Waste Sequence Number:	3293155
Sequence Number:	1747986
Shipment Date:	2013-02-26 00:00:00
Mainfest Document ID:	009722054JJK
Reported Quantity:	700
Unit of Measure:	LB
Kilograms Quantity:	317.520005
Receiving EPAID:	AZD980735500
Waste Sequence Number:	3293132
Sequence Number:	1747979
Shipment Date:	2013-06-11 00:00:00
Mainfest Document ID:	005220636FLE
Reported Quantity:	800
Unit of Measure:	LB
Kilograms Quantity:	362.880006
Receiving EPAID:	IDD073114654
Waste Sequence Number:	3293132
Sequence Number:	1747983
Shipment Date:	2013-10-11 00:00:00
Mainfest Document ID:	005225321FLE
Reported Quantity:	1200
Unit of Measure:	LB
Kilograms Quantity:	544.320009
Receiving EPAID:	IDD073114654
Waste Sequence Number:	3293132
Sequence Number:	1747980
Shipment Date:	2013-08-26 00:00:00
Mainfest Document ID:	005224907FLE
Reported Quantity:	2000
Unit of Measure:	LB
Kilograms Quantity:	907.200015
Receiving EPAID:	IDD073114654
Waste Sequence Number:	3293132
Sequence Number:	1747978
Shipment Date:	2013-03-04 00:00:00
Mainfest Document ID:	005219142FLE
Reported Quantity:	2500
Unit of Measure:	LB
Kilograms Quantity:	1134.00001
Receiving EPAID:	IDD073114654
Waste Sequence Number:	3293133
Sequence Number:	1747985
Shipment Date:	2013-10-11 00:00:00
Mainfest Document ID:	005225321FLE
Reported Quantity:	1500
Unit of Measure:	LB
Kilograms Quantity:	680.400011
Receiving EPAID:	IDD073114654

Map ID
Direction
Distance
Elevation

MAP FINDINGS

Site

Database(s)

EDR ID Number
EPA ID Number

ART BRASS PLATING (Continued)

1000105238

Waste Stream Off Site Mgmt:

Waste CORB Sequence Number: 144977
Waste Sequence Number: 3293156
Sequence Number: 822297
Received EPAID: IDD073114654
Managed Quantity: 30
Kilogram Quantity: 102.060001
Recycled Percentage: 0
Waste Management System Code: H132

Waste Sequence Number: 3293157
Sequence Number: 822298
Received EPAID: IDD073114654
Managed Quantity: 150
Kilogram Quantity: 510.300008
Recycled Percentage: 0
Waste Management System Code: H132

Waste Sequence Number: 3293158
Sequence Number: 822299
Received EPAID: WAD981769110
Managed Quantity: 132
Kilogram Quantity: 449.064007
Recycled Percentage: 0
Waste Management System Code: H061

Waste Sequence Number: 3293155
Sequence Number: 822296
Received EPAID: AZD980735500
Managed Quantity: 700
Kilogram Quantity: 317.520005
Recycled Percentage: 0
Waste Management System Code: H010

Waste Sequence Number: 3293132
Sequence Number: 822294
Received EPAID: IDD073114654
Managed Quantity: 6500
Kilogram Quantity: 2948.40005
Recycled Percentage: 0
Waste Management System Code: H132

Waste Sequence Number: 3293133
Sequence Number: 822295
Received EPAID: IDD073114654
Managed Quantity: 2500
Kilogram Quantity: 1134.00001
Recycled Percentage: 0
Waste Management System Code: H132

Waste Sequence Number: 3293159
Sequence Number: 822300
Received EPAID: WAD981769110
Managed Quantity: 25
Kilogram Quantity: 85.0500014
Recycled Percentage: 0
Waste Management System Code: H061

Map ID
Direction
Distance
Elevation

MAP FINDINGS

Site

Database(s)

EDR ID Number
EPA ID Number

ART BRASS PLATING (Continued)

1000105238

Waste Stream Comments:

CORB Waste Sequence Number: 144977
Comments: F Listed Filters/debris
Waste Sequence Number: 3293132
Sequence Number: 1

Comments: F listed filter cake
Waste Sequence Number: 3293133
Sequence Number: 1

Comments: F Listed filter cake
Waste Sequence Number: 3293155
Sequence Number: 1

Comments: Waste Displacement solution
Waste Sequence Number: 3293156
Sequence Number: 1

Comments: paint and solvent waste
Waste Sequence Number: 3293158
Sequence Number: 1

Comments: N Propyl Bromide
Waste Sequence Number: 3293159
Sequence Number: 1

Waste Stream EPA Code:

CORB Waste Sequence Number: 144977
Waste Sequence Number: 3293132
Sequence Number: 7356635
WCDA Code: F006

Waste Sequence Number: 3293133
Sequence Number: 7356654
WCDA Code: F006

Waste Sequence Number: 3293155
Sequence Number: 7356659
WCDA Code: F006

Waste Sequence Number: 3293157
Sequence Number: 7356667
WCDA Code: D002

Waste Sequence Number: 3293157
Sequence Number: 7356668
WCDA Code: D010

Waste Sequence Number: 3293158
Sequence Number: 7356681
WCDA Code: D001

Waste Sequence Number: 3293158
Sequence Number: 7356682
WCDA Code: D035

Map ID
Direction
Distance
Elevation

MAP FINDINGS

Site

Database(s)

EDR ID Number
EPA ID Number

ART BRASS PLATING (Continued)

1000105238

Waste Sequence Number: 3293158
Sequence Number: 7356683
WCDA Code: F003

Waste Sequence Number: 3293158
Sequence Number: 7356684
WCDA Code: F005

Waste Stream Source Code:
CORB Waste Sequence Number: 144977
Waste Sequence Number: 3293158
Sequence Number: 1
WCDD Code: G01

Waste Sequence Number: 3293159
Sequence Number: 1
WCDD Code: G01

Waste Sequence Number: 3293132
Sequence Number: 1
WCDD Code: G09

Waste Sequence Number: 3293133
Sequence Number: 1
WCDD Code: G09

Waste Sequence Number: 3293155
Sequence Number: 1
WCDD Code: G09

Waste Sequence Number: 3293156
Sequence Number: 1
WCDD Code: G09

Waste Sequence Number: 3293157
Sequence Number: 1
WCDD Code: G03

Name: ART BRASS PLATING INC SEATTLE
Address: 5516 3RD AVE S
City,State,Zip: SEATTLE, WA 98108
Facility Address 2: Not reported
Facility ID: 88531932
EPA ID: WAD981772957
NAICS: 332813
State Waste Code Desc: Not reported
Federal Waste Code Desc: F006 D002 D007 D001 D035 F003 F005
Form Comm: 6. PBR-RMC Revised 7-18-12
Data Year: 2012
Permit by Rule: True
Mailing Address 2: Not reported
Treatment by Generator: False
Mixed Radioactive Waste: False
Importer of Hazardous Waste: False
Immediate Recycler: False
Treatment/Storage/Disposal/Recycling Facility: False

Map ID
Direction
Distance
Elevation

MAP FINDINGS

Site

Database(s)

EDR ID Number
EPA ID Number

ART BRASS PLATING (Continued)

1000105238

Generator of Dangerous Fuel Waste:	False
Generator Marketing to Burner:	False
Other Marketers (i.e., blender, distributor, etc.):	False
Utility Boiler Burner:	False
Industry Boiler Burner:	False
Industrial Furnace:	False
Smelter Defferal:	False
Universal Waste:	Not reported
Off-Specification:	Not reported
LN Address 2:	Not reported
Tax Reg #:	600509340
Business Type:	Electroplating
Mail Name:	Art Brass Plating Inc
Mailing Address:	5516 3RD AVE S
Mailing City,State,Zip:	SEATTLE, WA 98108-2413
Legal Organization Name:	Art Brass Plating In Seattle
Legal Organization Type:	Private
Legal Contact:	Mike Merryfield
Legal Address:	5516 3RD AVE S
Legal Address 2:	Not reported
Legal City,State,Zip:	SEATTLE, WA 98108-2413
Legal Phone Number:	(206)767-4443
Legal Effective Date:	12/01/2000
Land Organization Name:	Art Brass Plating In Seattle
Land Organization Type:	Private
Land Contact:	Mike Merryfield
Land Address:	5516 3rd Ave S
Land City,State,Zip:	SEATTLE, WA 98108-2413
Land Phone Number:	(206)767-4443
Operator Organization Name:	Not reported
Operator Organization Type:	Private
Operator:	Mike Merryfield
Operator Address:	5516 3RD AVE S
Operator Address 2:	Not reported
Operator City,State,Zip:	SEATTLE, WA 98108-2413
Operator Phone Number:	(206)767-4443
Operator Effective Date:	12/01/2000
Site Contact:	Richard M Codling
Site Contact Address:	5516 3RD AVE S
Contact City,State,Zip:	SEATTLE, WA 98108
Site Contact Phone Number:	(206)767-4443 30
Site Contact Email:	rick@artbrassplating.com
Gen Status Code:	LQG
Monthly Generation:	True
Batch Generation:	False
One Time Generation:	False
Transport Own Waste:	False
Tranports Other Waste:	False
Recycler Onsite:	False
Transfer Facility:	False
Other Exemption:	Not reported
UW Battery Gen:	False
Used Oil Transporter:	False
Used Oil Transfer Facility:	False
Used Oil Processor:	False
Used Oil Refiner:	False
Used Oil Fuel Marketer Directs Shipments:	False

Map ID
Direction
Distance
Elevation

MAP FINDINGS

Site

Database(s)

EDR ID Number
EPA ID Number

ART BRASS PLATING (Continued)

1000105238

Used Oil Fuel Marketer Meets Specs:	False
Site Contact Address 2:	Not reported
Waste Stream Generated:	
Waste Managed Off Site:	Y
State Only Waste Code 1:	WP01
State Only Waste Code 2:	WP02
Report Managed On Site:	0
KG Managed On Site:	0
Generator Treatment Code:	Not reported
Permit By Rule Code:	Not reported
WCDE Residence Code:	Not reported
WCDH Origin Code:	1
WCDE On Site Code:	Not reported
WCDB Code:	W203
Description:	n-propyl bromide
CORb Sequence Number:	139980
Sequence Number:	2696544
Mixed Radioactive Flag:	False
Designation Code:	D
Reported Quantity:	23
Quantity Unit:	GAL
Kilograms Quantity:	78.2460013
Density Number:	7.5
Density Quantity:	PPG
Waste Managed Off Site:	Y
State Only Waste Code 1:	Not reported
State Only Waste Code 2:	Not reported
Report Managed On Site:	0
KG Managed On Site:	0
Generator Treatment Code:	Not reported
Permit By Rule Code:	Not reported
WCDE Residence Code:	Not reported
WCDH Origin Code:	1
WCDE On Site Code:	Not reported
WCDB Code:	W505
Description:	chromic acid solution/sludge
CORb Sequence Number:	139980
Sequence Number:	2696541
Mixed Radioactive Flag:	False
Designation Code:	D
Reported Quantity:	55
Quantity Unit:	GAL
Kilograms Quantity:	187.110003
Density Number:	7.5
Density Quantity:	PPG
Waste Managed Off Site:	Y
State Only Waste Code 1:	WP01
State Only Waste Code 2:	WP02
Report Managed On Site:	0
KG Managed On Site:	0
Generator Treatment Code:	Not reported
Permit By Rule Code:	Not reported
WCDE Residence Code:	Not reported
WCDH Origin Code:	1
WCDE On Site Code:	Not reported

Map ID
Direction
Distance
Elevation

MAP FINDINGS

Site

Database(s)

EDR ID Number
EPA ID Number

ART BRASS PLATING (Continued)

1000105238

WCDB Code:	W203
Description:	n-propyl bromide
CORb Sequence Number:	139980
Sequence Number:	2696543
Mixed Radioactive Flag:	False
Designation Code:	D
Reported Quantity:	59
Quantity Unit:	GAL
Kilograms Quantity:	200.718003
Density Number:	7.5
Density Quantity:	PPG
Waste Managed Off Site:	Y
State Only Waste Code 1:	Not reported
State Only Waste Code 2:	Not reported
Report Managed On Site:	0
KG Managed On Site:	0
Generator Treatment Code:	Not reported
Permit By Rule Code:	Not reported
WCDE Residence Code:	H132
WCDH Origin Code:	5
WCDE On Site Code:	Not reported
WCDB Code:	W002
Description:	F-Listed Filters/debris
CORb Sequence Number:	139980
Sequence Number:	2696536
Mixed Radioactive Flag:	False
Designation Code:	D
Reported Quantity:	2100
Quantity Unit:	LB
Kilograms Quantity:	952.560016
Density Number:	0
Density Quantity:	Not reported
Waste Managed Off Site:	Y
State Only Waste Code 1:	Not reported
State Only Waste Code 2:	Not reported
Report Managed On Site:	0
KG Managed On Site:	0
Generator Treatment Code:	Not reported
Permit By Rule Code:	Not reported
WCDE Residence Code:	H132
WCDH Origin Code:	5
WCDE On Site Code:	Not reported
WCDB Code:	W002
Description:	F-listed filter cake
CORb Sequence Number:	139980
Sequence Number:	2696537
Mixed Radioactive Flag:	False
Designation Code:	D
Reported Quantity:	7800
Quantity Unit:	LB
Kilograms Quantity:	3538.08006
Density Number:	0
Density Quantity:	Not reported
Waste Managed Off Site:	Y

Map ID
Direction
Distance
Elevation

MAP FINDINGS

Site

Database(s)

EDR ID Number
EPA ID Number

ART BRASS PLATING (Continued)

1000105238

State Only Waste Code 1: Not reported
State Only Waste Code 2: Not reported
Report Managed On Site: 0
KG Managed On Site: 0
Generator Treatment Code: Not reported
Permit By Rule Code: Not reported
WCDE Residence Code: Not reported
WCDH Origin Code: 1
WCDE On Site Code: Not reported
WCDB Code: W505
Description: Acid Copper electroplating waste
CORb Sequence Number: 139980
Sequence Number: 2696538
Mixed Radioactive Flag: False
Designation Code: D
Reported Quantity: 600
Quantity Unit: GAL
Kilograms Quantity: 2041.20003
Density Number: 7.5
Density Quantity: PPG

Waste Managed Off Site: Y
State Only Waste Code 1: Not reported
State Only Waste Code 2: Not reported
Report Managed On Site: 0
KG Managed On Site: 0
Generator Treatment Code: Not reported
Permit By Rule Code: Not reported
WCDE Residence Code: Not reported
WCDH Origin Code: 1
WCDE On Site Code: Not reported
WCDB Code: W505
Description: Nickel strip sludge
CORb Sequence Number: 139980
Sequence Number: 2696539
Mixed Radioactive Flag: False
Designation Code: D
Reported Quantity: 110
Quantity Unit: GAL
Kilograms Quantity: 374.220006
Density Number: 7.5
Density Quantity: PPG

Waste Managed Off Site: Y
State Only Waste Code 1: Not reported
State Only Waste Code 2: Not reported
Report Managed On Site: 0
KG Managed On Site: 0
Generator Treatment Code: Not reported
Permit By Rule Code: Not reported
WCDE Residence Code: Not reported
WCDH Origin Code: 1
WCDE On Site Code: Not reported
WCDB Code: W505
Description: nickel strip solids
CORb Sequence Number: 139980
Sequence Number: 2696540

Map ID
Direction
Distance
Elevation

MAP FINDINGS

Site

Database(s)

EDR ID Number
EPA ID Number

ART BRASS PLATING (Continued)

1000105238

Mixed Radioactive Flag: False
Designation Code: D
Reported Quantity: 600
Quantity Unit: LB
Kilograms Quantity: 272.160004
Density Number: 0
Density Quantity: Not reported

Waste Managed Off Site: Y
State Only Waste Code 1: Not reported
State Only Waste Code 2: Not reported
Report Managed On Site: 0
KG Managed On Site: 0
Generator Treatment Code: Not reported
Permit By Rule Code: Not reported
WCDE Residence Code: Not reported
WCDH Origin Code: 1
WCDE On Site Code: Not reported
WCDB Code: W203
Description: paint and solvent waste
CORb Sequence Number: 139980
Sequence Number: 2696542
Mixed Radioactive Flag: False
Designation Code: D
Reported Quantity: 135
Quantity Unit: GAL
Kilograms Quantity: 459.270007
Density Number: 7.5
Density Quantity: PPG

Shipments Sent:

CORB Waste Sequence Number: 139980
Waste Sequence Number: 2696542
Sequence Number: 1420358
Shipment Date: 2012-12-18 00:00:00
Manifest Document ID: 003455985FLE
Reported Quantity: 22
Unit of Measure: GAL
Kilograms Quantity: 74.8440012
Receiving EPAID: WAD981769110

Waste Sequence Number: 2696542
Sequence Number: 1420356
Shipment Date: 2012-01-09 00:00:00
Manifest Document ID: 00444249FLE
Reported Quantity: 46
Unit of Measure: GAL
Kilograms Quantity: 156.492002
Receiving EPAID: WAD981769110

Waste Sequence Number: 2696542
Sequence Number: 1420357
Shipment Date: 2012-08-17 00:00:00
Manifest Document ID: 005222455FLE
Reported Quantity: 67
Unit of Measure: GAL
Kilograms Quantity: 227.934003

Map ID
Direction
Distance
Elevation

MAP FINDINGS

Site

Database(s)

EDR ID Number
EPA ID Number

ART BRASS PLATING (Continued)

1000105238

Receiving EPAID: WAD981769110

Waste Sequence Number: 2696540
Sequence Number: 1420354
Shipment Date: 2012-08-17 00:00:00
Manifest Document ID: 005222456FLE
Reported Quantity: 600
Unit of Measure: LB
Kilograms Quantity: 272.160004
Receiving EPAID: IDD073114654

Waste Sequence Number: 2696541
Sequence Number: 1420355
Shipment Date: 2012-07-16 00:00:00
Manifest Document ID: 004449305FLE
Reported Quantity: 55
Unit of Measure: GAL
Kilograms Quantity: 187.110003
Receiving EPAID: IDD073114654

Waste Sequence Number: 2696543
Sequence Number: 1420359
Shipment Date: 2012-01-09 00:00:00
Manifest Document ID: 004447249FLE
Reported Quantity: 59
Unit of Measure: GAL
Kilograms Quantity: 200.718003
Receiving EPAID: WAD981769110

Waste Sequence Number: 2696544
Sequence Number: 1420360
Shipment Date: 2012-08-17 00:00:00
Manifest Document ID: 005222455FLE
Reported Quantity: 23
Unit of Measure: GAL
Kilograms Quantity: 78.2460013
Receiving EPAID: WAD981769110

Waste Sequence Number: 2696538
Sequence Number: 1420352
Shipment Date: 2012-08-17 00:00:00
Manifest Document ID: 005222456FLE
Reported Quantity: 600
Unit of Measure: GAL
Kilograms Quantity: 2041.20003
Receiving EPAID: IDD073114654

Waste Sequence Number: 2696539
Sequence Number: 1420353
Shipment Date: 2012-08-17 00:00:00
Manifest Document ID: 005222456FLE
Reported Quantity: 110
Unit of Measure: GAL
Kilograms Quantity: 374.220006
Receiving EPAID: IDD073114654

Waste Sequence Number: 2696536

Map ID
Direction
Distance
Elevation

MAP FINDINGS

Site

Database(s)

EDR ID Number
EPA ID Number

ART BRASS PLATING (Continued)

1000105238

Sequence Number: 1420348
Shipment Date: 2012-12-18 00:00:00
Manifest Document ID: 003455984FLE
Reported Quantity: 300
Unit of Measure: LB
Kilograms Quantity: 136.080002
Receiving EPAID: IDD073114654

Waste Sequence Number: 2696536
Sequence Number: 1420347
Shipment Date: 2012-09-25 00:00:00
Manifest Document ID: 004445636FLE
Reported Quantity: 800
Unit of Measure: LB
Kilograms Quantity: 362.880006
Receiving EPAID: IDD073114654

Waste Stream Off Site Mgmt:
Waste CORB Sequence Number: 139980
Waste Sequence Number: 2696538
Sequence Number: 689549
Received EPAID: IDD073114654
Managed Quantity: 600
Kilogram Quantity: 2041.20003
Recycled Percentage: Not reported
Waste Management System Code: H132

Waste Sequence Number: 2696539
Sequence Number: 689550
Received EPAID: IDD073114654
Managed Quantity: 110
Kilogram Quantity: 374.220006
Recycled Percentage: Not reported
Waste Management System Code: H132

Waste Sequence Number: 2696536
Sequence Number: 689547
Received EPAID: IDD073114654
Managed Quantity: 2100
Kilogram Quantity: 952.560016
Recycled Percentage: Not reported
Waste Management System Code: H132

Waste Sequence Number: 2696537
Sequence Number: 689548
Received EPAID: IDD073114654
Managed Quantity: 7800
Kilogram Quantity: 3538.08006
Recycled Percentage: Not reported
Waste Management System Code: H132

Waste Sequence Number: 2696544
Sequence Number: 689555
Received EPAID: WAD981769110
Managed Quantity: 23
Kilogram Quantity: 78.2460013
Recycled Percentage: Not reported

Map ID
Direction
Distance
Elevation

MAP FINDINGS

Site

Database(s)

EDR ID Number
EPA ID Number

ART BRASS PLATING (Continued)

1000105238

Waste Management System Code:	H061
Waste Sequence Number:	2696541
Sequence Number:	689552
Received EPAID:	IDD073114654
Managed Quantity:	55
Kilogram Quantity:	187.110003
Recycled Percentage:	Not reported
Waste Management System Code:	H132
Waste Sequence Number:	2696543
Sequence Number:	689554
Received EPAID:	WAD981769110
Managed Quantity:	59
Kilogram Quantity:	200.718003
Recycled Percentage:	Not reported
Waste Management System Code:	H020
Waste Sequence Number:	2696542
Sequence Number:	689553
Received EPAID:	WAD981769110
Managed Quantity:	135
Kilogram Quantity:	459.270007
Recycled Percentage:	Not reported
Waste Management System Code:	H061
Waste Sequence Number:	2696540
Sequence Number:	689551
Received EPAID:	IDD073114654
Managed Quantity:	600
Kilogram Quantity:	272.160004
Recycled Percentage:	Not reported
Waste Management System Code:	H132
Waste Stream Comments:	
CORB Waste Sequence Number:	139980
Comments:	c
Waste Sequence Number:	2696538
Sequence Number:	1
Waste Stream EPA Code:	
CORB Waste Sequence Number:	139980
Waste Sequence Number:	2696536
Sequence Number:	6064238
WCDA Code:	F006
Waste Sequence Number:	2696537
Sequence Number:	6064240
WCDA Code:	F006
Waste Sequence Number:	2696538
Sequence Number:	6064243
WCDA Code:	D002
Waste Sequence Number:	2696538
Sequence Number:	6064244

Map ID
Direction
Distance
Elevation

MAP FINDINGS

Site

Database(s)

EDR ID Number
EPA ID Number

ART BRASS PLATING (Continued)

1000105238

WCDA Code:	F006
Waste Sequence Number:	2696539
Sequence Number:	6064249
WCDA Code:	D002
Waste Sequence Number:	2696539
Sequence Number:	6064250
WCDA Code:	D007
Waste Sequence Number:	2696541
Sequence Number:	6064247
WCDA Code:	D002
Waste Sequence Number:	2696541
Sequence Number:	6064248
WCDA Code:	D007
Waste Sequence Number:	2696540
Sequence Number:	6064251
WCDA Code:	D007
Waste Sequence Number:	2696542
Sequence Number:	6064163
WCDA Code:	D001
Waste Sequence Number:	2696542
Sequence Number:	6064164
WCDA Code:	F003
Waste Stream Source Code:	
CORB Waste Sequence Number:	139980
Waste Sequence Number:	2696538
Sequence Number:	1
WCDD Code:	G03
Waste Sequence Number:	2696539
Sequence Number:	1
WCDD Code:	G03
Waste Sequence Number:	2696540
Sequence Number:	1
WCDD Code:	G03
Waste Sequence Number:	2696541
Sequence Number:	1
WCDD Code:	G03
Waste Sequence Number:	2696542
Sequence Number:	1
WCDD Code:	G01
Waste Sequence Number:	2696543
Sequence Number:	1
WCDD Code:	G01
Waste Sequence Number:	2696544

Map ID
Direction
Distance
Elevation

MAP FINDINGS

Site

Database(s)

EDR ID Number
EPA ID Number

ART BRASS PLATING (Continued)

1000105238

Sequence Number: 1
WCDD Code: G01

Waste Sequence Number: 2696536
Sequence Number: 1
WCDD Code: G23

Waste Sequence Number: 2696537
Sequence Number: 1
WCDD Code: G23

Name: ART BRASS PLATING INC SEATTLE
Address: 5516 3RD AVE S
City,State,Zip: SEATTLE, WA 98108
Facility Address 2: Not reported
Facility ID: 88531932
EPA ID: WAD981772957
NAICS: 332813
State Waste Code Desc: WP01 WT02
Federal Waste Code Desc: F006 F002 D006 D007 D010 D002
Form Comm: Not reported
Data Year: 2011
Permit by Rule: False
Mailing Address 2: Not reported
Treatment by Generator: False
Mixed Radioactive Waste: False
Importer of Hazardous Waste: False
Immediate Recycler: False
Treatment/Storage/Disposal/Recycling Facility: False
Generator of Dangerous Fuel Waste: False
Generator Marketing to Burner: False
Other Marketers (i.e., blender, distributor, etc.): False
Utility Boiler Burner: False
Industry Boiler Burner: False
Industrial Furnace: False
Smelter Defferal: False
Universal Waste: Not reported
Off-Specification: Not reported
LN Address 2: Not reported
Tax Reg #: 600509340
Business Type: Electroplating
Mail Name: Art Brass Plating Inc
Mailing Address: 5516 3RD AVE S
Mailing City,State,Zip: SEATTLE, WA 98108-2413
Legal Organization Name: Art Brass Plating In Seattle
Legal Organization Type: Private
Legal Contact: Mike Merryfield
Legal Address: 5516 3RD AVE S
Legal Address 2: Not reported
Legal City,State,Zip: SEATTLE, WA 98108-2413
Legal Phone Number: (206)767-4443
Legal Effective Date: 12/01/2000
Land Organization Name: Art Brass Plating In Seattle
Land Organization Type: Private
Land Contact: Mike Merryfield
Land Address: 5516 3rd Ave S

Map ID
Direction
Distance
Elevation

MAP FINDINGS

Site

Database(s)

EDR ID Number
EPA ID Number

ART BRASS PLATING (Continued)

1000105238

Land City,State,Zip:	SEATTLE, WA 98108-2413
Land Phone Number:	(206)767-4443
Operator Organization Name:	Not reported
Operator Organization Type:	Private
Operator:	Mike Merryfield
Operator Address:	5516 3RD AVE S
Operator Address 2:	Not reported
Operator City,State,Zip:	SEATTLE, WA 98108-2413
Operator Phone Number:	(206)767-4443
Operator Effective Date:	12/01/2000
Site Contact:	Richard M Codling
Site Contact Address:	5516 3RD AVE S
Contact City,State,Zip:	SEATTLE, WA 98108
Site Contact Phone Number:	(206)767-4443 30
Site Contact Email:	rick@artbrassplating.com
Gen Status Code:	LQG
Monthly Generation:	True
Batch Generation:	False
One Time Generation:	False
Transport Own Waste:	False
Tranports Other Waste:	False
Recycler Onsite:	False
Transfer Facility:	False
Other Exemption:	Not reported
UW Battery Gen:	False
Used Oil Transporter:	False
Used Oil Transfer Facility:	False
Used Oil Processor:	False
Used Oil Refiner:	False
Used Oil Fuel Marketer Directs Shipments:	False
Used Oil Fuel Marketer Meets Specs:	False
Site Contact Address 2:	Not reported
Waste Stream Generated:	
Waste Managed Off Site:	Y
State Only Waste Code 1:	Not reported
State Only Waste Code 2:	Not reported
Report Managed On Site:	0
KG Managed On Site:	0
Generator Treatment Code:	Not reported
Permit By Rule Code:	Not reported
WCDE Residence Code:	H132
WCDH Origin Code:	5
WCDE On Site Code:	Not reported
WCDB Code:	W505
Description:	Copper Nickel Filter Cake
CORb Sequence Number:	134304
Sequence Number:	2655762
Mixed Radioactive Flag:	False
Designation Code:	D
Reported Quantity:	4100
Quantity Unit:	LB
Kilograms Quantity:	1859.76003
Density Number:	0
Density Quantity:	Not reported
Waste Managed Off Site:	Y
State Only Waste Code 1:	Not reported

Map ID
Direction
Distance
Elevation

MAP FINDINGS

Site

Database(s)

EDR ID Number
EPA ID Number

ART BRASS PLATING (Continued)

1000105238

State Only Waste Code 2:	Not reported
Report Managed On Site:	0
KG Managed On Site:	0
Generator Treatment Code:	Not reported
Permit By Rule Code:	Not reported
WCDE Residence Code:	Not reported
WCDH Origin Code:	1
WCDE On Site Code:	Not reported
WCDB Code:	W219
Description:	Ground Water contaminated with Trichloroethylene
CORb Sequence Number:	134304
Sequence Number:	2655764
Mixed Radioactive Flag:	False
Designation Code:	D
Reported Quantity:	250
Quantity Unit:	GAL
Kilograms Quantity:	941.220016
Density Number:	8.30000000
Density Quantity:	PPG
Waste Managed Off Site:	Y
State Only Waste Code 1:	Not reported
State Only Waste Code 2:	Not reported
Report Managed On Site:	0
KG Managed On Site:	0
Generator Treatment Code:	Not reported
Permit By Rule Code:	Not reported
WCDE Residence Code:	H112
WCDH Origin Code:	5
WCDE On Site Code:	Not reported
WCDB Code:	W002
Description:	Coper Nickel Filters/Debris
CORb Sequence Number:	134304
Sequence Number:	2655765
Mixed Radioactive Flag:	False
Designation Code:	D
Reported Quantity:	4782
Quantity Unit:	LB
Kilograms Quantity:	2169.11523
Density Number:	0
Density Quantity:	Not reported
Waste Managed Off Site:	Y
State Only Waste Code 1:	Not reported
State Only Waste Code 2:	Not reported
Report Managed On Site:	0
KG Managed On Site:	0
Generator Treatment Code:	Not reported
Permit By Rule Code:	Not reported
WCDE Residence Code:	Not reported
WCDH Origin Code:	1
WCDE On Site Code:	Not reported
WCDB Code:	W219
Description:	Paint fine with Turco thin
CORb Sequence Number:	134304
Sequence Number:	2655774
Mixed Radioactive Flag:	False

Map ID
Direction
Distance
Elevation

MAP FINDINGS

Site

Database(s)

EDR ID Number
EPA ID Number

ART BRASS PLATING (Continued)

1000105238

Designation Code:	D
Reported Quantity:	967
Quantity Unit:	LB
Kilograms Quantity:	438.631207
Density Number:	0
Density Quantity:	Not reported
Waste Managed Off Site:	Y
State Only Waste Code 1:	Not reported
State Only Waste Code 2:	Not reported
Report Managed On Site:	0
KG Managed On Site:	0
Generator Treatment Code:	Not reported
Permit By Rule Code:	Not reported
WCDE Residence Code:	Not reported
WCDH Origin Code:	1
WCDE On Site Code:	Not reported
WCDB Code:	W505
Description:	Acid copper electroplating solution
CORb Sequence Number:	134304
Sequence Number:	2655775
Mixed Radioactive Flag:	False
Designation Code:	D
Reported Quantity:	575
Quantity Unit:	GAL
Kilograms Quantity:	2542.99504
Density Number:	9.75
Density Quantity:	PPG
Waste Managed Off Site:	Y
State Only Waste Code 1:	WP01
State Only Waste Code 2:	WT02
Report Managed On Site:	0
KG Managed On Site:	0
Generator Treatment Code:	Not reported
Permit By Rule Code:	Not reported
WCDE Residence Code:	Not reported
WCDH Origin Code:	1
WCDE On Site Code:	Not reported
WCDB Code:	W202
Description:	N-Propyl Bromide
CORb Sequence Number:	134304
Sequence Number:	2655766
Mixed Radioactive Flag:	False
Designation Code:	D
Reported Quantity:	920
Quantity Unit:	LB
Kilograms Quantity:	417.312007
Density Number:	0
Density Quantity:	Not reported
Waste Managed Off Site:	Y
State Only Waste Code 1:	WP01
State Only Waste Code 2:	WT02
Report Managed On Site:	0
KG Managed On Site:	0
Generator Treatment Code:	Not reported

Map ID
Direction
Distance
Elevation

MAP FINDINGS

Site

Database(s)

EDR ID Number
EPA ID Number

ART BRASS PLATING (Continued)

1000105238

Permit By Rule Code: Not reported
WCDE Residence Code: Not reported
WCDH Origin Code: 1
WCDE On Site Code: Not reported
WCDB Code: W002
Description: N-Propyl Bromide Contaminated Debris
CORb Sequence Number: 134304
Sequence Number: 2655769
Mixed Radioactive Flag: False
Designation Code: E
Reported Quantity: 189
Quantity Unit: LB
Kilograms Quantity: 85.7304014
Density Number: 0
Density Quantity: Not reported

Shipments Sent:

CORB Waste Sequence Number: 134304
Waste Sequence Number: 2655775
Sequence Number: 1323319
Shipment Date: 2011-10-14 00:00:00
Manifest Document ID: 004391133
Reported Quantity: 275
Unit of Measure: GAL
Kilograms Quantity: 1216.21502
Receiving EPAID: IDD073114654

Waste Sequence Number: 2655775
Sequence Number: 1323318
Shipment Date: 2011-12-20 00:00:00
Manifest Document ID: 004447159
Reported Quantity: 300
Unit of Measure: GAL
Kilograms Quantity: 1326.78002
Receiving EPAID: IDD073114654

Waste Sequence Number: 2655774
Sequence Number: 1323316
Shipment Date: 2011-06-15 00:00:00
Manifest Document ID: 000030080DAT
Reported Quantity: 967
Unit of Measure: LB
Kilograms Quantity: 438.631207
Receiving EPAID: WAD991281767

Waste Sequence Number: 2655765
Sequence Number: 1323312
Shipment Date: 2011-03-25 00:00:00
Manifest Document ID: 000006981DAT
Reported Quantity: 250
Unit of Measure: LB
Kilograms Quantity: 113.400001
Receiving EPAID: WAD991281767

Waste Sequence Number: 2655765
Sequence Number: 1323313
Shipment Date: 2011-01-10 00:00:00

Map ID
Direction
Distance
Elevation

MAP FINDINGS

Site

Database(s)

EDR ID Number
EPA ID Number

ART BRASS PLATING (Continued)

1000105238

Mainfest Document ID:	000006400DAT
Reported Quantity:	400
Unit of Measure:	LB
Kilograms Quantity:	181.440003
Receiving EPAID:	WAD991281767
Waste Sequence Number:	2655765
Sequence Number:	1323309
Shipment Date:	2011-12-20 00:00:00
Mainfest Document ID:	004447159FLE
Reported Quantity:	2000
Unit of Measure:	LB
Kilograms Quantity:	907.200015
Receiving EPAID:	IDD073114654
Waste Sequence Number:	2655765
Sequence Number:	1323311
Shipment Date:	2011-06-15 00:00:00
Mainfest Document ID:	000030080DAT
Reported Quantity:	932
Unit of Measure:	LB
Kilograms Quantity:	422.755207
Receiving EPAID:	WAD991281767
Waste Sequence Number:	2655765
Sequence Number:	1323310
Shipment Date:	2011-09-16 00:00:00
Mainfest Document ID:	004448982FLE
Reported Quantity:	1200
Unit of Measure:	LB
Kilograms Quantity:	544.320009
Receiving EPAID:	IDD073114654
Waste Sequence Number:	2655766
Sequence Number:	1323314
Shipment Date:	2011-06-15 00:00:00
Mainfest Document ID:	000030080
Reported Quantity:	920
Unit of Measure:	LB
Kilograms Quantity:	417.312007
Receiving EPAID:	WAD991281767
Waste Sequence Number:	2655769
Sequence Number:	1323315
Shipment Date:	2011-06-05 00:00:00
Mainfest Document ID:	000030080DAT
Reported Quantity:	189
Unit of Measure:	LB
Kilograms Quantity:	85.7304014
Receiving EPAID:	WAD991281767
Waste Sequence Number:	2655764
Sequence Number:	1323317
Shipment Date:	2011-01-10 00:00:00
Mainfest Document ID:	000006399
Reported Quantity:	250
Unit of Measure:	GAL

Map ID
Direction
Distance
Elevation

MAP FINDINGS

Site

Database(s)

EDR ID Number
EPA ID Number

ART BRASS PLATING (Continued)

1000105238

Kilograms Quantity: 941.220016
Receiving EPAID: WAD991281767

Waste Stream Off Site Mgmt:
Waste CORB Sequence Number: 134304
Waste Sequence Number: 2655766
Sequence Number: 652436
Received EPAID: WAD991281767
Managed Quantity: 920
Kilogram Quantity: 417.312007
Recycled Percentage: 0
Waste Management System Code: H141

Waste Sequence Number: 2655769
Sequence Number: 652437
Received EPAID: WAD991281767
Managed Quantity: 189
Kilogram Quantity: 85.7304014
Recycled Percentage: 0
Waste Management System Code: H141

Waste Sequence Number: 2655765
Sequence Number: 652434
Received EPAID: IDD073114654
Managed Quantity: 3200
Kilogram Quantity: 1451.52002
Recycled Percentage: 0
Waste Management System Code: H132

Waste Sequence Number: 2655765
Sequence Number: 652435
Received EPAID: WAD991281767
Managed Quantity: 1582
Kilogram Quantity: 717.595212
Recycled Percentage: 0
Waste Management System Code: H112

Waste Sequence Number: 2655775
Sequence Number: 652440
Received EPAID: IDD073114654
Managed Quantity: 575
Kilogram Quantity: 2542.99504
Recycled Percentage: 0
Waste Management System Code: H132

Waste Sequence Number: 2655774
Sequence Number: 652438
Received EPAID: WAD991281767
Managed Quantity: 967
Kilogram Quantity: 438.631207
Recycled Percentage: 0
Waste Management System Code: H141

Waste Sequence Number: 2655764
Sequence Number: 652439
Received EPAID: WAD991281767
Managed Quantity: 250

Map ID
Direction
Distance
Elevation

MAP FINDINGS

Site

Database(s)

EDR ID Number
EPA ID Number

ART BRASS PLATING (Continued)

1000105238

Kilogram Quantity:	941.220016
Recycled Percentage:	0
Waste Management System Code:	H082
Waste Sequence Number:	2655762
Sequence Number:	652448
Received EPAID:	IDD073114654
Managed Quantity:	2800
Kilogram Quantity:	1270.08002
Recycled Percentage:	0
Waste Management System Code:	H132
Waste Sequence Number:	2655762
Sequence Number:	652450
Received EPAID:	WAD991281767
Managed Quantity:	900
Kilogram Quantity:	408.240007
Recycled Percentage:	0
Waste Management System Code:	H141
Waste Sequence Number:	2655762
Sequence Number:	652449
Received EPAID:	WAD991281767
Managed Quantity:	400
Kilogram Quantity:	181.440003
Recycled Percentage:	0
Waste Management System Code:	H111
Waste Stream Comments:	
CORB Waste Sequence Number:	134304
Comments:	Ground Water contaminated with Trichloroethylene
Waste Sequence Number:	2655764
Sequence Number:	1
Comments:	Paint fine with Turco thin
Waste Sequence Number:	2655774
Sequence Number:	1
Waste Stream EPA Code:	
CORB Waste Sequence Number:	134304
Waste Sequence Number:	2655774
Sequence Number:	5858895
WCDA Code:	D006
Waste Sequence Number:	2655774
Sequence Number:	5858896
WCDA Code:	D007
Waste Sequence Number:	2655774
Sequence Number:	5858897
WCDA Code:	D010
Waste Sequence Number:	2655775
Sequence Number:	5858817
WCDA Code:	D002

Map ID
 Direction
 Distance
 Elevation

MAP FINDINGS

Site

Database(s)

EDR ID Number
 EPA ID Number

ART BRASS PLATING (Continued)

1000105238

Waste Sequence Number: 2655775
 Sequence Number: 5858818
 WCDA Code: F006

Waste Sequence Number: 2655765
 Sequence Number: 5858782
 WCDA Code: F006

Waste Sequence Number: 2655762
 Sequence Number: 5858903
 WCDA Code: F006

Waste Sequence Number: 2655764
 Sequence Number: 5858810
 WCDA Code: F002

Name: ART BRASS PLATING INC SEATTLE
 Address: 5516 3RD AVE S
 City,State,Zip: SEATTLE, WA 98108
 Facility Address 2: Not reported
 Facility ID: 88531932
 EPA ID: WAD981772957
 NAICS: 332813
 State Waste Code Desc: WP01,WT02
 Federal Waste Code Desc: F006,D001,F003,F005,F002,D006,D007,D010,D002,F008
 Form Comm: Not reported
 Data Year: 2010
 Permit by Rule: False
 Mailing Address 2: Not reported
 Treatment by Generator: False
 Mixed Radioactive Waste: False
 Importer of Hazardous Waste: False
 Immediate Recycler: False
 Treatment/Storage/Disposal/Recycling Facility: False
 Generator of Dangerous Fuel Waste: False
 Generator Marketing to Burner: False
 Other Marketers (i.e., blender, distributor, etc.): False
 Utility Boiler Burner: False
 Industry Boiler Burner: False
 Industrial Furnace: False
 Smelter Defferal: False
 Universal Waste: Not reported
 Off-Specification: Not reported
 LN Address 2: Not reported
 Tax Reg #: 600509340
 Business Type: Electroplating
 Mail Name: Art Brass Plating Inc
 Mailing Address: 5516 3RD AVE S
 Mailing City,State,Zip: SEATTLE, WA 98108-2413
 Legal Organization Name: Art Brass Plating In Seattle
 Legal Organization Type: Private
 Legal Contact: Mike Merryfield
 Legal Address: 5516 3RD AVE S
 Legal Address 2: Not reported
 Legal City,State,Zip: SEATTLE, WA 98108-2413
 Legal Phone Number: (206)767-4443

Map ID
Direction
Distance
Elevation

MAP FINDINGS

Site

Database(s)

EDR ID Number
EPA ID Number

ART BRASS PLATING (Continued)

1000105238

Legal Effective Date:	12/01/2000
Land Organization Name:	Art Brass Plating In Seattle
Land Organization Type:	Private
Land Contact:	Mike Merryfield
Land Address:	5516 3rd Ave S
Land City,State,Zip:	SEATTLE, WA 98108-2413
Land Phone Number:	(206)767-4443
Operator Organization Name:	Not reported
Operator Organization Type:	Private
Operator:	Mike Merryfield
Operator Address:	5516 3RD AVE S
Operator Address 2:	Not reported
Operator City,State,Zip:	SEATTLE, WA 98108-2413
Operator Phone Number:	(206)767-4443
Operator Effective Date:	12/01/2000
Site Contact:	Richard M Codling
Site Contact Address:	5516 3RD AVE S
Contact City,State,Zip:	SEATTLE, WA 98108
Site Contact Phone Number:	(206)767-4443 30
Site Contact Email:	rick@artbrassplating.com
Gen Status Code:	LQG
Monthly Generation:	True
Batch Generation:	False
One Time Generation:	False
Transport Own Waste:	False
Tranports Other Waste:	False
Recycler Onsite:	False
Transfer Facility:	False
Other Exemption:	Not reported
UW Battery Gen:	False
Used Oil Transporter:	False
Used Oil Transfer Facility:	False
Used Oil Processor:	False
Used Oil Refiner:	False
Used Oil Fuel Marketer Directs Shipments:	False
Used Oil Fuel Marketer Meets Specs:	False
Site Contact Address 2:	Not reported
Waste Stream Generated:	
Waste Managed Off Site:	Y
State Only Waste Code 1:	Not reported
State Only Waste Code 2:	Not reported
Report Managed On Site:	0
KG Managed On Site:	0
Generator Treatment Code:	Not reported
Permit By Rule Code:	Not reported
WCDE Residence Code:	Not reported
WCDH Origin Code:	1
WCDE On Site Code:	Not reported
WCDB Code:	W209
Description:	paint and solvent waste
CORb Sequence Number:	128893
Sequence Number:	2500222
Mixed Radioactive Flag:	False
Designation Code:	D
Reported Quantity:	320
Quantity Unit:	LB
Kilograms Quantity:	145.15200249661444

Map ID
Direction
Distance
Elevation

MAP FINDINGS

Site

Database(s)

EDR ID Number
EPA ID Number

ART BRASS PLATING (Continued)

1000105238

Density Number:	0
Density Quantity:	Not reported
Waste Managed Off Site:	Y
State Only Waste Code 1:	Not reported
State Only Waste Code 2:	Not reported
Report Managed On Site:	0
KG Managed On Site:	0
Generator Treatment Code:	Not reported
Permit By Rule Code:	Not reported
WCDE Residence Code:	Not reported
WCDH Origin Code:	1
WCDE On Site Code:	Not reported
WCDB Code:	W301
Description:	Soil Cuttings Contaminated with Trichlorethylene
CORb Sequence Number:	128893
Sequence Number:	2500226
Mixed Radioactive Flag:	False
Designation Code:	D
Reported Quantity:	450
Quantity Unit:	LB
Kilograms Quantity:	204.12000351086408
Density Number:	0
Density Quantity:	Not reported
Waste Managed Off Site:	Y
State Only Waste Code 1:	Not reported
State Only Waste Code 2:	Not reported
Report Managed On Site:	0
KG Managed On Site:	0
Generator Treatment Code:	Not reported
Permit By Rule Code:	Not reported
WCDE Residence Code:	Not reported
WCDH Origin Code:	1
WCDE On Site Code:	Not reported
WCDB Code:	W505
Description:	Nickel Strip Sludge
CORb Sequence Number:	128893
Sequence Number:	2500237
Mixed Radioactive Flag:	False
Designation Code:	D
Reported Quantity:	400
Quantity Unit:	LB
Kilograms Quantity:	181.44000312076807
Density Number:	0
Density Quantity:	Not reported
Waste Managed Off Site:	Y
State Only Waste Code 1:	WP01
State Only Waste Code 2:	WT02
Report Managed On Site:	0
KG Managed On Site:	0
Generator Treatment Code:	Not reported
Permit By Rule Code:	Not reported
WCDE Residence Code:	Not reported
WCDH Origin Code:	1
WCDE On Site Code:	Not reported

Map ID
Direction
Distance
Elevation

MAP FINDINGS

Site

Database(s)

EDR ID Number
EPA ID Number

ART BRASS PLATING (Continued)

1000105238

WCDB Code: W002
Description: N-Propyl Bromide Contaminated Debris
CORb Sequence Number: 128893
Sequence Number: 2500229
Mixed Radioactive Flag: False
Designation Code: E
Reported Quantity: 150
Quantity Unit: LB
Kilograms Quantity: 68.040001170288022
Density Number: 0
Density Quantity: Not reported

Waste Managed Off Site: Y
State Only Waste Code 1: Not reported
State Only Waste Code 2: Not reported
Report Managed On Site: 0
KG Managed On Site: 0
Generator Treatment Code: Not reported
Permit By Rule Code: Not reported
WCDE Residence Code: H112
WCDH Origin Code: 5
WCDE On Site Code: Not reported
WCDB Code: W002
Description: Coper Nickel Filters/Debris
CORb Sequence Number: 128893
Sequence Number: 2500224
Mixed Radioactive Flag: False
Designation Code: D
Reported Quantity: 3441
Quantity Unit: LB
Kilograms Quantity: 1560.8376268464074
Density Number: 0
Density Quantity: Not reported

Waste Managed Off Site: Y
State Only Waste Code 1: Not reported
State Only Waste Code 2: Not reported
Report Managed On Site: 0
KG Managed On Site: 0
Generator Treatment Code: Not reported
Permit By Rule Code: Not reported
WCDE Residence Code: H132
WCDH Origin Code: 5
WCDE On Site Code: Not reported
WCDB Code: W505
Description: Copper Nickel Filter Cake
CORb Sequence Number: 128893
Sequence Number: 2500221
Mixed Radioactive Flag: False
Designation Code: D
Reported Quantity: 3550
Quantity Unit: LB
Kilograms Quantity: 1610.2800276968167
Density Number: 0
Density Quantity: Not reported

Waste Managed Off Site: Y

Map ID
Direction
Distance
Elevation

MAP FINDINGS

Site

Database(s)

EDR ID Number
EPA ID Number

ART BRASS PLATING (Continued)

1000105238

State Only Waste Code 1: WT02
State Only Waste Code 2: Not reported
Report Managed On Site: 0
KG Managed On Site: 0
Generator Treatment Code: Not reported
Permit By Rule Code: Not reported
WCDE Residence Code: Not reported
WCDH Origin Code: 1
WCDE On Site Code: Not reported
WCDB Code: W113
Description: Water Displacement solution
CORb Sequence Number: 128893
Sequence Number: 2500236
Mixed Radioactive Flag: False
Designation Code: D
Reported Quantity: 250.19999999999999
Quantity Unit: LB
Kilograms Quantity: 113.49072195204042
Density Number: 0
Density Quantity: Not reported

Waste Managed Off Site: Y
State Only Waste Code 1: WP01
State Only Waste Code 2: WT02
Report Managed On Site: 0
KG Managed On Site: 0
Generator Treatment Code: Not reported
Permit By Rule Code: Not reported
WCDE Residence Code: Not reported
WCDH Origin Code: 1
WCDE On Site Code: Not reported
WCDB Code: W202
Description: N-Propyl Bromide
CORb Sequence Number: 128893
Sequence Number: 2500225
Mixed Radioactive Flag: False
Designation Code: D
Reported Quantity: 921.57000000000005
Quantity Unit: LB
Kilograms Quantity: 418.02415919001561
Density Number: 0
Density Quantity: Not reported

Waste Managed Off Site: Y
State Only Waste Code 1: Not reported
State Only Waste Code 2: Not reported
Report Managed On Site: 0
KG Managed On Site: 0
Generator Treatment Code: Not reported
Permit By Rule Code: Not reported
WCDE Residence Code: Not reported
WCDH Origin Code: 1
WCDE On Site Code: Not reported
WCDB Code: W505
Description: Chromic acid solution/sludge
CORb Sequence Number: 128893
Sequence Number: 2500234

Map ID
Direction
Distance
Elevation

MAP FINDINGS

Site

Database(s)

EDR ID Number
EPA ID Number

ART BRASS PLATING (Continued)

1000105238

Mixed Radioactive Flag:	False
Designation Code:	D
Reported Quantity:	400
Quantity Unit:	LB
Kilograms Quantity:	181.44000312076807
Density Number:	0
Density Quantity:	Not reported
Waste Managed Off Site:	Y
State Only Waste Code 1:	Not reported
State Only Waste Code 2:	Not reported
Report Managed On Site:	0
KG Managed On Site:	0
Generator Treatment Code:	Not reported
Permit By Rule Code:	Not reported
WCDE Residence Code:	Not reported
WCDH Origin Code:	1
WCDE On Site Code:	Not reported
WCDB Code:	W506
Description:	Floor Residue from Copper Cyanide Bath Brass Plating Line
CORb Sequence Number:	128893
Sequence Number:	2500230
Mixed Radioactive Flag:	False
Designation Code:	D
Reported Quantity:	1526
Quantity Unit:	LB
Kilograms Quantity:	692.19361190573022
Density Number:	0
Density Quantity:	Not reported
Waste Managed Off Site:	Y
State Only Waste Code 1:	Not reported
State Only Waste Code 2:	Not reported
Report Managed On Site:	0
KG Managed On Site:	0
Generator Treatment Code:	Not reported
Permit By Rule Code:	Not reported
WCDE Residence Code:	Not reported
WCDH Origin Code:	1
WCDE On Site Code:	Not reported
WCDB Code:	W219
Description:	Ground Water contaminated with Trichloroethylene
CORb Sequence Number:	128893
Sequence Number:	2500223
Mixed Radioactive Flag:	False
Designation Code:	D
Reported Quantity:	7864.6199999999999
Quantity Unit:	LB
Kilograms Quantity:	3567.3916933591372
Density Number:	0
Density Quantity:	Not reported

Shipments Sent:	
CORB Waste Sequence Number:	128893
Waste Sequence Number:	2500234
Sequence Number:	1167002
Shipment Date:	2/16/2010

Map ID
Direction
Distance
Elevation

MAP FINDINGS

Site

Database(s)

EDR ID Number
EPA ID Number

ART BRASS PLATING (Continued)

1000105238

Mainfest Document ID: 006578056JJK
Reported Quantity: 400
Unit of Measure: LB
Kilograms Quantity: 181.440003120768
Receiving EPAID: WAD991281767

Waste Sequence Number: 2500222
Sequence Number: 1166992
Shipment Date: 4/23/2010
Mainfest Document ID: 005528874JJK
Reported Quantity: 320
Unit of Measure: LB
Kilograms Quantity: 145.152002496614
Receiving EPAID: WAD991281767

Waste Sequence Number: 2500229
Sequence Number: 1166999
Shipment Date: 7/12/2010
Mainfest Document ID: 004049675JJK
Reported Quantity: 150
Unit of Measure: LB
Kilograms Quantity: 68.040001170288
Receiving EPAID: WAD991281767

Waste Sequence Number: 2500236
Sequence Number: 1167004
Shipment Date: 2/16/2010
Mainfest Document ID: 006578056JJK
Reported Quantity: 250.2
Unit of Measure: LB
Kilograms Quantity: 113.49072195204
Receiving EPAID: WAD991281767

Waste Sequence Number: 2500221
Sequence Number: 1166983
Shipment Date: 7/12/2010
Mainfest Document ID: 004049675JJK
Reported Quantity: 750
Unit of Measure: LB
Kilograms Quantity: 340.20000585144
Receiving EPAID: WAD991281767

Waste Sequence Number: 2500221
Sequence Number: 1166982
Shipment Date: 6/7/2010
Mainfest Document ID: 004049546JJK
Reported Quantity: 800
Unit of Measure: LB
Kilograms Quantity: 362.880006241536
Receiving EPAID: WAD991281767

Waste Sequence Number: 2500221
Sequence Number: 1166981
Shipment Date: 3/16/2010
Mainfest Document ID: 006578173JJK
Reported Quantity: 2000
Unit of Measure: LB

Map ID
Direction
Distance
Elevation

MAP FINDINGS

Site

Database(s)

EDR ID Number
EPA ID Number

ART BRASS PLATING (Continued)

1000105238

Kilograms Quantity:	907.20001560384
Receiving EPAID:	WAD991281767
Waste Sequence Number:	2500228
Sequence Number:	1167003
Shipment Date:	2/16/2010
Mainfest Document ID:	006578056JJK
Reported Quantity:	1600
Unit of Measure:	LB
Kilograms Quantity:	725.760012483072
Receiving EPAID:	WAD991281767
Waste Sequence Number:	2500230
Sequence Number:	1167000
Shipment Date:	6/7/2010
Mainfest Document ID:	004049546JJK
Reported Quantity:	1526
Unit of Measure:	LB
Kilograms Quantity:	692.19361190573
Receiving EPAID:	WAD991281767
Waste Sequence Number:	2500237
Sequence Number:	1167007
Shipment Date:	2/16/2010
Mainfest Document ID:	006578056JJK
Reported Quantity:	400
Unit of Measure:	LB
Kilograms Quantity:	181.440003120768
Receiving EPAID:	WAD991281767
Waste Sequence Number:	2500223
Sequence Number:	1166993
Shipment Date:	1/12/2010
Mainfest Document ID:	005605862JJK
Reported Quantity:	3069.12
Unit of Measure:	LB
Kilograms Quantity:	1392.15285594503
Receiving EPAID:	WAD991281767
Waste Stream Off Site Mgmt:	
Waste CORB Sequence Number:	128893
Waste Sequence Number:	2500229
Sequence Number:	593938
Received EPAID:	WAD991281767
Managed Quantity:	150
Kilogram Quantity:	68.040001170288022
Recycled Percentage:	0
Waste Management System Code:	H040
Waste Sequence Number:	2500225
Sequence Number:	593933
Received EPAID:	WAD991281767
Managed Quantity:	921.57000000000005
Kilogram Quantity:	418.02415919001561
Recycled Percentage:	0
Waste Management System Code:	H020

Map ID
Direction
Distance
Elevation

MAP FINDINGS

Site

Database(s)

EDR ID Number
EPA ID Number

ART BRASS PLATING (Continued)

1000105238

Waste Sequence Number: 2500224
Sequence Number: 593931
Received EPAID: WAD991281767
Managed Quantity: 3441
Kilogram Quantity: 1560.8376268464074
Recycled Percentage: 0
Waste Management System Code: H112

Waste Sequence Number: 2500230
Sequence Number: 593939
Received EPAID: WAD991281767
Managed Quantity: 1526
Kilogram Quantity: 692.19361190573022
Recycled Percentage: 0
Waste Management System Code: H040

Waste Sequence Number: 2500237
Sequence Number: 593944
Received EPAID: WAD991281767
Managed Quantity: 400
Kilogram Quantity: 181.44000312076807
Recycled Percentage: 0
Waste Management System Code: H132

Waste Sequence Number: 2500228
Sequence Number: 593942
Received EPAID: WAD991281767
Managed Quantity: 1600
Kilogram Quantity: 725.76001248307227
Recycled Percentage: 0
Waste Management System Code: H132

Waste Sequence Number: 2500234
Sequence Number: 593940
Received EPAID: WAD991281767
Managed Quantity: 400
Kilogram Quantity: 181.44000312076807
Recycled Percentage: 0
Waste Management System Code: H135

Waste Sequence Number: 2500226
Sequence Number: 593936
Received EPAID: WAD991281767
Managed Quantity: 450
Kilogram Quantity: 204.12000351086408
Recycled Percentage: 0
Waste Management System Code: H132

Waste Sequence Number: 2500222
Sequence Number: 593934
Received EPAID: WAD991281767
Managed Quantity: 320
Kilogram Quantity: 145.15200249661444
Recycled Percentage: 0
Waste Management System Code: H050

Waste Sequence Number: 2500236

Map ID
Direction
Distance
Elevation

MAP FINDINGS

Site

Database(s)

EDR ID Number
EPA ID Number

ART BRASS PLATING (Continued)

1000105238

Sequence Number: 593943
Received EPAID: WAD991281767
Managed Quantity: 250.19999999999999
Kilogram Quantity: 113.49072195204042
Recycled Percentage: 0
Waste Management System Code: H050

Waste Sequence Number: 2500223
Sequence Number: 593935
Received EPAID: WAD991281767
Managed Quantity: 7864.61999999999999
Kilogram Quantity: 3567.3916933591372
Recycled Percentage: 0
Waste Management System Code: H135

Waste Stream Comments:

CORB Waste Sequence Number: 128893
Comments: Ground Water contaminated with Trichloroethylene
Waste Sequence Number: 2500223
Sequence Number: 1

Comments: Coper Nickel Liquids with Solids
Waste Sequence Number: 2500228
Sequence Number: 1

Comments: Soil Cuttings Contaminated with Trichlorethylene
Waste Sequence Number: 2500226
Sequence Number: 1

Comments: Floor Residue from Copper Cyanide Bath Brass Plating Line
Waste Sequence Number: 2500230
Sequence Number: 1

Waste Stream EPA Code:

CORB Waste Sequence Number: 128893
Waste Sequence Number: 2500234
Sequence Number: 5461480
WCDA Code: D008

Waste Sequence Number: 2500222
Sequence Number: 5461434
WCDA Code: F005

Waste Sequence Number: 2500228
Sequence Number: 5461495
WCDA Code: D008

Waste Sequence Number: 2500230
Sequence Number: 5461461
WCDA Code: F008

Waste Sequence Number: 2500237
Sequence Number: 5461513
WCDA Code: D007

Waste Sequence Number: 2500228

Map ID
Direction
Distance
Elevation

MAP FINDINGS

Site

Database(s)

EDR ID Number
EPA ID Number

ART BRASS PLATING (Continued)

1000105238

Sequence Number:	5461494
WCDA Code:	D007
Waste Sequence Number:	2500237
Sequence Number:	5461514
WCDA Code:	D008
Waste Sequence Number:	2500237
Sequence Number:	5461512
WCDA Code:	D002
Waste Sequence Number:	2500221
Sequence Number:	5464558
WCDA Code:	F006
Waste Sequence Number:	2500224
Sequence Number:	5464560
WCDA Code:	F006
Waste Sequence Number:	2500222
Sequence Number:	5461433
WCDA Code:	F003
Waste Stream Source Code:	
CORB Waste Sequence Number:	128893
Waste Sequence Number:	2500221
Sequence Number:	1
WCDD Code:	G23
Waste Sequence Number:	2500224
Sequence Number:	1
WCDD Code:	G23
Waste Sequence Number:	2500222
Sequence Number:	1
WCDD Code:	G06
Waste Sequence Number:	2500228
Sequence Number:	1
WCDD Code:	G03
Waste Sequence Number:	2500234
Sequence Number:	1
WCDD Code:	G03
Waste Sequence Number:	2500236
Sequence Number:	1
WCDD Code:	G03
Waste Sequence Number:	2500237
Sequence Number:	1
WCDD Code:	G03
Waste Sequence Number:	2500225
Sequence Number:	1
WCDD Code:	G01

Map ID
 Direction
 Distance
 Elevation

MAP FINDINGS

Site

Database(s)

EDR ID Number
 EPA ID Number

ART BRASS PLATING (Continued)

1000105238

Waste Sequence Number: 2500229
 Sequence Number: 1
 WCDD Code: G01

Waste Sequence Number: 2500226
 Sequence Number: 1
 WCDD Code: G19

Waste Sequence Number: 2500223
 Sequence Number: 1
 WCDD Code: G19

Name: ART BRASS PLATING INC SEATTLE
 Address: 5516 3RD AVE S
 City,State,Zip: SEATTLE, WA 98108
 Facility Address 2: Not reported
 Facility ID: 88531932
 EPA ID: WAD981772957
 NAICS: 332813
 State Waste Code Desc: WP01 WT02
 Federal Waste Code Desc: F006 D001 F003 F005 F002 D006 D007 D010 D002 F008
 Form Comm: Not reported
 Data Year: 2009
 Permit by Rule: False
 Mailing Address 2: Not reported
 Treatment by Generator: False
 Mixed Radioactive Waste: False
 Importer of Hazardous Waste: False
 Immediate Recycler: False
 Treatment/Storage/Disposal/Recycling Facility: False
 Generator of Dangerous Fuel Waste: False
 Generator Marketing to Burner: False
 Other Marketers (i.e., blender, distributor, etc.): False
 Utility Boiler Burner: False
 Industry Boiler Burner: False
 Industrial Furnace: False
 Smelter Defferal: False
 Universal Waste: Not reported
 Off-Specification: Not reported
 LN Address 2: Not reported
 Tax Reg #: 600509340
 Business Type: Electrolplating
 Mail Name: Art Brass Plating Inc
 Mailing Address: 5516 3RD AVE S
 Mailing City,State,Zip: SEATTLE, WA 98108-2413
 Legal Organization Name: Art Brass Plating In Seattle
 Legal Organization Type: Private
 Legal Contact: Mike Merryfield
 Legal Address: 5516 3RD AVE S
 Legal Address 2: Not reported
 Legal City,State,Zip: SEATTLE, WA 98108-2413
 Legal Phone Number: (206)767-4443
 Legal Effective Date: 12/01/2000
 Land Organization Name: Art Brass Plating In Seattle
 Land Organization Type: Private
 Land Contact: Mike Merryfield

Map ID
Direction
Distance
Elevation

MAP FINDINGS

Site

Database(s)

EDR ID Number
EPA ID Number

ART BRASS PLATING (Continued)

1000105238

Land Address:	5516 3rd Ave S
Land City,State,Zip:	SEATTLE, WA 98108-2413
Land Phone Number:	(206)767-4443
Operator Organization Name:	Not reported
Operator Organization Type:	Private
Operator:	Mike Merryfield
Operator Address:	5516 3RD AVE S
Operator Address 2:	Not reported
Operator City,State,Zip:	SEATTLE, WA 98108-2413
Operator Phone Number:	(206)767-4443
Operator Effective Date:	12/01/2000
Site Contact:	Richard M Codling
Site Contact Address:	5516 3RD AVE S
Contact City,State,Zip:	SEATTLE, WA 98108
Site Contact Phone Number:	(206)767-4443 30
Site Contact Email:	rick@artbrassplating.com
Gen Status Code:	LQG
Monthly Generation:	True
Batch Generation:	False
One Time Generation:	False
Transport Own Waste:	False
Tranports Other Waste:	False
Recycler Onsite:	False
Transfer Facility:	False
Other Exemption:	Not reported
UW Battery Gen:	False
Used Oil Transporter:	False
Used Oil Transfer Facility:	False
Used Oil Processor:	False
Used Oil Refiner:	False
Used Oil Fuel Marketer Directs Shipments:	False
Used Oil Fuel Marketer Meets Specs:	False
Site Contact Address 2:	Not reported
Waste Stream Generated:	
Waste Managed Off Site:	Y
State Only Waste Code 1:	Not reported
State Only Waste Code 2:	Not reported
Report Managed On Site:	0
KG Managed On Site:	0
Generator Treatment Code:	Not reported
Permit By Rule Code:	Not reported
WCDE Residence Code:	Not reported
WCDH Origin Code:	1
WCDE On Site Code:	Not reported
WCDB Code:	W103
Description:	Coper Nickel Liquids with Solids
CORb Sequence Number:	122521
Sequence Number:	2137961
Mixed Radioactive Flag:	False
Designation Code:	D
Reported Quantity:	225
Quantity Unit:	LB
Kilograms Quantity:	102.06000175543204
Density Number:	0
Density Quantity:	Not reported
Waste Managed Off Site:	Y

Map ID
Direction
Distance
Elevation

MAP FINDINGS

Site

Database(s)

EDR ID Number
EPA ID Number

ART BRASS PLATING (Continued)

1000105238

State Only Waste Code 1:	Not reported
State Only Waste Code 2:	Not reported
Report Managed On Site:	0
KG Managed On Site:	0
Generator Treatment Code:	Not reported
Permit By Rule Code:	Not reported
WCDE Residence Code:	Not reported
WCDH Origin Code:	1
WCDE On Site Code:	Not reported
WCDB Code:	W219
Description:	Paint Fines with Turco Thin Strip
CORb Sequence Number:	122521
Sequence Number:	2137959
Mixed Radioactive Flag:	False
Designation Code:	D
Reported Quantity:	250
Quantity Unit:	LB
Kilograms Quantity:	113.40000195048005
Density Number:	0
Density Quantity:	Not reported
Waste Managed Off Site:	Y
State Only Waste Code 1:	Not reported
State Only Waste Code 2:	Not reported
Report Managed On Site:	0
KG Managed On Site:	0
Generator Treatment Code:	Not reported
Permit By Rule Code:	Not reported
WCDE Residence Code:	Not reported
WCDH Origin Code:	1
WCDE On Site Code:	Not reported
WCDB Code:	W301
Description:	Soil Cuttings Contaminated with Trichlorethylene
CORb Sequence Number:	122521
Sequence Number:	2137958
Mixed Radioactive Flag:	False
Designation Code:	D
Reported Quantity:	24000
Quantity Unit:	LB
Kilograms Quantity:	10886.400187246083
Density Number:	0
Density Quantity:	Not reported
Waste Managed Off Site:	Y
State Only Waste Code 1:	Not reported
State Only Waste Code 2:	Not reported
Report Managed On Site:	0
KG Managed On Site:	0
Generator Treatment Code:	Not reported
Permit By Rule Code:	Not reported
WCDE Residence Code:	Not reported
WCDH Origin Code:	1
WCDE On Site Code:	Not reported
WCDB Code:	W219
Description:	Ground Water contaminated with Trichloroethylene
CORb Sequence Number:	122521
Sequence Number:	2137930

Map ID
Direction
Distance
Elevation

MAP FINDINGS

Site

Database(s)

EDR ID Number
EPA ID Number

ART BRASS PLATING (Continued)

1000105238

Mixed Radioactive Flag:	False
Designation Code:	D
Reported Quantity:	3837
Quantity Unit:	LB
Kilograms Quantity:	1740.4632299359678
Density Number:	0
Density Quantity:	Not reported
Waste Managed Off Site:	Y
State Only Waste Code 1:	Not reported
State Only Waste Code 2:	Not reported
Report Managed On Site:	0
KG Managed On Site:	0
Generator Treatment Code:	Not reported
Permit By Rule Code:	Not reported
WCDE Residence Code:	Not reported
WCDH Origin Code:	1
WCDE On Site Code:	Not reported
WCDB Code:	W506
Description:	Floor Residue from Copper Cyanide Bath Brass Plating Line
CORb Sequence Number:	122521
Sequence Number:	2138149
Mixed Radioactive Flag:	False
Designation Code:	D
Reported Quantity:	500
Quantity Unit:	LB
Kilograms Quantity:	226.80000390096009
Density Number:	0
Density Quantity:	Not reported
Waste Managed Off Site:	Y
State Only Waste Code 1:	WP01
State Only Waste Code 2:	WT02
Report Managed On Site:	0
KG Managed On Site:	0
Generator Treatment Code:	Not reported
Permit By Rule Code:	Not reported
WCDE Residence Code:	Not reported
WCDH Origin Code:	1
WCDE On Site Code:	Not reported
WCDB Code:	W002
Description:	N-Propyl Bromide Contaminated Debris
CORb Sequence Number:	122521
Sequence Number:	2137962
Mixed Radioactive Flag:	False
Designation Code:	D
Reported Quantity:	125
Quantity Unit:	LB
Kilograms Quantity:	56.700000975240023
Density Number:	0
Density Quantity:	Not reported
Waste Managed Off Site:	Y
State Only Waste Code 1:	WP01
State Only Waste Code 2:	WT02
Report Managed On Site:	0
KG Managed On Site:	0

Map ID
Direction
Distance
Elevation

MAP FINDINGS

Site

Database(s)

EDR ID Number
EPA ID Number

ART BRASS PLATING (Continued)

1000105238

Generator Treatment Code:	Not reported
Permit By Rule Code:	Not reported
WCDE Residence Code:	Not reported
WCDH Origin Code:	1
WCDE On Site Code:	Not reported
WCDB Code:	W202
Description:	N-Propyl Bromide
CORb Sequence Number:	122521
Sequence Number:	2137953
Mixed Radioactive Flag:	False
Designation Code:	D
Reported Quantity:	1193
Quantity Unit:	LB
Kilograms Quantity:	541.14480930769071
Density Number:	0
Density Quantity:	Not reported
Waste Managed Off Site:	Y
State Only Waste Code 1:	Not reported
State Only Waste Code 2:	Not reported
Report Managed On Site:	0
KG Managed On Site:	0
Generator Treatment Code:	Not reported
Permit By Rule Code:	Not reported
WCDE Residence Code:	Not reported
WCDH Origin Code:	1
WCDE On Site Code:	Not reported
WCDB Code:	W002
Description:	Coper Nickel Filters/Debris
CORb Sequence Number:	122521
Sequence Number:	2137951
Mixed Radioactive Flag:	False
Designation Code:	D
Reported Quantity:	5844
Quantity Unit:	LB
Kilograms Quantity:	2650.8384455944215
Density Number:	0
Density Quantity:	Not reported
Waste Managed Off Site:	Y
State Only Waste Code 1:	Not reported
State Only Waste Code 2:	Not reported
Report Managed On Site:	0
KG Managed On Site:	0
Generator Treatment Code:	Not reported
Permit By Rule Code:	Not reported
WCDE Residence Code:	Not reported
WCDH Origin Code:	1
WCDE On Site Code:	Not reported
WCDB Code:	W209
Description:	paint and solvent waste
CORb Sequence Number:	122521
Sequence Number:	2137926
Mixed Radioactive Flag:	False
Designation Code:	D
Reported Quantity:	200
Quantity Unit:	LB

Map ID
Direction
Distance
Elevation

MAP FINDINGS

Site

Database(s)

EDR ID Number
EPA ID Number

ART BRASS PLATING (Continued)

1000105238

Kilograms Quantity: 90.720001560384034
Density Number: 0
Density Quantity: Not reported

Waste Managed Off Site: Y
State Only Waste Code 1: Not reported
State Only Waste Code 2: Not reported
Report Managed On Site: 0
KG Managed On Site: 0
Generator Treatment Code: Not reported
Permit By Rule Code: Not reported
WCDE Residence Code: Not reported
WCDH Origin Code: 1
WCDE On Site Code: Not reported
WCDB Code: W505
Description: Copper Nickel Filter Cake
CORb Sequence Number: 122521
Sequence Number: 2137925
Mixed Radioactive Flag: False
Designation Code: D
Reported Quantity: 2550
Quantity Unit: LB
Kilograms Quantity: 1156.6800198948963
Density Number: 0
Density Quantity: Not reported

Shipments Sent:
CORB Waste Sequence Number: 122521
Waste Sequence Number: 2138149
Sequence Number: 1024232
Shipment Date: 8/10/2009
Manifest Document ID: 005609295JJK
Reported Quantity: 500
Unit of Measure: LB
Kilograms Quantity: 226.80000390096
Receiving EPAID: WAD991281767

Waste Sequence Number: 2137951
Sequence Number: 1023674
Shipment Date: 2/10/2009
Manifest Document ID: 004059115JJK
Reported Quantity: 1200
Unit of Measure: LB
Kilograms Quantity: 544.320009362304
Receiving EPAID: WAD991281767

Waste Sequence Number: 2137962
Sequence Number: 1023717
Shipment Date: 6/18/2009
Manifest Document ID: 005609086JJK
Reported Quantity: 125
Unit of Measure: LB
Kilograms Quantity: 56.70000097524
Receiving EPAID: WAD991281767

Waste Sequence Number: 2137951
Sequence Number: 1023676

Map ID
Direction
Distance
Elevation

MAP FINDINGS

Site

Database(s)

EDR ID Number
EPA ID Number

ART BRASS PLATING (Continued)

1000105238

Shipment Date:	6/18/2009
Mainfest Document ID:	005609086JJK
Reported Quantity:	250
Unit of Measure:	LB
Kilograms Quanity:	113.40000195048
Receiving EPAID:	WAD991281767
Waste Sequence Number:	2137951
Sequence Number:	1023680
Shipment Date:	10/15/2009
Mainfest Document ID:	005605548JJK
Reported Quantity:	644
Unit of Measure:	LB
Kilograms Quanity:	292.118405024437
Receiving EPAID:	WAD991281767
Waste Sequence Number:	2137951
Sequence Number:	1023675
Shipment Date:	4/21/2009
Mainfest Document ID:	004059344JJK
Reported Quantity:	250
Unit of Measure:	LB
Kilograms Quanity:	113.40000195048
Receiving EPAID:	WAD991281767
Waste Sequence Number:	2137951
Sequence Number:	1023678
Shipment Date:	8/10/2009
Mainfest Document ID:	005609295JJK
Reported Quantity:	500
Unit of Measure:	LB
Kilograms Quanity:	226.80000390096
Receiving EPAID:	WAD991281767
Waste Sequence Number:	2137958
Sequence Number:	1023702
Shipment Date:	4/21/2009
Mainfest Document ID:	004059358JJK
Reported Quantity:	24000
Unit of Measure:	LB
Kilograms Quanity:	10886.4001872461
Receiving EPAID:	WAD991281767
Waste Sequence Number:	2137951
Sequence Number:	1023679
Shipment Date:	9/11/2009
Mainfest Document ID:	005609401JJK
Reported Quantity:	2000
Unit of Measure:	LB
Kilograms Quanity:	907.20001560384
Receiving EPAID:	WAD991281767
Waste Sequence Number:	2137930
Sequence Number:	1023692
Shipment Date:	4/21/2009
Mainfest Document ID:	004059358JJK
Reported Quantity:	3837

Map ID
Direction
Distance
Elevation

MAP FINDINGS

Site

Database(s)

EDR ID Number
EPA ID Number

ART BRASS PLATING (Continued)

1000105238

Unit of Measure: LB
Kilograms Quantity: 1740.46322993597
Receiving EPAID: WAD991281767

Waste Sequence Number: 2137926
Sequence Number: 1023683
Shipment Date: 3/16/2009
Manifest Document ID: 004059239JJK
Reported Quantity: 200
Unit of Measure: LB
Kilograms Quantity: 90.720001560384
Receiving EPAID: WAD991281767

Waste Stream Off Site Mgmt:
Waste CORB Sequence Number: 122521
Waste Sequence Number: 2137962
Sequence Number: 526817
Received EPAID: WAD991281767
Managed Quantity: 125
Kilogram Quantity: 56.700000975240023
Recycled Percentage: 0
Waste Management System Code: H040

Waste Sequence Number: 2137959
Sequence Number: 526808
Received EPAID: WAD991281767
Managed Quantity: 250
Kilogram Quantity: 113.40000195048005
Recycled Percentage: 0
Waste Management System Code: H040

Waste Sequence Number: 2137925
Sequence Number: 526793
Received EPAID: WAD991281767
Managed Quantity: 2550
Kilogram Quantity: 1156.6800198948963
Recycled Percentage: 0
Waste Management System Code: H132

Waste Sequence Number: 2137953
Sequence Number: 526796
Received EPAID: WAD991281767
Managed Quantity: 1193
Kilogram Quantity: 541.14480930769071
Recycled Percentage: 0
Waste Management System Code: H020

Waste Sequence Number: 2137951
Sequence Number: 526794
Received EPAID: WAD991281767
Managed Quantity: 5844
Kilogram Quantity: 2650.8384455944215
Recycled Percentage: 0
Waste Management System Code: H112

Waste Sequence Number: 2137958
Sequence Number: 526805

Map ID
Direction
Distance
Elevation

MAP FINDINGS

Site

Database(s)

EDR ID Number
EPA ID Number

ART BRASS PLATING (Continued)

1000105238

Received EPAID:	WAD991281767
Managed Quantity:	24000
Kilogram Quantity:	10886.400187246083
Recycled Percentage:	0
Waste Management System Code:	H132
Waste Sequence Number:	2138149
Sequence Number:	527211
Received EPAID:	WAD991281767
Managed Quantity:	500
Kilogram Quantity:	226.80000390096009
Recycled Percentage:	0
Waste Management System Code:	H040
Waste Sequence Number:	2137961
Sequence Number:	526816
Received EPAID:	WAD991281767
Managed Quantity:	225
Kilogram Quantity:	102.06000175543204
Recycled Percentage:	0
Waste Management System Code:	H132
Waste Sequence Number:	2137930
Sequence Number:	526804
Received EPAID:	WAD991281767
Managed Quantity:	3837
Kilogram Quantity:	1740.4632299359678
Recycled Percentage:	0
Waste Management System Code:	H135
Waste Sequence Number:	2137926
Sequence Number:	526799
Received EPAID:	WAD991281767
Managed Quantity:	200
Kilogram Quantity:	90.720001560384034
Recycled Percentage:	0
Waste Management System Code:	H050
Waste Stream Comments:	
CORB Waste Sequence Number:	122521
Comments:	Soil Cuttings Contaminated with Trichlorethylene
Waste Sequence Number:	2137958
Sequence Number:	1
Comments:	Paint Fines with Turco Thin Strip
Waste Sequence Number:	2137959
Sequence Number:	1
Comments:	Ground Water contaminated with Trichloroethylene
Waste Sequence Number:	2137930
Sequence Number:	1
Comments:	Floor Residue from Copper Cyanide Bath Brass Plating Line
Waste Sequence Number:	2138149
Sequence Number:	1
Comments:	Coper Nickel Liquids with Solids

Map ID
Direction
Distance
Elevation

MAP FINDINGS

Site

Database(s)

EDR ID Number
EPA ID Number

ART BRASS PLATING (Continued)

1000105238

Waste Sequence Number:	2137961
Sequence Number:	1
Waste Stream EPA Code:	
CORB Waste Sequence Number:	122521
Waste Sequence Number:	2137951
Sequence Number:	4628527
WCDA Code:	F006
Waste Sequence Number:	2137926
Sequence Number:	4628571
WCDA Code:	D001
Waste Sequence Number:	2137926
Sequence Number:	4628572
WCDA Code:	F003
Waste Sequence Number:	2137926
Sequence Number:	4628573
WCDA Code:	F005
Waste Sequence Number:	2137930
Sequence Number:	4628594
WCDA Code:	F002
Waste Sequence Number:	2137958
Sequence Number:	4631388
WCDA Code:	F002
Waste Sequence Number:	2138149
Sequence Number:	4629661
WCDA Code:	F008
Waste Sequence Number:	2137925
Sequence Number:	4628502
WCDA Code:	F006
Waste Sequence Number:	2137959
Sequence Number:	4628613
WCDA Code:	D010
Waste Sequence Number:	2137959
Sequence Number:	4628611
WCDA Code:	D006
Waste Sequence Number:	2137959
Sequence Number:	4628612
WCDA Code:	D007
Waste Stream Source Code:	
CORB Waste Sequence Number:	122521
Waste Sequence Number:	2138149
Sequence Number:	1
WCDD Code:	G19
Waste Sequence Number:	2137953

Map ID
 Direction
 Distance
 Elevation

MAP FINDINGS

Site

Database(s)

EDR ID Number
 EPA ID Number

ART BRASS PLATING (Continued)

1000105238

Sequence Number:	1
WCDD Code:	G01
Waste Sequence Number:	2137959
Sequence Number:	1
WCDD Code:	G19
Waste Sequence Number:	2137961
Sequence Number:	1
WCDD Code:	G03
Waste Sequence Number:	2137930
Sequence Number:	1
WCDD Code:	G19
Waste Sequence Number:	2137926
Sequence Number:	1
WCDD Code:	G06
Waste Sequence Number:	2137958
Sequence Number:	1
WCDD Code:	G19
Waste Sequence Number:	2137962
Sequence Number:	1
WCDD Code:	G01
Waste Sequence Number:	2137925
Sequence Number:	1
WCDD Code:	G23
Waste Sequence Number:	2137951
Sequence Number:	1
WCDD Code:	G23

Name:	ART BRASS PLATING INC SEATTLE	
Address:	5516 3RD AVE S	
City,State,Zip:	SEATTLE, WA 98108	
Facility Address 2:	Not reported	
Facility ID:	88531932	
EPA ID:	WAD981772957	
NAICS:	332813	
State Waste Code Desc:	Not reported	
Federal Waste Code Desc:	F006 F002 F003 D001 D002 D007	
Form Comm:	Not reported	
Data Year:	2008	
Permit by Rule:	False	
Mailing Address 2:	Not reported	
Treatment by Generator:	False	
Mixed Radioactive Waste:	False	
Importer of Hazardous Waste:	False	
Immediate Recycler:	False	
Treatment/Storage/Disposal/Recycling Facility:	False	
Generator of Dangerous Fuel Waste:	False	
Generator Marketing to Burner:	False	
Other Marketers (i.e., blender, distributor, etc.):	False	

Map ID
Direction
Distance
Elevation

MAP FINDINGS

Site

Database(s)

EDR ID Number
EPA ID Number

ART BRASS PLATING (Continued)

1000105238

Utility Boiler Burner:	False
Industry Boiler Burner:	False
Industrial Furnace:	False
Smelter Defferal:	False
Universal Waste:	Not reported
Off-Specification:	Not reported
LN Address 2:	Not reported
Tax Reg #:	600509340
Business Type:	Electroplating
Mail Name:	Art Brass Plating Inc
Mailing Address:	5516 3RD AVE S
Mailing City,State,Zip:	SEATTLE, WA 98108-2413
Legal Organization Name:	Art Brass Plating In Seattle
Legal Organization Type:	Private
Legal Contact:	Mike Merryfield
Legal Address:	5516 3RD AVE S
Legal Address 2:	Not reported
Legal City,State,Zip:	SEATTLE, WA 98108-2413
Legal Phone Number:	(206)767-4443
Legal Effective Date:	12/01/2000
Land Organization Name:	Art Brass Plating In Seattle
Land Organization Type:	Private
Land Contact:	Mike Merryfield
Land Address:	5516 3rd Ave S
Land City,State,Zip:	SEATTLE, WA 98108-2413
Land Phone Number:	(206)767-4443
Operator Organization Name:	Not reported
Operator Organization Type:	Private
Operator:	Mike Merryfield
Operator Address:	5516 3RD AVE S
Operator Address 2:	Not reported
Operator City,State,Zip:	SEATTLE, WA 98108-2413
Operator Phone Number:	(206)767-4443
Operator Effective Date:	12/01/2000
Site Contact:	Richard M Codling
Site Contact Address:	5516 3RD AVE S
Contact City,State,Zip:	SEATTLE, WA 98108
Site Contact Phone Number:	(206)767-4443 30
Site Contact Email:	rick@artbrassplating.com
Gen Status Code:	LQG
Monthly Generation:	True
Batch Generation:	False
One Time Generation:	False
Transport Own Waste:	False
Tranports Other Waste:	False
Recycler Onsite:	False
Transfer Facility:	False
Other Exemption:	Not reported
UW Battery Gen:	False
Used Oil Transporter:	False
Used Oil Transfer Facility:	False
Used Oil Processor:	False
Used Oil Refiner:	False
Used Oil Fuel Marketer Directs Shipments:	False
Used Oil Fuel Marketer Meets Specs:	False
Site Contact Address 2:	Not reported

Map ID
Direction
Distance
Elevation

MAP FINDINGS

Site

Database(s)

EDR ID Number
EPA ID Number

ART BRASS PLATING (Continued)

1000105238

Waste Stream Generated:	
Waste Managed Off Site:	Y
State Only Waste Code 1:	Not reported
State Only Waste Code 2:	Not reported
Report Managed On Site:	0
KG Managed On Site:	0
Generator Treatment Code:	Not reported
Permit By Rule Code:	Not reported
WCDE Residence Code:	Not reported
WCDH Origin Code:	1
WCDE On Site Code:	Not reported
WCDB Code:	W316
Description:	Corrosive Liquid Acidic Chromium Strip Sludge
CORb Sequence Number:	117879
Sequence Number:	2003630
Mixed Radioactive Flag:	False
Designation Code:	D
Reported Quantity:	1800
Quantity Unit:	LB
Kilograms Quantity:	816.48001404345632
Density Number:	0
Density Quantity:	Not reported
Waste Managed Off Site:	Y
State Only Waste Code 1:	Not reported
State Only Waste Code 2:	Not reported
Report Managed On Site:	0
KG Managed On Site:	0
Generator Treatment Code:	Not reported
Permit By Rule Code:	Not reported
WCDE Residence Code:	Not reported
WCDH Origin Code:	2
WCDE On Site Code:	Not reported
WCDB Code:	W301
Description:	Contaminated Soil
CORb Sequence Number:	117879
Sequence Number:	2003635
Mixed Radioactive Flag:	False
Designation Code:	D
Reported Quantity:	9500
Quantity Unit:	LB
Kilograms Quantity:	4309.2000741182419
Density Number:	0
Density Quantity:	Not reported
Waste Managed Off Site:	Y
State Only Waste Code 1:	Not reported
State Only Waste Code 2:	Not reported
Report Managed On Site:	0
KG Managed On Site:	0
Generator Treatment Code:	Not reported
Permit By Rule Code:	Not reported
WCDE Residence Code:	Not reported
WCDH Origin Code:	1
WCDE On Site Code:	Not reported
WCDB Code:	W604
Description:	paint waste and paint solids

Map ID
Direction
Distance
Elevation

MAP FINDINGS

Site

Database(s)

EDR ID Number
EPA ID Number

ART BRASS PLATING (Continued)

1000105238

CORb Sequence Number: 117879
Sequence Number: 2003582
Mixed Radioactive Flag: False
Designation Code: D
Reported Quantity: 450
Quantity Unit: LB
Kilograms Quantity: 204.12000351086408
Density Number: 0
Density Quantity: Not reported

Waste Managed Off Site: Y
State Only Waste Code 1: Not reported
State Only Waste Code 2: Not reported
Report Managed On Site: 0
KG Managed On Site: 0
Generator Treatment Code: Not reported
Permit By Rule Code: Not reported
WCDE Residence Code: Not reported
WCDH Origin Code: 1
WCDE On Site Code: Not reported
WCDB Code: W505

Description: filter cake
CORb Sequence Number: 117879
Sequence Number: 2003580
Mixed Radioactive Flag: False
Designation Code: D
Reported Quantity: 19200
Quantity Unit: LB
Kilograms Quantity: 8709.1201497968668
Density Number: 0
Density Quantity: Not reported

Waste Managed Off Site: Y
State Only Waste Code 1: Not reported
State Only Waste Code 2: Not reported
Report Managed On Site: 0
KG Managed On Site: 0
Generator Treatment Code: Not reported
Permit By Rule Code: Not reported
WCDE Residence Code: Not reported
WCDH Origin Code: 1
WCDE On Site Code: Not reported
WCDB Code: W209

Description: Oil Based Paint
CORb Sequence Number: 117879
Sequence Number: 2003633
Mixed Radioactive Flag: False
Designation Code: D
Reported Quantity: 110
Quantity Unit: GAL
Kilograms Quantity: 416.13264715748153
Density Number: 8.339999999999999
Density Quantity: PPG

Waste Managed Off Site: Y
State Only Waste Code 1: Not reported
State Only Waste Code 2: Not reported

Map ID
Direction
Distance
Elevation

MAP FINDINGS

Site

Database(s)

EDR ID Number
EPA ID Number

ART BRASS PLATING (Continued)

1000105238

Report Managed On Site:	0
KG Managed On Site:	0
Generator Treatment Code:	Not reported
Permit By Rule Code:	Not reported
WCDE Residence Code:	Not reported
WCDH Origin Code:	2
WCDE On Site Code:	Not reported
WCDB Code:	W219
Description:	TCE Water
CORb Sequence Number:	117879
Sequence Number:	2003634
Mixed Radioactive Flag:	False
Designation Code:	D
Reported Quantity:	230
Quantity Unit:	GAL
Kilograms Quantity:	870.09553496564331
Density Number:	8.339999999999999
Density Quantity:	PPG
Waste Managed Off Site:	Y
State Only Waste Code 1:	Not reported
State Only Waste Code 2:	Not reported
Report Managed On Site:	0
KG Managed On Site:	0
Generator Treatment Code:	Not reported
Permit By Rule Code:	Not reported
WCDE Residence Code:	Not reported
WCDH Origin Code:	1
WCDE On Site Code:	Not reported
WCDB Code:	W200
Description:	Ensolu - GCS
CORb Sequence Number:	117879
Sequence Number:	2003632
Mixed Radioactive Flag:	False
Designation Code:	D
Reported Quantity:	55
Quantity Unit:	GAL
Kilograms Quantity:	208.06632357874076
Density Number:	8.339999999999999
Density Quantity:	PPG
Waste Managed Off Site:	Y
State Only Waste Code 1:	Not reported
State Only Waste Code 2:	Not reported
Report Managed On Site:	0
KG Managed On Site:	0
Generator Treatment Code:	Not reported
Permit By Rule Code:	Not reported
WCDE Residence Code:	Not reported
WCDH Origin Code:	1
WCDE On Site Code:	Not reported
WCDB Code:	W316
Description:	Copper, Nickel, filters
CORb Sequence Number:	117879
Sequence Number:	2003581
Mixed Radioactive Flag:	False
Designation Code:	D

Map ID
Direction
Distance
Elevation

MAP FINDINGS

Site

Database(s)

EDR ID Number
EPA ID Number

ART BRASS PLATING (Continued)

1000105238

Reported Quantity: 4800
Quantity Unit: LB
Kilograms Quantity: 2177.2800374492167
Density Number: 0
Density Quantity: Not reported

Shipments Sent:

CORB Waste Sequence Number: 117879
Waste Sequence Number: 2003633
Sequence Number: 954516
Shipment Date: 11/26/2008
Manifest Document ID: 001823191JJK
Reported Quantity: 110
Unit of Measure: GAL
Kilograms Quantity: 416.132647157482
Receiving EPAID: ORD089452353

Waste Sequence Number: 2003580
Sequence Number: 954502
Shipment Date: 5/7/2008
Manifest Document ID: 003620185JJK
Reported Quantity: 2400
Unit of Measure: LB
Kilograms Quantity: 1088.64001872461
Receiving EPAID: WAD981769110

Waste Sequence Number: 2003580
Sequence Number: 954505
Shipment Date: 12/2/2008
Manifest Document ID: 003619411JJK
Reported Quantity: 1500
Unit of Measure: LB
Kilograms Quantity: 680.40001170288
Receiving EPAID: WAD991281767

Waste Sequence Number: 2003581
Sequence Number: 954511
Shipment Date: 9/24/2008
Manifest Document ID: 003619109JJK
Reported Quantity: 1000
Unit of Measure: LB
Kilograms Quantity: 453.60000780192
Receiving EPAID: WAD991281767

Waste Sequence Number: 2003580
Sequence Number: 954500
Shipment Date: 3/20/2008
Manifest Document ID: 003620038JJK
Reported Quantity: 800
Unit of Measure: LB
Kilograms Quantity: 362.880006241536
Receiving EPAID: WAD991281767

Waste Sequence Number: 2003635
Sequence Number: 954518
Shipment Date: 6/30/2008
Manifest Document ID: 002038516JJK

Map ID
Direction
Distance
Elevation

MAP FINDINGS

Site

Database(s)

EDR ID Number
EPA ID Number

ART BRASS PLATING (Continued)

1000105238

Reported Quantity:	9500
Unit of Measure:	LB
Kilograms Quantity:	4309.20007411824
Receiving EPAID:	ORD089452353
Waste Sequence Number:	2003581
Sequence Number:	954509
Shipment Date:	6/11/2008
Mainfest Document ID:	003620256JJK
Reported Quantity:	1000
Unit of Measure:	LB
Kilograms Quantity:	453.60000780192
Receiving EPAID:	WAD991281767
Waste Sequence Number:	2003634
Sequence Number:	954517
Shipment Date:	6/30/2008
Mainfest Document ID:	002038516
Reported Quantity:	230
Unit of Measure:	GAL
Kilograms Quantity:	870.095534965643
Receiving EPAID:	ORD089452353
Waste Sequence Number:	2003580
Sequence Number:	954504
Shipment Date:	9/24/2008
Mainfest Document ID:	003619109JJK
Reported Quantity:	1500
Unit of Measure:	LB
Kilograms Quantity:	680.40001170288
Receiving EPAID:	WAD991281767
Waste Sequence Number:	2003581
Sequence Number:	954510
Shipment Date:	7/28/2008
Mainfest Document ID:	003620389JJK
Reported Quantity:	1000
Unit of Measure:	LB
Kilograms Quantity:	453.60000780192
Receiving EPAID:	WAD991281767
Waste Sequence Number:	2003580
Sequence Number:	954499
Shipment Date:	1/11/2008
Mainfest Document ID:	001864830JJK
Reported Quantity:	10000
Unit of Measure:	LB
Kilograms Quantity:	4536.0000780192
Receiving EPAID:	WAD991281767
Waste Stream Off Site Mgmt:	
Waste CORB Sequence Number:	117879
Waste Sequence Number:	2003632
Sequence Number:	487343
Received EPAID:	ORD089452353
Managed Quantity:	55
Kilogram Quantity:	208.06632357874076

Map ID
Direction
Distance
Elevation

MAP FINDINGS

Site

Database(s)

EDR ID Number
EPA ID Number

ART BRASS PLATING (Continued)

1000105238

Recycled Percentage: 0
Waste Management System Code: H121

Waste Sequence Number: 2003582
Sequence Number: 487342
Received EPAID: ORD089452353
Managed Quantity: 450
Kilogram Quantity: 204.12000351086408
Recycled Percentage: 0
Waste Management System Code: H040

Waste Sequence Number: 2003580
Sequence Number: 487339
Received EPAID: WAD991281767
Managed Quantity: 16800
Kilogram Quantity: 7620.4801310722587
Recycled Percentage: 0
Waste Management System Code: H141

Waste Sequence Number: 2003630
Sequence Number: 487341
Received EPAID: ORD089452353
Managed Quantity: 1800
Kilogram Quantity: 816.48001404345632
Recycled Percentage: 0
Waste Management System Code: H040

Waste Sequence Number: 2003581
Sequence Number: 487340
Received EPAID: WAD991281767
Managed Quantity: 4800
Kilogram Quantity: 2177.2800374492167
Recycled Percentage: 0
Waste Management System Code: H112

Waste Sequence Number: 2003633
Sequence Number: 487344
Received EPAID: ORD089452353
Managed Quantity: 110
Kilogram Quantity: 416.13264715748153
Recycled Percentage: 0
Waste Management System Code: H040

Waste Sequence Number: 2003635
Sequence Number: 487347
Received EPAID: ORD089452353
Managed Quantity: 9500
Kilogram Quantity: 4309.2000741182419
Recycled Percentage: 0
Waste Management System Code: H132

Waste Sequence Number: 2003580
Sequence Number: 487338
Received EPAID: WAD981769110
Managed Quantity: 2400
Kilogram Quantity: 1088.6400187246084
Recycled Percentage: 0

Map ID
Direction
Distance
Elevation

MAP FINDINGS

Site

Database(s)

EDR ID Number
EPA ID Number

ART BRASS PLATING (Continued)

1000105238

Waste Management System Code: H141

Waste Sequence Number: 2003634
Sequence Number: 487345
Received EPAID: ORD089452353
Managed Quantity: 230
Kilogram Quantity: 870.09553496564331
Recycled Percentage: 0
Waste Management System Code: H040

Waste Stream Comments:

CORB Waste Sequence Number: 117879
Comments: Contaminated Soil
Waste Sequence Number: 2003635
Sequence Number: 1

Comments: TCE Water
Waste Sequence Number: 2003634
Sequence Number: 1

Waste Stream EPA Code:

CORB Waste Sequence Number: 117879
Waste Sequence Number: 2003630
Sequence Number: 4290991
WCDA Code: D007

Waste Sequence Number: 2003581
Sequence Number: 4291013
WCDA Code: F006

Waste Sequence Number: 2003630
Sequence Number: 4290990
WCDA Code: D002

Waste Sequence Number: 2003582
Sequence Number: 4290999
WCDA Code: F005

Waste Sequence Number: 2003582
Sequence Number: 4290998
WCDA Code: F003

Waste Sequence Number: 2003633
Sequence Number: 4291005
WCDA Code: D001

Waste Sequence Number: 2003634
Sequence Number: 4291007
WCDA Code: F002

Waste Sequence Number: 2003580
Sequence Number: 4291012
WCDA Code: F006

Waste Sequence Number: 2003582
Sequence Number: 4290997

Map ID
Direction
Distance
Elevation

MAP FINDINGS

Site

Database(s)

EDR ID Number
EPA ID Number

ART BRASS PLATING (Continued)

1000105238

WCDA Code: D001

Waste Sequence Number: 2003632
Sequence Number: 4291003
WCDA Code: D002

Waste Sequence Number: 2003635
Sequence Number: 4291009
WCDA Code: F002

Waste Stream Source Code:
CORB Waste Sequence Number: 117879
Waste Sequence Number: 2003634
Sequence Number: 1
WCDD Code: G49

Waste Sequence Number: 2003635
Sequence Number: 1
WCDD Code: G19

Waste Sequence Number: 2003582
Sequence Number: 1
WCDD Code: G06

Waste Sequence Number: 2003633
Sequence Number: 1
WCDD Code: G06

Waste Sequence Number: 2003630
Sequence Number: 1
WCDD Code: G02

Waste Sequence Number: 2003632
Sequence Number: 1
WCDD Code: G07

Waste Sequence Number: 2003581
Sequence Number: 1
WCDD Code: G07

Waste Sequence Number: 2003580
Sequence Number: 1
WCDD Code: G03

[Click this hyperlink](#) while viewing on your computer to access
1 additional WA MANIFEST: record(s) in the EDR Site Report.

UIC:

Name: ART BRASS PLATING - WEST OF 4TH
Address: 5516 3RD AVE S
City,State,Zip: SEATTLE, WA 98108
Site Number: 34114
Owner Name: Art Brass Plating
Well Status: Active
EPA Well Type: 5B6 - Aquifer remediation

Map ID
Direction
Distance
Elevation

MAP FINDINGS

Site

Database(s)

EDR ID Number
EPA ID Number

ART BRASS PLATING (Continued)

1000105238

Latitude: 47.552787
Longitude: 122.33084
Well Name: IW-2
Registration Type: Automatically Meet the Nonendangerment Standard
Construction Date: 01/29/2018
Construction Type: Not reported
Depth: 20

Name: ART BRASS PLATING - WEST OF 4TH
Address: 5516 3RD AVE S
City,State,Zip: SEATTLE, WA 98108
Site Number: 34114
Owner Name: Art Brass Plating
Well Status: Active
EPA Well Type: 5B6 - Aquifer remediation
Latitude: 47.552813
Longitude: 122.33084
Well Name: IW-1
Registration Type: Automatically Meet the Nonendangerment Standard
Construction Date: 01/29/2018
Construction Type: Not reported
Depth: 20

Name: ART BRASS PLATING
Address: 5516 3RD AVE S
City,State,Zip: SEATTLE, WA 98108
Site Number: 34153
Owner Name: Art Brass Plating
Well Status: Active
EPA Well Type: 5B6 - Aquifer remediation
Latitude: 47.54999
Longitude: 122.33717
Well Name: IP-18
Registration Type: Automatically Meet the Nonendangerment Standard
Construction Date: 10/08/2018
Construction Type: Not reported
Depth: 33

Name: ART BRASS PLATING
Address: 5516 3RD AVE S
City,State,Zip: SEATTLE, WA 98108
Site Number: 34153
Owner Name: Art Brass Plating
Well Status: Active
EPA Well Type: 5B6 - Aquifer remediation
Latitude: 47.54999
Longitude: 122.33717
Well Name: IP-17
Registration Type: Automatically Meet the Nonendangerment Standard
Construction Date: 10/08/2018
Construction Type: Not reported
Depth: 33

Name: ART BRASS PLATING
Address: 5516 3RD AVE S
City,State,Zip: SEATTLE, WA 98108
Site Number: 34153

Map ID
Direction
Distance
Elevation

MAP FINDINGS

Site

Database(s)

EDR ID Number
EPA ID Number

ART BRASS PLATING (Continued)

1000105238

Owner Name: Art Brass Plating
Well Status: Active
EPA Well Type: 5B6 - Aquifer remediation
Latitude: 47.54999
Longitude: 122.33717
Well Name: IP-16
Registration Type: Automatically Meet the Nonendangerment Standard
Construction Date: 10/08/2018
Construction Type: Not reported
Depth: 33

Name: ART BRASS PLATING
Address: 5516 3RD AVE S
City,State,Zip: SEATTLE, WA 98108
Site Number: 34153
Owner Name: Art Brass Plating
Well Status: Active
EPA Well Type: 5B6 - Aquifer remediation
Latitude: 47.54999
Longitude: 122.33717
Well Name: IP-15
Registration Type: Automatically Meet the Nonendangerment Standard
Construction Date: 10/08/2018
Construction Type: Not reported
Depth: 33

Name: ART BRASS PLATING
Address: 5516 3RD AVE S
City,State,Zip: SEATTLE, WA 98108
Site Number: 34153
Owner Name: Art Brass Plating
Well Status: Active
EPA Well Type: 5B6 - Aquifer remediation
Latitude: 47.54999
Longitude: 122.33717
Well Name: IP-14
Registration Type: Automatically Meet the Nonendangerment Standard
Construction Date: 10/08/2018
Construction Type: Not reported
Depth: 33

Name: ART BRASS PLATING
Address: 5516 3RD AVE S
City,State,Zip: SEATTLE, WA 98108
Site Number: 34153
Owner Name: Art Brass Plating
Well Status: Active
EPA Well Type: 5B6 - Aquifer remediation
Latitude: 47.54999
Longitude: 122.33717
Well Name: IP-13
Registration Type: Automatically Meet the Nonendangerment Standard
Construction Date: 10/08/2018
Construction Type: Not reported
Depth: 33

Name: ART BRASS PLATING

Map ID
Direction
Distance
Elevation

MAP FINDINGS

Site

Database(s)

EDR ID Number
EPA ID Number

ART BRASS PLATING (Continued)

1000105238

Address: 5516 3RD AVE S
City,State,Zip: SEATTLE, WA 98108
Site Number: 34153
Owner Name: Art Brass Plating
Well Status: Active
EPA Well Type: 5B6 - Aquifer remediation
Latitude: 47.54999
Longitude: 122.33717
Well Name: IP-12
Registration Type: Automatically Meet the Nonendangerment Standard
Construction Date: 10/08/2018
Construction Type: Not reported
Depth: 33

Name: ART BRASS PLATING
Address: 5516 3RD AVE S
City,State,Zip: SEATTLE, WA 98108
Site Number: 34153
Owner Name: Art Brass Plating
Well Status: Active
EPA Well Type: 5B6 - Aquifer remediation
Latitude: 47.54999
Longitude: 122.33717
Well Name: IP-11
Registration Type: Automatically Meet the Nonendangerment Standard
Construction Date: 10/08/2018
Construction Type: Not reported
Depth: 33

Name: ART BRASS PLATING
Address: 5516 3RD AVE S
City,State,Zip: SEATTLE, WA 98108
Site Number: 34153
Owner Name: Art Brass Plating
Well Status: Active
EPA Well Type: 5B6 - Aquifer remediation
Latitude: 47.54999
Longitude: 122.33717
Well Name: IP-10
Registration Type: Automatically Meet the Nonendangerment Standard
Construction Date: 10/08/2018
Construction Type: Not reported
Depth: 33

Name: ART BRASS PLATING
Address: 5516 3RD AVE S
City,State,Zip: SEATTLE, WA 98108
Site Number: 34153
Owner Name: Art Brass Plating
Well Status: Active
EPA Well Type: 5B6 - Aquifer remediation
Latitude: 47.54999
Longitude: 122.33717
Well Name: IP-09
Registration Type: Automatically Meet the Nonendangerment Standard
Construction Date: 10/08/2018
Construction Type: Not reported

Map ID
Direction
Distance
Elevation

MAP FINDINGS

Site

Database(s)

EDR ID Number
EPA ID Number

ART BRASS PLATING (Continued)

1000105238

Depth: 33

Name: ART BRASS PLATING
Address: 5516 3RD AVE S
City,State,Zip: SEATTLE, WA 98108
Site Number: 34153
Owner Name: Art Brass Plating
Well Status: Active
EPA Well Type: 5B6 - Aquifer remediation
Latitude: 47.54999
Longitude: 122.33717
Well Name: IP-08
Registration Type: Automatically Meet the Nonendangerment Standard
Construction Date: 10/08/2018
Construction Type: Not reported
Depth: 33

Name: ART BRASS PLATING
Address: 5516 3RD AVE S
City,State,Zip: SEATTLE, WA 98108
Site Number: 34153
Owner Name: Art Brass Plating
Well Status: Active
EPA Well Type: 5B6 - Aquifer remediation
Latitude: 47.54999
Longitude: 122.33717
Well Name: IP-07
Registration Type: Automatically Meet the Nonendangerment Standard
Construction Date: 10/08/2018
Construction Type: Not reported
Depth: 33

Name: ART BRASS PLATING
Address: 5516 3RD AVE S
City,State,Zip: SEATTLE, WA 98108
Site Number: 34153
Owner Name: Art Brass Plating
Well Status: Active
EPA Well Type: 5B6 - Aquifer remediation
Latitude: 47.54999
Longitude: 122.33717
Well Name: IP-06
Registration Type: Automatically Meet the Nonendangerment Standard
Construction Date: 10/08/2018
Construction Type: Not reported
Depth: 33

Name: ART BRASS PLATING
Address: 5516 3RD AVE S
City,State,Zip: SEATTLE, WA 98108
Site Number: 34153
Owner Name: Art Brass Plating
Well Status: Active
EPA Well Type: 5B6 - Aquifer remediation
Latitude: 47.54999
Longitude: 122.33717
Well Name: IP-05

Map ID
Direction
Distance
Elevation

MAP FINDINGS

Site

Database(s)

EDR ID Number
EPA ID Number

ART BRASS PLATING (Continued)

1000105238

Registration Type: Automatically Meet the Nonendangerment Standard
Construction Date: 10/08/2018
Construction Type: Not reported
Depth: 33

Name: ART BRASS PLATING
Address: 5516 3RD AVE S
City,State,Zip: SEATTLE, WA 98108
Site Number: 34153
Owner Name: Art Brass Plating
Well Status: Active

EPA Well Type: 5B6 - Aquifer remediation
Latitude: 47.54999
Longitude: 122.33717
Well Name: IP-04
Registration Type: Automatically Meet the Nonendangerment Standard
Construction Date: 10/08/2018
Construction Type: Not reported
Depth: 33

Name: ART BRASS PLATING
Address: 5516 3RD AVE S
City,State,Zip: SEATTLE, WA 98108
Site Number: 34153
Owner Name: Art Brass Plating
Well Status: Active
EPA Well Type: 5B6 - Aquifer remediation
Latitude: 47.54999
Longitude: 122.33717
Well Name: IP-03
Registration Type: Automatically Meet the Nonendangerment Standard
Construction Date: 10/08/2018
Construction Type: Not reported
Depth: 33

Name: ART BRASS PLATING
Address: 5516 3RD AVE S
City,State,Zip: SEATTLE, WA 98108
Site Number: 34153
Owner Name: Art Brass Plating
Well Status: Active
EPA Well Type: 5B6 - Aquifer remediation
Latitude: 47.54999
Longitude: 122.33717
Well Name: IP-02
Registration Type: Automatically Meet the Nonendangerment Standard
Construction Date: 10/08/2018
Construction Type: Not reported
Depth: 33

Name: ART BRASS PLATING
Address: 5516 3RD AVE S
City,State,Zip: SEATTLE, WA 98108
Site Number: 34153
Owner Name: Art Brass Plating
Well Status: Active
EPA Well Type: 5B6 - Aquifer remediation

Map ID
Direction
Distance
Elevation

MAP FINDINGS

Site

Database(s)

EDR ID Number
EPA ID Number

ART BRASS PLATING (Continued)

1000105238

Latitude: 47.54999
Longitude: 122.33717
Well Name: IP-01
Registration Type: Automatically Meet the Nonendangerment Standard
Construction Date: 10/08/2018
Construction Type: Not reported
Depth: 33

AP187
East
1/4-1/2
0.354 mi.
1871 ft.
Relative:
Higher
Actual:
13 ft.

AUSSIE PERFORMANCE CENTER
300 S BENNETT ST
SEATTLE, WA 98108

WA ALLSITES **S118344682**
N/A

Site 2 of 4 in cluster AP

ALLSITES:
Name: AUSSIE PERFORMANCE CENTER
Facility Id: 14269

AU188
SE
1/4-1/2
0.358 mi.
1891 ft.

MOBILE CRANE CO
5900 2ND AVE S
SEATTLE, WA 98108

WA VCP **S124436787**
N/A

Site 1 of 2 in cluster AU

Relative:
Higher
Actual:
10 ft.

VCP:
Name: MOBILE CRANE CO
Address: 5900 2ND AVE S
City,State,Zip: SEATTLE, WA 98108
edr_fstat: WA
edr_fzip: 98108
edr_fcnty: KING
edr_zip: Not reported
Facility ID: 96851494
VCP Status: Not reported
VCP: NFA
Ecology Status: Not reported
NFA Type: Not reported
Date NFA: 2002-05-23
Rank: Not reported
Cleanup Siteid: 6950
Contaminant Name: Petroleum-Other
Soil: Confirmed Above Cleanup Levels

AU189
SE
1/4-1/2
0.358 mi.
1891 ft.

MOBILE CRANE CO INC
5900 2ND AVE S
SEATTLE, WA 98108

WA LUST **1000659608**
WA UST **WAD988492823**
WA ICR
WA ALLSITES
WA CSCSL NFA
RCRA NonGen / NLR
FINDS
ECHO
WA MANIFEST

Site 2 of 2 in cluster AU

Relative:
Higher
Actual:
10 ft.

LUST:
Name: MOBILE CRANE CO

Map ID
Direction
Distance
Elevation

MAP FINDINGS

Site

Database(s)

EDR ID Number
EPA ID Number

MOBILE CRANE CO INC (Continued)

1000659608

Address: 5900 2ND AVE S
City,State,Zip: SEATTLE, WA 98108
Facility ID: 96851494
Lust Status Type: LUST - NFA
Cleanup Site ID: 6950
Cleanup Unit Type: Not reported
Process Type: Not reported
Cleanup Unit Name: Mobile Crane Co Inc,WESTERN BRIDGE CO
Response Section: Northwest
Release Date: 03/01/1995
Lust Date: 05/23/2002
Region: Northwest
Lust ID: 3805
UST ID: 10209
Contaminant Name: Petroleum-Other
Ground Water: Confirmed Above Cleanup Levels
Surface Water: Not reported
Soil: Confirmed Above Cleanup Levels
Sediment: Not reported
Air: Not reported
Bedrock: Not reported
Lat/Long: 47.55058 / -122.33363

UST:

Name: WESTERN BRIDGE CO
Address: 5900 2ND AVE SO
City: SEATTLE
Zip: 98108
Facility ID: 96851494
Site Id: 10209
UBI: Not reported
Phone Number: Not reported
Decimal Latitude: 47.55058
Decimal Longitude: -122.333636

Tank Name: 1
Tag Number: Not reported
Tank Status: Removed
Tank Status Date: 08/06/1996
Tank Install Date: 06/27/1973
Tank Closure Date: Not reported
Capacity Range: 1,101 to 2,000 Gallons
Tank Permit Expiration Date: Not reported
Tank Upgrade Date: Not reported
Tank Spill Prevention: None
Tank Overfill Prevention: None
Tank Material: Not reported
Tank Construction: Single Wall Tank
Tank Tightness Test: Not reported
Tank Corrosion Protection: None
Tank Manifold: Not reported
Tank Release Detection: Manual Inventory Control (daily)
Tank SFC Type: Not reported
Pipe Material: Not reported
Pipe Construction: Single Wall Pipe
Pipe Primary Release Detection: Safe Suction (No Leak Detection)
Pipe Second Release Detection: Not reported

Map ID
Direction
Distance
Elevation

MAP FINDINGS

Site

Database(s)

EDR ID Number
EPA ID Number

MOBILE CRANE CO INC (Continued)

1000659608

Pipe Corrosion Protection: None
Pipe Pumping System: Not reported
Responsible Unit: Northwest
Dispencer/Pump SFC Type: Not reported

Name: WESTERN BRIDGE CO
Address: 5900 2ND AVE SO
City: SEATTLE
Zip: 98108

Tank Name: 2
Tag Number: Not reported
Tank Status: Removed
Tank Status Date: 08/06/1996
Tank Install Date: 07/24/1961
Tank Closure Date: Not reported
Capacity Range: 5,000 to 9,999 Gallons
Tank Permit Expiration Date: Not reported
Tank Upgrade Date: Not reported
Tank Spill Prevention: None
Tank Overfill Prevention: None
Tank Material: Not reported
Tank Construction: Single Wall Tank
Tank Tightness Test: Not reported
Tank Corrosion Protection: None
Tank Manifold: Not reported
Tank Release Detection: Manual Inventory Control (daily)
Tank SFC Type: Not reported
Pipe Material: Not reported
Pipe Construction: Single Wall Pipe
Pipe Primary Release Detection: Safe Suction (No Leak Detection)
Pipe Second Release Detection: Not reported
Pipe Corrosion Protection: None
Pipe Pumping System: Not reported
Responsible Unit: Northwest
Dispencer/Pump SFC Type: Not reported

Name: WESTERN BRIDGE CO
Address: 5900 2ND AVE SO
City: SEATTLE
Zip: 98108

Tank Name: 3
Tag Number: Not reported
Tank Status: Removed
Tank Status Date: 08/06/1996
Tank Install Date: 07/24/1961
Tank Closure Date: Not reported
Capacity Range: 1,101 to 2,000 Gallons
Tank Permit Expiration Date: Not reported
Tank Upgrade Date: Not reported
Tank Spill Prevention: None
Tank Overfill Prevention: None
Tank Material: Not reported
Tank Construction: Single Wall Tank
Tank Tightness Test: Not reported
Tank Corrosion Protection: None

Map ID
Direction
Distance
Elevation

MAP FINDINGS

Site

Database(s)

EDR ID Number
EPA ID Number

MOBILE CRANE CO INC (Continued)

1000659608

Tank Manifold: Not reported
Tank Release Detection: Manual Inventory Control (daily)
Tank SFC Type: Not reported
Pipe Material: Not reported
Pipe Construction: Single Wall Pipe
Pipe Primary Release Detection: Safe Suction (No Leak Detection)
Pipe Second Release Detection: Not reported
Pipe Corrosion Protection: None
Pipe Pumping System: Not reported
Responsible Unit: Northwest
Dispencer/Pump SFC Type: Not reported

Name: WESTERN BRIDGE CO
Address: 5900 2ND AVE SO
City: SEATTLE
Zip: 98108

Tank Name: 4
Tag Number: Not reported
Tank Status: Removed
Tank Status Date: 08/06/1996
Tank Install Date: 06/30/1973
Tank Closure Date: Not reported
Capacity Range: 111 TO 1,100 Gallons
Tank Permit Expiration Date: Not reported
Tank Upgrade Date: Not reported
Tank Spill Prevention: None
Tank Overfill Prevention: None
Tank Material: Not reported
Tank Construction: Single Wall Tank
Tank Tightness Test: Not reported
Tank Corrosion Protection: None
Tank Manifold: Not reported
Tank Release Detection: Manual Inventory Control (daily)
Tank SFC Type: Not reported
Pipe Material: Not reported
Pipe Construction: Single Wall Pipe
Pipe Primary Release Detection: Other
Pipe Second Release Detection: Not reported
Pipe Corrosion Protection: None
Pipe Pumping System: Product Removed by Reclaimer
Responsible Unit: Northwest
Dispencer/Pump SFC Type: Not reported

Name: WESTERN BRIDGE CO
Address: 5900 2ND AVE SO
City: SEATTLE
Zip: 98108

Tank Name: 5
Tag Number: Not reported
Tank Status: Exempt
Tank Status Date: 08/06/1996
Tank Install Date: 12/31/1964
Tank Closure Date: Not reported
Capacity Range: 111 TO 1,100 Gallons
Tank Permit Expiration Date: Not reported

Map ID
Direction
Distance
Elevation

MAP FINDINGS

Site

Database(s)

EDR ID Number
EPA ID Number

MOBILE CRANE CO INC (Continued)

1000659608

Tank Upgrade Date: Not reported
Tank Spill Prevention: Not reported
Tank Overfill Prevention: Not reported
Tank Material: Steel
Tank Construction: Not reported
Tank Tightness Test: Not reported
Tank Corrosion Protection: Not reported
Tank Manifold: Not reported
Tank Release Detection: Not reported
Tank SFC Type: Not reported
Pipe Material: Steel
Pipe Construction: Not reported
Pipe Primary Release Detection: Not reported
Pipe Second Release Detection: Not reported
Pipe Corrosion Protection: Not reported
Pipe Pumping System: Not reported
Responsible Unit: Northwest
Dispenser/Pump SFC Type: Not reported

ICR:

Date Ecology Received Report: 04/11/99
Contaminants Found at Site: Petroleum products
Media Contaminated: Groundwater, Soil
Waste Management: Tank
Region: North Western
Type of Report Ecology Received: Interim cleanup report
Site Register Issue: 98-15
County Code: 17
Contact: Not reported
Report Title: Not reported

Date Ecology Received Report: 04/24/00
Contaminants Found at Site: Petroleum products
Media Contaminated: Groundwater, Soil
Waste Management: Tank
Region: North Western
Type of Report Ecology Received: Final cleanup report
Site Register Issue: 98-26
County Code: 17
Contact: Not reported
Report Title: Not reported

Date Ecology Received Report: 12/05/00
Contaminants Found at Site: Petroleum products
Media Contaminated: Groundwater, Soil
Waste Management: Tank
Region: North Western
Type of Report Ecology Received: Final cleanup report
Site Register Issue: 98-31
County Code: 17
Contact: Not reported
Report Title: Addendum 2 - Waste Oil UST (Site B)

ALLSITES:

Name: MOBILE CRANE CO INC
Facility Id: 96851494

Map ID
Direction
Distance
Elevation

MAP FINDINGS

Site

Database(s)

EDR ID Number
EPA ID Number

MOBILE CRANE CO INC (Continued)

1000659608

CSCSL NFA:

Name: MOBILE CRANE CO
Address: 5900 2ND AVE S
City,State,Zip: SEATTLE, WA 98108
Facility/Site Id: 96851494
CS Id: 6950
NFA Date: 05/23/2002
Alternate Site Names: Mobile Crane Co Inc,WESTERN BRIDGE CO
NFA Reason: NFA-Voluntary Cleanup Program Review
Site Status: NFA
Region: Northwest
Contaminant Name: Petroleum-Other
Ground Water: Confirmed Above Cleanup Levels
Surface Water: Not reported
Soil: Confirmed Above Cleanup Levels
Sediment: Not reported
Air: Not reported
Bedrock: Not reported
Latitude: 47.55058
Longitude: -122.333636

RCRA Listings:

Date Form Received by Agency: 2009-04-09 00:00:00.0
Handler Name: MOBILE CRANE CO INC
Handler Address: 5900 2ND AVE S
Handler City,State,Zip: SEATTLE, WA 98108
EPA ID: WAD988492823
Contact Name: ARNTSON MIKE
Contact Address: PO BOX 3767
Contact City,State,Zip: SEATTLE, WA 98124
Contact Telephone: 206-767-4767
Contact Fax: Not reported
Contact Email: MIKE@MOBILECRANECO.COM
Contact Title: Not reported
EPA Region: 10
Land Type: Private
Federal Waste Generator Description: Not a generator, verified
Non-Notifier: Not reported
Biennial Report Cycle: Not reported
Accessibility: Not reported
Active Site Indicator: Not reported
State District Owner: WA
State District: NWRO
Mailing Address: PO BOX 3767
Mailing City,State,Zip: SEATTLE, WA 98124
Owner Name: MOBILE CRANE CO INC
Owner Type: Private
Operator Name: WHITE, WALTER
Operator Type: Private
Short-Term Generator Activity: No
Importer Activity: No
Mixed Waste Generator: No
Transporter Activity: No
Transfer Facility Activity: No
Recycler Activity with Storage: No
Small Quantity On-Site Burner Exemption: No

Map ID
 Direction
 Distance
 Elevation

MAP FINDINGS

Site

Database(s)

EDR ID Number
 EPA ID Number

MOBILE CRANE CO INC (Continued)

1000659608

Smelting Melting and Refining Furnace Exemption:	No
Underground Injection Control:	No
Off-Site Waste Receipt:	No
Universal Waste Indicator:	No
Universal Waste Destination Facility:	No
Federal Universal Waste:	No
Active Site Fed-Reg Treatment Storage and Disposal Facility:	Not reported
Active Site Converter Treatment storage and Disposal Facility:	Not reported
Active Site State-Reg Treatment Storage and Disposal Facility:	Not reported
Active Site State-Reg Handler:	---
Federal Facility Indicator:	Not reported
Hazardous Secondary Material Indicator:	NN
Sub-Part K Indicator:	Not reported
Commercial TSD Indicator:	No
Treatment Storage and Disposal Type:	Not reported
2018 GPRC Permit Baseline:	Not on the Baseline
2018 GPRC Renewals Baseline:	Not on the Baseline
Permit Renewals Workload Universe:	Not reported
Permit Workload Universe:	Not reported
Permit Progress Universe:	Not reported
Post-Closure Workload Universe:	Not reported
Closure Workload Universe:	Not reported
202 GPRC Corrective Action Baseline:	No
Corrective Action Workload Universe:	No
Subject to Corrective Action Universe:	No
Non-TSDs Where RCRA CA has Been Imposed Universe:	No
TSDs Potentially Subject to CA Under 3004 (u)/(v) Universe:	No
TSDs Only Subject to CA under Discretionary Auth Universe:	No
Corrective Action Priority Ranking:	No NCAPS ranking
Environmental Control Indicator:	No
Institutional Control Indicator:	No
Human Exposure Controls Indicator:	N/A
Groundwater Controls Indicator:	N/A
Operating TSD Universe:	Not reported
Full Enforcement Universe:	Not reported
Significant Non-Complier Universe:	No
Unaddressed Significant Non-Complier Universe:	No
Addressed Significant Non-Complier Universe:	No
Significant Non-Complier With a Compliance Schedule Universe:	No
Financial Assurance Required:	Not reported
Handler Date of Last Change:	2018-05-10 13:24:39.0
Recognized Trader-Importer:	No
Recognized Trader-Exporter:	No
Importer of Spent Lead Acid Batteries:	No
Exporter of Spent Lead Acid Batteries:	No
Recycler Activity Without Storage:	No
Manifest Broker:	No
Sub-Part P Indicator:	Not reported

Biennial: List of Years

Year: 2007

[Click Here for Biennial Reporting System Data:](#)

Year: 2003

[Click Here for Biennial Reporting System Data:](#)

Map ID
Direction
Distance
Elevation

MAP FINDINGS

Site

Database(s)

EDR ID Number
EPA ID Number

MOBILE CRANE CO INC (Continued)

1000659608

Handler - Owner Operator:
Owner/Operator Indicator: Owner
Owner/Operator Name: MOBILE CRANE CO INC
Legal Status: Private
Date Became Current: Not reported
Date Ended Current: Not reported
Owner/Operator Address: 5900 2ND AVE S
Owner/Operator City,State,Zip: SEATTLE, WA 98108
Owner/Operator Telephone: 000-000-0000
Owner/Operator Telephone Ext: Not reported
Owner/Operator Fax: Not reported
Owner/Operator Email: Not reported

Owner/Operator Indicator: Owner
Owner/Operator Name: MOBILE CRANE CO INC
Legal Status: Private
Date Became Current: Not reported
Date Ended Current: Not reported
Owner/Operator Address: 5900 2ND AVE S
Owner/Operator City,State,Zip: SEATTLE, WA 98108
Owner/Operator Telephone: 000-000-0000
Owner/Operator Telephone Ext: Not reported
Owner/Operator Fax: Not reported
Owner/Operator Email: Not reported

Owner/Operator Indicator: Operator
Owner/Operator Name: MOBILE CRANE CO INC
Legal Status: Private
Date Became Current: Not reported
Date Ended Current: Not reported
Owner/Operator Address: 5900 2ND AVE S
Owner/Operator City,State,Zip: SEATTLE, WA 98108
Owner/Operator Telephone: 000-000-0000
Owner/Operator Telephone Ext: Not reported
Owner/Operator Fax: Not reported
Owner/Operator Email: Not reported

Owner/Operator Indicator: Owner
Owner/Operator Name: MOBILE CRANE CO INC
Legal Status: Private
Date Became Current: 1996-05-02 00:00:00.
Date Ended Current: Not reported
Owner/Operator Address: 5900 2ND AVE S
Owner/Operator City,State,Zip: SEATTLE, WA 98108
Owner/Operator Telephone: 206-767-4767
Owner/Operator Telephone Ext: Not reported
Owner/Operator Fax: Not reported
Owner/Operator Email: Not reported

Owner/Operator Indicator: Owner
Owner/Operator Name: MOBILE CRANE CO INC
Legal Status: Private
Date Became Current: 1996-05-02 00:00:00.
Date Ended Current: Not reported
Owner/Operator Address: 5900 2ND AVE S
Owner/Operator City,State,Zip: SEATTLE, WA 98108
Owner/Operator Telephone: 206-767-4767

Map ID
Direction
Distance
Elevation

MAP FINDINGS

Site

Database(s)

EDR ID Number
EPA ID Number

MOBILE CRANE CO INC (Continued)

1000659608

Owner/Operator Telephone Ext:	Not reported
Owner/Operator Fax:	Not reported
Owner/Operator Email:	Not reported
Owner/Operator Indicator:	Owner
Owner/Operator Name:	WALLACE ENTERPRISES
Legal Status:	Private
Date Became Current:	Not reported
Date Ended Current:	Not reported
Owner/Operator Address:	PO BOX 3767
Owner/Operator City,State,Zip:	SEATTLE, WA 98124
Owner/Operator Telephone:	000-000-0000
Owner/Operator Telephone Ext:	Not reported
Owner/Operator Fax:	Not reported
Owner/Operator Email:	Not reported
Owner/Operator Indicator:	Owner
Owner/Operator Name:	WALLACE ENTERPRISES
Legal Status:	Private
Date Became Current:	Not reported
Date Ended Current:	Not reported
Owner/Operator Address:	PO BOX 3767
Owner/Operator City,State,Zip:	SEATTLE, WA 98124
Owner/Operator Telephone:	000-000-0000
Owner/Operator Telephone Ext:	Not reported
Owner/Operator Fax:	Not reported
Owner/Operator Email:	Not reported
Owner/Operator Indicator:	Operator
Owner/Operator Name:	MOBILE CRANE CO INC
Legal Status:	Private
Date Became Current:	Not reported
Date Ended Current:	Not reported
Owner/Operator Address:	5900 2ND AVE S
Owner/Operator City,State,Zip:	SEATTLE, WA 98108
Owner/Operator Telephone:	000-000-0000
Owner/Operator Telephone Ext:	Not reported
Owner/Operator Fax:	Not reported
Owner/Operator Email:	Not reported
Owner/Operator Indicator:	Operator
Owner/Operator Name:	WHITE, WALTER
Legal Status:	Private
Date Became Current:	Not reported
Date Ended Current:	Not reported
Owner/Operator Address:	PO BOX 3767
Owner/Operator City,State,Zip:	SEATTLE, WA 98124
Owner/Operator Telephone:	206-767-4767
Owner/Operator Telephone Ext:	Not reported
Owner/Operator Fax:	Not reported
Owner/Operator Email:	Not reported
Owner/Operator Indicator:	Owner
Owner/Operator Name:	MOBILE CRANE CO INC
Legal Status:	Private
Date Became Current:	1996-05-02 00:00:00.
Date Ended Current:	Not reported

Map ID
Direction
Distance
Elevation

MAP FINDINGS

Site

Database(s)

EDR ID Number
EPA ID Number

MOBILE CRANE CO INC (Continued)

1000659608

Owner/Operator Address:	5900 2ND AVE S
Owner/Operator City,State,Zip:	SEATTLE, WA 98108
Owner/Operator Telephone:	206-767-4767
Owner/Operator Telephone Ext:	Not reported
Owner/Operator Fax:	Not reported
Owner/Operator Email:	Not reported
Owner/Operator Indicator:	Owner
Owner/Operator Name:	MOBILE CRANE CO INC
Legal Status:	Private
Date Became Current:	1996-05-02 00:00:00.
Date Ended Current:	Not reported
Owner/Operator Address:	5900 2ND AVE S
Owner/Operator City,State,Zip:	SEATTLE, WA 98108-3203
Owner/Operator Telephone:	Not reported
Owner/Operator Telephone Ext:	Not reported
Owner/Operator Fax:	Not reported
Owner/Operator Email:	Not reported
Owner/Operator Indicator:	Operator
Owner/Operator Name:	WHITE, WALTER
Legal Status:	Private
Date Became Current:	Not reported
Date Ended Current:	Not reported
Owner/Operator Address:	PO BOX 3767
Owner/Operator City,State,Zip:	SEATTLE, WA 98124
Owner/Operator Telephone:	206-767-4767
Owner/Operator Telephone Ext:	Not reported
Owner/Operator Fax:	Not reported
Owner/Operator Email:	Not reported
Owner/Operator Indicator:	Owner
Owner/Operator Name:	MOBILE CRANE CO INC
Legal Status:	Private
Date Became Current:	Not reported
Date Ended Current:	Not reported
Owner/Operator Address:	5900 2ND AVE S
Owner/Operator City,State,Zip:	SEATTLE, WA 98108
Owner/Operator Telephone:	000-000-0000
Owner/Operator Telephone Ext:	Not reported
Owner/Operator Fax:	Not reported
Owner/Operator Email:	Not reported
Owner/Operator Indicator:	Owner
Owner/Operator Name:	MOBILE CRANE CO INC
Legal Status:	Private
Date Became Current:	Not reported
Date Ended Current:	Not reported
Owner/Operator Address:	5900 2ND AVE S
Owner/Operator City,State,Zip:	SEATTLE, WA 98108
Owner/Operator Telephone:	000-000-0000
Owner/Operator Telephone Ext:	Not reported
Owner/Operator Fax:	Not reported
Owner/Operator Email:	Not reported
Owner/Operator Indicator:	Owner
Owner/Operator Name:	WALLACE ENTERPRISES

Map ID
Direction
Distance
Elevation

MAP FINDINGS

Site

Database(s)

EDR ID Number
EPA ID Number

MOBILE CRANE CO INC (Continued)

1000659608

Legal Status:	Private
Date Became Current:	Not reported
Date Ended Current:	Not reported
Owner/Operator Address:	PO BOX 3767
Owner/Operator City,State,Zip:	SEATTLE, WA 98124
Owner/Operator Telephone:	000-000-0000
Owner/Operator Telephone Ext:	Not reported
Owner/Operator Fax:	Not reported
Owner/Operator Email:	Not reported
Owner/Operator Indicator:	Owner
Owner/Operator Name:	MOBILE CRANE CO INC
Legal Status:	Private
Date Became Current:	1996-05-02 00:00:00.
Date Ended Current:	Not reported
Owner/Operator Address:	5900 2ND AVE S
Owner/Operator City,State,Zip:	SEATTLE, WA 98108
Owner/Operator Telephone:	206-767-4767
Owner/Operator Telephone Ext:	Not reported
Owner/Operator Fax:	Not reported
Owner/Operator Email:	Not reported
Owner/Operator Indicator:	Owner
Owner/Operator Name:	MOBILE CRANE CO INC
Legal Status:	Private
Date Became Current:	1996-05-02 00:00:00.
Date Ended Current:	Not reported
Owner/Operator Address:	5900 2ND AVE S
Owner/Operator City,State,Zip:	SEATTLE, WA 98108
Owner/Operator Telephone:	206-767-4767
Owner/Operator Telephone Ext:	Not reported
Owner/Operator Fax:	Not reported
Owner/Operator Email:	Not reported
Owner/Operator Indicator:	Owner
Owner/Operator Name:	WALLACE ENTERPRISES
Legal Status:	Private
Date Became Current:	Not reported
Date Ended Current:	Not reported
Owner/Operator Address:	PO BOX 3767
Owner/Operator City,State,Zip:	SEATTLE, WA 98124
Owner/Operator Telephone:	000-000-0000
Owner/Operator Telephone Ext:	Not reported
Owner/Operator Fax:	Not reported
Owner/Operator Email:	Not reported
Owner/Operator Indicator:	Owner
Owner/Operator Name:	MOBILE CRANE CO INC
Legal Status:	Private
Date Became Current:	1996-05-02 00:00:00.
Date Ended Current:	Not reported
Owner/Operator Address:	5900 2ND AVE S
Owner/Operator City,State,Zip:	SEATTLE, WA 98108
Owner/Operator Telephone:	206-767-4767
Owner/Operator Telephone Ext:	Not reported
Owner/Operator Fax:	Not reported
Owner/Operator Email:	Not reported

Map ID
Direction
Distance
Elevation

MAP FINDINGS

Site

Database(s)

EDR ID Number
EPA ID Number

MOBILE CRANE CO INC (Continued)

1000659608

Owner/Operator Indicator: Operator
Owner/Operator Name: WALTER WHITE
Legal Status: Private
Date Became Current: 1900-01-01 00:00:00.
Date Ended Current: Not reported
Owner/Operator Address: PO BOX 3767
Owner/Operator City,State,Zip: SEATTLE, WA 98124-3767
Owner/Operator Telephone: Not reported
Owner/Operator Telephone Ext: Not reported
Owner/Operator Fax: Not reported
Owner/Operator Email: Not reported

Owner/Operator Indicator: Owner
Owner/Operator Name: WALLACE ENTERPRISES
Legal Status: Private
Date Became Current: Not reported
Date Ended Current: Not reported
Owner/Operator Address: PO BOX 3767
Owner/Operator City,State,Zip: SEATTLE, WA 98124-3767
Owner/Operator Telephone: 000-000-0000
Owner/Operator Telephone Ext: Not reported
Owner/Operator Fax: Not reported
Owner/Operator Email: Not reported

Owner/Operator Indicator: Owner
Owner/Operator Name: MOBILE CRANE CO INC
Legal Status: Private
Date Became Current: 1996-05-02 00:00:00.
Date Ended Current: Not reported
Owner/Operator Address: 5900 2ND AVE S
Owner/Operator City,State,Zip: SEATTLE, WA 98108
Owner/Operator Telephone: 206-767-4767
Owner/Operator Telephone Ext: Not reported
Owner/Operator Fax: Not reported
Owner/Operator Email: Not reported

Owner/Operator Indicator: Operator
Owner/Operator Name: MOBILE CRANE CO INC
Legal Status: Private
Date Became Current: Not reported
Date Ended Current: Not reported
Owner/Operator Address: 5900 2ND AVE S
Owner/Operator City,State,Zip: SEATTLE, WA 98108
Owner/Operator Telephone: 000-000-0000
Owner/Operator Telephone Ext: Not reported
Owner/Operator Fax: Not reported
Owner/Operator Email: Not reported

Owner/Operator Indicator: Operator
Owner/Operator Name: MOBILE CRANE CO INC
Legal Status: Private
Date Became Current: Not reported
Date Ended Current: Not reported
Owner/Operator Address: 5900 2ND AVE S
Owner/Operator City,State,Zip: SEATTLE, WA 98108
Owner/Operator Telephone: 000-000-0000
Owner/Operator Telephone Ext: Not reported

Map ID
Direction
Distance
Elevation

MAP FINDINGS

Site

Database(s)

EDR ID Number
EPA ID Number

MOBILE CRANE CO INC (Continued)

1000659608

Owner/Operator Fax:	Not reported
Owner/Operator Email:	Not reported
Owner/Operator Indicator:	Operator
Owner/Operator Name:	MOBILE CRANE CO INC
Legal Status:	Private
Date Became Current:	Not reported
Date Ended Current:	Not reported
Owner/Operator Address:	5900 2ND AVE S
Owner/Operator City,State,Zip:	SEATTLE, WA 98108
Owner/Operator Telephone:	000-000-0000
Owner/Operator Telephone Ext:	Not reported
Owner/Operator Fax:	Not reported
Owner/Operator Email:	Not reported
Owner/Operator Indicator:	Owner
Owner/Operator Name:	MOBILE CRANE CO INC
Legal Status:	Private
Date Became Current:	1996-05-02 00:00:00.
Date Ended Current:	Not reported
Owner/Operator Address:	5900 2ND AVE S
Owner/Operator City,State,Zip:	SEATTLE, WA 98108
Owner/Operator Telephone:	206-767-4767
Owner/Operator Telephone Ext:	Not reported
Owner/Operator Fax:	Not reported
Owner/Operator Email:	Not reported
Owner/Operator Indicator:	Operator
Owner/Operator Name:	MOBILE CRANE CO INC
Legal Status:	Private
Date Became Current:	Not reported
Date Ended Current:	Not reported
Owner/Operator Address:	5900 2ND AVE S
Owner/Operator City,State,Zip:	SEATTLE, WA 98108
Owner/Operator Telephone:	000-000-0000
Owner/Operator Telephone Ext:	Not reported
Owner/Operator Fax:	Not reported
Owner/Operator Email:	Not reported
Owner/Operator Indicator:	Owner
Owner/Operator Name:	WALLACE ENTERPRISES
Legal Status:	Private
Date Became Current:	Not reported
Date Ended Current:	Not reported
Owner/Operator Address:	PO BOX 3767
Owner/Operator City,State,Zip:	SEATTLE, WA 98124
Owner/Operator Telephone:	000-000-0000
Owner/Operator Telephone Ext:	Not reported
Owner/Operator Fax:	Not reported
Owner/Operator Email:	Not reported
Owner/Operator Indicator:	Owner
Owner/Operator Name:	MOBILE CRANE CO INC
Legal Status:	Private
Date Became Current:	1996-05-02 00:00:00.
Date Ended Current:	Not reported
Owner/Operator Address:	5900 2ND AVE S

Map ID
Direction
Distance
Elevation

MAP FINDINGS

Site

Database(s)

EDR ID Number
EPA ID Number

MOBILE CRANE CO INC (Continued)

1000659608

Owner/Operator City,State,Zip: SEATTLE, WA 98108-3203
Owner/Operator Telephone: Not reported
Owner/Operator Telephone Ext: Not reported
Owner/Operator Fax: Not reported
Owner/Operator Email: Not reported

Owner/Operator Indicator: Operator
Owner/Operator Name: WALTER WHITE
Legal Status: Private
Date Became Current: 1900-01-01 00:00:00.
Date Ended Current: Not reported
Owner/Operator Address: PO BOX 3767
Owner/Operator City,State,Zip: SEATTLE, WA 98124-3767
Owner/Operator Telephone: Not reported
Owner/Operator Telephone Ext: Not reported
Owner/Operator Fax: Not reported
Owner/Operator Email: Not reported

Owner/Operator Indicator: Operator
Owner/Operator Name: MOBILE CRANE CO INC
Legal Status: Private
Date Became Current: Not reported
Date Ended Current: Not reported
Owner/Operator Address: 5900 2ND AVE S
Owner/Operator City,State,Zip: SEATTLE, WA 98108-3203
Owner/Operator Telephone: 206-767-4767
Owner/Operator Telephone Ext: Not reported
Owner/Operator Fax: Not reported
Owner/Operator Email: Not reported

Owner/Operator Indicator: Owner
Owner/Operator Name: MOBILE CRANE CO M
Legal Status: Private
Date Became Current: 1996-05-02 00:00:00.
Date Ended Current: Not reported
Owner/Operator Address: 5900 2ND AVE S
Owner/Operator City,State,Zip: SEATTLE, WA 98108-3203
Owner/Operator Telephone: 206-767-4767
Owner/Operator Telephone Ext: Not reported
Owner/Operator Fax: Not reported
Owner/Operator Email: Not reported

Owner/Operator Indicator: Owner
Owner/Operator Name: MOBILE CRANE CO INC
Legal Status: Private
Date Became Current: Not reported
Date Ended Current: Not reported
Owner/Operator Address: 5900 2ND AVE S
Owner/Operator City,State,Zip: SEATTLE, WA 98108
Owner/Operator Telephone: 000-000-0000
Owner/Operator Telephone Ext: Not reported
Owner/Operator Fax: Not reported
Owner/Operator Email: Not reported

Owner/Operator Indicator: Owner
Owner/Operator Name: MOBILE CRANE CO INC
Legal Status: Private

Map ID
Direction
Distance
Elevation

MAP FINDINGS

Site

Database(s)

EDR ID Number
EPA ID Number

MOBILE CRANE CO INC (Continued)

1000659608

Date Became Current:	Not reported
Date Ended Current:	Not reported
Owner/Operator Address:	5900 2ND AVE S
Owner/Operator City,State,Zip:	SEATTLE, WA 98108
Owner/Operator Telephone:	000-000-0000
Owner/Operator Telephone Ext:	Not reported
Owner/Operator Fax:	Not reported
Owner/Operator Email:	Not reported
Owner/Operator Indicator:	Operator
Owner/Operator Name:	MOBILE CRANE CO INC
Legal Status:	Private
Date Became Current:	Not reported
Date Ended Current:	Not reported
Owner/Operator Address:	5900 2ND AVE S
Owner/Operator City,State,Zip:	SEATTLE, WA 98108
Owner/Operator Telephone:	000-000-0000
Owner/Operator Telephone Ext:	Not reported
Owner/Operator Fax:	Not reported
Owner/Operator Email:	Not reported
Owner/Operator Indicator:	Owner
Owner/Operator Name:	MOBILE CRANE CO INC
Legal Status:	Private
Date Became Current:	1996-05-02 00:00:00.
Date Ended Current:	Not reported
Owner/Operator Address:	5900 2ND AVE S
Owner/Operator City,State,Zip:	SEATTLE, WA 98108
Owner/Operator Telephone:	206-767-4767
Owner/Operator Telephone Ext:	Not reported
Owner/Operator Fax:	Not reported
Owner/Operator Email:	Not reported
Owner/Operator Indicator:	Owner
Owner/Operator Name:	WALLACE ENTERPRISES
Legal Status:	Private
Date Became Current:	Not reported
Date Ended Current:	Not reported
Owner/Operator Address:	PO BOX 3767
Owner/Operator City,State,Zip:	SEATTLE, WA 98124
Owner/Operator Telephone:	000-000-0000
Owner/Operator Telephone Ext:	Not reported
Owner/Operator Fax:	Not reported
Owner/Operator Email:	Not reported
Owner/Operator Indicator:	Operator
Owner/Operator Name:	MOBILE CRANE CO INC
Legal Status:	Private
Date Became Current:	Not reported
Date Ended Current:	Not reported
Owner/Operator Address:	5900 2ND AVE S
Owner/Operator City,State,Zip:	SEATTLE, WA 98108
Owner/Operator Telephone:	000-000-0000
Owner/Operator Telephone Ext:	Not reported
Owner/Operator Fax:	Not reported
Owner/Operator Email:	Not reported

Map ID
Direction
Distance
Elevation

MAP FINDINGS

Site

Database(s)

EDR ID Number
EPA ID Number

MOBILE CRANE CO INC (Continued)

1000659608

Owner/Operator Indicator:	Operator
Owner/Operator Name:	MOBILE CRANE CO INC
Legal Status:	Private
Date Became Current:	Not reported
Date Ended Current:	Not reported
Owner/Operator Address:	5900 2ND AVE S
Owner/Operator City,State,Zip:	SEATTLE, WA 98108
Owner/Operator Telephone:	000-000-0000
Owner/Operator Telephone Ext:	Not reported
Owner/Operator Fax:	Not reported
Owner/Operator Email:	Not reported
Owner/Operator Indicator:	Owner
Owner/Operator Name:	WALLACE ENTERPRISES
Legal Status:	Private
Date Became Current:	Not reported
Date Ended Current:	Not reported
Owner/Operator Address:	PO BOX 3767
Owner/Operator City,State,Zip:	SEATTLE, WA 98124
Owner/Operator Telephone:	000-000-0000
Owner/Operator Telephone Ext:	Not reported
Owner/Operator Fax:	Not reported
Owner/Operator Email:	Not reported
Owner/Operator Indicator:	Owner
Owner/Operator Name:	WALLACE ENTERPRISES
Legal Status:	Private
Date Became Current:	Not reported
Date Ended Current:	Not reported
Owner/Operator Address:	PO BOX 3767
Owner/Operator City,State,Zip:	SEATTLE, WA 98124
Owner/Operator Telephone:	000-000-0000
Owner/Operator Telephone Ext:	Not reported
Owner/Operator Fax:	Not reported
Owner/Operator Email:	Not reported
Owner/Operator Indicator:	Owner
Owner/Operator Name:	WALLACE ENTERPRISES
Legal Status:	Private
Date Became Current:	Not reported
Date Ended Current:	Not reported
Owner/Operator Address:	PO BOX 3767
Owner/Operator City,State,Zip:	SEATTLE, WA 98124
Owner/Operator Telephone:	000-000-0000
Owner/Operator Telephone Ext:	Not reported
Owner/Operator Fax:	Not reported
Owner/Operator Email:	Not reported
Owner/Operator Indicator:	Operator
Owner/Operator Name:	WALTER W
Legal Status:	Private
Date Became Current:	1900-01-01 00:00:00.
Date Ended Current:	Not reported
Owner/Operator Address:	PO BOX 3767
Owner/Operator City,State,Zip:	SEATTLE, WA 98124-3767
Owner/Operator Telephone:	206-767-4767
Owner/Operator Telephone Ext:	Not reported

Map ID
Direction
Distance
Elevation

MAP FINDINGS

Site

Database(s)

EDR ID Number
EPA ID Number

MOBILE CRANE CO INC (Continued)

1000659608

Owner/Operator Fax:	Not reported
Owner/Operator Email:	Not reported
Owner/Operator Indicator:	Owner
Owner/Operator Name:	WALLACE ENTERPRISES
Legal Status:	Private
Date Became Current:	Not reported
Date Ended Current:	Not reported
Owner/Operator Address:	PO BOX 3767
Owner/Operator City,State,Zip:	SEATTLE, WA 98124
Owner/Operator Telephone:	000-000-0000
Owner/Operator Telephone Ext:	Not reported
Owner/Operator Fax:	Not reported
Owner/Operator Email:	Not reported
Owner/Operator Indicator:	Operator
Owner/Operator Name:	MOBILE CRANE CO INC
Legal Status:	Private
Date Became Current:	Not reported
Date Ended Current:	Not reported
Owner/Operator Address:	5900 2ND AVE S
Owner/Operator City,State,Zip:	SEATTLE, WA 98108
Owner/Operator Telephone:	000-000-0000
Owner/Operator Telephone Ext:	Not reported
Owner/Operator Fax:	Not reported
Owner/Operator Email:	Not reported
Owner/Operator Indicator:	Owner
Owner/Operator Name:	WALLACE ENTERPRISES
Legal Status:	Private
Date Became Current:	Not reported
Date Ended Current:	Not reported
Owner/Operator Address:	PO BOX 3767
Owner/Operator City,State,Zip:	SEATTLE, WA 98124
Owner/Operator Telephone:	000-000-0000
Owner/Operator Telephone Ext:	Not reported
Owner/Operator Fax:	Not reported
Owner/Operator Email:	Not reported
Owner/Operator Indicator:	Owner
Owner/Operator Name:	WALLACE ENTERPRISES
Legal Status:	Private
Date Became Current:	Not reported
Date Ended Current:	Not reported
Owner/Operator Address:	PO BOX 3767
Owner/Operator City,State,Zip:	SEATTLE, WA 98124
Owner/Operator Telephone:	000-000-0000
Owner/Operator Telephone Ext:	Not reported
Owner/Operator Fax:	Not reported
Owner/Operator Email:	Not reported
Owner/Operator Indicator:	Owner
Owner/Operator Name:	WALLACE ENTERPRISES
Legal Status:	Private
Date Became Current:	Not reported
Date Ended Current:	Not reported
Owner/Operator Address:	PO BOX 3767

Map ID
Direction
Distance
Elevation

MAP FINDINGS

Site

Database(s)

EDR ID Number
EPA ID Number

MOBILE CRANE CO INC (Continued)

1000659608

Owner/Operator City,State,Zip: SEATTLE, WA 98124
Owner/Operator Telephone: 000-000-0000
Owner/Operator Telephone Ext: Not reported
Owner/Operator Fax: Not reported
Owner/Operator Email: Not reported

Owner/Operator Indicator: Operator
Owner/Operator Name: WHITE, WALTER
Legal Status: Private
Date Became Current: Not reported
Date Ended Current: Not reported
Owner/Operator Address: PO BOX 3767
Owner/Operator City,State,Zip: SEATTLE, WA 98124
Owner/Operator Telephone: 206-767-4767
Owner/Operator Telephone Ext: Not reported
Owner/Operator Fax: Not reported
Owner/Operator Email: Not reported

Owner/Operator Indicator: Owner
Owner/Operator Name: WALLACE ENTERPRISES
Legal Status: Private
Date Became Current: Not reported
Date Ended Current: Not reported
Owner/Operator Address: PO BOX 3767
Owner/Operator City,State,Zip: SEATTLE, WA 98124
Owner/Operator Telephone: 000-000-0000
Owner/Operator Telephone Ext: Not reported
Owner/Operator Fax: Not reported
Owner/Operator Email: Not reported

Owner/Operator Indicator: Owner
Owner/Operator Name: MOBILE CRANE CO INC
Legal Status: Private
Date Became Current: 1996-05-02 00:00:00.
Date Ended Current: Not reported
Owner/Operator Address: 5900 2ND AVE S
Owner/Operator City,State,Zip: SEATTLE, WA 98108
Owner/Operator Telephone: 206-767-4767
Owner/Operator Telephone Ext: Not reported
Owner/Operator Fax: Not reported
Owner/Operator Email: Not reported

Owner/Operator Indicator: Owner
Owner/Operator Name: MOBILE CRANE CO INC
Legal Status: Private
Date Became Current: 1996-05-02 00:00:00.
Date Ended Current: Not reported
Owner/Operator Address: 5900 2ND AVE S
Owner/Operator City,State,Zip: SEATTLE, WA 98108
Owner/Operator Telephone: 206-767-4767
Owner/Operator Telephone Ext: Not reported
Owner/Operator Fax: Not reported
Owner/Operator Email: Not reported

Owner/Operator Indicator: Owner
Owner/Operator Name: MOBILE CRANE CO INC
Legal Status: Private

Map ID
Direction
Distance
Elevation

MAP FINDINGS

Site

Database(s)

EDR ID Number
EPA ID Number

MOBILE CRANE CO INC (Continued)

1000659608

Date Became Current:	1996-05-02 00:00:00.
Date Ended Current:	Not reported
Owner/Operator Address:	5900 2ND AVE S
Owner/Operator City,State,Zip:	SEATTLE, WA 98108
Owner/Operator Telephone:	206-767-4767
Owner/Operator Telephone Ext:	Not reported
Owner/Operator Fax:	Not reported
Owner/Operator Email:	Not reported
Owner/Operator Indicator:	Operator
Owner/Operator Name:	MOBILE CRANE CO INC
Legal Status:	Private
Date Became Current:	Not reported
Date Ended Current:	Not reported
Owner/Operator Address:	5900 2ND AVE S
Owner/Operator City,State,Zip:	SEATTLE, WA 98108
Owner/Operator Telephone:	000-000-0000
Owner/Operator Telephone Ext:	Not reported
Owner/Operator Fax:	Not reported
Owner/Operator Email:	Not reported
Owner/Operator Indicator:	Owner
Owner/Operator Name:	MOBILE CRANE CO INC
Legal Status:	Private
Date Became Current:	1996-05-02 00:00:00.
Date Ended Current:	Not reported
Owner/Operator Address:	5900 2ND AVE S
Owner/Operator City,State,Zip:	SEATTLE, WA 98108
Owner/Operator Telephone:	206-767-4767
Owner/Operator Telephone Ext:	Not reported
Owner/Operator Fax:	Not reported
Owner/Operator Email:	Not reported
Owner/Operator Indicator:	Owner
Owner/Operator Name:	MOBILE CRANE CO INC
Legal Status:	Private
Date Became Current:	1996-05-02 00:00:00.
Date Ended Current:	Not reported
Owner/Operator Address:	5900 2ND AVE S
Owner/Operator City,State,Zip:	SEATTLE, WA 98108
Owner/Operator Telephone:	206-767-4767
Owner/Operator Telephone Ext:	Not reported
Owner/Operator Fax:	Not reported
Owner/Operator Email:	Not reported
Owner/Operator Indicator:	Operator
Owner/Operator Name:	WHITE, WALTER
Legal Status:	Private
Date Became Current:	Not reported
Date Ended Current:	Not reported
Owner/Operator Address:	PO BOX 3767
Owner/Operator City,State,Zip:	SEATTLE, WA 98124
Owner/Operator Telephone:	206-767-4767
Owner/Operator Telephone Ext:	Not reported
Owner/Operator Fax:	Not reported
Owner/Operator Email:	Not reported

Map ID
Direction
Distance
Elevation

MAP FINDINGS

Site

Database(s)

EDR ID Number
EPA ID Number

MOBILE CRANE CO INC (Continued)

1000659608

Owner/Operator Indicator:	Operator
Owner/Operator Name:	WHITE, WALTER
Legal Status:	Private
Date Became Current:	Not reported
Date Ended Current:	Not reported
Owner/Operator Address:	PO BOX 3767
Owner/Operator City,State,Zip:	SEATTLE, WA 98124
Owner/Operator Telephone:	206-767-4767
Owner/Operator Telephone Ext:	Not reported
Owner/Operator Fax:	Not reported
Owner/Operator Email:	Not reported
Owner/Operator Indicator:	Operator
Owner/Operator Name:	WHITE, WALTER
Legal Status:	Private
Date Became Current:	Not reported
Date Ended Current:	Not reported
Owner/Operator Address:	PO BOX 3767
Owner/Operator City,State,Zip:	SEATTLE, WA 98124
Owner/Operator Telephone:	206-767-4767
Owner/Operator Telephone Ext:	Not reported
Owner/Operator Fax:	Not reported
Owner/Operator Email:	Not reported
Owner/Operator Indicator:	Owner
Owner/Operator Name:	MOBILE CRANE CO INC
Legal Status:	Private
Date Became Current:	Not reported
Date Ended Current:	Not reported
Owner/Operator Address:	5900 2ND AVE S
Owner/Operator City,State,Zip:	SEATTLE, WA 98108
Owner/Operator Telephone:	000-000-0000
Owner/Operator Telephone Ext:	Not reported
Owner/Operator Fax:	Not reported
Owner/Operator Email:	Not reported
Owner/Operator Indicator:	Owner
Owner/Operator Name:	MOBILE CRANE CO INC
Legal Status:	Private
Date Became Current:	1996-05-02 00:00:00.
Date Ended Current:	Not reported
Owner/Operator Address:	5900 2ND AVE S
Owner/Operator City,State,Zip:	SEATTLE, WA 98108
Owner/Operator Telephone:	206-767-4767
Owner/Operator Telephone Ext:	Not reported
Owner/Operator Fax:	Not reported
Owner/Operator Email:	Not reported
Owner/Operator Indicator:	Operator
Owner/Operator Name:	WHITE, WALTER
Legal Status:	Private
Date Became Current:	Not reported
Date Ended Current:	Not reported
Owner/Operator Address:	PO BOX 3767
Owner/Operator City,State,Zip:	SEATTLE, WA 98124
Owner/Operator Telephone:	206-767-4767
Owner/Operator Telephone Ext:	Not reported

Map ID
Direction
Distance
Elevation

MAP FINDINGS

Site

Database(s)

EDR ID Number
EPA ID Number

MOBILE CRANE CO INC (Continued)

1000659608

Owner/Operator Fax: Not reported
Owner/Operator Email: Not reported

Historic Generators:

Receive Date: 2008-01-07 00:00:00.0
Handler Name: MOBILE CRANE CO INC
Federal Waste Generator Description: Not a generator, verified
State District Owner: WA
Large Quantity Handler of Universal Waste: No
Recognized Trader Importer: No
Recognized Trader Exporter: No
Spent Lead Acid Battery Importer: No
Spent Lead Acid Battery Exporter: No
Current Record: No
Non Storage Recycler Activity: Not reported
Electronic Manifest Broker: Not reported

Receive Date: 2009-04-08 00:00:00.0
Handler Name: MOBILE CRANE CO INC
Federal Waste Generator Description: Not a generator, verified
State District Owner: WA
Large Quantity Handler of Universal Waste: No
Recognized Trader Importer: No
Recognized Trader Exporter: No
Spent Lead Acid Battery Importer: No
Spent Lead Acid Battery Exporter: No
Current Record: No
Non Storage Recycler Activity: Not reported
Electronic Manifest Broker: Not reported

Receive Date: 2009-04-09 00:00:00.0
Handler Name: MOBILE CRANE CO INC
Federal Waste Generator Description: Not a generator, verified
State District Owner: WA
Large Quantity Handler of Universal Waste: No
Recognized Trader Importer: No
Recognized Trader Exporter: No
Spent Lead Acid Battery Importer: No
Spent Lead Acid Battery Exporter: No
Current Record: Yes
Non Storage Recycler Activity: Not reported
Electronic Manifest Broker: Not reported

Receive Date: 1993-12-31 00:00:00.0
Handler Name: MOBILE CRANE CO INC
Federal Waste Generator Description: Small Quantity Generator
State District Owner: WA
Large Quantity Handler of Universal Waste: No
Recognized Trader Importer: No
Recognized Trader Exporter: No
Spent Lead Acid Battery Importer: No
Spent Lead Acid Battery Exporter: No
Current Record: No
Non Storage Recycler Activity: Not reported
Electronic Manifest Broker: Not reported

Receive Date: 1994-01-01 00:00:00.0

Map ID
Direction
Distance
Elevation

MAP FINDINGS

Site

Database(s)

EDR ID Number
EPA ID Number

MOBILE CRANE CO INC (Continued)

1000659608

Handler Name: MOBILE CRANE CO INC
Federal Waste Generator Description: Not a generator, verified
State District Owner: WA
Large Quantity Handler of Universal Waste: No
Recognized Trader Importer: No
Recognized Trader Exporter: No
Spent Lead Acid Battery Importer: No
Spent Lead Acid Battery Exporter: No
Current Record: No
Non Storage Recycler Activity: Not reported
Electronic Manifest Broker: Not reported

Receive Date: 1995-01-01 00:00:00.0
Handler Name: MOBILE CRANE CO INC
Federal Waste Generator Description: Not a generator, verified
State District Owner: WA
Large Quantity Handler of Universal Waste: No
Recognized Trader Importer: No
Recognized Trader Exporter: No
Spent Lead Acid Battery Importer: No
Spent Lead Acid Battery Exporter: No
Current Record: No
Non Storage Recycler Activity: Not reported
Electronic Manifest Broker: Not reported

Receive Date: 1997-05-29 00:00:00.0
Handler Name: MOBILE CRANE CO INC
Federal Waste Generator Description: Conditionally Exempt Small Quantity Generator
State District Owner: WA
Large Quantity Handler of Universal Waste: No
Recognized Trader Importer: No
Recognized Trader Exporter: No
Spent Lead Acid Battery Importer: No
Spent Lead Acid Battery Exporter: No
Current Record: No
Non Storage Recycler Activity: Not reported
Electronic Manifest Broker: Not reported

Receive Date: 1998-01-26 00:00:00.0
Handler Name: MOBILE CRANE CO INC
Federal Waste Generator Description: Conditionally Exempt Small Quantity Generator
State District Owner: WA
Large Quantity Handler of Universal Waste: No
Recognized Trader Importer: No
Recognized Trader Exporter: No
Spent Lead Acid Battery Importer: No
Spent Lead Acid Battery Exporter: No
Current Record: No
Non Storage Recycler Activity: Not reported
Electronic Manifest Broker: Not reported

Receive Date: 1998-03-04 00:00:00.0
Handler Name: MOBILE CRANE CO INC
Federal Waste Generator Description: Conditionally Exempt Small Quantity Generator
State District Owner: WA
Large Quantity Handler of Universal Waste: No
Recognized Trader Importer: No

Map ID
Direction
Distance
Elevation

MAP FINDINGS

Site

Database(s)

EDR ID Number
EPA ID Number

MOBILE CRANE CO INC (Continued)

1000659608

Recognized Trader Exporter: No
Spent Lead Acid Battery Importer: No
Spent Lead Acid Battery Exporter: No
Current Record: No
Non Storage Recycler Activity: Not reported
Electronic Manifest Broker: Not reported

Receive Date: 1999-02-22 00:00:00.0
Handler Name: MOBILE CRANE CO INC
Federal Waste Generator Description: Conditionally Exempt Small Quantity Generator
State District Owner: WA
Large Quantity Handler of Universal Waste: No
Recognized Trader Importer: No
Recognized Trader Exporter: No
Spent Lead Acid Battery Importer: No
Spent Lead Acid Battery Exporter: No
Current Record: No
Non Storage Recycler Activity: Not reported
Electronic Manifest Broker: Not reported

Receive Date: 2000-03-15 00:00:00.0
Handler Name: MOBILE CRANE CO INC
Federal Waste Generator Description: Conditionally Exempt Small Quantity Generator
State District Owner: WA
Large Quantity Handler of Universal Waste: No
Recognized Trader Importer: No
Recognized Trader Exporter: No
Spent Lead Acid Battery Importer: No
Spent Lead Acid Battery Exporter: No
Current Record: No
Non Storage Recycler Activity: Not reported
Electronic Manifest Broker: Not reported

Receive Date: 2001-03-01 00:00:00.0
Handler Name: MOBILE CRANE CO INC
Federal Waste Generator Description: Conditionally Exempt Small Quantity Generator
State District Owner: WA
Large Quantity Handler of Universal Waste: No
Recognized Trader Importer: No
Recognized Trader Exporter: No
Spent Lead Acid Battery Importer: No
Spent Lead Acid Battery Exporter: No
Current Record: No
Non Storage Recycler Activity: Not reported
Electronic Manifest Broker: Not reported

Receive Date: 2002-02-14 00:00:00.0
Handler Name: MOBILE CRANE CO INC
Federal Waste Generator Description: Conditionally Exempt Small Quantity Generator
State District Owner: WA
Large Quantity Handler of Universal Waste: No
Recognized Trader Importer: No
Recognized Trader Exporter: No
Spent Lead Acid Battery Importer: No
Spent Lead Acid Battery Exporter: No
Current Record: No
Non Storage Recycler Activity: Not reported

Map ID
Direction
Distance
Elevation

MAP FINDINGS

Site

Database(s)

EDR ID Number
EPA ID Number

MOBILE CRANE CO INC (Continued)

1000659608

Electronic Manifest Broker:	Not reported
Receive Date:	2003-01-16 00:00:00.0
Handler Name:	MOBILE CRANE CO INC
Federal Waste Generator Description:	Conditionally Exempt Small Quantity Generator
State District Owner:	WA
Large Quantity Handler of Universal Waste:	No
Recognized Trader Importer:	No
Recognized Trader Exporter:	No
Spent Lead Acid Battery Importer:	No
Spent Lead Acid Battery Exporter:	No
Current Record:	No
Non Storage Recycler Activity:	Not reported
Electronic Manifest Broker:	Not reported
Receive Date:	2004-01-16 00:00:00.0
Handler Name:	MOBILE CRANE CO INC
Federal Waste Generator Description:	Conditionally Exempt Small Quantity Generator
State District Owner:	WA
Large Quantity Handler of Universal Waste:	No
Recognized Trader Importer:	No
Recognized Trader Exporter:	No
Spent Lead Acid Battery Importer:	No
Spent Lead Acid Battery Exporter:	No
Current Record:	No
Non Storage Recycler Activity:	Not reported
Electronic Manifest Broker:	Not reported
Receive Date:	2005-02-14 00:00:00.0
Handler Name:	MOBILE CRANE CO INC
Federal Waste Generator Description:	Conditionally Exempt Small Quantity Generator
State District Owner:	WA
Large Quantity Handler of Universal Waste:	No
Recognized Trader Importer:	No
Recognized Trader Exporter:	No
Spent Lead Acid Battery Importer:	No
Spent Lead Acid Battery Exporter:	No
Current Record:	No
Non Storage Recycler Activity:	Not reported
Electronic Manifest Broker:	Not reported
Receive Date:	2007-10-10 00:00:00.0
Handler Name:	MOBILE CRANE CO INC
Federal Waste Generator Description:	Conditionally Exempt Small Quantity Generator
State District Owner:	WA
Large Quantity Handler of Universal Waste:	No
Recognized Trader Importer:	No
Recognized Trader Exporter:	No
Spent Lead Acid Battery Importer:	No
Spent Lead Acid Battery Exporter:	No
Current Record:	No
Non Storage Recycler Activity:	Not reported
Electronic Manifest Broker:	Not reported
Receive Date:	2007-10-10 00:00:00.0
Handler Name:	MOBILE CRANE CO INC
Federal Waste Generator Description:	Conditionally Exempt Small Quantity Generator

Map ID
Direction
Distance
Elevation

MAP FINDINGS

Site

Database(s)

EDR ID Number
EPA ID Number

MOBILE CRANE CO INC (Continued)

1000659608

State District Owner:	WA
Large Quantity Handler of Universal Waste:	No
Recognized Trader Importer:	No
Recognized Trader Exporter:	No
Spent Lead Acid Battery Importer:	No
Spent Lead Acid Battery Exporter:	No
Current Record:	No
Non Storage Recycler Activity:	Not reported
Electronic Manifest Broker:	Not reported
Receive Date:	2008-01-07 00:00:00.0
Handler Name:	MOBILE CRANE CO INC
Federal Waste Generator Description:	Conditionally Exempt Small Quantity Generator
State District Owner:	WA
Large Quantity Handler of Universal Waste:	No
Recognized Trader Importer:	No
Recognized Trader Exporter:	No
Spent Lead Acid Battery Importer:	No
Spent Lead Acid Battery Exporter:	No
Current Record:	No
Non Storage Recycler Activity:	Not reported
Electronic Manifest Broker:	Not reported
Receive Date:	2009-04-08 00:00:00.0
Handler Name:	MOBILE CRANE CO INC
Federal Waste Generator Description:	Conditionally Exempt Small Quantity Generator
State District Owner:	WA
Large Quantity Handler of Universal Waste:	No
Recognized Trader Importer:	No
Recognized Trader Exporter:	No
Spent Lead Acid Battery Importer:	No
Spent Lead Acid Battery Exporter:	No
Current Record:	No
Non Storage Recycler Activity:	Not reported
Electronic Manifest Broker:	Not reported
Receive Date:	2003-12-31 00:00:00.0
Handler Name:	MOBILE CRANE CO INC
Federal Waste Generator Description:	Not a generator, verified
State District Owner:	WA
Large Quantity Handler of Universal Waste:	No
Recognized Trader Importer:	No
Recognized Trader Exporter:	No
Spent Lead Acid Battery Importer:	No
Spent Lead Acid Battery Exporter:	No
Current Record:	No
Non Storage Recycler Activity:	Not reported
Electronic Manifest Broker:	Not reported
Receive Date:	2007-12-31 00:00:00.0
Handler Name:	MOBILE CRANE CO INC
Federal Waste Generator Description:	Not a generator, verified
State District Owner:	WA
Large Quantity Handler of Universal Waste:	No
Recognized Trader Importer:	No
Recognized Trader Exporter:	No
Spent Lead Acid Battery Importer:	No

Map ID
Direction
Distance
Elevation

MAP FINDINGS

Site

Database(s)

EDR ID Number
EPA ID Number

MOBILE CRANE CO INC (Continued)

1000659608

Spent Lead Acid Battery Exporter: No
Current Record: No
Non Storage Recycler Activity: Not reported
Electronic Manifest Broker: Not reported

Facility Has Received Notices of Violation:

Found Violation: No
Agency Which Determined Violation: Not reported
Violation Short Description: Not reported
Date Violation was Determined: Not reported
Actual Return to Compliance Date: Not reported
Return to Compliance Qualifier: Not reported
Violation Responsible Agency: Not reported
Scheduled Compliance Date: Not reported
Enforcement Identifier: Not reported
Date of Enforcement Action: Not reported
Enforcement Responsible Agency: Not reported
Enforcement Docket Number: Not reported
Enforcement Attorney: Not reported
Corrective Action Component: Not reported
Appeal Initiated Date: Not reported
Appeal Resolution Date: Not reported
Disposition Status Date: Not reported
Disposition Status: Not reported
Disposition Status Description: Not reported
Consent/Final Order Sequence Number: Not reported
Consent/Final Order Respondent Name: Not reported
Consent/Final Order Lead Agency: Not reported
Enforcement Type: Not reported
Enforcement Responsible Person: Not reported
Enforcement Responsible Sub-Organization: Not reported
SEP Sequence Number: Not reported
SEP Expenditure Amount: Not reported
SEP Scheduled Completion Date: Not reported
SEP Actual Date: Not reported
SEP Defaulted Date: Not reported
SEP Type: Not reported
SEP Type Description: Not reported
Proposed Amount: Not reported
Final Monetary Amount: Not reported
Paid Amount: Not reported
Final Count: Not reported
Final Amount: Not reported

Found Violation: No
Agency Which Determined Violation: Not reported
Violation Short Description: Not reported
Date Violation was Determined: Not reported
Actual Return to Compliance Date: Not reported
Return to Compliance Qualifier: Not reported
Violation Responsible Agency: Not reported
Scheduled Compliance Date: Not reported
Enforcement Identifier: Not reported
Date of Enforcement Action: Not reported
Enforcement Responsible Agency: Not reported
Enforcement Docket Number: Not reported

Map ID
Direction
Distance
Elevation

MAP FINDINGS

Site

Database(s)

EDR ID Number
EPA ID Number

MOBILE CRANE CO INC (Continued)

1000659608

Enforcement Attorney:	Not reported
Corrective Action Component:	Not reported
Appeal Initiated Date:	Not reported
Appeal Resolution Date:	Not reported
Disposition Status Date:	Not reported
Disposition Status:	Not reported
Disposition Status Description:	Not reported
Consent/Final Order Sequence Number:	Not reported
Consent/Final Order Respondent Name:	Not reported
Consent/Final Order Lead Agency:	Not reported
Enforcement Type:	Not reported
Enforcement Responsible Person:	Not reported
Enforcement Responsible Sub-Organization:	Not reported
SEP Sequence Number:	Not reported
SEP Expenditure Amount:	Not reported
SEP Scheduled Completion Date:	Not reported
SEP Actual Date:	Not reported
SEP Defaulted Date:	Not reported
SEP Type:	Not reported
SEP Type Description:	Not reported
Proposed Amount:	Not reported
Final Monetary Amount:	Not reported
Paid Amount:	Not reported
Final Count:	Not reported
Final Amount:	Not reported
Found Violation:	No
Agency Which Determined Violation:	Not reported
Violation Short Description:	Not reported
Date Violation was Determined:	Not reported
Actual Return to Compliance Date:	Not reported
Return to Compliance Qualifier:	Not reported
Violation Responsible Agency:	Not reported
Scheduled Compliance Date:	Not reported
Enforcement Identifier:	Not reported
Date of Enforcement Action:	Not reported
Enforcement Responsible Agency:	Not reported
Enforcement Docket Number:	Not reported
Enforcement Attorney:	Not reported
Corrective Action Component:	Not reported
Appeal Initiated Date:	Not reported
Appeal Resolution Date:	Not reported
Disposition Status Date:	Not reported
Disposition Status:	Not reported
Disposition Status Description:	Not reported
Consent/Final Order Sequence Number:	Not reported
Consent/Final Order Respondent Name:	Not reported
Consent/Final Order Lead Agency:	Not reported
Enforcement Type:	Not reported
Enforcement Responsible Person:	Not reported
Enforcement Responsible Sub-Organization:	Not reported
SEP Sequence Number:	Not reported
SEP Expenditure Amount:	Not reported
SEP Scheduled Completion Date:	Not reported
SEP Actual Date:	Not reported
SEP Defaulted Date:	Not reported
SEP Type:	Not reported

Map ID
Direction
Distance
Elevation

MAP FINDINGS

Site

Database(s)

EDR ID Number
EPA ID Number

MOBILE CRANE CO INC (Continued)

1000659608

SEP Type Description: Not reported
Proposed Amount: Not reported
Final Monetary Amount: Not reported
Paid Amount: Not reported
Final Count: Not reported
Final Amount: Not reported

Evaluation Action Summary:

Evaluation Date: 2013-09-26 00:00:00.0
Evaluation Responsible Agency: State
Found Violation: No
Evaluation Type Description: FOCUSED COMPLIANCE INSPECTION
Evaluation Responsible Person Identifier: WAWJW
Evaluation Responsible Sub-Organization: NW
Actual Return to Compliance Date: Not reported
Scheduled Compliance Date: Not reported
Date of Request: Not reported
Date Response Received: Not reported
Request Agency: Not reported
Former Citation: Not reported

Evaluation Date: 1997-12-04 00:00:00.0
Evaluation Responsible Agency: State
Found Violation: No
Evaluation Type Description: COMPLIANCE ASSISTANCE VISIT
Evaluation Responsible Person Identifier: WASMS
Evaluation Responsible Sub-Organization: NW
Actual Return to Compliance Date: Not reported
Scheduled Compliance Date: Not reported
Date of Request: Not reported
Date Response Received: Not reported
Request Agency: Not reported
Former Citation: Not reported

Evaluation Date: 2007-09-18 00:00:00.0
Evaluation Responsible Agency: State
Found Violation: No
Evaluation Type Description: COMPLIANCE ASSISTANCE VISIT
Evaluation Responsible Person Identifier: WASRD
Evaluation Responsible Sub-Organization: NW
Actual Return to Compliance Date: Not reported
Scheduled Compliance Date: Not reported
Date of Request: Not reported
Date Response Received: Not reported
Request Agency: Not reported
Former Citation: Not reported

FINDS:

Registry ID: 110005365568

Click Here:

Environmental Interest/Information System:

Washington Facility / Site Identification System (WA-FSIS) provides a means to query and display data maintained by the Washington Department of Ecology. This system contains key information for each

Map ID
Direction
Distance
Elevation

MAP FINDINGS

Site

Database(s)

EDR ID Number
EPA ID Number

MOBILE CRANE CO INC (Continued)

1000659608

facility/site that is currently, or has been, of interest to the Air Quality, Dam Safety, Hazardous Waste, Toxics Cleanup, and Water Quality Programs.

RCRAInfo is a national information system that supports the Resource Conservation and Recovery Act (RCRA) program through the tracking of events and activities related to facilities that generate, transport, and treat, store, or dispose of hazardous waste. RCRAInfo allows RCRA program staff to track the notification, permit, compliance, and corrective action activities required under RCRA.

HAZARDOUS WASTE BIENNIAL REPORTER

[Click this hyperlink](#) while viewing on your computer to access additional FINDS: detail in the EDR Site Report.

ECHO:

Envid:	1000659608
Registry ID:	110005365568
DFR URL:	http://echo.epa.gov/detailed-facility-report?fid=110005365568
Name:	MOBILE CRANE CO INC
Address:	5900 2ND AVE S
City,State,Zip:	SEATTLE, WA 98108

WA MANIFEST:

Name:	MOBILE CRANE CO INC
Address:	5900 2ND AVE S
City,State,Zip:	SEATTLE, WA 98108-3203
Facility Address 2:	Not reported
Facility ID:	96851494
EPA ID:	WAD988492823
NAICS:	532412
State Waste Code Desc:	Not reported
Federal Waste Code Desc:	Not reported
Form Comm:	Not reported
Data Year:	2008
Permit by Rule:	False
Mailing Address 2:	Not reported
Treatment by Generator:	False
Mixed Radioactive Waste:	False
Importer of Hazardous Waste:	False
Immediate Recycler:	False
Treatment/Storage/Disposal/Recycling Facility:	False
Generator of Dangerous Fuel Waste:	False
Generator Marketing to Burner:	False
Other Marketers (i.e., blender, distributor, etc.):	False
Utility Boiler Burner:	False
Industry Boiler Burner:	False
Industrial Furnace:	False
Smelter Defferal:	False
Universal Waste:	Not reported
Off-Specification:	Not reported
LN Address 2:	Not reported
Tax Reg #:	601009502
Business Type:	Not reported
Mail Name:	Mobile Crane Co Inc
Mailing Address:	PO Box 3767
Mailing City,State,Zip:	SEATTLE, WA 98124-3767
Legal Organization Name:	Mobile Crane Co Inc

Map ID
Direction
Distance
Elevation

MAP FINDINGS

Site

Database(s)

EDR ID Number
EPA ID Number

MOBILE CRANE CO INC (Continued)

1000659608

Legal Organization Type:	Private
Legal Contact:	Not reported
Legal Address:	5900 2ND AVE S
Legal Address 2:	Not reported
Legal City,State,Zip:	SEATTLE, WA 98108-3203
Legal Phone Number:	(206)767-4767
Legal Effective Date:	05/02/1996
Land Organization Name:	Wallace Enterprises
Land Organization Type:	Private
Land Contact:	Not reported
Land Address:	PO Box 3767
Land City,State,Zip:	SEATTLE, WA 98124-3767
Land Phone Number:	000-000-0000
Operator Organization Name:	Not reported
Operator Organization Type:	Private
Operator:	Walter White
Operator Address:	PO Box 3767
Operator Address 2:	Not reported
Operator City,State,Zip:	Seattle, WA 98124-3767
Operator Phone Number:	206-767-4767
Operator Effective Date:	Not reported
Site Contact:	Walter White
Site Contact Address:	PO Box 3767
Contact City,State,Zip:	SEATTLE, WA 98124-3767
Site Contact Phone Number:	(206)767-4767
Site Contact Email:	Not reported
Gen Status Code:	SQG
Monthly Generation:	False
Batch Generation:	True
One Time Generation:	False
Transport Own Waste:	False
Tranports Other Waste:	False
Recycler Onsite:	False
Transfer Facility:	False
Other Exemption:	Not reported
UW Battery Gen:	False
Used Oil Transporter:	False
Used Oil Transfer Facility:	False
Used Oil Processor:	False
Used Oil Refiner:	False
Used Oil Fuel Marketer Directs Shipments:	False
Used Oil Fuel Marketer Meets Specs:	False
Site Contact Address 2:	Not reported
Name:	MOBILE CRANE CO INC
Address:	5900 2ND AVE S
City,State,Zip:	SEATTLE, WA 98108-3203
Facility Address 2:	Not reported
Facility ID:	96851494
EPA ID:	WAD988492823
NAICS:	532412
State Waste Code Desc:	Not reported
Federal Waste Code Desc:	Not reported
Form Comm:	Not reported
Data Year:	Not reported
Permit by Rule:	F
Mailing Address 2:	Not reported

Map ID
Direction
Distance
Elevation

MAP FINDINGS

Site

Database(s)

EDR ID Number
EPA ID Number

MOBILE CRANE CO INC (Continued)

1000659608

Treatment by Generator:	F
Mixed Radioactive Waste:	F
Importer of Hazardous Waste:	F
Immediate Recycler:	F
Treatment/Storage/Disposal/Recycling Facility:	F
Generator of Dangerous Fuel Waste:	F
Generator Marketing to Burner:	F
Other Marketers (i.e., blender, distributor, etc.):	F
Utility Boiler Burner:	F
Industry Boiler Burner:	F
Industrial Furnace:	F
Smelter Defferal:	F
Universal Waste:	Not reported
Off-Specification:	Not reported
LN Address 2:	Not reported
Tax Reg #:	601009502
Business Type:	Not reported
Mail Name:	Mobile Crane Co Inc
Mailing Address:	PO Box 3767
Mailing City,State,Zip:	SEATTLE, WA 98124-3767
Legal Organization Name:	Mobile Crane Co Inc
Legal Organization Type:	Private
Legal Contact:	Not reported
Legal Address:	5900 2ND AVE S
Legal Address 2:	Not reported
Legal City,State,Zip:	SEATTLE, WA 98108-3203
Legal Phone Number:	(206)767-4767
Legal Effective Date:	05/02/1996
Land Organization Name:	Wallace Enterprises
Land Organization Type:	Private
Land Contact:	Not reported
Land Address:	PO Box 3767
Land City,State,Zip:	SEATTLE, WA 98124-3767
Land Phone Number:	000-000-0000
Operator Organization Name:	Not reported
Operator Organization Type:	Private
Operator:	Walter White
Operator Address:	PO Box 3767
Operator Address 2:	Not reported
Operator City,State,Zip:	Seattle, WA 98124-3767
Operator Phone Number:	206-767-4767
Operator Effective Date:	Not reported
Site Contact:	Walter White
Site Contact Address:	PO Box 3767
Contact City,State,Zip:	SEATTLE, WA 98124-3767
Site Contact Phone Number:	(206)767-4767
Site Contact Email:	Not reported
Gen Status Code:	SQG
Monthly Generation:	F
Batch Generation:	T
One Time Generation:	F
Transport Own Waste:	F
Tranports Other Waste:	F
Recycler Onsite:	F
Transfer Facility:	F
Other Exemption:	Not reported
UW Battery Gen:	F

Map ID
Direction
Distance
Elevation

MAP FINDINGS

Site

Database(s)

EDR ID Number
EPA ID Number

MOBILE CRANE CO INC (Continued)

1000659608

Used Oil Transporter: F
Used Oil Transfer Facility: F
Used Oil Processor: F
Used Oil Refiner: F
Used Oil Fuel Marketer Directs Shipments: F
Used Oil Fuel Marketer Meets Specs: F
Site Contact Address 2: Not reported

AV190
SW
1/4-1/2
0.358 mi.
1891 ft.
Relative:
Higher
Actual:
17 ft.

ALASKA MARINE LINES CFS EXPANSION
5801 W MARGINAL WAY SW
SEATTLE, WA 98134

WA ALLSITES **S111289089**
N/A

Site 1 of 6 in cluster AV

ALLSITES:
Name: ALASKA MARINE LINES CFS EXPANSION
Facility Id: 1482

AS191
SSE
1/4-1/2
0.359 mi.
1894 ft.

CHEVRON #0636
5940 E. MARGINAL WAY
SEATTLE, WA 98134

WA ICR **S104488440**
N/A

Site 2 of 2 in cluster AS

Relative: **Higher**
Actual: **9 ft.**
ICR:
Date Ecology Received Report: 08/16/96
Contaminants Found at Site: Petroleum products
Media Contaminated: Soil
Waste Management: Tank
Region: North Western
Type of Report Ecology Received: Interim cleanup report
Site Register Issue: 94-38
County Code: 17
Contact: Not reported
Report Title: Not reported

AW192
NNE
1/4-1/2
0.363 mi.
1919 ft.

LANTERN PRESS
4773 COLORADO AVE S
SEATTLE, WA 98134

WA ALLSITES **S118821361**
N/A

Site 1 of 2 in cluster AW

Relative: **Higher**
Actual: **11 ft.**
ALLSITES:
Name: LANTERN PRESS
Facility Id: 8713

Map ID
Direction
Distance
Elevation

MAP FINDINGS

Site

Database(s)

EDR ID Number
EPA ID Number

AV193
SW
1/4-1/2
0.364 mi.
1921 ft.

REICHHOLD CHEM - DUWAMISH WASTE SITE
5900 W MARGINAL WAY
SEATTLE, WA 98106

SEMS-ARCHIVE 1003880452
WAD980723910

Site 2 of 6 in cluster AV

Relative:
Higher
Actual:
17 ft.

SEMS Archive:
Site ID: 1000967
EPA ID: WAD980723910
Name: REICHHOLD CHEM - DUWAMISH WASTE SITE
Address: 5900 W MARGINAL WAY
Address 2: Not reported
City,State,Zip: SEATTLE, WA 98106
Cong District: 07
FIPS Code: 53033
FF: N
NPL: Not on the NPL
Non NPL Status: NFRAP-Site does not qualify for the NPL based on existing information

SEMS Archive Detail:

Region: 10
Site ID: 1000967
EPA ID: WAD980723910
Site Name: REICHHOLD CHEM - DUWAMISH WASTE SITE
NPL: N
FF: N
OU: 00
Action Code: VS
Action Name: ARCH SITE
SEQ: 1
Start Date: Not reported
Finish Date: 1986-01-15 05:00:00
Qual: Not reported
Current Action Lead: EPA Perf In-Hse

Region: 10
Site ID: 1000967
EPA ID: WAD980723910
Site Name: REICHHOLD CHEM - DUWAMISH WASTE SITE
NPL: N
FF: N
OU: 00
Action Code: DS
Action Name: DISCVRY
SEQ: 1
Start Date: 1981-01-01 05:00:00
Finish Date: 1981-01-01 05:00:00
Qual: Not reported
Current Action Lead: EPA Perf

Region: 10
Site ID: 1000967
EPA ID: WAD980723910
Site Name: REICHHOLD CHEM - DUWAMISH WASTE SITE
NPL: N
FF: N
OU: 00
Action Code: PA
Action Name: PA
SEQ: 1

Map ID
 Direction
 Distance
 Elevation

MAP FINDINGS

EDR ID Number
 EPA ID Number

REICHHOLD CHEM - DUWAMISH WASTE SITE (Continued)

1003880452

Start Date: 1984-09-24 05:00:00
 Finish Date: 1986-01-15 05:00:00
 Qual: N
 Current Action Lead: St Perf

AV194 SW
REICHHOLD CHEMICAL/LONE STAR
5900 W. MARGINAL WAY
SEATTLE, WA 98106

WA ICR S104484736
N/A

0.364 mi.
 1921 ft. **Site 3 of 6 in cluster AV**

Relative: Higher ICR:
 Date Ecology Received Report: / /
Actual: 17 ft. Contaminants Found at Site: Total petroleum hydrocarbons, Metals, Phenolic compounds
 Media Contaminated: Groundwater, Soil

AT195 ENE
DSHS REGION 4
305 S DAWSON ST
SEATTLE, WA 98108

WA ALLSITES S118344584
N/A

0.364 mi.
 1924 ft. **Site 3 of 5 in cluster AT**

Relative: Higher ALLSITES:
 Name: DSHS REGION 4
Actual: 13 ft. Facility Id: 10697

AQ196 ENE
MCKINSTRY CO 215 HUDSON ST
215 S HUDSON ST
SEATTLE, WA 98134

WA ALLSITES 1001491379
RCRA NonGen / NLR WA0000230490
FINDS
ECHO

0.365 mi.
 1926 ft. **Site 2 of 3 in cluster AQ**

Relative: Higher ALLSITES:
 Name: MCKINSTRY CO 215 HUDSON ST
Actual: 13 ft. Facility Id: 61127232

RCRA Listings:
 Date Form Received by Agency: 1997-03-19 00:00:00.0
 Handler Name: MCKINSTRY CO 215 HUDSON ST
 Handler Address: 215 S HUDSON ST
 Handler City,State,Zip: SEATTLE, WA 98134
 EPA ID: WA0000230490
 Contact Name: MARK GAUGER
 Contact Address: PO BOX 24567
 Contact City,State,Zip: SEATTLE, WA 98124
 Contact Telephone: 206-762-3311
 Contact Fax: Not reported
 Contact Email: Not reported
 Contact Title: Not reported
 EPA Region: 10
 Land Type: Other
 Federal Waste Generator Description: Not a generator, verified
 Non-Notifier: Not reported
 Biennial Report Cycle: Not reported

Map ID
 Direction
 Distance
 Elevation

MAP FINDINGS

Site

Database(s)

EDR ID Number
 EPA ID Number

MCKINSTRY CO 215 HUDSON ST (Continued)

1001491379

Accessibility:	Not reported
Active Site Indicator:	Not reported
State District Owner:	WA
State District:	NWRO
Mailing Address:	PO BOX 24567
Mailing City,State,Zip:	SEATTLE, WA 98124
Owner Name:	ALLEN, GEORGE
Owner Type:	Private
Operator Name:	MCKINSTRY CO 215 HUDSON ST
Operator Type:	Private
Short-Term Generator Activity:	No
Importer Activity:	No
Mixed Waste Generator:	No
Transporter Activity:	No
Transfer Facility Activity:	No
Recycler Activity with Storage:	No
Small Quantity On-Site Burner Exemption:	No
Smelting Melting and Refining Furnace Exemption:	No
Underground Injection Control:	No
Off-Site Waste Receipt:	No
Universal Waste Indicator:	No
Universal Waste Destination Facility:	No
Federal Universal Waste:	No
Active Site Fed-Reg Treatment Storage and Disposal Facility:	Not reported
Active Site Converter Treatment storage and Disposal Facility:	Not reported
Active Site State-Reg Treatment Storage and Disposal Facility:	Not reported
Active Site State-Reg Handler:	---
Federal Facility Indicator:	Not reported
Hazardous Secondary Material Indicator:	NN
Sub-Part K Indicator:	Not reported
Commercial TSD Indicator:	No
Treatment Storage and Disposal Type:	Not reported
2018 GPRA Permit Baseline:	Not on the Baseline
2018 GPRA Renewals Baseline:	Not on the Baseline
Permit Renewals Workload Universe:	Not reported
Permit Workload Universe:	Not reported
Permit Progress Universe:	Not reported
Post-Closure Workload Universe:	Not reported
Closure Workload Universe:	Not reported
202 GPRA Corrective Action Baseline:	No
Corrective Action Workload Universe:	No
Subject to Corrective Action Universe:	No
Non-TSDFs Where RCRA CA has Been Imposed Universe:	No
TSDFs Potentially Subject to CA Under 3004 (u)/(v) Universe:	No
TSDFs Only Subject to CA under Discretionary Auth Universe:	No
Corrective Action Priority Ranking:	No NCAPS ranking
Environmental Control Indicator:	No
Institutional Control Indicator:	No
Human Exposure Controls Indicator:	N/A
Groundwater Controls Indicator:	N/A
Operating TSDF Universe:	Not reported
Full Enforcement Universe:	Not reported
Significant Non-Complier Universe:	No
Unaddressed Significant Non-Complier Universe:	No
Addressed Significant Non-Complier Universe:	No
Significant Non-Complier With a Compliance Schedule Universe:	No
Financial Assurance Required:	Not reported

Map ID
Direction
Distance
Elevation

MAP FINDINGS

Site

Database(s)

EDR ID Number
EPA ID Number

MCKINSTRY CO 215 HUDSON ST (Continued)

1001491379

Handler Date of Last Change: 2018-05-08 19:18:57.0
Recognized Trader-Importer: No
Recognized Trader-Exporter: No
Importer of Spent Lead Acid Batteries: No
Exporter of Spent Lead Acid Batteries: No
Recycler Activity Without Storage: No
Manifest Broker: No
Sub-Part P Indicator: Not reported

Handler - Owner Operator:

Owner/Operator Indicator: Owner
Owner/Operator Name: HUNDSON PROPERTIES
Legal Status: Private
Date Became Current: Not reported
Date Ended Current: Not reported
Owner/Operator Address: 5005 3RD AVE S
Owner/Operator City,State,Zip: SEATTLE, WA 98134
Owner/Operator Telephone: 206-762-3311
Owner/Operator Telephone Ext: Not reported
Owner/Operator Fax: Not reported
Owner/Operator Email: Not reported

Owner/Operator Indicator: Owner
Owner/Operator Name: MCKINSTRY CO 215 HUDSON ST
Legal Status: Private
Date Became Current: Not reported
Date Ended Current: Not reported
Owner/Operator Address: 215 S HUDSON ST
Owner/Operator City,State,Zip: SEATTLE, WA 98134
Owner/Operator Telephone: 000-000-0000
Owner/Operator Telephone Ext: Not reported
Owner/Operator Fax: Not reported
Owner/Operator Email: Not reported

Owner/Operator Indicator: Owner
Owner/Operator Name: ALLEN, GEORGE
Legal Status: Private
Date Became Current: 1994-08-04 00:00:00.
Date Ended Current: Not reported
Owner/Operator Address: PO BOX 24567
Owner/Operator City,State,Zip: SEATTLE, WA 98124
Owner/Operator Telephone: 206-762-3311
Owner/Operator Telephone Ext: Not reported
Owner/Operator Fax: Not reported
Owner/Operator Email: Not reported

Owner/Operator Indicator: Owner
Owner/Operator Name: HUNDSON PROPERTIES
Legal Status: Private
Date Became Current: Not reported
Date Ended Current: Not reported
Owner/Operator Address: 5005 3RD AVE S
Owner/Operator City,State,Zip: SEATTLE, WA 98134
Owner/Operator Telephone: 206-762-3311
Owner/Operator Telephone Ext: Not reported
Owner/Operator Fax: Not reported

Map ID
Direction
Distance
Elevation

MAP FINDINGS

Site

Database(s)

EDR ID Number
EPA ID Number

MCKINSTRY CO 215 HUDSON ST (Continued)

1001491379

Owner/Operator Email:	Not reported
Owner/Operator Indicator:	Operator
Owner/Operator Name:	MCKINSTRY CO 215 HUDSON ST
Legal Status:	Private
Date Became Current:	Not reported
Date Ended Current:	Not reported
Owner/Operator Address:	215 S HUDSON ST
Owner/Operator City,State,Zip:	SEATTLE, WA 98134
Owner/Operator Telephone:	000-000-0000
Owner/Operator Telephone Ext:	Not reported
Owner/Operator Fax:	Not reported
Owner/Operator Email:	Not reported
Owner/Operator Indicator:	Owner
Owner/Operator Name:	HUNDSON PROPERTIES
Legal Status:	Private
Date Became Current:	Not reported
Date Ended Current:	Not reported
Owner/Operator Address:	5005 3RD AVE S
Owner/Operator City,State,Zip:	SEATTLE, WA 98134
Owner/Operator Telephone:	206-762-3311
Owner/Operator Telephone Ext:	Not reported
Owner/Operator Fax:	Not reported
Owner/Operator Email:	Not reported
Owner/Operator Indicator:	Owner
Owner/Operator Name:	ALLEN, GEORGE
Legal Status:	Private
Date Became Current:	1994-08-04 00:00:00.
Date Ended Current:	Not reported
Owner/Operator Address:	PO BOX 24567
Owner/Operator City,State,Zip:	SEATTLE, WA 98124
Owner/Operator Telephone:	206-762-3311
Owner/Operator Telephone Ext:	Not reported
Owner/Operator Fax:	Not reported
Owner/Operator Email:	Not reported
Owner/Operator Indicator:	Owner
Owner/Operator Name:	ALLEN, GEORGE
Legal Status:	Private
Date Became Current:	1994-08-04 00:00:00.
Date Ended Current:	Not reported
Owner/Operator Address:	PO BOX 24567
Owner/Operator City,State,Zip:	SEATTLE, WA 98124
Owner/Operator Telephone:	206-762-3311
Owner/Operator Telephone Ext:	Not reported
Owner/Operator Fax:	Not reported
Owner/Operator Email:	Not reported
Owner/Operator Indicator:	Operator
Owner/Operator Name:	ALLEN, GEORGE
Legal Status:	Private
Date Became Current:	Not reported
Date Ended Current:	Not reported
Owner/Operator Address:	PO BOX 24567
Owner/Operator City,State,Zip:	SEATTLE, WA 98124

Map ID
Direction
Distance
Elevation

MAP FINDINGS

Site

Database(s)

EDR ID Number
EPA ID Number

MCKINSTRY CO 215 HUDSON ST (Continued)

1001491379

Owner/Operator Telephone: 206-762-3311
Owner/Operator Telephone Ext: Not reported
Owner/Operator Fax: Not reported
Owner/Operator Email: Not reported

Owner/Operator Indicator: Owner
Owner/Operator Name: ALLEN, GEORGE
Legal Status: Private
Date Became Current: 1994-08-04 00:00:00.
Date Ended Current: Not reported
Owner/Operator Address: PO BOX 24567
Owner/Operator City,State,Zip: SEATTLE, WA 98124
Owner/Operator Telephone: 206-762-3311
Owner/Operator Telephone Ext: Not reported
Owner/Operator Fax: Not reported
Owner/Operator Email: Not reported

Owner/Operator Indicator: Owner
Owner/Operator Name: GEORGE A
Legal Status: Private
Date Became Current: 1994-08-04 00:00:00.
Date Ended Current: Not reported
Owner/Operator Address: PO BOX 24567
Owner/Operator City,State,Zip: SEATTLE, WA 98124
Owner/Operator Telephone: 206-762-3311
Owner/Operator Telephone Ext: Not reported
Owner/Operator Fax: Not reported
Owner/Operator Email: Not reported

Owner/Operator Indicator: Owner
Owner/Operator Name: MCKINSTRY CO 215 HUDSON ST
Legal Status: Private
Date Became Current: Not reported
Date Ended Current: Not reported
Owner/Operator Address: 215 S HUDSON ST
Owner/Operator City,State,Zip: SEATTLE, WA 98134
Owner/Operator Telephone: 000-000-0000
Owner/Operator Telephone Ext: Not reported
Owner/Operator Fax: Not reported
Owner/Operator Email: Not reported

Owner/Operator Indicator: Operator
Owner/Operator Name: MCKINSTRY CO 215 HUDSON ST
Legal Status: Private
Date Became Current: Not reported
Date Ended Current: Not reported
Owner/Operator Address: 215 S HUDSON ST
Owner/Operator City,State,Zip: SEATTLE, WA 98134
Owner/Operator Telephone: 000-000-0000
Owner/Operator Telephone Ext: Not reported
Owner/Operator Fax: Not reported
Owner/Operator Email: Not reported

Owner/Operator Indicator: Operator
Owner/Operator Name: MCKINSTRY CO 215 HUDSON ST
Legal Status: Private
Date Became Current: Not reported

Map ID
Direction
Distance
Elevation

MAP FINDINGS

Site

Database(s)

EDR ID Number
EPA ID Number

MCKINSTRY CO 215 HUDSON ST (Continued)

1001491379

Date Ended Current:	Not reported
Owner/Operator Address:	215 S HUDSON ST
Owner/Operator City,State,Zip:	SEATTLE, WA 98134
Owner/Operator Telephone:	000-000-0000
Owner/Operator Telephone Ext:	Not reported
Owner/Operator Fax:	Not reported
Owner/Operator Email:	Not reported
Owner/Operator Indicator:	Operator
Owner/Operator Name:	MCKINSTRY CO 215 HUDSON ST
Legal Status:	Private
Date Became Current:	Not reported
Date Ended Current:	Not reported
Owner/Operator Address:	215 S HUDSON ST
Owner/Operator City,State,Zip:	SEATTLE, WA 98134
Owner/Operator Telephone:	000-000-0000
Owner/Operator Telephone Ext:	Not reported
Owner/Operator Fax:	Not reported
Owner/Operator Email:	Not reported
Owner/Operator Indicator:	Operator
Owner/Operator Name:	MCKINSTRY CO 215 HUDSON ST
Legal Status:	Private
Date Became Current:	Not reported
Date Ended Current:	Not reported
Owner/Operator Address:	215 S HUDSON ST
Owner/Operator City,State,Zip:	SEATTLE, WA 98134
Owner/Operator Telephone:	000-000-0000
Owner/Operator Telephone Ext:	Not reported
Owner/Operator Fax:	Not reported
Owner/Operator Email:	Not reported
Owner/Operator Indicator:	Owner
Owner/Operator Name:	HUNDSON PROPERTIES
Legal Status:	Private
Date Became Current:	Not reported
Date Ended Current:	Not reported
Owner/Operator Address:	5005 3RD AVE S
Owner/Operator City,State,Zip:	SEATTLE, WA 98134
Owner/Operator Telephone:	206-762-3311
Owner/Operator Telephone Ext:	Not reported
Owner/Operator Fax:	Not reported
Owner/Operator Email:	Not reported
Owner/Operator Indicator:	Owner
Owner/Operator Name:	HUNDSON PROPERTIES
Legal Status:	Private
Date Became Current:	Not reported
Date Ended Current:	Not reported
Owner/Operator Address:	5005 3RD AVE S
Owner/Operator City,State,Zip:	SEATTLE, WA 98134
Owner/Operator Telephone:	206-762-3311
Owner/Operator Telephone Ext:	Not reported
Owner/Operator Fax:	Not reported
Owner/Operator Email:	Not reported

Map ID
Direction
Distance
Elevation

MAP FINDINGS

Site

Database(s)

EDR ID Number
EPA ID Number

MCKINSTRY CO 215 HUDSON ST (Continued)

1001491379

Historic Generators:

Receive Date: 1997-03-18 00:00:00.0
Handler Name: MCKINSTRY CO 215 HUDSON ST
Federal Waste Generator Description: Not a generator, verified
State District Owner: WA
Large Quantity Handler of Universal Waste: No
Recognized Trader Importer: No
Recognized Trader Exporter: No
Spent Lead Acid Battery Importer: No
Spent Lead Acid Battery Exporter: No
Current Record: No
Non Storage Recycler Activity: Not reported
Electronic Manifest Broker: Not reported

Receive Date: 1997-03-18 00:00:00.0
Handler Name: MCKINSTRY CO 215 HUDSON ST
Federal Waste Generator Description: Not a generator, verified
State District Owner: WA
Large Quantity Handler of Universal Waste: No
Recognized Trader Importer: No
Recognized Trader Exporter: No
Spent Lead Acid Battery Importer: No
Spent Lead Acid Battery Exporter: No
Current Record: No
Non Storage Recycler Activity: Not reported
Electronic Manifest Broker: Not reported

Receive Date: 1997-03-19 00:00:00.0
Handler Name: MCKINSTRY CO 215 HUDSON ST
Federal Waste Generator Description: Not a generator, verified
State District Owner: WA
Large Quantity Handler of Universal Waste: No
Recognized Trader Importer: No
Recognized Trader Exporter: No
Spent Lead Acid Battery Importer: No
Spent Lead Acid Battery Exporter: No
Current Record: Yes
Non Storage Recycler Activity: Not reported
Electronic Manifest Broker: Not reported

Receive Date: 1993-12-31 00:00:00.0
Handler Name: MCKINSTRY CO 215 HUDSON ST
Federal Waste Generator Description: Conditionally Exempt Small Quantity Generator
State District Owner: WA
Large Quantity Handler of Universal Waste: No
Recognized Trader Importer: No
Recognized Trader Exporter: No
Spent Lead Acid Battery Importer: No
Spent Lead Acid Battery Exporter: No
Current Record: No
Non Storage Recycler Activity: Not reported
Electronic Manifest Broker: Not reported

Receive Date: 1996-03-05 00:00:00.0
Handler Name: MCKINSTRY CO 215 HUDSON ST
Federal Waste Generator Description: Conditionally Exempt Small Quantity Generator
State District Owner: WA

Map ID
Direction
Distance
Elevation

MAP FINDINGS

Site

Database(s)

EDR ID Number
EPA ID Number

MCKINSTRY CO 215 HUDSON ST (Continued)

1001491379

Large Quantity Handler of Universal Waste:	No
Recognized Trader Importer:	No
Recognized Trader Exporter:	No
Spent Lead Acid Battery Importer:	No
Spent Lead Acid Battery Exporter:	No
Current Record:	No
Non Storage Recycler Activity:	Not reported
Electronic Manifest Broker:	Not reported
Receive Date:	1997-03-04 00:00:00.0
Handler Name:	MCKINSTRY CO 215 HUDSON ST
Federal Waste Generator Description:	Conditionally Exempt Small Quantity Generator
State District Owner:	WA
Large Quantity Handler of Universal Waste:	No
Recognized Trader Importer:	No
Recognized Trader Exporter:	No
Spent Lead Acid Battery Importer:	No
Spent Lead Acid Battery Exporter:	No
Current Record:	No
Non Storage Recycler Activity:	Not reported
Electronic Manifest Broker:	Not reported
Receive Date:	1997-03-18 00:00:00.0
Handler Name:	MCKINSTRY CO 215 HUDSON ST
Federal Waste Generator Description:	Conditionally Exempt Small Quantity Generator
State District Owner:	WA
Large Quantity Handler of Universal Waste:	No
Recognized Trader Importer:	No
Recognized Trader Exporter:	No
Spent Lead Acid Battery Importer:	No
Spent Lead Acid Battery Exporter:	No
Current Record:	No
Non Storage Recycler Activity:	Not reported
Electronic Manifest Broker:	Not reported

FINDS:

Registry ID: 110005263767

Click Here:

Environmental Interest/Information System:

Washington Facility / Site Identification System (WA-FSIS) provides a means to query and display data maintained by the Washington Department of Ecology. This system contains key information for each facility/site that is currently, or has been, of interest to the Air Quality, Dam Safety, Hazardous Waste, Toxics Cleanup, and Water Quality Programs.

RCRAInfo is a national information system that supports the Resource Conservation and Recovery Act (RCRA) program through the tracking of events and activities related to facilities that generate, transport, and treat, store, or dispose of hazardous waste. RCRAInfo allows RCRA program staff to track the notification, permit, compliance, and corrective action activities required under RCRA.

Map ID
 Direction
 Distance
 Elevation

MAP FINDINGS

Site

Database(s)

EDR ID Number
 EPA ID Number

MCKINSTRY CO 215 HUDSON ST (Continued)

1001491379

[Click this hyperlink](#) while viewing on your computer to access additional FINDS: detail in the EDR Site Report.

ECHO:

Envid: 1001491379
 Registry ID: 110005263767
 DFR URL: <http://echo.epa.gov/detailed-facility-report?fid=110005263767>
 Name: MCKINSTRY CO 215 HUDSON ST
 Address: 215 S HUDSON ST
 City,State,Zip: SEATTLE, WA 98134

**AV197
 SW
 1/4-1/2
 0.366 mi.
 1930 ft.**

**GLACIER NORTHWEST MARGINAL WAY TRUCK SHO
 5902 W MARGINAL WAY SW
 SEATTLE, WA 98106
 Site 4 of 6 in cluster AV**

**WA ALLSITES 1001491185
 RCRA NonGen / NLR WAH000007773
 FINDS
 ECHO
 WA MANIFEST
 WA NPDES**

**Relative:
 Higher
 Actual:
 17 ft.**

ALLSITES:

Name: TE WALRATH TRUCKING INC
 Facility Id: 7371087

 Name: GLACIER NORTHWEST MARGINAL WAY TRUCK SHO
 Facility Id: 67234947

RCRA Listings:

Date Form Received by Agency: 2009-02-12 00:00:00.0
 Handler Name: GLACIER NORTHWEST MARGINAL WAY TRUCK SHO
 Handler Address: 5902 W MARGINAL WAY SW
 Handler City,State,Zip: SEATTLE, WA 98106
 EPA ID: WAH000007773
 Contact Name: MATTHEW HINCK
 Contact Address: PO BOX 1730
 Contact City,State,Zip: SEATTLE, WA 98111
 Contact Telephone: 206-768-7612
 Contact Fax: Not reported
 Contact Email: MHINCK@GLACIERNW.COM
 Contact Title: Not reported
 EPA Region: 10
 Land Type: Private
 Federal Waste Generator Description: Not a generator, verified
 Non-Notifier: Not reported
 Biennial Report Cycle: Not reported
 Accessibility: Not reported
 Active Site Indicator: Not reported
 State District Owner: WA
 State District: NWRO
 Mailing Address: PO BOX 1730
 Mailing City,State,Zip: SEATTLE, WA 98111
 Owner Name: GLACIER NORTHWEST INC
 Owner Type: Private
 Operator Name: GLACIER NORTHWEST INC
 Operator Type: Private
 Short-Term Generator Activity: No
 Importer Activity: No
 Mixed Waste Generator: No
 Transporter Activity: No

Map ID
 Direction
 Distance
 Elevation

MAP FINDINGS

Site

Database(s)

EDR ID Number
 EPA ID Number

GLACIER NORTHWEST MARGINAL WAY TRUCK SHO (Continued)

1001491185

Transfer Facility Activity:	No
Recycler Activity with Storage:	No
Small Quantity On-Site Burner Exemption:	No
Smelting Melting and Refining Furnace Exemption:	No
Underground Injection Control:	No
Off-Site Waste Receipt:	No
Universal Waste Indicator:	No
Universal Waste Destination Facility:	No
Federal Universal Waste:	No
Active Site Fed-Reg Treatment Storage and Disposal Facility:	Not reported
Active Site Converter Treatment storage and Disposal Facility:	Not reported
Active Site State-Reg Treatment Storage and Disposal Facility:	Not reported
Active Site State-Reg Handler:	---
Federal Facility Indicator:	Not reported
Hazardous Secondary Material Indicator:	NN
Sub-Part K Indicator:	Not reported
Commercial TSD Indicator:	No
Treatment Storage and Disposal Type:	Not reported
2018 GPRA Permit Baseline:	Not on the Baseline
2018 GPRA Renewals Baseline:	Not on the Baseline
Permit Renewals Workload Universe:	Not reported
Permit Workload Universe:	Not reported
Permit Progress Universe:	Not reported
Post-Closure Workload Universe:	Not reported
Closure Workload Universe:	Not reported
202 GPRA Corrective Action Baseline:	No
Corrective Action Workload Universe:	No
Subject to Corrective Action Universe:	No
Non-TSDs Where RCRA CA has Been Imposed Universe:	No
TSDs Potentially Subject to CA Under 3004 (u)/(v) Universe:	No
TSDs Only Subject to CA under Discretionary Auth Universe:	No
Corrective Action Priority Ranking:	No NCAPS ranking
Environmental Control Indicator:	No
Institutional Control Indicator:	No
Human Exposure Controls Indicator:	N/A
Groundwater Controls Indicator:	N/A
Operating TSDF Universe:	Not reported
Full Enforcement Universe:	Not reported
Significant Non-Complier Universe:	No
Unaddressed Significant Non-Complier Universe:	No
Addressed Significant Non-Complier Universe:	No
Significant Non-Complier With a Compliance Schedule Universe:	No
Financial Assurance Required:	Not reported
Handler Date of Last Change:	2018-05-10 17:13:36.0
Recognized Trader-Importer:	No
Recognized Trader-Exporter:	No
Importer of Spent Lead Acid Batteries:	No
Exporter of Spent Lead Acid Batteries:	No
Recycler Activity Without Storage:	No
Manifest Broker:	No
Sub-Part P Indicator:	Not reported

Biennial: List of Years

Year: 2007

[Click Here for Biennial Reporting System Data:](#)

Year: 2003

Map ID
Direction
Distance
Elevation

MAP FINDINGS

Site

Database(s)

EDR ID Number
EPA ID Number

GLACIER NORTHWEST MARGINAL WAY TRUCK SHO (Continued)

1001491185

[Click Here for Biennial Reporting System Data:](#)

Handler - Owner Operator:

Owner/Operator Indicator:	Owner
Owner/Operator Name:	GLACIER NORTHWEST INC
Legal Status:	Private
Date Became Current:	Not reported
Date Ended Current:	Not reported
Owner/Operator Address:	PO BOX 1730
Owner/Operator City,State,Zip:	SEATTLE, WA 98111
Owner/Operator Telephone:	206-764-3000
Owner/Operator Telephone Ext:	Not reported
Owner/Operator Fax:	Not reported
Owner/Operator Email:	Not reported

Owner/Operator Indicator:	Owner
Owner/Operator Name:	GLACIER NORTHWEST INC
Legal Status:	Private
Date Became Current:	1988-01-01 00:00:00.
Date Ended Current:	Not reported
Owner/Operator Address:	PO BOX 1730
Owner/Operator City,State,Zip:	SEATTLE, WA 98111
Owner/Operator Telephone:	206-764-3000
Owner/Operator Telephone Ext:	Not reported
Owner/Operator Fax:	Not reported
Owner/Operator Email:	Not reported

Owner/Operator Indicator:	Owner
Owner/Operator Name:	GLACIER NORTHWEST INC
Legal Status:	Private
Date Became Current:	Not reported
Date Ended Current:	Not reported
Owner/Operator Address:	PO BOX 1730
Owner/Operator City,State,Zip:	SEATTLE, WA 98111
Owner/Operator Telephone:	206-764-3000
Owner/Operator Telephone Ext:	Not reported
Owner/Operator Fax:	Not reported
Owner/Operator Email:	Not reported

Owner/Operator Indicator:	Operator
Owner/Operator Name:	GUYOT, PAT
Legal Status:	Private
Date Became Current:	Not reported
Date Ended Current:	Not reported
Owner/Operator Address:	PO BOX 1730
Owner/Operator City,State,Zip:	SEATTLE, WA 98111
Owner/Operator Telephone:	206-764-3081
Owner/Operator Telephone Ext:	Not reported
Owner/Operator Fax:	Not reported
Owner/Operator Email:	Not reported

Owner/Operator Indicator:	Owner
Owner/Operator Name:	GLACIER NORTHWEST INC
Legal Status:	Private
Date Became Current:	1999-03-05 00:00:00.
Date Ended Current:	Not reported

Map ID
Direction
Distance
Elevation

MAP FINDINGS

Site

Database(s)

EDR ID Number
EPA ID Number

GLACIER NORTHWEST MARGINAL WAY TRUCK SHO (Continued)

1001491185

Owner/Operator Address: PO BOX 1730
Owner/Operator City,State,Zip: SEATTLE, WA 98111
Owner/Operator Telephone: 206-764-3000
Owner/Operator Telephone Ext: Not reported
Owner/Operator Fax: Not reported
Owner/Operator Email: Not reported

Owner/Operator Indicator: Operator
Owner/Operator Name: GLACIER NORTHWEST INC
Legal Status: Private
Date Became Current: Not reported
Date Ended Current: Not reported
Owner/Operator Address: PO BOX 1730
Owner/Operator City,State,Zip: SEATTLE, WA 98111
Owner/Operator Telephone: 206-764-3000
Owner/Operator Telephone Ext: Not reported
Owner/Operator Fax: Not reported
Owner/Operator Email: Not reported

Owner/Operator Indicator: Owner
Owner/Operator Name: GLACIER NORTHWEST INC
Legal Status: Private
Date Became Current: 1988-01-01 00:00:00.
Date Ended Current: Not reported
Owner/Operator Address: PO BOX 1730
Owner/Operator City,State,Zip: SEATTLE, WA 98111
Owner/Operator Telephone: 206-764-3000
Owner/Operator Telephone Ext: Not reported
Owner/Operator Fax: Not reported
Owner/Operator Email: Not reported

Owner/Operator Indicator: Operator
Owner/Operator Name: GLACIER NORTHWEST INC
Legal Status: Private
Date Became Current: Not reported
Date Ended Current: Not reported
Owner/Operator Address: PO BOX 1730
Owner/Operator City,State,Zip: SEATTLE, WA 98111
Owner/Operator Telephone: 206-764-3000
Owner/Operator Telephone Ext: Not reported
Owner/Operator Fax: Not reported
Owner/Operator Email: Not reported

Owner/Operator Indicator: Owner
Owner/Operator Name: GLACIER NORTHWEST INC
Legal Status: Private
Date Became Current: Not reported
Date Ended Current: Not reported
Owner/Operator Address: PO BOX 1730
Owner/Operator City,State,Zip: SEATTLE, WA 98111
Owner/Operator Telephone: 206-764-3000
Owner/Operator Telephone Ext: Not reported
Owner/Operator Fax: Not reported
Owner/Operator Email: Not reported

Owner/Operator Indicator: Operator
Owner/Operator Name: GLACIER NORTHWEST INC

Map ID
Direction
Distance
Elevation

MAP FINDINGS

Site

Database(s)

EDR ID Number
EPA ID Number

GLACIER NORTHWEST MARGINAL WAY TRUCK SHO (Continued)

1001491185

Legal Status:	Private
Date Became Current:	Not reported
Date Ended Current:	Not reported
Owner/Operator Address:	PO BOX 1730
Owner/Operator City,State,Zip:	SEATTLE, WA 98111
Owner/Operator Telephone:	206-764-3000
Owner/Operator Telephone Ext:	Not reported
Owner/Operator Fax:	Not reported
Owner/Operator Email:	Not reported
Owner/Operator Indicator:	Operator
Owner/Operator Name:	GLACIER NORTHWEST INC
Legal Status:	Private
Date Became Current:	Not reported
Date Ended Current:	Not reported
Owner/Operator Address:	PO BOX 1730
Owner/Operator City,State,Zip:	SEATTLE, WA 98111
Owner/Operator Telephone:	206-764-3000
Owner/Operator Telephone Ext:	Not reported
Owner/Operator Fax:	Not reported
Owner/Operator Email:	Not reported
Owner/Operator Indicator:	Operator
Owner/Operator Name:	GLACIER NORTHWEST INC
Legal Status:	Private
Date Became Current:	Not reported
Date Ended Current:	Not reported
Owner/Operator Address:	PO BOX 1730
Owner/Operator City,State,Zip:	SEATTLE, WA 98111-1730
Owner/Operator Telephone:	206-764-3000
Owner/Operator Telephone Ext:	Not reported
Owner/Operator Fax:	Not reported
Owner/Operator Email:	Not reported
Owner/Operator Indicator:	Owner
Owner/Operator Name:	GLACIER NORTHWE G
Legal Status:	Private
Date Became Current:	1988-01-01 00:00:00.
Date Ended Current:	Not reported
Owner/Operator Address:	PO BOX 1730
Owner/Operator City,State,Zip:	SEATTLE, WA 98111-1730
Owner/Operator Telephone:	206-764-3000
Owner/Operator Telephone Ext:	Not reported
Owner/Operator Fax:	Not reported
Owner/Operator Email:	Not reported
Owner/Operator Indicator:	Owner
Owner/Operator Name:	GLACIER NORTHWEST INC
Legal Status:	Private
Date Became Current:	Not reported
Date Ended Current:	Not reported
Owner/Operator Address:	PO BOX 1730
Owner/Operator City,State,Zip:	SEATTLE, WA 98111
Owner/Operator Telephone:	206-764-3000
Owner/Operator Telephone Ext:	Not reported
Owner/Operator Fax:	Not reported
Owner/Operator Email:	Not reported

Map ID
Direction
Distance
Elevation

MAP FINDINGS

Site

Database(s)

EDR ID Number
EPA ID Number

GLACIER NORTHWEST MARGINAL WAY TRUCK SHO (Continued)

1001491185

Owner/Operator Indicator: Operator
Owner/Operator Name: GUYOT, PAT
Legal Status: Private
Date Became Current: Not reported
Date Ended Current: Not reported
Owner/Operator Address: PO BOX 1730
Owner/Operator City,State,Zip: SEATTLE, WA 98111
Owner/Operator Telephone: 206-764-3081
Owner/Operator Telephone Ext: Not reported
Owner/Operator Fax: Not reported
Owner/Operator Email: Not reported

Owner/Operator Indicator: Owner
Owner/Operator Name: GLACIER NORTHWEST INC
Legal Status: Private
Date Became Current: 1999-03-05 00:00:00.
Date Ended Current: Not reported
Owner/Operator Address: PO BOX 1730
Owner/Operator City,State,Zip: SEATTLE, WA 98111
Owner/Operator Telephone: 206-764-3000
Owner/Operator Telephone Ext: Not reported
Owner/Operator Fax: Not reported
Owner/Operator Email: Not reported

Owner/Operator Indicator: Owner
Owner/Operator Name: GLACIER NORTHWEST INC
Legal Status: Private
Date Became Current: Not reported
Date Ended Current: Not reported
Owner/Operator Address: PO BOX 1730
Owner/Operator City,State,Zip: SEATTLE, WA 98111
Owner/Operator Telephone: 206-764-3000
Owner/Operator Telephone Ext: Not reported
Owner/Operator Fax: Not reported
Owner/Operator Email: Not reported

Owner/Operator Indicator: Owner
Owner/Operator Name: GLACIER NORTHWEST INC
Legal Status: Private
Date Became Current: Not reported
Date Ended Current: Not reported
Owner/Operator Address: PO BOX 1730
Owner/Operator City,State,Zip: SEATTLE, WA 98111
Owner/Operator Telephone: 206-764-3000
Owner/Operator Telephone Ext: Not reported
Owner/Operator Fax: Not reported
Owner/Operator Email: Not reported

Owner/Operator Indicator: Owner
Owner/Operator Name: GLACIER NORTHWEST INC
Legal Status: Private
Date Became Current: Not reported
Date Ended Current: Not reported
Owner/Operator Address: PO BOX 1730
Owner/Operator City,State,Zip: SEATTLE, WA 98111
Owner/Operator Telephone: 206-764-3000
Owner/Operator Telephone Ext: Not reported

Map ID
Direction
Distance
Elevation

MAP FINDINGS

Site

Database(s)

EDR ID Number
EPA ID Number

GLACIER NORTHWEST MARGINAL WAY TRUCK SHO (Continued)

1001491185

Owner/Operator Fax:	Not reported
Owner/Operator Email:	Not reported
Owner/Operator Indicator:	Operator
Owner/Operator Name:	GLACIER NORTHWEST INC
Legal Status:	Private
Date Became Current:	Not reported
Date Ended Current:	Not reported
Owner/Operator Address:	PO BOX 1730
Owner/Operator City,State,Zip:	SEATTLE, WA 98111
Owner/Operator Telephone:	206-764-3000
Owner/Operator Telephone Ext:	Not reported
Owner/Operator Fax:	Not reported
Owner/Operator Email:	Not reported
Owner/Operator Indicator:	Owner
Owner/Operator Name:	GLACIER NORTHWEST INC
Legal Status:	Private
Date Became Current:	Not reported
Date Ended Current:	Not reported
Owner/Operator Address:	PO BOX 1730
Owner/Operator City,State,Zip:	SEATTLE, WA 98111
Owner/Operator Telephone:	206-764-3000
Owner/Operator Telephone Ext:	Not reported
Owner/Operator Fax:	Not reported
Owner/Operator Email:	Not reported
Owner/Operator Indicator:	Operator
Owner/Operator Name:	GLACIER NORTHWEST INC
Legal Status:	Private
Date Became Current:	1988-01-01 00:00:00.
Date Ended Current:	Not reported
Owner/Operator Address:	PO BOX 1730
Owner/Operator City,State,Zip:	SEATTLE, WA 98111-1730
Owner/Operator Telephone:	Not reported
Owner/Operator Telephone Ext:	Not reported
Owner/Operator Fax:	Not reported
Owner/Operator Email:	Not reported
Owner/Operator Indicator:	Owner
Owner/Operator Name:	GLACIER NORTHWEST INC
Legal Status:	Private
Date Became Current:	1988-01-01 00:00:00.
Date Ended Current:	Not reported
Owner/Operator Address:	PO BOX 1730
Owner/Operator City,State,Zip:	SEATTLE, WA 98111
Owner/Operator Telephone:	206-764-3000
Owner/Operator Telephone Ext:	Not reported
Owner/Operator Fax:	Not reported
Owner/Operator Email:	Not reported
Owner/Operator Indicator:	Owner
Owner/Operator Name:	GLACIER NORTHWEST INC
Legal Status:	Private
Date Became Current:	1999-03-05 00:00:00.
Date Ended Current:	Not reported
Owner/Operator Address:	PO BOX 1730

Map ID
Direction
Distance
Elevation

MAP FINDINGS

Site

Database(s)

EDR ID Number
EPA ID Number

GLACIER NORTHWEST MARGINAL WAY TRUCK SHO (Continued)

1001491185

Owner/Operator City,State,Zip: SEATTLE, WA 98111
Owner/Operator Telephone: 206-764-3000
Owner/Operator Telephone Ext: Not reported
Owner/Operator Fax: Not reported
Owner/Operator Email: Not reported

Owner/Operator Indicator: Owner
Owner/Operator Name: GLACIER NORTHWEST INC
Legal Status: Private
Date Became Current: 1999-03-05 00:00:00.
Date Ended Current: Not reported
Owner/Operator Address: PO BOX 1730
Owner/Operator City,State,Zip: SEATTLE, WA 98111
Owner/Operator Telephone: 206-764-3000
Owner/Operator Telephone Ext: Not reported
Owner/Operator Fax: Not reported
Owner/Operator Email: Not reported

Owner/Operator Indicator: Operator
Owner/Operator Name: GLACIER NORTHWEST INC
Legal Status: Private
Date Became Current: Not reported
Date Ended Current: Not reported
Owner/Operator Address: PO BOX 1730
Owner/Operator City,State,Zip: SEATTLE, WA 98111
Owner/Operator Telephone: 206-764-3000
Owner/Operator Telephone Ext: Not reported
Owner/Operator Fax: Not reported
Owner/Operator Email: Not reported

Owner/Operator Indicator: Operator
Owner/Operator Name: GLACIER NORTHWEST INC
Legal Status: Private
Date Became Current: 1988-01-01 00:00:00.
Date Ended Current: Not reported
Owner/Operator Address: PO BOX 1730
Owner/Operator City,State,Zip: SEATTLE, WA 98111-1730
Owner/Operator Telephone: Not reported
Owner/Operator Telephone Ext: Not reported
Owner/Operator Fax: Not reported
Owner/Operator Email: Not reported

Owner/Operator Indicator: Owner
Owner/Operator Name: GLACIER NORTHWEST INC
Legal Status: Private
Date Became Current: 1999-03-05 00:00:00.
Date Ended Current: Not reported
Owner/Operator Address: PO BOX 1730
Owner/Operator City,State,Zip: SEATTLE, WA 98111
Owner/Operator Telephone: 206-764-3000
Owner/Operator Telephone Ext: Not reported
Owner/Operator Fax: Not reported
Owner/Operator Email: Not reported

Owner/Operator Indicator: Operator
Owner/Operator Name: GLACIER NORTHWEST INC
Legal Status: Private

Map ID
Direction
Distance
Elevation

MAP FINDINGS

Site

Database(s)

EDR ID Number
EPA ID Number

GLACIER NORTHWEST MARGINAL WAY TRUCK SHO (Continued)

1001491185

Date Became Current:	Not reported
Date Ended Current:	Not reported
Owner/Operator Address:	PO BOX 1730
Owner/Operator City,State,Zip:	SEATTLE, WA 98111
Owner/Operator Telephone:	206-764-3000
Owner/Operator Telephone Ext:	Not reported
Owner/Operator Fax:	Not reported
Owner/Operator Email:	Not reported
Owner/Operator Indicator:	Owner
Owner/Operator Name:	GLACIER NORTHWEST INC
Legal Status:	Private
Date Became Current:	1988-01-01 00:00:00.
Date Ended Current:	Not reported
Owner/Operator Address:	PO BOX 1730
Owner/Operator City,State,Zip:	SEATTLE, WA 98111
Owner/Operator Telephone:	206-764-3000
Owner/Operator Telephone Ext:	Not reported
Owner/Operator Fax:	Not reported
Owner/Operator Email:	Not reported
Owner/Operator Indicator:	Owner
Owner/Operator Name:	GLACIER NORTHWEST INC
Legal Status:	Private
Date Became Current:	1988-01-01 00:00:00.
Date Ended Current:	Not reported
Owner/Operator Address:	PO BOX 1730
Owner/Operator City,State,Zip:	SEATTLE, WA 98111
Owner/Operator Telephone:	206-764-3000
Owner/Operator Telephone Ext:	Not reported
Owner/Operator Fax:	Not reported
Owner/Operator Email:	Not reported
Owner/Operator Indicator:	Owner
Owner/Operator Name:	GLACIER NORTHWEST INC
Legal Status:	Private
Date Became Current:	Not reported
Date Ended Current:	Not reported
Owner/Operator Address:	PO BOX 1730
Owner/Operator City,State,Zip:	SEATTLE, WA 98111
Owner/Operator Telephone:	206-764-3000
Owner/Operator Telephone Ext:	Not reported
Owner/Operator Fax:	Not reported
Owner/Operator Email:	Not reported
Owner/Operator Indicator:	Owner
Owner/Operator Name:	GLACIER NORTHWEST INC
Legal Status:	Private
Date Became Current:	1988-01-01 00:00:00.
Date Ended Current:	Not reported
Owner/Operator Address:	PO BOX 1730
Owner/Operator City,State,Zip:	SEATTLE, WA 98111-1730
Owner/Operator Telephone:	Not reported
Owner/Operator Telephone Ext:	Not reported
Owner/Operator Fax:	Not reported
Owner/Operator Email:	Not reported

Map ID
Direction
Distance
Elevation

MAP FINDINGS

Site

Database(s)

EDR ID Number
EPA ID Number

GLACIER NORTHWEST MARGINAL WAY TRUCK SHO (Continued)

1001491185

Owner/Operator Indicator:	Owner
Owner/Operator Name:	GLACIER NORTHWEST INC
Legal Status:	Private
Date Became Current:	Not reported
Date Ended Current:	Not reported
Owner/Operator Address:	PO BOX 1730
Owner/Operator City,State,Zip:	SEATTLE, WA 98111-1730
Owner/Operator Telephone:	206-764-3000
Owner/Operator Telephone Ext:	Not reported
Owner/Operator Fax:	Not reported
Owner/Operator Email:	Not reported
Owner/Operator Indicator:	Owner
Owner/Operator Name:	GLACIER NORTHWEST INC
Legal Status:	Private
Date Became Current:	Not reported
Date Ended Current:	Not reported
Owner/Operator Address:	PO BOX 1730
Owner/Operator City,State,Zip:	SEATTLE, WA 98111
Owner/Operator Telephone:	206-764-3000
Owner/Operator Telephone Ext:	Not reported
Owner/Operator Fax:	Not reported
Owner/Operator Email:	Not reported
Owner/Operator Indicator:	Operator
Owner/Operator Name:	GLACIER NORTHWEST MARGINAL WAY TRUCK SHO
Legal Status:	Private
Date Became Current:	Not reported
Date Ended Current:	Not reported
Owner/Operator Address:	5902 W MARGINAL WAY SW
Owner/Operator City,State,Zip:	SEATTLE, WA 98106
Owner/Operator Telephone:	000-000-0000
Owner/Operator Telephone Ext:	Not reported
Owner/Operator Fax:	Not reported
Owner/Operator Email:	Not reported
Owner/Operator Indicator:	Owner
Owner/Operator Name:	GLACIER NORTHWEST INC
Legal Status:	Private
Date Became Current:	Not reported
Date Ended Current:	Not reported
Owner/Operator Address:	PO BOX 1730
Owner/Operator City,State,Zip:	SEATTLE, WA 98111
Owner/Operator Telephone:	206-764-3000
Owner/Operator Telephone Ext:	Not reported
Owner/Operator Fax:	Not reported
Owner/Operator Email:	Not reported
Owner/Operator Indicator:	Owner
Owner/Operator Name:	GLACIER NORTHWEST INC
Legal Status:	Private
Date Became Current:	Not reported
Date Ended Current:	Not reported
Owner/Operator Address:	PO BOX 1730
Owner/Operator City,State,Zip:	SEATTLE, WA 98111
Owner/Operator Telephone:	206-764-3000
Owner/Operator Telephone Ext:	Not reported

Map ID
Direction
Distance
Elevation

MAP FINDINGS

Site

Database(s)

EDR ID Number
EPA ID Number

GLACIER NORTHWEST MARGINAL WAY TRUCK SHO (Continued)

1001491185

Owner/Operator Fax: Not reported
Owner/Operator Email: Not reported

Owner/Operator Indicator: Operator
Owner/Operator Name: GLACIER NORTHWE G
Legal Status: Private
Date Became Current: 1988-01-01 00:00:00.
Date Ended Current: Not reported
Owner/Operator Address: PO BOX 1730
Owner/Operator City,State,Zip: SEATTLE, WA 98111-1730
Owner/Operator Telephone: 206-764-3000
Owner/Operator Telephone Ext: Not reported
Owner/Operator Fax: Not reported
Owner/Operator Email: Not reported

Owner/Operator Indicator: Operator
Owner/Operator Name: GUYOT, PAT
Legal Status: Private
Date Became Current: Not reported
Date Ended Current: Not reported
Owner/Operator Address: PO BOX 1730
Owner/Operator City,State,Zip: SEATTLE, WA 98111
Owner/Operator Telephone: 206-764-3081
Owner/Operator Telephone Ext: Not reported
Owner/Operator Fax: Not reported
Owner/Operator Email: Not reported

Owner/Operator Indicator: Operator
Owner/Operator Name: GUYOT, PAT
Legal Status: Private
Date Became Current: Not reported
Date Ended Current: Not reported
Owner/Operator Address: PO BOX 1730
Owner/Operator City,State,Zip: SEATTLE, WA 98111
Owner/Operator Telephone: 206-764-3081
Owner/Operator Telephone Ext: Not reported
Owner/Operator Fax: Not reported
Owner/Operator Email: Not reported

Owner/Operator Indicator: Owner
Owner/Operator Name: GLACIER NORTHWEST INC
Legal Status: Private
Date Became Current: 1988-01-01 00:00:00.
Date Ended Current: Not reported
Owner/Operator Address: PO BOX 1730
Owner/Operator City,State,Zip: SEATTLE, WA 98111
Owner/Operator Telephone: 206-764-3000
Owner/Operator Telephone Ext: Not reported
Owner/Operator Fax: Not reported
Owner/Operator Email: Not reported

Owner/Operator Indicator: Owner
Owner/Operator Name: GLACIER NORTHWEST INC
Legal Status: Private
Date Became Current: 1988-01-01 00:00:00.
Date Ended Current: Not reported
Owner/Operator Address: PO BOX 1730

Map ID
Direction
Distance
Elevation

MAP FINDINGS

Site

Database(s)

EDR ID Number
EPA ID Number

GLACIER NORTHWEST MARGINAL WAY TRUCK SHO (Continued)

1001491185

Owner/Operator City,State,Zip: SEATTLE, WA 98111
Owner/Operator Telephone: 206-764-3000
Owner/Operator Telephone Ext: Not reported
Owner/Operator Fax: Not reported
Owner/Operator Email: Not reported

Owner/Operator Indicator: Owner
Owner/Operator Name: GLACIER NORTHWEST INC
Legal Status: Private
Date Became Current: 1988-01-01 00:00:00.
Date Ended Current: Not reported
Owner/Operator Address: PO BOX 1730
Owner/Operator City,State,Zip: SEATTLE, WA 98111-1730
Owner/Operator Telephone: Not reported
Owner/Operator Telephone Ext: Not reported
Owner/Operator Fax: Not reported
Owner/Operator Email: Not reported

Historic Generators:

Receive Date: 2008-01-24 00:00:00.0
Handler Name: GLACIER NORTHWEST MARGINAL WAY TRUCK SHO
Federal Waste Generator Description: Not a generator, verified
State District Owner: WA
Large Quantity Handler of Universal Waste: No
Recognized Trader Importer: No
Recognized Trader Exporter: No
Spent Lead Acid Battery Importer: No
Spent Lead Acid Battery Exporter: No
Current Record: No
Non Storage Recycler Activity: Not reported
Electronic Manifest Broker: Not reported

Receive Date: 2009-02-11 00:00:00.0
Handler Name: GLACIER NORTHWEST MARGINAL WAY TRUCK SHO
Federal Waste Generator Description: Not a generator, verified
State District Owner: WA
Large Quantity Handler of Universal Waste: No
Recognized Trader Importer: No
Recognized Trader Exporter: No
Spent Lead Acid Battery Importer: No
Spent Lead Acid Battery Exporter: No
Current Record: No
Non Storage Recycler Activity: Not reported
Electronic Manifest Broker: Not reported

Receive Date: 2005-02-16 00:00:00.0
Handler Name: GLACIER NORTHWEST MARGINAL WAY TRUCK SHO
Federal Waste Generator Description: Not a generator, verified
State District Owner: WA
Large Quantity Handler of Universal Waste: No
Recognized Trader Importer: No
Recognized Trader Exporter: No
Spent Lead Acid Battery Importer: No
Spent Lead Acid Battery Exporter: No
Current Record: No
Non Storage Recycler Activity: Not reported
Electronic Manifest Broker: Not reported

Map ID
Direction
Distance
Elevation

MAP FINDINGS

Site

Database(s)

EDR ID Number
EPA ID Number

GLACIER NORTHWEST MARGINAL WAY TRUCK SHO (Continued)

1001491185

Receive Date: 2009-02-12 00:00:00.0
Handler Name: GLACIER NORTHWEST MARGINAL WAY TRUCK SHO
Federal Waste Generator Description: Not a generator, verified
State District Owner: WA
Large Quantity Handler of Universal Waste: No
Recognized Trader Importer: No
Recognized Trader Exporter: No
Spent Lead Acid Battery Importer: No
Spent Lead Acid Battery Exporter: No
Current Record: Yes
Non Storage Recycler Activity: Not reported
Electronic Manifest Broker: Not reported

Receive Date: 1999-03-05 00:00:00.0
Handler Name: GLACIER NORTHWEST MARGINAL WAY TRUCK SHO
Federal Waste Generator Description: Conditionally Exempt Small Quantity Generator
State District Owner: WA
Large Quantity Handler of Universal Waste: No
Recognized Trader Importer: No
Recognized Trader Exporter: No
Spent Lead Acid Battery Importer: No
Spent Lead Acid Battery Exporter: No
Current Record: No
Non Storage Recycler Activity: Not reported
Electronic Manifest Broker: Not reported

Receive Date: 2000-02-29 00:00:00.0
Handler Name: GLACIER NORTHWEST MARGINAL WAY TRUCK SHO
Federal Waste Generator Description: Not a generator, verified
State District Owner: WA
Large Quantity Handler of Universal Waste: No
Recognized Trader Importer: No
Recognized Trader Exporter: No
Spent Lead Acid Battery Importer: No
Spent Lead Acid Battery Exporter: No
Current Record: No
Non Storage Recycler Activity: Not reported
Electronic Manifest Broker: Not reported

Receive Date: 2001-02-26 00:00:00.0
Handler Name: GLACIER NORTHWEST MARGINAL WAY TRUCK SHO
Federal Waste Generator Description: Not a generator, verified
State District Owner: WA
Large Quantity Handler of Universal Waste: No
Recognized Trader Importer: No
Recognized Trader Exporter: No
Spent Lead Acid Battery Importer: No
Spent Lead Acid Battery Exporter: No
Current Record: No
Non Storage Recycler Activity: Not reported
Electronic Manifest Broker: Not reported

Receive Date: 2002-03-05 00:00:00.0
Handler Name: GLACIER NORTHWEST MARGINAL WAY TRUCK SHO
Federal Waste Generator Description: Not a generator, verified
State District Owner: WA
Large Quantity Handler of Universal Waste: No

Map ID
Direction
Distance
Elevation

MAP FINDINGS

Site

Database(s)

EDR ID Number
EPA ID Number

GLACIER NORTHWEST MARGINAL WAY TRUCK SHO (Continued)

1001491185

Recognized Trader Importer: No
Recognized Trader Exporter: No
Spent Lead Acid Battery Importer: No
Spent Lead Acid Battery Exporter: No
Current Record: No
Non Storage Recycler Activity: Not reported
Electronic Manifest Broker: Not reported

Receive Date: 2003-03-03 00:00:00.0
Handler Name: GLACIER NORTHWEST MARGINAL WAY TRUCK SHO
Federal Waste Generator Description: Not a generator, verified
State District Owner: WA
Large Quantity Handler of Universal Waste: No
Recognized Trader Importer: No
Recognized Trader Exporter: No
Spent Lead Acid Battery Importer: No
Spent Lead Acid Battery Exporter: No
Current Record: No
Non Storage Recycler Activity: Not reported
Electronic Manifest Broker: Not reported

Receive Date: 2004-03-01 00:00:00.0
Handler Name: GLACIER NORTHWEST MARGINAL WAY TRUCK SHO
Federal Waste Generator Description: Not a generator, verified
State District Owner: WA
Large Quantity Handler of Universal Waste: No
Recognized Trader Importer: No
Recognized Trader Exporter: No
Spent Lead Acid Battery Importer: No
Spent Lead Acid Battery Exporter: No
Current Record: No
Non Storage Recycler Activity: Not reported
Electronic Manifest Broker: Not reported

Receive Date: 2005-02-15 00:00:00.0
Handler Name: GLACIER NORTHWEST MARGINAL WAY TRUCK SHO
Federal Waste Generator Description: Not a generator, verified
State District Owner: WA
Large Quantity Handler of Universal Waste: No
Recognized Trader Importer: No
Recognized Trader Exporter: No
Spent Lead Acid Battery Importer: No
Spent Lead Acid Battery Exporter: No
Current Record: No
Non Storage Recycler Activity: Not reported
Electronic Manifest Broker: Not reported

Receive Date: 2008-01-24 00:00:00.0
Handler Name: GLACIER NORTHWEST MARGINAL WAY TRUCK SHO
Federal Waste Generator Description: Small Quantity Generator
State District Owner: WA
Large Quantity Handler of Universal Waste: No
Recognized Trader Importer: No
Recognized Trader Exporter: No
Spent Lead Acid Battery Importer: No
Spent Lead Acid Battery Exporter: No
Current Record: No

Map ID
Direction
Distance
Elevation

MAP FINDINGS

Site

Database(s)

EDR ID Number
EPA ID Number

GLACIER NORTHWEST MARGINAL WAY TRUCK SHO (Continued)

1001491185

Non Storage Recycler Activity:	Not reported
Electronic Manifest Broker:	Not reported
Receive Date:	2008-02-07 00:00:00.0
Handler Name:	GLACIER NORTHWEST MARGINAL WAY TRUCK SHO
Federal Waste Generator Description:	Small Quantity Generator
State District Owner:	WA
Large Quantity Handler of Universal Waste:	No
Recognized Trader Importer:	No
Recognized Trader Exporter:	No
Spent Lead Acid Battery Importer:	No
Spent Lead Acid Battery Exporter:	No
Current Record:	No
Non Storage Recycler Activity:	Not reported
Electronic Manifest Broker:	Not reported
Receive Date:	2009-02-11 00:00:00.0
Handler Name:	GLACIER NORTHWEST MARGINAL WAY TRUCK SHO
Federal Waste Generator Description:	Not a generator, verified
State District Owner:	WA
Large Quantity Handler of Universal Waste:	No
Recognized Trader Importer:	No
Recognized Trader Exporter:	No
Spent Lead Acid Battery Importer:	No
Spent Lead Acid Battery Exporter:	No
Current Record:	No
Non Storage Recycler Activity:	Not reported
Electronic Manifest Broker:	Not reported
Receive Date:	2003-12-31 00:00:00.0
Handler Name:	GLACIER NORTHWEST MARGINAL WAY TRUCK SHO
Federal Waste Generator Description:	Not a generator, verified
State District Owner:	WA
Large Quantity Handler of Universal Waste:	No
Recognized Trader Importer:	No
Recognized Trader Exporter:	No
Spent Lead Acid Battery Importer:	No
Spent Lead Acid Battery Exporter:	No
Current Record:	No
Non Storage Recycler Activity:	Not reported
Electronic Manifest Broker:	Not reported
Receive Date:	2007-03-01 00:00:00.0
Handler Name:	GLACIER NORTHWEST MARGINAL WAY TRUCK SHO
Federal Waste Generator Description:	Small Quantity Generator
State District Owner:	WA
Large Quantity Handler of Universal Waste:	No
Recognized Trader Importer:	No
Recognized Trader Exporter:	No
Spent Lead Acid Battery Importer:	No
Spent Lead Acid Battery Exporter:	No
Current Record:	No
Non Storage Recycler Activity:	Not reported
Electronic Manifest Broker:	Not reported

Map ID
Direction
Distance
Elevation

MAP FINDINGS

Site

Database(s)

EDR ID Number
EPA ID Number

GLACIER NORTHWEST MARGINAL WAY TRUCK SHO (Continued)

1001491185

Facility Has Received Notices of Violation:

Found Violation:	No
Agency Which Determined Violation:	Not reported
Violation Short Description:	Not reported
Date Violation was Determined:	Not reported
Actual Return to Compliance Date:	Not reported
Return to Compliance Qualifier:	Not reported
Violation Responsible Agency:	Not reported
Scheduled Compliance Date:	Not reported
Enforcement Identifier:	Not reported
Date of Enforcement Action:	Not reported
Enforcement Responsible Agency:	Not reported
Enforcement Docket Number:	Not reported
Enforcement Attorney:	Not reported
Corrective Action Component:	Not reported
Appeal Initiated Date:	Not reported
Appeal Resolution Date:	Not reported
Disposition Status Date:	Not reported
Disposition Status:	Not reported
Disposition Status Description:	Not reported
Consent/Final Order Sequence Number:	Not reported
Consent/Final Order Respondent Name:	Not reported
Consent/Final Order Lead Agency:	Not reported
Enforcement Type:	Not reported
Enforcement Responsible Person:	Not reported
Enforcement Responsible Sub-Organization:	Not reported
SEP Sequence Number:	Not reported
SEP Expenditure Amount:	Not reported
SEP Scheduled Completion Date:	Not reported
SEP Actual Date:	Not reported
SEP Defaulted Date:	Not reported
SEP Type:	Not reported
SEP Type Description:	Not reported
Proposed Amount:	Not reported
Final Monetary Amount:	Not reported
Paid Amount:	Not reported
Final Count:	Not reported
Final Amount:	Not reported

Evaluation Action Summary:

Evaluation Date:	2009-05-20 00:00:00.0
Evaluation Responsible Agency:	State
Found Violation:	No
Evaluation Type Description:	FOCUSED COMPLIANCE INSPECTION
Evaluation Responsible Person Identifier:	WAMKJ
Evaluation Responsible Sub-Organization:	NW
Actual Return to Compliance Date:	Not reported
Scheduled Compliance Date:	Not reported
Date of Request:	Not reported
Date Response Received:	Not reported
Request Agency:	Not reported
Former Citation:	Not reported

FINDS:

Registry ID: 110005394741

Map ID
Direction
Distance
Elevation

MAP FINDINGS

Site

Database(s)

EDR ID Number
EPA ID Number

GLACIER NORTHWEST MARGINAL WAY TRUCK SHO (Continued)

1001491185

Click Here:

Environmental Interest/Information System:

Washington Facility / Site Identification System (WA-FSIS) provides a means to query and display data maintained by the Washington Department of Ecology. This system contains key information for each facility/site that is currently, or has been, of interest to the Air Quality, Dam Safety, Hazardous Waste, Toxics Cleanup, and Water Quality Programs.

US EPA TRIS (Toxics Release Inventory System) contains information from facilities on the amounts of over 300 listed toxic chemicals that these facilities release directly to air, water, land, or that are transported off-site.

RCRAInfo is a national information system that supports the Resource Conservation and Recovery Act (RCRA) program through the tracking of events and activities related to facilities that generate, transport, and treat, store, or dispose of hazardous waste. RCRAInfo allows RCRA program staff to track the notification, permit, compliance, and corrective action activities required under RCRA.

US National Pollutant Discharge Elimination System (NPDES) module of the Compliance Information System (ICIS) tracks surface water permits issued under the Clean Water Act. Under NPDES, all facilities that discharge pollutants from any point source into waters of the United States are required to obtain a permit. The permit will likely contain limits on what can be discharged, impose monitoring and reporting requirements, and include other provisions to ensure that the discharge does not adversely affect water quality.

HAZARDOUS WASTE BIENNIAL REPORTER

[Click this hyperlink](#) while viewing on your computer to access additional FINDS: detail in the EDR Site Report.

ECHO:

Envid: 1001491185
Registry ID: 110005394741
DFR URL: <http://echo.epa.gov/detailed-facility-report?fid=110005394741>
Name: CALPORTLAND
Address: 5902 W MARGINAL WAY SW
City,State,Zip: SEATTLE, WA 98106

WA MANIFEST:

Name: GLACIER NORTHWEST MARGINAL WAY TRUCK SHO
Address: 5902 W MARGINAL WAY SW
City,State,Zip: SEATTLE, WA 98106
Facility Address 2: Not reported
Facility ID: 67234947
EPA ID: WAH000007773
NAICS: 32732
State Waste Code Desc: Not reported
Federal Waste Code Desc: Not reported
Form Comm: Not reported
Data Year: 2008
Permit by Rule: False
Mailing Address 2: Not reported
Treatment by Generator: False
Mixed Radioactive Waste: False
Importer of Hazardous Waste: False

Map ID
Direction
Distance
Elevation

MAP FINDINGS

Site

Database(s)

EDR ID Number
EPA ID Number

GLACIER NORTHWEST MARGINAL WAY TRUCK SHO (Continued)

1001491185

Immediate Recycler:	False
Treatment/Storage/Disposal/Recycling Facility:	False
Generator of Dangerous Fuel Waste:	False
Generator Marketing to Burner:	False
Other Marketers (i.e., blender, distributor, etc.):	False
Utility Boiler Burner:	False
Industry Boiler Burner:	False
Industrial Furnace:	False
Smelter Defferal:	False
Universal Waste:	Not reported
Off-Specification:	Not reported
LN Address 2:	Not reported
Tax Reg #:	601301145
Business Type:	Not reported
Mail Name:	Glacier Northwest Inc
Mailing Address:	PO Box 1730
Mailing City,State,Zip:	SEATTLE, WA 98111-1730
Legal Organization Name:	Glacier Northwest Inc
Legal Organization Type:	Private
Legal Contact:	Not reported
Legal Address:	PO Box 1730
Legal Address 2:	Not reported
Legal City,State,Zip:	SEATTLE, WA 98111-1730
Legal Phone Number:	(206)764-3000
Legal Effective Date:	01/01/1988
Land Organization Name:	Glacier Northwest Inc
Land Organization Type:	Private
Land Contact:	Not reported
Land Address:	PO Box 1730
Land City,State,Zip:	SEATTLE, WA 98111-1730
Land Phone Number:	(206)764-3000
Operator Organization Name:	Glacier Northwest Inc
Operator Organization Type:	Private
Operator:	Not reported
Operator Address:	PO Box 1730
Operator Address 2:	Not reported
Operator City,State,Zip:	SEATTLE, WA 98111-1730
Operator Phone Number:	(206)764-3000
Operator Effective Date:	01/01/1988
Site Contact:	Matthew Hinck
Site Contact Address:	PO Box 1730
Contact City,State,Zip:	SEATTLE, WA 98111-1730
Site Contact Phone Number:	(206)768-7612
Site Contact Email:	mhinck@glaciernw.com
Gen Status Code:	XQG
Monthly Generation:	False
Batch Generation:	False
One Time Generation:	False
Transport Own Waste:	False
Tranports Other Waste:	False
Recycler Onsite:	False
Transfer Facility:	False
Other Exemption:	Not reported
UW Battery Gen:	False
Used Oil Transporter:	False
Used Oil Transfer Facility:	False
Used Oil Processor:	False

Map ID
Direction
Distance
Elevation

MAP FINDINGS

Site

Database(s)

EDR ID Number
EPA ID Number

GLACIER NORTHWEST MARGINAL WAY TRUCK SHO (Continued)

1001491185

Used Oil Refiner:	False
Used Oil Fuel Marketer Directs Shipments:	False
Used Oil Fuel Marketer Meets Specs:	False
Site Contact Address 2:	Not reported
Name:	GLACIER NORTHWEST MARGINAL WAY TRUCK SHO
Address:	5902 W MARGINAL WAY SW
City,State,Zip:	SEATTLE, WA 98106
Facility Address 2:	Not reported
Facility ID:	67234947
EPA ID:	WAH000007773
NAICS:	32732
State Waste Code Desc:	Not reported
Federal Waste Code Desc:	Not reported
Form Comm:	Not reported
Data Year:	Not reported
Permit by Rule:	F
Mailing Address 2:	Not reported
Treatment by Generator:	F
Mixed Radioactive Waste:	F
Importer of Hazardous Waste:	F
Immediate Recycler:	F
Treatment/Storage/Disposal/Recycling Facility:	F
Generator of Dangerous Fuel Waste:	F
Generator Marketing to Burner:	F
Other Marketers (i.e., blender, distributor, etc.):	F
Utility Boiler Burner:	F
Industry Boiler Burner:	F
Industrial Furnace:	F
Smelter Defferal:	F
Universal Waste:	Not reported
Off-Specification:	Not reported
LN Address 2:	Not reported
Tax Reg #:	601301145
Business Type:	Not reported
Mail Name:	Glacier Northwest Inc
Mailing Address:	PO Box 1730
Mailing City,State,Zip:	SEATTLE, WA 98111-1730
Legal Organization Name:	Glacier Northwest Inc
Legal Organization Type:	Private
Legal Contact:	Not reported
Legal Address:	PO Box 1730
Legal Address 2:	Not reported
Legal City,State,Zip:	SEATTLE, WA 98111-1730
Legal Phone Number:	(206)764-3000
Legal Effective Date:	01/01/1988
Land Organization Name:	Glacier Northwest Inc
Land Organization Type:	Private
Land Contact:	Not reported
Land Address:	PO Box 1730
Land City,State,Zip:	SEATTLE, WA 98111-1730
Land Phone Number:	(206)764-3000
Operator Organization Name:	Glacier Northwest Inc
Operator Organization Type:	Private
Operator:	Not reported
Operator Address:	PO Box 1730
Operator Address 2:	Not reported

Map ID
Direction
Distance
Elevation

MAP FINDINGS

Site

Database(s)

EDR ID Number
EPA ID Number

GLACIER NORTHWEST MARGINAL WAY TRUCK SHO (Continued)

1001491185

Operator City,State,Zip: SEATTLE, WA 98111-1730
Operator Phone Number: (206)764-3000
Operator Effective Date: 01/01/1988
Site Contact: Matthew Hinc
Site Contact Address: PO Box 1730
Contact City,State,Zip: SEATTLE, WA 98111-1730
Site Contact Phone Number: (206)768-7612
Site Contact Email: mhinc@glaciernw.com
Gen Status Code: MQG
Monthly Generation: F
Batch Generation: F
One Time Generation: F
Transport Own Waste: F
Tranports Other Waste: F
Recycler Onsite: F
Transfer Facility: F
Other Exemption: Not reported
UW Battery Gen: F
Used Oil Transporter: F
Used Oil Transfer Facility: F
Used Oil Processor: F
Used Oil Refiner: F
Used Oil Fuel Marketer Directs Shipments: F
Used Oil Fuel Marketer Meets Specs: F
Site Contact Address 2: Not reported

NPDES:

Name: WEST MARGINAL WAY SITE
Address: 5902 W MARGINAL WAY SW
City,State,Zip: SEATTLE, WA 98106
Facility Status: Not reported
Facility Type: Sand and Gravel GP
Admin Region: Northwest
Date Issued: 02/17/2016
Latitude: Not reported
Longitude: Not reported
Permit ID: WAG503378
Permit Version: Not reported
Permit Status: Active
Permit SubStatus: Not reported
Ecology Contact: Not reported
WRIA: Not reported
Permit Expiration Date: 03/31/2021
Effective Date: 04/01/2016
Days to Expiration: -352

AX198
ESE
1/4-1/2
0.366 mi.
1934 ft.

ART BASS AEROSPACE FINISHING
313 S FINDLAY
SEATTLE, WA 98108
Site 1 of 3 in cluster AX

WA ALLSITES S116506037
WA MANIFEST N/A

Relative:
Higher
Actual:
12 ft.

ALLSITES:
Name: ART BASS AEROSPACE FINISHING
Facility Id: 6861

Map ID
Direction
Distance
Elevation

MAP FINDINGS

Site

Database(s)

EDR ID Number
EPA ID Number

ART BASS AEROSPACE FINISHING (Continued)

S116506037

WA MANIFEST:
Name: ART BASS AEROSPACE FINISHING
Address: 313 S FINDLAY
City,State,Zip: SEATTLE, WA 98108
Facility Address 2: Not reported
Facility ID: 6861
EPA ID: WAH000046534
NAICS: 332322
State Waste Code Desc: Not reported
Federal Waste Code Desc: D002,D007
Form Comm: Not reported
Data Year: 2015
Permit by Rule: True
Mailing Address 2: Not reported
Treatment by Generator: False
Mixed Radioactive Waste: False
Importer of Hazardous Waste: False
Immediate Recycler: False
Treatment/Storage/Disposal/Recycling Facility: False
Generator of Dangerous Fuel Waste: False
Generator Marketing to Burner: False
Other Marketers (i.e., blender, distributor, etc.): False
Utility Boiler Burner: False
Industry Boiler Burner: False
Industrial Furnace: False
Smelter Defferal: False
Universal Waste: Not reported
Off-Specification: Not reported
LN Address 2: Not reported
Tax Reg #: 455471594
Business Type: metal finishing
Mail Name: Art Brass Aerospace Finishing
Mailing Address: 313 S Findlay
Mailing City,State,Zip: Seattle, WA 98108
Legal Organization Name: Not reported
Legal Organization Type: Private
Legal Contact: Mike Merryfield
Legal Address: 5516 3rd Ave S
Legal Address 2: Not reported
Legal City,State,Zip: Seattle, WA 98108
Legal Phone Number: (206)767-4443, ext 19
Legal Effective Date: 01/01/2013
Land Organization Name: Not reported
Land Organization Type: Private
Land Contact: Judith Paul
Land Address: 25305 159th St Ct E
Land City,State,Zip: Buckley, WA 98321-8936
Land Phone Number: (206)550-0995
Operator Organization Name: Not reported
Operator Organization Type: Private
Operator: Dan Milette
Operator Address: 313 S Findlay
Operator Address 2: Not reported
Operator City,State,Zip: Seattle, WA 98108
Operator Phone Number: (206)209-3010
Operator Effective Date: 01/10/2013
Site Contact: Richard M Codling

Map ID
Direction
Distance
Elevation

MAP FINDINGS

Site

Database(s)

EDR ID Number
EPA ID Number

ART BASS AEROSPACE FINISHING (Continued)

S116506037

Site Contact Address:	5516 3rd Ave S
Contact City,State,Zip:	Seattle, WA 98108
Site Contact Phone Number:	(253)767-4443
Site Contact Email:	rick@artbrassplating.com
Gen Status Code:	LQG
Monthly Generation:	True
Batch Generation:	False
One Time Generation:	False
Transport Own Waste:	False
Tranports Other Waste:	False
Recycler Onsite:	False
Transfer Facility:	False
Other Exemption:	Not reported
UW Battery Gen:	False
Used Oil Transporter:	False
Used Oil Transfer Facility:	False
Used Oil Processor:	False
Used Oil Refiner:	False
Used Oil Fuel Marketer Directs Shipments:	False
Used Oil Fuel Marketer Meets Specs:	False
Site Contact Address 2:	Not reported
Waste Stream Generated:	
Waste Managed Off Site:	Y
State Only Waste Code 1:	Not reported
State Only Waste Code 2:	Not reported
Report Managed On Site:	0
KG Managed On Site:	0
Generator Treatment Code:	Not reported
Permit By Rule Code:	Not reported
WCDE Residence Code:	Not reported
WCDH Origin Code:	1
WCDE On Site Code:	Not reported
WCDB Code:	W505
Description:	CHROMIC ACID SOLUTION
CORB Sequence Number:	155778
Sequence Number:	3401695
Mixed Radioactive Flag:	False
Designation Code:	D
Reported Quantity:	330
Quantity Unit:	GAL
Kilograms Quantity:	1122.66001
Density Number:	7.5
Density Quantity:	PPG
Shipments Send:	
CORB Waste Sequence Number:	155778
Waste Sequence Number:	3401695
Sequence Number:	1974635
Shipment Date:	2015-04-21 00:00:00
Mainfest Document ID:	006762961FLE
Reported Quantity:	165
Unit of Measure:	GAL
Kilograms Quantity:	561.330009
Receiving EPAID:	IDD073114654
Waste Sequence Number:	3401695

Map ID
Direction
Distance
Elevation

MAP FINDINGS

Site

Database(s)

EDR ID Number
EPA ID Number

ART BASS AEROSPACE FINISHING (Continued)

S116506037

Sequence Number: 1974636
Shipment Date: 2015-06-16 00:00:00
Manifest Document ID: 007457342FLE
Reported Quantity: 165
Unit of Measure: GAL
Kilograms Quantity: 561.330009
Receiving EPAID: IDD073114654

Waste Stream Off Site Mgmt:
Waste CORB Sequence Number: 155778
Waste Sequence Number: 3401695
Sequence Number: 897063
Received EPAID: IDD073114654
Managed Quantity: 330
Kilogram Quantity: 1122.66001
Recycled Percentage: 0
Waste Management System Code: H132

Waste Stream Comments:
CORB Waste Sequence Number: 155778
Comments: CHROMIC ACID SOLUTION
Waste Sequence Number: 3401695
Sequence Number: 1

Waste Stream EPA Code:
CORB Waste Sequence Number: 155778
Waste Sequence Number: 3401695
Sequence Number: 7825368
WCDA Code: D002

Waste Sequence Number: 3401695
Sequence Number: 7825369
WCDA Code: D007

Waste Stream Source Code:
CORB Waste Sequence Number: 155778
Waste Sequence Number: 3401695
Sequence Number: 1
WCDD Code: G09

Name: ART BASS AEROSPACE FINISHING
Address: 313 S FINDLAY
City,State,Zip: SEATTLE, WA 98108
Facility Address 2: Not reported
Facility ID: 6861
EPA ID: WAH000046534
NAICS: 332322
State Waste Code Desc: Not reported
Federal Waste Code Desc: Not reported
Form Comm: Not reported
Data Year: 2014
Permit by Rule: True
Mailing Address 2: Not reported
Treatment by Generator: False

Map ID
Direction
Distance
Elevation

MAP FINDINGS

Site

Database(s)

EDR ID Number
EPA ID Number

ART BASS AEROSPACE FINISHING (Continued)

S116506037

Mixed Radioactive Waste:	False
Importer of Hazardous Waste:	False
Immediate Recycler:	False
Treatment/Storage/Disposal/Recycling Facility:	False
Generator of Dangerous Fuel Waste:	False
Generator Marketing to Burner:	False
Other Marketers (i.e., blender, distributor, etc.):	False
Utility Boiler Burner:	False
Industry Boiler Burner:	False
Industrial Furnace:	False
Smelter Defferal:	False
Universal Waste:	Not reported
Off-Specification:	Not reported
LN Address 2:	Not reported
Tax Reg #:	455471594
Business Type:	metal finishing
Mail Name:	Art Brass Aerospace Finishing
Mailing Address:	313 S Findlay
Mailing City,State,Zip:	Seattle, WA 98108
Legal Organization Name:	Not reported
Legal Organization Type:	Private
Legal Contact:	Mike Merryfield
Legal Address:	5516 3rd Ave S
Legal Address 2:	Not reported
Legal City,State,Zip:	Seattle, WA 98108
Legal Phone Number:	(206)767-4443, ext 19
Legal Effective Date:	01/01/2013
Land Organization Name:	Not reported
Land Organization Type:	Private
Land Contact:	Judith Paul
Land Address:	25305 159th St Ct E
Land City,State,Zip:	Buckley, WA 98321-8936
Land Phone Number:	(206)550-0995
Operator Organization Name:	Not reported
Operator Organization Type:	Private
Operator:	Dan Milette
Operator Address:	313 S Findlay
Operator Address 2:	Not reported
Operator City,State,Zip:	Seattle, WA 98108
Operator Phone Number:	(206)209-3010
Operator Effective Date:	01/10/2013
Site Contact:	Richard M Codling
Site Contact Address:	5516 3rd Ave S
Contact City,State,Zip:	Seattle, WA 98108
Site Contact Phone Number:	(253)767-4443
Site Contact Email:	rick@artbrassplating.com
Gen Status Code:	XQG
Monthly Generation:	False
Batch Generation:	False
One Time Generation:	False
Transport Own Waste:	False
Tranports Other Waste:	False
Recycler Onsite:	False
Transfer Facility:	False
Other Exemption:	Not reported
UW Battery Gen:	False
Used Oil Transporter:	False

Map ID
 Direction
 Distance
 Elevation

MAP FINDINGS

Site

Database(s)

EDR ID Number
 EPA ID Number

ART BASS AEROSPACE FINISHING (Continued)

S116506037

Used Oil Transfer Facility:	False
Used Oil Processor:	False
Used Oil Refiner:	False
Used Oil Fuel Marketer Directs Shipments:	False
Used Oil Fuel Marketer Meets Specs:	False
Site Contact Address 2:	Not reported

AX199
ESE
1/4-1/2
0.367 mi.
1940 ft.

SCENIC BOUND TOURS
300 SOUTH ORCAS STREET
SEATTLE, WA 98108

US BROWNFIELDS **1023621761**
FINDS **N/A**

Site 2 of 3 in cluster AX

Relative:
Higher
Actual:
11 ft.

US BROWNFIELDS:	
Name:	SCENIC BOUND TOURS
Address:	300 SOUTH ORCAS STREET
City,State,Zip:	SEATTLE, WA 98108
Recipient Name:	King County
Grant Type:	Showcase Community
Property Number:	-
Parcel size:	-
Latitude:	47.551999
Longitude:	-122.3308
HCM Label:	-
Map Scale:	-
Point of Reference:	-
Highlights:	-
Datum:	-
Acres Property ID:	11796
IC Data Access:	-
Start Date:	-
Redev Completion Date:	-
Completed Date:	-
Acres Cleaned Up:	-
Cleanup Funding:	-
Cleanup Funding Source:	-
Assessment Funding:	-
Assessment Funding Source:	-
Redevelopment Funding:	-
Redev. Funding Source:	-
Redev. Funding Entity Name:	-
Redevelopment Start Date:	-
Assessment Funding Entity:	-
Cleanup Funding Entity:	-
Grant Type:	-
Accomplishment Type:	-
Accomplishment Count:	-
Cooperative Agreement Number:	98030701
Start Date:	-
Ownership Entity:	-
Completion Date:	-
Current Owner:	-
Did Owner Change:	-
Cleanup Required:	-
Video Available:	-
Photo Available:	-
Institutional Controls Required:	-
IC Category Proprietary Controls:	-

Map ID
Direction
Distance
Elevation

MAP FINDINGS

Site

Database(s)

EDR ID Number
EPA ID Number

SCENIC BOUND TOURS (Continued)

1023621761

IC Cat. Info. Devices:	-
IC Cat. Gov. Controls:	-
IC Cat. Enforcement Permit Tools:	-
IC in place date:	-
IC in place:	U
State/tribal program date:	-
State/tribal program ID:	-
State/tribal NFA date:	-
Air cleaned:	-
Asbestos found:	-
Asbestos cleaned:	-
Controlled substance found:	-
Controlled substance cleaned:	-
Drinking water affected:	-
Drinking water cleaned:	-
Groundwater affected:	-
Groundwater cleaned:	-
Lead contaminant found:	-
Lead cleaned up:	-
No media affected:	-
Unknown media affected:	-
Other cleaned up:	-
Other metals found:	-
Other metals cleaned:	-
Other contaminants found:	-
Other contams found description:	-
PAHs found:	-
PAHs cleaned up:	-
PCBs found:	-
PCBs cleaned up:	-
Petro products found:	-
Petro products cleaned:	-
Sediments found:	-
Sediments cleaned:	-
Soil affected:	-
Soil cleaned up:	-
Surface water cleaned:	-
VOCs found:	-
VOCs cleaned:	-
Cleanup other description:	-
Num. of cleanup and re-dev. jobs:	-
Past use greenspace acreage:	-
Past use residential acreage:	-
Surface Water:	-
Past use commercial acreage:	-
Past use industrial acreage:	-
Future use greenspace acreage:	-
Future use residential acreage:	-
Future use commercial acreage:	-
Future use industrial acreage:	-
Superfund Fed. landowner flag:	-
Arsenic cleaned up:	-
Cadmium cleaned up:	-
Chromium cleaned up:	-
Copper cleaned up:	-
Iron cleaned up:	-
mercury cleaned up:	-

Map ID
Direction
Distance
Elevation

MAP FINDINGS

Site

Database(s)

EDR ID Number
EPA ID Number

SCENIC BOUND TOURS (Continued)

1023621761

Nickel Cleaned Up:	-
No clean up:	-
Pesticides cleaned up:	-
Selenium cleaned up:	-
SVOCs cleaned up:	-
Unknown clean up:	-
Arsenic contaminant found:	-
Cadmium contaminant found:	-
Chromium contaminant found:	-
Copper contaminant found:	-
Iron contaminant found:	-
Mercury contaminant found:	-
Nickel contaminant found:	-
No contaminant found:	-
Pesticides contaminant found:	-
Selenium contaminant found:	-
SVOCs contaminant found:	-
Unknown contaminant found:	-
Future Use: Multistory	-
Media affected Bluiding Material:	-
Media affected indoor air:	-
Building material media cleaned up:	-
Indoor air media cleaned up:	-
Unknown media cleaned up:	-
Past Use: Multistory	-
Property Description:	-
Below Poverty Number:	56
Below Poverty Percent:	20.36
Meidan Income:	8153
Meidan Income Number:	125
Meidan Income Percent:	45.45
Vacant Housing Number:	8
Vacant Housing Percent:	4.61
Unemployed Number:	5
Unemployed Percent:	1.82

FINDS:

Registry ID: 110060611529

Click Here:

Environmental Interest/Information System:

US EPA Assessment, Cleanup and Redevelopment Exchange System (ACRES) is a federal online database for Brownfields Grantees to electronically submit data directly to EPA.

[Click this hyperlink](#) while viewing on your computer to access additional FINDS: detail in the EDR Site Report.

Map ID
 Direction
 Distance
 Elevation

MAP FINDINGS

Site

Database(s)

EDR ID Number
 EPA ID Number

AV200
SW
1/4-1/2
0.367 mi.
1940 ft.

GLACIER NW REICHHOLD MTCA
5904-5906 W MARGINAL WAY SW
SEATTLE, WA 98111

WA ALLSITES
RCRA NonGen / NLR
WA MANIFEST

1001234280
WAR000006221

Site 5 of 6 in cluster AV

Relative:
Higher
Actual:
17 ft.

ALLSITES:
 Name: GLACIER NW REICHHOLD MTCA
 Facility Id: 89139472

RCRA Listings:

Date Form Received by Agency:	2019-01-31 00:00:00.0
Handler Name:	GLACIER NW REICHHOLD MTCA
Handler Address:	5904-5906 W MARGINAL WAY SW
Handler City,State,Zip:	SEATTLE, WA 98111
EPA ID:	WAR000006221
Contact Name:	ANNE AYRE
Contact Address:	PO BOX 1730
Contact City,State,Zip:	SEATTLE, WA 98111
Contact Telephone:	206-764-3026
Contact Fax:	Not reported
Contact Email:	AAYRE@CALPORTLAND.COM
Contact Title:	Not reported
EPA Region:	10
Land Type:	Private
Federal Waste Generator Description:	Not a generator, verified
Non-Notifier:	Not reported
Biennial Report Cycle:	Not reported
Accessibility:	Not reported
Active Site Indicator:	Not reported
State District Owner:	WA
State District:	NWRO
Mailing Address:	PO BOX 1730
Mailing City,State,Zip:	SEATTLE, WA 98111
Owner Name:	GLACIER NORTHWEST INC
Owner Type:	Private
Operator Name:	GLACIER NORTHWEST INC
Operator Type:	Private
Short-Term Generator Activity:	No
Importer Activity:	No
Mixed Waste Generator:	No
Transporter Activity:	No
Transfer Facility Activity:	No
Recycler Activity with Storage:	No
Small Quantity On-Site Burner Exemption:	No
Smelting Melting and Refining Furnace Exemption:	No
Underground Injection Control:	No
Off-Site Waste Receipt:	No
Universal Waste Indicator:	No
Universal Waste Destination Facility:	No
Federal Universal Waste:	No
Active Site Fed-Reg Treatment Storage and Disposal Facility:	Not reported
Active Site Converter Treatment storage and Disposal Facility:	Not reported
Active Site State-Reg Treatment Storage and Disposal Facility:	Not reported
Active Site State-Reg Handler:	---
Federal Facility Indicator:	Not reported
Hazardous Secondary Material Indicator:	NN
Sub-Part K Indicator:	Not reported
Commercial TSD Indicator:	No

Map ID
 Direction
 Distance
 Elevation

MAP FINDINGS

Site

Database(s)

EDR ID Number
 EPA ID Number

GLACIER NW REICHHOLD MTCA (Continued)

1001234280

Treatment Storage and Disposal Type:	Not reported
2018 GPRA Permit Baseline:	Not on the Baseline
2018 GPRA Renewals Baseline:	Not on the Baseline
Permit Renewals Workload Universe:	Not reported
Permit Workload Universe:	Not reported
Permit Progress Universe:	Not reported
Post-Closure Workload Universe:	Not reported
Closure Workload Universe:	Not reported
202 GPRA Corrective Action Baseline:	No
Corrective Action Workload Universe:	No
Subject to Corrective Action Universe:	No
Non-TSDFs Where RCRA CA has Been Imposed Universe:	No
TSDFs Potentially Subject to CA Under 3004 (u)/(v) Universe:	No
TSDFs Only Subject to CA under Discretionary Auth Universe:	No
Corrective Action Priority Ranking:	No NCAPS ranking
Environmental Control Indicator:	No
Institutional Control Indicator:	No
Human Exposure Controls Indicator:	N/A
Groundwater Controls Indicator:	N/A
Operating TSDF Universe:	Not reported
Full Enforcement Universe:	Not reported
Significant Non-Complier Universe:	No
Unaddressed Significant Non-Complier Universe:	No
Addressed Significant Non-Complier Universe:	No
Significant Non-Complier With a Compliance Schedule Universe:	No
Financial Assurance Required:	Not reported
Handler Date of Last Change:	2019-02-27 11:03:09.0
Recognized Trader-Importer:	No
Recognized Trader-Exporter:	No
Importer of Spent Lead Acid Batteries:	No
Exporter of Spent Lead Acid Batteries:	No
Recycler Activity Without Storage:	No
Manifest Broker:	No
Sub-Part P Indicator:	Not reported

Biennial: List of Years

Year: 2011

Click Here for Biennial Reporting System Data:
 Year: 2009

Click Here for Biennial Reporting System Data:
 Year: 2007

Click Here for Biennial Reporting System Data:
 Year: 2005

Click Here for Biennial Reporting System Data:
 Year: 2003

Click Here for Biennial Reporting System Data:

Handler - Owner Operator:

Owner/Operator Indicator:	Operator
Owner/Operator Name:	GLACIER NW REICHHOLD MTCA
Legal Status:	Private

Map ID
Direction
Distance
Elevation

MAP FINDINGS

Site

Database(s)

EDR ID Number
EPA ID Number

GLACIER NW REICHHOLD MTCA (Continued)

1001234280

Date Became Current: Not reported
Date Ended Current: Not reported
Owner/Operator Address: 5904-5906 W MARGINAL WAY SW
Owner/Operator City,State,Zip: SEATTLE, WA 98111
Owner/Operator Telephone: 000-000-0000
Owner/Operator Telephone Ext: Not reported
Owner/Operator Fax: Not reported
Owner/Operator Email: Not reported

Owner/Operator Indicator: Owner
Owner/Operator Name: GLACIER NW REICHHOLD MTCA
Legal Status: Private
Date Became Current: Not reported
Date Ended Current: Not reported
Owner/Operator Address: 5904-5906 W MARGINAL WAY SW
Owner/Operator City,State,Zip: SEATTLE, WA 98111
Owner/Operator Telephone: 000-000-0000
Owner/Operator Telephone Ext: Not reported
Owner/Operator Fax: Not reported
Owner/Operator Email: Not reported

Owner/Operator Indicator: Operator
Owner/Operator Name: GLACIER NW REICHHOLD MTCA
Legal Status: Private
Date Became Current: 1996-09-04 00:00:00.
Date Ended Current: Not reported
Owner/Operator Address: PO BOX 1730
Owner/Operator City,State,Zip: SEATTLE, WA 98111
Owner/Operator Telephone: 206-764-3000
Owner/Operator Telephone Ext: Not reported
Owner/Operator Fax: Not reported
Owner/Operator Email: Not reported

Owner/Operator Indicator: Operator
Owner/Operator Name: GLACIER NW REICHHOLD MTCA
Legal Status: Private
Date Became Current: 1996-09-04 00:00:00.
Date Ended Current: Not reported
Owner/Operator Address: PO BOX 1730
Owner/Operator City,State,Zip: SEATTLE, WA 98111
Owner/Operator Telephone: 206-764-3000
Owner/Operator Telephone Ext: Not reported
Owner/Operator Fax: Not reported
Owner/Operator Email: Not reported

Owner/Operator Indicator: Owner
Owner/Operator Name: GLACIER NORTHWEST INC
Legal Status: Private
Date Became Current: Not reported
Date Ended Current: Not reported
Owner/Operator Address: PO BOX 1730
Owner/Operator City,State,Zip: SEATTLE, WA 98111
Owner/Operator Telephone: 206-764-3000
Owner/Operator Telephone Ext: Not reported
Owner/Operator Fax: Not reported
Owner/Operator Email: Not reported

Map ID
Direction
Distance
Elevation

MAP FINDINGS

Site

Database(s)

EDR ID Number
EPA ID Number

GLACIER NW REICHHOLD MTCA (Continued)

1001234280

Owner/Operator Indicator: Operator
Owner/Operator Name: GLACIER NORTHWEST INC
Legal Status: Private
Date Became Current: 1997-03-06 00:00:00.
Date Ended Current: Not reported
Owner/Operator Address: PO BOX 1730
Owner/Operator City,State,Zip: SEATTLE, WA 98111-1730
Owner/Operator Telephone: Not reported
Owner/Operator Telephone Ext: Not reported
Owner/Operator Fax: Not reported
Owner/Operator Email: Not reported

Owner/Operator Indicator: Operator
Owner/Operator Name: GLACIER NORTHWEST INC
Legal Status: Private
Date Became Current: 1997-03-06 00:00:00.
Date Ended Current: Not reported
Owner/Operator Address: PO BOX 1730
Owner/Operator City,State,Zip: SEATTLE, WA 98111-1730
Owner/Operator Telephone: Not reported
Owner/Operator Telephone Ext: Not reported
Owner/Operator Fax: Not reported
Owner/Operator Email: Not reported

Owner/Operator Indicator: Operator
Owner/Operator Name: GLACIER NORTHWEST INC
Legal Status: Private
Date Became Current: 1997-03-06 00:00:00.
Date Ended Current: Not reported
Owner/Operator Address: PO BOX 1730
Owner/Operator City,State,Zip: SEATTLE, WA 98111-1730
Owner/Operator Telephone: Not reported
Owner/Operator Telephone Ext: Not reported
Owner/Operator Fax: Not reported
Owner/Operator Email: Not reported

Owner/Operator Indicator: Owner
Owner/Operator Name: GLACIER NORTHWEST INC
Legal Status: Private
Date Became Current: 1996-09-04 00:00:00.
Date Ended Current: Not reported
Owner/Operator Address: PO BOX 1730
Owner/Operator City,State,Zip: SEATTLE, WA 98111-1730
Owner/Operator Telephone: 206-764-3000
Owner/Operator Telephone Ext: Not reported
Owner/Operator Fax: Not reported
Owner/Operator Email: Not reported

Owner/Operator Indicator: Owner
Owner/Operator Name: GLACIER NW REICHHOLD MTCA
Legal Status: Private
Date Became Current: Not reported
Date Ended Current: Not reported
Owner/Operator Address: 5904-5906 W MARGINAL WAY SW
Owner/Operator City,State,Zip: SEATTLE, WA 98111
Owner/Operator Telephone: 000-000-0000
Owner/Operator Telephone Ext: Not reported

Map ID
Direction
Distance
Elevation

MAP FINDINGS

Site

Database(s)

EDR ID Number
EPA ID Number

GLACIER NW REICHHOLD MTCA (Continued)

1001234280

Owner/Operator Fax:	Not reported
Owner/Operator Email:	Not reported
Owner/Operator Indicator:	Operator
Owner/Operator Name:	GLACIER NW REICHHOLD MTCA
Legal Status:	Private
Date Became Current:	1996-09-04 00:00:00.
Date Ended Current:	Not reported
Owner/Operator Address:	PO BOX 1730
Owner/Operator City,State,Zip:	SEATTLE, WA 98111
Owner/Operator Telephone:	206-764-3000
Owner/Operator Telephone Ext:	Not reported
Owner/Operator Fax:	Not reported
Owner/Operator Email:	Not reported
Owner/Operator Indicator:	Operator
Owner/Operator Name:	GLACIER NW REICHHOLD MTCA
Legal Status:	Private
Date Became Current:	1996-09-04 00:00:00.
Date Ended Current:	Not reported
Owner/Operator Address:	PO BOX 1730
Owner/Operator City,State,Zip:	SEATTLE, WA 98111
Owner/Operator Telephone:	206-764-3000
Owner/Operator Telephone Ext:	Not reported
Owner/Operator Fax:	Not reported
Owner/Operator Email:	Not reported
Owner/Operator Indicator:	Operator
Owner/Operator Name:	GLACIER NW REICHHOLD MTCA
Legal Status:	Private
Date Became Current:	1996-09-04 00:00:00.
Date Ended Current:	Not reported
Owner/Operator Address:	PO BOX 1730
Owner/Operator City,State,Zip:	SEATTLE, WA 98111
Owner/Operator Telephone:	206-764-3000
Owner/Operator Telephone Ext:	Not reported
Owner/Operator Fax:	Not reported
Owner/Operator Email:	Not reported
Owner/Operator Indicator:	Owner
Owner/Operator Name:	GLACIER NORTHWEST INC
Legal Status:	Private
Date Became Current:	Not reported
Date Ended Current:	Not reported
Owner/Operator Address:	PO BOX 1730
Owner/Operator City,State,Zip:	SEATTLE, WA 98111
Owner/Operator Telephone:	206-764-3000
Owner/Operator Telephone Ext:	Not reported
Owner/Operator Fax:	Not reported
Owner/Operator Email:	Not reported
Owner/Operator Indicator:	Owner
Owner/Operator Name:	GLACIER NORTHWEST INC
Legal Status:	Private
Date Became Current:	Not reported
Date Ended Current:	Not reported
Owner/Operator Address:	PO BOX 1730

Map ID
Direction
Distance
Elevation

MAP FINDINGS

Site

Database(s)

EDR ID Number
EPA ID Number

GLACIER NW REICHHOLD MTCA (Continued)

1001234280

Owner/Operator City,State,Zip:	SEATTLE, WA 98111
Owner/Operator Telephone:	206-764-3000
Owner/Operator Telephone Ext:	Not reported
Owner/Operator Fax:	Not reported
Owner/Operator Email:	Not reported
Owner/Operator Indicator:	Owner
Owner/Operator Name:	GLACIER NORTHWEST INC
Legal Status:	Private
Date Became Current:	Not reported
Date Ended Current:	Not reported
Owner/Operator Address:	PO BOX 1730
Owner/Operator City,State,Zip:	SEATTLE, WA 98111
Owner/Operator Telephone:	206-764-3000
Owner/Operator Telephone Ext:	Not reported
Owner/Operator Fax:	Not reported
Owner/Operator Email:	Not reported
Owner/Operator Indicator:	Operator
Owner/Operator Name:	GLACIER NW REICHHOLD MTCA
Legal Status:	Private
Date Became Current:	1996-09-04 00:00:00.
Date Ended Current:	Not reported
Owner/Operator Address:	PO BOX 1730
Owner/Operator City,State,Zip:	SEATTLE, WA 98111
Owner/Operator Telephone:	206-764-3000
Owner/Operator Telephone Ext:	Not reported
Owner/Operator Fax:	Not reported
Owner/Operator Email:	Not reported
Owner/Operator Indicator:	Owner
Owner/Operator Name:	GLACIER NORTHWEST INC
Legal Status:	Private
Date Became Current:	Not reported
Date Ended Current:	Not reported
Owner/Operator Address:	PO BOX 1730
Owner/Operator City,State,Zip:	SEATTLE, WA 98111
Owner/Operator Telephone:	206-764-3000
Owner/Operator Telephone Ext:	Not reported
Owner/Operator Fax:	Not reported
Owner/Operator Email:	Not reported
Owner/Operator Indicator:	Owner
Owner/Operator Name:	GLACIER NORTHWEST INC
Legal Status:	Private
Date Became Current:	2017-12-31 00:00:00.
Date Ended Current:	Not reported
Owner/Operator Address:	PO BOX 1730
Owner/Operator City,State,Zip:	SEATTLE, WA 98111
Owner/Operator Telephone:	206-764-3000
Owner/Operator Telephone Ext:	Not reported
Owner/Operator Fax:	Not reported
Owner/Operator Email:	Not reported
Owner/Operator Indicator:	Owner
Owner/Operator Name:	GLACIER NORTHWEST INC
Legal Status:	Private

Map ID
Direction
Distance
Elevation

MAP FINDINGS

Site

Database(s)

EDR ID Number
EPA ID Number

GLACIER NW REICHHOLD MTCA (Continued)

1001234280

Date Became Current:	1996-09-04 00:00:00.
Date Ended Current:	Not reported
Owner/Operator Address:	PO BOX 1730
Owner/Operator City,State,Zip:	SEATTLE, WA 98111-1730
Owner/Operator Telephone:	Not reported
Owner/Operator Telephone Ext:	Not reported
Owner/Operator Fax:	Not reported
Owner/Operator Email:	Not reported
Owner/Operator Indicator:	Owner
Owner/Operator Name:	GLACIER NW REICHHOLD MTCA
Legal Status:	Private
Date Became Current:	Not reported
Date Ended Current:	Not reported
Owner/Operator Address:	5904-5906 W MARGINAL WAY SW
Owner/Operator City,State,Zip:	SEATTLE, WA 98111
Owner/Operator Telephone:	000-000-0000
Owner/Operator Telephone Ext:	Not reported
Owner/Operator Fax:	Not reported
Owner/Operator Email:	Not reported
Owner/Operator Indicator:	Operator
Owner/Operator Name:	GLACIER NW REICHHOLD MTCA
Legal Status:	Private
Date Became Current:	Not reported
Date Ended Current:	Not reported
Owner/Operator Address:	5904-5906 W MARGINAL WAY SW
Owner/Operator City,State,Zip:	SEATTLE, WA 98111
Owner/Operator Telephone:	000-000-0000
Owner/Operator Telephone Ext:	Not reported
Owner/Operator Fax:	Not reported
Owner/Operator Email:	Not reported
Owner/Operator Indicator:	Owner
Owner/Operator Name:	GLACIER NW REICHHOLD MTCA
Legal Status:	Private
Date Became Current:	Not reported
Date Ended Current:	Not reported
Owner/Operator Address:	5904-5906 W MARGINAL WAY SW
Owner/Operator City,State,Zip:	SEATTLE, WA 98111
Owner/Operator Telephone:	000-000-0000
Owner/Operator Telephone Ext:	Not reported
Owner/Operator Fax:	Not reported
Owner/Operator Email:	Not reported
Owner/Operator Indicator:	Owner
Owner/Operator Name:	GLACIER NORTHWEST INC
Legal Status:	Private
Date Became Current:	Not reported
Date Ended Current:	Not reported
Owner/Operator Address:	PO BOX 1730
Owner/Operator City,State,Zip:	SEATTLE, WA 98111
Owner/Operator Telephone:	206-764-3000
Owner/Operator Telephone Ext:	Not reported
Owner/Operator Fax:	Not reported
Owner/Operator Email:	Not reported

Map ID
Direction
Distance
Elevation

MAP FINDINGS

Site

Database(s)

EDR ID Number
EPA ID Number

GLACIER NW REICHHOLD MTCA (Continued)

1001234280

Owner/Operator Indicator: Operator
Owner/Operator Name: GLACIER NW REICHHOLD MTCA
Legal Status: Private
Date Became Current: 1996-09-04 00:00:00.
Date Ended Current: Not reported
Owner/Operator Address: PO BOX 1730
Owner/Operator City,State,Zip: SEATTLE, WA 98111
Owner/Operator Telephone: 206-764-3000
Owner/Operator Telephone Ext: Not reported
Owner/Operator Fax: Not reported
Owner/Operator Email: Not reported

Owner/Operator Indicator: Operator
Owner/Operator Name: GLACIER NW REICHHOLD MTCA
Legal Status: Private
Date Became Current: 1996-09-04 00:00:00.
Date Ended Current: Not reported
Owner/Operator Address: PO BOX 1730
Owner/Operator City,State,Zip: SEATTLE, WA 98111
Owner/Operator Telephone: 206-764-3000
Owner/Operator Telephone Ext: Not reported
Owner/Operator Fax: Not reported
Owner/Operator Email: Not reported

Owner/Operator Indicator: Owner
Owner/Operator Name: GLACIER NORTHWEST INC
Legal Status: Private
Date Became Current: Not reported
Date Ended Current: Not reported
Owner/Operator Address: PO BOX 1730
Owner/Operator City,State,Zip: SEATTLE, WA 98111
Owner/Operator Telephone: 206-764-3000
Owner/Operator Telephone Ext: Not reported
Owner/Operator Fax: Not reported
Owner/Operator Email: Not reported

Owner/Operator Indicator: Operator
Owner/Operator Name: GLACIER NW REICHHOLD MTCA
Legal Status: Private
Date Became Current: 1996-09-04 00:00:00.
Date Ended Current: Not reported
Owner/Operator Address: PO BOX 1730
Owner/Operator City,State,Zip: SEATTLE, WA 98111
Owner/Operator Telephone: 206-764-3000
Owner/Operator Telephone Ext: Not reported
Owner/Operator Fax: Not reported
Owner/Operator Email: Not reported

Owner/Operator Indicator: Owner
Owner/Operator Name: GLACIER NORTHWEST INC
Legal Status: Private
Date Became Current: Not reported
Date Ended Current: Not reported
Owner/Operator Address: PO BOX 1730
Owner/Operator City,State,Zip: SEATTLE, WA 98111
Owner/Operator Telephone: 206-764-3000
Owner/Operator Telephone Ext: Not reported

Map ID
Direction
Distance
Elevation

MAP FINDINGS

Site

Database(s)

EDR ID Number
EPA ID Number

GLACIER NW REICHHOLD MTCA (Continued)

1001234280

Owner/Operator Fax:	Not reported
Owner/Operator Email:	Not reported
Owner/Operator Indicator:	Owner
Owner/Operator Name:	GLACIER NORTHWEST INC
Legal Status:	Private
Date Became Current:	1996-09-04 00:00:00.
Date Ended Current:	Not reported
Owner/Operator Address:	PO BOX 1730
Owner/Operator City,State,Zip:	SEATTLE, WA 98111-1730
Owner/Operator Telephone:	206-764-3000
Owner/Operator Telephone Ext:	Not reported
Owner/Operator Fax:	Not reported
Owner/Operator Email:	Not reported
Owner/Operator Indicator:	Operator
Owner/Operator Name:	GLACIER NW REICHHOLD MTCA
Legal Status:	Private
Date Became Current:	1996-09-04 00:00:00.
Date Ended Current:	Not reported
Owner/Operator Address:	PO BOX 1730
Owner/Operator City,State,Zip:	SEATTLE, WA 98111
Owner/Operator Telephone:	206-764-3000
Owner/Operator Telephone Ext:	Not reported
Owner/Operator Fax:	Not reported
Owner/Operator Email:	Not reported
Owner/Operator Indicator:	Operator
Owner/Operator Name:	GLACIER NW REICHHOLD MTCA
Legal Status:	Private
Date Became Current:	1996-09-04 00:00:00.
Date Ended Current:	Not reported
Owner/Operator Address:	PO BOX 1730
Owner/Operator City,State,Zip:	SEATTLE, WA 98111
Owner/Operator Telephone:	206-764-3000
Owner/Operator Telephone Ext:	Not reported
Owner/Operator Fax:	Not reported
Owner/Operator Email:	Not reported
Owner/Operator Indicator:	Owner
Owner/Operator Name:	GLACIER NORTHWEST INC
Legal Status:	Private
Date Became Current:	Not reported
Date Ended Current:	Not reported
Owner/Operator Address:	PO BOX 1730
Owner/Operator City,State,Zip:	SEATTLE, WA 98111
Owner/Operator Telephone:	206-764-3000
Owner/Operator Telephone Ext:	Not reported
Owner/Operator Fax:	Not reported
Owner/Operator Email:	Not reported
Owner/Operator Indicator:	Owner
Owner/Operator Name:	GLACIER NORTHWEST INC
Legal Status:	Private
Date Became Current:	Not reported
Date Ended Current:	Not reported
Owner/Operator Address:	PO BOX 1730

Map ID
Direction
Distance
Elevation

MAP FINDINGS

Site

Database(s)

EDR ID Number
EPA ID Number

GLACIER NW REICHHOLD MTCA (Continued)

1001234280

Owner/Operator City,State,Zip:	SEATTLE, WA 98111
Owner/Operator Telephone:	206-764-3000
Owner/Operator Telephone Ext:	Not reported
Owner/Operator Fax:	Not reported
Owner/Operator Email:	Not reported
Owner/Operator Indicator:	Owner
Owner/Operator Name:	GLACIER NORTHWEST INC
Legal Status:	Private
Date Became Current:	1996-09-04 00:00:00.
Date Ended Current:	Not reported
Owner/Operator Address:	PO BOX 1730
Owner/Operator City,State,Zip:	SEATTLE, WA 98111-1730
Owner/Operator Telephone:	Not reported
Owner/Operator Telephone Ext:	Not reported
Owner/Operator Fax:	Not reported
Owner/Operator Email:	Not reported
Owner/Operator Indicator:	Operator
Owner/Operator Name:	GLACIER NORTHWE G
Legal Status:	Private
Date Became Current:	1997-03-06 00:00:00.
Date Ended Current:	Not reported
Owner/Operator Address:	PO BOX 1730
Owner/Operator City,State,Zip:	SEATTLE, WA 98111-1730
Owner/Operator Telephone:	206-764-3000
Owner/Operator Telephone Ext:	Not reported
Owner/Operator Fax:	Not reported
Owner/Operator Email:	Not reported
Owner/Operator Indicator:	Operator
Owner/Operator Name:	GLACIER NW REICHHOLD MTCA
Legal Status:	Private
Date Became Current:	1996-09-04 00:00:00.
Date Ended Current:	Not reported
Owner/Operator Address:	PO BOX 1730
Owner/Operator City,State,Zip:	SEATTLE, WA 98111
Owner/Operator Telephone:	206-764-3000
Owner/Operator Telephone Ext:	Not reported
Owner/Operator Fax:	Not reported
Owner/Operator Email:	Not reported
Owner/Operator Indicator:	Owner
Owner/Operator Name:	GLACIER NORTHWEST INC
Legal Status:	Private
Date Became Current:	Not reported
Date Ended Current:	Not reported
Owner/Operator Address:	PO BOX 1730
Owner/Operator City,State,Zip:	SEATTLE, WA 98111
Owner/Operator Telephone:	206-764-3000
Owner/Operator Telephone Ext:	Not reported
Owner/Operator Fax:	Not reported
Owner/Operator Email:	Not reported
Owner/Operator Indicator:	Operator
Owner/Operator Name:	GLACIER NW REICHHOLD MTCA
Legal Status:	Private

Map ID
Direction
Distance
Elevation

MAP FINDINGS

Site

Database(s)

EDR ID Number
EPA ID Number

GLACIER NW REICHHOLD MTCA (Continued)

1001234280

Date Became Current:	1996-09-04 00:00:00.
Date Ended Current:	Not reported
Owner/Operator Address:	PO BOX 1730
Owner/Operator City,State,Zip:	SEATTLE, WA 98111
Owner/Operator Telephone:	206-764-3000
Owner/Operator Telephone Ext:	Not reported
Owner/Operator Fax:	Not reported
Owner/Operator Email:	Not reported
Owner/Operator Indicator:	Operator
Owner/Operator Name:	GLACIER NW REICHHOLD MTCA
Legal Status:	Private
Date Became Current:	1996-09-04 00:00:00.
Date Ended Current:	Not reported
Owner/Operator Address:	PO BOX 1730
Owner/Operator City,State,Zip:	SEATTLE, WA 98111
Owner/Operator Telephone:	206-764-3000
Owner/Operator Telephone Ext:	Not reported
Owner/Operator Fax:	Not reported
Owner/Operator Email:	Not reported
Owner/Operator Indicator:	Owner
Owner/Operator Name:	GLACIER NORTHWEST INC
Legal Status:	Private
Date Became Current:	Not reported
Date Ended Current:	Not reported
Owner/Operator Address:	PO BOX 1730
Owner/Operator City,State,Zip:	SEATTLE, WA 98111
Owner/Operator Telephone:	206-764-3000
Owner/Operator Telephone Ext:	Not reported
Owner/Operator Fax:	Not reported
Owner/Operator Email:	Not reported
Owner/Operator Indicator:	Owner
Owner/Operator Name:	GLACIER NORTHWEST INC
Legal Status:	Private
Date Became Current:	Not reported
Date Ended Current:	Not reported
Owner/Operator Address:	PO BOX 1730
Owner/Operator City,State,Zip:	SEATTLE, WA 98111
Owner/Operator Telephone:	206-764-3000
Owner/Operator Telephone Ext:	Not reported
Owner/Operator Fax:	Not reported
Owner/Operator Email:	Not reported
Owner/Operator Indicator:	Owner
Owner/Operator Name:	GLACIER NORTHWEST INC
Legal Status:	Private
Date Became Current:	1996-09-04 00:00:00.
Date Ended Current:	Not reported
Owner/Operator Address:	PO BOX 1730
Owner/Operator City,State,Zip:	SEATTLE, WA 98111
Owner/Operator Telephone:	206-764-3000
Owner/Operator Telephone Ext:	Not reported
Owner/Operator Fax:	Not reported
Owner/Operator Email:	Not reported

Map ID
Direction
Distance
Elevation

MAP FINDINGS

Site

Database(s)

EDR ID Number
EPA ID Number

GLACIER NW REICHHOLD MTCA (Continued)

1001234280

Owner/Operator Indicator:	Owner
Owner/Operator Name:	GLACIER NORTHWE G
Legal Status:	Private
Date Became Current:	1996-09-04 00:00:00.
Date Ended Current:	Not reported
Owner/Operator Address:	PO BOX 1730
Owner/Operator City,State,Zip:	SEATTLE, WA 98111-1730
Owner/Operator Telephone:	206-764-3000
Owner/Operator Telephone Ext:	Not reported
Owner/Operator Fax:	Not reported
Owner/Operator Email:	Not reported
Owner/Operator Indicator:	Owner
Owner/Operator Name:	GLACIER NW REICHHOLD MTCA
Legal Status:	Private
Date Became Current:	Not reported
Date Ended Current:	Not reported
Owner/Operator Address:	5904-5906 W MARGINAL WAY SW
Owner/Operator City,State,Zip:	SEATTLE, WA 98111
Owner/Operator Telephone:	000-000-0000
Owner/Operator Telephone Ext:	Not reported
Owner/Operator Fax:	Not reported
Owner/Operator Email:	Not reported
Owner/Operator Indicator:	Owner
Owner/Operator Name:	GLACIER NW REICHHOLD MTCA
Legal Status:	Private
Date Became Current:	Not reported
Date Ended Current:	Not reported
Owner/Operator Address:	5904-5906 W MARGINAL WAY SW
Owner/Operator City,State,Zip:	SEATTLE, WA 98111
Owner/Operator Telephone:	000-000-0000
Owner/Operator Telephone Ext:	Not reported
Owner/Operator Fax:	Not reported
Owner/Operator Email:	Not reported
Owner/Operator Indicator:	Owner
Owner/Operator Name:	GLACIER NORTHWEST INC
Legal Status:	Private
Date Became Current:	Not reported
Date Ended Current:	Not reported
Owner/Operator Address:	PO BOX 1730
Owner/Operator City,State,Zip:	SEATTLE, WA 98111
Owner/Operator Telephone:	206-764-3000
Owner/Operator Telephone Ext:	Not reported
Owner/Operator Fax:	Not reported
Owner/Operator Email:	Not reported
Owner/Operator Indicator:	Owner
Owner/Operator Name:	GLACIER NORTHWEST INC
Legal Status:	Private
Date Became Current:	Not reported
Date Ended Current:	Not reported
Owner/Operator Address:	PO BOX 1730
Owner/Operator City,State,Zip:	SEATTLE, WA 98111
Owner/Operator Telephone:	206-764-3000
Owner/Operator Telephone Ext:	Not reported

Map ID
Direction
Distance
Elevation

MAP FINDINGS

Site

Database(s)

EDR ID Number
EPA ID Number

GLACIER NW REICHHOLD MTCA (Continued)

1001234280

Owner/Operator Fax:	Not reported
Owner/Operator Email:	Not reported
Owner/Operator Indicator:	Owner
Owner/Operator Name:	GLACIER NORTHWEST INC
Legal Status:	Private
Date Became Current:	Not reported
Date Ended Current:	Not reported
Owner/Operator Address:	PO BOX 1730
Owner/Operator City,State,Zip:	SEATTLE, WA 98111
Owner/Operator Telephone:	206-764-3000
Owner/Operator Telephone Ext:	Not reported
Owner/Operator Fax:	Not reported
Owner/Operator Email:	Not reported
Owner/Operator Indicator:	Operator
Owner/Operator Name:	GLACIER NW REICHHOLD MTCA
Legal Status:	Private
Date Became Current:	1996-09-04 00:00:00.
Date Ended Current:	Not reported
Owner/Operator Address:	PO BOX 1730
Owner/Operator City,State,Zip:	SEATTLE, WA 98111
Owner/Operator Telephone:	206-764-3000
Owner/Operator Telephone Ext:	Not reported
Owner/Operator Fax:	Not reported
Owner/Operator Email:	Not reported
Owner/Operator Indicator:	Operator
Owner/Operator Name:	GLACIER NORTHWEST INC
Legal Status:	Private
Date Became Current:	1997-03-06 00:00:00.
Date Ended Current:	Not reported
Owner/Operator Address:	PO BOX 1730
Owner/Operator City,State,Zip:	SEATTLE, WA 98111
Owner/Operator Telephone:	206-764-3000
Owner/Operator Telephone Ext:	Not reported
Owner/Operator Fax:	Not reported
Owner/Operator Email:	Not reported
Owner/Operator Indicator:	Operator
Owner/Operator Name:	GLACIER NORTHWEST INC
Legal Status:	Private
Date Became Current:	1997-03-06 00:00:00.
Date Ended Current:	Not reported
Owner/Operator Address:	PO BOX 1730
Owner/Operator City,State,Zip:	SEATTLE, WA 98111-1730
Owner/Operator Telephone:	206-764-3000
Owner/Operator Telephone Ext:	Not reported
Owner/Operator Fax:	Not reported
Owner/Operator Email:	Not reported
Owner/Operator Indicator:	Operator
Owner/Operator Name:	GLACIER NW REICHHOLD MTCA
Legal Status:	Private
Date Became Current:	1996-09-04 00:00:00.
Date Ended Current:	Not reported
Owner/Operator Address:	PO BOX 1730

Map ID
Direction
Distance
Elevation

MAP FINDINGS

Site

Database(s)

EDR ID Number
EPA ID Number

GLACIER NW REICHHOLD MTCA (Continued)

1001234280

Owner/Operator City,State,Zip: SEATTLE, WA 98111
Owner/Operator Telephone: 206-764-3000
Owner/Operator Telephone Ext: Not reported
Owner/Operator Fax: Not reported
Owner/Operator Email: Not reported

Owner/Operator Indicator: Operator
Owner/Operator Name: GLACIER NW REICHHOLD MTCA
Legal Status: Private
Date Became Current: 1996-09-04 00:00:00.
Date Ended Current: Not reported
Owner/Operator Address: PO BOX 1730
Owner/Operator City,State,Zip: SEATTLE, WA 98111
Owner/Operator Telephone: 206-764-3000
Owner/Operator Telephone Ext: Not reported
Owner/Operator Fax: Not reported
Owner/Operator Email: Not reported

Owner/Operator Indicator: Operator
Owner/Operator Name: GLACIER NW REICHHOLD MTCA
Legal Status: Private
Date Became Current: 1996-09-04 00:00:00.
Date Ended Current: Not reported
Owner/Operator Address: PO BOX 1730
Owner/Operator City,State,Zip: SEATTLE, WA 98111
Owner/Operator Telephone: 206-764-3000
Owner/Operator Telephone Ext: Not reported
Owner/Operator Fax: Not reported
Owner/Operator Email: Not reported

Owner/Operator Indicator: Operator
Owner/Operator Name: GLACIER NW REICHHOLD MTCA
Legal Status: Private
Date Became Current: 1996-09-04 00:00:00.
Date Ended Current: Not reported
Owner/Operator Address: PO BOX 1730
Owner/Operator City,State,Zip: SEATTLE, WA 98111
Owner/Operator Telephone: 206-764-3000
Owner/Operator Telephone Ext: Not reported
Owner/Operator Fax: Not reported
Owner/Operator Email: Not reported

Owner/Operator Indicator: Operator
Owner/Operator Name: GLACIER NW REICHHOLD MTCA
Legal Status: Private
Date Became Current: 1996-09-04 00:00:00.
Date Ended Current: Not reported
Owner/Operator Address: PO BOX 1730
Owner/Operator City,State,Zip: SEATTLE, WA 98111
Owner/Operator Telephone: 206-764-3000
Owner/Operator Telephone Ext: Not reported
Owner/Operator Fax: Not reported
Owner/Operator Email: Not reported

Owner/Operator Indicator: Operator
Owner/Operator Name: GLACIER NW REICHHOLD MTCA
Legal Status: Private

Map ID
Direction
Distance
Elevation

MAP FINDINGS

Site

Database(s)

EDR ID Number
EPA ID Number

GLACIER NW REICHHOLD MTCA (Continued)

1001234280

Date Became Current:	1996-09-04 00:00:00.
Date Ended Current:	Not reported
Owner/Operator Address:	PO BOX 1730
Owner/Operator City,State,Zip:	SEATTLE, WA 98111
Owner/Operator Telephone:	206-764-3000
Owner/Operator Telephone Ext:	Not reported
Owner/Operator Fax:	Not reported
Owner/Operator Email:	Not reported
Owner/Operator Indicator:	Owner
Owner/Operator Name:	GLACIER NORTHWEST INC
Legal Status:	Private
Date Became Current:	1996-09-04 00:00:00.
Date Ended Current:	Not reported
Owner/Operator Address:	PO BOX 1730
Owner/Operator City,State,Zip:	SEATTLE, WA 98111-1730
Owner/Operator Telephone:	Not reported
Owner/Operator Telephone Ext:	Not reported
Owner/Operator Fax:	Not reported
Owner/Operator Email:	Not reported
Owner/Operator Indicator:	Operator
Owner/Operator Name:	GLACIER NORTHWEST INC
Legal Status:	Private
Date Became Current:	1997-03-06 00:00:00.
Date Ended Current:	Not reported
Owner/Operator Address:	PO BOX 1730
Owner/Operator City,State,Zip:	SEATTLE, WA 98111-1730
Owner/Operator Telephone:	206-764-3000
Owner/Operator Telephone Ext:	Not reported
Owner/Operator Fax:	Not reported
Owner/Operator Email:	Not reported
Owner/Operator Indicator:	Owner
Owner/Operator Name:	GLACIER NORTHWEST INC
Legal Status:	Private
Date Became Current:	Not reported
Date Ended Current:	Not reported
Owner/Operator Address:	PO BOX 1730
Owner/Operator City,State,Zip:	SEATTLE, WA 98111
Owner/Operator Telephone:	206-764-3000
Owner/Operator Telephone Ext:	Not reported
Owner/Operator Fax:	Not reported
Owner/Operator Email:	Not reported
Owner/Operator Indicator:	Operator
Owner/Operator Name:	GLACIER NW REICHHOLD MTCA
Legal Status:	Private
Date Became Current:	1996-09-04 00:00:00.
Date Ended Current:	Not reported
Owner/Operator Address:	PO BOX 1730
Owner/Operator City,State,Zip:	SEATTLE, WA 98111
Owner/Operator Telephone:	206-764-3000
Owner/Operator Telephone Ext:	Not reported
Owner/Operator Fax:	Not reported
Owner/Operator Email:	Not reported

Map ID
Direction
Distance
Elevation

MAP FINDINGS

Site

Database(s)

EDR ID Number
EPA ID Number

GLACIER NW REICHHOLD MTCA (Continued)

1001234280

Owner/Operator Indicator: Owner
Owner/Operator Name: GLACIER NORTHWEST INC
Legal Status: Private
Date Became Current: Not reported
Date Ended Current: Not reported
Owner/Operator Address: PO BOX 1730
Owner/Operator City,State,Zip: SEATTLE, WA 98111
Owner/Operator Telephone: 206-764-3000
Owner/Operator Telephone Ext: Not reported
Owner/Operator Fax: Not reported
Owner/Operator Email: Not reported

Historic Generators:

Receive Date: 2010-01-22 00:00:00.0
Handler Name: GLACIER NW REICHHOLD MTCA
Federal Waste Generator Description: Not a generator, verified
State District Owner: WA
Large Quantity Handler of Universal Waste: No
Recognized Trader Importer: No
Recognized Trader Exporter: No
Spent Lead Acid Battery Importer: No
Spent Lead Acid Battery Exporter: No
Current Record: No
Non Storage Recycler Activity: Not reported
Electronic Manifest Broker: Not reported

Receive Date: 2012-02-08 00:00:00.0
Handler Name: GLACIER NW REICHHOLD MTCA
Federal Waste Generator Description: Not a generator, verified
State District Owner: WA
Large Quantity Handler of Universal Waste: No
Recognized Trader Importer: No
Recognized Trader Exporter: No
Spent Lead Acid Battery Importer: No
Spent Lead Acid Battery Exporter: No
Current Record: No
Non Storage Recycler Activity: Not reported
Electronic Manifest Broker: Not reported

Receive Date: 2011-01-12 00:00:00.0
Handler Name: GLACIER NW REICHHOLD MTCA
Federal Waste Generator Description: Not a generator, verified
State District Owner: WA
Large Quantity Handler of Universal Waste: No
Recognized Trader Importer: No
Recognized Trader Exporter: No
Spent Lead Acid Battery Importer: No
Spent Lead Acid Battery Exporter: No
Current Record: No
Non Storage Recycler Activity: Not reported
Electronic Manifest Broker: Not reported

Receive Date: 1993-12-31 00:00:00.0
Handler Name: GLACIER NW REICHHOLD MTCA
Federal Waste Generator Description: Conditionally Exempt Small Quantity Generator
State District Owner: WA
Large Quantity Handler of Universal Waste: No

Map ID
Direction
Distance
Elevation

MAP FINDINGS

Site

Database(s)

EDR ID Number
EPA ID Number

GLACIER NW REICHHOLD MTCA (Continued)

1001234280

Recognized Trader Importer:	No
Recognized Trader Exporter:	No
Spent Lead Acid Battery Importer:	No
Spent Lead Acid Battery Exporter:	No
Current Record:	No
Non Storage Recycler Activity:	Not reported
Electronic Manifest Broker:	Not reported
Receive Date:	1996-02-29 00:00:00.0
Handler Name:	GLACIER NW REICHHOLD MTCA
Federal Waste Generator Description:	Conditionally Exempt Small Quantity Generator
State District Owner:	WA
Large Quantity Handler of Universal Waste:	No
Recognized Trader Importer:	No
Recognized Trader Exporter:	No
Spent Lead Acid Battery Importer:	No
Spent Lead Acid Battery Exporter:	No
Current Record:	No
Non Storage Recycler Activity:	Not reported
Electronic Manifest Broker:	Not reported
Receive Date:	1997-02-25 00:00:00.0
Handler Name:	GLACIER NW REICHHOLD MTCA
Federal Waste Generator Description:	Conditionally Exempt Small Quantity Generator
State District Owner:	WA
Large Quantity Handler of Universal Waste:	No
Recognized Trader Importer:	No
Recognized Trader Exporter:	No
Spent Lead Acid Battery Importer:	No
Spent Lead Acid Battery Exporter:	No
Current Record:	No
Non Storage Recycler Activity:	Not reported
Electronic Manifest Broker:	Not reported
Receive Date:	1998-02-24 00:00:00.0
Handler Name:	GLACIER NW REICHHOLD MTCA
Federal Waste Generator Description:	Not a generator, verified
State District Owner:	WA
Large Quantity Handler of Universal Waste:	No
Recognized Trader Importer:	No
Recognized Trader Exporter:	No
Spent Lead Acid Battery Importer:	No
Spent Lead Acid Battery Exporter:	No
Current Record:	No
Non Storage Recycler Activity:	Not reported
Electronic Manifest Broker:	Not reported
Receive Date:	1999-03-01 00:00:00.0
Handler Name:	GLACIER NW REICHHOLD MTCA
Federal Waste Generator Description:	Not a generator, verified
State District Owner:	WA
Large Quantity Handler of Universal Waste:	No
Recognized Trader Importer:	No
Recognized Trader Exporter:	No
Spent Lead Acid Battery Importer:	No
Spent Lead Acid Battery Exporter:	No
Current Record:	No

Map ID
Direction
Distance
Elevation

MAP FINDINGS

Site

Database(s)

EDR ID Number
EPA ID Number

GLACIER NW REICHHOLD MTCA (Continued)

1001234280

Non Storage Recycler Activity:	Not reported
Electronic Manifest Broker:	Not reported
Receive Date:	2000-02-15 00:00:00.0
Handler Name:	GLACIER NW REICHHOLD MTCA
Federal Waste Generator Description:	Not a generator, verified
State District Owner:	WA
Large Quantity Handler of Universal Waste:	No
Recognized Trader Importer:	No
Recognized Trader Exporter:	No
Spent Lead Acid Battery Importer:	No
Spent Lead Acid Battery Exporter:	No
Current Record:	No
Non Storage Recycler Activity:	Not reported
Electronic Manifest Broker:	Not reported
Receive Date:	2002-02-26 00:00:00.0
Handler Name:	GLACIER NW REICHHOLD MTCA
Federal Waste Generator Description:	Not a generator, verified
State District Owner:	WA
Large Quantity Handler of Universal Waste:	No
Recognized Trader Importer:	No
Recognized Trader Exporter:	No
Spent Lead Acid Battery Importer:	No
Spent Lead Acid Battery Exporter:	No
Current Record:	No
Non Storage Recycler Activity:	Not reported
Electronic Manifest Broker:	Not reported
Receive Date:	2003-02-20 00:00:00.0
Handler Name:	GLACIER NW REICHHOLD MTCA
Federal Waste Generator Description:	Not a generator, verified
State District Owner:	WA
Large Quantity Handler of Universal Waste:	No
Recognized Trader Importer:	No
Recognized Trader Exporter:	No
Spent Lead Acid Battery Importer:	No
Spent Lead Acid Battery Exporter:	No
Current Record:	No
Non Storage Recycler Activity:	Not reported
Electronic Manifest Broker:	Not reported
Receive Date:	2004-02-27 00:00:00.0
Handler Name:	GLACIER NW REICHHOLD MTCA
Federal Waste Generator Description:	Not a generator, verified
State District Owner:	WA
Large Quantity Handler of Universal Waste:	No
Recognized Trader Importer:	No
Recognized Trader Exporter:	No
Spent Lead Acid Battery Importer:	No
Spent Lead Acid Battery Exporter:	No
Current Record:	No
Non Storage Recycler Activity:	Not reported
Electronic Manifest Broker:	Not reported
Receive Date:	2005-05-11 00:00:00.0
Handler Name:	GLACIER NW REICHHOLD MTCA

Map ID
Direction
Distance
Elevation

MAP FINDINGS

Site

Database(s)

EDR ID Number
EPA ID Number

GLACIER NW REICHHOLD MTCA (Continued)

1001234280

Federal Waste Generator Description:	Not a generator, verified
State District Owner:	WA
Large Quantity Handler of Universal Waste:	No
Recognized Trader Importer:	No
Recognized Trader Exporter:	No
Spent Lead Acid Battery Importer:	No
Spent Lead Acid Battery Exporter:	No
Current Record:	No
Non Storage Recycler Activity:	Not reported
Electronic Manifest Broker:	Not reported
Receive Date:	2005-05-11 00:00:00.0
Handler Name:	GLACIER NW REICHHOLD MTCA
Federal Waste Generator Description:	Not a generator, verified
State District Owner:	WA
Large Quantity Handler of Universal Waste:	No
Recognized Trader Importer:	No
Recognized Trader Exporter:	No
Spent Lead Acid Battery Importer:	No
Spent Lead Acid Battery Exporter:	No
Current Record:	No
Non Storage Recycler Activity:	Not reported
Electronic Manifest Broker:	Not reported
Receive Date:	2006-02-13 00:00:00.0
Handler Name:	GLACIER NW REICHHOLD MTCA
Federal Waste Generator Description:	Not a generator, verified
State District Owner:	WA
Large Quantity Handler of Universal Waste:	No
Recognized Trader Importer:	No
Recognized Trader Exporter:	No
Spent Lead Acid Battery Importer:	No
Spent Lead Acid Battery Exporter:	No
Current Record:	No
Non Storage Recycler Activity:	Not reported
Electronic Manifest Broker:	Not reported
Receive Date:	2007-01-22 00:00:00.0
Handler Name:	GLACIER NW REICHHOLD MTCA
Federal Waste Generator Description:	Not a generator, verified
State District Owner:	WA
Large Quantity Handler of Universal Waste:	No
Recognized Trader Importer:	No
Recognized Trader Exporter:	No
Spent Lead Acid Battery Importer:	No
Spent Lead Acid Battery Exporter:	No
Current Record:	No
Non Storage Recycler Activity:	Not reported
Electronic Manifest Broker:	Not reported
Receive Date:	2008-01-07 00:00:00.0
Handler Name:	GLACIER NW REICHHOLD MTCA
Federal Waste Generator Description:	Not a generator, verified
State District Owner:	WA
Large Quantity Handler of Universal Waste:	No
Recognized Trader Importer:	No
Recognized Trader Exporter:	No

Map ID
Direction
Distance
Elevation

MAP FINDINGS

Site

Database(s)

EDR ID Number
EPA ID Number

GLACIER NW REICHHOLD MTCA (Continued)

1001234280

Spent Lead Acid Battery Importer:	No
Spent Lead Acid Battery Exporter:	No
Current Record:	No
Non Storage Recycler Activity:	Not reported
Electronic Manifest Broker:	Not reported
Receive Date:	2009-02-04 00:00:00.0
Handler Name:	GLACIER NW REICHHOLD MTCA
Federal Waste Generator Description:	Not a generator, verified
State District Owner:	WA
Large Quantity Handler of Universal Waste:	No
Recognized Trader Importer:	No
Recognized Trader Exporter:	No
Spent Lead Acid Battery Importer:	No
Spent Lead Acid Battery Exporter:	No
Current Record:	No
Non Storage Recycler Activity:	Not reported
Electronic Manifest Broker:	Not reported
Receive Date:	2010-01-22 00:00:00.0
Handler Name:	GLACIER NW REICHHOLD MTCA
Federal Waste Generator Description:	Not a generator, verified
State District Owner:	WA
Large Quantity Handler of Universal Waste:	No
Recognized Trader Importer:	No
Recognized Trader Exporter:	No
Spent Lead Acid Battery Importer:	No
Spent Lead Acid Battery Exporter:	No
Current Record:	No
Non Storage Recycler Activity:	Not reported
Electronic Manifest Broker:	Not reported
Receive Date:	2011-01-12 00:00:00.0
Handler Name:	GLACIER NW REICHHOLD MTCA
Federal Waste Generator Description:	Not a generator, verified
State District Owner:	WA
Large Quantity Handler of Universal Waste:	No
Recognized Trader Importer:	No
Recognized Trader Exporter:	No
Spent Lead Acid Battery Importer:	No
Spent Lead Acid Battery Exporter:	No
Current Record:	No
Non Storage Recycler Activity:	Not reported
Electronic Manifest Broker:	Not reported
Receive Date:	2012-02-08 00:00:00.0
Handler Name:	GLACIER NW REICHHOLD MTCA
Federal Waste Generator Description:	Not a generator, verified
State District Owner:	WA
Large Quantity Handler of Universal Waste:	No
Recognized Trader Importer:	No
Recognized Trader Exporter:	No
Spent Lead Acid Battery Importer:	No
Spent Lead Acid Battery Exporter:	No
Current Record:	No
Non Storage Recycler Activity:	Not reported
Electronic Manifest Broker:	Not reported

Map ID
Direction
Distance
Elevation

MAP FINDINGS

Site

Database(s)

EDR ID Number
EPA ID Number

GLACIER NW REICHHOLD MTCA (Continued)

1001234280

Receive Date: 2013-01-07 00:00:00.0
Handler Name: GLACIER NW REICHHOLD MTCA
Federal Waste Generator Description: Not a generator, verified
State District Owner: WA
Large Quantity Handler of Universal Waste: No
Recognized Trader Importer: No
Recognized Trader Exporter: No
Spent Lead Acid Battery Importer: No
Spent Lead Acid Battery Exporter: No
Current Record: No
Non Storage Recycler Activity: Not reported
Electronic Manifest Broker: Not reported

Receive Date: 2014-01-20 00:00:00.0
Handler Name: GLACIER NW REICHHOLD MTCA
Federal Waste Generator Description: Not a generator, verified
State District Owner: WA
Large Quantity Handler of Universal Waste: No
Recognized Trader Importer: No
Recognized Trader Exporter: No
Spent Lead Acid Battery Importer: No
Spent Lead Acid Battery Exporter: No
Current Record: No
Non Storage Recycler Activity: Not reported
Electronic Manifest Broker: Not reported

Receive Date: 2015-02-04 00:00:00.0
Handler Name: GLACIER NW REICHHOLD MTCA
Federal Waste Generator Description: Not a generator, verified
State District Owner: WA
Large Quantity Handler of Universal Waste: No
Recognized Trader Importer: No
Recognized Trader Exporter: No
Spent Lead Acid Battery Importer: No
Spent Lead Acid Battery Exporter: No
Current Record: No
Non Storage Recycler Activity: Not reported
Electronic Manifest Broker: Not reported

Receive Date: 2016-02-04 00:00:00.0
Handler Name: GLACIER NW REICHHOLD MTCA
Federal Waste Generator Description: Not a generator, verified
State District Owner: WA
Large Quantity Handler of Universal Waste: No
Recognized Trader Importer: No
Recognized Trader Exporter: No
Spent Lead Acid Battery Importer: No
Spent Lead Acid Battery Exporter: No
Current Record: No
Non Storage Recycler Activity: Not reported
Electronic Manifest Broker: Not reported

Receive Date: 2017-01-24 00:00:00.0
Handler Name: GLACIER NW REICHHOLD MTCA
Federal Waste Generator Description: Not a generator, verified
State District Owner: WA
Large Quantity Handler of Universal Waste: No

Map ID
Direction
Distance
Elevation

MAP FINDINGS

Site

Database(s)

EDR ID Number
EPA ID Number

GLACIER NW REICHHOLD MTCA (Continued)

1001234280

Recognized Trader Importer:	No
Recognized Trader Exporter:	No
Spent Lead Acid Battery Importer:	No
Spent Lead Acid Battery Exporter:	No
Current Record:	No
Non Storage Recycler Activity:	Not reported
Electronic Manifest Broker:	Not reported
Receive Date:	2018-02-27 00:00:00.0
Handler Name:	GLACIER NW REICHHOLD MTCA
Federal Waste Generator Description:	Not a generator, verified
State District Owner:	WA
Large Quantity Handler of Universal Waste:	No
Recognized Trader Importer:	No
Recognized Trader Exporter:	No
Spent Lead Acid Battery Importer:	No
Spent Lead Acid Battery Exporter:	No
Current Record:	No
Non Storage Recycler Activity:	Not reported
Electronic Manifest Broker:	Not reported
Receive Date:	2019-01-31 00:00:00.0
Handler Name:	GLACIER NW REICHHOLD MTCA
Federal Waste Generator Description:	Not a generator, verified
State District Owner:	WA
Large Quantity Handler of Universal Waste:	No
Recognized Trader Importer:	No
Recognized Trader Exporter:	No
Spent Lead Acid Battery Importer:	No
Spent Lead Acid Battery Exporter:	No
Current Record:	Yes
Non Storage Recycler Activity:	Not reported
Electronic Manifest Broker:	Not reported
Receive Date:	2003-12-31 00:00:00.0
Handler Name:	GLACIER NW REICHHOLD MTCA
Federal Waste Generator Description:	Not a generator, verified
State District Owner:	WA
Large Quantity Handler of Universal Waste:	No
Recognized Trader Importer:	No
Recognized Trader Exporter:	No
Spent Lead Acid Battery Importer:	No
Spent Lead Acid Battery Exporter:	No
Current Record:	No
Non Storage Recycler Activity:	Not reported
Electronic Manifest Broker:	Not reported
Receive Date:	2005-12-31 00:00:00.0
Handler Name:	GLACIER NW REICHHOLD MTCA
Federal Waste Generator Description:	Not a generator, verified
State District Owner:	WA
Large Quantity Handler of Universal Waste:	No
Recognized Trader Importer:	No
Recognized Trader Exporter:	No
Spent Lead Acid Battery Importer:	No
Spent Lead Acid Battery Exporter:	No
Current Record:	No

Map ID
Direction
Distance
Elevation

MAP FINDINGS

Site

Database(s)

EDR ID Number
EPA ID Number

GLACIER NW REICHHOLD MTCA (Continued)

1001234280

Non Storage Recycler Activity:	Not reported
Electronic Manifest Broker:	Not reported
Receive Date:	2007-12-31 00:00:00.0
Handler Name:	GLACIER NW REICHHOLD MTCA
Federal Waste Generator Description:	Not a generator, verified
State District Owner:	WA
Large Quantity Handler of Universal Waste:	No
Recognized Trader Importer:	No
Recognized Trader Exporter:	No
Spent Lead Acid Battery Importer:	No
Spent Lead Acid Battery Exporter:	No
Current Record:	No
Non Storage Recycler Activity:	Not reported
Electronic Manifest Broker:	Not reported

WA MANIFEST:

Name:	GLACIER NW REICHHOLD MTCA
Address:	5904-5906 W MARGINAL WAY SW
City,State,Zip:	SEATTLE, WA 98111
Facility Address 2:	Not reported
Facility ID:	89139472
EPA ID:	WAR000006221
NAICS:	327310
State Waste Code Desc:	Not reported
Federal Waste Code Desc:	Not reported
Form Comm:	No waste generated in 2018
Data Year:	2017
Permit by Rule:	False
Mailing Address 2:	Not reported
Treatment by Generator:	False
Mixed Radioactive Waste:	False
Importer of Hazardous Waste:	False
Immediate Recycler:	False
Treatment/Storage/Disposal/Recycling Facility:	False
Generator of Dangerous Fuel Waste:	False
Generator Marketing to Burner:	False
Other Marketers (i.e., blender, distributor, etc.):	False
Utility Boiler Burner:	False
Industry Boiler Burner:	False
Industrial Furnace:	False
Smelter Defferal:	False
Universal Waste:	Not reported
Off-Specification:	Not reported
LN Address 2:	Not reported
Tax Reg #:	601008470
Business Type:	Not reported
Mail Name:	Not reported
Mailing Address:	PO Box 1730
Mailing City,State,Zip:	Seattle, WA 98111
Legal Organization Name:	Glacier Northwest Inc
Legal Organization Type:	Private
Legal Contact:	Not reported
Legal Address:	PO Box 1730

Map ID
Direction
Distance
Elevation

MAP FINDINGS

Site

Database(s)

EDR ID Number
EPA ID Number

GLACIER NW REICHHOLD MTCA (Continued)

1001234280

Legal Address 2:	Not reported
Legal City,State,Zip:	SEATTLE, WA 98111
Legal Phone Number:	(206)764-3000
Legal Effective Date:	09/04/1996
Land Organization Name:	Glacier Northwest Inc
Land Organization Type:	Private
Land Contact:	Not reported
Land Address:	PO Box 1730
Land City,State,Zip:	SEATTLE, WA 98111
Land Phone Number:	(206)764-3000
Operator Organization Name:	Glacier Northwest Inc
Operator Organization Type:	Private
Operator:	Not reported
Operator Address:	PO Box 1730
Operator Address 2:	Not reported
Operator City,State,Zip:	SEATTLE, WA 98111
Operator Phone Number:	(206)764-3000
Operator Effective Date:	03/06/1997
Site Contact:	Not reported
Site Contact Address:	Not reported
Contact City,State,Zip:	Not reported
Site Contact Phone Number:	Not reported
Site Contact Email:	Not reported
Gen Status Code:	XQG
Monthly Generation:	False
Batch Generation:	False
One Time Generation:	False
Transport Own Waste:	False
Tranports Other Waste:	False
Recycler Onsite:	False
Transfer Facility:	False
Other Exemption:	Not reported
UW Battery Gen:	False
Used Oil Transporter:	False
Used Oil Transfer Facility:	False
Used Oil Processor:	False
Used Oil Refiner:	False
Used Oil Fuel Marketer Directs Shipments:	False
Used Oil Fuel Marketer Meets Specs:	False
Site Contact Address 2:	Not reported
Name:	GLACIER NW REICHHOLD MTCA
Address:	5904-5906 W MARGINAL WAY SW
City,State,Zip:	SEATTLE, WA 98111
Facility Address 2:	Not reported
Facility ID:	89139472
EPA ID:	WAR000006221
NAICS:	327310
State Waste Code Desc:	Not reported
Federal Waste Code Desc:	Not reported
Form Comm:	Not reported
Data Year:	2017
Permit by Rule:	False
Mailing Address 2:	Not reported
Treatment by Generator:	False
Mixed Radioactive Waste:	False
Importer of Hazardous Waste:	False

Map ID
Direction
Distance
Elevation

MAP FINDINGS

Site

Database(s)

EDR ID Number
EPA ID Number

GLACIER NW REICHHOLD MTCA (Continued)

1001234280

Immediate Recycler:	False
Treatment/Storage/Disposal/Recycling Facility:	False
Generator of Dangerous Fuel Waste:	False
Generator Marketing to Burner:	False
Other Marketers (i.e., blender, distributor, etc.):	False
Utility Boiler Burner:	False
Industry Boiler Burner:	False
Industrial Furnace:	False
Smelter Defferal:	False
Universal Waste:	Not reported
Off-Specification:	Not reported
LN Address 2:	Not reported
Tax Reg #:	601008470
Business Type:	Cement distribution
Mail Name:	Glacier Northwest Inc
Mailing Address:	PO Box 1730
Mailing City,State,Zip:	Seattle, WA 98111-1730
Legal Organization Name:	Glacier Northwest Inc
Legal Organization Type:	Private
Legal Contact:	Not reported
Legal Address:	PO Box 1730
Legal Address 2:	Not reported
Legal City,State,Zip:	SEATTLE, WA 98111-1730
Legal Phone Number:	(206)764-3000
Legal Effective Date:	09/04/1996
Land Organization Name:	Glacier Northwest Inc
Land Organization Type:	Private
Land Contact:	Not reported
Land Address:	PO Box 1730
Land City,State,Zip:	SEATTLE, WA 98111-1730
Land Phone Number:	(206)764-3000
Operator Organization Name:	Glacier Northwest Inc
Operator Organization Type:	Private
Operator:	Not reported
Operator Address:	PO Box 1730
Operator Address 2:	Not reported
Operator City,State,Zip:	SEATTLE, WA 98111-1730
Operator Phone Number:	(206) 764-3000
Operator Effective Date:	03/06/1997
Site Contact:	Pete Stolz
Site Contact Address:	PO Box 1730
Contact City,State,Zip:	SEATTLE, WA 98111-1730
Site Contact Phone Number:	206-764-3036
Site Contact Email:	PStoltz@calportland.com
Gen Status Code:	XQG
Monthly Generation:	False
Batch Generation:	False
One Time Generation:	False
Transport Own Waste:	False
Tranports Other Waste:	False
Recycler Onsite:	False
Transfer Facility:	False
Other Exemption:	Not reported
UW Battery Gen:	False
Used Oil Transporter:	False
Used Oil Transfer Facility:	False
Used Oil Processor:	False

Map ID
Direction
Distance
Elevation

MAP FINDINGS

Site

Database(s)

EDR ID Number
EPA ID Number

GLACIER NW REICHHOLD MTCA (Continued)

1001234280

Used Oil Refiner:	False
Used Oil Fuel Marketer Directs Shipments:	False
Used Oil Fuel Marketer Meets Specs:	False
Site Contact Address 2:	Not reported
Name:	GLACIER NW REICHHOLD MTCA
Address:	5904-5906 W MARGINAL WAY SW
City,State,Zip:	SEATTLE, WA 98111
Facility Address 2:	Not reported
Facility ID:	89139472
EPA ID:	WAR000006221
NAICS:	327310
State Waste Code Desc:	Not reported
Federal Waste Code Desc:	Not reported
Form Comm:	No waste generated in 2016
Data Year:	2016
Permit by Rule:	False
Mailing Address 2:	Not reported
Treatment by Generator:	False
Mixed Radioactive Waste:	False
Importer of Hazardous Waste:	False
Immediate Recycler:	False
Treatment/Storage/Disposal/Recycling Facility:	False
Generator of Dangerous Fuel Waste:	False
Generator Marketing to Burner:	False
Other Marketers (i.e., blender, distributor, etc.):	False
Utility Boiler Burner:	False
Industry Boiler Burner:	False
Industrial Furnace:	False
Smelter Defferal:	False
Universal Waste:	Not reported
Off-Specification:	Not reported
LN Address 2:	Not reported
Tax Reg #:	601008470
Business Type:	Cement manufacturing
Mail Name:	Glacier Northwest Inc
Mailing Address:	PO Box 1730
Mailing City,State,Zip:	Seattle, WA 98111-1730
Legal Organization Name:	Glacier Northwest Inc
Legal Organization Type:	Private
Legal Contact:	Not reported
Legal Address:	PO Box 1730
Legal Address 2:	Not reported
Legal City,State,Zip:	SEATTLE, WA 98111-1730
Legal Phone Number:	(206)764-3000
Legal Effective Date:	09/04/1996
Land Organization Name:	Glacier Northwest Inc
Land Organization Type:	Private
Land Contact:	Not reported
Land Address:	PO Box 1730
Land City,State,Zip:	SEATTLE, WA 98111-1730
Land Phone Number:	(206)764-3000
Operator Organization Name:	Glacier Northwest Inc
Operator Organization Type:	Private
Operator:	Not reported
Operator Address:	PO Box 1730
Operator Address 2:	Not reported

Map ID
Direction
Distance
Elevation

MAP FINDINGS

Site

Database(s)

EDR ID Number
EPA ID Number

GLACIER NW REICHHOLD MTCA (Continued)

1001234280

Operator City,State,Zip:	SEATTLE, WA 98111-1730
Operator Phone Number:	(206) 764-3000
Operator Effective Date:	03/06/1997
Site Contact:	Pete Stolz
Site Contact Address:	PO Box 1730
Contact City,State,Zip:	SEATTLE, WA 98111-1730
Site Contact Phone Number:	206-764-3036
Site Contact Email:	PStoltz@calportland.com
Gen Status Code:	XQG
Monthly Generation:	False
Batch Generation:	False
One Time Generation:	False
Transport Own Waste:	False
Tranports Other Waste:	False
Recycler Onsite:	False
Transfer Facility:	False
Other Exemption:	Not reported
UW Battery Gen:	False
Used Oil Transporter:	False
Used Oil Transfer Facility:	False
Used Oil Processor:	False
Used Oil Refiner:	False
Used Oil Fuel Marketer Directs Shipments:	False
Used Oil Fuel Marketer Meets Specs:	False
Site Contact Address 2:	Not reported
Name:	GLACIER NW REICHHOLD MTCA
Address:	5904-5906 W MARGINAL WAY SW
City,State,Zip:	SEATTLE, WA 98111
Facility Address 2:	Not reported
Facility ID:	89139472
EPA ID:	WAR000006221
NAICS:	327310
State Waste Code Desc:	Not reported
Federal Waste Code Desc:	Not reported
Form Comm:	No Hazardous Waste Generated in 2015
Data Year:	2015
Permit by Rule:	False
Mailing Address 2:	Not reported
Treatment by Generator:	False
Mixed Radioactive Waste:	False
Importer of Hazardous Waste:	False
Immediate Recycler:	False
Treatment/Storage/Disposal/Recycling Facility:	False
Generator of Dangerous Fuel Waste:	False
Generator Marketing to Burner:	False
Other Marketers (i.e., blender, distributor, etc.):	False
Utility Boiler Burner:	False
Industry Boiler Burner:	False
Industrial Furnace:	False
Smelter Defferal:	False
Universal Waste:	Not reported
Off-Specification:	Not reported
LN Address 2:	Not reported
Tax Reg #:	601008470
Business Type:	Cement manufacturing
Mail Name:	Glacier Northwest Inc

Map ID
Direction
Distance
Elevation

MAP FINDINGS

Site

Database(s)

EDR ID Number
EPA ID Number

GLACIER NW REICHHOLD MTCA (Continued)

1001234280

Mailing Address:	PO Box 1730
Mailing City,State,Zip:	Seattle, WA 98111-1730
Legal Organization Name:	Glacier Northwest Inc
Legal Organization Type:	Private
Legal Contact:	Not reported
Legal Address:	PO Box 1730
Legal Address 2:	Not reported
Legal City,State,Zip:	SEATTLE, WA 98111-1730
Legal Phone Number:	(206)764-3000
Legal Effective Date:	09/04/1996
Land Organization Name:	Glacier Northwest Inc
Land Organization Type:	Private
Land Contact:	Not reported
Land Address:	PO Box 1730
Land City,State,Zip:	SEATTLE, WA 98111-1730
Land Phone Number:	(206)764-3000
Operator Organization Name:	Glacier Northwest Inc
Operator Organization Type:	Private
Operator:	Not reported
Operator Address:	PO Box 1730
Operator Address 2:	Not reported
Operator City,State,Zip:	SEATTLE, WA 98111-1730
Operator Phone Number:	(206) 764-3000
Operator Effective Date:	03/06/1997
Site Contact:	Pete Stolz
Site Contact Address:	PO Box 1730
Contact City,State,Zip:	SEATTLE, WA 98111-1730
Site Contact Phone Number:	206-764-3036
Site Contact Email:	PStoltz@calportland.com
Gen Status Code:	XQG
Monthly Generation:	False
Batch Generation:	False
One Time Generation:	False
Transport Own Waste:	False
Tranports Other Waste:	False
Recycler Onsite:	False
Transfer Facility:	False
Other Exemption:	Not reported
UW Battery Gen:	False
Used Oil Transporter:	False
Used Oil Transfer Facility:	False
Used Oil Processor:	False
Used Oil Refiner:	False
Used Oil Fuel Marketer Directs Shipments:	False
Used Oil Fuel Marketer Meets Specs:	False
Site Contact Address 2:	Not reported
Name:	GLACIER NW REICHHOLD MTCA
Address:	5904-5906 W MARGINAL WAY SW
City,State,Zip:	SEATTLE, WA 98111
Facility Address 2:	Not reported
Facility ID:	89139472
EPA ID:	WAR000006221
NAICS:	327310
State Waste Code Desc:	Not reported
Federal Waste Code Desc:	Not reported
Form Comm:	No Hazardous waste generated in 2014

Map ID
Direction
Distance
Elevation

MAP FINDINGS

Site

Database(s)

EDR ID Number
EPA ID Number

GLACIER NW REICHHOLD MTCA (Continued)

1001234280

Data Year:	2014
Permit by Rule:	False
Mailing Address 2:	Not reported
Treatment by Generator:	False
Mixed Radioactive Waste:	False
Importer of Hazardous Waste:	False
Immediate Recycler:	False
Treatment/Storage/Disposal/Recycling Facility:	False
Generator of Dangerous Fuel Waste:	False
Generator Marketing to Burner:	False
Other Marketers (i.e., blender, distributor, etc.):	False
Utility Boiler Burner:	False
Industry Boiler Burner:	False
Industrial Furnace:	False
Smelter Defferal:	False
Universal Waste:	Not reported
Off-Specification:	Not reported
LN Address 2:	Not reported
Tax Reg #:	601008470
Business Type:	Cement manufacturing
Mail Name:	Glacier Northwest Inc
Mailing Address:	PO Box 1730
Mailing City,State,Zip:	Seattle, WA 98111-1730
Legal Organization Name:	Glacier Northwest Inc
Legal Organization Type:	Private
Legal Contact:	Not reported
Legal Address:	PO Box 1730
Legal Address 2:	Not reported
Legal City,State,Zip:	SEATTLE, WA 98111-1730
Legal Phone Number:	(206)764-3000
Legal Effective Date:	09/04/1996
Land Organization Name:	Glacier Northwest Inc
Land Organization Type:	Private
Land Contact:	Not reported
Land Address:	PO Box 1730
Land City,State,Zip:	SEATTLE, WA 98111-1730
Land Phone Number:	(206)764-3000
Operator Organization Name:	Glacier Northwest Inc
Operator Organization Type:	Private
Operator:	Not reported
Operator Address:	PO Box 1730
Operator Address 2:	Not reported
Operator City,State,Zip:	SEATTLE, WA 98111-1730
Operator Phone Number:	(206) 764-3000
Operator Effective Date:	03/06/1997
Site Contact:	Pete Stolz
Site Contact Address:	PO Box 1730
Contact City,State,Zip:	SEATTLE, WA 98111-1730
Site Contact Phone Number:	206-764-3036
Site Contact Email:	PStoltz@calportland.com
Gen Status Code:	XQG
Monthly Generation:	False
Batch Generation:	False
One Time Generation:	False
Transport Own Waste:	False
Tranports Other Waste:	False
Recycler Onsite:	False

Map ID
Direction
Distance
Elevation

MAP FINDINGS

Site

Database(s)

EDR ID Number
EPA ID Number

GLACIER NW REICHHOLD MTCA (Continued)

1001234280

Transfer Facility:	False
Other Exemption:	Not reported
UW Battery Gen:	False
Used Oil Transporter:	False
Used Oil Transfer Facility:	False
Used Oil Processor:	False
Used Oil Refiner:	False
Used Oil Fuel Marketer Directs Shipments:	False
Used Oil Fuel Marketer Meets Specs:	False
Site Contact Address 2:	Not reported
Name:	GLACIER NW REICHHOLD MTCA
Address:	5904-5906 W MARGINAL WAY SW
City,State,Zip:	SEATTLE, WA 98111
Facility Address 2:	Not reported
Facility ID:	89139472
EPA ID:	WAR000006221
NAICS:	327310
State Waste Code Desc:	Not reported
Federal Waste Code Desc:	Not reported
Form Comm:	Not reported
Data Year:	2013
Permit by Rule:	False
Mailing Address 2:	Not reported
Treatment by Generator:	False
Mixed Radioactive Waste:	False
Importer of Hazardous Waste:	False
Immediate Recycler:	False
Treatment/Storage/Disposal/Recycling Facility:	False
Generator of Dangerous Fuel Waste:	False
Generator Marketing to Burner:	False
Other Marketers (i.e., blender, distributor, etc.):	False
Utility Boiler Burner:	False
Industry Boiler Burner:	False
Industrial Furnace:	False
Smelter Defferal:	False
Universal Waste:	Not reported
Off-Specification:	Not reported
LN Address 2:	Not reported
Tax Reg #:	601008470
Business Type:	Cement manufacturing
Mail Name:	Reichhold, Inc.
Mailing Address:	PO Box 13582
Mailing City,State,Zip:	Research Triangle Park, NC 27709-3582
Legal Organization Name:	Glacier Northwest Inc
Legal Organization Type:	Private
Legal Contact:	Not reported
Legal Address:	PO Box 1730
Legal Address 2:	Not reported
Legal City,State,Zip:	SEATTLE, WA 98111-1730
Legal Phone Number:	(206)764-3000
Legal Effective Date:	09/04/1996
Land Organization Name:	Glacier Northwest Inc
Land Organization Type:	Private
Land Contact:	Not reported
Land Address:	PO Box 1730
Land City,State,Zip:	SEATTLE, WA 98111-1730

Map ID
Direction
Distance
Elevation

MAP FINDINGS

Site

Database(s)

EDR ID Number
EPA ID Number

GLACIER NW REICHHOLD MTCA (Continued)

1001234280

Land Phone Number:	(206)764-3000
Operator Organization Name:	Glacier Northwest Inc
Operator Organization Type:	Private
Operator:	Not reported
Operator Address:	PO Box 1730
Operator Address 2:	Not reported
Operator City,State,Zip:	SEATTLE, WA 98111-1730
Operator Phone Number:	(206) 764-3000
Operator Effective Date:	03/06/1997
Site Contact:	Scott Isaacson
Site Contact Address:	PO Box 1730
Contact City,State,Zip:	SEATTLE, WA 98111-1730
Site Contact Phone Number:	206-764-3000
Site Contact Email:	sisaacson@glaciernw.com
Gen Status Code:	XQG
Monthly Generation:	False
Batch Generation:	False
One Time Generation:	False
Transport Own Waste:	False
Tranports Other Waste:	False
Recycler Onsite:	False
Transfer Facility:	False
Other Exemption:	Not reported
UW Battery Gen:	False
Used Oil Transporter:	False
Used Oil Transfer Facility:	False
Used Oil Processor:	False
Used Oil Refiner:	False
Used Oil Fuel Marketer Directs Shipments:	False
Used Oil Fuel Marketer Meets Specs:	False
Site Contact Address 2:	Not reported
Name:	GLACIER NW REICHHOLD MTCA
Address:	5904-5906 W MARGINAL WAY SW
City,State,Zip:	SEATTLE, WA 98111
Facility Address 2:	Not reported
Facility ID:	89139472
EPA ID:	WAR000006221
NAICS:	327310
State Waste Code Desc:	Not reported
Federal Waste Code Desc:	Not reported
Form Comm:	Not reported
Data Year:	2012
Permit by Rule:	False
Mailing Address 2:	Not reported
Treatment by Generator:	False
Mixed Radioactive Waste:	False
Importer of Hazardous Waste:	False
Immediate Recycler:	False
Treatment/Storage/Disposal/Recycling Facility:	False
Generator of Dangerous Fuel Waste:	False
Generator Marketing to Burner:	False
Other Marketers (i.e., blender, distributor, etc.):	False
Utility Boiler Burner:	False
Industry Boiler Burner:	False
Industrial Furnace:	False
Smelter Defferal:	False

Map ID
Direction
Distance
Elevation

MAP FINDINGS

Site

Database(s)

EDR ID Number
EPA ID Number

GLACIER NW REICHHOLD MTCA (Continued)

1001234280

Universal Waste:	Not reported
Off-Specification:	Not reported
LN Address 2:	Not reported
Tax Reg #:	601008470
Business Type:	Cement manufacturing
Mail Name:	Reichhold, Inc.
Mailing Address:	PO Box 13582
Mailing City,State,Zip:	Research Triangle Park, NC 27709-3582
Legal Organization Name:	Glacier Northwest Inc
Legal Organization Type:	Private
Legal Contact:	Not reported
Legal Address:	PO Box 1730
Legal Address 2:	Not reported
Legal City,State,Zip:	SEATTLE, WA 98111-1730
Legal Phone Number:	(206)764-3000
Legal Effective Date:	09/04/1996
Land Organization Name:	Glacier Northwest Inc
Land Organization Type:	Private
Land Contact:	Not reported
Land Address:	PO Box 1730
Land City,State,Zip:	SEATTLE, WA 98111-1730
Land Phone Number:	(206)764-3000
Operator Organization Name:	Glacier Northwest Inc
Operator Organization Type:	Private
Operator:	Not reported
Operator Address:	PO Box 1730
Operator Address 2:	Not reported
Operator City,State,Zip:	SEATTLE, WA 98111-1730
Operator Phone Number:	(206) 764-3000
Operator Effective Date:	03/06/1997
Site Contact:	Scott Isaacson
Site Contact Address:	PO Box 1730
Contact City,State,Zip:	SEATTLE, WA 98111-1730
Site Contact Phone Number:	206-764-3000
Site Contact Email:	sisaacson@glaciernw.com
Gen Status Code:	XQG
Monthly Generation:	False
Batch Generation:	False
One Time Generation:	False
Transport Own Waste:	False
Tranports Other Waste:	False
Recycler Onsite:	False
Transfer Facility:	False
Other Exemption:	Not reported
UW Battery Gen:	False
Used Oil Transporter:	False
Used Oil Transfer Facility:	False
Used Oil Processor:	False
Used Oil Refiner:	False
Used Oil Fuel Marketer Directs Shipments:	False
Used Oil Fuel Marketer Meets Specs:	False
Site Contact Address 2:	Not reported
Name:	GLACIER NW REICHHOLD MTCA
Address:	5904-5906 W MARGINAL WAY SW
City,State,Zip:	SEATTLE, WA 98111
Facility Address 2:	Not reported

Map ID
Direction
Distance
Elevation

MAP FINDINGS

Site

Database(s)

EDR ID Number
EPA ID Number

GLACIER NW REICHHOLD MTCA (Continued)

1001234280

Facility ID:	89139472
EPA ID:	WAR000006221
NAICS:	327310
State Waste Code Desc:	Not reported
Federal Waste Code Desc:	Not reported
Form Comm:	Not reported
Data Year:	2011
Permit by Rule:	False
Mailing Address 2:	Not reported
Treatment by Generator:	False
Mixed Radioactive Waste:	False
Importer of Hazardous Waste:	False
Immediate Recycler:	False
Treatment/Storage/Disposal/Recycling Facility:	False
Generator of Dangerous Fuel Waste:	False
Generator Marketing to Burner:	False
Other Marketers (i.e., blender, distributor, etc.):	False
Utility Boiler Burner:	False
Industry Boiler Burner:	False
Industrial Furnace:	False
Smelter Defferal:	False
Universal Waste:	Not reported
Off-Specification:	Not reported
LN Address 2:	Not reported
Tax Reg #:	601008470
Business Type:	Cement manufacturing
Mail Name:	Reichhold, Inc.
Mailing Address:	PO Box 13582
Mailing City,State,Zip:	Research Triangle Park, NC 27709-3582
Legal Organization Name:	Glacier Northwest Inc
Legal Organization Type:	Private
Legal Contact:	Not reported
Legal Address:	PO Box 1730
Legal Address 2:	Not reported
Legal City,State,Zip:	SEATTLE, WA 98111-1730
Legal Phone Number:	(206)764-3000
Legal Effective Date:	09/04/1996
Land Organization Name:	Glacier Northwest Inc
Land Organization Type:	Private
Land Contact:	Not reported
Land Address:	PO Box 1730
Land City,State,Zip:	SEATTLE, WA 98111-1730
Land Phone Number:	(206)764-3000
Operator Organization Name:	Glacier Northwest Inc
Operator Organization Type:	Private
Operator:	Not reported
Operator Address:	PO Box 1730
Operator Address 2:	Not reported
Operator City,State,Zip:	SEATTLE, WA 98111-1730
Operator Phone Number:	(206) 764-3000
Operator Effective Date:	03/06/1997
Site Contact:	Scott Isaacson
Site Contact Address:	PO Box 1730
Contact City,State,Zip:	SEATTLE, WA 98111-1730
Site Contact Phone Number:	206-764-3000
Site Contact Email:	sisaacson@glaciernw.com
Gen Status Code:	XQG

Map ID
Direction
Distance
Elevation

MAP FINDINGS

Site

Database(s)

EDR ID Number
EPA ID Number

GLACIER NW REICHHOLD MTCA (Continued)

1001234280

Monthly Generation:	False
Batch Generation:	False
One Time Generation:	False
Transport Own Waste:	False
Tranports Other Waste:	False
Recycler Onsite:	False
Transfer Facility:	False
Other Exemption:	Not reported
UW Battery Gen:	False
Used Oil Transporter:	False
Used Oil Transfer Facility:	False
Used Oil Processor:	False
Used Oil Refiner:	False
Used Oil Fuel Marketer Directs Shipments:	False
Used Oil Fuel Marketer Meets Specs:	False
Site Contact Address 2:	Not reported
Name:	GLACIER NW REICHHOLD MTCA
Address:	5904-5906 W MARGINAL WAY SW
City,State,Zip:	SEATTLE, WA 98111
Facility Address 2:	Not reported
Facility ID:	89139472
EPA ID:	WAR000006221
NAICS:	327310
State Waste Code Desc:	Not reported
Federal Waste Code Desc:	Not reported
Form Comm:	Not reported
Data Year:	2010
Permit by Rule:	False
Mailing Address 2:	Not reported
Treatment by Generator:	False
Mixed Radioactive Waste:	False
Importer of Hazardous Waste:	False
Immediate Recycler:	False
Treatment/Storage/Disposal/Recycling Facility:	False
Generator of Dangerous Fuel Waste:	False
Generator Marketing to Burner:	False
Other Marketers (i.e., blender, distributor, etc.):	False
Utility Boiler Burner:	False
Industry Boiler Burner:	False
Industrial Furnace:	False
Smelter Defferal:	False
Universal Waste:	Not reported
Off-Specification:	Not reported
LN Address 2:	Not reported
Tax Reg #:	601008470
Business Type:	Cement manufacturing
Mail Name:	Reichhold, Inc.
Mailing Address:	PO Box 13582
Mailing City,State,Zip:	Research Triangle Park, NC 27709-3582
Legal Organization Name:	Glacier Northwest Inc
Legal Organization Type:	Private
Legal Contact:	Not reported
Legal Address:	PO Box 1730
Legal Address 2:	Not reported
Legal City,State,Zip:	SEATTLE, WA 98111-1730
Legal Phone Number:	(206)764-3000

Map ID
Direction
Distance
Elevation

MAP FINDINGS

Site

Database(s)

EDR ID Number
EPA ID Number

GLACIER NW REICHHOLD MTCA (Continued)

1001234280

Legal Effective Date:	09/04/1996
Land Organization Name:	Glacier Northwest Inc
Land Organization Type:	Private
Land Contact:	Not reported
Land Address:	PO Box 1730
Land City,State,Zip:	SEATTLE, WA 98111-1730
Land Phone Number:	(206)764-3000
Operator Organization Name:	Glacier Northwest Inc
Operator Organization Type:	Private
Operator:	Not reported
Operator Address:	PO Box 1730
Operator Address 2:	Not reported
Operator City,State,Zip:	SEATTLE, WA 98111-1730
Operator Phone Number:	(206) 764-3000
Operator Effective Date:	03/06/1997
Site Contact:	Scott Isaacson
Site Contact Address:	PO Box 1730
Contact City,State,Zip:	SEATTLE, WA 98111-1730
Site Contact Phone Number:	206-764-3000
Site Contact Email:	sisaacson@glaciernw.com
Gen Status Code:	XQG
Monthly Generation:	False
Batch Generation:	False
One Time Generation:	False
Transport Own Waste:	False
Tranports Other Waste:	False
Recycler Onsite:	False
Transfer Facility:	False
Other Exemption:	Not reported
UW Battery Gen:	False
Used Oil Transporter:	False
Used Oil Transfer Facility:	False
Used Oil Processor:	False
Used Oil Refiner:	False
Used Oil Fuel Marketer Directs Shipments:	False
Used Oil Fuel Marketer Meets Specs:	False
Site Contact Address 2:	Not reported
Name:	GLACIER NW REICHHOLD MTCA
Address:	5904-5906 W MARGINAL WAY SW
City,State,Zip:	SEATTLE, WA 98111
Facility Address 2:	Not reported
Facility ID:	89139472
EPA ID:	WAR000006221
NAICS:	327310
State Waste Code Desc:	Not reported
Federal Waste Code Desc:	Not reported
Form Comm:	Not reported
Data Year:	2009
Permit by Rule:	False
Mailing Address 2:	Not reported
Treatment by Generator:	False
Mixed Radioactive Waste:	False
Importer of Hazardous Waste:	False
Immediate Recycler:	False
Treatment/Storage/Disposal/Recycling Facility:	False
Generator of Dangerous Fuel Waste:	False

Map ID
Direction
Distance
Elevation

MAP FINDINGS

Site

Database(s)

EDR ID Number
EPA ID Number

GLACIER NW REICHHOLD MTCA (Continued)

1001234280

Generator Marketing to Burner:	False
Other Marketers (i.e., blender, distributor, etc.):	False
Utility Boiler Burner:	False
Industry Boiler Burner:	False
Industrial Furnace:	False
Smelter Defferal:	False
Universal Waste:	Not reported
Off-Specification:	Not reported
LN Address 2:	Not reported
Tax Reg #:	601008470
Business Type:	Cement manufacturing
Mail Name:	Reichhold, Inc.
Mailing Address:	PO Box 13582
Mailing City,State,Zip:	Research Triangle Park, NC 27709-3582
Legal Organization Name:	Glacier Northwest Inc
Legal Organization Type:	Private
Legal Contact:	Not reported
Legal Address:	PO Box 1730
Legal Address 2:	Not reported
Legal City,State,Zip:	SEATTLE, WA 98111-1730
Legal Phone Number:	(206)764-3000
Legal Effective Date:	09/04/1996
Land Organization Name:	Glacier Northwest Inc
Land Organization Type:	Private
Land Contact:	Not reported
Land Address:	PO Box 1730
Land City,State,Zip:	SEATTLE, WA 98111-1730
Land Phone Number:	(206)764-3000
Operator Organization Name:	Glacier Northwest Inc
Operator Organization Type:	Private
Operator:	Not reported
Operator Address:	PO Box 1730
Operator Address 2:	Not reported
Operator City,State,Zip:	SEATTLE, WA 98111-1730
Operator Phone Number:	(206) 764-3000
Operator Effective Date:	03/06/1997
Site Contact:	Scott Isaacson
Site Contact Address:	PO Box 1730
Contact City,State,Zip:	SEATTLE, WA 98111-1730
Site Contact Phone Number:	206-764-3000
Site Contact Email:	sisaacson@glacienw.com
Gen Status Code:	XQG
Monthly Generation:	False
Batch Generation:	False
One Time Generation:	False
Transport Own Waste:	False
Tranports Other Waste:	False
Recycler Onsite:	False
Transfer Facility:	False
Other Exemption:	Not reported
UW Battery Gen:	False
Used Oil Transporter:	False
Used Oil Transfer Facility:	False
Used Oil Processor:	False
Used Oil Refiner:	False
Used Oil Fuel Marketer Directs Shipments:	False
Used Oil Fuel Marketer Meets Specs:	False

Map ID
 Direction
 Distance
 Elevation

MAP FINDINGS

EDR ID Number
 EPA ID Number

GLACIER NW REICHHOLD MTCA (Continued)

1001234280

Site Contact Address 2: Not reported

[Click this hyperlink](#) while viewing on your computer to access
 1 additional WA MANIFEST: record(s) in the EDR Site Report.

AP201
 East
 1/4-1/2
 0.370 mi.
 1956 ft.

URBAN PRESS
 317 S BENNETT ST
 SEATTLE, WA 98108
 Site 3 of 4 in cluster AP

WA ALLSITES S118344975
 N/A

Relative: ALLSITES:
Higher Name: URBAN PRESS
 Actual: Facility Id: 23194
 13 ft.

AQ202
 NE
 1/4-1/2
 0.372 mi.
 1966 ft.

MCKINSTRY CO 220 HUDSON
 220 S HUDSON ST
 SEATTLE, WA 98134
 Site 3 of 3 in cluster AQ

WA ALLSITES 1000891943
RCRA NonGen / NLR WA0000230508
 FINDS
 ECHO
 CA HAZNET
 WA MANIFEST

Relative: ALLSITES:
Higher Name: MCKINSTRY CO 220 HUDSON
 Actual: Facility Id: 40255927
 13 ft.

RCRA Listings:

Date Form Received by Agency:	2020-02-15 00:00:00.0
Handler Name:	MCKINSTRY CO 220 HUDSON
Handler Address:	220 S HUDSON ST
Handler City,State,Zip:	SEATTLE, WA 98134
EPA ID:	WA0000230508
Contact Name:	PERSSON KEITH
Contact Address:	PO BOX 24567
Contact City,State,Zip:	SEATTLE, WA 98124
Contact Telephone:	206-209-7854
Contact Fax:	Not reported
Contact Email:	KEITHP@MCKINSTRY.COM
Contact Title:	WAREHOUSE MANAGER
EPA Region:	10
Land Type:	Private
Federal Waste Generator Description:	Not a generator, verified
Non-Notifier:	Not reported
Biennial Report Cycle:	Not reported
Accessibility:	Not reported
Active Site Indicator:	Not reported
State District Owner:	WA
State District:	NWRO
Mailing Address:	PO BOX 24567
Mailing City,State,Zip:	SEATTLE, WA 98124
Owner Name:	MCKINSTRY CO
Owner Type:	Private
Operator Name:	MCKINSTRY CO
Operator Type:	Private
Short-Term Generator Activity:	No
Importer Activity:	No

Map ID
 Direction
 Distance
 Elevation

MAP FINDINGS

Site

Database(s)

EDR ID Number
 EPA ID Number

MCKINSTRY CO 220 HUDSON (Continued)

1000891943

Mixed Waste Generator:	No
Transporter Activity:	No
Transfer Facility Activity:	No
Recycler Activity with Storage:	No
Small Quantity On-Site Burner Exemption:	No
Smelting Melting and Refining Furnace Exemption:	No
Underground Injection Control:	No
Off-Site Waste Receipt:	No
Universal Waste Indicator:	No
Universal Waste Destination Facility:	No
Federal Universal Waste:	No
Active Site Fed-Reg Treatment Storage and Disposal Facility:	Not reported
Active Site Converter Treatment storage and Disposal Facility:	Not reported
Active Site State-Reg Treatment Storage and Disposal Facility:	Not reported
Active Site State-Reg Handler:	---
Federal Facility Indicator:	Not reported
Hazardous Secondary Material Indicator:	N
Sub-Part K Indicator:	Not reported
Commercial TSD Indicator:	No
Treatment Storage and Disposal Type:	Not reported
2018 GPRA Permit Baseline:	Not on the Baseline
2018 GPRA Renewals Baseline:	Not on the Baseline
Permit Renewals Workload Universe:	Not reported
Permit Workload Universe:	Not reported
Permit Progress Universe:	Not reported
Post-Closure Workload Universe:	Not reported
Closure Workload Universe:	Not reported
202 GPRA Corrective Action Baseline:	No
Corrective Action Workload Universe:	No
Subject to Corrective Action Universe:	No
Non-TSDFs Where RCRA CA has Been Imposed Universe:	No
TSDFs Potentially Subject to CA Under 3004 (u)/(v) Universe:	No
TSDFs Only Subject to CA under Discretionary Auth Universe:	No
Corrective Action Priority Ranking:	No NCAPS ranking
Environmental Control Indicator:	No
Institutional Control Indicator:	No
Human Exposure Controls Indicator:	N/A
Groundwater Controls Indicator:	N/A
Operating TSDF Universe:	Not reported
Full Enforcement Universe:	Not reported
Significant Non-Complier Universe:	No
Unaddressed Significant Non-Complier Universe:	No
Addressed Significant Non-Complier Universe:	No
Significant Non-Complier With a Compliance Schedule Universe:	No
Financial Assurance Required:	Not reported
Handler Date of Last Change:	2020-03-12 12:49:49.0
Recognized Trader-Importer:	No
Recognized Trader-Exporter:	No
Importer of Spent Lead Acid Batteries:	No
Exporter of Spent Lead Acid Batteries:	No
Recycler Activity Without Storage:	No
Manifest Broker:	No
Sub-Part P Indicator:	No

Biennial: List of Years

Year: 2011

Map ID
Direction
Distance
Elevation

MAP FINDINGS

Site

Database(s)

EDR ID Number
EPA ID Number

MCKINSTRY CO 220 HUDSON (Continued)

1000891943

Click Here for Biennial Reporting System Data:
Year: 2009

Click Here for Biennial Reporting System Data:
Year: 2007

Click Here for Biennial Reporting System Data:
Year: 2005

Click Here for Biennial Reporting System Data:
Year: 2003

Click Here for Biennial Reporting System Data:

Handler - Owner Operator:

Owner/Operator Indicator:	Operator
Owner/Operator Name:	MCKINSTRY CO
Legal Status:	Private
Date Became Current:	1996-07-26 00:00:00.
Date Ended Current:	Not reported
Owner/Operator Address:	PO BOX 24567
Owner/Operator City,State,Zip:	SEATTLE, WA 98124-0567
Owner/Operator Telephone:	206-762-3311
Owner/Operator Telephone Ext:	Not reported
Owner/Operator Fax:	Not reported
Owner/Operator Email:	Not reported

Owner/Operator Indicator:	Owner
Owner/Operator Name:	MARI A
Legal Status:	Private
Date Became Current:	1994-03-29 00:00:00.
Date Ended Current:	Not reported
Owner/Operator Address:	PO BOX 24567
Owner/Operator City,State,Zip:	SEATTLE, WA 98124-0567
Owner/Operator Telephone:	206-762-3311
Owner/Operator Telephone Ext:	Not reported
Owner/Operator Fax:	Not reported
Owner/Operator Email:	Not reported

Owner/Operator Indicator:	Owner
Owner/Operator Name:	HUDSON PROPERTIES
Legal Status:	Private
Date Became Current:	Not reported
Date Ended Current:	Not reported
Owner/Operator Address:	5005 3RD AVE S
Owner/Operator City,State,Zip:	SEATTLE, WA 98134
Owner/Operator Telephone:	206-762-3311
Owner/Operator Telephone Ext:	Not reported
Owner/Operator Fax:	Not reported
Owner/Operator Email:	Not reported

Owner/Operator Indicator:	Owner
Owner/Operator Name:	MCKINSTRY CO
Legal Status:	Private
Date Became Current:	1994-03-29 00:00:00.
Date Ended Current:	Not reported

Map ID
Direction
Distance
Elevation

MAP FINDINGS

Site

Database(s)

EDR ID Number
EPA ID Number

MCKINSTRY CO 220 HUDSON (Continued)

1000891943

Owner/Operator Address:	PO BOX 24567
Owner/Operator City,State,Zip:	SEATTLE, WA 98124
Owner/Operator Telephone:	206-762-3311
Owner/Operator Telephone Ext:	Not reported
Owner/Operator Fax:	Not reported
Owner/Operator Email:	Not reported
Owner/Operator Indicator:	Owner
Owner/Operator Name:	HUDSON PROPERTIES
Legal Status:	Private
Date Became Current:	Not reported
Date Ended Current:	Not reported
Owner/Operator Address:	5005 3RD AVE S
Owner/Operator City,State,Zip:	SEATTLE, WA 98134
Owner/Operator Telephone:	206-762-3311
Owner/Operator Telephone Ext:	Not reported
Owner/Operator Fax:	Not reported
Owner/Operator Email:	Not reported
Owner/Operator Indicator:	Operator
Owner/Operator Name:	MCKINSTRY CO
Legal Status:	Private
Date Became Current:	Not reported
Date Ended Current:	Not reported
Owner/Operator Address:	PO BOX 24567
Owner/Operator City,State,Zip:	SEATTLE, WA 98124
Owner/Operator Telephone:	206-762-3311
Owner/Operator Telephone Ext:	Not reported
Owner/Operator Fax:	Not reported
Owner/Operator Email:	Not reported
Owner/Operator Indicator:	Operator
Owner/Operator Name:	MCKINSTRY CO
Legal Status:	Private
Date Became Current:	Not reported
Date Ended Current:	Not reported
Owner/Operator Address:	PO BOX 24567
Owner/Operator City,State,Zip:	SEATTLE, WA 98124
Owner/Operator Telephone:	206-762-3311
Owner/Operator Telephone Ext:	Not reported
Owner/Operator Fax:	Not reported
Owner/Operator Email:	Not reported
Owner/Operator Indicator:	Owner
Owner/Operator Name:	MCKINSTRY CO
Legal Status:	Private
Date Became Current:	1994-03-29 00:00:00.
Date Ended Current:	Not reported
Owner/Operator Address:	PO BOX 24567
Owner/Operator City,State,Zip:	SEATTLE, WA 98124-0567
Owner/Operator Telephone:	Not reported
Owner/Operator Telephone Ext:	Not reported
Owner/Operator Fax:	Not reported
Owner/Operator Email:	Not reported
Owner/Operator Indicator:	Owner
Owner/Operator Name:	MCKINSTRY CO

Map ID
Direction
Distance
Elevation

MAP FINDINGS

Site

Database(s)

EDR ID Number
EPA ID Number

MCKINSTRY CO 220 HUDSON (Continued)

1000891943

Legal Status: Private
Date Became Current: 1994-03-29 00:00:00.
Date Ended Current: Not reported
Owner/Operator Address: PO BOX 24567
Owner/Operator City,State,Zip: SEATTLE, WA 98124-0567
Owner/Operator Telephone: Not reported
Owner/Operator Telephone Ext: Not reported
Owner/Operator Fax: Not reported
Owner/Operator Email: Not reported

Owner/Operator Indicator: Operator
Owner/Operator Name: MCKINSTRY CO
Legal Status: Private
Date Became Current: Not reported
Date Ended Current: Not reported
Owner/Operator Address: PO BOX 24567
Owner/Operator City,State,Zip: SEATTLE, WA 98124-0567
Owner/Operator Telephone: 206-762-3311
Owner/Operator Telephone Ext: Not reported
Owner/Operator Fax: Not reported
Owner/Operator Email: Not reported

Owner/Operator Indicator: Owner
Owner/Operator Name: MCKINSTRY CO
Legal Status: Private
Date Became Current: 1994-03-29 00:00:00.
Date Ended Current: Not reported
Owner/Operator Address: PO BOX 24567
Owner/Operator City,State,Zip: SEATTLE, WA 98124
Owner/Operator Telephone: 206-762-3311
Owner/Operator Telephone Ext: Not reported
Owner/Operator Fax: Not reported
Owner/Operator Email: Not reported

Owner/Operator Indicator: Operator
Owner/Operator Name: MCKINSTRY CO
Legal Status: Private
Date Became Current: Not reported
Date Ended Current: Not reported
Owner/Operator Address: PO BOX 24567
Owner/Operator City,State,Zip: SEATTLE, WA 98124
Owner/Operator Telephone: 206-762-3311
Owner/Operator Telephone Ext: Not reported
Owner/Operator Fax: Not reported
Owner/Operator Email: Not reported

Owner/Operator Indicator: Owner
Owner/Operator Name: MCKINSTRY CO
Legal Status: Private
Date Became Current: 1994-03-29 00:00:00.
Date Ended Current: Not reported
Owner/Operator Address: PO BOX 24567
Owner/Operator City,State,Zip: SEATTLE, WA 98124
Owner/Operator Telephone: 206-762-3311
Owner/Operator Telephone Ext: Not reported
Owner/Operator Fax: Not reported
Owner/Operator Email: Not reported

Map ID
Direction
Distance
Elevation

MAP FINDINGS

Site

Database(s)

EDR ID Number
EPA ID Number

MCKINSTRY CO 220 HUDSON (Continued)

1000891943

Owner/Operator Indicator: Owner
Owner/Operator Name: HUDSON PROPERTIES
Legal Status: Private
Date Became Current: Not reported
Date Ended Current: Not reported
Owner/Operator Address: 5005 3RD AVE S
Owner/Operator City,State,Zip: SEATTLE, WA 98134
Owner/Operator Telephone: 206-762-3311
Owner/Operator Telephone Ext: Not reported
Owner/Operator Fax: Not reported
Owner/Operator Email: Not reported

Owner/Operator Indicator: Operator
Owner/Operator Name: MCKINSTRY CO
Legal Status: Private
Date Became Current: Not reported
Date Ended Current: Not reported
Owner/Operator Address: PO BOX 24567
Owner/Operator City,State,Zip: SEATTLE, WA 98124
Owner/Operator Telephone: 206-762-3311
Owner/Operator Telephone Ext: Not reported
Owner/Operator Fax: Not reported
Owner/Operator Email: Not reported

Owner/Operator Indicator: Owner
Owner/Operator Name: MCKINSTRY CO
Legal Status: Private
Date Became Current: 1994-03-29 00:00:00.
Date Ended Current: Not reported
Owner/Operator Address: PO BOX 24567
Owner/Operator City,State,Zip: SEATTLE, WA 98124
Owner/Operator Telephone: 206-762-3311
Owner/Operator Telephone Ext: Not reported
Owner/Operator Fax: Not reported
Owner/Operator Email: Not reported

Owner/Operator Indicator: Owner
Owner/Operator Name: MCKINSTRY CO
Legal Status: Private
Date Became Current: 1994-03-29 00:00:00.
Date Ended Current: Not reported
Owner/Operator Address: PO BOX 24567
Owner/Operator City,State,Zip: SEATTLE, WA 98124
Owner/Operator Telephone: 206-762-3311
Owner/Operator Telephone Ext: Not reported
Owner/Operator Fax: Not reported
Owner/Operator Email: Not reported

Owner/Operator Indicator: Owner
Owner/Operator Name: MCKINSTRY CO
Legal Status: Private
Date Became Current: 1994-03-29 00:00:00.
Date Ended Current: Not reported
Owner/Operator Address: PO BOX 24567
Owner/Operator City,State,Zip: SEATTLE, WA 98124
Owner/Operator Telephone: 206-762-3311
Owner/Operator Telephone Ext: Not reported

Map ID
Direction
Distance
Elevation

MAP FINDINGS

Site

Database(s)

EDR ID Number
EPA ID Number

MCKINSTRY CO 220 HUDSON (Continued)

1000891943

Owner/Operator Fax:	Not reported
Owner/Operator Email:	Not reported
Owner/Operator Indicator:	Operator
Owner/Operator Name:	MCKINSTRY CO
Legal Status:	Private
Date Became Current:	Not reported
Date Ended Current:	Not reported
Owner/Operator Address:	PO BOX 24567
Owner/Operator City,State,Zip:	SEATTLE, WA 98124
Owner/Operator Telephone:	206-762-3311
Owner/Operator Telephone Ext:	Not reported
Owner/Operator Fax:	Not reported
Owner/Operator Email:	Not reported
Owner/Operator Indicator:	Owner
Owner/Operator Name:	HUDSON PROPERTIES
Legal Status:	Private
Date Became Current:	Not reported
Date Ended Current:	Not reported
Owner/Operator Address:	5005 3RD AVE S
Owner/Operator City,State,Zip:	SEATTLE, WA 98134
Owner/Operator Telephone:	206-762-3311
Owner/Operator Telephone Ext:	Not reported
Owner/Operator Fax:	Not reported
Owner/Operator Email:	Not reported
Owner/Operator Indicator:	Owner
Owner/Operator Name:	HUDSON PROPERTIES
Legal Status:	Private
Date Became Current:	Not reported
Date Ended Current:	Not reported
Owner/Operator Address:	5005 3RD AVE S
Owner/Operator City,State,Zip:	SEATTLE, WA 98134
Owner/Operator Telephone:	206-762-3311
Owner/Operator Telephone Ext:	Not reported
Owner/Operator Fax:	Not reported
Owner/Operator Email:	Not reported
Owner/Operator Indicator:	Owner
Owner/Operator Name:	MCKINSTRY CO
Legal Status:	Private
Date Became Current:	1994-03-29 00:00:00.
Date Ended Current:	Not reported
Owner/Operator Address:	PO BOX 24567
Owner/Operator City,State,Zip:	SEATTLE, WA 98124
Owner/Operator Telephone:	206-762-3311
Owner/Operator Telephone Ext:	Not reported
Owner/Operator Fax:	Not reported
Owner/Operator Email:	Not reported
Owner/Operator Indicator:	Owner
Owner/Operator Name:	MCKINSTRY CO
Legal Status:	Private
Date Became Current:	1994-03-29 00:00:00.
Date Ended Current:	Not reported
Owner/Operator Address:	PO BOX 24567

Map ID
Direction
Distance
Elevation

MAP FINDINGS

Site

Database(s)

EDR ID Number
EPA ID Number

MCKINSTRY CO 220 HUDSON (Continued)

1000891943

Owner/Operator City,State,Zip: SEATTLE, WA 98124
Owner/Operator Telephone: 206-762-3311
Owner/Operator Telephone Ext: Not reported
Owner/Operator Fax: Not reported
Owner/Operator Email: Not reported

Owner/Operator Indicator: Owner
Owner/Operator Name: HUDSON PROPERTIES
Legal Status: Private
Date Became Current: 2017-12-31 00:00:00.
Date Ended Current: Not reported
Owner/Operator Address: 5005 3RD AVE S
Owner/Operator City,State,Zip: SEATTLE, WA 98134
Owner/Operator Telephone: 206-762-3311
Owner/Operator Telephone Ext: Not reported
Owner/Operator Fax: Not reported
Owner/Operator Email: Not reported

Owner/Operator Indicator: Owner
Owner/Operator Name: MCKINSTRY CO 220 HUDSON
Legal Status: Private
Date Became Current: Not reported
Date Ended Current: Not reported
Owner/Operator Address: 220 S HUDSON ST
Owner/Operator City,State,Zip: SEATTLE, WA 98134
Owner/Operator Telephone: 000-000-0000
Owner/Operator Telephone Ext: Not reported
Owner/Operator Fax: Not reported
Owner/Operator Email: Not reported

Owner/Operator Indicator: Operator
Owner/Operator Name: MCKINSTRY CO
Legal Status: Private
Date Became Current: Not reported
Date Ended Current: Not reported
Owner/Operator Address: PO BOX 24567
Owner/Operator City,State,Zip: SEATTLE, WA 98124
Owner/Operator Telephone: 206-762-3311
Owner/Operator Telephone Ext: Not reported
Owner/Operator Fax: Not reported
Owner/Operator Email: Not reported

Owner/Operator Indicator: Owner
Owner/Operator Name: MCKINSTRY CO
Legal Status: Private
Date Became Current: 1994-03-29 00:00:00.
Date Ended Current: Not reported
Owner/Operator Address: PO BOX 24567
Owner/Operator City,State,Zip: SEATTLE, WA 98124
Owner/Operator Telephone: 206-762-3311
Owner/Operator Telephone Ext: Not reported
Owner/Operator Fax: Not reported
Owner/Operator Email: Not reported

Owner/Operator Indicator: Owner
Owner/Operator Name: HUDSON PROPERTIES
Legal Status: Private

Map ID
Direction
Distance
Elevation

MAP FINDINGS

Site

Database(s)

EDR ID Number
EPA ID Number

MCKINSTRY CO 220 HUDSON (Continued)

1000891943

Date Became Current:	Not reported
Date Ended Current:	Not reported
Owner/Operator Address:	5005 3RD AVE S
Owner/Operator City,State,Zip:	SEATTLE, WA 98134
Owner/Operator Telephone:	206-762-3311
Owner/Operator Telephone Ext:	Not reported
Owner/Operator Fax:	Not reported
Owner/Operator Email:	Not reported
Owner/Operator Indicator:	Operator
Owner/Operator Name:	MCKINSTRY CO
Legal Status:	Private
Date Became Current:	Not reported
Date Ended Current:	Not reported
Owner/Operator Address:	PO BOX 24567
Owner/Operator City,State,Zip:	SEATTLE, WA 98124
Owner/Operator Telephone:	206-762-3311
Owner/Operator Telephone Ext:	Not reported
Owner/Operator Fax:	Not reported
Owner/Operator Email:	Not reported
Owner/Operator Indicator:	Owner
Owner/Operator Name:	HUDSON PROPERTIES
Legal Status:	Private
Date Became Current:	Not reported
Date Ended Current:	Not reported
Owner/Operator Address:	5005 3RD AVE S
Owner/Operator City,State,Zip:	SEATTLE, WA 98134
Owner/Operator Telephone:	206-762-3311
Owner/Operator Telephone Ext:	Not reported
Owner/Operator Fax:	Not reported
Owner/Operator Email:	Not reported
Owner/Operator Indicator:	Operator
Owner/Operator Name:	MCKINSTRY CO
Legal Status:	Private
Date Became Current:	Not reported
Date Ended Current:	Not reported
Owner/Operator Address:	PO BOX 24567
Owner/Operator City,State,Zip:	SEATTLE, WA 98124
Owner/Operator Telephone:	206-762-3311
Owner/Operator Telephone Ext:	Not reported
Owner/Operator Fax:	Not reported
Owner/Operator Email:	Not reported
Owner/Operator Indicator:	Operator
Owner/Operator Name:	MCKINSTRY CO
Legal Status:	Private
Date Became Current:	1996-07-26 00:00:00.
Date Ended Current:	Not reported
Owner/Operator Address:	PO BOX 24567
Owner/Operator City,State,Zip:	SEATTLE, WA 98124-0567
Owner/Operator Telephone:	Not reported
Owner/Operator Telephone Ext:	Not reported
Owner/Operator Fax:	Not reported
Owner/Operator Email:	Not reported

Map ID
Direction
Distance
Elevation

MAP FINDINGS

Site

Database(s)

EDR ID Number
EPA ID Number

MCKINSTRY CO 220 HUDSON (Continued)

1000891943

Owner/Operator Indicator: Owner
Owner/Operator Name: MCKINSTRY CO
Legal Status: Private
Date Became Current: 1994-03-29 00:00:00.
Date Ended Current: Not reported
Owner/Operator Address: PO BOX 24567
Owner/Operator City,State,Zip: SEATTLE, WA 98124-0567
Owner/Operator Telephone: 206-762-3311
Owner/Operator Telephone Ext: Not reported
Owner/Operator Fax: Not reported
Owner/Operator Email: Not reported

Owner/Operator Indicator: Owner
Owner/Operator Name: MCKINSTRY CO
Legal Status: Private
Date Became Current: 1994-03-29 00:00:00.
Date Ended Current: Not reported
Owner/Operator Address: PO BOX 24567
Owner/Operator City,State,Zip: SEATTLE, WA 98124
Owner/Operator Telephone: 206-762-3311
Owner/Operator Telephone Ext: Not reported
Owner/Operator Fax: Not reported
Owner/Operator Email: Not reported

Owner/Operator Indicator: Operator
Owner/Operator Name: MCKINSTRY CO 220 HUDSON
Legal Status: Private
Date Became Current: Not reported
Date Ended Current: Not reported
Owner/Operator Address: 220 S HUDSON ST
Owner/Operator City,State,Zip: SEATTLE, WA 98134
Owner/Operator Telephone: 000-000-0000
Owner/Operator Telephone Ext: Not reported
Owner/Operator Fax: Not reported
Owner/Operator Email: Not reported

Owner/Operator Indicator: Operator
Owner/Operator Name: MCKINSTRY CO
Legal Status: Private
Date Became Current: Not reported
Date Ended Current: Not reported
Owner/Operator Address: PO BOX 24567
Owner/Operator City,State,Zip: SEATTLE, WA 98124
Owner/Operator Telephone: 206-762-3311
Owner/Operator Telephone Ext: Not reported
Owner/Operator Fax: Not reported
Owner/Operator Email: Not reported

Owner/Operator Indicator: Operator
Owner/Operator Name: MCKINSTRY CO
Legal Status: Private
Date Became Current: Not reported
Date Ended Current: Not reported
Owner/Operator Address: PO BOX 24567
Owner/Operator City,State,Zip: SEATTLE, WA 98124
Owner/Operator Telephone: 206-762-3311
Owner/Operator Telephone Ext: Not reported

Map ID
Direction
Distance
Elevation

MAP FINDINGS

Site

Database(s)

EDR ID Number
EPA ID Number

MCKINSTRY CO 220 HUDSON (Continued)

1000891943

Owner/Operator Fax:	Not reported
Owner/Operator Email:	Not reported
Owner/Operator Indicator:	Owner
Owner/Operator Name:	HUDSON PROPERTIES
Legal Status:	Private
Date Became Current:	Not reported
Date Ended Current:	Not reported
Owner/Operator Address:	5005 3RD AVE S
Owner/Operator City,State,Zip:	SEATTLE, WA 98134
Owner/Operator Telephone:	206-762-3311
Owner/Operator Telephone Ext:	Not reported
Owner/Operator Fax:	Not reported
Owner/Operator Email:	Not reported
Owner/Operator Indicator:	Owner
Owner/Operator Name:	HUDSON PROPERTIES
Legal Status:	Private
Date Became Current:	Not reported
Date Ended Current:	Not reported
Owner/Operator Address:	5005 3RD AVE S
Owner/Operator City,State,Zip:	SEATTLE, WA 98134
Owner/Operator Telephone:	206-762-3311
Owner/Operator Telephone Ext:	Not reported
Owner/Operator Fax:	Not reported
Owner/Operator Email:	Not reported
Owner/Operator Indicator:	Owner
Owner/Operator Name:	HUDSON PROPERTIES
Legal Status:	Private
Date Became Current:	Not reported
Date Ended Current:	Not reported
Owner/Operator Address:	5005 3RD AVE S
Owner/Operator City,State,Zip:	SEATTLE, WA 98134
Owner/Operator Telephone:	206-762-3311
Owner/Operator Telephone Ext:	Not reported
Owner/Operator Fax:	Not reported
Owner/Operator Email:	Not reported
Owner/Operator Indicator:	Operator
Owner/Operator Name:	MCKINSTRY CO
Legal Status:	Private
Date Became Current:	Not reported
Date Ended Current:	Not reported
Owner/Operator Address:	PO BOX 24567
Owner/Operator City,State,Zip:	SEATTLE, WA 98124
Owner/Operator Telephone:	206-762-3311
Owner/Operator Telephone Ext:	Not reported
Owner/Operator Fax:	Not reported
Owner/Operator Email:	Not reported
Owner/Operator Indicator:	Operator
Owner/Operator Name:	MCKINSTRY CO
Legal Status:	Private
Date Became Current:	Not reported
Date Ended Current:	Not reported
Owner/Operator Address:	PO BOX 24567

Map ID
Direction
Distance
Elevation

MAP FINDINGS

Site

Database(s)

EDR ID Number
EPA ID Number

MCKINSTRY CO 220 HUDSON (Continued)

1000891943

Owner/Operator City,State,Zip:	SEATTLE, WA 98124
Owner/Operator Telephone:	206-762-3311
Owner/Operator Telephone Ext:	Not reported
Owner/Operator Fax:	Not reported
Owner/Operator Email:	Not reported
Owner/Operator Indicator:	Owner
Owner/Operator Name:	HUDSON PROPERTIES
Legal Status:	Private
Date Became Current:	Not reported
Date Ended Current:	Not reported
Owner/Operator Address:	5005 3RD AVE S
Owner/Operator City,State,Zip:	SEATTLE, WA 98134
Owner/Operator Telephone:	206-762-3311
Owner/Operator Telephone Ext:	Not reported
Owner/Operator Fax:	Not reported
Owner/Operator Email:	Not reported
Owner/Operator Indicator:	Owner
Owner/Operator Name:	MCKINSTRY CO
Legal Status:	Private
Date Became Current:	1994-03-29 00:00:00.
Date Ended Current:	Not reported
Owner/Operator Address:	PO BOX 24567
Owner/Operator City,State,Zip:	SEATTLE, WA 98124
Owner/Operator Telephone:	206-762-3311
Owner/Operator Telephone Ext:	Not reported
Owner/Operator Fax:	Not reported
Owner/Operator Email:	Not reported
Owner/Operator Indicator:	Operator
Owner/Operator Name:	MCKINSTRY CO
Legal Status:	Private
Date Became Current:	1996-07-26 00:00:00.
Date Ended Current:	Not reported
Owner/Operator Address:	PO BOX 24567
Owner/Operator City,State,Zip:	SEATTLE, WA 98124
Owner/Operator Telephone:	206-762-3311
Owner/Operator Telephone Ext:	Not reported
Owner/Operator Fax:	Not reported
Owner/Operator Email:	Not reported
Owner/Operator Indicator:	Operator
Owner/Operator Name:	MCKINSTRY CO
Legal Status:	Private
Date Became Current:	1996-07-26 00:00:00.
Date Ended Current:	Not reported
Owner/Operator Address:	PO BOX 24567
Owner/Operator City,State,Zip:	SEATTLE, WA 98124-0567
Owner/Operator Telephone:	206-762-3311
Owner/Operator Telephone Ext:	Not reported
Owner/Operator Fax:	Not reported
Owner/Operator Email:	Not reported
Owner/Operator Indicator:	Owner
Owner/Operator Name:	HUDSON PROPERTIES
Legal Status:	Private

Map ID
Direction
Distance
Elevation

MAP FINDINGS

Site

Database(s)

EDR ID Number
EPA ID Number

MCKINSTRY CO 220 HUDSON (Continued)

1000891943

Date Became Current:	Not reported
Date Ended Current:	Not reported
Owner/Operator Address:	5005 3RD AVE S
Owner/Operator City,State,Zip:	SEATTLE, WA 98134-2423
Owner/Operator Telephone:	206-762-3311
Owner/Operator Telephone Ext:	Not reported
Owner/Operator Fax:	Not reported
Owner/Operator Email:	Not reported
Owner/Operator Indicator:	Owner
Owner/Operator Name:	MCKINSTRY CO 220 HUDSON
Legal Status:	Private
Date Became Current:	Not reported
Date Ended Current:	Not reported
Owner/Operator Address:	220 S HUDSON ST
Owner/Operator City,State,Zip:	SEATTLE, WA 98134
Owner/Operator Telephone:	000-000-0000
Owner/Operator Telephone Ext:	Not reported
Owner/Operator Fax:	Not reported
Owner/Operator Email:	Not reported
Owner/Operator Indicator:	Owner
Owner/Operator Name:	HUDSON PROPERTIES
Legal Status:	Private
Date Became Current:	Not reported
Date Ended Current:	Not reported
Owner/Operator Address:	5005 3RD AVE S
Owner/Operator City,State,Zip:	SEATTLE, WA 98134
Owner/Operator Telephone:	206-762-3311
Owner/Operator Telephone Ext:	Not reported
Owner/Operator Fax:	Not reported
Owner/Operator Email:	Not reported
Owner/Operator Indicator:	Owner
Owner/Operator Name:	MCKINSTRY CO
Legal Status:	Private
Date Became Current:	1994-03-29 00:00:00.
Date Ended Current:	Not reported
Owner/Operator Address:	PO BOX 24567
Owner/Operator City,State,Zip:	SEATTLE, WA 98124
Owner/Operator Telephone:	206-762-3311
Owner/Operator Telephone Ext:	Not reported
Owner/Operator Fax:	Not reported
Owner/Operator Email:	Not reported
Owner/Operator Indicator:	Owner
Owner/Operator Name:	HUDSON PROPERTIES
Legal Status:	Private
Date Became Current:	Not reported
Date Ended Current:	Not reported
Owner/Operator Address:	5005 3RD AVE S
Owner/Operator City,State,Zip:	SEATTLE, WA 98134
Owner/Operator Telephone:	206-762-3311
Owner/Operator Telephone Ext:	Not reported
Owner/Operator Fax:	Not reported
Owner/Operator Email:	Not reported

Map ID
Direction
Distance
Elevation

MAP FINDINGS

Site

Database(s)

EDR ID Number
EPA ID Number

MCKINSTRY CO 220 HUDSON (Continued)

1000891943

Owner/Operator Indicator: Owner
Owner/Operator Name: HUDSON PROPERTIES
Legal Status: Private
Date Became Current: Not reported
Date Ended Current: Not reported
Owner/Operator Address: 5005 3RD AVE S
Owner/Operator City,State,Zip: SEATTLE, WA 98134
Owner/Operator Telephone: 206-762-3311
Owner/Operator Telephone Ext: Not reported
Owner/Operator Fax: Not reported
Owner/Operator Email: Not reported

Owner/Operator Indicator: Owner
Owner/Operator Name: MCKINSTRY CO
Legal Status: Private
Date Became Current: 1994-03-29 00:00:00.
Date Ended Current: Not reported
Owner/Operator Address: PO BOX 24567
Owner/Operator City,State,Zip: SEATTLE, WA 98124
Owner/Operator Telephone: 206-762-3311
Owner/Operator Telephone Ext: Not reported
Owner/Operator Fax: Not reported
Owner/Operator Email: Not reported

Owner/Operator Indicator: Owner
Owner/Operator Name: HUDSON PROPERTIES
Legal Status: Private
Date Became Current: Not reported
Date Ended Current: Not reported
Owner/Operator Address: 5005 3RD AVE S
Owner/Operator City,State,Zip: SEATTLE, WA 98134
Owner/Operator Telephone: 206-762-3311
Owner/Operator Telephone Ext: Not reported
Owner/Operator Fax: Not reported
Owner/Operator Email: Not reported

Owner/Operator Indicator: Owner
Owner/Operator Name: MCKINSTRY CO
Legal Status: Private
Date Became Current: 1994-03-29 00:00:00.
Date Ended Current: Not reported
Owner/Operator Address: PO BOX 24567
Owner/Operator City,State,Zip: SEATTLE, WA 98124
Owner/Operator Telephone: 206-762-3311
Owner/Operator Telephone Ext: Not reported
Owner/Operator Fax: Not reported
Owner/Operator Email: Not reported

Owner/Operator Indicator: Owner
Owner/Operator Name: HUDSON PROPERTIES
Legal Status: Private
Date Became Current: Not reported
Date Ended Current: Not reported
Owner/Operator Address: 5005 3RD AVE S
Owner/Operator City,State,Zip: SEATTLE, WA 98134
Owner/Operator Telephone: 206-762-3311
Owner/Operator Telephone Ext: Not reported

Map ID
Direction
Distance
Elevation

MAP FINDINGS

Site

Database(s)

EDR ID Number
EPA ID Number

MCKINSTRY CO 220 HUDSON (Continued)

1000891943

Owner/Operator Fax:	Not reported
Owner/Operator Email:	Not reported
Owner/Operator Indicator:	Owner
Owner/Operator Name:	HUDSON PROPERTIES
Legal Status:	Private
Date Became Current:	Not reported
Date Ended Current:	Not reported
Owner/Operator Address:	5005 3RD AVE S
Owner/Operator City,State,Zip:	SEATTLE, WA 98134
Owner/Operator Telephone:	206-762-3311
Owner/Operator Telephone Ext:	Not reported
Owner/Operator Fax:	Not reported
Owner/Operator Email:	Not reported
Owner/Operator Indicator:	Owner
Owner/Operator Name:	MCKINSTRY CO
Legal Status:	Private
Date Became Current:	1994-03-29 00:00:00.
Date Ended Current:	Not reported
Owner/Operator Address:	PO BOX 24567
Owner/Operator City,State,Zip:	SEATTLE, WA 98124
Owner/Operator Telephone:	206-762-3311
Owner/Operator Telephone Ext:	Not reported
Owner/Operator Fax:	Not reported
Owner/Operator Email:	Not reported
Owner/Operator Indicator:	Owner
Owner/Operator Name:	MCKINSTRY CO
Legal Status:	Private
Date Became Current:	1994-03-29 00:00:00.
Date Ended Current:	Not reported
Owner/Operator Address:	PO BOX 24567
Owner/Operator City,State,Zip:	SEATTLE, WA 98124
Owner/Operator Telephone:	206-762-3311
Owner/Operator Telephone Ext:	Not reported
Owner/Operator Fax:	Not reported
Owner/Operator Email:	Not reported
Owner/Operator Indicator:	Operator
Owner/Operator Name:	MCKINSTRY CO
Legal Status:	Private
Date Became Current:	Not reported
Date Ended Current:	Not reported
Owner/Operator Address:	PO BOX 24567
Owner/Operator City,State,Zip:	SEATTLE, WA 98124
Owner/Operator Telephone:	206-762-3311
Owner/Operator Telephone Ext:	Not reported
Owner/Operator Fax:	Not reported
Owner/Operator Email:	Not reported
Owner/Operator Indicator:	Owner
Owner/Operator Name:	MCKINSTRY CO
Legal Status:	Private
Date Became Current:	1994-03-29 00:00:00.
Date Ended Current:	Not reported
Owner/Operator Address:	PO BOX 24567

Map ID
Direction
Distance
Elevation

MAP FINDINGS

Site

Database(s)

EDR ID Number
EPA ID Number

MCKINSTRY CO 220 HUDSON (Continued)

1000891943

Owner/Operator City,State,Zip: SEATTLE, WA 98124
Owner/Operator Telephone: 206-762-3311
Owner/Operator Telephone Ext: Not reported
Owner/Operator Fax: Not reported
Owner/Operator Email: Not reported

Owner/Operator Indicator: Operator
Owner/Operator Name: MCKINSTRY CO
Legal Status: Private
Date Became Current: Not reported
Date Ended Current: Not reported
Owner/Operator Address: PO BOX 24567
Owner/Operator City,State,Zip: SEATTLE, WA 98124
Owner/Operator Telephone: 206-762-3311
Owner/Operator Telephone Ext: Not reported
Owner/Operator Fax: Not reported
Owner/Operator Email: Not reported

Owner/Operator Indicator: Owner
Owner/Operator Name: HUDSON PROPERTIES
Legal Status: Private
Date Became Current: Not reported
Date Ended Current: Not reported
Owner/Operator Address: 5005 3RD AVE S
Owner/Operator City,State,Zip: SEATTLE, WA 98134
Owner/Operator Telephone: 206-762-3311
Owner/Operator Telephone Ext: Not reported
Owner/Operator Fax: Not reported
Owner/Operator Email: Not reported

Owner/Operator Indicator: Operator
Owner/Operator Name: MCKINSTRY CO
Legal Status: Private
Date Became Current: 1996-07-26 00:00:00.
Date Ended Current: Not reported
Owner/Operator Address: PO BOX 24567
Owner/Operator City,State,Zip: SEATTLE, WA 98124
Owner/Operator Telephone: 206-762-3311
Owner/Operator Telephone Ext: Not reported
Owner/Operator Fax: Not reported
Owner/Operator Email: Not reported

Owner/Operator Indicator: Operator
Owner/Operator Name: MCKINSTRY CO
Legal Status: Private
Date Became Current: 1996-07-26 00:00:00.
Date Ended Current: Not reported
Owner/Operator Address: PO BOX 24567
Owner/Operator City,State,Zip: SEATTLE, WA 98124-0567
Owner/Operator Telephone: Not reported
Owner/Operator Telephone Ext: Not reported
Owner/Operator Fax: Not reported
Owner/Operator Email: Not reported

Owner/Operator Indicator: Owner
Owner/Operator Name: MCKINSTRY CO
Legal Status: Private

Map ID
Direction
Distance
Elevation

MAP FINDINGS

Site

Database(s)

EDR ID Number
EPA ID Number

MCKINSTRY CO 220 HUDSON (Continued)

1000891943

Date Became Current: 1994-03-29 00:00:00.
Date Ended Current: Not reported
Owner/Operator Address: PO BOX 24567
Owner/Operator City,State,Zip: SEATTLE, WA 98124-0567
Owner/Operator Telephone: 206-762-3311
Owner/Operator Telephone Ext: Not reported
Owner/Operator Fax: Not reported
Owner/Operator Email: Not reported

Owner/Operator Indicator: Owner
Owner/Operator Name: MCKINSTRY CO 220 HUDSON
Legal Status: Private
Date Became Current: Not reported
Date Ended Current: Not reported
Owner/Operator Address: 220 S HUDSON ST
Owner/Operator City,State,Zip: SEATTLE, WA 98134
Owner/Operator Telephone: 000-000-0000
Owner/Operator Telephone Ext: Not reported
Owner/Operator Fax: Not reported
Owner/Operator Email: Not reported

Owner/Operator Indicator: Owner
Owner/Operator Name: MCKINSTRY CO
Legal Status: Private
Date Became Current: 1994-03-29 00:00:00.
Date Ended Current: Not reported
Owner/Operator Address: PO BOX 24567
Owner/Operator City,State,Zip: SEATTLE, WA 98124
Owner/Operator Telephone: 206-762-3311
Owner/Operator Telephone Ext: Not reported
Owner/Operator Fax: Not reported
Owner/Operator Email: Not reported

Owner/Operator Indicator: Operator
Owner/Operator Name: MCKINSTRY CO
Legal Status: Private
Date Became Current: Not reported
Date Ended Current: Not reported
Owner/Operator Address: PO BOX 24567
Owner/Operator City,State,Zip: SEATTLE, WA 98124
Owner/Operator Telephone: 206-762-3311
Owner/Operator Telephone Ext: Not reported
Owner/Operator Fax: Not reported
Owner/Operator Email: Not reported

Owner/Operator Indicator: Owner
Owner/Operator Name: MCKINSTRY CO
Legal Status: Private
Date Became Current: 1994-03-29 00:00:00.
Date Ended Current: Not reported
Owner/Operator Address: PO BOX 24567
Owner/Operator City,State,Zip: SEATTLE, WA 98124
Owner/Operator Telephone: 206-762-3311
Owner/Operator Telephone Ext: Not reported
Owner/Operator Fax: Not reported
Owner/Operator Email: Not reported

Map ID
Direction
Distance
Elevation

MAP FINDINGS

Site

Database(s)

EDR ID Number
EPA ID Number

MCKINSTRY CO 220 HUDSON (Continued)

1000891943

Owner/Operator Indicator: Owner
Owner/Operator Name: MCKINSTRY CO
Legal Status: Private
Date Became Current: 1994-03-29 00:00:00.
Date Ended Current: Not reported
Owner/Operator Address: PO BOX 24567
Owner/Operator City,State,Zip: SEATTLE, WA 98124
Owner/Operator Telephone: 206-762-3311
Owner/Operator Telephone Ext: Not reported
Owner/Operator Fax: Not reported
Owner/Operator Email: Not reported

Owner/Operator Indicator: Operator
Owner/Operator Name: MCKINSTRY CO
Legal Status: Private
Date Became Current: Not reported
Date Ended Current: Not reported
Owner/Operator Address: PO BOX 24567
Owner/Operator City,State,Zip: SEATTLE, WA 98124
Owner/Operator Telephone: 206-762-3311
Owner/Operator Telephone Ext: Not reported
Owner/Operator Fax: Not reported
Owner/Operator Email: Not reported

Owner/Operator Indicator: Owner
Owner/Operator Name: MCKINSTRY CO
Legal Status: Private
Date Became Current: 1994-03-29 00:00:00.
Date Ended Current: Not reported
Owner/Operator Address: PO BOX 24567
Owner/Operator City,State,Zip: SEATTLE, WA 98124
Owner/Operator Telephone: 206-762-3311
Owner/Operator Telephone Ext: Not reported
Owner/Operator Fax: Not reported
Owner/Operator Email: Not reported

Owner/Operator Indicator: Owner
Owner/Operator Name: HUDSON PROPERTIES
Legal Status: Private
Date Became Current: Not reported
Date Ended Current: Not reported
Owner/Operator Address: 5005 3RD AVE S
Owner/Operator City,State,Zip: SEATTLE, WA 98134
Owner/Operator Telephone: 206-762-3311
Owner/Operator Telephone Ext: Not reported
Owner/Operator Fax: Not reported
Owner/Operator Email: Not reported

Owner/Operator Indicator: Operator
Owner/Operator Name: MCKINSTRY CO
Legal Status: Private
Date Became Current: Not reported
Date Ended Current: Not reported
Owner/Operator Address: PO BOX 24567
Owner/Operator City,State,Zip: SEATTLE, WA 98124
Owner/Operator Telephone: 206-762-3311
Owner/Operator Telephone Ext: Not reported

Map ID
Direction
Distance
Elevation

MAP FINDINGS

Site

Database(s)

EDR ID Number
EPA ID Number

MCKINSTRY CO 220 HUDSON (Continued)

1000891943

Owner/Operator Fax:	Not reported
Owner/Operator Email:	Not reported
Owner/Operator Indicator:	Owner
Owner/Operator Name:	HUDSON PROPERTIES
Legal Status:	Private
Date Became Current:	2017-12-31 00:00:00.
Date Ended Current:	Not reported
Owner/Operator Address:	5005 3RD AVE S
Owner/Operator City,State,Zip:	SEATTLE, WA 98134
Owner/Operator Telephone:	206-762-3311
Owner/Operator Telephone Ext:	Not reported
Owner/Operator Fax:	Not reported
Owner/Operator Email:	Not reported
Owner/Operator Indicator:	Operator
Owner/Operator Name:	MCKINSTRY CO
Legal Status:	Private
Date Became Current:	1996-07-26 00:00:00.
Date Ended Current:	Not reported
Owner/Operator Address:	PO BOX 24567
Owner/Operator City,State,Zip:	SEATTLE, WA 98124
Owner/Operator Telephone:	206-762-3311
Owner/Operator Telephone Ext:	Not reported
Owner/Operator Fax:	Not reported
Owner/Operator Email:	Not reported
Owner/Operator Indicator:	Owner
Owner/Operator Name:	MCKINSTRY CO
Legal Status:	Private
Date Became Current:	1994-03-29 00:00:00.
Date Ended Current:	Not reported
Owner/Operator Address:	PO BOX 24567
Owner/Operator City,State,Zip:	SEATTLE, WA 98124
Owner/Operator Telephone:	206-762-3311
Owner/Operator Telephone Ext:	Not reported
Owner/Operator Fax:	Not reported
Owner/Operator Email:	Not reported
Owner/Operator Indicator:	Owner
Owner/Operator Name:	HUDSON PROPERTIES
Legal Status:	Private
Date Became Current:	Not reported
Date Ended Current:	Not reported
Owner/Operator Address:	5005 3RD AVE S
Owner/Operator City,State,Zip:	SEATTLE, WA 98134
Owner/Operator Telephone:	206-762-3311
Owner/Operator Telephone Ext:	Not reported
Owner/Operator Fax:	Not reported
Owner/Operator Email:	Not reported
Owner/Operator Indicator:	Operator
Owner/Operator Name:	MCKINSTRY CO
Legal Status:	Private
Date Became Current:	Not reported
Date Ended Current:	Not reported
Owner/Operator Address:	PO BOX 24567

Map ID
Direction
Distance
Elevation

MAP FINDINGS

Site

Database(s)

EDR ID Number
EPA ID Number

MCKINSTRY CO 220 HUDSON (Continued)

1000891943

Owner/Operator City,State,Zip:	SEATTLE, WA 98124
Owner/Operator Telephone:	206-762-3311
Owner/Operator Telephone Ext:	Not reported
Owner/Operator Fax:	Not reported
Owner/Operator Email:	Not reported
Owner/Operator Indicator:	Owner
Owner/Operator Name:	HUDSON PROPERTIES
Legal Status:	Private
Date Became Current:	Not reported
Date Ended Current:	Not reported
Owner/Operator Address:	5005 3RD AVE S
Owner/Operator City,State,Zip:	SEATTLE, WA 98134
Owner/Operator Telephone:	206-762-3311
Owner/Operator Telephone Ext:	Not reported
Owner/Operator Fax:	Not reported
Owner/Operator Email:	Not reported
Owner/Operator Indicator:	Owner
Owner/Operator Name:	MCKINSTRY CO
Legal Status:	Private
Date Became Current:	1994-03-29 00:00:00.
Date Ended Current:	Not reported
Owner/Operator Address:	PO BOX 24567
Owner/Operator City,State,Zip:	SEATTLE, WA 98124
Owner/Operator Telephone:	206-762-3311
Owner/Operator Telephone Ext:	Not reported
Owner/Operator Fax:	Not reported
Owner/Operator Email:	Not reported
Owner/Operator Indicator:	Owner
Owner/Operator Name:	MCKINSTRY CO
Legal Status:	Private
Date Became Current:	1994-03-29 00:00:00.
Date Ended Current:	Not reported
Owner/Operator Address:	PO BOX 24567
Owner/Operator City,State,Zip:	SEATTLE, WA 98124
Owner/Operator Telephone:	206-762-3311
Owner/Operator Telephone Ext:	Not reported
Owner/Operator Fax:	Not reported
Owner/Operator Email:	Not reported
Owner/Operator Indicator:	Owner
Owner/Operator Name:	HUDSON PROPERTIES
Legal Status:	Private
Date Became Current:	Not reported
Date Ended Current:	Not reported
Owner/Operator Address:	5005 3RD AVE S
Owner/Operator City,State,Zip:	SEATTLE, WA 98134
Owner/Operator Telephone:	206-762-3311
Owner/Operator Telephone Ext:	Not reported
Owner/Operator Fax:	Not reported
Owner/Operator Email:	Not reported
Owner/Operator Indicator:	Owner
Owner/Operator Name:	MCKINSTRY CO
Legal Status:	Private

Map ID
Direction
Distance
Elevation

MAP FINDINGS

Site

Database(s)

EDR ID Number
EPA ID Number

MCKINSTRY CO 220 HUDSON (Continued)

1000891943

Date Became Current: 1994-03-29 00:00:00.
Date Ended Current: Not reported
Owner/Operator Address: PO BOX 24567
Owner/Operator City,State,Zip: SEATTLE, WA 98124
Owner/Operator Telephone: 206-762-3311
Owner/Operator Telephone Ext: Not reported
Owner/Operator Fax: Not reported
Owner/Operator Email: Not reported

Owner/Operator Indicator: Operator
Owner/Operator Name: MCKINSTRY CO
Legal Status: Private
Date Became Current: Not reported
Date Ended Current: Not reported
Owner/Operator Address: PO BOX 24567
Owner/Operator City,State,Zip: SEATTLE, WA 98124
Owner/Operator Telephone: 206-762-3311
Owner/Operator Telephone Ext: Not reported
Owner/Operator Fax: Not reported
Owner/Operator Email: Not reported

Owner/Operator Indicator: Owner
Owner/Operator Name: MCKINSTRY CO
Legal Status: Private
Date Became Current: 1994-03-29 00:00:00.
Date Ended Current: Not reported
Owner/Operator Address: PO BOX 24567
Owner/Operator City,State,Zip: SEATTLE, WA 98124
Owner/Operator Telephone: 206-762-3311
Owner/Operator Telephone Ext: Not reported
Owner/Operator Fax: Not reported
Owner/Operator Email: Not reported

Owner/Operator Indicator: Owner
Owner/Operator Name: HUDSON PROPERTIES
Legal Status: Private
Date Became Current: 2017-12-31 00:00:00.
Date Ended Current: Not reported
Owner/Operator Address: 5005 3RD AVE S
Owner/Operator City,State,Zip: SEATTLE, WA 98134
Owner/Operator Telephone: 206-762-3311
Owner/Operator Telephone Ext: Not reported
Owner/Operator Fax: Not reported
Owner/Operator Email: Not reported

Owner/Operator Indicator: Owner
Owner/Operator Name: MCKINSTRY CO
Legal Status: Private
Date Became Current: 1994-03-29 00:00:00.
Date Ended Current: Not reported
Owner/Operator Address: PO BOX 24567
Owner/Operator City,State,Zip: SEATTLE, WA 98124-0567
Owner/Operator Telephone: Not reported
Owner/Operator Telephone Ext: Not reported
Owner/Operator Fax: Not reported
Owner/Operator Email: Not reported

Map ID
Direction
Distance
Elevation

MAP FINDINGS

Site

Database(s)

EDR ID Number
EPA ID Number

MCKINSTRY CO 220 HUDSON (Continued)

1000891943

Owner/Operator Indicator: Operator
Owner/Operator Name: MARI A
Legal Status: Private
Date Became Current: 1996-07-26 00:00:00.
Date Ended Current: Not reported
Owner/Operator Address: PO BOX 24567
Owner/Operator City,State,Zip: SEATTLE, WA 98124-0567
Owner/Operator Telephone: 206-762-3311
Owner/Operator Telephone Ext: Not reported
Owner/Operator Fax: Not reported
Owner/Operator Email: Not reported

Owner/Operator Indicator: Operator
Owner/Operator Name: MCKINSTRY CO 220 HUDSON
Legal Status: Private
Date Became Current: Not reported
Date Ended Current: Not reported
Owner/Operator Address: 220 S HUDSON ST
Owner/Operator City,State,Zip: SEATTLE, WA 98134
Owner/Operator Telephone: 000-000-0000
Owner/Operator Telephone Ext: Not reported
Owner/Operator Fax: Not reported
Owner/Operator Email: Not reported

Owner/Operator Indicator: Operator
Owner/Operator Name: MCKINSTRY CO
Legal Status: Private
Date Became Current: Not reported
Date Ended Current: Not reported
Owner/Operator Address: PO BOX 24567
Owner/Operator City,State,Zip: SEATTLE, WA 98124
Owner/Operator Telephone: 206-762-3311
Owner/Operator Telephone Ext: Not reported
Owner/Operator Fax: Not reported
Owner/Operator Email: Not reported

Owner/Operator Indicator: Owner
Owner/Operator Name: HUDSON PROPERTIES
Legal Status: Private
Date Became Current: Not reported
Date Ended Current: Not reported
Owner/Operator Address: 5005 3RD AVE S
Owner/Operator City,State,Zip: SEATTLE, WA 98134
Owner/Operator Telephone: 206-762-3311
Owner/Operator Telephone Ext: Not reported
Owner/Operator Fax: Not reported
Owner/Operator Email: Not reported

Owner/Operator Indicator: Owner
Owner/Operator Name: MCKINSTRY CO
Legal Status: Private
Date Became Current: 1994-03-29 00:00:00.
Date Ended Current: Not reported
Owner/Operator Address: PO BOX 24567
Owner/Operator City,State,Zip: SEATTLE, WA 98124
Owner/Operator Telephone: 206-762-3311
Owner/Operator Telephone Ext: Not reported

Map ID
Direction
Distance
Elevation

MAP FINDINGS

Site

Database(s)

EDR ID Number
EPA ID Number

MCKINSTRY CO 220 HUDSON (Continued)

1000891943

Owner/Operator Fax:	Not reported
Owner/Operator Email:	Not reported
Owner/Operator Indicator:	Operator
Owner/Operator Name:	MCKINSTRY CO
Legal Status:	Private
Date Became Current:	Not reported
Date Ended Current:	Not reported
Owner/Operator Address:	PO BOX 24567
Owner/Operator City,State,Zip:	SEATTLE, WA 98124
Owner/Operator Telephone:	206-762-3311
Owner/Operator Telephone Ext:	Not reported
Owner/Operator Fax:	Not reported
Owner/Operator Email:	Not reported
Owner/Operator Indicator:	Operator
Owner/Operator Name:	MCKINSTRY CO
Legal Status:	Private
Date Became Current:	Not reported
Date Ended Current:	Not reported
Owner/Operator Address:	PO BOX 24567
Owner/Operator City,State,Zip:	SEATTLE, WA 98124
Owner/Operator Telephone:	206-762-3311
Owner/Operator Telephone Ext:	Not reported
Owner/Operator Fax:	Not reported
Owner/Operator Email:	Not reported
Owner/Operator Indicator:	Owner
Owner/Operator Name:	MCKINSTRY CO
Legal Status:	Private
Date Became Current:	1994-03-29 00:00:00.
Date Ended Current:	Not reported
Owner/Operator Address:	PO BOX 24567
Owner/Operator City,State,Zip:	SEATTLE, WA 98124
Owner/Operator Telephone:	206-762-3311
Owner/Operator Telephone Ext:	Not reported
Owner/Operator Fax:	Not reported
Owner/Operator Email:	Not reported
Owner/Operator Indicator:	Operator
Owner/Operator Name:	MCKINSTRY CO
Legal Status:	Private
Date Became Current:	Not reported
Date Ended Current:	Not reported
Owner/Operator Address:	PO BOX 24567
Owner/Operator City,State,Zip:	SEATTLE, WA 98124
Owner/Operator Telephone:	206-762-3311
Owner/Operator Telephone Ext:	Not reported
Owner/Operator Fax:	Not reported
Owner/Operator Email:	Not reported
Owner/Operator Indicator:	Operator
Owner/Operator Name:	MCKINSTRY CO
Legal Status:	Private
Date Became Current:	Not reported
Date Ended Current:	Not reported
Owner/Operator Address:	PO BOX 24567

Map ID
Direction
Distance
Elevation

MAP FINDINGS

Site

Database(s)

EDR ID Number
EPA ID Number

MCKINSTRY CO 220 HUDSON (Continued)

1000891943

Owner/Operator City,State,Zip: SEATTLE, WA 98124
Owner/Operator Telephone: 206-762-3311
Owner/Operator Telephone Ext: Not reported
Owner/Operator Fax: Not reported
Owner/Operator Email: Not reported

Owner/Operator Indicator: Owner
Owner/Operator Name: HUDSON PROPERTIES
Legal Status: Private
Date Became Current: Not reported
Date Ended Current: Not reported
Owner/Operator Address: 5005 3RD AVE S
Owner/Operator City,State,Zip: SEATTLE, WA 98134
Owner/Operator Telephone: 206-762-3311
Owner/Operator Telephone Ext: Not reported
Owner/Operator Fax: Not reported
Owner/Operator Email: Not reported

Owner/Operator Indicator: Operator
Owner/Operator Name: MCKINSTRY CO
Legal Status: Private
Date Became Current: 1996-07-26 00:00:00.
Date Ended Current: Not reported
Owner/Operator Address: PO BOX 24567
Owner/Operator City,State,Zip: SEATTLE, WA 98124-0567
Owner/Operator Telephone: Not reported
Owner/Operator Telephone Ext: Not reported
Owner/Operator Fax: Not reported
Owner/Operator Email: Not reported

Historic Generators:

Receive Date: 2010-02-24 00:00:00.0
Handler Name: MCKINSTRY CO 220 HUDSON
Federal Waste Generator Description: Small Quantity Generator
State District Owner: WA
Large Quantity Handler of Universal Waste: No
Recognized Trader Importer: No
Recognized Trader Exporter: No
Spent Lead Acid Battery Importer: No
Spent Lead Acid Battery Exporter: No
Current Record: No
Non Storage Recycler Activity: Not reported
Electronic Manifest Broker: Not reported

Receive Date: 2012-01-10 00:00:00.0
Handler Name: MCKINSTRY CO 220 HUDSON
Federal Waste Generator Description: Conditionally Exempt Small Quantity Generator
State District Owner: WA
Large Quantity Handler of Universal Waste: No
Recognized Trader Importer: No
Recognized Trader Exporter: No
Spent Lead Acid Battery Importer: No
Spent Lead Acid Battery Exporter: No
Current Record: No
Non Storage Recycler Activity: Not reported
Electronic Manifest Broker: Not reported

Map ID
Direction
Distance
Elevation

MAP FINDINGS

Site

Database(s)

EDR ID Number
EPA ID Number

MCKINSTRY CO 220 HUDSON (Continued)

1000891943

Receive Date:	2004-11-19 00:00:00.0
Handler Name:	MCKINSTRY CO 220 HUDSON
Federal Waste Generator Description:	Small Quantity Generator
State District Owner:	WA
Large Quantity Handler of Universal Waste:	No
Recognized Trader Importer:	No
Recognized Trader Exporter:	No
Spent Lead Acid Battery Importer:	No
Spent Lead Acid Battery Exporter:	No
Current Record:	No
Non Storage Recycler Activity:	Not reported
Electronic Manifest Broker:	Not reported
Receive Date:	2011-01-24 00:00:00.0
Handler Name:	MCKINSTRY CO 220 HUDSON
Federal Waste Generator Description:	Conditionally Exempt Small Quantity Generator
State District Owner:	WA
Large Quantity Handler of Universal Waste:	No
Recognized Trader Importer:	No
Recognized Trader Exporter:	No
Spent Lead Acid Battery Importer:	No
Spent Lead Acid Battery Exporter:	No
Current Record:	No
Non Storage Recycler Activity:	Not reported
Electronic Manifest Broker:	Not reported
Receive Date:	2020-02-15 00:00:00.0
Handler Name:	MCKINSTRY CO 220 HUDSON
Federal Waste Generator Description:	Not a generator, verified
State District Owner:	WA
Large Quantity Handler of Universal Waste:	No
Recognized Trader Importer:	No
Recognized Trader Exporter:	No
Spent Lead Acid Battery Importer:	No
Spent Lead Acid Battery Exporter:	No
Current Record:	Yes
Non Storage Recycler Activity:	Not reported
Electronic Manifest Broker:	Not reported
Receive Date:	1993-12-31 00:00:00.0
Handler Name:	MCKINSTRY CO 220 HUDSON
Federal Waste Generator Description:	Conditionally Exempt Small Quantity Generator
State District Owner:	WA
Large Quantity Handler of Universal Waste:	No
Recognized Trader Importer:	No
Recognized Trader Exporter:	No
Spent Lead Acid Battery Importer:	No
Spent Lead Acid Battery Exporter:	No
Current Record:	No
Non Storage Recycler Activity:	Not reported
Electronic Manifest Broker:	Not reported
Receive Date:	1996-03-05 00:00:00.0
Handler Name:	MCKINSTRY CO 220 HUDSON
Federal Waste Generator Description:	Conditionally Exempt Small Quantity Generator
State District Owner:	WA
Large Quantity Handler of Universal Waste:	No

Map ID
Direction
Distance
Elevation

MAP FINDINGS

Site

Database(s)

EDR ID Number
EPA ID Number

MCKINSTRY CO 220 HUDSON (Continued)

1000891943

Recognized Trader Importer:	No
Recognized Trader Exporter:	No
Spent Lead Acid Battery Importer:	No
Spent Lead Acid Battery Exporter:	No
Current Record:	No
Non Storage Recycler Activity:	Not reported
Electronic Manifest Broker:	Not reported
Receive Date:	1997-03-04 00:00:00.0
Handler Name:	MCKINSTRY CO 220 HUDSON
Federal Waste Generator Description:	Conditionally Exempt Small Quantity Generator
State District Owner:	WA
Large Quantity Handler of Universal Waste:	No
Recognized Trader Importer:	No
Recognized Trader Exporter:	No
Spent Lead Acid Battery Importer:	No
Spent Lead Acid Battery Exporter:	No
Current Record:	No
Non Storage Recycler Activity:	Not reported
Electronic Manifest Broker:	Not reported
Receive Date:	1998-01-14 00:00:00.0
Handler Name:	MCKINSTRY CO 220 HUDSON
Federal Waste Generator Description:	Not a generator, verified
State District Owner:	WA
Large Quantity Handler of Universal Waste:	No
Recognized Trader Importer:	No
Recognized Trader Exporter:	No
Spent Lead Acid Battery Importer:	No
Spent Lead Acid Battery Exporter:	No
Current Record:	No
Non Storage Recycler Activity:	Not reported
Electronic Manifest Broker:	Not reported
Receive Date:	1999-02-19 00:00:00.0
Handler Name:	MCKINSTRY CO 220 HUDSON
Federal Waste Generator Description:	Not a generator, verified
State District Owner:	WA
Large Quantity Handler of Universal Waste:	No
Recognized Trader Importer:	No
Recognized Trader Exporter:	No
Spent Lead Acid Battery Importer:	No
Spent Lead Acid Battery Exporter:	No
Current Record:	No
Non Storage Recycler Activity:	Not reported
Electronic Manifest Broker:	Not reported
Receive Date:	2000-02-14 00:00:00.0
Handler Name:	MCKINSTRY CO 220 HUDSON
Federal Waste Generator Description:	Not a generator, verified
State District Owner:	WA
Large Quantity Handler of Universal Waste:	No
Recognized Trader Importer:	No
Recognized Trader Exporter:	No
Spent Lead Acid Battery Importer:	No
Spent Lead Acid Battery Exporter:	No
Current Record:	No

Map ID
Direction
Distance
Elevation

MAP FINDINGS

Site

Database(s)

EDR ID Number
EPA ID Number

MCKINSTRY CO 220 HUDSON (Continued)

1000891943

Non Storage Recycler Activity:	Not reported
Electronic Manifest Broker:	Not reported
Receive Date:	2000-12-14 00:00:00.0
Handler Name:	MCKINSTRY CO 220 HUDSON
Federal Waste Generator Description:	Not a generator, verified
State District Owner:	WA
Large Quantity Handler of Universal Waste:	No
Recognized Trader Importer:	No
Recognized Trader Exporter:	No
Spent Lead Acid Battery Importer:	No
Spent Lead Acid Battery Exporter:	No
Current Record:	No
Non Storage Recycler Activity:	Not reported
Electronic Manifest Broker:	Not reported
Receive Date:	2002-01-14 00:00:00.0
Handler Name:	MCKINSTRY CO 220 HUDSON
Federal Waste Generator Description:	Not a generator, verified
State District Owner:	WA
Large Quantity Handler of Universal Waste:	No
Recognized Trader Importer:	No
Recognized Trader Exporter:	No
Spent Lead Acid Battery Importer:	No
Spent Lead Acid Battery Exporter:	No
Current Record:	No
Non Storage Recycler Activity:	Not reported
Electronic Manifest Broker:	Not reported
Receive Date:	2004-11-19 00:00:00.0
Handler Name:	MCKINSTRY CO 220 HUDSON
Federal Waste Generator Description:	Small Quantity Generator
State District Owner:	WA
Large Quantity Handler of Universal Waste:	No
Recognized Trader Importer:	No
Recognized Trader Exporter:	No
Spent Lead Acid Battery Importer:	No
Spent Lead Acid Battery Exporter:	No
Current Record:	No
Non Storage Recycler Activity:	Not reported
Electronic Manifest Broker:	Not reported
Receive Date:	2004-11-19 00:00:00.0
Handler Name:	MCKINSTRY CO 220 HUDSON
Federal Waste Generator Description:	Small Quantity Generator
State District Owner:	WA
Large Quantity Handler of Universal Waste:	No
Recognized Trader Importer:	No
Recognized Trader Exporter:	No
Spent Lead Acid Battery Importer:	No
Spent Lead Acid Battery Exporter:	No
Current Record:	No
Non Storage Recycler Activity:	Not reported
Electronic Manifest Broker:	Not reported
Receive Date:	2005-05-27 00:00:00.0
Handler Name:	MCKINSTRY CO 220 HUDSON

Map ID
Direction
Distance
Elevation

MAP FINDINGS

Site

Database(s)

EDR ID Number
EPA ID Number

MCKINSTRY CO 220 HUDSON (Continued)

1000891943

Federal Waste Generator Description: Small Quantity Generator
State District Owner: WA
Large Quantity Handler of Universal Waste: No
Recognized Trader Importer: No
Recognized Trader Exporter: No
Spent Lead Acid Battery Importer: No
Spent Lead Acid Battery Exporter: No
Current Record: No
Non Storage Recycler Activity: Not reported
Electronic Manifest Broker: Not reported

Receive Date: 2006-03-13 00:00:00.0
Handler Name: MCKINSTRY CO 220 HUDSON
Federal Waste Generator Description: Large Quantity Generator
State District Owner: WA
Large Quantity Handler of Universal Waste: No
Recognized Trader Importer: No
Recognized Trader Exporter: No
Spent Lead Acid Battery Importer: No
Spent Lead Acid Battery Exporter: No
Current Record: No
Non Storage Recycler Activity: Not reported
Electronic Manifest Broker: Not reported

Receive Date: 2007-02-22 00:00:00.0
Handler Name: MCKINSTRY CO 220 HUDSON
Federal Waste Generator Description: Conditionally Exempt Small Quantity Generator
State District Owner: WA
Large Quantity Handler of Universal Waste: No
Recognized Trader Importer: No
Recognized Trader Exporter: No
Spent Lead Acid Battery Importer: No
Spent Lead Acid Battery Exporter: No
Current Record: No
Non Storage Recycler Activity: Not reported
Electronic Manifest Broker: Not reported

Receive Date: 2007-07-31 00:00:00.0
Handler Name: MCKINSTRY CO 220 HUDSON
Federal Waste Generator Description: Conditionally Exempt Small Quantity Generator
State District Owner: WA
Large Quantity Handler of Universal Waste: No
Recognized Trader Importer: No
Recognized Trader Exporter: No
Spent Lead Acid Battery Importer: No
Spent Lead Acid Battery Exporter: No
Current Record: No
Non Storage Recycler Activity: Not reported
Electronic Manifest Broker: Not reported

Receive Date: 2008-02-14 00:00:00.0
Handler Name: MCKINSTRY CO 220 HUDSON
Federal Waste Generator Description: Conditionally Exempt Small Quantity Generator
State District Owner: WA
Large Quantity Handler of Universal Waste: No
Recognized Trader Importer: No
Recognized Trader Exporter: No

Map ID
Direction
Distance
Elevation

MAP FINDINGS

Site

Database(s)

EDR ID Number
EPA ID Number

MCKINSTRY CO 220 HUDSON (Continued)

1000891943

Spent Lead Acid Battery Importer: No
Spent Lead Acid Battery Exporter: No
Current Record: No
Non Storage Recycler Activity: Not reported
Electronic Manifest Broker: Not reported

Receive Date: 2009-03-18 00:00:00.0
Handler Name: MCKINSTRY CO 220 HUDSON
Federal Waste Generator Description: Small Quantity Generator
State District Owner: WA
Large Quantity Handler of Universal Waste: No
Recognized Trader Importer: No
Recognized Trader Exporter: No
Spent Lead Acid Battery Importer: No
Spent Lead Acid Battery Exporter: No
Current Record: No
Non Storage Recycler Activity: Not reported
Electronic Manifest Broker: Not reported

Receive Date: 2009-03-18 00:00:00.0
Handler Name: MCKINSTRY CO 220 HUDSON
Federal Waste Generator Description: Small Quantity Generator
State District Owner: WA
Large Quantity Handler of Universal Waste: No
Recognized Trader Importer: No
Recognized Trader Exporter: No
Spent Lead Acid Battery Importer: No
Spent Lead Acid Battery Exporter: No
Current Record: No
Non Storage Recycler Activity: Not reported
Electronic Manifest Broker: Not reported

Receive Date: 2010-02-24 00:00:00.0
Handler Name: MCKINSTRY CO 220 HUDSON
Federal Waste Generator Description: Small Quantity Generator
State District Owner: WA
Large Quantity Handler of Universal Waste: No
Recognized Trader Importer: No
Recognized Trader Exporter: No
Spent Lead Acid Battery Importer: No
Spent Lead Acid Battery Exporter: No
Current Record: No
Non Storage Recycler Activity: Not reported
Electronic Manifest Broker: Not reported

Receive Date: 2011-01-24 00:00:00.0
Handler Name: MCKINSTRY CO 220 HUDSON
Federal Waste Generator Description: Conditionally Exempt Small Quantity Generator
State District Owner: WA
Large Quantity Handler of Universal Waste: No
Recognized Trader Importer: No
Recognized Trader Exporter: No
Spent Lead Acid Battery Importer: No
Spent Lead Acid Battery Exporter: No
Current Record: No
Non Storage Recycler Activity: Not reported
Electronic Manifest Broker: Not reported

Map ID
Direction
Distance
Elevation

MAP FINDINGS

Site

Database(s)

EDR ID Number
EPA ID Number

MCKINSTRY CO 220 HUDSON (Continued)

1000891943

Receive Date: 2012-01-10 00:00:00.0
Handler Name: MCKINSTRY CO 220 HUDSON
Federal Waste Generator Description: Conditionally Exempt Small Quantity Generator
State District Owner: WA
Large Quantity Handler of Universal Waste: No
Recognized Trader Importer: No
Recognized Trader Exporter: No
Spent Lead Acid Battery Importer: No
Spent Lead Acid Battery Exporter: No
Current Record: No
Non Storage Recycler Activity: Not reported
Electronic Manifest Broker: Not reported

Receive Date: 2013-02-22 00:00:00.0
Handler Name: MCKINSTRY CO 220 HUDSON
Federal Waste Generator Description: Conditionally Exempt Small Quantity Generator
State District Owner: WA
Large Quantity Handler of Universal Waste: No
Recognized Trader Importer: No
Recognized Trader Exporter: No
Spent Lead Acid Battery Importer: No
Spent Lead Acid Battery Exporter: No
Current Record: No
Non Storage Recycler Activity: Not reported
Electronic Manifest Broker: Not reported

Receive Date: 2014-02-13 00:00:00.0
Handler Name: MCKINSTRY CO 220 HUDSON
Federal Waste Generator Description: Conditionally Exempt Small Quantity Generator
State District Owner: WA
Large Quantity Handler of Universal Waste: No
Recognized Trader Importer: No
Recognized Trader Exporter: No
Spent Lead Acid Battery Importer: No
Spent Lead Acid Battery Exporter: No
Current Record: No
Non Storage Recycler Activity: Not reported
Electronic Manifest Broker: Not reported

Receive Date: 2015-03-18 00:00:00.0
Handler Name: MCKINSTRY CO 220 HUDSON
Federal Waste Generator Description: Conditionally Exempt Small Quantity Generator
State District Owner: WA
Large Quantity Handler of Universal Waste: No
Recognized Trader Importer: No
Recognized Trader Exporter: No
Spent Lead Acid Battery Importer: No
Spent Lead Acid Battery Exporter: No
Current Record: No
Non Storage Recycler Activity: Not reported
Electronic Manifest Broker: Not reported

Receive Date: 2016-03-11 00:00:00.0
Handler Name: MCKINSTRY CO 220 HUDSON
Federal Waste Generator Description: Conditionally Exempt Small Quantity Generator
State District Owner: WA
Large Quantity Handler of Universal Waste: No

Map ID
Direction
Distance
Elevation

MAP FINDINGS

Site

Database(s)

EDR ID Number
EPA ID Number

MCKINSTRY CO 220 HUDSON (Continued)

1000891943

Recognized Trader Importer:	No
Recognized Trader Exporter:	No
Spent Lead Acid Battery Importer:	No
Spent Lead Acid Battery Exporter:	No
Current Record:	No
Non Storage Recycler Activity:	Not reported
Electronic Manifest Broker:	Not reported
Receive Date:	2017-02-20 00:00:00.0
Handler Name:	MCKINSTRY CO 220 HUDSON
Federal Waste Generator Description:	Conditionally Exempt Small Quantity Generator
State District Owner:	WA
Large Quantity Handler of Universal Waste:	No
Recognized Trader Importer:	No
Recognized Trader Exporter:	No
Spent Lead Acid Battery Importer:	No
Spent Lead Acid Battery Exporter:	No
Current Record:	No
Non Storage Recycler Activity:	Not reported
Electronic Manifest Broker:	Not reported
Receive Date:	2018-02-21 00:00:00.0
Handler Name:	MCKINSTRY CO 220 HUDSON
Federal Waste Generator Description:	Conditionally Exempt Small Quantity Generator
State District Owner:	WA
Large Quantity Handler of Universal Waste:	No
Recognized Trader Importer:	No
Recognized Trader Exporter:	No
Spent Lead Acid Battery Importer:	No
Spent Lead Acid Battery Exporter:	No
Current Record:	No
Non Storage Recycler Activity:	Not reported
Electronic Manifest Broker:	Not reported
Receive Date:	2019-03-19 00:00:00.0
Handler Name:	MCKINSTRY CO 220 HUDSON
Federal Waste Generator Description:	Conditionally Exempt Small Quantity Generator
State District Owner:	WA
Large Quantity Handler of Universal Waste:	No
Recognized Trader Importer:	No
Recognized Trader Exporter:	No
Spent Lead Acid Battery Importer:	No
Spent Lead Acid Battery Exporter:	No
Current Record:	No
Non Storage Recycler Activity:	Not reported
Electronic Manifest Broker:	Not reported
Receive Date:	2020-02-21 00:00:00.0
Handler Name:	MCKINSTRY CO 220 HUDSON
Federal Waste Generator Description:	Conditionally Exempt Small Quantity Generator
State District Owner:	WA
Large Quantity Handler of Universal Waste:	No
Recognized Trader Importer:	No
Recognized Trader Exporter:	No
Spent Lead Acid Battery Importer:	No
Spent Lead Acid Battery Exporter:	No
Current Record:	No

Map ID
 Direction
 Distance
 Elevation

MAP FINDINGS

Site

Database(s)

EDR ID Number
 EPA ID Number

MCKINSTRY CO 220 HUDSON (Continued)

1000891943

Non Storage Recycler Activity:	Not reported
Electronic Manifest Broker:	Not reported
Receive Date:	2003-12-31 00:00:00.0
Handler Name:	MCKINSTRY CO 220 HUDSON
Federal Waste Generator Description:	Small Quantity Generator
State District Owner:	WA
Large Quantity Handler of Universal Waste:	No
Recognized Trader Importer:	No
Recognized Trader Exporter:	No
Spent Lead Acid Battery Importer:	No
Spent Lead Acid Battery Exporter:	No
Current Record:	No
Non Storage Recycler Activity:	Not reported
Electronic Manifest Broker:	Not reported
Receive Date:	2005-12-31 00:00:00.0
Handler Name:	MCKINSTRY CO 220 HUDSON
Federal Waste Generator Description:	Large Quantity Generator
State District Owner:	WA
Large Quantity Handler of Universal Waste:	No
Recognized Trader Importer:	No
Recognized Trader Exporter:	No
Spent Lead Acid Battery Importer:	No
Spent Lead Acid Battery Exporter:	No
Current Record:	No
Non Storage Recycler Activity:	Not reported
Electronic Manifest Broker:	Not reported
Receive Date:	2007-12-31 00:00:00.0
Handler Name:	MCKINSTRY CO 220 HUDSON
Federal Waste Generator Description:	Not a generator, verified
State District Owner:	WA
Large Quantity Handler of Universal Waste:	No
Recognized Trader Importer:	No
Recognized Trader Exporter:	No
Spent Lead Acid Battery Importer:	No
Spent Lead Acid Battery Exporter:	No
Current Record:	No
Non Storage Recycler Activity:	Not reported
Electronic Manifest Broker:	Not reported

Facility Has Received Notices of Violation:	
Found Violation:	Yes
Agency Which Determined Violation:	State
Violation Short Description:	Generators - Pre-transport
Date Violation was Determined:	2013-09-12 00:00:00.0
Actual Return to Compliance Date:	2013-10-23 00:00:00.0
Return to Compliance Qualifier:	Documented
Violation Responsible Agency:	State
Scheduled Compliance Date:	2013-10-28 00:00:00.0
Enforcement Identifier:	001
Date of Enforcement Action:	2013-09-25 00:00:00.0
Enforcement Responsible Agency:	State
Enforcement Docket Number:	Not reported

Map ID
Direction
Distance
Elevation

MAP FINDINGS

Site

Database(s)

EDR ID Number
EPA ID Number

MCKINSTRY CO 220 HUDSON (Continued)

1000891943

Enforcement Attorney:	Not reported
Corrective Action Component:	No
Appeal Initiated Date:	Not reported
Appeal Resolution Date:	Not reported
Disposition Status Date:	Not reported
Disposition Status:	Not reported
Disposition Status Description:	Not reported
Consent/Final Order Sequence Number:	Not reported
Consent/Final Order Respondent Name:	Not reported
Consent/Final Order Lead Agency:	Not reported
Enforcement Type:	WRITTEN INFORMAL
Enforcement Responsible Person:	WAWJW
Enforcement Responsible Sub-Organization:	NW
SEP Sequence Number:	Not reported
SEP Expenditure Amount:	Not reported
SEP Scheduled Completion Date:	Not reported
SEP Actual Date:	Not reported
SEP Defaulted Date:	Not reported
SEP Type:	Not reported
SEP Type Description:	Not reported
Proposed Amount:	Not reported
Final Monetary Amount:	Not reported
Paid Amount:	Not reported
Final Count:	Not reported
Final Amount:	Not reported
Found Violation:	Yes
Agency Which Determined Violation:	State
Violation Short Description:	Universal Waste - Small Quantity Handlers
Date Violation was Determined:	2013-09-12 00:00:00.0
Actual Return to Compliance Date:	2013-10-23 00:00:00.0
Return to Compliance Qualifier:	Documented
Violation Responsible Agency:	State
Scheduled Compliance Date:	2013-10-28 00:00:00.0
Enforcement Identifier:	001
Date of Enforcement Action:	2013-09-25 00:00:00.0
Enforcement Responsible Agency:	State
Enforcement Docket Number:	Not reported
Enforcement Attorney:	Not reported
Corrective Action Component:	No
Appeal Initiated Date:	Not reported
Appeal Resolution Date:	Not reported
Disposition Status Date:	Not reported
Disposition Status:	Not reported
Disposition Status Description:	Not reported
Consent/Final Order Sequence Number:	Not reported
Consent/Final Order Respondent Name:	Not reported
Consent/Final Order Lead Agency:	Not reported
Enforcement Type:	WRITTEN INFORMAL
Enforcement Responsible Person:	WAWJW
Enforcement Responsible Sub-Organization:	NW
SEP Sequence Number:	Not reported
SEP Expenditure Amount:	Not reported
SEP Scheduled Completion Date:	Not reported
SEP Actual Date:	Not reported
SEP Defaulted Date:	Not reported
SEP Type:	Not reported

Map ID
Direction
Distance
Elevation

MAP FINDINGS

Site

Database(s)

EDR ID Number
EPA ID Number

MCKINSTRY CO 220 HUDSON (Continued)

1000891943

SEP Type Description: Not reported
Proposed Amount: Not reported
Final Monetary Amount: Not reported
Paid Amount: Not reported
Final Count: Not reported
Final Amount: Not reported

Found Violation: Yes
Agency Which Determined Violation: State
Violation Short Description: Universal Waste - Small Quantity Handlers
Date Violation was Determined: 2013-09-12 00:00:00.0
Actual Return to Compliance Date: 2013-10-23 00:00:00.0
Return to Compliance Qualifier: Documented
Violation Responsible Agency: State
Scheduled Compliance Date: 2013-10-28 00:00:00.0
Enforcement Identifier: 001
Date of Enforcement Action: 2013-09-25 00:00:00.0
Enforcement Responsible Agency: State
Enforcement Docket Number: Not reported
Enforcement Attorney: Not reported
Corrective Action Component: No
Appeal Initiated Date: Not reported
Appeal Resolution Date: Not reported
Disposition Status Date: Not reported
Disposition Status: Not reported
Disposition Status Description: Not reported
Consent/Final Order Sequence Number: Not reported
Consent/Final Order Respondent Name: Not reported
Consent/Final Order Lead Agency: Not reported
Enforcement Type: WRITTEN INFORMAL
Enforcement Responsible Person: WAWJW
Enforcement Responsible Sub-Organization: NW
SEP Sequence Number: Not reported
SEP Expenditure Amount: Not reported
SEP Scheduled Completion Date: Not reported
SEP Actual Date: Not reported
SEP Defaulted Date: Not reported
SEP Type: Not reported
SEP Type Description: Not reported
Proposed Amount: Not reported
Final Monetary Amount: Not reported
Paid Amount: Not reported
Final Count: Not reported
Final Amount: Not reported

Found Violation: No
Agency Which Determined Violation: Not reported
Violation Short Description: Not reported
Date Violation was Determined: Not reported
Actual Return to Compliance Date: Not reported
Return to Compliance Qualifier: Not reported
Violation Responsible Agency: Not reported
Scheduled Compliance Date: Not reported
Enforcement Identifier: Not reported
Date of Enforcement Action: Not reported
Enforcement Responsible Agency: Not reported
Enforcement Docket Number: Not reported

Map ID
 Direction
 Distance
 Elevation

MAP FINDINGS

Site

Database(s)

EDR ID Number
 EPA ID Number

MCKINSTRY CO 220 HUDSON (Continued)

1000891943

Enforcement Attorney:	Not reported
Corrective Action Component:	Not reported
Appeal Initiated Date:	Not reported
Appeal Resolution Date:	Not reported
Disposition Status Date:	Not reported
Disposition Status:	Not reported
Disposition Status Description:	Not reported
Consent/Final Order Sequence Number:	Not reported
Consent/Final Order Respondent Name:	Not reported
Consent/Final Order Lead Agency:	Not reported
Enforcement Type:	Not reported
Enforcement Responsible Person:	Not reported
Enforcement Responsible Sub-Organization:	Not reported
SEP Sequence Number:	Not reported
SEP Expenditure Amount:	Not reported
SEP Scheduled Completion Date:	Not reported
SEP Actual Date:	Not reported
SEP Defaulted Date:	Not reported
SEP Type:	Not reported
SEP Type Description:	Not reported
Proposed Amount:	Not reported
Final Monetary Amount:	Not reported
Paid Amount:	Not reported
Final Count:	Not reported
Final Amount:	Not reported
Found Violation:	Yes
Agency Which Determined Violation:	State
Violation Short Description:	Generators - General
Date Violation was Determined:	2004-02-18 00:00:00.0
Actual Return to Compliance Date:	2004-03-01 00:00:00.0
Return to Compliance Qualifier:	Documented
Violation Responsible Agency:	State
Scheduled Compliance Date:	2004-03-01 00:00:00.0
Enforcement Identifier:	001
Date of Enforcement Action:	2004-02-25 00:00:00.0
Enforcement Responsible Agency:	State
Enforcement Docket Number:	Not reported
Enforcement Attorney:	Not reported
Corrective Action Component:	No
Appeal Initiated Date:	Not reported
Appeal Resolution Date:	Not reported
Disposition Status Date:	Not reported
Disposition Status:	Not reported
Disposition Status Description:	Not reported
Consent/Final Order Sequence Number:	Not reported
Consent/Final Order Respondent Name:	Not reported
Consent/Final Order Lead Agency:	Not reported
Enforcement Type:	WRITTEN INFORMAL
Enforcement Responsible Person:	WADLD
Enforcement Responsible Sub-Organization:	NW
SEP Sequence Number:	Not reported
SEP Expenditure Amount:	Not reported
SEP Scheduled Completion Date:	Not reported
SEP Actual Date:	Not reported
SEP Defaulted Date:	Not reported
SEP Type:	Not reported

Map ID
Direction
Distance
Elevation

MAP FINDINGS

Site

Database(s)

EDR ID Number
EPA ID Number

MCKINSTRY CO 220 HUDSON (Continued)

1000891943

SEP Type Description:	Not reported
Proposed Amount:	Not reported
Final Monetary Amount:	Not reported
Paid Amount:	Not reported
Final Count:	Not reported
Final Amount:	Not reported
Found Violation:	Yes
Agency Which Determined Violation:	State
Violation Short Description:	Generators - Manifest
Date Violation was Determined:	2004-02-18 00:00:00.0
Actual Return to Compliance Date:	2004-03-26 00:00:00.0
Return to Compliance Qualifier:	Documented
Violation Responsible Agency:	State
Scheduled Compliance Date:	2004-04-14 00:00:00.0
Enforcement Identifier:	001
Date of Enforcement Action:	2004-02-25 00:00:00.0
Enforcement Responsible Agency:	State
Enforcement Docket Number:	Not reported
Enforcement Attorney:	Not reported
Corrective Action Component:	No
Appeal Initiated Date:	Not reported
Appeal Resolution Date:	Not reported
Disposition Status Date:	Not reported
Disposition Status:	Not reported
Disposition Status Description:	Not reported
Consent/Final Order Sequence Number:	Not reported
Consent/Final Order Respondent Name:	Not reported
Consent/Final Order Lead Agency:	Not reported
Enforcement Type:	WRITTEN INFORMAL
Enforcement Responsible Person:	WADLD
Enforcement Responsible Sub-Organization:	NW
SEP Sequence Number:	Not reported
SEP Expenditure Amount:	Not reported
SEP Scheduled Completion Date:	Not reported
SEP Actual Date:	Not reported
SEP Defaulted Date:	Not reported
SEP Type:	Not reported
SEP Type Description:	Not reported
Proposed Amount:	Not reported
Final Monetary Amount:	Not reported
Paid Amount:	Not reported
Final Count:	Not reported
Final Amount:	Not reported
Found Violation:	Yes
Agency Which Determined Violation:	State
Violation Short Description:	Generators - General
Date Violation was Determined:	2004-02-18 00:00:00.0
Actual Return to Compliance Date:	2004-03-15 00:00:00.0
Return to Compliance Qualifier:	Documented
Violation Responsible Agency:	State
Scheduled Compliance Date:	2004-03-15 00:00:00.0
Enforcement Identifier:	001
Date of Enforcement Action:	2004-02-25 00:00:00.0
Enforcement Responsible Agency:	State
Enforcement Docket Number:	Not reported

Map ID
Direction
Distance
Elevation

MAP FINDINGS

Site

Database(s)

EDR ID Number
EPA ID Number

MCKINSTRY CO 220 HUDSON (Continued)

1000891943

Enforcement Attorney:	Not reported
Corrective Action Component:	No
Appeal Initiated Date:	Not reported
Appeal Resolution Date:	Not reported
Disposition Status Date:	Not reported
Disposition Status:	Not reported
Disposition Status Description:	Not reported
Consent/Final Order Sequence Number:	Not reported
Consent/Final Order Respondent Name:	Not reported
Consent/Final Order Lead Agency:	Not reported
Enforcement Type:	WRITTEN INFORMAL
Enforcement Responsible Person:	WADLD
Enforcement Responsible Sub-Organization:	NW
SEP Sequence Number:	Not reported
SEP Expenditure Amount:	Not reported
SEP Scheduled Completion Date:	Not reported
SEP Actual Date:	Not reported
SEP Defaulted Date:	Not reported
SEP Type:	Not reported
SEP Type Description:	Not reported
Proposed Amount:	Not reported
Final Monetary Amount:	Not reported
Paid Amount:	Not reported
Final Count:	Not reported
Final Amount:	Not reported
Found Violation:	Yes
Agency Which Determined Violation:	State
Violation Short Description:	Generators - General
Date Violation was Determined:	2004-02-18 00:00:00.0
Actual Return to Compliance Date:	2004-03-15 00:00:00.0
Return to Compliance Qualifier:	Documented
Violation Responsible Agency:	State
Scheduled Compliance Date:	2004-04-14 00:00:00.0
Enforcement Identifier:	001
Date of Enforcement Action:	2004-02-25 00:00:00.0
Enforcement Responsible Agency:	State
Enforcement Docket Number:	Not reported
Enforcement Attorney:	Not reported
Corrective Action Component:	No
Appeal Initiated Date:	Not reported
Appeal Resolution Date:	Not reported
Disposition Status Date:	Not reported
Disposition Status:	Not reported
Disposition Status Description:	Not reported
Consent/Final Order Sequence Number:	Not reported
Consent/Final Order Respondent Name:	Not reported
Consent/Final Order Lead Agency:	Not reported
Enforcement Type:	WRITTEN INFORMAL
Enforcement Responsible Person:	WADLD
Enforcement Responsible Sub-Organization:	NW
SEP Sequence Number:	Not reported
SEP Expenditure Amount:	Not reported
SEP Scheduled Completion Date:	Not reported
SEP Actual Date:	Not reported
SEP Defaulted Date:	Not reported
SEP Type:	Not reported

Map ID
Direction
Distance
Elevation

MAP FINDINGS

Site

Database(s)

EDR ID Number
EPA ID Number

MCKINSTRY CO 220 HUDSON (Continued)

1000891943

SEP Type Description:	Not reported
Proposed Amount:	Not reported
Final Monetary Amount:	Not reported
Paid Amount:	Not reported
Final Count:	Not reported
Final Amount:	Not reported
Found Violation:	Yes
Agency Which Determined Violation:	State
Violation Short Description:	Generators - General
Date Violation was Determined:	2013-09-12 00:00:00.0
Actual Return to Compliance Date:	2013-10-23 00:00:00.0
Return to Compliance Qualifier:	Documented
Violation Responsible Agency:	State
Scheduled Compliance Date:	2013-10-28 00:00:00.0
Enforcement Identifier:	001
Date of Enforcement Action:	2013-09-25 00:00:00.0
Enforcement Responsible Agency:	State
Enforcement Docket Number:	Not reported
Enforcement Attorney:	Not reported
Corrective Action Component:	No
Appeal Initiated Date:	Not reported
Appeal Resolution Date:	Not reported
Disposition Status Date:	Not reported
Disposition Status:	Not reported
Disposition Status Description:	Not reported
Consent/Final Order Sequence Number:	Not reported
Consent/Final Order Respondent Name:	Not reported
Consent/Final Order Lead Agency:	Not reported
Enforcement Type:	WRITTEN INFORMAL
Enforcement Responsible Person:	WAWJW
Enforcement Responsible Sub-Organization:	NW
SEP Sequence Number:	Not reported
SEP Expenditure Amount:	Not reported
SEP Scheduled Completion Date:	Not reported
SEP Actual Date:	Not reported
SEP Defaulted Date:	Not reported
SEP Type:	Not reported
SEP Type Description:	Not reported
Proposed Amount:	Not reported
Final Monetary Amount:	Not reported
Paid Amount:	Not reported
Final Count:	Not reported
Final Amount:	Not reported
Found Violation:	Yes
Agency Which Determined Violation:	State
Violation Short Description:	Generators - General
Date Violation was Determined:	2004-02-18 00:00:00.0
Actual Return to Compliance Date:	2004-03-26 00:00:00.0
Return to Compliance Qualifier:	Documented
Violation Responsible Agency:	State
Scheduled Compliance Date:	2004-04-14 00:00:00.0
Enforcement Identifier:	001
Date of Enforcement Action:	2004-02-25 00:00:00.0
Enforcement Responsible Agency:	State
Enforcement Docket Number:	Not reported

Map ID
Direction
Distance
Elevation

MAP FINDINGS

Site

Database(s)

EDR ID Number
EPA ID Number

MCKINSTRY CO 220 HUDSON (Continued)

1000891943

Enforcement Attorney:	Not reported
Corrective Action Component:	No
Appeal Initiated Date:	Not reported
Appeal Resolution Date:	Not reported
Disposition Status Date:	Not reported
Disposition Status:	Not reported
Disposition Status Description:	Not reported
Consent/Final Order Sequence Number:	Not reported
Consent/Final Order Respondent Name:	Not reported
Consent/Final Order Lead Agency:	Not reported
Enforcement Type:	WRITTEN INFORMAL
Enforcement Responsible Person:	WADLD
Enforcement Responsible Sub-Organization:	NW
SEP Sequence Number:	Not reported
SEP Expenditure Amount:	Not reported
SEP Scheduled Completion Date:	Not reported
SEP Actual Date:	Not reported
SEP Defaulted Date:	Not reported
SEP Type:	Not reported
SEP Type Description:	Not reported
Proposed Amount:	Not reported
Final Monetary Amount:	Not reported
Paid Amount:	Not reported
Final Count:	Not reported
Final Amount:	Not reported
Found Violation:	Yes
Agency Which Determined Violation:	State
Violation Short Description:	Used Oil - Generators
Date Violation was Determined:	2013-09-12 00:00:00.0
Actual Return to Compliance Date:	2013-10-23 00:00:00.0
Return to Compliance Qualifier:	Documented
Violation Responsible Agency:	State
Scheduled Compliance Date:	2013-10-28 00:00:00.0
Enforcement Identifier:	001
Date of Enforcement Action:	2013-09-25 00:00:00.0
Enforcement Responsible Agency:	State
Enforcement Docket Number:	Not reported
Enforcement Attorney:	Not reported
Corrective Action Component:	No
Appeal Initiated Date:	Not reported
Appeal Resolution Date:	Not reported
Disposition Status Date:	Not reported
Disposition Status:	Not reported
Disposition Status Description:	Not reported
Consent/Final Order Sequence Number:	Not reported
Consent/Final Order Respondent Name:	Not reported
Consent/Final Order Lead Agency:	Not reported
Enforcement Type:	WRITTEN INFORMAL
Enforcement Responsible Person:	WAWJW
Enforcement Responsible Sub-Organization:	NW
SEP Sequence Number:	Not reported
SEP Expenditure Amount:	Not reported
SEP Scheduled Completion Date:	Not reported
SEP Actual Date:	Not reported
SEP Defaulted Date:	Not reported
SEP Type:	Not reported

Map ID
Direction
Distance
Elevation

MAP FINDINGS

Site

Database(s)

EDR ID Number
EPA ID Number

MCKINSTRY CO 220 HUDSON (Continued)

1000891943

SEP Type Description:	Not reported
Proposed Amount:	Not reported
Final Monetary Amount:	Not reported
Paid Amount:	Not reported
Final Count:	Not reported
Final Amount:	Not reported
Found Violation:	Yes
Agency Which Determined Violation:	State
Violation Short Description:	Generators - General
Date Violation was Determined:	2004-02-18 00:00:00.0
Actual Return to Compliance Date:	2004-03-01 00:00:00.0
Return to Compliance Qualifier:	Documented
Violation Responsible Agency:	State
Scheduled Compliance Date:	2004-03-01 00:00:00.0
Enforcement Identifier:	001
Date of Enforcement Action:	2004-02-25 00:00:00.0
Enforcement Responsible Agency:	State
Enforcement Docket Number:	Not reported
Enforcement Attorney:	Not reported
Corrective Action Component:	No
Appeal Initiated Date:	Not reported
Appeal Resolution Date:	Not reported
Disposition Status Date:	Not reported
Disposition Status:	Not reported
Disposition Status Description:	Not reported
Consent/Final Order Sequence Number:	Not reported
Consent/Final Order Respondent Name:	Not reported
Consent/Final Order Lead Agency:	Not reported
Enforcement Type:	WRITTEN INFORMAL
Enforcement Responsible Person:	WADLD
Enforcement Responsible Sub-Organization:	NW
SEP Sequence Number:	Not reported
SEP Expenditure Amount:	Not reported
SEP Scheduled Completion Date:	Not reported
SEP Actual Date:	Not reported
SEP Defaulted Date:	Not reported
SEP Type:	Not reported
SEP Type Description:	Not reported
Proposed Amount:	Not reported
Final Monetary Amount:	Not reported
Paid Amount:	Not reported
Final Count:	Not reported
Final Amount:	Not reported
Found Violation:	Yes
Agency Which Determined Violation:	State
Violation Short Description:	Generators - General
Date Violation was Determined:	2004-02-18 00:00:00.0
Actual Return to Compliance Date:	2004-03-09 00:00:00.0
Return to Compliance Qualifier:	Documented
Violation Responsible Agency:	State
Scheduled Compliance Date:	2004-03-09 00:00:00.0
Enforcement Identifier:	001
Date of Enforcement Action:	2004-02-25 00:00:00.0
Enforcement Responsible Agency:	State
Enforcement Docket Number:	Not reported

Map ID
Direction
Distance
Elevation

MAP FINDINGS

Site

Database(s)

EDR ID Number
EPA ID Number

MCKINSTRY CO 220 HUDSON (Continued)

1000891943

Enforcement Attorney: Not reported
Corrective Action Component: No
Appeal Initiated Date: Not reported
Appeal Resolution Date: Not reported
Disposition Status Date: Not reported
Disposition Status: Not reported
Disposition Status Description: Not reported
Consent/Final Order Sequence Number: Not reported
Consent/Final Order Respondent Name: Not reported
Consent/Final Order Lead Agency: Not reported
Enforcement Type: WRITTEN INFORMAL
Enforcement Responsible Person: WADLD
Enforcement Responsible Sub-Organization: NW
SEP Sequence Number: Not reported
SEP Expenditure Amount: Not reported
SEP Scheduled Completion Date: Not reported
SEP Actual Date: Not reported
SEP Defaulted Date: Not reported
SEP Type: Not reported
SEP Type Description: Not reported
Proposed Amount: Not reported
Final Monetary Amount: Not reported
Paid Amount: Not reported
Final Count: Not reported
Final Amount: Not reported

Evaluation Action Summary:

Evaluation Date: 2013-09-12 00:00:00.0
Evaluation Responsible Agency: State
Found Violation: Yes
Evaluation Type Description: FOCUSED COMPLIANCE INSPECTION
Evaluation Responsible Person Identifier: WAWJW
Evaluation Responsible Sub-Organization: NW
Actual Return to Compliance Date: 2013-10-23 00:00:00.0
Scheduled Compliance Date: 2013-10-28 00:00:00.0
Date of Request: Not reported
Date Response Received: Not reported
Request Agency: Not reported
Former Citation: Not reported

Evaluation Date: 2013-09-12 00:00:00.0
Evaluation Responsible Agency: State
Found Violation: Yes
Evaluation Type Description: FOCUSED COMPLIANCE INSPECTION
Evaluation Responsible Person Identifier: WAWJW
Evaluation Responsible Sub-Organization: NW
Actual Return to Compliance Date: 2013-10-23 00:00:00.0
Scheduled Compliance Date: 2013-10-28 00:00:00.0
Date of Request: Not reported
Date Response Received: Not reported
Request Agency: Not reported
Former Citation: Not reported

Evaluation Date: 2013-09-12 00:00:00.0
Evaluation Responsible Agency: State
Found Violation: Yes
Evaluation Type Description: FOCUSED COMPLIANCE INSPECTION

Map ID
Direction
Distance
Elevation

MAP FINDINGS

Site

Database(s)

EDR ID Number
EPA ID Number

MCKINSTRY CO 220 HUDSON (Continued)

1000891943

Evaluation Responsible Person Identifier:	WAWJW
Evaluation Responsible Sub-Organization:	NW
Actual Return to Compliance Date:	2013-10-23 00:00:00.0
Scheduled Compliance Date:	2013-10-28 00:00:00.0
Date of Request:	Not reported
Date Response Received:	Not reported
Request Agency:	Not reported
Former Citation:	Not reported
Evaluation Date:	2008-11-12 00:00:00.0
Evaluation Responsible Agency:	State
Found Violation:	No
Evaluation Type Description:	FOCUSED COMPLIANCE INSPECTION
Evaluation Responsible Person Identifier:	WAMKJ
Evaluation Responsible Sub-Organization:	NW
Actual Return to Compliance Date:	Not reported
Scheduled Compliance Date:	Not reported
Date of Request:	Not reported
Date Response Received:	Not reported
Request Agency:	Not reported
Former Citation:	Not reported
Evaluation Date:	2004-02-18 00:00:00.0
Evaluation Responsible Agency:	State
Found Violation:	Yes
Evaluation Type Description:	COMPLIANCE EVALUATION INSPECTION ON-SITE
Evaluation Responsible Person Identifier:	WADLD
Evaluation Responsible Sub-Organization:	NW
Actual Return to Compliance Date:	2004-03-01 00:00:00.0
Scheduled Compliance Date:	2004-03-01 00:00:00.0
Date of Request:	Not reported
Date Response Received:	Not reported
Request Agency:	Not reported
Former Citation:	Not reported
Evaluation Date:	2004-02-18 00:00:00.0
Evaluation Responsible Agency:	State
Found Violation:	Yes
Evaluation Type Description:	COMPLIANCE EVALUATION INSPECTION ON-SITE
Evaluation Responsible Person Identifier:	WADLD
Evaluation Responsible Sub-Organization:	NW
Actual Return to Compliance Date:	2004-03-26 00:00:00.0
Scheduled Compliance Date:	2004-04-14 00:00:00.0
Date of Request:	Not reported
Date Response Received:	Not reported
Request Agency:	Not reported
Former Citation:	Not reported
Evaluation Date:	2004-02-18 00:00:00.0
Evaluation Responsible Agency:	State
Found Violation:	Yes
Evaluation Type Description:	COMPLIANCE EVALUATION INSPECTION ON-SITE
Evaluation Responsible Person Identifier:	WADLD
Evaluation Responsible Sub-Organization:	NW
Actual Return to Compliance Date:	2004-03-15 00:00:00.0
Scheduled Compliance Date:	2004-03-15 00:00:00.0
Date of Request:	Not reported

Map ID
Direction
Distance
Elevation

MAP FINDINGS

Site

Database(s)

EDR ID Number
EPA ID Number

MCKINSTRY CO 220 HUDSON (Continued)

1000891943

Date Response Received:	Not reported
Request Agency:	Not reported
Former Citation:	Not reported
Evaluation Date:	2004-02-18 00:00:00.0
Evaluation Responsible Agency:	State
Found Violation:	Yes
Evaluation Type Description:	COMPLIANCE EVALUATION INSPECTION ON-SITE
Evaluation Responsible Person Identifier:	WADLD
Evaluation Responsible Sub-Organization:	NW
Actual Return to Compliance Date:	2004-03-15 00:00:00.0
Scheduled Compliance Date:	2004-04-14 00:00:00.0
Date of Request:	Not reported
Date Response Received:	Not reported
Request Agency:	Not reported
Former Citation:	Not reported
Evaluation Date:	2013-09-12 00:00:00.0
Evaluation Responsible Agency:	State
Found Violation:	Yes
Evaluation Type Description:	FOCUSED COMPLIANCE INSPECTION
Evaluation Responsible Person Identifier:	WAWJW
Evaluation Responsible Sub-Organization:	NW
Actual Return to Compliance Date:	2013-10-23 00:00:00.0
Scheduled Compliance Date:	2013-10-28 00:00:00.0
Date of Request:	Not reported
Date Response Received:	Not reported
Request Agency:	Not reported
Former Citation:	Not reported
Evaluation Date:	2004-02-18 00:00:00.0
Evaluation Responsible Agency:	State
Found Violation:	Yes
Evaluation Type Description:	COMPLIANCE EVALUATION INSPECTION ON-SITE
Evaluation Responsible Person Identifier:	WADLD
Evaluation Responsible Sub-Organization:	NW
Actual Return to Compliance Date:	2004-03-26 00:00:00.0
Scheduled Compliance Date:	2004-04-14 00:00:00.0
Date of Request:	Not reported
Date Response Received:	Not reported
Request Agency:	Not reported
Former Citation:	Not reported
Evaluation Date:	2013-09-12 00:00:00.0
Evaluation Responsible Agency:	State
Found Violation:	Yes
Evaluation Type Description:	FOCUSED COMPLIANCE INSPECTION
Evaluation Responsible Person Identifier:	WAWJW
Evaluation Responsible Sub-Organization:	NW
Actual Return to Compliance Date:	2013-10-23 00:00:00.0
Scheduled Compliance Date:	2013-10-28 00:00:00.0
Date of Request:	Not reported
Date Response Received:	Not reported
Request Agency:	Not reported
Former Citation:	Not reported
Evaluation Date:	2004-02-18 00:00:00.0

Map ID
Direction
Distance
Elevation

MAP FINDINGS

Site

Database(s)

EDR ID Number
EPA ID Number

MCKINSTRY CO 220 HUDSON (Continued)

1000891943

Evaluation Responsible Agency:	State
Found Violation:	Yes
Evaluation Type Description:	COMPLIANCE EVALUATION INSPECTION ON-SITE
Evaluation Responsible Person Identifier:	WADLD
Evaluation Responsible Sub-Organization:	NW
Actual Return to Compliance Date:	2004-03-01 00:00:00.0
Scheduled Compliance Date:	2004-03-01 00:00:00.0
Date of Request:	Not reported
Date Response Received:	Not reported
Request Agency:	Not reported
Former Citation:	Not reported
Evaluation Date:	2004-02-18 00:00:00.0
Evaluation Responsible Agency:	State
Found Violation:	Yes
Evaluation Type Description:	COMPLIANCE EVALUATION INSPECTION ON-SITE
Evaluation Responsible Person Identifier:	WADLD
Evaluation Responsible Sub-Organization:	NW
Actual Return to Compliance Date:	2004-03-09 00:00:00.0
Scheduled Compliance Date:	2004-03-09 00:00:00.0
Date of Request:	Not reported
Date Response Received:	Not reported
Request Agency:	Not reported
Former Citation:	Not reported

FINDS:

Registry ID: 110005263776

Click Here:

Environmental Interest/Information System:

Washington Facility / Site Identification System (WA-FSIS) provides a means to query and display data maintained by the Washington Department of Ecology. This system contains key information for each facility/site that is currently, or has been, of interest to the Air Quality, Dam Safety, Hazardous Waste, Toxics Cleanup, and Water Quality Programs.

RCRAInfo is a national information system that supports the Resource Conservation and Recovery Act (RCRA) program through the tracking of events and activities related to facilities that generate, transport, and treat, store, or dispose of hazardous waste. RCRAInfo allows RCRA program staff to track the notification, permit, compliance, and corrective action activities required under RCRA.

HAZARDOUS WASTE BIENNIAL REPORTER

Click this hyperlink while viewing on your computer to access additional FINDS: detail in the EDR Site Report.

ECHO:

Envid:	1000891943
Registry ID:	110005263776
DFR URL:	http://echo.epa.gov/detailed-facility-report?fid=110005263776
Name:	MCKINSTRY CO 220 HUDSON
Address:	220 S HUDSON ST
City,State,Zip:	SEATTLE, WA 98134

Map ID
Direction
Distance
Elevation

MAP FINDINGS

Site

Database(s)

EDR ID Number
EPA ID Number

MCKINSTRY CO 220 HUDSON (Continued)

1000891943

HAZNET:

Name: MCKINSTRY CO 220 HUDSON
Address: 220 S HUDSON ST
Address 2: Not reported
City,State,Zip: SEATTLE, WA 98134
Contact: MARI ANDERSON
Telephone: 2067623311
Mailing Name: Not reported
Mailing Address: PO BOX 24567

Year: 2004
Gepaid: WA0000230508
TSD EPA ID: CAD009452657
CA Waste Code: 223 - Unspecified oil-containing waste
Disposal Method: R01 - Recycler
Tons: 0.4587

Additional Info:

Year: 2004
Gen EPA ID: WA0000230508

Shipment Date: 20040628
Creation Date: 11/1/2004 9:00:46
Receipt Date: 20040702
Manifest ID: 23436281
Trans EPA ID: CAD009452657
Trans Name: ROMIC ENVIRONMENTAL TECH
Trans 2 EPA ID: OKD981588791
Trans 2 Name: TRIAD TRANSPORT INC
TSD EPA ID: CAD009452657
Trans Name: ROMIC ENVIRONMENTAL TECH
TSD EPA ID: CAD009452657
TSD EPA Name: Not reported
Waste Code Description: 223 - Unspecified oil-containing waste
RCRA Code: NONE
Meth Code: R01 - Recycler
Quantity Tons: 0.22935
Waste Quantity: 55
Quantity Unit: G
Additional Code 1: Not reported
Additional Code 2: Not reported
Additional Code 3: Not reported
Additional Code 4: Not reported
Additional Code 5: Not reported

Shipment Date: 20040615
Creation Date: 10/15/2004 15:16:06
Receipt Date: 20040617
Manifest ID: 23436260
Trans EPA ID: CAD009452657
Trans Name: ROMIC ENVIRONMENTAL TECH
Trans 2 EPA ID: Not reported
Trans 2 Name: Not reported
TSD EPA ID: CAD009452657
Trans Name: ROMIC ENVIRONMENTAL TECH

Map ID
Direction
Distance
Elevation

MAP FINDINGS

Site

Database(s)

EDR ID Number
EPA ID Number

MCKINSTRY CO 220 HUDSON (Continued)

1000891943

TSDF Alt EPA ID: CAD009452657
TSDF Alt Name: Not reported
Waste Code Description: 223 - Unspecified oil-containing waste
RCRA Code: Not reported
Meth Code: R01 - Recycler
Quantity Tons: 0.22935
Waste Quantity: 55
Quantity Unit: G
Additional Code 1: Not reported
Additional Code 2: Not reported
Additional Code 3: Not reported
Additional Code 4: Not reported
Additional Code 5: Not reported

WA MANIFEST:

Name: MCKINSTRY CO 220 HUDSON
Address: 220 S HUDSON ST
City,State,Zip: SEATTLE, WA 98134
Facility Address 2: Not reported
Facility ID: 40255927
EPA ID: WA0000230508
NAICS: 238210
State Waste Code Desc: Not reported
Federal Waste Code Desc: D001,D035,F003,F005
Form Comm: Thank you, Keith Persson
Data Year: 2017
Permit by Rule: False
Mailing Address 2: Not reported
Treatment by Generator: False
Mixed Radioactive Waste: False
Importer of Hazardous Waste: False
Immediate Recycler: False
Treatment/Storage/Disposal/Recycling Facility: False
Generator of Dangerous Fuel Waste: False
Generator Marketing to Burner: False
Other Marketers (i.e., blender, distributor, etc.): False
Utility Boiler Burner: False
Industry Boiler Burner: False
Industrial Furnace: False
Smelter Defferal: False
Universal Waste: Not reported
Off-Specification: Not reported
LN Address 2: Not reported
Tax Reg #: 602569922
Business Type: Not reported
Mail Name: McKinstry Co
Mailing Address: PO BOX 24567
Mailing City,State,Zip: SEATTLE, WA 98124-0567
Legal Organization Name: McKinstry Co
Legal Organization Type: Private
Legal Contact: Mari L Anderson
Legal Address: PO BOX 24567
Legal Address 2: Not reported
Legal City,State,Zip: SEATTLE, WA 98124-0567
Legal Phone Number: 206762-3311
Legal Effective Date: 03/29/1994
Land Organization Name: Hudson Properties

Map ID
Direction
Distance
Elevation

MAP FINDINGS

Site

Database(s)

EDR ID Number
EPA ID Number

MCKINSTRY CO 220 HUDSON (Continued)

1000891943

Land Organization Type:	Private
Land Contact:	Not reported
Land Address:	5005 3RD AVE S
Land City,State,Zip:	SEATTLE, WA 98134-2423
Land Phone Number:	(206)762-3311
Operator Organization Name:	McKinstry Co
Operator Organization Type:	Private
Operator:	Mari L Anderson
Operator Address:	PO BOX 24567
Operator Address 2:	Not reported
Operator City,State,Zip:	SEATTLE, WA 98124-0567
Operator Phone Number:	(206)762-3311
Operator Effective Date:	07/26/1996
Site Contact:	Keith Persson
Site Contact Address:	PO BOX 24567
Contact City,State,Zip:	SEATTLE, WA 98124-0567
Site Contact Phone Number:	(206)762-3311
Site Contact Email:	keithP@mckinstry.com
Gen Status Code:	SQG
Monthly Generation:	False
Batch Generation:	True
One Time Generation:	False
Transport Own Waste:	False
Tranports Other Waste:	False
Recycler Onsite:	False
Transfer Facility:	False
Other Exemption:	Not reported
UW Battery Gen:	False
Used Oil Transporter:	False
Used Oil Transfer Facility:	False
Used Oil Processor:	False
Used Oil Refiner:	False
Used Oil Fuel Marketer Directs Shipments:	False
Used Oil Fuel Marketer Meets Specs:	False
Site Contact Address 2:	Not reported
Name:	MCKINSTRY CO 220 HUDSON
Address:	220 S HUDSON ST
City,State,Zip:	SEATTLE, WA 98134
Facility Address 2:	Not reported
Facility ID:	40255927
EPA ID:	WA0000230508
NAICS:	238210
State Waste Code Desc:	WP02,WT02
Federal Waste Code Desc:	D001,D002,D035
Form Comm:	Not reported
Data Year:	2016
Permit by Rule:	False
Mailing Address 2:	Not reported
Treatment by Generator:	False
Mixed Radioactive Waste:	False
Importer of Hazardous Waste:	False
Immediate Recycler:	False
Treatment/Storage/Disposal/Recycling Facility:	False
Generator of Dangerous Fuel Waste:	False
Generator Marketing to Burner:	False
Other Marketers (i.e., blender, distributor, etc.):	False

Map ID
Direction
Distance
Elevation

MAP FINDINGS

Site

Database(s)

EDR ID Number
EPA ID Number

MCKINSTRY CO 220 HUDSON (Continued)

1000891943

Utility Boiler Burner:	False
Industry Boiler Burner:	False
Industrial Furnace:	False
Smelter Defferal:	False
Universal Waste:	Not reported
Off-Specification:	Not reported
LN Address 2:	Not reported
Tax Reg #:	602569922
Business Type:	Not reported
Mail Name:	McKinstry Co
Mailing Address:	PO BOX 24567
Mailing City,State,Zip:	SEATTLE, WA 98124-0567
Legal Organization Name:	McKinstry Co
Legal Organization Type:	Private
Legal Contact:	Mari L Anderson
Legal Address:	PO BOX 24567
Legal Address 2:	Not reported
Legal City,State,Zip:	SEATTLE, WA 98124-0567
Legal Phone Number:	206762-3311
Legal Effective Date:	03/29/1994
Land Organization Name:	Hudson Properties
Land Organization Type:	Private
Land Contact:	Not reported
Land Address:	5005 3RD AVE S
Land City,State,Zip:	SEATTLE, WA 98134-2423
Land Phone Number:	(206)762-3311
Operator Organization Name:	McKinstry Co
Operator Organization Type:	Private
Operator:	Mari L Anderson
Operator Address:	PO BOX 24567
Operator Address 2:	Not reported
Operator City,State,Zip:	SEATTLE, WA 98124-0567
Operator Phone Number:	(206)762-3311
Operator Effective Date:	07/26/1996
Site Contact:	Keith Persson
Site Contact Address:	PO BOX 24567
Contact City,State,Zip:	SEATTLE, WA 98124-0567
Site Contact Phone Number:	(206)762-3311
Site Contact Email:	keithP@mckinstry.com
Gen Status Code:	SQG
Monthly Generation:	False
Batch Generation:	True
One Time Generation:	False
Transport Own Waste:	False
Tranports Other Waste:	False
Recycler Onsite:	False
Transfer Facility:	False
Other Exemption:	Not reported
UW Battery Gen:	False
Used Oil Transporter:	False
Used Oil Transfer Facility:	False
Used Oil Processor:	False
Used Oil Refiner:	False
Used Oil Fuel Marketer Directs Shipments:	False
Used Oil Fuel Marketer Meets Specs:	False
Site Contact Address 2:	Not reported

Map ID
Direction
Distance
Elevation

MAP FINDINGS

Site

Database(s)

EDR ID Number
EPA ID Number

MCKINSTRY CO 220 HUDSON (Continued)

1000891943

Name:	MCKINSTRY CO 220 HUDSON
Address:	220 S HUDSON ST
City,State,Zip:	SEATTLE, WA 98134
Facility Address 2:	Not reported
Facility ID:	40255927
EPA ID:	WA0000230508
NAICS:	238210
State Waste Code Desc:	WP02,WT02
Federal Waste Code Desc:	D001,D035,F003,F005,D002
Form Comm:	Not reported
Data Year:	2015
Permit by Rule:	False
Mailing Address 2:	Not reported
Treatment by Generator:	False
Mixed Radioactive Waste:	False
Importer of Hazardous Waste:	False
Immediate Recycler:	False
Treatment/Storage/Disposal/Recycling Facility:	False
Generator of Dangerous Fuel Waste:	False
Generator Marketing to Burner:	False
Other Marketers (i.e., blender, distributor, etc.):	False
Utility Boiler Burner:	False
Industry Boiler Burner:	False
Industrial Furnace:	False
Smelter Defferal:	False
Universal Waste:	Not reported
Off-Specification:	Not reported
LN Address 2:	Not reported
Tax Reg #:	602569922
Business Type:	Not reported
Mail Name:	McKinstry Co
Mailing Address:	PO BOX 24567
Mailing City,State,Zip:	SEATTLE, WA 98124-0567
Legal Organization Name:	McKinstry Co
Legal Organization Type:	Private
Legal Contact:	Mari L Anderson
Legal Address:	PO BOX 24567
Legal Address 2:	Not reported
Legal City,State,Zip:	SEATTLE, WA 98124-0567
Legal Phone Number:	206762-3311
Legal Effective Date:	03/29/1994
Land Organization Name:	Hudson Properties
Land Organization Type:	Private
Land Contact:	Not reported
Land Address:	5005 3RD AVE S
Land City,State,Zip:	SEATTLE, WA 98134-2423
Land Phone Number:	(206)762-3311
Operator Organization Name:	McKinstry Co
Operator Organization Type:	Private
Operator:	Mari L Anderson
Operator Address:	PO BOX 24567
Operator Address 2:	Not reported
Operator City,State,Zip:	SEATTLE, WA 98124-0567
Operator Phone Number:	(206)762-3311
Operator Effective Date:	07/26/1996
Site Contact:	Kevin Leff
Site Contact Address:	PO BOX 24567

Map ID
Direction
Distance
Elevation

MAP FINDINGS

Site

Database(s)

EDR ID Number
EPA ID Number

MCKINSTRY CO 220 HUDSON (Continued)

1000891943

Contact City,State,Zip:	SEATTLE, WA 98124-0567
Site Contact Phone Number:	(206)762-3311
Site Contact Email:	kevinl@mckinstry.com
Gen Status Code:	SQG
Monthly Generation:	False
Batch Generation:	True
One Time Generation:	False
Transport Own Waste:	False
Tranports Other Waste:	False
Recycler Onsite:	False
Transfer Facility:	False
Other Exemption:	Not reported
UW Battery Gen:	False
Used Oil Transporter:	False
Used Oil Transfer Facility:	False
Used Oil Processor:	False
Used Oil Refiner:	False
Used Oil Fuel Marketer Directs Shipments:	False
Used Oil Fuel Marketer Meets Specs:	False
Site Contact Address 2:	Not reported
Name:	MCKINSTRY CO 220 HUDSON
Address:	220 S HUDSON ST
City,State,Zip:	SEATTLE, WA 98134
Facility Address 2:	Not reported
Facility ID:	40255927
EPA ID:	WA0000230508
NAICS:	238210
State Waste Code Desc:	Not reported
Federal Waste Code Desc:	D001,D035,F003,F005
Form Comm:	Not reported
Data Year:	2014
Permit by Rule:	False
Mailing Address 2:	Not reported
Treatment by Generator:	False
Mixed Radioactive Waste:	False
Importer of Hazardous Waste:	False
Immediate Recycler:	False
Treatment/Storage/Disposal/Recycling Facility:	False
Generator of Dangerous Fuel Waste:	False
Generator Marketing to Burner:	False
Other Marketers (i.e., blender, distributor, etc.):	False
Utility Boiler Burner:	False
Industry Boiler Burner:	False
Industrial Furnace:	False
Smelter Defferal:	False
Universal Waste:	Not reported
Off-Specification:	Not reported
LN Address 2:	Not reported
Tax Reg #:	602569922
Business Type:	Not reported
Mail Name:	McKinstry Co
Mailing Address:	PO BOX 24567
Mailing City,State,Zip:	SEATTLE, WA 98124-0567
Legal Organization Name:	McKinstry Co
Legal Organization Type:	Private
Legal Contact:	Mari L Anderson

Map ID
Direction
Distance
Elevation

MAP FINDINGS

Site

Database(s)

EDR ID Number
EPA ID Number

MCKINSTRY CO 220 HUDSON (Continued)

1000891943

Legal Address:	PO BOX 24567
Legal Address 2:	Not reported
Legal City,State,Zip:	SEATTLE, WA 98124-0567
Legal Phone Number:	206762-3311
Legal Effective Date:	03/29/1994
Land Organization Name:	Hudson Properties
Land Organization Type:	Private
Land Contact:	Not reported
Land Address:	5005 3RD AVE S
Land City,State,Zip:	SEATTLE, WA 98134-2423
Land Phone Number:	(206)762-3311
Operator Organization Name:	McKinstry Co
Operator Organization Type:	Private
Operator:	Mari L Anderson
Operator Address:	PO BOX 24567
Operator Address 2:	Not reported
Operator City,State,Zip:	SEATTLE, WA 98124-0567
Operator Phone Number:	(206)762-3311
Operator Effective Date:	07/26/1996
Site Contact:	Kevin Leff
Site Contact Address:	PO BOX 24567
Contact City,State,Zip:	SEATTLE, WA 98124-0567
Site Contact Phone Number:	(206)762-3311
Site Contact Email:	kevinl@mckinstry.com
Gen Status Code:	SQG
Monthly Generation:	False
Batch Generation:	True
One Time Generation:	False
Transport Own Waste:	False
Tranports Other Waste:	False
Recycler Onsite:	False
Transfer Facility:	False
Other Exemption:	Not reported
UW Battery Gen:	False
Used Oil Transporter:	False
Used Oil Transfer Facility:	False
Used Oil Processor:	False
Used Oil Refiner:	False
Used Oil Fuel Marketer Directs Shipments:	False
Used Oil Fuel Marketer Meets Specs:	False
Site Contact Address 2:	Not reported
Name:	MCKINSTRY CO 220 HUDSON
Address:	220 S HUDSON ST
City,State,Zip:	SEATTLE, WA 98134
Facility Address 2:	Not reported
Facility ID:	40255927
EPA ID:	WA0000230508
NAICS:	238210
State Waste Code Desc:	Not reported
Federal Waste Code Desc:	D001, D035, D002, F003, F005, U079,
Form Comm:	Not reported
Data Year:	2013
Permit by Rule:	False
Mailing Address 2:	Not reported
Treatment by Generator:	False
Mixed Radioactive Waste:	False

Map ID
Direction
Distance
Elevation

MAP FINDINGS

Site

Database(s)

EDR ID Number
EPA ID Number

MCKINSTRY CO 220 HUDSON (Continued)

1000891943

Importer of Hazardous Waste:	False
Immediate Recycler:	False
Treatment/Storage/Disposal/Recycling Facility:	False
Generator of Dangerous Fuel Waste:	False
Generator Marketing to Burner:	False
Other Marketers (i.e., blender, distributor, etc.):	False
Utility Boiler Burner:	False
Industry Boiler Burner:	False
Industrial Furnace:	False
Smelter Defferal:	False
Universal Waste:	Not reported
Off-Specification:	Not reported
LN Address 2:	Not reported
Tax Reg #:	602569922
Business Type:	Not reported
Mail Name:	McKinstry Co
Mailing Address:	PO BOX 24567
Mailing City,State,Zip:	SEATTLE, WA 98124-0567
Legal Organization Name:	McKinstry Co
Legal Organization Type:	Private
Legal Contact:	Mari L Anderson
Legal Address:	PO BOX 24567
Legal Address 2:	Not reported
Legal City,State,Zip:	SEATTLE, WA 98124-0567
Legal Phone Number:	206762-3311
Legal Effective Date:	03/29/1994
Land Organization Name:	Hudson Properties
Land Organization Type:	Private
Land Contact:	Not reported
Land Address:	5005 3RD AVE S
Land City,State,Zip:	SEATTLE, WA 98134-2423
Land Phone Number:	(206)762-3311
Operator Organization Name:	McKinstry Co
Operator Organization Type:	Private
Operator:	Mari L Anderson
Operator Address:	PO BOX 24567
Operator Address 2:	Not reported
Operator City,State,Zip:	SEATTLE, WA 98124-0567
Operator Phone Number:	(206)762-3311
Operator Effective Date:	07/26/1996
Site Contact:	Kevin Leff
Site Contact Address:	PO BOX 24567
Contact City,State,Zip:	SEATTLE, WA 98124-0567
Site Contact Phone Number:	(206)762-3311
Site Contact Email:	kevinl@mckinstry.com
Gen Status Code:	SQG
Monthly Generation:	False
Batch Generation:	True
One Time Generation:	False
Transport Own Waste:	False
Tranports Other Waste:	False
Recycler Onsite:	False
Transfer Facility:	False
Other Exemption:	Not reported
UW Battery Gen:	False
Used Oil Transporter:	False
Used Oil Transfer Facility:	False

Map ID
Direction
Distance
Elevation

MAP FINDINGS

Site

Database(s)

EDR ID Number
EPA ID Number

MCKINSTRY CO 220 HUDSON (Continued)

1000891943

Used Oil Processor:	False
Used Oil Refiner:	False
Used Oil Fuel Marketer Directs Shipments:	False
Used Oil Fuel Marketer Meets Specs:	False
Site Contact Address 2:	Not reported
Name:	MCKINSTRY CO 220 HUDSON
Address:	220 S HUDSON ST
City,State,Zip:	SEATTLE, WA 98134
Facility Address 2:	Not reported
Facility ID:	40255927
EPA ID:	WA0000230508
NAICS:	238210
State Waste Code Desc:	Not reported
Federal Waste Code Desc:	D001, D035, D002, D005, F003, F005
Form Comm:	Not reported
Data Year:	2012
Permit by Rule:	False
Mailing Address 2:	Not reported
Treatment by Generator:	False
Mixed Radioactive Waste:	False
Importer of Hazardous Waste:	False
Immediate Recycler:	False
Treatment/Storage/Disposal/Recycling Facility:	False
Generator of Dangerous Fuel Waste:	False
Generator Marketing to Burner:	False
Other Marketers (i.e., blender, distributor, etc.):	False
Utility Boiler Burner:	False
Industry Boiler Burner:	False
Industrial Furnace:	False
Smelter Defferal:	False
Universal Waste:	Not reported
Off-Specification:	Not reported
LN Address 2:	Not reported
Tax Reg #:	602569922
Business Type:	Not reported
Mail Name:	McKinstry Co
Mailing Address:	PO BOX 24567
Mailing City,State,Zip:	SEATTLE, WA 98124-0567
Legal Organization Name:	McKinstry Co
Legal Organization Type:	Private
Legal Contact:	Mari L Anderson
Legal Address:	PO BOX 24567
Legal Address 2:	Not reported
Legal City,State,Zip:	SEATTLE, WA 98124-0567
Legal Phone Number:	206762-3311
Legal Effective Date:	03/29/1994
Land Organization Name:	Hudson Properties
Land Organization Type:	Private
Land Contact:	Not reported
Land Address:	5005 3RD AVE S
Land City,State,Zip:	SEATTLE, WA 98134-2423
Land Phone Number:	(206)762-3311
Operator Organization Name:	McKinstry Co
Operator Organization Type:	Private
Operator:	Mari L Anderson
Operator Address:	PO BOX 24567

Map ID
Direction
Distance
Elevation

MAP FINDINGS

Site

Database(s)

EDR ID Number
EPA ID Number

MCKINSTRY CO 220 HUDSON (Continued)

1000891943

Operator Address 2: Not reported
Operator City,State,Zip: SEATTLE, WA 98124-0567
Operator Phone Number: (206)762-3311
Operator Effective Date: 07/26/1996
Site Contact: Jack Cheetham
Site Contact Address: PO BOX 24567
Contact City,State,Zip: SEATTLE, WA 98124-0567
Site Contact Phone Number: (206)762-3311
Site Contact Email: jackc@mckinstry.com
Gen Status Code: SQG
Monthly Generation: False
Batch Generation: True
One Time Generation: False
Transport Own Waste: False
Tranports Other Waste: False
Recycler Onsite: False
Transfer Facility: False
Other Exemption: Not reported
UW Battery Gen: False
Used Oil Transporter: False
Used Oil Transfer Facility: False
Used Oil Processor: False
Used Oil Refiner: False
Used Oil Fuel Marketer Directs Shipments: False
Used Oil Fuel Marketer Meets Specs: False
Site Contact Address 2: Not reported

Name: MCKINSTRY CO 220 HUDSON
Address: 220 S HUDSON ST
City,State,Zip: SEATTLE, WA 98134
Facility Address 2: Not reported
Facility ID: 40255927
EPA ID: WA0000230508
NAICS: 238210
State Waste Code Desc: Not reported
Federal Waste Code Desc: D001, D035, D002
Form Comm: Not reported
Data Year: 2011
Permit by Rule: False
Mailing Address 2: Not reported
Treatment by Generator: False
Mixed Radioactive Waste: False
Importer of Hazardous Waste: False
Immediate Recycler: False
Treatment/Storage/Disposal/Recycling Facility: False
Generator of Dangerous Fuel Waste: False
Generator Marketing to Burner: False
Other Marketers (i.e., blender, distributor, etc.): False
Utility Boiler Burner: False
Industry Boiler Burner: False
Industrial Furnace: False
Smelter Defferal: False
Universal Waste: Not reported
Off-Specification: Not reported
LN Address 2: Not reported
Tax Reg #: 602569922
Business Type: Not reported

Map ID
Direction
Distance
Elevation

MAP FINDINGS

Site

Database(s)

EDR ID Number
EPA ID Number

MCKINSTRY CO 220 HUDSON (Continued)

1000891943

Mail Name:	McKinstry Co
Mailing Address:	PO BOX 24567
Mailing City,State,Zip:	SEATTLE, WA 98124-0567
Legal Organization Name:	McKinstry Co
Legal Organization Type:	Private
Legal Contact:	Mari L Anderson
Legal Address:	PO BOX 24567
Legal Address 2:	Not reported
Legal City,State,Zip:	SEATTLE, WA 98124-0567
Legal Phone Number:	206762-3311
Legal Effective Date:	03/29/1994
Land Organization Name:	Hudson Properties
Land Organization Type:	Private
Land Contact:	Not reported
Land Address:	5005 3RD AVE S
Land City,State,Zip:	SEATTLE, WA 98134-2423
Land Phone Number:	(206)762-3311
Operator Organization Name:	McKinstry Co
Operator Organization Type:	Private
Operator:	Mari L Anderson
Operator Address:	PO BOX 24567
Operator Address 2:	Not reported
Operator City,State,Zip:	SEATTLE, WA 98124-0567
Operator Phone Number:	(206)762-3311
Operator Effective Date:	07/26/1996
Site Contact:	Jack Cheetham
Site Contact Address:	PO BOX 24567
Contact City,State,Zip:	SEATTLE, WA 98124-0567
Site Contact Phone Number:	(206)762-3311
Site Contact Email:	jackc@mckinstry.com
Gen Status Code:	SQG
Monthly Generation:	False
Batch Generation:	True
One Time Generation:	False
Transport Own Waste:	False
Tranports Other Waste:	False
Recycler Onsite:	False
Transfer Facility:	False
Other Exemption:	Not reported
UW Battery Gen:	False
Used Oil Transporter:	False
Used Oil Transfer Facility:	False
Used Oil Processor:	False
Used Oil Refiner:	False
Used Oil Fuel Marketer Directs Shipments:	False
Used Oil Fuel Marketer Meets Specs:	False
Site Contact Address 2:	Not reported
Name:	MCKINSTRY CO 220 HUDSON
Address:	220 S HUDSON ST
City,State,Zip:	SEATTLE, WA 98134
Facility Address 2:	Not reported
Facility ID:	40255927
EPA ID:	WA0000230508
NAICS:	238210
State Waste Code Desc:	Not reported
Federal Waste Code Desc:	D001, D035, D002

Map ID
Direction
Distance
Elevation

MAP FINDINGS

Site

Database(s)

EDR ID Number
EPA ID Number

MCKINSTRY CO 220 HUDSON (Continued)

1000891943

Form Comm:	Not reported
Data Year:	2010
Permit by Rule:	False
Mailing Address 2:	Not reported
Treatment by Generator:	False
Mixed Radioactive Waste:	False
Importer of Hazardous Waste:	False
Immediate Recycler:	False
Treatment/Storage/Disposal/Recycling Facility:	False
Generator of Dangerous Fuel Waste:	False
Generator Marketing to Burner:	False
Other Marketers (i.e., blender, distributor, etc.):	False
Utility Boiler Burner:	False
Industry Boiler Burner:	False
Industrial Furnace:	False
Smelter Defferal:	False
Universal Waste:	Not reported
Off-Specification:	Not reported
LN Address 2:	Not reported
Tax Reg #:	602569922
Business Type:	Not reported
Mail Name:	McKinstry Co
Mailing Address:	PO BOX 24567
Mailing City,State,Zip:	SEATTLE, WA 98124-0567
Legal Organization Name:	McKinstry Co
Legal Organization Type:	Private
Legal Contact:	Mari L Anderson
Legal Address:	PO BOX 24567
Legal Address 2:	Not reported
Legal City,State,Zip:	SEATTLE, WA 98124-0567
Legal Phone Number:	206762-3311
Legal Effective Date:	03/29/1994
Land Organization Name:	Hudson Properties
Land Organization Type:	Private
Land Contact:	Not reported
Land Address:	5005 3RD AVE S
Land City,State,Zip:	SEATTLE, WA 98134-2423
Land Phone Number:	(206)762-3311
Operator Organization Name:	McKinstry Co
Operator Organization Type:	Private
Operator:	Mari L Anderson
Operator Address:	PO BOX 24567
Operator Address 2:	Not reported
Operator City,State,Zip:	SEATTLE, WA 98124-0567
Operator Phone Number:	(206)762-3311
Operator Effective Date:	07/26/1996
Site Contact:	Jack Cheetham
Site Contact Address:	PO BOX 24567
Contact City,State,Zip:	SEATTLE, WA 98124-0567
Site Contact Phone Number:	(206)762-3311
Site Contact Email:	jackc@mckinstry.com
Gen Status Code:	SQG
Monthly Generation:	False
Batch Generation:	True
One Time Generation:	False
Transport Own Waste:	False
Tranports Other Waste:	False

Map ID
Direction
Distance
Elevation

MAP FINDINGS

Site

Database(s)

EDR ID Number
EPA ID Number

MCKINSTRY CO 220 HUDSON (Continued)

1000891943

Recycler Onsite:	False
Transfer Facility:	False
Other Exemption:	Not reported
UW Battery Gen:	False
Used Oil Transporter:	False
Used Oil Transfer Facility:	False
Used Oil Processor:	False
Used Oil Refiner:	False
Used Oil Fuel Marketer Directs Shipments:	False
Used Oil Fuel Marketer Meets Specs:	False
Site Contact Address 2:	Not reported
Name:	MCKINSTRY CO 220 HUDSON
Address:	220 S HUDSON ST
City,State,Zip:	SEATTLE, WA 98134
Facility Address 2:	Not reported
Facility ID:	40255927
EPA ID:	WA0000230508
NAICS:	238210
State Waste Code Desc:	Not reported
Federal Waste Code Desc:	D001, D002, D009, D035
Form Comm:	Not reported
Data Year:	2009
Permit by Rule:	False
Mailing Address 2:	Not reported
Treatment by Generator:	False
Mixed Radioactive Waste:	False
Importer of Hazardous Waste:	False
Immediate Recycler:	False
Treatment/Storage/Disposal/Recycling Facility:	False
Generator of Dangerous Fuel Waste:	False
Generator Marketing to Burner:	False
Other Marketers (i.e., blender, distributor, etc.):	False
Utility Boiler Burner:	False
Industry Boiler Burner:	False
Industrial Furnace:	False
Smelter Defferal:	False
Universal Waste:	Not reported
Off-Specification:	Not reported
LN Address 2:	Not reported
Tax Reg #:	602569922
Business Type:	Not reported
Mail Name:	McKinstry Co
Mailing Address:	PO BOX 24567
Mailing City,State,Zip:	SEATTLE, WA 98124-0567
Legal Organization Name:	McKinstry Co
Legal Organization Type:	Private
Legal Contact:	Mari L Anderson
Legal Address:	PO BOX 24567
Legal Address 2:	Not reported
Legal City,State,Zip:	SEATTLE, WA 98124-0567
Legal Phone Number:	206762-3311
Legal Effective Date:	03/29/1994
Land Organization Name:	Hudson Properties
Land Organization Type:	Private
Land Contact:	Not reported
Land Address:	5005 3RD AVE S

Map ID
Direction
Distance
Elevation

MAP FINDINGS

Site

Database(s)

EDR ID Number
EPA ID Number

MCKINSTRY CO 220 HUDSON (Continued)

1000891943

Land City,State,Zip:	SEATTLE, WA 98134-2423
Land Phone Number:	(206)762-3311
Operator Organization Name:	McKinstry Co
Operator Organization Type:	Private
Operator:	Mari L Anderson
Operator Address:	PO BOX 24567
Operator Address 2:	Not reported
Operator City,State,Zip:	SEATTLE, WA 98124-0567
Operator Phone Number:	(206)762-3311
Operator Effective Date:	07/26/1996
Site Contact:	Jack Cheetham
Site Contact Address:	PO BOX 24567
Contact City,State,Zip:	SEATTLE, WA 98124-0567
Site Contact Phone Number:	(206)762-3311
Site Contact Email:	jackc@mckinstry.com
Gen Status Code:	MQG
Monthly Generation:	False
Batch Generation:	True
One Time Generation:	False
Transport Own Waste:	False
Tranports Other Waste:	False
Recycler Onsite:	False
Transfer Facility:	False
Other Exemption:	Not reported
UW Battery Gen:	False
Used Oil Transporter:	False
Used Oil Transfer Facility:	False
Used Oil Processor:	False
Used Oil Refiner:	False
Used Oil Fuel Marketer Directs Shipments:	False
Used Oil Fuel Marketer Meets Specs:	False
Site Contact Address 2:	Not reported
Waste Stream Generated:	
Waste Managed Off Site:	Y
State Only Waste Code 1:	Not reported
State Only Waste Code 2:	Not reported
Report Managed On Site:	0
KG Managed On Site:	0
Generator Treatment Code:	Not reported
Permit By Rule Code:	Not reported
WCDE Residence Code:	Not reported
WCDH Origin Code:	1
WCDE On Site Code:	Not reported
WCDB Code:	W219
Description:	Paint/WD40
CORb Sequence Number:	122603
Sequence Number:	2138706
Mixed Radioactive Flag:	False
Designation Code:	D
Reported Quantity:	2551
Quantity Unit:	LB
Kilograms Quantity:	1157.1336199026982
Density Number:	0
Density Quantity:	Not reported
Waste Managed Off Site:	Y
State Only Waste Code 1:	Not reported

Map ID
Direction
Distance
Elevation

MAP FINDINGS

Site

Database(s)

EDR ID Number
EPA ID Number

MCKINSTRY CO 220 HUDSON (Continued)

1000891943

State Only Waste Code 2:	Not reported
Report Managed On Site:	0
KG Managed On Site:	0
Generator Treatment Code:	Not reported
Permit By Rule Code:	Not reported
WCDE Residence Code:	Not reported
WCDH Origin Code:	2
WCDE On Site Code:	Not reported
WCDB Code:	W320
Description:	Non Fuels: Mercury Switch
CORb Sequence Number:	122603
Sequence Number:	2138720
Mixed Radioactive Flag:	False
Designation Code:	D
Reported Quantity:	1
Quantity Unit:	LB
Kilograms Quantity:	0.45360000780192017
Density Number:	0
Density Quantity:	Not reported
Waste Managed Off Site:	Y
State Only Waste Code 1:	Not reported
State Only Waste Code 2:	Not reported
Report Managed On Site:	0
KG Managed On Site:	0
Generator Treatment Code:	Not reported
Permit By Rule Code:	Not reported
WCDE Residence Code:	Not reported
WCDH Origin Code:	2
WCDE On Site Code:	Not reported
WCDB Code:	W110
Description:	Sodium Hydroxide
CORb Sequence Number:	122603
Sequence Number:	2138582
Mixed Radioactive Flag:	False
Designation Code:	D
Reported Quantity:	125
Quantity Unit:	LB
Kilograms Quantity:	56.700000975240023
Density Number:	0
Density Quantity:	Not reported
Waste Managed Off Site:	Y
State Only Waste Code 1:	Not reported
State Only Waste Code 2:	Not reported
Report Managed On Site:	0
KG Managed On Site:	0
Generator Treatment Code:	Not reported
Permit By Rule Code:	Not reported
WCDE Residence Code:	Not reported
WCDH Origin Code:	1
WCDE On Site Code:	Not reported
WCDB Code:	W219
Description:	Steel Aerosols Containing Krylon Paint and WD40
CORb Sequence Number:	122603
Sequence Number:	2138707
Mixed Radioactive Flag:	False

Map ID
Direction
Distance
Elevation

MAP FINDINGS

Site

Database(s)

EDR ID Number
EPA ID Number

MCKINSTRY CO 220 HUDSON (Continued)

1000891943

Designation Code:	D
Reported Quantity:	138
Quantity Unit:	LB
Kilograms Quantity:	62.596801076664981
Density Number:	0
Density Quantity:	Not reported
Waste Managed Off Site:	Y
State Only Waste Code 1:	Not reported
State Only Waste Code 2:	Not reported
Report Managed On Site:	0
KG Managed On Site:	0
Generator Treatment Code:	Not reported
Permit By Rule Code:	Not reported
WCDE Residence Code:	Not reported
WCDH Origin Code:	1
WCDE On Site Code:	Not reported
WCDB Code:	W001
Description:	Direct Only: Lab Pack: Corrosive Alkaline 8a-1 (WTI 123773-1)
CORb Sequence Number:	122603
Sequence Number:	2138716
Mixed Radioactive Flag:	False
Designation Code:	D
Reported Quantity:	150
Quantity Unit:	LB
Kilograms Quantity:	68.040001170288022
Density Number:	0
Density Quantity:	Not reported
Waste Managed Off Site:	Y
State Only Waste Code 1:	Not reported
State Only Waste Code 2:	Not reported
Report Managed On Site:	0
KG Managed On Site:	0
Generator Treatment Code:	Not reported
Permit By Rule Code:	Not reported
WCDE Residence Code:	Not reported
WCDH Origin Code:	1
WCDE On Site Code:	Not reported
WCDB Code:	W001
Description:	Direct Only: Lab Pack: Corrosive Acidic 8a-2 (WTI 123773-1)
CORb Sequence Number:	122603
Sequence Number:	2138718
Mixed Radioactive Flag:	False
Designation Code:	D
Reported Quantity:	150
Quantity Unit:	LB
Kilograms Quantity:	68.040001170288022
Density Number:	0
Density Quantity:	Not reported
Waste Managed Off Site:	Y
State Only Waste Code 1:	Not reported
State Only Waste Code 2:	Not reported
Report Managed On Site:	0
KG Managed On Site:	0
Generator Treatment Code:	Not reported

Map ID
Direction
Distance
Elevation

MAP FINDINGS

Site

Database(s)

EDR ID Number
EPA ID Number

MCKINSTRY CO 220 HUDSON (Continued)

1000891943

Permit By Rule Code: Not reported
WCDE Residence Code: Not reported
WCDH Origin Code: 1
WCDE On Site Code: Not reported
WCDB Code: W409
Description: Rags Contaminated with Lacquer
CORb Sequence Number: 122603
Sequence Number: 2138710
Mixed Radioactive Flag: False
Designation Code: D
Reported Quantity: 220
Quantity Unit: LB
Kilograms Quantity: 99.792001716422433
Density Number: 0
Density Quantity: Not reported

Waste Managed Off Site: Y
State Only Waste Code 1: Not reported
State Only Waste Code 2: Not reported
Report Managed On Site: 0
KG Managed On Site: 0
Generator Treatment Code: Not reported
Permit By Rule Code: Not reported
WCDE Residence Code: Not reported
WCDH Origin Code: 1
WCDE On Site Code: Not reported
WCDB Code: W203
Description: ABS Cement/Purple Primer
CORb Sequence Number: 122603
Sequence Number: 2138714
Mixed Radioactive Flag: False
Designation Code: D
Reported Quantity: 500
Quantity Unit: LB
Kilograms Quantity: 226.80000390096009
Density Number: 0
Density Quantity: Not reported

Shipments Sent:
CORB Waste Sequence Number: 122603
Waste Sequence Number: 2138582
Sequence Number: 1025724
Shipment Date: 10/8/2009
Manifest Document ID: 002892746FLE
Reported Quantity: 125
Unit of Measure: LB
Kilograms Quantity: 56.70000097524
Receiving EPAID: ARD981057870

Waste Sequence Number: 2138716
Sequence Number: 1025677
Shipment Date: 10/9/2009
Manifest Document ID: 002892747FLE
Reported Quantity: 150
Unit of Measure: LB
Kilograms Quantity: 68.040001170288
Receiving EPAID: OHD980613541

Map ID
Direction
Distance
Elevation

MAP FINDINGS

Site

Database(s)

EDR ID Number
EPA ID Number

MCKINSTRY CO 220 HUDSON (Continued)

1000891943

Waste Sequence Number: 2138707
Sequence Number: 1025660
Shipment Date: 10/8/2009
Manifest Document ID: 002892746FLE
Reported Quantity: 138
Unit of Measure: LB
Kilograms Quantity: 62.596801076665
Receiving EPAID: ARD981057870

Waste Sequence Number: 2138714
Sequence Number: 1025673
Shipment Date: 6/3/2009
Manifest Document ID: 002891814FLE
Reported Quantity: 500
Unit of Measure: LB
Kilograms Quantity: 226.80000390096
Receiving EPAID: ARD981057870

Waste Sequence Number: 2138706
Sequence Number: 1025656
Shipment Date: 10/8/2009
Manifest Document ID: 002892746FLE
Reported Quantity: 1200
Unit of Measure: LB
Kilograms Quantity: 544.320009362304
Receiving EPAID: ARD981057870

Waste Sequence Number: 2138706
Sequence Number: 1025657
Shipment Date: 10/8/2009
Manifest Document ID: 002892746FLE
Reported Quantity: 150
Unit of Measure: LB
Kilograms Quantity: 68.040001170288
Receiving EPAID: ARD981057870

Waste Sequence Number: 2138706
Sequence Number: 1025654
Shipment Date: 1/22/2009
Manifest Document ID: 002537767FLE
Reported Quantity: 501
Unit of Measure: LB
Kilograms Quantity: 227.253603908762
Receiving EPAID: ARD981057870

Waste Sequence Number: 2138710
Sequence Number: 1025668
Shipment Date: 6/3/2009
Manifest Document ID: 002891814FLE
Reported Quantity: 100
Unit of Measure: LB
Kilograms Quantity: 45.360000780192
Receiving EPAID: ARD981057870

Waste Sequence Number: 2138710
Sequence Number: 1025667
Shipment Date: 1/22/2009

Map ID
Direction
Distance
Elevation

MAP FINDINGS

Site

Database(s)

EDR ID Number
EPA ID Number

MCKINSTRY CO 220 HUDSON (Continued)

1000891943

Mainfest Document ID:	002537767FLE
Reported Quantity:	120
Unit of Measure:	LB
Kilograms Quantity:	54.4320009362304
Receiving EPAID:	ARD981057870
Waste Sequence Number:	2138706
Sequence Number:	1025655
Shipment Date:	6/3/2009
Mainfest Document ID:	002891814FLE
Reported Quantity:	700
Unit of Measure:	LB
Kilograms Quantity:	317.520005461344
Receiving EPAID:	ARD981057870
Waste Sequence Number:	2138720
Sequence Number:	1025680
Shipment Date:	10/22/2009
Mainfest Document ID:	002896215FLE
Reported Quantity:	1
Unit of Measure:	LB
Kilograms Quantity:	0.45360000780192
Receiving EPAID:	ARD981057870
Waste Stream Off Site Mgmt:	
Waste CORB Sequence Number:	122603
Waste Sequence Number:	2138716
Sequence Number:	528112
Received EPAID:	OHD980613541
Managed Quantity:	150
Kilogram Quantity:	68.040001170288022
Recycled Percentage:	0
Waste Management System Code:	H141
Waste Sequence Number:	2138710
Sequence Number:	528106
Received EPAID:	ARD981057870
Managed Quantity:	220
Kilogram Quantity:	99.792001716422433
Recycled Percentage:	0
Waste Management System Code:	H061
Waste Sequence Number:	2138718
Sequence Number:	528114
Received EPAID:	OHD980613541
Managed Quantity:	150
Kilogram Quantity:	68.040001170288022
Recycled Percentage:	0
Waste Management System Code:	H141
Waste Sequence Number:	2138707
Sequence Number:	528104
Received EPAID:	ARD981057870
Managed Quantity:	138
Kilogram Quantity:	62.596801076664981
Recycled Percentage:	0
Waste Management System Code:	H061

Map ID
Direction
Distance
Elevation

MAP FINDINGS

Site

Database(s)

EDR ID Number
EPA ID Number

MCKINSTRY CO 220 HUDSON (Continued)

1000891943

Waste Sequence Number: 2138714
Sequence Number: 528109
Received EPAID: ARD981057870
Managed Quantity: 500
Kilogram Quantity: 226.80000390096009
Recycled Percentage: 0
Waste Management System Code: H061

Waste Sequence Number: 2138706
Sequence Number: 528102
Received EPAID: ARD981057870
Managed Quantity: 2551
Kilogram Quantity: 1157.1336199026982
Recycled Percentage: 0
Waste Management System Code: H061

Waste Sequence Number: 2138720
Sequence Number: 528118
Received EPAID: ARD981057870
Managed Quantity: 1
Kilogram Quantity: 0.45360000780192017
Recycled Percentage: 0
Waste Management System Code: H141

Waste Sequence Number: 2138582
Sequence Number: 528163
Received EPAID: ARD981057870
Managed Quantity: 125
Kilogram Quantity: 56.700000975240023
Recycled Percentage: 0
Waste Management System Code: H141

Waste Stream Comments:

CORB Waste Sequence Number: 122603
Comments: A-8: Liquid in 55 gallon drums
Waste Sequence Number: 2138706
Sequence Number: 1

Comments: A-8: Rags in 55 gallon drums
Waste Sequence Number: 2138710
Sequence Number: 1

Comments: A-8: Aerosols cans in 55 gallon drums
Waste Sequence Number: 2138707
Sequence Number: 1

Waste Stream EPA Code:

CORB Waste Sequence Number: 122603
Waste Sequence Number: 2138707
Sequence Number: 4638254
WCDA Code: D035

Waste Sequence Number: 2138582
Sequence Number: 4638279
WCDA Code: D002

Map ID
Direction
Distance
Elevation

MAP FINDINGS

Site

Database(s)

EDR ID Number
EPA ID Number

MCKINSTRY CO 220 HUDSON (Continued)

1000891943

Waste Sequence Number:	2138714
Sequence Number:	4637873
WCDA Code:	D001
Waste Sequence Number:	2138710
Sequence Number:	4638258
WCDA Code:	D001
Waste Sequence Number:	2138707
Sequence Number:	4638253
WCDA Code:	D001
Waste Sequence Number:	2138718
Sequence Number:	4637910
WCDA Code:	D002
Waste Sequence Number:	2138714
Sequence Number:	4637874
WCDA Code:	D035
Waste Sequence Number:	2138720
Sequence Number:	4637947
WCDA Code:	D009
Waste Sequence Number:	2138706
Sequence Number:	4638239
WCDA Code:	D001
Waste Sequence Number:	2138706
Sequence Number:	4638240
WCDA Code:	D035
Waste Sequence Number:	2138716
Sequence Number:	4637880
WCDA Code:	D002
Waste Stream Source Code:	
CORB Waste Sequence Number:	122603
Waste Sequence Number:	2138720
Sequence Number:	1
WCDD Code:	G15
Waste Sequence Number:	2138718
Sequence Number:	1
WCDD Code:	G07
Waste Sequence Number:	2138710
Sequence Number:	1
WCDD Code:	G13
Waste Sequence Number:	2138707
Sequence Number:	1
WCDD Code:	G06
Waste Sequence Number:	2138714
Sequence Number:	1
WCDD Code:	G07

Map ID
Direction
Distance
Elevation

MAP FINDINGS

Site

Database(s)

EDR ID Number
EPA ID Number

MCKINSTRY CO 220 HUDSON (Continued)

1000891943

Waste Sequence Number: 2138582
Sequence Number: 1
WCDD Code: G14

Waste Sequence Number: 2138716
Sequence Number: 1
WCDD Code: G07

Waste Sequence Number: 2138706
Sequence Number: 1
WCDD Code: G06

Name: MCKINSTRY CO 220 HUDSON
Address: 220 S HUDSON ST
City,State,Zip: SEATTLE, WA 98134
Facility Address 2: Not reported
Facility ID: 40255927
EPA ID: WA0000230508
NAICS: 23821
State Waste Code Desc: Not reported
Federal Waste Code Desc: D001, D003, D009, D035
Form Comm: Not reported
Data Year: 2008
Permit by Rule: False
Mailing Address 2: Not reported
Treatment by Generator: False
Mixed Radioactive Waste: False
Importer of Hazardous Waste: False
Immediate Recycler: False
Treatment/Storage/Disposal/Recycling Facility: False
Generator of Dangerous Fuel Waste: False
Generator Marketing to Burner: False
Other Marketers (i.e., blender, distributor, etc.): False
Utility Boiler Burner: False
Industry Boiler Burner: False
Industrial Furnace: False
Smelter Defferal: False
Universal Waste: Not reported
Off-Specification: Not reported
LN Address 2: Not reported
Tax Reg #: 602569922
Business Type: Not reported
Mail Name: McKinstry Co
Mailing Address: PO BOX 24567
Mailing City,State,Zip: SEATTLE, WA 98124-0567
Legal Organization Name: McKinstry Co
Legal Organization Type: Private
Legal Contact: Mari L Anderson
Legal Address: PO BOX 24567
Legal Address 2: Not reported
Legal City,State,Zip: SEATTLE, WA 98124-0567
Legal Phone Number: 206762-3311
Legal Effective Date: 03/29/1994
Land Organization Name: Hudson Properties
Land Organization Type: Private
Land Contact: Not reported

Map ID
Direction
Distance
Elevation

MAP FINDINGS

Site

Database(s)

EDR ID Number
EPA ID Number

MCKINSTRY CO 220 HUDSON (Continued)

1000891943

Land Address:	5005 3RD AVE S
Land City,State,Zip:	SEATTLE, WA 98134-2423
Land Phone Number:	(206)762-3311
Operator Organization Name:	McKinstry Co
Operator Organization Type:	Private
Operator:	Mari L Anderson
Operator Address:	PO BOX 24567
Operator Address 2:	Not reported
Operator City,State,Zip:	SEATTLE, WA 98124-0567
Operator Phone Number:	(206)762-3311
Operator Effective Date:	07/26/1996
Site Contact:	Mari L Anderson
Site Contact Address:	PO BOX 24567
Contact City,State,Zip:	SEATTLE, WA 98124-0567
Site Contact Phone Number:	(206)762-3311
Site Contact Email:	maria@mckinstry.com
Gen Status Code:	MQG
Monthly Generation:	False
Batch Generation:	True
One Time Generation:	False
Transport Own Waste:	False
Tranports Other Waste:	False
Recycler Onsite:	False
Transfer Facility:	False
Other Exemption:	Not reported
UW Battery Gen:	False
Used Oil Transporter:	False
Used Oil Transfer Facility:	False
Used Oil Processor:	False
Used Oil Refiner:	False
Used Oil Fuel Marketer Directs Shipments:	False
Used Oil Fuel Marketer Meets Specs:	False
Site Contact Address 2:	Not reported
Waste Stream Generated:	
Waste Managed Off Site:	Y
State Only Waste Code 1:	WT02
State Only Waste Code 2:	Not reported
Report Managed On Site:	0
KG Managed On Site:	0
Generator Treatment Code:	Not reported
Permit By Rule Code:	Not reported
WCDE Residence Code:	Not reported
WCDH Origin Code:	1
WCDE On Site Code:	Not reported
WCDB Code:	W209
Description:	Non-Fuels: Phenolic Hardener
CORb Sequence Number:	118221
Sequence Number:	2004164
Mixed Radioactive Flag:	False
Designation Code:	D
Reported Quantity:	116
Quantity Unit:	LB
Kilograms Quantity:	52.617600905022741
Density Number:	0
Density Quantity:	Not reported
Waste Managed Off Site:	Y

Map ID
Direction
Distance
Elevation

MAP FINDINGS

Site

Database(s)

EDR ID Number
EPA ID Number

MCKINSTRY CO 220 HUDSON (Continued)

1000891943

State Only Waste Code 1:	Not reported
State Only Waste Code 2:	Not reported
Report Managed On Site:	0
KG Managed On Site:	0
Generator Treatment Code:	Not reported
Permit By Rule Code:	Not reported
WCDE Residence Code:	Not reported
WCDH Origin Code:	1
WCDE On Site Code:	Not reported
WCDB Code:	W801
Description:	Aerosols Consolidation
CORb Sequence Number:	118221
Sequence Number:	2004168
Mixed Radioactive Flag:	False
Designation Code:	D
Reported Quantity:	240
Quantity Unit:	LB
Kilograms Quantity:	108.86400187246083
Density Number:	0
Density Quantity:	Not reported
Waste Managed Off Site:	Y
State Only Waste Code 1:	Not reported
State Only Waste Code 2:	Not reported
Report Managed On Site:	0
KG Managed On Site:	0
Generator Treatment Code:	Not reported
Permit By Rule Code:	Not reported
WCDE Residence Code:	Not reported
WCDH Origin Code:	1
WCDE On Site Code:	Not reported
WCDB Code:	W409
Description:	Rags Contaminated with lacquer thinner
CORb Sequence Number:	118221
Sequence Number:	2004165
Mixed Radioactive Flag:	False
Designation Code:	D
Reported Quantity:	955
Quantity Unit:	LB
Kilograms Quantity:	433.18800745083377
Density Number:	0
Density Quantity:	Not reported
Waste Managed Off Site:	Y
State Only Waste Code 1:	WP02
State Only Waste Code 2:	WT02
Report Managed On Site:	0
KG Managed On Site:	0
Generator Treatment Code:	Not reported
Permit By Rule Code:	Not reported
WCDE Residence Code:	Not reported
WCDH Origin Code:	1
WCDE On Site Code:	Not reported
WCDB Code:	W001
Description:	Flammable Liquids Class 3
CORb Sequence Number:	118221
Sequence Number:	2004169

Map ID
Direction
Distance
Elevation

MAP FINDINGS

Site

Database(s)

EDR ID Number
EPA ID Number

MCKINSTRY CO 220 HUDSON (Continued)

1000891943

Mixed Radioactive Flag: False
Designation Code: D
Reported Quantity: 50
Quantity Unit: LB
Kilograms Quantity: 22.680000390096009
Density Number: 0
Density Quantity: Not reported

Waste Managed Off Site: Y
State Only Waste Code 1: WP02
State Only Waste Code 2: WT02
Report Managed On Site: 0
KG Managed On Site: 0
Generator Treatment Code: Not reported
Permit By Rule Code: Not reported
WCDE Residence Code: Not reported
WCDH Origin Code: 1
WCDE On Site Code: Not reported
WCDB Code: W001
Description: Corrosive Class 8 Labpack
CORb Sequence Number: 118221
Sequence Number: 2004235
Mixed Radioactive Flag: False
Designation Code: D
Reported Quantity: 15
Quantity Unit: LB
Kilograms Quantity: 6.804000117028802
Density Number: 0
Density Quantity: Not reported

Waste Managed Off Site: Y
State Only Waste Code 1: Not reported
State Only Waste Code 2: Not reported
Report Managed On Site: 0
KG Managed On Site: 0
Generator Treatment Code: Not reported
Permit By Rule Code: Not reported
WCDE Residence Code: Not reported
WCDH Origin Code: 1
WCDE On Site Code: Not reported
WCDB Code: W110
Description: Steel Aerosols containing krylon paint and WD40
CORb Sequence Number: 118221
Sequence Number: 2004131
Mixed Radioactive Flag: False
Designation Code: D
Reported Quantity: 507
Quantity Unit: LB
Kilograms Quantity: 229.97520395557353
Density Number: 0
Density Quantity: Not reported

Waste Managed Off Site: Y
State Only Waste Code 1: Not reported
State Only Waste Code 2: Not reported
Report Managed On Site: 0
KG Managed On Site: 0

Map ID
Direction
Distance
Elevation

MAP FINDINGS

Site

Database(s)

EDR ID Number
EPA ID Number

MCKINSTRY CO 220 HUDSON (Continued)

1000891943

Generator Treatment Code:	Not reported
Permit By Rule Code:	Not reported
WCDE Residence Code:	Not reported
WCDH Origin Code:	1
WCDE On Site Code:	Not reported
WCDB Code:	W001
Description:	Organic Peroxide Class 5.2, Class C,D,E and F only
CORb Sequence Number:	118221
Sequence Number:	2004210
Mixed Radioactive Flag:	False
Designation Code:	D
Reported Quantity:	30
Quantity Unit:	LB
Kilograms Quantity:	13.608000234057604
Density Number:	0
Density Quantity:	Not reported
Waste Managed Off Site:	Y
State Only Waste Code 1:	Not reported
State Only Waste Code 2:	Not reported
Report Managed On Site:	0
KG Managed On Site:	0
Generator Treatment Code:	Not reported
Permit By Rule Code:	Not reported
WCDE Residence Code:	Not reported
WCDH Origin Code:	1
WCDE On Site Code:	Not reported
WCDB Code:	W203
Description:	ABS Cement/Purple Primer
CORb Sequence Number:	118221
Sequence Number:	2004135
Mixed Radioactive Flag:	False
Designation Code:	D
Reported Quantity:	457
Quantity Unit:	LB
Kilograms Quantity:	207.29520356547752
Density Number:	0
Density Quantity:	Not reported
Waste Managed Off Site:	Y
State Only Waste Code 1:	Not reported
State Only Waste Code 2:	Not reported
Report Managed On Site:	0
KG Managed On Site:	0
Generator Treatment Code:	Not reported
Permit By Rule Code:	Not reported
WCDE Residence Code:	Not reported
WCDH Origin Code:	1
WCDE On Site Code:	Not reported
WCDB Code:	W001
Description:	Toxics Class 6.1 Labpack
CORb Sequence Number:	118221
Sequence Number:	2004212
Mixed Radioactive Flag:	False
Designation Code:	D
Reported Quantity:	20
Quantity Unit:	LB

Map ID
Direction
Distance
Elevation

MAP FINDINGS

Site

Database(s)

EDR ID Number
EPA ID Number

MCKINSTRY CO 220 HUDSON (Continued)

1000891943

Kilograms Quantity:	9.0720001560384027
Density Number:	0
Density Quantity:	Not reported
Waste Managed Off Site:	Y
State Only Waste Code 1:	Not reported
State Only Waste Code 2:	Not reported
Report Managed On Site:	0
KG Managed On Site:	0
Generator Treatment Code:	Not reported
Permit By Rule Code:	Not reported
WCDE Residence Code:	Not reported
WCDH Origin Code:	1
WCDE On Site Code:	Not reported
WCDB Code:	W209
Description:	Loosepack Paint Related material
CORB Sequence Number:	118221
Sequence Number:	2004167
Mixed Radioactive Flag:	False
Designation Code:	D
Reported Quantity:	585
Quantity Unit:	LB
Kilograms Quantity:	265.35600456412328
Density Number:	0
Density Quantity:	Not reported
Waste Managed Off Site:	Y
State Only Waste Code 1:	Not reported
State Only Waste Code 2:	Not reported
Report Managed On Site:	0
KG Managed On Site:	0
Generator Treatment Code:	Not reported
Permit By Rule Code:	Not reported
WCDE Residence Code:	Not reported
WCDH Origin Code:	1
WCDE On Site Code:	Not reported
WCDB Code:	W209
Description:	Bulk Flammable Liquids
CORB Sequence Number:	118221
Sequence Number:	2004166
Mixed Radioactive Flag:	False
Designation Code:	D
Reported Quantity:	200
Quantity Unit:	LB
Kilograms Quantity:	90.720001560384034
Density Number:	0
Density Quantity:	Not reported
Shipments Sent:	
CORB Waste Sequence Number:	118221
Waste Sequence Number:	2004169
Sequence Number:	955781
Shipment Date:	2/4/2008
Mainfest Document ID:	001858073JJK
Reported Quantity:	50
Unit of Measure:	LB
Kilograms Quantity:	22.680000390096

Map ID
Direction
Distance
Elevation

MAP FINDINGS

Site

Database(s)

EDR ID Number
EPA ID Number

MCKINSTRY CO 220 HUDSON (Continued)

1000891943

Receiving EPAID: WAD991281767

Waste Sequence Number: 2004164
Sequence Number: 955765
Shipment Date: 9/24/2008
Manifest Document ID: 002182313FLE
Reported Quantity: 116
Unit of Measure: LB
Kilograms Quantity: 52.6176009050227
Receiving EPAID: ARD981057870

Waste Sequence Number: 2004133
Sequence Number: 955748
Shipment Date: 9/24/2008
Manifest Document ID: 002182312FLE
Reported Quantity: 200
Unit of Measure: LB
Kilograms Quantity: 90.720001560384
Receiving EPAID: ARD981057870

Waste Sequence Number: 2004168
Sequence Number: 955776
Shipment Date: 1/7/2008
Manifest Document ID: 001359267JJK
Reported Quantity: 40
Unit of Measure: LB
Kilograms Quantity: 18.1440003120768
Receiving EPAID: WAD991281767

Waste Sequence Number: 2004167
Sequence Number: 955772
Shipment Date: 4/8/2008
Manifest Document ID: 003610677JJK
Reported Quantity: 200
Unit of Measure: LB
Kilograms Quantity: 90.720001560384
Receiving EPAID: WAD991281767

Waste Sequence Number: 2004132
Sequence Number: 955746
Shipment Date: 9/24/2008
Manifest Document ID: 002182312FLE
Reported Quantity: 42
Unit of Measure: LB
Kilograms Quantity: 19.0512003276806
Receiving EPAID: ARD981057870

Waste Sequence Number: 2004165
Sequence Number: 955767
Shipment Date: 4/8/2008
Manifest Document ID: 003610677JJK
Reported Quantity: 150
Unit of Measure: LB
Kilograms Quantity: 68.040001170288
Receiving EPAID: WAD991281767

Waste Sequence Number: 2004165

Map ID
Direction
Distance
Elevation

MAP FINDINGS

Site

Database(s)

EDR ID Number
EPA ID Number

MCKINSTRY CO 220 HUDSON (Continued)

1000891943

Sequence Number: 955768
Shipment Date: 5/5/2008
Manifest Document ID: 003610955JJK
Reported Quantity: 150
Unit of Measure: LB
Kilograms Quantity: 68.040001170288
Receiving EPAID: WAD991281767

Waste Sequence Number: 2004165
Sequence Number: 955769
Shipment Date: 7/8/2008
Manifest Document ID: 004303589JJK
Reported Quantity: 500
Unit of Measure: LB
Kilograms Quantity: 226.80000390096
Receiving EPAID: WAD991281767

Waste Sequence Number: 2004135
Sequence Number: 955749
Shipment Date: 9/24/2008
Manifest Document ID: 002182312FLE
Reported Quantity: 457
Unit of Measure: LB
Kilograms Quantity: 207.295203565478
Receiving EPAID: ARD981057870

Waste Sequence Number: 2004167
Sequence Number: 955775
Shipment Date: 7/5/2008
Manifest Document ID: 004303589JJK
Reported Quantity: 100
Unit of Measure: LB
Kilograms Quantity: 45.360000780192
Receiving EPAID: WAD991281767

Waste Stream Off Site Mgmt:
Waste CORB Sequence Number: 118221
Waste Sequence Number: 2004169
Sequence Number: 488129
Received EPAID: WAD991281767
Managed Quantity: 50
Kilogram Quantity: 22.680000390096009
Recycled Percentage: Not reported
Waste Management System Code: H061

Waste Sequence Number: 2004235
Sequence Number: 488183
Received EPAID: WAD991281767
Managed Quantity: 15
Kilogram Quantity: 6.804000117028802
Recycled Percentage: Not reported
Waste Management System Code: H141

Waste Sequence Number: 2004212
Sequence Number: 488174
Received EPAID: WAD991281767
Managed Quantity: 20

Map ID
Direction
Distance
Elevation

MAP FINDINGS

Site

Database(s)

EDR ID Number
EPA ID Number

MCKINSTRY CO 220 HUDSON (Continued)

1000891943

Kilogram Quantity: 9.0720001560384027
Recycled Percentage: Not reported
Waste Management System Code: H135

Waste Sequence Number: 2004135
Sequence Number: 488107
Received EPAID: ARD981057870
Managed Quantity: 457
Kilogram Quantity: 207.29520356547752
Recycled Percentage: Not reported
Waste Management System Code: H061

Waste Sequence Number: 2004168
Sequence Number: 488128
Received EPAID: WAD991281767
Managed Quantity: 240
Kilogram Quantity: 108.86400187246083
Recycled Percentage: Not reported
Waste Management System Code: H141

Waste Sequence Number: 2004167
Sequence Number: 488127
Received EPAID: WAD991281767
Managed Quantity: 585
Kilogram Quantity: 265.35600456412328
Recycled Percentage: Not reported
Waste Management System Code: H061

Waste Sequence Number: 2004131
Sequence Number: 488100
Received EPAID: ARD981057870
Managed Quantity: 507
Kilogram Quantity: 229.97520395557353
Recycled Percentage: Not reported
Waste Management System Code: H061

Waste Sequence Number: 2004164
Sequence Number: 488124
Received EPAID: ARD981057870
Managed Quantity: 116
Kilogram Quantity: 52.617600905022741
Recycled Percentage: Not reported
Waste Management System Code: H141

Waste Sequence Number: 2004210
Sequence Number: 488171
Received EPAID: WAD991281767
Managed Quantity: 30
Kilogram Quantity: 13.608000234057604
Recycled Percentage: Not reported
Waste Management System Code: H141

Waste Sequence Number: 2004166
Sequence Number: 488126
Received EPAID: WAD991281767
Managed Quantity: 200
Kilogram Quantity: 90.720001560384034

Map ID
Direction
Distance
Elevation

MAP FINDINGS

Site

Database(s)

EDR ID Number
EPA ID Number

MCKINSTRY CO 220 HUDSON (Continued)

1000891943

Recycled Percentage:	Not reported
Waste Management System Code:	H141
Waste Sequence Number:	2004133
Sequence Number:	488106
Received EPAID:	ARD981057870
Managed Quantity:	200
Kilogram Quantity:	90.720001560384034
Recycled Percentage:	Not reported
Waste Management System Code:	H061
Waste Stream Comments:	
CORB Waste Sequence Number:	118221
Comments:	A-7.....one time generation
Waste Sequence Number:	2004212
Sequence Number:	1
Comments:	A-7.....one time use
Waste Sequence Number:	2004210
Sequence Number:	1
Comments:	A-7....one time generation
Waste Sequence Number:	2004235
Sequence Number:	1
Comments:	A-8.....Cloth rags
Waste Sequence Number:	2004133
Sequence Number:	1
Comments:	A-7....equipment wipe down cleaning A-8....cloth rags
Waste Sequence Number:	2004165
Sequence Number:	1
Comments:	G-9....one time use
Waste Sequence Number:	2004169
Sequence Number:	1
Waste Stream EPA Code:	
CORB Waste Sequence Number:	118221
Waste Sequence Number:	2004166
Sequence Number:	4287617
WCDA Code:	D001
Waste Sequence Number:	2004235
Sequence Number:	4288252
WCDA Code:	D006
Waste Sequence Number:	2004210
Sequence Number:	4288070
WCDA Code:	D001
Waste Sequence Number:	2004235
Sequence Number:	4288250
WCDA Code:	D004
Waste Sequence Number:	2004235

Map ID
Direction
Distance
Elevation

MAP FINDINGS

Site

Database(s)

EDR ID Number
EPA ID Number

MCKINSTRY CO 220 HUDSON (Continued)

1000891943

Sequence Number:	4288251
WCDA Code:	D005
Waste Sequence Number:	2004169
Sequence Number:	4288063
WCDA Code:	D006
Waste Sequence Number:	2004165
Sequence Number:	4287613
WCDA Code:	F005
Waste Sequence Number:	2004168
Sequence Number:	4287634
WCDA Code:	D001
Waste Sequence Number:	2004131
Sequence Number:	4287485
WCDA Code:	D001
Waste Sequence Number:	2004212
Sequence Number:	4288085
WCDA Code:	D003
Waste Sequence Number:	2004165
Sequence Number:	4287611
WCDA Code:	D001
Waste Stream Source Code:	
CORB Waste Sequence Number:	118221
Waste Sequence Number:	2004164
Sequence Number:	1
WCDD Code:	G06
Waste Sequence Number:	2004168
Sequence Number:	1
WCDD Code:	G06
Waste Sequence Number:	2004131
Sequence Number:	1
WCDD Code:	G06
Waste Sequence Number:	2004235
Sequence Number:	1
WCDD Code:	G19
Waste Sequence Number:	2004167
Sequence Number:	1
WCDD Code:	G06
Waste Sequence Number:	2004135
Sequence Number:	1
WCDD Code:	G06
Waste Sequence Number:	2004133
Sequence Number:	1
WCDD Code:	G13

Map ID
 Direction
 Distance
 Elevation

MAP FINDINGS

Site

Database(s)

EDR ID Number
 EPA ID Number

MCKINSTRY CO 220 HUDSON (Continued)

1000891943

Waste Sequence Number:	2004165
Sequence Number:	1
WCDD Code:	G09
Waste Sequence Number:	2004166
Sequence Number:	1
WCDD Code:	G11
Waste Sequence Number:	2004210
Sequence Number:	1
WCDD Code:	G19
Waste Sequence Number:	2004212
Sequence Number:	1
WCDD Code:	G19

[Click this hyperlink](#) while viewing on your computer to access
 1 additional WA MANIFEST: record(s) in the EDR Site Report.

**AY203
 SSE
 1/4-1/2
 0.374 mi.
 1975 ft.**

**CERTAINEED GYPSUM MANUFACTURING
 5931 E MARGINAL WAY S
 SEATTLE, WA 98134**

**WA VCP S124433247
 N/A**

Site 1 of 4 in cluster AY

**Relative:
 Higher
 Actual:
 20 ft.**

VCP:
 Name: CERTAINEED GYPSUM MANUFACTURING
 Address: 5931 E MARGINAL WAY S
 City,State,Zip: SEATTLE, WA 98134
 edr_fstat: WA
 edr_fzip: 98134
 edr_fcnty: KING
 edr_zip: Not reported
 Facility ID: 2253
 VCP Status: Not reported
 VCP: NFA
 Ecology Status: Not reported
 NFA Type: Not reported
 Date NFA: 2006-02-23
 Rank: Not reported
 Cleanup Siteid: 1392
 Contaminant Name: Metals Priority Pollutants
 Soil: Remediated

**AY204
 SSE
 1/4-1/2
 0.374 mi.
 1975 ft.**

**CERTAINEED GYPSUM
 5931 E MARGINAL WAY S
 SEATTLE, WA**

**WA SWF/LF 1000220991
 WA SPILLS N/A**

Site 2 of 4 in cluster AY

**Relative:
 Higher
 Actual:
 20 ft.**

SWF/LF:
 Name: CERTAINEED GYPSUM
 Address: 5931 E MARGINAL WAY S
 City,State,Zip: SEATTLE, WA
 Facility ID: 1006

Map ID
Direction
Distance
Elevation

MAP FINDINGS

Site

Database(s)

EDR ID Number
EPA ID Number

CERTAINTED GYPSUM (Continued)

1000220991

Region: STATE
Permit Status: Exempt
Contact Organization: CertainTeed Gypsum
Contact Address1: 5931 East Marginal Way South
Contact Address2: Not reported
Contact City: Seattle
Contact State: WA
Contact Postal: 98134
Contact EMail: judy.m.bridges@saint-gobain.com
Contact Phone: (206) 768-3789
Contact Phone Ext: Not reported
Permit No: Not reported
Phone: 206-768-3789
Operator Name: Not reported
Operator Organization: CertainTeed Gypsum
Operator EMail: Not reported
Operator Title: Not reported
Recycle Survey Code: 6866
Ownership: Not reported
Facility Type: Pile Used for Storage or Treatment
Contact Name: Judy Bridges
Contact Title: Not reported
Year Closed: Not reported
Open to Public Flag: No
Website: Not reported
Latitude: 47.548386
Longitude: -122.337167

Name: CERTAINTED GYPSUM
Address: 5931 E MARGINAL WAY S
City,State,Zip: SEATTLE, WA
Facility ID: 1007
Region: STATE
Permit Status: Exempt
Contact Organization: CertainTeed Gypsum
Contact Address1: 5931 East Marginal Way South
Contact Address2: Not reported
Contact City: Seattle
Contact State: WA
Contact Postal: 98134
Contact EMail: judy.m.bridges@saint-gobain.com
Contact Phone: (206) 768-3789
Contact Phone Ext: Not reported
Permit No: Not reported
Phone: 206-768-3789
Operator Name: Not reported
Operator Organization: CertainTeed Gypsum
Operator EMail: Not reported
Operator Title: Not reported
Recycle Survey Code: 6866
Ownership: Not reported
Facility Type: Recycling (exempt)
Contact Name: Judy Bridges
Contact Title: Not reported
Year Closed: Not reported
Open to Public Flag: No
Website: Not reported

Map ID
Direction
Distance
Elevation

MAP FINDINGS

Site

Database(s)

EDR ID Number
EPA ID Number

CERTAINEED GYPSUM (Continued)

1000220991

Latitude: 47.548386
Longitude: -122.337167

Name: CERTAINEED GYPSUM
Address: 5931 E MARGINAL WAY S
City,State,Zip: SEATTLE, WA
Facility ID: 1008
Region: STATE
Permit Status: Permit Not Required
Contact Organization: CertainTeed Gypsum
Contact Address1: 5931 East Marginal Way South
Contact Address2: Not reported
Contact City: Seattle
Contact State: WA
Contact Postal: 98134
Contact EMail: judy.m.bridges@saint-gobain.com
Contact Phone: (206) 768-3789
Contact Phone Ext: Not reported
Permit No: Not reported
Phone: 206-768-3789
Operator Name: Not reported
Operator Organization: CertainTeed Gypsum
Operator EMail: Not reported
Operator Title: Not reported
Recycle Survey Code: 6866
Ownership: Not reported
Facility Type: Recycling (non-regulated)
Contact Name: Judy Bridges
Contact Title: Not reported
Year Closed: Not reported
Open to Public Flag: No
Website: Not reported
Latitude: 47.548386
Longitude: -122.337167

SPILLS:

Name: GENERAL STEAMSHIP (LOCAL AGENT)
Address: 5931 E MARGINAL WAY S
City,State,Zip: SEATTLE, WA
Facility ID: 527278
Medium: Not reported
Material Desc: PETROLEUM - LUBE OIL
Material Qty: 1
Material Units: CUP
Date Received: 06/23/2002
Contact Name: Not reported
Incident Date: Not reported
Incident Category Type: Not reported
Incident Category: Not reported
Latitude: Not reported
Longitude: Not reported
Source Type: Not reported
Source: Not reported
Vessel Facility Name2: Not reported
Recovered Quantity: Not reported
Resp Party Contact: Not reported
Cause: Not reported

Map ID
Direction
Distance
Elevation

MAP FINDINGS

Site

Database(s)

EDR ID Number
EPA ID Number

CERTAINTEED GYPSUM (Continued)

1000220991

Cause Type: Not reported
Resp Party Name: Not reported

AY205
SSE
1/4-1/2
0.374 mi.
1975 ft.

JAMES HARDIE GYPSUM
5931 E MARGINAL WAY SO
SEATTLE, WA 98134

Site 3 of 4 in cluster AY

WA HSL
WA CSCSL
WA LUST
WA UST
WA ALLSITES
WA CSCSL NFA
WA NPDES

U003353817
N/A

Relative:
Higher

Actual:
20 ft.

HSL:

Name: JAMES HARDIE GYPSUM
Address: Not reported
City,State,Zip: SEATTLE, WA
edr_fstat: WA
edr_fzip: Not reported
edr_fcnty: KING
edr_zip: Not reported
Facility Type: Hazardous Sites List
Facility Status: Cleanup Started
FSID Number: 2253
Rank: 4
Region: NW
EDR Link ID: 2253
Region Decode: NORTHWEST REGIONAL OFFICE

CSCSL:

Name: JAMES HARDIE GYPSUM
Address: 5931 E MARGINAL WAY S
City,State,Zip: SEATTLE, WA 98134
Facility ID: 2253
Region: Northwest
Lat/Long: 47.548386 / -122.337167
Clean Up Siteid: 7380
Site Status: Cleanup Started
Contaminant Name: Petroleum-Diesel
Alternate Site Names: BPB Gypsum,BPB GYPSUM INC,CERTAINTEED GYPSUM MANUFACTURING
Site Rank: 4 - Low-Moderate Risk
Has Institutional Control:Not reported
Past VCP: Not reported
Current VCP: Not reported
Ground Water: Not reported
Surface Water: Not reported
Soil: Confirmed Above Cleanup Levels
Sediment: Not reported
Air: Not reported
Bedrock: Not reported
Responsible Unit: Northwest

LUST:

Name: JAMES HARDIE GYPSUM
Address: 5931 E MARGINAL WAY S
City,State,Zip: SEATTLE, WA 98134
Facility ID: 2253
Lust Status Type: LUST - Cleanup Started
Cleanup Site ID: 7380

Map ID
Direction
Distance
Elevation

MAP FINDINGS

Site

Database(s)

EDR ID Number
EPA ID Number

JAMES HARDIE GYPSUM (Continued)

U003353817

Cleanup Unit Type: Upland
Process Type: Independent Action
Cleanup Unit Name: BPB Gypsum,BPB GYPSUM INC,CERTAINTED GYPSUM MANUFACTURING
Response Section: Northwest
Release Date: 01/11/1991
Lust Date: 10/03/2011
Region: Northwest
Lust ID: 650
UST ID: 7095
Contaminant Name: Petroleum-Diesel
Ground Water: Not reported
Surface Water: Not reported
Soil: Confirmed Above Cleanup Levels
Sediment: Not reported
Air: Not reported
Bedrock: Not reported
Lat/Long: 47.548386 / -122.33716

UST:

Name: JAMES HARDIE GYPSUM
Address: 5931 E MARGINAL WAY SO
City: SEATTLE
Zip: 98134
Facility ID: 2253
Site Id: 7095
UBI: Not reported
Phone Number: Not reported
Decimal Latitude: 47.548386
Decimal Longitude: -122.337167

Tank Name: BOILER ROOM
Tag Number: Not reported
Tank Status: Removed
Tank Status Date: 08/06/1996
Tank Install Date: 12/31/1964
Tank Closure Date: Not reported
Capacity Range: Not reported
Tank Permit Expiration Date: Not reported
Tank Upgrade Date: Not reported
Tank Spill Prevention: Not reported
Tank Overfill Prevention: Not reported
Tank Material: Not reported
Tank Construction: Not reported
Tank Tightness Test: Not reported
Tank Corrosion Protection: Not reported
Tank Manifold: Not reported
Tank Release Detection: Not reported
Tank SFC Type: Not reported
Pipe Material: Not reported
Pipe Construction: Not reported
Pipe Primary Release Detection: Not reported
Pipe Second Release Detection: Not reported
Pipe Corrosion Protection: Not reported
Pipe Pumping System: Not reported
Responsible Unit: Northwest
Dispencer/Pump SFC Type: Not reported

Map ID
Direction
Distance
Elevation

MAP FINDINGS

Site

Database(s)

EDR ID Number
EPA ID Number

JAMES HARDIE GYPSUM (Continued)

U003353817

Name: JAMES HARDIE GYPSUM
Address: 5931 E MARGINAL WAY SO
City: SEATTLE
Zip: 98134

Tank Name: CHANGE ROOM
Tag Number: Not reported
Tank Status: Removed
Tank Status Date: 08/06/1996
Tank Install Date: 12/31/1964
Tank Closure Date: Not reported
Capacity Range: Not reported
Tank Permit Expiration Date: Not reported
Tank Upgrade Date: Not reported
Tank Spill Prevention: Not reported
Tank Overfill Prevention: Not reported
Tank Material: Steel
Tank Construction: Not reported
Tank Tightness Test: Not reported
Tank Corrosion Protection: Not reported
Tank Manifold: Not reported
Tank Release Detection: Not reported
Tank SFC Type: Not reported
Pipe Material: Not reported
Pipe Construction: Not reported
Pipe Primary Release Detection: Not reported
Pipe Second Release Detection: Not reported
Pipe Corrosion Protection: Not reported
Pipe Pumping System: Not reported
Responsible Unit: Northwest
Dispencer/Pump SFC Type: Not reported

Name: JAMES HARDIE GYPSUM
Address: 5931 E MARGINAL WAY SO
City: SEATTLE
Zip: 98134

Tank Name: DIESEL
Tag Number: Not reported
Tank Status: Removed
Tank Status Date: 08/06/1996
Tank Install Date: 12/31/1964
Tank Closure Date: Not reported
Capacity Range: Not reported
Tank Permit Expiration Date: Not reported
Tank Upgrade Date: Not reported
Tank Spill Prevention: Not reported
Tank Overfill Prevention: Not reported
Tank Material: Steel
Tank Construction: Not reported
Tank Tightness Test: Not reported
Tank Corrosion Protection: Not reported
Tank Manifold: Not reported
Tank Release Detection: Not reported
Tank SFC Type: Not reported
Pipe Material: Not reported
Pipe Construction: Not reported

Map ID
Direction
Distance
Elevation

MAP FINDINGS

Site

Database(s)

EDR ID Number
EPA ID Number

JAMES HARDIE GYPSUM (Continued)

U003353817

Pipe Primary Release Detection: Not reported
Pipe Second Release Detection: Not reported
Pipe Corrosion Protection: Not reported
Pipe Pumping System: Not reported
Responsible Unit: Northwest
Dispencer/Pump SFC Type: Not reported

Name: JAMES HARDIE GYPSUM
Address: 5931 E MARGINAL WAY SO
City: SEATTLE
Zip: 98134

Tank Name: GAS
Tag Number: Not reported
Tank Status: Removed
Tank Status Date: 08/06/1996
Tank Install Date: 12/31/1964
Tank Closure Date: Not reported
Capacity Range: Not reported
Tank Permit Expiration Date: Not reported
Tank Upgrade Date: Not reported
Tank Spill Prevention: Not reported
Tank Overfill Prevention: Not reported
Tank Material: Steel
Tank Construction: Not reported
Tank Tightness Test: Not reported
Tank Corrosion Protection: Not reported
Tank Manifold: Not reported
Tank Release Detection: Not reported
Tank SFC Type: Not reported
Pipe Material: Not reported
Pipe Construction: Not reported
Pipe Primary Release Detection: Not reported
Pipe Second Release Detection: Not reported
Pipe Corrosion Protection: Not reported
Pipe Pumping System: Not reported
Responsible Unit: Northwest
Dispencer/Pump SFC Type: Not reported

Name: JAMES HARDIE GYPSUM
Address: 5931 E MARGINAL WAY SO
City: SEATTLE
Zip: 98134

Tank Name: OFFICE
Tag Number: Not reported
Tank Status: Removed
Tank Status Date: 08/06/1996
Tank Install Date: 12/31/1964
Tank Closure Date: Not reported
Capacity Range: Not reported
Tank Permit Expiration Date: Not reported
Tank Upgrade Date: Not reported
Tank Spill Prevention: Not reported
Tank Overfill Prevention: Not reported
Tank Material: Steel
Tank Construction: Not reported

Map ID
Direction
Distance
Elevation

MAP FINDINGS

Site

Database(s)

EDR ID Number
EPA ID Number

JAMES HARDIE GYPSUM (Continued)

U003353817

Tank Tightness Test: Not reported
Tank Corrosion Protection: Not reported
Tank Manifold: Not reported
Tank Release Detection: Not reported
Tank SFC Type: Not reported
Pipe Material: Not reported
Pipe Construction: Not reported
Pipe Primary Release Detection: Not reported
Pipe Second Release Detection: Not reported
Pipe Corrosion Protection: Not reported
Pipe Pumping System: Not reported
Responsible Unit: Northwest
Dispencer/Pump SFC Type: Not reported

Name: JAMES HARDIE GYPSUM
Address: 5931 E MARGINAL WAY SO
City: SEATTLE
Zip: 98134

Tank Name: PERLITE POPP
Tag Number: Not reported
Tank Status: Removed
Tank Status Date: 08/06/1996
Tank Install Date: 12/31/1964
Tank Closure Date: Not reported
Capacity Range: Not reported
Tank Permit Expiration Date: Not reported
Tank Upgrade Date: Not reported
Tank Spill Prevention: Not reported
Tank Overfill Prevention: Not reported
Tank Material: Steel
Tank Construction: Not reported
Tank Tightness Test: Not reported
Tank Corrosion Protection: Not reported
Tank Manifold: Not reported
Tank Release Detection: Not reported
Tank SFC Type: Not reported
Pipe Material: Not reported
Pipe Construction: Not reported
Pipe Primary Release Detection: Not reported
Pipe Second Release Detection: Not reported
Pipe Corrosion Protection: Not reported
Pipe Pumping System: Not reported
Responsible Unit: Northwest
Dispencer/Pump SFC Type: Not reported

ALLSITES:

Name: CERTAINTEED GYPSUM MANUFACTURING
Facility Id: 2253

CSCSL NFA:

Name: CERTAINTEED GYPSUM MANUFACTURING
Address: 5931 E MARGINAL WAY S
City,State,Zip: SEATTLE, WA 98134
Facility/Site Id: 2253
CS Id: 1392

Map ID
 Direction
 Distance
 Elevation

MAP FINDINGS

Site

Database(s)

EDR ID Number
 EPA ID Number

JAMES HARDIE GYPSUM (Continued)

U003353817

NFA Date: 02/23/2006
 Alternate Site Names: BPB Gypsum,BPB GYPSUM INC,JAMES HARDIE GYPSUM
 NFA Reason: NFA-Voluntary Cleanup Program Review
 Site Status: NFA
 Region: Northwest
 Contaminant Name: Metals Priority Pollutants
 Ground Water: Not reported
 Surface Water: Not reported
 Soil: Remediated
 Sediment: Not reported
 Air: Not reported
 Bedrock: Not reported
 Latitude: 47.548386
 Longitude: -122.337167

NPDES:

Name: CERTAINTTEED GYPSUM MANUFACTURING
 Address: 5931 E MARGINAL WAY S
 City,State,Zip: SEATTLE, WA 98134-2414
 Facility Status: Active
 Facility Type: Industrial SW GP
 Admin Region: Headquarters
 Date Issued: 11/20/2019
 Latitude: 47.54838600
 Longitude: -122.337166
 Permit ID: WAR000056
 Permit Version: 5
 Permit Status: Active
 Permit SubStatus: Coverage Issued
 Ecology Contact: Greg Stegman
 WRIA: Duwamish-Green
 Permit Expiration Date: 12/31/2024
 Effective Date: 01/01/2020
 Days to Expiration: -1723

AY206
SSE
 1/4-1/2
 0.374 mi.
 1975 ft.

JAMES HARDIE GYPSUM
5931 E. MARGINAL WAY S.
SEATTLE, WA 98134

WA ICR 1001819375
N/A

Site 4 of 4 in cluster AY

Relative:
Higher
Actual:
20 ft.

ICR:
 Date Ecology Received Report: 07/24/91
 Contaminants Found at Site: Metals
 Media Contaminated: Groundwater, Soil

AW207
NNE
 1/4-1/2
 0.375 mi.
 1978 ft.

URBAN HARDWOODS INC
4755 COLORADO AVE S
SEATTLE, WA 98134

WA ALLSITES S109824232
N/A

Site 2 of 2 in cluster AW

Relative:
Higher
Actual:
11 ft.

ALLSITES:
 Name: URBAN HARDWOODS INC
 Facility Id: 20867
 Name: HEDWALL ARCHITECTURAL IRON

Map ID
Direction
Distance
Elevation

MAP FINDINGS

Site

Database(s)

EDR ID Number
EPA ID Number

URBAN HARDWOODS INC (Continued)

S109824232

Facility Id: 5159

AZ208
ESE
1/4-1/2
0.377 mi.
1991 ft.

BLASER DIE CASTING CO
5700 3RD AVE S
SEATTLE, WA 98108

WA HSL
WA CSCSL
WA ALLSITES

S107565911
N/A

Site 1 of 2 in cluster AZ

Relative:
Higher
Actual:
11 ft.

HSL:
Name: BLASER DIE CASTING CO
Address: Not reported
City,State,Zip: SEATTLE, WA
edr_fstat: WA
edr_fzip: Not reported
edr_fcnty: KING
edr_zip: Not reported
Facility Type: Hazardous Sites List
Facility Status: Cleanup Started
FSID Number: 7118747
Rank: 5
Region: NW
EDR Link ID: 7118747
Region Decode: NORTHWEST REGIONAL OFFICE

CSCSL:
Name: BLASER DIE CASTING CO
Address: 5700 3RD AVE S
City,State,Zip: SEATTLE, WA 98108
Facility ID: 7118747
Region: Northwest
Lat/Long: 47.551645522786 / -122.3304765820
Clean Up Siteid: 1588
Site Status: Cleanup Started
Contaminant Name: Halogenated Organics
Alternate Site Names: Not reported
Site Rank: 5 - Lowest Assessed Risk
Has Institutional Control: Not reported
Past VCP: Not reported
Current VCP: Not reported
Ground Water: Below Cleanup Levels
Surface Water: Not reported
Soil: Suspected
Sediment: Not reported
Air: Confirmed Above Cleanup Levels
Bedrock: Not reported
Responsible Unit: Northwest

ALLSITES:
Name: BLASER DIE CASTING CO
Facility Id: 7118747

MAP FINDINGS

Map ID			EDR ID Number
Direction			EPA ID Number
Distance			
Elevation	Site	Database(s)	

209 SW 1/4-1/2 0.377 mi. 1992 ft.	RCWM INITIATIVE SEATTLE, WA	UXO	1024713553 N/A
--	--	------------	---------------------------------

Relative: Higher Actual: 13 ft.	UXO: DoD Component: FUDS Installation Name: SEATTLE ARMY CHEM PLANT Name: RCWM INITIATIVE Address: Not reported Address 2: Not reported City,State,Zip: SEATTLE, WA Site ID: 01OEW/CWM Site Type: Training and Maneuver Area Latitude: 47.549198 Longitude: -122.344002	
--	--	--

AX210 ESE 1/4-1/2 0.380 mi. 2004 ft.	PACKAGE IT 308 S ORCAS ST SEATTLE, WA 98108 Site 3 of 3 in cluster AX	WA ALLSITES	S118344877 N/A
---	--	--------------------	---------------------------------

Relative: Higher Actual: 12 ft.	ALLSITES: Name: PACKAGE IT Facility Id: 19928	
--	--	--

AT211 East 1/4-1/2 0.380 mi. 2005 ft.	ALLIED MARBLE & GRANITE INC 5219 4TH AVE S SEATTLE, WA 98108 Site 4 of 5 in cluster AT	WA ALLSITES	S118344755 N/A
--	---	--------------------	---------------------------------

Relative: Higher Actual: 13 ft.	ALLSITES: Name: ALLIED MARBLE & GRANITE INC Facility Id: 16345	
--	---	--

AP212 East 1/4-1/2 0.381 mi. 2013 ft.	ABS BUILDING SUPPLY 5315 4TH AVE S SEATTLE, WA 98108 Site 4 of 4 in cluster AP	WA ALLSITES	S118345144 N/A
--	---	--------------------	---------------------------------

Relative: Higher Actual: 12 ft.	ALLSITES: Name: ABS BUILDING SUPPLY Facility Id: 6459	
--	--	--

MAP FINDINGS

Map ID
Direction
Distance
Elevation

Site

Database(s)

EDR ID Number
EPA ID Number

AZ213
ESE
1/4-1/2
0.382 mi.
2015 ft.

Relative:
Higher

Actual:
11 ft.

CAPITAL INDUSTRIES INC
5801 3RD AVE S
SEATTLE, WA 98108

Site 2 of 2 in cluster AZ

RCRA-SQG **1000264308**
WA HSL **WAD009245465**
WA CSCSL
WA ALLSITES
WA SPILLS
ICIS
FTTS
HIST FTTS
US AIRS
FINDS
ECHO
WA AIRS
WA MANIFEST
WA UIC

RCRA Listings:

Date Form Received by Agency:	2019-03-01 00:00:00.0
Handler Name:	CAPITAL INDUSTRIES INC
Handler Address:	5801 3RD AVE S
Handler City,State,Zip:	SEATTLE, WA 98108
EPA ID:	WAD009245465
Contact Name:	RAY CARR
Contact Address:	5801 3RD AVE S
Contact City,State,Zip:	SEATTLE, WA 98108
Contact Telephone:	206-762-8585
Contact Fax:	Not reported
Contact Email:	RCARR@CAPITALIND.COM
Contact Title:	PLANT MANAGER
EPA Region:	10
Land Type:	Private
Federal Waste Generator Description:	Small Quantity Generator
Non-Notifier:	Not reported
Biennial Report Cycle:	Not reported
Accessibility:	Not reported
Active Site Indicator:	Handler Activities
State District Owner:	WA
State District:	NWRO
Mailing Address:	PO BOX 80983
Mailing City,State,Zip:	SEATTLE, WA 98108
Owner Name:	CAPITAL INDUSTRIES INC
Owner Type:	Private
Operator Name:	CAPITAL INDUSTRIES INC.
Operator Type:	Private
Short-Term Generator Activity:	No
Importer Activity:	No
Mixed Waste Generator:	No
Transporter Activity:	No
Transfer Facility Activity:	No
Recycler Activity with Storage:	No
Small Quantity On-Site Burner Exemption:	No
Smelting Melting and Refining Furnace Exemption:	No
Underground Injection Control:	No
Off-Site Waste Receipt:	No
Universal Waste Indicator:	No
Universal Waste Destination Facility:	No
Federal Universal Waste:	No
Active Site Fed-Reg Treatment Storage and Disposal Facility:	Not reported
Active Site Converter Treatment storage and Disposal Facility:	Not reported
Active Site State-Reg Treatment Storage and Disposal Facility:	Not reported

Map ID
Direction
Distance
Elevation

MAP FINDINGS

Site

Database(s)

EDR ID Number
EPA ID Number

CAPITAL INDUSTRIES INC (Continued)

1000264308

Active Site State-Reg Handler:	---
Federal Facility Indicator:	Not reported
Hazardous Secondary Material Indicator:	NN
Sub-Part K Indicator:	Not reported
Commercial TSD Indicator:	No
Treatment Storage and Disposal Type:	Not reported
2018 GPRA Permit Baseline:	Not on the Baseline
2018 GPRA Renewals Baseline:	Not on the Baseline
Permit Renewals Workload Universe:	Not reported
Permit Workload Universe:	Not reported
Permit Progress Universe:	Not reported
Post-Closure Workload Universe:	Not reported
Closure Workload Universe:	Not reported
202 GPRA Corrective Action Baseline:	No
Corrective Action Workload Universe:	No
Subject to Corrective Action Universe:	No
Non-TSDs Where RCRA CA has Been Imposed Universe:	No
TSDs Potentially Subject to CA Under 3004 (u)/(v) Universe:	No
TSDs Only Subject to CA under Discretionary Auth Universe:	No
Corrective Action Priority Ranking:	No NCAPS ranking
Environmental Control Indicator:	No
Institutional Control Indicator:	No
Human Exposure Controls Indicator:	N/A
Groundwater Controls Indicator:	N/A
Operating TSDF Universe:	Not reported
Full Enforcement Universe:	Not reported
Significant Non-Complier Universe:	No
Unaddressed Significant Non-Complier Universe:	No
Addressed Significant Non-Complier Universe:	No
Significant Non-Complier With a Compliance Schedule Universe:	No
Financial Assurance Required:	Not reported
Handler Date of Last Change:	2019-04-12 19:02:21.0
Recognized Trader-Importer:	No
Recognized Trader-Exporter:	No
Importer of Spent Lead Acid Batteries:	No
Exporter of Spent Lead Acid Batteries:	No
Recycler Activity Without Storage:	No
Manifest Broker:	No
Sub-Part P Indicator:	Not reported

Biennial: List of Years

Year: 2015

[Click Here for Biennial Reporting System Data:](#)

Year: 2011

[Click Here for Biennial Reporting System Data:](#)

Year: 2009

[Click Here for Biennial Reporting System Data:](#)

Year: 2007

[Click Here for Biennial Reporting System Data:](#)

Year: 2005

[Click Here for Biennial Reporting System Data:](#)

Year: 2003

Map ID
Direction
Distance
Elevation

MAP FINDINGS

Site

Database(s)

EDR ID Number
EPA ID Number

CAPITAL INDUSTRIES INC (Continued)

1000264308

[Click Here for Biennial Reporting System Data:](#)

Hazardous Waste Summary:

Waste Code: D001
Waste Description: IGNITABLE WASTE

Waste Code: F002
Waste Description: THE FOLLOWING SPENT HALOGENATED SOLVENTS: TETRACHLOROETHYLENE, METHYLENE CHLORIDE, TRICHLOROETHYLENE, 1,1,1-TRICHLOROETHANE, CHLOROBENZENE, 1,1,2-TRICHLORO-1,2,2-TRIFLUOROETHANE, ORTHO-DICHLOROBENZENE, TRICHLOROFLUOROMETHANE, AND 1,1,2, TRICHLOROETHANE; ALL SPENT SOLVENT MIXTURES/BLENDS CONTAINING, BEFORE USE, A TOTAL OF TEN PERCENT OR MORE (BY VOLUME) OF ONE OR MORE OF THE ABOVE HALOGENATED SOLVENTS OR THOSE SOLVENTS LISTED IN F001, F004, AND F005; AND STILL BOTTOMS FROM THE RECOVERY OF THESE SPENT SOLVENTS AND SPENT SOLVENT MIXTURES.

Waste Code: F003
Waste Description: THE FOLLOWING SPENT NONHALOGENATED SOLVENTS: XYLENE, ACETONE, ETHYL ACETATE, ETHYL BENZENE, ETHYL ETHER, METHYL ISOBUTYL KETONE, N-BUTYL ALCOHOL, CYCLOHEXANONE, AND METHANOL; ALL SPENT SOLVENT MIXTURES/BLENDS CONTAINING, BEFORE USE, ONLY THE ABOVE SPENT NONHALOGENATED SOLVENTS; AND ALL SPENT SOLVENT MIXTURES/BLENDS CONTAINING, BEFORE USE, ONE OR MORE OF THE ABOVE NONHALOGENATED SOLVENTS, AND A TOTAL OF TEN PERCENT OR MORE (BY VOLUME) OF ONE OR MORE OF THOSE SOLVENTS LISTED IN F001, F002, F004, AND F005; AND STILL BOTTOMS FROM THE RECOVERY OF THESE SPENT SOLVENTS AND SPENT SOLVENT MIXTURES.

Waste Code: F005
Waste Description: THE FOLLOWING SPENT NONHALOGENATED SOLVENTS: TOLUENE, METHYL ETHYL KETONE, CARBON DISULFIDE, ISOBUTANOL, PYRIDINE, BENZENE, 2-ETHOXYETHANOL, AND 2-NITROPROPANE; ALL SPENT SOLVENT MIXTURES/BLENDS CONTAINING, BEFORE USE, A TOTAL OF TEN PERCENT OR MORE (BY VOLUME) OF ONE OR MORE OF THE ABOVE NONHALOGENATED SOLVENTS OR THOSE SOLVENTS LISTED IN F001, F002, OR F004; AND STILL BOTTOMS FROM THE RECOVERY OF THESE SPENT SOLVENTS AND SPENT SOLVENT MIXTURES.

Handler - Owner Operator:

Owner/Operator Indicator: Operator
Owner/Operator Name: RONALD TAYLOR
Legal Status: Private
Date Became Current: 1985-04-04 00:00:00.
Date Ended Current: Not reported
Owner/Operator Address: 5801 3RD AVE S
Owner/Operator City,State,Zip: SEATTLE, WA 98108-3205
Owner/Operator Telephone: 206-762-8585
Owner/Operator Telephone Ext: Not reported
Owner/Operator Fax: Not reported
Owner/Operator Email: Not reported

Owner/Operator Indicator: Owner
Owner/Operator Name: CAPITAL INDUSTRIES INC
Legal Status: Private
Date Became Current: Not reported

Map ID
Direction
Distance
Elevation

MAP FINDINGS

Site

Database(s)

EDR ID Number
EPA ID Number

CAPITAL INDUSTRIES INC (Continued)

1000264308

Date Ended Current:	Not reported
Owner/Operator Address:	5801 3RD AVE S
Owner/Operator City,State,Zip:	SEATTLE, WA 98108
Owner/Operator Telephone:	000-000-0000
Owner/Operator Telephone Ext:	Not reported
Owner/Operator Fax:	Not reported
Owner/Operator Email:	Not reported
Owner/Operator Indicator:	Owner
Owner/Operator Name:	CAPITAL INDUSTRIES INC
Legal Status:	Private
Date Became Current:	Not reported
Date Ended Current:	Not reported
Owner/Operator Address:	PO BOX 80983
Owner/Operator City,State,Zip:	SEATTLE, WA 98108
Owner/Operator Telephone:	206-762-8585
Owner/Operator Telephone Ext:	Not reported
Owner/Operator Fax:	Not reported
Owner/Operator Email:	Not reported
Owner/Operator Indicator:	Owner
Owner/Operator Name:	CAPITAL INDUSTRIES INC
Legal Status:	Private
Date Became Current:	Not reported
Date Ended Current:	Not reported
Owner/Operator Address:	5801 3RD AVE S
Owner/Operator City,State,Zip:	SEATTLE, WA 98108
Owner/Operator Telephone:	000-000-0000
Owner/Operator Telephone Ext:	Not reported
Owner/Operator Fax:	Not reported
Owner/Operator Email:	Not reported
Owner/Operator Indicator:	Operator
Owner/Operator Name:	TAYLOR, RONALD
Legal Status:	Private
Date Became Current:	Not reported
Date Ended Current:	Not reported
Owner/Operator Address:	5801 3RD AVE S
Owner/Operator City,State,Zip:	SEATTLE, WA 98108
Owner/Operator Telephone:	206-762-8585
Owner/Operator Telephone Ext:	Not reported
Owner/Operator Fax:	Not reported
Owner/Operator Email:	Not reported
Owner/Operator Indicator:	Owner
Owner/Operator Name:	CAPITAL INDUSTRIES INC
Legal Status:	Private
Date Became Current:	Not reported
Date Ended Current:	Not reported
Owner/Operator Address:	PO BOX 80983
Owner/Operator City,State,Zip:	SEATTLE, WA 98108
Owner/Operator Telephone:	206-762-8585
Owner/Operator Telephone Ext:	Not reported
Owner/Operator Fax:	Not reported
Owner/Operator Email:	Not reported
Owner/Operator Indicator:	Owner

Map ID
Direction
Distance
Elevation

MAP FINDINGS

Site

Database(s)

EDR ID Number
EPA ID Number

CAPITAL INDUSTRIES INC (Continued)

1000264308

Owner/Operator Name: CAPITAL INDUSTRIES INC
Legal Status: Private
Date Became Current: 2001-03-06 00:00:00.
Date Ended Current: Not reported
Owner/Operator Address: PO BOX 80983
Owner/Operator City,State,Zip: SEATTLE, WA 98108
Owner/Operator Telephone: 206-762-8585
Owner/Operator Telephone Ext: Not reported
Owner/Operator Fax: Not reported
Owner/Operator Email: Not reported

Owner/Operator Indicator: Operator
Owner/Operator Name: RONALD TAYLOR
Legal Status: Private
Date Became Current: 1985-04-04 00:00:00.
Date Ended Current: Not reported
Owner/Operator Address: 5801 3RD AVE S
Owner/Operator City,State,Zip: SEATTLE, WA 98108-3205
Owner/Operator Telephone: 206-762-8585
Owner/Operator Telephone Ext: Not reported
Owner/Operator Fax: Not reported
Owner/Operator Email: Not reported

Owner/Operator Indicator: Operator
Owner/Operator Name: CAPITAL INDUSTRIES INC
Legal Status: Private
Date Became Current: Not reported
Date Ended Current: Not reported
Owner/Operator Address: PO BOX 80983
Owner/Operator City,State,Zip: SEATTLE, WA 98108-0983
Owner/Operator Telephone: 206-762-8585
Owner/Operator Telephone Ext: Not reported
Owner/Operator Fax: Not reported
Owner/Operator Email: Not reported

Owner/Operator Indicator: Owner
Owner/Operator Name: CAPITAL INDUSTRIES INC
Legal Status: Private
Date Became Current: Not reported
Date Ended Current: Not reported
Owner/Operator Address: 5801 3RD AVE S
Owner/Operator City,State,Zip: SEATTLE, WA 98108
Owner/Operator Telephone: 000-000-0000
Owner/Operator Telephone Ext: Not reported
Owner/Operator Fax: Not reported
Owner/Operator Email: Not reported

Owner/Operator Indicator: Owner
Owner/Operator Name: CAPITAL INDUSTRIES INC
Legal Status: Private
Date Became Current: Not reported
Date Ended Current: Not reported
Owner/Operator Address: 5801 3RD AVE S
Owner/Operator City,State,Zip: SEATTLE, WA 98108
Owner/Operator Telephone: 000-000-0000
Owner/Operator Telephone Ext: Not reported
Owner/Operator Fax: Not reported

Map ID
Direction
Distance
Elevation

MAP FINDINGS

Site

Database(s)

EDR ID Number
EPA ID Number

CAPITAL INDUSTRIES INC (Continued)

1000264308

Owner/Operator Email:	Not reported
Owner/Operator Indicator:	Owner
Owner/Operator Name:	CAPITAL INDUSTRIES INC
Legal Status:	Private
Date Became Current:	Not reported
Date Ended Current:	Not reported
Owner/Operator Address:	PO BOX 80983
Owner/Operator City,State,Zip:	SEATTLE, WA 98108
Owner/Operator Telephone:	206-762-8585
Owner/Operator Telephone Ext:	Not reported
Owner/Operator Fax:	Not reported
Owner/Operator Email:	Not reported
Owner/Operator Indicator:	Operator
Owner/Operator Name:	GRIMM, KEN
Legal Status:	Private
Date Became Current:	Not reported
Date Ended Current:	Not reported
Owner/Operator Address:	5801 3RD AVE S
Owner/Operator City,State,Zip:	SEATTLE, WA 98108
Owner/Operator Telephone:	206-762-8585
Owner/Operator Telephone Ext:	Not reported
Owner/Operator Fax:	Not reported
Owner/Operator Email:	Not reported
Owner/Operator Indicator:	Owner
Owner/Operator Name:	CAPITAL INDUSTRIES INC
Legal Status:	Private
Date Became Current:	2001-03-06 00:00:00.
Date Ended Current:	Not reported
Owner/Operator Address:	PO BOX 80983
Owner/Operator City,State,Zip:	SEATTLE, WA 98108
Owner/Operator Telephone:	206-762-8585
Owner/Operator Telephone Ext:	Not reported
Owner/Operator Fax:	Not reported
Owner/Operator Email:	Not reported
Owner/Operator Indicator:	Owner
Owner/Operator Name:	CAPITAL INDUSTRIES INC
Legal Status:	Private
Date Became Current:	Not reported
Date Ended Current:	Not reported
Owner/Operator Address:	PO BOX 80983
Owner/Operator City,State,Zip:	SEATTLE, WA 98108
Owner/Operator Telephone:	206-762-8585
Owner/Operator Telephone Ext:	Not reported
Owner/Operator Fax:	Not reported
Owner/Operator Email:	Not reported
Owner/Operator Indicator:	Operator
Owner/Operator Name:	CAPITAL INDUSTRIES INC
Legal Status:	Private
Date Became Current:	Not reported
Date Ended Current:	Not reported
Owner/Operator Address:	5801 3RD AVE S
Owner/Operator City,State,Zip:	SEATTLE, WA 98108

Map ID
Direction
Distance
Elevation

MAP FINDINGS

Site

Database(s)

EDR ID Number
EPA ID Number

CAPITAL INDUSTRIES INC (Continued)

1000264308

Owner/Operator Telephone:	206-762-8585
Owner/Operator Telephone Ext:	Not reported
Owner/Operator Fax:	Not reported
Owner/Operator Email:	Not reported
Owner/Operator Indicator:	Owner
Owner/Operator Name:	CAPITAL INDUSTRIES INC
Legal Status:	Private
Date Became Current:	Not reported
Date Ended Current:	Not reported
Owner/Operator Address:	PO BOX 80983
Owner/Operator City,State,Zip:	SEATTLE, WA 98108
Owner/Operator Telephone:	206-762-8585
Owner/Operator Telephone Ext:	Not reported
Owner/Operator Fax:	Not reported
Owner/Operator Email:	Not reported
Owner/Operator Indicator:	Operator
Owner/Operator Name:	CAPITAL INDUSTRIES INC.
Legal Status:	Private
Date Became Current:	Not reported
Date Ended Current:	Not reported
Owner/Operator Address:	5801 3RD AVE S
Owner/Operator City,State,Zip:	SEATTLE, WA 98108
Owner/Operator Telephone:	206-762-8585
Owner/Operator Telephone Ext:	Not reported
Owner/Operator Fax:	Not reported
Owner/Operator Email:	Not reported
Owner/Operator Indicator:	Owner
Owner/Operator Name:	CAPITAL INDUSTRIES INC
Legal Status:	Private
Date Became Current:	2001-03-06 00:00:00.
Date Ended Current:	Not reported
Owner/Operator Address:	PO BOX 80983
Owner/Operator City,State,Zip:	SEATTLE, WA 98108
Owner/Operator Telephone:	206-762-8585
Owner/Operator Telephone Ext:	Not reported
Owner/Operator Fax:	Not reported
Owner/Operator Email:	Not reported
Owner/Operator Indicator:	Operator
Owner/Operator Name:	CAPITAL INDUSTRIES INC.
Legal Status:	Private
Date Became Current:	Not reported
Date Ended Current:	Not reported
Owner/Operator Address:	5801 3RD AVE S
Owner/Operator City,State,Zip:	SEATTLE, WA 98108
Owner/Operator Telephone:	206-762-8585
Owner/Operator Telephone Ext:	Not reported
Owner/Operator Fax:	Not reported
Owner/Operator Email:	Not reported
Owner/Operator Indicator:	Operator
Owner/Operator Name:	CAPITAL INDUSTRIES INC
Legal Status:	Private
Date Became Current:	1985-02-01 00:00:00.

Map ID
Direction
Distance
Elevation

MAP FINDINGS

Site

Database(s)

EDR ID Number
EPA ID Number

CAPITAL INDUSTRIES INC (Continued)

1000264308

Date Ended Current: Not reported
Owner/Operator Address: 5801 3RD AVE S
Owner/Operator City,State,Zip: SEATTLE, WA 98108-3205
Owner/Operator Telephone: Not reported
Owner/Operator Telephone Ext: Not reported
Owner/Operator Fax: Not reported
Owner/Operator Email: Not reported

Owner/Operator Indicator: Owner
Owner/Operator Name: CAPITAL INDUSTRIES INC
Legal Status: Private
Date Became Current: 2001-03-06 00:00:00.
Date Ended Current: Not reported
Owner/Operator Address: PO BOX 80983
Owner/Operator City,State,Zip: SEATTLE, WA 98108-0983
Owner/Operator Telephone: 206-762-8585
Owner/Operator Telephone Ext: Not reported
Owner/Operator Fax: Not reported
Owner/Operator Email: Not reported

Owner/Operator Indicator: Operator
Owner/Operator Name: RONALD T
Legal Status: Private
Date Became Current: 1985-04-04 00:00:00.
Date Ended Current: Not reported
Owner/Operator Address: 5801 3RD AVE S
Owner/Operator City,State,Zip: SEATTLE, WA 98108-3205
Owner/Operator Telephone: 206-762-8585
Owner/Operator Telephone Ext: Not reported
Owner/Operator Fax: Not reported
Owner/Operator Email: Not reported

Owner/Operator Indicator: Operator
Owner/Operator Name: CAPITAL INDUSTRIES INC
Legal Status: Private
Date Became Current: Not reported
Date Ended Current: Not reported
Owner/Operator Address: 5801 3RD AVE S
Owner/Operator City,State,Zip: SEATTLE, WA 98108
Owner/Operator Telephone: 000-000-0000
Owner/Operator Telephone Ext: Not reported
Owner/Operator Fax: Not reported
Owner/Operator Email: Not reported

Owner/Operator Indicator: Owner
Owner/Operator Name: CAPITAL INDUSTRIES INC
Legal Status: Private
Date Became Current: Not reported
Date Ended Current: Not reported
Owner/Operator Address: 5801 3RD AVE S
Owner/Operator City,State,Zip: SEATTLE, WA 98108
Owner/Operator Telephone: 000-000-0000
Owner/Operator Telephone Ext: Not reported
Owner/Operator Fax: Not reported
Owner/Operator Email: Not reported

Owner/Operator Indicator: Operator

Map ID
Direction
Distance
Elevation

MAP FINDINGS

Site

Database(s)

EDR ID Number
EPA ID Number

CAPITAL INDUSTRIES INC (Continued)

1000264308

Owner/Operator Name:	TAYLOR, RONALD
Legal Status:	Private
Date Became Current:	Not reported
Date Ended Current:	Not reported
Owner/Operator Address:	PO BOX 80983
Owner/Operator City,State,Zip:	SEATTLE, WA 98108
Owner/Operator Telephone:	206-762-8585
Owner/Operator Telephone Ext:	Not reported
Owner/Operator Fax:	Not reported
Owner/Operator Email:	Not reported
Owner/Operator Indicator:	Operator
Owner/Operator Name:	GRIMM, KEN
Legal Status:	Private
Date Became Current:	Not reported
Date Ended Current:	Not reported
Owner/Operator Address:	5801 3RD AVE S
Owner/Operator City,State,Zip:	SEATTLE, WA 98108
Owner/Operator Telephone:	206-762-8585
Owner/Operator Telephone Ext:	Not reported
Owner/Operator Fax:	Not reported
Owner/Operator Email:	Not reported
Owner/Operator Indicator:	Operator
Owner/Operator Name:	GRIMM, KEN
Legal Status:	Private
Date Became Current:	Not reported
Date Ended Current:	Not reported
Owner/Operator Address:	5801 3RD AVE S
Owner/Operator City,State,Zip:	SEATTLE, WA 98108
Owner/Operator Telephone:	206-762-8585
Owner/Operator Telephone Ext:	Not reported
Owner/Operator Fax:	Not reported
Owner/Operator Email:	Not reported
Owner/Operator Indicator:	Owner
Owner/Operator Name:	CAPITAL INDUSTRIES INC
Legal Status:	Private
Date Became Current:	2001-03-06 00:00:00.
Date Ended Current:	Not reported
Owner/Operator Address:	PO BOX 80983
Owner/Operator City,State,Zip:	SEATTLE, WA 98108
Owner/Operator Telephone:	206-762-8585
Owner/Operator Telephone Ext:	Not reported
Owner/Operator Fax:	Not reported
Owner/Operator Email:	Not reported
Owner/Operator Indicator:	Owner
Owner/Operator Name:	CAPITAL INDUSTRIES INC
Legal Status:	Private
Date Became Current:	Not reported
Date Ended Current:	Not reported
Owner/Operator Address:	PO BOX 80983
Owner/Operator City,State,Zip:	SEATTLE, WA 98108
Owner/Operator Telephone:	206-762-8585
Owner/Operator Telephone Ext:	Not reported
Owner/Operator Fax:	Not reported

Map ID
Direction
Distance
Elevation

MAP FINDINGS

Site

Database(s)

EDR ID Number
EPA ID Number

CAPITAL INDUSTRIES INC (Continued)

1000264308

Owner/Operator Email:	Not reported
Owner/Operator Indicator:	Owner
Owner/Operator Name:	CAPITAL INDUSTRIES INC
Legal Status:	Private
Date Became Current:	Not reported
Date Ended Current:	Not reported
Owner/Operator Address:	PO BOX 80983
Owner/Operator City,State,Zip:	SEATTLE, WA 98108
Owner/Operator Telephone:	206-762-8585
Owner/Operator Telephone Ext:	Not reported
Owner/Operator Fax:	Not reported
Owner/Operator Email:	Not reported
Owner/Operator Indicator:	Owner
Owner/Operator Name:	CAPITAL INDUSTRIES INC
Legal Status:	Private
Date Became Current:	2001-03-06 00:00:00.
Date Ended Current:	Not reported
Owner/Operator Address:	PO BOX 80983
Owner/Operator City,State,Zip:	SEATTLE, WA 98108
Owner/Operator Telephone:	206-762-8585
Owner/Operator Telephone Ext:	Not reported
Owner/Operator Fax:	Not reported
Owner/Operator Email:	Not reported
Owner/Operator Indicator:	Owner
Owner/Operator Name:	CAPITAL INDUSTRIES INC
Legal Status:	Private
Date Became Current:	2001-03-06 00:00:00.
Date Ended Current:	Not reported
Owner/Operator Address:	PO BOX 80983
Owner/Operator City,State,Zip:	SEATTLE, WA 98108
Owner/Operator Telephone:	206-762-8585
Owner/Operator Telephone Ext:	Not reported
Owner/Operator Fax:	Not reported
Owner/Operator Email:	Not reported
Owner/Operator Indicator:	Owner
Owner/Operator Name:	CAPITAL INDUSTRIES INC
Legal Status:	Private
Date Became Current:	Not reported
Date Ended Current:	Not reported
Owner/Operator Address:	PO BOX 80983
Owner/Operator City,State,Zip:	SEATTLE, WA 98108
Owner/Operator Telephone:	206-762-8585
Owner/Operator Telephone Ext:	Not reported
Owner/Operator Fax:	Not reported
Owner/Operator Email:	Not reported
Owner/Operator Indicator:	Owner
Owner/Operator Name:	CAPITAL INDUSTRIES INC
Legal Status:	Private
Date Became Current:	2001-03-06 00:00:00.
Date Ended Current:	Not reported
Owner/Operator Address:	PO BOX 80983
Owner/Operator City,State,Zip:	SEATTLE, WA 98108

Map ID
Direction
Distance
Elevation

MAP FINDINGS

Site

Database(s)

EDR ID Number
EPA ID Number

CAPITAL INDUSTRIES INC (Continued)

1000264308

Owner/Operator Telephone:	206-762-8585
Owner/Operator Telephone Ext:	Not reported
Owner/Operator Fax:	Not reported
Owner/Operator Email:	Not reported
Owner/Operator Indicator:	Owner
Owner/Operator Name:	CAPITAL INDUSTRIES INC
Legal Status:	Private
Date Became Current:	Not reported
Date Ended Current:	Not reported
Owner/Operator Address:	5801 3RD AVE S
Owner/Operator City,State,Zip:	SEATTLE, WA 98108
Owner/Operator Telephone:	000-000-0000
Owner/Operator Telephone Ext:	Not reported
Owner/Operator Fax:	Not reported
Owner/Operator Email:	Not reported
Owner/Operator Indicator:	Owner
Owner/Operator Name:	CAPITAL INDUSTRIES INC
Legal Status:	Private
Date Became Current:	Not reported
Date Ended Current:	Not reported
Owner/Operator Address:	PO BOX 80983
Owner/Operator City,State,Zip:	SEATTLE, WA 98108
Owner/Operator Telephone:	206-762-8585
Owner/Operator Telephone Ext:	Not reported
Owner/Operator Fax:	Not reported
Owner/Operator Email:	Not reported
Owner/Operator Indicator:	Owner
Owner/Operator Name:	CAPITAL INDUSTRIES INC
Legal Status:	Private
Date Became Current:	2001-03-06 00:00:00.
Date Ended Current:	Not reported
Owner/Operator Address:	PO BOX 80983
Owner/Operator City,State,Zip:	SEATTLE, WA 98108
Owner/Operator Telephone:	206-762-8585
Owner/Operator Telephone Ext:	Not reported
Owner/Operator Fax:	Not reported
Owner/Operator Email:	Not reported
Owner/Operator Indicator:	Owner
Owner/Operator Name:	CAPITAL INDUSTRIES INC
Legal Status:	Private
Date Became Current:	2001-03-06 00:00:00.
Date Ended Current:	Not reported
Owner/Operator Address:	PO BOX 80983
Owner/Operator City,State,Zip:	SEATTLE, WA 98108
Owner/Operator Telephone:	206-762-8585
Owner/Operator Telephone Ext:	Not reported
Owner/Operator Fax:	Not reported
Owner/Operator Email:	Not reported
Owner/Operator Indicator:	Owner
Owner/Operator Name:	CAPITAL INDUSTRIES INC
Legal Status:	Private
Date Became Current:	1985-02-01 00:00:00.

Map ID
Direction
Distance
Elevation

MAP FINDINGS

Site

Database(s)

EDR ID Number
EPA ID Number

CAPITAL INDUSTRIES INC (Continued)

1000264308

Date Ended Current:	Not reported
Owner/Operator Address:	PO BOX 80983
Owner/Operator City,State,Zip:	SEATTLE, WA 98108
Owner/Operator Telephone:	206-762-8585
Owner/Operator Telephone Ext:	Not reported
Owner/Operator Fax:	Not reported
Owner/Operator Email:	Not reported
Owner/Operator Indicator:	Owner
Owner/Operator Name:	CAPITAL INDUSTRIES INC
Legal Status:	Private
Date Became Current:	2001-03-06 00:00:00.
Date Ended Current:	Not reported
Owner/Operator Address:	PO BOX 80983
Owner/Operator City,State,Zip:	SEATTLE, WA 98108
Owner/Operator Telephone:	206-762-8585
Owner/Operator Telephone Ext:	Not reported
Owner/Operator Fax:	Not reported
Owner/Operator Email:	Not reported
Owner/Operator Indicator:	Owner
Owner/Operator Name:	CAPITAL INDUSTRIES INC
Legal Status:	Private
Date Became Current:	2001-03-06 00:00:00.
Date Ended Current:	Not reported
Owner/Operator Address:	PO BOX 80983
Owner/Operator City,State,Zip:	SEATTLE, WA 98108
Owner/Operator Telephone:	206-762-8585
Owner/Operator Telephone Ext:	Not reported
Owner/Operator Fax:	Not reported
Owner/Operator Email:	Not reported
Owner/Operator Indicator:	Owner
Owner/Operator Name:	CAPITAL INDUSTRIES INC
Legal Status:	Private
Date Became Current:	2001-03-06 00:00:00.
Date Ended Current:	Not reported
Owner/Operator Address:	PO BOX 80983
Owner/Operator City,State,Zip:	SEATTLE, WA 98108
Owner/Operator Telephone:	206-762-8585
Owner/Operator Telephone Ext:	Not reported
Owner/Operator Fax:	Not reported
Owner/Operator Email:	Not reported
Owner/Operator Indicator:	Owner
Owner/Operator Name:	CAPITAL INDUSTRIES INC
Legal Status:	Private
Date Became Current:	Not reported
Date Ended Current:	Not reported
Owner/Operator Address:	PO BOX 80983
Owner/Operator City,State,Zip:	SEATTLE, WA 98108
Owner/Operator Telephone:	206-762-8585
Owner/Operator Telephone Ext:	Not reported
Owner/Operator Fax:	Not reported
Owner/Operator Email:	Not reported
Owner/Operator Indicator:	Operator

Map ID
Direction
Distance
Elevation

MAP FINDINGS

Site

Database(s)

EDR ID Number
EPA ID Number

CAPITAL INDUSTRIES INC (Continued)

1000264308

Owner/Operator Name:	TAYLOR, RONALD
Legal Status:	Private
Date Became Current:	Not reported
Date Ended Current:	Not reported
Owner/Operator Address:	5801 3RD AVE S
Owner/Operator City,State,Zip:	SEATTLE, WA 98108
Owner/Operator Telephone:	206-762-8585
Owner/Operator Telephone Ext:	Not reported
Owner/Operator Fax:	Not reported
Owner/Operator Email:	Not reported
Owner/Operator Indicator:	Operator
Owner/Operator Name:	RONALD TAYLOR
Legal Status:	Private
Date Became Current:	1985-04-04 00:00:00.
Date Ended Current:	Not reported
Owner/Operator Address:	5801 3RD AVE S
Owner/Operator City,State,Zip:	SEATTLE, WA 98108-3205
Owner/Operator Telephone:	Not reported
Owner/Operator Telephone Ext:	Not reported
Owner/Operator Fax:	Not reported
Owner/Operator Email:	Not reported
Owner/Operator Indicator:	Operator
Owner/Operator Name:	CAPITAL INDUSTRIES INC
Legal Status:	Private
Date Became Current:	Not reported
Date Ended Current:	Not reported
Owner/Operator Address:	PO BOX 80983
Owner/Operator City,State,Zip:	SEATTLE, WA 98108-0983
Owner/Operator Telephone:	206-762-8585
Owner/Operator Telephone Ext:	Not reported
Owner/Operator Fax:	Not reported
Owner/Operator Email:	Not reported
Owner/Operator Indicator:	Owner
Owner/Operator Name:	RONALD T
Legal Status:	Private
Date Became Current:	2001-03-06 00:00:00.
Date Ended Current:	Not reported
Owner/Operator Address:	PO BOX 80983
Owner/Operator City,State,Zip:	SEATTLE, WA 98108-0983
Owner/Operator Telephone:	206-762-8585
Owner/Operator Telephone Ext:	Not reported
Owner/Operator Fax:	Not reported
Owner/Operator Email:	Not reported
Owner/Operator Indicator:	Owner
Owner/Operator Name:	CAPITAL INDUSTRIES INC
Legal Status:	Private
Date Became Current:	Not reported
Date Ended Current:	Not reported
Owner/Operator Address:	5801 3RD AVE S
Owner/Operator City,State,Zip:	SEATTLE, WA 98108
Owner/Operator Telephone:	000-000-0000
Owner/Operator Telephone Ext:	Not reported
Owner/Operator Fax:	Not reported

Map ID
Direction
Distance
Elevation

MAP FINDINGS

Site

Database(s)

EDR ID Number
EPA ID Number

CAPITAL INDUSTRIES INC (Continued)

1000264308

Owner/Operator Email:	Not reported
Owner/Operator Indicator:	Operator
Owner/Operator Name:	GRIMM, KEN
Legal Status:	Private
Date Became Current:	Not reported
Date Ended Current:	Not reported
Owner/Operator Address:	5801 3RD AVE S
Owner/Operator City,State,Zip:	SEATTLE, WA 98108
Owner/Operator Telephone:	206-762-8585
Owner/Operator Telephone Ext:	Not reported
Owner/Operator Fax:	Not reported
Owner/Operator Email:	Not reported
Owner/Operator Indicator:	Owner
Owner/Operator Name:	CAPITAL INDUSTRIES INC
Legal Status:	Private
Date Became Current:	Not reported
Date Ended Current:	Not reported
Owner/Operator Address:	PO BOX 80983
Owner/Operator City,State,Zip:	SEATTLE, WA 98108
Owner/Operator Telephone:	206-762-8585
Owner/Operator Telephone Ext:	Not reported
Owner/Operator Fax:	Not reported
Owner/Operator Email:	Not reported
Owner/Operator Indicator:	Operator
Owner/Operator Name:	TAYLOR, RONALD
Legal Status:	Private
Date Became Current:	Not reported
Date Ended Current:	Not reported
Owner/Operator Address:	5801 3RD AVE S
Owner/Operator City,State,Zip:	SEATTLE, WA 98108
Owner/Operator Telephone:	206-762-8585
Owner/Operator Telephone Ext:	Not reported
Owner/Operator Fax:	Not reported
Owner/Operator Email:	Not reported
Owner/Operator Indicator:	Operator
Owner/Operator Name:	TAYLOR, RONALD
Legal Status:	Private
Date Became Current:	Not reported
Date Ended Current:	Not reported
Owner/Operator Address:	5801 3RD AVE S
Owner/Operator City,State,Zip:	SEATTLE, WA 98108
Owner/Operator Telephone:	206-762-8585
Owner/Operator Telephone Ext:	Not reported
Owner/Operator Fax:	Not reported
Owner/Operator Email:	Not reported
Owner/Operator Indicator:	Operator
Owner/Operator Name:	TAYLOR, RONALD
Legal Status:	Private
Date Became Current:	Not reported
Date Ended Current:	Not reported
Owner/Operator Address:	5801 3RD AVE S
Owner/Operator City,State,Zip:	SEATTLE, WA 98108

Map ID
Direction
Distance
Elevation

MAP FINDINGS

Site

Database(s)

EDR ID Number
EPA ID Number

CAPITAL INDUSTRIES INC (Continued)

1000264308

Owner/Operator Telephone:	206-762-8585
Owner/Operator Telephone Ext:	Not reported
Owner/Operator Fax:	Not reported
Owner/Operator Email:	Not reported
Owner/Operator Indicator:	Operator
Owner/Operator Name:	TAYLOR, RONALD
Legal Status:	Private
Date Became Current:	Not reported
Date Ended Current:	Not reported
Owner/Operator Address:	5801 3RD AVE S
Owner/Operator City,State,Zip:	SEATTLE, WA 98108
Owner/Operator Telephone:	206-762-8585
Owner/Operator Telephone Ext:	Not reported
Owner/Operator Fax:	Not reported
Owner/Operator Email:	Not reported
Owner/Operator Indicator:	Owner
Owner/Operator Name:	CAPITAL INDUSTRIES INC
Legal Status:	Private
Date Became Current:	2001-03-06 00:00:00.
Date Ended Current:	Not reported
Owner/Operator Address:	PO BOX 80983
Owner/Operator City,State,Zip:	SEATTLE, WA 98108
Owner/Operator Telephone:	206-762-8585
Owner/Operator Telephone Ext:	Not reported
Owner/Operator Fax:	Not reported
Owner/Operator Email:	Not reported
Owner/Operator Indicator:	Operator
Owner/Operator Name:	TAYLOR, RONALD
Legal Status:	Private
Date Became Current:	Not reported
Date Ended Current:	Not reported
Owner/Operator Address:	5801 3RD AVE S
Owner/Operator City,State,Zip:	SEATTLE, WA 98108
Owner/Operator Telephone:	206-762-8585
Owner/Operator Telephone Ext:	Not reported
Owner/Operator Fax:	Not reported
Owner/Operator Email:	Not reported
Owner/Operator Indicator:	Owner
Owner/Operator Name:	CAPITAL INDUSTRIES INC
Legal Status:	Private
Date Became Current:	2001-03-06 00:00:00.
Date Ended Current:	Not reported
Owner/Operator Address:	PO BOX 80983
Owner/Operator City,State,Zip:	SEATTLE, WA 98108-0983
Owner/Operator Telephone:	Not reported
Owner/Operator Telephone Ext:	Not reported
Owner/Operator Fax:	Not reported
Owner/Operator Email:	Not reported
Owner/Operator Indicator:	Owner
Owner/Operator Name:	CAPITAL INDUSTRIES INC
Legal Status:	Private
Date Became Current:	2001-03-06 00:00:00.

Map ID
Direction
Distance
Elevation

MAP FINDINGS

Site

Database(s)

EDR ID Number
EPA ID Number

CAPITAL INDUSTRIES INC (Continued)

1000264308

Date Ended Current: Not reported
Owner/Operator Address: PO BOX 80983
Owner/Operator City,State,Zip: SEATTLE, WA 98108-0983
Owner/Operator Telephone: 206-762-8585
Owner/Operator Telephone Ext: Not reported
Owner/Operator Fax: Not reported
Owner/Operator Email: Not reported

Owner/Operator Indicator: Owner
Owner/Operator Name: CAPITAL INDUSTRIES INC
Legal Status: Private
Date Became Current: Not reported
Date Ended Current: Not reported
Owner/Operator Address: PO BOX 80983
Owner/Operator City,State,Zip: SEATTLE, WA 98108-0983
Owner/Operator Telephone: 206-762-8585
Owner/Operator Telephone Ext: Not reported
Owner/Operator Fax: Not reported
Owner/Operator Email: Not reported

Owner/Operator Indicator: Owner
Owner/Operator Name: CAPITAL INDUSTRIES INC
Legal Status: Private
Date Became Current: Not reported
Date Ended Current: Not reported
Owner/Operator Address: PO BOX 80983
Owner/Operator City,State,Zip: SEATTLE, WA 98108-0983
Owner/Operator Telephone: 206-762-8585
Owner/Operator Telephone Ext: Not reported
Owner/Operator Fax: Not reported
Owner/Operator Email: Not reported

Owner/Operator Indicator: Owner
Owner/Operator Name: CAPITAL INDUSTRIES INC
Legal Status: Private
Date Became Current: Not reported
Date Ended Current: Not reported
Owner/Operator Address: 5801 3RD AVE S
Owner/Operator City,State,Zip: SEATTLE, WA 98108
Owner/Operator Telephone: 000-000-0000
Owner/Operator Telephone Ext: Not reported
Owner/Operator Fax: Not reported
Owner/Operator Email: Not reported

Owner/Operator Indicator: Operator
Owner/Operator Name: CAPITAL INDUSTRIES INC
Legal Status: Private
Date Became Current: Not reported
Date Ended Current: Not reported
Owner/Operator Address: 5801 3RD AVE S
Owner/Operator City,State,Zip: SEATTLE, WA 98108
Owner/Operator Telephone: 000-000-0000
Owner/Operator Telephone Ext: Not reported
Owner/Operator Fax: Not reported
Owner/Operator Email: Not reported

Owner/Operator Indicator: Owner

Map ID
Direction
Distance
Elevation

MAP FINDINGS

Site

Database(s)

EDR ID Number
EPA ID Number

CAPITAL INDUSTRIES INC (Continued)

1000264308

Owner/Operator Name: CAPITAL INDUSTRIES INC
Legal Status: Private
Date Became Current: Not reported
Date Ended Current: Not reported
Owner/Operator Address: 5801 3RD AVE S
Owner/Operator City,State,Zip: SEATTLE, WA 98108
Owner/Operator Telephone: 000-000-0000
Owner/Operator Telephone Ext: Not reported
Owner/Operator Fax: Not reported
Owner/Operator Email: Not reported

Owner/Operator Indicator: Owner
Owner/Operator Name: CAPITAL INDUSTRIES INC
Legal Status: Private
Date Became Current: Not reported
Date Ended Current: Not reported
Owner/Operator Address: PO BOX 80983
Owner/Operator City,State,Zip: SEATTLE, WA 98108
Owner/Operator Telephone: 206-762-8585
Owner/Operator Telephone Ext: Not reported
Owner/Operator Fax: Not reported
Owner/Operator Email: Not reported

Owner/Operator Indicator: Operator
Owner/Operator Name: GRIMM, KEN
Legal Status: Private
Date Became Current: Not reported
Date Ended Current: Not reported
Owner/Operator Address: 5801 3RD AVE S
Owner/Operator City,State,Zip: SEATTLE, WA 98108
Owner/Operator Telephone: 206-762-8585
Owner/Operator Telephone Ext: Not reported
Owner/Operator Fax: Not reported
Owner/Operator Email: Not reported

Owner/Operator Indicator: Owner
Owner/Operator Name: CAPITAL INDUSTRIES INC
Legal Status: Private
Date Became Current: Not reported
Date Ended Current: Not reported
Owner/Operator Address: PO BOX 80983
Owner/Operator City,State,Zip: SEATTLE, WA 98108
Owner/Operator Telephone: 206-762-8585
Owner/Operator Telephone Ext: Not reported
Owner/Operator Fax: Not reported
Owner/Operator Email: Not reported

Owner/Operator Indicator: Owner
Owner/Operator Name: CAPITAL INDUSTRIES INC
Legal Status: Private
Date Became Current: 2001-03-06 00:00:00.
Date Ended Current: Not reported
Owner/Operator Address: PO BOX 80983
Owner/Operator City,State,Zip: SEATTLE, WA 98108
Owner/Operator Telephone: 206-762-8585
Owner/Operator Telephone Ext: Not reported
Owner/Operator Fax: Not reported

Map ID
Direction
Distance
Elevation

MAP FINDINGS

Site

Database(s)

EDR ID Number
EPA ID Number

CAPITAL INDUSTRIES INC (Continued)

1000264308

Owner/Operator Email:	Not reported
Owner/Operator Indicator:	Operator
Owner/Operator Name:	TAYLOR, RONALD
Legal Status:	Private
Date Became Current:	Not reported
Date Ended Current:	Not reported
Owner/Operator Address:	5801 3RD AVE S
Owner/Operator City,State,Zip:	SEATTLE, WA 98108
Owner/Operator Telephone:	206-762-8585
Owner/Operator Telephone Ext:	Not reported
Owner/Operator Fax:	Not reported
Owner/Operator Email:	Not reported
Owner/Operator Indicator:	Owner
Owner/Operator Name:	CAPITAL INDUSTRIES INC
Legal Status:	Private
Date Became Current:	Not reported
Date Ended Current:	Not reported
Owner/Operator Address:	PO BOX 80983
Owner/Operator City,State,Zip:	SEATTLE, WA 98108
Owner/Operator Telephone:	206-762-8585
Owner/Operator Telephone Ext:	Not reported
Owner/Operator Fax:	Not reported
Owner/Operator Email:	Not reported
Owner/Operator Indicator:	Operator
Owner/Operator Name:	TAYLOR, RONALD
Legal Status:	Private
Date Became Current:	Not reported
Date Ended Current:	Not reported
Owner/Operator Address:	5801 3RD AVE S
Owner/Operator City,State,Zip:	SEATTLE, WA 98108
Owner/Operator Telephone:	206-762-8585
Owner/Operator Telephone Ext:	Not reported
Owner/Operator Fax:	Not reported
Owner/Operator Email:	Not reported
Owner/Operator Indicator:	Owner
Owner/Operator Name:	CAPITAL INDUSTRIES INC
Legal Status:	Private
Date Became Current:	2001-03-06 00:00:00.
Date Ended Current:	Not reported
Owner/Operator Address:	PO BOX 80983
Owner/Operator City,State,Zip:	SEATTLE, WA 98108
Owner/Operator Telephone:	206-762-8585
Owner/Operator Telephone Ext:	Not reported
Owner/Operator Fax:	Not reported
Owner/Operator Email:	Not reported
Owner/Operator Indicator:	Owner
Owner/Operator Name:	CAPITAL INDUSTRIES INC
Legal Status:	Private
Date Became Current:	Not reported
Date Ended Current:	Not reported
Owner/Operator Address:	PO BOX 80983
Owner/Operator City,State,Zip:	SEATTLE, WA 98108

Map ID
Direction
Distance
Elevation

MAP FINDINGS

Site

Database(s)

EDR ID Number
EPA ID Number

CAPITAL INDUSTRIES INC (Continued)

1000264308

Owner/Operator Telephone:	206-762-8585
Owner/Operator Telephone Ext:	Not reported
Owner/Operator Fax:	Not reported
Owner/Operator Email:	Not reported
Owner/Operator Indicator:	Operator
Owner/Operator Name:	TAYLOR, RONALD
Legal Status:	Private
Date Became Current:	Not reported
Date Ended Current:	Not reported
Owner/Operator Address:	5801 3RD AVE S
Owner/Operator City,State,Zip:	SEATTLE, WA 98108
Owner/Operator Telephone:	206-762-8585
Owner/Operator Telephone Ext:	Not reported
Owner/Operator Fax:	Not reported
Owner/Operator Email:	Not reported
Owner/Operator Indicator:	Owner
Owner/Operator Name:	CAPITAL INDUSTRIES INC
Legal Status:	Private
Date Became Current:	2001-03-06 00:00:00.
Date Ended Current:	Not reported
Owner/Operator Address:	PO BOX 80983
Owner/Operator City,State,Zip:	SEATTLE, WA 98108
Owner/Operator Telephone:	206-762-8585
Owner/Operator Telephone Ext:	Not reported
Owner/Operator Fax:	Not reported
Owner/Operator Email:	Not reported
Owner/Operator Indicator:	Owner
Owner/Operator Name:	CAPITAL INDUSTRIES INC
Legal Status:	Private
Date Became Current:	Not reported
Date Ended Current:	Not reported
Owner/Operator Address:	PO BOX 80983
Owner/Operator City,State,Zip:	SEATTLE, WA 98108
Owner/Operator Telephone:	206-762-8585
Owner/Operator Telephone Ext:	Not reported
Owner/Operator Fax:	Not reported
Owner/Operator Email:	Not reported
Owner/Operator Indicator:	Operator
Owner/Operator Name:	CAPITAL INDUSTRIES INC.
Legal Status:	Private
Date Became Current:	1985-04-04 00:00:00.
Date Ended Current:	Not reported
Owner/Operator Address:	5801 3RD AVE S
Owner/Operator City,State,Zip:	SEATTLE, WA 98108
Owner/Operator Telephone:	206-762-8585
Owner/Operator Telephone Ext:	Not reported
Owner/Operator Fax:	Not reported
Owner/Operator Email:	Not reported
Owner/Operator Indicator:	Owner
Owner/Operator Name:	CAPITAL INDUSTRIES INC
Legal Status:	Private
Date Became Current:	2001-03-06 00:00:00.

Map ID
Direction
Distance
Elevation

MAP FINDINGS

Site

Database(s)

EDR ID Number
EPA ID Number

CAPITAL INDUSTRIES INC (Continued)

1000264308

Date Ended Current: Not reported
Owner/Operator Address: PO BOX 80983
Owner/Operator City,State,Zip: SEATTLE, WA 98108-0983
Owner/Operator Telephone: Not reported
Owner/Operator Telephone Ext: Not reported
Owner/Operator Fax: Not reported
Owner/Operator Email: Not reported

Owner/Operator Indicator: Owner
Owner/Operator Name: CAPITAL INDUSTRIES INC
Legal Status: Private
Date Became Current: 2001-03-06 00:00:00.
Date Ended Current: Not reported
Owner/Operator Address: PO BOX 80983
Owner/Operator City,State,Zip: SEATTLE, WA 98108-0983
Owner/Operator Telephone: Not reported
Owner/Operator Telephone Ext: Not reported
Owner/Operator Fax: Not reported
Owner/Operator Email: Not reported

Owner/Operator Indicator: Owner
Owner/Operator Name: CAPITAL INDUSTRIES INC
Legal Status: Private
Date Became Current: Not reported
Date Ended Current: Not reported
Owner/Operator Address: 5801 3RD AVE S
Owner/Operator City,State,Zip: SEATTLE, WA 98108
Owner/Operator Telephone: 000-000-0000
Owner/Operator Telephone Ext: Not reported
Owner/Operator Fax: Not reported
Owner/Operator Email: Not reported

Owner/Operator Indicator: Owner
Owner/Operator Name: CAPITAL INDUSTRIES INC
Legal Status: Private
Date Became Current: Not reported
Date Ended Current: Not reported
Owner/Operator Address: 5801 3RD AVE S
Owner/Operator City,State,Zip: SEATTLE, WA 98108
Owner/Operator Telephone: 000-000-0000
Owner/Operator Telephone Ext: Not reported
Owner/Operator Fax: Not reported
Owner/Operator Email: Not reported

Owner/Operator Indicator: Operator
Owner/Operator Name: GRIMM, KEN
Legal Status: Private
Date Became Current: Not reported
Date Ended Current: Not reported
Owner/Operator Address: 5801 3RD AVE S
Owner/Operator City,State,Zip: SEATTLE, WA 98108
Owner/Operator Telephone: 206-762-8585
Owner/Operator Telephone Ext: Not reported
Owner/Operator Fax: Not reported
Owner/Operator Email: Not reported

Owner/Operator Indicator: Owner

Map ID
Direction
Distance
Elevation

MAP FINDINGS

Site

Database(s)

EDR ID Number
EPA ID Number

CAPITAL INDUSTRIES INC (Continued)

1000264308

Owner/Operator Name: CAPITAL INDUSTRIES INC
Legal Status: Private
Date Became Current: 2001-03-06 00:00:00.
Date Ended Current: Not reported
Owner/Operator Address: PO BOX 80983
Owner/Operator City,State,Zip: SEATTLE, WA 98108
Owner/Operator Telephone: 206-762-8585
Owner/Operator Telephone Ext: Not reported
Owner/Operator Fax: Not reported
Owner/Operator Email: Not reported

Owner/Operator Indicator: Owner
Owner/Operator Name: CAPITAL INDUSTRIES INC
Legal Status: Private
Date Became Current: 2001-03-06 00:00:00.
Date Ended Current: Not reported
Owner/Operator Address: PO BOX 80983
Owner/Operator City,State,Zip: SEATTLE, WA 98108
Owner/Operator Telephone: 206-762-8585
Owner/Operator Telephone Ext: Not reported
Owner/Operator Fax: Not reported
Owner/Operator Email: Not reported

Owner/Operator Indicator: Owner
Owner/Operator Name: CAPITAL INDUSTRIES INC
Legal Status: Private
Date Became Current: Not reported
Date Ended Current: Not reported
Owner/Operator Address: PO BOX 80983
Owner/Operator City,State,Zip: SEATTLE, WA 98108
Owner/Operator Telephone: 206-762-8585
Owner/Operator Telephone Ext: Not reported
Owner/Operator Fax: Not reported
Owner/Operator Email: Not reported

Owner/Operator Indicator: Owner
Owner/Operator Name: CAPITAL INDUSTRIES INC
Legal Status: Private
Date Became Current: Not reported
Date Ended Current: Not reported
Owner/Operator Address: PO BOX 80983
Owner/Operator City,State,Zip: SEATTLE, WA 98108
Owner/Operator Telephone: 206-762-8585
Owner/Operator Telephone Ext: Not reported
Owner/Operator Fax: Not reported
Owner/Operator Email: Not reported

Owner/Operator Indicator: Operator
Owner/Operator Name: TAYLOR, RONALD
Legal Status: Private
Date Became Current: Not reported
Date Ended Current: Not reported
Owner/Operator Address: 5801 3RD AVE S
Owner/Operator City,State,Zip: SEATTLE, WA 98108
Owner/Operator Telephone: 206-762-8585
Owner/Operator Telephone Ext: Not reported
Owner/Operator Fax: Not reported

Map ID
Direction
Distance
Elevation

MAP FINDINGS

Site

Database(s)

EDR ID Number
EPA ID Number

CAPITAL INDUSTRIES INC (Continued)

1000264308

Owner/Operator Email:	Not reported
Owner/Operator Indicator:	Owner
Owner/Operator Name:	CAPITAL INDUSTRIES INC
Legal Status:	Private
Date Became Current:	Not reported
Date Ended Current:	Not reported
Owner/Operator Address:	PO BOX 80983
Owner/Operator City,State,Zip:	SEATTLE, WA 98108
Owner/Operator Telephone:	206-762-8585
Owner/Operator Telephone Ext:	Not reported
Owner/Operator Fax:	Not reported
Owner/Operator Email:	Not reported
Owner/Operator Indicator:	Operator
Owner/Operator Name:	TAYLOR, RONALD
Legal Status:	Private
Date Became Current:	Not reported
Date Ended Current:	Not reported
Owner/Operator Address:	5801 3RD AVE S
Owner/Operator City,State,Zip:	SEATTLE, WA 98108
Owner/Operator Telephone:	206-762-8585
Owner/Operator Telephone Ext:	Not reported
Owner/Operator Fax:	Not reported
Owner/Operator Email:	Not reported
Owner/Operator Indicator:	Owner
Owner/Operator Name:	CAPITAL INDUSTRIES INC
Legal Status:	Private
Date Became Current:	Not reported
Date Ended Current:	Not reported
Owner/Operator Address:	PO BOX 80983
Owner/Operator City,State,Zip:	SEATTLE, WA 98108
Owner/Operator Telephone:	206-762-8585
Owner/Operator Telephone Ext:	Not reported
Owner/Operator Fax:	Not reported
Owner/Operator Email:	Not reported
Owner/Operator Indicator:	Operator
Owner/Operator Name:	CAPITAL INDUSTRIES INC.
Legal Status:	Private
Date Became Current:	Not reported
Date Ended Current:	Not reported
Owner/Operator Address:	5801 3RD AVE S
Owner/Operator City,State,Zip:	SEATTLE, WA 98108
Owner/Operator Telephone:	206-762-8585
Owner/Operator Telephone Ext:	Not reported
Owner/Operator Fax:	Not reported
Owner/Operator Email:	Not reported
Owner/Operator Indicator:	Owner
Owner/Operator Name:	CAPITAL INDUSTRIES INC
Legal Status:	Private
Date Became Current:	2001-03-06 00:00:00.
Date Ended Current:	Not reported
Owner/Operator Address:	PO BOX 80983
Owner/Operator City,State,Zip:	SEATTLE, WA 98108

Map ID
Direction
Distance
Elevation

MAP FINDINGS

Site

Database(s)

EDR ID Number
EPA ID Number

CAPITAL INDUSTRIES INC (Continued)

1000264308

Owner/Operator Telephone:	206-762-8585
Owner/Operator Telephone Ext:	Not reported
Owner/Operator Fax:	Not reported
Owner/Operator Email:	Not reported
Owner/Operator Indicator:	Owner
Owner/Operator Name:	CAPITAL INDUSTRIES INC
Legal Status:	Private
Date Became Current:	2017-12-31 00:00:00.
Date Ended Current:	Not reported
Owner/Operator Address:	PO BOX 80983
Owner/Operator City,State,Zip:	SEATTLE, WA 98108
Owner/Operator Telephone:	206-762-8585
Owner/Operator Telephone Ext:	Not reported
Owner/Operator Fax:	Not reported
Owner/Operator Email:	Not reported
Owner/Operator Indicator:	Owner
Owner/Operator Name:	CAPITAL INDUSTRIES INC
Legal Status:	Private
Date Became Current:	Not reported
Date Ended Current:	Not reported
Owner/Operator Address:	5801 3RD AVE S
Owner/Operator City,State,Zip:	SEATTLE, WA 98108
Owner/Operator Telephone:	000-000-0000
Owner/Operator Telephone Ext:	Not reported
Owner/Operator Fax:	Not reported
Owner/Operator Email:	Not reported
Owner/Operator Indicator:	Operator
Owner/Operator Name:	CAPITAL INDUSTRIES INC
Legal Status:	Private
Date Became Current:	Not reported
Date Ended Current:	Not reported
Owner/Operator Address:	5801 3RD AVE S
Owner/Operator City,State,Zip:	SEATTLE, WA 98108
Owner/Operator Telephone:	000-000-0000
Owner/Operator Telephone Ext:	Not reported
Owner/Operator Fax:	Not reported
Owner/Operator Email:	Not reported
Owner/Operator Indicator:	Operator
Owner/Operator Name:	CAPITAL INDUSTRIES INC
Legal Status:	Private
Date Became Current:	Not reported
Date Ended Current:	Not reported
Owner/Operator Address:	5801 3RD AVE S
Owner/Operator City,State,Zip:	SEATTLE, WA 98108
Owner/Operator Telephone:	000-000-0000
Owner/Operator Telephone Ext:	Not reported
Owner/Operator Fax:	Not reported
Owner/Operator Email:	Not reported
Owner/Operator Indicator:	Owner
Owner/Operator Name:	CAPITAL INDUSTRIES INC
Legal Status:	Private
Date Became Current:	Not reported

Map ID
Direction
Distance
Elevation

MAP FINDINGS

Site

Database(s)

EDR ID Number
EPA ID Number

CAPITAL INDUSTRIES INC (Continued)

1000264308

Date Ended Current:	Not reported
Owner/Operator Address:	PO BOX 80983
Owner/Operator City,State,Zip:	SEATTLE, WA 98108
Owner/Operator Telephone:	206-762-8585
Owner/Operator Telephone Ext:	Not reported
Owner/Operator Fax:	Not reported
Owner/Operator Email:	Not reported
Owner/Operator Indicator:	Owner
Owner/Operator Name:	CAPITAL INDUSTRIES INC
Legal Status:	Private
Date Became Current:	Not reported
Date Ended Current:	Not reported
Owner/Operator Address:	PO BOX 80983
Owner/Operator City,State,Zip:	SEATTLE, WA 98108
Owner/Operator Telephone:	206-762-8585
Owner/Operator Telephone Ext:	Not reported
Owner/Operator Fax:	Not reported
Owner/Operator Email:	Not reported
Owner/Operator Indicator:	Owner
Owner/Operator Name:	CAPITAL INDUSTRIES INC
Legal Status:	Private
Date Became Current:	2001-03-06 00:00:00.
Date Ended Current:	Not reported
Owner/Operator Address:	PO BOX 80983
Owner/Operator City,State,Zip:	SEATTLE, WA 98108
Owner/Operator Telephone:	206-762-8585
Owner/Operator Telephone Ext:	Not reported
Owner/Operator Fax:	Not reported
Owner/Operator Email:	Not reported
Owner/Operator Indicator:	Owner
Owner/Operator Name:	CAPITAL INDUSTRIES INC
Legal Status:	Private
Date Became Current:	2001-03-06 00:00:00.
Date Ended Current:	Not reported
Owner/Operator Address:	PO BOX 80983
Owner/Operator City,State,Zip:	SEATTLE, WA 98108
Owner/Operator Telephone:	206-762-8585
Owner/Operator Telephone Ext:	Not reported
Owner/Operator Fax:	Not reported
Owner/Operator Email:	Not reported
Owner/Operator Indicator:	Operator
Owner/Operator Name:	TAYLOR, RONALD
Legal Status:	Private
Date Became Current:	Not reported
Date Ended Current:	Not reported
Owner/Operator Address:	5801 3RD AVE S
Owner/Operator City,State,Zip:	SEATTLE, WA 98108
Owner/Operator Telephone:	206-762-8585
Owner/Operator Telephone Ext:	Not reported
Owner/Operator Fax:	Not reported
Owner/Operator Email:	Not reported
Owner/Operator Indicator:	Owner

Map ID
Direction
Distance
Elevation

MAP FINDINGS

Site

Database(s)

EDR ID Number
EPA ID Number

CAPITAL INDUSTRIES INC (Continued)

1000264308

Owner/Operator Name: CAPITAL INDUSTRIES INC
Legal Status: Private
Date Became Current: Not reported
Date Ended Current: Not reported
Owner/Operator Address: PO BOX 80983
Owner/Operator City,State,Zip: SEATTLE, WA 98108
Owner/Operator Telephone: 206-762-8585
Owner/Operator Telephone Ext: Not reported
Owner/Operator Fax: Not reported
Owner/Operator Email: Not reported

Owner/Operator Indicator: Owner
Owner/Operator Name: CAPITAL INDUSTRIES INC
Legal Status: Private
Date Became Current: Not reported
Date Ended Current: Not reported
Owner/Operator Address: PO BOX 80983
Owner/Operator City,State,Zip: SEATTLE, WA 98108
Owner/Operator Telephone: 206-762-8585
Owner/Operator Telephone Ext: Not reported
Owner/Operator Fax: Not reported
Owner/Operator Email: Not reported

Owner/Operator Indicator: Owner
Owner/Operator Name: CAPITAL INDUSTRIES INC
Legal Status: Private
Date Became Current: 2017-12-31 00:00:00.
Date Ended Current: Not reported
Owner/Operator Address: PO BOX 80983
Owner/Operator City,State,Zip: SEATTLE, WA 98108
Owner/Operator Telephone: 206-762-8585
Owner/Operator Telephone Ext: Not reported
Owner/Operator Fax: Not reported
Owner/Operator Email: Not reported

Owner/Operator Indicator: Operator
Owner/Operator Name: CAPITAL INDUSTRIES INC.
Legal Status: Private
Date Became Current: 1985-04-04 00:00:00.
Date Ended Current: Not reported
Owner/Operator Address: 5801 3RD AVE S
Owner/Operator City,State,Zip: SEATTLE, WA 98108
Owner/Operator Telephone: 206-762-8585
Owner/Operator Telephone Ext: Not reported
Owner/Operator Fax: Not reported
Owner/Operator Email: Not reported

Owner/Operator Indicator: Operator
Owner/Operator Name: RONALD TAYLOR
Legal Status: Private
Date Became Current: 1985-04-04 00:00:00.
Date Ended Current: Not reported
Owner/Operator Address: 5801 3RD AVE S
Owner/Operator City,State,Zip: SEATTLE, WA 98108-3205
Owner/Operator Telephone: Not reported
Owner/Operator Telephone Ext: Not reported
Owner/Operator Fax: Not reported

Map ID
Direction
Distance
Elevation

MAP FINDINGS

Site

Database(s)

EDR ID Number
EPA ID Number

CAPITAL INDUSTRIES INC (Continued)

1000264308

Owner/Operator Email: Not reported

Historic Generators:

Receive Date: 2010-02-26 00:00:00.0
Handler Name: CAPITAL INDUSTRIES INC
Federal Waste Generator Description: Small Quantity Generator
State District Owner: WA
Large Quantity Handler of Universal Waste: No
Recognized Trader Importer: No
Recognized Trader Exporter: No
Spent Lead Acid Battery Importer: No
Spent Lead Acid Battery Exporter: No
Current Record: No
Non Storage Recycler Activity: Not reported
Electronic Manifest Broker: Not reported

Receive Date: 2012-02-28 00:00:00.0
Handler Name: CAPITAL INDUSTRIES INC
Federal Waste Generator Description: Small Quantity Generator
State District Owner: WA
Large Quantity Handler of Universal Waste: No
Recognized Trader Importer: No
Recognized Trader Exporter: No
Spent Lead Acid Battery Importer: No
Spent Lead Acid Battery Exporter: No
Current Record: No
Non Storage Recycler Activity: Not reported
Electronic Manifest Broker: Not reported

Receive Date: 2016-03-02 00:00:00.0
Handler Name: CAPITAL INDUSTRIES INC
Federal Waste Generator Description: Large Quantity Generator
State District Owner: WA
Large Quantity Handler of Universal Waste: No
Recognized Trader Importer: No
Recognized Trader Exporter: No
Spent Lead Acid Battery Importer: No
Spent Lead Acid Battery Exporter: No
Current Record: No
Non Storage Recycler Activity: Not reported
Electronic Manifest Broker: Not reported

Receive Date: 2004-04-20 00:00:00.0
Handler Name: CAPITAL INDUSTRIES INC
Federal Waste Generator Description: Not a generator, verified
State District Owner: WA
Large Quantity Handler of Universal Waste: No
Recognized Trader Importer: No
Recognized Trader Exporter: No
Spent Lead Acid Battery Importer: No
Spent Lead Acid Battery Exporter: No
Current Record: No
Non Storage Recycler Activity: Not reported
Electronic Manifest Broker: Not reported

Receive Date: 2011-02-28 00:00:00.0
Handler Name: CAPITAL INDUSTRIES INC

Map ID
Direction
Distance
Elevation

MAP FINDINGS

Site

Database(s)

EDR ID Number
EPA ID Number

CAPITAL INDUSTRIES INC (Continued)

1000264308

Federal Waste Generator Description:	Small Quantity Generator
State District Owner:	WA
Large Quantity Handler of Universal Waste:	No
Recognized Trader Importer:	No
Recognized Trader Exporter:	No
Spent Lead Acid Battery Importer:	No
Spent Lead Acid Battery Exporter:	No
Current Record:	No
Non Storage Recycler Activity:	Not reported
Electronic Manifest Broker:	Not reported
Receive Date:	1993-12-31 00:00:00.0
Handler Name:	CAPITAL INDUSTRIES INC
Federal Waste Generator Description:	Large Quantity Generator
State District Owner:	WA
Large Quantity Handler of Universal Waste:	No
Recognized Trader Importer:	No
Recognized Trader Exporter:	No
Spent Lead Acid Battery Importer:	No
Spent Lead Acid Battery Exporter:	No
Current Record:	No
Non Storage Recycler Activity:	Not reported
Electronic Manifest Broker:	Not reported
Receive Date:	1994-01-01 00:00:00.0
Handler Name:	CAPITAL INDUSTRIES INC
Federal Waste Generator Description:	Not a generator, verified
State District Owner:	WA
Large Quantity Handler of Universal Waste:	No
Recognized Trader Importer:	No
Recognized Trader Exporter:	No
Spent Lead Acid Battery Importer:	No
Spent Lead Acid Battery Exporter:	No
Current Record:	No
Non Storage Recycler Activity:	Not reported
Electronic Manifest Broker:	Not reported
Receive Date:	1995-01-01 00:00:00.0
Handler Name:	CAPITAL INDUSTRIES INC
Federal Waste Generator Description:	Not a generator, verified
State District Owner:	WA
Large Quantity Handler of Universal Waste:	No
Recognized Trader Importer:	No
Recognized Trader Exporter:	No
Spent Lead Acid Battery Importer:	No
Spent Lead Acid Battery Exporter:	No
Current Record:	No
Non Storage Recycler Activity:	Not reported
Electronic Manifest Broker:	Not reported
Receive Date:	1996-02-26 00:00:00.0
Handler Name:	CAPITAL INDUSTRIES INC
Federal Waste Generator Description:	Small Quantity Generator
State District Owner:	WA
Large Quantity Handler of Universal Waste:	No
Recognized Trader Importer:	No
Recognized Trader Exporter:	No

Map ID
Direction
Distance
Elevation

MAP FINDINGS

Site

Database(s)

EDR ID Number
EPA ID Number

CAPITAL INDUSTRIES INC (Continued)

1000264308

Spent Lead Acid Battery Importer:	No
Spent Lead Acid Battery Exporter:	No
Current Record:	No
Non Storage Recycler Activity:	Not reported
Electronic Manifest Broker:	Not reported
Receive Date:	1997-03-03 00:00:00.0
Handler Name:	CAPITAL INDUSTRIES INC
Federal Waste Generator Description:	Small Quantity Generator
State District Owner:	WA
Large Quantity Handler of Universal Waste:	No
Recognized Trader Importer:	No
Recognized Trader Exporter:	No
Spent Lead Acid Battery Importer:	No
Spent Lead Acid Battery Exporter:	No
Current Record:	No
Non Storage Recycler Activity:	Not reported
Electronic Manifest Broker:	Not reported
Receive Date:	1998-03-02 00:00:00.0
Handler Name:	CAPITAL INDUSTRIES INC
Federal Waste Generator Description:	Small Quantity Generator
State District Owner:	WA
Large Quantity Handler of Universal Waste:	No
Recognized Trader Importer:	No
Recognized Trader Exporter:	No
Spent Lead Acid Battery Importer:	No
Spent Lead Acid Battery Exporter:	No
Current Record:	No
Non Storage Recycler Activity:	Not reported
Electronic Manifest Broker:	Not reported
Receive Date:	1999-03-18 00:00:00.0
Handler Name:	CAPITAL INDUSTRIES INC
Federal Waste Generator Description:	Small Quantity Generator
State District Owner:	WA
Large Quantity Handler of Universal Waste:	No
Recognized Trader Importer:	No
Recognized Trader Exporter:	No
Spent Lead Acid Battery Importer:	No
Spent Lead Acid Battery Exporter:	No
Current Record:	No
Non Storage Recycler Activity:	Not reported
Electronic Manifest Broker:	Not reported
Receive Date:	2000-03-16 00:00:00.0
Handler Name:	CAPITAL INDUSTRIES INC
Federal Waste Generator Description:	Small Quantity Generator
State District Owner:	WA
Large Quantity Handler of Universal Waste:	No
Recognized Trader Importer:	No
Recognized Trader Exporter:	No
Spent Lead Acid Battery Importer:	No
Spent Lead Acid Battery Exporter:	No
Current Record:	No
Non Storage Recycler Activity:	Not reported
Electronic Manifest Broker:	Not reported

Map ID
Direction
Distance
Elevation

MAP FINDINGS

Site

Database(s)

EDR ID Number
EPA ID Number

CAPITAL INDUSTRIES INC (Continued)

1000264308

Receive Date: 2001-03-06 00:00:00.0
Handler Name: CAPITAL INDUSTRIES INC
Federal Waste Generator Description: Small Quantity Generator
State District Owner: WA
Large Quantity Handler of Universal Waste: No
Recognized Trader Importer: No
Recognized Trader Exporter: No
Spent Lead Acid Battery Importer: No
Spent Lead Acid Battery Exporter: No
Current Record: No
Non Storage Recycler Activity: Not reported
Electronic Manifest Broker: Not reported

Receive Date: 2002-03-01 00:00:00.0
Handler Name: CAPITAL INDUSTRIES INC
Federal Waste Generator Description: Small Quantity Generator
State District Owner: WA
Large Quantity Handler of Universal Waste: No
Recognized Trader Importer: No
Recognized Trader Exporter: No
Spent Lead Acid Battery Importer: No
Spent Lead Acid Battery Exporter: No
Current Record: No
Non Storage Recycler Activity: Not reported
Electronic Manifest Broker: Not reported

Receive Date: 2003-03-03 00:00:00.0
Handler Name: CAPITAL INDUSTRIES INC
Federal Waste Generator Description: Large Quantity Generator
State District Owner: WA
Large Quantity Handler of Universal Waste: No
Recognized Trader Importer: No
Recognized Trader Exporter: No
Spent Lead Acid Battery Importer: No
Spent Lead Acid Battery Exporter: No
Current Record: No
Non Storage Recycler Activity: Not reported
Electronic Manifest Broker: Not reported

Receive Date: 2004-04-20 00:00:00.0
Handler Name: CAPITAL INDUSTRIES INC
Federal Waste Generator Description: Large Quantity Generator
State District Owner: WA
Large Quantity Handler of Universal Waste: No
Recognized Trader Importer: No
Recognized Trader Exporter: No
Spent Lead Acid Battery Importer: No
Spent Lead Acid Battery Exporter: No
Current Record: No
Non Storage Recycler Activity: Not reported
Electronic Manifest Broker: Not reported

Receive Date: 2004-04-20 00:00:00.0
Handler Name: CAPITAL INDUSTRIES INC
Federal Waste Generator Description: Large Quantity Generator
State District Owner: WA
Large Quantity Handler of Universal Waste: No

Map ID
Direction
Distance
Elevation

MAP FINDINGS

Site

Database(s)

EDR ID Number
EPA ID Number

CAPITAL INDUSTRIES INC (Continued)

1000264308

Recognized Trader Importer: No
Recognized Trader Exporter: No
Spent Lead Acid Battery Importer: No
Spent Lead Acid Battery Exporter: No
Current Record: No
Non Storage Recycler Activity: Not reported
Electronic Manifest Broker: Not reported

Receive Date: 2004-04-20 00:00:00.0
Handler Name: CAPITAL INDUSTRIES INC
Federal Waste Generator Description: Large Quantity Generator
State District Owner: WA
Large Quantity Handler of Universal Waste: No
Recognized Trader Importer: No
Recognized Trader Exporter: No
Spent Lead Acid Battery Importer: No
Spent Lead Acid Battery Exporter: No
Current Record: No
Non Storage Recycler Activity: Not reported
Electronic Manifest Broker: Not reported

Receive Date: 2005-02-22 00:00:00.0
Handler Name: CAPITAL INDUSTRIES INC
Federal Waste Generator Description: Large Quantity Generator
State District Owner: WA
Large Quantity Handler of Universal Waste: No
Recognized Trader Importer: No
Recognized Trader Exporter: No
Spent Lead Acid Battery Importer: No
Spent Lead Acid Battery Exporter: No
Current Record: No
Non Storage Recycler Activity: Not reported
Electronic Manifest Broker: Not reported

Receive Date: 2006-02-28 00:00:00.0
Handler Name: CAPITAL INDUSTRIES INC
Federal Waste Generator Description: Small Quantity Generator
State District Owner: WA
Large Quantity Handler of Universal Waste: No
Recognized Trader Importer: No
Recognized Trader Exporter: No
Spent Lead Acid Battery Importer: No
Spent Lead Acid Battery Exporter: No
Current Record: No
Non Storage Recycler Activity: Not reported
Electronic Manifest Broker: Not reported

Receive Date: 2007-03-02 00:00:00.0
Handler Name: CAPITAL INDUSTRIES INC
Federal Waste Generator Description: Large Quantity Generator
State District Owner: WA
Large Quantity Handler of Universal Waste: No
Recognized Trader Importer: No
Recognized Trader Exporter: No
Spent Lead Acid Battery Importer: No
Spent Lead Acid Battery Exporter: No
Current Record: No

Map ID
Direction
Distance
Elevation

MAP FINDINGS

Site

Database(s)

EDR ID Number
EPA ID Number

CAPITAL INDUSTRIES INC (Continued)

1000264308

Non Storage Recycler Activity:	Not reported
Electronic Manifest Broker:	Not reported
Receive Date:	2008-03-01 00:00:00.0
Handler Name:	CAPITAL INDUSTRIES INC
Federal Waste Generator Description:	Small Quantity Generator
State District Owner:	WA
Large Quantity Handler of Universal Waste:	No
Recognized Trader Importer:	No
Recognized Trader Exporter:	No
Spent Lead Acid Battery Importer:	No
Spent Lead Acid Battery Exporter:	No
Current Record:	No
Non Storage Recycler Activity:	Not reported
Electronic Manifest Broker:	Not reported
Receive Date:	2009-03-02 00:00:00.0
Handler Name:	CAPITAL INDUSTRIES INC
Federal Waste Generator Description:	Small Quantity Generator
State District Owner:	WA
Large Quantity Handler of Universal Waste:	No
Recognized Trader Importer:	No
Recognized Trader Exporter:	No
Spent Lead Acid Battery Importer:	No
Spent Lead Acid Battery Exporter:	No
Current Record:	No
Non Storage Recycler Activity:	Not reported
Electronic Manifest Broker:	Not reported
Receive Date:	2010-02-26 00:00:00.0
Handler Name:	CAPITAL INDUSTRIES INC
Federal Waste Generator Description:	Small Quantity Generator
State District Owner:	WA
Large Quantity Handler of Universal Waste:	No
Recognized Trader Importer:	No
Recognized Trader Exporter:	No
Spent Lead Acid Battery Importer:	No
Spent Lead Acid Battery Exporter:	No
Current Record:	No
Non Storage Recycler Activity:	Not reported
Electronic Manifest Broker:	Not reported
Receive Date:	2011-02-28 00:00:00.0
Handler Name:	CAPITAL INDUSTRIES INC
Federal Waste Generator Description:	Small Quantity Generator
State District Owner:	WA
Large Quantity Handler of Universal Waste:	No
Recognized Trader Importer:	No
Recognized Trader Exporter:	No
Spent Lead Acid Battery Importer:	No
Spent Lead Acid Battery Exporter:	No
Current Record:	No
Non Storage Recycler Activity:	Not reported
Electronic Manifest Broker:	Not reported
Receive Date:	2012-02-28 00:00:00.0
Handler Name:	CAPITAL INDUSTRIES INC

Map ID
Direction
Distance
Elevation

MAP FINDINGS

Site

Database(s)

EDR ID Number
EPA ID Number

CAPITAL INDUSTRIES INC (Continued)

1000264308

Federal Waste Generator Description:	Small Quantity Generator
State District Owner:	WA
Large Quantity Handler of Universal Waste:	No
Recognized Trader Importer:	No
Recognized Trader Exporter:	No
Spent Lead Acid Battery Importer:	No
Spent Lead Acid Battery Exporter:	No
Current Record:	No
Non Storage Recycler Activity:	Not reported
Electronic Manifest Broker:	Not reported
Receive Date:	2013-02-28 00:00:00.0
Handler Name:	CAPITAL INDUSTRIES INC
Federal Waste Generator Description:	Large Quantity Generator
State District Owner:	WA
Large Quantity Handler of Universal Waste:	No
Recognized Trader Importer:	No
Recognized Trader Exporter:	No
Spent Lead Acid Battery Importer:	No
Spent Lead Acid Battery Exporter:	No
Current Record:	No
Non Storage Recycler Activity:	Not reported
Electronic Manifest Broker:	Not reported
Receive Date:	2014-02-27 00:00:00.0
Handler Name:	CAPITAL INDUSTRIES INC
Federal Waste Generator Description:	Small Quantity Generator
State District Owner:	WA
Large Quantity Handler of Universal Waste:	No
Recognized Trader Importer:	No
Recognized Trader Exporter:	No
Spent Lead Acid Battery Importer:	No
Spent Lead Acid Battery Exporter:	No
Current Record:	No
Non Storage Recycler Activity:	Not reported
Electronic Manifest Broker:	Not reported
Receive Date:	2015-02-26 00:00:00.0
Handler Name:	CAPITAL INDUSTRIES INC
Federal Waste Generator Description:	Small Quantity Generator
State District Owner:	WA
Large Quantity Handler of Universal Waste:	No
Recognized Trader Importer:	No
Recognized Trader Exporter:	No
Spent Lead Acid Battery Importer:	No
Spent Lead Acid Battery Exporter:	No
Current Record:	No
Non Storage Recycler Activity:	Not reported
Electronic Manifest Broker:	Not reported
Receive Date:	2016-03-02 00:00:00.0
Handler Name:	CAPITAL INDUSTRIES INC
Federal Waste Generator Description:	Large Quantity Generator
State District Owner:	WA
Large Quantity Handler of Universal Waste:	No
Recognized Trader Importer:	No
Recognized Trader Exporter:	No

Map ID
Direction
Distance
Elevation

MAP FINDINGS

Site

Database(s)

EDR ID Number
EPA ID Number

CAPITAL INDUSTRIES INC (Continued)

1000264308

Spent Lead Acid Battery Importer:	No
Spent Lead Acid Battery Exporter:	No
Current Record:	No
Non Storage Recycler Activity:	Not reported
Electronic Manifest Broker:	Not reported
Receive Date:	2017-02-24 00:00:00.0
Handler Name:	CAPITAL INDUSTRIES INC
Federal Waste Generator Description:	Large Quantity Generator
State District Owner:	WA
Large Quantity Handler of Universal Waste:	No
Recognized Trader Importer:	No
Recognized Trader Exporter:	No
Spent Lead Acid Battery Importer:	No
Spent Lead Acid Battery Exporter:	No
Current Record:	No
Non Storage Recycler Activity:	Not reported
Electronic Manifest Broker:	Not reported
Receive Date:	2018-02-22 00:00:00.0
Handler Name:	CAPITAL INDUSTRIES INC
Federal Waste Generator Description:	Small Quantity Generator
State District Owner:	WA
Large Quantity Handler of Universal Waste:	No
Recognized Trader Importer:	No
Recognized Trader Exporter:	No
Spent Lead Acid Battery Importer:	No
Spent Lead Acid Battery Exporter:	No
Current Record:	No
Non Storage Recycler Activity:	Not reported
Electronic Manifest Broker:	Not reported
Receive Date:	2019-02-27 00:00:00.0
Handler Name:	CAPITAL INDUSTRIES INC
Federal Waste Generator Description:	Large Quantity Generator
State District Owner:	WA
Large Quantity Handler of Universal Waste:	No
Recognized Trader Importer:	No
Recognized Trader Exporter:	No
Spent Lead Acid Battery Importer:	No
Spent Lead Acid Battery Exporter:	No
Current Record:	No
Non Storage Recycler Activity:	Not reported
Electronic Manifest Broker:	Not reported
Receive Date:	2019-03-01 00:00:00.0
Handler Name:	CAPITAL INDUSTRIES INC
Federal Waste Generator Description:	Small Quantity Generator
State District Owner:	WA
Large Quantity Handler of Universal Waste:	No
Recognized Trader Importer:	No
Recognized Trader Exporter:	No
Spent Lead Acid Battery Importer:	No
Spent Lead Acid Battery Exporter:	No
Current Record:	Yes
Non Storage Recycler Activity:	Not reported
Electronic Manifest Broker:	Not reported

Map ID
Direction
Distance
Elevation

MAP FINDINGS

Site

Database(s)

EDR ID Number
EPA ID Number

CAPITAL INDUSTRIES INC (Continued)

1000264308

Receive Date: 1990-12-31 00:00:00.0
Handler Name: CAPITAL INDUSTRIES INC
Federal Waste Generator Description: Large Quantity Generator
State District Owner: Not reported
Large Quantity Handler of Universal Waste: No
Recognized Trader Importer: No
Recognized Trader Exporter: No
Spent Lead Acid Battery Importer: No
Spent Lead Acid Battery Exporter: No
Current Record: No
Non Storage Recycler Activity: Not reported
Electronic Manifest Broker: Not reported

Receive Date: 1993-09-01 00:00:00.0
Handler Name: CAPITAL INDUSTRIES INC
Federal Waste Generator Description: Large Quantity Generator
State District Owner: Not reported
Large Quantity Handler of Universal Waste: No
Recognized Trader Importer: No
Recognized Trader Exporter: No
Spent Lead Acid Battery Importer: No
Spent Lead Acid Battery Exporter: No
Current Record: No
Non Storage Recycler Activity: Not reported
Electronic Manifest Broker: Not reported

Receive Date: 1994-02-24 00:00:00.0
Handler Name: CAPITAL INDUSTRIES, INC.
Federal Waste Generator Description: Large Quantity Generator
State District Owner: Not reported
Large Quantity Handler of Universal Waste: No
Recognized Trader Importer: No
Recognized Trader Exporter: No
Spent Lead Acid Battery Importer: No
Spent Lead Acid Battery Exporter: No
Current Record: No
Non Storage Recycler Activity: Not reported
Electronic Manifest Broker: Not reported

Receive Date: 2003-12-31 00:00:00.0
Handler Name: CAPITAL INDUSTRIES INC
Federal Waste Generator Description: Large Quantity Generator
State District Owner: WA
Large Quantity Handler of Universal Waste: No
Recognized Trader Importer: No
Recognized Trader Exporter: No
Spent Lead Acid Battery Importer: No
Spent Lead Acid Battery Exporter: No
Current Record: No
Non Storage Recycler Activity: Not reported
Electronic Manifest Broker: Not reported

Receive Date: 2005-12-31 00:00:00.0
Handler Name: CAPITAL INDUSTRIES INC
Federal Waste Generator Description: Small Quantity Generator
State District Owner: WA
Large Quantity Handler of Universal Waste: No

Map ID
Direction
Distance
Elevation

MAP FINDINGS

Site

Database(s)

EDR ID Number
EPA ID Number

CAPITAL INDUSTRIES INC (Continued)

1000264308

Recognized Trader Importer:	No
Recognized Trader Exporter:	No
Spent Lead Acid Battery Importer:	No
Spent Lead Acid Battery Exporter:	No
Current Record:	No
Non Storage Recycler Activity:	Not reported
Electronic Manifest Broker:	Not reported
Receive Date:	2007-12-31 00:00:00.0
Handler Name:	CAPITAL INDUSTRIES INC
Federal Waste Generator Description:	Small Quantity Generator
State District Owner:	WA
Large Quantity Handler of Universal Waste:	No
Recognized Trader Importer:	No
Recognized Trader Exporter:	No
Spent Lead Acid Battery Importer:	No
Spent Lead Acid Battery Exporter:	No
Current Record:	No
Non Storage Recycler Activity:	Not reported
Electronic Manifest Broker:	Not reported

Facility Has Received Notices of Violation:

Found Violation:	Yes
Agency Which Determined Violation:	State
Violation Short Description:	TSD - General Facility Standards
Date Violation was Determined:	2011-03-11 00:00:00.0
Actual Return to Compliance Date:	2011-04-28 00:00:00.0
Return to Compliance Qualifier:	Documented
Violation Responsible Agency:	State
Scheduled Compliance Date:	2011-04-25 00:00:00.0
Enforcement Identifier:	001
Date of Enforcement Action:	2011-03-22 00:00:00.0
Enforcement Responsible Agency:	State
Enforcement Docket Number:	Not reported
Enforcement Attorney:	Not reported
Corrective Action Component:	No
Appeal Initiated Date:	Not reported
Appeal Resolution Date:	Not reported
Disposition Status Date:	Not reported
Disposition Status:	Not reported
Disposition Status Description:	Not reported
Consent/Final Order Sequence Number:	Not reported
Consent/Final Order Respondent Name:	Not reported
Consent/Final Order Lead Agency:	Not reported
Enforcement Type:	WRITTEN INFORMAL
Enforcement Responsible Person:	WASRD
Enforcement Responsible Sub-Organization:	NW
SEP Sequence Number:	Not reported
SEP Expenditure Amount:	Not reported
SEP Scheduled Completion Date:	Not reported
SEP Actual Date:	Not reported
SEP Defaulted Date:	Not reported
SEP Type:	Not reported

Map ID
Direction
Distance
Elevation

MAP FINDINGS

Site

Database(s)

EDR ID Number
EPA ID Number

CAPITAL INDUSTRIES INC (Continued)

1000264308

SEP Type Description:	Not reported
Proposed Amount:	Not reported
Final Monetary Amount:	Not reported
Paid Amount:	Not reported
Final Count:	Not reported
Final Amount:	Not reported
Found Violation:	Yes
Agency Which Determined Violation:	State
Violation Short Description:	Generators - Pre-transport
Date Violation was Determined:	2015-12-09 00:00:00.0
Actual Return to Compliance Date:	2016-04-14 00:00:00.0
Return to Compliance Qualifier:	Documented
Violation Responsible Agency:	State
Scheduled Compliance Date:	2016-04-18 00:00:00.0
Enforcement Identifier:	001
Date of Enforcement Action:	2016-03-16 00:00:00.0
Enforcement Responsible Agency:	State
Enforcement Docket Number:	Not reported
Enforcement Attorney:	Not reported
Corrective Action Component:	No
Appeal Initiated Date:	Not reported
Appeal Resolution Date:	Not reported
Disposition Status Date:	Not reported
Disposition Status:	Not reported
Disposition Status Description:	Not reported
Consent/Final Order Sequence Number:	Not reported
Consent/Final Order Respondent Name:	Not reported
Consent/Final Order Lead Agency:	Not reported
Enforcement Type:	WRITTEN INFORMAL
Enforcement Responsible Person:	WARLR
Enforcement Responsible Sub-Organization:	NW
SEP Sequence Number:	Not reported
SEP Expenditure Amount:	Not reported
SEP Scheduled Completion Date:	Not reported
SEP Actual Date:	Not reported
SEP Defaulted Date:	Not reported
SEP Type:	Not reported
SEP Type Description:	Not reported
Proposed Amount:	Not reported
Final Monetary Amount:	Not reported
Paid Amount:	Not reported
Final Count:	Not reported
Final Amount:	Not reported
Found Violation:	Yes
Agency Which Determined Violation:	State
Violation Short Description:	State Statute or Regulation
Date Violation was Determined:	2007-11-16 00:00:00.0
Actual Return to Compliance Date:	2007-11-16 00:00:00.0
Return to Compliance Qualifier:	Documented
Violation Responsible Agency:	State
Scheduled Compliance Date:	2008-01-07 00:00:00.0
Enforcement Identifier:	001
Date of Enforcement Action:	2007-12-14 00:00:00.0
Enforcement Responsible Agency:	State
Enforcement Docket Number:	Not reported

Map ID
Direction
Distance
Elevation

MAP FINDINGS

Site

Database(s)

EDR ID Number
EPA ID Number

CAPITAL INDUSTRIES INC (Continued)

1000264308

Enforcement Attorney:	Not reported
Corrective Action Component:	No
Appeal Initiated Date:	Not reported
Appeal Resolution Date:	Not reported
Disposition Status Date:	Not reported
Disposition Status:	Not reported
Disposition Status Description:	Not reported
Consent/Final Order Sequence Number:	Not reported
Consent/Final Order Respondent Name:	Not reported
Consent/Final Order Lead Agency:	Not reported
Enforcement Type:	WRITTEN INFORMAL
Enforcement Responsible Person:	WABGS
Enforcement Responsible Sub-Organization:	NW
SEP Sequence Number:	Not reported
SEP Expenditure Amount:	Not reported
SEP Scheduled Completion Date:	Not reported
SEP Actual Date:	Not reported
SEP Defaulted Date:	Not reported
SEP Type:	Not reported
SEP Type Description:	Not reported
Proposed Amount:	Not reported
Final Monetary Amount:	Not reported
Paid Amount:	Not reported
Final Count:	Not reported
Final Amount:	Not reported
Found Violation:	Yes
Agency Which Determined Violation:	State
Violation Short Description:	Generators - Pre-transport
Date Violation was Determined:	2007-11-16 00:00:00.0
Actual Return to Compliance Date:	2007-11-19 00:00:00.0
Return to Compliance Qualifier:	Documented
Violation Responsible Agency:	State
Scheduled Compliance Date:	2008-01-07 00:00:00.0
Enforcement Identifier:	001
Date of Enforcement Action:	2007-12-14 00:00:00.0
Enforcement Responsible Agency:	State
Enforcement Docket Number:	Not reported
Enforcement Attorney:	Not reported
Corrective Action Component:	No
Appeal Initiated Date:	Not reported
Appeal Resolution Date:	Not reported
Disposition Status Date:	Not reported
Disposition Status:	Not reported
Disposition Status Description:	Not reported
Consent/Final Order Sequence Number:	Not reported
Consent/Final Order Respondent Name:	Not reported
Consent/Final Order Lead Agency:	Not reported
Enforcement Type:	WRITTEN INFORMAL
Enforcement Responsible Person:	WABGS
Enforcement Responsible Sub-Organization:	NW
SEP Sequence Number:	Not reported
SEP Expenditure Amount:	Not reported
SEP Scheduled Completion Date:	Not reported
SEP Actual Date:	Not reported
SEP Defaulted Date:	Not reported
SEP Type:	Not reported

Map ID
Direction
Distance
Elevation

MAP FINDINGS

Site

Database(s)

EDR ID Number
EPA ID Number

CAPITAL INDUSTRIES INC (Continued)

1000264308

SEP Type Description:	Not reported
Proposed Amount:	Not reported
Final Monetary Amount:	Not reported
Paid Amount:	Not reported
Final Count:	Not reported
Final Amount:	Not reported
Found Violation:	Yes
Agency Which Determined Violation:	State
Violation Short Description:	Generators - General
Date Violation was Determined:	1998-02-13 00:00:00.0
Actual Return to Compliance Date:	1998-03-20 00:00:00.0
Return to Compliance Qualifier:	Observed
Violation Responsible Agency:	State
Scheduled Compliance Date:	1998-03-20 00:00:00.0
Enforcement Identifier:	000
Date of Enforcement Action:	1998-02-24 00:00:00.0
Enforcement Responsible Agency:	State
Enforcement Docket Number:	Not reported
Enforcement Attorney:	WA
Corrective Action Component:	No
Appeal Initiated Date:	Not reported
Appeal Resolution Date:	Not reported
Disposition Status Date:	Not reported
Disposition Status:	Not reported
Disposition Status Description:	Not reported
Consent/Final Order Sequence Number:	Not reported
Consent/Final Order Respondent Name:	Not reported
Consent/Final Order Lead Agency:	Not reported
Enforcement Type:	WRITTEN INFORMAL
Enforcement Responsible Person:	WALLM
Enforcement Responsible Sub-Organization:	NW
SEP Sequence Number:	Not reported
SEP Expenditure Amount:	Not reported
SEP Scheduled Completion Date:	Not reported
SEP Actual Date:	Not reported
SEP Defaulted Date:	Not reported
SEP Type:	Not reported
SEP Type Description:	Not reported
Proposed Amount:	Not reported
Final Monetary Amount:	Not reported
Paid Amount:	Not reported
Final Count:	Not reported
Final Amount:	Not reported
Found Violation:	Yes
Agency Which Determined Violation:	State
Violation Short Description:	State Statute or Regulation
Date Violation was Determined:	2011-03-11 00:00:00.0
Actual Return to Compliance Date:	2011-04-28 00:00:00.0
Return to Compliance Qualifier:	Documented
Violation Responsible Agency:	State
Scheduled Compliance Date:	2011-04-25 00:00:00.0
Enforcement Identifier:	001
Date of Enforcement Action:	2011-03-22 00:00:00.0
Enforcement Responsible Agency:	State
Enforcement Docket Number:	Not reported

Map ID
Direction
Distance
Elevation

MAP FINDINGS

Site

Database(s)

EDR ID Number
EPA ID Number

CAPITAL INDUSTRIES INC (Continued)

1000264308

Enforcement Attorney:	Not reported
Corrective Action Component:	No
Appeal Initiated Date:	Not reported
Appeal Resolution Date:	Not reported
Disposition Status Date:	Not reported
Disposition Status:	Not reported
Disposition Status Description:	Not reported
Consent/Final Order Sequence Number:	Not reported
Consent/Final Order Respondent Name:	Not reported
Consent/Final Order Lead Agency:	Not reported
Enforcement Type:	WRITTEN INFORMAL
Enforcement Responsible Person:	WASRD
Enforcement Responsible Sub-Organization:	NW
SEP Sequence Number:	Not reported
SEP Expenditure Amount:	Not reported
SEP Scheduled Completion Date:	Not reported
SEP Actual Date:	Not reported
SEP Defaulted Date:	Not reported
SEP Type:	Not reported
SEP Type Description:	Not reported
Proposed Amount:	Not reported
Final Monetary Amount:	Not reported
Paid Amount:	Not reported
Final Count:	Not reported
Final Amount:	Not reported
Found Violation:	Yes
Agency Which Determined Violation:	State
Violation Short Description:	Universal Waste - Small Quantity Handlers
Date Violation was Determined:	2013-04-24 00:00:00.0
Actual Return to Compliance Date:	2013-10-22 00:00:00.0
Return to Compliance Qualifier:	Documented
Violation Responsible Agency:	State
Scheduled Compliance Date:	2013-10-14 00:00:00.0
Enforcement Identifier:	001
Date of Enforcement Action:	2013-09-11 00:00:00.0
Enforcement Responsible Agency:	State
Enforcement Docket Number:	Not reported
Enforcement Attorney:	Not reported
Corrective Action Component:	No
Appeal Initiated Date:	Not reported
Appeal Resolution Date:	Not reported
Disposition Status Date:	Not reported
Disposition Status:	Not reported
Disposition Status Description:	Not reported
Consent/Final Order Sequence Number:	Not reported
Consent/Final Order Respondent Name:	Not reported
Consent/Final Order Lead Agency:	Not reported
Enforcement Type:	WRITTEN INFORMAL
Enforcement Responsible Person:	WASRD
Enforcement Responsible Sub-Organization:	NW
SEP Sequence Number:	Not reported
SEP Expenditure Amount:	Not reported
SEP Scheduled Completion Date:	Not reported
SEP Actual Date:	Not reported
SEP Defaulted Date:	Not reported
SEP Type:	Not reported

Map ID
Direction
Distance
Elevation

MAP FINDINGS

Site

Database(s)

EDR ID Number
EPA ID Number

CAPITAL INDUSTRIES INC (Continued)

1000264308

SEP Type Description:	Not reported
Proposed Amount:	Not reported
Final Monetary Amount:	Not reported
Paid Amount:	Not reported
Final Count:	Not reported
Final Amount:	Not reported
Found Violation:	Yes
Agency Which Determined Violation:	State
Violation Short Description:	Generators - General
Date Violation was Determined:	2011-03-11 00:00:00.0
Actual Return to Compliance Date:	2011-04-28 00:00:00.0
Return to Compliance Qualifier:	Documented
Violation Responsible Agency:	State
Scheduled Compliance Date:	2011-04-25 00:00:00.0
Enforcement Identifier:	001
Date of Enforcement Action:	2011-03-22 00:00:00.0
Enforcement Responsible Agency:	State
Enforcement Docket Number:	Not reported
Enforcement Attorney:	Not reported
Corrective Action Component:	No
Appeal Initiated Date:	Not reported
Appeal Resolution Date:	Not reported
Disposition Status Date:	Not reported
Disposition Status:	Not reported
Disposition Status Description:	Not reported
Consent/Final Order Sequence Number:	Not reported
Consent/Final Order Respondent Name:	Not reported
Consent/Final Order Lead Agency:	Not reported
Enforcement Type:	WRITTEN INFORMAL
Enforcement Responsible Person:	WASRD
Enforcement Responsible Sub-Organization:	NW
SEP Sequence Number:	Not reported
SEP Expenditure Amount:	Not reported
SEP Scheduled Completion Date:	Not reported
SEP Actual Date:	Not reported
SEP Defaulted Date:	Not reported
SEP Type:	Not reported
SEP Type Description:	Not reported
Proposed Amount:	Not reported
Final Monetary Amount:	Not reported
Paid Amount:	Not reported
Final Count:	Not reported
Final Amount:	Not reported
Found Violation:	Yes
Agency Which Determined Violation:	State
Violation Short Description:	Generators - Pre-transport
Date Violation was Determined:	2015-12-09 00:00:00.0
Actual Return to Compliance Date:	2016-04-14 00:00:00.0
Return to Compliance Qualifier:	Documented
Violation Responsible Agency:	State
Scheduled Compliance Date:	2016-04-18 00:00:00.0
Enforcement Identifier:	001
Date of Enforcement Action:	2016-03-16 00:00:00.0
Enforcement Responsible Agency:	State
Enforcement Docket Number:	Not reported

Map ID
Direction
Distance
Elevation

MAP FINDINGS

Site

Database(s)

EDR ID Number
EPA ID Number

CAPITAL INDUSTRIES INC (Continued)

1000264308

Enforcement Attorney:	Not reported
Corrective Action Component:	No
Appeal Initiated Date:	Not reported
Appeal Resolution Date:	Not reported
Disposition Status Date:	Not reported
Disposition Status:	Not reported
Disposition Status Description:	Not reported
Consent/Final Order Sequence Number:	Not reported
Consent/Final Order Respondent Name:	Not reported
Consent/Final Order Lead Agency:	Not reported
Enforcement Type:	WRITTEN INFORMAL
Enforcement Responsible Person:	WARLR
Enforcement Responsible Sub-Organization:	NW
SEP Sequence Number:	Not reported
SEP Expenditure Amount:	Not reported
SEP Scheduled Completion Date:	Not reported
SEP Actual Date:	Not reported
SEP Defaulted Date:	Not reported
SEP Type:	Not reported
SEP Type Description:	Not reported
Proposed Amount:	Not reported
Final Monetary Amount:	Not reported
Paid Amount:	Not reported
Final Count:	Not reported
Final Amount:	Not reported
Found Violation:	Yes
Agency Which Determined Violation:	State
Violation Short Description:	TSD - General Facility Standards
Date Violation was Determined:	2015-12-09 00:00:00.0
Actual Return to Compliance Date:	2016-04-14 00:00:00.0
Return to Compliance Qualifier:	Documented
Violation Responsible Agency:	State
Scheduled Compliance Date:	2016-04-18 00:00:00.0
Enforcement Identifier:	001
Date of Enforcement Action:	2016-03-16 00:00:00.0
Enforcement Responsible Agency:	State
Enforcement Docket Number:	Not reported
Enforcement Attorney:	Not reported
Corrective Action Component:	No
Appeal Initiated Date:	Not reported
Appeal Resolution Date:	Not reported
Disposition Status Date:	Not reported
Disposition Status:	Not reported
Disposition Status Description:	Not reported
Consent/Final Order Sequence Number:	Not reported
Consent/Final Order Respondent Name:	Not reported
Consent/Final Order Lead Agency:	Not reported
Enforcement Type:	WRITTEN INFORMAL
Enforcement Responsible Person:	WARLR
Enforcement Responsible Sub-Organization:	NW
SEP Sequence Number:	Not reported
SEP Expenditure Amount:	Not reported
SEP Scheduled Completion Date:	Not reported
SEP Actual Date:	Not reported
SEP Defaulted Date:	Not reported
SEP Type:	Not reported

Map ID
Direction
Distance
Elevation

MAP FINDINGS

Site

Database(s)

EDR ID Number
EPA ID Number

CAPITAL INDUSTRIES INC (Continued)

1000264308

SEP Type Description:	Not reported
Proposed Amount:	Not reported
Final Monetary Amount:	Not reported
Paid Amount:	Not reported
Final Count:	Not reported
Final Amount:	Not reported
Found Violation:	Yes
Agency Which Determined Violation:	State
Violation Short Description:	Generators - Pre-transport
Date Violation was Determined:	2011-03-11 00:00:00.0
Actual Return to Compliance Date:	2011-04-28 00:00:00.0
Return to Compliance Qualifier:	Documented
Violation Responsible Agency:	State
Scheduled Compliance Date:	2011-04-25 00:00:00.0
Enforcement Identifier:	001
Date of Enforcement Action:	2011-03-22 00:00:00.0
Enforcement Responsible Agency:	State
Enforcement Docket Number:	Not reported
Enforcement Attorney:	Not reported
Corrective Action Component:	No
Appeal Initiated Date:	Not reported
Appeal Resolution Date:	Not reported
Disposition Status Date:	Not reported
Disposition Status:	Not reported
Disposition Status Description:	Not reported
Consent/Final Order Sequence Number:	Not reported
Consent/Final Order Respondent Name:	Not reported
Consent/Final Order Lead Agency:	Not reported
Enforcement Type:	WRITTEN INFORMAL
Enforcement Responsible Person:	WASRD
Enforcement Responsible Sub-Organization:	NW
SEP Sequence Number:	Not reported
SEP Expenditure Amount:	Not reported
SEP Scheduled Completion Date:	Not reported
SEP Actual Date:	Not reported
SEP Defaulted Date:	Not reported
SEP Type:	Not reported
SEP Type Description:	Not reported
Proposed Amount:	Not reported
Final Monetary Amount:	Not reported
Paid Amount:	Not reported
Final Count:	Not reported
Final Amount:	Not reported
Found Violation:	Yes
Agency Which Determined Violation:	State
Violation Short Description:	TSD - Contingency Plan and Emergency Procedures
Date Violation was Determined:	2011-03-11 00:00:00.0
Actual Return to Compliance Date:	2011-04-28 00:00:00.0
Return to Compliance Qualifier:	Documented
Violation Responsible Agency:	State
Scheduled Compliance Date:	2011-05-02 00:00:00.0
Enforcement Identifier:	001
Date of Enforcement Action:	2011-03-22 00:00:00.0
Enforcement Responsible Agency:	State
Enforcement Docket Number:	Not reported

Map ID
 Direction
 Distance
 Elevation

MAP FINDINGS

Site

Database(s)

EDR ID Number
 EPA ID Number

CAPITAL INDUSTRIES INC (Continued)

1000264308

Enforcement Attorney:	Not reported
Corrective Action Component:	No
Appeal Initiated Date:	Not reported
Appeal Resolution Date:	Not reported
Disposition Status Date:	Not reported
Disposition Status:	Not reported
Disposition Status Description:	Not reported
Consent/Final Order Sequence Number:	Not reported
Consent/Final Order Respondent Name:	Not reported
Consent/Final Order Lead Agency:	Not reported
Enforcement Type:	WRITTEN INFORMAL
Enforcement Responsible Person:	WASRD
Enforcement Responsible Sub-Organization:	NW
SEP Sequence Number:	Not reported
SEP Expenditure Amount:	Not reported
SEP Scheduled Completion Date:	Not reported
SEP Actual Date:	Not reported
SEP Defaulted Date:	Not reported
SEP Type:	Not reported
SEP Type Description:	Not reported
Proposed Amount:	Not reported
Final Monetary Amount:	Not reported
Paid Amount:	Not reported
Final Count:	Not reported
Final Amount:	Not reported
Found Violation:	Yes
Agency Which Determined Violation:	State
Violation Short Description:	Generators - General
Date Violation was Determined:	1998-02-13 00:00:00.0
Actual Return to Compliance Date:	1998-08-31 00:00:00.0
Return to Compliance Qualifier:	Observed
Violation Responsible Agency:	State
Scheduled Compliance Date:	1998-03-27 00:00:00.0
Enforcement Identifier:	000
Date of Enforcement Action:	1998-02-24 00:00:00.0
Enforcement Responsible Agency:	State
Enforcement Docket Number:	Not reported
Enforcement Attorney:	WA
Corrective Action Component:	No
Appeal Initiated Date:	Not reported
Appeal Resolution Date:	Not reported
Disposition Status Date:	Not reported
Disposition Status:	Not reported
Disposition Status Description:	Not reported
Consent/Final Order Sequence Number:	Not reported
Consent/Final Order Respondent Name:	Not reported
Consent/Final Order Lead Agency:	Not reported
Enforcement Type:	WRITTEN INFORMAL
Enforcement Responsible Person:	WALLM
Enforcement Responsible Sub-Organization:	NW
SEP Sequence Number:	Not reported
SEP Expenditure Amount:	Not reported
SEP Scheduled Completion Date:	Not reported
SEP Actual Date:	Not reported
SEP Defaulted Date:	Not reported
SEP Type:	Not reported

Map ID
Direction
Distance
Elevation

MAP FINDINGS

Site

Database(s)

EDR ID Number
EPA ID Number

CAPITAL INDUSTRIES INC (Continued)

1000264308

SEP Type Description:	Not reported
Proposed Amount:	Not reported
Final Monetary Amount:	Not reported
Paid Amount:	Not reported
Final Count:	Not reported
Final Amount:	Not reported
Found Violation:	Yes
Agency Which Determined Violation:	State
Violation Short Description:	TSD IS-Container Use and Management
Date Violation was Determined:	2013-04-24 00:00:00.0
Actual Return to Compliance Date:	2013-10-22 00:00:00.0
Return to Compliance Qualifier:	Documented
Violation Responsible Agency:	State
Scheduled Compliance Date:	2013-10-14 00:00:00.0
Enforcement Identifier:	001
Date of Enforcement Action:	2013-09-11 00:00:00.0
Enforcement Responsible Agency:	State
Enforcement Docket Number:	Not reported
Enforcement Attorney:	Not reported
Corrective Action Component:	No
Appeal Initiated Date:	Not reported
Appeal Resolution Date:	Not reported
Disposition Status Date:	Not reported
Disposition Status:	Not reported
Disposition Status Description:	Not reported
Consent/Final Order Sequence Number:	Not reported
Consent/Final Order Respondent Name:	Not reported
Consent/Final Order Lead Agency:	Not reported
Enforcement Type:	WRITTEN INFORMAL
Enforcement Responsible Person:	WASRD
Enforcement Responsible Sub-Organization:	NW
SEP Sequence Number:	Not reported
SEP Expenditure Amount:	Not reported
SEP Scheduled Completion Date:	Not reported
SEP Actual Date:	Not reported
SEP Defaulted Date:	Not reported
SEP Type:	Not reported
SEP Type Description:	Not reported
Proposed Amount:	Not reported
Final Monetary Amount:	Not reported
Paid Amount:	Not reported
Final Count:	Not reported
Final Amount:	Not reported
Found Violation:	Yes
Agency Which Determined Violation:	State
Violation Short Description:	Used Oil - Generators
Date Violation was Determined:	2007-11-16 00:00:00.0
Actual Return to Compliance Date:	2007-11-19 00:00:00.0
Return to Compliance Qualifier:	Documented
Violation Responsible Agency:	State
Scheduled Compliance Date:	2008-01-07 00:00:00.0
Enforcement Identifier:	001
Date of Enforcement Action:	2007-12-14 00:00:00.0
Enforcement Responsible Agency:	State
Enforcement Docket Number:	Not reported

Map ID
Direction
Distance
Elevation

MAP FINDINGS

Site

Database(s)

EDR ID Number
EPA ID Number

CAPITAL INDUSTRIES INC (Continued)

1000264308

Enforcement Attorney:	Not reported
Corrective Action Component:	No
Appeal Initiated Date:	Not reported
Appeal Resolution Date:	Not reported
Disposition Status Date:	Not reported
Disposition Status:	Not reported
Disposition Status Description:	Not reported
Consent/Final Order Sequence Number:	Not reported
Consent/Final Order Respondent Name:	Not reported
Consent/Final Order Lead Agency:	Not reported
Enforcement Type:	WRITTEN INFORMAL
Enforcement Responsible Person:	WABGS
Enforcement Responsible Sub-Organization:	NW
SEP Sequence Number:	Not reported
SEP Expenditure Amount:	Not reported
SEP Scheduled Completion Date:	Not reported
SEP Actual Date:	Not reported
SEP Defaulted Date:	Not reported
SEP Type:	Not reported
SEP Type Description:	Not reported
Proposed Amount:	Not reported
Final Monetary Amount:	Not reported
Paid Amount:	Not reported
Final Count:	Not reported
Final Amount:	Not reported
Found Violation:	Yes
Agency Which Determined Violation:	State
Violation Short Description:	Universal Waste - Small Quantity Handlers
Date Violation was Determined:	2018-06-28 00:00:00.0
Actual Return to Compliance Date:	2018-09-20 00:00:00.0
Return to Compliance Qualifier:	Observed
Violation Responsible Agency:	State
Scheduled Compliance Date:	2018-09-10 00:00:00.0
Enforcement Identifier:	001
Date of Enforcement Action:	2018-08-08 00:00:00.0
Enforcement Responsible Agency:	State
Enforcement Docket Number:	Not reported
Enforcement Attorney:	Not reported
Corrective Action Component:	No
Appeal Initiated Date:	Not reported
Appeal Resolution Date:	Not reported
Disposition Status Date:	Not reported
Disposition Status:	Not reported
Disposition Status Description:	Not reported
Consent/Final Order Sequence Number:	Not reported
Consent/Final Order Respondent Name:	Not reported
Consent/Final Order Lead Agency:	Not reported
Enforcement Type:	WRITTEN INFORMAL
Enforcement Responsible Person:	WAMLS
Enforcement Responsible Sub-Organization:	NW
SEP Sequence Number:	Not reported
SEP Expenditure Amount:	Not reported
SEP Scheduled Completion Date:	Not reported
SEP Actual Date:	Not reported
SEP Defaulted Date:	Not reported
SEP Type:	Not reported

Map ID
Direction
Distance
Elevation

MAP FINDINGS

Site

Database(s)

EDR ID Number
EPA ID Number

CAPITAL INDUSTRIES INC (Continued)

1000264308

SEP Type Description:	Not reported
Proposed Amount:	Not reported
Final Monetary Amount:	Not reported
Paid Amount:	Not reported
Final Count:	Not reported
Final Amount:	Not reported
Found Violation:	Yes
Agency Which Determined Violation:	State
Violation Short Description:	TSD - General Facility Standards
Date Violation was Determined:	2015-12-09 00:00:00.0
Actual Return to Compliance Date:	2016-04-14 00:00:00.0
Return to Compliance Qualifier:	Documented
Violation Responsible Agency:	State
Scheduled Compliance Date:	2016-04-18 00:00:00.0
Enforcement Identifier:	001
Date of Enforcement Action:	2016-03-16 00:00:00.0
Enforcement Responsible Agency:	State
Enforcement Docket Number:	Not reported
Enforcement Attorney:	Not reported
Corrective Action Component:	No
Appeal Initiated Date:	Not reported
Appeal Resolution Date:	Not reported
Disposition Status Date:	Not reported
Disposition Status:	Not reported
Disposition Status Description:	Not reported
Consent/Final Order Sequence Number:	Not reported
Consent/Final Order Respondent Name:	Not reported
Consent/Final Order Lead Agency:	Not reported
Enforcement Type:	WRITTEN INFORMAL
Enforcement Responsible Person:	WARLR
Enforcement Responsible Sub-Organization:	NW
SEP Sequence Number:	Not reported
SEP Expenditure Amount:	Not reported
SEP Scheduled Completion Date:	Not reported
SEP Actual Date:	Not reported
SEP Defaulted Date:	Not reported
SEP Type:	Not reported
SEP Type Description:	Not reported
Proposed Amount:	Not reported
Final Monetary Amount:	Not reported
Paid Amount:	Not reported
Final Count:	Not reported
Final Amount:	Not reported
Found Violation:	Yes
Agency Which Determined Violation:	State
Violation Short Description:	State Statute or Regulation
Date Violation was Determined:	2015-12-09 00:00:00.0
Actual Return to Compliance Date:	2016-04-14 00:00:00.0
Return to Compliance Qualifier:	Documented
Violation Responsible Agency:	State
Scheduled Compliance Date:	2016-04-18 00:00:00.0
Enforcement Identifier:	001
Date of Enforcement Action:	2016-03-16 00:00:00.0
Enforcement Responsible Agency:	State
Enforcement Docket Number:	Not reported

Map ID
Direction
Distance
Elevation

MAP FINDINGS

Site

Database(s)

EDR ID Number
EPA ID Number

CAPITAL INDUSTRIES INC (Continued)

1000264308

Enforcement Attorney:	Not reported
Corrective Action Component:	No
Appeal Initiated Date:	Not reported
Appeal Resolution Date:	Not reported
Disposition Status Date:	Not reported
Disposition Status:	Not reported
Disposition Status Description:	Not reported
Consent/Final Order Sequence Number:	Not reported
Consent/Final Order Respondent Name:	Not reported
Consent/Final Order Lead Agency:	Not reported
Enforcement Type:	WRITTEN INFORMAL
Enforcement Responsible Person:	WARLR
Enforcement Responsible Sub-Organization:	NW
SEP Sequence Number:	Not reported
SEP Expenditure Amount:	Not reported
SEP Scheduled Completion Date:	Not reported
SEP Actual Date:	Not reported
SEP Defaulted Date:	Not reported
SEP Type:	Not reported
SEP Type Description:	Not reported
Proposed Amount:	Not reported
Final Monetary Amount:	Not reported
Paid Amount:	Not reported
Final Count:	Not reported
Final Amount:	Not reported
Found Violation:	No
Agency Which Determined Violation:	Not reported
Violation Short Description:	Not reported
Date Violation was Determined:	Not reported
Actual Return to Compliance Date:	Not reported
Return to Compliance Qualifier:	Not reported
Violation Responsible Agency:	Not reported
Scheduled Compliance Date:	Not reported
Enforcement Identifier:	Not reported
Date of Enforcement Action:	Not reported
Enforcement Responsible Agency:	Not reported
Enforcement Docket Number:	Not reported
Enforcement Attorney:	Not reported
Corrective Action Component:	Not reported
Appeal Initiated Date:	Not reported
Appeal Resolution Date:	Not reported
Disposition Status Date:	Not reported
Disposition Status:	Not reported
Disposition Status Description:	Not reported
Consent/Final Order Sequence Number:	Not reported
Consent/Final Order Respondent Name:	Not reported
Consent/Final Order Lead Agency:	Not reported
Enforcement Type:	Not reported
Enforcement Responsible Person:	Not reported
Enforcement Responsible Sub-Organization:	Not reported
SEP Sequence Number:	Not reported
SEP Expenditure Amount:	Not reported
SEP Scheduled Completion Date:	Not reported
SEP Actual Date:	Not reported
SEP Defaulted Date:	Not reported
SEP Type:	Not reported

Map ID
Direction
Distance
Elevation

MAP FINDINGS

Site

Database(s)

EDR ID Number
EPA ID Number

CAPITAL INDUSTRIES INC (Continued)

1000264308

SEP Type Description:	Not reported
Proposed Amount:	Not reported
Final Monetary Amount:	Not reported
Paid Amount:	Not reported
Final Count:	Not reported
Final Amount:	Not reported
Found Violation:	Yes
Agency Which Determined Violation:	State
Violation Short Description:	Used Oil - Generators
Date Violation was Determined:	2015-12-09 00:00:00.0
Actual Return to Compliance Date:	2016-04-14 00:00:00.0
Return to Compliance Qualifier:	Documented
Violation Responsible Agency:	State
Scheduled Compliance Date:	2016-04-18 00:00:00.0
Enforcement Identifier:	001
Date of Enforcement Action:	2016-03-16 00:00:00.0
Enforcement Responsible Agency:	State
Enforcement Docket Number:	Not reported
Enforcement Attorney:	Not reported
Corrective Action Component:	No
Appeal Initiated Date:	Not reported
Appeal Resolution Date:	Not reported
Disposition Status Date:	Not reported
Disposition Status:	Not reported
Disposition Status Description:	Not reported
Consent/Final Order Sequence Number:	Not reported
Consent/Final Order Respondent Name:	Not reported
Consent/Final Order Lead Agency:	Not reported
Enforcement Type:	WRITTEN INFORMAL
Enforcement Responsible Person:	WARLR
Enforcement Responsible Sub-Organization:	NW
SEP Sequence Number:	Not reported
SEP Expenditure Amount:	Not reported
SEP Scheduled Completion Date:	Not reported
SEP Actual Date:	Not reported
SEP Defaulted Date:	Not reported
SEP Type:	Not reported
SEP Type Description:	Not reported
Proposed Amount:	Not reported
Final Monetary Amount:	Not reported
Paid Amount:	Not reported
Final Count:	Not reported
Final Amount:	Not reported
Found Violation:	Yes
Agency Which Determined Violation:	State
Violation Short Description:	Generators - General
Date Violation was Determined:	1998-02-13 00:00:00.0
Actual Return to Compliance Date:	1998-03-20 00:00:00.0
Return to Compliance Qualifier:	Observed
Violation Responsible Agency:	State
Scheduled Compliance Date:	1998-03-20 00:00:00.0
Enforcement Identifier:	000
Date of Enforcement Action:	1998-02-24 00:00:00.0
Enforcement Responsible Agency:	State
Enforcement Docket Number:	Not reported

Map ID
Direction
Distance
Elevation

MAP FINDINGS

Site

Database(s)

EDR ID Number
EPA ID Number

CAPITAL INDUSTRIES INC (Continued)

1000264308

Enforcement Attorney:	WA
Corrective Action Component:	No
Appeal Initiated Date:	Not reported
Appeal Resolution Date:	Not reported
Disposition Status Date:	Not reported
Disposition Status:	Not reported
Disposition Status Description:	Not reported
Consent/Final Order Sequence Number:	Not reported
Consent/Final Order Respondent Name:	Not reported
Consent/Final Order Lead Agency:	Not reported
Enforcement Type:	WRITTEN INFORMAL
Enforcement Responsible Person:	WALLM
Enforcement Responsible Sub-Organization:	NW
SEP Sequence Number:	Not reported
SEP Expenditure Amount:	Not reported
SEP Scheduled Completion Date:	Not reported
SEP Actual Date:	Not reported
SEP Defaulted Date:	Not reported
SEP Type:	Not reported
SEP Type Description:	Not reported
Proposed Amount:	Not reported
Final Monetary Amount:	Not reported
Paid Amount:	Not reported
Final Count:	Not reported
Final Amount:	Not reported
Found Violation:	Yes
Agency Which Determined Violation:	State
Violation Short Description:	Generators - General
Date Violation was Determined:	1998-02-13 00:00:00.0
Actual Return to Compliance Date:	1998-03-27 00:00:00.0
Return to Compliance Qualifier:	Observed
Violation Responsible Agency:	State
Scheduled Compliance Date:	1998-03-27 00:00:00.0
Enforcement Identifier:	000
Date of Enforcement Action:	1998-02-24 00:00:00.0
Enforcement Responsible Agency:	State
Enforcement Docket Number:	Not reported
Enforcement Attorney:	WA
Corrective Action Component:	No
Appeal Initiated Date:	Not reported
Appeal Resolution Date:	Not reported
Disposition Status Date:	Not reported
Disposition Status:	Not reported
Disposition Status Description:	Not reported
Consent/Final Order Sequence Number:	Not reported
Consent/Final Order Respondent Name:	Not reported
Consent/Final Order Lead Agency:	Not reported
Enforcement Type:	WRITTEN INFORMAL
Enforcement Responsible Person:	WALLM
Enforcement Responsible Sub-Organization:	NW
SEP Sequence Number:	Not reported
SEP Expenditure Amount:	Not reported
SEP Scheduled Completion Date:	Not reported
SEP Actual Date:	Not reported
SEP Defaulted Date:	Not reported
SEP Type:	Not reported

Map ID
Direction
Distance
Elevation

MAP FINDINGS

Site

Database(s)

EDR ID Number
EPA ID Number

CAPITAL INDUSTRIES INC (Continued)

1000264308

SEP Type Description:	Not reported
Proposed Amount:	Not reported
Final Monetary Amount:	Not reported
Paid Amount:	Not reported
Final Count:	Not reported
Final Amount:	Not reported
Found Violation:	Yes
Agency Which Determined Violation:	State
Violation Short Description:	TSD - Preparedness and Prevention
Date Violation was Determined:	2018-06-28 00:00:00.0
Actual Return to Compliance Date:	2018-09-20 00:00:00.0
Return to Compliance Qualifier:	Observed
Violation Responsible Agency:	State
Scheduled Compliance Date:	2018-09-10 00:00:00.0
Enforcement Identifier:	001
Date of Enforcement Action:	2018-08-08 00:00:00.0
Enforcement Responsible Agency:	State
Enforcement Docket Number:	Not reported
Enforcement Attorney:	Not reported
Corrective Action Component:	No
Appeal Initiated Date:	Not reported
Appeal Resolution Date:	Not reported
Disposition Status Date:	Not reported
Disposition Status:	Not reported
Disposition Status Description:	Not reported
Consent/Final Order Sequence Number:	Not reported
Consent/Final Order Respondent Name:	Not reported
Consent/Final Order Lead Agency:	Not reported
Enforcement Type:	WRITTEN INFORMAL
Enforcement Responsible Person:	WAMLS
Enforcement Responsible Sub-Organization:	NW
SEP Sequence Number:	Not reported
SEP Expenditure Amount:	Not reported
SEP Scheduled Completion Date:	Not reported
SEP Actual Date:	Not reported
SEP Defaulted Date:	Not reported
SEP Type:	Not reported
SEP Type Description:	Not reported
Proposed Amount:	Not reported
Final Monetary Amount:	Not reported
Paid Amount:	Not reported
Final Count:	Not reported
Final Amount:	Not reported
Found Violation:	Yes
Agency Which Determined Violation:	State
Violation Short Description:	Used Oil - Generators
Date Violation was Determined:	2011-03-11 00:00:00.0
Actual Return to Compliance Date:	2011-04-28 00:00:00.0
Return to Compliance Qualifier:	Documented
Violation Responsible Agency:	State
Scheduled Compliance Date:	2011-04-25 00:00:00.0
Enforcement Identifier:	001
Date of Enforcement Action:	2011-03-22 00:00:00.0
Enforcement Responsible Agency:	State
Enforcement Docket Number:	Not reported

Map ID
Direction
Distance
Elevation

MAP FINDINGS

Site

Database(s)

EDR ID Number
EPA ID Number

CAPITAL INDUSTRIES INC (Continued)

1000264308

Enforcement Attorney:	Not reported
Corrective Action Component:	No
Appeal Initiated Date:	Not reported
Appeal Resolution Date:	Not reported
Disposition Status Date:	Not reported
Disposition Status:	Not reported
Disposition Status Description:	Not reported
Consent/Final Order Sequence Number:	Not reported
Consent/Final Order Respondent Name:	Not reported
Consent/Final Order Lead Agency:	Not reported
Enforcement Type:	WRITTEN INFORMAL
Enforcement Responsible Person:	WASRD
Enforcement Responsible Sub-Organization:	NW
SEP Sequence Number:	Not reported
SEP Expenditure Amount:	Not reported
SEP Scheduled Completion Date:	Not reported
SEP Actual Date:	Not reported
SEP Defaulted Date:	Not reported
SEP Type:	Not reported
SEP Type Description:	Not reported
Proposed Amount:	Not reported
Final Monetary Amount:	Not reported
Paid Amount:	Not reported
Final Count:	Not reported
Final Amount:	Not reported
Found Violation:	Yes
Agency Which Determined Violation:	State
Violation Short Description:	Universal Waste - Small Quantity Handlers
Date Violation was Determined:	2018-06-28 00:00:00.0
Actual Return to Compliance Date:	2018-09-20 00:00:00.0
Return to Compliance Qualifier:	Observed
Violation Responsible Agency:	State
Scheduled Compliance Date:	2018-09-10 00:00:00.0
Enforcement Identifier:	001
Date of Enforcement Action:	2018-08-08 00:00:00.0
Enforcement Responsible Agency:	State
Enforcement Docket Number:	Not reported
Enforcement Attorney:	Not reported
Corrective Action Component:	No
Appeal Initiated Date:	Not reported
Appeal Resolution Date:	Not reported
Disposition Status Date:	Not reported
Disposition Status:	Not reported
Disposition Status Description:	Not reported
Consent/Final Order Sequence Number:	Not reported
Consent/Final Order Respondent Name:	Not reported
Consent/Final Order Lead Agency:	Not reported
Enforcement Type:	WRITTEN INFORMAL
Enforcement Responsible Person:	WAMLS
Enforcement Responsible Sub-Organization:	NW
SEP Sequence Number:	Not reported
SEP Expenditure Amount:	Not reported
SEP Scheduled Completion Date:	Not reported
SEP Actual Date:	Not reported
SEP Defaulted Date:	Not reported
SEP Type:	Not reported

Map ID
 Direction
 Distance
 Elevation

MAP FINDINGS

Site

Database(s)

EDR ID Number
 EPA ID Number

CAPITAL INDUSTRIES INC (Continued)

1000264308

SEP Type Description:	Not reported
Proposed Amount:	Not reported
Final Monetary Amount:	Not reported
Paid Amount:	Not reported
Final Count:	Not reported
Final Amount:	Not reported
Found Violation:	Yes
Agency Which Determined Violation:	State
Violation Short Description:	TSD - General Facility Standards
Date Violation was Determined:	2015-12-09 00:00:00.0
Actual Return to Compliance Date:	2016-04-14 00:00:00.0
Return to Compliance Qualifier:	Documented
Violation Responsible Agency:	State
Scheduled Compliance Date:	2016-04-18 00:00:00.0
Enforcement Identifier:	001
Date of Enforcement Action:	2016-03-16 00:00:00.0
Enforcement Responsible Agency:	State
Enforcement Docket Number:	Not reported
Enforcement Attorney:	Not reported
Corrective Action Component:	No
Appeal Initiated Date:	Not reported
Appeal Resolution Date:	Not reported
Disposition Status Date:	Not reported
Disposition Status:	Not reported
Disposition Status Description:	Not reported
Consent/Final Order Sequence Number:	Not reported
Consent/Final Order Respondent Name:	Not reported
Consent/Final Order Lead Agency:	Not reported
Enforcement Type:	WRITTEN INFORMAL
Enforcement Responsible Person:	WARLR
Enforcement Responsible Sub-Organization:	NW
SEP Sequence Number:	Not reported
SEP Expenditure Amount:	Not reported
SEP Scheduled Completion Date:	Not reported
SEP Actual Date:	Not reported
SEP Defaulted Date:	Not reported
SEP Type:	Not reported
SEP Type Description:	Not reported
Proposed Amount:	Not reported
Final Monetary Amount:	Not reported
Paid Amount:	Not reported
Final Count:	Not reported
Final Amount:	Not reported
Found Violation:	Yes
Agency Which Determined Violation:	State
Violation Short Description:	TSD - General Facility Standards
Date Violation was Determined:	2013-04-24 00:00:00.0
Actual Return to Compliance Date:	2013-10-22 00:00:00.0
Return to Compliance Qualifier:	Documented
Violation Responsible Agency:	State
Scheduled Compliance Date:	2013-10-14 00:00:00.0
Enforcement Identifier:	001
Date of Enforcement Action:	2013-09-11 00:00:00.0
Enforcement Responsible Agency:	State
Enforcement Docket Number:	Not reported

Map ID
Direction
Distance
Elevation

MAP FINDINGS

Site

Database(s)

EDR ID Number
EPA ID Number

CAPITAL INDUSTRIES INC (Continued)

1000264308

Enforcement Attorney:	Not reported
Corrective Action Component:	No
Appeal Initiated Date:	Not reported
Appeal Resolution Date:	Not reported
Disposition Status Date:	Not reported
Disposition Status:	Not reported
Disposition Status Description:	Not reported
Consent/Final Order Sequence Number:	Not reported
Consent/Final Order Respondent Name:	Not reported
Consent/Final Order Lead Agency:	Not reported
Enforcement Type:	WRITTEN INFORMAL
Enforcement Responsible Person:	WASRD
Enforcement Responsible Sub-Organization:	NW
SEP Sequence Number:	Not reported
SEP Expenditure Amount:	Not reported
SEP Scheduled Completion Date:	Not reported
SEP Actual Date:	Not reported
SEP Defaulted Date:	Not reported
SEP Type:	Not reported
SEP Type Description:	Not reported
Proposed Amount:	Not reported
Final Monetary Amount:	Not reported
Paid Amount:	Not reported
Final Count:	Not reported
Final Amount:	Not reported
Found Violation:	Yes
Agency Which Determined Violation:	State
Violation Short Description:	TSD IS-Container Use and Management
Date Violation was Determined:	2011-03-11 00:00:00.0
Actual Return to Compliance Date:	2011-04-28 00:00:00.0
Return to Compliance Qualifier:	Documented
Violation Responsible Agency:	State
Scheduled Compliance Date:	2011-04-25 00:00:00.0
Enforcement Identifier:	001
Date of Enforcement Action:	2011-03-22 00:00:00.0
Enforcement Responsible Agency:	State
Enforcement Docket Number:	Not reported
Enforcement Attorney:	Not reported
Corrective Action Component:	No
Appeal Initiated Date:	Not reported
Appeal Resolution Date:	Not reported
Disposition Status Date:	Not reported
Disposition Status:	Not reported
Disposition Status Description:	Not reported
Consent/Final Order Sequence Number:	Not reported
Consent/Final Order Respondent Name:	Not reported
Consent/Final Order Lead Agency:	Not reported
Enforcement Type:	WRITTEN INFORMAL
Enforcement Responsible Person:	WASRD
Enforcement Responsible Sub-Organization:	NW
SEP Sequence Number:	Not reported
SEP Expenditure Amount:	Not reported
SEP Scheduled Completion Date:	Not reported
SEP Actual Date:	Not reported
SEP Defaulted Date:	Not reported
SEP Type:	Not reported

Map ID
Direction
Distance
Elevation

MAP FINDINGS

Site

Database(s)

EDR ID Number
EPA ID Number

CAPITAL INDUSTRIES INC (Continued)

1000264308

SEP Type Description:	Not reported
Proposed Amount:	Not reported
Final Monetary Amount:	Not reported
Paid Amount:	Not reported
Final Count:	Not reported
Final Amount:	Not reported
Found Violation:	Yes
Agency Which Determined Violation:	State
Violation Short Description:	Generators - General
Date Violation was Determined:	1998-02-13 00:00:00.0
Actual Return to Compliance Date:	1998-03-20 00:00:00.0
Return to Compliance Qualifier:	Observed
Violation Responsible Agency:	State
Scheduled Compliance Date:	1998-03-20 00:00:00.0
Enforcement Identifier:	000
Date of Enforcement Action:	1998-02-24 00:00:00.0
Enforcement Responsible Agency:	State
Enforcement Docket Number:	Not reported
Enforcement Attorney:	WA
Corrective Action Component:	No
Appeal Initiated Date:	Not reported
Appeal Resolution Date:	Not reported
Disposition Status Date:	Not reported
Disposition Status:	Not reported
Disposition Status Description:	Not reported
Consent/Final Order Sequence Number:	Not reported
Consent/Final Order Respondent Name:	Not reported
Consent/Final Order Lead Agency:	Not reported
Enforcement Type:	WRITTEN INFORMAL
Enforcement Responsible Person:	WALLM
Enforcement Responsible Sub-Organization:	NW
SEP Sequence Number:	Not reported
SEP Expenditure Amount:	Not reported
SEP Scheduled Completion Date:	Not reported
SEP Actual Date:	Not reported
SEP Defaulted Date:	Not reported
SEP Type:	Not reported
SEP Type Description:	Not reported
Proposed Amount:	Not reported
Final Monetary Amount:	Not reported
Paid Amount:	Not reported
Final Count:	Not reported
Final Amount:	Not reported
Found Violation:	Yes
Agency Which Determined Violation:	State
Violation Short Description:	Generators - General
Date Violation was Determined:	2015-12-09 00:00:00.0
Actual Return to Compliance Date:	2016-04-14 00:00:00.0
Return to Compliance Qualifier:	Documented
Violation Responsible Agency:	State
Scheduled Compliance Date:	2016-04-18 00:00:00.0
Enforcement Identifier:	001
Date of Enforcement Action:	2016-03-16 00:00:00.0
Enforcement Responsible Agency:	State
Enforcement Docket Number:	Not reported

Map ID
Direction
Distance
Elevation

MAP FINDINGS

Site

Database(s)

EDR ID Number
EPA ID Number

CAPITAL INDUSTRIES INC (Continued)

1000264308

Enforcement Attorney:	Not reported
Corrective Action Component:	No
Appeal Initiated Date:	Not reported
Appeal Resolution Date:	Not reported
Disposition Status Date:	Not reported
Disposition Status:	Not reported
Disposition Status Description:	Not reported
Consent/Final Order Sequence Number:	Not reported
Consent/Final Order Respondent Name:	Not reported
Consent/Final Order Lead Agency:	Not reported
Enforcement Type:	WRITTEN INFORMAL
Enforcement Responsible Person:	WARLR
Enforcement Responsible Sub-Organization:	NW
SEP Sequence Number:	Not reported
SEP Expenditure Amount:	Not reported
SEP Scheduled Completion Date:	Not reported
SEP Actual Date:	Not reported
SEP Defaulted Date:	Not reported
SEP Type:	Not reported
SEP Type Description:	Not reported
Proposed Amount:	Not reported
Final Monetary Amount:	Not reported
Paid Amount:	Not reported
Final Count:	Not reported
Final Amount:	Not reported
Found Violation:	Yes
Agency Which Determined Violation:	State
Violation Short Description:	Universal Waste - Small Quantity Handlers
Date Violation was Determined:	2013-04-24 00:00:00.0
Actual Return to Compliance Date:	2013-10-22 00:00:00.0
Return to Compliance Qualifier:	Documented
Violation Responsible Agency:	State
Scheduled Compliance Date:	2013-10-14 00:00:00.0
Enforcement Identifier:	001
Date of Enforcement Action:	2013-09-11 00:00:00.0
Enforcement Responsible Agency:	State
Enforcement Docket Number:	Not reported
Enforcement Attorney:	Not reported
Corrective Action Component:	No
Appeal Initiated Date:	Not reported
Appeal Resolution Date:	Not reported
Disposition Status Date:	Not reported
Disposition Status:	Not reported
Disposition Status Description:	Not reported
Consent/Final Order Sequence Number:	Not reported
Consent/Final Order Respondent Name:	Not reported
Consent/Final Order Lead Agency:	Not reported
Enforcement Type:	WRITTEN INFORMAL
Enforcement Responsible Person:	WASRD
Enforcement Responsible Sub-Organization:	NW
SEP Sequence Number:	Not reported
SEP Expenditure Amount:	Not reported
SEP Scheduled Completion Date:	Not reported
SEP Actual Date:	Not reported
SEP Defaulted Date:	Not reported
SEP Type:	Not reported

Map ID
 Direction
 Distance
 Elevation

MAP FINDINGS

Site

Database(s)

EDR ID Number
 EPA ID Number

CAPITAL INDUSTRIES INC (Continued)

1000264308

SEP Type Description:	Not reported
Proposed Amount:	Not reported
Final Monetary Amount:	Not reported
Paid Amount:	Not reported
Final Count:	Not reported
Final Amount:	Not reported
Found Violation:	Yes
Agency Which Determined Violation:	State
Violation Short Description:	State Statute or Regulation
Date Violation was Determined:	2018-06-28 00:00:00.0
Actual Return to Compliance Date:	2018-09-20 00:00:00.0
Return to Compliance Qualifier:	Observed
Violation Responsible Agency:	State
Scheduled Compliance Date:	2018-09-10 00:00:00.0
Enforcement Identifier:	001
Date of Enforcement Action:	2018-08-08 00:00:00.0
Enforcement Responsible Agency:	State
Enforcement Docket Number:	Not reported
Enforcement Attorney:	Not reported
Corrective Action Component:	No
Appeal Initiated Date:	Not reported
Appeal Resolution Date:	Not reported
Disposition Status Date:	Not reported
Disposition Status:	Not reported
Disposition Status Description:	Not reported
Consent/Final Order Sequence Number:	Not reported
Consent/Final Order Respondent Name:	Not reported
Consent/Final Order Lead Agency:	Not reported
Enforcement Type:	WRITTEN INFORMAL
Enforcement Responsible Person:	WAMLS
Enforcement Responsible Sub-Organization:	NW
SEP Sequence Number:	Not reported
SEP Expenditure Amount:	Not reported
SEP Scheduled Completion Date:	Not reported
SEP Actual Date:	Not reported
SEP Defaulted Date:	Not reported
SEP Type:	Not reported
SEP Type Description:	Not reported
Proposed Amount:	Not reported
Final Monetary Amount:	Not reported
Paid Amount:	Not reported
Final Count:	Not reported
Final Amount:	Not reported
Found Violation:	Yes
Agency Which Determined Violation:	State
Violation Short Description:	Generators - Pre-transport
Date Violation was Determined:	2018-06-28 00:00:00.0
Actual Return to Compliance Date:	2018-09-20 00:00:00.0
Return to Compliance Qualifier:	Observed
Violation Responsible Agency:	State
Scheduled Compliance Date:	2018-09-10 00:00:00.0
Enforcement Identifier:	001
Date of Enforcement Action:	2018-08-08 00:00:00.0
Enforcement Responsible Agency:	State
Enforcement Docket Number:	Not reported

Map ID
Direction
Distance
Elevation

MAP FINDINGS

Site

Database(s)

EDR ID Number
EPA ID Number

CAPITAL INDUSTRIES INC (Continued)

1000264308

Enforcement Attorney:	Not reported
Corrective Action Component:	No
Appeal Initiated Date:	Not reported
Appeal Resolution Date:	Not reported
Disposition Status Date:	Not reported
Disposition Status:	Not reported
Disposition Status Description:	Not reported
Consent/Final Order Sequence Number:	Not reported
Consent/Final Order Respondent Name:	Not reported
Consent/Final Order Lead Agency:	Not reported
Enforcement Type:	WRITTEN INFORMAL
Enforcement Responsible Person:	WAMLS
Enforcement Responsible Sub-Organization:	NW
SEP Sequence Number:	Not reported
SEP Expenditure Amount:	Not reported
SEP Scheduled Completion Date:	Not reported
SEP Actual Date:	Not reported
SEP Defaulted Date:	Not reported
SEP Type:	Not reported
SEP Type Description:	Not reported
Proposed Amount:	Not reported
Final Monetary Amount:	Not reported
Paid Amount:	Not reported
Final Count:	Not reported
Final Amount:	Not reported
Found Violation:	Yes
Agency Which Determined Violation:	State
Violation Short Description:	Universal Waste - Small Quantity Handlers
Date Violation was Determined:	2013-04-24 00:00:00.0
Actual Return to Compliance Date:	2013-10-22 00:00:00.0
Return to Compliance Qualifier:	Documented
Violation Responsible Agency:	State
Scheduled Compliance Date:	2013-10-14 00:00:00.0
Enforcement Identifier:	001
Date of Enforcement Action:	2013-09-11 00:00:00.0
Enforcement Responsible Agency:	State
Enforcement Docket Number:	Not reported
Enforcement Attorney:	Not reported
Corrective Action Component:	No
Appeal Initiated Date:	Not reported
Appeal Resolution Date:	Not reported
Disposition Status Date:	Not reported
Disposition Status:	Not reported
Disposition Status Description:	Not reported
Consent/Final Order Sequence Number:	Not reported
Consent/Final Order Respondent Name:	Not reported
Consent/Final Order Lead Agency:	Not reported
Enforcement Type:	WRITTEN INFORMAL
Enforcement Responsible Person:	WASRD
Enforcement Responsible Sub-Organization:	NW
SEP Sequence Number:	Not reported
SEP Expenditure Amount:	Not reported
SEP Scheduled Completion Date:	Not reported
SEP Actual Date:	Not reported
SEP Defaulted Date:	Not reported
SEP Type:	Not reported

Map ID
Direction
Distance
Elevation

MAP FINDINGS

Site

Database(s)

EDR ID Number
EPA ID Number

CAPITAL INDUSTRIES INC (Continued)

1000264308

SEP Type Description:	Not reported
Proposed Amount:	Not reported
Final Monetary Amount:	Not reported
Paid Amount:	Not reported
Final Count:	Not reported
Final Amount:	Not reported
Found Violation:	Yes
Agency Which Determined Violation:	State
Violation Short Description:	Generators - Pre-transport
Date Violation was Determined:	2015-12-09 00:00:00.0
Actual Return to Compliance Date:	2016-04-14 00:00:00.0
Return to Compliance Qualifier:	Documented
Violation Responsible Agency:	State
Scheduled Compliance Date:	2016-04-18 00:00:00.0
Enforcement Identifier:	001
Date of Enforcement Action:	2016-03-16 00:00:00.0
Enforcement Responsible Agency:	State
Enforcement Docket Number:	Not reported
Enforcement Attorney:	Not reported
Corrective Action Component:	No
Appeal Initiated Date:	Not reported
Appeal Resolution Date:	Not reported
Disposition Status Date:	Not reported
Disposition Status:	Not reported
Disposition Status Description:	Not reported
Consent/Final Order Sequence Number:	Not reported
Consent/Final Order Respondent Name:	Not reported
Consent/Final Order Lead Agency:	Not reported
Enforcement Type:	WRITTEN INFORMAL
Enforcement Responsible Person:	WARLR
Enforcement Responsible Sub-Organization:	NW
SEP Sequence Number:	Not reported
SEP Expenditure Amount:	Not reported
SEP Scheduled Completion Date:	Not reported
SEP Actual Date:	Not reported
SEP Defaulted Date:	Not reported
SEP Type:	Not reported
SEP Type Description:	Not reported
Proposed Amount:	Not reported
Final Monetary Amount:	Not reported
Paid Amount:	Not reported
Final Count:	Not reported
Final Amount:	Not reported
Found Violation:	Yes
Agency Which Determined Violation:	State
Violation Short Description:	TSD IS-Preparedness and Prevention
Date Violation was Determined:	2015-12-09 00:00:00.0
Actual Return to Compliance Date:	2016-04-14 00:00:00.0
Return to Compliance Qualifier:	Documented
Violation Responsible Agency:	State
Scheduled Compliance Date:	2016-04-18 00:00:00.0
Enforcement Identifier:	001
Date of Enforcement Action:	2016-03-16 00:00:00.0
Enforcement Responsible Agency:	State
Enforcement Docket Number:	Not reported

Map ID
Direction
Distance
Elevation

MAP FINDINGS

Site

Database(s)

EDR ID Number
EPA ID Number

CAPITAL INDUSTRIES INC (Continued)

1000264308

Enforcement Attorney:	Not reported
Corrective Action Component:	No
Appeal Initiated Date:	Not reported
Appeal Resolution Date:	Not reported
Disposition Status Date:	Not reported
Disposition Status:	Not reported
Disposition Status Description:	Not reported
Consent/Final Order Sequence Number:	Not reported
Consent/Final Order Respondent Name:	Not reported
Consent/Final Order Lead Agency:	Not reported
Enforcement Type:	WRITTEN INFORMAL
Enforcement Responsible Person:	WARLR
Enforcement Responsible Sub-Organization:	NW
SEP Sequence Number:	Not reported
SEP Expenditure Amount:	Not reported
SEP Scheduled Completion Date:	Not reported
SEP Actual Date:	Not reported
SEP Defaulted Date:	Not reported
SEP Type:	Not reported
SEP Type Description:	Not reported
Proposed Amount:	Not reported
Final Monetary Amount:	Not reported
Paid Amount:	Not reported
Final Count:	Not reported
Final Amount:	Not reported
Found Violation:	Yes
Agency Which Determined Violation:	State
Violation Short Description:	Universal Waste - Small Quantity Handlers
Date Violation was Determined:	2015-12-09 00:00:00.0
Actual Return to Compliance Date:	2016-04-14 00:00:00.0
Return to Compliance Qualifier:	Documented
Violation Responsible Agency:	State
Scheduled Compliance Date:	2016-04-18 00:00:00.0
Enforcement Identifier:	001
Date of Enforcement Action:	2016-03-16 00:00:00.0
Enforcement Responsible Agency:	State
Enforcement Docket Number:	Not reported
Enforcement Attorney:	Not reported
Corrective Action Component:	No
Appeal Initiated Date:	Not reported
Appeal Resolution Date:	Not reported
Disposition Status Date:	Not reported
Disposition Status:	Not reported
Disposition Status Description:	Not reported
Consent/Final Order Sequence Number:	Not reported
Consent/Final Order Respondent Name:	Not reported
Consent/Final Order Lead Agency:	Not reported
Enforcement Type:	WRITTEN INFORMAL
Enforcement Responsible Person:	WARLR
Enforcement Responsible Sub-Organization:	NW
SEP Sequence Number:	Not reported
SEP Expenditure Amount:	Not reported
SEP Scheduled Completion Date:	Not reported
SEP Actual Date:	Not reported
SEP Defaulted Date:	Not reported
SEP Type:	Not reported

Map ID
Direction
Distance
Elevation

MAP FINDINGS

Site

Database(s)

EDR ID Number
EPA ID Number

CAPITAL INDUSTRIES INC (Continued)

1000264308

SEP Type Description: Not reported
Proposed Amount: Not reported
Final Monetary Amount: Not reported
Paid Amount: Not reported
Final Count: Not reported
Final Amount: Not reported

Found Violation: Yes
Agency Which Determined Violation: State
Violation Short Description: Universal Waste - Small Quantity Handlers
Date Violation was Determined: 2018-06-28 00:00:00.0
Actual Return to Compliance Date: 2018-09-20 00:00:00.0
Return to Compliance Qualifier: Observed
Violation Responsible Agency: State
Scheduled Compliance Date: 2018-09-10 00:00:00.0
Enforcement Identifier: 001
Date of Enforcement Action: 2018-08-08 00:00:00.0
Enforcement Responsible Agency: State
Enforcement Docket Number: Not reported
Enforcement Attorney: Not reported
Corrective Action Component: No
Appeal Initiated Date: Not reported
Appeal Resolution Date: Not reported
Disposition Status Date: Not reported
Disposition Status: Not reported
Disposition Status Description: Not reported
Consent/Final Order Sequence Number: Not reported
Consent/Final Order Respondent Name: Not reported
Consent/Final Order Lead Agency: Not reported
Enforcement Type: WRITTEN INFORMAL
Enforcement Responsible Person: WAMLS
Enforcement Responsible Sub-Organization: NW
SEP Sequence Number: Not reported
SEP Expenditure Amount: Not reported
SEP Scheduled Completion Date: Not reported
SEP Actual Date: Not reported
SEP Defaulted Date: Not reported
SEP Type: Not reported
SEP Type Description: Not reported
Proposed Amount: Not reported
Final Monetary Amount: Not reported
Paid Amount: Not reported
Final Count: Not reported
Final Amount: Not reported

Found Violation: Yes
Agency Which Determined Violation: State
Violation Short Description: Generators - General
Date Violation was Determined: 2018-06-28 00:00:00.0
Actual Return to Compliance Date: 2018-09-20 00:00:00.0
Return to Compliance Qualifier: Observed
Violation Responsible Agency: State
Scheduled Compliance Date: 2018-09-10 00:00:00.0
Enforcement Identifier: 001
Date of Enforcement Action: 2018-08-08 00:00:00.0
Enforcement Responsible Agency: State
Enforcement Docket Number: Not reported

Map ID
Direction
Distance
Elevation

MAP FINDINGS

Site

Database(s)

EDR ID Number
EPA ID Number

CAPITAL INDUSTRIES INC (Continued)

1000264308

Enforcement Attorney:	Not reported
Corrective Action Component:	No
Appeal Initiated Date:	Not reported
Appeal Resolution Date:	Not reported
Disposition Status Date:	Not reported
Disposition Status:	Not reported
Disposition Status Description:	Not reported
Consent/Final Order Sequence Number:	Not reported
Consent/Final Order Respondent Name:	Not reported
Consent/Final Order Lead Agency:	Not reported
Enforcement Type:	WRITTEN INFORMAL
Enforcement Responsible Person:	WAMLS
Enforcement Responsible Sub-Organization:	NW
SEP Sequence Number:	Not reported
SEP Expenditure Amount:	Not reported
SEP Scheduled Completion Date:	Not reported
SEP Actual Date:	Not reported
SEP Defaulted Date:	Not reported
SEP Type:	Not reported
SEP Type Description:	Not reported
Proposed Amount:	Not reported
Final Monetary Amount:	Not reported
Paid Amount:	Not reported
Final Count:	Not reported
Final Amount:	Not reported
Found Violation:	Yes
Agency Which Determined Violation:	State
Violation Short Description:	Generators - Pre-transport
Date Violation was Determined:	2018-06-28 00:00:00.0
Actual Return to Compliance Date:	2018-09-20 00:00:00.0
Return to Compliance Qualifier:	Observed
Violation Responsible Agency:	State
Scheduled Compliance Date:	2018-09-10 00:00:00.0
Enforcement Identifier:	001
Date of Enforcement Action:	2018-08-08 00:00:00.0
Enforcement Responsible Agency:	State
Enforcement Docket Number:	Not reported
Enforcement Attorney:	Not reported
Corrective Action Component:	No
Appeal Initiated Date:	Not reported
Appeal Resolution Date:	Not reported
Disposition Status Date:	Not reported
Disposition Status:	Not reported
Disposition Status Description:	Not reported
Consent/Final Order Sequence Number:	Not reported
Consent/Final Order Respondent Name:	Not reported
Consent/Final Order Lead Agency:	Not reported
Enforcement Type:	WRITTEN INFORMAL
Enforcement Responsible Person:	WAMLS
Enforcement Responsible Sub-Organization:	NW
SEP Sequence Number:	Not reported
SEP Expenditure Amount:	Not reported
SEP Scheduled Completion Date:	Not reported
SEP Actual Date:	Not reported
SEP Defaulted Date:	Not reported
SEP Type:	Not reported

Map ID
Direction
Distance
Elevation

MAP FINDINGS

Site

Database(s)

EDR ID Number
EPA ID Number

CAPITAL INDUSTRIES INC (Continued)

1000264308

SEP Type Description:	Not reported
Proposed Amount:	Not reported
Final Monetary Amount:	Not reported
Paid Amount:	Not reported
Final Count:	Not reported
Final Amount:	Not reported
Found Violation:	Yes
Agency Which Determined Violation:	State
Violation Short Description:	Generators - General
Date Violation was Determined:	1998-02-13 00:00:00.0
Actual Return to Compliance Date:	1998-03-20 00:00:00.0
Return to Compliance Qualifier:	Observed
Violation Responsible Agency:	State
Scheduled Compliance Date:	1998-03-20 00:00:00.0
Enforcement Identifier:	000
Date of Enforcement Action:	1998-02-24 00:00:00.0
Enforcement Responsible Agency:	State
Enforcement Docket Number:	Not reported
Enforcement Attorney:	WA
Corrective Action Component:	No
Appeal Initiated Date:	Not reported
Appeal Resolution Date:	Not reported
Disposition Status Date:	Not reported
Disposition Status:	Not reported
Disposition Status Description:	Not reported
Consent/Final Order Sequence Number:	Not reported
Consent/Final Order Respondent Name:	Not reported
Consent/Final Order Lead Agency:	Not reported
Enforcement Type:	WRITTEN INFORMAL
Enforcement Responsible Person:	WALLM
Enforcement Responsible Sub-Organization:	NW
SEP Sequence Number:	Not reported
SEP Expenditure Amount:	Not reported
SEP Scheduled Completion Date:	Not reported
SEP Actual Date:	Not reported
SEP Defaulted Date:	Not reported
SEP Type:	Not reported
SEP Type Description:	Not reported
Proposed Amount:	Not reported
Final Monetary Amount:	Not reported
Paid Amount:	Not reported
Final Count:	Not reported
Final Amount:	Not reported
Evaluation Action Summary:	
Evaluation Date:	2011-03-11 00:00:00.0
Evaluation Responsible Agency:	State
Found Violation:	Yes
Evaluation Type Description:	COMPLIANCE EVALUATION INSPECTION ON-SITE
Evaluation Responsible Person Identifier:	WASRD
Evaluation Responsible Sub-Organization:	NW
Actual Return to Compliance Date:	2011-04-28 00:00:00.0
Scheduled Compliance Date:	2011-04-25 00:00:00.0
Date of Request:	Not reported
Date Response Received:	Not reported
Request Agency:	Not reported

Map ID
Direction
Distance
Elevation

MAP FINDINGS

Site

Database(s)

EDR ID Number
EPA ID Number

CAPITAL INDUSTRIES INC (Continued)

1000264308

Former Citation:	Not reported
Evaluation Date:	2015-12-09 00:00:00.0
Evaluation Responsible Agency:	State
Found Violation:	Yes
Evaluation Type Description:	COMPLIANCE EVALUATION INSPECTION ON-SITE
Evaluation Responsible Person Identifier:	WARLR
Evaluation Responsible Sub-Organization:	NW
Actual Return to Compliance Date:	2016-04-14 00:00:00.0
Scheduled Compliance Date:	2016-04-18 00:00:00.0
Date of Request:	Not reported
Date Response Received:	Not reported
Request Agency:	Not reported
Former Citation:	Not reported
Evaluation Date:	2007-11-16 00:00:00.0
Evaluation Responsible Agency:	State
Found Violation:	Yes
Evaluation Type Description:	COMPLIANCE EVALUATION INSPECTION ON-SITE
Evaluation Responsible Person Identifier:	WABGS
Evaluation Responsible Sub-Organization:	NW
Actual Return to Compliance Date:	2007-11-16 00:00:00.0
Scheduled Compliance Date:	2008-01-07 00:00:00.0
Date of Request:	Not reported
Date Response Received:	Not reported
Request Agency:	Not reported
Former Citation:	Not reported
Evaluation Date:	2007-11-16 00:00:00.0
Evaluation Responsible Agency:	State
Found Violation:	Yes
Evaluation Type Description:	COMPLIANCE EVALUATION INSPECTION ON-SITE
Evaluation Responsible Person Identifier:	WABGS
Evaluation Responsible Sub-Organization:	NW
Actual Return to Compliance Date:	2007-11-19 00:00:00.0
Scheduled Compliance Date:	2008-01-07 00:00:00.0
Date of Request:	Not reported
Date Response Received:	Not reported
Request Agency:	Not reported
Former Citation:	Not reported
Evaluation Date:	1998-02-13 00:00:00.0
Evaluation Responsible Agency:	State
Found Violation:	Yes
Evaluation Type Description:	COMPLIANCE EVALUATION INSPECTION ON-SITE
Evaluation Responsible Person Identifier:	WALLM
Evaluation Responsible Sub-Organization:	NW
Actual Return to Compliance Date:	1998-03-20 00:00:00.0
Scheduled Compliance Date:	1998-03-20 00:00:00.0
Date of Request:	Not reported
Date Response Received:	Not reported
Request Agency:	Not reported
Former Citation:	Not reported
Evaluation Date:	2011-03-11 00:00:00.0
Evaluation Responsible Agency:	State
Found Violation:	Yes

Map ID
Direction
Distance
Elevation

MAP FINDINGS

Site

Database(s)

EDR ID Number
EPA ID Number

CAPITAL INDUSTRIES INC (Continued)

1000264308

Evaluation Type Description: COMPLIANCE EVALUATION INSPECTION ON-SITE
Evaluation Responsible Person Identifier: WASRD
Evaluation Responsible Sub-Organization: NW
Actual Return to Compliance Date: 2011-04-28 00:00:00.0
Scheduled Compliance Date: 2011-04-25 00:00:00.0
Date of Request: Not reported
Date Response Received: Not reported
Request Agency: Not reported
Former Citation: Not reported

Evaluation Date: 2013-04-24 00:00:00.0
Evaluation Responsible Agency: State
Found Violation: Yes
Evaluation Type Description: COMPLIANCE EVALUATION INSPECTION ON-SITE
Evaluation Responsible Person Identifier: WASRD
Evaluation Responsible Sub-Organization: NW
Actual Return to Compliance Date: 2013-10-22 00:00:00.0
Scheduled Compliance Date: 2013-10-14 00:00:00.0
Date of Request: Not reported
Date Response Received: Not reported
Request Agency: Not reported
Former Citation: Not reported

Evaluation Date: 2011-03-11 00:00:00.0
Evaluation Responsible Agency: State
Found Violation: Yes
Evaluation Type Description: COMPLIANCE EVALUATION INSPECTION ON-SITE
Evaluation Responsible Person Identifier: WASRD
Evaluation Responsible Sub-Organization: NW
Actual Return to Compliance Date: 2011-04-28 00:00:00.0
Scheduled Compliance Date: 2011-04-25 00:00:00.0
Date of Request: Not reported
Date Response Received: Not reported
Request Agency: Not reported
Former Citation: Not reported

Evaluation Date: 2015-12-09 00:00:00.0
Evaluation Responsible Agency: State
Found Violation: Yes
Evaluation Type Description: COMPLIANCE EVALUATION INSPECTION ON-SITE
Evaluation Responsible Person Identifier: WARLR
Evaluation Responsible Sub-Organization: NW
Actual Return to Compliance Date: 2016-04-14 00:00:00.0
Scheduled Compliance Date: 2016-04-18 00:00:00.0
Date of Request: Not reported
Date Response Received: Not reported
Request Agency: Not reported
Former Citation: Not reported

Evaluation Date: 2015-12-09 00:00:00.0
Evaluation Responsible Agency: State
Found Violation: Yes
Evaluation Type Description: COMPLIANCE EVALUATION INSPECTION ON-SITE
Evaluation Responsible Person Identifier: WARLR
Evaluation Responsible Sub-Organization: NW
Actual Return to Compliance Date: 2016-04-14 00:00:00.0
Scheduled Compliance Date: 2016-04-18 00:00:00.0

Map ID
Direction
Distance
Elevation

MAP FINDINGS

Site

Database(s)

EDR ID Number
EPA ID Number

CAPITAL INDUSTRIES INC (Continued)

1000264308

Date of Request:	Not reported
Date Response Received:	Not reported
Request Agency:	Not reported
Former Citation:	Not reported
Evaluation Date:	2011-03-11 00:00:00.0
Evaluation Responsible Agency:	State
Found Violation:	Yes
Evaluation Type Description:	COMPLIANCE EVALUATION INSPECTION ON-SITE
Evaluation Responsible Person Identifier:	WASRD
Evaluation Responsible Sub-Organization:	NW
Actual Return to Compliance Date:	2011-04-28 00:00:00.0
Scheduled Compliance Date:	2011-04-25 00:00:00.0
Date of Request:	Not reported
Date Response Received:	Not reported
Request Agency:	Not reported
Former Citation:	Not reported
Evaluation Date:	2011-03-11 00:00:00.0
Evaluation Responsible Agency:	State
Found Violation:	Yes
Evaluation Type Description:	COMPLIANCE EVALUATION INSPECTION ON-SITE
Evaluation Responsible Person Identifier:	WASRD
Evaluation Responsible Sub-Organization:	NW
Actual Return to Compliance Date:	2011-04-28 00:00:00.0
Scheduled Compliance Date:	2011-05-02 00:00:00.0
Date of Request:	Not reported
Date Response Received:	Not reported
Request Agency:	Not reported
Former Citation:	Not reported
Evaluation Date:	1998-02-13 00:00:00.0
Evaluation Responsible Agency:	State
Found Violation:	Yes
Evaluation Type Description:	COMPLIANCE EVALUATION INSPECTION ON-SITE
Evaluation Responsible Person Identifier:	WALLM
Evaluation Responsible Sub-Organization:	NW
Actual Return to Compliance Date:	1998-08-31 00:00:00.0
Scheduled Compliance Date:	1998-03-27 00:00:00.0
Date of Request:	Not reported
Date Response Received:	Not reported
Request Agency:	Not reported
Former Citation:	Not reported
Evaluation Date:	2013-04-24 00:00:00.0
Evaluation Responsible Agency:	State
Found Violation:	Yes
Evaluation Type Description:	COMPLIANCE EVALUATION INSPECTION ON-SITE
Evaluation Responsible Person Identifier:	WASRD
Evaluation Responsible Sub-Organization:	NW
Actual Return to Compliance Date:	2013-10-22 00:00:00.0
Scheduled Compliance Date:	2013-10-14 00:00:00.0
Date of Request:	Not reported
Date Response Received:	Not reported
Request Agency:	Not reported
Former Citation:	Not reported

Map ID
Direction
Distance
Elevation

MAP FINDINGS

Site

Database(s)

EDR ID Number
EPA ID Number

CAPITAL INDUSTRIES INC (Continued)

1000264308

Evaluation Date: 2007-11-16 00:00:00.0
Evaluation Responsible Agency: State
Found Violation: Yes
Evaluation Type Description: COMPLIANCE EVALUATION INSPECTION ON-SITE
Evaluation Responsible Person Identifier: WABGS
Evaluation Responsible Sub-Organization: NW
Actual Return to Compliance Date: 2007-11-19 00:00:00.0
Scheduled Compliance Date: 2008-01-07 00:00:00.0
Date of Request: Not reported
Date Response Received: Not reported
Request Agency: Not reported
Former Citation: Not reported

Evaluation Date: 2018-06-28 00:00:00.0
Evaluation Responsible Agency: State
Found Violation: Yes
Evaluation Type Description: COMPLIANCE EVALUATION INSPECTION ON-SITE
Evaluation Responsible Person Identifier: WAMLS
Evaluation Responsible Sub-Organization: NW
Actual Return to Compliance Date: 2018-09-20 00:00:00.0
Scheduled Compliance Date: 2018-09-10 00:00:00.0
Date of Request: Not reported
Date Response Received: Not reported
Request Agency: Not reported
Former Citation: Not reported

Evaluation Date: 2015-12-09 00:00:00.0
Evaluation Responsible Agency: State
Found Violation: Yes
Evaluation Type Description: COMPLIANCE EVALUATION INSPECTION ON-SITE
Evaluation Responsible Person Identifier: WARLR
Evaluation Responsible Sub-Organization: NW
Actual Return to Compliance Date: 2016-04-14 00:00:00.0
Scheduled Compliance Date: 2016-04-18 00:00:00.0
Date of Request: Not reported
Date Response Received: Not reported
Request Agency: Not reported
Former Citation: Not reported

Evaluation Date: 2015-12-09 00:00:00.0
Evaluation Responsible Agency: State
Found Violation: Yes
Evaluation Type Description: COMPLIANCE EVALUATION INSPECTION ON-SITE
Evaluation Responsible Person Identifier: WARLR
Evaluation Responsible Sub-Organization: NW
Actual Return to Compliance Date: 2016-04-14 00:00:00.0
Scheduled Compliance Date: 2016-04-18 00:00:00.0
Date of Request: Not reported
Date Response Received: Not reported
Request Agency: Not reported
Former Citation: Not reported

Evaluation Date: 2001-06-27 00:00:00.0
Evaluation Responsible Agency: State
Found Violation: No
Evaluation Type Description: COMPLIANCE EVALUATION INSPECTION ON-SITE
Evaluation Responsible Person Identifier: WAEXZ

Map ID
Direction
Distance
Elevation

MAP FINDINGS

Site

Database(s)

EDR ID Number
EPA ID Number

CAPITAL INDUSTRIES INC (Continued)

1000264308

Evaluation Responsible Sub-Organization:	NW
Actual Return to Compliance Date:	Not reported
Scheduled Compliance Date:	Not reported
Date of Request:	Not reported
Date Response Received:	Not reported
Request Agency:	Not reported
Former Citation:	Not reported
Evaluation Date:	2015-12-09 00:00:00.0
Evaluation Responsible Agency:	State
Found Violation:	Yes
Evaluation Type Description:	COMPLIANCE EVALUATION INSPECTION ON-SITE
Evaluation Responsible Person Identifier:	WARLR
Evaluation Responsible Sub-Organization:	NW
Actual Return to Compliance Date:	2016-04-14 00:00:00.0
Scheduled Compliance Date:	2016-04-18 00:00:00.0
Date of Request:	Not reported
Date Response Received:	Not reported
Request Agency:	Not reported
Former Citation:	Not reported
Evaluation Date:	1998-02-13 00:00:00.0
Evaluation Responsible Agency:	State
Found Violation:	Yes
Evaluation Type Description:	COMPLIANCE EVALUATION INSPECTION ON-SITE
Evaluation Responsible Person Identifier:	WALLM
Evaluation Responsible Sub-Organization:	NW
Actual Return to Compliance Date:	1998-03-20 00:00:00.0
Scheduled Compliance Date:	1998-03-20 00:00:00.0
Date of Request:	Not reported
Date Response Received:	Not reported
Request Agency:	Not reported
Former Citation:	Not reported
Evaluation Date:	1998-02-13 00:00:00.0
Evaluation Responsible Agency:	State
Found Violation:	Yes
Evaluation Type Description:	COMPLIANCE EVALUATION INSPECTION ON-SITE
Evaluation Responsible Person Identifier:	WALLM
Evaluation Responsible Sub-Organization:	NW
Actual Return to Compliance Date:	1998-03-27 00:00:00.0
Scheduled Compliance Date:	1998-03-27 00:00:00.0
Date of Request:	Not reported
Date Response Received:	Not reported
Request Agency:	Not reported
Former Citation:	Not reported
Evaluation Date:	2018-06-28 00:00:00.0
Evaluation Responsible Agency:	State
Found Violation:	Yes
Evaluation Type Description:	COMPLIANCE EVALUATION INSPECTION ON-SITE
Evaluation Responsible Person Identifier:	WAMLS
Evaluation Responsible Sub-Organization:	NW
Actual Return to Compliance Date:	2018-09-20 00:00:00.0
Scheduled Compliance Date:	2018-09-10 00:00:00.0
Date of Request:	Not reported
Date Response Received:	Not reported

Map ID
Direction
Distance
Elevation

MAP FINDINGS

Site

Database(s)

EDR ID Number
EPA ID Number

CAPITAL INDUSTRIES INC (Continued)

1000264308

Request Agency:	Not reported
Former Citation:	Not reported
Evaluation Date:	2011-03-11 00:00:00.0
Evaluation Responsible Agency:	State
Found Violation:	Yes
Evaluation Type Description:	COMPLIANCE EVALUATION INSPECTION ON-SITE
Evaluation Responsible Person Identifier:	WASRD
Evaluation Responsible Sub-Organization:	NW
Actual Return to Compliance Date:	2011-04-28 00:00:00.0
Scheduled Compliance Date:	2011-04-25 00:00:00.0
Date of Request:	Not reported
Date Response Received:	Not reported
Request Agency:	Not reported
Former Citation:	Not reported
Evaluation Date:	2018-06-28 00:00:00.0
Evaluation Responsible Agency:	State
Found Violation:	Yes
Evaluation Type Description:	COMPLIANCE EVALUATION INSPECTION ON-SITE
Evaluation Responsible Person Identifier:	WAMLS
Evaluation Responsible Sub-Organization:	NW
Actual Return to Compliance Date:	2018-09-20 00:00:00.0
Scheduled Compliance Date:	2018-09-10 00:00:00.0
Date of Request:	Not reported
Date Response Received:	Not reported
Request Agency:	Not reported
Former Citation:	Not reported
Evaluation Date:	2015-12-09 00:00:00.0
Evaluation Responsible Agency:	State
Found Violation:	Yes
Evaluation Type Description:	COMPLIANCE EVALUATION INSPECTION ON-SITE
Evaluation Responsible Person Identifier:	WARLR
Evaluation Responsible Sub-Organization:	NW
Actual Return to Compliance Date:	2016-04-14 00:00:00.0
Scheduled Compliance Date:	2016-04-18 00:00:00.0
Date of Request:	Not reported
Date Response Received:	Not reported
Request Agency:	Not reported
Former Citation:	Not reported
Evaluation Date:	2013-04-24 00:00:00.0
Evaluation Responsible Agency:	State
Found Violation:	Yes
Evaluation Type Description:	COMPLIANCE EVALUATION INSPECTION ON-SITE
Evaluation Responsible Person Identifier:	WASRD
Evaluation Responsible Sub-Organization:	NW
Actual Return to Compliance Date:	2013-10-22 00:00:00.0
Scheduled Compliance Date:	2013-10-14 00:00:00.0
Date of Request:	Not reported
Date Response Received:	Not reported
Request Agency:	Not reported
Former Citation:	Not reported
Evaluation Date:	2011-03-11 00:00:00.0
Evaluation Responsible Agency:	State

Map ID
Direction
Distance
Elevation

MAP FINDINGS

Site

Database(s)

EDR ID Number
EPA ID Number

CAPITAL INDUSTRIES INC (Continued)

1000264308

Found Violation:	Yes
Evaluation Type Description:	COMPLIANCE EVALUATION INSPECTION ON-SITE
Evaluation Responsible Person Identifier:	WASRD
Evaluation Responsible Sub-Organization:	NW
Actual Return to Compliance Date:	2011-04-28 00:00:00.0
Scheduled Compliance Date:	2011-04-25 00:00:00.0
Date of Request:	Not reported
Date Response Received:	Not reported
Request Agency:	Not reported
Former Citation:	Not reported
Evaluation Date:	1998-02-13 00:00:00.0
Evaluation Responsible Agency:	State
Found Violation:	Yes
Evaluation Type Description:	COMPLIANCE EVALUATION INSPECTION ON-SITE
Evaluation Responsible Person Identifier:	WALLM
Evaluation Responsible Sub-Organization:	NW
Actual Return to Compliance Date:	1998-03-20 00:00:00.0
Scheduled Compliance Date:	1998-03-20 00:00:00.0
Date of Request:	Not reported
Date Response Received:	Not reported
Request Agency:	Not reported
Former Citation:	Not reported
Evaluation Date:	2015-12-09 00:00:00.0
Evaluation Responsible Agency:	State
Found Violation:	Yes
Evaluation Type Description:	COMPLIANCE EVALUATION INSPECTION ON-SITE
Evaluation Responsible Person Identifier:	WARLR
Evaluation Responsible Sub-Organization:	NW
Actual Return to Compliance Date:	2016-04-14 00:00:00.0
Scheduled Compliance Date:	2016-04-18 00:00:00.0
Date of Request:	Not reported
Date Response Received:	Not reported
Request Agency:	Not reported
Former Citation:	Not reported
Evaluation Date:	2013-04-24 00:00:00.0
Evaluation Responsible Agency:	State
Found Violation:	Yes
Evaluation Type Description:	COMPLIANCE EVALUATION INSPECTION ON-SITE
Evaluation Responsible Person Identifier:	WASRD
Evaluation Responsible Sub-Organization:	NW
Actual Return to Compliance Date:	2013-10-22 00:00:00.0
Scheduled Compliance Date:	2013-10-14 00:00:00.0
Date of Request:	Not reported
Date Response Received:	Not reported
Request Agency:	Not reported
Former Citation:	Not reported
Evaluation Date:	2018-06-28 00:00:00.0
Evaluation Responsible Agency:	State
Found Violation:	Yes
Evaluation Type Description:	COMPLIANCE EVALUATION INSPECTION ON-SITE
Evaluation Responsible Person Identifier:	WAMLS
Evaluation Responsible Sub-Organization:	NW
Actual Return to Compliance Date:	2018-09-20 00:00:00.0

Map ID
Direction
Distance
Elevation

MAP FINDINGS

Site

Database(s)

EDR ID Number
EPA ID Number

CAPITAL INDUSTRIES INC (Continued)

1000264308

Scheduled Compliance Date: 2018-09-10 00:00:00.0
Date of Request: Not reported
Date Response Received: Not reported
Request Agency: Not reported
Former Citation: Not reported

Evaluation Date: 2018-06-28 00:00:00.0
Evaluation Responsible Agency: State
Found Violation: Yes
Evaluation Type Description: COMPLIANCE EVALUATION INSPECTION ON-SITE
Evaluation Responsible Person Identifier: WAMLS
Evaluation Responsible Sub-Organization: NW
Actual Return to Compliance Date: 2018-09-20 00:00:00.0
Scheduled Compliance Date: 2018-09-10 00:00:00.0
Date of Request: Not reported
Date Response Received: Not reported
Request Agency: Not reported
Former Citation: Not reported

Evaluation Date: 2013-04-24 00:00:00.0
Evaluation Responsible Agency: State
Found Violation: Yes
Evaluation Type Description: COMPLIANCE EVALUATION INSPECTION ON-SITE
Evaluation Responsible Person Identifier: WASRD
Evaluation Responsible Sub-Organization: NW
Actual Return to Compliance Date: 2013-10-22 00:00:00.0
Scheduled Compliance Date: 2013-10-14 00:00:00.0
Date of Request: Not reported
Date Response Received: Not reported
Request Agency: Not reported
Former Citation: Not reported

Evaluation Date: 2015-12-09 00:00:00.0
Evaluation Responsible Agency: State
Found Violation: Yes
Evaluation Type Description: COMPLIANCE EVALUATION INSPECTION ON-SITE
Evaluation Responsible Person Identifier: WARLR
Evaluation Responsible Sub-Organization: NW
Actual Return to Compliance Date: 2016-04-14 00:00:00.0
Scheduled Compliance Date: 2016-04-18 00:00:00.0
Date of Request: Not reported
Date Response Received: Not reported
Request Agency: Not reported
Former Citation: Not reported

Evaluation Date: 2015-12-09 00:00:00.0
Evaluation Responsible Agency: State
Found Violation: Yes
Evaluation Type Description: COMPLIANCE EVALUATION INSPECTION ON-SITE
Evaluation Responsible Person Identifier: WARLR
Evaluation Responsible Sub-Organization: NW
Actual Return to Compliance Date: 2016-04-14 00:00:00.0
Scheduled Compliance Date: 2016-04-18 00:00:00.0
Date of Request: Not reported
Date Response Received: Not reported
Request Agency: Not reported
Former Citation: Not reported

Map ID
Direction
Distance
Elevation

MAP FINDINGS

Site

Database(s)

EDR ID Number
EPA ID Number

CAPITAL INDUSTRIES INC (Continued)

1000264308

Evaluation Date: 2015-12-09 00:00:00.0
Evaluation Responsible Agency: State
Found Violation: Yes
Evaluation Type Description: COMPLIANCE EVALUATION INSPECTION ON-SITE
Evaluation Responsible Person Identifier: WARLR
Evaluation Responsible Sub-Organization: NW
Actual Return to Compliance Date: 2016-04-14 00:00:00.0
Scheduled Compliance Date: 2016-04-18 00:00:00.0
Date of Request: Not reported
Date Response Received: Not reported
Request Agency: Not reported
Former Citation: Not reported

Evaluation Date: 2018-06-28 00:00:00.0
Evaluation Responsible Agency: State
Found Violation: Yes
Evaluation Type Description: COMPLIANCE EVALUATION INSPECTION ON-SITE
Evaluation Responsible Person Identifier: WAMLS
Evaluation Responsible Sub-Organization: NW
Actual Return to Compliance Date: 2018-09-20 00:00:00.0
Scheduled Compliance Date: 2018-09-10 00:00:00.0
Date of Request: Not reported
Date Response Received: Not reported
Request Agency: Not reported
Former Citation: Not reported

Evaluation Date: 2018-06-28 00:00:00.0
Evaluation Responsible Agency: State
Found Violation: Yes
Evaluation Type Description: COMPLIANCE EVALUATION INSPECTION ON-SITE
Evaluation Responsible Person Identifier: WAMLS
Evaluation Responsible Sub-Organization: NW
Actual Return to Compliance Date: 2018-09-20 00:00:00.0
Scheduled Compliance Date: 2018-09-10 00:00:00.0
Date of Request: Not reported
Date Response Received: Not reported
Request Agency: Not reported
Former Citation: Not reported

Evaluation Date: 2018-06-28 00:00:00.0
Evaluation Responsible Agency: State
Found Violation: Yes
Evaluation Type Description: COMPLIANCE EVALUATION INSPECTION ON-SITE
Evaluation Responsible Person Identifier: WAMLS
Evaluation Responsible Sub-Organization: NW
Actual Return to Compliance Date: 2018-09-20 00:00:00.0
Scheduled Compliance Date: 2018-09-10 00:00:00.0
Date of Request: Not reported
Date Response Received: Not reported
Request Agency: Not reported
Former Citation: Not reported

Evaluation Date: 1998-02-13 00:00:00.0
Evaluation Responsible Agency: State
Found Violation: Yes
Evaluation Type Description: COMPLIANCE EVALUATION INSPECTION ON-SITE
Evaluation Responsible Person Identifier: WALLM

Map ID
Direction
Distance
Elevation

MAP FINDINGS

Site

Database(s)

EDR ID Number
EPA ID Number

CAPITAL INDUSTRIES INC (Continued)

1000264308

Evaluation Responsible Sub-Organization: NW
Actual Return to Compliance Date: 1998-03-20 00:00:00.0
Scheduled Compliance Date: 1998-03-20 00:00:00.0
Date of Request: Not reported
Date Response Received: Not reported
Request Agency: Not reported
Former Citation: Not reported

HSL:

Name: CAPITAL INDUSTRIES INC
Address: Not reported
City,State,Zip: SEATTLE, WA
edr_fstat: WA
edr_fzip: Not reported
edr_fcnty: KING
edr_zip: Not reported
Facility Type: Hazardous Sites List
Facility Status: Awaiting Cleanup
FSID Number: 11598755
Rank: 3
Region: NW
EDR Link ID: 11598755
Region Decode: NORTHWEST REGIONAL OFFICE

CSCSL:

Name: CAPITAL INDUSTRIES INC
Address: 5801 3RD AVE S
City,State,Zip: SEATTLE, WA 98108
Facility ID: 11598755
Region: Northwest
Lat/Long: 47.55077 / -122.33152
Clean Up Siteid: 4527
Site Status: Awaiting Cleanup
Contaminant Name: Halogenated Organics
Alternate Site Names: Not reported
Site Rank: 3 - Moderate Risk
Has Institutional Control: Not reported
Past VCP: Not reported
Current VCP: Not reported
Ground Water: Confirmed Above Cleanup Levels
Surface Water: Not reported
Soil: Confirmed Above Cleanup Levels
Sediment: Not reported
Air: Suspected
Bedrock: Not reported
Responsible Unit: Northwest

ALLSITES:

Name: CAPITAL INDUSTRIES INC
Facility Id: 11598755

SPILLS:

Name: CAPITAL INDUSTRIES
Address: 5801 3RD AVE S

Map ID
Direction
Distance
Elevation

MAP FINDINGS

Site

Database(s)

EDR ID Number
EPA ID Number

CAPITAL INDUSTRIES INC (Continued)

1000264308

City,State,Zip: SEATTLE, WA
Facility ID: 601835
Medium: Not reported
Material Desc: CHEMICAL
Material Qty: 25
Material Units: GALLON
Date Received: 11/06/2007
Contact Name: CARR
Incident Date: Not reported
Incident Category Type: Not reported
Incident Category: Not reported
Latitude: Not reported
Longitude: Not reported
Source Type: Not reported
Source: Not reported
Vessel Facility Name2: Not reported
Recovered Quantity: Not reported
Resp Party Contact: Not reported
Cause: Not reported
Cause Type: Not reported
Resp Party Name: Not reported

ICIS:

Enforcement Action ID: WAPSCA0000530330038500027
FRS ID: 110000489490
Action Name: CAPITAL INDUSTRIES INC 530330038500027
Facility Name: CAPITAL INDUSTRIES INC
Facility Address: 5801 3RD AVE S
SEATTLE, WA 98108
Enforcement Action Type: Notice of Violation
Facility County: KING
Program System Acronym: AIR
Enforcement Action Forum Desc: Administrative - Informal
EA Type Code: NOV
Facility SIC Code: Not reported
Federal Facility ID: Not reported
Latitude in Decimal Degrees: 47.55108
Longitude in Decimal Degrees: -122.33094
Permit Type Desc: Not reported
Program System Acronym: WAPSC0005303300385
Facility NAICS Code: 332999
Tribal Land Code: Not reported

Enforcement Action ID: WAPSCA0000530330038500024
FRS ID: 110000489490
Action Name: CAPITAL INDUSTRIES INC 530330038500024
Facility Name: CAPITAL INDUSTRIES INC
Facility Address: 5801 3RD AVE S
SEATTLE, WA 98108
Enforcement Action Type: Notice of Violation
Facility County: KING
Program System Acronym: AIR
Enforcement Action Forum Desc: Administrative - Informal
EA Type Code: NOV
Facility SIC Code: Not reported
Federal Facility ID: Not reported
Latitude in Decimal Degrees: 47.55108

Map ID
Direction
Distance
Elevation

MAP FINDINGS

Site

Database(s)

EDR ID Number
EPA ID Number

CAPITAL INDUSTRIES INC (Continued)

1000264308

Longitude in Decimal Degrees: -122.33094
Permit Type Desc: Not reported
Program System Acronym: WAPSC0005303300385
Facility NAICS Code: 332999
Tribal Land Code: Not reported

Enforcement Action ID: WAPSCA0000530330038500021
FRS ID: 110000489490
Action Name: CAPITAL INDUSTRIES INC 530330038500021
Facility Name: CAPITAL INDUSTRIES INC
Facility Address: 5801 3RD AVE S
SEATTLE, WA 98108

Enforcement Action Type: Notice of Violation
Facility County: KING
Program System Acronym: AIR
Enforcement Action Forum Desc: Administrative - Informal
EA Type Code: NOV
Facility SIC Code: Not reported
Federal Facility ID: Not reported
Latitude in Decimal Degrees: 47.55108
Longitude in Decimal Degrees: -122.33094
Permit Type Desc: Not reported
Program System Acronym: WAPSC0005303300385
Facility NAICS Code: 332999
Tribal Land Code: Not reported

Enforcement Action ID: WAPSCA0000530330038500010
FRS ID: 110000489490
Action Name: CAPITAL INDUSTRIES INC 530330038500010
Facility Name: CAPITAL INDUSTRIES INC
Facility Address: 5801 3RD AVE S
SEATTLE, WA 98108

Enforcement Action Type: Notice of Violation
Facility County: KING
Program System Acronym: AIR
Enforcement Action Forum Desc: Administrative - Informal
EA Type Code: NOV
Facility SIC Code: Not reported
Federal Facility ID: Not reported
Latitude in Decimal Degrees: 47.55108
Longitude in Decimal Degrees: -122.33094
Permit Type Desc: Not reported
Program System Acronym: WAPSC0005303300385
Facility NAICS Code: 332999
Tribal Land Code: Not reported

FTTS:

Case Number: Not reported
Docket Number: 1091-06-22-325
Complaint Issue Date: 07/23/91
Abatement Amount: 0.0000
Proposed Penalty: 117000.0000
Final Assessment: 45500.0000
Final Order Date: 10/09/91
Close Date: / /
Violations(s): EPCRA, Nonreporting/Failure to RPT to EPA

Map ID
Direction
Distance
Elevation

MAP FINDINGS

Site

Database(s)

EDR ID Number
EPA ID Number

CAPITAL INDUSTRIES INC (Continued)

1000264308

FTTS INSP:

Inspection Number: 19910124AX001 1
Region: 10
Inspection Date: 01/24/91
Inspector: DAVIS
Violation occurred: Yes
Investigation Type: EPCRA, Enforcement, Federal Conducted
Investigation Reason: Neutral Scheme, Region
Legislation Code: EPCRA
Facility Function: Manufacturer

HIST FTTS INSP:

Inspection Number: 19910124AX001 1
Region: 10
Inspection Date: Not reported
Inspector: DAVIS
Violation occurred: Yes
Investigation Type: EPCRA, Enforcement, Federal Conducted
Investigation Reason: Neutral Scheme, Region
Legislation Code: EPCRA
Facility Function: Manufacturer

US AIRS (AFS):

Envid: 1000264308
Region Code: 10
County Code: WA033
Programmatic ID: AIR WAPSC0005303300385
Facility Registry ID: 110000489490
D and B Number: Not reported
Facility Site Name: CAPITAL INDUSTRIES INC
Primary SIC Code: Not reported
NAICS Code: 332999
Default Air Classification Code: SMI
Facility Type of Ownership Code: POF
Air CMS Category Code: SMI
HPV Status: Not reported

US AIRS (AFS):

Region Code: 10
Programmatic ID: AIR WAPSC0005303300385
Facility Registry ID: 110000489490
Air Operating Status Code: OPR
Default Air Classification Code: SMI
Air Program: Federally-Enforceable State Operating Permit - Non Title V
Activity Date: 2015-06-26 00:00:00
Activity Status Date: 2015-08-08 11:03:07
Activity Group: Compliance Monitoring
Activity Type: Inspection/Evaluation
Activity Status: Active

Region Code: 10
Programmatic ID: AIR WAPSC0005303300385
Facility Registry ID: 110000489490
Air Operating Status Code: OPR

Map ID
Direction
Distance
Elevation

MAP FINDINGS

Site

Database(s)

EDR ID Number
EPA ID Number

CAPITAL INDUSTRIES INC (Continued)

1000264308

Default Air Classification Code: SMI
Air Program: Federally-Enforceable State Operating Permit - Non Title V
Activity Date: 2015-06-26 00:00:00
Activity Status Date: 2015-08-08 11:03:08
Activity Group: Compliance Monitoring
Activity Type: Inspection/Evaluation
Activity Status: Active

Region Code: 10
Programmatic ID: AIR WAPSC0005303300385
Facility Registry ID: 110000489490
Air Operating Status Code: OPR
Default Air Classification Code: SMI
Air Program: Federally-Enforceable State Operating Permit - Non Title V
Activity Date: 2015-10-19 00:00:00
Activity Status Date: 2015-11-13 15:28:38
Activity Group: Compliance Monitoring
Activity Type: Inspection/Evaluation
Activity Status: Active

Region Code: 10
Programmatic ID: AIR WAPSC0005303300385
Facility Registry ID: 110000489490
Air Operating Status Code: OPR
Default Air Classification Code: SMI
Air Program: Federally-Enforceable State Operating Permit - Non Title V
Activity Date: 2011-03-01 00:00:00
Activity Status Date: Not reported
Activity Group: Compliance Monitoring
Activity Type: Inspection/Evaluation
Activity Status: Not reported

Region Code: 10
Programmatic ID: AIR WAPSC0005303300385
Facility Registry ID: 110000489490
Air Operating Status Code: OPR
Default Air Classification Code: SMI
Air Program: Federally-Enforceable State Operating Permit - Non Title V
Activity Date: 2011-09-14 00:00:00
Activity Status Date: Not reported
Activity Group: Compliance Monitoring
Activity Type: Inspection/Evaluation
Activity Status: Not reported

Region Code: 10
Programmatic ID: AIR WAPSC0005303300385
Facility Registry ID: 110000489490
Air Operating Status Code: OPR
Default Air Classification Code: SMI
Air Program: Federally-Enforceable State Operating Permit - Non Title V
Activity Date: 2012-03-21 00:00:00
Activity Status Date: Not reported
Activity Group: Compliance Monitoring
Activity Type: Inspection/Evaluation
Activity Status: Not reported

Region Code: 10

Map ID
Direction
Distance
Elevation

MAP FINDINGS

Site

Database(s)

EDR ID Number
EPA ID Number

CAPITAL INDUSTRIES INC (Continued)

1000264308

Programmatic ID: AIR WAPSC0005303300385
Facility Registry ID: 110000489490
Air Operating Status Code: OPR
Default Air Classification Code: SMI
Air Program: Federally-Enforceable State Operating Permit - Non Title V
Activity Date: 2013-03-26 00:00:00
Activity Status Date: Not reported
Activity Group: Compliance Monitoring
Activity Type: Inspection/Evaluation
Activity Status: Not reported

Region Code: 10
Programmatic ID: AIR WAPSC0005303300385
Facility Registry ID: 110000489490
Air Operating Status Code: OPR
Default Air Classification Code: SMI
Air Program: Federally-Enforceable State Operating Permit - Non Title V
Activity Date: 2014-05-23 00:00:00
Activity Status Date: Not reported
Activity Group: Compliance Monitoring
Activity Type: Inspection/Evaluation
Activity Status: Not reported

Region Code: 10
Programmatic ID: AIR WAPSC0005303300385
Facility Registry ID: 110000489490
Air Operating Status Code: OPR
Default Air Classification Code: SMI
Air Program: State Implementation Plan for National Primary and Secondary Ambient Air Quality Standards
Activity Date: 1997-06-11 00:00:00
Activity Status Date: Not reported
Activity Group: Compliance Monitoring
Activity Type: Inspection/Evaluation
Activity Status: Not reported

Region Code: 10
Programmatic ID: AIR WAPSC0005303300385
Facility Registry ID: 110000489490
Air Operating Status Code: OPR
Default Air Classification Code: SMI
Air Program: State Implementation Plan for National Primary and Secondary Ambient Air Quality Standards
Activity Date: 1998-07-02 00:00:00
Activity Status Date: Not reported
Activity Group: Compliance Monitoring
Activity Type: Inspection/Evaluation
Activity Status: Not reported

Region Code: 10
Programmatic ID: AIR WAPSC0005303300385
Facility Registry ID: 110000489490
Air Operating Status Code: OPR
Default Air Classification Code: SMI
Air Program: State Implementation Plan for National Primary and Secondary Ambient Air Quality Standards
Activity Date: 1999-06-18 00:00:00
Activity Status Date: Not reported
Activity Group: Compliance Monitoring
Activity Type: Inspection/Evaluation

Map ID
Direction
Distance
Elevation

MAP FINDINGS

Site

Database(s)

EDR ID Number
EPA ID Number

CAPITAL INDUSTRIES INC (Continued)

1000264308

Activity Status: Not reported

Region Code: 10
Programmatic ID: AIR WAPSC0005303300385
Facility Registry ID: 110000489490
Air Operating Status Code: OPR
Default Air Classification Code: SMI
Air Program: State Implementation Plan for National Primary and Secondary Ambient Air Quality Standards
Activity Date: 1999-11-19 00:00:00
Activity Status Date: Not reported
Activity Group: Compliance Monitoring
Activity Type: Inspection/Evaluation
Activity Status: Not reported

Region Code: 10
Programmatic ID: AIR WAPSC0005303300385
Facility Registry ID: 110000489490
Air Operating Status Code: OPR
Default Air Classification Code: SMI
Air Program: State Implementation Plan for National Primary and Secondary Ambient Air Quality Standards
Activity Date: 2000-12-14 00:00:00
Activity Status Date: Not reported
Activity Group: Compliance Monitoring
Activity Type: Inspection/Evaluation
Activity Status: Not reported

Region Code: 10
Programmatic ID: AIR WAPSC0005303300385
Facility Registry ID: 110000489490
Air Operating Status Code: OPR
Default Air Classification Code: SMI
Air Program: State Implementation Plan for National Primary and Secondary Ambient Air Quality Standards
Activity Date: 2002-02-19 00:00:00
Activity Status Date: Not reported
Activity Group: Compliance Monitoring
Activity Type: Inspection/Evaluation
Activity Status: Not reported

Region Code: 10
Programmatic ID: AIR WAPSC0005303300385
Facility Registry ID: 110000489490
Air Operating Status Code: OPR
Default Air Classification Code: SMI
Air Program: State Implementation Plan for National Primary and Secondary Ambient Air Quality Standards
Activity Date: 2002-09-30 00:00:00
Activity Status Date: Not reported
Activity Group: Compliance Monitoring
Activity Type: Inspection/Evaluation
Activity Status: Not reported

Region Code: 10
Programmatic ID: AIR WAPSC0005303300385
Facility Registry ID: 110000489490
Air Operating Status Code: OPR
Default Air Classification Code: SMI
Air Program: State Implementation Plan for National Primary and Secondary Ambient Air Quality Standards
Activity Date: 2003-07-14 00:00:00

Map ID
Direction
Distance
Elevation

MAP FINDINGS

Site

Database(s)

EDR ID Number
EPA ID Number

CAPITAL INDUSTRIES INC (Continued)

1000264308

Activity Status Date: Not reported
Activity Group: Compliance Monitoring
Activity Type: Inspection/Evaluation
Activity Status: Not reported

Region Code: 10
Programmatic ID: AIR WAPSC0005303300385
Facility Registry ID: 110000489490
Air Operating Status Code: OPR
Default Air Classification Code: SMI
Air Program: State Implementation Plan for National Primary and Secondary Ambient Air Quality Standards
Activity Date: 2003-11-05 00:00:00
Activity Status Date: Not reported
Activity Group: Compliance Monitoring
Activity Type: Inspection/Evaluation
Activity Status: Not reported

Region Code: 10
Programmatic ID: AIR WAPSC0005303300385
Facility Registry ID: 110000489490
Air Operating Status Code: OPR
Default Air Classification Code: SMI
Air Program: State Implementation Plan for National Primary and Secondary Ambient Air Quality Standards
Activity Date: 2004-01-23 00:00:00
Activity Status Date: Not reported
Activity Group: Compliance Monitoring
Activity Type: Inspection/Evaluation
Activity Status: Not reported

Region Code: 10
Programmatic ID: AIR WAPSC0005303300385
Facility Registry ID: 110000489490
Air Operating Status Code: OPR
Default Air Classification Code: SMI
Air Program: State Implementation Plan for National Primary and Secondary Ambient Air Quality Standards
Activity Date: 2004-09-30 00:00:00
Activity Status Date: Not reported
Activity Group: Compliance Monitoring
Activity Type: Inspection/Evaluation
Activity Status: Not reported

Region Code: 10
Programmatic ID: AIR WAPSC0005303300385
Facility Registry ID: 110000489490
Air Operating Status Code: OPR
Default Air Classification Code: SMI
Air Program: State Implementation Plan for National Primary and Secondary Ambient Air Quality Standards
Activity Date: 2004-10-19 00:00:00
Activity Status Date: Not reported
Activity Group: Compliance Monitoring
Activity Type: Inspection/Evaluation
Activity Status: Not reported

Region Code: 10
Programmatic ID: AIR WAPSC0005303300385
Facility Registry ID: 110000489490
Air Operating Status Code: OPR

Map ID
Direction
Distance
Elevation

MAP FINDINGS

Site

Database(s)

EDR ID Number
EPA ID Number

CAPITAL INDUSTRIES INC (Continued)

1000264308

Default Air Classification Code: SMI
Air Program: State Implementation Plan for National Primary and Secondary Ambient Air Quality Standards
Activity Date: 2004-10-26 00:00:00
Activity Status Date: Not reported
Activity Group: Compliance Monitoring
Activity Type: Inspection/Evaluation
Activity Status: Not reported

Region Code: 10
Programmatic ID: AIR WAPSC0005303300385
Facility Registry ID: 110000489490
Air Operating Status Code: OPR
Default Air Classification Code: SMI
Air Program: State Implementation Plan for National Primary and Secondary Ambient Air Quality Standards
Activity Date: 2005-11-29 00:00:00
Activity Status Date: Not reported
Activity Group: Compliance Monitoring
Activity Type: Inspection/Evaluation
Activity Status: Not reported

Region Code: 10
Programmatic ID: AIR WAPSC0005303300385
Facility Registry ID: 110000489490
Air Operating Status Code: OPR
Default Air Classification Code: SMI
Air Program: State Implementation Plan for National Primary and Secondary Ambient Air Quality Standards
Activity Date: 2006-10-25 00:00:00
Activity Status Date: Not reported
Activity Group: Compliance Monitoring
Activity Type: Inspection/Evaluation
Activity Status: Not reported

Region Code: 10
Programmatic ID: AIR WAPSC0005303300385
Facility Registry ID: 110000489490
Air Operating Status Code: OPR
Default Air Classification Code: SMI
Air Program: State Implementation Plan for National Primary and Secondary Ambient Air Quality Standards
Activity Date: 2007-12-04 00:00:00
Activity Status Date: Not reported
Activity Group: Compliance Monitoring
Activity Type: Inspection/Evaluation
Activity Status: Not reported

Region Code: 10
Programmatic ID: AIR WAPSC0005303300385
Facility Registry ID: 110000489490
Air Operating Status Code: OPR
Default Air Classification Code: SMI
Air Program: State Implementation Plan for National Primary and Secondary Ambient Air Quality Standards
Activity Date: 2009-04-15 00:00:00
Activity Status Date: Not reported
Activity Group: Compliance Monitoring
Activity Type: Inspection/Evaluation
Activity Status: Not reported

Region Code: 10

Map ID
Direction
Distance
Elevation

MAP FINDINGS

Site

Database(s)

EDR ID Number
EPA ID Number

CAPITAL INDUSTRIES INC (Continued)

1000264308

Programmatic ID: AIR WAPSC0005303300385
Facility Registry ID: 110000489490
Air Operating Status Code: OPR
Default Air Classification Code: SMI
Air Program: State Implementation Plan for National Primary and Secondary Ambient Air Quality Standards
Activity Date: 2010-05-28 00:00:00
Activity Status Date: Not reported
Activity Group: Compliance Monitoring
Activity Type: Inspection/Evaluation
Activity Status: Not reported

Region Code: 10
Programmatic ID: AIR WAPSC0005303300385
Facility Registry ID: 110000489490
Air Operating Status Code: OPR
Default Air Classification Code: SMI
Air Program: State Implementation Plan for National Primary and Secondary Ambient Air Quality Standards
Activity Date: 2003-11-05 00:00:00
Activity Status Date: 2003-11-05 00:00:00
Activity Group: Enforcement Action
Activity Type: Administrative - Informal
Activity Status: Achieved

Region Code: 10
Programmatic ID: AIR WAPSC0005303300385
Facility Registry ID: 110000489490
Air Operating Status Code: OPR
Default Air Classification Code: SMI
Air Program: State Implementation Plan for National Primary and Secondary Ambient Air Quality Standards
Activity Date: 2007-12-04 00:00:00
Activity Status Date: 2007-12-04 00:00:00
Activity Group: Enforcement Action
Activity Type: Administrative - Informal
Activity Status: Achieved

Region Code: 10
Programmatic ID: AIR WAPSC0005303300385
Facility Registry ID: 110000489490
Air Operating Status Code: OPR
Default Air Classification Code: SMI
Air Program: State Implementation Plan for National Primary and Secondary Ambient Air Quality Standards
Activity Date: 2009-04-15 00:00:00
Activity Status Date: 2009-04-15 00:00:00
Activity Group: Enforcement Action
Activity Type: Administrative - Informal
Activity Status: Achieved

Region Code: 10
Programmatic ID: AIR WAPSC0005303300385
Facility Registry ID: 110000489490
Air Operating Status Code: OPR
Default Air Classification Code: SMI
Air Program: State Implementation Plan for National Primary and Secondary Ambient Air Quality Standards
Activity Date: 2010-05-28 00:00:00
Activity Status Date: 2010-05-28 00:00:00
Activity Group: Enforcement Action
Activity Type: Administrative - Informal

Map ID
Direction
Distance
Elevation

MAP FINDINGS

Site

Database(s)

EDR ID Number
EPA ID Number

CAPITAL INDUSTRIES INC (Continued)

1000264308

Activity Status: Achieved

FINDS:

Registry ID: 110000489490

Click Here:

Environmental Interest/Information System:

Washington Facility / Site Identification System (WA-FSIS) provides a means to query and display data maintained by the Washington Department of Ecology. This system contains key information for each facility/site that is currently, or has been, of interest to the Air Quality, Dam Safety, Hazardous Waste, Toxics Cleanup, and Water Quality Programs.

NCDB (National Compliance Data Base) supports implementation of the Federal Insecticide, Fungicide, and Rodenticide Act (FIFRA) and the Toxic Substances Control Act (TSCA). The system tracks inspections in regions and states with cooperative agreements, enforcement actions, and settlements.

AFS (Aerometric Information Retrieval System (AIRS) Facility Subsystem) replaces the former Compliance Data System (CDS), the National Emission Data System (NEDS), and the Storage and Retrieval of Aerometric Data (SAROAD). AIRS is the national repository for information concerning airborne pollution in the United States. AFS is used to track emissions and compliance data from industrial plants. AFS data are utilized by states to prepare State Implementation Plans to comply with regulatory programs and by EPA as an input for the estimation of total national emissions. AFS is undergoing a major redesign to support facility operating permits required under Title V of the Clean Air Act.

AIR SYNTHETIC MINOR

US EPA TRIS (Toxics Release Inventory System) contains information from facilities on the amounts of over 300 listed toxic chemicals that these facilities release directly to air, water, land, or that are transported off-site.

RCRAInfo is a national information system that supports the Resource Conservation and Recovery Act (RCRA) program through the tracking of events and activities related to facilities that generate, transport, and treat, store, or dispose of hazardous waste. RCRAInfo allows RCRA program staff to track the notification, permit, compliance, and corrective action activities required under RCRA.

HAZARDOUS WASTE BIENNIAL REPORTER

[Click this hyperlink](#) while viewing on your computer to access additional FINDS: detail in the EDR Site Report.

ECHO:

Envid: 1000264308
Registry ID: 110000489490
DFR URL: <http://echo.epa.gov/detailed-facility-report?fid=110000489490>
Name: CAPITAL INDUSTRIES
Address: 5801 3RD AVE S
City,State,Zip: SEATTLE, WA 98108

AIRS (EMI):

Name: CAPITAL INDUSTRIES INC

Map ID
Direction
Distance
Elevation

MAP FINDINGS

Site

Database(s)

EDR ID Number
EPA ID Number

CAPITAL INDUSTRIES INC (Continued)

1000264308

Address:	5801 3RD AVE S
City,State,Zip:	SEATTLE, WA
Year Of Info:	2006
Facility ID:	332999
Facility Type:	Not reported
Facility Category Short Name:	Not reported
Facility Site Status Description:	Not reported
Ecology Fac ID:	Not reported
Plant Name:	Not reported
Plant SIC Code:	Not reported
Plant NAICS:	Not reported
NAICS Code:	Not reported
Plant Lat/Long:	Not reported
Plant Lat/Long (dms):	Not reported
Plant UTM East:	Not reported
Plant UTM North:	Not reported
Plant UTM Zone:	Not reported
Point Process SIC:	Not reported
Point Num:	2
Point NAICS:	332999
Lat/Long:	Not reported
Lat/Long (dms):	Not reported
Point UTM East:	Not reported
Point UTM North:	Not reported
Point UTM Zone:	Not reported
Point Desc:	SURFACE COATING
Point Comments:	Not reported
Local ID:	Not reported
Local Air Agency ID:	C
Fed County Code:	033
Source Number:	10385
Process ID:	1
Release Point Id:	Not reported
Release Point Description:	Not reported
Emissions Unit Id:	Not reported
Emissions Unit Design Capacity Quantity:	Not reported
Emissions Unit Design Capacity UOM Code:	Not reported
Emissions Unit Process Id:	Not reported
Insignificant Emissions Unit Flag:	Not reported
Calculation Material Code Description:	Not reported
Calculation Parameter Quantity:	Not reported
Calculation Parameter UOM Code:	Not reported
% Sulfur Content:	Not reported
% Ash Content:	Not reported
Heat Content:	Not reported
Heat Content Numerator UOM Code:	Not reported
Heat Content Denominator UOM Code:	Not reported
PM-CON:	Not reported
Tot Suspended Partclte Emissions Estrmn Code:	Not reported
PM10 Nonattainment Area:	Not reported
% Control Of Sulfur Dioxide Emissions:	Not reported
NO2 Chemical:	Not reported
% Cntrl Of Volatile Organic Compound Emissions:	Not reported
CO Nonattainment Area:	Not reported
Univsl Business ID:	Not reported
Boilers Design Capacity At A Point:	Not reported
% Of Ops Occuring During Qtr Jan-Mar:	Not reported

Map ID
Direction
Distance
Elevation

MAP FINDINGS

Site

Database(s)

EDR ID Number
EPA ID Number

CAPITAL INDUSTRIES INC (Continued)

1000264308

% Of Ops Occuring During Qtr Dec-Feb:	Not reported
% Of Ops Occuring During Qtr Apr-Jun:	Not reported
% Of Ops Occuring During Qtr Mar-May:	Not reported
% Of Ops Occuring During Qtr Jun-Aug:	Not reported
% Of Ops Occuring During Qtr Jul-Sep:	Not reported
% Of Ops Occuring During Qtr Sep-Nov:	Not reported
% Of Ops Occuring During Qtr Oct-Dec:	Not reported
# Of Hours Facility Operates Each Day:	Not reported
# Of Days Facility Operates Each Week:	Not reported
# Of Weeks Facility Operates Each Year:	Not reported
Exit Temp Of A Stack Or Vent:	Not reported
% Wtr In Stack / Vent Exhaust:	Not reported
Height Of Stack:	Not reported
Diameter Of Stack:	Not reported
Air Flow From A Vent Or Stack:	Not reported
% Oxygen In Stack / Vent Exhaust:	Not reported
Flow Rate:	Not reported
Flow Unit:	Not reported
Vertical Dist Exhaust Travels From Stack/vent Outlet:	Not reported
SCC Process Desc:	40200610
EPA Code For Throughput Unit Of Measure:	Not reported
EPA Mat Code For Throughput At Each Process:	Not reported
EPA Code For Mat Thruput Fate Desc/input/output/existing	Not reported
Description Of Material:	Not reported
Annual Qty Of Throughput Mat:	Not reported
Maximum Rate/Amount Of Annual Throughput:	Not reported
% Of Sulfur In Fuels:	Not reported
% Of Ash In Fuels:	Not reported
Emission Unit Output Threshold:	Not reported
Facility's Throughput Data Confidential:	Not reported
Tot Suspended Partclt Emisn Tons/Year:	Not reported
Tot Suspended Partclte Emissions Estmn Code:	Not reported
Pri Particulate Matter Cntrl Tech Code At Point/Segment:	Not reported
Sec Particulate Matter Cntrl Tech Code At Point/segment:	Not reported
% Control Of Particulate Matter Emissions:	Not reported
Particulate Matter Emission (?10microns) Tons/Year:	Not reported
Partclte Matter Emission (?10microns) Est Code:	Not reported
Pri Prtclte Matter (?10microns) Cntrl Tech Code At Pt/Seg:	Not reported
Sec Prtclte Matter (?10microns) Cntl Tech Code At Pt/Seg:	Not reported
% Cntrl Of Prtclte Matter (? 10microns) Emisns:	Not reported
Prticlte Matter (?2.5microns)emisins In Tons/Yr:	Not reported
Prticlte Matter Emisn (?2.5microns) Est Code:	Not reported
Pri Ptculate Matter (?2.5microns) Ctl Tech Code At Pt/Seg:	Not reported
Sec Prticlte Matter (?2.5microns) Ctl Tech Code At Pt/Seg:	Not reported
% Cntrl Of Particulate Matter (?2.5microns) Emissions:	Not reported
Sulfur Dioxide Emissions Tons/Year:	Not reported
Sulfur Dioxide Emission Estimation Code:	Not reported
Pri Sulfur Dioxide Cntrl Tech Code At Pt/Seg:	Not reported
Secondary Sulfur Dioxide Cntrl Tech Code At Pt/Seg:	Not reported
% Control Of Sulfur Dioxide Emissions:	Not reported
Nitrous Oxides Emissions In Tons/Yr:	Not reported
Nitrous Oxides Emission Estimation Code:	Not reported
Pri Nitrous Oxides Cntrl Tech Code At Point/Segment:	Not reported
Sec Nitrous Oxide Control Tech Code At Point Segment:	Not reported
% Control Of Nitrous Oxides Emissions:	Not reported
Volatile Organic Compound Emitted Desc:	Not reported
Volatile Organic Compound Emissions In Tons/Year:	8

Map ID
Direction
Distance
Elevation

MAP FINDINGS

Site

Database(s)

EDR ID Number
EPA ID Number

CAPITAL INDUSTRIES INC (Continued)

1000264308

Voltl Organic Compound Emissions Est Code:	Not reported
Pri Voltl Organic Compound Cntl Tech Code At Pt/seg:	18
Sec Voltl Organic Compound Cntl Tech Code At Pt/Seg:	102
% Cntrl Of Volatile Organic Compound Emissions:	Not reported
Carbon Monoxide Emissions In Tons/Year:	Not reported
Carbon Monoxide Emission Est Code:	Not reported
Pri Carbon Monoxide Cntrl Tech Code At Pt/Seg:	Not reported
Sec Carbon Monoxide Cntrl Tech Code At Pt/Seg:	Not reported
% Cntrl Of Carbon Monoxide Emissions:	Not reported
Lead Emissions In Tons/Year:	Not reported
Lead Emission Estimation Code:	Not reported
PM10 Nonattainment Area:	Not reported
Ozone Nonattainment Area:	Not reported
CO Nonattainment Area:	Not reported
UTM East:	Not reported
UTM North:	Not reported
UTM Zone:	Not reported
P NH3 Control:	Not reported
NH3 tpy:	Not reported
S NH3 ctrl:	Not reported
NH3 % ctrl:	Not reported
STK ACFS:	Not reported
SCC Process Desc:	Not reported
Primary Control Device Code for SO2:	Not reported
Secondary Control Device Code for SO2:	Not reported
Insignificant Emissions Unit:	FALSE
Latitude/Longitude:	Not reported
Whether Source Is An AOP(Title V) Source:	FALSE
Control Code1:	Not reported
Control Code2:	Not reported
Control Code3:	Not reported
Control Code4:	Not reported
Control Code5:	Not reported
Control Code6:	Not reported
Facility Site Supplemental Address:	Not reported
User Defined Site Code:	Not reported
User Defined RP Identifier Code:	Not reported
Release Point Status Code Description:	Not reported
Release Point Exit Gas Velocity Measure Quantity:	Not reported
Release Point Gas Velocity UOMCode:	Not reported
Release Point Exit Gas Flow Rate Measure Quantity:	Not reported
Release Point Gas Flow Rate UOM Code:	Not reported
Release Point Exit Gas Temperature Measure Quantity:	Not reported
Water Vapor % Quantity:	Not reported
Oxygen % Quantity:	Not reported
User Defined Unit Identifier Code:	Not reported
Emissions Unit Description:	Not reported
Unit Status Code Description:	Not reported
User Defined Process Identifier Code:	Not reported
Emission Unit Process Description:	Not reported
Short Name Description:	Not reported
Actual Hours Per Period Quantity:	Not reported
Pollutant Type Code:	Not reported
Average % Emissions Quantity:	Not reported
Contact Name:	Not reported
Contact Phone:	Not reported
Contact Fax:	Not reported

Map ID
 Direction
 Distance
 Elevation

MAP FINDINGS

Site

Database(s)

EDR ID Number
 EPA ID Number

CAPITAL INDUSTRIES INC (Continued)

1000264308

Contact E-mail: Not reported
 Emissions Unit Process Status Code: Not reported
 Mailing Name: Not reported
 Mailing Address: Not reported
 Mailing City,St,Zip: Not reported

Name: CAPITAL INDUSTRIES INC
 Address: 5801 3RD AVE S
 City,State,Zip: SEATTLE, WA
 Year Of Info: 2007
 Facility ID: Not reported
 Facility Type: Not reported
 Facility Category Short Name: Not reported
 Facility Site Status Description: Not reported
 Ecolgy Fac ID: Not reported
 Plant Name: Not reported
 Plant SIC Code: Not reported
 Plant NAICS: 332999
 NAICS Code: Not reported
 Plant Lat/Long: Not reported
 Plant Lat/Long (dms): Not reported
 Plant UTM East: Not reported
 Plant UTM North: Not reported
 Plant UTM Zone: Not reported
 Point Process SIC: Not reported
 Point Num: 2
 Point NAICS: 332999
 Lat/Long: Not reported
 Lat/Long (dms): Not reported
 Point UTM East: Not reported
 Point UTM North: Not reported
 Point UTM Zone: Not reported
 Point Desc: SURFACE COATING
 Point Comments: Not reported
 Local ID: Not reported
 Local Air Agency ID: C
 Fed County Code: Not reported
 Source Number: 10385
 Process ID: 3
 Release Point Id: Not reported
 Release Point Description: Not reported
 Emissions Unit Id: Not reported
 Emissions Unit Design Capacity Quantity: Not reported
 Emissions Unit Design Capacity UOM Code: Not reported
 Emissions Unit Process Id: Not reported
 Insignificant Emissions Unit Flag: Not reported
 Calculation Material Code Description: Not reported
 Calculation Parameter Quantity: Not reported
 Calculation Parameter UOM Code: Not reported
 % Sulfur Content: Not reported
 % Ash Content: Not reported
 Heat Content: Not reported
 Heat Content Numerator UOM Code: Not reported
 Heat Content Denominator UOM Code: Not reported
 PM-CON: Not reported
 Tot Suspended Partclte Emissions Estmn Code: Not reported
 PM10 Nonattainment Area: Not reported

Map ID
Direction
Distance
Elevation

MAP FINDINGS

Site

Database(s)

EDR ID Number
EPA ID Number

CAPITAL INDUSTRIES INC (Continued)

1000264308

% Control Of Sulfur Dioxide Emissions:	Not reported
NO2 Chemical:	Not reported
% Cntrl Of Volatile Organic Compound Emissions:	Not reported
CO Nonattainment Area:	Not reported
Univsl Business ID:	Not reported
Boilers Design Capacity At A Point:	Not reported
% Of Ops Occuring During Qtr Jan-Mar:	Not reported
% Of Ops Occuring During Qtr Dec-Feb:	Not reported
% Of Ops Occuring During Qtr Apr-Jun:	Not reported
% Of Ops Occuring During Qtr Mar-May:	Not reported
% Of Ops Occuring During Qtr Jun-Aug:	Not reported
% Of Ops Occuring During Qtr Jul-Sep:	Not reported
% Of Ops Occuring During Qtr Sep-Nov:	Not reported
% Of Ops Occuring During Qtr Oct-Dec:	Not reported
# Of Hours Facility Operates Each Day:	Not reported
# Of Days Facility Operates Each Week:	Not reported
# Of Weeks Facility Operates Each Year:	Not reported
Exit Temp Of A Stack Or Vent:	Not reported
% Wtr In Stack / Vent Exhaust:	Not reported
Height Of Stack:	Not reported
Diameter Of Stack:	Not reported
Air Flow From A Vent Or Stack:	Not reported
% Oxygen In Stack / Vent Exhaust:	Not reported
Flow Rate:	Not reported
Flow Unit:	Not reported
Vertical Dist Exhaust Travels From Stack/vent Outlet:	Not reported
SCC Process Desc:	40200922
EPA Code For Throughput Unit Of Measure:	Not reported
EPA Mat Code For Throughput At Each Process:	Not reported
EPA Code For Mat Thruput Fate Desc/input/output/existing:	Not reported
Description Of Material:	Not reported
Annual Qty Of Throughput Mat:	Not reported
Maximum Rate/Amount Of Annual Throughput:	Not reported
% Of Sulfur In Fuels:	Not reported
% Of Ash In Fuels:	Not reported
Emission Unit Output Threshold:	Not reported
Facility's Throughput Data Confidential:	Not reported
Tot Suspended Partclt Emisn Tons/Year:	Not reported
Tot Suspended Partclte Emissions Estmn Code:	Not reported
Pri Particulate Matter Cntrl Tech Code At Point/Segment:	Not reported
Sec Particulate Matter Cntrl Tech Code At Point/segment:	Not reported
% Control Of Particulate Matter Emissions:	Not reported
Particulate Matter Emission (?10microns) Tons/Year:	Not reported
Partclte Matter Emission (?10microns) Est Code:	Not reported
Pri Prtclte Matter (?10microns) Cntrl Tech Code At Pt/Seg:	Not reported
Sec Prtclte Matter (?10microns) Cntl Tech Code At Pt/Seg:	Not reported
% Cntrl Of Prtclte Matter (? 10microns) Emisns:	Not reported
Prticlte Matter (?2.5microns)emisins In Tons/Yr:	Not reported
Prticlte Matter Emisn (?2.5microns) Est Code:	Not reported
Pri Ptcuate Matter (?2.5microns) Ctl Tech Code At Pt/Seg:	Not reported
Sec Prticlte Matter (?2.5microns) Ctl Tech Code At Pt/Seg:	Not reported
% Cntrl Of Particulate Matter (?2.5microns) Emissions:	Not reported
Sulfur Dioxide Emissions Tons/Year:	Not reported
Sulfur Dioxide Emission Estimation Code:	Not reported
Pri Sulfur Dioxide Cntrl Tech Code At Pt/Seg:	Not reported
Secondary Sulfur Dioxide Cntrl Tech Code At Pt/Seg:	Not reported
% Control Of Sulfur Dioxide Emissions:	Not reported

Map ID
Direction
Distance
Elevation

MAP FINDINGS

Site

Database(s)

EDR ID Number
EPA ID Number

CAPITAL INDUSTRIES INC (Continued)

1000264308

Nitrous Oxides Emissions In Tons/Yr:	Not reported
Nitrous Oxides Emission Estimation Code:	Not reported
Pri Nitrous Oxides Cntrl Tech Code At Point/Segment:	Not reported
Sec Nitrous Oxide Control Tech Code At Point Segment:	Not reported
% Control Of Nitrous Oxides Emissions:	Not reported
Volatile Organic Compound Emitted Desc:	Not reported
Volatile Organic Compound Emissions In Tons/Year:	11
Voltl Organic Compound Emissions Est Code:	Not reported
Pri Voltl Organic Compound Cntl Tech Code At Pt/seg:	18
Sec Voltle Organic Compound Cntl Tech Code At Pt/Seg:	102
% Cntrl Of Volatile Organic Compound Emissions:	Not reported
Carbon Monoxide Emissions In Tons/Year:	Not reported
Carbon Monoxide Emission Est Code:	Not reported
Pri Carbon Monoxide Cntrl Tech Code At Pt/Seg:	Not reported
Sec Carbon Monoxide Cntrl Tech Code At Pt/Seg:	Not reported
% Cntrl Of Carbon Monoxide Emissions:	Not reported
Lead Emissions In Tons/Year:	Not reported
Lead Emission Estimation Code:	Not reported
PM10 Nonattainment Area:	Not reported
Ozone Nonattainment Area:	Not reported
CO Nonattainment Area:	Not reported
UTM East:	Not reported
UTM North:	Not reported
UTM Zone:	Not reported
P NH3 Control:	Not reported
NH3 tpy:	Not reported
S NH3 ctrl:	Not reported
NH3 % ctrl:	Not reported
STK ACFS:	Not reported
SCC Process Desc:	Not reported
Primary Control Device Code for SO2:	Not reported
Secondary Control Device Code for SO2:	Not reported
Insignificant Emissions Unit:	False
Latitude/Longitude:	47.550855666399997 / 122.33140159200001
Whether Source Is An AOP(Title V) Source:	False
Control Code1:	Not reported
Control Code2:	Not reported
Control Code3:	Not reported
Control Code4:	Not reported
Control Code5:	Not reported
Control Code6:	Not reported
Facility Site Supplemental Address:	Not reported
User Defined Site Code:	Not reported
User Defined RP Identifier Code:	Not reported
Release Point Status Code Description:	Not reported
Release Point Exit Gas Velocity Measure Quantity:	Not reported
Release Point Gas Velocity UOMCode:	Not reported
Release Point Exit Gas Flow Rate Measure Quantity:	Not reported
Release Point Gas Flow Rate UOM Code:	Not reported
Release Point Exit Gas Temperature Measure Quantity:	Not reported
Water Vapor % Quantity:	Not reported
Oxygen % Quantity:	Not reported
User Defined Unit Identifier Code:	Not reported
Emissions Unit Description:	Not reported
Unit Status Code Description:	Not reported
User Defined Process Identifier Code:	Not reported
Emission Unit Process Description:	Not reported

Map ID
Direction
Distance
Elevation

MAP FINDINGS

Site

Database(s)

EDR ID Number
EPA ID Number

CAPITAL INDUSTRIES INC (Continued)

1000264308

Short Name Description: Not reported
Actual Hours Per Period Quantity: Not reported
Pollutant Type Code: Not reported
Average % Emissions Quantity: Not reported
Contact Name: Not reported
Contact Phone: Not reported
Contact Fax: Not reported
Contact E-mail: Not reported
Emissions Unit Process Status Code: Not reported
Mailing Name: Not reported
Mailing Address: Not reported
Mailing City, St, Zip: Not reported

Name: CAPITAL INDUSTRIES INC
Address: 5801 3RD AVE S
City, State, Zip: SEATTLE, WA
Year Of Info: 2008
Facility ID: Not reported
Facility Type: Not reported
Facility Category Short Name: Not reported
Facility Site Status Description: Not reported
Ecolgy Fac ID: Not reported
Plant Name: Not reported
Plant SIC Code: Not reported
Plant NAICS: 332999
NAICS Code: Not reported
Plant Lat/Long: Not reported
Plant Lat/Long (dms): Not reported
Plant UTM East: Not reported
Plant UTM North: Not reported
Plant UTM Zone: Not reported
Point Process SIC: Not reported
Point Num: 2
Point NAICS: 332999
Lat/Long: Not reported
Lat/Long (dms): Not reported
Point UTM East: Not reported
Point UTM North: Not reported
Point UTM Zone: Not reported
Point Desc: SURFACE COATING
Point Comments: Not reported
Local ID: Not reported
Local Air Agency ID: C
Fed County Code: Not reported
Source Number: 10385
Process ID: 1
Release Point Id: Not reported
Release Point Description: Not reported
Emissions Unit Id: Not reported
Emissions Unit Design Capacity Quantity: Not reported
Emissions Unit Design Capacity UOM Code: Not reported
Emissions Unit Process Id: Not reported
Insignificant Emissions Unit Flag: Not reported
Calculation Material Code Description: Not reported
Calculation Parameter Quantity: Not reported
Calculation Parameter UOM Code: Not reported
% Sulfur Content: Not reported

Map ID
Direction
Distance
Elevation

MAP FINDINGS

Site

Database(s)

EDR ID Number
EPA ID Number

CAPITAL INDUSTRIES INC (Continued)

1000264308

% Ash Content:	Not reported
Heat Content:	Not reported
Heat Content Numerator UOM Code:	Not reported
Heat Content Denominator UOM Code:	Not reported
PM-CON:	Not reported
Tot Suspended Partclte Emissions Estmn Code:	Not reported
PM10 Nonattainment Area:	Not reported
% Control Of Sulfur Dioxide Emissions:	Not reported
NO2 Chemical:	Not reported
% Cntrl Of Volatile Organic Compound Emissions:	Not reported
CO Nonattainment Area:	Not reported
Univsl Business ID:	Not reported
Boilers Design Capacity At A Point:	Not reported
% Of Ops Occuring During Qtr Jan-Mar:	Not reported
% Of Ops Occuring During Qtr Dec-Feb:	Not reported
% Of Ops Occuring During Qtr Apr-Jun:	Not reported
% Of Ops Occuring During Qtr Mar-May:	Not reported
% Of Ops Occuring During Qtr Jun-Aug:	Not reported
% Of Ops Occuring During Qtr Jul-Sep:	Not reported
% Of Ops Occuring During Qtr Sep-Nov:	Not reported
% Of Ops Occuring During Qtr Oct-Dec:	Not reported
# Of Hours Facility Operates Each Day:	Not reported
# Of Days Facility Operates Each Week:	Not reported
# Of Weeks Facility Operates Each Year:	Not reported
Exit Temp Of A Stack Or Vent:	Not reported
% Wtr In Stack / Vent Exhaust:	Not reported
Height Of Stack:	Not reported
Diameter Of Stack:	Not reported
Air Flow From A Vent Or Stack:	Not reported
% Oxygen In Stack / Vent Exhaust:	Not reported
Flow Rate:	Not reported
Flow Unit:	Not reported
Vertical Dist Exhaust Travels From Stack/vent Outlet:	Not reported
SCC Process Desc:	40200610
EPA Code For Throughput Unit Of Measure:	Not reported
EPA Mat Code For Throughput At Each Process:	Not reported
EPA Code For Mat Thruput Fate Desc/input/output/existing:	Not reported
Description Of Material:	Not reported
Annual Qty Of Throughput Mat:	Not reported
Maximum Rate/Amount Of Annual Throughput:	Not reported
% Of Sulfur In Fuels:	Not reported
% Of Ash In Fuels:	Not reported
Emission Unit Output Threshold:	Not reported
Facility's Throughput Data Confidential:	Not reported
Tot Suspended Partclt Emissn Tons/Year:	Not reported
Tot Suspended Partclte Emissions Estmn Code:	Not reported
Pri Particulate Matter Cntrl Tech Code At Point/Segment:	Not reported
Sec Particulate Matter Cntrl Tech Code At Point/segment:	Not reported
% Control Of Particulate Matter Emissions:	Not reported
Particulate Matter Emission (?10microns) Tons/Year:	Not reported
Partclte Matter Emission (?10microns) Est Code:	Not reported
Pri Prtclte Matter (?10microns) Cntrl Tech Code At Pt/Seg:	Not reported
Sec Prtclte Matter (?10microns) Cntl Tech Code At Pt/Seg:	Not reported
% Cntrl Of Prtclte Matter (? 10microns) Emisns:	Not reported
Prtclte Matter (?2.5microns)emisins In Tons/Yr:	Not reported
Prtclte Matter Emisn (?2.5microns) Est Code:	Not reported
Pri Prculate Matter (?2.5microns) Ctl Tech Code At Pt/Seg:	Not reported

Map ID
Direction
Distance
Elevation

MAP FINDINGS

Site

Database(s)

EDR ID Number
EPA ID Number

CAPITAL INDUSTRIES INC (Continued)

1000264308

Sec Particulate Matter (?2.5microns) Ctl Tech Code At Pt/Seg: Not reported
% Cntrl Of Particulate Matter (?2.5microns) Emissions: Not reported
Sulfur Dioxide Emissions Tons/Year: Not reported
Sulfur Dioxide Emission Estimation Code: Not reported
Pri Sulfur Dioxide Cntrl Tech Code At Pt/Seg: Not reported
Secondary Sulfur Dioxide Cntrl Tech Code At Pt/Seg: Not reported
% Control Of Sulfur Dioxide Emissions: Not reported
Nitrous Oxides Emissions In Tons/Yr: Not reported
Nitrous Oxides Emission Estimation Code: Not reported
Pri Nitrous Oxides Cntrl Tech Code At Point/Segment: Not reported
Sec Nitrous Oxide Control Tech Code At Point Segment: Not reported
% Control Of Nitrous Oxides Emissions: Not reported
Volatile Organic Compound Emitted Desc: Not reported
Volatile Organic Compound Emissions In Tons/Year: 13
Voltl Organic Compound Emissions Est Code: Not reported
Pri Voltl Organic Compound Cntl Tech Code At Pt/seg: 18
Sec Voltle Organic Compound Cntl Tech Code At Pt/Seg: 102
% Cntrl Of Volatile Organic Compound Emissions: Not reported
Carbon Monoxide Emissions In Tons/Year: Not reported
Carbon Monoxide Emission Est Code: Not reported
Pri Carbon Monoxide Cntrl Tech Code At Pt/Seg: Not reported
Sec Carbon Monoxide Cntrl Tech Code At Pt/Seg: Not reported
% Cntrl Of Carbon Monoxide Emissions: Not reported
Lead Emissions In Tons/Year: Not reported
Lead Emission Estimation Code: Not reported
PM10 Nonattainment Area: Not reported
Ozone Nonattainment Area: Not reported
CO Nonattainment Area: Not reported
UTM East: Not reported
UTM North: Not reported
UTM Zone: Not reported
P NH3 Control: Not reported
NH3 tpy: Not reported
S NH3 ctrl: Not reported
NH3 % ctrl: Not reported
STK ACFS: Not reported
SCC Process Desc: Not reported
Primary Control Device Code for SO2: Not reported
Secondary Control Device Code for SO2: Not reported
Insignificant Emissions Unit: Not reported
Latitude/Longitude: 47.550855666399997 / 122.33140159200001
Whether Source Is An AOP(Title V) Source: False
Control Code1: Not reported
Control Code2: Not reported
Control Code3: Not reported
Control Code4: Not reported
Control Code5: Not reported
Control Code6: Not reported
Facility Site Supplemental Address: Not reported
User Defined Site Code: Not reported
User Defined RP Identifier Code: Not reported
Release Point Status Code Description: Not reported
Release Point Exit Gas Velocity Measure Quantity: Not reported
Release Point Gas Velocity UOMCode: Not reported
Release Point Exit Gas Flow Rate Measure Quantity: Not reported
Release Point Gas Flow Rate UOM Code: Not reported
Release Point Exit Gas Temperature Measure Quantity: Not reported

Map ID
Direction
Distance
Elevation

MAP FINDINGS

Site

Database(s)

EDR ID Number
EPA ID Number

CAPITAL INDUSTRIES INC (Continued)

1000264308

Water Vapor % Quantity: Not reported
Oxygen % Quantity: Not reported
User Defined Unit Identifier Code: Not reported
Emissions Unit Description: Not reported
Unit Status Code Description: Not reported
User Defined Process Identifier Code: Not reported
Emission Unit Process Description: Not reported
Short Name Description: Not reported
Actual Hours Per Period Quantity: Not reported
Pollutant Type Code: Not reported
Average % Emissions Quantity: Not reported
Contact Name: Not reported
Contact Phone: Not reported
Contact Fax: Not reported
Contact E-mail: Not reported
Emissions Unit Process Status Code: Not reported
Mailing Name: Not reported
Mailing Address: Not reported
Mailing City,St,Zip: Not reported

Name: CAPITAL INDUSTRIES INC
Address: 5801 3RD AVE S
City,State,Zip: SEATTLE, WA
Year Of Info: 2008
Facility ID: Not reported
Facility Type: Not reported
Facility Category Short Name: Not reported
Facility Site Status Description: Not reported
Ecolgy Fac ID: Not reported
Plant Name: Not reported
Plant SIC Code: Not reported
Plant NAICS: 332999
NAICS Code: Not reported
Plant Lat/Long: Not reported
Plant Lat/Long (dms): Not reported
Plant UTM East: Not reported
Plant UTM North: Not reported
Plant UTM Zone: Not reported
Point Process SIC: Not reported
Point Num: 2
Point NAICS: 332999
Lat/Long: Not reported
Lat/Long (dms): Not reported
Point UTM East: Not reported
Point UTM North: Not reported
Point UTM Zone: Not reported
Point Desc: SURFACE COATING
Point Comments: Not reported
Local ID: Not reported
Local Air Agency ID: C
Fed County Code: Not reported
Source Number: 10385
Process ID: 2
Release Point Id: Not reported
Release Point Description: Not reported
Emissions Unit Id: Not reported
Emissions Unit Design Capacity Quantity: Not reported

Map ID
Direction
Distance
Elevation

MAP FINDINGS

Site

Database(s)

EDR ID Number
EPA ID Number

CAPITAL INDUSTRIES INC (Continued)

1000264308

Emissions Unit Design Capacity UOM Code:	Not reported
Emissions Unit Process Id:	Not reported
Insignificant Emissions Unit Flag:	Not reported
Calculation Material Code Description:	Not reported
Calculation Parameter Quantity:	Not reported
Calculation Parameter UOM Code:	Not reported
% Sulfur Content:	Not reported
% Ash Content:	Not reported
Heat Content:	Not reported
Heat Content Numerator UOM Code:	Not reported
Heat Content Denominator UOM Code:	Not reported
PM-CON:	Not reported
Tot Suspended Partclte Emissions Estmtn Code:	Not reported
PM10 Nonattainment Area:	Not reported
% Control Of Sulfur Dioxide Emissions:	Not reported
NO2 Chemical:	Not reported
% Cntrl Of Volatile Organic Compound Emissions:	Not reported
CO Nonattainment Area:	Not reported
Univsl Business ID:	Not reported
Boilers Design Capacity At A Point:	Not reported
% Of Ops Occuring During Qtr Jan-Mar:	Not reported
% Of Ops Occuring During Qtr Dec-Feb:	Not reported
% Of Ops Occuring During Qtr Apr-Jun:	Not reported
% Of Ops Occuring During Qtr Mar-May:	Not reported
% Of Ops Occuring During Qtr Jun-Aug:	Not reported
% Of Ops Occuring During Qtr Jul-Sep:	Not reported
% Of Ops Occuring During Qtr Sep-Nov:	Not reported
% Of Ops Occuring During Qtr Oct-Dec:	Not reported
# Of Hours Facility Operates Each Day:	Not reported
# Of Days Facility Operates Each Week:	Not reported
# Of Weeks Facility Operates Each Year:	Not reported
Exit Temp Of A Stack Or Vent:	Not reported
% Wtr In Stack / Vent Exhaust:	Not reported
Height Of Stack:	Not reported
Diameter Of Stack:	Not reported
Air Flow From A Vent Or Stack:	Not reported
% Oxygen In Stack / Vent Exhaust:	Not reported
Flow Rate:	Not reported
Flow Unit:	Not reported
Vertical Dist Exhaust Travels From Stack/vent Outlet:	Not reported
SCC Process Desc:	40200110
EPA Code For Throughput Unit Of Measure:	Not reported
EPA Mat Code For Throughput At Each Process:	Not reported
EPA Code For Mat Thrput Fate Desc/input/output/existing	Not reported
Description Of Material:	Not reported
Annual Qty Of Throughput Mat:	Not reported
Maximum Rate/Amount Of Annual Throughput:	Not reported
% Of Sulfur In Fuels:	Not reported
% Of Ash In Fuels:	Not reported
Emission Unit Output Threshold:	Not reported
Facility's Throughput Data Confidential:	Not reported
Tot Suspended Partclt Emissn Tons/Year:	Not reported
Tot Suspended Partclte Emissions Estmtn Code:	Not reported
Pri Particulate Matter Cntrl Tech Code At Point/Segment:	Not reported
Sec Particulate Matter Cntrl Tech Code At Point/segment:	Not reported
% Control Of Particulate Matter Emissions:	Not reported
Particulate Matter Emission (?10microns) Tons/Year:	Not reported

Map ID
Direction
Distance
Elevation

MAP FINDINGS

Site

Database(s)

EDR ID Number
EPA ID Number

CAPITAL INDUSTRIES INC (Continued)

1000264308

Particulate Matter Emission (?10microns) Est Code: Not reported
Pri Particulate Matter (?10microns) Cntrl Tech Code At Pt/Seg: Not reported
Sec Particulate Matter (?10microns) Cntl Tech Code At Pt/Seg: Not reported
% Cntrl Of Particulate Matter (? 10microns) Emisns: Not reported
Particulate Matter (?2.5microns)emisins In Tons/Yr: Not reported
Particulate Matter Emission (?2.5microns) Est Code: Not reported
Pri Particulate Matter (?2.5microns) Ctl Tech Code At Pt/Seg: Not reported
Sec Particulate Matter (?2.5microns) Ctl Tech Code At Pt/Seg: Not reported
% Cntrl Of Particulate Matter (?2.5microns) Emissions: Not reported
Sulfur Dioxide Emissions Tons/Year: Not reported
Sulfur Dioxide Emission Estimation Code: Not reported
Pri Sulfur Dioxide Cntrl Tech Code At Pt/Seg: Not reported
Secondary Sulfur Dioxide Cntrl Tech Code At Pt/Seg: Not reported
% Control Of Sulfur Dioxide Emissions: Not reported
Nitrous Oxides Emissions In Tons/Yr: Not reported
Nitrous Oxides Emission Estimation Code: Not reported
Pri Nitrous Oxides Cntrl Tech Code At Point/Segment: Not reported
Sec Nitrous Oxide Control Tech Code At Point Segment: Not reported
% Control Of Nitrous Oxides Emissions: Not reported
Volatile Organic Compound Emitted Desc: Not reported
Volatile Organic Compound Emissions In Tons/Year: 14
Volatile Organic Compound Emissions Est Code: Not reported
Pri Volatile Organic Compound Cntl Tech Code At Pt/seg: 105
Sec Volatile Organic Compound Cntl Tech Code At Pt/Seg: 102
% Cntrl Of Volatile Organic Compound Emissions: Not reported
Carbon Monoxide Emissions In Tons/Year: Not reported
Carbon Monoxide Emission Est Code: Not reported
Pri Carbon Monoxide Cntrl Tech Code At Pt/Seg: Not reported
Sec Carbon Monoxide Cntrl Tech Code At Pt/Seg: Not reported
% Cntrl Of Carbon Monoxide Emissions: Not reported
Lead Emissions In Tons/Year: Not reported
Lead Emission Estimation Code: Not reported
PM10 Nonattainment Area: Not reported
Ozone Nonattainment Area: Not reported
CO Nonattainment Area: Not reported
UTM East: Not reported
UTM North: Not reported
UTM Zone: Not reported
P NH3 Control: Not reported
NH3 tpy: Not reported
S NH3 ctrl: Not reported
NH3 % ctrl: Not reported
STK ACFS: Not reported
SCC Process Desc: Not reported
Primary Control Device Code for SO2: Not reported
Secondary Control Device Code for SO2: Not reported
Insignificant Emissions Unit: Not reported
Latitude/Longitude: 47.550855666399997 / 122.33140159200001
Whether Source Is An AOP(Title V) Source: False
Control Code1: Not reported
Control Code2: Not reported
Control Code3: Not reported
Control Code4: Not reported
Control Code5: Not reported
Control Code6: Not reported
Facility Site Supplemental Address: Not reported
User Defined Site Code: Not reported

Map ID
Direction
Distance
Elevation

MAP FINDINGS

Site

Database(s)

EDR ID Number
EPA ID Number

CAPITAL INDUSTRIES INC (Continued)

1000264308

User Defined RP Identifier Code: Not reported
Release Point Status Code Description: Not reported
Release Point Exit Gas Velocity Measure Quantity: Not reported
Release Point Gas Velocity UOMCode: Not reported
Release Point Exit Gas Flow Rate Measure Quantity: Not reported
Release Point Gas Flow Rate UOM Code: Not reported
Release Point Exit Gas Temperature Measure Quantity: Not reported
Water Vapor % Quantity: Not reported
Oxygen % Quantity: Not reported
User Defined Unit Identifier Code: Not reported
Emissions Unit Description: Not reported
Unit Status Code Description: Not reported
User Defined Process Identifier Code: Not reported
Emission Unit Process Description: Not reported
Short Name Description: Not reported
Actual Hours Per Period Quantity: Not reported
Pollutant Type Code: Not reported
Average % Emissions Quantity: Not reported
Contact Name: Not reported
Contact Phone: Not reported
Contact Fax: Not reported
Contact E-mail: Not reported
Emissions Unit Process Status Code: Not reported
Mailing Name: Not reported
Mailing Address: Not reported
Mailing City,St,Zip: Not reported

Name: CAPITAL INDUSTRIES INC
Address: 5801 3RD AVE S
City,State,Zip: SEATTLE, WA
Year Of Info: 2008
Facility ID: Not reported
Facility Type: Not reported
Facility Category Short Name: Not reported
Facility Site Status Description: Not reported
Ecolgy Fac ID: Not reported
Plant Name: Not reported
Plant SIC Code: Not reported
Plant NAICS: 332999
NAICS Code: Not reported
Plant Lat/Long: Not reported
Plant Lat/Long (dms): Not reported
Plant UTM East: Not reported
Plant UTM North: Not reported
Plant UTM Zone: Not reported
Point Process SIC: Not reported
Point Num: 2
Point NAICS: 332999
Lat/Long: Not reported
Lat/Long (dms): Not reported
Point UTM East: Not reported
Point UTM North: Not reported
Point UTM Zone: Not reported
Point Desc: SURFACE COATING
Point Comments: Not reported
Local ID: Not reported
Local Air Agency ID: C

Map ID
Direction
Distance
Elevation

MAP FINDINGS

Site

Database(s)

EDR ID Number
EPA ID Number

CAPITAL INDUSTRIES INC (Continued)

1000264308

Fed County Code:	Not reported
Source Number:	10385
Process ID:	3
Release Point Id:	Not reported
Release Point Description:	Not reported
Emissions Unit Id:	Not reported
Emissions Unit Design Capacity Quantity:	Not reported
Emissions Unit Design Capacity UOM Code:	Not reported
Emissions Unit Process Id:	Not reported
Insignificant Emissions Unit Flag:	Not reported
Calculation Material Code Description:	Not reported
Calculation Parameter Quantity:	Not reported
Calculation Parameter UOM Code:	Not reported
% Sulfur Content:	Not reported
% Ash Content:	Not reported
Heat Content:	Not reported
Heat Content Numerator UOM Code:	Not reported
Heat Content Denominator UOM Code:	Not reported
PM-CON:	Not reported
Tot Suspended Partclte Emissions Estmn Code:	Not reported
PM10 Nonattainment Area:	Not reported
% Control Of Sulfur Dioxide Emissions:	Not reported
NO2 Chemical:	Not reported
% Cntrl Of Volatile Organic Compound Emissions:	Not reported
CO Nonattainment Area:	Not reported
Univsl Business ID:	Not reported
Boilers Design Capacity At A Point:	Not reported
% Of Ops Occuring During Qtr Jan-Mar:	Not reported
% Of Ops Occuring During Qtr Dec-Feb:	Not reported
% Of Ops Occuring During Qtr Apr-Jun:	Not reported
% Of Ops Occuring During Qtr Mar-May:	Not reported
% Of Ops Occuring During Qtr Jun-Aug:	Not reported
% Of Ops Occuring During Qtr Jul-Sep:	Not reported
% Of Ops Occuring During Qtr Sep-Nov:	Not reported
% Of Ops Occuring During Qtr Oct-Dec:	Not reported
# Of Hours Facility Operates Each Day:	Not reported
# Of Days Facility Operates Each Week:	Not reported
# Of Weeks Facility Operates Each Year:	Not reported
Exit Temp Of A Stack Or Vent:	Not reported
% Wtr In Stack / Vent Exhaust:	Not reported
Height Of Stack:	Not reported
Diameter Of Stack:	Not reported
Air Flow From A Vent Or Stack:	Not reported
% Oxygen In Stack / Vent Exhaust:	Not reported
Flow Rate:	Not reported
Flow Unit:	Not reported
Vertical Dist Exhaust Travels From Stack/vent Outlet:	Not reported
SCC Process Desc:	40200922
EPA Code For Throughput Unit Of Measure:	Not reported
EPA Mat Code For Throughput At Each Process:	Not reported
EPA Code For Mat Thruput Fate Desc/input/output/existing	Not reported
Description Of Material:	Not reported
Annual Qty Of Throughput Mat:	Not reported
Maximum Rate/Amount Of Annual Throughput:	Not reported
% Of Sulfur In Fuels:	Not reported
% Of Ash In Fuels:	Not reported
Emission Unit Output Threshold:	Not reported

Map ID
Direction
Distance
Elevation

MAP FINDINGS

Site

Database(s)

EDR ID Number
EPA ID Number

CAPITAL INDUSTRIES INC (Continued)

1000264308

Facility's Throughput Data Confidential:	Not reported
Tot Suspended Partclt Emisn Tons/Year:	Not reported
Tot Suspended Partclt Emissions Estmn Code:	Not reported
Pri Particulate Matter Cntrl Tech Code At Point/Segment:	Not reported
Sec Particulate Matter Cntrl Tech Code At Point/segment:	Not reported
% Control Of Particulate Matter Emissions:	Not reported
Particulate Matter Emission (?10microns) Tons/Year:	Not reported
Partclt Matter Emission (?10microns) Est Code:	Not reported
Pri Partclt Matter (?10microns) Cntrl Tech Code At Pt/Seg:	Not reported
Sec Partclt Matter (?10microns) Cntrl Tech Code At Pt/Seg:	Not reported
% Cntrl Of Partclt Matter (? 10microns) Emisns:	Not reported
Partclt Matter (?2.5microns)emisns In Tons/Yr:	Not reported
Partclt Matter Emisn (?2.5microns) Est Code:	Not reported
Pri Partclt Matter (?2.5microns) Ctl Tech Code At Pt/Seg:	Not reported
Sec Partclt Matter (?2.5microns) Ctl Tech Code At Pt/Seg:	Not reported
% Cntrl Of Particulate Matter (?2.5microns) Emissions:	Not reported
Sulfur Dioxide Emissions Tons/Year:	Not reported
Sulfur Dioxide Emission Estimation Code:	Not reported
Pri Sulfur Dioxide Cntrl Tech Code At Pt/Seg:	Not reported
Secondary Sulfur Dioxide Cntrl Tech Code At Pt/Seg:	Not reported
% Control Of Sulfur Dioxide Emissions:	Not reported
Nitrous Oxides Emissions In Tons/Yr:	Not reported
Nitrous Oxides Emission Estimation Code:	Not reported
Pri Nitrous Oxides Cntrl Tech Code At Point/Segment:	Not reported
Sec Nitrous Oxide Control Tech Code At Point Segment:	Not reported
% Control Of Nitrous Oxides Emissions:	Not reported
Volatile Organic Compound Emitted Desc:	Not reported
Volatile Organic Compound Emissions In Tons/Year:	11
Voltl Organic Compound Emissions Est Code:	Not reported
Pri Voltl Organic Compound Cntrl Tech Code At Pt/seg:	18
Sec Voltl Organic Compound Cntrl Tech Code At Pt/Seg:	102
% Cntrl Of Volatile Organic Compound Emissions:	Not reported
Carbon Monoxide Emissions In Tons/Year:	Not reported
Carbon Monoxide Emission Est Code:	Not reported
Pri Carbon Monoxide Cntrl Tech Code At Pt/Seg:	Not reported
Sec Carbon Monoxide Cntrl Tech Code At Pt/Seg:	Not reported
% Cntrl Of Carbon Monoxide Emissions:	Not reported
Lead Emissions In Tons/Year:	Not reported
Lead Emission Estimation Code:	Not reported
PM10 Nonattainment Area:	Not reported
Ozone Nonattainment Area:	Not reported
CO Nonattainment Area:	Not reported
UTM East:	Not reported
UTM North:	Not reported
UTM Zone:	Not reported
P NH3 Control:	Not reported
NH3 tpy:	Not reported
S NH3 ctrl:	Not reported
NH3 % ctrl:	Not reported
STK ACFS:	Not reported
SCC Process Desc:	Not reported
Primary Control Device Code for SO2:	Not reported
Secondary Control Device Code for SO2:	Not reported
Insignificant Emissions Unit:	Not reported
Latitude/Longitude:	47.550855666399997 / 122.33140159200001
Whether Source Is An AOP(Title V) Source:	False
Control Code1:	Not reported

Map ID
 Direction
 Distance
 Elevation

MAP FINDINGS

Site

Database(s)

EDR ID Number
 EPA ID Number

CAPITAL INDUSTRIES INC (Continued)

1000264308

Control Code2:	Not reported
Control Code3:	Not reported
Control Code4:	Not reported
Control Code5:	Not reported
Control Code6:	Not reported
Facility Site Supplemental Address:	Not reported
User Defined Site Code:	Not reported
User Defined RP Identifier Code:	Not reported
Release Point Status Code Description:	Not reported
Release Point Exit Gas Velocity Measure Quantity:	Not reported
Release Point Gas Velocity UOMCode:	Not reported
Release Point Exit Gas Flow Rate Measure Quantity:	Not reported
Release Point Gas Flow Rate UOM Code:	Not reported
Release Point Exit Gas Temperature Measure Quantity:	Not reported
Water Vapor % Quantity:	Not reported
Oxygen % Quantity:	Not reported
User Defined Unit Identifier Code:	Not reported
Emissions Unit Description:	Not reported
Unit Status Code Description:	Not reported
User Defined Process Identifier Code:	Not reported
Emission Unit Process Description:	Not reported
Short Name Description:	Not reported
Actual Hours Per Period Quantity:	Not reported
Pollutant Type Code:	Not reported
Average % Emissions Quantity:	Not reported
Contact Name:	Not reported
Contact Phone:	Not reported
Contact Fax:	Not reported
Contact E-mail:	Not reported
Emissions Unit Process Status Code:	Not reported
Mailing Name:	Not reported
Mailing Address:	Not reported
Mailing City,St,Zip:	Not reported

[Click this hyperlink](#) while viewing on your computer to access
 7 additional WA AIR_EMISSIONS: record(s) in the EDR Site Report.

WA MANIFEST:

Name:	CAPITAL INDUSTRIES INC
Address:	5801 3RD AVE S
City,State,Zip:	SEATTLE, WA 98108
Facility Address 2:	Not reported
Facility ID:	11598755
EPA ID:	WAD009245465
NAICS:	332439
State Waste Code Desc:	WT02
Federal Waste Code Desc:	D001,D035,F003,F005
Form Comm:	Not reported
Data Year:	2017
Permit by Rule:	False
Mailing Address 2:	Not reported
Treatment by Generator:	False
Mixed Radioactive Waste:	False
Importer of Hazardous Waste:	False
Immediate Recycler:	False
Treatment/Storage/Disposal/Recycling Facility:	False
Generator of Dangerous Fuel Waste:	False

Map ID
Direction
Distance
Elevation

MAP FINDINGS

Site

Database(s)

EDR ID Number
EPA ID Number

CAPITAL INDUSTRIES INC (Continued)

1000264308

Generator Marketing to Burner:	False
Other Marketers (i.e., blender, distributor, etc.):	False
Utility Boiler Burner:	False
Industry Boiler Burner:	False
Industrial Furnace:	False
Smelter Defferal:	False
Universal Waste:	Not reported
Off-Specification:	Not reported
LN Address 2:	Not reported
Tax Reg #:	578009230
Business Type:	steel fabrication shop
Mail Name:	Capital Industries Inc
Mailing Address:	PO Box 80983
Mailing City,State,Zip:	SEATTLE, WA 98108-3205
Legal Organization Name:	Capital Industries Inc
Legal Organization Type:	Private
Legal Contact:	Ronald Taylor
Legal Address:	PO Box 80983
Legal Address 2:	Not reported
Legal City,State,Zip:	SEATTLE, WA 98108-0983
Legal Phone Number:	(206)762-8585
Legal Effective Date:	03/06/2001
Land Organization Name:	Capital Industries Inc
Land Organization Type:	Private
Land Contact:	Ronald Taylor
Land Address:	PO Box 80983
Land City,State,Zip:	SEATTLE, WA 98108-0983
Land Phone Number:	(206)762-8585
Operator Organization Name:	Capital Industries Inc.
Operator Organization Type:	Private
Operator:	Ronald Taylor
Operator Address:	5801 3RD AVE S
Operator Address 2:	PO Box 80983
Operator City,State,Zip:	SEATTLE, WA 98108-3205
Operator Phone Number:	(206)762-8585
Operator Effective Date:	04/04/1985
Site Contact:	Ray Carr
Site Contact Address:	5801 3RD AVE S
Contact City,State,Zip:	SEATTLE, WA 98108-3205
Site Contact Phone Number:	(206)762-8585
Site Contact Email:	rcarr@capitalind.com
Gen Status Code:	MQG
Monthly Generation:	True
Batch Generation:	False
One Time Generation:	False
Transport Own Waste:	False
Tranports Other Waste:	False
Recycler Onsite:	True
Transfer Facility:	False
Other Exemption:	Not reported
UW Battery Gen:	False
Used Oil Transporter:	False
Used Oil Transfer Facility:	False
Used Oil Processor:	False
Used Oil Refiner:	False
Used Oil Fuel Marketer Directs Shipments:	False
Used Oil Fuel Marketer Meets Specs:	False

Map ID
Direction
Distance
Elevation

MAP FINDINGS

Site

Database(s)

EDR ID Number
EPA ID Number

CAPITAL INDUSTRIES INC (Continued)

1000264308

Site Contact Address 2:	Not reported
Waste Stream Generated:	
Waste Managed Off Site:	Y
State Only Waste Code 1:	WT02
State Only Waste Code 2:	Not reported
Report Managed On Site:	0
KG Managed On Site:	0
Generator Treatment Code:	Not reported
Permit By Rule Code:	Not reported
WCDE Residence Code:	Not reported
WCDH Origin Code:	1
WCDE On Site Code:	Not reported
WCDB Code:	W203
Description:	Organic solvent recovered from distillation process.
CORb Sequence Number:	165813
Sequence Number:	3498419
Mixed Radioactive Flag:	False
Designation Code:	D
Reported Quantity:	2050
Quantity Unit:	LB
Kilograms Quantity:	929.880015
Density Number:	0
Density Quantity:	Not reported
Waste Managed Off Site:	Y
State Only Waste Code 1:	WT02
State Only Waste Code 2:	Not reported
Report Managed On Site:	0
KG Managed On Site:	0
Generator Treatment Code:	Not reported
Permit By Rule Code:	Not reported
WCDE Residence Code:	Not reported
WCDH Origin Code:	1
WCDE On Site Code:	Not reported
WCDB Code:	W604
Description:	still bottom waste from solvent distillation & paint dust residue
CORb Sequence Number:	165813
Sequence Number:	3498421
Mixed Radioactive Flag:	False
Designation Code:	D
Reported Quantity:	5253
Quantity Unit:	LB
Kilograms Quantity:	2382.76084
Density Number:	0
Density Quantity:	Not reported
Waste Managed Off Site:	N
State Only Waste Code 1:	WT02
State Only Waste Code 2:	Not reported
Report Managed On Site:	6940
KG Managed On Site:	15300.0627
Generator Treatment Code:	Not reported
Permit By Rule Code:	Not reported
WCDE Residence Code:	Not reported
WCDH Origin Code:	1
WCDE On Site Code:	H020
WCDB Code:	W203

Map ID
Direction
Distance
Elevation

MAP FINDINGS

Site

Database(s)

EDR ID Number
EPA ID Number

CAPITAL INDUSTRIES INC (Continued)

1000264308

Description: organic solvent recovered from distillation process- on site
CORb Sequence Number: 165813
Sequence Number: 3591565
Mixed Radioactive Flag: False
Designation Code: D
Reported Quantity: 6940
Quantity Unit: LB
Kilograms Quantity: 3147.98405
Density Number: 0
Density Quantity: Not reported

Shipments Sent:

CORB Waste Sequence Number: 165813
Waste Sequence Number: 3498419
Sequence Number: 2106304
Shipment Date: 2017-01-19 00:00:00
Manifest Document ID: 009932528FLE
Reported Quantity: 1540
Unit of Measure: LB
Kilograms Quantity: 698.544012
Receiving EPAID: NED981723513

Waste Sequence Number: 3498419
Sequence Number: 2106305
Shipment Date: 2017-01-04 00:00:00
Manifest Document ID: 010489383FLE
Reported Quantity: 510
Unit of Measure: LB
Kilograms Quantity: 231.336003
Receiving EPAID: WAD981769110

Waste Sequence Number: 3498421
Sequence Number: 2106317
Shipment Date: 2017-05-04 00:00:00
Manifest Document ID: 010489384FLE
Reported Quantity: 950
Unit of Measure: LB
Kilograms Quantity: 430.920007
Receiving EPAID: KYD053348108

Waste Sequence Number: 3498421
Sequence Number: 2106318
Shipment Date: 2017-08-15 00:00:00
Manifest Document ID: 010620082FLE
Reported Quantity: 1642
Unit of Measure: LB
Kilograms Quantity: 744.811212
Receiving EPAID: NED981723513

Waste Sequence Number: 3498421
Sequence Number: 2106319
Shipment Date: 2017-10-13 00:00:00
Manifest Document ID: 010616709FLE
Reported Quantity: 1061
Unit of Measure: LB
Kilograms Quantity: 481.269608
Receiving EPAID: NED981723513

Map ID
Direction
Distance
Elevation

MAP FINDINGS

Site

Database(s)

EDR ID Number
EPA ID Number

CAPITAL INDUSTRIES INC (Continued)

1000264308

Waste Sequence Number: 3498421
Sequence Number: 2106320
Shipment Date: 2017-12-14 00:00:00
Manifest Document ID: 011552603FLE
Reported Quantity: 1600
Unit of Measure: LB
Kilograms Quantity: 725.760012
Receiving EPAID: NED981723513

Waste Stream Off Site Mgmt:
Waste CORB Sequence Number: 165813
Waste Sequence Number: 3498421
Sequence Number: 961654
Received EPAID: KYD053348108
Managed Quantity: 950
Kilogram Quantity: 430.920007
Recycled Percentage: 0
Waste Management System Code: H061

Waste Sequence Number: 3498421
Sequence Number: 961655
Received EPAID: NED981723513
Managed Quantity: 4303
Kilogram Quantity: 1951.84083
Recycled Percentage: 0
Waste Management System Code: H040

Waste Sequence Number: 3498419
Sequence Number: 961631
Received EPAID: NED981723513
Managed Quantity: 1540
Kilogram Quantity: 698.544012
Recycled Percentage: 0
Waste Management System Code: H040

Waste Sequence Number: 3498419
Sequence Number: 961632
Received EPAID: WAD981769110
Managed Quantity: 510
Kilogram Quantity: 231.336003
Recycled Percentage: 90
Waste Management System Code: H020

Waste Stream EPA Code:
CORB Waste Sequence Number: 165813
Waste Sequence Number: 3591565
Sequence Number: 8480286
WCDA Code: D001

Waste Sequence Number: 3591565
Sequence Number: 8480287
WCDA Code: D003

Waste Sequence Number: 3591565
Sequence Number: 8480288
WCDA Code: F005

Map ID
Direction
Distance
Elevation

MAP FINDINGS

Site

Database(s)

EDR ID Number
EPA ID Number

CAPITAL INDUSTRIES INC (Continued)

1000264308

Waste Sequence Number:	3498419
Sequence Number:	8480275
WCDA Code:	D001
Waste Sequence Number:	3498419
Sequence Number:	8480276
WCDA Code:	F003
Waste Sequence Number:	3498419
Sequence Number:	8480277
WCDA Code:	F005
Waste Sequence Number:	3498421
Sequence Number:	8255247
WCDA Code:	D001
Waste Sequence Number:	3498421
Sequence Number:	8255248
WCDA Code:	F003
Waste Sequence Number:	3498421
Sequence Number:	8255249
WCDA Code:	F005
Waste Stream Source Code:	
CORB Waste Sequence Number:	165813
Waste Sequence Number:	3498419
Sequence Number:	1
WCDD Code:	G06
Waste Sequence Number:	3498421
Sequence Number:	1
WCDD Code:	G06
Waste Sequence Number:	3591565
Sequence Number:	1
WCDD Code:	G06
Name:	CAPITAL INDUSTRIES INC
Address:	5801 3RD AVE S
City,State,Zip:	SEATTLE, WA 98108
Facility Address 2:	Not reported
Facility ID:	11598755
EPA ID:	WAD009245465
NAICS:	332439
State Waste Code Desc:	WT02
Federal Waste Code Desc:	D001,D007,D008,F002,F003,F005
Form Comm:	Not reported
Data Year:	2017
Permit by Rule:	False
Mailing Address 2:	Not reported
Treatment by Generator:	False
Mixed Radioactive Waste:	False
Importer of Hazardous Waste:	False
Immediate Recycler:	False
Treatment/Storage/Disposal/Recycling Facility:	False

Map ID
Direction
Distance
Elevation

MAP FINDINGS

Site

Database(s)

EDR ID Number
EPA ID Number

CAPITAL INDUSTRIES INC (Continued)

1000264308

Generator of Dangerous Fuel Waste:	False
Generator Marketing to Burner:	False
Other Marketers (i.e., blender, distributor, etc.):	False
Utility Boiler Burner:	False
Industry Boiler Burner:	False
Industrial Furnace:	False
Smelter Defferal:	False
Universal Waste:	Not reported
Off-Specification:	Not reported
LN Address 2:	Not reported
Tax Reg #:	578009230
Business Type:	Not reported
Mail Name:	Not reported
Mailing Address:	PO Box 80983
Mailing City,State,Zip:	SEATTLE, WA 98108
Legal Organization Name:	Capital Industries Inc
Legal Organization Type:	Private
Legal Contact:	Not reported
Legal Address:	PO Box 80983
Legal Address 2:	Not reported
Legal City,State,Zip:	SEATTLE, WA 98108
Legal Phone Number:	(206)762-8585
Legal Effective Date:	03/06/2001
Land Organization Name:	Capital Industries Inc
Land Organization Type:	Private
Land Contact:	Not reported
Land Address:	PO Box 80983
Land City,State,Zip:	SEATTLE, WA 98108
Land Phone Number:	(206)762-8585
Operator Organization Name:	Capital Industries Inc.
Operator Organization Type:	Private
Operator:	Not reported
Operator Address:	5801 3RD AVE S
Operator Address 2:	PO Box 80983
Operator City,State,Zip:	SEATTLE, WA 98108
Operator Phone Number:	(206)762-8585
Operator Effective Date:	04/04/1985
Site Contact:	Not reported
Site Contact Address:	Not reported
Contact City,State,Zip:	Not reported
Site Contact Phone Number:	Not reported
Site Contact Email:	Not reported
Gen Status Code:	LQG
Monthly Generation:	True
Batch Generation:	False
One Time Generation:	False
Transport Own Waste:	False
Tranports Other Waste:	False
Recycler Onsite:	True
Transfer Facility:	False
Other Exemption:	Not reported
UW Battery Gen:	False
Used Oil Transporter:	False
Used Oil Transfer Facility:	False
Used Oil Processor:	False
Used Oil Refiner:	False
Used Oil Fuel Marketer Directs Shipments:	False

Map ID
Direction
Distance
Elevation

MAP FINDINGS

Site

Database(s)

EDR ID Number
EPA ID Number

CAPITAL INDUSTRIES INC (Continued)

1000264308

Used Oil Fuel Marketer Meets Specs:	False
Site Contact Address 2:	Not reported
Waste Stream Generated:	
Waste Managed Off Site:	Y
State Only Waste Code 1:	WT02
State Only Waste Code 2:	Not reported
Report Managed On Site:	0
KG Managed On Site:	0
Generator Treatment Code:	Not reported
Permit By Rule Code:	Not reported
WCDE Residence Code:	Not reported
WCDH Origin Code:	1
WCDE On Site Code:	Not reported
WCDB Code:	W203
Description:	Organic solvent recovered from distillation process.
CORb Sequence Number:	165813
Sequence Number:	3498419
Mixed Radioactive Flag:	False
Designation Code:	D
Reported Quantity:	2050
Quantity Unit:	LB
Kilograms Quantity:	929.880015
Density Number:	0
Density Quantity:	Not reported
Waste Managed Off Site:	Y
State Only Waste Code 1:	WT02
State Only Waste Code 2:	Not reported
Report Managed On Site:	0
KG Managed On Site:	0
Generator Treatment Code:	Not reported
Permit By Rule Code:	Not reported
WCDE Residence Code:	Not reported
WCDH Origin Code:	1
WCDE On Site Code:	Not reported
WCDB Code:	W604
Description:	still bottom waste from solvent distillation & paint dust residue
CORb Sequence Number:	165813
Sequence Number:	3498421
Mixed Radioactive Flag:	False
Designation Code:	D
Reported Quantity:	5253
Quantity Unit:	LB
Kilograms Quantity:	2382.76084
Density Number:	0
Density Quantity:	Not reported
Waste Managed Off Site:	N
State Only Waste Code 1:	WT02
State Only Waste Code 2:	Not reported
Report Managed On Site:	6940
KG Managed On Site:	15300.0627
Generator Treatment Code:	Not reported
Permit By Rule Code:	Not reported
WCDE Residence Code:	Not reported
WCDH Origin Code:	1
WCDE On Site Code:	H020

Map ID
Direction
Distance
Elevation

MAP FINDINGS

Site

Database(s)

EDR ID Number
EPA ID Number

CAPITAL INDUSTRIES INC (Continued)

1000264308

WCDB Code: W203
Description: organic solvent recovered from distillation process- on site
CORb Sequence Number: 165813
Sequence Number: 3591565
Mixed Radioactive Flag: False
Designation Code: D
Reported Quantity: 6940
Quantity Unit: LB
Kilograms Quantity: 3147.98405
Density Number: 0
Density Quantity: Not reported

Shipments Sent:

CORB Waste Sequence Number: 165813
Waste Sequence Number: 3498419
Sequence Number: 2106304
Shipment Date: 2017-01-19 00:00:00
Manifest Document ID: 009932528FLE
Reported Quantity: 1540
Unit of Measure: LB
Kilograms Quantity: 698.544012
Receiving EPAID: NED981723513

Waste Sequence Number: 3498419
Sequence Number: 2106305
Shipment Date: 2017-01-04 00:00:00
Manifest Document ID: 010489383FLE
Reported Quantity: 510
Unit of Measure: LB
Kilograms Quantity: 231.336003
Receiving EPAID: WAD981769110

Waste Sequence Number: 3498421
Sequence Number: 2106317
Shipment Date: 2017-05-04 00:00:00
Manifest Document ID: 010489384FLE
Reported Quantity: 950
Unit of Measure: LB
Kilograms Quantity: 430.920007
Receiving EPAID: KYD053348108

Waste Sequence Number: 3498421
Sequence Number: 2106318
Shipment Date: 2017-08-15 00:00:00
Manifest Document ID: 010620082FLE
Reported Quantity: 1642
Unit of Measure: LB
Kilograms Quantity: 744.811212
Receiving EPAID: NED981723513

Waste Sequence Number: 3498421
Sequence Number: 2106319
Shipment Date: 2017-10-13 00:00:00
Manifest Document ID: 010616709FLE
Reported Quantity: 1061
Unit of Measure: LB
Kilograms Quantity: 481.269608

Map ID
Direction
Distance
Elevation

MAP FINDINGS

Site

Database(s)

EDR ID Number
EPA ID Number

CAPITAL INDUSTRIES INC (Continued)

1000264308

Receiving EPAID: NED981723513

Waste Sequence Number: 3498421
Sequence Number: 2106320
Shipment Date: 2017-12-14 00:00:00
Manifest Document ID: 011552603FLE
Reported Quantity: 1600
Unit of Measure: LB
Kilograms Quantity: 725.760012
Receiving EPAID: NED981723513

Waste Stream Off Site Mgmt:

Waste CORB Sequence Number: 165813
Waste Sequence Number: 3498421
Sequence Number: 961654
Received EPAID: KYD053348108
Managed Quantity: 950
Kilogram Quantity: 430.920007
Recycled Percentage: 0
Waste Management System Code: H061

Waste Sequence Number: 3498421
Sequence Number: 961655
Received EPAID: NED981723513
Managed Quantity: 4303
Kilogram Quantity: 1951.84083
Recycled Percentage: 0
Waste Management System Code: H040

Waste Sequence Number: 3498419
Sequence Number: 961631
Received EPAID: NED981723513
Managed Quantity: 1540
Kilogram Quantity: 698.544012
Recycled Percentage: 0
Waste Management System Code: H040

Waste Sequence Number: 3498419
Sequence Number: 961632
Received EPAID: WAD981769110
Managed Quantity: 510
Kilogram Quantity: 231.336003
Recycled Percentage: 90
Waste Management System Code: H020

Waste Stream EPA Code:

CORB Waste Sequence Number: 165813
Waste Sequence Number: 3591565
Sequence Number: 8480286
WCDA Code: D001

Waste Sequence Number: 3591565
Sequence Number: 8480287
WCDA Code: D003

Waste Sequence Number: 3591565

Map ID
Direction
Distance
Elevation

MAP FINDINGS

Site

Database(s)

EDR ID Number
EPA ID Number

CAPITAL INDUSTRIES INC (Continued)

1000264308

Sequence Number:	8480288
WCDA Code:	F005
Waste Sequence Number:	3498419
Sequence Number:	8480275
WCDA Code:	D001
Waste Sequence Number:	3498419
Sequence Number:	8480276
WCDA Code:	F003
Waste Sequence Number:	3498419
Sequence Number:	8480277
WCDA Code:	F005
Waste Sequence Number:	3498421
Sequence Number:	8255247
WCDA Code:	D001
Waste Sequence Number:	3498421
Sequence Number:	8255248
WCDA Code:	F003
Waste Sequence Number:	3498421
Sequence Number:	8255249
WCDA Code:	F005
Waste Stream Source Code:	
CORB Waste Sequence Number:	165813
Waste Sequence Number:	3498419
Sequence Number:	1
WCDD Code:	G06
Waste Sequence Number:	3498421
Sequence Number:	1
WCDD Code:	G06
Waste Sequence Number:	3591565
Sequence Number:	1
WCDD Code:	G06
Name:	CAPITAL INDUSTRIES INC
Address:	5801 3RD AVE S
City,State,Zip:	SEATTLE, WA 98108
Facility Address 2:	Not reported
Facility ID:	11598755
EPA ID:	WAD009245465
NAICS:	332439
State Waste Code Desc:	WT02
Federal Waste Code Desc:	D001,F003,F005,D035
Form Comm:	Not reported
Data Year:	2016
Permit by Rule:	False
Mailing Address 2:	Not reported
Treatment by Generator:	False
Mixed Radioactive Waste:	False

Map ID
Direction
Distance
Elevation

MAP FINDINGS

Site

Database(s)

EDR ID Number
EPA ID Number

CAPITAL INDUSTRIES INC (Continued)

1000264308

Importer of Hazardous Waste:	False
Immediate Recycler:	False
Treatment/Storage/Disposal/Recycling Facility:	False
Generator of Dangerous Fuel Waste:	False
Generator Marketing to Burner:	False
Other Marketers (i.e., blender, distributor, etc.):	False
Utility Boiler Burner:	False
Industry Boiler Burner:	False
Industrial Furnace:	False
Smelter Defferal:	False
Universal Waste:	Not reported
Off-Specification:	Not reported
LN Address 2:	Not reported
Tax Reg #:	578009230
Business Type:	steel fabrication shop
Mail Name:	Capital Industries Inc
Mailing Address:	PO Box 80983
Mailing City,State,Zip:	SEATTLE, WA 98108-3205
Legal Organization Name:	Capital Industries Inc
Legal Organization Type:	Private
Legal Contact:	Ronald Taylor
Legal Address:	PO Box 80983
Legal Address 2:	Not reported
Legal City,State,Zip:	SEATTLE, WA 98108-0983
Legal Phone Number:	(206)762-8585
Legal Effective Date:	03/06/2001
Land Organization Name:	Capital Industries Inc
Land Organization Type:	Private
Land Contact:	Ronald Taylor
Land Address:	PO Box 80983
Land City,State,Zip:	SEATTLE, WA 98108-0983
Land Phone Number:	(206)762-8585
Operator Organization Name:	Capital Industries Inc.
Operator Organization Type:	Private
Operator:	Ronald Taylor
Operator Address:	5801 3RD AVE S
Operator Address 2:	PO Box 80983
Operator City,State,Zip:	SEATTLE, WA 98108-3205
Operator Phone Number:	(206)762-8585
Operator Effective Date:	04/04/1985
Site Contact:	Ray Carr
Site Contact Address:	5801 3RD AVE S
Contact City,State,Zip:	SEATTLE, WA 98108-3205
Site Contact Phone Number:	(206)762-8585
Site Contact Email:	rcarr@capitalind.com
Gen Status Code:	LQG
Monthly Generation:	True
Batch Generation:	False
One Time Generation:	False
Transport Own Waste:	False
Tranports Other Waste:	False
Recycler Onsite:	True
Transfer Facility:	False
Other Exemption:	Not reported
UW Battery Gen:	False
Used Oil Transporter:	False
Used Oil Transfer Facility:	False

Map ID
Direction
Distance
Elevation

MAP FINDINGS

Site

Database(s)

EDR ID Number
EPA ID Number

CAPITAL INDUSTRIES INC (Continued)

1000264308

Used Oil Processor: False
Used Oil Refiner: False
Used Oil Fuel Marketer Directs Shipments: False
Used Oil Fuel Marketer Meets Specs: False
Site Contact Address 2: Not reported

Waste Stream Generated:

Waste Managed Off Site: Y
State Only Waste Code 1: WT02
State Only Waste Code 2: Not reported
Report Managed On Site: 0
KG Managed On Site: 0
Generator Treatment Code: Not reported
Permit By Rule Code: Not reported
WCDE Residence Code: Not reported
WCDH Origin Code: 1
WCDE On Site Code: Not reported
WCDB Code: W604
Description: still bottom waste from solvent distillation & paint dust residue
CORb Sequence Number: 160140
Sequence Number: 3425914
Mixed Radioactive Flag: False
Designation Code: D
Reported Quantity: 1949
Quantity Unit: LB
Kilograms Quantity: 884.066415
Density Number: 0
Density Quantity: Not reported

Waste Managed Off Site: Y
State Only Waste Code 1: WT02
State Only Waste Code 2: Not reported
Report Managed On Site: 0
KG Managed On Site: 0
Generator Treatment Code: Not reported
Permit By Rule Code: Not reported
WCDE Residence Code: Not reported
WCDH Origin Code: 2
WCDE On Site Code: Not reported
WCDB Code: W301
Description: soil with listed solvents (some free liquid) -IDW soil sampling waste
CORb Sequence Number: 160140
Sequence Number: 3425968
Mixed Radioactive Flag: False
Designation Code: D
Reported Quantity: 176
Quantity Unit: LB
Kilograms Quantity: 79.8336013
Density Number: 0
Density Quantity: Not reported

Waste Managed Off Site: N
State Only Waste Code 1: WT02
State Only Waste Code 2: Not reported
Report Managed On Site: 401
KG Managed On Site: 884.052619
Generator Treatment Code: Not reported
Permit By Rule Code: Not reported

Map ID
Direction
Distance
Elevation

MAP FINDINGS

Site

Database(s)

EDR ID Number
EPA ID Number

CAPITAL INDUSTRIES INC (Continued)

1000264308

WCDE Residence Code:	Not reported
WCDH Origin Code:	1
WCDE On Site Code:	H020
WCDB Code:	W203
Description:	Organic solvent recovered from distillation process.
CORb Sequence Number:	160140
Sequence Number:	3425910
Mixed Radioactive Flag:	False
Designation Code:	D
Reported Quantity:	401
Quantity Unit:	LB
Kilograms Quantity:	181.893603
Density Number:	0
Density Quantity:	Not reported
Waste Managed Off Site:	Y
State Only Waste Code 1:	WT02
State Only Waste Code 2:	Not reported
Report Managed On Site:	0
KG Managed On Site:	0
Generator Treatment Code:	Not reported
Permit By Rule Code:	Not reported
WCDE Residence Code:	Not reported
WCDH Origin Code:	1
WCDE On Site Code:	Not reported
WCDB Code:	W203
Description:	used paint thinner
CORb Sequence Number:	160140
Sequence Number:	3425969
Mixed Radioactive Flag:	False
Designation Code:	D
Reported Quantity:	6464
Quantity Unit:	LB
Kilograms Quantity:	2932.07045
Density Number:	0
Density Quantity:	Not reported
Waste Managed Off Site:	Y
State Only Waste Code 1:	WT02
State Only Waste Code 2:	Not reported
Report Managed On Site:	0
KG Managed On Site:	0
Generator Treatment Code:	Not reported
Permit By Rule Code:	Not reported
WCDE Residence Code:	Not reported
WCDH Origin Code:	2
WCDE On Site Code:	Not reported
WCDB Code:	W101
Description:	water with low level vinyl chloride from test wells IDW.
CORb Sequence Number:	160140
Sequence Number:	3425966
Mixed Radioactive Flag:	False
Designation Code:	D
Reported Quantity:	592
Quantity Unit:	LB
Kilograms Quantity:	268.531204
Density Number:	0

Map ID
Direction
Distance
Elevation

MAP FINDINGS

Site

Database(s)

EDR ID Number
EPA ID Number

CAPITAL INDUSTRIES INC (Continued)

1000264308

Density Quantity: Not reported

Shipments Sent:

CORB Waste Sequence Number: 160140
Waste Sequence Number: 3425969
Sequence Number: 2018415
Shipment Date: 2016-11-04 00:00:00
Manifest Document ID: 009539220FLE
Reported Quantity: 1200
Unit of Measure: LB
Kilograms Quantity: 544.320009
Receiving EPAID: NED981723513

Waste Sequence Number: 3425969
Sequence Number: 2018412
Shipment Date: 2016-05-10 00:00:00
Manifest Document ID: 008282687FLE
Reported Quantity: 1200
Unit of Measure: LB
Kilograms Quantity: 544.320009
Receiving EPAID: WAD981769110

Waste Sequence Number: 3425969
Sequence Number: 2018411
Shipment Date: 2016-03-24 00:00:00
Manifest Document ID: 008282403FLE
Reported Quantity: 1098
Unit of Measure: LB
Kilograms Quantity: 498.052808
Receiving EPAID: WAD981769110

Waste Sequence Number: 3425968
Sequence Number: 2018383
Shipment Date: 2016-09-16 00:00:00
Manifest Document ID: 000155514DAT
Reported Quantity: 176
Unit of Measure: LB
Kilograms Quantity: 79.8336013
Receiving EPAID: WAD991281767

Waste Sequence Number: 3425914
Sequence Number: 2018447
Shipment Date: 2016-05-10 00:00:00
Manifest Document ID: 008282687FLE
Reported Quantity: 460
Unit of Measure: LB
Kilograms Quantity: 208.656003
Receiving EPAID: WAD981769110

Waste Sequence Number: 3425966
Sequence Number: 2018372
Shipment Date: 2016-05-10 00:00:00
Manifest Document ID: 008282686FLE
Reported Quantity: 592
Unit of Measure: LB
Kilograms Quantity: 268.531204
Receiving EPAID: IDD073114654

Map ID
Direction
Distance
Elevation

MAP FINDINGS

Site

Database(s)

EDR ID Number
EPA ID Number

CAPITAL INDUSTRIES INC (Continued)

1000264308

Waste Sequence Number:	3425914
Sequence Number:	2018446
Shipment Date:	2016-03-24 00:00:00
Mainfest Document ID:	008282403FLE
Reported Quantity:	1489
Unit of Measure:	LB
Kilograms Quanity:	675.410411
Receiving EPAID:	WAD981769110
Waste Sequence Number:	3425969
Sequence Number:	2018414
Shipment Date:	2016-09-01 00:00:00
Mainfest Document ID:	009904273FLE
Reported Quantity:	2104
Unit of Measure:	LB
Kilograms Quantity:	954.374416
Receiving EPAID:	NED981723513
Waste Sequence Number:	3425969
Sequence Number:	2018413
Shipment Date:	2016-06-23 00:00:00
Mainfest Document ID:	006763301FLE
Reported Quantity:	862
Unit of Measure:	LB
Kilograms Quanity:	391.003206
Receiving EPAID:	WAD981769110
Waste Stream Off Site Mgmt:	
Waste CORB Sequence Number:	160140
Waste Sequence Number:	3425966
Sequence Number:	919553
Received EPAID:	IDD073114654
Managed Quantity:	592
Kilogram Quantity:	268.531204
Recycled Percentage:	Not reported
Waste Management System Code:	H132
Waste Sequence Number:	3425969
Sequence Number:	919560
Received EPAID:	NED981723513
Managed Quantity:	3304
Kilogram Quantity:	1498.69442
Recycled Percentage:	0
Waste Management System Code:	H040
Waste Sequence Number:	3425969
Sequence Number:	919559
Received EPAID:	WAD981769110
Managed Quantity:	3160
Kilogram Quantity:	1433.37602
Recycled Percentage:	50
Waste Management System Code:	H020
Waste Sequence Number:	3425914
Sequence Number:	919570
Received EPAID:	WAD981769110
Managed Quantity:	1949

Map ID
Direction
Distance
Elevation

MAP FINDINGS

Site

Database(s)

EDR ID Number
EPA ID Number

CAPITAL INDUSTRIES INC (Continued)

1000264308

Kilogram Quantity:	884.066415
Recycled Percentage:	35
Waste Management System Code:	H020
Waste Sequence Number:	3425968
Sequence Number:	919556
Received EPAID:	WAD991281767
Managed Quantity:	176
Kilogram Quantity:	79.8336013
Recycled Percentage:	Not reported
Waste Management System Code:	H132
Waste Stream EPA Code:	
CORB Waste Sequence Number:	160140
Waste Sequence Number:	3425968
Sequence Number:	7979808
WCDA Code:	F002
Waste Sequence Number:	3425910
Sequence Number:	7979886
WCDA Code:	D001
Waste Sequence Number:	3425910
Sequence Number:	7979887
WCDA Code:	F003
Waste Sequence Number:	3425910
Sequence Number:	7979888
WCDA Code:	F005
Waste Sequence Number:	3425914
Sequence Number:	7979972
WCDA Code:	D001
Waste Sequence Number:	3425914
Sequence Number:	7979973
WCDA Code:	F003
Waste Sequence Number:	3425914
Sequence Number:	7979974
WCDA Code:	F005
Waste Sequence Number:	3425969
Sequence Number:	7979983
WCDA Code:	D001
Waste Sequence Number:	3425969
Sequence Number:	7979986
WCDA Code:	D035
Waste Sequence Number:	3425969
Sequence Number:	7979984
WCDA Code:	F003
Waste Sequence Number:	3425969
Sequence Number:	7979985
WCDA Code:	F005

Map ID
Direction
Distance
Elevation

MAP FINDINGS

Site

Database(s)

EDR ID Number
EPA ID Number

CAPITAL INDUSTRIES INC (Continued)

1000264308

Waste Stream Source Code:
CORB Waste Sequence Number: 160140
Waste Sequence Number: 3425910
Sequence Number: 1
WCDD Code: G06

Waste Sequence Number: 3425914
Sequence Number: 1
WCDD Code: G06

Waste Sequence Number: 3425969
Sequence Number: 1
WCDD Code: G06

Waste Sequence Number: 3425966
Sequence Number: 1
WCDD Code: G44

Waste Sequence Number: 3425968
Sequence Number: 1
WCDD Code: G44

Name: CAPITAL INDUSTRIES INC
Address: 5801 3RD AVE S
City,State,Zip: SEATTLE, WA 98108
Facility Address 2: Not reported
Facility ID: 11598755
EPA ID: WAD009245465
NAICS: 332439
State Waste Code Desc: WT02
Federal Waste Code Desc: D001,F003,F005
Form Comm: Not reported
Data Year: 2015
Permit by Rule: False
Mailing Address 2: Not reported
Treatment by Generator: False
Mixed Radioactive Waste: False
Importer of Hazardous Waste: False
Immediate Recycler: False
Treatment/Storage/Disposal/Recycling Facility: False
Generator of Dangerous Fuel Waste: False
Generator Marketing to Burner: False
Other Marketers (i.e., blender, distributor, etc.): False
Utility Boiler Burner: False
Industry Boiler Burner: False
Industrial Furnace: False
Smelter Defferal: False
Universal Waste: Not reported
Off-Specification: Not reported
LN Address 2: Not reported
Tax Reg #: 578009230
Business Type: steel fabrication shop
Mail Name: Capital Industries Inc
Mailing Address: PO Box 80983
Mailing City,State,Zip: SEATTLE, WA 98108-3205
Legal Organization Name: Capital Industries Inc

Map ID
Direction
Distance
Elevation

MAP FINDINGS

Site

Database(s)

EDR ID Number
EPA ID Number

CAPITAL INDUSTRIES INC (Continued)

1000264308

Legal Organization Type:	Private
Legal Contact:	Ronald Taylor
Legal Address:	PO Box 80983
Legal Address 2:	Not reported
Legal City,State,Zip:	SEATTLE, WA 98108-0983
Legal Phone Number:	(206)762-8585
Legal Effective Date:	03/06/2001
Land Organization Name:	Capital Industries Inc
Land Organization Type:	Private
Land Contact:	Ronald Taylor
Land Address:	PO Box 80983
Land City,State,Zip:	SEATTLE, WA 98108-0983
Land Phone Number:	(206)762-8585
Operator Organization Name:	Capital Industries Inc.
Operator Organization Type:	Private
Operator:	Ronald Taylor
Operator Address:	5801 3RD AVE S
Operator Address 2:	PO Box 80983
Operator City,State,Zip:	SEATTLE, WA 98108-3205
Operator Phone Number:	(206)762-8585
Operator Effective Date:	04/04/1985
Site Contact:	Ray Carr
Site Contact Address:	5801 3RD AVE S
Contact City,State,Zip:	SEATTLE, WA 98108-3205
Site Contact Phone Number:	(206)762-8585
Site Contact Email:	rcarr@capitalind.com
Gen Status Code:	LQG
Monthly Generation:	True
Batch Generation:	False
One Time Generation:	False
Transport Own Waste:	False
Tranports Other Waste:	False
Recycler Onsite:	True
Transfer Facility:	False
Other Exemption:	Not reported
UW Battery Gen:	False
Used Oil Transporter:	False
Used Oil Transfer Facility:	False
Used Oil Processor:	False
Used Oil Refiner:	False
Used Oil Fuel Marketer Directs Shipments:	False
Used Oil Fuel Marketer Meets Specs:	False
Site Contact Address 2:	Not reported
Waste Stream Generated:	
Waste Managed Off Site:	Y
State Only Waste Code 1:	WT02
State Only Waste Code 2:	Not reported
Report Managed On Site:	0
KG Managed On Site:	0
Generator Treatment Code:	Not reported
Permit By Rule Code:	Not reported
WCDE Residence Code:	Not reported
WCDH Origin Code:	2
WCDE On Site Code:	Not reported
WCDB Code:	W301
Description:	soil with listed solvents (some free liquid) -IDW soil sampling waste
CORb Sequence Number:	155819

Map ID
Direction
Distance
Elevation

MAP FINDINGS

Site

Database(s)

EDR ID Number
EPA ID Number

CAPITAL INDUSTRIES INC (Continued)

1000264308

Sequence Number:	3401851
Mixed Radioactive Flag:	False
Designation Code:	D
Reported Quantity:	450
Quantity Unit:	LB
Kilograms Quantity:	204.120003
Density Number:	0
Density Quantity:	Not reported
Waste Managed Off Site:	N
State Only Waste Code 1:	WT02
State Only Waste Code 2:	Not reported
Report Managed On Site:	4807
KG Managed On Site:	10597.6083
Generator Treatment Code:	Not reported
Permit By Rule Code:	Not reported
WCDE Residence Code:	Not reported
WCDH Origin Code:	1
WCDE On Site Code:	H020
WCDB Code:	W203
Description:	Organic solvent recovered from distillation process.
CORb Sequence Number:	155819
Sequence Number:	3401847
Mixed Radioactive Flag:	False
Designation Code:	D
Reported Quantity:	4807
Quantity Unit:	LB
Kilograms Quantity:	2180.45523
Density Number:	0
Density Quantity:	Not reported
Waste Managed Off Site:	Y
State Only Waste Code 1:	WT02
State Only Waste Code 2:	Not reported
Report Managed On Site:	0
KG Managed On Site:	0
Generator Treatment Code:	Not reported
Permit By Rule Code:	Not reported
WCDE Residence Code:	H020
WCDH Origin Code:	5
WCDE On Site Code:	Not reported
WCDB Code:	W604
Description:	still bottom waste from solvent distillation & paint dust residue
CORb Sequence Number:	155819
Sequence Number:	3401848
Mixed Radioactive Flag:	False
Designation Code:	D
Reported Quantity:	10964
Quantity Unit:	LB
Kilograms Quantity:	4973.27048
Density Number:	0
Density Quantity:	Not reported
Waste Managed Off Site:	Y
State Only Waste Code 1:	WT02
State Only Waste Code 2:	Not reported
Report Managed On Site:	0

Map ID
Direction
Distance
Elevation

MAP FINDINGS

Site

Database(s)

EDR ID Number
EPA ID Number

CAPITAL INDUSTRIES INC (Continued)

1000264308

KG Managed On Site: 0
Generator Treatment Code: Not reported
Permit By Rule Code: Not reported
WCDE Residence Code: Not reported
WCDH Origin Code: 2
WCDE On Site Code: Not reported
WCDB Code: W101
Description: water with low level vinyl chloride from test wells IDW.
CORb Sequence Number: 155819
Sequence Number: 3401849
Mixed Radioactive Flag: False
Designation Code: D
Reported Quantity: 5922
Quantity Unit: LB
Kilograms Quantity: 2686.21924
Density Number: 0
Density Quantity: Not reported

Shipments Send:

CORB Waste Sequence Number: 155819
Waste Sequence Number: 3401849
Sequence Number: 1975632
Shipment Date: 2015-10-27 00:00:00
Manifest Document ID: 000127007DAT
Reported Quantity: 2250
Unit of Measure: LB
Kilograms Quantity: 1020.60001
Receiving EPAID: WAD991281767

Waste Sequence Number: 3401849
Sequence Number: 1975631
Shipment Date: 2015-10-16 00:00:00
Manifest Document ID: 009102982FLE
Reported Quantity: 3672
Unit of Measure: LB
Kilograms Quantity: 1665.61922
Receiving EPAID: IDD073114654

Waste Sequence Number: 3401851
Sequence Number: 1975635
Shipment Date: 2015-10-27 00:00:00
Manifest Document ID: 000127007DAT
Reported Quantity: 450
Unit of Measure: LB
Kilograms Quantity: 204.120003
Receiving EPAID: WAD991281767

Waste Sequence Number: 3401848
Sequence Number: 1975615
Shipment Date: 2015-01-05 00:00:00
Manifest Document ID: 006765440FLE
Reported Quantity: 847
Unit of Measure: LB
Kilograms Quantity: 384.199206
Receiving EPAID: WAD981769110

Waste Sequence Number: 3401848

Map ID
Direction
Distance
Elevation

MAP FINDINGS

Site

Database(s)

EDR ID Number
EPA ID Number

CAPITAL INDUSTRIES INC (Continued)

1000264308

Sequence Number: 1975617
Shipment Date: 2015-05-01 00:00:00
Manifest Document ID: 006763019FLE
Reported Quantity: 1550
Unit of Measure: LB
Kilograms Quantity: 703.080012
Receiving EPAID: WAD981769110

Waste Sequence Number: 3401848
Sequence Number: 1975616
Shipment Date: 2015-03-04 00:00:00
Manifest Document ID: 006762047FLE
Reported Quantity: 1284
Unit of Measure: LB
Kilograms Quantity: 582.422410
Receiving EPAID: WAD981769110

Waste Sequence Number: 3401848
Sequence Number: 1975620
Shipment Date: 2015-10-16 00:00:00
Manifest Document ID: 009102972FLE
Reported Quantity: 1563
Unit of Measure: LB
Kilograms Quantity: 708.976812
Receiving EPAID: WAD981769110

Waste Sequence Number: 3401848
Sequence Number: 1975621
Shipment Date: 2015-11-12 00:00:00
Manifest Document ID: 009103159FLE
Reported Quantity: 1569
Unit of Measure: LB
Kilograms Quantity: 711.698412
Receiving EPAID: WAD981769110

Waste Sequence Number: 3401848
Sequence Number: 1975618
Shipment Date: 2015-07-31 00:00:00
Manifest Document ID: 007457611FLE
Reported Quantity: 1576
Unit of Measure: LB
Kilograms Quantity: 714.873612
Receiving EPAID: WAD981769110

Waste Sequence Number: 3401848
Sequence Number: 1975622
Shipment Date: 2015-12-18 00:00:00
Manifest Document ID: 009102502FLE
Reported Quantity: 1340
Unit of Measure: LB
Kilograms Quantity: 607.824010
Receiving EPAID: WAD981769110

Waste Sequence Number: 3401848
Sequence Number: 1975619
Shipment Date: 2015-09-17 00:00:00
Manifest Document ID: 008407706FLE

Map ID
Direction
Distance
Elevation

MAP FINDINGS

Site

Database(s)

EDR ID Number
EPA ID Number

CAPITAL INDUSTRIES INC (Continued)

1000264308

Reported Quantity:	1235
Unit of Measure:	LB
Kilograms Quantity:	560.196009
Receiving EPAID:	WAD981769110
Waste Stream Off Site Mgmt:	
Waste CORB Sequence Number:	155819
Waste Sequence Number:	3401851
Sequence Number:	897259
Received EPAID:	WAD991281767
Managed Quantity:	450
Kilogram Quantity:	204.120003
Recycled Percentage:	0
Waste Management System Code:	H141
Waste Sequence Number: 3401848	
Sequence Number:	897254
Received EPAID:	WAD981769110
Managed Quantity:	10964
Kilogram Quantity:	4973.27048
Recycled Percentage:	30
Waste Management System Code:	H141
Waste Sequence Number: 3401849	
Sequence Number:	897257
Received EPAID:	IDD073114654
Managed Quantity:	3672
Kilogram Quantity:	1665.61922
Recycled Percentage:	0
Waste Management System Code:	H132
Waste Sequence Number: 3401849	
Sequence Number:	897258
Received EPAID:	WAD991281767
Managed Quantity:	2250
Kilogram Quantity:	1020.60001
Recycled Percentage:	0
Waste Management System Code:	H141
Waste Stream Comments:	
CORB Waste Sequence Number:	155819
Comments:	Contaminated water from voluntary IDW test wells of soil and groundwater.
Waste Sequence Number:	3401849
Sequence Number:	1
Comments:	low level contaminated soil from voluntary IDW test wells.
Waste Sequence Number:	3401851
Sequence Number:	1
Waste Stream EPA Code:	
CORB Waste Sequence Number:	155819
Waste Sequence Number:	3401847
Sequence Number:	7827398
WCDA Code:	D001

Map ID
Direction
Distance
Elevation

MAP FINDINGS

Site

Database(s)

EDR ID Number
EPA ID Number

CAPITAL INDUSTRIES INC (Continued)

1000264308

Waste Sequence Number:	3401847
Sequence Number:	7827399
WCDA Code:	F003
Waste Sequence Number:	3401847
Sequence Number:	7827400
WCDA Code:	F005
Waste Sequence Number:	3401848
Sequence Number:	7827303
WCDA Code:	D001
Waste Sequence Number:	3401848
Sequence Number:	7827304
WCDA Code:	F003
Waste Sequence Number:	3401848
Sequence Number:	7827305
WCDA Code:	F005
Waste Sequence Number:	3401849
Sequence Number:	7827298
WCDA Code:	D043
Waste Sequence Number:	3401851
Sequence Number:	7827299
WCDA Code:	F002
Waste Stream Source Code:	
CORB Waste Sequence Number:	155819
Waste Sequence Number:	3401847
Sequence Number:	1
WCDD Code:	G06
Waste Sequence Number:	3401849
Sequence Number:	1
WCDD Code:	G44
Waste Sequence Number:	3401851
Sequence Number:	1
WCDD Code:	G44
Waste Sequence Number:	3401848
Sequence Number:	1
WCDD Code:	G24
Name:	CAPITAL INDUSTRIES INC
Address:	5801 3RD AVE S
City,State,Zip:	SEATTLE, WA 98108
Facility Address 2:	Not reported
Facility ID:	11598755
EPA ID:	WAD009245465
NAICS:	332439
State Waste Code Desc:	WT02
Federal Waste Code Desc:	D001,F001,F005
Form Comm:	Not reported

Map ID
Direction
Distance
Elevation

MAP FINDINGS

Site

Database(s)

EDR ID Number
EPA ID Number

CAPITAL INDUSTRIES INC (Continued)

1000264308

Data Year:	2014
Permit by Rule:	False
Mailing Address 2:	Not reported
Treatment by Generator:	False
Mixed Radioactive Waste:	False
Importer of Hazardous Waste:	False
Immediate Recycler:	False
Treatment/Storage/Disposal/Recycling Facility:	False
Generator of Dangerous Fuel Waste:	False
Generator Marketing to Burner:	False
Other Marketers (i.e., blender, distributor, etc.):	False
Utility Boiler Burner:	False
Industry Boiler Burner:	False
Industrial Furnace:	False
Smelter Defferal:	False
Universal Waste:	Not reported
Off-Specification:	Not reported
LN Address 2:	Not reported
Tax Reg #:	578009230
Business Type:	steel fabrication shop
Mail Name:	Capital Industries Inc
Mailing Address:	PO Box 80983
Mailing City,State,Zip:	SEATTLE, WA 98108-3205
Legal Organization Name:	Capital Industries Inc
Legal Organization Type:	Private
Legal Contact:	Ronald Taylor
Legal Address:	PO Box 80983
Legal Address 2:	Not reported
Legal City,State,Zip:	SEATTLE, WA 98108-0983
Legal Phone Number:	(206)762-8585
Legal Effective Date:	03/06/2001
Land Organization Name:	Capital Industries Inc
Land Organization Type:	Private
Land Contact:	Ronald Taylor
Land Address:	PO Box 80983
Land City,State,Zip:	SEATTLE, WA 98108-0983
Land Phone Number:	(206)762-8585
Operator Organization Name:	Not reported
Operator Organization Type:	Private
Operator:	Ronald Taylor
Operator Address:	5801 3RD AVE S
Operator Address 2:	PO Box 80983
Operator City,State,Zip:	SEATTLE, WA 98108-3205
Operator Phone Number:	(206)762-8585
Operator Effective Date:	04/04/1985
Site Contact:	Ray Carr
Site Contact Address:	5801 3RD AVE S
Contact City,State,Zip:	SEATTLE, WA 98108-3205
Site Contact Phone Number:	(206)762-8585
Site Contact Email:	rcarr@capitalind.com
Gen Status Code:	MQG
Monthly Generation:	True
Batch Generation:	False
One Time Generation:	False
Transport Own Waste:	False
Tranports Other Waste:	False
Recycler Onsite:	True

Map ID
Direction
Distance
Elevation

MAP FINDINGS

Site

Database(s)

EDR ID Number
EPA ID Number

CAPITAL INDUSTRIES INC (Continued)

1000264308

Transfer Facility:	False
Other Exemption:	Not reported
UW Battery Gen:	False
Used Oil Transporter:	False
Used Oil Transfer Facility:	False
Used Oil Processor:	False
Used Oil Refiner:	False
Used Oil Fuel Marketer Directs Shipments:	False
Used Oil Fuel Marketer Meets Specs:	False
Site Contact Address 2:	Not reported
Waste Stream Generated:	
Waste Managed Off Site:	N
State Only Waste Code 1:	WT02
State Only Waste Code 2:	Not reported
Report Managed On Site:	3830
KG Managed On Site:	8443.69459
Generator Treatment Code:	Not reported
Permit By Rule Code:	Not reported
WCDE Residence Code:	Not reported
WCDH Origin Code:	1
WCDE On Site Code:	H020
WCDB Code:	W203
Description:	Organic solvent recovered from distillation process.
CORb Sequence Number:	150121
Sequence Number:	3339516
Mixed Radioactive Flag:	False
Designation Code:	D
Reported Quantity:	3830
Quantity Unit:	LB
Kilograms Quantity:	1737.28802
Density Number:	0
Density Quantity:	Not reported
Waste Managed Off Site:	Y
State Only Waste Code 1:	WT02
State Only Waste Code 2:	Not reported
Report Managed On Site:	0
KG Managed On Site:	0
Generator Treatment Code:	Not reported
Permit By Rule Code:	Not reported
WCDE Residence Code:	Not reported
WCDH Origin Code:	2
WCDE On Site Code:	Not reported
WCDB Code:	W101
Description:	water with low level vinyl chloride from test wells IDW.
CORb Sequence Number:	150121
Sequence Number:	3339518
Mixed Radioactive Flag:	False
Designation Code:	D
Reported Quantity:	660
Quantity Unit:	LB
Kilograms Quantity:	299.376005
Density Number:	0
Density Quantity:	Not reported
Waste Managed Off Site:	Y
State Only Waste Code 1:	WT02

Map ID
Direction
Distance
Elevation

MAP FINDINGS

Site

Database(s)

EDR ID Number
EPA ID Number

CAPITAL INDUSTRIES INC (Continued)

1000264308

State Only Waste Code 2: Not reported
Report Managed On Site: 0
KG Managed On Site: 0
Generator Treatment Code: Not reported
Permit By Rule Code: Not reported
WCDE Residence Code: H020
WCDH Origin Code: 5
WCDE On Site Code: Not reported
WCDB Code: W604
Description: still bottom waste from solvent distillation
CORb Sequence Number: 150121
Sequence Number: 3339517
Mixed Radioactive Flag: False
Designation Code: D
Reported Quantity: 6922
Quantity Unit: LB
Kilograms Quantity: 3139.81925
Density Number: 0
Density Quantity: Not reported

Shipments Sent:

CORB Waste Sequence Number: 150121
Waste Sequence Number: 3339517
Sequence Number: 1836977
Shipment Date: 2014-06-27 00:00:00
Manifest Document ID: 00676531FLE
Reported Quantity: 1654
Unit of Measure: LB
Kilograms Quantity: 750.254412
Receiving EPAID: WAD981769110

Waste Sequence Number: 3339517
Sequence Number: 1836978
Shipment Date: 2014-09-25 00:00:00
Manifest Document ID: 006765134FLE
Reported Quantity: 1038
Unit of Measure: LB
Kilograms Quantity: 470.836808
Receiving EPAID: WAD981769110

Waste Sequence Number: 3339517
Sequence Number: 1836976
Shipment Date: 2014-03-28 00:00:00
Manifest Document ID: 007596289FLE
Reported Quantity: 2334
Unit of Measure: LB
Kilograms Quantity: 1058.70241
Receiving EPAID: WAD981769110

Waste Sequence Number: 3339517
Sequence Number: 1836979
Shipment Date: 2014-12-02 00:00:00
Manifest Document ID: 006765191FLE
Reported Quantity: 1896
Unit of Measure: LB
Kilograms Quantity: 860.025614
Receiving EPAID: WAD981769110

Map ID
Direction
Distance
Elevation

MAP FINDINGS

Site

Database(s)

EDR ID Number
EPA ID Number

CAPITAL INDUSTRIES INC (Continued)

1000264308

Waste Sequence Number:	3339518
Sequence Number:	1837001
Shipment Date:	2014-12-22 00:00:00
Mainfest Document ID:	006765307FLE
Reported Quantity:	305
Unit of Measure:	LB
Kilograms Quanity:	138.348002
Receiving EPAID:	IDD073114654
Waste Sequence Number:	3339518
Sequence Number:	1837000
Shipment Date:	2014-05-15 00:00:00
Mainfest Document ID:	006759747FLE
Reported Quantity:	355
Unit of Measure:	LB
Kilograms Quantity:	161.028002
Receiving EPAID:	IDD073114654
Waste Stream Off Site Mgmt:	
Waste CORB Sequence Number:	150121
Waste Sequence Number:	3339517
Sequence Number:	853455
Received EPAID:	WAD981769110
Managed Quantity:	6922
Kilogram Quantity:	3139.81925
Recycled Percentage:	10
Waste Management System Code:	H141
Waste Sequence Number:	3339518
Sequence Number:	853471
Received EPAID:	IDD073114654
Managed Quantity:	660
Kilogram Quantity:	299.376005
Recycled Percentage:	0
Waste Management System Code:	H132
Waste Stream Comments:	
CORB Waste Sequence Number:	150121
Comments:	Contaminated water from voluntary IDW test wells of soil and groundwater.
Waste Sequence Number:	3339518
Sequence Number:	1
Waste Stream EPA Code:	
CORB Waste Sequence Number:	150121
Waste Sequence Number:	3339516
Sequence Number:	7560103
WCDA Code:	D001
Waste Sequence Number:	3339516
Sequence Number:	7560104
WCDA Code:	F003
Waste Sequence Number:	3339516
Sequence Number:	7560105
WCDA Code:	F005

Map ID
Direction
Distance
Elevation

MAP FINDINGS

Site

Database(s)

EDR ID Number
EPA ID Number

CAPITAL INDUSTRIES INC (Continued)

1000264308

Waste Sequence Number: 3339518
Sequence Number: 7560279
WCDA Code: D043

Waste Sequence Number: 3339517
Sequence Number: 7560181
WCDA Code: D001

Waste Sequence Number: 3339517
Sequence Number: 7560182
WCDA Code: F003

Waste Sequence Number: 3339517
Sequence Number: 7560183
WCDA Code: F005

Waste Stream Source Code:
CORB Waste Sequence Number: 150121
Waste Sequence Number: 3339517
Sequence Number: 1
WCDD Code: G24

Waste Sequence Number: 3339518
Sequence Number: 1
WCDD Code: G44

Waste Sequence Number: 3339516
Sequence Number: 1
WCDD Code: G06

Name: CAPITAL INDUSTRIES INC
Address: 5801 3RD AVE S
City,State,Zip: SEATTLE, WA 98108
Facility Address 2: Not reported
Facility ID: 11598755
EPA ID: WAD009245465
NAICS: 332439
State Waste Code Desc: WT02
Federal Waste Code Desc: D001, F001,F005
Form Comm: Not reported
Data Year: 2013
Permit by Rule: False
Mailing Address 2: Not reported
Treatment by Generator: False
Mixed Radioactive Waste: False
Importer of Hazardous Waste: False
Immediate Recycler: False
Treatment/Storage/Disposal/Recycling Facility: False
Generator of Dangerous Fuel Waste: False
Generator Marketing to Burner: False
Other Marketers (i.e., blender, distributor, etc.): False
Utility Boiler Burner: False
Industry Boiler Burner: False
Industrial Furnace: False
Smelter Defferal: False
Universal Waste: Not reported

Map ID
Direction
Distance
Elevation

MAP FINDINGS

Site

Database(s)

EDR ID Number
EPA ID Number

CAPITAL INDUSTRIES INC (Continued)

1000264308

Off-Specification:	Not reported
LN Address 2:	Not reported
Tax Reg #:	578009230
Business Type:	steel fabrication shop
Mail Name:	Capital Industries Inc
Mailing Address:	PO Box 80983
Mailing City,State,Zip:	SEATTLE, WA 98108-3205
Legal Organization Name:	Capital Industries Inc
Legal Organization Type:	Private
Legal Contact:	Ronald Taylor
Legal Address:	PO Box 80983
Legal Address 2:	Not reported
Legal City,State,Zip:	SEATTLE, WA 98108-0983
Legal Phone Number:	(206)762-8585
Legal Effective Date:	03/06/2001
Land Organization Name:	Capital Industries Inc
Land Organization Type:	Private
Land Contact:	Ronald Taylor
Land Address:	PO Box 80983
Land City,State,Zip:	SEATTLE, WA 98108-0983
Land Phone Number:	(206)762-8585
Operator Organization Name:	Not reported
Operator Organization Type:	Private
Operator:	Ronald Taylor
Operator Address:	5801 3RD AVE S
Operator Address 2:	PO Box 80983
Operator City,State,Zip:	SEATTLE, WA 98108-3205
Operator Phone Number:	(206)762-8585
Operator Effective Date:	04/04/1985
Site Contact:	Ray Carr
Site Contact Address:	5801 3RD AVE S
Contact City,State,Zip:	SEATTLE, WA 98108-3205
Site Contact Phone Number:	(206)762-8585
Site Contact Email:	rcarr@capitalind.com
Gen Status Code:	MQG
Monthly Generation:	True
Batch Generation:	False
One Time Generation:	False
Transport Own Waste:	False
Tranports Other Waste:	False
Recycler Onsite:	True
Transfer Facility:	False
Other Exemption:	Not reported
UW Battery Gen:	False
Used Oil Transporter:	False
Used Oil Transfer Facility:	False
Used Oil Processor:	False
Used Oil Refiner:	False
Used Oil Fuel Marketer Directs Shipments:	False
Used Oil Fuel Marketer Meets Specs:	False
Site Contact Address 2:	Not reported
Waste Stream Generated:	
Waste Managed Off Site:	N
State Only Waste Code 1:	WT02
State Only Waste Code 2:	Not reported
Report Managed On Site:	3605
KG Managed On Site:	7947.65509

Map ID
Direction
Distance
Elevation

MAP FINDINGS

Site

Database(s)

EDR ID Number
EPA ID Number

CAPITAL INDUSTRIES INC (Continued)

1000264308

Generator Treatment Code: Not reported
Permit By Rule Code: Not reported
WCDE Residence Code: Not reported
WCDH Origin Code: 1
WCDE On Site Code: H020
WCDB Code: W203
Description: Organic solvent recovered from distillation process.
CORb Sequence Number: 144528
Sequence Number: 3292270
Mixed Radioactive Flag: False
Designation Code: D
Reported Quantity: 3605
Quantity Unit: LB
Kilograms Quantity: 1635.22802
Density Number: 0
Density Quantity: Not reported

Waste Managed Off Site: Y
State Only Waste Code 1: WT02
State Only Waste Code 2: Not reported
Report Managed On Site: 0
KG Managed On Site: 0
Generator Treatment Code: Not reported
Permit By Rule Code: Not reported
WCDE Residence Code: H020
WCDH Origin Code: 5
WCDE On Site Code: Not reported
WCDB Code: W604
Description: still bottom waste from solvent distillation
CORb Sequence Number: 144528
Sequence Number: 3292271
Mixed Radioactive Flag: False
Designation Code: D
Reported Quantity: 6215
Quantity Unit: LB
Kilograms Quantity: 2819.12404
Density Number: 0
Density Quantity: Not reported

Waste Managed Off Site: Y
State Only Waste Code 1: WT02
State Only Waste Code 2: Not reported
Report Managed On Site: 0
KG Managed On Site: 0
Generator Treatment Code: Not reported
Permit By Rule Code: Not reported
WCDE Residence Code: Not reported
WCDH Origin Code: 2
WCDE On Site Code: Not reported
WCDB Code: W101
Description: water with low level vinyl chloride from test wells IDW.
CORb Sequence Number: 144528
Sequence Number: 3292272
Mixed Radioactive Flag: False
Designation Code: D
Reported Quantity: 460
Quantity Unit: LB

Map ID
Direction
Distance
Elevation

MAP FINDINGS

Site

Database(s)

EDR ID Number
EPA ID Number

CAPITAL INDUSTRIES INC (Continued)

1000264308

Kilograms Quantity: 208.656003
Density Number: 0
Density Quantity: Not reported

Shipments Send:

CORB Waste Sequence Number: 144528
Waste Sequence Number: 3292271
Sequence Number: 1745687
Shipment Date: 2013-12-18 00:00:00
Manifest Document ID: 005224464FLE
Reported Quantity: 672
Unit of Measure: LB
Kilograms Quantity: 304.819205
Receiving EPAID: WAD981769110

Waste Sequence Number: 3292271
Sequence Number: 1745685
Shipment Date: 2013-09-20 00:00:00
Manifest Document ID: 005225135FLE
Reported Quantity: 1722
Unit of Measure: LB
Kilograms Quantity: 781.099213
Receiving EPAID: WAD981769110

Waste Sequence Number: 3292271
Sequence Number: 1745684
Shipment Date: 2013-06-21 00:00:00
Manifest Document ID: 005220765FLE
Reported Quantity: 1537
Unit of Measure: LB
Kilograms Quantity: 697.183211
Receiving EPAID: WAD981769110

Waste Sequence Number: 3292271
Sequence Number: 1745683
Shipment Date: 2013-03-14 00:00:00
Manifest Document ID: 005219262FLE
Reported Quantity: 1135
Unit of Measure: LB
Kilograms Quantity: 514.836008
Receiving EPAID: WAD981769110

Waste Sequence Number: 3292271
Sequence Number: 1745686
Shipment Date: 2013-11-12 00:00:00
Manifest Document ID: 005226631FLE
Reported Quantity: 1149
Unit of Measure: LB
Kilograms Quantity: 521.186408
Receiving EPAID: WAD981769110

Waste Sequence Number: 3292272
Sequence Number: 1745743
Shipment Date: 2013-10-02 00:00:00
Manifest Document ID: 004445712FLE
Reported Quantity: 460
Unit of Measure: LB

Map ID
Direction
Distance
Elevation

MAP FINDINGS

Site

Database(s)

EDR ID Number
EPA ID Number

CAPITAL INDUSTRIES INC (Continued)

1000264308

Kilograms Quanity:	208.656003
Receiving EPAID:	IDD073114654
Waste Stream Off Site Mgmt:	
Waste CORB Sequence Number:	144528
Waste Sequence Number:	3292271
Sequence Number:	820209
Received EPAID:	WAD981769110
Managed Quanity:	6215
Kilogram Quanity:	2819.12404
Recycled Percentage:	Not reported
Waste Management System Code:	H141
Waste Sequence Number: 3292272	
Sequence Number:	820271
Received EPAID:	IDD073114654
Managed Quanity:	460
Kilogram Quanity:	208.656003
Recycled Percentage:	Not reported
Waste Management System Code:	H132
Waste Stream Comments:	
CORB Waste Sequence Number:	144528
Comments:	Contaminated water from voluntary IDW test wells of soil and groundwater.
Waste Sequence Number:	3292272
Sequence Number:	1
Waste Stream EPA Code:	
CORB Waste Sequence Number:	144528
Waste Sequence Number:	3292270
Sequence Number:	7342907
WCDA Code:	D001
Waste Sequence Number: 3292270	
Sequence Number:	7342908
WCDA Code:	F003
Waste Sequence Number: 3292270	
Sequence Number:	7342909
WCDA Code:	F005
Waste Sequence Number: 3292271	
Sequence Number:	7342495
WCDA Code:	D001
Waste Sequence Number: 3292271	
Sequence Number:	7342496
WCDA Code:	F003
Waste Sequence Number: 3292271	
Sequence Number:	7342497
WCDA Code:	F005
Waste Sequence Number: 3292272	
Sequence Number:	7342841

Map ID
Direction
Distance
Elevation

MAP FINDINGS

Site

Database(s)

EDR ID Number
EPA ID Number

CAPITAL INDUSTRIES INC (Continued)

1000264308

WCDA Code:	D043
Waste Stream Source Code:	
CORB Waste Sequence Number:	144528
Waste Sequence Number:	3292270
Sequence Number:	1
WCDD Code:	G06
Waste Sequence Number:	3292271
Sequence Number:	1
WCDD Code:	G24
Waste Sequence Number:	3292272
Sequence Number:	1
WCDD Code:	G44
Name:	CAPITAL INDUSTRIES INC
Address:	5801 3RD AVE S
City,State,Zip:	SEATTLE, WA 98108
Facility Address 2:	Not reported
Facility ID:	11598755
EPA ID:	WAD009245465
NAICS:	332439
State Waste Code Desc:	WT02
Federal Waste Code Desc:	D001,F003,F005
Form Comm:	Not reported
Data Year:	2012
Permit by Rule:	False
Mailing Address 2:	Not reported
Treatment by Generator:	False
Mixed Radioactive Waste:	False
Importer of Hazardous Waste:	False
Immediate Recycler:	False
Treatment/Storage/Disposal/Recycling Facility:	False
Generator of Dangerous Fuel Waste:	False
Generator Marketing to Burner:	False
Other Marketers (i.e., blender, distributor, etc.):	False
Utility Boiler Burner:	False
Industry Boiler Burner:	False
Industrial Furnace:	False
Smelter Defferal:	False
Universal Waste:	Not reported
Off-Specification:	Not reported
LN Address 2:	Not reported
Tax Reg #:	578009230
Business Type:	steel fabrication shop
Mail Name:	Capital Industries Inc
Mailing Address:	PO Box 80983
Mailing City,State,Zip:	SEATTLE, WA 98108-3205
Legal Organization Name:	Capital Industries Inc
Legal Organization Type:	Private
Legal Contact:	Ronald Taylor
Legal Address:	PO Box 80983
Legal Address 2:	Not reported
Legal City,State,Zip:	SEATTLE, WA 98108-0983
Legal Phone Number:	(206)762-8585

Map ID
Direction
Distance
Elevation

MAP FINDINGS

Site

Database(s)

EDR ID Number
EPA ID Number

CAPITAL INDUSTRIES INC (Continued)

1000264308

Legal Effective Date:	03/06/2001
Land Organization Name:	Capital Industries Inc
Land Organization Type:	Private
Land Contact:	Ronald Taylor
Land Address:	PO Box 80983
Land City,State,Zip:	SEATTLE, WA 98108-0983
Land Phone Number:	(206)762-8585
Operator Organization Name:	Not reported
Operator Organization Type:	Private
Operator:	Ronald Taylor
Operator Address:	5801 3RD AVE S
Operator Address 2:	PO Box 80983
Operator City,State,Zip:	SEATTLE, WA 98108-3205
Operator Phone Number:	(206)762-8585
Operator Effective Date:	04/04/1985
Site Contact:	Ray Carr
Site Contact Address:	5801 3RD AVE S
Contact City,State,Zip:	SEATTLE, WA 98108-3205
Site Contact Phone Number:	(206)762-8585
Site Contact Email:	rcarr@capitalind.com
Gen Status Code:	LQG
Monthly Generation:	True
Batch Generation:	False
One Time Generation:	False
Transport Own Waste:	False
Tranports Other Waste:	False
Recycler Onsite:	True
Transfer Facility:	False
Other Exemption:	Not reported
UW Battery Gen:	False
Used Oil Transporter:	False
Used Oil Transfer Facility:	False
Used Oil Processor:	False
Used Oil Refiner:	False
Used Oil Fuel Marketer Directs Shipments:	False
Used Oil Fuel Marketer Meets Specs:	False
Site Contact Address 2:	Not reported
Waste Stream Generated:	
Waste Managed Off Site:	Y
State Only Waste Code 1:	WT02
State Only Waste Code 2:	Not reported
Report Managed On Site:	0
KG Managed On Site:	0
Generator Treatment Code:	Not reported
Permit By Rule Code:	Not reported
WCDE Residence Code:	Not reported
WCDH Origin Code:	2
WCDE On Site Code:	Not reported
WCDB Code:	W301
Description:	soil with listed solvents (some free liquid) -IDW soil sampling waste
CORb Sequence Number:	139210
Sequence Number:	2695582
Mixed Radioactive Flag:	False
Designation Code:	D
Reported Quantity:	8310
Quantity Unit:	LB
Kilograms Quantity:	3769.41606

Map ID
Direction
Distance
Elevation

MAP FINDINGS

Site

Database(s)

EDR ID Number
EPA ID Number

CAPITAL INDUSTRIES INC (Continued)

1000264308

Density Number:	0
Density Quantity:	Not reported
Waste Managed Off Site:	N
State Only Waste Code 1:	WT02
State Only Waste Code 2:	Not reported
Report Managed On Site:	4123
KG Managed On Site:	9089.64825
Generator Treatment Code:	Not reported
Permit By Rule Code:	Not reported
WCDE Residence Code:	Not reported
WCDH Origin Code:	1
WCDE On Site Code:	H020
WCDB Code:	W203
Description:	Organic solvent recovered from distillation process.
CORb Sequence Number:	139210
Sequence Number:	2695442
Mixed Radioactive Flag:	False
Designation Code:	D
Reported Quantity:	4123
Quantity Unit:	LB
Kilograms Quantity:	1870.19283
Density Number:	0
Density Quantity:	Not reported
Waste Managed Off Site:	Y
State Only Waste Code 1:	WT02
State Only Waste Code 2:	Not reported
Report Managed On Site:	0
KG Managed On Site:	0
Generator Treatment Code:	Not reported
Permit By Rule Code:	Not reported
WCDE Residence Code:	H020
WCDH Origin Code:	5
WCDE On Site Code:	Not reported
WCDB Code:	W604
Description:	still bottom waste from solvent distillation
CORb Sequence Number:	139210
Sequence Number:	2695443
Mixed Radioactive Flag:	False
Designation Code:	D
Reported Quantity:	4095
Quantity Unit:	LB
Kilograms Quantity:	1857.49203
Density Number:	0
Density Quantity:	Not reported
Waste Managed Off Site:	Y
State Only Waste Code 1:	WT02
State Only Waste Code 2:	Not reported
Report Managed On Site:	0
KG Managed On Site:	0
Generator Treatment Code:	Not reported
Permit By Rule Code:	Not reported
WCDE Residence Code:	Not reported
WCDH Origin Code:	2
WCDE On Site Code:	Not reported

Map ID
Direction
Distance
Elevation

MAP FINDINGS

Site

Database(s)

EDR ID Number
EPA ID Number

CAPITAL INDUSTRIES INC (Continued)

1000264308

WCDB Code: W101
Description: water with low level vinyl chloride from test wells IDW.
CORb Sequence Number: 139210
Sequence Number: 2695444
Mixed Radioactive Flag: False
Designation Code: D
Reported Quantity: 8385
Quantity Unit: LB
Kilograms Quantity: 3803.43606
Density Number: 0
Density Quantity: Not reported

Shipments Sent:

CORB Waste Sequence Number: 139210
Waste Sequence Number: 2695582
Sequence Number: 1418711
Shipment Date: 2012-06-19 00:00:00
Manifest Document ID: 004449964FLE
Reported Quantity: 555
Unit of Measure: LB
Kilograms Quantity: 251.748004
Receiving EPAID: IDD073114654

Waste Sequence Number: 2695582
Sequence Number: 1418710
Shipment Date: 2012-06-06 00:00:00
Manifest Document ID: 004449887FLE
Reported Quantity: 7755
Unit of Measure: LB
Kilograms Quantity: 3517.66806
Receiving EPAID: IDD073114654

Waste Sequence Number: 2695443
Sequence Number: 1418544
Shipment Date: 2012-05-18 00:00:00
Manifest Document ID: 004449669FLE
Reported Quantity: 575
Unit of Measure: LB
Kilograms Quantity: 260.820004
Receiving EPAID: WAD981769110

Waste Sequence Number: 2695443
Sequence Number: 1418543
Shipment Date: 2012-03-06 00:00:00
Manifest Document ID: 004390689FLE
Reported Quantity: 587
Unit of Measure: LB
Kilograms Quantity: 266.263204
Receiving EPAID: WAD981769110

Waste Sequence Number: 2695443
Sequence Number: 1418546
Shipment Date: 2012-12-26 00:00:00
Manifest Document ID: 005223923FLE
Reported Quantity: 1783
Unit of Measure: LB
Kilograms Quantity: 808.768813

Map ID
Direction
Distance
Elevation

MAP FINDINGS

Site

Database(s)

EDR ID Number
EPA ID Number

CAPITAL INDUSTRIES INC (Continued)

1000264308

Receiving EPAID: WAD981769110

Waste Sequence Number: 2695443
Sequence Number: 1418545
Shipment Date: 2012-10-02 00:00:00
Manifest Document ID: 004445713FLE
Reported Quantity: 1150
Unit of Measure: LB
Kilograms Quantity: 521.640008
Receiving EPAID: WAD981769110

Waste Sequence Number: 2695444
Sequence Number: 1418696
Shipment Date: 2012-10-02 00:00:00
Manifest Document ID: 004445712FLE
Reported Quantity: 1005
Unit of Measure: LB
Kilograms Quantity: 455.868007
Receiving EPAID: IDD073114654

Waste Sequence Number: 2695444
Sequence Number: 1418695
Shipment Date: 2012-06-18 00:00:00
Manifest Document ID: 004449990FLE
Reported Quantity: 1230
Unit of Measure: LB
Kilograms Quantity: 557.928009
Receiving EPAID: IDD073114654

Waste Sequence Number: 2695444
Sequence Number: 1418694
Shipment Date: 2012-06-06 00:00:00
Manifest Document ID: 004449887FLE
Reported Quantity: 6150
Unit of Measure: LB
Kilograms Quantity: 2789.64004
Receiving EPAID: IDD073114654

Waste Stream Off Site Mgmt:
Waste CORB Sequence Number: 139210
Waste Sequence Number: 2695443
Sequence Number: 688306
Received EPAID: WAD981769110
Managed Quantity: 4095
Kilogram Quantity: 1857.49203
Recycled Percentage: Not reported
Waste Management System Code: H061

Waste Sequence Number: 2695444
Sequence Number: 688441
Received EPAID: IDD073114654
Managed Quantity: 8385
Kilogram Quantity: 3803.43606
Recycled Percentage: Not reported
Waste Management System Code: H131

Waste Sequence Number: 2695582

Map ID
Direction
Distance
Elevation

MAP FINDINGS

Site

Database(s)

EDR ID Number
EPA ID Number

CAPITAL INDUSTRIES INC (Continued)

1000264308

Sequence Number: 688461
Received EPAID: IDD073114654
Managed Quantity: 8310
Kilogram Quantity: 3769.41606
Recycled Percentage: Not reported
Waste Management System Code: H131

Waste Stream Comments:

CORB Waste Sequence Number: 139210
Comments: Contaminated water from voluntary IDW test wells of soil and groundwater.

Waste Sequence Number: 2695444
Sequence Number: 1

Waste Stream EPA Code:

CORB Waste Sequence Number: 139210
Waste Sequence Number: 2695582
Sequence Number: 6052002
WCDA Code: F002

Waste Sequence Number: 2695442
Sequence Number: 6050507
WCDA Code: D001

Waste Sequence Number: 2695442
Sequence Number: 6050508
WCDA Code: F003

Waste Sequence Number: 2695442
Sequence Number: 6050509
WCDA Code: F005

Waste Sequence Number: 2695443
Sequence Number: 6050566
WCDA Code: D001

Waste Sequence Number: 2695443
Sequence Number: 6050567
WCDA Code: F003

Waste Sequence Number: 2695443
Sequence Number: 6050568
WCDA Code: F005

Waste Sequence Number: 2695444
Sequence Number: 6051668
WCDA Code: D043

Waste Stream Source Code:

CORB Waste Sequence Number: 139210
Waste Sequence Number: 2695442
Sequence Number: 1
WCDD Code: G06

Waste Sequence Number: 2695443
Sequence Number: 1

Map ID
Direction
Distance
Elevation

MAP FINDINGS

Site

Database(s)

EDR ID Number
EPA ID Number

CAPITAL INDUSTRIES INC (Continued)

1000264308

WCDD Code:	G24
Waste Sequence Number:	2695444
Sequence Number:	1
WCDD Code:	G44
Waste Sequence Number:	2695582
Sequence Number:	1
WCDD Code:	G44
Name:	CAPITAL INDUSTRIES INC
Address:	5801 3RD AVE S
City,State,Zip:	SEATTLE, WA 98108
Facility Address 2:	Not reported
Facility ID:	11598755
EPA ID:	WAD009245465
NAICS:	332439
State Waste Code Desc:	Not reported
Federal Waste Code Desc:	D001 F003 F005
Form Comm:	Not reported
Data Year:	2011
Permit by Rule:	False
Mailing Address 2:	Not reported
Treatment by Generator:	False
Mixed Radioactive Waste:	False
Importer of Hazardous Waste:	False
Immediate Recycler:	False
Treatment/Storage/Disposal/Recycling Facility:	False
Generator of Dangerous Fuel Waste:	False
Generator Marketing to Burner:	False
Other Marketers (i.e., blender, distributor, etc.):	False
Utility Boiler Burner:	False
Industry Boiler Burner:	False
Industrial Furnace:	False
Smelter Defferal:	False
Universal Waste:	Not reported
Off-Specification:	Not reported
LN Address 2:	Not reported
Tax Reg #:	578009230
Business Type:	steel fabrication shop
Mail Name:	Capital Industries Inc
Mailing Address:	PO Box 80983
Mailing City,State,Zip:	SEATTLE, WA 98108-3205
Legal Organization Name:	Capital Industries Inc
Legal Organization Type:	Private
Legal Contact:	Ronald Taylor
Legal Address:	PO Box 80983
Legal Address 2:	Not reported
Legal City,State,Zip:	SEATTLE, WA 98108-0983
Legal Phone Number:	(206)762-8585
Legal Effective Date:	03/06/2001
Land Organization Name:	Capital Industries Inc
Land Organization Type:	Private
Land Contact:	Ronald Taylor
Land Address:	PO Box 80983
Land City,State,Zip:	SEATTLE, WA 98108-0983

Map ID
Direction
Distance
Elevation

MAP FINDINGS

Site

Database(s)

EDR ID Number
EPA ID Number

CAPITAL INDUSTRIES INC (Continued)

1000264308

Land Phone Number:	(206)762-8585
Operator Organization Name:	Not reported
Operator Organization Type:	Private
Operator:	Ronald Taylor
Operator Address:	5801 3RD AVE S
Operator Address 2:	PO Box 80983
Operator City,State,Zip:	SEATTLE, WA 98108-3205
Operator Phone Number:	(206)762-8585
Operator Effective Date:	04/04/1985
Site Contact:	Ray Carr
Site Contact Address:	5801 3RD AVE S
Contact City,State,Zip:	SEATTLE, WA 98108-3205
Site Contact Phone Number:	(206)762-8585
Site Contact Email:	rcarr@capitalind.com
Gen Status Code:	MQG
Monthly Generation:	True
Batch Generation:	False
One Time Generation:	False
Transport Own Waste:	False
Tranports Other Waste:	False
Recycler Onsite:	True
Transfer Facility:	False
Other Exemption:	Not reported
UW Battery Gen:	False
Used Oil Transporter:	False
Used Oil Transfer Facility:	False
Used Oil Processor:	False
Used Oil Refiner:	False
Used Oil Fuel Marketer Directs Shipments:	False
Used Oil Fuel Marketer Meets Specs:	False
Site Contact Address 2:	Not reported
Waste Stream Generated:	
Waste Managed Off Site:	N
State Only Waste Code 1:	WT02
State Only Waste Code 2:	Not reported
Report Managed On Site:	480
KG Managed On Site:	7948.12805
Generator Treatment Code:	Not reported
Permit By Rule Code:	Not reported
WCDE Residence Code:	Not reported
WCDH Origin Code:	1
WCDE On Site Code:	H020
WCDB Code:	W203
Description:	Organic solvent recovered from distillation process.
CORb Sequence Number:	134079
Sequence Number:	2655357
Mixed Radioactive Flag:	False
Designation Code:	D
Reported Quantity:	480
Quantity Unit:	GAL
Kilograms Quantity:	1635.32533
Density Number:	0.90000000
Density Quantity:	SPG
Waste Managed Off Site:	Y
State Only Waste Code 1:	WT02
State Only Waste Code 2:	Not reported

Map ID
Direction
Distance
Elevation

MAP FINDINGS

Site

Database(s)

EDR ID Number
EPA ID Number

CAPITAL INDUSTRIES INC (Continued)

1000264308

Report Managed On Site:	0
KG Managed On Site:	0
Generator Treatment Code:	Not reported
Permit By Rule Code:	Not reported
WCDE Residence Code:	H020
WCDH Origin Code:	5
WCDE On Site Code:	Not reported
WCDB Code:	W604
Description:	still bottom waste from solvent distillation
CORB Sequence Number:	134079
Sequence Number:	2655358
Mixed Radioactive Flag:	False
Designation Code:	D
Reported Quantity:	3576
Quantity Unit:	LB
Kilograms Quantity:	1622.07362
Density Number:	0
Density Quantity:	Not reported
Waste Managed Off Site:	Y
State Only Waste Code 1:	WT02
State Only Waste Code 2:	Not reported
Report Managed On Site:	0
KG Managed On Site:	0
Generator Treatment Code:	Not reported
Permit By Rule Code:	Not reported
WCDE Residence Code:	Not reported
WCDH Origin Code:	2
WCDE On Site Code:	Not reported
WCDB Code:	W101
Description:	water with low level vinyl chloride from test wells IDW.
CORB Sequence Number:	134079
Sequence Number:	2655359
Mixed Radioactive Flag:	False
Designation Code:	D
Reported Quantity:	1805
Quantity Unit:	LB
Kilograms Quantity:	818.748014
Density Number:	0
Density Quantity:	Not reported
Shipments Sent:	
CORB Waste Sequence Number:	134079
Waste Sequence Number:	2655358
Sequence Number:	1322454
Shipment Date:	2011-03-24 00:00:00
Mainfest Document ID:	004446137FLE
Reported Quantity:	1105
Unit of Measure:	LB
Kilograms Quantity:	501.228008
Receiving EPAID:	WAD981769110
Waste Sequence Number:	2655358
Sequence Number:	1322455
Shipment Date:	2011-06-27 00:00:00
Mainfest Document ID:	004448377FLE
Reported Quantity:	1233

Map ID
 Direction
 Distance
 Elevation

MAP FINDINGS

Site

Database(s)

EDR ID Number
 EPA ID Number

CAPITAL INDUSTRIES INC (Continued)

1000264308

Unit of Measure:	LB
Kilograms Quantity:	559.288809
Receiving EPAID:	WAD981769110
Waste Sequence Number:	2655358
Sequence Number:	1322456
Shipment Date:	2011-11-28 00:00:00
Mainfest Document ID:	004391485FLE
Reported Quantity:	1238
Unit of Measure:	LB
Kilograms Quantity:	561.556809
Receiving EPAID:	WAD981769110
Waste Sequence Number:	2655359
Sequence Number:	1322458
Shipment Date:	2011-05-18 00:00:00
Mainfest Document ID:	004448127FLE
Reported Quantity:	1805
Unit of Measure:	LB
Kilograms Quantity:	818.748014
Receiving EPAID:	IDD073114654
Waste Stream Off Site Mgmt:	
Waste CORB Sequence Number:	134079
Waste Sequence Number:	2655358
Sequence Number:	651837
Received EPAID:	WAD981769110
Managed Quantity:	3576
Kilogram Quantity:	1622.07362
Recycled Percentage:	0
Waste Management System Code:	H061
Waste Sequence Number:	2655359
Sequence Number:	651840
Received EPAID:	IDD073114654
Managed Quantity:	1805
Kilogram Quantity:	818.748014
Recycled Percentage:	0
Waste Management System Code:	H132
Waste Stream Comments:	
CORB Waste Sequence Number:	134079
Comments:	Contaminated water from voluntary IDW test wells of soil and groundwater.
Waste Sequence Number:	2655359
Sequence Number:	1
Waste Stream EPA Code:	
CORB Waste Sequence Number:	134079
Waste Sequence Number:	2655357
Sequence Number:	5853562
WCDA Code:	D001
Waste Sequence Number:	2655357
Sequence Number:	5853563
WCDA Code:	F003

Map ID
Direction
Distance
Elevation

MAP FINDINGS

Site

Database(s)

EDR ID Number
EPA ID Number

CAPITAL INDUSTRIES INC (Continued)

1000264308

Waste Sequence Number:	2655357
Sequence Number:	5853564
WCDA Code:	F005
Waste Sequence Number:	2655358
Sequence Number:	5853540
WCDA Code:	D001
Waste Sequence Number:	2655358
Sequence Number:	5853541
WCDA Code:	F003
Waste Sequence Number:	2655358
Sequence Number:	5853542
WCDA Code:	F005
Waste Sequence Number:	2655359
Sequence Number:	5853557
WCDA Code:	D043
Name:	CAPITAL INDUSTRIES INC
Address:	5801 3RD AVE S
City,State,Zip:	SEATTLE, WA 98108
Facility Address 2:	Not reported
Facility ID:	11598755
EPA ID:	WAD009245465
NAICS:	332439
State Waste Code Desc:	WT02
Federal Waste Code Desc:	D001, F003,F005,D035
Form Comm:	Not reported
Data Year:	2010
Permit by Rule:	False
Mailing Address 2:	Not reported
Treatment by Generator:	False
Mixed Radioactive Waste:	False
Importer of Hazardous Waste:	False
Immediate Recycler:	False
Treatment/Storage/Disposal/Recycling Facility:	False
Generator of Dangerous Fuel Waste:	False
Generator Marketing to Burner:	False
Other Marketers (i.e., blender, distributor, etc.):	False
Utility Boiler Burner:	False
Industry Boiler Burner:	False
Industrial Furnace:	False
Smelter Defferal:	False
Universal Waste:	Not reported
Off-Specification:	Not reported
LN Address 2:	Not reported
Tax Reg #:	578009230
Business Type:	steel fabrication shop
Mail Name:	Capital Industries Inc
Mailing Address:	PO Box 80983
Mailing City,State,Zip:	SEATTLE, WA 98108-3205
Legal Organization Name:	Capital Industries Inc
Legal Organization Type:	Private
Legal Contact:	Ronald Taylor

Map ID
Direction
Distance
Elevation

MAP FINDINGS

Site

Database(s)

EDR ID Number
EPA ID Number

CAPITAL INDUSTRIES INC (Continued)

1000264308

Legal Address:	PO Box 80983
Legal Address 2:	Not reported
Legal City,State,Zip:	SEATTLE, WA 98108-0983
Legal Phone Number:	(206)762-8585
Legal Effective Date:	03/06/2001
Land Organization Name:	Capital Industries Inc
Land Organization Type:	Private
Land Contact:	Ronald Taylor
Land Address:	PO Box 80983
Land City,State,Zip:	SEATTLE, WA 98108-0983
Land Phone Number:	(206)762-8585
Operator Organization Name:	Not reported
Operator Organization Type:	Private
Operator:	Ronald Taylor
Operator Address:	5801 3RD AVE S
Operator Address 2:	PO Box 80983
Operator City,State,Zip:	SEATTLE, WA 98108-3205
Operator Phone Number:	(206)762-8585
Operator Effective Date:	04/04/1985
Site Contact:	Ray Carr
Site Contact Address:	5801 3RD AVE S
Contact City,State,Zip:	SEATTLE, WA 98108-3205
Site Contact Phone Number:	(206)762-8585
Site Contact Email:	rcarr@capitalind.com
Gen Status Code:	MQG
Monthly Generation:	False
Batch Generation:	True
One Time Generation:	False
Transport Own Waste:	False
Tranports Other Waste:	False
Recycler Onsite:	True
Transfer Facility:	False
Other Exemption:	Not reported
UW Battery Gen:	False
Used Oil Transporter:	False
Used Oil Transfer Facility:	False
Used Oil Processor:	False
Used Oil Refiner:	False
Used Oil Fuel Marketer Directs Shipments:	False
Used Oil Fuel Marketer Meets Specs:	False
Site Contact Address 2:	Not reported
Waste Stream Generated:	
Waste Managed Off Site:	B
State Only Waste Code 1:	WT02
State Only Waste Code 2:	Not reported
Report Managed On Site:	3083
KG Managed On Site:	6796.8434599999991
Generator Treatment Code:	Not reported
Permit By Rule Code:	Not reported
WCDE Residence Code:	Not reported
WCDH Origin Code:	1
WCDE On Site Code:	H020
WCDB Code:	W203
Description:	Organic solvent recovered from distillation process.
CORb Sequence Number:	128593
Sequence Number:	2499189
Mixed Radioactive Flag:	False

Map ID
Direction
Distance
Elevation

MAP FINDINGS

Site

Database(s)

EDR ID Number
EPA ID Number

CAPITAL INDUSTRIES INC (Continued)

1000264308

Designation Code:	D
Reported Quantity:	3966
Quantity Unit:	LB
Kilograms Quantity:	1798.9776309424153
Density Number:	0
Density Quantity:	Not reported
Waste Managed Off Site:	Y
State Only Waste Code 1:	WT02
State Only Waste Code 2:	Not reported
Report Managed On Site:	0
KG Managed On Site:	0
Generator Treatment Code:	Not reported
Permit By Rule Code:	Not reported
WCDE Residence Code:	H020
WCDH Origin Code:	5
WCDE On Site Code:	Not reported
WCDB Code:	W604
Description:	still bottom waste from solvent distillation
CORb Sequence Number:	128593
Sequence Number:	2499190
Mixed Radioactive Flag:	False
Designation Code:	D
Reported Quantity:	9087
Quantity Unit:	LB
Kilograms Quantity:	4121.8632708960486
Density Number:	0
Density Quantity:	Not reported
Waste Managed Off Site:	Y
State Only Waste Code 1:	WT02
State Only Waste Code 2:	Not reported
Report Managed On Site:	0
KG Managed On Site:	0
Generator Treatment Code:	Not reported
Permit By Rule Code:	Not reported
WCDE Residence Code:	Not reported
WCDH Origin Code:	2
WCDE On Site Code:	Not reported
WCDB Code:	W101
Description:	water with low level vinyl chloride from test wells IDW.
CORb Sequence Number:	128593
Sequence Number:	2499191
Mixed Radioactive Flag:	False
Designation Code:	D
Reported Quantity:	2035
Quantity Unit:	LB
Kilograms Quantity:	923.07601587690749
Density Number:	0
Density Quantity:	Not reported
Waste Managed Off Site:	Y
State Only Waste Code 1:	WT02
State Only Waste Code 2:	Not reported
Report Managed On Site:	0
KG Managed On Site:	0
Generator Treatment Code:	Not reported

Map ID
Direction
Distance
Elevation

MAP FINDINGS

Site

Database(s)

EDR ID Number
EPA ID Number

CAPITAL INDUSTRIES INC (Continued)

1000264308

Permit By Rule Code: Not reported
WCDE Residence Code: Not reported
WCDH Origin Code: 2
WCDE On Site Code: Not reported
WCDB Code: W301
Description: soil with low level vinyl choride and halogentated solvents
CORb Sequence Number: 128593
Sequence Number: 2499192
Mixed Radioactive Flag: False
Designation Code: D
Reported Quantity: 17000
Quanity Unit: LB
Kilograms Quanity: 7711.2001326326426
Density Number: 0
Density Quantity: Not reported

Shipments Send:

CORB Waste Sequence Number: 128593
Waste Sequence Number: 2499192
Sequence Number: 1164657
Shipment Date: 5/11/2010
Mainfest Document ID: 002267497FLE
Reported Quantity: 7000
Unit of Measure: LB
Kilograms Quanity: 3175.20005461344
Receiving EPAID: IDD073114654

Waste Sequence Number: 2499192
Sequence Number: 1164658
Shipment Date: 7/12/2010
Mainfest Document ID: 003448035FLE
Reported Quantity: 10000
Unit of Measure: LB
Kilograms Quanity: 4536.0000780192
Receiving EPAID: IDD073114654

Waste Sequence Number: 2499191
Sequence Number: 1164648
Shipment Date: 7/12/2010
Mainfest Document ID: 003448035FLE
Reported Quantity: 1045
Unit of Measure: LB
Kilograms Quanity: 474.012008153007
Receiving EPAID: IDD073114654

Waste Sequence Number: 2499191
Sequence Number: 1164647
Shipment Date: 5/11/2010
Mainfest Document ID: 00226749FLE
Reported Quantity: 990
Unit of Measure: LB
Kilograms Quanity: 449.064007723901
Receiving EPAID: IDD073114654

Waste Sequence Number: 2499189
Sequence Number: 1164555
Shipment Date: 6/16/2010

Map ID
Direction
Distance
Elevation

MAP FINDINGS

Site

Database(s)

EDR ID Number
EPA ID Number

CAPITAL INDUSTRIES INC (Continued)

1000264308

Mainfest Document ID:	002570359FLE
Reported Quantity:	883
Unit of Measure:	LB
Kilograms Quantity:	400.528806889096
Receiving EPAID:	WAD981769110
Waste Sequence Number:	2499190
Sequence Number:	1164615
Shipment Date:	6/16/2010
Mainfest Document ID:	002570359FLE
Reported Quantity:	1316
Unit of Measure:	LB
Kilograms Quantity:	596.937610267327
Receiving EPAID:	WAD981769110
Waste Sequence Number:	2499190
Sequence Number:	1164614
Shipment Date:	5/4/2010
Mainfest Document ID:	002267426FLE
Reported Quantity:	1337
Unit of Measure:	LB
Kilograms Quantity:	606.463210431167
Receiving EPAID:	WAD981769110
Waste Sequence Number:	2499190
Sequence Number:	1164616
Shipment Date:	8/27/2010
Mainfest Document ID:	003448434FLE
Reported Quantity:	1805
Unit of Measure:	LB
Kilograms Quantity:	818.748014082466
Receiving EPAID:	WAD981769110
Waste Sequence Number:	2499190
Sequence Number:	1164613
Shipment Date:	1/7/2010
Mainfest Document ID:	002266545FLE
Reported Quantity:	2642
Unit of Measure:	LB
Kilograms Quantity:	1198.41122061267
Receiving EPAID:	WAD981769110
Waste Sequence Number:	2499190
Sequence Number:	1164617
Shipment Date:	12/16/2010
Mainfest Document ID:	003447798FLE
Reported Quantity:	1987
Unit of Measure:	LB
Kilograms Quantity:	901.303215502415
Receiving EPAID:	WAD981769110
Waste Stream Off Site Mgmt:	
Waste CORB Sequence Number:	128593
Waste Sequence Number:	2499189
Sequence Number:	592873
Received EPAID:	WAD981769110
Managed Quantity:	883

Map ID
 Direction
 Distance
 Elevation

MAP FINDINGS

Site

Database(s)

EDR ID Number
 EPA ID Number

CAPITAL INDUSTRIES INC (Continued)

1000264308

Kilogram Quantity:	400.52880688909551
Recycled Percentage:	65
Waste Management System Code:	H020
Waste Sequence Number:	2499192
Sequence Number:	592971
Received EPAID:	IDD073114654
Managed Quantity:	17000
Kilogram Quantity:	7711.2001326326426
Recycled Percentage:	0
Waste Management System Code:	H131
Waste Sequence Number:	2499190
Sequence Number:	592904
Received EPAID:	WAD981769110
Managed Quantity:	9087
Kilogram Quantity:	4121.8632708960486
Recycled Percentage:	0
Waste Management System Code:	H061
Waste Sequence Number:	2499191
Sequence Number:	592949
Received EPAID:	IDD073114654
Managed Quantity:	2035
Kilogram Quantity:	923.07601587690749
Recycled Percentage:	0
Waste Management System Code:	H131
Waste Stream Comments:	
CORB Waste Sequence Number:	128593
Comments:	Contaminated water from voluntary IDW test wells of soil and groundwater.
Waste Sequence Number:	2499191
Sequence Number:	1
Comments:	Contaminated soils from voluntary IDW test wells of soil and groundwater.
Waste Sequence Number:	2499192
Sequence Number:	1
Waste Stream EPA Code:	
CORB Waste Sequence Number:	128593
Waste Sequence Number:	2499189
Sequence Number:	5453396
WCDA Code:	D001
Waste Sequence Number:	2499192
Sequence Number:	5454076
WCDA Code:	D043
Waste Sequence Number:	2499189
Sequence Number:	5453397
WCDA Code:	F003
Waste Sequence Number:	2499190
Sequence Number:	5453806

Map ID
Direction
Distance
Elevation

MAP FINDINGS

Site

Database(s)

EDR ID Number
EPA ID Number

CAPITAL INDUSTRIES INC (Continued)

1000264308

WCDA Code:	D001
Waste Sequence Number:	2499190
Sequence Number:	5453808
WCDA Code:	F005
Waste Sequence Number:	2499192
Sequence Number:	5454077
WCDA Code:	F002
Waste Sequence Number:	2499191
Sequence Number:	5454013
WCDA Code:	D043
Waste Sequence Number:	2499190
Sequence Number:	5453807
WCDA Code:	F003
Waste Sequence Number:	2499189
Sequence Number:	5453398
WCDA Code:	F005
Waste Stream Source Code:	
CORB Waste Sequence Number:	128593
Waste Sequence Number:	2499190
Sequence Number:	1
WCDD Code:	G24
Waste Sequence Number:	2499192
Sequence Number:	1
WCDD Code:	G44
Waste Sequence Number:	2499191
Sequence Number:	1
WCDD Code:	G44
Waste Sequence Number:	2499189
Sequence Number:	1
WCDD Code:	G06
Name:	CAPITAL INDUSTRIES INC
Address:	5801 3RD AVE S
City,State,Zip:	SEATTLE, WA 98108
Facility Address 2:	Not reported
Facility ID:	11598755
EPA ID:	WAD009245465
NAICS:	332439
State Waste Code Desc:	WT02
Federal Waste Code Desc:	D001,F003,F005
Form Comm:	Not reported
Data Year:	2009
Permit by Rule:	False
Mailing Address 2:	Not reported
Treatment by Generator:	False
Mixed Radioactive Waste:	False
Importer of Hazardous Waste:	False

Map ID
Direction
Distance
Elevation

MAP FINDINGS

Site

Database(s)

EDR ID Number
EPA ID Number

CAPITAL INDUSTRIES INC (Continued)

1000264308

Immediate Recycler:	False
Treatment/Storage/Disposal/Recycling Facility:	False
Generator of Dangerous Fuel Waste:	False
Generator Marketing to Burner:	False
Other Marketers (i.e., blender, distributor, etc.):	False
Utility Boiler Burner:	False
Industry Boiler Burner:	False
Industrial Furnace:	False
Smelter Defferal:	False
Universal Waste:	Not reported
Off-Specification:	Not reported
LN Address 2:	Not reported
Tax Reg #:	578009230
Business Type:	steel fabrication shop
Mail Name:	Capital Industries Inc
Mailing Address:	PO Box 80983
Mailing City,State,Zip:	SEATTLE, WA 98108-3205
Legal Organization Name:	Capital Industries Inc
Legal Organization Type:	Private
Legal Contact:	Ronald Taylor
Legal Address:	PO Box 80983
Legal Address 2:	Not reported
Legal City,State,Zip:	SEATTLE, WA 98108-0983
Legal Phone Number:	(206)762-8585
Legal Effective Date:	03/06/2001
Land Organization Name:	Capital Industries Inc
Land Organization Type:	Private
Land Contact:	Ronald Taylor
Land Address:	PO Box 80983
Land City,State,Zip:	SEATTLE, WA 98108-0983
Land Phone Number:	(206)762-8585
Operator Organization Name:	Not reported
Operator Organization Type:	Private
Operator:	Ronald Taylor
Operator Address:	5801 3RD AVE S
Operator Address 2:	PO Box 80983
Operator City,State,Zip:	SEATTLE, WA 98108-3205
Operator Phone Number:	(206)762-8585
Operator Effective Date:	04/04/1985
Site Contact:	Ray Carr
Site Contact Address:	5801 3RD AVE S
Contact City,State,Zip:	SEATTLE, WA 98108-3205
Site Contact Phone Number:	(206)762-8585
Site Contact Email:	rcarr@capitalind.com
Gen Status Code:	MQG
Monthly Generation:	False
Batch Generation:	True
One Time Generation:	False
Transport Own Waste:	False
Tranports Other Waste:	False
Recycler Onsite:	True
Transfer Facility:	False
Other Exemption:	Not reported
UW Battery Gen:	False
Used Oil Transporter:	False
Used Oil Transfer Facility:	False
Used Oil Processor:	False

Map ID
Direction
Distance
Elevation

MAP FINDINGS

Site

Database(s)

EDR ID Number
EPA ID Number

CAPITAL INDUSTRIES INC (Continued)

1000264308

Used Oil Refiner:	False
Used Oil Fuel Marketer Directs Shipments:	False
Used Oil Fuel Marketer Meets Specs:	False
Site Contact Address 2:	Not reported
Waste Stream Generated:	
Waste Managed Off Site:	Y
State Only Waste Code 1:	WT02
State Only Waste Code 2:	Not reported
Report Managed On Site:	0
KG Managed On Site:	0
Generator Treatment Code:	Not reported
Permit By Rule Code:	Not reported
WCDE Residence Code:	Not reported
WCDH Origin Code:	2
WCDE On Site Code:	Not reported
WCDB Code:	W301
Description:	soil with low level vinyl choride and halogenated solvents
CORb Sequence Number:	123297
Sequence Number:	2142735
Mixed Radioactive Flag:	False
Designation Code:	D
Reported Quantity:	2418
Quantity Unit:	LB
Kilograms Quantity:	1096.804818865043
Density Number:	0
Density Quantity:	Not reported
Waste Managed Off Site:	Y
State Only Waste Code 1:	WT02
State Only Waste Code 2:	Not reported
Report Managed On Site:	0
KG Managed On Site:	0
Generator Treatment Code:	Not reported
Permit By Rule Code:	Not reported
WCDE Residence Code:	Not reported
WCDH Origin Code:	2
WCDE On Site Code:	Not reported
WCDB Code:	W101
Description:	water with low level vinyl chloride from test wells
CORb Sequence Number:	123297
Sequence Number:	2142727
Mixed Radioactive Flag:	False
Designation Code:	D
Reported Quantity:	3450
Quantity Unit:	LB
Kilograms Quantity:	1564.9200269166245
Density Number:	0
Density Quantity:	Not reported
Waste Managed Off Site:	N
State Only Waste Code 1:	WT02
State Only Waste Code 2:	Not reported
Report Managed On Site:	6241
KG Managed On Site:	13759.033419999998
Generator Treatment Code:	Not reported
Permit By Rule Code:	Not reported
WCDE Residence Code:	Not reported

Map ID
Direction
Distance
Elevation

MAP FINDINGS

Site

Database(s)

EDR ID Number
EPA ID Number

CAPITAL INDUSTRIES INC (Continued)

1000264308

WCDH Origin Code: 1
WCDE On Site Code: H020
WCDB Code: W203
Description: Organic solvent recovered from distillation process.
CORb Sequence Number: 123297
Sequence Number: 2142702
Mixed Radioactive Flag: False
Designation Code: D
Reported Quantity: 6241
Quantity Unit: LB
Kilograms Quantity: 2830.9176486917836
Density Number: 0
Density Quantity: Not reported

Waste Managed Off Site: Y
State Only Waste Code 1: WT02
State Only Waste Code 2: Not reported
Report Managed On Site: 0
KG Managed On Site: 0
Generator Treatment Code: Not reported
Permit By Rule Code: Not reported
WCDE Residence Code: H020
WCDH Origin Code: 5
WCDE On Site Code: Not reported
WCDB Code: W203
Description: still bottom waste from solvent distillation
CORb Sequence Number: 123297
Sequence Number: 2142703
Mixed Radioactive Flag: False
Designation Code: D
Reported Quantity: 5684
Quantity Unit: LB
Kilograms Quantity: 2578.2624443461141
Density Number: 0
Density Quantity: Not reported

Shipments Sent:
CORB Waste Sequence Number: 123297
Waste Sequence Number: 2142727
Sequence Number: 1037198
Shipment Date: 8/17/2009
Manifest Document ID: 005419220JJK
Reported Quantity: 700
Unit of Measure: LB
Kilograms Quantity: 317.520005461344
Receiving EPAID: ORD089452353

Waste Sequence Number: 2142703
Sequence Number: 1037182
Shipment Date: 4/28/2009
Manifest Document ID: 002570898FLE
Reported Quantity: 1958
Unit of Measure: LB
Kilograms Quantity: 888.14881527616
Receiving EPAID: WAD981769110

Waste Sequence Number: 2142727

Map ID
Direction
Distance
Elevation

MAP FINDINGS

Site

Database(s)

EDR ID Number
EPA ID Number

CAPITAL INDUSTRIES INC (Continued)

1000264308

Sequence Number: 1037199
Shipment Date: 3/4/2009
Manifest Document ID: 005419029JJK
Reported Quantity: 2750
Unit of Measure: LB
Kilograms Quantity: 1247.40002145528
Receiving EPAID: ORD089452353

Waste Sequence Number: 2142703
Sequence Number: 1037183
Shipment Date: 2/13/2009
Manifest Document ID: 002568693FLE
Reported Quantity: 1740
Unit of Measure: LB
Kilograms Quantity: 789.264013575341
Receiving EPAID: WAD981769110

Waste Sequence Number: 2142735
Sequence Number: 1037210
Shipment Date: 8/17/2009
Manifest Document ID: 005419220JJK
Reported Quantity: 918
Unit of Measure: LB
Kilograms Quantity: 416.404807162163
Receiving EPAID: ORD089452353

Waste Sequence Number: 2142735
Sequence Number: 1037211
Shipment Date: 3/4/2009
Manifest Document ID: 005419030JJK
Reported Quantity: 1500
Unit of Measure: LB
Kilograms Quantity: 680.40001170288
Receiving EPAID: ORD089452353

Waste Sequence Number: 2142703
Sequence Number: 1037181
Shipment Date: 7/23/2009
Manifest Document ID: 002571731FLE
Reported Quantity: 1986
Unit of Measure: LB
Kilograms Quantity: 900.849615494613
Receiving EPAID: WAD981769110

Waste Stream Off Site Mgmt:
Waste CORB Sequence Number: 123297
Waste Sequence Number: 2142727
Sequence Number: 532145
Received EPAID: ORD089452353
Managed Quantity: 3450
Kilogram Quantity: 1564.9200269166245
Recycled Percentage: 0
Waste Management System Code: H132

Waste Sequence Number: 2142735
Sequence Number: 532148
Received EPAID: ORD089452353

Map ID
Direction
Distance
Elevation

MAP FINDINGS

Site

Database(s)

EDR ID Number
EPA ID Number

CAPITAL INDUSTRIES INC (Continued)

1000264308

Managed Quantity: 2418
Kilogram Quantity: 1096.804818865043
Recycled Percentage: 0
Waste Management System Code: H141

Waste Sequence Number: 2142703
Sequence Number: 532135
Received EPAID: WAD981769110
Managed Quantity: 5684
Kilogram Quantity: 2578.2624443461141
Recycled Percentage: 0
Waste Management System Code: H141

Waste Stream Comments:

CORB Waste Sequence Number: 123297
Comments: Contaminated water from voluntary IDW test wells of soil and groundwater.

Waste Sequence Number: 2142727
Sequence Number: 1

Comments: Contaminated soils from voluntary IDW test wells of soil and groundwater.

Waste Sequence Number: 2142735
Sequence Number: 1

Waste Stream EPA Code:

CORB Waste Sequence Number: 123297
Waste Sequence Number: 2142702
Sequence Number: 4654599
WCDA Code: D001

Waste Sequence Number: 2142703
Sequence Number: 4654666
WCDA Code: D001

Waste Sequence Number: 2142703
Sequence Number: 4654668
WCDA Code: F005

Waste Sequence Number: 2142735
Sequence Number: 4654526
WCDA Code: F002

Waste Sequence Number: 2142702
Sequence Number: 4654600
WCDA Code: F003

Waste Sequence Number: 2142703
Sequence Number: 4654667
WCDA Code: F003

Waste Sequence Number: 2142702
Sequence Number: 4654601
WCDA Code: F005

Waste Sequence Number: 2142727

Map ID
Direction
Distance
Elevation

MAP FINDINGS

Site

Database(s)

EDR ID Number
EPA ID Number

CAPITAL INDUSTRIES INC (Continued)

1000264308

Sequence Number: 4654569
WCDA Code: D043

Waste Sequence Number: 2142735
Sequence Number: 4654525
WCDA Code: D043

Waste Stream Source Code:
CORB Waste Sequence Number: 123297
Waste Sequence Number: 2142735
Sequence Number: 1
WCDD Code: G19

Waste Sequence Number: 2142703
Sequence Number: 1
WCDD Code: G24

Waste Sequence Number: 2142702
Sequence Number: 1
WCDD Code: G06

Waste Sequence Number: 2142727
Sequence Number: 1
WCDD Code: G19

[Click this hyperlink](#) while viewing on your computer to access
1 additional WA MANIFEST: record(s) in the EDR Site Report.

UIC:

Name: CAPITAL INDUSTRIES INC PLANT 4
Address: 5801 3RD AVE S
City,State,Zip: SEATTLE, WA 98108
Site Number: 34067
Owner Name: Capital Industries Inc.
Well Status: Active
EPA Well Type: 5B6 - Aquifer remediation
Latitude: 47.55054
Longitude: 122.33025
Well Name: C3-C5,D3-D5, E3-E5,F3-F5
Registration Type: Automatically Meet the Nonendangerment Standard
Construction Date: 12/01/2018
Construction Type: Not reported
Depth: 25

Name: CAPITAL INDUSTRIES INC PLANT 4
Address: 5801 3RD AVE S
City,State,Zip: SEATTLE, WA 98108
Site Number: 34067
Owner Name: Capital Industries Inc.
Well Status: Active
EPA Well Type: 5B6 - Aquifer remediation
Latitude: 47.55065
Longitude: 122.33025
Well Name: A3-A5, B2-B5, D2,E2
Registration Type: Automatically Meet the Nonendangerment Standard

Map ID
 Direction
 Distance
 Elevation

MAP FINDINGS

Site

Database(s)

EDR ID Number
 EPA ID Number

CAPITAL INDUSTRIES INC (Continued)

1000264308

Construction Date: 12/01/2108
 Construction Type: Not reported
 Depth: 8

AR214
East
1/4-1/2
0.382 mi.
2018 ft.

CENTRAL WELDING SUPPLY SEATTLE
5401 4TH AVE S
SEATTLE, WA 98108
Site 4 of 4 in cluster AR

WA ALLSITES

S118345008
N/A

Relative:
Higher
Actual:
12 ft.

ALLSITES:
 Name: CENTRAL WELDING SUPPLY SEATTLE
 Facility Id: 24353

AT215
ENE
1/4-1/2
0.383 mi.
2022 ft.

NAPA AUTO PARTS SEATTLE
5201 4TH AVE
SEATTLE, WA 98108
Site 5 of 5 in cluster AT

WA ALLSITES
RCRA NonGen / NLR
FINDS
ECHO

1000425219
WAD096764196

Relative:
Higher
Actual:
13 ft.

ALLSITES:
 Name: NAPA AUTO PARTS SEATTLE
 Facility Id: 74398946

RCRA Listings:

Date Form Received by Agency:	2003-07-11 00:00:00.0
Handler Name:	NAPA AUTO PARTS SEATTLE
Handler Address:	5201 4TH AVE
Handler City,State,Zip:	SEATTLE, WA 98108
EPA ID:	WAD096764196
Contact Name:	NICK SOKOLOVICH
Contact Address:	5201 4TH AVE S
Contact City,State,Zip:	SEATTLE, WA 98108
Contact Telephone:	206-763-2910
Contact Fax:	Not reported
Contact Email:	Not reported
Contact Title:	Not reported
EPA Region:	10
Land Type:	Private
Federal Waste Generator Description:	Not a generator, verified
Non-Notifier:	Not reported
Biennial Report Cycle:	Not reported
Accessibility:	Not reported
Active Site Indicator:	Not reported
State District Owner:	WA
State District:	NWRO
Mailing Address:	5201 4TH AVE S
Mailing City,State,Zip:	SEATTLE, WA 98108
Owner Name:	GENUINE PARTS CO
Owner Type:	Private
Operator Name:	GENUINE PARTS CO
Operator Type:	Private
Short-Term Generator Activity:	No
Importer Activity:	No
Mixed Waste Generator:	No
Transporter Activity:	No

Map ID
 Direction
 Distance
 Elevation

MAP FINDINGS

Site

Database(s)

EDR ID Number
 EPA ID Number

NAPA AUTO PARTS SEATTLE (Continued)

1000425219

Transfer Facility Activity:	No
Recycler Activity with Storage:	No
Small Quantity On-Site Burner Exemption:	No
Smelting Melting and Refining Furnace Exemption:	No
Underground Injection Control:	No
Off-Site Waste Receipt:	No
Universal Waste Indicator:	No
Universal Waste Destination Facility:	No
Federal Universal Waste:	No
Active Site Fed-Reg Treatment Storage and Disposal Facility:	Not reported
Active Site Converter Treatment storage and Disposal Facility:	Not reported
Active Site State-Reg Treatment Storage and Disposal Facility:	Not reported
Active Site State-Reg Handler:	---
Federal Facility Indicator:	Not reported
Hazardous Secondary Material Indicator:	NN
Sub-Part K Indicator:	Not reported
Commercial TSD Indicator:	No
Treatment Storage and Disposal Type:	Not reported
2018 GPRC Permit Baseline:	Not on the Baseline
2018 GPRC Renewals Baseline:	Not on the Baseline
Permit Renewals Workload Universe:	Not reported
Permit Workload Universe:	Not reported
Permit Progress Universe:	Not reported
Post-Closure Workload Universe:	Not reported
Closure Workload Universe:	Not reported
202 GPRC Corrective Action Baseline:	No
Corrective Action Workload Universe:	No
Subject to Corrective Action Universe:	No
Non-TSDs Where RCRA CA has Been Imposed Universe:	No
TSDs Potentially Subject to CA Under 3004 (u)/(v) Universe:	No
TSDs Only Subject to CA under Discretionary Auth Universe:	No
Corrective Action Priority Ranking:	No NCAPS ranking
Environmental Control Indicator:	No
Institutional Control Indicator:	No
Human Exposure Controls Indicator:	N/A
Groundwater Controls Indicator:	N/A
Operating TSD Universe:	Not reported
Full Enforcement Universe:	Not reported
Significant Non-Complier Universe:	No
Unaddressed Significant Non-Complier Universe:	No
Addressed Significant Non-Complier Universe:	No
Significant Non-Complier With a Compliance Schedule Universe:	No
Financial Assurance Required:	Not reported
Handler Date of Last Change:	2018-05-09 13:24:56.0
Recognized Trader-Importer:	No
Recognized Trader-Exporter:	No
Importer of Spent Lead Acid Batteries:	No
Exporter of Spent Lead Acid Batteries:	No
Recycler Activity Without Storage:	No
Manifest Broker:	No
Sub-Part P Indicator:	Not reported

Handler - Owner Operator:

Owner/Operator Indicator:	Owner
Owner/Operator Name:	GENUINE PARTS C G
Legal Status:	Private

Map ID
Direction
Distance
Elevation

MAP FINDINGS

Site

Database(s)

EDR ID Number
EPA ID Number

NAPA AUTO PARTS SEATTLE (Continued)

1000425219

Date Became Current: 2000-12-30 00:00:00.
Date Ended Current: Not reported
Owner/Operator Address: 5201 4TH AVE S
Owner/Operator City,State,Zip: SEATTLE, WA 98108-2216
Owner/Operator Telephone: 206-763-2910
Owner/Operator Telephone Ext: Not reported
Owner/Operator Fax: Not reported
Owner/Operator Email: Not reported

Owner/Operator Indicator: Operator
Owner/Operator Name: GENUINE PARTS CO
Legal Status: Private
Date Became Current: Not reported
Date Ended Current: Not reported
Owner/Operator Address: 5201 4TH AVE S
Owner/Operator City,State,Zip: SEATTLE, WA 98108
Owner/Operator Telephone: 206-763-2910
Owner/Operator Telephone Ext: Not reported
Owner/Operator Fax: Not reported
Owner/Operator Email: Not reported

Owner/Operator Indicator: Owner
Owner/Operator Name: 4TH DAWSON COMPANY
Legal Status: Private
Date Became Current: Not reported
Date Ended Current: Not reported
Owner/Operator Address: PO BOX 34721
Owner/Operator City,State,Zip: SEATTLE, WA 98124
Owner/Operator Telephone: 206-248-7357
Owner/Operator Telephone Ext: Not reported
Owner/Operator Fax: Not reported
Owner/Operator Email: Not reported

Owner/Operator Indicator: Operator
Owner/Operator Name: GENUINE PARTS CO
Legal Status: Private
Date Became Current: Not reported
Date Ended Current: Not reported
Owner/Operator Address: 5201 4TH AVE S
Owner/Operator City,State,Zip: SEATTLE, WA 98108-2216
Owner/Operator Telephone: 000-000-0000
Owner/Operator Telephone Ext: Not reported
Owner/Operator Fax: Not reported
Owner/Operator Email: Not reported

Owner/Operator Indicator: Owner
Owner/Operator Name: 4TH DAWSON COMPANY
Legal Status: Private
Date Became Current: Not reported
Date Ended Current: Not reported
Owner/Operator Address: PO BOX 34721
Owner/Operator City,State,Zip: SEATTLE, WA 98124
Owner/Operator Telephone: 206-248-7357
Owner/Operator Telephone Ext: Not reported
Owner/Operator Fax: Not reported
Owner/Operator Email: Not reported

Map ID
Direction
Distance
Elevation

MAP FINDINGS

Site

Database(s)

EDR ID Number
EPA ID Number

NAPA AUTO PARTS SEATTLE (Continued)

1000425219

Owner/Operator Indicator: Operator
Owner/Operator Name: NAPA AUTO PARTS SEATTLE
Legal Status: Private
Date Became Current: Not reported
Date Ended Current: Not reported
Owner/Operator Address: 5201 4TH AVE
Owner/Operator City,State,Zip: SEATTLE, WA 98108
Owner/Operator Telephone: 000-000-0000
Owner/Operator Telephone Ext: Not reported
Owner/Operator Fax: Not reported
Owner/Operator Email: Not reported

Owner/Operator Indicator: Owner
Owner/Operator Name: GENUINE PARTS CO
Legal Status: Private
Date Became Current: 2000-12-30 00:00:00.
Date Ended Current: Not reported
Owner/Operator Address: 5201 4TH AVE S
Owner/Operator City,State,Zip: SEATTLE, WA 98108
Owner/Operator Telephone: 206-763-2910
Owner/Operator Telephone Ext: Not reported
Owner/Operator Fax: Not reported
Owner/Operator Email: Not reported

Owner/Operator Indicator: Owner
Owner/Operator Name: 4TH DAWSON COMPANY
Legal Status: Private
Date Became Current: Not reported
Date Ended Current: Not reported
Owner/Operator Address: PO BOX 34721
Owner/Operator City,State,Zip: SEATTLE, WA 98124
Owner/Operator Telephone: 206-248-7357
Owner/Operator Telephone Ext: Not reported
Owner/Operator Fax: Not reported
Owner/Operator Email: Not reported

Owner/Operator Indicator: Owner
Owner/Operator Name: GENUINE PARTS CO
Legal Status: Private
Date Became Current: 1996-05-02 00:00:00.
Date Ended Current: Not reported
Owner/Operator Address: 5201 4TH AVE S
Owner/Operator City,State,Zip: SEATTLE, WA 98108
Owner/Operator Telephone: 000-000-0000
Owner/Operator Telephone Ext: Not reported
Owner/Operator Fax: Not reported
Owner/Operator Email: Not reported

Owner/Operator Indicator: Owner
Owner/Operator Name: 4TH & DAWSON COMPANY
Legal Status: Private
Date Became Current: Not reported
Date Ended Current: Not reported
Owner/Operator Address: PO BOX 34721
Owner/Operator City,State,Zip: SEATTLE, WA 98124
Owner/Operator Telephone: 206-248-7357
Owner/Operator Telephone Ext: Not reported

Map ID
Direction
Distance
Elevation

MAP FINDINGS

Site

Database(s)

EDR ID Number
EPA ID Number

NAPA AUTO PARTS SEATTLE (Continued)

1000425219

Owner/Operator Fax: Not reported
Owner/Operator Email: Not reported

Owner/Operator Indicator: Owner
Owner/Operator Name: GENUINE PARTS CO
Legal Status: Private
Date Became Current: 2000-12-30 00:00:00.
Date Ended Current: Not reported
Owner/Operator Address: 5201 4TH AVE S
Owner/Operator City,State,Zip: SEATTLE, WA 98108
Owner/Operator Telephone: 206-763-2910
Owner/Operator Telephone Ext: Not reported
Owner/Operator Fax: Not reported
Owner/Operator Email: Not reported

Owner/Operator Indicator: Operator
Owner/Operator Name: GENUINE PARTS CO
Legal Status: Private
Date Became Current: Not reported
Date Ended Current: Not reported
Owner/Operator Address: 5201 4TH AVE S
Owner/Operator City,State,Zip: SEATTLE, WA 98108
Owner/Operator Telephone: 206-763-2910
Owner/Operator Telephone Ext: Not reported
Owner/Operator Fax: Not reported
Owner/Operator Email: Not reported

Owner/Operator Indicator: Operator
Owner/Operator Name: GENUINE PARTS C G
Legal Status: Private
Date Became Current: 2000-12-30 00:00:00.
Date Ended Current: Not reported
Owner/Operator Address: 5201 4TH AVE S
Owner/Operator City,State,Zip: SEATTLE, WA 98108-2216
Owner/Operator Telephone: 206-763-2910
Owner/Operator Telephone Ext: Not reported
Owner/Operator Fax: Not reported
Owner/Operator Email: Not reported

Historic Generators:

Receive Date: 2000-04-20 00:00:00.0
Handler Name: NAPA AUTO PARTS SEATTLE
Federal Waste Generator Description: Not a generator, verified
State District Owner: WA
Large Quantity Handler of Universal Waste: No
Recognized Trader Importer: No
Recognized Trader Exporter: No
Spent Lead Acid Battery Importer: No
Spent Lead Acid Battery Exporter: No
Current Record: No
Non Storage Recycler Activity: Not reported
Electronic Manifest Broker: Not reported

Receive Date: 2003-07-10 00:00:00.0
Handler Name: NAPA AUTO PARTS SEATTLE
Federal Waste Generator Description: Not a generator, verified
State District Owner: WA

Map ID
Direction
Distance
Elevation

MAP FINDINGS

Site

Database(s)

EDR ID Number
EPA ID Number

NAPA AUTO PARTS SEATTLE (Continued)

1000425219

Large Quantity Handler of Universal Waste: No
Recognized Trader Importer: No
Recognized Trader Exporter: No
Spent Lead Acid Battery Importer: No
Spent Lead Acid Battery Exporter: No
Current Record: No
Non Storage Recycler Activity: Not reported
Electronic Manifest Broker: Not reported

Receive Date: 2003-07-11 00:00:00.0
Handler Name: NAPA AUTO PARTS SEATTLE
Federal Waste Generator Description: Not a generator, verified
State District Owner: WA
Large Quantity Handler of Universal Waste: No
Recognized Trader Importer: No
Recognized Trader Exporter: No
Spent Lead Acid Battery Importer: No
Spent Lead Acid Battery Exporter: No
Current Record: Yes
Non Storage Recycler Activity: Not reported
Electronic Manifest Broker: Not reported

Receive Date: 2000-04-20 00:00:00.0
Handler Name: NAPA AUTO PARTS SEATTLE
Federal Waste Generator Description: Small Quantity Generator
State District Owner: WA
Large Quantity Handler of Universal Waste: No
Recognized Trader Importer: No
Recognized Trader Exporter: No
Spent Lead Acid Battery Importer: No
Spent Lead Acid Battery Exporter: No
Current Record: No
Non Storage Recycler Activity: Not reported
Electronic Manifest Broker: Not reported

Receive Date: 2003-07-10 00:00:00.0
Handler Name: NAPA AUTO PARTS SEATTLE
Federal Waste Generator Description: Not a generator, verified
State District Owner: WA
Large Quantity Handler of Universal Waste: No
Recognized Trader Importer: No
Recognized Trader Exporter: No
Spent Lead Acid Battery Importer: No
Spent Lead Acid Battery Exporter: No
Current Record: No
Non Storage Recycler Activity: Not reported
Electronic Manifest Broker: Not reported

Facility Has Received Notices of Violation:
Found Violation: No
Agency Which Determined Violation: Not reported
Violation Short Description: Not reported
Date Violation was Determined: Not reported
Actual Return to Compliance Date: Not reported
Return to Compliance Qualifier: Not reported
Violation Responsible Agency: Not reported

Map ID
Direction
Distance
Elevation

MAP FINDINGS

Site

Database(s)

EDR ID Number
EPA ID Number

NAPA AUTO PARTS SEATTLE (Continued)

1000425219

Scheduled Compliance Date:	Not reported
Enforcement Identifier:	Not reported
Date of Enforcement Action:	Not reported
Enforcement Responsible Agency:	Not reported
Enforcement Docket Number:	Not reported
Enforcement Attorney:	Not reported
Corrective Action Component:	Not reported
Appeal Initiated Date:	Not reported
Appeal Resolution Date:	Not reported
Disposition Status Date:	Not reported
Disposition Status:	Not reported
Disposition Status Description:	Not reported
Consent/Final Order Sequence Number:	Not reported
Consent/Final Order Respondent Name:	Not reported
Consent/Final Order Lead Agency:	Not reported
Enforcement Type:	Not reported
Enforcement Responsible Person:	Not reported
Enforcement Responsible Sub-Organization:	Not reported
SEP Sequence Number:	Not reported
SEP Expenditure Amount:	Not reported
SEP Scheduled Completion Date:	Not reported
SEP Actual Date:	Not reported
SEP Defaulted Date:	Not reported
SEP Type:	Not reported
SEP Type Description:	Not reported
Proposed Amount:	Not reported
Final Monetary Amount:	Not reported
Paid Amount:	Not reported
Final Count:	Not reported
Final Amount:	Not reported
Found Violation:	No
Agency Which Determined Violation:	Not reported
Violation Short Description:	Not reported
Date Violation was Determined:	Not reported
Actual Return to Compliance Date:	Not reported
Return to Compliance Qualifier:	Not reported
Violation Responsible Agency:	Not reported
Scheduled Compliance Date:	Not reported
Enforcement Identifier:	Not reported
Date of Enforcement Action:	Not reported
Enforcement Responsible Agency:	Not reported
Enforcement Docket Number:	Not reported
Enforcement Attorney:	Not reported
Corrective Action Component:	Not reported
Appeal Initiated Date:	Not reported
Appeal Resolution Date:	Not reported
Disposition Status Date:	Not reported
Disposition Status:	Not reported
Disposition Status Description:	Not reported
Consent/Final Order Sequence Number:	Not reported
Consent/Final Order Respondent Name:	Not reported
Consent/Final Order Lead Agency:	Not reported
Enforcement Type:	Not reported
Enforcement Responsible Person:	Not reported
Enforcement Responsible Sub-Organization:	Not reported
SEP Sequence Number:	Not reported

Map ID
Direction
Distance
Elevation

MAP FINDINGS

Site

Database(s)

EDR ID Number
EPA ID Number

NAPA AUTO PARTS SEATTLE (Continued)

1000425219

SEP Expenditure Amount: Not reported
SEP Scheduled Completion Date: Not reported
SEP Actual Date: Not reported
SEP Defaulted Date: Not reported
SEP Type: Not reported
SEP Type Description: Not reported
Proposed Amount: Not reported
Final Monetary Amount: Not reported
Paid Amount: Not reported
Final Count: Not reported
Final Amount: Not reported

Evaluation Action Summary:

Evaluation Date: 2003-04-22 00:00:00.0
Evaluation Responsible Agency: State
Found Violation: No
Evaluation Type Description: COMPLIANCE ASSISTANCE VISIT
Evaluation Responsible Person Identifier: WAJEB
Evaluation Responsible Sub-Organization: CR
Actual Return to Compliance Date: Not reported
Scheduled Compliance Date: Not reported
Date of Request: Not reported
Date Response Received: Not reported
Request Agency: Not reported
Former Citation: Not reported

Evaluation Date: 2013-07-31 00:00:00.0
Evaluation Responsible Agency: State
Found Violation: No
Evaluation Type Description: FOCUSED COMPLIANCE INSPECTION
Evaluation Responsible Person Identifier: WAWJW
Evaluation Responsible Sub-Organization: NW
Actual Return to Compliance Date: Not reported
Scheduled Compliance Date: Not reported
Date of Request: Not reported
Date Response Received: Not reported
Request Agency: Not reported
Former Citation: Not reported

FINDS:

Registry ID: 110005329153

Click Here:

Environmental Interest/Information System:

Washington Facility / Site Identification System (WA-FSIS) provides a means to query and display data maintained by the Washington Department of Ecology. This system contains key information for each facility/site that is currently, or has been, of interest to the Air Quality, Dam Safety, Hazardous Waste, Toxics Cleanup, and Water Quality Programs.

RCRAInfo is a national information system that supports the Resource Conservation and Recovery Act (RCRA) program through the tracking of events and activities related to facilities that generate, transport, and treat, store, or dispose of hazardous waste. RCRAInfo allows RCRA program staff to track the notification, permit, compliance, and

Map ID
Direction
Distance
Elevation

MAP FINDINGS

Site

Database(s)

EDR ID Number
EPA ID Number

NAPA AUTO PARTS SEATTLE (Continued)

1000425219

corrective action activities required under RCRA.

[Click this hyperlink](#) while viewing on your computer to access additional FINDS: detail in the EDR Site Report.

ECHO:

Envid: 1000425219
Registry ID: 110005329153
DFR URL: <http://echo.epa.gov/detailed-facility-report?fid=110005329153>
Name: NAPA AUTO PARTS SEATTLE
Address: 5201 4TH AVE
City,State,Zip: SEATTLE, WA 98108

**216
SE
1/4-1/2
0.384 mi.
2029 ft.**

**BECKWITH KUFFEL INC
5930 1ST AVE S
SEATTLE, WA 98108**

**WA UST 1000838339
WA ALLSITES WAD988511127
RCRA NonGen / NLR
FINDS
ECHO**

**Relative:
Higher
Actual:
9 ft.**

UST:
Name: BECKWITH & KUFFEL
Address: 5930 1ST AVE S
City: SEATTLE
Zip: 98108
Facility ID: 96937296
Site Id: 9853
UBI: Not reported
Phone Number: Not reported
Decimal Latitude: 47.54977
Decimal Longitude: -122.335296

Tank Name: 1
Tag Number: Not reported
Tank Status: Removed
Tank Status Date: 08/06/1996
Tank Install Date: 12/31/1964
Tank Closure Date: Not reported
Capacity Range: Not reported
Tank Permit Expiration Date: Not reported
Tank Upgrade Date: Not reported
Tank Spill Prevention: Not reported
Tank Overfill Prevention: Not reported
Tank Material: Steel
Tank Construction: Not reported
Tank Tightness Test: Not reported
Tank Corrosion Protection: Not reported
Tank Manifold: Not reported
Tank Release Detection: Not reported
Tank SFC Type: Not reported
Pipe Material: Not reported
Pipe Construction: Not reported
Pipe Primary Release Detection: Not reported
Pipe Second Release Detection: Not reported
Pipe Corrosion Protection: Not reported
Pipe Pumping System: Not reported
Responsible Unit: Northwest
Dispenser/Pump SFC Type: Not reported

Map ID
Direction
Distance
Elevation

MAP FINDINGS

Site

Database(s)

EDR ID Number
EPA ID Number

BECKWITH KUFFEL INC (Continued)

1000838339

Name: BECKWITH & KUFFEL
Address: 5930 1ST AVE S
City: SEATTLE
Zip: 98108

Tank Name: 2
Tag Number: Not reported
Tank Status: Removed
Tank Status Date: 08/06/1996
Tank Install Date: 12/31/1964
Tank Closure Date: Not reported
Capacity Range: 111 TO 1,100 Gallons
Tank Permit Expiration Date: Not reported
Tank Upgrade Date: Not reported
Tank Spill Prevention: Not reported
Tank Overfill Prevention: Not reported
Tank Material: Steel
Tank Construction: Not reported
Tank Tightness Test: Not reported
Tank Corrosion Protection: Not reported
Tank Manifold: Not reported
Tank Release Detection: Not reported
Tank SFC Type: Not reported
Pipe Material: Not reported
Pipe Construction: Not reported
Pipe Primary Release Detection: Not reported
Pipe Second Release Detection: Not reported
Pipe Corrosion Protection: Not reported
Pipe Pumping System: Not reported
Responsible Unit: Northwest
Dispenser/Pump SFC Type: Not reported

ALLSITES:

Name: BECKWITH KUFFEL INC
Facility Id: 96937296

RCRA Listings:

Date Form Received by Agency: 1992-08-28 00:00:00.0
Handler Name: BECKWITH KUFFEL INC
Handler Address: 5930 1ST AVE S
Handler City,State,Zip: SEATTLE, WA 98108-3248
EPA ID: WAD988511127
Contact Name: BECKWITH KUFFEL BECKWITH KUFFEL
Contact Address: 5930 1ST AVE S
Contact City,State,Zip: SEATTLE, WA 98108-3248
Contact Telephone: 000-000-0000
Contact Fax: 000-000-0000
Contact Email: Not reported
Contact Title: Not reported
EPA Region: 10
Land Type: Private
Federal Waste Generator Description: Not a generator, verified
Non-Notifier: Not reported
Biennial Report Cycle: Not reported
Accessibility: Not reported
Active Site Indicator: Not reported

Map ID
 Direction
 Distance
 Elevation

MAP FINDINGS

Site

Database(s)

EDR ID Number
 EPA ID Number

BECKWITH KUFFEL INC (Continued)

1000838339

State District Owner:	WA
State District:	NWRO
Mailing Address:	5930 1ST AVE S
Mailing City, State, Zip:	SEATTLE, WA 98108-3248
Owner Name:	BECKWITH KUFFEL B
Owner Type:	Private
Operator Name:	Not reported
Operator Type:	Not reported
Short-Term Generator Activity:	No
Importer Activity:	No
Mixed Waste Generator:	No
Transporter Activity:	No
Transfer Facility Activity:	No
Recycler Activity with Storage:	No
Small Quantity On-Site Burner Exemption:	No
Smelting Melting and Refining Furnace Exemption:	No
Underground Injection Control:	No
Off-Site Waste Receipt:	No
Universal Waste Indicator:	No
Universal Waste Destination Facility:	No
Federal Universal Waste:	No
Active Site Fed-Reg Treatment Storage and Disposal Facility:	Not reported
Active Site Converter Treatment storage and Disposal Facility:	Not reported
Active Site State-Reg Treatment Storage and Disposal Facility:	Not reported
Active Site State-Reg Handler:	---
Federal Facility Indicator:	Not reported
Hazardous Secondary Material Indicator:	NN
Sub-Part K Indicator:	Not reported
Commercial TSD Indicator:	No
Treatment Storage and Disposal Type:	Not reported
2018 GPRC Permit Baseline:	Not on the Baseline
2018 GPRC Renewals Baseline:	Not on the Baseline
Permit Renewals Workload Universe:	Not reported
Permit Workload Universe:	Not reported
Permit Progress Universe:	Not reported
Post-Closure Workload Universe:	Not reported
Closure Workload Universe:	Not reported
202 GPRC Corrective Action Baseline:	No
Corrective Action Workload Universe:	No
Subject to Corrective Action Universe:	No
Non-TSDs Where RCRA CA has Been Imposed Universe:	No
TSDs Potentially Subject to CA Under 3004 (u)/(v) Universe:	No
TSDs Only Subject to CA under Discretionary Auth Universe:	No
Corrective Action Priority Ranking:	No NCAPS ranking
Environmental Control Indicator:	No
Institutional Control Indicator:	No
Human Exposure Controls Indicator:	N/A
Groundwater Controls Indicator:	N/A
Operating TSD Universe:	Not reported
Full Enforcement Universe:	Not reported
Significant Non-Complier Universe:	No
Unaddressed Significant Non-Complier Universe:	No
Addressed Significant Non-Complier Universe:	No
Significant Non-Complier With a Compliance Schedule Universe:	No
Financial Assurance Required:	Not reported
Handler Date of Last Change:	2012-02-16 19:23:02.0
Recognized Trader-Importer:	No

Map ID
Direction
Distance
Elevation

MAP FINDINGS

Site

Database(s)

EDR ID Number
EPA ID Number

BECKWITH KUFFEL INC (Continued)

1000838339

Recognized Trader-Exporter: No
Importer of Spent Lead Acid Batteries: No
Exporter of Spent Lead Acid Batteries: No
Recycler Activity Without Storage: Not reported
Manifest Broker: Not reported
Sub-Part P Indicator: Not reported

Handler - Owner Operator:

Owner/Operator Indicator: Owner
Owner/Operator Name: BECKWITH KUFFEL B
Legal Status: Private
Date Became Current: 1996-05-03 00:00:00.
Date Ended Current: Not reported
Owner/Operator Address: 5930 1ST AVE S
Owner/Operator City,State,Zip: SEATTLE, WA 98108-3248
Owner/Operator Telephone: 000-000-0000
Owner/Operator Telephone Ext: Not reported
Owner/Operator Fax: Not reported
Owner/Operator Email: Not reported

Owner/Operator Indicator: Owner
Owner/Operator Name: BECKWITH KUFFEL INC
Legal Status: Private
Date Became Current: Not reported
Date Ended Current: Not reported
Owner/Operator Address: 5930 1ST AVE S
Owner/Operator City,State,Zip: SEATTLE, WA 98108
Owner/Operator Telephone: 000-000-0000
Owner/Operator Telephone Ext: Not reported
Owner/Operator Fax: Not reported
Owner/Operator Email: Not reported

Owner/Operator Indicator: Owner
Owner/Operator Name: SEE PAPER COPY
Legal Status: Private
Date Became Current: Not reported
Date Ended Current: Not reported
Owner/Operator Address: 5930 1ST AVE S
Owner/Operator City,State,Zip: SEATTLE, WA 98108-3248
Owner/Operator Telephone: 000-000-0000
Owner/Operator Telephone Ext: Not reported
Owner/Operator Fax: Not reported
Owner/Operator Email: Not reported

Owner/Operator Indicator: Owner
Owner/Operator Name: BECKWITH KUFFEL INC
Legal Status: Private
Date Became Current: 1996-05-03 00:00:00.
Date Ended Current: Not reported
Owner/Operator Address: 5930 1ST AVE S
Owner/Operator City,State,Zip: SEATTLE, WA 98108
Owner/Operator Telephone: 000-000-0000
Owner/Operator Telephone Ext: Not reported
Owner/Operator Fax: Not reported
Owner/Operator Email: Not reported

Map ID
Direction
Distance
Elevation

MAP FINDINGS

Site

Database(s)

EDR ID Number
EPA ID Number

BECKWITH KUFFEL INC (Continued)

1000838339

Owner/Operator Indicator: Operator
Owner/Operator Name: BECKWITH KUFFEL INC
Legal Status: Private
Date Became Current: Not reported
Date Ended Current: Not reported
Owner/Operator Address: 5930 1ST AVE S
Owner/Operator City,State,Zip: SEATTLE, WA 98108
Owner/Operator Telephone: 000-000-0000
Owner/Operator Telephone Ext: Not reported
Owner/Operator Fax: Not reported
Owner/Operator Email: Not reported

Owner/Operator Indicator: Operator
Owner/Operator Name: BECKWITH KUFFEL INC
Legal Status: Private
Date Became Current: Not reported
Date Ended Current: Not reported
Owner/Operator Address: 5930 1ST AVE S
Owner/Operator City,State,Zip: SEATTLE, WA 98108-3248
Owner/Operator Telephone: 000-000-0000
Owner/Operator Telephone Ext: Not reported
Owner/Operator Fax: Not reported
Owner/Operator Email: Not reported

Historic Generators:

Receive Date: 1992-08-28 00:00:00.0
Handler Name: BECKWITH KUFFEL INC
Federal Waste Generator Description: Not a generator, verified
State District Owner: WA
Large Quantity Handler of Universal Waste: No
Recognized Trader Importer: No
Recognized Trader Exporter: No
Spent Lead Acid Battery Importer: No
Spent Lead Acid Battery Exporter: No
Current Record: No
Non Storage Recycler Activity: Not reported
Electronic Manifest Broker: Not reported

Receive Date: 1992-08-28 00:00:00.0
Handler Name: BECKWITH KUFFEL INC
Federal Waste Generator Description: Not a generator, verified
State District Owner: WA
Large Quantity Handler of Universal Waste: No
Recognized Trader Importer: No
Recognized Trader Exporter: No
Spent Lead Acid Battery Importer: No
Spent Lead Acid Battery Exporter: No
Current Record: Yes
Non Storage Recycler Activity: Not reported
Electronic Manifest Broker: Not reported

Receive Date: 1992-08-28 00:00:00.0
Handler Name: BECKWITH KUFFEL INC
Federal Waste Generator Description: Not a generator, verified
State District Owner: WA
Large Quantity Handler of Universal Waste: No
Recognized Trader Importer: Not reported

Map ID
Direction
Distance
Elevation

MAP FINDINGS

Site

Database(s)

EDR ID Number
EPA ID Number

BECKWITH KUFFEL INC (Continued)

1000838339

Recognized Trader Exporter:	Not reported
Spent Lead Acid Battery Importer:	Not reported
Spent Lead Acid Battery Exporter:	Not reported
Current Record:	No
Non Storage Recycler Activity:	Not reported
Electronic Manifest Broker:	Not reported

FINDS:

Registry ID: 110005378698

Click Here:

Environmental Interest/Information System:

Washington Facility / Site Identification System (WA-FSIS) provides a means to query and display data maintained by the Washington Department of Ecology. This system contains key information for each facility/site that is currently, or has been, of interest to the Air Quality, Dam Safety, Hazardous Waste, Toxics Cleanup, and Water Quality Programs.

RCRAInfo is a national information system that supports the Resource Conservation and Recovery Act (RCRA) program through the tracking of events and activities related to facilities that generate, transport, and treat, store, or dispose of hazardous waste. RCRAInfo allows RCRA program staff to track the notification, permit, compliance, and corrective action activities required under RCRA.

Click this hyperlink while viewing on your computer to access additional FINDS: detail in the EDR Site Report.

ECHO:

Envid:	1000838339
Registry ID:	110005378698
DFR URL:	http://echo.epa.gov/detailed-facility-report?fid=110005378698
Name:	BECKWITH KUFFEL INC
Address:	5930 1ST AVE S
City,State,Zip:	SEATTLE, WA 98108

BA217
East
1/4-1/2
0.384 mi.
2030 ft.

O S WINERY
5319 4TH AVE S
SEATTLE, WA 98108
Site 1 of 3 in cluster BA

WA ALLSITES S118344817
N/A

Relative:
Higher
Actual:
12 ft.

ALLSITES:
Name: O S WINERY
Facility Id: 18295

Map ID
Direction
Distance
Elevation

MAP FINDINGS

Site

Database(s)

EDR ID Number
EPA ID Number

218
ENE
1/4-1/2
0.386 mi.
2037 ft.

Relative:
Higher

Actual:
13 ft.

DRAPER MACHINE WORKS INC
5055 4TH AVE S
SEATTLE, WA 98134

WA HSL 1000346346
WA CSCSL WAD982657959
WA LUST
WA UST
WA ICR
WA ALLSITES
WA SPILLS
RCRA NonGen / NLR
FINDS
ECHO
WA MANIFEST

HSL:

Name: DRAPER ASSOCIATES
Address: Not reported
City,State,Zip: SEATTLE, WA
edr_fstat: WA
edr_fzip: Not reported
edr_fcnty: KING
edr_zip: Not reported
Facility Type: Hazardous Sites List
Facility Status: Cleanup Started
FSID Number: 75459442
Rank: 5
Region: NW
EDR Link ID: 75459442
Region Decode: NORTHWEST REGIONAL OFFICE

CSCSL:

Name: DRAPER ASSOCIATES
Address: 5055 4TH AVE S
City,State,Zip: SEATTLE, WA 98134
Facility ID: 75459442
Region: Northwest
Lat/Long: 47.555847924859 / -122.3299289502
Clean Up Siteid: 10409
Site Status: Cleanup Started
Contaminant Name: Metals - Other
Alternate Site Names: DRAPER MACHINE WORKS COMPANY, Draper Machine Works Inc
Site Rank: 5 - Lowest Assessed Risk
Has Institutional Control: Not reported
Past VCP: Not reported
Current VCP: Not reported
Ground Water: Not reported
Surface Water: Not reported
Soil: Suspected
Sediment: Not reported
Air: Not reported
Bedrock: Not reported
Responsible Unit: Northwest

Name: DRAPER ASSOCIATES
Address: 5055 4TH AVE S
City,State,Zip: SEATTLE, WA 98134
Facility ID: 75459442
Region: Northwest
Lat/Long: 47.555847924859 / -122.3299289502
Clean Up Siteid: 10409
Site Status: Cleanup Started

Map ID
Direction
Distance
Elevation

MAP FINDINGS

Site

Database(s)

EDR ID Number
EPA ID Number

DRAPER MACHINE WORKS INC (Continued)

1000346346

Contaminant Name: Other Halogenated Organics
Alternate Site Names: DRAPER MACHINE WORKS COMPANY,Draper Machine Works Inc
Site Rank: 5 - Lowest Assessed Risk
Has Institutional Control:Not reported
Past VCP: Not reported
Current VCP: Not reported
Ground Water: Not reported
Surface Water: Not reported
Soil: Suspected
Sediment: Not reported
Air: Not reported
Bedrock: Not reported
Responsible Unit: Northwest

Name: DRAPER ASSOCIATES
Address: 5055 4TH AVE S
City,State,Zip: SEATTLE, WA 98134
Facility ID: 75459442
Region: Northwest
Lat/Long: 47.555847924859 / -122.3299289502
Clean Up Siteid: 10409
Site Status: Cleanup Started
Contaminant Name: Petroleum-Diesel
Alternate Site Names: DRAPER MACHINE WORKS COMPANY,Draper Machine Works Inc
Site Rank: 5 - Lowest Assessed Risk
Has Institutional Control:Not reported
Past VCP: Not reported
Current VCP: Not reported
Ground Water: Not reported
Surface Water: Not reported
Soil: Confirmed Above Cleanup Levels
Sediment: Not reported
Air: Not reported
Bedrock: Not reported
Responsible Unit: Northwest

Name: DRAPER ASSOCIATES
Address: 5055 4TH AVE S
City,State,Zip: SEATTLE, WA 98134
Facility ID: 75459442
Region: Northwest
Lat/Long: 47.555847924859 / -122.3299289502
Clean Up Siteid: 10409
Site Status: Cleanup Started
Contaminant Name: Petroleum-Other
Alternate Site Names: DRAPER MACHINE WORKS COMPANY,Draper Machine Works Inc
Site Rank: 5 - Lowest Assessed Risk
Has Institutional Control:Not reported
Past VCP: Not reported
Current VCP: Not reported
Ground Water: Not reported
Surface Water: Not reported
Soil: Confirmed Above Cleanup Levels
Sediment: Not reported
Air: Not reported
Bedrock: Not reported
Responsible Unit: Northwest

Map ID
Direction
Distance
Elevation

MAP FINDINGS

Site

Database(s)

EDR ID Number
EPA ID Number

DRAPER MACHINE WORKS INC (Continued)

1000346346

LUST:

Name: DRAPER ASSOCIATES
Address: 5055 4TH AVE S
City,State,Zip: SEATTLE, WA 98134
Facility ID: 75459442
Lust Status Type: LUST - Cleanup Started
Cleanup Site ID: 10409
Cleanup Unit Type: Upland
Process Type: Independent Action
Cleanup Unit Name: DRAPER MACHINE WORKS COMPANY,Draper Machine Works Inc
Response Section: Northwest
Release Date: 11/22/1989
Lust Date: 07/01/2011
Region: Northwest
Lust ID: 432
UST ID: 3876
Contaminant Name: Petroleum-Diesel
Ground Water: Not reported
Surface Water: Not reported
Soil: Confirmed Above Cleanup Levels
Sediment: Not reported
Air: Not reported
Bedrock: Not reported
Lat/Long: 47.5558479 / -122.32992

Name: DRAPER ASSOCIATES
Address: 5055 4TH AVE S
City,State,Zip: SEATTLE, WA 98134
Facility ID: 75459442
Lust Status Type: LUST - Cleanup Started
Cleanup Site ID: 10409
Cleanup Unit Type: Upland
Process Type: Independent Action
Cleanup Unit Name: DRAPER MACHINE WORKS COMPANY,Draper Machine Works Inc
Response Section: Northwest
Release Date: 11/22/1989
Lust Date: 07/01/2011
Region: Northwest
Lust ID: 432
UST ID: 3876
Contaminant Name: Other Halogenated Organics
Ground Water: Not reported
Surface Water: Not reported
Soil: Suspected
Sediment: Not reported
Air: Not reported
Bedrock: Not reported
Lat/Long: 47.5558479 / -122.32992

Name: DRAPER ASSOCIATES
Address: 5055 4TH AVE S
City,State,Zip: SEATTLE, WA 98134
Facility ID: 75459442
Lust Status Type: LUST - Cleanup Started
Cleanup Site ID: 10409
Cleanup Unit Type: Upland
Process Type: Independent Action

Map ID
Direction
Distance
Elevation

MAP FINDINGS

Site

Database(s)

EDR ID Number
EPA ID Number

DRAPER MACHINE WORKS INC (Continued)

1000346346

Cleanup Unit Name: DRAPER MACHINE WORKS COMPANY,Draper Machine Works Inc
Response Section: Northwest
Release Date: 11/22/1989
Lust Date: 07/01/2011
Region: Northwest
Lust ID: 432
UST ID: 3876
Contaminant Name: Metals - Other
Ground Water: Not reported
Surface Water: Not reported
Soil: Suspected
Sediment: Not reported
Air: Not reported
Bedrock: Not reported
Lat/Long: 47.5558479 / -122.32992

Name: DRAPER ASSOCIATES
Address: 5055 4TH AVE S
City,State,Zip: SEATTLE, WA 98134
Facility ID: 75459442
Lust Status Type: LUST - Cleanup Started
Cleanup Site ID: 10409
Cleanup Unit Type: Upland
Process Type: Independent Action
Cleanup Unit Name: DRAPER MACHINE WORKS COMPANY,Draper Machine Works Inc
Response Section: Northwest
Release Date: 11/22/1989
Lust Date: 07/01/2011
Region: Northwest
Lust ID: 432
UST ID: 3876
Contaminant Name: Petroleum-Other
Ground Water: Not reported
Surface Water: Not reported
Soil: Confirmed Above Cleanup Levels
Sediment: Not reported
Air: Not reported
Bedrock: Not reported
Lat/Long: 47.5558479 / -122.32992

UST:

Name: DRAPER MACHINE WORKS COMPANY
Address: 5055 4TH AVE S
City: SEATTLE
Zip: 98134
Facility ID: 75459442
Site Id: 3876
UBI: Not reported
Phone Number: Not reported
Decimal Latitude: 47.5558479248595
Decimal Longitude: -122.329928950206

Tank Name: 1
Tag Number: Not reported
Tank Status: Removed
Tank Status Date: 08/06/1996
Tank Install Date: 12/31/1964

Map ID
Direction
Distance
Elevation

MAP FINDINGS

Site

Database(s)

EDR ID Number
EPA ID Number

DRAPER MACHINE WORKS INC (Continued)

1000346346

Tank Closure Date: Not reported
Capacity Range: 111 TO 1,100 Gallons
Tank Permit Expiration Date: Not reported
Tank Upgrade Date: Not reported
Tank Spill Prevention: Not reported
Tank Overfill Prevention: Not reported
Tank Material: Steel
Tank Construction: Not reported
Tank Tightness Test: Not reported
Tank Corrosion Protection: Not reported
Tank Manifold: Not reported
Tank Release Detection: Not reported
Tank SFC Type: Not reported
Pipe Material: Steel
Pipe Construction: Not reported
Pipe Primary Release Detection: Not reported
Pipe Second Release Detection: Not reported
Pipe Corrosion Protection: Not reported
Pipe Pumping System: Not reported
Responsible Unit: Northwest
Dispencer/Pump SFC Type: Not reported

Name: DRAPER MACHINE WORKS COMPANY
Address: 5055 4TH AVE S
City: SEATTLE
Zip: 98134

Tank Name: 2
Tag Number: Not reported
Tank Status: Removed
Tank Status Date: 08/06/1996
Tank Install Date: 12/31/1964
Tank Closure Date: Not reported
Capacity Range: 111 TO 1,100 Gallons
Tank Permit Expiration Date: Not reported
Tank Upgrade Date: Not reported
Tank Spill Prevention: Not reported
Tank Overfill Prevention: Not reported
Tank Material: Steel
Tank Construction: Not reported
Tank Tightness Test: Not reported
Tank Corrosion Protection: Not reported
Tank Manifold: Not reported
Tank Release Detection: Not reported
Tank SFC Type: Not reported
Pipe Material: Steel
Pipe Construction: Not reported
Pipe Primary Release Detection: Not reported
Pipe Second Release Detection: Not reported
Pipe Corrosion Protection: Not reported
Pipe Pumping System: Not reported
Responsible Unit: Northwest
Dispencer/Pump SFC Type: Not reported

ICR:

Date Ecology Received Report: 06/29/00
Contaminants Found at Site: Petroleum products

Map ID
Direction
Distance
Elevation

MAP FINDINGS

Site

Database(s)

EDR ID Number
EPA ID Number

DRAPER MACHINE WORKS INC (Continued)

1000346346

Media Contaminated: Soil
Waste Management: Tank
Region: North Western
Type of Report Ecology Received: Final cleanup report
Site Register Issue: 98-27
County Code: 17
Contact: Not reported
Report Title: Not reported

ALLSITES:

Name: DRAPER MACHINE WORKS INC
Facility Id: 75459442

SPILLS:

Name: HARC-RENTALS
Address: 5055 4TH AVE S
City,State,Zip: SEATTLE, WA 98134
Facility ID: 110567
Medium: Impermeable surface
Material Desc: DIESEL LOW SULPHUR (ULSD)
Material Qty: 50
Material Units: Gals
Date Received: Not reported
Contact Name: Not reported
Incident Date: 03/19/2020
Incident Category Type: Oil Spill
Incident Category: Oil Spill
Latitude: 47.55605
Longitude: -122.33011
Source Type: Vehicle
Source: Commercial Truck
Vessel Facility Name2: Not reported
Recovered Quantity: 50
Resp Party Contact: Not reported
Cause: HERC-Rentals Diesel Spill Seattle 03-19-2020
Cause Type: Not reported
Resp Party Name: Not reported

RCRA Listings:

Date Form Received by Agency: 2009-03-20 00:00:00.0
Handler Name: DRAPER MACHINE WORKS INC
Handler Address: 5055 4TH AVE S
Handler City,State,Zip: SEATTLE, WA 98134
EPA ID: WAD982657959
Contact Name: CHARLES DRAPER JR
Contact Address: 2100 W COMMODORE WAY
Contact City,State,Zip: SEATTLE, WA 98199
Contact Telephone: 206-282-5555
Contact Fax: Not reported
Contact Email: CDD111@NWLINK.COM
Contact Title: Not reported
EPA Region: 10
Land Type: Private
Federal Waste Generator Description: Not a generator, verified
Non-Notifier: Not reported
Biennial Report Cycle: Not reported

Map ID
 Direction
 Distance
 Elevation

MAP FINDINGS

Site

Database(s)

EDR ID Number
 EPA ID Number

DRAPER MACHINE WORKS INC (Continued)

1000346346

Accessibility:	Not reported
Active Site Indicator:	Not reported
State District Owner:	WA
State District:	NWRO
Mailing Address:	2100 W COMMODORE WAY
Mailing City, State, Zip:	SEATTLE, WA 98199
Owner Name:	DRAPER ASSOC PARTNERSHIP DRAPER MACHINE
Owner Type:	Private
Operator Name:	DRAPER MACHINE WORKS INC
Operator Type:	Private
Short-Term Generator Activity:	No
Importer Activity:	No
Mixed Waste Generator:	No
Transporter Activity:	No
Transfer Facility Activity:	No
Recycler Activity with Storage:	No
Small Quantity On-Site Burner Exemption:	No
Smelting Melting and Refining Furnace Exemption:	No
Underground Injection Control:	No
Off-Site Waste Receipt:	No
Universal Waste Indicator:	No
Universal Waste Destination Facility:	No
Federal Universal Waste:	No
Active Site Fed-Reg Treatment Storage and Disposal Facility:	Not reported
Active Site Converter Treatment storage and Disposal Facility:	Not reported
Active Site State-Reg Treatment Storage and Disposal Facility:	Not reported
Active Site State-Reg Handler:	---
Federal Facility Indicator:	Not reported
Hazardous Secondary Material Indicator:	NN
Sub-Part K Indicator:	Not reported
Commercial TSD Indicator:	No
Treatment Storage and Disposal Type:	Not reported
2018 GPRA Permit Baseline:	Not on the Baseline
2018 GPRA Renewals Baseline:	Not on the Baseline
Permit Renewals Workload Universe:	Not reported
Permit Workload Universe:	Not reported
Permit Progress Universe:	Not reported
Post-Closure Workload Universe:	Not reported
Closure Workload Universe:	Not reported
202 GPRA Corrective Action Baseline:	No
Corrective Action Workload Universe:	No
Subject to Corrective Action Universe:	No
Non-TSDs Where RCRA CA has Been Imposed Universe:	No
TSDs Potentially Subject to CA Under 3004 (u)/(v) Universe:	No
TSDs Only Subject to CA under Discretionary Auth Universe:	No
Corrective Action Priority Ranking:	No NCAPS ranking
Environmental Control Indicator:	No
Institutional Control Indicator:	No
Human Exposure Controls Indicator:	N/A
Groundwater Controls Indicator:	N/A
Operating TSDF Universe:	Not reported
Full Enforcement Universe:	Not reported
Significant Non-Complier Universe:	No
Unaddressed Significant Non-Complier Universe:	No
Addressed Significant Non-Complier Universe:	No
Significant Non-Complier With a Compliance Schedule Universe:	No
Financial Assurance Required:	Not reported

Map ID
Direction
Distance
Elevation

MAP FINDINGS

Site

Database(s)

EDR ID Number
EPA ID Number

DRAPER MACHINE WORKS INC (Continued)

1000346346

Handler Date of Last Change: 2018-05-09 16:08:08.0
Recognized Trader-Importer: No
Recognized Trader-Exporter: No
Importer of Spent Lead Acid Batteries: No
Exporter of Spent Lead Acid Batteries: No
Recycler Activity Without Storage: No
Manifest Broker: No
Sub-Part P Indicator: Not reported

Biennial: List of Years

Year: 2007

[Click Here for Biennial Reporting System Data:](#)

Year: 2005

[Click Here for Biennial Reporting System Data:](#)

Year: 2003

[Click Here for Biennial Reporting System Data:](#)

Handler - Owner Operator:

Owner/Operator Indicator: Operator
Owner/Operator Name: DRAPER ASSOC PARTNERSHIP DRAPER MACHINE
Legal Status: Private
Date Became Current: Not reported
Date Ended Current: Not reported
Owner/Operator Address: PO BOX 80985
Owner/Operator City,State,Zip: SEATTLE, WA 98108-0985
Owner/Operator Telephone: 206-282-5555
Owner/Operator Telephone Ext: Not reported
Owner/Operator Fax: Not reported
Owner/Operator Email: Not reported

Owner/Operator Indicator: Operator
Owner/Operator Name: DRAPER MACHINE WORKS INC
Legal Status: Private
Date Became Current: Not reported
Date Ended Current: Not reported
Owner/Operator Address: 5055 4TH AVE S
Owner/Operator City,State,Zip: SEATTLE, WA 98134
Owner/Operator Telephone: 000-000-0000
Owner/Operator Telephone Ext: Not reported
Owner/Operator Fax: Not reported
Owner/Operator Email: Not reported

Owner/Operator Indicator: Owner
Owner/Operator Name: DRAPER MACHINE WORKS INC
Legal Status: Private
Date Became Current: Not reported
Date Ended Current: Not reported
Owner/Operator Address: 5055 4TH AVE S
Owner/Operator City,State,Zip: SEATTLE, WA 98134
Owner/Operator Telephone: 000-000-0000
Owner/Operator Telephone Ext: Not reported
Owner/Operator Fax: Not reported
Owner/Operator Email: Not reported

Map ID
Direction
Distance
Elevation

MAP FINDINGS

Site

Database(s)

EDR ID Number
EPA ID Number

DRAPER MACHINE WORKS INC (Continued)

1000346346

Owner/Operator Indicator: Operator
Owner/Operator Name: DRAPER MACHINE WORKS INC
Legal Status: Private
Date Became Current: Not reported
Date Ended Current: Not reported
Owner/Operator Address: PO BOX 80985
Owner/Operator City,State,Zip: SEATTLE, WA 98108
Owner/Operator Telephone: 206-282-5555
Owner/Operator Telephone Ext: Not reported
Owner/Operator Fax: Not reported
Owner/Operator Email: Not reported

Owner/Operator Indicator: Owner
Owner/Operator Name: DRAPER ASSOC
Legal Status: Private
Date Became Current: Not reported
Date Ended Current: Not reported
Owner/Operator Address: PO BOX 80985
Owner/Operator City,State,Zip: SEATTLE, WA 98108
Owner/Operator Telephone: 206-282-5555
Owner/Operator Telephone Ext: Not reported
Owner/Operator Fax: Not reported
Owner/Operator Email: Not reported

Owner/Operator Indicator: Owner
Owner/Operator Name: DRAPER ASSOC
Legal Status: Private
Date Became Current: Not reported
Date Ended Current: Not reported
Owner/Operator Address: PO BOX 80985
Owner/Operator City,State,Zip: SEATTLE, WA 98108
Owner/Operator Telephone: 206-282-5555
Owner/Operator Telephone Ext: Not reported
Owner/Operator Fax: Not reported
Owner/Operator Email: Not reported

Owner/Operator Indicator: Operator
Owner/Operator Name: DRAPER MACHINE WORKS INC
Legal Status: Private
Date Became Current: Not reported
Date Ended Current: Not reported
Owner/Operator Address: PO BOX 80985
Owner/Operator City,State,Zip: SEATTLE, WA 98108
Owner/Operator Telephone: 206-282-5555
Owner/Operator Telephone Ext: Not reported
Owner/Operator Fax: Not reported
Owner/Operator Email: Not reported

Owner/Operator Indicator: Owner
Owner/Operator Name: DRAPER ASSOC PARTNERSHIP DRAPER MACHINE
Legal Status: Private
Date Became Current: 1996-08-09 00:00:00.
Date Ended Current: Not reported
Owner/Operator Address: 2100 W COMMODORE WAY
Owner/Operator City,State,Zip: SEATTLE, WA 98199
Owner/Operator Telephone: 206-282-5555
Owner/Operator Telephone Ext: Not reported

Map ID
Direction
Distance
Elevation

MAP FINDINGS

Site

Database(s)

EDR ID Number
EPA ID Number

DRAPER MACHINE WORKS INC (Continued)

1000346346

Owner/Operator Fax:	Not reported
Owner/Operator Email:	Not reported
Owner/Operator Indicator:	Owner
Owner/Operator Name:	DRAPER ASSOC PARTNERSHIP DRAPER MACHINE
Legal Status:	Private
Date Became Current:	1996-08-09 00:00:00.
Date Ended Current:	Not reported
Owner/Operator Address:	PO BOX 80985
Owner/Operator City,State,Zip:	SEATTLE, WA 98108-0985
Owner/Operator Telephone:	Not reported
Owner/Operator Telephone Ext:	Not reported
Owner/Operator Fax:	Not reported
Owner/Operator Email:	Not reported
Owner/Operator Indicator:	Owner
Owner/Operator Name:	DRAPER ASSOC
Legal Status:	Private
Date Became Current:	Not reported
Date Ended Current:	Not reported
Owner/Operator Address:	PO BOX 80985
Owner/Operator City,State,Zip:	SEATTLE, WA 98108
Owner/Operator Telephone:	206-282-5555
Owner/Operator Telephone Ext:	Not reported
Owner/Operator Fax:	Not reported
Owner/Operator Email:	Not reported
Owner/Operator Indicator:	Owner
Owner/Operator Name:	DRAPER ASSOC
Legal Status:	Private
Date Became Current:	Not reported
Date Ended Current:	Not reported
Owner/Operator Address:	PO BOX 80985
Owner/Operator City,State,Zip:	SEATTLE, WA 98108
Owner/Operator Telephone:	206-282-5555
Owner/Operator Telephone Ext:	Not reported
Owner/Operator Fax:	Not reported
Owner/Operator Email:	Not reported
Owner/Operator Indicator:	Owner
Owner/Operator Name:	DRAPER ASSOC PARTNERSHIP DRAPER MACHINE
Legal Status:	Private
Date Became Current:	1996-08-09 00:00:00.
Date Ended Current:	Not reported
Owner/Operator Address:	PO BOX 80985
Owner/Operator City,State,Zip:	SEATTLE, WA 98108
Owner/Operator Telephone:	206-282-5555
Owner/Operator Telephone Ext:	Not reported
Owner/Operator Fax:	Not reported
Owner/Operator Email:	Not reported
Owner/Operator Indicator:	Operator
Owner/Operator Name:	DRAPER MACHINE WORKS INC
Legal Status:	Private
Date Became Current:	Not reported
Date Ended Current:	Not reported
Owner/Operator Address:	PO BOX 80985

Map ID
Direction
Distance
Elevation

MAP FINDINGS

Site

Database(s)

EDR ID Number
EPA ID Number

DRAPER MACHINE WORKS INC (Continued)

1000346346

Owner/Operator City,State,Zip:	SEATTLE, WA 98108
Owner/Operator Telephone:	206-282-5555
Owner/Operator Telephone Ext:	Not reported
Owner/Operator Fax:	Not reported
Owner/Operator Email:	Not reported
Owner/Operator Indicator:	Operator
Owner/Operator Name:	DRAPER MACHINE WORKS INC
Legal Status:	Private
Date Became Current:	Not reported
Date Ended Current:	Not reported
Owner/Operator Address:	PO BOX 80985
Owner/Operator City,State,Zip:	SEATTLE, WA 98108
Owner/Operator Telephone:	206-282-5555
Owner/Operator Telephone Ext:	Not reported
Owner/Operator Fax:	Not reported
Owner/Operator Email:	Not reported
Owner/Operator Indicator:	Owner
Owner/Operator Name:	DRAPER ASSOC
Legal Status:	Private
Date Became Current:	Not reported
Date Ended Current:	Not reported
Owner/Operator Address:	PO BOX 80985
Owner/Operator City,State,Zip:	SEATTLE, WA 98108
Owner/Operator Telephone:	206-282-5555
Owner/Operator Telephone Ext:	Not reported
Owner/Operator Fax:	Not reported
Owner/Operator Email:	Not reported
Owner/Operator Indicator:	Owner
Owner/Operator Name:	DRAPER ASSOC PARTNERSHIP DRAPER MACHINE
Legal Status:	Private
Date Became Current:	1996-08-09 00:00:00.
Date Ended Current:	Not reported
Owner/Operator Address:	PO BOX 80985
Owner/Operator City,State,Zip:	SEATTLE, WA 98108-0985
Owner/Operator Telephone:	Not reported
Owner/Operator Telephone Ext:	Not reported
Owner/Operator Fax:	Not reported
Owner/Operator Email:	Not reported
Owner/Operator Indicator:	Operator
Owner/Operator Name:	DRAPER MACHINE WORKS INC
Legal Status:	Private
Date Became Current:	1996-08-09 00:00:00.
Date Ended Current:	Not reported
Owner/Operator Address:	PO BOX 80985
Owner/Operator City,State,Zip:	SEATTLE, WA 98108-0985
Owner/Operator Telephone:	Not reported
Owner/Operator Telephone Ext:	Not reported
Owner/Operator Fax:	Not reported
Owner/Operator Email:	Not reported
Owner/Operator Indicator:	Operator
Owner/Operator Name:	DRAPER MACHINE D
Legal Status:	Private

Map ID
Direction
Distance
Elevation

MAP FINDINGS

Site

Database(s)

EDR ID Number
EPA ID Number

DRAPER MACHINE WORKS INC (Continued)

1000346346

Date Became Current:	1996-08-09 00:00:00.
Date Ended Current:	Not reported
Owner/Operator Address:	2100 W COMMODORE WAY
Owner/Operator City,State,Zip:	SEATTLE, WA 98199
Owner/Operator Telephone:	206-282-5555
Owner/Operator Telephone Ext:	Not reported
Owner/Operator Fax:	Not reported
Owner/Operator Email:	Not reported
Owner/Operator Indicator:	Owner
Owner/Operator Name:	DRAPER ASSOC
Legal Status:	Private
Date Became Current:	Not reported
Date Ended Current:	Not reported
Owner/Operator Address:	PO BOX 80985
Owner/Operator City,State,Zip:	SEATTLE, WA 98108
Owner/Operator Telephone:	206-282-5555
Owner/Operator Telephone Ext:	Not reported
Owner/Operator Fax:	Not reported
Owner/Operator Email:	Not reported
Owner/Operator Indicator:	Owner
Owner/Operator Name:	DRAPER ASSOC PARTNERSHIP DRAPER MACHINE
Legal Status:	Private
Date Became Current:	1996-08-09 00:00:00.
Date Ended Current:	Not reported
Owner/Operator Address:	PO BOX 80985
Owner/Operator City,State,Zip:	SEATTLE, WA 98108
Owner/Operator Telephone:	206-282-5555
Owner/Operator Telephone Ext:	Not reported
Owner/Operator Fax:	Not reported
Owner/Operator Email:	Not reported
Owner/Operator Indicator:	Owner
Owner/Operator Name:	DRAPER ASSOC
Legal Status:	Private
Date Became Current:	Not reported
Date Ended Current:	Not reported
Owner/Operator Address:	PO BOX 80985
Owner/Operator City,State,Zip:	SEATTLE, WA 98108
Owner/Operator Telephone:	206-282-5555
Owner/Operator Telephone Ext:	Not reported
Owner/Operator Fax:	Not reported
Owner/Operator Email:	Not reported
Owner/Operator Indicator:	Operator
Owner/Operator Name:	DRAPER MACHINE WORKS INC
Legal Status:	Private
Date Became Current:	Not reported
Date Ended Current:	Not reported
Owner/Operator Address:	PO BOX 80985
Owner/Operator City,State,Zip:	SEATTLE, WA 98108
Owner/Operator Telephone:	206-282-5555
Owner/Operator Telephone Ext:	Not reported
Owner/Operator Fax:	Not reported
Owner/Operator Email:	Not reported

Map ID
Direction
Distance
Elevation

MAP FINDINGS

Site

Database(s)

EDR ID Number
EPA ID Number

DRAPER MACHINE WORKS INC (Continued)

1000346346

Owner/Operator Indicator: Owner
Owner/Operator Name: DRAPER ASSOC PARTNERSHIP DRAPER MACHINE
Legal Status: Private
Date Became Current: 1996-08-09 00:00:00.
Date Ended Current: Not reported
Owner/Operator Address: PO BOX 80985
Owner/Operator City,State,Zip: SEATTLE, WA 98108
Owner/Operator Telephone: 206-282-5555
Owner/Operator Telephone Ext: Not reported
Owner/Operator Fax: Not reported
Owner/Operator Email: Not reported

Owner/Operator Indicator: Owner
Owner/Operator Name: DRAPER ASSOC PARTNERSHIP DRAPER MACHINE
Legal Status: Private
Date Became Current: 1996-08-09 00:00:00.
Date Ended Current: Not reported
Owner/Operator Address: PO BOX 80985
Owner/Operator City,State,Zip: SEATTLE, WA 98108
Owner/Operator Telephone: 206-282-5555
Owner/Operator Telephone Ext: Not reported
Owner/Operator Fax: Not reported
Owner/Operator Email: Not reported

Owner/Operator Indicator: Operator
Owner/Operator Name: DRAPER MACHINE WORKS INC
Legal Status: Private
Date Became Current: Not reported
Date Ended Current: Not reported
Owner/Operator Address: 2100 W COMMODORE WAY
Owner/Operator City,State,Zip: SEATTLE, WA 98199
Owner/Operator Telephone: 206-282-5555
Owner/Operator Telephone Ext: Not reported
Owner/Operator Fax: Not reported
Owner/Operator Email: Not reported

Owner/Operator Indicator: Operator
Owner/Operator Name: DRAPER MACHINE WORKS INC
Legal Status: Private
Date Became Current: Not reported
Date Ended Current: Not reported
Owner/Operator Address: 5055 4TH AVE S
Owner/Operator City,State,Zip: SEATTLE, WA 98134
Owner/Operator Telephone: 000-000-0000
Owner/Operator Telephone Ext: Not reported
Owner/Operator Fax: Not reported
Owner/Operator Email: Not reported

Owner/Operator Indicator: Operator
Owner/Operator Name: DRAPER MACHINE WORKS INC
Legal Status: Private
Date Became Current: Not reported
Date Ended Current: Not reported
Owner/Operator Address: PO BOX 80985
Owner/Operator City,State,Zip: SEATTLE, WA 98108
Owner/Operator Telephone: 206-282-5555
Owner/Operator Telephone Ext: Not reported

Map ID
Direction
Distance
Elevation

MAP FINDINGS

Site

Database(s)

EDR ID Number
EPA ID Number

DRAPER MACHINE WORKS INC (Continued)

1000346346

Owner/Operator Fax:	Not reported
Owner/Operator Email:	Not reported
Owner/Operator Indicator:	Operator
Owner/Operator Name:	DRAPER MACHINE WORKS INC
Legal Status:	Private
Date Became Current:	Not reported
Date Ended Current:	Not reported
Owner/Operator Address:	PO BOX 80985
Owner/Operator City,State,Zip:	SEATTLE, WA 98108
Owner/Operator Telephone:	206-282-5555
Owner/Operator Telephone Ext:	Not reported
Owner/Operator Fax:	Not reported
Owner/Operator Email:	Not reported
Owner/Operator Indicator:	Owner
Owner/Operator Name:	DRAPER ASSOC PARTNERSHIP DRAPER MACHINE
Legal Status:	Private
Date Became Current:	1996-08-09 00:00:00.
Date Ended Current:	Not reported
Owner/Operator Address:	PO BOX 80985
Owner/Operator City,State,Zip:	SEATTLE, WA 98108
Owner/Operator Telephone:	206-282-5555
Owner/Operator Telephone Ext:	Not reported
Owner/Operator Fax:	Not reported
Owner/Operator Email:	Not reported
Owner/Operator Indicator:	Operator
Owner/Operator Name:	DRAPER MACHINE WORKS INC
Legal Status:	Private
Date Became Current:	Not reported
Date Ended Current:	Not reported
Owner/Operator Address:	PO BOX 80985
Owner/Operator City,State,Zip:	SEATTLE, WA 98108
Owner/Operator Telephone:	206-282-5555
Owner/Operator Telephone Ext:	Not reported
Owner/Operator Fax:	Not reported
Owner/Operator Email:	Not reported
Owner/Operator Indicator:	Owner
Owner/Operator Name:	DRAPER ASSOC PARTNERSHIP DRAPER MACHINE
Legal Status:	Private
Date Became Current:	1996-08-09 00:00:00.
Date Ended Current:	Not reported
Owner/Operator Address:	PO BOX 80985
Owner/Operator City,State,Zip:	SEATTLE, WA 98108
Owner/Operator Telephone:	206-282-5555
Owner/Operator Telephone Ext:	Not reported
Owner/Operator Fax:	Not reported
Owner/Operator Email:	Not reported
Owner/Operator Indicator:	Operator
Owner/Operator Name:	DRAPER MACHINE WORKS INC
Legal Status:	Private
Date Became Current:	Not reported
Date Ended Current:	Not reported
Owner/Operator Address:	PO BOX 80985

Map ID
Direction
Distance
Elevation

MAP FINDINGS

Site

Database(s)

EDR ID Number
EPA ID Number

DRAPER MACHINE WORKS INC (Continued)

1000346346

Owner/Operator City,State,Zip:	SEATTLE, WA 98108
Owner/Operator Telephone:	206-282-5555
Owner/Operator Telephone Ext:	Not reported
Owner/Operator Fax:	Not reported
Owner/Operator Email:	Not reported
Owner/Operator Indicator:	Owner
Owner/Operator Name:	DRAPER ASSOC PARTNERSHIP DRAPER MACHINE
Legal Status:	Private
Date Became Current:	1996-08-09 00:00:00.
Date Ended Current:	Not reported
Owner/Operator Address:	PO BOX 80985
Owner/Operator City,State,Zip:	SEATTLE, WA 98108
Owner/Operator Telephone:	206-282-5555
Owner/Operator Telephone Ext:	Not reported
Owner/Operator Fax:	Not reported
Owner/Operator Email:	Not reported
Owner/Operator Indicator:	Operator
Owner/Operator Name:	DRAPER MACHINE WORKS INC
Legal Status:	Private
Date Became Current:	1996-08-09 00:00:00.
Date Ended Current:	Not reported
Owner/Operator Address:	PO BOX 80985
Owner/Operator City,State,Zip:	SEATTLE, WA 98108-0985
Owner/Operator Telephone:	Not reported
Owner/Operator Telephone Ext:	Not reported
Owner/Operator Fax:	Not reported
Owner/Operator Email:	Not reported
Owner/Operator Indicator:	Owner
Owner/Operator Name:	DRAPER MACHINE WORKS INC
Legal Status:	Private
Date Became Current:	Not reported
Date Ended Current:	Not reported
Owner/Operator Address:	5055 4TH AVE S
Owner/Operator City,State,Zip:	SEATTLE, WA 98134
Owner/Operator Telephone:	000-000-0000
Owner/Operator Telephone Ext:	Not reported
Owner/Operator Fax:	Not reported
Owner/Operator Email:	Not reported
Owner/Operator Indicator:	Owner
Owner/Operator Name:	DRAPER MACHINE WORKS INC
Legal Status:	Private
Date Became Current:	Not reported
Date Ended Current:	Not reported
Owner/Operator Address:	5055 4TH AVE S
Owner/Operator City,State,Zip:	SEATTLE, WA 98134
Owner/Operator Telephone:	000-000-0000
Owner/Operator Telephone Ext:	Not reported
Owner/Operator Fax:	Not reported
Owner/Operator Email:	Not reported
Owner/Operator Indicator:	Owner
Owner/Operator Name:	DRAPER MACHINE WORKS INC
Legal Status:	Private

Map ID
Direction
Distance
Elevation

MAP FINDINGS

Site

Database(s)

EDR ID Number
EPA ID Number

DRAPER MACHINE WORKS INC (Continued)

1000346346

Date Became Current:	Not reported
Date Ended Current:	Not reported
Owner/Operator Address:	5055 4TH AVE S
Owner/Operator City,State,Zip:	SEATTLE, WA 98134
Owner/Operator Telephone:	000-000-0000
Owner/Operator Telephone Ext:	Not reported
Owner/Operator Fax:	Not reported
Owner/Operator Email:	Not reported
Owner/Operator Indicator:	Operator
Owner/Operator Name:	DRAPER MACHINE WORKS INC
Legal Status:	Private
Date Became Current:	Not reported
Date Ended Current:	Not reported
Owner/Operator Address:	PO BOX 80985
Owner/Operator City,State,Zip:	SEATTLE, WA 98108
Owner/Operator Telephone:	206-282-5555
Owner/Operator Telephone Ext:	Not reported
Owner/Operator Fax:	Not reported
Owner/Operator Email:	Not reported
Owner/Operator Indicator:	Owner
Owner/Operator Name:	DRAPER ASSOC
Legal Status:	Private
Date Became Current:	Not reported
Date Ended Current:	Not reported
Owner/Operator Address:	PO BOX 80985
Owner/Operator City,State,Zip:	SEATTLE, WA 98108
Owner/Operator Telephone:	206-282-5555
Owner/Operator Telephone Ext:	Not reported
Owner/Operator Fax:	Not reported
Owner/Operator Email:	Not reported
Owner/Operator Indicator:	Owner
Owner/Operator Name:	DRAPER ASSOC PARTNERSHIP DRAPER MACHINE
Legal Status:	Private
Date Became Current:	1996-08-09 00:00:00.
Date Ended Current:	Not reported
Owner/Operator Address:	PO BOX 80985
Owner/Operator City,State,Zip:	SEATTLE, WA 98108
Owner/Operator Telephone:	206-282-5555
Owner/Operator Telephone Ext:	Not reported
Owner/Operator Fax:	Not reported
Owner/Operator Email:	Not reported
Owner/Operator Indicator:	Operator
Owner/Operator Name:	DRAPER MACHINE WORKS INC
Legal Status:	Private
Date Became Current:	Not reported
Date Ended Current:	Not reported
Owner/Operator Address:	PO BOX 80985
Owner/Operator City,State,Zip:	SEATTLE, WA 98108
Owner/Operator Telephone:	206-282-5555
Owner/Operator Telephone Ext:	Not reported
Owner/Operator Fax:	Not reported
Owner/Operator Email:	Not reported

Map ID
Direction
Distance
Elevation

MAP FINDINGS

Site

Database(s)

EDR ID Number
EPA ID Number

DRAPER MACHINE WORKS INC (Continued)

1000346346

Owner/Operator Indicator: Owner
Owner/Operator Name: DRAPER ASSOC PARTNERSHIP DRAPER MACHINE
Legal Status: Private
Date Became Current: 1996-08-09 00:00:00.
Date Ended Current: Not reported
Owner/Operator Address: PO BOX 80985
Owner/Operator City,State,Zip: SEATTLE, WA 98108-0985
Owner/Operator Telephone: Not reported
Owner/Operator Telephone Ext: Not reported
Owner/Operator Fax: Not reported
Owner/Operator Email: Not reported

Owner/Operator Indicator: Owner
Owner/Operator Name: DRAPER ASSOC PA D
Legal Status: Private
Date Became Current: 1996-08-09 00:00:00.
Date Ended Current: Not reported
Owner/Operator Address: 2100 W COMMODORE WAY
Owner/Operator City,State,Zip: SEATTLE, WA 98199
Owner/Operator Telephone: 206-282-5555
Owner/Operator Telephone Ext: Not reported
Owner/Operator Fax: Not reported
Owner/Operator Email: Not reported

Owner/Operator Indicator: Owner
Owner/Operator Name: DRAPER ASSOC PARTNERSHIP DRAPER MACHINE
Legal Status: Private
Date Became Current: 1996-08-09 00:00:00.
Date Ended Current: Not reported
Owner/Operator Address: PO BOX 80985
Owner/Operator City,State,Zip: SEATTLE, WA 98108
Owner/Operator Telephone: 206-282-5555
Owner/Operator Telephone Ext: Not reported
Owner/Operator Fax: Not reported
Owner/Operator Email: Not reported

Owner/Operator Indicator: Owner
Owner/Operator Name: DRAPER ASSOC
Legal Status: Private
Date Became Current: Not reported
Date Ended Current: Not reported
Owner/Operator Address: PO BOX 80985
Owner/Operator City,State,Zip: SEATTLE, WA 98108
Owner/Operator Telephone: 206-282-5555
Owner/Operator Telephone Ext: Not reported
Owner/Operator Fax: Not reported
Owner/Operator Email: Not reported

Owner/Operator Indicator: Operator
Owner/Operator Name: DRAPER MACHINE WORKS INC
Legal Status: Private
Date Became Current: 1996-08-09 00:00:00.
Date Ended Current: Not reported
Owner/Operator Address: PO BOX 80985
Owner/Operator City,State,Zip: SEATTLE, WA 98108-0985
Owner/Operator Telephone: Not reported
Owner/Operator Telephone Ext: Not reported

Map ID
Direction
Distance
Elevation

MAP FINDINGS

Site

Database(s)

EDR ID Number
EPA ID Number

DRAPER MACHINE WORKS INC (Continued)

1000346346

Owner/Operator Fax:	Not reported
Owner/Operator Email:	Not reported
Owner/Operator Indicator:	Operator
Owner/Operator Name:	DRAPER MACHINE WORKS INC
Legal Status:	Private
Date Became Current:	Not reported
Date Ended Current:	Not reported
Owner/Operator Address:	2100 W COMMODORE WAY
Owner/Operator City,State,Zip:	SEATTLE, WA 98199
Owner/Operator Telephone:	206-282-5555
Owner/Operator Telephone Ext:	Not reported
Owner/Operator Fax:	Not reported
Owner/Operator Email:	Not reported
Owner/Operator Indicator:	Owner
Owner/Operator Name:	DRAPER ASSOC PARTNERSHIP DRAPER MACHINE
Legal Status:	Private
Date Became Current:	1996-08-09 00:00:00.
Date Ended Current:	Not reported
Owner/Operator Address:	PO BOX 80985
Owner/Operator City,State,Zip:	SEATTLE, WA 98108
Owner/Operator Telephone:	206-282-5555
Owner/Operator Telephone Ext:	Not reported
Owner/Operator Fax:	Not reported
Owner/Operator Email:	Not reported
Owner/Operator Indicator:	Owner
Owner/Operator Name:	DRAPER ASSOC
Legal Status:	Private
Date Became Current:	Not reported
Date Ended Current:	Not reported
Owner/Operator Address:	PO BOX 80985
Owner/Operator City,State,Zip:	SEATTLE, WA 98108
Owner/Operator Telephone:	206-282-5555
Owner/Operator Telephone Ext:	Not reported
Owner/Operator Fax:	Not reported
Owner/Operator Email:	Not reported
Owner/Operator Indicator:	Owner
Owner/Operator Name:	DRAPER ASSOC PARTNERSHIP DRAPER MACHINE
Legal Status:	Private
Date Became Current:	1996-08-09 00:00:00.
Date Ended Current:	Not reported
Owner/Operator Address:	PO BOX 80985
Owner/Operator City,State,Zip:	SEATTLE, WA 98108
Owner/Operator Telephone:	206-282-5555
Owner/Operator Telephone Ext:	Not reported
Owner/Operator Fax:	Not reported
Owner/Operator Email:	Not reported
Owner/Operator Indicator:	Owner
Owner/Operator Name:	DRAPER ASSOC
Legal Status:	Private
Date Became Current:	Not reported
Date Ended Current:	Not reported
Owner/Operator Address:	PO BOX 80985

Map ID
Direction
Distance
Elevation

MAP FINDINGS

Site

Database(s)

EDR ID Number
EPA ID Number

DRAPER MACHINE WORKS INC (Continued)

1000346346

Owner/Operator City,State,Zip:	SEATTLE, WA 98108
Owner/Operator Telephone:	206-282-5555
Owner/Operator Telephone Ext:	Not reported
Owner/Operator Fax:	Not reported
Owner/Operator Email:	Not reported
Owner/Operator Indicator:	Owner
Owner/Operator Name:	DRAPER ASSOC PARTNERSHIP DRAPER MACHINE
Legal Status:	Private
Date Became Current:	1996-08-09 00:00:00.
Date Ended Current:	Not reported
Owner/Operator Address:	PO BOX 80985
Owner/Operator City,State,Zip:	SEATTLE, WA 98108
Owner/Operator Telephone:	206-282-5555
Owner/Operator Telephone Ext:	Not reported
Owner/Operator Fax:	Not reported
Owner/Operator Email:	Not reported
Owner/Operator Indicator:	Owner
Owner/Operator Name:	DRAPER ASSOC
Legal Status:	Private
Date Became Current:	Not reported
Date Ended Current:	Not reported
Owner/Operator Address:	PO BOX 80985
Owner/Operator City,State,Zip:	SEATTLE, WA 98108-0985
Owner/Operator Telephone:	206-282-5555
Owner/Operator Telephone Ext:	Not reported
Owner/Operator Fax:	Not reported
Owner/Operator Email:	Not reported
Owner/Operator Indicator:	Owner
Owner/Operator Name:	DRAPER ASSOC PARTNERSHIP DRAPER MACHINE
Legal Status:	Private
Date Became Current:	1996-08-09 00:00:00.
Date Ended Current:	Not reported
Owner/Operator Address:	2100 W COMMODORE WAY
Owner/Operator City,State,Zip:	SEATTLE, WA 98199
Owner/Operator Telephone:	206-282-5555
Owner/Operator Telephone Ext:	Not reported
Owner/Operator Fax:	Not reported
Owner/Operator Email:	Not reported
Owner/Operator Indicator:	Operator
Owner/Operator Name:	DRAPER MACHINE WORKS INC
Legal Status:	Private
Date Became Current:	Not reported
Date Ended Current:	Not reported
Owner/Operator Address:	PO BOX 80985
Owner/Operator City,State,Zip:	SEATTLE, WA 98108
Owner/Operator Telephone:	206-282-5555
Owner/Operator Telephone Ext:	Not reported
Owner/Operator Fax:	Not reported
Owner/Operator Email:	Not reported
Owner/Operator Indicator:	Owner
Owner/Operator Name:	DRAPER ASSOC
Legal Status:	Private

Map ID
Direction
Distance
Elevation

MAP FINDINGS

Site

Database(s)

EDR ID Number
EPA ID Number

DRAPER MACHINE WORKS INC (Continued)

1000346346

Date Became Current: Not reported
Date Ended Current: Not reported
Owner/Operator Address: PO BOX 80985
Owner/Operator City,State,Zip: SEATTLE, WA 98108
Owner/Operator Telephone: 206-282-5555
Owner/Operator Telephone Ext: Not reported
Owner/Operator Fax: Not reported
Owner/Operator Email: Not reported

Owner/Operator Indicator: Owner
Owner/Operator Name: DRAPER ASSOC
Legal Status: Private
Date Became Current: Not reported
Date Ended Current: Not reported
Owner/Operator Address: PO BOX 80985
Owner/Operator City,State,Zip: SEATTLE, WA 98108
Owner/Operator Telephone: 206-282-5555
Owner/Operator Telephone Ext: Not reported
Owner/Operator Fax: Not reported
Owner/Operator Email: Not reported

Owner/Operator Indicator: Owner
Owner/Operator Name: DRAPER ASSOC
Legal Status: Private
Date Became Current: Not reported
Date Ended Current: Not reported
Owner/Operator Address: PO BOX 80985
Owner/Operator City,State,Zip: SEATTLE, WA 98108
Owner/Operator Telephone: 206-282-5555
Owner/Operator Telephone Ext: Not reported
Owner/Operator Fax: Not reported
Owner/Operator Email: Not reported

Historic Generators:

Receive Date: 2008-03-03 00:00:00.0
Handler Name: DRAPER MACHINE WORKS INC
Federal Waste Generator Description: Not a generator, verified
State District Owner: WA
Large Quantity Handler of Universal Waste: No
Recognized Trader Importer: No
Recognized Trader Exporter: No
Spent Lead Acid Battery Importer: No
Spent Lead Acid Battery Exporter: No
Current Record: No
Non Storage Recycler Activity: Not reported
Electronic Manifest Broker: Not reported

Receive Date: 2009-03-19 00:00:00.0
Handler Name: DRAPER MACHINE WORKS INC
Federal Waste Generator Description: Not a generator, verified
State District Owner: WA
Large Quantity Handler of Universal Waste: No
Recognized Trader Importer: No
Recognized Trader Exporter: No
Spent Lead Acid Battery Importer: No
Spent Lead Acid Battery Exporter: No
Current Record: No

Map ID
Direction
Distance
Elevation

MAP FINDINGS

Site

Database(s)

EDR ID Number
EPA ID Number

DRAPER MACHINE WORKS INC (Continued)

1000346346

Non Storage Recycler Activity:	Not reported
Electronic Manifest Broker:	Not reported
Receive Date:	2009-03-20 00:00:00.0
Handler Name:	DRAPER MACHINE WORKS INC
Federal Waste Generator Description:	Not a generator, verified
State District Owner:	WA
Large Quantity Handler of Universal Waste:	No
Recognized Trader Importer:	No
Recognized Trader Exporter:	No
Spent Lead Acid Battery Importer:	No
Spent Lead Acid Battery Exporter:	No
Current Record:	Yes
Non Storage Recycler Activity:	Not reported
Electronic Manifest Broker:	Not reported
Receive Date:	1993-12-31 00:00:00.0
Handler Name:	DRAPER MACHINE WORKS INC
Federal Waste Generator Description:	Small Quantity Generator
State District Owner:	WA
Large Quantity Handler of Universal Waste:	No
Recognized Trader Importer:	No
Recognized Trader Exporter:	No
Spent Lead Acid Battery Importer:	No
Spent Lead Acid Battery Exporter:	No
Current Record:	No
Non Storage Recycler Activity:	Not reported
Electronic Manifest Broker:	Not reported
Receive Date:	1996-02-22 00:00:00.0
Handler Name:	DRAPER MACHINE WORKS INC
Federal Waste Generator Description:	Conditionally Exempt Small Quantity Generator
State District Owner:	WA
Large Quantity Handler of Universal Waste:	No
Recognized Trader Importer:	No
Recognized Trader Exporter:	No
Spent Lead Acid Battery Importer:	No
Spent Lead Acid Battery Exporter:	No
Current Record:	No
Non Storage Recycler Activity:	Not reported
Electronic Manifest Broker:	Not reported
Receive Date:	1997-01-24 00:00:00.0
Handler Name:	DRAPER MACHINE WORKS INC
Federal Waste Generator Description:	Conditionally Exempt Small Quantity Generator
State District Owner:	WA
Large Quantity Handler of Universal Waste:	No
Recognized Trader Importer:	No
Recognized Trader Exporter:	No
Spent Lead Acid Battery Importer:	No
Spent Lead Acid Battery Exporter:	No
Current Record:	No
Non Storage Recycler Activity:	Not reported
Electronic Manifest Broker:	Not reported
Receive Date:	1998-01-05 00:00:00.0
Handler Name:	DRAPER MACHINE WORKS INC

Map ID
Direction
Distance
Elevation

MAP FINDINGS

Site

Database(s)

EDR ID Number
EPA ID Number

DRAPER MACHINE WORKS INC (Continued)

1000346346

Federal Waste Generator Description: Not a generator, verified
State District Owner: WA
Large Quantity Handler of Universal Waste: No
Recognized Trader Importer: No
Recognized Trader Exporter: No
Spent Lead Acid Battery Importer: No
Spent Lead Acid Battery Exporter: No
Current Record: No
Non Storage Recycler Activity: Not reported
Electronic Manifest Broker: Not reported

Receive Date: 1999-01-14 00:00:00.0
Handler Name: DRAPER MACHINE WORKS INC
Federal Waste Generator Description: Not a generator, verified
State District Owner: WA
Large Quantity Handler of Universal Waste: No
Recognized Trader Importer: No
Recognized Trader Exporter: No
Spent Lead Acid Battery Importer: No
Spent Lead Acid Battery Exporter: No
Current Record: No
Non Storage Recycler Activity: Not reported
Electronic Manifest Broker: Not reported

Receive Date: 2000-02-09 00:00:00.0
Handler Name: DRAPER MACHINE WORKS INC
Federal Waste Generator Description: Not a generator, verified
State District Owner: WA
Large Quantity Handler of Universal Waste: No
Recognized Trader Importer: No
Recognized Trader Exporter: No
Spent Lead Acid Battery Importer: No
Spent Lead Acid Battery Exporter: No
Current Record: No
Non Storage Recycler Activity: Not reported
Electronic Manifest Broker: Not reported

Receive Date: 2001-01-18 00:00:00.0
Handler Name: DRAPER MACHINE WORKS INC
Federal Waste Generator Description: Not a generator, verified
State District Owner: WA
Large Quantity Handler of Universal Waste: No
Recognized Trader Importer: No
Recognized Trader Exporter: No
Spent Lead Acid Battery Importer: No
Spent Lead Acid Battery Exporter: No
Current Record: No
Non Storage Recycler Activity: Not reported
Electronic Manifest Broker: Not reported

Receive Date: 2002-01-14 00:00:00.0
Handler Name: DRAPER MACHINE WORKS INC
Federal Waste Generator Description: Not a generator, verified
State District Owner: WA
Large Quantity Handler of Universal Waste: No
Recognized Trader Importer: No
Recognized Trader Exporter: No

Map ID
Direction
Distance
Elevation

MAP FINDINGS

Site

Database(s)

EDR ID Number
EPA ID Number

DRAPER MACHINE WORKS INC (Continued)

1000346346

Spent Lead Acid Battery Importer:	No
Spent Lead Acid Battery Exporter:	No
Current Record:	No
Non Storage Recycler Activity:	Not reported
Electronic Manifest Broker:	Not reported
Receive Date:	2003-01-13 00:00:00.0
Handler Name:	DRAPER MACHINE WORKS INC
Federal Waste Generator Description:	Not a generator, verified
State District Owner:	WA
Large Quantity Handler of Universal Waste:	No
Recognized Trader Importer:	No
Recognized Trader Exporter:	No
Spent Lead Acid Battery Importer:	No
Spent Lead Acid Battery Exporter:	No
Current Record:	No
Non Storage Recycler Activity:	Not reported
Electronic Manifest Broker:	Not reported
Receive Date:	2004-04-05 00:00:00.0
Handler Name:	DRAPER MACHINE WORKS INC
Federal Waste Generator Description:	Not a generator, verified
State District Owner:	WA
Large Quantity Handler of Universal Waste:	No
Recognized Trader Importer:	No
Recognized Trader Exporter:	No
Spent Lead Acid Battery Importer:	No
Spent Lead Acid Battery Exporter:	No
Current Record:	No
Non Storage Recycler Activity:	Not reported
Electronic Manifest Broker:	Not reported
Receive Date:	2005-01-24 00:00:00.0
Handler Name:	DRAPER MACHINE WORKS INC
Federal Waste Generator Description:	Not a generator, verified
State District Owner:	WA
Large Quantity Handler of Universal Waste:	No
Recognized Trader Importer:	No
Recognized Trader Exporter:	No
Spent Lead Acid Battery Importer:	No
Spent Lead Acid Battery Exporter:	No
Current Record:	No
Non Storage Recycler Activity:	Not reported
Electronic Manifest Broker:	Not reported
Receive Date:	2006-05-01 00:00:00.0
Handler Name:	DRAPER MACHINE WORKS INC
Federal Waste Generator Description:	Not a generator, verified
State District Owner:	WA
Large Quantity Handler of Universal Waste:	No
Recognized Trader Importer:	No
Recognized Trader Exporter:	No
Spent Lead Acid Battery Importer:	No
Spent Lead Acid Battery Exporter:	No
Current Record:	No
Non Storage Recycler Activity:	Not reported
Electronic Manifest Broker:	Not reported

Map ID
Direction
Distance
Elevation

MAP FINDINGS

Site

Database(s)

EDR ID Number
EPA ID Number

DRAPER MACHINE WORKS INC (Continued)

1000346346

Receive Date: 2008-03-03 00:00:00.0
Handler Name: DRAPER MACHINE WORKS INC
Federal Waste Generator Description: Not a generator, verified
State District Owner: WA
Large Quantity Handler of Universal Waste: No
Recognized Trader Importer: No
Recognized Trader Exporter: No
Spent Lead Acid Battery Importer: No
Spent Lead Acid Battery Exporter: No
Current Record: No
Non Storage Recycler Activity: Not reported
Electronic Manifest Broker: Not reported

Receive Date: 2009-02-23 00:00:00.0
Handler Name: DRAPER MACHINE WORKS INC
Federal Waste Generator Description: Not a generator, verified
State District Owner: WA
Large Quantity Handler of Universal Waste: No
Recognized Trader Importer: No
Recognized Trader Exporter: No
Spent Lead Acid Battery Importer: No
Spent Lead Acid Battery Exporter: No
Current Record: No
Non Storage Recycler Activity: Not reported
Electronic Manifest Broker: Not reported

Receive Date: 2009-03-19 00:00:00.0
Handler Name: DRAPER MACHINE WORKS INC
Federal Waste Generator Description: Not a generator, verified
State District Owner: WA
Large Quantity Handler of Universal Waste: No
Recognized Trader Importer: No
Recognized Trader Exporter: No
Spent Lead Acid Battery Importer: No
Spent Lead Acid Battery Exporter: No
Current Record: No
Non Storage Recycler Activity: Not reported
Electronic Manifest Broker: Not reported

Receive Date: 1990-12-31 00:00:00.0
Handler Name: DRAPER MACHINE WORKS INC.
Federal Waste Generator Description: Large Quantity Generator
State District Owner: Not reported
Large Quantity Handler of Universal Waste: No
Recognized Trader Importer: No
Recognized Trader Exporter: No
Spent Lead Acid Battery Importer: No
Spent Lead Acid Battery Exporter: No
Current Record: No
Non Storage Recycler Activity: Not reported
Electronic Manifest Broker: Not reported

Receive Date: 2003-12-31 00:00:00.0
Handler Name: DRAPER MACHINE WORKS INC
Federal Waste Generator Description: Not a generator, verified
State District Owner: WA
Large Quantity Handler of Universal Waste: No

Map ID
Direction
Distance
Elevation

MAP FINDINGS

Site

Database(s)

EDR ID Number
EPA ID Number

DRAPER MACHINE WORKS INC (Continued)

1000346346

Recognized Trader Importer: No
Recognized Trader Exporter: No
Spent Lead Acid Battery Importer: No
Spent Lead Acid Battery Exporter: No
Current Record: No
Non Storage Recycler Activity: Not reported
Electronic Manifest Broker: Not reported

Receive Date: 2005-12-31 00:00:00.0
Handler Name: DRAPER MACHINE WORKS INC
Federal Waste Generator Description: Not a generator, verified
State District Owner: WA
Large Quantity Handler of Universal Waste: No
Recognized Trader Importer: No
Recognized Trader Exporter: No
Spent Lead Acid Battery Importer: No
Spent Lead Acid Battery Exporter: No
Current Record: No
Non Storage Recycler Activity: Not reported
Electronic Manifest Broker: Not reported

Receive Date: 2007-12-31 00:00:00.0
Handler Name: DRAPER MACHINE WORKS INC
Federal Waste Generator Description: Not a generator, verified
State District Owner: WA
Large Quantity Handler of Universal Waste: No
Recognized Trader Importer: No
Recognized Trader Exporter: No
Spent Lead Acid Battery Importer: No
Spent Lead Acid Battery Exporter: No
Current Record: No
Non Storage Recycler Activity: Not reported
Electronic Manifest Broker: Not reported

Facility Has Received Notices of Violation:
Found Violation: No
Agency Which Determined Violation: Not reported
Violation Short Description: Not reported
Date Violation was Determined: Not reported
Actual Return to Compliance Date: Not reported
Return to Compliance Qualifier: Not reported
Violation Responsible Agency: Not reported
Scheduled Compliance Date: Not reported
Enforcement Identifier: Not reported
Date of Enforcement Action: Not reported
Enforcement Responsible Agency: Not reported
Enforcement Docket Number: Not reported
Enforcement Attorney: Not reported
Corrective Action Component: Not reported
Appeal Initiated Date: Not reported
Appeal Resolution Date: Not reported
Disposition Status Date: Not reported
Disposition Status: Not reported
Disposition Status Description: Not reported
Consent/Final Order Sequence Number: Not reported

Map ID
Direction
Distance
Elevation

MAP FINDINGS

Site

Database(s)

EDR ID Number
EPA ID Number

DRAPER MACHINE WORKS INC (Continued)

1000346346

Consent/Final Order Respondent Name: Not reported
Consent/Final Order Lead Agency: Not reported
Enforcement Type: Not reported
Enforcement Responsible Person: Not reported
Enforcement Responsible Sub-Organization: Not reported
SEP Sequence Number: Not reported
SEP Expenditure Amount: Not reported
SEP Scheduled Completion Date: Not reported
SEP Actual Date: Not reported
SEP Defaulted Date: Not reported
SEP Type: Not reported
SEP Type Description: Not reported
Proposed Amount: Not reported
Final Monetary Amount: Not reported
Paid Amount: Not reported
Final Count: Not reported
Final Amount: Not reported

Evaluation Action Summary:

Evaluation Date: 2013-02-21 00:00:00.0
Evaluation Responsible Agency: State
Found Violation: No
Evaluation Type Description: FOCUSED COMPLIANCE INSPECTION
Evaluation Responsible Person Identifier: WAWJW
Evaluation Responsible Sub-Organization: NW
Actual Return to Compliance Date: Not reported
Scheduled Compliance Date: Not reported
Date of Request: Not reported
Date Response Received: Not reported
Request Agency: Not reported
Former Citation: Not reported

FINDS:

Registry ID: 110005347669

Click Here:

Environmental Interest/Information System:

Washington Facility / Site Identification System (WA-FSIS) provides a means to query and display data maintained by the Washington Department of Ecology. This system contains key information for each facility/site that is currently, or has been, of interest to the Air Quality, Dam Safety, Hazardous Waste, Toxics Cleanup, and Water Quality Programs.

RCRAInfo is a national information system that supports the Resource Conservation and Recovery Act (RCRA) program through the tracking of events and activities related to facilities that generate, transport, and treat, store, or dispose of hazardous waste. RCRAInfo allows RCRA program staff to track the notification, permit, compliance, and corrective action activities required under RCRA.

HAZARDOUS WASTE BIENNIAL REPORTER

Click this hyperlink while viewing on your computer to access additional FINDS: detail in the EDR Site Report.

ECHO:

Map ID
 Direction
 Distance
 Elevation

MAP FINDINGS

Site

Database(s)

EDR ID Number
 EPA ID Number

DRAPER MACHINE WORKS INC (Continued)

1000346346

Envid: 1000346346
 Registry ID: 110005347669
 DFR URL: <http://echo.epa.gov/detailed-facility-report?fid=110005347669>
 Name: DRAPER MACHINE WORKS INC
 Address: 5055 4TH AVE S
 City,State,Zip: SEATTLE, WA 98134

WA MANIFEST:

Name:	DRAPER MACHINE WORKS INC
Address:	5055 4TH AVE S
City,State,Zip:	SEATTLE, WA 98134
Facility Address 2:	Not reported
Facility ID:	75459442
EPA ID:	WAD982657959
NAICS:	71393
State Waste Code Desc:	Not reported
Federal Waste Code Desc:	Not reported
Form Comm:	Draper established a long term lease in 2006 with Hertz Corporation and is no longer operating on site except as a landlord. Draper no longer generates any hazardous waste on site.
Data Year:	2008
Permit by Rule:	False
Mailing Address 2:	Not reported
Treatment by Generator:	False
Mixed Radioactive Waste:	False
Importer of Hazardous Waste:	False
Immediate Recycler:	False
Treatment/Storage/Disposal/Recycling Facility:	False
Generator of Dangerous Fuel Waste:	False
Generator Marketing to Burner:	False
Other Marketers (i.e., blender, distributor, etc.):	False
Utility Boiler Burner:	False
Industry Boiler Burner:	False
Industrial Furnace:	False
Smelter Defferal:	False
Universal Waste:	Not reported
Off-Specification:	Not reported
LN Address 2:	Not reported
Tax Reg #:	178003941
Business Type:	Not reported
Mail Name:	Draper Machine Works Inc
Mailing Address:	2100 W Commodore Way
Mailing City,State,Zip:	SEATTLE, WA 98199
Legal Organization Name:	Draper Assoc Partnership Draper Machine
Legal Organization Type:	Private
Legal Contact:	Not reported
Legal Address:	2100 W Commodore Way
Legal Address 2:	Not reported
Legal City,State,Zip:	SEATTLE, WA 98199
Legal Phone Number:	(206)282-5555
Legal Effective Date:	08/09/1996
Land Organization Name:	Draper Assoc
Land Organization Type:	Private
Land Contact:	Not reported
Land Address:	PO Box 80985
Land City,State,Zip:	SEATTLE, WA 98108-0985
Land Phone Number:	(206)282-5555

Map ID
Direction
Distance
Elevation

MAP FINDINGS

Site

Database(s)

EDR ID Number
EPA ID Number

DRAPER MACHINE WORKS INC (Continued)

1000346346

Operator Organization Name: Draper Machine Works Inc
Operator Organization Type: Private
Operator: Not reported
Operator Address: 2100 W Commodore Way
Operator Address 2: Not reported
Operator City,State,Zip: SEATTLE, WA 98199
Operator Phone Number: (206)282-5555
Operator Effective Date: 08/09/1996
Site Contact: Charles Draper Jr
Site Contact Address: 2100 W COMMODORE WAY
Contact City,State,Zip: SEATTLE, WA 98199-1222
Site Contact Phone Number: (206)282-5555
Site Contact Email: Not reported
Gen Status Code: XQG
Monthly Generation: False
Batch Generation: False
One Time Generation: False
Transport Own Waste: False
Tranports Other Waste: False
Recycler Onsite: False
Transfer Facility: False
Other Exemption: Not reported
UW Battery Gen: False
Used Oil Transporter: False
Used Oil Transfer Facility: False
Used Oil Processor: False
Used Oil Refiner: False
Used Oil Fuel Marketer Directs Shipments: False
Used Oil Fuel Marketer Meets Specs: False
Site Contact Address 2: Not reported

Name: DRAPER MACHINE WORKS INC
Address: 5055 4TH AVE S
City,State,Zip: SEATTLE, WA 98134
Facility Address 2: Not reported
Facility ID: 75459442
EPA ID: WAD982657959
NAICS: 71393
State Waste Code Desc: Not reported
Federal Waste Code Desc: Not reported
Form Comm: Not reported
Data Year: Not reported
Permit by Rule: No
Mailing Address 2: Not reported
Treatment by Generator: No
Mixed Radioactive Waste: No
Importer of Hazardous Waste: No
Immediate Recycler: No
Treatment/Storage/Disposal/Recycling Facility: No
Generator of Dangerous Fuel Waste: No
Generator Marketing to Burner: No
Other Marketers (i.e., blender, distributor, etc.): No
Utility Boiler Burner: No
Industry Boiler Burner: No
Industrial Furnace: No
Smelter Defferal: No
Universal Waste: Not reported

Map ID
Direction
Distance
Elevation

MAP FINDINGS

Site

Database(s)

EDR ID Number
EPA ID Number

DRAPER MACHINE WORKS INC (Continued)

1000346346

Off-Specification:	Not reported
LN Address 2:	Not reported
Tax Reg #:	178003941
Business Type:	Not reported
Mail Name:	Draper Machine Works Inc
Mailing Address:	PO Box 80985
Mailing City,State,Zip:	SEATTLE, WA 98108-0985
Legal Organization Name:	Draper Assoc Partnership Draper Machine
Legal Organization Type:	Private
Legal Contact:	Not reported
Legal Address:	PO Box 80985
Legal Address 2:	Not reported
Legal City,State,Zip:	SEATTLE, WA 98108-0985
Legal Phone Number:	(206)282-5555
Legal Effective Date:	08/09/1996
Land Organization Name:	Draper Assoc
Land Organization Type:	Private
Land Contact:	Not reported
Land Address:	PO Box 80985
Land City,State,Zip:	SEATTLE, WA 98108-0985
Land Phone Number:	(206)282-5555
Operator Organization Name:	Draper Machine Works Inc
Operator Organization Type:	Private
Operator:	Not reported
Operator Address:	PO Box 80985
Operator Address 2:	Not reported
Operator City,State,Zip:	SEATTLE, WA 98108-0985
Operator Phone Number:	(206)282-5555
Operator Effective Date:	08/09/1996
Site Contact:	Charles Draper Jr
Site Contact Address:	2100 W COMMODORE WAY
Contact City,State,Zip:	SEATTLE, WA 98199-1222
Site Contact Phone Number:	(206)282-5555
Site Contact Email:	Not reported
Gen Status Code:	XQG
Monthly Generation:	No
Batch Generation:	Yes
One Time Generation:	No
Transport Own Waste:	No
Tranports Other Waste:	No
Recycler Onsite:	No
Transfer Facility:	No
Other Exemption:	Not reported
UW Battery Gen:	No
Used Oil Transporter:	No
Used Oil Transfer Facility:	No
Used Oil Processor:	No
Used Oil Refiner:	No
Used Oil Fuel Marketer Directs Shipments:	No
Used Oil Fuel Marketer Meets Specs:	No
Site Contact Address 2:	Not reported
Name:	DRAPER MACHINE WORKS INC
Address:	5055 4TH AVE S
City,State,Zip:	SEATTLE, WA 98134
Facility Address 2:	Not reported
Facility ID:	75459442

Map ID
Direction
Distance
Elevation

MAP FINDINGS

Site

Database(s)

EDR ID Number
EPA ID Number

DRAPER MACHINE WORKS INC (Continued)

1000346346

EPA ID:	WAD982657959
NAICS:	71393
State Waste Code Desc:	Not reported
Federal Waste Code Desc:	Not reported
Form Comm:	Not reported
Data Year:	Not reported
Permit by Rule:	F
Mailing Address 2:	Not reported
Treatment by Generator:	F
Mixed Radioactive Waste:	F
Importer of Hazardous Waste:	F
Immediate Recycler:	F
Treatment/Storage/Disposal/Recycling Facility:	F
Generator of Dangerous Fuel Waste:	F
Generator Marketing to Burner:	F
Other Marketers (i.e., blender, distributor, etc.):	F
Utility Boiler Burner:	F
Industry Boiler Burner:	F
Industrial Furnace:	F
Smelter Defferal:	F
Universal Waste:	Not reported
Off-Specification:	Not reported
LN Address 2:	Not reported
Tax Reg #:	178003941
Business Type:	Not reported
Mail Name:	Draper Machine Works Inc
Mailing Address:	PO Box 80985
Mailing City,State,Zip:	SEATTLE, WA 98108-0985
Legal Organization Name:	Draper Assoc Partnership Draper Machine
Legal Organization Type:	Private
Legal Contact:	Not reported
Legal Address:	PO Box 80985
Legal Address 2:	Not reported
Legal City,State,Zip:	SEATTLE, WA 98108-0985
Legal Phone Number:	(206)282-5555
Legal Effective Date:	08/09/1996
Land Organization Name:	Draper Assoc
Land Organization Type:	Private
Land Contact:	Not reported
Land Address:	PO Box 80985
Land City,State,Zip:	SEATTLE, WA 98108-0985
Land Phone Number:	(206)282-5555
Operator Organization Name:	Draper Machine Works Inc
Operator Organization Type:	Private
Operator:	Not reported
Operator Address:	PO Box 80985
Operator Address 2:	Not reported
Operator City,State,Zip:	SEATTLE, WA 98108-0985
Operator Phone Number:	(206)282-5555
Operator Effective Date:	08/09/1996
Site Contact:	Charles Draper Jr
Site Contact Address:	2100 W COMMODORE WAY
Contact City,State,Zip:	SEATTLE, WA 98199-1222
Site Contact Phone Number:	(206)282-5555
Site Contact Email:	Not reported
Gen Status Code:	XQG
Monthly Generation:	F

Map ID
 Direction
 Distance
 Elevation

MAP FINDINGS

Site

Database(s)

EDR ID Number
 EPA ID Number

DRAPER MACHINE WORKS INC (Continued)

1000346346

Batch Generation:	F
One Time Generation:	F
Transport Own Waste:	F
Tranports Other Waste:	F
Recycler Onsite:	F
Transfer Facility:	F
Other Exemption:	Not reported
UW Battery Gen:	F
Used Oil Transporter:	F
Used Oil Transfer Facility:	F
Used Oil Processor:	F
Used Oil Refiner:	F
Used Oil Fuel Marketer Directs Shipments:	F
Used Oil Fuel Marketer Meets Specs:	F
Site Contact Address 2:	Not reported

**AV219
 SW
 1/4-1/2
 0.393 mi.
 2073 ft.**

**CHELAN MANUFACTURING COMPANY INC
 5901 W MARGINAL WAY SW
 SEATTLE, WA 98106
 Site 6 of 6 in cluster AV**

**WA UST U003024773
 WA ALLSITES N/A
 WA ASBESTOS**

**Relative:
 Higher
 Actual:
 18 ft.**

UST:

Name:	CHELAN MANUFACTURING COMPANY INC
Address:	5901 W MARGINAL WAY SW
City:	SEATTLE
Zip:	98106
Facility ID:	96845199
Site Id:	100264
UBI:	Not reported
Phone Number:	Not reported
Decimal Latitude:	47.548765
Decimal Longitude:	-122.346931

Tank Name:	1
Tag Number:	Not reported
Tank Status:	Removed
Tank Status Date:	08/06/1996
Tank Install Date:	12/31/1964
Tank Closure Date:	Not reported
Capacity Range:	2,001 to 4,999 Gallons
Tank Permit Expiration Date:	Not reported
Tank Upgrade Date:	Not reported
Tank Spill Prevention:	Not reported
Tank Overfill Prevention:	Not reported
Tank Material:	Not reported
Tank Construction:	Not reported
Tank Tightness Test:	Not reported
Tank Corrosion Protection:	Not reported
Tank Manifold:	Not reported
Tank Release Detection:	Not reported
Tank SFC Type:	Not reported
Pipe Material:	Not reported
Pipe Construction:	Not reported
Pipe Primary Release Detection:	Not reported
Pipe Second Release Detection:	Not reported
Pipe Corrosion Protection:	Not reported
Pipe Pumping System:	Not reported

Map ID
Direction
Distance
Elevation

MAP FINDINGS

Site

Database(s)

EDR ID Number
EPA ID Number

CHELAN MANUFACTURING COMPANY INC (Continued)

U003024773

Responsible Unit: Northwest
Dispencer/Pump SFC Type: Not reported

Name: CHELAN MANUFACTURING COMPANY INC
Address: 5901 W MARGINAL WAY SW
City: SEATTLE
Zip: 98106

Tank Name: 2
Tag Number: Not reported
Tank Status: Removed
Tank Status Date: 08/06/1996
Tank Install Date: 12/31/1964
Tank Closure Date: Not reported
Capacity Range: 2,001 to 4,999 Gallons
Tank Permit Expiration Date: Not reported
Tank Upgrade Date: Not reported
Tank Spill Prevention: Not reported
Tank Overfill Prevention: Not reported
Tank Material: Not reported
Tank Construction: Not reported
Tank Tightness Test: Not reported
Tank Corrosion Protection: Not reported
Tank Manifold: Not reported
Tank Release Detection: Not reported
Tank SFC Type: Not reported
Pipe Material: Not reported
Pipe Construction: Not reported
Pipe Primary Release Detection: Not reported
Pipe Second Release Detection: Not reported
Pipe Corrosion Protection: Not reported
Pipe Pumping System: Not reported
Responsible Unit: Northwest
Dispencer/Pump SFC Type: Not reported

ALLSITES:

Name: CHELAN MANUFACTURING COMPANY INC
Facility Id: 96845199

ASBESTOS:

Name: Not reported
Address: 5901 WEST MARGINAL WAY SW
City,State,Zip: SEATTLE, WA
Facility Type: Not reported
Parent ID: Not reported
Form ID: 46017##1016Perfo704301
Notice Date: 02/11/2011
Start Date: 02/11/2011
Completion Date: 03/31/2011
Initial: Not reported
Amended: Not reported
On Hold: Not reported
Off Hold: Not reported
Emergency: Not reported
Site Hours Start: Not reported
Site Hours End: Not reported

Map ID
Direction
Distance
Elevation

MAP FINDINGS

Site

Database(s)

EDR ID Number
EPA ID Number

CHELAN MANUFACTURING COMPANY INC (Continued)

U003024773

Sunday:	Not reported
Monday:	Not reported
Tuesday:	Not reported
Wednesday:	Not reported
Thursday:	Not reported
Friday:	Not reported
Saturday:	Not reported
Contractor ID:	Not reported
Phone:	Not reported
Job Site CAS:	Not reported
Project Form Email:	Not reported
Property Owner Name:	Not reported
Property Owner Agent:	Not reported
Property Owner Company:	PERFORMANCE ABATEMENT SRVC INC (ABCN00001016)
Property Owner Address:	Not reported
Property Owner City:	Not reported
Property Owner State:	Not reported
Property Owner Zip4:	Not reported
Property Owner Phone:	Not reported
Job Site Room:	Not reported
Facility Age:	Not reported
Facility Size:	Not reported
Facility Remodel:	Not reported
Facility Demo:	Not reported
Facility Repair:	Not reported
Facility Maint:	Not reported
Removed:	Not reported
Encapsulated:	Not reported
Quantity Sq Ft:	Not reported
Fireproofing:	Not reported
Popcorn Ceiling:	Not reported
CAB:	Not reported
Sheet Vinyl:	Not reported
Asbestos Paper:	Not reported
Boiler Insulation:	Not reported
Duct Paper:	Not reported
VAT:	Not reported
Roofing:	Not reported
Sq Ft Other:	Not reported
Sq Ft Other Text:	Not reported
Quantity Lin Ft:	Not reported
Mag Pipe Insulation:	Not reported
Air Cell Pipe Insulation:	Not reported
Ducting Insulation:	Not reported
Cement Asbestos Pipe:	Not reported
Mudded Pipe Insulation:	Not reported
Duct Tape:	Not reported
Lin Ft Other1:	Not reported
Lin Ft Other1 Text:	Not reported
Lin Ft Other2:	Not reported
Lin Ft Other2 Text:	Not reported
Indoors:	Not reported
Outdoors:	Not reported
Neg Pres Enclosure:	Not reported
Glove Bag:	Not reported
Mini Enclosure:	Not reported
Critical Barriers:	Not reported

Map ID
Direction
Distance
Elevation

MAP FINDINGS

Site

Database(s)

EDR ID Number
EPA ID Number

CHELAN MANUFACTURING COMPANY INC (Continued)

U003024773

Wrap And Cut:	Not reported
Wet Methods:	Not reported
HEPA Vacuum:	Not reported
MANUALMETHODS :	Not reported
Other CM1:	Not reported
Other CM1 Text:	Not reported
Other CM2:	Not reported
Other CM2 Text:	Not reported
Half Mask APR:	Not reported
Full Face APR:	Not reported
PAPR:	Not reported
Type C Continuous:	Not reported
Type C Pressure:	Not reported
Other Resp Pro:	Not reported
Other Resp Pro Text:	Not reported
Comments:	Not reported
Date Time Submitted:	Not reported
Submitter IP Address:	Not reported
Region:	2
UBI:	601018806
Notice type:	Initial
Project Type:	Cement Asbestos Board (CAB), Other linear footage, Other Square Footage, Popcorn Ceiling, Sheet Vinyl
Supervisor:	Mark Hamper ()
Supervisor Phone:	Not reported
Certificate Status:	ACTIVE
Name:	Not reported
Address:	5901 WEST MARGINAL WAY SW
City,State,Zip:	SEATTLE, WA
Facility Type:	Not reported
Parent ID:	Not reported
Form ID:	46537##1016Perfo709974
Notice Date:	03/04/2011
Start Date:	02/11/2011
Completion Date:	03/31/2011
Initial:	Not reported
Amended:	Not reported
On Hold:	Not reported
Off Hold:	Not reported
Emergency:	Not reported
Site Hours Start:	Not reported
Site Hours End:	Not reported
Sunday:	Not reported
Monday:	Not reported
Tuesday:	Not reported
Wednesday:	Not reported
Thursday:	Not reported
Friday:	Not reported
Saturday:	Not reported
Contractor ID:	Not reported
Phone:	Not reported
Job Site CAS:	Not reported
Project Form Email:	Not reported
Property Owner Name:	Not reported
Property Owner Agent:	Not reported
Property Owner Company:	PERFORMANCE ABATEMENT SRVC INC (ABCN00001016)

Map ID
Direction
Distance
Elevation

MAP FINDINGS

Site

Database(s)

EDR ID Number
EPA ID Number

CHELAN MANUFACTURING COMPANY INC (Continued)

U003024773

Property Owner Address:	Not reported
Property Owner City:	Not reported
Property Owner State:	Not reported
Property Owner Zip4:	Not reported
Property Owner Phone:	Not reported
Job Site Room:	Not reported
Facility Age:	Not reported
Facility Size:	Not reported
Facility Remodel:	Not reported
Facility Demo:	Not reported
Facility Repair:	Not reported
Facility Maint:	Not reported
Removed:	Not reported
Encapsulated:	Not reported
Quantity Sq Ft:	Not reported
Fireproofing:	Not reported
Popcorn Ceiling:	Not reported
CAB:	Not reported
Sheet Vinyl:	Not reported
Asbestos Paper:	Not reported
Boiler Insulation:	Not reported
Duct Paper:	Not reported
VAT:	Not reported
Roofing:	Not reported
Sq Ft Other:	Not reported
Sq Ft Other Text:	Not reported
Quantity Lin Ft:	Not reported
Mag Pipe Insulation:	Not reported
Air Cell Pipe Insulation:	Not reported
Ducting Insulation:	Not reported
Cement Asbestos Pipe:	Not reported
Mudded Pipe Insulation:	Not reported
Duct Tape:	Not reported
Lin Ft Other1:	Not reported
Lin Ft Other1 Text:	Not reported
Lin Ft Other2:	Not reported
Lin Ft Other2 Text:	Not reported
Indoors:	Not reported
Outdoors:	Not reported
Neg Pres Enclosure:	Not reported
Glove Bag:	Not reported
Mini Enclosure:	Not reported
Critical Barriers:	Not reported
Wrap And Cut:	Not reported
Wet Methods:	Not reported
HEPA Vacuum:	Not reported
MANUALMETHODS :	Not reported
Other CM1:	Not reported
Other CM1 Text:	Not reported
Other CM2:	Not reported
Other CM2 Text:	Not reported
Half Mask APR:	Not reported
Full Face APR:	Not reported
PAPR:	Not reported
Type C Continuous:	Not reported
Type C Pressure:	Not reported
Other Resp Pro:	Not reported

Map ID
Direction
Distance
Elevation

MAP FINDINGS

Site

Database(s)

EDR ID Number
EPA ID Number

CHELAN MANUFACTURING COMPANY INC (Continued)

U003024773

Other Resp Pro Text:	Not reported
Comments:	Not reported
Date Time Submitted:	Not reported
Submitter IP Address:	Not reported
Region:	2
UBI:	601018806
Notice type:	Initial
Project Type:	Cement Asbestos Board (CAB), Other linear footage, Other Square Footage, Popcorn Ceiling, Sheet Vinyl
Supervisor:	Mark Hamper ()
Supervisor Phone:	Not reported
Certificate Status:	ACTIVE
Name:	Not reported
Address:	5901 WEST MARGINAL WAY SW
City,State,Zip:	SEATTLE, WA
Facility Type:	Not reported
Parent ID:	Not reported
Form ID:	45757##1016Perfo905845
Notice Date:	02/01/2011
Start Date:	02/11/2011
Completion Date:	03/31/2011
Initial:	Not reported
Amended:	Not reported
On Hold:	Not reported
Off Hold:	Not reported
Emergency:	Not reported
Site Hours Start:	Not reported
Site Hours End:	Not reported
Sunday:	Not reported
Monday:	Not reported
Tuesday:	Not reported
Wednesday:	Not reported
Thursday:	Not reported
Friday:	Not reported
Saturday:	Not reported
Contractor ID:	Not reported
Phone:	Not reported
Job Site CAS:	Not reported
Project Form Email:	Not reported
Property Owner Name:	Not reported
Property Owner Agent:	Not reported
Property Owner Company:	PERFORMANCE ABATEMENT SRVC INC (ABCN00001016)
Property Owner Address:	Not reported
Property Owner City:	Not reported
Property Owner State:	Not reported
Property Owner Zip4:	Not reported
Property Owner Phone:	Not reported
Job Site Room:	Not reported
Facility Age:	Not reported
Facility Size:	Not reported
Facility Remodel:	Not reported
Facility Demo:	Not reported
Facility Repair:	Not reported
Facility Maint:	Not reported
Removed:	Not reported
Encapsulated:	Not reported

Map ID
Direction
Distance
Elevation

MAP FINDINGS

Site

Database(s)

EDR ID Number
EPA ID Number

CHELAN MANUFACTURING COMPANY INC (Continued)

U003024773

Quantity Sq Ft:	Not reported
Fireproofing:	Not reported
Popcorn Ceiling:	Not reported
CAB:	Not reported
Sheet Vinyl:	Not reported
Asbestos Paper:	Not reported
Boiler Insulation:	Not reported
Duct Paper:	Not reported
VAT:	Not reported
Roofing:	Not reported
Sq Ft Other:	Not reported
Sq Ft Other Text:	Not reported
Quantity Lin Ft:	Not reported
Mag Pipe Insulation:	Not reported
Air Cell Pipe Insulation:	Not reported
Ducting Insulation:	Not reported
Cement Asbestos Pipe:	Not reported
Mudded Pipe Insulation:	Not reported
Duct Tape:	Not reported
Lin Ft Other1:	Not reported
Lin Ft Other1 Text:	Not reported
Lin Ft Other2:	Not reported
Lin Ft Other2 Text:	Not reported
Indoors:	Not reported
Outdoors:	Not reported
Neg Pres Enclosure:	Not reported
Glove Bag:	Not reported
Mini Enclosure:	Not reported
Critical Barriers:	Not reported
Wrap And Cut:	Not reported
Wet Methods:	Not reported
HEPA Vacuum:	Not reported
MANUALMETHODS :	Not reported
Other CM1:	Not reported
Other CM1 Text:	Not reported
Other CM2:	Not reported
Other CM2 Text:	Not reported
Half Mask APR:	Not reported
Full Face APR:	Not reported
PAPR:	Not reported
Type C Continuous:	Not reported
Type C Pressure:	Not reported
Other Resp Pro:	Not reported
Other Resp Pro Text:	Not reported
Comments:	Not reported
Date Time Submitted:	Not reported
Submitter IP Address:	Not reported
Region:	2
UBI:	601018806
Notice type:	Initial
Project Type:	Cement Asbestos Board (CAB), Other linear footage, Other Square Footage, Popcorn Ceiling, Sheet Vinyl
Supervisor:	Mark Hamper ()
Supervisor Phone:	Not reported
Certificate Status:	ACTIVE
Name:	Not reported

Map ID
Direction
Distance
Elevation

MAP FINDINGS

Site

Database(s)

EDR ID Number
EPA ID Number

CHELAN MANUFACTURING COMPANY INC (Continued)

U003024773

Address:	5901 WEST MARGINAL WAY SW
City,State,Zip:	SEATTLE, WA
Facility Type:	Not reported
Parent ID:	Not reported
Form ID:	45758##1016Perfo915092
Notice Date:	02/01/2011
Start Date:	02/11/2011
Completion Date:	03/31/2011
Initial:	Not reported
Amended:	Not reported
On Hold:	Not reported
Off Hold:	Not reported
Emergency:	Not reported
Site Hours Start:	Not reported
Site Hours End:	Not reported
Sunday:	Not reported
Monday:	Not reported
Tuesday:	Not reported
Wednesday:	Not reported
Thursday:	Not reported
Friday:	Not reported
Saturday:	Not reported
Contractor ID:	Not reported
Phone:	Not reported
Job Site CAS:	Not reported
Project Form Email:	Not reported
Property Owner Name:	Not reported
Property Owner Agent:	Not reported
Property Owner Company:	PERFORMANCE ABATEMENT SRVC INC (ABCN00001016)
Property Owner Address:	Not reported
Property Owner City:	Not reported
Property Owner State:	Not reported
Property Owner Zip4:	Not reported
Property Owner Phone:	Not reported
Job Site Room:	Not reported
Facility Age:	Not reported
Facility Size:	Not reported
Facility Remodel:	Not reported
Facility Demo:	Not reported
Facility Repair:	Not reported
Facility Maint:	Not reported
Removed:	Not reported
Encapsulated:	Not reported
Quantity Sq Ft:	Not reported
Fireproofing:	Not reported
Popcorn Ceiling:	Not reported
CAB:	Not reported
Sheet Vinyl:	Not reported
Asbestos Paper:	Not reported
Boiler Insulation:	Not reported
Duct Paper:	Not reported
VAT:	Not reported
Roofing:	Not reported
Sq Ft Other:	Not reported
Sq Ft Other Text:	Not reported
Quantity Lin Ft:	Not reported
Mag Pipe Insulation:	Not reported

Map ID
Direction
Distance
Elevation

MAP FINDINGS

Site

Database(s)

EDR ID Number
EPA ID Number

CHELAN MANUFACTURING COMPANY INC (Continued)

U003024773

Air Cell Pipe Insulation:	Not reported
Ducting Insulation:	Not reported
Cement Asbestos Pipe:	Not reported
Mudded Pipe Insulation:	Not reported
Duct Tape:	Not reported
Lin Ft Other1:	Not reported
Lin Ft Other1 Text:	Not reported
Lin Ft Other2:	Not reported
Lin Ft Other2 Text:	Not reported
Indoors:	Not reported
Outdoors:	Not reported
Neg Pres Enclosure:	Not reported
Glove Bag:	Not reported
Mini Enclosure:	Not reported
Critical Barriers:	Not reported
Wrap And Cut:	Not reported
Wet Methods:	Not reported
HEPA Vacuum:	Not reported
MANUALMETHODS :	Not reported
Other CM1:	Not reported
Other CM1 Text:	Not reported
Other CM2:	Not reported
Other CM2 Text:	Not reported
Half Mask APR:	Not reported
Full Face APR:	Not reported
PAPR:	Not reported
Type C Continuous:	Not reported
Type C Pressure:	Not reported
Other Resp Pro:	Not reported
Other Resp Pro Text:	Not reported
Comments:	Not reported
Date Time Submitted:	Not reported
Submitter IP Address:	Not reported
Region:	2
UBI:	601018806
Notice type:	Initial
Project Type:	Cement Asbestos Board (CAB), Other linear footage, Other Square Footage, Popcorn Ceiling, Sheet Vinyl
Supervisor:	Mark Hamper ()
Supervisor Phone:	Not reported
Certificate Status:	ACTIVE
Name:	Not reported
Address:	5901 WEST MARGINAL WAY SW
City,State,Zip:	SEATTLE, WA
Facility Type:	Not reported
Parent ID:	Not reported
Form ID:	46877##1016Perfo189126
Notice Date:	03/15/2011
Start Date:	02/11/2011
Completion Date:	03/31/2011
Initial:	Not reported
Amended:	Not reported
On Hold:	Not reported
Off Hold:	Not reported
Emergency:	Not reported
Site Hours Start:	Not reported

Map ID
Direction
Distance
Elevation

MAP FINDINGS

Site

Database(s)

EDR ID Number
EPA ID Number

CHELAN MANUFACTURING COMPANY INC (Continued)

U003024773

Site Hours End:	Not reported
Sunday:	Not reported
Monday:	Not reported
Tuesday:	Not reported
Wednesday:	Not reported
Thursday:	Not reported
Friday:	Not reported
Saturday:	Not reported
Contractor ID:	Not reported
Phone:	Not reported
Job Site CAS:	Not reported
Project Form Email:	Not reported
Property Owner Name:	Not reported
Property Owner Agent:	Not reported
Property Owner Company:	PERFORMANCE ABATEMENT SRVC INC (ABCN00001016)
Property Owner Address:	Not reported
Property Owner City:	Not reported
Property Owner State:	Not reported
Property Owner Zip4:	Not reported
Property Owner Phone:	Not reported
Job Site Room:	Not reported
Facility Age:	Not reported
Facility Size:	Not reported
Facility Remodel:	Not reported
Facility Demo:	Not reported
Facility Repair:	Not reported
Facility Maint:	Not reported
Removed:	Not reported
Encapsulated:	Not reported
Quantity Sq Ft:	Not reported
Fireproofing:	Not reported
Popcorn Ceiling:	Not reported
CAB:	Not reported
Sheet Vinyl:	Not reported
Asbestos Paper:	Not reported
Boiler Insulation:	Not reported
Duct Paper:	Not reported
VAT:	Not reported
Roofing:	Not reported
Sq Ft Other:	Not reported
Sq Ft Other Text:	Not reported
Quantity Lin Ft:	Not reported
Mag Pipe Insulation:	Not reported
Air Cell Pipe Insulation:	Not reported
Ducting Insulation:	Not reported
Cement Asbestos Pipe:	Not reported
Mudded Pipe Insulation:	Not reported
Duct Tape:	Not reported
Lin Ft Other1:	Not reported
Lin Ft Other1 Text:	Not reported
Lin Ft Other2:	Not reported
Lin Ft Other2 Text:	Not reported
Indoors:	Not reported
Outdoors:	Not reported
Neg Pres Enclosure:	Not reported
Glove Bag:	Not reported
Mini Enclosure:	Not reported

Map ID
 Direction
 Distance
 Elevation

MAP FINDINGS

Site

Database(s)

EDR ID Number
 EPA ID Number

CHELAN MANUFACTURING COMPANY INC (Continued)

U003024773

Critical Barriers:	Not reported
Wrap And Cut:	Not reported
Wet Methods:	Not reported
HEPA Vacuum:	Not reported
MANUALMETHODS :	Not reported
Other CM1:	Not reported
Other CM1 Text:	Not reported
Other CM2:	Not reported
Other CM2 Text:	Not reported
Half Mask APR:	Not reported
Full Face APR:	Not reported
PAPR:	Not reported
Type C Continuous:	Not reported
Type C Pressure:	Not reported
Other Resp Pro:	Not reported
Other Resp Pro Text:	Not reported
Comments:	Not reported
Date Time Submitted:	Not reported
Submitter IP Address:	Not reported
Region:	2
UBI:	601018806
Notice type:	Initial
Project Type:	Cement Asbestos Board (CAB), Other linear footage, Other Square Footage, Popcorn Ceiling, Sheet Vinyl
Supervisor:	Mark Hamper ()
Supervisor Phone:	Not reported
Certificate Status:	ACTIVE

BB220 METAL GOOD SERVICE CENTER (TWO REPORTS)
NNE 4755 1ST AVE. S.
1/4-1/2 SEATTLE, WA 98134
0.396 mi.
2090 ft. Site 1 of 4 in cluster BB

WA ICR S104484857
N/A

Relative: ICR:
Higher Date Ecology Received Report: 01/26/98
Actual: Contaminants Found at Site: Petroleum products
13 ft. Media Contaminated: Soil

BB221 FRED HUTCHINSON CANCER RESEARCH CENTER
NNE 4755 1ST AVE S
1/4-1/2 SEATTLE, WA 98134
0.396 mi.
2090 ft. Site 2 of 4 in cluster BB

WA VCP S124435988
N/A

Relative: VCP:
Higher Name: FRED HUTCHINSON CANCER RESEARCH CENTER
Actual: Address: 4755 1ST AVE S
13 ft. City,State,Zip: SEATTLE, WA 98134
 edr_fstat: WA
 edr_fzip: 98134
 edr_fcnty: KING
 edr_zip: Not reported
 Facility ID: 78676691
 VCP Status: Not reported
 VCP: NFA
 Ecology Status: Not reported

Map ID
Direction
Distance
Elevation

MAP FINDINGS

Site

Database(s)

EDR ID Number
EPA ID Number

FRED HUTCHINSON CANCER RESEARCH CENTER (Continued)

S124435988

NFA Type: Not reported
Date NFA: 1999-01-26
Rank: Not reported
Cleanup Siteid: 6675
Contaminant Name: Petroleum-Other
Soil: Confirmed Above Cleanup Levels

BB222 **FRED HUTCHINSON CANCER RESEARCH CENTER**
NNE **4755 1ST AVE S**
1/4-1/2 **SEATTLE, WA 98134**
0.396 mi.
2090 ft. **Site 3 of 4 in cluster BB**

WA LUST **1000878543**
WA ALLSITES **WA0000085266**
WA CSCSL NFA
RCRA NonGen / NLR
FINDS
ECHO

Relative:
Higher
Actual:
13 ft.

LUST:
Name: FRED HUTCHINSON CANCER RESEARCH CENTER
Address: 4755 1ST AVE S
City,State,Zip: SEATTLE, WA 98134
Facility ID: 78676691
Lust Status Type: LUST - NFA
Cleanup Site ID: 6675
Cleanup Unit Type: Not reported
Process Type: Not reported
Cleanup Unit Name: FRED HUTCHINSON CANCER RESEARCH CENTER aka VINCENT METAL GDS,METAL GOODS SERVICE CENTER,QWEST REPLACEMENT PROJ FAC,VINCENT METAL GOODS SEATTLE BRANCH

Response Section: Northwest
Release Date: 07/14/2000
Lust Date: 08/31/2000
Region: Northwest
Lust ID: 5542
UST ID: 543770
Contaminant Name: Petroleum-Other
Ground Water: Not reported
Surface Water: Not reported
Soil: Confirmed Above Cleanup Levels
Sediment: Not reported
Air: Not reported
Bedrock: Not reported
Lat/Long: 47.5582119 / -122.33462

ALLSITES:
Name: FRED HUTCHINSON CANCER RESEARCH CENTER
Facility Id: 78676691

CSCSL NFA:
Name: FRED HUTCHINSON CANCER RESEARCH CENTER
Address: 4755 1ST AVE S
City,State,Zip: SEATTLE, WA 98134
Facility/Site Id: 78676691
CS Id: 6675
NFA Date: 01/26/1999
Alternate Site Names: FRED HUTCHINSON CANCER RESEARCH CENTER aka VINCENT METAL GDS,METAL GOODS SERVICE CENTER,QWEST REPLACEMENT PROJ FAC,VINCENT METAL GOODS SEATTLE BRANCH

NFA Reason: NFA-Voluntary Cleanup Program Review
Site Status: NFA

Map ID
Direction
Distance
Elevation

MAP FINDINGS

Site

Database(s)

EDR ID Number
EPA ID Number

FRED HUTCHINSON CANCER RESEARCH CENTER (Continued)

1000878543

Region: Northwest
Contaminant Name: Petroleum-Other
Ground Water: Not reported
Surface Water: Not reported
Soil: Confirmed Above Cleanup Levels
Sediment: Not reported
Air: Not reported
Bedrock: Not reported
Latitude: 47.558211969
Longitude: -122.33462624

RCRA Listings:

Date Form Received by Agency: 1997-07-29 00:00:00.0
Handler Name: FRED HUTCHINSON CANCER RESEARCH CENTER
Handler Address: 4755 1ST AVE S
Handler City,State,Zip: SEATTLE, WA 98134
EPA ID: WA0000085266
Contact Name: JIM JOHNSON
Contact Address: 4755 FIRST AVE S
Contact City,State,Zip: SEATTLE, WA 98134
Contact Telephone: 206-762-0600
Contact Fax: Not reported
Contact Email: Not reported
Contact Title: Not reported
EPA Region: 10
Land Type: Other
Federal Waste Generator Description: Not a generator, verified
Non-Notifier: Not reported
Biennial Report Cycle: Not reported
Accessibility: Not reported
Active Site Indicator: Not reported
State District Owner: WA
State District: NWRO
Mailing Address: PO BOX 81186
Mailing City,State,Zip: SEATTLE, WA 98108
Owner Name: VINCENT METAL GOODS DIV OF RIO ALGOM
Owner Type: Private
Operator Name: FRED HUTCHINSON CANCER RESEARCH CENTER
Operator Type: Private
Short-Term Generator Activity: No
Importer Activity: No
Mixed Waste Generator: No
Transporter Activity: No
Transfer Facility Activity: No
Recycler Activity with Storage: No
Small Quantity On-Site Burner Exemption: No
Smelting Melting and Refining Furnace Exemption: No
Underground Injection Control: No
Off-Site Waste Receipt: No
Universal Waste Indicator: No
Universal Waste Destination Facility: No
Federal Universal Waste: No
Active Site Fed-Reg Treatment Storage and Disposal Facility: Not reported
Active Site Converter Treatment storage and Disposal Facility: Not reported
Active Site State-Reg Treatment Storage and Disposal Facility: Not reported
Active Site State-Reg Handler: ---
Federal Facility Indicator: Not reported

Map ID
 Direction
 Distance
 Elevation

MAP FINDINGS

Site

Database(s)

EDR ID Number
 EPA ID Number

FRED HUTCHINSON CANCER RESEARCH CENTER (Continued)

1000878543

Hazardous Secondary Material Indicator:	NN
Sub-Part K Indicator:	Not reported
Commercial TSD Indicator:	No
Treatment Storage and Disposal Type:	Not reported
2018 GPRA Permit Baseline:	Not on the Baseline
2018 GPRA Renewals Baseline:	Not on the Baseline
Permit Renewals Workload Universe:	Not reported
Permit Workload Universe:	Not reported
Permit Progress Universe:	Not reported
Post-Closure Workload Universe:	Not reported
Closure Workload Universe:	Not reported
202 GPRA Corrective Action Baseline:	No
Corrective Action Workload Universe:	No
Subject to Corrective Action Universe:	No
Non-TSDFs Where RCRA CA has Been Imposed Universe:	No
TSDFs Potentially Subject to CA Under 3004 (u)/(v) Universe:	No
TSDFs Only Subject to CA under Discretionary Auth Universe:	No
Corrective Action Priority Ranking:	No NCAPS ranking
Environmental Control Indicator:	No
Institutional Control Indicator:	No
Human Exposure Controls Indicator:	N/A
Groundwater Controls Indicator:	N/A
Operating TSDF Universe:	Not reported
Full Enforcement Universe:	Not reported
Significant Non-Complier Universe:	No
Unaddressed Significant Non-Complier Universe:	No
Addressed Significant Non-Complier Universe:	No
Significant Non-Complier With a Compliance Schedule Universe:	No
Financial Assurance Required:	Not reported
Handler Date of Last Change:	2018-05-08 19:07:13.0
Recognized Trader-Importer:	No
Recognized Trader-Exporter:	No
Importer of Spent Lead Acid Batteries:	No
Exporter of Spent Lead Acid Batteries:	No
Recycler Activity Without Storage:	No
Manifest Broker:	No
Sub-Part P Indicator:	Not reported

Handler - Owner Operator:

Owner/Operator Indicator:	Owner
Owner/Operator Name:	FIRST HUDSON COMPANY
Legal Status:	Private
Date Became Current:	Not reported
Date Ended Current:	Not reported
Owner/Operator Address:	4755 FIRST AVE S
Owner/Operator City,State,Zip:	SEATTLE, WA 98134
Owner/Operator Telephone:	000-000-0000
Owner/Operator Telephone Ext:	Not reported
Owner/Operator Fax:	Not reported
Owner/Operator Email:	Not reported
Owner/Operator Indicator:	Owner
Owner/Operator Name:	VINCENT METAL GOODS DIV OF RIO ALGOM
Legal Status:	Private
Date Became Current:	1997-02-24 00:00:00.
Date Ended Current:	Not reported

Map ID
Direction
Distance
Elevation

MAP FINDINGS

Site

Database(s)

EDR ID Number
EPA ID Number

FRED HUTCHINSON CANCER RESEARCH CENTER (Continued)

1000878543

Owner/Operator Address: 4755 FIRST AVE S
Owner/Operator City,State,Zip: SEATTLE, WA 98134
Owner/Operator Telephone: 206-762-0600
Owner/Operator Telephone Ext: Not reported
Owner/Operator Fax: Not reported
Owner/Operator Email: Not reported

Owner/Operator Indicator: Operator
Owner/Operator Name: FRED HUTCHINSON CANCER RESEARCH CENTER
Legal Status: Private
Date Became Current: Not reported
Date Ended Current: Not reported
Owner/Operator Address: 4755 1ST AVE S
Owner/Operator City,State,Zip: SEATTLE, WA 98134
Owner/Operator Telephone: 000-000-0000
Owner/Operator Telephone Ext: Not reported
Owner/Operator Fax: Not reported
Owner/Operator Email: Not reported

Owner/Operator Indicator: Operator
Owner/Operator Name: FRED HUTCHINSON CANCER RESEARCH CENTER
Legal Status: Private
Date Became Current: Not reported
Date Ended Current: Not reported
Owner/Operator Address: 4755 1ST AVE S
Owner/Operator City,State,Zip: SEATTLE, WA 98134
Owner/Operator Telephone: 000-000-0000
Owner/Operator Telephone Ext: Not reported
Owner/Operator Fax: Not reported
Owner/Operator Email: Not reported

Owner/Operator Indicator: Owner
Owner/Operator Name: FRED HUTCHINSON CANCER RESEARCH CENTER
Legal Status: Private
Date Became Current: Not reported
Date Ended Current: Not reported
Owner/Operator Address: 4755 1ST AVE S
Owner/Operator City,State,Zip: SEATTLE, WA 98134
Owner/Operator Telephone: 000-000-0000
Owner/Operator Telephone Ext: Not reported
Owner/Operator Fax: Not reported
Owner/Operator Email: Not reported

Owner/Operator Indicator: Owner
Owner/Operator Name: VINCENT METAL GOODS DIV OF RIO ALGOM
Legal Status: Private
Date Became Current: 1997-02-24 00:00:00.
Date Ended Current: Not reported
Owner/Operator Address: 4755 FIRST AVE S
Owner/Operator City,State,Zip: SEATTLE, WA 98134
Owner/Operator Telephone: 206-762-0600
Owner/Operator Telephone Ext: Not reported
Owner/Operator Fax: Not reported
Owner/Operator Email: Not reported

Owner/Operator Indicator: Owner
Owner/Operator Name: VINCENT METAL G V

Map ID
Direction
Distance
Elevation

MAP FINDINGS

Site

Database(s)

EDR ID Number
EPA ID Number

FRED HUTCHINSON CANCER RESEARCH CENTER (Continued)

1000878543

Legal Status:	Private
Date Became Current:	1997-02-24 00:00:00.
Date Ended Current:	Not reported
Owner/Operator Address:	4755 FIRST AVE S
Owner/Operator City,State,Zip:	SEATTLE, WA 98134-2826
Owner/Operator Telephone:	206-762-0600
Owner/Operator Telephone Ext:	Not reported
Owner/Operator Fax:	Not reported
Owner/Operator Email:	Not reported
Owner/Operator Indicator:	Owner
Owner/Operator Name:	FIRST HUDSON COMPANY
Legal Status:	Private
Date Became Current:	Not reported
Date Ended Current:	Not reported
Owner/Operator Address:	4755 FIRST AVE S
Owner/Operator City,State,Zip:	SEATTLE, WA 98134
Owner/Operator Telephone:	000-000-0000
Owner/Operator Telephone Ext:	Not reported
Owner/Operator Fax:	Not reported
Owner/Operator Email:	Not reported
Owner/Operator Indicator:	Owner
Owner/Operator Name:	FIRST HUDSON COMPANY
Legal Status:	Private
Date Became Current:	Not reported
Date Ended Current:	Not reported
Owner/Operator Address:	4755 FIRST AVE S
Owner/Operator City,State,Zip:	SEATTLE, WA 98134
Owner/Operator Telephone:	000-000-0000
Owner/Operator Telephone Ext:	Not reported
Owner/Operator Fax:	Not reported
Owner/Operator Email:	Not reported
Owner/Operator Indicator:	Owner
Owner/Operator Name:	FIRST HUDSON COMPANY
Legal Status:	Private
Date Became Current:	Not reported
Date Ended Current:	Not reported
Owner/Operator Address:	4755 FIRST AVE S
Owner/Operator City,State,Zip:	SEATTLE, WA 98134
Owner/Operator Telephone:	000-000-0000
Owner/Operator Telephone Ext:	Not reported
Owner/Operator Fax:	Not reported
Owner/Operator Email:	Not reported
Owner/Operator Indicator:	Owner
Owner/Operator Name:	FRED HUTCHINSON CANCER RESEARCH CENTER
Legal Status:	Private
Date Became Current:	Not reported
Date Ended Current:	Not reported
Owner/Operator Address:	4755 1ST AVE S
Owner/Operator City,State,Zip:	SEATTLE, WA 98134
Owner/Operator Telephone:	000-000-0000
Owner/Operator Telephone Ext:	Not reported
Owner/Operator Fax:	Not reported
Owner/Operator Email:	Not reported

Map ID
Direction
Distance
Elevation

MAP FINDINGS

Site

Database(s)

EDR ID Number
EPA ID Number

FRED HUTCHINSON CANCER RESEARCH CENTER (Continued)

1000878543

Owner/Operator Indicator:	Owner
Owner/Operator Name:	VINCENT METAL GOODS DIV OF RIO ALGOM
Legal Status:	Private
Date Became Current:	1997-02-24 00:00:00.
Date Ended Current:	Not reported
Owner/Operator Address:	4755 FIRST AVE S
Owner/Operator City,State,Zip:	SEATTLE, WA 98134
Owner/Operator Telephone:	206-762-0600
Owner/Operator Telephone Ext:	Not reported
Owner/Operator Fax:	Not reported
Owner/Operator Email:	Not reported
Owner/Operator Indicator:	Owner
Owner/Operator Name:	VINCENT METAL GOODS DIV OF RIO ALGOM
Legal Status:	Private
Date Became Current:	1997-02-24 00:00:00.
Date Ended Current:	Not reported
Owner/Operator Address:	4755 FIRST AVE S
Owner/Operator City,State,Zip:	SEATTLE, WA 98134
Owner/Operator Telephone:	206-762-0600
Owner/Operator Telephone Ext:	Not reported
Owner/Operator Fax:	Not reported
Owner/Operator Email:	Not reported
Owner/Operator Indicator:	Operator
Owner/Operator Name:	FRED HUTCHINSON CANCER RESEARCH CENTER
Legal Status:	Private
Date Became Current:	Not reported
Date Ended Current:	Not reported
Owner/Operator Address:	4755 1ST AVE S
Owner/Operator City,State,Zip:	SEATTLE, WA 98134
Owner/Operator Telephone:	000-000-0000
Owner/Operator Telephone Ext:	Not reported
Owner/Operator Fax:	Not reported
Owner/Operator Email:	Not reported
Owner/Operator Indicator:	Owner
Owner/Operator Name:	FRED HUTCHINSON CANCER RESEARCH CENTER
Legal Status:	Private
Date Became Current:	Not reported
Date Ended Current:	Not reported
Owner/Operator Address:	4755 1ST AVE S
Owner/Operator City,State,Zip:	SEATTLE, WA 98134
Owner/Operator Telephone:	000-000-0000
Owner/Operator Telephone Ext:	Not reported
Owner/Operator Fax:	Not reported
Owner/Operator Email:	Not reported
Owner/Operator Indicator:	Operator
Owner/Operator Name:	FRED HUTCHINSON CANCER RESEARCH CENTER
Legal Status:	Private
Date Became Current:	Not reported
Date Ended Current:	Not reported
Owner/Operator Address:	4755 1ST AVE S
Owner/Operator City,State,Zip:	SEATTLE, WA 98134
Owner/Operator Telephone:	000-000-0000
Owner/Operator Telephone Ext:	Not reported

Map ID
Direction
Distance
Elevation

MAP FINDINGS

Site

Database(s)

EDR ID Number
EPA ID Number

FRED HUTCHINSON CANCER RESEARCH CENTER (Continued)

1000878543

Owner/Operator Fax:	Not reported
Owner/Operator Email:	Not reported
Owner/Operator Indicator:	Owner
Owner/Operator Name:	VINCENT METAL GOODS DIV OF RIO ALGOM
Legal Status:	Private
Date Became Current:	1997-02-24 00:00:00.
Date Ended Current:	Not reported
Owner/Operator Address:	4755 FIRST AVE S
Owner/Operator City,State,Zip:	SEATTLE, WA 98134
Owner/Operator Telephone:	206-762-0600
Owner/Operator Telephone Ext:	Not reported
Owner/Operator Fax:	Not reported
Owner/Operator Email:	Not reported
Owner/Operator Indicator:	Owner
Owner/Operator Name:	VINCENT METAL GOODS DIV OF RIO ALGOM
Legal Status:	Private
Date Became Current:	1997-02-24 00:00:00.
Date Ended Current:	Not reported
Owner/Operator Address:	4755 FIRST AVE S
Owner/Operator City,State,Zip:	SEATTLE, WA 98134
Owner/Operator Telephone:	206-762-0600
Owner/Operator Telephone Ext:	Not reported
Owner/Operator Fax:	Not reported
Owner/Operator Email:	Not reported
Owner/Operator Indicator:	Owner
Owner/Operator Name:	FIRST HUDSON COMPANY
Legal Status:	Private
Date Became Current:	Not reported
Date Ended Current:	Not reported
Owner/Operator Address:	4755 FIRST AVE S
Owner/Operator City,State,Zip:	SEATTLE, WA 98134
Owner/Operator Telephone:	000-000-0000
Owner/Operator Telephone Ext:	Not reported
Owner/Operator Fax:	Not reported
Owner/Operator Email:	Not reported
Owner/Operator Indicator:	Operator
Owner/Operator Name:	FRED HUTCHINSON CANCER RESEARCH CENTER
Legal Status:	Private
Date Became Current:	Not reported
Date Ended Current:	Not reported
Owner/Operator Address:	4755 1ST AVE S
Owner/Operator City,State,Zip:	SEATTLE, WA 98134
Owner/Operator Telephone:	000-000-0000
Owner/Operator Telephone Ext:	Not reported
Owner/Operator Fax:	Not reported
Owner/Operator Email:	Not reported
Owner/Operator Indicator:	Operator
Owner/Operator Name:	FRED HUTCHINSON CANCER RESEARCH CENTER
Legal Status:	Private
Date Became Current:	Not reported
Date Ended Current:	Not reported
Owner/Operator Address:	4755 1ST AVE S

Map ID
Direction
Distance
Elevation

MAP FINDINGS

Site

Database(s)

EDR ID Number
EPA ID Number

FRED HUTCHINSON CANCER RESEARCH CENTER (Continued)

1000878543

Owner/Operator City,State,Zip: SEATTLE, WA 98134
Owner/Operator Telephone: 000-000-0000
Owner/Operator Telephone Ext: Not reported
Owner/Operator Fax: Not reported
Owner/Operator Email: Not reported

Owner/Operator Indicator: Owner
Owner/Operator Name: FRED HUTCHINSON CANCER RESEARCH CENTER
Legal Status: Private
Date Became Current: Not reported
Date Ended Current: Not reported
Owner/Operator Address: 4755 1ST AVE S
Owner/Operator City,State,Zip: SEATTLE, WA 98134
Owner/Operator Telephone: 000-000-0000
Owner/Operator Telephone Ext: Not reported
Owner/Operator Fax: Not reported
Owner/Operator Email: Not reported

Owner/Operator Indicator: Operator
Owner/Operator Name: FRED HUTCHINSON CANCER RESEARCH CENTER
Legal Status: Private
Date Became Current: Not reported
Date Ended Current: Not reported
Owner/Operator Address: 4755 1ST AVE S
Owner/Operator City,State,Zip: SEATTLE, WA 98134
Owner/Operator Telephone: 000-000-0000
Owner/Operator Telephone Ext: Not reported
Owner/Operator Fax: Not reported
Owner/Operator Email: Not reported

Owner/Operator Indicator: Operator
Owner/Operator Name: FRED HUTCHINSON CANCER RESEARCH CENTER
Legal Status: Private
Date Became Current: Not reported
Date Ended Current: Not reported
Owner/Operator Address: 4755 1ST AVE S
Owner/Operator City,State,Zip: SEATTLE, WA 98134
Owner/Operator Telephone: 000-000-0000
Owner/Operator Telephone Ext: Not reported
Owner/Operator Fax: Not reported
Owner/Operator Email: Not reported

Owner/Operator Indicator: Owner
Owner/Operator Name: FIRST HUDSON COMPANY
Legal Status: Private
Date Became Current: Not reported
Date Ended Current: Not reported
Owner/Operator Address: 4755 FIRST AVE S
Owner/Operator City,State,Zip: SEATTLE, WA 98134
Owner/Operator Telephone: 000-000-0000
Owner/Operator Telephone Ext: Not reported
Owner/Operator Fax: Not reported
Owner/Operator Email: Not reported

Historic Generators:
Receive Date: 1997-02-24 00:00:00.0
Handler Name: FRED HUTCHINSON CANCER RESEARCH CENTER

Map ID
Direction
Distance
Elevation

MAP FINDINGS

Site

Database(s)

EDR ID Number
EPA ID Number

FRED HUTCHINSON CANCER RESEARCH CENTER (Continued)

1000878543

Federal Waste Generator Description: Not a generator, verified
State District Owner: WA
Large Quantity Handler of Universal Waste: No
Recognized Trader Importer: No
Recognized Trader Exporter: No
Spent Lead Acid Battery Importer: No
Spent Lead Acid Battery Exporter: No
Current Record: No
Non Storage Recycler Activity: Not reported
Electronic Manifest Broker: Not reported

Receive Date: 1997-03-06 00:00:00.0
Handler Name: FRED HUTCHINSON CANCER RESEARCH CENTER
Federal Waste Generator Description: Not a generator, verified
State District Owner: WA
Large Quantity Handler of Universal Waste: No
Recognized Trader Importer: No
Recognized Trader Exporter: No
Spent Lead Acid Battery Importer: No
Spent Lead Acid Battery Exporter: No
Current Record: No
Non Storage Recycler Activity: Not reported
Electronic Manifest Broker: Not reported

Receive Date: 1997-07-29 00:00:00.0
Handler Name: FRED HUTCHINSON CANCER RESEARCH CENTER
Federal Waste Generator Description: Not a generator, verified
State District Owner: WA
Large Quantity Handler of Universal Waste: No
Recognized Trader Importer: No
Recognized Trader Exporter: No
Spent Lead Acid Battery Importer: No
Spent Lead Acid Battery Exporter: No
Current Record: Yes
Non Storage Recycler Activity: Not reported
Electronic Manifest Broker: Not reported

Receive Date: 1993-12-31 00:00:00.0
Handler Name: FRED HUTCHINSON CANCER RESEARCH CENTER
Federal Waste Generator Description: Small Quantity Generator
State District Owner: WA
Large Quantity Handler of Universal Waste: No
Recognized Trader Importer: No
Recognized Trader Exporter: No
Spent Lead Acid Battery Importer: No
Spent Lead Acid Battery Exporter: No
Current Record: No
Non Storage Recycler Activity: Not reported
Electronic Manifest Broker: Not reported

Receive Date: 1995-01-01 00:00:00.0
Handler Name: FRED HUTCHINSON CANCER RESEARCH CENTER
Federal Waste Generator Description: Not a generator, verified
State District Owner: WA
Large Quantity Handler of Universal Waste: No
Recognized Trader Importer: No
Recognized Trader Exporter: No

Map ID
Direction
Distance
Elevation

MAP FINDINGS

Site

Database(s)

EDR ID Number
EPA ID Number

FRED HUTCHINSON CANCER RESEARCH CENTER (Continued)

1000878543

Spent Lead Acid Battery Importer: No
Spent Lead Acid Battery Exporter: No
Current Record: No
Non Storage Recycler Activity: Not reported
Electronic Manifest Broker: Not reported

Receive Date: 1997-02-24 00:00:00.0
Handler Name: FRED HUTCHINSON CANCER RESEARCH CENTER
Federal Waste Generator Description: Conditionally Exempt Small Quantity Generator
State District Owner: WA
Large Quantity Handler of Universal Waste: No
Recognized Trader Importer: No
Recognized Trader Exporter: No
Spent Lead Acid Battery Importer: No
Spent Lead Acid Battery Exporter: No
Current Record: No
Non Storage Recycler Activity: Not reported
Electronic Manifest Broker: Not reported

Receive Date: 1997-03-05 00:00:00.0
Handler Name: FRED HUTCHINSON CANCER RESEARCH CENTER
Federal Waste Generator Description: Not a generator, verified
State District Owner: WA
Large Quantity Handler of Universal Waste: No
Recognized Trader Importer: No
Recognized Trader Exporter: No
Spent Lead Acid Battery Importer: No
Spent Lead Acid Battery Exporter: No
Current Record: No
Non Storage Recycler Activity: Not reported
Electronic Manifest Broker: Not reported

Receive Date: 1997-06-06 00:00:00.0
Handler Name: FRED HUTCHINSON CANCER RESEARCH CENTER
Federal Waste Generator Description: Conditionally Exempt Small Quantity Generator
State District Owner: WA
Large Quantity Handler of Universal Waste: No
Recognized Trader Importer: No
Recognized Trader Exporter: No
Spent Lead Acid Battery Importer: No
Spent Lead Acid Battery Exporter: No
Current Record: No
Non Storage Recycler Activity: Not reported
Electronic Manifest Broker: Not reported

Receive Date: 1997-07-28 00:00:00.0
Handler Name: FRED HUTCHINSON CANCER RESEARCH CENTER
Federal Waste Generator Description: Conditionally Exempt Small Quantity Generator
State District Owner: WA
Large Quantity Handler of Universal Waste: No
Recognized Trader Importer: No
Recognized Trader Exporter: No
Spent Lead Acid Battery Importer: No
Spent Lead Acid Battery Exporter: No
Current Record: No
Non Storage Recycler Activity: Not reported
Electronic Manifest Broker: Not reported

Map ID
 Direction
 Distance
 Elevation

MAP FINDINGS

Site

Database(s)

EDR ID Number
 EPA ID Number

FRED HUTCHINSON CANCER RESEARCH CENTER (Continued)

1000878543

FINDS:

Registry ID: 110005263204

Click Here:

Environmental Interest/Information System:

Washington Facility / Site Identification System (WA-FSIS) provides a means to query and display data maintained by the Washington Department of Ecology. This system contains key information for each facility/site that is currently, or has been, of interest to the Air Quality, Dam Safety, Hazardous Waste, Toxics Cleanup, and Water Quality Programs.

RCRAInfo is a national information system that supports the Resource Conservation and Recovery Act (RCRA) program through the tracking of events and activities related to facilities that generate, transport, and treat, store, or dispose of hazardous waste. RCRAInfo allows RCRA program staff to track the notification, permit, compliance, and corrective action activities required under RCRA.

[Click this hyperlink](#) while viewing on your computer to access additional FINDS: detail in the EDR Site Report.

ECHO:

Envid: 1000878543
 Registry ID: 110005263204
 DFR URL: <http://echo.epa.gov/detailed-facility-report?fid=110005263204>
 Name: FRED HUTCHINSON CANCER RESEARCH CENTER
 Address: 4755 1ST AVE S
 City,State,Zip: SEATTLE, WA 98134

BB223
NNE
1/4-1/2
0.396 mi.
2090 ft.

METAL GOOD SERVICE CENTER
4755 1ST AVE. S.
SEATTLE, WA 98134
Site 4 of 4 in cluster BB

WA ICR S104488193
N/A

Relative:
Higher
Actual:
13 ft.

ICR:
 Date Ecology Received Report: 04/04/96
 Contaminants Found at Site: Metals, Petroleum products
 Media Contaminated: Soil
 Waste Management: Unknown
 Region: North Western
 Type of Report Ecology Received: Interim cleanup report
 Site Register Issue: 94-24
 County Code: 17
 Contact: Not reported
 Report Title: Not reported

Map ID
Direction
Distance
Elevation

MAP FINDINGS

Site

Database(s)

EDR ID Number
EPA ID Number

BC224
SW
1/4-1/2
0.399 mi.
2108 ft.

STERICYCLE ENVIRONMENTAL SOLUTIONS INC
5955 W MARGINAL WAY
SEATTLE, WA 98168

WA ALLSITES
WA MANIFEST

S109053248
N/A

Site 1 of 3 in cluster BC

Relative:
Higher
Actual:
18 ft.

ALLSITES:

Name: KLEEN ENVIRONMENTAL TECHNOLOGIES INC
Facility Id: 81933888

WA MANIFEST:

Name: STERICYCLE ENVIRONMENTAL SOLUTIONS INC
Address: 5955 W MARGINAL WAY
City,State,Zip: SEATTLE, WA 98168-7522
Facility Address 2: Not reported
Facility ID: 81933888
EPA ID: WAH000004457
NAICS: 541620
State Waste Code Desc: Not reported
Federal Waste Code Desc: Not reported
Form Comm: Not reported
Data Year: 2017
Permit by Rule: False
Mailing Address 2: Not reported
Treatment by Generator: False
Mixed Radioactive Waste: False
Importer of Hazardous Waste: False
Immediate Recycler: False
Treatment/Storage/Disposal/Recycling Facility: False
Generator of Dangerous Fuel Waste: False
Generator Marketing to Burner: False
Other Marketers (i.e., blender, distributor, etc.): False
Utility Boiler Burner: False
Industry Boiler Burner: False
Industrial Furnace: False
Smelter Defferal: False
Universal Waste: Not reported
Off-Specification: Not reported
LN Address 2: Not reported
Tax Reg #: 603456795
Business Type: Transporter
Mail Name: Stericycle Environmental Solutions Inc
Mailing Address: 28161 N Keith Dr
Mailing City,State,Zip: Lake Forest, IL 60045-4528
Legal Organization Name: Stericycle Environmental Solutions Inc
Legal Organization Type: Private
Legal Contact: Not reported
Legal Address: 28161 N Keith Dr
Legal Address 2: Not reported
Legal City,State,Zip: Lake Forest, IL 60045-4528
Legal Phone Number: (866)303-7344
Legal Effective Date: 09/01/2014
Land Organization Name: Clinton, Inc
Land Organization Type: Private
Land Contact: Vance Allen
Land Address: 12260 1st Avenue
Land City,State,Zip: Seattle, WA 98168-2014
Land Phone Number: 206-242-8848
Operator Organization Name: Stericycle Environmental Solutions Inc

Map ID
Direction
Distance
Elevation

MAP FINDINGS

Site

Database(s)

EDR ID Number
EPA ID Number

STERICYCLE ENVIRONMENTAL SOLUTIONS INC (Continued)

S109053248

Operator Organization Type: Private
Operator: Not reported
Operator Address: 28161 N Keith Dr
Operator Address 2: Not reported
Operator City,State,Zip: Lake Forest, IL 60045-4528
Operator Phone Number: (866)303-7344
Operator Effective Date: 09/01/2014
Site Contact: Nate Henson
Site Contact Address: 5955 West Marginal Way
Contact City,State,Zip: SEATTLE, WA 98106-1255
Site Contact Phone Number: (206)285-8010
Site Contact Email: nate.henson@stericycle.com
Gen Status Code: XQG
Monthly Generation: False
Batch Generation: False
One Time Generation: False
Transport Own Waste: False
Tranports Other Waste: True
Recycler Onsite: False
Transfer Facility: True
Other Exemption: Not reported
UW Battery Gen: False
Used Oil Transporter: False
Used Oil Transfer Facility: False
Used Oil Processor: False
Used Oil Refiner: False
Used Oil Fuel Marketer Directs Shipments: False
Used Oil Fuel Marketer Meets Specs: False
Site Contact Address 2: Southwest

Name: STERICYCLE ENVIRONMENTAL SOLUTIONS INC
Address: 5955 W MARGINAL WAY
City,State,Zip: SEATTLE, WA 98168
Facility Address 2: Not reported
Facility ID: 81933888
EPA ID: WAH000004457
NAICS: 541620
State Waste Code Desc: Not reported
Federal Waste Code Desc: Not reported
Form Comm: Not reported
Data Year: 2017
Permit by Rule: False
Mailing Address 2: Not reported
Treatment by Generator: False
Mixed Radioactive Waste: False
Importer of Hazardous Waste: False
Immediate Recycler: False
Treatment/Storage/Disposal/Recycling Facility: False
Generator of Dangerous Fuel Waste: False
Generator Marketing to Burner: False
Other Marketers (i.e., blender, distributor, etc.): False
Utility Boiler Burner: False
Industry Boiler Burner: False
Industrial Furnace: False
Smelter Defferal: False
Universal Waste: Not reported
Off-Specification: Not reported

Map ID
Direction
Distance
Elevation

MAP FINDINGS

Site

Database(s)

EDR ID Number
EPA ID Number

STERICYCLE ENVIRONMENTAL SOLUTIONS INC (Continued)

S109053248

LN Address 2:	Not reported
Tax Reg #:	603456795
Business Type:	Not reported
Mail Name:	Not reported
Mailing Address:	28161 N Keith Dr
Mailing City,State,Zip:	Lake Forest, IL 60045
Legal Organization Name:	Stericycle Environmental Solutions Inc
Legal Organization Type:	Private
Legal Contact:	Not reported
Legal Address:	28161 N Keith Dr
Legal Address 2:	Not reported
Legal City,State,Zip:	Lake Forest, IL 60045
Legal Phone Number:	(866)303-7344
Legal Effective Date:	09/01/2014
Land Organization Name:	Clinton, Inc
Land Organization Type:	Private
Land Contact:	Not reported
Land Address:	12260 1st Avenue
Land City,State,Zip:	Seattle, WA 98168
Land Phone Number:	(206)242-8848
Operator Organization Name:	Stericycle Environmental Solutions Inc
Operator Organization Type:	Private
Operator:	Not reported
Operator Address:	28161 N Keith Dr
Operator Address 2:	Not reported
Operator City,State,Zip:	Lake Forest, IL 60045
Operator Phone Number:	(866)303-7344
Operator Effective Date:	09/01/2014
Site Contact:	Not reported
Site Contact Address:	Not reported
Contact City,State,Zip:	Not reported
Site Contact Phone Number:	Not reported
Site Contact Email:	Not reported
Gen Status Code:	XQG
Monthly Generation:	False
Batch Generation:	False
One Time Generation:	False
Transport Own Waste:	False
Tranports Other Waste:	False
Recycler Onsite:	False
Transfer Facility:	True
Other Exemption:	Not reported
UW Battery Gen:	False
Used Oil Transporter:	False
Used Oil Transfer Facility:	False
Used Oil Processor:	False
Used Oil Refiner:	False
Used Oil Fuel Marketer Directs Shipments:	False
Used Oil Fuel Marketer Meets Specs:	False
Site Contact Address 2:	Not reported
Name:	STERICYCLE ENVIRONMENTAL SOLUTIONS INC
Address:	5955 W MARGINAL WAY
City,State,Zip:	SEATTLE, WA 98168-7522
Facility Address 2:	Not reported
Facility ID:	81933888
EPA ID:	WAH000004457

Map ID
Direction
Distance
Elevation

MAP FINDINGS

Site

Database(s)

EDR ID Number
EPA ID Number

STERICYCLE ENVIRONMENTAL SOLUTIONS INC (Continued)

S109053248

NAICS:	541620
State Waste Code Desc:	WT02
Federal Waste Code Desc:	D001
Form Comm:	Not reported
Data Year:	2016
Permit by Rule:	False
Mailing Address 2:	Not reported
Treatment by Generator:	False
Mixed Radioactive Waste:	False
Importer of Hazardous Waste:	False
Immediate Recycler:	False
Treatment/Storage/Disposal/Recycling Facility:	False
Generator of Dangerous Fuel Waste:	False
Generator Marketing to Burner:	False
Other Marketers (i.e., blender, distributor, etc.):	False
Utility Boiler Burner:	False
Industry Boiler Burner:	False
Industrial Furnace:	False
Smelter Defferal:	False
Universal Waste:	Not reported
Off-Specification:	Not reported
LN Address 2:	Not reported
Tax Reg #:	603456795
Business Type:	Transporter
Mail Name:	Stericycle Environmental Solutions Inc
Mailing Address:	28161 N Keith Dr
Mailing City,State,Zip:	Lake Forest, IL 60045-4528
Legal Organization Name:	Stericycle Environmental Solutions Inc
Legal Organization Type:	Private
Legal Contact:	Not reported
Legal Address:	28161 N Keith Dr
Legal Address 2:	Not reported
Legal City,State,Zip:	Lake Forest, IL 60045-4528
Legal Phone Number:	(866)303-7344
Legal Effective Date:	09/01/2014
Land Organization Name:	Clinton, Inc
Land Organization Type:	Private
Land Contact:	Vance Allen
Land Address:	12260 1st Avenue
Land City,State,Zip:	Seattle, WA 98168-2014
Land Phone Number:	206-242-8848
Operator Organization Name:	Stericycle Environmental Solutions Inc
Operator Organization Type:	Private
Operator:	Not reported
Operator Address:	28161 N Keith Dr
Operator Address 2:	Not reported
Operator City,State,Zip:	Lake Forest, IL 60045-4528
Operator Phone Number:	(866)303-7344
Operator Effective Date:	09/01/2014
Site Contact:	Nate Henson
Site Contact Address:	5955 West Marginal Way
Contact City,State,Zip:	SEATTLE, WA 98106-1255
Site Contact Phone Number:	(206)285-8010
Site Contact Email:	nate.henson@stericycle.com
Gen Status Code:	SQG
Monthly Generation:	False
Batch Generation:	True

Map ID
Direction
Distance
Elevation

MAP FINDINGS

Site

Database(s)

EDR ID Number
EPA ID Number

STERICYCLE ENVIRONMENTAL SOLUTIONS INC (Continued)

S109053248

One Time Generation:	False
Transport Own Waste:	False
Tranports Other Waste:	True
Recycler Onsite:	False
Transfer Facility:	False
Other Exemption:	Not reported
UW Battery Gen:	False
Used Oil Transporter:	False
Used Oil Transfer Facility:	False
Used Oil Processor:	False
Used Oil Refiner:	False
Used Oil Fuel Marketer Directs Shipments:	False
Used Oil Fuel Marketer Meets Specs:	False
Site Contact Address 2:	Southwest
Name:	STERICYCLE ENVIRONMENTAL SOLUTIONS INC
Address:	5955 W MARGINAL WAY
City,State,Zip:	SEATTLE, WA 98168-7522
Facility Address 2:	Not reported
Facility ID:	81933888
EPA ID:	WAH000004457
NAICS:	541620
State Waste Code Desc:	Not reported
Federal Waste Code Desc:	Not reported
Form Comm:	Not reported
Data Year:	2015
Permit by Rule:	False
Mailing Address 2:	Not reported
Treatment by Generator:	False
Mixed Radioactive Waste:	False
Importer of Hazardous Waste:	False
Immediate Recycler:	False
Treatment/Storage/Disposal/Recycling Facility:	False
Generator of Dangerous Fuel Waste:	False
Generator Marketing to Burner:	False
Other Marketers (i.e., blender, distributor, etc.):	False
Utility Boiler Burner:	False
Industry Boiler Burner:	False
Industrial Furnace:	False
Smelter Defferal:	False
Universal Waste:	Batteries - Accumulate, Mercury - Accumulate, Lamps - Accumulate
Off-Specification:	Not reported
LN Address 2:	Not reported
Tax Reg #:	603456795
Business Type:	Transporter
Mail Name:	Stericycle Environmental Solutions Inc
Mailing Address:	28161 N Keith Dr
Mailing City,State,Zip:	Lake Forest, IL 60045-4528
Legal Organization Name:	Stericycle Environmental Solutions Inc
Legal Organization Type:	Private
Legal Contact:	Not reported
Legal Address:	28161 N Keith Dr
Legal Address 2:	Not reported
Legal City,State,Zip:	Lake Forest, IL 60045-4528
Legal Phone Number:	(866)303-7344
Legal Effective Date:	09/01/2014
Land Organization Name:	Clinton, Inc

Map ID
Direction
Distance
Elevation

MAP FINDINGS

Site

Database(s)

EDR ID Number
EPA ID Number

STERICYCLE ENVIRONMENTAL SOLUTIONS INC (Continued)

S109053248

Land Organization Type:	Private
Land Contact:	Vance Allen
Land Address:	12260 1st Avenue
Land City,State,Zip:	Seattle, WA 98168-2014
Land Phone Number:	206-242-8848
Operator Organization Name:	Stericycle Environmental Solutions Inc
Operator Organization Type:	Private
Operator:	Not reported
Operator Address:	28161 N Keith Dr
Operator Address 2:	Not reported
Operator City,State,Zip:	Lake Forest, IL 60045-4528
Operator Phone Number:	(866)303-7344
Operator Effective Date:	09/01/2014
Site Contact:	Nate Henson
Site Contact Address:	5955 West Marginal Way
Contact City,State,Zip:	SEATTLE, WA 98106-1255
Site Contact Phone Number:	(206)285-8010
Site Contact Email:	nate.henson@stericycle.com
Gen Status Code:	XQG
Monthly Generation:	False
Batch Generation:	False
One Time Generation:	False
Transport Own Waste:	False
Tranports Other Waste:	False
Recycler Onsite:	False
Transfer Facility:	True
Other Exemption:	Not reported
UW Battery Gen:	False
Used Oil Transporter:	False
Used Oil Transfer Facility:	False
Used Oil Processor:	False
Used Oil Refiner:	False
Used Oil Fuel Marketer Directs Shipments:	False
Used Oil Fuel Marketer Meets Specs:	False
Site Contact Address 2:	Southwest
Name:	KLEEN ENVIRONMENTAL TECHNOLOGIES INC
Address:	5955 W MARGINAL WAY
City,State,Zip:	SEATTLE, WA 98168-7522
Facility Address 2:	Not reported
Facility ID:	81933888
EPA ID:	WAH000004457
NAICS:	541620
State Waste Code Desc:	Not reported
Federal Waste Code Desc:	Not reported
Form Comm:	A completed Site ID revision was sent on 1/29/15. Changes are not reflected on this form.
Data Year:	2014
Permit by Rule:	False
Mailing Address 2:	Not reported
Treatment by Generator:	False
Mixed Radioactive Waste:	False
Importer of Hazardous Waste:	False
Immediate Recycler:	False
Treatment/Storage/Disposal/Recycling Facility:	False
Generator of Dangerous Fuel Waste:	False
Generator Marketing to Burner:	False

Map ID
Direction
Distance
Elevation

MAP FINDINGS

Site

Database(s)

EDR ID Number
EPA ID Number

STERICYCLE ENVIRONMENTAL SOLUTIONS INC (Continued)

S109053248

Other Marketers (i.e., blender, distributor, etc.):	False
Utility Boiler Burner:	False
Industry Boiler Burner:	False
Industrial Furnace:	False
Smelter Defferal:	False
Universal Waste:	Not reported
Off-Specification:	Not reported
LN Address 2:	Not reported
Tax Reg #:	601583676
Business Type:	Transporter
Mail Name:	Kleen Environmental Technologies Inc
Mailing Address:	5955 West Marginal Way Southwest
Mailing City,State,Zip:	SEATTLE, WA 98168-1522
Legal Organization Name:	Kleen Environmental Tech
Legal Organization Type:	Private
Legal Contact:	Darin C Perrollaz
Legal Address:	5955 West Marginal Way Southwest
Legal Address 2:	Not reported
Legal City,State,Zip:	SEATTLE, WA 98168-1522
Legal Phone Number:	(206)285-8010 12
Legal Effective Date:	02/13/1998
Land Organization Name:	Clinton, Inc.
Land Organization Type:	Private
Land Contact:	Vance Allen
Land Address:	12260 1st Avenue
Land City,State,Zip:	Seattle, WA 98168-2014
Land Phone Number:	206-242-8848
Operator Organization Name:	Kleen Environmental Technologies, Inc.
Operator Organization Type:	Private
Operator:	Darin Perrollaz
Operator Address:	5955 West Marginal Way Southwest
Operator Address 2:	Not reported
Operator City,State,Zip:	SEATTLE, WA 98106-1522
Operator Phone Number:	(206)285-8010
Operator Effective Date:	Not reported
Site Contact:	Darin Perrollaz
Site Contact Address:	5955 West Marginal Way Southwest
Contact City,State,Zip:	SEATTLE, WA 98106-1255
Site Contact Phone Number:	(206)285-8010
Site Contact Email:	Not reported
Gen Status Code:	XQG
Monthly Generation:	False
Batch Generation:	False
One Time Generation:	False
Transport Own Waste:	True
Tranports Other Waste:	True
Recycler Onsite:	False
Transfer Facility:	True
Other Exemption:	Not reported
UW Battery Gen:	False
Used Oil Transporter:	True
Used Oil Transfer Facility:	False
Used Oil Processor:	False
Used Oil Refiner:	False
Used Oil Fuel Marketer Directs Shipments:	False
Used Oil Fuel Marketer Meets Specs:	False
Site Contact Address 2:	Not reported

Map ID
Direction
Distance
Elevation

MAP FINDINGS

Site

Database(s)

EDR ID Number
EPA ID Number

STERICYCLE ENVIRONMENTAL SOLUTIONS INC (Continued)

S109053248

Name:	KLEEN ENVIRONMENTAL TECHNOLOGIES INC
Address:	5955 W MARGINAL WAY
City,State,Zip:	SEATTLE, WA 98168-7522
Facility Address 2:	Not reported
Facility ID:	81933888
EPA ID:	WAH000004457
NAICS:	541620
State Waste Code Desc:	WT02
Federal Waste Code Desc:	D001
Form Comm:	Not reported
Data Year:	2013
Permit by Rule:	False
Mailing Address 2:	Not reported
Treatment by Generator:	False
Mixed Radioactive Waste:	False
Importer of Hazardous Waste:	False
Immediate Recycler:	False
Treatment/Storage/Disposal/Recycling Facility:	False
Generator of Dangerous Fuel Waste:	False
Generator Marketing to Burner:	False
Other Marketers (i.e., blender, distributor, etc.):	False
Utility Boiler Burner:	False
Industry Boiler Burner:	False
Industrial Furnace:	False
Smelter Defferal:	False
Universal Waste:	Not reported
Off-Specification:	Not reported
LN Address 2:	Not reported
Tax Reg #:	601583676
Business Type:	Transporter
Mail Name:	Kleen Environmental Technologies Inc
Mailing Address:	5955 West Marginal Way Southwest
Mailing City,State,Zip:	SEATTLE, WA 98168-1522
Legal Organization Name:	Kleen Environmental Tech
Legal Organization Type:	Private
Legal Contact:	Darin C Perrollaz
Legal Address:	5955 West Marginal Way Southwest
Legal Address 2:	Not reported
Legal City,State,Zip:	SEATTLE, WA 98168-1522
Legal Phone Number:	(206)285-8010 12
Legal Effective Date:	02/13/1998
Land Organization Name:	Clinton, Inc.
Land Organization Type:	Private
Land Contact:	Vance Allen
Land Address:	12260 1st Avenue
Land City,State,Zip:	Seattle, WA 98168-2014
Land Phone Number:	206-242-8848
Operator Organization Name:	Kleen Environmental Technologies, Inc.
Operator Organization Type:	Private
Operator:	Darin Perrollaz
Operator Address:	5955 West Marginal Way Southwest
Operator Address 2:	Not reported
Operator City,State,Zip:	SEATTLE, WA 98106-1522
Operator Phone Number:	(206)285-8010
Operator Effective Date:	Not reported
Site Contact:	Darin Perrollaz
Site Contact Address:	5955 West Marginal Way Southwest

Map ID
Direction
Distance
Elevation

MAP FINDINGS

Site

Database(s)

EDR ID Number
EPA ID Number

STERICYCLE ENVIRONMENTAL SOLUTIONS INC (Continued)

S109053248

Contact City,State,Zip: SEATTLE, WA 98106-1255
Site Contact Phone Number: (206)285-8010
Site Contact Email: Not reported
Gen Status Code: SQG
Monthly Generation: False
Batch Generation: True
One Time Generation: False
Transport Own Waste: True
Tranports Other Waste: True
Recycler Onsite: False
Transfer Facility: False
Other Exemption: Not reported
UW Battery Gen: False
Used Oil Transporter: True
Used Oil Transfer Facility: False
Used Oil Processor: False
Used Oil Refiner: False
Used Oil Fuel Marketer Directs Shipments: False
Used Oil Fuel Marketer Meets Specs: False
Site Contact Address 2: Not reported

Name: KLEEN ENVIRONMENTAL TECHNOLOGIES INC
Address: 5955 W MARGINAL WAY
City,State,Zip: SEATTLE, WA 98168-7522
Facility Address 2: Not reported
Facility ID: 81933888
EPA ID: WAH000004457
NAICS: 541620
State Waste Code Desc: WT02
Federal Waste Code Desc: D001
Form Comm: Not reported
Data Year: 2013
Permit by Rule: False
Mailing Address 2: Not reported
Treatment by Generator: False
Mixed Radioactive Waste: False
Importer of Hazardous Waste: False
Immediate Recycler: False
Treatment/Storage/Disposal/Recycling Facility: False
Generator of Dangerous Fuel Waste: False
Generator Marketing to Burner: False
Other Marketers (i.e., blender, distributor, etc.): False
Utility Boiler Burner: False
Industry Boiler Burner: False
Industrial Furnace: False
Smelter Defferal: False
Universal Waste: Not reported
Off-Specification: Not reported
LN Address 2: Not reported
Tax Reg #: 601583676
Business Type: Transporter
Mail Name: Kleen Environmental Technologies Inc
Mailing Address: 5955 West Marginal Way Southwest
Mailing City,State,Zip: SEATTLE, WA 98168-1522
Legal Organization Name: Kleen Environmental Tech
Legal Organization Type: Private
Legal Contact: Darin C Perrollaz

Map ID
Direction
Distance
Elevation

MAP FINDINGS

Site

Database(s)

EDR ID Number
EPA ID Number

STERICYCLE ENVIRONMENTAL SOLUTIONS INC (Continued)

S109053248

Legal Address:	5955 West Marginal Way Southwest
Legal Address 2:	Not reported
Legal City,State,Zip:	SEATTLE, WA 98168-1522
Legal Phone Number:	(206)285-8010 12
Legal Effective Date:	02/13/1998
Land Organization Name:	Clinton, Inc.
Land Organization Type:	Private
Land Contact:	Vance Allen
Land Address:	12260 1st Avenue
Land City,State,Zip:	Seattle, WA 98168-2014
Land Phone Number:	206-242-8848
Operator Organization Name:	Kleen Environmental Technologies, Inc.
Operator Organization Type:	Private
Operator:	Darin Perrollaz
Operator Address:	5955 West Marginal Way Southwest
Operator Address 2:	Not reported
Operator City,State,Zip:	SEATTLE, WA 98106-1522
Operator Phone Number:	(206)285-8010
Operator Effective Date:	Not reported
Site Contact:	Darin Perrollaz
Site Contact Address:	5955 West Marginal Way Southwest
Contact City,State,Zip:	SEATTLE, WA 98106-1255
Site Contact Phone Number:	(206)285-8010
Site Contact Email:	Not reported
Gen Status Code:	SQG
Monthly Generation:	False
Batch Generation:	True
One Time Generation:	False
Transport Own Waste:	True
Tranports Other Waste:	True
Recycler Onsite:	False
Transfer Facility:	True
Other Exemption:	Not reported
UW Battery Gen:	False
Used Oil Transporter:	True
Used Oil Transfer Facility:	False
Used Oil Processor:	False
Used Oil Refiner:	False
Used Oil Fuel Marketer Directs Shipments:	False
Used Oil Fuel Marketer Meets Specs:	False
Site Contact Address 2:	Not reported
Name:	KLEEN ENVIRONMENTAL TECHNOLOGIES INC
Address:	5955 W MARGINAL WAY
City,State,Zip:	SEATTLE, WA 98168-7522
Facility Address 2:	Not reported
Facility ID:	81933888
EPA ID:	WAH000004457
NAICS:	541620
State Waste Code Desc:	Not reported
Federal Waste Code Desc:	Not reported
Form Comm:	Not reported
Data Year:	2012
Permit by Rule:	False
Mailing Address 2:	Not reported
Treatment by Generator:	False
Mixed Radioactive Waste:	False

Map ID
Direction
Distance
Elevation

MAP FINDINGS

Site

Database(s)

EDR ID Number
EPA ID Number

STERICYCLE ENVIRONMENTAL SOLUTIONS INC (Continued)

S109053248

Importer of Hazardous Waste:	False
Immediate Recycler:	False
Treatment/Storage/Disposal/Recycling Facility:	False
Generator of Dangerous Fuel Waste:	False
Generator Marketing to Burner:	False
Other Marketers (i.e., blender, distributor, etc.):	False
Utility Boiler Burner:	False
Industry Boiler Burner:	False
Industrial Furnace:	False
Smelter Defferal:	False
Universal Waste:	Not reported
Off-Specification:	Not reported
LN Address 2:	Not reported
Tax Reg #:	601583676
Business Type:	Transporter
Mail Name:	Kleen Environmental Technologies Inc
Mailing Address:	5955 West Marginal Way Southwest
Mailing City,State,Zip:	SEATTLE, WA 98168-1522
Legal Organization Name:	Kleen Environmental Tech
Legal Organization Type:	Private
Legal Contact:	Darin C Perrollaz
Legal Address:	5955 West Marginal Way Southwest
Legal Address 2:	Not reported
Legal City,State,Zip:	SEATTLE, WA 98168-1522
Legal Phone Number:	(206)285-8010 12
Legal Effective Date:	02/13/1998
Land Organization Name:	Clinton, Inc.
Land Organization Type:	Private
Land Contact:	Vance Allen
Land Address:	12260 1st Avenue
Land City,State,Zip:	Seattle, WA 98168-2014
Land Phone Number:	206-242-8848
Operator Organization Name:	Kleen Environmental Technologies, Inc.
Operator Organization Type:	Private
Operator:	Darin Perrollaz
Operator Address:	5955 West Marginal Way Southwest
Operator Address 2:	Not reported
Operator City,State,Zip:	SEATTLE, WA 98106-1522
Operator Phone Number:	(206)285-8010
Operator Effective Date:	Not reported
Site Contact:	Darin Perrollaz
Site Contact Address:	5955 West Marginal Way Southwest
Contact City,State,Zip:	SEATTLE, WA 98106-1255
Site Contact Phone Number:	(206)285-8010
Site Contact Email:	Not reported
Gen Status Code:	XQG
Monthly Generation:	False
Batch Generation:	False
One Time Generation:	False
Transport Own Waste:	False
Tranports Other Waste:	True
Recycler Onsite:	False
Transfer Facility:	False
Other Exemption:	Not reported
UW Battery Gen:	False
Used Oil Transporter:	False
Used Oil Transfer Facility:	False

Map ID
Direction
Distance
Elevation

MAP FINDINGS

Site

Database(s)

EDR ID Number
EPA ID Number

STERICYCLE ENVIRONMENTAL SOLUTIONS INC (Continued)

S109053248

Used Oil Processor:	False
Used Oil Refiner:	False
Used Oil Fuel Marketer Directs Shipments:	False
Used Oil Fuel Marketer Meets Specs:	False
Site Contact Address 2:	Not reported
Name:	KLEEN ENVIRONMENTAL TECHNOLOGIES INC
Address:	5955 W MARGINAL WAY
City,State,Zip:	SEATTLE, WA 98168-7522
Facility Address 2:	Not reported
Facility ID:	81933888
EPA ID:	WAH000004457
NAICS:	541620
State Waste Code Desc:	Not reported
Federal Waste Code Desc:	Not reported
Form Comm:	Not reported
Data Year:	2011
Permit by Rule:	False
Mailing Address 2:	Not reported
Treatment by Generator:	False
Mixed Radioactive Waste:	False
Importer of Hazardous Waste:	False
Immediate Recycler:	False
Treatment/Storage/Disposal/Recycling Facility:	False
Generator of Dangerous Fuel Waste:	False
Generator Marketing to Burner:	False
Other Marketers (i.e., blender, distributor, etc.):	False
Utility Boiler Burner:	False
Industry Boiler Burner:	False
Industrial Furnace:	False
Smelter Defferal:	False
Universal Waste:	Not reported
Off-Specification:	Not reported
LN Address 2:	Not reported
Tax Reg #:	601583676
Business Type:	Transporter
Mail Name:	Kleen Environmental Technologies Inc
Mailing Address:	5955 West Marginal Way Southwest
Mailing City,State,Zip:	SEATTLE, WA 98168-1522
Legal Organization Name:	Kleen Environmental Tech
Legal Organization Type:	Private
Legal Contact:	Darin C Perrollaz
Legal Address:	5955 West Marginal Way Southwest
Legal Address 2:	Not reported
Legal City,State,Zip:	SEATTLE, WA 98168-1522
Legal Phone Number:	(206)285-8010 12
Legal Effective Date:	02/13/1998
Land Organization Name:	Clinton, Inc.
Land Organization Type:	Private
Land Contact:	Vance Allen
Land Address:	12260 1st Avenue
Land City,State,Zip:	Seattle, WA 98168-2014
Land Phone Number:	206-242-8848
Operator Organization Name:	Kleen Environmental Technologies, Inc.
Operator Organization Type:	Private
Operator:	Darin Perrollaz
Operator Address:	5955 West Marginal Way Southwest

Map ID
Direction
Distance
Elevation

MAP FINDINGS

Site

Database(s)

EDR ID Number
EPA ID Number

STERICYCLE ENVIRONMENTAL SOLUTIONS INC (Continued)

S109053248

Operator Address 2:	Not reported
Operator City,State,Zip:	SEATTLE, WA 98106-1522
Operator Phone Number:	(206)285-8010
Operator Effective Date:	Not reported
Site Contact:	Darin Perrollaz
Site Contact Address:	5955 West Marginal Way Southwest
Contact City,State,Zip:	SEATTLE, WA 98106-1255
Site Contact Phone Number:	(206)285-8010
Site Contact Email:	Not reported
Gen Status Code:	SQG
Monthly Generation:	False
Batch Generation:	True
One Time Generation:	False
Transport Own Waste:	False
Tranports Other Waste:	True
Recycler Onsite:	False
Transfer Facility:	False
Other Exemption:	Not reported
UW Battery Gen:	False
Used Oil Transporter:	False
Used Oil Transfer Facility:	False
Used Oil Processor:	False
Used Oil Refiner:	False
Used Oil Fuel Marketer Directs Shipments:	False
Used Oil Fuel Marketer Meets Specs:	False
Site Contact Address 2:	Not reported
Name:	KLEEN ENVIRONMENTAL TECHNOLOGIES INC
Address:	5955 W MARGINAL WAY
City,State,Zip:	SEATTLE, WA 98168-7522
Facility Address 2:	Not reported
Facility ID:	81933888
EPA ID:	WAH000004457
NAICS:	541620
State Waste Code Desc:	Not reported
Federal Waste Code Desc:	Not reported
Form Comm:	Not reported
Data Year:	2010
Permit by Rule:	False
Mailing Address 2:	Not reported
Treatment by Generator:	False
Mixed Radioactive Waste:	False
Importer of Hazardous Waste:	False
Immediate Recycler:	False
Treatment/Storage/Disposal/Recycling Facility:	False
Generator of Dangerous Fuel Waste:	False
Generator Marketing to Burner:	False
Other Marketers (i.e., blender, distributor, etc.):	False
Utility Boiler Burner:	False
Industry Boiler Burner:	False
Industrial Furnace:	False
Smelter Defferal:	False
Universal Waste:	Not reported
Off-Specification:	Not reported
LN Address 2:	Not reported
Tax Reg #:	601583676
Business Type:	Transporter

Map ID
Direction
Distance
Elevation

MAP FINDINGS

Site

Database(s)

EDR ID Number
EPA ID Number

STERICYCLE ENVIRONMENTAL SOLUTIONS INC (Continued)

S109053248

Mail Name:	Kleen Environmental Technologies Inc
Mailing Address:	5955 West Marginal Way Southwest
Mailing City,State,Zip:	SEATTLE, WA 98168-1522
Legal Organization Name:	Kleen Environmental Tech
Legal Organization Type:	Private
Legal Contact:	Darin C Perrollaz
Legal Address:	5955 West Marginal Way Southwest
Legal Address 2:	Not reported
Legal City,State,Zip:	SEATTLE, WA 98168-1522
Legal Phone Number:	(206)285-8010 12
Legal Effective Date:	02/13/1998
Land Organization Name:	Clinton, Inc.
Land Organization Type:	Private
Land Contact:	Vance Allen
Land Address:	12260 1st Avenue
Land City,State,Zip:	Seattle, WA 98168-2014
Land Phone Number:	206-242-8848
Operator Organization Name:	Kleen Environmental Technologies, Inc.
Operator Organization Type:	Private
Operator:	Darin Perrollaz
Operator Address:	5955 West Marginal Way Southwest
Operator Address 2:	Not reported
Operator City,State,Zip:	SEATTLE, WA 98106-1522
Operator Phone Number:	(206)285-8010
Operator Effective Date:	Not reported
Site Contact:	Darin Perrollaz
Site Contact Address:	5955 West Marginal Way Southwest
Contact City,State,Zip:	SEATTLE, WA 98106-1255
Site Contact Phone Number:	(206)285-8010
Site Contact Email:	Not reported
Gen Status Code:	XQG
Monthly Generation:	False
Batch Generation:	False
One Time Generation:	False
Transport Own Waste:	False
Tranports Other Waste:	True
Recycler Onsite:	False
Transfer Facility:	False
Other Exemption:	Not reported
UW Battery Gen:	False
Used Oil Transporter:	True
Used Oil Transfer Facility:	False
Used Oil Processor:	False
Used Oil Refiner:	False
Used Oil Fuel Marketer Directs Shipments:	False
Used Oil Fuel Marketer Meets Specs:	False
Site Contact Address 2:	Not reported

[Click this hyperlink](#) while viewing on your computer to access
1 additional WA MANIFEST: record(s) in the EDR Site Report.

Map ID
 Direction
 Distance
 Elevation

MAP FINDINGS

Site

Database(s)

EDR ID Number
 EPA ID Number

225
 North
 1/4-1/2
 0.400 mi.
 2112 ft.

HEDWALL ARCHITECTURAL IRON SEATTLE
 4750 OHIO AVE S
 SEATTLE, WA 98134

WA ALLSITES

S111769980
 N/A

Relative:
Higher
Actual:
 11 ft.

ALLSITES:
 Name: HEDWALL ARCHITECTURAL IRON SEATTLE
 Facility Id: 3355

BC226
 SW
 1/4-1/2
 0.401 mi.
 2118 ft.

SEATTLE PUBLIC UTILITIES - ILLEGAL DUMP
 6041 W MARGINAL WAY SW
 SEATTLE, WA 98106

WA ALLSITES
WA MANIFEST

S116505778
 N/A

Site 2 of 3 in cluster BC

Relative:
Higher
Actual:
 18 ft.

ALLSITES:
 Name: SEATTLE PUBLIC UTILITIES ILLEGAL DUMP MARGINAL WAY
 Facility Id: 17233

WA MANIFEST:

Name:	SEATTLE PUBLIC UTILITIES - ILLEGAL DUMP
Address:	6041 W MARGINAL WAY SW
City,State,Zip:	SEATTLE, WA 98106
Facility Address 2:	Not reported
Facility ID:	17233
EPA ID:	WAH000046866
NAICS:	926130
State Waste Code Desc:	Not reported
Federal Waste Code Desc:	D001
Form Comm:	This waste was generated as a result of responding to an illegal dumping incident on city right-of-way.

Data Year:	2014
Permit by Rule:	False
Mailing Address 2:	PO Box 34018
Treatment by Generator:	False
Mixed Radioactive Waste:	False
Importer of Hazardous Waste:	False
Immediate Recycler:	False
Treatment/Storage/Disposal/Recycling Facility:	False
Generator of Dangerous Fuel Waste:	False
Generator Marketing to Burner:	False
Other Marketers (i.e., blender, distributor, etc.):	False
Utility Boiler Burner:	False
Industry Boiler Burner:	False
Industrial Furnace:	False
Smelter Defferal:	False
Universal Waste:	Not reported
Off-Specification:	Not reported
LN Address 2:	PO Box 34018
Tax Reg #:	600321358
Business Type:	municipal utilities
Mail Name:	Seattle Public Utilities
Mailing Address:	700 5th Ave Ste 4900
Mailing City,State,Zip:	Seattle, WA 98124-4018
Legal Organization Name:	Seattle Public Utilities
Legal Organization Type:	Municipal
Legal Contact:	Not reported
Legal Address:	700 5th Ave Ste 4900

Map ID
 Direction
 Distance
 Elevation

MAP FINDINGS

Site

Database(s)

EDR ID Number
 EPA ID Number

SEATTLE PUBLIC UTILITIES - ILLEGAL DUMP (Continued)

S116505778

Legal Address 2:	PO Box 34018
Legal City,State,Zip:	Seattle, WA 98124-4018
Legal Phone Number:	(206)684-4170
Legal Effective Date:	Not reported
Land Organization Name:	Seattle Public Utilities
Land Organization Type:	Municipal
Land Contact:	Not reported
Land Address:	700 5th Ave Ste 4900
Land City,State,Zip:	Seattle, WA 98124-4018
Land Phone Number:	(206)684-4170
Operator Organization Name:	Seattle Public Utilities
Operator Organization Type:	Municipal
Operator:	Not reported
Operator Address:	700 5th Ave Ste 4900
Operator Address 2:	PO Box 34018
Operator City,State,Zip:	Seattle, WA 98124-4018
Operator Phone Number:	(206)684-4170
Operator Effective Date:	Not reported
Site Contact:	Alex Tonel
Site Contact Address:	700 5th Ave St 4900
Contact City,State,Zip:	PO Box 34018, WA 98124-4018
Site Contact Phone Number:	(206)684-4170
Site Contact Email:	alex.tonel@seattle.gov
Gen Status Code:	SQG
Monthly Generation:	False
Batch Generation:	False
One Time Generation:	True
Transport Own Waste:	False
Tranports Other Waste:	False
Recycler Onsite:	False
Transfer Facility:	False
Other Exemption:	Not reported
UW Battery Gen:	False
Used Oil Transporter:	False
Used Oil Transfer Facility:	False
Used Oil Processor:	False
Used Oil Refiner:	False
Used Oil Fuel Marketer Directs Shipments:	False
Used Oil Fuel Marketer Meets Specs:	False
Site Contact Address 2:	Not reported

**BC227
 SW
 1/4-1/2
 0.402 mi.
 2123 ft.**

**EMSWILER CONST
 6045 W MARGINAL WAY SW
 SEATTLE, WA 98106
 Site 3 of 3 in cluster BC**

**WA ALLSITES S110276117
 N/A**

**Relative:
 Higher
 Actual:
 18 ft.**

ALLSITES:
 Name: EMSWILER CONST
 Facility Id: 15223

Map ID
 Direction
 Distance
 Elevation

MAP FINDINGS

Site

Database(s)

EDR ID Number
 EPA ID Number

BD228
NE
1/4-1/2
0.404 mi.
2131 ft.

MCKINSTRY CO STE B
4975 3RD AVE S STE B
SEATTLE, WA 98124

Site 1 of 3 in cluster BD

WA ALLSITES
RCRA NonGen / NLR
FINDS
ECHO

1000920574
WA0000470773

Relative:
Higher
Actual:
14 ft.

ALLSITES:
 Name: MCKINSTRY CO STE B
 Facility Id: 28755278

RCRA Listings:

Date Form Received by Agency:	1998-01-14 00:00:00.0
Handler Name:	MCKINSTRY CO STE B
Handler Address:	4975 3RD AVE S STE B
Handler City,State,Zip:	SEATTLE, WA 98124
EPA ID:	WA0000470773
Contact Name:	MCKINSTRY CO MCKINSTRY CO
Contact Address:	PO BOX 24567
Contact City,State,Zip:	SEATTLE, WA 98124-0567
Contact Telephone:	000-000-0000
Contact Fax:	000-000-0000
Contact Email:	Not reported
Contact Title:	Not reported
EPA Region:	10
Land Type:	Private
Federal Waste Generator Description:	Not a generator, verified
Non-Notifier:	Not reported
Biennial Report Cycle:	Not reported
Accessibility:	Not reported
Active Site Indicator:	Not reported
State District Owner:	WA
State District:	NWRO
Mailing Address:	PO BOX 24567
Mailing City,State,Zip:	SEATTLE, WA 98124-0567
Owner Name:	GEORGE A
Owner Type:	Private
Operator Name:	MARK G
Operator Type:	Private
Short-Term Generator Activity:	No
Importer Activity:	No
Mixed Waste Generator:	No
Transporter Activity:	No
Transfer Facility Activity:	No
Recycler Activity with Storage:	No
Small Quantity On-Site Burner Exemption:	No
Smelting Melting and Refining Furnace Exemption:	No
Underground Injection Control:	No
Off-Site Waste Receipt:	No
Universal Waste Indicator:	No
Universal Waste Destination Facility:	No
Federal Universal Waste:	No
Active Site Fed-Reg Treatment Storage and Disposal Facility:	Not reported
Active Site Converter Treatment storage and Disposal Facility:	Not reported
Active Site State-Reg Treatment Storage and Disposal Facility:	Not reported
Active Site State-Reg Handler:	---
Federal Facility Indicator:	Not reported
Hazardous Secondary Material Indicator:	NN
Sub-Part K Indicator:	Not reported
Commercial TSD Indicator:	No

Map ID
 Direction
 Distance
 Elevation

MAP FINDINGS

Site

Database(s)

EDR ID Number
 EPA ID Number

MCKINSTRY CO STE B (Continued)

1000920574

Treatment Storage and Disposal Type:	Not reported
2018 GPRA Permit Baseline:	Not on the Baseline
2018 GPRA Renewals Baseline:	Not on the Baseline
Permit Renewals Workload Universe:	Not reported
Permit Workload Universe:	Not reported
Permit Progress Universe:	Not reported
Post-Closure Workload Universe:	Not reported
Closure Workload Universe:	Not reported
202 GPRA Corrective Action Baseline:	No
Corrective Action Workload Universe:	No
Subject to Corrective Action Universe:	No
Non-TSDFs Where RCRA CA has Been Imposed Universe:	No
TSDFs Potentially Subject to CA Under 3004 (u)/(v) Universe:	No
TSDFs Only Subject to CA under Discretionary Auth Universe:	No
Corrective Action Priority Ranking:	No NCAPS ranking
Environmental Control Indicator:	No
Institutional Control Indicator:	No
Human Exposure Controls Indicator:	N/A
Groundwater Controls Indicator:	N/A
Operating TSDF Universe:	Not reported
Full Enforcement Universe:	Not reported
Significant Non-Complier Universe:	No
Unaddressed Significant Non-Complier Universe:	No
Addressed Significant Non-Complier Universe:	No
Significant Non-Complier With a Compliance Schedule Universe:	No
Financial Assurance Required:	Not reported
Handler Date of Last Change:	2012-02-16 19:18:30.0
Recognized Trader-Importer:	No
Recognized Trader-Exporter:	No
Importer of Spent Lead Acid Batteries:	No
Exporter of Spent Lead Acid Batteries:	No
Recycler Activity Without Storage:	Not reported
Manifest Broker:	Not reported
Sub-Part P Indicator:	Not reported

Handler - Owner Operator:

Owner/Operator Indicator:	Operator
Owner/Operator Name:	MCKINSTRY CO STE B
Legal Status:	Private
Date Became Current:	Not reported
Date Ended Current:	Not reported
Owner/Operator Address:	4975 3RD AVE S STE B
Owner/Operator City,State,Zip:	SEATTLE, WA 98124
Owner/Operator Telephone:	000-000-0000
Owner/Operator Telephone Ext:	Not reported
Owner/Operator Fax:	Not reported
Owner/Operator Email:	Not reported

Owner/Operator Indicator:	Owner
Owner/Operator Name:	ALLEN, GEORGE
Legal Status:	Private
Date Became Current:	1996-07-26 00:00:00.
Date Ended Current:	Not reported
Owner/Operator Address:	PO BOX 24567
Owner/Operator City,State,Zip:	SEATTLE, WA 98124
Owner/Operator Telephone:	206-762-3311

Map ID
Direction
Distance
Elevation

MAP FINDINGS

Site

Database(s)

EDR ID Number
EPA ID Number

MCKINSTRY CO STE B (Continued)

1000920574

Owner/Operator Telephone Ext:	Not reported
Owner/Operator Fax:	Not reported
Owner/Operator Email:	Not reported
Owner/Operator Indicator:	Operator
Owner/Operator Name:	GAUGER, MARK
Legal Status:	Private
Date Became Current:	Not reported
Date Ended Current:	Not reported
Owner/Operator Address:	PO BOX 24567
Owner/Operator City,State,Zip:	SEATTLE, WA 98124
Owner/Operator Telephone:	206-762-3311
Owner/Operator Telephone Ext:	Not reported
Owner/Operator Fax:	Not reported
Owner/Operator Email:	Not reported
Owner/Operator Indicator:	Operator
Owner/Operator Name:	MARK G
Legal Status:	Private
Date Became Current:	1997-03-18 00:00:00.
Date Ended Current:	Not reported
Owner/Operator Address:	PO BOX 24567
Owner/Operator City,State,Zip:	SEATTLE, WA 98124-0567
Owner/Operator Telephone:	206-762-3311
Owner/Operator Telephone Ext:	Not reported
Owner/Operator Fax:	Not reported
Owner/Operator Email:	Not reported
Owner/Operator Indicator:	Operator
Owner/Operator Name:	MCKINSTRY CO
Legal Status:	Private
Date Became Current:	Not reported
Date Ended Current:	Not reported
Owner/Operator Address:	PO BOX 24567
Owner/Operator City,State,Zip:	SEATTLE, WA 98124
Owner/Operator Telephone:	206-762-3311
Owner/Operator Telephone Ext:	Not reported
Owner/Operator Fax:	Not reported
Owner/Operator Email:	Not reported
Owner/Operator Indicator:	Owner
Owner/Operator Name:	MCKINSTRY CO STE B
Legal Status:	Private
Date Became Current:	Not reported
Date Ended Current:	Not reported
Owner/Operator Address:	4975 3RD AVE S STE B
Owner/Operator City,State,Zip:	SEATTLE, WA 98124
Owner/Operator Telephone:	000-000-0000
Owner/Operator Telephone Ext:	Not reported
Owner/Operator Fax:	Not reported
Owner/Operator Email:	Not reported
Owner/Operator Indicator:	Owner
Owner/Operator Name:	MCKINSTRY CO STE B
Legal Status:	Private
Date Became Current:	Not reported
Date Ended Current:	Not reported

Map ID
Direction
Distance
Elevation

MAP FINDINGS

Site

Database(s)

EDR ID Number
EPA ID Number

MCKINSTRY CO STE B (Continued)

1000920574

Owner/Operator Address: 4975 3RD AVE S STE B
Owner/Operator City,State,Zip: SEATTLE, WA 98124
Owner/Operator Telephone: 000-000-0000
Owner/Operator Telephone Ext: Not reported
Owner/Operator Fax: Not reported
Owner/Operator Email: Not reported

Owner/Operator Indicator: Owner
Owner/Operator Name: ALLEN, GEORGE
Legal Status: Private
Date Became Current: 1996-07-26 00:00:00.
Date Ended Current: Not reported
Owner/Operator Address: PO BOX 24567
Owner/Operator City,State,Zip: SEATTLE, WA 98124
Owner/Operator Telephone: 206-762-3311
Owner/Operator Telephone Ext: Not reported
Owner/Operator Fax: Not reported
Owner/Operator Email: Not reported

Owner/Operator Indicator: Operator
Owner/Operator Name: GAUGER, MARK
Legal Status: Private
Date Became Current: Not reported
Date Ended Current: Not reported
Owner/Operator Address: PO BOX 24567
Owner/Operator City,State,Zip: SEATTLE, WA 98124
Owner/Operator Telephone: 206-762-3311
Owner/Operator Telephone Ext: Not reported
Owner/Operator Fax: Not reported
Owner/Operator Email: Not reported

Owner/Operator Indicator: Operator
Owner/Operator Name: MCKINSTRY CO STE B
Legal Status: Private
Date Became Current: Not reported
Date Ended Current: Not reported
Owner/Operator Address: 4975 3RD AVE S STE B
Owner/Operator City,State,Zip: SEATTLE, WA 98124
Owner/Operator Telephone: 000-000-0000
Owner/Operator Telephone Ext: Not reported
Owner/Operator Fax: Not reported
Owner/Operator Email: Not reported

Owner/Operator Indicator: Operator
Owner/Operator Name: ALLEN, GEORGE
Legal Status: Private
Date Became Current: Not reported
Date Ended Current: Not reported
Owner/Operator Address: PO BOX 24567
Owner/Operator City,State,Zip: SEATTLE, WA 98124-0567
Owner/Operator Telephone: 206-762-3311
Owner/Operator Telephone Ext: Not reported
Owner/Operator Fax: Not reported
Owner/Operator Email: Not reported

Owner/Operator Indicator: Owner
Owner/Operator Name: GEORGE A

Map ID
Direction
Distance
Elevation

MAP FINDINGS

Site

Database(s)

EDR ID Number
EPA ID Number

MCKINSTRY CO STE B (Continued)

1000920574

Legal Status: Private
Date Became Current: 1996-07-26 00:00:00.
Date Ended Current: Not reported
Owner/Operator Address: PO BOX 24567
Owner/Operator City,State,Zip: SEATTLE, WA 98124-0567
Owner/Operator Telephone: 206-762-3311
Owner/Operator Telephone Ext: Not reported
Owner/Operator Fax: Not reported
Owner/Operator Email: Not reported

Owner/Operator Indicator: Owner
Owner/Operator Name: ALLEN, GEORGE
Legal Status: Private
Date Became Current: 1996-07-26 00:00:00.
Date Ended Current: Not reported
Owner/Operator Address: PO BOX 24567
Owner/Operator City,State,Zip: SEATTLE, WA 98124
Owner/Operator Telephone: 206-762-3311
Owner/Operator Telephone Ext: Not reported
Owner/Operator Fax: Not reported
Owner/Operator Email: Not reported

Owner/Operator Indicator: Owner
Owner/Operator Name: HUDSON PROPERTIES
Legal Status: Private
Date Became Current: Not reported
Date Ended Current: Not reported
Owner/Operator Address: 5005 3RD AVE S
Owner/Operator City,State,Zip: SEATTLE, WA 98134-2423
Owner/Operator Telephone: 206-762-3311
Owner/Operator Telephone Ext: Not reported
Owner/Operator Fax: Not reported
Owner/Operator Email: Not reported

Owner/Operator Indicator: Owner
Owner/Operator Name: ALLEN, GEORGE
Legal Status: Private
Date Became Current: 1996-07-26 00:00:00.
Date Ended Current: Not reported
Owner/Operator Address: PO BOX 24567
Owner/Operator City,State,Zip: SEATTLE, WA 98124
Owner/Operator Telephone: 206-762-3311
Owner/Operator Telephone Ext: Not reported
Owner/Operator Fax: Not reported
Owner/Operator Email: Not reported

Owner/Operator Indicator: Owner
Owner/Operator Name: HUDSON PROPERTIES
Legal Status: Private
Date Became Current: Not reported
Date Ended Current: Not reported
Owner/Operator Address: 5005 3RD AVE S
Owner/Operator City,State,Zip: SEATTLE, WA 98134
Owner/Operator Telephone: 206-762-3311
Owner/Operator Telephone Ext: Not reported
Owner/Operator Fax: Not reported
Owner/Operator Email: Not reported

Map ID
Direction
Distance
Elevation

MAP FINDINGS

Site

Database(s)

EDR ID Number
EPA ID Number

MCKINSTRY CO STE B (Continued)

1000920574

Owner/Operator Indicator: Owner
Owner/Operator Name: HUDSON PROPERTIES
Legal Status: Private
Date Became Current: Not reported
Date Ended Current: Not reported
Owner/Operator Address: 5005 3RD AVE S
Owner/Operator City,State,Zip: SEATTLE, WA 98134
Owner/Operator Telephone: 206-762-3311
Owner/Operator Telephone Ext: Not reported
Owner/Operator Fax: Not reported
Owner/Operator Email: Not reported

Owner/Operator Indicator: Owner
Owner/Operator Name: HUDSON PROPERTIES
Legal Status: Private
Date Became Current: Not reported
Date Ended Current: Not reported
Owner/Operator Address: 5005 3RD AVE S
Owner/Operator City,State,Zip: SEATTLE, WA 98134
Owner/Operator Telephone: 206-762-3311
Owner/Operator Telephone Ext: Not reported
Owner/Operator Fax: Not reported
Owner/Operator Email: Not reported

Owner/Operator Indicator: Operator
Owner/Operator Name: GAUGER, MARK
Legal Status: Private
Date Became Current: Not reported
Date Ended Current: Not reported
Owner/Operator Address: PO BOX 24567
Owner/Operator City,State,Zip: SEATTLE, WA 98124
Owner/Operator Telephone: 206-762-3311
Owner/Operator Telephone Ext: Not reported
Owner/Operator Fax: Not reported
Owner/Operator Email: Not reported

Owner/Operator Indicator: Owner
Owner/Operator Name: MCKINSTRY CO STE B
Legal Status: Private
Date Became Current: Not reported
Date Ended Current: Not reported
Owner/Operator Address: 4975 3RD AVE S STE B
Owner/Operator City,State,Zip: SEATTLE, WA 98124
Owner/Operator Telephone: 000-000-0000
Owner/Operator Telephone Ext: Not reported
Owner/Operator Fax: Not reported
Owner/Operator Email: Not reported

Owner/Operator Indicator: Owner
Owner/Operator Name: MCKINSTRY CO STE B
Legal Status: Private
Date Became Current: Not reported
Date Ended Current: Not reported
Owner/Operator Address: 4975 3RD AVE S STE B
Owner/Operator City,State,Zip: SEATTLE, WA 98124
Owner/Operator Telephone: 000-000-0000
Owner/Operator Telephone Ext: Not reported

Map ID
Direction
Distance
Elevation

MAP FINDINGS

Site

Database(s)

EDR ID Number
EPA ID Number

MCKINSTRY CO STE B (Continued)

1000920574

Owner/Operator Fax: Not reported
Owner/Operator Email: Not reported

Owner/Operator Indicator: Owner
Owner/Operator Name: HUDSON PROPERTIES
Legal Status: Private
Date Became Current: Not reported
Date Ended Current: Not reported
Owner/Operator Address: 5005 3RD AVE S
Owner/Operator City,State,Zip: SEATTLE, WA 98134
Owner/Operator Telephone: 206-762-3311
Owner/Operator Telephone Ext: Not reported
Owner/Operator Fax: Not reported
Owner/Operator Email: Not reported

Historic Generators:

Receive Date: 1997-03-18 00:00:00.0
Handler Name: MCKINSTRY CO STE B
Federal Waste Generator Description: Not a generator, verified
State District Owner: WA
Large Quantity Handler of Universal Waste: No
Recognized Trader Importer: No
Recognized Trader Exporter: No
Spent Lead Acid Battery Importer: No
Spent Lead Acid Battery Exporter: No
Current Record: No
Non Storage Recycler Activity: Not reported
Electronic Manifest Broker: Not reported

Receive Date: 1998-01-14 00:00:00.0
Handler Name: MCKINSTRY CO STE B
Federal Waste Generator Description: Not a generator, verified
State District Owner: WA
Large Quantity Handler of Universal Waste: No
Recognized Trader Importer: No
Recognized Trader Exporter: No
Spent Lead Acid Battery Importer: No
Spent Lead Acid Battery Exporter: No
Current Record: Yes
Non Storage Recycler Activity: Not reported
Electronic Manifest Broker: Not reported

Receive Date: 1997-03-19 00:00:00.0
Handler Name: MCKINSTRY CO STE B
Federal Waste Generator Description: Not a generator, verified
State District Owner: WA
Large Quantity Handler of Universal Waste: No
Recognized Trader Importer: No
Recognized Trader Exporter: No
Spent Lead Acid Battery Importer: No
Spent Lead Acid Battery Exporter: No
Current Record: No
Non Storage Recycler Activity: Not reported
Electronic Manifest Broker: Not reported

Receive Date: 1993-12-31 00:00:00.0
Handler Name: MCKINSTRY CO STE B

Map ID
Direction
Distance
Elevation

MAP FINDINGS

Site

Database(s)

EDR ID Number
EPA ID Number

MCKINSTRY CO STE B (Continued)

1000920574

Federal Waste Generator Description: Conditionally Exempt Small Quantity Generator
State District Owner: WA
Large Quantity Handler of Universal Waste: No
Recognized Trader Importer: No
Recognized Trader Exporter: No
Spent Lead Acid Battery Importer: No
Spent Lead Acid Battery Exporter: No
Current Record: No
Non Storage Recycler Activity: Not reported
Electronic Manifest Broker: Not reported

Receive Date: 1996-03-05 00:00:00.0
Handler Name: MCKINSTRY CO STE B
Federal Waste Generator Description: Conditionally Exempt Small Quantity Generator
State District Owner: WA
Large Quantity Handler of Universal Waste: No
Recognized Trader Importer: No
Recognized Trader Exporter: No
Spent Lead Acid Battery Importer: No
Spent Lead Acid Battery Exporter: No
Current Record: No
Non Storage Recycler Activity: Not reported
Electronic Manifest Broker: Not reported

Receive Date: 1997-03-04 00:00:00.0
Handler Name: MCKINSTRY CO STE B
Federal Waste Generator Description: Conditionally Exempt Small Quantity Generator
State District Owner: WA
Large Quantity Handler of Universal Waste: No
Recognized Trader Importer: No
Recognized Trader Exporter: No
Spent Lead Acid Battery Importer: No
Spent Lead Acid Battery Exporter: No
Current Record: No
Non Storage Recycler Activity: Not reported
Electronic Manifest Broker: Not reported

Receive Date: 1997-03-18 00:00:00.0
Handler Name: MCKINSTRY CO STE B
Federal Waste Generator Description: Conditionally Exempt Small Quantity Generator
State District Owner: WA
Large Quantity Handler of Universal Waste: No
Recognized Trader Importer: No
Recognized Trader Exporter: No
Spent Lead Acid Battery Importer: No
Spent Lead Acid Battery Exporter: No
Current Record: No
Non Storage Recycler Activity: Not reported
Electronic Manifest Broker: Not reported

Receive Date: 1998-01-14 00:00:00.0
Handler Name: MCKINSTRY CO STE B
Federal Waste Generator Description: Not a generator, verified
State District Owner: WA
Large Quantity Handler of Universal Waste: No
Recognized Trader Importer: No
Recognized Trader Exporter: No

Map ID
 Direction
 Distance
 Elevation

MAP FINDINGS

Site

Database(s)

EDR ID Number
 EPA ID Number

MCKINSTRY CO STE B (Continued)

1000920574

Spent Lead Acid Battery Importer:	No
Spent Lead Acid Battery Exporter:	No
Current Record:	No
Non Storage Recycler Activity:	Not reported
Electronic Manifest Broker:	Not reported

FINDS:

Registry ID: 110005305945

Click Here:

Environmental Interest/Information System:

RCRAInfo is a national information system that supports the Resource Conservation and Recovery Act (RCRA) program through the tracking of events and activities related to facilities that generate, transport, and treat, store, or dispose of hazardous waste. RCRAInfo allows RCRA program staff to track the notification, permit, compliance, and corrective action activities required under RCRA.

[Click this hyperlink](#) while viewing on your computer to access additional FINDS: detail in the EDR Site Report.

ECHO:

Envid:	1000920574
Registry ID:	110005305945
DFR URL:	http://echo.epa.gov/detailed-facility-report?fid=110005305945
Name:	MCKINSTRY CO STE B
Address:	4975 3RD AVE S STE B
City,State,Zip:	SEATTLE, WA 98124

BE229
ENE
 1/4-1/2
 0.404 mi.
 2135 ft.
Relative:
Higher
Actual:
 13 ft.

SEATTLE PUBLIC UTILITIES SPILL SITE
S DAWSON ST & 4TH AVE S NE
SEATTLE, WA 98510
Site 1 of 10 in cluster BE

WA ALLSITES **S109556394**
N/A

ALLSITES:
 Name: SEATTLE PUBLIC UTILITIES SPILL SITE
 Facility Id: 6521543

BE230
ENE
 1/4-1/2
 0.405 mi.
 2136 ft.
Relative:
Higher
Actual:
 13 ft.

UNION PACIFIC RAILROAD
4TH S. AND DAWSON
SEATTLE, WA 98108
Site 2 of 10 in cluster BE

WA ICR **S103510367**
N/A

ICR:
 Date Ecology Received Report: 01/04/93
 Contaminants Found at Site: Petroleum products
 Media Contaminated: Groundwater, Soil
 Waste Management: Tank
 Region: North Western
 Type of Report Ecology Received: Interim cleanup report
 Site Register Issue: 92-47
 County Code: 17

Map ID
Direction
Distance
Elevation

MAP FINDINGS

Site

Database(s)

EDR ID Number
EPA ID Number

UNION PACIFIC RAILROAD (Continued)

S103510367

Contact: Not reported
Report Title: Not reported

BE231
ENE
1/4-1/2
0.405 mi.
2136 ft.

ARGO TOFC
4TH AVE S & DAWSON ST
SEATTLE, WA 98124
Site 3 of 10 in cluster BE

WA UST **U001125147**
WA ALLSITES **N/A**

Relative:
Higher

UST:
Name: ARGO TOFC
Address: 4TH AVE S & DAWSON ST
City: SEATTLE
Zip: 98124
Facility ID: 18398858
Site Id: 7803
UBI: Not reported
Phone Number: Not reported
Decimal Latitude: 47.55552
Decimal Longitude: -122.330656

Actual:
13 ft.

Tank Name: 1
Tag Number: Not reported
Tank Status: Closed in Place
Tank Status Date: 08/06/1996
Tank Install Date: 12/31/1964
Tank Closure Date: Not reported
Capacity Range: Not reported
Tank Permit Expiration Date: Not reported
Tank Upgrade Date: Not reported
Tank Spill Prevention: Not reported
Tank Overfill Prevention: Not reported
Tank Material: Steel
Tank Construction: Not reported
Tank Tightness Test: Not reported
Tank Corrosion Protection: Sacrificial Anode
Tank Manifold: Not reported
Tank Release Detection: Not reported
Tank SFC Type: Not reported
Pipe Material: Not reported
Pipe Construction: Not reported
Pipe Primary Release Detection: Not reported
Pipe Second Release Detection: Not reported
Pipe Corrosion Protection: Not reported
Pipe Pumping System: Not reported
Responsible Unit: Northwest
Dispenser/Pump SFC Type: Not reported

ALLSITES:

Name: ARGO TOFC
Facility Id: 18398858

MAP FINDINGS

Map ID
Direction
Distance
Elevation

Site

Database(s)

EDR ID Number
EPA ID Number

BE232 **STAR MOTEL**
ENE **5216 4TH AVE S**
1/4-1/2 **SEATTLE, WA 98108**
0.406 mi.
2145 ft. **Site 4 of 10 in cluster BE**

Relative: **ALLSITES:**
Higher Name: **STAR MOTEL**
Actual: Facility Id: **5647**
13 ft.

WA ALLSITES **S118345119**
N/A

BA233 **NORTHWEST SIGN SUPPLY**
East **5300 4TH AVE S**
1/4-1/2 **SEATTLE, WA 98108**
0.407 mi.
2148 ft. **Site 2 of 3 in cluster BA**

Relative:
Higher

Actual:
13 ft.

SWRCY:
Name: **MAGNUM PRINT SOLUTIONS**
Address: **5300 4TH AVE S**
City,State,Zip: **SEATTLE, WA 98108**
Phone: **206-624-7715**
Website: **http://magnumlaser.com/**
Material Accepted: **Ink Cartridges & Toner**
Type: **Commercial**
Service Type: **Dropoff**
Hours: **Mon-Fri, 7:30am-4:30pm**
Comments: **Recycles laser printer, fax, and photocopier cartridges. Also restuffs ribbons. 100% guaranteed. Free pickup & delivery.**

Material Category: **Electronics**
Organization ID: **1330**
Organization Name: **Magnum Print Solutions**
Organization Contact: **No Longer Tracked**
Organization Email: **No Longer Tracked**
E-Cycle: **No**
Light Recycle: **No**

Name: **MAGNUM PRINT SOLUTIONS**
Address: **5300 4TH AVE S**
City,State,Zip: **SEATTLE, WA 98108**
Phone: **206-624-7715**
Website: **http://magnumlaser.com/**
Material Accepted: **Ink Cartridges & Toner**
Type: **Residential**
Service Type: **Dropoff**
Hours: **Mon-Fri, 7:30am-4:30pm**
Comments: **Recycles laser printer, fax, and photocopier cartridges. Also restuffs ribbons. 100% guaranteed. Free pickup & delivery.**

Material Category: **Electronics**
Organization ID: **1330**
Organization Name: **Magnum Print Solutions**
Organization Contact: **No Longer Tracked**
Organization Email: **No Longer Tracked**
E-Cycle: **No**
Light Recycle: **No**

Name: **MAGNUM PRINT SOLUTIONS**
Address: **5300 4TH AVE S**
City,State,Zip: **SEATTLE, WA 98108**
Phone: **206-624-7715**

WA SWRCY **1001969688**
WA ALLSITES **WAH000010520**
RCRA NonGen / NLR
FINDS
ECHO
WA MANIFEST

Map ID
Direction
Distance
Elevation

MAP FINDINGS

Site

Database(s)

EDR ID Number
EPA ID Number

NORTHWEST SIGN SUPPLY (Continued)

1001969688

Website: <http://magnumlaser.com/>
Material Accepted: Ink Cartridges & Toner
Type: Commercial
Service Type: Pickup
Hours: Call for details
Comments: Recycles laser printer, fax, and photocopier cartridges. Also restuffs ribbons. 100% guaranteed. Free pickup & delivery.

Material Category: Electronics
Organization ID: 1330
Organization Name: Magnum Print Solutions
Organization Contact: No Longer Tracked
Organization Email: No Longer Tracked
E-Cycle: No
Light Recycle: No

Name: MAGNUM PRINT SOLUTIONS
Address: 5300 4TH AVE S
City,State,Zip: SEATTLE, WA 98108
Phone: 206-624-7715
Website: <http://magnumlaser.com/>
Material Accepted: Ink Cartridges & Toner
Type: Commercial
Service Type: Pickup
Hours: Call for details
Comments: Recycles laser printer, fax, and photocopier cartridges. Also restuffs ribbons. 100% guaranteed. Free pickup & delivery.

Material Category: Electronics
Organization ID: 1330
Organization Name: Magnum Print Solutions
Organization Contact: No Longer Tracked
Organization Email: No Longer Tracked
E-Cycle: No
Light Recycle: No

Name: MAGNUM PRINT SOLUTIONS
Address: 5300 4TH AVE S
City,State,Zip: SEATTLE, WA 98108
Phone: 206-624-7715
Website: <http://magnumlaser.com/>
Material Accepted: Ink Cartridges & Toner
Type: Commercial
Service Type: Pickup
Hours: Call for details
Comments: Recycles laser printer, fax, and photocopier cartridges. Also restuffs ribbons. 100% guaranteed. Free pickup & delivery.

Material Category: Electronics
Organization ID: 1330
Organization Name: Magnum Print Solutions
Organization Contact: No Longer Tracked
Organization Email: No Longer Tracked
E-Cycle: No
Light Recycle: No

Name: MAGNUM PRINT SOLUTIONS
Address: 5300 4TH AVE S
City,State,Zip: SEATTLE, WA 98108
Phone: 206-624-7715

Map ID
Direction
Distance
Elevation

MAP FINDINGS

Site

Database(s)

EDR ID Number
EPA ID Number

NORTHWEST SIGN SUPPLY (Continued)

1001969688

Website: <http://magnumlaser.com/>
Material Accepted: Ink Cartridges & Toner
Type: Residential
Service Type: Pickup
Hours: Call for details
Comments: Recycles laser printer, fax, and photocopier cartridges. Also restuffs ribbons. 100% guaranteed. Free pickup & delivery.

Material Category: Electronics
Organization ID: 1330
Organization Name: Magnum Print Solutions
Organization Contact: No Longer Tracked
Organization Email: No Longer Tracked
E-Cycle: No
Light Recycle: No

Name: MAGNUM PRINT SOLUTIONS
Address: 5300 4TH AVE S
City,State,Zip: SEATTLE, WA 98108
Phone: 206-624-7715
Website: <http://magnumlaser.com/>
Material Accepted: Ink Cartridges & Toner
Type: Residential
Service Type: Pickup
Hours: Call for details
Comments: Recycles laser printer, fax, and photocopier cartridges. Also restuffs ribbons. 100% guaranteed. Free pickup & delivery.

Material Category: Electronics
Organization ID: 1330
Organization Name: Magnum Print Solutions
Organization Contact: No Longer Tracked
Organization Email: No Longer Tracked
E-Cycle: No
Light Recycle: No

Name: MAGNUM PRINT SOLUTIONS
Address: 5300 4TH AVE S
City,State,Zip: SEATTLE, WA 98108
Phone: 206-624-7715
Website: <http://magnumlaser.com/>
Material Accepted: Ink Cartridges & Toner
Type: Residential
Service Type: Pickup
Hours: Call for details
Comments: Recycles laser printer, fax, and photocopier cartridges. Also restuffs ribbons. 100% guaranteed. Free pickup & delivery.

Material Category: Electronics
Organization ID: 1330
Organization Name: Magnum Print Solutions
Organization Contact: No Longer Tracked
Organization Email: No Longer Tracked
E-Cycle: No
Light Recycle: No

ALLSITES:

Name: NORTHWEST SIGN SUPPLY
Facility Id: 59769876

Map ID
 Direction
 Distance
 Elevation

MAP FINDINGS

Site

Database(s)

EDR ID Number
 EPA ID Number

NORTHWEST SIGN SUPPLY (Continued)

1001969688

RCRA Listings:
 Date Form Received by Agency: 2012-08-27 00:00:00.0
 Handler Name: NORTHWEST SIGN SUPPLY
 Handler Address: 5300 4TH AVE S
 Handler City,State,Zip: SEATTLE, WA 98108
 EPA ID: WAH000010520
 Contact Name: LAWRENCE FRAMPTON
 Contact Address: 5300 4TH AVE S
 Contact City,State,Zip: SEATTLE, WA 98108
 Contact Telephone: 206-767-9592
 Contact Fax: Not reported
 Contact Email: LARRYF@NORTHWESTSIGN.COM
 Contact Title: Not reported
 EPA Region: 10
 Land Type: Private
 Federal Waste Generator Description: Not a generator, verified
 Non-Notifier: Not reported
 Biennial Report Cycle: Not reported
 Accessibility: Not reported
 Active Site Indicator: Not reported
 State District Owner: WA
 State District: NWRO
 Mailing Address: 5300 4TH AVE S
 Mailing City,State,Zip: SEATTLE, WA 98108
 Owner Name: NORTHWEST SIGN SUPPLY
 Owner Type: Private
 Operator Name: NORTHWEST SIGN SUPPLY
 Operator Type: Private
 Short-Term Generator Activity: No
 Importer Activity: No
 Mixed Waste Generator: No
 Transporter Activity: No
 Transfer Facility Activity: No
 Recycler Activity with Storage: No
 Small Quantity On-Site Burner Exemption: No
 Smelting Melting and Refining Furnace Exemption: No
 Underground Injection Control: No
 Off-Site Waste Receipt: No
 Universal Waste Indicator: No
 Universal Waste Destination Facility: No
 Federal Universal Waste: No
 Active Site Fed-Reg Treatment Storage and Disposal Facility: Not reported
 Active Site Converter Treatment storage and Disposal Facility: Not reported
 Active Site State-Reg Treatment Storage and Disposal Facility: Not reported
 Active Site State-Reg Handler: ---
 Federal Facility Indicator: Not reported
 Hazardous Secondary Material Indicator: NN
 Sub-Part K Indicator: Not reported
 Commercial TSD Indicator: No
 Treatment Storage and Disposal Type: Not reported
 2018 GPRA Permit Baseline: Not on the Baseline
 2018 GPRA Renewals Baseline: Not on the Baseline
 Permit Renewals Workload Universe: Not reported
 Permit Workload Universe: Not reported
 Permit Progress Universe: Not reported
 Post-Closure Workload Universe: Not reported
 Closure Workload Universe: Not reported

Map ID
Direction
Distance
Elevation

MAP FINDINGS

Site

Database(s)

EDR ID Number
EPA ID Number

NORTHWEST SIGN SUPPLY (Continued)

1001969688

202 GPRA Corrective Action Baseline:	No
Corrective Action Workload Universe:	No
Subject to Corrective Action Universe:	No
Non-TSDFs Where RCRA CA has Been Imposed Universe:	No
TSDFs Potentially Subject to CA Under 3004 (u)/(v) Universe:	No
TSDFs Only Subject to CA under Discretionary Auth Universe:	No
Corrective Action Priority Ranking:	No NCAPS ranking
Environmental Control Indicator:	No
Institutional Control Indicator:	No
Human Exposure Controls Indicator:	N/A
Groundwater Controls Indicator:	N/A
Operating TSDF Universe:	Not reported
Full Enforcement Universe:	Not reported
Significant Non-Complier Universe:	No
Unaddressed Significant Non-Complier Universe:	No
Addressed Significant Non-Complier Universe:	No
Significant Non-Complier With a Compliance Schedule Universe:	No
Financial Assurance Required:	Not reported
Handler Date of Last Change:	2018-05-07 14:50:10.0
Recognized Trader-Importer:	No
Recognized Trader-Exporter:	No
Importer of Spent Lead Acid Batteries:	No
Exporter of Spent Lead Acid Batteries:	No
Recycler Activity Without Storage:	No
Manifest Broker:	No
Sub-Part P Indicator:	Not reported

Biennial: List of Years

Year: 2009

Click Here for Biennial Reporting System Data:
Year: 2007

Click Here for Biennial Reporting System Data:
Year: 2005

Click Here for Biennial Reporting System Data:
Year: 2003

Click Here for Biennial Reporting System Data:

Handler - Owner Operator:

Owner/Operator Indicator:	Owner
Owner/Operator Name:	NORTHWEST SIGN SUPPLY
Legal Status:	Private
Date Became Current:	Not reported
Date Ended Current:	Not reported
Owner/Operator Address:	5300 4TH AVE S
Owner/Operator City,State,Zip:	SEATTLE, WA 98108
Owner/Operator Telephone:	206-767-9592
Owner/Operator Telephone Ext:	Not reported
Owner/Operator Fax:	Not reported
Owner/Operator Email:	Not reported

Owner/Operator Indicator:	Owner
Owner/Operator Name:	NORTHWEST SIGN SUPPLY

Map ID
Direction
Distance
Elevation

MAP FINDINGS

Site

Database(s)

EDR ID Number
EPA ID Number

NORTHWEST SIGN SUPPLY (Continued)

1001969688

Legal Status:	Private
Date Became Current:	2000-01-31 00:00:00.
Date Ended Current:	Not reported
Owner/Operator Address:	5300 4TH AVE S
Owner/Operator City,State,Zip:	SEATTLE, WA 98108
Owner/Operator Telephone:	206-767-9592
Owner/Operator Telephone Ext:	Not reported
Owner/Operator Fax:	Not reported
Owner/Operator Email:	Not reported
Owner/Operator Indicator:	Owner
Owner/Operator Name:	NORTHWEST SIGN SUPPLY
Legal Status:	Private
Date Became Current:	Not reported
Date Ended Current:	Not reported
Owner/Operator Address:	5300 4TH AVE S
Owner/Operator City,State,Zip:	SEATTLE, WA 98108
Owner/Operator Telephone:	206-767-9592
Owner/Operator Telephone Ext:	Not reported
Owner/Operator Fax:	Not reported
Owner/Operator Email:	Not reported
Owner/Operator Indicator:	Operator
Owner/Operator Name:	NORTHWEST SIGN SUPPLY
Legal Status:	Private
Date Became Current:	Not reported
Date Ended Current:	Not reported
Owner/Operator Address:	5300 4TH AVE S
Owner/Operator City,State,Zip:	SEATTLE, WA 98108
Owner/Operator Telephone:	206-767-9592
Owner/Operator Telephone Ext:	Not reported
Owner/Operator Fax:	Not reported
Owner/Operator Email:	Not reported
Owner/Operator Indicator:	Owner
Owner/Operator Name:	NORTHWEST SIGN SUPPLY
Legal Status:	Private
Date Became Current:	2000-01-31 00:00:00.
Date Ended Current:	Not reported
Owner/Operator Address:	5300 4TH AVE S
Owner/Operator City,State,Zip:	SEATTLE, WA 98108
Owner/Operator Telephone:	206-767-9592
Owner/Operator Telephone Ext:	Not reported
Owner/Operator Fax:	Not reported
Owner/Operator Email:	Not reported
Owner/Operator Indicator:	Operator
Owner/Operator Name:	NORTHWEST SIGN SUPPLY
Legal Status:	Private
Date Became Current:	Not reported
Date Ended Current:	Not reported
Owner/Operator Address:	5300 4TH AVE S
Owner/Operator City,State,Zip:	SEATTLE, WA 98108
Owner/Operator Telephone:	206-767-9592
Owner/Operator Telephone Ext:	Not reported
Owner/Operator Fax:	Not reported
Owner/Operator Email:	Not reported

Map ID
Direction
Distance
Elevation

MAP FINDINGS

Site

Database(s)

EDR ID Number
EPA ID Number

NORTHWEST SIGN SUPPLY (Continued)

1001969688

Owner/Operator Indicator: Owner
Owner/Operator Name: NORTHWEST SIGN SUPPLY
Legal Status: Private
Date Became Current: 2000-01-31 00:00:00.
Date Ended Current: Not reported
Owner/Operator Address: 5300 4TH AVE S
Owner/Operator City,State,Zip: SEATTLE, WA 98108
Owner/Operator Telephone: Not reported
Owner/Operator Telephone Ext: Not reported
Owner/Operator Fax: Not reported
Owner/Operator Email: Not reported

Owner/Operator Indicator: Operator
Owner/Operator Name: NORTHWEST SIGN SUPPLY
Legal Status: Private
Date Became Current: Not reported
Date Ended Current: Not reported
Owner/Operator Address: 5300 4TH AVE S
Owner/Operator City,State,Zip: SEATTLE, WA 98108
Owner/Operator Telephone: 206-767-9592
Owner/Operator Telephone Ext: Not reported
Owner/Operator Fax: Not reported
Owner/Operator Email: Not reported

Owner/Operator Indicator: Operator
Owner/Operator Name: NORTHWEST SIGN SUPPLY
Legal Status: Private
Date Became Current: Not reported
Date Ended Current: Not reported
Owner/Operator Address: 5300 4TH AVE S
Owner/Operator City,State,Zip: SEATTLE, WA 98108
Owner/Operator Telephone: 206-767-9592
Owner/Operator Telephone Ext: Not reported
Owner/Operator Fax: Not reported
Owner/Operator Email: Not reported

Owner/Operator Indicator: Operator
Owner/Operator Name: NORTHWEST SIGN SUPPLY
Legal Status: Private
Date Became Current: Not reported
Date Ended Current: Not reported
Owner/Operator Address: 5300 4TH AVE S
Owner/Operator City,State,Zip: SEATTLE, WA 98108
Owner/Operator Telephone: 206-767-9592
Owner/Operator Telephone Ext: Not reported
Owner/Operator Fax: Not reported
Owner/Operator Email: Not reported

Owner/Operator Indicator: Owner
Owner/Operator Name: NORTHWEST SIGN SUPPLY
Legal Status: Private
Date Became Current: 2000-01-31 00:00:00.
Date Ended Current: Not reported
Owner/Operator Address: 5300 4TH AVE S
Owner/Operator City,State,Zip: SEATTLE, WA 98108
Owner/Operator Telephone: 206-767-9592
Owner/Operator Telephone Ext: Not reported

Map ID
Direction
Distance
Elevation

MAP FINDINGS

Site

Database(s)

EDR ID Number
EPA ID Number

NORTHWEST SIGN SUPPLY (Continued)

1001969688

Owner/Operator Fax:	Not reported
Owner/Operator Email:	Not reported
Owner/Operator Indicator:	Owner
Owner/Operator Name:	NORTHWEST SIGN SUPPLY
Legal Status:	Private
Date Became Current:	Not reported
Date Ended Current:	Not reported
Owner/Operator Address:	5300 4TH AVE S
Owner/Operator City,State,Zip:	SEATTLE, WA 98108
Owner/Operator Telephone:	206-767-9592
Owner/Operator Telephone Ext:	Not reported
Owner/Operator Fax:	Not reported
Owner/Operator Email:	Not reported
Owner/Operator Indicator:	Owner
Owner/Operator Name:	NORTHWEST SIGN SUPPLY
Legal Status:	Private
Date Became Current:	2000-01-31 00:00:00.
Date Ended Current:	Not reported
Owner/Operator Address:	5300 4TH AVE S
Owner/Operator City,State,Zip:	SEATTLE, WA 98108
Owner/Operator Telephone:	206-767-9592
Owner/Operator Telephone Ext:	Not reported
Owner/Operator Fax:	Not reported
Owner/Operator Email:	Not reported
Owner/Operator Indicator:	Operator
Owner/Operator Name:	NORTHWEST SIGN SUPPLY
Legal Status:	Private
Date Became Current:	2000-01-31 00:00:00.
Date Ended Current:	Not reported
Owner/Operator Address:	5300 4TH AVE S
Owner/Operator City,State,Zip:	SEATTLE, WA 98108
Owner/Operator Telephone:	Not reported
Owner/Operator Telephone Ext:	Not reported
Owner/Operator Fax:	Not reported
Owner/Operator Email:	Not reported
Owner/Operator Indicator:	Owner
Owner/Operator Name:	NORTHWEST SIGN SUPPLY
Legal Status:	Private
Date Became Current:	2000-01-31 00:00:00.
Date Ended Current:	Not reported
Owner/Operator Address:	5300 4TH AVE S
Owner/Operator City,State,Zip:	SEATTLE, WA 98108
Owner/Operator Telephone:	206-767-9592
Owner/Operator Telephone Ext:	Not reported
Owner/Operator Fax:	Not reported
Owner/Operator Email:	Not reported
Owner/Operator Indicator:	Owner
Owner/Operator Name:	NORTHWEST SIGN SUPPLY
Legal Status:	Private
Date Became Current:	Not reported
Date Ended Current:	Not reported
Owner/Operator Address:	5300 4TH AVE S

Map ID
Direction
Distance
Elevation

MAP FINDINGS

Site

Database(s)

EDR ID Number
EPA ID Number

NORTHWEST SIGN SUPPLY (Continued)

1001969688

Owner/Operator City,State,Zip:	SEATTLE, WA 98108
Owner/Operator Telephone:	206-767-9592
Owner/Operator Telephone Ext:	Not reported
Owner/Operator Fax:	Not reported
Owner/Operator Email:	Not reported
Owner/Operator Indicator:	Operator
Owner/Operator Name:	NORTHWEST SIGN SUPPLY
Legal Status:	Private
Date Became Current:	Not reported
Date Ended Current:	Not reported
Owner/Operator Address:	5300 4TH AVE S
Owner/Operator City,State,Zip:	SEATTLE, WA 98108
Owner/Operator Telephone:	206-767-9592
Owner/Operator Telephone Ext:	Not reported
Owner/Operator Fax:	Not reported
Owner/Operator Email:	Not reported
Owner/Operator Indicator:	Owner
Owner/Operator Name:	NORTHWEST SIGN SUPPLY
Legal Status:	Private
Date Became Current:	2000-01-31 00:00:00.
Date Ended Current:	Not reported
Owner/Operator Address:	5300 4TH AVE S
Owner/Operator City,State,Zip:	SEATTLE, WA 98108
Owner/Operator Telephone:	206-767-9592
Owner/Operator Telephone Ext:	Not reported
Owner/Operator Fax:	Not reported
Owner/Operator Email:	Not reported
Owner/Operator Indicator:	Owner
Owner/Operator Name:	NORTHWEST SIGN SUPPLY
Legal Status:	Private
Date Became Current:	2000-01-31 00:00:00.
Date Ended Current:	Not reported
Owner/Operator Address:	5300 4TH AVE S
Owner/Operator City,State,Zip:	SEATTLE, WA 98108
Owner/Operator Telephone:	206-767-9592
Owner/Operator Telephone Ext:	Not reported
Owner/Operator Fax:	Not reported
Owner/Operator Email:	Not reported
Owner/Operator Indicator:	Owner
Owner/Operator Name:	NORTHWEST SIGN SUPPLY
Legal Status:	Private
Date Became Current:	2000-01-31 00:00:00.
Date Ended Current:	Not reported
Owner/Operator Address:	5300 4TH AVE S
Owner/Operator City,State,Zip:	SEATTLE, WA 98108
Owner/Operator Telephone:	206-767-9592
Owner/Operator Telephone Ext:	Not reported
Owner/Operator Fax:	Not reported
Owner/Operator Email:	Not reported
Owner/Operator Indicator:	Operator
Owner/Operator Name:	NORTHWEST SIGN SUPPLY
Legal Status:	Private

Map ID
Direction
Distance
Elevation

MAP FINDINGS

Site

Database(s)

EDR ID Number
EPA ID Number

NORTHWEST SIGN SUPPLY (Continued)

1001969688

Date Became Current:	Not reported
Date Ended Current:	Not reported
Owner/Operator Address:	5300 4TH AVE S
Owner/Operator City,State,Zip:	SEATTLE, WA 98108
Owner/Operator Telephone:	206-767-9592
Owner/Operator Telephone Ext:	Not reported
Owner/Operator Fax:	Not reported
Owner/Operator Email:	Not reported
Owner/Operator Indicator:	Owner
Owner/Operator Name:	NORTHWEST SIGN SUPPLY
Legal Status:	Private
Date Became Current:	Not reported
Date Ended Current:	Not reported
Owner/Operator Address:	5300 4TH AVE S
Owner/Operator City,State,Zip:	SEATTLE, WA 98108
Owner/Operator Telephone:	206-767-9592
Owner/Operator Telephone Ext:	Not reported
Owner/Operator Fax:	Not reported
Owner/Operator Email:	Not reported
Owner/Operator Indicator:	Owner
Owner/Operator Name:	NORTHWEST SIGN SUPPLY
Legal Status:	Private
Date Became Current:	Not reported
Date Ended Current:	Not reported
Owner/Operator Address:	5300 4TH AVE S
Owner/Operator City,State,Zip:	SEATTLE, WA 98108
Owner/Operator Telephone:	206-767-9592
Owner/Operator Telephone Ext:	Not reported
Owner/Operator Fax:	Not reported
Owner/Operator Email:	Not reported
Owner/Operator Indicator:	Operator
Owner/Operator Name:	NORTHWEST SIGN SUPPLY
Legal Status:	Private
Date Became Current:	2000-01-31 00:00:00.
Date Ended Current:	Not reported
Owner/Operator Address:	5300 4TH AVE S
Owner/Operator City,State,Zip:	SEATTLE, WA 98108
Owner/Operator Telephone:	Not reported
Owner/Operator Telephone Ext:	Not reported
Owner/Operator Fax:	Not reported
Owner/Operator Email:	Not reported
Owner/Operator Indicator:	Operator
Owner/Operator Name:	NORTHWEST SIGN SUPPLY
Legal Status:	Private
Date Became Current:	2000-01-31 00:00:00.
Date Ended Current:	Not reported
Owner/Operator Address:	5300 4TH AVE S
Owner/Operator City,State,Zip:	SEATTLE, WA 98108
Owner/Operator Telephone:	206-767-9592
Owner/Operator Telephone Ext:	Not reported
Owner/Operator Fax:	Not reported
Owner/Operator Email:	Not reported

Map ID
Direction
Distance
Elevation

MAP FINDINGS

Site

Database(s)

EDR ID Number
EPA ID Number

NORTHWEST SIGN SUPPLY (Continued)

1001969688

Owner/Operator Indicator: Owner
Owner/Operator Name: NORTHWEST SIGN SUPPLY
Legal Status: Private
Date Became Current: Not reported
Date Ended Current: Not reported
Owner/Operator Address: 5300 4TH AVE S
Owner/Operator City,State,Zip: SEATTLE, WA 98108
Owner/Operator Telephone: 206-767-9592
Owner/Operator Telephone Ext: Not reported
Owner/Operator Fax: Not reported
Owner/Operator Email: Not reported

Owner/Operator Indicator: Operator
Owner/Operator Name: NORTHWEST SIGN SUPPLY
Legal Status: Private
Date Became Current: Not reported
Date Ended Current: Not reported
Owner/Operator Address: 5300 4TH AVE S
Owner/Operator City,State,Zip: SEATTLE, WA 98108
Owner/Operator Telephone: 206-767-9592
Owner/Operator Telephone Ext: Not reported
Owner/Operator Fax: Not reported
Owner/Operator Email: Not reported

Owner/Operator Indicator: Owner
Owner/Operator Name: NORTHWEST SIGN SUPPLY
Legal Status: Private
Date Became Current: 2000-01-31 00:00:00.
Date Ended Current: Not reported
Owner/Operator Address: 5300 4TH AVE S
Owner/Operator City,State,Zip: SEATTLE, WA 98108
Owner/Operator Telephone: 206-767-9592
Owner/Operator Telephone Ext: Not reported
Owner/Operator Fax: Not reported
Owner/Operator Email: Not reported

Owner/Operator Indicator: Owner
Owner/Operator Name: NORTHWEST SIGN SUPPLY
Legal Status: Private
Date Became Current: Not reported
Date Ended Current: Not reported
Owner/Operator Address: 5300 4TH AVE S
Owner/Operator City,State,Zip: SEATTLE, WA 98108
Owner/Operator Telephone: 206-767-9592
Owner/Operator Telephone Ext: Not reported
Owner/Operator Fax: Not reported
Owner/Operator Email: Not reported

Owner/Operator Indicator: Operator
Owner/Operator Name: NORTHWEST SIGN SUPPLY
Legal Status: Private
Date Became Current: Not reported
Date Ended Current: Not reported
Owner/Operator Address: 5300 4TH AVE S
Owner/Operator City,State,Zip: SEATTLE, WA 98108
Owner/Operator Telephone: 206-767-9592
Owner/Operator Telephone Ext: Not reported

Map ID
Direction
Distance
Elevation

MAP FINDINGS

Site

Database(s)

EDR ID Number
EPA ID Number

NORTHWEST SIGN SUPPLY (Continued)

1001969688

Owner/Operator Fax:	Not reported
Owner/Operator Email:	Not reported
Owner/Operator Indicator:	Owner
Owner/Operator Name:	NORTHWEST SIGN SUPPLY
Legal Status:	Private
Date Became Current:	2000-01-31 00:00:00.
Date Ended Current:	Not reported
Owner/Operator Address:	5300 4TH AVE S
Owner/Operator City,State,Zip:	SEATTLE, WA 98108
Owner/Operator Telephone:	206-767-9592
Owner/Operator Telephone Ext:	Not reported
Owner/Operator Fax:	Not reported
Owner/Operator Email:	Not reported
Owner/Operator Indicator:	Operator
Owner/Operator Name:	NORTHWEST SIGN SUPPLY
Legal Status:	Private
Date Became Current:	Not reported
Date Ended Current:	Not reported
Owner/Operator Address:	5300 4TH AVE S
Owner/Operator City,State,Zip:	SEATTLE, WA 98108
Owner/Operator Telephone:	206-767-9592
Owner/Operator Telephone Ext:	Not reported
Owner/Operator Fax:	Not reported
Owner/Operator Email:	Not reported
Owner/Operator Indicator:	Operator
Owner/Operator Name:	NORTHWEST SIGN SUPPLY
Legal Status:	Private
Date Became Current:	Not reported
Date Ended Current:	Not reported
Owner/Operator Address:	5300 4TH AVE S
Owner/Operator City,State,Zip:	SEATTLE, WA 98108
Owner/Operator Telephone:	206-767-9592
Owner/Operator Telephone Ext:	Not reported
Owner/Operator Fax:	Not reported
Owner/Operator Email:	Not reported
Owner/Operator Indicator:	Owner
Owner/Operator Name:	NORTHWEST SIGN SUPPLY
Legal Status:	Private
Date Became Current:	2000-01-31 00:00:00.
Date Ended Current:	Not reported
Owner/Operator Address:	5300 4TH AVE S
Owner/Operator City,State,Zip:	SEATTLE, WA 98108
Owner/Operator Telephone:	Not reported
Owner/Operator Telephone Ext:	Not reported
Owner/Operator Fax:	Not reported
Owner/Operator Email:	Not reported
Owner/Operator Indicator:	Owner
Owner/Operator Name:	NORTHWEST SIGN SUPPLY
Legal Status:	Private
Date Became Current:	2000-01-31 00:00:00.
Date Ended Current:	Not reported
Owner/Operator Address:	5300 4TH AVE S

Map ID
Direction
Distance
Elevation

MAP FINDINGS

Site

Database(s)

EDR ID Number
EPA ID Number

NORTHWEST SIGN SUPPLY (Continued)

1001969688

Owner/Operator City,State,Zip:	SEATTLE, WA 98108
Owner/Operator Telephone:	206-767-9592
Owner/Operator Telephone Ext:	Not reported
Owner/Operator Fax:	Not reported
Owner/Operator Email:	Not reported
Owner/Operator Indicator:	Operator
Owner/Operator Name:	NORTHWEST SIGN SUPPLY
Legal Status:	Private
Date Became Current:	Not reported
Date Ended Current:	Not reported
Owner/Operator Address:	5300 4TH AVE S
Owner/Operator City,State,Zip:	SEATTLE, WA 98108
Owner/Operator Telephone:	206-767-9592
Owner/Operator Telephone Ext:	Not reported
Owner/Operator Fax:	Not reported
Owner/Operator Email:	Not reported
Owner/Operator Indicator:	Operator
Owner/Operator Name:	NORTHWEST SIGN SUPPLY
Legal Status:	Private
Date Became Current:	Not reported
Date Ended Current:	Not reported
Owner/Operator Address:	5300 4TH AVE S
Owner/Operator City,State,Zip:	SEATTLE, WA 98108
Owner/Operator Telephone:	206-767-9592
Owner/Operator Telephone Ext:	Not reported
Owner/Operator Fax:	Not reported
Owner/Operator Email:	Not reported
Owner/Operator Indicator:	Owner
Owner/Operator Name:	NORTHWEST SIGN SUPPLY
Legal Status:	Private
Date Became Current:	Not reported
Date Ended Current:	Not reported
Owner/Operator Address:	5300 4TH AVE S
Owner/Operator City,State,Zip:	SEATTLE, WA 98108
Owner/Operator Telephone:	206-767-9592
Owner/Operator Telephone Ext:	Not reported
Owner/Operator Fax:	Not reported
Owner/Operator Email:	Not reported
Owner/Operator Indicator:	Owner
Owner/Operator Name:	NORTHWEST SIGN SUPPLY
Legal Status:	Private

Map ID
Direction
Distance
Elevation

MAP FINDINGS

Site

Database(s)

EDR ID Number
EPA ID Number

NORTHWEST SIGN SUPPLY (Continued)

1001969688

Date Became Current:	2000-01-31 00:00:00.
Date Ended Current:	Not reported
Owner/Operator Address:	5300 4TH AVE S
Owner/Operator City,State,Zip:	SEATTLE, WA 98108
Owner/Operator Telephone:	206-767-9592
Owner/Operator Telephone Ext:	Not reported
Owner/Operator Fax:	Not reported
Owner/Operator Email:	Not reported
Owner/Operator Indicator:	Owner
Owner/Operator Name:	NORTHWEST SIGN SUPPLY
Legal Status:	Private
Date Became Current:	Not reported
Date Ended Current:	Not reported
Owner/Operator Address:	5300 4TH AVE S
Owner/Operator City,State,Zip:	SEATTLE, WA 98108
Owner/Operator Telephone:	206-767-9592
Owner/Operator Telephone Ext:	Not reported
Owner/Operator Fax:	Not reported
Owner/Operator Email:	Not reported
Owner/Operator Indicator:	Owner
Owner/Operator Name:	NORTHWEST SIGN SUPPLY
Legal Status:	Private
Date Became Current:	Not reported
Date Ended Current:	Not reported
Owner/Operator Address:	5300 4TH AVE S
Owner/Operator City,State,Zip:	SEATTLE, WA 98108
Owner/Operator Telephone:	206-767-9592
Owner/Operator Telephone Ext:	Not reported
Owner/Operator Fax:	Not reported
Owner/Operator Email:	Not reported
Owner/Operator Indicator:	Owner
Owner/Operator Name:	NORTHWEST SIGN SUPPLY
Legal Status:	Private
Date Became Current:	2000-01-31 00:00:00.
Date Ended Current:	Not reported
Owner/Operator Address:	5300 4TH AVE S
Owner/Operator City,State,Zip:	SEATTLE, WA 98108
Owner/Operator Telephone:	206-767-9592
Owner/Operator Telephone Ext:	Not reported
Owner/Operator Fax:	Not reported
Owner/Operator Email:	Not reported
Owner/Operator Indicator:	Owner
Owner/Operator Name:	NORTHWEST SIGN SUPPLY
Legal Status:	Private
Date Became Current:	2000-01-31 00:00:00.
Date Ended Current:	Not reported
Owner/Operator Address:	5300 4TH AVE S
Owner/Operator City,State,Zip:	SEATTLE, WA 98108
Owner/Operator Telephone:	Not reported
Owner/Operator Telephone Ext:	Not reported
Owner/Operator Fax:	Not reported
Owner/Operator Email:	Not reported

Map ID
Direction
Distance
Elevation

MAP FINDINGS

Site

Database(s)

EDR ID Number
EPA ID Number

NORTHWEST SIGN SUPPLY (Continued)

1001969688

Owner/Operator Indicator: Owner
Owner/Operator Name: NORTHWEST SIGN SUPPLY
Legal Status: Private
Date Became Current: Not reported
Date Ended Current: Not reported
Owner/Operator Address: 5300 4TH AVE S
Owner/Operator City,State,Zip: SEATTLE, WA 98108
Owner/Operator Telephone: 206-767-9592
Owner/Operator Telephone Ext: Not reported
Owner/Operator Fax: Not reported
Owner/Operator Email: Not reported

Owner/Operator Indicator: Operator
Owner/Operator Name: NORTHWEST SIGN SUPPLY
Legal Status: Private
Date Became Current: Not reported
Date Ended Current: Not reported
Owner/Operator Address: 5300 4TH AVE S
Owner/Operator City,State,Zip: SEATTLE, WA 98108
Owner/Operator Telephone: 206-767-9592
Owner/Operator Telephone Ext: Not reported
Owner/Operator Fax: Not reported
Owner/Operator Email: Not reported

Owner/Operator Indicator: Owner
Owner/Operator Name: NORTHWEST SIGN SUPPLY
Legal Status: Private
Date Became Current: Not reported
Date Ended Current: Not reported
Owner/Operator Address: 5300 4TH AVE S
Owner/Operator City,State,Zip: SEATTLE, WA 98108
Owner/Operator Telephone: 206-767-9592
Owner/Operator Telephone Ext: Not reported
Owner/Operator Fax: Not reported
Owner/Operator Email: Not reported

Owner/Operator Indicator: Owner
Owner/Operator Name: NORTHWEST SIGN SUPPLY
Legal Status: Private
Date Became Current: 2000-01-31 00:00:00.
Date Ended Current: Not reported
Owner/Operator Address: 5300 4TH AVE S
Owner/Operator City,State,Zip: SEATTLE, WA 98108
Owner/Operator Telephone: 206-767-9592
Owner/Operator Telephone Ext: Not reported
Owner/Operator Fax: Not reported
Owner/Operator Email: Not reported

Owner/Operator Indicator: Operator
Owner/Operator Name: NORTHWEST SIGN SUPPLY
Legal Status: Private
Date Became Current: 2000-01-31 00:00:00.
Date Ended Current: Not reported
Owner/Operator Address: 5300 4TH AVE S
Owner/Operator City,State,Zip: SEATTLE, WA 98108
Owner/Operator Telephone: Not reported
Owner/Operator Telephone Ext: Not reported

Map ID
Direction
Distance
Elevation

MAP FINDINGS

Site

Database(s)

EDR ID Number
EPA ID Number

NORTHWEST SIGN SUPPLY (Continued)

1001969688

Owner/Operator Fax: Not reported
Owner/Operator Email: Not reported

Historic Generators:

Receive Date: 2010-02-10 00:00:00.0
Handler Name: NORTHWEST SIGN SUPPLY
Federal Waste Generator Description: Not a generator, verified
State District Owner: WA
Large Quantity Handler of Universal Waste: No
Recognized Trader Importer: No
Recognized Trader Exporter: No
Spent Lead Acid Battery Importer: No
Spent Lead Acid Battery Exporter: No
Current Record: No
Non Storage Recycler Activity: Not reported
Electronic Manifest Broker: Not reported

Receive Date: 2005-01-24 00:00:00.0
Handler Name: NORTHWEST SIGN SUPPLY
Federal Waste Generator Description: Not a generator, verified
State District Owner: WA
Large Quantity Handler of Universal Waste: No
Recognized Trader Importer: No
Recognized Trader Exporter: No
Spent Lead Acid Battery Importer: No
Spent Lead Acid Battery Exporter: No
Current Record: No
Non Storage Recycler Activity: Not reported
Electronic Manifest Broker: Not reported

Receive Date: 2012-08-27 00:00:00.0
Handler Name: NORTHWEST SIGN SUPPLY
Federal Waste Generator Description: Not a generator, verified
State District Owner: WA
Large Quantity Handler of Universal Waste: No
Recognized Trader Importer: No
Recognized Trader Exporter: No
Spent Lead Acid Battery Importer: No
Spent Lead Acid Battery Exporter: No
Current Record: Yes
Non Storage Recycler Activity: Not reported
Electronic Manifest Broker: Not reported

Receive Date: 2000-01-31 00:00:00.0
Handler Name: NORTHWEST SIGN SUPPLY
Federal Waste Generator Description: Small Quantity Generator
State District Owner: WA
Large Quantity Handler of Universal Waste: No
Recognized Trader Importer: No
Recognized Trader Exporter: No
Spent Lead Acid Battery Importer: No
Spent Lead Acid Battery Exporter: No
Current Record: No
Non Storage Recycler Activity: Not reported
Electronic Manifest Broker: Not reported

Receive Date: 2000-12-11 00:00:00.0

Map ID
Direction
Distance
Elevation

MAP FINDINGS

Site

Database(s)

EDR ID Number
EPA ID Number

NORTHWEST SIGN SUPPLY (Continued)

1001969688

Handler Name:	NORTHWEST SIGN SUPPLY
Federal Waste Generator Description:	Small Quantity Generator
State District Owner:	WA
Large Quantity Handler of Universal Waste:	No
Recognized Trader Importer:	No
Recognized Trader Exporter:	No
Spent Lead Acid Battery Importer:	No
Spent Lead Acid Battery Exporter:	No
Current Record:	No
Non Storage Recycler Activity:	Not reported
Electronic Manifest Broker:	Not reported
Receive Date:	2002-01-11 00:00:00.0
Handler Name:	NORTHWEST SIGN SUPPLY
Federal Waste Generator Description:	Conditionally Exempt Small Quantity Generator
State District Owner:	WA
Large Quantity Handler of Universal Waste:	No
Recognized Trader Importer:	No
Recognized Trader Exporter:	No
Spent Lead Acid Battery Importer:	No
Spent Lead Acid Battery Exporter:	No
Current Record:	No
Non Storage Recycler Activity:	Not reported
Electronic Manifest Broker:	Not reported
Receive Date:	2003-01-09 00:00:00.0
Handler Name:	NORTHWEST SIGN SUPPLY
Federal Waste Generator Description:	Conditionally Exempt Small Quantity Generator
State District Owner:	WA
Large Quantity Handler of Universal Waste:	No
Recognized Trader Importer:	No
Recognized Trader Exporter:	No
Spent Lead Acid Battery Importer:	No
Spent Lead Acid Battery Exporter:	No
Current Record:	No
Non Storage Recycler Activity:	Not reported
Electronic Manifest Broker:	Not reported
Receive Date:	2004-01-08 00:00:00.0
Handler Name:	NORTHWEST SIGN SUPPLY
Federal Waste Generator Description:	Conditionally Exempt Small Quantity Generator
State District Owner:	WA
Large Quantity Handler of Universal Waste:	No
Recognized Trader Importer:	No
Recognized Trader Exporter:	No
Spent Lead Acid Battery Importer:	No
Spent Lead Acid Battery Exporter:	No
Current Record:	No
Non Storage Recycler Activity:	Not reported
Electronic Manifest Broker:	Not reported
Receive Date:	2005-01-24 00:00:00.0
Handler Name:	NORTHWEST SIGN SUPPLY
Federal Waste Generator Description:	Conditionally Exempt Small Quantity Generator
State District Owner:	WA
Large Quantity Handler of Universal Waste:	No
Recognized Trader Importer:	No

Map ID
Direction
Distance
Elevation

MAP FINDINGS

Site

Database(s)

EDR ID Number
EPA ID Number

NORTHWEST SIGN SUPPLY (Continued)

1001969688

Recognized Trader Exporter:	No
Spent Lead Acid Battery Importer:	No
Spent Lead Acid Battery Exporter:	No
Current Record:	No
Non Storage Recycler Activity:	Not reported
Electronic Manifest Broker:	Not reported
Receive Date:	2006-02-16 00:00:00.0
Handler Name:	NORTHWEST SIGN SUPPLY
Federal Waste Generator Description:	Conditionally Exempt Small Quantity Generator
State District Owner:	WA
Large Quantity Handler of Universal Waste:	No
Recognized Trader Importer:	No
Recognized Trader Exporter:	No
Spent Lead Acid Battery Importer:	No
Spent Lead Acid Battery Exporter:	No
Current Record:	No
Non Storage Recycler Activity:	Not reported
Electronic Manifest Broker:	Not reported
Receive Date:	2007-02-12 00:00:00.0
Handler Name:	NORTHWEST SIGN SUPPLY
Federal Waste Generator Description:	Conditionally Exempt Small Quantity Generator
State District Owner:	WA
Large Quantity Handler of Universal Waste:	No
Recognized Trader Importer:	No
Recognized Trader Exporter:	No
Spent Lead Acid Battery Importer:	No
Spent Lead Acid Battery Exporter:	No
Current Record:	No
Non Storage Recycler Activity:	Not reported
Electronic Manifest Broker:	Not reported
Receive Date:	2008-01-17 00:00:00.0
Handler Name:	NORTHWEST SIGN SUPPLY
Federal Waste Generator Description:	Conditionally Exempt Small Quantity Generator
State District Owner:	WA
Large Quantity Handler of Universal Waste:	No
Recognized Trader Importer:	No
Recognized Trader Exporter:	No
Spent Lead Acid Battery Importer:	No
Spent Lead Acid Battery Exporter:	No
Current Record:	No
Non Storage Recycler Activity:	Not reported
Electronic Manifest Broker:	Not reported
Receive Date:	2009-01-30 00:00:00.0
Handler Name:	NORTHWEST SIGN SUPPLY
Federal Waste Generator Description:	Conditionally Exempt Small Quantity Generator
State District Owner:	WA
Large Quantity Handler of Universal Waste:	No
Recognized Trader Importer:	No
Recognized Trader Exporter:	No
Spent Lead Acid Battery Importer:	No
Spent Lead Acid Battery Exporter:	No
Current Record:	No
Non Storage Recycler Activity:	Not reported

Map ID
Direction
Distance
Elevation

MAP FINDINGS

Site

Database(s)

EDR ID Number
EPA ID Number

NORTHWEST SIGN SUPPLY (Continued)

1001969688

Electronic Manifest Broker:	Not reported
Receive Date:	2010-02-10 00:00:00.0
Handler Name:	NORTHWEST SIGN SUPPLY
Federal Waste Generator Description:	Not a generator, verified
State District Owner:	WA
Large Quantity Handler of Universal Waste:	No
Recognized Trader Importer:	No
Recognized Trader Exporter:	No
Spent Lead Acid Battery Importer:	No
Spent Lead Acid Battery Exporter:	No
Current Record:	No
Non Storage Recycler Activity:	Not reported
Electronic Manifest Broker:	Not reported
Receive Date:	2011-02-08 00:00:00.0
Handler Name:	NORTHWEST SIGN SUPPLY
Federal Waste Generator Description:	Conditionally Exempt Small Quantity Generator
State District Owner:	WA
Large Quantity Handler of Universal Waste:	No
Recognized Trader Importer:	No
Recognized Trader Exporter:	No
Spent Lead Acid Battery Importer:	No
Spent Lead Acid Battery Exporter:	No
Current Record:	No
Non Storage Recycler Activity:	Not reported
Electronic Manifest Broker:	Not reported
Receive Date:	2003-12-31 00:00:00.0
Handler Name:	NORTHWEST SIGN SUPPLY
Federal Waste Generator Description:	Not a generator, verified
State District Owner:	WA
Large Quantity Handler of Universal Waste:	No
Recognized Trader Importer:	No
Recognized Trader Exporter:	No
Spent Lead Acid Battery Importer:	No
Spent Lead Acid Battery Exporter:	No
Current Record:	No
Non Storage Recycler Activity:	Not reported
Electronic Manifest Broker:	Not reported
Receive Date:	2005-12-31 00:00:00.0
Handler Name:	NORTHWEST SIGN SUPPLY
Federal Waste Generator Description:	Not a generator, verified
State District Owner:	WA
Large Quantity Handler of Universal Waste:	No
Recognized Trader Importer:	No
Recognized Trader Exporter:	No
Spent Lead Acid Battery Importer:	No
Spent Lead Acid Battery Exporter:	No
Current Record:	No
Non Storage Recycler Activity:	Not reported
Electronic Manifest Broker:	Not reported
Receive Date:	2007-12-31 00:00:00.0
Handler Name:	NORTHWEST SIGN SUPPLY
Federal Waste Generator Description:	Not a generator, verified

Map ID
Direction
Distance
Elevation

MAP FINDINGS

Site

Database(s)

EDR ID Number
EPA ID Number

NORTHWEST SIGN SUPPLY (Continued)

1001969688

State District Owner: WA
Large Quantity Handler of Universal Waste: No
Recognized Trader Importer: No
Recognized Trader Exporter: No
Spent Lead Acid Battery Importer: No
Spent Lead Acid Battery Exporter: No
Current Record: No
Non Storage Recycler Activity: Not reported
Electronic Manifest Broker: Not reported

Facility Has Received Notices of Violation:

Found Violation: No
Agency Which Determined Violation: Not reported
Violation Short Description: Not reported
Date Violation was Determined: Not reported
Actual Return to Compliance Date: Not reported
Return to Compliance Qualifier: Not reported
Violation Responsible Agency: Not reported
Scheduled Compliance Date: Not reported
Enforcement Identifier: Not reported
Date of Enforcement Action: Not reported
Enforcement Responsible Agency: Not reported
Enforcement Docket Number: Not reported
Enforcement Attorney: Not reported
Corrective Action Component: Not reported
Appeal Initiated Date: Not reported
Appeal Resolution Date: Not reported
Disposition Status Date: Not reported
Disposition Status: Not reported
Disposition Status Description: Not reported
Consent/Final Order Sequence Number: Not reported
Consent/Final Order Respondent Name: Not reported
Consent/Final Order Lead Agency: Not reported
Enforcement Type: Not reported
Enforcement Responsible Person: Not reported
Enforcement Responsible Sub-Organization: Not reported
SEP Sequence Number: Not reported
SEP Expenditure Amount: Not reported
SEP Scheduled Completion Date: Not reported
SEP Actual Date: Not reported
SEP Defaulted Date: Not reported
SEP Type: Not reported
SEP Type Description: Not reported
Proposed Amount: Not reported
Final Monetary Amount: Not reported
Paid Amount: Not reported
Final Count: Not reported
Final Amount: Not reported

Found Violation: No
Agency Which Determined Violation: Not reported
Violation Short Description: Not reported
Date Violation was Determined: Not reported
Actual Return to Compliance Date: Not reported
Return to Compliance Qualifier: Not reported

Map ID
 Direction
 Distance
 Elevation

MAP FINDINGS

Site

Database(s)

EDR ID Number
 EPA ID Number

NORTHWEST SIGN SUPPLY (Continued)

1001969688

Violation Responsible Agency:	Not reported
Scheduled Compliance Date:	Not reported
Enforcement Identifier:	Not reported
Date of Enforcement Action:	Not reported
Enforcement Responsible Agency:	Not reported
Enforcement Docket Number:	Not reported
Enforcement Attorney:	Not reported
Corrective Action Component:	Not reported
Appeal Initiated Date:	Not reported
Appeal Resolution Date:	Not reported
Disposition Status Date:	Not reported
Disposition Status:	Not reported
Disposition Status Description:	Not reported
Consent/Final Order Sequence Number:	Not reported
Consent/Final Order Respondent Name:	Not reported
Consent/Final Order Lead Agency:	Not reported
Enforcement Type:	Not reported
Enforcement Responsible Person:	Not reported
Enforcement Responsible Sub-Organization:	Not reported
SEP Sequence Number:	Not reported
SEP Expenditure Amount:	Not reported
SEP Scheduled Completion Date:	Not reported
SEP Actual Date:	Not reported
SEP Defaulted Date:	Not reported
SEP Type:	Not reported
SEP Type Description:	Not reported
Proposed Amount:	Not reported
Final Monetary Amount:	Not reported
Paid Amount:	Not reported
Final Count:	Not reported
Final Amount:	Not reported

Evaluation Action Summary:

Evaluation Date:	2014-09-17 00:00:00.0
Evaluation Responsible Agency:	State
Found Violation:	No
Evaluation Type Description:	FOCUSED COMPLIANCE INSPECTION
Evaluation Responsible Person Identifier:	WAWJW
Evaluation Responsible Sub-Organization:	NW
Actual Return to Compliance Date:	Not reported
Scheduled Compliance Date:	Not reported
Date of Request:	Not reported
Date Response Received:	Not reported
Request Agency:	Not reported
Former Citation:	Not reported

Evaluation Date:	2001-12-18 00:00:00.0
Evaluation Responsible Agency:	State
Found Violation:	No
Evaluation Type Description:	COMPLIANCE EVALUATION INSPECTION ON-SITE
Evaluation Responsible Person Identifier:	WATAH
Evaluation Responsible Sub-Organization:	NW
Actual Return to Compliance Date:	Not reported
Scheduled Compliance Date:	Not reported
Date of Request:	Not reported
Date Response Received:	Not reported
Request Agency:	Not reported

Map ID
Direction
Distance
Elevation

MAP FINDINGS

Site

Database(s)

EDR ID Number
EPA ID Number

NORTHWEST SIGN SUPPLY (Continued)

1001969688

Former Citation: Not reported

FINDS:

Registry ID: 110005396829

Click Here:

Environmental Interest/Information System:

Washington Facility / Site Identification System (WA-FSIS) provides a means to query and display data maintained by the Washington Department of Ecology. This system contains key information for each facility/site that is currently, or has been, of interest to the Air Quality, Dam Safety, Hazardous Waste, Toxics Cleanup, and Water Quality Programs.

RCRAInfo is a national information system that supports the Resource Conservation and Recovery Act (RCRA) program through the tracking of events and activities related to facilities that generate, transport, and treat, store, or dispose of hazardous waste. RCRAInfo allows RCRA program staff to track the notification, permit, compliance, and corrective action activities required under RCRA.
HAZARDOUS WASTE BIENNIAL REPORTER

[Click this hyperlink](#) while viewing on your computer to access additional FINDS: detail in the EDR Site Report.

ECHO:

Envid: 1001969688
Registry ID: 110005396829
DFR URL: <http://echo.epa.gov/detailed-facility-report?fid=110005396829>
Name: NORTHWEST SIGN SUPPLY
Address: 5300 4TH AVE S
City,State,Zip: SEATTLE, WA 98108

WA MANIFEST:

Name: NORTHWEST SIGN SUPPLY
Address: 5300 4TH AVE S
City,State,Zip: SEATTLE, WA 98108
Facility Address 2: Not reported
Facility ID: 59769876
EPA ID: WAH000010520
NAICS: 541890
State Waste Code Desc: Not reported
Federal Waste Code Desc: Not reported
Form Comm: Not reported
Data Year: 2010
Permit by Rule: False
Mailing Address 2: Not reported
Treatment by Generator: False
Mixed Radioactive Waste: False
Importer of Hazardous Waste: False
Immediate Recycler: False
Treatment/Storage/Disposal/Recycling Facility: False
Generator of Dangerous Fuel Waste: False
Generator Marketing to Burner: False
Other Marketers (i.e., blender, distributor, etc.): False
Utility Boiler Burner: False

Map ID
Direction
Distance
Elevation

MAP FINDINGS

Site

Database(s)

EDR ID Number
EPA ID Number

NORTHWEST SIGN SUPPLY (Continued)

1001969688

Industry Boiler Burner:	False
Industrial Furnace:	False
Smelter Defferal:	False
Universal Waste:	Not reported
Off-Specification:	Not reported
LN Address 2:	Not reported
Tax Reg #:	578084196
Business Type:	Not reported
Mail Name:	Northwest Sign Supply
Mailing Address:	5300 4th Ave S
Mailing City,State,Zip:	SEATTLE, WA 98108
Legal Organization Name:	Northwest Sign Supply
Legal Organization Type:	Private
Legal Contact:	William Boone
Legal Address:	5300 4th Ave S
Legal Address 2:	Not reported
Legal City,State,Zip:	SEATTLE, WA 98108
Legal Phone Number:	(206)767-9592
Legal Effective Date:	01/31/2000
Land Organization Name:	Northwest Sign Supply
Land Organization Type:	Private
Land Contact:	William Boone
Land Address:	5300 4th Ave S
Land City,State,Zip:	SEATTLE, WA 98108
Land Phone Number:	(206)767-9592
Operator Organization Name:	Northwest Sign Supply
Operator Organization Type:	Private
Operator:	Lawrence E Frampton
Operator Address:	5300 4th Ave S
Operator Address 2:	Not reported
Operator City,State,Zip:	SEATTLE, WA 98108
Operator Phone Number:	(206)767-9592
Operator Effective Date:	01/31/2000
Site Contact:	Lawrence E Frampton
Site Contact Address:	5300 4th Ave S
Contact City,State,Zip:	SEATTLE, WA 98108
Site Contact Phone Number:	(206)767-9592
Site Contact Email:	Not reported
Gen Status Code:	SQG
Monthly Generation:	False
Batch Generation:	True
One Time Generation:	False
Transport Own Waste:	False
Tranports Other Waste:	False
Recycler Onsite:	False
Transfer Facility:	False
Other Exemption:	Not reported
UW Battery Gen:	False
Used Oil Transporter:	False
Used Oil Transfer Facility:	False
Used Oil Processor:	False
Used Oil Refiner:	False
Used Oil Fuel Marketer Directs Shipments:	False
Used Oil Fuel Marketer Meets Specs:	False
Site Contact Address 2:	Not reported

Name: NORTHWEST SIGN SUPPLY

Map ID
Direction
Distance
Elevation

MAP FINDINGS

Site

Database(s)

EDR ID Number
EPA ID Number

NORTHWEST SIGN SUPPLY (Continued)

1001969688

Address: 5300 4TH AVE S
City,State,Zip: SEATTLE, WA 98108
Facility Address 2: Not reported
Facility ID: 59769876
EPA ID: WAH000010520
NAICS: 541890
State Waste Code Desc: Not reported
Federal Waste Code Desc: Not reported
Form Comm: Not reported
Data Year: 2009
Permit by Rule: False
Mailing Address 2: Not reported
Treatment by Generator: False
Mixed Radioactive Waste: False
Importer of Hazardous Waste: False
Immediate Recycler: False
Treatment/Storage/Disposal/Recycling Facility: False
Generator of Dangerous Fuel Waste: False
Generator Marketing to Burner: False
Other Marketers (i.e., blender, distributor, etc.): False
Utility Boiler Burner: False
Industry Boiler Burner: False
Industrial Furnace: False
Smelter Defferal: False
Universal Waste: Not reported
Off-Specification: Not reported
LN Address 2: Not reported
Tax Reg #: 578084196
Business Type: Not reported
Mail Name: Northwest Sign Supply
Mailing Address: 5300 4th Ave S
Mailing City,State,Zip: SEATTLE, WA 98108
Legal Organization Name: Northwest Sign Supply
Legal Organization Type: Private
Legal Contact: William Boone
Legal Address: 5300 4th Ave S
Legal Address 2: Not reported
Legal City,State,Zip: SEATTLE, WA 98108
Legal Phone Number: (206)767-9592
Legal Effective Date: 01/31/2000
Land Organization Name: Northwest Sign Supply
Land Organization Type: Private
Land Contact: William Boone
Land Address: 5300 4th Ave S
Land City,State,Zip: SEATTLE, WA 98108
Land Phone Number: (206)767-9592
Operator Organization Name: Northwest Sign Supply
Operator Organization Type: Private
Operator: Lawrence E Frampton
Operator Address: 5300 4th Ave S
Operator Address 2: Not reported
Operator City,State,Zip: SEATTLE, WA 98108
Operator Phone Number: (206)767-9592
Operator Effective Date: 01/31/2000
Site Contact: Lawrence E Frampton
Site Contact Address: 5300 4th Ave S
Contact City,State,Zip: SEATTLE, WA 98108

Map ID
Direction
Distance
Elevation

MAP FINDINGS

Site

Database(s)

EDR ID Number
EPA ID Number

NORTHWEST SIGN SUPPLY (Continued)

1001969688

Site Contact Phone Number:	(206)767-9592
Site Contact Email:	Not reported
Gen Status Code:	XQG
Monthly Generation:	False
Batch Generation:	False
One Time Generation:	False
Transport Own Waste:	False
Tranports Other Waste:	False
Recycler Onsite:	False
Transfer Facility:	False
Other Exemption:	Not reported
UW Battery Gen:	False
Used Oil Transporter:	False
Used Oil Transfer Facility:	False
Used Oil Processor:	False
Used Oil Refiner:	False
Used Oil Fuel Marketer Directs Shipments:	False
Used Oil Fuel Marketer Meets Specs:	False
Site Contact Address 2:	Not reported
Name:	NORTHWEST SIGN SUPPLY
Address:	5300 4TH AVE S
City,State,Zip:	SEATTLE, WA 98108
Facility Address 2:	Not reported
Facility ID:	59769876
EPA ID:	WAH000010520
NAICS:	54189
State Waste Code Desc:	Not reported
Federal Waste Code Desc:	Not reported
Form Comm:	Not reported
Data Year:	2008
Permit by Rule:	False
Mailing Address 2:	Not reported
Treatment by Generator:	False
Mixed Radioactive Waste:	False
Importer of Hazardous Waste:	False
Immediate Recycler:	False
Treatment/Storage/Disposal/Recycling Facility:	False
Generator of Dangerous Fuel Waste:	False
Generator Marketing to Burner:	False
Other Marketers (i.e., blender, distributor, etc.):	False
Utility Boiler Burner:	False
Industry Boiler Burner:	False
Industrial Furnace:	False
Smelter Defferal:	False
Universal Waste:	Not reported
Off-Specification:	Not reported
LN Address 2:	Not reported
Tax Reg #:	578084196
Business Type:	Not reported
Mail Name:	Northwest Sign Supply
Mailing Address:	5300 4th Ave S
Mailing City,State,Zip:	SEATTLE, WA 98108
Legal Organization Name:	Northwest Sign Supply
Legal Organization Type:	Private
Legal Contact:	William Boone
Legal Address:	5300 4th Ave S

Map ID
Direction
Distance
Elevation

MAP FINDINGS

Site

Database(s)

EDR ID Number
EPA ID Number

NORTHWEST SIGN SUPPLY (Continued)

1001969688

Legal Address 2:	Not reported
Legal City,State,Zip:	SEATTLE, WA 98108
Legal Phone Number:	(206)767-9592
Legal Effective Date:	01/31/2000
Land Organization Name:	Northwest Sign Supply
Land Organization Type:	Private
Land Contact:	William Boone
Land Address:	5300 4th Ave S
Land City,State,Zip:	SEATTLE, WA 98108
Land Phone Number:	(206)767-9592
Operator Organization Name:	Northwest Sign Supply
Operator Organization Type:	Private
Operator:	Lawrence E Frampton
Operator Address:	5300 4th Ave S
Operator Address 2:	Not reported
Operator City,State,Zip:	SEATTLE, WA 98108
Operator Phone Number:	(206)767-9592
Operator Effective Date:	01/31/2000
Site Contact:	Lawrence E Frampton
Site Contact Address:	5300 4th Ave S
Contact City,State,Zip:	SEATTLE, WA 98108
Site Contact Phone Number:	(206)767-9592
Site Contact Email:	Not reported
Gen Status Code:	SQG
Monthly Generation:	False
Batch Generation:	False
One Time Generation:	False
Transport Own Waste:	False
Tranports Other Waste:	False
Recycler Onsite:	False
Transfer Facility:	False
Other Exemption:	Not reported
UW Battery Gen:	False
Used Oil Transporter:	False
Used Oil Transfer Facility:	False
Used Oil Processor:	False
Used Oil Refiner:	False
Used Oil Fuel Marketer Directs Shipments:	False
Used Oil Fuel Marketer Meets Specs:	False
Site Contact Address 2:	Not reported
Name:	NORTHWEST SIGN SUPPLY
Address:	5300 4TH AVE S
City,State,Zip:	SEATTLE, WA 98108
Facility Address 2:	Not reported
Facility ID:	59769876
EPA ID:	WAH000010520
NAICS:	54189
State Waste Code Desc:	Not reported
Federal Waste Code Desc:	Not reported
Form Comm:	Not reported
Data Year:	Not reported
Permit by Rule:	FALSE
Mailing Address 2:	Not reported
Treatment by Generator:	FALSE
Mixed Radioactive Waste:	FALSE
Importer of Hazardous Waste:	FALSE

Map ID
Direction
Distance
Elevation

MAP FINDINGS

Site

Database(s)

EDR ID Number
EPA ID Number

NORTHWEST SIGN SUPPLY (Continued)

1001969688

Immediate Recycler:	FALSE
Treatment/Storage/Disposal/Recycling Facility:	FALSE
Generator of Dangerous Fuel Waste:	FALSE
Generator Marketing to Burner:	FALSE
Other Marketers (i.e., blender, distributor, etc.):	FALSE
Utility Boiler Burner:	FALSE
Industry Boiler Burner:	FALSE
Industrial Furnace:	FALSE
Smelter Defferal:	FALSE
Universal Waste:	Not reported
Off-Specification:	Not reported
LN Address 2:	Not reported
Tax Reg #:	578084196
Business Type:	Not reported
Mail Name:	Northwest Sign Supply
Mailing Address:	5300 4th Ave S
Mailing City,State,Zip:	SEATTLE, WA 98108
Legal Organization Name:	Northwest Sign Supply
Legal Organization Type:	Private
Legal Contact:	William Boone
Legal Address:	5300 4th Ave S
Legal Address 2:	Not reported
Legal City,State,Zip:	SEATTLE, WA 98108
Legal Phone Number:	(206)767-9592
Legal Effective Date:	01/31/2000
Land Organization Name:	Northwest Sign Supply
Land Organization Type:	Private
Land Contact:	William Boone
Land Address:	5300 4th Ave S
Land City,State,Zip:	SEATTLE, WA 98108
Land Phone Number:	(206)767-9592
Operator Organization Name:	Northwest Sign Supply
Operator Organization Type:	Private
Operator:	Lawrence E Frampton
Operator Address:	5300 4th Ave S
Operator Address 2:	Not reported
Operator City,State,Zip:	SEATTLE, WA 98108
Operator Phone Number:	(206)767-9592
Operator Effective Date:	01/31/2000
Site Contact:	Lawrence E Frampton
Site Contact Address:	5300 4th Ave S
Contact City,State,Zip:	SEATTLE, WA 98108
Site Contact Phone Number:	(206)767-9592
Site Contact Email:	Not reported
Gen Status Code:	SQG
Monthly Generation:	FALSE
Batch Generation:	FALSE
One Time Generation:	FALSE
Transport Own Waste:	FALSE
Tranports Other Waste:	FALSE
Recycler Onsite:	FALSE
Transfer Facility:	FALSE
Other Exemption:	Not reported
UW Battery Gen:	FALSE
Used Oil Transporter:	FALSE
Used Oil Transfer Facility:	FALSE
Used Oil Processor:	FALSE

Map ID
Direction
Distance
Elevation

MAP FINDINGS

Site

Database(s)

EDR ID Number
EPA ID Number

NORTHWEST SIGN SUPPLY (Continued)

1001969688

Used Oil Refiner:	FALSE
Used Oil Fuel Marketer Directs Shipments:	FALSE
Used Oil Fuel Marketer Meets Specs:	FALSE
Site Contact Address 2:	Not reported
Name:	NORTHWEST SIGN SUPPLY
Address:	5300 4TH AVE S
City,State,Zip:	SEATTLE, WA 98108
Facility Address 2:	Not reported
Facility ID:	59769876
EPA ID:	WAH000010520
NAICS:	54189
State Waste Code Desc:	Not reported
Federal Waste Code Desc:	Not reported
Form Comm:	Not reported
Data Year:	Not reported
Permit by Rule:	F
Mailing Address 2:	Not reported
Treatment by Generator:	F
Mixed Radioactive Waste:	F
Importer of Hazardous Waste:	F
Immediate Recycler:	F
Treatment/Storage/Disposal/Recycling Facility:	F
Generator of Dangerous Fuel Waste:	F
Generator Marketing to Burner:	F
Other Marketers (i.e., blender, distributor, etc.):	F
Utility Boiler Burner:	F
Industry Boiler Burner:	F
Industrial Furnace:	F
Smelter Defferal:	F
Universal Waste:	Not reported
Off-Specification:	Not reported
LN Address 2:	Not reported
Tax Reg #:	578084196
Business Type:	Not reported
Mail Name:	Northwest Sign Supply
Mailing Address:	5300 4th Ave S
Mailing City,State,Zip:	SEATTLE, WA 98108
Legal Organization Name:	Northwest Sign Supply
Legal Organization Type:	Private
Legal Contact:	William Boone
Legal Address:	5300 4th Ave S
Legal Address 2:	Not reported
Legal City,State,Zip:	SEATTLE, WA 98108
Legal Phone Number:	(206)767-9592
Legal Effective Date:	01/31/2000
Land Organization Name:	Northwest Sign Supply
Land Organization Type:	Private
Land Contact:	William Boone
Land Address:	5300 4th Ave S
Land City,State,Zip:	SEATTLE, WA 98108
Land Phone Number:	(206)767-9592
Operator Organization Name:	Northwest Sign Supply
Operator Organization Type:	Private
Operator:	Lawrence E Frampton
Operator Address:	5300 4th Ave S
Operator Address 2:	Not reported

Map ID
Direction
Distance
Elevation

MAP FINDINGS

Site

Database(s)

EDR ID Number
EPA ID Number

NORTHWEST SIGN SUPPLY (Continued)

1001969688

Operator City,State,Zip: SEATTLE, WA 98108
Operator Phone Number: (206)767-9592
Operator Effective Date: 01/31/2000
Site Contact: Lawrence E Frampton
Site Contact Address: 5300 4th Ave S
Contact City,State,Zip: SEATTLE, WA 98108
Site Contact Phone Number: (206)767-9592
Site Contact Email: Not reported
Gen Status Code: SQG
Monthly Generation: F
Batch Generation: F
One Time Generation: F
Transport Own Waste: F
Tranports Other Waste: F
Recycler Onsite: F
Transfer Facility: F
Other Exemption: Not reported
UW Battery Gen: F
Used Oil Transporter: F
Used Oil Transfer Facility: F
Used Oil Processor: F
Used Oil Refiner: F
Used Oil Fuel Marketer Directs Shipments: F
Used Oil Fuel Marketer Meets Specs: F
Site Contact Address 2: Not reported

Name: NORTHWEST SIGN SUPPLY
Address: 5300 4TH AVE S
City,State,Zip: SEATTLE, WA 98108
Facility Address 2: Not reported
Facility ID: 59769876
EPA ID: WAH000010520
NAICS: 54189
State Waste Code Desc: Not reported
Federal Waste Code Desc: Not reported
Form Comm: Not reported
Data Year: Not reported
Permit by Rule: No
Mailing Address 2: Not reported
Treatment by Generator: No
Mixed Radioactive Waste: No
Importer of Hazardous Waste: No
Immediate Recycler: No
Treatment/Storage/Disposal/Recycling Facility: No
Generator of Dangerous Fuel Waste: No
Generator Marketing to Burner: No
Other Marketers (i.e., blender, distributor, etc.): No
Utility Boiler Burner: No
Industry Boiler Burner: No
Industrial Furnace: No
Smelter Defferal: No
Universal Waste: Not reported
Off-Specification: Not reported
LN Address 2: Not reported
Tax Reg #: 578084196
Business Type: Not reported
Mail Name: Northwest Sign Supply

Map ID
 Direction
 Distance
 Elevation

MAP FINDINGS

Site

Database(s)

EDR ID Number
 EPA ID Number

NORTHWEST SIGN SUPPLY (Continued)

1001969688

Mailing Address:	5300 4th Ave S
Mailing City,State,Zip:	SEATTLE, WA 98108
Legal Organization Name:	Northwest Sign Supply
Legal Organization Type:	Private
Legal Contact:	William Boone
Legal Address:	5300 4th Ave S
Legal Address 2:	Not reported
Legal City,State,Zip:	SEATTLE, WA 98108
Legal Phone Number:	(206)767-9592
Legal Effective Date:	01/31/2000
Land Organization Name:	Northwest Sign Supply
Land Organization Type:	Private
Land Contact:	William Boone
Land Address:	5300 4th Ave S
Land City,State,Zip:	SEATTLE, WA 98108
Land Phone Number:	(206)767-9592
Operator Organization Name:	Northwest Sign Supply
Operator Organization Type:	Private
Operator:	Lawrence E Frampton
Operator Address:	5300 4th Ave S
Operator Address 2:	Not reported
Operator City,State,Zip:	SEATTLE, WA 98108
Operator Phone Number:	(206)767-9592
Operator Effective Date:	01/31/2000
Site Contact:	Lawrence E Frampton
Site Contact Address:	5300 4th Ave S
Contact City,State,Zip:	SEATTLE, WA 98108
Site Contact Phone Number:	(206)767-9592
Site Contact Email:	Not reported
Gen Status Code:	SQG
Monthly Generation:	No
Batch Generation:	No
One Time Generation:	No
Transport Own Waste:	No
Tranports Other Waste:	No
Recycler Onsite:	No
Transfer Facility:	No
Other Exemption:	Not reported
UW Battery Gen:	No
Used Oil Transporter:	No
Used Oil Transfer Facility:	No
Used Oil Processor:	No
Used Oil Refiner:	No
Used Oil Fuel Marketer Directs Shipments:	No
Used Oil Fuel Marketer Meets Specs:	No
Site Contact Address 2:	Not reported

BF234
NNE
1/4-1/2
0.408 mi.
2155 ft.

THE FIRM
4701 COLORADO AVE S
SEATTLE, WA 98134
Site 1 of 9 in cluster BF

WA ALLSITES S118821132
N/A

Relative:
Higher
Actual:
12 ft.

ALLSITES:
 Name: THE FIRM
 Facility Id: 23334

MAP FINDINGS

Map ID			EDR ID Number
Direction			EPA ID Number
Distance			
Elevation	Site	Database(s)	

BF235 NNE 1/4-1/2 0.408 mi. 2155 ft.	GENT COMPONENTS 4701 COLORADO AVE S SEATTLE, WA 98134 Site 2 of 9 in cluster BF	WA ALLSITES	S118821133 N/A
Relative: Higher Actual: 12 ft.	ALLSITES: Name: GENT COMPONENTS Facility Id: 23386		

BF236 NNE 1/4-1/2 0.409 mi. 2162 ft.	ALASKAN COPPER & BRASS CO CTL 4700 COLORADO AVE S SEATTLE, WA 98134 Site 3 of 9 in cluster BF	WA ALLSITES	S119162572 N/A
Relative: Higher Actual: 12 ft.	ALLSITES: Name: ALASKAN COPPER & BRASS CO CTL Facility Id: 59577332		

237 South 1/4-1/2 0.411 mi. 2169 ft.	LDW SW KENNY ST SD GLACIER BAY & W MARGINAL WAY S SEATTLE, WA 98134	WA ALLSITES FINDS	1011932529 N/A
Relative: Lower Actual: 2 ft.	ALLSITES: Name: LDW SW KENNY ST SD Facility Id: 2572863		

FINDS:
 Registry ID: 110037548375

Click Here:
 Environmental Interest/Information System:
 Washington Facility / Site Identification System (WA-FSIS) provides a means to query and display data maintained by the Washington Department of Ecology. This system contains key information for each facility/site that is currently, or has been, of interest to the Air Quality, Dam Safety, Hazardous Waste, Toxics Cleanup, and Water Quality Programs.

Click this hyperlink while viewing on your computer to access additional FINDS: detail in the EDR Site Report.

BG238 East 1/4-1/2 0.412 mi. 2177 ft.	THE VAC SHOP 402 S LUCILE ST SEATTLE, WA 98108 Site 1 of 2 in cluster BG	WA ALLSITES	S118344613 N/A
Relative: Higher Actual: 13 ft.	ALLSITES: Name: THE VAC SHOP Facility Id: 11872		

MAP FINDINGS

Map ID			EDR ID Number
Direction			EPA ID Number
Distance			
Elevation	Site	Database(s)	

BD239 ENE 1/4-1/2 0.414 mi. 2187 ft.	WW GRAINGER INC SEATTLE 4930 3RD AVE S SEATTLE, WA 98134 Site 2 of 3 in cluster BD	WA ALLSITES FINDS	1007069710 N/A
---	---	------------------------------------	---------------------------------

Relative: ALLSITES:
Higher Name: WW GRAINGER INC SEATTLE
Actual: Facility Id: 49738534
14 ft.

FINDS:
 Registry ID: 110015463130

Click Here:

Environmental Interest/Information System:

Washington Facility / Site Identification System (WA-FSIS) provides a means to query and display data maintained by the Washington Department of Ecology. This system contains key information for each facility/site that is currently, or has been, of interest to the Air Quality, Dam Safety, Hazardous Waste, Toxics Cleanup, and Water Quality Programs.

[Click this hyperlink](#) while viewing on your computer to access additional FINDS: detail in the EDR Site Report.

BH240 North 1/4-1/2 0.418 mi. 2207 ft.	PERFECTION SMOKERY 4660 E MARGINAL WAY S SEATTLE, WA 98134 Site 1 of 9 in cluster BH	WA HSL WA CSCSL WA LUST WA UST WA ALLSITES	U000923730 N/A
---	---	---	---------------------------------

Relative: HSL:
Higher Name: PERFECTION SMOKERY
Actual: Address: Not reported
11 ft. City,State,Zip: SEATTLE, WA
 edr_fstat: WA
 edr_fzip: Not reported
 edr_fcnty: KING
 edr_zip: Not reported
Facility Type: **Hazardous Sites List**
 Facility Status: Awaiting Cleanup
 FSID Number: 57454884
 Rank: 5
 Region: NW
 EDR Link ID: 57454884
 Region Decode: NORTHWEST REGIONAL OFFICE

CSCSL:
 Name: PERFECTION SMOKERY
 Address: 4660 E MARGINAL WAY S
 City,State,Zip: SEATTLE, WA 98134
 Facility ID: 57454884
 Region: Northwest
 Lat/Long: 47.56043 / -122.33929
 Clean Up Siteid: 6319
 Site Status: Awaiting Cleanup
 Contaminant Name: Non-Halogenated Solvents
 Alternate Site Names: OCEAN BEAUTY SEAFOOD,WASHINGTON FISH & OYSTER CO
 Site Rank: 5 - Lowest Assessed Risk

Map ID
Direction
Distance
Elevation

MAP FINDINGS

Site

Database(s)

EDR ID Number
EPA ID Number

PERFECTION SMOKERY (Continued)

U000923730

Has Institutional Control: Not reported
Past VCP: Not reported
Current VCP: Not reported
Ground Water: Confirmed Above Cleanup Levels
Surface Water: Not reported
Soil: Confirmed Above Cleanup Levels
Sediment: Not reported
Air: Not reported
Bedrock: Not reported
Responsible Unit: Northwest

Name: PERFECTION SMOKERY
Address: 4660 E MARGINAL WAY S
City, State, Zip: SEATTLE, WA 98134
Facility ID: 57454884
Region: Northwest
Lat/Long: 47.56043 / -122.33929
Clean Up Siteid: 6319
Site Status: Awaiting Cleanup
Contaminant Name: Petroleum-Gasoline
Alternate Site Names: OCEAN BEAUTY SEAFOOD, WASHINGTON FISH & OYSTER CO
Site Rank: 5 - Lowest Assessed Risk
Has Institutional Control: Not reported
Past VCP: Not reported
Current VCP: Not reported
Ground Water: Confirmed Above Cleanup Levels
Surface Water: Not reported
Soil: Confirmed Above Cleanup Levels
Sediment: Not reported
Air: Not reported
Bedrock: Not reported
Responsible Unit: Northwest

LUST:

Name: PERFECTION SMOKERY
Address: 4660 E MARGINAL WAY S
City, State, Zip: SEATTLE, WA 98134
Facility ID: 57454884
Lust Status Type: LUST - Cleanup Started
Cleanup Site ID: 6319
Cleanup Unit Type: Upland
Process Type: No Process
Cleanup Unit Name: OCEAN BEAUTY SEAFOOD, WASHINGTON FISH & OYSTER CO
Response Section: Northwest
Release Date: 07/13/1990
Lust Date: 10/27/2008
Region: Northwest
Lust ID: 1204
UST ID: 10853
Contaminant Name: Non-Halogenated Solvents
Ground Water: Confirmed Above Cleanup Levels
Surface Water: Not reported
Soil: Confirmed Above Cleanup Levels
Sediment: Not reported
Air: Not reported
Bedrock: Not reported
Lat/Long: 47.56043 / -122.33929

Map ID
Direction
Distance
Elevation

MAP FINDINGS

Site

Database(s)

EDR ID Number
EPA ID Number

PERFECTION SMOKERY (Continued)

U000923730

Name: PERFECTION SMOKERY
Address: 4660 E MARGINAL WAY S
City,State,Zip: SEATTLE, WA 98134
Facility ID: 57454884
Lust Status Type: LUST - Cleanup Started
Cleanup Site ID: 6319
Cleanup Unit Type: Upland
Process Type: No Process
Cleanup Unit Name: OCEAN BEAUTY SEAFOOD,WASHINGTON FISH & OYSTER CO
Response Section: Northwest
Release Date: 07/13/1990
Lust Date: 10/27/2008
Region: Northwest
Lust ID: 1204
UST ID: 10853
Contaminant Name: Petroleum-Gasoline
Ground Water: Confirmed Above Cleanup Levels
Surface Water: Not reported
Soil: Confirmed Above Cleanup Levels
Sediment: Not reported
Air: Not reported
Bedrock: Not reported
Lat/Long: 47.56043 / -122.33929

UST:

Name: PERFECTION SMOKERY
Address: 4660 E MARGINAL WAY S
City: SEATTLE
Zip: 98134
Facility ID: 57454884
Site Id: 10853
UBI: Not reported
Phone Number: Not reported
Decimal Latitude: 47.56043
Decimal Longitude: -122.33929

Tank Name: 1
Tag Number: Not reported
Tank Status: Removed
Tank Status Date: 08/06/1996
Tank Install Date: 12/31/1964
Tank Closure Date: Not reported
Capacity Range: Not reported
Tank Permit Expiration Date: Not reported
Tank Upgrade Date: Not reported
Tank Spill Prevention: Not reported
Tank Overfill Prevention: Not reported
Tank Material: Not reported
Tank Construction: Not reported
Tank Tightness Test: Not reported
Tank Corrosion Protection: Not reported
Tank Manifold: Not reported
Tank Release Detection: Not reported
Tank SFC Type: Not reported
Pipe Material: Steel
Pipe Construction: Not reported
Pipe Primary Release Detection: Not reported

Map ID
Direction
Distance
Elevation

MAP FINDINGS

Site

Database(s)

EDR ID Number
EPA ID Number

PERFECTION SMOKERY (Continued)

U000923730

Pipe Second Release Detection: Not reported
Pipe Corrosion Protection: Not reported
Pipe Pumping System: Not reported
Responsible Unit: Northwest
Dispencer/Pump SFC Type: Not reported

Name: PERFECTION SMOKERY
Address: 4660 E MARGINAL WAY S
City: SEATTLE
Zip: 98134

Tank Name: 2
Tag Number: Not reported
Tank Status: Removed
Tank Status Date: 08/06/1996
Tank Install Date: 12/31/1964
Tank Closure Date: Not reported
Capacity Range: Not reported
Tank Permit Expiration Date: Not reported
Tank Upgrade Date: Not reported
Tank Spill Prevention: Not reported
Tank Overfill Prevention: Not reported
Tank Material: Not reported
Tank Construction: Not reported
Tank Tightness Test: Not reported
Tank Corrosion Protection: Not reported
Tank Manifold: Not reported
Tank Release Detection: Not reported
Tank SFC Type: Not reported
Pipe Material: Steel
Pipe Construction: Not reported
Pipe Primary Release Detection: Not reported
Pipe Second Release Detection: Not reported
Pipe Corrosion Protection: Not reported
Pipe Pumping System: Not reported
Responsible Unit: Northwest
Dispencer/Pump SFC Type: Not reported

ALLSITES:

Name: PERFECTION SMOKERY
Facility Id: 57454884

Name: ISGOOD WOODWORKS
Facility Id: 7670

BH241
North
1/4-1/2
0.418 mi.
2207 ft.

WASHINGTON FISH AND OYSTER COMPANY
4660 E. MARGINAL WAY S.
SEATTLE, WA 98134

WA ICR S104488056
N/A

Site 2 of 9 in cluster BH

Relative:
Higher
Actual:
11 ft.

ICR:
Date Ecology Received Report: 09/06/91
Contaminants Found at Site: Petroleum products
Media Contaminated: Groundwater, Soil
Waste Management: Tank
Region: North Western

Map ID
 Direction
 Distance
 Elevation

MAP FINDINGS

Site

Database(s)

EDR ID Number
 EPA ID Number

WASHINGTON FISH AND OYSTER COMPANY (Continued)

S104488056

Type of Report Ecology Received: Interim cleanup report
 Site Register Issue: 92-08
 County Code: 17
 Contact: Not reported
 Report Title: Not reported

Date Ecology Received Report: 07/06/93
 Contaminants Found at Site: Petroleum products
 Media Contaminated: Groundwater, Soil
 Waste Management: Tank
 Region: North Western
 Type of Report Ecology Received: Interim cleanup report
 Site Register Issue: 93-04
 County Code: 17
 Contact: Not reported
 Report Title: Not reported

**BD242
 NE
 1/4-1/2
 0.418 mi.
 2208 ft.**

**210 SOUTH HUDSON STREET
 210 S HAMILTON ST
 SEATTLE, WA 98134
 Site 3 of 3 in cluster BD**

**WA ALLSITES S110040120
 N/A**

**Relative:
 Higher
 Actual:
 14 ft.**

ALLSITES:
 Name: 210 SOUTH HUDSON STREET
 Facility Id: 22935

**BI243
 ESE
 1/4-1/2
 0.418 mi.
 2208 ft.**

**PRINT SERVICES NORTHWEST
 5616 4TH AVE S
 SEATTLE, WA 98108
 Site 1 of 2 in cluster BI**

**WA ALLSITES S118345053
 N/A**

**Relative:
 Higher
 Actual:
 12 ft.**

ALLSITES:
 Name: PRINT SERVICES NORTHWEST
 Facility Id: 3928

**BF244
 NNE
 1/4-1/2
 0.425 mi.
 2244 ft.**

**ALASKA ST RELOAD & RECYLING
 70 S ALASKA ST
 SEATTLE, WA 98134
 Site 4 of 9 in cluster BF**

**WA ALLSITES 1005906292
 RCRA NonGen / NLR WAH000018796
 WA MANIFEST
 WA NPDES**

**Relative:
 Higher
 Actual:
 13 ft.**

ALLSITES:
 Name: ALASKA STREET RELOAD & RECYLING
 Facility Id: 81491835

RCRA Listings:
 Date Form Received by Agency: 2019-01-31 00:00:00.0
 Handler Name: ALASKA ST RELOAD & RECYLING
 Handler Address: 70 S ALASKA ST
 Handler City,State,Zip: SEATTLE, WA 98134
 EPA ID: WAH000018796
 Contact Name: JASPER BOAS

Map ID
Direction
Distance
Elevation

MAP FINDINGS

Site

Database(s)

EDR ID Number
EPA ID Number

ALASKA ST RELOAD & RECYLING (Continued)

1005906292

Contact Address:	7400 8TH AVENUE SOUTH
Contact City,State,Zip:	SEATTLE, WA 98108
Contact Telephone:	206-694-0588
Contact Fax:	Not reported
Contact Email:	JBOAS@WM.COM
Contact Title:	Not reported
EPA Region:	10
Land Type:	Private
Federal Waste Generator Description:	Not a generator, verified
Non-Notifier:	Not reported
Biennial Report Cycle:	Not reported
Accessibility:	Not reported
Active Site Indicator:	Handler Activities
State District Owner:	WA
State District:	NWRO
Mailing Address:	18177 CEDAR SPRINGS LANE
Mailing City,State,Zip:	ARLINGTON, OR 97812
Owner Name:	WASTE MANAGMENT
Owner Type:	Private
Operator Name:	WASTE MANGEMENT
Operator Type:	Private
Short-Term Generator Activity:	No
Importer Activity:	No
Mixed Waste Generator:	No
Transporter Activity:	No
Transfer Facility Activity:	Yes
Recycler Activity with Storage:	No
Small Quantity On-Site Burner Exemption:	No
Smelting Melting and Refining Furnace Exemption:	No
Underground Injection Control:	No
Off-Site Waste Receipt:	No
Universal Waste Indicator:	No
Universal Waste Destination Facility:	No
Federal Universal Waste:	No
Active Site Fed-Reg Treatment Storage and Disposal Facility:	Not reported
Active Site Converter Treatment storage and Disposal Facility:	Not reported
Active Site State-Reg Treatment Storage and Disposal Facility:	Not reported
Active Site State-Reg Handler:	---
Federal Facility Indicator:	Not reported
Hazardous Secondary Material Indicator:	NN
Sub-Part K Indicator:	Not reported
Commercial TSD Indicator:	No
Treatment Storage and Disposal Type:	Not reported
2018 GPRa Permit Baseline:	Not on the Baseline
2018 GPRa Renewals Baseline:	Not on the Baseline
Permit Renewals Workload Universe:	Not reported
Permit Workload Universe:	Not reported
Permit Progress Universe:	Not reported
Post-Closure Workload Universe:	Not reported
Closure Workload Universe:	Not reported
202 GPRa Corrective Action Baseline:	No
Corrective Action Workload Universe:	No
Subject to Corrective Action Universe:	No
Non-TSDFs Where RCRA CA has Been Imposed Universe:	No
TSDFs Potentially Subject to CA Under 3004 (u)/(v) Universe:	No
TSDFs Only Subject to CA under Discretionary Auth Universe:	No
Corrective Action Priority Ranking:	No NCAPS ranking

Map ID
Direction
Distance
Elevation

MAP FINDINGS

Site

Database(s)

EDR ID Number
EPA ID Number

ALASKA ST RELOAD & RECYLING (Continued)

1005906292

Environmental Control Indicator:	No
Institutional Control Indicator:	No
Human Exposure Controls Indicator:	N/A
Groundwater Controls Indicator:	N/A
Operating TSDU Universe:	Not reported
Full Enforcement Universe:	Not reported
Significant Non-Complier Universe:	No
Unaddressed Significant Non-Complier Universe:	No
Addressed Significant Non-Complier Universe:	No
Significant Non-Complier With a Compliance Schedule Universe:	No
Financial Assurance Required:	Not reported
Handler Date of Last Change:	2019-02-25 13:12:24.0
Recognized Trader-Importer:	No
Recognized Trader-Exporter:	No
Importer of Spent Lead Acid Batteries:	No
Exporter of Spent Lead Acid Batteries:	No
Recycler Activity Without Storage:	No
Manifest Broker:	No
Sub-Part P Indicator:	Not reported

Biennial: List of Years

Year: 2011

Click Here for Biennial Reporting System Data:
Year: 2009

Click Here for Biennial Reporting System Data:
Year: 2007

Click Here for Biennial Reporting System Data:
Year: 2005

Click Here for Biennial Reporting System Data:
Year: 2003

Click Here for Biennial Reporting System Data:

Handler - Owner Operator:

Owner/Operator Indicator:	Operator
Owner/Operator Name:	WASTE MANGEMENT
Legal Status:	Private
Date Became Current:	1900-01-01 00:00:00.
Date Ended Current:	Not reported
Owner/Operator Address:	18177 CEDAR SPRINGS LANE
Owner/Operator City,State,Zip:	ARLINGTON, OR 97812
Owner/Operator Telephone:	206-763-5025
Owner/Operator Telephone Ext:	Not reported
Owner/Operator Fax:	Not reported
Owner/Operator Email:	Not reported

Owner/Operator Indicator:	Owner
Owner/Operator Name:	ALCO INVESTING CO
Legal Status:	Private
Date Became Current:	Not reported
Date Ended Current:	Not reported
Owner/Operator Address:	PO BOX 3546

Map ID
Direction
Distance
Elevation

MAP FINDINGS

Site

Database(s)

EDR ID Number
EPA ID Number

ALASKA ST RELOAD & RECYLING (Continued)

1005906292

Owner/Operator City,State,Zip:	SEATTLE, WA 98124
Owner/Operator Telephone:	206-382-7342
Owner/Operator Telephone Ext:	Not reported
Owner/Operator Fax:	Not reported
Owner/Operator Email:	Not reported
Owner/Operator Indicator:	Operator
Owner/Operator Name:	WASTE MANGEMENT
Legal Status:	Private
Date Became Current:	Not reported
Date Ended Current:	Not reported
Owner/Operator Address:	18177 CEDAR SPRINGS LANE
Owner/Operator City,State,Zip:	ARLINGTON, OR 97812
Owner/Operator Telephone:	206-763-5025
Owner/Operator Telephone Ext:	Not reported
Owner/Operator Fax:	Not reported
Owner/Operator Email:	Not reported
Owner/Operator Indicator:	Owner
Owner/Operator Name:	ALCO INVESTING CO
Legal Status:	Private
Date Became Current:	Not reported
Date Ended Current:	Not reported
Owner/Operator Address:	PO BOX 3546
Owner/Operator City,State,Zip:	SEATTLE, WA 98124
Owner/Operator Telephone:	206-382-7342
Owner/Operator Telephone Ext:	Not reported
Owner/Operator Fax:	Not reported
Owner/Operator Email:	Not reported
Owner/Operator Indicator:	Owner
Owner/Operator Name:	ALCO INVESTING CO
Legal Status:	Private
Date Became Current:	Not reported
Date Ended Current:	Not reported
Owner/Operator Address:	PO BOX 3546
Owner/Operator City,State,Zip:	SEATTLE, WA 98124
Owner/Operator Telephone:	206-382-7342
Owner/Operator Telephone Ext:	Not reported
Owner/Operator Fax:	Not reported
Owner/Operator Email:	Not reported
Owner/Operator Indicator:	Operator
Owner/Operator Name:	WASTE MANGEMENT
Legal Status:	Private
Date Became Current:	Not reported
Date Ended Current:	Not reported
Owner/Operator Address:	18177 CEDAR SPRINGS LANE
Owner/Operator City,State,Zip:	ARLINGTON, OR 97812
Owner/Operator Telephone:	206-763-5025
Owner/Operator Telephone Ext:	Not reported
Owner/Operator Fax:	Not reported
Owner/Operator Email:	Not reported
Owner/Operator Indicator:	Owner
Owner/Operator Name:	WASTE MANAGMENT
Legal Status:	Private

Map ID
Direction
Distance
Elevation

MAP FINDINGS

Site

Database(s)

EDR ID Number
EPA ID Number

ALASKA ST RELOAD & RECYLING (Continued)

1005906292

Date Became Current: 2002-07-18 00:00:00.
Date Ended Current: Not reported
Owner/Operator Address: 18177 CEDAR SPRINGS LANE
Owner/Operator City,State,Zip: ARLINGTON, OR 97812
Owner/Operator Telephone: 541-454-2030
Owner/Operator Telephone Ext: Not reported
Owner/Operator Fax: Not reported
Owner/Operator Email: Not reported

Owner/Operator Indicator: Operator
Owner/Operator Name: WASTE MANGEMENT
Legal Status: Private
Date Became Current: Not reported
Date Ended Current: Not reported
Owner/Operator Address: 18177 CEDAR SPRINGS LANE
Owner/Operator City,State,Zip: ARLINGTON, OR 97812
Owner/Operator Telephone: 206-763-5025
Owner/Operator Telephone Ext: Not reported
Owner/Operator Fax: Not reported
Owner/Operator Email: Not reported

Owner/Operator Indicator: Operator
Owner/Operator Name: WASTE MANGEMENT
Legal Status: Private
Date Became Current: Not reported
Date Ended Current: Not reported
Owner/Operator Address: 18177 CEDAR SPRINGS LANE
Owner/Operator City,State,Zip: ARLINGTON, OR 97812
Owner/Operator Telephone: 206-763-5025
Owner/Operator Telephone Ext: Not reported
Owner/Operator Fax: Not reported
Owner/Operator Email: Not reported

Owner/Operator Indicator: Owner
Owner/Operator Name: WASTE MANAGMENT
Legal Status: Private
Date Became Current: 2002-07-18 00:00:00.
Date Ended Current: Not reported
Owner/Operator Address: 18177 CEDAR SPRINGS LANE
Owner/Operator City,State,Zip: ARLINGTON, OR 97812
Owner/Operator Telephone: 541-454-2030
Owner/Operator Telephone Ext: Not reported
Owner/Operator Fax: Not reported
Owner/Operator Email: Not reported

Owner/Operator Indicator: Owner
Owner/Operator Name: ALCO INVESTING CO
Legal Status: Private
Date Became Current: Not reported
Date Ended Current: Not reported
Owner/Operator Address: PO BOX 3546
Owner/Operator City,State,Zip: SEATTLE, WA 98124
Owner/Operator Telephone: 206-382-7342
Owner/Operator Telephone Ext: Not reported
Owner/Operator Fax: Not reported
Owner/Operator Email: Not reported

Map ID
Direction
Distance
Elevation

MAP FINDINGS

Site

Database(s)

EDR ID Number
EPA ID Number

ALASKA ST RELOAD & RECYLING (Continued)

1005906292

Owner/Operator Indicator: Owner
Owner/Operator Name: WASTE MANAGMENT
Legal Status: Private
Date Became Current: 2002-07-18 00:00:00.
Date Ended Current: Not reported
Owner/Operator Address: 18177 CEDAR SPRINGS LANE
Owner/Operator City,State,Zip: ARLINGTON, OR 97812
Owner/Operator Telephone: 541-454-2030
Owner/Operator Telephone Ext: Not reported
Owner/Operator Fax: Not reported
Owner/Operator Email: Not reported

Owner/Operator Indicator: Operator
Owner/Operator Name: WASTE MANGEMENT
Legal Status: Private
Date Became Current: Not reported
Date Ended Current: Not reported
Owner/Operator Address: 18177 CEDAR SPRINGS LANE
Owner/Operator City,State,Zip: ARLINGTON, OR 97812
Owner/Operator Telephone: 206-763-5025
Owner/Operator Telephone Ext: Not reported
Owner/Operator Fax: Not reported
Owner/Operator Email: Not reported

Owner/Operator Indicator: Owner
Owner/Operator Name: ALCO INVESTING CO
Legal Status: Private
Date Became Current: Not reported
Date Ended Current: Not reported
Owner/Operator Address: PO BOX 3546
Owner/Operator City,State,Zip: SEATTLE, WA 98124
Owner/Operator Telephone: 206-382-7342
Owner/Operator Telephone Ext: Not reported
Owner/Operator Fax: Not reported
Owner/Operator Email: Not reported

Owner/Operator Indicator: Owner
Owner/Operator Name: WASTE MANAGMENT
Legal Status: Private
Date Became Current: 2002-07-18 00:00:00.
Date Ended Current: Not reported
Owner/Operator Address: 18177 CEDAR SPRINGS LANE
Owner/Operator City,State,Zip: ARLINGTON, OR 97812
Owner/Operator Telephone: Not reported
Owner/Operator Telephone Ext: Not reported
Owner/Operator Fax: Not reported
Owner/Operator Email: Not reported

Owner/Operator Indicator: Operator
Owner/Operator Name: WASTE MANGEMENT
Legal Status: Private
Date Became Current: 1900-01-01 00:00:00.
Date Ended Current: Not reported
Owner/Operator Address: 18177 CEDAR SPRINGS LANE
Owner/Operator City,State,Zip: ARLINGTON, OR 97812
Owner/Operator Telephone: Not reported
Owner/Operator Telephone Ext: Not reported

Map ID
Direction
Distance
Elevation

MAP FINDINGS

Site

Database(s)

EDR ID Number
EPA ID Number

ALASKA ST RELOAD & RECYLING (Continued)

1005906292

Owner/Operator Fax:	Not reported
Owner/Operator Email:	Not reported
Owner/Operator Indicator:	Owner
Owner/Operator Name:	WASTE MANAGMENT
Legal Status:	Private
Date Became Current:	2002-07-18 00:00:00.
Date Ended Current:	Not reported
Owner/Operator Address:	18177 CEDAR SPRINGS LANE
Owner/Operator City,State,Zip:	ARLINGTON, OR 97812
Owner/Operator Telephone:	541-454-2030
Owner/Operator Telephone Ext:	3
Owner/Operator Fax:	Not reported
Owner/Operator Email:	Not reported
Owner/Operator Indicator:	Owner
Owner/Operator Name:	WASTE MANAGMENT W
Legal Status:	Private
Date Became Current:	2002-07-18 00:00:00.
Date Ended Current:	Not reported
Owner/Operator Address:	18177 CEDAR SPRINGS LANE
Owner/Operator City,State,Zip:	ARLINGTON, OR 97812
Owner/Operator Telephone:	541-454-2030
Owner/Operator Telephone Ext:	Not reported
Owner/Operator Fax:	Not reported
Owner/Operator Email:	Not reported
Owner/Operator Indicator:	Owner
Owner/Operator Name:	ALCO INVESTING CO
Legal Status:	Private
Date Became Current:	2002-07-18 00:00:00.
Date Ended Current:	Not reported
Owner/Operator Address:	PO BOX 3546
Owner/Operator City,State,Zip:	SEATTLE, WA 98124
Owner/Operator Telephone:	206-382-7342
Owner/Operator Telephone Ext:	Not reported
Owner/Operator Fax:	Not reported
Owner/Operator Email:	Not reported
Owner/Operator Indicator:	Operator
Owner/Operator Name:	WASTE MANGEMENT
Legal Status:	Private
Date Became Current:	Not reported
Date Ended Current:	Not reported
Owner/Operator Address:	18177 CEDAR SPRINGS LANE
Owner/Operator City,State,Zip:	ARLINGTON, OR 97812
Owner/Operator Telephone:	206-763-5025
Owner/Operator Telephone Ext:	Not reported
Owner/Operator Fax:	Not reported
Owner/Operator Email:	Not reported
Owner/Operator Indicator:	Operator
Owner/Operator Name:	WASTE MANGEMENT
Legal Status:	Private
Date Became Current:	Not reported
Date Ended Current:	Not reported
Owner/Operator Address:	18177 CEDAR SPRINGS LANE

Map ID
Direction
Distance
Elevation

MAP FINDINGS

Site

Database(s)

EDR ID Number
EPA ID Number

ALASKA ST RELOAD & RECYLING (Continued)

1005906292

Owner/Operator City,State,Zip:	ARLINGTON, OR 97812
Owner/Operator Telephone:	206-763-5025
Owner/Operator Telephone Ext:	Not reported
Owner/Operator Fax:	Not reported
Owner/Operator Email:	Not reported
Owner/Operator Indicator:	Operator
Owner/Operator Name:	WASTE MANGEMENT
Legal Status:	Private
Date Became Current:	Not reported
Date Ended Current:	Not reported
Owner/Operator Address:	18177 CEDAR SPRINGS LANE
Owner/Operator City,State,Zip:	ARLINGTON, OR 97812
Owner/Operator Telephone:	206-763-5025
Owner/Operator Telephone Ext:	Not reported
Owner/Operator Fax:	Not reported
Owner/Operator Email:	Not reported
Owner/Operator Indicator:	Operator
Owner/Operator Name:	WASTE MANGEMENT
Legal Status:	Private
Date Became Current:	Not reported
Date Ended Current:	Not reported
Owner/Operator Address:	18177 CEDAR SPRINGS LANE
Owner/Operator City,State,Zip:	ARLINGTON, OR 97812
Owner/Operator Telephone:	206-763-5025
Owner/Operator Telephone Ext:	Not reported
Owner/Operator Fax:	Not reported
Owner/Operator Email:	Not reported
Owner/Operator Indicator:	Operator
Owner/Operator Name:	WASTE MANGEMENT
Legal Status:	Private
Date Became Current:	Not reported
Date Ended Current:	Not reported
Owner/Operator Address:	18177 CEDAR SPRINGS LANE
Owner/Operator City,State,Zip:	ARLINGTON, OR 97812
Owner/Operator Telephone:	206-763-5025
Owner/Operator Telephone Ext:	Not reported
Owner/Operator Fax:	Not reported
Owner/Operator Email:	Not reported
Owner/Operator Indicator:	Operator
Owner/Operator Name:	WASTE MANGEMENT
Legal Status:	Private
Date Became Current:	Not reported
Date Ended Current:	Not reported
Owner/Operator Address:	18177 CEDAR SPRINGS LANE
Owner/Operator City,State,Zip:	ARLINGTON, OR 97812
Owner/Operator Telephone:	206-763-5025
Owner/Operator Telephone Ext:	Not reported
Owner/Operator Fax:	Not reported
Owner/Operator Email:	Not reported
Owner/Operator Indicator:	Owner
Owner/Operator Name:	ALCO INVESTING CO
Legal Status:	Private

Map ID
Direction
Distance
Elevation

MAP FINDINGS

Site

Database(s)

EDR ID Number
EPA ID Number

ALASKA ST RELOAD & RECYLING (Continued)

1005906292

Date Became Current:	Not reported
Date Ended Current:	Not reported
Owner/Operator Address:	PO BOX 3546
Owner/Operator City,State,Zip:	SEATTLE, WA 98124
Owner/Operator Telephone:	206-382-7342
Owner/Operator Telephone Ext:	Not reported
Owner/Operator Fax:	Not reported
Owner/Operator Email:	Not reported
Owner/Operator Indicator:	Owner
Owner/Operator Name:	WASTE MANAGMENT
Legal Status:	Private
Date Became Current:	2002-07-18 00:00:00.
Date Ended Current:	Not reported
Owner/Operator Address:	18177 CEDAR SPRINGS LANE
Owner/Operator City,State,Zip:	ARLINGTON, OR 97812
Owner/Operator Telephone:	541-454-2030
Owner/Operator Telephone Ext:	Not reported
Owner/Operator Fax:	Not reported
Owner/Operator Email:	Not reported
Owner/Operator Indicator:	Owner
Owner/Operator Name:	ALCO INVESTING CO
Legal Status:	Private
Date Became Current:	2017-12-31 00:00:00.
Date Ended Current:	Not reported
Owner/Operator Address:	PO BOX 3546
Owner/Operator City,State,Zip:	SEATTLE, WA 98124
Owner/Operator Telephone:	206-382-7342
Owner/Operator Telephone Ext:	Not reported
Owner/Operator Fax:	Not reported
Owner/Operator Email:	Not reported
Owner/Operator Indicator:	Owner
Owner/Operator Name:	WASTE MANAGMENT
Legal Status:	Private
Date Became Current:	2002-07-18 00:00:00.
Date Ended Current:	Not reported
Owner/Operator Address:	18177 CEDAR SPRINGS LANE
Owner/Operator City,State,Zip:	ARLINGTON, OR 97812
Owner/Operator Telephone:	541-454-2030
Owner/Operator Telephone Ext:	Not reported
Owner/Operator Fax:	Not reported
Owner/Operator Email:	Not reported
Owner/Operator Indicator:	Owner
Owner/Operator Name:	WASTE MANAGMENT
Legal Status:	Private
Date Became Current:	2002-07-18 00:00:00.
Date Ended Current:	Not reported
Owner/Operator Address:	18177 CEDAR SPRINGS LANE
Owner/Operator City,State,Zip:	ARLINGTON, OR 97812
Owner/Operator Telephone:	541-454-2030
Owner/Operator Telephone Ext:	Not reported
Owner/Operator Fax:	Not reported
Owner/Operator Email:	Not reported

Map ID
Direction
Distance
Elevation

MAP FINDINGS

Site

Database(s)

EDR ID Number
EPA ID Number

ALASKA ST RELOAD & RECYLING (Continued)

1005906292

Owner/Operator Indicator:	Owner
Owner/Operator Name:	ALCO INVESTING CO
Legal Status:	Private
Date Became Current:	Not reported
Date Ended Current:	Not reported
Owner/Operator Address:	PO BOX 3546
Owner/Operator City,State,Zip:	SEATTLE, WA 98124
Owner/Operator Telephone:	206-382-7342
Owner/Operator Telephone Ext:	Not reported
Owner/Operator Fax:	Not reported
Owner/Operator Email:	Not reported
Owner/Operator Indicator:	Owner
Owner/Operator Name:	WASTE MANAGMENT
Legal Status:	Private
Date Became Current:	2002-07-18 00:00:00.
Date Ended Current:	Not reported
Owner/Operator Address:	18177 CEDAR SPRINGS LANE
Owner/Operator City,State,Zip:	ARLINGTON, OR 97812
Owner/Operator Telephone:	541-454-2030
Owner/Operator Telephone Ext:	Not reported
Owner/Operator Fax:	Not reported
Owner/Operator Email:	Not reported
Owner/Operator Indicator:	Owner
Owner/Operator Name:	ALCO INVESTING CO
Legal Status:	Private
Date Became Current:	Not reported
Date Ended Current:	Not reported
Owner/Operator Address:	PO BOX 3546
Owner/Operator City,State,Zip:	SEATTLE, WA 98124
Owner/Operator Telephone:	206-382-7342
Owner/Operator Telephone Ext:	Not reported
Owner/Operator Fax:	Not reported
Owner/Operator Email:	Not reported
Owner/Operator Indicator:	Owner
Owner/Operator Name:	ALCO INVESTING CO
Legal Status:	Private
Date Became Current:	Not reported
Date Ended Current:	Not reported
Owner/Operator Address:	PO BOX 3546
Owner/Operator City,State,Zip:	SEATTLE, WA 98124
Owner/Operator Telephone:	206-382-7342
Owner/Operator Telephone Ext:	Not reported
Owner/Operator Fax:	Not reported
Owner/Operator Email:	Not reported
Owner/Operator Indicator:	Owner
Owner/Operator Name:	WASTE MANAGMENT
Legal Status:	Private
Date Became Current:	2002-07-18 00:00:00.
Date Ended Current:	Not reported
Owner/Operator Address:	18177 CEDAR SPRINGS LANE
Owner/Operator City,State,Zip:	ARLINGTON, OR 97812
Owner/Operator Telephone:	541-454-2030
Owner/Operator Telephone Ext:	Not reported

Map ID
Direction
Distance
Elevation

MAP FINDINGS

Site

Database(s)

EDR ID Number
EPA ID Number

ALASKA ST RELOAD & RECYLING (Continued)

1005906292

Owner/Operator Fax:	Not reported
Owner/Operator Email:	Not reported
Owner/Operator Indicator:	Owner
Owner/Operator Name:	WASTE MANAGMENT
Legal Status:	Private
Date Became Current:	2002-07-18 00:00:00.
Date Ended Current:	Not reported
Owner/Operator Address:	18177 CEDAR SPRINGS LANE
Owner/Operator City,State,Zip:	ARLINGTON, OR 97812
Owner/Operator Telephone:	Not reported
Owner/Operator Telephone Ext:	Not reported
Owner/Operator Fax:	Not reported
Owner/Operator Email:	Not reported
Owner/Operator Indicator:	Owner
Owner/Operator Name:	ALCO INVESTING CO
Legal Status:	Private
Date Became Current:	Not reported
Date Ended Current:	Not reported
Owner/Operator Address:	PO BOX 3546
Owner/Operator City,State,Zip:	SEATTLE, WA 98124
Owner/Operator Telephone:	206-382-7342
Owner/Operator Telephone Ext:	Not reported
Owner/Operator Fax:	Not reported
Owner/Operator Email:	Not reported
Owner/Operator Indicator:	Operator
Owner/Operator Name:	WASTE MANGEMENT
Legal Status:	Private
Date Became Current:	Not reported
Date Ended Current:	Not reported
Owner/Operator Address:	18177 CEDAR SPRINGS LANE
Owner/Operator City,State,Zip:	ARLINGTON, OR 97812
Owner/Operator Telephone:	206-763-5025
Owner/Operator Telephone Ext:	Not reported
Owner/Operator Fax:	Not reported
Owner/Operator Email:	Not reported
Owner/Operator Indicator:	Owner
Owner/Operator Name:	WASTE MANAGMENT
Legal Status:	Private
Date Became Current:	2002-07-18 00:00:00.
Date Ended Current:	Not reported
Owner/Operator Address:	18177 CEDAR SPRINGS LANE
Owner/Operator City,State,Zip:	ARLINGTON, OR 97812
Owner/Operator Telephone:	541-454-2030
Owner/Operator Telephone Ext:	Not reported
Owner/Operator Fax:	Not reported
Owner/Operator Email:	Not reported
Owner/Operator Indicator:	Owner
Owner/Operator Name:	WASTE MANAGMENT
Legal Status:	Private
Date Became Current:	2002-07-18 00:00:00.
Date Ended Current:	Not reported
Owner/Operator Address:	18177 CEDAR SPRINGS LANE

Map ID
Direction
Distance
Elevation

MAP FINDINGS

Site

Database(s)

EDR ID Number
EPA ID Number

ALASKA ST RELOAD & RECYLING (Continued)

1005906292

Owner/Operator City,State,Zip:	ARLINGTON, OR 97812
Owner/Operator Telephone:	541-454-2030
Owner/Operator Telephone Ext:	Not reported
Owner/Operator Fax:	Not reported
Owner/Operator Email:	Not reported
Owner/Operator Indicator:	Operator
Owner/Operator Name:	WASTE MANGEMENT
Legal Status:	Private
Date Became Current:	Not reported
Date Ended Current:	Not reported
Owner/Operator Address:	18177 CEDAR SPRINGS LANE
Owner/Operator City,State,Zip:	ARLINGTON, OR 97812
Owner/Operator Telephone:	206-763-5025
Owner/Operator Telephone Ext:	Not reported
Owner/Operator Fax:	Not reported
Owner/Operator Email:	Not reported
Owner/Operator Indicator:	Operator
Owner/Operator Name:	WASTE MANGEMENT
Legal Status:	Private
Date Became Current:	1900-01-01 00:00:00.
Date Ended Current:	Not reported
Owner/Operator Address:	18177 CEDAR SPRINGS LANE
Owner/Operator City,State,Zip:	ARLINGTON, OR 97812
Owner/Operator Telephone:	Not reported
Owner/Operator Telephone Ext:	Not reported
Owner/Operator Fax:	Not reported
Owner/Operator Email:	Not reported
Owner/Operator Indicator:	Owner
Owner/Operator Name:	WASTE MANAGMENT
Legal Status:	Private
Date Became Current:	2002-07-18 00:00:00.
Date Ended Current:	Not reported
Owner/Operator Address:	18177 CEDAR SPRINGS LANE
Owner/Operator City,State,Zip:	ARLINGTON, OR 97812
Owner/Operator Telephone:	541-454-2030
Owner/Operator Telephone Ext:	3
Owner/Operator Fax:	Not reported
Owner/Operator Email:	Not reported
Owner/Operator Indicator:	Operator
Owner/Operator Name:	WASTE MANAGMENT
Legal Status:	Private
Date Became Current:	Not reported
Date Ended Current:	Not reported
Owner/Operator Address:	18177 CEDAR SPRINGS LANE
Owner/Operator City,State,Zip:	ARLINGTON, OR 97812
Owner/Operator Telephone:	541-454-2030
Owner/Operator Telephone Ext:	Not reported
Owner/Operator Fax:	Not reported
Owner/Operator Email:	Not reported
Owner/Operator Indicator:	Operator
Owner/Operator Name:	ALASKA ST RELOAD RECYLING
Legal Status:	Private

Map ID
Direction
Distance
Elevation

MAP FINDINGS

Site

Database(s)

EDR ID Number
EPA ID Number

ALASKA ST RELOAD & RECYLING (Continued)

1005906292

Date Became Current:	Not reported
Date Ended Current:	Not reported
Owner/Operator Address:	70 S ALASKA ST
Owner/Operator City,State,Zip:	SEATTLE, WA 98134
Owner/Operator Telephone:	000-000-0000
Owner/Operator Telephone Ext:	Not reported
Owner/Operator Fax:	Not reported
Owner/Operator Email:	Not reported
Owner/Operator Indicator:	Operator
Owner/Operator Name:	ALASKA ST RELOAD RECYLING
Legal Status:	Private
Date Became Current:	Not reported
Date Ended Current:	Not reported
Owner/Operator Address:	70 S ALASKA ST
Owner/Operator City,State,Zip:	SEATTLE, WA 98134
Owner/Operator Telephone:	000-000-0000
Owner/Operator Telephone Ext:	Not reported
Owner/Operator Fax:	Not reported
Owner/Operator Email:	Not reported
Owner/Operator Indicator:	Owner
Owner/Operator Name:	WASTE MANAGMENT
Legal Status:	Private
Date Became Current:	2002-07-18 00:00:00.
Date Ended Current:	Not reported
Owner/Operator Address:	18177 CEDAR SPRINGS LANE
Owner/Operator City,State,Zip:	ARLINGTON, OR 97812
Owner/Operator Telephone:	541-454-2030
Owner/Operator Telephone Ext:	Not reported
Owner/Operator Fax:	Not reported
Owner/Operator Email:	Not reported
Owner/Operator Indicator:	Owner
Owner/Operator Name:	ALCO INVESTING CO
Legal Status:	Private
Date Became Current:	Not reported
Date Ended Current:	Not reported
Owner/Operator Address:	PO BOX 3546
Owner/Operator City,State,Zip:	SEATTLE, WA 98124
Owner/Operator Telephone:	206-382-7342
Owner/Operator Telephone Ext:	Not reported
Owner/Operator Fax:	Not reported
Owner/Operator Email:	Not reported
Owner/Operator Indicator:	Owner
Owner/Operator Name:	WASTE MANAGMENT
Legal Status:	Private
Date Became Current:	2002-07-18 00:00:00.
Date Ended Current:	Not reported
Owner/Operator Address:	18177 CEDAR SPRINGS LANE
Owner/Operator City,State,Zip:	ARLINGTON, OR 97812
Owner/Operator Telephone:	541-454-2030
Owner/Operator Telephone Ext:	Not reported
Owner/Operator Fax:	Not reported
Owner/Operator Email:	Not reported

Map ID
Direction
Distance
Elevation

MAP FINDINGS

Site

Database(s)

EDR ID Number
EPA ID Number

ALASKA ST RELOAD & RECYLING (Continued)

1005906292

Owner/Operator Indicator: Operator
Owner/Operator Name: WASTE MANGEMENT
Legal Status: Private
Date Became Current: Not reported
Date Ended Current: Not reported
Owner/Operator Address: 18177 CEDAR SPRINGS LANE
Owner/Operator City,State,Zip: ARLINGTON, OR 97812
Owner/Operator Telephone: 206-763-5025
Owner/Operator Telephone Ext: Not reported
Owner/Operator Fax: Not reported
Owner/Operator Email: Not reported

Owner/Operator Indicator: Owner
Owner/Operator Name: ALCO INVESTING CO
Legal Status: Private
Date Became Current: Not reported
Date Ended Current: Not reported
Owner/Operator Address: PO BOX 3546
Owner/Operator City,State,Zip: SEATTLE, WA 98124
Owner/Operator Telephone: 206-382-7342
Owner/Operator Telephone Ext: Not reported
Owner/Operator Fax: Not reported
Owner/Operator Email: Not reported

Owner/Operator Indicator: Owner
Owner/Operator Name: WASTE MANAGMENT
Legal Status: Private
Date Became Current: 2002-07-18 00:00:00.
Date Ended Current: Not reported
Owner/Operator Address: 18177 CEDAR SPRINGS LANE
Owner/Operator City,State,Zip: ARLINGTON, OR 97812
Owner/Operator Telephone: 541-454-2030
Owner/Operator Telephone Ext: Not reported
Owner/Operator Fax: Not reported
Owner/Operator Email: Not reported

Owner/Operator Indicator: Owner
Owner/Operator Name: ALCO INVESTING CO
Legal Status: Private
Date Became Current: Not reported
Date Ended Current: Not reported
Owner/Operator Address: PO BOX 3546
Owner/Operator City,State,Zip: SEATTLE, WA 98124
Owner/Operator Telephone: 206-382-7342
Owner/Operator Telephone Ext: Not reported
Owner/Operator Fax: Not reported
Owner/Operator Email: Not reported

Owner/Operator Indicator: Owner
Owner/Operator Name: ALCO INVESTING CO
Legal Status: Private
Date Became Current: Not reported
Date Ended Current: Not reported
Owner/Operator Address: PO BOX 3546
Owner/Operator City,State,Zip: SEATTLE, WA 98124
Owner/Operator Telephone: 206-382-7342
Owner/Operator Telephone Ext: Not reported

Map ID
Direction
Distance
Elevation

MAP FINDINGS

Site

Database(s)

EDR ID Number
EPA ID Number

ALASKA ST RELOAD & RECYLING (Continued)

1005906292

Owner/Operator Fax:	Not reported
Owner/Operator Email:	Not reported
Owner/Operator Indicator:	Operator
Owner/Operator Name:	WASTE MANGEMENT
Legal Status:	Private
Date Became Current:	1900-01-01 00:00:00.
Date Ended Current:	Not reported
Owner/Operator Address:	18177 CEDAR SPRINGS LANE
Owner/Operator City,State,Zip:	ARLINGTON, OR 97812
Owner/Operator Telephone:	Not reported
Owner/Operator Telephone Ext:	Not reported
Owner/Operator Fax:	Not reported
Owner/Operator Email:	Not reported
Owner/Operator Indicator:	Operator
Owner/Operator Name:	WASTE MANGEMENT
Legal Status:	Private
Date Became Current:	1900-01-01 00:00:00.
Date Ended Current:	Not reported
Owner/Operator Address:	18177 CEDAR SPRINGS LANE
Owner/Operator City,State,Zip:	ARLINGTON, OR 97812
Owner/Operator Telephone:	206-763-5025
Owner/Operator Telephone Ext:	Not reported
Owner/Operator Fax:	Not reported
Owner/Operator Email:	Not reported
Owner/Operator Indicator:	Owner
Owner/Operator Name:	ALCO INVESTING CO
Legal Status:	Private
Date Became Current:	Not reported
Date Ended Current:	Not reported
Owner/Operator Address:	PO BOX 3546
Owner/Operator City,State,Zip:	SEATTLE, WA 98124
Owner/Operator Telephone:	206-382-7342
Owner/Operator Telephone Ext:	Not reported
Owner/Operator Fax:	Not reported
Owner/Operator Email:	Not reported
Owner/Operator Indicator:	Operator
Owner/Operator Name:	WASTE MANGEMENT W
Legal Status:	Private
Date Became Current:	1900-01-01 00:00:00.
Date Ended Current:	Not reported
Owner/Operator Address:	18177 CEDAR SPRINGS LANE
Owner/Operator City,State,Zip:	ARLINGTON, OR 97812
Owner/Operator Telephone:	206-763-5025
Owner/Operator Telephone Ext:	Not reported
Owner/Operator Fax:	Not reported
Owner/Operator Email:	Not reported
Owner/Operator Indicator:	Owner
Owner/Operator Name:	WASTE MANAGMENT
Legal Status:	Private
Date Became Current:	2002-07-18 00:00:00.
Date Ended Current:	Not reported
Owner/Operator Address:	18177 CEDAR SPRINGS LANE

Map ID
Direction
Distance
Elevation

MAP FINDINGS

Site

Database(s)

EDR ID Number
EPA ID Number

ALASKA ST RELOAD & RECYLING (Continued)

1005906292

Owner/Operator City,State,Zip: ARLINGTON, OR 97812
Owner/Operator Telephone: 541-454-2030
Owner/Operator Telephone Ext: Not reported
Owner/Operator Fax: Not reported
Owner/Operator Email: Not reported

Owner/Operator Indicator: Owner
Owner/Operator Name: WASTE MANAGMENT
Legal Status: Private
Date Became Current: 2002-07-18 00:00:00.
Date Ended Current: Not reported
Owner/Operator Address: 18177 CEDAR SPRINGS LANE
Owner/Operator City,State,Zip: ARLINGTON, OR 97812
Owner/Operator Telephone: 541-454-2030
Owner/Operator Telephone Ext: Not reported
Owner/Operator Fax: Not reported
Owner/Operator Email: Not reported

Owner/Operator Indicator: Owner
Owner/Operator Name: WASTE MANAGMENT
Legal Status: Private
Date Became Current: 2002-07-18 00:00:00.
Date Ended Current: Not reported
Owner/Operator Address: 18177 CEDAR SPRINGS LANE
Owner/Operator City,State,Zip: ARLINGTON, OR 97812
Owner/Operator Telephone: 541-454-2030
Owner/Operator Telephone Ext: Not reported
Owner/Operator Fax: Not reported
Owner/Operator Email: Not reported

Owner/Operator Indicator: Operator
Owner/Operator Name: WASTE MANGEMENT
Legal Status: Private
Date Became Current: Not reported
Date Ended Current: Not reported
Owner/Operator Address: 18177 CEDAR SPRINGS LANE
Owner/Operator City,State,Zip: ARLINGTON, OR 97812
Owner/Operator Telephone: 206-763-5025
Owner/Operator Telephone Ext: Not reported
Owner/Operator Fax: Not reported
Owner/Operator Email: Not reported

Owner/Operator Indicator: Owner
Owner/Operator Name: ALCO INVESTING CO
Legal Status: Private
Date Became Current: Not reported
Date Ended Current: Not reported
Owner/Operator Address: PO BOX 3546
Owner/Operator City,State,Zip: SEATTLE, WA 98124
Owner/Operator Telephone: 206-382-7342
Owner/Operator Telephone Ext: Not reported
Owner/Operator Fax: Not reported
Owner/Operator Email: Not reported

Owner/Operator Indicator: Operator
Owner/Operator Name: ALASKA ST RELOAD RECYLING
Legal Status: Private

Map ID
Direction
Distance
Elevation

MAP FINDINGS

Site

Database(s)

EDR ID Number
EPA ID Number

ALASKA ST RELOAD & RECYLING (Continued)

1005906292

Date Became Current: 2002-07-18 00:00:00.
Date Ended Current: Not reported
Owner/Operator Address: 18177 CEDAR SPRINGS LANE
Owner/Operator City,State,Zip: ARLINGTON, OR 97812
Owner/Operator Telephone: 541-454-2030
Owner/Operator Telephone Ext: Not reported
Owner/Operator Fax: Not reported
Owner/Operator Email: Not reported

Owner/Operator Indicator: Operator
Owner/Operator Name: WASTE MANGEMENT
Legal Status: Private
Date Became Current: Not reported
Date Ended Current: Not reported
Owner/Operator Address: 18177 CEDAR SPRINGS LANE
Owner/Operator City,State,Zip: ARLINGTON, OR 97812
Owner/Operator Telephone: 206-763-5025
Owner/Operator Telephone Ext: Not reported
Owner/Operator Fax: Not reported
Owner/Operator Email: Not reported

Owner/Operator Indicator: Owner
Owner/Operator Name: ALCO INVESTING CO
Legal Status: Private
Date Became Current: Not reported
Date Ended Current: Not reported
Owner/Operator Address: PO BOX 3546
Owner/Operator City,State,Zip: SEATTLE, WA 98124
Owner/Operator Telephone: 206-382-7342
Owner/Operator Telephone Ext: Not reported
Owner/Operator Fax: Not reported
Owner/Operator Email: Not reported

Owner/Operator Indicator: Owner
Owner/Operator Name: WASTE MANAGMENT
Legal Status: Private
Date Became Current: 2002-07-18 00:00:00.
Date Ended Current: Not reported
Owner/Operator Address: 18177 CEDAR SPRINGS LANE
Owner/Operator City,State,Zip: ARLINGTON, OR 97812
Owner/Operator Telephone: 541-454-2030
Owner/Operator Telephone Ext: Not reported
Owner/Operator Fax: Not reported
Owner/Operator Email: Not reported

Owner/Operator Indicator: Owner
Owner/Operator Name: ALCO INVESTING CO
Legal Status: Private
Date Became Current: Not reported
Date Ended Current: Not reported
Owner/Operator Address: PO BOX 3546
Owner/Operator City,State,Zip: SEATTLE, WA 98124
Owner/Operator Telephone: 206-382-7342
Owner/Operator Telephone Ext: Not reported
Owner/Operator Fax: Not reported
Owner/Operator Email: Not reported

Map ID
Direction
Distance
Elevation

MAP FINDINGS

Site

Database(s)

EDR ID Number
EPA ID Number

ALASKA ST RELOAD & RECYLING (Continued)

1005906292

Owner/Operator Indicator: Owner
Owner/Operator Name: WASTE MANAGMENT
Legal Status: Private
Date Became Current: 2002-07-18 00:00:00.
Date Ended Current: Not reported
Owner/Operator Address: 18177 CEDAR SPRINGS LANE
Owner/Operator City,State,Zip: ARLINGTON, OR 97812
Owner/Operator Telephone: 541-454-2030
Owner/Operator Telephone Ext: Not reported
Owner/Operator Fax: Not reported
Owner/Operator Email: Not reported

Owner/Operator Indicator: Owner
Owner/Operator Name: WASTE MANAGMENT
Legal Status: Private
Date Became Current: 2002-07-18 00:00:00.
Date Ended Current: Not reported
Owner/Operator Address: 18177 CEDAR SPRINGS LANE
Owner/Operator City,State,Zip: ARLINGTON, OR 97812
Owner/Operator Telephone: Not reported
Owner/Operator Telephone Ext: Not reported
Owner/Operator Fax: Not reported
Owner/Operator Email: Not reported

Historic Generators:

Receive Date: 2010-02-22 00:00:00.0
Handler Name: ALASKA ST RELOAD & RECYLING
Federal Waste Generator Description: Not a generator, verified
State District Owner: WA
Large Quantity Handler of Universal Waste: No
Recognized Trader Importer: No
Recognized Trader Exporter: No
Spent Lead Acid Battery Importer: No
Spent Lead Acid Battery Exporter: No
Current Record: No
Non Storage Recycler Activity: Not reported
Electronic Manifest Broker: Not reported

Receive Date: 2012-02-17 00:00:00.0
Handler Name: ALASKA ST RELOAD & RECYLING
Federal Waste Generator Description: Not a generator, verified
State District Owner: WA
Large Quantity Handler of Universal Waste: No
Recognized Trader Importer: No
Recognized Trader Exporter: No
Spent Lead Acid Battery Importer: No
Spent Lead Acid Battery Exporter: No
Current Record: No
Non Storage Recycler Activity: Not reported
Electronic Manifest Broker: Not reported

Receive Date: 2011-07-18 00:00:00.0
Handler Name: ALASKA ST RELOAD & RECYLING
Federal Waste Generator Description: Not a generator, verified
State District Owner: WA
Large Quantity Handler of Universal Waste: No
Recognized Trader Importer: No

Map ID
Direction
Distance
Elevation

MAP FINDINGS

Site

Database(s)

EDR ID Number
EPA ID Number

ALASKA ST RELOAD & RECYLING (Continued)

1005906292

Recognized Trader Exporter:	No
Spent Lead Acid Battery Importer:	No
Spent Lead Acid Battery Exporter:	No
Current Record:	No
Non Storage Recycler Activity:	Not reported
Electronic Manifest Broker:	Not reported
Receive Date:	2011-07-18 00:00:00.0
Handler Name:	ALASKA ST RELOAD & RECYLING
Federal Waste Generator Description:	Not a generator, verified
State District Owner:	WA
Large Quantity Handler of Universal Waste:	No
Recognized Trader Importer:	No
Recognized Trader Exporter:	No
Spent Lead Acid Battery Importer:	No
Spent Lead Acid Battery Exporter:	No
Current Record:	No
Non Storage Recycler Activity:	Not reported
Electronic Manifest Broker:	Not reported
Receive Date:	2002-07-19 00:00:00.0
Handler Name:	ALASKA ST RELOAD & RECYLING
Federal Waste Generator Description:	Not a generator, verified
State District Owner:	WA
Large Quantity Handler of Universal Waste:	No
Recognized Trader Importer:	Not reported
Recognized Trader Exporter:	Not reported
Spent Lead Acid Battery Importer:	Not reported
Spent Lead Acid Battery Exporter:	Not reported
Current Record:	No
Non Storage Recycler Activity:	Not reported
Electronic Manifest Broker:	Not reported
Receive Date:	2003-01-30 00:00:00.0
Handler Name:	ALASKA ST RELOAD & RECYLING
Federal Waste Generator Description:	Not a generator, verified
State District Owner:	WA
Large Quantity Handler of Universal Waste:	No
Recognized Trader Importer:	No
Recognized Trader Exporter:	No
Spent Lead Acid Battery Importer:	No
Spent Lead Acid Battery Exporter:	No
Current Record:	No
Non Storage Recycler Activity:	Not reported
Electronic Manifest Broker:	Not reported
Receive Date:	2004-07-20 00:00:00.0
Handler Name:	ALASKA ST RELOAD & RECYLING
Federal Waste Generator Description:	Not a generator, verified
State District Owner:	WA
Large Quantity Handler of Universal Waste:	No
Recognized Trader Importer:	No
Recognized Trader Exporter:	No
Spent Lead Acid Battery Importer:	No
Spent Lead Acid Battery Exporter:	No
Current Record:	No
Non Storage Recycler Activity:	Not reported

Map ID
Direction
Distance
Elevation

MAP FINDINGS

Site

Database(s)

EDR ID Number
EPA ID Number

ALASKA ST RELOAD & RECYLING (Continued)

1005906292

Electronic Manifest Broker:	Not reported
Receive Date:	2005-05-11 00:00:00.0
Handler Name:	ALASKA ST RELOAD & RECYLING
Federal Waste Generator Description:	Conditionally Exempt Small Quantity Generator
State District Owner:	WA
Large Quantity Handler of Universal Waste:	No
Recognized Trader Importer:	No
Recognized Trader Exporter:	No
Spent Lead Acid Battery Importer:	No
Spent Lead Acid Battery Exporter:	No
Current Record:	No
Non Storage Recycler Activity:	Not reported
Electronic Manifest Broker:	Not reported
Receive Date:	2007-02-26 00:00:00.0
Handler Name:	ALASKA ST RELOAD & RECYLING
Federal Waste Generator Description:	Not a generator, verified
State District Owner:	WA
Large Quantity Handler of Universal Waste:	No
Recognized Trader Importer:	No
Recognized Trader Exporter:	No
Spent Lead Acid Battery Importer:	No
Spent Lead Acid Battery Exporter:	No
Current Record:	No
Non Storage Recycler Activity:	Not reported
Electronic Manifest Broker:	Not reported
Receive Date:	2008-02-21 00:00:00.0
Handler Name:	ALASKA ST RELOAD & RECYLING
Federal Waste Generator Description:	Not a generator, verified
State District Owner:	WA
Large Quantity Handler of Universal Waste:	No
Recognized Trader Importer:	No
Recognized Trader Exporter:	No
Spent Lead Acid Battery Importer:	No
Spent Lead Acid Battery Exporter:	No
Current Record:	No
Non Storage Recycler Activity:	Not reported
Electronic Manifest Broker:	Not reported
Receive Date:	2009-02-16 00:00:00.0
Handler Name:	ALASKA ST RELOAD & RECYLING
Federal Waste Generator Description:	Not a generator, verified
State District Owner:	WA
Large Quantity Handler of Universal Waste:	No
Recognized Trader Importer:	No
Recognized Trader Exporter:	No
Spent Lead Acid Battery Importer:	No
Spent Lead Acid Battery Exporter:	No
Current Record:	No
Non Storage Recycler Activity:	Not reported
Electronic Manifest Broker:	Not reported
Receive Date:	2010-02-22 00:00:00.0
Handler Name:	ALASKA ST RELOAD & RECYLING
Federal Waste Generator Description:	Not a generator, verified

Map ID
Direction
Distance
Elevation

MAP FINDINGS

Site

Database(s)

EDR ID Number
EPA ID Number

ALASKA ST RELOAD & RECYLING (Continued)

1005906292

State District Owner:	WA
Large Quantity Handler of Universal Waste:	No
Recognized Trader Importer:	No
Recognized Trader Exporter:	No
Spent Lead Acid Battery Importer:	No
Spent Lead Acid Battery Exporter:	No
Current Record:	No
Non Storage Recycler Activity:	Not reported
Electronic Manifest Broker:	Not reported
Receive Date:	2011-02-22 00:00:00.0
Handler Name:	ALASKA ST RELOAD & RECYLING
Federal Waste Generator Description:	Not a generator, verified
State District Owner:	WA
Large Quantity Handler of Universal Waste:	No
Recognized Trader Importer:	No
Recognized Trader Exporter:	No
Spent Lead Acid Battery Importer:	No
Spent Lead Acid Battery Exporter:	No
Current Record:	No
Non Storage Recycler Activity:	Not reported
Electronic Manifest Broker:	Not reported
Receive Date:	2011-07-18 00:00:00.0
Handler Name:	ALASKA ST RELOAD & RECYLING
Federal Waste Generator Description:	Not a generator, verified
State District Owner:	WA
Large Quantity Handler of Universal Waste:	No
Recognized Trader Importer:	No
Recognized Trader Exporter:	No
Spent Lead Acid Battery Importer:	No
Spent Lead Acid Battery Exporter:	No
Current Record:	No
Non Storage Recycler Activity:	Not reported
Electronic Manifest Broker:	Not reported
Receive Date:	2012-02-17 00:00:00.0
Handler Name:	ALASKA ST RELOAD & RECYLING
Federal Waste Generator Description:	Not a generator, verified
State District Owner:	WA
Large Quantity Handler of Universal Waste:	No
Recognized Trader Importer:	No
Recognized Trader Exporter:	No
Spent Lead Acid Battery Importer:	No
Spent Lead Acid Battery Exporter:	No
Current Record:	No
Non Storage Recycler Activity:	Not reported
Electronic Manifest Broker:	Not reported
Receive Date:	2013-01-28 00:00:00.0
Handler Name:	ALASKA ST RELOAD & RECYLING
Federal Waste Generator Description:	Not a generator, verified
State District Owner:	WA
Large Quantity Handler of Universal Waste:	No
Recognized Trader Importer:	No
Recognized Trader Exporter:	No
Spent Lead Acid Battery Importer:	No

Map ID
Direction
Distance
Elevation

MAP FINDINGS

Site

Database(s)

EDR ID Number
EPA ID Number

ALASKA ST RELOAD & RECYLING (Continued)

1005906292

Spent Lead Acid Battery Exporter:	No
Current Record:	No
Non Storage Recycler Activity:	Not reported
Electronic Manifest Broker:	Not reported
Receive Date:	2014-02-13 00:00:00.0
Handler Name:	ALASKA ST RELOAD & RECYLING
Federal Waste Generator Description:	Not a generator, verified
State District Owner:	WA
Large Quantity Handler of Universal Waste:	No
Recognized Trader Importer:	No
Recognized Trader Exporter:	No
Spent Lead Acid Battery Importer:	No
Spent Lead Acid Battery Exporter:	No
Current Record:	No
Non Storage Recycler Activity:	Not reported
Electronic Manifest Broker:	Not reported
Receive Date:	2015-02-11 00:00:00.0
Handler Name:	ALASKA ST RELOAD & RECYLING
Federal Waste Generator Description:	Not a generator, verified
State District Owner:	WA
Large Quantity Handler of Universal Waste:	No
Recognized Trader Importer:	No
Recognized Trader Exporter:	No
Spent Lead Acid Battery Importer:	No
Spent Lead Acid Battery Exporter:	No
Current Record:	No
Non Storage Recycler Activity:	Not reported
Electronic Manifest Broker:	Not reported
Receive Date:	2016-02-08 00:00:00.0
Handler Name:	ALASKA ST RELOAD & RECYLING
Federal Waste Generator Description:	Not a generator, verified
State District Owner:	WA
Large Quantity Handler of Universal Waste:	No
Recognized Trader Importer:	No
Recognized Trader Exporter:	No
Spent Lead Acid Battery Importer:	No
Spent Lead Acid Battery Exporter:	No
Current Record:	No
Non Storage Recycler Activity:	Not reported
Electronic Manifest Broker:	Not reported
Receive Date:	2017-01-12 00:00:00.0
Handler Name:	ALASKA ST RELOAD & RECYLING
Federal Waste Generator Description:	Not a generator, verified
State District Owner:	WA
Large Quantity Handler of Universal Waste:	No
Recognized Trader Importer:	No
Recognized Trader Exporter:	No
Spent Lead Acid Battery Importer:	No
Spent Lead Acid Battery Exporter:	No
Current Record:	No
Non Storage Recycler Activity:	Not reported
Electronic Manifest Broker:	Not reported

Map ID
Direction
Distance
Elevation

MAP FINDINGS

Site

Database(s)

EDR ID Number
EPA ID Number

ALASKA ST RELOAD & RECYLING (Continued)

1005906292

Receive Date: 2017-01-12 00:00:00.0
Handler Name: ALASKA ST RELOAD & RECYLING
Federal Waste Generator Description: Not a generator, verified
State District Owner: WA
Large Quantity Handler of Universal Waste: No
Recognized Trader Importer: No
Recognized Trader Exporter: No
Spent Lead Acid Battery Importer: No
Spent Lead Acid Battery Exporter: No
Current Record: No
Non Storage Recycler Activity: Not reported
Electronic Manifest Broker: Not reported

Receive Date: 2018-01-24 00:00:00.0
Handler Name: ALASKA ST RELOAD & RECYLING
Federal Waste Generator Description: Not a generator, verified
State District Owner: WA
Large Quantity Handler of Universal Waste: No
Recognized Trader Importer: No
Recognized Trader Exporter: No
Spent Lead Acid Battery Importer: No
Spent Lead Acid Battery Exporter: No
Current Record: No
Non Storage Recycler Activity: Not reported
Electronic Manifest Broker: Not reported

Receive Date: 2019-01-31 00:00:00.0
Handler Name: ALASKA ST RELOAD & RECYLING
Federal Waste Generator Description: Not a generator, verified
State District Owner: WA
Large Quantity Handler of Universal Waste: No
Recognized Trader Importer: No
Recognized Trader Exporter: No
Spent Lead Acid Battery Importer: No
Spent Lead Acid Battery Exporter: No
Current Record: Yes
Non Storage Recycler Activity: Not reported
Electronic Manifest Broker: Not reported

Receive Date: 2003-12-31 00:00:00.0
Handler Name: ALASKA ST RELOAD & RECYLING
Federal Waste Generator Description: Not a generator, verified
State District Owner: WA
Large Quantity Handler of Universal Waste: No
Recognized Trader Importer: No
Recognized Trader Exporter: No
Spent Lead Acid Battery Importer: No
Spent Lead Acid Battery Exporter: No
Current Record: No
Non Storage Recycler Activity: Not reported
Electronic Manifest Broker: Not reported

Receive Date: 2005-05-01 00:00:00.0
Handler Name: ALASKA ST RELOAD & RECYLING
Federal Waste Generator Description: Not a generator, verified
State District Owner: WA
Large Quantity Handler of Universal Waste: No

Map ID
Direction
Distance
Elevation

MAP FINDINGS

Site

Database(s)

EDR ID Number
EPA ID Number

ALASKA ST RELOAD & RECYLING (Continued)

1005906292

Recognized Trader Importer:	No
Recognized Trader Exporter:	No
Spent Lead Acid Battery Importer:	No
Spent Lead Acid Battery Exporter:	No
Current Record:	No
Non Storage Recycler Activity:	Not reported
Electronic Manifest Broker:	Not reported
Receive Date:	2007-12-31 00:00:00.0
Handler Name:	ALASKA ST RELOAD & RECYLING
Federal Waste Generator Description:	Not a generator, verified
State District Owner:	WA
Large Quantity Handler of Universal Waste:	No
Recognized Trader Importer:	No
Recognized Trader Exporter:	No
Spent Lead Acid Battery Importer:	No
Spent Lead Acid Battery Exporter:	No
Current Record:	No
Non Storage Recycler Activity:	Not reported
Electronic Manifest Broker:	Not reported

Facility Has Received Notices of Violation:

Found Violation:	No
Agency Which Determined Violation:	Not reported
Violation Short Description:	Not reported
Date Violation was Determined:	Not reported
Actual Return to Compliance Date:	Not reported
Return to Compliance Qualifier:	Not reported
Violation Responsible Agency:	Not reported
Scheduled Compliance Date:	Not reported
Enforcement Identifier:	Not reported
Date of Enforcement Action:	Not reported
Enforcement Responsible Agency:	Not reported
Enforcement Docket Number:	Not reported
Enforcement Attorney:	Not reported
Corrective Action Component:	Not reported
Appeal Initiated Date:	Not reported
Appeal Resolution Date:	Not reported
Disposition Status Date:	Not reported
Disposition Status:	Not reported
Disposition Status Description:	Not reported
Consent/Final Order Sequence Number:	Not reported
Consent/Final Order Respondent Name:	Not reported
Consent/Final Order Lead Agency:	Not reported
Enforcement Type:	Not reported
Enforcement Responsible Person:	Not reported
Enforcement Responsible Sub-Organization:	Not reported
SEP Sequence Number:	Not reported
SEP Expenditure Amount:	Not reported
SEP Scheduled Completion Date:	Not reported
SEP Actual Date:	Not reported
SEP Defaulted Date:	Not reported
SEP Type:	Not reported
SEP Type Description:	Not reported
Proposed Amount:	Not reported
Final Monetary Amount:	Not reported

Map ID
Direction
Distance
Elevation

MAP FINDINGS

Site

Database(s)

EDR ID Number
EPA ID Number

ALASKA ST RELOAD & RECYLING (Continued)

1005906292

Paid Amount: Not reported
Final Count: Not reported
Final Amount: Not reported

Found Violation: No
Agency Which Determined Violation: Not reported
Violation Short Description: Not reported
Date Violation was Determined: Not reported
Actual Return to Compliance Date: Not reported
Return to Compliance Qualifier: Not reported
Violation Responsible Agency: Not reported
Scheduled Compliance Date: Not reported
Enforcement Identifier: Not reported
Date of Enforcement Action: Not reported
Enforcement Responsible Agency: Not reported
Enforcement Docket Number: Not reported
Enforcement Attorney: Not reported
Corrective Action Component: Not reported
Appeal Initiated Date: Not reported
Appeal Resolution Date: Not reported
Disposition Status Date: Not reported
Disposition Status: Not reported
Disposition Status Description: Not reported
Consent/Final Order Sequence Number: Not reported
Consent/Final Order Respondent Name: Not reported
Consent/Final Order Lead Agency: Not reported
Enforcement Type: Not reported
Enforcement Responsible Person: Not reported
Enforcement Responsible Sub-Organization: Not reported
SEP Sequence Number: Not reported
SEP Expenditure Amount: Not reported
SEP Scheduled Completion Date: Not reported
SEP Actual Date: Not reported
SEP Defaulted Date: Not reported
SEP Type: Not reported
SEP Type Description: Not reported
Proposed Amount: Not reported
Final Monetary Amount: Not reported
Paid Amount: Not reported
Final Count: Not reported
Final Amount: Not reported

Found Violation: Yes
Agency Which Determined Violation: State
Violation Short Description: State Statute or Regulation
Date Violation was Determined: 2017-07-25 00:00:00.0
Actual Return to Compliance Date: 2017-08-09 00:00:00.0
Return to Compliance Qualifier: Documented
Violation Responsible Agency: State
Scheduled Compliance Date: 2017-09-08 00:00:00.0
Enforcement Identifier: 001
Date of Enforcement Action: 2017-08-08 00:00:00.0
Enforcement Responsible Agency: State
Enforcement Docket Number: Not reported
Enforcement Attorney: Not reported
Corrective Action Component: No
Appeal Initiated Date: Not reported

Map ID
Direction
Distance
Elevation

MAP FINDINGS

Site

Database(s)

EDR ID Number
EPA ID Number

ALASKA ST RELOAD & RECYLING (Continued)

1005906292

Appeal Resolution Date:	Not reported
Disposition Status Date:	Not reported
Disposition Status:	Not reported
Disposition Status Description:	Not reported
Consent/Final Order Sequence Number:	Not reported
Consent/Final Order Respondent Name:	Not reported
Consent/Final Order Lead Agency:	Not reported
Enforcement Type:	WRITTEN INFORMAL
Enforcement Responsible Person:	WAJAG
Enforcement Responsible Sub-Organization:	NW
SEP Sequence Number:	Not reported
SEP Expenditure Amount:	Not reported
SEP Scheduled Completion Date:	Not reported
SEP Actual Date:	Not reported
SEP Defaulted Date:	Not reported
SEP Type:	Not reported
SEP Type Description:	Not reported
Proposed Amount:	Not reported
Final Monetary Amount:	Not reported
Paid Amount:	Not reported
Final Count:	Not reported
Final Amount:	Not reported
Found Violation:	No
Agency Which Determined Violation:	Not reported
Violation Short Description:	Not reported
Date Violation was Determined:	Not reported
Actual Return to Compliance Date:	Not reported
Return to Compliance Qualifier:	Not reported
Violation Responsible Agency:	Not reported
Scheduled Compliance Date:	Not reported
Enforcement Identifier:	Not reported
Date of Enforcement Action:	Not reported
Enforcement Responsible Agency:	Not reported
Enforcement Docket Number:	Not reported
Enforcement Attorney:	Not reported
Corrective Action Component:	Not reported
Appeal Initiated Date:	Not reported
Appeal Resolution Date:	Not reported
Disposition Status Date:	Not reported
Disposition Status:	Not reported
Disposition Status Description:	Not reported
Consent/Final Order Sequence Number:	Not reported
Consent/Final Order Respondent Name:	Not reported
Consent/Final Order Lead Agency:	Not reported
Enforcement Type:	Not reported
Enforcement Responsible Person:	Not reported
Enforcement Responsible Sub-Organization:	Not reported
SEP Sequence Number:	Not reported
SEP Expenditure Amount:	Not reported
SEP Scheduled Completion Date:	Not reported
SEP Actual Date:	Not reported
SEP Defaulted Date:	Not reported
SEP Type:	Not reported
SEP Type Description:	Not reported
Proposed Amount:	Not reported
Final Monetary Amount:	Not reported

Map ID
Direction
Distance
Elevation

MAP FINDINGS

Site

Database(s)

EDR ID Number
EPA ID Number

ALASKA ST RELOAD & RECYLING (Continued)

1005906292

Paid Amount: Not reported
Final Count: Not reported
Final Amount: Not reported

Found Violation: No
Agency Which Determined Violation: Not reported
Violation Short Description: Not reported
Date Violation was Determined: Not reported
Actual Return to Compliance Date: Not reported
Return to Compliance Qualifier: Not reported
Violation Responsible Agency: Not reported
Scheduled Compliance Date: Not reported
Enforcement Identifier: Not reported
Date of Enforcement Action: Not reported
Enforcement Responsible Agency: Not reported
Enforcement Docket Number: Not reported
Enforcement Attorney: Not reported
Corrective Action Component: Not reported
Appeal Initiated Date: Not reported
Appeal Resolution Date: Not reported
Disposition Status Date: Not reported
Disposition Status: Not reported
Disposition Status Description: Not reported
Consent/Final Order Sequence Number: Not reported
Consent/Final Order Respondent Name: Not reported
Consent/Final Order Lead Agency: Not reported
Enforcement Type: Not reported
Enforcement Responsible Person: Not reported
Enforcement Responsible Sub-Organization: Not reported
SEP Sequence Number: Not reported
SEP Expenditure Amount: Not reported
SEP Scheduled Completion Date: Not reported
SEP Actual Date: Not reported
SEP Defaulted Date: Not reported
SEP Type: Not reported
SEP Type Description: Not reported
Proposed Amount: Not reported
Final Monetary Amount: Not reported
Paid Amount: Not reported
Final Count: Not reported
Final Amount: Not reported

Evaluation Action Summary:

Evaluation Date: 2002-10-15 00:00:00.0
Evaluation Responsible Agency: State
Found Violation: No
Evaluation Type Description: COMPLIANCE ASSISTANCE VISIT
Evaluation Responsible Person Identifier: WAWJW
Evaluation Responsible Sub-Organization: NW
Actual Return to Compliance Date: Not reported
Scheduled Compliance Date: Not reported
Date of Request: Not reported
Date Response Received: Not reported
Request Agency: Not reported
Former Citation: Not reported

Evaluation Date: 2013-09-06 00:00:00.0

Map ID
Direction
Distance
Elevation

MAP FINDINGS

Site

Database(s)

EDR ID Number
EPA ID Number

ALASKA ST RELOAD & RECYLING (Continued)

1005906292

Evaluation Responsible Agency:	EPA
Found Violation:	No
Evaluation Type Description:	NON-FINANCIAL RECORD REVIEW
Evaluation Responsible Person Identifier:	R0XYG
Evaluation Responsible Sub-Organization:	Not reported
Actual Return to Compliance Date:	Not reported
Scheduled Compliance Date:	Not reported
Date of Request:	Not reported
Date Response Received:	Not reported
Request Agency:	Not reported
Former Citation:	Not reported
Evaluation Date:	2017-07-25 00:00:00.0
Evaluation Responsible Agency:	State
Found Violation:	Yes
Evaluation Type Description:	COMPLIANCE EVALUATION INSPECTION ON-SITE
Evaluation Responsible Person Identifier:	WAJAG
Evaluation Responsible Sub-Organization:	NW
Actual Return to Compliance Date:	2017-08-09 00:00:00.0
Scheduled Compliance Date:	2017-09-08 00:00:00.0
Date of Request:	Not reported
Date Response Received:	Not reported
Request Agency:	Not reported
Former Citation:	Not reported
Evaluation Date:	2003-11-20 00:00:00.0
Evaluation Responsible Agency:	State
Found Violation:	No
Evaluation Type Description:	COMPLIANCE EVALUATION INSPECTION ON-SITE
Evaluation Responsible Person Identifier:	WAWJW
Evaluation Responsible Sub-Organization:	NW
Actual Return to Compliance Date:	Not reported
Scheduled Compliance Date:	Not reported
Date of Request:	Not reported
Date Response Received:	Not reported
Request Agency:	Not reported
Former Citation:	Not reported
Evaluation Date:	2013-07-03 00:00:00.0
Evaluation Responsible Agency:	State
Found Violation:	No
Evaluation Type Description:	FOCUSED COMPLIANCE INSPECTION
Evaluation Responsible Person Identifier:	WAWJW
Evaluation Responsible Sub-Organization:	NW
Actual Return to Compliance Date:	Not reported
Scheduled Compliance Date:	Not reported
Date of Request:	Not reported
Date Response Received:	Not reported
Request Agency:	Not reported
Former Citation:	Not reported

WA MANIFEST:

Name:	ALASKA ST RELOAD & RECYLING
Address:	70 S ALASKA ST
City,State,Zip:	SEATTLE, WA 98134
Facility Address 2:	Not reported

Map ID
Direction
Distance
Elevation

MAP FINDINGS

Site

Database(s)

EDR ID Number
EPA ID Number

ALASKA ST RELOAD & RECYLING (Continued)

1005906292

Facility ID:	81491835
EPA ID:	WAH000018796
NAICS:	562112
State Waste Code Desc:	Not reported
Federal Waste Code Desc:	Not reported
Form Comm:	Not reported
Data Year:	2017
Permit by Rule:	False
Mailing Address 2:	Not reported
Treatment by Generator:	False
Mixed Radioactive Waste:	False
Importer of Hazardous Waste:	False
Immediate Recycler:	False
Treatment/Storage/Disposal/Recycling Facility:	False
Generator of Dangerous Fuel Waste:	False
Generator Marketing to Burner:	False
Other Marketers (i.e., blender, distributor, etc.):	False
Utility Boiler Burner:	False
Industry Boiler Burner:	False
Industrial Furnace:	False
Smelter Defferal:	False
Universal Waste:	Not reported
Off-Specification:	Not reported
LN Address 2:	Not reported
Tax Reg #:	601415286
Business Type:	Not reported
Mail Name:	Not reported
Mailing Address:	18177 Cedar Springs Lane
Mailing City,State,Zip:	Arlington, OR 97812
Legal Organization Name:	Waste Managment
Legal Organization Type:	Private
Legal Contact:	Not reported
Legal Address:	18177 Cedar Springs Lane
Legal Address 2:	Not reported
Legal City,State,Zip:	ARLINGTON, OR 97812
Legal Phone Number:	(541)454-2030
Legal Effective Date:	07/18/2002
Land Organization Name:	ALCO Investing Co
Land Organization Type:	Private
Land Contact:	Not reported
Land Address:	PO Box 3546
Land City,State,Zip:	SEATTLE, WA 98124
Land Phone Number:	(206)382-7342
Operator Organization Name:	Waste Mangement
Operator Organization Type:	Private
Operator:	Not reported
Operator Address:	18177 Cedar Springs Lane
Operator Address 2:	Not reported
Operator City,State,Zip:	Arlington, OR 97812
Operator Phone Number:	(206)763-5025
Operator Effective Date:	Not reported
Site Contact:	Not reported
Site Contact Address:	Not reported
Contact City,State,Zip:	Not reported
Site Contact Phone Number:	Not reported
Site Contact Email:	Not reported
Gen Status Code:	XQG

Map ID
Direction
Distance
Elevation

MAP FINDINGS

Site

Database(s)

EDR ID Number
EPA ID Number

ALASKA ST RELOAD & RECYLING (Continued)

1005906292

Monthly Generation:	False
Batch Generation:	False
One Time Generation:	False
Transport Own Waste:	False
Tranports Other Waste:	False
Recycler Onsite:	False
Transfer Facility:	True
Other Exemption:	Not reported
UW Battery Gen:	False
Used Oil Transporter:	False
Used Oil Transfer Facility:	False
Used Oil Processor:	False
Used Oil Refiner:	False
Used Oil Fuel Marketer Directs Shipments:	False
Used Oil Fuel Marketer Meets Specs:	False
Site Contact Address 2:	Not reported
Name:	ALASKA ST RELOAD & RECYLING
Address:	70 S ALASKA ST
City,State,Zip:	SEATTLE, WA 98134
Facility Address 2:	Not reported
Facility ID:	81491835
EPA ID:	WAH000018796
NAICS:	562112
State Waste Code Desc:	Not reported
Federal Waste Code Desc:	Not reported
Form Comm:	Not reported
Data Year:	2017
Permit by Rule:	False
Mailing Address 2:	Not reported
Treatment by Generator:	False
Mixed Radioactive Waste:	False
Importer of Hazardous Waste:	False
Immediate Recycler:	False
Treatment/Storage/Disposal/Recycling Facility:	False
Generator of Dangerous Fuel Waste:	False
Generator Marketing to Burner:	False
Other Marketers (i.e., blender, distributor, etc.):	False
Utility Boiler Burner:	False
Industry Boiler Burner:	False
Industrial Furnace:	False
Smelter Defferal:	False
Universal Waste:	Not reported
Off-Specification:	Not reported
LN Address 2:	Not reported
Tax Reg #:	601415286
Business Type:	Not reported
Mail Name:	Waste Managment
Mailing Address:	18177 Cedar Springs Lane
Mailing City,State,Zip:	Arlington, OR 97812
Legal Organization Name:	Waste Managment
Legal Organization Type:	Private
Legal Contact:	Not reported
Legal Address:	18177 Cedar Springs Lane
Legal Address 2:	Not reported
Legal City,State,Zip:	ARLINGTON, OR 97812
Legal Phone Number:	(541)454-2030 301

Map ID
Direction
Distance
Elevation

MAP FINDINGS

Site

Database(s)

EDR ID Number
EPA ID Number

ALASKA ST RELOAD & RECYLING (Continued)

1005906292

Legal Effective Date:	07/18/2002
Land Organization Name:	ALCO Investing Co
Land Organization Type:	Private
Land Contact:	Not reported
Land Address:	PO Box 3546
Land City,State,Zip:	SEATTLE, WA 98124
Land Phone Number:	(206)382-7342
Operator Organization Name:	Waste Mangement
Operator Organization Type:	Private
Operator:	Not reported
Operator Address:	18177 Cedar Springs Lane
Operator Address 2:	Not reported
Operator City,State,Zip:	Arlington, OR 97812
Operator Phone Number:	206-763-5025
Operator Effective Date:	Not reported
Site Contact:	Scott Davis
Site Contact Address:	70 S. Alaska Street
Contact City,State,Zip:	Seattle, WA 98134
Site Contact Phone Number:	206-763-5025
Site Contact Email:	sdavis29@wm.com
Gen Status Code:	XQG
Monthly Generation:	False
Batch Generation:	False
One Time Generation:	False
Transport Own Waste:	False
Tranports Other Waste:	False
Recycler Onsite:	False
Transfer Facility:	True
Other Exemption:	Not reported
UW Battery Gen:	False
Used Oil Transporter:	False
Used Oil Transfer Facility:	False
Used Oil Processor:	False
Used Oil Refiner:	False
Used Oil Fuel Marketer Directs Shipments:	False
Used Oil Fuel Marketer Meets Specs:	False
Site Contact Address 2:	Not reported
Name:	ALASKA ST RELOAD & RECYLING
Address:	70 S ALASKA ST
City,State,Zip:	SEATTLE, WA 98134
Facility Address 2:	Not reported
Facility ID:	81491835
EPA ID:	WAH000018796
NAICS:	562112
State Waste Code Desc:	Not reported
Federal Waste Code Desc:	Not reported
Form Comm:	Not reported
Data Year:	2016
Permit by Rule:	False
Mailing Address 2:	Not reported
Treatment by Generator:	False
Mixed Radioactive Waste:	False
Importer of Hazardous Waste:	False
Immediate Recycler:	False
Treatment/Storage/Disposal/Recycling Facility:	False
Generator of Dangerous Fuel Waste:	False

Map ID
Direction
Distance
Elevation

MAP FINDINGS

Site

Database(s)

EDR ID Number
EPA ID Number

ALASKA ST RELOAD & RECYLING (Continued)

1005906292

Generator Marketing to Burner:	False
Other Marketers (i.e., blender, distributor, etc.):	False
Utility Boiler Burner:	False
Industry Boiler Burner:	False
Industrial Furnace:	False
Smelter Defferal:	False
Universal Waste:	Not reported
Off-Specification:	Not reported
LN Address 2:	Not reported
Tax Reg #:	601415286
Business Type:	Not reported
Mail Name:	Waste Managment
Mailing Address:	18177 Cedar Springs Lane
Mailing City,State,Zip:	Arlington, OR 97812
Legal Organization Name:	Waste Management
Legal Organization Type:	Private
Legal Contact:	Not reported
Legal Address:	18177 Cedar Springs Lane
Legal Address 2:	Not reported
Legal City,State,Zip:	ARLINGTON, OR 97812
Legal Phone Number:	(541)454-2030 301
Legal Effective Date:	07/18/2002
Land Organization Name:	ALCO Investing Co
Land Organization Type:	Private
Land Contact:	Not reported
Land Address:	PO Box 3546
Land City,State,Zip:	SEATTLE, WA 98124
Land Phone Number:	(206)382-7342
Operator Organization Name:	Waste Mangement
Operator Organization Type:	Private
Operator:	Not reported
Operator Address:	18177 Cedar Springs Lane
Operator Address 2:	Not reported
Operator City,State,Zip:	Arlington, OR 97812
Operator Phone Number:	206-763-5025
Operator Effective Date:	Not reported
Site Contact:	Scott Davis
Site Contact Address:	70 S. Alaska Street
Contact City,State,Zip:	Seattle, WA 98134
Site Contact Phone Number:	206-763-5025
Site Contact Email:	sdavis29@wm.com
Gen Status Code:	XQG
Monthly Generation:	False
Batch Generation:	False
One Time Generation:	False
Transport Own Waste:	False
Tranports Other Waste:	False
Recycler Onsite:	False
Transfer Facility:	True
Other Exemption:	Not reported
UW Battery Gen:	False
Used Oil Transporter:	False
Used Oil Transfer Facility:	False
Used Oil Processor:	False
Used Oil Refiner:	False
Used Oil Fuel Marketer Directs Shipments:	False
Used Oil Fuel Marketer Meets Specs:	False

Map ID
Direction
Distance
Elevation

MAP FINDINGS

Site

Database(s)

EDR ID Number
EPA ID Number

ALASKA ST RELOAD & RECYLING (Continued)

1005906292

Site Contact Address 2:	Not reported
Name:	ALASKA ST RELOAD & RECYLING
Address:	70 S ALASKA ST
City,State,Zip:	SEATTLE, WA 98134
Facility Address 2:	Not reported
Facility ID:	81491835
EPA ID:	WAH000018796
NAICS:	562112
State Waste Code Desc:	Not reported
Federal Waste Code Desc:	Not reported
Form Comm:	Not reported
Data Year:	2015
Permit by Rule:	False
Mailing Address 2:	Not reported
Treatment by Generator:	False
Mixed Radioactive Waste:	False
Importer of Hazardous Waste:	False
Immediate Recycler:	False
Treatment/Storage/Disposal/Recycling Facility:	False
Generator of Dangerous Fuel Waste:	False
Generator Marketing to Burner:	False
Other Marketers (i.e., blender, distributor, etc.):	False
Utility Boiler Burner:	False
Industry Boiler Burner:	False
Industrial Furnace:	False
Smelter Defferal:	False
Universal Waste:	Not reported
Off-Specification:	Not reported
LN Address 2:	Not reported
Tax Reg #:	601415286
Business Type:	Not reported
Mail Name:	Waste Managment
Mailing Address:	18177 Cedar Springs Lane
Mailing City,State,Zip:	Arlington, OR 97812
Legal Organization Name:	Waste Managment
Legal Organization Type:	Private
Legal Contact:	Not reported
Legal Address:	18177 Cedar Springs Lane
Legal Address 2:	Not reported
Legal City,State,Zip:	ARLINGTON, OR 97812
Legal Phone Number:	(541)454-2030 301
Legal Effective Date:	07/18/2002
Land Organization Name:	ALCO Investing Co
Land Organization Type:	Private
Land Contact:	Not reported
Land Address:	PO Box 3546
Land City,State,Zip:	SEATTLE, WA 98124
Land Phone Number:	(206)382-7342
Operator Organization Name:	Waste Managment
Operator Organization Type:	Private
Operator:	Not reported
Operator Address:	18177 Cedar Springs Lane
Operator Address 2:	Not reported
Operator City,State,Zip:	Arlington, OR 97812
Operator Phone Number:	206-763-5025
Operator Effective Date:	Not reported

Map ID
Direction
Distance
Elevation

MAP FINDINGS

Site

Database(s)

EDR ID Number
EPA ID Number

ALASKA ST RELOAD & RECYLING (Continued)

1005906292

Site Contact:	John Borghese
Site Contact Address:	18177 Cedar Springs Lane
Contact City,State,Zip:	Arlington, OR 97812
Site Contact Phone Number:	206-763-5025
Site Contact Email:	j.borghes@wm.com
Gen Status Code:	XQG
Monthly Generation:	False
Batch Generation:	False
One Time Generation:	False
Transport Own Waste:	False
Tranports Other Waste:	False
Recycler Onsite:	False
Transfer Facility:	True
Other Exemption:	Not reported
UW Battery Gen:	False
Used Oil Transporter:	False
Used Oil Transfer Facility:	False
Used Oil Processor:	False
Used Oil Refiner:	False
Used Oil Fuel Marketer Directs Shipments:	False
Used Oil Fuel Marketer Meets Specs:	False
Site Contact Address 2:	Not reported
Name:	ALASKA ST RELOAD & RECYLING
Address:	70 S ALASKA ST
City,State,Zip:	SEATTLE, WA 98134
Facility Address 2:	Not reported
Facility ID:	81491835
EPA ID:	WAH000018796
NAICS:	562112
State Waste Code Desc:	Not reported
Federal Waste Code Desc:	Not reported
Form Comm:	Not reported
Data Year:	2014
Permit by Rule:	False
Mailing Address 2:	Not reported
Treatment by Generator:	False
Mixed Radioactive Waste:	False
Importer of Hazardous Waste:	False
Immediate Recycler:	False
Treatment/Storage/Disposal/Recycling Facility:	False
Generator of Dangerous Fuel Waste:	False
Generator Marketing to Burner:	False
Other Marketers (i.e., blender, distributor, etc.):	False
Utility Boiler Burner:	False
Industry Boiler Burner:	False
Industrial Furnace:	False
Smelter Defferal:	False
Universal Waste:	Not reported
Off-Specification:	Not reported
LN Address 2:	Not reported
Tax Reg #:	601415286
Business Type:	Not reported
Mail Name:	Waste Managment
Mailing Address:	18177 Cedar Springs Lane
Mailing City,State,Zip:	Arlington, OR 97812
Legal Organization Name:	Waste Managment

Map ID
Direction
Distance
Elevation

MAP FINDINGS

Site

Database(s)

EDR ID Number
EPA ID Number

ALASKA ST RELOAD & RECYLING (Continued)

1005906292

Legal Organization Type:	Private
Legal Contact:	Not reported
Legal Address:	18177 Cedar Springs Lane
Legal Address 2:	Not reported
Legal City,State,Zip:	ARLINGTON, OR 97812
Legal Phone Number:	(541)454-2030 301
Legal Effective Date:	07/18/2002
Land Organization Name:	ALCO Investing Co
Land Organization Type:	Private
Land Contact:	Not reported
Land Address:	PO Box 3546
Land City,State,Zip:	SEATTLE, WA 98124
Land Phone Number:	(206)382-7342
Operator Organization Name:	Waste Mangement
Operator Organization Type:	Private
Operator:	Not reported
Operator Address:	18177 Cedar Springs Lane
Operator Address 2:	Not reported
Operator City,State,Zip:	Arlington, OR 97812
Operator Phone Number:	206-763-5025
Operator Effective Date:	Not reported
Site Contact:	John Borghese
Site Contact Address:	18177 Cedar Springs Lane
Contact City,State,Zip:	Arlington, OR 97812
Site Contact Phone Number:	206-763-5025
Site Contact Email:	j.borghes@wm.com
Gen Status Code:	XQG
Monthly Generation:	False
Batch Generation:	False
One Time Generation:	False
Transport Own Waste:	False
Tranports Other Waste:	False
Recycler Onsite:	False
Transfer Facility:	True
Other Exemption:	Not reported
UW Battery Gen:	False
Used Oil Transporter:	False
Used Oil Transfer Facility:	False
Used Oil Processor:	False
Used Oil Refiner:	False
Used Oil Fuel Marketer Directs Shipments:	False
Used Oil Fuel Marketer Meets Specs:	False
Site Contact Address 2:	Not reported
Name:	ALASKA ST RELOAD & RECYLING
Address:	70 S ALASKA ST
City,State,Zip:	SEATTLE, WA 98134
Facility Address 2:	Not reported
Facility ID:	81491835
EPA ID:	WAH000018796
NAICS:	562112
State Waste Code Desc:	Not reported
Federal Waste Code Desc:	Not reported
Form Comm:	Not reported
Data Year:	2013
Permit by Rule:	False
Mailing Address 2:	Not reported

Map ID
Direction
Distance
Elevation

MAP FINDINGS

Site

Database(s)

EDR ID Number
EPA ID Number

ALASKA ST RELOAD & RECYLING (Continued)

1005906292

Treatment by Generator:	False
Mixed Radioactive Waste:	False
Importer of Hazardous Waste:	False
Immediate Recycler:	False
Treatment/Storage/Disposal/Recycling Facility:	False
Generator of Dangerous Fuel Waste:	False
Generator Marketing to Burner:	False
Other Marketers (i.e., blender, distributor, etc.):	False
Utility Boiler Burner:	False
Industry Boiler Burner:	False
Industrial Furnace:	False
Smelter Defferal:	False
Universal Waste:	Not reported
Off-Specification:	Not reported
LN Address 2:	Not reported
Tax Reg #:	601415286
Business Type:	Not reported
Mail Name:	Waste Managment
Mailing Address:	18177 Cedar Springs Lane
Mailing City,State,Zip:	Arlington, OR 97812
Legal Organization Name:	Waste Management
Legal Organization Type:	Private
Legal Contact:	Not reported
Legal Address:	18177 Cedar Springs Lane
Legal Address 2:	Not reported
Legal City,State,Zip:	ARLINGTON, OR 97812
Legal Phone Number:	(541)454-2030 301
Legal Effective Date:	07/18/2002
Land Organization Name:	ALCO Investing Co
Land Organization Type:	Private
Land Contact:	Not reported
Land Address:	PO Box 3546
Land City,State,Zip:	SEATTLE, WA 98124
Land Phone Number:	(206)382-7342
Operator Organization Name:	Waste Mangement
Operator Organization Type:	Private
Operator:	Not reported
Operator Address:	18177 Cedar Springs Lane
Operator Address 2:	Not reported
Operator City,State,Zip:	Arlington, OR 97812
Operator Phone Number:	206-763-5025
Operator Effective Date:	Not reported
Site Contact:	John Borghese
Site Contact Address:	18177 Cedar Springs Lane
Contact City,State,Zip:	Arlington, OR 97812
Site Contact Phone Number:	206-763-5025
Site Contact Email:	j.borghes@wm.com
Gen Status Code:	XQG
Monthly Generation:	False
Batch Generation:	False
One Time Generation:	False
Transport Own Waste:	False
Tranports Other Waste:	False
Recycler Onsite:	False
Transfer Facility:	True
Other Exemption:	Not reported
UW Battery Gen:	False

Map ID
Direction
Distance
Elevation

MAP FINDINGS

Site

Database(s)

EDR ID Number
EPA ID Number

ALASKA ST RELOAD & RECYLING (Continued)

1005906292

Used Oil Transporter:	False
Used Oil Transfer Facility:	False
Used Oil Processor:	False
Used Oil Refiner:	False
Used Oil Fuel Marketer Directs Shipments:	False
Used Oil Fuel Marketer Meets Specs:	False
Site Contact Address 2:	Not reported
Name:	ALASKA ST RELOAD & RECYLING
Address:	70 S ALASKA ST
City,State,Zip:	SEATTLE, WA 98134
Facility Address 2:	Not reported
Facility ID:	81491835
EPA ID:	WAH000018796
NAICS:	562112
State Waste Code Desc:	Not reported
Federal Waste Code Desc:	Not reported
Form Comm:	Not reported
Data Year:	2012
Permit by Rule:	False
Mailing Address 2:	Not reported
Treatment by Generator:	False
Mixed Radioactive Waste:	False
Importer of Hazardous Waste:	False
Immediate Recycler:	False
Treatment/Storage/Disposal/Recycling Facility:	False
Generator of Dangerous Fuel Waste:	False
Generator Marketing to Burner:	False
Other Marketers (i.e., blender, distributor, etc.):	False
Utility Boiler Burner:	False
Industry Boiler Burner:	False
Industrial Furnace:	False
Smelter Defferal:	False
Universal Waste:	Not reported
Off-Specification:	Not reported
LN Address 2:	Not reported
Tax Reg #:	601415286
Business Type:	Not reported
Mail Name:	Waste Managment
Mailing Address:	18177 Cedar Springs Lane
Mailing City,State,Zip:	Arlington, OR 97812
Legal Organization Name:	Waste Managment
Legal Organization Type:	Private
Legal Contact:	Not reported
Legal Address:	18177 Cedar Springs Lane
Legal Address 2:	Not reported
Legal City,State,Zip:	ARLINGTON, OR 97812
Legal Phone Number:	(541)454-2030 301
Legal Effective Date:	07/18/2002
Land Organization Name:	ALCO Investing Co
Land Organization Type:	Private
Land Contact:	Not reported
Land Address:	PO Box 3546
Land City,State,Zip:	SEATTLE, WA 98124
Land Phone Number:	(206)382-7342
Operator Organization Name:	Waste Mangement
Operator Organization Type:	Private

Map ID
Direction
Distance
Elevation

MAP FINDINGS

Site

Database(s)

EDR ID Number
EPA ID Number

ALASKA ST RELOAD & RECYLING (Continued)

1005906292

Operator:	Not reported
Operator Address:	18177 Cedar Springs Lane
Operator Address 2:	Not reported
Operator City,State,Zip:	Arlington, OR 97812
Operator Phone Number:	206-763-5025
Operator Effective Date:	Not reported
Site Contact:	John Borghese
Site Contact Address:	18177 Cedar Springs Lane
Contact City,State,Zip:	Arlington, OR 97812
Site Contact Phone Number:	206-763-5025
Site Contact Email:	j.borghes@wm.com
Gen Status Code:	XQG
Monthly Generation:	False
Batch Generation:	False
One Time Generation:	False
Transport Own Waste:	False
Tranports Other Waste:	True
Recycler Onsite:	False
Transfer Facility:	True
Other Exemption:	Not reported
UW Battery Gen:	False
Used Oil Transporter:	False
Used Oil Transfer Facility:	False
Used Oil Processor:	False
Used Oil Refiner:	False
Used Oil Fuel Marketer Directs Shipments:	False
Used Oil Fuel Marketer Meets Specs:	False
Site Contact Address 2:	Not reported
Name:	ALASKA ST RELOAD & RECYLING
Address:	70 S ALASKA ST
City,State,Zip:	SEATTLE, WA 98134
Facility Address 2:	Not reported
Facility ID:	81491835
EPA ID:	WAH000018796
NAICS:	562112
State Waste Code Desc:	Not reported
Federal Waste Code Desc:	Not reported
Form Comm:	Not reported
Data Year:	2011
Permit by Rule:	False
Mailing Address 2:	Not reported
Treatment by Generator:	False
Mixed Radioactive Waste:	False
Importer of Hazardous Waste:	False
Immediate Recycler:	False
Treatment/Storage/Disposal/Recycling Facility:	False
Generator of Dangerous Fuel Waste:	False
Generator Marketing to Burner:	False
Other Marketers (i.e., blender, distributor, etc.):	False
Utility Boiler Burner:	False
Industry Boiler Burner:	False
Industrial Furnace:	False
Smelter Defferal:	False
Universal Waste:	Not reported
Off-Specification:	Not reported
LN Address 2:	Not reported

Map ID
Direction
Distance
Elevation

MAP FINDINGS

Site

Database(s)

EDR ID Number
EPA ID Number

ALASKA ST RELOAD & RECYLING (Continued)

1005906292

Tax Reg #:	601415286
Business Type:	Not reported
Mail Name:	Waste Managment
Mailing Address:	18177 Cedar Springs Lane
Mailing City,State,Zip:	Arlington, OR 97812
Legal Organization Name:	Waste Managment
Legal Organization Type:	Private
Legal Contact:	Not reported
Legal Address:	18177 Cedar Springs Lane
Legal Address 2:	Not reported
Legal City,State,Zip:	ARLINGTON, OR 97812
Legal Phone Number:	(541)454-2030 301
Legal Effective Date:	07/18/2002
Land Organization Name:	ALCO Investing Co
Land Organization Type:	Private
Land Contact:	Not reported
Land Address:	PO Box 3546
Land City,State,Zip:	SEATTLE, WA 98124
Land Phone Number:	(206)382-7342
Operator Organization Name:	Waste Mangement
Operator Organization Type:	Private
Operator:	Not reported
Operator Address:	18177 Cedar Springs Lane
Operator Address 2:	Not reported
Operator City,State,Zip:	Arlington, OR 97812
Operator Phone Number:	206-763-5025
Operator Effective Date:	Not reported
Site Contact:	John Borghese
Site Contact Address:	18177 Cedar Springs Lane
Contact City,State,Zip:	Arlington, OR 97812
Site Contact Phone Number:	206-763-5025
Site Contact Email:	j.borghes@wm.com
Gen Status Code:	XQG
Monthly Generation:	False
Batch Generation:	False
One Time Generation:	False
Transport Own Waste:	False
Tranports Other Waste:	True
Recycler Onsite:	False
Transfer Facility:	True
Other Exemption:	Not reported
UW Battery Gen:	False
Used Oil Transporter:	False
Used Oil Transfer Facility:	False
Used Oil Processor:	False
Used Oil Refiner:	False
Used Oil Fuel Marketer Directs Shipments:	False
Used Oil Fuel Marketer Meets Specs:	False
Site Contact Address 2:	Not reported
Name:	ALASKA ST RELOAD & RECYLING
Address:	70 S ALASKA ST
City,State,Zip:	SEATTLE, WA 98134
Facility Address 2:	Not reported
Facility ID:	81491835
EPA ID:	WAH000018796
NAICS:	562112

Map ID
Direction
Distance
Elevation

MAP FINDINGS

Site

Database(s)

EDR ID Number
EPA ID Number

ALASKA ST RELOAD & RECYLING (Continued)

1005906292

State Waste Code Desc:	Not reported
Federal Waste Code Desc:	Not reported
Form Comm:	Not reported
Data Year:	2010
Permit by Rule:	False
Mailing Address 2:	Not reported
Treatment by Generator:	False
Mixed Radioactive Waste:	False
Importer of Hazardous Waste:	False
Immediate Recycler:	False
Treatment/Storage/Disposal/Recycling Facility:	False
Generator of Dangerous Fuel Waste:	False
Generator Marketing to Burner:	False
Other Marketers (i.e., blender, distributor, etc.):	False
Utility Boiler Burner:	False
Industry Boiler Burner:	False
Industrial Furnace:	False
Smelter Defferal:	False
Universal Waste:	Not reported
Off-Specification:	Not reported
LN Address 2:	Not reported
Tax Reg #:	601415286
Business Type:	Not reported
Mail Name:	Waste Managment
Mailing Address:	18177 Cedar Springs Lane
Mailing City,State,Zip:	Arlington, OR 97812
Legal Organization Name:	Waste Management
Legal Organization Type:	Private
Legal Contact:	Not reported
Legal Address:	18177 Cedar Springs Lane
Legal Address 2:	Not reported
Legal City,State,Zip:	ARLINGTON, OR 97812
Legal Phone Number:	(541)454-2030 301
Legal Effective Date:	07/18/2002
Land Organization Name:	ALCO Investing Co
Land Organization Type:	Private
Land Contact:	Not reported
Land Address:	PO Box 3546
Land City,State,Zip:	SEATTLE, WA 98124
Land Phone Number:	(206)382-7342
Operator Organization Name:	Waste Mangement
Operator Organization Type:	Private
Operator:	Not reported
Operator Address:	18177 Cedar Springs Lane
Operator Address 2:	Not reported
Operator City,State,Zip:	Arlington, OR 97812
Operator Phone Number:	206-763-5025
Operator Effective Date:	Not reported
Site Contact:	John Borghese
Site Contact Address:	18177 Cedar Springs Lane
Contact City,State,Zip:	Arlington, OR 97812
Site Contact Phone Number:	206-763-5025
Site Contact Email:	j.borghes@wm.com
Gen Status Code:	XQG
Monthly Generation:	False
Batch Generation:	False
One Time Generation:	False

Map ID
Direction
Distance
Elevation

MAP FINDINGS

Site

Database(s)

EDR ID Number
EPA ID Number

ALASKA ST RELOAD & RECYLING (Continued)

1005906292

Transport Own Waste:	False
Tranports Other Waste:	False
Recycler Onsite:	False
Transfer Facility:	True
Other Exemption:	Not reported
UW Battery Gen:	False
Used Oil Transporter:	False
Used Oil Transfer Facility:	False
Used Oil Processor:	False
Used Oil Refiner:	False
Used Oil Fuel Marketer Directs Shipments:	False
Used Oil Fuel Marketer Meets Specs:	False
Site Contact Address 2:	Not reported
Name:	ALASKA ST RELOAD & RECYLING
Address:	70 S ALASKA ST
City,State,Zip:	SEATTLE, WA 98134
Facility Address 2:	Not reported
Facility ID:	81491835
EPA ID:	WAH000018796
NAICS:	562112
State Waste Code Desc:	Not reported
Federal Waste Code Desc:	Not reported
Form Comm:	Not reported
Data Year:	2009
Permit by Rule:	False
Mailing Address 2:	Not reported
Treatment by Generator:	False
Mixed Radioactive Waste:	False
Importer of Hazardous Waste:	False
Immediate Recycler:	False
Treatment/Storage/Disposal/Recycling Facility:	False
Generator of Dangerous Fuel Waste:	False
Generator Marketing to Burner:	False
Other Marketers (i.e., blender, distributor, etc.):	False
Utility Boiler Burner:	False
Industry Boiler Burner:	False
Industrial Furnace:	False
Smelter Defferal:	False
Universal Waste:	Not reported
Off-Specification:	Not reported
LN Address 2:	Not reported
Tax Reg #:	601415286
Business Type:	Not reported
Mail Name:	Waste Managment
Mailing Address:	18177 Cedar Springs Lane
Mailing City,State,Zip:	Arlington, OR 97812
Legal Organization Name:	Waste Managment
Legal Organization Type:	Private
Legal Contact:	Not reported
Legal Address:	18177 Cedar Springs Lane
Legal Address 2:	Not reported
Legal City,State,Zip:	ARLINGTON, OR 97812
Legal Phone Number:	(541)454-2030 301
Legal Effective Date:	07/18/2002
Land Organization Name:	ALCO Investing Co
Land Organization Type:	Private

Map ID
Direction
Distance
Elevation

MAP FINDINGS

Site

Database(s)

EDR ID Number
EPA ID Number

ALASKA ST RELOAD & RECYLING (Continued)

1005906292

Land Contact:	Not reported
Land Address:	PO Box 3546
Land City,State,Zip:	SEATTLE, WA 98124
Land Phone Number:	(206)382-7342
Operator Organization Name:	Waste Mangement
Operator Organization Type:	Private
Operator:	Not reported
Operator Address:	18177 Cedar Springs Lane
Operator Address 2:	Not reported
Operator City,State,Zip:	Arlington, OR 97812
Operator Phone Number:	206-763-5025
Operator Effective Date:	Not reported
Site Contact:	John Borghese
Site Contact Address:	18177 Cedar Springs Lane
Contact City,State,Zip:	Arlington, OR 97812
Site Contact Phone Number:	206-763-5025
Site Contact Email:	j.borghes@wm.com
Gen Status Code:	XQG
Monthly Generation:	False
Batch Generation:	False
One Time Generation:	False
Transport Own Waste:	False
Tranports Other Waste:	False
Recycler Onsite:	False
Transfer Facility:	False
Other Exemption:	Not reported
UW Battery Gen:	False
Used Oil Transporter:	False
Used Oil Transfer Facility:	False
Used Oil Processor:	False
Used Oil Refiner:	False
Used Oil Fuel Marketer Directs Shipments:	False
Used Oil Fuel Marketer Meets Specs:	False
Site Contact Address 2:	Not reported

[Click this hyperlink](#) while viewing on your computer to access
1 additional WA MANIFEST: record(s) in the EDR Site Report.

NPDES:

Name:	WM ALASKA STREET RELOAD FACILITY
Address:	70 S ALASKA ST
City,State,Zip:	SEATTLE, WA 98134
Facility Status:	Not reported
Facility Type:	Industrial SW GP
Admin Region:	Headquarters
Date Issued:	11/20/2019
Latitude:	Not reported
Longitude:	Not reported
Permit ID:	WAR004605
Permit Version:	Not reported
Permit Status:	Active
Permit SubStatus:	Not reported
Ecology Contact:	Not reported
WRIA:	Not reported
Permit Expiration Date:	12/31/2024
Effective Date:	01/01/2020
Days to Expiration:	-1723

MAP FINDINGS

Map ID
 Direction
 Distance
 Elevation

Site

Database(s)

EDR ID Number
 EPA ID Number

BF245
NNE
1/4-1/2
0.425 mi.
2244 ft.

ALASKA STREET RELOAD AND RECYCLING
70 SOUTH ALASKA STREET
SEATTLE, WA 98134

WA SWF/LF **S108477617**
N/A

Site 5 of 9 in cluster BF

Relative:
Higher
Actual:
13 ft.

SWF/LF:
 Name: ALASKA STREET RELOAD AND RECYCLING
 Address: 70 SOUTH ALASKA STREET
 City,State,Zip: SEATTLE, WA 98134
 Facility ID: 654
 Region: STATE
 Permit Status: Permitted
 Contact Organization: Waste Management
 Contact Address1: 7201 W Marginal Way Sw
 Contact Address2: Not reported
 Contact City: Seattle
 Contact State: WA
 Contact Postal: 98106
 Contact EMail: Not reported
 Contact Phone: (206) 618-6503
 Contact Phone Ext: Not reported
 Permit No: Not reported
 Phone: (206) 763-5025
 Operator Name: Not reported
 Operator Organization: Waste Management
 Operator EMail: Not reported
 Operator Title: Not reported
 Recycle Survey Code: Not reported
 Ownership: Not reported
 Facility Type: Pile Used for Storage or Treatment
 Contact Name: John Borghese
 Contact Title: Not reported
 Year Closed: Not reported
 Open to Public Flag: No
 Website: Not reported
 Latitude: 47.5601836
 Longitude: -122.3370681

BE246
East
1/4-1/2
0.429 mi.
2264 ft.

LEONE VANVALKENBURG TRUST
5200 4TH AVE S
SEATTLE, WA 98108

WA ALLSITES **1005445350**
RCRA NonGen / NLR **WAH000016196**

Site 5 of 10 in cluster BE

Relative:
Higher
Actual:
14 ft.

ALLSITES:
 Name: LEONE VANVALKENBURG TRUST
 Facility Id: 96377286

RCRA Listings:
 Date Form Received by Agency: 2003-01-14 00:00:00.0
 Handler Name: LEONE VANVALKENBURG TRUST
 Handler Address: 5200 4TH AVE S
 Handler City,State,Zip: SEATTLE, WA 98108
 EPA ID: WAH000016196
 Contact Name: MIKE VANVALKENBURG
 Contact Address: PO BOX 306
 Contact City,State,Zip: CARNATION, WA 98014
 Contact Telephone: 425-333-6874

Map ID
 Direction
 Distance
 Elevation

MAP FINDINGS

Site

Database(s)

EDR ID Number
 EPA ID Number

LEONE VANVALKENBURG TRUST (Continued)

1005445350

Contact Fax:	Not reported
Contact Email:	Not reported
Contact Title:	Not reported
EPA Region:	10
Land Type:	Other
Federal Waste Generator Description:	Not a generator, verified
Non-Notifier:	Not reported
Biennial Report Cycle:	Not reported
Accessibility:	Not reported
Active Site Indicator:	Not reported
State District Owner:	WA
State District:	NWRO
Mailing Address:	PO BOX 306
Mailing City,State,Zip:	SEATTLE, WA 98109
Owner Name:	LEONE VANVALKENBURG TRUST
Owner Type:	Private
Operator Name:	LEONE VANVALKENBURG TRUST
Operator Type:	Private
Short-Term Generator Activity:	No
Importer Activity:	No
Mixed Waste Generator:	No
Transporter Activity:	No
Transfer Facility Activity:	No
Recycler Activity with Storage:	No
Small Quantity On-Site Burner Exemption:	No
Smelting Melting and Refining Furnace Exemption:	No
Underground Injection Control:	No
Off-Site Waste Receipt:	No
Universal Waste Indicator:	No
Universal Waste Destination Facility:	No
Federal Universal Waste:	No
Active Site Fed-Reg Treatment Storage and Disposal Facility:	Not reported
Active Site Converter Treatment storage and Disposal Facility:	Not reported
Active Site State-Reg Treatment Storage and Disposal Facility:	Not reported
Active Site State-Reg Handler:	---
Federal Facility Indicator:	Not reported
Hazardous Secondary Material Indicator:	NN
Sub-Part K Indicator:	Not reported
Commercial TSD Indicator:	No
Treatment Storage and Disposal Type:	Not reported
2018 GPRA Permit Baseline:	Not on the Baseline
2018 GPRA Renewals Baseline:	Not on the Baseline
Permit Renewals Workload Universe:	Not reported
Permit Workload Universe:	Not reported
Permit Progress Universe:	Not reported
Post-Closure Workload Universe:	Not reported
Closure Workload Universe:	Not reported
202 GPRA Corrective Action Baseline:	No
Corrective Action Workload Universe:	No
Subject to Corrective Action Universe:	No
Non-TSDs Where RCRA CA has Been Imposed Universe:	No
TSDs Potentially Subject to CA Under 3004 (u)/(v) Universe:	No
TSDs Only Subject to CA under Discretionary Auth Universe:	No
Corrective Action Priority Ranking:	No NCAPS ranking
Environmental Control Indicator:	No
Institutional Control Indicator:	No
Human Exposure Controls Indicator:	N/A

Map ID
Direction
Distance
Elevation

MAP FINDINGS

Site

Database(s)

EDR ID Number
EPA ID Number

LEONE VANVALKENBURG TRUST (Continued)

1005445350

Groundwater Controls Indicator: N/A
Operating TSDF Universe: Not reported
Full Enforcement Universe: Not reported
Significant Non-Complier Universe: No
Unaddressed Significant Non-Complier Universe: No
Addressed Significant Non-Complier Universe: No
Significant Non-Complier With a Compliance Schedule Universe: No
Financial Assurance Required: Not reported
Handler Date of Last Change: 2018-05-10 17:14:15.0
Recognized Trader-Importer: No
Recognized Trader-Exporter: No
Importer of Spent Lead Acid Batteries: No
Exporter of Spent Lead Acid Batteries: No
Recycler Activity Without Storage: No
Manifest Broker: No
Sub-Part P Indicator: Not reported

Handler - Owner Operator:

Owner/Operator Indicator: Operator
Owner/Operator Name: LEONE VANVALKENBURG TRUST
Legal Status: Private
Date Became Current: Not reported
Date Ended Current: Not reported
Owner/Operator Address: PO BOX 306
Owner/Operator City,State,Zip: CARNATION, WA 98014
Owner/Operator Telephone: 425-333-6874
Owner/Operator Telephone Ext: Not reported
Owner/Operator Fax: Not reported
Owner/Operator Email: Not reported

Owner/Operator Indicator: Owner
Owner/Operator Name: LEONE VANVALKEN L
Legal Status: Private
Date Became Current: 2001-10-03 00:00:00.
Date Ended Current: Not reported
Owner/Operator Address: PO BOX 306
Owner/Operator City,State,Zip: CARNATION, WA 98014
Owner/Operator Telephone: 425-333-6874
Owner/Operator Telephone Ext: Not reported
Owner/Operator Fax: Not reported
Owner/Operator Email: Not reported

Owner/Operator Indicator: Owner
Owner/Operator Name: LEONE VANVALKENBURG TRUST
Legal Status: Private
Date Became Current: Not reported
Date Ended Current: Not reported
Owner/Operator Address: PO BOX 306
Owner/Operator City,State,Zip: CARNATION, WA 98014
Owner/Operator Telephone: 425-333-6874
Owner/Operator Telephone Ext: Not reported
Owner/Operator Fax: Not reported
Owner/Operator Email: Not reported

Owner/Operator Indicator: Operator
Owner/Operator Name: LEONE VANVALKENBURG TRUST

Map ID
Direction
Distance
Elevation

MAP FINDINGS

Site

Database(s)

EDR ID Number
EPA ID Number

LEONE VANVALKENBURG TRUST (Continued)

1005445350

Legal Status:	Private
Date Became Current:	Not reported
Date Ended Current:	Not reported
Owner/Operator Address:	5200 4TH AVE S
Owner/Operator City,State,Zip:	SEATTLE, WA 98108
Owner/Operator Telephone:	000-000-0000
Owner/Operator Telephone Ext:	Not reported
Owner/Operator Fax:	Not reported
Owner/Operator Email:	Not reported
Owner/Operator Indicator:	Owner
Owner/Operator Name:	LEONE VANVALKENBURG TRUST
Legal Status:	Private
Date Became Current:	2001-10-03 00:00:00.
Date Ended Current:	Not reported
Owner/Operator Address:	PO BOX 306
Owner/Operator City,State,Zip:	CARNATION, WA 98014
Owner/Operator Telephone:	425-333-6874
Owner/Operator Telephone Ext:	Not reported
Owner/Operator Fax:	Not reported
Owner/Operator Email:	Not reported
Owner/Operator Indicator:	Owner
Owner/Operator Name:	LEONE VANVALKENBURG TRUST
Legal Status:	Private
Date Became Current:	Not reported
Date Ended Current:	Not reported
Owner/Operator Address:	PO BOX 306
Owner/Operator City,State,Zip:	CARNATION, WA 98014
Owner/Operator Telephone:	425-333-6874
Owner/Operator Telephone Ext:	Not reported
Owner/Operator Fax:	Not reported
Owner/Operator Email:	Not reported
Owner/Operator Indicator:	Owner
Owner/Operator Name:	LEONE VANVALKENBURG TRUST
Legal Status:	Private
Date Became Current:	Not reported
Date Ended Current:	Not reported
Owner/Operator Address:	PO BOX 306
Owner/Operator City,State,Zip:	CARNATION, WA 98014
Owner/Operator Telephone:	425-333-6874
Owner/Operator Telephone Ext:	Not reported
Owner/Operator Fax:	Not reported
Owner/Operator Email:	Not reported
Owner/Operator Indicator:	Owner
Owner/Operator Name:	LEONE VANVALKENBURG TRUST
Legal Status:	Private
Date Became Current:	Not reported
Date Ended Current:	Not reported
Owner/Operator Address:	PO BOX 306
Owner/Operator City,State,Zip:	CARNATION, WA 98014
Owner/Operator Telephone:	425-333-6874
Owner/Operator Telephone Ext:	Not reported
Owner/Operator Fax:	Not reported
Owner/Operator Email:	Not reported

Map ID
Direction
Distance
Elevation

MAP FINDINGS

Site

Database(s)

EDR ID Number
EPA ID Number

LEONE VANVALKENBURG TRUST (Continued)

1005445350

Owner/Operator Indicator: Operator
Owner/Operator Name: LEONE VANVALKENBURG TRUST
Legal Status: Private
Date Became Current: Not reported
Date Ended Current: Not reported
Owner/Operator Address: 5200 4TH AVE S
Owner/Operator City,State,Zip: SEATTLE, WA 98108
Owner/Operator Telephone: 000-000-0000
Owner/Operator Telephone Ext: Not reported
Owner/Operator Fax: Not reported
Owner/Operator Email: Not reported

Owner/Operator Indicator: Operator
Owner/Operator Name: LEONE VANVALKENBURG TRUST
Legal Status: Private
Date Became Current: Not reported
Date Ended Current: Not reported
Owner/Operator Address: 5200 4TH AVE S
Owner/Operator City,State,Zip: SEATTLE, WA 98108
Owner/Operator Telephone: 000-000-0000
Owner/Operator Telephone Ext: Not reported
Owner/Operator Fax: Not reported
Owner/Operator Email: Not reported

Owner/Operator Indicator: Owner
Owner/Operator Name: LEONE VANVALKENBURG TRUST
Legal Status: Private
Date Became Current: Not reported
Date Ended Current: Not reported
Owner/Operator Address: PO BOX 306
Owner/Operator City,State,Zip: CARNATION, WA 98014
Owner/Operator Telephone: 425-333-6874
Owner/Operator Telephone Ext: Not reported
Owner/Operator Fax: Not reported
Owner/Operator Email: Not reported

Owner/Operator Indicator: Owner
Owner/Operator Name: LEONE VANVALKENBURG TRUST
Legal Status: Private
Date Became Current: 2001-10-03 00:00:00.
Date Ended Current: Not reported
Owner/Operator Address: PO BOX 306
Owner/Operator City,State,Zip: CARNATION, WA 98014
Owner/Operator Telephone: 425-333-6874
Owner/Operator Telephone Ext: Not reported
Owner/Operator Fax: Not reported
Owner/Operator Email: Not reported

Owner/Operator Indicator: Owner
Owner/Operator Name: LEONE VANVALKENBURG TRUST
Legal Status: Private
Date Became Current: 2001-10-03 00:00:00.
Date Ended Current: Not reported
Owner/Operator Address: PO BOX 306
Owner/Operator City,State,Zip: CARNATION, WA 98014
Owner/Operator Telephone: 425-333-6874
Owner/Operator Telephone Ext: Not reported

Map ID
Direction
Distance
Elevation

MAP FINDINGS

Site

Database(s)

EDR ID Number
EPA ID Number

LEONE VANVALKENBURG TRUST (Continued)

1005445350

Owner/Operator Fax:	Not reported
Owner/Operator Email:	Not reported
Owner/Operator Indicator:	Operator
Owner/Operator Name:	LEONE VANVALKENBURG TRUST
Legal Status:	Private
Date Became Current:	Not reported
Date Ended Current:	Not reported
Owner/Operator Address:	5200 4TH AVE S
Owner/Operator City,State,Zip:	SEATTLE, WA 98108
Owner/Operator Telephone:	000-000-0000
Owner/Operator Telephone Ext:	Not reported
Owner/Operator Fax:	Not reported
Owner/Operator Email:	Not reported
Owner/Operator Indicator:	Owner
Owner/Operator Name:	LEONE VANVALKENBURG TRUST
Legal Status:	Private
Date Became Current:	2001-10-03 00:00:00.
Date Ended Current:	Not reported
Owner/Operator Address:	PO BOX 306
Owner/Operator City,State,Zip:	CARNATION, WA 98014
Owner/Operator Telephone:	425-333-6874
Owner/Operator Telephone Ext:	Not reported
Owner/Operator Fax:	Not reported
Owner/Operator Email:	Not reported
Owner/Operator Indicator:	Owner
Owner/Operator Name:	LEONE VANVALKENBURG TRUST
Legal Status:	Private
Date Became Current:	2001-10-03 00:00:00.
Date Ended Current:	Not reported
Owner/Operator Address:	PO BOX 306
Owner/Operator City,State,Zip:	CARNATION, WA 98014
Owner/Operator Telephone:	425-333-6874
Owner/Operator Telephone Ext:	Not reported
Owner/Operator Fax:	Not reported
Owner/Operator Email:	Not reported
Owner/Operator Indicator:	Owner
Owner/Operator Name:	LEONE VANVALKENBURG TRUST
Legal Status:	Private
Date Became Current:	Not reported
Date Ended Current:	Not reported
Owner/Operator Address:	PO BOX 306
Owner/Operator City,State,Zip:	CARNATION, WA 98014
Owner/Operator Telephone:	425-333-6874
Owner/Operator Telephone Ext:	Not reported
Owner/Operator Fax:	Not reported
Owner/Operator Email:	Not reported
Owner/Operator Indicator:	Operator
Owner/Operator Name:	LEONE VANVALKENBURG TRUST
Legal Status:	Private
Date Became Current:	Not reported
Date Ended Current:	Not reported
Owner/Operator Address:	5200 4TH AVE S

Map ID
Direction
Distance
Elevation

MAP FINDINGS

Site

Database(s)

EDR ID Number
EPA ID Number

LEONE VANVALKENBURG TRUST (Continued)

1005445350

Owner/Operator City,State,Zip: SEATTLE, WA 98108
Owner/Operator Telephone: 000-000-0000
Owner/Operator Telephone Ext: Not reported
Owner/Operator Fax: Not reported
Owner/Operator Email: Not reported

Historic Generators:

Receive Date: 2002-07-15 00:00:00.0
Handler Name: LEONE VANVALKENBURG TRUST
Federal Waste Generator Description: Not a generator, verified
State District Owner: WA
Large Quantity Handler of Universal Waste: No
Recognized Trader Importer: No
Recognized Trader Exporter: No
Spent Lead Acid Battery Importer: No
Spent Lead Acid Battery Exporter: No
Current Record: No
Non Storage Recycler Activity: Not reported
Electronic Manifest Broker: Not reported

Receive Date: 2003-01-13 00:00:00.0
Handler Name: LEONE VANVALKENBURG TRUST
Federal Waste Generator Description: Not a generator, verified
State District Owner: WA
Large Quantity Handler of Universal Waste: No
Recognized Trader Importer: No
Recognized Trader Exporter: No
Spent Lead Acid Battery Importer: No
Spent Lead Acid Battery Exporter: No
Current Record: No
Non Storage Recycler Activity: Not reported
Electronic Manifest Broker: Not reported

Receive Date: 2003-01-14 00:00:00.0
Handler Name: LEONE VANVALKENBURG TRUST
Federal Waste Generator Description: Not a generator, verified
State District Owner: WA
Large Quantity Handler of Universal Waste: No
Recognized Trader Importer: No
Recognized Trader Exporter: No
Spent Lead Acid Battery Importer: No
Spent Lead Acid Battery Exporter: No
Current Record: Yes
Non Storage Recycler Activity: Not reported
Electronic Manifest Broker: Not reported

Receive Date: 2001-10-03 00:00:00.0
Handler Name: LEONE VANVALKENBURG TRUST
Federal Waste Generator Description: Small Quantity Generator
State District Owner: WA
Large Quantity Handler of Universal Waste: No
Recognized Trader Importer: No
Recognized Trader Exporter: No
Spent Lead Acid Battery Importer: No
Spent Lead Acid Battery Exporter: No
Current Record: No
Non Storage Recycler Activity: Not reported

Map ID
Direction
Distance
Elevation

MAP FINDINGS

Site

Database(s)

EDR ID Number
EPA ID Number

LEONE VANVALKENBURG TRUST (Continued)

1005445350

Electronic Manifest Broker:	Not reported
Receive Date:	2002-07-15 00:00:00.0
Handler Name:	LEONE VANVALKENBURG TRUST
Federal Waste Generator Description:	Small Quantity Generator
State District Owner:	WA
Large Quantity Handler of Universal Waste:	No
Recognized Trader Importer:	No
Recognized Trader Exporter:	No
Spent Lead Acid Battery Importer:	No
Spent Lead Acid Battery Exporter:	No
Current Record:	No
Non Storage Recycler Activity:	Not reported
Electronic Manifest Broker:	Not reported
Receive Date:	2003-01-09 00:00:00.0
Handler Name:	LEONE VANVALKENBURG TRUST
Federal Waste Generator Description:	Conditionally Exempt Small Quantity Generator
State District Owner:	WA
Large Quantity Handler of Universal Waste:	No
Recognized Trader Importer:	No
Recognized Trader Exporter:	No
Spent Lead Acid Battery Importer:	No
Spent Lead Acid Battery Exporter:	No
Current Record:	No
Non Storage Recycler Activity:	Not reported
Electronic Manifest Broker:	Not reported
Receive Date:	2003-01-13 00:00:00.0
Handler Name:	LEONE VANVALKENBURG TRUST
Federal Waste Generator Description:	Not a generator, verified
State District Owner:	WA
Large Quantity Handler of Universal Waste:	No
Recognized Trader Importer:	No
Recognized Trader Exporter:	No
Spent Lead Acid Battery Importer:	No
Spent Lead Acid Battery Exporter:	No
Current Record:	No
Non Storage Recycler Activity:	Not reported
Electronic Manifest Broker:	Not reported

Facility Has Received Notices of Violation:

Found Violation:	No
Agency Which Determined Violation:	Not reported
Violation Short Description:	Not reported
Date Violation was Determined:	Not reported
Actual Return to Compliance Date:	Not reported
Return to Compliance Qualifier:	Not reported
Violation Responsible Agency:	Not reported
Scheduled Compliance Date:	Not reported
Enforcement Identifier:	Not reported
Date of Enforcement Action:	Not reported
Enforcement Responsible Agency:	Not reported
Enforcement Docket Number:	Not reported
Enforcement Attorney:	Not reported

Map ID
 Direction
 Distance
 Elevation

MAP FINDINGS

Site

Database(s)

EDR ID Number
 EPA ID Number

LEONE VANVALKENBURG TRUST (Continued)

1005445350

Corrective Action Component:	Not reported
Appeal Initiated Date:	Not reported
Appeal Resolution Date:	Not reported
Disposition Status Date:	Not reported
Disposition Status:	Not reported
Disposition Status Description:	Not reported
Consent/Final Order Sequence Number:	Not reported
Consent/Final Order Respondent Name:	Not reported
Consent/Final Order Lead Agency:	Not reported
Enforcement Type:	Not reported
Enforcement Responsible Person:	Not reported
Enforcement Responsible Sub-Organization:	Not reported
SEP Sequence Number:	Not reported
SEP Expenditure Amount:	Not reported
SEP Scheduled Completion Date:	Not reported
SEP Actual Date:	Not reported
SEP Defaulted Date:	Not reported
SEP Type:	Not reported
SEP Type Description:	Not reported
Proposed Amount:	Not reported
Final Monetary Amount:	Not reported
Paid Amount:	Not reported
Final Count:	Not reported
Final Amount:	Not reported

Evaluation Action Summary:

Evaluation Date:	2014-11-19 00:00:00.0
Evaluation Responsible Agency:	State
Found Violation:	No
Evaluation Type Description:	FOCUSED COMPLIANCE INSPECTION
Evaluation Responsible Person Identifier:	WAWJW
Evaluation Responsible Sub-Organization:	NW
Actual Return to Compliance Date:	Not reported
Scheduled Compliance Date:	Not reported
Date of Request:	Not reported
Date Response Received:	Not reported
Request Agency:	Not reported
Former Citation:	Not reported

BA247
 East
 1/4-1/2
 0.429 mi.
 2265 ft.

ARCHITECTURAL LANDSCAPE SUPPLY
404 S BRANDON ST
SEATTLE, WA 98108
 Site 3 of 3 in cluster BA

WA ALLSITES **S118344743**
N/A

Relative:
Higher
Actual:
 13 ft.

ALLSITES:
 Name: ARCHITECTURAL LANDSCAPE SUPPLY
 Facility Id: 16118

Map ID
 Direction
 Distance
 Elevation

MAP FINDINGS

Site

Database(s)

EDR ID Number
 EPA ID Number

BG248
East
1/4-1/2
0.430 mi.
2271 ft.

BRANOM INSTRUMENT CO INC
5500 4TH AVE S
SEATTLE, WA 98108

Site 2 of 2 in cluster BG

WA ALLSITES
RCRA NonGen / NLR
FINDS
ECHO

1000842684
WAD001938877

Relative:
Higher
Actual:
13 ft.

ALLSITES:
 Name: BRANOM INSTRUMENT CO INC
 Facility Id: 63627615

RCRA Listings:

Date Form Received by Agency:	1992-10-16 00:00:00.0
Handler Name:	BRANOM INSTRUMENT CO INC
Handler Address:	5500 4TH AVE S
Handler City,State,Zip:	SEATTLE, WA 98108
EPA ID:	WAD001938877
Contact Name:	Not reported
Contact Address:	Not reported
Contact City,State,Zip:	Not reported
Contact Telephone:	Not reported
Contact Fax:	Not reported
Contact Email:	Not reported
Contact Title:	Not reported
EPA Region:	10
Land Type:	Other
Federal Waste Generator Description:	Not a generator, verified
Non-Notifier:	Not reported
Biennial Report Cycle:	Not reported
Accessibility:	Not reported
Active Site Indicator:	Not reported
State District Owner:	WA
State District:	NWRO
Mailing Address:	PO BOX 80307
Mailing City,State,Zip:	SEATTLE, WA 98108
Owner Name:	BRANOM INSTRUMENT CO INC
Owner Type:	Private
Operator Name:	BRANOM INSTRUMENT CO INC
Operator Type:	Private
Short-Term Generator Activity:	No
Importer Activity:	No
Mixed Waste Generator:	No
Transporter Activity:	No
Transfer Facility Activity:	No
Recycler Activity with Storage:	No
Small Quantity On-Site Burner Exemption:	No
Smelting Melting and Refining Furnace Exemption:	No
Underground Injection Control:	No
Off-Site Waste Receipt:	No
Universal Waste Indicator:	No
Universal Waste Destination Facility:	No
Federal Universal Waste:	No
Active Site Fed-Reg Treatment Storage and Disposal Facility:	Not reported
Active Site Converter Treatment storage and Disposal Facility:	Not reported
Active Site State-Reg Treatment Storage and Disposal Facility:	Not reported
Active Site State-Reg Handler:	---
Federal Facility Indicator:	Not reported
Hazardous Secondary Material Indicator:	NN
Sub-Part K Indicator:	Not reported
Commercial TSD Indicator:	No

Map ID
 Direction
 Distance
 Elevation

MAP FINDINGS

Site

Database(s)

EDR ID Number
 EPA ID Number

BRANOM INSTRUMENT CO INC (Continued)

1000842684

Treatment Storage and Disposal Type:	Not reported
2018 GPRA Permit Baseline:	Not on the Baseline
2018 GPRA Renewals Baseline:	Not on the Baseline
Permit Renewals Workload Universe:	Not reported
Permit Workload Universe:	Not reported
Permit Progress Universe:	Not reported
Post-Closure Workload Universe:	Not reported
Closure Workload Universe:	Not reported
202 GPRA Corrective Action Baseline:	No
Corrective Action Workload Universe:	No
Subject to Corrective Action Universe:	No
Non-TSDFs Where RCRA CA has Been Imposed Universe:	No
TSDFs Potentially Subject to CA Under 3004 (u)/(v) Universe:	No
TSDFs Only Subject to CA under Discretionary Auth Universe:	No
Corrective Action Priority Ranking:	No NCAPS ranking
Environmental Control Indicator:	No
Institutional Control Indicator:	No
Human Exposure Controls Indicator:	N/A
Groundwater Controls Indicator:	N/A
Operating TSDF Universe:	Not reported
Full Enforcement Universe:	Not reported
Significant Non-Complier Universe:	No
Unaddressed Significant Non-Complier Universe:	No
Addressed Significant Non-Complier Universe:	No
Significant Non-Complier With a Compliance Schedule Universe:	No
Financial Assurance Required:	Not reported
Handler Date of Last Change:	2018-05-08 19:51:22.0
Recognized Trader-Importer:	No
Recognized Trader-Exporter:	No
Importer of Spent Lead Acid Batteries:	No
Exporter of Spent Lead Acid Batteries:	No
Recycler Activity Without Storage:	No
Manifest Broker:	No
Sub-Part P Indicator:	Not reported

Handler - Owner Operator:

Owner/Operator Indicator:	Owner
Owner/Operator Name:	SEE PAPER COPY
Legal Status:	Private
Date Became Current:	Not reported
Date Ended Current:	Not reported
Owner/Operator Address:	5500 4TH AVE S
Owner/Operator City,State,Zip:	SEATTLE, WA 98108
Owner/Operator Telephone:	000-000-0000
Owner/Operator Telephone Ext:	Not reported
Owner/Operator Fax:	Not reported
Owner/Operator Email:	Not reported
Owner/Operator Indicator:	Owner
Owner/Operator Name:	BRANOM INSTRUMENT CO INC
Legal Status:	Private
Date Became Current:	1996-05-02 00:00:00.
Date Ended Current:	Not reported
Owner/Operator Address:	5500 4TH AVE S
Owner/Operator City,State,Zip:	SEATTLE, WA 98108
Owner/Operator Telephone:	000-000-0000

Map ID
Direction
Distance
Elevation

MAP FINDINGS

Site

Database(s)

EDR ID Number
EPA ID Number

BRANOM INSTRUMENT CO INC (Continued)

1000842684

Owner/Operator Telephone Ext:	Not reported
Owner/Operator Fax:	Not reported
Owner/Operator Email:	Not reported
Owner/Operator Indicator:	Operator
Owner/Operator Name:	BRANOM INSTRUMENT CO INC
Legal Status:	Private
Date Became Current:	Not reported
Date Ended Current:	Not reported
Owner/Operator Address:	5500 4TH AVE S
Owner/Operator City,State,Zip:	SEATTLE, WA 98108
Owner/Operator Telephone:	000-000-0000
Owner/Operator Telephone Ext:	Not reported
Owner/Operator Fax:	Not reported
Owner/Operator Email:	Not reported
Owner/Operator Indicator:	Operator
Owner/Operator Name:	BRANOM INSTRUMENT CO INC
Legal Status:	Private
Date Became Current:	Not reported
Date Ended Current:	Not reported
Owner/Operator Address:	5500 4TH AVE S
Owner/Operator City,State,Zip:	SEATTLE, WA 98108
Owner/Operator Telephone:	000-000-0000
Owner/Operator Telephone Ext:	Not reported
Owner/Operator Fax:	Not reported
Owner/Operator Email:	Not reported
Owner/Operator Indicator:	Owner
Owner/Operator Name:	BRANOM INSTRUMENT CO INC
Legal Status:	Private
Date Became Current:	Not reported
Date Ended Current:	Not reported
Owner/Operator Address:	5500 4TH AVE S
Owner/Operator City,State,Zip:	SEATTLE, WA 98108
Owner/Operator Telephone:	000-000-0000
Owner/Operator Telephone Ext:	Not reported
Owner/Operator Fax:	Not reported
Owner/Operator Email:	Not reported
Owner/Operator Indicator:	Owner
Owner/Operator Name:	BRANOM INSTRUMENT CO INC
Legal Status:	Private
Date Became Current:	1996-05-02 00:00:00.
Date Ended Current:	Not reported
Owner/Operator Address:	5500 4TH AVE S
Owner/Operator City,State,Zip:	SEATTLE, WA 98108
Owner/Operator Telephone:	000-000-0000
Owner/Operator Telephone Ext:	Not reported
Owner/Operator Fax:	Not reported
Owner/Operator Email:	Not reported
Owner/Operator Indicator:	Operator
Owner/Operator Name:	BRANOM INSTRUMENT CO INC
Legal Status:	Private
Date Became Current:	Not reported
Date Ended Current:	Not reported

Map ID
Direction
Distance
Elevation

MAP FINDINGS

Site

Database(s)

EDR ID Number
EPA ID Number

BRANOM INSTRUMENT CO INC (Continued)

1000842684

Owner/Operator Address: 5500 4TH AVE S
Owner/Operator City,State,Zip: SEATTLE, WA 98108-2419
Owner/Operator Telephone: 000-000-0000
Owner/Operator Telephone Ext: Not reported
Owner/Operator Fax: Not reported
Owner/Operator Email: Not reported

Owner/Operator Indicator: Owner
Owner/Operator Name: BRANOM INSTRUMENT CO INC
Legal Status: Private
Date Became Current: Not reported
Date Ended Current: Not reported
Owner/Operator Address: 5500 4TH AVE S
Owner/Operator City,State,Zip: SEATTLE, WA 98108
Owner/Operator Telephone: 000-000-0000
Owner/Operator Telephone Ext: Not reported
Owner/Operator Fax: Not reported
Owner/Operator Email: Not reported

Historic Generators:

Receive Date: 1992-10-15 00:00:00.0
Handler Name: BRANOM INSTRUMENT CO INC
Federal Waste Generator Description: Not a generator, verified
State District Owner: WA
Large Quantity Handler of Universal Waste: No
Recognized Trader Importer: No
Recognized Trader Exporter: No
Spent Lead Acid Battery Importer: No
Spent Lead Acid Battery Exporter: No
Current Record: No
Non Storage Recycler Activity: Not reported
Electronic Manifest Broker: Not reported

Receive Date: 1992-10-16 00:00:00.0
Handler Name: BRANOM INSTRUMENT CO INC
Federal Waste Generator Description: Not a generator, verified
State District Owner: WA
Large Quantity Handler of Universal Waste: No
Recognized Trader Importer: No
Recognized Trader Exporter: No
Spent Lead Acid Battery Importer: No
Spent Lead Acid Battery Exporter: No
Current Record: Yes
Non Storage Recycler Activity: Not reported
Electronic Manifest Broker: Not reported

Receive Date: 1992-10-15 00:00:00.0
Handler Name: BRANOM INSTRUMENT CO INC
Federal Waste Generator Description: Not a generator, verified
State District Owner: WA
Large Quantity Handler of Universal Waste: No
Recognized Trader Importer: No
Recognized Trader Exporter: No
Spent Lead Acid Battery Importer: No
Spent Lead Acid Battery Exporter: No
Current Record: No
Non Storage Recycler Activity: Not reported

Map ID
Direction
Distance
Elevation

MAP FINDINGS

Site

Database(s)

EDR ID Number
EPA ID Number

BRANOM INSTRUMENT CO INC (Continued)

1000842684

Electronic Manifest Broker:	Not reported
Facility Has Received Notices of Violation:	
Found Violation:	No
Agency Which Determined Violation:	Not reported
Violation Short Description:	Not reported
Date Violation was Determined:	Not reported
Actual Return to Compliance Date:	Not reported
Return to Compliance Qualifier:	Not reported
Violation Responsible Agency:	Not reported
Scheduled Compliance Date:	Not reported
Enforcement Identifier:	Not reported
Date of Enforcement Action:	Not reported
Enforcement Responsible Agency:	Not reported
Enforcement Docket Number:	Not reported
Enforcement Attorney:	Not reported
Corrective Action Component:	Not reported
Appeal Initiated Date:	Not reported
Appeal Resolution Date:	Not reported
Disposition Status Date:	Not reported
Disposition Status:	Not reported
Disposition Status Description:	Not reported
Consent/Final Order Sequence Number:	Not reported
Consent/Final Order Respondent Name:	Not reported
Consent/Final Order Lead Agency:	Not reported
Enforcement Type:	Not reported
Enforcement Responsible Person:	Not reported
Enforcement Responsible Sub-Organization:	Not reported
SEP Sequence Number:	Not reported
SEP Expenditure Amount:	Not reported
SEP Scheduled Completion Date:	Not reported
SEP Actual Date:	Not reported
SEP Defaulted Date:	Not reported
SEP Type:	Not reported
SEP Type Description:	Not reported
Proposed Amount:	Not reported
Final Monetary Amount:	Not reported
Paid Amount:	Not reported
Final Count:	Not reported
Final Amount:	Not reported
Evaluation Action Summary:	
Evaluation Date:	2013-06-25 00:00:00.0
Evaluation Responsible Agency:	State
Found Violation:	No
Evaluation Type Description:	FOCUSED COMPLIANCE INSPECTION
Evaluation Responsible Person Identifier:	WAWJW
Evaluation Responsible Sub-Organization:	NW
Actual Return to Compliance Date:	Not reported
Scheduled Compliance Date:	Not reported
Date of Request:	Not reported
Date Response Received:	Not reported
Request Agency:	Not reported
Former Citation:	Not reported

Map ID
 Direction
 Distance
 Elevation

MAP FINDINGS

Site

Database(s)

EDR ID Number
 EPA ID Number

BRANOM INSTRUMENT CO INC (Continued)

1000842684

FINDS:

Registry ID: 110005311901

Click Here:

Environmental Interest/Information System:

RCRAInfo is a national information system that supports the Resource Conservation and Recovery Act (RCRA) program through the tracking of events and activities related to facilities that generate, transport, and treat, store, or dispose of hazardous waste. RCRAInfo allows RCRA program staff to track the notification, permit, compliance, and corrective action activities required under RCRA.

[Click this hyperlink](#) while viewing on your computer to access additional FINDS: detail in the EDR Site Report.

ECHO:

Envid: 1000842684
 Registry ID: 110005311901
 DFR URL: <http://echo.epa.gov/detailed-facility-report?fid=110005311901>
 Name: BRANOM INSTRUMENT CO INC
 Address: 5500 4TH AVE S
 City,State,Zip: SEATTLE, WA 98108

BE249
ENE
1/4-1/2
0.430 mi.
2273 ft.

Relative:
Higher

Actual:
14 ft.

UNION PACIFIC RAILROAD CO DAWSON ST
402 S DAWSON ST
SEATTLE, WA 98108

Site 6 of 10 in cluster BE

WA HSL **S105554887**
WA CSCSL **N/A**
WA LUST
WA ALLSITES
WA SPILLS
WA MANIFEST
WA NPDES

HSL:

Name: UNION PACIFIC RR S DAWSON TOFC TERMINAL
 Address: Not reported
 City,State,Zip: SEATTLE, WA
 edr_fstat: WA
 edr_fzip: Not reported
 edr_fcnty: KING
 edr_zip: Not reported
Facility Type: Hazardous Sites List
 Facility Status: Cleanup Started
 FSID Number: 74589256
 Rank: 5
 Region: NW
 EDR Link ID: 74589256
 Region Decode: NORTHWEST REGIONAL OFFICE

CSCSL:

Name: UNION PACIFIC RR S DAWSON TOFC TERMINAL
 Address: 402 S DAWSON ST
 City,State,Zip: SEATTLE, WA 98108
 Facility ID: 74589256
 Region: Northwest
 Lat/Long: 47.556013708960 / -122.3285327847
 Clean Up Siteid: 10378
 Site Status: Cleanup Started
 Contaminant Name: Petroleum-Diesel

Map ID
Direction
Distance
Elevation

MAP FINDINGS

Site

Database(s)

EDR ID Number
EPA ID Number

UNION PACIFIC RAILROAD CO DAWSON ST (Continued)

S105554887

Alternate Site Names: UNION PACIFIC MOTOR,Union Pacific RR S Dawson TOFC Terminal LUST
Site Rank: 5 - Lowest Assessed Risk
Has Institutional Control:Not reported
Past VCP: Not reported
Current VCP: Not reported
Ground Water: Confirmed Above Cleanup Levels
Surface Water: Not reported
Soil: Confirmed Above Cleanup Levels
Sediment: Not reported
Air: Not reported
Bedrock: Not reported
Responsible Unit: Northwest

LUST:

Name: UNION PACIFIC RR S DAWSON TOFC TERMINAL
Address: 402 S DAWSON ST
City,State,Zip: SEATTLE, WA 98108
Facility ID: 74589256
Lust Status Type: LUST - Cleanup Started
Cleanup Site ID: 10378
Cleanup Unit Type: Upland
Process Type: Independent Action
Cleanup Unit Name: UNION PACIFIC MOTOR,Union Pacific RR S Dawson TOFC Terminal LUST
Response Section: Northwest
Release Date: 07/10/1990
Lust Date: 06/01/1995
Region: Northwest
Lust ID: 1518
UST ID: 9146
Contaminant Name: Petroleum-Diesel
Ground Water: Confirmed Above Cleanup Levels
Surface Water: Not reported
Soil: Confirmed Above Cleanup Levels
Sediment: Not reported
Air: Not reported
Bedrock: Not reported
Lat/Long: 47.5560137 / -122.32853

ALLSITES:

Name: UNION PACIFIC RAILROAD CO DAWSON ST
Facility Id: 44577768

Name: UNION PACIFIC MOTOR
Facility Id: 74589256

SPILLS:

Name: UNION PACIFIC
Address: 402 S DAWSON
City,State,Zip: SEATTLE, WA
Facility ID: 605749
Medium: Not reported
Material Desc: PETROLEUM - DIESEL FUEL
Material Qty: Not reported
Material Units: GALLON
Date Received: 05/14/2008
Contact Name: Not reported

Map ID
Direction
Distance
Elevation

MAP FINDINGS

Site

Database(s)

EDR ID Number
EPA ID Number

UNION PACIFIC RAILROAD CO DAWSON ST (Continued)

S105554887

Incident Date: Not reported
Incident Category Type: Not reported
Incident Category: Not reported
Latitude: Not reported
Longitude: Not reported
Source Type: Not reported
Source: Not reported
Vessel Facility Name2: Not reported
Recovered Quantity: Not reported
Resp Party Contact: Not reported
Cause: Not reported
Cause Type: Not reported
Resp Party Name: Not reported

Name: UNION PACIFIC RAILROAD
Address: 402 S DAWSON ST
City,State,Zip: SEATTLE, WA
Facility ID: 632609
Medium: SOIL
Material Desc: PETROLEUM - HYDRAULIC OIL
Material Qty: 1
Material Units: GALLON
Date Received: 03/09/2012
Contact Name: Not reported
Incident Date: Not reported
Incident Category Type: Not reported
Incident Category: Not reported
Latitude: Not reported
Longitude: Not reported
Source Type: Not reported
Source: Not reported
Vessel Facility Name2: Not reported
Recovered Quantity: Not reported
Resp Party Contact: Not reported
Cause: Not reported
Cause Type: Not reported
Resp Party Name: Not reported

Name: UNION PACIFIC
Address: 402 S DAWSON
City,State,Zip: SEATTLE, WA
Facility ID: 631550
Medium: IMPERMEABLE CONTAINMENT
Material Desc: PETROLEUM - DIESEL FUEL
Material Qty: 10
Material Units: GALLON
Date Received: 01/23/2012
Contact Name: Not reported
Incident Date: Not reported
Incident Category Type: Not reported
Incident Category: Not reported
Latitude: Not reported
Longitude: Not reported
Source Type: Not reported
Source: Not reported
Vessel Facility Name2: Not reported
Recovered Quantity: Not reported

Map ID
Direction
Distance
Elevation

MAP FINDINGS

Site

Database(s)

EDR ID Number
EPA ID Number

UNION PACIFIC RAILROAD CO DAWSON ST (Continued)

S105554887

Resp Party Contact: Not reported
Cause: Not reported
Cause Type: Not reported
Resp Party Name: Not reported

Name: UNION PACIFIC
Address: 402 S DAWSON
City,State,Zip: SEATTLE, WA
Facility ID: 631550
Medium: SURFACE WATER-FRESH
Material Desc: PETROLEUM - DIESEL FUEL
Material Qty: 10
Material Units: GALLON
Date Received: 01/23/2012
Contact Name: Not reported
Incident Date: Not reported
Incident Category Type: Not reported
Incident Category: Not reported
Latitude: Not reported
Longitude: Not reported
Source Type: Not reported
Source: Not reported
Vessel Facility Name2: Not reported
Recovered Quantity: Not reported
Resp Party Contact: Not reported
Cause: Not reported
Cause Type: Not reported
Resp Party Name: Not reported

Name: UNION PACIFIC
Address: 402 S DAWSON
City,State,Zip: SEATTLE, WA
Facility ID: 612809
Medium: IMPERMEABLE CONTAINMENT
Material Desc: PETROLEUM - DIESEL FUEL
Material Qty: 1
Material Units: GALLON
Date Received: 05/14/2009
Contact Name: Not reported
Incident Date: Not reported
Incident Category Type: Not reported
Incident Category: Not reported
Latitude: Not reported
Longitude: Not reported
Source Type: Not reported
Source: Not reported
Vessel Facility Name2: Not reported
Recovered Quantity: Not reported
Resp Party Contact: Not reported
Cause: Not reported
Cause Type: Not reported
Resp Party Name: Not reported

Name: UNION PACIFIC RR
Address: 402 S DAWSON ST
City,State,Zip: SEATTLE, WA
Facility ID: 625950

Map ID
Direction
Distance
Elevation

MAP FINDINGS

Site

Database(s)

EDR ID Number
EPA ID Number

UNION PACIFIC RAILROAD CO DAWSON ST (Continued)

S105554887

Medium: SOIL
Material Desc: PETROLEUM - HYDRAULIC OIL
Material Qty: 2
Material Units: GALLON
Date Received: 04/03/2011
Contact Name: Not reported
Incident Date: Not reported
Incident Category Type: Not reported
Incident Category: Not reported
Latitude: Not reported
Longitude: Not reported
Source Type: Not reported
Source: Not reported
Vessel Facility Name2: Not reported
Recovered Quantity: Not reported
Resp Party Contact: Not reported
Cause: Not reported
Cause Type: Not reported
Resp Party Name: Not reported

Name: UNION PACIFIC RAIL YARD
Address: 402 S DAWSON
City,State,Zip: SEATTLE, WA
Facility ID: 620368

Medium: SOIL
Material Desc: PETROLEUM - MOTOR OIL
Material Qty: Not reported
Material Units: GALLON
Date Received: 06/07/2010
Contact Name: Not reported
Incident Date: Not reported
Incident Category Type: Not reported
Incident Category: Not reported
Latitude: Not reported
Longitude: Not reported
Source Type: Not reported
Source: Not reported
Vessel Facility Name2: Not reported
Recovered Quantity: Not reported
Resp Party Contact: Not reported
Cause: Not reported
Cause Type: Not reported
Resp Party Name: Not reported

Name: UNION PACIFIC RAILROAD
Address: 402 S DAWSON ST
City,State,Zip: SEATTLE, WA
Facility ID: 646395

Medium: SOIL
Material Desc: PETROLEUM - MOTOR OIL
Material Qty: 1
Material Units: GALLON
Date Received: Not reported
Contact Name: Not reported
Incident Date: Not reported
Incident Category Type: Not reported
Incident Category: Not reported

Map ID
Direction
Distance
Elevation

MAP FINDINGS

Site

Database(s)

EDR ID Number
EPA ID Number

UNION PACIFIC RAILROAD CO DAWSON ST (Continued)

S105554887

Latitude: Not reported
Longitude: Not reported
Source Type: Not reported
Source: Not reported
Vessel Facility Name2: Not reported
Recovered Quantity: Not reported
Resp Party Contact: Not reported
Cause: Not reported
Cause Type: Not reported
Resp Party Name: Not reported

Name: UNION PACIFIC RR
Address: 402 S DAWSON
City,State,Zip: SEATTLE, WA
Facility ID: 560554
Medium: Not reported
Material Desc: OTHER - SEE NOTE
Material Qty: Not reported
Material Units: Not reported
Date Received: 02/07/2007
Contact Name: Not reported
Incident Date: Not reported
Incident Category Type: Not reported
Incident Category: Not reported
Latitude: Not reported
Longitude: Not reported
Source Type: Not reported
Source: Not reported
Vessel Facility Name2: Not reported
Recovered Quantity: Not reported
Resp Party Contact: Not reported
Cause: Not reported
Cause Type: Not reported
Resp Party Name: Not reported

Name: UNION PACIFIC RR
Address: 402 S DAWSON
City,State,Zip: SEATTLE, WA
Facility ID: 528897
Medium: Not reported
Material Desc: PETROLEUM - HYDRAULIC OIL
Material Qty: 30
Material Units: GALLON
Date Received: 09/06/2002
Contact Name: Not reported
Incident Date: Not reported
Incident Category Type: Not reported
Incident Category: Not reported
Latitude: Not reported
Longitude: Not reported
Source Type: Not reported
Source: Not reported
Vessel Facility Name2: Not reported
Recovered Quantity: Not reported
Resp Party Contact: Not reported
Cause: Not reported
Cause Type: Not reported

Map ID
Direction
Distance
Elevation

MAP FINDINGS

Site

Database(s)

EDR ID Number
EPA ID Number

UNION PACIFIC RAILROAD CO DAWSON ST (Continued)

S105554887

Resp Party Name: Not reported
Name: Not reported
Address: 402 S DAWSON ST
City,State,Zip: SEATTLE, WA 98108
Facility ID: 103711
Medium: Other
Material Desc: Z-OTHER
Material Qty: 0
Material Units: Gals
Date Received: Not reported
Contact Name: Not reported
Incident Date: 12/06/2018
Incident Category Type: Non Oil
Incident Category: Train Accident-Non-Oil
Latitude: 47.55597
Longitude: -122.32901
Source Type: Vehicle
Source: Train
Vessel Facility Name2: Not reported
Recovered Quantity: 0
Resp Party Contact: Not reported
Cause: Not reported
Cause Type: Not reported
Resp Party Name: Union Pacific

Name: UPRR
Address: 402 S DAWSON
City,State,Zip: SEATTLE, WA
Facility ID: 620458
Medium: IMPERMEABLE CONTAINMENT
Material Desc: PETROLEUM - HYDRAULIC OIL
Material Qty: 2
Material Units: GALLON
Date Received: 06/09/2010
Contact Name: Not reported
Incident Date: Not reported
Incident Category Type: Not reported
Incident Category: Not reported
Latitude: Not reported
Longitude: Not reported
Source Type: Not reported
Source: Not reported
Vessel Facility Name2: Not reported
Recovered Quantity: Not reported
Resp Party Contact: Not reported
Cause: Not reported
Cause Type: Not reported
Resp Party Name: Not reported

Name: BNSF RR
Address: 402 S DAWSON ST
City,State,Zip: SEATTLE, WA
Facility ID: 628431
Medium: OTHER
Material Desc: OTHER HAZARDOUS
Material Qty: 1

Map ID
Direction
Distance
Elevation

MAP FINDINGS

Site

Database(s)

EDR ID Number
EPA ID Number

UNION PACIFIC RAILROAD CO DAWSON ST (Continued)

S105554887

Material Units: GALLON
Date Received: 08/06/2011
Contact Name: Not reported
Incident Date: Not reported
Incident Category Type: Not reported
Incident Category: Not reported
Latitude: Not reported
Longitude: Not reported
Source Type: Not reported
Source: Not reported
Vessel Facility Name2: Not reported
Recovered Quantity: Not reported
Resp Party Contact: Not reported
Cause: Not reported
Cause Type: Not reported
Resp Party Name: Not reported

Name: UNION PACIFIC
Address: 402 S DAWSON
City,State,Zip: SEATTLE, WA
Facility ID: 563082
Medium: Not reported
Material Desc: UNKNOWN
Material Qty: 1
Material Units: QUART
Date Received: 06/08/2007
Contact Name: Not reported
Incident Date: Not reported
Incident Category Type: Not reported
Incident Category: Not reported
Latitude: Not reported
Longitude: Not reported
Source Type: Not reported
Source: Not reported
Vessel Facility Name2: Not reported
Recovered Quantity: Not reported
Resp Party Contact: Not reported
Cause: Not reported
Cause Type: Not reported
Resp Party Name: Not reported

Name: Not reported
Address: 402 S DAWSON
City,State,Zip: SEATTLE, WA
Facility ID: 657185
Medium: ROADWAY-PAVED
Material Desc: OTHER - SEE NOTE
Material Qty: Not reported
Material Units: Not reported
Date Received: 06/01/2015
Contact Name: UNION PACIFIC
Incident Date: Not reported
Incident Category Type: Not reported
Incident Category: Not reported
Latitude: Not reported
Longitude: Not reported
Source Type: Not reported

Map ID
Direction
Distance
Elevation

MAP FINDINGS

Site

Database(s)

EDR ID Number
EPA ID Number

UNION PACIFIC RAILROAD CO DAWSON ST (Continued)

S105554887

Source: Not reported
Vessel Facility Name2: Not reported
Recovered Quantity: Not reported
Resp Party Contact: Not reported
Cause: Not reported
Cause Type: Not reported
Resp Party Name: Not reported

Name: UNION PACIFIC RAILROAD
Address: 402 S DAWSON
City,State,Zip: SEATTLE, WA
Facility ID: 427710
Medium: Not reported
Material Desc: PETROLEUM - DIESEL FUEL
Material Qty: Not reported
Material Units: Not reported
Date Received: 09/04/1997
Contact Name: Not reported
Incident Date: Not reported
Incident Category Type: Not reported
Incident Category: Not reported
Latitude: Not reported
Longitude: Not reported
Source Type: Not reported
Source: Not reported
Vessel Facility Name2: Not reported
Recovered Quantity: Not reported
Resp Party Contact: Not reported
Cause: Not reported
Cause Type: Not reported
Resp Party Name: Not reported

Name: UPRR
Address: 402 S DAWSON ST
City,State,Zip: SEATTLE, WA
Facility ID: 636815
Medium: ROADWAY-PAVED
Material Desc: CHEMICAL
Material Qty: 3
Material Units: CUP
Date Received: 10/07/2012
Contact Name: Not reported
Incident Date: Not reported
Incident Category Type: Not reported
Incident Category: Not reported
Latitude: Not reported
Longitude: Not reported
Source Type: Not reported
Source: Not reported
Vessel Facility Name2: Not reported
Recovered Quantity: Not reported
Resp Party Contact: Not reported
Cause: Not reported
Cause Type: Not reported
Resp Party Name: Not reported

Name: UNION PACIFIC RAILROAD

Map ID
Direction
Distance
Elevation

MAP FINDINGS

Site

Database(s)

EDR ID Number
EPA ID Number

UNION PACIFIC RAILROAD CO DAWSON ST (Continued)

S105554887

Address: 402 S DAWSON ST
City,State,Zip: SEATTLE, WA
Facility ID: 646395
Medium: SOIL
Material Desc: PETROLEUM - MOTOR OIL
Material Qty: 1
Material Units: GALLON
Date Received: 01/20/2014
Contact Name: Not reported
Incident Date: Not reported
Incident Category Type: Not reported
Incident Category: Not reported
Latitude: Not reported
Longitude: Not reported
Source Type: Not reported
Source: Not reported
Vessel Facility Name2: Not reported
Recovered Quantity: Not reported
Resp Party Contact: Not reported
Cause: Not reported
Cause Type: Not reported
Resp Party Name: Not reported

Name: UNION PACIFIC
Address: 402 S DAWSON
City,State,Zip: SEATTLE, WA
Facility ID: 528501
Medium: Not reported
Material Desc: PETROLEUM - HYDRAULIC OIL
Material Qty: 30
Material Units: GALLON
Date Received: 08/10/2002
Contact Name: LIBBY
Incident Date: Not reported
Incident Category Type: Not reported
Incident Category: Not reported
Latitude: Not reported
Longitude: Not reported
Source Type: Not reported
Source: Not reported
Vessel Facility Name2: Not reported
Recovered Quantity: Not reported
Resp Party Contact: Not reported
Cause: Not reported
Cause Type: Not reported
Resp Party Name: Not reported

Name: Not reported
Address: 402 S DAWSON ST
City,State,Zip: SEATTLE, WA
Facility ID: 628845
Medium: IMPERMEABLE CONTAINMENT
Material Desc: PETROLEUM - UNKNOWN
Material Qty: Not reported
Material Units: GALLON
Date Received: 08/27/2011
Contact Name: UNKNOWN

Map ID
Direction
Distance
Elevation

MAP FINDINGS

Site

Database(s)

EDR ID Number
EPA ID Number

UNION PACIFIC RAILROAD CO DAWSON ST (Continued)

S105554887

Incident Date: Not reported
Incident Category Type: Not reported
Incident Category: Not reported
Latitude: Not reported
Longitude: Not reported
Source Type: Not reported
Source: Not reported
Vessel Facility Name2: Not reported
Recovered Quantity: Not reported
Resp Party Contact: Not reported
Cause: Not reported
Cause Type: Not reported
Resp Party Name: Not reported

Name: UNION PACIFIC
Address: 402 S DAWSON
City,State,Zip: SEATTLE, WA
Facility ID: 628843
Medium: IMPERMEABLE CONTAINMENT
Material Desc: PETROLEUM - HYDRAULIC OIL
Material Qty: Not reported
Material Units: GALLON
Date Received: 08/28/2011
Contact Name: Not reported
Incident Date: Not reported
Incident Category Type: Not reported
Incident Category: Not reported
Latitude: Not reported
Longitude: Not reported
Source Type: Not reported
Source: Not reported
Vessel Facility Name2: Not reported
Recovered Quantity: Not reported
Resp Party Contact: Not reported
Cause: Not reported
Cause Type: Not reported
Resp Party Name: Not reported

Name: UNION PACIFIC RAILROAD
Address: 402 S DAWSON
City,State,Zip: SEATTLE, WA
Facility ID: 644101
Medium: IMPERMEABLE CONTAINMENT
Material Desc: PETROLEUM - HYDRAULIC OIL
Material Qty: 2
Material Units: GALLON
Date Received: 09/22/2013
Contact Name: Not reported
Incident Date: Not reported
Incident Category Type: Not reported
Incident Category: Not reported
Latitude: Not reported
Longitude: Not reported
Source Type: Not reported
Source: Not reported
Vessel Facility Name2: Not reported
Recovered Quantity: Not reported

Map ID
Direction
Distance
Elevation

MAP FINDINGS

Site

Database(s)

EDR ID Number
EPA ID Number

UNION PACIFIC RAILROAD CO DAWSON ST (Continued)

S105554887

Resp Party Contact: Not reported
Cause: Not reported
Cause Type: Not reported
Resp Party Name: Not reported

WA MANIFEST:

Name: UNION PACIFIC RAILROAD CO DAWSON ST
Address: 402 S DAWSON ST
City,State,Zip: SEATTLE, WA 98108-2257
Facility Address 2: Not reported
Facility ID: 44577768
EPA ID: WAH000016659
NAICS: 482111
State Waste Code Desc: WPCB
Federal Waste Code Desc: X002
Form Comm: Not reported
Data Year: 2011
Permit by Rule: False
Mailing Address 2: Not reported
Treatment by Generator: False
Mixed Radioactive Waste: False
Importer of Hazardous Waste: False
Immediate Recycler: False
Treatment/Storage/Disposal/Recycling Facility: False
Generator of Dangerous Fuel Waste: False
Generator Marketing to Burner: False
Other Marketers (i.e., blender, distributor, etc.): False
Utility Boiler Burner: False
Industry Boiler Burner: False
Industrial Furnace: False
Smelter Defferal: False
Universal Waste: Not reported
Off-Specification: Not reported
LN Address 2: Not reported
Tax Reg #: 409001073
Business Type: Railroad transportation
Mail Name: Union Pacific Railroad Co Dawson St
Mailing Address: 5424 SE McLaughlin Blvd
Mailing City,State,Zip: Portland, OR 97202
Legal Organization Name: Union Pacific Railroad Co Dawson St
Legal Organization Type: Private
Legal Contact: Norman Siler
Legal Address: 1400 Douglas St
Legal Address 2: Not reported
Legal City,State,Zip: Omaha, NE 68179
Legal Phone Number: 402 544-5000
Legal Effective Date: 11/13/2001
Land Organization Name: Union Pacific Railroad Co Dawson St
Land Organization Type: Private
Land Contact: Not reported
Land Address: 1400 Douglas St
Land City,State,Zip: Omaha, NE 68179
Land Phone Number: 402 544-5000
Operator Organization Name: Union Pacific Railroad
Operator Organization Type: Private
Operator: Traci S Rohde
Operator Address: 5424 SE McLaughlin Blvd

Map ID
Direction
Distance
Elevation

MAP FINDINGS

Site

Database(s)

EDR ID Number
EPA ID Number

UNION PACIFIC RAILROAD CO DAWSON ST (Continued)

S105554887

Operator Address 2:	Not reported
Operator City,State,Zip:	Portland, OR 97202
Operator Phone Number:	(503)249-3051
Operator Effective Date:	11/13/2001
Site Contact:	Traci S Rohde
Site Contact Address:	5424 SE McLaughlin Blvd
Contact City,State,Zip:	Portland, OR 97202
Site Contact Phone Number:	(503)249-3051
Site Contact Email:	tsrohde@up.com
Gen Status Code:	LQG
Monthly Generation:	False
Batch Generation:	False
One Time Generation:	True
Transport Own Waste:	False
Tranports Other Waste:	False
Recycler Onsite:	False
Transfer Facility:	False
Other Exemption:	Not reported
UW Battery Gen:	False
Used Oil Transporter:	False
Used Oil Transfer Facility:	False
Used Oil Processor:	False
Used Oil Refiner:	False
Used Oil Fuel Marketer Directs Shipments:	False
Used Oil Fuel Marketer Meets Specs:	False
Site Contact Address 2:	Not reported
Waste Stream Generated:	
Waste Managed Off Site:	Y
State Only Waste Code 1:	WPCB
State Only Waste Code 2:	Not reported
Report Managed On Site:	0
KG Managed On Site:	0
Generator Treatment Code:	Not reported
Permit By Rule Code:	Not reported
WCDE Residence Code:	Not reported
WCDH Origin Code:	2
WCDE On Site Code:	Not reported
WCDB Code:	W206
Description:	PCB liquids
CORb Sequence Number:	134470
Sequence Number:	2656005
Mixed Radioactive Flag:	False
Designation Code:	D
Reported Quantity:	3971
Quantity Unit:	K
Kilograms Quantity:	3971
Density Number:	0
Density Quantity:	Not reported
Waste Managed Off Site:	Y
State Only Waste Code 1:	WPCB
State Only Waste Code 2:	Not reported
Report Managed On Site:	0
KG Managed On Site:	0
Generator Treatment Code:	Not reported
Permit By Rule Code:	Not reported
WCDE Residence Code:	Not reported

Map ID
Direction
Distance
Elevation

MAP FINDINGS

Site

Database(s)

EDR ID Number
EPA ID Number

UNION PACIFIC RAILROAD CO DAWSON ST (Continued)

S105554887

WCDH Origin Code: 2
WCDE On Site Code: Not reported
WCDB Code: W301
Description: PCB Solids
CORb Sequence Number: 134470
Sequence Number: 2656011
Mixed Radioactive Flag: False
Designation Code: D
Reported Quantity: 110062
Quantity Unit: K
Kilograms Quantity: 110062
Density Number: 0
Density Quantity: Not reported

Shipments Sent:

CORB Waste Sequence Number: 134470
Waste Sequence Number: 2656011
Sequence Number: 1323914
Shipment Date: 2011-12-07 00:00:00
Manifest Document ID: 005689223JJK
Reported Quantity: 324
Unit of Measure: K
Kilograms Quantity: 324
Receiving EPAID: ORD089452353

Waste Sequence Number: 2656011
Sequence Number: 1323917
Shipment Date: 2011-10-07 00:00:00
Manifest Document ID: 005689227JJK
Reported Quantity: 13580
Unit of Measure: K
Kilograms Quantity: 13580
Receiving EPAID: ORD089452353

Waste Sequence Number: 2656011
Sequence Number: 1323918
Shipment Date: 2011-10-03 00:00:00
Manifest Document ID: 005689229JJK
Reported Quantity: 13768
Unit of Measure: K
Kilograms Quantity: 13768
Receiving EPAID: ORD089452353

Waste Sequence Number: 2656011
Sequence Number: 1323920
Shipment Date: 2011-09-29 00:00:00
Manifest Document ID: 005689231JJK
Reported Quantity: 12209
Unit of Measure: K
Kilograms Quantity: 12209
Receiving EPAID: ORD089452353

Waste Sequence Number: 2656011
Sequence Number: 1323922
Shipment Date: 2011-09-30 00:00:00
Manifest Document ID: 005689233JJK
Reported Quantity: 13309

Map ID
Direction
Distance
Elevation

MAP FINDINGS

Site

Database(s)

EDR ID Number
EPA ID Number

UNION PACIFIC RAILROAD CO DAWSON ST (Continued)

S105554887

Unit of Measure:	K
Kilograms Quantity:	13309
Receiving EPAID:	ORD089452353
Waste Sequence Number:	2656011
Sequence Number:	1323916
Shipment Date:	2011-10-10 00:00:00
Mainfest Document ID:	005689226JJK
Reported Quantity:	3718
Unit of Measure:	K
Kilograms Quantity:	3718.00000
Receiving EPAID:	ORD089452353
Waste Sequence Number:	2656011
Sequence Number:	1323919
Shipment Date:	2011-10-11 00:00:00
Mainfest Document ID:	005689230JJK
Reported Quantity:	11509
Unit of Measure:	K
Kilograms Quantity:	11509
Receiving EPAID:	ORD089452353
Waste Sequence Number:	2656011
Sequence Number:	1323923
Shipment Date:	2011-09-29 00:00:00
Mainfest Document ID:	005689234JJK
Reported Quantity:	12036
Unit of Measure:	K
Kilograms Quantity:	12036
Receiving EPAID:	ORD089452353
Waste Sequence Number:	2656011
Sequence Number:	1323921
Shipment Date:	2011-10-04 00:00:00
Mainfest Document ID:	005689232JJK
Reported Quantity:	12627
Unit of Measure:	K
Kilograms Quantity:	12627
Receiving EPAID:	ORD089452353
Waste Sequence Number:	2656011
Sequence Number:	1323915
Shipment Date:	2011-10-19 00:00:00
Mainfest Document ID:	005689225JJK
Reported Quantity:	5987
Unit of Measure:	K
Kilograms Quantity:	5987
Receiving EPAID:	ORD089452353
Waste Sequence Number:	2656011
Sequence Number:	1323924
Shipment Date:	2011-10-04 00:00:00
Mainfest Document ID:	005689235JJK
Reported Quantity:	10995
Unit of Measure:	K
Kilograms Quantity:	10995
Receiving EPAID:	ORD089452353

Map ID
Direction
Distance
Elevation

MAP FINDINGS

Site

Database(s)

EDR ID Number
EPA ID Number

UNION PACIFIC RAILROAD CO DAWSON ST (Continued)

S105554887

Waste Stream Off Site Mgmt:

Waste CORB Sequence Number: 134470
Waste Sequence Number: 2656011
Sequence Number: 652879
Received EPAID: ORD089452353
Managed Quantity: 110062
Kilogram Quantity: 110062
Recycled Percentage: Not reported
Waste Management System Code: H132

Waste Sequence Number: 2656005
Sequence Number: 652875
Received EPAID: ORD089452353
Managed Quantity: 3971
Kilogram Quantity: 3971
Recycled Percentage: 0
Waste Management System Code: H111

NPDES:

Name: UNION PACIFIC RAILROAD CO DAWSON ST ARGO
Address: 402 S DAWSON ST -
City,State,Zip: SEATTLE, WA 98108-2257
Facility Status: Not reported
Facility Type: Industrial SW GP
Admin Region: Headquarters
Date Issued: 11/20/2019
Latitude: Not reported
Longitude: Not reported
Permit ID: WAR001155
Permit Version: Not reported
Permit Status: Active
Permit SubStatus: Not reported
Ecology Contact: Not reported
WRIA: Not reported
Permit Expiration Date: 12/31/2024
Effective Date: 01/01/2020
Days to Expiration: -1723

BE250
ENE
1/4-1/2
0.430 mi.
2273 ft.

BURLINGTON ENV PHILIP SERVICES CORP
402 S DAWSON UP YARD TRACKS
SEATTLE, WA 98108
Site 7 of 10 in cluster BE

WA ALLSITES S109555037
N/A

Relative:
Higher
Actual:
14 ft.

ALLSITES:
Name: BURLINGTON ENV PHILIP SERVICES CORP
Facility Id: 37332122

Map ID
Direction
Distance
Elevation

MAP FINDINGS

Site

Database(s)

EDR ID Number
EPA ID Number

BE251 **UNION PACIFIC RAILROAD DIESEL SHOP**
ENE **402 S. DAWSON ST.**
1/4-1/2 **SEATTLE, WA 98108**
0.430 mi.
2273 ft. **Site 8 of 10 in cluster BE**

WA ICR **S104485318**
WA SPILLS **N/A**

Relative:
Higher

ICR:

Actual:
14 ft.

Date Ecology Received Report: 01/20/98
Contaminants Found at Site: Petroleum products
Media Contaminated: Groundwater, Soil
Waste Management: Tank
Region: North Western
Type of Report Ecology Received: Final cleanup report
Site Register Issue: 98-12
County Code: 17
Contact: Not reported
Report Title: Not reported

Date Ecology Received Report: 04/13/00
Contaminants Found at Site: Petroleum products
Media Contaminated: Groundwater, Soil
Waste Management: Tank
Region: North Western
Type of Report Ecology Received: Interim cleanup report
Site Register Issue: 98-31
County Code: 17
Contact: Not reported
Report Title: Interim Action

SPILLS:

Name: UNION PACIFIC RAILROAD
Address: 402 S. DAWSON ST
City,State,Zip: SEATTLE, WA
Facility ID: 552309
Medium: Not reported
Material Desc: PETROLEUM - HYDRAULIC OIL
Material Qty: 2
Material Units: GALLON
Date Received: 12/14/2005
Contact Name: Not reported
Incident Date: Not reported
Incident Category Type: Not reported
Incident Category: Not reported
Latitude: Not reported
Longitude: Not reported
Source Type: Not reported
Source: Not reported
Vessel Facility Name2: Not reported
Recovered Quantity: Not reported
Resp Party Contact: Not reported
Cause: Not reported
Cause Type: Not reported
Resp Party Name: Not reported

Name: UNION PACIFIC
Address: 402 S. DAWSON ST
City,State,Zip: SEATTLE, WA
Facility ID: 550971
Medium: Not reported

Map ID
Direction
Distance
Elevation

MAP FINDINGS

Site

Database(s)

EDR ID Number
EPA ID Number

UNION PACIFIC RAILROAD DIESEL SHOP (Continued)

S104485318

Material Desc: PETROLEUM - CHLORINATED OIL
Material Qty: 20
Material Units: GALLON
Date Received: 10/03/2005
Contact Name: Not reported
Incident Date: Not reported
Incident Category Type: Not reported
Incident Category: Not reported
Latitude: Not reported
Longitude: Not reported
Source Type: Not reported
Source: Not reported
Vessel Facility Name2: Not reported
Recovered Quantity: Not reported
Resp Party Contact: Not reported
Cause: Not reported
Cause Type: Not reported
Resp Party Name: Not reported

BE252
ENE
1/4-1/2
0.431 mi.
2275 ft.

ELECTRO MECHANICAL COMPANY
411 S DAWSON ST
SEATTLE, WA 98108

WA ALLSITES **S110037215**
N/A

Site 9 of 10 in cluster BE

Relative:
Higher
Actual:
13 ft.

ALLSITES:
Name: ELECTRO MECHANICAL COMPANY
Facility Id: 14888

BI253
ESE
1/4-1/2
0.433 mi.
2287 ft.

ALL WEST COMPONENTS & FASTENERS
5516 4TH AVE S
SEATTLE, WA 98108

WA ALLSITES **S118344819**
N/A

Site 2 of 2 in cluster BI

Relative:
Higher
Actual:
12 ft.

ALLSITES:
Name: ALL WEST COMPONENTS & FASTENERS
Facility Id: 18402

BF254
NNE
1/4-1/2
0.434 mi.
2290 ft.

BLOCH STEEL INDUSTRIES
4580 COLORADO AVENUE SOUTH
SEATTLE, WA 98134

WA SWRCY **S111415591**
N/A

Site 6 of 9 in cluster BF

Relative:
Higher
Actual:
12 ft.

SWRCY:
Name: BLOCH STEEL INDUSTRIES
Address: 4580 COLORADO AVENUE SOUTH
City,State,Zip: SEATTLE, WA 98134
Phone: 206-763-0200
Website: <http://www.blochsteel.com/>
Material Accepted: Aluminum
Type: Commercial
Service Type: Dropoff
Hours: Mon-Fri, 7:30am-3:30pm

Map ID
Direction
Distance
Elevation

MAP FINDINGS

Site

Database(s)

EDR ID Number
EPA ID Number

BLOCH STEEL INDUSTRIES (Continued)

S111415591

Comments: Bloch Steel Industries buys and processes scrap iron and metals. Customer truckloads are weighed and unloaded fast and safely in our large convenient yard. We provide truck container service for commercial job site pick up.

Material Category: Metal
Organization ID: 1092
Organization Name: Bloch Steel Industries
Organization Contact: No Longer Tracked
Organization Email: No Longer Tracked
E-Cycle: No
Light Recycle: No

Name: BLOCH STEEL INDUSTRIES
Address: 4580 COLORADO AVENUE SOUTH
City,State,Zip: SEATTLE, WA 98134
Phone: 206-763-0200
Website: <http://www.blochsteel.com/>
Material Accepted: Other Metals
Type: Commercial
Service Type: Dropoff
Hours: Mon-Fri, 7:30am-3:30pm
Comments: Bloch Steel Industries buys and processes scrap iron and metals. Customer truckloads are weighed and unloaded fast and safely in our large convenient yard. We provide truck container service for commercial job site pick up.

Material Category: Metal
Organization ID: 1092
Organization Name: Bloch Steel Industries
Organization Contact: No Longer Tracked
Organization Email: No Longer Tracked
E-Cycle: No
Light Recycle: No

Name: BLOCH STEEL INDUSTRIES
Address: 4580 COLORADO AVENUE SOUTH
City,State,Zip: SEATTLE, WA 98134
Phone: 206-763-0200
Website: <http://www.blochsteel.com/>
Material Accepted: Aluminum
Type: Commercial
Service Type: Pickup
Hours: Call for pick up details
Comments: We specialize in industrial and demolition scrap. Our fleet of roll-on trucks and semi-trailers can provide on-site pick up (with various size containers) of your scrap iron.

Material Category: Metal
Organization ID: 1092
Organization Name: Bloch Steel Industries
Organization Contact: No Longer Tracked
Organization Email: No Longer Tracked
E-Cycle: No
Light Recycle: No

Name: BLOCH STEEL INDUSTRIES
Address: 4580 COLORADO AVENUE SOUTH
City,State,Zip: SEATTLE, WA 98134
Phone: 206-763-0200

Map ID
Direction
Distance
Elevation

MAP FINDINGS

Site

Database(s)

EDR ID Number
EPA ID Number

BLOCH STEEL INDUSTRIES (Continued)

S111415591

Website: <http://www.blochsteel.com/>
Material Accepted: Aluminum
Type: Commercial
Service Type: Pickup
Hours: Mon-Fri, 7:30am-3:30pm
Comments: Bloch Steel Industries buys and processes scrap iron and metals. Customer truckloads are weighed and unloaded fast and safely in our large convenient yard. We provide truck container service for commercial job site pick up.

Material Category: Metal
Organization ID: 1092
Organization Name: Bloch Steel Industries
Organization Contact: No Longer Tracked
Organization Email: No Longer Tracked
E-Cycle: No
Light Recycle: No

Name: BLOCH STEEL INDUSTRIES
Address: 4580 COLORADO AVENUE SOUTH
City,State,Zip: SEATTLE, WA 98134
Phone: 206-763-0200
Website: <http://www.blochsteel.com/>
Material Accepted: Aluminum
Type: Commercial
Service Type: Pickup
Hours: Call for pick up details
Comments: We specialize in industrial and demolition scrap. Our fleet of roll-on trucks and semi-trailers can provide on-site pick up (with various size containers) of your scrap iron.

Material Category: Metal
Organization ID: 1092
Organization Name: Bloch Steel Industries
Organization Contact: No Longer Tracked
Organization Email: No Longer Tracked
E-Cycle: No
Light Recycle: No

Name: BLOCH STEEL INDUSTRIES
Address: 4580 COLORADO AVENUE SOUTH
City,State,Zip: SEATTLE, WA 98134
Phone: 206-763-0200
Website: <http://www.blochsteel.com/>
Material Accepted: Other Metals
Type: Commercial
Service Type: Pickup
Hours: Call for pick up details
Comments: We specialize in industrial and demolition scrap. Our fleet of roll-on trucks and semi-trailers can provide on-site pick up (with various size containers) of your scrap iron.

Material Category: Metal
Organization ID: 1092
Organization Name: Bloch Steel Industries
Organization Contact: No Longer Tracked
Organization Email: No Longer Tracked
E-Cycle: No
Light Recycle: No

Map ID
 Direction
 Distance
 Elevation

MAP FINDINGS

Site

Database(s)

EDR ID Number
 EPA ID Number

BLOCH STEEL INDUSTRIES (Continued)

S111415591

Name: BLOCH STEEL INDUSTRIES
 Address: 4580 COLORADO AVENUE SOUTH
 City,State,Zip: SEATTLE, WA 98134
 Phone: 206-763-0200
 Website: <http://www.blochsteel.com/>
 Material Accepted: Other Metals
 Type: Commercial
 Service Type: Pickup
 Hours: Mon-Fri, 7:30am-3:30pm
 Comments: Bloch Steel Industries buys and processes scrap iron and metals. Customer truckloads are weighed and unloaded fast and safely in our large convenient yard. We provide truck container service for commercial job site pick up.

Material Category: Metal
 Organization ID: 1092
 Organization Name: Bloch Steel Industries
 Organization Contact: No Longer Tracked
 Organization Email: No Longer Tracked
 E-Cycle: No
 Light Recycle: No

Name: BLOCH STEEL INDUSTRIES
 Address: 4580 COLORADO AVENUE SOUTH
 City,State,Zip: SEATTLE, WA 98134
 Phone: 206-763-0200
 Website: <http://www.blochsteel.com/>
 Material Accepted: Other Metals
 Type: Commercial
 Service Type: Pickup
 Hours: Call for pick up details
 Comments: We specialize in industrial and demolition scrap. Our fleet of roll-on trucks and semi-trailers can provide on-site pick up (with various size containers) of your scrap iron.

Material Category: Metal
 Organization ID: 1092
 Organization Name: Bloch Steel Industries
 Organization Contact: No Longer Tracked
 Organization Email: No Longer Tracked
 E-Cycle: No
 Light Recycle: No

BF255 **BLOCH STEEL INDUSTRIES**
NNE **4580 COLORADO AVE S**
1/4-1/2 **SEATTLE, WA 98134**
0.434 mi.
2290 ft. **Site 7 of 9 in cluster BF**

Relative:
Higher

Actual:
12 ft.

WA SWF/LF **1000993050**
WA LUST **WAR000000745**
WA UST
WA ALLSITES
WA CSCSL NFA
WA SPILLS
RCRA NonGen / NLR
FINDS
ECHO

SWF/LF:
 Name: BLOCH STEEL INDUSTRIES
 Address: 4580 COLORADO AVE S
 City,State,Zip: SEATTLE, WA 98134
 Facility ID: 821
 Region: STATE
 Permit Status: Unregulated

Map ID
Direction
Distance
Elevation

MAP FINDINGS

Site

Database(s)

EDR ID Number
EPA ID Number

BLOCH STEEL INDUSTRIES (Continued)

1000993050

Contact Organization: Bloch Steel Industries
Contact Address1: PO Box 24063
Contact Address2: Not reported
Contact City: Seattle
Contact State: WA
Contact Postal: 98124
Contact EMail: blochsteel@aol.com
Contact Phone: (206) 763-0200
Contact Phone Ext: Not reported
Permit No: Not reported
Phone: (206) 763-0200
Operator Name: Not reported
Operator Organization: Bloch Steel Industries
Operator EMail: Not reported
Operator Title: Not reported
Recycle Survey Code: 14
Ownership: PRIVATE
Facility Type: Recycling (non-regulated)
Contact Name: Joel Richards
Contact Title: Not reported
Year Closed: Not reported
Open to Public Flag: Yes
Website: Not reported
Latitude: 47.56063
Longitude: -122.33678

LUST:

Name: BLOCH STEEL INDUSTRIES
Address: 4580 COLORADO AVE S
City,State,Zip: SEATTLE, WA 98134
Facility ID: 57747142
Lust Status Type: LUST - NFA
Cleanup Site ID: 6329
Cleanup Unit Type: Not reported
Process Type: Not reported
Cleanup Unit Name: M BLOCH & CO INC
Response Section: Northwest
Release Date: 06/22/1992
Lust Date: 10/03/2011
Region: Northwest
Lust ID: 2035
UST ID: 3589
Contaminant Name: Petroleum-Diesel
Ground Water: Confirmed Above Cleanup Levels
Surface Water: Not reported
Soil: Confirmed Above Cleanup Levels
Sediment: Not reported
Air: Not reported
Bedrock: Not reported
Lat/Long: 47.56063 / -122.33678

UST:

Name: M BLOCH & CO INC
Address: 4580 COLORADO AVE S PO BOX 240
City: SEATTLE
Zip: 98124

Map ID
Direction
Distance
Elevation

MAP FINDINGS

Site

Database(s)

EDR ID Number
EPA ID Number

BLOCH STEEL INDUSTRIES (Continued)

1000993050

Facility ID: 57747142
Site Id: 3589
UBI: Not reported
Phone Number: Not reported
Decimal Latitude: 47.56063
Decimal Longitude: -122.33678

Tank Name: 1
Tag Number: Not reported
Tank Status: Removed
Tank Status Date: 12/31/1975
Tank Install Date: Not reported
Tank Closure Date: Not reported
Capacity Range: 111 TO 1,100 Gallons
Tank Permit Expiration Date: Not reported
Tank Upgrade Date: Not reported
Tank Spill Prevention: Not reported
Tank Overfill Prevention: Not reported
Tank Material: Steel
Tank Construction: Not reported
Tank Tightness Test: Not reported
Tank Corrosion Protection: Not reported
Tank Manifold: Not reported
Tank Release Detection: Not reported
Tank SFC Type: Not reported
Pipe Material: Coated Steel
Pipe Construction: Not reported
Pipe Primary Release Detection: Not reported
Pipe Second Release Detection: Not reported
Pipe Corrosion Protection: Not reported
Pipe Pumping System: Not reported
Responsible Unit: Northwest
Dispencer/Pump SFC Type: Not reported

Name: M BLOCH & CO INC
Address: 4580 COLORADO AVE S PO BOX 240
City: SEATTLE
Zip: 98124

Tank Name: 2
Tag Number: Not reported
Tank Status: Removed
Tank Status Date: 06/30/1992
Tank Install Date: 12/31/1975
Tank Closure Date: Not reported
Capacity Range: 2,001 to 4,999 Gallons
Tank Permit Expiration Date: Not reported
Tank Upgrade Date: Not reported
Tank Spill Prevention: Not reported
Tank Overfill Prevention: Not reported
Tank Material: Not reported
Tank Construction: Not reported
Tank Tightness Test: Not reported
Tank Corrosion Protection: Not reported
Tank Manifold: Not reported
Tank Release Detection: Not reported
Tank SFC Type: Not reported

Map ID
Direction
Distance
Elevation

MAP FINDINGS

Site

Database(s)

EDR ID Number
EPA ID Number

BLOCH STEEL INDUSTRIES (Continued)

1000993050

Pipe Material: Not reported
Pipe Construction: Not reported
Pipe Primary Release Detection: Not reported
Pipe Second Release Detection: Not reported
Pipe Corrosion Protection: Not reported
Pipe Pumping System: Not reported
Responsible Unit: Northwest
Dispencer/Pump SFC Type: Not reported

ALLSITES:

Name: BLOCH STEEL INDUSTRIES
Facility Id: 57747142

CSCSL NFA:

Name: BLOCH STEEL INDUSTRIES
Address: 4580 COLORADO AVE S
City,State,Zip: SEATTLE, WA 98134
Facility/Site Id: 57747142
CS Id: 6329
NFA Date: 10/03/2011
Alternate Site Names: M BLOCH & CO INC
NFA Reason: NFA-Initial Investigation
Site Status: NFA
Region: Northwest
Contaminant Name: Petroleum-Diesel
Ground Water: Confirmed Above Cleanup Levels
Surface Water: Not reported
Soil: Confirmed Above Cleanup Levels
Sediment: Not reported
Air: Not reported
Bedrock: Not reported
Latitude: 47.56063
Longitude: -122.33678

SPILLS:

Name: PUGET SOUND ENERGY - PSE
Address: 4580 COLORADO AVE S
City,State,Zip: SEATTLE, WA
Facility ID: 526272
Medium: Not reported
Material Desc: TRANSFORMER OIL
Material Qty: 100
Material Units: GALLON
Date Received: 05/06/2002
Contact Name: Not reported
Incident Date: Not reported
Incident Category Type: Not reported
Incident Category: Not reported
Latitude: Not reported
Longitude: Not reported
Source Type: Not reported
Source: Not reported
Vessel Facility Name2: Not reported
Recovered Quantity: Not reported
Resp Party Contact: Not reported
Cause: Not reported

Map ID
 Direction
 Distance
 Elevation

MAP FINDINGS

Site

Database(s)

EDR ID Number
 EPA ID Number

BLOCH STEEL INDUSTRIES (Continued)

1000993050

Cause Type: Not reported
 Resp Party Name: Not reported

RCRA Listings:

Date Form Received by Agency:	1996-01-25 00:00:00.0
Handler Name:	BLOCH STEEL INDUSTRIES
Handler Address:	4580 COLORADO AVE S
Handler City,State,Zip:	SEATTLE, WA 98134
EPA ID:	WAR000000745
Contact Name:	JOEL RICHARDS
Contact Address:	PO BOX 24063
Contact City,State,Zip:	SEATTLE, WA 98134
Contact Telephone:	206-763-0200
Contact Fax:	Not reported
Contact Email:	Not reported
Contact Title:	PRESIDENT
EPA Region:	10
Land Type:	Private
Federal Waste Generator Description:	Not a generator, verified
Non-Notifier:	Not reported
Biennial Report Cycle:	Not reported
Accessibility:	Not reported
Active Site Indicator:	Not reported
State District Owner:	WA
State District:	NWRO
Mailing Address:	PO BOX 24063
Mailing City,State,Zip:	SEATTLE, WA 98124
Owner Name:	BLOCH, LEO
Owner Type:	Private
Operator Name:	RICHARDS, JOEL
Operator Type:	Private
Short-Term Generator Activity:	No
Importer Activity:	No
Mixed Waste Generator:	No
Transporter Activity:	No
Transfer Facility Activity:	No
Recycler Activity with Storage:	No
Small Quantity On-Site Burner Exemption:	No
Smelting Melting and Refining Furnace Exemption:	No
Underground Injection Control:	No
Off-Site Waste Receipt:	No
Universal Waste Indicator:	No
Universal Waste Destination Facility:	No
Federal Universal Waste:	No
Active Site Fed-Reg Treatment Storage and Disposal Facility:	Not reported
Active Site Converter Treatment storage and Disposal Facility:	Not reported
Active Site State-Reg Treatment Storage and Disposal Facility:	Not reported
Active Site State-Reg Handler:	---
Federal Facility Indicator:	Not reported
Hazardous Secondary Material Indicator:	NN
Sub-Part K Indicator:	Not reported
Commercial TSD Indicator:	No
Treatment Storage and Disposal Type:	Not reported
2018 GPRA Permit Baseline:	Not on the Baseline
2018 GPRA Renewals Baseline:	Not on the Baseline
Permit Renewals Workload Universe:	Not reported
Permit Workload Universe:	Not reported

Map ID
Direction
Distance
Elevation

MAP FINDINGS

Site

Database(s)

EDR ID Number
EPA ID Number

BLOCH STEEL INDUSTRIES (Continued)

1000993050

Permit Progress Universe:	Not reported
Post-Closure Workload Universe:	Not reported
Closure Workload Universe:	Not reported
202 GPRA Corrective Action Baseline:	No
Corrective Action Workload Universe:	No
Subject to Corrective Action Universe:	No
Non-TSDFs Where RCRA CA has Been Imposed Universe:	No
TSDFs Potentially Subject to CA Under 3004 (u)/(v) Universe:	No
TSDFs Only Subject to CA under Discretionary Auth Universe:	No
Corrective Action Priority Ranking:	No NCAPS ranking
Environmental Control Indicator:	No
Institutional Control Indicator:	No
Human Exposure Controls Indicator:	N/A
Groundwater Controls Indicator:	N/A
Operating TSDF Universe:	Not reported
Full Enforcement Universe:	Not reported
Significant Non-Complier Universe:	No
Unaddressed Significant Non-Complier Universe:	No
Addressed Significant Non-Complier Universe:	No
Significant Non-Complier With a Compliance Schedule Universe:	No
Financial Assurance Required:	Not reported
Handler Date of Last Change:	2018-05-10 18:13:55.0
Recognized Trader-Importer:	No
Recognized Trader-Exporter:	No
Importer of Spent Lead Acid Batteries:	No
Exporter of Spent Lead Acid Batteries:	No
Recycler Activity Without Storage:	No
Manifest Broker:	No
Sub-Part P Indicator:	Not reported

Handler - Owner Operator:

Owner/Operator Indicator:	Owner
Owner/Operator Name:	BLOCH, LEO
Legal Status:	Private
Date Became Current:	1996-08-13 00:00:00.
Date Ended Current:	Not reported
Owner/Operator Address:	PO BOX 24063
Owner/Operator City,State,Zip:	SEATTLE, WA 98124
Owner/Operator Telephone:	206-763-0200
Owner/Operator Telephone Ext:	Not reported
Owner/Operator Fax:	Not reported
Owner/Operator Email:	Not reported

Owner/Operator Indicator:	Owner
Owner/Operator Name:	BLOCH STEEL INDUSTRIES
Legal Status:	Private
Date Became Current:	Not reported
Date Ended Current:	Not reported
Owner/Operator Address:	4580 COLORADO AVE S
Owner/Operator City,State,Zip:	SEATTLE, WA 98134
Owner/Operator Telephone:	000-000-0000
Owner/Operator Telephone Ext:	Not reported
Owner/Operator Fax:	Not reported
Owner/Operator Email:	Not reported

Owner/Operator Indicator:	Operator
---------------------------	----------

Map ID
Direction
Distance
Elevation

MAP FINDINGS

Site

Database(s)

EDR ID Number
EPA ID Number

BLOCH STEEL INDUSTRIES (Continued)

1000993050

Owner/Operator Name:	RICHARDS, JOEL
Legal Status:	Private
Date Became Current:	Not reported
Date Ended Current:	Not reported
Owner/Operator Address:	PO BOX 24063
Owner/Operator City,State,Zip:	SEATTLE, WA 98134
Owner/Operator Telephone:	206-763-0200
Owner/Operator Telephone Ext:	Not reported
Owner/Operator Fax:	Not reported
Owner/Operator Email:	Not reported
Owner/Operator Indicator:	Owner
Owner/Operator Name:	BLOCH STEEL INDUSTRIES
Legal Status:	Private
Date Became Current:	Not reported
Date Ended Current:	Not reported
Owner/Operator Address:	4580 COLORADO AVE S
Owner/Operator City,State,Zip:	SEATTLE, WA 98134
Owner/Operator Telephone:	000-000-0000
Owner/Operator Telephone Ext:	Not reported
Owner/Operator Fax:	Not reported
Owner/Operator Email:	Not reported
Owner/Operator Indicator:	Operator
Owner/Operator Name:	BLOCH, LEO
Legal Status:	Private
Date Became Current:	Not reported
Date Ended Current:	Not reported
Owner/Operator Address:	PO BOX 24063
Owner/Operator City,State,Zip:	SEATTLE, WA 98124-0063
Owner/Operator Telephone:	206-763-0200
Owner/Operator Telephone Ext:	Not reported
Owner/Operator Fax:	Not reported
Owner/Operator Email:	Not reported
Owner/Operator Indicator:	Operator
Owner/Operator Name:	BLOCH STEEL INDUSTRIES
Legal Status:	Private
Date Became Current:	Not reported
Date Ended Current:	Not reported
Owner/Operator Address:	4580 COLORADO AVE S
Owner/Operator City,State,Zip:	SEATTLE, WA 98134
Owner/Operator Telephone:	000-000-0000
Owner/Operator Telephone Ext:	Not reported
Owner/Operator Fax:	Not reported
Owner/Operator Email:	Not reported
Owner/Operator Indicator:	Operator
Owner/Operator Name:	JOEL R
Legal Status:	Private
Date Became Current:	2000-06-22 00:00:00.
Date Ended Current:	Not reported
Owner/Operator Address:	PO BOX 24063
Owner/Operator City,State,Zip:	SEATTLE, WA 98134-2314
Owner/Operator Telephone:	206-763-0200
Owner/Operator Telephone Ext:	Not reported
Owner/Operator Fax:	Not reported

Map ID
Direction
Distance
Elevation

MAP FINDINGS

Site

Database(s)

EDR ID Number
EPA ID Number

BLOCH STEEL INDUSTRIES (Continued)

1000993050

Owner/Operator Email:	Not reported
Owner/Operator Indicator:	Operator
Owner/Operator Name:	RICHARDS, JOEL
Legal Status:	Private
Date Became Current:	Not reported
Date Ended Current:	Not reported
Owner/Operator Address:	PO BOX 24063
Owner/Operator City,State,Zip:	SEATTLE, WA 98134
Owner/Operator Telephone:	206-763-0200
Owner/Operator Telephone Ext:	Not reported
Owner/Operator Fax:	Not reported
Owner/Operator Email:	Not reported
Owner/Operator Indicator:	Owner
Owner/Operator Name:	COLORADO AVE INVESTMENTS
Legal Status:	Private
Date Became Current:	Not reported
Date Ended Current:	Not reported
Owner/Operator Address:	PO BOX 24063
Owner/Operator City,State,Zip:	SEATTLE, WA 98134-2314
Owner/Operator Telephone:	206-763-0200
Owner/Operator Telephone Ext:	Not reported
Owner/Operator Fax:	Not reported
Owner/Operator Email:	Not reported
Owner/Operator Indicator:	Owner
Owner/Operator Name:	BLOCH, LEO
Legal Status:	Private
Date Became Current:	1996-08-13 00:00:00.
Date Ended Current:	Not reported
Owner/Operator Address:	PO BOX 24063
Owner/Operator City,State,Zip:	SEATTLE, WA 98124
Owner/Operator Telephone:	206-763-0200
Owner/Operator Telephone Ext:	Not reported
Owner/Operator Fax:	Not reported
Owner/Operator Email:	Not reported
Owner/Operator Indicator:	Owner
Owner/Operator Name:	LEO B
Legal Status:	Private
Date Became Current:	1996-08-13 00:00:00.
Date Ended Current:	Not reported
Owner/Operator Address:	PO BOX 24063
Owner/Operator City,State,Zip:	SEATTLE, WA 98124-0063
Owner/Operator Telephone:	206-763-0200
Owner/Operator Telephone Ext:	Not reported
Owner/Operator Fax:	Not reported
Owner/Operator Email:	Not reported
Owner/Operator Indicator:	Owner
Owner/Operator Name:	COLORADO AVE INVESTMENTS
Legal Status:	Private
Date Became Current:	Not reported
Date Ended Current:	Not reported
Owner/Operator Address:	PO BOX 24063
Owner/Operator City,State,Zip:	SEATTLE, WA 98134

Map ID
Direction
Distance
Elevation

MAP FINDINGS

Site

Database(s)

EDR ID Number
EPA ID Number

BLOCH STEEL INDUSTRIES (Continued)

1000993050

Owner/Operator Telephone: 206-763-0200
Owner/Operator Telephone Ext: Not reported
Owner/Operator Fax: Not reported
Owner/Operator Email: Not reported

Owner/Operator Indicator: Owner
Owner/Operator Name: COLORADO AVE INVESTMENTS
Legal Status: Private
Date Became Current: Not reported
Date Ended Current: Not reported
Owner/Operator Address: PO BOX 24063
Owner/Operator City,State,Zip: SEATTLE, WA 98134
Owner/Operator Telephone: 206-763-0200
Owner/Operator Telephone Ext: Not reported
Owner/Operator Fax: Not reported
Owner/Operator Email: Not reported

Historic Generators:

Receive Date: 1996-01-24 00:00:00.0
Handler Name: BLOCH STEEL INDUSTRIES
Federal Waste Generator Description: Not a generator, verified
State District Owner: WA
Large Quantity Handler of Universal Waste: No
Recognized Trader Importer: No
Recognized Trader Exporter: No
Spent Lead Acid Battery Importer: No
Spent Lead Acid Battery Exporter: No
Current Record: No
Non Storage Recycler Activity: Not reported
Electronic Manifest Broker: Not reported

Receive Date: 1996-01-24 00:00:00.0
Handler Name: BLOCH STEEL INDUSTRIES
Federal Waste Generator Description: Not a generator, verified
State District Owner: WA
Large Quantity Handler of Universal Waste: No
Recognized Trader Importer: No
Recognized Trader Exporter: No
Spent Lead Acid Battery Importer: No
Spent Lead Acid Battery Exporter: No
Current Record: No
Non Storage Recycler Activity: Not reported
Electronic Manifest Broker: Not reported

Receive Date: 1996-01-25 00:00:00.0
Handler Name: BLOCH STEEL INDUSTRIES
Federal Waste Generator Description: Not a generator, verified
State District Owner: WA
Large Quantity Handler of Universal Waste: No
Recognized Trader Importer: No
Recognized Trader Exporter: No
Spent Lead Acid Battery Importer: No
Spent Lead Acid Battery Exporter: No
Current Record: Yes
Non Storage Recycler Activity: Not reported
Electronic Manifest Broker: Not reported

Map ID
Direction
Distance
Elevation

MAP FINDINGS

Site

Database(s)

EDR ID Number
EPA ID Number

BLOCH STEEL INDUSTRIES (Continued)

1000993050

Receive Date: 1996-01-24 00:00:00.0
Handler Name: BLOCH STEEL INDUSTRIES
Federal Waste Generator Description: Large Quantity Generator
State District Owner: WA
Large Quantity Handler of Universal Waste: No
Recognized Trader Importer: No
Recognized Trader Exporter: No
Spent Lead Acid Battery Importer: No
Spent Lead Acid Battery Exporter: No
Current Record: No
Non Storage Recycler Activity: Not reported
Electronic Manifest Broker: Not reported

Receive Date: 1996-01-24 00:00:00.0
Handler Name: BLOCH STEEL INDUSTRIES
Federal Waste Generator Description: Not a generator, verified
State District Owner: WA
Large Quantity Handler of Universal Waste: No
Recognized Trader Importer: No
Recognized Trader Exporter: No
Spent Lead Acid Battery Importer: No
Spent Lead Acid Battery Exporter: No
Current Record: No
Non Storage Recycler Activity: Not reported
Electronic Manifest Broker: Not reported

Receive Date: 1996-03-01 00:00:00.0
Handler Name: BLOCH STEEL INDUSTRIES
Federal Waste Generator Description: Large Quantity Generator
State District Owner: Not reported
Large Quantity Handler of Universal Waste: No
Recognized Trader Importer: No
Recognized Trader Exporter: No
Spent Lead Acid Battery Importer: No
Spent Lead Acid Battery Exporter: No
Current Record: No
Non Storage Recycler Activity: Not reported
Electronic Manifest Broker: Not reported

FINDS:

Registry ID: 110000829854

Click Here:

Environmental Interest/Information System:

Washington Facility / Site Identification System (WA-FSIS) provides a means to query and display data maintained by the Washington Department of Ecology. This system contains key information for each facility/site that is currently, or has been, of interest to the Air Quality, Dam Safety, Hazardous Waste, Toxics Cleanup, and Water Quality Programs.

US National Pollutant Discharge Elimination System (NPDES) module of the Compliance Information System (ICIS) tracks surface water permits issued under the Clean Water Act. Under NPDES, all facilities that discharge pollutants from any point source into waters of the United

Map ID
 Direction
 Distance
 Elevation

MAP FINDINGS

Site

Database(s)

EDR ID Number
 EPA ID Number

BLOCH STEEL INDUSTRIES (Continued)

1000993050

States are required to obtain a permit. The permit will likely contain limits on what can be discharged, impose monitoring and reporting requirements, and include other provisions to ensure that the discharge does not adversely affect water quality. RCRAInfo is a national information system that supports the Resource Conservation and Recovery Act (RCRA) program through the tracking of events and activities related to facilities that generate, transport, and treat, store, or dispose of hazardous waste. RCRAInfo allows RCRA program staff to track the notification, permit, compliance, and corrective action activities required under RCRA.

[Click this hyperlink](#) while viewing on your computer to access additional FINDS: detail in the EDR Site Report.

ECHO:

Envid: 1000993050
 Registry ID: 110000829854
 DFR URL: <http://echo.epa.gov/detailed-facility-report?fid=110000829854>
 Name: BLOCH STEEL INDUSTRIES
 Address: 4580 COLORADO AVE S
 City,State,Zip: SEATTLE, WA 98134

**BF256
 NNE
 1/4-1/2
 0.434 mi.
 2290 ft.**

**BLOCH STEEL
 4580 COLORADO S.
 SEATTLE, WA 98124**

**WA ICR S104485992
 N/A**

Site 8 of 9 in cluster BF

**Relative:
 Higher
 Actual:
 12 ft.**

ICR:
 Date Ecology Received Report: 03/20/00
 Contaminants Found at Site: Petroleum products
 Media Contaminated: Groundwater, Soil
 Waste Management: Tank
 Region: North Western
 Type of Report Ecology Received: Interim cleanup report
 Site Register Issue: 98-25
 County Code: 17
 Contact: Not reported
 Report Title: Not reported

Date Ecology Received Report: 07/15/92
 Contaminants Found at Site: Petroleum products
 Media Contaminated: Soil
 Waste Management: Tank
 Region: North Western
 Type of Report Ecology Received: Interim cleanup report
 Site Register Issue: 92-39
 County Code: 17
 Contact: Not reported
 Report Title: Not reported

Date Ecology Received Report: 09/22/94
 Contaminants Found at Site: Petroleum products
 Media Contaminated: Soil
 Waste Management: Tank
 Region: North Western
 Type of Report Ecology Received: Final cleanup report
 Site Register Issue: 93-36

MAP FINDINGS

Map ID
Direction
Distance
Elevation

Site

Database(s)

EDR ID Number
EPA ID Number

BLOCH STEEL (Continued)

S104485992

County Code: 17
Contact: Not reported
Report Title: Not reported

BE257
ENE
1/4-1/2
0.435 mi.
2298 ft.

UNION PACIFIC RAILROAD
420 S. DAWSON
SEATTLE, WA 98108
Site 10 of 10 in cluster BE

WA ICR S104485376
N/A

Relative:
Higher
Actual:
14 ft.

ICR:
Date Ecology Received Report: 11/09/98
Contaminants Found at Site: Petroleum products
Media Contaminated: Groundwater, Soil
Waste Management: Tank
Region: North Western
Type of Report Ecology Received: Interim cleanup report
Site Register Issue: 98-13
County Code: 17
Contact: Not reported
Report Title: Not reported

258
East
1/4-1/2
0.439 mi.
2320 ft.

MUSEUM RESOURCE
5215 5TH AVE S
SEATTLE, WA 98108

WA ALLSITES S118344674
N/A

Relative:
Higher
Actual:
14 ft.

ALLSITES:
Name: MUSEUM RESOURCE
Facility Id: 13796

BJ259
ESE
1/4-1/2
0.440 mi.
2324 ft.

PACIFIC MARINE TESTING CO
5807 4TH AVE S
SEATTLE, WA 98108
Site 1 of 6 in cluster BJ

WA ALLSITES 1000473811
RCRA NonGen / NLR WAD988478046
FINDS
ECHO

Relative:
Higher
Actual:
11 ft.

ALLSITES:
Name: PACIFIC MARINE TESTING CO
Facility Id: 63721371

RCRA Listings:
Date Form Received by Agency: 2002-01-10 00:00:00.0
Handler Name: PACIFIC MARINE TESTING CO
Handler Address: 5807 4TH AVE S
Handler City,State,Zip: SEATTLE, WA 98108
EPA ID: WAD988478046
Contact Name: TAGAY KANG
Contact Address: 4457 140TH AVE SE
Contact City,State,Zip: BELLEVUE, WA 98006
Contact Telephone: 425-603-9886
Contact Fax: Not reported
Contact Email: Not reported

Map ID
 Direction
 Distance
 Elevation

MAP FINDINGS

Site

Database(s)

EDR ID Number
 EPA ID Number

PACIFIC MARINE TESTING CO (Continued)

1000473811

Contact Title:	Not reported
EPA Region:	10
Land Type:	Other
Federal Waste Generator Description:	Not a generator, verified
Non-Notifier:	Not reported
Biennial Report Cycle:	Not reported
Accessibility:	Not reported
Active Site Indicator:	Not reported
State District Owner:	WA
State District:	NWRO
Mailing Address:	4457 140TH AVE SE
Mailing City,State,Zip:	BELLEVUE, WA 98006
Owner Name:	PACIFIC MARINE TESTING CO
Owner Type:	Private
Operator Name:	PACIFIC MARINE TESTING CO
Operator Type:	Private
Short-Term Generator Activity:	No
Importer Activity:	No
Mixed Waste Generator:	No
Transporter Activity:	No
Transfer Facility Activity:	No
Recycler Activity with Storage:	No
Small Quantity On-Site Burner Exemption:	No
Smelting Melting and Refining Furnace Exemption:	No
Underground Injection Control:	No
Off-Site Waste Receipt:	No
Universal Waste Indicator:	No
Universal Waste Destination Facility:	No
Federal Universal Waste:	No
Active Site Fed-Reg Treatment Storage and Disposal Facility:	Not reported
Active Site Converter Treatment storage and Disposal Facility:	Not reported
Active Site State-Reg Treatment Storage and Disposal Facility:	Not reported
Active Site State-Reg Handler:	---
Federal Facility Indicator:	Not reported
Hazardous Secondary Material Indicator:	NN
Sub-Part K Indicator:	Not reported
Commercial TSD Indicator:	No
Treatment Storage and Disposal Type:	Not reported
2018 GPRA Permit Baseline:	Not on the Baseline
2018 GPRA Renewals Baseline:	Not on the Baseline
Permit Renewals Workload Universe:	Not reported
Permit Workload Universe:	Not reported
Permit Progress Universe:	Not reported
Post-Closure Workload Universe:	Not reported
Closure Workload Universe:	Not reported
202 GPRA Corrective Action Baseline:	No
Corrective Action Workload Universe:	No
Subject to Corrective Action Universe:	No
Non-TSDs Where RCRA CA has Been Imposed Universe:	No
TSDs Potentially Subject to CA Under 3004 (u)/(v) Universe:	No
TSDs Only Subject to CA under Discretionary Auth Universe:	No
Corrective Action Priority Ranking:	No NCAPS ranking
Environmental Control Indicator:	No
Institutional Control Indicator:	No
Human Exposure Controls Indicator:	N/A
Groundwater Controls Indicator:	N/A
Operating TSDF Universe:	Not reported

Map ID
Direction
Distance
Elevation

MAP FINDINGS

Site

Database(s)

EDR ID Number
EPA ID Number

PACIFIC MARINE TESTING CO (Continued)

1000473811

Full Enforcement Universe:	Not reported
Significant Non-Complier Universe:	No
Unaddressed Significant Non-Complier Universe:	No
Addressed Significant Non-Complier Universe:	No
Significant Non-Complier With a Compliance Schedule Universe:	No
Financial Assurance Required:	Not reported
Handler Date of Last Change:	2018-05-09 17:35:55.0
Recognized Trader-Importer:	No
Recognized Trader-Exporter:	No
Importer of Spent Lead Acid Batteries:	No
Exporter of Spent Lead Acid Batteries:	No
Recycler Activity Without Storage:	No
Manifest Broker:	No
Sub-Part P Indicator:	Not reported

Handler - Owner Operator:

Owner/Operator Indicator:	Owner
Owner/Operator Name:	KANG, TAGAY
Legal Status:	Private
Date Became Current:	Not reported
Date Ended Current:	Not reported
Owner/Operator Address:	4457 140TH AVE SE
Owner/Operator City,State,Zip:	BELLEVUE, WA 98006
Owner/Operator Telephone:	425-603-9886
Owner/Operator Telephone Ext:	Not reported
Owner/Operator Fax:	Not reported
Owner/Operator Email:	Not reported

Owner/Operator Indicator:	Owner
Owner/Operator Name:	PACIFIC MARINE TESTING CO
Legal Status:	Private
Date Became Current:	Not reported
Date Ended Current:	Not reported
Owner/Operator Address:	5807 4TH AVE S
Owner/Operator City,State,Zip:	SEATTLE, WA 98108
Owner/Operator Telephone:	000-000-0000
Owner/Operator Telephone Ext:	Not reported
Owner/Operator Fax:	Not reported
Owner/Operator Email:	Not reported

Owner/Operator Indicator:	Owner
Owner/Operator Name:	KANG, TAGAY
Legal Status:	Private
Date Became Current:	Not reported
Date Ended Current:	Not reported
Owner/Operator Address:	4457 140TH AVE SE
Owner/Operator City,State,Zip:	BELLEVUE, WA 98006
Owner/Operator Telephone:	425-603-9886
Owner/Operator Telephone Ext:	Not reported
Owner/Operator Fax:	Not reported
Owner/Operator Email:	Not reported

Owner/Operator Indicator:	Operator
Owner/Operator Name:	PACIFIC MARINE TESTING CO
Legal Status:	Private
Date Became Current:	Not reported

Map ID
Direction
Distance
Elevation

MAP FINDINGS

Site

Database(s)

EDR ID Number
EPA ID Number

PACIFIC MARINE TESTING CO (Continued)

1000473811

Date Ended Current:	Not reported
Owner/Operator Address:	5807 4TH AVE S
Owner/Operator City,State,Zip:	SEATTLE, WA 98108
Owner/Operator Telephone:	000-000-0000
Owner/Operator Telephone Ext:	Not reported
Owner/Operator Fax:	Not reported
Owner/Operator Email:	Not reported
Owner/Operator Indicator:	Owner
Owner/Operator Name:	KANG, TAGAY
Legal Status:	Private
Date Became Current:	Not reported
Date Ended Current:	Not reported
Owner/Operator Address:	4457 140TH AVE SE
Owner/Operator City,State,Zip:	BELLEVUE, WA 98006
Owner/Operator Telephone:	425-603-9886
Owner/Operator Telephone Ext:	Not reported
Owner/Operator Fax:	Not reported
Owner/Operator Email:	Not reported
Owner/Operator Indicator:	Operator
Owner/Operator Name:	PACIFIC MARINE TESTING CO
Legal Status:	Private
Date Became Current:	Not reported
Date Ended Current:	Not reported
Owner/Operator Address:	5807 4TH AVE S
Owner/Operator City,State,Zip:	SEATTLE, WA 98108
Owner/Operator Telephone:	000-000-0000
Owner/Operator Telephone Ext:	Not reported
Owner/Operator Fax:	Not reported
Owner/Operator Email:	Not reported
Owner/Operator Indicator:	Owner
Owner/Operator Name:	PACIFIC MARINE TESTING CO
Legal Status:	Private
Date Became Current:	2002-01-09 00:00:00.
Date Ended Current:	Not reported
Owner/Operator Address:	4457 140TH AVE SE
Owner/Operator City,State,Zip:	BELLEVUE, WA 98006
Owner/Operator Telephone:	425-603-9886
Owner/Operator Telephone Ext:	Not reported
Owner/Operator Fax:	Not reported
Owner/Operator Email:	Not reported
Owner/Operator Indicator:	Owner
Owner/Operator Name:	PACIFIC MARINE TESTING CO
Legal Status:	Private
Date Became Current:	Not reported
Date Ended Current:	Not reported
Owner/Operator Address:	5807 4TH AVE S
Owner/Operator City,State,Zip:	SEATTLE, WA 98108
Owner/Operator Telephone:	000-000-0000
Owner/Operator Telephone Ext:	Not reported
Owner/Operator Fax:	Not reported
Owner/Operator Email:	Not reported
Owner/Operator Indicator:	Owner

Map ID
Direction
Distance
Elevation

MAP FINDINGS

Site

Database(s)

EDR ID Number
EPA ID Number

PACIFIC MARINE TESTING CO (Continued)

1000473811

Owner/Operator Name: PACIFIC MARINE TESTING CO
Legal Status: Private
Date Became Current: Not reported
Date Ended Current: Not reported
Owner/Operator Address: 5807 4TH AVE S
Owner/Operator City,State,Zip: SEATTLE, WA 98108
Owner/Operator Telephone: 000-000-0000
Owner/Operator Telephone Ext: Not reported
Owner/Operator Fax: Not reported
Owner/Operator Email: Not reported

Owner/Operator Indicator: Owner
Owner/Operator Name: PACIFIC MARINE TESTING CO
Legal Status: Private
Date Became Current: Not reported
Date Ended Current: Not reported
Owner/Operator Address: 5807 4TH AVE S
Owner/Operator City,State,Zip: SEATTLE, WA 98108
Owner/Operator Telephone: 000-000-0000
Owner/Operator Telephone Ext: Not reported
Owner/Operator Fax: Not reported
Owner/Operator Email: Not reported

Owner/Operator Indicator: Operator
Owner/Operator Name: PACIFIC MARINE TESTING CO
Legal Status: Private
Date Became Current: Not reported
Date Ended Current: Not reported
Owner/Operator Address: 5807 4TH AVE S
Owner/Operator City,State,Zip: SEATTLE, WA 98108
Owner/Operator Telephone: 000-000-0000
Owner/Operator Telephone Ext: Not reported
Owner/Operator Fax: Not reported
Owner/Operator Email: Not reported

Owner/Operator Indicator: Operator
Owner/Operator Name: PACIFIC MARINE TESTING CO
Legal Status: Private
Date Became Current: Not reported
Date Ended Current: Not reported
Owner/Operator Address: 5807 4TH AVE S
Owner/Operator City,State,Zip: SEATTLE, WA 98108
Owner/Operator Telephone: 000-000-0000
Owner/Operator Telephone Ext: Not reported
Owner/Operator Fax: Not reported
Owner/Operator Email: Not reported

Owner/Operator Indicator: Owner
Owner/Operator Name: PACIFIC MARINE TESTING CO
Legal Status: Private
Date Became Current: Not reported
Date Ended Current: Not reported
Owner/Operator Address: 5807 4TH AVE S
Owner/Operator City,State,Zip: SEATTLE, WA 98108
Owner/Operator Telephone: 000-000-0000
Owner/Operator Telephone Ext: Not reported
Owner/Operator Fax: Not reported

Map ID
Direction
Distance
Elevation

MAP FINDINGS

Site

Database(s)

EDR ID Number
EPA ID Number

PACIFIC MARINE TESTING CO (Continued)

1000473811

Owner/Operator Email:	Not reported
Owner/Operator Indicator:	Operator
Owner/Operator Name:	PACIFIC MARINE TESTING CO
Legal Status:	Private
Date Became Current:	Not reported
Date Ended Current:	Not reported
Owner/Operator Address:	4457 140TH AVE SE
Owner/Operator City,State,Zip:	BELLEVUE, WA 98006
Owner/Operator Telephone:	425-603-9886
Owner/Operator Telephone Ext:	Not reported
Owner/Operator Fax:	Not reported
Owner/Operator Email:	Not reported
Owner/Operator Indicator:	Operator
Owner/Operator Name:	PACIFIC MARINE TESTING CO
Legal Status:	Private
Date Became Current:	Not reported
Date Ended Current:	Not reported
Owner/Operator Address:	5807 4TH AVE S
Owner/Operator City,State,Zip:	SEATTLE, WA 98108
Owner/Operator Telephone:	000-000-0000
Owner/Operator Telephone Ext:	Not reported
Owner/Operator Fax:	Not reported
Owner/Operator Email:	Not reported
Owner/Operator Indicator:	Owner
Owner/Operator Name:	KANG, TAGAY
Legal Status:	Private
Date Became Current:	Not reported
Date Ended Current:	Not reported
Owner/Operator Address:	4457 140TH AVE SE
Owner/Operator City,State,Zip:	BELLEVUE, WA 98006
Owner/Operator Telephone:	425-603-9886
Owner/Operator Telephone Ext:	Not reported
Owner/Operator Fax:	Not reported
Owner/Operator Email:	Not reported
Owner/Operator Indicator:	Owner
Owner/Operator Name:	PACIFIC MARINE TESTING CO
Legal Status:	Private
Date Became Current:	2002-01-09 00:00:00.
Date Ended Current:	Not reported
Owner/Operator Address:	4457 140TH AVE SE
Owner/Operator City,State,Zip:	BELLEVUE, WA 98006
Owner/Operator Telephone:	425-603-9886
Owner/Operator Telephone Ext:	Not reported
Owner/Operator Fax:	Not reported
Owner/Operator Email:	Not reported
Owner/Operator Indicator:	Owner
Owner/Operator Name:	PACIFIC MARINE TESTING CO
Legal Status:	Private
Date Became Current:	Not reported
Date Ended Current:	Not reported
Owner/Operator Address:	5807 4TH AVE S
Owner/Operator City,State,Zip:	SEATTLE, WA 98108

Map ID
Direction
Distance
Elevation

MAP FINDINGS

Site

Database(s)

EDR ID Number
EPA ID Number

PACIFIC MARINE TESTING CO (Continued)

1000473811

Owner/Operator Telephone:	000-000-0000
Owner/Operator Telephone Ext:	Not reported
Owner/Operator Fax:	Not reported
Owner/Operator Email:	Not reported
Owner/Operator Indicator:	Operator
Owner/Operator Name:	PACIFIC MARINE TESTING CO
Legal Status:	Private
Date Became Current:	Not reported
Date Ended Current:	Not reported
Owner/Operator Address:	5807 4TH AVE S
Owner/Operator City,State,Zip:	SEATTLE, WA 98108
Owner/Operator Telephone:	000-000-0000
Owner/Operator Telephone Ext:	Not reported
Owner/Operator Fax:	Not reported
Owner/Operator Email:	Not reported
Owner/Operator Indicator:	Owner
Owner/Operator Name:	PACIFIC MARINE TESTING CO
Legal Status:	Private
Date Became Current:	Not reported
Date Ended Current:	Not reported
Owner/Operator Address:	5807 4TH AVE S
Owner/Operator City,State,Zip:	SEATTLE, WA 98108
Owner/Operator Telephone:	000-000-0000
Owner/Operator Telephone Ext:	Not reported
Owner/Operator Fax:	Not reported
Owner/Operator Email:	Not reported

Historic Generators:

Receive Date:	2002-01-09 00:00:00.0
Handler Name:	PACIFIC MARINE TESTING CO
Federal Waste Generator Description:	Not a generator, verified
State District Owner:	WA
Large Quantity Handler of Universal Waste:	No
Recognized Trader Importer:	No
Recognized Trader Exporter:	No
Spent Lead Acid Battery Importer:	No
Spent Lead Acid Battery Exporter:	No
Current Record:	No
Non Storage Recycler Activity:	Not reported
Electronic Manifest Broker:	Not reported

Receive Date:	2001-02-05 00:00:00.0
Handler Name:	PACIFIC MARINE TESTING CO
Federal Waste Generator Description:	Not a generator, verified
State District Owner:	WA
Large Quantity Handler of Universal Waste:	No
Recognized Trader Importer:	No
Recognized Trader Exporter:	No
Spent Lead Acid Battery Importer:	No
Spent Lead Acid Battery Exporter:	No
Current Record:	No
Non Storage Recycler Activity:	Not reported
Electronic Manifest Broker:	Not reported

Receive Date:	2002-01-10 00:00:00.0
---------------	-----------------------

Map ID
Direction
Distance
Elevation

MAP FINDINGS

Site

Database(s)

EDR ID Number
EPA ID Number

PACIFIC MARINE TESTING CO (Continued)

1000473811

Handler Name: PACIFIC MARINE TESTING CO
Federal Waste Generator Description: Not a generator, verified
State District Owner: WA
Large Quantity Handler of Universal Waste: No
Recognized Trader Importer: No
Recognized Trader Exporter: No
Spent Lead Acid Battery Importer: No
Spent Lead Acid Battery Exporter: No
Current Record: Yes
Non Storage Recycler Activity: Not reported
Electronic Manifest Broker: Not reported

Receive Date: 1998-01-12 00:00:00.0
Handler Name: PACIFIC MARINE TESTING CO
Federal Waste Generator Description: Not a generator, verified
State District Owner: WA
Large Quantity Handler of Universal Waste: No
Recognized Trader Importer: No
Recognized Trader Exporter: No
Spent Lead Acid Battery Importer: No
Spent Lead Acid Battery Exporter: No
Current Record: No
Non Storage Recycler Activity: Not reported
Electronic Manifest Broker: Not reported

Receive Date: 1999-03-24 00:00:00.0
Handler Name: PACIFIC MARINE TESTING CO
Federal Waste Generator Description: Not a generator, verified
State District Owner: WA
Large Quantity Handler of Universal Waste: No
Recognized Trader Importer: No
Recognized Trader Exporter: No
Spent Lead Acid Battery Importer: No
Spent Lead Acid Battery Exporter: No
Current Record: No
Non Storage Recycler Activity: Not reported
Electronic Manifest Broker: Not reported

Receive Date: 2000-01-07 00:00:00.0
Handler Name: PACIFIC MARINE TESTING CO
Federal Waste Generator Description: Not a generator, verified
State District Owner: WA
Large Quantity Handler of Universal Waste: No
Recognized Trader Importer: No
Recognized Trader Exporter: No
Spent Lead Acid Battery Importer: No
Spent Lead Acid Battery Exporter: No
Current Record: No
Non Storage Recycler Activity: Not reported
Electronic Manifest Broker: Not reported

Receive Date: 2001-02-05 00:00:00.0
Handler Name: PACIFIC MARINE TESTING CO
Federal Waste Generator Description: Not a generator, verified
State District Owner: WA
Large Quantity Handler of Universal Waste: No
Recognized Trader Importer: No

Map ID
Direction
Distance
Elevation

MAP FINDINGS

Site

Database(s)

EDR ID Number
EPA ID Number

PACIFIC MARINE TESTING CO (Continued)

1000473811

Recognized Trader Exporter:	No
Spent Lead Acid Battery Importer:	No
Spent Lead Acid Battery Exporter:	No
Current Record:	No
Non Storage Recycler Activity:	Not reported
Electronic Manifest Broker:	Not reported
Receive Date:	2002-01-09 00:00:00.0
Handler Name:	PACIFIC MARINE TESTING CO
Federal Waste Generator Description:	Not a generator, verified
State District Owner:	WA
Large Quantity Handler of Universal Waste:	No
Recognized Trader Importer:	No
Recognized Trader Exporter:	No
Spent Lead Acid Battery Importer:	No
Spent Lead Acid Battery Exporter:	No
Current Record:	No
Non Storage Recycler Activity:	Not reported
Electronic Manifest Broker:	Not reported
Facility Has Received Notices of Violation:	
Found Violation:	No
Agency Which Determined Violation:	Not reported
Violation Short Description:	Not reported
Date Violation was Determined:	Not reported
Actual Return to Compliance Date:	Not reported
Return to Compliance Qualifier:	Not reported
Violation Responsible Agency:	Not reported
Scheduled Compliance Date:	Not reported
Enforcement Identifier:	Not reported
Date of Enforcement Action:	Not reported
Enforcement Responsible Agency:	Not reported
Enforcement Docket Number:	Not reported
Enforcement Attorney:	Not reported
Corrective Action Component:	Not reported
Appeal Initiated Date:	Not reported
Appeal Resolution Date:	Not reported
Disposition Status Date:	Not reported
Disposition Status:	Not reported
Disposition Status Description:	Not reported
Consent/Final Order Sequence Number:	Not reported
Consent/Final Order Respondent Name:	Not reported
Consent/Final Order Lead Agency:	Not reported
Enforcement Type:	Not reported
Enforcement Responsible Person:	Not reported
Enforcement Responsible Sub-Organization:	Not reported
SEP Sequence Number:	Not reported
SEP Expenditure Amount:	Not reported
SEP Scheduled Completion Date:	Not reported
SEP Actual Date:	Not reported
SEP Defaulted Date:	Not reported
SEP Type:	Not reported
SEP Type Description:	Not reported
Proposed Amount:	Not reported
Final Monetary Amount:	Not reported
Paid Amount:	Not reported

Map ID
Direction
Distance
Elevation

MAP FINDINGS

Site

Database(s)

EDR ID Number
EPA ID Number

PACIFIC MARINE TESTING CO (Continued)

1000473811

Final Count: Not reported
Final Amount: Not reported

Evaluation Action Summary:

Evaluation Date: 1992-01-09 00:00:00.0
Evaluation Responsible Agency: State
Found Violation: No
Evaluation Type Description: COMPLIANCE ASSISTANCE VISIT
Evaluation Responsible Person Identifier: WALDA
Evaluation Responsible Sub-Organization: NW
Actual Return to Compliance Date: Not reported
Scheduled Compliance Date: Not reported
Date of Request: Not reported
Date Response Received: Not reported
Request Agency: Not reported
Former Citation: Not reported

FINDS:

Registry ID: 110005355702

Click Here:

Environmental Interest/Information System:

RCRAInfo is a national information system that supports the Resource Conservation and Recovery Act (RCRA) program through the tracking of events and activities related to facilities that generate, transport, and treat, store, or dispose of hazardous waste. RCRAInfo allows RCRA program staff to track the notification, permit, compliance, and corrective action activities required under RCRA.

[Click this hyperlink](#) while viewing on your computer to access additional FINDS: detail in the EDR Site Report.

ECHO:

Envid: 1000473811
Registry ID: 110005355702
DFR URL: <http://echo.epa.gov/detailed-facility-report?fid=110005355702>
Name: PACIFIC MARINE TESTING CO
Address: 5807 4TH AVE S
City,State,Zip: SEATTLE, WA 98108

BF260
NNE
1/4-1/2
0.441 mi.
2327 ft.

PORT 106 LLC
4617 COLORADO AVE S
SEATTLE, WA 98134

Site 9 of 9 in cluster BF

Relative:
Higher
Actual:
12 ft.

ALLSITES:
Name: PORT 106 LLC
Facility Id: 4788940

FINDS:

Registry ID: 110031293311

Click Here:

WA ALLSITES **1010427511**
FINDS **N/A**
ECHO
WA MANIFEST

Map ID
Direction
Distance
Elevation

MAP FINDINGS

Site

Database(s)

EDR ID Number
EPA ID Number

PORT 106 LLC (Continued)

1010427511

Environmental Interest/Information System:

Washington Facility / Site Identification System (WA-FSIS) provides a means to query and display data maintained by the Washington Department of Ecology. This system contains key information for each facility/site that is currently, or has been, of interest to the Air Quality, Dam Safety, Hazardous Waste, Toxics Cleanup, and Water Quality Programs.

RCRAInfo is a national information system that supports the Resource Conservation and Recovery Act (RCRA) program through the tracking of events and activities related to facilities that generate, transport, and treat, store, or dispose of hazardous waste. RCRAInfo allows RCRA program staff to track the notification, permit, compliance, and corrective action activities required under RCRA.

HAZARDOUS WASTE BIENNIAL REPORTER

[Click this hyperlink](#) while viewing on your computer to access additional FINDS: detail in the EDR Site Report.

ECHO:

Envid:	1010427511
Registry ID:	110031293311
DFR URL:	http://echo.epa.gov/detailed-facility-report?fid=110031293311
Name:	PORT 106 LLC
Address:	4617 COLORADO AVE S
City,State,Zip:	SEATTLE, WA 98134

WA MANIFEST:

Name:	PORT 106 LLC
Address:	4617 COLORADO AVE S
City,State,Zip:	SEATTLE, WA 98134
Facility Address 2:	Not reported
Facility ID:	4788940
EPA ID:	WAH000028322
NAICS:	531390
State Waste Code Desc:	Not reported
Federal Waste Code Desc:	Not reported
Form Comm:	Not reported
Data Year:	Not reported
Permit by Rule:	F
Mailing Address 2:	Not reported
Treatment by Generator:	F
Mixed Radioactive Waste:	F
Importer of Hazardous Waste:	F
Immediate Recycler:	F
Treatment/Storage/Disposal/Recycling Facility:	F
Generator of Dangerous Fuel Waste:	F
Generator Marketing to Burner:	F
Other Marketers (i.e., blender, distributor, etc.):	F
Utility Boiler Burner:	F
Industry Boiler Burner:	F
Industrial Furnace:	F
Smelter Defferal:	F
Universal Waste:	Not reported
Off-Specification:	Not reported
LN Address 2:	Not reported
Tax Reg #:	602986285
Business Type:	Real Estate Asset

Map ID
Direction
Distance
Elevation

MAP FINDINGS

Site

Database(s)

EDR ID Number
EPA ID Number

PORT 106 LLC (Continued)

1010427511

Mail Name:	Port 106 LLC
Mailing Address:	2400 N 45th St Ste 100
Mailing City,State,Zip:	Seattle, WA 98103
Legal Organization Name:	Port 106 LLC
Legal Organization Type:	Private
Legal Contact:	Not reported
Legal Address:	2400 N 45th St Ste 100
Legal Address 2:	Not reported
Legal City,State,Zip:	Seattle, WA 98103
Legal Phone Number:	(206)447-0303
Legal Effective Date:	Not reported
Land Organization Name:	Port 106 LLC
Land Organization Type:	Private
Land Contact:	Not reported
Land Address:	2400 N 45th St Ste 100
Land City,State,Zip:	Seattle, WA 98103
Land Phone Number:	(206)447-0303
Operator Organization Name:	Port 106 LLC
Operator Organization Type:	Private
Operator:	Not reported
Operator Address:	2400 N 45th St Ste 100
Operator Address 2:	Not reported
Operator City,State,Zip:	Seattle, WA 98103
Operator Phone Number:	(206)447-0303
Operator Effective Date:	Not reported
Site Contact:	Mark Gibbs
Site Contact Address:	2400 N 45th St Ste 100
Contact City,State,Zip:	Seattle, WA 98103
Site Contact Phone Number:	(206)447-0303
Site Contact Email:	markg@kauri.com
Gen Status Code:	SQG
Monthly Generation:	F
Batch Generation:	F
One Time Generation:	F
Transport Own Waste:	F
Tranports Other Waste:	F
Recycler Onsite:	F
Transfer Facility:	F
Other Exemption:	Not reported
UW Battery Gen:	F
Used Oil Transporter:	F
Used Oil Transfer Facility:	F
Used Oil Processor:	F
Used Oil Refiner:	F
Used Oil Fuel Marketer Directs Shipments:	F
Used Oil Fuel Marketer Meets Specs:	F
Site Contact Address 2:	Not reported

MAP FINDINGS

Map ID
 Direction
 Distance
 Elevation

Site

Database(s)

EDR ID Number
 EPA ID Number

BH261
North
1/4-1/2
0.442 mi.
2332 ft.

GSA FEDERAL CENTER S BLDG 1206
4735 E MARGINAL WAY S BLDG 1206
SEATTLE, WA 98134

WA CSCSL **S117450123**
WA ALLSITES **N/A**

Site 3 of 9 in cluster BH

Relative:
Higher
Actual:
10 ft.

CSCSL:
 Name: GSA FEDERAL CENTER S BLDG 1206
 Address: 4735 E MARGINAL WAY S BLDG 1206
 City,State,Zip: SEATTLE, WA 98134
 Facility ID: 18866
 Region: Northwest
 Lat/Long: 47.556892546859 / -122.3398526453
 Clean Up Siteid: 12493
 Site Status: Cleanup Started
 Contaminant Name: Petroleum-Diesel
 Alternate Site Names: Not reported
 Site Rank: Not reported
 Has Institutional Control:Not reported
 Past VCP: True
 Current VCP: True
 Ground Water: Confirmed Above Cleanup Levels
 Surface Water: Not reported
 Soil: Below Cleanup Levels
 Sediment: Not reported
 Air: Not reported
 Bedrock: Not reported
 Responsible Unit: Northwest

Name: GSA FEDERAL CENTER S BLDG 1206
 Address: 4735 E MARGINAL WAY S BLDG 1206
 City,State,Zip: SEATTLE, WA 98134
 Facility ID: 18866
 Region: Northwest
 Lat/Long: 47.556892546859 / -122.3398526453
 Clean Up Siteid: 12493
 Site Status: Cleanup Started
 Contaminant Name: Petroleum-Other
 Alternate Site Names: Not reported
 Site Rank: Not reported
 Has Institutional Control:Not reported
 Past VCP: True
 Current VCP: True
 Ground Water: Confirmed Above Cleanup Levels
 Surface Water: Not reported
 Soil: Below Cleanup Levels
 Sediment: Not reported
 Air: Not reported
 Bedrock: Not reported
 Responsible Unit: Northwest

ALLSITES:

Name: GSA FEDERAL CENTER S BLDG 1206
 Facility Id: 18866

Map ID
Direction
Distance
Elevation

MAP FINDINGS

Site

Database(s)

EDR ID Number
EPA ID Number

BH262
North
1/4-1/2
0.442 mi.
2332 ft.

US DOI BIA FEDERAL CENTER S
4735 E MARGINAL WAY S BLDG 12
SEATTLE, WA 98134

WA ALLSITES S109556883
N/A

Site 4 of 9 in cluster BH

Relative:
Higher
Actual:
10 ft.

ALLSITES:
Name: US DOI BIA FEDERAL CENTER S
Facility Id: 22526187

BH263
North
1/4-1/2
0.442 mi.
2332 ft.

US GSA FEDERAL CENTER S
4735 E MARGINAL WAY S
SEATTLE, WA 98124

WA VCP S124432294
N/A

Site 5 of 9 in cluster BH

Relative:
Higher
Actual:
10 ft.

VCP:
Name: US GSA FEDERAL CENTER S
Address: 4735 E MARGINAL WAY S
City,State,Zip: SEATTLE, WA 98124
edr_fstat: WA
edr_fzip: 98124
edr_fcnty: KING
edr_zip: Not reported
Facility ID: 10233917
VCP Status: Not reported
VCP: Not reported
Ecology Status: Not reported
NFA Type: Not reported
Date NFA: Not reported
Rank: Not reported
Cleanup Siteid: 5512
Contaminant Name: Benzene
Soil: Confirmed Above Cleanup Levels

Name: US GSA FEDERAL CENTER S
Address: 4735 E MARGINAL WAY S
City,State,Zip: SEATTLE, WA 98124
edr_fstat: WA
edr_fzip: 98124
edr_fcnty: KING
edr_zip: Not reported
Facility ID: 10233917
VCP Status: Not reported
VCP: Not reported
Ecology Status: Not reported
NFA Type: Not reported
Date NFA: Not reported
Rank: Not reported
Cleanup Siteid: 5512
Contaminant Name: Metals - Other
Soil: Below Cleanup Levels

Name: US GSA FEDERAL CENTER S
Address: 4735 E MARGINAL WAY S
City,State,Zip: SEATTLE, WA 98124
edr_fstat: WA
edr_fzip: 98124
edr_fcnty: KING
edr_zip: Not reported

Map ID
Direction
Distance
Elevation

MAP FINDINGS

Site

Database(s)

EDR ID Number
EPA ID Number

US GSA FEDERAL CENTER S (Continued)

S124432294

Facility ID: 10233917
VCP Status: Not reported
VCP: Not reported
Ecology Status: Not reported
NFA Type: Not reported
Date NFA: Not reported
Rank: Not reported
Cleanup Siteid: 5512
Contaminant Name: Non-Halogenated Solvents
Soil: Confirmed Above Cleanup Levels

Name: US GSA FEDERAL CENTER S
Address: 4735 E MARGINAL WAY S
City,State,Zip: SEATTLE, WA 98124
edr_fstat: WA
edr_fzip: 98124
edr_fcnty: KING
edr_zip: Not reported
Facility ID: 10233917
VCP Status: Not reported
VCP: Not reported
Ecology Status: Not reported
NFA Type: Not reported
Date NFA: Not reported
Rank: Not reported
Cleanup Siteid: 5512
Contaminant Name: Petroleum-Diesel
Soil: Confirmed Above Cleanup Levels

Name: US GSA FEDERAL CENTER S
Address: 4735 E MARGINAL WAY S
City,State,Zip: SEATTLE, WA 98124
edr_fstat: WA
edr_fzip: 98124
edr_fcnty: KING
edr_zip: Not reported
Facility ID: 10233917
VCP Status: Not reported
VCP: Not reported
Ecology Status: Not reported
NFA Type: Not reported
Date NFA: Not reported
Rank: Not reported
Cleanup Siteid: 5512
Contaminant Name: Petroleum-Gasoline
Soil: Confirmed Above Cleanup Levels

Name: US GSA FEDERAL CENTER S
Address: 4735 E MARGINAL WAY S
City,State,Zip: SEATTLE, WA 98124
edr_fstat: WA
edr_fzip: 98124
edr_fcnty: KING
edr_zip: Not reported
Facility ID: 10233917
VCP Status: Not reported
VCP: Not reported

Map ID
 Direction
 Distance
 Elevation

MAP FINDINGS

Site

Database(s)

EDR ID Number
 EPA ID Number

US GSA FEDERAL CENTER S (Continued)

S124432294

Ecology Status: Not reported
 NFA Type: Not reported
 Date NFA: Not reported
 Rank: Not reported
 Cleanup Siteid: 5512
 Contaminant Name: Petroleum-Other
 Soil: Confirmed Above Cleanup Levels

BH264
 North
 1/4-1/2
 0.442 mi.
 2332 ft.

Relative:
Higher

Actual:
 10 ft.

US AF WATERPORT LOGISTICS OFFICE
 4735 E MARGINAL WAY S US AF
 SEATTLE, WA 98134

WA ALLSITES S109555817
 N/A

Site 6 of 9 in cluster BH

ALLSITES:
 Name: US AF WATERPORT LOGISTICS OFFICE
 Facility Id: 84498157

BH265
 North
 1/4-1/2
 0.442 mi.
 2332 ft.

Relative:
Higher

Actual:
 10 ft.

US ARMY CORPS OF ENGINEERS
 4735 E. MARGINAL WAY S.
 SEATTLE, WA 98124

WA ICR S104485321
 N/A

Site 7 of 9 in cluster BH

ICR:

Date Ecology Received Report: 10/06/98
 Contaminants Found at Site: Petroleum products
 Media Contaminated: Soil
 Waste Management: Tank
 Region: North Western
 Type of Report Ecology Received: Interim cleanup report
 Site Register Issue: 98-12
 County Code: 17
 Contact: Not reported
 Report Title: Not reported

Date Ecology Received Report: 05/04/99
 Contaminants Found at Site: Petroleum products
 Media Contaminated: Soil
 Waste Management: Tank
 Region: North Western
 Type of Report Ecology Received: Interim cleanup report
 Site Register Issue: 98-15
 County Code: 17
 Contact: Not reported
 Report Title: Not reported

Date Ecology Received Report: 01/10/00
 Contaminants Found at Site: Petroleum products
 Media Contaminated: Groundwater, Soil
 Waste Management: Tank
 Region: North Western
 Type of Report Ecology Received: Interim cleanup report
 Site Register Issue: 98-26
 County Code: 17
 Contact: Not reported

Map ID
 Direction
 Distance
 Elevation

MAP FINDINGS

Site

Database(s)

EDR ID Number
 EPA ID Number

US ARMY CORPS OF ENGINEERS (Continued)

S104485321

Report Title: Not reported

Date Ecology Received Report: 01/04/02
 Contaminants Found at Site: Petroleum products
 Media Contaminated: Groundwater, Soil
 Waste Management: Tank
 Region: North Western
 Type of Report Ecology Received: Interim cleanup report
 Site Register Issue: 98-44
 County Code: 17
 Contact: Not reported
 Report Title: Baseline Ground Water Sampling - December 2001

BH266
North
1/4-1/2
0.442 mi.
2332 ft.

Relative:
Higher

Actual:
10 ft.

FEDERAL CTR SO
4735 E MARGINAL WAY S
SEATTLE, WA 98134

Site 8 of 9 in cluster BH

WA CSCSL 1000376568
WA LUST WA8470031891
WA ALLSITES
WA SPILLS
RCRA NonGen / NLR
FCTS
HIST FCTS
FINDS
WA ASBESTOS
WA MANIFEST

CSCSL:

Name: US GSA FEDERAL CENTER S
 Address: 4735 E MARGINAL WAY S
 City,State,Zip: SEATTLE, WA 98124
 Facility ID: 10233917
 Region: Northwest
 Lat/Long: 47.559708599768 / -122.3423381574
 Clean Up Siteid: 5512
 Site Status: Cleanup Started
 Contaminant Name: Benzene
 Alternate Site Names: Federal Ctr So,Former GSA Motor Pool (Bldg 12.03),U S GENERAL SERVICES ADMINISTRATION,US GENERAL SERVICES ADMINISTRATION,WA GA MARGINAL WAY
 Site Rank: Not reported
 Has Institutional Control:Not reported
 Past VCP: True
 Current VCP: Not reported
 Ground Water: Confirmed Above Cleanup Levels
 Surface Water: Not reported
 Soil: Confirmed Above Cleanup Levels
 Sediment: Not reported
 Air: Not reported
 Bedrock: Not reported
 Responsible Unit: Northwest

Name: US GSA FEDERAL CENTER S
 Address: 4735 E MARGINAL WAY S
 City,State,Zip: SEATTLE, WA 98124
 Facility ID: 10233917
 Region: Northwest
 Lat/Long: 47.559708599768 / -122.3423381574
 Clean Up Siteid: 5512
 Site Status: Cleanup Started
 Contaminant Name: Metals - Other
 Alternate Site Names: Federal Ctr So,Former GSA Motor Pool (Bldg 12.03),U S GENERAL SERVICES

Map ID
Direction
Distance
Elevation

MAP FINDINGS

Site

Database(s)

EDR ID Number
EPA ID Number

FEDERAL CTR SO (Continued)

1000376568

ADMINISTRATION,US GENERAL SERVICES ADMINISTRATION,WA GA MARGINAL WAY
Site Rank: Not reported
Has Institutional Control:Not reported
Past VCP: True
Current VCP: Not reported
Ground Water: Not reported
Surface Water: Not reported
Soil: Below Cleanup Levels
Sediment: Not reported
Air: Not reported
Bedrock: Not reported
Responsible Unit: Northwest

Name: US GSA FEDERAL CENTER S
Address: 4735 E MARGINAL WAY S
City,State,Zip: SEATTLE, WA 98124
Facility ID: 10233917
Region: Northwest
Lat/Long: 47.559708599768 / -122.3423381574
Clean Up Siteid: 5512
Site Status: Cleanup Started
Contaminant Name: Non-Halogenated Solvents
Alternate Site Names: Federal Ctr So,Former GSA Motor Pool (Bldg 12.03),U S GENERAL SERVICES
ADMINISTRATION,US GENERAL SERVICES ADMINISTRATION,WA GA MARGINAL WAY

Site Rank: Not reported
Has Institutional Control:Not reported
Past VCP: True
Current VCP: Not reported
Ground Water: Confirmed Above Cleanup Levels
Surface Water: Not reported
Soil: Confirmed Above Cleanup Levels
Sediment: Not reported
Air: Not reported
Bedrock: Not reported
Responsible Unit: Northwest

Name: US GSA FEDERAL CENTER S
Address: 4735 E MARGINAL WAY S
City,State,Zip: SEATTLE, WA 98124
Facility ID: 10233917
Region: Northwest
Lat/Long: 47.559708599768 / -122.3423381574
Clean Up Siteid: 5512
Site Status: Cleanup Started
Contaminant Name: Petroleum-Diesel
Alternate Site Names: Federal Ctr So,Former GSA Motor Pool (Bldg 12.03),U S GENERAL SERVICES
ADMINISTRATION,US GENERAL SERVICES ADMINISTRATION,WA GA MARGINAL WAY

Site Rank: Not reported
Has Institutional Control:Not reported
Past VCP: True
Current VCP: Not reported
Ground Water: Confirmed Above Cleanup Levels
Surface Water: Not reported
Soil: Confirmed Above Cleanup Levels
Sediment: Not reported
Air: Not reported
Bedrock: Not reported

Map ID
Direction
Distance
Elevation

MAP FINDINGS

Site

Database(s)

EDR ID Number
EPA ID Number

FEDERAL CTR SO (Continued)

1000376568

Responsible Unit: Northwest

Name: US GSA FEDERAL CENTER S
Address: 4735 E MARGINAL WAY S
City,State,Zip: SEATTLE, WA 98124
Facility ID: 10233917
Region: Northwest
Lat/Long: 47.559708599768 / -122.3423381574
Clean Up Siteid: 5512
Site Status: Cleanup Started
Contaminant Name: Petroleum-Gasoline
Alternate Site Names: Federal Ctr So,Former GSA Motor Pool (Bldg 12.03),U S GENERAL SERVICES ADMINISTRATION,US GENERAL SERVICES ADMINISTRATION,WA GA MARGINAL WAY

Site Rank: Not reported
Has Institutional Control:Not reported
Past VCP: True
Current VCP: Not reported
Ground Water: Confirmed Above Cleanup Levels
Surface Water: Not reported
Soil: Confirmed Above Cleanup Levels
Sediment: Not reported
Air: Not reported
Bedrock: Not reported
Responsible Unit: Northwest

Name: US GSA FEDERAL CENTER S
Address: 4735 E MARGINAL WAY S
City,State,Zip: SEATTLE, WA 98124
Facility ID: 10233917
Region: Northwest
Lat/Long: 47.559708599768 / -122.3423381574
Clean Up Siteid: 5512
Site Status: Cleanup Started
Contaminant Name: Petroleum-Other
Alternate Site Names: Federal Ctr So,Former GSA Motor Pool (Bldg 12.03),U S GENERAL SERVICES ADMINISTRATION,US GENERAL SERVICES ADMINISTRATION,WA GA MARGINAL WAY

Site Rank: Not reported
Has Institutional Control:Not reported
Past VCP: True
Current VCP: Not reported
Ground Water: Confirmed Above Cleanup Levels
Surface Water: Not reported
Soil: Confirmed Above Cleanup Levels
Sediment: Not reported
Air: Not reported
Bedrock: Not reported
Responsible Unit: Northwest

LUST:

Name: US GSA FEDERAL CENTER S
Address: 4735 E MARGINAL WAY S
City,State,Zip: SEATTLE, WA 98124
Facility ID: 10233917
Lust Status Type: LUST - NFA
Cleanup Site ID: 5512
Cleanup Unit Type: Upland
Process Type: Independent Action

Map ID
Direction
Distance
Elevation

MAP FINDINGS

Site

Database(s)

EDR ID Number
EPA ID Number

FEDERAL CTR SO (Continued)

1000376568

Cleanup Unit Name: Federal Ctr So,Former GSA Motor Pool (Bldg 12.03),U S GENERAL SERVICES
ADMINISTRATION,US GENERAL SERVICES ADMINISTRATION,WA GA MARGINAL WAY
Response Section: Northwest
Release Date: 10/06/1998
Lust Date: 09/27/2012
Region: Northwest
Lust ID: 5144
UST ID: 10042
Contaminant Name: Metals - Other
Ground Water: Not reported
Surface Water: Not reported
Soil: Below Cleanup Levels
Sediment: Not reported
Air: Not reported
Bedrock: Not reported
Lat/Long: 47.5597085 / -122.34233

Name: US GSA FEDERAL CENTER S
Address: 4735 E MARGINAL WAY S
City,State,Zip: SEATTLE, WA 98124
Facility ID: 10233917
Lust Status Type: LUST - NFA
Cleanup Site ID: 5512
Cleanup Unit Type: Upland
Process Type: Independent Action
Cleanup Unit Name: Federal Ctr So,Former GSA Motor Pool (Bldg 12.03),U S GENERAL SERVICES
ADMINISTRATION,US GENERAL SERVICES ADMINISTRATION,WA GA MARGINAL WAY
Response Section: Northwest
Release Date: 10/06/1998
Lust Date: 09/27/2012
Region: Northwest
Lust ID: 5144
UST ID: 10042
Contaminant Name: Petroleum-Diesel
Ground Water: Confirmed Above Cleanup Levels
Surface Water: Not reported
Soil: Confirmed Above Cleanup Levels
Sediment: Not reported
Air: Not reported
Bedrock: Not reported
Lat/Long: 47.5597085 / -122.34233

Name: US GSA FEDERAL CENTER S
Address: 4735 E MARGINAL WAY S
City,State,Zip: SEATTLE, WA 98124
Facility ID: 10233917
Lust Status Type: LUST - NFA
Cleanup Site ID: 5512
Cleanup Unit Type: Upland
Process Type: Independent Action
Cleanup Unit Name: Federal Ctr So,Former GSA Motor Pool (Bldg 12.03),U S GENERAL SERVICES
ADMINISTRATION,US GENERAL SERVICES ADMINISTRATION,WA GA MARGINAL WAY
Response Section: Northwest
Release Date: 10/06/1998
Lust Date: 09/27/2012
Region: Northwest
Lust ID: 5144

Map ID
Direction
Distance
Elevation

MAP FINDINGS

Site

Database(s)

EDR ID Number
EPA ID Number

FEDERAL CTR SO (Continued)

1000376568

UST ID: 10042
Contaminant Name: Benzene
Ground Water: Confirmed Above Cleanup Levels
Surface Water: Not reported
Soil: Confirmed Above Cleanup Levels
Sediment: Not reported
Air: Not reported
Bedrock: Not reported
Lat/Long: 47.5597085 / -122.34233

Name: US GSA FEDERAL CENTER S
Address: 4735 E MARGINAL WAY S
City,State,Zip: SEATTLE, WA 98124
Facility ID: 10233917
Lust Status Type: LUST - NFA
Cleanup Site ID: 5512
Cleanup Unit Type: Upland
Process Type: Independent Action
Cleanup Unit Name: Federal Ctr So,Former GSA Motor Pool (Bldg 12.03),U S GENERAL SERVICES ADMINISTRATION,US GENERAL SERVICES ADMINISTRATION,WA GA MARGINAL WAY

Response Section: Northwest
Release Date: 10/06/1998
Lust Date: 09/27/2012
Region: Northwest
Lust ID: 5144
UST ID: 10042

Contaminant Name: Non-Halogenated Solvents
Ground Water: Confirmed Above Cleanup Levels
Surface Water: Not reported
Soil: Confirmed Above Cleanup Levels
Sediment: Not reported
Air: Not reported
Bedrock: Not reported
Lat/Long: 47.5597085 / -122.34233

Name: US GSA FEDERAL CENTER S
Address: 4735 E MARGINAL WAY S
City,State,Zip: SEATTLE, WA 98124
Facility ID: 10233917
Lust Status Type: LUST - NFA
Cleanup Site ID: 5512
Cleanup Unit Type: Upland
Process Type: Independent Action
Cleanup Unit Name: Federal Ctr So,Former GSA Motor Pool (Bldg 12.03),U S GENERAL SERVICES ADMINISTRATION,US GENERAL SERVICES ADMINISTRATION,WA GA MARGINAL WAY

Response Section: Northwest
Release Date: 10/06/1998
Lust Date: 09/27/2012
Region: Northwest
Lust ID: 5144
UST ID: 10042

Contaminant Name: Petroleum-Other
Ground Water: Confirmed Above Cleanup Levels
Surface Water: Not reported
Soil: Confirmed Above Cleanup Levels
Sediment: Not reported
Air: Not reported

Map ID
Direction
Distance
Elevation

MAP FINDINGS

Site

Database(s)

EDR ID Number
EPA ID Number

FEDERAL CTR SO (Continued)

1000376568

Bedrock: Not reported
Lat/Long: 47.5597085 / -122.34233

Name: US GSA FEDERAL CENTER S
Address: 4735 E MARGINAL WAY S
City,State,Zip: SEATTLE, WA 98124
Facility ID: 10233917
Lust Status Type: LUST - NFA
Cleanup Site ID: 5512
Cleanup Unit Type: Upland
Process Type: Independent Action
Cleanup Unit Name: Federal Ctr So,Former GSA Motor Pool (Bldg 12.03),U S GENERAL SERVICES
ADMINISTRATION,US GENERAL SERVICES ADMINISTRATION,WA GA MARGINAL WAY

Response Section: Northwest
Release Date: 10/06/1998
Lust Date: 09/27/2012
Region: Northwest
Lust ID: 5144
UST ID: 10042
Contaminant Name: Petroleum-Gasoline
Ground Water: Confirmed Above Cleanup Levels
Surface Water: Not reported
Soil: Confirmed Above Cleanup Levels
Sediment: Not reported
Air: Not reported
Bedrock: Not reported
Lat/Long: 47.5597085 / -122.34233

ALLSITES:

Name: US GSA FEDERAL CENTER S
Facility Id: 10233917

SPILLS:

Name: NOAA
Address: 4735 E MARGINAL WY S
City,State,Zip: SEATTLE, WA
Facility ID: 647946
Medium: SURFACE WATER-FRESH
Material Desc: PETROLEUM - HYDRAULIC OIL
Material Qty: Not reported
Material Units: GALLON
Date Received: 04/07/2014
Contact Name: Not reported
Incident Date: Not reported
Incident Category Type: Not reported
Incident Category: Not reported
Latitude: Not reported
Longitude: Not reported
Source Type: Not reported
Source: Not reported
Vessel Facility Name2: Not reported
Recovered Quantity: Not reported
Resp Party Contact: Not reported
Cause: Not reported
Cause Type: Not reported
Resp Party Name: Not reported

Map ID
 Direction
 Distance
 Elevation

MAP FINDINGS

Site

Database(s)

EDR ID Number
 EPA ID Number

FEDERAL CTR SO (Continued)

1000376568

RCRA Listings:
 Date Form Received by Agency: 2011-04-20 00:00:00.0
 Handler Name: FEDERAL CTR SO
 Handler Address: 4735 E MARGINAL WAY S
 Handler City,State,Zip: SEATTLE, WA 98134
 EPA ID: WA8470031891
 Contact Name: MICHAEL LEVINE 10 PMP
 Contact Address: 400 15TH ST SW
 Contact City,State,Zip: AUBURN, WA 98001
 Contact Telephone: 253-931-7263
 Contact Fax: Not reported
 Contact Email: MICHAEL.LEVINE@GSA.GOV
 Contact Title: REGIONAL ENVIRONMENTAL PROGRAM MGR
 EPA Region: 10
 Land Type: Federal
 Federal Waste Generator Description: Not a generator, verified
 Non-Notifier: Not reported
 Biennial Report Cycle: Not reported
 Accessibility: Not reported
 Active Site Indicator: Not reported
 State District Owner: WA
 State District: NWRO
 Mailing Address: 4735 E MARGINAL WAY S
 Mailing City,State,Zip: SEATTLE, WA 98134
 Owner Name: UNITED STATES GENERAL SERVICES ADMIN
 Owner Type: Private
 Operator Name: UNITED STATES GENERAL SERVICES ADMIN
 Operator Type: Private
 Short-Term Generator Activity: No
 Importer Activity: No
 Mixed Waste Generator: No
 Transporter Activity: No
 Transfer Facility Activity: No
 Recycler Activity with Storage: No
 Small Quantity On-Site Burner Exemption: No
 Smelting Melting and Refining Furnace Exemption: No
 Underground Injection Control: No
 Off-Site Waste Receipt: No
 Universal Waste Indicator: No
 Universal Waste Destination Facility: No
 Federal Universal Waste: No
 Active Site Fed-Reg Treatment Storage and Disposal Facility: Not reported
 Active Site Converter Treatment storage and Disposal Facility: Not reported
 Active Site State-Reg Treatment Storage and Disposal Facility: Not reported
 Active Site State-Reg Handler: ---
 Federal Facility Indicator: The land is federally-owned
 Hazardous Secondary Material Indicator: NN
 Sub-Part K Indicator: Not reported
 Commercial TSD Indicator: No
 Treatment Storage and Disposal Type: Not reported
 2018 GPRA Permit Baseline: Not on the Baseline
 2018 GPRA Renewals Baseline: Not on the Baseline
 Permit Renewals Workload Universe: Not reported
 Permit Workload Universe: Not reported
 Permit Progress Universe: Not reported
 Post-Closure Workload Universe: Not reported
 Closure Workload Universe: Not reported

Map ID
Direction
Distance
Elevation

MAP FINDINGS

Site

Database(s)

EDR ID Number
EPA ID Number

FEDERAL CTR SO (Continued)

1000376568

202 GPRA Corrective Action Baseline:	No
Corrective Action Workload Universe:	No
Subject to Corrective Action Universe:	No
Non-TSDFs Where RCRA CA has Been Imposed Universe:	No
TSDFs Potentially Subject to CA Under 3004 (u)/(v) Universe:	No
TSDFs Only Subject to CA under Discretionary Auth Universe:	No
Corrective Action Priority Ranking:	No NCAPS ranking
Environmental Control Indicator:	No
Institutional Control Indicator:	No
Human Exposure Controls Indicator:	N/A
Groundwater Controls Indicator:	N/A
Operating TSDF Universe:	Not reported
Full Enforcement Universe:	Not reported
Significant Non-Complier Universe:	No
Unaddressed Significant Non-Complier Universe:	No
Addressed Significant Non-Complier Universe:	No
Significant Non-Complier With a Compliance Schedule Universe:	No
Financial Assurance Required:	Not reported
Handler Date of Last Change:	2018-05-08 18:42:02.0
Recognized Trader-Importer:	No
Recognized Trader-Exporter:	No
Importer of Spent Lead Acid Batteries:	No
Exporter of Spent Lead Acid Batteries:	No
Recycler Activity Without Storage:	No
Manifest Broker:	No
Sub-Part P Indicator:	Not reported

Biennial: List of Years

Year: 2007

[Click Here for Biennial Reporting System Data:](#)

Year: 2005

[Click Here for Biennial Reporting System Data:](#)

Year: 2003

[Click Here for Biennial Reporting System Data:](#)

Handler - Owner Operator:

Owner/Operator Indicator:	Owner
Owner/Operator Name:	WA GA MARGINAL WAY
Legal Status:	Private
Date Became Current:	Not reported
Date Ended Current:	Not reported
Owner/Operator Address:	4735 E MARGINAL WAY S
Owner/Operator City,State,Zip:	SEATTLE, WA 98134
Owner/Operator Telephone:	000-000-0000
Owner/Operator Telephone Ext:	Not reported
Owner/Operator Fax:	Not reported
Owner/Operator Email:	Not reported

Owner/Operator Indicator:	Operator
Owner/Operator Name:	ALAN, BRENT
Legal Status:	Private
Date Became Current:	Not reported
Date Ended Current:	Not reported

Map ID
Direction
Distance
Elevation

MAP FINDINGS

Site

Database(s)

EDR ID Number
EPA ID Number

FEDERAL CTR SO (Continued)

1000376568

Owner/Operator Address: 4735 E MARGINAL WAY S
Owner/Operator City,State,Zip: SEATTLE, WA 98134
Owner/Operator Telephone: 206-764-5900
Owner/Operator Telephone Ext: Not reported
Owner/Operator Fax: Not reported
Owner/Operator Email: Not reported

Owner/Operator Indicator: Owner
Owner/Operator Name: US GSA
Legal Status: Private
Date Became Current: 1996-05-02 00:00:00.
Date Ended Current: Not reported
Owner/Operator Address: 4735 E MARGINAL WAY S
Owner/Operator City,State,Zip: SEATTLE, WA 98134
Owner/Operator Telephone: 206-764-5900
Owner/Operator Telephone Ext: Not reported
Owner/Operator Fax: Not reported
Owner/Operator Email: Not reported

Owner/Operator Indicator: Owner
Owner/Operator Name: US GSA
Legal Status: Private
Date Became Current: Not reported
Date Ended Current: Not reported
Owner/Operator Address: 4735 E MARGINAL WAY S
Owner/Operator City,State,Zip: SEATTLE, WA 98134
Owner/Operator Telephone: 206-764-5900
Owner/Operator Telephone Ext: Not reported
Owner/Operator Fax: Not reported
Owner/Operator Email: Not reported

Owner/Operator Indicator: Owner
Owner/Operator Name: US GSA
Legal Status: Private
Date Became Current: 1996-05-02 00:00:00.
Date Ended Current: Not reported
Owner/Operator Address: 4735 E MARGINAL WAY S
Owner/Operator City,State,Zip: SEATTLE, WA 98134
Owner/Operator Telephone: 206-764-5900
Owner/Operator Telephone Ext: Not reported
Owner/Operator Fax: Not reported
Owner/Operator Email: Not reported

Owner/Operator Indicator: Owner
Owner/Operator Name: US GSA
Legal Status: Private
Date Became Current: Not reported
Date Ended Current: Not reported
Owner/Operator Address: 4735 E MARGINAL WAY S
Owner/Operator City,State,Zip: SEATTLE, WA 98134
Owner/Operator Telephone: 206-764-5900
Owner/Operator Telephone Ext: Not reported
Owner/Operator Fax: Not reported
Owner/Operator Email: Not reported

Owner/Operator Indicator: Owner
Owner/Operator Name: US GSA

Map ID
Direction
Distance
Elevation

MAP FINDINGS

Site

Database(s)

EDR ID Number
EPA ID Number

FEDERAL CTR SO (Continued)

1000376568

Legal Status:	Private
Date Became Current:	1996-05-02 00:00:00.
Date Ended Current:	Not reported
Owner/Operator Address:	4735 E MARGINAL WAY S
Owner/Operator City,State,Zip:	SEATTLE, WA 98134
Owner/Operator Telephone:	206-764-5900
Owner/Operator Telephone Ext:	Not reported
Owner/Operator Fax:	Not reported
Owner/Operator Email:	Not reported
Owner/Operator Indicator:	Owner
Owner/Operator Name:	US GSA
Legal Status:	Private
Date Became Current:	1996-05-02 00:00:00.
Date Ended Current:	Not reported
Owner/Operator Address:	4735 E MARGINAL WAY S
Owner/Operator City,State,Zip:	SEATTLE, WA 98134
Owner/Operator Telephone:	206-764-6778
Owner/Operator Telephone Ext:	Not reported
Owner/Operator Fax:	Not reported
Owner/Operator Email:	Not reported
Owner/Operator Indicator:	Owner
Owner/Operator Name:	US GSA
Legal Status:	Private
Date Became Current:	1996-05-02 00:00:00.
Date Ended Current:	Not reported
Owner/Operator Address:	4735 E MARGINAL WAY S
Owner/Operator City,State,Zip:	SEATTLE, WA 98134
Owner/Operator Telephone:	206-764-6778
Owner/Operator Telephone Ext:	Not reported
Owner/Operator Fax:	Not reported
Owner/Operator Email:	Not reported
Owner/Operator Indicator:	Owner
Owner/Operator Name:	UNITED STATES GENERAL SERVICES ADMIN
Legal Status:	Private
Date Became Current:	Not reported
Date Ended Current:	Not reported
Owner/Operator Address:	400 15TH ST SW 10 PMP
Owner/Operator City,State,Zip:	AUBURN, WA 98001
Owner/Operator Telephone:	253-931-7000
Owner/Operator Telephone Ext:	Not reported
Owner/Operator Fax:	Not reported
Owner/Operator Email:	Not reported
Owner/Operator Indicator:	Operator
Owner/Operator Name:	MUTTON, JOHN
Legal Status:	Private
Date Became Current:	Not reported
Date Ended Current:	Not reported
Owner/Operator Address:	4735 E MARGINAL WAY S
Owner/Operator City,State,Zip:	SEATTLE, WA 98134
Owner/Operator Telephone:	206-764-6775
Owner/Operator Telephone Ext:	Not reported
Owner/Operator Fax:	Not reported
Owner/Operator Email:	Not reported

Map ID
Direction
Distance
Elevation

MAP FINDINGS

Site

Database(s)

EDR ID Number
EPA ID Number

FEDERAL CTR SO (Continued)

1000376568

Owner/Operator Indicator: Operator
Owner/Operator Name: WA GA MARGINAL WAY
Legal Status: Private
Date Became Current: Not reported
Date Ended Current: Not reported
Owner/Operator Address: 4735 E MARGINAL WAY S
Owner/Operator City,State,Zip: SEATTLE, WA 98134
Owner/Operator Telephone: 000-000-0000
Owner/Operator Telephone Ext: Not reported
Owner/Operator Fax: Not reported
Owner/Operator Email: Not reported

Owner/Operator Indicator: Owner
Owner/Operator Name: US GSA
Legal Status: Private
Date Became Current: 1996-05-02 00:00:00.
Date Ended Current: Not reported
Owner/Operator Address: 4735 E MARGINAL WAY S
Owner/Operator City,State,Zip: SEATTLE, WA 98134
Owner/Operator Telephone: 206-764-5900
Owner/Operator Telephone Ext: Not reported
Owner/Operator Fax: Not reported
Owner/Operator Email: Not reported

Owner/Operator Indicator: Operator
Owner/Operator Name: ALAN, BRENT
Legal Status: Private
Date Became Current: Not reported
Date Ended Current: Not reported
Owner/Operator Address: 4735 E MARGINAL WAY S
Owner/Operator City,State,Zip: SEATTLE, WA 98134
Owner/Operator Telephone: 206-764-5900
Owner/Operator Telephone Ext: Not reported
Owner/Operator Fax: Not reported
Owner/Operator Email: Not reported

Owner/Operator Indicator: Operator
Owner/Operator Name: ALAN, BRENT
Legal Status: Private
Date Became Current: Not reported
Date Ended Current: Not reported
Owner/Operator Address: 4735 E MARGINAL WAY S
Owner/Operator City,State,Zip: SEATTLE, WA 98134
Owner/Operator Telephone: 206-764-5900
Owner/Operator Telephone Ext: Not reported
Owner/Operator Fax: Not reported
Owner/Operator Email: Not reported

Owner/Operator Indicator: Operator
Owner/Operator Name: GALLAWAY, BILL
Legal Status: Private
Date Became Current: Not reported
Date Ended Current: Not reported
Owner/Operator Address: 4735 E MARGINAL WAY S
Owner/Operator City,State,Zip: SEATTLE, WA 98134
Owner/Operator Telephone: 206-764-5900
Owner/Operator Telephone Ext: Not reported

Map ID
Direction
Distance
Elevation

MAP FINDINGS

Site

Database(s)

EDR ID Number
EPA ID Number

FEDERAL CTR SO (Continued)

1000376568

Owner/Operator Fax:	Not reported
Owner/Operator Email:	Not reported
Owner/Operator Indicator:	Operator
Owner/Operator Name:	BILL GALLAWAY
Legal Status:	Federal
Date Became Current:	1997-03-13 00:00:00.
Date Ended Current:	Not reported
Owner/Operator Address:	4735 E MARGINAL WAY S
Owner/Operator City,State,Zip:	SEATTLE, WA 98134-2325
Owner/Operator Telephone:	Not reported
Owner/Operator Telephone Ext:	Not reported
Owner/Operator Fax:	Not reported
Owner/Operator Email:	Not reported
Owner/Operator Indicator:	Owner
Owner/Operator Name:	US GSA
Legal Status:	Private
Date Became Current:	1996-05-02 00:00:00.
Date Ended Current:	Not reported
Owner/Operator Address:	4735 E MARGINAL WAY S
Owner/Operator City,State,Zip:	SEATTLE, WA 98134
Owner/Operator Telephone:	206-764-6778
Owner/Operator Telephone Ext:	Not reported
Owner/Operator Fax:	Not reported
Owner/Operator Email:	Not reported
Owner/Operator Indicator:	Operator
Owner/Operator Name:	WA GA MARGINAL WAY
Legal Status:	Private
Date Became Current:	Not reported
Date Ended Current:	Not reported
Owner/Operator Address:	4735 E MARGINAL WAY S
Owner/Operator City,State,Zip:	SEATTLE, WA 98134
Owner/Operator Telephone:	000-000-0000
Owner/Operator Telephone Ext:	Not reported
Owner/Operator Fax:	Not reported
Owner/Operator Email:	Not reported
Owner/Operator Indicator:	Operator
Owner/Operator Name:	ALAN, BRENT
Legal Status:	Private
Date Became Current:	Not reported
Date Ended Current:	Not reported
Owner/Operator Address:	4735 E MARGINAL WAY S
Owner/Operator City,State,Zip:	SEATTLE, WA 98134
Owner/Operator Telephone:	206-764-5900
Owner/Operator Telephone Ext:	Not reported
Owner/Operator Fax:	Not reported
Owner/Operator Email:	Not reported
Owner/Operator Indicator:	Owner
Owner/Operator Name:	US GSA
Legal Status:	Private
Date Became Current:	1996-05-02 00:00:00.
Date Ended Current:	Not reported
Owner/Operator Address:	4735 E MARGINAL WAY S

Map ID
Direction
Distance
Elevation

MAP FINDINGS

Site

Database(s)

EDR ID Number
EPA ID Number

FEDERAL CTR SO (Continued)

1000376568

Owner/Operator City,State,Zip:	SEATTLE, WA 98134
Owner/Operator Telephone:	206-764-5900
Owner/Operator Telephone Ext:	Not reported
Owner/Operator Fax:	Not reported
Owner/Operator Email:	Not reported
Owner/Operator Indicator:	Owner
Owner/Operator Name:	US GSA
Legal Status:	Private
Date Became Current:	Not reported
Date Ended Current:	Not reported
Owner/Operator Address:	4735 E MARGINAL WAY S
Owner/Operator City,State,Zip:	SEATTLE, WA 98134
Owner/Operator Telephone:	206-764-5900
Owner/Operator Telephone Ext:	Not reported
Owner/Operator Fax:	Not reported
Owner/Operator Email:	Not reported
Owner/Operator Indicator:	Operator
Owner/Operator Name:	GALLOWAY, BILL
Legal Status:	Private
Date Became Current:	Not reported
Date Ended Current:	Not reported
Owner/Operator Address:	4735 E MARGINAL WAY S
Owner/Operator City,State,Zip:	SEATTLE, WA 98134
Owner/Operator Telephone:	206-764-6775
Owner/Operator Telephone Ext:	Not reported
Owner/Operator Fax:	Not reported
Owner/Operator Email:	Not reported
Owner/Operator Indicator:	Owner
Owner/Operator Name:	US GSA
Legal Status:	Federal
Date Became Current:	1996-05-02 00:00:00.
Date Ended Current:	Not reported
Owner/Operator Address:	4735 E MARGINAL WAY S
Owner/Operator City,State,Zip:	SEATTLE, WA 98134-2325
Owner/Operator Telephone:	Not reported
Owner/Operator Telephone Ext:	Not reported
Owner/Operator Fax:	Not reported
Owner/Operator Email:	Not reported
Owner/Operator Indicator:	Owner
Owner/Operator Name:	US GSA
Legal Status:	Federal
Date Became Current:	1996-05-02 00:00:00.
Date Ended Current:	Not reported
Owner/Operator Address:	4735 E MARGINAL WAY S
Owner/Operator City,State,Zip:	SEATTLE, WA 98134-2325
Owner/Operator Telephone:	Not reported
Owner/Operator Telephone Ext:	Not reported
Owner/Operator Fax:	Not reported
Owner/Operator Email:	Not reported
Owner/Operator Indicator:	Operator
Owner/Operator Name:	BILL GALLOWAY
Legal Status:	Federal

Map ID
Direction
Distance
Elevation

MAP FINDINGS

Site

Database(s)

EDR ID Number
EPA ID Number

FEDERAL CTR SO (Continued)

1000376568

Date Became Current: 1997-03-13 00:00:00.
Date Ended Current: Not reported
Owner/Operator Address: 4735 E MARGINAL WAY S
Owner/Operator City,State,Zip: SEATTLE, WA 98134-2325
Owner/Operator Telephone: Not reported
Owner/Operator Telephone Ext: Not reported
Owner/Operator Fax: Not reported
Owner/Operator Email: Not reported

Owner/Operator Indicator: Owner
Owner/Operator Name: UNITED STATES G U
Legal Status: Private
Date Became Current: 1960-01-01 00:00:00.
Date Ended Current: Not reported
Owner/Operator Address: 400 15TH ST SW 10 PMP
Owner/Operator City,State,Zip: AUBURN, WA 98001
Owner/Operator Telephone: 253-931-7000
Owner/Operator Telephone Ext: Not reported
Owner/Operator Fax: Not reported
Owner/Operator Email: Not reported

Owner/Operator Indicator: Owner
Owner/Operator Name: US GSA
Legal Status: Private
Date Became Current: Not reported
Date Ended Current: Not reported
Owner/Operator Address: 4735 E MARGINAL WAY S
Owner/Operator City,State,Zip: SEATTLE, WA 98134
Owner/Operator Telephone: 206-764-6778
Owner/Operator Telephone Ext: Not reported
Owner/Operator Fax: Not reported
Owner/Operator Email: Not reported

Owner/Operator Indicator: Owner
Owner/Operator Name: UNITED STATES GENERAL SERVICES ADMIN
Legal Status: Private
Date Became Current: 1960-01-01 00:00:00.
Date Ended Current: Not reported
Owner/Operator Address: 400 15TH ST SW 10 PMP
Owner/Operator City,State,Zip: AUBURN, WA 98001
Owner/Operator Telephone: 253-931-7000
Owner/Operator Telephone Ext: Not reported
Owner/Operator Fax: Not reported
Owner/Operator Email: Not reported

Owner/Operator Indicator: Owner
Owner/Operator Name: UNITED STATES GENERAL SERVICES ADMIN
Legal Status: Private
Date Became Current: Not reported
Date Ended Current: Not reported
Owner/Operator Address: 400 15TH ST SW 10 PMP
Owner/Operator City,State,Zip: AUBURN, WA 98001
Owner/Operator Telephone: 253-931-7000
Owner/Operator Telephone Ext: Not reported
Owner/Operator Fax: Not reported
Owner/Operator Email: Not reported

Map ID
Direction
Distance
Elevation

MAP FINDINGS

Site

Database(s)

EDR ID Number
EPA ID Number

FEDERAL CTR SO (Continued)

1000376568

Owner/Operator Indicator: Operator
Owner/Operator Name: UNITED STATES GENERAL SERVICES ADMIN
Legal Status: Private
Date Became Current: Not reported
Date Ended Current: Not reported
Owner/Operator Address: 400 15TH ST SW 10 PMP
Owner/Operator City,State,Zip: AUBURN, WA 98001
Owner/Operator Telephone: 253-931-7000
Owner/Operator Telephone Ext: Not reported
Owner/Operator Fax: Not reported
Owner/Operator Email: Not reported

Owner/Operator Indicator: Operator
Owner/Operator Name: WA GA MARGINAL WAY
Legal Status: Private
Date Became Current: Not reported
Date Ended Current: Not reported
Owner/Operator Address: 4735 E MARGINAL WAY S
Owner/Operator City,State,Zip: SEATTLE, WA 98134
Owner/Operator Telephone: 000-000-0000
Owner/Operator Telephone Ext: Not reported
Owner/Operator Fax: Not reported
Owner/Operator Email: Not reported

Owner/Operator Indicator: Owner
Owner/Operator Name: US GSA
Legal Status: Private
Date Became Current: Not reported
Date Ended Current: Not reported
Owner/Operator Address: 4735 E MARGINAL WAY S
Owner/Operator City,State,Zip: SEATTLE, WA 98134
Owner/Operator Telephone: 206-764-5900
Owner/Operator Telephone Ext: Not reported
Owner/Operator Fax: Not reported
Owner/Operator Email: Not reported

Owner/Operator Indicator: Operator
Owner/Operator Name: GALLOWAY, BILL
Legal Status: Private
Date Became Current: Not reported
Date Ended Current: Not reported
Owner/Operator Address: 4735 E MARGINAL WAY S
Owner/Operator City,State,Zip: SEATTLE, WA 98134
Owner/Operator Telephone: 206-764-6775
Owner/Operator Telephone Ext: Not reported
Owner/Operator Fax: Not reported
Owner/Operator Email: Not reported

Owner/Operator Indicator: Owner
Owner/Operator Name: US GSA
Legal Status: Private
Date Became Current: 1996-05-02 00:00:00.
Date Ended Current: Not reported
Owner/Operator Address: 4735 E MARGINAL WAY S
Owner/Operator City,State,Zip: SEATTLE, WA 98134
Owner/Operator Telephone: 206-764-5900
Owner/Operator Telephone Ext: Not reported

Map ID
Direction
Distance
Elevation

MAP FINDINGS

Site

Database(s)

EDR ID Number
EPA ID Number

FEDERAL CTR SO (Continued)

1000376568

Owner/Operator Fax:	Not reported
Owner/Operator Email:	Not reported
Owner/Operator Indicator:	Owner
Owner/Operator Name:	US GSA
Legal Status:	Private
Date Became Current:	Not reported
Date Ended Current:	Not reported
Owner/Operator Address:	4735 E MARGINAL WAY S
Owner/Operator City,State,Zip:	SEATTLE, WA 98134
Owner/Operator Telephone:	206-764-5900
Owner/Operator Telephone Ext:	Not reported
Owner/Operator Fax:	Not reported
Owner/Operator Email:	Not reported
Owner/Operator Indicator:	Operator
Owner/Operator Name:	ALAN, BRENT
Legal Status:	Private
Date Became Current:	Not reported
Date Ended Current:	Not reported
Owner/Operator Address:	4735 E MARGINAL WAY S
Owner/Operator City,State,Zip:	SEATTLE, WA 98134
Owner/Operator Telephone:	206-764-5900
Owner/Operator Telephone Ext:	Not reported
Owner/Operator Fax:	Not reported
Owner/Operator Email:	Not reported
Owner/Operator Indicator:	Owner
Owner/Operator Name:	US GSA
Legal Status:	Private
Date Became Current:	Not reported
Date Ended Current:	Not reported
Owner/Operator Address:	4735 E MARGINAL WAY S
Owner/Operator City,State,Zip:	SEATTLE, WA 98134
Owner/Operator Telephone:	206-764-5900
Owner/Operator Telephone Ext:	Not reported
Owner/Operator Fax:	Not reported
Owner/Operator Email:	Not reported
Owner/Operator Indicator:	Owner
Owner/Operator Name:	US GSA
Legal Status:	Private
Date Became Current:	1996-05-02 00:00:00.
Date Ended Current:	Not reported
Owner/Operator Address:	4735 E MARGINAL WAY S
Owner/Operator City,State,Zip:	SEATTLE, WA 98134
Owner/Operator Telephone:	206-764-5900
Owner/Operator Telephone Ext:	Not reported
Owner/Operator Fax:	Not reported
Owner/Operator Email:	Not reported
Owner/Operator Indicator:	Operator
Owner/Operator Name:	MUTTON, JOHN
Legal Status:	Private
Date Became Current:	Not reported
Date Ended Current:	Not reported
Owner/Operator Address:	4735 E MARGINAL WAY S

Map ID
Direction
Distance
Elevation

MAP FINDINGS

Site

Database(s)

EDR ID Number
EPA ID Number

FEDERAL CTR SO (Continued)

1000376568

Owner/Operator City,State,Zip:	SEATTLE, WA 98134
Owner/Operator Telephone:	206-764-6775
Owner/Operator Telephone Ext:	Not reported
Owner/Operator Fax:	Not reported
Owner/Operator Email:	Not reported
Owner/Operator Indicator:	Owner
Owner/Operator Name:	UNITED STATES GENERAL SERVICES ADMIN
Legal Status:	Private
Date Became Current:	1960-01-01 00:00:00.
Date Ended Current:	Not reported
Owner/Operator Address:	400 15TH ST SW 10 PMP
Owner/Operator City,State,Zip:	AUBURN, WA 98001
Owner/Operator Telephone:	253-931-7000
Owner/Operator Telephone Ext:	Not reported
Owner/Operator Fax:	Not reported
Owner/Operator Email:	Not reported
Owner/Operator Indicator:	Operator
Owner/Operator Name:	UNITED STATES GENERAL SERVICES ADMIN
Legal Status:	Private
Date Became Current:	Not reported
Date Ended Current:	Not reported
Owner/Operator Address:	400 15TH ST SW 10 PMP
Owner/Operator City,State,Zip:	AUBURN, WA 98001
Owner/Operator Telephone:	253-931-7000
Owner/Operator Telephone Ext:	Not reported
Owner/Operator Fax:	Not reported
Owner/Operator Email:	Not reported
Owner/Operator Indicator:	Owner
Owner/Operator Name:	US GSA
Legal Status:	Federal
Date Became Current:	1996-05-02 00:00:00.
Date Ended Current:	Not reported
Owner/Operator Address:	4735 E MARGINAL WAY S
Owner/Operator City,State,Zip:	SEATTLE, WA 98134-2325
Owner/Operator Telephone:	Not reported
Owner/Operator Telephone Ext:	Not reported
Owner/Operator Fax:	Not reported
Owner/Operator Email:	Not reported
Owner/Operator Indicator:	Owner
Owner/Operator Name:	US GSA
Legal Status:	Federal
Date Became Current:	Not reported
Date Ended Current:	Not reported
Owner/Operator Address:	4735 E MARGINAL WAY S
Owner/Operator City,State,Zip:	SEATTLE, WA 98134-2325
Owner/Operator Telephone:	206-764-5900
Owner/Operator Telephone Ext:	Not reported
Owner/Operator Fax:	Not reported
Owner/Operator Email:	Not reported
Owner/Operator Indicator:	Operator
Owner/Operator Name:	US GSA
Legal Status:	Federal

Map ID
Direction
Distance
Elevation

MAP FINDINGS

Site

Database(s)

EDR ID Number
EPA ID Number

FEDERAL CTR SO (Continued)

1000376568

Date Became Current: Not reported
Date Ended Current: Not reported
Owner/Operator Address: 4735 E MARGINAL WAY S
Owner/Operator City,State,Zip: SEATTLE, WA 98134-2325
Owner/Operator Telephone: 206-764-5900
Owner/Operator Telephone Ext: Not reported
Owner/Operator Fax: Not reported
Owner/Operator Email: Not reported

Owner/Operator Indicator: Owner
Owner/Operator Name: WA GA MARGINAL WAY
Legal Status: Private
Date Became Current: Not reported
Date Ended Current: Not reported
Owner/Operator Address: 4735 E MARGINAL WAY S
Owner/Operator City,State,Zip: SEATTLE, WA 98134
Owner/Operator Telephone: 000-000-0000
Owner/Operator Telephone Ext: Not reported
Owner/Operator Fax: Not reported
Owner/Operator Email: Not reported

Owner/Operator Indicator: Owner
Owner/Operator Name: US GSA
Legal Status: Private
Date Became Current: 1996-05-02 00:00:00.
Date Ended Current: Not reported
Owner/Operator Address: 4735 E MARGINAL WAY S
Owner/Operator City,State,Zip: SEATTLE, WA 98134
Owner/Operator Telephone: 206-764-5900
Owner/Operator Telephone Ext: Not reported
Owner/Operator Fax: Not reported
Owner/Operator Email: Not reported

Owner/Operator Indicator: Operator
Owner/Operator Name: ALAN, BRENT
Legal Status: Private
Date Became Current: Not reported
Date Ended Current: Not reported
Owner/Operator Address: 4735 E MARGINAL WAY S
Owner/Operator City,State,Zip: SEATTLE, WA 98134
Owner/Operator Telephone: 206-764-5900
Owner/Operator Telephone Ext: Not reported
Owner/Operator Fax: Not reported
Owner/Operator Email: Not reported

Owner/Operator Indicator: Owner
Owner/Operator Name: US GSA
Legal Status: Private
Date Became Current: 1996-05-02 00:00:00.
Date Ended Current: Not reported
Owner/Operator Address: 4735 E MARGINAL WAY S
Owner/Operator City,State,Zip: SEATTLE, WA 98134
Owner/Operator Telephone: 206-764-6778
Owner/Operator Telephone Ext: Not reported
Owner/Operator Fax: Not reported
Owner/Operator Email: Not reported

Map ID
Direction
Distance
Elevation

MAP FINDINGS

Site

Database(s)

EDR ID Number
EPA ID Number

FEDERAL CTR SO (Continued)

1000376568

Owner/Operator Indicator: Owner
Owner/Operator Name: US GSA
Legal Status: Private
Date Became Current: 1996-05-02 00:00:00.
Date Ended Current: Not reported
Owner/Operator Address: 4735 E MARGINAL WAY S
Owner/Operator City,State,Zip: SEATTLE, WA 98134
Owner/Operator Telephone: 206-764-6778
Owner/Operator Telephone Ext: Not reported
Owner/Operator Fax: Not reported
Owner/Operator Email: Not reported

Owner/Operator Indicator: Operator
Owner/Operator Name: GALLOWAY, BILL
Legal Status: Private
Date Became Current: Not reported
Date Ended Current: Not reported
Owner/Operator Address: 4735 E MARGINAL WAY S
Owner/Operator City,State,Zip: SEATTLE, WA 98134
Owner/Operator Telephone: 206-764-6775
Owner/Operator Telephone Ext: Not reported
Owner/Operator Fax: Not reported
Owner/Operator Email: Not reported

Owner/Operator Indicator: Operator
Owner/Operator Name: GALLOWAY, BILL
Legal Status: Private
Date Became Current: Not reported
Date Ended Current: Not reported
Owner/Operator Address: 4735 E MARGINAL WAY S
Owner/Operator City,State,Zip: SEATTLE, WA 98134
Owner/Operator Telephone: 206-764-6775
Owner/Operator Telephone Ext: Not reported
Owner/Operator Fax: Not reported
Owner/Operator Email: Not reported

Owner/Operator Indicator: Owner
Owner/Operator Name: US GSA
Legal Status: Private
Date Became Current: Not reported
Date Ended Current: Not reported
Owner/Operator Address: 4735 E MARGINAL WAY S
Owner/Operator City,State,Zip: SEATTLE, WA 98134
Owner/Operator Telephone: 206-764-6778
Owner/Operator Telephone Ext: Not reported
Owner/Operator Fax: Not reported
Owner/Operator Email: Not reported

Owner/Operator Indicator: Owner
Owner/Operator Name: WA GA MARGINAL WAY
Legal Status: Private
Date Became Current: Not reported
Date Ended Current: Not reported
Owner/Operator Address: 4735 E MARGINAL WAY S
Owner/Operator City,State,Zip: SEATTLE, WA 98134
Owner/Operator Telephone: 000-000-0000
Owner/Operator Telephone Ext: Not reported

Map ID
Direction
Distance
Elevation

MAP FINDINGS

Site

Database(s)

EDR ID Number
EPA ID Number

FEDERAL CTR SO (Continued)

1000376568

Owner/Operator Fax: Not reported
Owner/Operator Email: Not reported

Owner/Operator Indicator: Owner
Owner/Operator Name: WA GA MARGINAL WAY
Legal Status: Private
Date Became Current: Not reported
Date Ended Current: Not reported
Owner/Operator Address: 4735 E MARGINAL WAY S
Owner/Operator City,State,Zip: SEATTLE, WA 98134
Owner/Operator Telephone: 000-000-0000
Owner/Operator Telephone Ext: Not reported
Owner/Operator Fax: Not reported
Owner/Operator Email: Not reported

Owner/Operator Indicator: Owner
Owner/Operator Name: US GSA
Legal Status: Private
Date Became Current: Not reported
Date Ended Current: Not reported
Owner/Operator Address: 4735 E MARGINAL WAY S
Owner/Operator City,State,Zip: SEATTLE, WA 98134
Owner/Operator Telephone: 206-764-5900
Owner/Operator Telephone Ext: Not reported
Owner/Operator Fax: Not reported
Owner/Operator Email: Not reported

Owner/Operator Indicator: Owner
Owner/Operator Name: US GSA
Legal Status: Private
Date Became Current: 1996-05-02 00:00:00.
Date Ended Current: Not reported
Owner/Operator Address: 4735 E MARGINAL WAY S
Owner/Operator City,State,Zip: SEATTLE, WA 98134
Owner/Operator Telephone: 206-764-5900
Owner/Operator Telephone Ext: Not reported
Owner/Operator Fax: Not reported
Owner/Operator Email: Not reported

Owner/Operator Indicator: Owner
Owner/Operator Name: US GSA
Legal Status: Private
Date Became Current: Not reported
Date Ended Current: Not reported
Owner/Operator Address: 4735 E MARGINAL WAY S
Owner/Operator City,State,Zip: SEATTLE, WA 98134
Owner/Operator Telephone: 206-764-6778
Owner/Operator Telephone Ext: Not reported
Owner/Operator Fax: Not reported
Owner/Operator Email: Not reported

Owner/Operator Indicator: Operator
Owner/Operator Name: UNITED STATES GENERAL SERVICES ADMIN
Legal Status: Private
Date Became Current: Not reported
Date Ended Current: Not reported
Owner/Operator Address: 400 15TH ST SW 10 PMP

Map ID
Direction
Distance
Elevation

MAP FINDINGS

Site

Database(s)

EDR ID Number
EPA ID Number

FEDERAL CTR SO (Continued)

1000376568

Owner/Operator City,State,Zip:	AUBURN, WA 98001
Owner/Operator Telephone:	253-931-7000
Owner/Operator Telephone Ext:	Not reported
Owner/Operator Fax:	Not reported
Owner/Operator Email:	Not reported
Owner/Operator Indicator:	Operator
Owner/Operator Name:	BILL GALLOWAY
Legal Status:	Federal
Date Became Current:	1997-03-13 00:00:00.
Date Ended Current:	Not reported
Owner/Operator Address:	4735 E MARGINAL WAY S
Owner/Operator City,State,Zip:	SEATTLE, WA 98134-2325
Owner/Operator Telephone:	Not reported
Owner/Operator Telephone Ext:	Not reported
Owner/Operator Fax:	Not reported
Owner/Operator Email:	Not reported
Owner/Operator Indicator:	Operator
Owner/Operator Name:	UNITED STATES G U
Legal Status:	Private
Date Became Current:	1960-01-01 00:00:00.
Date Ended Current:	Not reported
Owner/Operator Address:	400 15TH ST SW 10 PMP
Owner/Operator City,State,Zip:	AUBURN, WA 98001
Owner/Operator Telephone:	253-931-7000
Owner/Operator Telephone Ext:	Not reported
Owner/Operator Fax:	Not reported
Owner/Operator Email:	Not reported
Owner/Operator Indicator:	Owner
Owner/Operator Name:	WA GA MARGINAL WAY
Legal Status:	Private
Date Became Current:	Not reported
Date Ended Current:	Not reported
Owner/Operator Address:	4735 E MARGINAL WAY S
Owner/Operator City,State,Zip:	SEATTLE, WA 98134
Owner/Operator Telephone:	000-000-0000
Owner/Operator Telephone Ext:	Not reported
Owner/Operator Fax:	Not reported
Owner/Operator Email:	Not reported
Owner/Operator Indicator:	Owner
Owner/Operator Name:	US GSA
Legal Status:	Private
Date Became Current:	Not reported
Date Ended Current:	Not reported
Owner/Operator Address:	4735 E MARGINAL WAY S
Owner/Operator City,State,Zip:	SEATTLE, WA 98134
Owner/Operator Telephone:	206-764-5900
Owner/Operator Telephone Ext:	Not reported
Owner/Operator Fax:	Not reported
Owner/Operator Email:	Not reported
Owner/Operator Indicator:	Owner
Owner/Operator Name:	US GSA
Legal Status:	Private

Map ID
Direction
Distance
Elevation

MAP FINDINGS

Site

Database(s)

EDR ID Number
EPA ID Number

FEDERAL CTR SO (Continued)

1000376568

Date Became Current: 1996-05-02 00:00:00.
Date Ended Current: Not reported
Owner/Operator Address: 4735 E MARGINAL WAY S
Owner/Operator City,State,Zip: SEATTLE, WA 98134
Owner/Operator Telephone: 206-764-5900
Owner/Operator Telephone Ext: Not reported
Owner/Operator Fax: Not reported
Owner/Operator Email: Not reported

Owner/Operator Indicator: Operator
Owner/Operator Name: ALAN, BRENT
Legal Status: Private
Date Became Current: Not reported
Date Ended Current: Not reported
Owner/Operator Address: 4735 E MARGINAL WAY S
Owner/Operator City,State,Zip: SEATTLE, WA 98134
Owner/Operator Telephone: 206-764-5900
Owner/Operator Telephone Ext: Not reported
Owner/Operator Fax: Not reported
Owner/Operator Email: Not reported

Owner/Operator Indicator: Owner
Owner/Operator Name: US GSA
Legal Status: Private
Date Became Current: Not reported
Date Ended Current: Not reported
Owner/Operator Address: 4735 E MARGINAL WAY S
Owner/Operator City,State,Zip: SEATTLE, WA 98134
Owner/Operator Telephone: 206-764-5900
Owner/Operator Telephone Ext: Not reported
Owner/Operator Fax: Not reported
Owner/Operator Email: Not reported

Owner/Operator Indicator: Owner
Owner/Operator Name: US GSA
Legal Status: Private
Date Became Current: Not reported
Date Ended Current: Not reported
Owner/Operator Address: 4735 E MARGINAL WAY S
Owner/Operator City,State,Zip: SEATTLE, WA 98134
Owner/Operator Telephone: 206-764-6778
Owner/Operator Telephone Ext: Not reported
Owner/Operator Fax: Not reported
Owner/Operator Email: Not reported

Owner/Operator Indicator: Owner
Owner/Operator Name: US GSA
Legal Status: Private
Date Became Current: Not reported
Date Ended Current: Not reported
Owner/Operator Address: 4735 E MARGINAL WAY S
Owner/Operator City,State,Zip: SEATTLE, WA 98134
Owner/Operator Telephone: 206-764-6778
Owner/Operator Telephone Ext: Not reported
Owner/Operator Fax: Not reported
Owner/Operator Email: Not reported

Map ID
Direction
Distance
Elevation

MAP FINDINGS

Site

Database(s)

EDR ID Number
EPA ID Number

FEDERAL CTR SO (Continued)

1000376568

Owner/Operator Indicator: Owner
Owner/Operator Name: UNITED STATES GENERAL SERVICES ADMIN
Legal Status: Private
Date Became Current: 1960-01-01 00:00:00.
Date Ended Current: Not reported
Owner/Operator Address: 400 15TH ST SW 10 PMP
Owner/Operator City,State,Zip: AUBURN, WA 98001
Owner/Operator Telephone: 253-931-7000
Owner/Operator Telephone Ext: Not reported
Owner/Operator Fax: Not reported
Owner/Operator Email: Not reported

Owner/Operator Indicator: Owner
Owner/Operator Name: UNITED STATES GENERAL SERVICES ADMIN
Legal Status: Private
Date Became Current: Not reported
Date Ended Current: Not reported
Owner/Operator Address: 400 15TH ST SW 10 PMP
Owner/Operator City,State,Zip: AUBURN, WA 98001
Owner/Operator Telephone: 253-931-7000
Owner/Operator Telephone Ext: Not reported
Owner/Operator Fax: Not reported
Owner/Operator Email: Not reported

Historic Generators:

Receive Date: 2005-03-22 00:00:00.0
Handler Name: FEDERAL CTR SO
Federal Waste Generator Description: Not a generator, verified
State District Owner: WA
Large Quantity Handler of Universal Waste: No
Recognized Trader Importer: No
Recognized Trader Exporter: No
Spent Lead Acid Battery Importer: No
Spent Lead Acid Battery Exporter: No
Current Record: No
Non Storage Recycler Activity: Not reported
Electronic Manifest Broker: Not reported

Receive Date: 2011-04-19 00:00:00.0
Handler Name: FEDERAL CTR SO
Federal Waste Generator Description: Not a generator, verified
State District Owner: WA
Large Quantity Handler of Universal Waste: No
Recognized Trader Importer: No
Recognized Trader Exporter: No
Spent Lead Acid Battery Importer: No
Spent Lead Acid Battery Exporter: No
Current Record: No
Non Storage Recycler Activity: Not reported
Electronic Manifest Broker: Not reported

Receive Date: 2009-02-26 00:00:00.0
Handler Name: FEDERAL CTR SO
Federal Waste Generator Description: Not a generator, verified
State District Owner: WA
Large Quantity Handler of Universal Waste: No
Recognized Trader Importer: No

Map ID
Direction
Distance
Elevation

MAP FINDINGS

Site

Database(s)

EDR ID Number
EPA ID Number

FEDERAL CTR SO (Continued)

1000376568

Recognized Trader Exporter: No
Spent Lead Acid Battery Importer: No
Spent Lead Acid Battery Exporter: No
Current Record: No
Non Storage Recycler Activity: Not reported
Electronic Manifest Broker: Not reported

Receive Date: 2011-04-20 00:00:00.0
Handler Name: FEDERAL CTR SO
Federal Waste Generator Description: Not a generator, verified
State District Owner: WA
Large Quantity Handler of Universal Waste: No
Recognized Trader Importer: No
Recognized Trader Exporter: No
Spent Lead Acid Battery Importer: No
Spent Lead Acid Battery Exporter: No
Current Record: Yes
Non Storage Recycler Activity: Not reported
Electronic Manifest Broker: Not reported

Receive Date: 1993-12-31 00:00:00.0
Handler Name: WA GA MARGINAL WAY
Federal Waste Generator Description: Large Quantity Generator
State District Owner: WA
Large Quantity Handler of Universal Waste: No
Recognized Trader Importer: No
Recognized Trader Exporter: No
Spent Lead Acid Battery Importer: No
Spent Lead Acid Battery Exporter: No
Current Record: No
Non Storage Recycler Activity: Not reported
Electronic Manifest Broker: Not reported

Receive Date: 1995-01-01 00:00:00.0
Handler Name: WA GA MARGINAL WAY
Federal Waste Generator Description: Not a generator, verified
State District Owner: WA
Large Quantity Handler of Universal Waste: No
Recognized Trader Importer: No
Recognized Trader Exporter: No
Spent Lead Acid Battery Importer: No
Spent Lead Acid Battery Exporter: No
Current Record: No
Non Storage Recycler Activity: Not reported
Electronic Manifest Broker: Not reported

Receive Date: 1997-02-07 00:00:00.0
Handler Name: WA GA MARGINAL WAY
Federal Waste Generator Description: Conditionally Exempt Small Quantity Generator
State District Owner: WA
Large Quantity Handler of Universal Waste: No
Recognized Trader Importer: No
Recognized Trader Exporter: No
Spent Lead Acid Battery Importer: No
Spent Lead Acid Battery Exporter: No
Current Record: No
Non Storage Recycler Activity: Not reported

Map ID
Direction
Distance
Elevation

MAP FINDINGS

Site

Database(s)

EDR ID Number
EPA ID Number

FEDERAL CTR SO (Continued)

1000376568

Electronic Manifest Broker:	Not reported
Receive Date:	1997-06-13 00:00:00.0
Handler Name:	WA GA MARGINAL WAY
Federal Waste Generator Description:	Not a generator, verified
State District Owner:	WA
Large Quantity Handler of Universal Waste:	No
Recognized Trader Importer:	No
Recognized Trader Exporter:	No
Spent Lead Acid Battery Importer:	No
Spent Lead Acid Battery Exporter:	No
Current Record:	No
Non Storage Recycler Activity:	Not reported
Electronic Manifest Broker:	Not reported
Receive Date:	1998-02-17 00:00:00.0
Handler Name:	WA GA MARGINAL WAY
Federal Waste Generator Description:	Not a generator, verified
State District Owner:	WA
Large Quantity Handler of Universal Waste:	No
Recognized Trader Importer:	No
Recognized Trader Exporter:	No
Spent Lead Acid Battery Importer:	No
Spent Lead Acid Battery Exporter:	No
Current Record:	No
Non Storage Recycler Activity:	Not reported
Electronic Manifest Broker:	Not reported
Receive Date:	1999-02-16 00:00:00.0
Handler Name:	WA GA MARGINAL WAY
Federal Waste Generator Description:	Large Quantity Generator
State District Owner:	WA
Large Quantity Handler of Universal Waste:	No
Recognized Trader Importer:	No
Recognized Trader Exporter:	No
Spent Lead Acid Battery Importer:	No
Spent Lead Acid Battery Exporter:	No
Current Record:	No
Non Storage Recycler Activity:	Not reported
Electronic Manifest Broker:	Not reported
Receive Date:	2000-03-07 00:00:00.0
Handler Name:	WA GA MARGINAL WAY
Federal Waste Generator Description:	Not a generator, verified
State District Owner:	WA
Large Quantity Handler of Universal Waste:	No
Recognized Trader Importer:	No
Recognized Trader Exporter:	No
Spent Lead Acid Battery Importer:	No
Spent Lead Acid Battery Exporter:	No
Current Record:	No
Non Storage Recycler Activity:	Not reported
Electronic Manifest Broker:	Not reported
Receive Date:	2001-03-09 00:00:00.0
Handler Name:	WA GA MARGINAL WAY
Federal Waste Generator Description:	Not a generator, verified

Map ID
Direction
Distance
Elevation

MAP FINDINGS

Site

Database(s)

EDR ID Number
EPA ID Number

FEDERAL CTR SO (Continued)

1000376568

State District Owner:	WA
Large Quantity Handler of Universal Waste:	No
Recognized Trader Importer:	No
Recognized Trader Exporter:	No
Spent Lead Acid Battery Importer:	No
Spent Lead Acid Battery Exporter:	No
Current Record:	No
Non Storage Recycler Activity:	Not reported
Electronic Manifest Broker:	Not reported
Receive Date:	2002-03-27 00:00:00.0
Handler Name:	WA GA MARGINAL WAY
Federal Waste Generator Description:	Not a generator, verified
State District Owner:	WA
Large Quantity Handler of Universal Waste:	No
Recognized Trader Importer:	No
Recognized Trader Exporter:	No
Spent Lead Acid Battery Importer:	No
Spent Lead Acid Battery Exporter:	No
Current Record:	No
Non Storage Recycler Activity:	Not reported
Electronic Manifest Broker:	Not reported
Receive Date:	2003-03-06 00:00:00.0
Handler Name:	WA GA MARGINAL WAY
Federal Waste Generator Description:	Not a generator, verified
State District Owner:	WA
Large Quantity Handler of Universal Waste:	No
Recognized Trader Importer:	No
Recognized Trader Exporter:	No
Spent Lead Acid Battery Importer:	No
Spent Lead Acid Battery Exporter:	No
Current Record:	No
Non Storage Recycler Activity:	Not reported
Electronic Manifest Broker:	Not reported
Receive Date:	2004-02-25 00:00:00.0
Handler Name:	FEDERAL CTR SO
Federal Waste Generator Description:	Not a generator, verified
State District Owner:	WA
Large Quantity Handler of Universal Waste:	No
Recognized Trader Importer:	No
Recognized Trader Exporter:	No
Spent Lead Acid Battery Importer:	No
Spent Lead Acid Battery Exporter:	No
Current Record:	No
Non Storage Recycler Activity:	Not reported
Electronic Manifest Broker:	Not reported
Receive Date:	2005-03-22 00:00:00.0
Handler Name:	FEDERAL CTR SO
Federal Waste Generator Description:	Not a generator, verified
State District Owner:	WA
Large Quantity Handler of Universal Waste:	No
Recognized Trader Importer:	No
Recognized Trader Exporter:	No
Spent Lead Acid Battery Importer:	No

Map ID
Direction
Distance
Elevation

MAP FINDINGS

Site

Database(s)

EDR ID Number
EPA ID Number

FEDERAL CTR SO (Continued)

1000376568

Spent Lead Acid Battery Exporter:	No
Current Record:	No
Non Storage Recycler Activity:	Not reported
Electronic Manifest Broker:	Not reported
Receive Date:	2006-01-09 00:00:00.0
Handler Name:	FEDERAL CTR SO
Federal Waste Generator Description:	Not a generator, verified
State District Owner:	WA
Large Quantity Handler of Universal Waste:	No
Recognized Trader Importer:	No
Recognized Trader Exporter:	No
Spent Lead Acid Battery Importer:	No
Spent Lead Acid Battery Exporter:	No
Current Record:	No
Non Storage Recycler Activity:	Not reported
Electronic Manifest Broker:	Not reported
Receive Date:	2007-02-27 00:00:00.0
Handler Name:	FEDERAL CTR SO
Federal Waste Generator Description:	Not a generator, verified
State District Owner:	WA
Large Quantity Handler of Universal Waste:	No
Recognized Trader Importer:	No
Recognized Trader Exporter:	No
Spent Lead Acid Battery Importer:	No
Spent Lead Acid Battery Exporter:	No
Current Record:	No
Non Storage Recycler Activity:	Not reported
Electronic Manifest Broker:	Not reported
Receive Date:	2008-01-14 00:00:00.0
Handler Name:	FEDERAL CTR SO
Federal Waste Generator Description:	Not a generator, verified
State District Owner:	WA
Large Quantity Handler of Universal Waste:	No
Recognized Trader Importer:	No
Recognized Trader Exporter:	No
Spent Lead Acid Battery Importer:	No
Spent Lead Acid Battery Exporter:	No
Current Record:	No
Non Storage Recycler Activity:	Not reported
Electronic Manifest Broker:	Not reported
Receive Date:	2009-02-25 00:00:00.0
Handler Name:	FEDERAL CTR SO
Federal Waste Generator Description:	Not a generator, verified
State District Owner:	WA
Large Quantity Handler of Universal Waste:	No
Recognized Trader Importer:	No
Recognized Trader Exporter:	No
Spent Lead Acid Battery Importer:	No
Spent Lead Acid Battery Exporter:	No
Current Record:	No
Non Storage Recycler Activity:	Not reported
Electronic Manifest Broker:	Not reported

Map ID
Direction
Distance
Elevation

MAP FINDINGS

Site

Database(s)

EDR ID Number
EPA ID Number

FEDERAL CTR SO (Continued)

1000376568

Receive Date: 2010-09-21 00:00:00.0
Handler Name: FEDERAL CTR SO
Federal Waste Generator Description: Small Quantity Generator
State District Owner: WA
Large Quantity Handler of Universal Waste: No
Recognized Trader Importer: No
Recognized Trader Exporter: No
Spent Lead Acid Battery Importer: No
Spent Lead Acid Battery Exporter: No
Current Record: No
Non Storage Recycler Activity: Not reported
Electronic Manifest Broker: Not reported

Receive Date: 2011-04-19 00:00:00.0
Handler Name: FEDERAL CTR SO
Federal Waste Generator Description: Large Quantity Generator
State District Owner: WA
Large Quantity Handler of Universal Waste: No
Recognized Trader Importer: No
Recognized Trader Exporter: No
Spent Lead Acid Battery Importer: No
Spent Lead Acid Battery Exporter: No
Current Record: No
Non Storage Recycler Activity: Not reported
Electronic Manifest Broker: Not reported

Receive Date: 2003-12-31 00:00:00.0
Handler Name: FEDERAL CTR SO
Federal Waste Generator Description: Not a generator, verified
State District Owner: WA
Large Quantity Handler of Universal Waste: No
Recognized Trader Importer: No
Recognized Trader Exporter: No
Spent Lead Acid Battery Importer: No
Spent Lead Acid Battery Exporter: No
Current Record: No
Non Storage Recycler Activity: Not reported
Electronic Manifest Broker: Not reported

Receive Date: 2005-12-31 00:00:00.0
Handler Name: FEDERAL CTR SO
Federal Waste Generator Description: Not a generator, verified
State District Owner: WA
Large Quantity Handler of Universal Waste: No
Recognized Trader Importer: No
Recognized Trader Exporter: No
Spent Lead Acid Battery Importer: No
Spent Lead Acid Battery Exporter: No
Current Record: No
Non Storage Recycler Activity: Not reported
Electronic Manifest Broker: Not reported

Receive Date: 2007-12-31 00:00:00.0
Handler Name: FEDERAL CTR SO
Federal Waste Generator Description: Not a generator, verified
State District Owner: WA
Large Quantity Handler of Universal Waste: No

Map ID
Direction
Distance
Elevation

MAP FINDINGS

Site

Database(s)

EDR ID Number
EPA ID Number

FEDERAL CTR SO (Continued)

1000376568

Recognized Trader Importer: No
Recognized Trader Exporter: No
Spent Lead Acid Battery Importer: No
Spent Lead Acid Battery Exporter: No
Current Record: No
Non Storage Recycler Activity: Not reported
Electronic Manifest Broker: Not reported

Facility Has Received Notices of Violation:

Found Violation: Yes
Agency Which Determined Violation: State
Violation Short Description: Generators - General
Date Violation was Determined: 1993-06-07 00:00:00.0
Actual Return to Compliance Date: 1993-08-16 00:00:00.0
Return to Compliance Qualifier: Observed
Violation Responsible Agency: State
Scheduled Compliance Date: 1993-08-14 00:00:00.0
Enforcement Identifier: 000
Date of Enforcement Action: 1993-06-07 00:00:00.0
Enforcement Responsible Agency: State
Enforcement Docket Number: Not reported
Enforcement Attorney: WA
Corrective Action Component: No
Appeal Initiated Date: Not reported
Appeal Resolution Date: Not reported
Disposition Status Date: Not reported
Disposition Status: Not reported
Disposition Status Description: Not reported
Consent/Final Order Sequence Number: Not reported
Consent/Final Order Respondent Name: Not reported
Consent/Final Order Lead Agency: Not reported
Enforcement Type: WRITTEN INFORMAL
Enforcement Responsible Person: WAJMS
Enforcement Responsible Sub-Organization: NW
SEP Sequence Number: Not reported
SEP Expenditure Amount: Not reported
SEP Scheduled Completion Date: Not reported
SEP Actual Date: Not reported
SEP Defaulted Date: Not reported
SEP Type: Not reported
SEP Type Description: Not reported
Proposed Amount: Not reported
Final Monetary Amount: Not reported
Paid Amount: Not reported
Final Count: Not reported
Final Amount: Not reported

Found Violation: No
Agency Which Determined Violation: Not reported
Violation Short Description: Not reported
Date Violation was Determined: Not reported
Actual Return to Compliance Date: Not reported
Return to Compliance Qualifier: Not reported
Violation Responsible Agency: Not reported
Scheduled Compliance Date: Not reported

Map ID
Direction
Distance
Elevation

MAP FINDINGS

Site

Database(s)

EDR ID Number
EPA ID Number

FEDERAL CTR SO (Continued)

1000376568

Enforcement Identifier: Not reported
Date of Enforcement Action: Not reported
Enforcement Responsible Agency: Not reported
Enforcement Docket Number: Not reported
Enforcement Attorney: Not reported
Corrective Action Component: Not reported
Appeal Initiated Date: Not reported
Appeal Resolution Date: Not reported
Disposition Status Date: Not reported
Disposition Status: Not reported
Disposition Status Description: Not reported
Consent/Final Order Sequence Number: Not reported
Consent/Final Order Respondent Name: Not reported
Consent/Final Order Lead Agency: Not reported
Enforcement Type: Not reported
Enforcement Responsible Person: Not reported
Enforcement Responsible Sub-Organization: Not reported
SEP Sequence Number: Not reported
SEP Expenditure Amount: Not reported
SEP Scheduled Completion Date: Not reported
SEP Actual Date: Not reported
SEP Defaulted Date: Not reported
SEP Type: Not reported
SEP Type Description: Not reported
Proposed Amount: Not reported
Final Monetary Amount: Not reported
Paid Amount: Not reported
Final Count: Not reported
Final Amount: Not reported

Evaluation Action Summary:

Evaluation Date: 1993-02-09 00:00:00.0
Evaluation Responsible Agency: State
Found Violation: Yes
Evaluation Type Description: COMPLIANCE EVALUATION INSPECTION ON-SITE
Evaluation Responsible Person Identifier: WAJMS
Evaluation Responsible Sub-Organization: NW
Actual Return to Compliance Date: 1993-08-16 00:00:00.0
Scheduled Compliance Date: 1993-08-14 00:00:00.0
Date of Request: Not reported
Date Response Received: Not reported
Request Agency: Not reported
Former Citation: Not reported

Evaluation Date: 2010-08-03 00:00:00.0
Evaluation Responsible Agency: State
Found Violation: No
Evaluation Type Description: FOCUSED COMPLIANCE INSPECTION
Evaluation Responsible Person Identifier: WADMG
Evaluation Responsible Sub-Organization: NW
Actual Return to Compliance Date: Not reported
Scheduled Compliance Date: Not reported
Date of Request: Not reported
Date Response Received: Not reported
Request Agency: Not reported
Former Citation: Not reported

Map ID
Direction
Distance
Elevation

MAP FINDINGS

Site

Database(s)

EDR ID Number
EPA ID Number

FEDERAL CTR SO (Continued)

1000376568

FTTS:

Case Number: Not reported
Docket Number: 1086-09-26-2615
Complaint Issue Date: 09/30/86
Abatement Amount: 0.0000
Proposed Penalty: 0.0000
Final Assessment: 0.0000
Final Order Date: 11/24/86
Close Date: / /
Violations(s): PCB, Failure to Maintain Records
PCB, Storage

FTTS INSP:

Inspection Number: 198611075044 1
Region: 10
Inspection Date: 11/07/86
Inspector: ADAMS
Violation occurred: No
Investigation Type: Section 6 PCB Federal Conducted
Investigation Reason: For Cause, Government
Legislation Code: TSCA
Facility Function: Storer

Inspection Number: 198602201709 1
Region: 10
Inspection Date: 02/20/86
Inspector: TANGARONE
Violation occurred: Yes
Investigation Type: Section 6 PCB Federal Conducted
Investigation Reason: Neutral Scheme, Region
Legislation Code: TSCA
Facility Function: User

Inspection Number: 199103123124 1
Region: 10
Inspection Date: 03/12/91
Inspector: SMITH
Violation occurred: No
Investigation Type: Section 6 PCB Federal Conducted
Investigation Reason: Neutral Scheme, Region
Legislation Code: TSCA
Facility Function: User

HIST FTTS INSP:

Inspection Number: 198602201709 1
Region: 10
Inspection Date: Not reported
Inspector: TANGARONE
Violation occurred: Yes
Investigation Type: Section 6 PCB Federal Conducted
Investigation Reason: Neutral Scheme, Region
Legislation Code: TSCA
Facility Function: User

Inspection Number: 199103123124 1

Map ID
Direction
Distance
Elevation

MAP FINDINGS

Site

Database(s)

EDR ID Number
EPA ID Number

FEDERAL CTR SO (Continued)

1000376568

Region: 10
Inspection Date: Not reported
Inspector: SMITH
Violation occurred: No
Investigation Type: Section 6 PCB Federal Conducted
Investigation Reason: Neutral Scheme, Region
Legislation Code: TSCA
Facility Function: User

Inspection Number: 198611075044 1
Region: 10
Inspection Date: Not reported
Inspector: ADAMS
Violation occurred: No
Investigation Type: Section 6 PCB Federal Conducted
Investigation Reason: For Cause, Government
Legislation Code: TSCA
Facility Function: Storer

FINDS:

Registry ID: 110011636667

Click Here:

Environmental Interest/Information System:

NCDB (National Compliance Data Base) supports implementation of the Federal Insecticide, Fungicide, and Rodenticide Act (FIFRA) and the Toxic Substances Control Act (TSCA). The system tracks inspections in regions and states with cooperative agreements, enforcement actions, and settlements.

[Click this hyperlink](#) while viewing on your computer to access additional FINDS: detail in the EDR Site Report.

ASBESTOS:

Name: Not reported
Address: 4735 E MARGINAL WAY
City,State,Zip: SEATTLE, WA
Facility Type: Not reported
Parent ID: Not reported
Form ID: 62913##1511Rhine002898
Notice Date: 08/13/2012
Start Date: 08/06/2012
Completion Date: 10/31/2012
Initial: Not reported
Amended: Not reported
On Hold: Not reported
Off Hold: Not reported
Emergency: Not reported
Site Hours Start: Not reported
Site Hours End: Not reported
Sunday: Not reported
Monday: Not reported
Tuesday: Not reported
Wednesday: Not reported
Thursday: Not reported
Friday: Not reported

Map ID
Direction
Distance
Elevation

MAP FINDINGS

Site

Database(s)

EDR ID Number
EPA ID Number

FEDERAL CTR SO (Continued)

1000376568

Saturday:	Not reported
Contractor ID:	Not reported
Phone:	Not reported
Job Site CAS:	Not reported
Project Form Email:	Not reported
Property Owner Name:	Not reported
Property Owner Agent:	Not reported
Property Owner Company:	Rhine Demolition LLC (ABCN00001511)
Property Owner Address:	Not reported
Property Owner City:	Not reported
Property Owner State:	Not reported
Property Owner Zip4:	Not reported
Property Owner Phone:	Not reported
Job Site Room:	Not reported
Facility Age:	Not reported
Facility Size:	Not reported
Facility Remodel:	Not reported
Facility Demo:	Not reported
Facility Repair:	Not reported
Facility Maint:	Not reported
Removed:	Not reported
Encapsulated:	Not reported
Quantity Sq Ft:	Not reported
Fireproofing:	Not reported
Popcorn Ceiling:	Not reported
CAB:	Not reported
Sheet Vinyl:	Not reported
Asbestos Paper:	Not reported
Boiler Insulation:	Not reported
Duct Paper:	Not reported
VAT:	Not reported
Roofing:	Not reported
Sq Ft Other:	Not reported
Sq Ft Other Text:	Not reported
Quantity Lin Ft:	Not reported
Mag Pipe Insulation:	Not reported
Air Cell Pipe Insulation:	Not reported
Ducting Insulation:	Not reported
Cement Asbestos Pipe:	Not reported
Mudded Pipe Insulation:	Not reported
Duct Tape:	Not reported
Lin Ft Other1:	Not reported
Lin Ft Other1 Text:	Not reported
Lin Ft Other2:	Not reported
Lin Ft Other2 Text:	Not reported
Indoors:	Not reported
Outdoors:	Not reported
Neg Pres Enclosure:	Not reported
Glove Bag:	Not reported
Mini Enclosure:	Not reported
Critical Barriers:	Not reported
Wrap And Cut:	Not reported
Wet Methods:	Not reported
HEPA Vacuum:	Not reported
MANUALMETHODS :	Not reported
Other CM1:	Not reported
Other CM1 Text:	Not reported

Map ID
Direction
Distance
Elevation

MAP FINDINGS

Site

Database(s)

EDR ID Number
EPA ID Number

FEDERAL CTR SO (Continued)

1000376568

Other CM2:	Not reported
Other CM2 Text:	Not reported
Half Mask APR:	Not reported
Full Face APR:	Not reported
PAPR:	Not reported
Type C Continuous:	Not reported
Type C Pressure:	Not reported
Other Resp Pro:	Not reported
Other Resp Pro Text:	Not reported
Comments:	Not reported
Date Time Submitted:	Not reported
Submitter IP Address:	Not reported
Region:	2
UBI:	603071050
Notice type:	Initial
Project Type:	Cement Asbestos Board (CAB), Other linear footage, Vinyl Asbestos Tile
Supervisor:	Jessica Robinson ()
Supervisor Phone:	Not reported
Certificate Status:	ACTIVE
Name:	Not reported
Address:	4735 E MARGINAL WAY
City,State,Zip:	SEATTLE, WA
Facility Type:	Not reported
Parent ID:	Not reported
Form ID:	62585##1511Rhine962148
Notice Date:	08/03/2012
Start Date:	08/06/2012
Completion Date:	10/31/2012
Initial:	Not reported
Amended:	Not reported
On Hold:	Not reported
Off Hold:	Not reported
Emergency:	Not reported
Site Hours Start:	Not reported
Site Hours End:	Not reported
Sunday:	Not reported
Monday:	Not reported
Tuesday:	Not reported
Wednesday:	Not reported
Thursday:	Not reported
Friday:	Not reported
Saturday:	Not reported
Contractor ID:	Not reported
Phone:	Not reported
Job Site CAS:	Not reported
Project Form Email:	Not reported
Property Owner Name:	Not reported
Property Owner Agent:	Not reported
Property Owner Company:	Rhine Demolition LLC (ABCN00001511)
Property Owner Address:	Not reported
Property Owner City:	Not reported
Property Owner State:	Not reported
Property Owner Zip4:	Not reported
Property Owner Phone:	Not reported
Job Site Room:	Not reported
Facility Age:	Not reported

Map ID
Direction
Distance
Elevation

MAP FINDINGS

Site

Database(s)

EDR ID Number
EPA ID Number

FEDERAL CTR SO (Continued)

1000376568

Facility Size:	Not reported
Facility Remodel:	Not reported
Facility Demo:	Not reported
Facility Repair:	Not reported
Facility Maint:	Not reported
Removed:	Not reported
Encapsulated:	Not reported
Quantity Sq Ft:	Not reported
Fireproofing:	Not reported
Popcorn Ceiling:	Not reported
CAB:	Not reported
Sheet Vinyl:	Not reported
Asbestos Paper:	Not reported
Boiler Insulation:	Not reported
Duct Paper:	Not reported
VAT:	Not reported
Roofing:	Not reported
Sq Ft Other:	Not reported
Sq Ft Other Text:	Not reported
Quantity Lin Ft:	Not reported
Mag Pipe Insulation:	Not reported
Air Cell Pipe Insulation:	Not reported
Ducting Insulation:	Not reported
Cement Asbestos Pipe:	Not reported
Mudded Pipe Insulation:	Not reported
Duct Tape:	Not reported
Lin Ft Other1:	Not reported
Lin Ft Other1 Text:	Not reported
Lin Ft Other2:	Not reported
Lin Ft Other2 Text:	Not reported
Indoors:	Not reported
Outdoors:	Not reported
Neg Pres Enclosure:	Not reported
Glove Bag:	Not reported
Mini Enclosure:	Not reported
Critical Barriers:	Not reported
Wrap And Cut:	Not reported
Wet Methods:	Not reported
HEPA Vacuum:	Not reported
MANUALMETHODS :	Not reported
Other CM1:	Not reported
Other CM1 Text:	Not reported
Other CM2:	Not reported
Other CM2 Text:	Not reported
Half Mask APR:	Not reported
Full Face APR:	Not reported
PAPR:	Not reported
Type C Continuous:	Not reported
Type C Pressure:	Not reported
Other Resp Pro:	Not reported
Other Resp Pro Text:	Not reported
Comments:	Not reported
Date Time Submitted:	Not reported
Submitter IP Address:	Not reported
Region:	2
UBI:	603071050
Notice type:	Initial

Map ID
Direction
Distance
Elevation

MAP FINDINGS

Site

Database(s)

EDR ID Number
EPA ID Number

FEDERAL CTR SO (Continued)

1000376568

Project Type:	Cement Asbestos Board (CAB), Other linear footage, Vinyl Asbestos Tile
Supervisor:	Brian Mensching ()
Supervisor Phone:	Not reported
Certificate Status:	ACTIVE
Name:	Not reported
Address:	4735 E MARGINAL WAY
City,State,Zip:	SEATTLE, WA
Facility Type:	Not reported
Parent ID:	Not reported
Form ID:	62465##1511Rhine854736
Notice Date:	07/31/2012
Start Date:	08/04/2012
Completion Date:	10/31/2012
Initial:	Not reported
Amended:	Not reported
On Hold:	Not reported
Off Hold:	Not reported
Emergency:	Not reported
Site Hours Start:	Not reported
Site Hours End:	Not reported
Sunday:	Not reported
Monday:	Not reported
Tuesday:	Not reported
Wednesday:	Not reported
Thursday:	Not reported
Friday:	Not reported
Saturday:	Not reported
Contractor ID:	Not reported
Phone:	Not reported
Job Site CAS:	Not reported
Project Form Email:	Not reported
Property Owner Name:	Not reported
Property Owner Agent:	Not reported
Property Owner Company:	Rhine Demolition LLC (ABCN00001511)
Property Owner Address:	Not reported
Property Owner City:	Not reported
Property Owner State:	Not reported
Property Owner Zip4:	Not reported
Property Owner Phone:	Not reported
Job Site Room:	Not reported
Facility Age:	Not reported
Facility Size:	Not reported
Facility Remodel:	Not reported
Facility Demo:	Not reported
Facility Repair:	Not reported
Facility Maint:	Not reported
Removed:	Not reported
Encapsulated:	Not reported
Quantity Sq Ft:	Not reported
Fireproofing:	Not reported
Popcorn Ceiling:	Not reported
CAB:	Not reported
Sheet Vinyl:	Not reported
Asbestos Paper:	Not reported
Boiler Insulation:	Not reported
Duct Paper:	Not reported

Map ID
Direction
Distance
Elevation

MAP FINDINGS

Site

Database(s)

EDR ID Number
EPA ID Number

FEDERAL CTR SO (Continued)

1000376568

VAT:	Not reported
Roofing:	Not reported
Sq Ft Other:	Not reported
Sq Ft Other Text:	Not reported
Quantity Lin Ft:	Not reported
Mag Pipe Insulation:	Not reported
Air Cell Pipe Insulation:	Not reported
Ducting Insulation:	Not reported
Cement Asbestos Pipe:	Not reported
Mudded Pipe Insulation:	Not reported
Duct Tape:	Not reported
Lin Ft Other1:	Not reported
Lin Ft Other1 Text:	Not reported
Lin Ft Other2:	Not reported
Lin Ft Other2 Text:	Not reported
Indoors:	Not reported
Outdoors:	Not reported
Neg Pres Enclosure:	Not reported
Glove Bag:	Not reported
Mini Enclosure:	Not reported
Critical Barriers:	Not reported
Wrap And Cut:	Not reported
Wet Methods:	Not reported
HEPA Vacuum:	Not reported
MANUALMETHODS :	Not reported
Other CM1:	Not reported
Other CM1 Text:	Not reported
Other CM2:	Not reported
Other CM2 Text:	Not reported
Half Mask APR:	Not reported
Full Face APR:	Not reported
PAPR:	Not reported
Type C Continuous:	Not reported
Type C Pressure:	Not reported
Other Resp Pro:	Not reported
Other Resp Pro Text:	Not reported
Comments:	Not reported
Date Time Submitted:	Not reported
Submitter IP Address:	Not reported
Region:	2
UBI:	603071050
Notice type:	Initial
Project Type:	Cement Asbestos Board (CAB), Other linear footage, Vinyl Asbestos Tile
Supervisor:	Dave Schultz ()
Supervisor Phone:	Not reported
Certificate Status:	ACTIVE
Name:	Not reported
Address:	4735 E MARGINAL WAY
City,State,Zip:	SEATTLE, WA
Facility Type:	Not reported
Parent ID:	Not reported
Form ID:	63516##1511Rhine654513
Notice Date:	08/28/2012
Start Date:	08/06/2012
Completion Date:	10/31/2012
Initial:	Not reported

Map ID
Direction
Distance
Elevation

MAP FINDINGS

Site

Database(s)

EDR ID Number
EPA ID Number

FEDERAL CTR SO (Continued)

1000376568

Amended:	Not reported
On Hold:	Not reported
Off Hold:	Not reported
Emergency:	Not reported
Site Hours Start:	Not reported
Site Hours End:	Not reported
Sunday:	Not reported
Monday:	Not reported
Tuesday:	Not reported
Wednesday:	Not reported
Thursday:	Not reported
Friday:	Not reported
Saturday:	Not reported
Contractor ID:	Not reported
Phone:	Not reported
Job Site CAS:	Not reported
Project Form Email:	Not reported
Property Owner Name:	Not reported
Property Owner Agent:	Not reported
Property Owner Company:	Rhine Demolition LLC (ABCN00001511)
Property Owner Address:	Not reported
Property Owner City:	Not reported
Property Owner State:	Not reported
Property Owner Zip4:	Not reported
Property Owner Phone:	Not reported
Job Site Room:	Not reported
Facility Age:	Not reported
Facility Size:	Not reported
Facility Remodel:	Not reported
Facility Demo:	Not reported
Facility Repair:	Not reported
Facility Maint:	Not reported
Removed:	Not reported
Encapsulated:	Not reported
Quantity Sq Ft:	Not reported
Fireproofing:	Not reported
Popcorn Ceiling:	Not reported
CAB:	Not reported
Sheet Vinyl:	Not reported
Asbestos Paper:	Not reported
Boiler Insulation:	Not reported
Duct Paper:	Not reported
VAT:	Not reported
Roofing:	Not reported
Sq Ft Other:	Not reported
Sq Ft Other Text:	Not reported
Quantity Lin Ft:	Not reported
Mag Pipe Insulation:	Not reported
Air Cell Pipe Insulation:	Not reported
Ducting Insulation:	Not reported
Cement Asbestos Pipe:	Not reported
Mudded Pipe Insulation:	Not reported
Duct Tape:	Not reported
Lin Ft Other1:	Not reported
Lin Ft Other1 Text:	Not reported
Lin Ft Other2:	Not reported
Lin Ft Other2 Text:	Not reported

Map ID
Direction
Distance
Elevation

MAP FINDINGS

Site

Database(s)

EDR ID Number
EPA ID Number

FEDERAL CTR SO (Continued)

1000376568

Indoors:	Not reported
Outdoors:	Not reported
Neg Pres Enclosure:	Not reported
Glove Bag:	Not reported
Mini Enclosure:	Not reported
Critical Barriers:	Not reported
Wrap And Cut:	Not reported
Wet Methods:	Not reported
HEPA Vacuum:	Not reported
MANUALMETHODS :	Not reported
Other CM1:	Not reported
Other CM1 Text:	Not reported
Other CM2:	Not reported
Other CM2 Text:	Not reported
Half Mask APR:	Not reported
Full Face APR:	Not reported
PAPR:	Not reported
Type C Continuous:	Not reported
Type C Pressure:	Not reported
Other Resp Pro:	Not reported
Other Resp Pro Text:	Not reported
Comments:	Not reported
Date Time Submitted:	Not reported
Submitter IP Address:	Not reported
Region:	2
UBI:	603071050
Notice type:	Initial
Project Type:	Cement Asbestos Board (CAB), Other linear footage, Vinyl Asbestos Tile
Supervisor:	Jessica Robinson ()
Supervisor Phone:	Not reported
Certificate Status:	ACTIVE
Name:	Not reported
Address:	4735 E MARGINAL WAY
City,State,Zip:	SEATTLE, WA
Facility Type:	Not reported
Parent ID:	Not reported
Form ID:	39633##1462RWRhi827769
Notice Date:	07/01/2010
Start Date:	07/12/2010
Completion Date:	08/31/2010
Initial:	Not reported
Amended:	Not reported
On Hold:	Not reported
Off Hold:	Not reported
Emergency:	Not reported
Site Hours Start:	Not reported
Site Hours End:	Not reported
Sunday:	Not reported
Monday:	Not reported
Tuesday:	Not reported
Wednesday:	Not reported
Thursday:	Not reported
Friday:	Not reported
Saturday:	Not reported
Contractor ID:	Not reported
Phone:	Not reported

Map ID
Direction
Distance
Elevation

MAP FINDINGS

Site

Database(s)

EDR ID Number
EPA ID Number

FEDERAL CTR SO (Continued)

1000376568

Job Site CAS:	Not reported
Project Form Email:	Not reported
Property Owner Name:	Not reported
Property Owner Agent:	Not reported
Property Owner Company:	R.W. Rhine, Inc (ABCN00001462)
Property Owner Address:	Not reported
Property Owner City:	Not reported
Property Owner State:	Not reported
Property Owner Zip4:	Not reported
Property Owner Phone:	Not reported
Job Site Room:	Not reported
Facility Age:	Not reported
Facility Size:	Not reported
Facility Remodel:	Not reported
Facility Demo:	Not reported
Facility Repair:	Not reported
Facility Maint:	Not reported
Removed:	Not reported
Encapsulated:	Not reported
Quantity Sq Ft:	Not reported
Fireproofing:	Not reported
Popcorn Ceiling:	Not reported
CAB:	Not reported
Sheet Vinyl:	Not reported
Asbestos Paper:	Not reported
Boiler Insulation:	Not reported
Duct Paper:	Not reported
VAT:	Not reported
Roofing:	Not reported
Sq Ft Other:	Not reported
Sq Ft Other Text:	Not reported
Quantity Lin Ft:	Not reported
Mag Pipe Insulation:	Not reported
Air Cell Pipe Insulation:	Not reported
Ducting Insulation:	Not reported
Cement Asbestos Pipe:	Not reported
Mudded Pipe Insulation:	Not reported
Duct Tape:	Not reported
Lin Ft Other1:	Not reported
Lin Ft Other1 Text:	Not reported
Lin Ft Other2:	Not reported
Lin Ft Other2 Text:	Not reported
Indoors:	Not reported
Outdoors:	Not reported
Neg Pres Enclosure:	Not reported
Glove Bag:	Not reported
Mini Enclosure:	Not reported
Critical Barriers:	Not reported
Wrap And Cut:	Not reported
Wet Methods:	Not reported
HEPA Vacuum:	Not reported
MANUALMETHODS :	Not reported
Other CM1:	Not reported
Other CM1 Text:	Not reported
Other CM2:	Not reported
Other CM2 Text:	Not reported
Half Mask APR:	Not reported

Map ID
Direction
Distance
Elevation

MAP FINDINGS

Site

Database(s)

EDR ID Number
EPA ID Number

FEDERAL CTR SO (Continued)

1000376568

Full Face APR:	Not reported
PAPR:	Not reported
Type C Continuous:	Not reported
Type C Pressure:	Not reported
Other Resp Pro:	Not reported
Other Resp Pro Text:	Not reported
Comments:	Not reported
Date Time Submitted:	Not reported
Submitter IP Address:	Not reported
Region:	2
UBI:	278044740
Notice type:	Initial
Project Type:	Air cell Pipe Insulation, Cement Asbestos Board (CAB), Mag/mudded pipe Insulation, Other Square Footage, Vinyl Asbestos Tile
Supervisor:	Adrian Cantu ()
Supervisor Phone:	Not reported
Certificate Status:	EXPIRED
Name:	Not reported
Address:	4735 E MARGINAL WAY
City,State,Zip:	SEATTLE, WA
Facility Type:	Not reported
Parent ID:	Not reported
Form ID:	63460##1511Rhine705146
Notice Date:	08/27/2012
Start Date:	08/06/2012
Completion Date:	10/31/2012
Initial:	Not reported
Amended:	Not reported
On Hold:	Not reported
Off Hold:	Not reported
Emergency:	Not reported
Site Hours Start:	Not reported
Site Hours End:	Not reported
Sunday:	Not reported
Monday:	Not reported
Tuesday:	Not reported
Wednesday:	Not reported
Thursday:	Not reported
Friday:	Not reported
Saturday:	Not reported
Contractor ID:	Not reported
Phone:	Not reported
Job Site CAS:	Not reported
Project Form Email:	Not reported
Property Owner Name:	Not reported
Property Owner Agent:	Not reported
Property Owner Company:	Rhine Demolition LLC (ABCN00001511)
Property Owner Address:	Not reported
Property Owner City:	Not reported
Property Owner State:	Not reported
Property Owner Zip4:	Not reported
Property Owner Phone:	Not reported
Job Site Room:	Not reported
Facility Age:	Not reported
Facility Size:	Not reported
Facility Remodel:	Not reported

Map ID
Direction
Distance
Elevation

MAP FINDINGS

Site

Database(s)

EDR ID Number
EPA ID Number

FEDERAL CTR SO (Continued)

1000376568

Facility Demo:	Not reported
Facility Repair:	Not reported
Facility Maint:	Not reported
Removed:	Not reported
Encapsulated:	Not reported
Quantity Sq Ft:	Not reported
Fireproofing:	Not reported
Popcorn Ceiling:	Not reported
CAB:	Not reported
Sheet Vinyl:	Not reported
Asbestos Paper:	Not reported
Boiler Insulation:	Not reported
Duct Paper:	Not reported
VAT:	Not reported
Roofing:	Not reported
Sq Ft Other:	Not reported
Sq Ft Other Text:	Not reported
Quantity Lin Ft:	Not reported
Mag Pipe Insulation:	Not reported
Air Cell Pipe Insulation:	Not reported
Ducting Insulation:	Not reported
Cement Asbestos Pipe:	Not reported
Mudded Pipe Insulation:	Not reported
Duct Tape:	Not reported
Lin Ft Other1:	Not reported
Lin Ft Other1 Text:	Not reported
Lin Ft Other2:	Not reported
Lin Ft Other2 Text:	Not reported
Indoors:	Not reported
Outdoors:	Not reported
Neg Pres Enclosure:	Not reported
Glove Bag:	Not reported
Mini Enclosure:	Not reported
Critical Barriers:	Not reported
Wrap And Cut:	Not reported
Wet Methods:	Not reported
HEPA Vacuum:	Not reported
MANUALMETHODS :	Not reported
Other CM1:	Not reported
Other CM1 Text:	Not reported
Other CM2:	Not reported
Other CM2 Text:	Not reported
Half Mask APR:	Not reported
Full Face APR:	Not reported
PAPR:	Not reported
Type C Continuous:	Not reported
Type C Pressure:	Not reported
Other Resp Pro:	Not reported
Other Resp Pro Text:	Not reported
Comments:	Not reported
Date Time Submitted:	Not reported
Submitter IP Address:	Not reported
Region:	2
UBI:	603071050
Notice type:	Initial
Project Type:	Cement Asbestos Board (CAB), Other linear footage, Vinyl Asbestos Tile
Supervisor:	Jessica Robinson ()

Map ID
Direction
Distance
Elevation

MAP FINDINGS

Site

Database(s)

EDR ID Number
EPA ID Number

FEDERAL CTR SO (Continued)

1000376568

Supervisor Phone:	Not reported
Certificate Status:	ACTIVE
Name:	Not reported
Address:	4735 E MARGINAL WAY
City,State,Zip:	SEATTLE, WA
Facility Type:	Not reported
Parent ID:	Not reported
Form ID:	63517##1511Rhine654651
Notice Date:	08/28/2012
Start Date:	08/06/2012
Completion Date:	10/31/2012
Initial:	Not reported
Amended:	Not reported
On Hold:	Not reported
Off Hold:	Not reported
Emergency:	Not reported
Site Hours Start:	Not reported
Site Hours End:	Not reported
Sunday:	Not reported
Monday:	Not reported
Tuesday:	Not reported
Wednesday:	Not reported
Thursday:	Not reported
Friday:	Not reported
Saturday:	Not reported
Contractor ID:	Not reported
Phone:	Not reported
Job Site CAS:	Not reported
Project Form Email:	Not reported
Property Owner Name:	Not reported
Property Owner Agent:	Not reported
Property Owner Company:	Rhine Demolition LLC (ABCN00001511)
Property Owner Address:	Not reported
Property Owner City:	Not reported
Property Owner State:	Not reported
Property Owner Zip4:	Not reported
Property Owner Phone:	Not reported
Job Site Room:	Not reported
Facility Age:	Not reported
Facility Size:	Not reported
Facility Remodel:	Not reported
Facility Demo:	Not reported
Facility Repair:	Not reported
Facility Maint:	Not reported
Removed:	Not reported
Encapsulated:	Not reported
Quantity Sq Ft:	Not reported
Fireproofing:	Not reported
Popcorn Ceiling:	Not reported
CAB:	Not reported
Sheet Vinyl:	Not reported
Asbestos Paper:	Not reported
Boiler Insulation:	Not reported
Duct Paper:	Not reported
VAT:	Not reported
Roofing:	Not reported

Map ID
Direction
Distance
Elevation

MAP FINDINGS

Site

Database(s)

EDR ID Number
EPA ID Number

FEDERAL CTR SO (Continued)

1000376568

Sq Ft Other:	Not reported
Sq Ft Other Text:	Not reported
Quantity Lin Ft:	Not reported
Mag Pipe Insulation:	Not reported
Air Cell Pipe Insulation:	Not reported
Ducting Insulation:	Not reported
Cement Asbestos Pipe:	Not reported
Mudded Pipe Insulation:	Not reported
Duct Tape:	Not reported
Lin Ft Other1:	Not reported
Lin Ft Other1 Text:	Not reported
Lin Ft Other2:	Not reported
Lin Ft Other2 Text:	Not reported
Indoors:	Not reported
Outdoors:	Not reported
Neg Pres Enclosure:	Not reported
Glove Bag:	Not reported
Mini Enclosure:	Not reported
Critical Barriers:	Not reported
Wrap And Cut:	Not reported
Wet Methods:	Not reported
HEPA Vacuum:	Not reported
MANUALMETHODS :	Not reported
Other CM1:	Not reported
Other CM1 Text:	Not reported
Other CM2:	Not reported
Other CM2 Text:	Not reported
Half Mask APR:	Not reported
Full Face APR:	Not reported
PAPR:	Not reported
Type C Continuous:	Not reported
Type C Pressure:	Not reported
Other Resp Pro:	Not reported
Other Resp Pro Text:	Not reported
Comments:	Not reported
Date Time Submitted:	Not reported
Submitter IP Address:	Not reported
Region:	2
UBI:	603071050
Notice type:	Initial
Project Type:	Cement Asbestos Board (CAB), Other linear footage, Vinyl Asbestos Tile
Supervisor:	Jessica Robinson ()
Supervisor Phone:	Not reported
Certificate Status:	ACTIVE
Name:	Not reported
Address:	4735 E MARGINAL WAY
City,State,Zip:	SEATTLE, WA
Facility Type:	Not reported
Parent ID:	Not reported
Form ID:	41486##1462RWRhi161430
Notice Date:	08/31/2010
Start Date:	07/12/2010
Completion Date:	09/10/2010
Initial:	Not reported
Amended:	Not reported
On Hold:	Not reported

Map ID
Direction
Distance
Elevation

MAP FINDINGS

Site

Database(s)

EDR ID Number
EPA ID Number

FEDERAL CTR SO (Continued)

1000376568

Off Hold:	Not reported
Emergency:	Not reported
Site Hours Start:	Not reported
Site Hours End:	Not reported
Sunday:	Not reported
Monday:	Not reported
Tuesday:	Not reported
Wednesday:	Not reported
Thursday:	Not reported
Friday:	Not reported
Saturday:	Not reported
Contractor ID:	Not reported
Phone:	Not reported
Job Site CAS:	Not reported
Project Form Email:	Not reported
Property Owner Name:	Not reported
Property Owner Agent:	Not reported
Property Owner Company:	R.W. Rhine, Inc (ABCN00001462)
Property Owner Address:	Not reported
Property Owner City:	Not reported
Property Owner State:	Not reported
Property Owner Zip4:	Not reported
Property Owner Phone:	Not reported
Job Site Room:	Not reported
Facility Age:	Not reported
Facility Size:	Not reported
Facility Remodel:	Not reported
Facility Demo:	Not reported
Facility Repair:	Not reported
Facility Maint:	Not reported
Removed:	Not reported
Encapsulated:	Not reported
Quantity Sq Ft:	Not reported
Fireproofing:	Not reported
Popcorn Ceiling:	Not reported
CAB:	Not reported
Sheet Vinyl:	Not reported
Asbestos Paper:	Not reported
Boiler Insulation:	Not reported
Duct Paper:	Not reported
VAT:	Not reported
Roofing:	Not reported
Sq Ft Other:	Not reported
Sq Ft Other Text:	Not reported
Quantity Lin Ft:	Not reported
Mag Pipe Insulation:	Not reported
Air Cell Pipe Insulation:	Not reported
Ducting Insulation:	Not reported
Cement Asbestos Pipe:	Not reported
Mudded Pipe Insulation:	Not reported
Duct Tape:	Not reported
Lin Ft Other1:	Not reported
Lin Ft Other1 Text:	Not reported
Lin Ft Other2:	Not reported
Lin Ft Other2 Text:	Not reported
Indoors:	Not reported
Outdoors:	Not reported

Map ID
Direction
Distance
Elevation

MAP FINDINGS

Site

Database(s)

EDR ID Number
EPA ID Number

FEDERAL CTR SO (Continued)

1000376568

Neg Pres Enclosure:	Not reported
Glove Bag:	Not reported
Mini Enclosure:	Not reported
Critical Barriers:	Not reported
Wrap And Cut:	Not reported
Wet Methods:	Not reported
HEPA Vacuum:	Not reported
MANUALMETHODS :	Not reported
Other CM1:	Not reported
Other CM1 Text:	Not reported
Other CM2:	Not reported
Other CM2 Text:	Not reported
Half Mask APR:	Not reported
Full Face APR:	Not reported
PAPR:	Not reported
Type C Continuous:	Not reported
Type C Pressure:	Not reported
Other Resp Pro:	Not reported
Other Resp Pro Text:	Not reported
Comments:	Not reported
Date Time Submitted:	Not reported
Submitter IP Address:	Not reported
Region:	2
UBI:	278044740
Notice type:	Initial
Project Type:	Air cell Pipe Insulation, Cement Asbestos Board (CAB), Mag/mudded pipe Insulation, Other Square Footage, Vinyl Asbestos Tile
Supervisor:	Adrian Cantu ()
Supervisor Phone:	Not reported
Certificate Status:	EXPIRED
Name:	Not reported
Address:	4735 E MARGINAL WAY
City,State,Zip:	SEATTLE, WA
Facility Type:	Not reported
Parent ID:	Not reported
Form ID:	63658##1511Rhine774411
Notice Date:	08/31/2012
Start Date:	08/06/2012
Completion Date:	10/31/2012
Initial:	Not reported
Amended:	Not reported
On Hold:	Not reported
Off Hold:	Not reported
Emergency:	Not reported
Site Hours Start:	Not reported
Site Hours End:	Not reported
Sunday:	Not reported
Monday:	Not reported
Tuesday:	Not reported
Wednesday:	Not reported
Thursday:	Not reported
Friday:	Not reported
Saturday:	Not reported
Contractor ID:	Not reported
Phone:	Not reported
Job Site CAS:	Not reported

Map ID
Direction
Distance
Elevation

MAP FINDINGS

Site

Database(s)

EDR ID Number
EPA ID Number

FEDERAL CTR SO (Continued)

1000376568

Project Form Email:	Not reported
Property Owner Name:	Not reported
Property Owner Agent:	Not reported
Property Owner Company:	Rhine Demolition LLC (ABCN00001511)
Property Owner Address:	Not reported
Property Owner City:	Not reported
Property Owner State:	Not reported
Property Owner Zip4:	Not reported
Property Owner Phone:	Not reported
Job Site Room:	Not reported
Facility Age:	Not reported
Facility Size:	Not reported
Facility Remodel:	Not reported
Facility Demo:	Not reported
Facility Repair:	Not reported
Facility Maint:	Not reported
Removed:	Not reported
Encapsulated:	Not reported
Quantity Sq Ft:	Not reported
Fireproofing:	Not reported
Popcorn Ceiling:	Not reported
CAB:	Not reported
Sheet Vinyl:	Not reported
Asbestos Paper:	Not reported
Boiler Insulation:	Not reported
Duct Paper:	Not reported
VAT:	Not reported
Roofing:	Not reported
Sq Ft Other:	Not reported
Sq Ft Other Text:	Not reported
Quantity Lin Ft:	Not reported
Mag Pipe Insulation:	Not reported
Air Cell Pipe Insulation:	Not reported
Ducting Insulation:	Not reported
Cement Asbestos Pipe:	Not reported
Mudded Pipe Insulation:	Not reported
Duct Tape:	Not reported
Lin Ft Other1:	Not reported
Lin Ft Other1 Text:	Not reported
Lin Ft Other2:	Not reported
Lin Ft Other2 Text:	Not reported
Indoors:	Not reported
Outdoors:	Not reported
Neg Pres Enclosure:	Not reported
Glove Bag:	Not reported
Mini Enclosure:	Not reported
Critical Barriers:	Not reported
Wrap And Cut:	Not reported
Wet Methods:	Not reported
HEPA Vacuum:	Not reported
MANUALMETHODS :	Not reported
Other CM1:	Not reported
Other CM1 Text:	Not reported
Other CM2:	Not reported
Other CM2 Text:	Not reported
Half Mask APR:	Not reported
Full Face APR:	Not reported

Map ID
Direction
Distance
Elevation

MAP FINDINGS

Site

Database(s)

EDR ID Number
EPA ID Number

FEDERAL CTR SO (Continued)

1000376568

PAPR:	Not reported
Type C Continuous:	Not reported
Type C Pressure:	Not reported
Other Resp Pro:	Not reported
Other Resp Pro Text:	Not reported
Comments:	Not reported
Date Time Submitted:	Not reported
Submitter IP Address:	Not reported
Region:	2
UBI:	603071050
Notice type:	Initial
Project Type:	Cement Asbestos Board (CAB), Other linear footage, Vinyl Asbestos Tile
Supervisor:	Jessica Robinson ()
Supervisor Phone:	Not reported
Certificate Status:	ACTIVE
Name:	Not reported
Address:	4735 E MARGINAL WAY
City,State,Zip:	SEATTLE, WA
Facility Type:	Not reported
Parent ID:	Not reported
Form ID:	64332##1511Rhine432154
Notice Date:	09/21/2012
Start Date:	08/06/2012
Completion Date:	09/21/2012
Initial:	Not reported
Amended:	Not reported
On Hold:	Not reported
Off Hold:	Not reported
Emergency:	Not reported
Site Hours Start:	Not reported
Site Hours End:	Not reported
Sunday:	Not reported
Monday:	Not reported
Tuesday:	Not reported
Wednesday:	Not reported
Thursday:	Not reported
Friday:	Not reported
Saturday:	Not reported
Contractor ID:	Not reported
Phone:	Not reported
Job Site CAS:	Not reported
Project Form Email:	Not reported
Property Owner Name:	Not reported
Property Owner Agent:	Not reported
Property Owner Company:	Rhine Demolition LLC (ABCN00001511)
Property Owner Address:	Not reported
Property Owner City:	Not reported
Property Owner State:	Not reported
Property Owner Zip4:	Not reported
Property Owner Phone:	Not reported
Job Site Room:	Not reported
Facility Age:	Not reported
Facility Size:	Not reported
Facility Remodel:	Not reported
Facility Demo:	Not reported
Facility Repair:	Not reported

Map ID
Direction
Distance
Elevation

MAP FINDINGS

Site

Database(s)

EDR ID Number
EPA ID Number

FEDERAL CTR SO (Continued)

1000376568

Facility Maint:	Not reported
Removed:	Not reported
Encapsulated:	Not reported
Quantity Sq Ft:	Not reported
Fireproofing:	Not reported
Popcorn Ceiling:	Not reported
CAB:	Not reported
Sheet Vinyl:	Not reported
Asbestos Paper:	Not reported
Boiler Insulation:	Not reported
Duct Paper:	Not reported
VAT:	Not reported
Roofing:	Not reported
Sq Ft Other:	Not reported
Sq Ft Other Text:	Not reported
Quantity Lin Ft:	Not reported
Mag Pipe Insulation:	Not reported
Air Cell Pipe Insulation:	Not reported
Ducting Insulation:	Not reported
Cement Asbestos Pipe:	Not reported
Mudded Pipe Insulation:	Not reported
Duct Tape:	Not reported
Lin Ft Other1:	Not reported
Lin Ft Other1 Text:	Not reported
Lin Ft Other2:	Not reported
Lin Ft Other2 Text:	Not reported
Indoors:	Not reported
Outdoors:	Not reported
Neg Pres Enclosure:	Not reported
Glove Bag:	Not reported
Mini Enclosure:	Not reported
Critical Barriers:	Not reported
Wrap And Cut:	Not reported
Wet Methods:	Not reported
HEPA Vacuum:	Not reported
MANUALMETHODS :	Not reported
Other CM1:	Not reported
Other CM1 Text:	Not reported
Other CM2:	Not reported
Other CM2 Text:	Not reported
Half Mask APR:	Not reported
Full Face APR:	Not reported
PAPR:	Not reported
Type C Continuous:	Not reported
Type C Pressure:	Not reported
Other Resp Pro:	Not reported
Other Resp Pro Text:	Not reported
Comments:	Not reported
Date Time Submitted:	Not reported
Submitter IP Address:	Not reported
Region:	2
UBI:	603071050
Notice type:	Initial
Project Type:	Cement Asbestos Board (CAB), Other linear footage, Vinyl Asbestos Tile
Supervisor:	Jessica Robinson ()
Supervisor Phone:	Not reported
Certificate Status:	ACTIVE

Map ID
Direction
Distance
Elevation

MAP FINDINGS

Site

Database(s)

EDR ID Number
EPA ID Number

FEDERAL CTR SO (Continued)

1000376568

Name:	Not reported
Address:	4735 E MARGINAL WAY
City,State,Zip:	SEATTLE, WA
Facility Type:	Not reported
Parent ID:	Not reported
Form ID:	63660##1511Rhine774801
Notice Date:	08/31/2012
Start Date:	08/06/2012
Completion Date:	10/31/2012
Initial:	Not reported
Amended:	Not reported
On Hold:	Not reported
Off Hold:	Not reported
Emergency:	Not reported
Site Hours Start:	Not reported
Site Hours End:	Not reported
Sunday:	Not reported
Monday:	Not reported
Tuesday:	Not reported
Wednesday:	Not reported
Thursday:	Not reported
Friday:	Not reported
Saturday:	Not reported
Contractor ID:	Not reported
Phone:	Not reported
Job Site CAS:	Not reported
Project Form Email:	Not reported
Property Owner Name:	Not reported
Property Owner Agent:	Not reported
Property Owner Company:	Rhine Demolition LLC (ABCN00001511)
Property Owner Address:	Not reported
Property Owner City:	Not reported
Property Owner State:	Not reported
Property Owner Zip4:	Not reported
Property Owner Phone:	Not reported
Job Site Room:	Not reported
Facility Age:	Not reported
Facility Size:	Not reported
Facility Remodel:	Not reported
Facility Demo:	Not reported
Facility Repair:	Not reported
Facility Maint:	Not reported
Removed:	Not reported
Encapsulated:	Not reported
Quantity Sq Ft:	Not reported
Fireproofing:	Not reported
Popcorn Ceiling:	Not reported
CAB:	Not reported
Sheet Vinyl:	Not reported
Asbestos Paper:	Not reported
Boiler Insulation:	Not reported
Duct Paper:	Not reported
VAT:	Not reported
Roofing:	Not reported
Sq Ft Other:	Not reported
Sq Ft Other Text:	Not reported
Quantity Lin Ft:	Not reported

Map ID
Direction
Distance
Elevation

MAP FINDINGS

Site

Database(s)

EDR ID Number
EPA ID Number

FEDERAL CTR SO (Continued)

1000376568

Mag Pipe Insulation:	Not reported
Air Cell Pipe Insulation:	Not reported
Ducting Insulation:	Not reported
Cement Asbestos Pipe:	Not reported
Mudded Pipe Insulation:	Not reported
Duct Tape:	Not reported
Lin Ft Other1:	Not reported
Lin Ft Other1 Text:	Not reported
Lin Ft Other2:	Not reported
Lin Ft Other2 Text:	Not reported
Indoors:	Not reported
Outdoors:	Not reported
Neg Pres Enclosure:	Not reported
Glove Bag:	Not reported
Mini Enclosure:	Not reported
Critical Barriers:	Not reported
Wrap And Cut:	Not reported
Wet Methods:	Not reported
HEPA Vacuum:	Not reported
MANUALMETHODS :	Not reported
Other CM1:	Not reported
Other CM1 Text:	Not reported
Other CM2:	Not reported
Other CM2 Text:	Not reported
Half Mask APR:	Not reported
Full Face APR:	Not reported
PAPR:	Not reported
Type C Continuous:	Not reported
Type C Pressure:	Not reported
Other Resp Pro:	Not reported
Other Resp Pro Text:	Not reported
Comments:	Not reported
Date Time Submitted:	Not reported
Submitter IP Address:	Not reported
Region:	2
UBI:	603071050
Notice type:	Initial
Project Type:	Cement Asbestos Board (CAB), Other linear footage, Vinyl Asbestos Tile
Supervisor:	Jessica Robinson ()
Supervisor Phone:	Not reported
Certificate Status:	ACTIVE
Name:	Not reported
Address:	4735 E MARGINAL WAY
City,State,Zip:	SEATTLE, WA
Facility Type:	Not reported
Parent ID:	Not reported
Form ID:	41218##1462RWRhi138100
Notice Date:	08/23/2010
Start Date:	07/12/2010
Completion Date:	08/31/2010
Initial:	Not reported
Amended:	Not reported
On Hold:	Not reported
Off Hold:	Not reported
Emergency:	Not reported
Site Hours Start:	Not reported

Map ID
Direction
Distance
Elevation

MAP FINDINGS

Site

Database(s)

EDR ID Number
EPA ID Number

FEDERAL CTR SO (Continued)

1000376568

Site Hours End:	Not reported
Sunday:	Not reported
Monday:	Not reported
Tuesday:	Not reported
Wednesday:	Not reported
Thursday:	Not reported
Friday:	Not reported
Saturday:	Not reported
Contractor ID:	Not reported
Phone:	Not reported
Job Site CAS:	Not reported
Project Form Email:	Not reported
Property Owner Name:	Not reported
Property Owner Agent:	Not reported
Property Owner Company:	R.W. Rhine, Inc (ABCN00001462)
Property Owner Address:	Not reported
Property Owner City:	Not reported
Property Owner State:	Not reported
Property Owner Zip4:	Not reported
Property Owner Phone:	Not reported
Job Site Room:	Not reported
Facility Age:	Not reported
Facility Size:	Not reported
Facility Remodel:	Not reported
Facility Demo:	Not reported
Facility Repair:	Not reported
Facility Maint:	Not reported
Removed:	Not reported
Encapsulated:	Not reported
Quantity Sq Ft:	Not reported
Fireproofing:	Not reported
Popcorn Ceiling:	Not reported
CAB:	Not reported
Sheet Vinyl:	Not reported
Asbestos Paper:	Not reported
Boiler Insulation:	Not reported
Duct Paper:	Not reported
VAT:	Not reported
Roofing:	Not reported
Sq Ft Other:	Not reported
Sq Ft Other Text:	Not reported
Quantity Lin Ft:	Not reported
Mag Pipe Insulation:	Not reported
Air Cell Pipe Insulation:	Not reported
Ducting Insulation:	Not reported
Cement Asbestos Pipe:	Not reported
Mudded Pipe Insulation:	Not reported
Duct Tape:	Not reported
Lin Ft Other1:	Not reported
Lin Ft Other1 Text:	Not reported
Lin Ft Other2:	Not reported
Lin Ft Other2 Text:	Not reported
Indoors:	Not reported
Outdoors:	Not reported
Neg Pres Enclosure:	Not reported
Glove Bag:	Not reported
Mini Enclosure:	Not reported

Map ID
Direction
Distance
Elevation

MAP FINDINGS

Site

Database(s)

EDR ID Number
EPA ID Number

FEDERAL CTR SO (Continued)

1000376568

Critical Barriers:	Not reported
Wrap And Cut:	Not reported
Wet Methods:	Not reported
HEPA Vacuum:	Not reported
MANUALMETHODS :	Not reported
Other CM1:	Not reported
Other CM1 Text:	Not reported
Other CM2:	Not reported
Other CM2 Text:	Not reported
Half Mask APR:	Not reported
Full Face APR:	Not reported
PAPR:	Not reported
Type C Continuous:	Not reported
Type C Pressure:	Not reported
Other Resp Pro:	Not reported
Other Resp Pro Text:	Not reported
Comments:	Not reported
Date Time Submitted:	Not reported
Submitter IP Address:	Not reported
Region:	2
UBI:	278044740
Notice type:	Initial
Project Type:	Air cell Pipe Insulation, Cement Asbestos Board (CAB), Mag/mudded pipe Insulation, Other Square Footage, Vinyl Asbestos Tile
Supervisor:	Adrian Cantu ()
Supervisor Phone:	Not reported
Certificate Status:	EXPIRED
Name:	Not reported
Address:	4735 E MARGINAL WAY
City,State,Zip:	SEATTLE, WA
Facility Type:	Not reported
Parent ID:	Not reported
Form ID:	64140##1511Rhine367878
Notice Date:	09/17/2012
Start Date:	08/06/2012
Completion Date:	10/31/2012
Initial:	Not reported
Amended:	Not reported
On Hold:	Not reported
Off Hold:	Not reported
Emergency:	Not reported
Site Hours Start:	Not reported
Site Hours End:	Not reported
Sunday:	Not reported
Monday:	Not reported
Tuesday:	Not reported
Wednesday:	Not reported
Thursday:	Not reported
Friday:	Not reported
Saturday:	Not reported
Contractor ID:	Not reported
Phone:	Not reported
Job Site CAS:	Not reported
Project Form Email:	Not reported
Property Owner Name:	Not reported
Property Owner Agent:	Not reported

Map ID
Direction
Distance
Elevation

MAP FINDINGS

Site

Database(s)

EDR ID Number
EPA ID Number

FEDERAL CTR SO (Continued)

1000376568

Property Owner Company:	Rhine Demolition LLC (ABCN00001511)
Property Owner Address:	Not reported
Property Owner City:	Not reported
Property Owner State:	Not reported
Property Owner Zip4:	Not reported
Property Owner Phone:	Not reported
Job Site Room:	Not reported
Facility Age:	Not reported
Facility Size:	Not reported
Facility Remodel:	Not reported
Facility Demo:	Not reported
Facility Repair:	Not reported
Facility Maint:	Not reported
Removed:	Not reported
Encapsulated:	Not reported
Quantity Sq Ft:	Not reported
Fireproofing:	Not reported
Popcorn Ceiling:	Not reported
CAB:	Not reported
Sheet Vinyl:	Not reported
Asbestos Paper:	Not reported
Boiler Insulation:	Not reported
Duct Paper:	Not reported
VAT:	Not reported
Roofing:	Not reported
Sq Ft Other:	Not reported
Sq Ft Other Text:	Not reported
Quantity Lin Ft:	Not reported
Mag Pipe Insulation:	Not reported
Air Cell Pipe Insulation:	Not reported
Ducting Insulation:	Not reported
Cement Asbestos Pipe:	Not reported
Mudded Pipe Insulation:	Not reported
Duct Tape:	Not reported
Lin Ft Other1:	Not reported
Lin Ft Other1 Text:	Not reported
Lin Ft Other2:	Not reported
Lin Ft Other2 Text:	Not reported
Indoors:	Not reported
Outdoors:	Not reported
Neg Pres Enclosure:	Not reported
Glove Bag:	Not reported
Mini Enclosure:	Not reported
Critical Barriers:	Not reported
Wrap And Cut:	Not reported
Wet Methods:	Not reported
HEPA Vacuum:	Not reported
MANUALMETHODS :	Not reported
Other CM1:	Not reported
Other CM1 Text:	Not reported
Other CM2:	Not reported
Other CM2 Text:	Not reported
Half Mask APR:	Not reported
Full Face APR:	Not reported
PAPR:	Not reported
Type C Continuous:	Not reported
Type C Pressure:	Not reported

Map ID
Direction
Distance
Elevation

MAP FINDINGS

Site

Database(s)

EDR ID Number
EPA ID Number

FEDERAL CTR SO (Continued)

1000376568

Other Resp Pro:	Not reported
Other Resp Pro Text:	Not reported
Comments:	Not reported
Date Time Submitted:	Not reported
Submitter IP Address:	Not reported
Region:	2
UBI:	603071050
Notice type:	Initial
Project Type:	Cement Asbestos Board (CAB), Other linear footage, Vinyl Asbestos Tile
Supervisor:	Jessica Robinson ()
Supervisor Phone:	Not reported
Certificate Status:	ACTIVE
Name:	Not reported
Address:	4735 E MARGINAL WAY
City,State,Zip:	SEATTLE, WA
Facility Type:	Not reported
Parent ID:	Not reported
Form ID:	41627##1462RWRhi014157
Notice Date:	09/07/2010
Start Date:	07/12/2010
Completion Date:	09/10/2010
Initial:	Not reported
Amended:	Not reported
On Hold:	Not reported
Off Hold:	Not reported
Emergency:	Not reported
Site Hours Start:	Not reported
Site Hours End:	Not reported
Sunday:	Not reported
Monday:	Not reported
Tuesday:	Not reported
Wednesday:	Not reported
Thursday:	Not reported
Friday:	Not reported
Saturday:	Not reported
Contractor ID:	Not reported
Phone:	Not reported
Job Site CAS:	Not reported
Project Form Email:	Not reported
Property Owner Name:	Not reported
Property Owner Agent:	Not reported
Property Owner Company:	R.W. Rhine, Inc (ABCN00001462)
Property Owner Address:	Not reported
Property Owner City:	Not reported
Property Owner State:	Not reported
Property Owner Zip4:	Not reported
Property Owner Phone:	Not reported
Job Site Room:	Not reported
Facility Age:	Not reported
Facility Size:	Not reported
Facility Remodel:	Not reported
Facility Demo:	Not reported
Facility Repair:	Not reported
Facility Maint:	Not reported
Removed:	Not reported
Encapsulated:	Not reported

Map ID
 Direction
 Distance
 Elevation

MAP FINDINGS

Site

Database(s)

EDR ID Number
 EPA ID Number

FEDERAL CTR SO (Continued)

1000376568

Quantity Sq Ft:	Not reported
Fireproofing:	Not reported
Popcorn Ceiling:	Not reported
CAB:	Not reported
Sheet Vinyl:	Not reported
Asbestos Paper:	Not reported
Boiler Insulation:	Not reported
Duct Paper:	Not reported
VAT:	Not reported
Roofing:	Not reported
Sq Ft Other:	Not reported
Sq Ft Other Text:	Not reported
Quantity Lin Ft:	Not reported
Mag Pipe Insulation:	Not reported
Air Cell Pipe Insulation:	Not reported
Ducting Insulation:	Not reported
Cement Asbestos Pipe:	Not reported
Mudded Pipe Insulation:	Not reported
Duct Tape:	Not reported
Lin Ft Other1:	Not reported
Lin Ft Other1 Text:	Not reported
Lin Ft Other2:	Not reported
Lin Ft Other2 Text:	Not reported
Indoors:	Not reported
Outdoors:	Not reported
Neg Pres Enclosure:	Not reported
Glove Bag:	Not reported
Mini Enclosure:	Not reported
Critical Barriers:	Not reported
Wrap And Cut:	Not reported
Wet Methods:	Not reported
HEPA Vacuum:	Not reported
MANUALMETHODS :	Not reported
Other CM1:	Not reported
Other CM1 Text:	Not reported
Other CM2:	Not reported
Other CM2 Text:	Not reported
Half Mask APR:	Not reported
Full Face APR:	Not reported
PAPR:	Not reported
Type C Continuous:	Not reported
Type C Pressure:	Not reported
Other Resp Pro:	Not reported
Other Resp Pro Text:	Not reported
Comments:	Not reported
Date Time Submitted:	Not reported
Submitter IP Address:	Not reported
Region:	2
UBI:	278044740
Notice type:	Initial
Project Type:	Air cell Pipe Insulation, Cement Asbestos Board (CAB), Mag/mudded pipe Insulation, Other Square Footage, Vinyl Asbestos Tile
Supervisor:	Adrian Cantu ()
Supervisor Phone:	Not reported
Certificate Status:	EXPIRED
Name:	Not reported

Map ID
Direction
Distance
Elevation

MAP FINDINGS

Site

Database(s)

EDR ID Number
EPA ID Number

FEDERAL CTR SO (Continued)

1000376568

Address:	4735 E MARGINAL WAY
City,State,Zip:	SEATTLE, WA
Facility Type:	Not reported
Parent ID:	Not reported
Form ID:	62198##1511Rhine017589
Notice Date:	07/25/2012
Start Date:	08/04/2012
Completion Date:	10/31/2012
Initial:	Not reported
Amended:	Not reported
On Hold:	Not reported
Off Hold:	Not reported
Emergency:	Not reported
Site Hours Start:	Not reported
Site Hours End:	Not reported
Sunday:	Not reported
Monday:	Not reported
Tuesday:	Not reported
Wednesday:	Not reported
Thursday:	Not reported
Friday:	Not reported
Saturday:	Not reported
Contractor ID:	Not reported
Phone:	Not reported
Job Site CAS:	Not reported
Project Form Email:	Not reported
Property Owner Name:	Not reported
Property Owner Agent:	Not reported
Property Owner Company:	Rhine Demolition LLC (ABCN00001511)
Property Owner Address:	Not reported
Property Owner City:	Not reported
Property Owner State:	Not reported
Property Owner Zip4:	Not reported
Property Owner Phone:	Not reported
Job Site Room:	Not reported
Facility Age:	Not reported
Facility Size:	Not reported
Facility Remodel:	Not reported
Facility Demo:	Not reported
Facility Repair:	Not reported
Facility Maint:	Not reported
Removed:	Not reported
Encapsulated:	Not reported
Quantity Sq Ft:	Not reported
Fireproofing:	Not reported
Popcorn Ceiling:	Not reported
CAB:	Not reported
Sheet Vinyl:	Not reported
Asbestos Paper:	Not reported
Boiler Insulation:	Not reported
Duct Paper:	Not reported
VAT:	Not reported
Roofing:	Not reported
Sq Ft Other:	Not reported
Sq Ft Other Text:	Not reported
Quantity Lin Ft:	Not reported
Mag Pipe Insulation:	Not reported

Map ID
Direction
Distance
Elevation

MAP FINDINGS

Site

Database(s)

EDR ID Number
EPA ID Number

FEDERAL CTR SO (Continued)

1000376568

Air Cell Pipe Insulation:	Not reported
Ducting Insulation:	Not reported
Cement Asbestos Pipe:	Not reported
Mudded Pipe Insulation:	Not reported
Duct Tape:	Not reported
Lin Ft Other1:	Not reported
Lin Ft Other1 Text:	Not reported
Lin Ft Other2:	Not reported
Lin Ft Other2 Text:	Not reported
Indoors:	Not reported
Outdoors:	Not reported
Neg Pres Enclosure:	Not reported
Glove Bag:	Not reported
Mini Enclosure:	Not reported
Critical Barriers:	Not reported
Wrap And Cut:	Not reported
Wet Methods:	Not reported
HEPA Vacuum:	Not reported
MANUALMETHODS :	Not reported
Other CM1:	Not reported
Other CM1 Text:	Not reported
Other CM2:	Not reported
Other CM2 Text:	Not reported
Half Mask APR:	Not reported
Full Face APR:	Not reported
PAPR:	Not reported
Type C Continuous:	Not reported
Type C Pressure:	Not reported
Other Resp Pro:	Not reported
Other Resp Pro Text:	Not reported
Comments:	Not reported
Date Time Submitted:	Not reported
Submitter IP Address:	Not reported
Region:	2
UBI:	603071050
Notice type:	Initial
Project Type:	Cement Asbestos Board (CAB), Other linear footage, Vinyl Asbestos Tile
Supervisor:	Dave Schultz ()
Supervisor Phone:	Not reported
Certificate Status:	ACTIVE
Name:	Not reported
Address:	4735 E MARGINAL WAY SOUTH
City,State,Zip:	SEATTLE, WA 98134
Facility Type:	Office
Parent ID:	0
Form ID:	135398##1198Walke246074
Notice Date:	11/29/2016
Start Date:	11/30/2016
Completion Date:	11/30/2016
Initial:	Not reported
Amended:	Not reported
On Hold:	Not reported
Off Hold:	Not reported
Emergency:	1
Site Hours Start:	7:00 AM
Site Hours End:	3:30 PM

Map ID
Direction
Distance
Elevation

MAP FINDINGS

Site

Database(s)

EDR ID Number
EPA ID Number

FEDERAL CTR SO (Continued)

1000376568

Sunday:	Not reported
Monday:	Not reported
Tuesday:	Not reported
Wednesday:	1
Thursday:	Not reported
Friday:	Not reported
Saturday:	Not reported
Contractor ID:	Not reported
Phone:	425-806-7377
Job Site CAS:	Gary Hume
Project Form Email:	lindaw@wsconline.net
Property Owner Name:	US General Services Administration
Property Owner Agent:	Alonzo Dumas
Property Owner Company:	Walker Specialty Construction (ABCN00001198)
Property Owner Address:	4735 E Marginal Way South
Property Owner City:	Seattle
Property Owner State:	WA
Property Owner Zip4:	98134
Property Owner Phone:	206-735-2524
Job Site Room:	Not reported
Facility Age:	Not reported
Facility Size:	Not reported
Facility Remodel:	Not reported
Facility Demo:	Not reported
Facility Repair:	1
Facility Maint:	Not reported
Removed:	1
Encapsulated:	Not reported
Quantity Sq Ft:	Not reported
Fireproofing:	Not reported
Popcorn Ceiling:	Not reported
CAB:	Not reported
Sheet Vinyl:	Not reported
Asbestos Paper:	Not reported
Boiler Insulation:	Not reported
Duct Paper:	Not reported
VAT:	Not reported
Roofing:	Not reported
Sq Ft Other:	Not reported
Sq Ft Other Text:	Not reported
Quantity Lin Ft:	20
Mag Pipe Insulation:	1
Air Cell Pipe Insulation:	Not reported
Ducting Insulation:	Not reported
Cement Asbestos Pipe:	Not reported
Mudded Pipe Insulation:	Not reported
Duct Tape:	Not reported
Lin Ft Other1:	Not reported
Lin Ft Other1 Text:	Not reported
Lin Ft Other2:	Not reported
Lin Ft Other2 Text:	Not reported
Indoors:	Not reported
Outdoors:	Not reported
Neg Pres Enclosure:	Not reported
Glove Bag:	1
Mini Enclosure:	Not reported
Critical Barriers:	1

Map ID
Direction
Distance
Elevation

MAP FINDINGS

Site

Database(s)

EDR ID Number
EPA ID Number

FEDERAL CTR SO (Continued)

1000376568

Wrap And Cut: Not reported
Wet Methods: 1
HEPA Vacuum: 1
MANUALMETHODS : 1
Other CM1: Not reported
Other CM1 Text: Not reported
Other CM2: Not reported
Other CM2 Text: Not reported
Half Mask APR: 1
Full Face APR: Not reported
PAPR: Not reported
Type C Continuous: Not reported
Type C Pressure: Not reported
Other Resp Pro: Not reported
Other Resp Pro Text: Not reported
Comments: Broken water line please grant emergency for abatement/repair
Date Time Submitted: 2016-11-29 13:05:00
Submitter IP Address: 66.114.140.40
Region: 2
UBI: 601634484
Notice type: Emergency
Project Type: Mag/mudded pipe Insulation
Supervisor: Gary Hume ()
Supervisor Phone: Not reported
Certificate Status: ACTIVE

WA MANIFEST:

Name: FEDERAL CTR SO
Address: 4735 E MARGINAL WAY S
City,State,Zip: SEATTLE, WA 98124-2255
Facility Address 2: Not reported
Facility ID: 10233917
EPA ID: WA8470031891
NAICS: 921190
State Waste Code Desc: Not reported
Federal Waste Code Desc: Not reported
Form Comm: Not reported
Data Year: 2010
Permit by Rule: False
Mailing Address 2: Not reported
Treatment by Generator: False
Mixed Radioactive Waste: False
Importer of Hazardous Waste: False
Immediate Recycler: False
Treatment/Storage/Disposal/Recycling Facility: False
Generator of Dangerous Fuel Waste: False
Generator Marketing to Burner: False
Other Marketers (i.e., blender, distributor, etc.): False
Utility Boiler Burner: False
Industry Boiler Burner: False
Industrial Furnace: False
Smelter Defferal: False
Universal Waste: Not reported
Off-Specification: Not reported
LN Address 2: Not reported
Tax Reg #: 342007708
Business Type: Federal Gov

Map ID
Direction
Distance
Elevation

MAP FINDINGS

Site

Database(s)

EDR ID Number
EPA ID Number

FEDERAL CTR SO (Continued)

1000376568

Mail Name:	GSA
Mailing Address:	4735 E Marginal Way S
Mailing City,State,Zip:	Seattle, WA 98134-2325
Legal Organization Name:	United States General Services Admin
Legal Organization Type:	Federal
Legal Contact:	Not reported
Legal Address:	400 15th St SW 10 PMP
Legal Address 2:	Not reported
Legal City,State,Zip:	Auburn, WA 98001
Legal Phone Number:	(253)931-7000
Legal Effective Date:	01/01/1960
Land Organization Name:	United States General Services Admin
Land Organization Type:	Federal
Land Contact:	Not reported
Land Address:	400 15th St SW 10 PMP
Land City,State,Zip:	Auburn, WA 98001
Land Phone Number:	(253)931-7000
Operator Organization Name:	United States General Services Admin
Operator Organization Type:	Federal
Operator:	Not reported
Operator Address:	400 15th St SW 10 PMP
Operator Address 2:	Not reported
Operator City,State,Zip:	Auburn, WA 98001
Operator Phone Number:	(253)931-7000
Operator Effective Date:	01/01/1960
Site Contact:	Michael Levine 10 PMP
Site Contact Address:	400 15th St SW
Contact City,State,Zip:	Auburn, WA 98001
Site Contact Phone Number:	(253)931-7263
Site Contact Email:	michael.levine@gsa.gov
Gen Status Code:	LQG
Monthly Generation:	False
Batch Generation:	False
One Time Generation:	True
Transport Own Waste:	False
Tranports Other Waste:	False
Recycler Onsite:	False
Transfer Facility:	False
Other Exemption:	Not reported
UW Battery Gen:	False
Used Oil Transporter:	False
Used Oil Transfer Facility:	False
Used Oil Processor:	False
Used Oil Refiner:	False
Used Oil Fuel Marketer Directs Shipments:	False
Used Oil Fuel Marketer Meets Specs:	False
Site Contact Address 2:	Not reported
Waste Stream Generated:	
Waste Managed Off Site:	Y
State Only Waste Code 1:	WT02
State Only Waste Code 2:	Not reported
Report Managed On Site:	0
KG Managed On Site:	0
Generator Treatment Code:	Not reported
Permit By Rule Code:	Not reported
WCDE Residence Code:	Not reported
WCDH Origin Code:	2

Map ID
Direction
Distance
Elevation

MAP FINDINGS

Site

Database(s)

EDR ID Number
EPA ID Number

FEDERAL CTR SO (Continued)

1000376568

WCDE On Site Code:	Not reported
WCDB Code:	W001
Description:	Dangerous Waste Lab Pack
CORb Sequence Number:	129025
Sequence Number:	2501011
Mixed Radioactive Flag:	False
Designation Code:	D
Reported Quantity:	120
Quantity Unit:	LB
Kilograms Quantity:	54.432000936230416
Density Number:	0
Density Quantity:	Not reported
Waste Managed Off Site:	Y
State Only Waste Code 1:	Not reported
State Only Waste Code 2:	Not reported
Report Managed On Site:	0
KG Managed On Site:	0
Generator Treatment Code:	Not reported
Permit By Rule Code:	Not reported
WCDE Residence Code:	Not reported
WCDH Origin Code:	2
WCDE On Site Code:	Not reported
WCDB Code:	W001
Description:	DANGEROUS WASTE LAB PACK
CORb Sequence Number:	129025
Sequence Number:	2501012
Mixed Radioactive Flag:	False
Designation Code:	D
Reported Quantity:	89
Quantity Unit:	LB
Kilograms Quantity:	40.370400694370893
Density Number:	0
Density Quantity:	Not reported
Waste Managed Off Site:	Y
State Only Waste Code 1:	WT02
State Only Waste Code 2:	Not reported
Report Managed On Site:	0
KG Managed On Site:	0
Generator Treatment Code:	Not reported
Permit By Rule Code:	Not reported
WCDE Residence Code:	Not reported
WCDH Origin Code:	2
WCDE On Site Code:	Not reported
WCDB Code:	W409
Description:	M-5 Protective Ointment, unused
CORb Sequence Number:	129025
Sequence Number:	2501010
Mixed Radioactive Flag:	False
Designation Code:	D
Reported Quantity:	45
Quantity Unit:	LB
Kilograms Quantity:	20.412000351086409
Density Number:	0
Density Quantity:	Not reported

Map ID
Direction
Distance
Elevation

MAP FINDINGS

Site

Database(s)

EDR ID Number
EPA ID Number

FEDERAL CTR SO (Continued)

1000376568

Waste Managed Off Site: Y
State Only Waste Code 1: WT02
State Only Waste Code 2: Not reported
Report Managed On Site: 0
KG Managed On Site: 0
Generator Treatment Code: Not reported
Permit By Rule Code: Not reported
WCDE Residence Code: Not reported
WCDH Origin Code: 2
WCDE On Site Code: Not reported
WCDB Code: W113
Description: CH2O 6200 CORROSION INHIBITOR
CORb Sequence Number: 129025
Sequence Number: 2501020
Mixed Radioactive Flag: False
Designation Code: D
Reported Quantity: 383.63999999999999
Quantity Unit: LB
Kilograms Quantity: 174.01910699312864
Density Number: 0
Density Quantity: Not reported

Waste Managed Off Site: Y
State Only Waste Code 1: Not reported
State Only Waste Code 2: Not reported
Report Managed On Site: 0
KG Managed On Site: 0
Generator Treatment Code: Not reported
Permit By Rule Code: Not reported
WCDE Residence Code: Not reported
WCDH Origin Code: 2
WCDE On Site Code: Not reported
WCDB Code: W001
Description: DANGEROUS WASTE LAB PACK
CORb Sequence Number: 129025
Sequence Number: 2501017
Mixed Radioactive Flag: False
Designation Code: D
Reported Quantity: 308
Quantity Unit: LB
Kilograms Quantity: 139.70880240299141
Density Number: 0
Density Quantity: Not reported

Waste Managed Off Site: Y
State Only Waste Code 1: Not reported
State Only Waste Code 2: Not reported
Report Managed On Site: 0
KG Managed On Site: 0
Generator Treatment Code: Not reported
Permit By Rule Code: Not reported
WCDE Residence Code: Not reported
WCDH Origin Code: 2
WCDE On Site Code: Not reported
WCDB Code: W001
Description: DANGEROUS WASTE LAB PACK
CORb Sequence Number: 129025

Map ID
Direction
Distance
Elevation

MAP FINDINGS

Site

Database(s)

EDR ID Number
EPA ID Number

FEDERAL CTR SO (Continued)

1000376568

Sequence Number: 2501013
Mixed Radioactive Flag: False
Designation Code: D
Reported Quantity: 4
Quantity Unit: LB
Kilograms Quantity: 1.8144000312076807
Density Number: 0
Density Quantity: Not reported

Waste Managed Off Site: Y
State Only Waste Code 1: WT02
State Only Waste Code 2: Not reported
Report Managed On Site: 0
KG Managed On Site: 0
Generator Treatment Code: Not reported
Permit By Rule Code: Not reported
WCDE Residence Code: Not reported
WCDH Origin Code: 2
WCDE On Site Code: Not reported
WCDB Code: W113
Description: COILEX ALKALINE CLANING COMPOUND
CORb Sequence Number: 129025
Sequence Number: 2501019
Mixed Radioactive Flag: False
Designation Code: D
Reported Quantity: 191.81999999999999
Quantity Unit: LB
Kilograms Quantity: 87.009553496564322
Density Number: 0
Density Quantity: Not reported

Waste Managed Off Site: Y
State Only Waste Code 1: WT02
State Only Waste Code 2: Not reported
Report Managed On Site: 0
KG Managed On Site: 0
Generator Treatment Code: Not reported
Permit By Rule Code: Not reported
WCDE Residence Code: Not reported
WCDH Origin Code: 2
WCDE On Site Code: Not reported
WCDB Code: W001
Description: LAB PACK CONTAINING D17, U051,U240,U278 WASTES
CORb Sequence Number: 129025
Sequence Number: 2501018
Mixed Radioactive Flag: False
Designation Code: D
Reported Quantity: 50
Quantity Unit: LB
Kilograms Quantity: 22.680000390096009
Density Number: 0
Density Quantity: Not reported

Waste Managed Off Site: Y
State Only Waste Code 1: Not reported
State Only Waste Code 2: Not reported
Report Managed On Site: 0

Map ID
Direction
Distance
Elevation

MAP FINDINGS

Site

Database(s)

EDR ID Number
EPA ID Number

FEDERAL CTR SO (Continued)

1000376568

KG Managed On Site:	0
Generator Treatment Code:	Not reported
Permit By Rule Code:	Not reported
WCDE Residence Code:	Not reported
WCDH Origin Code:	2
WCDE On Site Code:	Not reported
WCDB Code:	W001
Description:	WASTE MERCURY
CORb Sequence Number:	129025
Sequence Number:	2501015
Mixed Radioactive Flag:	False
Designation Code:	D
Reported Quantity:	5
Quantity Unit:	LB
Kilograms Quantity:	2.2680000390096007
Density Number:	0
Density Quantity:	Not reported
Waste Managed Off Site:	Y
State Only Waste Code 1:	WSC2
State Only Waste Code 2:	Not reported
Report Managed On Site:	0
KG Managed On Site:	0
Generator Treatment Code:	Not reported
Permit By Rule Code:	Not reported
WCDE Residence Code:	Not reported
WCDH Origin Code:	2
WCDE On Site Code:	Not reported
WCDB Code:	W001
Description:	CHROMIUM
CORb Sequence Number:	129025
Sequence Number:	2501014
Mixed Radioactive Flag:	False
Designation Code:	D
Reported Quantity:	4
Quantity Unit:	LB
Kilograms Quantity:	1.8144000312076807
Density Number:	0
Density Quantity:	Not reported
Waste Managed Off Site:	Y
State Only Waste Code 1:	Not reported
State Only Waste Code 2:	Not reported
Report Managed On Site:	0
KG Managed On Site:	0
Generator Treatment Code:	Not reported
Permit By Rule Code:	Not reported
WCDE Residence Code:	Not reported
WCDH Origin Code:	2
WCDE On Site Code:	Not reported
WCDB Code:	W001
Description:	WASTE BENZENE, DIMETHYL-/XYENE
CORb Sequence Number:	129025
Sequence Number:	2501016
Mixed Radioactive Flag:	False
Designation Code:	D
Reported Quantity:	60

Map ID
Direction
Distance
Elevation

MAP FINDINGS

Site

Database(s)

EDR ID Number
EPA ID Number

FEDERAL CTR SO (Continued)

1000376568

Quantity Unit: LB
Kilograms Quantity: 27.216000468115208
Density Number: 0
Density Quantity: Not reported

Shipments Sent:

CORB Waste Sequence Number: 129025
Waste Sequence Number: 2501017
Sequence Number: 1168599
Shipment Date: 10/21/2010
Manifest Document ID: 005845466JJK
Reported Quantity: 40
Unit of Measure: LB
Kilograms Quantity: 18.1440003120768
Receiving EPAID: WAD991281767

Waste Sequence Number: 2501017
Sequence Number: 1168598
Shipment Date: 9/3/2010
Manifest Document ID: 005845392JJK
Reported Quantity: 108
Unit of Measure: LB
Kilograms Quantity: 48.9888008426074
Receiving EPAID: WAD991281767

Waste Sequence Number: 2501017
Sequence Number: 1168600
Shipment Date: 10/22/2010
Manifest Document ID: 005845470
Reported Quantity: 160
Unit of Measure: LB
Kilograms Quantity: 72.5760012483072
Receiving EPAID: WAD991281767

Waste Sequence Number: 2501018
Sequence Number: 1168601
Shipment Date: 10/21/2010
Manifest Document ID: 005845466JJK
Reported Quantity: 50
Unit of Measure: LB
Kilograms Quantity: 22.680000390096
Receiving EPAID: WAD991281767

Waste Sequence Number: 2501019
Sequence Number: 1168602
Shipment Date: 10/21/2010
Manifest Document ID: 005845466JJK
Reported Quantity: 191.82
Unit of Measure: LB
Kilograms Quantity: 87.0095534965643
Receiving EPAID: WAD991281767

Waste Sequence Number: 2501020
Sequence Number: 1168603
Shipment Date: 10/21/2010
Manifest Document ID: 005845466JJK
Reported Quantity: 383.64

Map ID
Direction
Distance
Elevation

MAP FINDINGS

Site

Database(s)

EDR ID Number
EPA ID Number

FEDERAL CTR SO (Continued)

1000376568

Unit of Measure:	LB
Kilograms Quanity:	174.019106993129
Receiving EPAID:	WAD991281767
Waste Sequence Number:	2501013
Sequence Number:	1168594
Shipment Date:	10/21/2010
Mainfest Document ID:	005845466JJK
Reported Quanity:	4
Unit of Measure:	LB
Kilograms Quanity:	1.81440003120768
Receiving EPAID:	WAD991281767
Waste Sequence Number:	2501015
Sequence Number:	1168596
Shipment Date:	9/3/2010
Mainfest Document ID:	005845392JJK
Reported Quanity:	5
Unit of Measure:	LB
Kilograms Quanity:	2.2680000390096
Receiving EPAID:	WAD991281767
Waste Sequence Number:	2501014
Sequence Number:	1168595
Shipment Date:	10/21/2010
Mainfest Document ID:	005845466JJK
Reported Quanity:	4
Unit of Measure:	LB
Kilograms Quanity:	1.81440003120768
Receiving EPAID:	WAD991281767
Waste Sequence Number:	2501016
Sequence Number:	1168597
Shipment Date:	9/3/2010
Mainfest Document ID:	005845392JJK
Reported Quanity:	60
Unit of Measure:	LB
Kilograms Quanity:	27.2160004681152
Receiving EPAID:	WAD991281767
Waste Sequence Number:	2501010
Sequence Number:	1168590
Shipment Date:	9/3/2010
Mainfest Document ID:	005845392
Reported Quanity:	45
Unit of Measure:	LB
Kilograms Quanity:	20.4120003510864
Receiving EPAID:	WAD991281767
Waste Stream Off Site Mgmt:	
Waste CORB Sequence Number:	129025
Waste Sequence Number:	2501019
Sequence Number:	594604
Received EPAID:	WAD991281767
Managed Quanity:	191.81999999999999
Kilogram Quanity:	87.009553496564322
Recycled Percentage:	0

Map ID
Direction
Distance
Elevation

MAP FINDINGS

Site

Database(s)

EDR ID Number
EPA ID Number

FEDERAL CTR SO (Continued)

1000376568

Waste Management System Code:	H111
Waste Sequence Number:	2501020
Sequence Number:	594605
Received EPAID:	WAD991281767
Managed Quantity:	383.63999999999999
Kilogram Quantity:	174.01910699312864
Recycled Percentage:	0
Waste Management System Code:	H111
Waste Sequence Number:	2501016
Sequence Number:	594601
Received EPAID:	WAD991281767
Managed Quantity:	60
Kilogram Quantity:	27.216000468115208
Recycled Percentage:	0
Waste Management System Code:	H141
Waste Sequence Number:	2501014
Sequence Number:	594599
Received EPAID:	WAD991281767
Managed Quantity:	4
Kilogram Quantity:	1.8144000312076807
Recycled Percentage:	0
Waste Management System Code:	H141
Waste Sequence Number:	2501012
Sequence Number:	594597
Received EPAID:	WAD991281767
Managed Quantity:	89
Kilogram Quantity:	40.370400694370893
Recycled Percentage:	0
Waste Management System Code:	H141
Waste Sequence Number:	2501018
Sequence Number:	594603
Received EPAID:	WAD991281767
Managed Quantity:	50
Kilogram Quantity:	22.680000390096009
Recycled Percentage:	0
Waste Management System Code:	H141
Waste Sequence Number:	2501017
Sequence Number:	594602
Received EPAID:	WAD991281767
Managed Quantity:	308
Kilogram Quantity:	139.70880240299141
Recycled Percentage:	0
Waste Management System Code:	H141
Waste Sequence Number:	2501011
Sequence Number:	594596
Received EPAID:	WAD991281767
Managed Quantity:	120
Kilogram Quantity:	54.432000936230416
Recycled Percentage:	0
Waste Management System Code:	H141

Map ID
Direction
Distance
Elevation

MAP FINDINGS

Site

Database(s)

EDR ID Number
EPA ID Number

FEDERAL CTR SO (Continued)

1000376568

Waste Sequence Number: 2501015
Sequence Number: 594600
Received EPAID: WAD991281767
Managed Quantity: 5
Kilogram Quantity: 2.2680000390096007
Recycled Percentage: 0
Waste Management System Code: H141

Waste Sequence Number: 2501013
Sequence Number: 594598
Received EPAID: WAD991281767
Managed Quantity: 4
Kilogram Quantity: 1.8144000312076807
Recycled Percentage: 0
Waste Management System Code: H141

Waste Sequence Number: 2501010
Sequence Number: 594595
Received EPAID: WAD991281767
Managed Quantity: 45
Kilogram Quantity: 20.412000351086409
Recycled Percentage: 0
Waste Management System Code: H141

Waste Stream Comments:

CORB Waste Sequence Number: 129025
Comments: A-8 Residual materials disposed of during site clean-up.
Waste Sequence Number: 2501019
Sequence Number: 1

Comments: A-8 Residual materials disposed of during site clean-up.
Waste Sequence Number: 2501020
Sequence Number: 1

Comments: A-8 Residual materials disposed of during site clean-up.
Waste Sequence Number: 2501010
Sequence Number: 1

Waste Stream EPA Code:

CORB Waste Sequence Number: 129025
Waste Sequence Number: 2501015
Sequence Number: 5467927
WCDA Code: D001

Waste Sequence Number: 2501017
Sequence Number: 5467963
WCDA Code: D002

Waste Sequence Number: 2501018
Sequence Number: 5467980
WCDA Code: D017

Waste Sequence Number: 2501016
Sequence Number: 5467957
WCDA Code: F003

Map ID
Direction
Distance
Elevation

MAP FINDINGS

Site

Database(s)

EDR ID Number
EPA ID Number

FEDERAL CTR SO (Continued)

1000376568

Waste Sequence Number:	2501016
Sequence Number:	5467956
WCDA Code:	D001
Waste Sequence Number:	2501016
Sequence Number:	5467958
WCDA Code:	U239
Waste Sequence Number:	2501014
Sequence Number:	5467932
WCDA Code:	D007
Waste Sequence Number:	2501014
Sequence Number:	5467931
WCDA Code:	D001
Waste Sequence Number:	2501013
Sequence Number:	5467935
WCDA Code:	D001
Waste Sequence Number:	2501015
Sequence Number:	5467928
WCDA Code:	D009
Waste Sequence Number:	2501018
Sequence Number:	5467983
WCDA Code:	U278
Waste Stream Source Code:	
CORB Waste Sequence Number:	129025
Waste Sequence Number:	2501013
Sequence Number:	1
WCDD Code:	G44
Waste Sequence Number:	2501017
Sequence Number:	1
WCDD Code:	G44
Waste Sequence Number:	2501016
Sequence Number:	1
WCDD Code:	G44
Waste Sequence Number:	2501010
Sequence Number:	1
WCDD Code:	G44
Waste Sequence Number:	2501018
Sequence Number:	1
WCDD Code:	G44
Waste Sequence Number:	2501011
Sequence Number:	1
WCDD Code:	G44
Waste Sequence Number:	2501014
Sequence Number:	1
WCDD Code:	G44

Map ID
Direction
Distance
Elevation

MAP FINDINGS

Site

Database(s)

EDR ID Number
EPA ID Number

FEDERAL CTR SO (Continued)

1000376568

Waste Sequence Number:	2501020
Sequence Number:	1
WCDD Code:	G44
Waste Sequence Number:	2501019
Sequence Number:	1
WCDD Code:	G44
Waste Sequence Number:	2501015
Sequence Number:	1
WCDD Code:	G44
Waste Sequence Number:	2501012
Sequence Number:	1
WCDD Code:	G44
Name:	FEDERAL CTR SO
Address:	4735 E MARGINAL WAY S
City,State,Zip:	SEATTLE, WA 98124-2255
Facility Address 2:	Not reported
Facility ID:	10233917
EPA ID:	WA8470031891
NAICS:	92119
State Waste Code Desc:	Not reported
Federal Waste Code Desc:	Not reported
Form Comm:	Not reported
Data Year:	2008
Permit by Rule:	False
Mailing Address 2:	Not reported
Treatment by Generator:	False
Mixed Radioactive Waste:	False
Importer of Hazardous Waste:	False
Immediate Recycler:	False
Treatment/Storage/Disposal/Recycling Facility:	False
Generator of Dangerous Fuel Waste:	False
Generator Marketing to Burner:	False
Other Marketers (i.e., blender, distributor, etc.):	False
Utility Boiler Burner:	False
Industry Boiler Burner:	False
Industrial Furnace:	False
Smelter Defferal:	False
Universal Waste:	Not reported
Off-Specification:	Not reported
LN Address 2:	Not reported
Tax Reg #:	342007708
Business Type:	Federal Gov
Mail Name:	USGSA
Mailing Address:	400 15TH ST SW
Mailing City,State,Zip:	AUBURN, WA 98001-6505
Legal Organization Name:	US GSA
Legal Organization Type:	Federal
Legal Contact:	Not reported
Legal Address:	4735 E MARGINAL WAY S
Legal Address 2:	Not reported
Legal City,State,Zip:	SEATTLE, WA 98134-2325
Legal Phone Number:	(206)764-6778

Map ID
Direction
Distance
Elevation

MAP FINDINGS

Site

Database(s)

EDR ID Number
EPA ID Number

FEDERAL CTR SO (Continued)

1000376568

Legal Effective Date: 05/02/1996
Land Organization Name: US GSA
Land Organization Type: Federal
Land Contact: Not reported
Land Address: 4735 E MARGINAL WAY S
Land City,State,Zip: SEATTLE, WA 98134-2325
Land Phone Number: (206)764-6778
Operator Organization Name: Not reported
Operator Organization Type: Federal
Operator: John Mutton
Operator Address: 4735 E MARGINAL WAY S
Operator Address 2: Not reported
Operator City,State,Zip: SEATTLE, WA 98134-2325
Operator Phone Number: (206)764-6775
Operator Effective Date: 03/13/1997
Site Contact: Richard Hall
Site Contact Address: 4735 E MARGINAL WAY S
Contact City,State,Zip: SEATTLE, WA 98134-2325
Site Contact Phone Number: (206)764-6778
Site Contact Email: Not reported
Gen Status Code: XQG
Monthly Generation: False
Batch Generation: False
One Time Generation: False
Transport Own Waste: False
Tranports Other Waste: False
Recycler Onsite: False
Transfer Facility: False
Other Exemption: Not reported
UW Battery Gen: False
Used Oil Transporter: False
Used Oil Transfer Facility: False
Used Oil Processor: False
Used Oil Refiner: False
Used Oil Fuel Marketer Directs Shipments: False
Used Oil Fuel Marketer Meets Specs: False
Site Contact Address 2: Not reported

Name: FEDERAL CTR SO
Address: 4735 E MARGINAL WAY S
City,State,Zip: SEATTLE, WA 98124-2255
Facility Address 2: Not reported
Facility ID: 36853912
EPA ID: WA8470031891
NAICS: 92119
State Waste Code Desc: Not reported
Federal Waste Code Desc: Not reported
Form Comm: Not reported
Data Year: Not reported
Permit by Rule: No
Mailing Address 2: Not reported
Treatment by Generator: No
Mixed Radioactive Waste: No
Importer of Hazardous Waste: No
Immediate Recycler: No
Treatment/Storage/Disposal/Recycling Facility: No
Generator of Dangerous Fuel Waste: No

Map ID
Direction
Distance
Elevation

MAP FINDINGS

Site

Database(s)

EDR ID Number
EPA ID Number

FEDERAL CTR SO (Continued)

1000376568

Generator Marketing to Burner:	No
Other Marketers (i.e., blender, distributor, etc.):	No
Utility Boiler Burner:	No
Industry Boiler Burner:	No
Industrial Furnace:	No
Smelter Defferal:	No
Universal Waste:	Not reported
Off-Specification:	Not reported
LN Address 2:	Not reported
Tax Reg #:	342007708
Business Type:	Federal Gov
Mail Name:	USGSA
Mailing Address:	400 15TH ST SW
Mailing City,State,Zip:	AUBURN, WA 98001-6505
Legal Organization Name:	US GSA
Legal Organization Type:	Federal
Legal Contact:	Not reported
Legal Address:	4735 E MARGINAL WAY S
Legal Address 2:	Not reported
Legal City,State,Zip:	SEATTLE, WA 98134-2325
Legal Phone Number:	(206)764-6778
Legal Effective Date:	05/02/1996
Land Organization Name:	US GSA
Land Organization Type:	Federal
Land Contact:	Not reported
Land Address:	4735 E MARGINAL WAY S
Land City,State,Zip:	SEATTLE, WA 98134-2325
Land Phone Number:	(206)764-6778
Operator Organization Name:	Not reported
Operator Organization Type:	Federal
Operator:	Bill Galloway
Operator Address:	4735 E MARGINAL WAY S
Operator Address 2:	Not reported
Operator City,State,Zip:	SEATTLE, WA 98134-2325
Operator Phone Number:	(206)764-6775
Operator Effective Date:	03/13/1997
Site Contact:	Richard Hall
Site Contact Address:	4735 E MARGINAL WAY S
Contact City,State,Zip:	SEATTLE, WA 98134-2325
Site Contact Phone Number:	(206)764-6778
Site Contact Email:	Not reported
Gen Status Code:	XQG
Monthly Generation:	No
Batch Generation:	No
One Time Generation:	No
Transport Own Waste:	No
Tranports Other Waste:	No
Recycler Onsite:	No
Transfer Facility:	No
Other Exemption:	Not reported
UW Battery Gen:	No
Used Oil Transporter:	No
Used Oil Transfer Facility:	No
Used Oil Processor:	No
Used Oil Refiner:	No
Used Oil Fuel Marketer Directs Shipments:	No
Used Oil Fuel Marketer Meets Specs:	No

Map ID
 Direction
 Distance
 Elevation

MAP FINDINGS

Site

Database(s)

EDR ID Number
 EPA ID Number

FEDERAL CTR SO (Continued)

1000376568

Site Contact Address 2:	Not reported
Name:	FEDERAL CTR SO
Address:	4735 E MARGINAL WAY S
City,State,Zip:	SEATTLE, WA 98124-2255
Facility Address 2:	Not reported
Facility ID:	10233917
EPA ID:	WA8470031891
NAICS:	92119
State Waste Code Desc:	Not reported
Federal Waste Code Desc:	Not reported
Form Comm:	Not reported
Data Year:	Not reported
Permit by Rule:	F
Mailing Address 2:	Not reported
Treatment by Generator:	F
Mixed Radioactive Waste:	F
Importer of Hazardous Waste:	F
Immediate Recycler:	F
Treatment/Storage/Disposal/Recycling Facility:	F
Generator of Dangerous Fuel Waste:	F
Generator Marketing to Burner:	F
Other Marketers (i.e., blender, distributor, etc.):	F
Utility Boiler Burner:	F
Industry Boiler Burner:	F
Industrial Furnace:	F
Smelter Defferal:	F
Universal Waste:	Not reported
Off-Specification:	Not reported
LN Address 2:	Not reported
Tax Reg #:	342007708
Business Type:	Federal Gov
Mail Name:	USGSA
Mailing Address:	400 15TH ST SW
Mailing City,State,Zip:	AUBURN, WA 98001-6505
Legal Organization Name:	US GSA
Legal Organization Type:	Federal
Legal Contact:	Not reported
Legal Address:	4735 E MARGINAL WAY S
Legal Address 2:	Not reported
Legal City,State,Zip:	SEATTLE, WA 98134-2325
Legal Phone Number:	(206)764-6778
Legal Effective Date:	05/02/1996
Land Organization Name:	US GSA
Land Organization Type:	Federal
Land Contact:	Not reported
Land Address:	4735 E MARGINAL WAY S
Land City,State,Zip:	SEATTLE, WA 98134-2325
Land Phone Number:	(206)764-6778
Operator Organization Name:	Not reported
Operator Organization Type:	Federal
Operator:	Bill Galloway
Operator Address:	4735 E MARGINAL WAY S
Operator Address 2:	Not reported
Operator City,State,Zip:	SEATTLE, WA 98134-2325
Operator Phone Number:	(206)764-6775
Operator Effective Date:	03/13/1997

Map ID
Direction
Distance
Elevation

MAP FINDINGS

Site

Database(s)

EDR ID Number
EPA ID Number

FEDERAL CTR SO (Continued)

1000376568

Site Contact:	Richard Hall
Site Contact Address:	4735 E MARGINAL WAY S
Contact City,State,Zip:	SEATTLE, WA 98134-2325
Site Contact Phone Number:	(206)764-6778
Site Contact Email:	Not reported
Gen Status Code:	XQG
Monthly Generation:	F
Batch Generation:	F
One Time Generation:	F
Transport Own Waste:	F
Tranports Other Waste:	F
Recycler Onsite:	F
Transfer Facility:	F
Other Exemption:	Not reported
UW Battery Gen:	F
Used Oil Transporter:	F
Used Oil Transfer Facility:	F
Used Oil Processor:	F
Used Oil Refiner:	F
Used Oil Fuel Marketer Directs Shipments:	F
Used Oil Fuel Marketer Meets Specs:	F
Site Contact Address 2:	Not reported
Name:	FEDERAL CTR SO
Address:	4735 E MARGINAL WAY S
City,State,Zip:	SEATTLE, WA 98124-2255
Facility Address 2:	Not reported
Facility ID:	10233917
EPA ID:	WA8470031891
NAICS:	92119
State Waste Code Desc:	Not reported
Federal Waste Code Desc:	Not reported
Form Comm:	Not reported
Data Year:	Not reported
Permit by Rule:	FALSE
Mailing Address 2:	Not reported
Treatment by Generator:	FALSE
Mixed Radioactive Waste:	FALSE
Importer of Hazardous Waste:	FALSE
Immediate Recycler:	FALSE
Treatment/Storage/Disposal/Recycling Facility:	FALSE
Generator of Dangerous Fuel Waste:	FALSE
Generator Marketing to Burner:	FALSE
Other Marketers (i.e., blender, distributor, etc.):	FALSE
Utility Boiler Burner:	FALSE
Industry Boiler Burner:	FALSE
Industrial Furnace:	FALSE
Smelter Defferal:	FALSE
Universal Waste:	Not reported
Off-Specification:	Not reported
LN Address 2:	Not reported
Tax Reg #:	342007708
Business Type:	Federal Gov
Mail Name:	USGSA
Mailing Address:	400 15TH ST SW
Mailing City,State,Zip:	AUBURN, WA 98001-6505
Legal Organization Name:	US GSA

Map ID
 Direction
 Distance
 Elevation

MAP FINDINGS

Site

Database(s)

EDR ID Number
 EPA ID Number

FEDERAL CTR SO (Continued)

1000376568

Legal Organization Type:	Federal
Legal Contact:	Not reported
Legal Address:	4735 E MARGINAL WAY S
Legal Address 2:	Not reported
Legal City,State,Zip:	SEATTLE, WA 98134-2325
Legal Phone Number:	(206)764-6778
Legal Effective Date:	05/02/1996
Land Organization Name:	US GSA
Land Organization Type:	Federal
Land Contact:	Not reported
Land Address:	4735 E MARGINAL WAY S
Land City,State,Zip:	SEATTLE, WA 98134-2325
Land Phone Number:	(206)764-6778
Operator Organization Name:	Not reported
Operator Organization Type:	Federal
Operator:	Bill Galloway
Operator Address:	4735 E MARGINAL WAY S
Operator Address 2:	Not reported
Operator City,State,Zip:	SEATTLE, WA 98134-2325
Operator Phone Number:	(206)764-6775
Operator Effective Date:	03/13/1997
Site Contact:	Richard Hall
Site Contact Address:	4735 E MARGINAL WAY S
Contact City,State,Zip:	SEATTLE, WA 98134-2325
Site Contact Phone Number:	(206)764-6778
Site Contact Email:	Not reported
Gen Status Code:	XQG
Monthly Generation:	FALSE
Batch Generation:	FALSE
One Time Generation:	FALSE
Transport Own Waste:	FALSE
Tranports Other Waste:	FALSE
Recycler Onsite:	FALSE
Transfer Facility:	FALSE
Other Exemption:	Not reported
UW Battery Gen:	FALSE
Used Oil Transporter:	FALSE
Used Oil Transfer Facility:	FALSE
Used Oil Processor:	FALSE
Used Oil Refiner:	FALSE
Used Oil Fuel Marketer Directs Shipments:	FALSE
Used Oil Fuel Marketer Meets Specs:	FALSE
Site Contact Address 2:	Not reported

BH267
 North
 1/4-1/2
 0.442 mi.
 2332 ft.

GSA FEDERAL CENTER S BLDG 1206
4735 E MARGINAL WAY S BLDG 1206
SEATTLE, WA 98134

WA VCP S124432968
N/A

Site 9 of 9 in cluster BH

Relative:
Higher
Actual:
10 ft.

VCP:
 Name: GSA FEDERAL CENTER S BLDG 1206
 Address: 4735 E MARGINAL WAY S BLDG 1206
 City,State,Zip: SEATTLE, WA 98134
 edr_fstat: WA
 edr_fzip: 98134
 edr_fcnty: KING
 edr_zip: Not reported

Map ID
Direction
Distance
Elevation

MAP FINDINGS

Site

Database(s)

EDR ID Number
EPA ID Number

GSA FEDERAL CENTER S BLDG 1206 (Continued)

S124432968

Facility ID: 18866
VCP Status: Not reported
VCP: TRUE
Ecology Status: Not reported
NFA Type: Not reported
Date NFA: Not reported
Rank: Not reported
Cleanup Siteid: 12493
Contaminant Name: Petroleum-Diesel
Soil: Below Cleanup Levels

Name: GSA FEDERAL CENTER S BLDG 1206
Address: 4735 E MARGINAL WAY S BLDG 1206
City,State,Zip: SEATTLE, WA 98134
edr_fstat: WA
edr_fzip: 98134
edr_fcnty: KING
edr_zip: Not reported
Facility ID: 18866
VCP Status: Not reported
VCP: TRUE
Ecology Status: Not reported
NFA Type: Not reported
Date NFA: Not reported
Rank: Not reported
Cleanup Siteid: 12493
Contaminant Name: Petroleum-Other
Soil: Below Cleanup Levels

268
SE
1/4-1/2
0.443 mi.
2337 ft.

ENER G FOODS
5960 1ST AVE S
SEATTLE, WA 98108

WA ALLSITES **1007998388**
FINDS **N/A**

Relative:
Higher
Actual:
9 ft.

ALLSITES:
Name: ENER G FOODS INC
Facility Id: 7307167

FINDS:
Registry ID: 110020766928

Click Here:

Environmental Interest/Information System:

Washington Facility / Site Identification System (WA-FSIS) provides a means to query and display data maintained by the Washington Department of Ecology. This system contains key information for each facility/site that is currently, or has been, of interest to the Air Quality, Dam Safety, Hazardous Waste, Toxics Cleanup, and Water Quality Programs.

ICIS (Integrated Compliance Information System) is the Integrated Compliance Information System and provides a database that, when complete, will contain integrated Enforcement and Compliance information across most of EPA's programs. The vision for ICIS is to replace EPA's independent databases that contain Enforcement data with a single repository for that information. Currently, ICIS contains all Federal Administrative and Judicial enforcement actions. This

Map ID
 Direction
 Distance
 Elevation

MAP FINDINGS

Site

Database(s)

EDR ID Number
 EPA ID Number

ENER G FOODS (Continued)

1007998388

information is maintained in ICIS by EPA in the Regional offices and it Headquarters. A future release of ICIS will replace the Permit Compliance System (PCS) which supports the NPDES and will integrate that information with Federal actions already in the system. ICIS also has the capability to track other activities occurring in the Region that support Compliance and Enforcement programs. These include; Incident Tracking, Compliance Assistance, and Compliance Monitoring.

Registry ID: 110070286706

Click Here:

Environmental Interest/Information System:
 OSHA ESTABLISHMENT
 Registry ID: 110070342076

Click Here:

Environmental Interest/Information System:
 OSHA ESTABLISHMENT

[Click this hyperlink](#) while viewing on your computer to access additional FINDS: detail in the EDR Site Report.

269
SE
1/4-1/2
0.445 mi.
2348 ft.

BANK & OFFICE INTERIORS
5990 1ST AVE S
SEATTLE, WA 98108

RCRA-VSQG **1000878872**
WA ALLSITES **WAD988522074**
FINDS
ECHO
WA MANIFEST
WA NPDES

Relative:
Higher
Actual:
10 ft.

RCRA Listings:
 Date Form Received by Agency: 2019-03-20 00:00:00.0
 Handler Name: BANK & OFFICE INTERIORS
 Handler Address: 5990 1ST AVE S
 Handler City,State,Zip: SEATTLE, WA 98108
 EPA ID: WAD988522074
 Contact Name: STEVE TURNER
 Contact Address: 6000 EAST MARGINAL WAY S
 Contact City,State,Zip: SEATTLE, WA 98108
 Contact Telephone: 206-861-6159
 Contact Fax: Not reported
 Contact Email: STURNER@OPEN-SQ.COM
 Contact Title: DIRECTOR OPERATIONS
 EPA Region: 10
 Land Type: Private
 Federal Waste Generator Description: Conditionally Exempt Small Quantity Generator
 Non-Notifier: Not reported
 Biennial Report Cycle: Not reported
 Accessibility: Not reported
 Active Site Indicator: Handler Activities
 State District Owner: WA
 State District: NWRO
 Mailing Address: 5601 6TH AVE S
 Mailing City,State,Zip: SEATTLE, WA 98108
 Owner Name: WORKPLACE DEVELOPMENT LLC
 Owner Type: Private
 Operator Name: FBN ENTERPRISES INC
 Operator Type: Private
 Short-Term Generator Activity: No
 Importer Activity: No

Map ID
 Direction
 Distance
 Elevation

MAP FINDINGS

Site

Database(s)

EDR ID Number
 EPA ID Number

BANK & OFFICE INTERIORS (Continued)

1000878872

Mixed Waste Generator:	No
Transporter Activity:	No
Transfer Facility Activity:	No
Recycler Activity with Storage:	No
Small Quantity On-Site Burner Exemption:	No
Smelting Melting and Refining Furnace Exemption:	No
Underground Injection Control:	No
Off-Site Waste Receipt:	No
Universal Waste Indicator:	No
Universal Waste Destination Facility:	No
Federal Universal Waste:	No
Active Site Fed-Reg Treatment Storage and Disposal Facility:	Not reported
Active Site Converter Treatment storage and Disposal Facility:	Not reported
Active Site State-Reg Treatment Storage and Disposal Facility:	Not reported
Active Site State-Reg Handler:	---
Federal Facility Indicator:	Not reported
Hazardous Secondary Material Indicator:	NN
Sub-Part K Indicator:	Not reported
Commercial TSD Indicator:	No
Treatment Storage and Disposal Type:	Not reported
2018 GPRA Permit Baseline:	Not on the Baseline
2018 GPRA Renewals Baseline:	Not on the Baseline
Permit Renewals Workload Universe:	Not reported
Permit Workload Universe:	Not reported
Permit Progress Universe:	Not reported
Post-Closure Workload Universe:	Not reported
Closure Workload Universe:	Not reported
202 GPRA Corrective Action Baseline:	No
Corrective Action Workload Universe:	No
Subject to Corrective Action Universe:	No
Non-TSDFs Where RCRA CA has Been Imposed Universe:	No
TSDFs Potentially Subject to CA Under 3004 (u)/(v) Universe:	No
TSDFs Only Subject to CA under Discretionary Auth Universe:	No
Corrective Action Priority Ranking:	No NCAPS ranking
Environmental Control Indicator:	No
Institutional Control Indicator:	No
Human Exposure Controls Indicator:	N/A
Groundwater Controls Indicator:	N/A
Operating TSDF Universe:	Not reported
Full Enforcement Universe:	Not reported
Significant Non-Complier Universe:	No
Unaddressed Significant Non-Complier Universe:	No
Addressed Significant Non-Complier Universe:	No
Significant Non-Complier With a Compliance Schedule Universe:	No
Financial Assurance Required:	Not reported
Handler Date of Last Change:	2019-04-12 19:54:44.0
Recognized Trader-Importer:	No
Recognized Trader-Exporter:	No
Importer of Spent Lead Acid Batteries:	No
Exporter of Spent Lead Acid Batteries:	No
Recycler Activity Without Storage:	No
Manifest Broker:	No
Sub-Part P Indicator:	Not reported

Biennial: List of Years

Year: 2009

Map ID
Direction
Distance
Elevation

MAP FINDINGS

Site

Database(s)

EDR ID Number
EPA ID Number

BANK & OFFICE INTERIORS (Continued)

1000878872

Click Here for Biennial Reporting System Data:
Year: 2007

Click Here for Biennial Reporting System Data:
Year: 2005

Click Here for Biennial Reporting System Data:
Year: 2003

Click Here for Biennial Reporting System Data:

Hazardous Waste Summary:

Waste Code: D001
Waste Description: IGNITABLE WASTE

Handler - Owner Operator:

Owner/Operator Indicator: Owner
Owner/Operator Name: BANK OFFICE INTERIORS
Legal Status: Private
Date Became Current: Not reported
Date Ended Current: Not reported
Owner/Operator Address: 5990 1ST AVE S
Owner/Operator City,State,Zip: SEATTLE, WA 98108
Owner/Operator Telephone: 000-000-0000
Owner/Operator Telephone Ext: Not reported
Owner/Operator Fax: Not reported
Owner/Operator Email: Not reported

Owner/Operator Indicator: Owner
Owner/Operator Name: MICHIGAN PROPERTY
Legal Status: Private
Date Became Current: 1998-03-17 00:00:00.
Date Ended Current: Not reported
Owner/Operator Address: 5301 2ND AVE S
Owner/Operator City,State,Zip: SEATTLE, WA 98108
Owner/Operator Telephone: 206-762-7474
Owner/Operator Telephone Ext: Not reported
Owner/Operator Fax: Not reported
Owner/Operator Email: Not reported

Owner/Operator Indicator: Owner
Owner/Operator Name: RUSSAK INVESTMENT CO
Legal Status: Private
Date Became Current: Not reported
Date Ended Current: Not reported
Owner/Operator Address: 5601 6TH AVE S
Owner/Operator City,State,Zip: SEATTLE, WA 98108
Owner/Operator Telephone: 206-768-1587
Owner/Operator Telephone Ext: Not reported
Owner/Operator Fax: Not reported
Owner/Operator Email: Not reported

Owner/Operator Indicator: Owner
Owner/Operator Name: WORKPLACE DEVELOPMENT LLC
Legal Status: Private

Map ID
Direction
Distance
Elevation

MAP FINDINGS

Site

Database(s)

EDR ID Number
EPA ID Number

BANK & OFFICE INTERIORS (Continued)

1000878872

Date Became Current:	2000-03-01 00:00:00.
Date Ended Current:	Not reported
Owner/Operator Address:	5990 1ST AVE S
Owner/Operator City,State,Zip:	SEATTLE, WA 98108
Owner/Operator Telephone:	206-768-0205
Owner/Operator Telephone Ext:	Not reported
Owner/Operator Fax:	Not reported
Owner/Operator Email:	Not reported
Owner/Operator Indicator:	Owner
Owner/Operator Name:	RUSSAK INVESTMENT CO
Legal Status:	Private
Date Became Current:	Not reported
Date Ended Current:	Not reported
Owner/Operator Address:	5601 6TH AVE S
Owner/Operator City,State,Zip:	SEATTLE, WA 98108
Owner/Operator Telephone:	206-768-1587
Owner/Operator Telephone Ext:	Not reported
Owner/Operator Fax:	Not reported
Owner/Operator Email:	Not reported
Owner/Operator Indicator:	Owner
Owner/Operator Name:	WORKPLACE DEVELOPMENT LLC
Legal Status:	Private
Date Became Current:	2000-03-01 00:00:00.
Date Ended Current:	Not reported
Owner/Operator Address:	5601 6TH AVE S
Owner/Operator City,State,Zip:	SEATTLE, WA 98108
Owner/Operator Telephone:	206-768-0205
Owner/Operator Telephone Ext:	Not reported
Owner/Operator Fax:	Not reported
Owner/Operator Email:	Not reported
Owner/Operator Indicator:	Owner
Owner/Operator Name:	RUSSAK INVESTMENT CO
Legal Status:	Private
Date Became Current:	Not reported
Date Ended Current:	Not reported
Owner/Operator Address:	5301 2ND AVE
Owner/Operator City,State,Zip:	SEATTLE, WA 98108
Owner/Operator Telephone:	206-762-7474
Owner/Operator Telephone Ext:	Not reported
Owner/Operator Fax:	Not reported
Owner/Operator Email:	Not reported
Owner/Operator Indicator:	Operator
Owner/Operator Name:	FBN ENTERPRISES INC
Legal Status:	Private
Date Became Current:	Not reported
Date Ended Current:	Not reported
Owner/Operator Address:	11410 NE 124TH ST STE 142
Owner/Operator City,State,Zip:	KIRKLAND, WA 98034
Owner/Operator Telephone:	425-820-8115
Owner/Operator Telephone Ext:	Not reported
Owner/Operator Fax:	Not reported
Owner/Operator Email:	Not reported

Map ID
Direction
Distance
Elevation

MAP FINDINGS

Site

Database(s)

EDR ID Number
EPA ID Number

BANK & OFFICE INTERIORS (Continued)

1000878872

Owner/Operator Indicator:	Operator
Owner/Operator Name:	FBN ENTERPRISES INC
Legal Status:	Private
Date Became Current:	1996-08-05 00:00:00.
Date Ended Current:	Not reported
Owner/Operator Address:	11410 NE 124TH ST STE 142
Owner/Operator City,State,Zip:	KIRKLAND, WA 98034
Owner/Operator Telephone:	425-820-8115
Owner/Operator Telephone Ext:	Not reported
Owner/Operator Fax:	Not reported
Owner/Operator Email:	Not reported
Owner/Operator Indicator:	Operator
Owner/Operator Name:	FBN ENTERPRISES INC
Legal Status:	Private
Date Became Current:	1996-08-05 00:00:00.
Date Ended Current:	Not reported
Owner/Operator Address:	11410 NE 124TH ST STE 142
Owner/Operator City,State,Zip:	KIRKLAND, WA 98034-4399
Owner/Operator Telephone:	Not reported
Owner/Operator Telephone Ext:	Not reported
Owner/Operator Fax:	Not reported
Owner/Operator Email:	Not reported
Owner/Operator Indicator:	Owner
Owner/Operator Name:	WORKPLACE DEVELOPMENT LLC
Legal Status:	Private
Date Became Current:	2000-03-01 00:00:00.
Date Ended Current:	Not reported
Owner/Operator Address:	5601 6TH AVE S
Owner/Operator City,State,Zip:	SEATTLE, WA 98108
Owner/Operator Telephone:	206-768-0205
Owner/Operator Telephone Ext:	Not reported
Owner/Operator Fax:	Not reported
Owner/Operator Email:	Not reported
Owner/Operator Indicator:	Operator
Owner/Operator Name:	BANK OFFICE INTERIORS
Legal Status:	Private
Date Became Current:	Not reported
Date Ended Current:	Not reported
Owner/Operator Address:	5990 1ST AVE S
Owner/Operator City,State,Zip:	SEATTLE, WA 98108
Owner/Operator Telephone:	000-000-0000
Owner/Operator Telephone Ext:	Not reported
Owner/Operator Fax:	Not reported
Owner/Operator Email:	Not reported
Owner/Operator Indicator:	Owner
Owner/Operator Name:	MICHIGAN PROPERTY
Legal Status:	Private
Date Became Current:	1998-03-17 00:00:00.
Date Ended Current:	Not reported
Owner/Operator Address:	5301 2ND AVE S
Owner/Operator City,State,Zip:	SEATTLE, WA 98108
Owner/Operator Telephone:	206-762-7474
Owner/Operator Telephone Ext:	Not reported

Map ID
Direction
Distance
Elevation

MAP FINDINGS

Site

Database(s)

EDR ID Number
EPA ID Number

BANK & OFFICE INTERIORS (Continued)

1000878872

Owner/Operator Fax:	Not reported
Owner/Operator Email:	Not reported
Owner/Operator Indicator:	Owner
Owner/Operator Name:	RUSSAK INVESTMENT CO
Legal Status:	Private
Date Became Current:	Not reported
Date Ended Current:	Not reported
Owner/Operator Address:	5601 6TH AVE S
Owner/Operator City,State,Zip:	SEATTLE, WA 98108
Owner/Operator Telephone:	206-768-1587
Owner/Operator Telephone Ext:	Not reported
Owner/Operator Fax:	Not reported
Owner/Operator Email:	Not reported
Owner/Operator Indicator:	Owner
Owner/Operator Name:	WORKPLACE DEVELOPMENT LLC
Legal Status:	Private
Date Became Current:	2000-03-01 00:00:00.
Date Ended Current:	Not reported
Owner/Operator Address:	5601 6TH AVE S
Owner/Operator City,State,Zip:	SEATTLE, WA 98108
Owner/Operator Telephone:	206-768-0205
Owner/Operator Telephone Ext:	Not reported
Owner/Operator Fax:	Not reported
Owner/Operator Email:	Not reported
Owner/Operator Indicator:	Operator
Owner/Operator Name:	FBN ENTERPRISES INC
Legal Status:	Private
Date Became Current:	Not reported
Date Ended Current:	Not reported
Owner/Operator Address:	11410 NE 124TH ST STE 142
Owner/Operator City,State,Zip:	KIRKLAND, WA 98034
Owner/Operator Telephone:	425-820-8115
Owner/Operator Telephone Ext:	Not reported
Owner/Operator Fax:	Not reported
Owner/Operator Email:	Not reported
Owner/Operator Indicator:	Owner
Owner/Operator Name:	WORKPLACE DEVELOPMENT LLC
Legal Status:	Private
Date Became Current:	2000-03-01 00:00:00.
Date Ended Current:	Not reported
Owner/Operator Address:	5601 6TH AVE S
Owner/Operator City,State,Zip:	SEATTLE, WA 98108
Owner/Operator Telephone:	206-768-0205
Owner/Operator Telephone Ext:	Not reported
Owner/Operator Fax:	Not reported
Owner/Operator Email:	Not reported
Owner/Operator Indicator:	Operator
Owner/Operator Name:	FBN ENTERPRISES INC
Legal Status:	Private
Date Became Current:	1996-08-05 00:00:00.
Date Ended Current:	Not reported
Owner/Operator Address:	11410 NE 124TH ST STE 142

Map ID
Direction
Distance
Elevation

MAP FINDINGS

Site

Database(s)

EDR ID Number
EPA ID Number

BANK & OFFICE INTERIORS (Continued)

1000878872

Owner/Operator City,State,Zip: KIRKLAND, WA 98034-4399
Owner/Operator Telephone: Not reported
Owner/Operator Telephone Ext: Not reported
Owner/Operator Fax: Not reported
Owner/Operator Email: Not reported

Owner/Operator Indicator: Operator
Owner/Operator Name: BANK OFFICE INTERIORS
Legal Status: Private
Date Became Current: Not reported
Date Ended Current: Not reported
Owner/Operator Address: 5990 1ST AVE S
Owner/Operator City,State,Zip: SEATTLE, WA 98108
Owner/Operator Telephone: 000-000-0000
Owner/Operator Telephone Ext: Not reported
Owner/Operator Fax: Not reported
Owner/Operator Email: Not reported

Owner/Operator Indicator: Owner
Owner/Operator Name: BANK OFFICE INTERIORS
Legal Status: Private
Date Became Current: Not reported
Date Ended Current: Not reported
Owner/Operator Address: 5990 1ST AVE S
Owner/Operator City,State,Zip: SEATTLE, WA 98108
Owner/Operator Telephone: 000-000-0000
Owner/Operator Telephone Ext: Not reported
Owner/Operator Fax: Not reported
Owner/Operator Email: Not reported

Owner/Operator Indicator: Owner
Owner/Operator Name: BANK OFFICE INTERIORS
Legal Status: Private
Date Became Current: Not reported
Date Ended Current: Not reported
Owner/Operator Address: 5990 1ST AVE S
Owner/Operator City,State,Zip: SEATTLE, WA 98108
Owner/Operator Telephone: 000-000-0000
Owner/Operator Telephone Ext: Not reported
Owner/Operator Fax: Not reported
Owner/Operator Email: Not reported

Owner/Operator Indicator: Owner
Owner/Operator Name: WORKPLACE DEVELOPMENT LLC
Legal Status: Private
Date Became Current: 2000-03-01 00:00:00.
Date Ended Current: Not reported
Owner/Operator Address: 5990 1ST AVE S
Owner/Operator City,State,Zip: SEATTLE, WA 98108
Owner/Operator Telephone: 206-768-0205
Owner/Operator Telephone Ext: Not reported
Owner/Operator Fax: Not reported
Owner/Operator Email: Not reported

Owner/Operator Indicator: Operator
Owner/Operator Name: FBN ENTERPRISES INC
Legal Status: Private

Map ID
Direction
Distance
Elevation

MAP FINDINGS

Site

Database(s)

EDR ID Number
EPA ID Number

BANK & OFFICE INTERIORS (Continued)

1000878872

Date Became Current:	Not reported
Date Ended Current:	Not reported
Owner/Operator Address:	11410 NE 124TH ST STE 142
Owner/Operator City,State,Zip:	KIRKLAND, WA 98034
Owner/Operator Telephone:	425-820-8115
Owner/Operator Telephone Ext:	Not reported
Owner/Operator Fax:	Not reported
Owner/Operator Email:	Not reported
Owner/Operator Indicator:	Owner
Owner/Operator Name:	WORKPLACE DEVELOPMENT LLC
Legal Status:	Private
Date Became Current:	2000-03-01 00:00:00.
Date Ended Current:	Not reported
Owner/Operator Address:	5601 6TH AVE S
Owner/Operator City,State,Zip:	SEATTLE, WA 98108
Owner/Operator Telephone:	206-768-0205
Owner/Operator Telephone Ext:	Not reported
Owner/Operator Fax:	Not reported
Owner/Operator Email:	Not reported
Owner/Operator Indicator:	Owner
Owner/Operator Name:	RUSSAK INVESTMENT CO
Legal Status:	Private
Date Became Current:	Not reported
Date Ended Current:	Not reported
Owner/Operator Address:	5301 2ND AVE
Owner/Operator City,State,Zip:	SEATTLE, WA 98108
Owner/Operator Telephone:	206-762-7474
Owner/Operator Telephone Ext:	Not reported
Owner/Operator Fax:	Not reported
Owner/Operator Email:	Not reported
Owner/Operator Indicator:	Operator
Owner/Operator Name:	FBN ENTERPRISES INC
Legal Status:	Private
Date Became Current:	Not reported
Date Ended Current:	Not reported
Owner/Operator Address:	11410 NE 124TH ST STE 142
Owner/Operator City,State,Zip:	KIRKLAND, WA 98034
Owner/Operator Telephone:	425-820-8115
Owner/Operator Telephone Ext:	Not reported
Owner/Operator Fax:	Not reported
Owner/Operator Email:	Not reported
Owner/Operator Indicator:	Owner
Owner/Operator Name:	RUSSAK INVESTMENT CO
Legal Status:	Private
Date Became Current:	Not reported
Date Ended Current:	Not reported
Owner/Operator Address:	5301 2ND AVE
Owner/Operator City,State,Zip:	SEATTLE, WA 98108
Owner/Operator Telephone:	206-762-7474
Owner/Operator Telephone Ext:	Not reported
Owner/Operator Fax:	Not reported
Owner/Operator Email:	Not reported

Map ID
Direction
Distance
Elevation

MAP FINDINGS

Site

Database(s)

EDR ID Number
EPA ID Number

BANK & OFFICE INTERIORS (Continued)

1000878872

Owner/Operator Indicator: Owner
Owner/Operator Name: WORKPLACE DEVELOPMENT LLC
Legal Status: Private
Date Became Current: 2000-03-01 00:00:00.
Date Ended Current: Not reported
Owner/Operator Address: 5601 6TH AVE S
Owner/Operator City,State,Zip: SEATTLE, WA 98108
Owner/Operator Telephone: 206-768-0205
Owner/Operator Telephone Ext: Not reported
Owner/Operator Fax: Not reported
Owner/Operator Email: Not reported

Owner/Operator Indicator: Owner
Owner/Operator Name: WORKPLACE DEVELOPMENT LLC
Legal Status: Private
Date Became Current: 2000-03-01 00:00:00.
Date Ended Current: Not reported
Owner/Operator Address: 5601 6TH AVE S
Owner/Operator City,State,Zip: SEATTLE, WA 98108
Owner/Operator Telephone: Not reported
Owner/Operator Telephone Ext: Not reported
Owner/Operator Fax: Not reported
Owner/Operator Email: Not reported

Owner/Operator Indicator: Operator
Owner/Operator Name: FBN ENTERPRISES F
Legal Status: Private
Date Became Current: 1996-08-05 00:00:00.
Date Ended Current: Not reported
Owner/Operator Address: 11410 NE 124TH ST STE 142
Owner/Operator City,State,Zip: KIRKLAND, WA 98034-4399
Owner/Operator Telephone: 425-820-8115
Owner/Operator Telephone Ext: Not reported
Owner/Operator Fax: Not reported
Owner/Operator Email: Not reported

Owner/Operator Indicator: Owner
Owner/Operator Name: BANK OFFICE INTERIORS
Legal Status: Private
Date Became Current: Not reported
Date Ended Current: Not reported
Owner/Operator Address: 5990 1ST AVE S
Owner/Operator City,State,Zip: SEATTLE, WA 98108
Owner/Operator Telephone: 000-000-0000
Owner/Operator Telephone Ext: Not reported
Owner/Operator Fax: Not reported
Owner/Operator Email: Not reported

Owner/Operator Indicator: Owner
Owner/Operator Name: MICHIGAN PROPERTY
Legal Status: Private
Date Became Current: 1998-03-17 00:00:00.
Date Ended Current: Not reported
Owner/Operator Address: 5301 2ND AVE S
Owner/Operator City,State,Zip: SEATTLE, WA 98108
Owner/Operator Telephone: 206-762-7474
Owner/Operator Telephone Ext: Not reported

Map ID
Direction
Distance
Elevation

MAP FINDINGS

Site

Database(s)

EDR ID Number
EPA ID Number

BANK & OFFICE INTERIORS (Continued)

1000878872

Owner/Operator Fax:	Not reported
Owner/Operator Email:	Not reported
Owner/Operator Indicator:	Operator
Owner/Operator Name:	FBN ENTERPRISES INC
Legal Status:	Private
Date Became Current:	Not reported
Date Ended Current:	Not reported
Owner/Operator Address:	11410 NE 124TH ST STE 142
Owner/Operator City,State,Zip:	KIRKLAND, WA 98034
Owner/Operator Telephone:	425-820-8115
Owner/Operator Telephone Ext:	Not reported
Owner/Operator Fax:	Not reported
Owner/Operator Email:	Not reported
Owner/Operator Indicator:	Operator
Owner/Operator Name:	FBN ENTERPRISES INC
Legal Status:	Private
Date Became Current:	Not reported
Date Ended Current:	Not reported
Owner/Operator Address:	11410 NE 124TH ST STE 142
Owner/Operator City,State,Zip:	KIRKLAND, WA 98034
Owner/Operator Telephone:	425-820-8115
Owner/Operator Telephone Ext:	Not reported
Owner/Operator Fax:	Not reported
Owner/Operator Email:	Not reported
Owner/Operator Indicator:	Owner
Owner/Operator Name:	RUSSAK INVESTMENT CO
Legal Status:	Private
Date Became Current:	Not reported
Date Ended Current:	Not reported
Owner/Operator Address:	5601 6TH AVE S
Owner/Operator City,State,Zip:	SEATTLE, WA 98108
Owner/Operator Telephone:	206-768-1587
Owner/Operator Telephone Ext:	Not reported
Owner/Operator Fax:	Not reported
Owner/Operator Email:	Not reported
Owner/Operator Indicator:	Owner
Owner/Operator Name:	WORKPLACE DEVELOPMENT LLC
Legal Status:	Private
Date Became Current:	2000-03-01 00:00:00.
Date Ended Current:	Not reported
Owner/Operator Address:	5990 1ST AVE S
Owner/Operator City,State,Zip:	SEATTLE, WA 98108
Owner/Operator Telephone:	206-768-0205
Owner/Operator Telephone Ext:	Not reported
Owner/Operator Fax:	Not reported
Owner/Operator Email:	Not reported
Owner/Operator Indicator:	Owner
Owner/Operator Name:	RUSSAK INVESTMENT CO
Legal Status:	Private
Date Became Current:	Not reported
Date Ended Current:	Not reported
Owner/Operator Address:	5601 6TH AVE S

Map ID
Direction
Distance
Elevation

MAP FINDINGS

Site

Database(s)

EDR ID Number
EPA ID Number

BANK & OFFICE INTERIORS (Continued)

1000878872

Owner/Operator City,State,Zip:	SEATTLE, WA 98108
Owner/Operator Telephone:	206-768-1587
Owner/Operator Telephone Ext:	Not reported
Owner/Operator Fax:	Not reported
Owner/Operator Email:	Not reported
Owner/Operator Indicator:	Operator
Owner/Operator Name:	FBN ENTERPRISES INC
Legal Status:	Private
Date Became Current:	Not reported
Date Ended Current:	Not reported
Owner/Operator Address:	11410 NE 124TH ST STE 142
Owner/Operator City,State,Zip:	KIRKLAND, WA 98034
Owner/Operator Telephone:	425-820-8115
Owner/Operator Telephone Ext:	Not reported
Owner/Operator Fax:	Not reported
Owner/Operator Email:	Not reported
Owner/Operator Indicator:	Operator
Owner/Operator Name:	FBN ENTERPRISES INC
Legal Status:	Private
Date Became Current:	Not reported
Date Ended Current:	Not reported
Owner/Operator Address:	11410 NE 124TH ST STE 142
Owner/Operator City,State,Zip:	KIRKLAND, WA 98034
Owner/Operator Telephone:	425-820-8115
Owner/Operator Telephone Ext:	Not reported
Owner/Operator Fax:	Not reported
Owner/Operator Email:	Not reported
Owner/Operator Indicator:	Owner
Owner/Operator Name:	RUSSAK INVESTMENT CO
Legal Status:	Private
Date Became Current:	Not reported
Date Ended Current:	Not reported
Owner/Operator Address:	5301 2ND AVE
Owner/Operator City,State,Zip:	SEATTLE, WA 98108
Owner/Operator Telephone:	206-762-7474
Owner/Operator Telephone Ext:	Not reported
Owner/Operator Fax:	Not reported
Owner/Operator Email:	Not reported
Owner/Operator Indicator:	Operator
Owner/Operator Name:	FBN ENTERPRISES INC
Legal Status:	Private
Date Became Current:	Not reported
Date Ended Current:	Not reported
Owner/Operator Address:	11410 NE 124TH ST STE 142
Owner/Operator City,State,Zip:	KIRKLAND, WA 98034
Owner/Operator Telephone:	425-820-8115
Owner/Operator Telephone Ext:	Not reported
Owner/Operator Fax:	Not reported
Owner/Operator Email:	Not reported
Owner/Operator Indicator:	Owner
Owner/Operator Name:	WORKPLACE DEVELOPMENT LLC
Legal Status:	Private

Map ID
Direction
Distance
Elevation

MAP FINDINGS

Site

Database(s)

EDR ID Number
EPA ID Number

BANK & OFFICE INTERIORS (Continued)

1000878872

Date Became Current: 2000-03-01 00:00:00.
Date Ended Current: Not reported
Owner/Operator Address: 5601 6TH AVE S
Owner/Operator City,State,Zip: SEATTLE, WA 98108
Owner/Operator Telephone: 206-768-0205
Owner/Operator Telephone Ext: Not reported
Owner/Operator Fax: Not reported
Owner/Operator Email: Not reported

Owner/Operator Indicator: Owner
Owner/Operator Name: RUSSAK INVESTMENT CO
Legal Status: Private
Date Became Current: Not reported
Date Ended Current: Not reported
Owner/Operator Address: 5301 2ND AVE
Owner/Operator City,State,Zip: SEATTLE, WA 98108
Owner/Operator Telephone: 206-762-7474
Owner/Operator Telephone Ext: Not reported
Owner/Operator Fax: Not reported
Owner/Operator Email: Not reported

Owner/Operator Indicator: Owner
Owner/Operator Name: WORKPLACE DEVELOPMENT LLC
Legal Status: Private
Date Became Current: 2000-03-01 00:00:00.
Date Ended Current: Not reported
Owner/Operator Address: 5601 6TH AVE S
Owner/Operator City,State,Zip: SEATTLE, WA 98108
Owner/Operator Telephone: 206-768-0205
Owner/Operator Telephone Ext: Not reported
Owner/Operator Fax: Not reported
Owner/Operator Email: Not reported

Owner/Operator Indicator: Operator
Owner/Operator Name: WORKPLACE DEVELOPMENT LLC
Legal Status: Private
Date Became Current: Not reported
Date Ended Current: Not reported
Owner/Operator Address: 5990 1ST AVE S
Owner/Operator City,State,Zip: SEATTLE, WA 98108-3248
Owner/Operator Telephone: 206-768-0205
Owner/Operator Telephone Ext: Not reported
Owner/Operator Fax: Not reported
Owner/Operator Email: Not reported

Owner/Operator Indicator: Owner
Owner/Operator Name: BANK OFFICE INTERIORS
Legal Status: Private
Date Became Current: Not reported
Date Ended Current: Not reported
Owner/Operator Address: 5990 1ST AVE S
Owner/Operator City,State,Zip: SEATTLE, WA 98108
Owner/Operator Telephone: 000-000-0000
Owner/Operator Telephone Ext: Not reported
Owner/Operator Fax: Not reported
Owner/Operator Email: Not reported

Map ID
Direction
Distance
Elevation

MAP FINDINGS

Site

Database(s)

EDR ID Number
EPA ID Number

BANK & OFFICE INTERIORS (Continued)

1000878872

Owner/Operator Indicator: Owner
Owner/Operator Name: WORKPLACE DEVELOPMENT LLC
Legal Status: Private
Date Became Current: 2000-03-01 00:00:00.
Date Ended Current: Not reported
Owner/Operator Address: 5990 1ST AVE S
Owner/Operator City,State,Zip: SEATTLE, WA 98108
Owner/Operator Telephone: 206-768-0205
Owner/Operator Telephone Ext: Not reported
Owner/Operator Fax: Not reported
Owner/Operator Email: Not reported

Owner/Operator Indicator: Owner
Owner/Operator Name: RUSSAK INVESTMENT CO
Legal Status: Private
Date Became Current: Not reported
Date Ended Current: Not reported
Owner/Operator Address: 5601 6TH AVE S
Owner/Operator City,State,Zip: SEATTLE, WA 98108
Owner/Operator Telephone: 206-768-1587
Owner/Operator Telephone Ext: Not reported
Owner/Operator Fax: Not reported
Owner/Operator Email: Not reported

Owner/Operator Indicator: Operator
Owner/Operator Name: FBN ENTERPRISES INC
Legal Status: Private
Date Became Current: Not reported
Date Ended Current: Not reported
Owner/Operator Address: 11410 NE 124TH ST STE 142
Owner/Operator City,State,Zip: KIRKLAND, WA 98034
Owner/Operator Telephone: 425-820-8115
Owner/Operator Telephone Ext: Not reported
Owner/Operator Fax: Not reported
Owner/Operator Email: Not reported

Owner/Operator Indicator: Owner
Owner/Operator Name: RUSSAK INVESTMENT CO
Legal Status: Private
Date Became Current: Not reported
Date Ended Current: Not reported
Owner/Operator Address: 5301 2ND AVE
Owner/Operator City,State,Zip: SEATTLE, WA 98108
Owner/Operator Telephone: 206-762-7474
Owner/Operator Telephone Ext: Not reported
Owner/Operator Fax: Not reported
Owner/Operator Email: Not reported

Owner/Operator Indicator: Owner
Owner/Operator Name: WORKPLACE DEVELOPMENT LLC
Legal Status: Private
Date Became Current: 2000-03-01 00:00:00.
Date Ended Current: Not reported
Owner/Operator Address: 5601 6TH AVE S
Owner/Operator City,State,Zip: SEATTLE, WA 98108
Owner/Operator Telephone: 206-768-0205
Owner/Operator Telephone Ext: Not reported

Map ID
Direction
Distance
Elevation

MAP FINDINGS

Site

Database(s)

EDR ID Number
EPA ID Number

BANK & OFFICE INTERIORS (Continued)

1000878872

Owner/Operator Fax:	Not reported
Owner/Operator Email:	Not reported
Owner/Operator Indicator:	Owner
Owner/Operator Name:	WORKPLACE DEVELOPMENT LLC
Legal Status:	Private
Date Became Current:	2000-03-01 00:00:00.
Date Ended Current:	Not reported
Owner/Operator Address:	5990 1ST AVE S
Owner/Operator City,State,Zip:	SEATTLE, WA 98108-3248
Owner/Operator Telephone:	Not reported
Owner/Operator Telephone Ext:	Not reported
Owner/Operator Fax:	Not reported
Owner/Operator Email:	Not reported
Owner/Operator Indicator:	Operator
Owner/Operator Name:	FBN ENTERPRISES INC
Legal Status:	Private
Date Became Current:	1996-08-05 00:00:00.
Date Ended Current:	Not reported
Owner/Operator Address:	11410 NE 124TH ST STE 142
Owner/Operator City,State,Zip:	KIRKLAND, WA 98034-4399
Owner/Operator Telephone:	425-820-8115
Owner/Operator Telephone Ext:	Not reported
Owner/Operator Fax:	Not reported
Owner/Operator Email:	Not reported
Owner/Operator Indicator:	Owner
Owner/Operator Name:	BANK OFFICE INTERIORS
Legal Status:	Private
Date Became Current:	Not reported
Date Ended Current:	Not reported
Owner/Operator Address:	5990 1ST AVE S
Owner/Operator City,State,Zip:	SEATTLE, WA 98108
Owner/Operator Telephone:	000-000-0000
Owner/Operator Telephone Ext:	Not reported
Owner/Operator Fax:	Not reported
Owner/Operator Email:	Not reported
Owner/Operator Indicator:	Owner
Owner/Operator Name:	BANK OFFICE INTERIORS
Legal Status:	Private
Date Became Current:	Not reported
Date Ended Current:	Not reported
Owner/Operator Address:	5990 1ST AVE S
Owner/Operator City,State,Zip:	SEATTLE, WA 98108
Owner/Operator Telephone:	000-000-0000
Owner/Operator Telephone Ext:	Not reported
Owner/Operator Fax:	Not reported
Owner/Operator Email:	Not reported
Owner/Operator Indicator:	Operator
Owner/Operator Name:	BANK OFFICE INTERIORS
Legal Status:	Private
Date Became Current:	Not reported
Date Ended Current:	Not reported
Owner/Operator Address:	5990 1ST AVE S

Map ID
Direction
Distance
Elevation

MAP FINDINGS

Site

Database(s)

EDR ID Number
EPA ID Number

BANK & OFFICE INTERIORS (Continued)

1000878872

Owner/Operator City,State,Zip:	SEATTLE, WA 98108
Owner/Operator Telephone:	000-000-0000
Owner/Operator Telephone Ext:	Not reported
Owner/Operator Fax:	Not reported
Owner/Operator Email:	Not reported
Owner/Operator Indicator:	Owner
Owner/Operator Name:	RUSSAK INVESTMENT CO
Legal Status:	Private
Date Became Current:	Not reported
Date Ended Current:	Not reported
Owner/Operator Address:	5601 6TH AVE S
Owner/Operator City,State,Zip:	SEATTLE, WA 98108
Owner/Operator Telephone:	206-768-1587
Owner/Operator Telephone Ext:	Not reported
Owner/Operator Fax:	Not reported
Owner/Operator Email:	Not reported
Owner/Operator Indicator:	Operator
Owner/Operator Name:	FBN ENTERPRISES INC
Legal Status:	Private
Date Became Current:	Not reported
Date Ended Current:	Not reported
Owner/Operator Address:	11410 NE 124TH ST STE 142
Owner/Operator City,State,Zip:	KIRKLAND, WA 98034
Owner/Operator Telephone:	425-820-8115
Owner/Operator Telephone Ext:	Not reported
Owner/Operator Fax:	Not reported
Owner/Operator Email:	Not reported
Owner/Operator Indicator:	Owner
Owner/Operator Name:	WORKPLACE DEVELOPMENT LLC
Legal Status:	Private
Date Became Current:	2000-03-01 00:00:00.
Date Ended Current:	Not reported
Owner/Operator Address:	5601 6TH AVE S
Owner/Operator City,State,Zip:	SEATTLE, WA 98108
Owner/Operator Telephone:	206-768-0205
Owner/Operator Telephone Ext:	Not reported
Owner/Operator Fax:	Not reported
Owner/Operator Email:	Not reported
Owner/Operator Indicator:	Owner
Owner/Operator Name:	RUSSAK INVESTMENT CO
Legal Status:	Private
Date Became Current:	Not reported
Date Ended Current:	Not reported
Owner/Operator Address:	5301 2ND AVE
Owner/Operator City,State,Zip:	SEATTLE, WA 98108
Owner/Operator Telephone:	206-762-7474
Owner/Operator Telephone Ext:	Not reported
Owner/Operator Fax:	Not reported
Owner/Operator Email:	Not reported
Owner/Operator Indicator:	Operator
Owner/Operator Name:	FBN ENTERPRISES INC
Legal Status:	Private

Map ID
Direction
Distance
Elevation

MAP FINDINGS

Site

Database(s)

EDR ID Number
EPA ID Number

BANK & OFFICE INTERIORS (Continued)

1000878872

Date Became Current:	Not reported
Date Ended Current:	Not reported
Owner/Operator Address:	11410 NE 124TH ST STE 142
Owner/Operator City,State,Zip:	KIRKLAND, WA 98034
Owner/Operator Telephone:	425-820-8115
Owner/Operator Telephone Ext:	Not reported
Owner/Operator Fax:	Not reported
Owner/Operator Email:	Not reported
Owner/Operator Indicator:	Operator
Owner/Operator Name:	FBN ENTERPRISES INC
Legal Status:	Private
Date Became Current:	Not reported
Date Ended Current:	Not reported
Owner/Operator Address:	11410 NE 124TH ST STE 142
Owner/Operator City,State,Zip:	KIRKLAND, WA 98034
Owner/Operator Telephone:	425-820-8115
Owner/Operator Telephone Ext:	Not reported
Owner/Operator Fax:	Not reported
Owner/Operator Email:	Not reported
Owner/Operator Indicator:	Owner
Owner/Operator Name:	WORKPLACE DEVELOPMENT LLC
Legal Status:	Private
Date Became Current:	2000-03-01 00:00:00.
Date Ended Current:	Not reported
Owner/Operator Address:	5601 6TH AVE S
Owner/Operator City,State,Zip:	SEATTLE, WA 98108
Owner/Operator Telephone:	206-768-0205
Owner/Operator Telephone Ext:	Not reported
Owner/Operator Fax:	Not reported
Owner/Operator Email:	Not reported
Owner/Operator Indicator:	Operator
Owner/Operator Name:	FBN ENTERPRISES INC
Legal Status:	Private
Date Became Current:	Not reported
Date Ended Current:	Not reported
Owner/Operator Address:	11410 NE 124TH ST STE 142
Owner/Operator City,State,Zip:	KIRKLAND, WA 98034
Owner/Operator Telephone:	425-820-8115
Owner/Operator Telephone Ext:	Not reported
Owner/Operator Fax:	Not reported
Owner/Operator Email:	Not reported
Owner/Operator Indicator:	Owner
Owner/Operator Name:	WORKPLACE DEVELOPMENT LLC
Legal Status:	Private
Date Became Current:	2000-03-01 00:00:00.
Date Ended Current:	Not reported
Owner/Operator Address:	5601 6TH AVE S
Owner/Operator City,State,Zip:	SEATTLE, WA 98108
Owner/Operator Telephone:	206-768-0205
Owner/Operator Telephone Ext:	Not reported
Owner/Operator Fax:	Not reported
Owner/Operator Email:	Not reported

Map ID
Direction
Distance
Elevation

MAP FINDINGS

Site

Database(s)

EDR ID Number
EPA ID Number

BANK & OFFICE INTERIORS (Continued)

1000878872

Owner/Operator Indicator: Owner
Owner/Operator Name: RUSSAK INVESTMENT CO
Legal Status: Private
Date Became Current: Not reported
Date Ended Current: Not reported
Owner/Operator Address: 5301 2ND AVE
Owner/Operator City,State,Zip: SEATTLE, WA 98108
Owner/Operator Telephone: 206-762-7474
Owner/Operator Telephone Ext: Not reported
Owner/Operator Fax: Not reported
Owner/Operator Email: Not reported

Owner/Operator Indicator: Operator
Owner/Operator Name: FBN ENTERPRISES INC
Legal Status: Private
Date Became Current: Not reported
Date Ended Current: Not reported
Owner/Operator Address: 11410 NE 124TH ST STE 142
Owner/Operator City,State,Zip: KIRKLAND, WA 98034
Owner/Operator Telephone: 425-820-8115
Owner/Operator Telephone Ext: Not reported
Owner/Operator Fax: Not reported
Owner/Operator Email: Not reported

Owner/Operator Indicator: Owner
Owner/Operator Name: RUSSAK INVESTMENT CO
Legal Status: Private
Date Became Current: Not reported
Date Ended Current: Not reported
Owner/Operator Address: 5301 2ND AVE
Owner/Operator City,State,Zip: SEATTLE, WA 98108
Owner/Operator Telephone: 206-762-7474
Owner/Operator Telephone Ext: Not reported
Owner/Operator Fax: Not reported
Owner/Operator Email: Not reported

Owner/Operator Indicator: Operator
Owner/Operator Name: FBN ENTERPRISES INC
Legal Status: Private
Date Became Current: Not reported
Date Ended Current: Not reported
Owner/Operator Address: 11410 NE 124TH ST STE 142
Owner/Operator City,State,Zip: KIRKLAND, WA 98034
Owner/Operator Telephone: 425-820-8115
Owner/Operator Telephone Ext: Not reported
Owner/Operator Fax: Not reported
Owner/Operator Email: Not reported

Owner/Operator Indicator: Owner
Owner/Operator Name: RUSSAK INVESTMENT CO
Legal Status: Private
Date Became Current: Not reported
Date Ended Current: Not reported
Owner/Operator Address: 5301 2ND AVE
Owner/Operator City,State,Zip: SEATTLE, WA 98108
Owner/Operator Telephone: 206-762-7474
Owner/Operator Telephone Ext: Not reported

Map ID
Direction
Distance
Elevation

MAP FINDINGS

Site

Database(s)

EDR ID Number
EPA ID Number

BANK & OFFICE INTERIORS (Continued)

1000878872

Owner/Operator Fax:	Not reported
Owner/Operator Email:	Not reported
Owner/Operator Indicator:	Operator
Owner/Operator Name:	FBN ENTERPRISES INC
Legal Status:	Private
Date Became Current:	1996-08-05 00:00:00.
Date Ended Current:	Not reported
Owner/Operator Address:	11410 NE 124TH ST STE 142
Owner/Operator City,State,Zip:	KIRKLAND, WA 98034-4399
Owner/Operator Telephone:	Not reported
Owner/Operator Telephone Ext:	Not reported
Owner/Operator Fax:	Not reported
Owner/Operator Email:	Not reported
Owner/Operator Indicator:	Owner
Owner/Operator Name:	RUSSAK INVESTMENT CO
Legal Status:	Private
Date Became Current:	Not reported
Date Ended Current:	Not reported
Owner/Operator Address:	5601 6TH AVE S
Owner/Operator City,State,Zip:	SEATTLE, WA 98108
Owner/Operator Telephone:	206-768-1587
Owner/Operator Telephone Ext:	Not reported
Owner/Operator Fax:	Not reported
Owner/Operator Email:	Not reported
Owner/Operator Indicator:	Owner
Owner/Operator Name:	BANK OFFICE INTERIORS
Legal Status:	Private
Date Became Current:	Not reported
Date Ended Current:	Not reported
Owner/Operator Address:	5990 1ST AVE S
Owner/Operator City,State,Zip:	SEATTLE, WA 98108
Owner/Operator Telephone:	000-000-0000
Owner/Operator Telephone Ext:	Not reported
Owner/Operator Fax:	Not reported
Owner/Operator Email:	Not reported
Owner/Operator Indicator:	Operator
Owner/Operator Name:	FBN ENTERPRISES INC
Legal Status:	Private
Date Became Current:	Not reported
Date Ended Current:	Not reported
Owner/Operator Address:	11410 NE 124TH ST STE 142
Owner/Operator City,State,Zip:	KIRKLAND, WA 98034
Owner/Operator Telephone:	425-820-8115
Owner/Operator Telephone Ext:	Not reported
Owner/Operator Fax:	Not reported
Owner/Operator Email:	Not reported
Owner/Operator Indicator:	Owner
Owner/Operator Name:	RUSSAK INVESTMENT CO
Legal Status:	Private
Date Became Current:	Not reported
Date Ended Current:	Not reported
Owner/Operator Address:	5601 6TH AVE S

Map ID
Direction
Distance
Elevation

MAP FINDINGS

Site

Database(s)

EDR ID Number
EPA ID Number

BANK & OFFICE INTERIORS (Continued)

1000878872

Owner/Operator City,State,Zip:	SEATTLE, WA 98108
Owner/Operator Telephone:	206-768-1587
Owner/Operator Telephone Ext:	Not reported
Owner/Operator Fax:	Not reported
Owner/Operator Email:	Not reported
Owner/Operator Indicator:	Owner
Owner/Operator Name:	WORKPLACE DEVELOPMENT LLC
Legal Status:	Private
Date Became Current:	2000-03-01 00:00:00.
Date Ended Current:	Not reported
Owner/Operator Address:	5990 1ST AVE S
Owner/Operator City,State,Zip:	SEATTLE, WA 98108
Owner/Operator Telephone:	206-768-0205
Owner/Operator Telephone Ext:	Not reported
Owner/Operator Fax:	Not reported
Owner/Operator Email:	Not reported
Owner/Operator Indicator:	Owner
Owner/Operator Name:	RUSSAK INVESTMENT CO
Legal Status:	Private
Date Became Current:	Not reported
Date Ended Current:	Not reported
Owner/Operator Address:	5301 2ND AVE
Owner/Operator City,State,Zip:	SEATTLE, WA 98108
Owner/Operator Telephone:	206-762-7474
Owner/Operator Telephone Ext:	Not reported
Owner/Operator Fax:	Not reported
Owner/Operator Email:	Not reported
Owner/Operator Indicator:	Owner
Owner/Operator Name:	RUSSAK INVESTMENT CO
Legal Status:	Private
Date Became Current:	Not reported
Date Ended Current:	Not reported
Owner/Operator Address:	5301 2ND AVE
Owner/Operator City,State,Zip:	SEATTLE, WA 98108
Owner/Operator Telephone:	206-762-7474
Owner/Operator Telephone Ext:	Not reported
Owner/Operator Fax:	Not reported
Owner/Operator Email:	Not reported
Owner/Operator Indicator:	Operator
Owner/Operator Name:	FBN ENTERPRISES INC
Legal Status:	Private
Date Became Current:	Not reported
Date Ended Current:	Not reported
Owner/Operator Address:	11410 NE 124TH ST STE 142
Owner/Operator City,State,Zip:	KIRKLAND, WA 98034
Owner/Operator Telephone:	425-820-8115
Owner/Operator Telephone Ext:	Not reported
Owner/Operator Fax:	Not reported
Owner/Operator Email:	Not reported
Owner/Operator Indicator:	Operator
Owner/Operator Name:	FBN ENTERPRISES INC
Legal Status:	Private

Map ID
Direction
Distance
Elevation

MAP FINDINGS

Site

Database(s)

EDR ID Number
EPA ID Number

BANK & OFFICE INTERIORS (Continued)

1000878872

Date Became Current: Not reported
Date Ended Current: Not reported
Owner/Operator Address: 11410 NE 124TH ST STE 142
Owner/Operator City,State,Zip: KIRKLAND, WA 98034
Owner/Operator Telephone: 425-820-8115
Owner/Operator Telephone Ext: Not reported
Owner/Operator Fax: Not reported
Owner/Operator Email: Not reported

Owner/Operator Indicator: Owner
Owner/Operator Name: WORKPLACE DEVEL W
Legal Status: Private
Date Became Current: 2000-03-01 00:00:00.
Date Ended Current: Not reported
Owner/Operator Address: 5601 6TH AVE S
Owner/Operator City,State,Zip: SEATTLE, WA 98108
Owner/Operator Telephone: 206-768-0205
Owner/Operator Telephone Ext: Not reported
Owner/Operator Fax: Not reported
Owner/Operator Email: Not reported

Owner/Operator Indicator: Owner
Owner/Operator Name: BANK OFFICE INTERIORS
Legal Status: Private
Date Became Current: Not reported
Date Ended Current: Not reported
Owner/Operator Address: 5990 1ST AVE S
Owner/Operator City,State,Zip: SEATTLE, WA 98108
Owner/Operator Telephone: 000-000-0000
Owner/Operator Telephone Ext: Not reported
Owner/Operator Fax: Not reported
Owner/Operator Email: Not reported

Owner/Operator Indicator: Owner
Owner/Operator Name: BANK OFFICE INTERIORS
Legal Status: Private
Date Became Current: Not reported
Date Ended Current: Not reported
Owner/Operator Address: 5990 1ST AVE S
Owner/Operator City,State,Zip: SEATTLE, WA 98108
Owner/Operator Telephone: 000-000-0000
Owner/Operator Telephone Ext: Not reported
Owner/Operator Fax: Not reported
Owner/Operator Email: Not reported

Owner/Operator Indicator: Operator
Owner/Operator Name: BANK OFFICE INTERIORS
Legal Status: Private
Date Became Current: Not reported
Date Ended Current: Not reported
Owner/Operator Address: 5990 1ST AVE S
Owner/Operator City,State,Zip: SEATTLE, WA 98108
Owner/Operator Telephone: 000-000-0000
Owner/Operator Telephone Ext: Not reported
Owner/Operator Fax: Not reported
Owner/Operator Email: Not reported

Map ID
Direction
Distance
Elevation

MAP FINDINGS

Site

Database(s)

EDR ID Number
EPA ID Number

BANK & OFFICE INTERIORS (Continued)

1000878872

Owner/Operator Indicator:	Owner
Owner/Operator Name:	BANK OFFICE INTERIORS
Legal Status:	Private
Date Became Current:	Not reported
Date Ended Current:	Not reported
Owner/Operator Address:	5990 1ST AVE S
Owner/Operator City,State,Zip:	SEATTLE, WA 98108
Owner/Operator Telephone:	000-000-0000
Owner/Operator Telephone Ext:	Not reported
Owner/Operator Fax:	Not reported
Owner/Operator Email:	Not reported
Owner/Operator Indicator:	Operator
Owner/Operator Name:	FBN ENTERPRISES INC
Legal Status:	Private
Date Became Current:	Not reported
Date Ended Current:	Not reported
Owner/Operator Address:	11410 NE 124TH ST STE 142
Owner/Operator City,State,Zip:	KIRKLAND, WA 98034
Owner/Operator Telephone:	425-820-8115
Owner/Operator Telephone Ext:	Not reported
Owner/Operator Fax:	Not reported
Owner/Operator Email:	Not reported
Owner/Operator Indicator:	Owner
Owner/Operator Name:	WORKPLACE DEVELOPMENT LLC
Legal Status:	Private
Date Became Current:	2000-03-01 00:00:00.
Date Ended Current:	Not reported
Owner/Operator Address:	5990 1ST AVE S
Owner/Operator City,State,Zip:	SEATTLE, WA 98108
Owner/Operator Telephone:	206-768-0205
Owner/Operator Telephone Ext:	Not reported
Owner/Operator Fax:	Not reported
Owner/Operator Email:	Not reported
Owner/Operator Indicator:	Operator
Owner/Operator Name:	FBN ENTERPRISES INC
Legal Status:	Private
Date Became Current:	Not reported
Date Ended Current:	Not reported
Owner/Operator Address:	11410 NE 124TH ST STE 142
Owner/Operator City,State,Zip:	KIRKLAND, WA 98034
Owner/Operator Telephone:	425-820-8115
Owner/Operator Telephone Ext:	Not reported
Owner/Operator Fax:	Not reported
Owner/Operator Email:	Not reported
Owner/Operator Indicator:	Operator
Owner/Operator Name:	FBN ENTERPRISES INC
Legal Status:	Private
Date Became Current:	Not reported
Date Ended Current:	Not reported
Owner/Operator Address:	11410 NE 124TH ST STE 142
Owner/Operator City,State,Zip:	KIRKLAND, WA 98034
Owner/Operator Telephone:	425-820-8115
Owner/Operator Telephone Ext:	Not reported

Map ID
Direction
Distance
Elevation

MAP FINDINGS

Site

Database(s)

EDR ID Number
EPA ID Number

BANK & OFFICE INTERIORS (Continued)

1000878872

Owner/Operator Fax:	Not reported
Owner/Operator Email:	Not reported
Owner/Operator Indicator:	Owner
Owner/Operator Name:	WORKPLACE DEVELOPMENT LLC
Legal Status:	Private
Date Became Current:	2000-03-01 00:00:00.
Date Ended Current:	Not reported
Owner/Operator Address:	5990 1ST AVE S
Owner/Operator City,State,Zip:	SEATTLE, WA 98108
Owner/Operator Telephone:	206-768-0205
Owner/Operator Telephone Ext:	Not reported
Owner/Operator Fax:	Not reported
Owner/Operator Email:	Not reported
Owner/Operator Indicator:	Owner
Owner/Operator Name:	WORKPLACE DEVELOPMENT LLC
Legal Status:	Private
Date Became Current:	2000-03-01 00:00:00.
Date Ended Current:	Not reported
Owner/Operator Address:	5990 1ST AVE S
Owner/Operator City,State,Zip:	SEATTLE, WA 98108
Owner/Operator Telephone:	206-768-0205
Owner/Operator Telephone Ext:	Not reported
Owner/Operator Fax:	Not reported
Owner/Operator Email:	Not reported
Owner/Operator Indicator:	Operator
Owner/Operator Name:	FBN ENTERPRISES INC
Legal Status:	Private
Date Became Current:	Not reported
Date Ended Current:	Not reported
Owner/Operator Address:	11410 NE 124TH ST STE 142
Owner/Operator City,State,Zip:	KIRKLAND, WA 98034
Owner/Operator Telephone:	425-820-8115
Owner/Operator Telephone Ext:	Not reported
Owner/Operator Fax:	Not reported
Owner/Operator Email:	Not reported
Owner/Operator Indicator:	Operator
Owner/Operator Name:	FBN ENTERPRISES INC
Legal Status:	Private
Date Became Current:	Not reported
Date Ended Current:	Not reported
Owner/Operator Address:	11410 NE 124TH ST STE 142
Owner/Operator City,State,Zip:	KIRKLAND, WA 98034
Owner/Operator Telephone:	425-820-8115
Owner/Operator Telephone Ext:	Not reported
Owner/Operator Fax:	Not reported
Owner/Operator Email:	Not reported
Owner/Operator Indicator:	Owner
Owner/Operator Name:	RUSSAK INVESTMENT CO
Legal Status:	Private
Date Became Current:	Not reported
Date Ended Current:	Not reported
Owner/Operator Address:	5301 2ND AVE

Map ID
Direction
Distance
Elevation

MAP FINDINGS

Site

Database(s)

EDR ID Number
EPA ID Number

BANK & OFFICE INTERIORS (Continued)

1000878872

Owner/Operator City,State,Zip: SEATTLE, WA 98108
Owner/Operator Telephone: 206-762-7474
Owner/Operator Telephone Ext: Not reported
Owner/Operator Fax: Not reported
Owner/Operator Email: Not reported

Owner/Operator Indicator: Owner
Owner/Operator Name: WORKPLACE DEVELOPMENT LLC
Legal Status: Private
Date Became Current: 2000-03-01 00:00:00.
Date Ended Current: Not reported
Owner/Operator Address: 5601 6TH AVE S
Owner/Operator City,State,Zip: SEATTLE, WA 98108
Owner/Operator Telephone: 206-768-0205
Owner/Operator Telephone Ext: Not reported
Owner/Operator Fax: Not reported
Owner/Operator Email: Not reported

Owner/Operator Indicator: Owner
Owner/Operator Name: WORKPLACE DEVELOPMENT LLC
Legal Status: Private
Date Became Current: 2000-03-01 00:00:00.
Date Ended Current: Not reported
Owner/Operator Address: 5601 6TH AVE S
Owner/Operator City,State,Zip: SEATTLE, WA 98108
Owner/Operator Telephone: 206-768-0205
Owner/Operator Telephone Ext: Not reported
Owner/Operator Fax: Not reported
Owner/Operator Email: Not reported

Owner/Operator Indicator: Owner
Owner/Operator Name: WORKPLACE DEVELOPMENT LLC
Legal Status: Private
Date Became Current: 2000-03-01 00:00:00.
Date Ended Current: Not reported
Owner/Operator Address: 5601 6TH AVE S
Owner/Operator City,State,Zip: SEATTLE, WA 98108
Owner/Operator Telephone: 206-768-0205
Owner/Operator Telephone Ext: Not reported
Owner/Operator Fax: Not reported
Owner/Operator Email: Not reported

Owner/Operator Indicator: Owner
Owner/Operator Name: RUSSAK INVESTMENT CO
Legal Status: Private
Date Became Current: Not reported
Date Ended Current: Not reported
Owner/Operator Address: 5301 2ND AVE
Owner/Operator City,State,Zip: SEATTLE, WA 98108
Owner/Operator Telephone: 206-762-7474
Owner/Operator Telephone Ext: Not reported
Owner/Operator Fax: Not reported
Owner/Operator Email: Not reported

Owner/Operator Indicator: Operator
Owner/Operator Name: FBN ENTERPRISES INC
Legal Status: Private

Map ID
Direction
Distance
Elevation

MAP FINDINGS

Site

Database(s)

EDR ID Number
EPA ID Number

BANK & OFFICE INTERIORS (Continued)

1000878872

Date Became Current: Not reported
Date Ended Current: Not reported
Owner/Operator Address: 11410 NE 124TH ST STE 142
Owner/Operator City,State,Zip: KIRKLAND, WA 98034
Owner/Operator Telephone: 425-820-8115
Owner/Operator Telephone Ext: Not reported
Owner/Operator Fax: Not reported
Owner/Operator Email: Not reported

Owner/Operator Indicator: Owner
Owner/Operator Name: WORKPLACE DEVELOPMENT LLC
Legal Status: Private
Date Became Current: 2000-03-01 00:00:00.
Date Ended Current: Not reported
Owner/Operator Address: 5601 6TH AVE S
Owner/Operator City,State,Zip: SEATTLE, WA 98108
Owner/Operator Telephone: 206-768-0205
Owner/Operator Telephone Ext: Not reported
Owner/Operator Fax: Not reported
Owner/Operator Email: Not reported

Owner/Operator Indicator: Owner
Owner/Operator Name: RUSSAK INVESTMENT CO
Legal Status: Private
Date Became Current: 2017-12-31 00:00:00.
Date Ended Current: Not reported
Owner/Operator Address: 5301 2ND AVE
Owner/Operator City,State,Zip: SEATTLE, WA 98108
Owner/Operator Telephone: 206-762-7474
Owner/Operator Telephone Ext: Not reported
Owner/Operator Fax: Not reported
Owner/Operator Email: Not reported

Owner/Operator Indicator: Owner
Owner/Operator Name: WORKPLACE DEVELOPMENT LLC
Legal Status: Private
Date Became Current: 2000-03-01 00:00:00.
Date Ended Current: Not reported
Owner/Operator Address: 5990 1ST AVE S
Owner/Operator City,State,Zip: SEATTLE, WA 98108-3248
Owner/Operator Telephone: Not reported
Owner/Operator Telephone Ext: Not reported
Owner/Operator Fax: Not reported
Owner/Operator Email: Not reported

Historic Generators:

Receive Date: 2010-02-17 00:00:00.0
Handler Name: BANK & OFFICE INTERIORS
Federal Waste Generator Description: Conditionally Exempt Small Quantity Generator
State District Owner: WA
Large Quantity Handler of Universal Waste: No
Recognized Trader Importer: No
Recognized Trader Exporter: No
Spent Lead Acid Battery Importer: No
Spent Lead Acid Battery Exporter: No
Current Record: No
Non Storage Recycler Activity: Not reported

Map ID
Direction
Distance
Elevation

MAP FINDINGS

Site

Database(s)

EDR ID Number
EPA ID Number

BANK & OFFICE INTERIORS (Continued)

1000878872

Electronic Manifest Broker:	Not reported
Receive Date:	2005-03-24 00:00:00.0
Handler Name:	BANK & OFFICE INTERIORS
Federal Waste Generator Description:	Not a generator, verified
State District Owner:	WA
Large Quantity Handler of Universal Waste:	No
Recognized Trader Importer:	No
Recognized Trader Exporter:	No
Spent Lead Acid Battery Importer:	No
Spent Lead Acid Battery Exporter:	No
Current Record:	No
Non Storage Recycler Activity:	Not reported
Electronic Manifest Broker:	Not reported
Receive Date:	2011-03-14 00:00:00.0
Handler Name:	BANK & OFFICE INTERIORS
Federal Waste Generator Description:	Conditionally Exempt Small Quantity Generator
State District Owner:	WA
Large Quantity Handler of Universal Waste:	No
Recognized Trader Importer:	No
Recognized Trader Exporter:	No
Spent Lead Acid Battery Importer:	No
Spent Lead Acid Battery Exporter:	No
Current Record:	No
Non Storage Recycler Activity:	Not reported
Electronic Manifest Broker:	Not reported
Receive Date:	1993-12-31 00:00:00.0
Handler Name:	BANK & OFFICE INTERIORS
Federal Waste Generator Description:	Small Quantity Generator
State District Owner:	WA
Large Quantity Handler of Universal Waste:	No
Recognized Trader Importer:	No
Recognized Trader Exporter:	No
Spent Lead Acid Battery Importer:	No
Spent Lead Acid Battery Exporter:	No
Current Record:	No
Non Storage Recycler Activity:	Not reported
Electronic Manifest Broker:	Not reported
Receive Date:	1994-01-01 00:00:00.0
Handler Name:	BANK & OFFICE INTERIORS
Federal Waste Generator Description:	Not a generator, verified
State District Owner:	WA
Large Quantity Handler of Universal Waste:	No
Recognized Trader Importer:	No
Recognized Trader Exporter:	No
Spent Lead Acid Battery Importer:	No
Spent Lead Acid Battery Exporter:	No
Current Record:	No
Non Storage Recycler Activity:	Not reported
Electronic Manifest Broker:	Not reported
Receive Date:	1995-01-01 00:00:00.0
Handler Name:	BANK & OFFICE INTERIORS
Federal Waste Generator Description:	Not a generator, verified

Map ID
Direction
Distance
Elevation

MAP FINDINGS

Site

Database(s)

EDR ID Number
EPA ID Number

BANK & OFFICE INTERIORS (Continued)

1000878872

State District Owner:	WA
Large Quantity Handler of Universal Waste:	No
Recognized Trader Importer:	No
Recognized Trader Exporter:	No
Spent Lead Acid Battery Importer:	No
Spent Lead Acid Battery Exporter:	No
Current Record:	No
Non Storage Recycler Activity:	Not reported
Electronic Manifest Broker:	Not reported
Receive Date:	1996-03-29 00:00:00.0
Handler Name:	BANK & OFFICE INTERIORS
Federal Waste Generator Description:	Small Quantity Generator
State District Owner:	WA
Large Quantity Handler of Universal Waste:	No
Recognized Trader Importer:	No
Recognized Trader Exporter:	No
Spent Lead Acid Battery Importer:	No
Spent Lead Acid Battery Exporter:	No
Current Record:	No
Non Storage Recycler Activity:	Not reported
Electronic Manifest Broker:	Not reported
Receive Date:	1998-03-17 00:00:00.0
Handler Name:	BANK & OFFICE INTERIORS
Federal Waste Generator Description:	Conditionally Exempt Small Quantity Generator
State District Owner:	WA
Large Quantity Handler of Universal Waste:	No
Recognized Trader Importer:	No
Recognized Trader Exporter:	No
Spent Lead Acid Battery Importer:	No
Spent Lead Acid Battery Exporter:	No
Current Record:	No
Non Storage Recycler Activity:	Not reported
Electronic Manifest Broker:	Not reported
Receive Date:	1999-09-07 00:00:00.0
Handler Name:	BANK & OFFICE INTERIORS
Federal Waste Generator Description:	Conditionally Exempt Small Quantity Generator
State District Owner:	WA
Large Quantity Handler of Universal Waste:	No
Recognized Trader Importer:	No
Recognized Trader Exporter:	No
Spent Lead Acid Battery Importer:	No
Spent Lead Acid Battery Exporter:	No
Current Record:	No
Non Storage Recycler Activity:	Not reported
Electronic Manifest Broker:	Not reported
Receive Date:	1999-12-14 00:00:00.0
Handler Name:	BANK & OFFICE INTERIORS
Federal Waste Generator Description:	Conditionally Exempt Small Quantity Generator
State District Owner:	WA
Large Quantity Handler of Universal Waste:	No
Recognized Trader Importer:	No
Recognized Trader Exporter:	No
Spent Lead Acid Battery Importer:	No

Map ID
Direction
Distance
Elevation

MAP FINDINGS

Site

Database(s)

EDR ID Number
EPA ID Number

BANK & OFFICE INTERIORS (Continued)

1000878872

Spent Lead Acid Battery Exporter:	No
Current Record:	No
Non Storage Recycler Activity:	Not reported
Electronic Manifest Broker:	Not reported
Receive Date:	2001-06-06 00:00:00.0
Handler Name:	BANK & OFFICE INTERIORS
Federal Waste Generator Description:	Conditionally Exempt Small Quantity Generator
State District Owner:	WA
Large Quantity Handler of Universal Waste:	No
Recognized Trader Importer:	No
Recognized Trader Exporter:	No
Spent Lead Acid Battery Importer:	No
Spent Lead Acid Battery Exporter:	No
Current Record:	No
Non Storage Recycler Activity:	Not reported
Electronic Manifest Broker:	Not reported
Receive Date:	2002-07-01 00:00:00.0
Handler Name:	BANK & OFFICE INTERIORS
Federal Waste Generator Description:	Conditionally Exempt Small Quantity Generator
State District Owner:	WA
Large Quantity Handler of Universal Waste:	No
Recognized Trader Importer:	No
Recognized Trader Exporter:	No
Spent Lead Acid Battery Importer:	No
Spent Lead Acid Battery Exporter:	No
Current Record:	No
Non Storage Recycler Activity:	Not reported
Electronic Manifest Broker:	Not reported
Receive Date:	2003-01-16 00:00:00.0
Handler Name:	BANK & OFFICE INTERIORS
Federal Waste Generator Description:	Conditionally Exempt Small Quantity Generator
State District Owner:	WA
Large Quantity Handler of Universal Waste:	No
Recognized Trader Importer:	No
Recognized Trader Exporter:	No
Spent Lead Acid Battery Importer:	No
Spent Lead Acid Battery Exporter:	No
Current Record:	No
Non Storage Recycler Activity:	Not reported
Electronic Manifest Broker:	Not reported
Receive Date:	2004-05-04 00:00:00.0
Handler Name:	BANK & OFFICE INTERIORS
Federal Waste Generator Description:	Conditionally Exempt Small Quantity Generator
State District Owner:	WA
Large Quantity Handler of Universal Waste:	No
Recognized Trader Importer:	No
Recognized Trader Exporter:	No
Spent Lead Acid Battery Importer:	No
Spent Lead Acid Battery Exporter:	No
Current Record:	No
Non Storage Recycler Activity:	Not reported
Electronic Manifest Broker:	Not reported

Map ID
Direction
Distance
Elevation

MAP FINDINGS

Site

Database(s)

EDR ID Number
EPA ID Number

BANK & OFFICE INTERIORS (Continued)

1000878872

Receive Date: 2005-03-24 00:00:00.0
Handler Name: BANK & OFFICE INTERIORS
Federal Waste Generator Description: Conditionally Exempt Small Quantity Generator
State District Owner: WA
Large Quantity Handler of Universal Waste: No
Recognized Trader Importer: No
Recognized Trader Exporter: No
Spent Lead Acid Battery Importer: No
Spent Lead Acid Battery Exporter: No
Current Record: No
Non Storage Recycler Activity: Not reported
Electronic Manifest Broker: Not reported

Receive Date: 2005-03-24 00:00:00.0
Handler Name: BANK & OFFICE INTERIORS
Federal Waste Generator Description: Conditionally Exempt Small Quantity Generator
State District Owner: WA
Large Quantity Handler of Universal Waste: No
Recognized Trader Importer: No
Recognized Trader Exporter: No
Spent Lead Acid Battery Importer: No
Spent Lead Acid Battery Exporter: No
Current Record: No
Non Storage Recycler Activity: Not reported
Electronic Manifest Broker: Not reported

Receive Date: 2005-03-24 00:00:00.0
Handler Name: BANK & OFFICE INTERIORS
Federal Waste Generator Description: Conditionally Exempt Small Quantity Generator
State District Owner: WA
Large Quantity Handler of Universal Waste: No
Recognized Trader Importer: No
Recognized Trader Exporter: No
Spent Lead Acid Battery Importer: No
Spent Lead Acid Battery Exporter: No
Current Record: No
Non Storage Recycler Activity: Not reported
Electronic Manifest Broker: Not reported

Receive Date: 2006-03-23 00:00:00.0
Handler Name: BANK & OFFICE INTERIORS
Federal Waste Generator Description: Conditionally Exempt Small Quantity Generator
State District Owner: WA
Large Quantity Handler of Universal Waste: No
Recognized Trader Importer: No
Recognized Trader Exporter: No
Spent Lead Acid Battery Importer: No
Spent Lead Acid Battery Exporter: No
Current Record: No
Non Storage Recycler Activity: Not reported
Electronic Manifest Broker: Not reported

Receive Date: 2007-02-09 00:00:00.0
Handler Name: BANK & OFFICE INTERIORS
Federal Waste Generator Description: Conditionally Exempt Small Quantity Generator
State District Owner: WA
Large Quantity Handler of Universal Waste: No

Map ID
Direction
Distance
Elevation

MAP FINDINGS

Site

Database(s)

EDR ID Number
EPA ID Number

BANK & OFFICE INTERIORS (Continued)

1000878872

Recognized Trader Importer: No
Recognized Trader Exporter: No
Spent Lead Acid Battery Importer: No
Spent Lead Acid Battery Exporter: No
Current Record: No
Non Storage Recycler Activity: Not reported
Electronic Manifest Broker: Not reported

Receive Date: 2007-02-09 00:00:00.0
Handler Name: BANK & OFFICE INTERIORS
Federal Waste Generator Description: Conditionally Exempt Small Quantity Generator
State District Owner: WA
Large Quantity Handler of Universal Waste: No
Recognized Trader Importer: No
Recognized Trader Exporter: No
Spent Lead Acid Battery Importer: No
Spent Lead Acid Battery Exporter: No
Current Record: No
Non Storage Recycler Activity: Not reported
Electronic Manifest Broker: Not reported

Receive Date: 2008-02-27 00:00:00.0
Handler Name: BANK & OFFICE INTERIORS
Federal Waste Generator Description: Conditionally Exempt Small Quantity Generator
State District Owner: WA
Large Quantity Handler of Universal Waste: No
Recognized Trader Importer: No
Recognized Trader Exporter: No
Spent Lead Acid Battery Importer: No
Spent Lead Acid Battery Exporter: No
Current Record: No
Non Storage Recycler Activity: Not reported
Electronic Manifest Broker: Not reported

Receive Date: 2009-04-03 00:00:00.0
Handler Name: BANK & OFFICE INTERIORS
Federal Waste Generator Description: Conditionally Exempt Small Quantity Generator
State District Owner: WA
Large Quantity Handler of Universal Waste: No
Recognized Trader Importer: No
Recognized Trader Exporter: No
Spent Lead Acid Battery Importer: No
Spent Lead Acid Battery Exporter: No
Current Record: No
Non Storage Recycler Activity: Not reported
Electronic Manifest Broker: Not reported

Receive Date: 2010-02-17 00:00:00.0
Handler Name: BANK & OFFICE INTERIORS
Federal Waste Generator Description: Conditionally Exempt Small Quantity Generator
State District Owner: WA
Large Quantity Handler of Universal Waste: No
Recognized Trader Importer: No
Recognized Trader Exporter: No
Spent Lead Acid Battery Importer: No
Spent Lead Acid Battery Exporter: No
Current Record: No

Map ID
Direction
Distance
Elevation

MAP FINDINGS

Site

Database(s)

EDR ID Number
EPA ID Number

BANK & OFFICE INTERIORS (Continued)

1000878872

Non Storage Recycler Activity:	Not reported
Electronic Manifest Broker:	Not reported
Receive Date:	2011-03-14 00:00:00.0
Handler Name:	BANK & OFFICE INTERIORS
Federal Waste Generator Description:	Conditionally Exempt Small Quantity Generator
State District Owner:	WA
Large Quantity Handler of Universal Waste:	No
Recognized Trader Importer:	No
Recognized Trader Exporter:	No
Spent Lead Acid Battery Importer:	No
Spent Lead Acid Battery Exporter:	No
Current Record:	No
Non Storage Recycler Activity:	Not reported
Electronic Manifest Broker:	Not reported
Receive Date:	2012-02-13 00:00:00.0
Handler Name:	BANK & OFFICE INTERIORS
Federal Waste Generator Description:	Conditionally Exempt Small Quantity Generator
State District Owner:	WA
Large Quantity Handler of Universal Waste:	No
Recognized Trader Importer:	No
Recognized Trader Exporter:	No
Spent Lead Acid Battery Importer:	No
Spent Lead Acid Battery Exporter:	No
Current Record:	No
Non Storage Recycler Activity:	Not reported
Electronic Manifest Broker:	Not reported
Receive Date:	2013-03-06 00:00:00.0
Handler Name:	BANK & OFFICE INTERIORS
Federal Waste Generator Description:	Conditionally Exempt Small Quantity Generator
State District Owner:	WA
Large Quantity Handler of Universal Waste:	No
Recognized Trader Importer:	No
Recognized Trader Exporter:	No
Spent Lead Acid Battery Importer:	No
Spent Lead Acid Battery Exporter:	No
Current Record:	No
Non Storage Recycler Activity:	Not reported
Electronic Manifest Broker:	Not reported
Receive Date:	2013-03-06 00:00:00.0
Handler Name:	BANK & OFFICE INTERIORS
Federal Waste Generator Description:	Conditionally Exempt Small Quantity Generator
State District Owner:	WA
Large Quantity Handler of Universal Waste:	No
Recognized Trader Importer:	No
Recognized Trader Exporter:	No
Spent Lead Acid Battery Importer:	No
Spent Lead Acid Battery Exporter:	No
Current Record:	No
Non Storage Recycler Activity:	Not reported
Electronic Manifest Broker:	Not reported
Receive Date:	2014-03-17 00:00:00.0
Handler Name:	BANK & OFFICE INTERIORS

Map ID
Direction
Distance
Elevation

MAP FINDINGS

Site

Database(s)

EDR ID Number
EPA ID Number

BANK & OFFICE INTERIORS (Continued)

1000878872

Federal Waste Generator Description: Conditionally Exempt Small Quantity Generator
State District Owner: WA
Large Quantity Handler of Universal Waste: No
Recognized Trader Importer: No
Recognized Trader Exporter: No
Spent Lead Acid Battery Importer: No
Spent Lead Acid Battery Exporter: No
Current Record: No
Non Storage Recycler Activity: Not reported
Electronic Manifest Broker: Not reported

Receive Date: 2015-03-25 00:00:00.0
Handler Name: BANK & OFFICE INTERIORS
Federal Waste Generator Description: Conditionally Exempt Small Quantity Generator
State District Owner: WA
Large Quantity Handler of Universal Waste: No
Recognized Trader Importer: No
Recognized Trader Exporter: No
Spent Lead Acid Battery Importer: No
Spent Lead Acid Battery Exporter: No
Current Record: No
Non Storage Recycler Activity: Not reported
Electronic Manifest Broker: Not reported

Receive Date: 2016-03-18 00:00:00.0
Handler Name: BANK & OFFICE INTERIORS
Federal Waste Generator Description: Conditionally Exempt Small Quantity Generator
State District Owner: WA
Large Quantity Handler of Universal Waste: No
Recognized Trader Importer: No
Recognized Trader Exporter: No
Spent Lead Acid Battery Importer: No
Spent Lead Acid Battery Exporter: No
Current Record: No
Non Storage Recycler Activity: Not reported
Electronic Manifest Broker: Not reported

Receive Date: 2017-03-01 00:00:00.0
Handler Name: BANK & OFFICE INTERIORS
Federal Waste Generator Description: Conditionally Exempt Small Quantity Generator
State District Owner: WA
Large Quantity Handler of Universal Waste: No
Recognized Trader Importer: No
Recognized Trader Exporter: No
Spent Lead Acid Battery Importer: No
Spent Lead Acid Battery Exporter: No
Current Record: No
Non Storage Recycler Activity: Not reported
Electronic Manifest Broker: Not reported

Receive Date: 2018-01-30 00:00:00.0
Handler Name: BANK & OFFICE INTERIORS
Federal Waste Generator Description: Conditionally Exempt Small Quantity Generator
State District Owner: WA
Large Quantity Handler of Universal Waste: No
Recognized Trader Importer: No
Recognized Trader Exporter: No

Map ID
Direction
Distance
Elevation

MAP FINDINGS

Site

Database(s)

EDR ID Number
EPA ID Number

BANK & OFFICE INTERIORS (Continued)

1000878872

Spent Lead Acid Battery Importer:	No
Spent Lead Acid Battery Exporter:	No
Current Record:	No
Non Storage Recycler Activity:	Not reported
Electronic Manifest Broker:	Not reported
Receive Date:	2019-03-20 00:00:00.0
Handler Name:	BANK & OFFICE INTERIORS
Federal Waste Generator Description:	Conditionally Exempt Small Quantity Generator
State District Owner:	WA
Large Quantity Handler of Universal Waste:	No
Recognized Trader Importer:	No
Recognized Trader Exporter:	No
Spent Lead Acid Battery Importer:	No
Spent Lead Acid Battery Exporter:	No
Current Record:	Yes
Non Storage Recycler Activity:	Not reported
Electronic Manifest Broker:	Not reported
Receive Date:	2003-12-31 00:00:00.0
Handler Name:	BANK & OFFICE INTERIORS
Federal Waste Generator Description:	Not a generator, verified
State District Owner:	WA
Large Quantity Handler of Universal Waste:	No
Recognized Trader Importer:	No
Recognized Trader Exporter:	No
Spent Lead Acid Battery Importer:	No
Spent Lead Acid Battery Exporter:	No
Current Record:	No
Non Storage Recycler Activity:	Not reported
Electronic Manifest Broker:	Not reported
Receive Date:	2005-12-31 00:00:00.0
Handler Name:	BANK & OFFICE INTERIORS
Federal Waste Generator Description:	Not a generator, verified
State District Owner:	WA
Large Quantity Handler of Universal Waste:	No
Recognized Trader Importer:	No
Recognized Trader Exporter:	No
Spent Lead Acid Battery Importer:	No
Spent Lead Acid Battery Exporter:	No
Current Record:	No
Non Storage Recycler Activity:	Not reported
Electronic Manifest Broker:	Not reported
Receive Date:	2007-12-31 00:00:00.0
Handler Name:	BANK & OFFICE INTERIORS
Federal Waste Generator Description:	Not a generator, verified
State District Owner:	WA
Large Quantity Handler of Universal Waste:	No
Recognized Trader Importer:	No
Recognized Trader Exporter:	No
Spent Lead Acid Battery Importer:	No
Spent Lead Acid Battery Exporter:	No
Current Record:	No
Non Storage Recycler Activity:	Not reported
Electronic Manifest Broker:	Not reported

Map ID
Direction
Distance
Elevation

MAP FINDINGS

Site

Database(s)

EDR ID Number
EPA ID Number

BANK & OFFICE INTERIORS (Continued)

1000878872

Facility Has Received Notices of Violation:

Found Violation:	No
Agency Which Determined Violation:	Not reported
Violation Short Description:	Not reported
Date Violation was Determined:	Not reported
Actual Return to Compliance Date:	Not reported
Return to Compliance Qualifier:	Not reported
Violation Responsible Agency:	Not reported
Scheduled Compliance Date:	Not reported
Enforcement Identifier:	Not reported
Date of Enforcement Action:	Not reported
Enforcement Responsible Agency:	Not reported
Enforcement Docket Number:	Not reported
Enforcement Attorney:	Not reported
Corrective Action Component:	Not reported
Appeal Initiated Date:	Not reported
Appeal Resolution Date:	Not reported
Disposition Status Date:	Not reported
Disposition Status:	Not reported
Disposition Status Description:	Not reported
Consent/Final Order Sequence Number:	Not reported
Consent/Final Order Respondent Name:	Not reported
Consent/Final Order Lead Agency:	Not reported
Enforcement Type:	Not reported
Enforcement Responsible Person:	Not reported
Enforcement Responsible Sub-Organization:	Not reported
SEP Sequence Number:	Not reported
SEP Expenditure Amount:	Not reported
SEP Scheduled Completion Date:	Not reported
SEP Actual Date:	Not reported
SEP Defaulted Date:	Not reported
SEP Type:	Not reported
SEP Type Description:	Not reported
Proposed Amount:	Not reported
Final Monetary Amount:	Not reported
Paid Amount:	Not reported
Final Count:	Not reported
Final Amount:	Not reported

Found Violation:	No
Agency Which Determined Violation:	Not reported
Violation Short Description:	Not reported
Date Violation was Determined:	Not reported
Actual Return to Compliance Date:	Not reported
Return to Compliance Qualifier:	Not reported
Violation Responsible Agency:	Not reported
Scheduled Compliance Date:	Not reported
Enforcement Identifier:	Not reported
Date of Enforcement Action:	Not reported
Enforcement Responsible Agency:	Not reported
Enforcement Docket Number:	Not reported
Enforcement Attorney:	Not reported
Corrective Action Component:	Not reported
Appeal Initiated Date:	Not reported
Appeal Resolution Date:	Not reported
Disposition Status Date:	Not reported
Disposition Status:	Not reported

Map ID
Direction
Distance
Elevation

MAP FINDINGS

Site

Database(s)

EDR ID Number
EPA ID Number

BANK & OFFICE INTERIORS (Continued)

1000878872

Disposition Status Description: Not reported
Consent/Final Order Sequence Number: Not reported
Consent/Final Order Respondent Name: Not reported
Consent/Final Order Lead Agency: Not reported
Enforcement Type: Not reported
Enforcement Responsible Person: Not reported
Enforcement Responsible Sub-Organization: Not reported
SEP Sequence Number: Not reported
SEP Expenditure Amount: Not reported
SEP Scheduled Completion Date: Not reported
SEP Actual Date: Not reported
SEP Defaulted Date: Not reported
SEP Type: Not reported
SEP Type Description: Not reported
Proposed Amount: Not reported
Final Monetary Amount: Not reported
Paid Amount: Not reported
Final Count: Not reported
Final Amount: Not reported

Evaluation Action Summary:

Evaluation Date: 1997-12-04 00:00:00.0
Evaluation Responsible Agency: State
Found Violation: No
Evaluation Type Description: COMPLIANCE ASSISTANCE VISIT
Evaluation Responsible Person Identifier: WASMS
Evaluation Responsible Sub-Organization: NW
Actual Return to Compliance Date: Not reported
Scheduled Compliance Date: Not reported
Date of Request: Not reported
Date Response Received: Not reported
Request Agency: Not reported
Former Citation: Not reported

Evaluation Date: 1997-12-09 00:00:00.0
Evaluation Responsible Agency: State
Found Violation: No
Evaluation Type Description: COMPLIANCE ASSISTANCE VISIT
Evaluation Responsible Person Identifier: WASMS
Evaluation Responsible Sub-Organization: NW
Actual Return to Compliance Date: Not reported
Scheduled Compliance Date: Not reported
Date of Request: Not reported
Date Response Received: Not reported
Request Agency: Not reported
Former Citation: Not reported

ALLSITES:

Name: BANK & OFFICE INTERIORS
Facility Id: 63217123

FINDS:

Registry ID: 110005387223

Map ID
Direction
Distance
Elevation

MAP FINDINGS

Site

Database(s)

EDR ID Number
EPA ID Number

BANK & OFFICE INTERIORS (Continued)

1000878872

Click Here:

Environmental Interest/Information System:

Washington Facility / Site Identification System (WA-FSIS) provides a means to query and display data maintained by the Washington Department of Ecology. This system contains key information for each facility/site that is currently, or has been, of interest to the Air Quality, Dam Safety, Hazardous Waste, Toxics Cleanup, and Water Quality Programs.

RCRAInfo is a national information system that supports the Resource Conservation and Recovery Act (RCRA) program through the tracking of events and activities related to facilities that generate, transport, and treat, store, or dispose of hazardous waste. RCRAInfo allows RCRA program staff to track the notification, permit, compliance, and corrective action activities required under RCRA.

HAZARDOUS WASTE BIENNIAL REPORTER

[Click this hyperlink](#) while viewing on your computer to access additional FINDS: detail in the EDR Site Report.

ECHO:

Envid: 1000878872
Registry ID: 110005387223
DFR URL: <http://echo.epa.gov/detailed-facility-report?fid=110005387223>
Name: BANK & OFFICE INTERIORS
Address: 5990 1ST AVE S
City,State,Zip: SEATTLE, WA 98108

WA MANIFEST:

Name: BANK & OFFICE INTERIORS
Address: 5990 1ST AVE S
City,State,Zip: SEATTLE, WA 98108
Facility Address 2: Not reported
Facility ID: 63217123
EPA ID: WAD988522074
NAICS: 423210
State Waste Code Desc: Not reported
Federal Waste Code Desc: D001
Form Comm: Not reported
Data Year: 2017
Permit by Rule: False
Mailing Address 2: Not reported
Treatment by Generator: False
Mixed Radioactive Waste: False
Importer of Hazardous Waste: False
Immediate Recycler: False
Treatment/Storage/Disposal/Recycling Facility: False
Generator of Dangerous Fuel Waste: False
Generator Marketing to Burner: False
Other Marketers (i.e., blender, distributor, etc.): False
Utility Boiler Burner: False
Industry Boiler Burner: False
Industrial Furnace: False
Smelter Defferal: False
Universal Waste: Not reported
Off-Specification: Not reported
LN Address 2: Not reported

Map ID
Direction
Distance
Elevation

MAP FINDINGS

Site

Database(s)

EDR ID Number
EPA ID Number

BANK & OFFICE INTERIORS (Continued)

1000878872

Tax Reg #:	602011715
Business Type:	Not reported
Mail Name:	Bank & Office Interiors
Mailing Address:	5601 6TH AVE S
Mailing City,State,Zip:	SEATTLE, WA 98108
Legal Organization Name:	Workplace Development LLC
Legal Organization Type:	Private
Legal Contact:	Not reported
Legal Address:	5601 6TH AVE S
Legal Address 2:	Not reported
Legal City,State,Zip:	SEATTLE, WA 98108
Legal Phone Number:	(206)768-0205
Legal Effective Date:	03/01/2000
Land Organization Name:	Russak Investment Co
Land Organization Type:	Private
Land Contact:	Not reported
Land Address:	5301 2nd Ave
Land City,State,Zip:	SEATTLE, WA 98108
Land Phone Number:	(206)762-7474
Operator Organization Name:	FBN Enterprises Inc
Operator Organization Type:	Private
Operator:	Not reported
Operator Address:	11410 NE 124TH ST STE 142
Operator Address 2:	Not reported
Operator City,State,Zip:	KIRKLAND, WA 98034-4399
Operator Phone Number:	(425)820-8115
Operator Effective Date:	08/05/1996
Site Contact:	Steve Turner
Site Contact Address:	6000 East Marginal Way S
Contact City,State,Zip:	SEATTLE, WA 98108
Site Contact Phone Number:	(206)861-6159
Site Contact Email:	Sturner@open-sq.com
Gen Status Code:	SQG
Monthly Generation:	False
Batch Generation:	True
One Time Generation:	False
Transport Own Waste:	False
Tranports Other Waste:	False
Recycler Onsite:	False
Transfer Facility:	False
Other Exemption:	Not reported
UW Battery Gen:	False
Used Oil Transporter:	False
Used Oil Transfer Facility:	False
Used Oil Processor:	False
Used Oil Refiner:	False
Used Oil Fuel Marketer Directs Shipments:	False
Used Oil Fuel Marketer Meets Specs:	False
Site Contact Address 2:	Not reported
Name:	BANK & OFFICE INTERIORS
Address:	5990 1ST AVE S
City,State,Zip:	SEATTLE, WA 98108
Facility Address 2:	Not reported
Facility ID:	63217123
EPA ID:	WAD988522074
NAICS:	423210

Map ID
Direction
Distance
Elevation

MAP FINDINGS

Site

Database(s)

EDR ID Number
EPA ID Number

BANK & OFFICE INTERIORS (Continued)

1000878872

State Waste Code Desc:		Not reported
Federal Waste Code Desc:	D001	
Form Comm:		Not reported
Data Year:		2016
Permit by Rule:		False
Mailing Address 2:		Not reported
Treatment by Generator:		False
Mixed Radioactive Waste:		False
Importer of Hazardous Waste:		False
Immediate Recycler:		False
Treatment/Storage/Disposal/Recycling Facility:		False
Generator of Dangerous Fuel Waste:		False
Generator Marketing to Burner:		False
Other Marketers (i.e., blender, distributor, etc.):		False
Utility Boiler Burner:		False
Industry Boiler Burner:		False
Industrial Furnace:		False
Smelter Defferal:		False
Universal Waste:		Not reported
Off-Specification:		Not reported
LN Address 2:		Not reported
Tax Reg #:		601012810
Business Type:		Not reported
Mail Name:		Bank & Office Interiors
Mailing Address:		5601 6TH AVE S
Mailing City,State,Zip:		SEATTLE, WA 98108
Legal Organization Name:		Workplace Development LLC
Legal Organization Type:		Private
Legal Contact:		Not reported
Legal Address:		5601 6TH AVE S
Legal Address 2:		Not reported
Legal City,State,Zip:		SEATTLE, WA 98108
Legal Phone Number:		(206)768-0205
Legal Effective Date:		03/01/2000
Land Organization Name:		Russak Investment Co
Land Organization Type:		Private
Land Contact:		Not reported
Land Address:		5301 2nd Ave
Land City,State,Zip:		SEATTLE, WA 98108
Land Phone Number:		(206)762-7474
Operator Organization Name:		FBN Enterprises Inc
Operator Organization Type:		Private
Operator:		Not reported
Operator Address:		11410 NE 124TH ST STE 142
Operator Address 2:		Not reported
Operator City,State,Zip:		KIRKLAND, WA 98034-4399
Operator Phone Number:		(425)820-8115
Operator Effective Date:		08/05/1996
Site Contact:		Phil Cisneros
Site Contact Address:		5990 1st Ave South
Contact City,State,Zip:		SEATTLE, WA 98108
Site Contact Phone Number:		(206)4239992
Site Contact Email:		pcisneros@bankandoffice.com
Gen Status Code:		SQG
Monthly Generation:		False
Batch Generation:		True
One Time Generation:		False

Map ID
 Direction
 Distance
 Elevation

MAP FINDINGS

Site

Database(s)

EDR ID Number
 EPA ID Number

BANK & OFFICE INTERIORS (Continued)

1000878872

Transport Own Waste:	False
Tranports Other Waste:	False
Recycler Onsite:	False
Transfer Facility:	False
Other Exemption:	Not reported
UW Battery Gen:	False
Used Oil Transporter:	False
Used Oil Transfer Facility:	False
Used Oil Processor:	False
Used Oil Refiner:	False
Used Oil Fuel Marketer Directs Shipments:	False
Used Oil Fuel Marketer Meets Specs:	False
Site Contact Address 2:	Not reported
Name:	BANK & OFFICE INTERIORS
Address:	5990 1ST AVE S
City,State,Zip:	SEATTLE, WA 98108
Facility Address 2:	Not reported
Facility ID:	63217123
EPA ID:	WAD988522074
NAICS:	423210
State Waste Code Desc:	WT02
Federal Waste Code Desc:	D001
Form Comm:	Not reported
Data Year:	2015
Permit by Rule:	False
Mailing Address 2:	Not reported
Treatment by Generator:	False
Mixed Radioactive Waste:	False
Importer of Hazardous Waste:	False
Immediate Recycler:	False
Treatment/Storage/Disposal/Recycling Facility:	False
Generator of Dangerous Fuel Waste:	False
Generator Marketing to Burner:	False
Other Marketers (i.e., blender, distributor, etc.):	False
Utility Boiler Burner:	False
Industry Boiler Burner:	False
Industrial Furnace:	False
Smelter Defferal:	False
Universal Waste:	Not reported
Off-Specification:	Not reported
LN Address 2:	Not reported
Tax Reg #:	601012810
Business Type:	Not reported
Mail Name:	Bank & Office Interiors
Mailing Address:	5601 6TH AVE S
Mailing City,State,Zip:	SEATTLE, WA 98108
Legal Organization Name:	Workplace Development LLC
Legal Organization Type:	Private
Legal Contact:	Not reported
Legal Address:	5601 6TH AVE S
Legal Address 2:	Not reported
Legal City,State,Zip:	SEATTLE, WA 98108
Legal Phone Number:	(206)768-0205
Legal Effective Date:	03/01/2000
Land Organization Name:	Russak Investment Co
Land Organization Type:	Private

Map ID
Direction
Distance
Elevation

MAP FINDINGS

Site

Database(s)

EDR ID Number
EPA ID Number

BANK & OFFICE INTERIORS (Continued)

1000878872

Land Contact:	Not reported
Land Address:	5301 2nd Ave
Land City,State,Zip:	SEATTLE, WA 98108
Land Phone Number:	(206)762-7474
Operator Organization Name:	FBN Enterprises Inc
Operator Organization Type:	Private
Operator:	Not reported
Operator Address:	11410 NE 124TH ST STE 142
Operator Address 2:	Not reported
Operator City,State,Zip:	KIRKLAND, WA 98034-4399
Operator Phone Number:	(425)820-8115
Operator Effective Date:	08/05/1996
Site Contact:	Phil Cisneros
Site Contact Address:	5990 1st Ave South
Contact City,State,Zip:	SEATTLE, WA 98108
Site Contact Phone Number:	(206)4239992
Site Contact Email:	pcisneros@bankandoffice.com
Gen Status Code:	SQG
Monthly Generation:	False
Batch Generation:	True
One Time Generation:	False
Transport Own Waste:	False
Tranports Other Waste:	False
Recycler Onsite:	False
Transfer Facility:	False
Other Exemption:	Not reported
UW Battery Gen:	False
Used Oil Transporter:	False
Used Oil Transfer Facility:	False
Used Oil Processor:	False
Used Oil Refiner:	False
Used Oil Fuel Marketer Directs Shipments:	False
Used Oil Fuel Marketer Meets Specs:	False
Site Contact Address 2:	Not reported
Name:	BANK & OFFICE INTERIORS
Address:	5990 1ST AVE S
City,State,Zip:	SEATTLE, WA 98108
Facility Address 2:	Not reported
Facility ID:	63217123
EPA ID:	WAD988522074
NAICS:	423210
State Waste Code Desc:	WT02
Federal Waste Code Desc:	D001
Form Comm:	Not reported
Data Year:	2014
Permit by Rule:	False
Mailing Address 2:	Not reported
Treatment by Generator:	False
Mixed Radioactive Waste:	False
Importer of Hazardous Waste:	False
Immediate Recycler:	False
Treatment/Storage/Disposal/Recycling Facility:	False
Generator of Dangerous Fuel Waste:	False
Generator Marketing to Burner:	False
Other Marketers (i.e., blender, distributor, etc.):	False
Utility Boiler Burner:	False

Map ID
Direction
Distance
Elevation

MAP FINDINGS

Site

Database(s)

EDR ID Number
EPA ID Number

BANK & OFFICE INTERIORS (Continued)

1000878872

Industry Boiler Burner:	False
Industrial Furnace:	False
Smelter Defferal:	False
Universal Waste:	Not reported
Off-Specification:	Not reported
LN Address 2:	Not reported
Tax Reg #:	601012810
Business Type:	Not reported
Mail Name:	Bank & Office Interiors
Mailing Address:	5601 6TH AVE S
Mailing City,State,Zip:	SEATTLE, WA 98108
Legal Organization Name:	Workplace Development LLC
Legal Organization Type:	Private
Legal Contact:	Not reported
Legal Address:	5601 6TH AVE S
Legal Address 2:	Not reported
Legal City,State,Zip:	SEATTLE, WA 98108
Legal Phone Number:	(206)768-0205
Legal Effective Date:	03/01/2000
Land Organization Name:	Russak Investment Co
Land Organization Type:	Private
Land Contact:	Not reported
Land Address:	5301 2nd Ave
Land City,State,Zip:	SEATTLE, WA 98108
Land Phone Number:	(206)762-7474
Operator Organization Name:	FBN Enterprises Inc
Operator Organization Type:	Private
Operator:	Not reported
Operator Address:	11410 NE 124TH ST STE 142
Operator Address 2:	Not reported
Operator City,State,Zip:	KIRKLAND, WA 98034-4399
Operator Phone Number:	(425)820-8115
Operator Effective Date:	08/05/1996
Site Contact:	Phil Cisneros
Site Contact Address:	5990 1st Ave South
Contact City,State,Zip:	SEATTLE, WA 98108
Site Contact Phone Number:	(206)4239992
Site Contact Email:	pcisneros@bankandoffice.com
Gen Status Code:	SQG
Monthly Generation:	False
Batch Generation:	True
One Time Generation:	False
Transport Own Waste:	False
Tranports Other Waste:	False
Recycler Onsite:	False
Transfer Facility:	False
Other Exemption:	Not reported
UW Battery Gen:	False
Used Oil Transporter:	False
Used Oil Transfer Facility:	False
Used Oil Processor:	False
Used Oil Refiner:	False
Used Oil Fuel Marketer Directs Shipments:	False
Used Oil Fuel Marketer Meets Specs:	False
Site Contact Address 2:	Not reported

Name: BANK & OFFICE INTERIORS

Map ID
Direction
Distance
Elevation

MAP FINDINGS

Site

Database(s)

EDR ID Number
EPA ID Number

BANK & OFFICE INTERIORS (Continued)

1000878872

Address: 5990 1ST AVE S
City,State,Zip: SEATTLE, WA 98108
Facility Address 2: Not reported
Facility ID: 63217123
EPA ID: WAD988522074
NAICS: 423210
State Waste Code Desc: wt02
Federal Waste Code Desc: Not reported
Form Comm: Not reported
Data Year: 2013
Permit by Rule: False
Mailing Address 2: Not reported
Treatment by Generator: False
Mixed Radioactive Waste: False
Importer of Hazardous Waste: False
Immediate Recycler: False
Treatment/Storage/Disposal/Recycling Facility: False
Generator of Dangerous Fuel Waste: False
Generator Marketing to Burner: False
Other Marketers (i.e., blender, distributor, etc.): False
Utility Boiler Burner: False
Industry Boiler Burner: False
Industrial Furnace: False
Smelter Defferal: False
Universal Waste: Not reported
Off-Specification: Not reported
LN Address 2: Not reported
Tax Reg #: 601012810
Business Type: Not reported
Mail Name: Bank & Office Interiors
Mailing Address: 5601 6TH AVE S
Mailing City,State,Zip: SEATTLE, WA 98108
Legal Organization Name: Workplace Development LLC
Legal Organization Type: Private
Legal Contact: Not reported
Legal Address: 5601 6TH AVE S
Legal Address 2: Not reported
Legal City,State,Zip: SEATTLE, WA 98108
Legal Phone Number: (206)768-0205
Legal Effective Date: 03/01/2000
Land Organization Name: Russak Investment Co
Land Organization Type: Private
Land Contact: Not reported
Land Address: 5301 2nd Ave
Land City,State,Zip: SEATTLE, WA 98108
Land Phone Number: (206)762-7474
Operator Organization Name: FBN Enterprises Inc
Operator Organization Type: Private
Operator: Not reported
Operator Address: 11410 NE 124TH ST STE 142
Operator Address 2: Not reported
Operator City,State,Zip: KIRKLAND, WA 98034-4399
Operator Phone Number: (425)820-8115
Operator Effective Date: 08/05/1996
Site Contact: Phil Cisneros
Site Contact Address: 5990 1st Ave South
Contact City,State,Zip: SEATTLE, WA 98108

Map ID
Direction
Distance
Elevation

MAP FINDINGS

Site

Database(s)

EDR ID Number
EPA ID Number

BANK & OFFICE INTERIORS (Continued)

1000878872

Site Contact Phone Number:	(206)4239992
Site Contact Email:	pcisneros@bankandoffice.com
Gen Status Code:	SQG
Monthly Generation:	False
Batch Generation:	True
One Time Generation:	False
Transport Own Waste:	False
Tranports Other Waste:	False
Recycler Onsite:	False
Transfer Facility:	False
Other Exemption:	Not reported
UW Battery Gen:	False
Used Oil Transporter:	False
Used Oil Transfer Facility:	False
Used Oil Processor:	False
Used Oil Refiner:	False
Used Oil Fuel Marketer Directs Shipments:	False
Used Oil Fuel Marketer Meets Specs:	False
Site Contact Address 2:	Not reported
Name:	BANK & OFFICE INTERIORS
Address:	5990 1ST AVE S
City,State,Zip:	SEATTLE, WA 98108
Facility Address 2:	Not reported
Facility ID:	63217123
EPA ID:	WAD988522074
NAICS:	423210
State Waste Code Desc:	Not reported
Federal Waste Code Desc:	Not reported
Form Comm:	Not reported
Data Year:	2012
Permit by Rule:	False
Mailing Address 2:	Not reported
Treatment by Generator:	False
Mixed Radioactive Waste:	False
Importer of Hazardous Waste:	False
Immediate Recycler:	False
Treatment/Storage/Disposal/Recycling Facility:	False
Generator of Dangerous Fuel Waste:	False
Generator Marketing to Burner:	False
Other Marketers (i.e., blender, distributor, etc.):	False
Utility Boiler Burner:	False
Industry Boiler Burner:	False
Industrial Furnace:	False
Smelter Defferal:	False
Universal Waste:	Not reported
Off-Specification:	Not reported
LN Address 2:	Not reported
Tax Reg #:	601012810
Business Type:	Not reported
Mail Name:	Bank & Office Interiors
Mailing Address:	5601 6TH AVE S
Mailing City,State,Zip:	SEATTLE, WA 98108
Legal Organization Name:	Workplace Development LLC
Legal Organization Type:	Private
Legal Contact:	Not reported
Legal Address:	5601 6TH AVE S

Map ID
Direction
Distance
Elevation

MAP FINDINGS

Site

Database(s)

EDR ID Number
EPA ID Number

BANK & OFFICE INTERIORS (Continued)

1000878872

Legal Address 2:	Not reported
Legal City,State,Zip:	SEATTLE, WA 98108
Legal Phone Number:	(206)768-0205
Legal Effective Date:	03/01/2000
Land Organization Name:	Russak Investment Co
Land Organization Type:	Private
Land Contact:	Not reported
Land Address:	5301 2nd Ave
Land City,State,Zip:	SEATTLE, WA 98108
Land Phone Number:	(206)762-7474
Operator Organization Name:	FBN Enterprises Inc
Operator Organization Type:	Private
Operator:	Not reported
Operator Address:	11410 NE 124TH ST STE 142
Operator Address 2:	Not reported
Operator City,State,Zip:	KIRKLAND, WA 98034-4399
Operator Phone Number:	(425)820-8115
Operator Effective Date:	08/05/1996
Site Contact:	Phil Cisneros
Site Contact Address:	5990 1st Ave South
Contact City,State,Zip:	SEATTLE, WA 98108
Site Contact Phone Number:	(206)4239992
Site Contact Email:	pcisneros@bankandoffice.com
Gen Status Code:	SQG
Monthly Generation:	False
Batch Generation:	True
One Time Generation:	False
Transport Own Waste:	False
Tranports Other Waste:	False
Recycler Onsite:	False
Transfer Facility:	False
Other Exemption:	Not reported
UW Battery Gen:	False
Used Oil Transporter:	False
Used Oil Transfer Facility:	False
Used Oil Processor:	False
Used Oil Refiner:	False
Used Oil Fuel Marketer Directs Shipments:	False
Used Oil Fuel Marketer Meets Specs:	False
Site Contact Address 2:	Not reported
Name:	BANK & OFFICE INTERIORS
Address:	5990 1ST AVE S
City,State,Zip:	SEATTLE, WA 98108
Facility Address 2:	Not reported
Facility ID:	63217123
EPA ID:	WAD988522074
NAICS:	423210
State Waste Code Desc:	Not reported
Federal Waste Code Desc:	Not reported
Form Comm:	Not reported
Data Year:	2010
Permit by Rule:	False
Mailing Address 2:	Not reported
Treatment by Generator:	False
Mixed Radioactive Waste:	False
Importer of Hazardous Waste:	False

Map ID
Direction
Distance
Elevation

MAP FINDINGS

Site

Database(s)

EDR ID Number
EPA ID Number

BANK & OFFICE INTERIORS (Continued)

1000878872

Immediate Recycler:	False
Treatment/Storage/Disposal/Recycling Facility:	False
Generator of Dangerous Fuel Waste:	False
Generator Marketing to Burner:	False
Other Marketers (i.e., blender, distributor, etc.):	False
Utility Boiler Burner:	False
Industry Boiler Burner:	False
Industrial Furnace:	False
Smelter Defferal:	False
Universal Waste:	Not reported
Off-Specification:	Not reported
LN Address 2:	Not reported
Tax Reg #:	601012810
Business Type:	Not reported
Mail Name:	Bank & Office Interiors
Mailing Address:	5601 6TH AVE S
Mailing City,State,Zip:	SEATTLE, WA 98108
Legal Organization Name:	Workplace Development LLC
Legal Organization Type:	Private
Legal Contact:	Not reported
Legal Address:	5601 6TH AVE S
Legal Address 2:	Not reported
Legal City,State,Zip:	SEATTLE, WA 98108
Legal Phone Number:	(206)768-0205
Legal Effective Date:	03/01/2000
Land Organization Name:	Russak Investment Co
Land Organization Type:	Private
Land Contact:	Not reported
Land Address:	5301 2nd Ave
Land City,State,Zip:	SEATTLE, WA 98108
Land Phone Number:	(206)762-7474
Operator Organization Name:	FBN Enterprises Inc
Operator Organization Type:	Private
Operator:	Not reported
Operator Address:	11410 NE 124TH ST STE 142
Operator Address 2:	Not reported
Operator City,State,Zip:	KIRKLAND, WA 98034-4399
Operator Phone Number:	(425)820-8115
Operator Effective Date:	08/05/1996
Site Contact:	Phil Cisneros
Site Contact Address:	5990 1st Ave South
Contact City,State,Zip:	SEATTLE, WA 98108
Site Contact Phone Number:	(206)206-423-9992
Site Contact Email:	mhanes@bankandoffice.com
Gen Status Code:	SQG
Monthly Generation:	False
Batch Generation:	True
One Time Generation:	False
Transport Own Waste:	False
Tranports Other Waste:	False
Recycler Onsite:	False
Transfer Facility:	False
Other Exemption:	Not reported
UW Battery Gen:	False
Used Oil Transporter:	False
Used Oil Transfer Facility:	False
Used Oil Processor:	False

Map ID
Direction
Distance
Elevation

MAP FINDINGS

Site

Database(s)

EDR ID Number
EPA ID Number

BANK & OFFICE INTERIORS (Continued)

1000878872

Used Oil Refiner:	False
Used Oil Fuel Marketer Directs Shipments:	False
Used Oil Fuel Marketer Meets Specs:	False
Site Contact Address 2:	Not reported
Name:	BANK & OFFICE INTERIORS
Address:	5990 1ST AVE S
City,State,Zip:	SEATTLE, WA 98108
Facility Address 2:	Not reported
Facility ID:	63217123
EPA ID:	WAD988522074
NAICS:	423210
State Waste Code Desc:	Not reported
Federal Waste Code Desc:	Not reported
Form Comm:	Not reported
Data Year:	2009
Permit by Rule:	False
Mailing Address 2:	Not reported
Treatment by Generator:	False
Mixed Radioactive Waste:	False
Importer of Hazardous Waste:	False
Immediate Recycler:	False
Treatment/Storage/Disposal/Recycling Facility:	False
Generator of Dangerous Fuel Waste:	False
Generator Marketing to Burner:	False
Other Marketers (i.e., blender, distributor, etc.):	False
Utility Boiler Burner:	False
Industry Boiler Burner:	False
Industrial Furnace:	False
Smelter Defferal:	False
Universal Waste:	Not reported
Off-Specification:	Not reported
LN Address 2:	Not reported
Tax Reg #:	601012810
Business Type:	Not reported
Mail Name:	Bank & Office Interiors
Mailing Address:	5601 6TH AVE S
Mailing City,State,Zip:	SEATTLE, WA 98108
Legal Organization Name:	Workplace Development LLC
Legal Organization Type:	Private
Legal Contact:	Not reported
Legal Address:	5601 6TH AVE S
Legal Address 2:	Not reported
Legal City,State,Zip:	SEATTLE, WA 98108
Legal Phone Number:	(206)768-0205
Legal Effective Date:	03/01/2000
Land Organization Name:	Russak Investment Co
Land Organization Type:	Private
Land Contact:	Not reported
Land Address:	5301 2nd Ave
Land City,State,Zip:	SEATTLE, WA 98108
Land Phone Number:	(206)762-7474
Operator Organization Name:	FBN Enterprises Inc
Operator Organization Type:	Private
Operator:	Not reported
Operator Address:	11410 NE 124TH ST STE 142
Operator Address 2:	Not reported

Map ID
Direction
Distance
Elevation

MAP FINDINGS

Site

Database(s)

EDR ID Number
EPA ID Number

BANK & OFFICE INTERIORS (Continued)

1000878872

Operator City,State,Zip: KIRKLAND, WA 98034-4399
Operator Phone Number: (425)820-8115
Operator Effective Date: 08/05/1996
Site Contact: Michelle Hanes
Site Contact Address: 5990 1st Ave South
Contact City,State,Zip: SEATTLE, WA 98108
Site Contact Phone Number: (206)768-0227
Site Contact Email: mhanes@bankandoffice.com
Gen Status Code: SQG
Monthly Generation: False
Batch Generation: True
One Time Generation: False
Transport Own Waste: False
Tranports Other Waste: False
Recycler Onsite: False
Transfer Facility: False
Other Exemption: Not reported
UW Battery Gen: False
Used Oil Transporter: False
Used Oil Transfer Facility: False
Used Oil Processor: False
Used Oil Refiner: False
Used Oil Fuel Marketer Directs Shipments: False
Used Oil Fuel Marketer Meets Specs: False
Site Contact Address 2: Not reported

Name: BANK & OFFICE INTERIORS
Address: 5990 1ST AVE S
City,State,Zip: SEATTLE, WA 98108
Facility Address 2: Not reported
Facility ID: 63217123
EPA ID: WAD988522074
NAICS: 423210
State Waste Code Desc: Not reported
Federal Waste Code Desc: Not reported
Form Comm: Not reported
Data Year: 2008
Permit by Rule: False
Mailing Address 2: Not reported
Treatment by Generator: False
Mixed Radioactive Waste: False
Importer of Hazardous Waste: False
Immediate Recycler: False
Treatment/Storage/Disposal/Recycling Facility: False
Generator of Dangerous Fuel Waste: False
Generator Marketing to Burner: False
Other Marketers (i.e., blender, distributor, etc.): False
Utility Boiler Burner: False
Industry Boiler Burner: False
Industrial Furnace: False
Smelter Defferal: False
Universal Waste: Not reported
Off-Specification: Not reported
LN Address 2: Not reported
Tax Reg #: 601012810
Business Type: Not reported
Mail Name: Bank & Office Interiors

Map ID
Direction
Distance
Elevation

MAP FINDINGS

Site

Database(s)

EDR ID Number
EPA ID Number

BANK & OFFICE INTERIORS (Continued)

1000878872

Mailing Address:	5601 6TH AVE S
Mailing City,State,Zip:	SEATTLE, WA 98108
Legal Organization Name:	Workplace Development LLC
Legal Organization Type:	Private
Legal Contact:	Not reported
Legal Address:	5601 6TH AVE S
Legal Address 2:	Not reported
Legal City,State,Zip:	SEATTLE, WA 98108
Legal Phone Number:	(206)768-0205
Legal Effective Date:	03/01/2000
Land Organization Name:	Russak Investment Co
Land Organization Type:	Private
Land Contact:	Not reported
Land Address:	5301 2nd Ave
Land City,State,Zip:	SEATTLE, WA 98108
Land Phone Number:	(206)762-7474
Operator Organization Name:	FBN Enterprises Inc
Operator Organization Type:	Private
Operator:	Not reported
Operator Address:	11410 NE 124TH ST STE 142
Operator Address 2:	Not reported
Operator City,State,Zip:	KIRKLAND, WA 98034-4399
Operator Phone Number:	(425)820-8115
Operator Effective Date:	08/05/1996
Site Contact:	Michelle Hanes
Site Contact Address:	5990 1st Ave South
Contact City,State,Zip:	SEATTLE, WA 98108
Site Contact Phone Number:	(206)768-0227
Site Contact Email:	mhanes@bankandoffice.com
Gen Status Code:	SQG
Monthly Generation:	False
Batch Generation:	True
One Time Generation:	False
Transport Own Waste:	False
Tranports Other Waste:	False
Recycler Onsite:	False
Transfer Facility:	False
Other Exemption:	Not reported
UW Battery Gen:	False
Used Oil Transporter:	False
Used Oil Transfer Facility:	False
Used Oil Processor:	False
Used Oil Refiner:	False
Used Oil Fuel Marketer Directs Shipments:	False
Used Oil Fuel Marketer Meets Specs:	False
Site Contact Address 2:	Not reported
Name:	BANK & OFFICE INTERIORS
Address:	5990 1ST AVE S
City,State,Zip:	SEATTLE, WA 98108
Facility Address 2:	Not reported
Facility ID:	63217123
EPA ID:	WAD988522074
NAICS:	423210
State Waste Code Desc:	Not reported
Federal Waste Code Desc:	Not reported
Form Comm:	No change from prior years. We store used paint in a 55 gal. drum

Map ID
Direction
Distance
Elevation

MAP FINDINGS

Site

Database(s)

EDR ID Number
EPA ID Number

BANK & OFFICE INTERIORS (Continued)

1000878872

until drum is full. We then have FBN Enterprises pick up the drum and they complete EPA Uniform Hazardous Manifest #8700-22.No change from prior years. We store used paint in a 55 gal. drum until drum is full. We then have FBN Enterprises pick up the drum and they complete the EPA Uniform Hazardous Manifest.

Data Year:	Not reported
Permit by Rule:	FALSE
Mailing Address 2:	Not reported
Treatment by Generator:	FALSE
Mixed Radioactive Waste:	FALSE
Importer of Hazardous Waste:	FALSE
Immediate Recycler:	FALSE
Treatment/Storage/Disposal/Recycling Facility:	FALSE
Generator of Dangerous Fuel Waste:	FALSE
Generator Marketing to Burner:	FALSE
Other Marketers (i.e., blender, distributor, etc.):	FALSE
Utility Boiler Burner:	FALSE
Industry Boiler Burner:	FALSE
Industrial Furnace:	FALSE
Smelter Defferal:	FALSE
Universal Waste:	Not reported
Off-Specification:	Not reported
LN Address 2:	Not reported
Tax Reg #:	601012810
Business Type:	Not reported
Mail Name:	Bank & Office Interiors
Mailing Address:	5601 6TH AVE S
Mailing City,State,Zip:	SEATTLE, WA 98108
Legal Organization Name:	Workplace Development LLC
Legal Organization Type:	Private
Legal Contact:	Not reported
Legal Address:	5601 6TH AVE S
Legal Address 2:	Not reported
Legal City,State,Zip:	SEATTLE, WA 98108
Legal Phone Number:	(206)768-0205
Legal Effective Date:	03/01/2000
Land Organization Name:	Russak Investment Co
Land Organization Type:	Private
Land Contact:	Not reported
Land Address:	5301 2nd Ave
Land City,State,Zip:	SEATTLE, WA 98108
Land Phone Number:	(206)762-7474
Operator Organization Name:	FBN Enterprises Inc
Operator Organization Type:	Private
Operator:	Not reported
Operator Address:	11410 NE 124TH ST STE 142
Operator Address 2:	Not reported
Operator City,State,Zip:	KIRKLAND, WA 98034-4399
Operator Phone Number:	(425)820-8115
Operator Effective Date:	08/05/1996
Site Contact:	Gail Hopkins
Site Contact Address:	5601 6TH AVE S
Contact City,State,Zip:	SEATTLE, WA 98108
Site Contact Phone Number:	(206)768-0254
Site Contact Email:	ghopkins@bankandoffice.com
Gen Status Code:	SQG
Monthly Generation:	FALSE

Map ID
 Direction
 Distance
 Elevation

MAP FINDINGS

Site

Database(s)

EDR ID Number
 EPA ID Number

BANK & OFFICE INTERIORS (Continued)

1000878872

Batch Generation:	TRUE
One Time Generation:	FALSE
Transport Own Waste:	FALSE
Tranports Other Waste:	FALSE
Recycler Onsite:	FALSE
Transfer Facility:	FALSE
Other Exemption:	Not reported
UW Battery Gen:	FALSE
Used Oil Transporter:	FALSE
Used Oil Transfer Facility:	FALSE
Used Oil Processor:	FALSE
Used Oil Refiner:	FALSE
Used Oil Fuel Marketer Directs Shipments:	FALSE
Used Oil Fuel Marketer Meets Specs:	FALSE
Site Contact Address 2:	Not reported

[Click this hyperlink](#) while viewing on your computer to access
 1 additional WA MANIFEST: record(s) in the EDR Site Report.

NPDES:

Name:	AMAZON.COM.DEDC LLC - SEA66
Address:	5990 1ST AVE S -
City,State,Zip:	SEATTLE, WA 98108
Facility Status:	Not reported
Facility Type:	Industrial SW GP
Admin Region:	Headquarters
Date Issued:	07/24/2018
Latitude:	Not reported
Longitude:	Not reported
Permit ID:	CNE307672
Permit Version:	Not reported
Permit Status:	Active
Permit SubStatus:	Not reported
Ecology Contact:	Not reported
WRIA:	Not reported
Permit Expiration Date:	05/30/2023
Effective Date:	07/24/2018
Days to Expiration:	-1142

BJ270
ESE
1/4-1/2
0.446 mi.
2354 ft.

WEAR COTE NORTHWEST INC
5811 4TH AVE S
SEATTLE, WA 98108
Site 2 of 6 in cluster BJ

WA ALLSITES **1000352127**
RCRA NonGen / NLR **WAD137698049**
FINDS
ECHO

Relative:
Higher
Actual:
11 ft.

ALLSITES:
 Name: WEAR COTE NORTHWEST INC
 Facility Id: 72999973

RCRA Listings:

Date Form Received by Agency:	1987-02-10 00:00:00.0
Handler Name:	WEAR COTE NORTHWEST INC
Handler Address:	5811 4TH AVE S
Handler City,State,Zip:	SEATTLE, WA 98108
EPA ID:	WAD137698049
Contact Name:	WEAR COTE NORTH WEAR COTE NORTH
Contact Address:	5700 CORSON AVE S

Map ID
 Direction
 Distance
 Elevation

MAP FINDINGS

Site

Database(s)

EDR ID Number
 EPA ID Number

WEAR COTE NORTHWEST INC (Continued)

1000352127

Contact City,State,Zip:	SEATTLE, WA 98108-2649
Contact Telephone:	000-000-0000
Contact Fax:	000-000-0000
Contact Email:	Not reported
Contact Title:	Not reported
EPA Region:	10
Land Type:	Private
Federal Waste Generator Description:	Not a generator, verified
Non-Notifier:	Not reported
Biennial Report Cycle:	Not reported
Accessibility:	Not reported
Active Site Indicator:	Not reported
State District Owner:	WA
State District:	NWRO
Mailing Address:	5700 CORSON AVE S
Mailing City,State,Zip:	SEATTLE, WA 98108-2649
Owner Name:	WEAR COTE NORTH W
Owner Type:	Private
Operator Name:	Not reported
Operator Type:	Not reported
Short-Term Generator Activity:	No
Importer Activity:	No
Mixed Waste Generator:	No
Transporter Activity:	No
Transfer Facility Activity:	No
Recycler Activity with Storage:	No
Small Quantity On-Site Burner Exemption:	No
Smelting Melting and Refining Furnace Exemption:	No
Underground Injection Control:	No
Off-Site Waste Receipt:	No
Universal Waste Indicator:	No
Universal Waste Destination Facility:	No
Federal Universal Waste:	No
Active Site Fed-Reg Treatment Storage and Disposal Facility:	Not reported
Active Site Converter Treatment storage and Disposal Facility:	Not reported
Active Site State-Reg Treatment Storage and Disposal Facility:	Not reported
Active Site State-Reg Handler:	---
Federal Facility Indicator:	Not reported
Hazardous Secondary Material Indicator:	NN
Sub-Part K Indicator:	Not reported
Commercial TSD Indicator:	No
Treatment Storage and Disposal Type:	Not reported
2018 GPRA Permit Baseline:	Not on the Baseline
2018 GPRA Renewals Baseline:	Not on the Baseline
Permit Renewals Workload Universe:	Not reported
Permit Workload Universe:	Not reported
Permit Progress Universe:	Not reported
Post-Closure Workload Universe:	Not reported
Closure Workload Universe:	Not reported
202 GPRA Corrective Action Baseline:	No
Corrective Action Workload Universe:	No
Subject to Corrective Action Universe:	No
Non-TSDs Where RCRA CA has Been Imposed Universe:	No
TSDs Potentially Subject to CA Under 3004 (u)/(v) Universe:	No
TSDs Only Subject to CA under Discretionary Auth Universe:	No
Corrective Action Priority Ranking:	No NCAPS ranking
Environmental Control Indicator:	No

Map ID
Direction
Distance
Elevation

MAP FINDINGS

Site

Database(s)

EDR ID Number
EPA ID Number

WEAR COTE NORTHWEST INC (Continued)

1000352127

Institutional Control Indicator: No
Human Exposure Controls Indicator: N/A
Groundwater Controls Indicator: N/A
Operating TSDU Universe: Not reported
Full Enforcement Universe: Not reported
Significant Non-Complier Universe: No
Unaddressed Significant Non-Complier Universe: No
Addressed Significant Non-Complier Universe: No
Significant Non-Complier With a Compliance Schedule Universe: No
Financial Assurance Required: Not reported
Handler Date of Last Change: 2012-02-16 19:22:44.0
Recognized Trader-Importer: No
Recognized Trader-Exporter: No
Importer of Spent Lead Acid Batteries: No
Exporter of Spent Lead Acid Batteries: No
Recycler Activity Without Storage: Not reported
Manifest Broker: Not reported
Sub-Part P Indicator: Not reported

Handler - Owner Operator:

Owner/Operator Indicator: Operator
Owner/Operator Name: WEAR COTE NORTHWEST INC
Legal Status: Private
Date Became Current: Not reported
Date Ended Current: Not reported
Owner/Operator Address: 5811 4TH AVE S
Owner/Operator City,State,Zip: SEATTLE, WA 98108-3207
Owner/Operator Telephone: 000-000-0000
Owner/Operator Telephone Ext: Not reported
Owner/Operator Fax: Not reported
Owner/Operator Email: Not reported

Owner/Operator Indicator: Owner
Owner/Operator Name: SEE PAPER COPY
Legal Status: Private
Date Became Current: Not reported
Date Ended Current: Not reported
Owner/Operator Address: 5811 4TH AVE S
Owner/Operator City,State,Zip: SEATTLE, WA 98108
Owner/Operator Telephone: 000-000-0000
Owner/Operator Telephone Ext: Not reported
Owner/Operator Fax: Not reported
Owner/Operator Email: Not reported

Owner/Operator Indicator: Owner
Owner/Operator Name: WEAR COTE NORTH W
Legal Status: Private
Date Became Current: 1996-05-02 00:00:00.
Date Ended Current: Not reported
Owner/Operator Address: 5811 4TH AVE S
Owner/Operator City,State,Zip: SEATTLE, WA 98108-3207
Owner/Operator Telephone: 000-000-0000
Owner/Operator Telephone Ext: Not reported
Owner/Operator Fax: Not reported
Owner/Operator Email: Not reported

Map ID
Direction
Distance
Elevation

MAP FINDINGS

Site

Database(s)

EDR ID Number
EPA ID Number

WEAR COTE NORTHWEST INC (Continued)

1000352127

Historic Generators:

Receive Date: 1987-02-10 00:00:00.0
Handler Name: WEAR COTE NORTHWEST INC
Federal Waste Generator Description: Not a generator, verified
State District Owner: WA
Large Quantity Handler of Universal Waste: No
Recognized Trader Importer: No
Recognized Trader Exporter: No
Spent Lead Acid Battery Importer: No
Spent Lead Acid Battery Exporter: No
Current Record: No
Non Storage Recycler Activity: Not reported
Electronic Manifest Broker: Not reported

Receive Date: 1987-02-10 00:00:00.0
Handler Name: WEAR COTE NORTHWEST INC
Federal Waste Generator Description: Not a generator, verified
State District Owner: WA
Large Quantity Handler of Universal Waste: No
Recognized Trader Importer: No
Recognized Trader Exporter: No
Spent Lead Acid Battery Importer: No
Spent Lead Acid Battery Exporter: No
Current Record: Yes
Non Storage Recycler Activity: Not reported
Electronic Manifest Broker: Not reported

FINDS:

Registry ID: 110005331863

Click Here:

Environmental Interest/Information System:

RCRAInfo is a national information system that supports the Resource Conservation and Recovery Act (RCRA) program through the tracking of events and activities related to facilities that generate, transport, and treat, store, or dispose of hazardous waste. RCRAInfo allows RCRA program staff to track the notification, permit, compliance, and corrective action activities required under RCRA.

[Click this hyperlink](#) while viewing on your computer to access additional FINDS: detail in the EDR Site Report.

ECHO:

Envid: 1000352127
Registry ID: 110005331863
DFR URL: <http://echo.epa.gov/detailed-facility-report?fid=110005331863>
Name: WEAR COTE NORTHWEST INC
Address: 5811 4TH AVE S
City,State,Zip: SEATTLE, WA 98108

Map ID
 Direction
 Distance
 Elevation

MAP FINDINGS

Site

Database(s)

EDR ID Number
 EPA ID Number

BJ271
ESE
1/4-1/2
0.446 mi.
2357 ft.

ART BRASS PLATING
5815 4TH AVE S
SEATTLE, WA 98108
Site 3 of 6 in cluster BJ

WA ALLSITES
RCRA NonGen / NLR
FINDS
ECHO

1000105239
WAD009247404

Relative:
Higher
Actual:
11 ft.

ALLSITES:
 Name: ART BRASS PLATING
 Facility Id: 55897213

RCRA Listings:

Date Form Received by Agency:	1988-04-26 00:00:00.0
Handler Name:	ART BRASS PLATING
Handler Address:	5815 4TH AVE S
Handler City,State,Zip:	SEATTLE, WA 98108
EPA ID:	WAD009247404
Contact Name:	Not reported
Contact Address:	Not reported
Contact City,State,Zip:	Not reported
Contact Telephone:	Not reported
Contact Fax:	Not reported
Contact Email:	Not reported
Contact Title:	Not reported
EPA Region:	10
Land Type:	Other
Federal Waste Generator Description:	Not a generator, verified
Non-Notifier:	Not reported
Biennial Report Cycle:	Not reported
Accessibility:	Not reported
Active Site Indicator:	Not reported
State District Owner:	WA
State District:	NWRO
Mailing Address:	5815 4TH AVE S
Mailing City,State,Zip:	SEATTLE, WA 98108
Owner Name:	ART BRASS PLATING INC
Owner Type:	Private
Operator Name:	ART BRASS PLATING
Operator Type:	Private
Short-Term Generator Activity:	No
Importer Activity:	No
Mixed Waste Generator:	No
Transporter Activity:	No
Transfer Facility Activity:	No
Recycler Activity with Storage:	No
Small Quantity On-Site Burner Exemption:	No
Smelting Melting and Refining Furnace Exemption:	No
Underground Injection Control:	No
Off-Site Waste Receipt:	No
Universal Waste Indicator:	No
Universal Waste Destination Facility:	No
Federal Universal Waste:	No
Active Site Fed-Reg Treatment Storage and Disposal Facility:	Not reported
Active Site Converter Treatment storage and Disposal Facility:	Not reported
Active Site State-Reg Treatment Storage and Disposal Facility:	Not reported
Active Site State-Reg Handler:	---
Federal Facility Indicator:	Not reported
Hazardous Secondary Material Indicator:	NN
Sub-Part K Indicator:	Not reported
Commercial TSD Indicator:	No

Map ID
 Direction
 Distance
 Elevation

MAP FINDINGS

Site

Database(s)

EDR ID Number
 EPA ID Number

ART BRASS PLATING (Continued)

1000105239

Treatment Storage and Disposal Type:	Not reported
2018 GPRA Permit Baseline:	Not on the Baseline
2018 GPRA Renewals Baseline:	Not on the Baseline
Permit Renewals Workload Universe:	Not reported
Permit Workload Universe:	Not reported
Permit Progress Universe:	Not reported
Post-Closure Workload Universe:	Not reported
Closure Workload Universe:	Not reported
202 GPRA Corrective Action Baseline:	No
Corrective Action Workload Universe:	No
Subject to Corrective Action Universe:	No
Non-TSDFs Where RCRA CA has Been Imposed Universe:	No
TSDFs Potentially Subject to CA Under 3004 (u)/(v) Universe:	No
TSDFs Only Subject to CA under Discretionary Auth Universe:	No
Corrective Action Priority Ranking:	No NCAPS ranking
Environmental Control Indicator:	No
Institutional Control Indicator:	No
Human Exposure Controls Indicator:	N/A
Groundwater Controls Indicator:	N/A
Operating TSDF Universe:	Not reported
Full Enforcement Universe:	Not reported
Significant Non-Complier Universe:	No
Unaddressed Significant Non-Complier Universe:	No
Addressed Significant Non-Complier Universe:	No
Significant Non-Complier With a Compliance Schedule Universe:	No
Financial Assurance Required:	Not reported
Handler Date of Last Change:	2018-05-09 12:03:04.0
Recognized Trader-Importer:	No
Recognized Trader-Exporter:	No
Importer of Spent Lead Acid Batteries:	No
Exporter of Spent Lead Acid Batteries:	No
Recycler Activity Without Storage:	No
Manifest Broker:	No
Sub-Part P Indicator:	Not reported

Handler - Owner Operator:

Owner/Operator Indicator:	Owner
Owner/Operator Name:	SEE PAPER COPY
Legal Status:	Private
Date Became Current:	Not reported
Date Ended Current:	Not reported
Owner/Operator Address:	5815 4TH AVE S
Owner/Operator City,State,Zip:	SEATTLE, WA 98108
Owner/Operator Telephone:	000-000-0000
Owner/Operator Telephone Ext:	Not reported
Owner/Operator Fax:	Not reported
Owner/Operator Email:	Not reported

Owner/Operator Indicator:	Owner
Owner/Operator Name:	ART BRASS PLATING
Legal Status:	Private
Date Became Current:	Not reported
Date Ended Current:	Not reported
Owner/Operator Address:	5815 4TH AVE S
Owner/Operator City,State,Zip:	SEATTLE, WA 98108
Owner/Operator Telephone:	000-000-0000

Map ID
Direction
Distance
Elevation

MAP FINDINGS

Site

Database(s)

EDR ID Number
EPA ID Number

ART BRASS PLATING (Continued)

1000105239

Owner/Operator Telephone Ext:	Not reported
Owner/Operator Fax:	Not reported
Owner/Operator Email:	Not reported
Owner/Operator Indicator:	Owner
Owner/Operator Name:	ART BRASS PLATING
Legal Status:	Private
Date Became Current:	Not reported
Date Ended Current:	Not reported
Owner/Operator Address:	5815 4TH AVE S
Owner/Operator City,State,Zip:	SEATTLE, WA 98108
Owner/Operator Telephone:	000-000-0000
Owner/Operator Telephone Ext:	Not reported
Owner/Operator Fax:	Not reported
Owner/Operator Email:	Not reported
Owner/Operator Indicator:	Owner
Owner/Operator Name:	ART BRASS PLATING INC
Legal Status:	Private
Date Became Current:	1996-05-02 00:00:00.
Date Ended Current:	Not reported
Owner/Operator Address:	5815 4TH AVE S
Owner/Operator City,State,Zip:	SEATTLE, WA 98108
Owner/Operator Telephone:	000-000-0000
Owner/Operator Telephone Ext:	Not reported
Owner/Operator Fax:	Not reported
Owner/Operator Email:	Not reported
Owner/Operator Indicator:	Operator
Owner/Operator Name:	ART BRASS PLATING
Legal Status:	Private
Date Became Current:	Not reported
Date Ended Current:	Not reported
Owner/Operator Address:	5815 4TH AVE S
Owner/Operator City,State,Zip:	SEATTLE, WA 98108
Owner/Operator Telephone:	000-000-0000
Owner/Operator Telephone Ext:	Not reported
Owner/Operator Fax:	Not reported
Owner/Operator Email:	Not reported
Owner/Operator Indicator:	Owner
Owner/Operator Name:	ART BRASS PLATING INC
Legal Status:	Private
Date Became Current:	1996-05-02 00:00:00.
Date Ended Current:	Not reported
Owner/Operator Address:	5815 4TH AVE S
Owner/Operator City,State,Zip:	SEATTLE, WA 98108
Owner/Operator Telephone:	000-000-0000
Owner/Operator Telephone Ext:	Not reported
Owner/Operator Fax:	Not reported
Owner/Operator Email:	Not reported
Owner/Operator Indicator:	Operator
Owner/Operator Name:	ART BRASS PLATING INC
Legal Status:	Private
Date Became Current:	Not reported
Date Ended Current:	Not reported

Map ID
Direction
Distance
Elevation

MAP FINDINGS

Site

Database(s)

EDR ID Number
EPA ID Number

ART BRASS PLATING (Continued)

1000105239

Owner/Operator Address: 5815 4TH AVE S
Owner/Operator City,State,Zip: SEATTLE, WA 98108-3207
Owner/Operator Telephone: 000-000-0000
Owner/Operator Telephone Ext: Not reported
Owner/Operator Fax: Not reported
Owner/Operator Email: Not reported

Owner/Operator Indicator: Operator
Owner/Operator Name: ART BRASS PLATING
Legal Status: Private
Date Became Current: Not reported
Date Ended Current: Not reported
Owner/Operator Address: 5815 4TH AVE S
Owner/Operator City,State,Zip: SEATTLE, WA 98108
Owner/Operator Telephone: 000-000-0000
Owner/Operator Telephone Ext: Not reported
Owner/Operator Fax: Not reported
Owner/Operator Email: Not reported

Historic Generators:

Receive Date: 1988-04-25 00:00:00.0
Handler Name: ART BRASS PLATING
Federal Waste Generator Description: Not a generator, verified
State District Owner: WA
Large Quantity Handler of Universal Waste: No
Recognized Trader Importer: No
Recognized Trader Exporter: No
Spent Lead Acid Battery Importer: No
Spent Lead Acid Battery Exporter: No
Current Record: No
Non Storage Recycler Activity: Not reported
Electronic Manifest Broker: Not reported

Receive Date: 1988-04-26 00:00:00.0
Handler Name: ART BRASS PLATING
Federal Waste Generator Description: Not a generator, verified
State District Owner: WA
Large Quantity Handler of Universal Waste: No
Recognized Trader Importer: No
Recognized Trader Exporter: No
Spent Lead Acid Battery Importer: No
Spent Lead Acid Battery Exporter: No
Current Record: Yes
Non Storage Recycler Activity: Not reported
Electronic Manifest Broker: Not reported

Receive Date: 1988-04-25 00:00:00.0
Handler Name: ART BRASS PLATING
Federal Waste Generator Description: Not a generator, verified
State District Owner: WA
Large Quantity Handler of Universal Waste: No
Recognized Trader Importer: No
Recognized Trader Exporter: No
Spent Lead Acid Battery Importer: No
Spent Lead Acid Battery Exporter: No
Current Record: No
Non Storage Recycler Activity: Not reported

Map ID
 Direction
 Distance
 Elevation

MAP FINDINGS

EDR ID Number
 EPA ID Number

ART BRASS PLATING (Continued)

1000105239

Electronic Manifest Broker: Not reported

FINDS:

Registry ID: 110005313320

Click Here:

Environmental Interest/Information System:

RCRAInfo is a national information system that supports the Resource Conservation and Recovery Act (RCRA) program through the tracking of events and activities related to facilities that generate, transport, and treat, store, or dispose of hazardous waste. RCRAInfo allows RCRA program staff to track the notification, permit, compliance, and corrective action activities required under RCRA.

Click this hyperlink while viewing on your computer to access additional FINDS: detail in the EDR Site Report.

ECHO:

Envid: 1000105239
 Registry ID: 110005313320
 DFR URL: <http://echo.epa.gov/detailed-facility-report?fid=110005313320>
 Name: ART BRASS PLATING
 Address: 5815 4TH AVE S
 City,State,Zip: SEATTLE, WA 98108

BK272
NNE
 1/4-1/2
 0.448 mi.
 2365 ft.

AMERICAN GYPSUM RECYCLING
 96 S ALASKA ST
 SEATTLE, WA 98134

WA ALLSITES **S125442693**
N/A

Site 1 of 3 in cluster BK

Relative:
Higher
Actual:
 13 ft.

ALLSITES:
 Name: AMERICAN GYPSUM RECYCLING
 Facility Id: 58770

BK273
NNE
 1/4-1/2
 0.452 mi.
 2384 ft.

SEARS 8109/8224/9512
 4798 1ST AVE S
 SEATTLE, WA 98134

WA ALLSITES **1004793755**
RCRA NonGen / NLR **WAD980987242**
FINDS
ECHO
WA MANIFEST

Site 2 of 3 in cluster BK

Relative:
Higher
Actual:
 14 ft.

ALLSITES:
 Name: SEARS 8109/8224/9512
 Facility Id: 56739448

RCRA Listings:

Date Form Received by Agency: 2019-03-28 00:00:00.0
 Handler Name: SEARS 8109/8224/9512
 Handler Address: 4798 1ST AVE S
 Handler City,State,Zip: SEATTLE, WA 98134
 EPA ID: WAD980987242
 Contact Name: JAMES TUNNEY
 Contact Address: 3333 BEVERLY RD. B5-348A

Map ID
 Direction
 Distance
 Elevation

MAP FINDINGS

Site

Database(s)

EDR ID Number
 EPA ID Number

SEARS 8109/8224/9512 (Continued)

1004793755

Contact City,State,Zip:	HOFFMAN ESTATES, IL 60179
Contact Telephone:	847-286-3667
Contact Fax:	Not reported
Contact Email:	JAMES.TUNNEY@SEARSHC.COM
Contact Title:	ENVIRONMENTAL SPECIALIST
EPA Region:	10
Land Type:	Private
Federal Waste Generator Description:	Not a generator, verified
Non-Notifier:	Not reported
Biennial Report Cycle:	Not reported
Accessibility:	Not reported
Active Site Indicator:	Not reported
State District Owner:	WA
State District:	NWRO
Mailing Address:	3333 BEVERLY RD. B5-348A
Mailing City,State,Zip:	HOFFMAN ESTATES, IL 60179
Owner Name:	SEARS ROEBUCK AND CO
Owner Type:	Private
Operator Name:	SEARS ROEBUCK AND CO
Operator Type:	Private
Short-Term Generator Activity:	No
Importer Activity:	No
Mixed Waste Generator:	No
Transporter Activity:	No
Transfer Facility Activity:	No
Recycler Activity with Storage:	No
Small Quantity On-Site Burner Exemption:	No
Smelting Melting and Refining Furnace Exemption:	No
Underground Injection Control:	No
Off-Site Waste Receipt:	No
Universal Waste Indicator:	No
Universal Waste Destination Facility:	No
Federal Universal Waste:	No
Active Site Fed-Reg Treatment Storage and Disposal Facility:	Not reported
Active Site Converter Treatment storage and Disposal Facility:	Not reported
Active Site State-Reg Treatment Storage and Disposal Facility:	Not reported
Active Site State-Reg Handler:	---
Federal Facility Indicator:	Not reported
Hazardous Secondary Material Indicator:	NN
Sub-Part K Indicator:	Not reported
Commercial TSD Indicator:	No
Treatment Storage and Disposal Type:	Not reported
2018 GPRC Permit Baseline:	Not on the Baseline
2018 GPRC Renewals Baseline:	Not on the Baseline
Permit Renewals Workload Universe:	Not reported
Permit Workload Universe:	Not reported
Permit Progress Universe:	Not reported
Post-Closure Workload Universe:	Not reported
Closure Workload Universe:	Not reported
202 GPRC Corrective Action Baseline:	No
Corrective Action Workload Universe:	No
Subject to Corrective Action Universe:	No
Non-TSDFs Where RCRA CA has Been Imposed Universe:	No
TSDFs Potentially Subject to CA Under 3004 (u)/(v) Universe:	No
TSDFs Only Subject to CA under Discretionary Auth Universe:	No
Corrective Action Priority Ranking:	No NCAPS ranking
Environmental Control Indicator:	No

Map ID
Direction
Distance
Elevation

MAP FINDINGS

Site

Database(s)

EDR ID Number
EPA ID Number

SEARS 8109/8224/9512 (Continued)

1004793755

Institutional Control Indicator:	No
Human Exposure Controls Indicator:	N/A
Groundwater Controls Indicator:	N/A
Operating TSDU Universe:	Not reported
Full Enforcement Universe:	Not reported
Significant Non-Complier Universe:	No
Unaddressed Significant Non-Complier Universe:	No
Addressed Significant Non-Complier Universe:	No
Significant Non-Complier With a Compliance Schedule Universe:	No
Financial Assurance Required:	Not reported
Handler Date of Last Change:	2019-04-12 19:54:42.0
Recognized Trader-Importer:	No
Recognized Trader-Exporter:	No
Importer of Spent Lead Acid Batteries:	No
Exporter of Spent Lead Acid Batteries:	No
Recycler Activity Without Storage:	No
Manifest Broker:	No
Sub-Part P Indicator:	Not reported

Biennial: List of Years

Year: 2011

[Click Here for Biennial Reporting System Data:](#)

Year: 2009

[Click Here for Biennial Reporting System Data:](#)

Year: 2007

[Click Here for Biennial Reporting System Data:](#)

Year: 2005

[Click Here for Biennial Reporting System Data:](#)

Year: 2003

[Click Here for Biennial Reporting System Data:](#)

Handler - Owner Operator:

Owner/Operator Indicator:	Operator
Owner/Operator Name:	SEARS 8109/8224/9512
Legal Status:	Private
Date Became Current:	Not reported
Date Ended Current:	Not reported
Owner/Operator Address:	4798 1ST AVE S
Owner/Operator City,State,Zip:	SEATTLE, WA 98134
Owner/Operator Telephone:	000-000-0000
Owner/Operator Telephone Ext:	Not reported
Owner/Operator Fax:	Not reported
Owner/Operator Email:	Not reported

Owner/Operator Indicator:	Owner
Owner/Operator Name:	SEARS 8109/8224/9512
Legal Status:	Private
Date Became Current:	Not reported
Date Ended Current:	Not reported
Owner/Operator Address:	4798 1ST AVE S
Owner/Operator City,State,Zip:	SEATTLE, WA 98134

Map ID
Direction
Distance
Elevation

MAP FINDINGS

Site

Database(s)

EDR ID Number
EPA ID Number

SEARS 8109/8224/9512 (Continued)

1004793755

Owner/Operator Telephone:	000-000-0000
Owner/Operator Telephone Ext:	Not reported
Owner/Operator Fax:	Not reported
Owner/Operator Email:	Not reported
Owner/Operator Indicator:	Operator
Owner/Operator Name:	JESS, DAWN
Legal Status:	Private
Date Became Current:	Not reported
Date Ended Current:	Not reported
Owner/Operator Address:	3333 BEVERLY RD A2-242A
Owner/Operator City,State,Zip:	HOFFMAN ESTATES, IL 60179
Owner/Operator Telephone:	847-286-5128
Owner/Operator Telephone Ext:	Not reported
Owner/Operator Fax:	Not reported
Owner/Operator Email:	Not reported
Owner/Operator Indicator:	Owner
Owner/Operator Name:	SEARS ROEBUCK AND CO
Legal Status:	Private
Date Became Current:	Not reported
Date Ended Current:	Not reported
Owner/Operator Address:	3333 BEVERLY RD 768EV A2-238A
Owner/Operator City,State,Zip:	HOFFMAN ESTATES, IL 60179
Owner/Operator Telephone:	000-000-0000
Owner/Operator Telephone Ext:	Not reported
Owner/Operator Fax:	Not reported
Owner/Operator Email:	Not reported
Owner/Operator Indicator:	Owner
Owner/Operator Name:	SEARS ROEBUCK AND CO
Legal Status:	Private
Date Became Current:	2001-07-20 00:00:00.
Date Ended Current:	Not reported
Owner/Operator Address:	3333 BEVERLY RD 768EV A2-238A
Owner/Operator City,State,Zip:	HOFFMAN ESTATES, IL 60179
Owner/Operator Telephone:	847-286-7199
Owner/Operator Telephone Ext:	Not reported
Owner/Operator Fax:	Not reported
Owner/Operator Email:	Not reported
Owner/Operator Indicator:	Owner
Owner/Operator Name:	SEARS ROEBUCK AND CO
Legal Status:	Private
Date Became Current:	2001-07-20 00:00:00.

Map ID
Direction
Distance
Elevation

MAP FINDINGS

Site

Database(s)

EDR ID Number
EPA ID Number

SEARS 8109/8224/9512 (Continued)

1004793755

Date Ended Current:	Not reported
Owner/Operator Address:	3333 BEVERLY RD. B5-362A
Owner/Operator City,State,Zip:	HOFFMAN ESTATES, IL 60179
Owner/Operator Telephone:	847-286-7222
Owner/Operator Telephone Ext:	Not reported
Owner/Operator Fax:	Not reported
Owner/Operator Email:	Not reported
Owner/Operator Indicator:	Owner
Owner/Operator Name:	SEARS ROEBUCK AND CO
Legal Status:	Private
Date Became Current:	2001-07-20 00:00:00.
Date Ended Current:	Not reported
Owner/Operator Address:	3333 BEVERLY RD 768EV A2-238A
Owner/Operator City,State,Zip:	HOFFMAN ESTATES, IL 60179
Owner/Operator Telephone:	Not reported
Owner/Operator Telephone Ext:	Not reported
Owner/Operator Fax:	Not reported
Owner/Operator Email:	Not reported
Owner/Operator Indicator:	Operator
Owner/Operator Name:	SEARS ROEBUCK AND CO
Legal Status:	Private
Date Became Current:	1900-01-01 00:00:00.
Date Ended Current:	Not reported
Owner/Operator Address:	3333 BEVERLY RD A2-238A
Owner/Operator City,State,Zip:	HOFFMAN ESTATES, IL 60179
Owner/Operator Telephone:	Not reported
Owner/Operator Telephone Ext:	Not reported
Owner/Operator Fax:	Not reported
Owner/Operator Email:	Not reported
Owner/Operator Indicator:	Operator
Owner/Operator Name:	SEARS ROEBUCK AND CO
Legal Status:	Private
Date Became Current:	Not reported
Date Ended Current:	Not reported
Owner/Operator Address:	3333 BEVERLY RD. B5-348A
Owner/Operator City,State,Zip:	HOFFMAN ESTATES, IL 60179
Owner/Operator Telephone:	847-286-3667
Owner/Operator Telephone Ext:	Not reported
Owner/Operator Fax:	Not reported
Owner/Operator Email:	Not reported
Owner/Operator Indicator:	Owner
Owner/Operator Name:	SEARS ROEBUCK AND CO
Legal Status:	Private
Date Became Current:	1998-01-30 00:00:00.
Date Ended Current:	Not reported
Owner/Operator Address:	3333 BEVERLY RD 768EV A2-238A
Owner/Operator City,State,Zip:	HOFFMAN ESTATES, IL 60179
Owner/Operator Telephone:	000-000-0000
Owner/Operator Telephone Ext:	Not reported
Owner/Operator Fax:	Not reported
Owner/Operator Email:	Not reported
Owner/Operator Indicator:	Owner

Map ID
Direction
Distance
Elevation

MAP FINDINGS

Site

Database(s)

EDR ID Number
EPA ID Number

SEARS 8109/8224/9512 (Continued)

1004793755

Owner/Operator Name: SEARS ROEBUCK AND CO
Legal Status: Private
Date Became Current: 1998-01-30 00:00:00.
Date Ended Current: Not reported
Owner/Operator Address: 3333 BEVERLY RD 768EV A2-238A
Owner/Operator City,State,Zip: HOFFMAN ESTATES, IL 60179
Owner/Operator Telephone: 000-000-0000
Owner/Operator Telephone Ext: Not reported
Owner/Operator Fax: Not reported
Owner/Operator Email: Not reported

Owner/Operator Indicator: Owner
Owner/Operator Name: SEARS ROEBUCK AND CO
Legal Status: Private
Date Became Current: 2001-07-20 00:00:00.
Date Ended Current: Not reported
Owner/Operator Address: 3333 BEVERLY RD. B5-339A
Owner/Operator City,State,Zip: HOFFMAN ESTATES, IL 60179
Owner/Operator Telephone: 847-286-7199
Owner/Operator Telephone Ext: Not reported
Owner/Operator Fax: Not reported
Owner/Operator Email: Not reported

Owner/Operator Indicator: Owner
Owner/Operator Name: SEARS ROEBUCK AND CO
Legal Status: Private
Date Became Current: Not reported
Date Ended Current: Not reported
Owner/Operator Address: 3333 BEVERLY RD. B5-339A
Owner/Operator City,State,Zip: HOFFMAN ESTATES, IL 60179
Owner/Operator Telephone: 847-286-7199
Owner/Operator Telephone Ext: Not reported
Owner/Operator Fax: Not reported
Owner/Operator Email: Not reported

Owner/Operator Indicator: Operator
Owner/Operator Name: SEARS ROEBUCK AND CO
Legal Status: Private
Date Became Current: Not reported
Date Ended Current: Not reported
Owner/Operator Address: 3333 BEVERLY RD. B5-339A
Owner/Operator City,State,Zip: HOFFMAN ESTATES, IL 60179
Owner/Operator Telephone: 847-286-7222
Owner/Operator Telephone Ext: Not reported
Owner/Operator Fax: Not reported
Owner/Operator Email: Not reported

Owner/Operator Indicator: Owner
Owner/Operator Name: SEARS ROEBUCK AND CO
Legal Status: Private
Date Became Current: 2001-07-20 00:00:00.
Date Ended Current: Not reported
Owner/Operator Address: 3333 BEVERLY RD. B5-362A
Owner/Operator City,State,Zip: HOFFMAN ESTATES, IL 60179
Owner/Operator Telephone: 847-286-7222
Owner/Operator Telephone Ext: Not reported
Owner/Operator Fax: Not reported

Map ID
Direction
Distance
Elevation

MAP FINDINGS

Site

Database(s)

EDR ID Number
EPA ID Number

SEARS 8109/8224/9512 (Continued)

1004793755

Owner/Operator Email:	Not reported
Owner/Operator Indicator:	Owner
Owner/Operator Name:	SEARS ROEBUCK AND CO
Legal Status:	Private
Date Became Current:	Not reported
Date Ended Current:	Not reported
Owner/Operator Address:	3333 BEVERLY RD. B5-362A
Owner/Operator City,State,Zip:	HOFFMAN ESTATES, IL 60179
Owner/Operator Telephone:	847-286-7222
Owner/Operator Telephone Ext:	Not reported
Owner/Operator Fax:	Not reported
Owner/Operator Email:	Not reported
Owner/Operator Indicator:	Operator
Owner/Operator Name:	SEARS ROEBUCK AND CO
Legal Status:	Private
Date Became Current:	Not reported
Date Ended Current:	Not reported
Owner/Operator Address:	3333 BEVERLY RD. B5-348A
Owner/Operator City,State,Zip:	HOFFMAN ESTATES, IL 60179
Owner/Operator Telephone:	847-286-0037
Owner/Operator Telephone Ext:	Not reported
Owner/Operator Fax:	Not reported
Owner/Operator Email:	Not reported
Owner/Operator Indicator:	Owner
Owner/Operator Name:	SEARS ROEBUCK AND CO
Legal Status:	Private
Date Became Current:	2001-07-20 00:00:00.
Date Ended Current:	Not reported
Owner/Operator Address:	3333 BEVERLY RD. B5-348A
Owner/Operator City,State,Zip:	HOFFMAN ESTATES, IL 60179
Owner/Operator Telephone:	847-286-3667
Owner/Operator Telephone Ext:	Not reported
Owner/Operator Fax:	Not reported
Owner/Operator Email:	Not reported
Owner/Operator Indicator:	Owner
Owner/Operator Name:	SEARS ROEBUCK AND CO
Legal Status:	Private
Date Became Current:	2001-07-20 00:00:00.
Date Ended Current:	Not reported
Owner/Operator Address:	3333 BEVERLY RD. B5-348A
Owner/Operator City,State,Zip:	HOFFMAN ESTATES, IL 60179
Owner/Operator Telephone:	847-286-3667
Owner/Operator Telephone Ext:	Not reported
Owner/Operator Fax:	Not reported
Owner/Operator Email:	Not reported
Owner/Operator Indicator:	Owner
Owner/Operator Name:	SEARS ROEBUCK AND CO
Legal Status:	Private
Date Became Current:	2001-07-20 00:00:00.
Date Ended Current:	Not reported
Owner/Operator Address:	3333 BEVERLY RD. B5-339A
Owner/Operator City,State,Zip:	HOFFMAN ESTATES, IL 60179

Map ID
Direction
Distance
Elevation

MAP FINDINGS

Site

Database(s)

EDR ID Number
EPA ID Number

SEARS 8109/8224/9512 (Continued)

1004793755

Owner/Operator Telephone:	Not reported
Owner/Operator Telephone Ext:	Not reported
Owner/Operator Fax:	Not reported
Owner/Operator Email:	Not reported
Owner/Operator Indicator:	Operator
Owner/Operator Name:	SEARS ROEBUCK AND CO
Legal Status:	Private
Date Became Current:	1900-01-01 00:00:00.
Date Ended Current:	Not reported
Owner/Operator Address:	3333 BEVERLY RD. B5-362A
Owner/Operator City,State,Zip:	HOFFMAN ESTATES, IL 60179
Owner/Operator Telephone:	847-286-7222
Owner/Operator Telephone Ext:	Not reported
Owner/Operator Fax:	Not reported
Owner/Operator Email:	Not reported
Owner/Operator Indicator:	Owner
Owner/Operator Name:	SEARS ROEBUCK AND CO
Legal Status:	Private
Date Became Current:	2001-07-20 00:00:00.
Date Ended Current:	Not reported
Owner/Operator Address:	3333 BEVERLY RD. B5-348A
Owner/Operator City,State,Zip:	HOFFMAN ESTATES, IL 60179
Owner/Operator Telephone:	847-286-0037
Owner/Operator Telephone Ext:	Not reported
Owner/Operator Fax:	Not reported
Owner/Operator Email:	Not reported
Owner/Operator Indicator:	Operator
Owner/Operator Name:	SEARS ROEBUCK AND CO
Legal Status:	Private
Date Became Current:	1900-01-01 00:00:00.
Date Ended Current:	Not reported
Owner/Operator Address:	3333 BEVERLY RD. B5-348A
Owner/Operator City,State,Zip:	HOFFMAN ESTATES, IL 60179
Owner/Operator Telephone:	847-286-0037
Owner/Operator Telephone Ext:	Not reported
Owner/Operator Fax:	Not reported
Owner/Operator Email:	Not reported
Owner/Operator Indicator:	Operator
Owner/Operator Name:	JESS, DAWN
Legal Status:	Private
Date Became Current:	Not reported
Date Ended Current:	Not reported
Owner/Operator Address:	3333 BEVERLY RD A2-242A
Owner/Operator City,State,Zip:	HOFFMAN ESTATES, IL 60179
Owner/Operator Telephone:	847-286-5128
Owner/Operator Telephone Ext:	Not reported
Owner/Operator Fax:	Not reported
Owner/Operator Email:	Not reported
Owner/Operator Indicator:	Owner
Owner/Operator Name:	SEARS ROEBUCK AND CO
Legal Status:	Private
Date Became Current:	2001-07-20 00:00:00.

Map ID
Direction
Distance
Elevation

MAP FINDINGS

Site

Database(s)

EDR ID Number
EPA ID Number

SEARS 8109/8224/9512 (Continued)

1004793755

Date Ended Current:	Not reported
Owner/Operator Address:	3333 BEVERLY RD. B5-348A
Owner/Operator City,State,Zip:	HOFFMAN ESTATES, IL 60179
Owner/Operator Telephone:	847-286-0037
Owner/Operator Telephone Ext:	Not reported
Owner/Operator Fax:	Not reported
Owner/Operator Email:	Not reported
Owner/Operator Indicator:	Operator
Owner/Operator Name:	SEARS ROEBUCK AND CO
Legal Status:	Private
Date Became Current:	Not reported
Date Ended Current:	Not reported
Owner/Operator Address:	3333 BEVERLY RD. B5-348A
Owner/Operator City,State,Zip:	HOFFMAN ESTATES, IL 60179
Owner/Operator Telephone:	847-286-0037
Owner/Operator Telephone Ext:	Not reported
Owner/Operator Fax:	Not reported
Owner/Operator Email:	Not reported
Owner/Operator Indicator:	Owner
Owner/Operator Name:	SEARS ROEBUCK AND CO
Legal Status:	Private
Date Became Current:	Not reported
Date Ended Current:	Not reported
Owner/Operator Address:	3333 BEVERLY RD. B5-348A
Owner/Operator City,State,Zip:	HOFFMAN ESTATES, IL 60179
Owner/Operator Telephone:	847-286-3667
Owner/Operator Telephone Ext:	Not reported
Owner/Operator Fax:	Not reported
Owner/Operator Email:	Not reported
Owner/Operator Indicator:	Owner
Owner/Operator Name:	SEARS 8109/8224/9512
Legal Status:	Private
Date Became Current:	Not reported
Date Ended Current:	Not reported
Owner/Operator Address:	4798 1ST AVE S
Owner/Operator City,State,Zip:	SEATTLE, WA 98134
Owner/Operator Telephone:	000-000-0000
Owner/Operator Telephone Ext:	Not reported
Owner/Operator Fax:	Not reported
Owner/Operator Email:	Not reported
Owner/Operator Indicator:	Owner
Owner/Operator Name:	SEARS ROEBUCK AND CO
Legal Status:	Private
Date Became Current:	1998-01-30 00:00:00.
Date Ended Current:	Not reported
Owner/Operator Address:	3333 BEVERLY RD 768EV A2-238A
Owner/Operator City,State,Zip:	HOFFMAN ESTATES, IL 60179
Owner/Operator Telephone:	000-000-0000
Owner/Operator Telephone Ext:	Not reported
Owner/Operator Fax:	Not reported
Owner/Operator Email:	Not reported
Owner/Operator Indicator:	Operator

Map ID
Direction
Distance
Elevation

MAP FINDINGS

Site

Database(s)

EDR ID Number
EPA ID Number

SEARS 8109/8224/9512 (Continued)

1004793755

Owner/Operator Name:	SEARS ROEBUCK AND CO
Legal Status:	Private
Date Became Current:	Not reported
Date Ended Current:	Not reported
Owner/Operator Address:	3333 BEVERLY RD A2-238A
Owner/Operator City,State,Zip:	HOFFMAN ESTATES, IL 60179
Owner/Operator Telephone:	847-286-7199
Owner/Operator Telephone Ext:	Not reported
Owner/Operator Fax:	Not reported
Owner/Operator Email:	Not reported
Owner/Operator Indicator:	Owner
Owner/Operator Name:	SEARS ROEBUCK AND CO
Legal Status:	Private
Date Became Current:	Not reported
Date Ended Current:	Not reported
Owner/Operator Address:	3333 BEVERLY RD 768EV A2-238A
Owner/Operator City,State,Zip:	HOFFMAN ESTATES, IL 60179
Owner/Operator Telephone:	847-286-7199
Owner/Operator Telephone Ext:	Not reported
Owner/Operator Fax:	Not reported
Owner/Operator Email:	Not reported
Owner/Operator Indicator:	Operator
Owner/Operator Name:	SEARS ROEBUCK AND CO
Legal Status:	Private
Date Became Current:	Not reported
Date Ended Current:	Not reported
Owner/Operator Address:	3333 BEVERLY RD A2-238A
Owner/Operator City,State,Zip:	HOFFMAN ESTATES, IL 60179
Owner/Operator Telephone:	847-286-7199
Owner/Operator Telephone Ext:	Not reported
Owner/Operator Fax:	Not reported
Owner/Operator Email:	Not reported
Owner/Operator Indicator:	Operator
Owner/Operator Name:	SEARS ROEBUCK AND CO
Legal Status:	Private
Date Became Current:	Not reported
Date Ended Current:	Not reported
Owner/Operator Address:	3333 BEVERLY RD. B5-362A
Owner/Operator City,State,Zip:	HOFFMAN ESTATES, IL 60179
Owner/Operator Telephone:	847-286-7222
Owner/Operator Telephone Ext:	Not reported
Owner/Operator Fax:	Not reported
Owner/Operator Email:	Not reported
Owner/Operator Indicator:	Owner
Owner/Operator Name:	SEARS ROEBUCK AND CO
Legal Status:	Private
Date Became Current:	Not reported
Date Ended Current:	Not reported
Owner/Operator Address:	3333 BEVERLY RD. B5-348A
Owner/Operator City,State,Zip:	HOFFMAN ESTATES, IL 60179
Owner/Operator Telephone:	847-286-0037
Owner/Operator Telephone Ext:	Not reported
Owner/Operator Fax:	Not reported

Map ID
Direction
Distance
Elevation

MAP FINDINGS

Site

Database(s)

EDR ID Number
EPA ID Number

SEARS 8109/8224/9512 (Continued)

1004793755

Owner/Operator Email:	Not reported
Owner/Operator Indicator:	Owner
Owner/Operator Name:	SEARS ROEBUCK AND CO
Legal Status:	Private
Date Became Current:	2001-07-20 00:00:00.
Date Ended Current:	Not reported
Owner/Operator Address:	3333 BEVERLY RD. B5-348A
Owner/Operator City,State,Zip:	HOFFMAN ESTATES, IL 60179
Owner/Operator Telephone:	847-286-0037
Owner/Operator Telephone Ext:	Not reported
Owner/Operator Fax:	Not reported
Owner/Operator Email:	Not reported
Owner/Operator Indicator:	Operator
Owner/Operator Name:	SEARS ROEBUCK AND CO
Legal Status:	Private
Date Became Current:	Not reported
Date Ended Current:	Not reported
Owner/Operator Address:	3333 BEVERLY RD. B5-348A
Owner/Operator City,State,Zip:	HOFFMAN ESTATES, IL 60179
Owner/Operator Telephone:	847-286-7994
Owner/Operator Telephone Ext:	Not reported
Owner/Operator Fax:	Not reported
Owner/Operator Email:	Not reported
Owner/Operator Indicator:	Owner
Owner/Operator Name:	SEARS ROEBUCK AND CO
Legal Status:	Private
Date Became Current:	Not reported
Date Ended Current:	Not reported
Owner/Operator Address:	3333 BEVERLY RD. B5-348A
Owner/Operator City,State,Zip:	HOFFMAN ESTATES, IL 60179
Owner/Operator Telephone:	847-286-3667
Owner/Operator Telephone Ext:	Not reported
Owner/Operator Fax:	Not reported
Owner/Operator Email:	Not reported
Owner/Operator Indicator:	Owner
Owner/Operator Name:	SEARS ROEBUCK A S
Legal Status:	Private
Date Became Current:	2001-07-20 00:00:00.
Date Ended Current:	Not reported
Owner/Operator Address:	3333 BEVERLY RD. B5-362A
Owner/Operator City,State,Zip:	HOFFMAN ESTATES, IL 60179
Owner/Operator Telephone:	847-286-7222
Owner/Operator Telephone Ext:	Not reported
Owner/Operator Fax:	Not reported
Owner/Operator Email:	Not reported
Owner/Operator Indicator:	Operator
Owner/Operator Name:	JESS, DAWN
Legal Status:	Private
Date Became Current:	Not reported
Date Ended Current:	Not reported
Owner/Operator Address:	3333 BEVERLY RD A2-242A
Owner/Operator City,State,Zip:	HOFFMAN ESTATES, IL 60179

Map ID
Direction
Distance
Elevation

MAP FINDINGS

Site

Database(s)

EDR ID Number
EPA ID Number

SEARS 8109/8224/9512 (Continued)

1004793755

Owner/Operator Telephone:	847-286-5128
Owner/Operator Telephone Ext:	Not reported
Owner/Operator Fax:	Not reported
Owner/Operator Email:	Not reported
Owner/Operator Indicator:	Owner
Owner/Operator Name:	SEARS ROEBUCK AND CO
Legal Status:	Private
Date Became Current:	Not reported
Date Ended Current:	Not reported
Owner/Operator Address:	3333 BEVERLY RD 768EV A2-238A
Owner/Operator City,State,Zip:	HOFFMAN ESTATES, IL 60179
Owner/Operator Telephone:	000-000-0000
Owner/Operator Telephone Ext:	Not reported
Owner/Operator Fax:	Not reported
Owner/Operator Email:	Not reported
Owner/Operator Indicator:	Operator
Owner/Operator Name:	JESS, DAWN
Legal Status:	Private
Date Became Current:	Not reported
Date Ended Current:	Not reported
Owner/Operator Address:	3333 BEVERLY RD A2-242A
Owner/Operator City,State,Zip:	HOFFMAN ESTATES, IL 60179
Owner/Operator Telephone:	847-286-5128
Owner/Operator Telephone Ext:	Not reported
Owner/Operator Fax:	Not reported
Owner/Operator Email:	Not reported
Owner/Operator Indicator:	Operator
Owner/Operator Name:	FLAHERTY, KATHLEEN
Legal Status:	Private
Date Became Current:	Not reported
Date Ended Current:	Not reported
Owner/Operator Address:	3333 BEVERLY RD A2-238A
Owner/Operator City,State,Zip:	HOFFMAN ESTATES, IL 60179
Owner/Operator Telephone:	847-286-7199
Owner/Operator Telephone Ext:	Not reported
Owner/Operator Fax:	Not reported
Owner/Operator Email:	Not reported
Owner/Operator Indicator:	Operator
Owner/Operator Name:	SEARS ROEBUCK AND CO
Legal Status:	Private
Date Became Current:	Not reported
Date Ended Current:	Not reported
Owner/Operator Address:	3333 BEVERLY RD. B5-348A
Owner/Operator City,State,Zip:	HOFFMAN ESTATES, IL 60179
Owner/Operator Telephone:	847-286-0037
Owner/Operator Telephone Ext:	Not reported
Owner/Operator Fax:	Not reported
Owner/Operator Email:	Not reported
Owner/Operator Indicator:	Operator
Owner/Operator Name:	SEARS ROEBUCK AND CO
Legal Status:	Private
Date Became Current:	Not reported

Map ID
Direction
Distance
Elevation

MAP FINDINGS

Site

Database(s)

EDR ID Number
EPA ID Number

SEARS 8109/8224/9512 (Continued)

1004793755

Date Ended Current: Not reported
Owner/Operator Address: 3333 BEVERLY RD. B5-348A
Owner/Operator City,State,Zip: HOFFMAN ESTATES, IL 60179
Owner/Operator Telephone: 847-286-0037
Owner/Operator Telephone Ext: Not reported
Owner/Operator Fax: Not reported
Owner/Operator Email: Not reported

Owner/Operator Indicator: Owner
Owner/Operator Name: SEARS ROEBUCK AND CO
Legal Status: Private
Date Became Current: Not reported
Date Ended Current: Not reported
Owner/Operator Address: 3333 BEVERLY RD. B5-348A
Owner/Operator City,State,Zip: HOFFMAN ESTATES, IL 60179
Owner/Operator Telephone: 847-286-7994
Owner/Operator Telephone Ext: Not reported
Owner/Operator Fax: Not reported
Owner/Operator Email: Not reported

Owner/Operator Indicator: Operator
Owner/Operator Name: SEARS ROEBUCK AND CO
Legal Status: Private
Date Became Current: Not reported
Date Ended Current: Not reported
Owner/Operator Address: 3333 BEVERLY RD. B5-348A
Owner/Operator City,State,Zip: HOFFMAN ESTATES, IL 60179
Owner/Operator Telephone: 847-286-3667
Owner/Operator Telephone Ext: Not reported
Owner/Operator Fax: Not reported
Owner/Operator Email: Not reported

Owner/Operator Indicator: Operator
Owner/Operator Name: SEARS ROEBUCK AND CO
Legal Status: Private
Date Became Current: Not reported
Date Ended Current: Not reported
Owner/Operator Address: 3333 BEVERLY RD. B5-348A
Owner/Operator City,State,Zip: HOFFMAN ESTATES, IL 60179
Owner/Operator Telephone: 847-286-3667
Owner/Operator Telephone Ext: Not reported
Owner/Operator Fax: Not reported
Owner/Operator Email: Not reported

Owner/Operator Indicator: Owner
Owner/Operator Name: SEARS ROEBUCK AND CO
Legal Status: Private
Date Became Current: 2001-07-20 00:00:00.
Date Ended Current: Not reported
Owner/Operator Address: 3333 BEVERLY RD. B5-362A
Owner/Operator City,State,Zip: HOFFMAN ESTATES, IL 60179
Owner/Operator Telephone: 847-286-7222
Owner/Operator Telephone Ext: Not reported
Owner/Operator Fax: Not reported
Owner/Operator Email: Not reported

Owner/Operator Indicator: Owner

Map ID
Direction
Distance
Elevation

MAP FINDINGS

Site

Database(s)

EDR ID Number
EPA ID Number

SEARS 8109/8224/9512 (Continued)

1004793755

Owner/Operator Name:	SEARS 8109/8224/9512
Legal Status:	Private
Date Became Current:	Not reported
Date Ended Current:	Not reported
Owner/Operator Address:	4798 1ST AVE S
Owner/Operator City,State,Zip:	SEATTLE, WA 98134
Owner/Operator Telephone:	000-000-0000
Owner/Operator Telephone Ext:	Not reported
Owner/Operator Fax:	Not reported
Owner/Operator Email:	Not reported
Owner/Operator Indicator:	Operator
Owner/Operator Name:	JESS, DAWN
Legal Status:	Private
Date Became Current:	Not reported
Date Ended Current:	Not reported
Owner/Operator Address:	3333 BEVERLY RD A2-242A
Owner/Operator City,State,Zip:	HOFFMAN ESTATES, IL 60179
Owner/Operator Telephone:	847-286-5128
Owner/Operator Telephone Ext:	Not reported
Owner/Operator Fax:	Not reported
Owner/Operator Email:	Not reported
Owner/Operator Indicator:	Owner
Owner/Operator Name:	SEARS ROEBUCK AND CO
Legal Status:	Private
Date Became Current:	Not reported
Date Ended Current:	Not reported
Owner/Operator Address:	3333 BEVERLY RD 768EV A2-238A
Owner/Operator City,State,Zip:	HOFFMAN ESTATES, IL 60179
Owner/Operator Telephone:	000-000-0000
Owner/Operator Telephone Ext:	Not reported
Owner/Operator Fax:	Not reported
Owner/Operator Email:	Not reported
Owner/Operator Indicator:	Operator
Owner/Operator Name:	SEARS ROEBUCK AND CO
Legal Status:	Private
Date Became Current:	Not reported
Date Ended Current:	Not reported
Owner/Operator Address:	3333 BEVERLY RD. B5-339A
Owner/Operator City,State,Zip:	HOFFMAN ESTATES, IL 60179
Owner/Operator Telephone:	847-286-7199
Owner/Operator Telephone Ext:	Not reported
Owner/Operator Fax:	Not reported
Owner/Operator Email:	Not reported
Owner/Operator Indicator:	Owner
Owner/Operator Name:	SEARS ROEBUCK AND CO
Legal Status:	Private
Date Became Current:	2001-07-20 00:00:00.
Date Ended Current:	Not reported
Owner/Operator Address:	3333 BEVERLY RD. B5-339A
Owner/Operator City,State,Zip:	HOFFMAN ESTATES, IL 60179
Owner/Operator Telephone:	847-286-7222
Owner/Operator Telephone Ext:	Not reported
Owner/Operator Fax:	Not reported

Map ID
Direction
Distance
Elevation

MAP FINDINGS

Site

Database(s)

EDR ID Number
EPA ID Number

SEARS 8109/8224/9512 (Continued)

1004793755

Owner/Operator Email:	Not reported
Owner/Operator Indicator:	Operator
Owner/Operator Name:	SEARS ROEBUCK AND CO
Legal Status:	Private
Date Became Current:	Not reported
Date Ended Current:	Not reported
Owner/Operator Address:	3333 BEVERLY RD. B5-362A
Owner/Operator City,State,Zip:	HOFFMAN ESTATES, IL 60179
Owner/Operator Telephone:	847-286-7222
Owner/Operator Telephone Ext:	Not reported
Owner/Operator Fax:	Not reported
Owner/Operator Email:	Not reported
Owner/Operator Indicator:	Owner
Owner/Operator Name:	SEARS ROEBUCK AND CO
Legal Status:	Private
Date Became Current:	Not reported
Date Ended Current:	Not reported
Owner/Operator Address:	3333 BEVERLY RD. B5-362A
Owner/Operator City,State,Zip:	HOFFMAN ESTATES, IL 60179
Owner/Operator Telephone:	847-286-7222
Owner/Operator Telephone Ext:	Not reported
Owner/Operator Fax:	Not reported
Owner/Operator Email:	Not reported
Owner/Operator Indicator:	Owner
Owner/Operator Name:	SEARS ROEBUCK AND CO
Legal Status:	Private
Date Became Current:	Not reported
Date Ended Current:	Not reported
Owner/Operator Address:	3333 BEVERLY RD. B5-348A
Owner/Operator City,State,Zip:	HOFFMAN ESTATES, IL 60179
Owner/Operator Telephone:	847-286-0037
Owner/Operator Telephone Ext:	Not reported
Owner/Operator Fax:	Not reported
Owner/Operator Email:	Not reported
Owner/Operator Indicator:	Owner
Owner/Operator Name:	SEARS ROEBUCK AND CO
Legal Status:	Private
Date Became Current:	Not reported
Date Ended Current:	Not reported
Owner/Operator Address:	3333 BEVERLY RD. B5-348A
Owner/Operator City,State,Zip:	HOFFMAN ESTATES, IL 60179
Owner/Operator Telephone:	847-286-0037
Owner/Operator Telephone Ext:	Not reported
Owner/Operator Fax:	Not reported
Owner/Operator Email:	Not reported
Owner/Operator Indicator:	Owner
Owner/Operator Name:	SEARS ROEBUCK AND CO
Legal Status:	Private
Date Became Current:	2001-07-20 00:00:00.
Date Ended Current:	Not reported
Owner/Operator Address:	3333 BEVERLY RD. B5-348A
Owner/Operator City,State,Zip:	HOFFMAN ESTATES, IL 60179

Map ID
Direction
Distance
Elevation

MAP FINDINGS

Site

Database(s)

EDR ID Number
EPA ID Number

SEARS 8109/8224/9512 (Continued)

1004793755

Owner/Operator Telephone:	847-286-0037
Owner/Operator Telephone Ext:	Not reported
Owner/Operator Fax:	Not reported
Owner/Operator Email:	Not reported
Owner/Operator Indicator:	Owner
Owner/Operator Name:	SEARS ROEBUCK AND CO
Legal Status:	Private
Date Became Current:	Not reported
Date Ended Current:	Not reported
Owner/Operator Address:	3333 BEVERLY RD. B5-348A
Owner/Operator City,State,Zip:	HOFFMAN ESTATES, IL 60179
Owner/Operator Telephone:	847-286-0037
Owner/Operator Telephone Ext:	Not reported
Owner/Operator Fax:	Not reported
Owner/Operator Email:	Not reported
Owner/Operator Indicator:	Owner
Owner/Operator Name:	SEARS ROEBUCK AND CO
Legal Status:	Private
Date Became Current:	2001-07-20 00:00:00.
Date Ended Current:	Not reported
Owner/Operator Address:	3333 BEVERLY RD. B5-348A
Owner/Operator City,State,Zip:	HOFFMAN ESTATES, IL 60179
Owner/Operator Telephone:	847-286-3667
Owner/Operator Telephone Ext:	Not reported
Owner/Operator Fax:	Not reported
Owner/Operator Email:	Not reported
Owner/Operator Indicator:	Owner
Owner/Operator Name:	SEARS ROEBUCK AND CO
Legal Status:	Private
Date Became Current:	2017-12-31 00:00:00.
Date Ended Current:	Not reported
Owner/Operator Address:	3333 BEVERLY RD. B5-348A
Owner/Operator City,State,Zip:	HOFFMAN ESTATES, IL 60179
Owner/Operator Telephone:	847-286-3667
Owner/Operator Telephone Ext:	Not reported
Owner/Operator Fax:	Not reported
Owner/Operator Email:	Not reported
Owner/Operator Indicator:	Owner
Owner/Operator Name:	SEARS ROEBUCK AND CO
Legal Status:	Private
Date Became Current:	2001-07-20 00:00:00.
Date Ended Current:	Not reported
Owner/Operator Address:	3333 BEVERLY RD 768EV A2-238A
Owner/Operator City,State,Zip:	HOFFMAN ESTATES, IL 60179
Owner/Operator Telephone:	Not reported
Owner/Operator Telephone Ext:	Not reported
Owner/Operator Fax:	Not reported
Owner/Operator Email:	Not reported
Owner/Operator Indicator:	Owner
Owner/Operator Name:	SEARS ROEBUCK AND CO
Legal Status:	Private
Date Became Current:	Not reported

Map ID
Direction
Distance
Elevation

MAP FINDINGS

Site

Database(s)

EDR ID Number
EPA ID Number

SEARS 8109/8224/9512 (Continued)

1004793755

Date Ended Current: Not reported
Owner/Operator Address: 3333 BEVERLY RD 768EV A2-238A
Owner/Operator City,State,Zip: HOFFMAN ESTATES, IL 60179
Owner/Operator Telephone: 847-286-7199
Owner/Operator Telephone Ext: Not reported
Owner/Operator Fax: Not reported
Owner/Operator Email: Not reported

Owner/Operator Indicator: Operator
Owner/Operator Name: SEARS ROEBUCK AND CO
Legal Status: Private
Date Became Current: Not reported
Date Ended Current: Not reported
Owner/Operator Address: 3333 BEVERLY RD 768EV A2-238A
Owner/Operator City,State,Zip: HOFFMAN ESTATES, IL 60179
Owner/Operator Telephone: 847-286-7199
Owner/Operator Telephone Ext: Not reported
Owner/Operator Fax: Not reported
Owner/Operator Email: Not reported

Owner/Operator Indicator: Owner
Owner/Operator Name: SEARS ROEBUCK AND CO
Legal Status: Private
Date Became Current: 2001-07-20 00:00:00.
Date Ended Current: Not reported
Owner/Operator Address: 3333 BEVERLY RD. B5-348A
Owner/Operator City,State,Zip: HOFFMAN ESTATES, IL 60179
Owner/Operator Telephone: 847-286-3667
Owner/Operator Telephone Ext: Not reported
Owner/Operator Fax: Not reported
Owner/Operator Email: Not reported

Owner/Operator Indicator: Owner
Owner/Operator Name: SEARS ROEBUCK AND CO
Legal Status: Private
Date Became Current: 2017-12-31 00:00:00.
Date Ended Current: Not reported
Owner/Operator Address: 3333 BEVERLY RD. B5-348A
Owner/Operator City,State,Zip: HOFFMAN ESTATES, IL 60179
Owner/Operator Telephone: 847-286-3667
Owner/Operator Telephone Ext: Not reported
Owner/Operator Fax: Not reported
Owner/Operator Email: Not reported

Owner/Operator Indicator: Owner
Owner/Operator Name: SEARS 8109/8224/9512
Legal Status: Private
Date Became Current: Not reported
Date Ended Current: Not reported
Owner/Operator Address: 4798 1ST AVE S
Owner/Operator City,State,Zip: SEATTLE, WA 98134
Owner/Operator Telephone: 000-000-0000
Owner/Operator Telephone Ext: Not reported
Owner/Operator Fax: Not reported
Owner/Operator Email: Not reported

Owner/Operator Indicator: Operator

Map ID
Direction
Distance
Elevation

MAP FINDINGS

Site

Database(s)

EDR ID Number
EPA ID Number

SEARS 8109/8224/9512 (Continued)

1004793755

Owner/Operator Name:	JESS, DAWN
Legal Status:	Private
Date Became Current:	Not reported
Date Ended Current:	Not reported
Owner/Operator Address:	3333 BEVERLY RD A2-242A
Owner/Operator City,State,Zip:	HOFFMAN ESTATES, IL 60179
Owner/Operator Telephone:	847-286-5128
Owner/Operator Telephone Ext:	Not reported
Owner/Operator Fax:	Not reported
Owner/Operator Email:	Not reported
Owner/Operator Indicator:	Owner
Owner/Operator Name:	SEARS ROEBUCK AND CO
Legal Status:	Private
Date Became Current:	1998-01-30 00:00:00.
Date Ended Current:	Not reported
Owner/Operator Address:	3333 BEVERLY RD 768EV A2-238A
Owner/Operator City,State,Zip:	HOFFMAN ESTATES, IL 60179
Owner/Operator Telephone:	000-000-0000
Owner/Operator Telephone Ext:	Not reported
Owner/Operator Fax:	Not reported
Owner/Operator Email:	Not reported
Owner/Operator Indicator:	Owner
Owner/Operator Name:	SEARS ROEBUCK AND CO
Legal Status:	Private
Date Became Current:	Not reported
Date Ended Current:	Not reported
Owner/Operator Address:	3333 BEVERLY RD 768EV A2-238A
Owner/Operator City,State,Zip:	HOFFMAN ESTATES, IL 60179
Owner/Operator Telephone:	847-286-7199
Owner/Operator Telephone Ext:	Not reported
Owner/Operator Fax:	Not reported
Owner/Operator Email:	Not reported
Owner/Operator Indicator:	Owner
Owner/Operator Name:	SEARS ROEBUCK AND CO
Legal Status:	Private
Date Became Current:	Not reported
Date Ended Current:	Not reported
Owner/Operator Address:	3333 BEVERLY RD. B5-339A
Owner/Operator City,State,Zip:	HOFFMAN ESTATES, IL 60179
Owner/Operator Telephone:	847-286-7222
Owner/Operator Telephone Ext:	Not reported
Owner/Operator Fax:	Not reported
Owner/Operator Email:	Not reported
Owner/Operator Indicator:	Owner
Owner/Operator Name:	SEARS ROEBUCK AND CO
Legal Status:	Private
Date Became Current:	2001-07-20 00:00:00.
Date Ended Current:	Not reported
Owner/Operator Address:	3333 BEVERLY RD. B5-362A
Owner/Operator City,State,Zip:	HOFFMAN ESTATES, IL 60179
Owner/Operator Telephone:	847-286-7222
Owner/Operator Telephone Ext:	Not reported
Owner/Operator Fax:	Not reported

Map ID
Direction
Distance
Elevation

MAP FINDINGS

Site

Database(s)

EDR ID Number
EPA ID Number

SEARS 8109/8224/9512 (Continued)

1004793755

Owner/Operator Email:	Not reported
Owner/Operator Indicator:	Owner
Owner/Operator Name:	SEARS ROEBUCK AND CO
Legal Status:	Private
Date Became Current:	Not reported
Date Ended Current:	Not reported
Owner/Operator Address:	3333 BEVERLY RD. B5-362A
Owner/Operator City,State,Zip:	HOFFMAN ESTATES, IL 60179
Owner/Operator Telephone:	847-286-7222
Owner/Operator Telephone Ext:	Not reported
Owner/Operator Fax:	Not reported
Owner/Operator Email:	Not reported
Owner/Operator Indicator:	Operator
Owner/Operator Name:	SEARS ROEBUCK AND CO
Legal Status:	Private
Date Became Current:	Not reported
Date Ended Current:	Not reported
Owner/Operator Address:	3333 BEVERLY RD. B5-362A
Owner/Operator City,State,Zip:	HOFFMAN ESTATES, IL 60179
Owner/Operator Telephone:	847-286-7222
Owner/Operator Telephone Ext:	Not reported
Owner/Operator Fax:	Not reported
Owner/Operator Email:	Not reported
Owner/Operator Indicator:	Operator
Owner/Operator Name:	SEARS ROEBUCK AND CO
Legal Status:	Private
Date Became Current:	Not reported
Date Ended Current:	Not reported
Owner/Operator Address:	3333 BEVERLY RD. B5-348A
Owner/Operator City,State,Zip:	HOFFMAN ESTATES, IL 60179
Owner/Operator Telephone:	847-286-3667
Owner/Operator Telephone Ext:	Not reported
Owner/Operator Fax:	Not reported
Owner/Operator Email:	Not reported
Owner/Operator Indicator:	Operator
Owner/Operator Name:	KATHLEEN FLAHERTY
Legal Status:	Private
Date Became Current:	2001-07-20 00:00:00.
Date Ended Current:	Not reported
Owner/Operator Address:	3333 BEVERLY RD A2-238A
Owner/Operator City,State,Zip:	HOFFMAN ESTATES, IL 60179
Owner/Operator Telephone:	Not reported
Owner/Operator Telephone Ext:	Not reported
Owner/Operator Fax:	Not reported
Owner/Operator Email:	Not reported
Owner/Operator Indicator:	Operator
Owner/Operator Name:	SEARS ROEBUCK A S
Legal Status:	Private
Date Became Current:	1900-01-01 00:00:00.
Date Ended Current:	Not reported
Owner/Operator Address:	3333 BEVERLY RD. B5-362A
Owner/Operator City,State,Zip:	HOFFMAN ESTATES, IL 60179

Map ID
Direction
Distance
Elevation

MAP FINDINGS

Site

Database(s)

EDR ID Number
EPA ID Number

SEARS 8109/8224/9512 (Continued)

1004793755

Owner/Operator Telephone:	847-286-7222
Owner/Operator Telephone Ext:	Not reported
Owner/Operator Fax:	Not reported
Owner/Operator Email:	Not reported
Owner/Operator Indicator:	Owner
Owner/Operator Name:	SEARS ROEBUCK AND CO
Legal Status:	Private
Date Became Current:	1998-01-30 00:00:00.
Date Ended Current:	Not reported
Owner/Operator Address:	3333 BEVERLY RD 768EV A2-238A
Owner/Operator City,State,Zip:	HOFFMAN ESTATES, IL 60179
Owner/Operator Telephone:	000-000-0000
Owner/Operator Telephone Ext:	Not reported
Owner/Operator Fax:	Not reported
Owner/Operator Email:	Not reported
Owner/Operator Indicator:	Owner
Owner/Operator Name:	SEARS ROEBUCK AND CO
Legal Status:	Private
Date Became Current:	Not reported
Date Ended Current:	Not reported
Owner/Operator Address:	3333 BEVERLY RD 768EV A2-238A
Owner/Operator City,State,Zip:	HOFFMAN ESTATES, IL 60179
Owner/Operator Telephone:	000-000-0000
Owner/Operator Telephone Ext:	Not reported
Owner/Operator Fax:	Not reported
Owner/Operator Email:	Not reported
Owner/Operator Indicator:	Owner
Owner/Operator Name:	SEARS ROEBUCK AND CO
Legal Status:	Private
Date Became Current:	1998-01-30 00:00:00.
Date Ended Current:	Not reported
Owner/Operator Address:	3333 BEVERLY RD 768EV A2-238A
Owner/Operator City,State,Zip:	HOFFMAN ESTATES, IL 60179
Owner/Operator Telephone:	000-000-0000
Owner/Operator Telephone Ext:	Not reported
Owner/Operator Fax:	Not reported
Owner/Operator Email:	Not reported
Owner/Operator Indicator:	Owner
Owner/Operator Name:	SEARS ROEBUCK AND CO
Legal Status:	Private
Date Became Current:	Not reported
Date Ended Current:	Not reported
Owner/Operator Address:	3333 BEVERLY RD 768EV A2-238A
Owner/Operator City,State,Zip:	HOFFMAN ESTATES, IL 60179
Owner/Operator Telephone:	847-286-7199
Owner/Operator Telephone Ext:	Not reported
Owner/Operator Fax:	Not reported
Owner/Operator Email:	Not reported
Owner/Operator Indicator:	Owner
Owner/Operator Name:	SEARS ROEBUCK AND CO
Legal Status:	Private
Date Became Current:	2001-07-20 00:00:00.

Map ID
Direction
Distance
Elevation

MAP FINDINGS

Site

Database(s)

EDR ID Number
EPA ID Number

SEARS 8109/8224/9512 (Continued)

1004793755

Date Ended Current: Not reported
Owner/Operator Address: 3333 BEVERLY RD 768EV A2-238A
Owner/Operator City,State,Zip: HOFFMAN ESTATES, IL 60179
Owner/Operator Telephone: 847-286-7199
Owner/Operator Telephone Ext: Not reported
Owner/Operator Fax: Not reported
Owner/Operator Email: Not reported

Owner/Operator Indicator: Owner
Owner/Operator Name: SEARS ROEBUCK AND CO
Legal Status: Private
Date Became Current: 2001-07-20 00:00:00.
Date Ended Current: Not reported
Owner/Operator Address: 3333 BEVERLY RD. B5-348A
Owner/Operator City,State,Zip: HOFFMAN ESTATES, IL 60179
Owner/Operator Telephone: 847-286-0037
Owner/Operator Telephone Ext: Not reported
Owner/Operator Fax: Not reported
Owner/Operator Email: Not reported

Owner/Operator Indicator: Owner
Owner/Operator Name: SEARS ROEBUCK AND CO
Legal Status: Private
Date Became Current: 2001-07-20 00:00:00.
Date Ended Current: Not reported
Owner/Operator Address: 3333 BEVERLY RD. B5-348A
Owner/Operator City,State,Zip: HOFFMAN ESTATES, IL 60179
Owner/Operator Telephone: 847-286-0037
Owner/Operator Telephone Ext: Not reported
Owner/Operator Fax: Not reported
Owner/Operator Email: Not reported

Owner/Operator Indicator: Operator
Owner/Operator Name: SEARS ROEBUCK AND CO
Legal Status: Private
Date Became Current: 1900-01-01 00:00:00.
Date Ended Current: Not reported
Owner/Operator Address: 3333 BEVERLY RD. B5-339A
Owner/Operator City,State,Zip: HOFFMAN ESTATES, IL 60179
Owner/Operator Telephone: Not reported
Owner/Operator Telephone Ext: Not reported
Owner/Operator Fax: Not reported
Owner/Operator Email: Not reported

Historic Generators:
Receive Date: 2010-02-05 00:00:00.0
Handler Name: SEARS 8109/8224/9512
Federal Waste Generator Description: Not a generator, verified
State District Owner: WA
Large Quantity Handler of Universal Waste: No
Recognized Trader Importer: No
Recognized Trader Exporter: No
Spent Lead Acid Battery Importer: No
Spent Lead Acid Battery Exporter: No
Current Record: No
Non Storage Recycler Activity: Not reported
Electronic Manifest Broker: Not reported

Map ID
Direction
Distance
Elevation

MAP FINDINGS

Site

Database(s)

EDR ID Number
EPA ID Number

SEARS 8109/8224/9512 (Continued)

1004793755

Receive Date: 2012-02-28 00:00:00.0
Handler Name: SEARS 8109/8224/9512
Federal Waste Generator Description: Conditionally Exempt Small Quantity Generator
State District Owner: WA
Large Quantity Handler of Universal Waste: No
Recognized Trader Importer: No
Recognized Trader Exporter: No
Spent Lead Acid Battery Importer: No
Spent Lead Acid Battery Exporter: No
Current Record: No
Non Storage Recycler Activity: Not reported
Electronic Manifest Broker: Not reported

Receive Date: 2005-02-08 00:00:00.0
Handler Name: SEARS 8109/8224/9512
Federal Waste Generator Description: Not a generator, verified
State District Owner: WA
Large Quantity Handler of Universal Waste: No
Recognized Trader Importer: No
Recognized Trader Exporter: No
Spent Lead Acid Battery Importer: No
Spent Lead Acid Battery Exporter: No
Current Record: No
Non Storage Recycler Activity: Not reported
Electronic Manifest Broker: Not reported

Receive Date: 2011-04-05 00:00:00.0
Handler Name: SEARS 8109/8224/9512
Federal Waste Generator Description: Conditionally Exempt Small Quantity Generator
State District Owner: WA
Large Quantity Handler of Universal Waste: No
Recognized Trader Importer: No
Recognized Trader Exporter: No
Spent Lead Acid Battery Importer: No
Spent Lead Acid Battery Exporter: No
Current Record: No
Non Storage Recycler Activity: Not reported
Electronic Manifest Broker: Not reported

Receive Date: 2019-03-28 00:00:00.0
Handler Name: SEARS 8109/8224/9512
Federal Waste Generator Description: Not a generator, verified
State District Owner: WA
Large Quantity Handler of Universal Waste: No
Recognized Trader Importer: No
Recognized Trader Exporter: No
Spent Lead Acid Battery Importer: No
Spent Lead Acid Battery Exporter: No
Current Record: Yes
Non Storage Recycler Activity: Not reported
Electronic Manifest Broker: Not reported

Receive Date: 1997-03-04 00:00:00.0
Handler Name: SEARS 8109/8224/9512
Federal Waste Generator Description: Conditionally Exempt Small Quantity Generator
State District Owner: WA
Large Quantity Handler of Universal Waste: No

Map ID
Direction
Distance
Elevation

MAP FINDINGS

Site

Database(s)

EDR ID Number
EPA ID Number

SEARS 8109/8224/9512 (Continued)

1004793755

Recognized Trader Importer: No
Recognized Trader Exporter: No
Spent Lead Acid Battery Importer: No
Spent Lead Acid Battery Exporter: No
Current Record: No
Non Storage Recycler Activity: Not reported
Electronic Manifest Broker: Not reported

Receive Date: 1998-02-20 00:00:00.0
Handler Name: SEARS 8109/8224/9512
Federal Waste Generator Description: Small Quantity Generator
State District Owner: WA
Large Quantity Handler of Universal Waste: No
Recognized Trader Importer: No
Recognized Trader Exporter: No
Spent Lead Acid Battery Importer: No
Spent Lead Acid Battery Exporter: No
Current Record: No
Non Storage Recycler Activity: Not reported
Electronic Manifest Broker: Not reported

Receive Date: 1999-03-01 00:00:00.0
Handler Name: SEARS 8109/8224/9512
Federal Waste Generator Description: Conditionally Exempt Small Quantity Generator
State District Owner: WA
Large Quantity Handler of Universal Waste: No
Recognized Trader Importer: No
Recognized Trader Exporter: No
Spent Lead Acid Battery Importer: No
Spent Lead Acid Battery Exporter: No
Current Record: No
Non Storage Recycler Activity: Not reported
Electronic Manifest Broker: Not reported

Receive Date: 2000-03-16 00:00:00.0
Handler Name: SEARS 8109/8224/9512
Federal Waste Generator Description: Conditionally Exempt Small Quantity Generator
State District Owner: WA
Large Quantity Handler of Universal Waste: No
Recognized Trader Importer: No
Recognized Trader Exporter: No
Spent Lead Acid Battery Importer: No
Spent Lead Acid Battery Exporter: No
Current Record: No
Non Storage Recycler Activity: Not reported
Electronic Manifest Broker: Not reported

Receive Date: 2001-03-05 00:00:00.0
Handler Name: SEARS 8109/8224/9512
Federal Waste Generator Description: Conditionally Exempt Small Quantity Generator
State District Owner: WA
Large Quantity Handler of Universal Waste: No
Recognized Trader Importer: No
Recognized Trader Exporter: No
Spent Lead Acid Battery Importer: No
Spent Lead Acid Battery Exporter: No
Current Record: No

Map ID
Direction
Distance
Elevation

MAP FINDINGS

Site

Database(s)

EDR ID Number
EPA ID Number

SEARS 8109/8224/9512 (Continued)

1004793755

Non Storage Recycler Activity:	Not reported
Electronic Manifest Broker:	Not reported
Receive Date:	2002-03-01 00:00:00.0
Handler Name:	SEARS 8109/8224/9512
Federal Waste Generator Description:	Small Quantity Generator
State District Owner:	WA
Large Quantity Handler of Universal Waste:	No
Recognized Trader Importer:	No
Recognized Trader Exporter:	No
Spent Lead Acid Battery Importer:	No
Spent Lead Acid Battery Exporter:	No
Current Record:	No
Non Storage Recycler Activity:	Not reported
Electronic Manifest Broker:	Not reported
Receive Date:	2003-03-06 00:00:00.0
Handler Name:	SEARS 8109/8224/9512
Federal Waste Generator Description:	Small Quantity Generator
State District Owner:	WA
Large Quantity Handler of Universal Waste:	No
Recognized Trader Importer:	No
Recognized Trader Exporter:	No
Spent Lead Acid Battery Importer:	No
Spent Lead Acid Battery Exporter:	No
Current Record:	No
Non Storage Recycler Activity:	Not reported
Electronic Manifest Broker:	Not reported
Receive Date:	2004-03-01 00:00:00.0
Handler Name:	SEARS 8109/8224/9512
Federal Waste Generator Description:	Conditionally Exempt Small Quantity Generator
State District Owner:	WA
Large Quantity Handler of Universal Waste:	No
Recognized Trader Importer:	No
Recognized Trader Exporter:	No
Spent Lead Acid Battery Importer:	No
Spent Lead Acid Battery Exporter:	No
Current Record:	No
Non Storage Recycler Activity:	Not reported
Electronic Manifest Broker:	Not reported
Receive Date:	2005-02-08 00:00:00.0
Handler Name:	SEARS 8109/8224/9512
Federal Waste Generator Description:	Not a generator, verified
State District Owner:	WA
Large Quantity Handler of Universal Waste:	No
Recognized Trader Importer:	No
Recognized Trader Exporter:	No
Spent Lead Acid Battery Importer:	No
Spent Lead Acid Battery Exporter:	No
Current Record:	No
Non Storage Recycler Activity:	Not reported
Electronic Manifest Broker:	Not reported
Receive Date:	2006-02-22 00:00:00.0
Handler Name:	SEARS 8109/8224/9512

Map ID
Direction
Distance
Elevation

MAP FINDINGS

Site

Database(s)

EDR ID Number
EPA ID Number

SEARS 8109/8224/9512 (Continued)

1004793755

Federal Waste Generator Description: Conditionally Exempt Small Quantity Generator
State District Owner: WA
Large Quantity Handler of Universal Waste: No
Recognized Trader Importer: No
Recognized Trader Exporter: No
Spent Lead Acid Battery Importer: No
Spent Lead Acid Battery Exporter: No
Current Record: No
Non Storage Recycler Activity: Not reported
Electronic Manifest Broker: Not reported

Receive Date: 2007-02-27 00:00:00.0
Handler Name: SEARS 8109/8224/9512
Federal Waste Generator Description: Conditionally Exempt Small Quantity Generator
State District Owner: WA
Large Quantity Handler of Universal Waste: No
Recognized Trader Importer: No
Recognized Trader Exporter: No
Spent Lead Acid Battery Importer: No
Spent Lead Acid Battery Exporter: No
Current Record: No
Non Storage Recycler Activity: Not reported
Electronic Manifest Broker: Not reported

Receive Date: 2008-03-03 00:00:00.0
Handler Name: SEARS 8109/8224/9512
Federal Waste Generator Description: Conditionally Exempt Small Quantity Generator
State District Owner: WA
Large Quantity Handler of Universal Waste: No
Recognized Trader Importer: No
Recognized Trader Exporter: No
Spent Lead Acid Battery Importer: No
Spent Lead Acid Battery Exporter: No
Current Record: No
Non Storage Recycler Activity: Not reported
Electronic Manifest Broker: Not reported

Receive Date: 2009-03-02 00:00:00.0
Handler Name: SEARS 8109/8224/9512
Federal Waste Generator Description: Not a generator, verified
State District Owner: WA
Large Quantity Handler of Universal Waste: No
Recognized Trader Importer: No
Recognized Trader Exporter: No
Spent Lead Acid Battery Importer: No
Spent Lead Acid Battery Exporter: No
Current Record: No
Non Storage Recycler Activity: Not reported
Electronic Manifest Broker: Not reported

Receive Date: 2010-02-05 00:00:00.0
Handler Name: SEARS 8109/8224/9512
Federal Waste Generator Description: Not a generator, verified
State District Owner: WA
Large Quantity Handler of Universal Waste: No
Recognized Trader Importer: No
Recognized Trader Exporter: No

Map ID
Direction
Distance
Elevation

MAP FINDINGS

Site

Database(s)

EDR ID Number
EPA ID Number

SEARS 8109/8224/9512 (Continued)

1004793755

Spent Lead Acid Battery Importer:	No
Spent Lead Acid Battery Exporter:	No
Current Record:	No
Non Storage Recycler Activity:	Not reported
Electronic Manifest Broker:	Not reported
Receive Date:	2011-04-05 00:00:00.0
Handler Name:	SEARS 8109/8224/9512
Federal Waste Generator Description:	Conditionally Exempt Small Quantity Generator
State District Owner:	WA
Large Quantity Handler of Universal Waste:	No
Recognized Trader Importer:	No
Recognized Trader Exporter:	No
Spent Lead Acid Battery Importer:	No
Spent Lead Acid Battery Exporter:	No
Current Record:	No
Non Storage Recycler Activity:	Not reported
Electronic Manifest Broker:	Not reported
Receive Date:	2012-02-28 00:00:00.0
Handler Name:	SEARS 8109/8224/9512
Federal Waste Generator Description:	Conditionally Exempt Small Quantity Generator
State District Owner:	WA
Large Quantity Handler of Universal Waste:	No
Recognized Trader Importer:	No
Recognized Trader Exporter:	No
Spent Lead Acid Battery Importer:	No
Spent Lead Acid Battery Exporter:	No
Current Record:	No
Non Storage Recycler Activity:	Not reported
Electronic Manifest Broker:	Not reported
Receive Date:	2013-02-18 00:00:00.0
Handler Name:	SEARS 8109/8224/9512
Federal Waste Generator Description:	Conditionally Exempt Small Quantity Generator
State District Owner:	WA
Large Quantity Handler of Universal Waste:	No
Recognized Trader Importer:	No
Recognized Trader Exporter:	No
Spent Lead Acid Battery Importer:	No
Spent Lead Acid Battery Exporter:	No
Current Record:	No
Non Storage Recycler Activity:	Not reported
Electronic Manifest Broker:	Not reported
Receive Date:	2014-02-26 00:00:00.0
Handler Name:	SEARS 8109/8224/9512
Federal Waste Generator Description:	Conditionally Exempt Small Quantity Generator
State District Owner:	WA
Large Quantity Handler of Universal Waste:	No
Recognized Trader Importer:	No
Recognized Trader Exporter:	No
Spent Lead Acid Battery Importer:	No
Spent Lead Acid Battery Exporter:	No
Current Record:	No
Non Storage Recycler Activity:	Not reported
Electronic Manifest Broker:	Not reported

Map ID
Direction
Distance
Elevation

MAP FINDINGS

Site

Database(s)

EDR ID Number
EPA ID Number

SEARS 8109/8224/9512 (Continued)

1004793755

Receive Date: 2015-03-17 00:00:00.0
Handler Name: SEARS 8109/8224/9512
Federal Waste Generator Description: Not a generator, verified
State District Owner: WA
Large Quantity Handler of Universal Waste: No
Recognized Trader Importer: No
Recognized Trader Exporter: No
Spent Lead Acid Battery Importer: No
Spent Lead Acid Battery Exporter: No
Current Record: No
Non Storage Recycler Activity: Not reported
Electronic Manifest Broker: Not reported

Receive Date: 2016-02-26 00:00:00.0
Handler Name: SEARS 8109/8224/9512
Federal Waste Generator Description: Not a generator, verified
State District Owner: WA
Large Quantity Handler of Universal Waste: No
Recognized Trader Importer: No
Recognized Trader Exporter: No
Spent Lead Acid Battery Importer: No
Spent Lead Acid Battery Exporter: No
Current Record: No
Non Storage Recycler Activity: Not reported
Electronic Manifest Broker: Not reported

Receive Date: 2017-02-27 00:00:00.0
Handler Name: SEARS 8109/8224/9512
Federal Waste Generator Description: Not a generator, verified
State District Owner: WA
Large Quantity Handler of Universal Waste: No
Recognized Trader Importer: No
Recognized Trader Exporter: No
Spent Lead Acid Battery Importer: No
Spent Lead Acid Battery Exporter: No
Current Record: No
Non Storage Recycler Activity: Not reported
Electronic Manifest Broker: Not reported

Receive Date: 2018-03-22 00:00:00.0
Handler Name: SEARS 8109/8224/9512
Federal Waste Generator Description: Not a generator, verified
State District Owner: WA
Large Quantity Handler of Universal Waste: No
Recognized Trader Importer: No
Recognized Trader Exporter: No
Spent Lead Acid Battery Importer: No
Spent Lead Acid Battery Exporter: No
Current Record: No
Non Storage Recycler Activity: Not reported
Electronic Manifest Broker: Not reported

Receive Date: 2019-03-27 00:00:00.0
Handler Name: SEARS 8109/8224/9512
Federal Waste Generator Description: Not a generator, verified
State District Owner: WA
Large Quantity Handler of Universal Waste: No

Map ID
Direction
Distance
Elevation

MAP FINDINGS

Site

Database(s)

EDR ID Number
EPA ID Number

SEARS 8109/8224/9512 (Continued)

1004793755

Recognized Trader Importer:	No
Recognized Trader Exporter:	No
Spent Lead Acid Battery Importer:	No
Spent Lead Acid Battery Exporter:	No
Current Record:	No
Non Storage Recycler Activity:	Not reported
Electronic Manifest Broker:	Not reported
Receive Date:	2003-12-31 00:00:00.0
Handler Name:	SEARS 8109/8224/9512
Federal Waste Generator Description:	Not a generator, verified
State District Owner:	WA
Large Quantity Handler of Universal Waste:	No
Recognized Trader Importer:	No
Recognized Trader Exporter:	No
Spent Lead Acid Battery Importer:	No
Spent Lead Acid Battery Exporter:	No
Current Record:	No
Non Storage Recycler Activity:	Not reported
Electronic Manifest Broker:	Not reported
Receive Date:	2005-12-31 00:00:00.0
Handler Name:	SEARS 8109/8224/9512
Federal Waste Generator Description:	Not a generator, verified
State District Owner:	WA
Large Quantity Handler of Universal Waste:	No
Recognized Trader Importer:	No
Recognized Trader Exporter:	No
Spent Lead Acid Battery Importer:	No
Spent Lead Acid Battery Exporter:	No
Current Record:	No
Non Storage Recycler Activity:	Not reported
Electronic Manifest Broker:	Not reported
Receive Date:	2007-12-31 00:00:00.0
Handler Name:	SEARS 8109/8224/9512
Federal Waste Generator Description:	Not a generator, verified
State District Owner:	WA
Large Quantity Handler of Universal Waste:	No
Recognized Trader Importer:	No
Recognized Trader Exporter:	No
Spent Lead Acid Battery Importer:	No
Spent Lead Acid Battery Exporter:	No
Current Record:	No
Non Storage Recycler Activity:	Not reported
Electronic Manifest Broker:	Not reported

Facility Has Received Notices of Violation:	
Found Violation:	Yes
Agency Which Determined Violation:	State
Violation Short Description:	Used Oil - Generators
Date Violation was Determined:	2009-11-04 00:00:00.0

Map ID
Direction
Distance
Elevation

MAP FINDINGS

Site

Database(s)

EDR ID Number
EPA ID Number

SEARS 8109/8224/9512 (Continued)

1004793755

Actual Return to Compliance Date:	2009-12-08 00:00:00.0
Return to Compliance Qualifier:	Documented
Violation Responsible Agency:	State
Scheduled Compliance Date:	2009-12-14 00:00:00.0
Enforcement Identifier:	001
Date of Enforcement Action:	2009-11-12 00:00:00.0
Enforcement Responsible Agency:	State
Enforcement Docket Number:	Not reported
Enforcement Attorney:	Not reported
Corrective Action Component:	No
Appeal Initiated Date:	Not reported
Appeal Resolution Date:	Not reported
Disposition Status Date:	Not reported
Disposition Status:	Not reported
Disposition Status Description:	Not reported
Consent/Final Order Sequence Number:	Not reported
Consent/Final Order Respondent Name:	Not reported
Consent/Final Order Lead Agency:	Not reported
Enforcement Type:	WRITTEN INFORMAL
Enforcement Responsible Person:	WAWJW
Enforcement Responsible Sub-Organization:	NW
SEP Sequence Number:	Not reported
SEP Expenditure Amount:	Not reported
SEP Scheduled Completion Date:	Not reported
SEP Actual Date:	Not reported
SEP Defaulted Date:	Not reported
SEP Type:	Not reported
SEP Type Description:	Not reported
Proposed Amount:	Not reported
Final Monetary Amount:	Not reported
Paid Amount:	Not reported
Final Count:	Not reported
Final Amount:	Not reported
Found Violation:	Yes
Agency Which Determined Violation:	State
Violation Short Description:	TSD - General Facility Standards
Date Violation was Determined:	2009-11-04 00:00:00.0
Actual Return to Compliance Date:	2009-12-08 00:00:00.0
Return to Compliance Qualifier:	Documented
Violation Responsible Agency:	State
Scheduled Compliance Date:	2009-12-14 00:00:00.0
Enforcement Identifier:	001
Date of Enforcement Action:	2009-11-12 00:00:00.0
Enforcement Responsible Agency:	State
Enforcement Docket Number:	Not reported
Enforcement Attorney:	Not reported
Corrective Action Component:	No
Appeal Initiated Date:	Not reported
Appeal Resolution Date:	Not reported
Disposition Status Date:	Not reported
Disposition Status:	Not reported
Disposition Status Description:	Not reported
Consent/Final Order Sequence Number:	Not reported
Consent/Final Order Respondent Name:	Not reported
Consent/Final Order Lead Agency:	Not reported
Enforcement Type:	WRITTEN INFORMAL

Map ID
Direction
Distance
Elevation

MAP FINDINGS

Site

Database(s)

EDR ID Number
EPA ID Number

SEARS 8109/8224/9512 (Continued)

1004793755

Enforcement Responsible Person:	WAWJW
Enforcement Responsible Sub-Organization:	NW
SEP Sequence Number:	Not reported
SEP Expenditure Amount:	Not reported
SEP Scheduled Completion Date:	Not reported
SEP Actual Date:	Not reported
SEP Defaulted Date:	Not reported
SEP Type:	Not reported
SEP Type Description:	Not reported
Proposed Amount:	Not reported
Final Monetary Amount:	Not reported
Paid Amount:	Not reported
Final Count:	Not reported
Final Amount:	Not reported
Found Violation:	Yes
Agency Which Determined Violation:	State
Violation Short Description:	Listing - General
Date Violation was Determined:	2009-11-04 00:00:00.0
Actual Return to Compliance Date:	2009-12-08 00:00:00.0
Return to Compliance Qualifier:	Documented
Violation Responsible Agency:	State
Scheduled Compliance Date:	2009-12-14 00:00:00.0
Enforcement Identifier:	001
Date of Enforcement Action:	2009-11-12 00:00:00.0
Enforcement Responsible Agency:	State
Enforcement Docket Number:	Not reported
Enforcement Attorney:	Not reported
Corrective Action Component:	No
Appeal Initiated Date:	Not reported
Appeal Resolution Date:	Not reported
Disposition Status Date:	Not reported
Disposition Status:	Not reported
Disposition Status Description:	Not reported
Consent/Final Order Sequence Number:	Not reported
Consent/Final Order Respondent Name:	Not reported
Consent/Final Order Lead Agency:	Not reported
Enforcement Type:	WRITTEN INFORMAL
Enforcement Responsible Person:	WAWJW
Enforcement Responsible Sub-Organization:	NW
SEP Sequence Number:	Not reported
SEP Expenditure Amount:	Not reported
SEP Scheduled Completion Date:	Not reported
SEP Actual Date:	Not reported
SEP Defaulted Date:	Not reported
SEP Type:	Not reported
SEP Type Description:	Not reported
Proposed Amount:	Not reported
Final Monetary Amount:	Not reported
Paid Amount:	Not reported
Final Count:	Not reported
Final Amount:	Not reported
Found Violation:	Yes
Agency Which Determined Violation:	State
Violation Short Description:	Generators - Pre-transport
Date Violation was Determined:	2009-11-04 00:00:00.0

Map ID
Direction
Distance
Elevation

MAP FINDINGS

Site

Database(s)

EDR ID Number
EPA ID Number

SEARS 8109/8224/9512 (Continued)

1004793755

Actual Return to Compliance Date:	2009-12-08 00:00:00.0
Return to Compliance Qualifier:	Documented
Violation Responsible Agency:	State
Scheduled Compliance Date:	2009-12-14 00:00:00.0
Enforcement Identifier:	001
Date of Enforcement Action:	2009-11-12 00:00:00.0
Enforcement Responsible Agency:	State
Enforcement Docket Number:	Not reported
Enforcement Attorney:	Not reported
Corrective Action Component:	No
Appeal Initiated Date:	Not reported
Appeal Resolution Date:	Not reported
Disposition Status Date:	Not reported
Disposition Status:	Not reported
Disposition Status Description:	Not reported
Consent/Final Order Sequence Number:	Not reported
Consent/Final Order Respondent Name:	Not reported
Consent/Final Order Lead Agency:	Not reported
Enforcement Type:	WRITTEN INFORMAL
Enforcement Responsible Person:	WAWJW
Enforcement Responsible Sub-Organization:	NW
SEP Sequence Number:	Not reported
SEP Expenditure Amount:	Not reported
SEP Scheduled Completion Date:	Not reported
SEP Actual Date:	Not reported
SEP Defaulted Date:	Not reported
SEP Type:	Not reported
SEP Type Description:	Not reported
Proposed Amount:	Not reported
Final Monetary Amount:	Not reported
Paid Amount:	Not reported
Final Count:	Not reported
Final Amount:	Not reported
Found Violation:	Yes
Agency Which Determined Violation:	State
Violation Short Description:	Universal Waste - Small Quantity Handlers
Date Violation was Determined:	2014-04-29 00:00:00.0
Actual Return to Compliance Date:	2014-07-02 00:00:00.0
Return to Compliance Qualifier:	Documented
Violation Responsible Agency:	State
Scheduled Compliance Date:	2014-07-28 00:00:00.0
Enforcement Identifier:	001
Date of Enforcement Action:	2014-06-26 00:00:00.0
Enforcement Responsible Agency:	State
Enforcement Docket Number:	Not reported
Enforcement Attorney:	Not reported
Corrective Action Component:	No
Appeal Initiated Date:	Not reported
Appeal Resolution Date:	Not reported
Disposition Status Date:	Not reported
Disposition Status:	Not reported
Disposition Status Description:	Not reported
Consent/Final Order Sequence Number:	Not reported
Consent/Final Order Respondent Name:	Not reported
Consent/Final Order Lead Agency:	Not reported
Enforcement Type:	WRITTEN INFORMAL

Map ID
Direction
Distance
Elevation

MAP FINDINGS

Site

Database(s)

EDR ID Number
EPA ID Number

SEARS 8109/8224/9512 (Continued)

1004793755

Enforcement Responsible Person:	WAWJW
Enforcement Responsible Sub-Organization:	NW
SEP Sequence Number:	Not reported
SEP Expenditure Amount:	Not reported
SEP Scheduled Completion Date:	Not reported
SEP Actual Date:	Not reported
SEP Defaulted Date:	Not reported
SEP Type:	Not reported
SEP Type Description:	Not reported
Proposed Amount:	Not reported
Final Monetary Amount:	Not reported
Paid Amount:	Not reported
Final Count:	Not reported
Final Amount:	Not reported
Found Violation:	Yes
Agency Which Determined Violation:	State
Violation Short Description:	Universal Waste - Small Quantity Handlers
Date Violation was Determined:	2014-04-29 00:00:00.0
Actual Return to Compliance Date:	2014-07-02 00:00:00.0
Return to Compliance Qualifier:	Documented
Violation Responsible Agency:	State
Scheduled Compliance Date:	2014-07-28 00:00:00.0
Enforcement Identifier:	001
Date of Enforcement Action:	2014-06-26 00:00:00.0
Enforcement Responsible Agency:	State
Enforcement Docket Number:	Not reported
Enforcement Attorney:	Not reported
Corrective Action Component:	No
Appeal Initiated Date:	Not reported
Appeal Resolution Date:	Not reported
Disposition Status Date:	Not reported
Disposition Status:	Not reported
Disposition Status Description:	Not reported
Consent/Final Order Sequence Number:	Not reported
Consent/Final Order Respondent Name:	Not reported
Consent/Final Order Lead Agency:	Not reported
Enforcement Type:	WRITTEN INFORMAL
Enforcement Responsible Person:	WAWJW
Enforcement Responsible Sub-Organization:	NW
SEP Sequence Number:	Not reported
SEP Expenditure Amount:	Not reported
SEP Scheduled Completion Date:	Not reported
SEP Actual Date:	Not reported
SEP Defaulted Date:	Not reported
SEP Type:	Not reported
SEP Type Description:	Not reported
Proposed Amount:	Not reported
Final Monetary Amount:	Not reported
Paid Amount:	Not reported
Final Count:	Not reported
Final Amount:	Not reported
Found Violation:	Yes
Agency Which Determined Violation:	State
Violation Short Description:	State Statute or Regulation
Date Violation was Determined:	2009-11-04 00:00:00.0

Map ID
Direction
Distance
Elevation

MAP FINDINGS

Site

Database(s)

EDR ID Number
EPA ID Number

SEARS 8109/8224/9512 (Continued)

1004793755

Actual Return to Compliance Date:	2009-12-08 00:00:00.0
Return to Compliance Qualifier:	Documented
Violation Responsible Agency:	State
Scheduled Compliance Date:	2009-12-14 00:00:00.0
Enforcement Identifier:	001
Date of Enforcement Action:	2009-11-12 00:00:00.0
Enforcement Responsible Agency:	State
Enforcement Docket Number:	Not reported
Enforcement Attorney:	Not reported
Corrective Action Component:	No
Appeal Initiated Date:	Not reported
Appeal Resolution Date:	Not reported
Disposition Status Date:	Not reported
Disposition Status:	Not reported
Disposition Status Description:	Not reported
Consent/Final Order Sequence Number:	Not reported
Consent/Final Order Respondent Name:	Not reported
Consent/Final Order Lead Agency:	Not reported
Enforcement Type:	WRITTEN INFORMAL
Enforcement Responsible Person:	WAWJW
Enforcement Responsible Sub-Organization:	NW
SEP Sequence Number:	Not reported
SEP Expenditure Amount:	Not reported
SEP Scheduled Completion Date:	Not reported
SEP Actual Date:	Not reported
SEP Defaulted Date:	Not reported
SEP Type:	Not reported
SEP Type Description:	Not reported
Proposed Amount:	Not reported
Final Monetary Amount:	Not reported
Paid Amount:	Not reported
Final Count:	Not reported
Final Amount:	Not reported
Found Violation:	Yes
Agency Which Determined Violation:	State
Violation Short Description:	Generators - Pre-transport
Date Violation was Determined:	2009-11-04 00:00:00.0
Actual Return to Compliance Date:	2009-12-08 00:00:00.0
Return to Compliance Qualifier:	Documented
Violation Responsible Agency:	State
Scheduled Compliance Date:	2009-12-14 00:00:00.0
Enforcement Identifier:	001
Date of Enforcement Action:	2009-11-12 00:00:00.0
Enforcement Responsible Agency:	State
Enforcement Docket Number:	Not reported
Enforcement Attorney:	Not reported
Corrective Action Component:	No
Appeal Initiated Date:	Not reported
Appeal Resolution Date:	Not reported
Disposition Status Date:	Not reported
Disposition Status:	Not reported
Disposition Status Description:	Not reported
Consent/Final Order Sequence Number:	Not reported
Consent/Final Order Respondent Name:	Not reported
Consent/Final Order Lead Agency:	Not reported
Enforcement Type:	WRITTEN INFORMAL

Map ID
Direction
Distance
Elevation

MAP FINDINGS

Site

Database(s)

EDR ID Number
EPA ID Number

SEARS 8109/8224/9512 (Continued)

1004793755

Enforcement Responsible Person: WAWJW
Enforcement Responsible Sub-Organization: NW
SEP Sequence Number: Not reported
SEP Expenditure Amount: Not reported
SEP Scheduled Completion Date: Not reported
SEP Actual Date: Not reported
SEP Defaulted Date: Not reported
SEP Type: Not reported
SEP Type Description: Not reported
Proposed Amount: Not reported
Final Monetary Amount: Not reported
Paid Amount: Not reported
Final Count: Not reported
Final Amount: Not reported

Found Violation: Yes
Agency Which Determined Violation: State
Violation Short Description: Generators - Manifest
Date Violation was Determined: 2009-11-04 00:00:00.0
Actual Return to Compliance Date: 2009-12-08 00:00:00.0
Return to Compliance Qualifier: Documented
Violation Responsible Agency: State
Scheduled Compliance Date: 2009-12-14 00:00:00.0
Enforcement Identifier: 001
Date of Enforcement Action: 2009-11-12 00:00:00.0
Enforcement Responsible Agency: State
Enforcement Docket Number: Not reported
Enforcement Attorney: Not reported
Corrective Action Component: No
Appeal Initiated Date: Not reported
Appeal Resolution Date: Not reported
Disposition Status Date: Not reported
Disposition Status: Not reported
Disposition Status Description: Not reported
Consent/Final Order Sequence Number: Not reported
Consent/Final Order Respondent Name: Not reported
Consent/Final Order Lead Agency: Not reported
Enforcement Type: WRITTEN INFORMAL
Enforcement Responsible Person: WAWJW
Enforcement Responsible Sub-Organization: NW
SEP Sequence Number: Not reported
SEP Expenditure Amount: Not reported
SEP Scheduled Completion Date: Not reported
SEP Actual Date: Not reported
SEP Defaulted Date: Not reported
SEP Type: Not reported
SEP Type Description: Not reported
Proposed Amount: Not reported
Final Monetary Amount: Not reported
Paid Amount: Not reported
Final Count: Not reported
Final Amount: Not reported

Evaluation Action Summary:
Evaluation Date: 2009-11-04 00:00:00.0
Evaluation Responsible Agency: State
Found Violation: Yes

Map ID
Direction
Distance
Elevation

MAP FINDINGS

Site

Database(s)

EDR ID Number
EPA ID Number

SEARS 8109/8224/9512 (Continued)

1004793755

Evaluation Type Description: COMPLIANCE EVALUATION INSPECTION ON-SITE
Evaluation Responsible Person Identifier: WAWJW
Evaluation Responsible Sub-Organization: NW
Actual Return to Compliance Date: 2009-12-08 00:00:00.0
Scheduled Compliance Date: 2009-12-14 00:00:00.0
Date of Request: Not reported
Date Response Received: Not reported
Request Agency: Not reported
Former Citation: Not reported

Evaluation Date: 2009-11-04 00:00:00.0
Evaluation Responsible Agency: State
Found Violation: Yes
Evaluation Type Description: COMPLIANCE EVALUATION INSPECTION ON-SITE
Evaluation Responsible Person Identifier: WAWJW
Evaluation Responsible Sub-Organization: NW
Actual Return to Compliance Date: 2009-12-08 00:00:00.0
Scheduled Compliance Date: 2009-12-14 00:00:00.0
Date of Request: Not reported
Date Response Received: Not reported
Request Agency: Not reported
Former Citation: Not reported

Evaluation Date: 2009-11-04 00:00:00.0
Evaluation Responsible Agency: State
Found Violation: Yes
Evaluation Type Description: COMPLIANCE EVALUATION INSPECTION ON-SITE
Evaluation Responsible Person Identifier: WAWJW
Evaluation Responsible Sub-Organization: NW
Actual Return to Compliance Date: 2009-12-08 00:00:00.0
Scheduled Compliance Date: 2009-12-14 00:00:00.0
Date of Request: Not reported
Date Response Received: Not reported
Request Agency: Not reported
Former Citation: Not reported

Evaluation Date: 2009-11-04 00:00:00.0
Evaluation Responsible Agency: State
Found Violation: Yes
Evaluation Type Description: COMPLIANCE EVALUATION INSPECTION ON-SITE
Evaluation Responsible Person Identifier: WAWJW
Evaluation Responsible Sub-Organization: NW
Actual Return to Compliance Date: 2009-12-08 00:00:00.0
Scheduled Compliance Date: 2009-12-14 00:00:00.0
Date of Request: Not reported
Date Response Received: Not reported
Request Agency: Not reported
Former Citation: Not reported

Evaluation Date: 2014-04-29 00:00:00.0
Evaluation Responsible Agency: State
Found Violation: Yes
Evaluation Type Description: FOCUSED COMPLIANCE INSPECTION
Evaluation Responsible Person Identifier: WAWJW
Evaluation Responsible Sub-Organization: NW
Actual Return to Compliance Date: 2014-07-02 00:00:00.0
Scheduled Compliance Date: 2014-07-28 00:00:00.0

Map ID
Direction
Distance
Elevation

MAP FINDINGS

Site

Database(s)

EDR ID Number
EPA ID Number

SEARS 8109/8224/9512 (Continued)

1004793755

Date of Request:	Not reported
Date Response Received:	Not reported
Request Agency:	Not reported
Former Citation:	Not reported
Evaluation Date:	2014-04-29 00:00:00.0
Evaluation Responsible Agency:	State
Found Violation:	Yes
Evaluation Type Description:	FOCUSED COMPLIANCE INSPECTION
Evaluation Responsible Person Identifier:	WAWJW
Evaluation Responsible Sub-Organization:	NW
Actual Return to Compliance Date:	2014-07-02 00:00:00.0
Scheduled Compliance Date:	2014-07-28 00:00:00.0
Date of Request:	Not reported
Date Response Received:	Not reported
Request Agency:	Not reported
Former Citation:	Not reported
Evaluation Date:	2009-11-04 00:00:00.0
Evaluation Responsible Agency:	State
Found Violation:	Yes
Evaluation Type Description:	COMPLIANCE EVALUATION INSPECTION ON-SITE
Evaluation Responsible Person Identifier:	WAWJW
Evaluation Responsible Sub-Organization:	NW
Actual Return to Compliance Date:	2009-12-08 00:00:00.0
Scheduled Compliance Date:	2009-12-14 00:00:00.0
Date of Request:	Not reported
Date Response Received:	Not reported
Request Agency:	Not reported
Former Citation:	Not reported
Evaluation Date:	2009-11-04 00:00:00.0
Evaluation Responsible Agency:	State
Found Violation:	Yes
Evaluation Type Description:	COMPLIANCE EVALUATION INSPECTION ON-SITE
Evaluation Responsible Person Identifier:	WAWJW
Evaluation Responsible Sub-Organization:	NW
Actual Return to Compliance Date:	2009-12-08 00:00:00.0
Scheduled Compliance Date:	2009-12-14 00:00:00.0
Date of Request:	Not reported
Date Response Received:	Not reported
Request Agency:	Not reported
Former Citation:	Not reported
Evaluation Date:	2009-11-04 00:00:00.0
Evaluation Responsible Agency:	State
Found Violation:	Yes
Evaluation Type Description:	COMPLIANCE EVALUATION INSPECTION ON-SITE
Evaluation Responsible Person Identifier:	WAWJW
Evaluation Responsible Sub-Organization:	NW
Actual Return to Compliance Date:	2009-12-08 00:00:00.0
Scheduled Compliance Date:	2009-12-14 00:00:00.0
Date of Request:	Not reported
Date Response Received:	Not reported
Request Agency:	Not reported
Former Citation:	Not reported

Map ID
Direction
Distance
Elevation

MAP FINDINGS

Site

Database(s)

EDR ID Number
EPA ID Number

SEARS 8109/8224/9512 (Continued)

1004793755

FINDS:

Registry ID: 110005339589

Click Here:

Environmental Interest/Information System:

Washington Facility / Site Identification System (WA-FSIS) provides a means to query and display data maintained by the Washington Department of Ecology. This system contains key information for each facility/site that is currently, or has been, of interest to the Air Quality, Dam Safety, Hazardous Waste, Toxics Cleanup, and Water Quality Programs.

RCRAInfo is a national information system that supports the Resource Conservation and Recovery Act (RCRA) program through the tracking of events and activities related to facilities that generate, transport, and treat, store, or dispose of hazardous waste. RCRAInfo allows RCRA program staff to track the notification, permit, compliance, and corrective action activities required under RCRA.

HAZARDOUS WASTE BIENNIAL REPORTER

[Click this hyperlink](#) while viewing on your computer to access additional FINDS: detail in the EDR Site Report.

ECHO:

Envid: 1004793755
Registry ID: 110005339589
DFR URL: <http://echo.epa.gov/detailed-facility-report?fid=110005339589>
Name: SEARS 8109/8224/9512
Address: 4798 1ST AVE S
City,State,Zip: SEATTLE, WA 98134

WA MANIFEST:

Name: SEARS 8109/8224/9512
Address: 4798 1ST AVE S
City,State,Zip: SEATTLE, WA 98134
Facility Address 2: Not reported
Facility ID: 56739448
EPA ID: WAD980987242
NAICS: 452319
State Waste Code Desc: Not reported
Federal Waste Code Desc: Not reported
Form Comm: Not reported
Data Year: 2017
Permit by Rule: False
Mailing Address 2: Not reported
Treatment by Generator: False
Mixed Radioactive Waste: False
Importer of Hazardous Waste: False
Immediate Recycler: False
Treatment/Storage/Disposal/Recycling Facility: False
Generator of Dangerous Fuel Waste: False
Generator Marketing to Burner: False
Other Marketers (i.e., blender, distributor, etc.): False
Utility Boiler Burner: False
Industry Boiler Burner: False
Industrial Furnace: False
Smelter Defferal: False

Map ID
Direction
Distance
Elevation

MAP FINDINGS

Site

Database(s)

EDR ID Number
EPA ID Number

SEARS 8109/8224/9512 (Continued)

1004793755

Universal Waste:	Not reported
Off-Specification:	Not reported
LN Address 2:	Not reported
Tax Reg #:	409000001
Business Type:	Service/repair center
Mail Name:	Sears Roebuck and Co
Mailing Address:	3333 Beverly Rd. B5-348A
Mailing City,State,Zip:	HOFFMAN ESTATES, IL 60179
Legal Organization Name:	Sears Roebuck and Co
Legal Organization Type:	Private
Legal Contact:	Not reported
Legal Address:	3333 Beverly Rd. B5-348A
Legal Address 2:	Not reported
Legal City,State,Zip:	HOFFMAN ESTATES, IL 60179
Legal Phone Number:	847-286-3667
Legal Effective Date:	07/20/2001
Land Organization Name:	Sears Roebuck and Co
Land Organization Type:	Private
Land Contact:	James Tunney
Land Address:	3333 Beverly Rd. B5-348A
Land City,State,Zip:	HOFFMAN ESTATES, IL 60179
Land Phone Number:	847-286-3667
Operator Organization Name:	Sears Roebuck and Co
Operator Organization Type:	Private
Operator:	James Tunney
Operator Address:	3333 Beverly Rd. B5-348A
Operator Address 2:	Not reported
Operator City,State,Zip:	Hoffman Estates, IL 60179
Operator Phone Number:	847-286-3667
Operator Effective Date:	Not reported
Site Contact:	James Tunney
Site Contact Address:	3333 Beverly Rd. B5-348A
Contact City,State,Zip:	Hoffman Estates, IL 60179
Site Contact Phone Number:	847-286-3667
Site Contact Email:	james.tunney@searshc.com
Gen Status Code:	XQG
Monthly Generation:	False
Batch Generation:	False
One Time Generation:	False
Transport Own Waste:	False
Tranports Other Waste:	False
Recycler Onsite:	False
Transfer Facility:	False
Other Exemption:	Not reported
UW Battery Gen:	False
Used Oil Transporter:	False
Used Oil Transfer Facility:	False
Used Oil Processor:	False
Used Oil Refiner:	False
Used Oil Fuel Marketer Directs Shipments:	False
Used Oil Fuel Marketer Meets Specs:	False
Site Contact Address 2:	Not reported
Name:	SEARS 8109/8224/9512
Address:	4798 1ST AVE S
City,State,Zip:	SEATTLE, WA 98134
Facility Address 2:	Not reported

Map ID
Direction
Distance
Elevation

MAP FINDINGS

Site

Database(s)

EDR ID Number
EPA ID Number

SEARS 8109/8224/9512 (Continued)

1004793755

Facility ID:	56739448
EPA ID:	WAD980987242
NAICS:	452111
State Waste Code Desc:	Not reported
Federal Waste Code Desc:	Not reported
Form Comm:	Not reported
Data Year:	2016
Permit by Rule:	False
Mailing Address 2:	Not reported
Treatment by Generator:	False
Mixed Radioactive Waste:	False
Importer of Hazardous Waste:	False
Immediate Recycler:	False
Treatment/Storage/Disposal/Recycling Facility:	False
Generator of Dangerous Fuel Waste:	False
Generator Marketing to Burner:	False
Other Marketers (i.e., blender, distributor, etc.):	False
Utility Boiler Burner:	False
Industry Boiler Burner:	False
Industrial Furnace:	False
Smelter Defferal:	False
Universal Waste:	Not reported
Off-Specification:	Not reported
LN Address 2:	Not reported
Tax Reg #:	409000001
Business Type:	Service/repair center
Mail Name:	Sears Roebuck and Co
Mailing Address:	3333 Beverly Rd. B5-348A
Mailing City,State,Zip:	HOFFMAN ESTATES, IL 60179
Legal Organization Name:	Sears Roebuck and Co
Legal Organization Type:	Private
Legal Contact:	Not reported
Legal Address:	3333 Beverly Rd. B5-348A
Legal Address 2:	Not reported
Legal City,State,Zip:	HOFFMAN ESTATES, IL 60179
Legal Phone Number:	847-286-3667
Legal Effective Date:	07/20/2001
Land Organization Name:	Sears Roebuck and Co
Land Organization Type:	Private
Land Contact:	James Tunney
Land Address:	3333 Beverly Rd. B5-348A
Land City,State,Zip:	HOFFMAN ESTATES, IL 60179
Land Phone Number:	847-286-3667
Operator Organization Name:	Sears Roebuck and Co
Operator Organization Type:	Private
Operator:	James Tunney
Operator Address:	3333 Beverly Rd. B5-348A
Operator Address 2:	Not reported
Operator City,State,Zip:	Hoffman Estates, IL 60179
Operator Phone Number:	847-286-3667
Operator Effective Date:	Not reported
Site Contact:	James Tunney
Site Contact Address:	3333 Beverly Rd. B5-348A
Contact City,State,Zip:	Hoffman Estates, IL 60179
Site Contact Phone Number:	847-286-3667
Site Contact Email:	james.tunney@searshc.com
Gen Status Code:	XQG

Map ID
Direction
Distance
Elevation

MAP FINDINGS

Site

Database(s)

EDR ID Number
EPA ID Number

SEARS 8109/8224/9512 (Continued)

1004793755

Monthly Generation:	False
Batch Generation:	False
One Time Generation:	False
Transport Own Waste:	False
Tranports Other Waste:	False
Recycler Onsite:	False
Transfer Facility:	False
Other Exemption:	Not reported
UW Battery Gen:	False
Used Oil Transporter:	False
Used Oil Transfer Facility:	False
Used Oil Processor:	False
Used Oil Refiner:	False
Used Oil Fuel Marketer Directs Shipments:	False
Used Oil Fuel Marketer Meets Specs:	False
Site Contact Address 2:	Not reported
Name:	SEARS 8109/8224/9512
Address:	4798 1ST AVE S
City,State,Zip:	SEATTLE, WA 98134
Facility Address 2:	Not reported
Facility ID:	56739448
EPA ID:	WAD980987242
NAICS:	452111
State Waste Code Desc:	Not reported
Federal Waste Code Desc:	Not reported
Form Comm:	Not reported
Data Year:	2015
Permit by Rule:	False
Mailing Address 2:	Not reported
Treatment by Generator:	False
Mixed Radioactive Waste:	False
Importer of Hazardous Waste:	False
Immediate Recycler:	False
Treatment/Storage/Disposal/Recycling Facility:	False
Generator of Dangerous Fuel Waste:	False
Generator Marketing to Burner:	False
Other Marketers (i.e., blender, distributor, etc.):	False
Utility Boiler Burner:	False
Industry Boiler Burner:	False
Industrial Furnace:	False
Smelter Defferal:	False
Universal Waste:	Not reported
Off-Specification:	Not reported
LN Address 2:	Not reported
Tax Reg #:	409000001
Business Type:	Service/repair center
Mail Name:	Sears Roebuck and Co
Mailing Address:	3333 Beverly Rd. B5-348A
Mailing City,State,Zip:	HOFFMAN ESTATES, IL 60179
Legal Organization Name:	Sears Roebuck and Co
Legal Organization Type:	Private
Legal Contact:	Not reported
Legal Address:	3333 Beverly Rd. B5-348A
Legal Address 2:	Not reported
Legal City,State,Zip:	HOFFMAN ESTATES, IL 60179
Legal Phone Number:	847-286-0037

Map ID
Direction
Distance
Elevation

MAP FINDINGS

Site

Database(s)

EDR ID Number
EPA ID Number

SEARS 8109/8224/9512 (Continued)

1004793755

Legal Effective Date:	07/20/2001
Land Organization Name:	Sears Roebuck and Co
Land Organization Type:	Private
Land Contact:	Cynthia Miller
Land Address:	3333 Beverly Rd. B5-348A
Land City,State,Zip:	HOFFMAN ESTATES, IL 60179
Land Phone Number:	847-286-7994
Operator Organization Name:	Sears Roebuck and Co
Operator Organization Type:	Private
Operator:	Cynthia Miller
Operator Address:	3333 Beverly Rd. B5-348A
Operator Address 2:	Not reported
Operator City,State,Zip:	Hoffman Estates, IL 60179
Operator Phone Number:	847-286-7994
Operator Effective Date:	Not reported
Site Contact:	Cynthia Miller
Site Contact Address:	3333 Beverly Rd. B5-348A
Contact City,State,Zip:	Hoffman Estates, IL 60179
Site Contact Phone Number:	847-286-7994
Site Contact Email:	cynthia.miller@searshc.com
Gen Status Code:	XQG
Monthly Generation:	False
Batch Generation:	False
One Time Generation:	False
Transport Own Waste:	False
Tranports Other Waste:	False
Recycler Onsite:	False
Transfer Facility:	False
Other Exemption:	Not reported
UW Battery Gen:	False
Used Oil Transporter:	False
Used Oil Transfer Facility:	False
Used Oil Processor:	False
Used Oil Refiner:	False
Used Oil Fuel Marketer Directs Shipments:	False
Used Oil Fuel Marketer Meets Specs:	False
Site Contact Address 2:	Not reported
Name:	SEARS 8109/8224/9512
Address:	4798 1ST AVE S
City,State,Zip:	SEATTLE, WA 98134
Facility Address 2:	Not reported
Facility ID:	56739448
EPA ID:	WAD980987242
NAICS:	811412
State Waste Code Desc:	Not reported
Federal Waste Code Desc:	Not reported
Form Comm:	Not reported
Data Year:	2014
Permit by Rule:	False
Mailing Address 2:	Not reported
Treatment by Generator:	False
Mixed Radioactive Waste:	False
Importer of Hazardous Waste:	False
Immediate Recycler:	False
Treatment/Storage/Disposal/Recycling Facility:	False
Generator of Dangerous Fuel Waste:	False

Map ID
Direction
Distance
Elevation

MAP FINDINGS

Site

Database(s)

EDR ID Number
EPA ID Number

SEARS 8109/8224/9512 (Continued)

1004793755

Generator Marketing to Burner:	False
Other Marketers (i.e., blender, distributor, etc.):	False
Utility Boiler Burner:	False
Industry Boiler Burner:	False
Industrial Furnace:	False
Smelter Defferal:	False
Universal Waste:	Not reported
Off-Specification:	Not reported
LN Address 2:	Not reported
Tax Reg #:	409000001
Business Type:	Service/repair center
Mail Name:	Sears Roebuck and Co
Mailing Address:	3333 Beverly Rd. B5-348A
Mailing City,State,Zip:	HOFFMAN ESTATES, IL 60179
Legal Organization Name:	Sears Roebuck and Co
Legal Organization Type:	Private
Legal Contact:	Not reported
Legal Address:	3333 Beverly Rd. B5-348A
Legal Address 2:	Not reported
Legal City,State,Zip:	HOFFMAN ESTATES, IL 60179
Legal Phone Number:	847-286-0037
Legal Effective Date:	07/20/2001
Land Organization Name:	Sears Roebuck and Co
Land Organization Type:	Private
Land Contact:	Robyn West
Land Address:	3333 Beverly Rd. B5-348A
Land City,State,Zip:	HOFFMAN ESTATES, IL 60179
Land Phone Number:	847-286-0037
Operator Organization Name:	Sears Roebuck and Co
Operator Organization Type:	Private
Operator:	Robyn West
Operator Address:	3333 Beverly Rd. B5-348A
Operator Address 2:	Not reported
Operator City,State,Zip:	Hoffman Estates, IL 60179
Operator Phone Number:	847-286-0037
Operator Effective Date:	Not reported
Site Contact:	Robyn West
Site Contact Address:	3333 Beverly Rd. B5-348A
Contact City,State,Zip:	Hoffman Estates, IL 60179
Site Contact Phone Number:	847-286-0037
Site Contact Email:	robyn.west@searshc.com
Gen Status Code:	XQG
Monthly Generation:	False
Batch Generation:	False
One Time Generation:	False
Transport Own Waste:	False
Tranports Other Waste:	False
Recycler Onsite:	False
Transfer Facility:	False
Other Exemption:	Not reported
UW Battery Gen:	False
Used Oil Transporter:	False
Used Oil Transfer Facility:	False
Used Oil Processor:	False
Used Oil Refiner:	False
Used Oil Fuel Marketer Directs Shipments:	False
Used Oil Fuel Marketer Meets Specs:	False

Map ID
Direction
Distance
Elevation

MAP FINDINGS

Site

Database(s)

EDR ID Number
EPA ID Number

SEARS 8109/8224/9512 (Continued)

1004793755

Site Contact Address 2:	Not reported
Name:	SEARS 8109/8224/9512
Address:	4798 1ST AVE S
City,State,Zip:	SEATTLE, WA 98134
Facility Address 2:	Not reported
Facility ID:	56739448
EPA ID:	WAD980987242
NAICS:	811412
State Waste Code Desc:	Not reported
Federal Waste Code Desc:	D001, D002, D005, D006, D007, D008, D018, D027, D035, D039, D040
Form Comm:	Not reported
Data Year:	2013
Permit by Rule:	False
Mailing Address 2:	Not reported
Treatment by Generator:	False
Mixed Radioactive Waste:	False
Importer of Hazardous Waste:	False
Immediate Recycler:	False
Treatment/Storage/Disposal/Recycling Facility:	False
Generator of Dangerous Fuel Waste:	False
Generator Marketing to Burner:	False
Other Marketers (i.e., blender, distributor, etc.):	False
Utility Boiler Burner:	False
Industry Boiler Burner:	False
Industrial Furnace:	False
Smelter Defferal:	False
Universal Waste:	Not reported
Off-Specification:	Not reported
LN Address 2:	Not reported
Tax Reg #:	409000001
Business Type:	Service/repair center
Mail Name:	Sears Roebuck and Co
Mailing Address:	3333 Beverly Rd. B5-348A
Mailing City,State,Zip:	HOFFMAN ESTATES, IL 60179
Legal Organization Name:	Sears Roebuck and Co
Legal Organization Type:	Private
Legal Contact:	Not reported
Legal Address:	3333 Beverly Rd. B5-348A
Legal Address 2:	Not reported
Legal City,State,Zip:	HOFFMAN ESTATES, IL 60179
Legal Phone Number:	847-286-0037
Legal Effective Date:	07/20/2001
Land Organization Name:	Sears Roebuck and Co
Land Organization Type:	Private
Land Contact:	Robyn West
Land Address:	3333 Beverly Rd. B5-348A
Land City,State,Zip:	HOFFMAN ESTATES, IL 60179
Land Phone Number:	847-286-0037
Operator Organization Name:	Sears Roebuck and Co
Operator Organization Type:	Private
Operator:	Robyn West
Operator Address:	3333 Beverly Rd. B5-348A
Operator Address 2:	Not reported
Operator City,State,Zip:	Hoffman Estates, IL 60179
Operator Phone Number:	847-286-0037
Operator Effective Date:	Not reported

Map ID
Direction
Distance
Elevation

MAP FINDINGS

Site

Database(s)

EDR ID Number
EPA ID Number

SEARS 8109/8224/9512 (Continued)

1004793755

Site Contact:	Robyn West
Site Contact Address:	3333 Beverly Rd. B5-348A
Contact City,State,Zip:	Hoffman Estates, IL 60179
Site Contact Phone Number:	847-286-0037
Site Contact Email:	robyn.west@searshc.com
Gen Status Code:	SQG
Monthly Generation:	False
Batch Generation:	True
One Time Generation:	False
Transport Own Waste:	False
Tranports Other Waste:	False
Recycler Onsite:	False
Transfer Facility:	False
Other Exemption:	Not reported
UW Battery Gen:	False
Used Oil Transporter:	False
Used Oil Transfer Facility:	False
Used Oil Processor:	False
Used Oil Refiner:	False
Used Oil Fuel Marketer Directs Shipments:	False
Used Oil Fuel Marketer Meets Specs:	False
Site Contact Address 2:	Not reported
Name:	SEARS 8109/8224/9512
Address:	4798 1ST AVE S
City,State,Zip:	SEATTLE, WA 98134
Facility Address 2:	Not reported
Facility ID:	56739448
EPA ID:	WAD980987242
NAICS:	811412
State Waste Code Desc:	Not reported
Federal Waste Code Desc:	D006, D008, D018, D027, D039, D040
Form Comm:	Not reported
Data Year:	2012
Permit by Rule:	False
Mailing Address 2:	Not reported
Treatment by Generator:	False
Mixed Radioactive Waste:	False
Importer of Hazardous Waste:	False
Immediate Recycler:	False
Treatment/Storage/Disposal/Recycling Facility:	False
Generator of Dangerous Fuel Waste:	False
Generator Marketing to Burner:	False
Other Marketers (i.e., blender, distributor, etc.):	False
Utility Boiler Burner:	False
Industry Boiler Burner:	False
Industrial Furnace:	False
Smelter Defferal:	False
Universal Waste:	Not reported
Off-Specification:	Not reported
LN Address 2:	Not reported
Tax Reg #:	409000001
Business Type:	Service/repair center
Mail Name:	Sears Roebuck and Co
Mailing Address:	3333 Beverly Rd. B5-348A
Mailing City,State,Zip:	HOFFMAN ESTATES, IL 60179
Legal Organization Name:	Sears Roebuck and Co

Map ID
Direction
Distance
Elevation

MAP FINDINGS

Site

Database(s)

EDR ID Number
EPA ID Number

SEARS 8109/8224/9512 (Continued)

1004793755

Legal Organization Type:	Private
Legal Contact:	Not reported
Legal Address:	3333 Beverly Rd. B5-348A
Legal Address 2:	Not reported
Legal City,State,Zip:	HOFFMAN ESTATES, IL 60179
Legal Phone Number:	847-286-0037
Legal Effective Date:	07/20/2001
Land Organization Name:	Sears Roebuck and Co
Land Organization Type:	Private
Land Contact:	Robyn West
Land Address:	3333 Beverly Rd. B5-348A
Land City,State,Zip:	HOFFMAN ESTATES, IL 60179
Land Phone Number:	847-286-0037
Operator Organization Name:	Sears Roebuck and Co
Operator Organization Type:	Private
Operator:	Robyn West
Operator Address:	3333 Beverly Rd. B5-348A
Operator Address 2:	Not reported
Operator City,State,Zip:	Hoffman Estates, IL 60179
Operator Phone Number:	847-286-0037
Operator Effective Date:	Not reported
Site Contact:	Robyn West
Site Contact Address:	3333 Beverly Rd. B5-348A
Contact City,State,Zip:	Hoffman Estates, IL 60179
Site Contact Phone Number:	847-286-0037
Site Contact Email:	robyn.west@searshc.com
Gen Status Code:	SQG
Monthly Generation:	False
Batch Generation:	True
One Time Generation:	False
Transport Own Waste:	False
Tranports Other Waste:	False
Recycler Onsite:	False
Transfer Facility:	False
Other Exemption:	Not reported
UW Battery Gen:	False
Used Oil Transporter:	False
Used Oil Transfer Facility:	False
Used Oil Processor:	False
Used Oil Refiner:	False
Used Oil Fuel Marketer Directs Shipments:	False
Used Oil Fuel Marketer Meets Specs:	False
Site Contact Address 2:	Not reported
Name:	SEARS 8109/8224/9512
Address:	4798 1ST AVE S
City,State,Zip:	SEATTLE, WA 98134
Facility Address 2:	Not reported
Facility ID:	56739448
EPA ID:	WAD980987242
NAICS:	811412
State Waste Code Desc:	Not reported
Federal Waste Code Desc:	D006, D008, D018, D027, D039, D040
Form Comm:	Not reported
Data Year:	2011
Permit by Rule:	False
Mailing Address 2:	Not reported

Map ID
Direction
Distance
Elevation

MAP FINDINGS

Site

Database(s)

EDR ID Number
EPA ID Number

SEARS 8109/8224/9512 (Continued)

1004793755

Treatment by Generator:	False
Mixed Radioactive Waste:	False
Importer of Hazardous Waste:	False
Immediate Recycler:	False
Treatment/Storage/Disposal/Recycling Facility:	False
Generator of Dangerous Fuel Waste:	False
Generator Marketing to Burner:	False
Other Marketers (i.e., blender, distributor, etc.):	False
Utility Boiler Burner:	False
Industry Boiler Burner:	False
Industrial Furnace:	False
Smelter Defferal:	False
Universal Waste:	Not reported
Off-Specification:	Not reported
LN Address 2:	Not reported
Tax Reg #:	409000001
Business Type:	Service/repair center
Mail Name:	Sears Roebuck and Co
Mailing Address:	3333 Beverly Rd. B5-348A
Mailing City,State,Zip:	HOFFMAN ESTATES, IL 60179
Legal Organization Name:	Sears Roebuck and Co
Legal Organization Type:	Private
Legal Contact:	Not reported
Legal Address:	3333 Beverly Rd. B5-348A
Legal Address 2:	Not reported
Legal City,State,Zip:	HOFFMAN ESTATES, IL 60179
Legal Phone Number:	847-286-0037
Legal Effective Date:	07/20/2001
Land Organization Name:	Sears Roebuck and Co
Land Organization Type:	Private
Land Contact:	Christopher Lipman
Land Address:	3333 Beverly Rd. B5-348A
Land City,State,Zip:	HOFFMAN ESTATES, IL 60179
Land Phone Number:	847-286-0037
Operator Organization Name:	Sears Roebuck and Co
Operator Organization Type:	Private
Operator:	Christopher Lipman
Operator Address:	3333 Beverly Rd. B5-348A
Operator Address 2:	Not reported
Operator City,State,Zip:	Hoffman Estates, IL 60179
Operator Phone Number:	847-286-0037
Operator Effective Date:	Not reported
Site Contact:	Christopher Lipman
Site Contact Address:	3333 Beverly Rd. B5-348A
Contact City,State,Zip:	Hoffman Estates, IL 60179
Site Contact Phone Number:	847-286-0037
Site Contact Email:	chris.lipman@searshc.com
Gen Status Code:	SQG
Monthly Generation:	False
Batch Generation:	True
One Time Generation:	False
Transport Own Waste:	False
Tranports Other Waste:	False
Recycler Onsite:	False
Transfer Facility:	False
Other Exemption:	Not reported
UW Battery Gen:	False

Map ID
Direction
Distance
Elevation

MAP FINDINGS

Site

Database(s)

EDR ID Number
EPA ID Number

SEARS 8109/8224/9512 (Continued)

1004793755

Used Oil Transporter:	False
Used Oil Transfer Facility:	False
Used Oil Processor:	False
Used Oil Refiner:	False
Used Oil Fuel Marketer Directs Shipments:	False
Used Oil Fuel Marketer Meets Specs:	False
Site Contact Address 2:	Not reported
Name:	SEARS 8109/8224/9512
Address:	4798 1ST AVE S
City,State,Zip:	SEATTLE, WA 98134
Facility Address 2:	Not reported
Facility ID:	56739448
EPA ID:	WAD980987242
NAICS:	811411
State Waste Code Desc:	WP02, OUTS2961, OUTS2111, OUTS3081
Federal Waste Code Desc:	Not reported
Form Comm:	Not reported
Data Year:	2010
Permit by Rule:	False
Mailing Address 2:	Not reported
Treatment by Generator:	False
Mixed Radioactive Waste:	False
Importer of Hazardous Waste:	False
Immediate Recycler:	False
Treatment/Storage/Disposal/Recycling Facility:	False
Generator of Dangerous Fuel Waste:	False
Generator Marketing to Burner:	False
Other Marketers (i.e., blender, distributor, etc.):	False
Utility Boiler Burner:	False
Industry Boiler Burner:	False
Industrial Furnace:	False
Smelter Defferal:	False
Universal Waste:	Not reported
Off-Specification:	Not reported
LN Address 2:	Not reported
Tax Reg #:	409000001
Business Type:	Service/repair center
Mail Name:	Sears Roebuck and Co
Mailing Address:	3333 Beverly Rd. B5-362A
Mailing City,State,Zip:	HOFFMAN ESTATES, IL 60179
Legal Organization Name:	Sears Roebuck and Co
Legal Organization Type:	Private
Legal Contact:	Not reported
Legal Address:	3333 Beverly Rd. B5-362A
Legal Address 2:	Not reported
Legal City,State,Zip:	HOFFMAN ESTATES, IL 60179
Legal Phone Number:	847-286-7222
Legal Effective Date:	07/20/2001
Land Organization Name:	Sears Roebuck and Co
Land Organization Type:	Private
Land Contact:	Not reported
Land Address:	3333 Beverly Rd. B5-362A
Land City,State,Zip:	HOFFMAN ESTATES, IL 60179
Land Phone Number:	847-286-7222
Operator Organization Name:	Sears Roebuck and Co
Operator Organization Type:	Private

Map ID
Direction
Distance
Elevation

MAP FINDINGS

Site

Database(s)

EDR ID Number
EPA ID Number

SEARS 8109/8224/9512 (Continued)

1004793755

Operator:	Not reported
Operator Address:	3333 Beverly Rd. B5-362A
Operator Address 2:	Not reported
Operator City,State,Zip:	Hoffman Estates, IL 60179
Operator Phone Number:	847-286-7222
Operator Effective Date:	Not reported
Site Contact:	MICHAEL OLSEN
Site Contact Address:	3333 Beverly Rd. B5-362A
Contact City,State,Zip:	Hoffman Estates, IL 60179
Site Contact Phone Number:	847-286-7222
Site Contact Email:	michael.olsen@searshc.com
Gen Status Code:	SQG
Monthly Generation:	False
Batch Generation:	True
One Time Generation:	False
Transport Own Waste:	False
Tranports Other Waste:	False
Recycler Onsite:	False
Transfer Facility:	False
Other Exemption:	Not reported
UW Battery Gen:	False
Used Oil Transporter:	False
Used Oil Transfer Facility:	False
Used Oil Processor:	False
Used Oil Refiner:	False
Used Oil Fuel Marketer Directs Shipments:	False
Used Oil Fuel Marketer Meets Specs:	False
Site Contact Address 2:	Not reported
Name:	SEARS 8109/8224/9512
Address:	4798 1ST AVE S
City,State,Zip:	SEATTLE, WA 98134
Facility Address 2:	Not reported
Facility ID:	56739448
EPA ID:	WAD980987242
NAICS:	811411
State Waste Code Desc:	Not reported
Federal Waste Code Desc:	Not reported
Form Comm:	Not reported
Data Year:	2009
Permit by Rule:	False
Mailing Address 2:	Not reported
Treatment by Generator:	False
Mixed Radioactive Waste:	False
Importer of Hazardous Waste:	False
Immediate Recycler:	False
Treatment/Storage/Disposal/Recycling Facility:	False
Generator of Dangerous Fuel Waste:	False
Generator Marketing to Burner:	False
Other Marketers (i.e., blender, distributor, etc.):	False
Utility Boiler Burner:	False
Industry Boiler Burner:	False
Industrial Furnace:	False
Smelter Defferal:	False
Universal Waste:	Lamps - Generate
Off-Specification:	Not reported
LN Address 2:	Not reported

Map ID
Direction
Distance
Elevation

MAP FINDINGS

Site

Database(s)

EDR ID Number
EPA ID Number

SEARS 8109/8224/9512 (Continued)

1004793755

Tax Reg #:	409000001
Business Type:	Service/repair center
Mail Name:	Sears Roebuck and Co
Mailing Address:	3333 Beverly Rd. B5-362A
Mailing City,State,Zip:	HOFFMAN ESTATES, IL 60179
Legal Organization Name:	Sears Roebuck and Co
Legal Organization Type:	Private
Legal Contact:	Not reported
Legal Address:	3333 Beverly Rd. B5-362A
Legal Address 2:	Not reported
Legal City,State,Zip:	HOFFMAN ESTATES, IL 60179
Legal Phone Number:	847-286-7222
Legal Effective Date:	07/20/2001
Land Organization Name:	Sears Roebuck and Co
Land Organization Type:	Private
Land Contact:	Not reported
Land Address:	3333 Beverly Rd. B5-362A
Land City,State,Zip:	HOFFMAN ESTATES, IL 60179
Land Phone Number:	847-286-7222
Operator Organization Name:	Sears Roebuck and Co
Operator Organization Type:	Private
Operator:	Not reported
Operator Address:	3333 Beverly Rd. B5-362A
Operator Address 2:	Not reported
Operator City,State,Zip:	Hoffman Estates, IL 60179
Operator Phone Number:	847-286-7222
Operator Effective Date:	Not reported
Site Contact:	MICHAEL OLSEN
Site Contact Address:	3333 Beverly Rd. B5-362A
Contact City,State,Zip:	Hoffman Estates, IL 60179
Site Contact Phone Number:	847-286-7222
Site Contact Email:	michael.olsen@searshc.com
Gen Status Code:	XQG
Monthly Generation:	False
Batch Generation:	False
One Time Generation:	False
Transport Own Waste:	False
Tranports Other Waste:	False
Recycler Onsite:	False
Transfer Facility:	False
Other Exemption:	Not reported
UW Battery Gen:	False
Used Oil Transporter:	False
Used Oil Transfer Facility:	False
Used Oil Processor:	False
Used Oil Refiner:	False
Used Oil Fuel Marketer Directs Shipments:	False
Used Oil Fuel Marketer Meets Specs:	False
Site Contact Address 2:	Not reported
Name:	SEARS 8109/8224/9512
Address:	4798 1ST AVE S
City,State,Zip:	SEATTLE, WA 98134
Facility Address 2:	Not reported
Facility ID:	56739448
EPA ID:	WAD980987242
NAICS:	811411

Map ID
Direction
Distance
Elevation

MAP FINDINGS

Site

Database(s)

EDR ID Number
EPA ID Number

SEARS 8109/8224/9512 (Continued)

1004793755

State Waste Code Desc:	Not reported
Federal Waste Code Desc:	Not reported
Form Comm:	Waste Gasoline (RCRA exempt) and Waste Oil were generated; however, no hazardous waste
Data Year:	2008
Permit by Rule:	False
Mailing Address 2:	Not reported
Treatment by Generator:	False
Mixed Radioactive Waste:	False
Importer of Hazardous Waste:	False
Immediate Recycler:	False
Treatment/Storage/Disposal/Recycling Facility:	False
Generator of Dangerous Fuel Waste:	False
Generator Marketing to Burner:	False
Other Marketers (i.e., blender, distributor, etc.):	False
Utility Boiler Burner:	False
Industry Boiler Burner:	False
Industrial Furnace:	False
Smelter Defferal:	False
Universal Waste:	Not reported
Off-Specification:	Not reported
LN Address 2:	Not reported
Tax Reg #:	409000001
Business Type:	Service/repair center
Mail Name:	Sears Roebuck and Co
Mailing Address:	3333 Beverly Rd. B5-362A
Mailing City,State,Zip:	HOFFMAN ESTATES, IL 60179
Legal Organization Name:	Sears Roebuck and Co
Legal Organization Type:	Private
Legal Contact:	Not reported
Legal Address:	3333 Beverly Rd. B5-362A
Legal Address 2:	Not reported
Legal City,State,Zip:	HOFFMAN ESTATES, IL 60179
Legal Phone Number:	847-286-7222
Legal Effective Date:	07/20/2001
Land Organization Name:	Sears Roebuck and Co
Land Organization Type:	Private
Land Contact:	Not reported
Land Address:	3333 Beverly Rd. B5-362A
Land City,State,Zip:	HOFFMAN ESTATES, IL 60179
Land Phone Number:	847-286-7222
Operator Organization Name:	Sears Roebuck and Co
Operator Organization Type:	Private
Operator:	Not reported
Operator Address:	3333 Beverly Rd. B5-362A
Operator Address 2:	Not reported
Operator City,State,Zip:	Hoffman Estates, IL 60179
Operator Phone Number:	847-286-7222
Operator Effective Date:	Not reported
Site Contact:	MICHAEL OLSEN
Site Contact Address:	3333 Beverly Rd. B5-362A
Contact City,State,Zip:	Hoffman Estates, IL 60179
Site Contact Phone Number:	847-286-7222
Site Contact Email:	molsen4@searshc.com
Gen Status Code:	XQG
Monthly Generation:	False
Batch Generation:	False

Map ID
 Direction
 Distance
 Elevation

MAP FINDINGS

Site

Database(s)

EDR ID Number
 EPA ID Number

SEARS 8109/8224/9512 (Continued)

1004793755

One Time Generation:	False
Transport Own Waste:	False
Tranports Other Waste:	False
Recycler Onsite:	False
Transfer Facility:	False
Other Exemption:	Not reported
UW Battery Gen:	False
Used Oil Transporter:	False
Used Oil Transfer Facility:	False
Used Oil Processor:	False
Used Oil Refiner:	False
Used Oil Fuel Marketer Directs Shipments:	False
Used Oil Fuel Marketer Meets Specs:	False
Site Contact Address 2:	Not reported

[Click this hyperlink](#) while viewing on your computer to access
 1 additional WA MANIFEST: record(s) in the EDR Site Report.

BL274
East
1/4-1/2
0.452 mi.
2385 ft.
Relative:
Higher
Actual:
14 ft.

CONTRACT FURNISHINGS MART
500 S BRANDON ST
SEATTLE, WA 98108
Site 1 of 3 in cluster BL

WA ALLSITES **S118344647**
N/A

ALLSITES:
 Name: CONTRACT FURNISHINGS MART
 Facility Id: 12942

BK275
NNE
1/4-1/2
0.454 mi.
2395 ft.
Relative:
Higher
Actual:
14 ft.

WA317950813 - CRYSTAL SODA BLAST LLC
4786 1ST AVE. S
SEATTLE, WA 98134
Site 3 of 3 in cluster BK

WA UST **1007070665**
WA ALLSITES **N/A**
FINDS
WA ASBESTOS

UST:
 Name: SEARS ROEBUCK & CO SEATTLE
 Address: 4786 1ST AVE SOUTH
 City: SEATTLE
 Zip: 98134
 Facility ID: 44186982
 Site Id: 7837
 UBI: Not reported
 Phone Number: Not reported
 Decimal Latitude: 47.55929
 Decimal Longitude: -122.335457

Tank Name: 1
 Tag Number: Not reported
 Tank Status: Removed
 Tank Status Date: 08/06/1996
 Tank Install Date: 12/31/1964
 Tank Closure Date: Not reported
 Capacity Range: Not reported
 Tank Permit Expiration Date: Not reported
 Tank Upgrade Date: Not reported
 Tank Spill Prevention: Not reported

Map ID
Direction
Distance
Elevation

MAP FINDINGS

Site

Database(s)

EDR ID Number
EPA ID Number

WA317950813 - CRYSTAL SODA BLAST LLC (Continued)

1007070665

Tank Overfill Prevention: Not reported
Tank Material: Steel
Tank Construction: Single Wall Tank
Tank Tightness Test: Not reported
Tank Corrosion Protection: Not reported
Tank Manifold: Not reported
Tank Release Detection: Not reported
Tank SFC Type: Not reported
Pipe Material: Steel
Pipe Construction: Not reported
Pipe Primary Release Detection: Not reported
Pipe Second Release Detection: Not reported
Pipe Corrosion Protection: Not reported
Pipe Pumping System: Not reported
Responsible Unit: Northwest
Dispenser/Pump SFC Type: Not reported

ALLSITES:

Name: SEARS ROEBUCK & CO UST 7837
Facility Id: 44186982

FINDS:

Registry ID: 110015472772

Click Here:

Environmental Interest/Information System:

Washington Facility / Site Identification System (WA-FSIS) provides a means to query and display data maintained by the Washington Department of Ecology. This system contains key information for each facility/site that is currently, or has been, of interest to the Air Quality, Dam Safety, Hazardous Waste, Toxics Cleanup, and Water Quality Programs.

Registry ID: 110070311254

Click Here:

Environmental Interest/Information System:

OSHA ESTABLISHMENT

[Click this hyperlink](#) while viewing on your computer to access additional FINDS: detail in the EDR Site Report.

ASBESTOS:

Name: Not reported
Address: 4786 1ST AVE S
City,State,Zip: SEATTLE, WA
Facility Type: Not reported
Parent ID: Not reported
Form ID: 132738#1972447752
Notice Date: 10/18/2018
Start Date: 10/29/2018
Completion Date: 11/09/2018
Initial: Not reported
Amended: Not reported
On Hold: Not reported
Off Hold: Not reported
Emergency: Not reported

Map ID
Direction
Distance
Elevation

MAP FINDINGS

Site

Database(s)

EDR ID Number
EPA ID Number

WA317950813 - CRYSTAL SODA BLAST LLC (Continued)

1007070665

Site Hours Start:	Not reported
Site Hours End:	Not reported
Sunday:	Not reported
Monday:	Not reported
Tuesday:	Not reported
Wednesday:	Not reported
Thursday:	Not reported
Friday:	Not reported
Saturday:	Not reported
Contractor ID:	Not reported
Phone:	Not reported
Job Site CAS:	Not reported
Project Form Email:	Not reported
Property Owner Name:	Not reported
Property Owner Agent:	Not reported
Property Owner Company:	ASCENDENT LLC (PACIFIC) (ABCN00001499)
Property Owner Address:	Not reported
Property Owner City:	Not reported
Property Owner State:	Not reported
Property Owner Zip4:	Not reported
Property Owner Phone:	Not reported
Job Site Room:	Not reported
Facility Age:	Not reported
Facility Size:	Not reported
Facility Remodel:	Not reported
Facility Demo:	Not reported
Facility Repair:	Not reported
Facility Maint:	Not reported
Removed:	Not reported
Encapsulated:	Not reported
Quantity Sq Ft:	Not reported
Fireproofing:	Not reported
Popcorn Ceiling:	Not reported
CAB:	Not reported
Sheet Vinyl:	Not reported
Asbestos Paper:	Not reported
Boiler Insulation:	Not reported
Duct Paper:	Not reported
VAT:	Not reported
Roofing:	Not reported
Sq Ft Other:	Not reported
Sq Ft Other Text:	Not reported
Quantity Lin Ft:	Not reported
Mag Pipe Insulation:	Not reported
Air Cell Pipe Insulation:	Not reported
Ducting Insulation:	Not reported
Cement Asbestos Pipe:	Not reported
Mudded Pipe Insulation:	Not reported
Duct Tape:	Not reported
Lin Ft Other1:	Not reported
Lin Ft Other1 Text:	Not reported
Lin Ft Other2:	Not reported
Lin Ft Other2 Text:	Not reported
Indoors:	Not reported
Outdoors:	Not reported
Neg Pres Enclosure:	Not reported
Glove Bag:	Not reported

Map ID
 Direction
 Distance
 Elevation

MAP FINDINGS

Site

Database(s)

EDR ID Number
 EPA ID Number

WA317950813 - CRYSTAL SODA BLAST LLC (Continued)

1007070665

Mini Enclosure:	Not reported
Critical Barriers:	Not reported
Wrap And Cut:	Not reported
Wet Methods:	Not reported
HEPA Vacuum:	Not reported
MANUALMETHODS :	Not reported
Other CM1:	Not reported
Other CM1 Text:	Not reported
Other CM2:	Not reported
Other CM2 Text:	Not reported
Half Mask APR:	Not reported
Full Face APR:	Not reported
PAPR:	Not reported
Type C Continuous:	Not reported
Type C Pressure:	Not reported
Other Resp Pro:	Not reported
Other Resp Pro Text:	Not reported
Comments:	Not reported
Date Time Submitted:	Not reported
Submitter IP Address:	Not reported
Region:	2
UBI:	602142311
Notice type:	Initial
Project Type:	Air cell Pipe Insulation, Boiler Insulation, Vinyl Asbestos Tile
Supervisor:	Joey A Munson (ABAS00028690) ACTIVE
Supervisor Phone:	Not reported
Certificate Status:	ACTIVE

BL276 **MECHANICAL SALES INC**
 East **501 S BRANDON ST**
 1/4-1/2 **SEATTLE, WA 98108**
 0.459 mi.
 2425 ft. **Site 2 of 3 in cluster BL**

WA ALLSITES **S118344773**
 N/A

Relative: ALLSITES:
Higher Name: MECHANICAL SALES INC
Actual: Facility Id: 16833
 14 ft.

BJ277 **AM INTERNATIONAL**
 ESE **5901 4TH AVE S**
 1/4-1/2 **SEATTLE, WA 98108**
 0.462 mi.
 2440 ft. **Site 4 of 6 in cluster BJ**

WA ALLSITES **1000120189**
RCRA NonGen / NLR **WAD001680883**
 FINDS
 ECHO

Relative: ALLSITES:
Higher Name: AM INTERNATIONAL
Actual: Facility Id: 2992519
 11 ft.

RCRA Listings:
 Date Form Received by Agency: 1997-11-21 00:00:00.0
 Handler Name: AM INTERNATIONAL
 Handler Address: 5901 4TH AVE S
 Handler City,State,Zip: SEATTLE, WA 98108
 EPA ID: WAD001680883
 Contact Name: A&M INC A&M INC
 Contact Address: 5901 4TH AVE S

Map ID
 Direction
 Distance
 Elevation

MAP FINDINGS

Site

Database(s)

EDR ID Number
 EPA ID Number

AM INTERNATIONAL (Continued)

1000120189

Contact City,State,Zip:	SEATTLE, WA 98108-3209
Contact Telephone:	000-000-0000
Contact Fax:	000-000-0000
Contact Email:	Not reported
Contact Title:	Not reported
EPA Region:	10
Land Type:	Private
Federal Waste Generator Description:	Not a generator, verified
Non-Notifier:	Not reported
Biennial Report Cycle:	Not reported
Accessibility:	Not reported
Active Site Indicator:	Not reported
State District Owner:	WA
State District:	NWRO
Mailing Address:	5901 4TH AVE S
Mailing City,State,Zip:	SEATTLE, WA 98108-3209
Owner Name:	A&M INC A
Owner Type:	Private
Operator Name:	Not reported
Operator Type:	Not reported
Short-Term Generator Activity:	No
Importer Activity:	No
Mixed Waste Generator:	No
Transporter Activity:	No
Transfer Facility Activity:	No
Recycler Activity with Storage:	No
Small Quantity On-Site Burner Exemption:	No
Smelting Melting and Refining Furnace Exemption:	No
Underground Injection Control:	No
Off-Site Waste Receipt:	No
Universal Waste Indicator:	No
Universal Waste Destination Facility:	No
Federal Universal Waste:	No
Active Site Fed-Reg Treatment Storage and Disposal Facility:	Not reported
Active Site Converter Treatment storage and Disposal Facility:	Not reported
Active Site State-Reg Treatment Storage and Disposal Facility:	Not reported
Active Site State-Reg Handler:	---
Federal Facility Indicator:	Not reported
Hazardous Secondary Material Indicator:	NN
Sub-Part K Indicator:	Not reported
Commercial TSD Indicator:	No
Treatment Storage and Disposal Type:	Not reported
2018 GPRA Permit Baseline:	Not on the Baseline
2018 GPRA Renewals Baseline:	Not on the Baseline
Permit Renewals Workload Universe:	Not reported
Permit Workload Universe:	Not reported
Permit Progress Universe:	Not reported
Post-Closure Workload Universe:	Not reported
Closure Workload Universe:	Not reported
202 GPRA Corrective Action Baseline:	No
Corrective Action Workload Universe:	No
Subject to Corrective Action Universe:	No
Non-TSDFs Where RCRA CA has Been Imposed Universe:	No
TSDFs Potentially Subject to CA Under 3004 (u)/(v) Universe:	No
TSDFs Only Subject to CA under Discretionary Auth Universe:	No
Corrective Action Priority Ranking:	No NCAPS ranking
Environmental Control Indicator:	No

Map ID
Direction
Distance
Elevation

MAP FINDINGS

Site

Database(s)

EDR ID Number
EPA ID Number

AM INTERNATIONAL (Continued)

1000120189

Institutional Control Indicator: No
Human Exposure Controls Indicator: N/A
Groundwater Controls Indicator: N/A
Operating TSDF Universe: Not reported
Full Enforcement Universe: Not reported
Significant Non-Complier Universe: No
Unaddressed Significant Non-Complier Universe: No
Addressed Significant Non-Complier Universe: No
Significant Non-Complier With a Compliance Schedule Universe: No
Financial Assurance Required: Not reported
Handler Date of Last Change: 2012-02-16 19:20:36.0
Recognized Trader-Importer: No
Recognized Trader-Exporter: No
Importer of Spent Lead Acid Batteries: No
Exporter of Spent Lead Acid Batteries: No
Recycler Activity Without Storage: Not reported
Manifest Broker: Not reported
Sub-Part P Indicator: Not reported

Handler - Owner Operator:

Owner/Operator Indicator: Owner
Owner/Operator Name: A&M INC A
Legal Status: Private
Date Became Current: 1996-05-02 00:00:00.
Date Ended Current: Not reported
Owner/Operator Address: 5901 4TH AVE S
Owner/Operator City,State,Zip: SEATTLE, WA 98108-3209
Owner/Operator Telephone: 000-000-0000
Owner/Operator Telephone Ext: Not reported
Owner/Operator Fax: Not reported
Owner/Operator Email: Not reported

Owner/Operator Indicator: Owner
Owner/Operator Name: SEE PAPER COPY
Legal Status: Private
Date Became Current: Not reported
Date Ended Current: Not reported
Owner/Operator Address: 5901 4TH AVE S
Owner/Operator City,State,Zip: SEATTLE, WA 98108
Owner/Operator Telephone: 000-000-0000
Owner/Operator Telephone Ext: Not reported
Owner/Operator Fax: Not reported
Owner/Operator Email: Not reported

Owner/Operator Indicator: Operator
Owner/Operator Name: A&M INC
Legal Status: Private
Date Became Current: Not reported
Date Ended Current: Not reported
Owner/Operator Address: 5901 4TH AVE S
Owner/Operator City,State,Zip: SEATTLE, WA 98108-3209
Owner/Operator Telephone: 000-000-0000
Owner/Operator Telephone Ext: Not reported
Owner/Operator Fax: Not reported
Owner/Operator Email: Not reported

Map ID
Direction
Distance
Elevation

MAP FINDINGS

Site

Database(s)

EDR ID Number
EPA ID Number

AM INTERNATIONAL (Continued)

1000120189

Historic Generators:

Receive Date: 1997-11-21 00:00:00.0
Handler Name: AM INTERNATIONAL
Federal Waste Generator Description: Not a generator, verified
State District Owner: WA
Large Quantity Handler of Universal Waste: No
Recognized Trader Importer: No
Recognized Trader Exporter: No
Spent Lead Acid Battery Importer: No
Spent Lead Acid Battery Exporter: No
Current Record: No
Non Storage Recycler Activity: Not reported
Electronic Manifest Broker: Not reported

Receive Date: 1997-11-21 00:00:00.0
Handler Name: AM INTERNATIONAL
Federal Waste Generator Description: Not a generator, verified
State District Owner: WA
Large Quantity Handler of Universal Waste: No
Recognized Trader Importer: No
Recognized Trader Exporter: No
Spent Lead Acid Battery Importer: No
Spent Lead Acid Battery Exporter: No
Current Record: Yes
Non Storage Recycler Activity: Not reported
Electronic Manifest Broker: Not reported

FINDS:

Registry ID: 110005311830

Click Here:

Environmental Interest/Information System:

RCRAInfo is a national information system that supports the Resource Conservation and Recovery Act (RCRA) program through the tracking of events and activities related to facilities that generate, transport, and treat, store, or dispose of hazardous waste. RCRAInfo allows RCRA program staff to track the notification, permit, compliance, and corrective action activities required under RCRA.

[Click this hyperlink](#) while viewing on your computer to access additional FINDS: detail in the EDR Site Report.

ECHO:

Envid: 1000120189
Registry ID: 110005311830
DFR URL: <http://echo.epa.gov/detailed-facility-report?fid=110005311830>
Name: AM INTERNATIONAL
Address: 5901 4TH AVE S
City,State,Zip: SEATTLE, WA 98108

Map ID
Direction
Distance
Elevation

MAP FINDINGS

Site

Database(s)

EDR ID Number
EPA ID Number

BJ278 **KETTELLS**
ESE **5800 4TH AVE S**
1/4-1/2 **SEATTLE, WA 98108**
0.463 mi.
2446 ft. **Site 5 of 6 in cluster BJ**

WA CSCSL **U004051476**
WA LUST **N/A**
WA UST
WA ALLSITES

Relative:
Higher
Actual:
12 ft.

CSCSL:
Name: KETTELLS
Address: 5800 4TH AVE S
City,State,Zip: SEATTLE, WA 98108
Facility ID: 6878135
Region: Northwest
Lat/Long: 47.550963 / -122.329396
Clean Up Siteid: 12102
Site Status: Cleanup Started
Contaminant Name: Petroleum-Diesel
Alternate Site Names: KETTELLS CORNER
Site Rank: Not reported
Has Institutional Control:Not reported
Past VCP: True
Current VCP: Not reported
Ground Water: Suspected
Surface Water: Not reported
Soil: Confirmed Above Cleanup Levels
Sediment: Not reported
Air: Not reported
Bedrock: Not reported
Responsible Unit: Northwest

Name: KETTELLS
Address: 5800 4TH AVE S
City,State,Zip: SEATTLE, WA 98108
Facility ID: 6878135
Region: Northwest
Lat/Long: 47.550963 / -122.329396
Clean Up Siteid: 12102
Site Status: Cleanup Started
Contaminant Name: Petroleum-Gasoline
Alternate Site Names: KETTELLS CORNER
Site Rank: Not reported
Has Institutional Control:Not reported
Past VCP: True
Current VCP: Not reported
Ground Water: Not reported
Surface Water: Not reported
Soil: Confirmed Above Cleanup Levels
Sediment: Not reported
Air: Not reported
Bedrock: Not reported
Responsible Unit: Northwest

LUST:
Name: KETTELLS
Address: 5800 4TH AVE S
City,State,Zip: SEATTLE, WA 98108
Facility ID: 6878135
Lust Status Type: LUST - Cleanup Started
Cleanup Site ID: 12102
Cleanup Unit Type: Upland

Map ID
Direction
Distance
Elevation

MAP FINDINGS

Site

Database(s)

EDR ID Number
EPA ID Number

KETTELLS (Continued)

U004051476

Process Type: Voluntary Cleanup Program
Cleanup Unit Name: KETTELLS CORNER
Response Section: Northwest
Release Date: 04/01/2013
Lust Date: 05/11/2006
Region: Northwest
Lust ID: 6703
UST ID: 619229
Contaminant Name: Petroleum-Gasoline
Ground Water: Not reported
Surface Water: Not reported
Soil: Confirmed Above Cleanup Levels
Sediment: Not reported
Air: Not reported
Bedrock: Not reported
Lat/Long: 47.550963 / -122.32939

Name: KETTELLS
Address: 5800 4TH AVE S
City,State,Zip: SEATTLE, WA 98108
Facility ID: 6878135
Lust Status Type: LUST - Cleanup Started
Cleanup Site ID: 12102
Cleanup Unit Type: Upland
Process Type: Voluntary Cleanup Program
Cleanup Unit Name: KETTELLS CORNER
Response Section: Northwest
Release Date: 04/01/2013
Lust Date: 05/11/2006
Region: Northwest
Lust ID: 6703
UST ID: 619229
Contaminant Name: Petroleum-Diesel
Ground Water: Suspected
Surface Water: Not reported
Soil: Confirmed Above Cleanup Levels
Sediment: Not reported
Air: Not reported
Bedrock: Not reported
Lat/Long: 47.550963 / -122.32939

UST:
Name: KETTELLS
Address: 5800 4TH AVE S
City: SEATTLE
Zip: 98108
Facility ID: 6878135
Site Id: 619229
UBI: Not reported
Phone Number: Not reported
Decimal Latitude: 47.550963
Decimal Longitude: -122.329396

Tank Name: 1
Tag Number: Not reported
Tank Status: Removed
Tank Status Date: 04/04/2013

Map ID
Direction
Distance
Elevation

MAP FINDINGS

Site

Database(s)

EDR ID Number
EPA ID Number

KETTELLS (Continued)

U004051476

Tank Install Date: Not reported
Tank Closure Date: 05/11/2006
Capacity Range: 2,001 to 4,999 Gallons
Tank Permit Expiration Date: Not reported
Tank Upgrade Date: Not reported
Tank Spill Prevention: Not reported
Tank Overfill Prevention: Not reported
Tank Material: Not reported
Tank Construction: Not reported
Tank Tightness Test: Not reported
Tank Corrosion Protection: Not reported
Tank Manifold: Not reported
Tank Release Detection: Not reported
Tank SFC Type: Not reported
Pipe Material: Not reported
Pipe Construction: Not reported
Pipe Primary Release Detection: Not reported
Pipe Second Release Detection: Not reported
Pipe Corrosion Protection: Not reported
Pipe Pumping System: Not reported
Responsible Unit: Northwest
Dispencer/Pump SFC Type: Not reported

Name: KETTELLS
Address: 5800 4TH AVE S
City: SEATTLE
Zip: 98108

Tank Name: 2
Tag Number: Not reported
Tank Status: Removed
Tank Status Date: 04/04/2013
Tank Install Date: Not reported
Tank Closure Date: 05/11/2006
Capacity Range: 10,000 to 19,999 Gallons
Tank Permit Expiration Date: Not reported
Tank Upgrade Date: Not reported
Tank Spill Prevention: Not reported
Tank Overfill Prevention: Not reported
Tank Material: Not reported
Tank Construction: Not reported
Tank Tightness Test: Not reported
Tank Corrosion Protection: Not reported
Tank Manifold: Not reported
Tank Release Detection: Not reported
Tank SFC Type: Not reported
Pipe Material: Not reported
Pipe Construction: Not reported
Pipe Primary Release Detection: Not reported
Pipe Second Release Detection: Not reported
Pipe Corrosion Protection: Not reported
Pipe Pumping System: Not reported
Responsible Unit: Northwest
Dispencer/Pump SFC Type: Not reported

ALLSITES:

Name: KETTELLS

Map ID
Direction
Distance
Elevation

MAP FINDINGS

Site

Database(s)

EDR ID Number
EPA ID Number

KETTELLS (Continued)

U004051476

Facility Id: 6878135

BJ279
ESE
1/4-1/2
0.463 mi.
2446 ft.

KETTELLS
5800 4TH AVE S
SEATTLE, WA 98108

WA VCP **S124435566**
N/A

Site 6 of 6 in cluster BJ

Relative:
Higher
Actual:
12 ft.

VCP:
Name: KETTELLS
Address: 5800 4TH AVE S
City,State,Zip: SEATTLE, WA 98108
edr_fstat: WA
edr_fzip: 98108
edr_fcnty: KING
edr_zip: Not reported
Facility ID: 6878135
VCP Status: Not reported
VCP: Not reported
Ecology Status: Not reported
NFA Type: Not reported
Date NFA: Not reported
Rank: Not reported
Cleanup Siteid: 12102
Contaminant Name: Petroleum-Diesel
Soil: Confirmed Above Cleanup Levels

Name: KETTELLS
Address: 5800 4TH AVE S
City,State,Zip: SEATTLE, WA 98108
edr_fstat: WA
edr_fzip: 98108
edr_fcnty: KING
edr_zip: Not reported
Facility ID: 6878135
VCP Status: Not reported
VCP: Not reported
Ecology Status: Not reported
NFA Type: Not reported
Date NFA: Not reported
Rank: Not reported
Cleanup Siteid: 12102
Contaminant Name: Petroleum-Gasoline
Soil: Confirmed Above Cleanup Levels

BM280
SE
1/4-1/2
0.469 mi.
2474 ft.

BLUE NILE INC
5907 4TH AVE S
SEATTLE, WA 98108

WA ALLSITES **1011971615**
FINDS **N/A**

Site 1 of 2 in cluster BM

Relative:
Higher
Actual:
11 ft.

ALLSITES:
Name: BLUE NILE INC
Facility Id: 415282

Map ID
 Direction
 Distance
 Elevation

MAP FINDINGS

Site

Database(s)

EDR ID Number
 EPA ID Number

BLUE NILE INC (Continued)

1011971615

FINDS:

Registry ID: 110037906237

Click Here:

Environmental Interest/Information System:

Washington Facility / Site Identification System (WA-FSIS) provides a means to query and display data maintained by the Washington Department of Ecology. This system contains key information for each facility/site that is currently, or has been, of interest to the Air Quality, Dam Safety, Hazardous Waste, Toxics Cleanup, and Water Quality Programs.

RCRAInfo is a national information system that supports the Resource Conservation and Recovery Act (RCRA) program through the tracking of events and activities related to facilities that generate, transport, and treat, store, or dispose of hazardous waste. RCRAInfo allows RCRA program staff to track the notification, permit, compliance, and corrective action activities required under RCRA.

[Click this hyperlink](#) while viewing on your computer to access additional FINDS: detail in the EDR Site Report.

BN281
ENE
 1/4-1/2
 0.469 mi.
 2474 ft.
Relative:
Higher
Actual:
 14 ft.

UPRR ARGO INTERMODAL FACILITY
SEATTLE, WA 98108
Site 1 of 2 in cluster BN

WA ALLSITES S118344631
N/A

ALLSITES:
 Name: UPRR ARGO INTERMODAL FACILITY
 Facility Id: 12474

BO282
NE
 1/4-1/2
 0.471 mi.
 2486 ft.
Relative:
Higher
Actual:
 14 ft.

UNION PACIFIC RAILROAD
4800 DENVER AVE. S.
SEATTLE, WA 98134
Site 1 of 2 in cluster BO

WA ICR S104488688
N/A

ICR:
 Date Ecology Received Report: 05/14/97
 Contaminants Found at Site: Petroleum products
 Media Contaminated: Soil
 Waste Management: Tank
 Region: North Western
 Type of Report Ecology Received: Final cleanup report
 Site Register Issue: 94-54
 County Code: 17
 Contact: Not reported
 Report Title: Not reported

MAP FINDINGS

Map ID
 Direction
 Distance
 Elevation

Site

Database(s)

EDR ID Number
 EPA ID Number

BO283 **PRO EXPRESS GROUP INC**
NE **4800 DENVER AVE S**
1/4-1/2 **SEATTLE, WA 98134**
0.471 mi.
2486 ft. **Site 2 of 2 in cluster BO**

WA LUST **U003604530**
WA UST **N/A**
WA ALLSITES
WA CSCSL NFA

Relative:
Higher
Actual:
14 ft.

LUST:

Name: PRO EXPRESS
 Address: 4800 DENVER AVE S
 City,State,Zip: SEATTLE, WA 98134
 Facility ID: 66571995
 Lust Status Type: LUST - NFA
 Cleanup Site ID: 10097
 Cleanup Unit Type: Not reported
 Process Type: Not reported
 Cleanup Unit Name: PRO EXPRESS GROUP INC,Pro Express Inc,TERMINAL FREIGHT HANDLING CO UST 10657,TERMINAL FREIGHT HANDLING CO UST 6174

Response Section: Northwest
 Release Date: 07/10/1990
 Lust Date: 10/03/2011
 Region: Northwest
 Lust ID: 1516
 UST ID: 10657
 Contaminant Name: Petroleum-Gasoline
 Ground Water: Not reported
 Surface Water: Not reported
 Soil: Remediated-Below
 Sediment: Not reported
 Air: Not reported
 Bedrock: Not reported
 Lat/Long: 47.5596499 / -122.33146

Name: PRO EXPRESS
 Address: 4800 DENVER AVE S
 City,State,Zip: SEATTLE, WA 98134
 Facility ID: 66571995
 Lust Status Type: LUST - NFA
 Cleanup Site ID: 10097
 Cleanup Unit Type: Not reported
 Process Type: Not reported
 Cleanup Unit Name: PRO EXPRESS GROUP INC,Pro Express Inc,TERMINAL FREIGHT HANDLING CO UST 10657,TERMINAL FREIGHT HANDLING CO UST 6174

Response Section: Northwest
 Release Date: 07/10/1990
 Lust Date: 10/03/2011
 Region: Northwest
 Lust ID: 1516
 UST ID: 10657
 Contaminant Name: Petroleum-Other
 Ground Water: Not reported
 Surface Water: Not reported
 Soil: Remediated-Below
 Sediment: Not reported
 Air: Not reported
 Bedrock: Not reported
 Lat/Long: 47.5596499 / -122.33146

Name: PRO EXPRESS
 Address: 4800 DENVER AVE S

Map ID
Direction
Distance
Elevation

MAP FINDINGS

Site

Database(s)

EDR ID Number
EPA ID Number

PRO EXPRESS GROUP INC (Continued)

U003604530

City,State,Zip: SEATTLE, WA 98134
Facility ID: 66571995
Lust Status Type: LUST - NFA
Cleanup Site ID: 10097
Cleanup Unit Type: Not reported
Process Type: Not reported
Cleanup Unit Name: PRO EXPRESS GROUP INC,Pro Express Inc,TERMINAL FREIGHT HANDLING CO UST
10657,TERMINAL FREIGHT HANDLING CO UST 6174

Response Section: Northwest
Release Date: 07/10/1990
Lust Date: 10/03/2011
Region: Northwest
Lust ID: 1516
UST ID: 10657
Contaminant Name: Petroleum-Diesel
Ground Water: Not reported
Surface Water: Not reported
Soil: Remediated-Below
Sediment: Not reported
Air: Not reported
Bedrock: Not reported
Lat/Long: 47.5596499 / -122.33146

Name: PRO EXPRESS
Address: 4800 DENVER AVE S
City,State,Zip: SEATTLE, WA 98134
Facility ID: 66571995
Lust Status Type: LUST - NFA
Cleanup Site ID: 10097
Cleanup Unit Type: Not reported
Process Type: Not reported
Cleanup Unit Name: PRO EXPRESS GROUP INC,Pro Express Inc,TERMINAL FREIGHT HANDLING CO UST
10657,TERMINAL FREIGHT HANDLING CO UST 6174

Response Section: Northwest
Release Date: 07/10/1990
Lust Date: 10/03/2011
Region: Northwest
Lust ID: 1516
UST ID: 10657
Contaminant Name: Benzene
Ground Water: Not reported
Surface Water: Not reported
Soil: Remediated-Below
Sediment: Not reported
Air: Not reported
Bedrock: Not reported
Lat/Long: 47.5596499 / -122.33146

UST:
Name: PRO EXPRESS GROUP INC
Address: 4800 DENVER AVE S
City: SEATTLE
Zip: 98134
Facility ID: 66571995
Site Id: 10657
UBI: Not reported
Phone Number: Not reported

Map ID
Direction
Distance
Elevation

MAP FINDINGS

Site

Database(s)

EDR ID Number
EPA ID Number

PRO EXPRESS GROUP INC (Continued)

U003604530

Decimal Latitude: 47.5596499079331
Decimal Longitude: -122.331460642542

Tank Name: 1
Tag Number: Not reported
Tank Status: Removed
Tank Status Date: 08/06/1996
Tank Install Date: 12/31/1964
Tank Closure Date: Not reported
Capacity Range: Not reported
Tank Permit Expiration Date: Not reported
Tank Upgrade Date: Not reported
Tank Spill Prevention: Not reported
Tank Overfill Prevention: Not reported
Tank Material: Not reported
Tank Construction: Not reported
Tank Tightness Test: Not reported
Tank Corrosion Protection: Not reported
Tank Manifold: Not reported
Tank Release Detection: Not reported
Tank SFC Type: Not reported
Pipe Material: Not reported
Pipe Construction: Not reported
Pipe Primary Release Detection: Not reported
Pipe Second Release Detection: Not reported
Pipe Corrosion Protection: Not reported
Pipe Pumping System: Not reported
Responsible Unit: Northwest
Dispencer/Pump SFC Type: Not reported

Name: PRO EXPRESS GROUP INC
Address: 4800 DENVER AVE S
City: SEATTLE
Zip: 98134

Tank Name: 2
Tag Number: Not reported
Tank Status: Removed
Tank Status Date: 08/06/1996
Tank Install Date: 12/31/1964
Tank Closure Date: Not reported
Capacity Range: Not reported
Tank Permit Expiration Date: Not reported
Tank Upgrade Date: Not reported
Tank Spill Prevention: Not reported
Tank Overfill Prevention: Not reported
Tank Material: Not reported
Tank Construction: Not reported
Tank Tightness Test: Not reported
Tank Corrosion Protection: Not reported
Tank Manifold: Not reported
Tank Release Detection: Not reported
Tank SFC Type: Not reported
Pipe Material: Not reported
Pipe Construction: Not reported
Pipe Primary Release Detection: Not reported
Pipe Second Release Detection: Not reported

Map ID
Direction
Distance
Elevation

MAP FINDINGS

Site

Database(s)

EDR ID Number
EPA ID Number

PRO EXPRESS GROUP INC (Continued)

U003604530

Pipe Corrosion Protection: Not reported
Pipe Pumping System: Not reported
Responsible Unit: Northwest
Dispenser/Pump SFC Type: Not reported

ALLSITES:

Name: PRO EXPRESS INC
Facility Id: 66571995

CSCSL NFA:

Name: PRO EXPRESS
Address: 4800 DENVER AVE S
City,State,Zip: SEATTLE, WA 98134
Facility/Site Id: 66571995
CS Id: 10097
NFA Date: 10/03/2011
Alternate Site Names: PRO EXPRESS GROUP INC,Pro Express Inc,TERMINAL FREIGHT HANDLING CO UST
10657,TERMINAL FREIGHT HANDLING CO UST 6174
NFA Reason: NFA-Initial Investigation
Site Status: NFA
Region: Northwest
Contaminant Name: Benzene
Ground Water: Not reported
Surface Water: Not reported
Soil: Remediated-Below
Sediment: Not reported
Air: Not reported
Bedrock: Not reported
Latitude: 47.559649908
Longitude: -122.33146064

Name: PRO EXPRESS
Address: 4800 DENVER AVE S
City,State,Zip: SEATTLE, WA 98134
Facility/Site Id: 66571995
CS Id: 10097
NFA Date: 10/03/2011
Alternate Site Names: PRO EXPRESS GROUP INC,Pro Express Inc,TERMINAL FREIGHT HANDLING CO UST
10657,TERMINAL FREIGHT HANDLING CO UST 6174
NFA Reason: NFA-Initial Investigation
Site Status: NFA
Region: Northwest
Contaminant Name: Petroleum-Diesel
Ground Water: Not reported
Surface Water: Not reported
Soil: Remediated-Below
Sediment: Not reported
Air: Not reported
Bedrock: Not reported
Latitude: 47.559649908
Longitude: -122.33146064

Name: PRO EXPRESS
Address: 4800 DENVER AVE S
City,State,Zip: SEATTLE, WA 98134
Facility/Site Id: 66571995

Map ID
Direction
Distance
Elevation

MAP FINDINGS

Site

Database(s)

EDR ID Number
EPA ID Number

PRO EXPRESS GROUP INC (Continued)

U003604530

CS Id: 10097
NFA Date: 10/03/2011
Alternate Site Names: PRO EXPRESS GROUP INC,Pro Express Inc,TERMINAL FREIGHT HANDLING CO UST
10657,TERMINAL FREIGHT HANDLING CO UST 6174
NFA Reason: NFA-Initial Investigation
Site Status: NFA
Region: Northwest
Contaminant Name: Petroleum-Gasoline
Ground Water: Not reported
Surface Water: Not reported
Soil: Remediated-Below
Sediment: Not reported
Air: Not reported
Bedrock: Not reported
Latitude: 47.559649908
Longitude: -122.33146064

Name: PRO EXPRESS
Address: 4800 DENVER AVE S
City,State,Zip: SEATTLE, WA 98134
Facility/Site Id: 66571995
CS Id: 10097
NFA Date: 10/03/2011
Alternate Site Names: PRO EXPRESS GROUP INC,Pro Express Inc,TERMINAL FREIGHT HANDLING CO UST
10657,TERMINAL FREIGHT HANDLING CO UST 6174
NFA Reason: NFA-Initial Investigation
Site Status: NFA
Region: Northwest
Contaminant Name: Petroleum-Other
Ground Water: Not reported
Surface Water: Not reported
Soil: Remediated-Below
Sediment: Not reported
Air: Not reported
Bedrock: Not reported
Latitude: 47.559649908
Longitude: -122.33146064

BP284
SW
1/4-1/2
0.476 mi.
2515 ft.

TERMINAL 115
6020-6730 W MARGINAL WAY SW
SEATTLE, WA 98106

Site 1 of 4 in cluster BP

WA HSL **U003027696**
WA CSCSL **N/A**
WA LUST
WA UST
WA ALLSITES

Relative:
Higher
Actual:
18 ft.

HSL:
Name: TERMINAL 115 PLANT 1
Address: Not reported
City,State,Zip: SEATTLE, WA
edr_fstat: WA
edr_fzip: Not reported
edr_fcnty: KING
edr_zip: Not reported
Facility Type: Hazardous Sites List
Facility Status: Cleanup Started
FSID Number: 98422914
Rank: 3
Region: NW
EDR Link ID: 98422914

Map ID
Direction
Distance
Elevation

MAP FINDINGS

Site

Database(s)

EDR ID Number
EPA ID Number

TERMINAL 115 (Continued)

U003027696

Region Decode: NORTHWEST REGIONAL OFFICE

CSCSL:

Name: TERMINAL 115 PLANT 1
Address: 6020 W MARGINAL WAY
City,State,Zip: SEATTLE, WA 98106
Facility ID: 98422914
Region: Northwest
Lat/Long: 47.54116 / -122.34277
Clean Up Siteid: 11307
Site Status: Cleanup Started
Contaminant Name: Arsenic
Alternate Site Names: Crowley Marine Services Inc Terminal 115,Port of Seattle Terminal 115,SEATTLE PORT TERMINAL 115,TERMINAL 115
Site Rank: 3 - Moderate Risk
Has Institutional Control:Not reported
Past VCP: Not reported
Current VCP: Not reported
Ground Water: Suspected
Surface Water: Not reported
Soil: Not reported
Sediment: Not reported
Air: Not reported
Bedrock: Not reported
Responsible Unit: Northwest

Name: TERMINAL 115 PLANT 1
Address: 6020 W MARGINAL WAY
City,State,Zip: SEATTLE, WA 98106
Facility ID: 98422914
Region: Northwest
Lat/Long: 47.54116 / -122.34277
Clean Up Siteid: 11307
Site Status: Cleanup Started
Contaminant Name: Benzene
Alternate Site Names: Crowley Marine Services Inc Terminal 115,Port of Seattle Terminal 115,SEATTLE PORT TERMINAL 115,TERMINAL 115
Site Rank: 3 - Moderate Risk
Has Institutional Control:Not reported
Past VCP: Not reported
Current VCP: Not reported
Ground Water: Confirmed Above Cleanup Levels
Surface Water: Not reported
Soil: Confirmed Above Cleanup Levels
Sediment: Not reported
Air: Not reported
Bedrock: Not reported
Responsible Unit: Northwest

Name: TERMINAL 115 PLANT 1
Address: 6020 W MARGINAL WAY
City,State,Zip: SEATTLE, WA 98106
Facility ID: 98422914
Region: Northwest
Lat/Long: 47.54116 / -122.34277
Clean Up Siteid: 11307
Site Status: Cleanup Started

Map ID
Direction
Distance
Elevation

MAP FINDINGS

Site

Database(s)

EDR ID Number
EPA ID Number

TERMINAL 115 (Continued)

U003027696

Contaminant Name: Lead
Alternate Site Names: Crowley Marine Services Inc Terminal 115,Port of Seattle Terminal 115,SEATTLE PORT TERMINAL 115,TERMINAL 115
Site Rank: 3 - Moderate Risk
Has Institutional Control:Not reported
Past VCP: Not reported
Current VCP: Not reported
Ground Water: Suspected
Surface Water: Not reported
Soil: Confirmed Above Cleanup Levels
Sediment: Not reported
Air: Not reported
Bedrock: Not reported
Responsible Unit: Northwest

Name: TERMINAL 115 PLANT 1
Address: 6020 W MARGINAL WAY
City,State,Zip: SEATTLE, WA 98106
Facility ID: 98422914
Region: Northwest
Lat/Long: 47.54116 / -122.34277
Clean Up Siteid: 11307
Site Status: Cleanup Started
Contaminant Name: Metals - Other
Alternate Site Names: Crowley Marine Services Inc Terminal 115,Port of Seattle Terminal 115,SEATTLE PORT TERMINAL 115,TERMINAL 115

Site Rank: 3 - Moderate Risk
Has Institutional Control:Not reported
Past VCP: Not reported
Current VCP: Not reported
Ground Water: Suspected
Surface Water: Not reported
Soil: Suspected
Sediment: Not reported
Air: Not reported
Bedrock: Not reported
Responsible Unit: Northwest

Name: TERMINAL 115 PLANT 1
Address: 6020 W MARGINAL WAY
City,State,Zip: SEATTLE, WA 98106
Facility ID: 98422914
Region: Northwest
Lat/Long: 47.54116 / -122.34277
Clean Up Siteid: 11307
Site Status: Cleanup Started
Contaminant Name: Non-Halogenated Solvents
Alternate Site Names: Crowley Marine Services Inc Terminal 115,Port of Seattle Terminal 115,SEATTLE PORT TERMINAL 115,TERMINAL 115

Site Rank: 3 - Moderate Risk
Has Institutional Control:Not reported
Past VCP: Not reported
Current VCP: Not reported
Ground Water: Not reported
Surface Water: Not reported
Soil: Confirmed Above Cleanup Levels
Sediment: Not reported

Map ID
Direction
Distance
Elevation

MAP FINDINGS

Site

Database(s)

EDR ID Number
EPA ID Number

TERMINAL 115 (Continued)

U003027696

Air: Not reported
Bedrock: Not reported
Responsible Unit: Northwest

Name: TERMINAL 115 PLANT 1
Address: 6020 W MARGINAL WAY
City,State,Zip: SEATTLE, WA 98106
Facility ID: 98422914
Region: Northwest
Lat/Long: 47.54116 / -122.34277
Clean Up Siteid: 11307
Site Status: Cleanup Started
Contaminant Name: Petroleum-Diesel
Alternate Site Names: Crowley Marine Services Inc Terminal 115,Port of Seattle Terminal 115,SEATTLE PORT TERMINAL 115,TERMINAL 115

Site Rank: 3 - Moderate Risk
Has Institutional Control:Not reported
Past VCP: Not reported
Current VCP: Not reported
Ground Water: Confirmed Above Cleanup Levels
Surface Water: Not reported
Soil: Confirmed Above Cleanup Levels
Sediment: Not reported
Air: Not reported
Bedrock: Not reported
Responsible Unit: Northwest

Name: TERMINAL 115 PLANT 1
Address: 6020 W MARGINAL WAY
City,State,Zip: SEATTLE, WA 98106
Facility ID: 98422914
Region: Northwest
Lat/Long: 47.54116 / -122.34277
Clean Up Siteid: 11307
Site Status: Cleanup Started
Contaminant Name: Petroleum-Gasoline
Alternate Site Names: Crowley Marine Services Inc Terminal 115,Port of Seattle Terminal 115,SEATTLE PORT TERMINAL 115,TERMINAL 115

Site Rank: 3 - Moderate Risk
Has Institutional Control:Not reported
Past VCP: Not reported
Current VCP: Not reported
Ground Water: Confirmed Above Cleanup Levels
Surface Water: Not reported
Soil: Confirmed Above Cleanup Levels
Sediment: Not reported
Air: Not reported
Bedrock: Not reported
Responsible Unit: Northwest

Name: TERMINAL 115 PLANT 1
Address: 6020 W MARGINAL WAY
City,State,Zip: SEATTLE, WA 98106
Facility ID: 98422914
Region: Northwest
Lat/Long: 47.54116 / -122.34277
Clean Up Siteid: 11307

Map ID
Direction
Distance
Elevation

MAP FINDINGS

Site

Database(s)

EDR ID Number
EPA ID Number

TERMINAL 115 (Continued)

U003027696

Site Status: Cleanup Started
Contaminant Name: Polychlorinated biPhenyls (PCB)
Alternate Site Names: Crowley Marine Services Inc Terminal 115,Port of Seattle Terminal 115,SEATTLE PORT TERMINAL 115,TERMINAL 115
Site Rank: 3 - Moderate Risk
Has Institutional Control:Not reported
Past VCP: Not reported
Current VCP: Not reported
Ground Water: Not reported
Surface Water: Not reported
Soil: Suspected
Sediment: Not reported
Air: Not reported
Bedrock: Not reported
Responsible Unit: Northwest

Name: TERMINAL 115 PLANT 1
Address: 6020 W MARGINAL WAY
City,State,Zip: SEATTLE, WA 98106
Facility ID: 98422914
Region: Northwest
Lat/Long: 47.54116 / -122.34277
Clean Up Siteid: 11307
Site Status: Cleanup Started
Contaminant Name: Polycyclic Aromatic Hydrocarbons
Alternate Site Names: Crowley Marine Services Inc Terminal 115,Port of Seattle Terminal 115,SEATTLE PORT TERMINAL 115,TERMINAL 115
Site Rank: 3 - Moderate Risk
Has Institutional Control:Not reported
Past VCP: Not reported
Current VCP: Not reported
Ground Water: Not reported
Surface Water: Not reported
Soil: Suspected
Sediment: Not reported
Air: Not reported
Bedrock: Not reported
Responsible Unit: Northwest

LUST:

Name: TERMINAL 115 PLANT 1
Address: 6020 W MARGINAL WAY
City,State,Zip: SEATTLE, WA 98106
Facility ID: 98422914
Lust Status Type: LUST - Cleanup Started
Cleanup Site ID: 11307
Cleanup Unit Type: Upland
Process Type: Ecology-supervised or conducted
Cleanup Unit Name: Crowley Marine Services Inc Terminal 115,Port of Seattle Terminal 115,SEATTLE PORT TERMINAL 115,TERMINAL 115
Response Section: Northwest
Release Date: 05/06/1993
Lust Date: 06/01/1995
Region: Northwest
Lust ID: 3249
UST ID: 6275
Contaminant Name: Petroleum-Gasoline

Map ID
Direction
Distance
Elevation

MAP FINDINGS

Site

Database(s)

EDR ID Number
EPA ID Number

TERMINAL 115 (Continued)

U003027696

Ground Water: Confirmed Above Cleanup Levels
Surface Water: Not reported
Soil: Confirmed Above Cleanup Levels
Sediment: Not reported
Air: Not reported
Bedrock: Not reported
Lat/Long: 47.54116 / -122.34277

Name: TERMINAL 115 PLANT 1
Address: 6020 W MARGINAL WAY
City,State,Zip: SEATTLE, WA 98106
Facility ID: 98422914
Lust Status Type: LUST - Cleanup Started
Cleanup Site ID: 11307
Cleanup Unit Type: Upland
Process Type: Ecology-supervised or conducted
Cleanup Unit Name: Crowley Marine Services Inc Terminal 115,Port of Seattle Terminal 115,SEATTLE PORT TERMINAL 115,TERMINAL 115

Response Section: Northwest
Release Date: 05/06/1993
Lust Date: 06/01/1995
Region: Northwest
Lust ID: 3249
UST ID: 6275
Contaminant Name: Polycyclic Aromatic Hydrocarbons
Ground Water: Not reported
Surface Water: Not reported
Soil: Suspected
Sediment: Not reported
Air: Not reported
Bedrock: Not reported
Lat/Long: 47.54116 / -122.34277

Name: TERMINAL 115 PLANT 1
Address: 6020 W MARGINAL WAY
City,State,Zip: SEATTLE, WA 98106
Facility ID: 98422914
Lust Status Type: LUST - Cleanup Started
Cleanup Site ID: 11307
Cleanup Unit Type: Upland
Process Type: Ecology-supervised or conducted
Cleanup Unit Name: Crowley Marine Services Inc Terminal 115,Port of Seattle Terminal 115,SEATTLE PORT TERMINAL 115,TERMINAL 115

Response Section: Northwest
Release Date: 05/06/1993
Lust Date: 06/01/1995
Region: Northwest
Lust ID: 3249
UST ID: 6275
Contaminant Name: Arsenic
Ground Water: Suspected
Surface Water: Not reported
Soil: Not reported
Sediment: Not reported
Air: Not reported
Bedrock: Not reported
Lat/Long: 47.54116 / -122.34277

Map ID
Direction
Distance
Elevation

MAP FINDINGS

Site

Database(s)

EDR ID Number
EPA ID Number

TERMINAL 115 (Continued)

U003027696

Name: TERMINAL 115 PLANT 1
Address: 6020 W MARGINAL WAY
City,State,Zip: SEATTLE, WA 98106
Facility ID: 98422914
Lust Status Type: LUST - Cleanup Started
Cleanup Site ID: 11307
Cleanup Unit Type: Upland
Process Type: Ecology-supervised or conducted
Cleanup Unit Name: Crowley Marine Services Inc Terminal 115,Port of Seattle Terminal 115,SEATTLE PORT TERMINAL 115,TERMINAL 115

Response Section: Northwest
Release Date: 05/06/1993
Lust Date: 06/01/1995
Region: Northwest
Lust ID: 3249
UST ID: 6275
Contaminant Name: Metals - Other
Ground Water: Suspected
Surface Water: Not reported
Soil: Suspected
Sediment: Not reported
Air: Not reported
Bedrock: Not reported
Lat/Long: 47.54116 / -122.34277

Name: TERMINAL 115 PLANT 1
Address: 6020 W MARGINAL WAY
City,State,Zip: SEATTLE, WA 98106
Facility ID: 98422914
Lust Status Type: LUST - Cleanup Started
Cleanup Site ID: 11307
Cleanup Unit Type: Upland
Process Type: Ecology-supervised or conducted
Cleanup Unit Name: Crowley Marine Services Inc Terminal 115,Port of Seattle Terminal 115,SEATTLE PORT TERMINAL 115,TERMINAL 115

Response Section: Northwest
Release Date: 05/06/1993
Lust Date: 06/01/1995
Region: Northwest
Lust ID: 3249
UST ID: 6275
Contaminant Name: Polychlorinated biPhenyls (PCB)
Ground Water: Not reported
Surface Water: Not reported
Soil: Suspected
Sediment: Not reported
Air: Not reported
Bedrock: Not reported
Lat/Long: 47.54116 / -122.34277

Name: TERMINAL 115 PLANT 1
Address: 6020 W MARGINAL WAY
City,State,Zip: SEATTLE, WA 98106
Facility ID: 98422914
Lust Status Type: LUST - Cleanup Started
Cleanup Site ID: 11307
Cleanup Unit Type: Upland

Map ID
Direction
Distance
Elevation

MAP FINDINGS

Site

Database(s)

EDR ID Number
EPA ID Number

TERMINAL 115 (Continued)

U003027696

Process Type: Ecology-supervised or conducted
Cleanup Unit Name: Crowley Marine Services Inc Terminal 115,Port of Seattle Terminal 115,SEATTLE PORT TERMINAL 115,TERMINAL 115
Response Section: Northwest
Release Date: 05/06/1993
Lust Date: 06/01/1995
Region: Northwest
Lust ID: 3249
UST ID: 6275
Contaminant Name: Benzene
Ground Water: Confirmed Above Cleanup Levels
Surface Water: Not reported
Soil: Confirmed Above Cleanup Levels
Sediment: Not reported
Air: Not reported
Bedrock: Not reported
Lat/Long: 47.54116 / -122.34277

Name: TERMINAL 115 PLANT 1
Address: 6020 W MARGINAL WAY
City,State,Zip: SEATTLE, WA 98106
Facility ID: 98422914
Lust Status Type: LUST - Cleanup Started
Cleanup Site ID: 11307
Cleanup Unit Type: Upland
Process Type: Ecology-supervised or conducted
Cleanup Unit Name: Crowley Marine Services Inc Terminal 115,Port of Seattle Terminal 115,SEATTLE PORT TERMINAL 115,TERMINAL 115

Response Section: Northwest
Release Date: 05/06/1993
Lust Date: 06/01/1995
Region: Northwest
Lust ID: 3249
UST ID: 6275
Contaminant Name: Lead
Ground Water: Suspected
Surface Water: Not reported
Soil: Confirmed Above Cleanup Levels
Sediment: Not reported
Air: Not reported
Bedrock: Not reported
Lat/Long: 47.54116 / -122.34277

Name: TERMINAL 115 PLANT 1
Address: 6020 W MARGINAL WAY
City,State,Zip: SEATTLE, WA 98106
Facility ID: 98422914
Lust Status Type: LUST - Cleanup Started
Cleanup Site ID: 11307
Cleanup Unit Type: Upland
Process Type: Ecology-supervised or conducted
Cleanup Unit Name: Crowley Marine Services Inc Terminal 115,Port of Seattle Terminal 115,SEATTLE PORT TERMINAL 115,TERMINAL 115
Response Section: Northwest
Release Date: 05/06/1993
Lust Date: 06/01/1995
Region: Northwest

Map ID
Direction
Distance
Elevation

MAP FINDINGS

Site

Database(s)

EDR ID Number
EPA ID Number

TERMINAL 115 (Continued)

U003027696

Lust ID: 3249
UST ID: 6275
Contaminant Name: Non-Halogenated Solvents
Ground Water: Not reported
Surface Water: Not reported
Soil: Confirmed Above Cleanup Levels
Sediment: Not reported
Air: Not reported
Bedrock: Not reported
Lat/Long: 47.54116 / -122.34277

Name: TERMINAL 115 PLANT 1
Address: 6020 W MARGINAL WAY
City,State,Zip: SEATTLE, WA 98106
Facility ID: 98422914
Lust Status Type: LUST - Cleanup Started
Cleanup Site ID: 11307
Cleanup Unit Type: Upland
Process Type: Ecology-supervised or conducted
Cleanup Unit Name: Crowley Marine Services Inc Terminal 115,Port of Seattle Terminal 115,SEATTLE PORT TERMINAL 115,TERMINAL 115

Response Section: Northwest
Release Date: 05/06/1993
Lust Date: 06/01/1995
Region: Northwest
Lust ID: 3249
UST ID: 6275
Contaminant Name: Petroleum-Diesel
Ground Water: Confirmed Above Cleanup Levels
Surface Water: Not reported
Soil: Confirmed Above Cleanup Levels
Sediment: Not reported
Air: Not reported
Bedrock: Not reported
Lat/Long: 47.54116 / -122.34277

UST:

Name: TERMINAL 115
Address: 6020-6730 W MARGINAL WAY SW
City: SEATTLE
Zip: 98106
Facility ID: 98422914
Site Id: 6275
UBI: Not reported
Phone Number: Not reported
Decimal Latitude: 47.54116
Decimal Longitude: -122.34277

Tank Name: T-115A
Tag Number: A8155
Tank Status: Removed
Tank Status Date: 08/06/1996
Tank Install Date: 01/01/1971
Tank Closure Date: Not reported
Capacity Range: Not reported
Tank Permit Expiration Date: Not reported
Tank Upgrade Date: Not reported

Map ID
Direction
Distance
Elevation

MAP FINDINGS

Site

Database(s)

EDR ID Number
EPA ID Number

TERMINAL 115 (Continued)

U003027696

Tank Spill Prevention: None
Tank Overfill Prevention: None
Tank Material: Not reported
Tank Construction: Single Wall Tank
Tank Tightness Test: Not reported
Tank Corrosion Protection: None
Tank Manifold: Not reported
Tank Release Detection: Weekly Manual Gauging
Tank SFC Type: Not reported
Pipe Material: Not reported
Pipe Construction: Single Wall Pipe
Pipe Primary Release Detection: Not reported
Pipe Second Release Detection: Not reported
Pipe Corrosion Protection: None
Pipe Pumping System: Not reported
Responsible Unit: Northwest
Dispencer/Pump SFC Type: Not reported

Name: TERMINAL 115
Address: 6020-6730 W MARGINAL WAY SW
City: SEATTLE
Zip: 98106

Tank Name: T-115B
Tag Number: A8155
Tank Status: Removed
Tank Status Date: 08/06/1996
Tank Install Date: 12/31/1964
Tank Closure Date: Not reported
Capacity Range: Not reported
Tank Permit Expiration Date: Not reported
Tank Upgrade Date: Not reported
Tank Spill Prevention: Not reported
Tank Overfill Prevention: Not reported
Tank Material: Steel
Tank Construction: Single Wall Tank
Tank Tightness Test: Not reported
Tank Corrosion Protection: Not reported
Tank Manifold: Not reported
Tank Release Detection: Not reported
Tank SFC Type: Not reported
Pipe Material: Not reported
Pipe Construction: Not reported
Pipe Primary Release Detection: Not reported
Pipe Second Release Detection: Not reported
Pipe Corrosion Protection: Not reported
Pipe Pumping System: Not reported
Responsible Unit: Northwest
Dispencer/Pump SFC Type: Not reported

Name: TERMINAL 115
Address: 6020-6730 W MARGINAL WAY SW
City: SEATTLE
Zip: 98106

Tank Name: T-115C
Tag Number: A8155

Map ID
Direction
Distance
Elevation

MAP FINDINGS

Site

Database(s)

EDR ID Number
EPA ID Number

TERMINAL 115 (Continued)

U003027696

Tank Status: Removed
Tank Status Date: 08/06/1996
Tank Install Date: 01/01/1973
Tank Closure Date: Not reported
Capacity Range: Not reported
Tank Permit Expiration Date: Not reported
Tank Upgrade Date: Not reported
Tank Spill Prevention: None
Tank Overfill Prevention: None
Tank Material: Not reported
Tank Construction: Single Wall Tank
Tank Tightness Test: Not reported
Tank Corrosion Protection: None
Tank Manifold: Not reported
Tank Release Detection: Manual Inventory Control (daily)
Tank SFC Type: Not reported
Pipe Material: Not reported
Pipe Construction: Single Wall Pipe
Pipe Primary Release Detection: Not reported
Pipe Second Release Detection: Not reported
Pipe Corrosion Protection: None
Pipe Pumping System: Not reported
Responsible Unit: Northwest
Dispencer/Pump SFC Type: Not reported

Name: TERMINAL 115
Address: 6020-6730 W MARGINAL WAY SW
City: SEATTLE
Zip: 98106

Tank Name: T-115D
Tag Number: A8155
Tank Status: Removed
Tank Status Date: 08/06/1996
Tank Install Date: 12/31/1964
Tank Closure Date: Not reported
Capacity Range: Not reported
Tank Permit Expiration Date: Not reported
Tank Upgrade Date: Not reported
Tank Spill Prevention: Not reported
Tank Overfill Prevention: Not reported
Tank Material: Steel
Tank Construction: Single Wall Tank
Tank Tightness Test: Not reported
Tank Corrosion Protection: Not reported
Tank Manifold: Not reported
Tank Release Detection: Not reported
Tank SFC Type: Not reported
Pipe Material: Not reported
Pipe Construction: Not reported
Pipe Primary Release Detection: Not reported
Pipe Second Release Detection: Not reported
Pipe Corrosion Protection: Not reported
Pipe Pumping System: Not reported
Responsible Unit: Northwest
Dispencer/Pump SFC Type: Not reported

Map ID
Direction
Distance
Elevation

MAP FINDINGS

Site

Database(s)

EDR ID Number
EPA ID Number

TERMINAL 115 (Continued)

U003027696

Name: TERMINAL 115
Address: 6020-6730 W MARGINAL WAY SW
City: SEATTLE
Zip: 98106

Tank Name: T-115E
Tag Number: A8155
Tank Status: Closed in Place
Tank Status Date: 08/06/1996
Tank Install Date: 12/31/1964
Tank Closure Date: Not reported
Capacity Range: Not reported
Tank Permit Expiration Date: Not reported
Tank Upgrade Date: Not reported
Tank Spill Prevention: Not reported
Tank Overfill Prevention: Not reported
Tank Material: Steel
Tank Construction: Single Wall Tank
Tank Tightness Test: Not reported
Tank Corrosion Protection: Not reported
Tank Manifold: Not reported
Tank Release Detection: Not reported
Tank SFC Type: Not reported
Pipe Material: Not reported
Pipe Construction: Not reported
Pipe Primary Release Detection: Not reported
Pipe Second Release Detection: Not reported
Pipe Corrosion Protection: Not reported
Pipe Pumping System: Not reported
Responsible Unit: Northwest
Dispenser/Pump SFC Type: Not reported

Name: TERMINAL 115
Address: 6020-6730 W MARGINAL WAY SW
City: SEATTLE
Zip: 98106

Tank Name: T-115L
Tag Number: A8155
Tank Status: Removed
Tank Status Date: 08/06/1996
Tank Install Date: 12/31/1964
Tank Closure Date: Not reported
Capacity Range: Not reported
Tank Permit Expiration Date: Not reported
Tank Upgrade Date: Not reported
Tank Spill Prevention: Not reported
Tank Overfill Prevention: Not reported
Tank Material: Steel
Tank Construction: Single Wall Tank
Tank Tightness Test: Not reported
Tank Corrosion Protection: Not reported
Tank Manifold: Not reported
Tank Release Detection: Not reported
Tank SFC Type: Not reported
Pipe Material: Not reported
Pipe Construction: Not reported

Map ID
Direction
Distance
Elevation

MAP FINDINGS

Site

Database(s)

EDR ID Number
EPA ID Number

TERMINAL 115 (Continued)

U003027696

Pipe Primary Release Detection: Not reported
Pipe Second Release Detection: Not reported
Pipe Corrosion Protection: Not reported
Pipe Pumping System: Not reported
Responsible Unit: Northwest
Dispencer/Pump SFC Type: Not reported

Name: TERMINAL 115
Address: 6020-6730 W MARGINAL WAY SW
City: SEATTLE
Zip: 98106

Tank Name: T115N
Tag Number: A8155
Tank Status: Operational
Tank Status Date: 08/06/1996
Tank Install Date: 07/15/1993
Tank Closure Date: Not reported
Capacity Range: 5,000 to 9,999 Gallons
Tank Permit Expiration Date: 12/31/2020
Tank Upgrade Date: 07/15/1993
Tank Spill Prevention: Spill Bucket/Spill Box
Tank Overfill Prevention: Automatic Shutoff (fill pipe)
Tank Material: Dielectric Coated Steel
Tank Construction: Double Wall Tank
Tank Tightness Test: Not reported
Tank Corrosion Protection: Sacrificial Anode
Tank Manifold: Not reported
Tank Release Detection: Interstitial Monitoring
Tank SFC Type: Not reported
Pipe Material: Steel
Pipe Construction: Single Wall Pipe
Pipe Primary Release Detection: Automatic Line Leak Detector (ALLD)
Pipe Second Release Detection: Not reported
Pipe Corrosion Protection: Sacrificial Anode
Pipe Pumping System: Pressurized System
Responsible Unit: Northwest
Dispencer/Pump SFC Type: Not reported

ALLSITES:

Name: CROWLEY MARINE SERVICES INC TERMINAL 115
Facility Id: 98422914

**BP285
SW
1/4-1/2
0.476 mi.
2515 ft.**

**SEATTLE, PORT OF - TERMINAL 115
6020 W MARGINAL WAY SW
SEATTLE, WA 98108**

**SEMS-ARCHIVE 1015737269
RCRA NonGen / NLR WAD980726327**

Site 2 of 4 in cluster BP

**Relative:
Higher
Actual:
18 ft.**

SEMS Archive:
Site ID: 1000980
EPA ID: WAD980726327
Name: SEATTLE, PORT OF - TERMINAL 115
Address: 6020 W MARGINAL WAY SW
Address 2: Not reported
City,State,Zip: SEATTLE, WA 98108
Cong District: 07

Map ID
Direction
Distance
Elevation

MAP FINDINGS

Site

Database(s)

EDR ID Number
EPA ID Number

SEATTLE, PORT OF - TERMINAL 115 (Continued)

1015737269

FIPS Code: 53033
FF: N
NPL: Not on the NPL
Non NPL Status: NFRAP-Site does not qualify for the NPL based on existing information

SEMS Archive Detail:

Region: 10
Site ID: 1000980
EPA ID: WAD980726327
Site Name: SEATTLE, PORT OF - TERMINAL 115
NPL: N
FF: N
OU: 00
Action Code: VS
Action Name: ARCH SITE
SEQ: 1
Start Date: Not reported
Finish Date: 1988-06-27 04:00:00
Qual: Not reported
Current Action Lead: EPA Perf In-Hse

Region: 10
Site ID: 1000980
EPA ID: WAD980726327
Site Name: SEATTLE, PORT OF - TERMINAL 115
NPL: N
FF: N
OU: 00
Action Code: DS
Action Name: DISCVRY
SEQ: 1
Start Date: 1983-05-01 04:00:00
Finish Date: 1983-05-01 04:00:00
Qual: Not reported
Current Action Lead: EPA Perf

Region: 10
Site ID: 1000980
EPA ID: WAD980726327
Site Name: SEATTLE, PORT OF - TERMINAL 115
NPL: N
FF: N
OU: 00
Action Code: SI
Action Name: SI
SEQ: 1
Start Date: 1988-06-27 04:00:00
Finish Date: 1988-06-27 04:00:00
Qual: N
Current Action Lead: EPA Perf

Region: 10
Site ID: 1000980
EPA ID: WAD980726327
Site Name: SEATTLE, PORT OF - TERMINAL 115
NPL: N
FF: N
OU: 00

Map ID
Direction
Distance
Elevation

MAP FINDINGS

Site

Database(s)

EDR ID Number
EPA ID Number

SEATTLE, PORT OF - TERMINAL 115 (Continued)

1015737269

Action Code: PA
Action Name: PA
SEQ: 1
Start Date: 1984-12-20 06:00:00
Finish Date: 1985-03-05 06:00:00
Qual: H
Current Action Lead: St Perf

RCRA Listings:

Date Form Received by Agency: 2004-02-24 00:00:00.0
Handler Name: CROWLEY MARINE SERVICES INC TERMINAL 115
Handler Address: 6020 W MARGINAL WAY
Handler City,State,Zip: SEATTLE, WA 98106
EPA ID: WAD980726327
Contact Name: STEPHEN WILSON
Contact Address: PO BOX 2287
Contact City,State,Zip: SEATTLE, WA 98111
Contact Telephone: 206-332-8033
Contact Fax: Not reported
Contact Email: Not reported
Contact Title: Not reported
EPA Region: 10
Land Type: Private
Federal Waste Generator Description: Not a generator, verified
Non-Notifier: Not reported
Biennial Report Cycle: Not reported
Accessibility: Not reported
Active Site Indicator: Not reported
State District Owner: WA
State District: NWRO
Mailing Address: PO BOX 2287
Mailing City,State,Zip: SEATTLE, WA 98111
Owner Name: CROWLEY MARINE SERVICES INC
Owner Type: Private
Operator Name: WILSON, STEPHEN
Operator Type: Private
Short-Term Generator Activity: No
Importer Activity: No
Mixed Waste Generator: No
Transporter Activity: No
Transfer Facility Activity: No
Recycler Activity with Storage: No
Small Quantity On-Site Burner Exemption: No
Smelting Melting and Refining Furnace Exemption: No
Underground Injection Control: No
Off-Site Waste Receipt: No
Universal Waste Indicator: No
Universal Waste Destination Facility: No
Federal Universal Waste: No
Active Site Fed-Reg Treatment Storage and Disposal Facility: Not reported
Active Site Converter Treatment storage and Disposal Facility: Not reported
Active Site State-Reg Treatment Storage and Disposal Facility: Not reported
Active Site State-Reg Handler: ---
Federal Facility Indicator: Not reported
Hazardous Secondary Material Indicator: NN
Sub-Part K Indicator: Not reported

Map ID
 Direction
 Distance
 Elevation

MAP FINDINGS

Site

Database(s)

EDR ID Number
 EPA ID Number

SEATTLE, PORT OF - TERMINAL 115 (Continued)

1015737269

Commercial TSD Indicator:	No
Treatment Storage and Disposal Type:	Not reported
2018 GPRA Permit Baseline:	Not on the Baseline
2018 GPRA Renewals Baseline:	Not on the Baseline
Permit Renewals Workload Universe:	Not reported
Permit Workload Universe:	Not reported
Permit Progress Universe:	Not reported
Post-Closure Workload Universe:	Not reported
Closure Workload Universe:	Not reported
202 GPRA Corrective Action Baseline:	No
Corrective Action Workload Universe:	No
Subject to Corrective Action Universe:	No
Non-TSDs Where RCRA CA has Been Imposed Universe:	No
TSDs Potentially Subject to CA Under 3004 (u)/(v) Universe:	No
TSDs Only Subject to CA under Discretionary Auth Universe:	No
Corrective Action Priority Ranking:	No NCAPS ranking
Environmental Control Indicator:	No
Institutional Control Indicator:	No
Human Exposure Controls Indicator:	N/A
Groundwater Controls Indicator:	N/A
Operating TSDF Universe:	Not reported
Full Enforcement Universe:	Not reported
Significant Non-Complier Universe:	No
Unaddressed Significant Non-Complier Universe:	No
Addressed Significant Non-Complier Universe:	No
Significant Non-Complier With a Compliance Schedule Universe:	No
Financial Assurance Required:	Not reported
Handler Date of Last Change:	2018-05-09 13:33:37.0
Recognized Trader-Importer:	No
Recognized Trader-Exporter:	No
Importer of Spent Lead Acid Batteries:	No
Exporter of Spent Lead Acid Batteries:	No
Recycler Activity Without Storage:	No
Manifest Broker:	No
Sub-Part P Indicator:	Not reported

Biennial: List of Years

Year: 2003

[Click Here for Biennial Reporting System Data:](#)

Handler - Owner Operator:

Owner/Operator Indicator:	Owner
Owner/Operator Name:	CROWLEY MARINE C
Legal Status:	Private
Date Became Current:	2002-09-13 00:00:00.
Date Ended Current:	Not reported
Owner/Operator Address:	PO BOX 2287
Owner/Operator City,State,Zip:	SEATTLE, WA 98111-2287
Owner/Operator Telephone:	206-332-8033
Owner/Operator Telephone Ext:	Not reported
Owner/Operator Fax:	Not reported
Owner/Operator Email:	Not reported

Owner/Operator Indicator:	Operator
Owner/Operator Name:	CROWLEY MARINE SERVICES INC TERMINAL 115

Map ID
Direction
Distance
Elevation

MAP FINDINGS

Site

Database(s)

EDR ID Number
EPA ID Number

SEATTLE, PORT OF - TERMINAL 115 (Continued)

1015737269

Legal Status:	Private
Date Became Current:	Not reported
Date Ended Current:	Not reported
Owner/Operator Address:	6020 W MARGINAL WAY
Owner/Operator City,State,Zip:	SEATTLE, WA 98106
Owner/Operator Telephone:	000-000-0000
Owner/Operator Telephone Ext:	Not reported
Owner/Operator Fax:	Not reported
Owner/Operator Email:	Not reported
Owner/Operator Indicator:	Owner
Owner/Operator Name:	SEATTLE PORT
Legal Status:	Private
Date Became Current:	1996-07-31 00:00:00.
Date Ended Current:	Not reported
Owner/Operator Address:	PO BOX 1209
Owner/Operator City,State,Zip:	SEATTLE, WA 98111
Owner/Operator Telephone:	206-728-3201
Owner/Operator Telephone Ext:	Not reported
Owner/Operator Fax:	Not reported
Owner/Operator Email:	Not reported
Owner/Operator Indicator:	Owner
Owner/Operator Name:	SEATTLE PORT TERM
Legal Status:	Private
Date Became Current:	Not reported
Date Ended Current:	Not reported
Owner/Operator Address:	PO BOX 1209
Owner/Operator City,State,Zip:	SEATTLE, WA 98111
Owner/Operator Telephone:	000-000-0000
Owner/Operator Telephone Ext:	Not reported
Owner/Operator Fax:	Not reported
Owner/Operator Email:	Not reported
Owner/Operator Indicator:	Operator
Owner/Operator Name:	CROWLEY MARINE SERVICES INC TERMINAL 115
Legal Status:	Private
Date Became Current:	Not reported
Date Ended Current:	Not reported
Owner/Operator Address:	6020 W MARGINAL WAY
Owner/Operator City,State,Zip:	SEATTLE, WA 98106
Owner/Operator Telephone:	000-000-0000
Owner/Operator Telephone Ext:	Not reported
Owner/Operator Fax:	Not reported
Owner/Operator Email:	Not reported
Owner/Operator Indicator:	Operator
Owner/Operator Name:	SEATTLE PORT
Legal Status:	Private
Date Became Current:	Not reported
Date Ended Current:	Not reported
Owner/Operator Address:	PO BOX 1209
Owner/Operator City,State,Zip:	SEATTLE, WA 98111-1209
Owner/Operator Telephone:	206-728-3201
Owner/Operator Telephone Ext:	Not reported
Owner/Operator Fax:	Not reported
Owner/Operator Email:	Not reported

Map ID
Direction
Distance
Elevation

MAP FINDINGS

Site

Database(s)

EDR ID Number
EPA ID Number

SEATTLE, PORT OF - TERMINAL 115 (Continued)

1015737269

Owner/Operator Indicator: Operator
Owner/Operator Name: STEPHEN W
Legal Status: Private
Date Became Current: 2002-09-13 00:00:00.
Date Ended Current: Not reported
Owner/Operator Address: PO BOX 2287
Owner/Operator City,State,Zip: SEATTLE, WA 98111-2287
Owner/Operator Telephone: 206-332-8033
Owner/Operator Telephone Ext: Not reported
Owner/Operator Fax: Not reported
Owner/Operator Email: Not reported

Owner/Operator Indicator: Owner
Owner/Operator Name: CROWLEY MARINE SERVICES INC
Legal Status: Private
Date Became Current: 2002-09-13 00:00:00.
Date Ended Current: Not reported
Owner/Operator Address: PO BOX 2287
Owner/Operator City,State,Zip: SEATTLE, WA 98111
Owner/Operator Telephone: 206-332-8033
Owner/Operator Telephone Ext: Not reported
Owner/Operator Fax: Not reported
Owner/Operator Email: Not reported

Owner/Operator Indicator: Operator
Owner/Operator Name: WILSON, STEPHEN
Legal Status: Private
Date Became Current: Not reported
Date Ended Current: Not reported
Owner/Operator Address: PO BOX 2287
Owner/Operator City,State,Zip: SEATTLE, WA 98111
Owner/Operator Telephone: 206-332-8033
Owner/Operator Telephone Ext: Not reported
Owner/Operator Fax: Not reported
Owner/Operator Email: Not reported

Owner/Operator Indicator: Owner
Owner/Operator Name: CROWLEY MARINE SERVICES INC TERMINAL 115
Legal Status: Private
Date Became Current: Not reported
Date Ended Current: Not reported
Owner/Operator Address: 6020 W MARGINAL WAY
Owner/Operator City,State,Zip: SEATTLE, WA 98106
Owner/Operator Telephone: 000-000-0000
Owner/Operator Telephone Ext: Not reported
Owner/Operator Fax: Not reported
Owner/Operator Email: Not reported

Owner/Operator Indicator: Operator
Owner/Operator Name: CROWLEY MARINE SERVICES INC TERMINAL 115
Legal Status: Private
Date Became Current: Not reported
Date Ended Current: Not reported
Owner/Operator Address: 6020 W MARGINAL WAY
Owner/Operator City,State,Zip: SEATTLE, WA 98106
Owner/Operator Telephone: 000-000-0000
Owner/Operator Telephone Ext: Not reported

Map ID
Direction
Distance
Elevation

MAP FINDINGS

Site

Database(s)

EDR ID Number
EPA ID Number

SEATTLE, PORT OF - TERMINAL 115 (Continued)

1015737269

Owner/Operator Fax:	Not reported
Owner/Operator Email:	Not reported
Owner/Operator Indicator:	Owner
Owner/Operator Name:	CROWLEY MARINE SERVICES INC
Legal Status:	Private
Date Became Current:	2002-09-13 00:00:00.
Date Ended Current:	Not reported
Owner/Operator Address:	PO BOX 2287
Owner/Operator City,State,Zip:	SEATTLE, WA 98111
Owner/Operator Telephone:	206-332-8033
Owner/Operator Telephone Ext:	Not reported
Owner/Operator Fax:	Not reported
Owner/Operator Email:	Not reported
Owner/Operator Indicator:	Owner
Owner/Operator Name:	CROWLEY MARINE SERVICES INC TERMINAL 115
Legal Status:	Private
Date Became Current:	Not reported
Date Ended Current:	Not reported
Owner/Operator Address:	6020 W MARGINAL WAY
Owner/Operator City,State,Zip:	SEATTLE, WA 98106
Owner/Operator Telephone:	000-000-0000
Owner/Operator Telephone Ext:	Not reported
Owner/Operator Fax:	Not reported
Owner/Operator Email:	Not reported
Owner/Operator Indicator:	Owner
Owner/Operator Name:	CROWLEY MARINE SERVICES INC TERMINAL 115
Legal Status:	Private
Date Became Current:	Not reported
Date Ended Current:	Not reported
Owner/Operator Address:	6020 W MARGINAL WAY
Owner/Operator City,State,Zip:	SEATTLE, WA 98106
Owner/Operator Telephone:	000-000-0000
Owner/Operator Telephone Ext:	Not reported
Owner/Operator Fax:	Not reported
Owner/Operator Email:	Not reported
Owner/Operator Indicator:	Owner
Owner/Operator Name:	SEATTLE PORT
Legal Status:	Private
Date Became Current:	1996-07-31 00:00:00.
Date Ended Current:	Not reported
Owner/Operator Address:	PO BOX 1209
Owner/Operator City,State,Zip:	SEATTLE, WA 98111
Owner/Operator Telephone:	206-728-3201
Owner/Operator Telephone Ext:	Not reported
Owner/Operator Fax:	Not reported
Owner/Operator Email:	Not reported
Owner/Operator Indicator:	Owner
Owner/Operator Name:	SEATTLE PORT
Legal Status:	Private
Date Became Current:	1996-07-31 00:00:00.
Date Ended Current:	Not reported
Owner/Operator Address:	PO BOX 1209

Map ID
Direction
Distance
Elevation

MAP FINDINGS

Site

Database(s)

EDR ID Number
EPA ID Number

SEATTLE, PORT OF - TERMINAL 115 (Continued)

1015737269

Owner/Operator City,State,Zip: SEATTLE, WA 98111
Owner/Operator Telephone: 206-728-3201
Owner/Operator Telephone Ext: Not reported
Owner/Operator Fax: Not reported
Owner/Operator Email: Not reported

Owner/Operator Indicator: Owner
Owner/Operator Name: SEATTLE PORT TERM
Legal Status: Private
Date Became Current: Not reported
Date Ended Current: Not reported
Owner/Operator Address: PO BOX 1209
Owner/Operator City,State,Zip: SEATTLE, WA 98111
Owner/Operator Telephone: 000-000-0000
Owner/Operator Telephone Ext: Not reported
Owner/Operator Fax: Not reported
Owner/Operator Email: Not reported

Owner/Operator Indicator: Owner
Owner/Operator Name: SEATTLE PORT TERM
Legal Status: Private
Date Became Current: Not reported
Date Ended Current: Not reported
Owner/Operator Address: PO BOX 1209
Owner/Operator City,State,Zip: SEATTLE, WA 98111
Owner/Operator Telephone: 000-000-0000
Owner/Operator Telephone Ext: Not reported
Owner/Operator Fax: Not reported
Owner/Operator Email: Not reported

Owner/Operator Indicator: Operator
Owner/Operator Name: WILSON, STEPHEN
Legal Status: Private
Date Became Current: Not reported
Date Ended Current: Not reported
Owner/Operator Address: PO BOX 2287
Owner/Operator City,State,Zip: SEATTLE, WA 98111
Owner/Operator Telephone: 206-332-8033
Owner/Operator Telephone Ext: Not reported
Owner/Operator Fax: Not reported
Owner/Operator Email: Not reported

Owner/Operator Indicator: Owner
Owner/Operator Name: CROWLEY MARINE SERVICES INC
Legal Status: Private
Date Became Current: 2002-09-13 00:00:00.
Date Ended Current: Not reported
Owner/Operator Address: PO BOX 2287
Owner/Operator City,State,Zip: SEATTLE, WA 98111-2287
Owner/Operator Telephone: Not reported
Owner/Operator Telephone Ext: Not reported
Owner/Operator Fax: Not reported
Owner/Operator Email: Not reported

Owner/Operator Indicator: Owner
Owner/Operator Name: SEATTLE PORT TERM
Legal Status: Private

Map ID
Direction
Distance
Elevation

MAP FINDINGS

Site

Database(s)

EDR ID Number
EPA ID Number

SEATTLE, PORT OF - TERMINAL 115 (Continued)

1015737269

Date Became Current:	Not reported
Date Ended Current:	Not reported
Owner/Operator Address:	PO BOX 1209
Owner/Operator City,State,Zip:	SEATTLE, WA 98111
Owner/Operator Telephone:	000-000-0000
Owner/Operator Telephone Ext:	Not reported
Owner/Operator Fax:	Not reported
Owner/Operator Email:	Not reported
Owner/Operator Indicator:	Operator
Owner/Operator Name:	CROWLEY MARINE SERVICES INC TERMINAL 115
Legal Status:	Private
Date Became Current:	Not reported
Date Ended Current:	Not reported
Owner/Operator Address:	6020 W MARGINAL WAY
Owner/Operator City,State,Zip:	SEATTLE, WA 98106
Owner/Operator Telephone:	000-000-0000
Owner/Operator Telephone Ext:	Not reported
Owner/Operator Fax:	Not reported
Owner/Operator Email:	Not reported
Owner/Operator Indicator:	Operator
Owner/Operator Name:	CROWLEY MARINE SERVICES INC TERMINAL 115
Legal Status:	Private
Date Became Current:	Not reported
Date Ended Current:	Not reported
Owner/Operator Address:	6020 W MARGINAL WAY
Owner/Operator City,State,Zip:	SEATTLE, WA 98106
Owner/Operator Telephone:	000-000-0000
Owner/Operator Telephone Ext:	Not reported
Owner/Operator Fax:	Not reported
Owner/Operator Email:	Not reported
Owner/Operator Indicator:	Owner
Owner/Operator Name:	CROWLEY MARINE SERVICES INC
Legal Status:	Private
Date Became Current:	2002-09-13 00:00:00.
Date Ended Current:	Not reported
Owner/Operator Address:	PO BOX 2287
Owner/Operator City,State,Zip:	SEATTLE, WA 98111
Owner/Operator Telephone:	206-332-8033
Owner/Operator Telephone Ext:	Not reported
Owner/Operator Fax:	Not reported
Owner/Operator Email:	Not reported
Owner/Operator Indicator:	Operator
Owner/Operator Name:	STEPHEN WILSON
Legal Status:	Private
Date Became Current:	2002-09-13 00:00:00.
Date Ended Current:	Not reported
Owner/Operator Address:	PO BOX 2287
Owner/Operator City,State,Zip:	SEATTLE, WA 98111-2287
Owner/Operator Telephone:	Not reported
Owner/Operator Telephone Ext:	Not reported
Owner/Operator Fax:	Not reported
Owner/Operator Email:	Not reported

Map ID
Direction
Distance
Elevation

MAP FINDINGS

Site

Database(s)

EDR ID Number
EPA ID Number

SEATTLE, PORT OF - TERMINAL 115 (Continued)

1015737269

Owner/Operator Indicator:	Owner
Owner/Operator Name:	SEATTLE PORT TERM
Legal Status:	Private
Date Became Current:	Not reported
Date Ended Current:	Not reported
Owner/Operator Address:	PO BOX 1209
Owner/Operator City,State,Zip:	SEATTLE, WA 98111
Owner/Operator Telephone:	000-000-0000
Owner/Operator Telephone Ext:	Not reported
Owner/Operator Fax:	Not reported
Owner/Operator Email:	Not reported
Owner/Operator Indicator:	Operator
Owner/Operator Name:	WILSON, STEPHEN
Legal Status:	Private
Date Became Current:	Not reported
Date Ended Current:	Not reported
Owner/Operator Address:	PO BOX 2287
Owner/Operator City,State,Zip:	SEATTLE, WA 98111
Owner/Operator Telephone:	206-332-8033
Owner/Operator Telephone Ext:	Not reported
Owner/Operator Fax:	Not reported
Owner/Operator Email:	Not reported
Owner/Operator Indicator:	Operator
Owner/Operator Name:	WILSON, STEPHEN
Legal Status:	Private
Date Became Current:	Not reported
Date Ended Current:	Not reported
Owner/Operator Address:	PO BOX 2287
Owner/Operator City,State,Zip:	SEATTLE, WA 98111
Owner/Operator Telephone:	206-332-8033
Owner/Operator Telephone Ext:	Not reported
Owner/Operator Fax:	Not reported
Owner/Operator Email:	Not reported
Owner/Operator Indicator:	Owner
Owner/Operator Name:	CROWLEY MARINE SERVICES INC TERMINAL 115
Legal Status:	Private
Date Became Current:	Not reported
Date Ended Current:	Not reported
Owner/Operator Address:	6020 W MARGINAL WAY
Owner/Operator City,State,Zip:	SEATTLE, WA 98106
Owner/Operator Telephone:	000-000-0000
Owner/Operator Telephone Ext:	Not reported
Owner/Operator Fax:	Not reported
Owner/Operator Email:	Not reported
Owner/Operator Indicator:	Owner
Owner/Operator Name:	CROWLEY MARINE SERVICES INC TERMINAL 115
Legal Status:	Private
Date Became Current:	Not reported
Date Ended Current:	Not reported
Owner/Operator Address:	6020 W MARGINAL WAY
Owner/Operator City,State,Zip:	SEATTLE, WA 98106
Owner/Operator Telephone:	000-000-0000
Owner/Operator Telephone Ext:	Not reported

Map ID
Direction
Distance
Elevation

MAP FINDINGS

Site

Database(s)

EDR ID Number
EPA ID Number

SEATTLE, PORT OF - TERMINAL 115 (Continued)

1015737269

Owner/Operator Fax: Not reported
Owner/Operator Email: Not reported

Owner/Operator Indicator: Owner
Owner/Operator Name: SEATTLE PORT TERM
Legal Status: Private
Date Became Current: Not reported
Date Ended Current: Not reported
Owner/Operator Address: PO BOX 1209
Owner/Operator City,State,Zip: SEATTLE, WA 98111
Owner/Operator Telephone: 000-000-0000
Owner/Operator Telephone Ext: Not reported
Owner/Operator Fax: Not reported
Owner/Operator Email: Not reported

Owner/Operator Indicator: Owner
Owner/Operator Name: SEATTLE PORT TERM
Legal Status: Private
Date Became Current: Not reported
Date Ended Current: Not reported
Owner/Operator Address: PO BOX 1209
Owner/Operator City,State,Zip: SEATTLE, WA 98111
Owner/Operator Telephone: 000-000-0000
Owner/Operator Telephone Ext: Not reported
Owner/Operator Fax: Not reported
Owner/Operator Email: Not reported

Owner/Operator Indicator: Owner
Owner/Operator Name: SEATTLE PORT
Legal Status: Private
Date Became Current: 1996-07-31 00:00:00.
Date Ended Current: Not reported
Owner/Operator Address: PO BOX 1209
Owner/Operator City,State,Zip: SEATTLE, WA 98111
Owner/Operator Telephone: 206-728-3201
Owner/Operator Telephone Ext: Not reported
Owner/Operator Fax: Not reported
Owner/Operator Email: Not reported

Owner/Operator Indicator: Operator
Owner/Operator Name: WILSON, STEPHEN
Legal Status: Private
Date Became Current: Not reported
Date Ended Current: Not reported
Owner/Operator Address: PO BOX 2287
Owner/Operator City,State,Zip: SEATTLE, WA 98111
Owner/Operator Telephone: 206-332-8033
Owner/Operator Telephone Ext: Not reported
Owner/Operator Fax: Not reported
Owner/Operator Email: Not reported

Owner/Operator Indicator: Owner
Owner/Operator Name: CROWLEY MARINE SERVICES INC TERMINAL 115
Legal Status: Private
Date Became Current: Not reported
Date Ended Current: Not reported
Owner/Operator Address: 6020 W MARGINAL WAY

Map ID
Direction
Distance
Elevation

MAP FINDINGS

Site

Database(s)

EDR ID Number
EPA ID Number

SEATTLE, PORT OF - TERMINAL 115 (Continued)

1015737269

Owner/Operator City,State,Zip:	SEATTLE, WA 98106
Owner/Operator Telephone:	000-000-0000
Owner/Operator Telephone Ext:	Not reported
Owner/Operator Fax:	Not reported
Owner/Operator Email:	Not reported
Owner/Operator Indicator:	Operator
Owner/Operator Name:	CROWLEY MARINE SERVICES INC TERMINAL 115
Legal Status:	Private
Date Became Current:	Not reported
Date Ended Current:	Not reported
Owner/Operator Address:	6020 W MARGINAL WAY
Owner/Operator City,State,Zip:	SEATTLE, WA 98106
Owner/Operator Telephone:	000-000-0000
Owner/Operator Telephone Ext:	Not reported
Owner/Operator Fax:	Not reported
Owner/Operator Email:	Not reported
Owner/Operator Indicator:	Operator
Owner/Operator Name:	CROWLEY MARINE SERVICES INC TERMINAL 115
Legal Status:	Private
Date Became Current:	Not reported
Date Ended Current:	Not reported
Owner/Operator Address:	6020 W MARGINAL WAY
Owner/Operator City,State,Zip:	SEATTLE, WA 98106
Owner/Operator Telephone:	000-000-0000
Owner/Operator Telephone Ext:	Not reported
Owner/Operator Fax:	Not reported
Owner/Operator Email:	Not reported
Owner/Operator Indicator:	Operator
Owner/Operator Name:	CROWLEY MARINE SERVICES INC TERMINAL 115
Legal Status:	Private
Date Became Current:	Not reported
Date Ended Current:	Not reported
Owner/Operator Address:	6020 W MARGINAL WAY
Owner/Operator City,State,Zip:	SEATTLE, WA 98106
Owner/Operator Telephone:	000-000-0000
Owner/Operator Telephone Ext:	Not reported
Owner/Operator Fax:	Not reported
Owner/Operator Email:	Not reported
Owner/Operator Indicator:	Owner
Owner/Operator Name:	SEATTLE PORT
Legal Status:	Private
Date Became Current:	1996-07-31 00:00:00.
Date Ended Current:	Not reported
Owner/Operator Address:	PO BOX 1209
Owner/Operator City,State,Zip:	SEATTLE, WA 98111
Owner/Operator Telephone:	206-728-3201
Owner/Operator Telephone Ext:	Not reported
Owner/Operator Fax:	Not reported
Owner/Operator Email:	Not reported
Owner/Operator Indicator:	Owner
Owner/Operator Name:	SEATTLE PORT
Legal Status:	Private

Map ID
Direction
Distance
Elevation

MAP FINDINGS

Site

Database(s)

EDR ID Number
EPA ID Number

SEATTLE, PORT OF - TERMINAL 115 (Continued)

1015737269

Date Became Current:	1996-07-31 00:00:00.
Date Ended Current:	Not reported
Owner/Operator Address:	PO BOX 1209
Owner/Operator City,State,Zip:	SEATTLE, WA 98111
Owner/Operator Telephone:	206-728-3201
Owner/Operator Telephone Ext:	Not reported
Owner/Operator Fax:	Not reported
Owner/Operator Email:	Not reported
Owner/Operator Indicator:	Operator
Owner/Operator Name:	CROWLEY MARINE SERVICES INC TERMINAL 115
Legal Status:	Private
Date Became Current:	Not reported
Date Ended Current:	Not reported
Owner/Operator Address:	6020 W MARGINAL WAY
Owner/Operator City,State,Zip:	SEATTLE, WA 98106
Owner/Operator Telephone:	000-000-0000
Owner/Operator Telephone Ext:	Not reported
Owner/Operator Fax:	Not reported
Owner/Operator Email:	Not reported
Owner/Operator Indicator:	Owner
Owner/Operator Name:	CROWLEY MARINE SERVICES INC
Legal Status:	Private
Date Became Current:	2002-09-13 00:00:00.
Date Ended Current:	Not reported
Owner/Operator Address:	PO BOX 2287
Owner/Operator City,State,Zip:	SEATTLE, WA 98111
Owner/Operator Telephone:	206-332-8033
Owner/Operator Telephone Ext:	Not reported
Owner/Operator Fax:	Not reported
Owner/Operator Email:	Not reported
Owner/Operator Indicator:	Owner
Owner/Operator Name:	SEATTLE PORT TERM
Legal Status:	Private
Date Became Current:	Not reported
Date Ended Current:	Not reported
Owner/Operator Address:	PO BOX 1209
Owner/Operator City,State,Zip:	SEATTLE, WA 98111-1209
Owner/Operator Telephone:	000-000-0000
Owner/Operator Telephone Ext:	Not reported
Owner/Operator Fax:	Not reported
Owner/Operator Email:	Not reported
Owner/Operator Indicator:	Owner
Owner/Operator Name:	CROWLEY MARINE SERVICES INC
Legal Status:	Private
Date Became Current:	2002-09-13 00:00:00.
Date Ended Current:	Not reported
Owner/Operator Address:	PO BOX 2287
Owner/Operator City,State,Zip:	SEATTLE, WA 98111
Owner/Operator Telephone:	206-332-8033
Owner/Operator Telephone Ext:	Not reported
Owner/Operator Fax:	Not reported
Owner/Operator Email:	Not reported

Map ID
Direction
Distance
Elevation

MAP FINDINGS

Site

Database(s)

EDR ID Number
EPA ID Number

SEATTLE, PORT OF - TERMINAL 115 (Continued)

1015737269

Owner/Operator Indicator: Owner
Owner/Operator Name: SEATTLE PORT TERM
Legal Status: Private
Date Became Current: Not reported
Date Ended Current: Not reported
Owner/Operator Address: PO BOX 1209
Owner/Operator City,State,Zip: SEATTLE, WA 98111
Owner/Operator Telephone: 206-728-3000
Owner/Operator Telephone Ext: Not reported
Owner/Operator Fax: Not reported
Owner/Operator Email: Not reported

Owner/Operator Indicator: Owner
Owner/Operator Name: SEATTLE PORT TERM
Legal Status: Private
Date Became Current: Not reported
Date Ended Current: Not reported
Owner/Operator Address: PO BOX 1209
Owner/Operator City,State,Zip: SEATTLE, WA 98111
Owner/Operator Telephone: 000-000-0000
Owner/Operator Telephone Ext: Not reported
Owner/Operator Fax: Not reported
Owner/Operator Email: Not reported

Owner/Operator Indicator: Owner
Owner/Operator Name: SEATTLE PORT TERM
Legal Status: Private
Date Became Current: Not reported
Date Ended Current: Not reported
Owner/Operator Address: PO BOX 1209
Owner/Operator City,State,Zip: SEATTLE, WA 98111
Owner/Operator Telephone: 000-000-0000
Owner/Operator Telephone Ext: Not reported
Owner/Operator Fax: Not reported
Owner/Operator Email: Not reported

Owner/Operator Indicator: Owner
Owner/Operator Name: SEATTLE PORT
Legal Status: Private
Date Became Current: 1996-07-31 00:00:00.
Date Ended Current: Not reported
Owner/Operator Address: PO BOX 1209
Owner/Operator City,State,Zip: SEATTLE, WA 98111
Owner/Operator Telephone: 206-728-3201
Owner/Operator Telephone Ext: Not reported
Owner/Operator Fax: Not reported
Owner/Operator Email: Not reported

Owner/Operator Indicator: Owner
Owner/Operator Name: SEATTLE PORT TERM
Legal Status: Private
Date Became Current: Not reported
Date Ended Current: Not reported
Owner/Operator Address: PO BOX 1209
Owner/Operator City,State,Zip: SEATTLE, WA 98111
Owner/Operator Telephone: 000-000-0000
Owner/Operator Telephone Ext: Not reported

Map ID
Direction
Distance
Elevation

MAP FINDINGS

Site

Database(s)

EDR ID Number
EPA ID Number

SEATTLE, PORT OF - TERMINAL 115 (Continued)

1015737269

Owner/Operator Fax: Not reported
Owner/Operator Email: Not reported

Owner/Operator Indicator: Operator
Owner/Operator Name: CROWLEY MARINE SERVICES INC TERMINAL 115
Legal Status: Private
Date Became Current: Not reported
Date Ended Current: Not reported
Owner/Operator Address: 6020 W MARGINAL WAY
Owner/Operator City,State,Zip: SEATTLE, WA 98106
Owner/Operator Telephone: 000-000-0000
Owner/Operator Telephone Ext: Not reported
Owner/Operator Fax: Not reported
Owner/Operator Email: Not reported

Owner/Operator Indicator: Owner
Owner/Operator Name: SEATTLE PORT TERM
Legal Status: Private
Date Became Current: Not reported
Date Ended Current: Not reported
Owner/Operator Address: PO BOX 1209
Owner/Operator City,State,Zip: SEATTLE, WA 98111
Owner/Operator Telephone: 206-728-3000
Owner/Operator Telephone Ext: Not reported
Owner/Operator Fax: Not reported
Owner/Operator Email: Not reported

Historic Generators:

Receive Date: 2002-09-11 00:00:00.0
Handler Name: CROWLEY MARINE SERVICES INC TERMINAL 115
Federal Waste Generator Description: Not a generator, verified
State District Owner: WA
Large Quantity Handler of Universal Waste: No
Recognized Trader Importer: No
Recognized Trader Exporter: No
Spent Lead Acid Battery Importer: No
Spent Lead Acid Battery Exporter: No
Current Record: No
Non Storage Recycler Activity: Not reported
Electronic Manifest Broker: Not reported

Receive Date: 2004-02-23 00:00:00.0
Handler Name: CROWLEY MARINE SERVICES INC TERMINAL 115
Federal Waste Generator Description: Not a generator, verified
State District Owner: WA
Large Quantity Handler of Universal Waste: No
Recognized Trader Importer: No
Recognized Trader Exporter: No
Spent Lead Acid Battery Importer: No
Spent Lead Acid Battery Exporter: No
Current Record: No
Non Storage Recycler Activity: Not reported
Electronic Manifest Broker: Not reported

Receive Date: 2003-09-17 00:00:00.0
Handler Name: CROWLEY MARINE SERVICES INC TERMINAL 115
Federal Waste Generator Description: Not a generator, verified

Map ID
Direction
Distance
Elevation

MAP FINDINGS

Site

Database(s)

EDR ID Number
EPA ID Number

SEATTLE, PORT OF - TERMINAL 115 (Continued)

1015737269

State District Owner:	WA
Large Quantity Handler of Universal Waste:	No
Recognized Trader Importer:	No
Recognized Trader Exporter:	No
Spent Lead Acid Battery Importer:	No
Spent Lead Acid Battery Exporter:	No
Current Record:	No
Non Storage Recycler Activity:	Not reported
Electronic Manifest Broker:	Not reported
Receive Date:	2004-02-24 00:00:00.0
Handler Name:	CROWLEY MARINE SERVICES INC TERMINAL 115
Federal Waste Generator Description:	Not a generator, verified
State District Owner:	WA
Large Quantity Handler of Universal Waste:	No
Recognized Trader Importer:	No
Recognized Trader Exporter:	No
Spent Lead Acid Battery Importer:	No
Spent Lead Acid Battery Exporter:	No
Current Record:	Yes
Non Storage Recycler Activity:	Not reported
Electronic Manifest Broker:	Not reported
Receive Date:	1993-12-31 00:00:00.0
Handler Name:	CROWLEY MARINE SERVICES INC TERMINAL 115
Federal Waste Generator Description:	Large Quantity Generator
State District Owner:	WA
Large Quantity Handler of Universal Waste:	No
Recognized Trader Importer:	No
Recognized Trader Exporter:	No
Spent Lead Acid Battery Importer:	No
Spent Lead Acid Battery Exporter:	No
Current Record:	No
Non Storage Recycler Activity:	Not reported
Electronic Manifest Broker:	Not reported
Receive Date:	1994-01-01 00:00:00.0
Handler Name:	CROWLEY MARINE SERVICES INC TERMINAL 115
Federal Waste Generator Description:	Not a generator, verified
State District Owner:	WA
Large Quantity Handler of Universal Waste:	No
Recognized Trader Importer:	No
Recognized Trader Exporter:	No
Spent Lead Acid Battery Importer:	No
Spent Lead Acid Battery Exporter:	No
Current Record:	No
Non Storage Recycler Activity:	Not reported
Electronic Manifest Broker:	Not reported
Receive Date:	1996-05-15 00:00:00.0
Handler Name:	CROWLEY MARINE SERVICES INC TERMINAL 115
Federal Waste Generator Description:	Small Quantity Generator
State District Owner:	WA
Large Quantity Handler of Universal Waste:	No
Recognized Trader Importer:	No
Recognized Trader Exporter:	No
Spent Lead Acid Battery Importer:	No

Map ID
Direction
Distance
Elevation

MAP FINDINGS

Site

Database(s)

EDR ID Number
EPA ID Number

SEATTLE, PORT OF - TERMINAL 115 (Continued)

1015737269

Spent Lead Acid Battery Exporter:	No
Current Record:	No
Non Storage Recycler Activity:	Not reported
Electronic Manifest Broker:	Not reported
Receive Date:	1997-06-27 00:00:00.0
Handler Name:	CROWLEY MARINE SERVICES INC TERMINAL 115
Federal Waste Generator Description:	Conditionally Exempt Small Quantity Generator
State District Owner:	WA
Large Quantity Handler of Universal Waste:	No
Recognized Trader Importer:	No
Recognized Trader Exporter:	No
Spent Lead Acid Battery Importer:	No
Spent Lead Acid Battery Exporter:	No
Current Record:	No
Non Storage Recycler Activity:	Not reported
Electronic Manifest Broker:	Not reported
Receive Date:	1998-03-03 00:00:00.0
Handler Name:	CROWLEY MARINE SERVICES INC TERMINAL 115
Federal Waste Generator Description:	Not a generator, verified
State District Owner:	WA
Large Quantity Handler of Universal Waste:	No
Recognized Trader Importer:	No
Recognized Trader Exporter:	No
Spent Lead Acid Battery Importer:	No
Spent Lead Acid Battery Exporter:	No
Current Record:	No
Non Storage Recycler Activity:	Not reported
Electronic Manifest Broker:	Not reported
Receive Date:	1999-03-03 00:00:00.0
Handler Name:	CROWLEY MARINE SERVICES INC TERMINAL 115
Federal Waste Generator Description:	Small Quantity Generator
State District Owner:	WA
Large Quantity Handler of Universal Waste:	No
Recognized Trader Importer:	No
Recognized Trader Exporter:	No
Spent Lead Acid Battery Importer:	No
Spent Lead Acid Battery Exporter:	No
Current Record:	No
Non Storage Recycler Activity:	Not reported
Electronic Manifest Broker:	Not reported
Receive Date:	2000-02-18 00:00:00.0
Handler Name:	CROWLEY MARINE SERVICES INC TERMINAL 115
Federal Waste Generator Description:	Not a generator, verified
State District Owner:	WA
Large Quantity Handler of Universal Waste:	No
Recognized Trader Importer:	No
Recognized Trader Exporter:	No
Spent Lead Acid Battery Importer:	No
Spent Lead Acid Battery Exporter:	No
Current Record:	No
Non Storage Recycler Activity:	Not reported
Electronic Manifest Broker:	Not reported

Map ID
Direction
Distance
Elevation

MAP FINDINGS

Site

Database(s)

EDR ID Number
EPA ID Number

SEATTLE, PORT OF - TERMINAL 115 (Continued)

1015737269

Receive Date: 2001-02-15 00:00:00.0
Handler Name: CROWLEY MARINE SERVICES INC TERMINAL 115
Federal Waste Generator Description: Not a generator, verified
State District Owner: WA
Large Quantity Handler of Universal Waste: No
Recognized Trader Importer: No
Recognized Trader Exporter: No
Spent Lead Acid Battery Importer: No
Spent Lead Acid Battery Exporter: No
Current Record: No
Non Storage Recycler Activity: Not reported
Electronic Manifest Broker: Not reported

Receive Date: 2002-03-07 00:00:00.0
Handler Name: CROWLEY MARINE SERVICES INC TERMINAL 115
Federal Waste Generator Description: Not a generator, verified
State District Owner: WA
Large Quantity Handler of Universal Waste: No
Recognized Trader Importer: No
Recognized Trader Exporter: No
Spent Lead Acid Battery Importer: No
Spent Lead Acid Battery Exporter: No
Current Record: No
Non Storage Recycler Activity: Not reported
Electronic Manifest Broker: Not reported

Receive Date: 2002-09-11 00:00:00.0
Handler Name: CROWLEY MARINE SERVICES INC TERMINAL 115
Federal Waste Generator Description: Small Quantity Generator
State District Owner: WA
Large Quantity Handler of Universal Waste: No
Recognized Trader Importer: No
Recognized Trader Exporter: No
Spent Lead Acid Battery Importer: No
Spent Lead Acid Battery Exporter: No
Current Record: No
Non Storage Recycler Activity: Not reported
Electronic Manifest Broker: Not reported

Receive Date: 2003-02-26 00:00:00.0
Handler Name: CROWLEY MARINE SERVICES INC TERMINAL 115
Federal Waste Generator Description: Small Quantity Generator
State District Owner: WA
Large Quantity Handler of Universal Waste: No
Recognized Trader Importer: No
Recognized Trader Exporter: No
Spent Lead Acid Battery Importer: No
Spent Lead Acid Battery Exporter: No
Current Record: No
Non Storage Recycler Activity: Not reported
Electronic Manifest Broker: Not reported

Receive Date: 2003-09-16 00:00:00.0
Handler Name: CROWLEY MARINE SERVICES INC TERMINAL 115
Federal Waste Generator Description: Not a generator, verified
State District Owner: WA
Large Quantity Handler of Universal Waste: No

Map ID
Direction
Distance
Elevation

MAP FINDINGS

Site

Database(s)

EDR ID Number
EPA ID Number

SEATTLE, PORT OF - TERMINAL 115 (Continued)

1015737269

Recognized Trader Importer:	No
Recognized Trader Exporter:	No
Spent Lead Acid Battery Importer:	No
Spent Lead Acid Battery Exporter:	No
Current Record:	No
Non Storage Recycler Activity:	Not reported
Electronic Manifest Broker:	Not reported
Receive Date:	2004-02-23 00:00:00.0
Handler Name:	CROWLEY MARINE SERVICES INC TERMINAL 115
Federal Waste Generator Description:	Not a generator, verified
State District Owner:	WA
Large Quantity Handler of Universal Waste:	No
Recognized Trader Importer:	No
Recognized Trader Exporter:	No
Spent Lead Acid Battery Importer:	No
Spent Lead Acid Battery Exporter:	No
Current Record:	No
Non Storage Recycler Activity:	Not reported
Electronic Manifest Broker:	Not reported
Receive Date:	1990-12-31 00:00:00.0
Handler Name:	PORT OF SEATTLE - TERMINAL 115
Federal Waste Generator Description:	Large Quantity Generator
State District Owner:	Not reported
Large Quantity Handler of Universal Waste:	No
Recognized Trader Importer:	No
Recognized Trader Exporter:	No
Spent Lead Acid Battery Importer:	No
Spent Lead Acid Battery Exporter:	No
Current Record:	No
Non Storage Recycler Activity:	Not reported
Electronic Manifest Broker:	Not reported
Receive Date:	1993-09-01 00:00:00.0
Handler Name:	PORT OF SEATTLE TERMINAL 115
Federal Waste Generator Description:	Large Quantity Generator
State District Owner:	Not reported
Large Quantity Handler of Universal Waste:	No
Recognized Trader Importer:	No
Recognized Trader Exporter:	No
Spent Lead Acid Battery Importer:	No
Spent Lead Acid Battery Exporter:	No
Current Record:	No
Non Storage Recycler Activity:	Not reported
Electronic Manifest Broker:	Not reported
Receive Date:	1994-03-31 00:00:00.0
Handler Name:	PORT OF SEATTLE TERMINAL 115
Federal Waste Generator Description:	Large Quantity Generator
State District Owner:	Not reported
Large Quantity Handler of Universal Waste:	No
Recognized Trader Importer:	No
Recognized Trader Exporter:	No
Spent Lead Acid Battery Importer:	No
Spent Lead Acid Battery Exporter:	No
Current Record:	No

Map ID
 Direction
 Distance
 Elevation

MAP FINDINGS

Site

Database(s)

EDR ID Number
 EPA ID Number

SEATTLE, PORT OF - TERMINAL 115 (Continued)

1015737269

Non Storage Recycler Activity:	Not reported
Electronic Manifest Broker:	Not reported
Receive Date:	2003-12-31 00:00:00.0
Handler Name:	CROWLEY MARINE SERVICES INC TERMINAL 115
Federal Waste Generator Description:	Not a generator, verified
State District Owner:	WA
Large Quantity Handler of Universal Waste:	No
Recognized Trader Importer:	No
Recognized Trader Exporter:	No
Spent Lead Acid Battery Importer:	No
Spent Lead Acid Battery Exporter:	No
Current Record:	No
Non Storage Recycler Activity:	Not reported
Electronic Manifest Broker:	Not reported

Facility Has Received Notices of Violation:

Found Violation:	No
Agency Which Determined Violation:	Not reported
Violation Short Description:	Not reported
Date Violation was Determined:	Not reported
Actual Return to Compliance Date:	Not reported
Return to Compliance Qualifier:	Not reported
Violation Responsible Agency:	Not reported
Scheduled Compliance Date:	Not reported
Enforcement Identifier:	Not reported
Date of Enforcement Action:	Not reported
Enforcement Responsible Agency:	Not reported
Enforcement Docket Number:	Not reported
Enforcement Attorney:	Not reported
Corrective Action Component:	Not reported
Appeal Initiated Date:	Not reported
Appeal Resolution Date:	Not reported
Disposition Status Date:	Not reported
Disposition Status:	Not reported
Disposition Status Description:	Not reported
Consent/Final Order Sequence Number:	Not reported
Consent/Final Order Respondent Name:	Not reported
Consent/Final Order Lead Agency:	Not reported
Enforcement Type:	Not reported
Enforcement Responsible Person:	Not reported
Enforcement Responsible Sub-Organization:	Not reported
SEP Sequence Number:	Not reported
SEP Expenditure Amount:	Not reported
SEP Scheduled Completion Date:	Not reported
SEP Actual Date:	Not reported
SEP Defaulted Date:	Not reported
SEP Type:	Not reported
SEP Type Description:	Not reported
Proposed Amount:	Not reported
Final Monetary Amount:	Not reported
Paid Amount:	Not reported
Final Count:	Not reported

Map ID
 Direction
 Distance
 Elevation

MAP FINDINGS

Site

Database(s)

EDR ID Number
 EPA ID Number

SEATTLE, PORT OF - TERMINAL 115 (Continued)

1015737269

Final Amount: Not reported

Evaluation Action Summary:

Evaluation Date: 2000-02-01 00:00:00.0
 Evaluation Responsible Agency: State
 Found Violation: No
 Evaluation Type Description: COMPLIANCE EVALUATION INSPECTION ON-SITE
 Evaluation Responsible Person Identifier: WAMXB
 Evaluation Responsible Sub-Organization: NW
 Actual Return to Compliance Date: Not reported
 Scheduled Compliance Date: Not reported
 Date of Request: Not reported
 Date Response Received: Not reported
 Request Agency: Not reported
 Former Citation: Not reported

**BP286
 SW
 1/4-1/2
 0.476 mi.
 2515 ft.**

**SEATTLE PORT TERMINAL 115
 6020-6760 W MARGINAL WAY SW
 SEATTLE, WA 98106**

**WA ALLSITES 1011281450
 N/A**

Site 3 of 4 in cluster BP

**Relative:
 Higher
 Actual:
 18 ft.**

ALLSITES:
 Name: SEATTLE PORT TERMINAL 115
 Facility Id: 4040072

**BP287
 SW
 1/4-1/2
 0.476 mi.
 2515 ft.**

**PORT OF SEATTLE TERMINAL 115
 6020-6730 W. MARGINAL WAY SW
 SEATTLE, WA 98106**

**WA ICR S104484817
 N/A**

Site 4 of 4 in cluster BP

**Relative:
 Higher
 Actual:
 18 ft.**

ICR:
 Date Ecology Received Report: 11/04/97
 Contaminants Found at Site: Petroleum products
 Media Contaminated: Groundwater, Soil
 Waste Management: Tank
 Region: North Western
 Type of Report Ecology Received: Interim cleanup report
 Site Register Issue: 95-15
 County Code: 17
 Contact: Not reported
 Report Title: Not reported

Date Ecology Received Report: 01/10/97
 Contaminants Found at Site: Petroleum products
 Media Contaminated: Groundwater, Soil
 Waste Management: Tank
 Region: North Western
 Type of Report Ecology Received: Interim cleanup report
 Site Register Issue: 95-15
 County Code: 17
 Contact: Not reported
 Report Title: Not reported

Map ID
Direction
Distance
Elevation

MAP FINDINGS

Site

Database(s)

EDR ID Number
EPA ID Number

PORT OF SEATTLE TERMINAL 115 (Continued)

S104484817

Date Ecology Received Report: 08/16/96
Contaminants Found at Site: Petroleum products
Media Contaminated: Groundwater, Soil
Waste Management: Tank
Region: North Western
Type of Report Ecology Received: Interim cleanup report
Site Register Issue: 95-15
County Code: 17
Contact: Not reported
Report Title: Not reported

Date Ecology Received Report: 01/31/94
Contaminants Found at Site: Petroleum products
Media Contaminated: Groundwater, Soil
Waste Management: Tank
Region: North Western
Type of Report Ecology Received: Interim cleanup report
Site Register Issue: 93-20
County Code: 17
Contact: Not reported
Report Title: Not reported

Date Ecology Received Report: 09/25/95
Contaminants Found at Site: Petroleum products
Media Contaminated: Groundwater, Soil
Waste Management: Tank
Region: North Western
Type of Report Ecology Received: Interim cleanup report
Site Register Issue: 94-15
County Code: 17
Contact: Not reported
Report Title: Not reported

Date Ecology Received Report: 05/13/93
Contaminants Found at Site: Petroleum products
Media Contaminated: Groundwater, Soil
Waste Management: Tank
Region: North Western
Type of Report Ecology Received: Interim cleanup report
Site Register Issue: 94-06
County Code: 17
Contact: Not reported
Report Title: Not reported

Date Ecology Received Report: 12/14/94
Contaminants Found at Site: Petroleum products
Media Contaminated: Groundwater, Soil
Waste Management: Tank
Region: North Western
Type of Report Ecology Received: Interim cleanup report
Site Register Issue: 94-06
County Code: 17
Contact: Not reported
Report Title: Not reported

Date Ecology Received Report: 03/14/95
Contaminants Found at Site: Petroleum products

Map ID
 Direction
 Distance
 Elevation

MAP FINDINGS

Site

Database(s)

EDR ID Number
 EPA ID Number

PORT OF SEATTLE TERMINAL 115 (Continued)

S104484817

Media Contaminated: Groundwater, Soil
 Waste Management: Tank
 Region: North Western
 Type of Report Ecology Received: Interim cleanup report
 Site Register Issue: 94-06
 County Code: 17
 Contact: Not reported
 Report Title: Not reported

Date Ecology Received Report: 07/26/95
 Contaminants Found at Site: Petroleum products
 Media Contaminated: Groundwater, Soil
 Waste Management: Tank
 Region: North Western
 Type of Report Ecology Received: Interim cleanup report
 Site Register Issue: 94-06
 County Code: 17
 Contact: Not reported
 Report Title: Not reported

Date Ecology Received Report: 02/28/95
 Contaminants Found at Site: Petroleum products
 Media Contaminated: Groundwater, Soil
 Waste Management: Tank
 Region: North Western
 Type of Report Ecology Received: Interim cleanup report
 Site Register Issue: 94-06
 County Code: 17
 Contact: Not reported
 Report Title: Not reported

288
SSE
 1/4-1/2
 0.479 mi.
 2530 ft.

CALPORTLAND
5975 E MARGINAL WAY S
SEATTLE, WA 98134

WA CSCSL **U003026267**
WA LUST **N/A**
WA UST
WA ALLSITES
WA MANIFEST
WA NPDES

Relative:
Lower

CSCSL:

Actual:
7 ft.

Name: LONE STAR CONCRETE NW
 Address: 5975 E MARGINAL WAY S
 City,State,Zip: SEATTLE, WA 98134
 Facility ID: 95534411
 Region: Northwest
 Lat/Long: 47.547513546027 / -122.3361288842
 Clean Up Siteid: 11205
 Site Status: Cleanup Started
 Contaminant Name: Petroleum-Other
 Alternate Site Names: CalPortland,Glacier Northwest East Marginal Way,GLACIER NORTHWEST
 INC,GLACIER NORTHWEST INC DUWAMISH,GLACIER NORTHWEST INC SEATTLE,SLIP
 2 DUWAMISH BANK STABILIZATION
 Site Rank: Not reported
 Has Institutional Control:Not reported
 Past VCP: Not reported
 Current VCP: Not reported
 Ground Water: Not reported
 Surface Water: Confirmed Above Cleanup Levels
 Soil: Confirmed Above Cleanup Levels

Map ID
Direction
Distance
Elevation

MAP FINDINGS

Site

Database(s)

EDR ID Number
EPA ID Number

CALPORTLAND (Continued)

U003026267

Sediment: Not reported
Air: Not reported
Bedrock: Not reported
Responsible Unit: Northwest

LUST:

Name: LONE STAR CONCRETE NW
Address: 5975 E MARGINAL WAY S
City,State,Zip: SEATTLE, WA 98134
Facility ID: 95534411
Lust Status Type: LUST - Cleanup Started
Cleanup Site ID: 11205
Cleanup Unit Type: Upland
Process Type: Independent Action
Cleanup Unit Name: CalPortland,Glacier Northwest East Marginal Way,GLACIER NORTHWEST
INC,GLACIER NORTHWEST INC DUWAMISH,GLACIER NORTHWEST INC SEATTLE,SLIP
2 DUWAMISH BANK STABILIZATION

Response Section: Northwest
Release Date: 06/01/1989
Lust Date: 09/28/1995
Region: Northwest
Lust ID: 249
UST ID: 2211
Contaminant Name: Petroleum-Other
Ground Water: Not reported
Surface Water: Confirmed Above Cleanup Levels
Soil: Confirmed Above Cleanup Levels
Sediment: Not reported
Air: Not reported
Bedrock: Not reported
Lat/Long: 47.5475135 / -122.33612

UST:

Name: CALPORTLAND
Address: 5975 E MARGINAL WAY S
City: SEATTLE
Zip: 98134
Facility ID: 95534411
Site Id: 2211
UBI: Not reported
Phone Number: Not reported
Decimal Latitude: 47.5475135460275
Decimal Longitude: -122.336128884205

Tank Name: 1
Tag Number: A3616
Tank Status: Removed
Tank Status Date: 08/06/1996
Tank Install Date: 08/01/1990
Tank Closure Date: Not reported
Capacity Range: Not reported
Tank Permit Expiration Date: Not reported
Tank Upgrade Date: Not reported
Tank Spill Prevention: Not reported
Tank Overfill Prevention: Not reported
Tank Material: Steel

Map ID
Direction
Distance
Elevation

MAP FINDINGS

Site

Database(s)

EDR ID Number
EPA ID Number

CALPORTLAND (Continued)

U003026267

Tank Construction: Single Wall Tank
Tank Tightness Test: Not reported
Tank Corrosion Protection: Not reported
Tank Manifold: Not reported
Tank Release Detection: Not reported
Tank SFC Type: Not reported
Pipe Material: Not reported
Pipe Construction: Not reported
Pipe Primary Release Detection: Not reported
Pipe Second Release Detection: Not reported
Pipe Corrosion Protection: Not reported
Pipe Pumping System: Not reported
Responsible Unit: Northwest
Dispencer/Pump SFC Type: Not reported

Name: CALPORTLAND
Address: 5975 E MARGINAL WAY S
City: SEATTLE
Zip: 98134

Tank Name: 2
Tag Number: A3616
Tank Status: Removed
Tank Status Date: 08/06/1996
Tank Install Date: 04/01/1990
Tank Closure Date: Not reported
Capacity Range: Not reported
Tank Permit Expiration Date: Not reported
Tank Upgrade Date: Not reported
Tank Spill Prevention: Not reported
Tank Overfill Prevention: Not reported
Tank Material: Steel
Tank Construction: Single Wall Tank
Tank Tightness Test: Not reported
Tank Corrosion Protection: Not reported
Tank Manifold: Not reported
Tank Release Detection: Not reported
Tank SFC Type: Not reported
Pipe Material: Not reported
Pipe Construction: Not reported
Pipe Primary Release Detection: Not reported
Pipe Second Release Detection: Not reported
Pipe Corrosion Protection: Not reported
Pipe Pumping System: Not reported
Responsible Unit: Northwest
Dispencer/Pump SFC Type: Not reported

Name: CALPORTLAND
Address: 5975 E MARGINAL WAY S
City: SEATTLE
Zip: 98134

Tank Name: 3
Tag Number: A3616
Tank Status: Operational
Tank Status Date: 08/06/1996
Tank Install Date: 04/01/1990

Map ID
Direction
Distance
Elevation

MAP FINDINGS

Site

Database(s)

EDR ID Number
EPA ID Number

CALPORTLAND (Continued)

U003026267

Tank Closure Date: Not reported
Capacity Range: 5,000 to 9,999 Gallons
Tank Permit Expiration Date: 02/29/2020
Tank Upgrade Date: 04/14/1998
Tank Spill Prevention: Spill Bucket/Spill Box
Tank Overfill Prevention: Ball Float Valve (vent line)
Tank Material: Dielectric Coated Steel
Tank Construction: Single Wall Tank
Tank Tightness Test: Not reported
Tank Corrosion Protection: Sacrificial Anode
Tank Manifold: Not reported
Tank Release Detection: Automatic Tank Gauging
Tank SFC Type: Not reported
Pipe Material: Fiberglass
Pipe Construction: Single Wall Pipe
Pipe Primary Release Detection: Safe Suction (No Leak Detection)
Pipe Second Release Detection: Not reported
Pipe Corrosion Protection: Corrosion Resistant
Pipe Pumping System: Safe Suction
Responsible Unit: Northwest
Dispencer/Pump SFC Type: Not reported

Name: CALPORTLAND
Address: 5975 E MARGINAL WAY S
City: SEATTLE
Zip: 98134

Tank Name: 4
Tag Number: A3616
Tank Status: Operational
Tank Status Date: 08/06/1996
Tank Install Date: 04/01/1990
Tank Closure Date: Not reported
Capacity Range: 10,000 to 19,999 Gallons
Tank Permit Expiration Date: 02/29/2020
Tank Upgrade Date: 04/14/1998
Tank Spill Prevention: Spill Bucket/Spill Box
Tank Overfill Prevention: Ball Float Valve (vent line)
Tank Material: Dielectric Coated Steel
Tank Construction: Single Wall Tank
Tank Tightness Test: Not reported
Tank Corrosion Protection: Sacrificial Anode
Tank Manifold: Not reported
Tank Release Detection: Automatic Tank Gauging
Tank SFC Type: Not reported
Pipe Material: Fiberglass
Pipe Construction: Single Wall Pipe
Pipe Primary Release Detection: Safe Suction (No Leak Detection)
Pipe Second Release Detection: Not reported
Pipe Corrosion Protection: Corrosion Resistant
Pipe Pumping System: Safe Suction
Responsible Unit: Northwest
Dispencer/Pump SFC Type: Not reported

ALLSITES:

Name: GLACIER NORTHWEST EAST MARGINAL WAY
Facility Id: 95534411

Map ID
Direction
Distance
Elevation

MAP FINDINGS

Site

Database(s)

EDR ID Number
EPA ID Number

CALPORTLAND (Continued)

U003026267

WA MANIFEST:

Name:	GRACE CONST PRODUCTS
Address:	5975 E MARGINAL WAY S
City,State,Zip:	SEATTLE, WA 98111
Facility Address 2:	Not reported
Facility ID:	95534411
EPA ID:	WAD980986061
NAICS:	327320
State Waste Code Desc:	wt02
Federal Waste Code Desc:	Not reported
Form Comm:	Not reported
Data Year:	2010
Permit by Rule:	False
Mailing Address 2:	Not reported
Treatment by Generator:	False
Mixed Radioactive Waste:	False
Importer of Hazardous Waste:	False
Immediate Recycler:	False
Treatment/Storage/Disposal/Recycling Facility:	False
Generator of Dangerous Fuel Waste:	False
Generator Marketing to Burner:	False
Other Marketers (i.e., blender, distributor, etc.):	False
Utility Boiler Burner:	False
Industry Boiler Burner:	False
Industrial Furnace:	False
Smelter Defferal:	False
Universal Waste:	Not reported
Off-Specification:	Not reported
LN Address 2:	Not reported
Tax Reg #:	409013810
Business Type:	Concrete Batch Plant
Mail Name:	Grace Construction Products
Mailing Address:	62 Whittemore Ave
Mailing City,State,Zip:	Cambridge, MA 02140-1692
Legal Organization Name:	W R Grace & Co Conn
Legal Organization Type:	Private
Legal Contact:	Not reported
Legal Address:	62 Whittemore Ave
Legal Address 2:	Not reported
Legal City,State,Zip:	Cambridge, MA 02140-1692
Legal Phone Number:	(617)498-4594
Legal Effective Date:	Not reported
Land Organization Name:	CalPortland
Land Organization Type:	Private
Land Contact:	Not reported
Land Address:	5975 E Marginal Way S
Land City,State,Zip:	Seattle, WA 98111
Land Phone Number:	(206)764-3000
Operator Organization Name:	Grace Construction Products
Operator Organization Type:	Private
Operator:	Not reported
Operator Address:	5975 E Marginal Way S
Operator Address 2:	Not reported
Operator City,State,Zip:	Seattle, WA 98111
Operator Phone Number:	(000)000-0000
Operator Effective Date:	Not reported
Site Contact:	Brian Oconnell

Map ID
Direction
Distance
Elevation

MAP FINDINGS

Site

Database(s)

EDR ID Number
EPA ID Number

CALPORTLAND (Continued)

U003026267

Site Contact Address:	62 whittemore ave.
Contact City,State,Zip:	Cambridge, MA 02140
Site Contact Phone Number:	(617)498-4594
Site Contact Email:	brian.e.oconnell@grace.com
Gen Status Code:	LQG
Monthly Generation:	False
Batch Generation:	False
One Time Generation:	True
Transport Own Waste:	False
Tranports Other Waste:	False
Recycler Onsite:	False
Transfer Facility:	False
Other Exemption:	Not reported
UW Battery Gen:	False
Used Oil Transporter:	False
Used Oil Transfer Facility:	False
Used Oil Processor:	False
Used Oil Refiner:	False
Used Oil Fuel Marketer Directs Shipments:	False
Used Oil Fuel Marketer Meets Specs:	False
Site Contact Address 2:	Not reported
Waste Stream Generated:	
Waste Managed Off Site:	Y
State Only Waste Code 1:	WT02
State Only Waste Code 2:	Not reported
Report Managed On Site:	0
KG Managed On Site:	0
Generator Treatment Code:	Not reported
Permit By Rule Code:	Not reported
WCDE Residence Code:	Not reported
WCDH Origin Code:	1
WCDE On Site Code:	Not reported
WCDB Code:	W113
Description:	Waste concrete admixture water based
CORB Sequence Number:	129640
Sequence Number:	2501417
Mixed Radioactive Flag:	False
Designation Code:	D
Reported Quantity:	400
Quantity Unit:	GAL
Kilograms Quantity:	1632.9600280869126
Density Number:	9
Density Quantity:	PPG
Shipments Send:	
CORB Waste Sequence Number:	129640
Waste Sequence Number:	2501417
Sequence Number:	1169094
Shipment Date:	8/10/2010
Mainfest Document ID:	007804203
Reported Quantity:	400
Unit of Measure:	GAL
Kilograms Quantity:	1632.96002808691
Receiving EPAID:	WAD020257945

Map ID
 Direction
 Distance
 Elevation

MAP FINDINGS

Site

Database(s)

EDR ID Number
 EPA ID Number

CALPORTLAND (Continued)

U003026267

Waste Stream Off Site Mgmt:
 Waste CORB Sequence Number: 129640
 Waste Sequence Number: 2501417
 Sequence Number: 595000
 Received EPAID: WAD020257945
 Managed Quantity: 400
 Kilogram Quantity: 1632.9600280869126
 Recycled Percentage: 0
 Waste Management System Code: H141

Waste Stream Comments:
 CORB Waste Sequence Number: 129640
 Comments: One time leanout of Grace owned tank at customer site Cal Portland
 Waste Sequence Number: 2501417
 Sequence Number: 1

Waste Stream Source Code:
 CORB Waste Sequence Number: 129640
 Waste Sequence Number: 2501417
 Sequence Number: 1
 WCDD Code: G13

NPDES:
 Name: SEATTLE PLANT EAST MARGINAL WAY
 Address: 5975 E MARGINAL WAY S
 City,State,Zip: SEATTLE, WA 98134
 Facility Status: Not reported
 Facility Type: Sand and Gravel GP
 Admin Region: Northwest
 Date Issued: 02/17/2016
 Latitude: Not reported
 Longitude: Not reported
 Permit ID: WAG503191
 Permit Version: Not reported
 Permit Status: Active
 Permit SubStatus: Not reported
 Ecology Contact: Not reported
 WRIA: Not reported
 Permit Expiration Date: 03/31/2021
 Effective Date: 04/01/2016
 Days to Expiration: -352

**BM289
 SE
 1/4-1/2
 0.480 mi.
 2537 ft.**

**EDLEN
 5931 4TH AVE S
 SEATTLE, WA 98108
 Site 2 of 2 in cluster BM**

**WA ALLSITES S118344660
 WA ASBESTOS N/A**

**Relative:
 Higher** ALLSITES:
 Name: EDLEN
**Actual:
 11 ft.** Facility Id: 13305

ASBESTOS:
 Name: Not reported

Map ID
Direction
Distance
Elevation

MAP FINDINGS

Site

Database(s)

EDR ID Number
EPA ID Number

EDLEN (Continued)

S118344660

Address:	5931 4TH AVE. SOUTH
City,State,Zip:	SEATTLE, WA
Facility Type:	Not reported
Parent ID:	Not reported
Form ID:	150437#1808920011
Notice Date:	10/22/2019
Start Date:	10/21/2019
Completion Date:	10/24/2019
Initial:	Not reported
Amended:	Not reported
On Hold:	Not reported
Off Hold:	Not reported
Emergency:	Not reported
Site Hours Start:	Not reported
Site Hours End:	Not reported
Sunday:	Not reported
Monday:	Not reported
Tuesday:	Not reported
Wednesday:	Not reported
Thursday:	Not reported
Friday:	Not reported
Saturday:	Not reported
Contractor ID:	Not reported
Phone:	Not reported
Job Site CAS:	Not reported
Project Form Email:	Not reported
Property Owner Name:	Not reported
Property Owner Agent:	Not reported
Property Owner Company:	WRECKING BALL DEMOLITION, LLC (EVERETT) (ABCN00001436)
Property Owner Address:	Not reported
Property Owner City:	Not reported
Property Owner State:	Not reported
Property Owner Zip4:	Not reported
Property Owner Phone:	Not reported
Job Site Room:	Not reported
Facility Age:	Not reported
Facility Size:	Not reported
Facility Remodel:	Not reported
Facility Demo:	Not reported
Facility Repair:	Not reported
Facility Maint:	Not reported
Removed:	Not reported
Encapsulated:	Not reported
Quantity Sq Ft:	Not reported
Fireproofing:	Not reported
Popcorn Ceiling:	Not reported
CAB:	Not reported
Sheet Vinyl:	Not reported
Asbestos Paper:	Not reported
Boiler Insulation:	Not reported
Duct Paper:	Not reported
VAT:	Not reported
Roofing:	Not reported
Sq Ft Other:	Not reported
Sq Ft Other Text:	Not reported
Quantity Lin Ft:	Not reported
Mag Pipe Insulation:	Not reported

Map ID
Direction
Distance
Elevation

MAP FINDINGS

Site

Database(s)

EDR ID Number
EPA ID Number

EDLEN (Continued)

S118344660

Air Cell Pipe Insulation:	Not reported
Ducting Insulation:	Not reported
Cement Asbestos Pipe:	Not reported
Mudded Pipe Insulation:	Not reported
Duct Tape:	Not reported
Lin Ft Other1:	Not reported
Lin Ft Other1 Text:	Not reported
Lin Ft Other2:	Not reported
Lin Ft Other2 Text:	Not reported
Indoors:	Not reported
Outdoors:	Not reported
Neg Pres Enclosure:	Not reported
Glove Bag:	Not reported
Mini Enclosure:	Not reported
Critical Barriers:	Not reported
Wrap And Cut:	Not reported
Wet Methods:	Not reported
HEPA Vacuum:	Not reported
MANUALMETHODS :	Not reported
Other CM1:	Not reported
Other CM1 Text:	Not reported
Other CM2:	Not reported
Other CM2 Text:	Not reported
Half Mask APR:	Not reported
Full Face APR:	Not reported
PAPR:	Not reported
Type C Continuous:	Not reported
Type C Pressure:	Not reported
Other Resp Pro:	Not reported
Other Resp Pro Text:	Not reported
Comments:	Not reported
Date Time Submitted:	Not reported
Submitter IP Address:	Not reported
Region:	2
UBI:	601878379
Notice type:	Initial
Project Type:	Mastic
Supervisor:	Steve Bloom (ABAS00033887) ACTIVE
Supervisor Phone:	Not reported
Certificate Status:	ACTIVE
Name:	Not reported
Address:	5931 4TH AVE. SOUTH
City,State,Zip:	SEATTLE, WA
Facility Type:	Not reported
Parent ID:	Not reported
Form ID:	150437#1808920011
Notice Date:	10/11/2019
Start Date:	10/21/2019
Completion Date:	10/22/2019
Initial:	Not reported
Amended:	Not reported
On Hold:	Not reported
Off Hold:	Not reported
Emergency:	Not reported
Site Hours Start:	Not reported
Site Hours End:	Not reported

Map ID
Direction
Distance
Elevation

MAP FINDINGS

Site

Database(s)

EDR ID Number
EPA ID Number

EDLEN (Continued)

S118344660

Sunday:	Not reported
Monday:	Not reported
Tuesday:	Not reported
Wednesday:	Not reported
Thursday:	Not reported
Friday:	Not reported
Saturday:	Not reported
Contractor ID:	Not reported
Phone:	Not reported
Job Site CAS:	Not reported
Project Form Email:	Not reported
Property Owner Name:	Not reported
Property Owner Agent:	Not reported
Property Owner Company:	WRECKING BALL DEMOLITION, LLC (EVERETT) (ABCN00001436)
Property Owner Address:	Not reported
Property Owner City:	Not reported
Property Owner State:	Not reported
Property Owner Zip4:	Not reported
Property Owner Phone:	Not reported
Job Site Room:	Not reported
Facility Age:	Not reported
Facility Size:	Not reported
Facility Remodel:	Not reported
Facility Demo:	Not reported
Facility Repair:	Not reported
Facility Maint:	Not reported
Removed:	Not reported
Encapsulated:	Not reported
Quantity Sq Ft:	Not reported
Fireproofing:	Not reported
Popcorn Ceiling:	Not reported
CAB:	Not reported
Sheet Vinyl:	Not reported
Asbestos Paper:	Not reported
Boiler Insulation:	Not reported
Duct Paper:	Not reported
VAT:	Not reported
Roofing:	Not reported
Sq Ft Other:	Not reported
Sq Ft Other Text:	Not reported
Quantity Lin Ft:	Not reported
Mag Pipe Insulation:	Not reported
Air Cell Pipe Insulation:	Not reported
Ducting Insulation:	Not reported
Cement Asbestos Pipe:	Not reported
Mudded Pipe Insulation:	Not reported
Duct Tape:	Not reported
Lin Ft Other1:	Not reported
Lin Ft Other1 Text:	Not reported
Lin Ft Other2:	Not reported
Lin Ft Other2 Text:	Not reported
Indoors:	Not reported
Outdoors:	Not reported
Neg Pres Enclosure:	Not reported
Glove Bag:	Not reported
Mini Enclosure:	Not reported
Critical Barriers:	Not reported

Map ID
 Direction
 Distance
 Elevation

MAP FINDINGS

Site

Database(s)

EDR ID Number
 EPA ID Number

EDLEN (Continued)

S118344660

Wrap And Cut:	Not reported
Wet Methods:	Not reported
HEPA Vacuum:	Not reported
MANUALMETHODS :	Not reported
Other CM1:	Not reported
Other CM1 Text:	Not reported
Other CM2:	Not reported
Other CM2 Text:	Not reported
Half Mask APR:	Not reported
Full Face APR:	Not reported
PAPR:	Not reported
Type C Continuous:	Not reported
Type C Pressure:	Not reported
Other Resp Pro:	Not reported
Other Resp Pro Text:	Not reported
Comments:	Not reported
Date Time Submitted:	Not reported
Submitter IP Address:	Not reported
Region:	2
UBI:	601878379
Notice type:	Initial
Project Type:	Mastic
Supervisor:	Cody Chestnut (ABAS00028791) ACTIVE
Supervisor Phone:	Not reported
Certificate Status:	ACTIVE

290
 East
 1/4-1/2
 0.488 mi.
 2576 ft.

GLOBAL CALIBRATION SERVICES
502 S LUCILE ST
SEATTLE, WA 98108

WA ALLSITES S118345077
N/A

Relative:
Higher
Actual:
14 ft.

ALLSITES:
 Name: GLOBAL CALIBRATION SERVICES
 Facility Id: 4450

BQ291
 North
 1/4-1/2
 0.488 mi.
 2578 ft.

ANACOMP INC MARGINAL
4634 E MARGINAL WAY S STE 104
SEATTLE, WA 98134

WA ALLSITES S109556533
N/A

Relative:
Higher
Actual:
11 ft.

ALLSITES:
 Name: ANACOMP INC MARGINAL
 Facility Id: 89417797

Map ID
 Direction
 Distance
 Elevation

MAP FINDINGS

Site

Database(s)

EDR ID Number
 EPA ID Number

BQ292
North
1/4-1/2
0.488 mi.
2578 ft.

BERKLEY CONST INC
4634 E MARGINAL WAY S
SEATTLE, WA 98134

Site 2 of 2 in cluster BQ

WA ALLSITES
RCRA NonGen / NLR
FINDS
ECHO

1000842702
WAD980980882

Relative:
Higher
Actual:
11 ft.

ALLSITES:

Name: BERKLEY CONST INC
 Facility Id: 20197238

Name: GRAND CENTRAL BAKING CO
 Facility Id: 16364

RCRA Listings:

Date Form Received by Agency:	1986-02-03 00:00:00.0
Handler Name:	BERKLEY CONST INC
Handler Address:	4634 E MARGINAL WAY S
Handler City,State,Zip:	SEATTLE, WA 98134-2320
EPA ID:	WAD980980882
Contact Name:	BERKLEY CONST I BERKLEY CONST I
Contact Address:	PO BOX 9847
Contact City,State,Zip:	SEATTLE, WA 98109-0847
Contact Telephone:	000-000-0000
Contact Fax:	000-000-0000
Contact Email:	Not reported
Contact Title:	Not reported
EPA Region:	10
Land Type:	Private
Federal Waste Generator Description:	Not a generator, verified
Non-Notifier:	Not reported
Biennial Report Cycle:	Not reported
Accessibility:	Not reported
Active Site Indicator:	Not reported
State District Owner:	WA
State District:	NWRO
Mailing Address:	PO BOX 9847
Mailing City,State,Zip:	SEATTLE, WA 98109-0847
Owner Name:	BERKLEY CONST I B
Owner Type:	Private
Operator Name:	Not reported
Operator Type:	Not reported
Short-Term Generator Activity:	No
Importer Activity:	No
Mixed Waste Generator:	No
Transporter Activity:	No
Transfer Facility Activity:	No
Recycler Activity with Storage:	No
Small Quantity On-Site Burner Exemption:	No
Smelting Melting and Refining Furnace Exemption:	No
Underground Injection Control:	No
Off-Site Waste Receipt:	No
Universal Waste Indicator:	No
Universal Waste Destination Facility:	No
Federal Universal Waste:	No
Active Site Fed-Reg Treatment Storage and Disposal Facility:	Not reported
Active Site Converter Treatment storage and Disposal Facility:	Not reported
Active Site State-Reg Treatment Storage and Disposal Facility:	Not reported
Active Site State-Reg Handler:	---
Federal Facility Indicator:	Not reported

Map ID
 Direction
 Distance
 Elevation

MAP FINDINGS

Site

Database(s)

EDR ID Number
 EPA ID Number

BERKLEY CONST INC (Continued)

1000842702

Hazardous Secondary Material Indicator:	NN
Sub-Part K Indicator:	Not reported
Commercial TSD Indicator:	No
Treatment Storage and Disposal Type:	Not reported
2018 GPRA Permit Baseline:	Not on the Baseline
2018 GPRA Renewals Baseline:	Not on the Baseline
Permit Renewals Workload Universe:	Not reported
Permit Workload Universe:	Not reported
Permit Progress Universe:	Not reported
Post-Closure Workload Universe:	Not reported
Closure Workload Universe:	Not reported
202 GPRA Corrective Action Baseline:	No
Corrective Action Workload Universe:	No
Subject to Corrective Action Universe:	No
Non-TSDFs Where RCRA CA has Been Imposed Universe:	No
TSDFs Potentially Subject to CA Under 3004 (u)/(v) Universe:	No
TSDFs Only Subject to CA under Discretionary Auth Universe:	No
Corrective Action Priority Ranking:	No NCAPS ranking
Environmental Control Indicator:	No
Institutional Control Indicator:	No
Human Exposure Controls Indicator:	N/A
Groundwater Controls Indicator:	N/A
Operating TSDF Universe:	Not reported
Full Enforcement Universe:	Not reported
Significant Non-Complier Universe:	No
Unaddressed Significant Non-Complier Universe:	No
Addressed Significant Non-Complier Universe:	No
Significant Non-Complier With a Compliance Schedule Universe:	No
Financial Assurance Required:	Not reported
Handler Date of Last Change:	2012-02-16 19:22:08.0
Recognized Trader-Importer:	No
Recognized Trader-Exporter:	No
Importer of Spent Lead Acid Batteries:	No
Exporter of Spent Lead Acid Batteries:	No
Recycler Activity Without Storage:	Not reported
Manifest Broker:	Not reported
Sub-Part P Indicator:	Not reported

Handler - Owner Operator:

Owner/Operator Indicator:	Owner
Owner/Operator Name:	BERKLEY CONST INC
Legal Status:	Private
Date Became Current:	1996-05-02 00:00:00.
Date Ended Current:	Not reported
Owner/Operator Address:	4634 E MARGINAL WAY S
Owner/Operator City,State,Zip:	SEATTLE, WA 98134
Owner/Operator Telephone:	000-000-0000
Owner/Operator Telephone Ext:	Not reported
Owner/Operator Fax:	Not reported
Owner/Operator Email:	Not reported

Owner/Operator Indicator:	Operator
Owner/Operator Name:	BERKLEY CONST INC
Legal Status:	Private
Date Became Current:	Not reported
Date Ended Current:	Not reported

Map ID
Direction
Distance
Elevation

MAP FINDINGS

Site

Database(s)

EDR ID Number
EPA ID Number

BERKLEY CONST INC (Continued)

1000842702

Owner/Operator Address: 4634 E MARGINAL WAY S
Owner/Operator City,State,Zip: SEATTLE, WA 98134
Owner/Operator Telephone: 000-000-0000
Owner/Operator Telephone Ext: Not reported
Owner/Operator Fax: Not reported
Owner/Operator Email: Not reported

Owner/Operator Indicator: Owner
Owner/Operator Name: SEE PAPER COPY
Legal Status: Private
Date Became Current: Not reported
Date Ended Current: Not reported
Owner/Operator Address: 4634 E MARGINAL WAY S
Owner/Operator City,State,Zip: SEATTLE, WA 98134-2320
Owner/Operator Telephone: 000-000-0000
Owner/Operator Telephone Ext: Not reported
Owner/Operator Fax: Not reported
Owner/Operator Email: Not reported

Owner/Operator Indicator: Operator
Owner/Operator Name: BERKLEY CONST INC
Legal Status: Private
Date Became Current: Not reported
Date Ended Current: Not reported
Owner/Operator Address: 4634 E MARGINAL WAY S
Owner/Operator City,State,Zip: SEATTLE, WA 98134-2328
Owner/Operator Telephone: 000-000-0000
Owner/Operator Telephone Ext: Not reported
Owner/Operator Fax: Not reported
Owner/Operator Email: Not reported

Owner/Operator Indicator: Owner
Owner/Operator Name: BERKLEY CONST INC
Legal Status: Private
Date Became Current: Not reported
Date Ended Current: Not reported
Owner/Operator Address: 4634 E MARGINAL WAY S
Owner/Operator City,State,Zip: SEATTLE, WA 98134
Owner/Operator Telephone: 000-000-0000
Owner/Operator Telephone Ext: Not reported
Owner/Operator Fax: Not reported
Owner/Operator Email: Not reported

Owner/Operator Indicator: Owner
Owner/Operator Name: BERKLEY CONST I B
Legal Status: Private
Date Became Current: 1996-05-02 00:00:00.
Date Ended Current: Not reported
Owner/Operator Address: 4634 E MARGINAL WAY S
Owner/Operator City,State,Zip: SEATTLE, WA 98134-2328
Owner/Operator Telephone: 000-000-0000
Owner/Operator Telephone Ext: Not reported
Owner/Operator Fax: Not reported
Owner/Operator Email: Not reported

Historic Generators:

Receive Date: 1986-02-03 00:00:00.0

Map ID
Direction
Distance
Elevation

MAP FINDINGS

Site

Database(s)

EDR ID Number
EPA ID Number

BERKLEY CONST INC (Continued)

1000842702

Handler Name: BERKLEY CONST INC
Federal Waste Generator Description: Not a generator, verified
State District Owner: WA
Large Quantity Handler of Universal Waste: No
Recognized Trader Importer: No
Recognized Trader Exporter: No
Spent Lead Acid Battery Importer: No
Spent Lead Acid Battery Exporter: No
Current Record: No
Non Storage Recycler Activity: Not reported
Electronic Manifest Broker: Not reported

Receive Date: 1986-02-03 00:00:00.0
Handler Name: BERKLEY CONST INC
Federal Waste Generator Description: Not a generator, verified
State District Owner: WA
Large Quantity Handler of Universal Waste: No
Recognized Trader Importer: No
Recognized Trader Exporter: No
Spent Lead Acid Battery Importer: No
Spent Lead Acid Battery Exporter: No
Current Record: Yes
Non Storage Recycler Activity: Not reported
Electronic Manifest Broker: Not reported

Receive Date: 1986-02-03 00:00:00.0
Handler Name: BERKLEY CONST INC
Federal Waste Generator Description: Not a generator, verified
State District Owner: WA
Large Quantity Handler of Universal Waste: No
Recognized Trader Importer: Not reported
Recognized Trader Exporter: Not reported
Spent Lead Acid Battery Importer: Not reported
Spent Lead Acid Battery Exporter: Not reported
Current Record: No
Non Storage Recycler Activity: Not reported
Electronic Manifest Broker: Not reported

FINDS:

Registry ID: 110005337331

Click Here:

Environmental Interest/Information System:

RCRAInfo is a national information system that supports the Resource Conservation and Recovery Act (RCRA) program through the tracking of events and activities related to facilities that generate, transport, and treat, store, or dispose of hazardous waste. RCRAInfo allows RCRA program staff to track the notification, permit, compliance, and corrective action activities required under RCRA.

Registry ID: 110056442586

Click Here:

Environmental Interest/Information System:

Washington Facility / Site Identification System (WA-FSIS) provides a

Map ID
 Direction
 Distance
 Elevation

MAP FINDINGS

Site

Database(s)

EDR ID Number
 EPA ID Number

BERKLEY CONST INC (Continued)

1000842702

means to query and display data maintained by the Washington Department of Ecology. This system contains key information for each facility/site that is currently, or has been, of interest to the Air Quality, Dam Safety, Hazardous Waste, Toxics Cleanup, and Water Quality Programs.

[Click this hyperlink](#) while viewing on your computer to access additional FINDS: detail in the EDR Site Report.

ECHO:

Envid: 1000842702
 Registry ID: 110005337331
 DFR URL: <http://echo.epa.gov/detailed-facility-report?fid=110005337331>
 Name: BERKLEY CONST INC
 Address: 4634 E MARGINAL WAY S
 City,State,Zip: SEATTLE, WA 98134

BL293
East
1/4-1/2
0.489 mi.
2583 ft.

NORTHWEST CORPORATE PARK BLDG U
520 S BRANDON ST
SEATTLE, WA 98108

WA UST **U003528705**
WA ALLSITES **N/A**

Site 3 of 3 in cluster BL

Relative:
Higher
Actual:
14 ft.

UST:
 Name: NORTHWEST CORPORATE PARK BLDG U
 Address: 520 S BRANDON ST
 City: SEATTLE
 Zip: 98108
 Facility ID: 44927387
 Site Id: 485916
 UBI: Not reported
 Phone Number: Not reported
 Decimal Latitude: 47.554
 Decimal Longitude: -122.329316

Tank Name: 1
 Tag Number: Not reported
 Tank Status: Removed
 Tank Status Date: 12/10/1999
 Tank Install Date: 01/01/1900
 Tank Closure Date: Not reported
 Capacity Range: Not reported
 Tank Permit Expiration Date: Not reported
 Tank Upgrade Date: Not reported
 Tank Spill Prevention: Not reported
 Tank Overfill Prevention: Not reported
 Tank Material: Not reported
 Tank Construction: Not reported
 Tank Tightness Test: Not reported
 Tank Corrosion Protection: Not reported
 Tank Manifold: Not reported
 Tank Release Detection: Not reported
 Tank SFC Type: Not reported
 Pipe Material: Not reported
 Pipe Construction: Not reported
 Pipe Primary Release Detection: Not reported
 Pipe Second Release Detection: Not reported
 Pipe Corrosion Protection: Not reported

Map ID
Direction
Distance
Elevation

MAP FINDINGS

Site

Database(s)

EDR ID Number
EPA ID Number

NORTHWEST CORPORATE PARK BLDG U (Continued)

U003528705

Pipe Pumping System: Not reported
Responsible Unit: Northwest
Dispenser/Pump SFC Type: Not reported

ALLSITES:

Name: NORTHWEST CORPORATE PARK BLDG U
Facility Id: 44927387

BR294
North
1/4-1/2
0.491 mi.
2591 ft.

SEATTLE PORT TERMINAL 106
4746 OHIO AVE S
SEATTLE, WA 98134

WA VCP S124436267
N/A

Site 1 of 3 in cluster BR

Relative:
Higher
Actual:
11 ft.

VCP:
Name: SEATTLE PORT TERMINAL 106
Address: 4746 OHIO AVE S
City,State,Zip: SEATTLE, WA 98134
edr_fstat: WA
edr_fzip: 98134
edr_fcnty: KING
edr_zip: Not reported
Facility ID: 8554917
VCP Status: Not reported
VCP: NFA
Ecology Status: Not reported
NFA Type: Not reported
Date NFA: 2004-08-25
Rank: Not reported
Cleanup Siteid: 5462
Contaminant Name: Benzene
Soil: Confirmed Above Cleanup Levels

Name: SEATTLE PORT TERMINAL 106
Address: 4746 OHIO AVE S
City,State,Zip: SEATTLE, WA 98134
edr_fstat: WA
edr_fzip: 98134
edr_fcnty: KING
edr_zip: Not reported
Facility ID: 8554917
VCP Status: Not reported
VCP: NFA
Ecology Status: Not reported
NFA Type: Not reported
Date NFA: 2004-08-25
Rank: Not reported
Cleanup Siteid: 5462
Contaminant Name: Halogenated Organics
Soil: Below Cleanup Levels

Name: SEATTLE PORT TERMINAL 106
Address: 4746 OHIO AVE S
City,State,Zip: SEATTLE, WA 98134
edr_fstat: WA
edr_fzip: 98134
edr_fcnty: KING

Map ID
Direction
Distance
Elevation

MAP FINDINGS

Site

Database(s)

EDR ID Number
EPA ID Number

SEATTLE PORT TERMINAL 106 (Continued)

S124436267

edr_zip: Not reported
Facility ID: 8554917
VCP Status: Not reported
VCP: NFA
Ecology Status: Not reported
NFA Type: Not reported
Date NFA: 2004-08-25
Rank: Not reported
Cleanup Siteid: 5462
Contaminant Name: Lead
Soil: Confirmed Above Cleanup Levels

Name: SEATTLE PORT TERMINAL 106
Address: 4746 OHIO AVE S
City,State,Zip: SEATTLE, WA 98134
edr_fstat: WA
edr_fzip: 98134
edr_fcnty: KING
edr_zip: Not reported
Facility ID: 8554917
VCP Status: Not reported
VCP: NFA
Ecology Status: Not reported
NFA Type: Not reported
Date NFA: 2004-08-25
Rank: Not reported
Cleanup Siteid: 5462
Contaminant Name: Non-Halogenated Solvents
Soil: Confirmed Above Cleanup Levels

Name: SEATTLE PORT TERMINAL 106
Address: 4746 OHIO AVE S
City,State,Zip: SEATTLE, WA 98134
edr_fstat: WA
edr_fzip: 98134
edr_fcnty: KING
edr_zip: Not reported
Facility ID: 8554917
VCP Status: Not reported
VCP: NFA
Ecology Status: Not reported
NFA Type: Not reported
Date NFA: 2004-08-25
Rank: Not reported
Cleanup Siteid: 5462
Contaminant Name: Petroleum-Diesel
Soil: Confirmed Above Cleanup Levels

Name: SEATTLE PORT TERMINAL 106
Address: 4746 OHIO AVE S
City,State,Zip: SEATTLE, WA 98134
edr_fstat: WA
edr_fzip: 98134
edr_fcnty: KING
edr_zip: Not reported
Facility ID: 8554917
VCP Status: Not reported

Map ID
Direction
Distance
Elevation

MAP FINDINGS

Site

Database(s)

EDR ID Number
EPA ID Number

SEATTLE PORT TERMINAL 106 (Continued)

S124436267

VCP: NFA
Ecology Status: Not reported
NFA Type: Not reported
Date NFA: 2004-08-25
Rank: Not reported
Cleanup Siteid: 5462
Contaminant Name: Petroleum-Gasoline
Soil: Confirmed Above Cleanup Levels

Name: SEATTLE PORT TERMINAL 106
Address: 4746 OHIO AVE S
City,State,Zip: SEATTLE, WA 98134
edr_fstat: WA
edr_fzip: 98134
edr_fcnty: KING
edr_zip: Not reported
Facility ID: 8554917
VCP Status: Not reported
VCP: NFA
Ecology Status: Not reported
NFA Type: Not reported
Date NFA: 2004-08-25
Rank: Not reported
Cleanup Siteid: 5462
Contaminant Name: Petroleum-Other
Soil: Confirmed Above Cleanup Levels

Name: SEATTLE PORT TERMINAL 106
Address: 4746 OHIO AVE S
City,State,Zip: SEATTLE, WA 98134
edr_fstat: WA
edr_fzip: 98134
edr_fcnty: KING
edr_zip: Not reported
Facility ID: 8554917
VCP Status: Not reported
VCP: NFA
Ecology Status: Not reported
NFA Type: Not reported
Date NFA: 2004-08-25
Rank: Not reported
Cleanup Siteid: 5462
Contaminant Name: Polycyclic Aromatic Hydrocarbons
Soil: Below Cleanup Levels

BR295
North
1/4-1/2
0.491 mi.
2591 ft.

SEATTLE PORT TERMINAL 106
4746 OHIO AVE S
SEATTLE, WA 98134
Site 2 of 3 in cluster BR

WA LUST S106495766
WA ALLSITES N/A
WA CSCSL NFA

Relative:
Higher
Actual:
11 ft.

LUST:
Name: SEATTLE PORT TERMINAL 106
Address: 4746 OHIO AVE S
City,State,Zip: SEATTLE, WA 98134
Facility ID: 8554917
Lust Status Type: LUST - NFA
Cleanup Site ID: 5462

Map ID
Direction
Distance
Elevation

MAP FINDINGS

Site

Database(s)

EDR ID Number
EPA ID Number

SEATTLE PORT TERMINAL 106 (Continued)

S106495766

Cleanup Unit Type: Not reported
Process Type: Not reported
Cleanup Unit Name: Not reported
Response Section: Northwest
Release Date: 07/16/2004
Lust Date: 08/25/2004
Region: Northwest
Lust ID: 5985
UST ID: 619024
Contaminant Name: Benzene
Ground Water: Confirmed Above Cleanup Levels
Surface Water: Not reported
Soil: Confirmed Above Cleanup Levels
Sediment: Not reported
Air: Not reported
Bedrock: Not reported
Lat/Long: 47.5603402 / -122.33776

Name: SEATTLE PORT TERMINAL 106
Address: 4746 OHIO AVE S
City,State,Zip: SEATTLE, WA 98134
Facility ID: 8554917
Lust Status Type: LUST - NFA
Cleanup Site ID: 5462
Cleanup Unit Type: Not reported
Process Type: Not reported
Cleanup Unit Name: Not reported
Response Section: Northwest
Release Date: 07/16/2004
Lust Date: 08/25/2004
Region: Northwest
Lust ID: 5985
UST ID: 619024
Contaminant Name: Lead
Ground Water: Confirmed Above Cleanup Levels
Surface Water: Not reported
Soil: Confirmed Above Cleanup Levels
Sediment: Not reported
Air: Not reported
Bedrock: Not reported
Lat/Long: 47.5603402 / -122.33776

Name: SEATTLE PORT TERMINAL 106
Address: 4746 OHIO AVE S
City,State,Zip: SEATTLE, WA 98134
Facility ID: 8554917
Lust Status Type: LUST - NFA
Cleanup Site ID: 5462
Cleanup Unit Type: Not reported
Process Type: Not reported
Cleanup Unit Name: Not reported
Response Section: Northwest
Release Date: 07/16/2004
Lust Date: 08/25/2004
Region: Northwest
Lust ID: 5985
UST ID: 619024

Map ID
Direction
Distance
Elevation

MAP FINDINGS

Site

Database(s)

EDR ID Number
EPA ID Number

SEATTLE PORT TERMINAL 106 (Continued)

S106495766

Contaminant Name: Halogenated Organics
Ground Water: Below Cleanup Levels
Surface Water: Not reported
Soil: Below Cleanup Levels
Sediment: Not reported
Air: Not reported
Bedrock: Not reported
Lat/Long: 47.5603402 / -122.33776

Name: SEATTLE PORT TERMINAL 106
Address: 4746 OHIO AVE S
City,State,Zip: SEATTLE, WA 98134
Facility ID: 8554917
Lust Status Type: LUST - NFA
Cleanup Site ID: 5462
Cleanup Unit Type: Not reported
Process Type: Not reported
Cleanup Unit Name: Not reported
Response Section: Northwest
Release Date: 07/16/2004
Lust Date: 08/25/2004
Region: Northwest
Lust ID: 5985
UST ID: 619024
Contaminant Name: Petroleum-Other
Ground Water: Confirmed Above Cleanup Levels
Surface Water: Not reported
Soil: Confirmed Above Cleanup Levels
Sediment: Not reported
Air: Not reported
Bedrock: Not reported
Lat/Long: 47.5603402 / -122.33776

Name: SEATTLE PORT TERMINAL 106
Address: 4746 OHIO AVE S
City,State,Zip: SEATTLE, WA 98134
Facility ID: 8554917
Lust Status Type: LUST - NFA
Cleanup Site ID: 5462
Cleanup Unit Type: Not reported
Process Type: Not reported
Cleanup Unit Name: Not reported
Response Section: Northwest
Release Date: 07/16/2004
Lust Date: 08/25/2004
Region: Northwest
Lust ID: 5985
UST ID: 619024
Contaminant Name: Non-Halogenated Solvents
Ground Water: Confirmed Above Cleanup Levels
Surface Water: Not reported
Soil: Confirmed Above Cleanup Levels
Sediment: Not reported
Air: Not reported
Bedrock: Not reported
Lat/Long: 47.5603402 / -122.33776

Map ID
Direction
Distance
Elevation

MAP FINDINGS

Site

Database(s)

EDR ID Number
EPA ID Number

SEATTLE PORT TERMINAL 106 (Continued)

S106495766

Name: SEATTLE PORT TERMINAL 106
Address: 4746 OHIO AVE S
City,State,Zip: SEATTLE, WA 98134
Facility ID: 8554917
Lust Status Type: LUST - NFA
Cleanup Site ID: 5462
Cleanup Unit Type: Not reported
Process Type: Not reported
Cleanup Unit Name: Not reported
Response Section: Northwest
Release Date: 07/16/2004
Lust Date: 08/25/2004
Region: Northwest
Lust ID: 5985
UST ID: 619024
Contaminant Name: Petroleum-Diesel
Ground Water: Confirmed Above Cleanup Levels
Surface Water: Not reported
Soil: Confirmed Above Cleanup Levels
Sediment: Not reported
Air: Not reported
Bedrock: Not reported
Lat/Long: 47.5603402 / -122.33776

Name: SEATTLE PORT TERMINAL 106
Address: 4746 OHIO AVE S
City,State,Zip: SEATTLE, WA 98134
Facility ID: 8554917
Lust Status Type: LUST - NFA
Cleanup Site ID: 5462
Cleanup Unit Type: Not reported
Process Type: Not reported
Cleanup Unit Name: Not reported
Response Section: Northwest
Release Date: 07/16/2004
Lust Date: 08/25/2004
Region: Northwest
Lust ID: 5985
UST ID: 619024
Contaminant Name: Petroleum-Gasoline
Ground Water: Confirmed Above Cleanup Levels
Surface Water: Not reported
Soil: Confirmed Above Cleanup Levels
Sediment: Not reported
Air: Not reported
Bedrock: Not reported
Lat/Long: 47.5603402 / -122.33776

Name: SEATTLE PORT TERMINAL 106
Address: 4746 OHIO AVE S
City,State,Zip: SEATTLE, WA 98134
Facility ID: 8554917
Lust Status Type: LUST - NFA
Cleanup Site ID: 5462
Cleanup Unit Type: Not reported
Process Type: Not reported
Cleanup Unit Name: Not reported

Map ID
Direction
Distance
Elevation

MAP FINDINGS

Site

Database(s)

EDR ID Number
EPA ID Number

SEATTLE PORT TERMINAL 106 (Continued)

S106495766

Response Section: Northwest
Release Date: 07/16/2004
Lust Date: 08/25/2004
Region: Northwest
Lust ID: 5985
UST ID: 619024
Contaminant Name: Polycyclic Aromatic Hydrocarbons
Ground Water: Not reported
Surface Water: Not reported
Soil: Below Cleanup Levels
Sediment: Not reported
Air: Not reported
Bedrock: Not reported
Lat/Long: 47.5603402 / -122.33776

ALLSITES:

Name: SEATTLE PORT TERMINAL 106
Facility Id: 8554917

CSCSL NFA:

Name: SEATTLE PORT TERMINAL 106
Address: 4746 OHIO AVE S
City,State,Zip: SEATTLE, WA 98134
Facility/Site Id: 8554917
CS Id: 5462
NFA Date: 08/25/2004
Alternate Site Names: Not reported
NFA Reason: NFA-Voluntary Cleanup Program Review
Site Status: NFA
Region: Northwest
Contaminant Name: Benzene
Ground Water: Confirmed Above Cleanup Levels
Surface Water: Not reported
Soil: Confirmed Above Cleanup Levels
Sediment: Not reported
Air: Not reported
Bedrock: Not reported
Latitude: 47.56034024
Longitude: -122.33776632

Name: SEATTLE PORT TERMINAL 106
Address: 4746 OHIO AVE S
City,State,Zip: SEATTLE, WA 98134
Facility/Site Id: 8554917
CS Id: 5462
NFA Date: 08/25/2004
Alternate Site Names: Not reported
NFA Reason: NFA-Voluntary Cleanup Program Review
Site Status: NFA
Region: Northwest
Contaminant Name: Halogenated Organics
Ground Water: Below Cleanup Levels
Surface Water: Not reported
Soil: Below Cleanup Levels
Sediment: Not reported
Air: Not reported

Map ID
Direction
Distance
Elevation

MAP FINDINGS

Site

Database(s)

EDR ID Number
EPA ID Number

SEATTLE PORT TERMINAL 106 (Continued)

S106495766

Bedrock: Not reported
Latitude: 47.56034024
Longitude: -122.33776632

Name: SEATTLE PORT TERMINAL 106
Address: 4746 OHIO AVE S
City,State,Zip: SEATTLE, WA 98134
Facility/Site Id: 8554917
CS Id: 5462
NFA Date: 08/25/2004
Alternate Site Names: Not reported
NFA Reason: NFA-Voluntary Cleanup Program Review
Site Status: NFA
Region: Northwest
Contaminant Name: Lead
Ground Water: Confirmed Above Cleanup Levels
Surface Water: Not reported
Soil: Confirmed Above Cleanup Levels
Sediment: Not reported
Air: Not reported
Bedrock: Not reported
Latitude: 47.56034024
Longitude: -122.33776632

Name: SEATTLE PORT TERMINAL 106
Address: 4746 OHIO AVE S
City,State,Zip: SEATTLE, WA 98134
Facility/Site Id: 8554917
CS Id: 5462
NFA Date: 08/25/2004
Alternate Site Names: Not reported
NFA Reason: NFA-Voluntary Cleanup Program Review
Site Status: NFA
Region: Northwest
Contaminant Name: Non-Halogenated Solvents
Ground Water: Confirmed Above Cleanup Levels
Surface Water: Not reported
Soil: Confirmed Above Cleanup Levels
Sediment: Not reported
Air: Not reported
Bedrock: Not reported
Latitude: 47.56034024
Longitude: -122.33776632

Name: SEATTLE PORT TERMINAL 106
Address: 4746 OHIO AVE S
City,State,Zip: SEATTLE, WA 98134
Facility/Site Id: 8554917
CS Id: 5462
NFA Date: 08/25/2004
Alternate Site Names: Not reported
NFA Reason: NFA-Voluntary Cleanup Program Review
Site Status: NFA
Region: Northwest
Contaminant Name: Petroleum-Diesel
Ground Water: Confirmed Above Cleanup Levels
Surface Water: Not reported

Map ID
Direction
Distance
Elevation

MAP FINDINGS

Site

Database(s)

EDR ID Number
EPA ID Number

SEATTLE PORT TERMINAL 106 (Continued)

S106495766

Soil: Confirmed Above Cleanup Levels
Sediment: Not reported
Air: Not reported
Bedrock: Not reported
Latitude: 47.56034024
Longitude: -122.33776632

Name: SEATTLE PORT TERMINAL 106
Address: 4746 OHIO AVE S
City,State,Zip: SEATTLE, WA 98134
Facility/Site Id: 8554917
CS Id: 5462
NFA Date: 08/25/2004
Alternate Site Names: Not reported
NFA Reason: NFA-Voluntary Cleanup Program Review
Site Status: NFA
Region: Northwest
Contaminant Name: Petroleum-Gasoline
Ground Water: Confirmed Above Cleanup Levels
Surface Water: Not reported
Soil: Confirmed Above Cleanup Levels
Sediment: Not reported
Air: Not reported
Bedrock: Not reported
Latitude: 47.56034024
Longitude: -122.33776632

Name: SEATTLE PORT TERMINAL 106
Address: 4746 OHIO AVE S
City,State,Zip: SEATTLE, WA 98134
Facility/Site Id: 8554917
CS Id: 5462
NFA Date: 08/25/2004
Alternate Site Names: Not reported
NFA Reason: NFA-Voluntary Cleanup Program Review
Site Status: NFA
Region: Northwest
Contaminant Name: Petroleum-Other
Ground Water: Confirmed Above Cleanup Levels
Surface Water: Not reported
Soil: Confirmed Above Cleanup Levels
Sediment: Not reported
Air: Not reported
Bedrock: Not reported
Latitude: 47.56034024
Longitude: -122.33776632

Name: SEATTLE PORT TERMINAL 106
Address: 4746 OHIO AVE S
City,State,Zip: SEATTLE, WA 98134
Facility/Site Id: 8554917
CS Id: 5462
NFA Date: 08/25/2004
Alternate Site Names: Not reported
NFA Reason: NFA-Voluntary Cleanup Program Review
Site Status: NFA
Region: Northwest

Map ID
 Direction
 Distance
 Elevation

MAP FINDINGS

Site

Database(s)

EDR ID Number
 EPA ID Number

SEATTLE PORT TERMINAL 106 (Continued)

S106495766

Contaminant Name: Polycyclic Aromatic Hydrocarbons
 Ground Water: Not reported
 Surface Water: Not reported
 Soil: Below Cleanup Levels
 Sediment: Not reported
 Air: Not reported
 Bedrock: Not reported
 Latitude: 47.56034024
 Longitude: -122.33776632

BN296
East
1/4-1/2
0.491 mi.
2593 ft.

BUTTER LONDON SEATTLE
549 S DAWSON ST
SEATTLE, WA 98108
Site 2 of 2 in cluster BN

RCRA-LQG 1000920736
WA ALLSITES WA0000861187
FINDS
ECHO
WA MANIFEST

Relative:
Higher
Actual:
15 ft.

RCRA Listings:
 Date Form Received by Agency: 2018-08-07 00:00:00.0
 Handler Name: BUTTER LONDON SEATTLE
 Handler Address: 549 S DAWSON ST
 Handler City,State,Zip: SEATTLE, WA 98108
 EPA ID: WA0000861187
 Contact Name: TAMI MOYNIHAN
 Contact Address: 3535 FACTORIA BLVD SE
 Contact City,State,Zip: BELLEVUE, WA 98006
 Contact Telephone: 206-826-4810
 Contact Fax: Not reported
 Contact Email: TAMI@BUTTERLONDON.COM
 Contact Title: Not reported
 EPA Region: 10
 Land Type: Private
 Federal Waste Generator Description: Large Quantity Generator
 Non-Notifier: Not reported
 Biennial Report Cycle: 2017
 Accessibility: Not reported
 Active Site Indicator: Handler Activities
 State District Owner: WA
 State District: NWRO
 Mailing Address: 3535 FACTORIA BLVD SE
 Mailing City,State,Zip: BELLEVUE, WA 98006
 Owner Name: BUTTER ACQUISITION CORP
 Owner Type: Private
 Operator Name: BUTTER LONDON
 Operator Type: Private
 Short-Term Generator Activity: No
 Importer Activity: No
 Mixed Waste Generator: No
 Transporter Activity: No
 Transfer Facility Activity: No
 Recycler Activity with Storage: No
 Small Quantity On-Site Burner Exemption: No
 Smelting Melting and Refining Furnace Exemption: No
 Underground Injection Control: No
 Off-Site Waste Receipt: No
 Universal Waste Indicator: No
 Universal Waste Destination Facility: No
 Federal Universal Waste: No
 Active Site Fed-Reg Treatment Storage and Disposal Facility: Not reported

Map ID
Direction
Distance
Elevation

MAP FINDINGS

Site

Database(s)

EDR ID Number
EPA ID Number

BUTTER LONDON SEATTLE (Continued)

1000920736

Active Site Converter Treatment storage and Disposal Facility:	Not reported
Active Site State-Reg Treatment Storage and Disposal Facility:	Not reported
Active Site State-Reg Handler:	---
Federal Facility Indicator:	Not reported
Hazardous Secondary Material Indicator:	NN
Sub-Part K Indicator:	Not reported
Commercial TSD Indicator:	No
Treatment Storage and Disposal Type:	Not reported
2018 GPRA Permit Baseline:	Not on the Baseline
2018 GPRA Renewals Baseline:	Not on the Baseline
Permit Renewals Workload Universe:	Not reported
Permit Workload Universe:	Not reported
Permit Progress Universe:	Not reported
Post-Closure Workload Universe:	Not reported
Closure Workload Universe:	Not reported
202 GPRA Corrective Action Baseline:	No
Corrective Action Workload Universe:	No
Subject to Corrective Action Universe:	No
Non-TSDFs Where RCRA CA has Been Imposed Universe:	No
TSDFs Potentially Subject to CA Under 3004 (u)/(v) Universe:	No
TSDFs Only Subject to CA under Discretionary Auth Universe:	No
Corrective Action Priority Ranking:	No NCAPS ranking
Environmental Control Indicator:	No
Institutional Control Indicator:	No
Human Exposure Controls Indicator:	N/A
Groundwater Controls Indicator:	N/A
Operating TSDF Universe:	Not reported
Full Enforcement Universe:	Not reported
Significant Non-Complier Universe:	No
Unaddressed Significant Non-Complier Universe:	No
Addressed Significant Non-Complier Universe:	No
Significant Non-Complier With a Compliance Schedule Universe:	No
Financial Assurance Required:	Not reported
Handler Date of Last Change:	2018-10-31 14:14:33.0
Recognized Trader-Importer:	No
Recognized Trader-Exporter:	No
Importer of Spent Lead Acid Batteries:	No
Exporter of Spent Lead Acid Batteries:	No
Recycler Activity Without Storage:	No
Manifest Broker:	No
Sub-Part P Indicator:	Not reported

Biennial: List of Years

Year: 2017

[Click Here for Biennial Reporting System Data:](#)

Hazardous Waste Summary:

Waste Code: D001
Waste Description: IGNITABLE WASTE

Handler - Owner Operator:

Owner/Operator Indicator:	Owner
Owner/Operator Name:	BUTTER ACQUISTION CORP
Legal Status:	Private
Date Became Current:	2014-07-15 00:00:00.

Map ID
Direction
Distance
Elevation

MAP FINDINGS

Site

Database(s)

EDR ID Number
EPA ID Number

BUTTER LONDON SEATTLE (Continued)

1000920736

Date Ended Current:	Not reported
Owner/Operator Address:	111 PINE ST STE 1825
Owner/Operator City,State,Zip:	SAN FRANCISCO, WA 94111
Owner/Operator Telephone:	415-296-9850
Owner/Operator Telephone Ext:	Not reported
Owner/Operator Fax:	Not reported
Owner/Operator Email:	Not reported
Owner/Operator Indicator:	Operator
Owner/Operator Name:	BUTTER LONDON
Legal Status:	Private
Date Became Current:	Not reported
Date Ended Current:	Not reported
Owner/Operator Address:	549 S DAWSON ST
Owner/Operator City,State,Zip:	SEATTLE, WA 98108
Owner/Operator Telephone:	206-525-0847
Owner/Operator Telephone Ext:	Not reported
Owner/Operator Fax:	Not reported
Owner/Operator Email:	Not reported
Owner/Operator Indicator:	Owner
Owner/Operator Name:	CSHV NWCP SEATTLE LLC
Legal Status:	Private
Date Became Current:	Not reported
Date Ended Current:	Not reported
Owner/Operator Address:	300 DESCHUTES WAY SW
Owner/Operator City,State,Zip:	TUMWATER, WA 98512
Owner/Operator Telephone:	000-000-0000
Owner/Operator Telephone Ext:	Not reported
Owner/Operator Fax:	Not reported
Owner/Operator Email:	Not reported
Owner/Operator Indicator:	Owner
Owner/Operator Name:	CSHV NWCP SEATTLE LLC
Legal Status:	Private
Date Became Current:	Not reported
Date Ended Current:	Not reported
Owner/Operator Address:	300 DESCHUTES WAY SW
Owner/Operator City,State,Zip:	TUMWATER, WA 98512
Owner/Operator Telephone:	000-000-0000
Owner/Operator Telephone Ext:	Not reported
Owner/Operator Fax:	Not reported
Owner/Operator Email:	Not reported
Owner/Operator Indicator:	Operator
Owner/Operator Name:	GE LIGHTING G
Legal Status:	Private
Date Became Current:	1996-08-05 00:00:00.
Date Ended Current:	Not reported
Owner/Operator Address:	1975 NOBLE RD
Owner/Operator City,State,Zip:	CLEVELAND, OH 44112-1719
Owner/Operator Telephone:	216-266-2672
Owner/Operator Telephone Ext:	Not reported
Owner/Operator Fax:	Not reported
Owner/Operator Email:	Not reported
Owner/Operator Indicator:	Owner

Map ID
Direction
Distance
Elevation

MAP FINDINGS

Site

Database(s)

EDR ID Number
EPA ID Number

BUTTER LONDON SEATTLE (Continued)

1000920736

Owner/Operator Name:	GE LIGHTING
Legal Status:	Private
Date Became Current:	1996-08-05 00:00:00.
Date Ended Current:	Not reported
Owner/Operator Address:	1975 NOBLE RD
Owner/Operator City,State,Zip:	CLEVELAND, OH 44112
Owner/Operator Telephone:	216-266-2672
Owner/Operator Telephone Ext:	Not reported
Owner/Operator Fax:	Not reported
Owner/Operator Email:	Not reported
Owner/Operator Indicator:	Owner
Owner/Operator Name:	BUTTER ACQUISTION CORP
Legal Status:	Private
Date Became Current:	2014-07-15 00:00:00.
Date Ended Current:	Not reported
Owner/Operator Address:	111 PINE ST STE 1825
Owner/Operator City,State,Zip:	SAN FRANCISCO, WA 94111
Owner/Operator Telephone:	415-296-9850
Owner/Operator Telephone Ext:	Not reported
Owner/Operator Fax:	Not reported
Owner/Operator Email:	Not reported
Owner/Operator Indicator:	Owner
Owner/Operator Name:	CSHV NWCP SEATTLE LLC
Legal Status:	Private
Date Became Current:	Not reported
Date Ended Current:	Not reported
Owner/Operator Address:	300 DESCHUTES WAY SW
Owner/Operator City,State,Zip:	TUMWATER, WA 98512
Owner/Operator Telephone:	000-000-0000
Owner/Operator Telephone Ext:	Not reported
Owner/Operator Fax:	Not reported
Owner/Operator Email:	Not reported
Owner/Operator Indicator:	Operator
Owner/Operator Name:	BUTTER LONDON
Legal Status:	Private
Date Became Current:	Not reported
Date Ended Current:	Not reported
Owner/Operator Address:	549 S DAWSON ST
Owner/Operator City,State,Zip:	SEATTLE, WA 98108
Owner/Operator Telephone:	206-826-4862
Owner/Operator Telephone Ext:	Not reported
Owner/Operator Fax:	Not reported
Owner/Operator Email:	Not reported
Owner/Operator Indicator:	Owner
Owner/Operator Name:	BUTTER ACQUISTION CORP
Legal Status:	Private
Date Became Current:	Not reported
Date Ended Current:	Not reported
Owner/Operator Address:	111 PINE ST STE 1825
Owner/Operator City,State,Zip:	SAN FRANCISCO, WA 94111
Owner/Operator Telephone:	415-296-9850
Owner/Operator Telephone Ext:	Not reported
Owner/Operator Fax:	Not reported

Map ID
Direction
Distance
Elevation

MAP FINDINGS

Site

Database(s)

EDR ID Number
EPA ID Number

BUTTER LONDON SEATTLE (Continued)

1000920736

Owner/Operator Email:	Not reported
Owner/Operator Indicator:	Owner
Owner/Operator Name:	TRAMMELL CROW CO
Legal Status:	Private
Date Became Current:	Not reported
Date Ended Current:	Not reported
Owner/Operator Address:	5601 6TH AVE S
Owner/Operator City,State,Zip:	SEATTLE, WA 98108
Owner/Operator Telephone:	206-621-4701
Owner/Operator Telephone Ext:	Not reported
Owner/Operator Fax:	Not reported
Owner/Operator Email:	Not reported
Owner/Operator Indicator:	Operator
Owner/Operator Name:	GE LIGHTING
Legal Status:	Private
Date Became Current:	Not reported
Date Ended Current:	Not reported
Owner/Operator Address:	1975 NOBLE RD
Owner/Operator City,State,Zip:	CLEVELAND, OH 44112
Owner/Operator Telephone:	216-266-2672
Owner/Operator Telephone Ext:	Not reported
Owner/Operator Fax:	Not reported
Owner/Operator Email:	Not reported
Owner/Operator Indicator:	Owner
Owner/Operator Name:	GE LIGHTING G
Legal Status:	Private
Date Became Current:	1996-08-05 00:00:00.
Date Ended Current:	Not reported
Owner/Operator Address:	1975 NOBLE RD
Owner/Operator City,State,Zip:	CLEVELAND, OH 44112-1719
Owner/Operator Telephone:	216-266-2672
Owner/Operator Telephone Ext:	Not reported
Owner/Operator Fax:	Not reported
Owner/Operator Email:	Not reported
Owner/Operator Indicator:	Operator
Owner/Operator Name:	BUTTER LONDON
Legal Status:	Private
Date Became Current:	Not reported
Date Ended Current:	Not reported
Owner/Operator Address:	549 S DAWSON ST
Owner/Operator City,State,Zip:	SEATTLE, WA 98108
Owner/Operator Telephone:	206-826-4862
Owner/Operator Telephone Ext:	Not reported
Owner/Operator Fax:	Not reported
Owner/Operator Email:	Not reported
Historic Generators:	
Receive Date:	2018-08-07 00:00:00.0
Handler Name:	BUTTER LONDON SEATTLE
Federal Waste Generator Description:	Large Quantity Generator
State District Owner:	WA
Large Quantity Handler of Universal Waste:	No
Recognized Trader Importer:	No

Map ID
Direction
Distance
Elevation

MAP FINDINGS

Site

Database(s)

EDR ID Number
EPA ID Number

BUTTER LONDON SEATTLE (Continued)

1000920736

Recognized Trader Exporter: No
Spent Lead Acid Battery Importer: No
Spent Lead Acid Battery Exporter: No
Current Record: Yes
Non Storage Recycler Activity: No
Electronic Manifest Broker: No

Receive Date: 1996-04-08 00:00:00.0
Handler Name: GE LIGHTING SEATTLE DISTRIBUTION CENTER
Federal Waste Generator Description: Not a generator, verified
State District Owner: WA
Large Quantity Handler of Universal Waste: No
Recognized Trader Importer: No
Recognized Trader Exporter: No
Spent Lead Acid Battery Importer: No
Spent Lead Acid Battery Exporter: No
Current Record: No
Non Storage Recycler Activity: Not reported
Electronic Manifest Broker: Not reported

Receive Date: 1996-04-08 00:00:00.0
Handler Name: GE LIGHTING SEATTLE DISTRIBUTION CENTER
Federal Waste Generator Description: Small Quantity Generator
State District Owner: WA
Large Quantity Handler of Universal Waste: No
Recognized Trader Importer: No
Recognized Trader Exporter: No
Spent Lead Acid Battery Importer: No
Spent Lead Acid Battery Exporter: No
Current Record: No
Non Storage Recycler Activity: Not reported
Electronic Manifest Broker: Not reported

Receive Date: 2016-08-08 00:00:00.0
Handler Name: BUTTER LONDON SEATTLE
Federal Waste Generator Description: Small Quantity Generator
State District Owner: WA
Large Quantity Handler of Universal Waste: No
Recognized Trader Importer: No
Recognized Trader Exporter: No
Spent Lead Acid Battery Importer: No
Spent Lead Acid Battery Exporter: No
Current Record: No
Non Storage Recycler Activity: Not reported
Electronic Manifest Broker: Not reported

Receive Date: 2017-02-28 00:00:00.0
Handler Name: BUTTER LONDON SEATTLE
Federal Waste Generator Description: Small Quantity Generator
State District Owner: WA
Large Quantity Handler of Universal Waste: No
Recognized Trader Importer: No
Recognized Trader Exporter: No
Spent Lead Acid Battery Importer: No
Spent Lead Acid Battery Exporter: No
Current Record: No
Non Storage Recycler Activity: Not reported

Map ID
Direction
Distance
Elevation

MAP FINDINGS

Site

Database(s)

EDR ID Number
EPA ID Number

BUTTER LONDON SEATTLE (Continued)

1000920736

Electronic Manifest Broker:	Not reported
Facility Has Received Notices of Violation:	
Found Violation:	No
Agency Which Determined Violation:	Not reported
Violation Short Description:	Not reported
Date Violation was Determined:	Not reported
Actual Return to Compliance Date:	Not reported
Return to Compliance Qualifier:	Not reported
Violation Responsible Agency:	Not reported
Scheduled Compliance Date:	Not reported
Enforcement Identifier:	Not reported
Date of Enforcement Action:	Not reported
Enforcement Responsible Agency:	Not reported
Enforcement Docket Number:	Not reported
Enforcement Attorney:	Not reported
Corrective Action Component:	Not reported
Appeal Initiated Date:	Not reported
Appeal Resolution Date:	Not reported
Disposition Status Date:	Not reported
Disposition Status:	Not reported
Disposition Status Description:	Not reported
Consent/Final Order Sequence Number:	Not reported
Consent/Final Order Respondent Name:	Not reported
Consent/Final Order Lead Agency:	Not reported
Enforcement Type:	Not reported
Enforcement Responsible Person:	Not reported
Enforcement Responsible Sub-Organization:	Not reported
SEP Sequence Number:	Not reported
SEP Expenditure Amount:	Not reported
SEP Scheduled Completion Date:	Not reported
SEP Actual Date:	Not reported
SEP Defaulted Date:	Not reported
SEP Type:	Not reported
SEP Type Description:	Not reported
Proposed Amount:	Not reported
Final Monetary Amount:	Not reported
Paid Amount:	Not reported
Final Count:	Not reported
Final Amount:	Not reported
Evaluation Action Summary:	
Evaluation Date:	2013-05-10 00:00:00.0
Evaluation Responsible Agency:	State
Found Violation:	No
Evaluation Type Description:	FOCUSED COMPLIANCE INSPECTION
Evaluation Responsible Person Identifier:	WAWJW
Evaluation Responsible Sub-Organization:	NW
Actual Return to Compliance Date:	Not reported
Scheduled Compliance Date:	Not reported
Date of Request:	Not reported
Date Response Received:	Not reported
Request Agency:	Not reported
Former Citation:	Not reported

Map ID
Direction
Distance
Elevation

MAP FINDINGS

Site

Database(s)

EDR ID Number
EPA ID Number

BUTTER LONDON SEATTLE (Continued)

1000920736

ALLSITES:

Name: GE LIGHTING SEATTLE DISTRIBUTION CENTER
Facility Id: 31535274

FINDS:

Registry ID: 110005263954

Click Here:

Environmental Interest/Information System:

Washington Facility / Site Identification System (WA-FSIS) provides a means to query and display data maintained by the Washington Department of Ecology. This system contains key information for each facility/site that is currently, or has been, of interest to the Air Quality, Dam Safety, Hazardous Waste, Toxics Cleanup, and Water Quality Programs.

RCRAInfo is a national information system that supports the Resource Conservation and Recovery Act (RCRA) program through the tracking of events and activities related to facilities that generate, transport, and treat, store, or dispose of hazardous waste. RCRAInfo allows RCRA program staff to track the notification, permit, compliance, and corrective action activities required under RCRA.

HAZARDOUS WASTE BIENNIAL REPORTER

[Click this hyperlink](#) while viewing on your computer to access additional FINDS: detail in the EDR Site Report.

ECHO:

Envid: 1000920736
Registry ID: 110005263954
DFR URL: <http://echo.epa.gov/detailed-facility-report?fid=110005263954>
Name: AIR DUCT CLEANER SEATTLE
Address: 549 S DAWSON ST
City,State,Zip: SEATTLE, WA 98108

WA MANIFEST:

Name: BUTTER LONDON SEATTLE
Address: 549 S DAWSON ST
City,State,Zip: SEATTLE, WA 98108
Facility Address 2: Not reported
Facility ID: 31535274
EPA ID: WA0000861187
NAICS: 424990
State Waste Code Desc: Not reported
Federal Waste Code Desc: D001,D002
Form Comm: Not reported
Data Year: 2017
Permit by Rule: False
Mailing Address 2: Ste 440
Treatment by Generator: False
Mixed Radioactive Waste: False
Importer of Hazardous Waste: False
Immediate Recycler: False
Treatment/Storage/Disposal/Recycling Facility: False
Generator of Dangerous Fuel Waste: False
Generator Marketing to Burner: False
Other Marketers (i.e., blender, distributor, etc.): False

Map ID
Direction
Distance
Elevation

MAP FINDINGS

Site

Database(s)

EDR ID Number
EPA ID Number

BUTTER LONDON SEATTLE (Continued)

1000920736

Utility Boiler Burner:	False
Industry Boiler Burner:	False
Industrial Furnace:	False
Smelter Defferal:	False
Universal Waste:	Not reported
Off-Specification:	Not reported
LN Address 2:	Not reported
Tax Reg #:	603416334
Business Type:	Not reported
Mail Name:	Not reported
Mailing Address:	3535 Factoria Blvd SE
Mailing City,State,Zip:	Bellevue, WA 98006
Legal Organization Name:	Butter Acquisition Corp
Legal Organization Type:	Private
Legal Contact:	Not reported
Legal Address:	111 Pine St Ste 1825
Legal Address 2:	Not reported
Legal City,State,Zip:	San Francisco, CA 94111
Legal Phone Number:	(415)296-9850
Legal Effective Date:	07/15/2014
Land Organization Name:	CSHV NWCP Seattle LLC
Land Organization Type:	Private
Land Contact:	Not reported
Land Address:	300 Deschutes Way SW
Land City,State,Zip:	Tumwater, WA 98512
Land Phone Number:	(000)000-0000
Operator Organization Name:	Butter London
Operator Organization Type:	Private
Operator:	Not reported
Operator Address:	549 S Dawson St
Operator Address 2:	Not reported
Operator City,State,Zip:	Seattle, WA 98108
Operator Phone Number:	(206)525-0847
Operator Effective Date:	07/08/2016
Site Contact:	Not reported
Site Contact Address:	Not reported
Contact City,State,Zip:	Not reported
Site Contact Phone Number:	Not reported
Site Contact Email:	Not reported
Gen Status Code:	MQG
Monthly Generation:	False
Batch Generation:	True
One Time Generation:	False
Transport Own Waste:	False
Tranports Other Waste:	False
Recycler Onsite:	False
Transfer Facility:	False
Other Exemption:	Not reported
UW Battery Gen:	False
Used Oil Transporter:	False
Used Oil Transfer Facility:	False
Used Oil Processor:	False
Used Oil Refiner:	False
Used Oil Fuel Marketer Directs Shipments:	False
Used Oil Fuel Marketer Meets Specs:	False
Site Contact Address 2:	Not reported

Map ID
Direction
Distance
Elevation

MAP FINDINGS

Site

Database(s)

EDR ID Number
EPA ID Number

BUTTER LONDON SEATTLE (Continued)

1000920736

Name:	BUTTER LONDON SEATTLE
Address:	549 S DAWSON ST
City,State,Zip:	SEATTLE, WA 98108
Facility Address 2:	Not reported
Facility ID:	31535274
EPA ID:	WA0000861187
NAICS:	424990
State Waste Code Desc:	Not reported
Federal Waste Code Desc:	D001,D002
Form Comm:	Not reported
Data Year:	2016
Permit by Rule:	False
Mailing Address 2:	Not reported
Treatment by Generator:	False
Mixed Radioactive Waste:	False
Importer of Hazardous Waste:	False
Immediate Recycler:	False
Treatment/Storage/Disposal/Recycling Facility:	False
Generator of Dangerous Fuel Waste:	False
Generator Marketing to Burner:	False
Other Marketers (i.e., blender, distributor, etc.):	False
Utility Boiler Burner:	False
Industry Boiler Burner:	False
Industrial Furnace:	False
Smelter Defferal:	False
Universal Waste:	Not reported
Off-Specification:	Not reported
LN Address 2:	Not reported
Tax Reg #:	Not reported
Business Type:	cosmetic distributor
Mail Name:	Butter London
Mailing Address:	549 S Dawson St
Mailing City,State,Zip:	Seattle, WA 98108
Legal Organization Name:	Butter Acquisition Corp
Legal Organization Type:	Private
Legal Contact:	Not reported
Legal Address:	111 Pine St Ste 1825
Legal Address 2:	Not reported
Legal City,State,Zip:	San Francisco, WA 94111
Legal Phone Number:	415-296-9850
Legal Effective Date:	07/15/2014
Land Organization Name:	CSHV NWCP Seattle LLC
Land Organization Type:	Private
Land Contact:	Not reported
Land Address:	300 Deschutes Way SW
Land City,State,Zip:	Tumwater, WA 98512
Land Phone Number:	000-000-0000
Operator Organization Name:	Butter London
Operator Organization Type:	Private
Operator:	Not reported
Operator Address:	549 S Dawson St
Operator Address 2:	Not reported
Operator City,State,Zip:	Seattle, WA 98108
Operator Phone Number:	206-826-4862
Operator Effective Date:	07/08/2016
Site Contact:	Justin Bain
Site Contact Address:	549 S Dawson St

Map ID
Direction
Distance
Elevation

MAP FINDINGS

Site

Database(s)

EDR ID Number
EPA ID Number

BUTTER LONDON SEATTLE (Continued)

1000920736

Contact City,State,Zip:	Seattle, WA 98108
Site Contact Phone Number:	206-826-4862
Site Contact Email:	justin@butterlondon.com
Gen Status Code:	MQG
Monthly Generation:	False
Batch Generation:	True
One Time Generation:	False
Transport Own Waste:	False
Tranports Other Waste:	False
Recycler Onsite:	False
Transfer Facility:	False
Other Exemption:	Not reported
UW Battery Gen:	False
Used Oil Transporter:	False
Used Oil Transfer Facility:	False
Used Oil Processor:	False
Used Oil Refiner:	False
Used Oil Fuel Marketer Directs Shipments:	False
Used Oil Fuel Marketer Meets Specs:	False
Site Contact Address 2:	Not reported
Waste Stream Generated:	
Waste Managed Off Site:	Y
State Only Waste Code 1:	Not reported
State Only Waste Code 2:	Not reported
Report Managed On Site:	0
KG Managed On Site:	0
Generator Treatment Code:	Not reported
Permit By Rule Code:	Not reported
WCDE Residence Code:	Not reported
WCDH Origin Code:	1
WCDE On Site Code:	Not reported
WCDB Code:	W209
Description:	Discontinued/Obsoletes>Returns
CORB Sequence Number:	159944
Sequence Number:	3458978
Mixed Radioactive Flag:	False
Designation Code:	D
Reported Quantity:	3280
Quantity Unit:	LB
Kilograms Quantity:	1487.80802
Density Number:	0
Density Quantity:	Not reported
Waste Stream Off Site Mgmt:	
Waste CORB Sequence Number:	159944
Waste Sequence Number:	3458978
Sequence Number:	931248
Received EPAID:	ORD089452353
Managed Quantity:	3280
Kilogram Quantity:	1487.80802
Recycled Percentage:	0
Waste Management System Code:	H040
Waste Stream Comments:	
CORB Waste Sequence Number:	159944
Comments:	We went from a small producer to medium producer in August 2016. As a

Map ID
 Direction
 Distance
 Elevation

MAP FINDINGS

Site

Database(s)

EDR ID Number
 EPA ID Number

BUTTER LONDON SEATTLE (Continued)

1000920736

small producer we disposed of 1059 lbs in February under the previous ops manager. After switching to a medium producer we disposed of 2221 lbs in November under Manifest # 013471911 JJK. In total we disposed of 3280 lbs in 2016. 3155 lbs D001 & 125 lbs of D002. B-3 Our waste is stored on site in 55 gal open head containers. We sort and store based on waste type.

Waste Sequence Number: 3458978
 Sequence Number: 1

Waste Stream EPA Code:
 CORB Waste Sequence Number: 159944
 Waste Sequence Number: 3458978
 Sequence Number: 8065028
 WCDA Code: D001

Waste Sequence Number: 3458978
 Sequence Number: 8065029
 WCDA Code: D002

Waste Stream Source Code:
 CORB Waste Sequence Number: 159944
 Waste Sequence Number: 3458978
 Sequence Number: 1
 WCDD Code: G11

297
 SE
 1/4-1/2
 0.494 mi.
 2609 ft.

PACIFIC LAMP & SUPPLY CO
5935 4TH AVE S
SEATTLE, WA 98108

WA ALLSITES S118344983
N/A

Relative:
Higher
Actual:
11 ft.

ALLSITES:
 Name: PACIFIC LAMP & SUPPLY CO
 Facility Id: 23417

BR298
 North
 1/4-1/2
 0.496 mi.
 2617 ft.

GRAND IMAGE
4730 OHIO AVE S
SEATTLE, WA 98134
Site 3 of 3 in cluster BR

WA ALLSITES S118821405
N/A

Relative:
Higher
Actual:
11 ft.

ALLSITES:
 Name: GRAND IMAGE
 Facility Id: 9906

Map ID
Direction
Distance
Elevation

MAP FINDINGS

Site

Database(s)

EDR ID Number
EPA ID Number

299
NNE
1/2-1
0.527 mi.
2784 ft.

UNION PACIFIC RR ARGO YARD GATE
4700 DENVER AVE S
SEATTLE, WA 98134

WA HSL S108163649
WA CSCSL N/A
WA LUST
WA ALLSITES
WA SPILLS

Relative:
Higher
Actual:
15 ft.

HSL:
Name: UNION PACIFIC RR ARGO YARD GATE
Address: Not reported
City,State,Zip: SEATTLE, WA
edr_fstat: WA
edr_fzip: Not reported
edr_fcnty: KING
edr_zip: Not reported
Facility Type: Hazardous Sites List
Facility Status: Cleanup Started
FSID Number: 23236296
Rank: 5
Region: NW
EDR Link ID: 23236296
Region Decode: NORTHWEST REGIONAL OFFICE

CSCSL:
Name: UNION PACIFIC RR ARGO YARD GATE
Address: 4700 DENVER AVE S
City,State,Zip: SEATTLE, WA 98134
Facility ID: 23236296
Region: Northwest
Lat/Long: 47.56264 / -122.3358
Clean Up Siteid: 8364
Site Status: Cleanup Started
Contaminant Name: Benzene
Alternate Site Names: LEO FIX TRANSFER & STORAGE CO INC
Site Rank: 5 - Lowest Assessed Risk
Has Institutional Control: Not reported
Past VCP: Not reported
Current VCP: Not reported
Ground Water: Below Cleanup Levels
Surface Water: Not reported
Soil: Confirmed Above Cleanup Levels
Sediment: Not reported
Air: Not reported
Bedrock: Not reported
Responsible Unit: Northwest

Name: UNION PACIFIC RR ARGO YARD GATE
Address: 4700 DENVER AVE S
City,State,Zip: SEATTLE, WA 98134
Facility ID: 23236296
Region: Northwest
Lat/Long: 47.56264 / -122.3358
Clean Up Siteid: 8364
Site Status: Cleanup Started
Contaminant Name: Petroleum-Diesel
Alternate Site Names: LEO FIX TRANSFER & STORAGE CO INC
Site Rank: 5 - Lowest Assessed Risk
Has Institutional Control: Not reported
Past VCP: Not reported
Current VCP: Not reported

Map ID
Direction
Distance
Elevation

MAP FINDINGS

Site

Database(s)

EDR ID Number
EPA ID Number

UNION PACIFIC RR ARGO YARD GATE (Continued)

S108163649

Ground Water: Below Cleanup Levels
Surface Water: Not reported
Soil: Confirmed Above Cleanup Levels
Sediment: Not reported
Air: Not reported
Bedrock: Not reported
Responsible Unit: Northwest

Name: UNION PACIFIC RR ARGO YARD GATE
Address: 4700 DENVER AVE S
City,State,Zip: SEATTLE, WA 98134
Facility ID: 23236296
Region: Northwest
Lat/Long: 47.56264 / -122.3358
Clean Up Siteid: 8364
Site Status: Cleanup Started
Contaminant Name: Petroleum-Gasoline
Alternate Site Names: LEO FIX TRANSFER & STORAGE CO INC
Site Rank: 5 - Lowest Assessed Risk
Has Institutional Control: Not reported
Past VCP: Not reported
Current VCP: Not reported
Ground Water: Below Cleanup Levels
Surface Water: Not reported
Soil: Confirmed Above Cleanup Levels
Sediment: Not reported
Air: Not reported
Bedrock: Not reported
Responsible Unit: Northwest

Name: UNION PACIFIC RR ARGO YARD GATE
Address: 4700 DENVER AVE S
City,State,Zip: SEATTLE, WA 98134
Facility ID: 23236296
Region: Northwest
Lat/Long: 47.56264 / -122.3358
Clean Up Siteid: 8364
Site Status: Cleanup Started
Contaminant Name: Petroleum-Other
Alternate Site Names: LEO FIX TRANSFER & STORAGE CO INC
Site Rank: 5 - Lowest Assessed Risk
Has Institutional Control: Not reported
Past VCP: Not reported
Current VCP: Not reported
Ground Water: Below Cleanup Levels
Surface Water: Not reported
Soil: Confirmed Above Cleanup Levels
Sediment: Not reported
Air: Not reported
Bedrock: Not reported
Responsible Unit: Northwest

LUST:

Name: UNION PACIFIC RR ARGO YARD GATE
Address: 4700 DENVER AVE S
City,State,Zip: SEATTLE, WA 98134
Facility ID: 23236296

Map ID
Direction
Distance
Elevation

MAP FINDINGS

Site

Database(s)

EDR ID Number
EPA ID Number

UNION PACIFIC RR ARGO YARD GATE (Continued)

S108163649

Lust Status Type: LUST - Cleanup Started
Cleanup Site ID: 8364
Cleanup Unit Type: Upland
Process Type: Independent Action
Cleanup Unit Name: LEO FIX TRANSFER & STORAGE CO INC
Response Section: Northwest
Release Date: 06/24/1993
Lust Date: 07/01/2011
Region: Northwest
Lust ID: 2808
UST ID: 1621
Contaminant Name: Petroleum-Gasoline
Ground Water: Below Cleanup Levels
Surface Water: Not reported
Soil: Confirmed Above Cleanup Levels
Sediment: Not reported
Air: Not reported
Bedrock: Not reported
Lat/Long: 47.56264 / -122.3358

Name: UNION PACIFIC RR ARGO YARD GATE
Address: 4700 DENVER AVE S
City,State,Zip: SEATTLE, WA 98134
Facility ID: 23236296
Lust Status Type: LUST - Cleanup Started
Cleanup Site ID: 8364
Cleanup Unit Type: Upland
Process Type: Independent Action
Cleanup Unit Name: LEO FIX TRANSFER & STORAGE CO INC
Response Section: Northwest
Release Date: 06/24/1993
Lust Date: 07/01/2011
Region: Northwest
Lust ID: 2808
UST ID: 1621
Contaminant Name: Petroleum-Diesel
Ground Water: Below Cleanup Levels
Surface Water: Not reported
Soil: Confirmed Above Cleanup Levels
Sediment: Not reported
Air: Not reported
Bedrock: Not reported
Lat/Long: 47.56264 / -122.3358

Name: UNION PACIFIC RR ARGO YARD GATE
Address: 4700 DENVER AVE S
City,State,Zip: SEATTLE, WA 98134
Facility ID: 23236296
Lust Status Type: LUST - Cleanup Started
Cleanup Site ID: 8364
Cleanup Unit Type: Upland
Process Type: Independent Action
Cleanup Unit Name: LEO FIX TRANSFER & STORAGE CO INC
Response Section: Northwest
Release Date: 06/24/1993
Lust Date: 07/01/2011
Region: Northwest

Map ID
Direction
Distance
Elevation

MAP FINDINGS

Site

Database(s)

EDR ID Number
EPA ID Number

UNION PACIFIC RR ARGO YARD GATE (Continued)

S108163649

Lust ID: 2808
UST ID: 1621
Contaminant Name: Benzene
Ground Water: Below Cleanup Levels
Surface Water: Not reported
Soil: Confirmed Above Cleanup Levels
Sediment: Not reported
Air: Not reported
Bedrock: Not reported
Lat/Long: 47.56264 / -122.3358

Name: UNION PACIFIC RR ARGO YARD GATE
Address: 4700 DENVER AVE S
City,State,Zip: SEATTLE, WA 98134
Facility ID: 23236296
Lust Status Type: LUST - Cleanup Started
Cleanup Site ID: 8364
Cleanup Unit Type: Upland
Process Type: Independent Action
Cleanup Unit Name: LEO FIX TRANSFER & STORAGE CO INC
Response Section: Northwest
Release Date: 06/24/1993
Lust Date: 07/01/2011
Region: Northwest
Lust ID: 2808
UST ID: 1621
Contaminant Name: Petroleum-Other
Ground Water: Below Cleanup Levels
Surface Water: Not reported
Soil: Confirmed Above Cleanup Levels
Sediment: Not reported
Air: Not reported
Bedrock: Not reported
Lat/Long: 47.56264 / -122.3358

ALLSITES:

Name: LEO FIX TRANSFER & STORAGE CO INC
Facility Id: 23236296

SPILLS:

Name: Not reported
Address: 4700 DENVER AVE S
City,State,Zip: SEATTLE, WA 98134
Facility ID: 105805
Medium: Railroad Yard
Material Desc: Z-UNKNOWN
Material Qty: 0
Material Units: Not reported
Date Received: Not reported
Contact Name: Not reported
Incident Date: 05/27/2019
Incident Category Type: Non Oil
Incident Category: Train Accident-Non-Oil
Latitude: 47.56031
Longitude: -122.33223
Source Type: Vehicle

Map ID
Direction
Distance
Elevation

MAP FINDINGS

Site

Database(s)

EDR ID Number
EPA ID Number

UNION PACIFIC RR ARGO YARD GATE (Continued)

S108163649

Source: Train
Vessel Facility Name2: Not reported
Recovered Quantity: 0
Resp Party Contact: Not reported
Cause: Union Pacific Railroad Train Derailment (NO HAZMAT) 5/27/19
Cause Type: Not reported
Resp Party Name: Not reported

Name: Not reported
Address: 4700 DENVER AVE S
City,State,Zip: SEATTLE, WA
Facility ID: 106849
Medium: Land
Material Desc: HYDRAULIC OIL
Material Qty: 1
Material Units: Gals
Date Received: Not reported
Contact Name: Not reported
Incident Date: 05/31/2019
Incident Category Type: Oil Spill
Incident Category: Oil Spill
Latitude: 47.56031
Longitude: -122.33223
Source Type: Vehicle
Source: Construction/utility vehicle
Vessel Facility Name2: Not reported
Recovered Quantity: Not reported
Resp Party Contact: Dan Pompetti
Cause: UP Hydraulic Oil Spill
Cause Type: Not reported
Resp Party Name: Union Pacific Railroad

Name: Not reported
Address: 4700 DENVER AVE S
City,State,Zip: SEATTLE, WA 98134
Facility ID: 107237
Medium: Impermeable Containment
Material Desc: METHANOL
Material Qty: 10
Material Units: Gals
Date Received: Not reported
Contact Name: Not reported
Incident Date: 06/29/2019
Incident Category Type: Oil Spill
Incident Category: Oil Spill
Latitude: 47.56031
Longitude: -122.33223
Source Type: Vehicle
Source: Train
Vessel Facility Name2: Not reported
Recovered Quantity: Not reported
Resp Party Contact: Not reported
Cause: Union Pacific Seattle Oil Spill 06/29/19
Cause Type: Not reported
Resp Party Name: Not reported

Name: Not reported

Map ID
Direction
Distance
Elevation

MAP FINDINGS

Site

Database(s)

EDR ID Number
EPA ID Number

UNION PACIFIC RR ARGO YARD GATE (Continued)

S108163649

Address: 4700 DENVER AVE S
City,State,Zip: SEATTLE, WA 98134
Facility ID: 107256
Medium: Railroad Yard
Material Desc: DIESEL/MARINE GAS OIL
Material Qty: 1
Material Units: Gals
Date Received: Not reported
Contact Name: Not reported
Incident Date: 07/01/2019
Incident Category Type: Oil Spill
Incident Category: Oil Spill
Latitude: 47.56031
Longitude: -122.33223
Source Type: Facility
Source: Commercial/Industrial Facility
Vessel Facility Name2: Not reported
Recovered Quantity: 0
Resp Party Contact: Not reported
Cause: Union Pacific Railroad Seattle Diesel Spill 07/01/19
Cause Type: Not reported
Resp Party Name: Not reported

Name: Not reported
Address: 4700 DENVER AVE S
City,State,Zip: SEATTLE, WA 98134
Facility ID: 107290
Medium: Vehicle
Material Desc: LUBE OIL/MOTOR OIL
Material Qty: 25
Material Units: Gals
Date Received: Not reported
Contact Name: Not reported
Incident Date: 07/04/2019
Incident Category Type: Oil Spill
Incident Category: Oil Spill
Latitude: 47.56031
Longitude: -122.33223
Source Type: Vehicle
Source: Train
Vessel Facility Name2: Not reported
Recovered Quantity: 25
Resp Party Contact: Toni Davis
Cause: UPRR motor oil leak to container Seattle 7/4/19
Cause Type: Not reported
Resp Party Name: UPRR

Name: Not reported
Address: 4700 DENVER AVE S
City,State,Zip: SEATTLE, WA 98134
Facility ID: 108741
Medium: Impermeable surface
Material Desc: Coolant
Material Qty: 0.5
Material Units: Gals
Date Received: Not reported
Contact Name: Not reported

Map ID
Direction
Distance
Elevation

MAP FINDINGS

Site

Database(s)

EDR ID Number
EPA ID Number

UNION PACIFIC RR ARGO YARD GATE (Continued)

S108163649

Incident Date: 10/26/2019
Incident Category Type: Non Oil
Incident Category: Other Non-Oil
Latitude: 47.56031
Longitude: -122.33223
Source Type: Vehicle
Source: Construction/utility vehicle
Vessel Facility Name2: Not reported
Recovered Quantity: 0.5
Resp Party Contact: Steven
Cause: UPRR coolant spill Seattle 10/26/19
Cause Type: Not reported
Resp Party Name: UPRR

Name: UPRR
Address: 4700 DENVER AVE S
City,State,Zip: SEATTLE, WA
Facility ID: 646467
Medium: SOIL
Material Desc: PETROLEUM - HYDRAULIC OIL
Material Qty: 1
Material Units: GALLON
Date Received: Not reported
Contact Name: Not reported
Incident Date: Not reported
Incident Category Type: Not reported
Incident Category: Not reported
Latitude: Not reported
Longitude: Not reported
Source Type: Not reported
Source: Not reported
Vessel Facility Name2: Not reported
Recovered Quantity: Not reported
Resp Party Contact: Not reported
Cause: Not reported
Cause Type: Not reported
Resp Party Name: Not reported

Name: UNION PACIFIC
Address: 4700 DENVER AVE S
City,State,Zip: SEATTLE, WA
Facility ID: 617778
Medium: SOIL
Material Desc: OTHER - SEE NOTE
Material Qty: Not reported
Material Units: Not reported
Date Received: 01/27/2010
Contact Name: Not reported
Incident Date: Not reported
Incident Category Type: Not reported
Incident Category: Not reported
Latitude: Not reported
Longitude: Not reported
Source Type: Not reported
Source: Not reported
Vessel Facility Name2: Not reported
Recovered Quantity: Not reported

Map ID
Direction
Distance
Elevation

MAP FINDINGS

Site

Database(s)

EDR ID Number
EPA ID Number

UNION PACIFIC RR ARGO YARD GATE (Continued)

S108163649

Resp Party Contact: Not reported
Cause: Not reported
Cause Type: Not reported
Resp Party Name: Not reported

Name: Not reported
Address: 4700 DENVER AVE S
City,State,Zip: SEATTLE, WA 98134
Facility ID: 109226
Medium: Roadway - Paved
Material Desc: LUBE OIL/MOTOR OIL
Material Qty: 3
Material Units: Quart
Date Received: Not reported
Contact Name: Not reported
Incident Date: 12/10/2019
Incident Category Type: Oil Spill
Incident Category: Oil Spill
Latitude: 47.56031
Longitude: -122.33223
Source Type: Vehicle
Source: Construction/utility vehicle
Vessel Facility Name2: Not reported
Recovered Quantity: Not reported
Resp Party Contact: Not reported
Cause: UP Motor Oil Spill Seattle 12/10/2019
Cause Type: Not reported
Resp Party Name: Not reported

Name: Not reported
Address: 4700 DENVER AVE S
City,State,Zip: SEATTLE, WA 98134
Facility ID: 109721
Medium: Catch Basin - Wet
Material Desc: HYDRAULIC OIL
Material Qty: 1
Material Units: Gals
Date Received: Not reported
Contact Name: Not reported
Incident Date: 01/18/2020
Incident Category Type: Oil Spill
Incident Category: Oil Spill
Latitude: 47.56031
Longitude: -122.33223
Source Type: Vehicle
Source: Construction/utility vehicle
Vessel Facility Name2: Not reported
Recovered Quantity: 1
Resp Party Contact: Benjamin Kitt
Cause: Union Pacific hydraulic oil spill Seattle 1-17-2020
Cause Type: Not reported
Resp Party Name: Union Pacific

Name: Not reported
Address: 4700 DENVER AVE S
City,State,Zip: SEATTLE, WA 98134
Facility ID: 109721

Map ID
Direction
Distance
Elevation

MAP FINDINGS

Site

Database(s)

EDR ID Number
EPA ID Number

UNION PACIFIC RR ARGO YARD GATE (Continued)

S108163649

Medium: Impermeable surface
Material Desc: HYDRAULIC OIL
Material Qty: 4
Material Units: Gals
Date Received: Not reported
Contact Name: Not reported
Incident Date: 01/18/2020
Incident Category Type: Oil Spill
Incident Category: Oil Spill
Latitude: 47.56031
Longitude: -122.33223
Source Type: Vehicle
Source: Construction/utility vehicle
Vessel Facility Name2: Not reported
Recovered Quantity: 4
Resp Party Contact: Benjamin Kitt
Cause: Union Pacific hydraulic oil spill Seattle 1-17-2020
Cause Type: Not reported
Resp Party Name: Union Pacific

Name: Not reported
Address: 4700 DENVER AVE S
City,State,Zip: SEATTLE, WA 98134
Facility ID: 110314
Medium: Impermeable surface
Material Desc: HYDRAULIC OIL
Material Qty: 4
Material Units: Gals
Date Received: Not reported
Contact Name: Not reported
Incident Date: 02/28/2020
Incident Category Type: Oil Spill
Incident Category: Oil Spill
Latitude: 47.5603
Longitude: -122.33223
Source Type: Vehicle
Source: Construction/utility vehicle
Vessel Facility Name2: Not reported
Recovered Quantity: Not reported
Resp Party Contact: Not reported
Cause: Hydraulic Oil to Pavement 2/28/2020
Cause Type: Not reported
Resp Party Name: Union Pacific

Name: Not reported
Address: 4700 DENVER AVE S
City,State,Zip: SEATTLE, WA 98134
Facility ID: 110788
Medium: Soil
Material Desc: HYDRAULIC OIL
Material Qty: 5
Material Units: Gals
Date Received: Not reported
Contact Name: Not reported
Incident Date: 04/06/2020
Incident Category Type: Oil Spill
Incident Category: Oil Spill

Map ID
Direction
Distance
Elevation

MAP FINDINGS

Site

Database(s)

EDR ID Number
EPA ID Number

UNION PACIFIC RR ARGO YARD GATE (Continued)

S108163649

Latitude: 47.5603
Longitude: -122.33223
Source Type: Vehicle
Source: Commercial Truck
Vessel Facility Name2: Not reported
Recovered Quantity: 5
Resp Party Contact: Not reported
Cause: Union Pacific RR Hydraulic Oil Seattle 04-07-2020
Cause Type: Not reported
Resp Party Name: Union Pacific Railroad

Name: Not reported
Address: 4700 DENVER AVE S
City,State,Zip: SEATTLE, WA 98134
Facility ID: 110992
Medium: Railroad Yard
Material Desc: Debris/Garbage
Material Qty: Not reported
Material Units: Not reported
Date Received: Not reported
Contact Name: Not reported
Incident Date: 04/30/2020
Incident Category Type: Non Oil
Incident Category: Train Accident-Non-Oil
Latitude: 47.56031
Longitude: -122.33223
Source Type: Vehicle
Source: Train
Vessel Facility Name2: Not reported
Recovered Quantity: Not reported
Resp Party Contact: Not reported
Cause: Union Pacific Derailment Seattle (NoHazMat)
Cause Type: Not reported
Resp Party Name: Not reported

Name: Not reported
Address: 4700 DENVER AVE S
City,State,Zip: SEATTLE, WA 98134
Facility ID: 110314
Medium: Impermeable surface
Material Desc: HYDRAULIC OIL
Material Qty: 4
Material Units: Gals
Date Received: Not reported
Contact Name: Not reported
Incident Date: 02/28/2020
Incident Category Type: Oil Spill
Incident Category: Oil Spill
Latitude: 47.5603
Longitude: -122.33223
Source Type: Vehicle
Source: Construction/utility vehicle
Vessel Facility Name2: Not reported
Recovered Quantity: Not reported
Resp Party Contact: Not reported
Cause: Not reported
Cause Type: Not reported

Map ID
Direction
Distance
Elevation

MAP FINDINGS

Site

Database(s)

EDR ID Number
EPA ID Number

UNION PACIFIC RR ARGO YARD GATE (Continued)

S108163649

Resp Party Name: Union Pacific

Name: Not reported
Address: 4700 DENVER AVE S
City,State,Zip: SEATTLE, WA 98134
Facility ID: 109721
Medium: Catch Basin - Wet
Material Desc: HYDRAULIC OIL
Material Qty: 1
Material Units: Gals
Date Received: Not reported
Contact Name: Not reported
Incident Date: 01/18/2020
Incident Category Type: Oil Spill
Incident Category: Oil Spill
Latitude: 47.56031
Longitude: -122.33223
Source Type: Vehicle
Source: Construction/utility vehicle
Vessel Facility Name2: Not reported
Recovered Quantity: 1
Resp Party Contact: Not reported
Cause: Not reported
Cause Type: Not reported
Resp Party Name: Union Pacific

Name: Not reported
Address: 4700 DENVER AVE S
City,State,Zip: SEATTLE, WA 98134
Facility ID: 109721
Medium: Impermeable surface
Material Desc: HYDRAULIC OIL
Material Qty: 4
Material Units: Gals
Date Received: Not reported
Contact Name: Not reported
Incident Date: 01/18/2020
Incident Category Type: Oil Spill
Incident Category: Oil Spill
Latitude: 47.56031
Longitude: -122.33223
Source Type: Vehicle
Source: Construction/utility vehicle
Vessel Facility Name2: Not reported
Recovered Quantity: 4
Resp Party Contact: Not reported
Cause: Not reported
Cause Type: Not reported
Resp Party Name: Union Pacific

Name: Not reported
Address: 4700 DENVER AVE S
City,State,Zip: SEATTLE, WA 98134
Facility ID: 109226
Medium: Roadway - Paved
Material Desc: LUBE OIL/MOTOR OIL
Material Qty: 3

Map ID
Direction
Distance
Elevation

MAP FINDINGS

Site

Database(s)

EDR ID Number
EPA ID Number

UNION PACIFIC RR ARGO YARD GATE (Continued)

S108163649

Material Units: Quart
Date Received: Not reported
Contact Name: Not reported
Incident Date: 12/10/2019
Incident Category Type: Oil Spill
Incident Category: Oil Spill
Latitude: 47.56031
Longitude: -122.33223
Source Type: Vehicle
Source: Construction/utility vehicle
Vessel Facility Name2: Not reported
Recovered Quantity: Not reported
Resp Party Contact: Not reported
Cause: Not reported
Cause Type: Not reported
Resp Party Name: Not reported

Name: Not reported
Address: 4700 DENVER AVE S
City,State,Zip: SEATTLE, WA 98134
Facility ID: 107237
Medium: Impermeable Containment
Material Desc: METHANOL
Material Qty: 10
Material Units: Gals
Date Received: Not reported
Contact Name: Not reported
Incident Date: 06/29/2019
Incident Category Type: Oil Spill
Incident Category: Oil Spill
Latitude: 47.56031
Longitude: -122.33223
Source Type: Vehicle
Source: Train
Vessel Facility Name2: Not reported
Recovered Quantity: Not reported
Resp Party Contact: Not reported
Cause: Not reported
Cause Type: Not reported
Resp Party Name: Not reported

Name: Not reported
Address: 4700 DENVER AVE S
City,State,Zip: SEATTLE, WA 98134
Facility ID: 107256
Medium: Railroad Yard
Material Desc: DIESEL/MARINE GAS OIL
Material Qty: 1
Material Units: Gals
Date Received: Not reported
Contact Name: Not reported
Incident Date: 07/01/2019
Incident Category Type: Oil Spill
Incident Category: Oil Spill
Latitude: 47.56031
Longitude: -122.33223
Source Type: Facility

Map ID
Direction
Distance
Elevation

MAP FINDINGS

Site

Database(s)

EDR ID Number
EPA ID Number

UNION PACIFIC RR ARGO YARD GATE (Continued)

S108163649

Source: Commercial/Industrial Facility
Vessel Facility Name2: Not reported
Recovered Quantity: 0
Resp Party Contact: Not reported
Cause: Not reported
Cause Type: Not reported
Resp Party Name: Not reported

Name: Not reported
Address: 4700 DENVER AVE S
City,State,Zip: SEATTLE, WA 98134
Facility ID: 107290
Medium: Vehicle
Material Desc: LUBE OIL/MOTOR OIL
Material Qty: 25
Material Units: Gals
Date Received: Not reported
Contact Name: Not reported
Incident Date: 07/04/2019
Incident Category Type: Oil Spill
Incident Category: Oil Spill
Latitude: 47.56031
Longitude: -122.33223
Source Type: Vehicle
Source: Train
Vessel Facility Name2: Not reported
Recovered Quantity: 25
Resp Party Contact: Not reported
Cause: Not reported
Cause Type: Not reported
Resp Party Name: UPRR

Name: Not reported
Address: 4700 DENVER AVE S
City,State,Zip: SEATTLE, WA 98134
Facility ID: 105805
Medium: Railroad Yard
Material Desc: Z-UNKNOWN
Material Qty: 0
Material Units: Not reported
Date Received: Not reported
Contact Name: Not reported
Incident Date: 05/27/2019
Incident Category Type: Non Oil
Incident Category: Train Accident-Non-Oil
Latitude: 47.56031
Longitude: -122.33223
Source Type: Vehicle
Source: Train
Vessel Facility Name2: Not reported
Recovered Quantity: 0
Resp Party Contact: Not reported
Cause: Not reported
Cause Type: Not reported
Resp Party Name: Not reported

Name: UNION PACIFIC

Map ID
Direction
Distance
Elevation

MAP FINDINGS

Site

Database(s)

EDR ID Number
EPA ID Number

UNION PACIFIC RR ARGO YARD GATE (Continued)

S108163649

Address: 4700 DENVER AVE S
City,State,Zip: SEATTLE, WA
Facility ID: 634704
Medium: SOIL
Material Desc: OTHER HAZARDOUS
Material Qty: Not reported
Material Units: Not reported
Date Received: 06/25/2012
Contact Name: Not reported
Incident Date: Not reported
Incident Category Type: Not reported
Incident Category: Not reported
Latitude: Not reported
Longitude: Not reported
Source Type: Not reported
Source: Not reported
Vessel Facility Name2: Not reported
Recovered Quantity: Not reported
Resp Party Contact: Not reported
Cause: Not reported
Cause Type: Not reported
Resp Party Name: Not reported

Name: Not reported
Address: 4700 DENVER AVE S
City,State,Zip: SEATTLE, WA
Facility ID: 634742
Medium: SOIL
Material Desc: CHEMICAL
Material Qty: 3
Material Units: GALLON
Date Received: 06/21/2012
Contact Name: UNKNOWN
Incident Date: Not reported
Incident Category Type: Not reported
Incident Category: Not reported
Latitude: Not reported
Longitude: Not reported
Source Type: Not reported
Source: Not reported
Vessel Facility Name2: Not reported
Recovered Quantity: Not reported
Resp Party Contact: Not reported
Cause: Not reported
Cause Type: Not reported
Resp Party Name: Not reported

Name: UNION PACIFIC
Address: 4700 DENVER AVE S
City,State,Zip: SEATTLE, WA
Facility ID: 600810
Medium: Not reported
Material Desc: PETROLEUM - DIESEL FUEL
Material Qty: 2
Material Units: GALLON
Date Received: 09/18/2007
Contact Name: Not reported

Map ID
Direction
Distance
Elevation

MAP FINDINGS

Site

Database(s)

EDR ID Number
EPA ID Number

UNION PACIFIC RR ARGO YARD GATE (Continued)

S108163649

Incident Date: Not reported
Incident Category Type: Not reported
Incident Category: Not reported
Latitude: Not reported
Longitude: Not reported
Source Type: Not reported
Source: Not reported
Vessel Facility Name2: Not reported
Recovered Quantity: Not reported
Resp Party Contact: Not reported
Cause: Not reported
Cause Type: Not reported
Resp Party Name: Not reported

Name: UNION PACIFIC RR
Address: 4700 DENVER AVE S
City,State,Zip: SEATTLE, WA
Facility ID: 604114
Medium: Not reported
Material Desc: PETROLEUM - HYDRAULIC OIL
Material Qty: 2
Material Units: GALLON
Date Received: 03/03/2008
Contact Name: Not reported
Incident Date: Not reported
Incident Category Type: Not reported
Incident Category: Not reported
Latitude: Not reported
Longitude: Not reported
Source Type: Not reported
Source: Not reported
Vessel Facility Name2: Not reported
Recovered Quantity: Not reported
Resp Party Contact: Not reported
Cause: Not reported
Cause Type: Not reported
Resp Party Name: Not reported

Name: UPRR
Address: 4700 DENVER AVE S
City,State,Zip: SEATTLE, WA
Facility ID: 636705
Medium: RAILROAD TRACK BED
Material Desc: CHEMICAL
Material Qty: 1
Material Units: GALLON
Date Received: 09/29/2012
Contact Name: Not reported
Incident Date: Not reported
Incident Category Type: Not reported
Incident Category: Not reported
Latitude: Not reported
Longitude: Not reported
Source Type: Not reported
Source: Not reported
Vessel Facility Name2: Not reported
Recovered Quantity: Not reported

Map ID
Direction
Distance
Elevation

MAP FINDINGS

Site

Database(s)

EDR ID Number
EPA ID Number

UNION PACIFIC RR ARGO YARD GATE (Continued)

S108163649

Resp Party Contact: Not reported
Cause: Not reported
Cause Type: Not reported
Resp Party Name: Not reported

Name: UNION PACIFIC
Address: 4700 DENVER AVE S
City,State,Zip: SEATTLE, WA
Facility ID: 608554
Medium: Not reported
Material Desc: PETROLEUM - OIL OTHER
Material Qty: Not reported
Material Units: GALLON
Date Received: 09/26/2008
Contact Name: Not reported
Incident Date: Not reported
Incident Category Type: Not reported
Incident Category: Not reported
Latitude: Not reported
Longitude: Not reported
Source Type: Not reported
Source: Not reported
Vessel Facility Name2: Not reported
Recovered Quantity: Not reported
Resp Party Contact: Not reported
Cause: Not reported
Cause Type: Not reported
Resp Party Name: Not reported

Name: UNION PACIFIC RR
Address: 4700 DENVER AVE S
City,State,Zip: SEATTLE, WA
Facility ID: 558337
Medium: Not reported
Material Desc: PETROLEUM - HYDRAULIC OIL
Material Qty: 15
Material Units: GALLON
Date Received: 10/14/2006
Contact Name: Not reported
Incident Date: Not reported
Incident Category Type: Not reported
Incident Category: Not reported
Latitude: Not reported
Longitude: Not reported
Source Type: Not reported
Source: Not reported
Vessel Facility Name2: Not reported
Recovered Quantity: Not reported
Resp Party Contact: Not reported
Cause: Not reported
Cause Type: Not reported
Resp Party Name: Not reported

Name: UNION PACIFIC
Address: 4700 DENVER AVE S
City,State,Zip: SEATTLE, WA
Facility ID: 606696

Map ID
Direction
Distance
Elevation

MAP FINDINGS

Site

Database(s)

EDR ID Number
EPA ID Number

UNION PACIFIC RR ARGO YARD GATE (Continued)

S108163649

Medium: Not reported
Material Desc: CHEMICAL
Material Qty: Not reported
Material Units: Not reported
Date Received: 06/30/2008
Contact Name: Not reported
Incident Date: Not reported
Incident Category Type: Not reported
Incident Category: Not reported
Latitude: Not reported
Longitude: Not reported
Source Type: Not reported
Source: Not reported
Vessel Facility Name2: Not reported
Recovered Quantity: Not reported
Resp Party Contact: Not reported
Cause: Not reported
Cause Type: Not reported
Resp Party Name: Not reported

Name: UNION PACIFIC RR
Address: 4700 DENVER AVE S
City,State,Zip: SEATTLE, WA
Facility ID: 616111
Medium: SOIL
Material Desc: VEGETABLE OIL
Material Qty: 1
Material Units: GALLON
Date Received: 10/20/2009
Contact Name: Not reported
Incident Date: Not reported
Incident Category Type: Not reported
Incident Category: Not reported
Latitude: Not reported
Longitude: Not reported
Source Type: Not reported
Source: Not reported
Vessel Facility Name2: Not reported
Recovered Quantity: Not reported
Resp Party Contact: Not reported
Cause: Not reported
Cause Type: Not reported
Resp Party Name: Not reported

Name: UPRR - UNION PACIFIC
Address: 4700 DENVER AVE S
City,State,Zip: SEATTLE, WA
Facility ID: 606320
Medium: Not reported
Material Desc: PETROLEUM - HYDRAULIC OIL
Material Qty: 10
Material Units: GALLON
Date Received: 06/10/2008
Contact Name: Not reported
Incident Date: Not reported
Incident Category Type: Not reported
Incident Category: Not reported

Map ID
Direction
Distance
Elevation

MAP FINDINGS

Site

Database(s)

EDR ID Number
EPA ID Number

UNION PACIFIC RR ARGO YARD GATE (Continued)

S108163649

Latitude: Not reported
Longitude: Not reported
Source Type: Not reported
Source: Not reported
Vessel Facility Name2: Not reported
Recovered Quantity: Not reported
Resp Party Contact: Not reported
Cause: Not reported
Cause Type: Not reported
Resp Party Name: Not reported

Name: Not reported
Address: 4700 DENVER AVE S
City,State,Zip: SEATTLE, WA
Facility ID: 614097
Medium: IMPERMEABLE CONTAINMENT
Material Desc: PETROLEUM - DIESEL FUEL
Material Qty: 10
Material Units: GALLON
Date Received: 07/20/2009
Contact Name: UNKNOWN
Incident Date: Not reported
Incident Category Type: Not reported
Incident Category: Not reported
Latitude: Not reported
Longitude: Not reported
Source Type: Not reported
Source: Not reported
Vessel Facility Name2: Not reported
Recovered Quantity: Not reported
Resp Party Contact: Not reported
Cause: Not reported
Cause Type: Not reported
Resp Party Name: Not reported

Name: UPRR
Address: 4700 DENVER AVE S
City,State,Zip: SEATTLE, WA
Facility ID: 646467
Medium: SOIL
Material Desc: PETROLEUM - HYDRAULIC OIL
Material Qty: 1
Material Units: GALLON
Date Received: 01/27/2014
Contact Name: Not reported
Incident Date: Not reported
Incident Category Type: Not reported
Incident Category: Not reported
Latitude: Not reported
Longitude: Not reported
Source Type: Not reported
Source: Not reported
Vessel Facility Name2: Not reported
Recovered Quantity: Not reported
Resp Party Contact: Not reported
Cause: Not reported
Cause Type: Not reported

Map ID
Direction
Distance
Elevation

MAP FINDINGS

Site

Database(s)

EDR ID Number
EPA ID Number

UNION PACIFIC RR ARGO YARD GATE (Continued)

S108163649

Resp Party Name: Not reported
Name: UNION PACIFIC
Address: 4700 DENVER AVE S
City,State,Zip: SEATTLE, WA
Facility ID: 617761
Medium: IMPERMEABLE CONTAINMENT
Material Desc: PETROLEUM - HYDRAULIC OIL
Material Qty: 1
Material Units: GALLON
Date Received: 01/26/2010
Contact Name: Not reported
Incident Date: Not reported
Incident Category Type: Not reported
Incident Category: Not reported
Latitude: Not reported
Longitude: Not reported
Source Type: Not reported
Source: Not reported
Vessel Facility Name2: Not reported
Recovered Quantity: Not reported
Resp Party Contact: Not reported
Cause: Not reported
Cause Type: Not reported
Resp Party Name: Not reported

300
SE
1/2-1
0.546 mi.
2881 ft.
Relative:
Higher
Actual:
11 ft.

SAHLBERG EQUIPMENT
5950 4TH AVE S
SEATTLE, WA 98108

WA HSL 1001490702
WA CSCSL WAD988490496
WA SWF/LF
WA ICR
WA ALLSITES
RCRA NonGen / NLR
FINDS
ECHO

HSL:
Name: SAHLBERG EQUIPMENT
Address: Not reported
City,State,Zip: SEATTLE, WA
edr_fstat: WA
edr_fzip: Not reported
edr_fcnty: KING
edr_zip: Not reported
Facility Type: Hazardous Sites List
Facility Status: Awaiting Cleanup
FSID Number: 2450
Rank: 4
Region: NW
EDR Link ID: 2450
Region Decode: NORTHWEST REGIONAL OFFICE

CSCSL:
Name: SAHLBERG EQUIPMENT
Address: 5950 4TH AVE S
City,State,Zip: SEATTLE, WA 98108
Facility ID: 2450
Region: Northwest

Map ID
Direction
Distance
Elevation

MAP FINDINGS

Site

Database(s)

EDR ID Number
EPA ID Number

SAHLBERG EQUIPMENT (Continued)

1001490702

Lat/Long: 47.548688034103 / -122.3291857574
Clean Up Siteid: 3696
Site Status: Awaiting Cleanup
Contaminant Name: Halogenated Organics
Alternate Site Names: Sahlberg Equipment Inc,SOCIETY OF ST VINCENT DE PAUL,US BANK AJ
SAHLBERG TRUST
Site Rank: 4 - Low-Moderate Risk
Has Institutional Control:Not reported
Past VCP: Not reported
Current VCP: Not reported
Ground Water: Confirmed Above Cleanup Levels
Surface Water: Suspected
Soil: Not reported
Sediment: Not reported
Air: Not reported
Bedrock: Not reported
Responsible Unit: Northwest

Name: SAHLBERG EQUIPMENT
Address: 5950 4TH AVE S
City,State,Zip: SEATTLE, WA 98108
Facility ID: 2450
Region: Northwest
Lat/Long: 47.548688034103 / -122.3291857574
Clean Up Siteid: 3696
Site Status: Awaiting Cleanup
Contaminant Name: Petroleum Products-Unspecified
Alternate Site Names: Sahlberg Equipment Inc,SOCIETY OF ST VINCENT DE PAUL,US BANK AJ
SAHLBERG TRUST
Site Rank: 4 - Low-Moderate Risk
Has Institutional Control:Not reported
Past VCP: Not reported
Current VCP: Not reported
Ground Water: Confirmed Above Cleanup Levels
Surface Water: Suspected
Soil: Remediated
Sediment: Not reported
Air: Not reported
Bedrock: Not reported
Responsible Unit: Northwest

SWF/LF:

Name: ST. VINCENT DE PAUL - SEATTLE
Address: 5950 4TH AVE S
City,State,Zip: SEATTLE, WA 98108
Facility ID: 2740
Region: STATE
Permit Status: Recycle Survey
Contact Organization: St. Vincent De Paul
Contact Address1: 5950 Fourth Ave South
Contact Address2: Not reported
Contact City: Seattle
Contact State: WA
Contact Postal: 98108
Contact EMail: christopherm@svdpseattle.org
Contact Phone: (206) 767-9975
Contact Phone Ext: 116

Map ID
Direction
Distance
Elevation

MAP FINDINGS

Site

Database(s)

EDR ID Number
EPA ID Number

SAHLBERG EQUIPMENT (Continued)

1001490702

Permit No: Not reported
Phone: (206) 767-9975 x103
Operator Name: Not reported
Operator Organization: St. Vincent De Paul
Operator EMail: Not reported
Operator Title: Not reported
Recycle Survey Code: 6619
Ownership: Not reported
Facility Type: Recycling (non-regulated)
Contact Name: Christopher Mcneil
Contact Title: Dispatch / Recycling Manager
Year Closed: Not reported
Open to Public Flag: No
Website: Not reported
Latitude: Not reported
Longitude: Not reported

ICR:

Date Ecology Received Report: 07/21/93
Contaminants Found at Site: Total petroleum hydrocarbons, Halogenated Solvents
Media Contaminated: Soil
Waste Management: Tank
Region: North Western
Type of Report Ecology Received: Interim cleanup report
Site Register Issue: 93-07
County Code: 17
Contact: Not reported
Report Title: Not reported

Date Ecology Received Report: 07/21/93
Contaminants Found at Site: Total petroleum hydrocarbons, Polynuclear aromatic hydrocarbons, Chlorinated solvents
Media Contaminated: Groundwater, Soil

ALLSITES:

Name: SAHLBERG EQUIPMENT
Facility Id: 2450

RCRA Listings:

Date Form Received by Agency: 1995-11-21 00:00:00.0
Handler Name: SAHLBERG EQUIPMENT
Handler Address: 5950 4TH AVE S
Handler City,State,Zip: SEATTLE, WA 98108
EPA ID: WAD988490496
Contact Name: SAHLBERG EQUIPM SAHLBERG EQUIPM
Contact Address: 5950 4TH AVE S
Contact City,State,Zip: SEATTLE, WA 98108-3208
Contact Telephone: 000-000-0000
Contact Fax: 000-000-0000
Contact Email: Not reported
Contact Title: Not reported
EPA Region: 10
Land Type: Private
Federal Waste Generator Description: Not a generator, verified
Non-Notifier: Not reported
Biennial Report Cycle: Not reported
Accessibility: Not reported

Map ID
 Direction
 Distance
 Elevation

MAP FINDINGS

Site

Database(s)

EDR ID Number
 EPA ID Number

SAHLBERG EQUIPMENT (Continued)

1001490702

Active Site Indicator:	Not reported
State District Owner:	WA
State District:	NWRO
Mailing Address:	5950 4TH AVE S
Mailing City,State,Zip:	SEATTLE, WA 98108-3208
Owner Name:	US BANK TRUST U
Owner Type:	Private
Operator Name:	ROBERT S
Operator Type:	Private
Short-Term Generator Activity:	No
Importer Activity:	No
Mixed Waste Generator:	No
Transporter Activity:	No
Transfer Facility Activity:	No
Recycler Activity with Storage:	No
Small Quantity On-Site Burner Exemption:	No
Smelting Melting and Refining Furnace Exemption:	No
Underground Injection Control:	No
Off-Site Waste Receipt:	No
Universal Waste Indicator:	No
Universal Waste Destination Facility:	No
Federal Universal Waste:	No
Active Site Fed-Reg Treatment Storage and Disposal Facility:	Not reported
Active Site Converter Treatment storage and Disposal Facility:	Not reported
Active Site State-Reg Treatment Storage and Disposal Facility:	Not reported
Active Site State-Reg Handler:	---
Federal Facility Indicator:	Not reported
Hazardous Secondary Material Indicator:	NN
Sub-Part K Indicator:	Not reported
Commercial TSD Indicator:	No
Treatment Storage and Disposal Type:	Not reported
2018 GPRA Permit Baseline:	Not on the Baseline
2018 GPRA Renewals Baseline:	Not on the Baseline
Permit Renewals Workload Universe:	Not reported
Permit Workload Universe:	Not reported
Permit Progress Universe:	Not reported
Post-Closure Workload Universe:	Not reported
Closure Workload Universe:	Not reported
202 GPRA Corrective Action Baseline:	No
Corrective Action Workload Universe:	No
Subject to Corrective Action Universe:	No
Non-TSDs Where RCRA CA has Been Imposed Universe:	No
TSDs Potentially Subject to CA Under 3004 (u)/(v) Universe:	No
TSDs Only Subject to CA under Discretionary Auth Universe:	No
Corrective Action Priority Ranking:	No NCAPS ranking
Environmental Control Indicator:	No
Institutional Control Indicator:	No
Human Exposure Controls Indicator:	N/A
Groundwater Controls Indicator:	N/A
Operating TSDF Universe:	Not reported
Full Enforcement Universe:	Not reported
Significant Non-Complier Universe:	No
Unaddressed Significant Non-Complier Universe:	No
Addressed Significant Non-Complier Universe:	No
Significant Non-Complier With a Compliance Schedule Universe:	No
Financial Assurance Required:	Not reported
Handler Date of Last Change:	2012-02-16 19:18:44.0

Map ID
Direction
Distance
Elevation

MAP FINDINGS

Site

Database(s)

EDR ID Number
EPA ID Number

SAHLBERG EQUIPMENT (Continued)

1001490702

Recognized Trader-Importer: No
Recognized Trader-Exporter: No
Importer of Spent Lead Acid Batteries: No
Exporter of Spent Lead Acid Batteries: No
Recycler Activity Without Storage: Not reported
Manifest Broker: Not reported
Sub-Part P Indicator: Not reported

Handler - Owner Operator:

Owner/Operator Indicator: Operator
Owner/Operator Name: US BANK TRUST
Legal Status: Private
Date Became Current: Not reported
Date Ended Current: Not reported
Owner/Operator Address: 1414 4TH AVE S
Owner/Operator City,State,Zip: SEATTLE, WA 98102-0000
Owner/Operator Telephone: 206-344-4571
Owner/Operator Telephone Ext: Not reported
Owner/Operator Fax: Not reported
Owner/Operator Email: Not reported

Owner/Operator Indicator: Owner
Owner/Operator Name: US BANK TRUST
Legal Status: Private
Date Became Current: 1996-12-10 00:00:00.
Date Ended Current: Not reported
Owner/Operator Address: 1414 4TH AVE S
Owner/Operator City,State,Zip: SEATTLE, WA 98102
Owner/Operator Telephone: 206-344-4571
Owner/Operator Telephone Ext: Not reported
Owner/Operator Fax: Not reported
Owner/Operator Email: Not reported

Owner/Operator Indicator: Owner
Owner/Operator Name: US BANK TRUST
Legal Status: Private
Date Became Current: Not reported
Date Ended Current: Not reported
Owner/Operator Address: 1414 4TH AVE S
Owner/Operator City,State,Zip: SEATTLE, WA 98102-0000
Owner/Operator Telephone: 206-344-4571
Owner/Operator Telephone Ext: Not reported
Owner/Operator Fax: Not reported
Owner/Operator Email: Not reported

Owner/Operator Indicator: Owner
Owner/Operator Name: US BANK TRUST
Legal Status: Private
Date Became Current: 1996-12-10 00:00:00.
Date Ended Current: Not reported
Owner/Operator Address: 1414 4TH AVE S
Owner/Operator City,State,Zip: SEATTLE, WA 98102
Owner/Operator Telephone: 206-344-4571
Owner/Operator Telephone Ext: Not reported
Owner/Operator Fax: Not reported
Owner/Operator Email: Not reported

Map ID
Direction
Distance
Elevation

MAP FINDINGS

Site

Database(s)

EDR ID Number
EPA ID Number

SAHLBERG EQUIPMENT (Continued)

1001490702

Owner/Operator Indicator: Operator
Owner/Operator Name: ROBERT S
Legal Status: Private
Date Became Current: 1996-12-10 00:00:00.
Date Ended Current: Not reported
Owner/Operator Address: PO BOX 6609
Owner/Operator City,State,Zip: KENT, WA 98064-6609
Owner/Operator Telephone: 253-859-8200
Owner/Operator Telephone Ext: Not reported
Owner/Operator Fax: Not reported
Owner/Operator Email: Not reported

Owner/Operator Indicator: Owner
Owner/Operator Name: US BANK TRUST U
Legal Status: Private
Date Became Current: 1996-12-10 00:00:00.
Date Ended Current: Not reported
Owner/Operator Address: 1414 4TH AVE S
Owner/Operator City,State,Zip: SEATTLE, WA 98102-0000
Owner/Operator Telephone: 206-344-4571
Owner/Operator Telephone Ext: Not reported
Owner/Operator Fax: Not reported
Owner/Operator Email: Not reported

Owner/Operator Indicator: Operator
Owner/Operator Name: SAHLBERG, ROBERT
Legal Status: Private
Date Became Current: 1996-12-10 00:00:00.
Date Ended Current: Not reported
Owner/Operator Address: PO BOX 6609
Owner/Operator City,State,Zip: KENT, WA 98064
Owner/Operator Telephone: 253-859-8200
Owner/Operator Telephone Ext: Not reported
Owner/Operator Fax: Not reported
Owner/Operator Email: Not reported

Historic Generators:
Receive Date: 1995-11-21 00:00:00.0
Handler Name: SAHLBERG EQUIPMENT
Federal Waste Generator Description: Not a generator, verified
State District Owner: WA
Large Quantity Handler of Universal Waste: No
Recognized Trader Importer: No
Recognized Trader Exporter: No
Spent Lead Acid Battery Importer: No
Spent Lead Acid Battery Exporter: No
Current Record: No
Non Storage Recycler Activity: Not reported
Electronic Manifest Broker: Not reported

Receive Date: 1995-11-21 00:00:00.0
Handler Name: SAHLBERG EQUIPMENT
Federal Waste Generator Description: Not a generator, verified
State District Owner: WA
Large Quantity Handler of Universal Waste: No
Recognized Trader Importer: No
Recognized Trader Exporter: No

Map ID
Direction
Distance
Elevation

MAP FINDINGS

Site

Database(s)

EDR ID Number
EPA ID Number

SAHLBERG EQUIPMENT (Continued)

1001490702

Spent Lead Acid Battery Importer:	No
Spent Lead Acid Battery Exporter:	No
Current Record:	Yes
Non Storage Recycler Activity:	Not reported
Electronic Manifest Broker:	Not reported
Receive Date:	1995-11-21 00:00:00.0
Handler Name:	SAHLBERG EQUIPMENT
Federal Waste Generator Description:	Conditionally Exempt Small Quantity Generator
State District Owner:	WA
Large Quantity Handler of Universal Waste:	No
Recognized Trader Importer:	Not reported
Recognized Trader Exporter:	Not reported
Spent Lead Acid Battery Importer:	Not reported
Spent Lead Acid Battery Exporter:	Not reported
Current Record:	No
Non Storage Recycler Activity:	Not reported
Electronic Manifest Broker:	Not reported

FINDS:

Registry ID: 110005363944

[Click Here:](#)

Environmental Interest/Information System:

Washington Facility / Site Identification System (WA-FSIS) provides a means to query and display data maintained by the Washington Department of Ecology. This system contains key information for each facility/site that is currently, or has been, of interest to the Air Quality, Dam Safety, Hazardous Waste, Toxics Cleanup, and Water Quality Programs.

RCRAInfo is a national information system that supports the Resource Conservation and Recovery Act (RCRA) program through the tracking of events and activities related to facilities that generate, transport, and treat, store, or dispose of hazardous waste. RCRAInfo allows RCRA program staff to track the notification, permit, compliance, and corrective action activities required under RCRA.

[Click this hyperlink](#) while viewing on your computer to access additional FINDS: detail in the EDR Site Report.

ECHO:

Envid:	1001490702
Registry ID:	110005363944
DFR URL:	http://echo.epa.gov/detailed-facility-report?fid=110005363944
Name:	SAHLBERG EQUIPMENT
Address:	5950 4TH AVE S
City,State,Zip:	SEATTLE, WA 98108

MAP FINDINGS

Map ID
Direction
Distance
Elevation

Site

Database(s)

EDR ID Number
EPA ID Number

301
SE
1/2-1
0.562 mi.
2966 ft.

Relative:
Higher

Actual:
10 ft.

AMAZON COM SERVICES LLC DWX3
6050 E MARGINAL WAY S
SEATTLE, WA 98108

RCRA-SQG **1000383968**
WA HSL **WAD041918897**
WA CSCSL
WA LUST
WA UST
WA ICR
WA ALLSITES
FINDS
ECHO

RCRA Listings:

Date Form Received by Agency:	2020-04-21 00:00:00.0
Handler Name:	AMAZON COM SERVICES LLC DWX3
Handler Address:	6050 E MARGINAL WAY S
Handler City,State,Zip:	SEATTLE, WA 98108
EPA ID:	WAD041918897
Contact Name:	NATALIE WARD
Contact Address:	PO BOX 80842
Contact City,State,Zip:	SEATTLE, WA 98108
Contact Telephone:	206-266-1036
Contact Fax:	Not reported
Contact Email:	WAIDNATA@AMAZON.COM
Contact Title:	Not reported
EPA Region:	10
Land Type:	Private
Federal Waste Generator Description:	Small Quantity Generator
Non-Notifier:	Not reported
Biennial Report Cycle:	Not reported
Accessibility:	Not reported
Active Site Indicator:	Handler Activities
State District Owner:	WA
State District:	NWRO
Mailing Address:	PO BOX 80842
Mailing City,State,Zip:	SEATTLE, WA 98108
Owner Name:	AMAZON.COM SERVICES LLC
Owner Type:	Private
Operator Name:	AMAZON.COM SERVICES LLC
Operator Type:	Private
Short-Term Generator Activity:	No
Importer Activity:	No
Mixed Waste Generator:	No
Transporter Activity:	No
Transfer Facility Activity:	No
Recycler Activity with Storage:	No
Small Quantity On-Site Burner Exemption:	No
Smelting Melting and Refining Furnace Exemption:	No
Underground Injection Control:	No
Off-Site Waste Receipt:	No
Universal Waste Indicator:	No
Universal Waste Destination Facility:	No
Federal Universal Waste:	No
Active Site Fed-Reg Treatment Storage and Disposal Facility:	Not reported
Active Site Converter Treatment storage and Disposal Facility:	Not reported
Active Site State-Reg Treatment Storage and Disposal Facility:	Not reported
Active Site State-Reg Handler:	---
Federal Facility Indicator:	Not reported
Hazardous Secondary Material Indicator:	N
Sub-Part K Indicator:	Not reported
Commercial TSD Indicator:	No

Map ID
 Direction
 Distance
 Elevation

MAP FINDINGS

Site

Database(s)

EDR ID Number
 EPA ID Number

AMAZON COM SERVICES LLC DWX3 (Continued)

1000383968

Treatment Storage and Disposal Type:	Not reported
2018 GPRA Permit Baseline:	Not on the Baseline
2018 GPRA Renewals Baseline:	Not on the Baseline
Permit Renewals Workload Universe:	Not reported
Permit Workload Universe:	Not reported
Permit Progress Universe:	Not reported
Post-Closure Workload Universe:	Not reported
Closure Workload Universe:	Not reported
202 GPRA Corrective Action Baseline:	No
Corrective Action Workload Universe:	No
Subject to Corrective Action Universe:	No
Non-TSDFs Where RCRA CA has Been Imposed Universe:	No
TSDFs Potentially Subject to CA Under 3004 (u)/(v) Universe:	No
TSDFs Only Subject to CA under Discretionary Auth Universe:	No
Corrective Action Priority Ranking:	No NCAPS ranking
Environmental Control Indicator:	No
Institutional Control Indicator:	No
Human Exposure Controls Indicator:	N/A
Groundwater Controls Indicator:	N/A
Operating TSDF Universe:	Not reported
Full Enforcement Universe:	Not reported
Significant Non-Complier Universe:	No
Unaddressed Significant Non-Complier Universe:	No
Addressed Significant Non-Complier Universe:	No
Significant Non-Complier With a Compliance Schedule Universe:	No
Financial Assurance Required:	Not reported
Handler Date of Last Change:	2020-04-21 12:16:43.0
Recognized Trader-Importer:	No
Recognized Trader-Exporter:	No
Importer of Spent Lead Acid Batteries:	No
Exporter of Spent Lead Acid Batteries:	No
Recycler Activity Without Storage:	No
Manifest Broker:	No
Sub-Part P Indicator:	No

Hazardous Waste Summary:

Waste Code:	D001
Waste Description:	IGNITABLE WASTE
Waste Code:	D002
Waste Description:	CORROSIVE WASTE
Waste Code:	D003
Waste Description:	REACTIVE WASTE
Waste Code:	D005
Waste Description:	BARIUM
Waste Code:	D006
Waste Description:	CADMIUM
Waste Code:	D007
Waste Description:	CHROMIUM
Waste Code:	D008
Waste Description:	LEAD

Map ID
Direction
Distance
Elevation

MAP FINDINGS

Site

Database(s)

EDR ID Number
EPA ID Number

AMAZON COM SERVICES LLC DWX3 (Continued)

1000383968

Waste Code:	D009
Waste Description:	MERCURY
Waste Code:	D010
Waste Description:	SELENIUM
Waste Code:	D011
Waste Description:	SILVER
Waste Code:	D016
Waste Description:	2,4-D (2,4-DICHLOROPHENOXYACETIC ACID)
Waste Code:	D018
Waste Description:	BENZENE
Waste Code:	D024
Waste Description:	M-CRESOL
Waste Code:	D027
Waste Description:	1,4-DICHLOROBENZENE
Waste Code:	D035
Waste Description:	METHYL ETHYL KETONE
Waste Code:	P075
Waste Description:	NICOTINE, & SALTS (OR) PYRIDINE, 3-(1-METHYL-2-PYRROLIDINYL)-,(S)-, & SALTS
Waste Code:	U002
Waste Description:	2-PROPANONE (I) (OR) ACETONE (I)
Waste Code:	U129
Waste Description:	CYCLOHEXANE, 1,2,3,4,5,6-HEXACHLORO-, (1ALPHA, 2ALPHA, 3BETA, 4ALPHA, 5ALPHA, 6BETA)- (OR) LINDANE
Waste Code:	U154
Waste Description:	METHANOL (I) (OR) METHYL ALCOHOL (I)
Waste Code:	U159
Waste Description:	2-BUTANONE (I,T) (OR) METHYL ETHYL KETONE (MEK) (I,T)

Handler - Owner Operator:

Owner/Operator Indicator:	Owner
Owner/Operator Name:	CONSOLIDATED FREIGHTWAYS SEATTLE
Legal Status:	Private
Date Became Current:	Not reported
Date Ended Current:	Not reported
Owner/Operator Address:	6050 E MARGINAL WAY S
Owner/Operator City,State,Zip:	SEATTLE, WA 98108
Owner/Operator Telephone:	000-000-0000
Owner/Operator Telephone Ext:	Not reported
Owner/Operator Fax:	Not reported
Owner/Operator Email:	Not reported

Owner/Operator Indicator:	Owner
Owner/Operator Name:	CONSOLIDATED FREIGHTWAYS
Legal Status:	Private

Map ID
Direction
Distance
Elevation

MAP FINDINGS

Site

Database(s)

EDR ID Number
EPA ID Number

AMAZON COM SERVICES LLC DWX3 (Continued)

1000383968

Date Became Current:	1996-05-31 00:00:00.
Date Ended Current:	Not reported
Owner/Operator Address:	16400 SE CF WAY
Owner/Operator City,State,Zip:	VANCOUVER, WA 98683
Owner/Operator Telephone:	360-448-4000
Owner/Operator Telephone Ext:	Not reported
Owner/Operator Fax:	Not reported
Owner/Operator Email:	Not reported
Owner/Operator Indicator:	Operator
Owner/Operator Name:	CURRY, ROGER
Legal Status:	Private
Date Became Current:	Not reported
Date Ended Current:	Not reported
Owner/Operator Address:	175 LINFIELD DR
Owner/Operator City,State,Zip:	MENLO PARK, CA 94025
Owner/Operator Telephone:	415-326-1700
Owner/Operator Telephone Ext:	Not reported
Owner/Operator Fax:	Not reported
Owner/Operator Email:	Not reported
Owner/Operator Indicator:	Owner
Owner/Operator Name:	CONSOLIDATED FREIGHTWAYS
Legal Status:	Private
Date Became Current:	1996-05-31 00:00:00.
Date Ended Current:	Not reported
Owner/Operator Address:	16400 SE CF WAY
Owner/Operator City,State,Zip:	VANCOUVER, WA 98683
Owner/Operator Telephone:	360-448-4000
Owner/Operator Telephone Ext:	Not reported
Owner/Operator Fax:	Not reported
Owner/Operator Email:	Not reported
Owner/Operator Indicator:	Owner
Owner/Operator Name:	CONSOLIDATED FREIGHTWAYS SEATTLE
Legal Status:	Private
Date Became Current:	Not reported
Date Ended Current:	Not reported
Owner/Operator Address:	6050 E MARGINAL WAY S
Owner/Operator City,State,Zip:	SEATTLE, WA 98108
Owner/Operator Telephone:	000-000-0000
Owner/Operator Telephone Ext:	Not reported
Owner/Operator Fax:	Not reported
Owner/Operator Email:	Not reported
Owner/Operator Indicator:	Owner
Owner/Operator Name:	CONSOLIDATED FREIGHTWAYS
Legal Status:	Private
Date Became Current:	1996-05-31 00:00:00.
Date Ended Current:	Not reported
Owner/Operator Address:	16400 SE CF WAY
Owner/Operator City,State,Zip:	VANCOUVER, WA 98683
Owner/Operator Telephone:	360-448-4000
Owner/Operator Telephone Ext:	Not reported
Owner/Operator Fax:	Not reported
Owner/Operator Email:	Not reported

Map ID
Direction
Distance
Elevation

MAP FINDINGS

Site

Database(s)

EDR ID Number
EPA ID Number

AMAZON COM SERVICES LLC DWX3 (Continued)

1000383968

Owner/Operator Indicator:	Operator
Owner/Operator Name:	PETERS, KIM
Legal Status:	Private
Date Became Current:	Not reported
Date Ended Current:	Not reported
Owner/Operator Address:	PO BOX 3585
Owner/Operator City,State,Zip:	SEATTLE, WA 98124
Owner/Operator Telephone:	206-763-1517
Owner/Operator Telephone Ext:	Not reported
Owner/Operator Fax:	Not reported
Owner/Operator Email:	Not reported
Owner/Operator Indicator:	Owner
Owner/Operator Name:	CONSOLIDATED FREIGHTWAYS SEATTLE
Legal Status:	Private
Date Became Current:	Not reported
Date Ended Current:	Not reported
Owner/Operator Address:	6050 E MARGINAL WAY S
Owner/Operator City,State,Zip:	SEATTLE, WA 98108
Owner/Operator Telephone:	000-000-0000
Owner/Operator Telephone Ext:	Not reported
Owner/Operator Fax:	Not reported
Owner/Operator Email:	Not reported
Owner/Operator Indicator:	Owner
Owner/Operator Name:	CONSOLIDATED FREIGHTWAYS
Legal Status:	Private
Date Became Current:	1996-05-31 00:00:00.
Date Ended Current:	Not reported
Owner/Operator Address:	16400 SE CF WAY
Owner/Operator City,State,Zip:	VANCOUVER, WA 98683
Owner/Operator Telephone:	360-448-4000
Owner/Operator Telephone Ext:	Not reported
Owner/Operator Fax:	Not reported
Owner/Operator Email:	Not reported
Owner/Operator Indicator:	Operator
Owner/Operator Name:	PETERS, KIM
Legal Status:	Private
Date Became Current:	Not reported
Date Ended Current:	Not reported
Owner/Operator Address:	PO BOX 3585
Owner/Operator City,State,Zip:	SEATTLE, WA 98124
Owner/Operator Telephone:	206-763-1517
Owner/Operator Telephone Ext:	Not reported
Owner/Operator Fax:	Not reported
Owner/Operator Email:	Not reported
Owner/Operator Indicator:	Owner
Owner/Operator Name:	CONSOLIDATED FREIGHTWAYS
Legal Status:	Private
Date Became Current:	Not reported
Date Ended Current:	Not reported
Owner/Operator Address:	16400 SE CF WAY
Owner/Operator City,State,Zip:	VANCOUVER, WA 98683
Owner/Operator Telephone:	360-448-4000
Owner/Operator Telephone Ext:	Not reported

Map ID
Direction
Distance
Elevation

MAP FINDINGS

Site

Database(s)

EDR ID Number
EPA ID Number

AMAZON COM SERVICES LLC DWX3 (Continued)

1000383968

Owner/Operator Fax: Not reported
Owner/Operator Email: Not reported

Owner/Operator Indicator: Owner
Owner/Operator Name: SEE PAPER COPY
Legal Status: Private
Date Became Current: Not reported
Date Ended Current: Not reported
Owner/Operator Address: 6050 E MARGINAL WAY S
Owner/Operator City,State,Zip: SEATTLE, WA 98108
Owner/Operator Telephone: 000-000-0000
Owner/Operator Telephone Ext: Not reported
Owner/Operator Fax: Not reported
Owner/Operator Email: Not reported

Owner/Operator Indicator: Operator
Owner/Operator Name: KIM P
Legal Status: Private
Date Became Current: 1997-02-12 00:00:00.
Date Ended Current: Not reported
Owner/Operator Address: PO BOX 3585
Owner/Operator City,State,Zip: SEATTLE, WA 98124-3585
Owner/Operator Telephone: 206-763-1517
Owner/Operator Telephone Ext: Not reported
Owner/Operator Fax: Not reported
Owner/Operator Email: Not reported

Owner/Operator Indicator: Owner
Owner/Operator Name: THE NOEL CORP
Legal Status: Private
Date Became Current: 1996-05-31 00:00:00.
Date Ended Current: Not reported
Owner/Operator Address: 1001 S FIRST ST
Owner/Operator City,State,Zip: YAKIMA, WA 98907
Owner/Operator Telephone: 360-448-4000
Owner/Operator Telephone Ext: Not reported
Owner/Operator Fax: Not reported
Owner/Operator Email: Not reported

Owner/Operator Indicator: Operator
Owner/Operator Name: CONSOLIDATED FREIGHTWAYS SEATTLE
Legal Status: Private
Date Became Current: Not reported
Date Ended Current: Not reported
Owner/Operator Address: 6050 E MARGINAL WAY S
Owner/Operator City,State,Zip: SEATTLE, WA 98108
Owner/Operator Telephone: 000-000-0000
Owner/Operator Telephone Ext: Not reported
Owner/Operator Fax: Not reported
Owner/Operator Email: Not reported

Owner/Operator Indicator: Owner
Owner/Operator Name: CONSOLIDATED FREIGHTWAYS SEATTLE
Legal Status: Private
Date Became Current: Not reported
Date Ended Current: Not reported
Owner/Operator Address: 6050 E MARGINAL WAY S

Map ID
Direction
Distance
Elevation

MAP FINDINGS

Site

Database(s)

EDR ID Number
EPA ID Number

AMAZON COM SERVICES LLC DWX3 (Continued)

1000383968

Owner/Operator City,State,Zip: SEATTLE, WA 98108
Owner/Operator Telephone: 000-000-0000
Owner/Operator Telephone Ext: Not reported
Owner/Operator Fax: Not reported
Owner/Operator Email: Not reported

Owner/Operator Indicator: Operator
Owner/Operator Name: CONSOLIDATED FREIGHTWAYS SEATTLE
Legal Status: Private
Date Became Current: Not reported
Date Ended Current: Not reported
Owner/Operator Address: 6050 E MARGINAL WAY S
Owner/Operator City,State,Zip: SEATTLE, WA 98108
Owner/Operator Telephone: 000-000-0000
Owner/Operator Telephone Ext: Not reported
Owner/Operator Fax: Not reported
Owner/Operator Email: Not reported

Owner/Operator Indicator: Owner
Owner/Operator Name: CONSOLIDATED FREIGHTWAYS SEATTLE
Legal Status: Private
Date Became Current: Not reported
Date Ended Current: Not reported
Owner/Operator Address: 6050 E MARGINAL WAY S
Owner/Operator City,State,Zip: SEATTLE, WA 98108
Owner/Operator Telephone: 000-000-0000
Owner/Operator Telephone Ext: Not reported
Owner/Operator Fax: Not reported
Owner/Operator Email: Not reported

Owner/Operator Indicator: Operator
Owner/Operator Name: PETERS, KIM
Legal Status: Private
Date Became Current: Not reported
Date Ended Current: Not reported
Owner/Operator Address: PO BOX 3585
Owner/Operator City,State,Zip: SEATTLE, WA 98124
Owner/Operator Telephone: 206-763-1517
Owner/Operator Telephone Ext: Not reported
Owner/Operator Fax: Not reported
Owner/Operator Email: Not reported

Owner/Operator Indicator: Owner
Owner/Operator Name: CONSOLIDATED FREIGHTWAYS
Legal Status: Private
Date Became Current: Not reported
Date Ended Current: Not reported
Owner/Operator Address: 16400 SE CF WAY
Owner/Operator City,State,Zip: VANCOUVER, WA 98683
Owner/Operator Telephone: 360-448-4000
Owner/Operator Telephone Ext: Not reported
Owner/Operator Fax: Not reported
Owner/Operator Email: Not reported

Owner/Operator Indicator: Owner
Owner/Operator Name: CONSOLIDATED FREIGHTWAYS
Legal Status: Private

Map ID
Direction
Distance
Elevation

MAP FINDINGS

Site

Database(s)

EDR ID Number
EPA ID Number

AMAZON COM SERVICES LLC DWX3 (Continued)

1000383968

Date Became Current:	Not reported
Date Ended Current:	Not reported
Owner/Operator Address:	16400 SE CF WAY
Owner/Operator City,State,Zip:	VANCOUVER, WA 98683
Owner/Operator Telephone:	360-448-4000
Owner/Operator Telephone Ext:	Not reported
Owner/Operator Fax:	Not reported
Owner/Operator Email:	Not reported
Owner/Operator Indicator:	Owner
Owner/Operator Name:	PROLOGIS EXCHANGE SEATTLE 3 LLC
Legal Status:	Private
Date Became Current:	Not reported
Date Ended Current:	Not reported
Owner/Operator Address:	1800 WAZEE ST STE 500
Owner/Operator City,State,Zip:	DENVER, CO 80202
Owner/Operator Telephone:	303-567-5000
Owner/Operator Telephone Ext:	Not reported
Owner/Operator Fax:	Not reported
Owner/Operator Email:	Not reported
Owner/Operator Indicator:	Operator
Owner/Operator Name:	PETERS, KIM
Legal Status:	Private
Date Became Current:	Not reported
Date Ended Current:	Not reported
Owner/Operator Address:	PO BOX 3585
Owner/Operator City,State,Zip:	SEATTLE, WA 98124
Owner/Operator Telephone:	206-763-1517
Owner/Operator Telephone Ext:	Not reported
Owner/Operator Fax:	Not reported
Owner/Operator Email:	Not reported
Owner/Operator Indicator:	Operator
Owner/Operator Name:	CONSOLIDATED FREIGHTWAYS SEATTLE
Legal Status:	Private
Date Became Current:	Not reported
Date Ended Current:	Not reported
Owner/Operator Address:	6050 E MARGINAL WAY S
Owner/Operator City,State,Zip:	SEATTLE, WA 98108
Owner/Operator Telephone:	000-000-0000
Owner/Operator Telephone Ext:	Not reported
Owner/Operator Fax:	Not reported
Owner/Operator Email:	Not reported
Owner/Operator Indicator:	Operator
Owner/Operator Name:	PETERS, KIM
Legal Status:	Private
Date Became Current:	Not reported
Date Ended Current:	Not reported
Owner/Operator Address:	PO BOX 3585
Owner/Operator City,State,Zip:	SEATTLE, WA 98124
Owner/Operator Telephone:	206-763-1517
Owner/Operator Telephone Ext:	Not reported
Owner/Operator Fax:	Not reported
Owner/Operator Email:	Not reported

Map ID
Direction
Distance
Elevation

MAP FINDINGS

Site

Database(s)

EDR ID Number
EPA ID Number

AMAZON COM SERVICES LLC DWX3 (Continued)

1000383968

Owner/Operator Indicator: Owner
Owner/Operator Name: CONSOLIDATED FREIGHTWAYS SEATTLE
Legal Status: Private
Date Became Current: Not reported
Date Ended Current: Not reported
Owner/Operator Address: 6050 E MARGINAL WAY S
Owner/Operator City,State,Zip: SEATTLE, WA 98108
Owner/Operator Telephone: 000-000-0000
Owner/Operator Telephone Ext: Not reported
Owner/Operator Fax: Not reported
Owner/Operator Email: Not reported

Owner/Operator Indicator: Operator
Owner/Operator Name: PETERS, KIM
Legal Status: Private
Date Became Current: Not reported
Date Ended Current: Not reported
Owner/Operator Address: PO BOX 3585
Owner/Operator City,State,Zip: SEATTLE, WA 98124
Owner/Operator Telephone: 206-763-1517
Owner/Operator Telephone Ext: Not reported
Owner/Operator Fax: Not reported
Owner/Operator Email: Not reported

Owner/Operator Indicator: Owner
Owner/Operator Name: CONSOLIDATED FREIGHTWAYS SEATTLE
Legal Status: Private
Date Became Current: Not reported
Date Ended Current: Not reported
Owner/Operator Address: 6050 E MARGINAL WAY S
Owner/Operator City,State,Zip: SEATTLE, WA 98108
Owner/Operator Telephone: 000-000-0000
Owner/Operator Telephone Ext: Not reported
Owner/Operator Fax: Not reported
Owner/Operator Email: Not reported

Owner/Operator Indicator: Owner
Owner/Operator Name: CONSOLIDATED FREIGHTWAYS SEATTLE
Legal Status: Private
Date Became Current: Not reported
Date Ended Current: Not reported
Owner/Operator Address: 6050 E MARGINAL WAY S
Owner/Operator City,State,Zip: SEATTLE, WA 98108
Owner/Operator Telephone: 000-000-0000
Owner/Operator Telephone Ext: Not reported
Owner/Operator Fax: Not reported
Owner/Operator Email: Not reported

Owner/Operator Indicator: Operator
Owner/Operator Name: PETERS, KIM
Legal Status: Private
Date Became Current: Not reported
Date Ended Current: Not reported
Owner/Operator Address: PO BOX 3585
Owner/Operator City,State,Zip: SEATTLE, WA 98124
Owner/Operator Telephone: 206-763-1517
Owner/Operator Telephone Ext: Not reported

Map ID
Direction
Distance
Elevation

MAP FINDINGS

Site

Database(s)

EDR ID Number
EPA ID Number

AMAZON COM SERVICES LLC DWX3 (Continued)

1000383968

Owner/Operator Fax: Not reported
Owner/Operator Email: Not reported

Owner/Operator Indicator: Operator
Owner/Operator Name: PETERS, KIM
Legal Status: Private
Date Became Current: Not reported
Date Ended Current: Not reported
Owner/Operator Address: PO BOX 3585
Owner/Operator City,State,Zip: SEATTLE, WA 98124
Owner/Operator Telephone: 206-763-1517
Owner/Operator Telephone Ext: Not reported
Owner/Operator Fax: Not reported
Owner/Operator Email: Not reported

Owner/Operator Indicator: Operator
Owner/Operator Name: CONSOLIDATED FREIGHTWAYS
Legal Status: Private
Date Became Current: Not reported
Date Ended Current: Not reported
Owner/Operator Address: 16400 SE CF WAY
Owner/Operator City,State,Zip: VANCOUVER, WA 98683
Owner/Operator Telephone: 360-448-4000
Owner/Operator Telephone Ext: Not reported
Owner/Operator Fax: Not reported
Owner/Operator Email: Not reported

Owner/Operator Indicator: Owner
Owner/Operator Name: CONSOLIDATED FREIGHTWAYS SEATTLE
Legal Status: Private
Date Became Current: Not reported
Date Ended Current: Not reported
Owner/Operator Address: 6050 E MARGINAL WAY S
Owner/Operator City,State,Zip: SEATTLE, WA 98108
Owner/Operator Telephone: 000-000-0000
Owner/Operator Telephone Ext: Not reported
Owner/Operator Fax: Not reported
Owner/Operator Email: Not reported

Owner/Operator Indicator: Owner
Owner/Operator Name: CONSOLIDATED FREIGHTWAYS SEATTLE
Legal Status: Private
Date Became Current: Not reported
Date Ended Current: Not reported
Owner/Operator Address: 6050 E MARGINAL WAY S
Owner/Operator City,State,Zip: SEATTLE, WA 98108
Owner/Operator Telephone: 000-000-0000
Owner/Operator Telephone Ext: Not reported
Owner/Operator Fax: Not reported
Owner/Operator Email: Not reported

Owner/Operator Indicator: Owner
Owner/Operator Name: CONSOLIDATED FREIGHTWAYS
Legal Status: Private
Date Became Current: 1996-05-31 00:00:00.
Date Ended Current: Not reported
Owner/Operator Address: 16400 SE CF WAY

Map ID
Direction
Distance
Elevation

MAP FINDINGS

Site

Database(s)

EDR ID Number
EPA ID Number

AMAZON COM SERVICES LLC DWX3 (Continued)

1000383968

Owner/Operator City,State,Zip:	VANCOUVER, WA 98683
Owner/Operator Telephone:	360-448-4000
Owner/Operator Telephone Ext:	Not reported
Owner/Operator Fax:	Not reported
Owner/Operator Email:	Not reported
Owner/Operator Indicator:	Owner
Owner/Operator Name:	CONSOLIDATED FREIGHTWAYS
Legal Status:	Private
Date Became Current:	Not reported
Date Ended Current:	Not reported
Owner/Operator Address:	16400 SE CF WAY
Owner/Operator City,State,Zip:	VANCOUVER, WA 98683
Owner/Operator Telephone:	360-448-4000
Owner/Operator Telephone Ext:	Not reported
Owner/Operator Fax:	Not reported
Owner/Operator Email:	Not reported
Owner/Operator Indicator:	Owner
Owner/Operator Name:	AMAZON.COM SERVICES LLC
Legal Status:	Private
Date Became Current:	2019-08-20 00:00:00.
Date Ended Current:	Not reported
Owner/Operator Address:	PO BOX 80842
Owner/Operator City,State,Zip:	SEATTLE, WA 98108
Owner/Operator Telephone:	206-266-1036
Owner/Operator Telephone Ext:	Not reported
Owner/Operator Fax:	Not reported
Owner/Operator Email:	Not reported
Owner/Operator Indicator:	Owner
Owner/Operator Name:	THE NOEL CORP T
Legal Status:	Private
Date Became Current:	1996-05-31 00:00:00.
Date Ended Current:	Not reported
Owner/Operator Address:	1001 S FIRST ST
Owner/Operator City,State,Zip:	YAKIMA, WA 98907
Owner/Operator Telephone:	360-448-4000
Owner/Operator Telephone Ext:	Not reported
Owner/Operator Fax:	Not reported
Owner/Operator Email:	Not reported
Owner/Operator Indicator:	Owner
Owner/Operator Name:	CONSOLIDATED FREIGHTWAYS
Legal Status:	Private
Date Became Current:	1996-05-31 00:00:00.
Date Ended Current:	Not reported
Owner/Operator Address:	16400 SE CF WAY
Owner/Operator City,State,Zip:	VANCOUVER, WA 98683
Owner/Operator Telephone:	360-448-4000
Owner/Operator Telephone Ext:	Not reported
Owner/Operator Fax:	Not reported
Owner/Operator Email:	Not reported
Owner/Operator Indicator:	Owner
Owner/Operator Name:	CONSOLIDATED FREIGHTWAYS
Legal Status:	Private

Map ID
Direction
Distance
Elevation

MAP FINDINGS

Site

Database(s)

EDR ID Number
EPA ID Number

AMAZON COM SERVICES LLC DWX3 (Continued)

1000383968

Date Became Current: 1996-05-31 00:00:00.
Date Ended Current: Not reported
Owner/Operator Address: 16400 SE CF WAY
Owner/Operator City,State,Zip: VANCOUVER, WA 98683
Owner/Operator Telephone: 360-448-4000
Owner/Operator Telephone Ext: Not reported
Owner/Operator Fax: Not reported
Owner/Operator Email: Not reported

Owner/Operator Indicator: Operator
Owner/Operator Name: PETERS, KIM
Legal Status: Private
Date Became Current: Not reported
Date Ended Current: Not reported
Owner/Operator Address: PO BOX 3585
Owner/Operator City,State,Zip: SEATTLE, WA 98124
Owner/Operator Telephone: 206-763-1517
Owner/Operator Telephone Ext: Not reported
Owner/Operator Fax: Not reported
Owner/Operator Email: Not reported

Owner/Operator Indicator: Owner
Owner/Operator Name: THE NOEL CORP
Legal Status: Private
Date Became Current: 1996-05-31 00:00:00.
Date Ended Current: Not reported
Owner/Operator Address: 1001 S FIRST ST
Owner/Operator City,State,Zip: YAKIMA, WA 98907
Owner/Operator Telephone: 360-448-4000
Owner/Operator Telephone Ext: Not reported
Owner/Operator Fax: Not reported
Owner/Operator Email: Not reported

Owner/Operator Indicator: Owner
Owner/Operator Name: CONSOLIDATED FREIGHTWAYS
Legal Status: Private
Date Became Current: Not reported
Date Ended Current: Not reported
Owner/Operator Address: 16400 SE CF WAY
Owner/Operator City,State,Zip: VANCOUVER, WA 98683
Owner/Operator Telephone: 360-448-4000
Owner/Operator Telephone Ext: Not reported
Owner/Operator Fax: Not reported
Owner/Operator Email: Not reported

Owner/Operator Indicator: Owner
Owner/Operator Name: CONSOLIDATED FREIGHTWAYS SEATTLE
Legal Status: Private
Date Became Current: Not reported
Date Ended Current: Not reported
Owner/Operator Address: 6050 E MARGINAL WAY S
Owner/Operator City,State,Zip: SEATTLE, WA 98108
Owner/Operator Telephone: 000-000-0000
Owner/Operator Telephone Ext: Not reported
Owner/Operator Fax: Not reported
Owner/Operator Email: Not reported

Map ID
Direction
Distance
Elevation

MAP FINDINGS

Site

Database(s)

EDR ID Number
EPA ID Number

AMAZON COM SERVICES LLC DWX3 (Continued)

1000383968

Owner/Operator Indicator: Owner
Owner/Operator Name: THE NOEL CORP
Legal Status: Private
Date Became Current: 1996-05-31 00:00:00.
Date Ended Current: Not reported
Owner/Operator Address: 1001 S FIRST ST
Owner/Operator City,State,Zip: YAKIMA, WA 98907
Owner/Operator Telephone: 360-448-4000
Owner/Operator Telephone Ext: Not reported
Owner/Operator Fax: Not reported
Owner/Operator Email: Not reported

Owner/Operator Indicator: Operator
Owner/Operator Name: AMAZON.COM SERVICES LLC
Legal Status: Private
Date Became Current: Not reported
Date Ended Current: Not reported
Owner/Operator Address: PO BOX 80842
Owner/Operator City,State,Zip: SEATTLE, WA 98108
Owner/Operator Telephone: 206-266-1036
Owner/Operator Telephone Ext: Not reported
Owner/Operator Fax: Not reported
Owner/Operator Email: Not reported

Historic Generators:

Receive Date: 1996-06-20 00:00:00.0
Handler Name: CONSOLIDATED FREIGHTWAYS SEATTLE
Federal Waste Generator Description: Not a generator, verified
State District Owner: WA
Large Quantity Handler of Universal Waste: No
Recognized Trader Importer: No
Recognized Trader Exporter: No
Spent Lead Acid Battery Importer: No
Spent Lead Acid Battery Exporter: No
Current Record: No
Non Storage Recycler Activity: Not reported
Electronic Manifest Broker: Not reported

Receive Date: 2003-09-18 00:00:00.0
Handler Name: CONSOLIDATED FREIGHTWAYS SEATTLE
Federal Waste Generator Description: Not a generator, verified
State District Owner: WA
Large Quantity Handler of Universal Waste: No
Recognized Trader Importer: No
Recognized Trader Exporter: No
Spent Lead Acid Battery Importer: No
Spent Lead Acid Battery Exporter: No
Current Record: No
Non Storage Recycler Activity: Not reported
Electronic Manifest Broker: Not reported

Receive Date: 2003-10-07 00:00:00.0
Handler Name: CONSOLIDATED FREIGHTWAYS SEATTLE
Federal Waste Generator Description: Not a generator, verified
State District Owner: WA
Large Quantity Handler of Universal Waste: No
Recognized Trader Importer: No

Map ID
Direction
Distance
Elevation

MAP FINDINGS

Site

Database(s)

EDR ID Number
EPA ID Number

AMAZON COM SERVICES LLC DWX3 (Continued)

1000383968

Recognized Trader Exporter: No
Spent Lead Acid Battery Importer: No
Spent Lead Acid Battery Exporter: No
Current Record: No
Non Storage Recycler Activity: Not reported
Electronic Manifest Broker: Not reported

Receive Date: 1993-12-31 00:00:00.0
Handler Name: CONSOLIDATED FREIGHTWAYS SEATTLE
Federal Waste Generator Description: Large Quantity Generator
State District Owner: WA
Large Quantity Handler of Universal Waste: No
Recognized Trader Importer: No
Recognized Trader Exporter: No
Spent Lead Acid Battery Importer: No
Spent Lead Acid Battery Exporter: No
Current Record: No
Non Storage Recycler Activity: Not reported
Electronic Manifest Broker: Not reported

Receive Date: 1995-01-01 00:00:00.0
Handler Name: CONSOLIDATED FREIGHTWAYS SEATTLE
Federal Waste Generator Description: Not a generator, verified
State District Owner: WA
Large Quantity Handler of Universal Waste: No
Recognized Trader Importer: No
Recognized Trader Exporter: No
Spent Lead Acid Battery Importer: No
Spent Lead Acid Battery Exporter: No
Current Record: No
Non Storage Recycler Activity: Not reported
Electronic Manifest Broker: Not reported

Receive Date: 1996-05-21 00:00:00.0
Handler Name: CONSOLIDATED FREIGHTWAYS SEATTLE
Federal Waste Generator Description: Conditionally Exempt Small Quantity Generator
State District Owner: WA
Large Quantity Handler of Universal Waste: No
Recognized Trader Importer: No
Recognized Trader Exporter: No
Spent Lead Acid Battery Importer: No
Spent Lead Acid Battery Exporter: No
Current Record: No
Non Storage Recycler Activity: Not reported
Electronic Manifest Broker: Not reported

Receive Date: 1996-06-20 00:00:00.0
Handler Name: CONSOLIDATED FREIGHTWAYS SEATTLE
Federal Waste Generator Description: Conditionally Exempt Small Quantity Generator
State District Owner: WA
Large Quantity Handler of Universal Waste: No
Recognized Trader Importer: No
Recognized Trader Exporter: No
Spent Lead Acid Battery Importer: No
Spent Lead Acid Battery Exporter: No
Current Record: No
Non Storage Recycler Activity: Not reported

Map ID
Direction
Distance
Elevation

MAP FINDINGS

Site

Database(s)

EDR ID Number
EPA ID Number

AMAZON COM SERVICES LLC DWX3 (Continued)

1000383968

Electronic Manifest Broker:	Not reported
Receive Date:	1997-03-05 00:00:00.0
Handler Name:	CONSOLIDATED FREIGHTWAYS SEATTLE
Federal Waste Generator Description:	Small Quantity Generator
State District Owner:	WA
Large Quantity Handler of Universal Waste:	No
Recognized Trader Importer:	No
Recognized Trader Exporter:	No
Spent Lead Acid Battery Importer:	No
Spent Lead Acid Battery Exporter:	No
Current Record:	No
Non Storage Recycler Activity:	Not reported
Electronic Manifest Broker:	Not reported
Receive Date:	1998-03-09 00:00:00.0
Handler Name:	CONSOLIDATED FREIGHTWAYS SEATTLE
Federal Waste Generator Description:	Conditionally Exempt Small Quantity Generator
State District Owner:	WA
Large Quantity Handler of Universal Waste:	No
Recognized Trader Importer:	No
Recognized Trader Exporter:	No
Spent Lead Acid Battery Importer:	No
Spent Lead Acid Battery Exporter:	No
Current Record:	No
Non Storage Recycler Activity:	Not reported
Electronic Manifest Broker:	Not reported
Receive Date:	1999-02-22 00:00:00.0
Handler Name:	CONSOLIDATED FREIGHTWAYS SEATTLE
Federal Waste Generator Description:	Not a generator, verified
State District Owner:	WA
Large Quantity Handler of Universal Waste:	No
Recognized Trader Importer:	No
Recognized Trader Exporter:	No
Spent Lead Acid Battery Importer:	No
Spent Lead Acid Battery Exporter:	No
Current Record:	No
Non Storage Recycler Activity:	Not reported
Electronic Manifest Broker:	Not reported
Receive Date:	2000-02-17 00:00:00.0
Handler Name:	CONSOLIDATED FREIGHTWAYS SEATTLE
Federal Waste Generator Description:	Conditionally Exempt Small Quantity Generator
State District Owner:	WA
Large Quantity Handler of Universal Waste:	No
Recognized Trader Importer:	No
Recognized Trader Exporter:	No
Spent Lead Acid Battery Importer:	No
Spent Lead Acid Battery Exporter:	No
Current Record:	No
Non Storage Recycler Activity:	Not reported
Electronic Manifest Broker:	Not reported
Receive Date:	2001-01-25 00:00:00.0
Handler Name:	CONSOLIDATED FREIGHTWAYS SEATTLE
Federal Waste Generator Description:	Conditionally Exempt Small Quantity Generator

Map ID
Direction
Distance
Elevation

MAP FINDINGS

Site

Database(s)

EDR ID Number
EPA ID Number

AMAZON COM SERVICES LLC DWX3 (Continued)

1000383968

State District Owner:	WA
Large Quantity Handler of Universal Waste:	No
Recognized Trader Importer:	No
Recognized Trader Exporter:	No
Spent Lead Acid Battery Importer:	No
Spent Lead Acid Battery Exporter:	No
Current Record:	No
Non Storage Recycler Activity:	Not reported
Electronic Manifest Broker:	Not reported
Receive Date:	2002-01-17 00:00:00.0
Handler Name:	CONSOLIDATED FREIGHTWAYS SEATTLE
Federal Waste Generator Description:	Conditionally Exempt Small Quantity Generator
State District Owner:	WA
Large Quantity Handler of Universal Waste:	No
Recognized Trader Importer:	No
Recognized Trader Exporter:	No
Spent Lead Acid Battery Importer:	No
Spent Lead Acid Battery Exporter:	No
Current Record:	No
Non Storage Recycler Activity:	Not reported
Electronic Manifest Broker:	Not reported
Receive Date:	2003-09-18 00:00:00.0
Handler Name:	CONSOLIDATED FREIGHTWAYS SEATTLE
Federal Waste Generator Description:	Not a generator, verified
State District Owner:	WA
Large Quantity Handler of Universal Waste:	No
Recognized Trader Importer:	No
Recognized Trader Exporter:	No
Spent Lead Acid Battery Importer:	No
Spent Lead Acid Battery Exporter:	No
Current Record:	No
Non Storage Recycler Activity:	Not reported
Electronic Manifest Broker:	Not reported
Receive Date:	2003-10-06 00:00:00.0
Handler Name:	CONSOLIDATED FREIGHTWAYS SEATTLE
Federal Waste Generator Description:	Not a generator, verified
State District Owner:	WA
Large Quantity Handler of Universal Waste:	No
Recognized Trader Importer:	No
Recognized Trader Exporter:	No
Spent Lead Acid Battery Importer:	No
Spent Lead Acid Battery Exporter:	No
Current Record:	No
Non Storage Recycler Activity:	Not reported
Electronic Manifest Broker:	Not reported
Receive Date:	2020-04-21 00:00:00.0
Handler Name:	AMAZON COM SERVICES LLC DWX3
Federal Waste Generator Description:	Small Quantity Generator
State District Owner:	WA
Large Quantity Handler of Universal Waste:	No
Recognized Trader Importer:	No
Recognized Trader Exporter:	No
Spent Lead Acid Battery Importer:	No

Map ID
Direction
Distance
Elevation

MAP FINDINGS

Site

Database(s)

EDR ID Number
EPA ID Number

AMAZON COM SERVICES LLC DWX3 (Continued)

1000383968

Spent Lead Acid Battery Exporter: No
Current Record: Yes
Non Storage Recycler Activity: Not reported
Electronic Manifest Broker: Not reported

Facility Has Received Notices of Violation:

Found Violation: Yes
Agency Which Determined Violation: State
Violation Short Description: Generators - General
Date Violation was Determined: 1996-04-23 00:00:00.0
Actual Return to Compliance Date: 1996-04-26 00:00:00.0
Return to Compliance Qualifier: Observed
Violation Responsible Agency: State
Scheduled Compliance Date: 1996-04-30 00:00:00.0
Enforcement Identifier: 000
Date of Enforcement Action: 1996-04-23 00:00:00.0
Enforcement Responsible Agency: State
Enforcement Docket Number: Not reported
Enforcement Attorney: WA
Corrective Action Component: No
Appeal Initiated Date: Not reported
Appeal Resolution Date: Not reported
Disposition Status Date: Not reported
Disposition Status: Not reported
Disposition Status Description: Not reported
Consent/Final Order Sequence Number: Not reported
Consent/Final Order Respondent Name: Not reported
Consent/Final Order Lead Agency: Not reported
Enforcement Type: WRITTEN INFORMAL
Enforcement Responsible Person: WADDH
Enforcement Responsible Sub-Organization: NW
SEP Sequence Number: Not reported
SEP Expenditure Amount: Not reported
SEP Scheduled Completion Date: Not reported
SEP Actual Date: Not reported
SEP Defaulted Date: Not reported
SEP Type: Not reported
SEP Type Description: Not reported
Proposed Amount: Not reported
Final Monetary Amount: Not reported
Paid Amount: Not reported
Final Count: Not reported
Final Amount: Not reported

Found Violation: Yes
Agency Which Determined Violation: State
Violation Short Description: Generators - Records/Reporting
Date Violation was Determined: 1996-04-23 00:00:00.0
Actual Return to Compliance Date: 1996-05-18 00:00:00.0
Return to Compliance Qualifier: Observed
Violation Responsible Agency: State
Scheduled Compliance Date: 1996-05-31 00:00:00.0
Enforcement Identifier: 000
Date of Enforcement Action: 1996-04-23 00:00:00.0
Enforcement Responsible Agency: State

Map ID
Direction
Distance
Elevation

MAP FINDINGS

Site

Database(s)

EDR ID Number
EPA ID Number

AMAZON COM SERVICES LLC DWX3 (Continued)

1000383968

Enforcement Docket Number: Not reported
Enforcement Attorney: WA
Corrective Action Component: No
Appeal Initiated Date: Not reported
Appeal Resolution Date: Not reported
Disposition Status Date: Not reported
Disposition Status: Not reported
Disposition Status Description: Not reported
Consent/Final Order Sequence Number: Not reported
Consent/Final Order Respondent Name: Not reported
Consent/Final Order Lead Agency: Not reported
Enforcement Type: WRITTEN INFORMAL
Enforcement Responsible Person: WADDH
Enforcement Responsible Sub-Organization: NW
SEP Sequence Number: Not reported
SEP Expenditure Amount: Not reported
SEP Scheduled Completion Date: Not reported
SEP Actual Date: Not reported
SEP Defaulted Date: Not reported
SEP Type: Not reported
SEP Type Description: Not reported
Proposed Amount: Not reported
Final Monetary Amount: Not reported
Paid Amount: Not reported
Final Count: Not reported
Final Amount: Not reported

Evaluation Action Summary:

Evaluation Date: 1996-04-23 00:00:00.0
Evaluation Responsible Agency: State
Found Violation: Yes
Evaluation Type Description: COMPLIANCE EVALUATION INSPECTION ON-SITE
Evaluation Responsible Person Identifier: WADDH
Evaluation Responsible Sub-Organization: NW
Actual Return to Compliance Date: 1996-04-26 00:00:00.0
Scheduled Compliance Date: 1996-04-30 00:00:00.0
Date of Request: Not reported
Date Response Received: Not reported
Request Agency: Not reported
Former Citation: Not reported

Evaluation Date: 1996-04-23 00:00:00.0
Evaluation Responsible Agency: State
Found Violation: Yes
Evaluation Type Description: COMPLIANCE EVALUATION INSPECTION ON-SITE
Evaluation Responsible Person Identifier: WADDH
Evaluation Responsible Sub-Organization: NW
Actual Return to Compliance Date: 1996-05-18 00:00:00.0
Scheduled Compliance Date: 1996-05-31 00:00:00.0
Date of Request: Not reported
Date Response Received: Not reported
Request Agency: Not reported
Former Citation: Not reported

HSL:

Map ID
Direction
Distance
Elevation

MAP FINDINGS

Site

Database(s)

EDR ID Number
EPA ID Number

AMAZON COM SERVICES LLC DWX3 (Continued)

1000383968

Name: CONSOLIDATED FREIGHTWAYS SEATTLE
Address: Not reported
City,State,Zip: SEATTLE, WA
edr_fstat: WA
edr_fzip: Not reported
edr_fcnty: KING
edr_zip: Not reported
Facility Type: Hazardous Sites List
Facility Status: Cleanup Started
FSID Number: 54757868
Rank: 4
Region: NW
EDR Link ID: 54757868
Region Decode: NORTHWEST REGIONAL OFFICE

CSCSL:

Name: CONSOLIDATED FREIGHTWAYS SEATTLE
Address: 6050 E MARGINAL WAY S
City,State,Zip: SEATTLE, WA 98108
Facility ID: 54757868
Region: Northwest
Lat/Long: 47.547351662363 / -122.3321160410
Clean Up Siteid: 6262
Site Status: Cleanup Started
Contaminant Name: Petroleum-Diesel
Alternate Site Names: 6050 EMWAY SOUTH LLC,CONSOLIDATED FREIGHTWAYS UST 11012
Site Rank: 4 - Low-Moderate Risk
Has Institutional Control:Not reported
Past VCP: True
Current VCP: True
Ground Water: Confirmed Above Cleanup Levels
Surface Water: Not reported
Soil: Confirmed Above Cleanup Levels
Sediment: Not reported
Air: Not reported
Bedrock: Not reported
Responsible Unit: Northwest

Name: CONSOLIDATED FREIGHTWAYS SEATTLE
Address: 6050 E MARGINAL WAY S
City,State,Zip: SEATTLE, WA 98108
Facility ID: 54757868
Region: Northwest
Lat/Long: 47.547351662363 / -122.3321160410
Clean Up Siteid: 6262
Site Status: Cleanup Started
Contaminant Name: Petroleum-Other
Alternate Site Names: 6050 EMWAY SOUTH LLC,CONSOLIDATED FREIGHTWAYS UST 11012
Site Rank: 4 - Low-Moderate Risk
Has Institutional Control:Not reported
Past VCP: True
Current VCP: True
Ground Water: Confirmed Above Cleanup Levels
Surface Water: Not reported
Soil: Confirmed Above Cleanup Levels
Sediment: Not reported
Air: Not reported

Map ID
Direction
Distance
Elevation

MAP FINDINGS

Site

Database(s)

EDR ID Number
EPA ID Number

AMAZON COM SERVICES LLC DWX3 (Continued)

1000383968

Bedrock: Not reported
Responsible Unit: Northwest

LUST:

Name: CONSOLIDATED FREIGHTWAYS SEATTLE
Address: 6050 E MARGINAL WAY S
City,State,Zip: SEATTLE, WA 98108
Facility ID: 54757868
Lust Status Type: LUST - Cleanup Started
Cleanup Site ID: 6262
Cleanup Unit Type: Upland
Process Type: Voluntary Cleanup Program
Cleanup Unit Name: 6050 EMWAY SOUTH LLC,CONSOLIDATED FREIGHTWAYS UST 11012
Response Section: Northwest
Release Date: 06/02/1988
Lust Date: 06/01/1995
Region: Northwest
Lust ID: 1274
UST ID: 11012
Contaminant Name: Petroleum-Diesel
Ground Water: Confirmed Above Cleanup Levels
Surface Water: Not reported
Soil: Confirmed Above Cleanup Levels
Sediment: Not reported
Air: Not reported
Bedrock: Not reported
Lat/Long: 47.5473516 / -122.33211

Name: CONSOLIDATED FREIGHTWAYS SEATTLE
Address: 6050 E MARGINAL WAY S
City,State,Zip: SEATTLE, WA 98108
Facility ID: 54757868
Lust Status Type: LUST - Cleanup Started
Cleanup Site ID: 6262
Cleanup Unit Type: Upland
Process Type: Voluntary Cleanup Program
Cleanup Unit Name: 6050 EMWAY SOUTH LLC,CONSOLIDATED FREIGHTWAYS UST 11012
Response Section: Northwest
Release Date: 06/02/1988
Lust Date: 06/01/1995
Region: Northwest
Lust ID: 1274
UST ID: 11012
Contaminant Name: Petroleum-Other
Ground Water: Confirmed Above Cleanup Levels
Surface Water: Not reported
Soil: Confirmed Above Cleanup Levels
Sediment: Not reported
Air: Not reported
Bedrock: Not reported
Lat/Long: 47.5473516 / -122.33211

UST:

Name: 6050 EMWAY SOUTH LLC
Address: 6050 E MARGINAL WAY S
City: SEATTLE

Map ID
Direction
Distance
Elevation

MAP FINDINGS

Site

Database(s)

EDR ID Number
EPA ID Number

AMAZON COM SERVICES LLC DWX3 (Continued)

1000383968

Zip: 98107
Facility ID: 54757868
Site Id: 11012
UBI: Not reported
Phone Number: Not reported
Decimal Latitude: 47.5473516623636
Decimal Longitude: -122.332116041017

Tank Name: D-1
Tag Number: Not reported
Tank Status: Removed
Tank Status Date: 08/06/1996
Tank Install Date: 01/01/1981
Tank Closure Date: Not reported
Capacity Range: 20,000 to 29,999 Gallons
Tank Permit Expiration Date: Not reported
Tank Upgrade Date: Not reported
Tank Spill Prevention: None
Tank Overfill Prevention: None
Tank Material: Not reported
Tank Construction: Single Wall Tank
Tank Tightness Test: Not reported
Tank Corrosion Protection: Sacrificial Anode
Tank Manifold: Not reported
Tank Release Detection: Other
Tank SFC Type: Not reported
Pipe Material: Coated Steel
Pipe Construction: Single Wall Pipe
Pipe Primary Release Detection: Automatic Line Leak Detector (ALLD)
Pipe Second Release Detection: Not reported
Pipe Corrosion Protection: None
Pipe Pumping System: Pressurized System
Responsible Unit: Northwest
Dispenser/Pump SFC Type: Not reported

Name: 6050 EMWAY SOUTH LLC
Address: 6050 E MARGINAL WAY S
City: SEATTLE
Zip: 98107

Tank Name: D-2
Tag Number: Not reported
Tank Status: Removed
Tank Status Date: 08/06/1996
Tank Install Date: 01/01/1981
Tank Closure Date: Not reported
Capacity Range: 20,000 to 29,999 Gallons
Tank Permit Expiration Date: Not reported
Tank Upgrade Date: Not reported
Tank Spill Prevention: None
Tank Overfill Prevention: None
Tank Material: Not reported
Tank Construction: Single Wall Tank
Tank Tightness Test: Not reported
Tank Corrosion Protection: Sacrificial Anode
Tank Manifold: Not reported
Tank Release Detection: Other

Map ID
Direction
Distance
Elevation

MAP FINDINGS

Site

Database(s)

EDR ID Number
EPA ID Number

AMAZON COM SERVICES LLC DWX3 (Continued)

1000383968

Tank SFC Type: Not reported
Pipe Material: Coated Steel
Pipe Construction: Single Wall Pipe
Pipe Primary Release Detection: Automatic Line Leak Detector (ALLD)
Pipe Second Release Detection: Not reported
Pipe Corrosion Protection: None
Pipe Pumping System: Other
Responsible Unit: Northwest
Dispencer/Pump SFC Type: Not reported

Name: 6050 EMWAY SOUTH LLC
Address: 6050 E MARGINAL WAY S
City: SEATTLE
Zip: 98107

Tank Name: D-3
Tag Number: Not reported
Tank Status: Removed
Tank Status Date: 09/07/2016
Tank Install Date: 03/17/1998
Tank Closure Date: 10/24/2016
Capacity Range: 10,000 to 19,999 Gallons
Tank Permit Expiration Date: Not reported
Tank Upgrade Date: 03/17/1998
Tank Spill Prevention: Spill Bucket/Spill Box
Tank Overfill Prevention: Automatic Shutoff (fill pipe)
Tank Material: Fiberglass Reinforced Plastic
Tank Construction: Double Wall Tank
Tank Tightness Test: Not reported
Tank Corrosion Protection: Corrosion Resistant
Tank Manifold: Not reported
Tank Release Detection: Automatic Tank Gauging
Tank SFC Type: Sump
Pipe Material: Fiberglass
Pipe Construction: Double Wall Pipe
Pipe Primary Release Detection: Automatic Line Leak Detector (ALLD)
Pipe Second Release Detection: Annual Line Tightness Test (LTT)
Pipe Corrosion Protection: Corrosion Resistant
Pipe Pumping System: Pressurized System
Responsible Unit: Northwest
Dispencer/Pump SFC Type: Not reported

Name: 6050 EMWAY SOUTH LLC
Address: 6050 E MARGINAL WAY S
City: SEATTLE
Zip: 98107

Tank Name: HO-1
Tag Number: Not reported
Tank Status: Exempt
Tank Status Date: 08/06/1996
Tank Install Date: 12/31/1964
Tank Closure Date: Not reported
Capacity Range: Not reported
Tank Permit Expiration Date: Not reported
Tank Upgrade Date: Not reported
Tank Spill Prevention: Not reported

Map ID
Direction
Distance
Elevation

MAP FINDINGS

Site

Database(s)

EDR ID Number
EPA ID Number

AMAZON COM SERVICES LLC DWX3 (Continued)

1000383968

Tank Overfill Prevention: Not reported
Tank Material: Steel
Tank Construction: Not reported
Tank Tightness Test: Not reported
Tank Corrosion Protection: Not reported
Tank Manifold: Not reported
Tank Release Detection: Not reported
Tank SFC Type: Not reported
Pipe Material: Steel
Pipe Construction: Not reported
Pipe Primary Release Detection: Not reported
Pipe Second Release Detection: Not reported
Pipe Corrosion Protection: Not reported
Pipe Pumping System: Not reported
Responsible Unit: Northwest
Dispenser/Pump SFC Type: Not reported

ICR:

Date Ecology Received Report: 10/02/98
Contaminants Found at Site: Petroleum products
Media Contaminated: Groundwater, Soil
Waste Management: Tank
Region: North Western
Type of Report Ecology Received: Interim cleanup report
Site Register Issue: 98-09
County Code: 17
Contact: Not reported
Report Title: Not reported

Date Ecology Received Report: 03/21/00
Contaminants Found at Site: Petroleum products
Media Contaminated: Groundwater, Soil
Waste Management: Tank
Region: North Western
Type of Report Ecology Received: Interim cleanup report
Site Register Issue: 98-23
County Code: 17
Contact: Not reported
Report Title: Not reported

Date Ecology Received Report: 02/28/00
Contaminants Found at Site: Petroleum products
Media Contaminated: Groundwater, Soil
Waste Management: Tank
Region: North Western
Type of Report Ecology Received: Interim cleanup report
Site Register Issue: 98-23
County Code: 17
Contact: Not reported
Report Title: Not reported

Date Ecology Received Report: 02/28/00
Contaminants Found at Site: Petroleum products
Media Contaminated: Groundwater, Soil
Waste Management: Tank
Region: North Western
Type of Report Ecology Received: Interim cleanup report

Map ID
Direction
Distance
Elevation

MAP FINDINGS

Site

Database(s)

EDR ID Number
EPA ID Number

AMAZON COM SERVICES LLC DWX3 (Continued)

1000383968

Site Register Issue: 98-26
County Code: 17
Contact: Not reported
Report Title: Not reported

Date Ecology Received Report: 05/12/97
Contaminants Found at Site: Petroleum products
Media Contaminated: Groundwater, Soil
Waste Management: Tank
Region: North Western
Type of Report Ecology Received: Interim cleanup report
Site Register Issue: 94-53
County Code: 17
Contact: Not reported
Report Title: Not reported

ALLSITES:

Name: CONSOLIDATED FREIGHTWAYS SEATTLE
Facility Id: 54757868

FINDS:

Registry ID: 110005319896

[Click Here:](#)

Environmental Interest/Information System:

Washington Facility / Site Identification System (WA-FSIS) provides a means to query and display data maintained by the Washington Department of Ecology. This system contains key information for each facility/site that is currently, or has been, of interest to the Air Quality, Dam Safety, Hazardous Waste, Toxics Cleanup, and Water Quality Programs.

RCRAInfo is a national information system that supports the Resource Conservation and Recovery Act (RCRA) program through the tracking of events and activities related to facilities that generate, transport, and treat, store, or dispose of hazardous waste. RCRAInfo allows RCRA program staff to track the notification, permit, compliance, and corrective action activities required under RCRA.

ICIS (Integrated Compliance Information System) is the Integrated Compliance Information System and provides a database that, when complete, will contain integrated Enforcement and Compliance information across most of EPA's programs. The vision for ICIS is to replace EPA's independent databases that contain Enforcement data with a single repository for that information. Currently, ICIS contains all Federal Administrative and Judicial enforcement actions. This information is maintained in ICIS by EPA in the Regional offices and it Headquarters. A future release of ICIS will replace the Permit Compliance System (PCS) which supports the NPDES and will integrate that information with Federal actions already in the system. ICIS also has the capability to track other activities occurring in the Region that support Compliance and Enforcement programs. These include; Incident Tracking, Compliance Assistance, and Compliance Monitoring.

Registry ID: 110070080999

[Click Here:](#)

Environmental Interest/Information System:

Map ID
Direction
Distance
Elevation

MAP FINDINGS

Site

Database(s)

EDR ID Number
EPA ID Number

AMAZON COM SERVICES LLC DWX3 (Continued)

1000383968

US National Pollutant Discharge Elimination System (NPDES) module of the Compliance Information System (ICIS) tracks surface water permits issued under the Clean Water Act. Under NPDES, all facilities that discharge pollutants from any point source into waters of the United States are required to obtain a permit. The permit will likely contain limits on what can be discharged, impose monitoring and reporting requirements, and include other provisions to ensure that the discharge does not adversely affect water quality.

[Click this hyperlink](#) while viewing on your computer to access additional FINDS: detail in the EDR Site Report.

ECHO:

Envid: 1000383968
Registry ID: 110005319896
DFR URL: <http://echo.epa.gov/detailed-facility-report?fid=110005319896>
Name: AMAZON COM SERVICES LLC DWX3
Address: 6050 E MARGINAL WAY S
City,State,Zip: SEATTLE, WA 98108

302
North
1/2-1
0.580 mi.
3065 ft.

CHEVRON SEATTLE TERMINAL 4097
4525 DIAGONAL AVE S
SEATTLE, WA 98108

WA HSL 1007080554
WA CSCSL N/A
WA ALLSITES
FINDS

Relative:
Higher
Actual:
12 ft.

HSL:

Name: CHEVRON SEATTLE TERMINAL 4097
Address: Not reported
City,State,Zip: SEATTLE, WA
edr_fstat: WA
edr_fzip: Not reported
edr_fcnty: KING
edr_zip: Not reported
Facility Type: Hazardous Sites List
Facility Status: Cleanup Started
FSID Number: 2344
Rank: 2
Region: NW
EDR Link ID: 2344
Region Decode: NORTHWEST REGIONAL OFFICE

CSCSL:

Name: CHEVRON SEATTLE TERMINAL 4097
Address: 4525 DIAGONAL AVE S
City,State,Zip: SEATTLE, WA 98134
Facility ID: 2344
Region: Northwest
Lat/Long: 47.56272 / -122.3385
Clean Up Siteid: 2132
Site Status: Cleanup Started
Contaminant Name: Metals Priority Pollutants
Alternate Site Names: CITY OF SEATTLE CHIYODA INDUS,PORT OF SEATTLE TERMINAL 108,Terminal 108
Site Rank: 2 - Moderate-High Risk
Has Institutional Control:Not reported
Past VCP: True
Current VCP: Not reported

Map ID
Direction
Distance
Elevation

MAP FINDINGS

Site

Database(s)

EDR ID Number
EPA ID Number

CHEVRON SEATTLE TERMINAL 4097 (Continued)

1007080554

Ground Water: Confirmed Above Cleanup Levels
Surface Water: Suspected
Soil: Confirmed Above Cleanup Levels
Sediment: Not reported
Air: Not reported
Bedrock: Not reported
Responsible Unit: Northwest

Name: CHEVRON SEATTLE TERMINAL 4097
Address: 4525 DIAGONAL AVE S
City,State,Zip: SEATTLE, WA 98134
Facility ID: 2344
Region: Northwest
Lat/Long: 47.56272 / -122.3385
Clean Up Siteid: 2132
Site Status: Cleanup Started
Contaminant Name: Non-Halogenated Solvents
Alternate Site Names: CITY OF SEATTLE CHIYODA INDUS,PORT OF SEATTLE TERMINAL 108,Terminal 108

Site Rank: 2 - Moderate-High Risk
Has Institutional Control:Not reported
Past VCP: True
Current VCP: Not reported
Ground Water: Suspected
Surface Water: Suspected
Soil: Confirmed Above Cleanup Levels
Sediment: Not reported
Air: Not reported
Bedrock: Not reported
Responsible Unit: Northwest

Name: CHEVRON SEATTLE TERMINAL 4097
Address: 4525 DIAGONAL AVE S
City,State,Zip: SEATTLE, WA 98134
Facility ID: 2344
Region: Northwest
Lat/Long: 47.56272 / -122.3385
Clean Up Siteid: 2132
Site Status: Cleanup Started
Contaminant Name: Petroleum Products-Unspecified
Alternate Site Names: CITY OF SEATTLE CHIYODA INDUS,PORT OF SEATTLE TERMINAL 108,Terminal 108

Site Rank: 2 - Moderate-High Risk
Has Institutional Control:Not reported
Past VCP: True
Current VCP: Not reported
Ground Water: Suspected
Surface Water: Suspected
Soil: Confirmed Above Cleanup Levels
Sediment: Not reported
Air: Not reported
Bedrock: Not reported
Responsible Unit: Northwest

Name: CHEVRON SEATTLE TERMINAL 4097
Address: 4525 DIAGONAL AVE S
City,State,Zip: SEATTLE, WA 98134

Map ID
Direction
Distance
Elevation

MAP FINDINGS

Site

Database(s)

EDR ID Number
EPA ID Number

CHEVRON SEATTLE TERMINAL 4097 (Continued)

1007080554

Facility ID: 2344
Region: Northwest
Lat/Long: 47.56272 / -122.3385
Clean Up Siteid: 2132
Site Status: Cleanup Started
Contaminant Name: Polychlorinated biPhenyls (PCB)
Alternate Site Names: CITY OF SEATTLE CHIYODA INDUS,PORT OF SEATTLE TERMINAL 108,Terminal 108
Site Rank: 2 - Moderate-High Risk
Has Institutional Control:Not reported
Past VCP: True
Current VCP: Not reported
Ground Water: Suspected
Surface Water: Suspected
Soil: Confirmed Above Cleanup Levels
Sediment: Not reported
Air: Not reported
Bedrock: Not reported
Responsible Unit: Northwest

Name: CHEVRON SEATTLE TERMINAL 4097
Address: 4525 DIAGONAL AVE S
City,State,Zip: SEATTLE, WA 98134
Facility ID: 2344
Region: Northwest
Lat/Long: 47.56272 / -122.3385
Clean Up Siteid: 2132
Site Status: Cleanup Started
Contaminant Name: Polycyclic Aromatic Hydrocarbons
Alternate Site Names: CITY OF SEATTLE CHIYODA INDUS,PORT OF SEATTLE TERMINAL 108,Terminal 108
Site Rank: 2 - Moderate-High Risk
Has Institutional Control:Not reported
Past VCP: True
Current VCP: Not reported
Ground Water: Suspected
Surface Water: Not reported
Soil: Confirmed Above Cleanup Levels
Sediment: Not reported
Air: Not reported
Bedrock: Not reported
Responsible Unit: Northwest

ALLSITES:

Name: CHEVRON SEATTLE TERMINAL 4097
Facility Id: 2344

FINDS:

Registry ID: 110015572744

Click Here:

Environmental Interest/Information System:

Washington Facility / Site Identification System (WA-FSIS) provides a means to query and display data maintained by the Washington Department of Ecology. This system contains key information for each facility/site that is currently, or has been, of interest to the Air

Map ID
 Direction
 Distance
 Elevation

MAP FINDINGS

Site

Database(s)

EDR ID Number
 EPA ID Number

CHEVRON SEATTLE TERMINAL 4097 (Continued)

1007080554

Quality, Dam Safety, Hazardous Waste, Toxics Cleanup, and Water Quality Programs.

[Click this hyperlink](#) while viewing on your computer to access additional FINDS: detail in the EDR Site Report.

**303
 SE
 1/2-1
 0.596 mi.
 3145 ft.**

**GEORGETOWN CSO
 6185 4TH AVE S
 SEATTLE, WA 98108**

**WA CSCSL U001127921
 WA LUST N/A
 WA UST
 WA ALLSITES
 WA CSCSL NFA
 WA ASBESTOS
 WA Financial Assurance**

**Relative:
 Higher**

**Actual:
 10 ft.**

CSCSL:

Name: GEORGETOWN CSO
 Address: 6185 4TH AVE S
 City,State,Zip: SEATTLE, WA 98108
 Facility ID: 55698119
 Region: Northwest
 Lat/Long: 47.545545386986 / -122.3298957100
 Clean Up Siteid: 14744
 Site Status: Awaiting Cleanup
 Contaminant Name: Arsenic
 Alternate Site Names: GEORGETOWN TESORO,Georgetown Wet Weather Treatment Station,RIVERETZS
 AUTO CARE,Tayag's Auto Repair,Winters Investment LP
 Site Rank: Not reported
 Has Institutional Control:Not reported
 Past VCP: Not reported
 Current VCP: Not reported
 Ground Water: Confirmed Above Cleanup Levels
 Surface Water: Not reported
 Soil: Not reported
 Sediment: Not reported
 Air: Not reported
 Bedrock: Not reported
 Responsible Unit: Northwest

Name: GEORGETOWN CSO
 Address: 6185 4TH AVE S
 City,State,Zip: SEATTLE, WA 98108
 Facility ID: 55698119
 Region: Northwest
 Lat/Long: 47.545545386986 / -122.3298957100
 Clean Up Siteid: 14744
 Site Status: Awaiting Cleanup
 Contaminant Name: Benzene
 Alternate Site Names: GEORGETOWN TESORO,Georgetown Wet Weather Treatment Station,RIVERETZS
 AUTO CARE,Tayag's Auto Repair,Winters Investment LP
 Site Rank: Not reported
 Has Institutional Control:Not reported
 Past VCP: Not reported
 Current VCP: Not reported
 Ground Water: Confirmed Above Cleanup Levels
 Surface Water: Not reported
 Soil: Confirmed Above Cleanup Levels
 Sediment: Not reported
 Air: Not reported
 Bedrock: Not reported

Map ID
Direction
Distance
Elevation

MAP FINDINGS

Site

Database(s)

EDR ID Number
EPA ID Number

GEORGETOWN CSO (Continued)

U001127921

Responsible Unit: Northwest

Name: GEORGETOWN CSO
Address: 6185 4TH AVE S
City,State,Zip: SEATTLE, WA 98108
Facility ID: 55698119
Region: Northwest
Lat/Long: 47.545545386986 / -122.3298957100
Clean Up Siteid: 14744
Site Status: Awaiting Cleanup
Contaminant Name: Halogenated Solvents
Alternate Site Names: GEORGETOWN TESORO,Georgetown Wet Weather Treatment Station,RIVERETZS
AUTO CARE,Tayag's Auto Repair,Winters Investment LP

Site Rank: Not reported
Has Institutional Control:Not reported
Past VCP: Not reported
Current VCP: Not reported
Ground Water: Confirmed Above Cleanup Levels
Surface Water: Not reported
Soil: Not reported
Sediment: Not reported
Air: Not reported
Bedrock: Not reported
Responsible Unit: Northwest

Name: GEORGETOWN CSO
Address: 6185 4TH AVE S
City,State,Zip: SEATTLE, WA 98108
Facility ID: 55698119
Region: Northwest
Lat/Long: 47.545545386986 / -122.3298957100
Clean Up Siteid: 14744
Site Status: Awaiting Cleanup
Contaminant Name: Lead
Alternate Site Names: GEORGETOWN TESORO,Georgetown Wet Weather Treatment Station,RIVERETZS
AUTO CARE,Tayag's Auto Repair,Winters Investment LP

Site Rank: Not reported
Has Institutional Control:Not reported
Past VCP: Not reported
Current VCP: Not reported
Ground Water: Confirmed Above Cleanup Levels
Surface Water: Not reported
Soil: Not reported
Sediment: Not reported
Air: Not reported
Bedrock: Not reported
Responsible Unit: Northwest

Name: GEORGETOWN CSO
Address: 6185 4TH AVE S
City,State,Zip: SEATTLE, WA 98108
Facility ID: 55698119
Region: Northwest
Lat/Long: 47.545545386986 / -122.3298957100
Clean Up Siteid: 14744
Site Status: Awaiting Cleanup
Contaminant Name: Petroleum-Diesel

Map ID
Direction
Distance
Elevation

MAP FINDINGS

Site

Database(s)

EDR ID Number
EPA ID Number

GEORGETOWN CSO (Continued)

U001127921

Alternate Site Names: GEORGETOWN TESORO,Georgetown Wet Weather Treatment Station,RIVERETZS
AUTO CARE,Tayag's Auto Repair,Winters Investment LP

Site Rank: Not reported
Has Institutional Control:Not reported
Past VCP: Not reported
Current VCP: Not reported
Ground Water: Confirmed Above Cleanup Levels
Surface Water: Not reported
Soil: Confirmed Above Cleanup Levels
Sediment: Not reported
Air: Not reported
Bedrock: Not reported
Responsible Unit: Northwest

Name: GEORGETOWN CSO
Address: 6185 4TH AVE S
City,State,Zip: SEATTLE, WA 98108
Facility ID: 55698119
Region: Northwest
Lat/Long: 47.545545386986 / -122.3298957100
Clean Up Siteid: 14744
Site Status: Awaiting Cleanup
Contaminant Name: Petroleum-Gasoline

Alternate Site Names: GEORGETOWN TESORO,Georgetown Wet Weather Treatment Station,RIVERETZS
AUTO CARE,Tayag's Auto Repair,Winters Investment LP

Site Rank: Not reported
Has Institutional Control:Not reported
Past VCP: Not reported
Current VCP: Not reported
Ground Water: Confirmed Above Cleanup Levels
Surface Water: Not reported
Soil: Confirmed Above Cleanup Levels
Sediment: Not reported
Air: Not reported
Bedrock: Not reported
Responsible Unit: Northwest

Name: GEORGETOWN CSO
Address: 6185 4TH AVE S
City,State,Zip: SEATTLE, WA 98108
Facility ID: 55698119
Region: Northwest
Lat/Long: 47.545545386986 / -122.3298957100
Clean Up Siteid: 14744
Site Status: Awaiting Cleanup
Contaminant Name: Petroleum-Other

Alternate Site Names: GEORGETOWN TESORO,Georgetown Wet Weather Treatment Station,RIVERETZS
AUTO CARE,Tayag's Auto Repair,Winters Investment LP

Site Rank: Not reported
Has Institutional Control:Not reported
Past VCP: Not reported
Current VCP: Not reported
Ground Water: Confirmed Above Cleanup Levels
Surface Water: Not reported
Soil: Confirmed Above Cleanup Levels
Sediment: Not reported
Air: Not reported

Map ID
Direction
Distance
Elevation

MAP FINDINGS

Site

Database(s)

EDR ID Number
EPA ID Number

GEORGETOWN CSO (Continued)

U001127921

Bedrock: Not reported
Responsible Unit: Northwest

LUST:

Name: RIVERETZS AUTO CARE
Address: 6185 4TH AVE S
City,State,Zip: SEATTLE, WA 98108
Facility ID: 55698119
Lust Status Type: LUST - NFA
Cleanup Site ID: 9716
Cleanup Unit Type: Upland
Process Type: Independent Action
Cleanup Unit Name: Georgetown CSO,GEORGETOWN TESORO,Georgetown Wet Weather Treatment Station,Tayag's Auto Repair,Winters Investment LP
Response Section: Northwest
Release Date: 05/22/2007
Lust Date: 10/03/2011
Region: Northwest
Lust ID: 6296
UST ID: 100530
Contaminant Name: Petroleum-Gasoline
Ground Water: Not reported
Surface Water: Not reported
Soil: Confirmed Above Cleanup Levels
Sediment: Not reported
Air: Not reported
Bedrock: Not reported
Lat/Long: 47.5455453 / -122.32989

Name: GEORGETOWN CSO
Address: 6185 4TH AVE S
City,State,Zip: SEATTLE, WA 98108
Facility ID: 55698119
Lust Status Type: LUST - Awaiting Cleanup
Cleanup Site ID: 14744
Cleanup Unit Type: Upland
Process Type: Independent Action
Cleanup Unit Name: GEORGETOWN TESORO,Georgetown Wet Weather Treatment Station,RIVERETZS AUTO CARE,Tayag's Auto Repair,Winters Investment LP
Response Section: Northwest
Release Date: 07/18/2017
Lust Date: 07/18/2017
Region: Northwest
Lust ID: 8048
UST ID: 100530
Contaminant Name: Benzene
Ground Water: Confirmed Above Cleanup Levels
Surface Water: Not reported
Soil: Confirmed Above Cleanup Levels
Sediment: Not reported
Air: Not reported
Bedrock: Not reported
Lat/Long: 47.5455453 / -122.32989

Name: RIVERETZS AUTO CARE
Address: 6185 4TH AVE S
City,State,Zip: SEATTLE, WA 98108

Map ID
Direction
Distance
Elevation

MAP FINDINGS

Site

Database(s)

EDR ID Number
EPA ID Number

GEORGETOWN CSO (Continued)

U001127921

Facility ID: 55698119
Lust Status Type: LUST - NFA
Cleanup Site ID: 9716
Cleanup Unit Type: Upland
Process Type: Independent Action
Cleanup Unit Name: Georgetown CSO,GEORGETOWN TESORO,Georgetown Wet Weather Treatment Station,Tayag's Auto Repair,Winters Investment LP
Response Section: Northwest
Release Date: 05/22/2007
Lust Date: 10/03/2011
Region: Northwest
Lust ID: 6296
UST ID: 100530
Contaminant Name: Petroleum-Diesel
Ground Water: Not reported
Surface Water: Not reported
Soil: Confirmed Above Cleanup Levels
Sediment: Not reported
Air: Not reported
Bedrock: Not reported
Lat/Long: 47.5455453 / -122.32989

Name: RIVERETZS AUTO CARE
Address: 6185 4TH AVE S
City,State,Zip: SEATTLE, WA 98108
Facility ID: 55698119
Lust Status Type: LUST - NFA
Cleanup Site ID: 9716
Cleanup Unit Type: Upland
Process Type: Independent Action
Cleanup Unit Name: Georgetown CSO,GEORGETOWN TESORO,Georgetown Wet Weather Treatment Station,Tayag's Auto Repair,Winters Investment LP
Response Section: Northwest
Release Date: 05/22/2007
Lust Date: 10/03/2011
Region: Northwest
Lust ID: 6296
UST ID: 100530
Contaminant Name: Petroleum-Other
Ground Water: Not reported
Surface Water: Not reported
Soil: Confirmed Above Cleanup Levels
Sediment: Not reported
Air: Not reported
Bedrock: Not reported
Lat/Long: 47.5455453 / -122.32989

Name: GEORGETOWN CSO
Address: 6185 4TH AVE S
City,State,Zip: SEATTLE, WA 98108
Facility ID: 55698119
Lust Status Type: LUST - Awaiting Cleanup
Cleanup Site ID: 14744
Cleanup Unit Type: Upland
Process Type: Independent Action
Cleanup Unit Name: GEORGETOWN TESORO,Georgetown Wet Weather Treatment Station,RIVERETZS AUTO CARE,Tayag's Auto Repair,Winters Investment LP

Map ID
Direction
Distance
Elevation

MAP FINDINGS

Site

Database(s)

EDR ID Number
EPA ID Number

GEORGETOWN CSO (Continued)

U001127921

Response Section: Northwest
Release Date: 07/18/2017
Lust Date: 07/18/2017
Region: Northwest
Lust ID: 8048
UST ID: 100530
Contaminant Name: Lead
Ground Water: Confirmed Above Cleanup Levels
Surface Water: Not reported
Soil: Not reported
Sediment: Not reported
Air: Not reported
Bedrock: Not reported
Lat/Long: 47.5455453 / -122.32989

Name: GEORGETOWN CSO
Address: 6185 4TH AVE S
City,State,Zip: SEATTLE, WA 98108
Facility ID: 55698119
Lust Status Type: LUST - Awaiting Cleanup
Cleanup Site ID: 14744
Cleanup Unit Type: Upland
Process Type: Independent Action
Cleanup Unit Name: GEORGETOWN TESORO,Georgetown Wet Weather Treatment Station,RIVERETZS
AUTO CARE,Tayag's Auto Repair,Winters Investment LP

Response Section: Northwest
Release Date: 07/18/2017
Lust Date: 07/18/2017
Region: Northwest
Lust ID: 8048
UST ID: 100530
Contaminant Name: Arsenic
Ground Water: Confirmed Above Cleanup Levels
Surface Water: Not reported
Soil: Not reported
Sediment: Not reported
Air: Not reported
Bedrock: Not reported
Lat/Long: 47.5455453 / -122.32989

Name: GEORGETOWN CSO
Address: 6185 4TH AVE S
City,State,Zip: SEATTLE, WA 98108
Facility ID: 55698119
Lust Status Type: LUST - Awaiting Cleanup
Cleanup Site ID: 14744
Cleanup Unit Type: Upland
Process Type: Independent Action
Cleanup Unit Name: GEORGETOWN TESORO,Georgetown Wet Weather Treatment Station,RIVERETZS
AUTO CARE,Tayag's Auto Repair,Winters Investment LP

Response Section: Northwest
Release Date: 07/18/2017
Lust Date: 07/18/2017
Region: Northwest
Lust ID: 8048
UST ID: 100530
Contaminant Name: Halogenated Solvents

Map ID
Direction
Distance
Elevation

MAP FINDINGS

Site

Database(s)

EDR ID Number
EPA ID Number

GEORGETOWN CSO (Continued)

U001127921

Ground Water: Confirmed Above Cleanup Levels
Surface Water: Not reported
Soil: Not reported
Sediment: Not reported
Air: Not reported
Bedrock: Not reported
Lat/Long: 47.5455453 / -122.32989

Name: GEORGETOWN CSO
Address: 6185 4TH AVE S
City,State,Zip: SEATTLE, WA 98108
Facility ID: 55698119
Lust Status Type: LUST - Awaiting Cleanup
Cleanup Site ID: 14744
Cleanup Unit Type: Upland
Process Type: Independent Action
Cleanup Unit Name: GEORGETOWN TESORO,Georgetown Wet Weather Treatment Station,RIVERETZS
AUTO CARE,Tayag's Auto Repair,Winters Investment LP

Response Section: Northwest
Release Date: 07/18/2017
Lust Date: 07/18/2017
Region: Northwest
Lust ID: 8048
UST ID: 100530

Contaminant Name: Petroleum-Diesel
Ground Water: Confirmed Above Cleanup Levels
Surface Water: Not reported
Soil: Confirmed Above Cleanup Levels
Sediment: Not reported
Air: Not reported
Bedrock: Not reported
Lat/Long: 47.5455453 / -122.32989

Name: GEORGETOWN CSO
Address: 6185 4TH AVE S
City,State,Zip: SEATTLE, WA 98108
Facility ID: 55698119
Lust Status Type: LUST - Awaiting Cleanup
Cleanup Site ID: 14744
Cleanup Unit Type: Upland
Process Type: Independent Action
Cleanup Unit Name: GEORGETOWN TESORO,Georgetown Wet Weather Treatment Station,RIVERETZS
AUTO CARE,Tayag's Auto Repair,Winters Investment LP

Response Section: Northwest
Release Date: 07/18/2017
Lust Date: 07/18/2017
Region: Northwest
Lust ID: 8048
UST ID: 100530

Contaminant Name: Petroleum-Gasoline
Ground Water: Confirmed Above Cleanup Levels
Surface Water: Not reported
Soil: Confirmed Above Cleanup Levels
Sediment: Not reported
Air: Not reported
Bedrock: Not reported
Lat/Long: 47.5455453 / -122.32989

Map ID
Direction
Distance
Elevation

MAP FINDINGS

Site

Database(s)

EDR ID Number
EPA ID Number

GEORGETOWN CSO (Continued)

U001127921

Name: GEORGETOWN CSO
Address: 6185 4TH AVE S
City,State,Zip: SEATTLE, WA 98108
Facility ID: 55698119
Lust Status Type: LUST - Awaiting Cleanup
Cleanup Site ID: 14744
Cleanup Unit Type: Upland
Process Type: Independent Action
Cleanup Unit Name: GEORGETOWN TESORO,Georgetown Wet Weather Treatment Station,RIVERETZS
AUTO CARE,Tayag's Auto Repair,Winters Investment LP

Response Section: Northwest
Release Date: 07/18/2017
Lust Date: 07/18/2017
Region: Northwest
Lust ID: 8048
UST ID: 100530
Contaminant Name: Petroleum-Other
Ground Water: Confirmed Above Cleanup Levels
Surface Water: Not reported
Soil: Confirmed Above Cleanup Levels
Sediment: Not reported
Air: Not reported
Bedrock: Not reported
Lat/Long: 47.5455453 / -122.32989

UST:

Name: GEORGETOWN CSO
Address: 6185 4TH AVE S
City: SEATTLE
Zip: 98108
Facility ID: 55698119
Site Id: 100530
UBI: Not reported
Phone Number: Not reported
Decimal Latitude: 47.5455453869863
Decimal Longitude: -122.329895710035

Tank Name: 1-UNLEADED
Tag Number: Not reported
Tank Status: Removed
Tank Status Date: 08/06/1996
Tank Install Date: 12/31/1964
Tank Closure Date: Not reported
Capacity Range: 5,000 to 9,999 Gallons
Tank Permit Expiration Date: Not reported
Tank Upgrade Date: 12/02/1998
Tank Spill Prevention: Spill Bucket/Spill Box
Tank Overfill Prevention: Automatic Shutoff (fill pipe)
Tank Material: Steel
Tank Construction: Single Wall Tank
Tank Tightness Test: Every 5 Years
Tank Corrosion Protection: Impressed Current
Tank Manifold: Not reported
Tank Release Detection: Manual Inventory Control (daily)
Tank SFC Type: Not reported
Pipe Material: Fiberglass
Pipe Construction: Double Wall Pipe

Map ID
Direction
Distance
Elevation

MAP FINDINGS

Site

Database(s)

EDR ID Number
EPA ID Number

GEORGETOWN CSO (Continued)

U001127921

Pipe Primary Release Detection: Automatic Line Leak Detector (ALLD)
Pipe Second Release Detection: Not reported
Pipe Corrosion Protection: Corrosion Resistant
Pipe Pumping System: Pressurized System
Responsible Unit: Northwest
Dispencer/Pump SFC Type: Not reported

Name: GEORGETOWN CSO
Address: 6185 4TH AVE S
City: SEATTLE
Zip: 98108

Tank Name: 2-SUPER UNLE
Tag Number: Not reported
Tank Status: Removed
Tank Status Date: 08/06/1996
Tank Install Date: 01/01/1984
Tank Closure Date: Not reported
Capacity Range: 5,000 to 9,999 Gallons
Tank Permit Expiration Date: Not reported
Tank Upgrade Date: 12/02/1998
Tank Spill Prevention: Spill Bucket/Spill Box
Tank Overfill Prevention: Automatic Shutoff (fill pipe)
Tank Material: Steel
Tank Construction: Single Wall Tank
Tank Tightness Test: Every 5 Years
Tank Corrosion Protection: Impressed Current
Tank Manifold: Not reported
Tank Release Detection: Manual Inventory Control (daily)
Tank SFC Type: Not reported
Pipe Material: Fiberglass
Pipe Construction: Double Wall Pipe
Pipe Primary Release Detection: Automatic Line Leak Detector (ALLD)
Pipe Second Release Detection: Not reported
Pipe Corrosion Protection: Corrosion Resistant
Pipe Pumping System: Pressurized System
Responsible Unit: Northwest
Dispencer/Pump SFC Type: Not reported

Name: GEORGETOWN CSO
Address: 6185 4TH AVE S
City: SEATTLE
Zip: 98108

Tank Name: 3-REGULAR
Tag Number: Not reported
Tank Status: Removed
Tank Status Date: 08/06/1996
Tank Install Date: 12/31/1964
Tank Closure Date: Not reported
Capacity Range: 5,000 to 9,999 Gallons
Tank Permit Expiration Date: Not reported
Tank Upgrade Date: 12/02/1998
Tank Spill Prevention: Spill Bucket/Spill Box
Tank Overfill Prevention: Automatic Shutoff (fill pipe)
Tank Material: Steel
Tank Construction: Single Wall Tank

Map ID
Direction
Distance
Elevation

MAP FINDINGS

Site

Database(s)

EDR ID Number
EPA ID Number

GEORGETOWN CSO (Continued)

U001127921

Tank Tightness Test: Every 5 Years
Tank Corrosion Protection: Impressed Current
Tank Manifold: Not reported
Tank Release Detection: Manual Inventory Control (daily)
Tank SFC Type: Not reported
Pipe Material: Fiberglass
Pipe Construction: Double Wall Pipe
Pipe Primary Release Detection: Automatic Line Leak Detector (ALLD)
Pipe Second Release Detection: Not reported
Pipe Corrosion Protection: Corrosion Resistant
Pipe Pumping System: Pressurized System
Responsible Unit: Northwest
Dispencer/Pump SFC Type: Not reported

Name: GEORGETOWN CSO
Address: 6185 4TH AVE S
City: SEATTLE
Zip: 98108

Tank Name: 4 WASTE OIL
Tag Number: Not reported
Tank Status: Removed
Tank Status Date: 10/23/2006
Tank Install Date: 12/31/1964
Tank Closure Date: 05/11/2007
Capacity Range: 111 TO 1,100 Gallons
Tank Permit Expiration Date: Not reported
Tank Upgrade Date: 12/02/1998
Tank Spill Prevention: Not reported
Tank Overfill Prevention: Not reported
Tank Material: Steel
Tank Construction: Single Wall Tank
Tank Tightness Test: Not reported
Tank Corrosion Protection: Not reported
Tank Manifold: Not reported
Tank Release Detection: Not reported
Tank SFC Type: Not reported
Pipe Material: Not reported
Pipe Construction: Not reported
Pipe Primary Release Detection: Not reported
Pipe Second Release Detection: Not reported
Pipe Corrosion Protection: Not reported
Pipe Pumping System: Product Removed by Reclaimer
Responsible Unit: Northwest
Dispencer/Pump SFC Type: Not reported

ALLSITES:

Name: RIVERETZS AUTO CARE
Facility Id: 55698119

CSCSL NFA:

Name: RIVERETZS AUTO CARE
Address: 6185 4TH AVE S
City,State,Zip: SEATTLE, WA 98108
Facility/Site Id: 55698119
CS Id: 9716

Map ID
Direction
Distance
Elevation

MAP FINDINGS

Site

Database(s)

EDR ID Number
EPA ID Number

GEORGETOWN CSO (Continued)

U001127921

NFA Date: 10/03/2011
Alternate Site Names: Georgetown CSO,GEORGETOWN TESORO,Georgetown Wet Weather Treatment Station,Tayag's Auto Repair,Winters Investment LP
NFA Reason: NFA-Initial Investigation
Site Status: NFA
Region: Northwest
Contaminant Name: Petroleum-Diesel
Ground Water: Not reported
Surface Water: Not reported
Soil: Confirmed Above Cleanup Levels
Sediment: Not reported
Air: Not reported
Bedrock: Not reported
Latitude: 47.545545387
Longitude: -122.32989571

Name: RIVERETZS AUTO CARE
Address: 6185 4TH AVE S
City,State,Zip: SEATTLE, WA 98108
Facility/Site Id: 55698119
CS Id: 9716
NFA Date: 10/03/2011
Alternate Site Names: Georgetown CSO,GEORGETOWN TESORO,Georgetown Wet Weather Treatment Station,Tayag's Auto Repair,Winters Investment LP
NFA Reason: NFA-Initial Investigation
Site Status: NFA
Region: Northwest
Contaminant Name: Petroleum-Gasoline
Ground Water: Not reported
Surface Water: Not reported
Soil: Confirmed Above Cleanup Levels
Sediment: Not reported
Air: Not reported
Bedrock: Not reported
Latitude: 47.545545387
Longitude: -122.32989571

Name: RIVERETZS AUTO CARE
Address: 6185 4TH AVE S
City,State,Zip: SEATTLE, WA 98108
Facility/Site Id: 55698119
CS Id: 9716
NFA Date: 10/03/2011
Alternate Site Names: Georgetown CSO,GEORGETOWN TESORO,Georgetown Wet Weather Treatment Station,Tayag's Auto Repair,Winters Investment LP
NFA Reason: NFA-Initial Investigation
Site Status: NFA
Region: Northwest
Contaminant Name: Petroleum-Other
Ground Water: Not reported
Surface Water: Not reported
Soil: Confirmed Above Cleanup Levels
Sediment: Not reported
Air: Not reported
Bedrock: Not reported
Latitude: 47.545545387
Longitude: -122.32989571

Map ID
Direction
Distance
Elevation

MAP FINDINGS

Site

Database(s)

EDR ID Number
EPA ID Number

GEORGETOWN CSO (Continued)

U001127921

ASBESTOS:

Name: Not reported
Address: 6185 4TH AVE S
City,State,Zip: SEATTLE, WA 98108
Facility Type: auto shop
Parent ID: 138753
Form ID: 139288##1411Const325467
Notice Date: 03/02/2017
Start Date: 02/27/2017
Completion Date: 05/30/2017
Initial: Not reported
Amended: 1
On Hold: 1
Off Hold: Not reported
Emergency: Not reported
Site Hours Start: 7:00 AM
Site Hours End: 3:30 PM
Sunday: Not reported
Monday: 1
Tuesday: 1
Wednesday: 1
Thursday: 1
Friday: 1
Saturday: Not reported
Contractor ID: Not reported
Phone: 425-487-2618
Job Site CAS: Shane Bouton
Project Form Email: debraz@cgius.net
Property Owner Name: King County
Property Owner Agent: Glen Hiraki
Property Owner Company: Construction Group Internation (ABCN00001411)
Property Owner Address: 1200 Monster Road SW
Property Owner City: Renton
Property Owner State: WA
Property Owner Zip4: 98057
Property Owner Phone: 206-263-1783
Job Site Room: Not reported
Facility Age: Not reported
Facility Size: Not reported
Facility Remodel: Not reported
Facility Demo: 1
Facility Repair: Not reported
Facility Maint: Not reported
Removed: 1
Encapsulated: Not reported
Quantity Sq Ft: 180
Fireproofing: Not reported
Popcorn Ceiling: Not reported
CAB: 1
Sheet Vinyl: Not reported
Asbestos Paper: Not reported
Boiler Insulation: Not reported
Duct Paper: Not reported
VAT: Not reported
Roofing: Not reported
Sq Ft Other: Not reported
Sq Ft Other Text: Not reported

Map ID
Direction
Distance
Elevation

MAP FINDINGS

Site

Database(s)

EDR ID Number
EPA ID Number

GEORGETOWN CSO (Continued)

U001127921

Quantity Lin Ft:	12
Mag Pipe Insulation:	Not reported
Air Cell Pipe Insulation:	Not reported
Ducting Insulation:	Not reported
Cement Asbestos Pipe:	Not reported
Mudded Pipe Insulation:	Not reported
Duct Tape:	Not reported
Lin Ft Other1:	Not reported
Lin Ft Other1 Text:	Not reported
Lin Ft Other2:	1
Lin Ft Other2 Text:	window glazing
Indoors:	Not reported
Outdoors:	1
Neg Pres Enclosure:	Not reported
Glove Bag:	Not reported
Mini Enclosure:	Not reported
Critical Barriers:	Not reported
Wrap And Cut:	Not reported
Wet Methods:	1
HEPA Vacuum:	1
MANUALMETHODS :	1
Other CM1:	Not reported
Other CM1 Text:	Not reported
Other CM2:	Not reported
Other CM2 Text:	Not reported
Half Mask APR:	1
Full Face APR:	Not reported
PAPR:	Not reported
Type C Continuous:	Not reported
Type C Pressure:	Not reported
Other Resp Pro:	Not reported
Other Resp Pro Text:	Not reported
Comments:	Not reported
Date Time Submitted:	2017-03-02 07:16:52
Submitter IP Address:	173.10.108.181
Region:	2
UBI:	602516973
Notice type:	Initial
Project Type:	Cement Asbestos Board (CAB), Other linear footage
Supervisor:	Shane Bouton ()
Supervisor Phone:	Not reported
Certificate Status:	ACTIVE
Name:	Not reported
Address:	6185 4TH AVENUE S.
City,State,Zip:	SEATTLE, WA 98108
Facility Type:	Commercial
Parent ID:	140740
Form ID:	142666##1016Perfo303828
Notice Date:	05/09/2017
Start Date:	04/10/2017
Completion Date:	06/30/2017
Initial:	Not reported
Amended:	1
On Hold:	Not reported
Off Hold:	1
Emergency:	Not reported

Map ID
Direction
Distance
Elevation

MAP FINDINGS

Site

Database(s)

EDR ID Number
EPA ID Number

GEORGETOWN CSO (Continued)

U001127921

Site Hours Start:	7:00am
Site Hours End:	3:30pm
Sunday:	Not reported
Monday:	1
Tuesday:	1
Wednesday:	1
Thursday:	1
Friday:	1
Saturday:	Not reported
Contractor ID:	Not reported
Phone:	425-806-8404
Job Site CAS:	Ovi Cristea
Project Form Email:	tyler.hampton@pcg.com
Property Owner Name:	Not reported
Property Owner Agent:	Not reported
Property Owner Company:	PERFORMANCE ABATEMENT SRVC INC (ABCN00001016)
Property Owner Address:	1111 Washington Street SE
Property Owner City:	Olympia
Property Owner State:	WA
Property Owner Zip4:	98504
Property Owner Phone:	360-902-1100
Job Site Room:	Not reported
Facility Age:	Unknown
Facility Size:	Unknown
Facility Remodel:	1
Facility Demo:	Not reported
Facility Repair:	Not reported
Facility Maint:	Not reported
Removed:	1
Encapsulated:	Not reported
Quantity Sq Ft:	14665
Fireproofing:	Not reported
Popcorn Ceiling:	Not reported
CAB:	1
Sheet Vinyl:	1
Asbestos Paper:	Not reported
Boiler Insulation:	Not reported
Duct Paper:	Not reported
VAT:	Not reported
Roofing:	1
Sq Ft Other:	1
Sq Ft Other Text:	Paint
Quantity Lin Ft:	600
Mag Pipe Insulation:	Not reported
Air Cell Pipe Insulation:	Not reported
Ducting Insulation:	Not reported
Cement Asbestos Pipe:	Not reported
Mudded Pipe Insulation:	Not reported
Duct Tape:	Not reported
Lin Ft Other1:	1
Lin Ft Other1 Text:	Window Caulking
Lin Ft Other2:	Not reported
Lin Ft Other2 Text:	Not reported
Indoors:	1
Outdoors:	1
Neg Pres Enclosure:	1
Glove Bag:	Not reported

Map ID
Direction
Distance
Elevation

MAP FINDINGS

Site

Database(s)

EDR ID Number
EPA ID Number

GEORGETOWN CSO (Continued)

U001127921

Mini Enclosure:	1
Critical Barriers:	1
Wrap And Cut:	Not reported
Wet Methods:	1
HEPA Vacuum:	1
MANUALMETHODS :	1
Other CM1:	Not reported
Other CM1 Text:	Not reported
Other CM2:	Not reported
Other CM2 Text:	Not reported
Half Mask APR:	1
Full Face APR:	Not reported
PAPR:	1
Type C Continuous:	Not reported
Type C Pressure:	1
Other Resp Pro:	Not reported
Other Resp Pro Text:	Not reported
Comments:	Not reported
Date Time Submitted:	2017-05-09 08:38:49
Submitter IP Address:	50.125.71.138
Region:	2
UBI:	601018806
Notice type:	Initial
Project Type:	Cement Asbestos Board (CAB), Other linear footage, Other Square Footage, Roofing, Sheet Vinyl
Supervisor:	Ovi Cristea ()
Supervisor Phone:	Not reported
Certificate Status:	ACTIVE
Name:	Not reported
Address:	6185 4TH AVE S
City,State,Zip:	SEATTLE, WA 98108
Facility Type:	auto shop
Parent ID:	138753
Form ID:	139107##1411Const250379
Notice Date:	02/27/2017
Start Date:	02/27/2017
Completion Date:	05/30/2017
Initial:	Not reported
Amended:	1
On Hold:	Not reported
Off Hold:	1
Emergency:	Not reported
Site Hours Start:	7:00 AM
Site Hours End:	3:30 PM
Sunday:	Not reported
Monday:	1
Tuesday:	1
Wednesday:	1
Thursday:	1
Friday:	1
Saturday:	Not reported
Contractor ID:	Not reported
Phone:	425-487-2618
Job Site CAS:	Shane Bouton
Project Form Email:	debraz@cgjus.net
Property Owner Name:	King County

Map ID
Direction
Distance
Elevation

MAP FINDINGS

Site

Database(s)

EDR ID Number
EPA ID Number

GEORGETOWN CSO (Continued)

U001127921

Property Owner Agent:	Glen Hiraki
Property Owner Company:	Construction Group Internation (ABCN00001411)
Property Owner Address:	1200 Monster Road SW
Property Owner City:	Renton
Property Owner State:	WA
Property Owner Zip4:	98057
Property Owner Phone:	206-263-1783
Job Site Room:	Not reported
Facility Age:	Not reported
Facility Size:	Not reported
Facility Remodel:	Not reported
Facility Demo:	1
Facility Repair:	Not reported
Facility Maint:	Not reported
Removed:	1
Encapsulated:	Not reported
Quantity Sq Ft:	180
Fireproofing:	Not reported
Popcorn Ceiling:	Not reported
CAB:	1
Sheet Vinyl:	Not reported
Asbestos Paper:	Not reported
Boiler Insulation:	Not reported
Duct Paper:	Not reported
VAT:	Not reported
Roofing:	Not reported
Sq Ft Other:	Not reported
Sq Ft Other Text:	Not reported
Quantity Lin Ft:	12
Mag Pipe Insulation:	Not reported
Air Cell Pipe Insulation:	Not reported
Ducting Insulation:	Not reported
Cement Asbestos Pipe:	Not reported
Mudded Pipe Insulation:	Not reported
Duct Tape:	Not reported
Lin Ft Other1:	Not reported
Lin Ft Other1 Text:	Not reported
Lin Ft Other2:	1
Lin Ft Other2 Text:	window glazing
Indoors:	Not reported
Outdoors:	1
Neg Pres Enclosure:	Not reported
Glove Bag:	Not reported
Mini Enclosure:	Not reported
Critical Barriers:	Not reported
Wrap And Cut:	Not reported
Wet Methods:	1
HEPA Vacuum:	1
MANUALMETHODS :	1
Other CM1:	Not reported
Other CM1 Text:	Not reported
Other CM2:	Not reported
Other CM2 Text:	Not reported
Half Mask APR:	1
Full Face APR:	Not reported
PAPR:	Not reported
Type C Continuous:	Not reported

Map ID
Direction
Distance
Elevation

MAP FINDINGS

Site

Database(s)

EDR ID Number
EPA ID Number

GEORGETOWN CSO (Continued)

U001127921

Type C Pressure:	Not reported
Other Resp Pro:	Not reported
Other Resp Pro Text:	Not reported
Comments:	Not reported
Date Time Submitted:	2017-02-27 10:31:16
Submitter IP Address:	173.10.108.181
Region:	2
UBI:	602516973
Notice type:	Initial
Project Type:	Cement Asbestos Board (CAB), Other linear footage
Supervisor:	Shane Bouton ()
Supervisor Phone:	Not reported
Certificate Status:	ACTIVE
Name:	Not reported
Address:	6185 4TH AVENUE S.
City,State,Zip:	SEATTLE, WA 98108
Facility Type:	Commercial
Parent ID:	0
Form ID:	140740##1016Perfo677978
Notice Date:	03/30/2017
Start Date:	04/10/2017
Completion Date:	06/30/2017
Initial:	1
Amended:	Not reported
On Hold:	Not reported
Off Hold:	Not reported
Emergency:	Not reported
Site Hours Start:	7:00am
Site Hours End:	3:30pm
Sunday:	Not reported
Monday:	1
Tuesday:	1
Wednesday:	1
Thursday:	1
Friday:	1
Saturday:	Not reported
Contractor ID:	Not reported
Phone:	425-806-8404
Job Site CAS:	Dan Lehosky
Project Form Email:	tyler.hampton@pcg.com
Property Owner Name:	Not reported
Property Owner Agent:	Not reported
Property Owner Company:	PERFORMANCE ABATEMENT SRVC INC (ABCN00001016)
Property Owner Address:	1111 Washington Street SE
Property Owner City:	Olympia
Property Owner State:	WA
Property Owner Zip4:	98504
Property Owner Phone:	360-902-1100
Job Site Room:	Not reported
Facility Age:	Unknown
Facility Size:	Unknown
Facility Remodel:	1
Facility Demo:	Not reported
Facility Repair:	Not reported
Facility Maint:	Not reported
Removed:	1

Map ID
 Direction
 Distance
 Elevation

MAP FINDINGS

Site

Database(s)

EDR ID Number
 EPA ID Number

GEORGETOWN CSO (Continued)

U001127921

Encapsulated:	Not reported
Quantity Sq Ft:	14665
Fireproofing:	Not reported
Popcorn Ceiling:	Not reported
CAB:	1
Sheet Vinyl:	1
Asbestos Paper:	Not reported
Boiler Insulation:	Not reported
Duct Paper:	Not reported
VAT:	Not reported
Roofing:	1
Sq Ft Other:	1
Sq Ft Other Text:	Paint
Quantity Lin Ft:	600
Mag Pipe Insulation:	Not reported
Air Cell Pipe Insulation:	Not reported
Ducting Insulation:	Not reported
Cement Asbestos Pipe:	Not reported
Mudded Pipe Insulation:	Not reported
Duct Tape:	Not reported
Lin Ft Other1:	1
Lin Ft Other1 Text:	Window Caulking
Lin Ft Other2:	Not reported
Lin Ft Other2 Text:	Not reported
Indoors:	1
Outdoors:	1
Neg Pres Enclosure:	1
Glove Bag:	Not reported
Mini Enclosure:	1
Critical Barriers:	1
Wrap And Cut:	Not reported
Wet Methods:	1
HEPA Vacuum:	1
MANUALMETHODS :	1
Other CM1:	Not reported
Other CM1 Text:	Not reported
Other CM2:	Not reported
Other CM2 Text:	Not reported
Half Mask APR:	1
Full Face APR:	Not reported
PAPR:	1
Type C Continuous:	Not reported
Type C Pressure:	1
Other Resp Pro:	Not reported
Other Resp Pro Text:	Not reported
Comments:	Not reported
Date Time Submitted:	2017-03-30 11:07:43
Submitter IP Address:	50.125.71.138
Region:	2
UBI:	601018806
Notice type:	Initial
Project Type:	Cement Asbestos Board (CAB), Other linear footage, Other Square Footage, Roofing, Sheet Vinyl
Supervisor:	Dan Lehosky ()
Supervisor Phone:	Not reported
Certificate Status:	ACTIVE

Map ID
Direction
Distance
Elevation

MAP FINDINGS

Site

Database(s)

EDR ID Number
EPA ID Number

GEORGETOWN CSO (Continued)

U001127921

Name:	Not reported
Address:	6185 4TH AVE S
City,State,Zip:	SEATTLE, WA 98108
Facility Type:	auto shop
Parent ID:	0
Form ID:	138753##1411Const288697
Notice Date:	02/17/2017
Start Date:	02/27/2017
Completion Date:	05/30/2017
Initial:	1
Amended:	Not reported
On Hold:	1
Off Hold:	Not reported
Emergency:	Not reported
Site Hours Start:	7:00 AM
Site Hours End:	3:30 PM
Sunday:	Not reported
Monday:	1
Tuesday:	1
Wednesday:	1
Thursday:	1
Friday:	1
Saturday:	Not reported
Contractor ID:	Not reported
Phone:	425-487-2618
Job Site CAS:	Stig Johnson
Project Form Email:	debraz@cgjus.net
Property Owner Name:	King County
Property Owner Agent:	Glen Hiraki
Property Owner Company:	Construction Group Internation (ABCN00001411)
Property Owner Address:	1200 Monster Road SW
Property Owner City:	Renton
Property Owner State:	WA
Property Owner Zip4:	98057
Property Owner Phone:	206-263-1783
Job Site Room:	Not reported
Facility Age:	Not reported
Facility Size:	Not reported
Facility Remodel:	Not reported
Facility Demo:	1
Facility Repair:	Not reported
Facility Maint:	Not reported
Removed:	1
Encapsulated:	Not reported
Quantity Sq Ft:	180
Fireproofing:	Not reported
Popcorn Ceiling:	Not reported
CAB:	1
Sheet Vinyl:	Not reported
Asbestos Paper:	Not reported
Boiler Insulation:	Not reported
Duct Paper:	Not reported
VAT:	Not reported
Roofing:	Not reported
Sq Ft Other:	Not reported
Sq Ft Other Text:	Not reported
Quantity Lin Ft:	12

Map ID
Direction
Distance
Elevation

MAP FINDINGS

Site

Database(s)

EDR ID Number
EPA ID Number

GEORGETOWN CSO (Continued)

U001127921

Mag Pipe Insulation:	Not reported
Air Cell Pipe Insulation:	Not reported
Ducting Insulation:	Not reported
Cement Asbestos Pipe:	Not reported
Mudded Pipe Insulation:	Not reported
Duct Tape:	Not reported
Lin Ft Other1:	Not reported
Lin Ft Other1 Text:	Not reported
Lin Ft Other2:	1
Lin Ft Other2 Text:	window glazing
Indoors:	Not reported
Outdoors:	1
Neg Pres Enclosure:	Not reported
Glove Bag:	Not reported
Mini Enclosure:	Not reported
Critical Barriers:	Not reported
Wrap And Cut:	Not reported
Wet Methods:	1
HEPA Vacuum:	1
MANUALMETHODS :	1
Other CM1:	Not reported
Other CM1 Text:	Not reported
Other CM2:	Not reported
Other CM2 Text:	Not reported
Half Mask APR:	1
Full Face APR:	Not reported
PAPR:	Not reported
Type C Continuous:	Not reported
Type C Pressure:	Not reported
Other Resp Pro:	Not reported
Other Resp Pro Text:	Not reported
Comments:	Not reported
Date Time Submitted:	2017-02-17 14:52:30
Submitter IP Address:	173.10.108.181
Region:	2
UBI:	602516973
Notice type:	Initial
Project Type:	Cement Asbestos Board (CAB), Other linear footage
Supervisor:	Stig Johnson ()
Supervisor Phone:	Not reported
Certificate Status:	ACTIVE
Name:	Not reported
Address:	6185 4TH AVENUE S.
City,State,Zip:	SEATTLE, WA 98108
Facility Type:	Commercial
Parent ID:	140740
Form ID:	141282##1016Perfo446597
Notice Date:	04/11/2017
Start Date:	04/10/2017
Completion Date:	06/30/2017
Initial:	Not reported
Amended:	1
On Hold:	1
Off Hold:	Not reported
Emergency:	Not reported
Site Hours Start:	7:00am

Map ID
Direction
Distance
Elevation

MAP FINDINGS

Site

Database(s)

EDR ID Number
EPA ID Number

GEORGETOWN CSO (Continued)

U001127921

Site Hours End:	3:30pm
Sunday:	Not reported
Monday:	1
Tuesday:	1
Wednesday:	1
Thursday:	1
Friday:	1
Saturday:	Not reported
Contractor ID:	Not reported
Phone:	425-806-8404
Job Site CAS:	Dan Lehosky
Project Form Email:	tyler.hampton@pcg.com
Property Owner Name:	Not reported
Property Owner Agent:	Not reported
Property Owner Company:	PERFORMANCE ABATEMENT SRVC INC (ABCN00001016)
Property Owner Address:	1111 Washington Street SE
Property Owner City:	Olympia
Property Owner State:	WA
Property Owner Zip4:	98504
Property Owner Phone:	360-902-1100
Job Site Room:	Not reported
Facility Age:	Unknown
Facility Size:	Unknown
Facility Remodel:	1
Facility Demo:	Not reported
Facility Repair:	Not reported
Facility Maint:	Not reported
Removed:	1
Encapsulated:	Not reported
Quantity Sq Ft:	14665
Fireproofing:	Not reported
Popcorn Ceiling:	Not reported
CAB:	1
Sheet Vinyl:	1
Asbestos Paper:	Not reported
Boiler Insulation:	Not reported
Duct Paper:	Not reported
VAT:	Not reported
Roofing:	1
Sq Ft Other:	1
Sq Ft Other Text:	Paint
Quantity Lin Ft:	600
Mag Pipe Insulation:	Not reported
Air Cell Pipe Insulation:	Not reported
Ducting Insulation:	Not reported
Cement Asbestos Pipe:	Not reported
Mudded Pipe Insulation:	Not reported
Duct Tape:	Not reported
Lin Ft Other1:	1
Lin Ft Other1 Text:	Window Caulking
Lin Ft Other2:	Not reported
Lin Ft Other2 Text:	Not reported
Indoors:	1
Outdoors:	1
Neg Pres Enclosure:	1
Glove Bag:	Not reported
Mini Enclosure:	1

Map ID
Direction
Distance
Elevation

MAP FINDINGS

Site

Database(s)

EDR ID Number
EPA ID Number

GEORGETOWN CSO (Continued)

U001127921

Critical Barriers:	1
Wrap And Cut:	Not reported
Wet Methods:	1
HEPA Vacuum:	1
MANUALMETHODS :	1
Other CM1:	Not reported
Other CM1 Text:	Not reported
Other CM2:	Not reported
Other CM2 Text:	Not reported
Half Mask APR:	1
Full Face APR:	Not reported
PAPR:	1
Type C Continuous:	Not reported
Type C Pressure:	1
Other Resp Pro:	Not reported
Other Resp Pro Text:	Not reported
Comments:	Not reported
Date Time Submitted:	2017-04-11 09:48:48
Submitter IP Address:	50.125.71.138
Region:	2
UBI:	601018806
Notice type:	Initial
Project Type:	Cement Asbestos Board (CAB), Other linear footage, Other Square Footage, Roofing, Sheet Vinyl
Supervisor:	Dan Lehosky ()
Supervisor Phone:	Not reported
Certificate Status:	ACTIVE
Name:	Not reported
Address:	6185 4TH AVENUE S.
City,State,Zip:	SEATTLE, WA 98108
Facility Type:	Commercial
Parent ID:	140740
Form ID:	143156##1016Perfo045885
Notice Date:	05/18/2017
Start Date:	04/10/2017
Completion Date:	06/30/2017
Initial:	Not reported
Amended:	1
On Hold:	1
Off Hold:	Not reported
Emergency:	Not reported
Site Hours Start:	7:00am
Site Hours End:	3:30pm
Sunday:	Not reported
Monday:	1
Tuesday:	1
Wednesday:	1
Thursday:	1
Friday:	1
Saturday:	Not reported
Contractor ID:	Not reported
Phone:	425-806-8404
Job Site CAS:	Ovi Cristea
Project Form Email:	tyler.hampton@pcg.com
Property Owner Name:	Not reported
Property Owner Agent:	Not reported

Map ID
Direction
Distance
Elevation

MAP FINDINGS

Site

Database(s)

EDR ID Number
EPA ID Number

GEORGETOWN CSO (Continued)

U001127921

Property Owner Company:	PERFORMANCE ABATEMENT SRVC INC (ABCN00001016)
Property Owner Address:	1111 Washington Street SE
Property Owner City:	Olympia
Property Owner State:	WA
Property Owner Zip4:	98504
Property Owner Phone:	360-902-1100
Job Site Room:	Not reported
Facility Age:	Unknown
Facility Size:	Unknown
Facility Remodel:	1
Facility Demo:	Not reported
Facility Repair:	Not reported
Facility Maint:	Not reported
Removed:	1
Encapsulated:	Not reported
Quantity Sq Ft:	14665
Fireproofing:	Not reported
Popcorn Ceiling:	Not reported
CAB:	1
Sheet Vinyl:	1
Asbestos Paper:	Not reported
Boiler Insulation:	Not reported
Duct Paper:	Not reported
VAT:	Not reported
Roofing:	1
Sq Ft Other:	1
Sq Ft Other Text:	Paint
Quantity Lin Ft:	600
Mag Pipe Insulation:	Not reported
Air Cell Pipe Insulation:	Not reported
Ducting Insulation:	Not reported
Cement Asbestos Pipe:	Not reported
Mudded Pipe Insulation:	Not reported
Duct Tape:	Not reported
Lin Ft Other1:	1
Lin Ft Other1 Text:	Window Caulking
Lin Ft Other2:	Not reported
Lin Ft Other2 Text:	Not reported
Indoors:	1
Outdoors:	1
Neg Pres Enclosure:	1
Glove Bag:	Not reported
Mini Enclosure:	1
Critical Barriers:	1
Wrap And Cut:	Not reported
Wet Methods:	1
HEPA Vacuum:	1
MANUALMETHODS :	1
Other CM1:	Not reported
Other CM1 Text:	Not reported
Other CM2:	Not reported
Other CM2 Text:	Not reported
Half Mask APR:	1
Full Face APR:	Not reported
PAPR:	1
Type C Continuous:	Not reported
Type C Pressure:	1

Map ID
Direction
Distance
Elevation

MAP FINDINGS

Site

Database(s)

EDR ID Number
EPA ID Number

GEORGETOWN CSO (Continued)

U001127921

Other Resp Pro: Not reported
Other Resp Pro Text: Not reported
Comments: Not reported
Date Time Submitted: 2017-05-18 09:08:20
Submitter IP Address: 50.125.71.138
Region: 2
UBI: 601018806
Notice type: Initial
Project Type: Cement Asbestos Board (CAB), Other linear footage, Other Square Footage, Roofing, Sheet Vinyl
Supervisor: Ovi Cristea ()
Supervisor Phone: Not reported
Certificate Status: ACTIVE

WA Financial Assurance 1:

Name: GEORGETOWN CSO
Address: 6185 4TH AVE S
City,State,Zip: SEATTLE, WA 98108
DOE Site ID: 100530
Financial Resp Type: GOVERNMENT
Inception Date: 11/30/2016
Expiration Date: 11/30/2017
Address 2: Not reported
Policy Number: 578055950
Effective Date: 11/30/2016
Liability Limit Type: Non-mktg, 1-100 tanks, < 10k gals; 500k per occurrence, 1m aggregate
Compliance Method: Approved pollution liability insurance
Proof of Responsibility Document Flag: 0
Retroactive Date: 01/17/2013
Latitude: 47.545545387
Longitude: -122.32989571

304
WNW
1/2-1
0.599 mi.
3163 ft.

CENTRAL PAINTING
4749 W MARGINAL WAY SW
SEATTLE, WA 98106

WA HSL 1000419210
WA CSCSL WAD002837136
WA ALLSITES
RCRA NonGen / NLR
FINDS
ECHO

Relative:
Higher

HSL:

Actual:
32 ft.

Name: CENTRAL PAINTING
Address: Not reported
City,State,Zip: SEATTLE, WA
edr_fstat: WA
edr_fzip: Not reported
edr_fcnty: KING
edr_zip: Not reported
Facility Type: Hazardous Sites List
Facility Status: Cleanup Started
FSID Number: 2185
Rank: 2
Region: NW
EDR Link ID: 2185
Region Decode: NORTHWEST REGIONAL OFFICE

CSCSL:

Name: CENTRAL PAINTING

Map ID
Direction
Distance
Elevation

MAP FINDINGS

Site

Database(s)

EDR ID Number
EPA ID Number

CENTRAL PAINTING (Continued)

1000419210

Address: 4749 W MARGINAL WAY SW
City,State,Zip: SEATTLE, WA 98106
Facility ID: 2185
Region: Northwest
Lat/Long: 47.55964 / -122.35176
Clean Up Siteid: 1145
Site Status: Cleanup Started
Contaminant Name: Halogenated Organics
Alternate Site Names: Not reported
Site Rank: 2 - Moderate-High Risk
Has Institutional Control:Not reported
Past VCP: Not reported
Current VCP: Not reported
Ground Water: Confirmed Above Cleanup Levels
Surface Water: Not reported
Soil: Not reported
Sediment: Not reported
Air: Not reported
Bedrock: Not reported
Responsible Unit: Northwest

Name: CENTRAL PAINTING
Address: 4749 W MARGINAL WAY SW
City,State,Zip: SEATTLE, WA 98106
Facility ID: 2185
Region: Northwest
Lat/Long: 47.55964 / -122.35176
Clean Up Siteid: 1145
Site Status: Cleanup Started
Contaminant Name: Metals Priority Pollutants
Alternate Site Names: Not reported
Site Rank: 2 - Moderate-High Risk
Has Institutional Control:Not reported
Past VCP: Not reported
Current VCP: Not reported
Ground Water: Not reported
Surface Water: Not reported
Soil: Remediated
Sediment: Not reported
Air: Not reported
Bedrock: Not reported
Responsible Unit: Northwest

Name: CENTRAL PAINTING
Address: 4749 W MARGINAL WAY SW
City,State,Zip: SEATTLE, WA 98106
Facility ID: 2185
Region: Northwest
Lat/Long: 47.55964 / -122.35176
Clean Up Siteid: 1145
Site Status: Cleanup Started
Contaminant Name: Non-Halogenated Solvents
Alternate Site Names: Not reported
Site Rank: 2 - Moderate-High Risk
Has Institutional Control:Not reported
Past VCP: Not reported
Current VCP: Not reported

Map ID
Direction
Distance
Elevation

MAP FINDINGS

Site

Database(s)

EDR ID Number
EPA ID Number

CENTRAL PAINTING (Continued)

1000419210

Ground Water: Not reported
Surface Water: Not reported
Soil: Remediated
Sediment: Not reported
Air: Not reported
Bedrock: Not reported
Responsible Unit: Northwest

ALLSITES:

Name: CENTRAL PAINTING
Facility Id: 2185

RCRA Listings:

Date Form Received by Agency: 1992-08-22 00:00:00.0
Handler Name: CENTRAL PAINTING
Handler Address: 4749 W MARGINAL WAY SW
Handler City,State,Zip: SEATTLE, WA 98106
EPA ID: WAD002837136
Contact Name: Not reported
Contact Address: Not reported
Contact City,State,Zip: Not reported
Contact Telephone: Not reported
Contact Fax: Not reported
Contact Email: Not reported
Contact Title: Not reported
EPA Region: 10
Land Type: Other
Federal Waste Generator Description: Not a generator, verified
Non-Notifier: Not reported
Biennial Report Cycle: Not reported
Accessibility: Not reported
Active Site Indicator: Not reported
State District Owner: WA
State District: NWRO
Mailing Address: 3316 SW SPOKANE ST
Mailing City,State,Zip: SEATTLE, WA 98126
Owner Name: CENTRAL PAINTING INC
Owner Type: Private
Operator Name: CENTRAL PAINTING
Operator Type: Private
Short-Term Generator Activity: No
Importer Activity: No
Mixed Waste Generator: No
Transporter Activity: No
Transfer Facility Activity: No
Recycler Activity with Storage: No
Small Quantity On-Site Burner Exemption: No
Smelting Melting and Refining Furnace Exemption: No
Underground Injection Control: No
Off-Site Waste Receipt: No
Universal Waste Indicator: No
Universal Waste Destination Facility: No
Federal Universal Waste: No
Active Site Fed-Reg Treatment Storage and Disposal Facility: Not reported
Active Site Converter Treatment storage and Disposal Facility: Not reported
Active Site State-Reg Treatment Storage and Disposal Facility: Not reported

Map ID
Direction
Distance
Elevation

MAP FINDINGS

Site

Database(s)

EDR ID Number
EPA ID Number

CENTRAL PAINTING (Continued)

1000419210

Active Site State-Reg Handler:	---
Federal Facility Indicator:	Not reported
Hazardous Secondary Material Indicator:	NN
Sub-Part K Indicator:	Not reported
Commercial TSD Indicator:	No
Treatment Storage and Disposal Type:	Not reported
2018 GPRA Permit Baseline:	Not on the Baseline
2018 GPRA Renewals Baseline:	Not on the Baseline
Permit Renewals Workload Universe:	Not reported
Permit Workload Universe:	Not reported
Permit Progress Universe:	Not reported
Post-Closure Workload Universe:	Not reported
Closure Workload Universe:	Not reported
202 GPRA Corrective Action Baseline:	No
Corrective Action Workload Universe:	No
Subject to Corrective Action Universe:	No
Non-TSDs Where RCRA CA has Been Imposed Universe:	No
TSDs Potentially Subject to CA Under 3004 (u)/(v) Universe:	No
TSDs Only Subject to CA under Discretionary Auth Universe:	No
Corrective Action Priority Ranking:	No NCAPS ranking
Environmental Control Indicator:	No
Institutional Control Indicator:	No
Human Exposure Controls Indicator:	N/A
Groundwater Controls Indicator:	N/A
Operating TSDF Universe:	Not reported
Full Enforcement Universe:	Not reported
Significant Non-Complier Universe:	No
Unaddressed Significant Non-Complier Universe:	No
Addressed Significant Non-Complier Universe:	No
Significant Non-Complier With a Compliance Schedule Universe:	No
Financial Assurance Required:	Not reported
Handler Date of Last Change:	2018-05-08 19:51:37.0
Recognized Trader-Importer:	No
Recognized Trader-Exporter:	No
Importer of Spent Lead Acid Batteries:	No
Exporter of Spent Lead Acid Batteries:	No
Recycler Activity Without Storage:	No
Manifest Broker:	No
Sub-Part P Indicator:	Not reported

Handler - Owner Operator:

Owner/Operator Indicator:	Operator
Owner/Operator Name:	CENTRAL PAINTING INC
Legal Status:	Private
Date Became Current:	Not reported
Date Ended Current:	Not reported
Owner/Operator Address:	4749 W MARGINAL WAY SW
Owner/Operator City,State,Zip:	SEATTLE, WA 98106-1514
Owner/Operator Telephone:	000-000-0000
Owner/Operator Telephone Ext:	Not reported
Owner/Operator Fax:	Not reported
Owner/Operator Email:	Not reported

Owner/Operator Indicator:	Owner
Owner/Operator Name:	CENTRAL PAINTING
Legal Status:	Private

Map ID
Direction
Distance
Elevation

MAP FINDINGS

Site

Database(s)

EDR ID Number
EPA ID Number

CENTRAL PAINTING (Continued)

1000419210

Date Became Current:	Not reported
Date Ended Current:	Not reported
Owner/Operator Address:	4749 W MARGINAL WAY SW
Owner/Operator City,State,Zip:	SEATTLE, WA 98106
Owner/Operator Telephone:	000-000-0000
Owner/Operator Telephone Ext:	Not reported
Owner/Operator Fax:	Not reported
Owner/Operator Email:	Not reported
Owner/Operator Indicator:	Owner
Owner/Operator Name:	CENTRAL PAINTING INC
Legal Status:	Private
Date Became Current:	1996-05-02 00:00:00.
Date Ended Current:	Not reported
Owner/Operator Address:	4749 W MARGINAL WAY SW
Owner/Operator City,State,Zip:	SEATTLE, WA 98106
Owner/Operator Telephone:	000-000-0000
Owner/Operator Telephone Ext:	Not reported
Owner/Operator Fax:	Not reported
Owner/Operator Email:	Not reported
Owner/Operator Indicator:	Owner
Owner/Operator Name:	CENTRAL PAINTING INC
Legal Status:	Private
Date Became Current:	1996-05-02 00:00:00.
Date Ended Current:	Not reported
Owner/Operator Address:	4749 W MARGINAL WAY SW
Owner/Operator City,State,Zip:	SEATTLE, WA 98106
Owner/Operator Telephone:	000-000-0000
Owner/Operator Telephone Ext:	Not reported
Owner/Operator Fax:	Not reported
Owner/Operator Email:	Not reported
Owner/Operator Indicator:	Owner
Owner/Operator Name:	SEE PAPER COPY
Legal Status:	Private
Date Became Current:	Not reported
Date Ended Current:	Not reported
Owner/Operator Address:	4749 W MARGINAL WAY SW
Owner/Operator City,State,Zip:	SEATTLE, WA 98106
Owner/Operator Telephone:	000-000-0000
Owner/Operator Telephone Ext:	Not reported
Owner/Operator Fax:	Not reported
Owner/Operator Email:	Not reported
Owner/Operator Indicator:	Owner
Owner/Operator Name:	CENTRAL PAINTING
Legal Status:	Private
Date Became Current:	Not reported
Date Ended Current:	Not reported
Owner/Operator Address:	4749 W MARGINAL WAY SW
Owner/Operator City,State,Zip:	SEATTLE, WA 98106
Owner/Operator Telephone:	000-000-0000
Owner/Operator Telephone Ext:	Not reported
Owner/Operator Fax:	Not reported
Owner/Operator Email:	Not reported

Map ID
Direction
Distance
Elevation

MAP FINDINGS

Site

Database(s)

EDR ID Number
EPA ID Number

CENTRAL PAINTING (Continued)

1000419210

Owner/Operator Indicator: Operator
Owner/Operator Name: CENTRAL PAINTING
Legal Status: Private
Date Became Current: Not reported
Date Ended Current: Not reported
Owner/Operator Address: 4749 W MARGINAL WAY SW
Owner/Operator City,State,Zip: SEATTLE, WA 98106
Owner/Operator Telephone: 000-000-0000
Owner/Operator Telephone Ext: Not reported
Owner/Operator Fax: Not reported
Owner/Operator Email: Not reported

Owner/Operator Indicator: Operator
Owner/Operator Name: CENTRAL PAINTING
Legal Status: Private
Date Became Current: Not reported
Date Ended Current: Not reported
Owner/Operator Address: 4749 W MARGINAL WAY SW
Owner/Operator City,State,Zip: SEATTLE, WA 98106
Owner/Operator Telephone: 000-000-0000
Owner/Operator Telephone Ext: Not reported
Owner/Operator Fax: Not reported
Owner/Operator Email: Not reported

Historic Generators:

Receive Date: 1992-08-21 00:00:00.0
Handler Name: CENTRAL PAINTING
Federal Waste Generator Description: Not a generator, verified
State District Owner: WA
Large Quantity Handler of Universal Waste: No
Recognized Trader Importer: No
Recognized Trader Exporter: No
Spent Lead Acid Battery Importer: No
Spent Lead Acid Battery Exporter: No
Current Record: No
Non Storage Recycler Activity: Not reported
Electronic Manifest Broker: Not reported

Receive Date: 1992-08-22 00:00:00.0
Handler Name: CENTRAL PAINTING
Federal Waste Generator Description: Not a generator, verified
State District Owner: WA
Large Quantity Handler of Universal Waste: No
Recognized Trader Importer: No
Recognized Trader Exporter: No
Spent Lead Acid Battery Importer: No
Spent Lead Acid Battery Exporter: No
Current Record: Yes
Non Storage Recycler Activity: Not reported
Electronic Manifest Broker: Not reported

Receive Date: 1992-08-21 00:00:00.0
Handler Name: CENTRAL PAINTING
Federal Waste Generator Description: Not a generator, verified
State District Owner: WA
Large Quantity Handler of Universal Waste: No
Recognized Trader Importer: No

Map ID
Direction
Distance
Elevation

MAP FINDINGS

Site

Database(s)

EDR ID Number
EPA ID Number

CENTRAL PAINTING (Continued)

1000419210

Recognized Trader Exporter:	No
Spent Lead Acid Battery Importer:	No
Spent Lead Acid Battery Exporter:	No
Current Record:	No
Non Storage Recycler Activity:	Not reported
Electronic Manifest Broker:	Not reported
Receive Date:	1993-09-01 00:00:00.0
Handler Name:	CENTRAL PAINTING INC.
Federal Waste Generator Description:	Large Quantity Generator
State District Owner:	Not reported
Large Quantity Handler of Universal Waste:	No
Recognized Trader Importer:	No
Recognized Trader Exporter:	No
Spent Lead Acid Battery Importer:	No
Spent Lead Acid Battery Exporter:	No
Current Record:	No
Non Storage Recycler Activity:	Not reported
Electronic Manifest Broker:	Not reported

FINDS:

Registry ID: 110005312045

Click Here:

Environmental Interest/Information System:

Washington Facility / Site Identification System (WA-FSIS) provides a means to query and display data maintained by the Washington Department of Ecology. This system contains key information for each facility/site that is currently, or has been, of interest to the Air Quality, Dam Safety, Hazardous Waste, Toxics Cleanup, and Water Quality Programs.

RCRAInfo is a national information system that supports the Resource Conservation and Recovery Act (RCRA) program through the tracking of events and activities related to facilities that generate, transport, and treat, store, or dispose of hazardous waste. RCRAInfo allows RCRA program staff to track the notification, permit, compliance, and corrective action activities required under RCRA.

[Click this hyperlink](#) while viewing on your computer to access additional FINDS: detail in the EDR Site Report.

ECHO:

Envid:	1000419210
Registry ID:	110005312045
DFR URL:	http://echo.epa.gov/detailed-facility-report?fid=110005312045
Name:	CENTRAL PAINTING
Address:	4749 W MARGINAL WAY SW
City,State,Zip:	SEATTLE, WA 98106

Map ID
Direction
Distance
Elevation

MAP FINDINGS

Site

Database(s)

EDR ID Number
EPA ID Number

305
SSE
1/2-1
0.604 mi.
3190 ft.

FRANKS USED CARS
6305 6309 E MARGINAL WAY S
SEATTLE, WA 98108

WA HSL 1007080551
WA CSCSL N/A
WA ALLSITES

Relative:
Higher

HSL:

Actual:
16 ft.

Name: FRANKS USED CARS
Address: Not reported
City,State,Zip: SEATTLE, WA
edr_fstat: WA
edr_fzip: Not reported
edr_fcnty: KING
edr_zip: Not reported
Facility Type: Hazardous Sites List
Facility Status: Awaiting Cleanup
FSID Number: 2337
Rank: 4
Region: NW
EDR Link ID: 2337
Region Decode: NORTHWEST REGIONAL OFFICE

CSCSL:

Name: FRANKS USED CARS
Address: 6305 6309 E MARGINAL WAY S
City,State,Zip: SEATTLE, WA 98108
Facility ID: 2337
Region: Northwest
Lat/Long: 47.546112985678 / -122.3335288609
Clean Up Siteid: 1755
Site Status: Awaiting Cleanup
Contaminant Name: Halogenated Organics
Alternate Site Names: LENCI CORP PROPERTY
Site Rank: 4 - Low-Moderate Risk
Has Institutional Control: Not reported
Past VCP: Not reported
Current VCP: Not reported
Ground Water: Suspected
Surface Water: Suspected
Soil: Suspected
Sediment: Not reported
Air: Suspected
Bedrock: Not reported
Responsible Unit: Northwest

Name: FRANKS USED CARS
Address: 6305 6309 E MARGINAL WAY S
City,State,Zip: SEATTLE, WA 98108
Facility ID: 2337
Region: Northwest
Lat/Long: 47.546112985678 / -122.3335288609
Clean Up Siteid: 1755
Site Status: Awaiting Cleanup
Contaminant Name: Metals Priority Pollutants
Alternate Site Names: LENCI CORP PROPERTY
Site Rank: 4 - Low-Moderate Risk
Has Institutional Control: Not reported
Past VCP: Not reported
Current VCP: Not reported

Map ID
Direction
Distance
Elevation

MAP FINDINGS

Site

Database(s)

EDR ID Number
EPA ID Number

FRANKS USED CARS (Continued)

1007080551

Ground Water: Suspected
Surface Water: Suspected
Soil: Confirmed Above Cleanup Levels
Sediment: Not reported
Air: Not reported
Bedrock: Not reported
Responsible Unit: Northwest

Name: FRANKS USED CARS
Address: 6305 6309 E MARGINAL WAY S
City,State,Zip: SEATTLE, WA 98108
Facility ID: 2337
Region: Northwest
Lat/Long: 47.546112985678 / -122.3335288609
Clean Up Siteid: 1755
Site Status: Awaiting Cleanup
Contaminant Name: Non-Halogenated Solvents
Alternate Site Names: LENCI CORP PROPERTY
Site Rank: 4 - Low-Moderate Risk
Has Institutional Control: Not reported
Past VCP: Not reported
Current VCP: Not reported
Ground Water: Suspected
Surface Water: Suspected
Soil: Suspected
Sediment: Not reported
Air: Suspected
Bedrock: Not reported
Responsible Unit: Northwest

Name: FRANKS USED CARS
Address: 6305 6309 E MARGINAL WAY S
City,State,Zip: SEATTLE, WA 98108
Facility ID: 2337
Region: Northwest
Lat/Long: 47.546112985678 / -122.3335288609
Clean Up Siteid: 1755
Site Status: Awaiting Cleanup
Contaminant Name: Petroleum Products-Unspecified
Alternate Site Names: LENCI CORP PROPERTY
Site Rank: 4 - Low-Moderate Risk
Has Institutional Control: Not reported
Past VCP: Not reported
Current VCP: Not reported
Ground Water: Suspected
Surface Water: Confirmed Above Cleanup Levels
Soil: Confirmed Above Cleanup Levels
Sediment: Not reported
Air: Suspected
Bedrock: Not reported
Responsible Unit: Northwest

Name: FRANKS USED CARS
Address: 6305 6309 E MARGINAL WAY S
City,State,Zip: SEATTLE, WA 98108
Facility ID: 2337
Region: Northwest

Map ID
Direction
Distance
Elevation

MAP FINDINGS

Site

Database(s)

EDR ID Number
EPA ID Number

FRANKS USED CARS (Continued)

1007080551

Lat/Long: 47.546112985678 / -122.3335288609
Clean Up Siteid: 1755
Site Status: Awaiting Cleanup
Contaminant Name: Polychlorinated biPhenyls (PCB)
Alternate Site Names: LENCI CORP PROPERTY
Site Rank: 4 - Low-Moderate Risk
Has Institutional Control: Not reported
Past VCP: Not reported
Current VCP: Not reported
Ground Water: Suspected
Surface Water: Suspected
Soil: Confirmed Above Cleanup Levels
Sediment: Not reported
Air: Not reported
Bedrock: Not reported
Responsible Unit: Northwest

ALLSITES:

Name: FRANKS USED CARS
Facility Id: 2337

**306
SSE
1/2-1
0.625 mi.
3302 ft.**

**SAMSON TUG & BARGE CO INC TRANSPORTER
6365 1ST AVE S
SEATTLE, WA 98108**

**WA HSL 1009576303
WA CSCSL N/A
WA ALLSITES
WA SPILLS
WA MANIFEST**

**Relative:
Higher
Actual:
11 ft.**

HSL:
Name: DUWAMISH MARINE CENTER
Address: Not reported
City,State,Zip: SEATTLE, WA
edr_fstat: WA
edr_fzip: Not reported
edr_fcnty: KING
edr_zip: Not reported
Facility Type: Hazardous Sites List
Facility Status: Cleanup Started
FSID Number: 21945598
Rank: 1
Region: NW
EDR Link ID: 21945598
Region Decode: NORTHWEST REGIONAL OFFICE

CSCSL:
Name: DUWAMISH MARINE CENTER
Address: 6365 1ST AVE S
City,State,Zip: SEATTLE, WA 98108
Facility ID: 21945598
Region: Northwest
Lat/Long: 47.545044 / -122.335811
Clean Up Siteid: 4146
Site Status: Cleanup Started
Contaminant Name: Base/Neutral/Acid Organics
Alternate Site Names: Not reported
Site Rank: 1 - Highest Assessed Risk
Has Institutional Control: Not reported
Past VCP: True

Map ID
Direction
Distance
Elevation

MAP FINDINGS

Site

Database(s)

EDR ID Number
EPA ID Number

SAMSON TUG & BARGE CO INC TRANSPORTER (Continued)

1009576303

Current VCP: Not reported
Ground Water: Not reported
Surface Water: Not reported
Soil: Confirmed Above Cleanup Levels
Sediment: Not reported
Air: Not reported
Bedrock: Not reported
Responsible Unit: Northwest

Name: DUWAMISH MARINE CENTER
Address: 6365 1ST AVE S
City,State,Zip: SEATTLE, WA 98108
Facility ID: 21945598
Region: Northwest
Lat/Long: 47.545044 / -122.335811
Clean Up Siteid: 4146
Site Status: Cleanup Started
Contaminant Name: Metals - Other
Alternate Site Names: Not reported
Site Rank: 1 - Highest Assessed Risk
Has Institutional Control: Not reported
Past VCP: True
Current VCP: Not reported
Ground Water: Not reported
Surface Water: Not reported
Soil: Confirmed Above Cleanup Levels
Sediment: Not reported
Air: Not reported
Bedrock: Not reported
Responsible Unit: Northwest

Name: DUWAMISH MARINE CENTER
Address: 6365 1ST AVE S
City,State,Zip: SEATTLE, WA 98108
Facility ID: 21945598
Region: Northwest
Lat/Long: 47.545044 / -122.335811
Clean Up Siteid: 4146
Site Status: Cleanup Started
Contaminant Name: Metals Priority Pollutants
Alternate Site Names: Not reported
Site Rank: 1 - Highest Assessed Risk
Has Institutional Control: Not reported
Past VCP: True
Current VCP: Not reported
Ground Water: Not reported
Surface Water: Not reported
Soil: Confirmed Above Cleanup Levels
Sediment: Not reported
Air: Not reported
Bedrock: Not reported
Responsible Unit: Northwest

Name: DUWAMISH MARINE CENTER
Address: 6365 1ST AVE S
City,State,Zip: SEATTLE, WA 98108
Facility ID: 21945598

Map ID
Direction
Distance
Elevation

MAP FINDINGS

Site

Database(s)

EDR ID Number
EPA ID Number

SAMSON TUG & BARGE CO INC TRANSPORTER (Continued)

1009576303

Region: Northwest
Lat/Long: 47.545044 / -122.335811
Clean Up Siteid: 4146
Site Status: Cleanup Started
Contaminant Name: Non-Halogenated Solvents
Alternate Site Names: Not reported
Site Rank: 1 - Highest Assessed Risk
Has Institutional Control: Not reported
Past VCP: True
Current VCP: Not reported
Ground Water: Confirmed Above Cleanup Levels
Surface Water: Not reported
Soil: Suspected
Sediment: Not reported
Air: Not reported
Bedrock: Not reported
Responsible Unit: Northwest

Name: DUWAMISH MARINE CENTER
Address: 6365 1ST AVE S
City,State,Zip: SEATTLE, WA 98108
Facility ID: 21945598
Region: Northwest
Lat/Long: 47.545044 / -122.335811
Clean Up Siteid: 4146
Site Status: Cleanup Started
Contaminant Name: Petroleum Products-Unspecified
Alternate Site Names: Not reported
Site Rank: 1 - Highest Assessed Risk
Has Institutional Control: Not reported
Past VCP: True
Current VCP: Not reported
Ground Water: Confirmed Above Cleanup Levels
Surface Water: Not reported
Soil: Confirmed Above Cleanup Levels
Sediment: Not reported
Air: Not reported
Bedrock: Not reported
Responsible Unit: Northwest

Name: DUWAMISH MARINE CENTER
Address: 6365 1ST AVE S
City,State,Zip: SEATTLE, WA 98108
Facility ID: 21945598
Region: Northwest
Lat/Long: 47.545044 / -122.335811
Clean Up Siteid: 4146
Site Status: Cleanup Started
Contaminant Name: Polychlorinated biPhenyls (PCB)
Alternate Site Names: Not reported
Site Rank: 1 - Highest Assessed Risk
Has Institutional Control: Not reported
Past VCP: True
Current VCP: Not reported
Ground Water: Not reported
Surface Water: Not reported
Soil: Confirmed Above Cleanup Levels

Map ID
Direction
Distance
Elevation

MAP FINDINGS

Site

Database(s)

EDR ID Number
EPA ID Number

SAMSON TUG & BARGE CO INC TRANSPORTER (Continued)

1009576303

Sediment: Not reported
Air: Not reported
Bedrock: Not reported
Responsible Unit: Northwest

Name: DUWAMISH MARINE CENTER
Address: 6365 1ST AVE S
City,State,Zip: SEATTLE, WA 98108
Facility ID: 21945598
Region: Northwest
Lat/Long: 47.545044 / -122.335811
Clean Up Siteid: 4146
Site Status: Cleanup Started
Contaminant Name: Polycyclic Aromatic Hydrocarbons
Alternate Site Names: Not reported
Site Rank: 1 - Highest Assessed Risk
Has Institutional Control: Not reported
Past VCP: True
Current VCP: Not reported
Ground Water: Suspected
Surface Water: Not reported
Soil: Confirmed Above Cleanup Levels
Sediment: Not reported
Air: Not reported
Bedrock: Not reported
Responsible Unit: Northwest

ALLSITES:

Name: DUWAMISH MARINE CENTER
Facility Id: 21945598

Name: SAMSON TUG & BARGE CO INC TRANSPORTER
Facility Id: 1020256

SPILLS:

Name: MANSON CONSTRUCTION
Address: 6365 1ST AVE S
City,State,Zip: SEATTLE, WA
Facility ID: 524366
Medium: Not reported
Material Desc: PETROLEUM - DIESEL FUEL
Material Qty: 15
Material Units: GALLON
Date Received: 02/13/2002
Contact Name: Not reported
Incident Date: Not reported
Incident Category Type: Not reported
Incident Category: Not reported
Latitude: Not reported
Longitude: Not reported
Source Type: Not reported
Source: Not reported
Vessel Facility Name2: Not reported
Recovered Quantity: Not reported
Resp Party Contact: Not reported
Cause: Not reported

Map ID
Direction
Distance
Elevation

MAP FINDINGS

Site

Database(s)

EDR ID Number
EPA ID Number

SAMSON TUG & BARGE CO INC TRANSPORTER (Continued)

1009576303

Cause Type: Not reported
Resp Party Name: Not reported

WA MANIFEST:

Name: SAMSON TUG & BARGE CO INC TRANSPORTER
Address: 6365 1ST AVE S
City,State,Zip: SEATTLE, WA 98108
Facility Address 2: Not reported
Facility ID: 1020256
EPA ID: WAH000029081
NAICS: 488320
State Waste Code Desc: Not reported
Federal Waste Code Desc: D009
Form Comm: Not reported
Data Year: 2017
Permit by Rule: False
Mailing Address 2: Not reported
Treatment by Generator: False
Mixed Radioactive Waste: False
Importer of Hazardous Waste: False
Immediate Recycler: False
Treatment/Storage/Disposal/Recycling Facility: False
Generator of Dangerous Fuel Waste: False
Generator Marketing to Burner: False
Other Marketers (i.e., blender, distributor, etc.): False
Utility Boiler Burner: False
Industry Boiler Burner: False
Industrial Furnace: False
Smelter Defferal: False
Universal Waste: Not reported
Off-Specification: Not reported
LN Address 2: Not reported
Tax Reg #: 600398754
Business Type: Transportation
Mail Name: Samson Tug & Barge Co Inc
Mailing Address: PO Box 559
Mailing City,State,Zip: Sitka, AK 99835
Legal Organization Name: Not reported
Legal Organization Type: Private
Legal Contact: George Baggen
Legal Address: PO Box 559
Legal Address 2: Not reported
Legal City,State,Zip: Sitka, AK 99835
Legal Phone Number: (907)747-8559
Legal Effective Date: 01/01/1992
Land Organization Name: Not reported
Land Organization Type: Private
Land Contact: James & Jacqueline Gilmur
Land Address: 16 S Michigan St
Land City,State,Zip: Seattle, WA 98108
Land Phone Number: (206)992-8437
Operator Organization Name: Samson Tug & Barge Co Inc
Operator Organization Type: Private
Operator: Not reported
Operator Address: PO Box 559
Operator Address 2: Not reported
Operator City,State,Zip: Sitka, AK 99835

Map ID
Direction
Distance
Elevation

MAP FINDINGS

Site

Database(s)

EDR ID Number
EPA ID Number

SAMSON TUG & BARGE CO INC TRANSPORTER (Continued)

1009576303

Operator Phone Number:	(907)747-8559
Operator Effective Date:	03/15/2005
Site Contact:	Richard Seslar
Site Contact Address:	6361 1st Ave. S.
Contact City,State,Zip:	Seattle, WA 98108
Site Contact Phone Number:	425-236-0447
Site Contact Email:	richardseslar@samsontug.com
Gen Status Code:	SQG
Monthly Generation:	False
Batch Generation:	True
One Time Generation:	False
Transport Own Waste:	True
Tranports Other Waste:	True
Recycler Onsite:	False
Transfer Facility:	True
Other Exemption:	Not reported
UW Battery Gen:	False
Used Oil Transporter:	True
Used Oil Transfer Facility:	True
Used Oil Processor:	False
Used Oil Refiner:	False
Used Oil Fuel Marketer Directs Shipments:	False
Used Oil Fuel Marketer Meets Specs:	False
Site Contact Address 2:	Not reported
Name:	SAMSON TUG & BARGE CO INC TRANSPORTER
Address:	6365 1ST AVE S
City,State,Zip:	SEATTLE, WA 98108
Facility Address 2:	Not reported
Facility ID:	1020256
EPA ID:	WAH000029081
NAICS:	488320
State Waste Code Desc:	Not reported
Federal Waste Code Desc:	D009
Form Comm:	We generate florescent light bulbs. Used Oil.
Data Year:	2017
Permit by Rule:	False
Mailing Address 2:	Not reported
Treatment by Generator:	False
Mixed Radioactive Waste:	False
Importer of Hazardous Waste:	False
Immediate Recycler:	False
Treatment/Storage/Disposal/Recycling Facility:	False
Generator of Dangerous Fuel Waste:	False
Generator Marketing to Burner:	False
Other Marketers (i.e., blender, distributor, etc.):	False
Utility Boiler Burner:	False
Industry Boiler Burner:	False
Industrial Furnace:	False
Smelter Defferal:	False
Universal Waste:	Not reported
Off-Specification:	Not reported
LN Address 2:	Not reported
Tax Reg #:	600398754
Business Type:	Not reported
Mail Name:	Not reported
Mailing Address:	PO Box 559

Map ID
Direction
Distance
Elevation

MAP FINDINGS

Site

Database(s)

EDR ID Number
EPA ID Number

SAMSON TUG & BARGE CO INC TRANSPORTER (Continued)

1009576303

Mailing City,State,Zip:	Sitka, AK 99835
Legal Organization Name:	Baggen, George
Legal Organization Type:	Private
Legal Contact:	Not reported
Legal Address:	PO Box 559
Legal Address 2:	Not reported
Legal City,State,Zip:	Sitka, AK 99835
Legal Phone Number:	(907)747-8559
Legal Effective Date:	01/01/1992
Land Organization Name:	Gilmur, James & Jacqueline
Land Organization Type:	Private
Land Contact:	Not reported
Land Address:	16 S Michigan St
Land City,State,Zip:	Seattle, WA 98108
Land Phone Number:	(206)992-8437
Operator Organization Name:	Samson Tug & Barge Co Inc
Operator Organization Type:	Private
Operator:	Not reported
Operator Address:	PO Box 559
Operator Address 2:	Not reported
Operator City,State,Zip:	Sitka, AK 99835
Operator Phone Number:	(907)747-8559
Operator Effective Date:	03/15/2005
Site Contact:	Not reported
Site Contact Address:	Not reported
Contact City,State,Zip:	Not reported
Site Contact Phone Number:	Not reported
Site Contact Email:	Not reported
Gen Status Code:	SQG
Monthly Generation:	True
Batch Generation:	False
One Time Generation:	False
Transport Own Waste:	True
Tranports Other Waste:	True
Recycler Onsite:	False
Transfer Facility:	True
Other Exemption:	Not reported
UW Battery Gen:	False
Used Oil Transporter:	True
Used Oil Transfer Facility:	True
Used Oil Processor:	False
Used Oil Refiner:	False
Used Oil Fuel Marketer Directs Shipments:	False
Used Oil Fuel Marketer Meets Specs:	False
Site Contact Address 2:	Not reported
Name:	SAMSON TUG & BARGE CO INC TRANSPORTER
Address:	6365 1ST AVE S
City,State,Zip:	SEATTLE, WA 98108
Facility Address 2:	Not reported
Facility ID:	1020256
EPA ID:	WAH000029081
NAICS:	488320
State Waste Code Desc:	Not reported
Federal Waste Code Desc:	Not reported
Form Comm:	Not reported
Data Year:	2016

Map ID
Direction
Distance
Elevation

MAP FINDINGS

Site

Database(s)

EDR ID Number
EPA ID Number

SAMSON TUG & BARGE CO INC TRANSPORTER (Continued)

1009576303

Permit by Rule:	False
Mailing Address 2:	Not reported
Treatment by Generator:	False
Mixed Radioactive Waste:	False
Importer of Hazardous Waste:	False
Immediate Recycler:	False
Treatment/Storage/Disposal/Recycling Facility:	False
Generator of Dangerous Fuel Waste:	False
Generator Marketing to Burner:	False
Other Marketers (i.e., blender, distributor, etc.):	False
Utility Boiler Burner:	False
Industry Boiler Burner:	False
Industrial Furnace:	False
Smelter Defferal:	False
Universal Waste:	Not reported
Off-Specification:	Not reported
LN Address 2:	Not reported
Tax Reg #:	600398754
Business Type:	Transportation
Mail Name:	Samson Tug & Barge Co Inc
Mailing Address:	PO Box 559
Mailing City,State,Zip:	Sitka, AK 99835
Legal Organization Name:	Not reported
Legal Organization Type:	Private
Legal Contact:	George Baggen
Legal Address:	PO Box 559
Legal Address 2:	Not reported
Legal City,State,Zip:	Sitka, AK 99835
Legal Phone Number:	(907)747-8559
Legal Effective Date:	01/01/1992
Land Organization Name:	Not reported
Land Organization Type:	Private
Land Contact:	James & Jacqueline Gilmur
Land Address:	16 S Michigan St
Land City,State,Zip:	Seattle, WA 98108
Land Phone Number:	(206)992-8437
Operator Organization Name:	Samson Tug & Barge Co Inc
Operator Organization Type:	Private
Operator:	Not reported
Operator Address:	PO Box 559
Operator Address 2:	Not reported
Operator City,State,Zip:	Sitka, AK 99835
Operator Phone Number:	(907)747-8559
Operator Effective Date:	03/15/2005
Site Contact:	Richard Seslar
Site Contact Address:	6361 1st Ave. S.
Contact City,State,Zip:	Seattle, WA 98108
Site Contact Phone Number:	425-236-0447
Site Contact Email:	richardseslar@samsontug.com
Gen Status Code:	XQG
Monthly Generation:	False
Batch Generation:	False
One Time Generation:	False
Transport Own Waste:	False
Tranports Other Waste:	True
Recycler Onsite:	False
Transfer Facility:	True

Map ID
Direction
Distance
Elevation

MAP FINDINGS

Site

Database(s)

EDR ID Number
EPA ID Number

SAMSON TUG & BARGE CO INC TRANSPORTER (Continued)

1009576303

Other Exemption:	Not reported
UW Battery Gen:	False
Used Oil Transporter:	False
Used Oil Transfer Facility:	True
Used Oil Processor:	False
Used Oil Refiner:	False
Used Oil Fuel Marketer Directs Shipments:	False
Used Oil Fuel Marketer Meets Specs:	False
Site Contact Address 2:	Not reported
Name:	SAMSON TUG & BARGE CO INC TRANSPORTER
Address:	6365 1ST AVE S
City,State,Zip:	SEATTLE, WA 98108
Facility Address 2:	Not reported
Facility ID:	1020256
EPA ID:	WAH000029081
NAICS:	488320
State Waste Code Desc:	Not reported
Federal Waste Code Desc:	Not reported
Form Comm:	Not reported
Data Year:	2015
Permit by Rule:	False
Mailing Address 2:	Not reported
Treatment by Generator:	False
Mixed Radioactive Waste:	False
Importer of Hazardous Waste:	False
Immediate Recycler:	False
Treatment/Storage/Disposal/Recycling Facility:	False
Generator of Dangerous Fuel Waste:	False
Generator Marketing to Burner:	False
Other Marketers (i.e., blender, distributor, etc.):	False
Utility Boiler Burner:	False
Industry Boiler Burner:	False
Industrial Furnace:	False
Smelter Defferal:	False
Universal Waste:	Not reported
Off-Specification:	Not reported
LN Address 2:	Not reported
Tax Reg #:	600398754
Business Type:	Transportation (Ocean)
Mail Name:	Samson Tug & Barge Co Inc
Mailing Address:	PO Box 559
Mailing City,State,Zip:	Sitka, AK 99835
Legal Organization Name:	Not reported
Legal Organization Type:	Private
Legal Contact:	George Baggen
Legal Address:	PO Box 559
Legal Address 2:	Not reported
Legal City,State,Zip:	Sitka, AK 99835
Legal Phone Number:	(907)747-8559
Legal Effective Date:	12/05/1972
Land Organization Name:	Not reported
Land Organization Type:	Private
Land Contact:	James Gilmur
Land Address:	16 S Michigan St
Land City,State,Zip:	Seattle, WA 98108
Land Phone Number:	(206)767-7642

Map ID
Direction
Distance
Elevation

MAP FINDINGS

Site

Database(s)

EDR ID Number
EPA ID Number

SAMSON TUG & BARGE CO INC TRANSPORTER (Continued)

1009576303

Operator Organization Name: Samson Tug & Barge Co Inc
Operator Organization Type: Private
Operator: Not reported
Operator Address: PO Box 559
Operator Address 2: Not reported
Operator City,State,Zip: Sitka, AK 99835
Operator Phone Number: (907)747-8559
Operator Effective Date: 03/15/2005
Site Contact: Kirk Miles
Site Contact Address: 6361 1st Ave. S.
Contact City,State,Zip: Seattle, WA 98108
Site Contact Phone Number: (800)331-3522
Site Contact Email: kirk@samsontug.com
Gen Status Code: XQG
Monthly Generation: False
Batch Generation: False
One Time Generation: False
Transport Own Waste: False
Tranports Other Waste: True
Recycler Onsite: False
Transfer Facility: False
Other Exemption: Not reported
UW Battery Gen: False
Used Oil Transporter: False
Used Oil Transfer Facility: False
Used Oil Processor: False
Used Oil Refiner: False
Used Oil Fuel Marketer Directs Shipments: False
Used Oil Fuel Marketer Meets Specs: False
Site Contact Address 2: Not reported

Name: SAMSON TUG & BARGE CO INC TRANSPORTER
Address: 6365 1ST AVE S
City,State,Zip: SEATTLE, WA 98108
Facility Address 2: Not reported
Facility ID: 1020256
EPA ID: WAH000029081
NAICS: 488320
State Waste Code Desc: Not reported
Federal Waste Code Desc: Not reported
Form Comm: Not reported
Data Year: 2014
Permit by Rule: False
Mailing Address 2: Not reported
Treatment by Generator: False
Mixed Radioactive Waste: False
Importer of Hazardous Waste: False
Immediate Recycler: False
Treatment/Storage/Disposal/Recycling Facility: False
Generator of Dangerous Fuel Waste: False
Generator Marketing to Burner: False
Other Marketers (i.e., blender, distributor, etc.): False
Utility Boiler Burner: False
Industry Boiler Burner: False
Industrial Furnace: False
Smelter Defferal: False
Universal Waste: Not reported

Map ID
Direction
Distance
Elevation

MAP FINDINGS

Site

Database(s)

EDR ID Number
EPA ID Number

SAMSON TUG & BARGE CO INC TRANSPORTER (Continued)

1009576303

Off-Specification: Not reported
LN Address 2: Not reported
Tax Reg #: 600398754
Business Type: Transportation (Ocean)
Mail Name: Samson Tug & Barge Co Inc
Mailing Address: PO Box 559
Mailing City,State,Zip: Sitka, AK 99835
Legal Organization Name: Not reported
Legal Organization Type: Private
Legal Contact: George Baggen
Legal Address: PO Box 559
Legal Address 2: Not reported
Legal City,State,Zip: Sitka, AK 99835
Legal Phone Number: (907)747-8559
Legal Effective Date: 12/05/1972
Land Organization Name: Not reported
Land Organization Type: Private
Land Contact: James Gilmur
Land Address: 16 S Michigan St
Land City,State,Zip: Seattle, WA 98108
Land Phone Number: (206)767-7642
Operator Organization Name: Samson Tug & Barge Co Inc
Operator Organization Type: Private
Operator: Not reported
Operator Address: PO Box 559
Operator Address 2: Not reported
Operator City,State,Zip: Sitka, AK 99835
Operator Phone Number: (907)747-8559
Operator Effective Date: 03/15/2005
Site Contact: Kirk Miles
Site Contact Address: 6361 1st Ave. S.
Contact City,State,Zip: Seattle, WA 98108
Site Contact Phone Number: (800)331-3522
Site Contact Email: kirk@samsontug.com
Gen Status Code: XQG
Monthly Generation: False
Batch Generation: False
One Time Generation: False
Transport Own Waste: False
Tranports Other Waste: True
Recycler Onsite: False
Transfer Facility: False
Other Exemption: Not reported
UW Battery Gen: False
Used Oil Transporter: False
Used Oil Transfer Facility: False
Used Oil Processor: False
Used Oil Refiner: False
Used Oil Fuel Marketer Directs Shipments: False
Used Oil Fuel Marketer Meets Specs: False
Site Contact Address 2: Not reported

Name: SAMSON TUG & BARGE CO INC TRANSPORTER
Address: 6365 1ST AVE S
City,State,Zip: SEATTLE, WA 98108
Facility Address 2: Not reported
Facility ID: 1020256

Map ID
Direction
Distance
Elevation

MAP FINDINGS

Site

Database(s)

EDR ID Number
EPA ID Number

SAMSON TUG & BARGE CO INC TRANSPORTER (Continued)

1009576303

EPA ID:	WAH000029081
NAICS:	488320
State Waste Code Desc:	Not reported
Federal Waste Code Desc:	Not reported
Form Comm:	Not reported
Data Year:	2013
Permit by Rule:	False
Mailing Address 2:	Not reported
Treatment by Generator:	False
Mixed Radioactive Waste:	False
Importer of Hazardous Waste:	False
Immediate Recycler:	False
Treatment/Storage/Disposal/Recycling Facility:	False
Generator of Dangerous Fuel Waste:	False
Generator Marketing to Burner:	False
Other Marketers (i.e., blender, distributor, etc.):	False
Utility Boiler Burner:	False
Industry Boiler Burner:	False
Industrial Furnace:	False
Smelter Defferal:	False
Universal Waste:	Not reported
Off-Specification:	Not reported
LN Address 2:	Not reported
Tax Reg #:	600398754
Business Type:	Transportation (Ocean)
Mail Name:	Samson Tug & Barge Co Inc
Mailing Address:	PO Box 559
Mailing City,State,Zip:	Sitka, AK 99835
Legal Organization Name:	Not reported
Legal Organization Type:	Private
Legal Contact:	George Baggen
Legal Address:	PO Box 559
Legal Address 2:	Not reported
Legal City,State,Zip:	Sitka, AK 99835
Legal Phone Number:	(907)747-8559
Legal Effective Date:	12/05/1972
Land Organization Name:	Not reported
Land Organization Type:	Private
Land Contact:	James Gilmur
Land Address:	16 S Michigan St
Land City,State,Zip:	Seattle, WA 98108
Land Phone Number:	(206)767-7642
Operator Organization Name:	Samson Tug & Barge Co Inc
Operator Organization Type:	Private
Operator:	Not reported
Operator Address:	PO Box 559
Operator Address 2:	Not reported
Operator City,State,Zip:	Sitka, AK 99835
Operator Phone Number:	(907)747-8559
Operator Effective Date:	03/15/2005
Site Contact:	Kirk Miles
Site Contact Address:	6361 1st Ave. S.
Contact City,State,Zip:	Seattle, WA 98108
Site Contact Phone Number:	(800)331-3522
Site Contact Email:	kirk@samsontug.com
Gen Status Code:	XQG
Monthly Generation:	False

Map ID
Direction
Distance
Elevation

MAP FINDINGS

Site

Database(s)

EDR ID Number
EPA ID Number

SAMSON TUG & BARGE CO INC TRANSPORTER (Continued)

1009576303

Batch Generation:	False
One Time Generation:	False
Transport Own Waste:	False
Tranports Other Waste:	True
Recycler Onsite:	False
Transfer Facility:	False
Other Exemption:	Not reported
UW Battery Gen:	False
Used Oil Transporter:	False
Used Oil Transfer Facility:	False
Used Oil Processor:	False
Used Oil Refiner:	False
Used Oil Fuel Marketer Directs Shipments:	False
Used Oil Fuel Marketer Meets Specs:	False
Site Contact Address 2:	Not reported
Name:	SAMSON TUG & BARGE CO INC TRANSPORTER
Address:	6365 1ST AVE S
City,State,Zip:	SEATTLE, WA 98108
Facility Address 2:	Not reported
Facility ID:	1020256
EPA ID:	WAH000029081
NAICS:	488320
State Waste Code Desc:	Not reported
Federal Waste Code Desc:	Not reported
Form Comm:	Not reported
Data Year:	2012
Permit by Rule:	False
Mailing Address 2:	Not reported
Treatment by Generator:	False
Mixed Radioactive Waste:	False
Importer of Hazardous Waste:	False
Immediate Recycler:	False
Treatment/Storage/Disposal/Recycling Facility:	False
Generator of Dangerous Fuel Waste:	False
Generator Marketing to Burner:	False
Other Marketers (i.e., blender, distributor, etc.):	False
Utility Boiler Burner:	False
Industry Boiler Burner:	False
Industrial Furnace:	False
Smelter Defferal:	False
Universal Waste:	Not reported
Off-Specification:	Not reported
LN Address 2:	Not reported
Tax Reg #:	600398754
Business Type:	Transportation (Ocean)
Mail Name:	Samson Tug & Barge Co Inc
Mailing Address:	PO Box 559
Mailing City,State,Zip:	Sitka, AK 99835
Legal Organization Name:	Not reported
Legal Organization Type:	Private
Legal Contact:	George Baggen
Legal Address:	PO Box 559
Legal Address 2:	Not reported
Legal City,State,Zip:	Sitka, AK 99835
Legal Phone Number:	(907)747-8559
Legal Effective Date:	12/05/1972

Map ID
Direction
Distance
Elevation

MAP FINDINGS

Site

Database(s)

EDR ID Number
EPA ID Number

SAMSON TUG & BARGE CO INC TRANSPORTER (Continued)

1009576303

Land Organization Name: Not reported
Land Organization Type: Private
Land Contact: James Gilmur
Land Address: 16 S Michigan St
Land City,State,Zip: Seattle, WA 98108
Land Phone Number: (206)767-7642
Operator Organization Name: Samson Tug & Barge Co Inc
Operator Organization Type: Private
Operator: Not reported
Operator Address: PO Box 559
Operator Address 2: Not reported
Operator City,State,Zip: Sitka, AK 99835
Operator Phone Number: (907)747-8559
Operator Effective Date: 03/15/2005
Site Contact: Kirk Miles
Site Contact Address: 6361 1st Ave. S.
Contact City,State,Zip: Seattle, WA 98108
Site Contact Phone Number: (800)331-3522
Site Contact Email: fred@samsontug.com
Gen Status Code: XQG
Monthly Generation: False
Batch Generation: False
One Time Generation: False
Transport Own Waste: False
Tranports Other Waste: True
Recycler Onsite: False
Transfer Facility: False
Other Exemption: Not reported
UW Battery Gen: False
Used Oil Transporter: False
Used Oil Transfer Facility: False
Used Oil Processor: False
Used Oil Refiner: False
Used Oil Fuel Marketer Directs Shipments: False
Used Oil Fuel Marketer Meets Specs: False
Site Contact Address 2: Not reported

Name: SAMSON TUG & BARGE CO INC TRANSPORTER
Address: 6365 1ST AVE S
City,State,Zip: SEATTLE, WA 98108
Facility Address 2: Not reported
Facility ID: 1020256
EPA ID: WAH000029081
NAICS: 488320
State Waste Code Desc: Not reported
Federal Waste Code Desc: Not reported
Form Comm: Not reported
Data Year: 2011
Permit by Rule: False
Mailing Address 2: Not reported
Treatment by Generator: False
Mixed Radioactive Waste: False
Importer of Hazardous Waste: False
Immediate Recycler: False
Treatment/Storage/Disposal/Recycling Facility: False
Generator of Dangerous Fuel Waste: False
Generator Marketing to Burner: False

Map ID
Direction
Distance
Elevation

MAP FINDINGS

Site

Database(s)

EDR ID Number
EPA ID Number

SAMSON TUG & BARGE CO INC TRANSPORTER (Continued)

1009576303

Other Marketers (i.e., blender, distributor, etc.):	False
Utility Boiler Burner:	False
Industry Boiler Burner:	False
Industrial Furnace:	False
Smelter Defferal:	False
Universal Waste:	Not reported
Off-Specification:	Not reported
LN Address 2:	Not reported
Tax Reg #:	600398754
Business Type:	Transportation (Ocean)
Mail Name:	Samson Tug & Barge Co Inc
Mailing Address:	PO Box 559
Mailing City,State,Zip:	Sitka, AK 99835
Legal Organization Name:	Not reported
Legal Organization Type:	Private
Legal Contact:	George Baggen
Legal Address:	PO Box 559
Legal Address 2:	Not reported
Legal City,State,Zip:	Sitka, AK 99835
Legal Phone Number:	(907)747-8559
Legal Effective Date:	12/05/1972
Land Organization Name:	Not reported
Land Organization Type:	Private
Land Contact:	James Gilmur
Land Address:	16 S Michigan St
Land City,State,Zip:	Seattle, WA 98108
Land Phone Number:	(206)767-7642
Operator Organization Name:	Samson Tug & Barge Co Inc
Operator Organization Type:	Private
Operator:	Not reported
Operator Address:	PO Box 559
Operator Address 2:	Not reported
Operator City,State,Zip:	Sitka, AK 99835
Operator Phone Number:	(907)747-8559
Operator Effective Date:	03/15/2005
Site Contact:	Kirk Miles
Site Contact Address:	6361 1st Ave. S.
Contact City,State,Zip:	Seattle, WA 98108
Site Contact Phone Number:	(800)331-3522
Site Contact Email:	fred@samsontug.com
Gen Status Code:	XQG
Monthly Generation:	False
Batch Generation:	False
One Time Generation:	False
Transport Own Waste:	False
Tranports Other Waste:	True
Recycler Onsite:	False
Transfer Facility:	False
Other Exemption:	Not reported
UW Battery Gen:	False
Used Oil Transporter:	False
Used Oil Transfer Facility:	False
Used Oil Processor:	False
Used Oil Refiner:	False
Used Oil Fuel Marketer Directs Shipments:	False
Used Oil Fuel Marketer Meets Specs:	False
Site Contact Address 2:	Not reported

Map ID
Direction
Distance
Elevation

MAP FINDINGS

Site

Database(s)

EDR ID Number
EPA ID Number

SAMSON TUG & BARGE CO INC TRANSPORTER (Continued)

1009576303

Name:	SAMSON TUG & BARGE CO INC TRANSPORTER
Address:	6365 1ST AVE S
City,State,Zip:	SEATTLE, WA 98108
Facility Address 2:	Not reported
Facility ID:	1020256
EPA ID:	WAH000029081
NAICS:	488320
State Waste Code Desc:	Not reported
Federal Waste Code Desc:	Not reported
Form Comm:	Not reported
Data Year:	2010
Permit by Rule:	False
Mailing Address 2:	Not reported
Treatment by Generator:	False
Mixed Radioactive Waste:	False
Importer of Hazardous Waste:	False
Immediate Recycler:	False
Treatment/Storage/Disposal/Recycling Facility:	False
Generator of Dangerous Fuel Waste:	False
Generator Marketing to Burner:	False
Other Marketers (i.e., blender, distributor, etc.):	False
Utility Boiler Burner:	False
Industry Boiler Burner:	False
Industrial Furnace:	False
Smelter Defferal:	False
Universal Waste:	Not reported
Off-Specification:	Not reported
LN Address 2:	Not reported
Tax Reg #:	600398754
Business Type:	Transportation (Ocean)
Mail Name:	Samson Tug & Barge Co Inc
Mailing Address:	PO Box 559
Mailing City,State,Zip:	Sitka, AK 99835
Legal Organization Name:	Not reported
Legal Organization Type:	Private
Legal Contact:	George Baggen
Legal Address:	PO Box 559
Legal Address 2:	Not reported
Legal City,State,Zip:	Sitka, AK 99835
Legal Phone Number:	(907)747-8559
Legal Effective Date:	12/05/1972
Land Organization Name:	Not reported
Land Organization Type:	Private
Land Contact:	James Gilmur
Land Address:	16 S Michigan St
Land City,State,Zip:	Seattle, WA 98108
Land Phone Number:	(206)767-7642
Operator Organization Name:	Samson Tug & Barge Co Inc
Operator Organization Type:	Private
Operator:	Not reported
Operator Address:	PO Box 559
Operator Address 2:	Not reported
Operator City,State,Zip:	Sitka, AK 99835
Operator Phone Number:	(907)747-8559
Operator Effective Date:	03/15/2005
Site Contact:	Kirk Miles
Site Contact Address:	6361 1st Ave. S.

Map ID
Direction
Distance
Elevation

MAP FINDINGS

Site

Database(s)

EDR ID Number
EPA ID Number

SAMSON TUG & BARGE CO INC TRANSPORTER (Continued)

1009576303

Contact City,State,Zip: Seattle, WA 98108
Site Contact Phone Number: (800)331-3522
Site Contact Email: fred@samsontug.com
Gen Status Code: XQG
Monthly Generation: False
Batch Generation: False
One Time Generation: False
Transport Own Waste: False
Tranports Other Waste: True
Recycler Onsite: False
Transfer Facility: False
Other Exemption: Not reported
UW Battery Gen: False
Used Oil Transporter: False
Used Oil Transfer Facility: False
Used Oil Processor: False
Used Oil Refiner: False
Used Oil Fuel Marketer Directs Shipments: False
Used Oil Fuel Marketer Meets Specs: False
Site Contact Address 2: Not reported

Name: SAMSON TUG & BARGE CO INC TRANSPORTER
Address: 6365 1ST AVE S
City,State,Zip: SEATTLE, WA 98108
Facility Address 2: Not reported
Facility ID: 1020256
EPA ID: WAH000029081
NAICS: 488320
State Waste Code Desc: Not reported
Federal Waste Code Desc: Not reported
Form Comm: Not reported
Data Year: 2009
Permit by Rule: False
Mailing Address 2: Not reported
Treatment by Generator: False
Mixed Radioactive Waste: False
Importer of Hazardous Waste: False
Immediate Recycler: False
Treatment/Storage/Disposal/Recycling Facility: False
Generator of Dangerous Fuel Waste: False
Generator Marketing to Burner: False
Other Marketers (i.e., blender, distributor, etc.): False
Utility Boiler Burner: False
Industry Boiler Burner: False
Industrial Furnace: False
Smelter Defferal: False
Universal Waste: Not reported
Off-Specification: Not reported
LN Address 2: Not reported
Tax Reg #: 600398754
Business Type: Transportation (Ocean)
Mail Name: Samson Tug & Barge Co Inc
Mailing Address: PO Box 559
Mailing City,State,Zip: Sitka, AK 99835
Legal Organization Name: Not reported
Legal Organization Type: Private
Legal Contact: George Baggen

Map ID
 Direction
 Distance
 Elevation

MAP FINDINGS

Site

Database(s)

EDR ID Number
 EPA ID Number

SAMSON TUG & BARGE CO INC TRANSPORTER (Continued)

1009576303

Legal Address:	PO Box 559
Legal Address 2:	Not reported
Legal City,State,Zip:	Sitka, AK 99835
Legal Phone Number:	(907)747-8559
Legal Effective Date:	12/05/1972
Land Organization Name:	Not reported
Land Organization Type:	Private
Land Contact:	James Gilmur
Land Address:	16 S Michigan St
Land City,State,Zip:	Seattle, WA 98108
Land Phone Number:	(206)767-7642
Operator Organization Name:	Samson Tug & Barge Co Inc
Operator Organization Type:	Private
Operator:	Not reported
Operator Address:	PO Box 559
Operator Address 2:	Not reported
Operator City,State,Zip:	Sitka, AK 99835
Operator Phone Number:	(907)747-8559
Operator Effective Date:	03/15/2005
Site Contact:	Kirk Miles
Site Contact Address:	6361 1st Ave. S.
Contact City,State,Zip:	Seattle, WA 98108
Site Contact Phone Number:	(800)331-3522
Site Contact Email:	fred@samsontug.com
Gen Status Code:	XQG
Monthly Generation:	False
Batch Generation:	False
One Time Generation:	False
Transport Own Waste:	False
Tranports Other Waste:	True
Recycler Onsite:	False
Transfer Facility:	True
Other Exemption:	Not reported
UW Battery Gen:	False
Used Oil Transporter:	False
Used Oil Transfer Facility:	False
Used Oil Processor:	False
Used Oil Refiner:	False
Used Oil Fuel Marketer Directs Shipments:	False
Used Oil Fuel Marketer Meets Specs:	False
Site Contact Address 2:	Not reported

[Click this hyperlink](#) while viewing on your computer to access
 1 additional WA MANIFEST: record(s) in the EDR Site Report.

307
SE
1/2-1
0.648 mi.
3420 ft.

AIR DATA EXPRESS INC
525 S FRONT ST
SEATTLE, WA 98108

WA HSL **U003029207**
WA CSCSL **N/A**
WA LUST
WA UST
WA INST CONTROL
WA ALLSITES

Relative:
Higher

HSL:

Actual:
12 ft.

Name:	WESTERN PARCEL EXPRESS
Address:	Not reported
City,State,Zip:	SEATTLE, WA
edr_fstat:	WA
edr_fzip:	Not reported

Map ID
Direction
Distance
Elevation

MAP FINDINGS

Site

Database(s)

EDR ID Number
EPA ID Number

AIR DATA EXPRESS INC (Continued)

U003029207

edr_fcnty: KING
edr_zip: Not reported
Facility Type: Hazardous Sites List
Facility Status: Cleanup Started
FSID Number: 39352815
Rank: 4
Region: NW
EDR Link ID: 39352815
Region Decode: NORTHWEST REGIONAL OFFICE

CSCSL:

Name: WESTERN PARCEL EXPRESS
Address: 525 S FRONT ST
City,State,Zip: SEATTLE, WA 98108
Facility ID: 39352815
Region: Northwest
Lat/Long: 47.547623781118 / -122.3275019826
Clean Up Siteid: 6021
Site Status: Cleanup Started
Contaminant Name: Petroleum-Other
Alternate Site Names: AIR DATA EXPRESS INC,Western Parcel Express Seattle
Site Rank: 4 - Low-Moderate Risk
Has Institutional Control: True
Past VCP: True
Current VCP: Not reported
Ground Water: Confirmed Above Cleanup Levels
Surface Water: Not reported
Soil: Confirmed Above Cleanup Levels
Sediment: Not reported
Air: Not reported
Bedrock: Not reported
Responsible Unit: Northwest

LUST:

Name: WESTERN PARCEL EXPRESS
Address: 525 S FRONT ST
City,State,Zip: SEATTLE, WA 98108
Facility ID: 39352815
Lust Status Type: LUST - Cleanup Started
Cleanup Site ID: 6021
Cleanup Unit Type: Upland
Process Type: Independent Action
Cleanup Unit Name: AIR DATA EXPRESS INC,Western Parcel Express Seattle
Response Section: Northwest
Release Date: 03/18/1999
Lust Date: 06/29/2011
Region: Northwest
Lust ID: 5214
UST ID: 97775
Contaminant Name: Petroleum-Other
Ground Water: Confirmed Above Cleanup Levels
Surface Water: Not reported
Soil: Confirmed Above Cleanup Levels
Sediment: Not reported
Air: Not reported
Bedrock: Not reported

Map ID
Direction
Distance
Elevation

MAP FINDINGS

Site

Database(s)

EDR ID Number
EPA ID Number

AIR DATA EXPRESS INC (Continued)

U003029207

Lat/Long: 47.5476237 / -122.32750

UST:

Name: AIR DATA EXPRESS INC
Address: 525 S FRONT ST
City: SEATTLE
Zip: 98108
Facility ID: 39352815
Site Id: 97775
UBI: Not reported
Phone Number: Not reported
Decimal Latitude: 47.5476237811182
Decimal Longitude: -122.3275019826

Tank Name: 1
Tag Number: Not reported
Tank Status: Removed
Tank Status Date: 08/06/1996
Tank Install Date: 05/13/1988
Tank Closure Date: Not reported
Capacity Range: 5,000 to 9,999 Gallons
Tank Permit Expiration Date: Not reported
Tank Upgrade Date: 04/24/1998
Tank Spill Prevention: Spill Bucket/Spill Box
Tank Overfill Prevention: Automatic Shutoff (fill pipe)
Tank Material: Dielectric Coated Steel
Tank Construction: Single Wall Tank
Tank Tightness Test: Not reported
Tank Corrosion Protection: Sacrificial Anode
Tank Manifold: Not reported
Tank Release Detection: Statistical Inventory Reconciliation
Tank SFC Type: Not reported
Pipe Material: Fiberglass
Pipe Construction: Single Wall Pipe
Pipe Primary Release Detection: Safe Suction (No Leak Detection)
Pipe Second Release Detection: Not reported
Pipe Corrosion Protection: Corrosion Resistant
Pipe Pumping System: Not reported
Responsible Unit: Northwest
Dispencer/Pump SFC Type: Not reported

Name: AIR DATA EXPRESS INC
Address: 525 S FRONT ST
City: SEATTLE
Zip: 98108

Tank Name: 2
Tag Number: Not reported
Tank Status: Removed
Tank Status Date: 08/06/1996
Tank Install Date: 05/13/1988
Tank Closure Date: Not reported
Capacity Range: 5,000 to 9,999 Gallons
Tank Permit Expiration Date: Not reported
Tank Upgrade Date: 04/24/1998
Tank Spill Prevention: Spill Bucket/Spill Box
Tank Overfill Prevention: Automatic Shutoff (fill pipe)

Map ID
Direction
Distance
Elevation

MAP FINDINGS

Site

Database(s)

EDR ID Number
EPA ID Number

AIR DATA EXPRESS INC (Continued)

U003029207

Tank Material: Dielectric Coated Steel
Tank Construction: Single Wall Tank
Tank Tightness Test: Not reported
Tank Corrosion Protection: Sacrificial Anode
Tank Manifold: Not reported
Tank Release Detection: Statistical Inventory Reconciliation
Tank SFC Type: Not reported
Pipe Material: Fiberglass
Pipe Construction: Single Wall Pipe
Pipe Primary Release Detection: Safe Suction (No Leak Detection)
Pipe Second Release Detection: Not reported
Pipe Corrosion Protection: Corrosion Resistant
Pipe Pumping System: Not reported
Responsible Unit: Northwest
Dispencer/Pump SFC Type: Not reported

INST CONTROL:

Name: WESTERN PARCEL EXPRESS
Address: 525 S FRONT ST
City,State,Zip: SEATTLE, WA 98108
Facility Site ID: 39352815
Latitude: 47.547623781
Longitude: -122.32750198
Instrument Type: Environmental Covenant
NFA Date: Not reported
County Filing # For Individual IC Doc: 2.0020122002e+013
Filing Date Of Individual IC Doc: 01/22/2002
Education Programs: False
Maintenance Requirements: True
Restrictive Signage: False
Soil Restriction: False
Alternate Site Names: AIR DATA EXPRESS INC,Western Parcel Express Seattle
Surface Water Restriction: False
Site Status: Cleanup Started
Swimming Restriction: False
Tax Parcel Number: 536720-0820
Control Active: True
CS ID: 6021
Region: Northwest
Responsible Unit: Northwest
Restrict Shellfish/Finfish Harvesting: False
Prohibit Removal/Alteration of Buildings: False
Prohibit New Building Construction: False
Control Stormwater: False
Control Vapor/Gas: False
Restrict Sediment Cap Disturbance: False
Maintain/Protect Monitoring System: False
Other: False
Restrict Land Use: True
Media Restrictions: Soil; Groundwater
Restrict All Ground Water Use: True
Prohibit Domestic Ground Water Well Installation: False
Prohibit All Soil Disturbance: True
Access Barrier: False

ALLSITES:

Map ID
 Direction
 Distance
 Elevation

MAP FINDINGS

Site

Database(s)

EDR ID Number
 EPA ID Number

AIR DATA EXPRESS INC (Continued)

U003029207

Name: WESTERN PARCEL EXPRESS SEATTLE
 Facility Id: 39352815

**308
 ESE
 1/2-1
 0.665 mi.
 3509 ft.**

**DHL EXPRESS
 707 S ORCAS
 SEATTLE, WA 98108**

**WA HSL 1004795036
 RCRA NonGen / NLR WAR000005611
 FINDS
 ECHO**

**Relative:
 Higher
 Actual:
 15 ft.**

HSL:
 Name: KING COUNTY ORCAS STREET FACILITY
 Address: Not reported
 City,State,Zip: SEATTLE, WA
 edr_fstat: WA
 edr_fzip: Not reported
 edr_fcnty: KING
 edr_zip: Not reported
Facility Type: Hazardous Sites List
 Facility Status: Cleanup Started
 FSID Number: 27585467
 Rank: 5
 Region: NW
 EDR Link ID: 27585467
 Region Decode: NORTHWEST REGIONAL OFFICE

RCRA Listings:

Date Form Received by Agency:	2004-02-24 00:00:00.0
Handler Name:	DHL EXPRESS
Handler Address:	707 S ORCAS
Handler City,State,Zip:	SEATTLE, WA 98108
EPA ID:	WAR000005611
Contact Name:	BRUCE GAINES
Contact Address:	8201 PETERS RD STE 300
Contact City,State,Zip:	PLANTATION, FL 33324
Contact Telephone:	954-888-5541
Contact Fax:	Not reported
Contact Email:	BRUCE.GAINES@DHL.COM
Contact Title:	Not reported
EPA Region:	10
Land Type:	Private
Federal Waste Generator Description:	Not a generator, verified
Non-Notifier:	Not reported
Biennial Report Cycle:	Not reported
Accessibility:	Not reported
Active Site Indicator:	Not reported
State District Owner:	WA
State District:	NWRO
Mailing Address:	707 S ORCAS ST
Mailing City,State,Zip:	SEATTLE, WA 98108
Owner Name:	DHL EXPRESS
Owner Type:	Private
Operator Name:	DHL EXPRESS
Operator Type:	Private
Short-Term Generator Activity:	No
Importer Activity:	No
Mixed Waste Generator:	No
Transporter Activity:	No

Map ID
 Direction
 Distance
 Elevation

MAP FINDINGS

Site

Database(s)

EDR ID Number
 EPA ID Number

DHL EXPRESS (Continued)

1004795036

Transfer Facility Activity:	No
Recycler Activity with Storage:	No
Small Quantity On-Site Burner Exemption:	No
Smelting Melting and Refining Furnace Exemption:	No
Underground Injection Control:	No
Off-Site Waste Receipt:	No
Universal Waste Indicator:	No
Universal Waste Destination Facility:	No
Federal Universal Waste:	No
Active Site Fed-Reg Treatment Storage and Disposal Facility:	Not reported
Active Site Converter Treatment storage and Disposal Facility:	Not reported
Active Site State-Reg Treatment Storage and Disposal Facility:	Not reported
Active Site State-Reg Handler:	---
Federal Facility Indicator:	Not reported
Hazardous Secondary Material Indicator:	NN
Sub-Part K Indicator:	Not reported
Commercial TSD Indicator:	No
Treatment Storage and Disposal Type:	Not reported
2018 GPRC Permit Baseline:	Not on the Baseline
2018 GPRC Renewals Baseline:	Not on the Baseline
Permit Renewals Workload Universe:	Not reported
Permit Workload Universe:	Not reported
Permit Progress Universe:	Not reported
Post-Closure Workload Universe:	Not reported
Closure Workload Universe:	Not reported
202 GPRC Corrective Action Baseline:	No
Corrective Action Workload Universe:	No
Subject to Corrective Action Universe:	No
Non-TSDs Where RCRA CA has Been Imposed Universe:	No
TSDs Potentially Subject to CA Under 3004 (u)/(v) Universe:	No
TSDs Only Subject to CA under Discretionary Auth Universe:	No
Corrective Action Priority Ranking:	No NCAPS ranking
Environmental Control Indicator:	No
Institutional Control Indicator:	No
Human Exposure Controls Indicator:	N/A
Groundwater Controls Indicator:	N/A
Operating TSDF Universe:	Not reported
Full Enforcement Universe:	Not reported
Significant Non-Complier Universe:	No
Unaddressed Significant Non-Complier Universe:	No
Addressed Significant Non-Complier Universe:	No
Significant Non-Complier With a Compliance Schedule Universe:	No
Financial Assurance Required:	Not reported
Handler Date of Last Change:	2018-05-10 18:14:17.0
Recognized Trader-Importer:	No
Recognized Trader-Exporter:	No
Importer of Spent Lead Acid Batteries:	No
Exporter of Spent Lead Acid Batteries:	No
Recycler Activity Without Storage:	No
Manifest Broker:	No
Sub-Part P Indicator:	Not reported

Biennial: List of Years

Year: 2003

[Click Here for Biennial Reporting System Data:](#)

Map ID
Direction
Distance
Elevation

MAP FINDINGS

Site

Database(s)

EDR ID Number
EPA ID Number

DHL EXPRESS (Continued)

1004795036

Handler - Owner Operator:

Owner/Operator Indicator: Operator
Owner/Operator Name: DHL AIRFREIGHT INC
Legal Status: Private
Date Became Current: Not reported
Date Ended Current: Not reported
Owner/Operator Address: 707 S ORCAS ST
Owner/Operator City,State,Zip: SEATTLE, WA 98108
Owner/Operator Telephone: 206-763-4944
Owner/Operator Telephone Ext: Not reported
Owner/Operator Fax: Not reported
Owner/Operator Email: Not reported

Owner/Operator Indicator: Owner
Owner/Operator Name: DHL EXPRESS
Legal Status: Private
Date Became Current: 1996-08-22 00:00:00.
Date Ended Current: Not reported
Owner/Operator Address: 8201 PETERS RD STE 300
Owner/Operator City,State,Zip: PLANTATION, FL 33324
Owner/Operator Telephone: 954-888-5531
Owner/Operator Telephone Ext: Not reported
Owner/Operator Fax: Not reported
Owner/Operator Email: Not reported

Owner/Operator Indicator: Owner
Owner/Operator Name: DHL AIRFREIGHT SEATTLE
Legal Status: Private
Date Became Current: Not reported
Date Ended Current: Not reported
Owner/Operator Address: 707 S ORCAS
Owner/Operator City,State,Zip: SEATTLE, WA 98108
Owner/Operator Telephone: 000-000-0000
Owner/Operator Telephone Ext: Not reported
Owner/Operator Fax: Not reported
Owner/Operator Email: Not reported

Owner/Operator Indicator: Owner
Owner/Operator Name: DHL AIRFREIGHT SEATTLE
Legal Status: Private
Date Became Current: Not reported
Date Ended Current: Not reported
Owner/Operator Address: 707 S ORCAS
Owner/Operator City,State,Zip: SEATTLE, WA 98108
Owner/Operator Telephone: 000-000-0000
Owner/Operator Telephone Ext: Not reported
Owner/Operator Fax: Not reported
Owner/Operator Email: Not reported

Owner/Operator Indicator: Owner
Owner/Operator Name: DHL AIRWAYS INC
Legal Status: Private
Date Became Current: 1996-08-22 00:00:00.
Date Ended Current: Not reported
Owner/Operator Address: 333 TWIN DOLPHIN DR
Owner/Operator City,State,Zip: REDWOOD CITY, CA 94065
Owner/Operator Telephone: 415-593-7474

Map ID
Direction
Distance
Elevation

MAP FINDINGS

Site

Database(s)

EDR ID Number
EPA ID Number

DHL EXPRESS (Continued)

1004795036

Owner/Operator Telephone Ext: Not reported
Owner/Operator Fax: Not reported
Owner/Operator Email: Not reported

Owner/Operator Indicator: Owner
Owner/Operator Name: DHL AIRFREIGHT SEATTLE
Legal Status: Private
Date Became Current: Not reported
Date Ended Current: Not reported
Owner/Operator Address: 707 S ORCAS
Owner/Operator City,State,Zip: SEATTLE, WA 98108
Owner/Operator Telephone: 000-000-0000
Owner/Operator Telephone Ext: Not reported
Owner/Operator Fax: Not reported
Owner/Operator Email: Not reported

Owner/Operator Indicator: Owner
Owner/Operator Name: DHL AIRWAYS INC
Legal Status: Private
Date Became Current: 1996-08-22 00:00:00.
Date Ended Current: Not reported
Owner/Operator Address: 333 TWIN DOLPHIN DR
Owner/Operator City,State,Zip: REDWOOD CITY, CA 94065
Owner/Operator Telephone: 415-593-7474
Owner/Operator Telephone Ext: Not reported
Owner/Operator Fax: Not reported
Owner/Operator Email: Not reported

Owner/Operator Indicator: Operator
Owner/Operator Name: DHL AIRFREIGHT INC
Legal Status: Private
Date Became Current: Not reported
Date Ended Current: Not reported
Owner/Operator Address: 707 S ORCAS ST
Owner/Operator City,State,Zip: SEATTLE, WA 98108
Owner/Operator Telephone: 206-763-4944
Owner/Operator Telephone Ext: Not reported
Owner/Operator Fax: Not reported
Owner/Operator Email: Not reported

Owner/Operator Indicator: Owner
Owner/Operator Name: DHL AIRWAYS INC
Legal Status: Private
Date Became Current: 1996-08-22 00:00:00.
Date Ended Current: Not reported
Owner/Operator Address: 333 TWIN DOLPHIN DR
Owner/Operator City,State,Zip: REDWOOD CITY, CA 94065
Owner/Operator Telephone: 415-593-7474
Owner/Operator Telephone Ext: Not reported
Owner/Operator Fax: Not reported
Owner/Operator Email: Not reported

Owner/Operator Indicator: Operator
Owner/Operator Name: DHL EXPRESS
Legal Status: Private
Date Became Current: 1996-08-22 00:00:00.
Date Ended Current: Not reported

Map ID
Direction
Distance
Elevation

MAP FINDINGS

Site

Database(s)

EDR ID Number
EPA ID Number

DHL EXPRESS (Continued)

1004795036

Owner/Operator Address: 707 S ORCAS ST
Owner/Operator City,State,Zip: SEATTLE, WA 98108-2627
Owner/Operator Telephone: Not reported
Owner/Operator Telephone Ext: Not reported
Owner/Operator Fax: Not reported
Owner/Operator Email: Not reported

Owner/Operator Indicator: Owner
Owner/Operator Name: QUADRANT KMS
Legal Status: Private
Date Became Current: Not reported
Date Ended Current: Not reported
Owner/Operator Address: 2886 INTERURBAN S
Owner/Operator City,State,Zip: SEATTLE, WA 98168
Owner/Operator Telephone: 206-248-7300
Owner/Operator Telephone Ext: Not reported
Owner/Operator Fax: Not reported
Owner/Operator Email: Not reported

Owner/Operator Indicator: Operator
Owner/Operator Name: DHL EXPRESS
Legal Status: Private
Date Became Current: Not reported
Date Ended Current: Not reported
Owner/Operator Address: 8201 PETERS RD STE 300
Owner/Operator City,State,Zip: PLANTATION, FL 33324
Owner/Operator Telephone: 954-888-5531
Owner/Operator Telephone Ext: Not reported
Owner/Operator Fax: Not reported
Owner/Operator Email: Not reported

Owner/Operator Indicator: Operator
Owner/Operator Name: DHL EXPRESS
Legal Status: Private
Date Became Current: Not reported
Date Ended Current: Not reported
Owner/Operator Address: 707 S ORCAS ST
Owner/Operator City,State,Zip: SEATTLE, WA 98108
Owner/Operator Telephone: 206-763-4944
Owner/Operator Telephone Ext: Not reported
Owner/Operator Fax: Not reported
Owner/Operator Email: Not reported

Owner/Operator Indicator: Operator
Owner/Operator Name: DHL EXPRESS D
Legal Status: Private
Date Became Current: 1996-08-22 00:00:00.
Date Ended Current: Not reported
Owner/Operator Address: 707 S ORCAS ST
Owner/Operator City,State,Zip: SEATTLE, WA 98108-2627
Owner/Operator Telephone: 206-763-4944
Owner/Operator Telephone Ext: Not reported
Owner/Operator Fax: Not reported
Owner/Operator Email: Not reported

Owner/Operator Indicator: Owner
Owner/Operator Name: DHL AIRFREIGHT SEATTLE

Map ID
Direction
Distance
Elevation

MAP FINDINGS

Site

Database(s)

EDR ID Number
EPA ID Number

DHL EXPRESS (Continued)

1004795036

Legal Status:	Private
Date Became Current:	Not reported
Date Ended Current:	Not reported
Owner/Operator Address:	707 S ORCAS
Owner/Operator City,State,Zip:	SEATTLE, WA 98108
Owner/Operator Telephone:	000-000-0000
Owner/Operator Telephone Ext:	Not reported
Owner/Operator Fax:	Not reported
Owner/Operator Email:	Not reported
Owner/Operator Indicator:	Operator
Owner/Operator Name:	DHL AIRFREIGHT SEATTLE
Legal Status:	Private
Date Became Current:	Not reported
Date Ended Current:	Not reported
Owner/Operator Address:	707 S ORCAS
Owner/Operator City,State,Zip:	SEATTLE, WA 98108
Owner/Operator Telephone:	000-000-0000
Owner/Operator Telephone Ext:	Not reported
Owner/Operator Fax:	Not reported
Owner/Operator Email:	Not reported
Owner/Operator Indicator:	Operator
Owner/Operator Name:	DHL AIRFREIGHT SEATTLE
Legal Status:	Private
Date Became Current:	Not reported
Date Ended Current:	Not reported
Owner/Operator Address:	707 S ORCAS
Owner/Operator City,State,Zip:	SEATTLE, WA 98108
Owner/Operator Telephone:	000-000-0000
Owner/Operator Telephone Ext:	Not reported
Owner/Operator Fax:	Not reported
Owner/Operator Email:	Not reported
Owner/Operator Indicator:	Owner
Owner/Operator Name:	DHL AIRWAYS INC
Legal Status:	Private
Date Became Current:	1996-08-22 00:00:00.
Date Ended Current:	Not reported
Owner/Operator Address:	333 TWIN DOLPHIN DR
Owner/Operator City,State,Zip:	REDWOOD CITY, CA 94065
Owner/Operator Telephone:	415-593-7474
Owner/Operator Telephone Ext:	Not reported
Owner/Operator Fax:	Not reported
Owner/Operator Email:	Not reported
Owner/Operator Indicator:	Owner
Owner/Operator Name:	QUADRANT KMS
Legal Status:	Private
Date Became Current:	Not reported
Date Ended Current:	Not reported
Owner/Operator Address:	2886 INTERURBAN S
Owner/Operator City,State,Zip:	SEATTLE, WA 98168
Owner/Operator Telephone:	206-248-7300
Owner/Operator Telephone Ext:	Not reported
Owner/Operator Fax:	Not reported
Owner/Operator Email:	Not reported

Map ID
Direction
Distance
Elevation

MAP FINDINGS

Site

Database(s)

EDR ID Number
EPA ID Number

DHL EXPRESS (Continued)

1004795036

Owner/Operator Indicator:	Owner
Owner/Operator Name:	QUADRANT KMS
Legal Status:	Private
Date Became Current:	Not reported
Date Ended Current:	Not reported
Owner/Operator Address:	2886 INTERURBAN S
Owner/Operator City,State,Zip:	SEATTLE, WA 98168
Owner/Operator Telephone:	206-248-7300
Owner/Operator Telephone Ext:	Not reported
Owner/Operator Fax:	Not reported
Owner/Operator Email:	Not reported
Owner/Operator Indicator:	Owner
Owner/Operator Name:	DHL EXPRESS D
Legal Status:	Private
Date Became Current:	1996-08-22 00:00:00.
Date Ended Current:	Not reported
Owner/Operator Address:	8201 PETERS RD STE 300
Owner/Operator City,State,Zip:	PLANTATION, FL 33324
Owner/Operator Telephone:	954-888-5531
Owner/Operator Telephone Ext:	Not reported
Owner/Operator Fax:	Not reported
Owner/Operator Email:	Not reported
Owner/Operator Indicator:	Owner
Owner/Operator Name:	DHL AIRFREIGHT SEATTLE
Legal Status:	Private
Date Became Current:	Not reported
Date Ended Current:	Not reported
Owner/Operator Address:	707 S ORCAS
Owner/Operator City,State,Zip:	SEATTLE, WA 98108
Owner/Operator Telephone:	000-000-0000
Owner/Operator Telephone Ext:	Not reported
Owner/Operator Fax:	Not reported
Owner/Operator Email:	Not reported
Owner/Operator Indicator:	Owner
Owner/Operator Name:	DHL AIRFREIGHT SEATTLE
Legal Status:	Private
Date Became Current:	Not reported
Date Ended Current:	Not reported
Owner/Operator Address:	707 S ORCAS
Owner/Operator City,State,Zip:	SEATTLE, WA 98108
Owner/Operator Telephone:	000-000-0000
Owner/Operator Telephone Ext:	Not reported
Owner/Operator Fax:	Not reported
Owner/Operator Email:	Not reported
Owner/Operator Indicator:	Operator
Owner/Operator Name:	DHL AIRFREIGHT INC
Legal Status:	Private
Date Became Current:	Not reported
Date Ended Current:	Not reported
Owner/Operator Address:	707 S ORCAS ST
Owner/Operator City,State,Zip:	SEATTLE, WA 98108
Owner/Operator Telephone:	206-763-4944
Owner/Operator Telephone Ext:	Not reported

Map ID
Direction
Distance
Elevation

MAP FINDINGS

Site

Database(s)

EDR ID Number
EPA ID Number

DHL EXPRESS (Continued)

1004795036

Owner/Operator Fax:	Not reported
Owner/Operator Email:	Not reported
Owner/Operator Indicator:	Owner
Owner/Operator Name:	QUADRANT KMS
Legal Status:	Private
Date Became Current:	Not reported
Date Ended Current:	Not reported
Owner/Operator Address:	2886 INTERURBAN S
Owner/Operator City,State,Zip:	SEATTLE, WA 98168
Owner/Operator Telephone:	206-248-7300
Owner/Operator Telephone Ext:	Not reported
Owner/Operator Fax:	Not reported
Owner/Operator Email:	Not reported
Owner/Operator Indicator:	Operator
Owner/Operator Name:	DHL EXPRESS
Legal Status:	Private
Date Became Current:	Not reported
Date Ended Current:	Not reported
Owner/Operator Address:	707 S ORCAS ST
Owner/Operator City,State,Zip:	SEATTLE, WA 98108
Owner/Operator Telephone:	206-763-4944
Owner/Operator Telephone Ext:	Not reported
Owner/Operator Fax:	Not reported
Owner/Operator Email:	Not reported
Owner/Operator Indicator:	Owner
Owner/Operator Name:	DHL AIRWAYS INC
Legal Status:	Private
Date Became Current:	1996-08-22 00:00:00.
Date Ended Current:	Not reported
Owner/Operator Address:	333 TWIN DOLPHIN DR
Owner/Operator City,State,Zip:	REDWOOD CITY, CA 94065
Owner/Operator Telephone:	415-593-7474
Owner/Operator Telephone Ext:	Not reported
Owner/Operator Fax:	Not reported
Owner/Operator Email:	Not reported
Owner/Operator Indicator:	Operator
Owner/Operator Name:	DHL AIRFREIGHT INC
Legal Status:	Private
Date Became Current:	Not reported
Date Ended Current:	Not reported
Owner/Operator Address:	707 S ORCAS ST
Owner/Operator City,State,Zip:	SEATTLE, WA 98108
Owner/Operator Telephone:	206-763-4944
Owner/Operator Telephone Ext:	Not reported
Owner/Operator Fax:	Not reported
Owner/Operator Email:	Not reported
Owner/Operator Indicator:	Operator
Owner/Operator Name:	DHL AIRFREIGHT INC
Legal Status:	Private
Date Became Current:	Not reported
Date Ended Current:	Not reported
Owner/Operator Address:	707 S ORCAS ST

Map ID
Direction
Distance
Elevation

MAP FINDINGS

Site

Database(s)

EDR ID Number
EPA ID Number

DHL EXPRESS (Continued)

1004795036

Owner/Operator City,State,Zip:	SEATTLE, WA 98108
Owner/Operator Telephone:	206-763-4944
Owner/Operator Telephone Ext:	Not reported
Owner/Operator Fax:	Not reported
Owner/Operator Email:	Not reported
Owner/Operator Indicator:	Owner
Owner/Operator Name:	DHL EXPRESS
Legal Status:	Private
Date Became Current:	1996-08-22 00:00:00.
Date Ended Current:	Not reported
Owner/Operator Address:	8201 PETERS RD STE 300
Owner/Operator City,State,Zip:	PLANTATION, FL 33324
Owner/Operator Telephone:	954-888-5531
Owner/Operator Telephone Ext:	Not reported
Owner/Operator Fax:	Not reported
Owner/Operator Email:	Not reported
Owner/Operator Indicator:	Owner
Owner/Operator Name:	QUADRANT KMS
Legal Status:	Private
Date Became Current:	Not reported
Date Ended Current:	Not reported
Owner/Operator Address:	2886 INTERURBAN S
Owner/Operator City,State,Zip:	SEATTLE, WA 98168
Owner/Operator Telephone:	206-248-7300
Owner/Operator Telephone Ext:	Not reported
Owner/Operator Fax:	Not reported
Owner/Operator Email:	Not reported
Owner/Operator Indicator:	Owner
Owner/Operator Name:	QUADRANT KMS
Legal Status:	Private
Date Became Current:	Not reported
Date Ended Current:	Not reported
Owner/Operator Address:	2886 INTERURBAN S
Owner/Operator City,State,Zip:	SEATTLE, WA 98168
Owner/Operator Telephone:	206-248-7300
Owner/Operator Telephone Ext:	Not reported
Owner/Operator Fax:	Not reported
Owner/Operator Email:	Not reported
Owner/Operator Indicator:	Owner
Owner/Operator Name:	DHL EXPRESS
Legal Status:	Private
Date Became Current:	1996-08-22 00:00:00.
Date Ended Current:	Not reported
Owner/Operator Address:	8201 PETERS RD STE 300
Owner/Operator City,State,Zip:	PLANTATION, FL 33324
Owner/Operator Telephone:	Not reported
Owner/Operator Telephone Ext:	Not reported
Owner/Operator Fax:	Not reported
Owner/Operator Email:	Not reported
Historic Generators:	
Receive Date:	2004-02-23 00:00:00.0
Handler Name:	DHL EXPRESS

Map ID
Direction
Distance
Elevation

MAP FINDINGS

Site

Database(s)

EDR ID Number
EPA ID Number

DHL EXPRESS (Continued)

1004795036

Federal Waste Generator Description: Not a generator, verified
State District Owner: WA
Large Quantity Handler of Universal Waste: No
Recognized Trader Importer: No
Recognized Trader Exporter: No
Spent Lead Acid Battery Importer: No
Spent Lead Acid Battery Exporter: No
Current Record: No
Non Storage Recycler Activity: Not reported
Electronic Manifest Broker: Not reported

Receive Date: 2004-02-23 00:00:00.0
Handler Name: DHL EXPRESS
Federal Waste Generator Description: Not a generator, verified
State District Owner: WA
Large Quantity Handler of Universal Waste: No
Recognized Trader Importer: No
Recognized Trader Exporter: No
Spent Lead Acid Battery Importer: No
Spent Lead Acid Battery Exporter: No
Current Record: No
Non Storage Recycler Activity: Not reported
Electronic Manifest Broker: Not reported

Receive Date: 2004-02-24 00:00:00.0
Handler Name: DHL EXPRESS
Federal Waste Generator Description: Not a generator, verified
State District Owner: WA
Large Quantity Handler of Universal Waste: No
Recognized Trader Importer: No
Recognized Trader Exporter: No
Spent Lead Acid Battery Importer: No
Spent Lead Acid Battery Exporter: No
Current Record: Yes
Non Storage Recycler Activity: Not reported
Electronic Manifest Broker: Not reported

Receive Date: 1993-12-31 00:00:00.0
Handler Name: DHL AIRFREIGHT SEATTLE
Federal Waste Generator Description: Conditionally Exempt Small Quantity Generator
State District Owner: WA
Large Quantity Handler of Universal Waste: No
Recognized Trader Importer: No
Recognized Trader Exporter: No
Spent Lead Acid Battery Importer: No
Spent Lead Acid Battery Exporter: No
Current Record: No
Non Storage Recycler Activity: Not reported
Electronic Manifest Broker: Not reported

Receive Date: 1996-02-15 00:00:00.0
Handler Name: DHL AIRFREIGHT SEATTLE
Federal Waste Generator Description: Conditionally Exempt Small Quantity Generator
State District Owner: WA
Large Quantity Handler of Universal Waste: No
Recognized Trader Importer: No
Recognized Trader Exporter: No

Map ID
Direction
Distance
Elevation

MAP FINDINGS

Site

Database(s)

EDR ID Number
EPA ID Number

DHL EXPRESS (Continued)

1004795036

Spent Lead Acid Battery Importer:	No
Spent Lead Acid Battery Exporter:	No
Current Record:	No
Non Storage Recycler Activity:	Not reported
Electronic Manifest Broker:	Not reported
Receive Date:	1997-05-21 00:00:00.0
Handler Name:	DHL AIRFREIGHT SEATTLE
Federal Waste Generator Description:	Conditionally Exempt Small Quantity Generator
State District Owner:	WA
Large Quantity Handler of Universal Waste:	No
Recognized Trader Importer:	No
Recognized Trader Exporter:	No
Spent Lead Acid Battery Importer:	No
Spent Lead Acid Battery Exporter:	No
Current Record:	No
Non Storage Recycler Activity:	Not reported
Electronic Manifest Broker:	Not reported
Receive Date:	1997-12-29 00:00:00.0
Handler Name:	DHL AIRFREIGHT SEATTLE
Federal Waste Generator Description:	Conditionally Exempt Small Quantity Generator
State District Owner:	WA
Large Quantity Handler of Universal Waste:	No
Recognized Trader Importer:	No
Recognized Trader Exporter:	No
Spent Lead Acid Battery Importer:	No
Spent Lead Acid Battery Exporter:	No
Current Record:	No
Non Storage Recycler Activity:	Not reported
Electronic Manifest Broker:	Not reported
Receive Date:	1999-01-06 00:00:00.0
Handler Name:	DHL AIRFREIGHT SEATTLE
Federal Waste Generator Description:	Conditionally Exempt Small Quantity Generator
State District Owner:	WA
Large Quantity Handler of Universal Waste:	No
Recognized Trader Importer:	No
Recognized Trader Exporter:	No
Spent Lead Acid Battery Importer:	No
Spent Lead Acid Battery Exporter:	No
Current Record:	No
Non Storage Recycler Activity:	Not reported
Electronic Manifest Broker:	Not reported
Receive Date:	1999-12-10 00:00:00.0
Handler Name:	DHL AIRFREIGHT SEATTLE
Federal Waste Generator Description:	Conditionally Exempt Small Quantity Generator
State District Owner:	WA
Large Quantity Handler of Universal Waste:	No
Recognized Trader Importer:	No
Recognized Trader Exporter:	No
Spent Lead Acid Battery Importer:	No
Spent Lead Acid Battery Exporter:	No
Current Record:	No
Non Storage Recycler Activity:	Not reported
Electronic Manifest Broker:	Not reported

Map ID
Direction
Distance
Elevation

MAP FINDINGS

Site

Database(s)

EDR ID Number
EPA ID Number

DHL EXPRESS (Continued)

1004795036

Receive Date: 2000-12-07 00:00:00.0
Handler Name: DHL AIRFREIGHT SEATTLE
Federal Waste Generator Description: Conditionally Exempt Small Quantity Generator
State District Owner: WA
Large Quantity Handler of Universal Waste: No
Recognized Trader Importer: No
Recognized Trader Exporter: No
Spent Lead Acid Battery Importer: No
Spent Lead Acid Battery Exporter: No
Current Record: No
Non Storage Recycler Activity: Not reported
Electronic Manifest Broker: Not reported

Receive Date: 2004-02-23 00:00:00.0
Handler Name: DHL EXPRESS
Federal Waste Generator Description: Conditionally Exempt Small Quantity Generator
State District Owner: WA
Large Quantity Handler of Universal Waste: No
Recognized Trader Importer: No
Recognized Trader Exporter: No
Spent Lead Acid Battery Importer: No
Spent Lead Acid Battery Exporter: No
Current Record: No
Non Storage Recycler Activity: Not reported
Electronic Manifest Broker: Not reported

Receive Date: 2003-12-31 00:00:00.0
Handler Name: DHL EXPRESS
Federal Waste Generator Description: Not a generator, verified
State District Owner: WA
Large Quantity Handler of Universal Waste: No
Recognized Trader Importer: No
Recognized Trader Exporter: No
Spent Lead Acid Battery Importer: No
Spent Lead Acid Battery Exporter: No
Current Record: No
Non Storage Recycler Activity: Not reported
Electronic Manifest Broker: Not reported

FINDS:

Registry ID: 110005402340

Click Here:

Environmental Interest/Information System:

Washington Facility / Site Identification System (WA-FSIS) provides a means to query and display data maintained by the Washington Department of Ecology. This system contains key information for each facility/site that is currently, or has been, of interest to the Air Quality, Dam Safety, Hazardous Waste, Toxics Cleanup, and Water Quality Programs.
RCRAInfo is a national information system that supports the Resource Conservation and Recovery Act (RCRA) program through the tracking of events and activities related to facilities that generate, transport,

Map ID
Direction
Distance
Elevation

MAP FINDINGS

Site

Database(s)

EDR ID Number
EPA ID Number

DHL EXPRESS (Continued)

1004795036

and treat, store, or dispose of hazardous waste. RCRAInfo allows RCRA program staff to track the notification, permit, compliance, and corrective action activities required under RCRA.
HAZARDOUS WASTE BIENNIAL REPORTER

Click this hyperlink while viewing on your computer to access additional FINDS: detail in the EDR Site Report.

ECHO:

Envid: 1004795036
Registry ID: 110005402340
DFR URL: <http://echo.epa.gov/detailed-facility-report?fid=110005402340>
Name: DHL WORLDWIDE EXPRESS
Address: 707 S ORCAS
City,State,Zip: SEATTLE, WA 98108

309
South
1/2-1
0.684 mi.
3609 ft.

PORT OF SEATTLE N TERMINAL 115
6000 W MARGINAL WAY
SEATTLE, WA 98106

WA HSL **1007080631**
WA CSCSL **N/A**
WA ALLSITES
WA MANIFEST

Relative:
Higher
Actual:
13 ft.

HSL:
Name: PORT OF SEATTLE N TERMINAL 115
Address: Not reported
City,State,Zip: SEATTLE, WA
edr_fstat: WA
edr_fzip: Not reported
edr_fcnty: KING
edr_zip: Not reported
Facility Type: Hazardous Sites List
Facility Status: Cleanup Started
FSID Number: 2177
Rank: 5
Region: NW
EDR Link ID: 2177
Region Decode: NORTHWEST REGIONAL OFFICE

CSCSL:
Name: PORT OF SEATTLE N TERMINAL 115
Address: 6000 W MARGINAL WAY
City,State,Zip: SEATTLE, WA 98106
Facility ID: 2177
Region: Northwest
Lat/Long: 47.548039907568 / -122.3436491227
Clean Up Siteid: 1229
Site Status: Cleanup Started
Contaminant Name: Benzene
Alternate Site Names: M & T CHEMICALS INC,MRI,PORT OF SEATTLE TERMINAL 115,PROELER,Proler Recycling Inc Seattle,SCHNITZER STEEL INC,SEATTLE PORT OF N TERMINAL 115
Site Rank: 5 - Lowest Assessed Risk
Has Institutional Control:Not reported
Past VCP: True
Current VCP: Not reported
Ground Water: Confirmed Above Cleanup Levels
Surface Water: Not reported
Soil: Confirmed Above Cleanup Levels

Map ID
Direction
Distance
Elevation

MAP FINDINGS

Site

Database(s)

EDR ID Number
EPA ID Number

PORT OF SEATTLE N TERMINAL 115 (Continued)

1007080631

Sediment: Not reported
Air: Not reported
Bedrock: Not reported
Responsible Unit: Northwest

Name: PORT OF SEATTLE N TERMINAL 115
Address: 6000 W MARGINAL WAY
City,State,Zip: SEATTLE, WA 98106
Facility ID: 2177
Region: Northwest
Lat/Long: 47.548039907568 / -122.3436491227
Clean Up Siteid: 1229
Site Status: Cleanup Started
Contaminant Name: Dioxin/Dibenzofuran Compounds
Alternate Site Names: M & T CHEMICALS INC,MRI,PORT OF SEATTLE TERMINAL 115,PROELER,Proler
Recycling Inc Seattle,SCHNITZER STEEL INC,SEATTLE PORT OF N TERMINAL
115

Site Rank: 5 - Lowest Assessed Risk
Has Institutional Control:Not reported
Past VCP: True
Current VCP: Not reported
Ground Water: Not reported
Surface Water: Not reported
Soil: Suspected
Sediment: Not reported
Air: Not reported
Bedrock: Not reported
Responsible Unit: Northwest

Name: PORT OF SEATTLE N TERMINAL 115
Address: 6000 W MARGINAL WAY
City,State,Zip: SEATTLE, WA 98106
Facility ID: 2177
Region: Northwest
Lat/Long: 47.548039907568 / -122.3436491227
Clean Up Siteid: 1229
Site Status: Cleanup Started
Contaminant Name: Metals Priority Pollutants
Alternate Site Names: M & T CHEMICALS INC,MRI,PORT OF SEATTLE TERMINAL 115,PROELER,Proler
Recycling Inc Seattle,SCHNITZER STEEL INC,SEATTLE PORT OF N TERMINAL
115

Site Rank: 5 - Lowest Assessed Risk
Has Institutional Control:Not reported
Past VCP: True
Current VCP: Not reported
Ground Water: Confirmed Above Cleanup Levels
Surface Water: Not reported
Soil: Confirmed Above Cleanup Levels
Sediment: Not reported
Air: Not reported
Bedrock: Not reported
Responsible Unit: Northwest

Name: PORT OF SEATTLE N TERMINAL 115
Address: 6000 W MARGINAL WAY
City,State,Zip: SEATTLE, WA 98106
Facility ID: 2177

Map ID
Direction
Distance
Elevation

MAP FINDINGS

Site

Database(s)

EDR ID Number
EPA ID Number

PORT OF SEATTLE N TERMINAL 115 (Continued)

1007080631

Region: Northwest
Lat/Long: 47.548039907568 / -122.3436491227
Clean Up Siteid: 1229
Site Status: Cleanup Started
Contaminant Name: Other Non-Halogenated Organics
Alternate Site Names: M & T CHEMICALS INC,MRI,PORT OF SEATTLE TERMINAL 115,PROELER,Proler Recycling Inc Seattle,SCHNITZER STEEL INC,SEATTLE PORT OF N TERMINAL 115
Site Rank: 5 - Lowest Assessed Risk
Has Institutional Control:Not reported
Past VCP: True
Current VCP: Not reported
Ground Water: Confirmed Above Cleanup Levels
Surface Water: Not reported
Soil: Confirmed Above Cleanup Levels
Sediment: Not reported
Air: Not reported
Bedrock: Not reported
Responsible Unit: Northwest

Name: PORT OF SEATTLE N TERMINAL 115
Address: 6000 W MARGINAL WAY
City,State,Zip: SEATTLE, WA 98106
Facility ID: 2177
Region: Northwest
Lat/Long: 47.548039907568 / -122.3436491227
Clean Up Siteid: 1229
Site Status: Cleanup Started
Contaminant Name: Petroleum-Diesel
Alternate Site Names: M & T CHEMICALS INC,MRI,PORT OF SEATTLE TERMINAL 115,PROELER,Proler Recycling Inc Seattle,SCHNITZER STEEL INC,SEATTLE PORT OF N TERMINAL 115

Site Rank: 5 - Lowest Assessed Risk
Has Institutional Control:Not reported
Past VCP: True
Current VCP: Not reported
Ground Water: Confirmed Above Cleanup Levels
Surface Water: Not reported
Soil: Not reported
Sediment: Not reported
Air: Not reported
Bedrock: Not reported
Responsible Unit: Northwest

Name: PORT OF SEATTLE N TERMINAL 115
Address: 6000 W MARGINAL WAY
City,State,Zip: SEATTLE, WA 98106
Facility ID: 2177
Region: Northwest
Lat/Long: 47.548039907568 / -122.3436491227
Clean Up Siteid: 1229
Site Status: Cleanup Started
Contaminant Name: Petroleum-Gasoline
Alternate Site Names: M & T CHEMICALS INC,MRI,PORT OF SEATTLE TERMINAL 115,PROELER,Proler Recycling Inc Seattle,SCHNITZER STEEL INC,SEATTLE PORT OF N TERMINAL 115

Site Rank: 5 - Lowest Assessed Risk

Map ID
Direction
Distance
Elevation

MAP FINDINGS

Site

Database(s)

EDR ID Number
EPA ID Number

PORT OF SEATTLE N TERMINAL 115 (Continued)

1007080631

Has Institutional Control: Not reported
Past VCP: True
Current VCP: Not reported
Ground Water: Confirmed Above Cleanup Levels
Surface Water: Not reported
Soil: Suspected
Sediment: Not reported
Air: Not reported
Bedrock: Not reported
Responsible Unit: Northwest

Name: PORT OF SEATTLE N TERMINAL 115
Address: 6000 W MARGINAL WAY
City, State, Zip: SEATTLE, WA 98106
Facility ID: 2177
Region: Northwest
Lat/Long: 47.548039907568 / -122.3436491227
Clean Up Siteid: 1229
Site Status: Cleanup Started
Contaminant Name: Petroleum-Other
Alternate Site Names: M & T CHEMICALS INC, MRI, PORT OF SEATTLE TERMINAL 115, PROELER, Proler Recycling Inc Seattle, SCHNITZER STEEL INC, SEATTLE PORT OF N TERMINAL 115

Site Rank: 5 - Lowest Assessed Risk
Has Institutional Control: Not reported
Past VCP: True
Current VCP: Not reported
Ground Water: Confirmed Above Cleanup Levels
Surface Water: Not reported
Soil: Not reported
Sediment: Not reported
Air: Not reported
Bedrock: Not reported
Responsible Unit: Northwest

Name: PORT OF SEATTLE N TERMINAL 115
Address: 6000 W MARGINAL WAY
City, State, Zip: SEATTLE, WA 98106
Facility ID: 2177
Region: Northwest
Lat/Long: 47.548039907568 / -122.3436491227
Clean Up Siteid: 1229
Site Status: Cleanup Started
Contaminant Name: Polychlorinated biPhenyls (PCB)
Alternate Site Names: M & T CHEMICALS INC, MRI, PORT OF SEATTLE TERMINAL 115, PROELER, Proler Recycling Inc Seattle, SCHNITZER STEEL INC, SEATTLE PORT OF N TERMINAL 115

Site Rank: 5 - Lowest Assessed Risk
Has Institutional Control: Not reported
Past VCP: True
Current VCP: Not reported
Ground Water: Not reported
Surface Water: Not reported
Soil: Confirmed Above Cleanup Levels
Sediment: Not reported
Air: Not reported
Bedrock: Not reported

Map ID
Direction
Distance
Elevation

MAP FINDINGS

Site

Database(s)

EDR ID Number
EPA ID Number

PORT OF SEATTLE N TERMINAL 115 (Continued)

1007080631

Responsible Unit: Northwest

Name: PORT OF SEATTLE N TERMINAL 115
Address: 6000 W MARGINAL WAY
City,State,Zip: SEATTLE, WA 98106
Facility ID: 2177
Region: Northwest
Lat/Long: 47.548039907568 / -122.3436491227
Clean Up Siteid: 1229
Site Status: Cleanup Started
Contaminant Name: Polycyclic Aromatic Hydrocarbons
Alternate Site Names: M & T CHEMICALS INC,MRI,PORT OF SEATTLE TERMINAL 115,PROELER,Proler
Recycling Inc Seattle,SCHNITZER STEEL INC,SEATTLE PORT OF N TERMINAL
115
Site Rank: 5 - Lowest Assessed Risk
Has Institutional Control:Not reported
Past VCP: True
Current VCP: Not reported
Ground Water: Confirmed Above Cleanup Levels
Surface Water: Not reported
Soil: Confirmed Above Cleanup Levels
Sediment: Not reported
Air: Not reported
Bedrock: Not reported
Responsible Unit: Northwest

ALLSITES:

Name: GENE SUMMY LUMBER
Facility Id: 23498

Name: PORT OF SEATTLE N TERMINAL 115
Facility Id: 2177

WA MANIFEST:

Name: PORT OF SEATTLE TII5
Address: 6000 W MARGINAL WAY SW
City,State,Zip: SEATTLE, WA 98106
Facility Address 2: Not reported
Facility ID: 2177
EPA ID: WAH000031146
NAICS: 483211
State Waste Code Desc: Not reported
Federal Waste Code Desc: Not reported
Form Comm: No waste generated in RY2017.
Data Year: 2017
Permit by Rule: False
Mailing Address 2: Not reported
Treatment by Generator: False
Mixed Radioactive Waste: False
Importer of Hazardous Waste: False
Immediate Recycler: False
Treatment/Storage/Disposal/Recycling Facility: False
Generator of Dangerous Fuel Waste: False
Generator Marketing to Burner: False
Other Marketers (i.e., blender, distributor, etc.): False
Utility Boiler Burner: False

Map ID
Direction
Distance
Elevation

MAP FINDINGS

Site

Database(s)

EDR ID Number
EPA ID Number

PORT OF SEATTLE N TERMINAL 115 (Continued)

1007080631

Industry Boiler Burner:	False
Industrial Furnace:	False
Smelter Defferal:	False
Universal Waste:	Not reported
Off-Specification:	Not reported
LN Address 2:	Not reported
Tax Reg #:	178003644
Business Type:	Inland Water Freight
Mail Name:	Port of Seattle
Mailing Address:	2711 Alaskan Way
Mailing City,State,Zip:	Seattle, WA 98121
Legal Organization Name:	Port of Seattle
Legal Organization Type:	Municipal
Legal Contact:	Not reported
Legal Address:	2711 Alaskan Way
Legal Address 2:	Not reported
Legal City,State,Zip:	Seattle, WA 98121
Legal Phone Number:	206-787-3344
Legal Effective Date:	07/31/1996
Land Organization Name:	Port of Seattle
Land Organization Type:	Municipal
Land Contact:	Not reported
Land Address:	2711 Alaskan Way
Land City,State,Zip:	Seattle, WA 98121
Land Phone Number:	206-787-3344
Operator Organization Name:	Port of Seattle
Operator Organization Type:	Municipal
Operator:	Not reported
Operator Address:	2711 Alaskan Way
Operator Address 2:	Not reported
Operator City,State,Zip:	Seattle, WA 98121
Operator Phone Number:	206-787-3344
Operator Effective Date:	12/31/2014
Site Contact:	Mike DeSota
Site Contact Address:	2711 Alaskan Way
Contact City,State,Zip:	Seattle, WA 98121
Site Contact Phone Number:	206-787-3344
Site Contact Email:	desota.m@portseattle.org
Gen Status Code:	XQG
Monthly Generation:	False
Batch Generation:	False
One Time Generation:	False
Transport Own Waste:	False
Tranports Other Waste:	False
Recycler Onsite:	False
Transfer Facility:	False
Other Exemption:	Not reported
UW Battery Gen:	False
Used Oil Transporter:	False
Used Oil Transfer Facility:	False
Used Oil Processor:	False
Used Oil Refiner:	False
Used Oil Fuel Marketer Directs Shipments:	False
Used Oil Fuel Marketer Meets Specs:	False
Site Contact Address 2:	Not reported

Name: PORT OF SEATTLE TII5

Map ID
Direction
Distance
Elevation

MAP FINDINGS

Site

Database(s)

EDR ID Number
EPA ID Number

PORT OF SEATTLE N TERMINAL 115 (Continued)

1007080631

Address:	6000 W MARGINAL WAY SW
City,State,Zip:	SEATTLE, WA 98106
Facility Address 2:	Not reported
Facility ID:	2177
EPA ID:	WAH000031146
NAICS:	483211
State Waste Code Desc:	Not reported
Federal Waste Code Desc:	Not reported
Form Comm:	No waste generated in Reporting Year 2018.
Data Year:	2017
Permit by Rule:	False
Mailing Address 2:	Not reported
Treatment by Generator:	False
Mixed Radioactive Waste:	False
Importer of Hazardous Waste:	False
Immediate Recycler:	False
Treatment/Storage/Disposal/Recycling Facility:	False
Generator of Dangerous Fuel Waste:	False
Generator Marketing to Burner:	False
Other Marketers (i.e., blender, distributor, etc.):	False
Utility Boiler Burner:	False
Industry Boiler Burner:	False
Industrial Furnace:	False
Smelter Defferal:	False
Universal Waste:	Not reported
Off-Specification:	Not reported
LN Address 2:	Not reported
Tax Reg #:	178003644
Business Type:	Not reported
Mail Name:	Not reported
Mailing Address:	2711 Alaskan Way
Mailing City,State,Zip:	Seattle, WA 98121
Legal Organization Name:	Port of Seattle
Legal Organization Type:	Municipal
Legal Contact:	Not reported
Legal Address:	2711 Alaskan Way
Legal Address 2:	Not reported
Legal City,State,Zip:	Seattle, WA 98121
Legal Phone Number:	(206)787-3344
Legal Effective Date:	07/31/1996
Land Organization Name:	Port of Seattle
Land Organization Type:	Municipal
Land Contact:	Not reported
Land Address:	2711 Alaskan Way
Land City,State,Zip:	Seattle, WA 98121
Land Phone Number:	(206)787-3344
Operator Organization Name:	Port of Seattle
Operator Organization Type:	Municipal
Operator:	Not reported
Operator Address:	2711 Alaskan Way
Operator Address 2:	Not reported
Operator City,State,Zip:	Seattle, WA 98121
Operator Phone Number:	(206)787-3344
Operator Effective Date:	12/31/2014
Site Contact:	Not reported
Site Contact Address:	Not reported
Contact City,State,Zip:	Not reported

Map ID
Direction
Distance
Elevation

MAP FINDINGS

Site

Database(s)

EDR ID Number
EPA ID Number

PORT OF SEATTLE N TERMINAL 115 (Continued)

1007080631

Site Contact Phone Number:	Not reported
Site Contact Email:	Not reported
Gen Status Code:	XQG
Monthly Generation:	False
Batch Generation:	False
One Time Generation:	False
Transport Own Waste:	False
Tranports Other Waste:	False
Recycler Onsite:	False
Transfer Facility:	False
Other Exemption:	Not reported
UW Battery Gen:	False
Used Oil Transporter:	False
Used Oil Transfer Facility:	False
Used Oil Processor:	False
Used Oil Refiner:	False
Used Oil Fuel Marketer Directs Shipments:	False
Used Oil Fuel Marketer Meets Specs:	False
Site Contact Address 2:	Not reported
Name:	PORT OF SEATTLE TII5
Address:	6000 W MARGINAL WAY SW
City,State,Zip:	SEATTLE, WA 98106
Facility Address 2:	Not reported
Facility ID:	2177
EPA ID:	WAH000031146
NAICS:	483211
State Waste Code Desc:	Not reported
Federal Waste Code Desc:	Not reported
Form Comm:	No regulated waste generated in Reporting Year 2016.
Data Year:	2016
Permit by Rule:	False
Mailing Address 2:	Not reported
Treatment by Generator:	False
Mixed Radioactive Waste:	False
Importer of Hazardous Waste:	False
Immediate Recycler:	False
Treatment/Storage/Disposal/Recycling Facility:	False
Generator of Dangerous Fuel Waste:	False
Generator Marketing to Burner:	False
Other Marketers (i.e., blender, distributor, etc.):	False
Utility Boiler Burner:	False
Industry Boiler Burner:	False
Industrial Furnace:	False
Smelter Defferal:	False
Universal Waste:	Not reported
Off-Specification:	Not reported
LN Address 2:	Not reported
Tax Reg #:	Not reported
Business Type:	Inland Water Freight
Mail Name:	Port of Seattle
Mailing Address:	2711 Alaskan Way
Mailing City,State,Zip:	Seattle, WA 98121
Legal Organization Name:	Port of Seattle
Legal Organization Type:	Municipal
Legal Contact:	Not reported
Legal Address:	2711 Alaskan Way

Map ID
 Direction
 Distance
 Elevation

MAP FINDINGS

Site

Database(s)

EDR ID Number
 EPA ID Number

PORT OF SEATTLE N TERMINAL 115 (Continued)

1007080631

Legal Address 2:	Not reported
Legal City,State,Zip:	Seattle, WA 98121
Legal Phone Number:	206-787-3344
Legal Effective Date:	07/31/1996
Land Organization Name:	Port of Seattle
Land Organization Type:	Municipal
Land Contact:	Not reported
Land Address:	2711 Alaskan Way
Land City,State,Zip:	Seattle, WA 98121
Land Phone Number:	206-787-3344
Operator Organization Name:	Port of Seattle
Operator Organization Type:	Municipal
Operator:	Not reported
Operator Address:	2711 Alaskan Way
Operator Address 2:	Not reported
Operator City,State,Zip:	Seattle, WA 98121
Operator Phone Number:	206-787-3344
Operator Effective Date:	12/31/2014
Site Contact:	Mike DeSota
Site Contact Address:	2711 Alaskan Way
Contact City,State,Zip:	Seattle, WA 98121
Site Contact Phone Number:	206-787-3344
Site Contact Email:	desota.m@portseattle.org
Gen Status Code:	XQG
Monthly Generation:	False
Batch Generation:	False
One Time Generation:	False
Transport Own Waste:	False
Tranports Other Waste:	False
Recycler Onsite:	False
Transfer Facility:	False
Other Exemption:	Not reported
UW Battery Gen:	False
Used Oil Transporter:	False
Used Oil Transfer Facility:	False
Used Oil Processor:	False
Used Oil Refiner:	False
Used Oil Fuel Marketer Directs Shipments:	False
Used Oil Fuel Marketer Meets Specs:	False
Site Contact Address 2:	Not reported
Name:	PORT OF SEATTLE TII5
Address:	6000 W MARGINAL WAY SW
City,State,Zip:	SEATTLE, WA 98106
Facility Address 2:	Not reported
Facility ID:	2177
EPA ID:	WAH000031146
NAICS:	483211
State Waste Code Desc:	Not reported
Federal Waste Code Desc:	Not reported
Form Comm:	No Regulated Waste Shipped RY2015.
Data Year:	2015
Permit by Rule:	False
Mailing Address 2:	Not reported
Treatment by Generator:	False
Mixed Radioactive Waste:	False
Importer of Hazardous Waste:	False

Map ID
Direction
Distance
Elevation

MAP FINDINGS

Site

Database(s)

EDR ID Number
EPA ID Number

PORT OF SEATTLE N TERMINAL 115 (Continued)

1007080631

Immediate Recycler:	False
Treatment/Storage/Disposal/Recycling Facility:	False
Generator of Dangerous Fuel Waste:	False
Generator Marketing to Burner:	False
Other Marketers (i.e., blender, distributor, etc.):	False
Utility Boiler Burner:	False
Industry Boiler Burner:	False
Industrial Furnace:	False
Smelter Defferal:	False
Universal Waste:	Not reported
Off-Specification:	Not reported
LN Address 2:	Not reported
Tax Reg #:	Not reported
Business Type:	Inland Water Freight
Mail Name:	Port of Seattle
Mailing Address:	2711 Alaskan Way
Mailing City,State,Zip:	Seattle, WA 98121
Legal Organization Name:	Port of Seattle
Legal Organization Type:	Municipal
Legal Contact:	Not reported
Legal Address:	2711 Alaskan Way
Legal Address 2:	Not reported
Legal City,State,Zip:	Seattle, WA 98121
Legal Phone Number:	206-787-3344
Legal Effective Date:	07/31/1996
Land Organization Name:	Port of Seattle
Land Organization Type:	Municipal
Land Contact:	Not reported
Land Address:	2711 Alaskan Way
Land City,State,Zip:	Seattle, WA 98121
Land Phone Number:	206-787-3344
Operator Organization Name:	Port of Seattle
Operator Organization Type:	Municipal
Operator:	Not reported
Operator Address:	2711 Alaskan Way
Operator Address 2:	Not reported
Operator City,State,Zip:	Seattle, WA 98121
Operator Phone Number:	206-787-3344
Operator Effective Date:	12/31/2014
Site Contact:	Mike DeSota
Site Contact Address:	2711 Alaskan Way
Contact City,State,Zip:	Seattle, WA 98121
Site Contact Phone Number:	206-787-3344
Site Contact Email:	desota.m@portseattle.org
Gen Status Code:	XQG
Monthly Generation:	False
Batch Generation:	False
One Time Generation:	False
Transport Own Waste:	False
Tranports Other Waste:	False
Recycler Onsite:	False
Transfer Facility:	False
Other Exemption:	Not reported
UW Battery Gen:	False
Used Oil Transporter:	False
Used Oil Transfer Facility:	False
Used Oil Processor:	False

Map ID
 Direction
 Distance
 Elevation

MAP FINDINGS

Site

Database(s)

EDR ID Number
 EPA ID Number

PORT OF SEATTLE N TERMINAL 115 (Continued)

1007080631

Used Oil Refiner:	False
Used Oil Fuel Marketer Directs Shipments:	False
Used Oil Fuel Marketer Meets Specs:	False
Site Contact Address 2:	Not reported
Name:	PORT OF SEATTLE TII5
Address:	6000 W MARGINAL WAY SW
City,State,Zip:	SEATTLE, WA 98106
Facility Address 2:	Not reported
Facility ID:	2177
EPA ID:	WAH000031146
NAICS:	483211
State Waste Code Desc:	Not reported
Federal Waste Code Desc:	D008
Form Comm:	All waste generated in Reporting Year 2014 was from a one time shipment of remediation associated investigation derived waste. This annual dangerous waste report is submitted late due to a transfer of operator status of the site and acquisition of a PIN to incorporate this site ID into the Port of Seattle's Turbowaste account.
Data Year:	2014
Permit by Rule:	False
Mailing Address 2:	Not reported
Treatment by Generator:	False
Mixed Radioactive Waste:	False
Importer of Hazardous Waste:	False
Immediate Recycler:	False
Treatment/Storage/Disposal/Recycling Facility:	False
Generator of Dangerous Fuel Waste:	False
Generator Marketing to Burner:	False
Other Marketers (i.e., blender, distributor, etc.):	False
Utility Boiler Burner:	False
Industry Boiler Burner:	False
Industrial Furnace:	False
Smelter Defferal:	False
Universal Waste:	Not reported
Off-Specification:	Not reported
LN Address 2:	Not reported
Tax Reg #:	Not reported
Business Type:	Inland Water Freight
Mail Name:	Port of Seattle
Mailing Address:	2711 Alaskan Way
Mailing City,State,Zip:	Seattle, WA 98121
Legal Organization Name:	Port of Seattle
Legal Organization Type:	Municipal
Legal Contact:	Not reported
Legal Address:	2711 Alaskan Way
Legal Address 2:	Not reported
Legal City,State,Zip:	Seattle, WA 98121
Legal Phone Number:	206-787-3344
Legal Effective Date:	07/31/1996
Land Organization Name:	Port of Seattle
Land Organization Type:	Municipal
Land Contact:	Not reported
Land Address:	2711 Alaskan Way
Land City,State,Zip:	Seattle, WA 98121
Land Phone Number:	206-787-3344
Operator Organization Name:	Port of Seattle

Map ID
Direction
Distance
Elevation

MAP FINDINGS

Site

Database(s)

EDR ID Number
EPA ID Number

PORT OF SEATTLE N TERMINAL 115 (Continued)

1007080631

Operator Organization Type:	Municipal
Operator:	Not reported
Operator Address:	2711 Alaskan Way
Operator Address 2:	Not reported
Operator City,State,Zip:	Seattle, WA 98121
Operator Phone Number:	206-787-3344
Operator Effective Date:	12/31/2014
Site Contact:	Mike DeSota
Site Contact Address:	2711 Alaskan Way
Contact City,State,Zip:	Seattle, WA 98121
Site Contact Phone Number:	206-787-3344
Site Contact Email:	desota.m@portseattle.org
Gen Status Code:	MQG
Monthly Generation:	False
Batch Generation:	False
One Time Generation:	True
Transport Own Waste:	False
Tranports Other Waste:	False
Recycler Onsite:	False
Transfer Facility:	False
Other Exemption:	Not reported
UW Battery Gen:	False
Used Oil Transporter:	False
Used Oil Transfer Facility:	False
Used Oil Processor:	False
Used Oil Refiner:	False
Used Oil Fuel Marketer Directs Shipments:	False
Used Oil Fuel Marketer Meets Specs:	False
Site Contact Address 2:	Not reported
Waste Stream Generated:	
Waste Managed Off Site:	Y
State Only Waste Code 1:	Not reported
State Only Waste Code 2:	Not reported
Report Managed On Site:	0
KG Managed On Site:	0
Generator Treatment Code:	Not reported
Permit By Rule Code:	Not reported
WCDE Residence Code:	Not reported
WCDH Origin Code:	2
WCDE On Site Code:	Not reported
WCDB Code:	W301
Description:	Lead Contaminated Soil (D008)
CORb Sequence Number:	150937
Sequence Number:	3341398
Mixed Radioactive Flag:	False
Designation Code:	D
Reported Quantity:	1000
Quantity Unit:	LB
Kilograms Quantity:	453.600007
Density Number:	0
Density Quantity:	Not reported
Shipments Send:	
CORB Waste Sequence Number:	150937
Waste Sequence Number:	3341398
Sequence Number:	1841317

Map ID
 Direction
 Distance
 Elevation

MAP FINDINGS

Site

Database(s)

EDR ID Number
 EPA ID Number

PORT OF SEATTLE N TERMINAL 115 (Continued)

1007080631

Shipment Date:	2014-04-25 00:00:00
Mainfest Document ID:	000098639DAT
Reported Quantity:	1000
Unit of Measure:	LB
Kilograms Quantity:	453.600007
Receiving EPAID:	WAD991281767
Waste Stream Off Site Mgmt:	
Waste CORB Sequence Number:	150937
Waste Sequence Number:	3341398
Sequence Number:	856005
Received EPAID:	WAD991281767
Managed Quantity:	1000
Kilogram Quantity:	453.600007
Recycled Percentage:	0
Waste Management System Code:	H141
Waste Stream Comments:	
CORB Waste Sequence Number:	150937
Comments:	A-7: One time shipment of remediation associated investigation derived waste.
Waste Sequence Number:	3341398
Sequence Number:	1
Waste Stream EPA Code:	
CORB Waste Sequence Number:	150937
Waste Sequence Number:	3341398
Sequence Number:	7581968
WCDA Code:	D008
Waste Stream Source Code:	
CORB Waste Sequence Number:	150937
Waste Sequence Number:	3341398
Sequence Number:	1
WCDD Code:	G49

BS310
WNW
 1/2-1
 0.699 mi.
 3693 ft.

PUGET PARK
16TH AVE SW & SW EDMUNDS
SEATTLE, WA 98106

WA HSL 1007080454
WA CSCSL N/A
WA ALLSITES

Site 1 of 2 in cluster BS

Relative:
Higher
Actual:
 111 ft.

HSL:
 Name: PUGET PARK
 Address: Not reported
 City,State,Zip: SEATTLE, WA
 edr_fstat: WA
 edr_fzip: Not reported
 edr_fcnty: KING
 edr_zip: Not reported
Facility Type: Hazardous Sites List
 Facility Status: Cleanup Started
 FSID Number: 2479
 Rank: 4
 Region: NW

Map ID
Direction
Distance
Elevation

MAP FINDINGS

Site

Database(s)

EDR ID Number
EPA ID Number

PUGET PARK (Continued)

1007080454

EDR Link ID: 2479
Region Decode: NORTHWEST REGIONAL OFFICE

CSCSL:

Name: PUGET PARK
Address: 16TH AVE SW & SW EDMUNDS
City,State,Zip: SEATTLE, WA 98106
Facility ID: 2479
Region: Northwest
Lat/Long: 47.559089453624 / -122.3549397671
Clean Up Siteid: 3076
Site Status: Cleanup Started
Contaminant Name: Metals Priority Pollutants
Alternate Site Names: HUDSON ST SITE, Mayer Hudson St Project, MCFARLAND PROPERTY
Site Rank: 4 - Low-Moderate Risk
Has Institutional Control: Not reported
Past VCP: True
Current VCP: Not reported
Ground Water: Suspected
Surface Water: Suspected
Soil: Confirmed Above Cleanup Levels
Sediment: Not reported
Air: Not reported
Bedrock: Not reported
Responsible Unit: Northwest

ALLSITES:

Name: PUGET PARK
Facility Id: 2479

BS311
WNW
1/2-1
0.700 mi.
3694 ft.

UPPER HUDSON STREET
4815 15TH AVE SW
SEATTLE, WA 98106
Site 2 of 2 in cluster BS

WA HSL **S107747501**
WA CSCSL **N/A**
WA ALLSITES
WA MANIFEST

Relative:
Higher
Actual:
129 ft.

HSL:

Name: UPPER HUDSON STREET
Address: Not reported
City,State,Zip: SEATTLE, WA
edr_fstat: WA
edr_fzip: Not reported
edr_fcnty: KING
edr_zip: Not reported
Facility Type: Hazardous Sites List
Facility Status: Cleanup Started
FSID Number: 6149702
Rank: 2
Region: NW
EDR Link ID: 6149702
Region Decode: NORTHWEST REGIONAL OFFICE

CSCSL:

Name: UPPER HUDSON STREET
Address: 4815 15TH AVE SW
City,State,Zip: SEATTLE, WA 98106

Map ID
Direction
Distance
Elevation

MAP FINDINGS

Site

Database(s)

EDR ID Number
EPA ID Number

UPPER HUDSON STREET (Continued)

S107747501

Facility ID: 6149702
Region: Northwest
Lat/Long: 47.559253253865 / -122.3535650319
Clean Up Siteid: 2597
Site Status: Cleanup Started
Contaminant Name: Metals Priority Pollutants
Alternate Site Names: Upper Hudson Street Site
Site Rank: 2 - Moderate-High Risk
Has Institutional Control: Not reported
Past VCP: True
Current VCP: Not reported
Ground Water: Not reported
Surface Water: Not reported
Soil: Confirmed Above Cleanup Levels
Sediment: Not reported
Air: Not reported
Bedrock: Not reported
Responsible Unit: Northwest

ALLSITES:

Name: UPPER HUDSON STREET SITE
Facility Id: 6149702

WA MANIFEST:

Name: UPPER HUDSON STREET SITE
Address: 4815 15TH AVE SW
City,State,Zip: SEATTLE, WA 98106
Facility Address 2: Not reported
Facility ID: 6149702
EPA ID: WAH000028395
NAICS: 236118
State Waste Code Desc: Not reported
Federal Waste Code Desc: Not reported
Form Comm: Not reported
Data Year: Not reported
Permit by Rule: FALSE
Mailing Address 2: Not reported
Treatment by Generator: FALSE
Mixed Radioactive Waste: FALSE
Importer of Hazardous Waste: FALSE
Immediate Recycler: FALSE
Treatment/Storage/Disposal/Recycling Facility: FALSE
Generator of Dangerous Fuel Waste: FALSE
Generator Marketing to Burner: FALSE
Other Marketers (i.e., blender, distributor, etc.): FALSE
Utility Boiler Burner: FALSE
Industry Boiler Burner: FALSE
Industrial Furnace: FALSE
Smelter Defferal: FALSE
Universal Waste: Not reported
Off-Specification: Not reported
LN Address 2: Not reported
Tax Reg #: Not reported
Business Type: Residential
Mail Name: Not reported
Mailing Address: 9360 Forest Court SW

Map ID
 Direction
 Distance
 Elevation

MAP FINDINGS

Site

Database(s)

EDR ID Number
 EPA ID Number

UPPER HUDSON STREET (Continued)

S107747501

Mailing City,State,Zip:	Seattle, WA 98106
Legal Organization Name:	Not reported
Legal Organization Type:	Private
Legal Contact:	John & Margaret McFarland
Legal Address:	9360 Forest Court SW
Legal Address 2:	Not reported
Legal City,State,Zip:	Seattle, WA 98106
Legal Phone Number:	(206)938-4433
Legal Effective Date:	01/01/1964
Land Organization Name:	Not reported
Land Organization Type:	Private
Land Contact:	John & Margaret McFarland
Land Address:	9360 Forest Court SW
Land City,State,Zip:	Seattle, WA 98106
Land Phone Number:	(206)938-4433
Operator Organization Name:	Not reported
Operator Organization Type:	Private
Operator:	John & Margaret McFarland
Operator Address:	9360 Forest Court SW
Operator Address 2:	Not reported
Operator City,State,Zip:	Seattle, WA 98106
Operator Phone Number:	(206)938-4433
Operator Effective Date:	01/01/1964
Site Contact:	John & Margaret McFarland
Site Contact Address:	9360 Forest Court SW
Contact City,State,Zip:	Seattle, WA 98106
Site Contact Phone Number:	(206)938-4433
Site Contact Email:	Not reported
Gen Status Code:	LQG
Monthly Generation:	FALSE
Batch Generation:	FALSE
One Time Generation:	TRUE
Transport Own Waste:	FALSE
Tranports Other Waste:	FALSE
Recycler Onsite:	FALSE
Transfer Facility:	FALSE
Other Exemption:	Not reported
UW Battery Gen:	FALSE
Used Oil Transporter:	FALSE
Used Oil Transfer Facility:	FALSE
Used Oil Processor:	FALSE
Used Oil Refiner:	FALSE
Used Oil Fuel Marketer Directs Shipments:	FALSE
Used Oil Fuel Marketer Meets Specs:	FALSE
Site Contact Address 2:	Not reported

BT312
NE
1/2-1
0.711 mi.
3754 ft.

ALASKA STREET PROPERTY 2
601 S ALASKA ST
SEATTLE, WA 98108
Site 1 of 3 in cluster BT

WA HSL 1007087874
WA ALLSITES N/A

Relative:
Higher

HSL:
 Name: ALASKA STREET 2
 Address: Not reported
 City,State,Zip: SEATTLE, WA
 edr_fstat: WA
 edr_fzip: Not reported

Actual:
17 ft.

Map ID
Direction
Distance
Elevation

MAP FINDINGS

Site

Database(s)

EDR ID Number
EPA ID Number

ALASKA STREET PROPERTY 2 (Continued)

1007087874

edr_fcnty: KING
edr_zip: Not reported
Facility Type: Hazardous Sites List
Facility Status: Cleanup Started
FSID Number: 4383003
Rank: 5
Region: NW
EDR Link ID: 4383003
Region Decode: NORTHWEST REGIONAL OFFICE

ALLSITES:

Name: ALASKA STREET PROPERTY 2
Facility Id: 4383003

BT313
NE
1/2-1
0.711 mi.
3754 ft.

**ALASKA STREET 2
601 S ALASKA ST
SEATTLE, WA 98108**

**WA CSCSL S124434425
WA VCP N/A**

Site 2 of 3 in cluster BT

**Relative:
Higher
Actual:
17 ft.**

CSCSL:
Name: ALASKA STREET 2
Address: 601 S ALASKA ST
City,State,Zip: SEATTLE, WA 98108
Facility ID: 4383003
Region: Northwest
Lat/Long: 47.560764317632 / -122.3264241542
Clean Up Siteid: 2921
Site Status: Cleanup Started
Contaminant Name: Benzene
Alternate Site Names: Alaska Street Property 2,King-Ries
Site Rank: 5 - Lowest Assessed Risk
Has Institutional Control:Not reported
Past VCP: True
Current VCP: Not reported
Ground Water: Confirmed Above Cleanup Levels
Surface Water: Not reported
Soil: Not reported
Sediment: Not reported
Air: Not reported
Bedrock: Not reported
Responsible Unit: Northwest

Name: ALASKA STREET 2
Address: 601 S ALASKA ST
City,State,Zip: SEATTLE, WA 98108
Facility ID: 4383003
Region: Northwest
Lat/Long: 47.560764317632 / -122.3264241542
Clean Up Siteid: 2921
Site Status: Cleanup Started
Contaminant Name: Other Halogenated Organics
Alternate Site Names: Alaska Street Property 2,King-Ries
Site Rank: 5 - Lowest Assessed Risk
Has Institutional Control:Not reported
Past VCP: True
Current VCP: Not reported

Map ID
Direction
Distance
Elevation

MAP FINDINGS

Site

Database(s)

EDR ID Number
EPA ID Number

ALASKA STREET 2 (Continued)

S124434425

Ground Water: Confirmed Above Cleanup Levels
Surface Water: Not reported
Soil: Not reported
Sediment: Not reported
Air: Not reported
Bedrock: Not reported
Responsible Unit: Northwest

Name: ALASKA STREET 2
Address: 601 S ALASKA ST
City,State,Zip: SEATTLE, WA 98108
Facility ID: 4383003
Region: Northwest
Lat/Long: 47.560764317632 / -122.3264241542
Clean Up Siteid: 2921
Site Status: Cleanup Started
Contaminant Name: Petroleum Products-Unspecified
Alternate Site Names: Alaska Street Property 2,King-Ries
Site Rank: 5 - Lowest Assessed Risk
Has Institutional Control: Not reported
Past VCP: True
Current VCP: Not reported
Ground Water: Confirmed Above Cleanup Levels
Surface Water: Not reported
Soil: Not reported
Sediment: Not reported
Air: Not reported
Bedrock: Not reported
Responsible Unit: Northwest

VCP:

Name: ALASKA STREET 2
Address: 601 S ALASKA ST
City,State,Zip: SEATTLE, WA 98108
edr_fstat: WA
edr_fzip: 98108
edr_fcnty: KING
edr_zip: Not reported
Facility ID: 4383003
VCP Status: Not reported
VCP: Not reported
Ecology Status: Not reported
NFA Type: Not reported
Date NFA: Not reported
Rank: 5
Cleanup Siteid: 2921
Contaminant Name: Benzene
Soil: Not reported

Name: ALASKA STREET 2
Address: 601 S ALASKA ST
City,State,Zip: SEATTLE, WA 98108
edr_fstat: WA
edr_fzip: 98108
edr_fcnty: KING
edr_zip: Not reported
Facility ID: 4383003

Map ID
Direction
Distance
Elevation

MAP FINDINGS

Site

Database(s)

EDR ID Number
EPA ID Number

ALASKA STREET 2 (Continued)

S124434425

VCP Status: Not reported
VCP: Not reported
Ecology Status: Not reported
NFA Type: Not reported
Date NFA: Not reported
Rank: 5
Cleanup Siteid: 2921
Contaminant Name: Other Halogenated Organics
Soil: Not reported

Name: ALASKA STREET 2
Address: 601 S ALASKA ST
City,State,Zip: SEATTLE, WA 98108
edr_fstat: WA
edr_fzip: 98108
edr_fcnty: KING
edr_zip: Not reported
Facility ID: 4383003
VCP Status: Not reported
VCP: Not reported
Ecology Status: Not reported
NFA Type: Not reported
Date NFA: Not reported
Rank: 5
Cleanup Siteid: 2921
Contaminant Name: Petroleum Products-Unspecified
Soil: Not reported

314
NW
1/2-1
0.720 mi.
3802 ft.

Relative:
Higher

Actual:
10 ft.

SEATTLE PORT TERMINAL 105
4260 W MARGINAL WAY SW
SEATTLE, WA 98106

WA HSL 1001969497
WA CSCSL WAD980836951
WA LUST
WA UST
WA ALLSITES
RCRA NonGen / NLR
WA MANIFEST

HSL:
Name: PORT OF SEATTLE TERMINAL 105 LUST
Address: Not reported
City,State,Zip: SEATTLE, WA
edr_fstat: WA
edr_fzip: Not reported
edr_fcnty: KING
edr_zip: Not reported
Facility Type: Hazardous Sites List
Facility Status: Cleanup Started
FSID Number: 66711778
Rank: 2
Region: NW
EDR Link ID: 66711778
Region Decode: NORTHWEST REGIONAL OFFICE

CSCSL:
Name: PORT OF SEATTLE TERMINAL 105 LUST
Address: 4260 W MARGINAL WAY SW
City,State,Zip: SEATTLE, WA 98106
Facility ID: 66711778

Map ID
Direction
Distance
Elevation

MAP FINDINGS

Site

Database(s)

EDR ID Number
EPA ID Number

SEATTLE PORT TERMINAL 105 (Continued)

1001969497

Region: Northwest
Lat/Long: 47.564697489894 / -122.3515612853
Clean Up Siteid: 10102
Site Status: Cleanup Started
Contaminant Name: Petroleum-Gasoline
Alternate Site Names: BIRMINGHAM STEEL CORPORATION,GENERAL RECYCLING OF WASHINGTON LLC,Seattle Port Terminal 105,TERMINAL 105
Site Rank: 2 - Moderate-High Risk
Has Institutional Control:Not reported
Past VCP: Not reported
Current VCP: Not reported
Ground Water: Not reported
Surface Water: Not reported
Soil: Confirmed Above Cleanup Levels
Sediment: Not reported
Air: Not reported
Bedrock: Not reported
Responsible Unit: Northwest

LUST:

Name: PORT OF SEATTLE TERMINAL 105 LUST
Address: 4260 W MARGINAL WAY SW
City,State,Zip: SEATTLE, WA 98106
Facility ID: 66711778
Lust Status Type: LUST - Cleanup Started
Cleanup Site ID: 10102
Cleanup Unit Type: Upland
Process Type: Independent Action
Cleanup Unit Name: BIRMINGHAM STEEL CORPORATION,GENERAL RECYCLING OF WASHINGTON LLC,Seattle Port Terminal 105,TERMINAL 105
Response Section: Northwest
Release Date: 03/23/1994
Lust Date: 10/03/2011
Region: Northwest
Lust ID: 3366
UST ID: 6272
Contaminant Name: Petroleum-Gasoline
Ground Water: Not reported
Surface Water: Not reported
Soil: Confirmed Above Cleanup Levels
Sediment: Not reported
Air: Not reported
Bedrock: Not reported
Lat/Long: 47.5646974 / -122.35156

UST:

Name: TERMINAL 105
Address: 4260 W MARGINAL WAY SW
City: SEATTLE
Zip: 98106
Facility ID: 66711778
Site Id: 6272
UBI: Not reported
Phone Number: Not reported
Decimal Latitude: 47.5646974898945
Decimal Longitude: -122.351561285375

Map ID
Direction
Distance
Elevation

MAP FINDINGS

Site

Database(s)

EDR ID Number
EPA ID Number

SEATTLE PORT TERMINAL 105 (Continued)

1001969497

Tank Name: T-105A
Tag Number: Not reported
Tank Status: Removed
Tank Status Date: 08/06/1996
Tank Install Date: 12/31/1964
Tank Closure Date: Not reported
Capacity Range: Not reported
Tank Permit Expiration Date: Not reported
Tank Upgrade Date: Not reported
Tank Spill Prevention: Not reported
Tank Overfill Prevention: Not reported
Tank Material: Steel
Tank Construction: Single Wall Tank
Tank Tightness Test: Not reported
Tank Corrosion Protection: Not reported
Tank Manifold: Not reported
Tank Release Detection: Not reported
Tank SFC Type: Not reported
Pipe Material: Not reported
Pipe Construction: Not reported
Pipe Primary Release Detection: Not reported
Pipe Second Release Detection: Not reported
Pipe Corrosion Protection: Not reported
Pipe Pumping System: Not reported
Responsible Unit: Northwest
Dispencer/Pump SFC Type: Not reported

Name: TERMINAL 105
Address: 4260 W MARGINAL WAY SW
City: SEATTLE
Zip: 98106

Tank Name: T-105B
Tag Number: Not reported
Tank Status: Removed
Tank Status Date: 08/06/1996
Tank Install Date: 12/31/1964
Tank Closure Date: Not reported
Capacity Range: Not reported
Tank Permit Expiration Date: Not reported
Tank Upgrade Date: Not reported
Tank Spill Prevention: Not reported
Tank Overfill Prevention: Not reported
Tank Material: Steel
Tank Construction: Single Wall Tank
Tank Tightness Test: Not reported
Tank Corrosion Protection: Not reported
Tank Manifold: Not reported
Tank Release Detection: Not reported
Tank SFC Type: Not reported
Pipe Material: Not reported
Pipe Construction: Not reported
Pipe Primary Release Detection: Not reported
Pipe Second Release Detection: Not reported
Pipe Corrosion Protection: Not reported
Pipe Pumping System: Not reported
Responsible Unit: Northwest

Map ID
Direction
Distance
Elevation

MAP FINDINGS

Site

Database(s)

EDR ID Number
EPA ID Number

SEATTLE PORT TERMINAL 105 (Continued)

1001969497

Dispenser/Pump SFC Type: Not reported

ALLSITES:

Name: SEATTLE PORT TERMINAL 105
Facility Id: 66711778

RCRA Listings:

Date Form Received by Agency: 2019-02-28 00:00:00.0
Handler Name: SEATTLE PORT TERMINAL 105
Handler Address: 4260 W MARGINAL WAY SW
Handler City,State,Zip: SEATTLE, WA 98106
EPA ID: WAD980836951
Contact Name: MIKE DESOTA
Contact Address: 2711 ALASKAN WAY
Contact City,State,Zip: SEATTLE, WA 98121
Contact Telephone: 206-787-3344
Contact Fax: Not reported
Contact Email: DESOTA.M@PORTSEATTLE.ORG
Contact Title: ENV. COMPLIANCE PROGRAM MANAGER
EPA Region: 10
Land Type: Municipal
Federal Waste Generator Description: Not a generator, verified
Non-Notifier: Not reported
Biennial Report Cycle: Not reported
Accessibility: Not reported
Active Site Indicator: Not reported
State District Owner: WA
State District: NWRO
Mailing Address: 2711 ALASKAN WAY
Mailing City,State,Zip: SEATTLE, WA 98121
Owner Name: SEATTLE PORT
Owner Type: Municipal
Operator Name: PORT OF SEATTLE
Operator Type: Municipal
Short-Term Generator Activity: No
Importer Activity: No
Mixed Waste Generator: No
Transporter Activity: No
Transfer Facility Activity: No
Recycler Activity with Storage: No
Small Quantity On-Site Burner Exemption: No
Smelting Melting and Refining Furnace Exemption: No
Underground Injection Control: No
Off-Site Waste Receipt: No
Universal Waste Indicator: No
Universal Waste Destination Facility: No
Federal Universal Waste: No
Active Site Fed-Reg Treatment Storage and Disposal Facility: Not reported
Active Site Converter Treatment storage and Disposal Facility: Not reported
Active Site State-Reg Treatment Storage and Disposal Facility: Not reported
Active Site State-Reg Handler: ---
Federal Facility Indicator: Not reported
Hazardous Secondary Material Indicator: NN
Sub-Part K Indicator: Not reported
Commercial TSD Indicator: No
Treatment Storage and Disposal Type: Not reported

Map ID
 Direction
 Distance
 Elevation

MAP FINDINGS

Site

Database(s)

EDR ID Number
 EPA ID Number

SEATTLE PORT TERMINAL 105 (Continued)

1001969497

2018 GPRA Permit Baseline:	Not on the Baseline
2018 GPRA Renewals Baseline:	Not on the Baseline
Permit Renewals Workload Universe:	Not reported
Permit Workload Universe:	Not reported
Permit Progress Universe:	Not reported
Post-Closure Workload Universe:	Not reported
Closure Workload Universe:	Not reported
202 GPRA Corrective Action Baseline:	No
Corrective Action Workload Universe:	No
Subject to Corrective Action Universe:	No
Non-TSDFs Where RCRA CA has Been Imposed Universe:	No
TSDFs Potentially Subject to CA Under 3004 (u)/(v) Universe:	No
TSDFs Only Subject to CA under Discretionary Auth Universe:	No
Corrective Action Priority Ranking:	No NCAPS ranking
Environmental Control Indicator:	No
Institutional Control Indicator:	No
Human Exposure Controls Indicator:	N/A
Groundwater Controls Indicator:	N/A
Operating TSDF Universe:	Not reported
Full Enforcement Universe:	Not reported
Significant Non-Complier Universe:	No
Unaddressed Significant Non-Complier Universe:	No
Addressed Significant Non-Complier Universe:	No
Significant Non-Complier With a Compliance Schedule Universe:	No
Financial Assurance Required:	Not reported
Handler Date of Last Change:	2019-03-25 20:10:46.0
Recognized Trader-Importer:	No
Recognized Trader-Exporter:	No
Importer of Spent Lead Acid Batteries:	No
Exporter of Spent Lead Acid Batteries:	No
Recycler Activity Without Storage:	No
Manifest Broker:	No
Sub-Part P Indicator:	Not reported

Biennial: List of Years

Year: 2011

[Click Here for Biennial Reporting System Data:](#)

Year: 2009

[Click Here for Biennial Reporting System Data:](#)

Year: 2007

[Click Here for Biennial Reporting System Data:](#)

Year: 2005

[Click Here for Biennial Reporting System Data:](#)

Year: 2003

[Click Here for Biennial Reporting System Data:](#)

Handler - Owner Operator:

Owner/Operator Indicator:	Owner
Owner/Operator Name:	SEATTLE PORT
Legal Status:	Private
Date Became Current:	Not reported

Map ID
Direction
Distance
Elevation

MAP FINDINGS

Site

Database(s)

EDR ID Number
EPA ID Number

SEATTLE PORT TERMINAL 105 (Continued)

1001969497

Date Ended Current: Not reported
Owner/Operator Address: PO BOX 1209
Owner/Operator City,State,Zip: SEATTLE, WA 98111
Owner/Operator Telephone: 206-728-3201
Owner/Operator Telephone Ext: Not reported
Owner/Operator Fax: Not reported
Owner/Operator Email: Not reported

Owner/Operator Indicator: Owner
Owner/Operator Name: SEATTLE PORT
Legal Status: Private
Date Became Current: Not reported
Date Ended Current: Not reported
Owner/Operator Address: PO BOX 1209
Owner/Operator City,State,Zip: SEATTLE, WA 98111
Owner/Operator Telephone: 206-728-3201
Owner/Operator Telephone Ext: Not reported
Owner/Operator Fax: Not reported
Owner/Operator Email: Not reported

Owner/Operator Indicator: Owner
Owner/Operator Name: SEATTLE PORT
Legal Status: Private
Date Became Current: 1996-07-15 00:00:00.
Date Ended Current: Not reported
Owner/Operator Address: PO BOX 1209
Owner/Operator City,State,Zip: SEATTLE, WA 98111
Owner/Operator Telephone: 206-728-3201
Owner/Operator Telephone Ext: Not reported
Owner/Operator Fax: Not reported
Owner/Operator Email: Not reported

Owner/Operator Indicator: Operator
Owner/Operator Name: COHEN, MICHAEL
Legal Status: Private
Date Became Current: Not reported
Date Ended Current: Not reported
Owner/Operator Address: PO BOX 1209
Owner/Operator City,State,Zip: SEATTLE, WA 98111
Owner/Operator Telephone: 206-728-3562
Owner/Operator Telephone Ext: Not reported
Owner/Operator Fax: Not reported
Owner/Operator Email: Not reported

Owner/Operator Indicator: Operator
Owner/Operator Name: RESSLER, PETER K
Legal Status: Private
Date Became Current: Not reported
Date Ended Current: Not reported
Owner/Operator Address: PO BOX 1209
Owner/Operator City,State,Zip: SEATTLE, WA 98111
Owner/Operator Telephone: 206-728-3763
Owner/Operator Telephone Ext: Not reported
Owner/Operator Fax: Not reported
Owner/Operator Email: Not reported

Owner/Operator Indicator: Owner

Map ID
Direction
Distance
Elevation

MAP FINDINGS

Site

Database(s)

EDR ID Number
EPA ID Number

SEATTLE PORT TERMINAL 105 (Continued)

1001969497

Owner/Operator Name: SEATTLE PORT
Legal Status: Private
Date Became Current: 1996-07-15 00:00:00.
Date Ended Current: Not reported
Owner/Operator Address: 2711 ALASKAN WAY
Owner/Operator City,State,Zip: SEATTLE, WA 98121
Owner/Operator Telephone: 206-728-3000
Owner/Operator Telephone Ext: Not reported
Owner/Operator Fax: Not reported
Owner/Operator Email: Not reported

Owner/Operator Indicator: Operator
Owner/Operator Name: PORT OF SEATTLE
Legal Status: Private
Date Became Current: Not reported
Date Ended Current: Not reported
Owner/Operator Address: 2711 ALASKAN WAY
Owner/Operator City,State,Zip: SEATTLE, WA 98121
Owner/Operator Telephone: 206-728-3000
Owner/Operator Telephone Ext: Not reported
Owner/Operator Fax: Not reported
Owner/Operator Email: Not reported

Owner/Operator Indicator: Owner
Owner/Operator Name: PORT OF SEATTLE
Legal Status: Private
Date Became Current: Not reported
Date Ended Current: Not reported
Owner/Operator Address: 2711 ALASKAN WAY
Owner/Operator City,State,Zip: SEATTLE, WA 98121
Owner/Operator Telephone: 206-787-3000
Owner/Operator Telephone Ext: Not reported
Owner/Operator Fax: Not reported
Owner/Operator Email: Not reported

Owner/Operator Indicator: Owner
Owner/Operator Name: PORT OF SEATTLE
Legal Status: Private
Date Became Current: Not reported
Date Ended Current: Not reported
Owner/Operator Address: 2711 ALASKAN WAY
Owner/Operator City,State,Zip: SEATTLE, WA 98121
Owner/Operator Telephone: 206-787-3000
Owner/Operator Telephone Ext: Not reported
Owner/Operator Fax: Not reported
Owner/Operator Email: Not reported

Owner/Operator Indicator: Operator
Owner/Operator Name: PETER RESSLER
Legal Status: District
Date Became Current: 1996-07-15 00:00:00.
Date Ended Current: Not reported
Owner/Operator Address: PO BOX 1209
Owner/Operator City,State,Zip: SEATTLE, WA 98111
Owner/Operator Telephone: Not reported
Owner/Operator Telephone Ext: Not reported
Owner/Operator Fax: Not reported

Map ID
Direction
Distance
Elevation

MAP FINDINGS

Site

Database(s)

EDR ID Number
EPA ID Number

SEATTLE PORT TERMINAL 105 (Continued)

1001969497

Owner/Operator Email:	Not reported
Owner/Operator Indicator:	Operator
Owner/Operator Name:	SEATTLE PORT
Legal Status:	District
Date Became Current:	Not reported
Date Ended Current:	Not reported
Owner/Operator Address:	2711 ALASKAN WAY
Owner/Operator City,State,Zip:	SEATTLE, WA 98121
Owner/Operator Telephone:	206-787-3000
Owner/Operator Telephone Ext:	Not reported
Owner/Operator Fax:	Not reported
Owner/Operator Email:	Not reported
Owner/Operator Indicator:	Owner
Owner/Operator Name:	SEATTLE PORT
Legal Status:	Private
Date Became Current:	Not reported
Date Ended Current:	Not reported
Owner/Operator Address:	PO BOX 1209
Owner/Operator City,State,Zip:	SEATTLE, WA 98111
Owner/Operator Telephone:	206-728-3201
Owner/Operator Telephone Ext:	Not reported
Owner/Operator Fax:	Not reported
Owner/Operator Email:	Not reported
Owner/Operator Indicator:	Operator
Owner/Operator Name:	COHEN, MICHAEL
Legal Status:	Private
Date Became Current:	Not reported
Date Ended Current:	Not reported
Owner/Operator Address:	PO BOX 1209
Owner/Operator City,State,Zip:	SEATTLE, WA 98111
Owner/Operator Telephone:	206-728-3562
Owner/Operator Telephone Ext:	Not reported
Owner/Operator Fax:	Not reported
Owner/Operator Email:	Not reported
Owner/Operator Indicator:	Operator
Owner/Operator Name:	COHEN, MICHAEL
Legal Status:	Private
Date Became Current:	Not reported
Date Ended Current:	Not reported
Owner/Operator Address:	PO BOX 1209
Owner/Operator City,State,Zip:	SEATTLE, WA 98111
Owner/Operator Telephone:	206-728-3562
Owner/Operator Telephone Ext:	Not reported
Owner/Operator Fax:	Not reported
Owner/Operator Email:	Not reported
Owner/Operator Indicator:	Owner
Owner/Operator Name:	PORT OF SEATTLE
Legal Status:	Private
Date Became Current:	Not reported
Date Ended Current:	Not reported
Owner/Operator Address:	2711 ALASKAN WAY
Owner/Operator City,State,Zip:	SEATTLE, WA 98121

Map ID
Direction
Distance
Elevation

MAP FINDINGS

Site

Database(s)

EDR ID Number
EPA ID Number

SEATTLE PORT TERMINAL 105 (Continued)

1001969497

Owner/Operator Telephone:	206-728-3000
Owner/Operator Telephone Ext:	Not reported
Owner/Operator Fax:	Not reported
Owner/Operator Email:	Not reported
Owner/Operator Indicator:	Owner
Owner/Operator Name:	SEATTLE PORT
Legal Status:	Private
Date Became Current:	1996-07-15 00:00:00.
Date Ended Current:	Not reported
Owner/Operator Address:	2711 ALASKAN WAY
Owner/Operator City,State,Zip:	SEATTLE, WA 98121
Owner/Operator Telephone:	206-787-3000
Owner/Operator Telephone Ext:	Not reported
Owner/Operator Fax:	Not reported
Owner/Operator Email:	Not reported
Owner/Operator Indicator:	Operator
Owner/Operator Name:	PORT OF SEATTLE
Legal Status:	Private
Date Became Current:	Not reported
Date Ended Current:	Not reported
Owner/Operator Address:	2711 ALASKAN WAY
Owner/Operator City,State,Zip:	SEATTLE, WA 98121
Owner/Operator Telephone:	206-787-3000
Owner/Operator Telephone Ext:	Not reported
Owner/Operator Fax:	Not reported
Owner/Operator Email:	Not reported
Owner/Operator Indicator:	Operator
Owner/Operator Name:	PORT OF SEATTLE
Legal Status:	Private
Date Became Current:	Not reported
Date Ended Current:	Not reported
Owner/Operator Address:	2711 ALASKAN WAY
Owner/Operator City,State,Zip:	SEATTLE, WA 98121
Owner/Operator Telephone:	206-787-3000
Owner/Operator Telephone Ext:	Not reported
Owner/Operator Fax:	Not reported
Owner/Operator Email:	Not reported
Owner/Operator Indicator:	Owner
Owner/Operator Name:	PORT OF SEATTLE
Legal Status:	Private
Date Became Current:	Not reported
Date Ended Current:	Not reported
Owner/Operator Address:	2711 ALASKAN WAY
Owner/Operator City,State,Zip:	SEATTLE, WA 98121
Owner/Operator Telephone:	206-787-3000
Owner/Operator Telephone Ext:	Not reported
Owner/Operator Fax:	Not reported
Owner/Operator Email:	Not reported
Owner/Operator Indicator:	Operator
Owner/Operator Name:	PORT OF SEATTLE
Legal Status:	Private
Date Became Current:	Not reported

Map ID
Direction
Distance
Elevation

MAP FINDINGS

Site

Database(s)

EDR ID Number
EPA ID Number

SEATTLE PORT TERMINAL 105 (Continued)

1001969497

Date Ended Current: Not reported
Owner/Operator Address: 2711 ALASKAN WAY
Owner/Operator City,State,Zip: SEATTLE, WA 98121
Owner/Operator Telephone: 206-787-3000
Owner/Operator Telephone Ext: Not reported
Owner/Operator Fax: Not reported
Owner/Operator Email: Not reported

Owner/Operator Indicator: Operator
Owner/Operator Name: PORT OF SEATTLE
Legal Status: Private
Date Became Current: Not reported
Date Ended Current: Not reported
Owner/Operator Address: 2711 ALASKAN WAY
Owner/Operator City,State,Zip: SEATTLE, WA 98121
Owner/Operator Telephone: 206-787-3000
Owner/Operator Telephone Ext: Not reported
Owner/Operator Fax: Not reported
Owner/Operator Email: Not reported

Owner/Operator Indicator: Owner
Owner/Operator Name: SEATTLE PORT
Legal Status: District
Date Became Current: 1996-07-15 00:00:00.
Date Ended Current: Not reported
Owner/Operator Address: 2711 ALASKAN WAY
Owner/Operator City,State,Zip: SEATTLE, WA 98121
Owner/Operator Telephone: 206-728-3000
Owner/Operator Telephone Ext: Not reported
Owner/Operator Fax: Not reported
Owner/Operator Email: Not reported

Owner/Operator Indicator: Operator
Owner/Operator Name: COHEN, MICHAEL
Legal Status: Private
Date Became Current: Not reported
Date Ended Current: Not reported
Owner/Operator Address: PO BOX 1209
Owner/Operator City,State,Zip: SEATTLE, WA 98111
Owner/Operator Telephone: 206-728-3562
Owner/Operator Telephone Ext: Not reported
Owner/Operator Fax: Not reported
Owner/Operator Email: Not reported

Owner/Operator Indicator: Operator
Owner/Operator Name: RESSLER, PETER K
Legal Status: Private
Date Became Current: Not reported
Date Ended Current: Not reported
Owner/Operator Address: PO BOX 1209
Owner/Operator City,State,Zip: SEATTLE, WA 98111
Owner/Operator Telephone: 206-728-3763
Owner/Operator Telephone Ext: Not reported
Owner/Operator Fax: Not reported
Owner/Operator Email: Not reported

Owner/Operator Indicator: Owner

Map ID
Direction
Distance
Elevation

MAP FINDINGS

Site

Database(s)

EDR ID Number
EPA ID Number

SEATTLE PORT TERMINAL 105 (Continued)

1001969497

Owner/Operator Name: SEATTLE PORT
Legal Status: Private
Date Became Current: Not reported
Date Ended Current: Not reported
Owner/Operator Address: PO BOX 1209
Owner/Operator City,State,Zip: SEATTLE, WA 98111
Owner/Operator Telephone: 206-728-3201
Owner/Operator Telephone Ext: Not reported
Owner/Operator Fax: Not reported
Owner/Operator Email: Not reported

Owner/Operator Indicator: Owner
Owner/Operator Name: SEATTLE PORT
Legal Status: Private
Date Became Current: 1996-07-15 00:00:00.
Date Ended Current: Not reported
Owner/Operator Address: 2711 ALASKAN WAY
Owner/Operator City,State,Zip: SEATTLE, WA 98121
Owner/Operator Telephone: 206-728-3000
Owner/Operator Telephone Ext: Not reported
Owner/Operator Fax: Not reported
Owner/Operator Email: Not reported

Owner/Operator Indicator: Operator
Owner/Operator Name: PORT OF SEATTLE
Legal Status: Private
Date Became Current: Not reported
Date Ended Current: Not reported
Owner/Operator Address: 2711 ALASKAN WAY
Owner/Operator City,State,Zip: SEATTLE, WA 98121
Owner/Operator Telephone: 206-728-3000
Owner/Operator Telephone Ext: Not reported
Owner/Operator Fax: Not reported
Owner/Operator Email: Not reported

Owner/Operator Indicator: Operator
Owner/Operator Name: PORT OF SEATTLE
Legal Status: Private
Date Became Current: Not reported
Date Ended Current: Not reported
Owner/Operator Address: 2711 ALASKAN WAY
Owner/Operator City,State,Zip: SEATTLE, WA 98121
Owner/Operator Telephone: 206-787-3000
Owner/Operator Telephone Ext: Not reported
Owner/Operator Fax: Not reported
Owner/Operator Email: Not reported

Owner/Operator Indicator: Operator
Owner/Operator Name: PORT OF SEATTLE
Legal Status: Private
Date Became Current: Not reported
Date Ended Current: Not reported
Owner/Operator Address: 2711 ALASKAN WAY
Owner/Operator City,State,Zip: SEATTLE, WA 98121
Owner/Operator Telephone: 206-787-3000
Owner/Operator Telephone Ext: Not reported
Owner/Operator Fax: Not reported

Map ID
Direction
Distance
Elevation

MAP FINDINGS

Site

Database(s)

EDR ID Number
EPA ID Number

SEATTLE PORT TERMINAL 105 (Continued)

1001969497

Owner/Operator Email:	Not reported
Owner/Operator Indicator:	Operator
Owner/Operator Name:	PORT OF SEATTLE P
Legal Status:	Private
Date Became Current:	1996-07-15 00:00:00.
Date Ended Current:	Not reported
Owner/Operator Address:	2711 ALASKAN WAY
Owner/Operator City,State,Zip:	SEATTLE, WA 98121
Owner/Operator Telephone:	206-787-3000
Owner/Operator Telephone Ext:	Not reported
Owner/Operator Fax:	Not reported
Owner/Operator Email:	Not reported
Owner/Operator Indicator:	Owner
Owner/Operator Name:	SEATTLE PORT
Legal Status:	Private
Date Became Current:	1996-07-15 00:00:00.
Date Ended Current:	Not reported
Owner/Operator Address:	PO BOX 1209
Owner/Operator City,State,Zip:	SEATTLE, WA 98111
Owner/Operator Telephone:	206-728-3201
Owner/Operator Telephone Ext:	Not reported
Owner/Operator Fax:	Not reported
Owner/Operator Email:	Not reported
Owner/Operator Indicator:	Owner
Owner/Operator Name:	SEATTLE PORT
Legal Status:	Private
Date Became Current:	1996-07-15 00:00:00.
Date Ended Current:	Not reported
Owner/Operator Address:	PO BOX 1209
Owner/Operator City,State,Zip:	SEATTLE, WA 98111
Owner/Operator Telephone:	206-728-3201
Owner/Operator Telephone Ext:	Not reported
Owner/Operator Fax:	Not reported
Owner/Operator Email:	Not reported
Owner/Operator Indicator:	Owner
Owner/Operator Name:	SEATTLE PORT
Legal Status:	Private
Date Became Current:	1996-07-15 00:00:00.
Date Ended Current:	Not reported
Owner/Operator Address:	PO BOX 1209
Owner/Operator City,State,Zip:	SEATTLE, WA 98111
Owner/Operator Telephone:	206-728-3201
Owner/Operator Telephone Ext:	Not reported
Owner/Operator Fax:	Not reported
Owner/Operator Email:	Not reported
Owner/Operator Indicator:	Owner
Owner/Operator Name:	SEATTLE PORT
Legal Status:	Private
Date Became Current:	Not reported
Date Ended Current:	Not reported
Owner/Operator Address:	PO BOX 1209
Owner/Operator City,State,Zip:	SEATTLE, WA 98111

Map ID
Direction
Distance
Elevation

MAP FINDINGS

Site

Database(s)

EDR ID Number
EPA ID Number

SEATTLE PORT TERMINAL 105 (Continued)

1001969497

Owner/Operator Telephone:	206-728-3201
Owner/Operator Telephone Ext:	Not reported
Owner/Operator Fax:	Not reported
Owner/Operator Email:	Not reported
Owner/Operator Indicator:	Operator
Owner/Operator Name:	PORT OF SEATTLE
Legal Status:	Private
Date Became Current:	Not reported
Date Ended Current:	Not reported
Owner/Operator Address:	2711 ALASKAN WAY
Owner/Operator City,State,Zip:	SEATTLE, WA 98121
Owner/Operator Telephone:	206-728-3000
Owner/Operator Telephone Ext:	Not reported
Owner/Operator Fax:	Not reported
Owner/Operator Email:	Not reported
Owner/Operator Indicator:	Owner
Owner/Operator Name:	PORT OF SEATTLE
Legal Status:	Private
Date Became Current:	Not reported
Date Ended Current:	Not reported
Owner/Operator Address:	2711 ALASKAN WAY
Owner/Operator City,State,Zip:	SEATTLE, WA 98121
Owner/Operator Telephone:	206-728-3000
Owner/Operator Telephone Ext:	Not reported
Owner/Operator Fax:	Not reported
Owner/Operator Email:	Not reported
Owner/Operator Indicator:	Operator
Owner/Operator Name:	PORT OF SEATTLE
Legal Status:	Private
Date Became Current:	Not reported
Date Ended Current:	Not reported
Owner/Operator Address:	2711 ALASKAN WAY
Owner/Operator City,State,Zip:	SEATTLE, WA 98121
Owner/Operator Telephone:	206-787-3000
Owner/Operator Telephone Ext:	Not reported
Owner/Operator Fax:	Not reported
Owner/Operator Email:	Not reported
Owner/Operator Indicator:	Owner
Owner/Operator Name:	SEATTLE PORT
Legal Status:	Private
Date Became Current:	1996-07-15 00:00:00.
Date Ended Current:	Not reported
Owner/Operator Address:	2711 ALASKAN WAY
Owner/Operator City,State,Zip:	SEATTLE, WA 98121
Owner/Operator Telephone:	206-787-3000
Owner/Operator Telephone Ext:	Not reported
Owner/Operator Fax:	Not reported
Owner/Operator Email:	Not reported
Owner/Operator Indicator:	Owner
Owner/Operator Name:	PORT OF SEATTLE
Legal Status:	Private
Date Became Current:	Not reported

Map ID
Direction
Distance
Elevation

MAP FINDINGS

Site

Database(s)

EDR ID Number
EPA ID Number

SEATTLE PORT TERMINAL 105 (Continued)

1001969497

Date Ended Current: Not reported
Owner/Operator Address: 2711 ALASKAN WAY
Owner/Operator City,State,Zip: SEATTLE, WA 98121
Owner/Operator Telephone: 206-787-3000
Owner/Operator Telephone Ext: Not reported
Owner/Operator Fax: Not reported
Owner/Operator Email: Not reported

Owner/Operator Indicator: Operator
Owner/Operator Name: COHEN, MICHAEL
Legal Status: Private
Date Became Current: Not reported
Date Ended Current: Not reported
Owner/Operator Address: PO BOX 1209
Owner/Operator City,State,Zip: SEATTLE, WA 98111
Owner/Operator Telephone: 206-728-3562
Owner/Operator Telephone Ext: Not reported
Owner/Operator Fax: Not reported
Owner/Operator Email: Not reported

Owner/Operator Indicator: Operator
Owner/Operator Name: COHEN, MICHAEL
Legal Status: Private
Date Became Current: Not reported
Date Ended Current: Not reported
Owner/Operator Address: PO BOX 1209
Owner/Operator City,State,Zip: SEATTLE, WA 98111
Owner/Operator Telephone: 206-728-3562
Owner/Operator Telephone Ext: Not reported
Owner/Operator Fax: Not reported
Owner/Operator Email: Not reported

Owner/Operator Indicator: Operator
Owner/Operator Name: COHEN, MICHAEL
Legal Status: Private
Date Became Current: Not reported
Date Ended Current: Not reported
Owner/Operator Address: PO BOX 1209
Owner/Operator City,State,Zip: SEATTLE, WA 98111
Owner/Operator Telephone: 206-728-3562
Owner/Operator Telephone Ext: Not reported
Owner/Operator Fax: Not reported
Owner/Operator Email: Not reported

Owner/Operator Indicator: Operator
Owner/Operator Name: PORT OF SEATTLE
Legal Status: Private
Date Became Current: Not reported
Date Ended Current: Not reported
Owner/Operator Address: 2711 ALASKAN WAY
Owner/Operator City,State,Zip: SEATTLE, WA 98121
Owner/Operator Telephone: 206-728-3000
Owner/Operator Telephone Ext: Not reported
Owner/Operator Fax: Not reported
Owner/Operator Email: Not reported

Owner/Operator Indicator: Owner

Map ID
Direction
Distance
Elevation

MAP FINDINGS

Site

Database(s)

EDR ID Number
EPA ID Number

SEATTLE PORT TERMINAL 105 (Continued)

1001969497

Owner/Operator Name:	SEATTLE PORT
Legal Status:	Private
Date Became Current:	1996-07-15 00:00:00.
Date Ended Current:	Not reported
Owner/Operator Address:	2711 ALASKAN WAY
Owner/Operator City,State,Zip:	SEATTLE, WA 98121
Owner/Operator Telephone:	206-787-3000
Owner/Operator Telephone Ext:	Not reported
Owner/Operator Fax:	Not reported
Owner/Operator Email:	Not reported
Owner/Operator Indicator:	Owner
Owner/Operator Name:	PORT OF SEATTLE
Legal Status:	Private
Date Became Current:	Not reported
Date Ended Current:	Not reported
Owner/Operator Address:	2711 ALASKAN WAY
Owner/Operator City,State,Zip:	SEATTLE, WA 98121
Owner/Operator Telephone:	206-787-3000
Owner/Operator Telephone Ext:	Not reported
Owner/Operator Fax:	Not reported
Owner/Operator Email:	Not reported
Owner/Operator Indicator:	Operator
Owner/Operator Name:	PORT OF SEATTLE
Legal Status:	Municipal
Date Became Current:	1996-07-15 00:00:00.
Date Ended Current:	Not reported
Owner/Operator Address:	2711 ALASKAN WAY
Owner/Operator City,State,Zip:	SEATTLE, WA 98121
Owner/Operator Telephone:	206-787-3000
Owner/Operator Telephone Ext:	Not reported
Owner/Operator Fax:	Not reported
Owner/Operator Email:	Not reported
Owner/Operator Indicator:	Owner
Owner/Operator Name:	SEATTLE PORT
Legal Status:	District
Date Became Current:	1996-07-15 00:00:00.
Date Ended Current:	Not reported
Owner/Operator Address:	PO BOX 1209
Owner/Operator City,State,Zip:	SEATTLE, WA 98111-1209
Owner/Operator Telephone:	Not reported
Owner/Operator Telephone Ext:	Not reported
Owner/Operator Fax:	Not reported
Owner/Operator Email:	Not reported
Owner/Operator Indicator:	Operator
Owner/Operator Name:	PORT OF SEATTLE
Legal Status:	District
Date Became Current:	1996-07-15 00:00:00.
Date Ended Current:	Not reported
Owner/Operator Address:	2711 ALASKAN WAY
Owner/Operator City,State,Zip:	SEATTLE, WA 98121
Owner/Operator Telephone:	Not reported
Owner/Operator Telephone Ext:	Not reported
Owner/Operator Fax:	Not reported

Map ID
Direction
Distance
Elevation

MAP FINDINGS

Site

Database(s)

EDR ID Number
EPA ID Number

SEATTLE PORT TERMINAL 105 (Continued)

1001969497

Owner/Operator Email:	Not reported
Owner/Operator Indicator:	Operator
Owner/Operator Name:	PORT OF SEATTLE
Legal Status:	District
Date Became Current:	1996-07-15 00:00:00.
Date Ended Current:	Not reported
Owner/Operator Address:	2711 ALASKAN WAY
Owner/Operator City,State,Zip:	SEATTLE, WA 98121
Owner/Operator Telephone:	Not reported
Owner/Operator Telephone Ext:	Not reported
Owner/Operator Fax:	Not reported
Owner/Operator Email:	Not reported
Owner/Operator Indicator:	Operator
Owner/Operator Name:	PORT OF SEATTLE
Legal Status:	District
Date Became Current:	1996-07-15 00:00:00.
Date Ended Current:	Not reported
Owner/Operator Address:	2711 ALASKAN WAY
Owner/Operator City,State,Zip:	SEATTLE, WA 98121
Owner/Operator Telephone:	206-728-3000
Owner/Operator Telephone Ext:	Not reported
Owner/Operator Fax:	Not reported
Owner/Operator Email:	Not reported
Owner/Operator Indicator:	Operator
Owner/Operator Name:	PORT OF SEATTLE
Legal Status:	Municipal
Date Became Current:	1996-07-15 00:00:00.
Date Ended Current:	Not reported
Owner/Operator Address:	2711 ALASKAN WAY
Owner/Operator City,State,Zip:	SEATTLE, WA 98121
Owner/Operator Telephone:	206-787-3000
Owner/Operator Telephone Ext:	Not reported
Owner/Operator Fax:	Not reported
Owner/Operator Email:	Not reported
Owner/Operator Indicator:	Owner
Owner/Operator Name:	PORT OF SEATTLE
Legal Status:	District
Date Became Current:	Not reported
Date Ended Current:	Not reported
Owner/Operator Address:	2711 ALASKAN WAY
Owner/Operator City,State,Zip:	SEATTLE, WA 98121
Owner/Operator Telephone:	206-787-3000
Owner/Operator Telephone Ext:	Not reported
Owner/Operator Fax:	Not reported
Owner/Operator Email:	Not reported
Owner/Operator Indicator:	Owner
Owner/Operator Name:	SEATTLE PORT TERMINAL 105
Legal Status:	Private
Date Became Current:	Not reported
Date Ended Current:	Not reported
Owner/Operator Address:	4260 W MARGINAL WAY SW
Owner/Operator City,State,Zip:	SEATTLE, WA 98106

Map ID
Direction
Distance
Elevation

MAP FINDINGS

Site

Database(s)

EDR ID Number
EPA ID Number

SEATTLE PORT TERMINAL 105 (Continued)

1001969497

Owner/Operator Telephone:	000-000-0000
Owner/Operator Telephone Ext:	Not reported
Owner/Operator Fax:	Not reported
Owner/Operator Email:	Not reported
Owner/Operator Indicator:	Owner
Owner/Operator Name:	SEATTLE PORT TERMINAL 105
Legal Status:	Private
Date Became Current:	Not reported
Date Ended Current:	Not reported
Owner/Operator Address:	4260 W MARGINAL WAY SW
Owner/Operator City,State,Zip:	SEATTLE, WA 98106
Owner/Operator Telephone:	000-000-0000
Owner/Operator Telephone Ext:	Not reported
Owner/Operator Fax:	Not reported
Owner/Operator Email:	Not reported
Owner/Operator Indicator:	Owner
Owner/Operator Name:	SEATTLE PORT TERMINAL 105
Legal Status:	Private
Date Became Current:	Not reported
Date Ended Current:	Not reported
Owner/Operator Address:	4260 W MARGINAL WAY SW
Owner/Operator City,State,Zip:	SEATTLE, WA 98106
Owner/Operator Telephone:	000-000-0000
Owner/Operator Telephone Ext:	Not reported
Owner/Operator Fax:	Not reported
Owner/Operator Email:	Not reported
Owner/Operator Indicator:	Owner
Owner/Operator Name:	SEATTLE PORT
Legal Status:	Private
Date Became Current:	1996-07-15 00:00:00.
Date Ended Current:	Not reported
Owner/Operator Address:	PO BOX 1209
Owner/Operator City,State,Zip:	SEATTLE, WA 98111
Owner/Operator Telephone:	206-728-3201
Owner/Operator Telephone Ext:	Not reported
Owner/Operator Fax:	Not reported
Owner/Operator Email:	Not reported
Owner/Operator Indicator:	Owner
Owner/Operator Name:	SEATTLE PORT
Legal Status:	Private
Date Became Current:	Not reported
Date Ended Current:	Not reported
Owner/Operator Address:	PO BOX 1209
Owner/Operator City,State,Zip:	SEATTLE, WA 98111
Owner/Operator Telephone:	206-728-3201
Owner/Operator Telephone Ext:	Not reported
Owner/Operator Fax:	Not reported
Owner/Operator Email:	Not reported
Owner/Operator Indicator:	Owner
Owner/Operator Name:	SEATTLE PORT
Legal Status:	Private
Date Became Current:	1996-07-15 00:00:00.

Map ID
Direction
Distance
Elevation

MAP FINDINGS

Site

Database(s)

EDR ID Number
EPA ID Number

SEATTLE PORT TERMINAL 105 (Continued)

1001969497

Date Ended Current: Not reported
Owner/Operator Address: PO BOX 1209
Owner/Operator City,State,Zip: SEATTLE, WA 98111
Owner/Operator Telephone: 206-728-3201
Owner/Operator Telephone Ext: Not reported
Owner/Operator Fax: Not reported
Owner/Operator Email: Not reported

Owner/Operator Indicator: Owner
Owner/Operator Name: PORT OF SEATTLE
Legal Status: Private
Date Became Current: Not reported
Date Ended Current: Not reported
Owner/Operator Address: 2711 ALASKAN WAY
Owner/Operator City,State,Zip: SEATTLE, WA 98121
Owner/Operator Telephone: 206-728-3000
Owner/Operator Telephone Ext: Not reported
Owner/Operator Fax: Not reported
Owner/Operator Email: Not reported

Owner/Operator Indicator: Operator
Owner/Operator Name: PORT OF SEATTLE
Legal Status: Private
Date Became Current: Not reported
Date Ended Current: Not reported
Owner/Operator Address: 2711 ALASKAN WAY
Owner/Operator City,State,Zip: SEATTLE, WA 98121
Owner/Operator Telephone: 206-728-3000
Owner/Operator Telephone Ext: Not reported
Owner/Operator Fax: Not reported
Owner/Operator Email: Not reported

Owner/Operator Indicator: Owner
Owner/Operator Name: SEATTLE PORT
Legal Status: Private
Date Became Current: 1996-07-15 00:00:00.
Date Ended Current: Not reported
Owner/Operator Address: 2711 ALASKAN WAY
Owner/Operator City,State,Zip: SEATTLE, WA 98121
Owner/Operator Telephone: 206-728-3000
Owner/Operator Telephone Ext: Not reported
Owner/Operator Fax: Not reported
Owner/Operator Email: Not reported

Owner/Operator Indicator: Owner
Owner/Operator Name: PORT OF SEATTLE
Legal Status: Private
Date Became Current: Not reported
Date Ended Current: Not reported
Owner/Operator Address: 2711 ALASKAN WAY
Owner/Operator City,State,Zip: SEATTLE, WA 98121
Owner/Operator Telephone: 206-787-3000
Owner/Operator Telephone Ext: Not reported
Owner/Operator Fax: Not reported
Owner/Operator Email: Not reported

Owner/Operator Indicator: Owner

Map ID
Direction
Distance
Elevation

MAP FINDINGS

Site

Database(s)

EDR ID Number
EPA ID Number

SEATTLE PORT TERMINAL 105 (Continued)

1001969497

Owner/Operator Name: PORT OF SEATTLE
Legal Status: Private
Date Became Current: Not reported
Date Ended Current: Not reported
Owner/Operator Address: 2711 ALASKAN WAY
Owner/Operator City,State,Zip: SEATTLE, WA 98121
Owner/Operator Telephone: 206-787-3000
Owner/Operator Telephone Ext: Not reported
Owner/Operator Fax: Not reported
Owner/Operator Email: Not reported

Owner/Operator Indicator: Owner
Owner/Operator Name: SEATTLE PORT
Legal Status: Private
Date Became Current: 1996-07-15 00:00:00.
Date Ended Current: Not reported
Owner/Operator Address: 2711 ALASKAN WAY
Owner/Operator City,State,Zip: SEATTLE, WA 98121
Owner/Operator Telephone: 206-787-3000
Owner/Operator Telephone Ext: Not reported
Owner/Operator Fax: Not reported
Owner/Operator Email: Not reported

Owner/Operator Indicator: Owner
Owner/Operator Name: PORT OF SEATTLE
Legal Status: Private
Date Became Current: Not reported
Date Ended Current: Not reported
Owner/Operator Address: 2711 ALASKAN WAY
Owner/Operator City,State,Zip: SEATTLE, WA 98121
Owner/Operator Telephone: 206-787-3000
Owner/Operator Telephone Ext: Not reported
Owner/Operator Fax: Not reported
Owner/Operator Email: Not reported

Owner/Operator Indicator: Operator
Owner/Operator Name: PORT OF SEATTLE
Legal Status: Private
Date Became Current: Not reported
Date Ended Current: Not reported
Owner/Operator Address: 2711 ALASKAN WAY
Owner/Operator City,State,Zip: SEATTLE, WA 98121
Owner/Operator Telephone: 206-787-3000
Owner/Operator Telephone Ext: Not reported
Owner/Operator Fax: Not reported
Owner/Operator Email: Not reported

Owner/Operator Indicator: Owner
Owner/Operator Name: SEATTLE PORT
Legal Status: Private
Date Became Current: 1996-07-15 00:00:00.
Date Ended Current: Not reported
Owner/Operator Address: 2711 ALASKAN WAY
Owner/Operator City,State,Zip: SEATTLE, WA 98121
Owner/Operator Telephone: 206-787-3000
Owner/Operator Telephone Ext: Not reported
Owner/Operator Fax: Not reported

Map ID
Direction
Distance
Elevation

MAP FINDINGS

Site

Database(s)

EDR ID Number
EPA ID Number

SEATTLE PORT TERMINAL 105 (Continued)

1001969497

Owner/Operator Email:	Not reported
Owner/Operator Indicator:	Owner
Owner/Operator Name:	PORT OF SEATTLE
Legal Status:	Municipal
Date Became Current:	2017-12-31 00:00:00.
Date Ended Current:	Not reported
Owner/Operator Address:	2711 ALASKAN WAY
Owner/Operator City,State,Zip:	SEATTLE, WA 98121
Owner/Operator Telephone:	206-787-3000
Owner/Operator Telephone Ext:	Not reported
Owner/Operator Fax:	Not reported
Owner/Operator Email:	Not reported
Owner/Operator Indicator:	Owner
Owner/Operator Name:	SEATTLE PORT
Legal Status:	Municipal
Date Became Current:	1996-07-15 00:00:00.
Date Ended Current:	Not reported
Owner/Operator Address:	2711 ALASKAN WAY
Owner/Operator City,State,Zip:	SEATTLE, WA 98121
Owner/Operator Telephone:	206-787-3000
Owner/Operator Telephone Ext:	Not reported
Owner/Operator Fax:	Not reported
Owner/Operator Email:	Not reported
Owner/Operator Indicator:	Owner
Owner/Operator Name:	SEATTLE PORT S
Legal Status:	Private
Date Became Current:	1996-07-15 00:00:00.
Date Ended Current:	Not reported
Owner/Operator Address:	2711 ALASKAN WAY
Owner/Operator City,State,Zip:	SEATTLE, WA 98121
Owner/Operator Telephone:	206-787-3000
Owner/Operator Telephone Ext:	Not reported
Owner/Operator Fax:	Not reported
Owner/Operator Email:	Not reported
Owner/Operator Indicator:	Owner
Owner/Operator Name:	SEATTLE PORT TERMINAL 105
Legal Status:	Private
Date Became Current:	Not reported
Date Ended Current:	Not reported
Owner/Operator Address:	4260 W MARGINAL WAY SW
Owner/Operator City,State,Zip:	SEATTLE, WA 98106
Owner/Operator Telephone:	000-000-0000
Owner/Operator Telephone Ext:	Not reported
Owner/Operator Fax:	Not reported
Owner/Operator Email:	Not reported
Owner/Operator Indicator:	Operator
Owner/Operator Name:	SEATTLE PORT TERMINAL 105
Legal Status:	Private
Date Became Current:	Not reported
Date Ended Current:	Not reported
Owner/Operator Address:	4260 W MARGINAL WAY SW
Owner/Operator City,State,Zip:	SEATTLE, WA 98106

Map ID
Direction
Distance
Elevation

MAP FINDINGS

Site

Database(s)

EDR ID Number
EPA ID Number

SEATTLE PORT TERMINAL 105 (Continued)

1001969497

Owner/Operator Telephone:	000-000-0000
Owner/Operator Telephone Ext:	Not reported
Owner/Operator Fax:	Not reported
Owner/Operator Email:	Not reported
Owner/Operator Indicator:	Operator
Owner/Operator Name:	SEATTLE PORT TERMINAL 105
Legal Status:	Private
Date Became Current:	Not reported
Date Ended Current:	Not reported
Owner/Operator Address:	4260 W MARGINAL WAY SW
Owner/Operator City,State,Zip:	SEATTLE, WA 98106
Owner/Operator Telephone:	000-000-0000
Owner/Operator Telephone Ext:	Not reported
Owner/Operator Fax:	Not reported
Owner/Operator Email:	Not reported
Owner/Operator Indicator:	Owner
Owner/Operator Name:	SEATTLE PORT
Legal Status:	Private
Date Became Current:	Not reported
Date Ended Current:	Not reported
Owner/Operator Address:	PO BOX 1209
Owner/Operator City,State,Zip:	SEATTLE, WA 98111
Owner/Operator Telephone:	206-728-3201
Owner/Operator Telephone Ext:	Not reported
Owner/Operator Fax:	Not reported
Owner/Operator Email:	Not reported
Owner/Operator Indicator:	Owner
Owner/Operator Name:	SEATTLE PORT
Legal Status:	Private
Date Became Current:	1996-07-15 00:00:00.
Date Ended Current:	Not reported
Owner/Operator Address:	PO BOX 1209
Owner/Operator City,State,Zip:	SEATTLE, WA 98111
Owner/Operator Telephone:	206-728-3201
Owner/Operator Telephone Ext:	Not reported
Owner/Operator Fax:	Not reported
Owner/Operator Email:	Not reported
Owner/Operator Indicator:	Owner
Owner/Operator Name:	SEATTLE PORT
Legal Status:	Private
Date Became Current:	1996-07-15 00:00:00.

Map ID
Direction
Distance
Elevation

MAP FINDINGS

Site

Database(s)

EDR ID Number
EPA ID Number

SEATTLE PORT TERMINAL 105 (Continued)

1001969497

Date Ended Current: Not reported
Owner/Operator Address: PO BOX 1209
Owner/Operator City,State,Zip: SEATTLE, WA 98111
Owner/Operator Telephone: 206-728-3201
Owner/Operator Telephone Ext: Not reported
Owner/Operator Fax: Not reported
Owner/Operator Email: Not reported

Owner/Operator Indicator: Owner
Owner/Operator Name: SEATTLE PORT
Legal Status: Private
Date Became Current: Not reported
Date Ended Current: Not reported
Owner/Operator Address: PO BOX 1209
Owner/Operator City,State,Zip: SEATTLE, WA 98111
Owner/Operator Telephone: 206-728-3201
Owner/Operator Telephone Ext: Not reported
Owner/Operator Fax: Not reported
Owner/Operator Email: Not reported

Owner/Operator Indicator: Owner
Owner/Operator Name: SEATTLE PORT
Legal Status: Private
Date Became Current: 1996-07-15 00:00:00.
Date Ended Current: Not reported
Owner/Operator Address: 2711 ALASKAN WAY
Owner/Operator City,State,Zip: SEATTLE, WA 98121
Owner/Operator Telephone: 206-728-3000
Owner/Operator Telephone Ext: Not reported
Owner/Operator Fax: Not reported
Owner/Operator Email: Not reported

Owner/Operator Indicator: Owner
Owner/Operator Name: SEATTLE PORT
Legal Status: Private
Date Became Current: 1996-07-15 00:00:00.
Date Ended Current: Not reported
Owner/Operator Address: 2711 ALASKAN WAY
Owner/Operator City,State,Zip: SEATTLE, WA 98121
Owner/Operator Telephone: 206-728-3000
Owner/Operator Telephone Ext: Not reported
Owner/Operator Fax: Not reported
Owner/Operator Email: Not reported

Owner/Operator Indicator: Owner
Owner/Operator Name: SEATTLE PORT
Legal Status: Private
Date Became Current: 1996-07-15 00:00:00.
Date Ended Current: Not reported
Owner/Operator Address: 2711 ALASKAN WAY
Owner/Operator City,State,Zip: SEATTLE, WA 98121
Owner/Operator Telephone: 206-787-3000
Owner/Operator Telephone Ext: Not reported
Owner/Operator Fax: Not reported
Owner/Operator Email: Not reported

Owner/Operator Indicator: Owner

Map ID
Direction
Distance
Elevation

MAP FINDINGS

Site

Database(s)

EDR ID Number
EPA ID Number

SEATTLE PORT TERMINAL 105 (Continued)

1001969497

Owner/Operator Name: PORT OF SEATTLE
Legal Status: Private
Date Became Current: Not reported
Date Ended Current: Not reported
Owner/Operator Address: 2711 ALASKAN WAY
Owner/Operator City,State,Zip: SEATTLE, WA 98121
Owner/Operator Telephone: 206-787-3000
Owner/Operator Telephone Ext: Not reported
Owner/Operator Fax: Not reported
Owner/Operator Email: Not reported

Owner/Operator Indicator: Owner
Owner/Operator Name: SEATTLE PORT
Legal Status: Private
Date Became Current: 1996-07-15 00:00:00.
Date Ended Current: Not reported
Owner/Operator Address: PO BOX 1209
Owner/Operator City,State,Zip: SEATTLE, WA 98111
Owner/Operator Telephone: 206-728-3201
Owner/Operator Telephone Ext: Not reported
Owner/Operator Fax: Not reported
Owner/Operator Email: Not reported

Owner/Operator Indicator: Owner
Owner/Operator Name: PORT OF SEATTLE
Legal Status: Private
Date Became Current: Not reported
Date Ended Current: Not reported
Owner/Operator Address: 2711 ALASKAN WAY
Owner/Operator City,State,Zip: SEATTLE, WA 98121
Owner/Operator Telephone: 206-728-3000
Owner/Operator Telephone Ext: Not reported
Owner/Operator Fax: Not reported
Owner/Operator Email: Not reported

Owner/Operator Indicator: Owner
Owner/Operator Name: PORT OF SEATTLE
Legal Status: Private
Date Became Current: Not reported
Date Ended Current: Not reported
Owner/Operator Address: 2711 ALASKAN WAY
Owner/Operator City,State,Zip: SEATTLE, WA 98121
Owner/Operator Telephone: 206-728-3000
Owner/Operator Telephone Ext: Not reported
Owner/Operator Fax: Not reported
Owner/Operator Email: Not reported

Owner/Operator Indicator: Owner
Owner/Operator Name: SEATTLE PORT
Legal Status: Private
Date Became Current: 1996-07-15 00:00:00.
Date Ended Current: Not reported
Owner/Operator Address: 2711 ALASKAN WAY
Owner/Operator City,State,Zip: SEATTLE, WA 98121
Owner/Operator Telephone: 206-787-3000
Owner/Operator Telephone Ext: Not reported
Owner/Operator Fax: Not reported

Map ID
Direction
Distance
Elevation

MAP FINDINGS

Site

Database(s)

EDR ID Number
EPA ID Number

SEATTLE PORT TERMINAL 105 (Continued)

1001969497

Owner/Operator Email:	Not reported
Owner/Operator Indicator:	Owner
Owner/Operator Name:	SEATTLE PORT
Legal Status:	Private
Date Became Current:	1996-07-15 00:00:00.
Date Ended Current:	Not reported
Owner/Operator Address:	2711 ALASKAN WAY
Owner/Operator City,State,Zip:	SEATTLE, WA 98121
Owner/Operator Telephone:	206-787-3000
Owner/Operator Telephone Ext:	Not reported
Owner/Operator Fax:	Not reported
Owner/Operator Email:	Not reported
Owner/Operator Indicator:	Operator
Owner/Operator Name:	PORT OF SEATTLE
Legal Status:	Private
Date Became Current:	Not reported
Date Ended Current:	Not reported
Owner/Operator Address:	2711 ALASKAN WAY
Owner/Operator City,State,Zip:	SEATTLE, WA 98121
Owner/Operator Telephone:	206-787-3000
Owner/Operator Telephone Ext:	Not reported
Owner/Operator Fax:	Not reported
Owner/Operator Email:	Not reported
Owner/Operator Indicator:	Owner
Owner/Operator Name:	SEATTLE PORT
Legal Status:	Private
Date Became Current:	1996-07-15 00:00:00.
Date Ended Current:	Not reported
Owner/Operator Address:	2711 ALASKAN WAY
Owner/Operator City,State,Zip:	SEATTLE, WA 98121
Owner/Operator Telephone:	206-787-3000
Owner/Operator Telephone Ext:	Not reported
Owner/Operator Fax:	Not reported
Owner/Operator Email:	Not reported
Owner/Operator Indicator:	Owner
Owner/Operator Name:	SEATTLE PORT
Legal Status:	Municipal
Date Became Current:	1996-07-15 00:00:00.
Date Ended Current:	Not reported
Owner/Operator Address:	2711 ALASKAN WAY
Owner/Operator City,State,Zip:	SEATTLE, WA 98121
Owner/Operator Telephone:	206-787-3000
Owner/Operator Telephone Ext:	Not reported
Owner/Operator Fax:	Not reported
Owner/Operator Email:	Not reported
Owner/Operator Indicator:	Owner
Owner/Operator Name:	SEATTLE PORT
Legal Status:	District
Date Became Current:	1996-07-15 00:00:00.
Date Ended Current:	Not reported
Owner/Operator Address:	2711 ALASKAN WAY
Owner/Operator City,State,Zip:	SEATTLE, WA 98121

Map ID
Direction
Distance
Elevation

MAP FINDINGS

Site

Database(s)

EDR ID Number
EPA ID Number

SEATTLE PORT TERMINAL 105 (Continued)

1001969497

Owner/Operator Telephone: Not reported
Owner/Operator Telephone Ext: Not reported
Owner/Operator Fax: Not reported
Owner/Operator Email: Not reported

Owner/Operator Indicator: Owner
Owner/Operator Name: SEATTLE PORT
Legal Status: District
Date Became Current: 1996-07-15 00:00:00.
Date Ended Current: Not reported
Owner/Operator Address: 2711 ALASKAN WAY
Owner/Operator City,State,Zip: SEATTLE, WA 98121
Owner/Operator Telephone: Not reported
Owner/Operator Telephone Ext: Not reported
Owner/Operator Fax: Not reported
Owner/Operator Email: Not reported

Historic Generators:

Receive Date: 2010-02-19 00:00:00.0
Handler Name: SEATTLE PORT TERMINAL 105
Federal Waste Generator Description: Not a generator, verified
State District Owner: WA
Large Quantity Handler of Universal Waste: No
Recognized Trader Importer: No
Recognized Trader Exporter: No
Spent Lead Acid Battery Importer: No
Spent Lead Acid Battery Exporter: No
Current Record: No
Non Storage Recycler Activity: Not reported
Electronic Manifest Broker: Not reported

Receive Date: 2012-01-27 00:00:00.0
Handler Name: SEATTLE PORT TERMINAL 105
Federal Waste Generator Description: Not a generator, verified
State District Owner: WA
Large Quantity Handler of Universal Waste: No
Recognized Trader Importer: No
Recognized Trader Exporter: No
Spent Lead Acid Battery Importer: No
Spent Lead Acid Battery Exporter: No
Current Record: No
Non Storage Recycler Activity: Not reported
Electronic Manifest Broker: Not reported

Receive Date: 2010-12-01 00:00:00.0
Handler Name: SEATTLE PORT TERMINAL 105
Federal Waste Generator Description: Not a generator, verified
State District Owner: WA
Large Quantity Handler of Universal Waste: No
Recognized Trader Importer: No
Recognized Trader Exporter: No
Spent Lead Acid Battery Importer: No
Spent Lead Acid Battery Exporter: No
Current Record: No
Non Storage Recycler Activity: Not reported
Electronic Manifest Broker: Not reported

Map ID
Direction
Distance
Elevation

MAP FINDINGS

Site

Database(s)

EDR ID Number
EPA ID Number

SEATTLE PORT TERMINAL 105 (Continued)

1001969497

Receive Date:	2011-02-24 00:00:00.0
Handler Name:	SEATTLE PORT TERMINAL 105
Federal Waste Generator Description:	Not a generator, verified
State District Owner:	WA
Large Quantity Handler of Universal Waste:	No
Recognized Trader Importer:	No
Recognized Trader Exporter:	No
Spent Lead Acid Battery Importer:	No
Spent Lead Acid Battery Exporter:	No
Current Record:	No
Non Storage Recycler Activity:	Not reported
Electronic Manifest Broker:	Not reported
Receive Date:	1995-01-01 00:00:00.0
Handler Name:	SEATTLE PORT TERMINAL 105
Federal Waste Generator Description:	Not a generator, verified
State District Owner:	WA
Large Quantity Handler of Universal Waste:	No
Recognized Trader Importer:	No
Recognized Trader Exporter:	No
Spent Lead Acid Battery Importer:	No
Spent Lead Acid Battery Exporter:	No
Current Record:	No
Non Storage Recycler Activity:	Not reported
Electronic Manifest Broker:	Not reported
Receive Date:	1996-05-15 00:00:00.0
Handler Name:	SEATTLE PORT TERMINAL 105
Federal Waste Generator Description:	Conditionally Exempt Small Quantity Generator
State District Owner:	WA
Large Quantity Handler of Universal Waste:	No
Recognized Trader Importer:	No
Recognized Trader Exporter:	No
Spent Lead Acid Battery Importer:	No
Spent Lead Acid Battery Exporter:	No
Current Record:	No
Non Storage Recycler Activity:	Not reported
Electronic Manifest Broker:	Not reported
Receive Date:	1997-06-27 00:00:00.0
Handler Name:	SEATTLE PORT TERMINAL 105
Federal Waste Generator Description:	Conditionally Exempt Small Quantity Generator
State District Owner:	WA
Large Quantity Handler of Universal Waste:	No
Recognized Trader Importer:	No
Recognized Trader Exporter:	No
Spent Lead Acid Battery Importer:	No
Spent Lead Acid Battery Exporter:	No
Current Record:	No
Non Storage Recycler Activity:	Not reported
Electronic Manifest Broker:	Not reported
Receive Date:	1998-03-03 00:00:00.0
Handler Name:	SEATTLE PORT TERMINAL 105
Federal Waste Generator Description:	Not a generator, verified
State District Owner:	WA
Large Quantity Handler of Universal Waste:	No

Map ID
Direction
Distance
Elevation

MAP FINDINGS

Site

Database(s)

EDR ID Number
EPA ID Number

SEATTLE PORT TERMINAL 105 (Continued)

1001969497

Recognized Trader Importer:	No
Recognized Trader Exporter:	No
Spent Lead Acid Battery Importer:	No
Spent Lead Acid Battery Exporter:	No
Current Record:	No
Non Storage Recycler Activity:	Not reported
Electronic Manifest Broker:	Not reported
Receive Date:	1999-03-03 00:00:00.0
Handler Name:	SEATTLE PORT TERMINAL 105
Federal Waste Generator Description:	Conditionally Exempt Small Quantity Generator
State District Owner:	WA
Large Quantity Handler of Universal Waste:	No
Recognized Trader Importer:	No
Recognized Trader Exporter:	No
Spent Lead Acid Battery Importer:	No
Spent Lead Acid Battery Exporter:	No
Current Record:	No
Non Storage Recycler Activity:	Not reported
Electronic Manifest Broker:	Not reported
Receive Date:	2000-02-18 00:00:00.0
Handler Name:	SEATTLE PORT TERMINAL 105
Federal Waste Generator Description:	Not a generator, verified
State District Owner:	WA
Large Quantity Handler of Universal Waste:	No
Recognized Trader Importer:	No
Recognized Trader Exporter:	No
Spent Lead Acid Battery Importer:	No
Spent Lead Acid Battery Exporter:	No
Current Record:	No
Non Storage Recycler Activity:	Not reported
Electronic Manifest Broker:	Not reported
Receive Date:	2001-02-15 00:00:00.0
Handler Name:	SEATTLE PORT TERMINAL 105
Federal Waste Generator Description:	Not a generator, verified
State District Owner:	WA
Large Quantity Handler of Universal Waste:	No
Recognized Trader Importer:	No
Recognized Trader Exporter:	No
Spent Lead Acid Battery Importer:	No
Spent Lead Acid Battery Exporter:	No
Current Record:	No
Non Storage Recycler Activity:	Not reported
Electronic Manifest Broker:	Not reported
Receive Date:	2002-03-07 00:00:00.0
Handler Name:	SEATTLE PORT TERMINAL 105
Federal Waste Generator Description:	Not a generator, verified
State District Owner:	WA
Large Quantity Handler of Universal Waste:	No
Recognized Trader Importer:	No
Recognized Trader Exporter:	No
Spent Lead Acid Battery Importer:	No
Spent Lead Acid Battery Exporter:	No
Current Record:	No

Map ID
Direction
Distance
Elevation

MAP FINDINGS

Site

Database(s)

EDR ID Number
EPA ID Number

SEATTLE PORT TERMINAL 105 (Continued)

1001969497

Non Storage Recycler Activity:	Not reported
Electronic Manifest Broker:	Not reported
Receive Date:	2003-02-28 00:00:00.0
Handler Name:	SEATTLE PORT TERMINAL 105
Federal Waste Generator Description:	Not a generator, verified
State District Owner:	WA
Large Quantity Handler of Universal Waste:	No
Recognized Trader Importer:	No
Recognized Trader Exporter:	No
Spent Lead Acid Battery Importer:	No
Spent Lead Acid Battery Exporter:	No
Current Record:	No
Non Storage Recycler Activity:	Not reported
Electronic Manifest Broker:	Not reported
Receive Date:	2004-02-27 00:00:00.0
Handler Name:	SEATTLE PORT TERMINAL 105
Federal Waste Generator Description:	Not a generator, verified
State District Owner:	WA
Large Quantity Handler of Universal Waste:	No
Recognized Trader Importer:	No
Recognized Trader Exporter:	No
Spent Lead Acid Battery Importer:	No
Spent Lead Acid Battery Exporter:	No
Current Record:	No
Non Storage Recycler Activity:	Not reported
Electronic Manifest Broker:	Not reported
Receive Date:	2005-02-21 00:00:00.0
Handler Name:	SEATTLE PORT TERMINAL 105
Federal Waste Generator Description:	Not a generator, verified
State District Owner:	WA
Large Quantity Handler of Universal Waste:	No
Recognized Trader Importer:	No
Recognized Trader Exporter:	No
Spent Lead Acid Battery Importer:	No
Spent Lead Acid Battery Exporter:	No
Current Record:	No
Non Storage Recycler Activity:	Not reported
Electronic Manifest Broker:	Not reported
Receive Date:	2006-02-18 00:00:00.0
Handler Name:	SEATTLE PORT TERMINAL 105
Federal Waste Generator Description:	Not a generator, verified
State District Owner:	WA
Large Quantity Handler of Universal Waste:	No
Recognized Trader Importer:	No
Recognized Trader Exporter:	No
Spent Lead Acid Battery Importer:	No
Spent Lead Acid Battery Exporter:	No
Current Record:	No
Non Storage Recycler Activity:	Not reported
Electronic Manifest Broker:	Not reported
Receive Date:	2007-02-24 00:00:00.0
Handler Name:	SEATTLE PORT TERMINAL 105

Map ID
Direction
Distance
Elevation

MAP FINDINGS

Site

Database(s)

EDR ID Number
EPA ID Number

SEATTLE PORT TERMINAL 105 (Continued)

1001969497

Federal Waste Generator Description: Not a generator, verified
State District Owner: WA
Large Quantity Handler of Universal Waste: No
Recognized Trader Importer: No
Recognized Trader Exporter: No
Spent Lead Acid Battery Importer: No
Spent Lead Acid Battery Exporter: No
Current Record: No
Non Storage Recycler Activity: Not reported
Electronic Manifest Broker: Not reported

Receive Date: 2008-02-13 00:00:00.0
Handler Name: SEATTLE PORT TERMINAL 105
Federal Waste Generator Description: Not a generator, verified
State District Owner: WA
Large Quantity Handler of Universal Waste: No
Recognized Trader Importer: No
Recognized Trader Exporter: No
Spent Lead Acid Battery Importer: No
Spent Lead Acid Battery Exporter: No
Current Record: No
Non Storage Recycler Activity: Not reported
Electronic Manifest Broker: Not reported

Receive Date: 2009-02-18 00:00:00.0
Handler Name: SEATTLE PORT TERMINAL 105
Federal Waste Generator Description: Not a generator, verified
State District Owner: WA
Large Quantity Handler of Universal Waste: No
Recognized Trader Importer: No
Recognized Trader Exporter: No
Spent Lead Acid Battery Importer: No
Spent Lead Acid Battery Exporter: No
Current Record: No
Non Storage Recycler Activity: Not reported
Electronic Manifest Broker: Not reported

Receive Date: 2010-02-19 00:00:00.0
Handler Name: SEATTLE PORT TERMINAL 105
Federal Waste Generator Description: Not a generator, verified
State District Owner: WA
Large Quantity Handler of Universal Waste: No
Recognized Trader Importer: No
Recognized Trader Exporter: No
Spent Lead Acid Battery Importer: No
Spent Lead Acid Battery Exporter: No
Current Record: No
Non Storage Recycler Activity: Not reported
Electronic Manifest Broker: Not reported

Receive Date: 2010-12-01 00:00:00.0
Handler Name: SEATTLE PORT TERMINAL 105
Federal Waste Generator Description: Not a generator, verified
State District Owner: WA
Large Quantity Handler of Universal Waste: No
Recognized Trader Importer: No
Recognized Trader Exporter: No

Map ID
Direction
Distance
Elevation

MAP FINDINGS

Site

Database(s)

EDR ID Number
EPA ID Number

SEATTLE PORT TERMINAL 105 (Continued)

1001969497

Spent Lead Acid Battery Importer:	No
Spent Lead Acid Battery Exporter:	No
Current Record:	No
Non Storage Recycler Activity:	Not reported
Electronic Manifest Broker:	Not reported
Receive Date:	2011-02-24 00:00:00.0
Handler Name:	SEATTLE PORT TERMINAL 105
Federal Waste Generator Description:	Not a generator, verified
State District Owner:	WA
Large Quantity Handler of Universal Waste:	No
Recognized Trader Importer:	No
Recognized Trader Exporter:	No
Spent Lead Acid Battery Importer:	No
Spent Lead Acid Battery Exporter:	No
Current Record:	No
Non Storage Recycler Activity:	Not reported
Electronic Manifest Broker:	Not reported
Receive Date:	2012-01-27 00:00:00.0
Handler Name:	SEATTLE PORT TERMINAL 105
Federal Waste Generator Description:	Not a generator, verified
State District Owner:	WA
Large Quantity Handler of Universal Waste:	No
Recognized Trader Importer:	No
Recognized Trader Exporter:	No
Spent Lead Acid Battery Importer:	No
Spent Lead Acid Battery Exporter:	No
Current Record:	No
Non Storage Recycler Activity:	Not reported
Electronic Manifest Broker:	Not reported
Receive Date:	2013-02-27 00:00:00.0
Handler Name:	SEATTLE PORT TERMINAL 105
Federal Waste Generator Description:	Not a generator, verified
State District Owner:	WA
Large Quantity Handler of Universal Waste:	No
Recognized Trader Importer:	No
Recognized Trader Exporter:	No
Spent Lead Acid Battery Importer:	No
Spent Lead Acid Battery Exporter:	No
Current Record:	No
Non Storage Recycler Activity:	Not reported
Electronic Manifest Broker:	Not reported
Receive Date:	2014-02-27 00:00:00.0
Handler Name:	SEATTLE PORT TERMINAL 105
Federal Waste Generator Description:	Not a generator, verified
State District Owner:	WA
Large Quantity Handler of Universal Waste:	No
Recognized Trader Importer:	No
Recognized Trader Exporter:	No
Spent Lead Acid Battery Importer:	No
Spent Lead Acid Battery Exporter:	No
Current Record:	No
Non Storage Recycler Activity:	Not reported
Electronic Manifest Broker:	Not reported

Map ID
Direction
Distance
Elevation

MAP FINDINGS

Site

Database(s)

EDR ID Number
EPA ID Number

SEATTLE PORT TERMINAL 105 (Continued)

1001969497

Receive Date: 2015-02-27 00:00:00.0
Handler Name: SEATTLE PORT TERMINAL 105
Federal Waste Generator Description: Not a generator, verified
State District Owner: WA
Large Quantity Handler of Universal Waste: No
Recognized Trader Importer: No
Recognized Trader Exporter: No
Spent Lead Acid Battery Importer: No
Spent Lead Acid Battery Exporter: No
Current Record: No
Non Storage Recycler Activity: Not reported
Electronic Manifest Broker: Not reported

Receive Date: 2016-02-29 00:00:00.0
Handler Name: SEATTLE PORT TERMINAL 105
Federal Waste Generator Description: Not a generator, verified
State District Owner: WA
Large Quantity Handler of Universal Waste: No
Recognized Trader Importer: No
Recognized Trader Exporter: No
Spent Lead Acid Battery Importer: No
Spent Lead Acid Battery Exporter: No
Current Record: No
Non Storage Recycler Activity: Not reported
Electronic Manifest Broker: Not reported

Receive Date: 2017-02-28 00:00:00.0
Handler Name: SEATTLE PORT TERMINAL 105
Federal Waste Generator Description: Not a generator, verified
State District Owner: WA
Large Quantity Handler of Universal Waste: No
Recognized Trader Importer: No
Recognized Trader Exporter: No
Spent Lead Acid Battery Importer: No
Spent Lead Acid Battery Exporter: No
Current Record: No
Non Storage Recycler Activity: Not reported
Electronic Manifest Broker: Not reported

Receive Date: 2018-02-28 00:00:00.0
Handler Name: SEATTLE PORT TERMINAL 105
Federal Waste Generator Description: Small Quantity Generator
State District Owner: WA
Large Quantity Handler of Universal Waste: No
Recognized Trader Importer: No
Recognized Trader Exporter: No
Spent Lead Acid Battery Importer: No
Spent Lead Acid Battery Exporter: No
Current Record: No
Non Storage Recycler Activity: Not reported
Electronic Manifest Broker: Not reported

Receive Date: 2019-02-28 00:00:00.0
Handler Name: SEATTLE PORT TERMINAL 105
Federal Waste Generator Description: Not a generator, verified
State District Owner: WA
Large Quantity Handler of Universal Waste: No

Map ID
Direction
Distance
Elevation

MAP FINDINGS

Site

Database(s)

EDR ID Number
EPA ID Number

SEATTLE PORT TERMINAL 105 (Continued)

1001969497

Recognized Trader Importer: No
Recognized Trader Exporter: No
Spent Lead Acid Battery Importer: No
Spent Lead Acid Battery Exporter: No
Current Record: Yes
Non Storage Recycler Activity: Not reported
Electronic Manifest Broker: Not reported

Receive Date: 1990-12-31 00:00:00.0
Handler Name: PORT OF SEATTLE - TERMINAL 105
Federal Waste Generator Description: Large Quantity Generator
State District Owner: Not reported
Large Quantity Handler of Universal Waste: No
Recognized Trader Importer: No
Recognized Trader Exporter: No
Spent Lead Acid Battery Importer: No
Spent Lead Acid Battery Exporter: No
Current Record: No
Non Storage Recycler Activity: Not reported
Electronic Manifest Broker: Not reported

Receive Date: 1993-09-01 00:00:00.0
Handler Name: PORT OF SEATTLE TERMINAL 105
Federal Waste Generator Description: Large Quantity Generator
State District Owner: Not reported
Large Quantity Handler of Universal Waste: No
Recognized Trader Importer: No
Recognized Trader Exporter: No
Spent Lead Acid Battery Importer: No
Spent Lead Acid Battery Exporter: No
Current Record: No
Non Storage Recycler Activity: Not reported
Electronic Manifest Broker: Not reported

Receive Date: 2003-12-31 00:00:00.0
Handler Name: SEATTLE PORT TERMINAL 105
Federal Waste Generator Description: Not a generator, verified
State District Owner: WA
Large Quantity Handler of Universal Waste: No
Recognized Trader Importer: No
Recognized Trader Exporter: No
Spent Lead Acid Battery Importer: No
Spent Lead Acid Battery Exporter: No
Current Record: No
Non Storage Recycler Activity: Not reported
Electronic Manifest Broker: Not reported

Receive Date: 2005-12-31 00:00:00.0
Handler Name: SEATTLE PORT TERMINAL 105
Federal Waste Generator Description: Not a generator, verified
State District Owner: WA
Large Quantity Handler of Universal Waste: No
Recognized Trader Importer: No
Recognized Trader Exporter: No
Spent Lead Acid Battery Importer: No
Spent Lead Acid Battery Exporter: No
Current Record: No

Map ID
 Direction
 Distance
 Elevation

MAP FINDINGS

Site

Database(s)

EDR ID Number
 EPA ID Number

SEATTLE PORT TERMINAL 105 (Continued)

1001969497

Non Storage Recycler Activity:	Not reported
Electronic Manifest Broker:	Not reported
Receive Date:	2007-12-31 00:00:00.0
Handler Name:	SEATTLE PORT TERMINAL 105
Federal Waste Generator Description:	Not a generator, verified
State District Owner:	WA
Large Quantity Handler of Universal Waste:	No
Recognized Trader Importer:	No
Recognized Trader Exporter:	No
Spent Lead Acid Battery Importer:	No
Spent Lead Acid Battery Exporter:	No
Current Record:	No
Non Storage Recycler Activity:	Not reported
Electronic Manifest Broker:	Not reported

WA MANIFEST:

Name:	SEATTLE PORT TERMINAL 105
Address:	4260 W MARGINAL WAY SW
City,State,Zip:	SEATTLE, WA 98106-1210
Facility Address 2:	SEATTLE PORT
Facility ID:	66711778
EPA ID:	WAD980836951
NAICS:	483211
State Waste Code Desc:	Not reported
Federal Waste Code Desc:	D008
Form Comm:	All regulated waste generated in RY2017 was from a single remediation project.
Data Year:	2017
Permit by Rule:	False
Mailing Address 2:	Not reported
Treatment by Generator:	False
Mixed Radioactive Waste:	False
Importer of Hazardous Waste:	False
Immediate Recycler:	False
Treatment/Storage/Disposal/Recycling Facility:	False
Generator of Dangerous Fuel Waste:	False
Generator Marketing to Burner:	False
Other Marketers (i.e., blender, distributor, etc.):	False
Utility Boiler Burner:	False
Industry Boiler Burner:	False
Industrial Furnace:	False
Smelter Defferal:	False
Universal Waste:	Not reported
Off-Specification:	Not reported
LN Address 2:	Not reported
Tax Reg #:	178003644
Business Type:	Not reported
Mail Name:	Port of Seattle
Mailing Address:	2711 Alaskan Way
Mailing City,State,Zip:	SEATTLE, WA 98121
Legal Organization Name:	Seattle Port
Legal Organization Type:	Municipal

Map ID
Direction
Distance
Elevation

MAP FINDINGS

Site

Database(s)

EDR ID Number
EPA ID Number

SEATTLE PORT TERMINAL 105 (Continued)

1001969497

Legal Contact:	Not reported
Legal Address:	2711 Alaskan Way
Legal Address 2:	Not reported
Legal City,State,Zip:	SEATTLE, WA 98121
Legal Phone Number:	(206) 787-3000
Legal Effective Date:	07/15/1996
Land Organization Name:	Port of Seattle
Land Organization Type:	Municipal
Land Contact:	Not reported
Land Address:	2711 Alaskan Way
Land City,State,Zip:	SEATTLE, WA 98121
Land Phone Number:	(206) 787-3000
Operator Organization Name:	Port of Seattle
Operator Organization Type:	Municipal
Operator:	Not reported
Operator Address:	2711 Alaskan Way
Operator Address 2:	Not reported
Operator City,State,Zip:	SEATTLE, WA 98121
Operator Phone Number:	(206) 787-3000
Operator Effective Date:	07/15/1996
Site Contact:	Mike DeSota
Site Contact Address:	2711 Alaskan Way
Contact City,State,Zip:	SEATTLE, WA 98121
Site Contact Phone Number:	(206) 787-3344
Site Contact Email:	DeSota.M@portseattle.org
Gen Status Code:	MQG
Monthly Generation:	False
Batch Generation:	True
One Time Generation:	False
Transport Own Waste:	False
Tranports Other Waste:	False
Recycler Onsite:	False
Transfer Facility:	False
Other Exemption:	Not reported
UW Battery Gen:	False
Used Oil Transporter:	False
Used Oil Transfer Facility:	False
Used Oil Processor:	False
Used Oil Refiner:	False
Used Oil Fuel Marketer Directs Shipments:	False
Used Oil Fuel Marketer Meets Specs:	False
Site Contact Address 2:	Not reported
Waste Stream Generated:	
Waste Managed Off Site:	Y
State Only Waste Code 1:	Not reported
State Only Waste Code 2:	Not reported
Report Managed On Site:	0
KG Managed On Site:	0
Generator Treatment Code:	Not reported
Permit By Rule Code:	Not reported
WCDE Residence Code:	Not reported
WCDH Origin Code:	2
WCDE On Site Code:	Not reported
WCDB Code:	W002
Description:	Lead Remediation Debris (D008)
CORb Sequence Number:	166049
Sequence Number:	3499326

Map ID
Direction
Distance
Elevation

MAP FINDINGS

Site

Database(s)

EDR ID Number
EPA ID Number

SEATTLE PORT TERMINAL 105 (Continued)

1001969497

Mixed Radioactive Flag:	False
Designation Code:	D
Reported Quantity:	1154
Quantity Unit:	LB
Kilograms Quantity:	523.454409
Density Number:	0
Density Quantity:	Not reported
Shipments Sent:	
CORB Waste Sequence Number:	166049
Waste Sequence Number:	3499326
Sequence Number:	2108373
Shipment Date:	2017-05-12 00:00:00
Mainfest Document ID:	010616954FLE
Reported Quantity:	514
Unit of Measure:	LB
Kilograms Quantity:	233.150404
Receiving EPAID:	UTD991301748
Waste Sequence Number:	3499326
Sequence Number:	2108374
Shipment Date:	2017-05-12 00:00:00
Mainfest Document ID:	010616954FLE
Reported Quantity:	209
Unit of Measure:	LB
Kilograms Quantity:	94.8024016
Receiving EPAID:	UTD991301748
Waste Sequence Number:	3499326
Sequence Number:	2108375
Shipment Date:	2017-05-12 00:00:00
Mainfest Document ID:	010616954FLE
Reported Quantity:	431
Unit of Measure:	LB
Kilograms Quantity:	195.501603
Receiving EPAID:	UTD991301748
Waste Stream Off Site Mgmt:	
Waste CORB Sequence Number:	166049
Waste Sequence Number:	3499326
Sequence Number:	963146
Received EPAID:	UTD991301748
Managed Quantity:	1154
Kilogram Quantity:	523.454409
Recycled Percentage:	0
Waste Management System Code:	H132
Waste Stream Comments:	
CORB Waste Sequence Number:	166049
Comments:	A-7: Lead paint remediation debris.
Waste Sequence Number:	3499326
Sequence Number:	1
Waste Stream EPA Code:	
CORB Waste Sequence Number:	166049

Map ID
Direction
Distance
Elevation

MAP FINDINGS

Site

Database(s)

EDR ID Number
EPA ID Number

SEATTLE PORT TERMINAL 105 (Continued)

1001969497

Waste Sequence Number: 3499326
Sequence Number: 8265852
WCDA Code: D008

Waste Stream Source Code:
CORB Waste Sequence Number: 166049
Waste Sequence Number: 3499326
Sequence Number: 1
WCDD Code: G49

Name: SEATTLE PORT TERMINAL 105
Address: 4260 W MARGINAL WAY SW
City,State,Zip: SEATTLE, WA 98106
Facility Address 2: SEATTLE PORT
Facility ID: 66711778
EPA ID: WAD980836951
NAICS: 483211
State Waste Code Desc: Not reported
Federal Waste Code Desc: Not reported
Form Comm: No waste generated in Reporting Year 2018.
Data Year: 2017
Permit by Rule: False
Mailing Address 2: Not reported
Treatment by Generator: False
Mixed Radioactive Waste: False
Importer of Hazardous Waste: False
Immediate Recycler: False
Treatment/Storage/Disposal/Recycling Facility: False
Generator of Dangerous Fuel Waste: False
Generator Marketing to Burner: False
Other Marketers (i.e., blender, distributor, etc.): False
Utility Boiler Burner: False
Industry Boiler Burner: False
Industrial Furnace: False
Smelter Defferal: False
Universal Waste: Not reported
Off-Specification: Not reported
LN Address 2: SEATTLE PORT
Tax Reg #: 178003644
Business Type: Not reported
Mail Name: Not reported
Mailing Address: 2711 Alaskan Way
Mailing City,State,Zip: SEATTLE, WA 98121
Legal Organization Name: Seattle Port
Legal Organization Type: Municipal
Legal Contact: Not reported
Legal Address: 2711 Alaskan Way
Legal Address 2: SEATTLE PORT
Legal City,State,Zip: SEATTLE, WA 98121
Legal Phone Number: (206)787-3000
Legal Effective Date: 07/15/1996
Land Organization Name: Port of Seattle
Land Organization Type: Municipal
Land Contact: Not reported
Land Address: 2711 Alaskan Way
Land City,State,Zip: SEATTLE, WA 98121

Map ID
Direction
Distance
Elevation

MAP FINDINGS

Site

Database(s)

EDR ID Number
EPA ID Number

SEATTLE PORT TERMINAL 105 (Continued)

1001969497

Land Phone Number:	(206)787-3000
Operator Organization Name:	Port of Seattle
Operator Organization Type:	Municipal
Operator:	Not reported
Operator Address:	2711 Alaskan Way
Operator Address 2:	SEATTLE PORT
Operator City,State,Zip:	SEATTLE, WA 98121
Operator Phone Number:	(206)787-3000
Operator Effective Date:	07/15/1996
Site Contact:	Not reported
Site Contact Address:	Not reported
Contact City,State,Zip:	Not reported
Site Contact Phone Number:	Not reported
Site Contact Email:	Not reported
Gen Status Code:	XQG
Monthly Generation:	False
Batch Generation:	False
One Time Generation:	False
Transport Own Waste:	False
Tranports Other Waste:	False
Recycler Onsite:	False
Transfer Facility:	False
Other Exemption:	Not reported
UW Battery Gen:	False
Used Oil Transporter:	False
Used Oil Transfer Facility:	False
Used Oil Processor:	False
Used Oil Refiner:	False
Used Oil Fuel Marketer Directs Shipments:	False
Used Oil Fuel Marketer Meets Specs:	False
Site Contact Address 2:	Not reported
Waste Stream Generated:	
Waste Managed Off Site:	Y
State Only Waste Code 1:	Not reported
State Only Waste Code 2:	Not reported
Report Managed On Site:	0
KG Managed On Site:	0
Generator Treatment Code:	Not reported
Permit By Rule Code:	Not reported
WCDE Residence Code:	Not reported
WCDH Origin Code:	2
WCDE On Site Code:	Not reported
WCDB Code:	W002
Description:	Lead Remediation Debris (D008)
CORb Sequence Number:	166049
Sequence Number:	3499326
Mixed Radioactive Flag:	False
Designation Code:	D
Reported Quantity:	1154
Quantity Unit:	LB
Kilograms Quantity:	523.454409
Density Number:	0
Density Quantity:	Not reported
Shipments Sent:	
CORB Waste Sequence Number:	166049

Map ID
Direction
Distance
Elevation

MAP FINDINGS

Site

Database(s)

EDR ID Number
EPA ID Number

SEATTLE PORT TERMINAL 105 (Continued)

1001969497

Waste Sequence Number: 3499326
Sequence Number: 2108373
Shipment Date: 2017-05-12 00:00:00
Manifest Document ID: 010616954FLE
Reported Quantity: 514
Unit of Measure: LB
Kilograms Quantity: 233.150404
Receiving EPAID: UTD991301748

Waste Sequence Number: 3499326
Sequence Number: 2108374
Shipment Date: 2017-05-12 00:00:00
Manifest Document ID: 010616954FLE
Reported Quantity: 209
Unit of Measure: LB
Kilograms Quantity: 94.8024016
Receiving EPAID: UTD991301748

Waste Sequence Number: 3499326
Sequence Number: 2108375
Shipment Date: 2017-05-12 00:00:00
Manifest Document ID: 010616954FLE
Reported Quantity: 431
Unit of Measure: LB
Kilograms Quantity: 195.501603
Receiving EPAID: UTD991301748

Waste Stream Off Site Mgmt:
Waste CORB Sequence Number: 166049
Waste Sequence Number: 3499326
Sequence Number: 963146
Received EPAID: UTD991301748
Managed Quantity: 1154
Kilogram Quantity: 523.454409
Recycled Percentage: 0
Waste Management System Code: H132

Waste Stream Comments:
CORB Waste Sequence Number: 166049
Comments: A-7: Lead paint remediation debris.
Waste Sequence Number: 3499326
Sequence Number: 1

Waste Stream EPA Code:
CORB Waste Sequence Number: 166049
Waste Sequence Number: 3499326
Sequence Number: 8265852
WCDA Code: D008

Waste Stream Source Code:
CORB Waste Sequence Number: 166049
Waste Sequence Number: 3499326
Sequence Number: 1
WCDD Code: G49

Map ID
Direction
Distance
Elevation

MAP FINDINGS

Site

Database(s)

EDR ID Number
EPA ID Number

SEATTLE PORT TERMINAL 105 (Continued)

1001969497

Name:	SEATTLE PORT TERMINAL 105
Address:	4260 W MARGINAL WAY SW
City,State,Zip:	SEATTLE, WA 98106-1210
Facility Address 2:	SEATTLE PORT
Facility ID:	66711778
EPA ID:	WAD980836951
NAICS:	483211
State Waste Code Desc:	Not reported
Federal Waste Code Desc:	Not reported
Form Comm:	No regulated waste generated in Reporting Year 2016.
Data Year:	2016
Permit by Rule:	False
Mailing Address 2:	Not reported
Treatment by Generator:	False
Mixed Radioactive Waste:	False
Importer of Hazardous Waste:	False
Immediate Recycler:	False
Treatment/Storage/Disposal/Recycling Facility:	False
Generator of Dangerous Fuel Waste:	False
Generator Marketing to Burner:	False
Other Marketers (i.e., blender, distributor, etc.):	False
Utility Boiler Burner:	False
Industry Boiler Burner:	False
Industrial Furnace:	False
Smelter Defferal:	False
Universal Waste:	Not reported
Off-Specification:	Not reported
LN Address 2:	Not reported
Tax Reg #:	178003644
Business Type:	Not reported
Mail Name:	Port of Seattle
Mailing Address:	2711 Alaskan Way
Mailing City,State,Zip:	SEATTLE, WA 98121
Legal Organization Name:	Seattle Port
Legal Organization Type:	Municipal
Legal Contact:	Not reported
Legal Address:	2711 Alaskan Way
Legal Address 2:	Not reported
Legal City,State,Zip:	SEATTLE, WA 98121
Legal Phone Number:	(206) 787-3000
Legal Effective Date:	07/15/1996
Land Organization Name:	Port of Seattle
Land Organization Type:	Municipal
Land Contact:	Not reported
Land Address:	2711 Alaskan Way
Land City,State,Zip:	SEATTLE, WA 98121
Land Phone Number:	(206) 787-3000
Operator Organization Name:	Port of Seattle
Operator Organization Type:	Municipal
Operator:	Not reported
Operator Address:	2711 Alaskan Way
Operator Address 2:	Not reported
Operator City,State,Zip:	SEATTLE, WA 98121
Operator Phone Number:	(206) 787-3000
Operator Effective Date:	07/15/1996
Site Contact:	Mike DeSota
Site Contact Address:	2711 Alaskan Way

Map ID
Direction
Distance
Elevation

MAP FINDINGS

Site

Database(s)

EDR ID Number
EPA ID Number

SEATTLE PORT TERMINAL 105 (Continued)

1001969497

Contact City,State,Zip:	SEATTLE, WA 98121
Site Contact Phone Number:	(206) 787-3344
Site Contact Email:	DeSota.M@portseattle.org
Gen Status Code:	XQG
Monthly Generation:	False
Batch Generation:	False
One Time Generation:	False
Transport Own Waste:	False
Tranports Other Waste:	False
Recycler Onsite:	False
Transfer Facility:	False
Other Exemption:	Not reported
UW Battery Gen:	False
Used Oil Transporter:	False
Used Oil Transfer Facility:	False
Used Oil Processor:	False
Used Oil Refiner:	False
Used Oil Fuel Marketer Directs Shipments:	False
Used Oil Fuel Marketer Meets Specs:	False
Site Contact Address 2:	Not reported
Name:	SEATTLE PORT TERMINAL 105
Address:	4260 W MARGINAL WAY SW
City,State,Zip:	SEATTLE, WA 98106-1210
Facility Address 2:	SEATTLE PORT
Facility ID:	66711778
EPA ID:	WAD980836951
NAICS:	483211
State Waste Code Desc:	Not reported
Federal Waste Code Desc:	Not reported
Form Comm:	No regulated waste generated in RY2015
Data Year:	2015
Permit by Rule:	False
Mailing Address 2:	Not reported
Treatment by Generator:	False
Mixed Radioactive Waste:	False
Importer of Hazardous Waste:	False
Immediate Recycler:	False
Treatment/Storage/Disposal/Recycling Facility:	False
Generator of Dangerous Fuel Waste:	False
Generator Marketing to Burner:	False
Other Marketers (i.e., blender, distributor, etc.):	False
Utility Boiler Burner:	False
Industry Boiler Burner:	False
Industrial Furnace:	False
Smelter Defferal:	False
Universal Waste:	Not reported
Off-Specification:	Not reported
LN Address 2:	Not reported
Tax Reg #:	178003644
Business Type:	Not reported
Mail Name:	Port of Seattle
Mailing Address:	2711 Alaskan Way
Mailing City,State,Zip:	SEATTLE, WA 98121
Legal Organization Name:	Seattle Port
Legal Organization Type:	Municipal
Legal Contact:	Not reported

Map ID
Direction
Distance
Elevation

MAP FINDINGS

Site

Database(s)

EDR ID Number
EPA ID Number

SEATTLE PORT TERMINAL 105 (Continued)

1001969497

Legal Address:	2711 Alaskan Way
Legal Address 2:	Not reported
Legal City,State,Zip:	SEATTLE, WA 98121
Legal Phone Number:	(206) 787-3000
Legal Effective Date:	07/15/1996
Land Organization Name:	Port of Seattle
Land Organization Type:	Municipal
Land Contact:	Not reported
Land Address:	2711 Alaskan Way
Land City,State,Zip:	SEATTLE, WA 98121
Land Phone Number:	(206) 787-3000
Operator Organization Name:	Port of Seattle
Operator Organization Type:	Municipal
Operator:	Not reported
Operator Address:	2711 Alaskan Way
Operator Address 2:	Not reported
Operator City,State,Zip:	SEATTLE, WA 98121
Operator Phone Number:	(206) 787-3000
Operator Effective Date:	07/15/1996
Site Contact:	Mike DeSota
Site Contact Address:	2711 Alaskan Way
Contact City,State,Zip:	SEATTLE, WA 98121
Site Contact Phone Number:	(206) 787-3344
Site Contact Email:	DeSota.M@portseattle.org
Gen Status Code:	XQG
Monthly Generation:	False
Batch Generation:	False
One Time Generation:	False
Transport Own Waste:	False
Tranports Other Waste:	False
Recycler Onsite:	False
Transfer Facility:	False
Other Exemption:	Not reported
UW Battery Gen:	False
Used Oil Transporter:	False
Used Oil Transfer Facility:	False
Used Oil Processor:	False
Used Oil Refiner:	False
Used Oil Fuel Marketer Directs Shipments:	False
Used Oil Fuel Marketer Meets Specs:	False
Site Contact Address 2:	Not reported
Name:	SEATTLE PORT TERMINAL 105
Address:	4260 W MARGINAL WAY SW SEATTLE PORT
City,State,Zip:	SEATTLE, WA 98106-1210
Facility Address 2:	Not reported
Facility ID:	66711778
EPA ID:	WAD980836951
NAICS:	483211
State Waste Code Desc:	Not reported
Federal Waste Code Desc:	Not reported
Form Comm:	NO REGULATED WASTE SHIPPED IN REPORTING YEAR 2014
Data Year:	2014
Permit by Rule:	False
Mailing Address 2:	Not reported
Treatment by Generator:	False
Mixed Radioactive Waste:	False

Map ID
Direction
Distance
Elevation

MAP FINDINGS

Site

Database(s)

EDR ID Number
EPA ID Number

SEATTLE PORT TERMINAL 105 (Continued)

1001969497

Importer of Hazardous Waste:	False
Immediate Recycler:	False
Treatment/Storage/Disposal/Recycling Facility:	False
Generator of Dangerous Fuel Waste:	False
Generator Marketing to Burner:	False
Other Marketers (i.e., blender, distributor, etc.):	False
Utility Boiler Burner:	False
Industry Boiler Burner:	False
Industrial Furnace:	False
Smelter Defferal:	False
Universal Waste:	Not reported
Off-Specification:	Not reported
LN Address 2:	Not reported
Tax Reg #:	178003644
Business Type:	Not reported
Mail Name:	Port of Seattle
Mailing Address:	2711 Alaskan Way
Mailing City,State,Zip:	SEATTLE, WA 98121
Legal Organization Name:	Seattle Port
Legal Organization Type:	Municipal
Legal Contact:	Not reported
Legal Address:	2711 Alaskan Way
Legal Address 2:	Not reported
Legal City,State,Zip:	SEATTLE, WA 98121
Legal Phone Number:	(206) 787-3000
Legal Effective Date:	07/15/1996
Land Organization Name:	Port of Seattle
Land Organization Type:	Municipal
Land Contact:	Not reported
Land Address:	2711 Alaskan Way
Land City,State,Zip:	SEATTLE, WA 98121
Land Phone Number:	(206) 787-3000
Operator Organization Name:	Port of Seattle
Operator Organization Type:	Municipal
Operator:	Not reported
Operator Address:	2711 Alaskan Way
Operator Address 2:	Not reported
Operator City,State,Zip:	SEATTLE, WA 98121
Operator Phone Number:	(206) 787-3000
Operator Effective Date:	07/15/1996
Site Contact:	Mike DeSota
Site Contact Address:	2711 Alaskan Way
Contact City,State,Zip:	SEATTLE, WA 98121
Site Contact Phone Number:	(206) 787-3344
Site Contact Email:	DeSota.M@portseattle.org
Gen Status Code:	XQG
Monthly Generation:	False
Batch Generation:	False
One Time Generation:	False
Transport Own Waste:	False
Tranports Other Waste:	False
Recycler Onsite:	False
Transfer Facility:	False
Other Exemption:	Not reported
UW Battery Gen:	False
Used Oil Transporter:	False
Used Oil Transfer Facility:	False

Map ID
 Direction
 Distance
 Elevation

MAP FINDINGS

Site

Database(s)

EDR ID Number
 EPA ID Number

SEATTLE PORT TERMINAL 105 (Continued)

1001969497

Used Oil Processor:	False
Used Oil Refiner:	False
Used Oil Fuel Marketer Directs Shipments:	False
Used Oil Fuel Marketer Meets Specs:	False
Site Contact Address 2:	Not reported
Name:	SEATTLE PORT TERMINAL 105
Address:	4260 W MARGINAL WAY SW SEATTLE PORT
City,State,Zip:	SEATTLE, WA 98106-1210
Facility Address 2:	Not reported
Facility ID:	66711778
EPA ID:	WAD980836951
NAICS:	483211
State Waste Code Desc:	Not reported
Federal Waste Code Desc:	Not reported
Form Comm:	Not reported
Data Year:	2013
Permit by Rule:	False
Mailing Address 2:	Not reported
Treatment by Generator:	False
Mixed Radioactive Waste:	False
Importer of Hazardous Waste:	False
Immediate Recycler:	False
Treatment/Storage/Disposal/Recycling Facility:	False
Generator of Dangerous Fuel Waste:	False
Generator Marketing to Burner:	False
Other Marketers (i.e., blender, distributor, etc.):	False
Utility Boiler Burner:	False
Industry Boiler Burner:	False
Industrial Furnace:	False
Smelter Defferal:	False
Universal Waste:	Not reported
Off-Specification:	Not reported
LN Address 2:	Not reported
Tax Reg #:	178003644
Business Type:	Not reported
Mail Name:	Port of Seattle
Mailing Address:	2711 Alaskan Way
Mailing City,State,Zip:	SEATTLE, WA 98121
Legal Organization Name:	Seattle Port
Legal Organization Type:	Municipal
Legal Contact:	Not reported
Legal Address:	2711 Alaskan Way
Legal Address 2:	Not reported
Legal City,State,Zip:	SEATTLE, WA 98121
Legal Phone Number:	(206) 787-3000
Legal Effective Date:	07/15/1996
Land Organization Name:	Port of Seattle
Land Organization Type:	Municipal
Land Contact:	Not reported
Land Address:	2711 Alaskan Way
Land City,State,Zip:	SEATTLE, WA 98121
Land Phone Number:	(206) 787-3000
Operator Organization Name:	Port of Seattle
Operator Organization Type:	Municipal
Operator:	Not reported
Operator Address:	2711 Alaskan Way

Map ID
Direction
Distance
Elevation

MAP FINDINGS

Site

Database(s)

EDR ID Number
EPA ID Number

SEATTLE PORT TERMINAL 105 (Continued)

1001969497

Operator Address 2:	Not reported
Operator City,State,Zip:	SEATTLE, WA 98121
Operator Phone Number:	(206) 787-3000
Operator Effective Date:	07/15/1996
Site Contact:	Mike DeSota
Site Contact Address:	2711 Alaskan Way
Contact City,State,Zip:	SEATTLE, WA 98121
Site Contact Phone Number:	(206) 787-3344
Site Contact Email:	DeSota.M@portseattle.org
Gen Status Code:	XQG
Monthly Generation:	False
Batch Generation:	False
One Time Generation:	False
Transport Own Waste:	False
Tranports Other Waste:	False
Recycler Onsite:	False
Transfer Facility:	False
Other Exemption:	Not reported
UW Battery Gen:	False
Used Oil Transporter:	False
Used Oil Transfer Facility:	False
Used Oil Processor:	False
Used Oil Refiner:	False
Used Oil Fuel Marketer Directs Shipments:	False
Used Oil Fuel Marketer Meets Specs:	False
Site Contact Address 2:	Not reported
Name:	SEATTLE PORT TERMINAL 105
Address:	4260 W MARGINAL WAY SW SEATTLE PORT
City,State,Zip:	SEATTLE, WA 98106-1210
Facility Address 2:	Not reported
Facility ID:	66711778
EPA ID:	WAD980836951
NAICS:	483211
State Waste Code Desc:	Not reported
Federal Waste Code Desc:	Not reported
Form Comm:	Not reported
Data Year:	2012
Permit by Rule:	False
Mailing Address 2:	Not reported
Treatment by Generator:	False
Mixed Radioactive Waste:	False
Importer of Hazardous Waste:	False
Immediate Recycler:	False
Treatment/Storage/Disposal/Recycling Facility:	False
Generator of Dangerous Fuel Waste:	False
Generator Marketing to Burner:	False
Other Marketers (i.e., blender, distributor, etc.):	False
Utility Boiler Burner:	False
Industry Boiler Burner:	False
Industrial Furnace:	False
Smelter Defferal:	False
Universal Waste:	Not reported
Off-Specification:	Not reported
LN Address 2:	Not reported
Tax Reg #:	178003644
Business Type:	Not reported

Map ID
Direction
Distance
Elevation

MAP FINDINGS

Site

Database(s)

EDR ID Number
EPA ID Number

SEATTLE PORT TERMINAL 105 (Continued)

1001969497

Mail Name:	Port of Seattle
Mailing Address:	2711 Alaskan Way
Mailing City,State,Zip:	SEATTLE, WA 98121
Legal Organization Name:	Seattle Port
Legal Organization Type:	Municipal
Legal Contact:	Not reported
Legal Address:	2711 Alaskan Way
Legal Address 2:	Not reported
Legal City,State,Zip:	SEATTLE, WA 98121
Legal Phone Number:	(206) 787-3000
Legal Effective Date:	07/15/1996
Land Organization Name:	Port of Seattle
Land Organization Type:	Municipal
Land Contact:	Not reported
Land Address:	2711 Alaskan Way
Land City,State,Zip:	SEATTLE, WA 98121
Land Phone Number:	(206) 787-3000
Operator Organization Name:	Port of Seattle
Operator Organization Type:	Municipal
Operator:	Not reported
Operator Address:	2711 Alaskan Way
Operator Address 2:	Not reported
Operator City,State,Zip:	SEATTLE, WA 98121
Operator Phone Number:	(206) 787-3000
Operator Effective Date:	07/15/1996
Site Contact:	Mike DeSota
Site Contact Address:	2711 Alaskan Way
Contact City,State,Zip:	SEATTLE, WA 98121
Site Contact Phone Number:	(206) 787-3344
Site Contact Email:	DeSota.M@portseattle.org
Gen Status Code:	XQG
Monthly Generation:	False
Batch Generation:	False
One Time Generation:	False
Transport Own Waste:	False
Tranports Other Waste:	False
Recycler Onsite:	False
Transfer Facility:	False
Other Exemption:	Not reported
UW Battery Gen:	False
Used Oil Transporter:	False
Used Oil Transfer Facility:	False
Used Oil Processor:	False
Used Oil Refiner:	False
Used Oil Fuel Marketer Directs Shipments:	False
Used Oil Fuel Marketer Meets Specs:	False
Site Contact Address 2:	Not reported
Name:	SEATTLE PORT TERMINAL 105
Address:	4260 W MARGINAL WAY SW SEATTLE PORT
City,State,Zip:	SEATTLE, WA 98106-1210
Facility Address 2:	Not reported
Facility ID:	66711778
EPA ID:	WAD980836951
NAICS:	483211
State Waste Code Desc:	Not reported
Federal Waste Code Desc:	Not reported

Map ID
Direction
Distance
Elevation

MAP FINDINGS

Site

Database(s)

EDR ID Number
EPA ID Number

SEATTLE PORT TERMINAL 105 (Continued)

1001969497

Form Comm:	Not reported
Data Year:	2011
Permit by Rule:	False
Mailing Address 2:	Not reported
Treatment by Generator:	False
Mixed Radioactive Waste:	False
Importer of Hazardous Waste:	False
Immediate Recycler:	False
Treatment/Storage/Disposal/Recycling Facility:	False
Generator of Dangerous Fuel Waste:	False
Generator Marketing to Burner:	False
Other Marketers (i.e., blender, distributor, etc.):	False
Utility Boiler Burner:	False
Industry Boiler Burner:	False
Industrial Furnace:	False
Smelter Defferal:	False
Universal Waste:	Not reported
Off-Specification:	Not reported
LN Address 2:	Not reported
Tax Reg #:	178003644
Business Type:	Not reported
Mail Name:	Port of Seattle
Mailing Address:	2711 Alaskan Way
Mailing City,State,Zip:	SEATTLE, WA 98121
Legal Organization Name:	Seattle Port
Legal Organization Type:	Municipal
Legal Contact:	Not reported
Legal Address:	2711 Alaskan Way
Legal Address 2:	Not reported
Legal City,State,Zip:	SEATTLE, WA 98121
Legal Phone Number:	(206) 787-3000
Legal Effective Date:	07/15/1996
Land Organization Name:	Port of Seattle
Land Organization Type:	Municipal
Land Contact:	Not reported
Land Address:	2711 Alaskan Way
Land City,State,Zip:	SEATTLE, WA 98121
Land Phone Number:	(206) 787-3000
Operator Organization Name:	Port of Seattle
Operator Organization Type:	Municipal
Operator:	Not reported
Operator Address:	2711 Alaskan Way
Operator Address 2:	Not reported
Operator City,State,Zip:	SEATTLE, WA 98121
Operator Phone Number:	(206) 787-3000
Operator Effective Date:	07/15/1996
Site Contact:	Mike DeSota
Site Contact Address:	2711 Alaskan Way
Contact City,State,Zip:	SEATTLE, WA 98121
Site Contact Phone Number:	(206) 787-3344
Site Contact Email:	DeSota.M@portseattle.org
Gen Status Code:	XQG
Monthly Generation:	False
Batch Generation:	False
One Time Generation:	False
Transport Own Waste:	False
Tranports Other Waste:	False

Map ID
Direction
Distance
Elevation

MAP FINDINGS

Site

Database(s)

EDR ID Number
EPA ID Number

SEATTLE PORT TERMINAL 105 (Continued)

1001969497

Recycler Onsite:	False
Transfer Facility:	False
Other Exemption:	Not reported
UW Battery Gen:	False
Used Oil Transporter:	False
Used Oil Transfer Facility:	False
Used Oil Processor:	False
Used Oil Refiner:	False
Used Oil Fuel Marketer Directs Shipments:	False
Used Oil Fuel Marketer Meets Specs:	False
Site Contact Address 2:	Not reported
Name:	SEATTLE PORT TERMINAL 105
Address:	4260 W MARGINAL WAY SW SEATTLE PORT
City,State,Zip:	SEATTLE, WA 98106-1210
Facility Address 2:	Not reported
Facility ID:	66711778
EPA ID:	WAD980836951
NAICS:	483211
State Waste Code Desc:	Not reported
Federal Waste Code Desc:	Not reported
Form Comm:	The Port of Seattle is a municipal corporation.
Data Year:	2010
Permit by Rule:	False
Mailing Address 2:	Not reported
Treatment by Generator:	False
Mixed Radioactive Waste:	False
Importer of Hazardous Waste:	False
Immediate Recycler:	False
Treatment/Storage/Disposal/Recycling Facility:	False
Generator of Dangerous Fuel Waste:	False
Generator Marketing to Burner:	False
Other Marketers (i.e., blender, distributor, etc.):	False
Utility Boiler Burner:	False
Industry Boiler Burner:	False
Industrial Furnace:	False
Smelter Defferal:	False
Universal Waste:	Not reported
Off-Specification:	Not reported
LN Address 2:	Not reported
Tax Reg #:	178003644
Business Type:	Not reported
Mail Name:	Port of Seattle
Mailing Address:	2711 Alaskan Way
Mailing City,State,Zip:	SEATTLE, WA 98121
Legal Organization Name:	Seattle Port
Legal Organization Type:	Municipal
Legal Contact:	Not reported
Legal Address:	2711 Alaskan Way
Legal Address 2:	Not reported
Legal City,State,Zip:	SEATTLE, WA 98121
Legal Phone Number:	(206) 787-3000
Legal Effective Date:	07/15/1996
Land Organization Name:	Port of Seattle
Land Organization Type:	Municipal
Land Contact:	Not reported
Land Address:	2711 Alaskan Way

Map ID
Direction
Distance
Elevation

MAP FINDINGS

Site

Database(s)

EDR ID Number
EPA ID Number

SEATTLE PORT TERMINAL 105 (Continued)

1001969497

Land City,State,Zip:	SEATTLE, WA 98121
Land Phone Number:	(206) 787-3000
Operator Organization Name:	Port of Seattle
Operator Organization Type:	Municipal
Operator:	Not reported
Operator Address:	2711 Alaskan Way
Operator Address 2:	Not reported
Operator City,State,Zip:	SEATTLE, WA 98121
Operator Phone Number:	(206) 787-3000
Operator Effective Date:	07/15/1996
Site Contact:	Mike DeSota
Site Contact Address:	2711 Alaskan Way
Contact City,State,Zip:	SEATTLE, WA 98121
Site Contact Phone Number:	(206) 787-3344
Site Contact Email:	DeSota.M@portseattle.org
Gen Status Code:	XQG
Monthly Generation:	False
Batch Generation:	False
One Time Generation:	False
Transport Own Waste:	False
Tranports Other Waste:	False
Recycler Onsite:	False
Transfer Facility:	False
Other Exemption:	Not reported
UW Battery Gen:	False
Used Oil Transporter:	False
Used Oil Transfer Facility:	False
Used Oil Processor:	False
Used Oil Refiner:	False
Used Oil Fuel Marketer Directs Shipments:	False
Used Oil Fuel Marketer Meets Specs:	False
Site Contact Address 2:	Not reported
Name:	SEATTLE PORT TERMINAL 105
Address:	4260 W MARGINAL WAY SW SEATTLE PORT
City,State,Zip:	SEATTLE, WA 98106-1210
Facility Address 2:	Not reported
Facility ID:	66711778
EPA ID:	WAD980836951
NAICS:	483211
State Waste Code Desc:	Not reported
Federal Waste Code Desc:	Not reported
Form Comm:	Not reported
Data Year:	2009
Permit by Rule:	False
Mailing Address 2:	Not reported
Treatment by Generator:	False
Mixed Radioactive Waste:	False
Importer of Hazardous Waste:	False
Immediate Recycler:	False
Treatment/Storage/Disposal/Recycling Facility:	False
Generator of Dangerous Fuel Waste:	False
Generator Marketing to Burner:	False
Other Marketers (i.e., blender, distributor, etc.):	False
Utility Boiler Burner:	False
Industry Boiler Burner:	False
Industrial Furnace:	False

Map ID
Direction
Distance
Elevation

MAP FINDINGS

Site

Database(s)

EDR ID Number
EPA ID Number

SEATTLE PORT TERMINAL 105 (Continued)

1001969497

Smelter Defferal:	False
Universal Waste:	Not reported
Off-Specification:	Not reported
LN Address 2:	Not reported
Tax Reg #:	178003644
Business Type:	Not reported
Mail Name:	Port of Seattle
Mailing Address:	2711 Alaskan Way
Mailing City,State,Zip:	SEATTLE, WA 98121
Legal Organization Name:	Seattle Port
Legal Organization Type:	District
Legal Contact:	Not reported
Legal Address:	2711 Alaskan Way
Legal Address 2:	Not reported
Legal City,State,Zip:	SEATTLE, WA 98121
Legal Phone Number:	(206)728-3000
Legal Effective Date:	07/15/1996
Land Organization Name:	Port of Seattle
Land Organization Type:	District
Land Contact:	Not reported
Land Address:	2711 Alaskan Way
Land City,State,Zip:	SEATTLE, WA 98121
Land Phone Number:	(206)728-3000
Operator Organization Name:	Port of Seattle
Operator Organization Type:	District
Operator:	Not reported
Operator Address:	2711 Alaskan Way
Operator Address 2:	Not reported
Operator City,State,Zip:	SEATTLE, WA 98121
Operator Phone Number:	(206)728-3000
Operator Effective Date:	07/15/1996
Site Contact:	Mike DeSota
Site Contact Address:	2711 Alaskan Way
Contact City,State,Zip:	SEATTLE, WA 98121
Site Contact Phone Number:	(206)728-3344
Site Contact Email:	DeSota.M@portseattle.org
Gen Status Code:	XQG
Monthly Generation:	False
Batch Generation:	False
One Time Generation:	False
Transport Own Waste:	False
Tranports Other Waste:	False
Recycler Onsite:	False
Transfer Facility:	False
Other Exemption:	Not reported
UW Battery Gen:	False
Used Oil Transporter:	False
Used Oil Transfer Facility:	False
Used Oil Processor:	False
Used Oil Refiner:	False
Used Oil Fuel Marketer Directs Shipments:	False
Used Oil Fuel Marketer Meets Specs:	False
Site Contact Address 2:	Not reported

[Click this hyperlink](#) while viewing on your computer to access
1 additional WA MANIFEST: record(s) in the EDR Site Report.

Map ID
Direction
Distance
Elevation

MAP FINDINGS

Site

Database(s)

EDR ID Number
EPA ID Number

315
ENE
1/2-1
0.723 mi.
3817 ft.

LIFT AIRPORT WAY SOUTH
655 S EDMUNDS ST
SEATTLE, WA 98108

WA CSCSL S113707280
WA VCP N/A
WA SPILLS

Relative:
Higher

CSCSL:

Actual:
19 ft.

Name: LIFT AIRPORT WAY SOUTH
Address: 655 S EDMUNDS ST
City,State,Zip: SEATTLE, WA 98108
Facility ID: 77492128
Region: Northwest
Lat/Long: 47.559444233677 / -122.3245284394
Clean Up Siteid: 14971
Site Status: Cleanup Started
Contaminant Name: Arsenic
Alternate Site Names: Alltrans Express Div TNT Canad,CONSOLIDATED FREIGHTWAYS,CONSOLIDATED FREIGHTWAYS S EDMUNDS,CONSOLIDATED FREIGHTWAYS SEATTLE
Site Rank: Not reported
Has Institutional Control:Not reported
Past VCP: True
Current VCP: True
Ground Water: Confirmed Above Cleanup Levels
Surface Water: Not reported
Soil: Confirmed Above Cleanup Levels
Sediment: Not reported
Air: Not reported
Bedrock: Not reported
Responsible Unit: Northwest

Name: LIFT AIRPORT WAY SOUTH
Address: 655 S EDMUNDS ST
City,State,Zip: SEATTLE, WA 98108
Facility ID: 77492128
Region: Northwest
Lat/Long: 47.559444233677 / -122.3245284394
Clean Up Siteid: 14971
Site Status: Cleanup Started
Contaminant Name: Benzene
Alternate Site Names: Alltrans Express Div TNT Canad,CONSOLIDATED FREIGHTWAYS,CONSOLIDATED FREIGHTWAYS S EDMUNDS,CONSOLIDATED FREIGHTWAYS SEATTLE
Site Rank: Not reported
Has Institutional Control:Not reported
Past VCP: True
Current VCP: True
Ground Water: Below Cleanup Levels
Surface Water: Not reported
Soil: Below Cleanup Levels
Sediment: Not reported
Air: Not reported
Bedrock: Not reported
Responsible Unit: Northwest

Name: LIFT AIRPORT WAY SOUTH
Address: 655 S EDMUNDS ST
City,State,Zip: SEATTLE, WA 98108
Facility ID: 77492128
Region: Northwest
Lat/Long: 47.559444233677 / -122.3245284394

Map ID
Direction
Distance
Elevation

MAP FINDINGS

Site

Database(s)

EDR ID Number
EPA ID Number

LIFT AIRPORT WAY SOUTH (Continued)

S113707280

Clean Up Siteid: 14971
Site Status: Cleanup Started
Contaminant Name: Halogenated Solvents
Alternate Site Names: Alltrans Express Div TNT Canad,CONSOLIDATED FREIGHTWAYS,CONSOLIDATED FREIGHTWAYS S EDMUNDS,CONSOLIDATED FREIGHTWAYS SEATTLE
Site Rank: Not reported
Has Institutional Control:Not reported
Past VCP: True
Current VCP: True
Ground Water: Below Cleanup Levels
Surface Water: Not reported
Soil: Below Cleanup Levels
Sediment: Not reported
Air: Not reported
Bedrock: Not reported
Responsible Unit: Northwest

Name: LIFT AIRPORT WAY SOUTH
Address: 655 S EDMUNDS ST
City,State,Zip: SEATTLE, WA 98108
Facility ID: 77492128
Region: Northwest
Lat/Long: 47.559444233677 / -122.3245284394
Clean Up Siteid: 14971
Site Status: Cleanup Started
Contaminant Name: Lead
Alternate Site Names: Alltrans Express Div TNT Canad,CONSOLIDATED FREIGHTWAYS,CONSOLIDATED FREIGHTWAYS S EDMUNDS,CONSOLIDATED FREIGHTWAYS SEATTLE
Site Rank: Not reported
Has Institutional Control:Not reported
Past VCP: True
Current VCP: True
Ground Water: Below Cleanup Levels
Surface Water: Not reported
Soil: Confirmed Above Cleanup Levels
Sediment: Not reported
Air: Not reported
Bedrock: Not reported
Responsible Unit: Northwest

Name: LIFT AIRPORT WAY SOUTH
Address: 655 S EDMUNDS ST
City,State,Zip: SEATTLE, WA 98108
Facility ID: 77492128
Region: Northwest
Lat/Long: 47.559444233677 / -122.3245284394
Clean Up Siteid: 14971
Site Status: Cleanup Started
Contaminant Name: Mercury
Alternate Site Names: Alltrans Express Div TNT Canad,CONSOLIDATED FREIGHTWAYS,CONSOLIDATED FREIGHTWAYS S EDMUNDS,CONSOLIDATED FREIGHTWAYS SEATTLE
Site Rank: Not reported
Has Institutional Control:Not reported
Past VCP: True
Current VCP: True
Ground Water: Below Cleanup Levels
Surface Water: Not reported

Map ID
Direction
Distance
Elevation

MAP FINDINGS

Site

Database(s)

EDR ID Number
EPA ID Number

LIFT AIRPORT WAY SOUTH (Continued)

S113707280

Soil: Confirmed Above Cleanup Levels
Sediment: Not reported
Air: Not reported
Bedrock: Not reported
Responsible Unit: Northwest

Name: LIFT AIRPORT WAY SOUTH
Address: 655 S EDMUNDS ST
City,State,Zip: SEATTLE, WA 98108
Facility ID: 77492128
Region: Northwest
Lat/Long: 47.559444233677 / -122.3245284394
Clean Up Siteid: 14971
Site Status: Cleanup Started
Contaminant Name: Metals - Other
Alternate Site Names: Alltrans Express Div TNT Canad,CONSOLIDATED FREIGHTWAYS,CONSOLIDATED FREIGHTWAYS S EDMUNDS,CONSOLIDATED FREIGHTWAYS SEATTLE

Site Rank: Not reported
Has Institutional Control:Not reported
Past VCP: True
Current VCP: True
Ground Water: Below Cleanup Levels
Surface Water: Not reported
Soil: Confirmed Above Cleanup Levels
Sediment: Not reported
Air: Not reported
Bedrock: Not reported
Responsible Unit: Northwest

Name: LIFT AIRPORT WAY SOUTH
Address: 655 S EDMUNDS ST
City,State,Zip: SEATTLE, WA 98108
Facility ID: 77492128
Region: Northwest
Lat/Long: 47.559444233677 / -122.3245284394
Clean Up Siteid: 14971
Site Status: Cleanup Started
Contaminant Name: Other Non-Halogenated Organics
Alternate Site Names: Alltrans Express Div TNT Canad,CONSOLIDATED FREIGHTWAYS,CONSOLIDATED FREIGHTWAYS S EDMUNDS,CONSOLIDATED FREIGHTWAYS SEATTLE

Site Rank: Not reported
Has Institutional Control:Not reported
Past VCP: True
Current VCP: True
Ground Water: Below Cleanup Levels
Surface Water: Not reported
Soil: Below Cleanup Levels
Sediment: Not reported
Air: Not reported
Bedrock: Not reported
Responsible Unit: Northwest

Name: LIFT AIRPORT WAY SOUTH
Address: 655 S EDMUNDS ST
City,State,Zip: SEATTLE, WA 98108
Facility ID: 77492128
Region: Northwest

Map ID
Direction
Distance
Elevation

MAP FINDINGS

Site

Database(s)

EDR ID Number
EPA ID Number

LIFT AIRPORT WAY SOUTH (Continued)

S113707280

Lat/Long: 47.559444233677 / -122.3245284394
Clean Up Siteid: 14971
Site Status: Cleanup Started
Contaminant Name: Petroleum-Diesel
Alternate Site Names: Alltrans Express Div TNT Canad,CONSOLIDATED FREIGHTWAYS,CONSOLIDATED FREIGHTWAYS S EDMUNDS,CONSOLIDATED FREIGHTWAYS SEATTLE
Site Rank: Not reported
Has Institutional Control:Not reported
Past VCP: True
Current VCP: True
Ground Water: Below Cleanup Levels
Surface Water: Not reported
Soil: Below Cleanup Levels
Sediment: Not reported
Air: Not reported
Bedrock: Not reported
Responsible Unit: Northwest

Name: LIFT AIRPORT WAY SOUTH
Address: 655 S EDMUNDS ST
City,State,Zip: SEATTLE, WA 98108
Facility ID: 77492128
Region: Northwest
Lat/Long: 47.559444233677 / -122.3245284394
Clean Up Siteid: 14971
Site Status: Cleanup Started
Contaminant Name: Petroleum-Gasoline
Alternate Site Names: Alltrans Express Div TNT Canad,CONSOLIDATED FREIGHTWAYS,CONSOLIDATED FREIGHTWAYS S EDMUNDS,CONSOLIDATED FREIGHTWAYS SEATTLE
Site Rank: Not reported
Has Institutional Control:Not reported
Past VCP: True
Current VCP: True
Ground Water: Below Cleanup Levels
Surface Water: Not reported
Soil: Below Cleanup Levels
Sediment: Not reported
Air: Not reported
Bedrock: Not reported
Responsible Unit: Northwest

Name: LIFT AIRPORT WAY SOUTH
Address: 655 S EDMUNDS ST
City,State,Zip: SEATTLE, WA 98108
Facility ID: 77492128
Region: Northwest
Lat/Long: 47.559444233677 / -122.3245284394
Clean Up Siteid: 14971
Site Status: Cleanup Started
Contaminant Name: Petroleum-Other
Alternate Site Names: Alltrans Express Div TNT Canad,CONSOLIDATED FREIGHTWAYS,CONSOLIDATED FREIGHTWAYS S EDMUNDS,CONSOLIDATED FREIGHTWAYS SEATTLE
Site Rank: Not reported
Has Institutional Control:Not reported
Past VCP: True
Current VCP: True
Ground Water: Below Cleanup Levels

Map ID
Direction
Distance
Elevation

MAP FINDINGS

Site

Database(s)

EDR ID Number
EPA ID Number

LIFT AIRPORT WAY SOUTH (Continued)

S113707280

Surface Water: Not reported
Soil: Confirmed Above Cleanup Levels
Sediment: Not reported
Air: Not reported
Bedrock: Not reported
Responsible Unit: Northwest

Name: LIFT AIRPORT WAY SOUTH
Address: 655 S EDMUNDS ST
City,State,Zip: SEATTLE, WA 98108
Facility ID: 77492128
Region: Northwest
Lat/Long: 47.559444233677 / -122.3245284394
Clean Up Siteid: 14971
Site Status: Cleanup Started
Contaminant Name: Polychlorinated biPhenyls (PCB)
Alternate Site Names: Alltrans Express Div TNT Canad,CONSOLIDATED FREIGHTWAYS,CONSOLIDATED FREIGHTWAYS S EDMUNDS,CONSOLIDATED FREIGHTWAYS SEATTLE

Site Rank: Not reported
Has Institutional Control:Not reported
Past VCP: True
Current VCP: True
Ground Water: Not reported
Surface Water: Not reported
Soil: Confirmed Above Cleanup Levels
Sediment: Not reported
Air: Not reported
Bedrock: Not reported
Responsible Unit: Northwest

Name: LIFT AIRPORT WAY SOUTH
Address: 655 S EDMUNDS ST
City,State,Zip: SEATTLE, WA 98108
Facility ID: 77492128
Region: Northwest
Lat/Long: 47.559444233677 / -122.3245284394
Clean Up Siteid: 14971
Site Status: Cleanup Started
Contaminant Name: Polycyclic Aromatic Hydrocarbons
Alternate Site Names: Alltrans Express Div TNT Canad,CONSOLIDATED FREIGHTWAYS,CONSOLIDATED FREIGHTWAYS S EDMUNDS,CONSOLIDATED FREIGHTWAYS SEATTLE

Site Rank: Not reported
Has Institutional Control:Not reported
Past VCP: True
Current VCP: True
Ground Water: Not reported
Surface Water: Not reported
Soil: Confirmed Above Cleanup Levels
Sediment: Not reported
Air: Not reported
Bedrock: Not reported
Responsible Unit: Northwest

VCP:

Name: LIFT AIRPORT WAY SOUTH
Address: 655 S EDMUNDS ST
City,State,Zip: SEATTLE, WA 98108

Map ID
Direction
Distance
Elevation

MAP FINDINGS

Site

Database(s)

EDR ID Number
EPA ID Number

LIFT AIRPORT WAY SOUTH (Continued)

S113707280

edr_fstat: WA
edr_fzip: 98108
edr_fcnty: KING
edr_zip: Not reported
Facility ID: 77492128
VCP Status: Not reported
VCP: TRUE
Ecology Status: Not reported
NFA Type: Not reported
Date NFA: Not reported
Rank: Not reported
Cleanup Siteid: 14971
Contaminant Name: Arsenic
Soil: Confirmed Above Cleanup Levels

Name: LIFT AIRPORT WAY SOUTH
Address: 655 S EDMUNDS ST
City,State,Zip: SEATTLE, WA 98108
edr_fstat: WA
edr_fzip: 98108
edr_fcnty: KING
edr_zip: Not reported
Facility ID: 77492128
VCP Status: Not reported
VCP: TRUE
Ecology Status: Not reported
NFA Type: Not reported
Date NFA: Not reported
Rank: Not reported
Cleanup Siteid: 14971
Contaminant Name: Benzene
Soil: Below Cleanup Levels

Name: LIFT AIRPORT WAY SOUTH
Address: 655 S EDMUNDS ST
City,State,Zip: SEATTLE, WA 98108
edr_fstat: WA
edr_fzip: 98108
edr_fcnty: KING
edr_zip: Not reported
Facility ID: 77492128
VCP Status: Not reported
VCP: TRUE
Ecology Status: Not reported
NFA Type: Not reported
Date NFA: Not reported
Rank: Not reported
Cleanup Siteid: 14971
Contaminant Name: Halogenated Solvents
Soil: Below Cleanup Levels

Name: LIFT AIRPORT WAY SOUTH
Address: 655 S EDMUNDS ST
City,State,Zip: SEATTLE, WA 98108
edr_fstat: WA
edr_fzip: 98108
edr_fcnty: KING

Map ID
Direction
Distance
Elevation

MAP FINDINGS

Site

Database(s)

EDR ID Number
EPA ID Number

LIFT AIRPORT WAY SOUTH (Continued)

S113707280

edr_zip: Not reported
Facility ID: 77492128
VCP Status: Not reported
VCP: TRUE
Ecology Status: Not reported
NFA Type: Not reported
Date NFA: Not reported
Rank: Not reported
Cleanup Siteid: 14971
Contaminant Name: Lead
Soil: Confirmed Above Cleanup Levels

Name: LIFT AIRPORT WAY SOUTH
Address: 655 S EDMUNDS ST
City,State,Zip: SEATTLE, WA 98108
edr_fstat: WA
edr_fzip: 98108
edr_fcnty: KING
edr_zip: Not reported
Facility ID: 77492128
VCP Status: Not reported
VCP: TRUE
Ecology Status: Not reported
NFA Type: Not reported
Date NFA: Not reported
Rank: Not reported
Cleanup Siteid: 14971
Contaminant Name: Mercury
Soil: Confirmed Above Cleanup Levels

Name: LIFT AIRPORT WAY SOUTH
Address: 655 S EDMUNDS ST
City,State,Zip: SEATTLE, WA 98108
edr_fstat: WA
edr_fzip: 98108
edr_fcnty: KING
edr_zip: Not reported
Facility ID: 77492128
VCP Status: Not reported
VCP: TRUE
Ecology Status: Not reported
NFA Type: Not reported
Date NFA: Not reported
Rank: Not reported
Cleanup Siteid: 14971
Contaminant Name: Metals - Other
Soil: Confirmed Above Cleanup Levels

Name: LIFT AIRPORT WAY SOUTH
Address: 655 S EDMUNDS ST
City,State,Zip: SEATTLE, WA 98108
edr_fstat: WA
edr_fzip: 98108
edr_fcnty: KING
edr_zip: Not reported
Facility ID: 77492128
VCP Status: Not reported

Map ID
Direction
Distance
Elevation

MAP FINDINGS

Site

Database(s)

EDR ID Number
EPA ID Number

LIFT AIRPORT WAY SOUTH (Continued)

S113707280

VCP: TRUE
Ecology Status: Not reported
NFA Type: Not reported
Date NFA: Not reported
Rank: Not reported
Cleanup Siteid: 14971
Contaminant Name: Other Non-Halogenated Organics
Soil: Below Cleanup Levels

Name: LIFT AIRPORT WAY SOUTH
Address: 655 S EDMUNDS ST
City,State,Zip: SEATTLE, WA 98108
edr_fstat: WA
edr_fzip: 98108
edr_fcnty: KING
edr_zip: Not reported
Facility ID: 77492128
VCP Status: Not reported
VCP: TRUE
Ecology Status: Not reported
NFA Type: Not reported
Date NFA: Not reported
Rank: Not reported
Cleanup Siteid: 14971
Contaminant Name: Petroleum-Diesel
Soil: Below Cleanup Levels

Name: LIFT AIRPORT WAY SOUTH
Address: 655 S EDMUNDS ST
City,State,Zip: SEATTLE, WA 98108
edr_fstat: WA
edr_fzip: 98108
edr_fcnty: KING
edr_zip: Not reported
Facility ID: 77492128
VCP Status: Not reported
VCP: TRUE
Ecology Status: Not reported
NFA Type: Not reported
Date NFA: Not reported
Rank: Not reported
Cleanup Siteid: 14971
Contaminant Name: Petroleum-Gasoline
Soil: Below Cleanup Levels

Name: LIFT AIRPORT WAY SOUTH
Address: 655 S EDMUNDS ST
City,State,Zip: SEATTLE, WA 98108
edr_fstat: WA
edr_fzip: 98108
edr_fcnty: KING
edr_zip: Not reported
Facility ID: 77492128
VCP Status: Not reported
VCP: TRUE
Ecology Status: Not reported
NFA Type: Not reported

Map ID
Direction
Distance
Elevation

MAP FINDINGS

Site

Database(s)

EDR ID Number
EPA ID Number

LIFT AIRPORT WAY SOUTH (Continued)

S113707280

Date NFA: Not reported
Rank: Not reported
Cleanup Siteid: 14971
Contaminant Name: Petroleum-Other
Soil: Confirmed Above Cleanup Levels

Name: LIFT AIRPORT WAY SOUTH
Address: 655 S EDMUNDS ST
City,State,Zip: SEATTLE, WA 98108
edr_fstat: WA
edr_fzip: 98108
edr_fcnty: KING
edr_zip: Not reported
Facility ID: 77492128
VCP Status: Not reported
VCP: TRUE
Ecology Status: Not reported
NFA Type: Not reported
Date NFA: Not reported
Rank: Not reported
Cleanup Siteid: 14971
Contaminant Name: Polychlorinated biPhenyls (PCB)
Soil: Confirmed Above Cleanup Levels

Name: LIFT AIRPORT WAY SOUTH
Address: 655 S EDMUNDS ST
City,State,Zip: SEATTLE, WA 98108
edr_fstat: WA
edr_fzip: 98108
edr_fcnty: KING
edr_zip: Not reported
Facility ID: 77492128
VCP Status: Not reported
VCP: TRUE
Ecology Status: Not reported
NFA Type: Not reported
Date NFA: Not reported
Rank: Not reported
Cleanup Siteid: 14971
Contaminant Name: Polycyclic Aromatic Hydrocarbons
Soil: Confirmed Above Cleanup Levels

SPILLS:

Name: MACMILLAN PIPER
Address: 655 S EDMUNDS ST
City,State,Zip: SEATTLE, WA
Facility ID: 640333
Medium: IMPERMEABLE CONTAINMENT
Material Desc: PETROLEUM - MOTOR OIL
Material Qty: Not reported
Material Units: GALLON
Date Received: 04/01/2013
Contact Name: Not reported
Incident Date: Not reported
Incident Category Type: Not reported
Incident Category: Not reported
Latitude: Not reported

Map ID
 Direction
 Distance
 Elevation

MAP FINDINGS

Site

Database(s)

EDR ID Number
 EPA ID Number

LIFT AIRPORT WAY SOUTH (Continued)

S113707280

Longitude: Not reported
 Source Type: Not reported
 Source: Not reported
 Vessel Facility Name2: Not reported
 Recovered Quantity: Not reported
 Resp Party Contact: Not reported
 Cause: Not reported
 Cause Type: Not reported
 Resp Party Name: Not reported

BT316
NE
1/2-1
0.729 mi.
3850 ft.

ALASKA STREET PROPERTY
615 S ALASKA ST
SEATTLE, WA 98108
Site 3 of 3 in cluster BT

WA HSL S105831619
WA CSCSL N/A
WA INST CONTROL
WA ALLSITES

Relative:
Higher
Actual:
17 ft.

HSL:
 Name: ALASKA STREET
 Address: Not reported
 City,State,Zip: SEATTLE, WA
 edr_fstat: WA
 edr_fzip: Not reported
 edr_fcnty: KING
 edr_zip: Not reported
Facility Type: Hazardous Sites List
 Facility Status: Cleanup Started
 FSID Number: 8112883
 Rank: 5
 Region: NW
 EDR Link ID: 8112883
 Region Decode: NORTHWEST REGIONAL OFFICE

CSCSL:
 Name: ALASKA STREET
 Address: 615 S ALASKA ST
 City,State,Zip: SEATTLE, WA 98108
 Facility ID: 8112883
 Region: Northwest
 Lat/Long: 47.560646239256 / -122.3259421009
 Clean Up Siteid: 4100
 Site Status: Cleanup Started
 Contaminant Name: Conventional Contaminants, Organic
 Alternate Site Names: Alaska Street Property,Flowserve US
 Site Rank: 5 - Lowest Assessed Risk
 Has Institutional Control: True
 Past VCP: True
 Current VCP: Not reported
 Ground Water: Confirmed Above Cleanup Levels
 Surface Water: Not reported
 Soil: Confirmed Above Cleanup Levels
 Sediment: Not reported
 Air: Not reported
 Bedrock: Not reported
 Responsible Unit: Northwest

 Name: ALASKA STREET
 Address: 615 S ALASKA ST

Map ID
Direction
Distance
Elevation

MAP FINDINGS

Site

Database(s)

EDR ID Number
EPA ID Number

ALASKA STREET PROPERTY (Continued)

S105831619

City,State,Zip: SEATTLE, WA 98108
Facility ID: 8112883
Region: Northwest
Lat/Long: 47.560646239256 / -122.3259421009
Clean Up Siteid: 4100
Site Status: Cleanup Started
Contaminant Name: Petroleum Products-Unspecified
Alternate Site Names: Alaska Street Property,Flowserve US
Site Rank: 5 - Lowest Assessed Risk
Has Institutional Control: True
Past VCP: True
Current VCP: Not reported
Ground Water: Confirmed Above Cleanup Levels
Surface Water: Not reported
Soil: Confirmed Above Cleanup Levels
Sediment: Not reported
Air: Not reported
Bedrock: Not reported
Responsible Unit: Northwest

INST CONTROL:

Name: ALASKA STREET
Address: 615 S ALASKA ST
City,State,Zip: SEATTLE, WA 98108
Facility Site ID: 8112883
Latitude: 47.560646239
Longitude: -122.3259421
Instrument Type: Environmental Covenant
NFA Date: Not reported
County Filing # For Individual IC Doc: 2.0030612003e+013
Filing Date Of Individual IC Doc: 06/12/2003
Education Programs: False
Maintenance Requirements: True
Restrictive Signage: False
Soil Restriction: False
Alternate Site Names: Alaska Street Property,Flowserve US
Surface Water Restriction: False
Site Status: Cleanup Started
Swimming Restriction: False
Tax Parcel Number: 2024049035
Control Active: True
CS ID: 4100
Region: Northwest
Responsible Unit: Northwest
Restrict Shellfish/Finfish Harvesting: False
Prohibit Removal/Alteration of Buildings: False
Prohibit New Building Construction: False
Control Stormwater: False
Control Vapor/Gas: False
Restrict Sediment Cap Disturbance: False
Maintain/Protect Monitoring System: False
Other: False
Restrict Land Use: True
Media Restrictions: Groundwater; Soil
Restrict All Ground Water Use: True
Prohibit Domestic Ground Water Well Installation: False
Prohibit All Soil Disturbance: True

Map ID
Direction
Distance
Elevation

MAP FINDINGS

Site

Database(s)

EDR ID Number
EPA ID Number

ALASKA STREET PROPERTY (Continued)

S105831619

Access Barrier: False

ALLSITES:

Name: ALASKA STREET PROPERTY
Facility Id: 8112883

317
West
1/2-1
0.743 mi.
3924 ft.

ORTEGA PROPERTY
5235 18TH AVE SW
SEATTLE, WA 98106

WA CSCSL S108479677
WA ALLSITES N/A

Relative:
Higher
Actual:
210 ft.

CSCSL:
Name: ORTEGA PROPERTY
Address: 5235 18TH AVE SW
City,State,Zip: SEATTLE, WA 98106
Facility ID: 9581551
Region: Northwest
Lat/Long: 47.554638035658 / -122.3576782726
Clean Up Siteid: 350
Site Status: Awaiting Cleanup
Contaminant Name: Petroleum Products-Unspecified
Alternate Site Names: Not reported
Site Rank: Not reported
Has Institutional Control: Not reported
Past VCP: Not reported
Current VCP: Not reported
Ground Water: Suspected
Surface Water: Not reported
Soil: Confirmed Above Cleanup Levels
Sediment: Not reported
Air: Not reported
Bedrock: Not reported
Responsible Unit: Northwest

ALLSITES:

Name: ORTEGA PROPERTY
Facility Id: 9581551

318
NW
1/2-1
0.751 mi.
3963 ft.

EVERGREEN TRAILS INC
4500 W MARGINAL WAY SW
SEATTLE, WA 98106

WA CSCSL 1007457153
WA LUST N/A
WA ALLSITES
FINDS
ECHO

Relative:
Higher
Actual:
18 ft.

CSCSL:
Name: EVERGREEN TRAILS
Address: 4500 W MARGINAL WAY SW
City,State,Zip: SEATTLE, WA 98106
Facility ID: 83317575
Region: Northwest
Lat/Long: 47.562061452458 / -122.3504329264
Clean Up Siteid: 10937
Site Status: Cleanup Started
Contaminant Name: Petroleum-Other

Map ID
Direction
Distance
Elevation

MAP FINDINGS

Site

Database(s)

EDR ID Number
EPA ID Number

EVERGREEN TRAILS INC (Continued)

1007457153

Alternate Site Names: CENTERPOINT PROPERTIES,EVERGREEN TRAILS INC,Gray Line of Seattle
Marginal Way,GRAYLINE,Greyhound Lines Inc,GREYHOUND LINES,INC.,PACCAR
SEABOARD LUMBER PROPERTY
Site Rank: Not reported
Has Institutional Control:Not reported
Past VCP: True
Current VCP: Not reported
Ground Water: Not reported
Surface Water: Not reported
Soil: Confirmed Above Cleanup Levels
Sediment: Not reported
Air: Not reported
Bedrock: Not reported
Responsible Unit: Northwest

LUST:

Name: EVERGREEN TRAILS
Address: 4500 W MARGINAL WAY SW
City,State,Zip: SEATTLE, WA 98106
Facility ID: 83317575
Lust Status Type: LUST - NFA
Cleanup Site ID: 10937
Cleanup Unit Type: Upland
Process Type: Independent Action
Cleanup Unit Name: CENTERPOINT PROPERTIES,EVERGREEN TRAILS INC,Gray Line of Seattle
Marginal Way,GRAYLINE,Greyhound Lines Inc,GREYHOUND LINES,INC.,PACCAR
SEABOARD LUMBER PROPERTY
Response Section: Northwest
Release Date: 12/04/1992
Lust Date: 10/03/2011
Region: Northwest
Lust ID: 2537
UST ID: 423465
Contaminant Name: Petroleum-Other
Ground Water: Not reported
Surface Water: Not reported
Soil: Confirmed Above Cleanup Levels
Sediment: Not reported
Air: Not reported
Bedrock: Not reported
Lat/Long: 47.5620614 / -122.35043

ALLSITES:

Name: EVERGREEN TRAILS INC
Facility Id: 83317575
Name: SEATTLE CITY SEABOARD LUMBER FORMER SITE
Facility Id: 88471591
Name: GREYHOUND LINES INC 780013
Facility Id: 7151

FINDS:

Registry ID: 110017846090

Map ID
Direction
Distance
Elevation

MAP FINDINGS

Site

Database(s)

EDR ID Number
EPA ID Number

EVERGREEN TRAILS INC (Continued)

1007457153

Click Here:

Environmental Interest/Information System:

Washington Facility / Site Identification System (WA-FSIS) provides a means to query and display data maintained by the Washington Department of Ecology. This system contains key information for each facility/site that is currently, or has been, of interest to the Air Quality, Dam Safety, Hazardous Waste, Toxics Cleanup, and Water Quality Programs.

US National Pollutant Discharge Elimination System (NPDES) module of the Compliance Information System (ICIS) tracks surface water permits issued under the Clean Water Act. Under NPDES, all facilities that discharge pollutants from any point source into waters of the United States are required to obtain a permit. The permit will likely contain limits on what can be discharged, impose monitoring and reporting requirements, and include other provisions to ensure that the discharge does not adversely affect water quality.

ICIS (Integrated Compliance Information System) is the Integrated Compliance Information System and provides a database that, when complete, will contain integrated Enforcement and Compliance information across most of EPA's programs. The vision for ICIS is to replace EPA's independent databases that contain Enforcement data with a single repository for that information. Currently, ICIS contains all Federal Administrative and Judicial enforcement actions. This information is maintained in ICIS by EPA in the Regional offices and it Headquarters. A future release of ICIS will replace the Permit Compliance System (PCS) which supports the NPDES and will integrate that information with Federal actions already in the system. ICIS also has the capability to track other activities occurring in the Region that support Compliance and Enforcement programs. These include; Incident Tracking, Compliance Assistance, and Compliance Monitoring.

Registry ID: 110064653110

Click Here:

Environmental Interest/Information System:

Washington Facility / Site Identification System (WA-FSIS) provides a means to query and display data maintained by the Washington Department of Ecology. This system contains key information for each facility/site that is currently, or has been, of interest to the Air Quality, Dam Safety, Hazardous Waste, Toxics Cleanup, and Water Quality Programs.

US National Pollutant Discharge Elimination System (NPDES) module of the Compliance Information System (ICIS) tracks surface water permits issued under the Clean Water Act. Under NPDES, all facilities that discharge pollutants from any point source into waters of the United States are required to obtain a permit. The permit will likely contain limits on what can be discharged, impose monitoring and reporting requirements, and include other provisions to ensure that the discharge does not adversely affect water quality.

[Click this hyperlink](#) while viewing on your computer to access additional FINDS: detail in the EDR Site Report.

ECHO:

Envid: 1007457153
Registry ID: 110064653110
DFR URL: <http://echo.epa.gov/detailed-facility-report?fid=110064653110>

Map ID
 Direction
 Distance
 Elevation

MAP FINDINGS

Site

Database(s)

EDR ID Number
 EPA ID Number

EVERGREEN TRAILS INC (Continued)

1007457153

Name: GREYHOUND LINES INC 780013
 Address: 4500 W MARGINAL WAY SW
 City,State,Zip: SEATTLE, WA 98106

Envid: 1007457153
 Registry ID: 110017846090
 DFR URL: <http://echo.epa.gov/detailed-facility-report?fid=110017846090>
 Name: EVERGREEN TRAILS INC
 Address: 4500 W MARGINAL WAY SW
 City,State,Zip: SEATTLE, WA 98106

319
East
1/2-1
0.751 mi.
3967 ft.
Relative:
Higher
Actual:
19 ft.

BURLINGTON ENVIRONMENTAL LLC GEORGETOWN
734 S LUCILE ST
SEATTLE, WA 98108

SEMS-ARCHIVE 1000299415
CORRACTS WAD000812909
RCRA-TSDF
US INST CONTROLS
WA HSL
WA CSCSL
WA INST CONTROL
WA ALLSITES
RCRA NonGen / NLR
US FIN ASSUR
2020 COR ACTION
RAATS
PADS
FINDS
ECHO
CA HAZNET
WA MANIFEST

SEMS Archive:
 Site ID: 1000571
 EPA ID: WAD000812909
 Name: BURLINGTON ENVIRONMENTAL INC GEORGETOWN
 Address: 734 S LUCILE ST
 Address 2: Not reported
 City,State,Zip: SEATTLE, WA 98108
 Cong District: 07
 FIPS Code: 53033
 FF: N
 NPL: Not on the NPL
 Non NPL Status: NFRAP-Site does not qualify for the NPL based on existing information

SEMS Archive Detail:
 Region: 10
 Site ID: 1000571
 EPA ID: WAD000812909
 Site Name: BURLINGTON ENVIRONMENTAL INC GEORGETOWN
 NPL: N
 FF: N
 OU: 00
 Action Code: VS
 Action Name: ARCH SITE
 SEQ: 1
 Start Date: Not reported
 Finish Date: 1988-05-31 04:00:00
 Qual: Not reported
 Current Action Lead: EPA Perf In-Hse

Map ID
Direction
Distance
Elevation

MAP FINDINGS

Site

Database(s)

EDR ID Number
EPA ID Number

BURLINGTON ENVIRONMENTAL LLC GEORGETOWN (Continued)

1000299415

Region: 10
Site ID: 1000571
EPA ID: WAD000812909
Site Name: BURLINGTON ENVIRONMENTAL INC GEORGETOWN
NPL: N
FF: N
OU: 00
Action Code: DS
Action Name: DISCVRY
SEQ: 1
Start Date: 1979-09-01 04:00:00
Finish Date: 1979-09-01 04:00:00
Qual: Not reported
Current Action Lead: EPA Perf

Region: 10
Site ID: 1000571
EPA ID: WAD000812909
Site Name: BURLINGTON ENVIRONMENTAL INC GEORGETOWN
NPL: N
FF: N
OU: 00
Action Code: PA
Action Name: PA
SEQ: 2
Start Date: 1988-05-31 04:00:00
Finish Date: 1988-05-31 04:00:00
Qual: N
Current Action Lead: EPA Perf

Region: 10
Site ID: 1000571
EPA ID: WAD000812909
Site Name: BURLINGTON ENVIRONMENTAL INC GEORGETOWN
NPL: N
FF: N
OU: 00
Action Code: PA
Action Name: PA
SEQ: 1
Start Date: 1985-04-16 06:00:00
Finish Date: 1985-04-29 05:00:00
Qual: L
Current Action Lead: St Perf

CORRACTS:

Name: BURLINGTON ENVIRONMENTAL LLC GEORGETOWN
Address: 734 S LUCILE ST
Address 2: Not reported
Area Name: FACILITY
Corrective Action: CA401
Actual Date: 2001-06-28 00:00:00.0
Air Release Indicator: Not reported
Groundwater Release Indicator: Y
Soil Release Indicator: Y
Surface Water Release Indicator: Not reported

Map ID
Direction
Distance
Elevation

MAP FINDINGS

Site

Database(s)

EDR ID Number
EPA ID Number

BURLINGTON ENVIRONMENTAL LLC GEORGETOWN (Continued)

1000299415

Name: BURLINGTON ENVIRONMENTAL LLC GEORGETOWN
Address: 734 S LUCILE ST
Address 2: Not reported
Area Name: FACILITY
Corrective Action: CA411
Actual Date: 2002-03-15 00:00:00.0
Air Release Indicator: Not reported
Groundwater Release Indicator: Y
Soil Release Indicator: Y
Surface Water Release Indicator: Not reported

Name: BURLINGTON ENVIRONMENTAL LLC GEORGETOWN
Address: 734 S LUCILE ST
Address 2: Not reported
Area Name: FACILITY
Corrective Action: CA501
Actual Date: 2001-11-01 00:00:00.0
Air Release Indicator: Not reported
Groundwater Release Indicator: Y
Soil Release Indicator: Y
Surface Water Release Indicator: Not reported

Name: BURLINGTON ENVIRONMENTAL LLC GEORGETOWN
Address: 734 S LUCILE ST
Address 2: Not reported
Area Name: FACILITY
Corrective Action: CA050
Actual Date: 1988-06-30 00:00:00.0
Air Release Indicator: Not reported
Groundwater Release Indicator: Y
Soil Release Indicator: Y
Surface Water Release Indicator: Not reported

Name: BURLINGTON ENVIRONMENTAL LLC GEORGETOWN
Address: 734 S LUCILE ST
Address 2: Not reported
Area Name: FACILITY
Corrective Action: CA070YE
Actual Date: 1991-08-05 00:00:00.0
Air Release Indicator: Not reported
Groundwater Release Indicator: Y
Soil Release Indicator: Y
Surface Water Release Indicator: Not reported

Name: BURLINGTON ENVIRONMENTAL LLC GEORGETOWN
Address: 734 S LUCILE ST
Address 2: Not reported
Area Name: FACILITY
Corrective Action: CA075ME
Actual Date: 1991-10-08 00:00:00.0
Air Release Indicator: Not reported
Groundwater Release Indicator: Y
Soil Release Indicator: Y
Surface Water Release Indicator: Not reported

Name: BURLINGTON ENVIRONMENTAL LLC GEORGETOWN
Address: 734 S LUCILE ST

Map ID
Direction
Distance
Elevation

MAP FINDINGS

Site

Database(s)

EDR ID Number
EPA ID Number

BURLINGTON ENVIRONMENTAL LLC GEORGETOWN (Continued)

1000299415

Address 2: Not reported
Area Name: FACILITY
Corrective Action: CA100
Actual Date: 1988-09-30 00:00:00.0
Air Release Indicator: Not reported
Groundwater Release Indicator: Y
Soil Release Indicator: Y
Surface Water Release Indicator: Not reported

Name: BURLINGTON ENVIRONMENTAL LLC GEORGETOWN
Address: 734 S LUCILE ST
Address 2: Not reported
Area Name: FACILITY
Corrective Action: CA110
Actual Date: 1997-05-05 00:00:00.0
Air Release Indicator: Not reported
Groundwater Release Indicator: Y
Soil Release Indicator: Y
Surface Water Release Indicator: Not reported

Name: BURLINGTON ENVIRONMENTAL LLC GEORGETOWN
Address: 734 S LUCILE ST
Address 2: Not reported
Area Name: FACILITY
Corrective Action: CA140
Actual Date: 1997-06-12 00:00:00.0
Air Release Indicator: Not reported
Groundwater Release Indicator: Y
Soil Release Indicator: Y
Surface Water Release Indicator: Not reported

Name: BURLINGTON ENVIRONMENTAL LLC GEORGETOWN
Address: 734 S LUCILE ST
Address 2: Not reported
Area Name: FACILITY
Corrective Action: CA150
Actual Date: 1989-06-21 00:00:00.0
Air Release Indicator: Not reported
Groundwater Release Indicator: Y
Soil Release Indicator: Y
Surface Water Release Indicator: Not reported

Name: BURLINGTON ENVIRONMENTAL LLC GEORGETOWN
Address: 734 S LUCILE ST
Address 2: Not reported
Area Name: FACILITY
Corrective Action: CA160
Actual Date: 1998-10-28 00:00:00.0
Air Release Indicator: Not reported
Groundwater Release Indicator: Y
Soil Release Indicator: Y
Surface Water Release Indicator: Not reported

[Click this hyperlink](#) while viewing on your computer to access 77 additional CORRACTS: record(s) in the EDR Site Report.

Map ID
Direction
Distance
Elevation

MAP FINDINGS

Site

Database(s)

EDR ID Number
EPA ID Number

BURLINGTON ENVIRONMENTAL LLC GEORGETOWN (Continued)

1000299415

RCRA Listings:
Date Form Received by Agency: 2020-02-20 00:00:00.0
Handler Name: BURLINGTON ENVIRONMENTAL LLC GEORGETOWN
Handler Address: 734 S LUCILE ST
Handler City,State,Zip: SEATTLE, WA 98108
EPA ID: WAD000812909
Contact Name: GREG FINK
Contact Address: 1701 EAST ALEXANDER AVENUE
Contact City,State,Zip: TACOMA, WA 98421
Contact Telephone: 215-768-6470
Contact Fax: Not reported
Contact Email: GREG.FINK@STERICYCLE.COM
Contact Title: Not reported
EPA Region: 10
Land Type: Private
Federal Waste Generator Description: Not a generator, verified
Non-Notifier: Not reported
Biennial Report Cycle: Not reported
Accessibility: Not reported
Active Site Indicator: Permitting Activities, Corrective Action Activities
State District Owner: WA
State District: NWRO
Mailing Address: 1701 EAST ALEXANDER AVENUE
Mailing City,State,Zip: TACOMA, WA 98421
Owner Name: BURLINGTON ENVIRONMENTAL LLC
Owner Type: Private
Operator Name: BURLINGTON ENVIRONMENTAL LLC
Operator Type: Private
Short-Term Generator Activity: No
Importer Activity: No
Mixed Waste Generator: No
Transporter Activity: No
Transfer Facility Activity: No
Recycler Activity with Storage: No
Small Quantity On-Site Burner Exemption: No
Smelting Melting and Refining Furnace Exemption: No
Underground Injection Control: No
Off-Site Waste Receipt: No
Universal Waste Indicator: No
Universal Waste Destination Facility: No
Federal Universal Waste: No
Active Site Fed-Reg Treatment Storage and Disposal Facility: Solid Waste Management Unit
Active Site Converter Treatment storage and Disposal Facility: Not reported
Active Site State-Reg Treatment Storage and Disposal Facility: Not reported
Active Site State-Reg Handler: ---
Federal Facility Indicator: Not reported
Hazardous Secondary Material Indicator: N
Sub-Part K Indicator: Not reported
Commercial TSD Indicator: No
Treatment Storage and Disposal Type: Storage, Treatment
2018 GPRA Permit Baseline: Not on the Baseline
2018 GPRA Renewals Baseline: Not on the Baseline
Permit Renewals Workload Universe: Not reported
Permit Workload Universe: Not reported
Permit Progress Universe: Storage, Treatment, Solid Waste Management Unit
Post-Closure Workload Universe: Not reported
Closure Workload Universe: Not reported

Map ID
Direction
Distance
Elevation

MAP FINDINGS

Site

Database(s)

EDR ID Number
EPA ID Number

BURLINGTON ENVIRONMENTAL LLC GEORGETOWN (Continued)

1000299415

202 GPRA Corrective Action Baseline:	Yes
Corrective Action Workload Universe:	Yes
Subject to Corrective Action Universe:	Yes
Non-TSDFs Where RCRA CA has Been Imposed Universe:	No
TSDFs Potentially Subject to CA Under 3004 (u)/(v) Universe:	No
TSDFs Only Subject to CA under Discretionary Auth Universe:	Yes
Corrective Action Priority Ranking:	High
Environmental Control Indicator:	Yes
Institutional Control Indicator:	Yes
Human Exposure Controls Indicator:	Yes
Groundwater Controls Indicator:	Yes
Operating TSDF Universe:	Not reported
Full Enforcement Universe:	Solid Waste Management Unit
Significant Non-Complier Universe:	No
Unaddressed Significant Non-Complier Universe:	No
Addressed Significant Non-Complier Universe:	No
Significant Non-Complier With a Compliance Schedule Universe:	No
Financial Assurance Required:	Corrective Action
Handler Date of Last Change:	2020-03-03 11:37:58.0
Recognized Trader-Importer:	No
Recognized Trader-Exporter:	No
Importer of Spent Lead Acid Batteries:	No
Exporter of Spent Lead Acid Batteries:	No
Recycler Activity Without Storage:	No
Manifest Broker:	No
Sub-Part P Indicator:	No

Biennial: List of Years

Year: 2011

Click Here for Biennial Reporting System Data:
Year: 2009

Click Here for Biennial Reporting System Data:
Year: 2007

Click Here for Biennial Reporting System Data:
Year: 2005

Click Here for Biennial Reporting System Data:
Year: 2003

Click Here for Biennial Reporting System Data:
Year: 2001

Click Here for Biennial Reporting System Data:

Handler - Owner Operator:

Owner/Operator Indicator:	Owner
Owner/Operator Name:	BURLINGTON ENVIRONMENTAL INC
Legal Status:	Private
Date Became Current:	Not reported
Date Ended Current:	Not reported
Owner/Operator Address:	955 POWELL AVE SW
Owner/Operator City,State,Zip:	RENTON, WA 98055
Owner/Operator Telephone:	425-227-0311

Map ID
Direction
Distance
Elevation

MAP FINDINGS

Site

Database(s)

EDR ID Number
EPA ID Number

BURLINGTON ENVIRONMENTAL LLC GEORGETOWN (Continued)

1000299415

Owner/Operator Telephone Ext: Not reported
Owner/Operator Fax: Not reported
Owner/Operator Email: Not reported

Owner/Operator Indicator: Operator
Owner/Operator Name: BURLINGTON ENVIRONMENTAL INC
Legal Status: Private
Date Became Current: Not reported
Date Ended Current: Not reported
Owner/Operator Address: 1100 OAKESDALE AVE SW
Owner/Operator City,State,Zip: RENTON, WA 98055
Owner/Operator Telephone: 425-227-0311
Owner/Operator Telephone Ext: Not reported
Owner/Operator Fax: Not reported
Owner/Operator Email: Not reported

Owner/Operator Indicator: Owner
Owner/Operator Name: BURLINGTON ENVIRONMENTAL INC
Legal Status: Private
Date Became Current: Not reported
Date Ended Current: Not reported
Owner/Operator Address: 955 POWELL AVE SW
Owner/Operator City,State,Zip: RENTON, WA 98055
Owner/Operator Telephone: 425-227-0311
Owner/Operator Telephone Ext: Not reported
Owner/Operator Fax: Not reported
Owner/Operator Email: Not reported

Owner/Operator Indicator: Operator
Owner/Operator Name: BURLINGTON ENVIRONMENTAL INC
Legal Status: Private
Date Became Current: Not reported
Date Ended Current: Not reported
Owner/Operator Address: 18000 72 AVE. S SUITE 217
Owner/Operator City,State,Zip: KENT, WA 98032
Owner/Operator Telephone: 425-227-0311
Owner/Operator Telephone Ext: Not reported
Owner/Operator Fax: Not reported
Owner/Operator Email: Not reported

Owner/Operator Indicator: Owner
Owner/Operator Name: BURLINGTON ENVIRONMENTAL INC
Legal Status: Private
Date Became Current: 1996-11-14 00:00:00.
Date Ended Current: Not reported
Owner/Operator Address: 18000 72 AVE S. SUITE 217
Owner/Operator City,State,Zip: KENT, WA 98032
Owner/Operator Telephone: 425-227-0311
Owner/Operator Telephone Ext: Not reported
Owner/Operator Fax: Not reported
Owner/Operator Email: Not reported

Owner/Operator Indicator: Owner
Owner/Operator Name: BURLINGTON ENVIRONMENTAL LLC
Legal Status: Private
Date Became Current: Not reported
Date Ended Current: Not reported

Map ID
Direction
Distance
Elevation

MAP FINDINGS

Site

Database(s)

EDR ID Number
EPA ID Number

BURLINGTON ENVIRONMENTAL LLC GEORGETOWN (Continued)

1000299415

Owner/Operator Address: 18000 72ND AVE S. SUITE 217
Owner/Operator City,State,Zip: KENT, WA 98032
Owner/Operator Telephone: 425-227-0311
Owner/Operator Telephone Ext: Not reported
Owner/Operator Fax: Not reported
Owner/Operator Email: Not reported

Owner/Operator Indicator: Owner
Owner/Operator Name: BURLINGTON ENVIRONMENTAL LLC
Legal Status: Private
Date Became Current: Not reported
Date Ended Current: Not reported
Owner/Operator Address: 18000 72ND AVE S. SUITE 217
Owner/Operator City,State,Zip: KENT, WA 98032
Owner/Operator Telephone: 425-227-0311
Owner/Operator Telephone Ext: Not reported
Owner/Operator Fax: Not reported
Owner/Operator Email: Not reported

Owner/Operator Indicator: Owner
Owner/Operator Name: BURLINGTON ENVIRONMENTAL LLC
Legal Status: Private
Date Became Current: 1996-11-14 00:00:00.
Date Ended Current: Not reported
Owner/Operator Address: 18000 72ND AVE S. SUITE 217
Owner/Operator City,State,Zip: KENT, WA 98032
Owner/Operator Telephone: 425-227-0311
Owner/Operator Telephone Ext: Not reported
Owner/Operator Fax: Not reported
Owner/Operator Email: Not reported

Owner/Operator Indicator: Operator
Owner/Operator Name: BURLINGTON ENVIRONMENTAL LLC
Legal Status: Private
Date Became Current: 1996-11-14 00:00:00.
Date Ended Current: Not reported
Owner/Operator Address: 18000 72ND AVE. S SUITE 201
Owner/Operator City,State,Zip: KENT, WA 98032
Owner/Operator Telephone: 425-766-6297
Owner/Operator Telephone Ext: Not reported
Owner/Operator Fax: Not reported
Owner/Operator Email: Not reported

Owner/Operator Indicator: Owner
Owner/Operator Name: BURLINGTON ENVIRONMENTAL LLC
Legal Status: Private
Date Became Current: 2017-12-31 00:00:00.
Date Ended Current: Not reported
Owner/Operator Address: 18000 72ND AVE S. SUITE 201
Owner/Operator City,State,Zip: KENT, WA 98032
Owner/Operator Telephone: 425-227-0311
Owner/Operator Telephone Ext: Not reported
Owner/Operator Fax: Not reported
Owner/Operator Email: Not reported

Owner/Operator Indicator: Owner
Owner/Operator Name: BURLINGTON ENVIRONMENTAL LLC

Map ID
Direction
Distance
Elevation

MAP FINDINGS

Site

Database(s)

EDR ID Number
EPA ID Number

BURLINGTON ENVIRONMENTAL LLC GEORGETOWN (Continued)

1000299415

Legal Status:	Private
Date Became Current:	1996-11-14 00:00:00.
Date Ended Current:	Not reported
Owner/Operator Address:	18000 72ND AVE S. SUITE 201
Owner/Operator City,State,Zip:	KENT, WA 98032
Owner/Operator Telephone:	425-227-0311
Owner/Operator Telephone Ext:	Not reported
Owner/Operator Fax:	Not reported
Owner/Operator Email:	Not reported
Owner/Operator Indicator:	Operator
Owner/Operator Name:	BURLINGTON ENVIRONMENTAL LLC
Legal Status:	Private
Date Became Current:	1996-11-14 00:00:00.
Date Ended Current:	Not reported
Owner/Operator Address:	18000 72ND AVE. S SUITE 217
Owner/Operator City,State,Zip:	KENT, WA 98032
Owner/Operator Telephone:	425-227-0311
Owner/Operator Telephone Ext:	Not reported
Owner/Operator Fax:	Not reported
Owner/Operator Email:	Not reported
Owner/Operator Indicator:	Owner
Owner/Operator Name:	BURLINGTON ENVIRONMENTAL INC GEORGE
Legal Status:	Private
Date Became Current:	Not reported
Date Ended Current:	Not reported
Owner/Operator Address:	734 S LUCILE ST
Owner/Operator City,State,Zip:	SEATTLE, WA 98108
Owner/Operator Telephone:	000-000-0000
Owner/Operator Telephone Ext:	Not reported
Owner/Operator Fax:	Not reported
Owner/Operator Email:	Not reported
Owner/Operator Indicator:	Operator
Owner/Operator Name:	BURLINGTON ENVIRONMENTAL INC
Legal Status:	Private
Date Became Current:	Not reported
Date Ended Current:	Not reported
Owner/Operator Address:	1100 OAKESDALE AVE SW
Owner/Operator City,State,Zip:	RENTON, WA 98055
Owner/Operator Telephone:	425-227-0311
Owner/Operator Telephone Ext:	Not reported
Owner/Operator Fax:	Not reported
Owner/Operator Email:	Not reported
Owner/Operator Indicator:	Owner
Owner/Operator Name:	BURLINGTON ENVIRONMENTAL LLC
Legal Status:	Private
Date Became Current:	1996-11-14 00:00:00.
Date Ended Current:	Not reported
Owner/Operator Address:	18000 72ND AVE S. SUITE 217
Owner/Operator City,State,Zip:	KENT, WA 98032
Owner/Operator Telephone:	425-227-0311
Owner/Operator Telephone Ext:	Not reported
Owner/Operator Fax:	Not reported
Owner/Operator Email:	Not reported

Map ID
Direction
Distance
Elevation

MAP FINDINGS

Site

Database(s)

EDR ID Number
EPA ID Number

BURLINGTON ENVIRONMENTAL LLC GEORGETOWN (Continued)

1000299415

Owner/Operator Indicator: Owner
Owner/Operator Name: BURLINGTON ENVIRONMENTAL LLC
Legal Status: Private
Date Became Current: 1996-11-14 00:00:00.
Date Ended Current: Not reported
Owner/Operator Address: 18000 72ND AVE S. SUITE 217
Owner/Operator City,State,Zip: KENT, WA 98032
Owner/Operator Telephone: 425-227-0311
Owner/Operator Telephone Ext: Not reported
Owner/Operator Fax: Not reported
Owner/Operator Email: Not reported

Owner/Operator Indicator: Owner
Owner/Operator Name: BURLINGTON ENVIRONMENTAL LLC
Legal Status: Private
Date Became Current: 2017-12-31 00:00:00.
Date Ended Current: Not reported
Owner/Operator Address: 18000 72ND AVE S. SUITE 201
Owner/Operator City,State,Zip: KENT, WA 98032
Owner/Operator Telephone: 425-227-0311
Owner/Operator Telephone Ext: Not reported
Owner/Operator Fax: Not reported
Owner/Operator Email: Not reported

Owner/Operator Indicator: Owner
Owner/Operator Name: BURLINGTON ENVIRONMENTAL LLC
Legal Status: Private
Date Became Current: 2017-12-31 00:00:00.
Date Ended Current: Not reported
Owner/Operator Address: 1701 EAST ALEXANDER AVENUE
Owner/Operator City,State,Zip: TACOMA, WA 98421
Owner/Operator Telephone: 253-627-7568
Owner/Operator Telephone Ext: Not reported
Owner/Operator Fax: Not reported
Owner/Operator Email: Not reported

Owner/Operator Indicator: Owner
Owner/Operator Name: BURLINGTON ENVIRONMENTAL INC
Legal Status: Private
Date Became Current: 1996-11-14 00:00:00.
Date Ended Current: Not reported
Owner/Operator Address: 18000 72ND AVE S. SUITE 217
Owner/Operator City,State,Zip: KENT, WA 98032
Owner/Operator Telephone: Not reported
Owner/Operator Telephone Ext: Not reported
Owner/Operator Fax: Not reported
Owner/Operator Email: Not reported

Owner/Operator Indicator: Owner
Owner/Operator Name: BURLINGTON ENVIRONMENTAL INC
Legal Status: Private
Date Became Current: 1996-11-14 00:00:00.
Date Ended Current: Not reported
Owner/Operator Address: 955 POWELL AVE SW
Owner/Operator City,State,Zip: RENTON, WA 98055
Owner/Operator Telephone: 425-227-0311
Owner/Operator Telephone Ext: Not reported

Map ID
Direction
Distance
Elevation

MAP FINDINGS

Site

Database(s)

EDR ID Number
EPA ID Number

BURLINGTON ENVIRONMENTAL LLC GEORGETOWN (Continued)

1000299415

Owner/Operator Fax:	Not reported
Owner/Operator Email:	Not reported
Owner/Operator Indicator:	Operator
Owner/Operator Name:	BURLINGTON ENVIRONMENTAL INC
Legal Status:	Private
Date Became Current:	Not reported
Date Ended Current:	Not reported
Owner/Operator Address:	1100 OAKESDALE AVE SW
Owner/Operator City,State,Zip:	RENTON, WA 98055
Owner/Operator Telephone:	425-227-0311
Owner/Operator Telephone Ext:	Not reported
Owner/Operator Fax:	Not reported
Owner/Operator Email:	Not reported
Owner/Operator Indicator:	Owner
Owner/Operator Name:	BURLINGTON ENVIRONMENTAL INC
Legal Status:	Private
Date Became Current:	Not reported
Date Ended Current:	Not reported
Owner/Operator Address:	18000 72 AVE S. SUITE 217
Owner/Operator City,State,Zip:	KENT, WA 98032
Owner/Operator Telephone:	425-227-0311
Owner/Operator Telephone Ext:	Not reported
Owner/Operator Fax:	Not reported
Owner/Operator Email:	Not reported
Owner/Operator Indicator:	Operator
Owner/Operator Name:	BURLINGTON ENVIRONMENTAL INC
Legal Status:	Private
Date Became Current:	Not reported
Date Ended Current:	Not reported
Owner/Operator Address:	18000 72 AVE. S SUITE 217
Owner/Operator City,State,Zip:	KENT, WA 98032
Owner/Operator Telephone:	425-227-0311
Owner/Operator Telephone Ext:	Not reported
Owner/Operator Fax:	Not reported
Owner/Operator Email:	Not reported
Owner/Operator Indicator:	Owner
Owner/Operator Name:	BURLINGTON ENVIRONMENTAL LLC
Legal Status:	Private
Date Became Current:	1996-11-14 00:00:00.
Date Ended Current:	Not reported
Owner/Operator Address:	18000 72ND AVE S. SUITE 217
Owner/Operator City,State,Zip:	KENT, WA 98032
Owner/Operator Telephone:	425-227-0311
Owner/Operator Telephone Ext:	Not reported
Owner/Operator Fax:	Not reported
Owner/Operator Email:	Not reported
Owner/Operator Indicator:	Operator
Owner/Operator Name:	BURLINGTON ENVIRONMENTAL LLC
Legal Status:	Private
Date Became Current:	Not reported
Date Ended Current:	Not reported
Owner/Operator Address:	18000 72ND AVE. S SUITE 217

Map ID
Direction
Distance
Elevation

MAP FINDINGS

Site

Database(s)

EDR ID Number
EPA ID Number

BURLINGTON ENVIRONMENTAL LLC GEORGETOWN (Continued)

1000299415

Owner/Operator City,State,Zip: KENT, WA 98032
Owner/Operator Telephone: 425-227-0311
Owner/Operator Telephone Ext: Not reported
Owner/Operator Fax: Not reported
Owner/Operator Email: Not reported

Owner/Operator Indicator: Operator
Owner/Operator Name: BURLINGTON ENVIRONMENTAL LLC
Legal Status: Private
Date Became Current: Not reported
Date Ended Current: Not reported
Owner/Operator Address: 18000 72ND AVE. S SUITE 217
Owner/Operator City,State,Zip: KENT, WA 98032
Owner/Operator Telephone: 425-227-0311
Owner/Operator Telephone Ext: Not reported
Owner/Operator Fax: Not reported
Owner/Operator Email: Not reported

Owner/Operator Indicator: Owner
Owner/Operator Name: BURLINGTON ENVIRONMENTAL LLC
Legal Status: Private
Date Became Current: 1996-11-14 00:00:00.
Date Ended Current: Not reported
Owner/Operator Address: 18000 72ND AVE S. SUITE 217
Owner/Operator City,State,Zip: KENT, WA 98032
Owner/Operator Telephone: 425-227-0311
Owner/Operator Telephone Ext: Not reported
Owner/Operator Fax: Not reported
Owner/Operator Email: Not reported

Owner/Operator Indicator: Operator
Owner/Operator Name: BURLINGTON ENVIRONMENTAL LLC
Legal Status: Private
Date Became Current: Not reported
Date Ended Current: Not reported
Owner/Operator Address: 18000 72ND AVE. S SUITE 217
Owner/Operator City,State,Zip: KENT, WA 98032
Owner/Operator Telephone: 425-766-6297
Owner/Operator Telephone Ext: Not reported
Owner/Operator Fax: Not reported
Owner/Operator Email: Not reported

Owner/Operator Indicator: Owner
Owner/Operator Name: BURLINGTON ENVIRONMENTAL LLC
Legal Status: Private
Date Became Current: Not reported
Date Ended Current: Not reported
Owner/Operator Address: 18000 72ND AVE S. SUITE 217
Owner/Operator City,State,Zip: KENT, WA 98032
Owner/Operator Telephone: 425-227-0311
Owner/Operator Telephone Ext: Not reported
Owner/Operator Fax: Not reported
Owner/Operator Email: Not reported

Owner/Operator Indicator: Owner
Owner/Operator Name: BURLINGTON ENVIRONMENTAL LLC
Legal Status: Private

Map ID
Direction
Distance
Elevation

MAP FINDINGS

Site

Database(s)

EDR ID Number
EPA ID Number

BURLINGTON ENVIRONMENTAL LLC GEORGETOWN (Continued)

1000299415

Date Became Current:	Not reported
Date Ended Current:	Not reported
Owner/Operator Address:	18000 72ND AVE S. SUITE 217
Owner/Operator City,State,Zip:	KENT, WA 98032
Owner/Operator Telephone:	425-227-0311
Owner/Operator Telephone Ext:	Not reported
Owner/Operator Fax:	Not reported
Owner/Operator Email:	Not reported
Owner/Operator Indicator:	Owner
Owner/Operator Name:	BURLINGTON ENVIRONMENTAL LLC
Legal Status:	Private
Date Became Current:	2017-12-31 00:00:00.
Date Ended Current:	Not reported
Owner/Operator Address:	1701 EAST ALEXANDER AVENUE
Owner/Operator City,State,Zip:	TACOMA, WA 98421
Owner/Operator Telephone:	253-627-7568
Owner/Operator Telephone Ext:	Not reported
Owner/Operator Fax:	Not reported
Owner/Operator Email:	Not reported
Owner/Operator Indicator:	Operator
Owner/Operator Name:	BURLINGTON ENVIRONMENTAL LLC
Legal Status:	Private
Date Became Current:	1996-11-14 00:00:00.
Date Ended Current:	Not reported
Owner/Operator Address:	18000 72ND AVE. S SUITE 217
Owner/Operator City,State,Zip:	KENT, WA 98032
Owner/Operator Telephone:	425-227-0311
Owner/Operator Telephone Ext:	Not reported
Owner/Operator Fax:	Not reported
Owner/Operator Email:	Not reported
Owner/Operator Indicator:	Owner
Owner/Operator Name:	BURLINGTON ENVIRONMENTAL INC
Legal Status:	Private
Date Became Current:	Not reported
Date Ended Current:	Not reported
Owner/Operator Address:	955 POWELL AVE SW
Owner/Operator City,State,Zip:	RENTON, WA 98055
Owner/Operator Telephone:	425-227-0311
Owner/Operator Telephone Ext:	Not reported
Owner/Operator Fax:	Not reported
Owner/Operator Email:	Not reported
Owner/Operator Indicator:	Operator
Owner/Operator Name:	BURLINGTON ENVIRONMENTAL INC GEORGE
Legal Status:	Private
Date Became Current:	Not reported
Date Ended Current:	Not reported
Owner/Operator Address:	734 S LUCILE ST
Owner/Operator City,State,Zip:	SEATTLE, WA 98108
Owner/Operator Telephone:	000-000-0000
Owner/Operator Telephone Ext:	Not reported
Owner/Operator Fax:	Not reported
Owner/Operator Email:	Not reported

Map ID
Direction
Distance
Elevation

MAP FINDINGS

Site

Database(s)

EDR ID Number
EPA ID Number

BURLINGTON ENVIRONMENTAL LLC GEORGETOWN (Continued)

1000299415

Owner/Operator Indicator: Owner
Owner/Operator Name: BURLINGTON ENVIRONMENTAL INC
Legal Status: Private
Date Became Current: 1996-11-14 00:00:00.
Date Ended Current: Not reported
Owner/Operator Address: 955 POWELL AVE SW
Owner/Operator City,State,Zip: RENTON, WA 98055
Owner/Operator Telephone: 425-227-0311
Owner/Operator Telephone Ext: Not reported
Owner/Operator Fax: Not reported
Owner/Operator Email: Not reported

Owner/Operator Indicator: Owner
Owner/Operator Name: BURLINGTON ENVIRONMENTAL INC
Legal Status: Private
Date Became Current: Not reported
Date Ended Current: Not reported
Owner/Operator Address: 955 POWELL AVE SW
Owner/Operator City,State,Zip: RENTON, WA 98055
Owner/Operator Telephone: 425-227-0311
Owner/Operator Telephone Ext: Not reported
Owner/Operator Fax: Not reported
Owner/Operator Email: Not reported

Owner/Operator Indicator: Operator
Owner/Operator Name: BURLINGTON ENVIRONMENTAL INC
Legal Status: Private
Date Became Current: Not reported
Date Ended Current: Not reported
Owner/Operator Address: 1100 OAKESDALE AVE SW
Owner/Operator City,State,Zip: RENTON, WA 98055
Owner/Operator Telephone: 425-227-0311
Owner/Operator Telephone Ext: Not reported
Owner/Operator Fax: Not reported
Owner/Operator Email: Not reported

Owner/Operator Indicator: Owner
Owner/Operator Name: BURLINGTON ENVIRONMENTAL INC
Legal Status: Private
Date Became Current: Not reported
Date Ended Current: Not reported
Owner/Operator Address: 955 POWELL AVE SW
Owner/Operator City,State,Zip: RENTON, WA 98055
Owner/Operator Telephone: 425-227-0311
Owner/Operator Telephone Ext: Not reported
Owner/Operator Fax: Not reported
Owner/Operator Email: Not reported

Owner/Operator Indicator: Owner
Owner/Operator Name: BURLINGTON ENVIRONMENTAL INC
Legal Status: Private
Date Became Current: 1996-11-14 00:00:00.
Date Ended Current: Not reported
Owner/Operator Address: 18000 72 AVE S. SUITE 217
Owner/Operator City,State,Zip: KENT, WA 98032
Owner/Operator Telephone: 425-227-0311
Owner/Operator Telephone Ext: Not reported

Map ID
Direction
Distance
Elevation

MAP FINDINGS

Site

Database(s)

EDR ID Number
EPA ID Number

BURLINGTON ENVIRONMENTAL LLC GEORGETOWN (Continued)

1000299415

Owner/Operator Fax: Not reported
Owner/Operator Email: Not reported

Owner/Operator Indicator: Owner
Owner/Operator Name: BURLINGTON ENVIRONMENTAL INC
Legal Status: Private
Date Became Current: 1996-11-14 00:00:00.
Date Ended Current: Not reported
Owner/Operator Address: 18000 72ND AVE S. SUITE 217
Owner/Operator City,State,Zip: KENT, WA 98032
Owner/Operator Telephone: 425-227-0311
Owner/Operator Telephone Ext: Not reported
Owner/Operator Fax: Not reported
Owner/Operator Email: Not reported

Owner/Operator Indicator: Owner
Owner/Operator Name: BURLINGTON ENVIRONMENTAL LLC
Legal Status: Private
Date Became Current: Not reported
Date Ended Current: Not reported
Owner/Operator Address: 18000 72ND AVE S. SUITE 217
Owner/Operator City,State,Zip: KENT, WA 98032
Owner/Operator Telephone: 425-227-0311
Owner/Operator Telephone Ext: Not reported
Owner/Operator Fax: Not reported
Owner/Operator Email: Not reported

Owner/Operator Indicator: Owner
Owner/Operator Name: BURLINGTON ENVIRONMENTAL LLC
Legal Status: Private
Date Became Current: 1996-11-14 00:00:00.
Date Ended Current: Not reported
Owner/Operator Address: 18000 72ND AVE S. SUITE 217
Owner/Operator City,State,Zip: KENT, WA 98032
Owner/Operator Telephone: 425-227-0311
Owner/Operator Telephone Ext: Not reported
Owner/Operator Fax: Not reported
Owner/Operator Email: Not reported

Owner/Operator Indicator: Operator
Owner/Operator Name: BURLINGTON ENVIRONMENTAL LLC
Legal Status: Private
Date Became Current: Not reported
Date Ended Current: Not reported
Owner/Operator Address: 18000 72ND AVE. S SUITE 217
Owner/Operator City,State,Zip: KENT, WA 98032
Owner/Operator Telephone: 425-766-6297
Owner/Operator Telephone Ext: Not reported
Owner/Operator Fax: Not reported
Owner/Operator Email: Not reported

Owner/Operator Indicator: Operator
Owner/Operator Name: BURLINGTON ENVIRONMENTAL LLC
Legal Status: Private
Date Became Current: 1996-11-14 00:00:00.
Date Ended Current: Not reported
Owner/Operator Address: 18000 72ND AVE. S SUITE 201

Map ID
Direction
Distance
Elevation

MAP FINDINGS

Site

Database(s)

EDR ID Number
EPA ID Number

BURLINGTON ENVIRONMENTAL LLC GEORGETOWN (Continued)

1000299415

Owner/Operator City,State,Zip:	KENT, WA 98032
Owner/Operator Telephone:	425-766-6297
Owner/Operator Telephone Ext:	Not reported
Owner/Operator Fax:	Not reported
Owner/Operator Email:	Not reported
Owner/Operator Indicator:	Operator
Owner/Operator Name:	BURLINGTON ENVIRONMENTAL LLC
Legal Status:	Private
Date Became Current:	1996-11-14 00:00:00.
Date Ended Current:	Not reported
Owner/Operator Address:	18000 72ND AVE. S SUITE 201
Owner/Operator City,State,Zip:	KENT, WA 98032
Owner/Operator Telephone:	425-766-6297
Owner/Operator Telephone Ext:	Not reported
Owner/Operator Fax:	Not reported
Owner/Operator Email:	Not reported
Owner/Operator Indicator:	Owner
Owner/Operator Name:	BURLINGTON ENVIRONMENTAL INC
Legal Status:	Private
Date Became Current:	1996-11-14 00:00:00.
Date Ended Current:	Not reported
Owner/Operator Address:	18000 72 AVE S. SUITE 217
Owner/Operator City,State,Zip:	KENT, WA 98032
Owner/Operator Telephone:	Not reported
Owner/Operator Telephone Ext:	Not reported
Owner/Operator Fax:	Not reported
Owner/Operator Email:	Not reported
Owner/Operator Indicator:	Owner
Owner/Operator Name:	BURLINGTON ENVIRONMENTAL INC GEORGE
Legal Status:	Private
Date Became Current:	Not reported
Date Ended Current:	Not reported
Owner/Operator Address:	734 S LUCILE ST
Owner/Operator City,State,Zip:	SEATTLE, WA 98108
Owner/Operator Telephone:	000-000-0000
Owner/Operator Telephone Ext:	Not reported
Owner/Operator Fax:	Not reported
Owner/Operator Email:	Not reported
Owner/Operator Indicator:	Owner
Owner/Operator Name:	BURLINGTON ENVIRONMENTAL INC
Legal Status:	Private
Date Became Current:	Not reported
Date Ended Current:	Not reported
Owner/Operator Address:	955 POWELL AVE SW
Owner/Operator City,State,Zip:	RENTON, WA 98055
Owner/Operator Telephone:	425-227-0311
Owner/Operator Telephone Ext:	Not reported
Owner/Operator Fax:	Not reported
Owner/Operator Email:	Not reported
Owner/Operator Indicator:	Operator
Owner/Operator Name:	BURLINGTON ENVIRONMENTAL INC
Legal Status:	Private

Map ID
Direction
Distance
Elevation

MAP FINDINGS

Site

Database(s)

EDR ID Number
EPA ID Number

BURLINGTON ENVIRONMENTAL LLC GEORGETOWN (Continued)

1000299415

Date Became Current:	Not reported
Date Ended Current:	Not reported
Owner/Operator Address:	1100 OAKESDALE AVE SW
Owner/Operator City,State,Zip:	RENTON, WA 98055
Owner/Operator Telephone:	425-227-0311
Owner/Operator Telephone Ext:	Not reported
Owner/Operator Fax:	Not reported
Owner/Operator Email:	Not reported
Owner/Operator Indicator:	Owner
Owner/Operator Name:	BURLINGTON ENVIRONMENTAL INC
Legal Status:	Private
Date Became Current:	1996-11-14 00:00:00.
Date Ended Current:	Not reported
Owner/Operator Address:	955 POWELL AVE SW
Owner/Operator City,State,Zip:	RENTON, WA 98055
Owner/Operator Telephone:	425-227-0311
Owner/Operator Telephone Ext:	Not reported
Owner/Operator Fax:	Not reported
Owner/Operator Email:	Not reported
Owner/Operator Indicator:	Owner
Owner/Operator Name:	BURLINGTON ENVIRONMENTAL INC
Legal Status:	Private
Date Became Current:	1996-11-14 00:00:00.
Date Ended Current:	Not reported
Owner/Operator Address:	955 POWELL AVE SW
Owner/Operator City,State,Zip:	RENTON, WA 98055
Owner/Operator Telephone:	425-227-0311
Owner/Operator Telephone Ext:	Not reported
Owner/Operator Fax:	Not reported
Owner/Operator Email:	Not reported
Owner/Operator Indicator:	Owner
Owner/Operator Name:	BURLINGTON ENVIRONMENTAL INC
Legal Status:	Private
Date Became Current:	1996-11-14 00:00:00.
Date Ended Current:	Not reported
Owner/Operator Address:	955 POWELL AVE SW
Owner/Operator City,State,Zip:	RENTON, WA 98055
Owner/Operator Telephone:	425-227-0311
Owner/Operator Telephone Ext:	Not reported
Owner/Operator Fax:	Not reported
Owner/Operator Email:	Not reported
Owner/Operator Indicator:	Owner
Owner/Operator Name:	BURLINGTON ENVIRONMENTAL INC
Legal Status:	Private
Date Became Current:	Not reported
Date Ended Current:	Not reported
Owner/Operator Address:	955 POWELL AVE SW
Owner/Operator City,State,Zip:	RENTON, WA 98055
Owner/Operator Telephone:	425-227-0311
Owner/Operator Telephone Ext:	Not reported
Owner/Operator Fax:	Not reported
Owner/Operator Email:	Not reported

Map ID
Direction
Distance
Elevation

MAP FINDINGS

Site

Database(s)

EDR ID Number
EPA ID Number

BURLINGTON ENVIRONMENTAL LLC GEORGETOWN (Continued)

1000299415

Owner/Operator Indicator: Owner
Owner/Operator Name: BURLINGTON ENVIRONMENTAL LLC
Legal Status: Private
Date Became Current: 1996-11-14 00:00:00.
Date Ended Current: Not reported
Owner/Operator Address: 18000 72ND AVE S. SUITE 217
Owner/Operator City,State,Zip: KENT, WA 98032
Owner/Operator Telephone: 425-227-0311
Owner/Operator Telephone Ext: Not reported
Owner/Operator Fax: Not reported
Owner/Operator Email: Not reported

Owner/Operator Indicator: Owner
Owner/Operator Name: BURLINGTON ENVIRONMENTAL LLC
Legal Status: Private
Date Became Current: 1996-11-14 00:00:00.
Date Ended Current: Not reported
Owner/Operator Address: 18000 72ND AVE S. SUITE 217
Owner/Operator City,State,Zip: KENT, WA 98032
Owner/Operator Telephone: 425-227-0311
Owner/Operator Telephone Ext: Not reported
Owner/Operator Fax: Not reported
Owner/Operator Email: Not reported

Owner/Operator Indicator: Owner
Owner/Operator Name: BURLINGTON ENVIRONMENTAL LLC
Legal Status: Private
Date Became Current: 1996-11-14 00:00:00.
Date Ended Current: Not reported
Owner/Operator Address: 18000 72ND AVE S. SUITE 217
Owner/Operator City,State,Zip: KENT, WA 98032
Owner/Operator Telephone: 425-227-0311
Owner/Operator Telephone Ext: Not reported
Owner/Operator Fax: Not reported
Owner/Operator Email: Not reported

Owner/Operator Indicator: Owner
Owner/Operator Name: BURLINGTON ENVIRONMENTAL LLC
Legal Status: Private
Date Became Current: Not reported
Date Ended Current: Not reported
Owner/Operator Address: 18000 72ND AVE S. SUITE 217
Owner/Operator City,State,Zip: KENT, WA 98032
Owner/Operator Telephone: 425-227-0311
Owner/Operator Telephone Ext: Not reported
Owner/Operator Fax: Not reported
Owner/Operator Email: Not reported

Owner/Operator Indicator: Operator
Owner/Operator Name: BURLINGTON ENVIRONMENTAL LLC
Legal Status: Private
Date Became Current: Not reported
Date Ended Current: Not reported
Owner/Operator Address: 18000 72ND AVE. S SUITE 217
Owner/Operator City,State,Zip: KENT, WA 98032
Owner/Operator Telephone: 425-766-6297
Owner/Operator Telephone Ext: Not reported

Map ID
Direction
Distance
Elevation

MAP FINDINGS

Site

Database(s)

EDR ID Number
EPA ID Number

BURLINGTON ENVIRONMENTAL LLC GEORGETOWN (Continued)

1000299415

Owner/Operator Fax:	Not reported
Owner/Operator Email:	Not reported
Owner/Operator Indicator:	Operator
Owner/Operator Name:	BURLINGTON ENVIRONMENTAL LLC
Legal Status:	Private
Date Became Current:	1996-11-14 00:00:00.
Date Ended Current:	Not reported
Owner/Operator Address:	1701 EAST ALEXANDER AVENUE
Owner/Operator City,State,Zip:	TACOMA, WA 98421
Owner/Operator Telephone:	253-627-7568
Owner/Operator Telephone Ext:	Not reported
Owner/Operator Fax:	Not reported
Owner/Operator Email:	Not reported
Owner/Operator Indicator:	Owner
Owner/Operator Name:	BURLINGTON ENVIRONMENTAL LLC
Legal Status:	Private
Date Became Current:	1996-11-14 00:00:00.
Date Ended Current:	Not reported
Owner/Operator Address:	1701 E ALEXANDER AVE
Owner/Operator City,State,Zip:	TACOMA, WA 98421
Owner/Operator Telephone:	253-627-7568
Owner/Operator Telephone Ext:	Not reported
Owner/Operator Fax:	Not reported
Owner/Operator Email:	Not reported
Owner/Operator Indicator:	Owner
Owner/Operator Name:	BURLINGTON ENVIRONMENTAL LLC
Legal Status:	Private
Date Became Current:	1996-11-14 00:00:00.
Date Ended Current:	Not reported
Owner/Operator Address:	18000 72ND AVE S. SUITE 217
Owner/Operator City,State,Zip:	KENT, WA 98032
Owner/Operator Telephone:	425-227-0311
Owner/Operator Telephone Ext:	Not reported
Owner/Operator Fax:	Not reported
Owner/Operator Email:	Not reported
Owner/Operator Indicator:	Owner
Owner/Operator Name:	BURLINGTON ENVI B
Legal Status:	Private
Date Became Current:	1996-11-14 00:00:00.
Date Ended Current:	Not reported
Owner/Operator Address:	18000 72ND AVE S. SUITE 217
Owner/Operator City,State,Zip:	KENT, WA 98032
Owner/Operator Telephone:	425-227-0311
Owner/Operator Telephone Ext:	Not reported
Owner/Operator Fax:	Not reported
Owner/Operator Email:	Not reported
Owner/Operator Indicator:	Operator
Owner/Operator Name:	LAUREL L
Legal Status:	Private
Date Became Current:	1996-11-14 00:00:00.
Date Ended Current:	Not reported
Owner/Operator Address:	18000 72ND AVE. S SUITE 217

Map ID
Direction
Distance
Elevation

MAP FINDINGS

Site

Database(s)

EDR ID Number
EPA ID Number

BURLINGTON ENVIRONMENTAL LLC GEORGETOWN (Continued)

1000299415

Owner/Operator City,State,Zip:	KENT, WA 98032
Owner/Operator Telephone:	425-227-0311
Owner/Operator Telephone Ext:	Not reported
Owner/Operator Fax:	Not reported
Owner/Operator Email:	Not reported
Owner/Operator Indicator:	Owner
Owner/Operator Name:	BURLINGTON ENVIRONMENTAL INC GEORGE
Legal Status:	Private
Date Became Current:	Not reported
Date Ended Current:	Not reported
Owner/Operator Address:	734 S LUCILE ST
Owner/Operator City,State,Zip:	SEATTLE, WA 98108
Owner/Operator Telephone:	000-000-0000
Owner/Operator Telephone Ext:	Not reported
Owner/Operator Fax:	Not reported
Owner/Operator Email:	Not reported
Owner/Operator Indicator:	Operator
Owner/Operator Name:	BURLINGTON ENVIRONMENTAL INC
Legal Status:	Private
Date Became Current:	Not reported
Date Ended Current:	Not reported
Owner/Operator Address:	1100 OAKESDALE AVE SW
Owner/Operator City,State,Zip:	RENTON, WA 98055
Owner/Operator Telephone:	425-227-0311
Owner/Operator Telephone Ext:	Not reported
Owner/Operator Fax:	Not reported
Owner/Operator Email:	Not reported
Owner/Operator Indicator:	Owner
Owner/Operator Name:	BURLINGTON ENVIRONMENTAL INC
Legal Status:	Private
Date Became Current:	1996-11-14 00:00:00.
Date Ended Current:	Not reported
Owner/Operator Address:	18000 72 AVE S. SUITE 217
Owner/Operator City,State,Zip:	KENT, WA 98032
Owner/Operator Telephone:	425-227-0311
Owner/Operator Telephone Ext:	Not reported
Owner/Operator Fax:	Not reported
Owner/Operator Email:	Not reported
Owner/Operator Indicator:	Owner
Owner/Operator Name:	BURLINGTON ENVIRONMENTAL INC
Legal Status:	Private
Date Became Current:	Not reported
Date Ended Current:	Not reported
Owner/Operator Address:	18000 72 AVE S. SUITE 217
Owner/Operator City,State,Zip:	KENT, WA 98032
Owner/Operator Telephone:	425-227-0311
Owner/Operator Telephone Ext:	Not reported
Owner/Operator Fax:	Not reported
Owner/Operator Email:	Not reported
Owner/Operator Indicator:	Operator
Owner/Operator Name:	BURLINGTON ENVIRONMENTAL INC
Legal Status:	Private

Map ID
Direction
Distance
Elevation

MAP FINDINGS

Site

Database(s)

EDR ID Number
EPA ID Number

BURLINGTON ENVIRONMENTAL LLC GEORGETOWN (Continued)

1000299415

Date Became Current:	Not reported
Date Ended Current:	Not reported
Owner/Operator Address:	18000 72 AVE. S SUITE 217
Owner/Operator City,State,Zip:	KENT, WA 98032
Owner/Operator Telephone:	425-227-0311
Owner/Operator Telephone Ext:	Not reported
Owner/Operator Fax:	Not reported
Owner/Operator Email:	Not reported
Owner/Operator Indicator:	Owner
Owner/Operator Name:	BURLINGTON ENVIRONMENTAL INC
Legal Status:	Private
Date Became Current:	Not reported
Date Ended Current:	Not reported
Owner/Operator Address:	18000 72ND AVE S. SUITE 217
Owner/Operator City,State,Zip:	KENT, WA 98032
Owner/Operator Telephone:	425-227-0311
Owner/Operator Telephone Ext:	Not reported
Owner/Operator Fax:	Not reported
Owner/Operator Email:	Not reported
Owner/Operator Indicator:	Operator
Owner/Operator Name:	BURLINGTON ENVIRONMENTAL INC
Legal Status:	Private
Date Became Current:	Not reported
Date Ended Current:	Not reported
Owner/Operator Address:	18000 72ND AVE. S SUITE 217
Owner/Operator City,State,Zip:	KENT, WA 98032
Owner/Operator Telephone:	425-227-0311
Owner/Operator Telephone Ext:	Not reported
Owner/Operator Fax:	Not reported
Owner/Operator Email:	Not reported
Owner/Operator Indicator:	Owner
Owner/Operator Name:	BURLINGTON ENVIRONMENTAL LLC
Legal Status:	Private
Date Became Current:	Not reported
Date Ended Current:	Not reported
Owner/Operator Address:	18000 72ND AVE S. SUITE 217
Owner/Operator City,State,Zip:	KENT, WA 98032
Owner/Operator Telephone:	425-227-0311
Owner/Operator Telephone Ext:	Not reported
Owner/Operator Fax:	Not reported
Owner/Operator Email:	Not reported
Owner/Operator Indicator:	Owner
Owner/Operator Name:	BURLINGTON ENVIRONMENTAL LLC
Legal Status:	Private
Date Became Current:	Not reported
Date Ended Current:	Not reported
Owner/Operator Address:	18000 72ND AVE S. SUITE 217
Owner/Operator City,State,Zip:	KENT, WA 98032
Owner/Operator Telephone:	425-227-0311
Owner/Operator Telephone Ext:	Not reported
Owner/Operator Fax:	Not reported
Owner/Operator Email:	Not reported

Map ID
Direction
Distance
Elevation

MAP FINDINGS

Site

Database(s)

EDR ID Number
EPA ID Number

BURLINGTON ENVIRONMENTAL LLC GEORGETOWN (Continued)

1000299415

Owner/Operator Indicator: Operator
Owner/Operator Name: BURLINGTON ENVIRONMENTAL LLC
Legal Status: Private
Date Became Current: Not reported
Date Ended Current: Not reported
Owner/Operator Address: 18000 72ND AVE. S SUITE 217
Owner/Operator City,State,Zip: KENT, WA 98032
Owner/Operator Telephone: 425-766-6297
Owner/Operator Telephone Ext: Not reported
Owner/Operator Fax: Not reported
Owner/Operator Email: Not reported

Owner/Operator Indicator: Owner
Owner/Operator Name: BURLINGTON ENVIRONMENTAL LLC
Legal Status: Private
Date Became Current: 1996-11-14 00:00:00.
Date Ended Current: Not reported
Owner/Operator Address: 18000 72ND AVE S. SUITE 217
Owner/Operator City,State,Zip: KENT, WA 98032
Owner/Operator Telephone: 425-227-0311
Owner/Operator Telephone Ext: Not reported
Owner/Operator Fax: Not reported
Owner/Operator Email: Not reported

Owner/Operator Indicator: Operator
Owner/Operator Name: BURLINGTON ENVIRONMENTAL LLC
Legal Status: Private
Date Became Current: Not reported
Date Ended Current: Not reported
Owner/Operator Address: 18000 72ND AVE. S SUITE 217
Owner/Operator City,State,Zip: KENT, WA 98032
Owner/Operator Telephone: 425-766-6297
Owner/Operator Telephone Ext: Not reported
Owner/Operator Fax: Not reported
Owner/Operator Email: Not reported

Owner/Operator Indicator: Owner
Owner/Operator Name: BURLINGTON ENVIRONMENTAL LLC
Legal Status: Private
Date Became Current: 1996-11-14 00:00:00.
Date Ended Current: Not reported
Owner/Operator Address: 18000 72ND AVE S. SUITE 217
Owner/Operator City,State,Zip: KENT, WA 98032
Owner/Operator Telephone: 425-227-0311
Owner/Operator Telephone Ext: Not reported
Owner/Operator Fax: Not reported
Owner/Operator Email: Not reported

Owner/Operator Indicator: Owner
Owner/Operator Name: BURLINGTON ENVIRONMENTAL INC
Legal Status: Private
Date Became Current: 1996-11-14 00:00:00.
Date Ended Current: Not reported
Owner/Operator Address: 18000 72 AVE S. SUITE 217
Owner/Operator City,State,Zip: KENT, WA 98032
Owner/Operator Telephone: Not reported
Owner/Operator Telephone Ext: Not reported

Map ID
Direction
Distance
Elevation

MAP FINDINGS

Site

Database(s)

EDR ID Number
EPA ID Number

BURLINGTON ENVIRONMENTAL LLC GEORGETOWN (Continued)

1000299415

Owner/Operator Fax:	Not reported
Owner/Operator Email:	Not reported
Owner/Operator Indicator:	Operator
Owner/Operator Name:	BURLINGTON ENVIRONMENTAL INC
Legal Status:	Private
Date Became Current:	Not reported
Date Ended Current:	Not reported
Owner/Operator Address:	18000 72 AVE S. SUITE 217
Owner/Operator City,State,Zip:	KENT, WA 98032
Owner/Operator Telephone:	425-227-0311
Owner/Operator Telephone Ext:	Not reported
Owner/Operator Fax:	Not reported
Owner/Operator Email:	Not reported
Owner/Operator Indicator:	Operator
Owner/Operator Name:	BURLINGTON ENVIRONMENTAL INC GEORGE
Legal Status:	Private
Date Became Current:	Not reported
Date Ended Current:	Not reported
Owner/Operator Address:	734 S LUCILE ST
Owner/Operator City,State,Zip:	SEATTLE, WA 98108
Owner/Operator Telephone:	000-000-0000
Owner/Operator Telephone Ext:	Not reported
Owner/Operator Fax:	Not reported
Owner/Operator Email:	Not reported
Owner/Operator Indicator:	Owner
Owner/Operator Name:	BURLINGTON ENVIRONMENTAL INC GEORGE
Legal Status:	Private
Date Became Current:	Not reported
Date Ended Current:	Not reported
Owner/Operator Address:	734 S LUCILE ST
Owner/Operator City,State,Zip:	SEATTLE, WA 98108
Owner/Operator Telephone:	000-000-0000
Owner/Operator Telephone Ext:	Not reported
Owner/Operator Fax:	Not reported
Owner/Operator Email:	Not reported
Owner/Operator Indicator:	Owner
Owner/Operator Name:	BURLINGTON ENVIRONMENTAL INC GEORGE
Legal Status:	Private
Date Became Current:	Not reported
Date Ended Current:	Not reported
Owner/Operator Address:	734 S LUCILE ST
Owner/Operator City,State,Zip:	SEATTLE, WA 98108
Owner/Operator Telephone:	000-000-0000
Owner/Operator Telephone Ext:	Not reported
Owner/Operator Fax:	Not reported
Owner/Operator Email:	Not reported
Owner/Operator Indicator:	Owner
Owner/Operator Name:	BURLINGTON ENVIRONMENTAL INC
Legal Status:	Private
Date Became Current:	1996-11-14 00:00:00.
Date Ended Current:	Not reported
Owner/Operator Address:	955 POWELL AVE SW

Map ID
Direction
Distance
Elevation

MAP FINDINGS

Site

Database(s)

EDR ID Number
EPA ID Number

BURLINGTON ENVIRONMENTAL LLC GEORGETOWN (Continued)

1000299415

Owner/Operator City,State,Zip: RENTON, WA 98055
Owner/Operator Telephone: 425-227-0311
Owner/Operator Telephone Ext: Not reported
Owner/Operator Fax: Not reported
Owner/Operator Email: Not reported

Owner/Operator Indicator: Owner
Owner/Operator Name: BURLINGTON ENVIRONMENTAL INC
Legal Status: Private
Date Became Current: 1996-11-14 00:00:00.
Date Ended Current: Not reported
Owner/Operator Address: 955 POWELL AVE SW
Owner/Operator City,State,Zip: RENTON, WA 98055
Owner/Operator Telephone: 425-227-0311
Owner/Operator Telephone Ext: Not reported
Owner/Operator Fax: Not reported
Owner/Operator Email: Not reported

Owner/Operator Indicator: Owner
Owner/Operator Name: BURLINGTON ENVIRONMENTAL INC
Legal Status: Private
Date Became Current: Not reported
Date Ended Current: Not reported
Owner/Operator Address: 955 POWELL AVE SW
Owner/Operator City,State,Zip: RENTON, WA 98055
Owner/Operator Telephone: 425-227-0311
Owner/Operator Telephone Ext: Not reported
Owner/Operator Fax: Not reported
Owner/Operator Email: Not reported

Owner/Operator Indicator: Owner
Owner/Operator Name: BURLINGTON ENVIRONMENTAL INC
Legal Status: Private
Date Became Current: Not reported
Date Ended Current: Not reported
Owner/Operator Address: 18000 72 AVE S. SUITE 217
Owner/Operator City,State,Zip: KENT, WA 98032
Owner/Operator Telephone: 425-227-0311
Owner/Operator Telephone Ext: Not reported
Owner/Operator Fax: Not reported
Owner/Operator Email: Not reported

Owner/Operator Indicator: Operator
Owner/Operator Name: BURLINGTON ENVIRONMENTAL LLC
Legal Status: Private
Date Became Current: Not reported
Date Ended Current: Not reported
Owner/Operator Address: 18000 72ND AVE. S SUITE 217
Owner/Operator City,State,Zip: KENT, WA 98032
Owner/Operator Telephone: 425-227-0311
Owner/Operator Telephone Ext: Not reported
Owner/Operator Fax: Not reported
Owner/Operator Email: Not reported

Owner/Operator Indicator: Operator
Owner/Operator Name: BURLINGTON ENVIRONMENTAL LLC
Legal Status: Private

Map ID
Direction
Distance
Elevation

MAP FINDINGS

Site

Database(s)

EDR ID Number
EPA ID Number

BURLINGTON ENVIRONMENTAL LLC GEORGETOWN (Continued)

1000299415

Date Became Current:	Not reported
Date Ended Current:	Not reported
Owner/Operator Address:	18000 72ND AVE. S SUITE 217
Owner/Operator City,State,Zip:	KENT, WA 98032
Owner/Operator Telephone:	425-227-0311
Owner/Operator Telephone Ext:	Not reported
Owner/Operator Fax:	Not reported
Owner/Operator Email:	Not reported
Owner/Operator Indicator:	Operator
Owner/Operator Name:	BURLINGTON ENVIRONMENTAL LLC
Legal Status:	Private
Date Became Current:	Not reported
Date Ended Current:	Not reported
Owner/Operator Address:	18000 72ND AVE. S SUITE 217
Owner/Operator City,State,Zip:	KENT, WA 98032
Owner/Operator Telephone:	425-766-6297
Owner/Operator Telephone Ext:	Not reported
Owner/Operator Fax:	Not reported
Owner/Operator Email:	Not reported
Owner/Operator Indicator:	Owner
Owner/Operator Name:	BURLINGTON ENVIRONMENTAL LLC
Legal Status:	Private
Date Became Current:	Not reported
Date Ended Current:	Not reported
Owner/Operator Address:	18000 72ND AVE S. SUITE 217
Owner/Operator City,State,Zip:	KENT, WA 98032
Owner/Operator Telephone:	425-227-0311
Owner/Operator Telephone Ext:	Not reported
Owner/Operator Fax:	Not reported
Owner/Operator Email:	Not reported
Owner/Operator Indicator:	Operator
Owner/Operator Name:	BURLINGTON ENVIRONMENTAL LLC
Legal Status:	Private
Date Became Current:	Not reported
Date Ended Current:	Not reported
Owner/Operator Address:	18000 72ND AVE. S SUITE 217
Owner/Operator City,State,Zip:	KENT, WA 98032
Owner/Operator Telephone:	425-766-6297
Owner/Operator Telephone Ext:	Not reported
Owner/Operator Fax:	Not reported
Owner/Operator Email:	Not reported
Owner/Operator Indicator:	Owner
Owner/Operator Name:	BURLINGTON ENVIRONMENTAL LLC
Legal Status:	Private
Date Became Current:	1996-11-14 00:00:00.
Date Ended Current:	Not reported
Owner/Operator Address:	18000 72ND AVE S. SUITE 217
Owner/Operator City,State,Zip:	KENT, WA 98032
Owner/Operator Telephone:	425-227-0311
Owner/Operator Telephone Ext:	Not reported
Owner/Operator Fax:	Not reported
Owner/Operator Email:	Not reported

Map ID
Direction
Distance
Elevation

MAP FINDINGS

Site

Database(s)

EDR ID Number
EPA ID Number

BURLINGTON ENVIRONMENTAL LLC GEORGETOWN (Continued)

1000299415

Owner/Operator Indicator: Owner
Owner/Operator Name: BURLINGTON ENVIRONMENTAL LLC
Legal Status: Private
Date Became Current: 2017-12-31 00:00:00.
Date Ended Current: Not reported
Owner/Operator Address: 18000 72ND AVE S. SUITE 201
Owner/Operator City,State,Zip: KENT, WA 98032
Owner/Operator Telephone: 425-227-0311
Owner/Operator Telephone Ext: Not reported
Owner/Operator Fax: Not reported
Owner/Operator Email: Not reported

Owner/Operator Indicator: Operator
Owner/Operator Name: BURLINGTON ENVIRONMENTAL LLC
Legal Status: Private
Date Became Current: 1996-11-14 00:00:00.
Date Ended Current: Not reported
Owner/Operator Address: 1701 EAST ALEXANDER AVENUE
Owner/Operator City,State,Zip: TACOMA, WA 98421
Owner/Operator Telephone: 253-627-7568
Owner/Operator Telephone Ext: Not reported
Owner/Operator Fax: Not reported
Owner/Operator Email: Not reported

Owner/Operator Indicator: Operator
Owner/Operator Name: BURLINGTON ENVIRONMENTAL INC
Legal Status: Private
Date Became Current: 1996-11-14 00:00:00.
Date Ended Current: Not reported
Owner/Operator Address: 18000 72 AVE. S SUITE 217
Owner/Operator City,State,Zip: KENT, WA 98032
Owner/Operator Telephone: Not reported
Owner/Operator Telephone Ext: Not reported
Owner/Operator Fax: Not reported
Owner/Operator Email: Not reported

Owner/Operator Indicator: Operator
Owner/Operator Name: BURLINGTON ENVIRONMENTAL INC
Legal Status: Private
Date Became Current: 1996-11-14 00:00:00.
Date Ended Current: Not reported
Owner/Operator Address: 18000 72ND AVE. S SUITE 217
Owner/Operator City,State,Zip: KENT, WA 98032
Owner/Operator Telephone: Not reported
Owner/Operator Telephone Ext: Not reported
Owner/Operator Fax: Not reported
Owner/Operator Email: Not reported

Owner/Operator Indicator: Owner
Owner/Operator Name: BURLINGTON ENVIRONMENTAL LLC
Legal Status: Private
Date Became Current: 1996-11-14 00:00:00.
Date Ended Current: Not reported
Owner/Operator Address: 18000 72ND AVE S. SUITE 217
Owner/Operator City,State,Zip: KENT, WA 98032
Owner/Operator Telephone: 425-227-0311
Owner/Operator Telephone Ext: Not reported

Map ID
Direction
Distance
Elevation

MAP FINDINGS

Site

Database(s)

EDR ID Number
EPA ID Number

BURLINGTON ENVIRONMENTAL LLC GEORGETOWN (Continued)

1000299415

Owner/Operator Fax:	Not reported
Owner/Operator Email:	Not reported
Owner/Operator Indicator:	Owner
Owner/Operator Name:	BURLINGTON ENVIRONMENTAL INC GEORGE
Legal Status:	Private
Date Became Current:	Not reported
Date Ended Current:	Not reported
Owner/Operator Address:	734 S LUCILE ST
Owner/Operator City,State,Zip:	SEATTLE, WA 98108
Owner/Operator Telephone:	000-000-0000
Owner/Operator Telephone Ext:	Not reported
Owner/Operator Fax:	Not reported
Owner/Operator Email:	Not reported
Owner/Operator Indicator:	Operator
Owner/Operator Name:	BURLINGTON ENVIRONMENTAL INC GEORGE
Legal Status:	Private
Date Became Current:	Not reported
Date Ended Current:	Not reported
Owner/Operator Address:	734 S LUCILE ST
Owner/Operator City,State,Zip:	SEATTLE, WA 98108
Owner/Operator Telephone:	000-000-0000
Owner/Operator Telephone Ext:	Not reported
Owner/Operator Fax:	Not reported
Owner/Operator Email:	Not reported
Owner/Operator Indicator:	Owner
Owner/Operator Name:	BURLINGTON ENVIRONMENTAL INC
Legal Status:	Private
Date Became Current:	Not reported
Date Ended Current:	Not reported
Owner/Operator Address:	955 POWELL AVE SW
Owner/Operator City,State,Zip:	RENTON, WA 98055
Owner/Operator Telephone:	425-227-0311
Owner/Operator Telephone Ext:	Not reported
Owner/Operator Fax:	Not reported
Owner/Operator Email:	Not reported
Owner/Operator Indicator:	Operator
Owner/Operator Name:	BURLINGTON ENVIRONMENTAL INC
Legal Status:	Private
Date Became Current:	Not reported
Date Ended Current:	Not reported
Owner/Operator Address:	1100 OAKESDALE AVE SW
Owner/Operator City,State,Zip:	RENTON, WA 98055
Owner/Operator Telephone:	425-227-0311
Owner/Operator Telephone Ext:	Not reported
Owner/Operator Fax:	Not reported
Owner/Operator Email:	Not reported
Owner/Operator Indicator:	Owner
Owner/Operator Name:	BURLINGTON ENVIRONMENTAL INC
Legal Status:	Private
Date Became Current:	1996-11-14 00:00:00.
Date Ended Current:	Not reported
Owner/Operator Address:	18000 72 AVE S. SUITE 217

Map ID
Direction
Distance
Elevation

MAP FINDINGS

Site

Database(s)

EDR ID Number
EPA ID Number

BURLINGTON ENVIRONMENTAL LLC GEORGETOWN (Continued)

1000299415

Owner/Operator City,State,Zip: KENT, WA 98032
Owner/Operator Telephone: 425-227-0311
Owner/Operator Telephone Ext: Not reported
Owner/Operator Fax: Not reported
Owner/Operator Email: Not reported

Owner/Operator Indicator: Operator
Owner/Operator Name: BURLINGTON ENVIRONMENTAL INC
Legal Status: Private
Date Became Current: Not reported
Date Ended Current: Not reported
Owner/Operator Address: 18000 72 AVE. S SUITE 217
Owner/Operator City,State,Zip: KENT, WA 98032
Owner/Operator Telephone: 425-227-0311
Owner/Operator Telephone Ext: Not reported
Owner/Operator Fax: Not reported
Owner/Operator Email: Not reported

Owner/Operator Indicator: Owner
Owner/Operator Name: BURLINGTON ENVIRONMENTAL LLC
Legal Status: Private
Date Became Current: Not reported
Date Ended Current: Not reported
Owner/Operator Address: 18000 72ND AVE S. SUITE 217
Owner/Operator City,State,Zip: KENT, WA 98032
Owner/Operator Telephone: 425-227-0311
Owner/Operator Telephone Ext: Not reported
Owner/Operator Fax: Not reported
Owner/Operator Email: Not reported

Owner/Operator Indicator: Operator
Owner/Operator Name: BURLINGTON ENVIRONMENTAL LLC
Legal Status: Private
Date Became Current: Not reported
Date Ended Current: Not reported
Owner/Operator Address: 18000 72ND AVE. S SUITE 217
Owner/Operator City,State,Zip: KENT, WA 98032
Owner/Operator Telephone: 425-227-0311
Owner/Operator Telephone Ext: Not reported
Owner/Operator Fax: Not reported
Owner/Operator Email: Not reported

Owner/Operator Indicator: Owner
Owner/Operator Name: BURLINGTON ENVIRONMENTAL LLC
Legal Status: Private
Date Became Current: Not reported
Date Ended Current: Not reported
Owner/Operator Address: 18000 72ND AVE S. SUITE 217
Owner/Operator City,State,Zip: KENT, WA 98032
Owner/Operator Telephone: 425-227-0311
Owner/Operator Telephone Ext: Not reported
Owner/Operator Fax: Not reported
Owner/Operator Email: Not reported

Owner/Operator Indicator: Owner
Owner/Operator Name: BURLINGTON ENVIRONMENTAL LLC
Legal Status: Private

Map ID
Direction
Distance
Elevation

MAP FINDINGS

Site

Database(s)

EDR ID Number
EPA ID Number

BURLINGTON ENVIRONMENTAL LLC GEORGETOWN (Continued)

1000299415

Date Became Current:	1996-11-14 00:00:00.
Date Ended Current:	Not reported
Owner/Operator Address:	18000 72ND AVE S. SUITE 217
Owner/Operator City,State,Zip:	KENT, WA 98032
Owner/Operator Telephone:	425-227-0311
Owner/Operator Telephone Ext:	Not reported
Owner/Operator Fax:	Not reported
Owner/Operator Email:	Not reported
Owner/Operator Indicator:	Operator
Owner/Operator Name:	BURLINGTON ENVIRONMENTAL LLC
Legal Status:	Private
Date Became Current:	Not reported
Date Ended Current:	Not reported
Owner/Operator Address:	18000 72ND AVE. S SUITE 217
Owner/Operator City,State,Zip:	KENT, WA 98032
Owner/Operator Telephone:	425-227-0311
Owner/Operator Telephone Ext:	Not reported
Owner/Operator Fax:	Not reported
Owner/Operator Email:	Not reported
Owner/Operator Indicator:	Owner
Owner/Operator Name:	BURLINGTON ENVIRONMENTAL LLC
Legal Status:	Private
Date Became Current:	1996-11-14 00:00:00.
Date Ended Current:	Not reported
Owner/Operator Address:	18000 72ND AVE S. SUITE 217
Owner/Operator City,State,Zip:	KENT, WA 98032
Owner/Operator Telephone:	425-227-0311
Owner/Operator Telephone Ext:	Not reported
Owner/Operator Fax:	Not reported
Owner/Operator Email:	Not reported
Owner/Operator Indicator:	Owner
Owner/Operator Name:	BURLINGTON ENVIRONMENTAL LLC
Legal Status:	Private
Date Became Current:	Not reported
Date Ended Current:	Not reported
Owner/Operator Address:	18000 72ND AVE S. SUITE 217
Owner/Operator City,State,Zip:	KENT, WA 98032
Owner/Operator Telephone:	425-227-0311
Owner/Operator Telephone Ext:	Not reported
Owner/Operator Fax:	Not reported
Owner/Operator Email:	Not reported
Owner/Operator Indicator:	Owner
Owner/Operator Name:	BURLINGTON ENVIRONMENTAL LLC
Legal Status:	Private
Date Became Current:	Not reported
Date Ended Current:	Not reported
Owner/Operator Address:	18000 72ND AVE S. SUITE 217
Owner/Operator City,State,Zip:	KENT, WA 98032
Owner/Operator Telephone:	425-227-0311
Owner/Operator Telephone Ext:	Not reported
Owner/Operator Fax:	Not reported
Owner/Operator Email:	Not reported

Map ID
Direction
Distance
Elevation

MAP FINDINGS

Site

Database(s)

EDR ID Number
EPA ID Number

BURLINGTON ENVIRONMENTAL LLC GEORGETOWN (Continued)

1000299415

Owner/Operator Indicator: Owner
Owner/Operator Name: BURLINGTON ENVIRONMENTAL LLC
Legal Status: Private
Date Became Current: 1996-11-14 00:00:00.
Date Ended Current: Not reported
Owner/Operator Address: 18000 72ND AVE S. SUITE 217
Owner/Operator City,State,Zip: KENT, WA 98032
Owner/Operator Telephone: 425-227-0311
Owner/Operator Telephone Ext: Not reported
Owner/Operator Fax: Not reported
Owner/Operator Email: Not reported

Owner/Operator Indicator: Owner
Owner/Operator Name: BURLINGTON ENVIRONMENTAL LLC
Legal Status: Private
Date Became Current: 1996-11-14 00:00:00.
Date Ended Current: Not reported
Owner/Operator Address: 18000 72ND AVE S. SUITE 201
Owner/Operator City,State,Zip: KENT, WA 98032
Owner/Operator Telephone: 425-227-0311
Owner/Operator Telephone Ext: Not reported
Owner/Operator Fax: Not reported
Owner/Operator Email: Not reported

Owner/Operator Indicator: Operator
Owner/Operator Name: BURLINGTON ENVIRONMENTAL INC
Legal Status: Private
Date Became Current: 1996-11-14 00:00:00.
Date Ended Current: Not reported
Owner/Operator Address: 18000 72 AVE. S SUITE 217
Owner/Operator City,State,Zip: KENT, WA 98032
Owner/Operator Telephone: Not reported
Owner/Operator Telephone Ext: Not reported
Owner/Operator Fax: Not reported
Owner/Operator Email: Not reported

Historic Generators:

Receive Date: 2010-02-19 00:00:00.0
Handler Name: BURLINGTON ENVIRONMENTAL LLC GEORGETOWN
Federal Waste Generator Description: Small Quantity Generator
State District Owner: WA
Large Quantity Handler of Universal Waste: No
Recognized Trader Importer: No
Recognized Trader Exporter: No
Spent Lead Acid Battery Importer: No
Spent Lead Acid Battery Exporter: No
Current Record: No
Non Storage Recycler Activity: Not reported
Electronic Manifest Broker: Not reported

Receive Date: 2012-02-21 00:00:00.0
Handler Name: BURLINGTON ENVIRONMENTAL LLC GEORGETOWN
Federal Waste Generator Description: Conditionally Exempt Small Quantity Generator
State District Owner: WA
Large Quantity Handler of Universal Waste: No
Recognized Trader Importer: No
Recognized Trader Exporter: No

Map ID
Direction
Distance
Elevation

MAP FINDINGS

Site

Database(s)

EDR ID Number
EPA ID Number

BURLINGTON ENVIRONMENTAL LLC GEORGETOWN (Continued)

1000299415

Spent Lead Acid Battery Importer:	No
Spent Lead Acid Battery Exporter:	No
Current Record:	No
Non Storage Recycler Activity:	Not reported
Electronic Manifest Broker:	Not reported
Receive Date:	2004-03-04 00:00:00.0
Handler Name:	BURLINGTON ENVIRONMENTAL INC GEORGE
Federal Waste Generator Description:	Not a generator, verified
State District Owner:	WA
Large Quantity Handler of Universal Waste:	No
Recognized Trader Importer:	No
Recognized Trader Exporter:	No
Spent Lead Acid Battery Importer:	No
Spent Lead Acid Battery Exporter:	No
Current Record:	No
Non Storage Recycler Activity:	Not reported
Electronic Manifest Broker:	Not reported
Receive Date:	2011-12-22 00:00:00.0
Handler Name:	BURLINGTON ENVIRONMENTAL LLC GEORGETOWN
Federal Waste Generator Description:	Small Quantity Generator
State District Owner:	WA
Large Quantity Handler of Universal Waste:	No
Recognized Trader Importer:	No
Recognized Trader Exporter:	No
Spent Lead Acid Battery Importer:	No
Spent Lead Acid Battery Exporter:	No
Current Record:	No
Non Storage Recycler Activity:	Not reported
Electronic Manifest Broker:	Not reported
Receive Date:	1994-01-01 00:00:00.0
Handler Name:	BURLINGTON ENVIRONMENTAL INC GEORGE
Federal Waste Generator Description:	Not a generator, verified
State District Owner:	WA
Large Quantity Handler of Universal Waste:	No
Recognized Trader Importer:	No
Recognized Trader Exporter:	No
Spent Lead Acid Battery Importer:	No
Spent Lead Acid Battery Exporter:	No
Current Record:	No
Non Storage Recycler Activity:	Not reported
Electronic Manifest Broker:	Not reported
Receive Date:	1996-07-09 00:00:00.0
Handler Name:	BURLINGTON ENVIRONMENTAL INC GEORGE
Federal Waste Generator Description:	Not a generator, verified
State District Owner:	WA
Large Quantity Handler of Universal Waste:	No
Recognized Trader Importer:	No
Recognized Trader Exporter:	No
Spent Lead Acid Battery Importer:	No
Spent Lead Acid Battery Exporter:	No
Current Record:	No
Non Storage Recycler Activity:	Not reported
Electronic Manifest Broker:	Not reported

Map ID
Direction
Distance
Elevation

MAP FINDINGS

Site

Database(s)

EDR ID Number
EPA ID Number

BURLINGTON ENVIRONMENTAL LLC GEORGETOWN (Continued)

1000299415

Receive Date: 1996-07-31 00:00:00.0
Handler Name: BURLINGTON ENVIRONMENTAL INC GEORGE
Federal Waste Generator Description: Large Quantity Generator
State District Owner: WA
Large Quantity Handler of Universal Waste: No
Recognized Trader Importer: No
Recognized Trader Exporter: No
Spent Lead Acid Battery Importer: No
Spent Lead Acid Battery Exporter: No
Current Record: No
Non Storage Recycler Activity: Not reported
Electronic Manifest Broker: Not reported

Receive Date: 1997-12-10 00:00:00.0
Handler Name: BURLINGTON ENVIRONMENTAL INC GEORGE
Federal Waste Generator Description: Large Quantity Generator
State District Owner: WA
Large Quantity Handler of Universal Waste: No
Recognized Trader Importer: No
Recognized Trader Exporter: No
Spent Lead Acid Battery Importer: No
Spent Lead Acid Battery Exporter: No
Current Record: No
Non Storage Recycler Activity: Not reported
Electronic Manifest Broker: Not reported

Receive Date: 1998-09-24 00:00:00.0
Handler Name: BURLINGTON ENVIRONMENTAL INC GEORGE
Federal Waste Generator Description: Large Quantity Generator
State District Owner: WA
Large Quantity Handler of Universal Waste: No
Recognized Trader Importer: No
Recognized Trader Exporter: No
Spent Lead Acid Battery Importer: No
Spent Lead Acid Battery Exporter: No
Current Record: No
Non Storage Recycler Activity: Not reported
Electronic Manifest Broker: Not reported

Receive Date: 1999-06-01 00:00:00.0
Handler Name: BURLINGTON ENVIRONMENTAL INC GEORGE
Federal Waste Generator Description: Large Quantity Generator
State District Owner: WA
Large Quantity Handler of Universal Waste: No
Recognized Trader Importer: No
Recognized Trader Exporter: No
Spent Lead Acid Battery Importer: No
Spent Lead Acid Battery Exporter: No
Current Record: No
Non Storage Recycler Activity: Not reported
Electronic Manifest Broker: Not reported

Receive Date: 2000-04-04 00:00:00.0
Handler Name: BURLINGTON ENVIRONMENTAL INC GEORGE
Federal Waste Generator Description: Large Quantity Generator
State District Owner: WA
Large Quantity Handler of Universal Waste: No

Map ID
Direction
Distance
Elevation

MAP FINDINGS

Site

Database(s)

EDR ID Number
EPA ID Number

BURLINGTON ENVIRONMENTAL LLC GEORGETOWN (Continued)

1000299415

Recognized Trader Importer: No
Recognized Trader Exporter: No
Spent Lead Acid Battery Importer: No
Spent Lead Acid Battery Exporter: No
Current Record: No
Non Storage Recycler Activity: Not reported
Electronic Manifest Broker: Not reported

Receive Date: 2001-04-16 00:00:00.0
Handler Name: BURLINGTON ENVIRONMENTAL INC GEORGE
Federal Waste Generator Description: Large Quantity Generator
State District Owner: WA
Large Quantity Handler of Universal Waste: No
Recognized Trader Importer: No
Recognized Trader Exporter: No
Spent Lead Acid Battery Importer: No
Spent Lead Acid Battery Exporter: No
Current Record: No
Non Storage Recycler Activity: Not reported
Electronic Manifest Broker: Not reported

Receive Date: 2002-04-04 00:00:00.0
Handler Name: BURLINGTON ENVIRONMENTAL INC GEORGE
Federal Waste Generator Description: Large Quantity Generator
State District Owner: WA
Large Quantity Handler of Universal Waste: No
Recognized Trader Importer: No
Recognized Trader Exporter: No
Spent Lead Acid Battery Importer: No
Spent Lead Acid Battery Exporter: No
Current Record: No
Non Storage Recycler Activity: Not reported
Electronic Manifest Broker: Not reported

Receive Date: 2003-03-28 00:00:00.0
Handler Name: BURLINGTON ENVIRONMENTAL INC GEORGE
Federal Waste Generator Description: Large Quantity Generator
State District Owner: WA
Large Quantity Handler of Universal Waste: No
Recognized Trader Importer: No
Recognized Trader Exporter: No
Spent Lead Acid Battery Importer: No
Spent Lead Acid Battery Exporter: No
Current Record: No
Non Storage Recycler Activity: Not reported
Electronic Manifest Broker: Not reported

Receive Date: 2004-03-04 00:00:00.0
Handler Name: BURLINGTON ENVIRONMENTAL INC GEORGE
Federal Waste Generator Description: Large Quantity Generator
State District Owner: WA
Large Quantity Handler of Universal Waste: No
Recognized Trader Importer: No
Recognized Trader Exporter: No
Spent Lead Acid Battery Importer: No
Spent Lead Acid Battery Exporter: No
Current Record: No

Map ID
Direction
Distance
Elevation

MAP FINDINGS

Site

Database(s)

EDR ID Number
EPA ID Number

BURLINGTON ENVIRONMENTAL LLC GEORGETOWN (Continued)

1000299415

Non Storage Recycler Activity:	Not reported
Electronic Manifest Broker:	Not reported
Receive Date:	2005-02-17 00:00:00.0
Handler Name:	BURLINGTON ENVIRONMENTAL INC GEORGETOWN
Federal Waste Generator Description:	Not a generator, verified
State District Owner:	WA
Large Quantity Handler of Universal Waste:	No
Recognized Trader Importer:	No
Recognized Trader Exporter:	No
Spent Lead Acid Battery Importer:	No
Spent Lead Acid Battery Exporter:	No
Current Record:	No
Non Storage Recycler Activity:	Not reported
Electronic Manifest Broker:	Not reported
Receive Date:	2006-01-20 00:00:00.0
Handler Name:	BURLINGTON ENVIRONMENTAL INC GEORGETOWN
Federal Waste Generator Description:	Not a generator, verified
State District Owner:	WA
Large Quantity Handler of Universal Waste:	No
Recognized Trader Importer:	No
Recognized Trader Exporter:	No
Spent Lead Acid Battery Importer:	No
Spent Lead Acid Battery Exporter:	No
Current Record:	No
Non Storage Recycler Activity:	Not reported
Electronic Manifest Broker:	Not reported
Receive Date:	2007-01-24 00:00:00.0
Handler Name:	BURLINGTON ENVIRONMENTAL INC GEORGETOWN
Federal Waste Generator Description:	Not a generator, verified
State District Owner:	WA
Large Quantity Handler of Universal Waste:	No
Recognized Trader Importer:	No
Recognized Trader Exporter:	No
Spent Lead Acid Battery Importer:	No
Spent Lead Acid Battery Exporter:	No
Current Record:	No
Non Storage Recycler Activity:	Not reported
Electronic Manifest Broker:	Not reported
Receive Date:	2008-02-19 00:00:00.0
Handler Name:	BURLINGTON ENVIRONMENTAL INC GEORGETOWN
Federal Waste Generator Description:	Not a generator, verified
State District Owner:	WA
Large Quantity Handler of Universal Waste:	No
Recognized Trader Importer:	No
Recognized Trader Exporter:	No
Spent Lead Acid Battery Importer:	No
Spent Lead Acid Battery Exporter:	No
Current Record:	No
Non Storage Recycler Activity:	Not reported
Electronic Manifest Broker:	Not reported
Receive Date:	2008-04-16 00:00:00.0
Handler Name:	BURLINGTON ENVIRONMENTAL LLC GEORGETOWN

Map ID
Direction
Distance
Elevation

MAP FINDINGS

Site

Database(s)

EDR ID Number
EPA ID Number

BURLINGTON ENVIRONMENTAL LLC GEORGETOWN (Continued)

1000299415

Federal Waste Generator Description: Not a generator, verified
State District Owner: WA
Large Quantity Handler of Universal Waste: No
Recognized Trader Importer: No
Recognized Trader Exporter: No
Spent Lead Acid Battery Importer: No
Spent Lead Acid Battery Exporter: No
Current Record: No
Non Storage Recycler Activity: Not reported
Electronic Manifest Broker: Not reported

Receive Date: 2009-02-11 00:00:00.0
Handler Name: BURLINGTON ENVIRONMENTAL LLC GEORGETOWN
Federal Waste Generator Description: Not a generator, verified
State District Owner: WA
Large Quantity Handler of Universal Waste: No
Recognized Trader Importer: No
Recognized Trader Exporter: No
Spent Lead Acid Battery Importer: No
Spent Lead Acid Battery Exporter: No
Current Record: No
Non Storage Recycler Activity: Not reported
Electronic Manifest Broker: Not reported

Receive Date: 2010-02-19 00:00:00.0
Handler Name: BURLINGTON ENVIRONMENTAL LLC GEORGETOWN
Federal Waste Generator Description: Small Quantity Generator
State District Owner: WA
Large Quantity Handler of Universal Waste: No
Recognized Trader Importer: No
Recognized Trader Exporter: No
Spent Lead Acid Battery Importer: No
Spent Lead Acid Battery Exporter: No
Current Record: No
Non Storage Recycler Activity: Not reported
Electronic Manifest Broker: Not reported

Receive Date: 2011-02-01 00:00:00.0
Handler Name: BURLINGTON ENVIRONMENTAL LLC GEORGETOWN
Federal Waste Generator Description: Conditionally Exempt Small Quantity Generator
State District Owner: WA
Large Quantity Handler of Universal Waste: No
Recognized Trader Importer: No
Recognized Trader Exporter: No
Spent Lead Acid Battery Importer: No
Spent Lead Acid Battery Exporter: No
Current Record: No
Non Storage Recycler Activity: Not reported
Electronic Manifest Broker: Not reported

Receive Date: 2011-12-22 00:00:00.0
Handler Name: BURLINGTON ENVIRONMENTAL LLC GEORGETOWN
Federal Waste Generator Description: Small Quantity Generator
State District Owner: WA
Large Quantity Handler of Universal Waste: No
Recognized Trader Importer: No
Recognized Trader Exporter: No

Map ID
Direction
Distance
Elevation

MAP FINDINGS

Site

Database(s)

EDR ID Number
EPA ID Number

BURLINGTON ENVIRONMENTAL LLC GEORGETOWN (Continued)

1000299415

Spent Lead Acid Battery Importer: No
Spent Lead Acid Battery Exporter: No
Current Record: No
Non Storage Recycler Activity: Not reported
Electronic Manifest Broker: Not reported

Receive Date: 2012-02-21 00:00:00.0
Handler Name: BURLINGTON ENVIRONMENTAL LLC GEORGETOWN
Federal Waste Generator Description: Conditionally Exempt Small Quantity Generator
State District Owner: WA
Large Quantity Handler of Universal Waste: No
Recognized Trader Importer: No
Recognized Trader Exporter: No
Spent Lead Acid Battery Importer: No
Spent Lead Acid Battery Exporter: No
Current Record: No
Non Storage Recycler Activity: Not reported
Electronic Manifest Broker: Not reported

Receive Date: 2013-03-26 00:00:00.0
Handler Name: BURLINGTON ENVIRONMENTAL LLC GEORGETOWN
Federal Waste Generator Description: Small Quantity Generator
State District Owner: WA
Large Quantity Handler of Universal Waste: No
Recognized Trader Importer: No
Recognized Trader Exporter: No
Spent Lead Acid Battery Importer: No
Spent Lead Acid Battery Exporter: No
Current Record: No
Non Storage Recycler Activity: Not reported
Electronic Manifest Broker: Not reported

Receive Date: 2013-03-26 00:00:00.0
Handler Name: BURLINGTON ENVIRONMENTAL LLC GEORGETOWN
Federal Waste Generator Description: Large Quantity Generator
State District Owner: WA
Large Quantity Handler of Universal Waste: No
Recognized Trader Importer: No
Recognized Trader Exporter: No
Spent Lead Acid Battery Importer: No
Spent Lead Acid Battery Exporter: No
Current Record: No
Non Storage Recycler Activity: Not reported
Electronic Manifest Broker: Not reported

Receive Date: 2014-02-27 00:00:00.0
Handler Name: BURLINGTON ENVIRONMENTAL LLC GEORGETOWN
Federal Waste Generator Description: Not a generator, verified
State District Owner: WA
Large Quantity Handler of Universal Waste: No
Recognized Trader Importer: No
Recognized Trader Exporter: No
Spent Lead Acid Battery Importer: No
Spent Lead Acid Battery Exporter: No
Current Record: No
Non Storage Recycler Activity: Not reported
Electronic Manifest Broker: Not reported

Map ID
Direction
Distance
Elevation

MAP FINDINGS

Site

Database(s)

EDR ID Number
EPA ID Number

BURLINGTON ENVIRONMENTAL LLC GEORGETOWN (Continued)

1000299415

Receive Date: 2015-02-12 00:00:00.0
Handler Name: BURLINGTON ENVIRONMENTAL LLC GEORGETOWN
Federal Waste Generator Description: Not a generator, verified
State District Owner: WA
Large Quantity Handler of Universal Waste: No
Recognized Trader Importer: No
Recognized Trader Exporter: No
Spent Lead Acid Battery Importer: No
Spent Lead Acid Battery Exporter: No
Current Record: No
Non Storage Recycler Activity: Not reported
Electronic Manifest Broker: Not reported

Receive Date: 2016-02-22 00:00:00.0
Handler Name: BURLINGTON ENVIRONMENTAL LLC GEORGETOWN
Federal Waste Generator Description: Conditionally Exempt Small Quantity Generator
State District Owner: WA
Large Quantity Handler of Universal Waste: No
Recognized Trader Importer: No
Recognized Trader Exporter: No
Spent Lead Acid Battery Importer: No
Spent Lead Acid Battery Exporter: No
Current Record: No
Non Storage Recycler Activity: Not reported
Electronic Manifest Broker: Not reported

Receive Date: 2017-02-24 00:00:00.0
Handler Name: BURLINGTON ENVIRONMENTAL LLC GEORGETOWN
Federal Waste Generator Description: Large Quantity Generator
State District Owner: WA
Large Quantity Handler of Universal Waste: No
Recognized Trader Importer: No
Recognized Trader Exporter: No
Spent Lead Acid Battery Importer: No
Spent Lead Acid Battery Exporter: No
Current Record: No
Non Storage Recycler Activity: Not reported
Electronic Manifest Broker: Not reported

Receive Date: 2018-02-26 00:00:00.0
Handler Name: BURLINGTON ENVIRONMENTAL LLC GEORGETOWN
Federal Waste Generator Description: Conditionally Exempt Small Quantity Generator
State District Owner: WA
Large Quantity Handler of Universal Waste: No
Recognized Trader Importer: No
Recognized Trader Exporter: No
Spent Lead Acid Battery Importer: No
Spent Lead Acid Battery Exporter: No
Current Record: No
Non Storage Recycler Activity: Not reported
Electronic Manifest Broker: Not reported

Receive Date: 2019-02-25 00:00:00.0
Handler Name: BURLINGTON ENVIRONMENTAL LLC GEORGETOWN
Federal Waste Generator Description: Not a generator, verified
State District Owner: WA
Large Quantity Handler of Universal Waste: No

Map ID
Direction
Distance
Elevation

MAP FINDINGS

Site

Database(s)

EDR ID Number
EPA ID Number

BURLINGTON ENVIRONMENTAL LLC GEORGETOWN (Continued)

1000299415

Recognized Trader Importer: No
Recognized Trader Exporter: No
Spent Lead Acid Battery Importer: No
Spent Lead Acid Battery Exporter: No
Current Record: No
Non Storage Recycler Activity: Not reported
Electronic Manifest Broker: Not reported

Receive Date: 2019-02-25 00:00:00.0
Handler Name: BURLINGTON ENVIRONMENTAL LLC GEORGETOWN
Federal Waste Generator Description: Not a generator, verified
State District Owner: WA
Large Quantity Handler of Universal Waste: No
Recognized Trader Importer: No
Recognized Trader Exporter: No
Spent Lead Acid Battery Importer: No
Spent Lead Acid Battery Exporter: No
Current Record: No
Non Storage Recycler Activity: Not reported
Electronic Manifest Broker: Not reported

Receive Date: 2019-02-27 00:00:00.0
Handler Name: BURLINGTON ENVIRONMENTAL LLC GEORGETOWN
Federal Waste Generator Description: Not a generator, verified
State District Owner: WA
Large Quantity Handler of Universal Waste: No
Recognized Trader Importer: No
Recognized Trader Exporter: No
Spent Lead Acid Battery Importer: No
Spent Lead Acid Battery Exporter: No
Current Record: No
Non Storage Recycler Activity: Not reported
Electronic Manifest Broker: Not reported

Receive Date: 2020-02-08 00:00:00.0
Handler Name: BURLINGTON ENVIRONMENTAL LLC GEORGETOWN
Federal Waste Generator Description: Not a generator, verified
State District Owner: WA
Large Quantity Handler of Universal Waste: No
Recognized Trader Importer: No
Recognized Trader Exporter: No
Spent Lead Acid Battery Importer: No
Spent Lead Acid Battery Exporter: No
Current Record: No
Non Storage Recycler Activity: Not reported
Electronic Manifest Broker: Not reported

Receive Date: 2020-02-20 00:00:00.0
Handler Name: BURLINGTON ENVIRONMENTAL LLC GEORGETOWN
Federal Waste Generator Description: Not a generator, verified
State District Owner: WA
Large Quantity Handler of Universal Waste: No
Recognized Trader Importer: No
Recognized Trader Exporter: No
Spent Lead Acid Battery Importer: No
Spent Lead Acid Battery Exporter: No
Current Record: Yes

Map ID
Direction
Distance
Elevation

MAP FINDINGS

Site

Database(s)

EDR ID Number
EPA ID Number

BURLINGTON ENVIRONMENTAL LLC GEORGETOWN (Continued)

1000299415

Non Storage Recycler Activity: Not reported
Electronic Manifest Broker: Not reported

Receive Date: 1990-12-31 00:00:00.0
Handler Name: CHEMICAL PROCESSORS INC
Federal Waste Generator Description: Large Quantity Generator
State District Owner: Not reported
Large Quantity Handler of Universal Waste: No
Recognized Trader Importer: No
Recognized Trader Exporter: No
Spent Lead Acid Battery Importer: No
Spent Lead Acid Battery Exporter: No
Current Record: No
Non Storage Recycler Activity: Not reported
Electronic Manifest Broker: Not reported

Receive Date: 1993-09-01 00:00:00.0
Handler Name: BURLINGTON ENVIRONMENTAL INC.
Federal Waste Generator Description: Large Quantity Generator
State District Owner: Not reported
Large Quantity Handler of Universal Waste: No
Recognized Trader Importer: No
Recognized Trader Exporter: No
Spent Lead Acid Battery Importer: No
Spent Lead Acid Battery Exporter: No
Current Record: No
Non Storage Recycler Activity: Not reported
Electronic Manifest Broker: Not reported

Receive Date: 1994-02-28 00:00:00.0
Handler Name: BURLINGTON ENVIRONMENTAL, INC. GEORGETWN
Federal Waste Generator Description: Large Quantity Generator
State District Owner: Not reported
Large Quantity Handler of Universal Waste: No
Recognized Trader Importer: No
Recognized Trader Exporter: No
Spent Lead Acid Battery Importer: No
Spent Lead Acid Battery Exporter: No
Current Record: No
Non Storage Recycler Activity: Not reported
Electronic Manifest Broker: Not reported

Receive Date: 1996-03-01 00:00:00.0
Handler Name: BURLINGTON ENVIRONMENTAL INC - GEORGE
Federal Waste Generator Description: Large Quantity Generator
State District Owner: Not reported
Large Quantity Handler of Universal Waste: No
Recognized Trader Importer: No
Recognized Trader Exporter: No
Spent Lead Acid Battery Importer: No
Spent Lead Acid Battery Exporter: No
Current Record: No
Non Storage Recycler Activity: Not reported
Electronic Manifest Broker: Not reported

Receive Date: 1998-09-24 00:00:00.0
Handler Name: BURLINGTON ENVIRONMENTAL INC GEORGE

Map ID
Direction
Distance
Elevation

MAP FINDINGS

Site

Database(s)

EDR ID Number
EPA ID Number

BURLINGTON ENVIRONMENTAL LLC GEORGETOWN (Continued)

1000299415

Federal Waste Generator Description: Large Quantity Generator
State District Owner: Not reported
Large Quantity Handler of Universal Waste: No
Recognized Trader Importer: No
Recognized Trader Exporter: No
Spent Lead Acid Battery Importer: No
Spent Lead Acid Battery Exporter: No
Current Record: No
Non Storage Recycler Activity: Not reported
Electronic Manifest Broker: Not reported

Receive Date: 2000-04-04 00:00:00.0
Handler Name: BURLINGTON ENVIRONMENTAL INC GEORGE
Federal Waste Generator Description: Large Quantity Generator
State District Owner: Not reported
Large Quantity Handler of Universal Waste: No
Recognized Trader Importer: No
Recognized Trader Exporter: No
Spent Lead Acid Battery Importer: No
Spent Lead Acid Battery Exporter: No
Current Record: No
Non Storage Recycler Activity: Not reported
Electronic Manifest Broker: Not reported

Receive Date: 2002-04-04 00:00:00.0
Handler Name: BURLINGTON ENVIRONMENTAL INC GEORGE
Federal Waste Generator Description: Large Quantity Generator
State District Owner: Not reported
Large Quantity Handler of Universal Waste: No
Recognized Trader Importer: No
Recognized Trader Exporter: No
Spent Lead Acid Battery Importer: No
Spent Lead Acid Battery Exporter: No
Current Record: No
Non Storage Recycler Activity: Not reported
Electronic Manifest Broker: Not reported

Receive Date: 2003-12-31 00:00:00.0
Handler Name: BURLINGTON ENVIRONMENTAL INC GEORGE
Federal Waste Generator Description: Large Quantity Generator
State District Owner: WA
Large Quantity Handler of Universal Waste: No
Recognized Trader Importer: No
Recognized Trader Exporter: No
Spent Lead Acid Battery Importer: No
Spent Lead Acid Battery Exporter: No
Current Record: No
Non Storage Recycler Activity: Not reported
Electronic Manifest Broker: Not reported

Receive Date: 2005-12-31 00:00:00.0
Handler Name: BURLINGTON ENVIRONMENTAL INC GEORGETOWN
Federal Waste Generator Description: Not a generator, verified
State District Owner: WA
Large Quantity Handler of Universal Waste: No
Recognized Trader Importer: No
Recognized Trader Exporter: No

Map ID
Direction
Distance
Elevation

MAP FINDINGS

Site

Database(s)

EDR ID Number
EPA ID Number

BURLINGTON ENVIRONMENTAL LLC GEORGETOWN (Continued)

1000299415

Spent Lead Acid Battery Importer:	No
Spent Lead Acid Battery Exporter:	No
Current Record:	No
Non Storage Recycler Activity:	Not reported
Electronic Manifest Broker:	Not reported
Receive Date:	2007-12-31 00:00:00.0
Handler Name:	BURLINGTON ENVIRONMENTAL INC GEORGETOWN
Federal Waste Generator Description:	Not a generator, verified
State District Owner:	WA
Large Quantity Handler of Universal Waste:	No
Recognized Trader Importer:	No
Recognized Trader Exporter:	No
Spent Lead Acid Battery Importer:	No
Spent Lead Acid Battery Exporter:	No
Current Record:	No
Non Storage Recycler Activity:	Not reported
Electronic Manifest Broker:	Not reported

Facility Has Received Notices of Violation:

Found Violation:	Yes
Agency Which Determined Violation:	EPA
Violation Short Description:	TSD - Container Use and Management
Date Violation was Determined:	2000-11-03 00:00:00.0
Actual Return to Compliance Date:	2003-12-23 00:00:00.0
Return to Compliance Qualifier:	Observed
Violation Responsible Agency:	EPA
Scheduled Compliance Date:	Not reported
Enforcement Identifier:	001
Date of Enforcement Action:	2001-08-06 00:00:00.0
Enforcement Responsible Agency:	EPA
Enforcement Docket Number:	10-2001-0188
Enforcement Attorney:	JS
Corrective Action Component:	No
Appeal Initiated Date:	Not reported
Appeal Resolution Date:	Not reported
Disposition Status Date:	Not reported
Disposition Status:	Not reported
Disposition Status Description:	Not reported
Consent/Final Order Sequence Number:	Not reported
Consent/Final Order Respondent Name:	Not reported
Consent/Final Order Lead Agency:	Not reported
Enforcement Type:	INITIAL 3008(A) COMPLIANCE
Enforcement Responsible Person:	Not reported
Enforcement Responsible Sub-Organization:	Not reported
SEP Sequence Number:	Not reported
SEP Expenditure Amount:	Not reported
SEP Scheduled Completion Date:	Not reported
SEP Actual Date:	Not reported
SEP Defaulted Date:	Not reported
SEP Type:	Not reported
SEP Type Description:	Not reported
Proposed Amount:	773810.5
Final Monetary Amount:	Not reported

Map ID
Direction
Distance
Elevation

MAP FINDINGS

Site

Database(s)

EDR ID Number
EPA ID Number

BURLINGTON ENVIRONMENTAL LLC GEORGETOWN (Continued)

1000299415

Paid Amount:	Not reported
Final Count:	Not reported
Final Amount:	Not reported
Found Violation:	No
Agency Which Determined Violation:	Not reported
Violation Short Description:	Not reported
Date Violation was Determined:	Not reported
Actual Return to Compliance Date:	Not reported
Return to Compliance Qualifier:	Not reported
Violation Responsible Agency:	Not reported
Scheduled Compliance Date:	Not reported
Enforcement Identifier:	Not reported
Date of Enforcement Action:	Not reported
Enforcement Responsible Agency:	Not reported
Enforcement Docket Number:	Not reported
Enforcement Attorney:	Not reported
Corrective Action Component:	Not reported
Appeal Initiated Date:	Not reported
Appeal Resolution Date:	Not reported
Disposition Status Date:	Not reported
Disposition Status:	Not reported
Disposition Status Description:	Not reported
Consent/Final Order Sequence Number:	Not reported
Consent/Final Order Respondent Name:	Not reported
Consent/Final Order Lead Agency:	Not reported
Enforcement Type:	Not reported
Enforcement Responsible Person:	Not reported
Enforcement Responsible Sub-Organization:	Not reported
SEP Sequence Number:	Not reported
SEP Expenditure Amount:	Not reported
SEP Scheduled Completion Date:	Not reported
SEP Actual Date:	Not reported
SEP Defaulted Date:	Not reported
SEP Type:	Not reported
SEP Type Description:	Not reported
Proposed Amount:	Not reported
Final Monetary Amount:	Not reported
Paid Amount:	Not reported
Final Count:	Not reported
Final Amount:	Not reported
Found Violation:	Yes
Agency Which Determined Violation:	EPA
Violation Short Description:	TSD IS-Ground-Water Monitoring
Date Violation was Determined:	2000-11-03 00:00:00.0
Actual Return to Compliance Date:	2003-12-23 00:00:00.0
Return to Compliance Qualifier:	Observed
Violation Responsible Agency:	EPA
Scheduled Compliance Date:	Not reported
Enforcement Identifier:	001
Date of Enforcement Action:	2001-03-13 00:00:00.0
Enforcement Responsible Agency:	EPA
Enforcement Docket Number:	Not reported
Enforcement Attorney:	Not reported
Corrective Action Component:	No
Appeal Initiated Date:	Not reported

Map ID
Direction
Distance
Elevation

MAP FINDINGS

Site

Database(s)

EDR ID Number
EPA ID Number

BURLINGTON ENVIRONMENTAL LLC GEORGETOWN (Continued)

1000299415

Appeal Resolution Date:	Not reported
Disposition Status Date:	Not reported
Disposition Status:	Not reported
Disposition Status Description:	Not reported
Consent/Final Order Sequence Number:	Not reported
Consent/Final Order Respondent Name:	Not reported
Consent/Final Order Lead Agency:	Not reported
Enforcement Type:	Not reported
Enforcement Responsible Person:	R0KAO
Enforcement Responsible Sub-Organization:	Not reported
SEP Sequence Number:	Not reported
SEP Expenditure Amount:	Not reported
SEP Scheduled Completion Date:	Not reported
SEP Actual Date:	Not reported
SEP Defaulted Date:	Not reported
SEP Type:	Not reported
SEP Type Description:	Not reported
Proposed Amount:	Not reported
Final Monetary Amount:	Not reported
Paid Amount:	Not reported
Final Count:	Not reported
Final Amount:	Not reported
Found Violation:	Yes
Agency Which Determined Violation:	EPA
Violation Short Description:	TSD - General
Date Violation was Determined:	1985-05-08 00:00:00.0
Actual Return to Compliance Date:	1987-09-29 00:00:00.0
Return to Compliance Qualifier:	Observed
Violation Responsible Agency:	EPA
Scheduled Compliance Date:	Not reported
Enforcement Identifier:	Not reported
Date of Enforcement Action:	Not reported
Enforcement Responsible Agency:	Not reported
Enforcement Docket Number:	Not reported
Enforcement Attorney:	Not reported
Corrective Action Component:	Not reported
Appeal Initiated Date:	Not reported
Appeal Resolution Date:	Not reported
Disposition Status Date:	Not reported
Disposition Status:	Not reported
Disposition Status Description:	Not reported
Consent/Final Order Sequence Number:	Not reported
Consent/Final Order Respondent Name:	Not reported
Consent/Final Order Lead Agency:	Not reported
Enforcement Type:	Not reported
Enforcement Responsible Person:	Not reported
Enforcement Responsible Sub-Organization:	Not reported
SEP Sequence Number:	Not reported
SEP Expenditure Amount:	Not reported
SEP Scheduled Completion Date:	Not reported
SEP Actual Date:	Not reported
SEP Defaulted Date:	Not reported
SEP Type:	Not reported
SEP Type Description:	Not reported
Proposed Amount:	Not reported
Final Monetary Amount:	Not reported

Map ID
Direction
Distance
Elevation

MAP FINDINGS

Site

Database(s)

EDR ID Number
EPA ID Number

BURLINGTON ENVIRONMENTAL LLC GEORGETOWN (Continued)

1000299415

Paid Amount:	Not reported
Final Count:	Not reported
Final Amount:	Not reported
Found Violation:	Yes
Agency Which Determined Violation:	EPA
Violation Short Description:	TSD - Container Use and Management
Date Violation was Determined:	2000-11-03 00:00:00.0
Actual Return to Compliance Date:	2003-12-23 00:00:00.0
Return to Compliance Qualifier:	Observed
Violation Responsible Agency:	EPA
Scheduled Compliance Date:	Not reported
Enforcement Identifier:	001
Date of Enforcement Action:	2001-08-06 00:00:00.0
Enforcement Responsible Agency:	EPA
Enforcement Docket Number:	10-2001-0188
Enforcement Attorney:	JS
Corrective Action Component:	No
Appeal Initiated Date:	Not reported
Appeal Resolution Date:	Not reported
Disposition Status Date:	Not reported
Disposition Status:	Not reported
Disposition Status Description:	Not reported
Consent/Final Order Sequence Number:	Not reported
Consent/Final Order Respondent Name:	Not reported
Consent/Final Order Lead Agency:	Not reported
Enforcement Type:	INITIAL 3008(A) COMPLIANCE
Enforcement Responsible Person:	Not reported
Enforcement Responsible Sub-Organization:	Not reported
SEP Sequence Number:	Not reported
SEP Expenditure Amount:	Not reported
SEP Scheduled Completion Date:	Not reported
SEP Actual Date:	Not reported
SEP Defaulted Date:	Not reported
SEP Type:	Not reported
SEP Type Description:	Not reported
Proposed Amount:	773810.5
Final Monetary Amount:	Not reported
Paid Amount:	Not reported
Final Count:	Not reported
Final Amount:	Not reported
Found Violation:	Yes
Agency Which Determined Violation:	State
Violation Short Description:	TSD - General Facility Standards
Date Violation was Determined:	1993-05-14 00:00:00.0
Actual Return to Compliance Date:	1994-08-31 00:00:00.0
Return to Compliance Qualifier:	Observed
Violation Responsible Agency:	State
Scheduled Compliance Date:	1993-09-10 00:00:00.0
Enforcement Identifier:	000
Date of Enforcement Action:	1993-08-03 00:00:00.0
Enforcement Responsible Agency:	State
Enforcement Docket Number:	Not reported
Enforcement Attorney:	WA
Corrective Action Component:	No
Appeal Initiated Date:	Not reported

Map ID
Direction
Distance
Elevation

MAP FINDINGS

Site

Database(s)

EDR ID Number
EPA ID Number

BURLINGTON ENVIRONMENTAL LLC GEORGETOWN (Continued)

1000299415

Appeal Resolution Date:	Not reported
Disposition Status Date:	Not reported
Disposition Status:	Not reported
Disposition Status Description:	Not reported
Consent/Final Order Sequence Number:	Not reported
Consent/Final Order Respondent Name:	Not reported
Consent/Final Order Lead Agency:	Not reported
Enforcement Type:	WRITTEN INFORMAL
Enforcement Responsible Person:	WAJMS
Enforcement Responsible Sub-Organization:	NW
SEP Sequence Number:	Not reported
SEP Expenditure Amount:	Not reported
SEP Scheduled Completion Date:	Not reported
SEP Actual Date:	Not reported
SEP Defaulted Date:	Not reported
SEP Type:	Not reported
SEP Type Description:	Not reported
Proposed Amount:	Not reported
Final Monetary Amount:	Not reported
Paid Amount:	Not reported
Final Count:	Not reported
Final Amount:	Not reported
Found Violation:	Yes
Agency Which Determined Violation:	EPA
Violation Short Description:	TSD IS-Ground-Water Monitoring
Date Violation was Determined:	2000-11-03 00:00:00.0
Actual Return to Compliance Date:	2003-12-23 00:00:00.0
Return to Compliance Qualifier:	Observed
Violation Responsible Agency:	EPA
Scheduled Compliance Date:	Not reported
Enforcement Identifier:	001
Date of Enforcement Action:	2000-11-03 00:00:00.0
Enforcement Responsible Agency:	EPA
Enforcement Docket Number:	Not reported
Enforcement Attorney:	Not reported
Corrective Action Component:	No
Appeal Initiated Date:	Not reported
Appeal Resolution Date:	Not reported
Disposition Status Date:	Not reported
Disposition Status:	Not reported
Disposition Status Description:	Not reported
Consent/Final Order Sequence Number:	Not reported
Consent/Final Order Respondent Name:	Not reported
Consent/Final Order Lead Agency:	Not reported
Enforcement Type:	WRITTEN INFORMAL
Enforcement Responsible Person:	R0KAO
Enforcement Responsible Sub-Organization:	Not reported
SEP Sequence Number:	Not reported
SEP Expenditure Amount:	Not reported
SEP Scheduled Completion Date:	Not reported
SEP Actual Date:	Not reported
SEP Defaulted Date:	Not reported
SEP Type:	Not reported
SEP Type Description:	Not reported
Proposed Amount:	Not reported
Final Monetary Amount:	Not reported

Map ID
Direction
Distance
Elevation

MAP FINDINGS

Site

Database(s)

EDR ID Number
EPA ID Number

BURLINGTON ENVIRONMENTAL LLC GEORGETOWN (Continued)

1000299415

Paid Amount: Not reported
Final Count: Not reported
Final Amount: Not reported

Found Violation: Yes
Agency Which Determined Violation: EPA
Violation Short Description: TSD - Container Use and Management
Date Violation was Determined: 2000-11-03 00:00:00.0
Actual Return to Compliance Date: 2003-12-23 00:00:00.0
Return to Compliance Qualifier: Observed
Violation Responsible Agency: EPA
Scheduled Compliance Date: Not reported
Enforcement Identifier: 001
Date of Enforcement Action: 2001-03-13 00:00:00.0
Enforcement Responsible Agency: EPA
Enforcement Docket Number: Not reported
Enforcement Attorney: Not reported
Corrective Action Component: No
Appeal Initiated Date: Not reported
Appeal Resolution Date: Not reported
Disposition Status Date: Not reported
Disposition Status: Not reported
Disposition Status Description: Not reported
Consent/Final Order Sequence Number: Not reported
Consent/Final Order Respondent Name: Not reported
Consent/Final Order Lead Agency: Not reported
Enforcement Type: Not reported
Enforcement Responsible Person: ROKAO
Enforcement Responsible Sub-Organization: Not reported
SEP Sequence Number: Not reported
SEP Expenditure Amount: Not reported
SEP Scheduled Completion Date: Not reported
SEP Actual Date: Not reported
SEP Defaulted Date: Not reported
SEP Type: Not reported
SEP Type Description: Not reported
Proposed Amount: Not reported
Final Monetary Amount: Not reported
Paid Amount: Not reported
Final Count: Not reported
Final Amount: Not reported

Found Violation: No
Agency Which Determined Violation: Not reported
Violation Short Description: Not reported
Date Violation was Determined: Not reported
Actual Return to Compliance Date: Not reported
Return to Compliance Qualifier: Not reported
Violation Responsible Agency: Not reported
Scheduled Compliance Date: Not reported
Enforcement Identifier: Not reported
Date of Enforcement Action: Not reported
Enforcement Responsible Agency: Not reported
Enforcement Docket Number: Not reported
Enforcement Attorney: Not reported
Corrective Action Component: Not reported
Appeal Initiated Date: Not reported

Map ID
Direction
Distance
Elevation

MAP FINDINGS

Site

Database(s)

EDR ID Number
EPA ID Number

BURLINGTON ENVIRONMENTAL LLC GEORGETOWN (Continued)

1000299415

Appeal Resolution Date:	Not reported
Disposition Status Date:	Not reported
Disposition Status:	Not reported
Disposition Status Description:	Not reported
Consent/Final Order Sequence Number:	Not reported
Consent/Final Order Respondent Name:	Not reported
Consent/Final Order Lead Agency:	Not reported
Enforcement Type:	Not reported
Enforcement Responsible Person:	Not reported
Enforcement Responsible Sub-Organization:	Not reported
SEP Sequence Number:	Not reported
SEP Expenditure Amount:	Not reported
SEP Scheduled Completion Date:	Not reported
SEP Actual Date:	Not reported
SEP Defaulted Date:	Not reported
SEP Type:	Not reported
SEP Type Description:	Not reported
Proposed Amount:	Not reported
Final Monetary Amount:	Not reported
Paid Amount:	Not reported
Final Count:	Not reported
Final Amount:	Not reported
Found Violation:	No
Agency Which Determined Violation:	Not reported
Violation Short Description:	Not reported
Date Violation was Determined:	Not reported
Actual Return to Compliance Date:	Not reported
Return to Compliance Qualifier:	Not reported
Violation Responsible Agency:	Not reported
Scheduled Compliance Date:	Not reported
Enforcement Identifier:	Not reported
Date of Enforcement Action:	Not reported
Enforcement Responsible Agency:	Not reported
Enforcement Docket Number:	Not reported
Enforcement Attorney:	Not reported
Corrective Action Component:	Not reported
Appeal Initiated Date:	Not reported
Appeal Resolution Date:	Not reported
Disposition Status Date:	Not reported
Disposition Status:	Not reported
Disposition Status Description:	Not reported
Consent/Final Order Sequence Number:	Not reported
Consent/Final Order Respondent Name:	Not reported
Consent/Final Order Lead Agency:	Not reported
Enforcement Type:	Not reported
Enforcement Responsible Person:	Not reported
Enforcement Responsible Sub-Organization:	Not reported
SEP Sequence Number:	Not reported
SEP Expenditure Amount:	Not reported
SEP Scheduled Completion Date:	Not reported
SEP Actual Date:	Not reported
SEP Defaulted Date:	Not reported
SEP Type:	Not reported
SEP Type Description:	Not reported
Proposed Amount:	Not reported
Final Monetary Amount:	Not reported

Map ID
Direction
Distance
Elevation

MAP FINDINGS

Site

Database(s)

EDR ID Number
EPA ID Number

BURLINGTON ENVIRONMENTAL LLC GEORGETOWN (Continued)

1000299415

Paid Amount:	Not reported
Final Count:	Not reported
Final Amount:	Not reported
Found Violation:	Yes
Agency Which Determined Violation:	EPA
Violation Short Description:	TSD - Closure/Post-Closure
Date Violation was Determined:	1986-07-31 00:00:00.0
Actual Return to Compliance Date:	1987-09-29 00:00:00.0
Return to Compliance Qualifier:	Observed
Violation Responsible Agency:	EPA
Scheduled Compliance Date:	Not reported
Enforcement Identifier:	Not reported
Date of Enforcement Action:	Not reported
Enforcement Responsible Agency:	Not reported
Enforcement Docket Number:	Not reported
Enforcement Attorney:	Not reported
Corrective Action Component:	Not reported
Appeal Initiated Date:	Not reported
Appeal Resolution Date:	Not reported
Disposition Status Date:	Not reported
Disposition Status:	Not reported
Disposition Status Description:	Not reported
Consent/Final Order Sequence Number:	Not reported
Consent/Final Order Respondent Name:	Not reported
Consent/Final Order Lead Agency:	Not reported
Enforcement Type:	Not reported
Enforcement Responsible Person:	Not reported
Enforcement Responsible Sub-Organization:	Not reported
SEP Sequence Number:	Not reported
SEP Expenditure Amount:	Not reported
SEP Scheduled Completion Date:	Not reported
SEP Actual Date:	Not reported
SEP Defaulted Date:	Not reported
SEP Type:	Not reported
SEP Type Description:	Not reported
Proposed Amount:	Not reported
Final Monetary Amount:	Not reported
Paid Amount:	Not reported
Final Count:	Not reported
Final Amount:	Not reported
Found Violation:	Yes
Agency Which Determined Violation:	EPA
Violation Short Description:	TSD IS-Ground-Water Monitoring
Date Violation was Determined:	2000-11-03 00:00:00.0
Actual Return to Compliance Date:	2003-12-23 00:00:00.0
Return to Compliance Qualifier:	Observed
Violation Responsible Agency:	EPA
Scheduled Compliance Date:	Not reported
Enforcement Identifier:	001
Date of Enforcement Action:	2000-11-03 00:00:00.0
Enforcement Responsible Agency:	EPA
Enforcement Docket Number:	Not reported
Enforcement Attorney:	Not reported
Corrective Action Component:	No
Appeal Initiated Date:	Not reported

Map ID
Direction
Distance
Elevation

MAP FINDINGS

Site

Database(s)

EDR ID Number
EPA ID Number

BURLINGTON ENVIRONMENTAL LLC GEORGETOWN (Continued)

1000299415

Appeal Resolution Date:	Not reported
Disposition Status Date:	Not reported
Disposition Status:	Not reported
Disposition Status Description:	Not reported
Consent/Final Order Sequence Number:	Not reported
Consent/Final Order Respondent Name:	Not reported
Consent/Final Order Lead Agency:	Not reported
Enforcement Type:	WRITTEN INFORMAL
Enforcement Responsible Person:	ROKAO
Enforcement Responsible Sub-Organization:	Not reported
SEP Sequence Number:	Not reported
SEP Expenditure Amount:	Not reported
SEP Scheduled Completion Date:	Not reported
SEP Actual Date:	Not reported
SEP Defaulted Date:	Not reported
SEP Type:	Not reported
SEP Type Description:	Not reported
Proposed Amount:	Not reported
Final Monetary Amount:	Not reported
Paid Amount:	Not reported
Final Count:	Not reported
Final Amount:	Not reported
Found Violation:	No
Agency Which Determined Violation:	Not reported
Violation Short Description:	Not reported
Date Violation was Determined:	Not reported
Actual Return to Compliance Date:	Not reported
Return to Compliance Qualifier:	Not reported
Violation Responsible Agency:	Not reported
Scheduled Compliance Date:	Not reported
Enforcement Identifier:	Not reported
Date of Enforcement Action:	Not reported
Enforcement Responsible Agency:	Not reported
Enforcement Docket Number:	Not reported
Enforcement Attorney:	Not reported
Corrective Action Component:	Not reported
Appeal Initiated Date:	Not reported
Appeal Resolution Date:	Not reported
Disposition Status Date:	Not reported
Disposition Status:	Not reported
Disposition Status Description:	Not reported
Consent/Final Order Sequence Number:	Not reported
Consent/Final Order Respondent Name:	Not reported
Consent/Final Order Lead Agency:	Not reported
Enforcement Type:	Not reported
Enforcement Responsible Person:	Not reported
Enforcement Responsible Sub-Organization:	Not reported
SEP Sequence Number:	Not reported
SEP Expenditure Amount:	Not reported
SEP Scheduled Completion Date:	Not reported
SEP Actual Date:	Not reported
SEP Defaulted Date:	Not reported
SEP Type:	Not reported
SEP Type Description:	Not reported
Proposed Amount:	Not reported
Final Monetary Amount:	Not reported

Map ID
 Direction
 Distance
 Elevation

MAP FINDINGS

Site

Database(s)

EDR ID Number
 EPA ID Number

BURLINGTON ENVIRONMENTAL LLC GEORGETOWN (Continued)

1000299415

Paid Amount:	Not reported
Final Count:	Not reported
Final Amount:	Not reported
Found Violation:	Yes
Agency Which Determined Violation:	State
Violation Short Description:	TSD - General Facility Standards
Date Violation was Determined:	1993-05-14 00:00:00.0
Actual Return to Compliance Date:	1994-08-31 00:00:00.0
Return to Compliance Qualifier:	Observed
Violation Responsible Agency:	State
Scheduled Compliance Date:	1993-09-10 00:00:00.0
Enforcement Identifier:	000
Date of Enforcement Action:	1993-08-03 00:00:00.0
Enforcement Responsible Agency:	State
Enforcement Docket Number:	Not reported
Enforcement Attorney:	WA
Corrective Action Component:	No
Appeal Initiated Date:	Not reported
Appeal Resolution Date:	Not reported
Disposition Status Date:	Not reported
Disposition Status:	Not reported
Disposition Status Description:	Not reported
Consent/Final Order Sequence Number:	Not reported
Consent/Final Order Respondent Name:	Not reported
Consent/Final Order Lead Agency:	Not reported
Enforcement Type:	WRITTEN INFORMAL
Enforcement Responsible Person:	WAJMS
Enforcement Responsible Sub-Organization:	NW
SEP Sequence Number:	Not reported
SEP Expenditure Amount:	Not reported
SEP Scheduled Completion Date:	Not reported
SEP Actual Date:	Not reported
SEP Defaulted Date:	Not reported
SEP Type:	Not reported
SEP Type Description:	Not reported
Proposed Amount:	Not reported
Final Monetary Amount:	Not reported
Paid Amount:	Not reported
Final Count:	Not reported
Final Amount:	Not reported
Found Violation:	No
Agency Which Determined Violation:	Not reported
Violation Short Description:	Not reported
Date Violation was Determined:	Not reported
Actual Return to Compliance Date:	Not reported
Return to Compliance Qualifier:	Not reported
Violation Responsible Agency:	Not reported
Scheduled Compliance Date:	Not reported
Enforcement Identifier:	Not reported
Date of Enforcement Action:	Not reported
Enforcement Responsible Agency:	Not reported
Enforcement Docket Number:	Not reported
Enforcement Attorney:	Not reported
Corrective Action Component:	Not reported
Appeal Initiated Date:	Not reported

Map ID
Direction
Distance
Elevation

MAP FINDINGS

Site

Database(s)

EDR ID Number
EPA ID Number

BURLINGTON ENVIRONMENTAL LLC GEORGETOWN (Continued)

1000299415

Appeal Resolution Date:	Not reported
Disposition Status Date:	Not reported
Disposition Status:	Not reported
Disposition Status Description:	Not reported
Consent/Final Order Sequence Number:	Not reported
Consent/Final Order Respondent Name:	Not reported
Consent/Final Order Lead Agency:	Not reported
Enforcement Type:	Not reported
Enforcement Responsible Person:	Not reported
Enforcement Responsible Sub-Organization:	Not reported
SEP Sequence Number:	Not reported
SEP Expenditure Amount:	Not reported
SEP Scheduled Completion Date:	Not reported
SEP Actual Date:	Not reported
SEP Defaulted Date:	Not reported
SEP Type:	Not reported
SEP Type Description:	Not reported
Proposed Amount:	Not reported
Final Monetary Amount:	Not reported
Paid Amount:	Not reported
Final Count:	Not reported
Final Amount:	Not reported
Found Violation:	Yes
Agency Which Determined Violation:	State
Violation Short Description:	TSD - General
Date Violation was Determined:	1986-01-30 00:00:00.0
Actual Return to Compliance Date:	1994-07-04 00:00:00.0
Return to Compliance Qualifier:	Observed
Violation Responsible Agency:	State
Scheduled Compliance Date:	1986-09-30 00:00:00.0
Enforcement Identifier:	005
Date of Enforcement Action:	1986-06-30 00:00:00.0
Enforcement Responsible Agency:	State
Enforcement Docket Number:	Not reported
Enforcement Attorney:	Not reported
Corrective Action Component:	No
Appeal Initiated Date:	Not reported
Appeal Resolution Date:	Not reported
Disposition Status Date:	Not reported
Disposition Status:	Not reported
Disposition Status Description:	Not reported
Consent/Final Order Sequence Number:	Not reported
Consent/Final Order Respondent Name:	Not reported
Consent/Final Order Lead Agency:	Not reported
Enforcement Type:	FINAL 3008(A) COMPLIANCE ORDER
Enforcement Responsible Person:	Not reported
Enforcement Responsible Sub-Organization:	NW
SEP Sequence Number:	Not reported
SEP Expenditure Amount:	Not reported
SEP Scheduled Completion Date:	Not reported
SEP Actual Date:	Not reported
SEP Defaulted Date:	Not reported
SEP Type:	Not reported
SEP Type Description:	Not reported
Proposed Amount:	Not reported
Final Monetary Amount:	Not reported

Map ID
Direction
Distance
Elevation

MAP FINDINGS

Site

Database(s)

EDR ID Number
EPA ID Number

BURLINGTON ENVIRONMENTAL LLC GEORGETOWN (Continued)

1000299415

Paid Amount:	Not reported
Final Count:	Not reported
Final Amount:	Not reported
Found Violation:	No
Agency Which Determined Violation:	Not reported
Violation Short Description:	Not reported
Date Violation was Determined:	Not reported
Actual Return to Compliance Date:	Not reported
Return to Compliance Qualifier:	Not reported
Violation Responsible Agency:	Not reported
Scheduled Compliance Date:	Not reported
Enforcement Identifier:	Not reported
Date of Enforcement Action:	Not reported
Enforcement Responsible Agency:	Not reported
Enforcement Docket Number:	Not reported
Enforcement Attorney:	Not reported
Corrective Action Component:	Not reported
Appeal Initiated Date:	Not reported
Appeal Resolution Date:	Not reported
Disposition Status Date:	Not reported
Disposition Status:	Not reported
Disposition Status Description:	Not reported
Consent/Final Order Sequence Number:	Not reported
Consent/Final Order Respondent Name:	Not reported
Consent/Final Order Lead Agency:	Not reported
Enforcement Type:	Not reported
Enforcement Responsible Person:	Not reported
Enforcement Responsible Sub-Organization:	Not reported
SEP Sequence Number:	Not reported
SEP Expenditure Amount:	Not reported
SEP Scheduled Completion Date:	Not reported
SEP Actual Date:	Not reported
SEP Defaulted Date:	Not reported
SEP Type:	Not reported
SEP Type Description:	Not reported
Proposed Amount:	Not reported
Final Monetary Amount:	Not reported
Paid Amount:	Not reported
Final Count:	Not reported
Final Amount:	Not reported
Found Violation:	Yes
Agency Which Determined Violation:	EPA
Violation Short Description:	TSD IS-Ground-Water Monitoring
Date Violation was Determined:	2000-11-03 00:00:00.0
Actual Return to Compliance Date:	2003-12-23 00:00:00.0
Return to Compliance Qualifier:	Observed
Violation Responsible Agency:	EPA
Scheduled Compliance Date:	Not reported
Enforcement Identifier:	001
Date of Enforcement Action:	2001-08-06 00:00:00.0
Enforcement Responsible Agency:	EPA
Enforcement Docket Number:	10-2001-0188
Enforcement Attorney:	JS
Corrective Action Component:	No
Appeal Initiated Date:	Not reported

Map ID
Direction
Distance
Elevation

MAP FINDINGS

Site

Database(s)

EDR ID Number
EPA ID Number

BURLINGTON ENVIRONMENTAL LLC GEORGETOWN (Continued)

1000299415

Appeal Resolution Date:	Not reported
Disposition Status Date:	Not reported
Disposition Status:	Not reported
Disposition Status Description:	Not reported
Consent/Final Order Sequence Number:	Not reported
Consent/Final Order Respondent Name:	Not reported
Consent/Final Order Lead Agency:	Not reported
Enforcement Type:	INITIAL 3008(A) COMPLIANCE
Enforcement Responsible Person:	Not reported
Enforcement Responsible Sub-Organization:	Not reported
SEP Sequence Number:	Not reported
SEP Expenditure Amount:	Not reported
SEP Scheduled Completion Date:	Not reported
SEP Actual Date:	Not reported
SEP Defaulted Date:	Not reported
SEP Type:	Not reported
SEP Type Description:	Not reported
Proposed Amount:	773810.5
Final Monetary Amount:	Not reported
Paid Amount:	Not reported
Final Count:	Not reported
Final Amount:	Not reported
Found Violation:	Yes
Agency Which Determined Violation:	EPA
Violation Short Description:	TSD - Closure/Post-Closure
Date Violation was Determined:	1985-12-04 00:00:00.0
Actual Return to Compliance Date:	1987-09-29 00:00:00.0
Return to Compliance Qualifier:	Observed
Violation Responsible Agency:	State
Scheduled Compliance Date:	Not reported
Enforcement Identifier:	Not reported
Date of Enforcement Action:	Not reported
Enforcement Responsible Agency:	Not reported
Enforcement Docket Number:	Not reported
Enforcement Attorney:	Not reported
Corrective Action Component:	Not reported
Appeal Initiated Date:	Not reported
Appeal Resolution Date:	Not reported
Disposition Status Date:	Not reported
Disposition Status:	Not reported
Disposition Status Description:	Not reported
Consent/Final Order Sequence Number:	Not reported
Consent/Final Order Respondent Name:	Not reported
Consent/Final Order Lead Agency:	Not reported
Enforcement Type:	Not reported
Enforcement Responsible Person:	Not reported
Enforcement Responsible Sub-Organization:	Not reported
SEP Sequence Number:	Not reported
SEP Expenditure Amount:	Not reported
SEP Scheduled Completion Date:	Not reported
SEP Actual Date:	Not reported
SEP Defaulted Date:	Not reported
SEP Type:	Not reported
SEP Type Description:	Not reported
Proposed Amount:	Not reported
Final Monetary Amount:	Not reported

Map ID
Direction
Distance
Elevation

MAP FINDINGS

Site

Database(s)

EDR ID Number
EPA ID Number

BURLINGTON ENVIRONMENTAL LLC GEORGETOWN (Continued)

1000299415

Paid Amount:	Not reported
Final Count:	Not reported
Final Amount:	Not reported
Found Violation:	Yes
Agency Which Determined Violation:	State
Violation Short Description:	TSD - General Facility Standards
Date Violation was Determined:	1993-05-14 00:00:00.0
Actual Return to Compliance Date:	1994-08-31 00:00:00.0
Return to Compliance Qualifier:	Observed
Violation Responsible Agency:	State
Scheduled Compliance Date:	1993-09-10 00:00:00.0
Enforcement Identifier:	000
Date of Enforcement Action:	1993-08-03 00:00:00.0
Enforcement Responsible Agency:	State
Enforcement Docket Number:	Not reported
Enforcement Attorney:	WA
Corrective Action Component:	No
Appeal Initiated Date:	Not reported
Appeal Resolution Date:	Not reported
Disposition Status Date:	Not reported
Disposition Status:	Not reported
Disposition Status Description:	Not reported
Consent/Final Order Sequence Number:	Not reported
Consent/Final Order Respondent Name:	Not reported
Consent/Final Order Lead Agency:	Not reported
Enforcement Type:	WRITTEN INFORMAL
Enforcement Responsible Person:	WAJMS
Enforcement Responsible Sub-Organization:	NW
SEP Sequence Number:	Not reported
SEP Expenditure Amount:	Not reported
SEP Scheduled Completion Date:	Not reported
SEP Actual Date:	Not reported
SEP Defaulted Date:	Not reported
SEP Type:	Not reported
SEP Type Description:	Not reported
Proposed Amount:	Not reported
Final Monetary Amount:	Not reported
Paid Amount:	Not reported
Final Count:	Not reported
Final Amount:	Not reported
Found Violation:	Yes
Agency Which Determined Violation:	State
Violation Short Description:	Generators - General
Date Violation was Determined:	1995-05-31 00:00:00.0
Actual Return to Compliance Date:	1995-07-17 00:00:00.0
Return to Compliance Qualifier:	Observed
Violation Responsible Agency:	State
Scheduled Compliance Date:	1995-07-22 00:00:00.0
Enforcement Identifier:	000
Date of Enforcement Action:	1995-05-31 00:00:00.0
Enforcement Responsible Agency:	State
Enforcement Docket Number:	Not reported
Enforcement Attorney:	WA
Corrective Action Component:	No
Appeal Initiated Date:	Not reported

Map ID
Direction
Distance
Elevation

MAP FINDINGS

Site

Database(s)

EDR ID Number
EPA ID Number

BURLINGTON ENVIRONMENTAL LLC GEORGETOWN (Continued)

1000299415

Appeal Resolution Date: Not reported
Disposition Status Date: Not reported
Disposition Status: Not reported
Disposition Status Description: Not reported
Consent/Final Order Sequence Number: Not reported
Consent/Final Order Respondent Name: Not reported
Consent/Final Order Lead Agency: Not reported
Enforcement Type: WRITTEN INFORMAL
Enforcement Responsible Person: WADAS
Enforcement Responsible Sub-Organization: NW
SEP Sequence Number: Not reported
SEP Expenditure Amount: Not reported
SEP Scheduled Completion Date: Not reported
SEP Actual Date: Not reported
SEP Defaulted Date: Not reported
SEP Type: Not reported
SEP Type Description: Not reported
Proposed Amount: Not reported
Final Monetary Amount: Not reported
Paid Amount: Not reported
Final Count: Not reported
Final Amount: Not reported

Found Violation: Yes
Agency Which Determined Violation: EPA
Violation Short Description: TSD - Container Use and Management
Date Violation was Determined: 2000-11-03 00:00:00.0
Actual Return to Compliance Date: 2003-12-23 00:00:00.0
Return to Compliance Qualifier: Observed
Violation Responsible Agency: EPA
Scheduled Compliance Date: Not reported
Enforcement Identifier: 001
Date of Enforcement Action: 2002-01-17 00:00:00.0
Enforcement Responsible Agency: EPA
Enforcement Docket Number: 10-2001-0188
Enforcement Attorney: JXS
Corrective Action Component: No
Appeal Initiated Date: Not reported
Appeal Resolution Date: Not reported
Disposition Status Date: Not reported
Disposition Status: Not reported
Disposition Status Description: Not reported
Consent/Final Order Sequence Number: Not reported
Consent/Final Order Respondent Name: Not reported
Consent/Final Order Lead Agency: Not reported
Enforcement Type: FINAL 3008(A) COMPLIANCE ORDER
Enforcement Responsible Person: R0JLB
Enforcement Responsible Sub-Organization: Not reported
SEP Sequence Number: 1
SEP Expenditure Amount: 780705
SEP Scheduled Completion Date: 2003-12-31 00:00:00.0
SEP Actual Date: 2003-12-23 00:00:00.0
SEP Defaulted Date: Not reported
SEP Type: PPR
SEP Type Description: Pollution Prevention and Reduction
Proposed Amount: Not reported
Final Monetary Amount: 136112

Map ID
Direction
Distance
Elevation

MAP FINDINGS

Site

Database(s)

EDR ID Number
EPA ID Number

BURLINGTON ENVIRONMENTAL LLC GEORGETOWN (Continued)

1000299415

Paid Amount:	115480
Final Count:	1
Final Amount:	136112
Found Violation:	Yes
Agency Which Determined Violation:	EPA
Violation Short Description:	TSD IS-Ground-Water Monitoring
Date Violation was Determined:	2000-11-03 00:00:00.0
Actual Return to Compliance Date:	2003-12-23 00:00:00.0
Return to Compliance Qualifier:	Observed
Violation Responsible Agency:	EPA
Scheduled Compliance Date:	Not reported
Enforcement Identifier:	001
Date of Enforcement Action:	2001-08-06 00:00:00.0
Enforcement Responsible Agency:	EPA
Enforcement Docket Number:	10-2001-0188
Enforcement Attorney:	JS
Corrective Action Component:	No
Appeal Initiated Date:	Not reported
Appeal Resolution Date:	Not reported
Disposition Status Date:	Not reported
Disposition Status:	Not reported
Disposition Status Description:	Not reported
Consent/Final Order Sequence Number:	Not reported
Consent/Final Order Respondent Name:	Not reported
Consent/Final Order Lead Agency:	Not reported
Enforcement Type:	INITIAL 3008(A) COMPLIANCE
Enforcement Responsible Person:	Not reported
Enforcement Responsible Sub-Organization:	Not reported
SEP Sequence Number:	Not reported
SEP Expenditure Amount:	Not reported
SEP Scheduled Completion Date:	Not reported
SEP Actual Date:	Not reported
SEP Defaulted Date:	Not reported
SEP Type:	Not reported
SEP Type Description:	Not reported
Proposed Amount:	773810.5
Final Monetary Amount:	Not reported
Paid Amount:	Not reported
Final Count:	Not reported
Final Amount:	Not reported
Found Violation:	Yes
Agency Which Determined Violation:	State
Violation Short Description:	TSD - General
Date Violation was Determined:	1990-05-24 00:00:00.0
Actual Return to Compliance Date:	1990-07-18 00:00:00.0
Return to Compliance Qualifier:	Observed
Violation Responsible Agency:	State
Scheduled Compliance Date:	1990-07-18 00:00:00.0
Enforcement Identifier:	009
Date of Enforcement Action:	1990-06-14 00:00:00.0
Enforcement Responsible Agency:	State
Enforcement Docket Number:	Not reported
Enforcement Attorney:	Not reported
Corrective Action Component:	No
Appeal Initiated Date:	Not reported

Map ID
Direction
Distance
Elevation

MAP FINDINGS

Site

Database(s)

EDR ID Number
EPA ID Number

BURLINGTON ENVIRONMENTAL LLC GEORGETOWN (Continued)

1000299415

Appeal Resolution Date:	Not reported
Disposition Status Date:	Not reported
Disposition Status:	Not reported
Disposition Status Description:	Not reported
Consent/Final Order Sequence Number:	Not reported
Consent/Final Order Respondent Name:	Not reported
Consent/Final Order Lead Agency:	Not reported
Enforcement Type:	WRITTEN INFORMAL
Enforcement Responsible Person:	WADLL
Enforcement Responsible Sub-Organization:	NW
SEP Sequence Number:	Not reported
SEP Expenditure Amount:	Not reported
SEP Scheduled Completion Date:	Not reported
SEP Actual Date:	Not reported
SEP Defaulted Date:	Not reported
SEP Type:	Not reported
SEP Type Description:	Not reported
Proposed Amount:	Not reported
Final Monetary Amount:	Not reported
Paid Amount:	Not reported
Final Count:	Not reported
Final Amount:	Not reported
Found Violation:	Yes
Agency Which Determined Violation:	EPA
Violation Short Description:	TSD IS-Ground-Water Monitoring
Date Violation was Determined:	2000-11-03 00:00:00.0
Actual Return to Compliance Date:	2003-12-23 00:00:00.0
Return to Compliance Qualifier:	Observed
Violation Responsible Agency:	EPA
Scheduled Compliance Date:	Not reported
Enforcement Identifier:	001
Date of Enforcement Action:	2001-08-06 00:00:00.0
Enforcement Responsible Agency:	EPA
Enforcement Docket Number:	10-2001-0188
Enforcement Attorney:	JS
Corrective Action Component:	No
Appeal Initiated Date:	Not reported
Appeal Resolution Date:	Not reported
Disposition Status Date:	Not reported
Disposition Status:	Not reported
Disposition Status Description:	Not reported
Consent/Final Order Sequence Number:	Not reported
Consent/Final Order Respondent Name:	Not reported
Consent/Final Order Lead Agency:	Not reported
Enforcement Type:	INITIAL 3008(A) COMPLIANCE
Enforcement Responsible Person:	Not reported
Enforcement Responsible Sub-Organization:	Not reported
SEP Sequence Number:	Not reported
SEP Expenditure Amount:	Not reported
SEP Scheduled Completion Date:	Not reported
SEP Actual Date:	Not reported
SEP Defaulted Date:	Not reported
SEP Type:	Not reported
SEP Type Description:	Not reported
Proposed Amount:	773810.5
Final Monetary Amount:	Not reported

Map ID
Direction
Distance
Elevation

MAP FINDINGS

Site

Database(s)

EDR ID Number
EPA ID Number

BURLINGTON ENVIRONMENTAL LLC GEORGETOWN (Continued)

1000299415

Paid Amount:	Not reported
Final Count:	Not reported
Final Amount:	Not reported
Found Violation:	Yes
Agency Which Determined Violation:	EPA
Violation Short Description:	TSD - Container Use and Management
Date Violation was Determined:	1993-01-06 00:00:00.0
Actual Return to Compliance Date:	1993-04-19 00:00:00.0
Return to Compliance Qualifier:	Observed
Violation Responsible Agency:	EPA
Scheduled Compliance Date:	1993-04-19 00:00:00.0
Enforcement Identifier:	000
Date of Enforcement Action:	1993-03-18 00:00:00.0
Enforcement Responsible Agency:	EPA
Enforcement Docket Number:	Not reported
Enforcement Attorney:	R0
Corrective Action Component:	No
Appeal Initiated Date:	Not reported
Appeal Resolution Date:	Not reported
Disposition Status Date:	Not reported
Disposition Status:	Not reported
Disposition Status Description:	Not reported
Consent/Final Order Sequence Number:	Not reported
Consent/Final Order Respondent Name:	Not reported
Consent/Final Order Lead Agency:	Not reported
Enforcement Type:	WRITTEN INFORMAL
Enforcement Responsible Person:	R0SEB
Enforcement Responsible Sub-Organization:	WM
SEP Sequence Number:	Not reported
SEP Expenditure Amount:	Not reported
SEP Scheduled Completion Date:	Not reported
SEP Actual Date:	Not reported
SEP Defaulted Date:	Not reported
SEP Type:	Not reported
SEP Type Description:	Not reported
Proposed Amount:	Not reported
Final Monetary Amount:	Not reported
Paid Amount:	Not reported
Final Count:	Not reported
Final Amount:	Not reported
Found Violation:	Yes
Agency Which Determined Violation:	EPA
Violation Short Description:	TSD IS-Ground-Water Monitoring
Date Violation was Determined:	2000-11-03 00:00:00.0
Actual Return to Compliance Date:	2003-12-23 00:00:00.0
Return to Compliance Qualifier:	Observed
Violation Responsible Agency:	EPA
Scheduled Compliance Date:	Not reported
Enforcement Identifier:	001
Date of Enforcement Action:	2002-01-17 00:00:00.0
Enforcement Responsible Agency:	EPA
Enforcement Docket Number:	10-2001-0188
Enforcement Attorney:	JXS
Corrective Action Component:	No
Appeal Initiated Date:	Not reported

Map ID
Direction
Distance
Elevation

MAP FINDINGS

Site

Database(s)

EDR ID Number
EPA ID Number

BURLINGTON ENVIRONMENTAL LLC GEORGETOWN (Continued)

1000299415

Appeal Resolution Date:	Not reported
Disposition Status Date:	Not reported
Disposition Status:	Not reported
Disposition Status Description:	Not reported
Consent/Final Order Sequence Number:	Not reported
Consent/Final Order Respondent Name:	Not reported
Consent/Final Order Lead Agency:	Not reported
Enforcement Type:	FINAL 3008(A) COMPLIANCE ORDER
Enforcement Responsible Person:	R0JLB
Enforcement Responsible Sub-Organization:	Not reported
SEP Sequence Number:	1
SEP Expenditure Amount:	780705
SEP Scheduled Completion Date:	2003-12-31 00:00:00.0
SEP Actual Date:	2003-12-23 00:00:00.0
SEP Defaulted Date:	Not reported
SEP Type:	PPR
SEP Type Description:	Pollution Prevention and Reduction
Proposed Amount:	Not reported
Final Monetary Amount:	136112
Paid Amount:	115480
Final Count:	1
Final Amount:	136112
Found Violation:	No
Agency Which Determined Violation:	Not reported
Violation Short Description:	Not reported
Date Violation was Determined:	Not reported
Actual Return to Compliance Date:	Not reported
Return to Compliance Qualifier:	Not reported
Violation Responsible Agency:	Not reported
Scheduled Compliance Date:	Not reported
Enforcement Identifier:	Not reported
Date of Enforcement Action:	Not reported
Enforcement Responsible Agency:	Not reported
Enforcement Docket Number:	Not reported
Enforcement Attorney:	Not reported
Corrective Action Component:	Not reported
Appeal Initiated Date:	Not reported
Appeal Resolution Date:	Not reported
Disposition Status Date:	Not reported
Disposition Status:	Not reported
Disposition Status Description:	Not reported
Consent/Final Order Sequence Number:	Not reported
Consent/Final Order Respondent Name:	Not reported
Consent/Final Order Lead Agency:	Not reported
Enforcement Type:	Not reported
Enforcement Responsible Person:	Not reported
Enforcement Responsible Sub-Organization:	Not reported
SEP Sequence Number:	Not reported
SEP Expenditure Amount:	Not reported
SEP Scheduled Completion Date:	Not reported
SEP Actual Date:	Not reported
SEP Defaulted Date:	Not reported
SEP Type:	Not reported
SEP Type Description:	Not reported
Proposed Amount:	Not reported
Final Monetary Amount:	Not reported

Map ID
 Direction
 Distance
 Elevation

MAP FINDINGS

Site

Database(s)

EDR ID Number
 EPA ID Number

BURLINGTON ENVIRONMENTAL LLC GEORGETOWN (Continued)

1000299415

Paid Amount:	Not reported
Final Count:	Not reported
Final Amount:	Not reported
Found Violation:	Yes
Agency Which Determined Violation:	EPA
Violation Short Description:	TSD IS-Ground-Water Monitoring
Date Violation was Determined:	2000-11-03 00:00:00.0
Actual Return to Compliance Date:	2003-12-23 00:00:00.0
Return to Compliance Qualifier:	Observed
Violation Responsible Agency:	EPA
Scheduled Compliance Date:	Not reported
Enforcement Identifier:	001
Date of Enforcement Action:	2001-08-06 00:00:00.0
Enforcement Responsible Agency:	EPA
Enforcement Docket Number:	10-2001-0188
Enforcement Attorney:	JS
Corrective Action Component:	No
Appeal Initiated Date:	Not reported
Appeal Resolution Date:	Not reported
Disposition Status Date:	Not reported
Disposition Status:	Not reported
Disposition Status Description:	Not reported
Consent/Final Order Sequence Number:	Not reported
Consent/Final Order Respondent Name:	Not reported
Consent/Final Order Lead Agency:	Not reported
Enforcement Type:	INITIAL 3008(A) COMPLIANCE
Enforcement Responsible Person:	Not reported
Enforcement Responsible Sub-Organization:	Not reported
SEP Sequence Number:	Not reported
SEP Expenditure Amount:	Not reported
SEP Scheduled Completion Date:	Not reported
SEP Actual Date:	Not reported
SEP Defaulted Date:	Not reported
SEP Type:	Not reported
SEP Type Description:	Not reported
Proposed Amount:	773810.5
Final Monetary Amount:	Not reported
Paid Amount:	Not reported
Final Count:	Not reported
Final Amount:	Not reported
Found Violation:	No
Agency Which Determined Violation:	Not reported
Violation Short Description:	Not reported
Date Violation was Determined:	Not reported
Actual Return to Compliance Date:	Not reported
Return to Compliance Qualifier:	Not reported
Violation Responsible Agency:	Not reported
Scheduled Compliance Date:	Not reported
Enforcement Identifier:	Not reported
Date of Enforcement Action:	Not reported
Enforcement Responsible Agency:	Not reported
Enforcement Docket Number:	Not reported
Enforcement Attorney:	Not reported
Corrective Action Component:	Not reported
Appeal Initiated Date:	Not reported

Map ID
Direction
Distance
Elevation

MAP FINDINGS

Site

Database(s)

EDR ID Number
EPA ID Number

BURLINGTON ENVIRONMENTAL LLC GEORGETOWN (Continued)

1000299415

Appeal Resolution Date:	Not reported
Disposition Status Date:	Not reported
Disposition Status:	Not reported
Disposition Status Description:	Not reported
Consent/Final Order Sequence Number:	Not reported
Consent/Final Order Respondent Name:	Not reported
Consent/Final Order Lead Agency:	Not reported
Enforcement Type:	Not reported
Enforcement Responsible Person:	Not reported
Enforcement Responsible Sub-Organization:	Not reported
SEP Sequence Number:	Not reported
SEP Expenditure Amount:	Not reported
SEP Scheduled Completion Date:	Not reported
SEP Actual Date:	Not reported
SEP Defaulted Date:	Not reported
SEP Type:	Not reported
SEP Type Description:	Not reported
Proposed Amount:	Not reported
Final Monetary Amount:	Not reported
Paid Amount:	Not reported
Final Count:	Not reported
Final Amount:	Not reported
Found Violation:	Yes
Agency Which Determined Violation:	EPA
Violation Short Description:	TSD IS-Ground-Water Monitoring
Date Violation was Determined:	2000-11-03 00:00:00.0
Actual Return to Compliance Date:	2003-12-23 00:00:00.0
Return to Compliance Qualifier:	Observed
Violation Responsible Agency:	EPA
Scheduled Compliance Date:	Not reported
Enforcement Identifier:	001
Date of Enforcement Action:	2002-01-17 00:00:00.0
Enforcement Responsible Agency:	EPA
Enforcement Docket Number:	10-2001-0188
Enforcement Attorney:	JXS
Corrective Action Component:	No
Appeal Initiated Date:	Not reported
Appeal Resolution Date:	Not reported
Disposition Status Date:	Not reported
Disposition Status:	Not reported
Disposition Status Description:	Not reported
Consent/Final Order Sequence Number:	Not reported
Consent/Final Order Respondent Name:	Not reported
Consent/Final Order Lead Agency:	Not reported
Enforcement Type:	FINAL 3008(A) COMPLIANCE ORDER
Enforcement Responsible Person:	R0JLB
Enforcement Responsible Sub-Organization:	Not reported
SEP Sequence Number:	1
SEP Expenditure Amount:	780705
SEP Scheduled Completion Date:	2003-12-31 00:00:00.0
SEP Actual Date:	2003-12-23 00:00:00.0
SEP Defaulted Date:	Not reported
SEP Type:	PPR
SEP Type Description:	Pollution Prevention and Reduction
Proposed Amount:	Not reported
Final Monetary Amount:	136112

Map ID
Direction
Distance
Elevation

MAP FINDINGS

Site

Database(s)

EDR ID Number
EPA ID Number

BURLINGTON ENVIRONMENTAL LLC GEORGETOWN (Continued)

1000299415

Paid Amount:	115480
Final Count:	1
Final Amount:	136112
Found Violation:	Yes
Agency Which Determined Violation:	EPA
Violation Short Description:	TSD IS-Ground-Water Monitoring
Date Violation was Determined:	2000-11-03 00:00:00.0
Actual Return to Compliance Date:	2003-12-23 00:00:00.0
Return to Compliance Qualifier:	Observed
Violation Responsible Agency:	EPA
Scheduled Compliance Date:	Not reported
Enforcement Identifier:	001
Date of Enforcement Action:	2000-11-03 00:00:00.0
Enforcement Responsible Agency:	EPA
Enforcement Docket Number:	Not reported
Enforcement Attorney:	Not reported
Corrective Action Component:	No
Appeal Initiated Date:	Not reported
Appeal Resolution Date:	Not reported
Disposition Status Date:	Not reported
Disposition Status:	Not reported
Disposition Status Description:	Not reported
Consent/Final Order Sequence Number:	Not reported
Consent/Final Order Respondent Name:	Not reported
Consent/Final Order Lead Agency:	Not reported
Enforcement Type:	WRITTEN INFORMAL
Enforcement Responsible Person:	R0KAO
Enforcement Responsible Sub-Organization:	Not reported
SEP Sequence Number:	Not reported
SEP Expenditure Amount:	Not reported
SEP Scheduled Completion Date:	Not reported
SEP Actual Date:	Not reported
SEP Defaulted Date:	Not reported
SEP Type:	Not reported
SEP Type Description:	Not reported
Proposed Amount:	Not reported
Final Monetary Amount:	Not reported
Paid Amount:	Not reported
Final Count:	Not reported
Final Amount:	Not reported
Found Violation:	No
Agency Which Determined Violation:	Not reported
Violation Short Description:	Not reported
Date Violation was Determined:	Not reported
Actual Return to Compliance Date:	Not reported
Return to Compliance Qualifier:	Not reported
Violation Responsible Agency:	Not reported
Scheduled Compliance Date:	Not reported
Enforcement Identifier:	Not reported
Date of Enforcement Action:	Not reported
Enforcement Responsible Agency:	Not reported
Enforcement Docket Number:	Not reported
Enforcement Attorney:	Not reported
Corrective Action Component:	Not reported
Appeal Initiated Date:	Not reported

Map ID
Direction
Distance
Elevation

MAP FINDINGS

Site

Database(s)

EDR ID Number
EPA ID Number

BURLINGTON ENVIRONMENTAL LLC GEORGETOWN (Continued)

1000299415

Appeal Resolution Date:	Not reported
Disposition Status Date:	Not reported
Disposition Status:	Not reported
Disposition Status Description:	Not reported
Consent/Final Order Sequence Number:	Not reported
Consent/Final Order Respondent Name:	Not reported
Consent/Final Order Lead Agency:	Not reported
Enforcement Type:	Not reported
Enforcement Responsible Person:	Not reported
Enforcement Responsible Sub-Organization:	Not reported
SEP Sequence Number:	Not reported
SEP Expenditure Amount:	Not reported
SEP Scheduled Completion Date:	Not reported
SEP Actual Date:	Not reported
SEP Defaulted Date:	Not reported
SEP Type:	Not reported
SEP Type Description:	Not reported
Proposed Amount:	Not reported
Final Monetary Amount:	Not reported
Paid Amount:	Not reported
Final Count:	Not reported
Final Amount:	Not reported
Found Violation:	Yes
Agency Which Determined Violation:	EPA
Violation Short Description:	TSD - Container Use and Management
Date Violation was Determined:	2000-11-03 00:00:00.0
Actual Return to Compliance Date:	2003-12-23 00:00:00.0
Return to Compliance Qualifier:	Observed
Violation Responsible Agency:	EPA
Scheduled Compliance Date:	Not reported
Enforcement Identifier:	001
Date of Enforcement Action:	2001-03-13 00:00:00.0
Enforcement Responsible Agency:	EPA
Enforcement Docket Number:	Not reported
Enforcement Attorney:	Not reported
Corrective Action Component:	No
Appeal Initiated Date:	Not reported
Appeal Resolution Date:	Not reported
Disposition Status Date:	Not reported
Disposition Status:	Not reported
Disposition Status Description:	Not reported
Consent/Final Order Sequence Number:	Not reported
Consent/Final Order Respondent Name:	Not reported
Consent/Final Order Lead Agency:	Not reported
Enforcement Type:	Not reported
Enforcement Responsible Person:	R0KAO
Enforcement Responsible Sub-Organization:	Not reported
SEP Sequence Number:	Not reported
SEP Expenditure Amount:	Not reported
SEP Scheduled Completion Date:	Not reported
SEP Actual Date:	Not reported
SEP Defaulted Date:	Not reported
SEP Type:	Not reported
SEP Type Description:	Not reported
Proposed Amount:	Not reported
Final Monetary Amount:	Not reported

Map ID
Direction
Distance
Elevation

MAP FINDINGS

Site

Database(s)

EDR ID Number
EPA ID Number

BURLINGTON ENVIRONMENTAL LLC GEORGETOWN (Continued)

1000299415

Paid Amount: Not reported
Final Count: Not reported
Final Amount: Not reported

Found Violation: Yes
Agency Which Determined Violation: EPA
Violation Short Description: LDR - General
Date Violation was Determined: 1992-03-09 00:00:00.0
Actual Return to Compliance Date: 1992-04-16 00:00:00.0
Return to Compliance Qualifier: Observed
Violation Responsible Agency: EPA
Scheduled Compliance Date: 1992-04-16 00:00:00.0
Enforcement Identifier: 000
Date of Enforcement Action: 1992-03-13 00:00:00.0
Enforcement Responsible Agency: EPA
Enforcement Docket Number: Not reported
Enforcement Attorney: Not reported
Corrective Action Component: No
Appeal Initiated Date: Not reported
Appeal Resolution Date: Not reported
Disposition Status Date: Not reported
Disposition Status: Not reported
Disposition Status Description: Not reported
Consent/Final Order Sequence Number: Not reported
Consent/Final Order Respondent Name: Not reported
Consent/Final Order Lead Agency: Not reported
Enforcement Type: VERBAL INFORMAL
Enforcement Responsible Person: R0SEB
Enforcement Responsible Sub-Organization: WM
SEP Sequence Number: Not reported
SEP Expenditure Amount: Not reported
SEP Scheduled Completion Date: Not reported
SEP Actual Date: Not reported
SEP Defaulted Date: Not reported
SEP Type: Not reported
SEP Type Description: Not reported
Proposed Amount: Not reported
Final Monetary Amount: Not reported
Paid Amount: Not reported
Final Count: Not reported
Final Amount: Not reported

Found Violation: Yes
Agency Which Determined Violation: EPA
Violation Short Description: TSD - Container Use and Management
Date Violation was Determined: 2000-11-03 00:00:00.0
Actual Return to Compliance Date: 2003-12-23 00:00:00.0
Return to Compliance Qualifier: Observed
Violation Responsible Agency: EPA
Scheduled Compliance Date: Not reported
Enforcement Identifier: 001
Date of Enforcement Action: 2001-03-13 00:00:00.0
Enforcement Responsible Agency: EPA
Enforcement Docket Number: Not reported
Enforcement Attorney: Not reported
Corrective Action Component: No
Appeal Initiated Date: Not reported

Map ID
Direction
Distance
Elevation

MAP FINDINGS

Site

Database(s)

EDR ID Number
EPA ID Number

BURLINGTON ENVIRONMENTAL LLC GEORGETOWN (Continued)

1000299415

Appeal Resolution Date: Not reported
Disposition Status Date: Not reported
Disposition Status: Not reported
Disposition Status Description: Not reported
Consent/Final Order Sequence Number: Not reported
Consent/Final Order Respondent Name: Not reported
Consent/Final Order Lead Agency: Not reported
Enforcement Type: Not reported
Enforcement Responsible Person: ROKAO
Enforcement Responsible Sub-Organization: Not reported
SEP Sequence Number: Not reported
SEP Expenditure Amount: Not reported
SEP Scheduled Completion Date: Not reported
SEP Actual Date: Not reported
SEP Defaulted Date: Not reported
SEP Type: Not reported
SEP Type Description: Not reported
Proposed Amount: Not reported
Final Monetary Amount: Not reported
Paid Amount: Not reported
Final Count: Not reported
Final Amount: Not reported

Found Violation: Yes
Agency Which Determined Violation: EPA
Violation Short Description: TSD IS-Ground-Water Monitoring
Date Violation was Determined: 2000-11-03 00:00:00.0
Actual Return to Compliance Date: 2003-12-23 00:00:00.0
Return to Compliance Qualifier: Observed
Violation Responsible Agency: EPA
Scheduled Compliance Date: Not reported
Enforcement Identifier: 001
Date of Enforcement Action: 2002-01-17 00:00:00.0
Enforcement Responsible Agency: EPA
Enforcement Docket Number: 10-2001-0188
Enforcement Attorney: JXS
Corrective Action Component: No
Appeal Initiated Date: Not reported
Appeal Resolution Date: Not reported
Disposition Status Date: Not reported
Disposition Status: Not reported
Disposition Status Description: Not reported
Consent/Final Order Sequence Number: Not reported
Consent/Final Order Respondent Name: Not reported
Consent/Final Order Lead Agency: Not reported
Enforcement Type: FINAL 3008(A) COMPLIANCE ORDER
Enforcement Responsible Person: R0JLB
Enforcement Responsible Sub-Organization: Not reported
SEP Sequence Number: 1
SEP Expenditure Amount: 780705
SEP Scheduled Completion Date: 2003-12-31 00:00:00.0
SEP Actual Date: 2003-12-23 00:00:00.0
SEP Defaulted Date: Not reported
SEP Type: PPR
SEP Type Description: Pollution Prevention and Reduction
Proposed Amount: Not reported
Final Monetary Amount: 136112

Map ID
Direction
Distance
Elevation

MAP FINDINGS

Site

Database(s)

EDR ID Number
EPA ID Number

BURLINGTON ENVIRONMENTAL LLC GEORGETOWN (Continued)

1000299415

Paid Amount:	115480
Final Count:	1
Final Amount:	136112
Found Violation:	Yes
Agency Which Determined Violation:	EPA
Violation Short Description:	TSD IS-Ground-Water Monitoring
Date Violation was Determined:	2000-11-03 00:00:00.0
Actual Return to Compliance Date:	2003-12-23 00:00:00.0
Return to Compliance Qualifier:	Observed
Violation Responsible Agency:	EPA
Scheduled Compliance Date:	Not reported
Enforcement Identifier:	001
Date of Enforcement Action:	2001-03-13 00:00:00.0
Enforcement Responsible Agency:	EPA
Enforcement Docket Number:	Not reported
Enforcement Attorney:	Not reported
Corrective Action Component:	No
Appeal Initiated Date:	Not reported
Appeal Resolution Date:	Not reported
Disposition Status Date:	Not reported
Disposition Status:	Not reported
Disposition Status Description:	Not reported
Consent/Final Order Sequence Number:	Not reported
Consent/Final Order Respondent Name:	Not reported
Consent/Final Order Lead Agency:	Not reported
Enforcement Type:	Not reported
Enforcement Responsible Person:	R0KAO
Enforcement Responsible Sub-Organization:	Not reported
SEP Sequence Number:	Not reported
SEP Expenditure Amount:	Not reported
SEP Scheduled Completion Date:	Not reported
SEP Actual Date:	Not reported
SEP Defaulted Date:	Not reported
SEP Type:	Not reported
SEP Type Description:	Not reported
Proposed Amount:	Not reported
Final Monetary Amount:	Not reported
Paid Amount:	Not reported
Final Count:	Not reported
Final Amount:	Not reported
Found Violation:	Yes
Agency Which Determined Violation:	EPA
Violation Short Description:	TSD IS-Ground-Water Monitoring
Date Violation was Determined:	2000-11-03 00:00:00.0
Actual Return to Compliance Date:	2003-12-23 00:00:00.0
Return to Compliance Qualifier:	Observed
Violation Responsible Agency:	EPA
Scheduled Compliance Date:	Not reported
Enforcement Identifier:	001
Date of Enforcement Action:	2002-01-17 00:00:00.0
Enforcement Responsible Agency:	EPA
Enforcement Docket Number:	10-2001-0188
Enforcement Attorney:	JXS
Corrective Action Component:	No
Appeal Initiated Date:	Not reported

Map ID
Direction
Distance
Elevation

MAP FINDINGS

Site

Database(s)

EDR ID Number
EPA ID Number

BURLINGTON ENVIRONMENTAL LLC GEORGETOWN (Continued)

1000299415

Appeal Resolution Date: Not reported
Disposition Status Date: Not reported
Disposition Status: Not reported
Disposition Status Description: Not reported
Consent/Final Order Sequence Number: Not reported
Consent/Final Order Respondent Name: Not reported
Consent/Final Order Lead Agency: Not reported
Enforcement Type: FINAL 3008(A) COMPLIANCE ORDER
Enforcement Responsible Person: R0JLB
Enforcement Responsible Sub-Organization: Not reported
SEP Sequence Number: 1
SEP Expenditure Amount: 780705
SEP Scheduled Completion Date: 2003-12-31 00:00:00.0
SEP Actual Date: 2003-12-23 00:00:00.0
SEP Defaulted Date: Not reported
SEP Type: PPR
SEP Type Description: Pollution Prevention and Reduction
Proposed Amount: Not reported
Final Monetary Amount: 136112
Paid Amount: 115480
Final Count: 1
Final Amount: 136112

Found Violation: Yes
Agency Which Determined Violation: EPA
Violation Short Description: TSD - General
Date Violation was Determined: 1993-01-06 00:00:00.0
Actual Return to Compliance Date: 1993-05-14 00:00:00.0
Return to Compliance Qualifier: Observed
Violation Responsible Agency: EPA
Scheduled Compliance Date: 1993-06-01 00:00:00.0
Enforcement Identifier: 000
Date of Enforcement Action: 1993-03-18 00:00:00.0
Enforcement Responsible Agency: EPA
Enforcement Docket Number: Not reported
Enforcement Attorney: R0
Corrective Action Component: No
Appeal Initiated Date: Not reported
Appeal Resolution Date: Not reported
Disposition Status Date: Not reported
Disposition Status: Not reported
Disposition Status Description: Not reported
Consent/Final Order Sequence Number: Not reported
Consent/Final Order Respondent Name: Not reported
Consent/Final Order Lead Agency: Not reported
Enforcement Type: WRITTEN INFORMAL
Enforcement Responsible Person: R0SEB
Enforcement Responsible Sub-Organization: WM
SEP Sequence Number: Not reported
SEP Expenditure Amount: Not reported
SEP Scheduled Completion Date: Not reported
SEP Actual Date: Not reported
SEP Defaulted Date: Not reported
SEP Type: Not reported
SEP Type Description: Not reported
Proposed Amount: Not reported
Final Monetary Amount: Not reported

Map ID
Direction
Distance
Elevation

MAP FINDINGS

Site

Database(s)

EDR ID Number
EPA ID Number

BURLINGTON ENVIRONMENTAL LLC GEORGETOWN (Continued)

1000299415

Paid Amount: Not reported
Final Count: Not reported
Final Amount: Not reported

Found Violation: No
Agency Which Determined Violation: Not reported
Violation Short Description: Not reported
Date Violation was Determined: Not reported
Actual Return to Compliance Date: Not reported
Return to Compliance Qualifier: Not reported
Violation Responsible Agency: Not reported
Scheduled Compliance Date: Not reported
Enforcement Identifier: Not reported
Date of Enforcement Action: Not reported
Enforcement Responsible Agency: Not reported
Enforcement Docket Number: Not reported
Enforcement Attorney: Not reported
Corrective Action Component: Not reported
Appeal Initiated Date: Not reported
Appeal Resolution Date: Not reported
Disposition Status Date: Not reported
Disposition Status: Not reported
Disposition Status Description: Not reported
Consent/Final Order Sequence Number: Not reported
Consent/Final Order Respondent Name: Not reported
Consent/Final Order Lead Agency: Not reported
Enforcement Type: Not reported
Enforcement Responsible Person: Not reported
Enforcement Responsible Sub-Organization: Not reported
SEP Sequence Number: Not reported
SEP Expenditure Amount: Not reported
SEP Scheduled Completion Date: Not reported
SEP Actual Date: Not reported
SEP Defaulted Date: Not reported
SEP Type: Not reported
SEP Type Description: Not reported
Proposed Amount: Not reported
Final Monetary Amount: Not reported
Paid Amount: Not reported
Final Count: Not reported
Final Amount: Not reported

Found Violation: No
Agency Which Determined Violation: Not reported
Violation Short Description: Not reported
Date Violation was Determined: Not reported
Actual Return to Compliance Date: Not reported
Return to Compliance Qualifier: Not reported
Violation Responsible Agency: Not reported
Scheduled Compliance Date: Not reported
Enforcement Identifier: Not reported
Date of Enforcement Action: Not reported
Enforcement Responsible Agency: Not reported
Enforcement Docket Number: Not reported
Enforcement Attorney: Not reported
Corrective Action Component: Not reported
Appeal Initiated Date: Not reported

Map ID
Direction
Distance
Elevation

MAP FINDINGS

Site

Database(s)

EDR ID Number
EPA ID Number

BURLINGTON ENVIRONMENTAL LLC GEORGETOWN (Continued)

1000299415

Appeal Resolution Date:	Not reported
Disposition Status Date:	Not reported
Disposition Status:	Not reported
Disposition Status Description:	Not reported
Consent/Final Order Sequence Number:	Not reported
Consent/Final Order Respondent Name:	Not reported
Consent/Final Order Lead Agency:	Not reported
Enforcement Type:	Not reported
Enforcement Responsible Person:	Not reported
Enforcement Responsible Sub-Organization:	Not reported
SEP Sequence Number:	Not reported
SEP Expenditure Amount:	Not reported
SEP Scheduled Completion Date:	Not reported
SEP Actual Date:	Not reported
SEP Defaulted Date:	Not reported
SEP Type:	Not reported
SEP Type Description:	Not reported
Proposed Amount:	Not reported
Final Monetary Amount:	Not reported
Paid Amount:	Not reported
Final Count:	Not reported
Final Amount:	Not reported
Found Violation:	Yes
Agency Which Determined Violation:	EPA
Violation Short Description:	TSD IS-Ground-Water Monitoring
Date Violation was Determined:	1987-12-15 00:00:00.0
Actual Return to Compliance Date:	1989-07-13 00:00:00.0
Return to Compliance Qualifier:	Observed
Violation Responsible Agency:	EPA
Scheduled Compliance Date:	Not reported
Enforcement Identifier:	Not reported
Date of Enforcement Action:	Not reported
Enforcement Responsible Agency:	Not reported
Enforcement Docket Number:	Not reported
Enforcement Attorney:	Not reported
Corrective Action Component:	Not reported
Appeal Initiated Date:	Not reported
Appeal Resolution Date:	Not reported
Disposition Status Date:	Not reported
Disposition Status:	Not reported
Disposition Status Description:	Not reported
Consent/Final Order Sequence Number:	Not reported
Consent/Final Order Respondent Name:	Not reported
Consent/Final Order Lead Agency:	Not reported
Enforcement Type:	Not reported
Enforcement Responsible Person:	Not reported
Enforcement Responsible Sub-Organization:	Not reported
SEP Sequence Number:	Not reported
SEP Expenditure Amount:	Not reported
SEP Scheduled Completion Date:	Not reported
SEP Actual Date:	Not reported
SEP Defaulted Date:	Not reported
SEP Type:	Not reported
SEP Type Description:	Not reported
Proposed Amount:	Not reported
Final Monetary Amount:	Not reported

Map ID
 Direction
 Distance
 Elevation

MAP FINDINGS

Site

Database(s)

EDR ID Number
 EPA ID Number

BURLINGTON ENVIRONMENTAL LLC GEORGETOWN (Continued)

1000299415

Paid Amount: Not reported
 Final Count: Not reported
 Final Amount: Not reported

Found Violation: Yes
 Agency Which Determined Violation: EPA
 Violation Short Description: TSD - Container Use and Management
 Date Violation was Determined: 2000-11-03 00:00:00.0
 Actual Return to Compliance Date: 2003-12-23 00:00:00.0
 Return to Compliance Qualifier: Observed
 Violation Responsible Agency: EPA
 Scheduled Compliance Date: Not reported
 Enforcement Identifier: 001
 Date of Enforcement Action: 2000-11-03 00:00:00.0
 Enforcement Responsible Agency: EPA
 Enforcement Docket Number: Not reported
 Enforcement Attorney: Not reported
 Corrective Action Component: No
 Appeal Initiated Date: Not reported
 Appeal Resolution Date: Not reported
 Disposition Status Date: Not reported
 Disposition Status: Not reported
 Disposition Status Description: Not reported
 Consent/Final Order Sequence Number: Not reported
 Consent/Final Order Respondent Name: Not reported
 Consent/Final Order Lead Agency: Not reported
 Enforcement Type: WRITTEN INFORMAL
 Enforcement Responsible Person: ROKAO
 Enforcement Responsible Sub-Organization: Not reported
 SEP Sequence Number: Not reported
 SEP Expenditure Amount: Not reported
 SEP Scheduled Completion Date: Not reported
 SEP Actual Date: Not reported
 SEP Defaulted Date: Not reported
 SEP Type: Not reported
 SEP Type Description: Not reported
 Proposed Amount: Not reported
 Final Monetary Amount: Not reported
 Paid Amount: Not reported
 Final Count: Not reported
 Final Amount: Not reported

Found Violation: No
 Agency Which Determined Violation: Not reported
 Violation Short Description: Not reported
 Date Violation was Determined: Not reported
 Actual Return to Compliance Date: Not reported
 Return to Compliance Qualifier: Not reported
 Violation Responsible Agency: Not reported
 Scheduled Compliance Date: Not reported
 Enforcement Identifier: Not reported
 Date of Enforcement Action: Not reported
 Enforcement Responsible Agency: Not reported
 Enforcement Docket Number: Not reported
 Enforcement Attorney: Not reported
 Corrective Action Component: Not reported
 Appeal Initiated Date: Not reported

Map ID
Direction
Distance
Elevation

MAP FINDINGS

Site

Database(s)

EDR ID Number
EPA ID Number

BURLINGTON ENVIRONMENTAL LLC GEORGETOWN (Continued)

1000299415

Appeal Resolution Date:	Not reported
Disposition Status Date:	Not reported
Disposition Status:	Not reported
Disposition Status Description:	Not reported
Consent/Final Order Sequence Number:	Not reported
Consent/Final Order Respondent Name:	Not reported
Consent/Final Order Lead Agency:	Not reported
Enforcement Type:	Not reported
Enforcement Responsible Person:	Not reported
Enforcement Responsible Sub-Organization:	Not reported
SEP Sequence Number:	Not reported
SEP Expenditure Amount:	Not reported
SEP Scheduled Completion Date:	Not reported
SEP Actual Date:	Not reported
SEP Defaulted Date:	Not reported
SEP Type:	Not reported
SEP Type Description:	Not reported
Proposed Amount:	Not reported
Final Monetary Amount:	Not reported
Paid Amount:	Not reported
Final Count:	Not reported
Final Amount:	Not reported
Found Violation:	Yes
Agency Which Determined Violation:	EPA
Violation Short Description:	TSD - Container Use and Management
Date Violation was Determined:	2000-11-03 00:00:00.0
Actual Return to Compliance Date:	2003-12-23 00:00:00.0
Return to Compliance Qualifier:	Observed
Violation Responsible Agency:	EPA
Scheduled Compliance Date:	Not reported
Enforcement Identifier:	001
Date of Enforcement Action:	2000-11-03 00:00:00.0
Enforcement Responsible Agency:	EPA
Enforcement Docket Number:	Not reported
Enforcement Attorney:	Not reported
Corrective Action Component:	No
Appeal Initiated Date:	Not reported
Appeal Resolution Date:	Not reported
Disposition Status Date:	Not reported
Disposition Status:	Not reported
Disposition Status Description:	Not reported
Consent/Final Order Sequence Number:	Not reported
Consent/Final Order Respondent Name:	Not reported
Consent/Final Order Lead Agency:	Not reported
Enforcement Type:	WRITTEN INFORMAL
Enforcement Responsible Person:	R0KAO
Enforcement Responsible Sub-Organization:	Not reported
SEP Sequence Number:	Not reported
SEP Expenditure Amount:	Not reported
SEP Scheduled Completion Date:	Not reported
SEP Actual Date:	Not reported
SEP Defaulted Date:	Not reported
SEP Type:	Not reported
SEP Type Description:	Not reported
Proposed Amount:	Not reported
Final Monetary Amount:	Not reported

Map ID
 Direction
 Distance
 Elevation

MAP FINDINGS

Site

Database(s)

EDR ID Number
 EPA ID Number

BURLINGTON ENVIRONMENTAL LLC GEORGETOWN (Continued)

1000299415

Paid Amount:	Not reported
Final Count:	Not reported
Final Amount:	Not reported
Found Violation:	Yes
Agency Which Determined Violation:	EPA
Violation Short Description:	TSD IS-Ground-Water Monitoring
Date Violation was Determined:	2000-11-03 00:00:00.0
Actual Return to Compliance Date:	2003-12-23 00:00:00.0
Return to Compliance Qualifier:	Observed
Violation Responsible Agency:	EPA
Scheduled Compliance Date:	Not reported
Enforcement Identifier:	001
Date of Enforcement Action:	2000-11-03 00:00:00.0
Enforcement Responsible Agency:	EPA
Enforcement Docket Number:	Not reported
Enforcement Attorney:	Not reported
Corrective Action Component:	No
Appeal Initiated Date:	Not reported
Appeal Resolution Date:	Not reported
Disposition Status Date:	Not reported
Disposition Status:	Not reported
Disposition Status Description:	Not reported
Consent/Final Order Sequence Number:	Not reported
Consent/Final Order Respondent Name:	Not reported
Consent/Final Order Lead Agency:	Not reported
Enforcement Type:	WRITTEN INFORMAL
Enforcement Responsible Person:	R0KAO
Enforcement Responsible Sub-Organization:	Not reported
SEP Sequence Number:	Not reported
SEP Expenditure Amount:	Not reported
SEP Scheduled Completion Date:	Not reported
SEP Actual Date:	Not reported
SEP Defaulted Date:	Not reported
SEP Type:	Not reported
SEP Type Description:	Not reported
Proposed Amount:	Not reported
Final Monetary Amount:	Not reported
Paid Amount:	Not reported
Final Count:	Not reported
Final Amount:	Not reported
Found Violation:	Yes
Agency Which Determined Violation:	State
Violation Short Description:	TSD - Container Use and Management
Date Violation was Determined:	1991-07-15 00:00:00.0
Actual Return to Compliance Date:	1991-08-12 00:00:00.0
Return to Compliance Qualifier:	Observed
Violation Responsible Agency:	State
Scheduled Compliance Date:	Not reported
Enforcement Identifier:	000
Date of Enforcement Action:	1991-04-16 00:00:00.0
Enforcement Responsible Agency:	State
Enforcement Docket Number:	Not reported
Enforcement Attorney:	Not reported
Corrective Action Component:	No
Appeal Initiated Date:	Not reported

Map ID
Direction
Distance
Elevation

MAP FINDINGS

Site

Database(s)

EDR ID Number
EPA ID Number

BURLINGTON ENVIRONMENTAL LLC GEORGETOWN (Continued)

1000299415

Appeal Resolution Date:	Not reported
Disposition Status Date:	Not reported
Disposition Status:	Not reported
Disposition Status Description:	Not reported
Consent/Final Order Sequence Number:	Not reported
Consent/Final Order Respondent Name:	Not reported
Consent/Final Order Lead Agency:	Not reported
Enforcement Type:	WRITTEN INFORMAL
Enforcement Responsible Person:	WAJMS
Enforcement Responsible Sub-Organization:	NW
SEP Sequence Number:	Not reported
SEP Expenditure Amount:	Not reported
SEP Scheduled Completion Date:	Not reported
SEP Actual Date:	Not reported
SEP Defaulted Date:	Not reported
SEP Type:	Not reported
SEP Type Description:	Not reported
Proposed Amount:	Not reported
Final Monetary Amount:	Not reported
Paid Amount:	Not reported
Final Count:	Not reported
Final Amount:	Not reported
Found Violation:	Yes
Agency Which Determined Violation:	EPA
Violation Short Description:	TSD - General
Date Violation was Determined:	1988-04-05 00:00:00.0
Actual Return to Compliance Date:	1988-09-29 00:00:00.0
Return to Compliance Qualifier:	Observed
Violation Responsible Agency:	EPA
Scheduled Compliance Date:	Not reported
Enforcement Identifier:	Not reported
Date of Enforcement Action:	Not reported
Enforcement Responsible Agency:	Not reported
Enforcement Docket Number:	Not reported
Enforcement Attorney:	Not reported
Corrective Action Component:	Not reported
Appeal Initiated Date:	Not reported
Appeal Resolution Date:	Not reported
Disposition Status Date:	Not reported
Disposition Status:	Not reported
Disposition Status Description:	Not reported
Consent/Final Order Sequence Number:	Not reported
Consent/Final Order Respondent Name:	Not reported
Consent/Final Order Lead Agency:	Not reported
Enforcement Type:	Not reported
Enforcement Responsible Person:	Not reported
Enforcement Responsible Sub-Organization:	Not reported
SEP Sequence Number:	Not reported
SEP Expenditure Amount:	Not reported
SEP Scheduled Completion Date:	Not reported
SEP Actual Date:	Not reported
SEP Defaulted Date:	Not reported
SEP Type:	Not reported
SEP Type Description:	Not reported
Proposed Amount:	Not reported
Final Monetary Amount:	Not reported

Map ID
Direction
Distance
Elevation

MAP FINDINGS

Site

Database(s)

EDR ID Number
EPA ID Number

BURLINGTON ENVIRONMENTAL LLC GEORGETOWN (Continued)

1000299415

Paid Amount:	Not reported
Final Count:	Not reported
Final Amount:	Not reported
Found Violation:	Yes
Agency Which Determined Violation:	EPA
Violation Short Description:	TSD IS-Ground-Water Monitoring
Date Violation was Determined:	2000-11-03 00:00:00.0
Actual Return to Compliance Date:	2003-12-23 00:00:00.0
Return to Compliance Qualifier:	Observed
Violation Responsible Agency:	EPA
Scheduled Compliance Date:	Not reported
Enforcement Identifier:	001
Date of Enforcement Action:	2000-11-03 00:00:00.0
Enforcement Responsible Agency:	EPA
Enforcement Docket Number:	Not reported
Enforcement Attorney:	Not reported
Corrective Action Component:	No
Appeal Initiated Date:	Not reported
Appeal Resolution Date:	Not reported
Disposition Status Date:	Not reported
Disposition Status:	Not reported
Disposition Status Description:	Not reported
Consent/Final Order Sequence Number:	Not reported
Consent/Final Order Respondent Name:	Not reported
Consent/Final Order Lead Agency:	Not reported
Enforcement Type:	WRITTEN INFORMAL
Enforcement Responsible Person:	R0KAO
Enforcement Responsible Sub-Organization:	Not reported
SEP Sequence Number:	Not reported
SEP Expenditure Amount:	Not reported
SEP Scheduled Completion Date:	Not reported
SEP Actual Date:	Not reported
SEP Defaulted Date:	Not reported
SEP Type:	Not reported
SEP Type Description:	Not reported
Proposed Amount:	Not reported
Final Monetary Amount:	Not reported
Paid Amount:	Not reported
Final Count:	Not reported
Final Amount:	Not reported
Found Violation:	Yes
Agency Which Determined Violation:	EPA
Violation Short Description:	TSD IS-Ground-Water Monitoring
Date Violation was Determined:	2000-11-03 00:00:00.0
Actual Return to Compliance Date:	2003-12-23 00:00:00.0
Return to Compliance Qualifier:	Observed
Violation Responsible Agency:	EPA
Scheduled Compliance Date:	Not reported
Enforcement Identifier:	001
Date of Enforcement Action:	2000-11-03 00:00:00.0
Enforcement Responsible Agency:	EPA
Enforcement Docket Number:	Not reported
Enforcement Attorney:	Not reported
Corrective Action Component:	No
Appeal Initiated Date:	Not reported

Map ID
Direction
Distance
Elevation

MAP FINDINGS

Site

Database(s)

EDR ID Number
EPA ID Number

BURLINGTON ENVIRONMENTAL LLC GEORGETOWN (Continued)

1000299415

Appeal Resolution Date:	Not reported
Disposition Status Date:	Not reported
Disposition Status:	Not reported
Disposition Status Description:	Not reported
Consent/Final Order Sequence Number:	Not reported
Consent/Final Order Respondent Name:	Not reported
Consent/Final Order Lead Agency:	Not reported
Enforcement Type:	WRITTEN INFORMAL
Enforcement Responsible Person:	ROKAO
Enforcement Responsible Sub-Organization:	Not reported
SEP Sequence Number:	Not reported
SEP Expenditure Amount:	Not reported
SEP Scheduled Completion Date:	Not reported
SEP Actual Date:	Not reported
SEP Defaulted Date:	Not reported
SEP Type:	Not reported
SEP Type Description:	Not reported
Proposed Amount:	Not reported
Final Monetary Amount:	Not reported
Paid Amount:	Not reported
Final Count:	Not reported
Final Amount:	Not reported
Found Violation:	Yes
Agency Which Determined Violation:	EPA
Violation Short Description:	TSD - General
Date Violation was Determined:	1986-03-06 00:00:00.0
Actual Return to Compliance Date:	1987-09-29 00:00:00.0
Return to Compliance Qualifier:	Observed
Violation Responsible Agency:	State
Scheduled Compliance Date:	Not reported
Enforcement Identifier:	Not reported
Date of Enforcement Action:	Not reported
Enforcement Responsible Agency:	Not reported
Enforcement Docket Number:	Not reported
Enforcement Attorney:	Not reported
Corrective Action Component:	Not reported
Appeal Initiated Date:	Not reported
Appeal Resolution Date:	Not reported
Disposition Status Date:	Not reported
Disposition Status:	Not reported
Disposition Status Description:	Not reported
Consent/Final Order Sequence Number:	Not reported
Consent/Final Order Respondent Name:	Not reported
Consent/Final Order Lead Agency:	Not reported
Enforcement Type:	Not reported
Enforcement Responsible Person:	Not reported
Enforcement Responsible Sub-Organization:	Not reported
SEP Sequence Number:	Not reported
SEP Expenditure Amount:	Not reported
SEP Scheduled Completion Date:	Not reported
SEP Actual Date:	Not reported
SEP Defaulted Date:	Not reported
SEP Type:	Not reported
SEP Type Description:	Not reported
Proposed Amount:	Not reported
Final Monetary Amount:	Not reported

Map ID
Direction
Distance
Elevation

MAP FINDINGS

Site

Database(s)

EDR ID Number
EPA ID Number

BURLINGTON ENVIRONMENTAL LLC GEORGETOWN (Continued)

1000299415

Paid Amount: Not reported
Final Count: Not reported
Final Amount: Not reported

Found Violation: No
Agency Which Determined Violation: Not reported
Violation Short Description: Not reported
Date Violation was Determined: Not reported
Actual Return to Compliance Date: Not reported
Return to Compliance Qualifier: Not reported
Violation Responsible Agency: Not reported
Scheduled Compliance Date: Not reported
Enforcement Identifier: Not reported
Date of Enforcement Action: Not reported
Enforcement Responsible Agency: Not reported
Enforcement Docket Number: Not reported
Enforcement Attorney: Not reported
Corrective Action Component: Not reported
Appeal Initiated Date: Not reported
Appeal Resolution Date: Not reported
Disposition Status Date: Not reported
Disposition Status: Not reported
Disposition Status Description: Not reported
Consent/Final Order Sequence Number: Not reported
Consent/Final Order Respondent Name: Not reported
Consent/Final Order Lead Agency: Not reported
Enforcement Type: Not reported
Enforcement Responsible Person: Not reported
Enforcement Responsible Sub-Organization: Not reported
SEP Sequence Number: Not reported
SEP Expenditure Amount: Not reported
SEP Scheduled Completion Date: Not reported
SEP Actual Date: Not reported
SEP Defaulted Date: Not reported
SEP Type: Not reported
SEP Type Description: Not reported
Proposed Amount: Not reported
Final Monetary Amount: Not reported
Paid Amount: Not reported
Final Count: Not reported
Final Amount: Not reported

Found Violation: Yes
Agency Which Determined Violation: EPA
Violation Short Description: TSD - Container Use and Management
Date Violation was Determined: 2000-11-03 00:00:00.0
Actual Return to Compliance Date: 2003-12-23 00:00:00.0
Return to Compliance Qualifier: Observed
Violation Responsible Agency: EPA
Scheduled Compliance Date: Not reported
Enforcement Identifier: 001
Date of Enforcement Action: 2000-11-03 00:00:00.0
Enforcement Responsible Agency: EPA
Enforcement Docket Number: Not reported
Enforcement Attorney: Not reported
Corrective Action Component: No
Appeal Initiated Date: Not reported

Map ID
Direction
Distance
Elevation

MAP FINDINGS

Site

Database(s)

EDR ID Number
EPA ID Number

BURLINGTON ENVIRONMENTAL LLC GEORGETOWN (Continued)

1000299415

Appeal Resolution Date:	Not reported
Disposition Status Date:	Not reported
Disposition Status:	Not reported
Disposition Status Description:	Not reported
Consent/Final Order Sequence Number:	Not reported
Consent/Final Order Respondent Name:	Not reported
Consent/Final Order Lead Agency:	Not reported
Enforcement Type:	WRITTEN INFORMAL
Enforcement Responsible Person:	R0KAO
Enforcement Responsible Sub-Organization:	Not reported
SEP Sequence Number:	Not reported
SEP Expenditure Amount:	Not reported
SEP Scheduled Completion Date:	Not reported
SEP Actual Date:	Not reported
SEP Defaulted Date:	Not reported
SEP Type:	Not reported
SEP Type Description:	Not reported
Proposed Amount:	Not reported
Final Monetary Amount:	Not reported
Paid Amount:	Not reported
Final Count:	Not reported
Final Amount:	Not reported
Found Violation:	Yes
Agency Which Determined Violation:	EPA
Violation Short Description:	LDR - General
Date Violation was Determined:	1992-03-09 00:00:00.0
Actual Return to Compliance Date:	1992-04-16 00:00:00.0
Return to Compliance Qualifier:	Observed
Violation Responsible Agency:	EPA
Scheduled Compliance Date:	1992-04-16 00:00:00.0
Enforcement Identifier:	000
Date of Enforcement Action:	1992-03-13 00:00:00.0
Enforcement Responsible Agency:	EPA
Enforcement Docket Number:	Not reported
Enforcement Attorney:	Not reported
Corrective Action Component:	No
Appeal Initiated Date:	Not reported
Appeal Resolution Date:	Not reported
Disposition Status Date:	Not reported
Disposition Status:	Not reported
Disposition Status Description:	Not reported
Consent/Final Order Sequence Number:	Not reported
Consent/Final Order Respondent Name:	Not reported
Consent/Final Order Lead Agency:	Not reported
Enforcement Type:	VERBAL INFORMAL
Enforcement Responsible Person:	R0SEB
Enforcement Responsible Sub-Organization:	WM
SEP Sequence Number:	Not reported
SEP Expenditure Amount:	Not reported
SEP Scheduled Completion Date:	Not reported
SEP Actual Date:	Not reported
SEP Defaulted Date:	Not reported
SEP Type:	Not reported
SEP Type Description:	Not reported
Proposed Amount:	Not reported
Final Monetary Amount:	Not reported

Map ID
Direction
Distance
Elevation

MAP FINDINGS

Site

Database(s)

EDR ID Number
EPA ID Number

BURLINGTON ENVIRONMENTAL LLC GEORGETOWN (Continued)

1000299415

Paid Amount: Not reported
Final Count: Not reported
Final Amount: Not reported

Found Violation: Yes
Agency Which Determined Violation: State
Violation Short Description: Generators - General
Date Violation was Determined: 1992-04-15 00:00:00.0
Actual Return to Compliance Date: 1992-08-20 00:00:00.0
Return to Compliance Qualifier: Observed
Violation Responsible Agency: State
Scheduled Compliance Date: 1992-08-20 00:00:00.0
Enforcement Identifier: 000
Date of Enforcement Action: 1992-07-14 00:00:00.0
Enforcement Responsible Agency: State
Enforcement Docket Number: Not reported
Enforcement Attorney: WA
Corrective Action Component: No
Appeal Initiated Date: Not reported
Appeal Resolution Date: Not reported
Disposition Status Date: Not reported
Disposition Status: Not reported
Disposition Status Description: Not reported
Consent/Final Order Sequence Number: Not reported
Consent/Final Order Respondent Name: Not reported
Consent/Final Order Lead Agency: Not reported
Enforcement Type: WRITTEN INFORMAL
Enforcement Responsible Person: WAJMS
Enforcement Responsible Sub-Organization: NW
SEP Sequence Number: Not reported
SEP Expenditure Amount: Not reported
SEP Scheduled Completion Date: Not reported
SEP Actual Date: Not reported
SEP Defaulted Date: Not reported
SEP Type: Not reported
SEP Type Description: Not reported
Proposed Amount: Not reported
Final Monetary Amount: Not reported
Paid Amount: Not reported
Final Count: Not reported
Final Amount: Not reported

Found Violation: Yes
Agency Which Determined Violation: State
Violation Short Description: TSD - Container Use and Management
Date Violation was Determined: 1991-07-15 00:00:00.0
Actual Return to Compliance Date: 1991-08-12 00:00:00.0
Return to Compliance Qualifier: Observed
Violation Responsible Agency: State
Scheduled Compliance Date: 1991-08-15 00:00:00.0
Enforcement Identifier: 000
Date of Enforcement Action: 1991-07-15 00:00:00.0
Enforcement Responsible Agency: State
Enforcement Docket Number: Not reported
Enforcement Attorney: WA
Corrective Action Component: No
Appeal Initiated Date: Not reported

Map ID
Direction
Distance
Elevation

MAP FINDINGS

Site

Database(s)

EDR ID Number
EPA ID Number

BURLINGTON ENVIRONMENTAL LLC GEORGETOWN (Continued)

1000299415

Appeal Resolution Date:	Not reported
Disposition Status Date:	Not reported
Disposition Status:	Not reported
Disposition Status Description:	Not reported
Consent/Final Order Sequence Number:	Not reported
Consent/Final Order Respondent Name:	Not reported
Consent/Final Order Lead Agency:	Not reported
Enforcement Type:	WRITTEN INFORMAL
Enforcement Responsible Person:	WAJMS
Enforcement Responsible Sub-Organization:	NW
SEP Sequence Number:	Not reported
SEP Expenditure Amount:	Not reported
SEP Scheduled Completion Date:	Not reported
SEP Actual Date:	Not reported
SEP Defaulted Date:	Not reported
SEP Type:	Not reported
SEP Type Description:	Not reported
Proposed Amount:	Not reported
Final Monetary Amount:	Not reported
Paid Amount:	Not reported
Final Count:	Not reported
Final Amount:	Not reported
Found Violation:	Yes
Agency Which Determined Violation:	State
Violation Short Description:	TSD - General Facility Standards
Date Violation was Determined:	1993-05-14 00:00:00.0
Actual Return to Compliance Date:	1994-08-31 00:00:00.0
Return to Compliance Qualifier:	Observed
Violation Responsible Agency:	State
Scheduled Compliance Date:	1993-09-10 00:00:00.0
Enforcement Identifier:	000
Date of Enforcement Action:	1993-08-03 00:00:00.0
Enforcement Responsible Agency:	State
Enforcement Docket Number:	Not reported
Enforcement Attorney:	WA
Corrective Action Component:	No
Appeal Initiated Date:	Not reported
Appeal Resolution Date:	Not reported
Disposition Status Date:	Not reported
Disposition Status:	Not reported
Disposition Status Description:	Not reported
Consent/Final Order Sequence Number:	Not reported
Consent/Final Order Respondent Name:	Not reported
Consent/Final Order Lead Agency:	Not reported
Enforcement Type:	WRITTEN INFORMAL
Enforcement Responsible Person:	WAJMS
Enforcement Responsible Sub-Organization:	NW
SEP Sequence Number:	Not reported
SEP Expenditure Amount:	Not reported
SEP Scheduled Completion Date:	Not reported
SEP Actual Date:	Not reported
SEP Defaulted Date:	Not reported
SEP Type:	Not reported
SEP Type Description:	Not reported
Proposed Amount:	Not reported
Final Monetary Amount:	Not reported

Map ID
Direction
Distance
Elevation

MAP FINDINGS

Site

Database(s)

EDR ID Number
EPA ID Number

BURLINGTON ENVIRONMENTAL LLC GEORGETOWN (Continued)

1000299415

Paid Amount:	Not reported
Final Count:	Not reported
Final Amount:	Not reported
Found Violation:	Yes
Agency Which Determined Violation:	EPA
Violation Short Description:	TSD IS-Ground-Water Monitoring
Date Violation was Determined:	2000-11-03 00:00:00.0
Actual Return to Compliance Date:	2003-12-23 00:00:00.0
Return to Compliance Qualifier:	Observed
Violation Responsible Agency:	EPA
Scheduled Compliance Date:	Not reported
Enforcement Identifier:	001
Date of Enforcement Action:	2001-08-06 00:00:00.0
Enforcement Responsible Agency:	EPA
Enforcement Docket Number:	10-2001-0188
Enforcement Attorney:	JS
Corrective Action Component:	No
Appeal Initiated Date:	Not reported
Appeal Resolution Date:	Not reported
Disposition Status Date:	Not reported
Disposition Status:	Not reported
Disposition Status Description:	Not reported
Consent/Final Order Sequence Number:	Not reported
Consent/Final Order Respondent Name:	Not reported
Consent/Final Order Lead Agency:	Not reported
Enforcement Type:	INITIAL 3008(A) COMPLIANCE
Enforcement Responsible Person:	Not reported
Enforcement Responsible Sub-Organization:	Not reported
SEP Sequence Number:	Not reported
SEP Expenditure Amount:	Not reported
SEP Scheduled Completion Date:	Not reported
SEP Actual Date:	Not reported
SEP Defaulted Date:	Not reported
SEP Type:	Not reported
SEP Type Description:	Not reported
Proposed Amount:	773810.5
Final Monetary Amount:	Not reported
Paid Amount:	Not reported
Final Count:	Not reported
Final Amount:	Not reported
Found Violation:	No
Agency Which Determined Violation:	Not reported
Violation Short Description:	Not reported
Date Violation was Determined:	Not reported
Actual Return to Compliance Date:	Not reported
Return to Compliance Qualifier:	Not reported
Violation Responsible Agency:	Not reported
Scheduled Compliance Date:	Not reported
Enforcement Identifier:	Not reported
Date of Enforcement Action:	Not reported
Enforcement Responsible Agency:	Not reported
Enforcement Docket Number:	Not reported
Enforcement Attorney:	Not reported
Corrective Action Component:	Not reported
Appeal Initiated Date:	Not reported

Map ID
Direction
Distance
Elevation

MAP FINDINGS

Site

Database(s)

EDR ID Number
EPA ID Number

BURLINGTON ENVIRONMENTAL LLC GEORGETOWN (Continued)

1000299415

Appeal Resolution Date:	Not reported
Disposition Status Date:	Not reported
Disposition Status:	Not reported
Disposition Status Description:	Not reported
Consent/Final Order Sequence Number:	Not reported
Consent/Final Order Respondent Name:	Not reported
Consent/Final Order Lead Agency:	Not reported
Enforcement Type:	Not reported
Enforcement Responsible Person:	Not reported
Enforcement Responsible Sub-Organization:	Not reported
SEP Sequence Number:	Not reported
SEP Expenditure Amount:	Not reported
SEP Scheduled Completion Date:	Not reported
SEP Actual Date:	Not reported
SEP Defaulted Date:	Not reported
SEP Type:	Not reported
SEP Type Description:	Not reported
Proposed Amount:	Not reported
Final Monetary Amount:	Not reported
Paid Amount:	Not reported
Final Count:	Not reported
Final Amount:	Not reported
Found Violation:	Yes
Agency Which Determined Violation:	EPA
Violation Short Description:	TSD IS-Ground-Water Monitoring
Date Violation was Determined:	2000-11-03 00:00:00.0
Actual Return to Compliance Date:	2003-12-23 00:00:00.0
Return to Compliance Qualifier:	Observed
Violation Responsible Agency:	EPA
Scheduled Compliance Date:	Not reported
Enforcement Identifier:	001
Date of Enforcement Action:	2000-11-03 00:00:00.0
Enforcement Responsible Agency:	EPA
Enforcement Docket Number:	Not reported
Enforcement Attorney:	Not reported
Corrective Action Component:	No
Appeal Initiated Date:	Not reported
Appeal Resolution Date:	Not reported
Disposition Status Date:	Not reported
Disposition Status:	Not reported
Disposition Status Description:	Not reported
Consent/Final Order Sequence Number:	Not reported
Consent/Final Order Respondent Name:	Not reported
Consent/Final Order Lead Agency:	Not reported
Enforcement Type:	WRITTEN INFORMAL
Enforcement Responsible Person:	R0KAO
Enforcement Responsible Sub-Organization:	Not reported
SEP Sequence Number:	Not reported
SEP Expenditure Amount:	Not reported
SEP Scheduled Completion Date:	Not reported
SEP Actual Date:	Not reported
SEP Defaulted Date:	Not reported
SEP Type:	Not reported
SEP Type Description:	Not reported
Proposed Amount:	Not reported
Final Monetary Amount:	Not reported

Map ID
Direction
Distance
Elevation

MAP FINDINGS

Site

Database(s)

EDR ID Number
EPA ID Number

BURLINGTON ENVIRONMENTAL LLC GEORGETOWN (Continued)

1000299415

Paid Amount:	Not reported
Final Count:	Not reported
Final Amount:	Not reported
Found Violation:	Yes
Agency Which Determined Violation:	State
Violation Short Description:	Generators - Records/Reporting
Date Violation was Determined:	1991-07-15 00:00:00.0
Actual Return to Compliance Date:	1991-08-12 00:00:00.0
Return to Compliance Qualifier:	Observed
Violation Responsible Agency:	State
Scheduled Compliance Date:	Not reported
Enforcement Identifier:	000
Date of Enforcement Action:	1991-04-16 00:00:00.0
Enforcement Responsible Agency:	State
Enforcement Docket Number:	Not reported
Enforcement Attorney:	Not reported
Corrective Action Component:	No
Appeal Initiated Date:	Not reported
Appeal Resolution Date:	Not reported
Disposition Status Date:	Not reported
Disposition Status:	Not reported
Disposition Status Description:	Not reported
Consent/Final Order Sequence Number:	Not reported
Consent/Final Order Respondent Name:	Not reported
Consent/Final Order Lead Agency:	Not reported
Enforcement Type:	WRITTEN INFORMAL
Enforcement Responsible Person:	WAJMS
Enforcement Responsible Sub-Organization:	NW
SEP Sequence Number:	Not reported
SEP Expenditure Amount:	Not reported
SEP Scheduled Completion Date:	Not reported
SEP Actual Date:	Not reported
SEP Defaulted Date:	Not reported
SEP Type:	Not reported
SEP Type Description:	Not reported
Proposed Amount:	Not reported
Final Monetary Amount:	Not reported
Paid Amount:	Not reported
Final Count:	Not reported
Final Amount:	Not reported
Found Violation:	Yes
Agency Which Determined Violation:	EPA
Violation Short Description:	TSD IS-Ground-Water Monitoring
Date Violation was Determined:	2000-11-03 00:00:00.0
Actual Return to Compliance Date:	2003-12-23 00:00:00.0
Return to Compliance Qualifier:	Observed
Violation Responsible Agency:	EPA
Scheduled Compliance Date:	Not reported
Enforcement Identifier:	001
Date of Enforcement Action:	2002-01-17 00:00:00.0
Enforcement Responsible Agency:	EPA
Enforcement Docket Number:	10-2001-0188
Enforcement Attorney:	JXS
Corrective Action Component:	No
Appeal Initiated Date:	Not reported

Map ID
Direction
Distance
Elevation

MAP FINDINGS

Site

Database(s)

EDR ID Number
EPA ID Number

BURLINGTON ENVIRONMENTAL LLC GEORGETOWN (Continued)

1000299415

Appeal Resolution Date:	Not reported
Disposition Status Date:	Not reported
Disposition Status:	Not reported
Disposition Status Description:	Not reported
Consent/Final Order Sequence Number:	Not reported
Consent/Final Order Respondent Name:	Not reported
Consent/Final Order Lead Agency:	Not reported
Enforcement Type:	FINAL 3008(A) COMPLIANCE ORDER
Enforcement Responsible Person:	R0JLB
Enforcement Responsible Sub-Organization:	Not reported
SEP Sequence Number:	1
SEP Expenditure Amount:	780705
SEP Scheduled Completion Date:	2003-12-31 00:00:00.0
SEP Actual Date:	2003-12-23 00:00:00.0
SEP Defaulted Date:	Not reported
SEP Type:	PPR
SEP Type Description:	Pollution Prevention and Reduction
Proposed Amount:	Not reported
Final Monetary Amount:	136112
Paid Amount:	115480
Final Count:	1
Final Amount:	136112
Found Violation:	No
Agency Which Determined Violation:	Not reported
Violation Short Description:	Not reported
Date Violation was Determined:	Not reported
Actual Return to Compliance Date:	Not reported
Return to Compliance Qualifier:	Not reported
Violation Responsible Agency:	Not reported
Scheduled Compliance Date:	Not reported
Enforcement Identifier:	Not reported
Date of Enforcement Action:	Not reported
Enforcement Responsible Agency:	Not reported
Enforcement Docket Number:	Not reported
Enforcement Attorney:	Not reported
Corrective Action Component:	Not reported
Appeal Initiated Date:	Not reported
Appeal Resolution Date:	Not reported
Disposition Status Date:	Not reported
Disposition Status:	Not reported
Disposition Status Description:	Not reported
Consent/Final Order Sequence Number:	Not reported
Consent/Final Order Respondent Name:	Not reported
Consent/Final Order Lead Agency:	Not reported
Enforcement Type:	Not reported
Enforcement Responsible Person:	Not reported
Enforcement Responsible Sub-Organization:	Not reported
SEP Sequence Number:	Not reported
SEP Expenditure Amount:	Not reported
SEP Scheduled Completion Date:	Not reported
SEP Actual Date:	Not reported
SEP Defaulted Date:	Not reported
SEP Type:	Not reported
SEP Type Description:	Not reported
Proposed Amount:	Not reported
Final Monetary Amount:	Not reported

Map ID
Direction
Distance
Elevation

MAP FINDINGS

Site

Database(s)

EDR ID Number
EPA ID Number

BURLINGTON ENVIRONMENTAL LLC GEORGETOWN (Continued)

1000299415

Paid Amount:	Not reported
Final Count:	Not reported
Final Amount:	Not reported
Found Violation:	Yes
Agency Which Determined Violation:	State
Violation Short Description:	TSD - General
Date Violation was Determined:	1986-01-30 00:00:00.0
Actual Return to Compliance Date:	1994-07-04 00:00:00.0
Return to Compliance Qualifier:	Observed
Violation Responsible Agency:	State
Scheduled Compliance Date:	1986-07-31 00:00:00.0
Enforcement Identifier:	004
Date of Enforcement Action:	1986-07-07 00:00:00.0
Enforcement Responsible Agency:	State
Enforcement Docket Number:	Not reported
Enforcement Attorney:	Not reported
Corrective Action Component:	No
Appeal Initiated Date:	Not reported
Appeal Resolution Date:	Not reported
Disposition Status Date:	Not reported
Disposition Status:	Not reported
Disposition Status Description:	Not reported
Consent/Final Order Sequence Number:	Not reported
Consent/Final Order Respondent Name:	Not reported
Consent/Final Order Lead Agency:	Not reported
Enforcement Type:	WRITTEN INFORMAL
Enforcement Responsible Person:	Not reported
Enforcement Responsible Sub-Organization:	NW
SEP Sequence Number:	Not reported
SEP Expenditure Amount:	Not reported
SEP Scheduled Completion Date:	Not reported
SEP Actual Date:	Not reported
SEP Defaulted Date:	Not reported
SEP Type:	Not reported
SEP Type Description:	Not reported
Proposed Amount:	Not reported
Final Monetary Amount:	Not reported
Paid Amount:	Not reported
Final Count:	Not reported
Final Amount:	Not reported
Found Violation:	Yes
Agency Which Determined Violation:	State
Violation Short Description:	Generators - General
Date Violation was Determined:	1992-04-15 00:00:00.0
Actual Return to Compliance Date:	1992-08-20 00:00:00.0
Return to Compliance Qualifier:	Observed
Violation Responsible Agency:	State
Scheduled Compliance Date:	1992-08-20 00:00:00.0
Enforcement Identifier:	000
Date of Enforcement Action:	1992-07-14 00:00:00.0
Enforcement Responsible Agency:	State
Enforcement Docket Number:	Not reported
Enforcement Attorney:	WA
Corrective Action Component:	No
Appeal Initiated Date:	Not reported

Map ID
Direction
Distance
Elevation

MAP FINDINGS

Site

Database(s)

EDR ID Number
EPA ID Number

BURLINGTON ENVIRONMENTAL LLC GEORGETOWN (Continued)

1000299415

Appeal Resolution Date:	Not reported
Disposition Status Date:	Not reported
Disposition Status:	Not reported
Disposition Status Description:	Not reported
Consent/Final Order Sequence Number:	Not reported
Consent/Final Order Respondent Name:	Not reported
Consent/Final Order Lead Agency:	Not reported
Enforcement Type:	WRITTEN INFORMAL
Enforcement Responsible Person:	WAJMS
Enforcement Responsible Sub-Organization:	NW
SEP Sequence Number:	Not reported
SEP Expenditure Amount:	Not reported
SEP Scheduled Completion Date:	Not reported
SEP Actual Date:	Not reported
SEP Defaulted Date:	Not reported
SEP Type:	Not reported
SEP Type Description:	Not reported
Proposed Amount:	Not reported
Final Monetary Amount:	Not reported
Paid Amount:	Not reported
Final Count:	Not reported
Final Amount:	Not reported
Found Violation:	No
Agency Which Determined Violation:	Not reported
Violation Short Description:	Not reported
Date Violation was Determined:	Not reported
Actual Return to Compliance Date:	Not reported
Return to Compliance Qualifier:	Not reported
Violation Responsible Agency:	Not reported
Scheduled Compliance Date:	Not reported
Enforcement Identifier:	Not reported
Date of Enforcement Action:	Not reported
Enforcement Responsible Agency:	Not reported
Enforcement Docket Number:	Not reported
Enforcement Attorney:	Not reported
Corrective Action Component:	Not reported
Appeal Initiated Date:	Not reported
Appeal Resolution Date:	Not reported
Disposition Status Date:	Not reported
Disposition Status:	Not reported
Disposition Status Description:	Not reported
Consent/Final Order Sequence Number:	Not reported
Consent/Final Order Respondent Name:	Not reported
Consent/Final Order Lead Agency:	Not reported
Enforcement Type:	Not reported
Enforcement Responsible Person:	Not reported
Enforcement Responsible Sub-Organization:	Not reported
SEP Sequence Number:	Not reported
SEP Expenditure Amount:	Not reported
SEP Scheduled Completion Date:	Not reported
SEP Actual Date:	Not reported
SEP Defaulted Date:	Not reported
SEP Type:	Not reported
SEP Type Description:	Not reported
Proposed Amount:	Not reported
Final Monetary Amount:	Not reported

Map ID
Direction
Distance
Elevation

MAP FINDINGS

Site

Database(s)

EDR ID Number
EPA ID Number

BURLINGTON ENVIRONMENTAL LLC GEORGETOWN (Continued)

1000299415

Paid Amount:	Not reported
Final Count:	Not reported
Final Amount:	Not reported
Found Violation:	Yes
Agency Which Determined Violation:	State
Violation Short Description:	Generators - General
Date Violation was Determined:	1992-04-15 00:00:00.0
Actual Return to Compliance Date:	1992-08-20 00:00:00.0
Return to Compliance Qualifier:	Observed
Violation Responsible Agency:	State
Scheduled Compliance Date:	1992-08-20 00:00:00.0
Enforcement Identifier:	000
Date of Enforcement Action:	1992-07-14 00:00:00.0
Enforcement Responsible Agency:	State
Enforcement Docket Number:	Not reported
Enforcement Attorney:	WA
Corrective Action Component:	No
Appeal Initiated Date:	Not reported
Appeal Resolution Date:	Not reported
Disposition Status Date:	Not reported
Disposition Status:	Not reported
Disposition Status Description:	Not reported
Consent/Final Order Sequence Number:	Not reported
Consent/Final Order Respondent Name:	Not reported
Consent/Final Order Lead Agency:	Not reported
Enforcement Type:	WRITTEN INFORMAL
Enforcement Responsible Person:	WAJMS
Enforcement Responsible Sub-Organization:	NW
SEP Sequence Number:	Not reported
SEP Expenditure Amount:	Not reported
SEP Scheduled Completion Date:	Not reported
SEP Actual Date:	Not reported
SEP Defaulted Date:	Not reported
SEP Type:	Not reported
SEP Type Description:	Not reported
Proposed Amount:	Not reported
Final Monetary Amount:	Not reported
Paid Amount:	Not reported
Final Count:	Not reported
Final Amount:	Not reported
Found Violation:	Yes
Agency Which Determined Violation:	EPA
Violation Short Description:	TSD IS-Ground-Water Monitoring
Date Violation was Determined:	2000-11-03 00:00:00.0
Actual Return to Compliance Date:	2003-12-23 00:00:00.0
Return to Compliance Qualifier:	Observed
Violation Responsible Agency:	EPA
Scheduled Compliance Date:	Not reported
Enforcement Identifier:	001
Date of Enforcement Action:	2001-03-13 00:00:00.0
Enforcement Responsible Agency:	EPA
Enforcement Docket Number:	Not reported
Enforcement Attorney:	Not reported
Corrective Action Component:	No
Appeal Initiated Date:	Not reported

Map ID
Direction
Distance
Elevation

MAP FINDINGS

Site

Database(s)

EDR ID Number
EPA ID Number

BURLINGTON ENVIRONMENTAL LLC GEORGETOWN (Continued)

1000299415

Appeal Resolution Date:	Not reported
Disposition Status Date:	Not reported
Disposition Status:	Not reported
Disposition Status Description:	Not reported
Consent/Final Order Sequence Number:	Not reported
Consent/Final Order Respondent Name:	Not reported
Consent/Final Order Lead Agency:	Not reported
Enforcement Type:	Not reported
Enforcement Responsible Person:	R0KAO
Enforcement Responsible Sub-Organization:	Not reported
SEP Sequence Number:	Not reported
SEP Expenditure Amount:	Not reported
SEP Scheduled Completion Date:	Not reported
SEP Actual Date:	Not reported
SEP Defaulted Date:	Not reported
SEP Type:	Not reported
SEP Type Description:	Not reported
Proposed Amount:	Not reported
Final Monetary Amount:	Not reported
Paid Amount:	Not reported
Final Count:	Not reported
Final Amount:	Not reported
Found Violation:	No
Agency Which Determined Violation:	Not reported
Violation Short Description:	Not reported
Date Violation was Determined:	Not reported
Actual Return to Compliance Date:	Not reported
Return to Compliance Qualifier:	Not reported
Violation Responsible Agency:	Not reported
Scheduled Compliance Date:	Not reported
Enforcement Identifier:	Not reported
Date of Enforcement Action:	Not reported
Enforcement Responsible Agency:	Not reported
Enforcement Docket Number:	Not reported
Enforcement Attorney:	Not reported
Corrective Action Component:	Not reported
Appeal Initiated Date:	Not reported
Appeal Resolution Date:	Not reported
Disposition Status Date:	Not reported
Disposition Status:	Not reported
Disposition Status Description:	Not reported
Consent/Final Order Sequence Number:	Not reported
Consent/Final Order Respondent Name:	Not reported
Consent/Final Order Lead Agency:	Not reported
Enforcement Type:	Not reported
Enforcement Responsible Person:	Not reported
Enforcement Responsible Sub-Organization:	Not reported
SEP Sequence Number:	Not reported
SEP Expenditure Amount:	Not reported
SEP Scheduled Completion Date:	Not reported
SEP Actual Date:	Not reported
SEP Defaulted Date:	Not reported
SEP Type:	Not reported
SEP Type Description:	Not reported
Proposed Amount:	Not reported
Final Monetary Amount:	Not reported

Map ID
 Direction
 Distance
 Elevation

MAP FINDINGS

Site

Database(s)

EDR ID Number
 EPA ID Number

BURLINGTON ENVIRONMENTAL LLC GEORGETOWN (Continued)

1000299415

Paid Amount: Not reported
 Final Count: Not reported
 Final Amount: Not reported

Found Violation: Yes
 Agency Which Determined Violation: State
 Violation Short Description: TSD IS-Chemical, Physical, AND Treatment
 Date Violation was Determined: 2001-08-29 00:00:00.0
 Actual Return to Compliance Date: 2002-03-04 00:00:00.0
 Return to Compliance Qualifier: Documented
 Violation Responsible Agency: State
 Scheduled Compliance Date: 2001-11-02 00:00:00.0
 Enforcement Identifier: 001
 Date of Enforcement Action: 2001-09-27 00:00:00.0
 Enforcement Responsible Agency: State
 Enforcement Docket Number: Not reported
 Enforcement Attorney: Not reported
 Corrective Action Component: No
 Appeal Initiated Date: Not reported
 Appeal Resolution Date: Not reported
 Disposition Status Date: Not reported
 Disposition Status: Not reported
 Disposition Status Description: Not reported
 Consent/Final Order Sequence Number: Not reported
 Consent/Final Order Respondent Name: Not reported
 Consent/Final Order Lead Agency: Not reported
 Enforcement Type: WRITTEN INFORMAL
 Enforcement Responsible Person: WALVP
 Enforcement Responsible Sub-Organization: NW
 SEP Sequence Number: Not reported
 SEP Expenditure Amount: Not reported
 SEP Scheduled Completion Date: Not reported
 SEP Actual Date: Not reported
 SEP Defaulted Date: Not reported
 SEP Type: Not reported
 SEP Type Description: Not reported
 Proposed Amount: Not reported
 Final Monetary Amount: Not reported
 Paid Amount: Not reported
 Final Count: Not reported
 Final Amount: Not reported

Found Violation: Yes
 Agency Which Determined Violation: EPA
 Violation Short Description: TSD IS-Ground-Water Monitoring
 Date Violation was Determined: 2000-11-03 00:00:00.0
 Actual Return to Compliance Date: 2003-12-23 00:00:00.0
 Return to Compliance Qualifier: Observed
 Violation Responsible Agency: EPA
 Scheduled Compliance Date: Not reported
 Enforcement Identifier: 001
 Date of Enforcement Action: 2001-03-13 00:00:00.0
 Enforcement Responsible Agency: EPA
 Enforcement Docket Number: Not reported
 Enforcement Attorney: Not reported
 Corrective Action Component: No
 Appeal Initiated Date: Not reported

Map ID
Direction
Distance
Elevation

MAP FINDINGS

Site

Database(s)

EDR ID Number
EPA ID Number

BURLINGTON ENVIRONMENTAL LLC GEORGETOWN (Continued)

1000299415

Appeal Resolution Date:	Not reported
Disposition Status Date:	Not reported
Disposition Status:	Not reported
Disposition Status Description:	Not reported
Consent/Final Order Sequence Number:	Not reported
Consent/Final Order Respondent Name:	Not reported
Consent/Final Order Lead Agency:	Not reported
Enforcement Type:	Not reported
Enforcement Responsible Person:	R0KAO
Enforcement Responsible Sub-Organization:	Not reported
SEP Sequence Number:	Not reported
SEP Expenditure Amount:	Not reported
SEP Scheduled Completion Date:	Not reported
SEP Actual Date:	Not reported
SEP Defaulted Date:	Not reported
SEP Type:	Not reported
SEP Type Description:	Not reported
Proposed Amount:	Not reported
Final Monetary Amount:	Not reported
Paid Amount:	Not reported
Final Count:	Not reported
Final Amount:	Not reported
Found Violation:	Yes
Agency Which Determined Violation:	EPA
Violation Short Description:	TSD - Container Use and Management
Date Violation was Determined:	2000-11-03 00:00:00.0
Actual Return to Compliance Date:	2003-12-23 00:00:00.0
Return to Compliance Qualifier:	Observed
Violation Responsible Agency:	EPA
Scheduled Compliance Date:	Not reported
Enforcement Identifier:	001
Date of Enforcement Action:	2002-01-17 00:00:00.0
Enforcement Responsible Agency:	EPA
Enforcement Docket Number:	10-2001-0188
Enforcement Attorney:	JXS
Corrective Action Component:	No
Appeal Initiated Date:	Not reported
Appeal Resolution Date:	Not reported
Disposition Status Date:	Not reported
Disposition Status:	Not reported
Disposition Status Description:	Not reported
Consent/Final Order Sequence Number:	Not reported
Consent/Final Order Respondent Name:	Not reported
Consent/Final Order Lead Agency:	Not reported
Enforcement Type:	FINAL 3008(A) COMPLIANCE ORDER
Enforcement Responsible Person:	R0JLB
Enforcement Responsible Sub-Organization:	Not reported
SEP Sequence Number:	1
SEP Expenditure Amount:	780705
SEP Scheduled Completion Date:	2003-12-31 00:00:00.0
SEP Actual Date:	2003-12-23 00:00:00.0
SEP Defaulted Date:	Not reported
SEP Type:	PPR
SEP Type Description:	Pollution Prevention and Reduction
Proposed Amount:	Not reported
Final Monetary Amount:	136112

Map ID
Direction
Distance
Elevation

MAP FINDINGS

Site

Database(s)

EDR ID Number
EPA ID Number

BURLINGTON ENVIRONMENTAL LLC GEORGETOWN (Continued)

1000299415

Paid Amount:	115480
Final Count:	1
Final Amount:	136112
Found Violation:	Yes
Agency Which Determined Violation:	EPA
Violation Short Description:	TSD IS-Ground-Water Monitoring
Date Violation was Determined:	2000-11-03 00:00:00.0
Actual Return to Compliance Date:	2003-12-23 00:00:00.0
Return to Compliance Qualifier:	Observed
Violation Responsible Agency:	EPA
Scheduled Compliance Date:	Not reported
Enforcement Identifier:	001
Date of Enforcement Action:	2000-11-03 00:00:00.0
Enforcement Responsible Agency:	EPA
Enforcement Docket Number:	Not reported
Enforcement Attorney:	Not reported
Corrective Action Component:	No
Appeal Initiated Date:	Not reported
Appeal Resolution Date:	Not reported
Disposition Status Date:	Not reported
Disposition Status:	Not reported
Disposition Status Description:	Not reported
Consent/Final Order Sequence Number:	Not reported
Consent/Final Order Respondent Name:	Not reported
Consent/Final Order Lead Agency:	Not reported
Enforcement Type:	WRITTEN INFORMAL
Enforcement Responsible Person:	R0KAO
Enforcement Responsible Sub-Organization:	Not reported
SEP Sequence Number:	Not reported
SEP Expenditure Amount:	Not reported
SEP Scheduled Completion Date:	Not reported
SEP Actual Date:	Not reported
SEP Defaulted Date:	Not reported
SEP Type:	Not reported
SEP Type Description:	Not reported
Proposed Amount:	Not reported
Final Monetary Amount:	Not reported
Paid Amount:	Not reported
Final Count:	Not reported
Final Amount:	Not reported
Found Violation:	Yes
Agency Which Determined Violation:	EPA
Violation Short Description:	TSD - General
Date Violation was Determined:	1985-12-24 00:00:00.0
Actual Return to Compliance Date:	1987-09-29 00:00:00.0
Return to Compliance Qualifier:	Observed
Violation Responsible Agency:	State
Scheduled Compliance Date:	Not reported
Enforcement Identifier:	Not reported
Date of Enforcement Action:	Not reported
Enforcement Responsible Agency:	Not reported
Enforcement Docket Number:	Not reported
Enforcement Attorney:	Not reported
Corrective Action Component:	Not reported
Appeal Initiated Date:	Not reported

Map ID
Direction
Distance
Elevation

MAP FINDINGS

Site

Database(s)

EDR ID Number
EPA ID Number

BURLINGTON ENVIRONMENTAL LLC GEORGETOWN (Continued)

1000299415

Appeal Resolution Date:	Not reported
Disposition Status Date:	Not reported
Disposition Status:	Not reported
Disposition Status Description:	Not reported
Consent/Final Order Sequence Number:	Not reported
Consent/Final Order Respondent Name:	Not reported
Consent/Final Order Lead Agency:	Not reported
Enforcement Type:	Not reported
Enforcement Responsible Person:	Not reported
Enforcement Responsible Sub-Organization:	Not reported
SEP Sequence Number:	Not reported
SEP Expenditure Amount:	Not reported
SEP Scheduled Completion Date:	Not reported
SEP Actual Date:	Not reported
SEP Defaulted Date:	Not reported
SEP Type:	Not reported
SEP Type Description:	Not reported
Proposed Amount:	Not reported
Final Monetary Amount:	Not reported
Paid Amount:	Not reported
Final Count:	Not reported
Final Amount:	Not reported
Found Violation:	Yes
Agency Which Determined Violation:	State
Violation Short Description:	TSD - General
Date Violation was Determined:	1987-05-05 00:00:00.0
Actual Return to Compliance Date:	1994-07-04 00:00:00.0
Return to Compliance Qualifier:	Observed
Violation Responsible Agency:	State
Scheduled Compliance Date:	1987-08-07 00:00:00.0
Enforcement Identifier:	006
Date of Enforcement Action:	1987-06-24 00:00:00.0
Enforcement Responsible Agency:	State
Enforcement Docket Number:	Not reported
Enforcement Attorney:	Not reported
Corrective Action Component:	No
Appeal Initiated Date:	Not reported
Appeal Resolution Date:	Not reported
Disposition Status Date:	Not reported
Disposition Status:	Not reported
Disposition Status Description:	Not reported
Consent/Final Order Sequence Number:	Not reported
Consent/Final Order Respondent Name:	Not reported
Consent/Final Order Lead Agency:	Not reported
Enforcement Type:	WRITTEN INFORMAL
Enforcement Responsible Person:	Not reported
Enforcement Responsible Sub-Organization:	NW
SEP Sequence Number:	Not reported
SEP Expenditure Amount:	Not reported
SEP Scheduled Completion Date:	Not reported
SEP Actual Date:	Not reported
SEP Defaulted Date:	Not reported
SEP Type:	Not reported
SEP Type Description:	Not reported
Proposed Amount:	Not reported
Final Monetary Amount:	Not reported

Map ID
Direction
Distance
Elevation

MAP FINDINGS

Site

Database(s)

EDR ID Number
EPA ID Number

BURLINGTON ENVIRONMENTAL LLC GEORGETOWN (Continued)

1000299415

Paid Amount:	Not reported
Final Count:	Not reported
Final Amount:	Not reported
Found Violation:	Yes
Agency Which Determined Violation:	State
Violation Short Description:	TSD - General Facility Standards
Date Violation was Determined:	1993-05-14 00:00:00.0
Actual Return to Compliance Date:	1995-03-30 00:00:00.0
Return to Compliance Qualifier:	Observed
Violation Responsible Agency:	State
Scheduled Compliance Date:	1993-09-10 00:00:00.0
Enforcement Identifier:	000
Date of Enforcement Action:	1993-08-03 00:00:00.0
Enforcement Responsible Agency:	State
Enforcement Docket Number:	Not reported
Enforcement Attorney:	WA
Corrective Action Component:	No
Appeal Initiated Date:	Not reported
Appeal Resolution Date:	Not reported
Disposition Status Date:	Not reported
Disposition Status:	Not reported
Disposition Status Description:	Not reported
Consent/Final Order Sequence Number:	Not reported
Consent/Final Order Respondent Name:	Not reported
Consent/Final Order Lead Agency:	Not reported
Enforcement Type:	WRITTEN INFORMAL
Enforcement Responsible Person:	WAJMS
Enforcement Responsible Sub-Organization:	NW
SEP Sequence Number:	Not reported
SEP Expenditure Amount:	Not reported
SEP Scheduled Completion Date:	Not reported
SEP Actual Date:	Not reported
SEP Defaulted Date:	Not reported
SEP Type:	Not reported
SEP Type Description:	Not reported
Proposed Amount:	Not reported
Final Monetary Amount:	Not reported
Paid Amount:	Not reported
Final Count:	Not reported
Final Amount:	Not reported
Found Violation:	No
Agency Which Determined Violation:	Not reported
Violation Short Description:	Not reported
Date Violation was Determined:	Not reported
Actual Return to Compliance Date:	Not reported
Return to Compliance Qualifier:	Not reported
Violation Responsible Agency:	Not reported
Scheduled Compliance Date:	Not reported
Enforcement Identifier:	Not reported
Date of Enforcement Action:	Not reported
Enforcement Responsible Agency:	Not reported
Enforcement Docket Number:	Not reported
Enforcement Attorney:	Not reported
Corrective Action Component:	Not reported
Appeal Initiated Date:	Not reported

Map ID
 Direction
 Distance
 Elevation

MAP FINDINGS

Site

Database(s)

EDR ID Number
 EPA ID Number

BURLINGTON ENVIRONMENTAL LLC GEORGETOWN (Continued)

1000299415

Appeal Resolution Date:	Not reported
Disposition Status Date:	Not reported
Disposition Status:	Not reported
Disposition Status Description:	Not reported
Consent/Final Order Sequence Number:	Not reported
Consent/Final Order Respondent Name:	Not reported
Consent/Final Order Lead Agency:	Not reported
Enforcement Type:	Not reported
Enforcement Responsible Person:	Not reported
Enforcement Responsible Sub-Organization:	Not reported
SEP Sequence Number:	Not reported
SEP Expenditure Amount:	Not reported
SEP Scheduled Completion Date:	Not reported
SEP Actual Date:	Not reported
SEP Defaulted Date:	Not reported
SEP Type:	Not reported
SEP Type Description:	Not reported
Proposed Amount:	Not reported
Final Monetary Amount:	Not reported
Paid Amount:	Not reported
Final Count:	Not reported
Final Amount:	Not reported
Found Violation:	Yes
Agency Which Determined Violation:	EPA
Violation Short Description:	TSD - Container Use and Management
Date Violation was Determined:	2000-11-03 00:00:00.0
Actual Return to Compliance Date:	2003-12-23 00:00:00.0
Return to Compliance Qualifier:	Observed
Violation Responsible Agency:	EPA
Scheduled Compliance Date:	Not reported
Enforcement Identifier:	001
Date of Enforcement Action:	2002-01-17 00:00:00.0
Enforcement Responsible Agency:	EPA
Enforcement Docket Number:	10-2001-0188
Enforcement Attorney:	JXS
Corrective Action Component:	No
Appeal Initiated Date:	Not reported
Appeal Resolution Date:	Not reported
Disposition Status Date:	Not reported
Disposition Status:	Not reported
Disposition Status Description:	Not reported
Consent/Final Order Sequence Number:	Not reported
Consent/Final Order Respondent Name:	Not reported
Consent/Final Order Lead Agency:	Not reported
Enforcement Type:	FINAL 3008(A) COMPLIANCE ORDER
Enforcement Responsible Person:	R0JLB
Enforcement Responsible Sub-Organization:	Not reported
SEP Sequence Number:	1
SEP Expenditure Amount:	780705
SEP Scheduled Completion Date:	2003-12-31 00:00:00.0
SEP Actual Date:	2003-12-23 00:00:00.0
SEP Defaulted Date:	Not reported
SEP Type:	PPR
SEP Type Description:	Pollution Prevention and Reduction
Proposed Amount:	Not reported
Final Monetary Amount:	136112

Map ID
Direction
Distance
Elevation

MAP FINDINGS

Site

Database(s)

EDR ID Number
EPA ID Number

BURLINGTON ENVIRONMENTAL LLC GEORGETOWN (Continued)

1000299415

Paid Amount:	115480
Final Count:	1
Final Amount:	136112
Found Violation:	Yes
Agency Which Determined Violation:	State
Violation Short Description:	Generators - Records/Reporting
Date Violation was Determined:	1991-07-15 00:00:00.0
Actual Return to Compliance Date:	1991-08-12 00:00:00.0
Return to Compliance Qualifier:	Observed
Violation Responsible Agency:	State
Scheduled Compliance Date:	1991-08-15 00:00:00.0
Enforcement Identifier:	000
Date of Enforcement Action:	1991-07-15 00:00:00.0
Enforcement Responsible Agency:	State
Enforcement Docket Number:	Not reported
Enforcement Attorney:	WA
Corrective Action Component:	No
Appeal Initiated Date:	Not reported
Appeal Resolution Date:	Not reported
Disposition Status Date:	Not reported
Disposition Status:	Not reported
Disposition Status Description:	Not reported
Consent/Final Order Sequence Number:	Not reported
Consent/Final Order Respondent Name:	Not reported
Consent/Final Order Lead Agency:	Not reported
Enforcement Type:	WRITTEN INFORMAL
Enforcement Responsible Person:	WAJMS
Enforcement Responsible Sub-Organization:	NW
SEP Sequence Number:	Not reported
SEP Expenditure Amount:	Not reported
SEP Scheduled Completion Date:	Not reported
SEP Actual Date:	Not reported
SEP Defaulted Date:	Not reported
SEP Type:	Not reported
SEP Type Description:	Not reported
Proposed Amount:	Not reported
Final Monetary Amount:	Not reported
Paid Amount:	Not reported
Final Count:	Not reported
Final Amount:	Not reported
Found Violation:	No
Agency Which Determined Violation:	Not reported
Violation Short Description:	Not reported
Date Violation was Determined:	Not reported
Actual Return to Compliance Date:	Not reported
Return to Compliance Qualifier:	Not reported
Violation Responsible Agency:	Not reported
Scheduled Compliance Date:	Not reported
Enforcement Identifier:	Not reported
Date of Enforcement Action:	Not reported
Enforcement Responsible Agency:	Not reported
Enforcement Docket Number:	Not reported
Enforcement Attorney:	Not reported
Corrective Action Component:	Not reported
Appeal Initiated Date:	Not reported

Map ID
Direction
Distance
Elevation

MAP FINDINGS

Site

Database(s)

EDR ID Number
EPA ID Number

BURLINGTON ENVIRONMENTAL LLC GEORGETOWN (Continued)

1000299415

Appeal Resolution Date:	Not reported
Disposition Status Date:	Not reported
Disposition Status:	Not reported
Disposition Status Description:	Not reported
Consent/Final Order Sequence Number:	Not reported
Consent/Final Order Respondent Name:	Not reported
Consent/Final Order Lead Agency:	Not reported
Enforcement Type:	Not reported
Enforcement Responsible Person:	Not reported
Enforcement Responsible Sub-Organization:	Not reported
SEP Sequence Number:	Not reported
SEP Expenditure Amount:	Not reported
SEP Scheduled Completion Date:	Not reported
SEP Actual Date:	Not reported
SEP Defaulted Date:	Not reported
SEP Type:	Not reported
SEP Type Description:	Not reported
Proposed Amount:	Not reported
Final Monetary Amount:	Not reported
Paid Amount:	Not reported
Final Count:	Not reported
Final Amount:	Not reported
Found Violation:	Yes
Agency Which Determined Violation:	EPA
Violation Short Description:	TSD IS-Ground-Water Monitoring
Date Violation was Determined:	2000-11-03 00:00:00.0
Actual Return to Compliance Date:	2003-12-23 00:00:00.0
Return to Compliance Qualifier:	Observed
Violation Responsible Agency:	EPA
Scheduled Compliance Date:	Not reported
Enforcement Identifier:	001
Date of Enforcement Action:	2001-03-13 00:00:00.0
Enforcement Responsible Agency:	EPA
Enforcement Docket Number:	Not reported
Enforcement Attorney:	Not reported
Corrective Action Component:	No
Appeal Initiated Date:	Not reported
Appeal Resolution Date:	Not reported
Disposition Status Date:	Not reported
Disposition Status:	Not reported
Disposition Status Description:	Not reported
Consent/Final Order Sequence Number:	Not reported
Consent/Final Order Respondent Name:	Not reported
Consent/Final Order Lead Agency:	Not reported
Enforcement Type:	Not reported
Enforcement Responsible Person:	R0KAO
Enforcement Responsible Sub-Organization:	Not reported
SEP Sequence Number:	Not reported
SEP Expenditure Amount:	Not reported
SEP Scheduled Completion Date:	Not reported
SEP Actual Date:	Not reported
SEP Defaulted Date:	Not reported
SEP Type:	Not reported
SEP Type Description:	Not reported
Proposed Amount:	Not reported
Final Monetary Amount:	Not reported

Map ID
 Direction
 Distance
 Elevation

MAP FINDINGS

Site

Database(s)

EDR ID Number
 EPA ID Number

BURLINGTON ENVIRONMENTAL LLC GEORGETOWN (Continued)

1000299415

Paid Amount:	Not reported
Final Count:	Not reported
Final Amount:	Not reported
Found Violation:	Yes
Agency Which Determined Violation:	EPA
Violation Short Description:	TSD IS-Ground-Water Monitoring
Date Violation was Determined:	2000-11-03 00:00:00.0
Actual Return to Compliance Date:	2003-12-23 00:00:00.0
Return to Compliance Qualifier:	Observed
Violation Responsible Agency:	EPA
Scheduled Compliance Date:	Not reported
Enforcement Identifier:	001
Date of Enforcement Action:	2002-01-17 00:00:00.0
Enforcement Responsible Agency:	EPA
Enforcement Docket Number:	10-2001-0188
Enforcement Attorney:	JXS
Corrective Action Component:	No
Appeal Initiated Date:	Not reported
Appeal Resolution Date:	Not reported
Disposition Status Date:	Not reported
Disposition Status:	Not reported
Disposition Status Description:	Not reported
Consent/Final Order Sequence Number:	Not reported
Consent/Final Order Respondent Name:	Not reported
Consent/Final Order Lead Agency:	Not reported
Enforcement Type:	FINAL 3008(A) COMPLIANCE ORDER
Enforcement Responsible Person:	R0JLB
Enforcement Responsible Sub-Organization:	Not reported
SEP Sequence Number:	1
SEP Expenditure Amount:	780705
SEP Scheduled Completion Date:	2003-12-31 00:00:00.0
SEP Actual Date:	2003-12-23 00:00:00.0
SEP Defaulted Date:	Not reported
SEP Type:	PPR
SEP Type Description:	Pollution Prevention and Reduction
Proposed Amount:	Not reported
Final Monetary Amount:	136112
Paid Amount:	115480
Final Count:	1
Final Amount:	136112
Found Violation:	No
Agency Which Determined Violation:	Not reported
Violation Short Description:	Not reported
Date Violation was Determined:	Not reported
Actual Return to Compliance Date:	Not reported
Return to Compliance Qualifier:	Not reported
Violation Responsible Agency:	Not reported
Scheduled Compliance Date:	Not reported
Enforcement Identifier:	Not reported
Date of Enforcement Action:	Not reported
Enforcement Responsible Agency:	Not reported
Enforcement Docket Number:	Not reported
Enforcement Attorney:	Not reported
Corrective Action Component:	Not reported
Appeal Initiated Date:	Not reported

Map ID
Direction
Distance
Elevation

MAP FINDINGS

Site

Database(s)

EDR ID Number
EPA ID Number

BURLINGTON ENVIRONMENTAL LLC GEORGETOWN (Continued)

1000299415

Appeal Resolution Date:	Not reported
Disposition Status Date:	Not reported
Disposition Status:	Not reported
Disposition Status Description:	Not reported
Consent/Final Order Sequence Number:	Not reported
Consent/Final Order Respondent Name:	Not reported
Consent/Final Order Lead Agency:	Not reported
Enforcement Type:	Not reported
Enforcement Responsible Person:	Not reported
Enforcement Responsible Sub-Organization:	Not reported
SEP Sequence Number:	Not reported
SEP Expenditure Amount:	Not reported
SEP Scheduled Completion Date:	Not reported
SEP Actual Date:	Not reported
SEP Defaulted Date:	Not reported
SEP Type:	Not reported
SEP Type Description:	Not reported
Proposed Amount:	Not reported
Final Monetary Amount:	Not reported
Paid Amount:	Not reported
Final Count:	Not reported
Final Amount:	Not reported
Found Violation:	No
Agency Which Determined Violation:	Not reported
Violation Short Description:	Not reported
Date Violation was Determined:	Not reported
Actual Return to Compliance Date:	Not reported
Return to Compliance Qualifier:	Not reported
Violation Responsible Agency:	Not reported
Scheduled Compliance Date:	Not reported
Enforcement Identifier:	Not reported
Date of Enforcement Action:	Not reported
Enforcement Responsible Agency:	Not reported
Enforcement Docket Number:	Not reported
Enforcement Attorney:	Not reported
Corrective Action Component:	Not reported
Appeal Initiated Date:	Not reported
Appeal Resolution Date:	Not reported
Disposition Status Date:	Not reported
Disposition Status:	Not reported
Disposition Status Description:	Not reported
Consent/Final Order Sequence Number:	Not reported
Consent/Final Order Respondent Name:	Not reported
Consent/Final Order Lead Agency:	Not reported
Enforcement Type:	Not reported
Enforcement Responsible Person:	Not reported
Enforcement Responsible Sub-Organization:	Not reported
SEP Sequence Number:	Not reported
SEP Expenditure Amount:	Not reported
SEP Scheduled Completion Date:	Not reported
SEP Actual Date:	Not reported
SEP Defaulted Date:	Not reported
SEP Type:	Not reported
SEP Type Description:	Not reported
Proposed Amount:	Not reported
Final Monetary Amount:	Not reported

Map ID
Direction
Distance
Elevation

MAP FINDINGS

Site

Database(s)

EDR ID Number
EPA ID Number

BURLINGTON ENVIRONMENTAL LLC GEORGETOWN (Continued)

1000299415

Paid Amount: Not reported
Final Count: Not reported
Final Amount: Not reported

Found Violation: No
Agency Which Determined Violation: Not reported
Violation Short Description: Not reported
Date Violation was Determined: Not reported
Actual Return to Compliance Date: Not reported
Return to Compliance Qualifier: Not reported
Violation Responsible Agency: Not reported
Scheduled Compliance Date: Not reported
Enforcement Identifier: Not reported
Date of Enforcement Action: Not reported
Enforcement Responsible Agency: Not reported
Enforcement Docket Number: Not reported
Enforcement Attorney: Not reported
Corrective Action Component: Not reported
Appeal Initiated Date: Not reported
Appeal Resolution Date: Not reported
Disposition Status Date: Not reported
Disposition Status: Not reported
Disposition Status Description: Not reported
Consent/Final Order Sequence Number: Not reported
Consent/Final Order Respondent Name: Not reported
Consent/Final Order Lead Agency: Not reported
Enforcement Type: Not reported
Enforcement Responsible Person: Not reported
Enforcement Responsible Sub-Organization: Not reported
SEP Sequence Number: Not reported
SEP Expenditure Amount: Not reported
SEP Scheduled Completion Date: Not reported
SEP Actual Date: Not reported
SEP Defaulted Date: Not reported
SEP Type: Not reported
SEP Type Description: Not reported
Proposed Amount: Not reported
Final Monetary Amount: Not reported
Paid Amount: Not reported
Final Count: Not reported
Final Amount: Not reported

Found Violation: No
Agency Which Determined Violation: Not reported
Violation Short Description: Not reported
Date Violation was Determined: Not reported
Actual Return to Compliance Date: Not reported
Return to Compliance Qualifier: Not reported
Violation Responsible Agency: Not reported
Scheduled Compliance Date: Not reported
Enforcement Identifier: Not reported
Date of Enforcement Action: Not reported
Enforcement Responsible Agency: Not reported
Enforcement Docket Number: Not reported
Enforcement Attorney: Not reported
Corrective Action Component: Not reported
Appeal Initiated Date: Not reported

Map ID
Direction
Distance
Elevation

MAP FINDINGS

Site

Database(s)

EDR ID Number
EPA ID Number

BURLINGTON ENVIRONMENTAL LLC GEORGETOWN (Continued)

1000299415

Appeal Resolution Date:	Not reported
Disposition Status Date:	Not reported
Disposition Status:	Not reported
Disposition Status Description:	Not reported
Consent/Final Order Sequence Number:	Not reported
Consent/Final Order Respondent Name:	Not reported
Consent/Final Order Lead Agency:	Not reported
Enforcement Type:	Not reported
Enforcement Responsible Person:	Not reported
Enforcement Responsible Sub-Organization:	Not reported
SEP Sequence Number:	Not reported
SEP Expenditure Amount:	Not reported
SEP Scheduled Completion Date:	Not reported
SEP Actual Date:	Not reported
SEP Defaulted Date:	Not reported
SEP Type:	Not reported
SEP Type Description:	Not reported
Proposed Amount:	Not reported
Final Monetary Amount:	Not reported
Paid Amount:	Not reported
Final Count:	Not reported
Final Amount:	Not reported
Found Violation:	Yes
Agency Which Determined Violation:	State
Violation Short Description:	TSD - General Facility Standards
Date Violation was Determined:	1994-05-11 00:00:00.0
Actual Return to Compliance Date:	1995-03-30 00:00:00.0
Return to Compliance Qualifier:	Observed
Violation Responsible Agency:	State
Scheduled Compliance Date:	Not reported
Enforcement Identifier:	000
Date of Enforcement Action:	1995-02-24 00:00:00.0
Enforcement Responsible Agency:	State
Enforcement Docket Number:	Not reported
Enforcement Attorney:	WA
Corrective Action Component:	No
Appeal Initiated Date:	Not reported
Appeal Resolution Date:	Not reported
Disposition Status Date:	Not reported
Disposition Status:	Not reported
Disposition Status Description:	Not reported
Consent/Final Order Sequence Number:	Not reported
Consent/Final Order Respondent Name:	Not reported
Consent/Final Order Lead Agency:	Not reported
Enforcement Type:	WRITTEN INFORMAL
Enforcement Responsible Person:	WADAS
Enforcement Responsible Sub-Organization:	NW
SEP Sequence Number:	Not reported
SEP Expenditure Amount:	Not reported
SEP Scheduled Completion Date:	Not reported
SEP Actual Date:	Not reported
SEP Defaulted Date:	Not reported
SEP Type:	Not reported
SEP Type Description:	Not reported
Proposed Amount:	Not reported
Final Monetary Amount:	Not reported

Map ID
 Direction
 Distance
 Elevation

MAP FINDINGS

Site

Database(s)

EDR ID Number
 EPA ID Number

BURLINGTON ENVIRONMENTAL LLC GEORGETOWN (Continued)

1000299415

Paid Amount:	Not reported
Final Count:	Not reported
Final Amount:	Not reported
Found Violation:	Yes
Agency Which Determined Violation:	EPA
Violation Short Description:	TSD IS-Ground-Water Monitoring
Date Violation was Determined:	2000-11-03 00:00:00.0
Actual Return to Compliance Date:	2003-12-23 00:00:00.0
Return to Compliance Qualifier:	Observed
Violation Responsible Agency:	EPA
Scheduled Compliance Date:	Not reported
Enforcement Identifier:	001
Date of Enforcement Action:	2002-01-17 00:00:00.0
Enforcement Responsible Agency:	EPA
Enforcement Docket Number:	10-2001-0188
Enforcement Attorney:	JXS
Corrective Action Component:	No
Appeal Initiated Date:	Not reported
Appeal Resolution Date:	Not reported
Disposition Status Date:	Not reported
Disposition Status:	Not reported
Disposition Status Description:	Not reported
Consent/Final Order Sequence Number:	Not reported
Consent/Final Order Respondent Name:	Not reported
Consent/Final Order Lead Agency:	Not reported
Enforcement Type:	FINAL 3008(A) COMPLIANCE ORDER
Enforcement Responsible Person:	R0JLB
Enforcement Responsible Sub-Organization:	Not reported
SEP Sequence Number:	1
SEP Expenditure Amount:	780705
SEP Scheduled Completion Date:	2003-12-31 00:00:00.0
SEP Actual Date:	2003-12-23 00:00:00.0
SEP Defaulted Date:	Not reported
SEP Type:	PPR
SEP Type Description:	Pollution Prevention and Reduction
Proposed Amount:	Not reported
Final Monetary Amount:	136112
Paid Amount:	115480
Final Count:	1
Final Amount:	136112
Found Violation:	Yes
Agency Which Determined Violation:	EPA
Violation Short Description:	TSD - Closure/Post-Closure
Date Violation was Determined:	1988-04-05 00:00:00.0
Actual Return to Compliance Date:	1988-09-29 00:00:00.0
Return to Compliance Qualifier:	Observed
Violation Responsible Agency:	EPA
Scheduled Compliance Date:	Not reported
Enforcement Identifier:	Not reported
Date of Enforcement Action:	Not reported
Enforcement Responsible Agency:	Not reported
Enforcement Docket Number:	Not reported
Enforcement Attorney:	Not reported
Corrective Action Component:	Not reported
Appeal Initiated Date:	Not reported

Map ID
Direction
Distance
Elevation

MAP FINDINGS

Site

Database(s)

EDR ID Number
EPA ID Number

BURLINGTON ENVIRONMENTAL LLC GEORGETOWN (Continued)

1000299415

Appeal Resolution Date:	Not reported
Disposition Status Date:	Not reported
Disposition Status:	Not reported
Disposition Status Description:	Not reported
Consent/Final Order Sequence Number:	Not reported
Consent/Final Order Respondent Name:	Not reported
Consent/Final Order Lead Agency:	Not reported
Enforcement Type:	Not reported
Enforcement Responsible Person:	Not reported
Enforcement Responsible Sub-Organization:	Not reported
SEP Sequence Number:	Not reported
SEP Expenditure Amount:	Not reported
SEP Scheduled Completion Date:	Not reported
SEP Actual Date:	Not reported
SEP Defaulted Date:	Not reported
SEP Type:	Not reported
SEP Type Description:	Not reported
Proposed Amount:	Not reported
Final Monetary Amount:	Not reported
Paid Amount:	Not reported
Final Count:	Not reported
Final Amount:	Not reported
Found Violation:	Yes
Agency Which Determined Violation:	EPA
Violation Short Description:	TSD IS-Ground-Water Monitoring
Date Violation was Determined:	2000-11-03 00:00:00.0
Actual Return to Compliance Date:	2003-12-23 00:00:00.0
Return to Compliance Qualifier:	Observed
Violation Responsible Agency:	EPA
Scheduled Compliance Date:	Not reported
Enforcement Identifier:	001
Date of Enforcement Action:	2001-03-13 00:00:00.0
Enforcement Responsible Agency:	EPA
Enforcement Docket Number:	Not reported
Enforcement Attorney:	Not reported
Corrective Action Component:	No
Appeal Initiated Date:	Not reported
Appeal Resolution Date:	Not reported
Disposition Status Date:	Not reported
Disposition Status:	Not reported
Disposition Status Description:	Not reported
Consent/Final Order Sequence Number:	Not reported
Consent/Final Order Respondent Name:	Not reported
Consent/Final Order Lead Agency:	Not reported
Enforcement Type:	Not reported
Enforcement Responsible Person:	R0KAO
Enforcement Responsible Sub-Organization:	Not reported
SEP Sequence Number:	Not reported
SEP Expenditure Amount:	Not reported
SEP Scheduled Completion Date:	Not reported
SEP Actual Date:	Not reported
SEP Defaulted Date:	Not reported
SEP Type:	Not reported
SEP Type Description:	Not reported
Proposed Amount:	Not reported
Final Monetary Amount:	Not reported

Map ID
 Direction
 Distance
 Elevation

MAP FINDINGS

Site

Database(s)

EDR ID Number
 EPA ID Number

BURLINGTON ENVIRONMENTAL LLC GEORGETOWN (Continued)

1000299415

Paid Amount:	Not reported
Final Count:	Not reported
Final Amount:	Not reported
Found Violation:	No
Agency Which Determined Violation:	Not reported
Violation Short Description:	Not reported
Date Violation was Determined:	Not reported
Actual Return to Compliance Date:	Not reported
Return to Compliance Qualifier:	Not reported
Violation Responsible Agency:	Not reported
Scheduled Compliance Date:	Not reported
Enforcement Identifier:	Not reported
Date of Enforcement Action:	Not reported
Enforcement Responsible Agency:	Not reported
Enforcement Docket Number:	Not reported
Enforcement Attorney:	Not reported
Corrective Action Component:	Not reported
Appeal Initiated Date:	Not reported
Appeal Resolution Date:	Not reported
Disposition Status Date:	Not reported
Disposition Status:	Not reported
Disposition Status Description:	Not reported
Consent/Final Order Sequence Number:	Not reported
Consent/Final Order Respondent Name:	Not reported
Consent/Final Order Lead Agency:	Not reported
Enforcement Type:	Not reported
Enforcement Responsible Person:	Not reported
Enforcement Responsible Sub-Organization:	Not reported
SEP Sequence Number:	Not reported
SEP Expenditure Amount:	Not reported
SEP Scheduled Completion Date:	Not reported
SEP Actual Date:	Not reported
SEP Defaulted Date:	Not reported
SEP Type:	Not reported
SEP Type Description:	Not reported
Proposed Amount:	Not reported
Final Monetary Amount:	Not reported
Paid Amount:	Not reported
Final Count:	Not reported
Final Amount:	Not reported
Found Violation:	Yes
Agency Which Determined Violation:	EPA
Violation Short Description:	TSD IS-Ground-Water Monitoring
Date Violation was Determined:	2000-11-03 00:00:00.0
Actual Return to Compliance Date:	2003-12-23 00:00:00.0
Return to Compliance Qualifier:	Observed
Violation Responsible Agency:	EPA
Scheduled Compliance Date:	Not reported
Enforcement Identifier:	001
Date of Enforcement Action:	2001-08-06 00:00:00.0
Enforcement Responsible Agency:	EPA
Enforcement Docket Number:	10-2001-0188
Enforcement Attorney:	JS
Corrective Action Component:	No
Appeal Initiated Date:	Not reported

Map ID
Direction
Distance
Elevation

MAP FINDINGS

Site

Database(s)

EDR ID Number
EPA ID Number

BURLINGTON ENVIRONMENTAL LLC GEORGETOWN (Continued)

1000299415

Appeal Resolution Date: Not reported
Disposition Status Date: Not reported
Disposition Status: Not reported
Disposition Status Description: Not reported
Consent/Final Order Sequence Number: Not reported
Consent/Final Order Respondent Name: Not reported
Consent/Final Order Lead Agency: Not reported
Enforcement Type: INITIAL 3008(A) COMPLIANCE
Enforcement Responsible Person: Not reported
Enforcement Responsible Sub-Organization: Not reported
SEP Sequence Number: Not reported
SEP Expenditure Amount: Not reported
SEP Scheduled Completion Date: Not reported
SEP Actual Date: Not reported
SEP Defaulted Date: Not reported
SEP Type: Not reported
SEP Type Description: Not reported
Proposed Amount: 773810.5
Final Monetary Amount: Not reported
Paid Amount: Not reported
Final Count: Not reported
Final Amount: Not reported

Found Violation: Yes
Agency Which Determined Violation: EPA
Violation Short Description: TSD - Container Use and Management
Date Violation was Determined: 2000-11-03 00:00:00.0
Actual Return to Compliance Date: 2003-12-23 00:00:00.0
Return to Compliance Qualifier: Observed
Violation Responsible Agency: EPA
Scheduled Compliance Date: Not reported
Enforcement Identifier: 001
Date of Enforcement Action: 2001-08-06 00:00:00.0
Enforcement Responsible Agency: EPA
Enforcement Docket Number: 10-2001-0188
Enforcement Attorney: JS
Corrective Action Component: No
Appeal Initiated Date: Not reported
Appeal Resolution Date: Not reported
Disposition Status Date: Not reported
Disposition Status: Not reported
Disposition Status Description: Not reported
Consent/Final Order Sequence Number: Not reported
Consent/Final Order Respondent Name: Not reported
Consent/Final Order Lead Agency: Not reported
Enforcement Type: INITIAL 3008(A) COMPLIANCE
Enforcement Responsible Person: Not reported
Enforcement Responsible Sub-Organization: Not reported
SEP Sequence Number: Not reported
SEP Expenditure Amount: Not reported
SEP Scheduled Completion Date: Not reported
SEP Actual Date: Not reported
SEP Defaulted Date: Not reported
SEP Type: Not reported
SEP Type Description: Not reported
Proposed Amount: 773810.5
Final Monetary Amount: Not reported

Map ID
Direction
Distance
Elevation

MAP FINDINGS

Site

Database(s)

EDR ID Number
EPA ID Number

BURLINGTON ENVIRONMENTAL LLC GEORGETOWN (Continued)

1000299415

Paid Amount:	Not reported
Final Count:	Not reported
Final Amount:	Not reported
Found Violation:	Yes
Agency Which Determined Violation:	EPA
Violation Short Description:	TSD IS-Ground-Water Monitoring
Date Violation was Determined:	2000-11-03 00:00:00.0
Actual Return to Compliance Date:	2003-12-23 00:00:00.0
Return to Compliance Qualifier:	Observed
Violation Responsible Agency:	EPA
Scheduled Compliance Date:	Not reported
Enforcement Identifier:	001
Date of Enforcement Action:	2002-01-17 00:00:00.0
Enforcement Responsible Agency:	EPA
Enforcement Docket Number:	10-2001-0188
Enforcement Attorney:	JXS
Corrective Action Component:	No
Appeal Initiated Date:	Not reported
Appeal Resolution Date:	Not reported
Disposition Status Date:	Not reported
Disposition Status:	Not reported
Disposition Status Description:	Not reported
Consent/Final Order Sequence Number:	Not reported
Consent/Final Order Respondent Name:	Not reported
Consent/Final Order Lead Agency:	Not reported
Enforcement Type:	FINAL 3008(A) COMPLIANCE ORDER
Enforcement Responsible Person:	R0JLB
Enforcement Responsible Sub-Organization:	Not reported
SEP Sequence Number:	1
SEP Expenditure Amount:	780705
SEP Scheduled Completion Date:	2003-12-31 00:00:00.0
SEP Actual Date:	2003-12-23 00:00:00.0
SEP Defaulted Date:	Not reported
SEP Type:	PPR
SEP Type Description:	Pollution Prevention and Reduction
Proposed Amount:	Not reported
Final Monetary Amount:	136112
Paid Amount:	115480
Final Count:	1
Final Amount:	136112
Found Violation:	Yes
Agency Which Determined Violation:	EPA
Violation Short Description:	TSD IS-Ground-Water Monitoring
Date Violation was Determined:	2000-11-03 00:00:00.0
Actual Return to Compliance Date:	2003-12-23 00:00:00.0
Return to Compliance Qualifier:	Observed
Violation Responsible Agency:	EPA
Scheduled Compliance Date:	Not reported
Enforcement Identifier:	001
Date of Enforcement Action:	2001-03-13 00:00:00.0
Enforcement Responsible Agency:	EPA
Enforcement Docket Number:	Not reported
Enforcement Attorney:	Not reported
Corrective Action Component:	No
Appeal Initiated Date:	Not reported

Map ID
Direction
Distance
Elevation

MAP FINDINGS

Site

Database(s)

EDR ID Number
EPA ID Number

BURLINGTON ENVIRONMENTAL LLC GEORGETOWN (Continued)

1000299415

Appeal Resolution Date:	Not reported
Disposition Status Date:	Not reported
Disposition Status:	Not reported
Disposition Status Description:	Not reported
Consent/Final Order Sequence Number:	Not reported
Consent/Final Order Respondent Name:	Not reported
Consent/Final Order Lead Agency:	Not reported
Enforcement Type:	Not reported
Enforcement Responsible Person:	R0KAO
Enforcement Responsible Sub-Organization:	Not reported
SEP Sequence Number:	Not reported
SEP Expenditure Amount:	Not reported
SEP Scheduled Completion Date:	Not reported
SEP Actual Date:	Not reported
SEP Defaulted Date:	Not reported
SEP Type:	Not reported
SEP Type Description:	Not reported
Proposed Amount:	Not reported
Final Monetary Amount:	Not reported
Paid Amount:	Not reported
Final Count:	Not reported
Final Amount:	Not reported
Found Violation:	Yes
Agency Which Determined Violation:	EPA
Violation Short Description:	TSD - General
Date Violation was Determined:	1990-11-27 00:00:00.0
Actual Return to Compliance Date:	1991-01-09 00:00:00.0
Return to Compliance Qualifier:	Observed
Violation Responsible Agency:	EPA
Scheduled Compliance Date:	1991-01-09 00:00:00.0
Enforcement Identifier:	000
Date of Enforcement Action:	1990-12-06 00:00:00.0
Enforcement Responsible Agency:	EPA
Enforcement Docket Number:	Not reported
Enforcement Attorney:	Not reported
Corrective Action Component:	No
Appeal Initiated Date:	Not reported
Appeal Resolution Date:	Not reported
Disposition Status Date:	Not reported
Disposition Status:	Not reported
Disposition Status Description:	Not reported
Consent/Final Order Sequence Number:	Not reported
Consent/Final Order Respondent Name:	Not reported
Consent/Final Order Lead Agency:	Not reported
Enforcement Type:	WRITTEN INFORMAL
Enforcement Responsible Person:	R0SEB
Enforcement Responsible Sub-Organization:	WM
SEP Sequence Number:	Not reported
SEP Expenditure Amount:	Not reported
SEP Scheduled Completion Date:	Not reported
SEP Actual Date:	Not reported
SEP Defaulted Date:	Not reported
SEP Type:	Not reported
SEP Type Description:	Not reported
Proposed Amount:	Not reported
Final Monetary Amount:	Not reported

Map ID
 Direction
 Distance
 Elevation

MAP FINDINGS

Site

Database(s)

EDR ID Number
 EPA ID Number

BURLINGTON ENVIRONMENTAL LLC GEORGETOWN (Continued)

1000299415

Paid Amount: Not reported
 Final Count: Not reported
 Final Amount: Not reported

Found Violation: No
 Agency Which Determined Violation: Not reported
 Violation Short Description: Not reported
 Date Violation was Determined: Not reported
 Actual Return to Compliance Date: Not reported
 Return to Compliance Qualifier: Not reported
 Violation Responsible Agency: Not reported
 Scheduled Compliance Date: Not reported
 Enforcement Identifier: Not reported
 Date of Enforcement Action: Not reported
 Enforcement Responsible Agency: Not reported
 Enforcement Docket Number: Not reported
 Enforcement Attorney: Not reported
 Corrective Action Component: Not reported
 Appeal Initiated Date: Not reported
 Appeal Resolution Date: Not reported
 Disposition Status Date: Not reported
 Disposition Status: Not reported
 Disposition Status Description: Not reported
 Consent/Final Order Sequence Number: Not reported
 Consent/Final Order Respondent Name: Not reported
 Consent/Final Order Lead Agency: Not reported
 Enforcement Type: Not reported
 Enforcement Responsible Person: Not reported
 Enforcement Responsible Sub-Organization: Not reported
 SEP Sequence Number: Not reported
 SEP Expenditure Amount: Not reported
 SEP Scheduled Completion Date: Not reported
 SEP Actual Date: Not reported
 SEP Defaulted Date: Not reported
 SEP Type: Not reported
 SEP Type Description: Not reported
 Proposed Amount: Not reported
 Final Monetary Amount: Not reported
 Paid Amount: Not reported
 Final Count: Not reported
 Final Amount: Not reported

Found Violation: Yes
 Agency Which Determined Violation: State
 Violation Short Description: Generators - General
 Date Violation was Determined: 1995-05-31 00:00:00.0
 Actual Return to Compliance Date: 1995-07-17 00:00:00.0
 Return to Compliance Qualifier: Observed
 Violation Responsible Agency: State
 Scheduled Compliance Date: 1995-07-22 00:00:00.0
 Enforcement Identifier: 000
 Date of Enforcement Action: 1995-05-31 00:00:00.0
 Enforcement Responsible Agency: State
 Enforcement Docket Number: Not reported
 Enforcement Attorney: WA
 Corrective Action Component: No
 Appeal Initiated Date: Not reported

Map ID
Direction
Distance
Elevation

MAP FINDINGS

Site

Database(s)

EDR ID Number
EPA ID Number

BURLINGTON ENVIRONMENTAL LLC GEORGETOWN (Continued)

1000299415

Appeal Resolution Date:	Not reported
Disposition Status Date:	Not reported
Disposition Status:	Not reported
Disposition Status Description:	Not reported
Consent/Final Order Sequence Number:	Not reported
Consent/Final Order Respondent Name:	Not reported
Consent/Final Order Lead Agency:	Not reported
Enforcement Type:	WRITTEN INFORMAL
Enforcement Responsible Person:	WADAS
Enforcement Responsible Sub-Organization:	NW
SEP Sequence Number:	Not reported
SEP Expenditure Amount:	Not reported
SEP Scheduled Completion Date:	Not reported
SEP Actual Date:	Not reported
SEP Defaulted Date:	Not reported
SEP Type:	Not reported
SEP Type Description:	Not reported
Proposed Amount:	Not reported
Final Monetary Amount:	Not reported
Paid Amount:	Not reported
Final Count:	Not reported
Final Amount:	Not reported
Found Violation:	Yes
Agency Which Determined Violation:	State
Violation Short Description:	TSD - Closure/Post-Closure
Date Violation was Determined:	1987-05-05 00:00:00.0
Actual Return to Compliance Date:	1994-07-04 00:00:00.0
Return to Compliance Qualifier:	Observed
Violation Responsible Agency:	State
Scheduled Compliance Date:	1987-08-07 00:00:00.0
Enforcement Identifier:	006
Date of Enforcement Action:	1987-06-24 00:00:00.0
Enforcement Responsible Agency:	State
Enforcement Docket Number:	Not reported
Enforcement Attorney:	Not reported
Corrective Action Component:	No
Appeal Initiated Date:	Not reported
Appeal Resolution Date:	Not reported
Disposition Status Date:	Not reported
Disposition Status:	Not reported
Disposition Status Description:	Not reported
Consent/Final Order Sequence Number:	Not reported
Consent/Final Order Respondent Name:	Not reported
Consent/Final Order Lead Agency:	Not reported
Enforcement Type:	WRITTEN INFORMAL
Enforcement Responsible Person:	Not reported
Enforcement Responsible Sub-Organization:	NW
SEP Sequence Number:	Not reported
SEP Expenditure Amount:	Not reported
SEP Scheduled Completion Date:	Not reported
SEP Actual Date:	Not reported
SEP Defaulted Date:	Not reported
SEP Type:	Not reported
SEP Type Description:	Not reported
Proposed Amount:	Not reported
Final Monetary Amount:	Not reported

Map ID
Direction
Distance
Elevation

MAP FINDINGS

Site

Database(s)

EDR ID Number
EPA ID Number

BURLINGTON ENVIRONMENTAL LLC GEORGETOWN (Continued)

1000299415

Paid Amount:	Not reported
Final Count:	Not reported
Final Amount:	Not reported
Found Violation:	Yes
Agency Which Determined Violation:	EPA
Violation Short Description:	TSD - Manifest/Records/Reporting
Date Violation was Determined:	1985-05-08 00:00:00.0
Actual Return to Compliance Date:	1987-09-29 00:00:00.0
Return to Compliance Qualifier:	Observed
Violation Responsible Agency:	EPA
Scheduled Compliance Date:	Not reported
Enforcement Identifier:	Not reported
Date of Enforcement Action:	Not reported
Enforcement Responsible Agency:	Not reported
Enforcement Docket Number:	Not reported
Enforcement Attorney:	Not reported
Corrective Action Component:	Not reported
Appeal Initiated Date:	Not reported
Appeal Resolution Date:	Not reported
Disposition Status Date:	Not reported
Disposition Status:	Not reported
Disposition Status Description:	Not reported
Consent/Final Order Sequence Number:	Not reported
Consent/Final Order Respondent Name:	Not reported
Consent/Final Order Lead Agency:	Not reported
Enforcement Type:	Not reported
Enforcement Responsible Person:	Not reported
Enforcement Responsible Sub-Organization:	Not reported
SEP Sequence Number:	Not reported
SEP Expenditure Amount:	Not reported
SEP Scheduled Completion Date:	Not reported
SEP Actual Date:	Not reported
SEP Defaulted Date:	Not reported
SEP Type:	Not reported
SEP Type Description:	Not reported
Proposed Amount:	Not reported
Final Monetary Amount:	Not reported
Paid Amount:	Not reported
Final Count:	Not reported
Final Amount:	Not reported
Found Violation:	Yes
Agency Which Determined Violation:	State
Violation Short Description:	TSD - General Facility Standards
Date Violation was Determined:	1993-05-14 00:00:00.0
Actual Return to Compliance Date:	1994-08-31 00:00:00.0
Return to Compliance Qualifier:	Observed
Violation Responsible Agency:	State
Scheduled Compliance Date:	1993-09-10 00:00:00.0
Enforcement Identifier:	000
Date of Enforcement Action:	1993-08-03 00:00:00.0
Enforcement Responsible Agency:	State
Enforcement Docket Number:	Not reported
Enforcement Attorney:	WA
Corrective Action Component:	No
Appeal Initiated Date:	Not reported

Map ID
Direction
Distance
Elevation

MAP FINDINGS

Site

Database(s)

EDR ID Number
EPA ID Number

BURLINGTON ENVIRONMENTAL LLC GEORGETOWN (Continued)

1000299415

Appeal Resolution Date:	Not reported
Disposition Status Date:	Not reported
Disposition Status:	Not reported
Disposition Status Description:	Not reported
Consent/Final Order Sequence Number:	Not reported
Consent/Final Order Respondent Name:	Not reported
Consent/Final Order Lead Agency:	Not reported
Enforcement Type:	WRITTEN INFORMAL
Enforcement Responsible Person:	WAJMS
Enforcement Responsible Sub-Organization:	NW
SEP Sequence Number:	Not reported
SEP Expenditure Amount:	Not reported
SEP Scheduled Completion Date:	Not reported
SEP Actual Date:	Not reported
SEP Defaulted Date:	Not reported
SEP Type:	Not reported
SEP Type Description:	Not reported
Proposed Amount:	Not reported
Final Monetary Amount:	Not reported
Paid Amount:	Not reported
Final Count:	Not reported
Final Amount:	Not reported
Found Violation:	Yes
Agency Which Determined Violation:	EPA
Violation Short Description:	TSD IS-Ground-Water Monitoring
Date Violation was Determined:	2000-11-03 00:00:00.0
Actual Return to Compliance Date:	2003-12-23 00:00:00.0
Return to Compliance Qualifier:	Observed
Violation Responsible Agency:	EPA
Scheduled Compliance Date:	Not reported
Enforcement Identifier:	001
Date of Enforcement Action:	2001-08-06 00:00:00.0
Enforcement Responsible Agency:	EPA
Enforcement Docket Number:	10-2001-0188
Enforcement Attorney:	JS
Corrective Action Component:	No
Appeal Initiated Date:	Not reported
Appeal Resolution Date:	Not reported
Disposition Status Date:	Not reported
Disposition Status:	Not reported
Disposition Status Description:	Not reported
Consent/Final Order Sequence Number:	Not reported
Consent/Final Order Respondent Name:	Not reported
Consent/Final Order Lead Agency:	Not reported
Enforcement Type:	INITIAL 3008(A) COMPLIANCE
Enforcement Responsible Person:	Not reported
Enforcement Responsible Sub-Organization:	Not reported
SEP Sequence Number:	Not reported
SEP Expenditure Amount:	Not reported
SEP Scheduled Completion Date:	Not reported
SEP Actual Date:	Not reported
SEP Defaulted Date:	Not reported
SEP Type:	Not reported
SEP Type Description:	Not reported
Proposed Amount:	773810.5
Final Monetary Amount:	Not reported

Map ID
Direction
Distance
Elevation

MAP FINDINGS

Site

Database(s)

EDR ID Number
EPA ID Number

BURLINGTON ENVIRONMENTAL LLC GEORGETOWN (Continued)

1000299415

Paid Amount:	Not reported
Final Count:	Not reported
Final Amount:	Not reported
Found Violation:	No
Agency Which Determined Violation:	Not reported
Violation Short Description:	Not reported
Date Violation was Determined:	Not reported
Actual Return to Compliance Date:	Not reported
Return to Compliance Qualifier:	Not reported
Violation Responsible Agency:	Not reported
Scheduled Compliance Date:	Not reported
Enforcement Identifier:	Not reported
Date of Enforcement Action:	Not reported
Enforcement Responsible Agency:	Not reported
Enforcement Docket Number:	Not reported
Enforcement Attorney:	Not reported
Corrective Action Component:	Not reported
Appeal Initiated Date:	Not reported
Appeal Resolution Date:	Not reported
Disposition Status Date:	Not reported
Disposition Status:	Not reported
Disposition Status Description:	Not reported
Consent/Final Order Sequence Number:	Not reported
Consent/Final Order Respondent Name:	Not reported
Consent/Final Order Lead Agency:	Not reported
Enforcement Type:	Not reported
Enforcement Responsible Person:	Not reported
Enforcement Responsible Sub-Organization:	Not reported
SEP Sequence Number:	Not reported
SEP Expenditure Amount:	Not reported
SEP Scheduled Completion Date:	Not reported
SEP Actual Date:	Not reported
SEP Defaulted Date:	Not reported
SEP Type:	Not reported
SEP Type Description:	Not reported
Proposed Amount:	Not reported
Final Monetary Amount:	Not reported
Paid Amount:	Not reported
Final Count:	Not reported
Final Amount:	Not reported
Found Violation:	Yes
Agency Which Determined Violation:	EPA
Violation Short Description:	TSD IS-Ground-Water Monitoring
Date Violation was Determined:	2000-11-03 00:00:00.0
Actual Return to Compliance Date:	2003-12-23 00:00:00.0
Return to Compliance Qualifier:	Observed
Violation Responsible Agency:	EPA
Scheduled Compliance Date:	Not reported
Enforcement Identifier:	001
Date of Enforcement Action:	2002-01-17 00:00:00.0
Enforcement Responsible Agency:	EPA
Enforcement Docket Number:	10-2001-0188
Enforcement Attorney:	JXS
Corrective Action Component:	No
Appeal Initiated Date:	Not reported

Map ID
Direction
Distance
Elevation

MAP FINDINGS

Site

Database(s)

EDR ID Number
EPA ID Number

BURLINGTON ENVIRONMENTAL LLC GEORGETOWN (Continued)

1000299415

Appeal Resolution Date: Not reported
Disposition Status Date: Not reported
Disposition Status: Not reported
Disposition Status Description: Not reported
Consent/Final Order Sequence Number: Not reported
Consent/Final Order Respondent Name: Not reported
Consent/Final Order Lead Agency: Not reported
Enforcement Type: FINAL 3008(A) COMPLIANCE ORDER
Enforcement Responsible Person: R0JLB
Enforcement Responsible Sub-Organization: Not reported
SEP Sequence Number: 1
SEP Expenditure Amount: 780705
SEP Scheduled Completion Date: 2003-12-31 00:00:00.0
SEP Actual Date: 2003-12-23 00:00:00.0
SEP Defaulted Date: Not reported
SEP Type: PPR
SEP Type Description: Pollution Prevention and Reduction
Proposed Amount: Not reported
Final Monetary Amount: 136112
Paid Amount: 115480
Final Count: 1
Final Amount: 136112

Found Violation: Yes
Agency Which Determined Violation: EPA
Violation Short Description: TSD IS-Ground-Water Monitoring
Date Violation was Determined: 2000-11-03 00:00:00.0
Actual Return to Compliance Date: 2003-12-23 00:00:00.0
Return to Compliance Qualifier: Observed
Violation Responsible Agency: EPA
Scheduled Compliance Date: Not reported
Enforcement Identifier: 001
Date of Enforcement Action: 2000-11-03 00:00:00.0
Enforcement Responsible Agency: EPA
Enforcement Docket Number: Not reported
Enforcement Attorney: Not reported
Corrective Action Component: No
Appeal Initiated Date: Not reported
Appeal Resolution Date: Not reported
Disposition Status Date: Not reported
Disposition Status: Not reported
Disposition Status Description: Not reported
Consent/Final Order Sequence Number: Not reported
Consent/Final Order Respondent Name: Not reported
Consent/Final Order Lead Agency: Not reported
Enforcement Type: WRITTEN INFORMAL
Enforcement Responsible Person: R0KAO
Enforcement Responsible Sub-Organization: Not reported
SEP Sequence Number: Not reported
SEP Expenditure Amount: Not reported
SEP Scheduled Completion Date: Not reported
SEP Actual Date: Not reported
SEP Defaulted Date: Not reported
SEP Type: Not reported
SEP Type Description: Not reported
Proposed Amount: Not reported
Final Monetary Amount: Not reported

Map ID
Direction
Distance
Elevation

MAP FINDINGS

Site

Database(s)

EDR ID Number
EPA ID Number

BURLINGTON ENVIRONMENTAL LLC GEORGETOWN (Continued)

1000299415

Paid Amount:	Not reported
Final Count:	Not reported
Final Amount:	Not reported
Found Violation:	No
Agency Which Determined Violation:	Not reported
Violation Short Description:	Not reported
Date Violation was Determined:	Not reported
Actual Return to Compliance Date:	Not reported
Return to Compliance Qualifier:	Not reported
Violation Responsible Agency:	Not reported
Scheduled Compliance Date:	Not reported
Enforcement Identifier:	Not reported
Date of Enforcement Action:	Not reported
Enforcement Responsible Agency:	Not reported
Enforcement Docket Number:	Not reported
Enforcement Attorney:	Not reported
Corrective Action Component:	Not reported
Appeal Initiated Date:	Not reported
Appeal Resolution Date:	Not reported
Disposition Status Date:	Not reported
Disposition Status:	Not reported
Disposition Status Description:	Not reported
Consent/Final Order Sequence Number:	Not reported
Consent/Final Order Respondent Name:	Not reported
Consent/Final Order Lead Agency:	Not reported
Enforcement Type:	Not reported
Enforcement Responsible Person:	Not reported
Enforcement Responsible Sub-Organization:	Not reported
SEP Sequence Number:	Not reported
SEP Expenditure Amount:	Not reported
SEP Scheduled Completion Date:	Not reported
SEP Actual Date:	Not reported
SEP Defaulted Date:	Not reported
SEP Type:	Not reported
SEP Type Description:	Not reported
Proposed Amount:	Not reported
Final Monetary Amount:	Not reported
Paid Amount:	Not reported
Final Count:	Not reported
Final Amount:	Not reported
Found Violation:	Yes
Agency Which Determined Violation:	EPA
Violation Short Description:	TSD IS-Ground-Water Monitoring
Date Violation was Determined:	2000-11-03 00:00:00.0
Actual Return to Compliance Date:	2003-12-23 00:00:00.0
Return to Compliance Qualifier:	Observed
Violation Responsible Agency:	EPA
Scheduled Compliance Date:	Not reported
Enforcement Identifier:	001
Date of Enforcement Action:	2001-08-06 00:00:00.0
Enforcement Responsible Agency:	EPA
Enforcement Docket Number:	10-2001-0188
Enforcement Attorney:	JS
Corrective Action Component:	No
Appeal Initiated Date:	Not reported

Map ID
Direction
Distance
Elevation

MAP FINDINGS

Site

Database(s)

EDR ID Number
EPA ID Number

BURLINGTON ENVIRONMENTAL LLC GEORGETOWN (Continued)

1000299415

Appeal Resolution Date:	Not reported
Disposition Status Date:	Not reported
Disposition Status:	Not reported
Disposition Status Description:	Not reported
Consent/Final Order Sequence Number:	Not reported
Consent/Final Order Respondent Name:	Not reported
Consent/Final Order Lead Agency:	Not reported
Enforcement Type:	INITIAL 3008(A) COMPLIANCE
Enforcement Responsible Person:	Not reported
Enforcement Responsible Sub-Organization:	Not reported
SEP Sequence Number:	Not reported
SEP Expenditure Amount:	Not reported
SEP Scheduled Completion Date:	Not reported
SEP Actual Date:	Not reported
SEP Defaulted Date:	Not reported
SEP Type:	Not reported
SEP Type Description:	Not reported
Proposed Amount:	773810.5
Final Monetary Amount:	Not reported
Paid Amount:	Not reported
Final Count:	Not reported
Final Amount:	Not reported
Found Violation:	Yes
Agency Which Determined Violation:	EPA
Violation Short Description:	TSD - Closure/Post-Closure
Date Violation was Determined:	1985-12-04 00:00:00.0
Actual Return to Compliance Date:	1987-09-29 00:00:00.0
Return to Compliance Qualifier:	Observed
Violation Responsible Agency:	EPA
Scheduled Compliance Date:	Not reported
Enforcement Identifier:	Not reported
Date of Enforcement Action:	Not reported
Enforcement Responsible Agency:	Not reported
Enforcement Docket Number:	Not reported
Enforcement Attorney:	Not reported
Corrective Action Component:	Not reported
Appeal Initiated Date:	Not reported
Appeal Resolution Date:	Not reported
Disposition Status Date:	Not reported
Disposition Status:	Not reported
Disposition Status Description:	Not reported
Consent/Final Order Sequence Number:	Not reported
Consent/Final Order Respondent Name:	Not reported
Consent/Final Order Lead Agency:	Not reported
Enforcement Type:	Not reported
Enforcement Responsible Person:	Not reported
Enforcement Responsible Sub-Organization:	Not reported
SEP Sequence Number:	Not reported
SEP Expenditure Amount:	Not reported
SEP Scheduled Completion Date:	Not reported
SEP Actual Date:	Not reported
SEP Defaulted Date:	Not reported
SEP Type:	Not reported
SEP Type Description:	Not reported
Proposed Amount:	Not reported
Final Monetary Amount:	Not reported

Map ID
Direction
Distance
Elevation

MAP FINDINGS

Site

Database(s)

EDR ID Number
EPA ID Number

BURLINGTON ENVIRONMENTAL LLC GEORGETOWN (Continued)

1000299415

Paid Amount:	Not reported
Final Count:	Not reported
Final Amount:	Not reported
Found Violation:	Yes
Agency Which Determined Violation:	EPA
Violation Short Description:	TSD IS-Ground-Water Monitoring
Date Violation was Determined:	2000-11-03 00:00:00.0
Actual Return to Compliance Date:	2003-12-23 00:00:00.0
Return to Compliance Qualifier:	Observed
Violation Responsible Agency:	EPA
Scheduled Compliance Date:	Not reported
Enforcement Identifier:	001
Date of Enforcement Action:	2001-03-13 00:00:00.0
Enforcement Responsible Agency:	EPA
Enforcement Docket Number:	Not reported
Enforcement Attorney:	Not reported
Corrective Action Component:	No
Appeal Initiated Date:	Not reported
Appeal Resolution Date:	Not reported
Disposition Status Date:	Not reported
Disposition Status:	Not reported
Disposition Status Description:	Not reported
Consent/Final Order Sequence Number:	Not reported
Consent/Final Order Respondent Name:	Not reported
Consent/Final Order Lead Agency:	Not reported
Enforcement Type:	Not reported
Enforcement Responsible Person:	R0KAO
Enforcement Responsible Sub-Organization:	Not reported
SEP Sequence Number:	Not reported
SEP Expenditure Amount:	Not reported
SEP Scheduled Completion Date:	Not reported
SEP Actual Date:	Not reported
SEP Defaulted Date:	Not reported
SEP Type:	Not reported
SEP Type Description:	Not reported
Proposed Amount:	Not reported
Final Monetary Amount:	Not reported
Paid Amount:	Not reported
Final Count:	Not reported
Final Amount:	Not reported
Found Violation:	No
Agency Which Determined Violation:	Not reported
Violation Short Description:	Not reported
Date Violation was Determined:	Not reported
Actual Return to Compliance Date:	Not reported
Return to Compliance Qualifier:	Not reported
Violation Responsible Agency:	Not reported
Scheduled Compliance Date:	Not reported
Enforcement Identifier:	Not reported
Date of Enforcement Action:	Not reported
Enforcement Responsible Agency:	Not reported
Enforcement Docket Number:	Not reported
Enforcement Attorney:	Not reported
Corrective Action Component:	Not reported
Appeal Initiated Date:	Not reported

Map ID
Direction
Distance
Elevation

MAP FINDINGS

Site

Database(s)

EDR ID Number
EPA ID Number

BURLINGTON ENVIRONMENTAL LLC GEORGETOWN (Continued)

1000299415

Appeal Resolution Date:	Not reported
Disposition Status Date:	Not reported
Disposition Status:	Not reported
Disposition Status Description:	Not reported
Consent/Final Order Sequence Number:	Not reported
Consent/Final Order Respondent Name:	Not reported
Consent/Final Order Lead Agency:	Not reported
Enforcement Type:	Not reported
Enforcement Responsible Person:	Not reported
Enforcement Responsible Sub-Organization:	Not reported
SEP Sequence Number:	Not reported
SEP Expenditure Amount:	Not reported
SEP Scheduled Completion Date:	Not reported
SEP Actual Date:	Not reported
SEP Defaulted Date:	Not reported
SEP Type:	Not reported
SEP Type Description:	Not reported
Proposed Amount:	Not reported
Final Monetary Amount:	Not reported
Paid Amount:	Not reported
Final Count:	Not reported
Final Amount:	Not reported
Found Violation:	Yes
Agency Which Determined Violation:	EPA
Violation Short Description:	TSD IS-Ground-Water Monitoring
Date Violation was Determined:	2000-11-03 00:00:00.0
Actual Return to Compliance Date:	2003-12-23 00:00:00.0
Return to Compliance Qualifier:	Observed
Violation Responsible Agency:	EPA
Scheduled Compliance Date:	Not reported
Enforcement Identifier:	001
Date of Enforcement Action:	2001-03-13 00:00:00.0
Enforcement Responsible Agency:	EPA
Enforcement Docket Number:	Not reported
Enforcement Attorney:	Not reported
Corrective Action Component:	No
Appeal Initiated Date:	Not reported
Appeal Resolution Date:	Not reported
Disposition Status Date:	Not reported
Disposition Status:	Not reported
Disposition Status Description:	Not reported
Consent/Final Order Sequence Number:	Not reported
Consent/Final Order Respondent Name:	Not reported
Consent/Final Order Lead Agency:	Not reported
Enforcement Type:	Not reported
Enforcement Responsible Person:	R0KAO
Enforcement Responsible Sub-Organization:	Not reported
SEP Sequence Number:	Not reported
SEP Expenditure Amount:	Not reported
SEP Scheduled Completion Date:	Not reported
SEP Actual Date:	Not reported
SEP Defaulted Date:	Not reported
SEP Type:	Not reported
SEP Type Description:	Not reported
Proposed Amount:	Not reported
Final Monetary Amount:	Not reported

Map ID
 Direction
 Distance
 Elevation

MAP FINDINGS

Site

Database(s)

EDR ID Number
 EPA ID Number

BURLINGTON ENVIRONMENTAL LLC GEORGETOWN (Continued)

1000299415

Paid Amount:	Not reported
Final Count:	Not reported
Final Amount:	Not reported
Found Violation:	Yes
Agency Which Determined Violation:	State
Violation Short Description:	TSD - General
Date Violation was Determined:	1990-05-24 00:00:00.0
Actual Return to Compliance Date:	1990-07-18 00:00:00.0
Return to Compliance Qualifier:	Observed
Violation Responsible Agency:	State
Scheduled Compliance Date:	1990-07-18 00:00:00.0
Enforcement Identifier:	009
Date of Enforcement Action:	1990-06-14 00:00:00.0
Enforcement Responsible Agency:	State
Enforcement Docket Number:	Not reported
Enforcement Attorney:	Not reported
Corrective Action Component:	No
Appeal Initiated Date:	Not reported
Appeal Resolution Date:	Not reported
Disposition Status Date:	Not reported
Disposition Status:	Not reported
Disposition Status Description:	Not reported
Consent/Final Order Sequence Number:	Not reported
Consent/Final Order Respondent Name:	Not reported
Consent/Final Order Lead Agency:	Not reported
Enforcement Type:	WRITTEN INFORMAL
Enforcement Responsible Person:	WADLL
Enforcement Responsible Sub-Organization:	NW
SEP Sequence Number:	Not reported
SEP Expenditure Amount:	Not reported
SEP Scheduled Completion Date:	Not reported
SEP Actual Date:	Not reported
SEP Defaulted Date:	Not reported
SEP Type:	Not reported
SEP Type Description:	Not reported
Proposed Amount:	Not reported
Final Monetary Amount:	Not reported
Paid Amount:	Not reported
Final Count:	Not reported
Final Amount:	Not reported
Found Violation:	Yes
Agency Which Determined Violation:	State
Violation Short Description:	TSD - Tank System Standards
Date Violation was Determined:	2003-01-15 00:00:00.0
Actual Return to Compliance Date:	2003-04-04 00:00:00.0
Return to Compliance Qualifier:	Documented
Violation Responsible Agency:	State
Scheduled Compliance Date:	2003-02-24 00:00:00.0
Enforcement Identifier:	001
Date of Enforcement Action:	2003-02-14 00:00:00.0
Enforcement Responsible Agency:	State
Enforcement Docket Number:	Not reported
Enforcement Attorney:	Not reported
Corrective Action Component:	No
Appeal Initiated Date:	Not reported

Map ID
Direction
Distance
Elevation

MAP FINDINGS

Site

Database(s)

EDR ID Number
EPA ID Number

BURLINGTON ENVIRONMENTAL LLC GEORGETOWN (Continued)

1000299415

Appeal Resolution Date:	Not reported
Disposition Status Date:	Not reported
Disposition Status:	Not reported
Disposition Status Description:	Not reported
Consent/Final Order Sequence Number:	Not reported
Consent/Final Order Respondent Name:	Not reported
Consent/Final Order Lead Agency:	Not reported
Enforcement Type:	WRITTEN INFORMAL
Enforcement Responsible Person:	WALVP
Enforcement Responsible Sub-Organization:	NW
SEP Sequence Number:	Not reported
SEP Expenditure Amount:	Not reported
SEP Scheduled Completion Date:	Not reported
SEP Actual Date:	Not reported
SEP Defaulted Date:	Not reported
SEP Type:	Not reported
SEP Type Description:	Not reported
Proposed Amount:	Not reported
Final Monetary Amount:	Not reported
Paid Amount:	Not reported
Final Count:	Not reported
Final Amount:	Not reported
Found Violation:	Yes
Agency Which Determined Violation:	State
Violation Short Description:	Generators - General
Date Violation was Determined:	1992-04-15 00:00:00.0
Actual Return to Compliance Date:	1992-08-20 00:00:00.0
Return to Compliance Qualifier:	Observed
Violation Responsible Agency:	State
Scheduled Compliance Date:	1992-08-20 00:00:00.0
Enforcement Identifier:	000
Date of Enforcement Action:	1992-07-14 00:00:00.0
Enforcement Responsible Agency:	State
Enforcement Docket Number:	Not reported
Enforcement Attorney:	WA
Corrective Action Component:	No
Appeal Initiated Date:	Not reported
Appeal Resolution Date:	Not reported
Disposition Status Date:	Not reported
Disposition Status:	Not reported
Disposition Status Description:	Not reported
Consent/Final Order Sequence Number:	Not reported
Consent/Final Order Respondent Name:	Not reported
Consent/Final Order Lead Agency:	Not reported
Enforcement Type:	WRITTEN INFORMAL
Enforcement Responsible Person:	WAJMS
Enforcement Responsible Sub-Organization:	NW
SEP Sequence Number:	Not reported
SEP Expenditure Amount:	Not reported
SEP Scheduled Completion Date:	Not reported
SEP Actual Date:	Not reported
SEP Defaulted Date:	Not reported
SEP Type:	Not reported
SEP Type Description:	Not reported
Proposed Amount:	Not reported
Final Monetary Amount:	Not reported

Map ID
Direction
Distance
Elevation

MAP FINDINGS

Site

Database(s)

EDR ID Number
EPA ID Number

BURLINGTON ENVIRONMENTAL LLC GEORGETOWN (Continued)

1000299415

Paid Amount: Not reported
Final Count: Not reported
Final Amount: Not reported

Found Violation: No
Agency Which Determined Violation: Not reported
Violation Short Description: Not reported
Date Violation was Determined: Not reported
Actual Return to Compliance Date: Not reported
Return to Compliance Qualifier: Not reported
Violation Responsible Agency: Not reported
Scheduled Compliance Date: Not reported
Enforcement Identifier: Not reported
Date of Enforcement Action: Not reported
Enforcement Responsible Agency: Not reported
Enforcement Docket Number: Not reported
Enforcement Attorney: Not reported
Corrective Action Component: Not reported
Appeal Initiated Date: Not reported
Appeal Resolution Date: Not reported
Disposition Status Date: Not reported
Disposition Status: Not reported
Disposition Status Description: Not reported
Consent/Final Order Sequence Number: Not reported
Consent/Final Order Respondent Name: Not reported
Consent/Final Order Lead Agency: Not reported
Enforcement Type: Not reported
Enforcement Responsible Person: Not reported
Enforcement Responsible Sub-Organization: Not reported
SEP Sequence Number: Not reported
SEP Expenditure Amount: Not reported
SEP Scheduled Completion Date: Not reported
SEP Actual Date: Not reported
SEP Defaulted Date: Not reported
SEP Type: Not reported
SEP Type Description: Not reported
Proposed Amount: Not reported
Final Monetary Amount: Not reported
Paid Amount: Not reported
Final Count: Not reported
Final Amount: Not reported

Found Violation: No
Agency Which Determined Violation: Not reported
Violation Short Description: Not reported
Date Violation was Determined: Not reported
Actual Return to Compliance Date: Not reported
Return to Compliance Qualifier: Not reported
Violation Responsible Agency: Not reported
Scheduled Compliance Date: Not reported
Enforcement Identifier: Not reported
Date of Enforcement Action: Not reported
Enforcement Responsible Agency: Not reported
Enforcement Docket Number: Not reported
Enforcement Attorney: Not reported
Corrective Action Component: Not reported
Appeal Initiated Date: Not reported

Map ID
Direction
Distance
Elevation

MAP FINDINGS

Site

Database(s)

EDR ID Number
EPA ID Number

BURLINGTON ENVIRONMENTAL LLC GEORGETOWN (Continued)

1000299415

Appeal Resolution Date:	Not reported
Disposition Status Date:	Not reported
Disposition Status:	Not reported
Disposition Status Description:	Not reported
Consent/Final Order Sequence Number:	Not reported
Consent/Final Order Respondent Name:	Not reported
Consent/Final Order Lead Agency:	Not reported
Enforcement Type:	Not reported
Enforcement Responsible Person:	Not reported
Enforcement Responsible Sub-Organization:	Not reported
SEP Sequence Number:	Not reported
SEP Expenditure Amount:	Not reported
SEP Scheduled Completion Date:	Not reported
SEP Actual Date:	Not reported
SEP Defaulted Date:	Not reported
SEP Type:	Not reported
SEP Type Description:	Not reported
Proposed Amount:	Not reported
Final Monetary Amount:	Not reported
Paid Amount:	Not reported
Final Count:	Not reported
Final Amount:	Not reported
Found Violation:	No
Agency Which Determined Violation:	Not reported
Violation Short Description:	Not reported
Date Violation was Determined:	Not reported
Actual Return to Compliance Date:	Not reported
Return to Compliance Qualifier:	Not reported
Violation Responsible Agency:	Not reported
Scheduled Compliance Date:	Not reported
Enforcement Identifier:	Not reported
Date of Enforcement Action:	Not reported
Enforcement Responsible Agency:	Not reported
Enforcement Docket Number:	Not reported
Enforcement Attorney:	Not reported
Corrective Action Component:	Not reported
Appeal Initiated Date:	Not reported
Appeal Resolution Date:	Not reported
Disposition Status Date:	Not reported
Disposition Status:	Not reported
Disposition Status Description:	Not reported
Consent/Final Order Sequence Number:	Not reported
Consent/Final Order Respondent Name:	Not reported
Consent/Final Order Lead Agency:	Not reported
Enforcement Type:	Not reported
Enforcement Responsible Person:	Not reported
Enforcement Responsible Sub-Organization:	Not reported
SEP Sequence Number:	Not reported
SEP Expenditure Amount:	Not reported
SEP Scheduled Completion Date:	Not reported
SEP Actual Date:	Not reported
SEP Defaulted Date:	Not reported
SEP Type:	Not reported
SEP Type Description:	Not reported
Proposed Amount:	Not reported
Final Monetary Amount:	Not reported

Map ID
Direction
Distance
Elevation

MAP FINDINGS

Site

Database(s)

EDR ID Number
EPA ID Number

BURLINGTON ENVIRONMENTAL LLC GEORGETOWN (Continued)

1000299415

Paid Amount: Not reported
Final Count: Not reported
Final Amount: Not reported

Found Violation: Yes
Agency Which Determined Violation: EPA
Violation Short Description: TSD IS-Ground-Water Monitoring
Date Violation was Determined: 2000-11-03 00:00:00.0
Actual Return to Compliance Date: 2003-12-23 00:00:00.0
Return to Compliance Qualifier: Observed
Violation Responsible Agency: EPA
Scheduled Compliance Date: Not reported
Enforcement Identifier: 001
Date of Enforcement Action: 2001-08-06 00:00:00.0
Enforcement Responsible Agency: EPA
Enforcement Docket Number: 10-2001-0188
Enforcement Attorney: JS
Corrective Action Component: No
Appeal Initiated Date: Not reported
Appeal Resolution Date: Not reported
Disposition Status Date: Not reported
Disposition Status: Not reported
Disposition Status Description: Not reported
Consent/Final Order Sequence Number: Not reported
Consent/Final Order Respondent Name: Not reported
Consent/Final Order Lead Agency: Not reported
Enforcement Type: INITIAL 3008(A) COMPLIANCE
Enforcement Responsible Person: Not reported
Enforcement Responsible Sub-Organization: Not reported
SEP Sequence Number: Not reported
SEP Expenditure Amount: Not reported
SEP Scheduled Completion Date: Not reported
SEP Actual Date: Not reported
SEP Defaulted Date: Not reported
SEP Type: Not reported
SEP Type Description: Not reported
Proposed Amount: 773810.5
Final Monetary Amount: Not reported
Paid Amount: Not reported
Final Count: Not reported
Final Amount: Not reported

Evaluation Action Summary:

Evaluation Date: 2000-03-01 00:00:00.0
Evaluation Responsible Agency: EPA
Found Violation: Yes
Evaluation Type Description: COMPLIANCE EVALUATION INSPECTION ON-SITE
Evaluation Responsible Person Identifier: R0JLB
Evaluation Responsible Sub-Organization: WM
Actual Return to Compliance Date: 2003-12-23 00:00:00.0
Scheduled Compliance Date: Not reported
Date of Request: Not reported
Date Response Received: Not reported
Request Agency: Not reported
Former Citation: Not reported

Evaluation Date: 2014-09-19 00:00:00.0

Map ID
Direction
Distance
Elevation

MAP FINDINGS

Site

Database(s)

EDR ID Number
EPA ID Number

BURLINGTON ENVIRONMENTAL LLC GEORGETOWN (Continued)

1000299415

Evaluation Responsible Agency:	State
Found Violation:	No
Evaluation Type Description:	FINANCIAL RECORD REVIEW
Evaluation Responsible Person Identifier:	WAKSG
Evaluation Responsible Sub-Organization:	HQ
Actual Return to Compliance Date:	Not reported
Scheduled Compliance Date:	Not reported
Date of Request:	Not reported
Date Response Received:	Not reported
Request Agency:	Not reported
Former Citation:	Not reported
Evaluation Date:	2000-02-07 00:00:00.0
Evaluation Responsible Agency:	EPA
Found Violation:	Yes
Evaluation Type Description:	GROUNDWATER MONITORING EVALUATION
Evaluation Responsible Person Identifier:	R0KAO
Evaluation Responsible Sub-Organization:	WM
Actual Return to Compliance Date:	2003-12-23 00:00:00.0
Scheduled Compliance Date:	Not reported
Date of Request:	Not reported
Date Response Received:	Not reported
Request Agency:	Not reported
Former Citation:	Not reported
Evaluation Date:	1985-05-08 00:00:00.0
Evaluation Responsible Agency:	EPA-Initiated Oversight/Observation/Training Actions
Found Violation:	Yes
Evaluation Type Description:	COMPLIANCE EVALUATION INSPECTION ON-SITE
Evaluation Responsible Person Identifier:	Not reported
Evaluation Responsible Sub-Organization:	Not reported
Actual Return to Compliance Date:	1987-09-29 00:00:00.0
Scheduled Compliance Date:	Not reported
Date of Request:	Not reported
Date Response Received:	Not reported
Request Agency:	Not reported
Former Citation:	Not reported
Evaluation Date:	2000-11-03 00:00:00.0
Evaluation Responsible Agency:	EPA
Found Violation:	Yes
Evaluation Type Description:	SIGNIFICANT NON-COMPLIER
Evaluation Responsible Person Identifier:	R0KAO
Evaluation Responsible Sub-Organization:	Not reported
Actual Return to Compliance Date:	2003-12-23 00:00:00.0
Scheduled Compliance Date:	Not reported
Date of Request:	Not reported
Date Response Received:	Not reported
Request Agency:	Not reported
Former Citation:	Not reported
Evaluation Date:	1993-05-14 00:00:00.0
Evaluation Responsible Agency:	State
Found Violation:	Yes
Evaluation Type Description:	COMPLIANCE EVALUATION INSPECTION ON-SITE
Evaluation Responsible Person Identifier:	WAJMS
Evaluation Responsible Sub-Organization:	NW

Map ID
Direction
Distance
Elevation

MAP FINDINGS

Site

Database(s)

EDR ID Number
EPA ID Number

BURLINGTON ENVIRONMENTAL LLC GEORGETOWN (Continued)

1000299415

Actual Return to Compliance Date:	1994-08-31 00:00:00.0
Scheduled Compliance Date:	1993-09-10 00:00:00.0
Date of Request:	Not reported
Date Response Received:	Not reported
Request Agency:	Not reported
Former Citation:	Not reported
Evaluation Date:	2000-02-07 00:00:00.0
Evaluation Responsible Agency:	EPA
Found Violation:	Yes
Evaluation Type Description:	GROUNDWATER MONITORING EVALUATION
Evaluation Responsible Person Identifier:	R0KAO
Evaluation Responsible Sub-Organization:	WM
Actual Return to Compliance Date:	2003-12-23 00:00:00.0
Scheduled Compliance Date:	Not reported
Date of Request:	Not reported
Date Response Received:	Not reported
Request Agency:	Not reported
Former Citation:	Not reported
Evaluation Date:	2000-11-03 00:00:00.0
Evaluation Responsible Agency:	EPA
Found Violation:	Yes
Evaluation Type Description:	SIGNIFICANT NON-COMPLIER
Evaluation Responsible Person Identifier:	R0KAO
Evaluation Responsible Sub-Organization:	Not reported
Actual Return to Compliance Date:	2003-12-23 00:00:00.0
Scheduled Compliance Date:	Not reported
Date of Request:	Not reported
Date Response Received:	Not reported
Request Agency:	Not reported
Former Citation:	Not reported
Evaluation Date:	2016-09-22 00:00:00.0
Evaluation Responsible Agency:	State
Found Violation:	No
Evaluation Type Description:	FINANCIAL RECORD REVIEW
Evaluation Responsible Person Identifier:	WAKSG
Evaluation Responsible Sub-Organization:	HQ
Actual Return to Compliance Date:	Not reported
Scheduled Compliance Date:	Not reported
Date of Request:	Not reported
Date Response Received:	Not reported
Request Agency:	Not reported
Former Citation:	Not reported
Evaluation Date:	2001-08-06 00:00:00.0
Evaluation Responsible Agency:	EPA
Found Violation:	No
Evaluation Type Description:	NON-FINANCIAL RECORD REVIEW
Evaluation Responsible Person Identifier:	R0XYG
Evaluation Responsible Sub-Organization:	Not reported
Actual Return to Compliance Date:	Not reported
Scheduled Compliance Date:	Not reported
Date of Request:	Not reported
Date Response Received:	Not reported
Request Agency:	Not reported

Map ID
Direction
Distance
Elevation

MAP FINDINGS

Site

Database(s)

EDR ID Number
EPA ID Number

BURLINGTON ENVIRONMENTAL LLC GEORGETOWN (Continued)

1000299415

Former Citation:	Not reported
Evaluation Date:	1986-07-31 00:00:00.0
Evaluation Responsible Agency:	EPA-Initiated Oversight/Observation/Training Actions
Found Violation:	Yes
Evaluation Type Description:	COMPLIANCE EVALUATION INSPECTION ON-SITE
Evaluation Responsible Person Identifier:	R0AJB
Evaluation Responsible Sub-Organization:	Not reported
Actual Return to Compliance Date:	1987-09-29 00:00:00.0
Scheduled Compliance Date:	Not reported
Date of Request:	Not reported
Date Response Received:	Not reported
Request Agency:	Not reported
Former Citation:	Not reported
Evaluation Date:	2000-03-01 00:00:00.0
Evaluation Responsible Agency:	EPA
Found Violation:	Yes
Evaluation Type Description:	COMPLIANCE EVALUATION INSPECTION ON-SITE
Evaluation Responsible Person Identifier:	R0JLB
Evaluation Responsible Sub-Organization:	WM
Actual Return to Compliance Date:	2003-12-23 00:00:00.0
Scheduled Compliance Date:	Not reported
Date of Request:	Not reported
Date Response Received:	Not reported
Request Agency:	Not reported
Former Citation:	Not reported
Evaluation Date:	1999-04-19 00:00:00.0
Evaluation Responsible Agency:	EPA
Found Violation:	No
Evaluation Type Description:	NON-FINANCIAL RECORD REVIEW
Evaluation Responsible Person Identifier:	R0AIF
Evaluation Responsible Sub-Organization:	WM
Actual Return to Compliance Date:	Not reported
Scheduled Compliance Date:	Not reported
Date of Request:	Not reported
Date Response Received:	Not reported
Request Agency:	Not reported
Former Citation:	Not reported
Evaluation Date:	1993-05-14 00:00:00.0
Evaluation Responsible Agency:	State
Found Violation:	Yes
Evaluation Type Description:	COMPLIANCE EVALUATION INSPECTION ON-SITE
Evaluation Responsible Person Identifier:	WAJMS
Evaluation Responsible Sub-Organization:	NW
Actual Return to Compliance Date:	1994-08-31 00:00:00.0
Scheduled Compliance Date:	1993-09-10 00:00:00.0
Date of Request:	Not reported
Date Response Received:	Not reported
Request Agency:	Not reported
Former Citation:	Not reported
Evaluation Date:	1997-09-26 00:00:00.0
Evaluation Responsible Agency:	EPA
Found Violation:	No

Map ID
Direction
Distance
Elevation

MAP FINDINGS

Site

Database(s)

EDR ID Number
EPA ID Number

BURLINGTON ENVIRONMENTAL LLC GEORGETOWN (Continued)

1000299415

Evaluation Type Description:	NON-FINANCIAL RECORD REVIEW
Evaluation Responsible Person Identifier:	R0KAS
Evaluation Responsible Sub-Organization:	WM
Actual Return to Compliance Date:	Not reported
Scheduled Compliance Date:	Not reported
Date of Request:	Not reported
Date Response Received:	Not reported
Request Agency:	Not reported
Former Citation:	Not reported
Evaluation Date:	1986-01-30 00:00:00.0
Evaluation Responsible Agency:	State
Found Violation:	Yes
Evaluation Type Description:	COMPLIANCE EVALUATION INSPECTION ON-SITE
Evaluation Responsible Person Identifier:	Not reported
Evaluation Responsible Sub-Organization:	NW
Actual Return to Compliance Date:	1994-07-04 00:00:00.0
Scheduled Compliance Date:	1986-09-30 00:00:00.0
Date of Request:	Not reported
Date Response Received:	Not reported
Request Agency:	Not reported
Former Citation:	Not reported
Evaluation Date:	2018-06-28 00:00:00.0
Evaluation Responsible Agency:	State
Found Violation:	No
Evaluation Type Description:	FINANCIAL RECORD REVIEW
Evaluation Responsible Person Identifier:	WAKSG
Evaluation Responsible Sub-Organization:	HQ
Actual Return to Compliance Date:	Not reported
Scheduled Compliance Date:	Not reported
Date of Request:	Not reported
Date Response Received:	Not reported
Request Agency:	Not reported
Former Citation:	Not reported
Evaluation Date:	2000-02-07 00:00:00.0
Evaluation Responsible Agency:	EPA
Found Violation:	Yes
Evaluation Type Description:	GROUNDWATER MONITORING EVALUATION
Evaluation Responsible Person Identifier:	R0KAO
Evaluation Responsible Sub-Organization:	WM
Actual Return to Compliance Date:	2003-12-23 00:00:00.0
Scheduled Compliance Date:	Not reported
Date of Request:	Not reported
Date Response Received:	Not reported
Request Agency:	Not reported
Former Citation:	Not reported
Evaluation Date:	1985-12-04 00:00:00.0
Evaluation Responsible Agency:	EPA
Found Violation:	Yes
Evaluation Type Description:	NON-FINANCIAL RECORD REVIEW
Evaluation Responsible Person Identifier:	R0AJB
Evaluation Responsible Sub-Organization:	Not reported
Actual Return to Compliance Date:	1987-09-29 00:00:00.0
Scheduled Compliance Date:	Not reported

Map ID
Direction
Distance
Elevation

MAP FINDINGS

Site

Database(s)

EDR ID Number
EPA ID Number

BURLINGTON ENVIRONMENTAL LLC GEORGETOWN (Continued)

1000299415

Date of Request: Not reported
Date Response Received: Not reported
Request Agency: Not reported
Former Citation: Not reported

Evaluation Date: 1993-05-14 00:00:00.0
Evaluation Responsible Agency: State
Found Violation: Yes
Evaluation Type Description: COMPLIANCE EVALUATION INSPECTION ON-SITE
Evaluation Responsible Person Identifier: WAJMS
Evaluation Responsible Sub-Organization: NW
Actual Return to Compliance Date: 1994-08-31 00:00:00.0
Scheduled Compliance Date: 1993-09-10 00:00:00.0
Date of Request: Not reported
Date Response Received: Not reported
Request Agency: Not reported
Former Citation: Not reported

Evaluation Date: 1995-05-31 00:00:00.0
Evaluation Responsible Agency: State
Found Violation: Yes
Evaluation Type Description: COMPLIANCE EVALUATION INSPECTION ON-SITE
Evaluation Responsible Person Identifier: WADAS
Evaluation Responsible Sub-Organization: NW
Actual Return to Compliance Date: 1995-07-17 00:00:00.0
Scheduled Compliance Date: 1995-07-22 00:00:00.0
Date of Request: Not reported
Date Response Received: Not reported
Request Agency: Not reported
Former Citation: Not reported

Evaluation Date: 2000-02-07 00:00:00.0
Evaluation Responsible Agency: EPA
Found Violation: Yes
Evaluation Type Description: GROUNDWATER MONITORING EVALUATION
Evaluation Responsible Person Identifier: R0KAO
Evaluation Responsible Sub-Organization: WM
Actual Return to Compliance Date: 2003-12-23 00:00:00.0
Scheduled Compliance Date: Not reported
Date of Request: Not reported
Date Response Received: Not reported
Request Agency: Not reported
Former Citation: Not reported

Evaluation Date: 2000-02-07 00:00:00.0
Evaluation Responsible Agency: EPA
Found Violation: Yes
Evaluation Type Description: GROUNDWATER MONITORING EVALUATION
Evaluation Responsible Person Identifier: R0KAO
Evaluation Responsible Sub-Organization: WM
Actual Return to Compliance Date: 2003-12-23 00:00:00.0
Scheduled Compliance Date: Not reported
Date of Request: Not reported
Date Response Received: Not reported
Request Agency: Not reported
Former Citation: Not reported

Map ID
Direction
Distance
Elevation

MAP FINDINGS

Site

Database(s)

EDR ID Number
EPA ID Number

BURLINGTON ENVIRONMENTAL LLC GEORGETOWN (Continued)

1000299415

Evaluation Date: 1990-05-24 00:00:00.0
Evaluation Responsible Agency: State
Found Violation: Yes
Evaluation Type Description: COMPLIANCE EVALUATION INSPECTION ON-SITE
Evaluation Responsible Person Identifier: WADLL
Evaluation Responsible Sub-Organization: NW
Actual Return to Compliance Date: 1990-07-18 00:00:00.0
Scheduled Compliance Date: 1990-07-18 00:00:00.0
Date of Request: Not reported
Date Response Received: Not reported
Request Agency: Not reported
Former Citation: Not reported

Evaluation Date: 2000-03-01 00:00:00.0
Evaluation Responsible Agency: EPA
Found Violation: Yes
Evaluation Type Description: COMPLIANCE EVALUATION INSPECTION ON-SITE
Evaluation Responsible Person Identifier: R0JLB
Evaluation Responsible Sub-Organization: WM
Actual Return to Compliance Date: 2003-12-23 00:00:00.0
Scheduled Compliance Date: Not reported
Date of Request: Not reported
Date Response Received: Not reported
Request Agency: Not reported
Former Citation: Not reported

Evaluation Date: 1992-12-16 00:00:00.0
Evaluation Responsible Agency: EPA
Found Violation: Yes
Evaluation Type Description: COMPLIANCE EVALUATION INSPECTION ON-SITE
Evaluation Responsible Person Identifier: R0SEB
Evaluation Responsible Sub-Organization: WM
Actual Return to Compliance Date: 1993-04-19 00:00:00.0
Scheduled Compliance Date: 1993-04-19 00:00:00.0
Date of Request: Not reported
Date Response Received: Not reported
Request Agency: Not reported
Former Citation: Not reported

Evaluation Date: 2000-02-07 00:00:00.0
Evaluation Responsible Agency: EPA
Found Violation: Yes
Evaluation Type Description: GROUNDWATER MONITORING EVALUATION
Evaluation Responsible Person Identifier: R0KAO
Evaluation Responsible Sub-Organization: WM
Actual Return to Compliance Date: 2003-12-23 00:00:00.0
Scheduled Compliance Date: Not reported
Date of Request: Not reported
Date Response Received: Not reported
Request Agency: Not reported
Former Citation: Not reported

Evaluation Date: 1998-09-25 00:00:00.0
Evaluation Responsible Agency: EPA
Found Violation: No
Evaluation Type Description: NON-FINANCIAL RECORD REVIEW
Evaluation Responsible Person Identifier: R0KAS

Map ID
Direction
Distance
Elevation

MAP FINDINGS

Site

Database(s)

EDR ID Number
EPA ID Number

BURLINGTON ENVIRONMENTAL LLC GEORGETOWN (Continued)

1000299415

Evaluation Responsible Sub-Organization: WM
Actual Return to Compliance Date: Not reported
Scheduled Compliance Date: Not reported
Date of Request: Not reported
Date Response Received: Not reported
Request Agency: Not reported
Former Citation: Not reported

Evaluation Date: 2000-11-03 00:00:00.0
Evaluation Responsible Agency: EPA
Found Violation: Yes
Evaluation Type Description: SIGNIFICANT NON-COMPLIER
Evaluation Responsible Person Identifier: R0KAO
Evaluation Responsible Sub-Organization: Not reported
Actual Return to Compliance Date: 2003-12-23 00:00:00.0
Scheduled Compliance Date: Not reported
Date of Request: Not reported
Date Response Received: Not reported
Request Agency: Not reported
Former Citation: Not reported

Evaluation Date: 2003-05-01 00:00:00.0
Evaluation Responsible Agency: EPA
Found Violation: No
Evaluation Type Description: NON-FINANCIAL RECORD REVIEW
Evaluation Responsible Person Identifier: R0XYG
Evaluation Responsible Sub-Organization: Not reported
Actual Return to Compliance Date: Not reported
Scheduled Compliance Date: Not reported
Date of Request: Not reported
Date Response Received: Not reported
Request Agency: Not reported
Former Citation: Not reported

Evaluation Date: 2000-11-03 00:00:00.0
Evaluation Responsible Agency: EPA
Found Violation: Yes
Evaluation Type Description: SIGNIFICANT NON-COMPLIER
Evaluation Responsible Person Identifier: R0KAO
Evaluation Responsible Sub-Organization: Not reported
Actual Return to Compliance Date: 2003-12-23 00:00:00.0
Scheduled Compliance Date: Not reported
Date of Request: Not reported
Date Response Received: Not reported
Request Agency: Not reported
Former Citation: Not reported

Evaluation Date: 2000-03-01 00:00:00.0
Evaluation Responsible Agency: EPA
Found Violation: Yes
Evaluation Type Description: COMPLIANCE EVALUATION INSPECTION ON-SITE
Evaluation Responsible Person Identifier: R0JLB
Evaluation Responsible Sub-Organization: WM
Actual Return to Compliance Date: 2003-12-23 00:00:00.0
Scheduled Compliance Date: Not reported
Date of Request: Not reported
Date Response Received: Not reported

Map ID
Direction
Distance
Elevation

MAP FINDINGS

Site

Database(s)

EDR ID Number
EPA ID Number

BURLINGTON ENVIRONMENTAL LLC GEORGETOWN (Continued)

1000299415

Request Agency:	Not reported
Former Citation:	Not reported
Evaluation Date:	2000-03-01 00:00:00.0
Evaluation Responsible Agency:	State
Found Violation:	No
Evaluation Type Description:	COMPLIANCE EVALUATION INSPECTION ON-SITE
Evaluation Responsible Person Identifier:	WAGHT
Evaluation Responsible Sub-Organization:	NW
Actual Return to Compliance Date:	Not reported
Scheduled Compliance Date:	Not reported
Date of Request:	Not reported
Date Response Received:	Not reported
Request Agency:	Not reported
Former Citation:	Not reported
Evaluation Date:	2000-02-07 00:00:00.0
Evaluation Responsible Agency:	EPA
Found Violation:	Yes
Evaluation Type Description:	GROUNDWATER MONITORING EVALUATION
Evaluation Responsible Person Identifier:	R0KAO
Evaluation Responsible Sub-Organization:	WM
Actual Return to Compliance Date:	2003-12-23 00:00:00.0
Scheduled Compliance Date:	Not reported
Date of Request:	Not reported
Date Response Received:	Not reported
Request Agency:	Not reported
Former Citation:	Not reported
Evaluation Date:	1991-12-20 00:00:00.0
Evaluation Responsible Agency:	EPA
Found Violation:	Yes
Evaluation Type Description:	COMPLIANCE EVALUATION INSPECTION ON-SITE
Evaluation Responsible Person Identifier:	R0WDS
Evaluation Responsible Sub-Organization:	Not reported
Actual Return to Compliance Date:	1992-04-16 00:00:00.0
Scheduled Compliance Date:	1992-04-16 00:00:00.0
Date of Request:	Not reported
Date Response Received:	Not reported
Request Agency:	Not reported
Former Citation:	Not reported
Evaluation Date:	2000-03-01 00:00:00.0
Evaluation Responsible Agency:	EPA
Found Violation:	Yes
Evaluation Type Description:	COMPLIANCE EVALUATION INSPECTION ON-SITE
Evaluation Responsible Person Identifier:	R0JLB
Evaluation Responsible Sub-Organization:	WM
Actual Return to Compliance Date:	2003-12-23 00:00:00.0
Scheduled Compliance Date:	Not reported
Date of Request:	Not reported
Date Response Received:	Not reported
Request Agency:	Not reported
Former Citation:	Not reported
Evaluation Date:	2000-03-01 00:00:00.0
Evaluation Responsible Agency:	EPA

Map ID
Direction
Distance
Elevation

MAP FINDINGS

Site

Database(s)

EDR ID Number
EPA ID Number

BURLINGTON ENVIRONMENTAL LLC GEORGETOWN (Continued)

1000299415

Found Violation: Yes
Evaluation Type Description: COMPLIANCE EVALUATION INSPECTION ON-SITE
Evaluation Responsible Person Identifier: R0JLB
Evaluation Responsible Sub-Organization: WM
Actual Return to Compliance Date: 2003-12-23 00:00:00.0
Scheduled Compliance Date: Not reported
Date of Request: Not reported
Date Response Received: Not reported
Request Agency: Not reported
Former Citation: Not reported

Evaluation Date: 2000-11-03 00:00:00.0
Evaluation Responsible Agency: EPA
Found Violation: Yes
Evaluation Type Description: SIGNIFICANT NON-COMPLIER
Evaluation Responsible Person Identifier: R0KAO
Evaluation Responsible Sub-Organization: Not reported
Actual Return to Compliance Date: 2003-12-23 00:00:00.0
Scheduled Compliance Date: Not reported
Date of Request: Not reported
Date Response Received: Not reported
Request Agency: Not reported
Former Citation: Not reported

Evaluation Date: 2000-03-01 00:00:00.0
Evaluation Responsible Agency: EPA
Found Violation: Yes
Evaluation Type Description: COMPLIANCE EVALUATION INSPECTION ON-SITE
Evaluation Responsible Person Identifier: R0JLB
Evaluation Responsible Sub-Organization: WM
Actual Return to Compliance Date: 2003-12-23 00:00:00.0
Scheduled Compliance Date: Not reported
Date of Request: Not reported
Date Response Received: Not reported
Request Agency: Not reported
Former Citation: Not reported

Evaluation Date: 1992-12-16 00:00:00.0
Evaluation Responsible Agency: EPA
Found Violation: Yes
Evaluation Type Description: COMPLIANCE EVALUATION INSPECTION ON-SITE
Evaluation Responsible Person Identifier: R0SEB
Evaluation Responsible Sub-Organization: WM
Actual Return to Compliance Date: 1993-05-14 00:00:00.0
Scheduled Compliance Date: 1993-06-01 00:00:00.0
Date of Request: Not reported
Date Response Received: Not reported
Request Agency: Not reported
Former Citation: Not reported

Evaluation Date: 1987-09-29 00:00:00.0
Evaluation Responsible Agency: EPA
Found Violation: No
Evaluation Type Description: COMPLIANCE EVALUATION INSPECTION ON-SITE
Evaluation Responsible Person Identifier: R0AJB
Evaluation Responsible Sub-Organization: Not reported
Actual Return to Compliance Date: Not reported

Map ID
Direction
Distance
Elevation

MAP FINDINGS

Site

Database(s)

EDR ID Number
EPA ID Number

BURLINGTON ENVIRONMENTAL LLC GEORGETOWN (Continued)

1000299415

Scheduled Compliance Date: Not reported
Date of Request: Not reported
Date Response Received: Not reported
Request Agency: Not reported
Former Citation: Not reported

Evaluation Date: 2001-11-20 00:00:00.0
Evaluation Responsible Agency: EPA
Found Violation: No
Evaluation Type Description: NON-FINANCIAL RECORD REVIEW
Evaluation Responsible Person Identifier: R0XYG
Evaluation Responsible Sub-Organization: Not reported
Actual Return to Compliance Date: Not reported
Scheduled Compliance Date: Not reported
Date of Request: Not reported
Date Response Received: Not reported
Request Agency: Not reported
Former Citation: Not reported

Evaluation Date: 1987-12-15 00:00:00.0
Evaluation Responsible Agency: EPA
Found Violation: Yes
Evaluation Type Description: NON-FINANCIAL RECORD REVIEW
Evaluation Responsible Person Identifier: R0WDA
Evaluation Responsible Sub-Organization: Not reported
Actual Return to Compliance Date: 1989-07-13 00:00:00.0
Scheduled Compliance Date: Not reported
Date of Request: Not reported
Date Response Received: Not reported
Request Agency: Not reported
Former Citation: Not reported

Evaluation Date: 2000-03-01 00:00:00.0
Evaluation Responsible Agency: EPA
Found Violation: Yes
Evaluation Type Description: COMPLIANCE EVALUATION INSPECTION ON-SITE
Evaluation Responsible Person Identifier: R0JLB
Evaluation Responsible Sub-Organization: WM
Actual Return to Compliance Date: 2003-12-23 00:00:00.0
Scheduled Compliance Date: Not reported
Date of Request: Not reported
Date Response Received: Not reported
Request Agency: Not reported
Former Citation: Not reported

Evaluation Date: 2014-10-27 00:00:00.0
Evaluation Responsible Agency: State
Found Violation: No
Evaluation Type Description: FINANCIAL RECORD REVIEW
Evaluation Responsible Person Identifier: WAKSG
Evaluation Responsible Sub-Organization: HQ
Actual Return to Compliance Date: Not reported
Scheduled Compliance Date: Not reported
Date of Request: Not reported
Date Response Received: Not reported
Request Agency: Not reported
Former Citation: Not reported

Map ID
Direction
Distance
Elevation

MAP FINDINGS

Site

Database(s)

EDR ID Number
EPA ID Number

BURLINGTON ENVIRONMENTAL LLC GEORGETOWN (Continued)

1000299415

Evaluation Date:	2000-11-03 00:00:00.0
Evaluation Responsible Agency:	EPA
Found Violation:	Yes
Evaluation Type Description:	SIGNIFICANT NON-COMPLIER
Evaluation Responsible Person Identifier:	R0KAO
Evaluation Responsible Sub-Organization:	Not reported
Actual Return to Compliance Date:	2003-12-23 00:00:00.0
Scheduled Compliance Date:	Not reported
Date of Request:	Not reported
Date Response Received:	Not reported
Request Agency:	Not reported
Former Citation:	Not reported
Evaluation Date:	2000-02-07 00:00:00.0
Evaluation Responsible Agency:	EPA
Found Violation:	Yes
Evaluation Type Description:	GROUNDWATER MONITORING EVALUATION
Evaluation Responsible Person Identifier:	R0KAO
Evaluation Responsible Sub-Organization:	WM
Actual Return to Compliance Date:	2003-12-23 00:00:00.0
Scheduled Compliance Date:	Not reported
Date of Request:	Not reported
Date Response Received:	Not reported
Request Agency:	Not reported
Former Citation:	Not reported
Evaluation Date:	1991-04-16 00:00:00.0
Evaluation Responsible Agency:	State
Found Violation:	Yes
Evaluation Type Description:	COMPLIANCE EVALUATION INSPECTION ON-SITE
Evaluation Responsible Person Identifier:	WJMS
Evaluation Responsible Sub-Organization:	NW
Actual Return to Compliance Date:	1991-08-12 00:00:00.0
Scheduled Compliance Date:	Not reported
Date of Request:	Not reported
Date Response Received:	Not reported
Request Agency:	Not reported
Former Citation:	Not reported
Evaluation Date:	1988-04-05 00:00:00.0
Evaluation Responsible Agency:	EPA
Found Violation:	Yes
Evaluation Type Description:	COMPLIANCE EVALUATION INSPECTION ON-SITE
Evaluation Responsible Person Identifier:	R0WDA
Evaluation Responsible Sub-Organization:	Not reported
Actual Return to Compliance Date:	1988-09-29 00:00:00.0
Scheduled Compliance Date:	Not reported
Date of Request:	Not reported
Date Response Received:	Not reported
Request Agency:	Not reported
Former Citation:	Not reported
Evaluation Date:	2000-03-01 00:00:00.0
Evaluation Responsible Agency:	EPA
Found Violation:	Yes
Evaluation Type Description:	COMPLIANCE EVALUATION INSPECTION ON-SITE
Evaluation Responsible Person Identifier:	R0JLB

Map ID
Direction
Distance
Elevation

MAP FINDINGS

Site

Database(s)

EDR ID Number
EPA ID Number

BURLINGTON ENVIRONMENTAL LLC GEORGETOWN (Continued)

1000299415

Evaluation Responsible Sub-Organization:	WM
Actual Return to Compliance Date:	2003-12-23 00:00:00.0
Scheduled Compliance Date:	Not reported
Date of Request:	Not reported
Date Response Received:	Not reported
Request Agency:	Not reported
Former Citation:	Not reported
Evaluation Date:	2000-02-07 00:00:00.0
Evaluation Responsible Agency:	EPA
Found Violation:	Yes
Evaluation Type Description:	GROUNDWATER MONITORING EVALUATION
Evaluation Responsible Person Identifier:	R0KAO
Evaluation Responsible Sub-Organization:	WM
Actual Return to Compliance Date:	2003-12-23 00:00:00.0
Scheduled Compliance Date:	Not reported
Date of Request:	Not reported
Date Response Received:	Not reported
Request Agency:	Not reported
Former Citation:	Not reported
Evaluation Date:	1986-03-06 00:00:00.0
Evaluation Responsible Agency:	EPA-Initiated Oversight/Observation/Training Actions
Found Violation:	Yes
Evaluation Type Description:	NON-FINANCIAL RECORD REVIEW
Evaluation Responsible Person Identifier:	R0AJB
Evaluation Responsible Sub-Organization:	Not reported
Actual Return to Compliance Date:	1987-09-29 00:00:00.0
Scheduled Compliance Date:	Not reported
Date of Request:	Not reported
Date Response Received:	Not reported
Request Agency:	Not reported
Former Citation:	Not reported
Evaluation Date:	2003-12-23 00:00:00.0
Evaluation Responsible Agency:	EPA
Found Violation:	No
Evaluation Type Description:	NOT A SIGNIFICANT NON-COMPLIER
Evaluation Responsible Person Identifier:	R0JLB
Evaluation Responsible Sub-Organization:	Not reported
Actual Return to Compliance Date:	Not reported
Scheduled Compliance Date:	Not reported
Date of Request:	Not reported
Date Response Received:	Not reported
Request Agency:	Not reported
Former Citation:	Not reported
Evaluation Date:	2000-02-07 00:00:00.0
Evaluation Responsible Agency:	EPA
Found Violation:	Yes
Evaluation Type Description:	GROUNDWATER MONITORING EVALUATION
Evaluation Responsible Person Identifier:	R0KAO
Evaluation Responsible Sub-Organization:	WM
Actual Return to Compliance Date:	2003-12-23 00:00:00.0
Scheduled Compliance Date:	Not reported
Date of Request:	Not reported
Date Response Received:	Not reported

Map ID
Direction
Distance
Elevation

MAP FINDINGS

Site

Database(s)

EDR ID Number
EPA ID Number

BURLINGTON ENVIRONMENTAL LLC GEORGETOWN (Continued)

1000299415

Request Agency:	Not reported
Former Citation:	Not reported
Evaluation Date:	1991-12-20 00:00:00.0
Evaluation Responsible Agency:	EPA
Found Violation:	Yes
Evaluation Type Description:	COMPLIANCE EVALUATION INSPECTION ON-SITE
Evaluation Responsible Person Identifier:	R0WDS
Evaluation Responsible Sub-Organization:	Not reported
Actual Return to Compliance Date:	1992-04-16 00:00:00.0
Scheduled Compliance Date:	1992-04-16 00:00:00.0
Date of Request:	Not reported
Date Response Received:	Not reported
Request Agency:	Not reported
Former Citation:	Not reported
Evaluation Date:	1992-04-15 00:00:00.0
Evaluation Responsible Agency:	State
Found Violation:	Yes
Evaluation Type Description:	COMPLIANCE EVALUATION INSPECTION ON-SITE
Evaluation Responsible Person Identifier:	WAJMS
Evaluation Responsible Sub-Organization:	NW
Actual Return to Compliance Date:	1992-08-20 00:00:00.0
Scheduled Compliance Date:	1992-08-20 00:00:00.0
Date of Request:	Not reported
Date Response Received:	Not reported
Request Agency:	Not reported
Former Citation:	Not reported
Evaluation Date:	1991-04-16 00:00:00.0
Evaluation Responsible Agency:	State
Found Violation:	Yes
Evaluation Type Description:	COMPLIANCE EVALUATION INSPECTION ON-SITE
Evaluation Responsible Person Identifier:	WAJMS
Evaluation Responsible Sub-Organization:	NW
Actual Return to Compliance Date:	1991-08-12 00:00:00.0
Scheduled Compliance Date:	1991-08-15 00:00:00.0
Date of Request:	Not reported
Date Response Received:	Not reported
Request Agency:	Not reported
Former Citation:	Not reported
Evaluation Date:	1993-05-14 00:00:00.0
Evaluation Responsible Agency:	State
Found Violation:	Yes
Evaluation Type Description:	COMPLIANCE EVALUATION INSPECTION ON-SITE
Evaluation Responsible Person Identifier:	WAJMS
Evaluation Responsible Sub-Organization:	NW
Actual Return to Compliance Date:	1994-08-31 00:00:00.0
Scheduled Compliance Date:	1993-09-10 00:00:00.0
Date of Request:	Not reported
Date Response Received:	Not reported
Request Agency:	Not reported
Former Citation:	Not reported
Evaluation Date:	2000-02-07 00:00:00.0
Evaluation Responsible Agency:	EPA

Map ID
Direction
Distance
Elevation

MAP FINDINGS

Site

Database(s)

EDR ID Number
EPA ID Number

BURLINGTON ENVIRONMENTAL LLC GEORGETOWN (Continued)

1000299415

Found Violation:	Yes
Evaluation Type Description:	GROUNDWATER MONITORING EVALUATION
Evaluation Responsible Person Identifier:	R0KAO
Evaluation Responsible Sub-Organization:	WM
Actual Return to Compliance Date:	2003-12-23 00:00:00.0
Scheduled Compliance Date:	Not reported
Date of Request:	Not reported
Date Response Received:	Not reported
Request Agency:	Not reported
Former Citation:	Not reported
Evaluation Date:	2003-01-15 00:00:00.0
Evaluation Responsible Agency:	EPA
Found Violation:	No
Evaluation Type Description:	COMPLIANCE EVALUATION INSPECTION ON-SITE
Evaluation Responsible Person Identifier:	R0JLB
Evaluation Responsible Sub-Organization:	Not reported
Actual Return to Compliance Date:	Not reported
Scheduled Compliance Date:	Not reported
Date of Request:	Not reported
Date Response Received:	Not reported
Request Agency:	Not reported
Former Citation:	Not reported
Evaluation Date:	2000-11-03 00:00:00.0
Evaluation Responsible Agency:	EPA
Found Violation:	Yes
Evaluation Type Description:	SIGNIFICANT NON-COMPLIER
Evaluation Responsible Person Identifier:	R0KAO
Evaluation Responsible Sub-Organization:	Not reported
Actual Return to Compliance Date:	2003-12-23 00:00:00.0
Scheduled Compliance Date:	Not reported
Date of Request:	Not reported
Date Response Received:	Not reported
Request Agency:	Not reported
Former Citation:	Not reported
Evaluation Date:	1991-04-16 00:00:00.0
Evaluation Responsible Agency:	State
Found Violation:	Yes
Evaluation Type Description:	COMPLIANCE EVALUATION INSPECTION ON-SITE
Evaluation Responsible Person Identifier:	WJMS
Evaluation Responsible Sub-Organization:	NW
Actual Return to Compliance Date:	1991-08-12 00:00:00.0
Scheduled Compliance Date:	Not reported
Date of Request:	Not reported
Date Response Received:	Not reported
Request Agency:	Not reported
Former Citation:	Not reported
Evaluation Date:	2000-02-07 00:00:00.0
Evaluation Responsible Agency:	EPA
Found Violation:	Yes
Evaluation Type Description:	GROUNDWATER MONITORING EVALUATION
Evaluation Responsible Person Identifier:	R0KAO
Evaluation Responsible Sub-Organization:	WM
Actual Return to Compliance Date:	2003-12-23 00:00:00.0

Map ID
Direction
Distance
Elevation

MAP FINDINGS

Site

Database(s)

EDR ID Number
EPA ID Number

BURLINGTON ENVIRONMENTAL LLC GEORGETOWN (Continued)

1000299415

Scheduled Compliance Date:	Not reported
Date of Request:	Not reported
Date Response Received:	Not reported
Request Agency:	Not reported
Former Citation:	Not reported
Evaluation Date:	1993-05-14 00:00:00.0
Evaluation Responsible Agency:	EPA-Initiated Oversight/Observation/Training Actions
Found Violation:	No
Evaluation Type Description:	COMPLIANCE EVALUATION INSPECTION ON-SITE
Evaluation Responsible Person Identifier:	R0JLB
Evaluation Responsible Sub-Organization:	WO
Actual Return to Compliance Date:	Not reported
Scheduled Compliance Date:	Not reported
Date of Request:	Not reported
Date Response Received:	Not reported
Request Agency:	Not reported
Former Citation:	Not reported
Evaluation Date:	1986-01-30 00:00:00.0
Evaluation Responsible Agency:	State
Found Violation:	Yes
Evaluation Type Description:	COMPLIANCE EVALUATION INSPECTION ON-SITE
Evaluation Responsible Person Identifier:	Not reported
Evaluation Responsible Sub-Organization:	NW
Actual Return to Compliance Date:	1994-07-04 00:00:00.0
Scheduled Compliance Date:	1986-07-31 00:00:00.0
Date of Request:	Not reported
Date Response Received:	Not reported
Request Agency:	Not reported
Former Citation:	Not reported
Evaluation Date:	1992-04-15 00:00:00.0
Evaluation Responsible Agency:	State
Found Violation:	Yes
Evaluation Type Description:	COMPLIANCE EVALUATION INSPECTION ON-SITE
Evaluation Responsible Person Identifier:	WAJMS
Evaluation Responsible Sub-Organization:	NW
Actual Return to Compliance Date:	1992-08-20 00:00:00.0
Scheduled Compliance Date:	1992-08-20 00:00:00.0
Date of Request:	Not reported
Date Response Received:	Not reported
Request Agency:	Not reported
Former Citation:	Not reported
Evaluation Date:	1988-09-29 00:00:00.0
Evaluation Responsible Agency:	EPA
Found Violation:	No
Evaluation Type Description:	COMPLIANCE EVALUATION INSPECTION ON-SITE
Evaluation Responsible Person Identifier:	R0WDA
Evaluation Responsible Sub-Organization:	Not reported
Actual Return to Compliance Date:	Not reported
Scheduled Compliance Date:	Not reported
Date of Request:	Not reported
Date Response Received:	Not reported
Request Agency:	Not reported
Former Citation:	Not reported

Map ID
Direction
Distance
Elevation

MAP FINDINGS

Site

Database(s)

EDR ID Number
EPA ID Number

BURLINGTON ENVIRONMENTAL LLC GEORGETOWN (Continued)

1000299415

Evaluation Date: 1992-04-15 00:00:00.0
Evaluation Responsible Agency: State
Found Violation: Yes
Evaluation Type Description: COMPLIANCE EVALUATION INSPECTION ON-SITE
Evaluation Responsible Person Identifier: WAJMS
Evaluation Responsible Sub-Organization: NW
Actual Return to Compliance Date: 1992-08-20 00:00:00.0
Scheduled Compliance Date: 1992-08-20 00:00:00.0
Date of Request: Not reported
Date Response Received: Not reported
Request Agency: Not reported
Former Citation: Not reported

Evaluation Date: 2000-03-01 00:00:00.0
Evaluation Responsible Agency: EPA
Found Violation: Yes
Evaluation Type Description: COMPLIANCE EVALUATION INSPECTION ON-SITE
Evaluation Responsible Person Identifier: R0JLB
Evaluation Responsible Sub-Organization: WM
Actual Return to Compliance Date: 2003-12-23 00:00:00.0
Scheduled Compliance Date: Not reported
Date of Request: Not reported
Date Response Received: Not reported
Request Agency: Not reported
Former Citation: Not reported

Evaluation Date: 1985-05-08 00:00:00.0
Evaluation Responsible Agency: State
Found Violation: No
Evaluation Type Description: COMPLIANCE EVALUATION INSPECTION ON-SITE
Evaluation Responsible Person Identifier: Not reported
Evaluation Responsible Sub-Organization: NW
Actual Return to Compliance Date: Not reported
Scheduled Compliance Date: Not reported
Date of Request: Not reported
Date Response Received: Not reported
Request Agency: Not reported
Former Citation: Not reported

Evaluation Date: 2001-08-29 00:00:00.0
Evaluation Responsible Agency: State
Found Violation: Yes
Evaluation Type Description: COMPLIANCE EVALUATION INSPECTION ON-SITE
Evaluation Responsible Person Identifier: WALVP
Evaluation Responsible Sub-Organization: NW
Actual Return to Compliance Date: 2002-03-04 00:00:00.0
Scheduled Compliance Date: 2001-11-02 00:00:00.0
Date of Request: Not reported
Date Response Received: Not reported
Request Agency: Not reported
Former Citation: Not reported

Evaluation Date: 2000-03-01 00:00:00.0
Evaluation Responsible Agency: EPA
Found Violation: Yes
Evaluation Type Description: COMPLIANCE EVALUATION INSPECTION ON-SITE
Evaluation Responsible Person Identifier: R0JLB

Map ID
Direction
Distance
Elevation

MAP FINDINGS

Site

Database(s)

EDR ID Number
EPA ID Number

BURLINGTON ENVIRONMENTAL LLC GEORGETOWN (Continued)

1000299415

Evaluation Responsible Sub-Organization: WM
Actual Return to Compliance Date: 2003-12-23 00:00:00.0
Scheduled Compliance Date: Not reported
Date of Request: Not reported
Date Response Received: Not reported
Request Agency: Not reported
Former Citation: Not reported

Evaluation Date: 2000-11-03 00:00:00.0
Evaluation Responsible Agency: EPA
Found Violation: Yes
Evaluation Type Description: SIGNIFICANT NON-COMPLIER
Evaluation Responsible Person Identifier: R0KAO
Evaluation Responsible Sub-Organization: Not reported
Actual Return to Compliance Date: 2003-12-23 00:00:00.0
Scheduled Compliance Date: Not reported
Date of Request: Not reported
Date Response Received: Not reported
Request Agency: Not reported
Former Citation: Not reported

Evaluation Date: 2000-11-03 00:00:00.0
Evaluation Responsible Agency: EPA
Found Violation: Yes
Evaluation Type Description: SIGNIFICANT NON-COMPLIER
Evaluation Responsible Person Identifier: R0KAO
Evaluation Responsible Sub-Organization: Not reported
Actual Return to Compliance Date: 2003-12-23 00:00:00.0
Scheduled Compliance Date: Not reported
Date of Request: Not reported
Date Response Received: Not reported
Request Agency: Not reported
Former Citation: Not reported

Evaluation Date: 1985-12-24 00:00:00.0
Evaluation Responsible Agency: EPA
Found Violation: Yes
Evaluation Type Description: NON-FINANCIAL RECORD REVIEW
Evaluation Responsible Person Identifier: R0AJB
Evaluation Responsible Sub-Organization: Not reported
Actual Return to Compliance Date: 1987-09-29 00:00:00.0
Scheduled Compliance Date: Not reported
Date of Request: Not reported
Date Response Received: Not reported
Request Agency: Not reported
Former Citation: Not reported

Evaluation Date: 1987-05-05 00:00:00.0
Evaluation Responsible Agency: State
Found Violation: Yes
Evaluation Type Description: COMPLIANCE EVALUATION INSPECTION ON-SITE
Evaluation Responsible Person Identifier: WAAJB
Evaluation Responsible Sub-Organization: NW
Actual Return to Compliance Date: 1994-07-04 00:00:00.0
Scheduled Compliance Date: 1987-08-07 00:00:00.0
Date of Request: Not reported
Date Response Received: Not reported

Map ID
Direction
Distance
Elevation

MAP FINDINGS

Site

Database(s)

EDR ID Number
EPA ID Number

BURLINGTON ENVIRONMENTAL LLC GEORGETOWN (Continued)

1000299415

Request Agency:	Not reported
Former Citation:	Not reported
Evaluation Date:	1993-05-14 00:00:00.0
Evaluation Responsible Agency:	State
Found Violation:	Yes
Evaluation Type Description:	COMPLIANCE EVALUATION INSPECTION ON-SITE
Evaluation Responsible Person Identifier:	WAJMS
Evaluation Responsible Sub-Organization:	NW
Actual Return to Compliance Date:	1995-03-30 00:00:00.0
Scheduled Compliance Date:	1993-09-10 00:00:00.0
Date of Request:	Not reported
Date Response Received:	Not reported
Request Agency:	Not reported
Former Citation:	Not reported
Evaluation Date:	1989-07-13 00:00:00.0
Evaluation Responsible Agency:	EPA
Found Violation:	No
Evaluation Type Description:	CORRECTIVE ACTION COMPLIANCE EVALUATION
Evaluation Responsible Person Identifier:	ROWDA
Evaluation Responsible Sub-Organization:	Not reported
Actual Return to Compliance Date:	Not reported
Scheduled Compliance Date:	Not reported
Date of Request:	Not reported
Date Response Received:	Not reported
Request Agency:	Not reported
Former Citation:	Not reported
Evaluation Date:	2000-03-01 00:00:00.0
Evaluation Responsible Agency:	EPA
Found Violation:	Yes
Evaluation Type Description:	COMPLIANCE EVALUATION INSPECTION ON-SITE
Evaluation Responsible Person Identifier:	R0JLB
Evaluation Responsible Sub-Organization:	WM
Actual Return to Compliance Date:	2003-12-23 00:00:00.0
Scheduled Compliance Date:	Not reported
Date of Request:	Not reported
Date Response Received:	Not reported
Request Agency:	Not reported
Former Citation:	Not reported
Evaluation Date:	1991-04-16 00:00:00.0
Evaluation Responsible Agency:	State
Found Violation:	Yes
Evaluation Type Description:	COMPLIANCE EVALUATION INSPECTION ON-SITE
Evaluation Responsible Person Identifier:	WAJMS
Evaluation Responsible Sub-Organization:	NW
Actual Return to Compliance Date:	1991-08-12 00:00:00.0
Scheduled Compliance Date:	1991-08-15 00:00:00.0
Date of Request:	Not reported
Date Response Received:	Not reported
Request Agency:	Not reported
Former Citation:	Not reported
Evaluation Date:	2016-10-11 00:00:00.0
Evaluation Responsible Agency:	State

Map ID
Direction
Distance
Elevation

MAP FINDINGS

Site

Database(s)

EDR ID Number
EPA ID Number

BURLINGTON ENVIRONMENTAL LLC GEORGETOWN (Continued)

1000299415

Found Violation:	No
Evaluation Type Description:	FINANCIAL RECORD REVIEW
Evaluation Responsible Person Identifier:	WAKSG
Evaluation Responsible Sub-Organization:	HQ
Actual Return to Compliance Date:	Not reported
Scheduled Compliance Date:	Not reported
Date of Request:	Not reported
Date Response Received:	Not reported
Request Agency:	Not reported
Former Citation:	Not reported
Evaluation Date:	2000-02-07 00:00:00.0
Evaluation Responsible Agency:	EPA
Found Violation:	Yes
Evaluation Type Description:	GROUNDWATER MONITORING EVALUATION
Evaluation Responsible Person Identifier:	R0KAO
Evaluation Responsible Sub-Organization:	WM
Actual Return to Compliance Date:	2003-12-23 00:00:00.0
Scheduled Compliance Date:	Not reported
Date of Request:	Not reported
Date Response Received:	Not reported
Request Agency:	Not reported
Former Citation:	Not reported
Evaluation Date:	2000-11-03 00:00:00.0
Evaluation Responsible Agency:	EPA
Found Violation:	Yes
Evaluation Type Description:	SIGNIFICANT NON-COMPLIER
Evaluation Responsible Person Identifier:	R0KAO
Evaluation Responsible Sub-Organization:	Not reported
Actual Return to Compliance Date:	2003-12-23 00:00:00.0
Scheduled Compliance Date:	Not reported
Date of Request:	Not reported
Date Response Received:	Not reported
Request Agency:	Not reported
Former Citation:	Not reported
Evaluation Date:	2001-09-07 00:00:00.0
Evaluation Responsible Agency:	EPA
Found Violation:	No
Evaluation Type Description:	NON-FINANCIAL RECORD REVIEW
Evaluation Responsible Person Identifier:	R0XYG
Evaluation Responsible Sub-Organization:	Not reported
Actual Return to Compliance Date:	Not reported
Scheduled Compliance Date:	Not reported
Date of Request:	Not reported
Date Response Received:	Not reported
Request Agency:	Not reported
Former Citation:	Not reported
Evaluation Date:	1984-03-30 00:00:00.0
Evaluation Responsible Agency:	State
Found Violation:	No
Evaluation Type Description:	COMPLIANCE EVALUATION INSPECTION ON-SITE
Evaluation Responsible Person Identifier:	Not reported
Evaluation Responsible Sub-Organization:	NW
Actual Return to Compliance Date:	Not reported

Map ID
Direction
Distance
Elevation

MAP FINDINGS

Site

Database(s)

EDR ID Number
EPA ID Number

BURLINGTON ENVIRONMENTAL LLC GEORGETOWN (Continued)

1000299415

Scheduled Compliance Date: Not reported
Date of Request: Not reported
Date Response Received: Not reported
Request Agency: Not reported
Former Citation: Not reported

Evaluation Date: 1998-03-31 00:00:00.0
Evaluation Responsible Agency: State
Found Violation: No
Evaluation Type Description: COMPLIANCE EVALUATION INSPECTION ON-SITE
Evaluation Responsible Person Identifier: WAJMC
Evaluation Responsible Sub-Organization: SW
Actual Return to Compliance Date: Not reported
Scheduled Compliance Date: Not reported
Date of Request: Not reported
Date Response Received: Not reported
Request Agency: Not reported
Former Citation: Not reported

Evaluation Date: 1995-08-09 00:00:00.0
Evaluation Responsible Agency: EPA
Found Violation: No
Evaluation Type Description: CASE DEVELOPMENT INSPECTION
Evaluation Responsible Person Identifier: ROKAS
Evaluation Responsible Sub-Organization: WM
Actual Return to Compliance Date: Not reported
Scheduled Compliance Date: Not reported
Date of Request: Not reported
Date Response Received: Not reported
Request Agency: Not reported
Former Citation: Not reported

Evaluation Date: 1994-05-11 00:00:00.0
Evaluation Responsible Agency: State
Found Violation: Yes
Evaluation Type Description: COMPLIANCE EVALUATION INSPECTION ON-SITE
Evaluation Responsible Person Identifier: WAJMS
Evaluation Responsible Sub-Organization: NW
Actual Return to Compliance Date: 1995-03-30 00:00:00.0
Scheduled Compliance Date: Not reported
Date of Request: Not reported
Date Response Received: Not reported
Request Agency: Not reported
Former Citation: Not reported

Evaluation Date: 2000-02-07 00:00:00.0
Evaluation Responsible Agency: EPA
Found Violation: Yes
Evaluation Type Description: GROUNDWATER MONITORING EVALUATION
Evaluation Responsible Person Identifier: ROKAO
Evaluation Responsible Sub-Organization: WM
Actual Return to Compliance Date: 2003-12-23 00:00:00.0
Scheduled Compliance Date: Not reported
Date of Request: Not reported
Date Response Received: Not reported
Request Agency: Not reported
Former Citation: Not reported

Map ID
Direction
Distance
Elevation

MAP FINDINGS

Site

Database(s)

EDR ID Number
EPA ID Number

BURLINGTON ENVIRONMENTAL LLC GEORGETOWN (Continued)

1000299415

Evaluation Date: 1988-04-05 00:00:00.0
Evaluation Responsible Agency: EPA
Found Violation: Yes
Evaluation Type Description: COMPLIANCE EVALUATION INSPECTION ON-SITE
Evaluation Responsible Person Identifier: R0WDA
Evaluation Responsible Sub-Organization: Not reported
Actual Return to Compliance Date: 1988-09-29 00:00:00.0
Scheduled Compliance Date: Not reported
Date of Request: Not reported
Date Response Received: Not reported
Request Agency: Not reported
Former Citation: Not reported

Evaluation Date: 2000-11-03 00:00:00.0
Evaluation Responsible Agency: EPA
Found Violation: Yes
Evaluation Type Description: SIGNIFICANT NON-COMPLIER
Evaluation Responsible Person Identifier: R0KAO
Evaluation Responsible Sub-Organization: Not reported
Actual Return to Compliance Date: 2003-12-23 00:00:00.0
Scheduled Compliance Date: Not reported
Date of Request: Not reported
Date Response Received: Not reported
Request Agency: Not reported
Former Citation: Not reported

Evaluation Date: 1985-06-30 00:00:00.0
Evaluation Responsible Agency: State
Found Violation: No
Evaluation Type Description: FINANCIAL RECORD REVIEW
Evaluation Responsible Person Identifier: Not reported
Evaluation Responsible Sub-Organization: NW
Actual Return to Compliance Date: Not reported
Scheduled Compliance Date: Not reported
Date of Request: Not reported
Date Response Received: Not reported
Request Agency: Not reported
Former Citation: Not reported

Evaluation Date: 2000-11-03 00:00:00.0
Evaluation Responsible Agency: EPA
Found Violation: Yes
Evaluation Type Description: SIGNIFICANT NON-COMPLIER
Evaluation Responsible Person Identifier: R0KAO
Evaluation Responsible Sub-Organization: Not reported
Actual Return to Compliance Date: 2003-12-23 00:00:00.0
Scheduled Compliance Date: Not reported
Date of Request: Not reported
Date Response Received: Not reported
Request Agency: Not reported
Former Citation: Not reported

Evaluation Date: 2000-02-07 00:00:00.0
Evaluation Responsible Agency: EPA
Found Violation: Yes
Evaluation Type Description: GROUNDWATER MONITORING EVALUATION
Evaluation Responsible Person Identifier: R0KAO

Map ID
Direction
Distance
Elevation

MAP FINDINGS

Site

Database(s)

EDR ID Number
EPA ID Number

BURLINGTON ENVIRONMENTAL LLC GEORGETOWN (Continued)

1000299415

Evaluation Responsible Sub-Organization: WM
Actual Return to Compliance Date: 2003-12-23 00:00:00.0
Scheduled Compliance Date: Not reported
Date of Request: Not reported
Date Response Received: Not reported
Request Agency: Not reported
Former Citation: Not reported

Evaluation Date: 2000-11-03 00:00:00.0
Evaluation Responsible Agency: EPA
Found Violation: Yes
Evaluation Type Description: SIGNIFICANT NON-COMPLIER
Evaluation Responsible Person Identifier: R0KAO
Evaluation Responsible Sub-Organization: Not reported
Actual Return to Compliance Date: 2003-12-23 00:00:00.0
Scheduled Compliance Date: Not reported
Date of Request: Not reported
Date Response Received: Not reported
Request Agency: Not reported
Former Citation: Not reported

Evaluation Date: 2000-02-07 00:00:00.0
Evaluation Responsible Agency: EPA
Found Violation: Yes
Evaluation Type Description: GROUNDWATER MONITORING EVALUATION
Evaluation Responsible Person Identifier: R0KAO
Evaluation Responsible Sub-Organization: WM
Actual Return to Compliance Date: 2003-12-23 00:00:00.0
Scheduled Compliance Date: Not reported
Date of Request: Not reported
Date Response Received: Not reported
Request Agency: Not reported
Former Citation: Not reported

Evaluation Date: 1990-11-27 00:00:00.0
Evaluation Responsible Agency: EPA
Found Violation: Yes
Evaluation Type Description: COMPLIANCE EVALUATION INSPECTION ON-SITE
Evaluation Responsible Person Identifier: R0SEB
Evaluation Responsible Sub-Organization: WM
Actual Return to Compliance Date: 1991-01-09 00:00:00.0
Scheduled Compliance Date: 1991-01-09 00:00:00.0
Date of Request: Not reported
Date Response Received: Not reported
Request Agency: Not reported
Former Citation: Not reported

Evaluation Date: 2017-09-20 00:00:00.0
Evaluation Responsible Agency: State
Found Violation: No
Evaluation Type Description: FINANCIAL RECORD REVIEW
Evaluation Responsible Person Identifier: WAKSG
Evaluation Responsible Sub-Organization: HQ
Actual Return to Compliance Date: Not reported
Scheduled Compliance Date: Not reported
Date of Request: Not reported
Date Response Received: Not reported

Map ID
Direction
Distance
Elevation

MAP FINDINGS

Site

Database(s)

EDR ID Number
EPA ID Number

BURLINGTON ENVIRONMENTAL LLC GEORGETOWN (Continued)

1000299415

Request Agency:	Not reported
Former Citation:	Not reported
Evaluation Date:	1995-05-31 00:00:00.0
Evaluation Responsible Agency:	State
Found Violation:	Yes
Evaluation Type Description:	COMPLIANCE EVALUATION INSPECTION ON-SITE
Evaluation Responsible Person Identifier:	WADAS
Evaluation Responsible Sub-Organization:	NW
Actual Return to Compliance Date:	1995-07-17 00:00:00.0
Scheduled Compliance Date:	1995-07-22 00:00:00.0
Date of Request:	Not reported
Date Response Received:	Not reported
Request Agency:	Not reported
Former Citation:	Not reported
Evaluation Date:	1987-05-05 00:00:00.0
Evaluation Responsible Agency:	State
Found Violation:	Yes
Evaluation Type Description:	COMPLIANCE EVALUATION INSPECTION ON-SITE
Evaluation Responsible Person Identifier:	WAAJB
Evaluation Responsible Sub-Organization:	NW
Actual Return to Compliance Date:	1994-07-04 00:00:00.0
Scheduled Compliance Date:	1987-08-07 00:00:00.0
Date of Request:	Not reported
Date Response Received:	Not reported
Request Agency:	Not reported
Former Citation:	Not reported
Evaluation Date:	1985-05-08 00:00:00.0
Evaluation Responsible Agency:	EPA-Initiated Oversight/Observation/Training Actions
Found Violation:	Yes
Evaluation Type Description:	COMPLIANCE EVALUATION INSPECTION ON-SITE
Evaluation Responsible Person Identifier:	Not reported
Evaluation Responsible Sub-Organization:	Not reported
Actual Return to Compliance Date:	1987-09-29 00:00:00.0
Scheduled Compliance Date:	Not reported
Date of Request:	Not reported
Date Response Received:	Not reported
Request Agency:	Not reported
Former Citation:	Not reported
Evaluation Date:	1993-05-14 00:00:00.0
Evaluation Responsible Agency:	State
Found Violation:	Yes
Evaluation Type Description:	COMPLIANCE EVALUATION INSPECTION ON-SITE
Evaluation Responsible Person Identifier:	WAJMS
Evaluation Responsible Sub-Organization:	NW
Actual Return to Compliance Date:	1994-08-31 00:00:00.0
Scheduled Compliance Date:	1993-09-10 00:00:00.0
Date of Request:	Not reported
Date Response Received:	Not reported
Request Agency:	Not reported
Former Citation:	Not reported
Evaluation Date:	2000-03-01 00:00:00.0
Evaluation Responsible Agency:	EPA

Map ID
Direction
Distance
Elevation

MAP FINDINGS

Site

Database(s)

EDR ID Number
EPA ID Number

BURLINGTON ENVIRONMENTAL LLC GEORGETOWN (Continued)

1000299415

Found Violation: Yes
Evaluation Type Description: COMPLIANCE EVALUATION INSPECTION ON-SITE
Evaluation Responsible Person Identifier: R0JLB
Evaluation Responsible Sub-Organization: WM
Actual Return to Compliance Date: 2003-12-23 00:00:00.0
Scheduled Compliance Date: Not reported
Date of Request: Not reported
Date Response Received: Not reported
Request Agency: Not reported
Former Citation: Not reported

Evaluation Date: 1989-03-21 00:00:00.0
Evaluation Responsible Agency: State
Found Violation: No
Evaluation Type Description: COMPLIANCE EVALUATION INSPECTION ON-SITE
Evaluation Responsible Person Identifier: WABGS
Evaluation Responsible Sub-Organization: NW
Actual Return to Compliance Date: Not reported
Scheduled Compliance Date: Not reported
Date of Request: Not reported
Date Response Received: Not reported
Request Agency: Not reported
Former Citation: Not reported

Evaluation Date: 2000-03-01 00:00:00.0
Evaluation Responsible Agency: EPA
Found Violation: Yes
Evaluation Type Description: COMPLIANCE EVALUATION INSPECTION ON-SITE
Evaluation Responsible Person Identifier: R0JLB
Evaluation Responsible Sub-Organization: WM
Actual Return to Compliance Date: 2003-12-23 00:00:00.0
Scheduled Compliance Date: Not reported
Date of Request: Not reported
Date Response Received: Not reported
Request Agency: Not reported
Former Citation: Not reported

Evaluation Date: 2000-11-03 00:00:00.0
Evaluation Responsible Agency: EPA
Found Violation: Yes
Evaluation Type Description: SIGNIFICANT NON-COMPLIER
Evaluation Responsible Person Identifier: R0KAO
Evaluation Responsible Sub-Organization: Not reported
Actual Return to Compliance Date: 2003-12-23 00:00:00.0
Scheduled Compliance Date: Not reported
Date of Request: Not reported
Date Response Received: Not reported
Request Agency: Not reported
Former Citation: Not reported

Evaluation Date: 1997-03-19 00:00:00.0
Evaluation Responsible Agency: State
Found Violation: No
Evaluation Type Description: COMPLIANCE EVALUATION INSPECTION ON-SITE
Evaluation Responsible Person Identifier: WADSM
Evaluation Responsible Sub-Organization: NW
Actual Return to Compliance Date: Not reported

Map ID
Direction
Distance
Elevation

MAP FINDINGS

Site

Database(s)

EDR ID Number
EPA ID Number

BURLINGTON ENVIRONMENTAL LLC GEORGETOWN (Continued)

1000299415

Scheduled Compliance Date: Not reported
Date of Request: Not reported
Date Response Received: Not reported
Request Agency: Not reported
Former Citation: Not reported

Evaluation Date: 2000-03-01 00:00:00.0
Evaluation Responsible Agency: EPA
Found Violation: Yes
Evaluation Type Description: COMPLIANCE EVALUATION INSPECTION ON-SITE
Evaluation Responsible Person Identifier: R0JLB
Evaluation Responsible Sub-Organization: WM
Actual Return to Compliance Date: 2003-12-23 00:00:00.0
Scheduled Compliance Date: Not reported
Date of Request: Not reported
Date Response Received: Not reported
Request Agency: Not reported
Former Citation: Not reported

Evaluation Date: 1985-12-04 00:00:00.0
Evaluation Responsible Agency: EPA
Found Violation: Yes
Evaluation Type Description: NON-FINANCIAL RECORD REVIEW
Evaluation Responsible Person Identifier: R0AJB
Evaluation Responsible Sub-Organization: Not reported
Actual Return to Compliance Date: 1987-09-29 00:00:00.0
Scheduled Compliance Date: Not reported
Date of Request: Not reported
Date Response Received: Not reported
Request Agency: Not reported
Former Citation: Not reported

Evaluation Date: 2000-03-01 00:00:00.0
Evaluation Responsible Agency: EPA
Found Violation: Yes
Evaluation Type Description: COMPLIANCE EVALUATION INSPECTION ON-SITE
Evaluation Responsible Person Identifier: R0JLB
Evaluation Responsible Sub-Organization: WM
Actual Return to Compliance Date: 2003-12-23 00:00:00.0
Scheduled Compliance Date: Not reported
Date of Request: Not reported
Date Response Received: Not reported
Request Agency: Not reported
Former Citation: Not reported

Evaluation Date: 2013-09-16 00:00:00.0
Evaluation Responsible Agency: State
Found Violation: No
Evaluation Type Description: FINANCIAL RECORD REVIEW
Evaluation Responsible Person Identifier: WAKSG
Evaluation Responsible Sub-Organization: HQ
Actual Return to Compliance Date: Not reported
Scheduled Compliance Date: Not reported
Date of Request: Not reported
Date Response Received: Not reported
Request Agency: Not reported
Former Citation: Not reported

Map ID
Direction
Distance
Elevation

MAP FINDINGS

Site

Database(s)

EDR ID Number
EPA ID Number

BURLINGTON ENVIRONMENTAL LLC GEORGETOWN (Continued)

1000299415

Evaluation Date:	2000-11-03 00:00:00.0
Evaluation Responsible Agency:	EPA
Found Violation:	Yes
Evaluation Type Description:	SIGNIFICANT NON-COMPLIER
Evaluation Responsible Person Identifier:	R0KAO
Evaluation Responsible Sub-Organization:	Not reported
Actual Return to Compliance Date:	2003-12-23 00:00:00.0
Scheduled Compliance Date:	Not reported
Date of Request:	Not reported
Date Response Received:	Not reported
Request Agency:	Not reported
Former Citation:	Not reported
Evaluation Date:	1990-05-24 00:00:00.0
Evaluation Responsible Agency:	State
Found Violation:	Yes
Evaluation Type Description:	COMPLIANCE EVALUATION INSPECTION ON-SITE
Evaluation Responsible Person Identifier:	WADLL
Evaluation Responsible Sub-Organization:	NW
Actual Return to Compliance Date:	1990-07-18 00:00:00.0
Scheduled Compliance Date:	1990-07-18 00:00:00.0
Date of Request:	Not reported
Date Response Received:	Not reported
Request Agency:	Not reported
Former Citation:	Not reported
Evaluation Date:	2003-01-15 00:00:00.0
Evaluation Responsible Agency:	State
Found Violation:	Yes
Evaluation Type Description:	COMPLIANCE EVALUATION INSPECTION ON-SITE
Evaluation Responsible Person Identifier:	WALVP
Evaluation Responsible Sub-Organization:	NW
Actual Return to Compliance Date:	2003-04-04 00:00:00.0
Scheduled Compliance Date:	2003-02-24 00:00:00.0
Date of Request:	Not reported
Date Response Received:	Not reported
Request Agency:	Not reported
Former Citation:	Not reported
Evaluation Date:	1992-04-15 00:00:00.0
Evaluation Responsible Agency:	State
Found Violation:	Yes
Evaluation Type Description:	COMPLIANCE EVALUATION INSPECTION ON-SITE
Evaluation Responsible Person Identifier:	WAJMS
Evaluation Responsible Sub-Organization:	NW
Actual Return to Compliance Date:	1992-08-20 00:00:00.0
Scheduled Compliance Date:	1992-08-20 00:00:00.0
Date of Request:	Not reported
Date Response Received:	Not reported
Request Agency:	Not reported
Former Citation:	Not reported
Evaluation Date:	2000-04-19 00:00:00.0
Evaluation Responsible Agency:	EPA
Found Violation:	No
Evaluation Type Description:	NON-FINANCIAL RECORD REVIEW
Evaluation Responsible Person Identifier:	R0XYG

Map ID
Direction
Distance
Elevation

MAP FINDINGS

Site

Database(s)

EDR ID Number
EPA ID Number

BURLINGTON ENVIRONMENTAL LLC GEORGETOWN (Continued)

1000299415

Evaluation Responsible Sub-Organization: WM
Actual Return to Compliance Date: Not reported
Scheduled Compliance Date: Not reported
Date of Request: Not reported
Date Response Received: Not reported
Request Agency: Not reported
Former Citation: Not reported

Evaluation Date: 1998-06-18 00:00:00.0
Evaluation Responsible Agency: EPA
Found Violation: No
Evaluation Type Description: COMPLIANCE EVALUATION INSPECTION ON-SITE
Evaluation Responsible Person Identifier: R0JLB
Evaluation Responsible Sub-Organization: WM
Actual Return to Compliance Date: Not reported
Scheduled Compliance Date: Not reported
Date of Request: Not reported
Date Response Received: Not reported
Request Agency: Not reported
Former Citation: Not reported

Evaluation Date: 1998-10-29 00:00:00.0
Evaluation Responsible Agency: EPA
Found Violation: No
Evaluation Type Description: NON-FINANCIAL RECORD REVIEW
Evaluation Responsible Person Identifier: R0DXD
Evaluation Responsible Sub-Organization: WM
Actual Return to Compliance Date: Not reported
Scheduled Compliance Date: Not reported
Date of Request: Not reported
Date Response Received: Not reported
Request Agency: Not reported
Former Citation: Not reported

Evaluation Date: 2000-11-03 00:00:00.0
Evaluation Responsible Agency: EPA
Found Violation: Yes
Evaluation Type Description: SIGNIFICANT NON-COMPLIER
Evaluation Responsible Person Identifier: R0KAO
Evaluation Responsible Sub-Organization: Not reported
Actual Return to Compliance Date: 2003-12-23 00:00:00.0
Scheduled Compliance Date: Not reported
Date of Request: Not reported
Date Response Received: Not reported
Request Agency: Not reported
Former Citation: Not reported

Map ID
Direction
Distance
Elevation

MAP FINDINGS

Site

Database(s)

EDR ID Number
EPA ID Number

BURLINGTON ENVIRONMENTAL LLC GEORGETOWN (Continued)

1000299415

US INST CONTROLS:

Name: BURLINGTON ENVIRONMENTAL LLC GEORGETOWN
Address: 734 S LUCILE ST
Address 2: Not reported
City,State,Zip: SEATTLE, WA 98108
EPA ID: WAD000812909
Site ID: Not reported
Action Name: Not reported
Action ID: Not reported
Operable Unit: Not reported
Action Completion Date: Not reported
Actual Date: Not reported
Contaminated Media: Not reported
Event Code: CA772PR
Contact Name: LAUREL A LAFATA
Contact Telephone: 425-227-0311
Event: INSTITUTIONAL CONTROLS ESTABLISHED-PROPRIETARY CONTROL

HSL:

Name: BURLINGTON ENVIRONMENTAL LLC GEORGETOWN
Address: Not reported
City,State,Zip: SEATTLE, WA
edr_fstat: WA
edr_fzip: Not reported
edr_fcnty: KING
edr_zip: Not reported
Facility Type: Hazardous Sites List
Facility Status: Cleanup Started
FSID Number: 47779679
Rank: 4
Region: NW
EDR Link ID: 47779679
Region Decode: NORTHWEST REGIONAL OFFICE

CSCSL:

Name: BURLINGTON ENVIRONMENTAL LLC GEORGETOWN
Address: 734 S LUCILE ST
City,State,Zip: SEATTLE, WA 98108
Facility ID: 47779679
Region: Northwest
Lat/Long: 47.55391 / -122.3229
Clean Up Siteid: 2622
Site Status: Cleanup Started
Contaminant Name: Arsenic
Alternate Site Names: BEI GEORGETOWN,BURLINGTON ENVIRONMENTAL INC GEORGE,BURLINGTON ENVIRONMENTAL INC GEORGETOWN,CHEMICAL PROCESSORS INC,CHEMICAL PROCESSORS Inc LUCILE,PHILIP SERVICES CORPORATION FACILITY,PSC Georgetown,Stericycle Environmental Solutions,West of 4th
Site Rank: 4 - Low-Moderate Risk
Has Institutional Control: True
Past VCP: Not reported
Current VCP: Not reported
Ground Water: Suspected
Surface Water: Not reported
Soil: Confirmed Above Cleanup Levels
Sediment: Not reported

Map ID
Direction
Distance
Elevation

MAP FINDINGS

Site

Database(s)

EDR ID Number
EPA ID Number

BURLINGTON ENVIRONMENTAL LLC GEORGETOWN (Continued)

1000299415

Air: Not reported
Bedrock: Not reported
Responsible Unit: Northwest

Name: BURLINGTON ENVIRONMENTAL LLC GEORGETOWN
Address: 734 S LUCILE ST
City,State,Zip: SEATTLE, WA 98108
Facility ID: 47779679
Region: Northwest
Lat/Long: 47.55391 / -122.3229
Clean Up Siteid: 2622

Site Status: Cleanup Started
Contaminant Name: Asbestos
Alternate Site Names: BEI GEORGETOWN,BURLINGTON ENVIRONMENTAL INC GEORGE,BURLINGTON ENVIRONMENTAL INC GEORGETOWN,CHEMICAL PROCESSORS INC,CHEMICAL PROCESSORS Inc LUCILE,PHILIP SERVICES CORPORATION FACILITY,PSC Georgetown,Stericycle Environmental Solutions,West of 4th

Site Rank: 4 - Low-Moderate Risk
Has Institutional Control: True
Past VCP: Not reported
Current VCP: Not reported
Ground Water: Below Cleanup Levels
Surface Water: Not reported
Soil: Below Cleanup Levels
Sediment: Not reported
Air: Below Cleanup Levels
Bedrock: Not reported
Responsible Unit: Northwest

Name: BURLINGTON ENVIRONMENTAL LLC GEORGETOWN
Address: 734 S LUCILE ST
City,State,Zip: SEATTLE, WA 98108
Facility ID: 47779679
Region: Northwest
Lat/Long: 47.55391 / -122.3229
Clean Up Siteid: 2622

Site Status: Cleanup Started
Contaminant Name: Base/Neutral/Acid Organics
Alternate Site Names: BEI GEORGETOWN,BURLINGTON ENVIRONMENTAL INC GEORGE,BURLINGTON ENVIRONMENTAL INC GEORGETOWN,CHEMICAL PROCESSORS INC,CHEMICAL PROCESSORS Inc LUCILE,PHILIP SERVICES CORPORATION FACILITY,PSC Georgetown,Stericycle Environmental Solutions,West of 4th

Site Rank: 4 - Low-Moderate Risk
Has Institutional Control: True
Past VCP: Not reported
Current VCP: Not reported
Ground Water: Suspected
Surface Water: Not reported
Soil: Confirmed Above Cleanup Levels
Sediment: Not reported
Air: Below Cleanup Levels
Bedrock: Not reported
Responsible Unit: Northwest

Name: BURLINGTON ENVIRONMENTAL LLC GEORGETOWN
Address: 734 S LUCILE ST
City,State,Zip: SEATTLE, WA 98108

Map ID
Direction
Distance
Elevation

MAP FINDINGS

Site

Database(s)

EDR ID Number
EPA ID Number

BURLINGTON ENVIRONMENTAL LLC GEORGETOWN (Continued)

1000299415

Facility ID: 47779679
Region: Northwest
Lat/Long: 47.55391 / -122.3229
Clean Up Siteid: 2622
Site Status: Cleanup Started
Contaminant Name: Corrosive Wastes
Alternate Site Names: BEI GEORGETOWN,BURLINGTON ENVIRONMENTAL INC GEORGE,BURLINGTON ENVIRONMENTAL INC GEORGETOWN,CHEMICAL PROCESSORS INC,CHEMICAL PROCESSORS Inc LUCILE,PHILIP SERVICES CORPORATION FACILITY,PSC Georgetown,Stericycle Environmental Solutions,West of 4th
Site Rank: 4 - Low-Moderate Risk
Has Institutional Control:True
Past VCP: Not reported
Current VCP: Not reported
Ground Water: Below Cleanup Levels
Surface Water: Not reported
Soil: Below Cleanup Levels
Sediment: Not reported
Air: Below Cleanup Levels
Bedrock: Not reported
Responsible Unit: Northwest

Name: BURLINGTON ENVIRONMENTAL LLC GEORGETOWN
Address: 734 S LUCILE ST
City,State,Zip: SEATTLE, WA 98108
Facility ID: 47779679
Region: Northwest
Lat/Long: 47.55391 / -122.3229
Clean Up Siteid: 2622
Site Status: Cleanup Started
Contaminant Name: Halogenated Organics
Alternate Site Names: BEI GEORGETOWN,BURLINGTON ENVIRONMENTAL INC GEORGE,BURLINGTON ENVIRONMENTAL INC GEORGETOWN,CHEMICAL PROCESSORS INC,CHEMICAL PROCESSORS Inc LUCILE,PHILIP SERVICES CORPORATION FACILITY,PSC Georgetown,Stericycle Environmental Solutions,West of 4th
Site Rank: 4 - Low-Moderate Risk
Has Institutional Control:True
Past VCP: Not reported
Current VCP: Not reported
Ground Water: Confirmed Above Cleanup Levels
Surface Water: Not reported
Soil: Confirmed Above Cleanup Levels
Sediment: Not reported
Air: Confirmed Above Cleanup Levels
Bedrock: Not reported
Responsible Unit: Northwest

Name: BURLINGTON ENVIRONMENTAL LLC GEORGETOWN
Address: 734 S LUCILE ST
City,State,Zip: SEATTLE, WA 98108
Facility ID: 47779679
Region: Northwest
Lat/Long: 47.55391 / -122.3229
Clean Up Siteid: 2622
Site Status: Cleanup Started
Contaminant Name: Metals Priority Pollutants
Alternate Site Names: BEI GEORGETOWN,BURLINGTON ENVIRONMENTAL INC GEORGE,BURLINGTON

Map ID
Direction
Distance
Elevation

MAP FINDINGS

Site

Database(s)

EDR ID Number
EPA ID Number

BURLINGTON ENVIRONMENTAL LLC GEORGETOWN (Continued)

1000299415

ENVIRONMENTAL INC GEORGETOWN,CHEMICAL PROCESSORS INC,CHEMICAL PROCESSORS Inc LUCILE,PHILIP SERVICES CORPORATION FACILITY,PSC Georgetown,Stericycle Environmental Solutions,West of 4th

Site Rank: 4 - Low-Moderate Risk
Has Institutional Control: True
Past VCP: Not reported
Current VCP: Not reported
Ground Water: Confirmed Above Cleanup Levels
Surface Water: Not reported
Soil: Confirmed Above Cleanup Levels
Sediment: Not reported
Air: Below Cleanup Levels
Bedrock: Not reported
Responsible Unit: Northwest

Name: BURLINGTON ENVIRONMENTAL LLC GEORGETOWN
Address: 734 S LUCILE ST
City,State,Zip: SEATTLE, WA 98108
Facility ID: 47779679
Region: Northwest
Lat/Long: 47.55391 / -122.3229
Clean Up Siteid: 2622
Site Status: Cleanup Started
Contaminant Name: Methyl tertiary-butyl ether
Alternate Site Names: BEI GEORGETOWN,BURLINGTON ENVIRONMENTAL INC GEORGE,BURLINGTON ENVIRONMENTAL INC GEORGETOWN,CHEMICAL PROCESSORS INC,CHEMICAL PROCESSORS Inc LUCILE,PHILIP SERVICES CORPORATION FACILITY,PSC Georgetown,Stericycle Environmental Solutions,West of 4th

Site Rank: 4 - Low-Moderate Risk
Has Institutional Control: True
Past VCP: Not reported
Current VCP: Not reported
Ground Water: Below Cleanup Levels
Surface Water: Not reported
Soil: Below Cleanup Levels
Sediment: Not reported
Air: Below Cleanup Levels
Bedrock: Not reported
Responsible Unit: Northwest

Name: BURLINGTON ENVIRONMENTAL LLC GEORGETOWN
Address: 734 S LUCILE ST
City,State,Zip: SEATTLE, WA 98108
Facility ID: 47779679
Region: Northwest
Lat/Long: 47.55391 / -122.3229
Clean Up Siteid: 2622
Site Status: Cleanup Started
Contaminant Name: Non-Halogenated Solvents
Alternate Site Names: BEI GEORGETOWN,BURLINGTON ENVIRONMENTAL INC GEORGE,BURLINGTON ENVIRONMENTAL INC GEORGETOWN,CHEMICAL PROCESSORS INC,CHEMICAL PROCESSORS Inc LUCILE,PHILIP SERVICES CORPORATION FACILITY,PSC Georgetown,Stericycle Environmental Solutions,West of 4th

Site Rank: 4 - Low-Moderate Risk
Has Institutional Control: True
Past VCP: Not reported
Current VCP: Not reported

Map ID
Direction
Distance
Elevation

MAP FINDINGS

Site

Database(s)

EDR ID Number
EPA ID Number

BURLINGTON ENVIRONMENTAL LLC GEORGETOWN (Continued)

1000299415

Ground Water: Suspected
Surface Water: Not reported
Soil: Suspected
Sediment: Not reported
Air: Confirmed Above Cleanup Levels
Bedrock: Not reported
Responsible Unit: Northwest

Name: BURLINGTON ENVIRONMENTAL LLC GEORGETOWN
Address: 734 S LUCILE ST
City,State,Zip: SEATTLE, WA 98108
Facility ID: 47779679
Region: Northwest
Lat/Long: 47.55391 / -122.3229
Clean Up Siteid: 2622
Site Status: Cleanup Started
Contaminant Name: Other Reactive Wastes
Alternate Site Names: BEI GEORGETOWN,BURLINGTON ENVIRONMENTAL INC GEORGE,BURLINGTON ENVIRONMENTAL INC GEORGETOWN,CHEMICAL PROCESSORS INC,CHEMICAL PROCESSORS Inc LUCILE,PHILIP SERVICES CORPORATION FACILITY,PSC Georgetown,Stericycle Environmental Solutions,West of 4th

Site Rank: 4 - Low-Moderate Risk
Has Institutional Control: True
Past VCP: Not reported
Current VCP: Not reported
Ground Water: Below Cleanup Levels
Surface Water: Not reported
Soil: Below Cleanup Levels
Sediment: Not reported
Air: Below Cleanup Levels
Bedrock: Not reported
Responsible Unit: Northwest

Name: BURLINGTON ENVIRONMENTAL LLC GEORGETOWN
Address: 734 S LUCILE ST
City,State,Zip: SEATTLE, WA 98108
Facility ID: 47779679
Region: Northwest
Lat/Long: 47.55391 / -122.3229
Clean Up Siteid: 2622
Site Status: Cleanup Started
Contaminant Name: Pesticides-Unspecified
Alternate Site Names: BEI GEORGETOWN,BURLINGTON ENVIRONMENTAL INC GEORGE,BURLINGTON ENVIRONMENTAL INC GEORGETOWN,CHEMICAL PROCESSORS INC,CHEMICAL PROCESSORS Inc LUCILE,PHILIP SERVICES CORPORATION FACILITY,PSC Georgetown,Stericycle Environmental Solutions,West of 4th

Site Rank: 4 - Low-Moderate Risk
Has Institutional Control: True
Past VCP: Not reported
Current VCP: Not reported
Ground Water: Below Cleanup Levels
Surface Water: Not reported
Soil: Below Cleanup Levels
Sediment: Not reported
Air: Below Cleanup Levels
Bedrock: Not reported
Responsible Unit: Northwest

Map ID
Direction
Distance
Elevation

MAP FINDINGS

Site

Database(s)

EDR ID Number
EPA ID Number

BURLINGTON ENVIRONMENTAL LLC GEORGETOWN (Continued)

1000299415

Name: BURLINGTON ENVIRONMENTAL LLC GEORGETOWN
Address: 734 S LUCILE ST
City,State,Zip: SEATTLE, WA 98108
Facility ID: 47779679
Region: Northwest
Lat/Long: 47.55391 / -122.3229
Clean Up Siteid: 2622
Site Status: Cleanup Started
Contaminant Name: Petroleum Products-Unspecified
Alternate Site Names: BEI GEORGETOWN,BURLINGTON ENVIRONMENTAL INC GEORGE,BURLINGTON ENVIRONMENTAL INC GEORGETOWN,CHEMICAL PROCESSORS INC,CHEMICAL PROCESSORS Inc LUCILE,PHILIP SERVICES CORPORATION FACILITY,PSC Georgetown,Stericycle Environmental Solutions,West of 4th
Site Rank: 4 - Low-Moderate Risk
Has Institutional Control:True
Past VCP: Not reported
Current VCP: Not reported
Ground Water: Confirmed Above Cleanup Levels
Surface Water: Not reported
Soil: Suspected
Sediment: Not reported
Air: Suspected
Bedrock: Not reported
Responsible Unit: Northwest

Name: BURLINGTON ENVIRONMENTAL LLC GEORGETOWN
Address: 734 S LUCILE ST
City,State,Zip: SEATTLE, WA 98108
Facility ID: 47779679
Region: Northwest
Lat/Long: 47.55391 / -122.3229
Clean Up Siteid: 2622
Site Status: Cleanup Started
Contaminant Name: Phenolic Compounds
Alternate Site Names: BEI GEORGETOWN,BURLINGTON ENVIRONMENTAL INC GEORGE,BURLINGTON ENVIRONMENTAL INC GEORGETOWN,CHEMICAL PROCESSORS INC,CHEMICAL PROCESSORS Inc LUCILE,PHILIP SERVICES CORPORATION FACILITY,PSC Georgetown,Stericycle Environmental Solutions,West of 4th
Site Rank: 4 - Low-Moderate Risk
Has Institutional Control:True
Past VCP: Not reported
Current VCP: Not reported
Ground Water: Confirmed Above Cleanup Levels
Surface Water: Not reported
Soil: Confirmed Above Cleanup Levels
Sediment: Not reported
Air: Below Cleanup Levels
Bedrock: Not reported
Responsible Unit: Northwest

Name: BURLINGTON ENVIRONMENTAL LLC GEORGETOWN
Address: 734 S LUCILE ST
City,State,Zip: SEATTLE, WA 98108
Facility ID: 47779679
Region: Northwest
Lat/Long: 47.55391 / -122.3229
Clean Up Siteid: 2622

Map ID
Direction
Distance
Elevation

MAP FINDINGS

Site

Database(s)

EDR ID Number
EPA ID Number

BURLINGTON ENVIRONMENTAL LLC GEORGETOWN (Continued)

1000299415

Site Status: Cleanup Started
Contaminant Name: Polychlorinated biPhenyls (PCB)
Alternate Site Names: BEI GEORGETOWN,BURLINGTON ENVIRONMENTAL INC GEORGE,BURLINGTON ENVIRONMENTAL INC GEORGETOWN,CHEMICAL PROCESSORS INC,CHEMICAL PROCESSORS Inc LUCILE,PHILIP SERVICES CORPORATION FACILITY,PSC Georgetown,Stericycle Environmental Solutions,West of 4th
Site Rank: 4 - Low-Moderate Risk
Has Institutional Control:True
Past VCP: Not reported
Current VCP: Not reported
Ground Water: Confirmed Above Cleanup Levels
Surface Water: Not reported
Soil: Confirmed Above Cleanup Levels
Sediment: Not reported
Air: Below Cleanup Levels
Bedrock: Not reported
Responsible Unit: Northwest

Name: BURLINGTON ENVIRONMENTAL LLC GEORGETOWN
Address: 734 S LUCILE ST
City,State,Zip: SEATTLE, WA 98108
Facility ID: 47779679
Region: Northwest
Lat/Long: 47.55391 / -122.3229
Clean Up Siteid: 2622
Site Status: Cleanup Started
Contaminant Name: Polycyclic Aromatic Hydrocarbons
Alternate Site Names: BEI GEORGETOWN,BURLINGTON ENVIRONMENTAL INC GEORGE,BURLINGTON ENVIRONMENTAL INC GEORGETOWN,CHEMICAL PROCESSORS INC,CHEMICAL PROCESSORS Inc LUCILE,PHILIP SERVICES CORPORATION FACILITY,PSC Georgetown,Stericycle Environmental Solutions,West of 4th

Site Rank: 4 - Low-Moderate Risk
Has Institutional Control:True
Past VCP: Not reported
Current VCP: Not reported
Ground Water: Confirmed Above Cleanup Levels
Surface Water: Not reported
Soil: Confirmed Above Cleanup Levels
Sediment: Not reported
Air: Below Cleanup Levels
Bedrock: Not reported
Responsible Unit: Northwest

Name: BURLINGTON ENVIRONMENTAL LLC GEORGETOWN
Address: 734 S LUCILE ST
City,State,Zip: SEATTLE, WA 98108
Facility ID: 47779679
Region: Northwest
Lat/Long: 47.55391 / -122.3229
Clean Up Siteid: 2622
Site Status: Cleanup Started
Contaminant Name: Radioactive Wastes
Alternate Site Names: BEI GEORGETOWN,BURLINGTON ENVIRONMENTAL INC GEORGE,BURLINGTON ENVIRONMENTAL INC GEORGETOWN,CHEMICAL PROCESSORS INC,CHEMICAL PROCESSORS Inc LUCILE,PHILIP SERVICES CORPORATION FACILITY,PSC Georgetown,Stericycle Environmental Solutions,West of 4th
Site Rank: 4 - Low-Moderate Risk

Map ID
Direction
Distance
Elevation

MAP FINDINGS

Site

Database(s)

EDR ID Number
EPA ID Number

BURLINGTON ENVIRONMENTAL LLC GEORGETOWN (Continued)

1000299415

Has Institutional Control: True
Past VCP: Not reported
Current VCP: Not reported
Ground Water: Below Cleanup Levels
Surface Water: Not reported
Soil: Below Cleanup Levels
Sediment: Not reported
Air: Below Cleanup Levels
Bedrock: Not reported
Responsible Unit: Northwest

Name: WEST OF 4TH
Address: 734 S LUCILE ST
City,State,Zip: SEATTLE, WA 98108
Facility ID: 47779679
Region: Northwest
Lat/Long: 47.55391 / -122.3229
Clean Up Siteid: 12260
Site Status: Cleanup Started
Contaminant Name: Other Halogenated Organics
Alternate Site Names: BEI GEORGETOWN,BURLINGTON ENVIRONMENTAL INC GEORGE,BURLINGTON ENVIRONMENTAL INC GEORGETOWN,Burlington Environmental LLC Georgetown,CHEMICAL PROCESSORS INC,CHEMICAL PROCESSORS Inc LUCILE,PHILIP SERVICES CORPORATION FACILITY,PSC Georgetown,Stericycle Environmental Solutions

Site Rank: Not reported
Has Institutional Control: Not reported
Past VCP: Not reported
Current VCP: Not reported
Ground Water: Confirmed Above Cleanup Levels
Surface Water: Not reported
Soil: Not reported
Sediment: Not reported
Air: Not reported
Bedrock: Not reported
Responsible Unit: Northwest

INST CONTROL:

Name: BURLINGTON ENVIRONMENTAL LLC GEORGETOWN
Address: 734 S LUCILE ST
City,State,Zip: SEATTLE, WA 98108
Facility Site ID: 47779679
Latitude: 47.55391
Longitude: -122.3229
Instrument Type: Environmental Covenant
NFA Date: Not reported
County Filing # For Individual IC Doc: 2.0190408e+013
Filing Date Of Individual IC Doc: 04/08/2019
Education Programs: False
Maintenance Requirements: True
Restrictive Signage: False
Soil Restriction: True
Alternate Site Names: BEI GEORGETOWN,BURLINGTON ENVIRONMENTAL INC GEORGE,BURLINGTON ENVIRONMENTAL INC GEORGETOWN,CHEMICAL PROCESSORS INC,CHEMICAL PROCESSORS Inc LUCILE,PHILIP SERVICES CORPORATION FACILITY,PSC Georgetown,Stericycle Environmental Solutions,West of 4th
Surface Water Restriction: False

Map ID
Direction
Distance
Elevation

MAP FINDINGS

Site

Database(s)

EDR ID Number
EPA ID Number

BURLINGTON ENVIRONMENTAL LLC GEORGETOWN (Continued)

1000299415

Site Status:	Cleanup Started
Swimming Restriction:	False
Tax Parcel Number:	Portions of 5084400085; 5084400086; 1722800214; 3868400016 & 3868400050
Control Active:	True
CS ID:	2622
Region:	Northwest
Responsible Unit:	Northwest
Restrict Shellfish/Finfish Harvesting:	False
Prohibit Removal/Alteration of Buildings:	False
Prohibit New Building Construction:	False
Control Stormwater:	True
Control Vapor/Gas:	True
Restrict Sediment Cap Disturbance:	False
Maintain/Protect Monitoring System:	True
Other:	False
Restrict Land Use:	True
Media Restrictions:	Groundwater; Surface Water; Air; Soil
Restrict All Ground Water Use:	True
Prohibit Domestic Ground Water Well Installation:	True
Prohibit All Soil Disturbance:	True
Access Barrier:	True

ALLSITES:

Name:	BURLINGTON ENVIRONMENTAL LLC GEORGETOWN
Facility Id:	47779679
Name:	PSC GEORGETOWN
Facility Id:	10729

RCRA Listings:

Date Form Received by Agency:	2020-02-20 00:00:00.0
Handler Name:	BURLINGTON ENVIRONMENTAL LLC GEORGETOWN
Handler Address:	734 S LUCILE ST
Handler City,State,Zip:	SEATTLE, WA 98108
EPA ID:	WAD000812909
Contact Name:	GREG FINK
Contact Address:	1701 EAST ALEXANDER AVENUE
Contact City,State,Zip:	TACOMA, WA 98421
Contact Telephone:	215-768-6470
Contact Fax:	Not reported
Contact Email:	GREG.FINK@STERICYCLE.COM
Contact Title:	Not reported
EPA Region:	10
Land Type:	Private
Federal Waste Generator Description:	Not a generator, verified
Non-Notifier:	Not reported
Biennial Report Cycle:	Not reported
Accessibility:	Not reported
Active Site Indicator:	Permitting Activities, Corrective Action Activities
State District Owner:	WA
State District:	NWRO
Mailing Address:	1701 EAST ALEXANDER AVENUE
Mailing City,State,Zip:	TACOMA, WA 98421
Owner Name:	BURLINGTON ENVIRONMENTAL LLC
Owner Type:	Private

Map ID
 Direction
 Distance
 Elevation

MAP FINDINGS

Site

Database(s)

EDR ID Number
 EPA ID Number

BURLINGTON ENVIRONMENTAL LLC GEORGETOWN (Continued)

1000299415

Operator Name:	BURLINGTON ENVIRONMENTAL LLC
Operator Type:	Private
Short-Term Generator Activity:	No
Importer Activity:	No
Mixed Waste Generator:	No
Transporter Activity:	No
Transfer Facility Activity:	No
Recycler Activity with Storage:	No
Small Quantity On-Site Burner Exemption:	No
Smelting Melting and Refining Furnace Exemption:	No
Underground Injection Control:	No
Off-Site Waste Receipt:	No
Universal Waste Indicator:	No
Universal Waste Destination Facility:	No
Federal Universal Waste:	No
Active Site Fed-Reg Treatment Storage and Disposal Facility:	Solid Waste Management Unit
Active Site Converter Treatment storage and Disposal Facility:	Not reported
Active Site State-Reg Treatment Storage and Disposal Facility:	Not reported
Active Site State-Reg Handler:	---
Federal Facility Indicator:	Not reported
Hazardous Secondary Material Indicator:	N
Sub-Part K Indicator:	Not reported
Commercial TSD Indicator:	No
Treatment Storage and Disposal Type:	Storage, Treatment
2018 GPRA Permit Baseline:	Not on the Baseline
2018 GPRA Renewals Baseline:	Not on the Baseline
Permit Renewals Workload Universe:	Not reported
Permit Workload Universe:	Not reported
Permit Progress Universe:	Storage, Treatment, Solid Waste Management Unit
Post-Closure Workload Universe:	Not reported
Closure Workload Universe:	Not reported
202 GPRA Corrective Action Baseline:	Yes
Corrective Action Workload Universe:	Yes
Subject to Corrective Action Universe:	Yes
Non-TSDFs Where RCRA CA has Been Imposed Universe:	No
TSDFs Potentially Subject to CA Under 3004 (u)/(v) Universe:	No
TSDFs Only Subject to CA under Discretionary Auth Universe:	Yes
Corrective Action Priority Ranking:	High
Environmental Control Indicator:	Yes
Institutional Control Indicator:	Yes
Human Exposure Controls Indicator:	Yes
Groundwater Controls Indicator:	Yes
Operating TSDF Universe:	Not reported
Full Enforcement Universe:	Solid Waste Management Unit
Significant Non-Complier Universe:	No
Unaddressed Significant Non-Complier Universe:	No
Addressed Significant Non-Complier Universe:	No
Significant Non-Complier With a Compliance Schedule Universe:	No
Financial Assurance Required:	Corrective Action
Handler Date of Last Change:	2020-03-03 11:37:58.0
Recognized Trader-Importer:	No
Recognized Trader-Exporter:	No
Importer of Spent Lead Acid Batteries:	No
Exporter of Spent Lead Acid Batteries:	No
Recycler Activity Without Storage:	No
Manifest Broker:	No
Sub-Part P Indicator:	No

Map ID
Direction
Distance
Elevation

MAP FINDINGS

Site

Database(s)

EDR ID Number
EPA ID Number

BURLINGTON ENVIRONMENTAL LLC GEORGETOWN (Continued)

1000299415

Biennial: List of Years

Year: 2011

[Click Here for Biennial Reporting System Data:](#)

Year: 2009

[Click Here for Biennial Reporting System Data:](#)

Year: 2007

[Click Here for Biennial Reporting System Data:](#)

Year: 2005

[Click Here for Biennial Reporting System Data:](#)

Year: 2003

[Click Here for Biennial Reporting System Data:](#)

Year: 2001

[Click Here for Biennial Reporting System Data:](#)

Handler - Owner Operator:

Owner/Operator Indicator:	Owner
Owner/Operator Name:	BURLINGTON ENVIRONMENTAL INC
Legal Status:	Private
Date Became Current:	Not reported
Date Ended Current:	Not reported
Owner/Operator Address:	955 POWELL AVE SW
Owner/Operator City,State,Zip:	RENTON, WA 98055
Owner/Operator Telephone:	425-227-0311
Owner/Operator Telephone Ext:	Not reported
Owner/Operator Fax:	Not reported
Owner/Operator Email:	Not reported

Owner/Operator Indicator:	Operator
Owner/Operator Name:	BURLINGTON ENVIRONMENTAL INC
Legal Status:	Private
Date Became Current:	Not reported
Date Ended Current:	Not reported
Owner/Operator Address:	1100 OAKESDALE AVE SW
Owner/Operator City,State,Zip:	RENTON, WA 98055
Owner/Operator Telephone:	425-227-0311
Owner/Operator Telephone Ext:	Not reported
Owner/Operator Fax:	Not reported
Owner/Operator Email:	Not reported

Owner/Operator Indicator:	Owner
Owner/Operator Name:	BURLINGTON ENVIRONMENTAL INC
Legal Status:	Private
Date Became Current:	Not reported
Date Ended Current:	Not reported
Owner/Operator Address:	955 POWELL AVE SW
Owner/Operator City,State,Zip:	RENTON, WA 98055
Owner/Operator Telephone:	425-227-0311
Owner/Operator Telephone Ext:	Not reported
Owner/Operator Fax:	Not reported
Owner/Operator Email:	Not reported

Map ID
Direction
Distance
Elevation

MAP FINDINGS

Site

Database(s)

EDR ID Number
EPA ID Number

BURLINGTON ENVIRONMENTAL LLC GEORGETOWN (Continued)

1000299415

Owner/Operator Indicator: Operator
Owner/Operator Name: BURLINGTON ENVIRONMENTAL INC
Legal Status: Private
Date Became Current: Not reported
Date Ended Current: Not reported
Owner/Operator Address: 18000 72 AVE. S SUITE 217
Owner/Operator City,State,Zip: KENT, WA 98032
Owner/Operator Telephone: 425-227-0311
Owner/Operator Telephone Ext: Not reported
Owner/Operator Fax: Not reported
Owner/Operator Email: Not reported

Owner/Operator Indicator: Owner
Owner/Operator Name: BURLINGTON ENVIRONMENTAL INC
Legal Status: Private
Date Became Current: 1996-11-14 00:00:00.
Date Ended Current: Not reported
Owner/Operator Address: 18000 72 AVE S. SUITE 217
Owner/Operator City,State,Zip: KENT, WA 98032
Owner/Operator Telephone: 425-227-0311
Owner/Operator Telephone Ext: Not reported
Owner/Operator Fax: Not reported
Owner/Operator Email: Not reported

Owner/Operator Indicator: Owner
Owner/Operator Name: BURLINGTON ENVIRONMENTAL LLC
Legal Status: Private
Date Became Current: Not reported
Date Ended Current: Not reported
Owner/Operator Address: 18000 72ND AVE S. SUITE 217
Owner/Operator City,State,Zip: KENT, WA 98032
Owner/Operator Telephone: 425-227-0311
Owner/Operator Telephone Ext: Not reported
Owner/Operator Fax: Not reported
Owner/Operator Email: Not reported

Owner/Operator Indicator: Owner
Owner/Operator Name: BURLINGTON ENVIRONMENTAL LLC
Legal Status: Private
Date Became Current: Not reported
Date Ended Current: Not reported
Owner/Operator Address: 18000 72ND AVE S. SUITE 217
Owner/Operator City,State,Zip: KENT, WA 98032
Owner/Operator Telephone: 425-227-0311
Owner/Operator Telephone Ext: Not reported
Owner/Operator Fax: Not reported
Owner/Operator Email: Not reported

Owner/Operator Indicator: Owner
Owner/Operator Name: BURLINGTON ENVIRONMENTAL LLC
Legal Status: Private
Date Became Current: 1996-11-14 00:00:00.
Date Ended Current: Not reported
Owner/Operator Address: 18000 72ND AVE S. SUITE 217
Owner/Operator City,State,Zip: KENT, WA 98032
Owner/Operator Telephone: 425-227-0311
Owner/Operator Telephone Ext: Not reported

Map ID
Direction
Distance
Elevation

MAP FINDINGS

Site

Database(s)

EDR ID Number
EPA ID Number

BURLINGTON ENVIRONMENTAL LLC GEORGETOWN (Continued)

1000299415

Owner/Operator Fax:	Not reported
Owner/Operator Email:	Not reported
Owner/Operator Indicator:	Operator
Owner/Operator Name:	BURLINGTON ENVIRONMENTAL LLC
Legal Status:	Private
Date Became Current:	1996-11-14 00:00:00.
Date Ended Current:	Not reported
Owner/Operator Address:	18000 72ND AVE. S SUITE 201
Owner/Operator City,State,Zip:	KENT, WA 98032
Owner/Operator Telephone:	425-766-6297
Owner/Operator Telephone Ext:	Not reported
Owner/Operator Fax:	Not reported
Owner/Operator Email:	Not reported
Owner/Operator Indicator:	Owner
Owner/Operator Name:	BURLINGTON ENVIRONMENTAL LLC
Legal Status:	Private
Date Became Current:	2017-12-31 00:00:00.
Date Ended Current:	Not reported
Owner/Operator Address:	18000 72ND AVE S. SUITE 201
Owner/Operator City,State,Zip:	KENT, WA 98032
Owner/Operator Telephone:	425-227-0311
Owner/Operator Telephone Ext:	Not reported
Owner/Operator Fax:	Not reported
Owner/Operator Email:	Not reported
Owner/Operator Indicator:	Owner
Owner/Operator Name:	BURLINGTON ENVIRONMENTAL LLC
Legal Status:	Private
Date Became Current:	1996-11-14 00:00:00.
Date Ended Current:	Not reported
Owner/Operator Address:	18000 72ND AVE S. SUITE 201
Owner/Operator City,State,Zip:	KENT, WA 98032
Owner/Operator Telephone:	425-227-0311
Owner/Operator Telephone Ext:	Not reported
Owner/Operator Fax:	Not reported
Owner/Operator Email:	Not reported
Owner/Operator Indicator:	Operator
Owner/Operator Name:	BURLINGTON ENVIRONMENTAL LLC
Legal Status:	Private
Date Became Current:	1996-11-14 00:00:00.
Date Ended Current:	Not reported
Owner/Operator Address:	18000 72ND AVE. S SUITE 217
Owner/Operator City,State,Zip:	KENT, WA 98032
Owner/Operator Telephone:	425-227-0311
Owner/Operator Telephone Ext:	Not reported
Owner/Operator Fax:	Not reported
Owner/Operator Email:	Not reported
Owner/Operator Indicator:	Owner
Owner/Operator Name:	BURLINGTON ENVIRONMENTAL INC GEORGE
Legal Status:	Private
Date Became Current:	Not reported
Date Ended Current:	Not reported
Owner/Operator Address:	734 S LUCILE ST

Map ID
Direction
Distance
Elevation

MAP FINDINGS

Site

Database(s)

EDR ID Number
EPA ID Number

BURLINGTON ENVIRONMENTAL LLC GEORGETOWN (Continued)

1000299415

Owner/Operator City,State,Zip: SEATTLE, WA 98108
Owner/Operator Telephone: 000-000-0000
Owner/Operator Telephone Ext: Not reported
Owner/Operator Fax: Not reported
Owner/Operator Email: Not reported

Owner/Operator Indicator: Operator
Owner/Operator Name: BURLINGTON ENVIRONMENTAL INC
Legal Status: Private
Date Became Current: Not reported
Date Ended Current: Not reported
Owner/Operator Address: 1100 OAKESDALE AVE SW
Owner/Operator City,State,Zip: RENTON, WA 98055
Owner/Operator Telephone: 425-227-0311
Owner/Operator Telephone Ext: Not reported
Owner/Operator Fax: Not reported
Owner/Operator Email: Not reported

Owner/Operator Indicator: Owner
Owner/Operator Name: BURLINGTON ENVIRONMENTAL LLC
Legal Status: Private
Date Became Current: 1996-11-14 00:00:00.
Date Ended Current: Not reported
Owner/Operator Address: 18000 72ND AVE S. SUITE 217
Owner/Operator City,State,Zip: KENT, WA 98032
Owner/Operator Telephone: 425-227-0311
Owner/Operator Telephone Ext: Not reported
Owner/Operator Fax: Not reported
Owner/Operator Email: Not reported

Owner/Operator Indicator: Owner
Owner/Operator Name: BURLINGTON ENVIRONMENTAL LLC
Legal Status: Private
Date Became Current: 1996-11-14 00:00:00.
Date Ended Current: Not reported
Owner/Operator Address: 18000 72ND AVE S. SUITE 217
Owner/Operator City,State,Zip: KENT, WA 98032
Owner/Operator Telephone: 425-227-0311
Owner/Operator Telephone Ext: Not reported
Owner/Operator Fax: Not reported
Owner/Operator Email: Not reported

Owner/Operator Indicator: Owner
Owner/Operator Name: BURLINGTON ENVIRONMENTAL LLC
Legal Status: Private
Date Became Current: 2017-12-31 00:00:00.
Date Ended Current: Not reported
Owner/Operator Address: 18000 72ND AVE S. SUITE 201
Owner/Operator City,State,Zip: KENT, WA 98032
Owner/Operator Telephone: 425-227-0311
Owner/Operator Telephone Ext: Not reported
Owner/Operator Fax: Not reported
Owner/Operator Email: Not reported

Owner/Operator Indicator: Owner
Owner/Operator Name: BURLINGTON ENVIRONMENTAL LLC
Legal Status: Private

Map ID
Direction
Distance
Elevation

MAP FINDINGS

Site

Database(s)

EDR ID Number
EPA ID Number

BURLINGTON ENVIRONMENTAL LLC GEORGETOWN (Continued)

1000299415

Date Became Current:	2017-12-31 00:00:00.
Date Ended Current:	Not reported
Owner/Operator Address:	1701 EAST ALEXANDER AVENUE
Owner/Operator City,State,Zip:	TACOMA, WA 98421
Owner/Operator Telephone:	253-627-7568
Owner/Operator Telephone Ext:	Not reported
Owner/Operator Fax:	Not reported
Owner/Operator Email:	Not reported
Owner/Operator Indicator:	Owner
Owner/Operator Name:	BURLINGTON ENVIRONMENTAL INC
Legal Status:	Private
Date Became Current:	1996-11-14 00:00:00.
Date Ended Current:	Not reported
Owner/Operator Address:	18000 72ND AVE S. SUITE 217
Owner/Operator City,State,Zip:	KENT, WA 98032
Owner/Operator Telephone:	Not reported
Owner/Operator Telephone Ext:	Not reported
Owner/Operator Fax:	Not reported
Owner/Operator Email:	Not reported
Owner/Operator Indicator:	Owner
Owner/Operator Name:	BURLINGTON ENVIRONMENTAL INC
Legal Status:	Private
Date Became Current:	1996-11-14 00:00:00.
Date Ended Current:	Not reported
Owner/Operator Address:	955 POWELL AVE SW
Owner/Operator City,State,Zip:	RENTON, WA 98055
Owner/Operator Telephone:	425-227-0311
Owner/Operator Telephone Ext:	Not reported
Owner/Operator Fax:	Not reported
Owner/Operator Email:	Not reported
Owner/Operator Indicator:	Operator
Owner/Operator Name:	BURLINGTON ENVIRONMENTAL INC
Legal Status:	Private
Date Became Current:	Not reported
Date Ended Current:	Not reported
Owner/Operator Address:	1100 OAKESDALE AVE SW
Owner/Operator City,State,Zip:	RENTON, WA 98055
Owner/Operator Telephone:	425-227-0311
Owner/Operator Telephone Ext:	Not reported
Owner/Operator Fax:	Not reported
Owner/Operator Email:	Not reported
Owner/Operator Indicator:	Owner
Owner/Operator Name:	BURLINGTON ENVIRONMENTAL INC
Legal Status:	Private
Date Became Current:	Not reported
Date Ended Current:	Not reported
Owner/Operator Address:	18000 72 AVE S. SUITE 217
Owner/Operator City,State,Zip:	KENT, WA 98032
Owner/Operator Telephone:	425-227-0311
Owner/Operator Telephone Ext:	Not reported
Owner/Operator Fax:	Not reported
Owner/Operator Email:	Not reported

Map ID
Direction
Distance
Elevation

MAP FINDINGS

Site

Database(s)

EDR ID Number
EPA ID Number

BURLINGTON ENVIRONMENTAL LLC GEORGETOWN (Continued)

1000299415

Owner/Operator Indicator: Operator
Owner/Operator Name: BURLINGTON ENVIRONMENTAL INC
Legal Status: Private
Date Became Current: Not reported
Date Ended Current: Not reported
Owner/Operator Address: 18000 72 AVE. S SUITE 217
Owner/Operator City,State,Zip: KENT, WA 98032
Owner/Operator Telephone: 425-227-0311
Owner/Operator Telephone Ext: Not reported
Owner/Operator Fax: Not reported
Owner/Operator Email: Not reported

Owner/Operator Indicator: Owner
Owner/Operator Name: BURLINGTON ENVIRONMENTAL LLC
Legal Status: Private
Date Became Current: 1996-11-14 00:00:00.
Date Ended Current: Not reported
Owner/Operator Address: 18000 72ND AVE S. SUITE 217
Owner/Operator City,State,Zip: KENT, WA 98032
Owner/Operator Telephone: 425-227-0311
Owner/Operator Telephone Ext: Not reported
Owner/Operator Fax: Not reported
Owner/Operator Email: Not reported

Owner/Operator Indicator: Operator
Owner/Operator Name: BURLINGTON ENVIRONMENTAL LLC
Legal Status: Private
Date Became Current: Not reported
Date Ended Current: Not reported
Owner/Operator Address: 18000 72ND AVE. S SUITE 217
Owner/Operator City,State,Zip: KENT, WA 98032
Owner/Operator Telephone: 425-227-0311
Owner/Operator Telephone Ext: Not reported
Owner/Operator Fax: Not reported
Owner/Operator Email: Not reported

Owner/Operator Indicator: Operator
Owner/Operator Name: BURLINGTON ENVIRONMENTAL LLC
Legal Status: Private
Date Became Current: Not reported
Date Ended Current: Not reported
Owner/Operator Address: 18000 72ND AVE. S SUITE 217
Owner/Operator City,State,Zip: KENT, WA 98032
Owner/Operator Telephone: 425-227-0311
Owner/Operator Telephone Ext: Not reported
Owner/Operator Fax: Not reported
Owner/Operator Email: Not reported

Owner/Operator Indicator: Owner
Owner/Operator Name: BURLINGTON ENVIRONMENTAL LLC
Legal Status: Private
Date Became Current: 1996-11-14 00:00:00.
Date Ended Current: Not reported
Owner/Operator Address: 18000 72ND AVE S. SUITE 217
Owner/Operator City,State,Zip: KENT, WA 98032
Owner/Operator Telephone: 425-227-0311
Owner/Operator Telephone Ext: Not reported

Map ID
Direction
Distance
Elevation

MAP FINDINGS

Site

Database(s)

EDR ID Number
EPA ID Number

BURLINGTON ENVIRONMENTAL LLC GEORGETOWN (Continued)

1000299415

Owner/Operator Fax:	Not reported
Owner/Operator Email:	Not reported
Owner/Operator Indicator:	Operator
Owner/Operator Name:	BURLINGTON ENVIRONMENTAL LLC
Legal Status:	Private
Date Became Current:	Not reported
Date Ended Current:	Not reported
Owner/Operator Address:	18000 72ND AVE. S SUITE 217
Owner/Operator City,State,Zip:	KENT, WA 98032
Owner/Operator Telephone:	425-766-6297
Owner/Operator Telephone Ext:	Not reported
Owner/Operator Fax:	Not reported
Owner/Operator Email:	Not reported
Owner/Operator Indicator:	Owner
Owner/Operator Name:	BURLINGTON ENVIRONMENTAL LLC
Legal Status:	Private
Date Became Current:	Not reported
Date Ended Current:	Not reported
Owner/Operator Address:	18000 72ND AVE S. SUITE 217
Owner/Operator City,State,Zip:	KENT, WA 98032
Owner/Operator Telephone:	425-227-0311
Owner/Operator Telephone Ext:	Not reported
Owner/Operator Fax:	Not reported
Owner/Operator Email:	Not reported
Owner/Operator Indicator:	Owner
Owner/Operator Name:	BURLINGTON ENVIRONMENTAL LLC
Legal Status:	Private
Date Became Current:	Not reported
Date Ended Current:	Not reported
Owner/Operator Address:	18000 72ND AVE S. SUITE 217
Owner/Operator City,State,Zip:	KENT, WA 98032
Owner/Operator Telephone:	425-227-0311
Owner/Operator Telephone Ext:	Not reported
Owner/Operator Fax:	Not reported
Owner/Operator Email:	Not reported
Owner/Operator Indicator:	Owner
Owner/Operator Name:	BURLINGTON ENVIRONMENTAL LLC
Legal Status:	Private
Date Became Current:	2017-12-31 00:00:00.
Date Ended Current:	Not reported
Owner/Operator Address:	1701 EAST ALEXANDER AVENUE
Owner/Operator City,State,Zip:	TACOMA, WA 98421
Owner/Operator Telephone:	253-627-7568
Owner/Operator Telephone Ext:	Not reported
Owner/Operator Fax:	Not reported
Owner/Operator Email:	Not reported
Owner/Operator Indicator:	Operator
Owner/Operator Name:	BURLINGTON ENVIRONMENTAL LLC
Legal Status:	Private
Date Became Current:	1996-11-14 00:00:00.
Date Ended Current:	Not reported
Owner/Operator Address:	18000 72ND AVE. S SUITE 217

Map ID
Direction
Distance
Elevation

MAP FINDINGS

Site

Database(s)

EDR ID Number
EPA ID Number

BURLINGTON ENVIRONMENTAL LLC GEORGETOWN (Continued)

1000299415

Owner/Operator City,State,Zip:	KENT, WA 98032
Owner/Operator Telephone:	425-227-0311
Owner/Operator Telephone Ext:	Not reported
Owner/Operator Fax:	Not reported
Owner/Operator Email:	Not reported
Owner/Operator Indicator:	Owner
Owner/Operator Name:	BURLINGTON ENVIRONMENTAL INC
Legal Status:	Private
Date Became Current:	Not reported
Date Ended Current:	Not reported
Owner/Operator Address:	955 POWELL AVE SW
Owner/Operator City,State,Zip:	RENTON, WA 98055
Owner/Operator Telephone:	425-227-0311
Owner/Operator Telephone Ext:	Not reported
Owner/Operator Fax:	Not reported
Owner/Operator Email:	Not reported
Owner/Operator Indicator:	Operator
Owner/Operator Name:	BURLINGTON ENVIRONMENTAL INC GEORGE
Legal Status:	Private
Date Became Current:	Not reported
Date Ended Current:	Not reported
Owner/Operator Address:	734 S LUCILE ST
Owner/Operator City,State,Zip:	SEATTLE, WA 98108
Owner/Operator Telephone:	000-000-0000
Owner/Operator Telephone Ext:	Not reported
Owner/Operator Fax:	Not reported
Owner/Operator Email:	Not reported
Owner/Operator Indicator:	Owner
Owner/Operator Name:	BURLINGTON ENVIRONMENTAL INC
Legal Status:	Private
Date Became Current:	1996-11-14 00:00:00.
Date Ended Current:	Not reported
Owner/Operator Address:	955 POWELL AVE SW
Owner/Operator City,State,Zip:	RENTON, WA 98055
Owner/Operator Telephone:	425-227-0311
Owner/Operator Telephone Ext:	Not reported
Owner/Operator Fax:	Not reported
Owner/Operator Email:	Not reported
Owner/Operator Indicator:	Owner
Owner/Operator Name:	BURLINGTON ENVIRONMENTAL INC
Legal Status:	Private
Date Became Current:	Not reported
Date Ended Current:	Not reported
Owner/Operator Address:	955 POWELL AVE SW
Owner/Operator City,State,Zip:	RENTON, WA 98055
Owner/Operator Telephone:	425-227-0311
Owner/Operator Telephone Ext:	Not reported
Owner/Operator Fax:	Not reported
Owner/Operator Email:	Not reported
Owner/Operator Indicator:	Operator
Owner/Operator Name:	BURLINGTON ENVIRONMENTAL INC
Legal Status:	Private

Map ID
Direction
Distance
Elevation

MAP FINDINGS

Site

Database(s)

EDR ID Number
EPA ID Number

BURLINGTON ENVIRONMENTAL LLC GEORGETOWN (Continued)

1000299415

Date Became Current:	Not reported
Date Ended Current:	Not reported
Owner/Operator Address:	1100 OAKESDALE AVE SW
Owner/Operator City,State,Zip:	RENTON, WA 98055
Owner/Operator Telephone:	425-227-0311
Owner/Operator Telephone Ext:	Not reported
Owner/Operator Fax:	Not reported
Owner/Operator Email:	Not reported
Owner/Operator Indicator:	Owner
Owner/Operator Name:	BURLINGTON ENVIRONMENTAL INC
Legal Status:	Private
Date Became Current:	Not reported
Date Ended Current:	Not reported
Owner/Operator Address:	955 POWELL AVE SW
Owner/Operator City,State,Zip:	RENTON, WA 98055
Owner/Operator Telephone:	425-227-0311
Owner/Operator Telephone Ext:	Not reported
Owner/Operator Fax:	Not reported
Owner/Operator Email:	Not reported
Owner/Operator Indicator:	Owner
Owner/Operator Name:	BURLINGTON ENVIRONMENTAL INC
Legal Status:	Private
Date Became Current:	1996-11-14 00:00:00.
Date Ended Current:	Not reported
Owner/Operator Address:	18000 72 AVE S. SUITE 217
Owner/Operator City,State,Zip:	KENT, WA 98032
Owner/Operator Telephone:	425-227-0311
Owner/Operator Telephone Ext:	Not reported
Owner/Operator Fax:	Not reported
Owner/Operator Email:	Not reported
Owner/Operator Indicator:	Owner
Owner/Operator Name:	BURLINGTON ENVIRONMENTAL INC
Legal Status:	Private
Date Became Current:	1996-11-14 00:00:00.
Date Ended Current:	Not reported
Owner/Operator Address:	18000 72ND AVE S. SUITE 217
Owner/Operator City,State,Zip:	KENT, WA 98032
Owner/Operator Telephone:	425-227-0311
Owner/Operator Telephone Ext:	Not reported
Owner/Operator Fax:	Not reported
Owner/Operator Email:	Not reported
Owner/Operator Indicator:	Owner
Owner/Operator Name:	BURLINGTON ENVIRONMENTAL LLC
Legal Status:	Private
Date Became Current:	Not reported
Date Ended Current:	Not reported
Owner/Operator Address:	18000 72ND AVE S. SUITE 217
Owner/Operator City,State,Zip:	KENT, WA 98032
Owner/Operator Telephone:	425-227-0311
Owner/Operator Telephone Ext:	Not reported
Owner/Operator Fax:	Not reported
Owner/Operator Email:	Not reported

Map ID
Direction
Distance
Elevation

MAP FINDINGS

Site

Database(s)

EDR ID Number
EPA ID Number

BURLINGTON ENVIRONMENTAL LLC GEORGETOWN (Continued)

1000299415

Owner/Operator Indicator: Owner
Owner/Operator Name: BURLINGTON ENVIRONMENTAL LLC
Legal Status: Private
Date Became Current: 1996-11-14 00:00:00.
Date Ended Current: Not reported
Owner/Operator Address: 18000 72ND AVE S. SUITE 217
Owner/Operator City,State,Zip: KENT, WA 98032
Owner/Operator Telephone: 425-227-0311
Owner/Operator Telephone Ext: Not reported
Owner/Operator Fax: Not reported
Owner/Operator Email: Not reported

Owner/Operator Indicator: Operator
Owner/Operator Name: BURLINGTON ENVIRONMENTAL LLC
Legal Status: Private
Date Became Current: Not reported
Date Ended Current: Not reported
Owner/Operator Address: 18000 72ND AVE. S SUITE 217
Owner/Operator City,State,Zip: KENT, WA 98032
Owner/Operator Telephone: 425-766-6297
Owner/Operator Telephone Ext: Not reported
Owner/Operator Fax: Not reported
Owner/Operator Email: Not reported

Owner/Operator Indicator: Operator
Owner/Operator Name: BURLINGTON ENVIRONMENTAL LLC
Legal Status: Private
Date Became Current: 1996-11-14 00:00:00.
Date Ended Current: Not reported
Owner/Operator Address: 18000 72ND AVE. S SUITE 201
Owner/Operator City,State,Zip: KENT, WA 98032
Owner/Operator Telephone: 425-766-6297
Owner/Operator Telephone Ext: Not reported
Owner/Operator Fax: Not reported
Owner/Operator Email: Not reported

Owner/Operator Indicator: Operator
Owner/Operator Name: BURLINGTON ENVIRONMENTAL LLC
Legal Status: Private
Date Became Current: 1996-11-14 00:00:00.
Date Ended Current: Not reported
Owner/Operator Address: 18000 72ND AVE. S SUITE 201
Owner/Operator City,State,Zip: KENT, WA 98032
Owner/Operator Telephone: 425-766-6297
Owner/Operator Telephone Ext: Not reported
Owner/Operator Fax: Not reported
Owner/Operator Email: Not reported

Owner/Operator Indicator: Owner
Owner/Operator Name: BURLINGTON ENVIRONMENTAL INC
Legal Status: Private
Date Became Current: 1996-11-14 00:00:00.
Date Ended Current: Not reported
Owner/Operator Address: 18000 72 AVE S. SUITE 217
Owner/Operator City,State,Zip: KENT, WA 98032
Owner/Operator Telephone: Not reported
Owner/Operator Telephone Ext: Not reported

Map ID
Direction
Distance
Elevation

MAP FINDINGS

Site

Database(s)

EDR ID Number
EPA ID Number

BURLINGTON ENVIRONMENTAL LLC GEORGETOWN (Continued)

1000299415

Owner/Operator Fax:	Not reported
Owner/Operator Email:	Not reported
Owner/Operator Indicator:	Owner
Owner/Operator Name:	BURLINGTON ENVIRONMENTAL INC GEORGE
Legal Status:	Private
Date Became Current:	Not reported
Date Ended Current:	Not reported
Owner/Operator Address:	734 S LUCILE ST
Owner/Operator City,State,Zip:	SEATTLE, WA 98108
Owner/Operator Telephone:	000-000-0000
Owner/Operator Telephone Ext:	Not reported
Owner/Operator Fax:	Not reported
Owner/Operator Email:	Not reported
Owner/Operator Indicator:	Owner
Owner/Operator Name:	BURLINGTON ENVIRONMENTAL INC
Legal Status:	Private
Date Became Current:	Not reported
Date Ended Current:	Not reported
Owner/Operator Address:	955 POWELL AVE SW
Owner/Operator City,State,Zip:	RENTON, WA 98055
Owner/Operator Telephone:	425-227-0311
Owner/Operator Telephone Ext:	Not reported
Owner/Operator Fax:	Not reported
Owner/Operator Email:	Not reported
Owner/Operator Indicator:	Operator
Owner/Operator Name:	BURLINGTON ENVIRONMENTAL INC
Legal Status:	Private
Date Became Current:	Not reported
Date Ended Current:	Not reported
Owner/Operator Address:	1100 OAKESDALE AVE SW
Owner/Operator City,State,Zip:	RENTON, WA 98055
Owner/Operator Telephone:	425-227-0311
Owner/Operator Telephone Ext:	Not reported
Owner/Operator Fax:	Not reported
Owner/Operator Email:	Not reported
Owner/Operator Indicator:	Owner
Owner/Operator Name:	BURLINGTON ENVIRONMENTAL INC
Legal Status:	Private
Date Became Current:	1996-11-14 00:00:00.
Date Ended Current:	Not reported
Owner/Operator Address:	955 POWELL AVE SW
Owner/Operator City,State,Zip:	RENTON, WA 98055
Owner/Operator Telephone:	425-227-0311
Owner/Operator Telephone Ext:	Not reported
Owner/Operator Fax:	Not reported
Owner/Operator Email:	Not reported
Owner/Operator Indicator:	Owner
Owner/Operator Name:	BURLINGTON ENVIRONMENTAL INC
Legal Status:	Private
Date Became Current:	1996-11-14 00:00:00.
Date Ended Current:	Not reported
Owner/Operator Address:	955 POWELL AVE SW

Map ID
Direction
Distance
Elevation

MAP FINDINGS

Site

Database(s)

EDR ID Number
EPA ID Number

BURLINGTON ENVIRONMENTAL LLC GEORGETOWN (Continued)

1000299415

Owner/Operator City,State,Zip: RENTON, WA 98055
Owner/Operator Telephone: 425-227-0311
Owner/Operator Telephone Ext: Not reported
Owner/Operator Fax: Not reported
Owner/Operator Email: Not reported

Owner/Operator Indicator: Owner
Owner/Operator Name: BURLINGTON ENVIRONMENTAL INC
Legal Status: Private
Date Became Current: 1996-11-14 00:00:00.
Date Ended Current: Not reported
Owner/Operator Address: 955 POWELL AVE SW
Owner/Operator City,State,Zip: RENTON, WA 98055
Owner/Operator Telephone: 425-227-0311
Owner/Operator Telephone Ext: Not reported
Owner/Operator Fax: Not reported
Owner/Operator Email: Not reported

Owner/Operator Indicator: Owner
Owner/Operator Name: BURLINGTON ENVIRONMENTAL INC
Legal Status: Private
Date Became Current: Not reported
Date Ended Current: Not reported
Owner/Operator Address: 955 POWELL AVE SW
Owner/Operator City,State,Zip: RENTON, WA 98055
Owner/Operator Telephone: 425-227-0311
Owner/Operator Telephone Ext: Not reported
Owner/Operator Fax: Not reported
Owner/Operator Email: Not reported

Owner/Operator Indicator: Owner
Owner/Operator Name: BURLINGTON ENVIRONMENTAL LLC
Legal Status: Private
Date Became Current: 1996-11-14 00:00:00.
Date Ended Current: Not reported
Owner/Operator Address: 18000 72ND AVE S. SUITE 217
Owner/Operator City,State,Zip: KENT, WA 98032
Owner/Operator Telephone: 425-227-0311
Owner/Operator Telephone Ext: Not reported
Owner/Operator Fax: Not reported
Owner/Operator Email: Not reported

Owner/Operator Indicator: Owner
Owner/Operator Name: BURLINGTON ENVIRONMENTAL LLC
Legal Status: Private
Date Became Current: 1996-11-14 00:00:00.
Date Ended Current: Not reported
Owner/Operator Address: 18000 72ND AVE S. SUITE 217
Owner/Operator City,State,Zip: KENT, WA 98032
Owner/Operator Telephone: 425-227-0311
Owner/Operator Telephone Ext: Not reported
Owner/Operator Fax: Not reported
Owner/Operator Email: Not reported

Owner/Operator Indicator: Owner
Owner/Operator Name: BURLINGTON ENVIRONMENTAL LLC
Legal Status: Private

Map ID
Direction
Distance
Elevation

MAP FINDINGS

Site

Database(s)

EDR ID Number
EPA ID Number

BURLINGTON ENVIRONMENTAL LLC GEORGETOWN (Continued)

1000299415

Date Became Current:	1996-11-14 00:00:00.
Date Ended Current:	Not reported
Owner/Operator Address:	18000 72ND AVE S. SUITE 217
Owner/Operator City,State,Zip:	KENT, WA 98032
Owner/Operator Telephone:	425-227-0311
Owner/Operator Telephone Ext:	Not reported
Owner/Operator Fax:	Not reported
Owner/Operator Email:	Not reported
Owner/Operator Indicator:	Owner
Owner/Operator Name:	BURLINGTON ENVIRONMENTAL LLC
Legal Status:	Private
Date Became Current:	Not reported
Date Ended Current:	Not reported
Owner/Operator Address:	18000 72ND AVE S. SUITE 217
Owner/Operator City,State,Zip:	KENT, WA 98032
Owner/Operator Telephone:	425-227-0311
Owner/Operator Telephone Ext:	Not reported
Owner/Operator Fax:	Not reported
Owner/Operator Email:	Not reported
Owner/Operator Indicator:	Operator
Owner/Operator Name:	BURLINGTON ENVIRONMENTAL LLC
Legal Status:	Private
Date Became Current:	Not reported
Date Ended Current:	Not reported
Owner/Operator Address:	18000 72ND AVE. S SUITE 217
Owner/Operator City,State,Zip:	KENT, WA 98032
Owner/Operator Telephone:	425-766-6297
Owner/Operator Telephone Ext:	Not reported
Owner/Operator Fax:	Not reported
Owner/Operator Email:	Not reported
Owner/Operator Indicator:	Operator
Owner/Operator Name:	BURLINGTON ENVIRONMENTAL LLC
Legal Status:	Private
Date Became Current:	1996-11-14 00:00:00.
Date Ended Current:	Not reported
Owner/Operator Address:	1701 EAST ALEXANDER AVENUE
Owner/Operator City,State,Zip:	TACOMA, WA 98421
Owner/Operator Telephone:	253-627-7568
Owner/Operator Telephone Ext:	Not reported
Owner/Operator Fax:	Not reported
Owner/Operator Email:	Not reported
Owner/Operator Indicator:	Owner
Owner/Operator Name:	BURLINGTON ENVIRONMENTAL LLC
Legal Status:	Private
Date Became Current:	1996-11-14 00:00:00.
Date Ended Current:	Not reported
Owner/Operator Address:	1701 E ALEXANDER AVE
Owner/Operator City,State,Zip:	TACOMA, WA 98421
Owner/Operator Telephone:	253-627-7568
Owner/Operator Telephone Ext:	Not reported
Owner/Operator Fax:	Not reported
Owner/Operator Email:	Not reported

Map ID
Direction
Distance
Elevation

MAP FINDINGS

Site

Database(s)

EDR ID Number
EPA ID Number

BURLINGTON ENVIRONMENTAL LLC GEORGETOWN (Continued)

1000299415

Owner/Operator Indicator:	Owner
Owner/Operator Name:	BURLINGTON ENVIRONMENTAL LLC
Legal Status:	Private
Date Became Current:	1996-11-14 00:00:00.
Date Ended Current:	Not reported
Owner/Operator Address:	18000 72ND AVE S. SUITE 217
Owner/Operator City,State,Zip:	KENT, WA 98032
Owner/Operator Telephone:	425-227-0311
Owner/Operator Telephone Ext:	Not reported
Owner/Operator Fax:	Not reported
Owner/Operator Email:	Not reported
Owner/Operator Indicator:	Owner
Owner/Operator Name:	BURLINGTON ENVI B
Legal Status:	Private
Date Became Current:	1996-11-14 00:00:00.
Date Ended Current:	Not reported
Owner/Operator Address:	18000 72ND AVE S. SUITE 217
Owner/Operator City,State,Zip:	KENT, WA 98032
Owner/Operator Telephone:	425-227-0311
Owner/Operator Telephone Ext:	Not reported
Owner/Operator Fax:	Not reported
Owner/Operator Email:	Not reported
Owner/Operator Indicator:	Operator
Owner/Operator Name:	LAUREL L
Legal Status:	Private
Date Became Current:	1996-11-14 00:00:00.
Date Ended Current:	Not reported
Owner/Operator Address:	18000 72ND AVE. S SUITE 217
Owner/Operator City,State,Zip:	KENT, WA 98032
Owner/Operator Telephone:	425-227-0311
Owner/Operator Telephone Ext:	Not reported
Owner/Operator Fax:	Not reported
Owner/Operator Email:	Not reported
Owner/Operator Indicator:	Owner
Owner/Operator Name:	BURLINGTON ENVIRONMENTAL INC GEORGE
Legal Status:	Private
Date Became Current:	Not reported
Date Ended Current:	Not reported
Owner/Operator Address:	734 S LUCILE ST
Owner/Operator City,State,Zip:	SEATTLE, WA 98108
Owner/Operator Telephone:	000-000-0000
Owner/Operator Telephone Ext:	Not reported
Owner/Operator Fax:	Not reported
Owner/Operator Email:	Not reported
Owner/Operator Indicator:	Operator
Owner/Operator Name:	BURLINGTON ENVIRONMENTAL INC
Legal Status:	Private
Date Became Current:	Not reported
Date Ended Current:	Not reported
Owner/Operator Address:	1100 OAKESDALE AVE SW
Owner/Operator City,State,Zip:	RENTON, WA 98055
Owner/Operator Telephone:	425-227-0311
Owner/Operator Telephone Ext:	Not reported

Map ID
Direction
Distance
Elevation

MAP FINDINGS

Site

Database(s)

EDR ID Number
EPA ID Number

BURLINGTON ENVIRONMENTAL LLC GEORGETOWN (Continued)

1000299415

Owner/Operator Fax:	Not reported
Owner/Operator Email:	Not reported
Owner/Operator Indicator:	Owner
Owner/Operator Name:	BURLINGTON ENVIRONMENTAL INC
Legal Status:	Private
Date Became Current:	1996-11-14 00:00:00.
Date Ended Current:	Not reported
Owner/Operator Address:	18000 72 AVE S. SUITE 217
Owner/Operator City,State,Zip:	KENT, WA 98032
Owner/Operator Telephone:	425-227-0311
Owner/Operator Telephone Ext:	Not reported
Owner/Operator Fax:	Not reported
Owner/Operator Email:	Not reported
Owner/Operator Indicator:	Owner
Owner/Operator Name:	BURLINGTON ENVIRONMENTAL INC
Legal Status:	Private
Date Became Current:	Not reported
Date Ended Current:	Not reported
Owner/Operator Address:	18000 72 AVE S. SUITE 217
Owner/Operator City,State,Zip:	KENT, WA 98032
Owner/Operator Telephone:	425-227-0311
Owner/Operator Telephone Ext:	Not reported
Owner/Operator Fax:	Not reported
Owner/Operator Email:	Not reported
Owner/Operator Indicator:	Operator
Owner/Operator Name:	BURLINGTON ENVIRONMENTAL INC
Legal Status:	Private
Date Became Current:	Not reported
Date Ended Current:	Not reported
Owner/Operator Address:	18000 72 AVE. S SUITE 217
Owner/Operator City,State,Zip:	KENT, WA 98032
Owner/Operator Telephone:	425-227-0311
Owner/Operator Telephone Ext:	Not reported
Owner/Operator Fax:	Not reported
Owner/Operator Email:	Not reported
Owner/Operator Indicator:	Owner
Owner/Operator Name:	BURLINGTON ENVIRONMENTAL INC
Legal Status:	Private
Date Became Current:	Not reported
Date Ended Current:	Not reported
Owner/Operator Address:	18000 72ND AVE S. SUITE 217
Owner/Operator City,State,Zip:	KENT, WA 98032
Owner/Operator Telephone:	425-227-0311
Owner/Operator Telephone Ext:	Not reported
Owner/Operator Fax:	Not reported
Owner/Operator Email:	Not reported
Owner/Operator Indicator:	Operator
Owner/Operator Name:	BURLINGTON ENVIRONMENTAL INC
Legal Status:	Private
Date Became Current:	Not reported
Date Ended Current:	Not reported
Owner/Operator Address:	18000 72ND AVE. S SUITE 217

Map ID
Direction
Distance
Elevation

MAP FINDINGS

Site

Database(s)

EDR ID Number
EPA ID Number

BURLINGTON ENVIRONMENTAL LLC GEORGETOWN (Continued)

1000299415

Owner/Operator City,State,Zip:	KENT, WA 98032
Owner/Operator Telephone:	425-227-0311
Owner/Operator Telephone Ext:	Not reported
Owner/Operator Fax:	Not reported
Owner/Operator Email:	Not reported
Owner/Operator Indicator:	Owner
Owner/Operator Name:	BURLINGTON ENVIRONMENTAL LLC
Legal Status:	Private
Date Became Current:	Not reported
Date Ended Current:	Not reported
Owner/Operator Address:	18000 72ND AVE S. SUITE 217
Owner/Operator City,State,Zip:	KENT, WA 98032
Owner/Operator Telephone:	425-227-0311
Owner/Operator Telephone Ext:	Not reported
Owner/Operator Fax:	Not reported
Owner/Operator Email:	Not reported
Owner/Operator Indicator:	Owner
Owner/Operator Name:	BURLINGTON ENVIRONMENTAL LLC
Legal Status:	Private
Date Became Current:	Not reported
Date Ended Current:	Not reported
Owner/Operator Address:	18000 72ND AVE S. SUITE 217
Owner/Operator City,State,Zip:	KENT, WA 98032
Owner/Operator Telephone:	425-227-0311
Owner/Operator Telephone Ext:	Not reported
Owner/Operator Fax:	Not reported
Owner/Operator Email:	Not reported
Owner/Operator Indicator:	Operator
Owner/Operator Name:	BURLINGTON ENVIRONMENTAL LLC
Legal Status:	Private
Date Became Current:	Not reported
Date Ended Current:	Not reported
Owner/Operator Address:	18000 72ND AVE. S SUITE 217
Owner/Operator City,State,Zip:	KENT, WA 98032
Owner/Operator Telephone:	425-766-6297
Owner/Operator Telephone Ext:	Not reported
Owner/Operator Fax:	Not reported
Owner/Operator Email:	Not reported
Owner/Operator Indicator:	Owner
Owner/Operator Name:	BURLINGTON ENVIRONMENTAL LLC
Legal Status:	Private
Date Became Current:	1996-11-14 00:00:00.
Date Ended Current:	Not reported
Owner/Operator Address:	18000 72ND AVE S. SUITE 217
Owner/Operator City,State,Zip:	KENT, WA 98032
Owner/Operator Telephone:	425-227-0311
Owner/Operator Telephone Ext:	Not reported
Owner/Operator Fax:	Not reported
Owner/Operator Email:	Not reported
Owner/Operator Indicator:	Operator
Owner/Operator Name:	BURLINGTON ENVIRONMENTAL LLC
Legal Status:	Private

Map ID
Direction
Distance
Elevation

MAP FINDINGS

Site

Database(s)

EDR ID Number
EPA ID Number

BURLINGTON ENVIRONMENTAL LLC GEORGETOWN (Continued)

1000299415

Date Became Current:	Not reported
Date Ended Current:	Not reported
Owner/Operator Address:	18000 72ND AVE. S SUITE 217
Owner/Operator City,State,Zip:	KENT, WA 98032
Owner/Operator Telephone:	425-766-6297
Owner/Operator Telephone Ext:	Not reported
Owner/Operator Fax:	Not reported
Owner/Operator Email:	Not reported
Owner/Operator Indicator:	Owner
Owner/Operator Name:	BURLINGTON ENVIRONMENTAL LLC
Legal Status:	Private
Date Became Current:	1996-11-14 00:00:00.
Date Ended Current:	Not reported
Owner/Operator Address:	18000 72ND AVE S. SUITE 217
Owner/Operator City,State,Zip:	KENT, WA 98032
Owner/Operator Telephone:	425-227-0311
Owner/Operator Telephone Ext:	Not reported
Owner/Operator Fax:	Not reported
Owner/Operator Email:	Not reported
Owner/Operator Indicator:	Owner
Owner/Operator Name:	BURLINGTON ENVIRONMENTAL INC
Legal Status:	Private
Date Became Current:	1996-11-14 00:00:00.
Date Ended Current:	Not reported
Owner/Operator Address:	18000 72 AVE S. SUITE 217
Owner/Operator City,State,Zip:	KENT, WA 98032
Owner/Operator Telephone:	Not reported
Owner/Operator Telephone Ext:	Not reported
Owner/Operator Fax:	Not reported
Owner/Operator Email:	Not reported
Owner/Operator Indicator:	Operator
Owner/Operator Name:	BURLINGTON ENVIRONMENTAL INC
Legal Status:	Private
Date Became Current:	Not reported
Date Ended Current:	Not reported
Owner/Operator Address:	18000 72 AVE S. SUITE 217
Owner/Operator City,State,Zip:	KENT, WA 98032
Owner/Operator Telephone:	425-227-0311
Owner/Operator Telephone Ext:	Not reported
Owner/Operator Fax:	Not reported
Owner/Operator Email:	Not reported
Owner/Operator Indicator:	Operator
Owner/Operator Name:	BURLINGTON ENVIRONMENTAL INC GEORGE
Legal Status:	Private
Date Became Current:	Not reported
Date Ended Current:	Not reported
Owner/Operator Address:	734 S LUCILE ST
Owner/Operator City,State,Zip:	SEATTLE, WA 98108
Owner/Operator Telephone:	000-000-0000
Owner/Operator Telephone Ext:	Not reported
Owner/Operator Fax:	Not reported
Owner/Operator Email:	Not reported

Map ID
Direction
Distance
Elevation

MAP FINDINGS

Site

Database(s)

EDR ID Number
EPA ID Number

BURLINGTON ENVIRONMENTAL LLC GEORGETOWN (Continued)

1000299415

Owner/Operator Indicator: Owner
Owner/Operator Name: BURLINGTON ENVIRONMENTAL INC GEORGE
Legal Status: Private
Date Became Current: Not reported
Date Ended Current: Not reported
Owner/Operator Address: 734 S LUCILE ST
Owner/Operator City,State,Zip: SEATTLE, WA 98108
Owner/Operator Telephone: 000-000-0000
Owner/Operator Telephone Ext: Not reported
Owner/Operator Fax: Not reported
Owner/Operator Email: Not reported

Owner/Operator Indicator: Owner
Owner/Operator Name: BURLINGTON ENVIRONMENTAL INC GEORGE
Legal Status: Private
Date Became Current: Not reported
Date Ended Current: Not reported
Owner/Operator Address: 734 S LUCILE ST
Owner/Operator City,State,Zip: SEATTLE, WA 98108
Owner/Operator Telephone: 000-000-0000
Owner/Operator Telephone Ext: Not reported
Owner/Operator Fax: Not reported
Owner/Operator Email: Not reported

Owner/Operator Indicator: Owner
Owner/Operator Name: BURLINGTON ENVIRONMENTAL INC
Legal Status: Private
Date Became Current: 1996-11-14 00:00:00.
Date Ended Current: Not reported
Owner/Operator Address: 955 POWELL AVE SW
Owner/Operator City,State,Zip: RENTON, WA 98055
Owner/Operator Telephone: 425-227-0311
Owner/Operator Telephone Ext: Not reported
Owner/Operator Fax: Not reported
Owner/Operator Email: Not reported

Owner/Operator Indicator: Owner
Owner/Operator Name: BURLINGTON ENVIRONMENTAL INC
Legal Status: Private
Date Became Current: 1996-11-14 00:00:00.
Date Ended Current: Not reported
Owner/Operator Address: 955 POWELL AVE SW
Owner/Operator City,State,Zip: RENTON, WA 98055
Owner/Operator Telephone: 425-227-0311
Owner/Operator Telephone Ext: Not reported
Owner/Operator Fax: Not reported
Owner/Operator Email: Not reported

Owner/Operator Indicator: Owner
Owner/Operator Name: BURLINGTON ENVIRONMENTAL INC
Legal Status: Private
Date Became Current: Not reported
Date Ended Current: Not reported
Owner/Operator Address: 955 POWELL AVE SW
Owner/Operator City,State,Zip: RENTON, WA 98055
Owner/Operator Telephone: 425-227-0311
Owner/Operator Telephone Ext: Not reported

Map ID
Direction
Distance
Elevation

MAP FINDINGS

Site

Database(s)

EDR ID Number
EPA ID Number

BURLINGTON ENVIRONMENTAL LLC GEORGETOWN (Continued)

1000299415

Owner/Operator Fax:	Not reported
Owner/Operator Email:	Not reported
Owner/Operator Indicator:	Owner
Owner/Operator Name:	BURLINGTON ENVIRONMENTAL INC
Legal Status:	Private
Date Became Current:	Not reported
Date Ended Current:	Not reported
Owner/Operator Address:	18000 72 AVE S. SUITE 217
Owner/Operator City,State,Zip:	KENT, WA 98032
Owner/Operator Telephone:	425-227-0311
Owner/Operator Telephone Ext:	Not reported
Owner/Operator Fax:	Not reported
Owner/Operator Email:	Not reported
Owner/Operator Indicator:	Operator
Owner/Operator Name:	BURLINGTON ENVIRONMENTAL LLC
Legal Status:	Private
Date Became Current:	Not reported
Date Ended Current:	Not reported
Owner/Operator Address:	18000 72ND AVE. S SUITE 217
Owner/Operator City,State,Zip:	KENT, WA 98032
Owner/Operator Telephone:	425-227-0311
Owner/Operator Telephone Ext:	Not reported
Owner/Operator Fax:	Not reported
Owner/Operator Email:	Not reported
Owner/Operator Indicator:	Operator
Owner/Operator Name:	BURLINGTON ENVIRONMENTAL LLC
Legal Status:	Private
Date Became Current:	Not reported
Date Ended Current:	Not reported
Owner/Operator Address:	18000 72ND AVE. S SUITE 217
Owner/Operator City,State,Zip:	KENT, WA 98032
Owner/Operator Telephone:	425-227-0311
Owner/Operator Telephone Ext:	Not reported
Owner/Operator Fax:	Not reported
Owner/Operator Email:	Not reported
Owner/Operator Indicator:	Operator
Owner/Operator Name:	BURLINGTON ENVIRONMENTAL LLC
Legal Status:	Private
Date Became Current:	Not reported
Date Ended Current:	Not reported
Owner/Operator Address:	18000 72ND AVE. S SUITE 217
Owner/Operator City,State,Zip:	KENT, WA 98032
Owner/Operator Telephone:	425-766-6297
Owner/Operator Telephone Ext:	Not reported
Owner/Operator Fax:	Not reported
Owner/Operator Email:	Not reported
Owner/Operator Indicator:	Owner
Owner/Operator Name:	BURLINGTON ENVIRONMENTAL LLC
Legal Status:	Private
Date Became Current:	Not reported
Date Ended Current:	Not reported
Owner/Operator Address:	18000 72ND AVE S. SUITE 217

Map ID
Direction
Distance
Elevation

MAP FINDINGS

Site

Database(s)

EDR ID Number
EPA ID Number

BURLINGTON ENVIRONMENTAL LLC GEORGETOWN (Continued)

1000299415

Owner/Operator City,State,Zip:	KENT, WA 98032
Owner/Operator Telephone:	425-227-0311
Owner/Operator Telephone Ext:	Not reported
Owner/Operator Fax:	Not reported
Owner/Operator Email:	Not reported
Owner/Operator Indicator:	Operator
Owner/Operator Name:	BURLINGTON ENVIRONMENTAL LLC
Legal Status:	Private
Date Became Current:	Not reported
Date Ended Current:	Not reported
Owner/Operator Address:	18000 72ND AVE. S SUITE 217
Owner/Operator City,State,Zip:	KENT, WA 98032
Owner/Operator Telephone:	425-766-6297
Owner/Operator Telephone Ext:	Not reported
Owner/Operator Fax:	Not reported
Owner/Operator Email:	Not reported
Owner/Operator Indicator:	Owner
Owner/Operator Name:	BURLINGTON ENVIRONMENTAL LLC
Legal Status:	Private
Date Became Current:	1996-11-14 00:00:00.
Date Ended Current:	Not reported
Owner/Operator Address:	18000 72ND AVE S. SUITE 217
Owner/Operator City,State,Zip:	KENT, WA 98032
Owner/Operator Telephone:	425-227-0311
Owner/Operator Telephone Ext:	Not reported
Owner/Operator Fax:	Not reported
Owner/Operator Email:	Not reported
Owner/Operator Indicator:	Owner
Owner/Operator Name:	BURLINGTON ENVIRONMENTAL LLC
Legal Status:	Private
Date Became Current:	2017-12-31 00:00:00.
Date Ended Current:	Not reported
Owner/Operator Address:	18000 72ND AVE S. SUITE 201
Owner/Operator City,State,Zip:	KENT, WA 98032
Owner/Operator Telephone:	425-227-0311
Owner/Operator Telephone Ext:	Not reported
Owner/Operator Fax:	Not reported
Owner/Operator Email:	Not reported
Owner/Operator Indicator:	Operator
Owner/Operator Name:	BURLINGTON ENVIRONMENTAL LLC
Legal Status:	Private
Date Became Current:	1996-11-14 00:00:00.
Date Ended Current:	Not reported
Owner/Operator Address:	1701 EAST ALEXANDER AVENUE
Owner/Operator City,State,Zip:	TACOMA, WA 98421
Owner/Operator Telephone:	253-627-7568
Owner/Operator Telephone Ext:	Not reported
Owner/Operator Fax:	Not reported
Owner/Operator Email:	Not reported
Owner/Operator Indicator:	Operator
Owner/Operator Name:	BURLINGTON ENVIRONMENTAL INC
Legal Status:	Private

Map ID
Direction
Distance
Elevation

MAP FINDINGS

Site

Database(s)

EDR ID Number
EPA ID Number

BURLINGTON ENVIRONMENTAL LLC GEORGETOWN (Continued)

1000299415

Date Became Current:	1996-11-14 00:00:00.
Date Ended Current:	Not reported
Owner/Operator Address:	18000 72 AVE. S SUITE 217
Owner/Operator City,State,Zip:	KENT, WA 98032
Owner/Operator Telephone:	Not reported
Owner/Operator Telephone Ext:	Not reported
Owner/Operator Fax:	Not reported
Owner/Operator Email:	Not reported
Owner/Operator Indicator:	Operator
Owner/Operator Name:	BURLINGTON ENVIRONMENTAL INC
Legal Status:	Private
Date Became Current:	1996-11-14 00:00:00.
Date Ended Current:	Not reported
Owner/Operator Address:	18000 72ND AVE. S SUITE 217
Owner/Operator City,State,Zip:	KENT, WA 98032
Owner/Operator Telephone:	Not reported
Owner/Operator Telephone Ext:	Not reported
Owner/Operator Fax:	Not reported
Owner/Operator Email:	Not reported
Owner/Operator Indicator:	Owner
Owner/Operator Name:	BURLINGTON ENVIRONMENTAL LLC
Legal Status:	Private
Date Became Current:	1996-11-14 00:00:00.
Date Ended Current:	Not reported
Owner/Operator Address:	18000 72ND AVE S. SUITE 217
Owner/Operator City,State,Zip:	KENT, WA 98032
Owner/Operator Telephone:	425-227-0311
Owner/Operator Telephone Ext:	Not reported
Owner/Operator Fax:	Not reported
Owner/Operator Email:	Not reported
Owner/Operator Indicator:	Owner
Owner/Operator Name:	BURLINGTON ENVIRONMENTAL INC GEORGE
Legal Status:	Private
Date Became Current:	Not reported
Date Ended Current:	Not reported
Owner/Operator Address:	734 S LUCILE ST
Owner/Operator City,State,Zip:	SEATTLE, WA 98108
Owner/Operator Telephone:	000-000-0000
Owner/Operator Telephone Ext:	Not reported
Owner/Operator Fax:	Not reported
Owner/Operator Email:	Not reported
Owner/Operator Indicator:	Operator
Owner/Operator Name:	BURLINGTON ENVIRONMENTAL INC GEORGE
Legal Status:	Private
Date Became Current:	Not reported
Date Ended Current:	Not reported
Owner/Operator Address:	734 S LUCILE ST
Owner/Operator City,State,Zip:	SEATTLE, WA 98108
Owner/Operator Telephone:	000-000-0000
Owner/Operator Telephone Ext:	Not reported
Owner/Operator Fax:	Not reported
Owner/Operator Email:	Not reported

Map ID
Direction
Distance
Elevation

MAP FINDINGS

Site

Database(s)

EDR ID Number
EPA ID Number

BURLINGTON ENVIRONMENTAL LLC GEORGETOWN (Continued)

1000299415

Owner/Operator Indicator: Owner
Owner/Operator Name: BURLINGTON ENVIRONMENTAL INC
Legal Status: Private
Date Became Current: Not reported
Date Ended Current: Not reported
Owner/Operator Address: 955 POWELL AVE SW
Owner/Operator City,State,Zip: RENTON, WA 98055
Owner/Operator Telephone: 425-227-0311
Owner/Operator Telephone Ext: Not reported
Owner/Operator Fax: Not reported
Owner/Operator Email: Not reported

Owner/Operator Indicator: Operator
Owner/Operator Name: BURLINGTON ENVIRONMENTAL INC
Legal Status: Private
Date Became Current: Not reported
Date Ended Current: Not reported
Owner/Operator Address: 1100 OAKESDALE AVE SW
Owner/Operator City,State,Zip: RENTON, WA 98055
Owner/Operator Telephone: 425-227-0311
Owner/Operator Telephone Ext: Not reported
Owner/Operator Fax: Not reported
Owner/Operator Email: Not reported

Owner/Operator Indicator: Owner
Owner/Operator Name: BURLINGTON ENVIRONMENTAL INC
Legal Status: Private
Date Became Current: 1996-11-14 00:00:00.
Date Ended Current: Not reported
Owner/Operator Address: 18000 72 AVE S. SUITE 217
Owner/Operator City,State,Zip: KENT, WA 98032
Owner/Operator Telephone: 425-227-0311
Owner/Operator Telephone Ext: Not reported
Owner/Operator Fax: Not reported
Owner/Operator Email: Not reported

Owner/Operator Indicator: Operator
Owner/Operator Name: BURLINGTON ENVIRONMENTAL INC
Legal Status: Private
Date Became Current: Not reported
Date Ended Current: Not reported
Owner/Operator Address: 18000 72 AVE. S SUITE 217
Owner/Operator City,State,Zip: KENT, WA 98032
Owner/Operator Telephone: 425-227-0311
Owner/Operator Telephone Ext: Not reported
Owner/Operator Fax: Not reported
Owner/Operator Email: Not reported

Owner/Operator Indicator: Owner
Owner/Operator Name: BURLINGTON ENVIRONMENTAL LLC
Legal Status: Private
Date Became Current: Not reported
Date Ended Current: Not reported
Owner/Operator Address: 18000 72ND AVE S. SUITE 217
Owner/Operator City,State,Zip: KENT, WA 98032
Owner/Operator Telephone: 425-227-0311
Owner/Operator Telephone Ext: Not reported

Map ID
Direction
Distance
Elevation

MAP FINDINGS

Site

Database(s)

EDR ID Number
EPA ID Number

BURLINGTON ENVIRONMENTAL LLC GEORGETOWN (Continued)

1000299415

Owner/Operator Fax:	Not reported
Owner/Operator Email:	Not reported
Owner/Operator Indicator:	Operator
Owner/Operator Name:	BURLINGTON ENVIRONMENTAL LLC
Legal Status:	Private
Date Became Current:	Not reported
Date Ended Current:	Not reported
Owner/Operator Address:	18000 72ND AVE. S SUITE 217
Owner/Operator City,State,Zip:	KENT, WA 98032
Owner/Operator Telephone:	425-227-0311
Owner/Operator Telephone Ext:	Not reported
Owner/Operator Fax:	Not reported
Owner/Operator Email:	Not reported
Owner/Operator Indicator:	Owner
Owner/Operator Name:	BURLINGTON ENVIRONMENTAL LLC
Legal Status:	Private
Date Became Current:	Not reported
Date Ended Current:	Not reported
Owner/Operator Address:	18000 72ND AVE S. SUITE 217
Owner/Operator City,State,Zip:	KENT, WA 98032
Owner/Operator Telephone:	425-227-0311
Owner/Operator Telephone Ext:	Not reported
Owner/Operator Fax:	Not reported
Owner/Operator Email:	Not reported
Owner/Operator Indicator:	Owner
Owner/Operator Name:	BURLINGTON ENVIRONMENTAL LLC
Legal Status:	Private
Date Became Current:	1996-11-14 00:00:00.
Date Ended Current:	Not reported
Owner/Operator Address:	18000 72ND AVE S. SUITE 217
Owner/Operator City,State,Zip:	KENT, WA 98032
Owner/Operator Telephone:	425-227-0311
Owner/Operator Telephone Ext:	Not reported
Owner/Operator Fax:	Not reported
Owner/Operator Email:	Not reported
Owner/Operator Indicator:	Operator
Owner/Operator Name:	BURLINGTON ENVIRONMENTAL LLC
Legal Status:	Private
Date Became Current:	Not reported
Date Ended Current:	Not reported
Owner/Operator Address:	18000 72ND AVE. S SUITE 217
Owner/Operator City,State,Zip:	KENT, WA 98032
Owner/Operator Telephone:	425-227-0311
Owner/Operator Telephone Ext:	Not reported
Owner/Operator Fax:	Not reported
Owner/Operator Email:	Not reported
Owner/Operator Indicator:	Owner
Owner/Operator Name:	BURLINGTON ENVIRONMENTAL LLC
Legal Status:	Private
Date Became Current:	1996-11-14 00:00:00.
Date Ended Current:	Not reported
Owner/Operator Address:	18000 72ND AVE S. SUITE 217

Map ID
Direction
Distance
Elevation

MAP FINDINGS

Site

Database(s)

EDR ID Number
EPA ID Number

BURLINGTON ENVIRONMENTAL LLC GEORGETOWN (Continued)

1000299415

Owner/Operator City,State,Zip: KENT, WA 98032
Owner/Operator Telephone: 425-227-0311
Owner/Operator Telephone Ext: Not reported
Owner/Operator Fax: Not reported
Owner/Operator Email: Not reported

Owner/Operator Indicator: Owner
Owner/Operator Name: BURLINGTON ENVIRONMENTAL LLC
Legal Status: Private
Date Became Current: Not reported
Date Ended Current: Not reported
Owner/Operator Address: 18000 72ND AVE S. SUITE 217
Owner/Operator City,State,Zip: KENT, WA 98032
Owner/Operator Telephone: 425-227-0311
Owner/Operator Telephone Ext: Not reported
Owner/Operator Fax: Not reported
Owner/Operator Email: Not reported

Owner/Operator Indicator: Owner
Owner/Operator Name: BURLINGTON ENVIRONMENTAL LLC
Legal Status: Private
Date Became Current: Not reported
Date Ended Current: Not reported
Owner/Operator Address: 18000 72ND AVE S. SUITE 217
Owner/Operator City,State,Zip: KENT, WA 98032
Owner/Operator Telephone: 425-227-0311
Owner/Operator Telephone Ext: Not reported
Owner/Operator Fax: Not reported
Owner/Operator Email: Not reported

Owner/Operator Indicator: Owner
Owner/Operator Name: BURLINGTON ENVIRONMENTAL LLC
Legal Status: Private
Date Became Current: 1996-11-14 00:00:00.
Date Ended Current: Not reported
Owner/Operator Address: 18000 72ND AVE S. SUITE 217
Owner/Operator City,State,Zip: KENT, WA 98032
Owner/Operator Telephone: 425-227-0311
Owner/Operator Telephone Ext: Not reported
Owner/Operator Fax: Not reported
Owner/Operator Email: Not reported

Owner/Operator Indicator: Owner
Owner/Operator Name: BURLINGTON ENVIRONMENTAL LLC
Legal Status: Private
Date Became Current: 1996-11-14 00:00:00.
Date Ended Current: Not reported
Owner/Operator Address: 18000 72ND AVE S. SUITE 201
Owner/Operator City,State,Zip: KENT, WA 98032
Owner/Operator Telephone: 425-227-0311
Owner/Operator Telephone Ext: Not reported
Owner/Operator Fax: Not reported
Owner/Operator Email: Not reported

Owner/Operator Indicator: Operator
Owner/Operator Name: BURLINGTON ENVIRONMENTAL INC
Legal Status: Private

Map ID
Direction
Distance
Elevation

MAP FINDINGS

Site

Database(s)

EDR ID Number
EPA ID Number

BURLINGTON ENVIRONMENTAL LLC GEORGETOWN (Continued)

1000299415

Date Became Current: 1996-11-14 00:00:00.
Date Ended Current: Not reported
Owner/Operator Address: 18000 72 AVE. S SUITE 217
Owner/Operator City,State,Zip: KENT, WA 98032
Owner/Operator Telephone: Not reported
Owner/Operator Telephone Ext: Not reported
Owner/Operator Fax: Not reported
Owner/Operator Email: Not reported

Historic Generators:

Receive Date: 2010-02-19 00:00:00.0
Handler Name: BURLINGTON ENVIRONMENTAL LLC GEORGETOWN
Federal Waste Generator Description: Small Quantity Generator
State District Owner: WA
Large Quantity Handler of Universal Waste: No
Recognized Trader Importer: No
Recognized Trader Exporter: No
Spent Lead Acid Battery Importer: No
Spent Lead Acid Battery Exporter: No
Current Record: No
Non Storage Recycler Activity: Not reported
Electronic Manifest Broker: Not reported

Receive Date: 2012-02-21 00:00:00.0
Handler Name: BURLINGTON ENVIRONMENTAL LLC GEORGETOWN
Federal Waste Generator Description: Conditionally Exempt Small Quantity Generator
State District Owner: WA
Large Quantity Handler of Universal Waste: No
Recognized Trader Importer: No
Recognized Trader Exporter: No
Spent Lead Acid Battery Importer: No
Spent Lead Acid Battery Exporter: No
Current Record: No
Non Storage Recycler Activity: Not reported
Electronic Manifest Broker: Not reported

Receive Date: 2004-03-04 00:00:00.0
Handler Name: BURLINGTON ENVIRONMENTAL INC GEORGE
Federal Waste Generator Description: Not a generator, verified
State District Owner: WA
Large Quantity Handler of Universal Waste: No
Recognized Trader Importer: No
Recognized Trader Exporter: No
Spent Lead Acid Battery Importer: No
Spent Lead Acid Battery Exporter: No
Current Record: No
Non Storage Recycler Activity: Not reported
Electronic Manifest Broker: Not reported

Receive Date: 2011-12-22 00:00:00.0
Handler Name: BURLINGTON ENVIRONMENTAL LLC GEORGETOWN
Federal Waste Generator Description: Small Quantity Generator
State District Owner: WA
Large Quantity Handler of Universal Waste: No
Recognized Trader Importer: No
Recognized Trader Exporter: No
Spent Lead Acid Battery Importer: No

Map ID
Direction
Distance
Elevation

MAP FINDINGS

Site

Database(s)

EDR ID Number
EPA ID Number

BURLINGTON ENVIRONMENTAL LLC GEORGETOWN (Continued)

1000299415

Spent Lead Acid Battery Exporter:	No
Current Record:	No
Non Storage Recycler Activity:	Not reported
Electronic Manifest Broker:	Not reported
Receive Date:	1994-01-01 00:00:00.0
Handler Name:	BURLINGTON ENVIRONMENTAL INC GEORGE
Federal Waste Generator Description:	Not a generator, verified
State District Owner:	WA
Large Quantity Handler of Universal Waste:	No
Recognized Trader Importer:	No
Recognized Trader Exporter:	No
Spent Lead Acid Battery Importer:	No
Spent Lead Acid Battery Exporter:	No
Current Record:	No
Non Storage Recycler Activity:	Not reported
Electronic Manifest Broker:	Not reported
Receive Date:	1996-07-09 00:00:00.0
Handler Name:	BURLINGTON ENVIRONMENTAL INC GEORGE
Federal Waste Generator Description:	Not a generator, verified
State District Owner:	WA
Large Quantity Handler of Universal Waste:	No
Recognized Trader Importer:	No
Recognized Trader Exporter:	No
Spent Lead Acid Battery Importer:	No
Spent Lead Acid Battery Exporter:	No
Current Record:	No
Non Storage Recycler Activity:	Not reported
Electronic Manifest Broker:	Not reported
Receive Date:	1996-07-31 00:00:00.0
Handler Name:	BURLINGTON ENVIRONMENTAL INC GEORGE
Federal Waste Generator Description:	Large Quantity Generator
State District Owner:	WA
Large Quantity Handler of Universal Waste:	No
Recognized Trader Importer:	No
Recognized Trader Exporter:	No
Spent Lead Acid Battery Importer:	No
Spent Lead Acid Battery Exporter:	No
Current Record:	No
Non Storage Recycler Activity:	Not reported
Electronic Manifest Broker:	Not reported
Receive Date:	1997-12-10 00:00:00.0
Handler Name:	BURLINGTON ENVIRONMENTAL INC GEORGE
Federal Waste Generator Description:	Large Quantity Generator
State District Owner:	WA
Large Quantity Handler of Universal Waste:	No
Recognized Trader Importer:	No
Recognized Trader Exporter:	No
Spent Lead Acid Battery Importer:	No
Spent Lead Acid Battery Exporter:	No
Current Record:	No
Non Storage Recycler Activity:	Not reported
Electronic Manifest Broker:	Not reported

Map ID
Direction
Distance
Elevation

MAP FINDINGS

Site

Database(s)

EDR ID Number
EPA ID Number

BURLINGTON ENVIRONMENTAL LLC GEORGETOWN (Continued)

1000299415

Receive Date: 1998-09-24 00:00:00.0
Handler Name: BURLINGTON ENVIRONMENTAL INC GEORGE
Federal Waste Generator Description: Large Quantity Generator
State District Owner: WA
Large Quantity Handler of Universal Waste: No
Recognized Trader Importer: No
Recognized Trader Exporter: No
Spent Lead Acid Battery Importer: No
Spent Lead Acid Battery Exporter: No
Current Record: No
Non Storage Recycler Activity: Not reported
Electronic Manifest Broker: Not reported

Receive Date: 1999-06-01 00:00:00.0
Handler Name: BURLINGTON ENVIRONMENTAL INC GEORGE
Federal Waste Generator Description: Large Quantity Generator
State District Owner: WA
Large Quantity Handler of Universal Waste: No
Recognized Trader Importer: No
Recognized Trader Exporter: No
Spent Lead Acid Battery Importer: No
Spent Lead Acid Battery Exporter: No
Current Record: No
Non Storage Recycler Activity: Not reported
Electronic Manifest Broker: Not reported

Receive Date: 2000-04-04 00:00:00.0
Handler Name: BURLINGTON ENVIRONMENTAL INC GEORGE
Federal Waste Generator Description: Large Quantity Generator
State District Owner: WA
Large Quantity Handler of Universal Waste: No
Recognized Trader Importer: No
Recognized Trader Exporter: No
Spent Lead Acid Battery Importer: No
Spent Lead Acid Battery Exporter: No
Current Record: No
Non Storage Recycler Activity: Not reported
Electronic Manifest Broker: Not reported

Receive Date: 2001-04-16 00:00:00.0
Handler Name: BURLINGTON ENVIRONMENTAL INC GEORGE
Federal Waste Generator Description: Large Quantity Generator
State District Owner: WA
Large Quantity Handler of Universal Waste: No
Recognized Trader Importer: No
Recognized Trader Exporter: No
Spent Lead Acid Battery Importer: No
Spent Lead Acid Battery Exporter: No
Current Record: No
Non Storage Recycler Activity: Not reported
Electronic Manifest Broker: Not reported

Receive Date: 2002-04-04 00:00:00.0
Handler Name: BURLINGTON ENVIRONMENTAL INC GEORGE
Federal Waste Generator Description: Large Quantity Generator
State District Owner: WA
Large Quantity Handler of Universal Waste: No

Map ID
Direction
Distance
Elevation

MAP FINDINGS

Site

Database(s)

EDR ID Number
EPA ID Number

BURLINGTON ENVIRONMENTAL LLC GEORGETOWN (Continued)

1000299415

Recognized Trader Importer: No
Recognized Trader Exporter: No
Spent Lead Acid Battery Importer: No
Spent Lead Acid Battery Exporter: No
Current Record: No
Non Storage Recycler Activity: Not reported
Electronic Manifest Broker: Not reported

Receive Date: 2003-03-28 00:00:00.0
Handler Name: BURLINGTON ENVIRONMENTAL INC GEORGE
Federal Waste Generator Description: Large Quantity Generator
State District Owner: WA
Large Quantity Handler of Universal Waste: No
Recognized Trader Importer: No
Recognized Trader Exporter: No
Spent Lead Acid Battery Importer: No
Spent Lead Acid Battery Exporter: No
Current Record: No
Non Storage Recycler Activity: Not reported
Electronic Manifest Broker: Not reported

Receive Date: 2004-03-04 00:00:00.0
Handler Name: BURLINGTON ENVIRONMENTAL INC GEORGE
Federal Waste Generator Description: Large Quantity Generator
State District Owner: WA
Large Quantity Handler of Universal Waste: No
Recognized Trader Importer: No
Recognized Trader Exporter: No
Spent Lead Acid Battery Importer: No
Spent Lead Acid Battery Exporter: No
Current Record: No
Non Storage Recycler Activity: Not reported
Electronic Manifest Broker: Not reported

Receive Date: 2005-02-17 00:00:00.0
Handler Name: BURLINGTON ENVIRONMENTAL INC GEORGETOWN
Federal Waste Generator Description: Not a generator, verified
State District Owner: WA
Large Quantity Handler of Universal Waste: No
Recognized Trader Importer: No
Recognized Trader Exporter: No
Spent Lead Acid Battery Importer: No
Spent Lead Acid Battery Exporter: No
Current Record: No
Non Storage Recycler Activity: Not reported
Electronic Manifest Broker: Not reported

Receive Date: 2006-01-20 00:00:00.0
Handler Name: BURLINGTON ENVIRONMENTAL INC GEORGETOWN
Federal Waste Generator Description: Not a generator, verified
State District Owner: WA
Large Quantity Handler of Universal Waste: No
Recognized Trader Importer: No
Recognized Trader Exporter: No
Spent Lead Acid Battery Importer: No
Spent Lead Acid Battery Exporter: No
Current Record: No

Map ID
Direction
Distance
Elevation

MAP FINDINGS

Site

Database(s)

EDR ID Number
EPA ID Number

BURLINGTON ENVIRONMENTAL LLC GEORGETOWN (Continued)

1000299415

Non Storage Recycler Activity:	Not reported
Electronic Manifest Broker:	Not reported
Receive Date:	2007-01-24 00:00:00.0
Handler Name:	BURLINGTON ENVIRONMENTAL INC GEORGETOWN
Federal Waste Generator Description:	Not a generator, verified
State District Owner:	WA
Large Quantity Handler of Universal Waste:	No
Recognized Trader Importer:	No
Recognized Trader Exporter:	No
Spent Lead Acid Battery Importer:	No
Spent Lead Acid Battery Exporter:	No
Current Record:	No
Non Storage Recycler Activity:	Not reported
Electronic Manifest Broker:	Not reported
Receive Date:	2008-02-19 00:00:00.0
Handler Name:	BURLINGTON ENVIRONMENTAL INC GEORGETOWN
Federal Waste Generator Description:	Not a generator, verified
State District Owner:	WA
Large Quantity Handler of Universal Waste:	No
Recognized Trader Importer:	No
Recognized Trader Exporter:	No
Spent Lead Acid Battery Importer:	No
Spent Lead Acid Battery Exporter:	No
Current Record:	No
Non Storage Recycler Activity:	Not reported
Electronic Manifest Broker:	Not reported
Receive Date:	2008-04-16 00:00:00.0
Handler Name:	BURLINGTON ENVIRONMENTAL LLC GEORGETOWN
Federal Waste Generator Description:	Not a generator, verified
State District Owner:	WA
Large Quantity Handler of Universal Waste:	No
Recognized Trader Importer:	No
Recognized Trader Exporter:	No
Spent Lead Acid Battery Importer:	No
Spent Lead Acid Battery Exporter:	No
Current Record:	No
Non Storage Recycler Activity:	Not reported
Electronic Manifest Broker:	Not reported
Receive Date:	2009-02-11 00:00:00.0
Handler Name:	BURLINGTON ENVIRONMENTAL LLC GEORGETOWN
Federal Waste Generator Description:	Not a generator, verified
State District Owner:	WA
Large Quantity Handler of Universal Waste:	No
Recognized Trader Importer:	No
Recognized Trader Exporter:	No
Spent Lead Acid Battery Importer:	No
Spent Lead Acid Battery Exporter:	No
Current Record:	No
Non Storage Recycler Activity:	Not reported
Electronic Manifest Broker:	Not reported
Receive Date:	2010-02-19 00:00:00.0
Handler Name:	BURLINGTON ENVIRONMENTAL LLC GEORGETOWN

Map ID
Direction
Distance
Elevation

MAP FINDINGS

Site

Database(s)

EDR ID Number
EPA ID Number

BURLINGTON ENVIRONMENTAL LLC GEORGETOWN (Continued)

1000299415

Federal Waste Generator Description: Small Quantity Generator
State District Owner: WA
Large Quantity Handler of Universal Waste: No
Recognized Trader Importer: No
Recognized Trader Exporter: No
Spent Lead Acid Battery Importer: No
Spent Lead Acid Battery Exporter: No
Current Record: No
Non Storage Recycler Activity: Not reported
Electronic Manifest Broker: Not reported

Receive Date: 2011-02-01 00:00:00.0
Handler Name: BURLINGTON ENVIRONMENTAL LLC GEORGETOWN
Federal Waste Generator Description: Conditionally Exempt Small Quantity Generator
State District Owner: WA
Large Quantity Handler of Universal Waste: No
Recognized Trader Importer: No
Recognized Trader Exporter: No
Spent Lead Acid Battery Importer: No
Spent Lead Acid Battery Exporter: No
Current Record: No
Non Storage Recycler Activity: Not reported
Electronic Manifest Broker: Not reported

Receive Date: 2011-12-22 00:00:00.0
Handler Name: BURLINGTON ENVIRONMENTAL LLC GEORGETOWN
Federal Waste Generator Description: Small Quantity Generator
State District Owner: WA
Large Quantity Handler of Universal Waste: No
Recognized Trader Importer: No
Recognized Trader Exporter: No
Spent Lead Acid Battery Importer: No
Spent Lead Acid Battery Exporter: No
Current Record: No
Non Storage Recycler Activity: Not reported
Electronic Manifest Broker: Not reported

Receive Date: 2012-02-21 00:00:00.0
Handler Name: BURLINGTON ENVIRONMENTAL LLC GEORGETOWN
Federal Waste Generator Description: Conditionally Exempt Small Quantity Generator
State District Owner: WA
Large Quantity Handler of Universal Waste: No
Recognized Trader Importer: No
Recognized Trader Exporter: No
Spent Lead Acid Battery Importer: No
Spent Lead Acid Battery Exporter: No
Current Record: No
Non Storage Recycler Activity: Not reported
Electronic Manifest Broker: Not reported

Receive Date: 2013-03-26 00:00:00.0
Handler Name: BURLINGTON ENVIRONMENTAL LLC GEORGETOWN
Federal Waste Generator Description: Small Quantity Generator
State District Owner: WA
Large Quantity Handler of Universal Waste: No
Recognized Trader Importer: No
Recognized Trader Exporter: No

Map ID
Direction
Distance
Elevation

MAP FINDINGS

Site

Database(s)

EDR ID Number
EPA ID Number

BURLINGTON ENVIRONMENTAL LLC GEORGETOWN (Continued)

1000299415

Spent Lead Acid Battery Importer: No
Spent Lead Acid Battery Exporter: No
Current Record: No
Non Storage Recycler Activity: Not reported
Electronic Manifest Broker: Not reported

Receive Date: 2013-03-26 00:00:00.0
Handler Name: BURLINGTON ENVIRONMENTAL LLC GEORGETOWN
Federal Waste Generator Description: Large Quantity Generator
State District Owner: WA
Large Quantity Handler of Universal Waste: No
Recognized Trader Importer: No
Recognized Trader Exporter: No
Spent Lead Acid Battery Importer: No
Spent Lead Acid Battery Exporter: No
Current Record: No
Non Storage Recycler Activity: Not reported
Electronic Manifest Broker: Not reported

Receive Date: 2014-02-27 00:00:00.0
Handler Name: BURLINGTON ENVIRONMENTAL LLC GEORGETOWN
Federal Waste Generator Description: Not a generator, verified
State District Owner: WA
Large Quantity Handler of Universal Waste: No
Recognized Trader Importer: No
Recognized Trader Exporter: No
Spent Lead Acid Battery Importer: No
Spent Lead Acid Battery Exporter: No
Current Record: No
Non Storage Recycler Activity: Not reported
Electronic Manifest Broker: Not reported

Receive Date: 2015-02-12 00:00:00.0
Handler Name: BURLINGTON ENVIRONMENTAL LLC GEORGETOWN
Federal Waste Generator Description: Not a generator, verified
State District Owner: WA
Large Quantity Handler of Universal Waste: No
Recognized Trader Importer: No
Recognized Trader Exporter: No
Spent Lead Acid Battery Importer: No
Spent Lead Acid Battery Exporter: No
Current Record: No
Non Storage Recycler Activity: Not reported
Electronic Manifest Broker: Not reported

Receive Date: 2016-02-22 00:00:00.0
Handler Name: BURLINGTON ENVIRONMENTAL LLC GEORGETOWN
Federal Waste Generator Description: Conditionally Exempt Small Quantity Generator
State District Owner: WA
Large Quantity Handler of Universal Waste: No
Recognized Trader Importer: No
Recognized Trader Exporter: No
Spent Lead Acid Battery Importer: No
Spent Lead Acid Battery Exporter: No
Current Record: No
Non Storage Recycler Activity: Not reported
Electronic Manifest Broker: Not reported

Map ID
Direction
Distance
Elevation

MAP FINDINGS

Site

Database(s)

EDR ID Number
EPA ID Number

BURLINGTON ENVIRONMENTAL LLC GEORGETOWN (Continued)

1000299415

Receive Date: 2017-02-24 00:00:00.0
Handler Name: BURLINGTON ENVIRONMENTAL LLC GEORGETOWN
Federal Waste Generator Description: Large Quantity Generator
State District Owner: WA
Large Quantity Handler of Universal Waste: No
Recognized Trader Importer: No
Recognized Trader Exporter: No
Spent Lead Acid Battery Importer: No
Spent Lead Acid Battery Exporter: No
Current Record: No
Non Storage Recycler Activity: Not reported
Electronic Manifest Broker: Not reported

Receive Date: 2018-02-26 00:00:00.0
Handler Name: BURLINGTON ENVIRONMENTAL LLC GEORGETOWN
Federal Waste Generator Description: Conditionally Exempt Small Quantity Generator
State District Owner: WA
Large Quantity Handler of Universal Waste: No
Recognized Trader Importer: No
Recognized Trader Exporter: No
Spent Lead Acid Battery Importer: No
Spent Lead Acid Battery Exporter: No
Current Record: No
Non Storage Recycler Activity: Not reported
Electronic Manifest Broker: Not reported

Receive Date: 2019-02-25 00:00:00.0
Handler Name: BURLINGTON ENVIRONMENTAL LLC GEORGETOWN
Federal Waste Generator Description: Not a generator, verified
State District Owner: WA
Large Quantity Handler of Universal Waste: No
Recognized Trader Importer: No
Recognized Trader Exporter: No
Spent Lead Acid Battery Importer: No
Spent Lead Acid Battery Exporter: No
Current Record: No
Non Storage Recycler Activity: Not reported
Electronic Manifest Broker: Not reported

Receive Date: 2019-02-25 00:00:00.0
Handler Name: BURLINGTON ENVIRONMENTAL LLC GEORGETOWN
Federal Waste Generator Description: Not a generator, verified
State District Owner: WA
Large Quantity Handler of Universal Waste: No
Recognized Trader Importer: No
Recognized Trader Exporter: No
Spent Lead Acid Battery Importer: No
Spent Lead Acid Battery Exporter: No
Current Record: No
Non Storage Recycler Activity: Not reported
Electronic Manifest Broker: Not reported

Receive Date: 2019-02-27 00:00:00.0
Handler Name: BURLINGTON ENVIRONMENTAL LLC GEORGETOWN
Federal Waste Generator Description: Not a generator, verified
State District Owner: WA
Large Quantity Handler of Universal Waste: No

Map ID
Direction
Distance
Elevation

MAP FINDINGS

Site

Database(s)

EDR ID Number
EPA ID Number

BURLINGTON ENVIRONMENTAL LLC GEORGETOWN (Continued)

1000299415

Recognized Trader Importer: No
Recognized Trader Exporter: No
Spent Lead Acid Battery Importer: No
Spent Lead Acid Battery Exporter: No
Current Record: No
Non Storage Recycler Activity: Not reported
Electronic Manifest Broker: Not reported

Receive Date: 2020-02-08 00:00:00.0
Handler Name: BURLINGTON ENVIRONMENTAL LLC GEORGETOWN
Federal Waste Generator Description: Not a generator, verified
State District Owner: WA
Large Quantity Handler of Universal Waste: No
Recognized Trader Importer: No
Recognized Trader Exporter: No
Spent Lead Acid Battery Importer: No
Spent Lead Acid Battery Exporter: No
Current Record: No
Non Storage Recycler Activity: Not reported
Electronic Manifest Broker: Not reported

Receive Date: 2020-02-20 00:00:00.0
Handler Name: BURLINGTON ENVIRONMENTAL LLC GEORGETOWN
Federal Waste Generator Description: Not a generator, verified
State District Owner: WA
Large Quantity Handler of Universal Waste: No
Recognized Trader Importer: No
Recognized Trader Exporter: No
Spent Lead Acid Battery Importer: No
Spent Lead Acid Battery Exporter: No
Current Record: Yes
Non Storage Recycler Activity: Not reported
Electronic Manifest Broker: Not reported

Receive Date: 1990-12-31 00:00:00.0
Handler Name: CHEMICAL PROCESSORS INC
Federal Waste Generator Description: Large Quantity Generator
State District Owner: Not reported
Large Quantity Handler of Universal Waste: No
Recognized Trader Importer: No
Recognized Trader Exporter: No
Spent Lead Acid Battery Importer: No
Spent Lead Acid Battery Exporter: No
Current Record: No
Non Storage Recycler Activity: Not reported
Electronic Manifest Broker: Not reported

Receive Date: 1993-09-01 00:00:00.0
Handler Name: BURLINGTON ENVIRONMENTAL INC.
Federal Waste Generator Description: Large Quantity Generator
State District Owner: Not reported
Large Quantity Handler of Universal Waste: No
Recognized Trader Importer: No
Recognized Trader Exporter: No
Spent Lead Acid Battery Importer: No
Spent Lead Acid Battery Exporter: No
Current Record: No

Map ID
Direction
Distance
Elevation

MAP FINDINGS

Site

Database(s)

EDR ID Number
EPA ID Number

BURLINGTON ENVIRONMENTAL LLC GEORGETOWN (Continued)

1000299415

Non Storage Recycler Activity:	Not reported
Electronic Manifest Broker:	Not reported
Receive Date:	1994-02-28 00:00:00.0
Handler Name:	BURLINGTON ENVIRONMENTAL, INC. GEORGETWN
Federal Waste Generator Description:	Large Quantity Generator
State District Owner:	Not reported
Large Quantity Handler of Universal Waste:	No
Recognized Trader Importer:	No
Recognized Trader Exporter:	No
Spent Lead Acid Battery Importer:	No
Spent Lead Acid Battery Exporter:	No
Current Record:	No
Non Storage Recycler Activity:	Not reported
Electronic Manifest Broker:	Not reported
Receive Date:	1996-03-01 00:00:00.0
Handler Name:	BURLINGTON ENVIRONMENTAL INC - GEORGE
Federal Waste Generator Description:	Large Quantity Generator
State District Owner:	Not reported
Large Quantity Handler of Universal Waste:	No
Recognized Trader Importer:	No
Recognized Trader Exporter:	No
Spent Lead Acid Battery Importer:	No
Spent Lead Acid Battery Exporter:	No
Current Record:	No
Non Storage Recycler Activity:	Not reported
Electronic Manifest Broker:	Not reported
Receive Date:	1998-09-24 00:00:00.0
Handler Name:	BURLINGTON ENVIRONMENTAL INC GEORGE
Federal Waste Generator Description:	Large Quantity Generator
State District Owner:	Not reported
Large Quantity Handler of Universal Waste:	No
Recognized Trader Importer:	No
Recognized Trader Exporter:	No
Spent Lead Acid Battery Importer:	No
Spent Lead Acid Battery Exporter:	No
Current Record:	No
Non Storage Recycler Activity:	Not reported
Electronic Manifest Broker:	Not reported
Receive Date:	2000-04-04 00:00:00.0
Handler Name:	BURLINGTON ENVIRONMENTAL INC GEORGE
Federal Waste Generator Description:	Large Quantity Generator
State District Owner:	Not reported
Large Quantity Handler of Universal Waste:	No
Recognized Trader Importer:	No
Recognized Trader Exporter:	No
Spent Lead Acid Battery Importer:	No
Spent Lead Acid Battery Exporter:	No
Current Record:	No
Non Storage Recycler Activity:	Not reported
Electronic Manifest Broker:	Not reported
Receive Date:	2002-04-04 00:00:00.0
Handler Name:	BURLINGTON ENVIRONMENTAL INC GEORGE

Map ID
Direction
Distance
Elevation

MAP FINDINGS

Site

Database(s)

EDR ID Number
EPA ID Number

BURLINGTON ENVIRONMENTAL LLC GEORGETOWN (Continued)

1000299415

Federal Waste Generator Description: Large Quantity Generator
State District Owner: Not reported
Large Quantity Handler of Universal Waste: No
Recognized Trader Importer: No
Recognized Trader Exporter: No
Spent Lead Acid Battery Importer: No
Spent Lead Acid Battery Exporter: No
Current Record: No
Non Storage Recycler Activity: Not reported
Electronic Manifest Broker: Not reported

Receive Date: 2003-12-31 00:00:00.0
Handler Name: BURLINGTON ENVIRONMENTAL INC GEORGE
Federal Waste Generator Description: Large Quantity Generator
State District Owner: WA
Large Quantity Handler of Universal Waste: No
Recognized Trader Importer: No
Recognized Trader Exporter: No
Spent Lead Acid Battery Importer: No
Spent Lead Acid Battery Exporter: No
Current Record: No
Non Storage Recycler Activity: Not reported
Electronic Manifest Broker: Not reported

Receive Date: 2005-12-31 00:00:00.0
Handler Name: BURLINGTON ENVIRONMENTAL INC GEORGETOWN
Federal Waste Generator Description: Not a generator, verified
State District Owner: WA
Large Quantity Handler of Universal Waste: No
Recognized Trader Importer: No
Recognized Trader Exporter: No
Spent Lead Acid Battery Importer: No
Spent Lead Acid Battery Exporter: No
Current Record: No
Non Storage Recycler Activity: Not reported
Electronic Manifest Broker: Not reported

Receive Date: 2007-12-31 00:00:00.0
Handler Name: BURLINGTON ENVIRONMENTAL INC GEORGETOWN
Federal Waste Generator Description: Not a generator, verified
State District Owner: WA
Large Quantity Handler of Universal Waste: No
Recognized Trader Importer: No
Recognized Trader Exporter: No
Spent Lead Acid Battery Importer: No
Spent Lead Acid Battery Exporter: No
Current Record: No
Non Storage Recycler Activity: Not reported
Electronic Manifest Broker: Not reported

Facility Has Received Notices of Violation:
Found Violation: Yes
Agency Which Determined Violation: EPA
Violation Short Description: TSD - Container Use and Management

Map ID
Direction
Distance
Elevation

MAP FINDINGS

Site

Database(s)

EDR ID Number
EPA ID Number

BURLINGTON ENVIRONMENTAL LLC GEORGETOWN (Continued)

1000299415

Date Violation was Determined:	2000-11-03 00:00:00.0
Actual Return to Compliance Date:	2003-12-23 00:00:00.0
Return to Compliance Qualifier:	Observed
Violation Responsible Agency:	EPA
Scheduled Compliance Date:	Not reported
Enforcement Identifier:	001
Date of Enforcement Action:	2001-08-06 00:00:00.0
Enforcement Responsible Agency:	EPA
Enforcement Docket Number:	10-2001-0188
Enforcement Attorney:	JS
Corrective Action Component:	No
Appeal Initiated Date:	Not reported
Appeal Resolution Date:	Not reported
Disposition Status Date:	Not reported
Disposition Status:	Not reported
Disposition Status Description:	Not reported
Consent/Final Order Sequence Number:	Not reported
Consent/Final Order Respondent Name:	Not reported
Consent/Final Order Lead Agency:	Not reported
Enforcement Type:	INITIAL 3008(A) COMPLIANCE
Enforcement Responsible Person:	Not reported
Enforcement Responsible Sub-Organization:	Not reported
SEP Sequence Number:	Not reported
SEP Expenditure Amount:	Not reported
SEP Scheduled Completion Date:	Not reported
SEP Actual Date:	Not reported
SEP Defaulted Date:	Not reported
SEP Type:	Not reported
SEP Type Description:	Not reported
Proposed Amount:	773810.5
Final Monetary Amount:	Not reported
Paid Amount:	Not reported
Final Count:	Not reported
Final Amount:	Not reported
Found Violation:	No
Agency Which Determined Violation:	Not reported
Violation Short Description:	Not reported
Date Violation was Determined:	Not reported
Actual Return to Compliance Date:	Not reported
Return to Compliance Qualifier:	Not reported
Violation Responsible Agency:	Not reported
Scheduled Compliance Date:	Not reported
Enforcement Identifier:	Not reported
Date of Enforcement Action:	Not reported
Enforcement Responsible Agency:	Not reported
Enforcement Docket Number:	Not reported
Enforcement Attorney:	Not reported
Corrective Action Component:	Not reported
Appeal Initiated Date:	Not reported
Appeal Resolution Date:	Not reported
Disposition Status Date:	Not reported
Disposition Status:	Not reported
Disposition Status Description:	Not reported
Consent/Final Order Sequence Number:	Not reported
Consent/Final Order Respondent Name:	Not reported
Consent/Final Order Lead Agency:	Not reported

Map ID
Direction
Distance
Elevation

MAP FINDINGS

Site

Database(s)

EDR ID Number
EPA ID Number

BURLINGTON ENVIRONMENTAL LLC GEORGETOWN (Continued)

1000299415

Enforcement Type:	Not reported
Enforcement Responsible Person:	Not reported
Enforcement Responsible Sub-Organization:	Not reported
SEP Sequence Number:	Not reported
SEP Expenditure Amount:	Not reported
SEP Scheduled Completion Date:	Not reported
SEP Actual Date:	Not reported
SEP Defaulted Date:	Not reported
SEP Type:	Not reported
SEP Type Description:	Not reported
Proposed Amount:	Not reported
Final Monetary Amount:	Not reported
Paid Amount:	Not reported
Final Count:	Not reported
Final Amount:	Not reported
Found Violation:	Yes
Agency Which Determined Violation:	EPA
Violation Short Description:	TSD IS-Ground-Water Monitoring
Date Violation was Determined:	2000-11-03 00:00:00.0
Actual Return to Compliance Date:	2003-12-23 00:00:00.0
Return to Compliance Qualifier:	Observed
Violation Responsible Agency:	EPA
Scheduled Compliance Date:	Not reported
Enforcement Identifier:	001
Date of Enforcement Action:	2001-03-13 00:00:00.0
Enforcement Responsible Agency:	EPA
Enforcement Docket Number:	Not reported
Enforcement Attorney:	Not reported
Corrective Action Component:	No
Appeal Initiated Date:	Not reported
Appeal Resolution Date:	Not reported
Disposition Status Date:	Not reported
Disposition Status:	Not reported
Disposition Status Description:	Not reported
Consent/Final Order Sequence Number:	Not reported
Consent/Final Order Respondent Name:	Not reported
Consent/Final Order Lead Agency:	Not reported
Enforcement Type:	Not reported
Enforcement Responsible Person:	R0KAO
Enforcement Responsible Sub-Organization:	Not reported
SEP Sequence Number:	Not reported
SEP Expenditure Amount:	Not reported
SEP Scheduled Completion Date:	Not reported
SEP Actual Date:	Not reported
SEP Defaulted Date:	Not reported
SEP Type:	Not reported
SEP Type Description:	Not reported
Proposed Amount:	Not reported
Final Monetary Amount:	Not reported
Paid Amount:	Not reported
Final Count:	Not reported
Final Amount:	Not reported
Found Violation:	Yes
Agency Which Determined Violation:	EPA
Violation Short Description:	TSD - General

Map ID
Direction
Distance
Elevation

MAP FINDINGS

Site

Database(s)

EDR ID Number
EPA ID Number

BURLINGTON ENVIRONMENTAL LLC GEORGETOWN (Continued)

1000299415

Date Violation was Determined:	1985-05-08 00:00:00.0
Actual Return to Compliance Date:	1987-09-29 00:00:00.0
Return to Compliance Qualifier:	Observed
Violation Responsible Agency:	EPA
Scheduled Compliance Date:	Not reported
Enforcement Identifier:	Not reported
Date of Enforcement Action:	Not reported
Enforcement Responsible Agency:	Not reported
Enforcement Docket Number:	Not reported
Enforcement Attorney:	Not reported
Corrective Action Component:	Not reported
Appeal Initiated Date:	Not reported
Appeal Resolution Date:	Not reported
Disposition Status Date:	Not reported
Disposition Status:	Not reported
Disposition Status Description:	Not reported
Consent/Final Order Sequence Number:	Not reported
Consent/Final Order Respondent Name:	Not reported
Consent/Final Order Lead Agency:	Not reported
Enforcement Type:	Not reported
Enforcement Responsible Person:	Not reported
Enforcement Responsible Sub-Organization:	Not reported
SEP Sequence Number:	Not reported
SEP Expenditure Amount:	Not reported
SEP Scheduled Completion Date:	Not reported
SEP Actual Date:	Not reported
SEP Defaulted Date:	Not reported
SEP Type:	Not reported
SEP Type Description:	Not reported
Proposed Amount:	Not reported
Final Monetary Amount:	Not reported
Paid Amount:	Not reported
Final Count:	Not reported
Final Amount:	Not reported
Found Violation:	Yes
Agency Which Determined Violation:	EPA
Violation Short Description:	TSD - Container Use and Management
Date Violation was Determined:	2000-11-03 00:00:00.0
Actual Return to Compliance Date:	2003-12-23 00:00:00.0
Return to Compliance Qualifier:	Observed
Violation Responsible Agency:	EPA
Scheduled Compliance Date:	Not reported
Enforcement Identifier:	001
Date of Enforcement Action:	2001-08-06 00:00:00.0
Enforcement Responsible Agency:	EPA
Enforcement Docket Number:	10-2001-0188
Enforcement Attorney:	JS
Corrective Action Component:	No
Appeal Initiated Date:	Not reported
Appeal Resolution Date:	Not reported
Disposition Status Date:	Not reported
Disposition Status:	Not reported
Disposition Status Description:	Not reported
Consent/Final Order Sequence Number:	Not reported
Consent/Final Order Respondent Name:	Not reported
Consent/Final Order Lead Agency:	Not reported

Map ID
Direction
Distance
Elevation

MAP FINDINGS

Site

Database(s)

EDR ID Number
EPA ID Number

BURLINGTON ENVIRONMENTAL LLC GEORGETOWN (Continued)

1000299415

Enforcement Type: INITIAL 3008(A) COMPLIANCE
Enforcement Responsible Person: Not reported
Enforcement Responsible Sub-Organization: Not reported
SEP Sequence Number: Not reported
SEP Expenditure Amount: Not reported
SEP Scheduled Completion Date: Not reported
SEP Actual Date: Not reported
SEP Defaulted Date: Not reported
SEP Type: Not reported
SEP Type Description: Not reported
Proposed Amount: 773810.5
Final Monetary Amount: Not reported
Paid Amount: Not reported
Final Count: Not reported
Final Amount: Not reported

Found Violation: Yes
Agency Which Determined Violation: State
Violation Short Description: TSD - General Facility Standards
Date Violation was Determined: 1993-05-14 00:00:00.0
Actual Return to Compliance Date: 1994-08-31 00:00:00.0
Return to Compliance Qualifier: Observed
Violation Responsible Agency: State
Scheduled Compliance Date: 1993-09-10 00:00:00.0
Enforcement Identifier: 000
Date of Enforcement Action: 1993-08-03 00:00:00.0
Enforcement Responsible Agency: State
Enforcement Docket Number: Not reported
Enforcement Attorney: WA
Corrective Action Component: No
Appeal Initiated Date: Not reported
Appeal Resolution Date: Not reported
Disposition Status Date: Not reported
Disposition Status: Not reported
Disposition Status Description: Not reported
Consent/Final Order Sequence Number: Not reported
Consent/Final Order Respondent Name: Not reported
Consent/Final Order Lead Agency: Not reported
Enforcement Type: WRITTEN INFORMAL
Enforcement Responsible Person: WAJMS
Enforcement Responsible Sub-Organization: NW
SEP Sequence Number: Not reported
SEP Expenditure Amount: Not reported
SEP Scheduled Completion Date: Not reported
SEP Actual Date: Not reported
SEP Defaulted Date: Not reported
SEP Type: Not reported
SEP Type Description: Not reported
Proposed Amount: Not reported
Final Monetary Amount: Not reported
Paid Amount: Not reported
Final Count: Not reported
Final Amount: Not reported

Found Violation: Yes
Agency Which Determined Violation: EPA
Violation Short Description: TSD IS-Ground-Water Monitoring

Map ID
Direction
Distance
Elevation

MAP FINDINGS

Site

Database(s)

EDR ID Number
EPA ID Number

BURLINGTON ENVIRONMENTAL LLC GEORGETOWN (Continued)

1000299415

Date Violation was Determined:	2000-11-03 00:00:00.0
Actual Return to Compliance Date:	2003-12-23 00:00:00.0
Return to Compliance Qualifier:	Observed
Violation Responsible Agency:	EPA
Scheduled Compliance Date:	Not reported
Enforcement Identifier:	001
Date of Enforcement Action:	2000-11-03 00:00:00.0
Enforcement Responsible Agency:	EPA
Enforcement Docket Number:	Not reported
Enforcement Attorney:	Not reported
Corrective Action Component:	No
Appeal Initiated Date:	Not reported
Appeal Resolution Date:	Not reported
Disposition Status Date:	Not reported
Disposition Status:	Not reported
Disposition Status Description:	Not reported
Consent/Final Order Sequence Number:	Not reported
Consent/Final Order Respondent Name:	Not reported
Consent/Final Order Lead Agency:	Not reported
Enforcement Type:	WRITTEN INFORMAL
Enforcement Responsible Person:	ROKAO
Enforcement Responsible Sub-Organization:	Not reported
SEP Sequence Number:	Not reported
SEP Expenditure Amount:	Not reported
SEP Scheduled Completion Date:	Not reported
SEP Actual Date:	Not reported
SEP Defaulted Date:	Not reported
SEP Type:	Not reported
SEP Type Description:	Not reported
Proposed Amount:	Not reported
Final Monetary Amount:	Not reported
Paid Amount:	Not reported
Final Count:	Not reported
Final Amount:	Not reported
Found Violation:	Yes
Agency Which Determined Violation:	EPA
Violation Short Description:	TSD - Container Use and Management
Date Violation was Determined:	2000-11-03 00:00:00.0
Actual Return to Compliance Date:	2003-12-23 00:00:00.0
Return to Compliance Qualifier:	Observed
Violation Responsible Agency:	EPA
Scheduled Compliance Date:	Not reported
Enforcement Identifier:	001
Date of Enforcement Action:	2001-03-13 00:00:00.0
Enforcement Responsible Agency:	EPA
Enforcement Docket Number:	Not reported
Enforcement Attorney:	Not reported
Corrective Action Component:	No
Appeal Initiated Date:	Not reported
Appeal Resolution Date:	Not reported
Disposition Status Date:	Not reported
Disposition Status:	Not reported
Disposition Status Description:	Not reported
Consent/Final Order Sequence Number:	Not reported
Consent/Final Order Respondent Name:	Not reported
Consent/Final Order Lead Agency:	Not reported

Map ID
Direction
Distance
Elevation

MAP FINDINGS

Site

Database(s)

EDR ID Number
EPA ID Number

BURLINGTON ENVIRONMENTAL LLC GEORGETOWN (Continued)

1000299415

Enforcement Type: Not reported
Enforcement Responsible Person: ROKAO
Enforcement Responsible Sub-Organization: Not reported
SEP Sequence Number: Not reported
SEP Expenditure Amount: Not reported
SEP Scheduled Completion Date: Not reported
SEP Actual Date: Not reported
SEP Defaulted Date: Not reported
SEP Type: Not reported
SEP Type Description: Not reported
Proposed Amount: Not reported
Final Monetary Amount: Not reported
Paid Amount: Not reported
Final Count: Not reported
Final Amount: Not reported

Found Violation: No
Agency Which Determined Violation: Not reported
Violation Short Description: Not reported
Date Violation was Determined: Not reported
Actual Return to Compliance Date: Not reported
Return to Compliance Qualifier: Not reported
Violation Responsible Agency: Not reported
Scheduled Compliance Date: Not reported
Enforcement Identifier: Not reported
Date of Enforcement Action: Not reported
Enforcement Responsible Agency: Not reported
Enforcement Docket Number: Not reported
Enforcement Attorney: Not reported
Corrective Action Component: Not reported
Appeal Initiated Date: Not reported
Appeal Resolution Date: Not reported
Disposition Status Date: Not reported
Disposition Status: Not reported
Disposition Status Description: Not reported
Consent/Final Order Sequence Number: Not reported
Consent/Final Order Respondent Name: Not reported
Consent/Final Order Lead Agency: Not reported
Enforcement Type: Not reported
Enforcement Responsible Person: Not reported
Enforcement Responsible Sub-Organization: Not reported
SEP Sequence Number: Not reported
SEP Expenditure Amount: Not reported
SEP Scheduled Completion Date: Not reported
SEP Actual Date: Not reported
SEP Defaulted Date: Not reported
SEP Type: Not reported
SEP Type Description: Not reported
Proposed Amount: Not reported
Final Monetary Amount: Not reported
Paid Amount: Not reported
Final Count: Not reported
Final Amount: Not reported

Found Violation: No
Agency Which Determined Violation: Not reported
Violation Short Description: Not reported

Map ID
 Direction
 Distance
 Elevation

MAP FINDINGS

Site

Database(s)

EDR ID Number
 EPA ID Number

BURLINGTON ENVIRONMENTAL LLC GEORGETOWN (Continued)

1000299415

Date Violation was Determined:	Not reported
Actual Return to Compliance Date:	Not reported
Return to Compliance Qualifier:	Not reported
Violation Responsible Agency:	Not reported
Scheduled Compliance Date:	Not reported
Enforcement Identifier:	Not reported
Date of Enforcement Action:	Not reported
Enforcement Responsible Agency:	Not reported
Enforcement Docket Number:	Not reported
Enforcement Attorney:	Not reported
Corrective Action Component:	Not reported
Appeal Initiated Date:	Not reported
Appeal Resolution Date:	Not reported
Disposition Status Date:	Not reported
Disposition Status:	Not reported
Disposition Status Description:	Not reported
Consent/Final Order Sequence Number:	Not reported
Consent/Final Order Respondent Name:	Not reported
Consent/Final Order Lead Agency:	Not reported
Enforcement Type:	Not reported
Enforcement Responsible Person:	Not reported
Enforcement Responsible Sub-Organization:	Not reported
SEP Sequence Number:	Not reported
SEP Expenditure Amount:	Not reported
SEP Scheduled Completion Date:	Not reported
SEP Actual Date:	Not reported
SEP Defaulted Date:	Not reported
SEP Type:	Not reported
SEP Type Description:	Not reported
Proposed Amount:	Not reported
Final Monetary Amount:	Not reported
Paid Amount:	Not reported
Final Count:	Not reported
Final Amount:	Not reported
Found Violation:	Yes
Agency Which Determined Violation:	EPA
Violation Short Description:	TSD - Closure/Post-Closure
Date Violation was Determined:	1986-07-31 00:00:00.0
Actual Return to Compliance Date:	1987-09-29 00:00:00.0
Return to Compliance Qualifier:	Observed
Violation Responsible Agency:	EPA
Scheduled Compliance Date:	Not reported
Enforcement Identifier:	Not reported
Date of Enforcement Action:	Not reported
Enforcement Responsible Agency:	Not reported
Enforcement Docket Number:	Not reported
Enforcement Attorney:	Not reported
Corrective Action Component:	Not reported
Appeal Initiated Date:	Not reported
Appeal Resolution Date:	Not reported
Disposition Status Date:	Not reported
Disposition Status:	Not reported
Disposition Status Description:	Not reported
Consent/Final Order Sequence Number:	Not reported
Consent/Final Order Respondent Name:	Not reported
Consent/Final Order Lead Agency:	Not reported

Map ID
Direction
Distance
Elevation

MAP FINDINGS

Site

Database(s)

EDR ID Number
EPA ID Number

BURLINGTON ENVIRONMENTAL LLC GEORGETOWN (Continued)

1000299415

Enforcement Type:	Not reported
Enforcement Responsible Person:	Not reported
Enforcement Responsible Sub-Organization:	Not reported
SEP Sequence Number:	Not reported
SEP Expenditure Amount:	Not reported
SEP Scheduled Completion Date:	Not reported
SEP Actual Date:	Not reported
SEP Defaulted Date:	Not reported
SEP Type:	Not reported
SEP Type Description:	Not reported
Proposed Amount:	Not reported
Final Monetary Amount:	Not reported
Paid Amount:	Not reported
Final Count:	Not reported
Final Amount:	Not reported
Found Violation:	Yes
Agency Which Determined Violation:	EPA
Violation Short Description:	TSD IS-Ground-Water Monitoring
Date Violation was Determined:	2000-11-03 00:00:00.0
Actual Return to Compliance Date:	2003-12-23 00:00:00.0
Return to Compliance Qualifier:	Observed
Violation Responsible Agency:	EPA
Scheduled Compliance Date:	Not reported
Enforcement Identifier:	001
Date of Enforcement Action:	2000-11-03 00:00:00.0
Enforcement Responsible Agency:	EPA
Enforcement Docket Number:	Not reported
Enforcement Attorney:	Not reported
Corrective Action Component:	No
Appeal Initiated Date:	Not reported
Appeal Resolution Date:	Not reported
Disposition Status Date:	Not reported
Disposition Status:	Not reported
Disposition Status Description:	Not reported
Consent/Final Order Sequence Number:	Not reported
Consent/Final Order Respondent Name:	Not reported
Consent/Final Order Lead Agency:	Not reported
Enforcement Type:	WRITTEN INFORMAL
Enforcement Responsible Person:	R0KAO
Enforcement Responsible Sub-Organization:	Not reported
SEP Sequence Number:	Not reported
SEP Expenditure Amount:	Not reported
SEP Scheduled Completion Date:	Not reported
SEP Actual Date:	Not reported
SEP Defaulted Date:	Not reported
SEP Type:	Not reported
SEP Type Description:	Not reported
Proposed Amount:	Not reported
Final Monetary Amount:	Not reported
Paid Amount:	Not reported
Final Count:	Not reported
Final Amount:	Not reported
Found Violation:	No
Agency Which Determined Violation:	Not reported
Violation Short Description:	Not reported

Map ID
Direction
Distance
Elevation

MAP FINDINGS

Site

Database(s)

EDR ID Number
EPA ID Number

BURLINGTON ENVIRONMENTAL LLC GEORGETOWN (Continued)

1000299415

Date Violation was Determined:	Not reported
Actual Return to Compliance Date:	Not reported
Return to Compliance Qualifier:	Not reported
Violation Responsible Agency:	Not reported
Scheduled Compliance Date:	Not reported
Enforcement Identifier:	Not reported
Date of Enforcement Action:	Not reported
Enforcement Responsible Agency:	Not reported
Enforcement Docket Number:	Not reported
Enforcement Attorney:	Not reported
Corrective Action Component:	Not reported
Appeal Initiated Date:	Not reported
Appeal Resolution Date:	Not reported
Disposition Status Date:	Not reported
Disposition Status:	Not reported
Disposition Status Description:	Not reported
Consent/Final Order Sequence Number:	Not reported
Consent/Final Order Respondent Name:	Not reported
Consent/Final Order Lead Agency:	Not reported
Enforcement Type:	Not reported
Enforcement Responsible Person:	Not reported
Enforcement Responsible Sub-Organization:	Not reported
SEP Sequence Number:	Not reported
SEP Expenditure Amount:	Not reported
SEP Scheduled Completion Date:	Not reported
SEP Actual Date:	Not reported
SEP Defaulted Date:	Not reported
SEP Type:	Not reported
SEP Type Description:	Not reported
Proposed Amount:	Not reported
Final Monetary Amount:	Not reported
Paid Amount:	Not reported
Final Count:	Not reported
Final Amount:	Not reported
Found Violation:	Yes
Agency Which Determined Violation:	State
Violation Short Description:	TSD - General Facility Standards
Date Violation was Determined:	1993-05-14 00:00:00.0
Actual Return to Compliance Date:	1994-08-31 00:00:00.0
Return to Compliance Qualifier:	Observed
Violation Responsible Agency:	State
Scheduled Compliance Date:	1993-09-10 00:00:00.0
Enforcement Identifier:	000
Date of Enforcement Action:	1993-08-03 00:00:00.0
Enforcement Responsible Agency:	State
Enforcement Docket Number:	Not reported
Enforcement Attorney:	WA
Corrective Action Component:	No
Appeal Initiated Date:	Not reported
Appeal Resolution Date:	Not reported
Disposition Status Date:	Not reported
Disposition Status:	Not reported
Disposition Status Description:	Not reported
Consent/Final Order Sequence Number:	Not reported
Consent/Final Order Respondent Name:	Not reported
Consent/Final Order Lead Agency:	Not reported

Map ID
Direction
Distance
Elevation

MAP FINDINGS

Site

Database(s)

EDR ID Number
EPA ID Number

BURLINGTON ENVIRONMENTAL LLC GEORGETOWN (Continued)

1000299415

Enforcement Type: WRITTEN INFORMAL
Enforcement Responsible Person: WAJMS
Enforcement Responsible Sub-Organization: NW
SEP Sequence Number: Not reported
SEP Expenditure Amount: Not reported
SEP Scheduled Completion Date: Not reported
SEP Actual Date: Not reported
SEP Defaulted Date: Not reported
SEP Type: Not reported
SEP Type Description: Not reported
Proposed Amount: Not reported
Final Monetary Amount: Not reported
Paid Amount: Not reported
Final Count: Not reported
Final Amount: Not reported

Found Violation: No
Agency Which Determined Violation: Not reported
Violation Short Description: Not reported
Date Violation was Determined: Not reported
Actual Return to Compliance Date: Not reported
Return to Compliance Qualifier: Not reported
Violation Responsible Agency: Not reported
Scheduled Compliance Date: Not reported
Enforcement Identifier: Not reported
Date of Enforcement Action: Not reported
Enforcement Responsible Agency: Not reported
Enforcement Docket Number: Not reported
Enforcement Attorney: Not reported
Corrective Action Component: Not reported
Appeal Initiated Date: Not reported
Appeal Resolution Date: Not reported
Disposition Status Date: Not reported
Disposition Status: Not reported
Disposition Status Description: Not reported
Consent/Final Order Sequence Number: Not reported
Consent/Final Order Respondent Name: Not reported
Consent/Final Order Lead Agency: Not reported
Enforcement Type: Not reported
Enforcement Responsible Person: Not reported
Enforcement Responsible Sub-Organization: Not reported
SEP Sequence Number: Not reported
SEP Expenditure Amount: Not reported
SEP Scheduled Completion Date: Not reported
SEP Actual Date: Not reported
SEP Defaulted Date: Not reported
SEP Type: Not reported
SEP Type Description: Not reported
Proposed Amount: Not reported
Final Monetary Amount: Not reported
Paid Amount: Not reported
Final Count: Not reported
Final Amount: Not reported

Found Violation: Yes
Agency Which Determined Violation: State
Violation Short Description: TSD - General

Map ID
Direction
Distance
Elevation

MAP FINDINGS

Site

Database(s)

EDR ID Number
EPA ID Number

BURLINGTON ENVIRONMENTAL LLC GEORGETOWN (Continued)

1000299415

Date Violation was Determined:	1986-01-30 00:00:00.0
Actual Return to Compliance Date:	1994-07-04 00:00:00.0
Return to Compliance Qualifier:	Observed
Violation Responsible Agency:	State
Scheduled Compliance Date:	1986-09-30 00:00:00.0
Enforcement Identifier:	005
Date of Enforcement Action:	1986-06-30 00:00:00.0
Enforcement Responsible Agency:	State
Enforcement Docket Number:	Not reported
Enforcement Attorney:	Not reported
Corrective Action Component:	No
Appeal Initiated Date:	Not reported
Appeal Resolution Date:	Not reported
Disposition Status Date:	Not reported
Disposition Status:	Not reported
Disposition Status Description:	Not reported
Consent/Final Order Sequence Number:	Not reported
Consent/Final Order Respondent Name:	Not reported
Consent/Final Order Lead Agency:	Not reported
Enforcement Type:	FINAL 3008(A) COMPLIANCE ORDER
Enforcement Responsible Person:	Not reported
Enforcement Responsible Sub-Organization:	NW
SEP Sequence Number:	Not reported
SEP Expenditure Amount:	Not reported
SEP Scheduled Completion Date:	Not reported
SEP Actual Date:	Not reported
SEP Defaulted Date:	Not reported
SEP Type:	Not reported
SEP Type Description:	Not reported
Proposed Amount:	Not reported
Final Monetary Amount:	Not reported
Paid Amount:	Not reported
Final Count:	Not reported
Final Amount:	Not reported
Found Violation:	No
Agency Which Determined Violation:	Not reported
Violation Short Description:	Not reported
Date Violation was Determined:	Not reported
Actual Return to Compliance Date:	Not reported
Return to Compliance Qualifier:	Not reported
Violation Responsible Agency:	Not reported
Scheduled Compliance Date:	Not reported
Enforcement Identifier:	Not reported
Date of Enforcement Action:	Not reported
Enforcement Responsible Agency:	Not reported
Enforcement Docket Number:	Not reported
Enforcement Attorney:	Not reported
Corrective Action Component:	Not reported
Appeal Initiated Date:	Not reported
Appeal Resolution Date:	Not reported
Disposition Status Date:	Not reported
Disposition Status:	Not reported
Disposition Status Description:	Not reported
Consent/Final Order Sequence Number:	Not reported
Consent/Final Order Respondent Name:	Not reported
Consent/Final Order Lead Agency:	Not reported

Map ID
Direction
Distance
Elevation

MAP FINDINGS

Site

Database(s)

EDR ID Number
EPA ID Number

BURLINGTON ENVIRONMENTAL LLC GEORGETOWN (Continued)

1000299415

Enforcement Type:	Not reported
Enforcement Responsible Person:	Not reported
Enforcement Responsible Sub-Organization:	Not reported
SEP Sequence Number:	Not reported
SEP Expenditure Amount:	Not reported
SEP Scheduled Completion Date:	Not reported
SEP Actual Date:	Not reported
SEP Defaulted Date:	Not reported
SEP Type:	Not reported
SEP Type Description:	Not reported
Proposed Amount:	Not reported
Final Monetary Amount:	Not reported
Paid Amount:	Not reported
Final Count:	Not reported
Final Amount:	Not reported
Found Violation:	Yes
Agency Which Determined Violation:	EPA
Violation Short Description:	TSD IS-Ground-Water Monitoring
Date Violation was Determined:	2000-11-03 00:00:00.0
Actual Return to Compliance Date:	2003-12-23 00:00:00.0
Return to Compliance Qualifier:	Observed
Violation Responsible Agency:	EPA
Scheduled Compliance Date:	Not reported
Enforcement Identifier:	001
Date of Enforcement Action:	2001-08-06 00:00:00.0
Enforcement Responsible Agency:	EPA
Enforcement Docket Number:	10-2001-0188
Enforcement Attorney:	JS
Corrective Action Component:	No
Appeal Initiated Date:	Not reported
Appeal Resolution Date:	Not reported
Disposition Status Date:	Not reported
Disposition Status:	Not reported
Disposition Status Description:	Not reported
Consent/Final Order Sequence Number:	Not reported
Consent/Final Order Respondent Name:	Not reported
Consent/Final Order Lead Agency:	Not reported
Enforcement Type:	INITIAL 3008(A) COMPLIANCE
Enforcement Responsible Person:	Not reported
Enforcement Responsible Sub-Organization:	Not reported
SEP Sequence Number:	Not reported
SEP Expenditure Amount:	Not reported
SEP Scheduled Completion Date:	Not reported
SEP Actual Date:	Not reported
SEP Defaulted Date:	Not reported
SEP Type:	Not reported
SEP Type Description:	Not reported
Proposed Amount:	773810.5
Final Monetary Amount:	Not reported
Paid Amount:	Not reported
Final Count:	Not reported
Final Amount:	Not reported
Found Violation:	Yes
Agency Which Determined Violation:	EPA
Violation Short Description:	TSD - Closure/Post-Closure

Map ID
Direction
Distance
Elevation

MAP FINDINGS

Site

Database(s)

EDR ID Number
EPA ID Number

BURLINGTON ENVIRONMENTAL LLC GEORGETOWN (Continued)

1000299415

Date Violation was Determined:	1985-12-04 00:00:00.0
Actual Return to Compliance Date:	1987-09-29 00:00:00.0
Return to Compliance Qualifier:	Observed
Violation Responsible Agency:	State
Scheduled Compliance Date:	Not reported
Enforcement Identifier:	Not reported
Date of Enforcement Action:	Not reported
Enforcement Responsible Agency:	Not reported
Enforcement Docket Number:	Not reported
Enforcement Attorney:	Not reported
Corrective Action Component:	Not reported
Appeal Initiated Date:	Not reported
Appeal Resolution Date:	Not reported
Disposition Status Date:	Not reported
Disposition Status:	Not reported
Disposition Status Description:	Not reported
Consent/Final Order Sequence Number:	Not reported
Consent/Final Order Respondent Name:	Not reported
Consent/Final Order Lead Agency:	Not reported
Enforcement Type:	Not reported
Enforcement Responsible Person:	Not reported
Enforcement Responsible Sub-Organization:	Not reported
SEP Sequence Number:	Not reported
SEP Expenditure Amount:	Not reported
SEP Scheduled Completion Date:	Not reported
SEP Actual Date:	Not reported
SEP Defaulted Date:	Not reported
SEP Type:	Not reported
SEP Type Description:	Not reported
Proposed Amount:	Not reported
Final Monetary Amount:	Not reported
Paid Amount:	Not reported
Final Count:	Not reported
Final Amount:	Not reported
Found Violation:	Yes
Agency Which Determined Violation:	State
Violation Short Description:	TSD - General Facility Standards
Date Violation was Determined:	1993-05-14 00:00:00.0
Actual Return to Compliance Date:	1994-08-31 00:00:00.0
Return to Compliance Qualifier:	Observed
Violation Responsible Agency:	State
Scheduled Compliance Date:	1993-09-10 00:00:00.0
Enforcement Identifier:	000
Date of Enforcement Action:	1993-08-03 00:00:00.0
Enforcement Responsible Agency:	State
Enforcement Docket Number:	Not reported
Enforcement Attorney:	WA
Corrective Action Component:	No
Appeal Initiated Date:	Not reported
Appeal Resolution Date:	Not reported
Disposition Status Date:	Not reported
Disposition Status:	Not reported
Disposition Status Description:	Not reported
Consent/Final Order Sequence Number:	Not reported
Consent/Final Order Respondent Name:	Not reported
Consent/Final Order Lead Agency:	Not reported

Map ID
Direction
Distance
Elevation

MAP FINDINGS

Site

Database(s)

EDR ID Number
EPA ID Number

BURLINGTON ENVIRONMENTAL LLC GEORGETOWN (Continued)

1000299415

Enforcement Type: WRITTEN INFORMAL
Enforcement Responsible Person: WAJMS
Enforcement Responsible Sub-Organization: NW
SEP Sequence Number: Not reported
SEP Expenditure Amount: Not reported
SEP Scheduled Completion Date: Not reported
SEP Actual Date: Not reported
SEP Defaulted Date: Not reported
SEP Type: Not reported
SEP Type Description: Not reported
Proposed Amount: Not reported
Final Monetary Amount: Not reported
Paid Amount: Not reported
Final Count: Not reported
Final Amount: Not reported

Found Violation: Yes
Agency Which Determined Violation: State
Violation Short Description: Generators - General
Date Violation was Determined: 1995-05-31 00:00:00.0
Actual Return to Compliance Date: 1995-07-17 00:00:00.0
Return to Compliance Qualifier: Observed
Violation Responsible Agency: State
Scheduled Compliance Date: 1995-07-22 00:00:00.0
Enforcement Identifier: 000
Date of Enforcement Action: 1995-05-31 00:00:00.0
Enforcement Responsible Agency: State
Enforcement Docket Number: Not reported
Enforcement Attorney: WA
Corrective Action Component: No
Appeal Initiated Date: Not reported
Appeal Resolution Date: Not reported
Disposition Status Date: Not reported
Disposition Status: Not reported
Disposition Status Description: Not reported
Consent/Final Order Sequence Number: Not reported
Consent/Final Order Respondent Name: Not reported
Consent/Final Order Lead Agency: Not reported
Enforcement Type: WRITTEN INFORMAL
Enforcement Responsible Person: WADAS
Enforcement Responsible Sub-Organization: NW
SEP Sequence Number: Not reported
SEP Expenditure Amount: Not reported
SEP Scheduled Completion Date: Not reported
SEP Actual Date: Not reported
SEP Defaulted Date: Not reported
SEP Type: Not reported
SEP Type Description: Not reported
Proposed Amount: Not reported
Final Monetary Amount: Not reported
Paid Amount: Not reported
Final Count: Not reported
Final Amount: Not reported

Found Violation: Yes
Agency Which Determined Violation: EPA
Violation Short Description: TSD - Container Use and Management

Map ID
Direction
Distance
Elevation

MAP FINDINGS

Site

Database(s)

EDR ID Number
EPA ID Number

BURLINGTON ENVIRONMENTAL LLC GEORGETOWN (Continued)

1000299415

Date Violation was Determined: 2000-11-03 00:00:00.0
Actual Return to Compliance Date: 2003-12-23 00:00:00.0
Return to Compliance Qualifier: Observed
Violation Responsible Agency: EPA
Scheduled Compliance Date: Not reported
Enforcement Identifier: 001
Date of Enforcement Action: 2002-01-17 00:00:00.0
Enforcement Responsible Agency: EPA
Enforcement Docket Number: 10-2001-0188
Enforcement Attorney: JXS
Corrective Action Component: No
Appeal Initiated Date: Not reported
Appeal Resolution Date: Not reported
Disposition Status Date: Not reported
Disposition Status: Not reported
Disposition Status Description: Not reported
Consent/Final Order Sequence Number: Not reported
Consent/Final Order Respondent Name: Not reported
Consent/Final Order Lead Agency: Not reported
Enforcement Type: FINAL 3008(A) COMPLIANCE ORDER
Enforcement Responsible Person: R0JLB
Enforcement Responsible Sub-Organization: Not reported
SEP Sequence Number: 1
SEP Expenditure Amount: 780705
SEP Scheduled Completion Date: 2003-12-31 00:00:00.0
SEP Actual Date: 2003-12-23 00:00:00.0
SEP Defaulted Date: Not reported
SEP Type: PPR
SEP Type Description: Pollution Prevention and Reduction
Proposed Amount: Not reported
Final Monetary Amount: 136112
Paid Amount: 115480
Final Count: 1
Final Amount: 136112

Found Violation: Yes
Agency Which Determined Violation: EPA
Violation Short Description: TSD IS-Ground-Water Monitoring
Date Violation was Determined: 2000-11-03 00:00:00.0
Actual Return to Compliance Date: 2003-12-23 00:00:00.0
Return to Compliance Qualifier: Observed
Violation Responsible Agency: EPA
Scheduled Compliance Date: Not reported
Enforcement Identifier: 001
Date of Enforcement Action: 2001-08-06 00:00:00.0
Enforcement Responsible Agency: EPA
Enforcement Docket Number: 10-2001-0188
Enforcement Attorney: JS
Corrective Action Component: No
Appeal Initiated Date: Not reported
Appeal Resolution Date: Not reported
Disposition Status Date: Not reported
Disposition Status: Not reported
Disposition Status Description: Not reported
Consent/Final Order Sequence Number: Not reported
Consent/Final Order Respondent Name: Not reported
Consent/Final Order Lead Agency: Not reported

Map ID
Direction
Distance
Elevation

MAP FINDINGS

Site

Database(s)

EDR ID Number
EPA ID Number

BURLINGTON ENVIRONMENTAL LLC GEORGETOWN (Continued)

1000299415

Enforcement Type: INITIAL 3008(A) COMPLIANCE
Enforcement Responsible Person: Not reported
Enforcement Responsible Sub-Organization: Not reported
SEP Sequence Number: Not reported
SEP Expenditure Amount: Not reported
SEP Scheduled Completion Date: Not reported
SEP Actual Date: Not reported
SEP Defaulted Date: Not reported
SEP Type: Not reported
SEP Type Description: Not reported
Proposed Amount: 773810.5
Final Monetary Amount: Not reported
Paid Amount: Not reported
Final Count: Not reported
Final Amount: Not reported

Found Violation: Yes
Agency Which Determined Violation: State
Violation Short Description: TSD - General
Date Violation was Determined: 1990-05-24 00:00:00.0
Actual Return to Compliance Date: 1990-07-18 00:00:00.0
Return to Compliance Qualifier: Observed
Violation Responsible Agency: State
Scheduled Compliance Date: 1990-07-18 00:00:00.0
Enforcement Identifier: 009
Date of Enforcement Action: 1990-06-14 00:00:00.0
Enforcement Responsible Agency: State
Enforcement Docket Number: Not reported
Enforcement Attorney: Not reported
Corrective Action Component: No
Appeal Initiated Date: Not reported
Appeal Resolution Date: Not reported
Disposition Status Date: Not reported
Disposition Status: Not reported
Disposition Status Description: Not reported
Consent/Final Order Sequence Number: Not reported
Consent/Final Order Respondent Name: Not reported
Consent/Final Order Lead Agency: Not reported
Enforcement Type: WRITTEN INFORMAL
Enforcement Responsible Person: WADLL
Enforcement Responsible Sub-Organization: NW
SEP Sequence Number: Not reported
SEP Expenditure Amount: Not reported
SEP Scheduled Completion Date: Not reported
SEP Actual Date: Not reported
SEP Defaulted Date: Not reported
SEP Type: Not reported
SEP Type Description: Not reported
Proposed Amount: Not reported
Final Monetary Amount: Not reported
Paid Amount: Not reported
Final Count: Not reported
Final Amount: Not reported

Found Violation: Yes
Agency Which Determined Violation: EPA
Violation Short Description: TSD IS-Ground-Water Monitoring

Map ID
Direction
Distance
Elevation

MAP FINDINGS

Site

Database(s)

EDR ID Number
EPA ID Number

BURLINGTON ENVIRONMENTAL LLC GEORGETOWN (Continued)

1000299415

Date Violation was Determined: 2000-11-03 00:00:00.0
Actual Return to Compliance Date: 2003-12-23 00:00:00.0
Return to Compliance Qualifier: Observed
Violation Responsible Agency: EPA
Scheduled Compliance Date: Not reported
Enforcement Identifier: 001
Date of Enforcement Action: 2001-08-06 00:00:00.0
Enforcement Responsible Agency: EPA
Enforcement Docket Number: 10-2001-0188
Enforcement Attorney: JS
Corrective Action Component: No
Appeal Initiated Date: Not reported
Appeal Resolution Date: Not reported
Disposition Status Date: Not reported
Disposition Status: Not reported
Disposition Status Description: Not reported
Consent/Final Order Sequence Number: Not reported
Consent/Final Order Respondent Name: Not reported
Consent/Final Order Lead Agency: Not reported
Enforcement Type: INITIAL 3008(A) COMPLIANCE
Enforcement Responsible Person: Not reported
Enforcement Responsible Sub-Organization: Not reported
SEP Sequence Number: Not reported
SEP Expenditure Amount: Not reported
SEP Scheduled Completion Date: Not reported
SEP Actual Date: Not reported
SEP Defaulted Date: Not reported
SEP Type: Not reported
SEP Type Description: Not reported
Proposed Amount: 773810.5
Final Monetary Amount: Not reported
Paid Amount: Not reported
Final Count: Not reported
Final Amount: Not reported

Found Violation: Yes
Agency Which Determined Violation: EPA
Violation Short Description: TSD - Container Use and Management
Date Violation was Determined: 1993-01-06 00:00:00.0
Actual Return to Compliance Date: 1993-04-19 00:00:00.0
Return to Compliance Qualifier: Observed
Violation Responsible Agency: EPA
Scheduled Compliance Date: 1993-04-19 00:00:00.0
Enforcement Identifier: 000
Date of Enforcement Action: 1993-03-18 00:00:00.0
Enforcement Responsible Agency: EPA
Enforcement Docket Number: Not reported
Enforcement Attorney: R0
Corrective Action Component: No
Appeal Initiated Date: Not reported
Appeal Resolution Date: Not reported
Disposition Status Date: Not reported
Disposition Status: Not reported
Disposition Status Description: Not reported
Consent/Final Order Sequence Number: Not reported
Consent/Final Order Respondent Name: Not reported
Consent/Final Order Lead Agency: Not reported

Map ID
Direction
Distance
Elevation

MAP FINDINGS

Site

Database(s)

EDR ID Number
EPA ID Number

BURLINGTON ENVIRONMENTAL LLC GEORGETOWN (Continued)

1000299415

Enforcement Type:	WRITTEN INFORMAL
Enforcement Responsible Person:	ROSEB
Enforcement Responsible Sub-Organization:	WM
SEP Sequence Number:	Not reported
SEP Expenditure Amount:	Not reported
SEP Scheduled Completion Date:	Not reported
SEP Actual Date:	Not reported
SEP Defaulted Date:	Not reported
SEP Type:	Not reported
SEP Type Description:	Not reported
Proposed Amount:	Not reported
Final Monetary Amount:	Not reported
Paid Amount:	Not reported
Final Count:	Not reported
Final Amount:	Not reported
Found Violation:	Yes
Agency Which Determined Violation:	EPA
Violation Short Description:	TSD IS-Ground-Water Monitoring
Date Violation was Determined:	2000-11-03 00:00:00.0
Actual Return to Compliance Date:	2003-12-23 00:00:00.0
Return to Compliance Qualifier:	Observed
Violation Responsible Agency:	EPA
Scheduled Compliance Date:	Not reported
Enforcement Identifier:	001
Date of Enforcement Action:	2002-01-17 00:00:00.0
Enforcement Responsible Agency:	EPA
Enforcement Docket Number:	10-2001-0188
Enforcement Attorney:	JXS
Corrective Action Component:	No
Appeal Initiated Date:	Not reported
Appeal Resolution Date:	Not reported
Disposition Status Date:	Not reported
Disposition Status:	Not reported
Disposition Status Description:	Not reported
Consent/Final Order Sequence Number:	Not reported
Consent/Final Order Respondent Name:	Not reported
Consent/Final Order Lead Agency:	Not reported
Enforcement Type:	FINAL 3008(A) COMPLIANCE ORDER
Enforcement Responsible Person:	R0JLB
Enforcement Responsible Sub-Organization:	Not reported
SEP Sequence Number:	1
SEP Expenditure Amount:	780705
SEP Scheduled Completion Date:	2003-12-31 00:00:00.0
SEP Actual Date:	2003-12-23 00:00:00.0
SEP Defaulted Date:	Not reported
SEP Type:	PPR
SEP Type Description:	Pollution Prevention and Reduction
Proposed Amount:	Not reported
Final Monetary Amount:	136112
Paid Amount:	115480
Final Count:	1
Final Amount:	136112
Found Violation:	No
Agency Which Determined Violation:	Not reported
Violation Short Description:	Not reported

Map ID
Direction
Distance
Elevation

MAP FINDINGS

Site

Database(s)

EDR ID Number
EPA ID Number

BURLINGTON ENVIRONMENTAL LLC GEORGETOWN (Continued)

1000299415

Date Violation was Determined:	Not reported
Actual Return to Compliance Date:	Not reported
Return to Compliance Qualifier:	Not reported
Violation Responsible Agency:	Not reported
Scheduled Compliance Date:	Not reported
Enforcement Identifier:	Not reported
Date of Enforcement Action:	Not reported
Enforcement Responsible Agency:	Not reported
Enforcement Docket Number:	Not reported
Enforcement Attorney:	Not reported
Corrective Action Component:	Not reported
Appeal Initiated Date:	Not reported
Appeal Resolution Date:	Not reported
Disposition Status Date:	Not reported
Disposition Status:	Not reported
Disposition Status Description:	Not reported
Consent/Final Order Sequence Number:	Not reported
Consent/Final Order Respondent Name:	Not reported
Consent/Final Order Lead Agency:	Not reported
Enforcement Type:	Not reported
Enforcement Responsible Person:	Not reported
Enforcement Responsible Sub-Organization:	Not reported
SEP Sequence Number:	Not reported
SEP Expenditure Amount:	Not reported
SEP Scheduled Completion Date:	Not reported
SEP Actual Date:	Not reported
SEP Defaulted Date:	Not reported
SEP Type:	Not reported
SEP Type Description:	Not reported
Proposed Amount:	Not reported
Final Monetary Amount:	Not reported
Paid Amount:	Not reported
Final Count:	Not reported
Final Amount:	Not reported
Found Violation:	Yes
Agency Which Determined Violation:	EPA
Violation Short Description:	TSD IS-Ground-Water Monitoring
Date Violation was Determined:	2000-11-03 00:00:00.0
Actual Return to Compliance Date:	2003-12-23 00:00:00.0
Return to Compliance Qualifier:	Observed
Violation Responsible Agency:	EPA
Scheduled Compliance Date:	Not reported
Enforcement Identifier:	001
Date of Enforcement Action:	2001-08-06 00:00:00.0
Enforcement Responsible Agency:	EPA
Enforcement Docket Number:	10-2001-0188
Enforcement Attorney:	JS
Corrective Action Component:	No
Appeal Initiated Date:	Not reported
Appeal Resolution Date:	Not reported
Disposition Status Date:	Not reported
Disposition Status:	Not reported
Disposition Status Description:	Not reported
Consent/Final Order Sequence Number:	Not reported
Consent/Final Order Respondent Name:	Not reported
Consent/Final Order Lead Agency:	Not reported

Map ID
Direction
Distance
Elevation

MAP FINDINGS

Site

Database(s)

EDR ID Number
EPA ID Number

BURLINGTON ENVIRONMENTAL LLC GEORGETOWN (Continued)

1000299415

Enforcement Type: INITIAL 3008(A) COMPLIANCE
Enforcement Responsible Person: Not reported
Enforcement Responsible Sub-Organization: Not reported
SEP Sequence Number: Not reported
SEP Expenditure Amount: Not reported
SEP Scheduled Completion Date: Not reported
SEP Actual Date: Not reported
SEP Defaulted Date: Not reported
SEP Type: Not reported
SEP Type Description: Not reported
Proposed Amount: 773810.5
Final Monetary Amount: Not reported
Paid Amount: Not reported
Final Count: Not reported
Final Amount: Not reported

Found Violation: No
Agency Which Determined Violation: Not reported
Violation Short Description: Not reported
Date Violation was Determined: Not reported
Actual Return to Compliance Date: Not reported
Return to Compliance Qualifier: Not reported
Violation Responsible Agency: Not reported
Scheduled Compliance Date: Not reported
Enforcement Identifier: Not reported
Date of Enforcement Action: Not reported
Enforcement Responsible Agency: Not reported
Enforcement Docket Number: Not reported
Enforcement Attorney: Not reported
Corrective Action Component: Not reported
Appeal Initiated Date: Not reported
Appeal Resolution Date: Not reported
Disposition Status Date: Not reported
Disposition Status: Not reported
Disposition Status Description: Not reported
Consent/Final Order Sequence Number: Not reported
Consent/Final Order Respondent Name: Not reported
Consent/Final Order Lead Agency: Not reported
Enforcement Type: Not reported
Enforcement Responsible Person: Not reported
Enforcement Responsible Sub-Organization: Not reported
SEP Sequence Number: Not reported
SEP Expenditure Amount: Not reported
SEP Scheduled Completion Date: Not reported
SEP Actual Date: Not reported
SEP Defaulted Date: Not reported
SEP Type: Not reported
SEP Type Description: Not reported
Proposed Amount: Not reported
Final Monetary Amount: Not reported
Paid Amount: Not reported
Final Count: Not reported
Final Amount: Not reported

Found Violation: Yes
Agency Which Determined Violation: EPA
Violation Short Description: TSD IS-Ground-Water Monitoring

Map ID
Direction
Distance
Elevation

MAP FINDINGS

Site

Database(s)

EDR ID Number
EPA ID Number

BURLINGTON ENVIRONMENTAL LLC GEORGETOWN (Continued)

1000299415

Date Violation was Determined: 2000-11-03 00:00:00.0
Actual Return to Compliance Date: 2003-12-23 00:00:00.0
Return to Compliance Qualifier: Observed
Violation Responsible Agency: EPA
Scheduled Compliance Date: Not reported
Enforcement Identifier: 001
Date of Enforcement Action: 2002-01-17 00:00:00.0
Enforcement Responsible Agency: EPA
Enforcement Docket Number: 10-2001-0188
Enforcement Attorney: JXS
Corrective Action Component: No
Appeal Initiated Date: Not reported
Appeal Resolution Date: Not reported
Disposition Status Date: Not reported
Disposition Status: Not reported
Disposition Status Description: Not reported
Consent/Final Order Sequence Number: Not reported
Consent/Final Order Respondent Name: Not reported
Consent/Final Order Lead Agency: Not reported
Enforcement Type: FINAL 3008(A) COMPLIANCE ORDER
Enforcement Responsible Person: R0JLB
Enforcement Responsible Sub-Organization: Not reported
SEP Sequence Number: 1
SEP Expenditure Amount: 780705
SEP Scheduled Completion Date: 2003-12-31 00:00:00.0
SEP Actual Date: 2003-12-23 00:00:00.0
SEP Defaulted Date: Not reported
SEP Type: PPR
SEP Type Description: Pollution Prevention and Reduction
Proposed Amount: Not reported
Final Monetary Amount: 136112
Paid Amount: 115480
Final Count: 1
Final Amount: 136112

Found Violation: Yes
Agency Which Determined Violation: EPA
Violation Short Description: TSD IS-Ground-Water Monitoring
Date Violation was Determined: 2000-11-03 00:00:00.0
Actual Return to Compliance Date: 2003-12-23 00:00:00.0
Return to Compliance Qualifier: Observed
Violation Responsible Agency: EPA
Scheduled Compliance Date: Not reported
Enforcement Identifier: 001
Date of Enforcement Action: 2000-11-03 00:00:00.0
Enforcement Responsible Agency: EPA
Enforcement Docket Number: Not reported
Enforcement Attorney: Not reported
Corrective Action Component: No
Appeal Initiated Date: Not reported
Appeal Resolution Date: Not reported
Disposition Status Date: Not reported
Disposition Status: Not reported
Disposition Status Description: Not reported
Consent/Final Order Sequence Number: Not reported
Consent/Final Order Respondent Name: Not reported
Consent/Final Order Lead Agency: Not reported

Map ID
Direction
Distance
Elevation

MAP FINDINGS

Site

Database(s)

EDR ID Number
EPA ID Number

BURLINGTON ENVIRONMENTAL LLC GEORGETOWN (Continued)

1000299415

Enforcement Type: WRITTEN INFORMAL
Enforcement Responsible Person: ROKAO
Enforcement Responsible Sub-Organization: Not reported
SEP Sequence Number: Not reported
SEP Expenditure Amount: Not reported
SEP Scheduled Completion Date: Not reported
SEP Actual Date: Not reported
SEP Defaulted Date: Not reported
SEP Type: Not reported
SEP Type Description: Not reported
Proposed Amount: Not reported
Final Monetary Amount: Not reported
Paid Amount: Not reported
Final Count: Not reported
Final Amount: Not reported

Found Violation: No
Agency Which Determined Violation: Not reported
Violation Short Description: Not reported
Date Violation was Determined: Not reported
Actual Return to Compliance Date: Not reported
Return to Compliance Qualifier: Not reported
Violation Responsible Agency: Not reported
Scheduled Compliance Date: Not reported
Enforcement Identifier: Not reported
Date of Enforcement Action: Not reported
Enforcement Responsible Agency: Not reported
Enforcement Docket Number: Not reported
Enforcement Attorney: Not reported
Corrective Action Component: Not reported
Appeal Initiated Date: Not reported
Appeal Resolution Date: Not reported
Disposition Status Date: Not reported
Disposition Status: Not reported
Disposition Status Description: Not reported
Consent/Final Order Sequence Number: Not reported
Consent/Final Order Respondent Name: Not reported
Consent/Final Order Lead Agency: Not reported
Enforcement Type: Not reported
Enforcement Responsible Person: Not reported
Enforcement Responsible Sub-Organization: Not reported
SEP Sequence Number: Not reported
SEP Expenditure Amount: Not reported
SEP Scheduled Completion Date: Not reported
SEP Actual Date: Not reported
SEP Defaulted Date: Not reported
SEP Type: Not reported
SEP Type Description: Not reported
Proposed Amount: Not reported
Final Monetary Amount: Not reported
Paid Amount: Not reported
Final Count: Not reported
Final Amount: Not reported

Found Violation: Yes
Agency Which Determined Violation: EPA
Violation Short Description: TSD - Container Use and Management

Map ID
Direction
Distance
Elevation

MAP FINDINGS

Site

Database(s)

EDR ID Number
EPA ID Number

BURLINGTON ENVIRONMENTAL LLC GEORGETOWN (Continued)

1000299415

Date Violation was Determined: 2000-11-03 00:00:00.0
Actual Return to Compliance Date: 2003-12-23 00:00:00.0
Return to Compliance Qualifier: Observed
Violation Responsible Agency: EPA
Scheduled Compliance Date: Not reported
Enforcement Identifier: 001
Date of Enforcement Action: 2001-03-13 00:00:00.0
Enforcement Responsible Agency: EPA
Enforcement Docket Number: Not reported
Enforcement Attorney: Not reported
Corrective Action Component: No
Appeal Initiated Date: Not reported
Appeal Resolution Date: Not reported
Disposition Status Date: Not reported
Disposition Status: Not reported
Disposition Status Description: Not reported
Consent/Final Order Sequence Number: Not reported
Consent/Final Order Respondent Name: Not reported
Consent/Final Order Lead Agency: Not reported
Enforcement Type: Not reported
Enforcement Responsible Person: ROKAO
Enforcement Responsible Sub-Organization: Not reported
SEP Sequence Number: Not reported
SEP Expenditure Amount: Not reported
SEP Scheduled Completion Date: Not reported
SEP Actual Date: Not reported
SEP Defaulted Date: Not reported
SEP Type: Not reported
SEP Type Description: Not reported
Proposed Amount: Not reported
Final Monetary Amount: Not reported
Paid Amount: Not reported
Final Count: Not reported
Final Amount: Not reported

Found Violation: Yes
Agency Which Determined Violation: EPA
Violation Short Description: LDR - General
Date Violation was Determined: 1992-03-09 00:00:00.0
Actual Return to Compliance Date: 1992-04-16 00:00:00.0
Return to Compliance Qualifier: Observed
Violation Responsible Agency: EPA
Scheduled Compliance Date: 1992-04-16 00:00:00.0
Enforcement Identifier: 000
Date of Enforcement Action: 1992-03-13 00:00:00.0
Enforcement Responsible Agency: EPA
Enforcement Docket Number: Not reported
Enforcement Attorney: Not reported
Corrective Action Component: No
Appeal Initiated Date: Not reported
Appeal Resolution Date: Not reported
Disposition Status Date: Not reported
Disposition Status: Not reported
Disposition Status Description: Not reported
Consent/Final Order Sequence Number: Not reported
Consent/Final Order Respondent Name: Not reported
Consent/Final Order Lead Agency: Not reported

Map ID
Direction
Distance
Elevation

MAP FINDINGS

Site

Database(s)

EDR ID Number
EPA ID Number

BURLINGTON ENVIRONMENTAL LLC GEORGETOWN (Continued)

1000299415

Enforcement Type:	VERBAL INFORMAL
Enforcement Responsible Person:	ROSEB
Enforcement Responsible Sub-Organization:	WM
SEP Sequence Number:	Not reported
SEP Expenditure Amount:	Not reported
SEP Scheduled Completion Date:	Not reported
SEP Actual Date:	Not reported
SEP Defaulted Date:	Not reported
SEP Type:	Not reported
SEP Type Description:	Not reported
Proposed Amount:	Not reported
Final Monetary Amount:	Not reported
Paid Amount:	Not reported
Final Count:	Not reported
Final Amount:	Not reported
Found Violation:	Yes
Agency Which Determined Violation:	EPA
Violation Short Description:	TSD - Container Use and Management
Date Violation was Determined:	2000-11-03 00:00:00.0
Actual Return to Compliance Date:	2003-12-23 00:00:00.0
Return to Compliance Qualifier:	Observed
Violation Responsible Agency:	EPA
Scheduled Compliance Date:	Not reported
Enforcement Identifier:	001
Date of Enforcement Action:	2001-03-13 00:00:00.0
Enforcement Responsible Agency:	EPA
Enforcement Docket Number:	Not reported
Enforcement Attorney:	Not reported
Corrective Action Component:	No
Appeal Initiated Date:	Not reported
Appeal Resolution Date:	Not reported
Disposition Status Date:	Not reported
Disposition Status:	Not reported
Disposition Status Description:	Not reported
Consent/Final Order Sequence Number:	Not reported
Consent/Final Order Respondent Name:	Not reported
Consent/Final Order Lead Agency:	Not reported
Enforcement Type:	Not reported
Enforcement Responsible Person:	R0KAO
Enforcement Responsible Sub-Organization:	Not reported
SEP Sequence Number:	Not reported
SEP Expenditure Amount:	Not reported
SEP Scheduled Completion Date:	Not reported
SEP Actual Date:	Not reported
SEP Defaulted Date:	Not reported
SEP Type:	Not reported
SEP Type Description:	Not reported
Proposed Amount:	Not reported
Final Monetary Amount:	Not reported
Paid Amount:	Not reported
Final Count:	Not reported
Final Amount:	Not reported
Found Violation:	Yes
Agency Which Determined Violation:	EPA
Violation Short Description:	TSD IS-Ground-Water Monitoring

Map ID
Direction
Distance
Elevation

MAP FINDINGS

Site

Database(s)

EDR ID Number
EPA ID Number

BURLINGTON ENVIRONMENTAL LLC GEORGETOWN (Continued)

1000299415

Date Violation was Determined: 2000-11-03 00:00:00.0
Actual Return to Compliance Date: 2003-12-23 00:00:00.0
Return to Compliance Qualifier: Observed
Violation Responsible Agency: EPA
Scheduled Compliance Date: Not reported
Enforcement Identifier: 001
Date of Enforcement Action: 2002-01-17 00:00:00.0
Enforcement Responsible Agency: EPA
Enforcement Docket Number: 10-2001-0188
Enforcement Attorney: JXS
Corrective Action Component: No
Appeal Initiated Date: Not reported
Appeal Resolution Date: Not reported
Disposition Status Date: Not reported
Disposition Status: Not reported
Disposition Status Description: Not reported
Consent/Final Order Sequence Number: Not reported
Consent/Final Order Respondent Name: Not reported
Consent/Final Order Lead Agency: Not reported
Enforcement Type: FINAL 3008(A) COMPLIANCE ORDER
Enforcement Responsible Person: R0JLB
Enforcement Responsible Sub-Organization: Not reported
SEP Sequence Number: 1
SEP Expenditure Amount: 780705
SEP Scheduled Completion Date: 2003-12-31 00:00:00.0
SEP Actual Date: 2003-12-23 00:00:00.0
SEP Defaulted Date: Not reported
SEP Type: PPR
SEP Type Description: Pollution Prevention and Reduction
Proposed Amount: Not reported
Final Monetary Amount: 136112
Paid Amount: 115480
Final Count: 1
Final Amount: 136112

Found Violation: Yes
Agency Which Determined Violation: EPA
Violation Short Description: TSD IS-Ground-Water Monitoring
Date Violation was Determined: 2000-11-03 00:00:00.0
Actual Return to Compliance Date: 2003-12-23 00:00:00.0
Return to Compliance Qualifier: Observed
Violation Responsible Agency: EPA
Scheduled Compliance Date: Not reported
Enforcement Identifier: 001
Date of Enforcement Action: 2001-03-13 00:00:00.0
Enforcement Responsible Agency: EPA
Enforcement Docket Number: Not reported
Enforcement Attorney: Not reported
Corrective Action Component: No
Appeal Initiated Date: Not reported
Appeal Resolution Date: Not reported
Disposition Status Date: Not reported
Disposition Status: Not reported
Disposition Status Description: Not reported
Consent/Final Order Sequence Number: Not reported
Consent/Final Order Respondent Name: Not reported
Consent/Final Order Lead Agency: Not reported

Map ID
Direction
Distance
Elevation

MAP FINDINGS

Site

Database(s)

EDR ID Number
EPA ID Number

BURLINGTON ENVIRONMENTAL LLC GEORGETOWN (Continued)

1000299415

Enforcement Type:	Not reported
Enforcement Responsible Person:	R0KAO
Enforcement Responsible Sub-Organization:	Not reported
SEP Sequence Number:	Not reported
SEP Expenditure Amount:	Not reported
SEP Scheduled Completion Date:	Not reported
SEP Actual Date:	Not reported
SEP Defaulted Date:	Not reported
SEP Type:	Not reported
SEP Type Description:	Not reported
Proposed Amount:	Not reported
Final Monetary Amount:	Not reported
Paid Amount:	Not reported
Final Count:	Not reported
Final Amount:	Not reported
Found Violation:	Yes
Agency Which Determined Violation:	EPA
Violation Short Description:	TSD IS-Ground-Water Monitoring
Date Violation was Determined:	2000-11-03 00:00:00.0
Actual Return to Compliance Date:	2003-12-23 00:00:00.0
Return to Compliance Qualifier:	Observed
Violation Responsible Agency:	EPA
Scheduled Compliance Date:	Not reported
Enforcement Identifier:	001
Date of Enforcement Action:	2002-01-17 00:00:00.0
Enforcement Responsible Agency:	EPA
Enforcement Docket Number:	10-2001-0188
Enforcement Attorney:	JXS
Corrective Action Component:	No
Appeal Initiated Date:	Not reported
Appeal Resolution Date:	Not reported
Disposition Status Date:	Not reported
Disposition Status:	Not reported
Disposition Status Description:	Not reported
Consent/Final Order Sequence Number:	Not reported
Consent/Final Order Respondent Name:	Not reported
Consent/Final Order Lead Agency:	Not reported
Enforcement Type:	FINAL 3008(A) COMPLIANCE ORDER
Enforcement Responsible Person:	R0JLB
Enforcement Responsible Sub-Organization:	Not reported
SEP Sequence Number:	1
SEP Expenditure Amount:	780705
SEP Scheduled Completion Date:	2003-12-31 00:00:00.0
SEP Actual Date:	2003-12-23 00:00:00.0
SEP Defaulted Date:	Not reported
SEP Type:	PPR
SEP Type Description:	Pollution Prevention and Reduction
Proposed Amount:	Not reported
Final Monetary Amount:	136112
Paid Amount:	115480
Final Count:	1
Final Amount:	136112
Found Violation:	Yes
Agency Which Determined Violation:	EPA
Violation Short Description:	TSD - General

Map ID
Direction
Distance
Elevation

MAP FINDINGS

Site

Database(s)

EDR ID Number
EPA ID Number

BURLINGTON ENVIRONMENTAL LLC GEORGETOWN (Continued)

1000299415

Date Violation was Determined:	1993-01-06 00:00:00.0
Actual Return to Compliance Date:	1993-05-14 00:00:00.0
Return to Compliance Qualifier:	Observed
Violation Responsible Agency:	EPA
Scheduled Compliance Date:	1993-06-01 00:00:00.0
Enforcement Identifier:	000
Date of Enforcement Action:	1993-03-18 00:00:00.0
Enforcement Responsible Agency:	EPA
Enforcement Docket Number:	Not reported
Enforcement Attorney:	R0
Corrective Action Component:	No
Appeal Initiated Date:	Not reported
Appeal Resolution Date:	Not reported
Disposition Status Date:	Not reported
Disposition Status:	Not reported
Disposition Status Description:	Not reported
Consent/Final Order Sequence Number:	Not reported
Consent/Final Order Respondent Name:	Not reported
Consent/Final Order Lead Agency:	Not reported
Enforcement Type:	WRITTEN INFORMAL
Enforcement Responsible Person:	ROSEB
Enforcement Responsible Sub-Organization:	WM
SEP Sequence Number:	Not reported
SEP Expenditure Amount:	Not reported
SEP Scheduled Completion Date:	Not reported
SEP Actual Date:	Not reported
SEP Defaulted Date:	Not reported
SEP Type:	Not reported
SEP Type Description:	Not reported
Proposed Amount:	Not reported
Final Monetary Amount:	Not reported
Paid Amount:	Not reported
Final Count:	Not reported
Final Amount:	Not reported
Found Violation:	No
Agency Which Determined Violation:	Not reported
Violation Short Description:	Not reported
Date Violation was Determined:	Not reported
Actual Return to Compliance Date:	Not reported
Return to Compliance Qualifier:	Not reported
Violation Responsible Agency:	Not reported
Scheduled Compliance Date:	Not reported
Enforcement Identifier:	Not reported
Date of Enforcement Action:	Not reported
Enforcement Responsible Agency:	Not reported
Enforcement Docket Number:	Not reported
Enforcement Attorney:	Not reported
Corrective Action Component:	Not reported
Appeal Initiated Date:	Not reported
Appeal Resolution Date:	Not reported
Disposition Status Date:	Not reported
Disposition Status:	Not reported
Disposition Status Description:	Not reported
Consent/Final Order Sequence Number:	Not reported
Consent/Final Order Respondent Name:	Not reported
Consent/Final Order Lead Agency:	Not reported

Map ID
Direction
Distance
Elevation

MAP FINDINGS

Site

Database(s)

EDR ID Number
EPA ID Number

BURLINGTON ENVIRONMENTAL LLC GEORGETOWN (Continued)

1000299415

Enforcement Type: Not reported
Enforcement Responsible Person: Not reported
Enforcement Responsible Sub-Organization: Not reported
SEP Sequence Number: Not reported
SEP Expenditure Amount: Not reported
SEP Scheduled Completion Date: Not reported
SEP Actual Date: Not reported
SEP Defaulted Date: Not reported
SEP Type: Not reported
SEP Type Description: Not reported
Proposed Amount: Not reported
Final Monetary Amount: Not reported
Paid Amount: Not reported
Final Count: Not reported
Final Amount: Not reported

Found Violation: No
Agency Which Determined Violation: Not reported
Violation Short Description: Not reported
Date Violation was Determined: Not reported
Actual Return to Compliance Date: Not reported
Return to Compliance Qualifier: Not reported
Violation Responsible Agency: Not reported
Scheduled Compliance Date: Not reported
Enforcement Identifier: Not reported
Date of Enforcement Action: Not reported
Enforcement Responsible Agency: Not reported
Enforcement Docket Number: Not reported
Enforcement Attorney: Not reported
Corrective Action Component: Not reported
Appeal Initiated Date: Not reported
Appeal Resolution Date: Not reported
Disposition Status Date: Not reported
Disposition Status: Not reported
Disposition Status Description: Not reported
Consent/Final Order Sequence Number: Not reported
Consent/Final Order Respondent Name: Not reported
Consent/Final Order Lead Agency: Not reported
Enforcement Type: Not reported
Enforcement Responsible Person: Not reported
Enforcement Responsible Sub-Organization: Not reported
SEP Sequence Number: Not reported
SEP Expenditure Amount: Not reported
SEP Scheduled Completion Date: Not reported
SEP Actual Date: Not reported
SEP Defaulted Date: Not reported
SEP Type: Not reported
SEP Type Description: Not reported
Proposed Amount: Not reported
Final Monetary Amount: Not reported
Paid Amount: Not reported
Final Count: Not reported
Final Amount: Not reported

Found Violation: Yes
Agency Which Determined Violation: EPA
Violation Short Description: TSD IS-Ground-Water Monitoring

Map ID
Direction
Distance
Elevation

MAP FINDINGS

Site

Database(s)

EDR ID Number
EPA ID Number

BURLINGTON ENVIRONMENTAL LLC GEORGETOWN (Continued)

1000299415

Date Violation was Determined:	1987-12-15 00:00:00.0
Actual Return to Compliance Date:	1989-07-13 00:00:00.0
Return to Compliance Qualifier:	Observed
Violation Responsible Agency:	EPA
Scheduled Compliance Date:	Not reported
Enforcement Identifier:	Not reported
Date of Enforcement Action:	Not reported
Enforcement Responsible Agency:	Not reported
Enforcement Docket Number:	Not reported
Enforcement Attorney:	Not reported
Corrective Action Component:	Not reported
Appeal Initiated Date:	Not reported
Appeal Resolution Date:	Not reported
Disposition Status Date:	Not reported
Disposition Status:	Not reported
Disposition Status Description:	Not reported
Consent/Final Order Sequence Number:	Not reported
Consent/Final Order Respondent Name:	Not reported
Consent/Final Order Lead Agency:	Not reported
Enforcement Type:	Not reported
Enforcement Responsible Person:	Not reported
Enforcement Responsible Sub-Organization:	Not reported
SEP Sequence Number:	Not reported
SEP Expenditure Amount:	Not reported
SEP Scheduled Completion Date:	Not reported
SEP Actual Date:	Not reported
SEP Defaulted Date:	Not reported
SEP Type:	Not reported
SEP Type Description:	Not reported
Proposed Amount:	Not reported
Final Monetary Amount:	Not reported
Paid Amount:	Not reported
Final Count:	Not reported
Final Amount:	Not reported
Found Violation:	Yes
Agency Which Determined Violation:	EPA
Violation Short Description:	TSD - Container Use and Management
Date Violation was Determined:	2000-11-03 00:00:00.0
Actual Return to Compliance Date:	2003-12-23 00:00:00.0
Return to Compliance Qualifier:	Observed
Violation Responsible Agency:	EPA
Scheduled Compliance Date:	Not reported
Enforcement Identifier:	001
Date of Enforcement Action:	2000-11-03 00:00:00.0
Enforcement Responsible Agency:	EPA
Enforcement Docket Number:	Not reported
Enforcement Attorney:	Not reported
Corrective Action Component:	No
Appeal Initiated Date:	Not reported
Appeal Resolution Date:	Not reported
Disposition Status Date:	Not reported
Disposition Status:	Not reported
Disposition Status Description:	Not reported
Consent/Final Order Sequence Number:	Not reported
Consent/Final Order Respondent Name:	Not reported
Consent/Final Order Lead Agency:	Not reported

Map ID
Direction
Distance
Elevation

MAP FINDINGS

Site

Database(s)

EDR ID Number
EPA ID Number

BURLINGTON ENVIRONMENTAL LLC GEORGETOWN (Continued)

1000299415

Enforcement Type: WRITTEN INFORMAL
Enforcement Responsible Person: ROKAO
Enforcement Responsible Sub-Organization: Not reported
SEP Sequence Number: Not reported
SEP Expenditure Amount: Not reported
SEP Scheduled Completion Date: Not reported
SEP Actual Date: Not reported
SEP Defaulted Date: Not reported
SEP Type: Not reported
SEP Type Description: Not reported
Proposed Amount: Not reported
Final Monetary Amount: Not reported
Paid Amount: Not reported
Final Count: Not reported
Final Amount: Not reported

Found Violation: No
Agency Which Determined Violation: Not reported
Violation Short Description: Not reported
Date Violation was Determined: Not reported
Actual Return to Compliance Date: Not reported
Return to Compliance Qualifier: Not reported
Violation Responsible Agency: Not reported
Scheduled Compliance Date: Not reported
Enforcement Identifier: Not reported
Date of Enforcement Action: Not reported
Enforcement Responsible Agency: Not reported
Enforcement Docket Number: Not reported
Enforcement Attorney: Not reported
Corrective Action Component: Not reported
Appeal Initiated Date: Not reported
Appeal Resolution Date: Not reported
Disposition Status Date: Not reported
Disposition Status: Not reported
Disposition Status Description: Not reported
Consent/Final Order Sequence Number: Not reported
Consent/Final Order Respondent Name: Not reported
Consent/Final Order Lead Agency: Not reported
Enforcement Type: Not reported
Enforcement Responsible Person: Not reported
Enforcement Responsible Sub-Organization: Not reported
SEP Sequence Number: Not reported
SEP Expenditure Amount: Not reported
SEP Scheduled Completion Date: Not reported
SEP Actual Date: Not reported
SEP Defaulted Date: Not reported
SEP Type: Not reported
SEP Type Description: Not reported
Proposed Amount: Not reported
Final Monetary Amount: Not reported
Paid Amount: Not reported
Final Count: Not reported
Final Amount: Not reported

Found Violation: Yes
Agency Which Determined Violation: EPA
Violation Short Description: TSD - Container Use and Management

Map ID
Direction
Distance
Elevation

MAP FINDINGS

Site

Database(s)

EDR ID Number
EPA ID Number

BURLINGTON ENVIRONMENTAL LLC GEORGETOWN (Continued)

1000299415

Date Violation was Determined:	2000-11-03 00:00:00.0
Actual Return to Compliance Date:	2003-12-23 00:00:00.0
Return to Compliance Qualifier:	Observed
Violation Responsible Agency:	EPA
Scheduled Compliance Date:	Not reported
Enforcement Identifier:	001
Date of Enforcement Action:	2000-11-03 00:00:00.0
Enforcement Responsible Agency:	EPA
Enforcement Docket Number:	Not reported
Enforcement Attorney:	Not reported
Corrective Action Component:	No
Appeal Initiated Date:	Not reported
Appeal Resolution Date:	Not reported
Disposition Status Date:	Not reported
Disposition Status:	Not reported
Disposition Status Description:	Not reported
Consent/Final Order Sequence Number:	Not reported
Consent/Final Order Respondent Name:	Not reported
Consent/Final Order Lead Agency:	Not reported
Enforcement Type:	WRITTEN INFORMAL
Enforcement Responsible Person:	ROKAO
Enforcement Responsible Sub-Organization:	Not reported
SEP Sequence Number:	Not reported
SEP Expenditure Amount:	Not reported
SEP Scheduled Completion Date:	Not reported
SEP Actual Date:	Not reported
SEP Defaulted Date:	Not reported
SEP Type:	Not reported
SEP Type Description:	Not reported
Proposed Amount:	Not reported
Final Monetary Amount:	Not reported
Paid Amount:	Not reported
Final Count:	Not reported
Final Amount:	Not reported
Found Violation:	Yes
Agency Which Determined Violation:	EPA
Violation Short Description:	TSD IS-Ground-Water Monitoring
Date Violation was Determined:	2000-11-03 00:00:00.0
Actual Return to Compliance Date:	2003-12-23 00:00:00.0
Return to Compliance Qualifier:	Observed
Violation Responsible Agency:	EPA
Scheduled Compliance Date:	Not reported
Enforcement Identifier:	001
Date of Enforcement Action:	2000-11-03 00:00:00.0
Enforcement Responsible Agency:	EPA
Enforcement Docket Number:	Not reported
Enforcement Attorney:	Not reported
Corrective Action Component:	No
Appeal Initiated Date:	Not reported
Appeal Resolution Date:	Not reported
Disposition Status Date:	Not reported
Disposition Status:	Not reported
Disposition Status Description:	Not reported
Consent/Final Order Sequence Number:	Not reported
Consent/Final Order Respondent Name:	Not reported
Consent/Final Order Lead Agency:	Not reported

Map ID
Direction
Distance
Elevation

MAP FINDINGS

Site

Database(s)

EDR ID Number
EPA ID Number

BURLINGTON ENVIRONMENTAL LLC GEORGETOWN (Continued)

1000299415

Enforcement Type:	WRITTEN INFORMAL
Enforcement Responsible Person:	R0KAO
Enforcement Responsible Sub-Organization:	Not reported
SEP Sequence Number:	Not reported
SEP Expenditure Amount:	Not reported
SEP Scheduled Completion Date:	Not reported
SEP Actual Date:	Not reported
SEP Defaulted Date:	Not reported
SEP Type:	Not reported
SEP Type Description:	Not reported
Proposed Amount:	Not reported
Final Monetary Amount:	Not reported
Paid Amount:	Not reported
Final Count:	Not reported
Final Amount:	Not reported
Found Violation:	Yes
Agency Which Determined Violation:	State
Violation Short Description:	TSD - Container Use and Management
Date Violation was Determined:	1991-07-15 00:00:00.0
Actual Return to Compliance Date:	1991-08-12 00:00:00.0
Return to Compliance Qualifier:	Observed
Violation Responsible Agency:	State
Scheduled Compliance Date:	Not reported
Enforcement Identifier:	000
Date of Enforcement Action:	1991-04-16 00:00:00.0
Enforcement Responsible Agency:	State
Enforcement Docket Number:	Not reported
Enforcement Attorney:	Not reported
Corrective Action Component:	No
Appeal Initiated Date:	Not reported
Appeal Resolution Date:	Not reported
Disposition Status Date:	Not reported
Disposition Status:	Not reported
Disposition Status Description:	Not reported
Consent/Final Order Sequence Number:	Not reported
Consent/Final Order Respondent Name:	Not reported
Consent/Final Order Lead Agency:	Not reported
Enforcement Type:	WRITTEN INFORMAL
Enforcement Responsible Person:	WAJMS
Enforcement Responsible Sub-Organization:	NW
SEP Sequence Number:	Not reported
SEP Expenditure Amount:	Not reported
SEP Scheduled Completion Date:	Not reported
SEP Actual Date:	Not reported
SEP Defaulted Date:	Not reported
SEP Type:	Not reported
SEP Type Description:	Not reported
Proposed Amount:	Not reported
Final Monetary Amount:	Not reported
Paid Amount:	Not reported
Final Count:	Not reported
Final Amount:	Not reported
Found Violation:	Yes
Agency Which Determined Violation:	EPA
Violation Short Description:	TSD - General

Map ID
Direction
Distance
Elevation

MAP FINDINGS

Site

Database(s)

EDR ID Number
EPA ID Number

BURLINGTON ENVIRONMENTAL LLC GEORGETOWN (Continued)

1000299415

Date Violation was Determined:	1988-04-05 00:00:00.0
Actual Return to Compliance Date:	1988-09-29 00:00:00.0
Return to Compliance Qualifier:	Observed
Violation Responsible Agency:	EPA
Scheduled Compliance Date:	Not reported
Enforcement Identifier:	Not reported
Date of Enforcement Action:	Not reported
Enforcement Responsible Agency:	Not reported
Enforcement Docket Number:	Not reported
Enforcement Attorney:	Not reported
Corrective Action Component:	Not reported
Appeal Initiated Date:	Not reported
Appeal Resolution Date:	Not reported
Disposition Status Date:	Not reported
Disposition Status:	Not reported
Disposition Status Description:	Not reported
Consent/Final Order Sequence Number:	Not reported
Consent/Final Order Respondent Name:	Not reported
Consent/Final Order Lead Agency:	Not reported
Enforcement Type:	Not reported
Enforcement Responsible Person:	Not reported
Enforcement Responsible Sub-Organization:	Not reported
SEP Sequence Number:	Not reported
SEP Expenditure Amount:	Not reported
SEP Scheduled Completion Date:	Not reported
SEP Actual Date:	Not reported
SEP Defaulted Date:	Not reported
SEP Type:	Not reported
SEP Type Description:	Not reported
Proposed Amount:	Not reported
Final Monetary Amount:	Not reported
Paid Amount:	Not reported
Final Count:	Not reported
Final Amount:	Not reported
Found Violation:	Yes
Agency Which Determined Violation:	EPA
Violation Short Description:	TSD IS-Ground-Water Monitoring
Date Violation was Determined:	2000-11-03 00:00:00.0
Actual Return to Compliance Date:	2003-12-23 00:00:00.0
Return to Compliance Qualifier:	Observed
Violation Responsible Agency:	EPA
Scheduled Compliance Date:	Not reported
Enforcement Identifier:	001
Date of Enforcement Action:	2000-11-03 00:00:00.0
Enforcement Responsible Agency:	EPA
Enforcement Docket Number:	Not reported
Enforcement Attorney:	Not reported
Corrective Action Component:	No
Appeal Initiated Date:	Not reported
Appeal Resolution Date:	Not reported
Disposition Status Date:	Not reported
Disposition Status:	Not reported
Disposition Status Description:	Not reported
Consent/Final Order Sequence Number:	Not reported
Consent/Final Order Respondent Name:	Not reported
Consent/Final Order Lead Agency:	Not reported

Map ID
Direction
Distance
Elevation

MAP FINDINGS

Site

Database(s)

EDR ID Number
EPA ID Number

BURLINGTON ENVIRONMENTAL LLC GEORGETOWN (Continued)

1000299415

Enforcement Type:	WRITTEN INFORMAL
Enforcement Responsible Person:	R0KAO
Enforcement Responsible Sub-Organization:	Not reported
SEP Sequence Number:	Not reported
SEP Expenditure Amount:	Not reported
SEP Scheduled Completion Date:	Not reported
SEP Actual Date:	Not reported
SEP Defaulted Date:	Not reported
SEP Type:	Not reported
SEP Type Description:	Not reported
Proposed Amount:	Not reported
Final Monetary Amount:	Not reported
Paid Amount:	Not reported
Final Count:	Not reported
Final Amount:	Not reported
Found Violation:	Yes
Agency Which Determined Violation:	EPA
Violation Short Description:	TSD IS-Ground-Water Monitoring
Date Violation was Determined:	2000-11-03 00:00:00.0
Actual Return to Compliance Date:	2003-12-23 00:00:00.0
Return to Compliance Qualifier:	Observed
Violation Responsible Agency:	EPA
Scheduled Compliance Date:	Not reported
Enforcement Identifier:	001
Date of Enforcement Action:	2000-11-03 00:00:00.0
Enforcement Responsible Agency:	EPA
Enforcement Docket Number:	Not reported
Enforcement Attorney:	Not reported
Corrective Action Component:	No
Appeal Initiated Date:	Not reported
Appeal Resolution Date:	Not reported
Disposition Status Date:	Not reported
Disposition Status:	Not reported
Disposition Status Description:	Not reported
Consent/Final Order Sequence Number:	Not reported
Consent/Final Order Respondent Name:	Not reported
Consent/Final Order Lead Agency:	Not reported
Enforcement Type:	WRITTEN INFORMAL
Enforcement Responsible Person:	R0KAO
Enforcement Responsible Sub-Organization:	Not reported
SEP Sequence Number:	Not reported
SEP Expenditure Amount:	Not reported
SEP Scheduled Completion Date:	Not reported
SEP Actual Date:	Not reported
SEP Defaulted Date:	Not reported
SEP Type:	Not reported
SEP Type Description:	Not reported
Proposed Amount:	Not reported
Final Monetary Amount:	Not reported
Paid Amount:	Not reported
Final Count:	Not reported
Final Amount:	Not reported
Found Violation:	Yes
Agency Which Determined Violation:	EPA
Violation Short Description:	TSD - General

Map ID
Direction
Distance
Elevation

MAP FINDINGS

Site

Database(s)

EDR ID Number
EPA ID Number

BURLINGTON ENVIRONMENTAL LLC GEORGETOWN (Continued)

1000299415

Date Violation was Determined:	1986-03-06 00:00:00.0
Actual Return to Compliance Date:	1987-09-29 00:00:00.0
Return to Compliance Qualifier:	Observed
Violation Responsible Agency:	State
Scheduled Compliance Date:	Not reported
Enforcement Identifier:	Not reported
Date of Enforcement Action:	Not reported
Enforcement Responsible Agency:	Not reported
Enforcement Docket Number:	Not reported
Enforcement Attorney:	Not reported
Corrective Action Component:	Not reported
Appeal Initiated Date:	Not reported
Appeal Resolution Date:	Not reported
Disposition Status Date:	Not reported
Disposition Status:	Not reported
Disposition Status Description:	Not reported
Consent/Final Order Sequence Number:	Not reported
Consent/Final Order Respondent Name:	Not reported
Consent/Final Order Lead Agency:	Not reported
Enforcement Type:	Not reported
Enforcement Responsible Person:	Not reported
Enforcement Responsible Sub-Organization:	Not reported
SEP Sequence Number:	Not reported
SEP Expenditure Amount:	Not reported
SEP Scheduled Completion Date:	Not reported
SEP Actual Date:	Not reported
SEP Defaulted Date:	Not reported
SEP Type:	Not reported
SEP Type Description:	Not reported
Proposed Amount:	Not reported
Final Monetary Amount:	Not reported
Paid Amount:	Not reported
Final Count:	Not reported
Final Amount:	Not reported
Found Violation:	No
Agency Which Determined Violation:	Not reported
Violation Short Description:	Not reported
Date Violation was Determined:	Not reported
Actual Return to Compliance Date:	Not reported
Return to Compliance Qualifier:	Not reported
Violation Responsible Agency:	Not reported
Scheduled Compliance Date:	Not reported
Enforcement Identifier:	Not reported
Date of Enforcement Action:	Not reported
Enforcement Responsible Agency:	Not reported
Enforcement Docket Number:	Not reported
Enforcement Attorney:	Not reported
Corrective Action Component:	Not reported
Appeal Initiated Date:	Not reported
Appeal Resolution Date:	Not reported
Disposition Status Date:	Not reported
Disposition Status:	Not reported
Disposition Status Description:	Not reported
Consent/Final Order Sequence Number:	Not reported
Consent/Final Order Respondent Name:	Not reported
Consent/Final Order Lead Agency:	Not reported

Map ID
Direction
Distance
Elevation

MAP FINDINGS

Site

Database(s)

EDR ID Number
EPA ID Number

BURLINGTON ENVIRONMENTAL LLC GEORGETOWN (Continued)

1000299415

Enforcement Type: Not reported
Enforcement Responsible Person: Not reported
Enforcement Responsible Sub-Organization: Not reported
SEP Sequence Number: Not reported
SEP Expenditure Amount: Not reported
SEP Scheduled Completion Date: Not reported
SEP Actual Date: Not reported
SEP Defaulted Date: Not reported
SEP Type: Not reported
SEP Type Description: Not reported
Proposed Amount: Not reported
Final Monetary Amount: Not reported
Paid Amount: Not reported
Final Count: Not reported
Final Amount: Not reported

Found Violation: Yes
Agency Which Determined Violation: EPA
Violation Short Description: TSD - Container Use and Management
Date Violation was Determined: 2000-11-03 00:00:00.0
Actual Return to Compliance Date: 2003-12-23 00:00:00.0
Return to Compliance Qualifier: Observed
Violation Responsible Agency: EPA
Scheduled Compliance Date: Not reported
Enforcement Identifier: 001
Date of Enforcement Action: 2000-11-03 00:00:00.0
Enforcement Responsible Agency: EPA
Enforcement Docket Number: Not reported
Enforcement Attorney: Not reported
Corrective Action Component: No
Appeal Initiated Date: Not reported
Appeal Resolution Date: Not reported
Disposition Status Date: Not reported
Disposition Status: Not reported
Disposition Status Description: Not reported
Consent/Final Order Sequence Number: Not reported
Consent/Final Order Respondent Name: Not reported
Consent/Final Order Lead Agency: Not reported
Enforcement Type: WRITTEN INFORMAL
Enforcement Responsible Person: ROKAO
Enforcement Responsible Sub-Organization: Not reported
SEP Sequence Number: Not reported
SEP Expenditure Amount: Not reported
SEP Scheduled Completion Date: Not reported
SEP Actual Date: Not reported
SEP Defaulted Date: Not reported
SEP Type: Not reported
SEP Type Description: Not reported
Proposed Amount: Not reported
Final Monetary Amount: Not reported
Paid Amount: Not reported
Final Count: Not reported
Final Amount: Not reported

Found Violation: Yes
Agency Which Determined Violation: EPA
Violation Short Description: LDR - General

Map ID
Direction
Distance
Elevation

MAP FINDINGS

Site

Database(s)

EDR ID Number
EPA ID Number

BURLINGTON ENVIRONMENTAL LLC GEORGETOWN (Continued)

1000299415

Date Violation was Determined: 1992-03-09 00:00:00.0
Actual Return to Compliance Date: 1992-04-16 00:00:00.0
Return to Compliance Qualifier: Observed
Violation Responsible Agency: EPA
Scheduled Compliance Date: 1992-04-16 00:00:00.0
Enforcement Identifier: 000
Date of Enforcement Action: 1992-03-13 00:00:00.0
Enforcement Responsible Agency: EPA
Enforcement Docket Number: Not reported
Enforcement Attorney: Not reported
Corrective Action Component: No
Appeal Initiated Date: Not reported
Appeal Resolution Date: Not reported
Disposition Status Date: Not reported
Disposition Status: Not reported
Disposition Status Description: Not reported
Consent/Final Order Sequence Number: Not reported
Consent/Final Order Respondent Name: Not reported
Consent/Final Order Lead Agency: Not reported
Enforcement Type: VERBAL INFORMAL
Enforcement Responsible Person: ROSEB
Enforcement Responsible Sub-Organization: WM
SEP Sequence Number: Not reported
SEP Expenditure Amount: Not reported
SEP Scheduled Completion Date: Not reported
SEP Actual Date: Not reported
SEP Defaulted Date: Not reported
SEP Type: Not reported
SEP Type Description: Not reported
Proposed Amount: Not reported
Final Monetary Amount: Not reported
Paid Amount: Not reported
Final Count: Not reported
Final Amount: Not reported

Found Violation: Yes
Agency Which Determined Violation: State
Violation Short Description: Generators - General
Date Violation was Determined: 1992-04-15 00:00:00.0
Actual Return to Compliance Date: 1992-08-20 00:00:00.0
Return to Compliance Qualifier: Observed
Violation Responsible Agency: State
Scheduled Compliance Date: 1992-08-20 00:00:00.0
Enforcement Identifier: 000
Date of Enforcement Action: 1992-07-14 00:00:00.0
Enforcement Responsible Agency: State
Enforcement Docket Number: Not reported
Enforcement Attorney: WA
Corrective Action Component: No
Appeal Initiated Date: Not reported
Appeal Resolution Date: Not reported
Disposition Status Date: Not reported
Disposition Status: Not reported
Disposition Status Description: Not reported
Consent/Final Order Sequence Number: Not reported
Consent/Final Order Respondent Name: Not reported
Consent/Final Order Lead Agency: Not reported

Map ID
Direction
Distance
Elevation

MAP FINDINGS

Site

Database(s)

EDR ID Number
EPA ID Number

BURLINGTON ENVIRONMENTAL LLC GEORGETOWN (Continued)

1000299415

Enforcement Type:	WRITTEN INFORMAL
Enforcement Responsible Person:	WAJMS
Enforcement Responsible Sub-Organization:	NW
SEP Sequence Number:	Not reported
SEP Expenditure Amount:	Not reported
SEP Scheduled Completion Date:	Not reported
SEP Actual Date:	Not reported
SEP Defaulted Date:	Not reported
SEP Type:	Not reported
SEP Type Description:	Not reported
Proposed Amount:	Not reported
Final Monetary Amount:	Not reported
Paid Amount:	Not reported
Final Count:	Not reported
Final Amount:	Not reported
Found Violation:	Yes
Agency Which Determined Violation:	State
Violation Short Description:	TSD - Container Use and Management
Date Violation was Determined:	1991-07-15 00:00:00.0
Actual Return to Compliance Date:	1991-08-12 00:00:00.0
Return to Compliance Qualifier:	Observed
Violation Responsible Agency:	State
Scheduled Compliance Date:	1991-08-15 00:00:00.0
Enforcement Identifier:	000
Date of Enforcement Action:	1991-07-15 00:00:00.0
Enforcement Responsible Agency:	State
Enforcement Docket Number:	Not reported
Enforcement Attorney:	WA
Corrective Action Component:	No
Appeal Initiated Date:	Not reported
Appeal Resolution Date:	Not reported
Disposition Status Date:	Not reported
Disposition Status:	Not reported
Disposition Status Description:	Not reported
Consent/Final Order Sequence Number:	Not reported
Consent/Final Order Respondent Name:	Not reported
Consent/Final Order Lead Agency:	Not reported
Enforcement Type:	WRITTEN INFORMAL
Enforcement Responsible Person:	WAJMS
Enforcement Responsible Sub-Organization:	NW
SEP Sequence Number:	Not reported
SEP Expenditure Amount:	Not reported
SEP Scheduled Completion Date:	Not reported
SEP Actual Date:	Not reported
SEP Defaulted Date:	Not reported
SEP Type:	Not reported
SEP Type Description:	Not reported
Proposed Amount:	Not reported
Final Monetary Amount:	Not reported
Paid Amount:	Not reported
Final Count:	Not reported
Final Amount:	Not reported
Found Violation:	Yes
Agency Which Determined Violation:	State
Violation Short Description:	TSD - General Facility Standards

Map ID
Direction
Distance
Elevation

MAP FINDINGS

Site

Database(s)

EDR ID Number
EPA ID Number

BURLINGTON ENVIRONMENTAL LLC GEORGETOWN (Continued)

1000299415

Date Violation was Determined:	1993-05-14 00:00:00.0
Actual Return to Compliance Date:	1994-08-31 00:00:00.0
Return to Compliance Qualifier:	Observed
Violation Responsible Agency:	State
Scheduled Compliance Date:	1993-09-10 00:00:00.0
Enforcement Identifier:	000
Date of Enforcement Action:	1993-08-03 00:00:00.0
Enforcement Responsible Agency:	State
Enforcement Docket Number:	Not reported
Enforcement Attorney:	WA
Corrective Action Component:	No
Appeal Initiated Date:	Not reported
Appeal Resolution Date:	Not reported
Disposition Status Date:	Not reported
Disposition Status:	Not reported
Disposition Status Description:	Not reported
Consent/Final Order Sequence Number:	Not reported
Consent/Final Order Respondent Name:	Not reported
Consent/Final Order Lead Agency:	Not reported
Enforcement Type:	WRITTEN INFORMAL
Enforcement Responsible Person:	WAJMS
Enforcement Responsible Sub-Organization:	NW
SEP Sequence Number:	Not reported
SEP Expenditure Amount:	Not reported
SEP Scheduled Completion Date:	Not reported
SEP Actual Date:	Not reported
SEP Defaulted Date:	Not reported
SEP Type:	Not reported
SEP Type Description:	Not reported
Proposed Amount:	Not reported
Final Monetary Amount:	Not reported
Paid Amount:	Not reported
Final Count:	Not reported
Final Amount:	Not reported
Found Violation:	Yes
Agency Which Determined Violation:	EPA
Violation Short Description:	TSD IS-Ground-Water Monitoring
Date Violation was Determined:	2000-11-03 00:00:00.0
Actual Return to Compliance Date:	2003-12-23 00:00:00.0
Return to Compliance Qualifier:	Observed
Violation Responsible Agency:	EPA
Scheduled Compliance Date:	Not reported
Enforcement Identifier:	001
Date of Enforcement Action:	2001-08-06 00:00:00.0
Enforcement Responsible Agency:	EPA
Enforcement Docket Number:	10-2001-0188
Enforcement Attorney:	JS
Corrective Action Component:	No
Appeal Initiated Date:	Not reported
Appeal Resolution Date:	Not reported
Disposition Status Date:	Not reported
Disposition Status:	Not reported
Disposition Status Description:	Not reported
Consent/Final Order Sequence Number:	Not reported
Consent/Final Order Respondent Name:	Not reported
Consent/Final Order Lead Agency:	Not reported

Map ID
Direction
Distance
Elevation

MAP FINDINGS

Site

Database(s)

EDR ID Number
EPA ID Number

BURLINGTON ENVIRONMENTAL LLC GEORGETOWN (Continued)

1000299415

Enforcement Type: INITIAL 3008(A) COMPLIANCE
Enforcement Responsible Person: Not reported
Enforcement Responsible Sub-Organization: Not reported
SEP Sequence Number: Not reported
SEP Expenditure Amount: Not reported
SEP Scheduled Completion Date: Not reported
SEP Actual Date: Not reported
SEP Defaulted Date: Not reported
SEP Type: Not reported
SEP Type Description: Not reported
Proposed Amount: 773810.5
Final Monetary Amount: Not reported
Paid Amount: Not reported
Final Count: Not reported
Final Amount: Not reported

Found Violation: No
Agency Which Determined Violation: Not reported
Violation Short Description: Not reported
Date Violation was Determined: Not reported
Actual Return to Compliance Date: Not reported
Return to Compliance Qualifier: Not reported
Violation Responsible Agency: Not reported
Scheduled Compliance Date: Not reported
Enforcement Identifier: Not reported
Date of Enforcement Action: Not reported
Enforcement Responsible Agency: Not reported
Enforcement Docket Number: Not reported
Enforcement Attorney: Not reported
Corrective Action Component: Not reported
Appeal Initiated Date: Not reported
Appeal Resolution Date: Not reported
Disposition Status Date: Not reported
Disposition Status: Not reported
Disposition Status Description: Not reported
Consent/Final Order Sequence Number: Not reported
Consent/Final Order Respondent Name: Not reported
Consent/Final Order Lead Agency: Not reported
Enforcement Type: Not reported
Enforcement Responsible Person: Not reported
Enforcement Responsible Sub-Organization: Not reported
SEP Sequence Number: Not reported
SEP Expenditure Amount: Not reported
SEP Scheduled Completion Date: Not reported
SEP Actual Date: Not reported
SEP Defaulted Date: Not reported
SEP Type: Not reported
SEP Type Description: Not reported
Proposed Amount: Not reported
Final Monetary Amount: Not reported
Paid Amount: Not reported
Final Count: Not reported
Final Amount: Not reported

Found Violation: Yes
Agency Which Determined Violation: EPA
Violation Short Description: TSD IS-Ground-Water Monitoring

Map ID
Direction
Distance
Elevation

MAP FINDINGS

Site

Database(s)

EDR ID Number
EPA ID Number

BURLINGTON ENVIRONMENTAL LLC GEORGETOWN (Continued)

1000299415

Date Violation was Determined:	2000-11-03 00:00:00.0
Actual Return to Compliance Date:	2003-12-23 00:00:00.0
Return to Compliance Qualifier:	Observed
Violation Responsible Agency:	EPA
Scheduled Compliance Date:	Not reported
Enforcement Identifier:	001
Date of Enforcement Action:	2000-11-03 00:00:00.0
Enforcement Responsible Agency:	EPA
Enforcement Docket Number:	Not reported
Enforcement Attorney:	Not reported
Corrective Action Component:	No
Appeal Initiated Date:	Not reported
Appeal Resolution Date:	Not reported
Disposition Status Date:	Not reported
Disposition Status:	Not reported
Disposition Status Description:	Not reported
Consent/Final Order Sequence Number:	Not reported
Consent/Final Order Respondent Name:	Not reported
Consent/Final Order Lead Agency:	Not reported
Enforcement Type:	WRITTEN INFORMAL
Enforcement Responsible Person:	ROKAO
Enforcement Responsible Sub-Organization:	Not reported
SEP Sequence Number:	Not reported
SEP Expenditure Amount:	Not reported
SEP Scheduled Completion Date:	Not reported
SEP Actual Date:	Not reported
SEP Defaulted Date:	Not reported
SEP Type:	Not reported
SEP Type Description:	Not reported
Proposed Amount:	Not reported
Final Monetary Amount:	Not reported
Paid Amount:	Not reported
Final Count:	Not reported
Final Amount:	Not reported
Found Violation:	Yes
Agency Which Determined Violation:	State
Violation Short Description:	Generators - Records/Reporting
Date Violation was Determined:	1991-07-15 00:00:00.0
Actual Return to Compliance Date:	1991-08-12 00:00:00.0
Return to Compliance Qualifier:	Observed
Violation Responsible Agency:	State
Scheduled Compliance Date:	Not reported
Enforcement Identifier:	000
Date of Enforcement Action:	1991-04-16 00:00:00.0
Enforcement Responsible Agency:	State
Enforcement Docket Number:	Not reported
Enforcement Attorney:	Not reported
Corrective Action Component:	No
Appeal Initiated Date:	Not reported
Appeal Resolution Date:	Not reported
Disposition Status Date:	Not reported
Disposition Status:	Not reported
Disposition Status Description:	Not reported
Consent/Final Order Sequence Number:	Not reported
Consent/Final Order Respondent Name:	Not reported
Consent/Final Order Lead Agency:	Not reported

Map ID
Direction
Distance
Elevation

MAP FINDINGS

Site

Database(s)

EDR ID Number
EPA ID Number

BURLINGTON ENVIRONMENTAL LLC GEORGETOWN (Continued)

1000299415

Enforcement Type:	WRITTEN INFORMAL
Enforcement Responsible Person:	WAJMS
Enforcement Responsible Sub-Organization:	NW
SEP Sequence Number:	Not reported
SEP Expenditure Amount:	Not reported
SEP Scheduled Completion Date:	Not reported
SEP Actual Date:	Not reported
SEP Defaulted Date:	Not reported
SEP Type:	Not reported
SEP Type Description:	Not reported
Proposed Amount:	Not reported
Final Monetary Amount:	Not reported
Paid Amount:	Not reported
Final Count:	Not reported
Final Amount:	Not reported
Found Violation:	Yes
Agency Which Determined Violation:	EPA
Violation Short Description:	TSD IS-Ground-Water Monitoring
Date Violation was Determined:	2000-11-03 00:00:00.0
Actual Return to Compliance Date:	2003-12-23 00:00:00.0
Return to Compliance Qualifier:	Observed
Violation Responsible Agency:	EPA
Scheduled Compliance Date:	Not reported
Enforcement Identifier:	001
Date of Enforcement Action:	2002-01-17 00:00:00.0
Enforcement Responsible Agency:	EPA
Enforcement Docket Number:	10-2001-0188
Enforcement Attorney:	JXS
Corrective Action Component:	No
Appeal Initiated Date:	Not reported
Appeal Resolution Date:	Not reported
Disposition Status Date:	Not reported
Disposition Status:	Not reported
Disposition Status Description:	Not reported
Consent/Final Order Sequence Number:	Not reported
Consent/Final Order Respondent Name:	Not reported
Consent/Final Order Lead Agency:	Not reported
Enforcement Type:	FINAL 3008(A) COMPLIANCE ORDER
Enforcement Responsible Person:	R0JLB
Enforcement Responsible Sub-Organization:	Not reported
SEP Sequence Number:	1
SEP Expenditure Amount:	780705
SEP Scheduled Completion Date:	2003-12-31 00:00:00.0
SEP Actual Date:	2003-12-23 00:00:00.0
SEP Defaulted Date:	Not reported
SEP Type:	PPR
SEP Type Description:	Pollution Prevention and Reduction
Proposed Amount:	Not reported
Final Monetary Amount:	136112
Paid Amount:	115480
Final Count:	1
Final Amount:	136112
Found Violation:	No
Agency Which Determined Violation:	Not reported
Violation Short Description:	Not reported

Map ID
Direction
Distance
Elevation

MAP FINDINGS

Site

Database(s)

EDR ID Number
EPA ID Number

BURLINGTON ENVIRONMENTAL LLC GEORGETOWN (Continued)

1000299415

Date Violation was Determined:	Not reported
Actual Return to Compliance Date:	Not reported
Return to Compliance Qualifier:	Not reported
Violation Responsible Agency:	Not reported
Scheduled Compliance Date:	Not reported
Enforcement Identifier:	Not reported
Date of Enforcement Action:	Not reported
Enforcement Responsible Agency:	Not reported
Enforcement Docket Number:	Not reported
Enforcement Attorney:	Not reported
Corrective Action Component:	Not reported
Appeal Initiated Date:	Not reported
Appeal Resolution Date:	Not reported
Disposition Status Date:	Not reported
Disposition Status:	Not reported
Disposition Status Description:	Not reported
Consent/Final Order Sequence Number:	Not reported
Consent/Final Order Respondent Name:	Not reported
Consent/Final Order Lead Agency:	Not reported
Enforcement Type:	Not reported
Enforcement Responsible Person:	Not reported
Enforcement Responsible Sub-Organization:	Not reported
SEP Sequence Number:	Not reported
SEP Expenditure Amount:	Not reported
SEP Scheduled Completion Date:	Not reported
SEP Actual Date:	Not reported
SEP Defaulted Date:	Not reported
SEP Type:	Not reported
SEP Type Description:	Not reported
Proposed Amount:	Not reported
Final Monetary Amount:	Not reported
Paid Amount:	Not reported
Final Count:	Not reported
Final Amount:	Not reported
Found Violation:	Yes
Agency Which Determined Violation:	State
Violation Short Description:	TSD - General
Date Violation was Determined:	1986-01-30 00:00:00.0
Actual Return to Compliance Date:	1994-07-04 00:00:00.0
Return to Compliance Qualifier:	Observed
Violation Responsible Agency:	State
Scheduled Compliance Date:	1986-07-31 00:00:00.0
Enforcement Identifier:	004
Date of Enforcement Action:	1986-07-07 00:00:00.0
Enforcement Responsible Agency:	State
Enforcement Docket Number:	Not reported
Enforcement Attorney:	Not reported
Corrective Action Component:	No
Appeal Initiated Date:	Not reported
Appeal Resolution Date:	Not reported
Disposition Status Date:	Not reported
Disposition Status:	Not reported
Disposition Status Description:	Not reported
Consent/Final Order Sequence Number:	Not reported
Consent/Final Order Respondent Name:	Not reported
Consent/Final Order Lead Agency:	Not reported

Map ID
Direction
Distance
Elevation

MAP FINDINGS

Site

Database(s)

EDR ID Number
EPA ID Number

BURLINGTON ENVIRONMENTAL LLC GEORGETOWN (Continued)

1000299415

Enforcement Type: WRITTEN INFORMAL
Enforcement Responsible Person: Not reported
Enforcement Responsible Sub-Organization: NW
SEP Sequence Number: Not reported
SEP Expenditure Amount: Not reported
SEP Scheduled Completion Date: Not reported
SEP Actual Date: Not reported
SEP Defaulted Date: Not reported
SEP Type: Not reported
SEP Type Description: Not reported
Proposed Amount: Not reported
Final Monetary Amount: Not reported
Paid Amount: Not reported
Final Count: Not reported
Final Amount: Not reported

Found Violation: Yes
Agency Which Determined Violation: State
Violation Short Description: Generators - General
Date Violation was Determined: 1992-04-15 00:00:00.0
Actual Return to Compliance Date: 1992-08-20 00:00:00.0
Return to Compliance Qualifier: Observed
Violation Responsible Agency: State
Scheduled Compliance Date: 1992-08-20 00:00:00.0
Enforcement Identifier: 000
Date of Enforcement Action: 1992-07-14 00:00:00.0
Enforcement Responsible Agency: State
Enforcement Docket Number: Not reported
Enforcement Attorney: WA
Corrective Action Component: No
Appeal Initiated Date: Not reported
Appeal Resolution Date: Not reported
Disposition Status Date: Not reported
Disposition Status: Not reported
Disposition Status Description: Not reported
Consent/Final Order Sequence Number: Not reported
Consent/Final Order Respondent Name: Not reported
Consent/Final Order Lead Agency: Not reported
Enforcement Type: WRITTEN INFORMAL
Enforcement Responsible Person: WAJMS
Enforcement Responsible Sub-Organization: NW
SEP Sequence Number: Not reported
SEP Expenditure Amount: Not reported
SEP Scheduled Completion Date: Not reported
SEP Actual Date: Not reported
SEP Defaulted Date: Not reported
SEP Type: Not reported
SEP Type Description: Not reported
Proposed Amount: Not reported
Final Monetary Amount: Not reported
Paid Amount: Not reported
Final Count: Not reported
Final Amount: Not reported

Found Violation: No
Agency Which Determined Violation: Not reported
Violation Short Description: Not reported

Map ID
Direction
Distance
Elevation

MAP FINDINGS

Site

Database(s)

EDR ID Number
EPA ID Number

BURLINGTON ENVIRONMENTAL LLC GEORGETOWN (Continued)

1000299415

Date Violation was Determined:	Not reported
Actual Return to Compliance Date:	Not reported
Return to Compliance Qualifier:	Not reported
Violation Responsible Agency:	Not reported
Scheduled Compliance Date:	Not reported
Enforcement Identifier:	Not reported
Date of Enforcement Action:	Not reported
Enforcement Responsible Agency:	Not reported
Enforcement Docket Number:	Not reported
Enforcement Attorney:	Not reported
Corrective Action Component:	Not reported
Appeal Initiated Date:	Not reported
Appeal Resolution Date:	Not reported
Disposition Status Date:	Not reported
Disposition Status:	Not reported
Disposition Status Description:	Not reported
Consent/Final Order Sequence Number:	Not reported
Consent/Final Order Respondent Name:	Not reported
Consent/Final Order Lead Agency:	Not reported
Enforcement Type:	Not reported
Enforcement Responsible Person:	Not reported
Enforcement Responsible Sub-Organization:	Not reported
SEP Sequence Number:	Not reported
SEP Expenditure Amount:	Not reported
SEP Scheduled Completion Date:	Not reported
SEP Actual Date:	Not reported
SEP Defaulted Date:	Not reported
SEP Type:	Not reported
SEP Type Description:	Not reported
Proposed Amount:	Not reported
Final Monetary Amount:	Not reported
Paid Amount:	Not reported
Final Count:	Not reported
Final Amount:	Not reported
Found Violation:	Yes
Agency Which Determined Violation:	State
Violation Short Description:	Generators - General
Date Violation was Determined:	1992-04-15 00:00:00.0
Actual Return to Compliance Date:	1992-08-20 00:00:00.0
Return to Compliance Qualifier:	Observed
Violation Responsible Agency:	State
Scheduled Compliance Date:	1992-08-20 00:00:00.0
Enforcement Identifier:	000
Date of Enforcement Action:	1992-07-14 00:00:00.0
Enforcement Responsible Agency:	State
Enforcement Docket Number:	Not reported
Enforcement Attorney:	WA
Corrective Action Component:	No
Appeal Initiated Date:	Not reported
Appeal Resolution Date:	Not reported
Disposition Status Date:	Not reported
Disposition Status:	Not reported
Disposition Status Description:	Not reported
Consent/Final Order Sequence Number:	Not reported
Consent/Final Order Respondent Name:	Not reported
Consent/Final Order Lead Agency:	Not reported

Map ID
Direction
Distance
Elevation

MAP FINDINGS

Site

Database(s)

EDR ID Number
EPA ID Number

BURLINGTON ENVIRONMENTAL LLC GEORGETOWN (Continued)

1000299415

Enforcement Type:	WRITTEN INFORMAL
Enforcement Responsible Person:	WAJMS
Enforcement Responsible Sub-Organization:	NW
SEP Sequence Number:	Not reported
SEP Expenditure Amount:	Not reported
SEP Scheduled Completion Date:	Not reported
SEP Actual Date:	Not reported
SEP Defaulted Date:	Not reported
SEP Type:	Not reported
SEP Type Description:	Not reported
Proposed Amount:	Not reported
Final Monetary Amount:	Not reported
Paid Amount:	Not reported
Final Count:	Not reported
Final Amount:	Not reported
Found Violation:	Yes
Agency Which Determined Violation:	EPA
Violation Short Description:	TSD IS-Ground-Water Monitoring
Date Violation was Determined:	2000-11-03 00:00:00.0
Actual Return to Compliance Date:	2003-12-23 00:00:00.0
Return to Compliance Qualifier:	Observed
Violation Responsible Agency:	EPA
Scheduled Compliance Date:	Not reported
Enforcement Identifier:	001
Date of Enforcement Action:	2001-03-13 00:00:00.0
Enforcement Responsible Agency:	EPA
Enforcement Docket Number:	Not reported
Enforcement Attorney:	Not reported
Corrective Action Component:	No
Appeal Initiated Date:	Not reported
Appeal Resolution Date:	Not reported
Disposition Status Date:	Not reported
Disposition Status:	Not reported
Disposition Status Description:	Not reported
Consent/Final Order Sequence Number:	Not reported
Consent/Final Order Respondent Name:	Not reported
Consent/Final Order Lead Agency:	Not reported
Enforcement Type:	Not reported
Enforcement Responsible Person:	R0KAO
Enforcement Responsible Sub-Organization:	Not reported
SEP Sequence Number:	Not reported
SEP Expenditure Amount:	Not reported
SEP Scheduled Completion Date:	Not reported
SEP Actual Date:	Not reported
SEP Defaulted Date:	Not reported
SEP Type:	Not reported
SEP Type Description:	Not reported
Proposed Amount:	Not reported
Final Monetary Amount:	Not reported
Paid Amount:	Not reported
Final Count:	Not reported
Final Amount:	Not reported
Found Violation:	No
Agency Which Determined Violation:	Not reported
Violation Short Description:	Not reported

Map ID
Direction
Distance
Elevation

MAP FINDINGS

Site

Database(s)

EDR ID Number
EPA ID Number

BURLINGTON ENVIRONMENTAL LLC GEORGETOWN (Continued)

1000299415

Date Violation was Determined:	Not reported
Actual Return to Compliance Date:	Not reported
Return to Compliance Qualifier:	Not reported
Violation Responsible Agency:	Not reported
Scheduled Compliance Date:	Not reported
Enforcement Identifier:	Not reported
Date of Enforcement Action:	Not reported
Enforcement Responsible Agency:	Not reported
Enforcement Docket Number:	Not reported
Enforcement Attorney:	Not reported
Corrective Action Component:	Not reported
Appeal Initiated Date:	Not reported
Appeal Resolution Date:	Not reported
Disposition Status Date:	Not reported
Disposition Status:	Not reported
Disposition Status Description:	Not reported
Consent/Final Order Sequence Number:	Not reported
Consent/Final Order Respondent Name:	Not reported
Consent/Final Order Lead Agency:	Not reported
Enforcement Type:	Not reported
Enforcement Responsible Person:	Not reported
Enforcement Responsible Sub-Organization:	Not reported
SEP Sequence Number:	Not reported
SEP Expenditure Amount:	Not reported
SEP Scheduled Completion Date:	Not reported
SEP Actual Date:	Not reported
SEP Defaulted Date:	Not reported
SEP Type:	Not reported
SEP Type Description:	Not reported
Proposed Amount:	Not reported
Final Monetary Amount:	Not reported
Paid Amount:	Not reported
Final Count:	Not reported
Final Amount:	Not reported
Found Violation:	Yes
Agency Which Determined Violation:	State
Violation Short Description:	TSD IS-Chemical, Physical, AND Treatment
Date Violation was Determined:	2001-08-29 00:00:00.0
Actual Return to Compliance Date:	2002-03-04 00:00:00.0
Return to Compliance Qualifier:	Documented
Violation Responsible Agency:	State
Scheduled Compliance Date:	2001-11-02 00:00:00.0
Enforcement Identifier:	001
Date of Enforcement Action:	2001-09-27 00:00:00.0
Enforcement Responsible Agency:	State
Enforcement Docket Number:	Not reported
Enforcement Attorney:	Not reported
Corrective Action Component:	No
Appeal Initiated Date:	Not reported
Appeal Resolution Date:	Not reported
Disposition Status Date:	Not reported
Disposition Status:	Not reported
Disposition Status Description:	Not reported
Consent/Final Order Sequence Number:	Not reported
Consent/Final Order Respondent Name:	Not reported
Consent/Final Order Lead Agency:	Not reported

Map ID
Direction
Distance
Elevation

MAP FINDINGS

Site

Database(s)

EDR ID Number
EPA ID Number

BURLINGTON ENVIRONMENTAL LLC GEORGETOWN (Continued)

1000299415

Enforcement Type:	WRITTEN INFORMAL
Enforcement Responsible Person:	WALVP
Enforcement Responsible Sub-Organization:	NW
SEP Sequence Number:	Not reported
SEP Expenditure Amount:	Not reported
SEP Scheduled Completion Date:	Not reported
SEP Actual Date:	Not reported
SEP Defaulted Date:	Not reported
SEP Type:	Not reported
SEP Type Description:	Not reported
Proposed Amount:	Not reported
Final Monetary Amount:	Not reported
Paid Amount:	Not reported
Final Count:	Not reported
Final Amount:	Not reported
Found Violation:	Yes
Agency Which Determined Violation:	EPA
Violation Short Description:	TSD IS-Ground-Water Monitoring
Date Violation was Determined:	2000-11-03 00:00:00.0
Actual Return to Compliance Date:	2003-12-23 00:00:00.0
Return to Compliance Qualifier:	Observed
Violation Responsible Agency:	EPA
Scheduled Compliance Date:	Not reported
Enforcement Identifier:	001
Date of Enforcement Action:	2001-03-13 00:00:00.0
Enforcement Responsible Agency:	EPA
Enforcement Docket Number:	Not reported
Enforcement Attorney:	Not reported
Corrective Action Component:	No
Appeal Initiated Date:	Not reported
Appeal Resolution Date:	Not reported
Disposition Status Date:	Not reported
Disposition Status:	Not reported
Disposition Status Description:	Not reported
Consent/Final Order Sequence Number:	Not reported
Consent/Final Order Respondent Name:	Not reported
Consent/Final Order Lead Agency:	Not reported
Enforcement Type:	Not reported
Enforcement Responsible Person:	R0KAO
Enforcement Responsible Sub-Organization:	Not reported
SEP Sequence Number:	Not reported
SEP Expenditure Amount:	Not reported
SEP Scheduled Completion Date:	Not reported
SEP Actual Date:	Not reported
SEP Defaulted Date:	Not reported
SEP Type:	Not reported
SEP Type Description:	Not reported
Proposed Amount:	Not reported
Final Monetary Amount:	Not reported
Paid Amount:	Not reported
Final Count:	Not reported
Final Amount:	Not reported
Found Violation:	Yes
Agency Which Determined Violation:	EPA
Violation Short Description:	TSD - Container Use and Management

Map ID
Direction
Distance
Elevation

MAP FINDINGS

Site

Database(s)

EDR ID Number
EPA ID Number

BURLINGTON ENVIRONMENTAL LLC GEORGETOWN (Continued)

1000299415

Date Violation was Determined: 2000-11-03 00:00:00.0
Actual Return to Compliance Date: 2003-12-23 00:00:00.0
Return to Compliance Qualifier: Observed
Violation Responsible Agency: EPA
Scheduled Compliance Date: Not reported
Enforcement Identifier: 001
Date of Enforcement Action: 2002-01-17 00:00:00.0
Enforcement Responsible Agency: EPA
Enforcement Docket Number: 10-2001-0188
Enforcement Attorney: JXS
Corrective Action Component: No
Appeal Initiated Date: Not reported
Appeal Resolution Date: Not reported
Disposition Status Date: Not reported
Disposition Status: Not reported
Disposition Status Description: Not reported
Consent/Final Order Sequence Number: Not reported
Consent/Final Order Respondent Name: Not reported
Consent/Final Order Lead Agency: Not reported
Enforcement Type: FINAL 3008(A) COMPLIANCE ORDER
Enforcement Responsible Person: R0JLB
Enforcement Responsible Sub-Organization: Not reported
SEP Sequence Number: 1
SEP Expenditure Amount: 780705
SEP Scheduled Completion Date: 2003-12-31 00:00:00.0
SEP Actual Date: 2003-12-23 00:00:00.0
SEP Defaulted Date: Not reported
SEP Type: PPR
SEP Type Description: Pollution Prevention and Reduction
Proposed Amount: Not reported
Final Monetary Amount: 136112
Paid Amount: 115480
Final Count: 1
Final Amount: 136112

Found Violation: Yes
Agency Which Determined Violation: EPA
Violation Short Description: TSD IS-Ground-Water Monitoring
Date Violation was Determined: 2000-11-03 00:00:00.0
Actual Return to Compliance Date: 2003-12-23 00:00:00.0
Return to Compliance Qualifier: Observed
Violation Responsible Agency: EPA
Scheduled Compliance Date: Not reported
Enforcement Identifier: 001
Date of Enforcement Action: 2000-11-03 00:00:00.0
Enforcement Responsible Agency: EPA
Enforcement Docket Number: Not reported
Enforcement Attorney: Not reported
Corrective Action Component: No
Appeal Initiated Date: Not reported
Appeal Resolution Date: Not reported
Disposition Status Date: Not reported
Disposition Status: Not reported
Disposition Status Description: Not reported
Consent/Final Order Sequence Number: Not reported
Consent/Final Order Respondent Name: Not reported
Consent/Final Order Lead Agency: Not reported

Map ID
Direction
Distance
Elevation

MAP FINDINGS

Site

Database(s)

EDR ID Number
EPA ID Number

BURLINGTON ENVIRONMENTAL LLC GEORGETOWN (Continued)

1000299415

Enforcement Type: WRITTEN INFORMAL
Enforcement Responsible Person: ROKAO
Enforcement Responsible Sub-Organization: Not reported
SEP Sequence Number: Not reported
SEP Expenditure Amount: Not reported
SEP Scheduled Completion Date: Not reported
SEP Actual Date: Not reported
SEP Defaulted Date: Not reported
SEP Type: Not reported
SEP Type Description: Not reported
Proposed Amount: Not reported
Final Monetary Amount: Not reported
Paid Amount: Not reported
Final Count: Not reported
Final Amount: Not reported

Found Violation: Yes
Agency Which Determined Violation: EPA
Violation Short Description: TSD - General
Date Violation was Determined: 1985-12-24 00:00:00.0
Actual Return to Compliance Date: 1987-09-29 00:00:00.0
Return to Compliance Qualifier: Observed
Violation Responsible Agency: State
Scheduled Compliance Date: Not reported
Enforcement Identifier: Not reported
Date of Enforcement Action: Not reported
Enforcement Responsible Agency: Not reported
Enforcement Docket Number: Not reported
Enforcement Attorney: Not reported
Corrective Action Component: Not reported
Appeal Initiated Date: Not reported
Appeal Resolution Date: Not reported
Disposition Status Date: Not reported
Disposition Status: Not reported
Disposition Status Description: Not reported
Consent/Final Order Sequence Number: Not reported
Consent/Final Order Respondent Name: Not reported
Consent/Final Order Lead Agency: Not reported
Enforcement Type: Not reported
Enforcement Responsible Person: Not reported
Enforcement Responsible Sub-Organization: Not reported
SEP Sequence Number: Not reported
SEP Expenditure Amount: Not reported
SEP Scheduled Completion Date: Not reported
SEP Actual Date: Not reported
SEP Defaulted Date: Not reported
SEP Type: Not reported
SEP Type Description: Not reported
Proposed Amount: Not reported
Final Monetary Amount: Not reported
Paid Amount: Not reported
Final Count: Not reported
Final Amount: Not reported

Found Violation: Yes
Agency Which Determined Violation: State
Violation Short Description: TSD - General

Map ID
Direction
Distance
Elevation

MAP FINDINGS

Site

Database(s)

EDR ID Number
EPA ID Number

BURLINGTON ENVIRONMENTAL LLC GEORGETOWN (Continued)

1000299415

Date Violation was Determined:	1987-05-05 00:00:00.0
Actual Return to Compliance Date:	1994-07-04 00:00:00.0
Return to Compliance Qualifier:	Observed
Violation Responsible Agency:	State
Scheduled Compliance Date:	1987-08-07 00:00:00.0
Enforcement Identifier:	006
Date of Enforcement Action:	1987-06-24 00:00:00.0
Enforcement Responsible Agency:	State
Enforcement Docket Number:	Not reported
Enforcement Attorney:	Not reported
Corrective Action Component:	No
Appeal Initiated Date:	Not reported
Appeal Resolution Date:	Not reported
Disposition Status Date:	Not reported
Disposition Status:	Not reported
Disposition Status Description:	Not reported
Consent/Final Order Sequence Number:	Not reported
Consent/Final Order Respondent Name:	Not reported
Consent/Final Order Lead Agency:	Not reported
Enforcement Type:	WRITTEN INFORMAL
Enforcement Responsible Person:	Not reported
Enforcement Responsible Sub-Organization:	NW
SEP Sequence Number:	Not reported
SEP Expenditure Amount:	Not reported
SEP Scheduled Completion Date:	Not reported
SEP Actual Date:	Not reported
SEP Defaulted Date:	Not reported
SEP Type:	Not reported
SEP Type Description:	Not reported
Proposed Amount:	Not reported
Final Monetary Amount:	Not reported
Paid Amount:	Not reported
Final Count:	Not reported
Final Amount:	Not reported
Found Violation:	Yes
Agency Which Determined Violation:	State
Violation Short Description:	TSD - General Facility Standards
Date Violation was Determined:	1993-05-14 00:00:00.0
Actual Return to Compliance Date:	1995-03-30 00:00:00.0
Return to Compliance Qualifier:	Observed
Violation Responsible Agency:	State
Scheduled Compliance Date:	1993-09-10 00:00:00.0
Enforcement Identifier:	000
Date of Enforcement Action:	1993-08-03 00:00:00.0
Enforcement Responsible Agency:	State
Enforcement Docket Number:	Not reported
Enforcement Attorney:	WA
Corrective Action Component:	No
Appeal Initiated Date:	Not reported
Appeal Resolution Date:	Not reported
Disposition Status Date:	Not reported
Disposition Status:	Not reported
Disposition Status Description:	Not reported
Consent/Final Order Sequence Number:	Not reported
Consent/Final Order Respondent Name:	Not reported
Consent/Final Order Lead Agency:	Not reported

Map ID
Direction
Distance
Elevation

MAP FINDINGS

Site

Database(s)

EDR ID Number
EPA ID Number

BURLINGTON ENVIRONMENTAL LLC GEORGETOWN (Continued)

1000299415

Enforcement Type: WRITTEN INFORMAL
Enforcement Responsible Person: WAJMS
Enforcement Responsible Sub-Organization: NW
SEP Sequence Number: Not reported
SEP Expenditure Amount: Not reported
SEP Scheduled Completion Date: Not reported
SEP Actual Date: Not reported
SEP Defaulted Date: Not reported
SEP Type: Not reported
SEP Type Description: Not reported
Proposed Amount: Not reported
Final Monetary Amount: Not reported
Paid Amount: Not reported
Final Count: Not reported
Final Amount: Not reported

Found Violation: No
Agency Which Determined Violation: Not reported
Violation Short Description: Not reported
Date Violation was Determined: Not reported
Actual Return to Compliance Date: Not reported
Return to Compliance Qualifier: Not reported
Violation Responsible Agency: Not reported
Scheduled Compliance Date: Not reported
Enforcement Identifier: Not reported
Date of Enforcement Action: Not reported
Enforcement Responsible Agency: Not reported
Enforcement Docket Number: Not reported
Enforcement Attorney: Not reported
Corrective Action Component: Not reported
Appeal Initiated Date: Not reported
Appeal Resolution Date: Not reported
Disposition Status Date: Not reported
Disposition Status: Not reported
Disposition Status Description: Not reported
Consent/Final Order Sequence Number: Not reported
Consent/Final Order Respondent Name: Not reported
Consent/Final Order Lead Agency: Not reported
Enforcement Type: Not reported
Enforcement Responsible Person: Not reported
Enforcement Responsible Sub-Organization: Not reported
SEP Sequence Number: Not reported
SEP Expenditure Amount: Not reported
SEP Scheduled Completion Date: Not reported
SEP Actual Date: Not reported
SEP Defaulted Date: Not reported
SEP Type: Not reported
SEP Type Description: Not reported
Proposed Amount: Not reported
Final Monetary Amount: Not reported
Paid Amount: Not reported
Final Count: Not reported
Final Amount: Not reported

Found Violation: Yes
Agency Which Determined Violation: EPA
Violation Short Description: TSD - Container Use and Management

Map ID
Direction
Distance
Elevation

MAP FINDINGS

Site

Database(s)

EDR ID Number
EPA ID Number

BURLINGTON ENVIRONMENTAL LLC GEORGETOWN (Continued)

1000299415

Date Violation was Determined: 2000-11-03 00:00:00.0
Actual Return to Compliance Date: 2003-12-23 00:00:00.0
Return to Compliance Qualifier: Observed
Violation Responsible Agency: EPA
Scheduled Compliance Date: Not reported
Enforcement Identifier: 001
Date of Enforcement Action: 2002-01-17 00:00:00.0
Enforcement Responsible Agency: EPA
Enforcement Docket Number: 10-2001-0188
Enforcement Attorney: JXS
Corrective Action Component: No
Appeal Initiated Date: Not reported
Appeal Resolution Date: Not reported
Disposition Status Date: Not reported
Disposition Status: Not reported
Disposition Status Description: Not reported
Consent/Final Order Sequence Number: Not reported
Consent/Final Order Respondent Name: Not reported
Consent/Final Order Lead Agency: Not reported
Enforcement Type: FINAL 3008(A) COMPLIANCE ORDER
Enforcement Responsible Person: R0JLB
Enforcement Responsible Sub-Organization: Not reported
SEP Sequence Number: 1
SEP Expenditure Amount: 780705
SEP Scheduled Completion Date: 2003-12-31 00:00:00.0
SEP Actual Date: 2003-12-23 00:00:00.0
SEP Defaulted Date: Not reported
SEP Type: PPR
SEP Type Description: Pollution Prevention and Reduction
Proposed Amount: Not reported
Final Monetary Amount: 136112
Paid Amount: 115480
Final Count: 1
Final Amount: 136112

Found Violation: Yes
Agency Which Determined Violation: State
Violation Short Description: Generators - Records/Reporting
Date Violation was Determined: 1991-07-15 00:00:00.0
Actual Return to Compliance Date: 1991-08-12 00:00:00.0
Return to Compliance Qualifier: Observed
Violation Responsible Agency: State
Scheduled Compliance Date: 1991-08-15 00:00:00.0
Enforcement Identifier: 000
Date of Enforcement Action: 1991-07-15 00:00:00.0
Enforcement Responsible Agency: State
Enforcement Docket Number: Not reported
Enforcement Attorney: WA
Corrective Action Component: No
Appeal Initiated Date: Not reported
Appeal Resolution Date: Not reported
Disposition Status Date: Not reported
Disposition Status: Not reported
Disposition Status Description: Not reported
Consent/Final Order Sequence Number: Not reported
Consent/Final Order Respondent Name: Not reported
Consent/Final Order Lead Agency: Not reported

Map ID
Direction
Distance
Elevation

MAP FINDINGS

Site

Database(s)

EDR ID Number
EPA ID Number

BURLINGTON ENVIRONMENTAL LLC GEORGETOWN (Continued)

1000299415

Enforcement Type: WRITTEN INFORMAL
Enforcement Responsible Person: WAJMS
Enforcement Responsible Sub-Organization: NW
SEP Sequence Number: Not reported
SEP Expenditure Amount: Not reported
SEP Scheduled Completion Date: Not reported
SEP Actual Date: Not reported
SEP Defaulted Date: Not reported
SEP Type: Not reported
SEP Type Description: Not reported
Proposed Amount: Not reported
Final Monetary Amount: Not reported
Paid Amount: Not reported
Final Count: Not reported
Final Amount: Not reported

Found Violation: No
Agency Which Determined Violation: Not reported
Violation Short Description: Not reported
Date Violation was Determined: Not reported
Actual Return to Compliance Date: Not reported
Return to Compliance Qualifier: Not reported
Violation Responsible Agency: Not reported
Scheduled Compliance Date: Not reported
Enforcement Identifier: Not reported
Date of Enforcement Action: Not reported
Enforcement Responsible Agency: Not reported
Enforcement Docket Number: Not reported
Enforcement Attorney: Not reported
Corrective Action Component: Not reported
Appeal Initiated Date: Not reported
Appeal Resolution Date: Not reported
Disposition Status Date: Not reported
Disposition Status: Not reported
Disposition Status Description: Not reported
Consent/Final Order Sequence Number: Not reported
Consent/Final Order Respondent Name: Not reported
Consent/Final Order Lead Agency: Not reported
Enforcement Type: Not reported
Enforcement Responsible Person: Not reported
Enforcement Responsible Sub-Organization: Not reported
SEP Sequence Number: Not reported
SEP Expenditure Amount: Not reported
SEP Scheduled Completion Date: Not reported
SEP Actual Date: Not reported
SEP Defaulted Date: Not reported
SEP Type: Not reported
SEP Type Description: Not reported
Proposed Amount: Not reported
Final Monetary Amount: Not reported
Paid Amount: Not reported
Final Count: Not reported
Final Amount: Not reported

Found Violation: Yes
Agency Which Determined Violation: EPA
Violation Short Description: TSD IS-Ground-Water Monitoring

Map ID
Direction
Distance
Elevation

MAP FINDINGS

Site

Database(s)

EDR ID Number
EPA ID Number

BURLINGTON ENVIRONMENTAL LLC GEORGETOWN (Continued)

1000299415

Date Violation was Determined:	2000-11-03 00:00:00.0
Actual Return to Compliance Date:	2003-12-23 00:00:00.0
Return to Compliance Qualifier:	Observed
Violation Responsible Agency:	EPA
Scheduled Compliance Date:	Not reported
Enforcement Identifier:	001
Date of Enforcement Action:	2001-03-13 00:00:00.0
Enforcement Responsible Agency:	EPA
Enforcement Docket Number:	Not reported
Enforcement Attorney:	Not reported
Corrective Action Component:	No
Appeal Initiated Date:	Not reported
Appeal Resolution Date:	Not reported
Disposition Status Date:	Not reported
Disposition Status:	Not reported
Disposition Status Description:	Not reported
Consent/Final Order Sequence Number:	Not reported
Consent/Final Order Respondent Name:	Not reported
Consent/Final Order Lead Agency:	Not reported
Enforcement Type:	Not reported
Enforcement Responsible Person:	ROKAO
Enforcement Responsible Sub-Organization:	Not reported
SEP Sequence Number:	Not reported
SEP Expenditure Amount:	Not reported
SEP Scheduled Completion Date:	Not reported
SEP Actual Date:	Not reported
SEP Defaulted Date:	Not reported
SEP Type:	Not reported
SEP Type Description:	Not reported
Proposed Amount:	Not reported
Final Monetary Amount:	Not reported
Paid Amount:	Not reported
Final Count:	Not reported
Final Amount:	Not reported
Found Violation:	Yes
Agency Which Determined Violation:	EPA
Violation Short Description:	TSD IS-Ground-Water Monitoring
Date Violation was Determined:	2000-11-03 00:00:00.0
Actual Return to Compliance Date:	2003-12-23 00:00:00.0
Return to Compliance Qualifier:	Observed
Violation Responsible Agency:	EPA
Scheduled Compliance Date:	Not reported
Enforcement Identifier:	001
Date of Enforcement Action:	2002-01-17 00:00:00.0
Enforcement Responsible Agency:	EPA
Enforcement Docket Number:	10-2001-0188
Enforcement Attorney:	JXS
Corrective Action Component:	No
Appeal Initiated Date:	Not reported
Appeal Resolution Date:	Not reported
Disposition Status Date:	Not reported
Disposition Status:	Not reported
Disposition Status Description:	Not reported
Consent/Final Order Sequence Number:	Not reported
Consent/Final Order Respondent Name:	Not reported
Consent/Final Order Lead Agency:	Not reported

Map ID
Direction
Distance
Elevation

MAP FINDINGS

Site

Database(s)

EDR ID Number
EPA ID Number

BURLINGTON ENVIRONMENTAL LLC GEORGETOWN (Continued)

1000299415

Enforcement Type: FINAL 3008(A) COMPLIANCE ORDER
Enforcement Responsible Person: R0JLB
Enforcement Responsible Sub-Organization: Not reported
SEP Sequence Number: 1
SEP Expenditure Amount: 780705
SEP Scheduled Completion Date: 2003-12-31 00:00:00.0
SEP Actual Date: 2003-12-23 00:00:00.0
SEP Defaulted Date: Not reported
SEP Type: PPR
SEP Type Description: Pollution Prevention and Reduction
Proposed Amount: Not reported
Final Monetary Amount: 136112
Paid Amount: 115480
Final Count: 1
Final Amount: 136112

Found Violation: No
Agency Which Determined Violation: Not reported
Violation Short Description: Not reported
Date Violation was Determined: Not reported
Actual Return to Compliance Date: Not reported
Return to Compliance Qualifier: Not reported
Violation Responsible Agency: Not reported
Scheduled Compliance Date: Not reported
Enforcement Identifier: Not reported
Date of Enforcement Action: Not reported
Enforcement Responsible Agency: Not reported
Enforcement Docket Number: Not reported
Enforcement Attorney: Not reported
Corrective Action Component: Not reported
Appeal Initiated Date: Not reported
Appeal Resolution Date: Not reported
Disposition Status Date: Not reported
Disposition Status: Not reported
Disposition Status Description: Not reported
Consent/Final Order Sequence Number: Not reported
Consent/Final Order Respondent Name: Not reported
Consent/Final Order Lead Agency: Not reported
Enforcement Type: Not reported
Enforcement Responsible Person: Not reported
Enforcement Responsible Sub-Organization: Not reported
SEP Sequence Number: Not reported
SEP Expenditure Amount: Not reported
SEP Scheduled Completion Date: Not reported
SEP Actual Date: Not reported
SEP Defaulted Date: Not reported
SEP Type: Not reported
SEP Type Description: Not reported
Proposed Amount: Not reported
Final Monetary Amount: Not reported
Paid Amount: Not reported
Final Count: Not reported
Final Amount: Not reported

Found Violation: No
Agency Which Determined Violation: Not reported
Violation Short Description: Not reported

Map ID
Direction
Distance
Elevation

MAP FINDINGS

Site

Database(s)

EDR ID Number
EPA ID Number

BURLINGTON ENVIRONMENTAL LLC GEORGETOWN (Continued)

1000299415

Date Violation was Determined:	Not reported
Actual Return to Compliance Date:	Not reported
Return to Compliance Qualifier:	Not reported
Violation Responsible Agency:	Not reported
Scheduled Compliance Date:	Not reported
Enforcement Identifier:	Not reported
Date of Enforcement Action:	Not reported
Enforcement Responsible Agency:	Not reported
Enforcement Docket Number:	Not reported
Enforcement Attorney:	Not reported
Corrective Action Component:	Not reported
Appeal Initiated Date:	Not reported
Appeal Resolution Date:	Not reported
Disposition Status Date:	Not reported
Disposition Status:	Not reported
Disposition Status Description:	Not reported
Consent/Final Order Sequence Number:	Not reported
Consent/Final Order Respondent Name:	Not reported
Consent/Final Order Lead Agency:	Not reported
Enforcement Type:	Not reported
Enforcement Responsible Person:	Not reported
Enforcement Responsible Sub-Organization:	Not reported
SEP Sequence Number:	Not reported
SEP Expenditure Amount:	Not reported
SEP Scheduled Completion Date:	Not reported
SEP Actual Date:	Not reported
SEP Defaulted Date:	Not reported
SEP Type:	Not reported
SEP Type Description:	Not reported
Proposed Amount:	Not reported
Final Monetary Amount:	Not reported
Paid Amount:	Not reported
Final Count:	Not reported
Final Amount:	Not reported
Found Violation:	No
Agency Which Determined Violation:	Not reported
Violation Short Description:	Not reported
Date Violation was Determined:	Not reported
Actual Return to Compliance Date:	Not reported
Return to Compliance Qualifier:	Not reported
Violation Responsible Agency:	Not reported
Scheduled Compliance Date:	Not reported
Enforcement Identifier:	Not reported
Date of Enforcement Action:	Not reported
Enforcement Responsible Agency:	Not reported
Enforcement Docket Number:	Not reported
Enforcement Attorney:	Not reported
Corrective Action Component:	Not reported
Appeal Initiated Date:	Not reported
Appeal Resolution Date:	Not reported
Disposition Status Date:	Not reported
Disposition Status:	Not reported
Disposition Status Description:	Not reported
Consent/Final Order Sequence Number:	Not reported
Consent/Final Order Respondent Name:	Not reported
Consent/Final Order Lead Agency:	Not reported

Map ID
Direction
Distance
Elevation

MAP FINDINGS

Site

Database(s)

EDR ID Number
EPA ID Number

BURLINGTON ENVIRONMENTAL LLC GEORGETOWN (Continued)

1000299415

Enforcement Type: Not reported
Enforcement Responsible Person: Not reported
Enforcement Responsible Sub-Organization: Not reported
SEP Sequence Number: Not reported
SEP Expenditure Amount: Not reported
SEP Scheduled Completion Date: Not reported
SEP Actual Date: Not reported
SEP Defaulted Date: Not reported
SEP Type: Not reported
SEP Type Description: Not reported
Proposed Amount: Not reported
Final Monetary Amount: Not reported
Paid Amount: Not reported
Final Count: Not reported
Final Amount: Not reported

Found Violation: No
Agency Which Determined Violation: Not reported
Violation Short Description: Not reported
Date Violation was Determined: Not reported
Actual Return to Compliance Date: Not reported
Return to Compliance Qualifier: Not reported
Violation Responsible Agency: Not reported
Scheduled Compliance Date: Not reported
Enforcement Identifier: Not reported
Date of Enforcement Action: Not reported
Enforcement Responsible Agency: Not reported
Enforcement Docket Number: Not reported
Enforcement Attorney: Not reported
Corrective Action Component: Not reported
Appeal Initiated Date: Not reported
Appeal Resolution Date: Not reported
Disposition Status Date: Not reported
Disposition Status: Not reported
Disposition Status Description: Not reported
Consent/Final Order Sequence Number: Not reported
Consent/Final Order Respondent Name: Not reported
Consent/Final Order Lead Agency: Not reported
Enforcement Type: Not reported
Enforcement Responsible Person: Not reported
Enforcement Responsible Sub-Organization: Not reported
SEP Sequence Number: Not reported
SEP Expenditure Amount: Not reported
SEP Scheduled Completion Date: Not reported
SEP Actual Date: Not reported
SEP Defaulted Date: Not reported
SEP Type: Not reported
SEP Type Description: Not reported
Proposed Amount: Not reported
Final Monetary Amount: Not reported
Paid Amount: Not reported
Final Count: Not reported
Final Amount: Not reported

Found Violation: Yes
Agency Which Determined Violation: State
Violation Short Description: TSD - General Facility Standards

Map ID
Direction
Distance
Elevation

MAP FINDINGS

Site

Database(s)

EDR ID Number
EPA ID Number

BURLINGTON ENVIRONMENTAL LLC GEORGETOWN (Continued)

1000299415

Date Violation was Determined:	1994-05-11 00:00:00.0
Actual Return to Compliance Date:	1995-03-30 00:00:00.0
Return to Compliance Qualifier:	Observed
Violation Responsible Agency:	State
Scheduled Compliance Date:	Not reported
Enforcement Identifier:	000
Date of Enforcement Action:	1995-02-24 00:00:00.0
Enforcement Responsible Agency:	State
Enforcement Docket Number:	Not reported
Enforcement Attorney:	WA
Corrective Action Component:	No
Appeal Initiated Date:	Not reported
Appeal Resolution Date:	Not reported
Disposition Status Date:	Not reported
Disposition Status:	Not reported
Disposition Status Description:	Not reported
Consent/Final Order Sequence Number:	Not reported
Consent/Final Order Respondent Name:	Not reported
Consent/Final Order Lead Agency:	Not reported
Enforcement Type:	WRITTEN INFORMAL
Enforcement Responsible Person:	WADAS
Enforcement Responsible Sub-Organization:	NW
SEP Sequence Number:	Not reported
SEP Expenditure Amount:	Not reported
SEP Scheduled Completion Date:	Not reported
SEP Actual Date:	Not reported
SEP Defaulted Date:	Not reported
SEP Type:	Not reported
SEP Type Description:	Not reported
Proposed Amount:	Not reported
Final Monetary Amount:	Not reported
Paid Amount:	Not reported
Final Count:	Not reported
Final Amount:	Not reported
Found Violation:	Yes
Agency Which Determined Violation:	EPA
Violation Short Description:	TSD IS-Ground-Water Monitoring
Date Violation was Determined:	2000-11-03 00:00:00.0
Actual Return to Compliance Date:	2003-12-23 00:00:00.0
Return to Compliance Qualifier:	Observed
Violation Responsible Agency:	EPA
Scheduled Compliance Date:	Not reported
Enforcement Identifier:	001
Date of Enforcement Action:	2002-01-17 00:00:00.0
Enforcement Responsible Agency:	EPA
Enforcement Docket Number:	10-2001-0188
Enforcement Attorney:	JXS
Corrective Action Component:	No
Appeal Initiated Date:	Not reported
Appeal Resolution Date:	Not reported
Disposition Status Date:	Not reported
Disposition Status:	Not reported
Disposition Status Description:	Not reported
Consent/Final Order Sequence Number:	Not reported
Consent/Final Order Respondent Name:	Not reported
Consent/Final Order Lead Agency:	Not reported

Map ID
Direction
Distance
Elevation

MAP FINDINGS

Site

Database(s)

EDR ID Number
EPA ID Number

BURLINGTON ENVIRONMENTAL LLC GEORGETOWN (Continued)

1000299415

Enforcement Type: FINAL 3008(A) COMPLIANCE ORDER
Enforcement Responsible Person: R0JLB
Enforcement Responsible Sub-Organization: Not reported
SEP Sequence Number: 1
SEP Expenditure Amount: 780705
SEP Scheduled Completion Date: 2003-12-31 00:00:00.0
SEP Actual Date: 2003-12-23 00:00:00.0
SEP Defaulted Date: Not reported
SEP Type: PPR
SEP Type Description: Pollution Prevention and Reduction
Proposed Amount: Not reported
Final Monetary Amount: 136112
Paid Amount: 115480
Final Count: 1
Final Amount: 136112

Found Violation: Yes
Agency Which Determined Violation: EPA
Violation Short Description: TSD - Closure/Post-Closure
Date Violation was Determined: 1988-04-05 00:00:00.0
Actual Return to Compliance Date: 1988-09-29 00:00:00.0
Return to Compliance Qualifier: Observed
Violation Responsible Agency: EPA
Scheduled Compliance Date: Not reported
Enforcement Identifier: Not reported
Date of Enforcement Action: Not reported
Enforcement Responsible Agency: Not reported
Enforcement Docket Number: Not reported
Enforcement Attorney: Not reported
Corrective Action Component: Not reported
Appeal Initiated Date: Not reported
Appeal Resolution Date: Not reported
Disposition Status Date: Not reported
Disposition Status: Not reported
Disposition Status Description: Not reported
Consent/Final Order Sequence Number: Not reported
Consent/Final Order Respondent Name: Not reported
Consent/Final Order Lead Agency: Not reported
Enforcement Type: Not reported
Enforcement Responsible Person: Not reported
Enforcement Responsible Sub-Organization: Not reported
SEP Sequence Number: Not reported
SEP Expenditure Amount: Not reported
SEP Scheduled Completion Date: Not reported
SEP Actual Date: Not reported
SEP Defaulted Date: Not reported
SEP Type: Not reported
SEP Type Description: Not reported
Proposed Amount: Not reported
Final Monetary Amount: Not reported
Paid Amount: Not reported
Final Count: Not reported
Final Amount: Not reported

Found Violation: Yes
Agency Which Determined Violation: EPA
Violation Short Description: TSD IS-Ground-Water Monitoring

Map ID
Direction
Distance
Elevation

MAP FINDINGS

Site

Database(s)

EDR ID Number
EPA ID Number

BURLINGTON ENVIRONMENTAL LLC GEORGETOWN (Continued)

1000299415

Date Violation was Determined:	2000-11-03 00:00:00.0
Actual Return to Compliance Date:	2003-12-23 00:00:00.0
Return to Compliance Qualifier:	Observed
Violation Responsible Agency:	EPA
Scheduled Compliance Date:	Not reported
Enforcement Identifier:	001
Date of Enforcement Action:	2001-03-13 00:00:00.0
Enforcement Responsible Agency:	EPA
Enforcement Docket Number:	Not reported
Enforcement Attorney:	Not reported
Corrective Action Component:	No
Appeal Initiated Date:	Not reported
Appeal Resolution Date:	Not reported
Disposition Status Date:	Not reported
Disposition Status:	Not reported
Disposition Status Description:	Not reported
Consent/Final Order Sequence Number:	Not reported
Consent/Final Order Respondent Name:	Not reported
Consent/Final Order Lead Agency:	Not reported
Enforcement Type:	Not reported
Enforcement Responsible Person:	ROKAO
Enforcement Responsible Sub-Organization:	Not reported
SEP Sequence Number:	Not reported
SEP Expenditure Amount:	Not reported
SEP Scheduled Completion Date:	Not reported
SEP Actual Date:	Not reported
SEP Defaulted Date:	Not reported
SEP Type:	Not reported
SEP Type Description:	Not reported
Proposed Amount:	Not reported
Final Monetary Amount:	Not reported
Paid Amount:	Not reported
Final Count:	Not reported
Final Amount:	Not reported
Found Violation:	No
Agency Which Determined Violation:	Not reported
Violation Short Description:	Not reported
Date Violation was Determined:	Not reported
Actual Return to Compliance Date:	Not reported
Return to Compliance Qualifier:	Not reported
Violation Responsible Agency:	Not reported
Scheduled Compliance Date:	Not reported
Enforcement Identifier:	Not reported
Date of Enforcement Action:	Not reported
Enforcement Responsible Agency:	Not reported
Enforcement Docket Number:	Not reported
Enforcement Attorney:	Not reported
Corrective Action Component:	Not reported
Appeal Initiated Date:	Not reported
Appeal Resolution Date:	Not reported
Disposition Status Date:	Not reported
Disposition Status:	Not reported
Disposition Status Description:	Not reported
Consent/Final Order Sequence Number:	Not reported
Consent/Final Order Respondent Name:	Not reported
Consent/Final Order Lead Agency:	Not reported

Map ID
Direction
Distance
Elevation

MAP FINDINGS

Site

Database(s)

EDR ID Number
EPA ID Number

BURLINGTON ENVIRONMENTAL LLC GEORGETOWN (Continued)

1000299415

Enforcement Type:	Not reported
Enforcement Responsible Person:	Not reported
Enforcement Responsible Sub-Organization:	Not reported
SEP Sequence Number:	Not reported
SEP Expenditure Amount:	Not reported
SEP Scheduled Completion Date:	Not reported
SEP Actual Date:	Not reported
SEP Defaulted Date:	Not reported
SEP Type:	Not reported
SEP Type Description:	Not reported
Proposed Amount:	Not reported
Final Monetary Amount:	Not reported
Paid Amount:	Not reported
Final Count:	Not reported
Final Amount:	Not reported
Found Violation:	Yes
Agency Which Determined Violation:	EPA
Violation Short Description:	TSD IS-Ground-Water Monitoring
Date Violation was Determined:	2000-11-03 00:00:00.0
Actual Return to Compliance Date:	2003-12-23 00:00:00.0
Return to Compliance Qualifier:	Observed
Violation Responsible Agency:	EPA
Scheduled Compliance Date:	Not reported
Enforcement Identifier:	001
Date of Enforcement Action:	2001-08-06 00:00:00.0
Enforcement Responsible Agency:	EPA
Enforcement Docket Number:	10-2001-0188
Enforcement Attorney:	JS
Corrective Action Component:	No
Appeal Initiated Date:	Not reported
Appeal Resolution Date:	Not reported
Disposition Status Date:	Not reported
Disposition Status:	Not reported
Disposition Status Description:	Not reported
Consent/Final Order Sequence Number:	Not reported
Consent/Final Order Respondent Name:	Not reported
Consent/Final Order Lead Agency:	Not reported
Enforcement Type:	INITIAL 3008(A) COMPLIANCE
Enforcement Responsible Person:	Not reported
Enforcement Responsible Sub-Organization:	Not reported
SEP Sequence Number:	Not reported
SEP Expenditure Amount:	Not reported
SEP Scheduled Completion Date:	Not reported
SEP Actual Date:	Not reported
SEP Defaulted Date:	Not reported
SEP Type:	Not reported
SEP Type Description:	Not reported
Proposed Amount:	773810.5
Final Monetary Amount:	Not reported
Paid Amount:	Not reported
Final Count:	Not reported
Final Amount:	Not reported
Found Violation:	Yes
Agency Which Determined Violation:	EPA
Violation Short Description:	TSD - Container Use and Management

Map ID
Direction
Distance
Elevation

MAP FINDINGS

Site

Database(s)

EDR ID Number
EPA ID Number

BURLINGTON ENVIRONMENTAL LLC GEORGETOWN (Continued)

1000299415

Date Violation was Determined: 2000-11-03 00:00:00.0
Actual Return to Compliance Date: 2003-12-23 00:00:00.0
Return to Compliance Qualifier: Observed
Violation Responsible Agency: EPA
Scheduled Compliance Date: Not reported
Enforcement Identifier: 001
Date of Enforcement Action: 2001-08-06 00:00:00.0
Enforcement Responsible Agency: EPA
Enforcement Docket Number: 10-2001-0188
Enforcement Attorney: JS
Corrective Action Component: No
Appeal Initiated Date: Not reported
Appeal Resolution Date: Not reported
Disposition Status Date: Not reported
Disposition Status: Not reported
Disposition Status Description: Not reported
Consent/Final Order Sequence Number: Not reported
Consent/Final Order Respondent Name: Not reported
Consent/Final Order Lead Agency: Not reported
Enforcement Type: INITIAL 3008(A) COMPLIANCE
Enforcement Responsible Person: Not reported
Enforcement Responsible Sub-Organization: Not reported
SEP Sequence Number: Not reported
SEP Expenditure Amount: Not reported
SEP Scheduled Completion Date: Not reported
SEP Actual Date: Not reported
SEP Defaulted Date: Not reported
SEP Type: Not reported
SEP Type Description: Not reported
Proposed Amount: 773810.5
Final Monetary Amount: Not reported
Paid Amount: Not reported
Final Count: Not reported
Final Amount: Not reported

Found Violation: Yes
Agency Which Determined Violation: EPA
Violation Short Description: TSD IS-Ground-Water Monitoring
Date Violation was Determined: 2000-11-03 00:00:00.0
Actual Return to Compliance Date: 2003-12-23 00:00:00.0
Return to Compliance Qualifier: Observed
Violation Responsible Agency: EPA
Scheduled Compliance Date: Not reported
Enforcement Identifier: 001
Date of Enforcement Action: 2002-01-17 00:00:00.0
Enforcement Responsible Agency: EPA
Enforcement Docket Number: 10-2001-0188
Enforcement Attorney: JXS
Corrective Action Component: No
Appeal Initiated Date: Not reported
Appeal Resolution Date: Not reported
Disposition Status Date: Not reported
Disposition Status: Not reported
Disposition Status Description: Not reported
Consent/Final Order Sequence Number: Not reported
Consent/Final Order Respondent Name: Not reported
Consent/Final Order Lead Agency: Not reported

Map ID
Direction
Distance
Elevation

MAP FINDINGS

Site

Database(s)

EDR ID Number
EPA ID Number

BURLINGTON ENVIRONMENTAL LLC GEORGETOWN (Continued)

1000299415

Enforcement Type: FINAL 3008(A) COMPLIANCE ORDER
Enforcement Responsible Person: R0JLB
Enforcement Responsible Sub-Organization: Not reported
SEP Sequence Number: 1
SEP Expenditure Amount: 780705
SEP Scheduled Completion Date: 2003-12-31 00:00:00.0
SEP Actual Date: 2003-12-23 00:00:00.0
SEP Defaulted Date: Not reported
SEP Type: PPR
SEP Type Description: Pollution Prevention and Reduction
Proposed Amount: Not reported
Final Monetary Amount: 136112
Paid Amount: 115480
Final Count: 1
Final Amount: 136112

Found Violation: Yes
Agency Which Determined Violation: EPA
Violation Short Description: TSD IS-Ground-Water Monitoring
Date Violation was Determined: 2000-11-03 00:00:00.0
Actual Return to Compliance Date: 2003-12-23 00:00:00.0
Return to Compliance Qualifier: Observed
Violation Responsible Agency: EPA
Scheduled Compliance Date: Not reported
Enforcement Identifier: 001
Date of Enforcement Action: 2001-03-13 00:00:00.0
Enforcement Responsible Agency: EPA
Enforcement Docket Number: Not reported
Enforcement Attorney: Not reported
Corrective Action Component: No
Appeal Initiated Date: Not reported
Appeal Resolution Date: Not reported
Disposition Status Date: Not reported
Disposition Status: Not reported
Disposition Status Description: Not reported
Consent/Final Order Sequence Number: Not reported
Consent/Final Order Respondent Name: Not reported
Consent/Final Order Lead Agency: Not reported
Enforcement Type: Not reported
Enforcement Responsible Person: R0KAO
Enforcement Responsible Sub-Organization: Not reported
SEP Sequence Number: Not reported
SEP Expenditure Amount: Not reported
SEP Scheduled Completion Date: Not reported
SEP Actual Date: Not reported
SEP Defaulted Date: Not reported
SEP Type: Not reported
SEP Type Description: Not reported
Proposed Amount: Not reported
Final Monetary Amount: Not reported
Paid Amount: Not reported
Final Count: Not reported
Final Amount: Not reported

Found Violation: Yes
Agency Which Determined Violation: EPA
Violation Short Description: TSD - General

Map ID
Direction
Distance
Elevation

MAP FINDINGS

Site

Database(s)

EDR ID Number
EPA ID Number

BURLINGTON ENVIRONMENTAL LLC GEORGETOWN (Continued)

1000299415

Date Violation was Determined:	1990-11-27 00:00:00.0
Actual Return to Compliance Date:	1991-01-09 00:00:00.0
Return to Compliance Qualifier:	Observed
Violation Responsible Agency:	EPA
Scheduled Compliance Date:	1991-01-09 00:00:00.0
Enforcement Identifier:	000
Date of Enforcement Action:	1990-12-06 00:00:00.0
Enforcement Responsible Agency:	EPA
Enforcement Docket Number:	Not reported
Enforcement Attorney:	Not reported
Corrective Action Component:	No
Appeal Initiated Date:	Not reported
Appeal Resolution Date:	Not reported
Disposition Status Date:	Not reported
Disposition Status:	Not reported
Disposition Status Description:	Not reported
Consent/Final Order Sequence Number:	Not reported
Consent/Final Order Respondent Name:	Not reported
Consent/Final Order Lead Agency:	Not reported
Enforcement Type:	WRITTEN INFORMAL
Enforcement Responsible Person:	ROSEB
Enforcement Responsible Sub-Organization:	WM
SEP Sequence Number:	Not reported
SEP Expenditure Amount:	Not reported
SEP Scheduled Completion Date:	Not reported
SEP Actual Date:	Not reported
SEP Defaulted Date:	Not reported
SEP Type:	Not reported
SEP Type Description:	Not reported
Proposed Amount:	Not reported
Final Monetary Amount:	Not reported
Paid Amount:	Not reported
Final Count:	Not reported
Final Amount:	Not reported
Found Violation:	No
Agency Which Determined Violation:	Not reported
Violation Short Description:	Not reported
Date Violation was Determined:	Not reported
Actual Return to Compliance Date:	Not reported
Return to Compliance Qualifier:	Not reported
Violation Responsible Agency:	Not reported
Scheduled Compliance Date:	Not reported
Enforcement Identifier:	Not reported
Date of Enforcement Action:	Not reported
Enforcement Responsible Agency:	Not reported
Enforcement Docket Number:	Not reported
Enforcement Attorney:	Not reported
Corrective Action Component:	Not reported
Appeal Initiated Date:	Not reported
Appeal Resolution Date:	Not reported
Disposition Status Date:	Not reported
Disposition Status:	Not reported
Disposition Status Description:	Not reported
Consent/Final Order Sequence Number:	Not reported
Consent/Final Order Respondent Name:	Not reported
Consent/Final Order Lead Agency:	Not reported

Map ID
Direction
Distance
Elevation

MAP FINDINGS

Site

Database(s)

EDR ID Number
EPA ID Number

BURLINGTON ENVIRONMENTAL LLC GEORGETOWN (Continued)

1000299415

Enforcement Type: Not reported
Enforcement Responsible Person: Not reported
Enforcement Responsible Sub-Organization: Not reported
SEP Sequence Number: Not reported
SEP Expenditure Amount: Not reported
SEP Scheduled Completion Date: Not reported
SEP Actual Date: Not reported
SEP Defaulted Date: Not reported
SEP Type: Not reported
SEP Type Description: Not reported
Proposed Amount: Not reported
Final Monetary Amount: Not reported
Paid Amount: Not reported
Final Count: Not reported
Final Amount: Not reported

Found Violation: Yes
Agency Which Determined Violation: State
Violation Short Description: Generators - General
Date Violation was Determined: 1995-05-31 00:00:00.0
Actual Return to Compliance Date: 1995-07-17 00:00:00.0
Return to Compliance Qualifier: Observed
Violation Responsible Agency: State
Scheduled Compliance Date: 1995-07-22 00:00:00.0
Enforcement Identifier: 000
Date of Enforcement Action: 1995-05-31 00:00:00.0
Enforcement Responsible Agency: State
Enforcement Docket Number: Not reported
Enforcement Attorney: WA
Corrective Action Component: No
Appeal Initiated Date: Not reported
Appeal Resolution Date: Not reported
Disposition Status Date: Not reported
Disposition Status: Not reported
Disposition Status Description: Not reported
Consent/Final Order Sequence Number: Not reported
Consent/Final Order Respondent Name: Not reported
Consent/Final Order Lead Agency: Not reported
Enforcement Type: WRITTEN INFORMAL
Enforcement Responsible Person: WADAS
Enforcement Responsible Sub-Organization: NW
SEP Sequence Number: Not reported
SEP Expenditure Amount: Not reported
SEP Scheduled Completion Date: Not reported
SEP Actual Date: Not reported
SEP Defaulted Date: Not reported
SEP Type: Not reported
SEP Type Description: Not reported
Proposed Amount: Not reported
Final Monetary Amount: Not reported
Paid Amount: Not reported
Final Count: Not reported
Final Amount: Not reported

Found Violation: Yes
Agency Which Determined Violation: State
Violation Short Description: TSD - Closure/Post-Closure

Map ID
Direction
Distance
Elevation

MAP FINDINGS

Site

Database(s)

EDR ID Number
EPA ID Number

BURLINGTON ENVIRONMENTAL LLC GEORGETOWN (Continued)

1000299415

Date Violation was Determined:	1987-05-05 00:00:00.0
Actual Return to Compliance Date:	1994-07-04 00:00:00.0
Return to Compliance Qualifier:	Observed
Violation Responsible Agency:	State
Scheduled Compliance Date:	1987-08-07 00:00:00.0
Enforcement Identifier:	006
Date of Enforcement Action:	1987-06-24 00:00:00.0
Enforcement Responsible Agency:	State
Enforcement Docket Number:	Not reported
Enforcement Attorney:	Not reported
Corrective Action Component:	No
Appeal Initiated Date:	Not reported
Appeal Resolution Date:	Not reported
Disposition Status Date:	Not reported
Disposition Status:	Not reported
Disposition Status Description:	Not reported
Consent/Final Order Sequence Number:	Not reported
Consent/Final Order Respondent Name:	Not reported
Consent/Final Order Lead Agency:	Not reported
Enforcement Type:	WRITTEN INFORMAL
Enforcement Responsible Person:	Not reported
Enforcement Responsible Sub-Organization:	NW
SEP Sequence Number:	Not reported
SEP Expenditure Amount:	Not reported
SEP Scheduled Completion Date:	Not reported
SEP Actual Date:	Not reported
SEP Defaulted Date:	Not reported
SEP Type:	Not reported
SEP Type Description:	Not reported
Proposed Amount:	Not reported
Final Monetary Amount:	Not reported
Paid Amount:	Not reported
Final Count:	Not reported
Final Amount:	Not reported
Found Violation:	Yes
Agency Which Determined Violation:	EPA
Violation Short Description:	TSD - Manifest/Records/Reporting
Date Violation was Determined:	1985-05-08 00:00:00.0
Actual Return to Compliance Date:	1987-09-29 00:00:00.0
Return to Compliance Qualifier:	Observed
Violation Responsible Agency:	EPA
Scheduled Compliance Date:	Not reported
Enforcement Identifier:	Not reported
Date of Enforcement Action:	Not reported
Enforcement Responsible Agency:	Not reported
Enforcement Docket Number:	Not reported
Enforcement Attorney:	Not reported
Corrective Action Component:	Not reported
Appeal Initiated Date:	Not reported
Appeal Resolution Date:	Not reported
Disposition Status Date:	Not reported
Disposition Status:	Not reported
Disposition Status Description:	Not reported
Consent/Final Order Sequence Number:	Not reported
Consent/Final Order Respondent Name:	Not reported
Consent/Final Order Lead Agency:	Not reported

Map ID
Direction
Distance
Elevation

MAP FINDINGS

Site

Database(s)

EDR ID Number
EPA ID Number

BURLINGTON ENVIRONMENTAL LLC GEORGETOWN (Continued)

1000299415

Enforcement Type:	Not reported
Enforcement Responsible Person:	Not reported
Enforcement Responsible Sub-Organization:	Not reported
SEP Sequence Number:	Not reported
SEP Expenditure Amount:	Not reported
SEP Scheduled Completion Date:	Not reported
SEP Actual Date:	Not reported
SEP Defaulted Date:	Not reported
SEP Type:	Not reported
SEP Type Description:	Not reported
Proposed Amount:	Not reported
Final Monetary Amount:	Not reported
Paid Amount:	Not reported
Final Count:	Not reported
Final Amount:	Not reported
Found Violation:	Yes
Agency Which Determined Violation:	State
Violation Short Description:	TSD - General Facility Standards
Date Violation was Determined:	1993-05-14 00:00:00.0
Actual Return to Compliance Date:	1994-08-31 00:00:00.0
Return to Compliance Qualifier:	Observed
Violation Responsible Agency:	State
Scheduled Compliance Date:	1993-09-10 00:00:00.0
Enforcement Identifier:	000
Date of Enforcement Action:	1993-08-03 00:00:00.0
Enforcement Responsible Agency:	State
Enforcement Docket Number:	Not reported
Enforcement Attorney:	WA
Corrective Action Component:	No
Appeal Initiated Date:	Not reported
Appeal Resolution Date:	Not reported
Disposition Status Date:	Not reported
Disposition Status:	Not reported
Disposition Status Description:	Not reported
Consent/Final Order Sequence Number:	Not reported
Consent/Final Order Respondent Name:	Not reported
Consent/Final Order Lead Agency:	Not reported
Enforcement Type:	WRITTEN INFORMAL
Enforcement Responsible Person:	WAJMS
Enforcement Responsible Sub-Organization:	NW
SEP Sequence Number:	Not reported
SEP Expenditure Amount:	Not reported
SEP Scheduled Completion Date:	Not reported
SEP Actual Date:	Not reported
SEP Defaulted Date:	Not reported
SEP Type:	Not reported
SEP Type Description:	Not reported
Proposed Amount:	Not reported
Final Monetary Amount:	Not reported
Paid Amount:	Not reported
Final Count:	Not reported
Final Amount:	Not reported
Found Violation:	Yes
Agency Which Determined Violation:	EPA
Violation Short Description:	TSD IS-Ground-Water Monitoring

Map ID
Direction
Distance
Elevation

MAP FINDINGS

Site

Database(s)

EDR ID Number
EPA ID Number

BURLINGTON ENVIRONMENTAL LLC GEORGETOWN (Continued)

1000299415

Date Violation was Determined:	2000-11-03 00:00:00.0
Actual Return to Compliance Date:	2003-12-23 00:00:00.0
Return to Compliance Qualifier:	Observed
Violation Responsible Agency:	EPA
Scheduled Compliance Date:	Not reported
Enforcement Identifier:	001
Date of Enforcement Action:	2001-08-06 00:00:00.0
Enforcement Responsible Agency:	EPA
Enforcement Docket Number:	10-2001-0188
Enforcement Attorney:	JS
Corrective Action Component:	No
Appeal Initiated Date:	Not reported
Appeal Resolution Date:	Not reported
Disposition Status Date:	Not reported
Disposition Status:	Not reported
Disposition Status Description:	Not reported
Consent/Final Order Sequence Number:	Not reported
Consent/Final Order Respondent Name:	Not reported
Consent/Final Order Lead Agency:	Not reported
Enforcement Type:	INITIAL 3008(A) COMPLIANCE
Enforcement Responsible Person:	Not reported
Enforcement Responsible Sub-Organization:	Not reported
SEP Sequence Number:	Not reported
SEP Expenditure Amount:	Not reported
SEP Scheduled Completion Date:	Not reported
SEP Actual Date:	Not reported
SEP Defaulted Date:	Not reported
SEP Type:	Not reported
SEP Type Description:	Not reported
Proposed Amount:	773810.5
Final Monetary Amount:	Not reported
Paid Amount:	Not reported
Final Count:	Not reported
Final Amount:	Not reported
Found Violation:	No
Agency Which Determined Violation:	Not reported
Violation Short Description:	Not reported
Date Violation was Determined:	Not reported
Actual Return to Compliance Date:	Not reported
Return to Compliance Qualifier:	Not reported
Violation Responsible Agency:	Not reported
Scheduled Compliance Date:	Not reported
Enforcement Identifier:	Not reported
Date of Enforcement Action:	Not reported
Enforcement Responsible Agency:	Not reported
Enforcement Docket Number:	Not reported
Enforcement Attorney:	Not reported
Corrective Action Component:	Not reported
Appeal Initiated Date:	Not reported
Appeal Resolution Date:	Not reported
Disposition Status Date:	Not reported
Disposition Status:	Not reported
Disposition Status Description:	Not reported
Consent/Final Order Sequence Number:	Not reported
Consent/Final Order Respondent Name:	Not reported
Consent/Final Order Lead Agency:	Not reported

Map ID
Direction
Distance
Elevation

MAP FINDINGS

Site

Database(s)

EDR ID Number
EPA ID Number

BURLINGTON ENVIRONMENTAL LLC GEORGETOWN (Continued)

1000299415

Enforcement Type:	Not reported
Enforcement Responsible Person:	Not reported
Enforcement Responsible Sub-Organization:	Not reported
SEP Sequence Number:	Not reported
SEP Expenditure Amount:	Not reported
SEP Scheduled Completion Date:	Not reported
SEP Actual Date:	Not reported
SEP Defaulted Date:	Not reported
SEP Type:	Not reported
SEP Type Description:	Not reported
Proposed Amount:	Not reported
Final Monetary Amount:	Not reported
Paid Amount:	Not reported
Final Count:	Not reported
Final Amount:	Not reported
Found Violation:	Yes
Agency Which Determined Violation:	EPA
Violation Short Description:	TSD IS-Ground-Water Monitoring
Date Violation was Determined:	2000-11-03 00:00:00.0
Actual Return to Compliance Date:	2003-12-23 00:00:00.0
Return to Compliance Qualifier:	Observed
Violation Responsible Agency:	EPA
Scheduled Compliance Date:	Not reported
Enforcement Identifier:	001
Date of Enforcement Action:	2002-01-17 00:00:00.0
Enforcement Responsible Agency:	EPA
Enforcement Docket Number:	10-2001-0188
Enforcement Attorney:	JXS
Corrective Action Component:	No
Appeal Initiated Date:	Not reported
Appeal Resolution Date:	Not reported
Disposition Status Date:	Not reported
Disposition Status:	Not reported
Disposition Status Description:	Not reported
Consent/Final Order Sequence Number:	Not reported
Consent/Final Order Respondent Name:	Not reported
Consent/Final Order Lead Agency:	Not reported
Enforcement Type:	FINAL 3008(A) COMPLIANCE ORDER
Enforcement Responsible Person:	R0JLB
Enforcement Responsible Sub-Organization:	Not reported
SEP Sequence Number:	1
SEP Expenditure Amount:	780705
SEP Scheduled Completion Date:	2003-12-31 00:00:00.0
SEP Actual Date:	2003-12-23 00:00:00.0
SEP Defaulted Date:	Not reported
SEP Type:	PPR
SEP Type Description:	Pollution Prevention and Reduction
Proposed Amount:	Not reported
Final Monetary Amount:	136112
Paid Amount:	115480
Final Count:	1
Final Amount:	136112
Found Violation:	Yes
Agency Which Determined Violation:	EPA
Violation Short Description:	TSD IS-Ground-Water Monitoring

Map ID
Direction
Distance
Elevation

MAP FINDINGS

Site

Database(s)

EDR ID Number
EPA ID Number

BURLINGTON ENVIRONMENTAL LLC GEORGETOWN (Continued)

1000299415

Date Violation was Determined:	2000-11-03 00:00:00.0
Actual Return to Compliance Date:	2003-12-23 00:00:00.0
Return to Compliance Qualifier:	Observed
Violation Responsible Agency:	EPA
Scheduled Compliance Date:	Not reported
Enforcement Identifier:	001
Date of Enforcement Action:	2000-11-03 00:00:00.0
Enforcement Responsible Agency:	EPA
Enforcement Docket Number:	Not reported
Enforcement Attorney:	Not reported
Corrective Action Component:	No
Appeal Initiated Date:	Not reported
Appeal Resolution Date:	Not reported
Disposition Status Date:	Not reported
Disposition Status:	Not reported
Disposition Status Description:	Not reported
Consent/Final Order Sequence Number:	Not reported
Consent/Final Order Respondent Name:	Not reported
Consent/Final Order Lead Agency:	Not reported
Enforcement Type:	WRITTEN INFORMAL
Enforcement Responsible Person:	ROKAO
Enforcement Responsible Sub-Organization:	Not reported
SEP Sequence Number:	Not reported
SEP Expenditure Amount:	Not reported
SEP Scheduled Completion Date:	Not reported
SEP Actual Date:	Not reported
SEP Defaulted Date:	Not reported
SEP Type:	Not reported
SEP Type Description:	Not reported
Proposed Amount:	Not reported
Final Monetary Amount:	Not reported
Paid Amount:	Not reported
Final Count:	Not reported
Final Amount:	Not reported
Found Violation:	No
Agency Which Determined Violation:	Not reported
Violation Short Description:	Not reported
Date Violation was Determined:	Not reported
Actual Return to Compliance Date:	Not reported
Return to Compliance Qualifier:	Not reported
Violation Responsible Agency:	Not reported
Scheduled Compliance Date:	Not reported
Enforcement Identifier:	Not reported
Date of Enforcement Action:	Not reported
Enforcement Responsible Agency:	Not reported
Enforcement Docket Number:	Not reported
Enforcement Attorney:	Not reported
Corrective Action Component:	Not reported
Appeal Initiated Date:	Not reported
Appeal Resolution Date:	Not reported
Disposition Status Date:	Not reported
Disposition Status:	Not reported
Disposition Status Description:	Not reported
Consent/Final Order Sequence Number:	Not reported
Consent/Final Order Respondent Name:	Not reported
Consent/Final Order Lead Agency:	Not reported

Map ID
Direction
Distance
Elevation

MAP FINDINGS

Site

Database(s)

EDR ID Number
EPA ID Number

BURLINGTON ENVIRONMENTAL LLC GEORGETOWN (Continued)

1000299415

Enforcement Type:	Not reported
Enforcement Responsible Person:	Not reported
Enforcement Responsible Sub-Organization:	Not reported
SEP Sequence Number:	Not reported
SEP Expenditure Amount:	Not reported
SEP Scheduled Completion Date:	Not reported
SEP Actual Date:	Not reported
SEP Defaulted Date:	Not reported
SEP Type:	Not reported
SEP Type Description:	Not reported
Proposed Amount:	Not reported
Final Monetary Amount:	Not reported
Paid Amount:	Not reported
Final Count:	Not reported
Final Amount:	Not reported
Found Violation:	Yes
Agency Which Determined Violation:	EPA
Violation Short Description:	TSD IS-Ground-Water Monitoring
Date Violation was Determined:	2000-11-03 00:00:00.0
Actual Return to Compliance Date:	2003-12-23 00:00:00.0
Return to Compliance Qualifier:	Observed
Violation Responsible Agency:	EPA
Scheduled Compliance Date:	Not reported
Enforcement Identifier:	001
Date of Enforcement Action:	2001-08-06 00:00:00.0
Enforcement Responsible Agency:	EPA
Enforcement Docket Number:	10-2001-0188
Enforcement Attorney:	JS
Corrective Action Component:	No
Appeal Initiated Date:	Not reported
Appeal Resolution Date:	Not reported
Disposition Status Date:	Not reported
Disposition Status:	Not reported
Disposition Status Description:	Not reported
Consent/Final Order Sequence Number:	Not reported
Consent/Final Order Respondent Name:	Not reported
Consent/Final Order Lead Agency:	Not reported
Enforcement Type:	INITIAL 3008(A) COMPLIANCE
Enforcement Responsible Person:	Not reported
Enforcement Responsible Sub-Organization:	Not reported
SEP Sequence Number:	Not reported
SEP Expenditure Amount:	Not reported
SEP Scheduled Completion Date:	Not reported
SEP Actual Date:	Not reported
SEP Defaulted Date:	Not reported
SEP Type:	Not reported
SEP Type Description:	Not reported
Proposed Amount:	773810.5
Final Monetary Amount:	Not reported
Paid Amount:	Not reported
Final Count:	Not reported
Final Amount:	Not reported
Found Violation:	Yes
Agency Which Determined Violation:	EPA
Violation Short Description:	TSD - Closure/Post-Closure

Map ID
Direction
Distance
Elevation

MAP FINDINGS

Site

Database(s)

EDR ID Number
EPA ID Number

BURLINGTON ENVIRONMENTAL LLC GEORGETOWN (Continued)

1000299415

Date Violation was Determined:	1985-12-04 00:00:00.0
Actual Return to Compliance Date:	1987-09-29 00:00:00.0
Return to Compliance Qualifier:	Observed
Violation Responsible Agency:	EPA
Scheduled Compliance Date:	Not reported
Enforcement Identifier:	Not reported
Date of Enforcement Action:	Not reported
Enforcement Responsible Agency:	Not reported
Enforcement Docket Number:	Not reported
Enforcement Attorney:	Not reported
Corrective Action Component:	Not reported
Appeal Initiated Date:	Not reported
Appeal Resolution Date:	Not reported
Disposition Status Date:	Not reported
Disposition Status:	Not reported
Disposition Status Description:	Not reported
Consent/Final Order Sequence Number:	Not reported
Consent/Final Order Respondent Name:	Not reported
Consent/Final Order Lead Agency:	Not reported
Enforcement Type:	Not reported
Enforcement Responsible Person:	Not reported
Enforcement Responsible Sub-Organization:	Not reported
SEP Sequence Number:	Not reported
SEP Expenditure Amount:	Not reported
SEP Scheduled Completion Date:	Not reported
SEP Actual Date:	Not reported
SEP Defaulted Date:	Not reported
SEP Type:	Not reported
SEP Type Description:	Not reported
Proposed Amount:	Not reported
Final Monetary Amount:	Not reported
Paid Amount:	Not reported
Final Count:	Not reported
Final Amount:	Not reported
Found Violation:	Yes
Agency Which Determined Violation:	EPA
Violation Short Description:	TSD IS-Ground-Water Monitoring
Date Violation was Determined:	2000-11-03 00:00:00.0
Actual Return to Compliance Date:	2003-12-23 00:00:00.0
Return to Compliance Qualifier:	Observed
Violation Responsible Agency:	EPA
Scheduled Compliance Date:	Not reported
Enforcement Identifier:	001
Date of Enforcement Action:	2001-03-13 00:00:00.0
Enforcement Responsible Agency:	EPA
Enforcement Docket Number:	Not reported
Enforcement Attorney:	Not reported
Corrective Action Component:	No
Appeal Initiated Date:	Not reported
Appeal Resolution Date:	Not reported
Disposition Status Date:	Not reported
Disposition Status:	Not reported
Disposition Status Description:	Not reported
Consent/Final Order Sequence Number:	Not reported
Consent/Final Order Respondent Name:	Not reported
Consent/Final Order Lead Agency:	Not reported

Map ID
Direction
Distance
Elevation

MAP FINDINGS

Site

Database(s)

EDR ID Number
EPA ID Number

BURLINGTON ENVIRONMENTAL LLC GEORGETOWN (Continued)

1000299415

Enforcement Type: Not reported
Enforcement Responsible Person: ROKAO
Enforcement Responsible Sub-Organization: Not reported
SEP Sequence Number: Not reported
SEP Expenditure Amount: Not reported
SEP Scheduled Completion Date: Not reported
SEP Actual Date: Not reported
SEP Defaulted Date: Not reported
SEP Type: Not reported
SEP Type Description: Not reported
Proposed Amount: Not reported
Final Monetary Amount: Not reported
Paid Amount: Not reported
Final Count: Not reported
Final Amount: Not reported

Found Violation: No
Agency Which Determined Violation: Not reported
Violation Short Description: Not reported
Date Violation was Determined: Not reported
Actual Return to Compliance Date: Not reported
Return to Compliance Qualifier: Not reported
Violation Responsible Agency: Not reported
Scheduled Compliance Date: Not reported
Enforcement Identifier: Not reported
Date of Enforcement Action: Not reported
Enforcement Responsible Agency: Not reported
Enforcement Docket Number: Not reported
Enforcement Attorney: Not reported
Corrective Action Component: Not reported
Appeal Initiated Date: Not reported
Appeal Resolution Date: Not reported
Disposition Status Date: Not reported
Disposition Status: Not reported
Disposition Status Description: Not reported
Consent/Final Order Sequence Number: Not reported
Consent/Final Order Respondent Name: Not reported
Consent/Final Order Lead Agency: Not reported
Enforcement Type: Not reported
Enforcement Responsible Person: Not reported
Enforcement Responsible Sub-Organization: Not reported
SEP Sequence Number: Not reported
SEP Expenditure Amount: Not reported
SEP Scheduled Completion Date: Not reported
SEP Actual Date: Not reported
SEP Defaulted Date: Not reported
SEP Type: Not reported
SEP Type Description: Not reported
Proposed Amount: Not reported
Final Monetary Amount: Not reported
Paid Amount: Not reported
Final Count: Not reported
Final Amount: Not reported

Found Violation: Yes
Agency Which Determined Violation: EPA
Violation Short Description: TSD IS-Ground-Water Monitoring

Map ID
Direction
Distance
Elevation

MAP FINDINGS

Site

Database(s)

EDR ID Number
EPA ID Number

BURLINGTON ENVIRONMENTAL LLC GEORGETOWN (Continued)

1000299415

Date Violation was Determined: 2000-11-03 00:00:00.0
Actual Return to Compliance Date: 2003-12-23 00:00:00.0
Return to Compliance Qualifier: Observed
Violation Responsible Agency: EPA
Scheduled Compliance Date: Not reported
Enforcement Identifier: 001
Date of Enforcement Action: 2001-03-13 00:00:00.0
Enforcement Responsible Agency: EPA
Enforcement Docket Number: Not reported
Enforcement Attorney: Not reported
Corrective Action Component: No
Appeal Initiated Date: Not reported
Appeal Resolution Date: Not reported
Disposition Status Date: Not reported
Disposition Status: Not reported
Disposition Status Description: Not reported
Consent/Final Order Sequence Number: Not reported
Consent/Final Order Respondent Name: Not reported
Consent/Final Order Lead Agency: Not reported
Enforcement Type: Not reported
Enforcement Responsible Person: ROKAO
Enforcement Responsible Sub-Organization: Not reported
SEP Sequence Number: Not reported
SEP Expenditure Amount: Not reported
SEP Scheduled Completion Date: Not reported
SEP Actual Date: Not reported
SEP Defaulted Date: Not reported
SEP Type: Not reported
SEP Type Description: Not reported
Proposed Amount: Not reported
Final Monetary Amount: Not reported
Paid Amount: Not reported
Final Count: Not reported
Final Amount: Not reported

Found Violation: Yes
Agency Which Determined Violation: State
Violation Short Description: TSD - General
Date Violation was Determined: 1990-05-24 00:00:00.0
Actual Return to Compliance Date: 1990-07-18 00:00:00.0
Return to Compliance Qualifier: Observed
Violation Responsible Agency: State
Scheduled Compliance Date: 1990-07-18 00:00:00.0
Enforcement Identifier: 009
Date of Enforcement Action: 1990-06-14 00:00:00.0
Enforcement Responsible Agency: State
Enforcement Docket Number: Not reported
Enforcement Attorney: Not reported
Corrective Action Component: No
Appeal Initiated Date: Not reported
Appeal Resolution Date: Not reported
Disposition Status Date: Not reported
Disposition Status: Not reported
Disposition Status Description: Not reported
Consent/Final Order Sequence Number: Not reported
Consent/Final Order Respondent Name: Not reported
Consent/Final Order Lead Agency: Not reported

Map ID
Direction
Distance
Elevation

MAP FINDINGS

Site

Database(s)

EDR ID Number
EPA ID Number

BURLINGTON ENVIRONMENTAL LLC GEORGETOWN (Continued)

1000299415

Enforcement Type:	WRITTEN INFORMAL
Enforcement Responsible Person:	WADLL
Enforcement Responsible Sub-Organization:	NW
SEP Sequence Number:	Not reported
SEP Expenditure Amount:	Not reported
SEP Scheduled Completion Date:	Not reported
SEP Actual Date:	Not reported
SEP Defaulted Date:	Not reported
SEP Type:	Not reported
SEP Type Description:	Not reported
Proposed Amount:	Not reported
Final Monetary Amount:	Not reported
Paid Amount:	Not reported
Final Count:	Not reported
Final Amount:	Not reported
Found Violation:	Yes
Agency Which Determined Violation:	State
Violation Short Description:	TSD - Tank System Standards
Date Violation was Determined:	2003-01-15 00:00:00.0
Actual Return to Compliance Date:	2003-04-04 00:00:00.0
Return to Compliance Qualifier:	Documented
Violation Responsible Agency:	State
Scheduled Compliance Date:	2003-02-24 00:00:00.0
Enforcement Identifier:	001
Date of Enforcement Action:	2003-02-14 00:00:00.0
Enforcement Responsible Agency:	State
Enforcement Docket Number:	Not reported
Enforcement Attorney:	Not reported
Corrective Action Component:	No
Appeal Initiated Date:	Not reported
Appeal Resolution Date:	Not reported
Disposition Status Date:	Not reported
Disposition Status:	Not reported
Disposition Status Description:	Not reported
Consent/Final Order Sequence Number:	Not reported
Consent/Final Order Respondent Name:	Not reported
Consent/Final Order Lead Agency:	Not reported
Enforcement Type:	WRITTEN INFORMAL
Enforcement Responsible Person:	WALVP
Enforcement Responsible Sub-Organization:	NW
SEP Sequence Number:	Not reported
SEP Expenditure Amount:	Not reported
SEP Scheduled Completion Date:	Not reported
SEP Actual Date:	Not reported
SEP Defaulted Date:	Not reported
SEP Type:	Not reported
SEP Type Description:	Not reported
Proposed Amount:	Not reported
Final Monetary Amount:	Not reported
Paid Amount:	Not reported
Final Count:	Not reported
Final Amount:	Not reported
Found Violation:	Yes
Agency Which Determined Violation:	State
Violation Short Description:	Generators - General

Map ID
Direction
Distance
Elevation

MAP FINDINGS

Site

Database(s)

EDR ID Number
EPA ID Number

BURLINGTON ENVIRONMENTAL LLC GEORGETOWN (Continued)

1000299415

Date Violation was Determined:	1992-04-15 00:00:00.0
Actual Return to Compliance Date:	1992-08-20 00:00:00.0
Return to Compliance Qualifier:	Observed
Violation Responsible Agency:	State
Scheduled Compliance Date:	1992-08-20 00:00:00.0
Enforcement Identifier:	000
Date of Enforcement Action:	1992-07-14 00:00:00.0
Enforcement Responsible Agency:	State
Enforcement Docket Number:	Not reported
Enforcement Attorney:	WA
Corrective Action Component:	No
Appeal Initiated Date:	Not reported
Appeal Resolution Date:	Not reported
Disposition Status Date:	Not reported
Disposition Status:	Not reported
Disposition Status Description:	Not reported
Consent/Final Order Sequence Number:	Not reported
Consent/Final Order Respondent Name:	Not reported
Consent/Final Order Lead Agency:	Not reported
Enforcement Type:	WRITTEN INFORMAL
Enforcement Responsible Person:	WAJMS
Enforcement Responsible Sub-Organization:	NW
SEP Sequence Number:	Not reported
SEP Expenditure Amount:	Not reported
SEP Scheduled Completion Date:	Not reported
SEP Actual Date:	Not reported
SEP Defaulted Date:	Not reported
SEP Type:	Not reported
SEP Type Description:	Not reported
Proposed Amount:	Not reported
Final Monetary Amount:	Not reported
Paid Amount:	Not reported
Final Count:	Not reported
Final Amount:	Not reported
Found Violation:	No
Agency Which Determined Violation:	Not reported
Violation Short Description:	Not reported
Date Violation was Determined:	Not reported
Actual Return to Compliance Date:	Not reported
Return to Compliance Qualifier:	Not reported
Violation Responsible Agency:	Not reported
Scheduled Compliance Date:	Not reported
Enforcement Identifier:	Not reported
Date of Enforcement Action:	Not reported
Enforcement Responsible Agency:	Not reported
Enforcement Docket Number:	Not reported
Enforcement Attorney:	Not reported
Corrective Action Component:	Not reported
Appeal Initiated Date:	Not reported
Appeal Resolution Date:	Not reported
Disposition Status Date:	Not reported
Disposition Status:	Not reported
Disposition Status Description:	Not reported
Consent/Final Order Sequence Number:	Not reported
Consent/Final Order Respondent Name:	Not reported
Consent/Final Order Lead Agency:	Not reported

Map ID
Direction
Distance
Elevation

MAP FINDINGS

Site

Database(s)

EDR ID Number
EPA ID Number

BURLINGTON ENVIRONMENTAL LLC GEORGETOWN (Continued)

1000299415

Enforcement Type: Not reported
Enforcement Responsible Person: Not reported
Enforcement Responsible Sub-Organization: Not reported
SEP Sequence Number: Not reported
SEP Expenditure Amount: Not reported
SEP Scheduled Completion Date: Not reported
SEP Actual Date: Not reported
SEP Defaulted Date: Not reported
SEP Type: Not reported
SEP Type Description: Not reported
Proposed Amount: Not reported
Final Monetary Amount: Not reported
Paid Amount: Not reported
Final Count: Not reported
Final Amount: Not reported

Found Violation: No
Agency Which Determined Violation: Not reported
Violation Short Description: Not reported
Date Violation was Determined: Not reported
Actual Return to Compliance Date: Not reported
Return to Compliance Qualifier: Not reported
Violation Responsible Agency: Not reported
Scheduled Compliance Date: Not reported
Enforcement Identifier: Not reported
Date of Enforcement Action: Not reported
Enforcement Responsible Agency: Not reported
Enforcement Docket Number: Not reported
Enforcement Attorney: Not reported
Corrective Action Component: Not reported
Appeal Initiated Date: Not reported
Appeal Resolution Date: Not reported
Disposition Status Date: Not reported
Disposition Status: Not reported
Disposition Status Description: Not reported
Consent/Final Order Sequence Number: Not reported
Consent/Final Order Respondent Name: Not reported
Consent/Final Order Lead Agency: Not reported
Enforcement Type: Not reported
Enforcement Responsible Person: Not reported
Enforcement Responsible Sub-Organization: Not reported
SEP Sequence Number: Not reported
SEP Expenditure Amount: Not reported
SEP Scheduled Completion Date: Not reported
SEP Actual Date: Not reported
SEP Defaulted Date: Not reported
SEP Type: Not reported
SEP Type Description: Not reported
Proposed Amount: Not reported
Final Monetary Amount: Not reported
Paid Amount: Not reported
Final Count: Not reported
Final Amount: Not reported

Found Violation: No
Agency Which Determined Violation: Not reported
Violation Short Description: Not reported

Map ID
Direction
Distance
Elevation

MAP FINDINGS

Site

Database(s)

EDR ID Number
EPA ID Number

BURLINGTON ENVIRONMENTAL LLC GEORGETOWN (Continued)

1000299415

Date Violation was Determined:	Not reported
Actual Return to Compliance Date:	Not reported
Return to Compliance Qualifier:	Not reported
Violation Responsible Agency:	Not reported
Scheduled Compliance Date:	Not reported
Enforcement Identifier:	Not reported
Date of Enforcement Action:	Not reported
Enforcement Responsible Agency:	Not reported
Enforcement Docket Number:	Not reported
Enforcement Attorney:	Not reported
Corrective Action Component:	Not reported
Appeal Initiated Date:	Not reported
Appeal Resolution Date:	Not reported
Disposition Status Date:	Not reported
Disposition Status:	Not reported
Disposition Status Description:	Not reported
Consent/Final Order Sequence Number:	Not reported
Consent/Final Order Respondent Name:	Not reported
Consent/Final Order Lead Agency:	Not reported
Enforcement Type:	Not reported
Enforcement Responsible Person:	Not reported
Enforcement Responsible Sub-Organization:	Not reported
SEP Sequence Number:	Not reported
SEP Expenditure Amount:	Not reported
SEP Scheduled Completion Date:	Not reported
SEP Actual Date:	Not reported
SEP Defaulted Date:	Not reported
SEP Type:	Not reported
SEP Type Description:	Not reported
Proposed Amount:	Not reported
Final Monetary Amount:	Not reported
Paid Amount:	Not reported
Final Count:	Not reported
Final Amount:	Not reported
Found Violation:	Yes
Agency Which Determined Violation:	EPA
Violation Short Description:	TSD IS-Ground-Water Monitoring
Date Violation was Determined:	2000-11-03 00:00:00.0
Actual Return to Compliance Date:	2003-12-23 00:00:00.0
Return to Compliance Qualifier:	Observed
Violation Responsible Agency:	EPA
Scheduled Compliance Date:	Not reported
Enforcement Identifier:	001
Date of Enforcement Action:	2001-08-06 00:00:00.0
Enforcement Responsible Agency:	EPA
Enforcement Docket Number:	10-2001-0188
Enforcement Attorney:	JS
Corrective Action Component:	No
Appeal Initiated Date:	Not reported
Appeal Resolution Date:	Not reported
Disposition Status Date:	Not reported
Disposition Status:	Not reported
Disposition Status Description:	Not reported
Consent/Final Order Sequence Number:	Not reported
Consent/Final Order Respondent Name:	Not reported
Consent/Final Order Lead Agency:	Not reported

Map ID
Direction
Distance
Elevation

MAP FINDINGS

Site

Database(s)

EDR ID Number
EPA ID Number

BURLINGTON ENVIRONMENTAL LLC GEORGETOWN (Continued)

1000299415

Enforcement Type: INITIAL 3008(A) COMPLIANCE
Enforcement Responsible Person: Not reported
Enforcement Responsible Sub-Organization: Not reported
SEP Sequence Number: Not reported
SEP Expenditure Amount: Not reported
SEP Scheduled Completion Date: Not reported
SEP Actual Date: Not reported
SEP Defaulted Date: Not reported
SEP Type: Not reported
SEP Type Description: Not reported
Proposed Amount: 773810.5
Final Monetary Amount: Not reported
Paid Amount: Not reported
Final Count: Not reported
Final Amount: Not reported

Evaluation Action Summary:

Evaluation Date: 2000-03-01 00:00:00.0
Evaluation Responsible Agency: EPA
Found Violation: Yes
Evaluation Type Description: COMPLIANCE EVALUATION INSPECTION ON-SITE
Evaluation Responsible Person Identifier: R0JLB
Evaluation Responsible Sub-Organization: WM
Actual Return to Compliance Date: 2003-12-23 00:00:00.0
Scheduled Compliance Date: Not reported
Date of Request: Not reported
Date Response Received: Not reported
Request Agency: Not reported
Former Citation: Not reported

Evaluation Date: 2014-09-19 00:00:00.0
Evaluation Responsible Agency: State
Found Violation: No
Evaluation Type Description: FINANCIAL RECORD REVIEW
Evaluation Responsible Person Identifier: WAKSG
Evaluation Responsible Sub-Organization: HQ
Actual Return to Compliance Date: Not reported
Scheduled Compliance Date: Not reported
Date of Request: Not reported
Date Response Received: Not reported
Request Agency: Not reported
Former Citation: Not reported

Evaluation Date: 2000-02-07 00:00:00.0
Evaluation Responsible Agency: EPA
Found Violation: Yes
Evaluation Type Description: GROUNDWATER MONITORING EVALUATION
Evaluation Responsible Person Identifier: R0KAO
Evaluation Responsible Sub-Organization: WM
Actual Return to Compliance Date: 2003-12-23 00:00:00.0
Scheduled Compliance Date: Not reported
Date of Request: Not reported
Date Response Received: Not reported
Request Agency: Not reported
Former Citation: Not reported

Evaluation Date: 1985-05-08 00:00:00.0

Map ID
Direction
Distance
Elevation

MAP FINDINGS

Site

Database(s)

EDR ID Number
EPA ID Number

BURLINGTON ENVIRONMENTAL LLC GEORGETOWN (Continued)

1000299415

Evaluation Responsible Agency:	EPA-Initiated Oversight/Observation/Training Actions
Found Violation:	Yes
Evaluation Type Description:	COMPLIANCE EVALUATION INSPECTION ON-SITE
Evaluation Responsible Person Identifier:	Not reported
Evaluation Responsible Sub-Organization:	Not reported
Actual Return to Compliance Date:	1987-09-29 00:00:00.0
Scheduled Compliance Date:	Not reported
Date of Request:	Not reported
Date Response Received:	Not reported
Request Agency:	Not reported
Former Citation:	Not reported
Evaluation Date:	2000-11-03 00:00:00.0
Evaluation Responsible Agency:	EPA
Found Violation:	Yes
Evaluation Type Description:	SIGNIFICANT NON-COMPLIER
Evaluation Responsible Person Identifier:	R0KAO
Evaluation Responsible Sub-Organization:	Not reported
Actual Return to Compliance Date:	2003-12-23 00:00:00.0
Scheduled Compliance Date:	Not reported
Date of Request:	Not reported
Date Response Received:	Not reported
Request Agency:	Not reported
Former Citation:	Not reported
Evaluation Date:	1993-05-14 00:00:00.0
Evaluation Responsible Agency:	State
Found Violation:	Yes
Evaluation Type Description:	COMPLIANCE EVALUATION INSPECTION ON-SITE
Evaluation Responsible Person Identifier:	WAJMS
Evaluation Responsible Sub-Organization:	NW
Actual Return to Compliance Date:	1994-08-31 00:00:00.0
Scheduled Compliance Date:	1993-09-10 00:00:00.0
Date of Request:	Not reported
Date Response Received:	Not reported
Request Agency:	Not reported
Former Citation:	Not reported
Evaluation Date:	2000-02-07 00:00:00.0
Evaluation Responsible Agency:	EPA
Found Violation:	Yes
Evaluation Type Description:	GROUNDWATER MONITORING EVALUATION
Evaluation Responsible Person Identifier:	R0KAO
Evaluation Responsible Sub-Organization:	WM
Actual Return to Compliance Date:	2003-12-23 00:00:00.0
Scheduled Compliance Date:	Not reported
Date of Request:	Not reported
Date Response Received:	Not reported
Request Agency:	Not reported
Former Citation:	Not reported
Evaluation Date:	2000-11-03 00:00:00.0
Evaluation Responsible Agency:	EPA
Found Violation:	Yes
Evaluation Type Description:	SIGNIFICANT NON-COMPLIER
Evaluation Responsible Person Identifier:	R0KAO
Evaluation Responsible Sub-Organization:	Not reported

Map ID
Direction
Distance
Elevation

MAP FINDINGS

Site

Database(s)

EDR ID Number
EPA ID Number

BURLINGTON ENVIRONMENTAL LLC GEORGETOWN (Continued)

1000299415

Actual Return to Compliance Date: 2003-12-23 00:00:00.0
Scheduled Compliance Date: Not reported
Date of Request: Not reported
Date Response Received: Not reported
Request Agency: Not reported
Former Citation: Not reported

Evaluation Date: 2016-09-22 00:00:00.0
Evaluation Responsible Agency: State
Found Violation: No
Evaluation Type Description: FINANCIAL RECORD REVIEW
Evaluation Responsible Person Identifier: WAKSG
Evaluation Responsible Sub-Organization: HQ
Actual Return to Compliance Date: Not reported
Scheduled Compliance Date: Not reported
Date of Request: Not reported
Date Response Received: Not reported
Request Agency: Not reported
Former Citation: Not reported

Evaluation Date: 2001-08-06 00:00:00.0
Evaluation Responsible Agency: EPA
Found Violation: No
Evaluation Type Description: NON-FINANCIAL RECORD REVIEW
Evaluation Responsible Person Identifier: R0XYG
Evaluation Responsible Sub-Organization: Not reported
Actual Return to Compliance Date: Not reported
Scheduled Compliance Date: Not reported
Date of Request: Not reported
Date Response Received: Not reported
Request Agency: Not reported
Former Citation: Not reported

Evaluation Date: 1986-07-31 00:00:00.0
Evaluation Responsible Agency: EPA-Initiated Oversight/Observation/Training Actions
Found Violation: Yes
Evaluation Type Description: COMPLIANCE EVALUATION INSPECTION ON-SITE
Evaluation Responsible Person Identifier: R0AJB
Evaluation Responsible Sub-Organization: Not reported
Actual Return to Compliance Date: 1987-09-29 00:00:00.0
Scheduled Compliance Date: Not reported
Date of Request: Not reported
Date Response Received: Not reported
Request Agency: Not reported
Former Citation: Not reported

Evaluation Date: 2000-03-01 00:00:00.0
Evaluation Responsible Agency: EPA
Found Violation: Yes
Evaluation Type Description: COMPLIANCE EVALUATION INSPECTION ON-SITE
Evaluation Responsible Person Identifier: R0JLB
Evaluation Responsible Sub-Organization: WM
Actual Return to Compliance Date: 2003-12-23 00:00:00.0
Scheduled Compliance Date: Not reported
Date of Request: Not reported
Date Response Received: Not reported
Request Agency: Not reported

Map ID
Direction
Distance
Elevation

MAP FINDINGS

Site

Database(s)

EDR ID Number
EPA ID Number

BURLINGTON ENVIRONMENTAL LLC GEORGETOWN (Continued)

1000299415

Former Citation:	Not reported
Evaluation Date:	1999-04-19 00:00:00.0
Evaluation Responsible Agency:	EPA
Found Violation:	No
Evaluation Type Description:	NON-FINANCIAL RECORD REVIEW
Evaluation Responsible Person Identifier:	R0AIF
Evaluation Responsible Sub-Organization:	WM
Actual Return to Compliance Date:	Not reported
Scheduled Compliance Date:	Not reported
Date of Request:	Not reported
Date Response Received:	Not reported
Request Agency:	Not reported
Former Citation:	Not reported
Evaluation Date:	1993-05-14 00:00:00.0
Evaluation Responsible Agency:	State
Found Violation:	Yes
Evaluation Type Description:	COMPLIANCE EVALUATION INSPECTION ON-SITE
Evaluation Responsible Person Identifier:	WAJMS
Evaluation Responsible Sub-Organization:	NW
Actual Return to Compliance Date:	1994-08-31 00:00:00.0
Scheduled Compliance Date:	1993-09-10 00:00:00.0
Date of Request:	Not reported
Date Response Received:	Not reported
Request Agency:	Not reported
Former Citation:	Not reported
Evaluation Date:	1997-09-26 00:00:00.0
Evaluation Responsible Agency:	EPA
Found Violation:	No
Evaluation Type Description:	NON-FINANCIAL RECORD REVIEW
Evaluation Responsible Person Identifier:	R0KAS
Evaluation Responsible Sub-Organization:	WM
Actual Return to Compliance Date:	Not reported
Scheduled Compliance Date:	Not reported
Date of Request:	Not reported
Date Response Received:	Not reported
Request Agency:	Not reported
Former Citation:	Not reported
Evaluation Date:	1986-01-30 00:00:00.0
Evaluation Responsible Agency:	State
Found Violation:	Yes
Evaluation Type Description:	COMPLIANCE EVALUATION INSPECTION ON-SITE
Evaluation Responsible Person Identifier:	Not reported
Evaluation Responsible Sub-Organization:	NW
Actual Return to Compliance Date:	1994-07-04 00:00:00.0
Scheduled Compliance Date:	1986-09-30 00:00:00.0
Date of Request:	Not reported
Date Response Received:	Not reported
Request Agency:	Not reported
Former Citation:	Not reported
Evaluation Date:	2018-06-28 00:00:00.0
Evaluation Responsible Agency:	State
Found Violation:	No

Map ID
Direction
Distance
Elevation

MAP FINDINGS

Site

Database(s)

EDR ID Number
EPA ID Number

BURLINGTON ENVIRONMENTAL LLC GEORGETOWN (Continued)

1000299415

Evaluation Type Description:	FINANCIAL RECORD REVIEW
Evaluation Responsible Person Identifier:	WAKSG
Evaluation Responsible Sub-Organization:	HQ
Actual Return to Compliance Date:	Not reported
Scheduled Compliance Date:	Not reported
Date of Request:	Not reported
Date Response Received:	Not reported
Request Agency:	Not reported
Former Citation:	Not reported
Evaluation Date:	2000-02-07 00:00:00.0
Evaluation Responsible Agency:	EPA
Found Violation:	Yes
Evaluation Type Description:	GROUNDWATER MONITORING EVALUATION
Evaluation Responsible Person Identifier:	R0KAO
Evaluation Responsible Sub-Organization:	WM
Actual Return to Compliance Date:	2003-12-23 00:00:00.0
Scheduled Compliance Date:	Not reported
Date of Request:	Not reported
Date Response Received:	Not reported
Request Agency:	Not reported
Former Citation:	Not reported
Evaluation Date:	1985-12-04 00:00:00.0
Evaluation Responsible Agency:	EPA
Found Violation:	Yes
Evaluation Type Description:	NON-FINANCIAL RECORD REVIEW
Evaluation Responsible Person Identifier:	R0AJB
Evaluation Responsible Sub-Organization:	Not reported
Actual Return to Compliance Date:	1987-09-29 00:00:00.0
Scheduled Compliance Date:	Not reported
Date of Request:	Not reported
Date Response Received:	Not reported
Request Agency:	Not reported
Former Citation:	Not reported
Evaluation Date:	1993-05-14 00:00:00.0
Evaluation Responsible Agency:	State
Found Violation:	Yes
Evaluation Type Description:	COMPLIANCE EVALUATION INSPECTION ON-SITE
Evaluation Responsible Person Identifier:	WAJMS
Evaluation Responsible Sub-Organization:	NW
Actual Return to Compliance Date:	1994-08-31 00:00:00.0
Scheduled Compliance Date:	1993-09-10 00:00:00.0
Date of Request:	Not reported
Date Response Received:	Not reported
Request Agency:	Not reported
Former Citation:	Not reported
Evaluation Date:	1995-05-31 00:00:00.0
Evaluation Responsible Agency:	State
Found Violation:	Yes
Evaluation Type Description:	COMPLIANCE EVALUATION INSPECTION ON-SITE
Evaluation Responsible Person Identifier:	WADAS
Evaluation Responsible Sub-Organization:	NW
Actual Return to Compliance Date:	1995-07-17 00:00:00.0
Scheduled Compliance Date:	1995-07-22 00:00:00.0

Map ID
Direction
Distance
Elevation

MAP FINDINGS

Site

Database(s)

EDR ID Number
EPA ID Number

BURLINGTON ENVIRONMENTAL LLC GEORGETOWN (Continued)

1000299415

Date of Request:	Not reported
Date Response Received:	Not reported
Request Agency:	Not reported
Former Citation:	Not reported
Evaluation Date:	2000-02-07 00:00:00.0
Evaluation Responsible Agency:	EPA
Found Violation:	Yes
Evaluation Type Description:	GROUNDWATER MONITORING EVALUATION
Evaluation Responsible Person Identifier:	R0KAO
Evaluation Responsible Sub-Organization:	WM
Actual Return to Compliance Date:	2003-12-23 00:00:00.0
Scheduled Compliance Date:	Not reported
Date of Request:	Not reported
Date Response Received:	Not reported
Request Agency:	Not reported
Former Citation:	Not reported
Evaluation Date:	2000-02-07 00:00:00.0
Evaluation Responsible Agency:	EPA
Found Violation:	Yes
Evaluation Type Description:	GROUNDWATER MONITORING EVALUATION
Evaluation Responsible Person Identifier:	R0KAO
Evaluation Responsible Sub-Organization:	WM
Actual Return to Compliance Date:	2003-12-23 00:00:00.0
Scheduled Compliance Date:	Not reported
Date of Request:	Not reported
Date Response Received:	Not reported
Request Agency:	Not reported
Former Citation:	Not reported
Evaluation Date:	1990-05-24 00:00:00.0
Evaluation Responsible Agency:	State
Found Violation:	Yes
Evaluation Type Description:	COMPLIANCE EVALUATION INSPECTION ON-SITE
Evaluation Responsible Person Identifier:	WADLL
Evaluation Responsible Sub-Organization:	NW
Actual Return to Compliance Date:	1990-07-18 00:00:00.0
Scheduled Compliance Date:	1990-07-18 00:00:00.0
Date of Request:	Not reported
Date Response Received:	Not reported
Request Agency:	Not reported
Former Citation:	Not reported
Evaluation Date:	2000-03-01 00:00:00.0
Evaluation Responsible Agency:	EPA
Found Violation:	Yes
Evaluation Type Description:	COMPLIANCE EVALUATION INSPECTION ON-SITE
Evaluation Responsible Person Identifier:	R0JLB
Evaluation Responsible Sub-Organization:	WM
Actual Return to Compliance Date:	2003-12-23 00:00:00.0
Scheduled Compliance Date:	Not reported
Date of Request:	Not reported
Date Response Received:	Not reported
Request Agency:	Not reported
Former Citation:	Not reported

Map ID
Direction
Distance
Elevation

MAP FINDINGS

Site

Database(s)

EDR ID Number
EPA ID Number

BURLINGTON ENVIRONMENTAL LLC GEORGETOWN (Continued)

1000299415

Evaluation Date: 1992-12-16 00:00:00.0
Evaluation Responsible Agency: EPA
Found Violation: Yes
Evaluation Type Description: COMPLIANCE EVALUATION INSPECTION ON-SITE
Evaluation Responsible Person Identifier: R0SEB
Evaluation Responsible Sub-Organization: WM
Actual Return to Compliance Date: 1993-04-19 00:00:00.0
Scheduled Compliance Date: 1993-04-19 00:00:00.0
Date of Request: Not reported
Date Response Received: Not reported
Request Agency: Not reported
Former Citation: Not reported

Evaluation Date: 2000-02-07 00:00:00.0
Evaluation Responsible Agency: EPA
Found Violation: Yes
Evaluation Type Description: GROUNDWATER MONITORING EVALUATION
Evaluation Responsible Person Identifier: R0KAO
Evaluation Responsible Sub-Organization: WM
Actual Return to Compliance Date: 2003-12-23 00:00:00.0
Scheduled Compliance Date: Not reported
Date of Request: Not reported
Date Response Received: Not reported
Request Agency: Not reported
Former Citation: Not reported

Evaluation Date: 1998-09-25 00:00:00.0
Evaluation Responsible Agency: EPA
Found Violation: No
Evaluation Type Description: NON-FINANCIAL RECORD REVIEW
Evaluation Responsible Person Identifier: R0KAS
Evaluation Responsible Sub-Organization: WM
Actual Return to Compliance Date: Not reported
Scheduled Compliance Date: Not reported
Date of Request: Not reported
Date Response Received: Not reported
Request Agency: Not reported
Former Citation: Not reported

Evaluation Date: 2000-11-03 00:00:00.0
Evaluation Responsible Agency: EPA
Found Violation: Yes
Evaluation Type Description: SIGNIFICANT NON-COMPLIER
Evaluation Responsible Person Identifier: R0KAO
Evaluation Responsible Sub-Organization: Not reported
Actual Return to Compliance Date: 2003-12-23 00:00:00.0
Scheduled Compliance Date: Not reported
Date of Request: Not reported
Date Response Received: Not reported
Request Agency: Not reported
Former Citation: Not reported

Evaluation Date: 2003-05-01 00:00:00.0
Evaluation Responsible Agency: EPA
Found Violation: No
Evaluation Type Description: NON-FINANCIAL RECORD REVIEW
Evaluation Responsible Person Identifier: R0XYG

Map ID
Direction
Distance
Elevation

MAP FINDINGS

Site

Database(s)

EDR ID Number
EPA ID Number

BURLINGTON ENVIRONMENTAL LLC GEORGETOWN (Continued)

1000299415

Evaluation Responsible Sub-Organization: Not reported
Actual Return to Compliance Date: Not reported
Scheduled Compliance Date: Not reported
Date of Request: Not reported
Date Response Received: Not reported
Request Agency: Not reported
Former Citation: Not reported

Evaluation Date: 2000-11-03 00:00:00.0
Evaluation Responsible Agency: EPA
Found Violation: Yes
Evaluation Type Description: SIGNIFICANT NON-COMPLIER
Evaluation Responsible Person Identifier: R0KAO
Evaluation Responsible Sub-Organization: Not reported
Actual Return to Compliance Date: 2003-12-23 00:00:00.0
Scheduled Compliance Date: Not reported
Date of Request: Not reported
Date Response Received: Not reported
Request Agency: Not reported
Former Citation: Not reported

Evaluation Date: 2000-03-01 00:00:00.0
Evaluation Responsible Agency: EPA
Found Violation: Yes
Evaluation Type Description: COMPLIANCE EVALUATION INSPECTION ON-SITE
Evaluation Responsible Person Identifier: R0JLB
Evaluation Responsible Sub-Organization: WM
Actual Return to Compliance Date: 2003-12-23 00:00:00.0
Scheduled Compliance Date: Not reported
Date of Request: Not reported
Date Response Received: Not reported
Request Agency: Not reported
Former Citation: Not reported

Evaluation Date: 2000-03-01 00:00:00.0
Evaluation Responsible Agency: State
Found Violation: No
Evaluation Type Description: COMPLIANCE EVALUATION INSPECTION ON-SITE
Evaluation Responsible Person Identifier: WAGHT
Evaluation Responsible Sub-Organization: NW
Actual Return to Compliance Date: Not reported
Scheduled Compliance Date: Not reported
Date of Request: Not reported
Date Response Received: Not reported
Request Agency: Not reported
Former Citation: Not reported

Evaluation Date: 2000-02-07 00:00:00.0
Evaluation Responsible Agency: EPA
Found Violation: Yes
Evaluation Type Description: GROUNDWATER MONITORING EVALUATION
Evaluation Responsible Person Identifier: R0KAO
Evaluation Responsible Sub-Organization: WM
Actual Return to Compliance Date: 2003-12-23 00:00:00.0
Scheduled Compliance Date: Not reported
Date of Request: Not reported
Date Response Received: Not reported

Map ID
Direction
Distance
Elevation

MAP FINDINGS

Site

Database(s)

EDR ID Number
EPA ID Number

BURLINGTON ENVIRONMENTAL LLC GEORGETOWN (Continued)

1000299415

Request Agency:	Not reported
Former Citation:	Not reported
Evaluation Date:	1991-12-20 00:00:00.0
Evaluation Responsible Agency:	EPA
Found Violation:	Yes
Evaluation Type Description:	COMPLIANCE EVALUATION INSPECTION ON-SITE
Evaluation Responsible Person Identifier:	R0WDS
Evaluation Responsible Sub-Organization:	Not reported
Actual Return to Compliance Date:	1992-04-16 00:00:00.0
Scheduled Compliance Date:	1992-04-16 00:00:00.0
Date of Request:	Not reported
Date Response Received:	Not reported
Request Agency:	Not reported
Former Citation:	Not reported
Evaluation Date:	2000-03-01 00:00:00.0
Evaluation Responsible Agency:	EPA
Found Violation:	Yes
Evaluation Type Description:	COMPLIANCE EVALUATION INSPECTION ON-SITE
Evaluation Responsible Person Identifier:	R0JLB
Evaluation Responsible Sub-Organization:	WM
Actual Return to Compliance Date:	2003-12-23 00:00:00.0
Scheduled Compliance Date:	Not reported
Date of Request:	Not reported
Date Response Received:	Not reported
Request Agency:	Not reported
Former Citation:	Not reported
Evaluation Date:	2000-03-01 00:00:00.0
Evaluation Responsible Agency:	EPA
Found Violation:	Yes
Evaluation Type Description:	COMPLIANCE EVALUATION INSPECTION ON-SITE
Evaluation Responsible Person Identifier:	R0JLB
Evaluation Responsible Sub-Organization:	WM
Actual Return to Compliance Date:	2003-12-23 00:00:00.0
Scheduled Compliance Date:	Not reported
Date of Request:	Not reported
Date Response Received:	Not reported
Request Agency:	Not reported
Former Citation:	Not reported
Evaluation Date:	2000-11-03 00:00:00.0
Evaluation Responsible Agency:	EPA
Found Violation:	Yes
Evaluation Type Description:	SIGNIFICANT NON-COMPLIER
Evaluation Responsible Person Identifier:	R0KAO
Evaluation Responsible Sub-Organization:	Not reported
Actual Return to Compliance Date:	2003-12-23 00:00:00.0
Scheduled Compliance Date:	Not reported
Date of Request:	Not reported
Date Response Received:	Not reported
Request Agency:	Not reported
Former Citation:	Not reported
Evaluation Date:	2000-03-01 00:00:00.0
Evaluation Responsible Agency:	EPA

Map ID
Direction
Distance
Elevation

MAP FINDINGS

Site

Database(s)

EDR ID Number
EPA ID Number

BURLINGTON ENVIRONMENTAL LLC GEORGETOWN (Continued)

1000299415

Found Violation: Yes
Evaluation Type Description: COMPLIANCE EVALUATION INSPECTION ON-SITE
Evaluation Responsible Person Identifier: R0JLB
Evaluation Responsible Sub-Organization: WM
Actual Return to Compliance Date: 2003-12-23 00:00:00.0
Scheduled Compliance Date: Not reported
Date of Request: Not reported
Date Response Received: Not reported
Request Agency: Not reported
Former Citation: Not reported

Evaluation Date: 1992-12-16 00:00:00.0
Evaluation Responsible Agency: EPA
Found Violation: Yes
Evaluation Type Description: COMPLIANCE EVALUATION INSPECTION ON-SITE
Evaluation Responsible Person Identifier: R0SEB
Evaluation Responsible Sub-Organization: WM
Actual Return to Compliance Date: 1993-05-14 00:00:00.0
Scheduled Compliance Date: 1993-06-01 00:00:00.0
Date of Request: Not reported
Date Response Received: Not reported
Request Agency: Not reported
Former Citation: Not reported

Evaluation Date: 1987-09-29 00:00:00.0
Evaluation Responsible Agency: EPA
Found Violation: No
Evaluation Type Description: COMPLIANCE EVALUATION INSPECTION ON-SITE
Evaluation Responsible Person Identifier: R0AJB
Evaluation Responsible Sub-Organization: Not reported
Actual Return to Compliance Date: Not reported
Scheduled Compliance Date: Not reported
Date of Request: Not reported
Date Response Received: Not reported
Request Agency: Not reported
Former Citation: Not reported

Evaluation Date: 2001-11-20 00:00:00.0
Evaluation Responsible Agency: EPA
Found Violation: No
Evaluation Type Description: NON-FINANCIAL RECORD REVIEW
Evaluation Responsible Person Identifier: R0XYG
Evaluation Responsible Sub-Organization: Not reported
Actual Return to Compliance Date: Not reported
Scheduled Compliance Date: Not reported
Date of Request: Not reported
Date Response Received: Not reported
Request Agency: Not reported
Former Citation: Not reported

Evaluation Date: 1987-12-15 00:00:00.0
Evaluation Responsible Agency: EPA
Found Violation: Yes
Evaluation Type Description: NON-FINANCIAL RECORD REVIEW
Evaluation Responsible Person Identifier: R0WDA
Evaluation Responsible Sub-Organization: Not reported
Actual Return to Compliance Date: 1989-07-13 00:00:00.0

Map ID
Direction
Distance
Elevation

MAP FINDINGS

Site

Database(s)

EDR ID Number
EPA ID Number

BURLINGTON ENVIRONMENTAL LLC GEORGETOWN (Continued)

1000299415

Scheduled Compliance Date: Not reported
Date of Request: Not reported
Date Response Received: Not reported
Request Agency: Not reported
Former Citation: Not reported

Evaluation Date: 2000-03-01 00:00:00.0
Evaluation Responsible Agency: EPA
Found Violation: Yes
Evaluation Type Description: COMPLIANCE EVALUATION INSPECTION ON-SITE
Evaluation Responsible Person Identifier: R0JLB
Evaluation Responsible Sub-Organization: WM
Actual Return to Compliance Date: 2003-12-23 00:00:00.0
Scheduled Compliance Date: Not reported
Date of Request: Not reported
Date Response Received: Not reported
Request Agency: Not reported
Former Citation: Not reported

Evaluation Date: 2014-10-27 00:00:00.0
Evaluation Responsible Agency: State
Found Violation: No
Evaluation Type Description: FINANCIAL RECORD REVIEW
Evaluation Responsible Person Identifier: WAKSG
Evaluation Responsible Sub-Organization: HQ
Actual Return to Compliance Date: Not reported
Scheduled Compliance Date: Not reported
Date of Request: Not reported
Date Response Received: Not reported
Request Agency: Not reported
Former Citation: Not reported

Evaluation Date: 2000-11-03 00:00:00.0
Evaluation Responsible Agency: EPA
Found Violation: Yes
Evaluation Type Description: SIGNIFICANT NON-COMPLIER
Evaluation Responsible Person Identifier: R0KAO
Evaluation Responsible Sub-Organization: Not reported
Actual Return to Compliance Date: 2003-12-23 00:00:00.0
Scheduled Compliance Date: Not reported
Date of Request: Not reported
Date Response Received: Not reported
Request Agency: Not reported
Former Citation: Not reported

Evaluation Date: 2000-02-07 00:00:00.0
Evaluation Responsible Agency: EPA
Found Violation: Yes
Evaluation Type Description: GROUNDWATER MONITORING EVALUATION
Evaluation Responsible Person Identifier: R0KAO
Evaluation Responsible Sub-Organization: WM
Actual Return to Compliance Date: 2003-12-23 00:00:00.0
Scheduled Compliance Date: Not reported
Date of Request: Not reported
Date Response Received: Not reported
Request Agency: Not reported
Former Citation: Not reported

Map ID
Direction
Distance
Elevation

MAP FINDINGS

Site

Database(s)

EDR ID Number
EPA ID Number

BURLINGTON ENVIRONMENTAL LLC GEORGETOWN (Continued)

1000299415

Evaluation Date: 1991-04-16 00:00:00.0
Evaluation Responsible Agency: State
Found Violation: Yes
Evaluation Type Description: COMPLIANCE EVALUATION INSPECTION ON-SITE
Evaluation Responsible Person Identifier: WAJMS
Evaluation Responsible Sub-Organization: NW
Actual Return to Compliance Date: 1991-08-12 00:00:00.0
Scheduled Compliance Date: Not reported
Date of Request: Not reported
Date Response Received: Not reported
Request Agency: Not reported
Former Citation: Not reported

Evaluation Date: 1988-04-05 00:00:00.0
Evaluation Responsible Agency: EPA
Found Violation: Yes
Evaluation Type Description: COMPLIANCE EVALUATION INSPECTION ON-SITE
Evaluation Responsible Person Identifier: ROWDA
Evaluation Responsible Sub-Organization: Not reported
Actual Return to Compliance Date: 1988-09-29 00:00:00.0
Scheduled Compliance Date: Not reported
Date of Request: Not reported
Date Response Received: Not reported
Request Agency: Not reported
Former Citation: Not reported

Evaluation Date: 2000-03-01 00:00:00.0
Evaluation Responsible Agency: EPA
Found Violation: Yes
Evaluation Type Description: COMPLIANCE EVALUATION INSPECTION ON-SITE
Evaluation Responsible Person Identifier: R0JLB
Evaluation Responsible Sub-Organization: WM
Actual Return to Compliance Date: 2003-12-23 00:00:00.0
Scheduled Compliance Date: Not reported
Date of Request: Not reported
Date Response Received: Not reported
Request Agency: Not reported
Former Citation: Not reported

Evaluation Date: 2000-02-07 00:00:00.0
Evaluation Responsible Agency: EPA
Found Violation: Yes
Evaluation Type Description: GROUNDWATER MONITORING EVALUATION
Evaluation Responsible Person Identifier: R0KAO
Evaluation Responsible Sub-Organization: WM
Actual Return to Compliance Date: 2003-12-23 00:00:00.0
Scheduled Compliance Date: Not reported
Date of Request: Not reported
Date Response Received: Not reported
Request Agency: Not reported
Former Citation: Not reported

Evaluation Date: 1986-03-06 00:00:00.0
Evaluation Responsible Agency: EPA-Initiated Oversight/Observation/Training Actions
Found Violation: Yes
Evaluation Type Description: NON-FINANCIAL RECORD REVIEW
Evaluation Responsible Person Identifier: R0AJB

Map ID
Direction
Distance
Elevation

MAP FINDINGS

Site

Database(s)

EDR ID Number
EPA ID Number

BURLINGTON ENVIRONMENTAL LLC GEORGETOWN (Continued)

1000299415

Evaluation Responsible Sub-Organization: Not reported
Actual Return to Compliance Date: 1987-09-29 00:00:00.0
Scheduled Compliance Date: Not reported
Date of Request: Not reported
Date Response Received: Not reported
Request Agency: Not reported
Former Citation: Not reported

Evaluation Date: 2003-12-23 00:00:00.0
Evaluation Responsible Agency: EPA
Found Violation: No
Evaluation Type Description: NOT A SIGNIFICANT NON-COMPLIER
Evaluation Responsible Person Identifier: R0JLB
Evaluation Responsible Sub-Organization: Not reported
Actual Return to Compliance Date: Not reported
Scheduled Compliance Date: Not reported
Date of Request: Not reported
Date Response Received: Not reported
Request Agency: Not reported
Former Citation: Not reported

Evaluation Date: 2000-02-07 00:00:00.0
Evaluation Responsible Agency: EPA
Found Violation: Yes
Evaluation Type Description: GROUNDWATER MONITORING EVALUATION
Evaluation Responsible Person Identifier: R0KAO
Evaluation Responsible Sub-Organization: WM
Actual Return to Compliance Date: 2003-12-23 00:00:00.0
Scheduled Compliance Date: Not reported
Date of Request: Not reported
Date Response Received: Not reported
Request Agency: Not reported
Former Citation: Not reported

Evaluation Date: 1991-12-20 00:00:00.0
Evaluation Responsible Agency: EPA
Found Violation: Yes
Evaluation Type Description: COMPLIANCE EVALUATION INSPECTION ON-SITE
Evaluation Responsible Person Identifier: ROWDS
Evaluation Responsible Sub-Organization: Not reported
Actual Return to Compliance Date: 1992-04-16 00:00:00.0
Scheduled Compliance Date: 1992-04-16 00:00:00.0
Date of Request: Not reported
Date Response Received: Not reported
Request Agency: Not reported
Former Citation: Not reported

Evaluation Date: 1992-04-15 00:00:00.0
Evaluation Responsible Agency: State
Found Violation: Yes
Evaluation Type Description: COMPLIANCE EVALUATION INSPECTION ON-SITE
Evaluation Responsible Person Identifier: WAJMS
Evaluation Responsible Sub-Organization: NW
Actual Return to Compliance Date: 1992-08-20 00:00:00.0
Scheduled Compliance Date: 1992-08-20 00:00:00.0
Date of Request: Not reported
Date Response Received: Not reported

Map ID
Direction
Distance
Elevation

MAP FINDINGS

Site

Database(s)

EDR ID Number
EPA ID Number

BURLINGTON ENVIRONMENTAL LLC GEORGETOWN (Continued)

1000299415

Request Agency:	Not reported
Former Citation:	Not reported
Evaluation Date:	1991-04-16 00:00:00.0
Evaluation Responsible Agency:	State
Found Violation:	Yes
Evaluation Type Description:	COMPLIANCE EVALUATION INSPECTION ON-SITE
Evaluation Responsible Person Identifier:	WAJMS
Evaluation Responsible Sub-Organization:	NW
Actual Return to Compliance Date:	1991-08-12 00:00:00.0
Scheduled Compliance Date:	1991-08-15 00:00:00.0
Date of Request:	Not reported
Date Response Received:	Not reported
Request Agency:	Not reported
Former Citation:	Not reported
Evaluation Date:	1993-05-14 00:00:00.0
Evaluation Responsible Agency:	State
Found Violation:	Yes
Evaluation Type Description:	COMPLIANCE EVALUATION INSPECTION ON-SITE
Evaluation Responsible Person Identifier:	WAJMS
Evaluation Responsible Sub-Organization:	NW
Actual Return to Compliance Date:	1994-08-31 00:00:00.0
Scheduled Compliance Date:	1993-09-10 00:00:00.0
Date of Request:	Not reported
Date Response Received:	Not reported
Request Agency:	Not reported
Former Citation:	Not reported
Evaluation Date:	2000-02-07 00:00:00.0
Evaluation Responsible Agency:	EPA
Found Violation:	Yes
Evaluation Type Description:	GROUNDWATER MONITORING EVALUATION
Evaluation Responsible Person Identifier:	R0KAO
Evaluation Responsible Sub-Organization:	WM
Actual Return to Compliance Date:	2003-12-23 00:00:00.0
Scheduled Compliance Date:	Not reported
Date of Request:	Not reported
Date Response Received:	Not reported
Request Agency:	Not reported
Former Citation:	Not reported
Evaluation Date:	2003-01-15 00:00:00.0
Evaluation Responsible Agency:	EPA
Found Violation:	No
Evaluation Type Description:	COMPLIANCE EVALUATION INSPECTION ON-SITE
Evaluation Responsible Person Identifier:	R0JLB
Evaluation Responsible Sub-Organization:	Not reported
Actual Return to Compliance Date:	Not reported
Scheduled Compliance Date:	Not reported
Date of Request:	Not reported
Date Response Received:	Not reported
Request Agency:	Not reported
Former Citation:	Not reported
Evaluation Date:	2000-11-03 00:00:00.0
Evaluation Responsible Agency:	EPA

Map ID
Direction
Distance
Elevation

MAP FINDINGS

Site

Database(s)

EDR ID Number
EPA ID Number

BURLINGTON ENVIRONMENTAL LLC GEORGETOWN (Continued)

1000299415

Found Violation:	Yes
Evaluation Type Description:	SIGNIFICANT NON-COMPLIER
Evaluation Responsible Person Identifier:	R0KAO
Evaluation Responsible Sub-Organization:	Not reported
Actual Return to Compliance Date:	2003-12-23 00:00:00.0
Scheduled Compliance Date:	Not reported
Date of Request:	Not reported
Date Response Received:	Not reported
Request Agency:	Not reported
Former Citation:	Not reported
Evaluation Date:	1991-04-16 00:00:00.0
Evaluation Responsible Agency:	State
Found Violation:	Yes
Evaluation Type Description:	COMPLIANCE EVALUATION INSPECTION ON-SITE
Evaluation Responsible Person Identifier:	WAJMS
Evaluation Responsible Sub-Organization:	NW
Actual Return to Compliance Date:	1991-08-12 00:00:00.0
Scheduled Compliance Date:	Not reported
Date of Request:	Not reported
Date Response Received:	Not reported
Request Agency:	Not reported
Former Citation:	Not reported
Evaluation Date:	2000-02-07 00:00:00.0
Evaluation Responsible Agency:	EPA
Found Violation:	Yes
Evaluation Type Description:	GROUNDWATER MONITORING EVALUATION
Evaluation Responsible Person Identifier:	R0KAO
Evaluation Responsible Sub-Organization:	WM
Actual Return to Compliance Date:	2003-12-23 00:00:00.0
Scheduled Compliance Date:	Not reported
Date of Request:	Not reported
Date Response Received:	Not reported
Request Agency:	Not reported
Former Citation:	Not reported
Evaluation Date:	1993-05-14 00:00:00.0
Evaluation Responsible Agency:	EPA-Initiated Oversight/Observation/Training Actions
Found Violation:	No
Evaluation Type Description:	COMPLIANCE EVALUATION INSPECTION ON-SITE
Evaluation Responsible Person Identifier:	R0JLB
Evaluation Responsible Sub-Organization:	WO
Actual Return to Compliance Date:	Not reported
Scheduled Compliance Date:	Not reported
Date of Request:	Not reported
Date Response Received:	Not reported
Request Agency:	Not reported
Former Citation:	Not reported
Evaluation Date:	1986-01-30 00:00:00.0
Evaluation Responsible Agency:	State
Found Violation:	Yes
Evaluation Type Description:	COMPLIANCE EVALUATION INSPECTION ON-SITE
Evaluation Responsible Person Identifier:	Not reported
Evaluation Responsible Sub-Organization:	NW
Actual Return to Compliance Date:	1994-07-04 00:00:00.0

Map ID
Direction
Distance
Elevation

MAP FINDINGS

Site

Database(s)

EDR ID Number
EPA ID Number

BURLINGTON ENVIRONMENTAL LLC GEORGETOWN (Continued)

1000299415

Scheduled Compliance Date: 1986-07-31 00:00:00.0
Date of Request: Not reported
Date Response Received: Not reported
Request Agency: Not reported
Former Citation: Not reported

Evaluation Date: 1992-04-15 00:00:00.0
Evaluation Responsible Agency: State
Found Violation: Yes
Evaluation Type Description: COMPLIANCE EVALUATION INSPECTION ON-SITE
Evaluation Responsible Person Identifier: WAJMS
Evaluation Responsible Sub-Organization: NW
Actual Return to Compliance Date: 1992-08-20 00:00:00.0
Scheduled Compliance Date: 1992-08-20 00:00:00.0
Date of Request: Not reported
Date Response Received: Not reported
Request Agency: Not reported
Former Citation: Not reported

Evaluation Date: 1988-09-29 00:00:00.0
Evaluation Responsible Agency: EPA
Found Violation: No
Evaluation Type Description: COMPLIANCE EVALUATION INSPECTION ON-SITE
Evaluation Responsible Person Identifier: ROWDA
Evaluation Responsible Sub-Organization: Not reported
Actual Return to Compliance Date: Not reported
Scheduled Compliance Date: Not reported
Date of Request: Not reported
Date Response Received: Not reported
Request Agency: Not reported
Former Citation: Not reported

Evaluation Date: 1992-04-15 00:00:00.0
Evaluation Responsible Agency: State
Found Violation: Yes
Evaluation Type Description: COMPLIANCE EVALUATION INSPECTION ON-SITE
Evaluation Responsible Person Identifier: WAJMS
Evaluation Responsible Sub-Organization: NW
Actual Return to Compliance Date: 1992-08-20 00:00:00.0
Scheduled Compliance Date: 1992-08-20 00:00:00.0
Date of Request: Not reported
Date Response Received: Not reported
Request Agency: Not reported
Former Citation: Not reported

Evaluation Date: 2000-03-01 00:00:00.0
Evaluation Responsible Agency: EPA
Found Violation: Yes
Evaluation Type Description: COMPLIANCE EVALUATION INSPECTION ON-SITE
Evaluation Responsible Person Identifier: R0JLB
Evaluation Responsible Sub-Organization: WM
Actual Return to Compliance Date: 2003-12-23 00:00:00.0
Scheduled Compliance Date: Not reported
Date of Request: Not reported
Date Response Received: Not reported
Request Agency: Not reported
Former Citation: Not reported

Map ID
Direction
Distance
Elevation

MAP FINDINGS

Site

Database(s)

EDR ID Number
EPA ID Number

BURLINGTON ENVIRONMENTAL LLC GEORGETOWN (Continued)

1000299415

Evaluation Date: 1985-05-08 00:00:00.0
Evaluation Responsible Agency: State
Found Violation: No
Evaluation Type Description: COMPLIANCE EVALUATION INSPECTION ON-SITE
Evaluation Responsible Person Identifier: Not reported
Evaluation Responsible Sub-Organization: NW
Actual Return to Compliance Date: Not reported
Scheduled Compliance Date: Not reported
Date of Request: Not reported
Date Response Received: Not reported
Request Agency: Not reported
Former Citation: Not reported

Evaluation Date: 2001-08-29 00:00:00.0
Evaluation Responsible Agency: State
Found Violation: Yes
Evaluation Type Description: COMPLIANCE EVALUATION INSPECTION ON-SITE
Evaluation Responsible Person Identifier: WALVP
Evaluation Responsible Sub-Organization: NW
Actual Return to Compliance Date: 2002-03-04 00:00:00.0
Scheduled Compliance Date: 2001-11-02 00:00:00.0
Date of Request: Not reported
Date Response Received: Not reported
Request Agency: Not reported
Former Citation: Not reported

Evaluation Date: 2000-03-01 00:00:00.0
Evaluation Responsible Agency: EPA
Found Violation: Yes
Evaluation Type Description: COMPLIANCE EVALUATION INSPECTION ON-SITE
Evaluation Responsible Person Identifier: R0JLB
Evaluation Responsible Sub-Organization: WM
Actual Return to Compliance Date: 2003-12-23 00:00:00.0
Scheduled Compliance Date: Not reported
Date of Request: Not reported
Date Response Received: Not reported
Request Agency: Not reported
Former Citation: Not reported

Evaluation Date: 2000-11-03 00:00:00.0
Evaluation Responsible Agency: EPA
Found Violation: Yes
Evaluation Type Description: SIGNIFICANT NON-COMPLIER
Evaluation Responsible Person Identifier: R0KAO
Evaluation Responsible Sub-Organization: Not reported
Actual Return to Compliance Date: 2003-12-23 00:00:00.0
Scheduled Compliance Date: Not reported
Date of Request: Not reported
Date Response Received: Not reported
Request Agency: Not reported
Former Citation: Not reported

Evaluation Date: 2000-11-03 00:00:00.0
Evaluation Responsible Agency: EPA
Found Violation: Yes
Evaluation Type Description: SIGNIFICANT NON-COMPLIER
Evaluation Responsible Person Identifier: R0KAO

Map ID
Direction
Distance
Elevation

MAP FINDINGS

Site

Database(s)

EDR ID Number
EPA ID Number

BURLINGTON ENVIRONMENTAL LLC GEORGETOWN (Continued)

1000299415

Evaluation Responsible Sub-Organization: Not reported
Actual Return to Compliance Date: 2003-12-23 00:00:00.0
Scheduled Compliance Date: Not reported
Date of Request: Not reported
Date Response Received: Not reported
Request Agency: Not reported
Former Citation: Not reported

Evaluation Date: 1985-12-24 00:00:00.0
Evaluation Responsible Agency: EPA
Found Violation: Yes
Evaluation Type Description: NON-FINANCIAL RECORD REVIEW
Evaluation Responsible Person Identifier: R0AJB
Evaluation Responsible Sub-Organization: Not reported
Actual Return to Compliance Date: 1987-09-29 00:00:00.0
Scheduled Compliance Date: Not reported
Date of Request: Not reported
Date Response Received: Not reported
Request Agency: Not reported
Former Citation: Not reported

Evaluation Date: 1987-05-05 00:00:00.0
Evaluation Responsible Agency: State
Found Violation: Yes
Evaluation Type Description: COMPLIANCE EVALUATION INSPECTION ON-SITE
Evaluation Responsible Person Identifier: WAAJB
Evaluation Responsible Sub-Organization: NW
Actual Return to Compliance Date: 1994-07-04 00:00:00.0
Scheduled Compliance Date: 1987-08-07 00:00:00.0
Date of Request: Not reported
Date Response Received: Not reported
Request Agency: Not reported
Former Citation: Not reported

Evaluation Date: 1993-05-14 00:00:00.0
Evaluation Responsible Agency: State
Found Violation: Yes
Evaluation Type Description: COMPLIANCE EVALUATION INSPECTION ON-SITE
Evaluation Responsible Person Identifier: WAJMS
Evaluation Responsible Sub-Organization: NW
Actual Return to Compliance Date: 1995-03-30 00:00:00.0
Scheduled Compliance Date: 1993-09-10 00:00:00.0
Date of Request: Not reported
Date Response Received: Not reported
Request Agency: Not reported
Former Citation: Not reported

Evaluation Date: 1989-07-13 00:00:00.0
Evaluation Responsible Agency: EPA
Found Violation: No
Evaluation Type Description: CORRECTIVE ACTION COMPLIANCE EVALUATION
Evaluation Responsible Person Identifier: R0WDA
Evaluation Responsible Sub-Organization: Not reported
Actual Return to Compliance Date: Not reported
Scheduled Compliance Date: Not reported
Date of Request: Not reported
Date Response Received: Not reported

Map ID
Direction
Distance
Elevation

MAP FINDINGS

Site

Database(s)

EDR ID Number
EPA ID Number

BURLINGTON ENVIRONMENTAL LLC GEORGETOWN (Continued)

1000299415

Request Agency:	Not reported
Former Citation:	Not reported
Evaluation Date:	2000-03-01 00:00:00.0
Evaluation Responsible Agency:	EPA
Found Violation:	Yes
Evaluation Type Description:	COMPLIANCE EVALUATION INSPECTION ON-SITE
Evaluation Responsible Person Identifier:	R0JLB
Evaluation Responsible Sub-Organization:	WM
Actual Return to Compliance Date:	2003-12-23 00:00:00.0
Scheduled Compliance Date:	Not reported
Date of Request:	Not reported
Date Response Received:	Not reported
Request Agency:	Not reported
Former Citation:	Not reported
Evaluation Date:	1991-04-16 00:00:00.0
Evaluation Responsible Agency:	State
Found Violation:	Yes
Evaluation Type Description:	COMPLIANCE EVALUATION INSPECTION ON-SITE
Evaluation Responsible Person Identifier:	WAJMS
Evaluation Responsible Sub-Organization:	NW
Actual Return to Compliance Date:	1991-08-12 00:00:00.0
Scheduled Compliance Date:	1991-08-15 00:00:00.0
Date of Request:	Not reported
Date Response Received:	Not reported
Request Agency:	Not reported
Former Citation:	Not reported
Evaluation Date:	2016-10-11 00:00:00.0
Evaluation Responsible Agency:	State
Found Violation:	No
Evaluation Type Description:	FINANCIAL RECORD REVIEW
Evaluation Responsible Person Identifier:	WAKSG
Evaluation Responsible Sub-Organization:	HQ
Actual Return to Compliance Date:	Not reported
Scheduled Compliance Date:	Not reported
Date of Request:	Not reported
Date Response Received:	Not reported
Request Agency:	Not reported
Former Citation:	Not reported
Evaluation Date:	2000-02-07 00:00:00.0
Evaluation Responsible Agency:	EPA
Found Violation:	Yes
Evaluation Type Description:	GROUNDWATER MONITORING EVALUATION
Evaluation Responsible Person Identifier:	R0KAO
Evaluation Responsible Sub-Organization:	WM
Actual Return to Compliance Date:	2003-12-23 00:00:00.0
Scheduled Compliance Date:	Not reported
Date of Request:	Not reported
Date Response Received:	Not reported
Request Agency:	Not reported
Former Citation:	Not reported
Evaluation Date:	2000-11-03 00:00:00.0
Evaluation Responsible Agency:	EPA

Map ID
Direction
Distance
Elevation

MAP FINDINGS

Site

Database(s)

EDR ID Number
EPA ID Number

BURLINGTON ENVIRONMENTAL LLC GEORGETOWN (Continued)

1000299415

Found Violation:	Yes
Evaluation Type Description:	SIGNIFICANT NON-COMPLIER
Evaluation Responsible Person Identifier:	R0KAO
Evaluation Responsible Sub-Organization:	Not reported
Actual Return to Compliance Date:	2003-12-23 00:00:00.0
Scheduled Compliance Date:	Not reported
Date of Request:	Not reported
Date Response Received:	Not reported
Request Agency:	Not reported
Former Citation:	Not reported
Evaluation Date:	2001-09-07 00:00:00.0
Evaluation Responsible Agency:	EPA
Found Violation:	No
Evaluation Type Description:	NON-FINANCIAL RECORD REVIEW
Evaluation Responsible Person Identifier:	R0XYG
Evaluation Responsible Sub-Organization:	Not reported
Actual Return to Compliance Date:	Not reported
Scheduled Compliance Date:	Not reported
Date of Request:	Not reported
Date Response Received:	Not reported
Request Agency:	Not reported
Former Citation:	Not reported
Evaluation Date:	1984-03-30 00:00:00.0
Evaluation Responsible Agency:	State
Found Violation:	No
Evaluation Type Description:	COMPLIANCE EVALUATION INSPECTION ON-SITE
Evaluation Responsible Person Identifier:	Not reported
Evaluation Responsible Sub-Organization:	NW
Actual Return to Compliance Date:	Not reported
Scheduled Compliance Date:	Not reported
Date of Request:	Not reported
Date Response Received:	Not reported
Request Agency:	Not reported
Former Citation:	Not reported
Evaluation Date:	1998-03-31 00:00:00.0
Evaluation Responsible Agency:	State
Found Violation:	No
Evaluation Type Description:	COMPLIANCE EVALUATION INSPECTION ON-SITE
Evaluation Responsible Person Identifier:	WAJMC
Evaluation Responsible Sub-Organization:	SW
Actual Return to Compliance Date:	Not reported
Scheduled Compliance Date:	Not reported
Date of Request:	Not reported
Date Response Received:	Not reported
Request Agency:	Not reported
Former Citation:	Not reported
Evaluation Date:	1995-08-09 00:00:00.0
Evaluation Responsible Agency:	EPA
Found Violation:	No
Evaluation Type Description:	CASE DEVELOPMENT INSPECTION
Evaluation Responsible Person Identifier:	R0KAS
Evaluation Responsible Sub-Organization:	WM
Actual Return to Compliance Date:	Not reported

Map ID
Direction
Distance
Elevation

MAP FINDINGS

Site

Database(s)

EDR ID Number
EPA ID Number

BURLINGTON ENVIRONMENTAL LLC GEORGETOWN (Continued)

1000299415

Scheduled Compliance Date: Not reported
Date of Request: Not reported
Date Response Received: Not reported
Request Agency: Not reported
Former Citation: Not reported

Evaluation Date: 1994-05-11 00:00:00.0
Evaluation Responsible Agency: State
Found Violation: Yes
Evaluation Type Description: COMPLIANCE EVALUATION INSPECTION ON-SITE
Evaluation Responsible Person Identifier: WAJMS
Evaluation Responsible Sub-Organization: NW
Actual Return to Compliance Date: 1995-03-30 00:00:00.0
Scheduled Compliance Date: Not reported
Date of Request: Not reported
Date Response Received: Not reported
Request Agency: Not reported
Former Citation: Not reported

Evaluation Date: 2000-02-07 00:00:00.0
Evaluation Responsible Agency: EPA
Found Violation: Yes
Evaluation Type Description: GROUNDWATER MONITORING EVALUATION
Evaluation Responsible Person Identifier: ROKAO
Evaluation Responsible Sub-Organization: WM
Actual Return to Compliance Date: 2003-12-23 00:00:00.0
Scheduled Compliance Date: Not reported
Date of Request: Not reported
Date Response Received: Not reported
Request Agency: Not reported
Former Citation: Not reported

Evaluation Date: 1988-04-05 00:00:00.0
Evaluation Responsible Agency: EPA
Found Violation: Yes
Evaluation Type Description: COMPLIANCE EVALUATION INSPECTION ON-SITE
Evaluation Responsible Person Identifier: R0WDA
Evaluation Responsible Sub-Organization: Not reported
Actual Return to Compliance Date: 1988-09-29 00:00:00.0
Scheduled Compliance Date: Not reported
Date of Request: Not reported
Date Response Received: Not reported
Request Agency: Not reported
Former Citation: Not reported

Evaluation Date: 2000-11-03 00:00:00.0
Evaluation Responsible Agency: EPA
Found Violation: Yes
Evaluation Type Description: SIGNIFICANT NON-COMPLIER
Evaluation Responsible Person Identifier: ROKAO
Evaluation Responsible Sub-Organization: Not reported
Actual Return to Compliance Date: 2003-12-23 00:00:00.0
Scheduled Compliance Date: Not reported
Date of Request: Not reported
Date Response Received: Not reported
Request Agency: Not reported
Former Citation: Not reported

Map ID
Direction
Distance
Elevation

MAP FINDINGS

Site

Database(s)

EDR ID Number
EPA ID Number

BURLINGTON ENVIRONMENTAL LLC GEORGETOWN (Continued)

1000299415

Evaluation Date:	1985-06-30 00:00:00.0
Evaluation Responsible Agency:	State
Found Violation:	No
Evaluation Type Description:	FINANCIAL RECORD REVIEW
Evaluation Responsible Person Identifier:	Not reported
Evaluation Responsible Sub-Organization:	NW
Actual Return to Compliance Date:	Not reported
Scheduled Compliance Date:	Not reported
Date of Request:	Not reported
Date Response Received:	Not reported
Request Agency:	Not reported
Former Citation:	Not reported
Evaluation Date:	2000-11-03 00:00:00.0
Evaluation Responsible Agency:	EPA
Found Violation:	Yes
Evaluation Type Description:	SIGNIFICANT NON-COMPLIER
Evaluation Responsible Person Identifier:	R0KAO
Evaluation Responsible Sub-Organization:	Not reported
Actual Return to Compliance Date:	2003-12-23 00:00:00.0
Scheduled Compliance Date:	Not reported
Date of Request:	Not reported
Date Response Received:	Not reported
Request Agency:	Not reported
Former Citation:	Not reported
Evaluation Date:	2000-02-07 00:00:00.0
Evaluation Responsible Agency:	EPA
Found Violation:	Yes
Evaluation Type Description:	GROUNDWATER MONITORING EVALUATION
Evaluation Responsible Person Identifier:	R0KAO
Evaluation Responsible Sub-Organization:	WM
Actual Return to Compliance Date:	2003-12-23 00:00:00.0
Scheduled Compliance Date:	Not reported
Date of Request:	Not reported
Date Response Received:	Not reported
Request Agency:	Not reported
Former Citation:	Not reported
Evaluation Date:	2000-11-03 00:00:00.0
Evaluation Responsible Agency:	EPA
Found Violation:	Yes
Evaluation Type Description:	SIGNIFICANT NON-COMPLIER
Evaluation Responsible Person Identifier:	R0KAO
Evaluation Responsible Sub-Organization:	Not reported
Actual Return to Compliance Date:	2003-12-23 00:00:00.0
Scheduled Compliance Date:	Not reported
Date of Request:	Not reported
Date Response Received:	Not reported
Request Agency:	Not reported
Former Citation:	Not reported
Evaluation Date:	2000-02-07 00:00:00.0
Evaluation Responsible Agency:	EPA
Found Violation:	Yes
Evaluation Type Description:	GROUNDWATER MONITORING EVALUATION
Evaluation Responsible Person Identifier:	R0KAO

Map ID
Direction
Distance
Elevation

MAP FINDINGS

Site

Database(s)

EDR ID Number
EPA ID Number

BURLINGTON ENVIRONMENTAL LLC GEORGETOWN (Continued)

1000299415

Evaluation Responsible Sub-Organization: WM
Actual Return to Compliance Date: 2003-12-23 00:00:00.0
Scheduled Compliance Date: Not reported
Date of Request: Not reported
Date Response Received: Not reported
Request Agency: Not reported
Former Citation: Not reported

Evaluation Date: 1990-11-27 00:00:00.0
Evaluation Responsible Agency: EPA
Found Violation: Yes
Evaluation Type Description: COMPLIANCE EVALUATION INSPECTION ON-SITE
Evaluation Responsible Person Identifier: R0SEB
Evaluation Responsible Sub-Organization: WM
Actual Return to Compliance Date: 1991-01-09 00:00:00.0
Scheduled Compliance Date: 1991-01-09 00:00:00.0
Date of Request: Not reported
Date Response Received: Not reported
Request Agency: Not reported
Former Citation: Not reported

Evaluation Date: 2017-09-20 00:00:00.0
Evaluation Responsible Agency: State
Found Violation: No
Evaluation Type Description: FINANCIAL RECORD REVIEW
Evaluation Responsible Person Identifier: WAKSG
Evaluation Responsible Sub-Organization: HQ
Actual Return to Compliance Date: Not reported
Scheduled Compliance Date: Not reported
Date of Request: Not reported
Date Response Received: Not reported
Request Agency: Not reported
Former Citation: Not reported

Evaluation Date: 1995-05-31 00:00:00.0
Evaluation Responsible Agency: State
Found Violation: Yes
Evaluation Type Description: COMPLIANCE EVALUATION INSPECTION ON-SITE
Evaluation Responsible Person Identifier: WADAS
Evaluation Responsible Sub-Organization: NW
Actual Return to Compliance Date: 1995-07-17 00:00:00.0
Scheduled Compliance Date: 1995-07-22 00:00:00.0
Date of Request: Not reported
Date Response Received: Not reported
Request Agency: Not reported
Former Citation: Not reported

Evaluation Date: 1987-05-05 00:00:00.0
Evaluation Responsible Agency: State
Found Violation: Yes
Evaluation Type Description: COMPLIANCE EVALUATION INSPECTION ON-SITE
Evaluation Responsible Person Identifier: WAAJB
Evaluation Responsible Sub-Organization: NW
Actual Return to Compliance Date: 1994-07-04 00:00:00.0
Scheduled Compliance Date: 1987-08-07 00:00:00.0
Date of Request: Not reported
Date Response Received: Not reported

Map ID
Direction
Distance
Elevation

MAP FINDINGS

Site

Database(s)

EDR ID Number
EPA ID Number

BURLINGTON ENVIRONMENTAL LLC GEORGETOWN (Continued)

1000299415

Request Agency:	Not reported
Former Citation:	Not reported
Evaluation Date:	1985-05-08 00:00:00.0
Evaluation Responsible Agency:	EPA-Initiated Oversight/Observation/Training Actions
Found Violation:	Yes
Evaluation Type Description:	COMPLIANCE EVALUATION INSPECTION ON-SITE
Evaluation Responsible Person Identifier:	Not reported
Evaluation Responsible Sub-Organization:	Not reported
Actual Return to Compliance Date:	1987-09-29 00:00:00.0
Scheduled Compliance Date:	Not reported
Date of Request:	Not reported
Date Response Received:	Not reported
Request Agency:	Not reported
Former Citation:	Not reported
Evaluation Date:	1993-05-14 00:00:00.0
Evaluation Responsible Agency:	State
Found Violation:	Yes
Evaluation Type Description:	COMPLIANCE EVALUATION INSPECTION ON-SITE
Evaluation Responsible Person Identifier:	WAJMS
Evaluation Responsible Sub-Organization:	NW
Actual Return to Compliance Date:	1994-08-31 00:00:00.0
Scheduled Compliance Date:	1993-09-10 00:00:00.0
Date of Request:	Not reported
Date Response Received:	Not reported
Request Agency:	Not reported
Former Citation:	Not reported
Evaluation Date:	2000-03-01 00:00:00.0
Evaluation Responsible Agency:	EPA
Found Violation:	Yes
Evaluation Type Description:	COMPLIANCE EVALUATION INSPECTION ON-SITE
Evaluation Responsible Person Identifier:	R0JLB
Evaluation Responsible Sub-Organization:	WM
Actual Return to Compliance Date:	2003-12-23 00:00:00.0
Scheduled Compliance Date:	Not reported
Date of Request:	Not reported
Date Response Received:	Not reported
Request Agency:	Not reported
Former Citation:	Not reported
Evaluation Date:	1989-03-21 00:00:00.0
Evaluation Responsible Agency:	State
Found Violation:	No
Evaluation Type Description:	COMPLIANCE EVALUATION INSPECTION ON-SITE
Evaluation Responsible Person Identifier:	WABGS
Evaluation Responsible Sub-Organization:	NW
Actual Return to Compliance Date:	Not reported
Scheduled Compliance Date:	Not reported
Date of Request:	Not reported
Date Response Received:	Not reported
Request Agency:	Not reported
Former Citation:	Not reported
Evaluation Date:	2000-03-01 00:00:00.0
Evaluation Responsible Agency:	EPA

Map ID
Direction
Distance
Elevation

MAP FINDINGS

Site

Database(s)

EDR ID Number
EPA ID Number

BURLINGTON ENVIRONMENTAL LLC GEORGETOWN (Continued)

1000299415

Found Violation: Yes
Evaluation Type Description: COMPLIANCE EVALUATION INSPECTION ON-SITE
Evaluation Responsible Person Identifier: R0JLB
Evaluation Responsible Sub-Organization: WM
Actual Return to Compliance Date: 2003-12-23 00:00:00.0
Scheduled Compliance Date: Not reported
Date of Request: Not reported
Date Response Received: Not reported
Request Agency: Not reported
Former Citation: Not reported

Evaluation Date: 2000-11-03 00:00:00.0
Evaluation Responsible Agency: EPA
Found Violation: Yes
Evaluation Type Description: SIGNIFICANT NON-COMPLIER
Evaluation Responsible Person Identifier: R0KAO
Evaluation Responsible Sub-Organization: Not reported
Actual Return to Compliance Date: 2003-12-23 00:00:00.0
Scheduled Compliance Date: Not reported
Date of Request: Not reported
Date Response Received: Not reported
Request Agency: Not reported
Former Citation: Not reported

Evaluation Date: 1997-03-19 00:00:00.0
Evaluation Responsible Agency: State
Found Violation: No
Evaluation Type Description: COMPLIANCE EVALUATION INSPECTION ON-SITE
Evaluation Responsible Person Identifier: WADSM
Evaluation Responsible Sub-Organization: NW
Actual Return to Compliance Date: Not reported
Scheduled Compliance Date: Not reported
Date of Request: Not reported
Date Response Received: Not reported
Request Agency: Not reported
Former Citation: Not reported

Evaluation Date: 2000-03-01 00:00:00.0
Evaluation Responsible Agency: EPA
Found Violation: Yes
Evaluation Type Description: COMPLIANCE EVALUATION INSPECTION ON-SITE
Evaluation Responsible Person Identifier: R0JLB
Evaluation Responsible Sub-Organization: WM
Actual Return to Compliance Date: 2003-12-23 00:00:00.0
Scheduled Compliance Date: Not reported
Date of Request: Not reported
Date Response Received: Not reported
Request Agency: Not reported
Former Citation: Not reported

Evaluation Date: 1985-12-04 00:00:00.0
Evaluation Responsible Agency: EPA
Found Violation: Yes
Evaluation Type Description: NON-FINANCIAL RECORD REVIEW
Evaluation Responsible Person Identifier: R0AJB
Evaluation Responsible Sub-Organization: Not reported
Actual Return to Compliance Date: 1987-09-29 00:00:00.0

Map ID
Direction
Distance
Elevation

MAP FINDINGS

Site

Database(s)

EDR ID Number
EPA ID Number

BURLINGTON ENVIRONMENTAL LLC GEORGETOWN (Continued)

1000299415

Scheduled Compliance Date: Not reported
Date of Request: Not reported
Date Response Received: Not reported
Request Agency: Not reported
Former Citation: Not reported

Evaluation Date: 2000-03-01 00:00:00.0
Evaluation Responsible Agency: EPA
Found Violation: Yes
Evaluation Type Description: COMPLIANCE EVALUATION INSPECTION ON-SITE
Evaluation Responsible Person Identifier: R0JLB
Evaluation Responsible Sub-Organization: WM
Actual Return to Compliance Date: 2003-12-23 00:00:00.0
Scheduled Compliance Date: Not reported
Date of Request: Not reported
Date Response Received: Not reported
Request Agency: Not reported
Former Citation: Not reported

Evaluation Date: 2013-09-16 00:00:00.0
Evaluation Responsible Agency: State
Found Violation: No
Evaluation Type Description: FINANCIAL RECORD REVIEW
Evaluation Responsible Person Identifier: WAKSG
Evaluation Responsible Sub-Organization: HQ
Actual Return to Compliance Date: Not reported
Scheduled Compliance Date: Not reported
Date of Request: Not reported
Date Response Received: Not reported
Request Agency: Not reported
Former Citation: Not reported

Evaluation Date: 2000-11-03 00:00:00.0
Evaluation Responsible Agency: EPA
Found Violation: Yes
Evaluation Type Description: SIGNIFICANT NON-COMPLIER
Evaluation Responsible Person Identifier: R0KAO
Evaluation Responsible Sub-Organization: Not reported
Actual Return to Compliance Date: 2003-12-23 00:00:00.0
Scheduled Compliance Date: Not reported
Date of Request: Not reported
Date Response Received: Not reported
Request Agency: Not reported
Former Citation: Not reported

Evaluation Date: 1990-05-24 00:00:00.0
Evaluation Responsible Agency: State
Found Violation: Yes
Evaluation Type Description: COMPLIANCE EVALUATION INSPECTION ON-SITE
Evaluation Responsible Person Identifier: WADLL
Evaluation Responsible Sub-Organization: NW
Actual Return to Compliance Date: 1990-07-18 00:00:00.0
Scheduled Compliance Date: 1990-07-18 00:00:00.0
Date of Request: Not reported
Date Response Received: Not reported
Request Agency: Not reported
Former Citation: Not reported

Map ID
Direction
Distance
Elevation

MAP FINDINGS

Site

Database(s)

EDR ID Number
EPA ID Number

BURLINGTON ENVIRONMENTAL LLC GEORGETOWN (Continued)

1000299415

Evaluation Date: 2003-01-15 00:00:00.0
Evaluation Responsible Agency: State
Found Violation: Yes
Evaluation Type Description: COMPLIANCE EVALUATION INSPECTION ON-SITE
Evaluation Responsible Person Identifier: WALVP
Evaluation Responsible Sub-Organization: NW
Actual Return to Compliance Date: 2003-04-04 00:00:00.0
Scheduled Compliance Date: 2003-02-24 00:00:00.0
Date of Request: Not reported
Date Response Received: Not reported
Request Agency: Not reported
Former Citation: Not reported

Evaluation Date: 1992-04-15 00:00:00.0
Evaluation Responsible Agency: State
Found Violation: Yes
Evaluation Type Description: COMPLIANCE EVALUATION INSPECTION ON-SITE
Evaluation Responsible Person Identifier: WAJMS
Evaluation Responsible Sub-Organization: NW
Actual Return to Compliance Date: 1992-08-20 00:00:00.0
Scheduled Compliance Date: 1992-08-20 00:00:00.0
Date of Request: Not reported
Date Response Received: Not reported
Request Agency: Not reported
Former Citation: Not reported

Evaluation Date: 2000-04-19 00:00:00.0
Evaluation Responsible Agency: EPA
Found Violation: No
Evaluation Type Description: NON-FINANCIAL RECORD REVIEW
Evaluation Responsible Person Identifier: R0XYG
Evaluation Responsible Sub-Organization: WM
Actual Return to Compliance Date: Not reported
Scheduled Compliance Date: Not reported
Date of Request: Not reported
Date Response Received: Not reported
Request Agency: Not reported
Former Citation: Not reported

Evaluation Date: 1998-06-18 00:00:00.0
Evaluation Responsible Agency: EPA
Found Violation: No
Evaluation Type Description: COMPLIANCE EVALUATION INSPECTION ON-SITE
Evaluation Responsible Person Identifier: R0JLB
Evaluation Responsible Sub-Organization: WM
Actual Return to Compliance Date: Not reported
Scheduled Compliance Date: Not reported
Date of Request: Not reported
Date Response Received: Not reported
Request Agency: Not reported
Former Citation: Not reported

Evaluation Date: 1998-10-29 00:00:00.0
Evaluation Responsible Agency: EPA
Found Violation: No
Evaluation Type Description: NON-FINANCIAL RECORD REVIEW
Evaluation Responsible Person Identifier: R0DXD

Map ID
Direction
Distance
Elevation

MAP FINDINGS

Site

Database(s)

EDR ID Number
EPA ID Number

BURLINGTON ENVIRONMENTAL LLC GEORGETOWN (Continued)

1000299415

Evaluation Responsible Sub-Organization:	WM
Actual Return to Compliance Date:	Not reported
Scheduled Compliance Date:	Not reported
Date of Request:	Not reported
Date Response Received:	Not reported
Request Agency:	Not reported
Former Citation:	Not reported
Evaluation Date:	2000-11-03 00:00:00.0
Evaluation Responsible Agency:	EPA
Found Violation:	Yes
Evaluation Type Description:	SIGNIFICANT NON-COMPLIER
Evaluation Responsible Person Identifier:	R0KAO
Evaluation Responsible Sub-Organization:	Not reported
Actual Return to Compliance Date:	2003-12-23 00:00:00.0
Scheduled Compliance Date:	Not reported
Date of Request:	Not reported
Date Response Received:	Not reported
Request Agency:	Not reported
Former Citation:	Not reported

Map ID
Direction
Distance
Elevation

MAP FINDINGS

Site

Database(s)

EDR ID Number
EPA ID Number

BURLINGTON ENVIRONMENTAL LLC GEORGETOWN (Continued)

1000299415

US FIN ASSUR:

Name: BURLINGTON ENVIRONMENTAL LLC GEORGETOWN
Address: 734 S LUCILE ST
City,State,Zip: SEATTLE, WA 98108
EPA ID: WAD000812909
County: Not reported
Mechanism type: B
Mechanism Type Description: SURETY BOND GUARANTEEING PAYMENTS TO A TRUST FUND
Cost estimate: 7630806
Face value: 7630806
Effective date: 2016-10-26 00:00:00
Provider: WESTCHESTER FIRE INSURANCE COMPANY
EPA region: 10

Name: BURLINGTON ENVIRONMENTAL LLC GEORGETOWN
Address: 734 S LUCILE ST
City,State,Zip: SEATTLE, WA 98108
EPA ID: WAD000812909
County: Not reported
Mechanism type: B
Mechanism Type Description: SURETY BOND GUARANTEEING PAYMENTS TO A TRUST FUND
Cost estimate: 2671800
Face value: 2671800
Effective date: 2010-08-17 00:00:00
Provider: LEXON INSURANCE COMPANY
EPA region: 10

Name: BURLINGTON ENVIRONMENTAL LLC GEORGETOWN
Address: 734 S LUCILE ST
City,State,Zip: SEATTLE, WA 98108
EPA ID: WAD000812909
County: Not reported
Mechanism type: B
Mechanism Type Description: SURETY BOND GUARANTEEING PAYMENTS TO A TRUST FUND
Cost estimate: 7555253
Face value: 7555253
Effective date: 2015-10-26 00:00:00
Provider: WESTCHESTER FIRE INSURANCE COMPANY
EPA region: 10

Name: BURLINGTON ENVIRONMENTAL LLC GEORGETOWN
Address: 734 S LUCILE ST
City,State,Zip: SEATTLE, WA 98108
EPA ID: WAD000812909
County: Not reported
Mechanism type: X
Mechanism Type Description: STANDBY TRUST FUND
Cost estimate: 7555253
Face value: 0
Effective date: 2008-04-01 00:00:00
Provider: AMEGY BANK NATIONAL ASSOCIATION
EPA region: 10

Name: BURLINGTON ENVIRONMENTAL LLC GEORGETOWN
Address: 734 S LUCILE ST
City,State,Zip: SEATTLE, WA 98108
EPA ID: WAD000812909

Map ID
Direction
Distance
Elevation

MAP FINDINGS

Site

Database(s)

EDR ID Number
EPA ID Number

BURLINGTON ENVIRONMENTAL LLC GEORGETOWN (Continued)

1000299415

County: Not reported
Mechanism type: B
Mechanism Type Description: SURETY BOND GUARANTEEING PAYMENTS TO A TRUST FUND
Cost estimate: 2766386
Face value: 2766386
Effective date: 2016-08-17 00:00:00
Provider: WESTCHESTER FIRE INSURANCE COMPANY
EPA region: 10

Name: BURLINGTON ENVIRONMENTAL LLC GEORGETOWN
Address: 734 S LUCILE ST
City,State,Zip: SEATTLE, WA 98108
EPA ID: WAD000812909
County: Not reported
Mechanism type: X
Mechanism Type Description: STANDBY TRUST FUND
Cost estimate: 2766386
Face value: 0
Effective date: 2008-04-01 00:00:00
Provider: AMEGY BANK NATIONAL ASSOCIATION
EPA region: 10

Name: BURLINGTON ENVIRONMENTAL LLC GEORGETOWN
Address: 734 S LUCILE ST
City,State,Zip: SEATTLE, WA 98108
EPA ID: WAD000812909
County: Not reported
Mechanism type: B
Mechanism Type Description: SURETY BOND GUARANTEEING PAYMENTS TO A TRUST FUND
Cost estimate: 7730007
Face value: 7730007
Effective date: 2017-10-26 00:00:00
Provider: WESTCHESTER FIRE INSURANCE COMPANY
EPA region: 10

Name: BURLINGTON ENVIRONMENTAL LLC GEORGETOWN
Address: 734 S LUCILE ST
City,State,Zip: SEATTLE, WA 98108
EPA ID: WAD000812909
County: Not reported
Mechanism type: B
Mechanism Type Description: SURETY BOND GUARANTEEING PAYMENTS TO A TRUST FUND
Cost estimate: 2738996
Face value: 2738996
Effective date: 2015-08-17 00:00:00
Provider: WESTCHESTER FIRE INSURANCE COMPANY
EPA region: 10

Name: BURLINGTON ENVIRONMENTAL LLC GEORGETOWN
Address: 734 S LUCILE ST
City,State,Zip: SEATTLE, WA 98108
EPA ID: WAD000812909
County: Not reported
Mechanism type: X
Mechanism Type Description: STANDBY TRUST FUND
Cost estimate: 2738996
Face value: 0

Map ID
Direction
Distance
Elevation

MAP FINDINGS

Site

Database(s)

EDR ID Number
EPA ID Number

BURLINGTON ENVIRONMENTAL LLC GEORGETOWN (Continued)

1000299415

Effective date: 2008-04-01 00:00:00
Provider: AMEGY BANK NATIONAL ASSOCIATION
EPA region: 10

Name: BURLINGTON ENVIRONMENTAL LLC GEORGETOWN
Address: 734 S LUCILE ST
City,State,Zip: SEATTLE, WA 98108
EPA ID: WAD000812909
County: Not reported
Mechanism type: X
Mechanism Type Description: STANDBY TRUST FUND
Cost estimate: 643940
Face value: 0
Effective date: 2017-07-31 00:00:00
Provider: US BANK, N.A.
EPA region: 10

Name: BURLINGTON ENVIRONMENTAL LLC GEORGETOWN
Address: 734 S LUCILE ST
City,State,Zip: SEATTLE, WA 98108
EPA ID: WAD000812909
County: Not reported
Mechanism type: B
Mechanism Type Description: SURETY BOND GUARANTEEING PAYMENTS TO A TRUST FUND
Cost estimate: 643940
Face value: 643940
Effective date: 2017-08-17 00:00:00
Provider: WESTCHESTER FIRE INSURANCE COMPANY
EPA region: 10

Name: BURLINGTON ENVIRONMENTAL LLC GEORGETOWN
Address: 734 S LUCILE ST
City,State,Zip: SEATTLE, WA 98108
EPA ID: WAD000812909
County: Not reported
Mechanism type: X
Mechanism Type Description: STANDBY TRUST FUND
Cost estimate: 2698518
Face value: 0
Effective date: 2008-04-01 00:00:00
Provider: AMEGY BANK NATIONAL ASSOCIATION
EPA region: 10

Name: BURLINGTON ENVIRONMENTAL LLC GEORGETOWN
Address: 734 S LUCILE ST
City,State,Zip: SEATTLE, WA 98108
EPA ID: WAD000812909
County: Not reported
Mechanism type: B
Mechanism Type Description: SURETY BOND GUARANTEEING PAYMENTS TO A TRUST FUND
Cost estimate: 2698518
Face value: 2698518
Effective date: 2014-08-17 00:00:00
Provider: LEXON INSURANCE COMPANY
EPA region: 10

Name: BURLINGTON ENVIRONMENTAL LLC GEORGETOWN

Map ID
Direction
Distance
Elevation

MAP FINDINGS

Site

Database(s)

EDR ID Number
EPA ID Number

BURLINGTON ENVIRONMENTAL LLC GEORGETOWN (Continued)

1000299415

Address: 734 S LUCILE ST
City,State,Zip: SEATTLE, WA 98108
EPA ID: WAD000812909
County: Not reported
Mechanism type: X
Mechanism Type Description: STANDBY TRUST FUND
Cost estimate: 6337382.02
Face value: 0
Effective date: 2008-04-01 00:00:00
Provider: AMEGY BANK NATIONAL ASSOCIATION
EPA region: 10

Name: BURLINGTON ENVIRONMENTAL LLC GEORGETOWN
Address: 734 S LUCILE ST
City,State,Zip: SEATTLE, WA 98108
EPA ID: WAD000812909
County: Not reported
Mechanism type: B
Mechanism Type Description: SURETY BOND GUARANTEEING PAYMENTS TO A TRUST FUND
Cost estimate: 6337382.02
Face value: 7369900
Effective date: 2010-08-17 00:00:00
Provider: LEXON INSURANCE COMPANY
EPA region: 10

Name: BURLINGTON ENVIRONMENTAL LLC GEORGETOWN
Address: 734 S LUCILE ST
City,State,Zip: SEATTLE, WA 98108
EPA ID: WAD000812909
County: Not reported
Mechanism type: X
Mechanism Type Description: STANDBY TRUST FUND
Cost estimate: 7369900
Face value: 0
Effective date: 2008-04-01 00:00:00
Provider: AMEGY BANK NATIONAL ASSOCIATION
EPA region: 10

Name: BURLINGTON ENVIRONMENTAL LLC GEORGETOWN
Address: 734 S LUCILE ST
City,State,Zip: SEATTLE, WA 98108
EPA ID: WAD000812909
County: Not reported
Mechanism type: B
Mechanism Type Description: SURETY BOND GUARANTEEING PAYMENTS TO A TRUST FUND
Cost estimate: 7369900
Face value: 7369900
Effective date: 2010-08-17 00:00:00
Provider: LEXON INSURANCE COMPANY
EPA region: 10

Name: BURLINGTON ENVIRONMENTAL LLC GEORGETOWN
Address: 734 S LUCILE ST
City,State,Zip: SEATTLE, WA 98108
EPA ID: WAD000812909
County: Not reported
Mechanism type: X

Map ID
Direction
Distance
Elevation

MAP FINDINGS

Site

Database(s)

EDR ID Number
EPA ID Number

BURLINGTON ENVIRONMENTAL LLC GEORGETOWN (Continued)

1000299415

Mechanism Type Description: STANDBY TRUST FUND
Cost estimate: 5612000
Face value: 0
Effective date: 2008-04-01 00:00:00
Provider: AMEGY BANK NATIONAL ASSOCIATION
EPA region: 10

Name: BURLINGTON ENVIRONMENTAL LLC GEORGETOWN
Address: 734 S LUCILE ST
City,State,Zip: SEATTLE, WA 98108
EPA ID: WAD000812909
County: Not reported
Mechanism type: B

Mechanism Type Description: SURETY BOND GUARANTEEING PAYMENTS TO A TRUST FUND
Cost estimate: 5612000
Face value: 5612000
Effective date: 2009-10-26 00:00:00
Provider: LEXON INSURANCE COMPANY
EPA region: 10

Name: BURLINGTON ENVIRONMENTAL LLC GEORGETOWN
Address: 734 S LUCILE ST
City,State,Zip: SEATTLE, WA 98108
EPA ID: WAD000812909
County: Not reported
Mechanism type: B

Mechanism Type Description: SURETY BOND GUARANTEEING PAYMENTS TO A TRUST FUND
Cost estimate: 7443599
Face value: 7443599
Effective date: 2014-10-24 00:00:00
Provider: WESTCHESTER FIRE INSURANCE COMPANY
EPA region: 10

Name: BURLINGTON ENVIRONMENTAL LLC GEORGETOWN
Address: 734 S LUCILE ST
City,State,Zip: SEATTLE, WA 98108
EPA ID: WAD000812909
County: Not reported
Mechanism type: X

Mechanism Type Description: STANDBY TRUST FUND
Cost estimate: 7443599
Face value: 0
Effective date: 2008-04-01 00:00:00
Provider: AMEGY BANK NATIONAL ASSOCIATION
EPA region: 10

Name: BURLINGTON ENVIRONMENTAL LLC GEORGETOWN
Address: 734 S LUCILE ST
City,State,Zip: SEATTLE, WA 98108
EPA ID: WAD000812909
County: Not reported
Mechanism type: I

Mechanism Type Description: INSURANCE
Cost estimate: 2000000
Face value: 2000000
Effective date: 2003-10-31 00:00:00
Provider: ILLINOIS UNION INSURANCE COMPANY

Map ID
Direction
Distance
Elevation

MAP FINDINGS

Site

Database(s)

EDR ID Number
EPA ID Number

BURLINGTON ENVIRONMENTAL LLC GEORGETOWN (Continued)

1000299415

EPA region: 10

Name: BURLINGTON ENVIRONMENTAL LLC GEORGETOWN
Address: 734 S LUCILE ST
City,State,Zip: SEATTLE, WA 98108
EPA ID: WAD000812909
County: Not reported
Mechanism type: X
Mechanism Type Description: STANDBY TRUST FUND
Cost estimate: 2671800
Face value: 0
Effective date: 2008-04-01 00:00:00
Provider: AMEGY BANK NATIONAL ASSOCIATION
EPA region: 10

Name: BURLINGTON ENVIRONMENTAL LLC GEORGETOWN
Address: 734 S LUCILE ST
City,State,Zip: SEATTLE, WA 98108
EPA ID: WAD000812909
County: Not reported
Mechanism type: X
Mechanism Type Description: STANDBY TRUST FUND
Cost estimate: 7630806
Face value: 0
Effective date: 2008-04-01 00:00:00
Provider: AMEGY BANK NATIONAL ASSOCIATION
EPA region: 10

2020 COR ACTION:

EPA ID: WAD000812909
Region: 10
Action: Not reported

RAATS:

Entry No: 1
Facility ID: WAD000812909
Type: Not reported
Docket No: 1088-09-17-3008(H)
Region: 10
Issue Date: 09/30/1988
Final Date: Not reported
Status: Consent Agreement/Final Order
Additional: Not reported
Action ID: 2749
Action: 3008 (H)
Violation No: Not reported
Viol No Cited: 0
Total No Cited: Not reported
Reg Type: Not reported
Prop. Penalty: .00
Final Penalty: .00
Total Prop. Penalty: .00
Comments: FINAL ORDER ON CONSENT PURSUANT TO 3008(H)

Entry No: 1
Facility ID: WAD000812909

Map ID
Direction
Distance
Elevation

MAP FINDINGS

Site

Database(s)

EDR ID Number
EPA ID Number

BURLINGTON ENVIRONMENTAL LLC GEORGETOWN (Continued)

1000299415

Type: Not reported
Docket No: Not reported
Region: 10
Issue Date: Not reported
Final Date: 03/13/1992
Status: Notice of Violation
Additional: Not reported
Action ID: 3216
Action: Notice of Violation
Violation No: Not reported
Viol No Cited: 1 268.50(A)
Total No Cited: Not reported
Reg Type: CFR
Prop. Penalty: .00
Final Penalty: .00
Total Prop. Penalty: .00
Comments: Not reported

Entry No: 1
Facility ID: WAD000812909
Type: Not reported
Docket No: Not reported
Region: 10
Issue Date: Not reported
Final Date: 03/13/1992
Status: Notice of Violation
Additional: Not reported
Action ID: 3216
Action: Notice of Violation
Violation No: Not reported
Viol No Cited: 2 268.50(C)
Total No Cited: Not reported
Reg Type: CFR
Prop. Penalty: *
Final Penalty: .00
Total Prop. Penalty: .00
Comments: Not reported

Entry No: 1
Facility ID: WAD000812909
Type: Not reported
Docket No: Not reported
Region: 10
Issue Date: Not reported
Final Date: 12/06/1990
Status: Notice of Violation
Additional: Not reported
Action ID: 2950
Action: Notice of Violation
Violation No: Not reported
Viol No Cited: 1 WAC-173-303-395(1)(A)
Total No Cited: Not reported
Reg Type: State
Prop. Penalty: .00
Final Penalty: .00
Total Prop. Penalty: .00
Comments: Not reported

Map ID
Direction
Distance
Elevation

MAP FINDINGS

Site

Database(s)

EDR ID Number
EPA ID Number

BURLINGTON ENVIRONMENTAL LLC GEORGETOWN (Continued)

1000299415

Entry No: 1
Facility ID: WAD000812909
Type: Not reported
Docket No: Not reported
Region: 10
Issue Date: Not reported
Final Date: 12/06/1990
Status: Notice of Violation
Additional: Not reported
Action ID: 2950
Action: Notice of Violation
Violation No: Not reported
Viol No Cited: 2 WAC-173-303-630(3)
Total No Cited: Not reported
Reg Type: State
Prop. Penalty: *
Final Penalty: .00
Total Prop. Penalty: .00
Comments: Not reported

Entry No: 1
Facility ID: WAD000812909
Type: Not reported
Docket No: Not reported
Region: 10
Issue Date: Not reported
Final Date: 12/06/1990
Status: Notice of Violation
Additional: Not reported
Action ID: 2950
Action: Notice of Violation
Violation No: Not reported
Viol No Cited: 3 WAC-173-303-340(3)
Total No Cited: Not reported
Reg Type: State
Prop. Penalty: *
Final Penalty: .00
Total Prop. Penalty: .00
Comments: Not reported

Entry No: 1
Facility ID: WAD000812909
Type: Not reported
Docket No: Not reported
Region: 10
Issue Date: Not reported
Final Date: 12/06/1990
Status: Notice of Violation
Additional: Not reported
Action ID: 2950
Action: Notice of Violation
Violation No: Not reported
Viol No Cited: 4 WAC-173-303-320(D)
Total No Cited: Not reported
Reg Type: State
Prop. Penalty: *
Final Penalty: .00

Map ID
Direction
Distance
Elevation

MAP FINDINGS

Site

Database(s)

EDR ID Number
EPA ID Number

BURLINGTON ENVIRONMENTAL LLC GEORGETOWN (Continued)

1000299415

Total Prop. Penalty: .00
Comments: Not reported

PADS:

Name: PHILIP ENVL INC DBA BURLINGTON
Address: 734 SOUTH LUCILE ST
Address 2: Not reported
City,State,Zip: SEATTLE, WA 98108-2631
EDR ID: 1000299415
EPAID: WAD000812909
Region: 10
Generator: Y
Storer: Y
Disposer: N
Transporter: N
Smelter: N
Research Facility: N
Mailing Address: 955 POWELL AVENUE SOUTHWEST
Mailing Address 2: Not reported
Mailing City: RENTON
Mailing State: WA
Mailing Zip: 98055
Mailing Country: US
Owner Name: PHILIP ENVL INC DBA BURLINGTON
Certification Date: 07/19/1995
Contact Name: JOHN STILLER
Contact Title: Not reported
Contact Telephone: 206-277-0311
Contact Text: Not reported
Contact Email: Not reported

FINDS:

Registry ID: 110000489472

[Click Here:](#)

Environmental Interest/Information System:

Washington Facility / Site Identification System (WA-FSIS) provides a means to query and display data maintained by the Washington Department of Ecology. This system contains key information for each facility/site that is currently, or has been, of interest to the Air Quality, Dam Safety, Hazardous Waste, Toxics Cleanup, and Water Quality Programs.

NCDB (National Compliance Data Base) supports implementation of the Federal Insecticide, Fungicide, and Rodenticide Act (FIFRA) and the Toxic Substances Control Act (TSCA). The system tracks inspections in regions and states with cooperative agreements, enforcement actions, and settlements.

US EPA TRIS (Toxics Release Inventory System) contains information from facilities on the amounts of over 300 listed toxic chemicals that these facilities release directly to air, water, land, or that are transported off-site.

RCRAInfo is a national information system that supports the Resource Conservation and Recovery Act (RCRA) program through the tracking of events and activities related to facilities that generate, transport, and treat, store, or dispose of hazardous waste. RCRAInfo allows RCRA program staff to track the notification, permit, compliance, and

Map ID
Direction
Distance
Elevation

MAP FINDINGS

Site

Database(s)

EDR ID Number
EPA ID Number

BURLINGTON ENVIRONMENTAL LLC GEORGETOWN (Continued)

1000299415

corrective action activities required under RCRA.
HAZARDOUS WASTE BIENNIAL REPORTER
ICIS (Integrated Compliance Information System) is the Integrated Compliance Information System and provides a database that, when complete, will contain integrated Enforcement and Compliance information across most of EPA's programs. The vision for ICIS is to replace EPA's independent databases that contain Enforcement data with a single repository for that information. Currently, ICIS contains all Federal Administrative and Judicial enforcement actions. This information is maintained in ICIS by EPA in the Regional offices and it Headquarters. A future release of ICIS will replace the Permit Compliance System (PCS) which supports the NPDES and will integrate that information with Federal actions already in the system. ICIS also has the capability to track other activities occurring in the Region that support Compliance and Enforcement programs. These include; Incident Tracking, Compliance Assistance, and Compliance Monitoring.

[Click this hyperlink](#) while viewing on your computer to access additional FINDS: detail in the EDR Site Report.

ECHO:

Envid: 1000299415
Registry ID: 110000489472
DFR URL: <http://echo.epa.gov/detailed-facility-report?fid=110000489472>
Name: BURLINGTON ENVIRONMENTAL SITE
Address: 734 S LUCILE ST
City,State,Zip: SEATTLE, WA 98108

HAZNET:

Name: BURLINGTON ENVIRONMENTAL INC GEORGETOWN
Address: 734 S LUCILE ST
Address 2: Not reported
City,State,Zip: SEATTLE, WA 981080000
Contact: UNDELIVERABLE PER 95 FEES FORM
Telephone: --
Mailing Name: Not reported
Mailing Address: 734 S LUCILE ST

Year: 2003
Gepaid: WAD000812909
TSD EPA ID: CAD088504881
CA Waste Code: 141 - Off-specification, aged or surplus inorganics
Disposal Method: H01 - Transfer Station
Tons: 13.1285

Year: 2003
Gepaid: WAD000812909
TSD EPA ID: CAD088504881
CA Waste Code: 121 - Alkaline solution (pH >= 12.5) with metals
Disposal Method: H01 - Transfer Station
Tons: 0.229

Year: 2002
Gepaid: WAD000812909
TSD EPA ID: CAD088504881
CA Waste Code: 141 - Off-specification, aged or surplus inorganics
Disposal Method: H01 - Transfer Station

Map ID
Direction
Distance
Elevation

MAP FINDINGS

Site

Database(s)

EDR ID Number
EPA ID Number

BURLINGTON ENVIRONMENTAL LLC GEORGETOWN (Continued)

1000299415

Tons:	17.8895
Year:	2002
Gepaid:	WAD000812909
TSD EPA ID:	CAD088504881
CA Waste Code:	121 - Alkaline solution (pH >= 12.5) with metals
Disposal Method:	H01 - Transfer Station
Tons:	8.5315
Year:	2001
Gepaid:	WAD000812909
TSD EPA ID:	CAD008364432
CA Waste Code:	-
Disposal Method:	R01 - Recycler
Tons:	1.332
Year:	2001
Gepaid:	WAD000812909
TSD EPA ID:	CAD008364432
CA Waste Code:	213 - Hydrocarbon solvents (benzene, hexane, Stoddard, Etc.)
Disposal Method:	R01 - Recycler
Tons:	0.2125
Year:	2001
Gepaid:	WAD000812909
TSD EPA ID:	CAD008364432
CA Waste Code:	211 - Halogenated solvents (chloroforms, methyl chloride, perchloroethylene, etc)
Disposal Method:	R01 - Recycler
Tons:	3.0415
Year:	2001
Gepaid:	WAD000812909
TSD EPA ID:	CAD088504881
CA Waste Code:	121 - Alkaline solution (pH >= 12.5) with metals
Disposal Method:	R01 - Recycler
Tons:	1.2125
Year:	2001
Gepaid:	WAD000812909
TSD EPA ID:	CAD088504881
CA Waste Code:	141 - Off-specification, aged or surplus inorganics
Disposal Method:	R01 - Recycler
Tons:	1.3155
Year:	2001
Gepaid:	WAD000812909
TSD EPA ID:	CAD088504881
CA Waste Code:	121 - Alkaline solution (pH >= 12.5) with metals
Disposal Method:	H01 - Transfer Station
Tons:	1.4505

[Click this hyperlink](#) while viewing on your computer to access 66 additional CA HAZNET: record(s) in the EDR Site Report.

Map ID
Direction
Distance
Elevation

MAP FINDINGS

Site

Database(s)

EDR ID Number
EPA ID Number

BURLINGTON ENVIRONMENTAL LLC GEORGETOWN (Continued)

1000299415

Additional Info:

Year:	1994
Gen EPA ID:	WAD000812909
Shipment Date:	19940907
Creation Date:	3/26/1996 0:00:00
Receipt Date:	19940909
Manifest ID:	93729614
Trans EPA ID:	CAD009452657
Trans Name:	Not reported
Trans 2 EPA ID:	ARD981908551
Trans 2 Name:	Not reported
TSDF EPA ID:	CAD009452657
Trans Name:	Not reported
TSDF Alt EPA ID:	CAD009452657
TSDF Alt Name:	Not reported
Waste Code Description:	133 - Aqueous solution with 10% or more total organic residues
RCRA Code:	Not reported
Meth Code:	R01 - Recycler
Quantity Tons:	5.838
Waste Quantity:	1400
Quantity Unit:	G
Additional Code 1:	Not reported
Additional Code 2:	Not reported
Additional Code 3:	Not reported
Additional Code 4:	Not reported
Additional Code 5:	Not reported
Shipment Date:	19940808
Creation Date:	3/26/1996 0:00:00
Receipt Date:	19940817
Manifest ID:	92823745
Trans EPA ID:	CAD009452657
Trans Name:	Not reported
Trans 2 EPA ID:	ARD981908551
Trans 2 Name:	Not reported
TSDF EPA ID:	CAD009452657
Trans Name:	Not reported
TSDF Alt EPA ID:	CAD009452657
TSDF Alt Name:	Not reported
Waste Code Description:	133 - Aqueous solution with 10% or more total organic residues
RCRA Code:	Not reported
Meth Code:	R01 - Recycler
Quantity Tons:	5.7337
Waste Quantity:	1375
Quantity Unit:	G
Additional Code 1:	Not reported
Additional Code 2:	Not reported
Additional Code 3:	Not reported
Additional Code 4:	Not reported
Additional Code 5:	Not reported
Shipment Date:	19940623
Creation Date:	3/26/1996 0:00:00
Receipt Date:	19940628
Manifest ID:	92823743
Trans EPA ID:	CAD009452657

Map ID
Direction
Distance
Elevation

MAP FINDINGS

Site

Database(s)

EDR ID Number
EPA ID Number

BURLINGTON ENVIRONMENTAL LLC GEORGETOWN (Continued)

1000299415

Trans Name: Not reported
Trans 2 EPA ID: ARD981908551
Trans 2 Name: Not reported
TSDf EPA ID: CAD009452657
Trans Name: Not reported
TSDf Alt EPA ID: CAD009452657
TSDf Alt Name: Not reported
Waste Code Description: 133 - Aqueous solution with 10% or more total organic residues
RCRA Code: Not reported
Meth Code: R01 - Recycler
Quantity Tons: 6.4218
Waste Quantity: 1540
Quantity Unit: G
Additional Code 1: Not reported
Additional Code 2: Not reported
Additional Code 3: Not reported
Additional Code 4: Not reported
Additional Code 5: Not reported

Shipment Date: 19940607
Creation Date: 10/10/1995 0:00:00
Receipt Date: Not reported
Manifest ID: 92823742
Trans EPA ID: CAD009452657
Trans Name: Not reported
Trans 2 EPA ID: Not reported
Trans 2 Name: Not reported
TSDf EPA ID: CAD009452657
Trans Name: Not reported
TSDf Alt EPA ID: Not reported
TSDf Alt Name: Not reported
Waste Code Description: 134 - Aqueous solution with <10% total organic residues
RCRA Code: Not reported
Meth Code: - Not reported
Quantity Tons: 9.702
Waste Quantity: 2310
Quantity Unit: G
Additional Code 1: Not reported
Additional Code 2: Not reported
Additional Code 3: Not reported
Additional Code 4: Not reported
Additional Code 5: Not reported

Shipment Date: 19940607
Creation Date: 10/10/1995 0:00:00
Receipt Date: Not reported
Manifest ID: 92823742
Trans EPA ID: CAD009452657
Trans Name: Not reported
Trans 2 EPA ID: Not reported
Trans 2 Name: Not reported
TSDf EPA ID: CAD009452657
Trans Name: Not reported
TSDf Alt EPA ID: Not reported
TSDf Alt Name: Not reported
Waste Code Description: 134 - Aqueous solution with <10% total organic residues
RCRA Code: Not reported

Map ID
Direction
Distance
Elevation

MAP FINDINGS

Site

Database(s)

EDR ID Number
EPA ID Number

BURLINGTON ENVIRONMENTAL LLC GEORGETOWN (Continued)

1000299415

Meth Code: - Not reported
Quantity Tons: 0.231
Waste Quantity: 55
Quantity Unit: G
Additional Code 1: Not reported
Additional Code 2: Not reported
Additional Code 3: Not reported
Additional Code 4: Not reported
Additional Code 5: Not reported

Shipment Date: 19940517
Creation Date: 3/25/1996 0:00:00
Receipt Date: 19940519
Manifest ID: 92823746
Trans EPA ID: WAD061672812
Trans Name: Not reported
Trans 2 EPA ID: Not reported
Trans 2 Name: Not reported
TSDf EPA ID: CAD009452657
Trans Name: Not reported
TSDf Alt EPA ID: CAD009452657
TSDf Alt Name: Not reported
Waste Code Description: 134 - Aqueous solution with <10% total organic residues
RCRA Code: Not reported
Meth Code: R01 - Recycler
Quantity Tons: 21
Waste Quantity: 5000
Quantity Unit: G
Additional Code 1: Not reported
Additional Code 2: Not reported
Additional Code 3: Not reported
Additional Code 4: Not reported
Additional Code 5: Not reported

Shipment Date: 19940513
Creation Date: 3/25/1996 0:00:00
Receipt Date: 19940517
Manifest ID: 92823747
Trans EPA ID: WAD061672812
Trans Name: Not reported
Trans 2 EPA ID: Not reported
Trans 2 Name: Not reported
TSDf EPA ID: CAD009452657
Trans Name: Not reported
TSDf Alt EPA ID: CAD009452657
TSDf Alt Name: Not reported
Waste Code Description: 134 - Aqueous solution with <10% total organic residues
RCRA Code: Not reported
Meth Code: R01 - Recycler
Quantity Tons: 21
Waste Quantity: 5000
Quantity Unit: G
Additional Code 1: Not reported
Additional Code 2: Not reported
Additional Code 3: Not reported
Additional Code 4: Not reported
Additional Code 5: Not reported

Map ID
Direction
Distance
Elevation

MAP FINDINGS

Site

Database(s)

EDR ID Number
EPA ID Number

BURLINGTON ENVIRONMENTAL LLC GEORGETOWN (Continued)

1000299415

Shipment Date: 19940504
Creation Date: 3/25/1996 0:00:00
Receipt Date: 19940513
Manifest ID: 92823741
Trans EPA ID: WAD061672812
Trans Name: Not reported
Trans 2 EPA ID: ARD981908551
Trans 2 Name: Not reported
TSDf EPA ID: CAD009452657
Trans Name: Not reported
TSDf Alt EPA ID: CAD009452657
TSDf Alt Name: Not reported
Waste Code Description: 133 - Aqueous solution with 10% or more total organic residues
RCRA Code: Not reported
Meth Code: D99 - Disposal, Other
Quantity Tons: 6.8805
Waste Quantity: 1650
Quantity Unit: G
Additional Code 1: Not reported
Additional Code 2: Not reported
Additional Code 3: Not reported
Additional Code 4: Not reported
Additional Code 5: Not reported

Shipment Date: 19940322
Creation Date: 10/5/1995 0:00:00
Receipt Date: 19940325
Manifest ID: 92823740
Trans EPA ID: CAD009452657
Trans Name: Not reported
Trans 2 EPA ID: Not reported
Trans 2 Name: Not reported
TSDf EPA ID: CAD009452657
Trans Name: Not reported
TSDf Alt EPA ID: Not reported
TSDf Alt Name: Not reported
Waste Code Description: 133 - Aqueous solution with 10% or more total organic residues
RCRA Code: Not reported
Meth Code: R01 - Recycler
Quantity Tons: 7.1098
Waste Quantity: 1705
Quantity Unit: G
Additional Code 1: Not reported
Additional Code 2: Not reported
Additional Code 3: Not reported
Additional Code 4: Not reported
Additional Code 5: Not reported

Shipment Date: 19940125
Creation Date: 9/14/1995 0:00:00
Receipt Date: Not reported
Manifest ID: 92823739
Trans EPA ID: WAS061672812
Trans Name: Not reported
Trans 2 EPA ID: Not reported
Trans 2 Name: Not reported
TSDf EPA ID: CAD009452657

Map ID
Direction
Distance
Elevation

MAP FINDINGS

Site

Database(s)

EDR ID Number
EPA ID Number

BURLINGTON ENVIRONMENTAL LLC GEORGETOWN (Continued)

1000299415

Trans Name: Not reported
TSDf Alt EPA ID: Not reported
TSDf Alt Name: Not reported
Waste Code Description: 133 - Aqueous solution with 10% or more total organic residues
RCRA Code: Not reported
Meth Code: - Not reported
Quantity Tons: 5.9631
Waste Quantity: 1430
Quantity Unit: G
Additional Code 1: Not reported
Additional Code 2: Not reported
Additional Code 3: Not reported
Additional Code 4: Not reported
Additional Code 5: Not reported

Additional Info:

Year: 1995
Gen EPA ID: WAD000812909

Shipment Date: 19951220
Creation Date: 9/18/1996 0:00:00
Receipt Date: 19960102
Manifest ID: 93729625
Trans EPA ID: WAR000001743
Trans Name: Not reported
Trans 2 EPA ID: Not reported
Trans 2 Name: Not reported
TSDf EPA ID: CAD088504881
Trans Name: Not reported
TSDf Alt EPA ID: CAD088504881
TSDf Alt Name: Not reported
Waste Code Description: 121 - Alkaline solution (pH >12.5) with metals (antimony, arsenic, barium, beryllium, cadmium, chromium, cobalt, copper, lead, mercury, molybdenum, nickel, selenium, silver, thallium, vanadium, and zinc

D002
RCRA Code:
Meth Code: R01 - Recycler
Quantity Tons: 1.8575
Waste Quantity: 3715
Quantity Unit: P
Additional Code 1: Not reported
Additional Code 2: Not reported
Additional Code 3: Not reported
Additional Code 4: Not reported
Additional Code 5: Not reported

Shipment Date: 19951220
Creation Date: 9/18/1996 0:00:00
Receipt Date: 19960102
Manifest ID: 93729625
Trans EPA ID: WAR000001743
Trans Name: Not reported
Trans 2 EPA ID: Not reported
Trans 2 Name: Not reported
TSDf EPA ID: CAD088504881
Trans Name: Not reported
TSDf Alt EPA ID: CAD088504881
TSDf Alt Name: Not reported

Map ID
Direction
Distance
Elevation

MAP FINDINGS

Site

Database(s)

EDR ID Number
EPA ID Number

BURLINGTON ENVIRONMENTAL LLC GEORGETOWN (Continued)

1000299415

Waste Code Description: 121 - Alkaline solution (pH >12.5) with metals (antimony, arsenic, barium, beryllium, cadmium, chromium, cobalt, copper, lead, mercury, molybdenum, nickel, selenium, silver, thallium, vanadium, and zinc)
RCRA Code: D002
Meth Code: R01 - Recycler
Quantity Tons: 0.962
Waste Quantity: 1924
Quantity Unit: P
Additional Code 1: Not reported
Additional Code 2: Not reported
Additional Code 3: Not reported
Additional Code 4: Not reported
Additional Code 5: Not reported

Shipment Date: 19951220
Creation Date: 9/18/1996 0:00:00
Receipt Date: 19960102
Manifest ID: 93729625
Trans EPA ID: WAR000001743
Trans Name: Not reported
Trans 2 EPA ID: Not reported
Trans 2 Name: Not reported
TSDf EPA ID: CAD088504881
Trans Name: Not reported
TSDf Alt EPA ID: CAD088504881
TSDf Alt Name: Not reported
Waste Code Description: 181 - Other inorganic solid waste Organics
RCRA Code: D002
Meth Code: R01 - Recycler
Quantity Tons: 3.3275
Waste Quantity: 6655
Quantity Unit: P
Additional Code 1: Not reported
Additional Code 2: Not reported
Additional Code 3: Not reported
Additional Code 4: Not reported
Additional Code 5: Not reported

Shipment Date: 19951120
Creation Date: 7/26/1996 0:00:00
Receipt Date: 19951127
Manifest ID: 93729624
Trans EPA ID: CAD076548635
Trans Name: Not reported
Trans 2 EPA ID: Not reported
Trans 2 Name: Not reported
TSDf EPA ID: CAD088504881
Trans Name: Not reported
TSDf Alt EPA ID: Not reported
TSDf Alt Name: Not reported
Waste Code Description: 181 - Other inorganic solid waste Organics
RCRA Code: D002
Meth Code: R01 - Recycler
Quantity Tons: 2.0655
Waste Quantity: 4131
Quantity Unit: P
Additional Code 1: Not reported

Map ID
Direction
Distance
Elevation

MAP FINDINGS

Site

Database(s)

EDR ID Number
EPA ID Number

BURLINGTON ENVIRONMENTAL LLC GEORGETOWN (Continued)

1000299415

Additional Code 2:	Not reported
Additional Code 3:	Not reported
Additional Code 4:	Not reported
Additional Code 5:	Not reported
Shipment Date:	19951120
Creation Date:	7/26/1996 0:00:00
Receipt Date:	19951127
Manifest ID:	93729624
Trans EPA ID:	CAD076548635
Trans Name:	Not reported
Trans 2 EPA ID:	Not reported
Trans 2 Name:	Not reported
TSDF EPA ID:	CAD088504881
Trans Name:	Not reported
TSDF Alt EPA ID:	Not reported
TSDF Alt Name:	Not reported
Waste Code Description:	181 - Other inorganic solid waste Organics
RCRA Code:	D002
Meth Code:	R01 - Recycler
Quantity Tons:	1.2725
Waste Quantity:	2545
Quantity Unit:	P
Additional Code 1:	Not reported
Additional Code 2:	Not reported
Additional Code 3:	Not reported
Additional Code 4:	Not reported
Additional Code 5:	Not reported
Shipment Date:	19951120
Creation Date:	7/26/1996 0:00:00
Receipt Date:	19951127
Manifest ID:	93729624
Trans EPA ID:	CAD076548635
Trans Name:	Not reported
Trans 2 EPA ID:	Not reported
Trans 2 Name:	Not reported
TSDF EPA ID:	CAD088504881
Trans Name:	Not reported
TSDF Alt EPA ID:	Not reported
TSDF Alt Name:	Not reported
Waste Code Description:	121 - Alkaline solution (pH >12.5) with metals (antimony, arsenic, barium, beryllium, cadmium, chromium, cobalt, copper, lead, mercury, molybdenum, nickel, selenium, silver, thallium, vanadium, and zinc
RCRA Code:	D002
Meth Code:	R01 - Recycler
Quantity Tons:	2.837
Waste Quantity:	5674
Quantity Unit:	P
Additional Code 1:	Not reported
Additional Code 2:	Not reported
Additional Code 3:	Not reported
Additional Code 4:	Not reported
Additional Code 5:	Not reported
Shipment Date:	19951120
Creation Date:	7/26/1996 0:00:00

Map ID
Direction
Distance
Elevation

MAP FINDINGS

Site

Database(s)

EDR ID Number
EPA ID Number

BURLINGTON ENVIRONMENTAL LLC GEORGETOWN (Continued)

1000299415

Receipt Date:	19951127
Manifest ID:	93729624
Trans EPA ID:	CAD076548635
Trans Name:	Not reported
Trans 2 EPA ID:	Not reported
Trans 2 Name:	Not reported
TSDF EPA ID:	CAD088504881
Trans Name:	Not reported
TSDF Alt EPA ID:	Not reported
TSDF Alt Name:	Not reported
Waste Code Description:	121 - Alkaline solution (pH >12.5) with metals (antimony, arsenic, barium, beryllium, cadmium, chromium, cobalt, copper, lead, mercury, molybdenum, nickel, selenium, silver, thallium, vanadium, and zinc
RCRA Code:	D002
Meth Code:	R01 - Recycler
Quantity Tons:	0.181
Waste Quantity:	362
Quantity Unit:	P
Additional Code 1:	Not reported
Additional Code 2:	Not reported
Additional Code 3:	Not reported
Additional Code 4:	Not reported
Additional Code 5:	Not reported
Shipment Date:	19951026
Creation Date:	7/26/1996 0:00:00
Receipt Date:	19951102
Manifest ID:	93729623
Trans EPA ID:	CAD076548635
Trans Name:	Not reported
Trans 2 EPA ID:	Not reported
Trans 2 Name:	Not reported
TSDF EPA ID:	CAD088504881
Trans Name:	Not reported
TSDF Alt EPA ID:	Not reported
TSDF Alt Name:	Not reported
Waste Code Description:	121 - Alkaline solution (pH >12.5) with metals (antimony, arsenic, barium, beryllium, cadmium, chromium, cobalt, copper, lead, mercury, molybdenum, nickel, selenium, silver, thallium, vanadium, and zinc
RCRA Code:	D002
Meth Code:	R01 - Recycler
Quantity Tons:	0.4535
Waste Quantity:	907
Quantity Unit:	P
Additional Code 1:	Not reported
Additional Code 2:	Not reported
Additional Code 3:	Not reported
Additional Code 4:	Not reported
Additional Code 5:	Not reported
Shipment Date:	19951026
Creation Date:	7/26/1996 0:00:00
Receipt Date:	19951102
Manifest ID:	93729623
Trans EPA ID:	CAD076548635
Trans Name:	Not reported
Trans 2 EPA ID:	Not reported

Map ID
Direction
Distance
Elevation

MAP FINDINGS

Site

Database(s)

EDR ID Number
EPA ID Number

BURLINGTON ENVIRONMENTAL LLC GEORGETOWN (Continued)

1000299415

Trans 2 Name:	Not reported
TSDF EPA ID:	CAD088504881
Trans Name:	Not reported
TSDF Alt EPA ID:	Not reported
TSDF Alt Name:	Not reported
Waste Code Description:	181 - Other inorganic solid waste Organics
RCRA Code:	D002
Meth Code:	R01 - Recycler
Quantity Tons:	0.537
Waste Quantity:	1074
Quantity Unit:	P
Additional Code 1:	Not reported
Additional Code 2:	Not reported
Additional Code 3:	Not reported
Additional Code 4:	Not reported
Additional Code 5:	Not reported
Shipment Date:	19951010
Creation Date:	7/26/1996 0:00:00
Receipt Date:	19951012
Manifest ID:	93729622
Trans EPA ID:	WAR000001743
Trans Name:	Not reported
Trans 2 EPA ID:	Not reported
Trans 2 Name:	Not reported
TSDF EPA ID:	CAD088504881
Trans Name:	Not reported
TSDF Alt EPA ID:	Not reported
TSDF Alt Name:	Not reported
Waste Code Description:	121 - Alkaline solution (pH >12.5) with metals (antimony, arsenic, barium, beryllium, cadmium, chromium, cobalt, copper, lead, mercury, molybdenum, nickel, selenium, silver, thallium, vanadium, and zinc
RCRA Code:	D002
Meth Code:	R01 - Recycler
Quantity Tons:	6.3635
Waste Quantity:	12727
Quantity Unit:	P
Additional Code 1:	Not reported
Additional Code 2:	Not reported
Additional Code 3:	Not reported
Additional Code 4:	Not reported
Additional Code 5:	Not reported
Additional Info:	
Year:	1998
Gen EPA ID:	WAD000812909
Shipment Date:	19981009
Creation Date:	12/8/1998 0:00:00
Receipt Date:	19981014
Manifest ID:	96002000
Trans EPA ID:	CAD076548635
Trans Name:	Not reported
Trans 2 EPA ID:	Not reported
Trans 2 Name:	Not reported
TSDF EPA ID:	CAD008364432
Trans Name:	Not reported

Map ID
Direction
Distance
Elevation

MAP FINDINGS

Site

Database(s)

EDR ID Number
EPA ID Number

BURLINGTON ENVIRONMENTAL LLC GEORGETOWN (Continued)

1000299415

TSDf Alt EPA ID:	CAD008364432
TSDf Alt Name:	Not reported
Waste Code Description:	211 - Halogenated solvents (chloroform, methyl chloride, perchloroethylene, etc.
RCRA Code:	F001
Meth Code:	R01 - Recycler
Quantity Tons:	10.5615
Waste Quantity:	21123
Quantity Unit:	P
Additional Code 1:	Not reported
Additional Code 2:	Not reported
Additional Code 3:	Not reported
Additional Code 4:	Not reported
Additional Code 5:	Not reported
Shipment Date:	19981009
Creation Date:	12/8/1998 0:00:00
Receipt Date:	19981014
Manifest ID:	96002000
Trans EPA ID:	CAD076548635
Trans Name:	Not reported
Trans 2 EPA ID:	Not reported
Trans 2 Name:	Not reported
TSDf EPA ID:	CAD008364432
Trans Name:	Not reported
TSDf Alt EPA ID:	CAD008364432
TSDf Alt Name:	Not reported
Waste Code Description:	211 - Halogenated solvents (chloroform, methyl chloride, perchloroethylene, etc.
RCRA Code:	F002
Meth Code:	R01 - Recycler
Quantity Tons:	1.3365
Waste Quantity:	2673
Quantity Unit:	P
Additional Code 1:	Not reported
Additional Code 2:	Not reported
Additional Code 3:	Not reported
Additional Code 4:	Not reported
Additional Code 5:	Not reported
Shipment Date:	19981009
Creation Date:	12/8/1998 0:00:00
Receipt Date:	19981014
Manifest ID:	96002000
Trans EPA ID:	CAD076548635
Trans Name:	Not reported
Trans 2 EPA ID:	Not reported
Trans 2 Name:	Not reported
TSDf EPA ID:	CAD008364432
Trans Name:	Not reported
TSDf Alt EPA ID:	CAD008364432
TSDf Alt Name:	Not reported
Waste Code Description:	211 - Halogenated solvents (chloroform, methyl chloride, perchloroethylene, etc.
RCRA Code:	F002
Meth Code:	R01 - Recycler
Quantity Tons:	0.633

Map ID
Direction
Distance
Elevation

MAP FINDINGS

Site

Database(s)

EDR ID Number
EPA ID Number

BURLINGTON ENVIRONMENTAL LLC GEORGETOWN (Continued)

1000299415

Waste Quantity: 1266
Quantity Unit: P
Additional Code 1: Not reported
Additional Code 2: Not reported
Additional Code 3: Not reported
Additional Code 4: Not reported
Additional Code 5: Not reported

Shipment Date: 19980713
Creation Date: 10/1/1998 0:00:00
Receipt Date: 19980727
Manifest ID: 96000506
Trans EPA ID: WAR000001743
Trans Name: Not reported
Trans 2 EPA ID: CAD063547996
Trans 2 Name: Not reported
TSDf EPA ID: CAD088504881
Trans Name: Not reported
TSDf Alt EPA ID: CAD088504881
TSDf Alt Name: Not reported
Waste Code Description: - Not reported
RCRA Code: D002
Meth Code: R01 - Recycler
Quantity Tons: 0.6105
Waste Quantity: 1221
Quantity Unit: P
Additional Code 1: Not reported
Additional Code 2: Not reported
Additional Code 3: Not reported
Additional Code 4: Not reported
Additional Code 5: Not reported

Shipment Date: 19980713
Creation Date: 10/1/1998 0:00:00
Receipt Date: 19980727
Manifest ID: 96000506
Trans EPA ID: WAR000001743
Trans Name: Not reported
Trans 2 EPA ID: CAD063547996
Trans 2 Name: Not reported
TSDf EPA ID: CAD088504881
Trans Name: Not reported
TSDf Alt EPA ID: CAD088504881
TSDf Alt Name: Not reported
Waste Code Description: - Not reported
RCRA Code: D002
Meth Code: H01 - Transfer Station
Quantity Tons: 0.6945
Waste Quantity: 1389
Quantity Unit: P
Additional Code 1: Not reported
Additional Code 2: Not reported
Additional Code 3: Not reported
Additional Code 4: Not reported
Additional Code 5: Not reported

Shipment Date: 19980713

Map ID
Direction
Distance
Elevation

MAP FINDINGS

Site

Database(s)

EDR ID Number
EPA ID Number

BURLINGTON ENVIRONMENTAL LLC GEORGETOWN (Continued)

1000299415

Creation Date: 10/1/1998 0:00:00
Receipt Date: 19980727
Manifest ID: 96000506
Trans EPA ID: WAR000001743
Trans Name: Not reported
Trans 2 EPA ID: CAD063547996
Trans 2 Name: Not reported
TSDf EPA ID: CAD088504881
Trans Name: Not reported
TSDf Alt EPA ID: CAD088504881
TSDf Alt Name: Not reported
Waste Code Description: - Not reported
RCRA Code: D002
Meth Code: R01 - Recycler
Quantity Tons: 6.204
Waste Quantity: 12408
Quantity Unit: P
Additional Code 1: Not reported
Additional Code 2: Not reported
Additional Code 3: Not reported
Additional Code 4: Not reported
Additional Code 5: Not reported

Shipment Date: 19980508
Creation Date: 7/15/1998 0:00:00
Receipt Date: 19980514
Manifest ID: 96000170
Trans EPA ID: CAD063547996
Trans Name: Not reported
Trans 2 EPA ID: Not reported
Trans 2 Name: Not reported
TSDf EPA ID: CAD008364432
Trans Name: Not reported
TSDf Alt EPA ID: CAD008364432
TSDf Alt Name: Not reported
Waste Code Description: - Not reported
RCRA Code: F001
Meth Code: R01 - Recycler
Quantity Tons: 0.1251
Waste Quantity: 30
Quantity Unit: G
Additional Code 1: Not reported
Additional Code 2: Not reported
Additional Code 3: Not reported
Additional Code 4: Not reported
Additional Code 5: Not reported

Shipment Date: 19980508
Creation Date: 9/3/1998 0:00:00
Receipt Date: 19980518
Manifest ID: 96000171
Trans EPA ID: CAD063547996
Trans Name: Not reported
Trans 2 EPA ID: Not reported
Trans 2 Name: Not reported
TSDf EPA ID: CAD088504881
Trans Name: Not reported

Map ID
Direction
Distance
Elevation

MAP FINDINGS

Site

Database(s)

EDR ID Number
EPA ID Number

BURLINGTON ENVIRONMENTAL LLC GEORGETOWN (Continued)

1000299415

TSDf Alt EPA ID:	CAD088504881
TSDf Alt Name:	Not reported
Waste Code Description:	- Not reported
RCRA Code:	D002
Meth Code:	R01 - Recycler
Quantity Tons:	0.29
Waste Quantity:	580
Quantity Unit:	P
Additional Code 1:	Not reported
Additional Code 2:	Not reported
Additional Code 3:	Not reported
Additional Code 4:	Not reported
Additional Code 5:	Not reported
Shipment Date:	19980508
Creation Date:	9/3/1998 0:00:00
Receipt Date:	19980518
Manifest ID:	96000171
Trans EPA ID:	CAD063547996
Trans Name:	Not reported
Trans 2 EPA ID:	Not reported
Trans 2 Name:	Not reported
TSDf EPA ID:	CAD088504881
Trans Name:	Not reported
TSDf Alt EPA ID:	CAD088504881
TSDf Alt Name:	Not reported
Waste Code Description:	- Not reported
RCRA Code:	D002
Meth Code:	H01 - Transfer Station
Quantity Tons:	0.0185
Waste Quantity:	37
Quantity Unit:	P
Additional Code 1:	Not reported
Additional Code 2:	Not reported
Additional Code 3:	Not reported
Additional Code 4:	Not reported
Additional Code 5:	Not reported
Shipment Date:	19980508
Creation Date:	Not reported
Receipt Date:	Not reported
Manifest ID:	96000171
Trans EPA ID:	CAD063547996
Trans Name:	Not reported
Trans 2 EPA ID:	Not reported
Trans 2 Name:	Not reported
TSDf EPA ID:	CAD088504881
Trans Name:	Not reported
TSDf Alt EPA ID:	CAD088504881
TSDf Alt Name:	Not reported
Waste Code Description:	- Not reported
RCRA Code:	D002
Meth Code:	H01 - Transfer Station
Quantity Tons:	0.0585
Waste Quantity:	117
Quantity Unit:	P
Additional Code 1:	Not reported

Map ID
Direction
Distance
Elevation

MAP FINDINGS

Site

Database(s)

EDR ID Number
EPA ID Number

BURLINGTON ENVIRONMENTAL LLC GEORGETOWN (Continued)

1000299415

Additional Code 2: Not reported
Additional Code 3: Not reported
Additional Code 4: Not reported
Additional Code 5: Not reported

Additional Info:

Year: 2000
Gen EPA ID: WAD000812909

Shipment Date: 20001207
Creation Date: 4/9/2001 0:00:00
Receipt Date: 20010104
Manifest ID: 20058429
Trans EPA ID: WAR000001743
Trans Name: Not reported
Trans 2 EPA ID: CAD063547996
Trans 2 Name: Not reported
TSDf EPA ID: CAD008364432
Trans Name: Not reported
TSDf Alt EPA ID: Not reported
TSDf Alt Name: Not reported
Waste Code Description: 211 - Halogenated solvents (chloroform, methyl chloride, perchloroethylene, etc.

RCRA Code: F001
Meth Code: R01 - Recycler
Quantity Tons: 2.7065
Waste Quantity: 5413
Quantity Unit: P
Additional Code 1: Not reported
Additional Code 2: Not reported
Additional Code 3: Not reported
Additional Code 4: Not reported
Additional Code 5: Not reported

Shipment Date: 20001120
Creation Date: 1/24/2001 0:00:00
Receipt Date: 20001201
Manifest ID: 20058426
Trans EPA ID: WAR000001743
Trans Name: Not reported
Trans 2 EPA ID: CAD063547996
Trans 2 Name: Not reported
TSDf EPA ID: CAD088504881
Trans Name: Not reported
TSDf Alt EPA ID: Not reported
TSDf Alt Name: Not reported
Waste Code Description: 121 - Alkaline solution (pH >12.5) with metals (antimony, arsenic, barium, beryllium, cadmium, chromium, cobalt, copper, lead, mercury, molybdenum, nickel, selenium, silver, thallium, vanadium, and zinc

RCRA Code: D002
Meth Code: H01 - Transfer Station
Quantity Tons: 0.5585
Waste Quantity: 1117
Quantity Unit: P
Additional Code 1: Not reported
Additional Code 2: Not reported
Additional Code 3: Not reported

Map ID
Direction
Distance
Elevation

MAP FINDINGS

Site

Database(s)

EDR ID Number
EPA ID Number

BURLINGTON ENVIRONMENTAL LLC GEORGETOWN (Continued)

1000299415

Additional Code 4:	Not reported
Additional Code 5:	Not reported
Shipment Date:	20001120
Creation Date:	3/5/2001 0:00:00
Receipt Date:	20001201
Manifest ID:	20058424
Trans EPA ID:	WAR000001743
Trans Name:	Not reported
Trans 2 EPA ID:	CAD063547996
Trans 2 Name:	Not reported
TSDf EPA ID:	CAD008364432
Trans Name:	Not reported
TSDf Alt EPA ID:	CAD008364432
TSDf Alt Name:	Not reported
Waste Code Description:	- Not reported
RCRA Code:	F002
Meth Code:	R01 - Recycler
Quantity Tons:	0.544
Waste Quantity:	1088
Quantity Unit:	P
Additional Code 1:	Not reported
Additional Code 2:	Not reported
Additional Code 3:	Not reported
Additional Code 4:	Not reported
Additional Code 5:	Not reported
Shipment Date:	20001120
Creation Date:	1/24/2001 0:00:00
Receipt Date:	20001201
Manifest ID:	20058426
Trans EPA ID:	WAR000001743
Trans Name:	Not reported
Trans 2 EPA ID:	CAD063547996
Trans 2 Name:	Not reported
TSDf EPA ID:	CAD088504881
Trans Name:	Not reported
TSDf Alt EPA ID:	Not reported
TSDf Alt Name:	Not reported
Waste Code Description:	141 - Off-specification, aged, or surplus inorganics
RCRA Code:	D002
Meth Code:	H01 - Transfer Station
Quantity Tons:	1.9585
Waste Quantity:	3917
Quantity Unit:	P
Additional Code 1:	Not reported
Additional Code 2:	Not reported
Additional Code 3:	Not reported
Additional Code 4:	Not reported
Additional Code 5:	Not reported
Shipment Date:	20001120
Creation Date:	1/24/2001 0:00:00
Receipt Date:	20001201
Manifest ID:	20058426
Trans EPA ID:	WAR000001743
Trans Name:	Not reported

Map ID
Direction
Distance
Elevation

MAP FINDINGS

Site

Database(s)

EDR ID Number
EPA ID Number

BURLINGTON ENVIRONMENTAL LLC GEORGETOWN (Continued)

1000299415

Trans 2 EPA ID: CAD063547996
Trans 2 Name: Not reported
TSDf EPA ID: CAD088504881
Trans Name: Not reported
TSDf Alt EPA ID: Not reported
TSDf Alt Name: Not reported
Waste Code Description: 141 - Off-specification, aged, or surplus inorganics
RCRA Code: D002
Meth Code: H01 - Transfer Station
Quantity Tons: 4.894
Waste Quantity: 9788
Quantity Unit: P
Additional Code 1: Not reported
Additional Code 2: Not reported
Additional Code 3: Not reported
Additional Code 4: Not reported
Additional Code 5: Not reported

Shipment Date: 20001027
Creation Date: 3/5/2001 0:00:00
Receipt Date: 20001201
Manifest ID: 20058415
Trans EPA ID: WAR000001743
Trans Name: Not reported
Trans 2 EPA ID: CAD063547996
Trans 2 Name: Not reported
TSDf EPA ID: CAD008364432
Trans Name: Not reported
TSDf Alt EPA ID: CAD008364432
TSDf Alt Name: Not reported
Waste Code Description: - Not reported
RCRA Code: F001
Meth Code: R01 - Recycler
Quantity Tons: 3.663
Waste Quantity: 7326
Quantity Unit: P
Additional Code 1: Not reported
Additional Code 2: Not reported
Additional Code 3: Not reported
Additional Code 4: Not reported
Additional Code 5: Not reported

Shipment Date: 20001027
Creation Date: 1/24/2001 0:00:00
Receipt Date: 20001117
Manifest ID: 20058416
Trans EPA ID: WAR000001743
Trans Name: Not reported
Trans 2 EPA ID: CAD063547996
Trans 2 Name: Not reported
TSDf EPA ID: CAD088504881
Trans Name: Not reported
TSDf Alt EPA ID: Not reported
TSDf Alt Name: Not reported
Waste Code Description: 141 - Off-specification, aged, or surplus inorganics
RCRA Code: D002
Meth Code: H01 - Transfer Station

Map ID
Direction
Distance
Elevation

MAP FINDINGS

Site

Database(s)

EDR ID Number
EPA ID Number

BURLINGTON ENVIRONMENTAL LLC GEORGETOWN (Continued)

1000299415

Quantity Tons:	1.429
Waste Quantity:	2858
Quantity Unit:	P
Additional Code 1:	Not reported
Additional Code 2:	Not reported
Additional Code 3:	Not reported
Additional Code 4:	Not reported
Additional Code 5:	Not reported
Shipment Date:	20001027
Creation Date:	1/24/2001 0:00:00
Receipt Date:	20001117
Manifest ID:	20058416
Trans EPA ID:	WAR000001743
Trans Name:	Not reported
Trans 2 EPA ID:	CAD063547996
Trans 2 Name:	Not reported
TSDf EPA ID:	CAD088504881
Trans Name:	Not reported
TSDf Alt EPA ID:	Not reported
TSDf Alt Name:	Not reported
Waste Code Description:	141 - Off-specification, aged, or surplus inorganics
RCRA Code:	D006
Meth Code:	H01 - Transfer Station
Quantity Tons:	0.804
Waste Quantity:	1608
Quantity Unit:	P
Additional Code 1:	Not reported
Additional Code 2:	Not reported
Additional Code 3:	Not reported
Additional Code 4:	Not reported
Additional Code 5:	Not reported
Shipment Date:	20000901
Creation Date:	11/14/2000 0:00:00
Receipt Date:	20000913
Manifest ID:	20058412
Trans EPA ID:	CAD063547996
Trans Name:	Not reported
Trans 2 EPA ID:	Not reported
Trans 2 Name:	Not reported
TSDf EPA ID:	CAD008364432
Trans Name:	Not reported
TSDf Alt EPA ID:	Not reported
TSDf Alt Name:	Not reported
Waste Code Description:	211 - Halogenated solvents (chloroform, methyl chloride, perchloroethylene, etc.
RCRA Code:	F001
Meth Code:	R01 - Recycler
Quantity Tons:	2.4135
Waste Quantity:	4827
Quantity Unit:	P
Additional Code 1:	Not reported
Additional Code 2:	Not reported
Additional Code 3:	Not reported
Additional Code 4:	Not reported
Additional Code 5:	Not reported

Map ID
Direction
Distance
Elevation

MAP FINDINGS

Site

Database(s)

EDR ID Number
EPA ID Number

BURLINGTON ENVIRONMENTAL LLC GEORGETOWN (Continued)

1000299415

Shipment Date: 20000901
Creation Date: 11/14/2000 0:00:00
Receipt Date: 20000913
Manifest ID: 20058412
Trans EPA ID: CAD063547996
Trans Name: Not reported
Trans 2 EPA ID: Not reported
Trans 2 Name: Not reported
TSDf EPA ID: CAD008364432
Trans Name: Not reported
TSDf Alt EPA ID: Not reported
TSDf Alt Name: Not reported
Waste Code Description: - Not reported
RCRA Code: F001
Meth Code: R01 - Recycler
Quantity Tons: 0.3025
Waste Quantity: 605
Quantity Unit: P
Additional Code 1: Not reported
Additional Code 2: Not reported
Additional Code 3: Not reported
Additional Code 4: Not reported
Additional Code 5: Not reported

Additional Info:

Year: 2001
Gen EPA ID: WAD000812909

Shipment Date: 20010725
Creation Date: 10/3/2001 0:00:00
Receipt Date: 20010730
Manifest ID: 20058098
Trans EPA ID: COR000015610
Trans Name: Not reported
Trans 2 EPA ID: Not reported
Trans 2 Name: Not reported
TSDf EPA ID: CAD088504881
Trans Name: Not reported
TSDf Alt EPA ID: CAD088504881
TSDf Alt Name: Not reported
Waste Code Description: 121 - Alkaline solution (pH >12.5) with metals (antimony, arsenic, barium, beryllium, cadmium, chromium, cobalt, copper, lead, mercury, molybdenum, nickel, selenium, silver, thallium, vanadium, and zinc
RCRA Code: D002
Meth Code: H01 - Transfer Station
Quantity Tons: 0.7175
Waste Quantity: 1435
Quantity Unit: P
Additional Code 1: Not reported
Additional Code 2: Not reported
Additional Code 3: Not reported
Additional Code 4: Not reported
Additional Code 5: Not reported

Shipment Date: 20010725
Creation Date: 10/3/2001 0:00:00
Receipt Date: 20010730

Map ID
Direction
Distance
Elevation

MAP FINDINGS

Site

Database(s)

EDR ID Number
EPA ID Number

BURLINGTON ENVIRONMENTAL LLC GEORGETOWN (Continued)

1000299415

Manifest ID:	20058098
Trans EPA ID:	COR000015610
Trans Name:	Not reported
Trans 2 EPA ID:	Not reported
Trans 2 Name:	Not reported
TSDF EPA ID:	CAD088504881
Trans Name:	Not reported
TSDF Alt EPA ID:	CAD088504881
TSDF Alt Name:	Not reported
Waste Code Description:	141 - Off-specification, aged, or surplus inorganics
RCRA Code:	D006
Meth Code:	H01 - Transfer Station
Quantity Tons:	0.8285
Waste Quantity:	1657
Quantity Unit:	P
Additional Code 1:	Not reported
Additional Code 2:	Not reported
Additional Code 3:	Not reported
Additional Code 4:	Not reported
Additional Code 5:	Not reported
Shipment Date:	20010725
Creation Date:	10/3/2001 0:00:00
Receipt Date:	20010730
Manifest ID:	20058098
Trans EPA ID:	COR000015610
Trans Name:	Not reported
Trans 2 EPA ID:	Not reported
Trans 2 Name:	Not reported
TSDF EPA ID:	CAD088504881
Trans Name:	Not reported
TSDF Alt EPA ID:	CAD088504881
TSDF Alt Name:	Not reported
Waste Code Description:	121 - Alkaline solution (pH >12.5) with metals (antimony, arsenic, barium, beryllium, cadmium, chromium, cobalt, copper, lead, mercury, molybdenum, nickel, selenium, silver, thallium, vanadium, and zinc
RCRA Code:	D002
Meth Code:	H01 - Transfer Station
Quantity Tons:	0.159
Waste Quantity:	318
Quantity Unit:	P
Additional Code 1:	Not reported
Additional Code 2:	Not reported
Additional Code 3:	Not reported
Additional Code 4:	Not reported
Additional Code 5:	Not reported
Shipment Date:	20010725
Creation Date:	10/1/2001 0:00:00
Receipt Date:	20010730
Manifest ID:	20058097
Trans EPA ID:	COR000015610
Trans Name:	Not reported
Trans 2 EPA ID:	Not reported
Trans 2 Name:	Not reported
TSDF EPA ID:	CAD008364432
Trans Name:	Not reported

Map ID
Direction
Distance
Elevation

MAP FINDINGS

Site

Database(s)

EDR ID Number
EPA ID Number

BURLINGTON ENVIRONMENTAL LLC GEORGETOWN (Continued)

1000299415

TSDf Alt EPA ID:	CAD008364432
TSDf Alt Name:	Not reported
Waste Code Description:	- Not reported
RCRA Code:	F001
Meth Code:	R01 - Recycler
Quantity Tons:	1.332
Waste Quantity:	2664
Quantity Unit:	P
Additional Code 1:	Not reported
Additional Code 2:	Not reported
Additional Code 3:	Not reported
Additional Code 4:	Not reported
Additional Code 5:	Not reported
Shipment Date:	20010725
Creation Date:	Not reported
Receipt Date:	Not reported
Manifest ID:	20058098
Trans EPA ID:	COR000015610
Trans Name:	Not reported
Trans 2 EPA ID:	Not reported
Trans 2 Name:	Not reported
TSDf EPA ID:	CAD088504881
Trans Name:	Not reported
TSDf Alt EPA ID:	CAD088504881
TSDf Alt Name:	Not reported
Waste Code Description:	141 - Off-specification, aged, or surplus inorganics
RCRA Code:	D002
Meth Code:	H01 - Transfer Station
Quantity Tons:	0.704
Waste Quantity:	1408
Quantity Unit:	P
Additional Code 1:	Not reported
Additional Code 2:	Not reported
Additional Code 3:	Not reported
Additional Code 4:	Not reported
Additional Code 5:	Not reported
Shipment Date:	20010725
Creation Date:	Not reported
Receipt Date:	Not reported
Manifest ID:	20058098
Trans EPA ID:	COR000015610
Trans Name:	Not reported
Trans 2 EPA ID:	Not reported
Trans 2 Name:	Not reported
TSDf EPA ID:	CAD088504881
Trans Name:	Not reported
TSDf Alt EPA ID:	CAD088504881
TSDf Alt Name:	Not reported
Waste Code Description:	141 - Off-specification, aged, or surplus inorganics
RCRA Code:	D002
Meth Code:	H01 - Transfer Station
Quantity Tons:	0.2
Waste Quantity:	400
Quantity Unit:	P
Additional Code 1:	Not reported

Map ID
Direction
Distance
Elevation

MAP FINDINGS

Site

Database(s)

EDR ID Number
EPA ID Number

BURLINGTON ENVIRONMENTAL LLC GEORGETOWN (Continued)

1000299415

Additional Code 2:	Not reported
Additional Code 3:	Not reported
Additional Code 4:	Not reported
Additional Code 5:	Not reported
Shipment Date:	20010725
Creation Date:	10/3/2001 0:00:00
Receipt Date:	20010730
Manifest ID:	20058098
Trans EPA ID:	COR000015610
Trans Name:	Not reported
Trans 2 EPA ID:	Not reported
Trans 2 Name:	Not reported
TSDf EPA ID:	CAD088504881
Trans Name:	Not reported
TSDf Alt EPA ID:	CAD088504881
TSDf Alt Name:	Not reported
Waste Code Description:	121 - Alkaline solution (pH >12.5) with metals (antimony, arsenic, barium, beryllium, cadmium, chromium, cobalt, copper, lead, mercury, molybdenum, nickel, selenium, silver, thallium, vanadium, and zinc
RCRA Code:	D002
Meth Code:	H01 - Transfer Station
Quantity Tons:	0.574
Waste Quantity:	1148
Quantity Unit:	P
Additional Code 1:	Not reported
Additional Code 2:	Not reported
Additional Code 3:	Not reported
Additional Code 4:	Not reported
Additional Code 5:	Not reported
Shipment Date:	20010725
Creation Date:	Not reported
Receipt Date:	Not reported
Manifest ID:	20058098
Trans EPA ID:	COR000015610
Trans Name:	Not reported
Trans 2 EPA ID:	Not reported
Trans 2 Name:	Not reported
TSDf EPA ID:	CAD088504881
Trans Name:	Not reported
TSDf Alt EPA ID:	CAD088504881
TSDf Alt Name:	Not reported
Waste Code Description:	141 - Off-specification, aged, or surplus inorganics
RCRA Code:	D002
Meth Code:	H01 - Transfer Station
Quantity Tons:	1.9285
Waste Quantity:	3857
Quantity Unit:	P
Additional Code 1:	Not reported
Additional Code 2:	Not reported
Additional Code 3:	Not reported
Additional Code 4:	Not reported
Additional Code 5:	Not reported
Shipment Date:	20010410
Creation Date:	6/27/2001 0:00:00

Map ID
Direction
Distance
Elevation

MAP FINDINGS

Site

Database(s)

EDR ID Number
EPA ID Number

BURLINGTON ENVIRONMENTAL LLC GEORGETOWN (Continued)

1000299415

Receipt Date: 20010417
Manifest ID: 20058096
Trans EPA ID: WAR000001743
Trans Name: Not reported
Trans 2 EPA ID: CAD063547996
Trans 2 Name: Not reported
TSDf EPA ID: CAD008364432
Trans Name: Not reported
TSDf Alt EPA ID: CAD008364432
TSDf Alt Name: Not reported
Waste Code Description: 213 - Hydrocarbon solvents (benzene, hexane, Stoddard, etc.
RCRA Code: D001
Meth Code: R01 - Recycler
Quantity Tons: 0.2125
Waste Quantity: 425
Quantity Unit: P
Additional Code 1: Not reported
Additional Code 2: Not reported
Additional Code 3: Not reported
Additional Code 4: Not reported
Additional Code 5: Not reported

Shipment Date: 20010410
Creation Date: 6/27/2001 0:00:00
Receipt Date: 20010417
Manifest ID: 20058096
Trans EPA ID: WAR000001743
Trans Name: Not reported
Trans 2 EPA ID: CAD063547996
Trans 2 Name: Not reported
TSDf EPA ID: CAD008364432
Trans Name: Not reported
TSDf Alt EPA ID: CAD008364432
TSDf Alt Name: Not reported
Waste Code Description: 211 - Halogenated solvents (chloroform, methyl chloride, perchloroethylene, etc.
RCRA Code: F001
Meth Code: R01 - Recycler
Quantity Tons: 3.0415
Waste Quantity: 6083
Quantity Unit: P
Additional Code 1: Not reported
Additional Code 2: Not reported
Additional Code 3: Not reported
Additional Code 4: Not reported
Additional Code 5: Not reported

Additional Info:
Year: 1993
Gen EPA ID: WAD000812909

Shipment Date: 19931203
Creation Date: 9/14/1995 0:00:00
Receipt Date: 19931206
Manifest ID: 92823738
Trans EPA ID: WAD061672812
Trans Name: Not reported

Map ID
Direction
Distance
Elevation

MAP FINDINGS

Site

Database(s)

EDR ID Number
EPA ID Number

BURLINGTON ENVIRONMENTAL LLC GEORGETOWN (Continued)

1000299415

Trans 2 EPA ID: Not reported
Trans 2 Name: Not reported
TSDf EPA ID: CAD009452657
Trans Name: Not reported
TSDf Alt EPA ID: CAD009452657
TSDf Alt Name: Not reported
Waste Code Description: 133 - Aqueous solution with 10% or more total organic residues
RCRA Code: Not reported
Meth Code: D99 - Disposal, Other
Quantity Tons: 19.599
Waste Quantity: 4700
Quantity Unit: G
Additional Code 1: Not reported
Additional Code 2: Not reported
Additional Code 3: Not reported
Additional Code 4: Not reported
Additional Code 5: Not reported

Shipment Date: 19931201
Creation Date: 9/14/1995 0:00:00
Receipt Date: 19931203
Manifest ID: 92823737
Trans EPA ID: CAD009452657
Trans Name: Not reported
Trans 2 EPA ID: Not reported
Trans 2 Name: Not reported
TSDf EPA ID: CAD009452657
Trans Name: Not reported
TSDf Alt EPA ID: CAD009452657
TSDf Alt Name: Not reported
Waste Code Description: 133 - Aqueous solution with 10% or more total organic residues
RCRA Code: Not reported
Meth Code: D99 - Disposal, Other
Quantity Tons: 6.1924
Waste Quantity: 1485
Quantity Unit: G
Additional Code 1: Not reported
Additional Code 2: Not reported
Additional Code 3: Not reported
Additional Code 4: Not reported
Additional Code 5: Not reported

Shipment Date: 19931101
Creation Date: 9/13/1995 0:00:00
Receipt Date: 19931103
Manifest ID: 92823734
Trans EPA ID: WAD061672812
Trans Name: Not reported
Trans 2 EPA ID: Not reported
Trans 2 Name: Not reported
TSDf EPA ID: CAD009452657
Trans Name: Not reported
TSDf Alt EPA ID: Not reported
TSDf Alt Name: Not reported
Waste Code Description: 461 - Paint sludge
RCRA Code: D035
Meth Code: D99 - Disposal, Other

Map ID
Direction
Distance
Elevation

MAP FINDINGS

Site

Database(s)

EDR ID Number
EPA ID Number

BURLINGTON ENVIRONMENTAL LLC GEORGETOWN (Continued)

1000299415

Quantity Tons: 16.9719
Waste Quantity: 4070
Quantity Unit: G
Additional Code 1: Not reported
Additional Code 2: Not reported
Additional Code 3: Not reported
Additional Code 4: Not reported
Additional Code 5: Not reported

Shipment Date: 19930914
Creation Date: 9/12/1995 0:00:00
Receipt Date: 19930916
Manifest ID: 92823732
Trans EPA ID: WAD061672812
Trans Name: Not reported
Trans 2 EPA ID: Not reported
Trans 2 Name: Not reported
TSDf EPA ID: CAD009452657
Trans Name: Not reported
TSDf Alt EPA ID: Not reported
TSDf Alt Name: Not reported
Waste Code Description: 461 - Paint sludge
RCRA Code: D035
Meth Code: D99 - Disposal, Other
Quantity Tons: 17.4306
Waste Quantity: 4180
Quantity Unit: G
Additional Code 1: Not reported
Additional Code 2: Not reported
Additional Code 3: Not reported
Additional Code 4: Not reported
Additional Code 5: Not reported

Shipment Date: 19930831
Creation Date: 9/12/1995 0:00:00
Receipt Date: 19930902
Manifest ID: 92823729
Trans EPA ID: WAD061672812
Trans Name: Not reported
Trans 2 EPA ID: Not reported
Trans 2 Name: Not reported
TSDf EPA ID: CAD009452657
Trans Name: Not reported
TSDf Alt EPA ID: CAD009452657
TSDf Alt Name: Not reported
Waste Code Description: 134 - Aqueous solution with <10% total organic residues
RCRA Code: Not reported
Meth Code: R01 - Recycler
Quantity Tons: 17.64
Waste Quantity: 4200
Quantity Unit: G
Additional Code 1: Not reported
Additional Code 2: Not reported
Additional Code 3: Not reported
Additional Code 4: Not reported
Additional Code 5: Not reported

Map ID
Direction
Distance
Elevation

MAP FINDINGS

Site

Database(s)

EDR ID Number
EPA ID Number

BURLINGTON ENVIRONMENTAL LLC GEORGETOWN (Continued)

1000299415

Shipment Date: 19930824
Creation Date: 9/12/1995 0:00:00
Receipt Date: 19930826
Manifest ID: 92823710
Trans EPA ID: WAD061672812
Trans Name: Not reported
Trans 2 EPA ID: Not reported
Trans 2 Name: Not reported
TSDf EPA ID: CAD009452657
Trans Name: Not reported
TSDf Alt EPA ID: CAD009452657
TSDf Alt Name: Not reported
Waste Code Description: 214 - Unspecified solvent mixture
RCRA Code: D035
Meth Code: D99 - Disposal, Other
Quantity Tons: 13.464
Waste Quantity: 3740
Quantity Unit: G
Additional Code 1: Not reported
Additional Code 2: Not reported
Additional Code 3: Not reported
Additional Code 4: Not reported
Additional Code 5: Not reported

Shipment Date: 19930824
Creation Date: 9/12/1995 0:00:00
Receipt Date: 19930826
Manifest ID: 92823710
Trans EPA ID: WAD061672812
Trans Name: Not reported
Trans 2 EPA ID: Not reported
Trans 2 Name: Not reported
TSDf EPA ID: CAD009452657
Trans Name: Not reported
TSDf Alt EPA ID: CAD009452657
TSDf Alt Name: Not reported
Waste Code Description: 134 - Aqueous solution with <10% total organic residues
RCRA Code: Not reported
Meth Code: D99 - Disposal, Other
Quantity Tons: 2.772
Waste Quantity: 660
Quantity Unit: G
Additional Code 1: Not reported
Additional Code 2: Not reported
Additional Code 3: Not reported
Additional Code 4: Not reported
Additional Code 5: Not reported

Shipment Date: 19930802
Creation Date: 9/11/1995 0:00:00
Receipt Date: 19930804
Manifest ID: 92823749
Trans EPA ID: WAD061672812
Trans Name: Not reported
Trans 2 EPA ID: Not reported
Trans 2 Name: Not reported
TSDf EPA ID: CAD009452657

Map ID
Direction
Distance
Elevation

MAP FINDINGS

Site

Database(s)

EDR ID Number
EPA ID Number

BURLINGTON ENVIRONMENTAL LLC GEORGETOWN (Continued)

1000299415

Trans Name: Not reported
TSDf Alt EPA ID: Not reported
TSDf Alt Name: Not reported
Waste Code Description: 214 - Unspecified solvent mixture
RCRA Code: D035
Meth Code: D99 - Disposal, Other
Quantity Tons: 15.048
Waste Quantity: 4180
Quantity Unit: G
Additional Code 1: Not reported
Additional Code 2: Not reported
Additional Code 3: Not reported
Additional Code 4: Not reported
Additional Code 5: Not reported

Shipment Date: 19930720
Creation Date: 9/8/1995 0:00:00
Receipt Date: Not reported
Manifest ID: 92823707
Trans EPA ID: WAD061672812
Trans Name: Not reported
Trans 2 EPA ID: Not reported
Trans 2 Name: Not reported
TSDf EPA ID: CAD009452657
Trans Name: Not reported
TSDf Alt EPA ID: Not reported
TSDf Alt Name: Not reported
Waste Code Description: 214 - Unspecified solvent mixture
RCRA Code: D035
Meth Code: - Not reported
Quantity Tons: 17.226
Waste Quantity: 4785
Quantity Unit: G
Additional Code 1: Not reported
Additional Code 2: Not reported
Additional Code 3: Not reported
Additional Code 4: Not reported
Additional Code 5: Not reported

Shipment Date: 19930628
Creation Date: 9/9/1995 0:00:00
Receipt Date: 19930629
Manifest ID: 92823706
Trans EPA ID: WAD061672812
Trans Name: Not reported
Trans 2 EPA ID: Not reported
Trans 2 Name: Not reported
TSDf EPA ID: CAD009452657
Trans Name: Not reported
TSDf Alt EPA ID: CAD009452657
TSDf Alt Name: Not reported
Waste Code Description: 134 - Aqueous solution with <10% total organic residues
RCRA Code: Not reported
Meth Code: D99 - Disposal, Other
Quantity Tons: 2.772
Waste Quantity: 660
Quantity Unit: G

Map ID
Direction
Distance
Elevation

MAP FINDINGS

Site

Database(s)

EDR ID Number
EPA ID Number

BURLINGTON ENVIRONMENTAL LLC GEORGETOWN (Continued)

1000299415

Additional Code 1: Not reported
Additional Code 2: Not reported
Additional Code 3: Not reported
Additional Code 4: Not reported
Additional Code 5: Not reported

Additional Info:

Year: 2002
Gen EPA ID: WAD000812909

Shipment Date: Not reported
Creation Date: Not reported
Receipt Date: Not reported
Manifest ID: 20058194
Trans EPA ID: CAD063547996
Trans Name: Not reported
Trans 2 EPA ID: Not reported
Trans 2 Name: Not reported
TSDf EPA ID: CAD088504881
Trans Name: Not reported
TSDf Alt EPA ID: Not reported
TSDf Alt Name: Not reported
Waste Code Description: 141 - Off-specification, aged, or surplus inorganics
RCRA Code: D002
Meth Code: H01 - Transfer Station
Quantity Tons: 6.079
Waste Quantity: 12158
Quantity Unit: P
Additional Code 1: Not reported
Additional Code 2: Not reported
Additional Code 3: Not reported
Additional Code 4: Not reported
Additional Code 5: Not reported

Shipment Date: Not reported
Creation Date: Not reported
Receipt Date: Not reported
Manifest ID: 20058194
Trans EPA ID: CAD063547996
Trans Name: Not reported
Trans 2 EPA ID: Not reported
Trans 2 Name: Not reported
TSDf EPA ID: CAD088504881
Trans Name: Not reported
TSDf Alt EPA ID: Not reported
TSDf Alt Name: Not reported
Waste Code Description: 141 - Off-specification, aged, or surplus inorganics
RCRA Code: D002
Meth Code: H01 - Transfer Station
Quantity Tons: 1.79
Waste Quantity: 3580
Quantity Unit: P
Additional Code 1: Not reported
Additional Code 2: Not reported
Additional Code 3: Not reported
Additional Code 4: Not reported
Additional Code 5: Not reported

Map ID
Direction
Distance
Elevation

MAP FINDINGS

Site

Database(s)

EDR ID Number
EPA ID Number

BURLINGTON ENVIRONMENTAL LLC GEORGETOWN (Continued)

1000299415

Shipment Date:	Not reported
Creation Date:	Not reported
Receipt Date:	Not reported
Manifest ID:	20058194
Trans EPA ID:	CAD063547996
Trans Name:	Not reported
Trans 2 EPA ID:	Not reported
Trans 2 Name:	Not reported
TSDf EPA ID:	CAD088504881
Trans Name:	Not reported
TSDf Alt EPA ID:	Not reported
TSDf Alt Name:	Not reported
Waste Code Description:	121 - Alkaline solution (pH >12.5) with metals (antimony, arsenic, barium, beryllium, cadmium, chromium, cobalt, copper, lead, mercury, molybdenum, nickel, selenium, silver, thallium, vanadium, and zinc
RCRA Code:	D002
Meth Code:	H01 - Transfer Station
Quantity Tons:	0.474
Waste Quantity:	948
Quantity Unit:	P
Additional Code 1:	Not reported
Additional Code 2:	Not reported
Additional Code 3:	Not reported
Additional Code 4:	Not reported
Additional Code 5:	Not reported
Shipment Date:	20021021
Creation Date:	2/21/2003 10:42:43
Receipt Date:	20021101
Manifest ID:	20058194
Trans EPA ID:	CAD063547996
Trans Name:	Not reported
Trans 2 EPA ID:	Not reported
Trans 2 Name:	Not reported
TSDf EPA ID:	CAD088504881
Trans Name:	Not reported
TSDf Alt EPA ID:	Not reported
TSDf Alt Name:	Not reported
Waste Code Description:	141 - Off-specification, aged, or surplus inorganics
RCRA Code:	D006
Meth Code:	H01 - Transfer Station
Quantity Tons:	2.71
Waste Quantity:	5420
Quantity Unit:	P
Additional Code 1:	Not reported
Additional Code 2:	Not reported
Additional Code 3:	Not reported
Additional Code 4:	Not reported
Additional Code 5:	Not reported
Shipment Date:	20021021
Creation Date:	2/21/2003 10:42:43
Receipt Date:	20021101
Manifest ID:	20058194
Trans EPA ID:	CAD063547996
Trans Name:	Not reported
Trans 2 EPA ID:	Not reported

Map ID
Direction
Distance
Elevation

MAP FINDINGS

Site

Database(s)

EDR ID Number
EPA ID Number

BURLINGTON ENVIRONMENTAL LLC GEORGETOWN (Continued)

1000299415

Trans 2 Name:	Not reported
TSDF EPA ID:	CAD088504881
Trans Name:	Not reported
TSDF Alt EPA ID:	Not reported
TSDF Alt Name:	Not reported
Waste Code Description:	121 - Alkaline solution (pH >12.5) with metals (antimony, arsenic, barium, beryllium, cadmium, chromium, cobalt, copper, lead, mercury, molybdenum, nickel, selenium, silver, thallium, vanadium, and zinc
RCRA Code:	D002
Meth Code:	H01 - Transfer Station
Quantity Tons:	0.9745
Waste Quantity:	1949
Quantity Unit:	P
Additional Code 1:	Not reported
Additional Code 2:	Not reported
Additional Code 3:	Not reported
Additional Code 4:	Not reported
Additional Code 5:	Not reported
Shipment Date:	20021021
Creation Date:	2/21/2003 10:42:43
Receipt Date:	20021101
Manifest ID:	20058194
Trans EPA ID:	CAD063547996
Trans Name:	Not reported
Trans 2 EPA ID:	Not reported
Trans 2 Name:	Not reported
TSDF EPA ID:	CAD088504881
Trans Name:	Not reported
TSDF Alt EPA ID:	Not reported
TSDF Alt Name:	Not reported
Waste Code Description:	121 - Alkaline solution (pH >12.5) with metals (antimony, arsenic, barium, beryllium, cadmium, chromium, cobalt, copper, lead, mercury, molybdenum, nickel, selenium, silver, thallium, vanadium, and zinc
RCRA Code:	D002
Meth Code:	H01 - Transfer Station
Quantity Tons:	1.0645
Waste Quantity:	2129
Quantity Unit:	P
Additional Code 1:	Not reported
Additional Code 2:	Not reported
Additional Code 3:	Not reported
Additional Code 4:	Not reported
Additional Code 5:	Not reported
Shipment Date:	20021021
Creation Date:	2/21/2003 10:42:43
Receipt Date:	20021101
Manifest ID:	20058194
Trans EPA ID:	CAD063547996
Trans Name:	Not reported
Trans 2 EPA ID:	Not reported
Trans 2 Name:	Not reported
TSDF EPA ID:	CAD088504881
Trans Name:	Not reported
TSDF Alt EPA ID:	Not reported
TSDF Alt Name:	Not reported

Map ID
Direction
Distance
Elevation

MAP FINDINGS

Site

Database(s)

EDR ID Number
EPA ID Number

BURLINGTON ENVIRONMENTAL LLC GEORGETOWN (Continued)

1000299415

Waste Code Description: 121 - Alkaline solution (pH >12.5) with metals (antimony, arsenic, barium, beryllium, cadmium, chromium, cobalt, copper, lead, mercury, molybdenum, nickel, selenium, silver, thallium, vanadium, and zinc

RCRA Code: D002

Meth Code: H01 - Transfer Station

Quantity Tons: 0.6985

Waste Quantity: 1397

Quantity Unit: P

Additional Code 1: Not reported

Additional Code 2: Not reported

Additional Code 3: Not reported

Additional Code 4: Not reported

Additional Code 5: Not reported

Shipment Date: 20020823

Creation Date: 1/27/2003 18:32:25

Receipt Date: 20020827

Manifest ID: 20058432

Trans EPA ID: UTD981552425

Trans Name: Not reported

Trans 2 EPA ID: Not reported

Trans 2 Name: Not reported

TSDf EPA ID: CAD088504881

Trans Name: Not reported

TSDf Alt EPA ID: Not reported

TSDf Alt Name: Not reported

Waste Code Description: 121 - Alkaline solution (pH >12.5) with metals (antimony, arsenic, barium, beryllium, cadmium, chromium, cobalt, copper, lead, mercury, molybdenum, nickel, selenium, silver, thallium, vanadium, and zinc

RCRA Code: D002

Meth Code: H01 - Transfer Station

Quantity Tons: 5.794

Waste Quantity: 11588

Quantity Unit: P

Additional Code 1: Not reported

Additional Code 2: Not reported

Additional Code 3: Not reported

Additional Code 4: Not reported

Additional Code 5: Not reported

Shipment Date: 20020823

Creation Date: 1/27/2003 18:32:25

Receipt Date: 20020827

Manifest ID: 20058432

Trans EPA ID: UTD981552425

Trans Name: Not reported

Trans 2 EPA ID: Not reported

Trans 2 Name: Not reported

TSDf EPA ID: CAD088504881

Trans Name: Not reported

TSDf Alt EPA ID: Not reported

TSDf Alt Name: Not reported

Waste Code Description: 141 - Off-specification, aged, or surplus inorganics

RCRA Code: D006

Meth Code: H01 - Transfer Station

Quantity Tons: 6.6185

Waste Quantity: 13237

Map ID
Direction
Distance
Elevation

MAP FINDINGS

Site

Database(s)

EDR ID Number
EPA ID Number

BURLINGTON ENVIRONMENTAL LLC GEORGETOWN (Continued)

1000299415

Quantity Unit:	P
Additional Code 1:	Not reported
Additional Code 2:	Not reported
Additional Code 3:	Not reported
Additional Code 4:	Not reported
Additional Code 5:	Not reported
Shipment Date:	20020823
Creation Date:	1/27/2003 18:32:25
Receipt Date:	20020827
Manifest ID:	20058432
Trans EPA ID:	UTD981552425
Trans Name:	Not reported
Trans 2 EPA ID:	Not reported
Trans 2 Name:	Not reported
TSDf EPA ID:	CAD088504881
Trans Name:	Not reported
TSDf Alt EPA ID:	Not reported
TSDf Alt Name:	Not reported
Waste Code Description:	141 - Off-specification, aged, or surplus inorganics
RCRA Code:	D002
Meth Code:	H01 - Transfer Station
Quantity Tons:	8.561
Waste Quantity:	17122
Quantity Unit:	P
Additional Code 1:	Not reported
Additional Code 2:	Not reported
Additional Code 3:	Not reported
Additional Code 4:	Not reported
Additional Code 5:	Not reported
Additional Info:	
Year:	1999
Gen EPA ID:	WAD000812909
Shipment Date:	19991210
Creation Date:	Not reported
Receipt Date:	Not reported
Manifest ID:	96002006
Trans EPA ID:	WAR000001743
Trans Name:	Not reported
Trans 2 EPA ID:	CAD063547996
Trans 2 Name:	Not reported
TSDf EPA ID:	CAD088504881
Trans Name:	Not reported
TSDf Alt EPA ID:	CAD088504881
TSDf Alt Name:	Not reported
Waste Code Description:	141 - Off-specification, aged, or surplus inorganics
RCRA Code:	D002
Meth Code:	- Not reported
Quantity Tons:	0.8705
Waste Quantity:	1741
Quantity Unit:	P
Additional Code 1:	Not reported
Additional Code 2:	Not reported
Additional Code 3:	Not reported
Additional Code 4:	Not reported

Map ID
Direction
Distance
Elevation

MAP FINDINGS

Site

Database(s)

EDR ID Number
EPA ID Number

BURLINGTON ENVIRONMENTAL LLC GEORGETOWN (Continued)

1000299415

Additional Code 5:	Not reported
Shipment Date:	19991210
Creation Date:	Not reported
Receipt Date:	Not reported
Manifest ID:	96002006
Trans EPA ID:	WAR000001743
Trans Name:	Not reported
Trans 2 EPA ID:	CAD063547996
Trans 2 Name:	Not reported
TSDf EPA ID:	CAD088504881
Trans Name:	Not reported
TSDf Alt EPA ID:	CAD088504881
TSDf Alt Name:	Not reported
Waste Code Description:	121 - Alkaline solution (pH >12.5) with metals (antimony, arsenic, barium, beryllium, cadmium, chromium, cobalt, copper, lead, mercury, molybdenum, nickel, selenium, silver, thallium, vanadium, and zinc
RCRA Code:	D002
Meth Code:	H01 - Transfer Station
Quantity Tons:	1.44
Waste Quantity:	2880
Quantity Unit:	P
Additional Code 1:	Not reported
Additional Code 2:	Not reported
Additional Code 3:	Not reported
Additional Code 4:	Not reported
Additional Code 5:	Not reported
Shipment Date:	19991210
Creation Date:	4/4/2000 0:00:00
Receipt Date:	19991220
Manifest ID:	96002006
Trans EPA ID:	WAR000001743
Trans Name:	Not reported
Trans 2 EPA ID:	CAD063547996
Trans 2 Name:	Not reported
TSDf EPA ID:	CAD088504881
Trans Name:	Not reported
TSDf Alt EPA ID:	CAD088504881
TSDf Alt Name:	Not reported
Waste Code Description:	141 - Off-specification, aged, or surplus inorganics
RCRA Code:	D002
Meth Code:	R01 - Recycler
Quantity Tons:	2.9885
Waste Quantity:	5977
Quantity Unit:	P
Additional Code 1:	Not reported
Additional Code 2:	Not reported
Additional Code 3:	Not reported
Additional Code 4:	Not reported
Additional Code 5:	Not reported
Shipment Date:	19991210
Creation Date:	4/4/2000 0:00:00
Receipt Date:	19991220
Manifest ID:	96002006
Trans EPA ID:	WAR000001743

Map ID
Direction
Distance
Elevation

MAP FINDINGS

Site

Database(s)

EDR ID Number
EPA ID Number

BURLINGTON ENVIRONMENTAL LLC GEORGETOWN (Continued)

1000299415

Trans Name:	Not reported
Trans 2 EPA ID:	CAD063547996
Trans 2 Name:	Not reported
TSDf EPA ID:	CAD088504881
Trans Name:	Not reported
TSDf Alt EPA ID:	CAD088504881
TSDf Alt Name:	Not reported
Waste Code Description:	141 - Off-specification, aged, or surplus inorganics
RCRA Code:	D002
Meth Code:	R01 - Recycler
Quantity Tons:	2.009
Waste Quantity:	4018
Quantity Unit:	P
Additional Code 1:	Not reported
Additional Code 2:	Not reported
Additional Code 3:	Not reported
Additional Code 4:	Not reported
Additional Code 5:	Not reported
Shipment Date:	19991210
Creation Date:	4/4/2000 0:00:00
Receipt Date:	19991220
Manifest ID:	96002006
Trans EPA ID:	WAR000001743
Trans Name:	Not reported
Trans 2 EPA ID:	CAD063547996
Trans 2 Name:	Not reported
TSDf EPA ID:	CAD088504881
Trans Name:	Not reported
TSDf Alt EPA ID:	CAD088504881
TSDf Alt Name:	Not reported
Waste Code Description:	121 - Alkaline solution (pH >12.5) with metals (antimony, arsenic, barium, beryllium, cadmium, chromium, cobalt, copper, lead, mercury, molybdenum, nickel, selenium, silver, thallium, vanadium, and zinc
RCRA Code:	D002
Meth Code:	H01 - Transfer Station
Quantity Tons:	0.5575
Waste Quantity:	1115
Quantity Unit:	P
Additional Code 1:	Not reported
Additional Code 2:	Not reported
Additional Code 3:	Not reported
Additional Code 4:	Not reported
Additional Code 5:	Not reported
Shipment Date:	19991210
Creation Date:	3/7/2000 0:00:00
Receipt Date:	19991222
Manifest ID:	96002005
Trans EPA ID:	WAR000001743
Trans Name:	Not reported
Trans 2 EPA ID:	CAD063547996
Trans 2 Name:	Not reported
TSDf EPA ID:	CAD008364432
Trans Name:	Not reported
TSDf Alt EPA ID:	CAD008364432
TSDf Alt Name:	Not reported

Map ID
Direction
Distance
Elevation

MAP FINDINGS

Site

Database(s)

EDR ID Number
EPA ID Number

BURLINGTON ENVIRONMENTAL LLC GEORGETOWN (Continued)

1000299415

Waste Code Description:	- Not reported
RCRA Code:	F001
Meth Code:	R01 - Recycler
Quantity Tons:	4.313
Waste Quantity:	8626
Quantity Unit:	P
Additional Code 1:	Not reported
Additional Code 2:	Not reported
Additional Code 3:	Not reported
Additional Code 4:	Not reported
Additional Code 5:	Not reported
Shipment Date:	19991210
Creation Date:	3/7/2000 0:00:00
Receipt Date:	19991222
Manifest ID:	96002005
Trans EPA ID:	WAR000001743
Trans Name:	Not reported
Trans 2 EPA ID:	CAD063547996
Trans 2 Name:	Not reported
TSDf EPA ID:	CAD008364432
Trans Name:	Not reported
TSDf Alt EPA ID:	CAD008364432
TSDf Alt Name:	Not reported
Waste Code Description:	211 - Halogenated solvents (chloroform, methyl chloride, perchloroethylene, etc.
RCRA Code:	F001
Meth Code:	R01 - Recycler
Quantity Tons:	1.973
Waste Quantity:	3946
Quantity Unit:	P
Additional Code 1:	Not reported
Additional Code 2:	Not reported
Additional Code 3:	Not reported
Additional Code 4:	Not reported
Additional Code 5:	Not reported
Shipment Date:	19991210
Creation Date:	Not reported
Receipt Date:	Not reported
Manifest ID:	96002006
Trans EPA ID:	WAR000001743
Trans Name:	Not reported
Trans 2 EPA ID:	CAD063547996
Trans 2 Name:	Not reported
TSDf EPA ID:	CAD088504881
Trans Name:	Not reported
TSDf Alt EPA ID:	CAD088504881
TSDf Alt Name:	Not reported
Waste Code Description:	121 - Alkaline solution (pH >12.5) with metals (antimony, arsenic, barium, beryllium, cadmium, chromium, cobalt, copper, lead, mercury, molybdenum, nickel, selenium, silver, thallium, vanadium, and zinc
RCRA Code:	D002
Meth Code:	H01 - Transfer Station
Quantity Tons:	0.2325
Waste Quantity:	465
Quantity Unit:	P

Map ID
Direction
Distance
Elevation

MAP FINDINGS

Site

Database(s)

EDR ID Number
EPA ID Number

BURLINGTON ENVIRONMENTAL LLC GEORGETOWN (Continued)

1000299415

Additional Code 1: Not reported
Additional Code 2: Not reported
Additional Code 3: Not reported
Additional Code 4: Not reported
Additional Code 5: Not reported

Shipment Date: 19990914
Creation Date: 12/17/1999 0:00:00
Receipt Date: 19991006
Manifest ID: 96002003
Trans EPA ID: WAR000001743
Trans Name: Not reported
Trans 2 EPA ID: CAD063547996
Trans 2 Name: Not reported
TSDf EPA ID: CAD008364432
Trans Name: Not reported
TSDf Alt EPA ID: CAD008364432
TSDf Alt Name: Not reported
Waste Code Description: - Not reported
RCRA Code: F002
Meth Code: R01 - Recycler
Quantity Tons: 0.169
Waste Quantity: 338
Quantity Unit: P
Additional Code 1: Not reported
Additional Code 2: Not reported
Additional Code 3: Not reported
Additional Code 4: Not reported
Additional Code 5: Not reported

Shipment Date: 19990914
Creation Date: 12/17/1999 0:00:00
Receipt Date: 19991006
Manifest ID: 96002003
Trans EPA ID: WAR000001743
Trans Name: Not reported
Trans 2 EPA ID: CAD063547996
Trans 2 Name: Not reported
TSDf EPA ID: CAD008364432
Trans Name: Not reported
TSDf Alt EPA ID: CAD008364432
TSDf Alt Name: Not reported
Waste Code Description: 211 - Halogenated solvents (chloroform, methyl chloride, perchloroethylene, etc.

RCRA Code: F001
Meth Code: R01 - Recycler
Quantity Tons: 2.245
Waste Quantity: 4490
Quantity Unit: P
Additional Code 1: Not reported
Additional Code 2: Not reported
Additional Code 3: Not reported
Additional Code 4: Not reported
Additional Code 5: Not reported

Additional Info:
Year: 2003

Map ID
Direction
Distance
Elevation

MAP FINDINGS

Site

Database(s)

EDR ID Number
EPA ID Number

BURLINGTON ENVIRONMENTAL LLC GEORGETOWN (Continued)

1000299415

Gen EPA ID:	WAD000812909
Shipment Date:	Not reported
Creation Date:	Not reported
Receipt Date:	Not reported
Manifest ID:	20058196
Trans EPA ID:	WAR000001743
Trans Name:	Not reported
Trans 2 EPA ID:	CAD063547996
Trans 2 Name:	Not reported
TSDf EPA ID:	CAD088504881
Trans Name:	Not reported
TSDf Alt EPA ID:	CAD088504881
TSDf Alt Name:	Not reported
Waste Code Description:	141 - Off-specification, aged, or surplus inorganics
RCRA Code:	D002
Meth Code:	H01 - Transfer Station
Quantity Tons:	1.5155
Waste Quantity:	3031
Quantity Unit:	P
Additional Code 1:	Not reported
Additional Code 2:	Not reported
Additional Code 3:	Not reported
Additional Code 4:	Not reported
Additional Code 5:	Not reported
Shipment Date:	Not reported
Creation Date:	Not reported
Receipt Date:	Not reported
Manifest ID:	20058196
Trans EPA ID:	WAR000001743
Trans Name:	Not reported
Trans 2 EPA ID:	CAD063547996
Trans 2 Name:	Not reported
TSDf EPA ID:	CAD088504881
Trans Name:	Not reported
TSDf Alt EPA ID:	CAD088504881
TSDf Alt Name:	Not reported
Waste Code Description:	- Not reported
RCRA Code:	Not reported
Meth Code:	H01 - Transfer Station
Quantity Tons:	0.061
Waste Quantity:	122
Quantity Unit:	P
Additional Code 1:	Not reported
Additional Code 2:	Not reported
Additional Code 3:	Not reported
Additional Code 4:	Not reported
Additional Code 5:	Not reported
Shipment Date:	20030103
Creation Date:	7/22/2004 8:36:14
Receipt Date:	20030116
Manifest ID:	20058196
Trans EPA ID:	WAR000001743
Trans Name:	Not reported
Trans 2 EPA ID:	CAD063547996

Map ID
Direction
Distance
Elevation

MAP FINDINGS

Site

Database(s)

EDR ID Number
EPA ID Number

BURLINGTON ENVIRONMENTAL LLC GEORGETOWN (Continued)

1000299415

Trans 2 Name:	Not reported
TSDF EPA ID:	CAD088504881
Trans Name:	Not reported
TSDF Alt EPA ID:	CAD088504881
TSDF Alt Name:	Not reported
Waste Code Description:	141 - Off-specification, aged, or surplus inorganics
RCRA Code:	D002
Meth Code:	H01 - Transfer Station
Quantity Tons:	0.8155
Waste Quantity:	1631
Quantity Unit:	P
Additional Code 1:	Not reported
Additional Code 2:	Not reported
Additional Code 3:	Not reported
Additional Code 4:	Not reported
Additional Code 5:	Not reported
Shipment Date:	20030103
Creation Date:	7/22/2004 8:36:14
Receipt Date:	20030116
Manifest ID:	20058196
Trans EPA ID:	WAR000001743
Trans Name:	Not reported
Trans 2 EPA ID:	CAD063547996
Trans 2 Name:	Not reported
TSDF EPA ID:	CAD088504881
Trans Name:	Not reported
TSDF Alt EPA ID:	CAD088504881
TSDF Alt Name:	Not reported
Waste Code Description:	141 - Off-specification, aged, or surplus inorganics
RCRA Code:	D006
Meth Code:	H01 - Transfer Station
Quantity Tons:	5.567
Waste Quantity:	11134
Quantity Unit:	P
Additional Code 1:	Not reported
Additional Code 2:	Not reported
Additional Code 3:	Not reported
Additional Code 4:	Not reported
Additional Code 5:	Not reported
Shipment Date:	20030103
Creation Date:	7/22/2004 8:36:14
Receipt Date:	20030116
Manifest ID:	20058196
Trans EPA ID:	WAR000001743
Trans Name:	Not reported
Trans 2 EPA ID:	CAD063547996
Trans 2 Name:	Not reported
TSDF EPA ID:	CAD088504881
Trans Name:	Not reported
TSDF Alt EPA ID:	CAD088504881
TSDF Alt Name:	Not reported
Waste Code Description:	121 - Alkaline solution (pH >12.5) with metals (antimony, arsenic, barium, beryllium, cadmium, chromium, cobalt, copper, lead, mercury, molybdenum, nickel, selenium, silver, thallium, vanadium, and zinc
RCRA Code:	D002

Map ID
Direction
Distance
Elevation

MAP FINDINGS

Site

Database(s)

EDR ID Number
EPA ID Number

BURLINGTON ENVIRONMENTAL LLC GEORGETOWN (Continued)

1000299415

Meth Code: H01 - Transfer Station
Quantity Tons: 0.229
Waste Quantity: 458
Quantity Unit: P
Additional Code 1: Not reported
Additional Code 2: Not reported
Additional Code 3: Not reported
Additional Code 4: Not reported
Additional Code 5: Not reported

Shipment Date: 20030103
Creation Date: 7/22/2004 8:36:14
Receipt Date: 20030116
Manifest ID: 20058196
Trans EPA ID: WAR000001743
Trans Name: Not reported
Trans 2 EPA ID: CAD063547996
Trans 2 Name: Not reported
TSDf EPA ID: CAD088504881
Trans Name: Not reported
TSDf Alt EPA ID: CAD088504881
TSDf Alt Name: Not reported
Waste Code Description: 141 - Off-specification, aged, or surplus inorganics

RCRA Code: D002
Meth Code: H01 - Transfer Station
Quantity Tons: 6.746
Waste Quantity: 13492
Quantity Unit: P
Additional Code 1: Not reported
Additional Code 2: Not reported
Additional Code 3: Not reported
Additional Code 4: Not reported
Additional Code 5: Not reported

Additional Info:

Year: 1997
Gen EPA ID: WAD000812909

Shipment Date: 19971209
Creation Date: 3/18/1998 0:00:00
Receipt Date: 19971219
Manifest ID: 95143629
Trans EPA ID: WAR000812909
Trans Name: Not reported
Trans 2 EPA ID: Not reported
Trans 2 Name: Not reported
TSDf EPA ID: CAD008364422
Trans Name: Not reported
TSDf Alt EPA ID: Not reported
TSDf Alt Name: Not reported
Waste Code Description: 211 - Halogenated solvents (chloroform, methyl chloride, perchloroethylene, etc.

RCRA Code: F001
Meth Code: R01 - Recycler
Quantity Tons: 0.3878
Waste Quantity: 93
Quantity Unit: G

Map ID
Direction
Distance
Elevation

MAP FINDINGS

Site

Database(s)

EDR ID Number
EPA ID Number

BURLINGTON ENVIRONMENTAL LLC GEORGETOWN (Continued)

1000299415

Additional Code 1: Not reported
Additional Code 2: Not reported
Additional Code 3: Not reported
Additional Code 4: Not reported
Additional Code 5: Not reported

Shipment Date: 19971209
Creation Date: 3/18/1998 0:00:00
Receipt Date: 19971219
Manifest ID: 95143629
Trans EPA ID: WAR000812909
Trans Name: Not reported
Trans 2 EPA ID: Not reported
Trans 2 Name: Not reported
TSDf EPA ID: CAD008364422
Trans Name: Not reported
TSDf Alt EPA ID: Not reported
TSDf Alt Name: Not reported
Waste Code Description: 211 - Halogenated solvents (chloroform, methyl chloride, perchloroethylene, etc.

RCRA Code: F002
Meth Code: R01 - Recycler
Quantity Tons: 0.4587
Waste Quantity: 110
Quantity Unit: G
Additional Code 1: Not reported
Additional Code 2: Not reported
Additional Code 3: Not reported
Additional Code 4: Not reported
Additional Code 5: Not reported

Shipment Date: 19971209
Creation Date: 3/18/1998 0:00:00
Receipt Date: 19971219
Manifest ID: 95143629
Trans EPA ID: WAR000812909
Trans Name: Not reported
Trans 2 EPA ID: Not reported
Trans 2 Name: Not reported
TSDf EPA ID: CAD008364422
Trans Name: Not reported
TSDf Alt EPA ID: Not reported
TSDf Alt Name: Not reported
Waste Code Description: 211 - Halogenated solvents (chloroform, methyl chloride, perchloroethylene, etc.

RCRA Code: F002
Meth Code: R01 - Recycler
Quantity Tons: 0.6672
Waste Quantity: 160
Quantity Unit: G
Additional Code 1: Not reported
Additional Code 2: Not reported
Additional Code 3: Not reported
Additional Code 4: Not reported
Additional Code 5: Not reported

Shipment Date: 19971209

Map ID
Direction
Distance
Elevation

MAP FINDINGS

Site

Database(s)

EDR ID Number
EPA ID Number

BURLINGTON ENVIRONMENTAL LLC GEORGETOWN (Continued)

1000299415

Creation Date: 4/23/1998 0:00:00
Receipt Date: 19971219
Manifest ID: 95143631
Trans EPA ID: WAR000001743
Trans Name: Not reported
Trans 2 EPA ID: Not reported
Trans 2 Name: Not reported
TSDf EPA ID: CAD088504881
Trans Name: Not reported
TSDf Alt EPA ID: CAD088504881
TSDf Alt Name: Not reported
Waste Code Description: 121 - Alkaline solution (pH >12.5) with metals (antimony, arsenic, barium, beryllium, cadmium, chromium, cobalt, copper, lead, mercury, molybdenum, nickel, selenium, silver, thallium, vanadium, and zinc
RCRA Code: D002
Meth Code: H01 - Transfer Station
Quantity Tons: 0.3
Waste Quantity: 600
Quantity Unit: P
Additional Code 1: Not reported
Additional Code 2: Not reported
Additional Code 3: Not reported
Additional Code 4: Not reported
Additional Code 5: Not reported
Shipment Date: 19971209
Creation Date: 4/23/1998 0:00:00
Receipt Date: 19971219
Manifest ID: 95143631
Trans EPA ID: WAR000001743
Trans Name: Not reported
Trans 2 EPA ID: Not reported
Trans 2 Name: Not reported
TSDf EPA ID: CAD088504881
Trans Name: Not reported
TSDf Alt EPA ID: CAD088504881
TSDf Alt Name: Not reported
Waste Code Description: 121 - Alkaline solution (pH >12.5) with metals (antimony, arsenic, barium, beryllium, cadmium, chromium, cobalt, copper, lead, mercury, molybdenum, nickel, selenium, silver, thallium, vanadium, and zinc
RCRA Code: D002
Meth Code: H01 - Transfer Station
Quantity Tons: 1.204
Waste Quantity: 2408
Quantity Unit: P
Additional Code 1: Not reported
Additional Code 2: Not reported
Additional Code 3: Not reported
Additional Code 4: Not reported
Additional Code 5: Not reported
Shipment Date: 19971209
Creation Date: 3/18/1998 0:00:00
Receipt Date: 19971219
Manifest ID: 95143629
Trans EPA ID: WAR000812909
Trans Name: Not reported

Map ID
Direction
Distance
Elevation

MAP FINDINGS

Site

Database(s)

EDR ID Number
EPA ID Number

BURLINGTON ENVIRONMENTAL LLC GEORGETOWN (Continued)

1000299415

Trans 2 EPA ID:	Not reported
Trans 2 Name:	Not reported
TSDf EPA ID:	CAD008364422
Trans Name:	Not reported
TSDf Alt EPA ID:	Not reported
TSDf Alt Name:	Not reported
Waste Code Description:	211 - Halogenated solvents (chloroform, methyl chloride, perchloroethylene, etc.
RCRA Code:	F001
Meth Code:	R01 - Recycler
Quantity Tons:	0.0625
Waste Quantity:	15
Quantity Unit:	G
Additional Code 1:	Not reported
Additional Code 2:	Not reported
Additional Code 3:	Not reported
Additional Code 4:	Not reported
Additional Code 5:	Not reported
Shipment Date:	19971209
Creation Date:	4/23/1998 0:00:00
Receipt Date:	19971219
Manifest ID:	95143631
Trans EPA ID:	WAR000001743
Trans Name:	Not reported
Trans 2 EPA ID:	Not reported
Trans 2 Name:	Not reported
TSDf EPA ID:	CAD088504881
Trans Name:	Not reported
TSDf Alt EPA ID:	CAD088504881
TSDf Alt Name:	Not reported
Waste Code Description:	121 - Alkaline solution (pH >12.5) with metals (antimony, arsenic, barium, beryllium, cadmium, chromium, cobalt, copper, lead, mercury, molybdenum, nickel, selenium, silver, thallium, vanadium, and zinc
RCRA Code:	D002
Meth Code:	H01 - Transfer Station
Quantity Tons:	0.6155
Waste Quantity:	1231
Quantity Unit:	P
Additional Code 1:	Not reported
Additional Code 2:	Not reported
Additional Code 3:	Not reported
Additional Code 4:	Not reported
Additional Code 5:	Not reported
Shipment Date:	19971209
Creation Date:	Not reported
Receipt Date:	Not reported
Manifest ID:	95143631
Trans EPA ID:	WAR000001743
Trans Name:	Not reported
Trans 2 EPA ID:	Not reported
Trans 2 Name:	Not reported
TSDf EPA ID:	CAD088504881
Trans Name:	Not reported
TSDf Alt EPA ID:	CAD088504881
TSDf Alt Name:	Not reported

Map ID
Direction
Distance
Elevation

MAP FINDINGS

Site

Database(s)

EDR ID Number
EPA ID Number

BURLINGTON ENVIRONMENTAL LLC GEORGETOWN (Continued)

1000299415

Waste Code Description:	181 - Other inorganic solid waste Organics
RCRA Code:	D002
Meth Code:	R01 - Recycler
Quantity Tons:	0.25
Waste Quantity:	500
Quantity Unit:	P
Additional Code 1:	Not reported
Additional Code 2:	Not reported
Additional Code 3:	Not reported
Additional Code 4:	Not reported
Additional Code 5:	Not reported
Shipment Date:	19971209
Creation Date:	4/23/1998 0:00:00
Receipt Date:	19971219
Manifest ID:	95143631
Trans EPA ID:	WAR000001743
Trans Name:	Not reported
Trans 2 EPA ID:	Not reported
Trans 2 Name:	Not reported
TSDf EPA ID:	CAD088504881
Trans Name:	Not reported
TSDf Alt EPA ID:	CAD088504881
TSDf Alt Name:	Not reported
Waste Code Description:	121 - Alkaline solution (pH >12.5) with metals (antimony, arsenic, barium, beryllium, cadmium, chromium, cobalt, copper, lead, mercury, molybdenum, nickel, selenium, silver, thallium, vanadium, and zinc
RCRA Code:	D002
Meth Code:	H01 - Transfer Station
Quantity Tons:	1.539
Waste Quantity:	3078
Quantity Unit:	P
Additional Code 1:	Not reported
Additional Code 2:	Not reported
Additional Code 3:	Not reported
Additional Code 4:	Not reported
Additional Code 5:	Not reported
Shipment Date:	19971001
Creation Date:	Not reported
Receipt Date:	Not reported
Manifest ID:	95143627
Trans EPA ID:	WAR000001743
Trans Name:	Not reported
Trans 2 EPA ID:	Not reported
Trans 2 Name:	Not reported
TSDf EPA ID:	CAD008364432
Trans Name:	Not reported
TSDf Alt EPA ID:	Not reported
TSDf Alt Name:	Not reported
Waste Code Description:	211 - Halogenated solvents (chloroform, methyl chloride, perchloroethylene, etc.
RCRA Code:	F002
Meth Code:	R01 - Recycler
Quantity Tons:	0.2293
Waste Quantity:	55
Quantity Unit:	G

Map ID
Direction
Distance
Elevation

MAP FINDINGS

Site

Database(s)

EDR ID Number
EPA ID Number

BURLINGTON ENVIRONMENTAL LLC GEORGETOWN (Continued)

1000299415

Additional Code 1: Not reported
Additional Code 2: Not reported
Additional Code 3: Not reported
Additional Code 4: Not reported
Additional Code 5: Not reported

Additional Info:

Year: 1996
Gen EPA ID: WAD000812909

Shipment Date: 19961121
Creation Date: 5/20/1997 0:00:00
Receipt Date: 19961202
Manifest ID: 95143614
Trans EPA ID: WAR000001743
Trans Name: Not reported
Trans 2 EPA ID: Not reported
Trans 2 Name: Not reported
TSDf EPA ID: CAD008364432
Trans Name: Not reported
TSDf Alt EPA ID: Not reported
TSDf Alt Name: Not reported
Waste Code Description: 211 - Halogenated solvents (chloroform, methyl chloride, perchloroethylene, etc.)

RCRA Code: F002
Meth Code: R01 - Recycler
Quantity Tons: 0.2085
Waste Quantity: 50
Quantity Unit: G
Additional Code 1: Not reported
Additional Code 2: Not reported
Additional Code 3: Not reported
Additional Code 4: Not reported
Additional Code 5: Not reported

Shipment Date: 19961121
Creation Date: 5/20/1997 0:00:00
Receipt Date: 19961202
Manifest ID: 95143614
Trans EPA ID: WAR000001743
Trans Name: Not reported
Trans 2 EPA ID: Not reported
Trans 2 Name: Not reported
TSDf EPA ID: CAD008364432
Trans Name: Not reported
TSDf Alt EPA ID: Not reported
TSDf Alt Name: Not reported
Waste Code Description: 211 - Halogenated solvents (chloroform, methyl chloride, perchloroethylene, etc.)

RCRA Code: F002
Meth Code: R01 - Recycler
Quantity Tons: 0.417
Waste Quantity: 100
Quantity Unit: G
Additional Code 1: Not reported
Additional Code 2: Not reported
Additional Code 3: Not reported

Map ID
Direction
Distance
Elevation

MAP FINDINGS

Site

Database(s)

EDR ID Number
EPA ID Number

BURLINGTON ENVIRONMENTAL LLC GEORGETOWN (Continued)

1000299415

Additional Code 4:	Not reported
Additional Code 5:	Not reported
Shipment Date:	19961121
Creation Date:	5/20/1997 0:00:00
Receipt Date:	19961202
Manifest ID:	95143614
Trans EPA ID:	WAR000001743
Trans Name:	Not reported
Trans 2 EPA ID:	Not reported
Trans 2 Name:	Not reported
TSDf EPA ID:	CAD008364432
Trans Name:	Not reported
TSDf Alt EPA ID:	Not reported
TSDf Alt Name:	Not reported
Waste Code Description:	211 - Halogenated solvents (chloroform, methyl chloride, perchloroethylene, etc.
RCRA Code:	F001
Meth Code:	R01 - Recycler
Quantity Tons:	1.3344
Waste Quantity:	320
Quantity Unit:	G
Additional Code 1:	Not reported
Additional Code 2:	Not reported
Additional Code 3:	Not reported
Additional Code 4:	Not reported
Additional Code 5:	Not reported
Shipment Date:	19961121
Creation Date:	5/20/1997 0:00:00
Receipt Date:	19961202
Manifest ID:	95143614
Trans EPA ID:	WAR000001743
Trans Name:	Not reported
Trans 2 EPA ID:	Not reported
Trans 2 Name:	Not reported
TSDf EPA ID:	CAD008364432
Trans Name:	Not reported
TSDf Alt EPA ID:	Not reported
TSDf Alt Name:	Not reported
Waste Code Description:	211 - Halogenated solvents (chloroform, methyl chloride, perchloroethylene, etc.
RCRA Code:	F002
Meth Code:	R01 - Recycler
Quantity Tons:	2.2101
Waste Quantity:	530
Quantity Unit:	G
Additional Code 1:	Not reported
Additional Code 2:	Not reported
Additional Code 3:	Not reported
Additional Code 4:	Not reported
Additional Code 5:	Not reported
Shipment Date:	19961121
Creation Date:	5/20/1997 0:00:00
Receipt Date:	19961202
Manifest ID:	95143613

Map ID
Direction
Distance
Elevation

MAP FINDINGS

Site

Database(s)

EDR ID Number
EPA ID Number

BURLINGTON ENVIRONMENTAL LLC GEORGETOWN (Continued)

1000299415

Trans EPA ID:	WAR000001743
Trans Name:	Not reported
Trans 2 EPA ID:	Not reported
Trans 2 Name:	Not reported
TSDf EPA ID:	CAD088504881
Trans Name:	Not reported
TSDf Alt EPA ID:	Not reported
TSDf Alt Name:	Not reported
Waste Code Description:	121 - Alkaline solution (pH >12.5) with metals (antimony, arsenic, barium, beryllium, cadmium, chromium, cobalt, copper, lead, mercury, molybdenum, nickel, selenium, silver, thallium, vanadium, and zinc
RCRA Code:	D006
Meth Code:	R01 - Recycler
Quantity Tons:	0.7695
Waste Quantity:	1539
Quantity Unit:	P
Additional Code 1:	Not reported
Additional Code 2:	Not reported
Additional Code 3:	Not reported
Additional Code 4:	Not reported
Additional Code 5:	Not reported
Shipment Date:	19961121
Creation Date:	5/20/1997 0:00:00
Receipt Date:	19961202
Manifest ID:	95143613
Trans EPA ID:	WAR000001743
Trans Name:	Not reported
Trans 2 EPA ID:	Not reported
Trans 2 Name:	Not reported
TSDf EPA ID:	CAD088504881
Trans Name:	Not reported
TSDf Alt EPA ID:	Not reported
TSDf Alt Name:	Not reported
Waste Code Description:	181 - Other inorganic solid waste Organics
RCRA Code:	D008
Meth Code:	R01 - Recycler
Quantity Tons:	1.128
Waste Quantity:	2256
Quantity Unit:	P
Additional Code 1:	Not reported
Additional Code 2:	Not reported
Additional Code 3:	Not reported
Additional Code 4:	Not reported
Additional Code 5:	Not reported
Shipment Date:	19960912
Creation Date:	5/20/1997 0:00:00
Receipt Date:	19960920
Manifest ID:	95143612
Trans EPA ID:	WAR000001743
Trans Name:	Not reported
Trans 2 EPA ID:	Not reported
Trans 2 Name:	Not reported
TSDf EPA ID:	CAD088504881
Trans Name:	Not reported
TSDf Alt EPA ID:	Not reported

Map ID
Direction
Distance
Elevation

MAP FINDINGS

Site

Database(s)

EDR ID Number
EPA ID Number

BURLINGTON ENVIRONMENTAL LLC GEORGETOWN (Continued)

1000299415

TSDf Alt Name:	Not reported
Waste Code Description:	121 - Alkaline solution (pH >12.5) with metals (antimony, arsenic, barium, beryllium, cadmium, chromium, cobalt, copper, lead, mercury, molybdenum, nickel, selenium, silver, thallium, vanadium, and zinc
RCRA Code:	D002
Meth Code:	R01 - Recycler
Quantity Tons:	0.046
Waste Quantity:	92
Quantity Unit:	P
Additional Code 1:	Not reported
Additional Code 2:	Not reported
Additional Code 3:	Not reported
Additional Code 4:	Not reported
Additional Code 5:	Not reported
Shipment Date:	19960912
Creation Date:	5/20/1997 0:00:00
Receipt Date:	19960920
Manifest ID:	95143612
Trans EPA ID:	WAR000001743
Trans Name:	Not reported
Trans 2 EPA ID:	Not reported
Trans 2 Name:	Not reported
TSDf EPA ID:	CAD088504881
Trans Name:	Not reported
TSDf Alt EPA ID:	Not reported
TSDf Alt Name:	Not reported
Waste Code Description:	181 - Other inorganic solid waste Organics
RCRA Code:	D002
Meth Code:	R01 - Recycler
Quantity Tons:	1.055
Waste Quantity:	2110
Quantity Unit:	P
Additional Code 1:	Not reported
Additional Code 2:	Not reported
Additional Code 3:	Not reported
Additional Code 4:	Not reported
Additional Code 5:	Not reported
Shipment Date:	19960621
Creation Date:	5/30/1997 0:00:00
Receipt Date:	19960625
Manifest ID:	95143611
Trans EPA ID:	WAR000001743
Trans Name:	Not reported
Trans 2 EPA ID:	Not reported
Trans 2 Name:	Not reported
TSDf EPA ID:	CAD088504881
Trans Name:	Not reported
TSDf Alt EPA ID:	Not reported
TSDf Alt Name:	Not reported
Waste Code Description:	- Not reported
RCRA Code:	D002
Meth Code:	R01 - Recycler
Quantity Tons:	1.458
Waste Quantity:	2916
Quantity Unit:	P

Map ID
 Direction
 Distance
 Elevation

MAP FINDINGS

Site

Database(s)

EDR ID Number
 EPA ID Number

BURLINGTON ENVIRONMENTAL LLC GEORGETOWN (Continued)

1000299415

Additional Code 1:	Not reported
Additional Code 2:	Not reported
Additional Code 3:	Not reported
Additional Code 4:	Not reported
Additional Code 5:	Not reported
Shipment Date:	19960621
Creation Date:	5/30/1997 0:00:00
Receipt Date:	19960625
Manifest ID:	95143611
Trans EPA ID:	WAR000001743
Trans Name:	Not reported
Trans 2 EPA ID:	Not reported
Trans 2 Name:	Not reported
TSDf EPA ID:	CAD088504881
Trans Name:	Not reported
TSDf Alt EPA ID:	Not reported
TSDf Alt Name:	Not reported
Waste Code Description:	- Not reported
RCRA Code:	D002
Meth Code:	R01 - Recycler
Quantity Tons:	0.6175
Waste Quantity:	1235
Quantity Unit:	P
Additional Code 1:	Not reported
Additional Code 2:	Not reported
Additional Code 3:	Not reported
Additional Code 4:	Not reported
Additional Code 5:	Not reported

WA MANIFEST:

Name:	BURLINGTON ENVIRONMENTAL LLC GEORGETOWN
Address:	734 S LUCILE ST
City,State,Zip:	SEATTLE, WA 98108
Facility Address 2:	Not reported
Facility ID:	47779679
EPA ID:	WAD000812909
NAICS:	562211
State Waste Code Desc:	WSC2
Federal Waste Code Desc:	Not reported
Form Comm:	Not reported
Data Year:	2017
Permit by Rule:	False
Mailing Address 2:	Not reported
Treatment by Generator:	False
Mixed Radioactive Waste:	False
Importer of Hazardous Waste:	False
Immediate Recycler:	False
Treatment/Storage/Disposal/Recycling Facility:	False
Generator of Dangerous Fuel Waste:	False
Generator Marketing to Burner:	False
Other Marketers (i.e., blender, distributor, etc.):	False
Utility Boiler Burner:	False
Industry Boiler Burner:	False
Industrial Furnace:	False
Smelter Defferal:	False
Universal Waste:	Not reported

Map ID
Direction
Distance
Elevation

MAP FINDINGS

Site

Database(s)

EDR ID Number
EPA ID Number

BURLINGTON ENVIRONMENTAL LLC GEORGETOWN (Continued)

1000299415

Off-Specification:	Not reported
LN Address 2:	Not reported
Tax Reg #:	603456795
Business Type:	Previous RCRA TSDf-closed
Mail Name:	Burlington Environmental LLC
Mailing Address:	18000 72nd Ave S. Suite 217
Mailing City,State,Zip:	KENT, WA 98032
Legal Organization Name:	Burlington Environmental LLC
Legal Organization Type:	Private
Legal Contact:	Not reported
Legal Address:	18000 72nd Ave S. Suite 217
Legal Address 2:	Not reported
Legal City,State,Zip:	KENT, WA 98032
Legal Phone Number:	(425)227-0311
Legal Effective Date:	11/14/1996
Land Organization Name:	Burlington Environmental LLC
Land Organization Type:	Private
Land Contact:	Not reported
Land Address:	18000 72nd Ave S. Suite 217
Land City,State,Zip:	KENT, WA 98032
Land Phone Number:	(425)227-0311
Operator Organization Name:	Burlington Environmental LLC
Operator Organization Type:	Private
Operator:	Bill Beck
Operator Address:	18000 72nd Ave. S Suite 217
Operator Address 2:	Not reported
Operator City,State,Zip:	KENT, WA 98032
Operator Phone Number:	425-766-6297
Operator Effective Date:	11/14/1996
Site Contact:	Bill Beck
Site Contact Address:	18000 72nd Ave. S Suite 217
Contact City,State,Zip:	KENT, WA 98032
Site Contact Phone Number:	425-766-6297
Site Contact Email:	William.Beck@stericycle.com
Gen Status Code:	SQG
Monthly Generation:	False
Batch Generation:	False
One Time Generation:	True
Transport Own Waste:	False
Tranports Other Waste:	False
Recycler Onsite:	False
Transfer Facility:	False
Other Exemption:	Not reported
UW Battery Gen:	False
Used Oil Transporter:	False
Used Oil Transfer Facility:	False
Used Oil Processor:	False
Used Oil Refiner:	False
Used Oil Fuel Marketer Directs Shipments:	False
Used Oil Fuel Marketer Meets Specs:	False
Site Contact Address 2:	Not reported
Waste Stream Generated:	
Waste Managed Off Site:	Y
State Only Waste Code 1:	WSC2
State Only Waste Code 2:	Not reported
Report Managed On Site:	0
KG Managed On Site:	0

Map ID
Direction
Distance
Elevation

MAP FINDINGS

Site

Database(s)

EDR ID Number
EPA ID Number

BURLINGTON ENVIRONMENTAL LLC GEORGETOWN (Continued)

1000299415

Generator Treatment Code: Not reported
Permit By Rule Code: Not reported
WCDE Residence Code: Not reported
WCDH Origin Code: 2
WCDE On Site Code: Not reported
WCDB Code: W002
Description: corrosive (acidic) solids from pump maintenance
CORB Sequence Number: 165944
Sequence Number: 3498818
Mixed Radioactive Flag: False
Designation Code: D
Reported Quantity: 20
Quantity Unit: LB
Kilograms Quantity: 9.07200015
Density Number: 0
Density Quantity: Not reported

Shipments Sent:

CORB Waste Sequence Number: 165944
Waste Sequence Number: 3498818
Sequence Number: 2108135
Shipment Date: 2017-08-24 00:00:00
Manifest Document ID: 000182761DAT
Reported Quantity: 20
Unit of Measure: LB
Kilograms Quantity: 9.07200015
Receiving EPAID: WAD020257945

Waste Stream Off Site Mgmt:

Waste CORB Sequence Number: 165944
Waste Sequence Number: 3498818
Sequence Number: 963046
Received EPAID: WAD020257945
Managed Quantity: 20
Kilogram Quantity: 9.07200015
Recycled Percentage: 0
Waste Management System Code: H141

Waste Stream Comments:

CORB Waste Sequence Number: 165944
Comments: Pump maintenance as part of ongoing RCRA corrective action activities.
Waste Sequence Number: 3498818
Sequence Number: 1

Waste Stream Source Code:

CORB Waste Sequence Number: 165944
Waste Sequence Number: 3498818
Sequence Number: 1
WCDD Code: G49

Name: BURLINGTON ENVIRONMENTAL LLC GEORGETOWN
Address: 734 S LUCILE ST
City,State,Zip: SEATTLE, WA 98108
Facility Address 2: Not reported

Map ID
Direction
Distance
Elevation

MAP FINDINGS

Site

Database(s)

EDR ID Number
EPA ID Number

BURLINGTON ENVIRONMENTAL LLC GEORGETOWN (Continued)

1000299415

Facility ID:	47779679
EPA ID:	WAD000812909
NAICS:	562211
State Waste Code Desc:	WT02
Federal Waste Code Desc:	Not reported
Form Comm:	Not reported
Data Year:	2017
Permit by Rule:	False
Mailing Address 2:	Not reported
Treatment by Generator:	False
Mixed Radioactive Waste:	False
Importer of Hazardous Waste:	False
Immediate Recycler:	False
Treatment/Storage/Disposal/Recycling Facility:	False
Generator of Dangerous Fuel Waste:	False
Generator Marketing to Burner:	False
Other Marketers (i.e., blender, distributor, etc.):	False
Utility Boiler Burner:	False
Industry Boiler Burner:	False
Industrial Furnace:	False
Smelter Defferal:	False
Universal Waste:	Not reported
Off-Specification:	Not reported
LN Address 2:	Not reported
Tax Reg #:	603456795
Business Type:	Not reported
Mail Name:	Not reported
Mailing Address:	18000 72nd Ave S. Suite 201
Mailing City,State,Zip:	KENT, WA 98032
Legal Organization Name:	Burlington Environmental LLC
Legal Organization Type:	Private
Legal Contact:	Not reported
Legal Address:	18000 72nd Ave S. Suite 217
Legal Address 2:	Not reported
Legal City,State,Zip:	KENT, WA 98032
Legal Phone Number:	(425)227-0311
Legal Effective Date:	11/14/1996
Land Organization Name:	Burlington Environmental LLC
Land Organization Type:	Private
Land Contact:	Not reported
Land Address:	18000 72nd Ave S. Suite 201
Land City,State,Zip:	KENT, WA 98032
Land Phone Number:	(425)227-0311
Operator Organization Name:	Burlington Environmental LLC
Operator Organization Type:	Private
Operator:	Not reported
Operator Address:	18000 72nd Ave. S Suite 201
Operator Address 2:	Not reported
Operator City,State,Zip:	KENT, WA 98032
Operator Phone Number:	(425)766-6297
Operator Effective Date:	11/14/1996
Site Contact:	Not reported
Site Contact Address:	Not reported
Contact City,State,Zip:	Not reported
Site Contact Phone Number:	Not reported
Site Contact Email:	Not reported
Gen Status Code:	MQG

Map ID
Direction
Distance
Elevation

MAP FINDINGS

Site

Database(s)

EDR ID Number
EPA ID Number

BURLINGTON ENVIRONMENTAL LLC GEORGETOWN (Continued)

1000299415

Monthly Generation:	False
Batch Generation:	False
One Time Generation:	False
Transport Own Waste:	False
Tranports Other Waste:	False
Recycler Onsite:	False
Transfer Facility:	False
Other Exemption:	Not reported
UW Battery Gen:	False
Used Oil Transporter:	False
Used Oil Transfer Facility:	False
Used Oil Processor:	False
Used Oil Refiner:	False
Used Oil Fuel Marketer Directs Shipments:	False
Used Oil Fuel Marketer Meets Specs:	False
Site Contact Address 2:	Not reported
Waste Stream Generated:	
Waste Managed Off Site:	Y
State Only Waste Code 1:	WSC2
State Only Waste Code 2:	Not reported
Report Managed On Site:	0
KG Managed On Site:	0
Generator Treatment Code:	Not reported
Permit By Rule Code:	Not reported
WCDE Residence Code:	Not reported
WCDH Origin Code:	2
WCDE On Site Code:	Not reported
WCDB Code:	W002
Description:	corrosive (acidic) solids from pump maintenance
CORB Sequence Number:	165944
Sequence Number:	3498818
Mixed Radioactive Flag:	False
Designation Code:	D
Reported Quantity:	20
Quantity Unit:	LB
Kilograms Quantity:	9.07200015
Density Number:	0
Density Quantity:	Not reported
Shipments Sent:	
CORB Waste Sequence Number:	165944
Waste Sequence Number:	3498818
Sequence Number:	2108135
Shipment Date:	2017-08-24 00:00:00
Mainfest Document ID:	000182761DAT
Reported Quantity:	20
Unit of Measure:	LB
Kilograms Quantity:	9.07200015
Receiving EPAID:	WAD020257945
Waste Stream Off Site Mgmt:	
Waste CORB Sequence Number:	165944
Waste Sequence Number:	3498818
Sequence Number:	963046
Received EPAID:	WAD020257945
Managed Quantity:	20

Map ID
 Direction
 Distance
 Elevation

MAP FINDINGS

Site

Database(s)

EDR ID Number
 EPA ID Number

BURLINGTON ENVIRONMENTAL LLC GEORGETOWN (Continued)

1000299415

Kilogram Quantity: 9.07200015
 Recycled Percentage: 0
 Waste Management System Code: H141

Waste Stream Comments:

CORB Waste Sequence Number: 165944
 Comments: Pump maintenance as part of ongoing RCRA corrective action activities.
 Waste Sequence Number: 3498818
 Sequence Number: 1

Waste Stream Source Code:

CORB Waste Sequence Number: 165944
 Waste Sequence Number: 3498818
 Sequence Number: 1
 WCDD Code: G49

Name: BURLINGTON ENVIRONMENTAL LLC GEORGETOWN
 Address: 734 S LUCILE ST
 City,State,Zip: SEATTLE, WA 98108
 Facility Address 2: Not reported
 Facility ID: 47779679
 EPA ID: WAD000812909
 NAICS: 562211
 State Waste Code Desc: WT02
 Federal Waste Code Desc: Not reported
 Form Comm: Not reported
 Data Year: 2016
 Permit by Rule: False
 Mailing Address 2: Not reported
 Treatment by Generator: False
 Mixed Radioactive Waste: False
 Importer of Hazardous Waste: False
 Immediate Recycler: False
 Treatment/Storage/Disposal/Recycling Facility: False
 Generator of Dangerous Fuel Waste: False
 Generator Marketing to Burner: False
 Other Marketers (i.e., blender, distributor, etc.): False
 Utility Boiler Burner: False
 Industry Boiler Burner: False
 Industrial Furnace: False
 Smelter Defferal: False
 Universal Waste: Not reported
 Off-Specification: Not reported
 LN Address 2: Not reported
 Tax Reg #: 600019753
 Business Type: Previous RCRA TSDF-closed
 Mail Name: Burlington Environmental LLC
 Mailing Address: 18000 72nd Ave S. Suite 217
 Mailing City,State,Zip: KENT, WA 98032
 Legal Organization Name: Burlington Environmental LLC
 Legal Organization Type: Private
 Legal Contact: Not reported
 Legal Address: 18000 72nd Ave S. Suite 217
 Legal Address 2: Not reported
 Legal City,State,Zip: KENT, WA 98032

Map ID
Direction
Distance
Elevation

MAP FINDINGS

Site

Database(s)

EDR ID Number
EPA ID Number

BURLINGTON ENVIRONMENTAL LLC GEORGETOWN (Continued)

1000299415

Legal Phone Number: (425)227-0311
Legal Effective Date: 11/14/1996
Land Organization Name: Burlington Environmental LLC
Land Organization Type: Private
Land Contact: Not reported
Land Address: 18000 72nd Ave S. Suite 217
Land City,State,Zip: KENT, WA 98032
Land Phone Number: (425)227-0311
Operator Organization Name: Burlington Environmental LLC
Operator Organization Type: Private
Operator: Bill Beck
Operator Address: 18000 72nd Ave. S Suite 217
Operator Address 2: Not reported
Operator City,State,Zip: KENT, WA 98032
Operator Phone Number: 425-766-6297
Operator Effective Date: 11/14/1996
Site Contact: Bill Beck
Site Contact Address: 18000 72nd Ave. S Suite 217
Contact City,State,Zip: KENT, WA 98032
Site Contact Phone Number: 425-766-6297
Site Contact Email: William.Beck@stericycle.com
Gen Status Code: LQG
Monthly Generation: False
Batch Generation: True
One Time Generation: False
Transport Own Waste: False
Tranports Other Waste: False
Recycler Onsite: False
Transfer Facility: False
Other Exemption: Not reported
UW Battery Gen: False
Used Oil Transporter: False
Used Oil Transfer Facility: False
Used Oil Processor: False
Used Oil Refiner: False
Used Oil Fuel Marketer Directs Shipments: False
Used Oil Fuel Marketer Meets Specs: False
Site Contact Address 2: Not reported
Waste Stream Generated:
Waste Managed Off Site: Y
State Only Waste Code 1: WT02
State Only Waste Code 2: Not reported
Report Managed On Site: 0
KG Managed On Site: 0
Generator Treatment Code: Not reported
Permit By Rule Code: Not reported
WCDE Residence Code: Not reported
WCDH Origin Code: 2
WCDE On Site Code: Not reported
WCDB Code: W301
Description: SOIL W/ PCBS
CORb Sequence Number: 160130
Sequence Number: 3425516
Mixed Radioactive Flag: False
Designation Code: D
Reported Quantity: 42000
Quantity Unit: LB

Map ID
Direction
Distance
Elevation

MAP FINDINGS

Site

Database(s)

EDR ID Number
EPA ID Number

BURLINGTON ENVIRONMENTAL LLC GEORGETOWN (Continued)

1000299415

Kilograms Quantity:	19051.2003
Density Number:	0
Density Quantity:	Not reported
Waste Managed Off Site:	Y
State Only Waste Code 1:	WT02
State Only Waste Code 2:	Not reported
Report Managed On Site:	0
KG Managed On Site:	0
Generator Treatment Code:	Not reported
Permit By Rule Code:	Not reported
WCDE Residence Code:	Not reported
WCDH Origin Code:	2
WCDE On Site Code:	Not reported
WCDB Code:	W301
Description:	Soils with PCBs
CORB Sequence Number:	160130
Sequence Number:	3425533
Mixed Radioactive Flag:	False
Designation Code:	D
Reported Quantity:	19220
Quantity Unit:	LB
Kilograms Quantity:	8718.19214
Density Number:	0
Density Quantity:	Not reported
Waste Managed Off Site:	Y
State Only Waste Code 1:	WT02
State Only Waste Code 2:	Not reported
Report Managed On Site:	0
KG Managed On Site:	0
Generator Treatment Code:	Not reported
Permit By Rule Code:	Not reported
WCDE Residence Code:	Not reported
WCDH Origin Code:	2
WCDE On Site Code:	Not reported
WCDB Code:	W301
Description:	Soil with Wood
CORB Sequence Number:	160130
Sequence Number:	3425564
Mixed Radioactive Flag:	False
Designation Code:	D
Reported Quantity:	2000
Quantity Unit:	LB
Kilograms Quantity:	907.200015
Density Number:	0
Density Quantity:	Not reported
Shipments Sent:	
CORB Waste Sequence Number:	160130
Waste Sequence Number:	3425564
Sequence Number:	2017787
Shipment Date:	2016-03-25 00:00:00
Mainfest Document ID:	000133876DAT
Reported Quantity:	2000
Unit of Measure:	LB
Kilograms Quantity:	907.200015

Map ID
 Direction
 Distance
 Elevation

MAP FINDINGS

Site

Database(s)

EDR ID Number
 EPA ID Number

BURLINGTON ENVIRONMENTAL LLC GEORGETOWN (Continued)

1000299415

Receiving EPAID:		WAD991281767
Waste Sequence Number:		3425516
Sequence Number:		2017662
Shipment Date:		2016-02-22 00:00:00
Mainfest Document ID:		000133744DAT
Reported Quantity:		42000
Unit of Measure:		LB
Kilograms Quantity:		19051.2003
Receiving EPAID:		WAD991281767
Waste Sequence Number:		3425533
Sequence Number:		2017733
Shipment Date:		2016-02-23 00:00:00
Mainfest Document ID:		000124217DAT
Reported Quantity:		19220
Unit of Measure:		LB
Kilograms Quantity:		8718.19214
Receiving EPAID:		IDD073114654
Waste Stream Off Site Mgmt:		
Waste CORB Sequence Number:		160130
Waste Sequence Number:		3425564
Sequence Number:		919045
Received EPAID:		WAD991281767
Managed Quantity:		2000
Kilogram Quantity:		907.200015
Recycled Percentage:		0
Waste Management System Code:		H141
Waste Sequence Number:		3425533
Sequence Number:		919029
Received EPAID:		IDD073114654
Managed Quantity:		19220
Kilogram Quantity:		8718.19214
Recycled Percentage:		0
Waste Management System Code:		H131
Waste Sequence Number:		3425516
Sequence Number:		918942
Received EPAID:		WAD991281767
Managed Quantity:		42000
Kilogram Quantity:		19051.2003
Recycled Percentage:		0
Waste Management System Code:		H141
Waste Stream Comments:		
CORB Waste Sequence Number:		160130
Comments:	comment	
Waste Sequence Number:		3425516
Sequence Number:		1
Comments:	Comment	
Waste Sequence Number:		3425533
Sequence Number:		1

Map ID
 Direction
 Distance
 Elevation

MAP FINDINGS

Site

Database(s)

EDR ID Number
 EPA ID Number

BURLINGTON ENVIRONMENTAL LLC GEORGETOWN (Continued)

1000299415

Comments: comment
 Waste Sequence Number: 3425564
 Sequence Number: 1

Waste Stream Source Code:
 CORB Waste Sequence Number: 160130
 Waste Sequence Number: 3425564
 Sequence Number: 1
 WCDD Code: G39

Waste Sequence Number: 3425516
 Sequence Number: 1
 WCDD Code: G49

Waste Sequence Number: 3425533
 Sequence Number: 1
 WCDD Code: G49

Name: BURLINGTON ENVIRONMENTAL LLC GEORGETOWN
 Address: 734 S LUCILE ST
 City,State,Zip: SEATTLE, WA 98108
 Facility Address 2: Not reported
 Facility ID: 47779679
 EPA ID: WAD000812909
 NAICS: 562211
 State Waste Code Desc: WT02
 Federal Waste Code Desc: Not reported
 Form Comm: Not reported
 Data Year: 2015
 Permit by Rule: False
 Mailing Address 2: Not reported
 Treatment by Generator: False
 Mixed Radioactive Waste: False
 Importer of Hazardous Waste: False
 Immediate Recycler: False
 Treatment/Storage/Disposal/Recycling Facility: False
 Generator of Dangerous Fuel Waste: False
 Generator Marketing to Burner: False
 Other Marketers (i.e., blender, distributor, etc.): False
 Utility Boiler Burner: False
 Industry Boiler Burner: False
 Industrial Furnace: False
 Smelter Defferal: False
 Universal Waste: Not reported
 Off-Specification: Not reported
 LN Address 2: Not reported
 Tax Reg #: 600019753
 Business Type: Previous RCRA TSDf-closed
 Mail Name: Burlington Environmental LLC
 Mailing Address: 18000 72nd Ave S. Suite 217
 Mailing City,State,Zip: KENT, WA 98032
 Legal Organization Name: Burlington Environmental LLC
 Legal Organization Type: Private
 Legal Contact: Not reported
 Legal Address: 18000 72nd Ave S. Suite 217
 Legal Address 2: Not reported

Map ID
Direction
Distance
Elevation

MAP FINDINGS

Site

Database(s)

EDR ID Number
EPA ID Number

BURLINGTON ENVIRONMENTAL LLC GEORGETOWN (Continued)

1000299415

Legal City,State,Zip:	KENT, WA 98032
Legal Phone Number:	(425)227-0311
Legal Effective Date:	11/14/1996
Land Organization Name:	Burlington Environmental LLC
Land Organization Type:	Private
Land Contact:	Not reported
Land Address:	18000 72nd Ave S. Suite 217
Land City,State,Zip:	KENT, WA 98032
Land Phone Number:	(425)227-0311
Operator Organization Name:	Burlington Environmental LLC
Operator Organization Type:	Private
Operator:	Bill Beck
Operator Address:	18000 72nd Ave. S Suite 217
Operator Address 2:	Not reported
Operator City,State,Zip:	KENT, WA 98032
Operator Phone Number:	425-766-6297
Operator Effective Date:	11/14/1996
Site Contact:	Bill Beck
Site Contact Address:	18000 72nd Ave. S Suite 217
Contact City,State,Zip:	KENT, WA 98032
Site Contact Phone Number:	425-766-6297
Site Contact Email:	William.Beck@stericycle.com
Gen Status Code:	SQG
Monthly Generation:	False
Batch Generation:	False
One Time Generation:	True
Transport Own Waste:	False
Tranports Other Waste:	False
Recycler Onsite:	False
Transfer Facility:	False
Other Exemption:	Not reported
UW Battery Gen:	False
Used Oil Transporter:	False
Used Oil Transfer Facility:	False
Used Oil Processor:	False
Used Oil Refiner:	False
Used Oil Fuel Marketer Directs Shipments:	False
Used Oil Fuel Marketer Meets Specs:	False
Site Contact Address 2:	Not reported
Waste Stream Generated:	
Waste Managed Off Site:	Y
State Only Waste Code 1:	WT02
State Only Waste Code 2:	Not reported
Report Managed On Site:	0
KG Managed On Site:	0
Generator Treatment Code:	Not reported
Permit By Rule Code:	Not reported
WCDE Residence Code:	Not reported
WCDH Origin Code:	2
WCDE On Site Code:	Not reported
WCDB Code:	W319
Description:	Decon Sediment and water
CORb Sequence Number:	154637
Sequence Number:	3370954
Mixed Radioactive Flag:	False
Designation Code:	D
Reported Quantity:	500

Map ID
Direction
Distance
Elevation

MAP FINDINGS

Site

Database(s)

EDR ID Number
EPA ID Number

BURLINGTON ENVIRONMENTAL LLC GEORGETOWN (Continued)

1000299415

Quantity Unit: LB
Kilograms Quantity: 226.800003
Density Number: 0
Density Quantity: Not reported

Shipments Sent:

CORB Waste Sequence Number: 154637
Waste Sequence Number: 3370954
Sequence Number: 1943609
Shipment Date: 2015-12-28 00:00:00
Manifest Document ID: 000120958DAT
Reported Quantity: 500
Unit of Measure: LB
Kilograms Quantity: 226.800003
Receiving EPAID: WAD991281767

Waste Stream Off Site Mgmt:

Waste CORB Sequence Number: 154637
Waste Sequence Number: 3370954
Sequence Number: 885935
Received EPAID: WAD991281767
Managed Quantity: 500
Kilogram Quantity: 226.800003
Recycled Percentage: 0
Waste Management System Code: H141

Waste Stream Comments:

CORB Waste Sequence Number: 154637
Comments: A-8 Sediment and water
Waste Sequence Number: 3370954
Sequence Number: 1

Waste Stream Source Code:

CORB Waste Sequence Number: 154637
Waste Sequence Number: 3370954
Sequence Number: 1
WCDD Code: G44

Name: BURLINGTON ENVIRONMENTAL LLC GEORGETOWN
Address: 734 S LUCILE ST
City,State,Zip: SEATTLE, WA 98108
Facility Address 2: Not reported
Facility ID: 47779679
EPA ID: WAD000812909
NAICS: 562211
State Waste Code Desc: Not reported
Federal Waste Code Desc: Not reported
Form Comm: Not reported
Data Year: 2014
Permit by Rule: False
Mailing Address 2: Not reported
Treatment by Generator: False
Mixed Radioactive Waste: False
Importer of Hazardous Waste: False

Map ID
Direction
Distance
Elevation

MAP FINDINGS

Site

Database(s)

EDR ID Number
EPA ID Number

BURLINGTON ENVIRONMENTAL LLC GEORGETOWN (Continued)

1000299415

Immediate Recycler:	False
Treatment/Storage/Disposal/Recycling Facility:	False
Generator of Dangerous Fuel Waste:	False
Generator Marketing to Burner:	False
Other Marketers (i.e., blender, distributor, etc.):	False
Utility Boiler Burner:	False
Industry Boiler Burner:	False
Industrial Furnace:	False
Smelter Defferal:	False
Universal Waste:	Not reported
Off-Specification:	Not reported
LN Address 2:	Not reported
Tax Reg #:	600019753
Business Type:	Previous RCRA TSDf-closed
Mail Name:	Burlington Environmental LLC
Mailing Address:	18000 72nd Ave S. Suite 217
Mailing City,State,Zip:	KENT, WA 98032
Legal Organization Name:	Burlington Environmental LLC
Legal Organization Type:	Private
Legal Contact:	Not reported
Legal Address:	18000 72nd Ave S. Suite 217
Legal Address 2:	Not reported
Legal City,State,Zip:	KENT, WA 98032
Legal Phone Number:	(425)227-0311
Legal Effective Date:	11/14/1996
Land Organization Name:	Burlington Environmental LLC
Land Organization Type:	Private
Land Contact:	Not reported
Land Address:	18000 72nd Ave S. Suite 217
Land City,State,Zip:	KENT, WA 98032
Land Phone Number:	(425)227-0311
Operator Organization Name:	Burlington Environmental LLC
Operator Organization Type:	Private
Operator:	Bill Beck
Operator Address:	18000 72nd Ave. S Suite 217
Operator Address 2:	Not reported
Operator City,State,Zip:	KENT, WA 98032
Operator Phone Number:	425-766-6297
Operator Effective Date:	11/14/1996
Site Contact:	Bill Beck
Site Contact Address:	18000 72nd Ave. S Suite 217
Contact City,State,Zip:	KENT, WA 98032
Site Contact Phone Number:	425-766-6297
Site Contact Email:	William.Beck@stericycle.com
Gen Status Code:	XQG
Monthly Generation:	False
Batch Generation:	False
One Time Generation:	False
Transport Own Waste:	False
Tranports Other Waste:	False
Recycler Onsite:	False
Transfer Facility:	False
Other Exemption:	Not reported
UW Battery Gen:	False
Used Oil Transporter:	False
Used Oil Transfer Facility:	False
Used Oil Processor:	False

Map ID
Direction
Distance
Elevation

MAP FINDINGS

Site

Database(s)

EDR ID Number
EPA ID Number

BURLINGTON ENVIRONMENTAL LLC GEORGETOWN (Continued)

1000299415

Used Oil Refiner:	False
Used Oil Fuel Marketer Directs Shipments:	False
Used Oil Fuel Marketer Meets Specs:	False
Site Contact Address 2:	Not reported
Name:	BURLINGTON ENVIRONMENTAL LLC GEORGETOWN
Address:	734 S LUCILE ST
City,State,Zip:	SEATTLE, WA 98108
Facility Address 2:	Not reported
Facility ID:	47779679
EPA ID:	WAD000812909
NAICS:	562211
State Waste Code Desc:	Not reported
Federal Waste Code Desc:	Not reported
Form Comm:	Not reported
Data Year:	2013
Permit by Rule:	False
Mailing Address 2:	Not reported
Treatment by Generator:	False
Mixed Radioactive Waste:	False
Importer of Hazardous Waste:	False
Immediate Recycler:	False
Treatment/Storage/Disposal/Recycling Facility:	False
Generator of Dangerous Fuel Waste:	False
Generator Marketing to Burner:	False
Other Marketers (i.e., blender, distributor, etc.):	False
Utility Boiler Burner:	False
Industry Boiler Burner:	False
Industrial Furnace:	False
Smelter Defferal:	False
Universal Waste:	Not reported
Off-Specification:	Not reported
LN Address 2:	Not reported
Tax Reg #:	600019753
Business Type:	Previous RCRA TSDf-closed
Mail Name:	Burlington Environmental LLC
Mailing Address:	18000 72nd Ave S. Suite 217
Mailing City,State,Zip:	KENT, WA 98032
Legal Organization Name:	Burlington Environmental LLC
Legal Organization Type:	Private
Legal Contact:	Not reported
Legal Address:	18000 72nd Ave S. Suite 217
Legal Address 2:	Not reported
Legal City,State,Zip:	KENT, WA 98032
Legal Phone Number:	(425)227-0311
Legal Effective Date:	11/14/1996
Land Organization Name:	Burlington Environmental LLC
Land Organization Type:	Private
Land Contact:	Not reported
Land Address:	18000 72nd Ave S. Suite 217
Land City,State,Zip:	KENT, WA 98032
Land Phone Number:	(425)227-0311
Operator Organization Name:	Burlington Environmental LLC
Operator Organization Type:	Private
Operator:	Bill Beck
Operator Address:	18000 72nd Ave. S Suite 217
Operator Address 2:	Not reported

Map ID
Direction
Distance
Elevation

MAP FINDINGS

Site

Database(s)

EDR ID Number
EPA ID Number

BURLINGTON ENVIRONMENTAL LLC GEORGETOWN (Continued)

1000299415

Operator City,State,Zip: KENT, WA 98032
Operator Phone Number: 425-766-6297
Operator Effective Date: 11/14/1996
Site Contact: Guadalupe Montes
Site Contact Address: 18000 72nd Ave. S Suite 217
Contact City,State,Zip: KENT, WA 98032
Site Contact Phone Number: 425-766-6297
Site Contact Email: Guadalupe.Montes@pscnow.com
Gen Status Code: XQG
Monthly Generation: False
Batch Generation: False
One Time Generation: False
Transport Own Waste: False
Tranports Other Waste: False
Recycler Onsite: False
Transfer Facility: False
Other Exemption: Not reported
UW Battery Gen: False
Used Oil Transporter: False
Used Oil Transfer Facility: False
Used Oil Processor: False
Used Oil Refiner: False
Used Oil Fuel Marketer Directs Shipments: False
Used Oil Fuel Marketer Meets Specs: False
Site Contact Address 2: Not reported

Name: BURLINGTON ENVIRONMENTAL LLC GEORGETOWN
Address: 734 S LUCILE ST
City,State,Zip: SEATTLE, WA 98108
Facility Address 2: Not reported
Facility ID: 47779679
EPA ID: WAD000812909
NAICS: 562211
State Waste Code Desc: Not reported
Federal Waste Code Desc: Not reported
Form Comm: Not reported
Data Year: 2012
Permit by Rule: False
Mailing Address 2: Not reported
Treatment by Generator: False
Mixed Radioactive Waste: False
Importer of Hazardous Waste: False
Immediate Recycler: False
Treatment/Storage/Disposal/Recycling Facility: False
Generator of Dangerous Fuel Waste: False
Generator Marketing to Burner: False
Other Marketers (i.e., blender, distributor, etc.): False
Utility Boiler Burner: False
Industry Boiler Burner: False
Industrial Furnace: False
Smelter Defferal: False
Universal Waste: Not reported
Off-Specification: Not reported
LN Address 2: Not reported
Tax Reg #: 600019753
Business Type: Previous RCRA TSD/closed
Mail Name: Burlington Environmental LLC

Map ID
Direction
Distance
Elevation

MAP FINDINGS

Site

Database(s)

EDR ID Number
EPA ID Number

BURLINGTON ENVIRONMENTAL LLC GEORGETOWN (Continued)

1000299415

Mailing Address: 18000 72nd Ave S. Suite 217
Mailing City,State,Zip: KENT, WA 98032
Legal Organization Name: Burlington Environmental LLC
Legal Organization Type: Private
Legal Contact: Not reported
Legal Address: 18000 72nd Ave S. Suite 217
Legal Address 2: Not reported
Legal City,State,Zip: KENT, WA 98032
Legal Phone Number: (425)227-0311
Legal Effective Date: 11/14/1996
Land Organization Name: Burlington Environmental LLC
Land Organization Type: Private
Land Contact: Not reported
Land Address: 18000 72nd Ave S. Suite 217
Land City,State,Zip: KENT, WA 98032
Land Phone Number: (425)227-0311
Operator Organization Name: Burlington Environmental LLC
Operator Organization Type: Private
Operator: Guadalupe Montes
Operator Address: 18000 72nd Ave. S Suite 217
Operator Address 2: Not reported
Operator City,State,Zip: KENT, WA 98032
Operator Phone Number: 425-766-6297
Operator Effective Date: 11/14/1996
Site Contact: Guadalupe Montes
Site Contact Address: 18000 72nd Ave. S Suite 217
Contact City,State,Zip: KENT, WA 98032
Site Contact Phone Number: 425-766-6297
Site Contact Email: Guadalupe.Montes@pscnow.com
Gen Status Code: MQG
Monthly Generation: True
Batch Generation: False
One Time Generation: False
Transport Own Waste: False
Tranports Other Waste: False
Recycler Onsite: False
Transfer Facility: False
Other Exemption: Not reported
UW Battery Gen: False
Used Oil Transporter: False
Used Oil Transfer Facility: False
Used Oil Processor: False
Used Oil Refiner: False
Used Oil Fuel Marketer Directs Shipments: False
Used Oil Fuel Marketer Meets Specs: False
Site Contact Address 2: Not reported
Waste Stream Generated:
Waste Managed Off Site: Y
State Only Waste Code 1: WT02
State Only Waste Code 2: Not reported
Report Managed On Site: 0
KG Managed On Site: 0
Generator Treatment Code: Not reported
Permit By Rule Code: Not reported
WCDE Residence Code: Not reported
WCDH Origin Code: 1
WCDE On Site Code: Not reported

Map ID
Direction
Distance
Elevation

MAP FINDINGS

Site

Database(s)

EDR ID Number
EPA ID Number

BURLINGTON ENVIRONMENTAL LLC GEORGETOWN (Continued)

1000299415

WCDB Code: W301
Description: WASHINGTON STATE REGULATED SOIL
CORb Sequence Number: 136870
Sequence Number: 2695939
Mixed Radioactive Flag: False
Designation Code: D
Reported Quantity: 2000
Quantity Unit: LB
Kilograms Quantity: 907.200015
Density Number: 0
Density Quantity: Not reported

Waste Managed Off Site: Y
State Only Waste Code 1: WT02
State Only Waste Code 2: Not reported
Report Managed On Site: 0
KG Managed On Site: 0
Generator Treatment Code: Not reported
Permit By Rule Code: Not reported
WCDE Residence Code: Not reported
WCDH Origin Code: 1
WCDE On Site Code: Not reported

WCDB Code: W301
Description: POLYCHLORINATED BIPHENYLS
CORb Sequence Number: 136870
Sequence Number: 2695933
Mixed Radioactive Flag: False
Designation Code: D
Reported Quantity: 2700
Quantity Unit: K
Kilograms Quantity: 2700
Density Number: 0
Density Quantity: Not reported

Waste Managed Off Site: Y
State Only Waste Code 1: WT02
State Only Waste Code 2: Not reported
Report Managed On Site: 0
KG Managed On Site: 0
Generator Treatment Code: Not reported
Permit By Rule Code: Not reported
WCDE Residence Code: Not reported
WCDH Origin Code: 1
WCDE On Site Code: Not reported

WCDB Code: W301
Description: WASHINGTON STATE REGULATED SOIL
CORb Sequence Number: 136870
Sequence Number: 2695940
Mixed Radioactive Flag: False
Designation Code: D
Reported Quantity: 58820
Quantity Unit: LB
Kilograms Quantity: 26680.7524
Density Number: 0
Density Quantity: Not reported

Waste Managed Off Site: Y

Map ID
Direction
Distance
Elevation

MAP FINDINGS

Site

Database(s)

EDR ID Number
EPA ID Number

BURLINGTON ENVIRONMENTAL LLC GEORGETOWN (Continued)

1000299415

State Only Waste Code 1:	WT02
State Only Waste Code 2:	Not reported
Report Managed On Site:	0
KG Managed On Site:	0
Generator Treatment Code:	Not reported
Permit By Rule Code:	Not reported
WCDE Residence Code:	Not reported
WCDH Origin Code:	1
WCDE On Site Code:	Not reported
WCDB Code:	W301
Description:	POLYCHLORINATED BIPHENYLS
CORb Sequence Number:	140003
Sequence Number:	2696554
Mixed Radioactive Flag:	False
Designation Code:	D
Reported Quantity:	2700
Quantity Unit:	K
Kilograms Quantity:	2700
Density Number:	0
Density Quantity:	Not reported
Waste Managed Off Site:	Y
State Only Waste Code 1:	WT02
State Only Waste Code 2:	Not reported
Report Managed On Site:	0
KG Managed On Site:	0
Generator Treatment Code:	Not reported
Permit By Rule Code:	Not reported
WCDE Residence Code:	Not reported
WCDH Origin Code:	1
WCDE On Site Code:	Not reported
WCDB Code:	W301
Description:	WASHINGTON STATE REGULATED SOIL
CORb Sequence Number:	140003
Sequence Number:	2696555
Mixed Radioactive Flag:	False
Designation Code:	D
Reported Quantity:	2000
Quantity Unit:	LB
Kilograms Quantity:	907.200015
Density Number:	0
Density Quantity:	Not reported
Waste Managed Off Site:	Y
State Only Waste Code 1:	WT02
State Only Waste Code 2:	Not reported
Report Managed On Site:	0
KG Managed On Site:	0
Generator Treatment Code:	Not reported
Permit By Rule Code:	Not reported
WCDE Residence Code:	Not reported
WCDH Origin Code:	1
WCDE On Site Code:	Not reported
WCDB Code:	W301
Description:	WASHINGTON STATE REGULATED SOIL
CORb Sequence Number:	140003
Sequence Number:	2696556

Map ID
Direction
Distance
Elevation

MAP FINDINGS

Site

Database(s)

EDR ID Number
EPA ID Number

BURLINGTON ENVIRONMENTAL LLC GEORGETOWN (Continued)

1000299415

Mixed Radioactive Flag: False
Designation Code: D
Reported Quantity: 88820
Quantity Unit: LB
Kilograms Quantity: 40288.7526
Density Number: 0
Density Quantity: Not reported

Shipments Sent:

CORB Waste Sequence Number: 136870
Waste Sequence Number: 2695933
Sequence Number: 1419299
Shipment Date: 2012-02-07 00:00:00
Manifest Document ID: 598190
Reported Quantity: 2700
Unit of Measure: K
Kilograms Quantity: 2700
Receiving EPAID: WAD991281767

Waste Sequence Number: 2695940
Sequence Number: 1419382
Shipment Date: 2012-02-15 00:00:00
Manifest Document ID: 417706
Reported Quantity: 58820
Unit of Measure: LB
Kilograms Quantity: 26680.7524
Receiving EPAID: ORD089452353

Waste Sequence Number: 2696554
Sequence Number: 1420364
Shipment Date: 2012-02-07 00:00:00
Manifest Document ID: 598190
Reported Quantity: 2700
Unit of Measure: K
Kilograms Quantity: 2700
Receiving EPAID: WAD991281767

Waste Sequence Number: 2696555
Sequence Number: 1420365
Shipment Date: 2012-02-07 00:00:00
Manifest Document ID: 598190
Reported Quantity: 2000
Unit of Measure: LB
Kilograms Quantity: 907.200015
Receiving EPAID: WAD991281767

Waste Sequence Number: 2696556
Sequence Number: 1420363
Shipment Date: 2012-04-12 00:00:00
Manifest Document ID: 504911
Reported Quantity: 30000
Unit of Measure: LB
Kilograms Quantity: 13608.0002
Receiving EPAID: ORD089452353

Waste Sequence Number: 2696556
Sequence Number: 1420362

Map ID
Direction
Distance
Elevation

MAP FINDINGS

Site

Database(s)

EDR ID Number
EPA ID Number

BURLINGTON ENVIRONMENTAL LLC GEORGETOWN (Continued)

1000299415

Shipment Date: 2012-02-15 00:00:00
Manifest Document ID: 002656257FLE
Reported Quantity: 58820
Unit of Measure: LB
Kilograms Quantity: 26680.7524
Receiving EPAID: ORD089452353

Waste Sequence Number: 2695939
Sequence Number: 1419304
Shipment Date: 2012-02-07 00:00:00
Manifest Document ID: 598190
Reported Quantity: 2000
Unit of Measure: LB
Kilograms Quantity: 907.200015
Receiving EPAID: WAD991281767

Waste Stream Off Site Mgmt:
Waste CORB Sequence Number: 136870
Waste Sequence Number: 2695933
Sequence Number: 688883
Received EPAID: WAD991281767
Managed Quantity: 2700
Kilogram Quantity: 2700
Recycled Percentage: Not reported
Waste Management System Code: H141

Waste Sequence Number: 2695940
Sequence Number: 688907
Received EPAID: ORD089452353
Managed Quantity: 58820
Kilogram Quantity: 26680.7524
Recycled Percentage: Not reported
Waste Management System Code: H132

Waste Sequence Number: 2696554
Sequence Number: 689565
Received EPAID: WAD991281767
Managed Quantity: 2700
Kilogram Quantity: 2700
Recycled Percentage: Not reported
Waste Management System Code: H141

Waste Sequence Number: 2696555
Sequence Number: 689566
Received EPAID: WAD991281767
Managed Quantity: 2000
Kilogram Quantity: 907.200015
Recycled Percentage: Not reported
Waste Management System Code: H141

Waste Sequence Number: 2696556
Sequence Number: 689564
Received EPAID: ORD089452353
Managed Quantity: 88820
Kilogram Quantity: 40288.7526
Recycled Percentage: Not reported
Waste Management System Code: H132

Map ID
Direction
Distance
Elevation

MAP FINDINGS

Site

Database(s)

EDR ID Number
EPA ID Number

BURLINGTON ENVIRONMENTAL LLC GEORGETOWN (Continued)

1000299415

Waste Sequence Number: 2695939
Sequence Number: 688906
Received EPAID: WAD991281767
Managed Quantity: 2000
Kilogram Quantity: 907.200015
Recycled Percentage: Not reported
Waste Management System Code: H141

Waste Stream Comments:

CORB Waste Sequence Number: 136870
Comments: A-7 soil removal
Waste Sequence Number: 2695933
Sequence Number: 1

Comments: a-7 SOIL REMOVAL
Waste Sequence Number: 2695939
Sequence Number: 1

Comments: a-7 SOIL REMOVAL
Waste Sequence Number: 2695940
Sequence Number: 1

Comments: A-7 soil removal
Waste Sequence Number: 2696554
Sequence Number: 1

Comments: a-7 SOIL REMOVAL
Waste Sequence Number: 2696555
Sequence Number: 1

Comments: a-7 SOIL REMOVAL
Waste Sequence Number: 2696556
Sequence Number: 1

Waste Stream Source Code:

CORB Waste Sequence Number: 136870
Waste Sequence Number: 2695933
Sequence Number: 1
WCDD Code: G39

Waste Sequence Number: 2695939
Sequence Number: 1
WCDD Code: G39

Waste Sequence Number: 2695940
Sequence Number: 1
WCDD Code: G39

Waste Sequence Number: 2696554
Sequence Number: 1
WCDD Code: G39

Waste Sequence Number: 2696555
Sequence Number: 1
WCDD Code: G39

Map ID
Direction
Distance
Elevation

MAP FINDINGS

Site

Database(s)

EDR ID Number
EPA ID Number

BURLINGTON ENVIRONMENTAL LLC GEORGETOWN (Continued)

1000299415

Waste Sequence Number: 2696556
Sequence Number: 1
WCDD Code: G39

Name: BURLINGTON ENVIRONMENTAL LLC GEORGETOWN
Address: 734 S LUCILE ST
City,State,Zip: SEATTLE, WA 98108
Facility Address 2: Not reported
Facility ID: 47779679
EPA ID: WAD000812909
NAICS: 562211
State Waste Code Desc: Not reported
Federal Waste Code Desc: Not reported
Form Comm: Not reported
Data Year: 2012
Permit by Rule: False
Mailing Address 2: Not reported
Treatment by Generator: False
Mixed Radioactive Waste: False
Importer of Hazardous Waste: False
Immediate Recycler: False
Treatment/Storage/Disposal/Recycling Facility: False
Generator of Dangerous Fuel Waste: False
Generator Marketing to Burner: False
Other Marketers (i.e., blender, distributor, etc.): False
Utility Boiler Burner: False
Industry Boiler Burner: False
Industrial Furnace: False
Smelter Defferal: False
Universal Waste: Not reported
Off-Specification: Not reported
LN Address 2: Not reported
Tax Reg #: 600019753
Business Type: Previous RCRA TSDf-closed
Mail Name: Burlington Environmental LLC
Mailing Address: 18000 72nd Ave S. Suite 217
Mailing City,State,Zip: KENT, WA 98032
Legal Organization Name: Burlington Environmental LLC
Legal Organization Type: Private
Legal Contact: Not reported
Legal Address: 18000 72nd Ave S. Suite 217
Legal Address 2: Not reported
Legal City,State,Zip: KENT, WA 98032
Legal Phone Number: (425)227-0311
Legal Effective Date: 11/14/1996
Land Organization Name: Burlington Environmental LLC
Land Organization Type: Private
Land Contact: Not reported
Land Address: 18000 72nd Ave S. Suite 217
Land City,State,Zip: KENT, WA 98032
Land Phone Number: (425)227-0311
Operator Organization Name: Burlington Environmental LLC
Operator Organization Type: Private
Operator: Guadalupe Montes
Operator Address: 18000 72nd Ave. S Suite 217
Operator Address 2: Not reported

Map ID
Direction
Distance
Elevation

MAP FINDINGS

Site

Database(s)

EDR ID Number
EPA ID Number

BURLINGTON ENVIRONMENTAL LLC GEORGETOWN (Continued)

1000299415

Operator City,State,Zip:	KENT, WA 98032
Operator Phone Number:	425-766-6297
Operator Effective Date:	11/14/1996
Site Contact:	Guadalupe Montes
Site Contact Address:	18000 72nd Ave. S Suite 217
Contact City,State,Zip:	KENT, WA 98032
Site Contact Phone Number:	425-766-6297
Site Contact Email:	Guadalupe.Montes@pscnow.com
Gen Status Code:	MQG
Monthly Generation:	True
Batch Generation:	False
One Time Generation:	False
Transport Own Waste:	False
Tranports Other Waste:	False
Recycler Onsite:	False
Transfer Facility:	False
Other Exemption:	Not reported
UW Battery Gen:	False
Used Oil Transporter:	False
Used Oil Transfer Facility:	False
Used Oil Processor:	False
Used Oil Refiner:	False
Used Oil Fuel Marketer Directs Shipments:	False
Used Oil Fuel Marketer Meets Specs:	False
Site Contact Address 2:	Not reported
Waste Stream Generated:	
Waste Managed Off Site:	Y
State Only Waste Code 1:	WT02
State Only Waste Code 2:	Not reported
Report Managed On Site:	0
KG Managed On Site:	0
Generator Treatment Code:	Not reported
Permit By Rule Code:	Not reported
WCDE Residence Code:	Not reported
WCDH Origin Code:	1
WCDE On Site Code:	Not reported
WCDB Code:	W301
Description:	WASHINGTON STATE REGULATED SOIL
CORb Sequence Number:	136870
Sequence Number:	2695939
Mixed Radioactive Flag:	False
Designation Code:	D
Reported Quantity:	2000
Quantity Unit:	LB
Kilograms Quantity:	907.200015
Density Number:	0
Density Quantity:	Not reported
Waste Managed Off Site:	Y
State Only Waste Code 1:	WT02
State Only Waste Code 2:	Not reported
Report Managed On Site:	0
KG Managed On Site:	0
Generator Treatment Code:	Not reported
Permit By Rule Code:	Not reported
WCDE Residence Code:	Not reported
WCDH Origin Code:	1

Map ID
Direction
Distance
Elevation

MAP FINDINGS

Site

Database(s)

EDR ID Number
EPA ID Number

BURLINGTON ENVIRONMENTAL LLC GEORGETOWN (Continued)

1000299415

WCDE On Site Code:	Not reported
WCDB Code:	W301
Description:	POLYCHLORINATED BIPHENYLS
CORb Sequence Number:	136870
Sequence Number:	2695933
Mixed Radioactive Flag:	False
Designation Code:	D
Reported Quantity:	2700
Quantity Unit:	K
Kilograms Quantity:	2700
Density Number:	0
Density Quantity:	Not reported
Waste Managed Off Site:	Y
State Only Waste Code 1:	WT02
State Only Waste Code 2:	Not reported
Report Managed On Site:	0
KG Managed On Site:	0
Generator Treatment Code:	Not reported
Permit By Rule Code:	Not reported
WCDE Residence Code:	Not reported
WCDH Origin Code:	1
WCDE On Site Code:	Not reported
WCDB Code:	W301
Description:	WASHINGTON STATE REGULATED SOIL
CORb Sequence Number:	136870
Sequence Number:	2695940
Mixed Radioactive Flag:	False
Designation Code:	D
Reported Quantity:	58820
Quantity Unit:	LB
Kilograms Quantity:	26680.7524
Density Number:	0
Density Quantity:	Not reported
Waste Managed Off Site:	Y
State Only Waste Code 1:	WT02
State Only Waste Code 2:	Not reported
Report Managed On Site:	0
KG Managed On Site:	0
Generator Treatment Code:	Not reported
Permit By Rule Code:	Not reported
WCDE Residence Code:	Not reported
WCDH Origin Code:	1
WCDE On Site Code:	Not reported
WCDB Code:	W301
Description:	POLYCHLORINATED BIPHENYLS
CORb Sequence Number:	140003
Sequence Number:	2696554
Mixed Radioactive Flag:	False
Designation Code:	D
Reported Quantity:	2700
Quantity Unit:	K
Kilograms Quantity:	2700
Density Number:	0
Density Quantity:	Not reported

Map ID
Direction
Distance
Elevation

MAP FINDINGS

Site

Database(s)

EDR ID Number
EPA ID Number

BURLINGTON ENVIRONMENTAL LLC GEORGETOWN (Continued)

1000299415

Waste Managed Off Site: Y
State Only Waste Code 1: WT02
State Only Waste Code 2: Not reported
Report Managed On Site: 0
KG Managed On Site: 0
Generator Treatment Code: Not reported
Permit By Rule Code: Not reported
WCDE Residence Code: Not reported
WCDH Origin Code: 1
WCDE On Site Code: Not reported
WCDB Code: W301
Description: WASHINGTON STATE REGULATED SOIL
CORb Sequence Number: 140003
Sequence Number: 2696555
Mixed Radioactive Flag: False
Designation Code: D
Reported Quantity: 2000
Quantity Unit: LB
Kilograms Quantity: 907.200015
Density Number: 0
Density Quantity: Not reported

Waste Managed Off Site: Y
State Only Waste Code 1: WT02
State Only Waste Code 2: Not reported
Report Managed On Site: 0
KG Managed On Site: 0
Generator Treatment Code: Not reported
Permit By Rule Code: Not reported
WCDE Residence Code: Not reported
WCDH Origin Code: 1
WCDE On Site Code: Not reported
WCDB Code: W301
Description: WASHINGTON STATE REGULATED SOIL
CORb Sequence Number: 140003
Sequence Number: 2696556
Mixed Radioactive Flag: False
Designation Code: D
Reported Quantity: 88820
Quantity Unit: LB
Kilograms Quantity: 40288.7526
Density Number: 0
Density Quantity: Not reported

Shipments Sent:
CORB Waste Sequence Number: 136870
Waste Sequence Number: 2695933
Sequence Number: 1419299
Shipment Date: 2012-02-07 00:00:00
Manifest Document ID: 598190
Reported Quantity: 2700
Unit of Measure: K
Kilograms Quantity: 2700
Receiving EPAID: WAD991281767

Waste Sequence Number: 2695940
Sequence Number: 1419382

Map ID
Direction
Distance
Elevation

MAP FINDINGS

Site

Database(s)

EDR ID Number
EPA ID Number

BURLINGTON ENVIRONMENTAL LLC GEORGETOWN (Continued)

1000299415

Shipment Date:	2012-02-15 00:00:00
Mainfest Document ID:	417706
Reported Quantity:	58820
Unit of Measure:	LB
Kilograms Quantity:	26680.7524
Receiving EPAID:	ORD089452353
Waste Sequence Number:	2696554
Sequence Number:	1420364
Shipment Date:	2012-02-07 00:00:00
Mainfest Document ID:	598190
Reported Quantity:	2700
Unit of Measure:	K
Kilograms Quantity:	2700
Receiving EPAID:	WAD991281767
Waste Sequence Number:	2696555
Sequence Number:	1420365
Shipment Date:	2012-02-07 00:00:00
Mainfest Document ID:	598190
Reported Quantity:	2000
Unit of Measure:	LB
Kilograms Quantity:	907.200015
Receiving EPAID:	WAD991281767
Waste Sequence Number:	2696556
Sequence Number:	1420363
Shipment Date:	2012-04-12 00:00:00
Mainfest Document ID:	504911
Reported Quantity:	30000
Unit of Measure:	LB
Kilograms Quantity:	13608.0002
Receiving EPAID:	ORD089452353
Waste Sequence Number:	2696556
Sequence Number:	1420362
Shipment Date:	2012-02-15 00:00:00
Mainfest Document ID:	002656257FLE
Reported Quantity:	58820
Unit of Measure:	LB
Kilograms Quantity:	26680.7524
Receiving EPAID:	ORD089452353
Waste Sequence Number:	2695939
Sequence Number:	1419304
Shipment Date:	2012-02-07 00:00:00
Mainfest Document ID:	598190
Reported Quantity:	2000
Unit of Measure:	LB
Kilograms Quantity:	907.200015
Receiving EPAID:	WAD991281767
Waste Stream Off Site Mgmt:	
Waste CORB Sequence Number:	136870
Waste Sequence Number:	2695933
Sequence Number:	688883
Received EPAID:	WAD991281767

Map ID
Direction
Distance
Elevation

MAP FINDINGS

Site

Database(s)

EDR ID Number
EPA ID Number

BURLINGTON ENVIRONMENTAL LLC GEORGETOWN (Continued)

1000299415

Managed Quantity:	2700
Kilogram Quantity:	2700
Recycled Percentage:	Not reported
Waste Management System Code:	H141
Waste Sequence Number:	2695940
Sequence Number:	688907
Received EPAID:	ORD089452353
Managed Quantity:	58820
Kilogram Quantity:	26680.7524
Recycled Percentage:	Not reported
Waste Management System Code:	H132
Waste Sequence Number:	2696554
Sequence Number:	689565
Received EPAID:	WAD991281767
Managed Quantity:	2700
Kilogram Quantity:	2700
Recycled Percentage:	Not reported
Waste Management System Code:	H141
Waste Sequence Number:	2696555
Sequence Number:	689566
Received EPAID:	WAD991281767
Managed Quantity:	2000
Kilogram Quantity:	907.200015
Recycled Percentage:	Not reported
Waste Management System Code:	H141
Waste Sequence Number:	2696556
Sequence Number:	689564
Received EPAID:	ORD089452353
Managed Quantity:	88820
Kilogram Quantity:	40288.7526
Recycled Percentage:	Not reported
Waste Management System Code:	H132
Waste Sequence Number:	2695939
Sequence Number:	688906
Received EPAID:	WAD991281767
Managed Quantity:	2000
Kilogram Quantity:	907.200015
Recycled Percentage:	Not reported
Waste Management System Code:	H141
Waste Stream Comments:	
CORB Waste Sequence Number:	136870
Comments:	A-7 soil removal
Waste Sequence Number:	2695933
Sequence Number:	1
Comments:	a-7 SOIL REMOVAL
Waste Sequence Number:	2695939
Sequence Number:	1
Comments:	a-7 SOIL REMOVAL
Waste Sequence Number:	2695940

Map ID
 Direction
 Distance
 Elevation

MAP FINDINGS

Site

Database(s)

EDR ID Number
 EPA ID Number

BURLINGTON ENVIRONMENTAL LLC GEORGETOWN (Continued)

1000299415

Sequence Number:	1
Comments:	A-7 soil removal
Waste Sequence Number:	2696554
Sequence Number:	1
Comments:	a-7 SOIL REMOVAL
Waste Sequence Number:	2696555
Sequence Number:	1
Comments:	a-7 SOIL REMOVAL
Waste Sequence Number:	2696556
Sequence Number:	1
Waste Stream Source Code:	
CORB Waste Sequence Number:	136870
Waste Sequence Number:	2695933
Sequence Number:	1
WCDD Code:	G39
Waste Sequence Number:	2695939
Sequence Number:	1
WCDD Code:	G39
Waste Sequence Number:	2695940
Sequence Number:	1
WCDD Code:	G39
Waste Sequence Number:	2696554
Sequence Number:	1
WCDD Code:	G39
Waste Sequence Number:	2696555
Sequence Number:	1
WCDD Code:	G39
Waste Sequence Number:	2696556
Sequence Number:	1
WCDD Code:	G39
Name:	BURLINGTON ENVIRONMENTAL LLC GEORGETOWN
Address:	734 S LUCILE ST
City,State,Zip:	SEATTLE, WA 98108
Facility Address 2:	Not reported
Facility ID:	47779679
EPA ID:	WAD000812909
NAICS:	562211
State Waste Code Desc:	Not reported
Federal Waste Code Desc:	D001
Form Comm:	Not reported
Data Year:	2011
Permit by Rule:	False
Mailing Address 2:	Not reported
Treatment by Generator:	False
Mixed Radioactive Waste:	False
Importer of Hazardous Waste:	False

Map ID
Direction
Distance
Elevation

MAP FINDINGS

Site

Database(s)

EDR ID Number
EPA ID Number

BURLINGTON ENVIRONMENTAL LLC GEORGETOWN (Continued)

1000299415

Immediate Recycler:	False
Treatment/Storage/Disposal/Recycling Facility:	False
Generator of Dangerous Fuel Waste:	False
Generator Marketing to Burner:	False
Other Marketers (i.e., blender, distributor, etc.):	False
Utility Boiler Burner:	False
Industry Boiler Burner:	False
Industrial Furnace:	False
Smelter Defferal:	False
Universal Waste:	Not reported
Off-Specification:	Not reported
LN Address 2:	Not reported
Tax Reg #:	600019753
Business Type:	Previous RCRA TSDF-closed
Mail Name:	Burlington Environmental LLC
Mailing Address:	18000 72nd Ave S. Suite 217
Mailing City,State,Zip:	KENT, WA 98032
Legal Organization Name:	Burlington Environmental LLC
Legal Organization Type:	Private
Legal Contact:	Not reported
Legal Address:	18000 72nd Ave S. Suite 217
Legal Address 2:	Not reported
Legal City,State,Zip:	KENT, WA 98032
Legal Phone Number:	(425)227-0311
Legal Effective Date:	11/14/1996
Land Organization Name:	Burlington Environmental LLC
Land Organization Type:	Private
Land Contact:	Not reported
Land Address:	18000 72nd Ave S. Suite 217
Land City,State,Zip:	KENT, WA 98032
Land Phone Number:	(425)227-0311
Operator Organization Name:	Burlington Environmental LLC
Operator Organization Type:	Private
Operator:	Laurel A LaFata
Operator Address:	18000 72nd Ave. S Suite 217
Operator Address 2:	Not reported
Operator City,State,Zip:	KENT, WA 98032
Operator Phone Number:	(425)227-0311
Operator Effective Date:	11/14/1996
Site Contact:	Laurel A LaFata
Site Contact Address:	18000 72nd Ave. S Suite 217
Contact City,State,Zip:	KENT, WA 98032
Site Contact Phone Number:	(425)227-0311
Site Contact Email:	Laurel.lafata@pscnow.com
Gen Status Code:	SQG
Monthly Generation:	False
Batch Generation:	True
One Time Generation:	False
Transport Own Waste:	False
Tranports Other Waste:	False
Recycler Onsite:	False
Transfer Facility:	False
Other Exemption:	Not reported
UW Battery Gen:	False
Used Oil Transporter:	False
Used Oil Transfer Facility:	False
Used Oil Processor:	False

Map ID
Direction
Distance
Elevation

MAP FINDINGS

Site

Database(s)

EDR ID Number
EPA ID Number

BURLINGTON ENVIRONMENTAL LLC GEORGETOWN (Continued)

1000299415

Used Oil Refiner:	False
Used Oil Fuel Marketer Directs Shipments:	False
Used Oil Fuel Marketer Meets Specs:	False
Site Contact Address 2:	Not reported
Waste Stream Generated:	
Waste Managed Off Site:	Y
State Only Waste Code 1:	Not reported
State Only Waste Code 2:	Not reported
Report Managed On Site:	0
KG Managed On Site:	0
Generator Treatment Code:	Not reported
Permit By Rule Code:	Not reported
WCDE Residence Code:	Not reported
WCDH Origin Code:	1
WCDE On Site Code:	Not reported
WCDB Code:	W310
Description:	Spent Zeolite (potassium permanganate)
CORB Sequence Number:	133323
Sequence Number:	2650821
Mixed Radioactive Flag:	False
Designation Code:	D
Reported Quantity:	750
Quantity Unit:	LB
Kilograms Quantity:	340.200005
Density Number:	0
Density Quantity:	Not reported
Shipments Sent:	
CORB Waste Sequence Number:	133323
Waste Sequence Number:	2650821
Sequence Number:	1309266
Shipment Date:	2011-03-03 00:00:00
Mainfest Document ID:	000009929DAT
Reported Quantity:	750
Unit of Measure:	LB
Kilograms Quantity:	340.200005
Receiving EPAID:	WAD991281767
Waste Stream Off Site Mgmt:	
Waste CORB Sequence Number:	133323
Waste Sequence Number:	2650821
Sequence Number:	646804
Received EPAID:	WAD991281767
Managed Quantity:	750
Kilogram Quantity:	340.200005
Recycled Percentage:	0
Waste Management System Code:	H111
Waste Stream Comments:	
CORB Waste Sequence Number:	133323
Comments:	A-7) Spent air treatment chemicals
Waste Sequence Number:	2650821
Sequence Number:	1

Map ID
Direction
Distance
Elevation

MAP FINDINGS

Site

Database(s)

EDR ID Number
EPA ID Number

BURLINGTON ENVIRONMENTAL LLC GEORGETOWN (Continued)

1000299415

Waste Stream EPA Code:
CORB Waste Sequence Number: 133323
Waste Sequence Number: 2650821
Sequence Number: 5825162
WCDA Code: D001

Name: BURLINGTON ENVIRONMENTAL LLC GEORGETOWN
Address: 734 S LUCILE ST
City,State,Zip: SEATTLE, WA 98108
Facility Address 2: Not reported
Facility ID: 47779679
EPA ID: WAD000812909
NAICS: 562211
State Waste Code Desc: Not reported
Federal Waste Code Desc: Not reported
Form Comm: Not reported
Data Year: 2010
Permit by Rule: False
Mailing Address 2: Not reported
Treatment by Generator: False
Mixed Radioactive Waste: False
Importer of Hazardous Waste: False
Immediate Recycler: False
Treatment/Storage/Disposal/Recycling Facility: False
Generator of Dangerous Fuel Waste: False
Generator Marketing to Burner: False
Other Marketers (i.e., blender, distributor, etc.): False
Utility Boiler Burner: False
Industry Boiler Burner: False
Industrial Furnace: False
Smelter Defferal: False
Universal Waste: Not reported
Off-Specification: Not reported
LN Address 2: Not reported
Tax Reg #: 600019753
Business Type: Previous RCRA TSDf-closed
Mail Name: Burlington Environmental LLC
Mailing Address: 18000 72nd Ave S. Suite 217
Mailing City,State,Zip: KENT, WA 98032
Legal Organization Name: Burlington Environmental LLC
Legal Organization Type: Private
Legal Contact: Not reported
Legal Address: 18000 72nd Ave S. Suite 217
Legal Address 2: Not reported
Legal City,State,Zip: KENT, WA 98032
Legal Phone Number: (425)227-0311
Legal Effective Date: 11/14/1996
Land Organization Name: Burlington Environmental LLC
Land Organization Type: Private
Land Contact: Not reported
Land Address: 18000 72nd Ave S. Suite 217
Land City,State,Zip: KENT, WA 98032
Land Phone Number: (425)227-0311
Operator Organization Name: Burlington Environmental LLC
Operator Organization Type: Private
Operator: Laurel A LaFata

Map ID
 Direction
 Distance
 Elevation

MAP FINDINGS

Site

Database(s)

EDR ID Number
 EPA ID Number

BURLINGTON ENVIRONMENTAL LLC GEORGETOWN (Continued)

1000299415

Operator Address:	18000 72nd Ave. S Suite 217
Operator Address 2:	Not reported
Operator City,State,Zip:	KENT, WA 98032
Operator Phone Number:	(425)227-0311
Operator Effective Date:	11/14/1996
Site Contact:	Laurel A LaFata
Site Contact Address:	18000 72nd Ave. S Suite 217
Contact City,State,Zip:	KENT, WA 98032
Site Contact Phone Number:	(425)227-0311
Site Contact Email:	Llafata@pscnow.com
Gen Status Code:	SQG
Monthly Generation:	False
Batch Generation:	True
One Time Generation:	False
Transport Own Waste:	False
Tranports Other Waste:	False
Recycler Onsite:	False
Transfer Facility:	False
Other Exemption:	Not reported
UW Battery Gen:	False
Used Oil Transporter:	False
Used Oil Transfer Facility:	False
Used Oil Processor:	False
Used Oil Refiner:	False
Used Oil Fuel Marketer Directs Shipments:	False
Used Oil Fuel Marketer Meets Specs:	False
Site Contact Address 2:	Not reported

[Click this hyperlink](#) while viewing on your computer to access
 1 additional WA MANIFEST: record(s) in the EDR Site Report.

320
SSE
 1/2-1
 0.757 mi.
 3997 ft.

RIVERSIDE INDUSTRIAL PARK
220 S RIVER ST & 6533 3RD AVE S
SEATTLE, WA 98108

WA CSCSL **S109344501**
WA LUST **N/A**
WA VCP

Relative:
Higher
Actual:
9 ft.

CSCSL:

Name:	RIVERSIDE INDUSTRIAL PARK
Address:	220 S RIVER ST & 6533 3RD AVE S
City,State,Zip:	SEATTLE, WA 98108
Facility ID:	37289288
Region:	Northwest
Lat/Long:	47.543838218910 / -122.3311014931
Clean Up Siteid:	4178
Site Status:	Cleanup Started
Contaminant Name:	Halogenated Solvents
Alternate Site Names:	Big Johns Truck Repair,Carmody Truck Repair,Vacuum Truck Svc Inc,WF CARMODY
Site Rank:	Not reported
Has Institutional Control:	Not reported
Past VCP:	True
Current VCP:	True
Ground Water:	Not reported
Surface Water:	Not reported
Soil:	Confirmed Above Cleanup Levels
Sediment:	Not reported
Air:	Not reported

Map ID
Direction
Distance
Elevation

MAP FINDINGS

Site

Database(s)

EDR ID Number
EPA ID Number

RIVERSIDE INDUSTRIAL PARK (Continued)

S109344501

Bedrock: Not reported
Responsible Unit: Headquarters

Name: RIVERSIDE INDUSTRIAL PARK
Address: 220 S RIVER ST & 6533 3RD AVE S
City,State,Zip: SEATTLE, WA 98108
Facility ID: 37289288
Region: Northwest
Lat/Long: 47.543838218910 / -122.3311014931
Clean Up Siteid: 4178
Site Status: Cleanup Started
Contaminant Name: Non-Halogenated Solvents
Alternate Site Names: Big Johns Truck Repair,Carmody Truck Repair,Vacuum Truck Svc Inc,WF
CARMODY

Site Rank: Not reported
Has Institutional Control:Not reported
Past VCP: True
Current VCP: True
Ground Water: Confirmed Above Cleanup Levels
Surface Water: Not reported
Soil: Not reported
Sediment: Not reported
Air: Not reported
Bedrock: Not reported
Responsible Unit: Headquarters

Name: RIVERSIDE INDUSTRIAL PARK
Address: 220 S RIVER ST & 6533 3RD AVE S
City,State,Zip: SEATTLE, WA 98108
Facility ID: 37289288
Region: Northwest
Lat/Long: 47.543838218910 / -122.3311014931
Clean Up Siteid: 4178
Site Status: Cleanup Started
Contaminant Name: Petroleum Products-Unspecified
Alternate Site Names: Big Johns Truck Repair,Carmody Truck Repair,Vacuum Truck Svc Inc,WF
CARMODY

Site Rank: Not reported
Has Institutional Control:Not reported
Past VCP: True
Current VCP: True
Ground Water: Confirmed Above Cleanup Levels
Surface Water: Not reported
Soil: Confirmed Above Cleanup Levels
Sediment: Not reported
Air: Not reported
Bedrock: Not reported
Responsible Unit: Headquarters

LUST:

Name: RIVERSIDE INDUSTRIAL PARK
Address: 220 S RIVER ST & 6533 3RD AVE S
City,State,Zip: SEATTLE, WA 98108
Facility ID: 37289288
Lust Status Type: LUST - Cleanup Started
Cleanup Site ID: 4178
Cleanup Unit Type: Upland

Map ID
Direction
Distance
Elevation

MAP FINDINGS

Site

Database(s)

EDR ID Number
EPA ID Number

RIVERSIDE INDUSTRIAL PARK (Continued)

S109344501

Process Type: Independent Action
Cleanup Unit Name: Big Johns Truck Repair,Carmody Truck Repair,Vacuum Truck Svc Inc,WF
CARMODY
Response Section: Headquarters
Release Date: 05/18/1999
Lust Date: 10/26/1998
Region: Northwest
Lust ID: 8135
UST ID: 97212
Contaminant Name: Non-Halogenated Solvents
Ground Water: Confirmed Above Cleanup Levels
Surface Water: Not reported
Soil: Not reported
Sediment: Not reported
Air: Not reported
Bedrock: Not reported
Lat/Long: 47.5438382 / -122.33110

Name: RIVERSIDE INDUSTRIAL PARK
Address: 220 S RIVER ST & 6533 3RD AVE S
City,State,Zip: SEATTLE, WA 98108
Facility ID: 37289288
Lust Status Type: LUST - Cleanup Started
Cleanup Site ID: 4178
Cleanup Unit Type: Upland
Process Type: Independent Action
Cleanup Unit Name: Big Johns Truck Repair,Carmody Truck Repair,Vacuum Truck Svc Inc,WF
CARMODY
Response Section: Headquarters
Release Date: 05/18/1999
Lust Date: 10/26/1998
Region: Northwest
Lust ID: 8135
UST ID: 97212
Contaminant Name: Petroleum Products-Unspecified
Ground Water: Confirmed Above Cleanup Levels
Surface Water: Not reported
Soil: Confirmed Above Cleanup Levels
Sediment: Not reported
Air: Not reported
Bedrock: Not reported
Lat/Long: 47.5438382 / -122.33110

Name: RIVERSIDE INDUSTRIAL PARK
Address: 220 S RIVER ST & 6533 3RD AVE S
City,State,Zip: SEATTLE, WA 98108
Facility ID: 37289288
Lust Status Type: LUST - Cleanup Started
Cleanup Site ID: 4178
Cleanup Unit Type: Upland
Process Type: Independent Action
Cleanup Unit Name: Big Johns Truck Repair,Carmody Truck Repair,Vacuum Truck Svc Inc,WF
CARMODY
Response Section: Headquarters
Release Date: 05/18/1999
Lust Date: 10/26/1998
Region: Northwest

Map ID
Direction
Distance
Elevation

MAP FINDINGS

Site

Database(s)

EDR ID Number
EPA ID Number

RIVERSIDE INDUSTRIAL PARK (Continued)

S109344501

Lust ID: 8135
UST ID: 97212
Contaminant Name: Halogenated Solvents
Ground Water: Not reported
Surface Water: Not reported
Soil: Confirmed Above Cleanup Levels
Sediment: Not reported
Air: Not reported
Bedrock: Not reported
Lat/Long: 47.5438382 / -122.33110

VCP:

Name: RIVERSIDE INDUSTRIAL PARK
Address: 220 S RIVER ST & 6533 3RD AVE S
City,State,Zip: SEATTLE, WA 98108
edr_fstat: WA
edr_fzip: 98108
edr_fcnty: KING
edr_zip: Not reported
Facility ID: 37289288
VCP Status: Not reported
VCP: TRUE
Ecology Status: Not reported
NFA Type: Not reported
Date NFA: Not reported
Rank: Not reported
Cleanup Siteid: 4178
Contaminant Name: Halogenated Solvents
Soil: Confirmed Above Cleanup Levels

Name: RIVERSIDE INDUSTRIAL PARK
Address: 220 S RIVER ST & 6533 3RD AVE S
City,State,Zip: SEATTLE, WA 98108
edr_fstat: WA
edr_fzip: 98108
edr_fcnty: KING
edr_zip: Not reported
Facility ID: 37289288
VCP Status: Not reported
VCP: TRUE
Ecology Status: Not reported
NFA Type: Not reported
Date NFA: Not reported
Rank: Not reported
Cleanup Siteid: 4178
Contaminant Name: Non-Halogenated Solvents
Soil: Not reported

Name: RIVERSIDE INDUSTRIAL PARK
Address: 220 S RIVER ST & 6533 3RD AVE S
City,State,Zip: SEATTLE, WA 98108
edr_fstat: WA
edr_fzip: 98108
edr_fcnty: KING
edr_zip: Not reported
Facility ID: 37289288
VCP Status: Not reported

Map ID
Direction
Distance
Elevation

MAP FINDINGS

Site

Database(s)

EDR ID Number
EPA ID Number

RIVERSIDE INDUSTRIAL PARK (Continued)

S109344501

VCP: TRUE
Ecology Status: Not reported
NFA Type: Not reported
Date NFA: Not reported
Rank: Not reported
Cleanup Siteid: 4178
Contaminant Name: Petroleum Products-Unspecified
Soil: Confirmed Above Cleanup Levels

321
ENE
1/2-1
0.760 mi.
4012 ft.

OLYMPIC FOUNDRY
4848-5200 AIRPORT WAY S
SEATTLE, WA 98108

WA CSCSL S125234454
WA ALLSITES N/A

Relative:
Higher
Actual:
32 ft.

CSCSL:
Name: OLYMPIC FOUNDRY
Address: 4848-5200 AIRPORT WAY S
City,State,Zip: SEATTLE, WA 98108
Facility ID: 61915635
Region: Northwest
Lat/Long: 47.556214230685 / -122.3217589810
Clean Up Siteid: 11841
Site Status: Awaiting Cleanup
Contaminant Name: Lead
Alternate Site Names: Morris P Kirk & Sons,National Lead,OLYMPIC FOUNDRY 1984 INC,Olympic Foundry Inc,Pinkerton Holdings Inc
Site Rank: Not reported
Has Institutional Control:Not reported
Past VCP: Not reported
Current VCP: Not reported
Ground Water: Not reported
Surface Water: Not reported
Soil: Suspected
Sediment: Not reported
Air: Not reported
Bedrock: Not reported
Responsible Unit: Northwest

ALLSITES:
Name: OLYMPIC FOUNDRY INC
Facility Id: 61915635

BU322
NE
1/2-1
0.762 mi.
4024 ft.

SAMIS LAND CO SITE
647 S ALASKA ST
SEATTLE, WA 98108
Site 1 of 2 in cluster BU

WA HSL 1000127092
WA CSCSL WAD088730437
WA ALLSITES
RCRA NonGen / NLR

Relative:
Higher
Actual:
18 ft.

HSL:
Name: SAMIS LAND CO
Address: Not reported
City,State,Zip: SEATTLE, WA
edr_fstat: WA
edr_fzip: Not reported
edr_fcnty: KING

Map ID
Direction
Distance
Elevation

MAP FINDINGS

Site

Database(s)

EDR ID Number
EPA ID Number

SAMIS LAND CO SITE (Continued)

1000127092

edr_zip: Not reported
Facility Type: **Hazardous Sites List**
Facility Status: Awaiting Cleanup
FSID Number: 2229
Rank: 5
Region: NW
EDR Link ID: 2229
Region Decode: NORTHWEST REGIONAL OFFICE

CSCSL:

Name: SAMIS LAND CO
Address: 647 S ALASKA ST
City,State,Zip: SEATTLE, WA 98108
Facility ID: 2229
Region: Northwest
Lat/Long: 47.560844859385 / -122.3250649340
Clean Up Siteid: 1328
Site Status: Awaiting Cleanup
Contaminant Name: Conventional Contaminants, Inorganic
Alternate Site Names: Atlas Applicators,BMP INC,BMP Incorporated,DUROBOAT MFG CO,SAMIS LAND CO SITE
Site Rank: 5 - Lowest Assessed Risk
Has Institutional Control:Not reported
Past VCP: Not reported
Current VCP: Not reported
Ground Water: Suspected
Surface Water: Not reported
Soil: Suspected
Sediment: Not reported
Air: Suspected
Bedrock: Not reported
Responsible Unit: Northwest

Name: SAMIS LAND CO
Address: 647 S ALASKA ST
City,State,Zip: SEATTLE, WA 98108
Facility ID: 2229
Region: Northwest
Lat/Long: 47.560844859385 / -122.3250649340
Clean Up Siteid: 1328
Site Status: Awaiting Cleanup
Contaminant Name: Conventional Contaminants, Organic
Alternate Site Names: Atlas Applicators,BMP INC,BMP Incorporated,DUROBOAT MFG CO,SAMIS LAND CO SITE
Site Rank: 5 - Lowest Assessed Risk
Has Institutional Control:Not reported
Past VCP: Not reported
Current VCP: Not reported
Ground Water: Suspected
Surface Water: Not reported
Soil: Suspected
Sediment: Not reported
Air: Suspected
Bedrock: Not reported
Responsible Unit: Northwest

Name: SAMIS LAND CO

Map ID
Direction
Distance
Elevation

MAP FINDINGS

Site

Database(s)

EDR ID Number
EPA ID Number

SAMIS LAND CO SITE (Continued)

1000127092

Address: 647 S ALASKA ST
City,State,Zip: SEATTLE, WA 98108
Facility ID: 2229
Region: Northwest
Lat/Long: 47.560844859385 / -122.3250649340
Clean Up Siteid: 1328
Site Status: Awaiting Cleanup
Contaminant Name: Halogenated Organics
Alternate Site Names: Atlas Applicators,BMP INC,BMP Incorporated,DUROBOAT MFG CO,SAMIS LAND CO SITE
Site Rank: 5 - Lowest Assessed Risk
Has Institutional Control:Not reported
Past VCP: Not reported
Current VCP: Not reported
Ground Water: Suspected
Surface Water: Not reported
Soil: Suspected
Sediment: Not reported
Air: Suspected
Bedrock: Not reported
Responsible Unit: Northwest

Name: SAMIS LAND CO
Address: 647 S ALASKA ST
City,State,Zip: SEATTLE, WA 98108
Facility ID: 2229
Region: Northwest
Lat/Long: 47.560844859385 / -122.3250649340
Clean Up Siteid: 1328
Site Status: Awaiting Cleanup
Contaminant Name: Metals - Other
Alternate Site Names: Atlas Applicators,BMP INC,BMP Incorporated,DUROBOAT MFG CO,SAMIS LAND CO SITE
Site Rank: 5 - Lowest Assessed Risk
Has Institutional Control:Not reported
Past VCP: Not reported
Current VCP: Not reported
Ground Water: Suspected
Surface Water: Not reported
Soil: Suspected
Sediment: Not reported
Air: Suspected
Bedrock: Not reported
Responsible Unit: Northwest

Name: SAMIS LAND CO
Address: 647 S ALASKA ST
City,State,Zip: SEATTLE, WA 98108
Facility ID: 2229
Region: Northwest
Lat/Long: 47.560844859385 / -122.3250649340
Clean Up Siteid: 1328
Site Status: Awaiting Cleanup
Contaminant Name: Metals Priority Pollutants
Alternate Site Names: Atlas Applicators,BMP INC,BMP Incorporated,DUROBOAT MFG CO,SAMIS LAND CO SITE
Site Rank: 5 - Lowest Assessed Risk

Map ID
Direction
Distance
Elevation

MAP FINDINGS

Site

Database(s)

EDR ID Number
EPA ID Number

SAMIS LAND CO SITE (Continued)

1000127092

Has Institutional Control: Not reported
Past VCP: Not reported
Current VCP: Not reported
Ground Water: Suspected
Surface Water: Not reported
Soil: Suspected
Sediment: Not reported
Air: Suspected
Bedrock: Not reported
Responsible Unit: Northwest

Name: SAMIS LAND CO
Address: 647 S ALASKA ST
City, State, Zip: SEATTLE, WA 98108
Facility ID: 2229
Region: Northwest
Lat/Long: 47.560844859385 / -122.3250649340
Clean Up Siteid: 1328
Site Status: Awaiting Cleanup
Contaminant Name: Non-Halogenated Solvents
Alternate Site Names: Atlas Applicators, BMP INC, BMP Incorporated, DUROBOAT MFG CO, SAMIS LAND CO SITE

Site Rank: 5 - Lowest Assessed Risk
Has Institutional Control: Not reported
Past VCP: Not reported
Current VCP: Not reported
Ground Water: Suspected
Surface Water: Not reported
Soil: Confirmed Above Cleanup Levels
Sediment: Not reported
Air: Suspected
Bedrock: Not reported
Responsible Unit: Northwest

Name: SAMIS LAND CO
Address: 647 S ALASKA ST
City, State, Zip: SEATTLE, WA 98108
Facility ID: 2229
Region: Northwest
Lat/Long: 47.560844859385 / -122.3250649340
Clean Up Siteid: 1328
Site Status: Awaiting Cleanup
Contaminant Name: Petroleum Products-Unspecified
Alternate Site Names: Atlas Applicators, BMP INC, BMP Incorporated, DUROBOAT MFG CO, SAMIS LAND CO SITE

Site Rank: 5 - Lowest Assessed Risk
Has Institutional Control: Not reported
Past VCP: Not reported
Current VCP: Not reported
Ground Water: Suspected
Surface Water: Not reported
Soil: Confirmed Above Cleanup Levels
Sediment: Not reported
Air: Suspected
Bedrock: Not reported
Responsible Unit: Northwest

Map ID
 Direction
 Distance
 Elevation

MAP FINDINGS

Site

Database(s)

EDR ID Number
 EPA ID Number

SAMIS LAND CO SITE (Continued)

1000127092

ALLSITES:

Name: SAMIS LAND CO SITE
 Facility Id: 2229

RCRA Listings:

Date Form Received by Agency:	2001-02-16 00:00:00.0
Handler Name:	SAMIS LAND CO SITE
Handler Address:	647 S ALASKA ST
Handler City,State,Zip:	SEATTLE, WA 98108
EPA ID:	WAD088730437
Contact Name:	JEFF MJELDE
Contact Address:	647 S ALASKA ST
Contact City,State,Zip:	SEATTLE, WA 98108
Contact Telephone:	206-621-7679
Contact Fax:	Not reported
Contact Email:	Not reported
Contact Title:	Not reported
EPA Region:	10
Land Type:	Other
Federal Waste Generator Description:	Not a generator, verified
Non-Notifier:	Not reported
Biennial Report Cycle:	Not reported
Accessibility:	Not reported
Active Site Indicator:	Not reported
State District Owner:	WA
State District:	NWRO
Mailing Address:	647 S ALASKA ST
Mailing City,State,Zip:	SEATTLE, WA 98108
Owner Name:	BMP INC
Owner Type:	Private
Operator Name:	MJELDE, JEFF
Operator Type:	Private
Short-Term Generator Activity:	No
Importer Activity:	No
Mixed Waste Generator:	No
Transporter Activity:	No
Transfer Facility Activity:	No
Recycler Activity with Storage:	No
Small Quantity On-Site Burner Exemption:	No
Smelting Melting and Refining Furnace Exemption:	No
Underground Injection Control:	No
Off-Site Waste Receipt:	No
Universal Waste Indicator:	No
Universal Waste Destination Facility:	No
Federal Universal Waste:	No
Active Site Fed-Reg Treatment Storage and Disposal Facility:	Not reported
Active Site Converter Treatment storage and Disposal Facility:	Not reported
Active Site State-Reg Treatment Storage and Disposal Facility:	Not reported
Active Site State-Reg Handler:	---
Federal Facility Indicator:	Not reported
Hazardous Secondary Material Indicator:	NN
Sub-Part K Indicator:	Not reported
Commercial TSD Indicator:	No
Treatment Storage and Disposal Type:	Not reported
2018 GPRA Permit Baseline:	Not on the Baseline
2018 GPRA Renewals Baseline:	Not on the Baseline

Map ID
 Direction
 Distance
 Elevation

MAP FINDINGS

Site

Database(s)

EDR ID Number
 EPA ID Number

SAMIS LAND CO SITE (Continued)

1000127092

Permit Renewals Workload Universe:	Not reported
Permit Workload Universe:	Not reported
Permit Progress Universe:	Not reported
Post-Closure Workload Universe:	Not reported
Closure Workload Universe:	Not reported
202 GPRA Corrective Action Baseline:	No
Corrective Action Workload Universe:	No
Subject to Corrective Action Universe:	No
Non-TSDFs Where RCRA CA has Been Imposed Universe:	No
TSDFs Potentially Subject to CA Under 3004 (u)/(v) Universe:	No
TSDFs Only Subject to CA under Discretionary Auth Universe:	No
Corrective Action Priority Ranking:	No NCAPS ranking
Environmental Control Indicator:	No
Institutional Control Indicator:	No
Human Exposure Controls Indicator:	N/A
Groundwater Controls Indicator:	N/A
Operating TSDF Universe:	Not reported
Full Enforcement Universe:	Not reported
Significant Non-Complier Universe:	No
Unaddressed Significant Non-Complier Universe:	No
Addressed Significant Non-Complier Universe:	No
Significant Non-Complier With a Compliance Schedule Universe:	No
Financial Assurance Required:	Not reported
Handler Date of Last Change:	2018-05-09 13:24:52.0
Recognized Trader-Importer:	No
Recognized Trader-Exporter:	No
Importer of Spent Lead Acid Batteries:	No
Exporter of Spent Lead Acid Batteries:	No
Recycler Activity Without Storage:	No
Manifest Broker:	No
Sub-Part P Indicator:	Not reported

Handler - Owner Operator:	
Owner/Operator Indicator:	Owner
Owner/Operator Name:	SAMIS LAND CO SITE
Legal Status:	Private
Date Became Current:	Not reported
Date Ended Current:	Not reported
Owner/Operator Address:	647 S ALASKA ST
Owner/Operator City,State,Zip:	SEATTLE, WA 98108
Owner/Operator Telephone:	000-000-0000
Owner/Operator Telephone Ext:	Not reported
Owner/Operator Fax:	Not reported
Owner/Operator Email:	Not reported

Owner/Operator Indicator:	Owner
Owner/Operator Name:	SAMIS LAND CO SITE
Legal Status:	Private
Date Became Current:	Not reported
Date Ended Current:	Not reported
Owner/Operator Address:	647 S ALASKA ST
Owner/Operator City,State,Zip:	SEATTLE, WA 98108
Owner/Operator Telephone:	000-000-0000
Owner/Operator Telephone Ext:	Not reported
Owner/Operator Fax:	Not reported
Owner/Operator Email:	Not reported

Map ID
Direction
Distance
Elevation

MAP FINDINGS

Site

Database(s)

EDR ID Number
EPA ID Number

SAMIS LAND CO SITE (Continued)

1000127092

Owner/Operator Indicator: Owner
Owner/Operator Name: SAMIS LAND CO
Legal Status: Private
Date Became Current: Not reported
Date Ended Current: Not reported
Owner/Operator Address: 208 JAMES
Owner/Operator City,State,Zip: SEATTLE, WA 98104
Owner/Operator Telephone: 206-622-3363
Owner/Operator Telephone Ext: Not reported
Owner/Operator Fax: Not reported
Owner/Operator Email: Not reported

Owner/Operator Indicator: Operator
Owner/Operator Name: MJELDE, JEFF
Legal Status: Private
Date Became Current: Not reported
Date Ended Current: Not reported
Owner/Operator Address: 647 S ALASKA ST
Owner/Operator City,State,Zip: SEATTLE, WA 98108
Owner/Operator Telephone: 206-621-7679
Owner/Operator Telephone Ext: Not reported
Owner/Operator Fax: Not reported
Owner/Operator Email: Not reported

Owner/Operator Indicator: Owner
Owner/Operator Name: SAMIS LAND CO
Legal Status: Private
Date Became Current: Not reported
Date Ended Current: Not reported
Owner/Operator Address: 208 JAMES ST
Owner/Operator City,State,Zip: SEATTLE, WA 98104
Owner/Operator Telephone: 206-622-3363
Owner/Operator Telephone Ext: Not reported
Owner/Operator Fax: Not reported
Owner/Operator Email: Not reported

Owner/Operator Indicator: Operator
Owner/Operator Name: MJELDE, JEFF
Legal Status: Private
Date Became Current: Not reported
Date Ended Current: Not reported
Owner/Operator Address: 647 S ALASKA ST
Owner/Operator City,State,Zip: SEATTLE, WA 98108
Owner/Operator Telephone: 206-621-7679
Owner/Operator Telephone Ext: Not reported
Owner/Operator Fax: Not reported
Owner/Operator Email: Not reported

Owner/Operator Indicator: Operator
Owner/Operator Name: ATLAS APPLICATORS
Legal Status: Private
Date Became Current: Not reported
Date Ended Current: Not reported
Owner/Operator Address: 625 S ALASKA
Owner/Operator City,State,Zip: SEATTLE, WA 98108
Owner/Operator Telephone: 206-623-0734
Owner/Operator Telephone Ext: Not reported

Map ID
Direction
Distance
Elevation

MAP FINDINGS

Site

Database(s)

EDR ID Number
EPA ID Number

SAMIS LAND CO SITE (Continued)

1000127092

Owner/Operator Fax: Not reported
Owner/Operator Email: Not reported

Owner/Operator Indicator: Owner
Owner/Operator Name: BMP INC
Legal Status: Private
Date Became Current: 1996-09-06 00:00:00.
Date Ended Current: Not reported
Owner/Operator Address: 647 S ALASKA ST
Owner/Operator City,State,Zip: SEATTLE, WA 98108
Owner/Operator Telephone: 206-621-7679
Owner/Operator Telephone Ext: Not reported
Owner/Operator Fax: Not reported
Owner/Operator Email: Not reported

Owner/Operator Indicator: Operator
Owner/Operator Name: MJELDE, JEFF
Legal Status: Private
Date Became Current: Not reported
Date Ended Current: Not reported
Owner/Operator Address: 647 S ALASKA ST
Owner/Operator City,State,Zip: SEATTLE, WA 98108
Owner/Operator Telephone: 206-621-7679
Owner/Operator Telephone Ext: Not reported
Owner/Operator Fax: Not reported
Owner/Operator Email: Not reported

Owner/Operator Indicator: Owner
Owner/Operator Name: BMP INC
Legal Status: Private
Date Became Current: 1996-09-06 00:00:00.
Date Ended Current: Not reported
Owner/Operator Address: 647 S ALASKA ST
Owner/Operator City,State,Zip: SEATTLE, WA 98108
Owner/Operator Telephone: 206-621-7679
Owner/Operator Telephone Ext: Not reported
Owner/Operator Fax: Not reported
Owner/Operator Email: Not reported

Owner/Operator Indicator: Operator
Owner/Operator Name: BMP INC
Legal Status: Private
Date Became Current: Not reported
Date Ended Current: Not reported
Owner/Operator Address: 647 S ALASKA ST
Owner/Operator City,State,Zip: SEATTLE, WA 98108-1728
Owner/Operator Telephone: 206-621-7679
Owner/Operator Telephone Ext: Not reported
Owner/Operator Fax: Not reported
Owner/Operator Email: Not reported

Owner/Operator Indicator: Operator
Owner/Operator Name: ATLAS APPLICATORS
Legal Status: Private
Date Became Current: Not reported
Date Ended Current: Not reported
Owner/Operator Address: 625 S ALASKA

Map ID
Direction
Distance
Elevation

MAP FINDINGS

Site

Database(s)

EDR ID Number
EPA ID Number

SAMIS LAND CO SITE (Continued)

1000127092

Owner/Operator City,State,Zip: SEATTLE, WA 98108
Owner/Operator Telephone: 206-623-0734
Owner/Operator Telephone Ext: Not reported
Owner/Operator Fax: Not reported
Owner/Operator Email: Not reported

Owner/Operator Indicator: Owner
Owner/Operator Name: SAMIS LAND CO SITE
Legal Status: Private
Date Became Current: Not reported
Date Ended Current: Not reported
Owner/Operator Address: 647 S ALASKA ST
Owner/Operator City,State,Zip: SEATTLE, WA 98108
Owner/Operator Telephone: 000-000-0000
Owner/Operator Telephone Ext: Not reported
Owner/Operator Fax: Not reported
Owner/Operator Email: Not reported

Owner/Operator Indicator: Owner
Owner/Operator Name: BMP INC
Legal Status: Private
Date Became Current: 1996-09-06 00:00:00.
Date Ended Current: Not reported
Owner/Operator Address: 647 S ALASKA ST
Owner/Operator City,State,Zip: SEATTLE, WA 98108
Owner/Operator Telephone: 206-621-7679
Owner/Operator Telephone Ext: Not reported
Owner/Operator Fax: Not reported
Owner/Operator Email: Not reported

Owner/Operator Indicator: Operator
Owner/Operator Name: MJELDE, JEFF
Legal Status: Private
Date Became Current: Not reported
Date Ended Current: Not reported
Owner/Operator Address: 647 S ALASKA ST
Owner/Operator City,State,Zip: SEATTLE, WA 98108
Owner/Operator Telephone: 206-621-7679
Owner/Operator Telephone Ext: Not reported
Owner/Operator Fax: Not reported
Owner/Operator Email: Not reported

Owner/Operator Indicator: Operator
Owner/Operator Name: MJELDE, JEFF
Legal Status: Private
Date Became Current: Not reported
Date Ended Current: Not reported
Owner/Operator Address: 647 S ALASKA ST
Owner/Operator City,State,Zip: SEATTLE, WA 98108
Owner/Operator Telephone: 206-621-7679
Owner/Operator Telephone Ext: Not reported
Owner/Operator Fax: Not reported
Owner/Operator Email: Not reported

Owner/Operator Indicator: Owner
Owner/Operator Name: SAMIS LAND CO
Legal Status: Private

Map ID
Direction
Distance
Elevation

MAP FINDINGS

Site

Database(s)

EDR ID Number
EPA ID Number

SAMIS LAND CO SITE (Continued)

1000127092

Date Became Current: Not reported
Date Ended Current: Not reported
Owner/Operator Address: 208 JAMES ST
Owner/Operator City,State,Zip: SEATTLE, WA 98104
Owner/Operator Telephone: 206-622-3363
Owner/Operator Telephone Ext: Not reported
Owner/Operator Fax: Not reported
Owner/Operator Email: Not reported

Owner/Operator Indicator: Owner
Owner/Operator Name: BMP INC
Legal Status: Private
Date Became Current: 1996-09-06 00:00:00.
Date Ended Current: Not reported
Owner/Operator Address: 647 S ALASKA ST
Owner/Operator City,State,Zip: SEATTLE, WA 98108
Owner/Operator Telephone: 206-621-7679
Owner/Operator Telephone Ext: Not reported
Owner/Operator Fax: Not reported
Owner/Operator Email: Not reported

Owner/Operator Indicator: Operator
Owner/Operator Name: MJELDE, JEFF
Legal Status: Private
Date Became Current: Not reported
Date Ended Current: Not reported
Owner/Operator Address: 647 S ALASKA ST
Owner/Operator City,State,Zip: SEATTLE, WA 98108
Owner/Operator Telephone: 206-621-7679
Owner/Operator Telephone Ext: Not reported
Owner/Operator Fax: Not reported
Owner/Operator Email: Not reported

Owner/Operator Indicator: Owner
Owner/Operator Name: SAMIS LAND CO SITE
Legal Status: Private
Date Became Current: Not reported
Date Ended Current: Not reported
Owner/Operator Address: 647 S ALASKA ST
Owner/Operator City,State,Zip: SEATTLE, WA 98108
Owner/Operator Telephone: 000-000-0000
Owner/Operator Telephone Ext: Not reported
Owner/Operator Fax: Not reported
Owner/Operator Email: Not reported

Owner/Operator Indicator: Operator
Owner/Operator Name: MJELDE, JEFF
Legal Status: Private
Date Became Current: Not reported
Date Ended Current: Not reported
Owner/Operator Address: 627 S ALASKA
Owner/Operator City,State,Zip: SEATTLE, WA 98108
Owner/Operator Telephone: 206-621-7679
Owner/Operator Telephone Ext: Not reported
Owner/Operator Fax: Not reported
Owner/Operator Email: Not reported

Map ID
Direction
Distance
Elevation

MAP FINDINGS

Site

Database(s)

EDR ID Number
EPA ID Number

SAMIS LAND CO SITE (Continued)

1000127092

Owner/Operator Indicator:	Owner
Owner/Operator Name:	SAMIS LAND CO
Legal Status:	Private
Date Became Current:	Not reported
Date Ended Current:	Not reported
Owner/Operator Address:	208 JAMES ST
Owner/Operator City,State,Zip:	SEATTLE, WA 98104
Owner/Operator Telephone:	206-622-3363
Owner/Operator Telephone Ext:	Not reported
Owner/Operator Fax:	Not reported
Owner/Operator Email:	Not reported
Owner/Operator Indicator:	Owner
Owner/Operator Name:	SAMIS LAND CO
Legal Status:	Private
Date Became Current:	Not reported
Date Ended Current:	Not reported
Owner/Operator Address:	208 JAMES ST
Owner/Operator City,State,Zip:	SEATTLE, WA 98104
Owner/Operator Telephone:	206-622-3363
Owner/Operator Telephone Ext:	Not reported
Owner/Operator Fax:	Not reported
Owner/Operator Email:	Not reported
Owner/Operator Indicator:	Owner
Owner/Operator Name:	SAMIS LAND CO
Legal Status:	Private
Date Became Current:	Not reported
Date Ended Current:	Not reported
Owner/Operator Address:	208 JAMES ST
Owner/Operator City,State,Zip:	SEATTLE, WA 98104
Owner/Operator Telephone:	206-622-3363
Owner/Operator Telephone Ext:	Not reported
Owner/Operator Fax:	Not reported
Owner/Operator Email:	Not reported
Owner/Operator Indicator:	Operator
Owner/Operator Name:	MJELDE, JEFF
Legal Status:	Private
Date Became Current:	Not reported
Date Ended Current:	Not reported
Owner/Operator Address:	647 S ALASKA ST
Owner/Operator City,State,Zip:	SEATTLE, WA 98108
Owner/Operator Telephone:	206-621-7679
Owner/Operator Telephone Ext:	Not reported
Owner/Operator Fax:	Not reported
Owner/Operator Email:	Not reported
Owner/Operator Indicator:	Owner
Owner/Operator Name:	BMP INC B
Legal Status:	Private
Date Became Current:	1996-09-06 00:00:00.
Date Ended Current:	Not reported
Owner/Operator Address:	647 S ALASKA ST
Owner/Operator City,State,Zip:	SEATTLE, WA 98108-1728
Owner/Operator Telephone:	206-621-7679
Owner/Operator Telephone Ext:	Not reported

Map ID
Direction
Distance
Elevation

MAP FINDINGS

Site

Database(s)

EDR ID Number
EPA ID Number

SAMIS LAND CO SITE (Continued)

1000127092

Owner/Operator Fax:	Not reported
Owner/Operator Email:	Not reported
Owner/Operator Indicator:	Operator
Owner/Operator Name:	JEFF M
Legal Status:	Private
Date Became Current:	1996-09-06 00:00:00.
Date Ended Current:	Not reported
Owner/Operator Address:	647 S ALASKA ST
Owner/Operator City,State,Zip:	SEATTLE, WA 98108-1728
Owner/Operator Telephone:	206-621-7679
Owner/Operator Telephone Ext:	Not reported
Owner/Operator Fax:	Not reported
Owner/Operator Email:	Not reported
Owner/Operator Indicator:	Owner
Owner/Operator Name:	SAMIS LAND CO SITE
Legal Status:	Private
Date Became Current:	Not reported
Date Ended Current:	Not reported
Owner/Operator Address:	647 S ALASKA ST
Owner/Operator City,State,Zip:	SEATTLE, WA 98108
Owner/Operator Telephone:	000-000-0000
Owner/Operator Telephone Ext:	Not reported
Owner/Operator Fax:	Not reported
Owner/Operator Email:	Not reported
Owner/Operator Indicator:	Owner
Owner/Operator Name:	SAMIS LAND CO SITE
Legal Status:	Private
Date Became Current:	Not reported
Date Ended Current:	Not reported
Owner/Operator Address:	647 S ALASKA ST
Owner/Operator City,State,Zip:	SEATTLE, WA 98108
Owner/Operator Telephone:	000-000-0000
Owner/Operator Telephone Ext:	Not reported
Owner/Operator Fax:	Not reported
Owner/Operator Email:	Not reported
Owner/Operator Indicator:	Operator
Owner/Operator Name:	ATLAS APPLICATORS
Legal Status:	Private
Date Became Current:	Not reported
Date Ended Current:	Not reported
Owner/Operator Address:	625 S ALASKA
Owner/Operator City,State,Zip:	SEATTLE, WA 98108
Owner/Operator Telephone:	206-623-0734
Owner/Operator Telephone Ext:	Not reported
Owner/Operator Fax:	Not reported
Owner/Operator Email:	Not reported
Owner/Operator Indicator:	Owner
Owner/Operator Name:	BMP INC
Legal Status:	Private
Date Became Current:	1996-09-06 00:00:00.
Date Ended Current:	Not reported
Owner/Operator Address:	647 S ALASKA ST

Map ID
Direction
Distance
Elevation

MAP FINDINGS

Site

Database(s)

EDR ID Number
EPA ID Number

SAMIS LAND CO SITE (Continued)

1000127092

Owner/Operator City,State,Zip: SEATTLE, WA 98108
Owner/Operator Telephone: 206-621-7679
Owner/Operator Telephone Ext: Not reported
Owner/Operator Fax: Not reported
Owner/Operator Email: Not reported

Owner/Operator Indicator: Owner
Owner/Operator Name: BMP INC
Legal Status: Private
Date Became Current: 1996-09-06 00:00:00.
Date Ended Current: Not reported
Owner/Operator Address: 647 S ALASKA ST
Owner/Operator City,State,Zip: SEATTLE, WA 98108
Owner/Operator Telephone: 206-621-7679
Owner/Operator Telephone Ext: Not reported
Owner/Operator Fax: Not reported
Owner/Operator Email: Not reported

Owner/Operator Indicator: Owner
Owner/Operator Name: SAMIS LAND CO
Legal Status: Private
Date Became Current: Not reported
Date Ended Current: Not reported
Owner/Operator Address: 208 JAMES ST
Owner/Operator City,State,Zip: SEATTLE, WA 98104
Owner/Operator Telephone: 206-622-3363
Owner/Operator Telephone Ext: Not reported
Owner/Operator Fax: Not reported
Owner/Operator Email: Not reported

Owner/Operator Indicator: Owner
Owner/Operator Name: SAMIS LAND CO
Legal Status: Private
Date Became Current: Not reported
Date Ended Current: Not reported
Owner/Operator Address: 208 JAMES ST
Owner/Operator City,State,Zip: SEATTLE, WA 98104
Owner/Operator Telephone: 206-622-3363
Owner/Operator Telephone Ext: Not reported
Owner/Operator Fax: Not reported
Owner/Operator Email: Not reported

Owner/Operator Indicator: Owner
Owner/Operator Name: SAMIS LAND CO
Legal Status: Private
Date Became Current: Not reported
Date Ended Current: Not reported
Owner/Operator Address: 208 JAMES ST
Owner/Operator City,State,Zip: SEATTLE, WA 98104-2220
Owner/Operator Telephone: 206-622-3363
Owner/Operator Telephone Ext: Not reported
Owner/Operator Fax: Not reported
Owner/Operator Email: Not reported

Owner/Operator Indicator: Owner
Owner/Operator Name: BMP INCORPORATED
Legal Status: Private

Map ID
Direction
Distance
Elevation

MAP FINDINGS

Site

Database(s)

EDR ID Number
EPA ID Number

SAMIS LAND CO SITE (Continued)

1000127092

Date Became Current:	Not reported
Date Ended Current:	Not reported
Owner/Operator Address:	647 S ALASKA ST
Owner/Operator City,State,Zip:	SEATTLE, WA 98108
Owner/Operator Telephone:	206-621-7679
Owner/Operator Telephone Ext:	Not reported
Owner/Operator Fax:	Not reported
Owner/Operator Email:	Not reported
Owner/Operator Indicator:	Owner
Owner/Operator Name:	BMP INC
Legal Status:	Private
Date Became Current:	1996-09-06 00:00:00.
Date Ended Current:	Not reported
Owner/Operator Address:	647 S ALASKA ST
Owner/Operator City,State,Zip:	SEATTLE, WA 98108
Owner/Operator Telephone:	206-621-7679
Owner/Operator Telephone Ext:	Not reported
Owner/Operator Fax:	Not reported
Owner/Operator Email:	Not reported
Historic Generators:	
Receive Date:	2001-02-15 00:00:00.0
Handler Name:	SAMIS LAND CO SITE
Federal Waste Generator Description:	Not a generator, verified
State District Owner:	WA
Large Quantity Handler of Universal Waste:	No
Recognized Trader Importer:	No
Recognized Trader Exporter:	No
Spent Lead Acid Battery Importer:	No
Spent Lead Acid Battery Exporter:	No
Current Record:	No
Non Storage Recycler Activity:	Not reported
Electronic Manifest Broker:	Not reported
Receive Date:	2001-02-15 00:00:00.0
Handler Name:	SAMIS LAND CO SITE
Federal Waste Generator Description:	Not a generator, verified
State District Owner:	WA
Large Quantity Handler of Universal Waste:	No
Recognized Trader Importer:	No
Recognized Trader Exporter:	No
Spent Lead Acid Battery Importer:	No
Spent Lead Acid Battery Exporter:	No
Current Record:	No
Non Storage Recycler Activity:	Not reported
Electronic Manifest Broker:	Not reported
Receive Date:	2001-02-16 00:00:00.0
Handler Name:	SAMIS LAND CO SITE
Federal Waste Generator Description:	Not a generator, verified
State District Owner:	WA
Large Quantity Handler of Universal Waste:	No
Recognized Trader Importer:	No
Recognized Trader Exporter:	No
Spent Lead Acid Battery Importer:	No
Spent Lead Acid Battery Exporter:	No

Map ID
Direction
Distance
Elevation

MAP FINDINGS

Site

Database(s)

EDR ID Number
EPA ID Number

SAMIS LAND CO SITE (Continued)

1000127092

Current Record:	Yes
Non Storage Recycler Activity:	Not reported
Electronic Manifest Broker:	Not reported
Receive Date:	1993-12-31 00:00:00.0
Handler Name:	SAMIS LAND CO SITE
Federal Waste Generator Description:	Conditionally Exempt Small Quantity Generator
State District Owner:	WA
Large Quantity Handler of Universal Waste:	No
Recognized Trader Importer:	No
Recognized Trader Exporter:	No
Spent Lead Acid Battery Importer:	No
Spent Lead Acid Battery Exporter:	No
Current Record:	No
Non Storage Recycler Activity:	Not reported
Electronic Manifest Broker:	Not reported
Receive Date:	1994-01-01 00:00:00.0
Handler Name:	SAMIS LAND CO SITE
Federal Waste Generator Description:	Not a generator, verified
State District Owner:	WA
Large Quantity Handler of Universal Waste:	No
Recognized Trader Importer:	No
Recognized Trader Exporter:	No
Spent Lead Acid Battery Importer:	No
Spent Lead Acid Battery Exporter:	No
Current Record:	No
Non Storage Recycler Activity:	Not reported
Electronic Manifest Broker:	Not reported
Receive Date:	1995-01-01 00:00:00.0
Handler Name:	SAMIS LAND CO SITE
Federal Waste Generator Description:	Not a generator, verified
State District Owner:	WA
Large Quantity Handler of Universal Waste:	No
Recognized Trader Importer:	No
Recognized Trader Exporter:	No
Spent Lead Acid Battery Importer:	No
Spent Lead Acid Battery Exporter:	No
Current Record:	No
Non Storage Recycler Activity:	Not reported
Electronic Manifest Broker:	Not reported
Receive Date:	1996-03-01 00:00:00.0
Handler Name:	SAMIS LAND CO SITE
Federal Waste Generator Description:	Small Quantity Generator
State District Owner:	WA
Large Quantity Handler of Universal Waste:	No
Recognized Trader Importer:	No
Recognized Trader Exporter:	No
Spent Lead Acid Battery Importer:	No
Spent Lead Acid Battery Exporter:	No
Current Record:	No
Non Storage Recycler Activity:	Not reported
Electronic Manifest Broker:	Not reported
Receive Date:	1997-02-28 00:00:00.0

Map ID
Direction
Distance
Elevation

MAP FINDINGS

Site

Database(s)

EDR ID Number
EPA ID Number

SAMIS LAND CO SITE (Continued)

1000127092

Handler Name: SAMIS LAND CO SITE
Federal Waste Generator Description: Small Quantity Generator
State District Owner: WA
Large Quantity Handler of Universal Waste: No
Recognized Trader Importer: No
Recognized Trader Exporter: No
Spent Lead Acid Battery Importer: No
Spent Lead Acid Battery Exporter: No
Current Record: No
Non Storage Recycler Activity: Not reported
Electronic Manifest Broker: Not reported

Receive Date: 1998-02-19 00:00:00.0
Handler Name: SAMIS LAND CO SITE
Federal Waste Generator Description: Small Quantity Generator
State District Owner: WA
Large Quantity Handler of Universal Waste: No
Recognized Trader Importer: No
Recognized Trader Exporter: No
Spent Lead Acid Battery Importer: No
Spent Lead Acid Battery Exporter: No
Current Record: No
Non Storage Recycler Activity: Not reported
Electronic Manifest Broker: Not reported

Receive Date: 1999-02-24 00:00:00.0
Handler Name: SAMIS LAND CO SITE
Federal Waste Generator Description: Small Quantity Generator
State District Owner: WA
Large Quantity Handler of Universal Waste: No
Recognized Trader Importer: No
Recognized Trader Exporter: No
Spent Lead Acid Battery Importer: No
Spent Lead Acid Battery Exporter: No
Current Record: No
Non Storage Recycler Activity: Not reported
Electronic Manifest Broker: Not reported

Receive Date: 2000-02-17 00:00:00.0
Handler Name: SAMIS LAND CO SITE
Federal Waste Generator Description: Small Quantity Generator
State District Owner: WA
Large Quantity Handler of Universal Waste: No
Recognized Trader Importer: No
Recognized Trader Exporter: No
Spent Lead Acid Battery Importer: No
Spent Lead Acid Battery Exporter: No
Current Record: No
Non Storage Recycler Activity: Not reported
Electronic Manifest Broker: Not reported

Receive Date: 2001-02-15 00:00:00.0
Handler Name: SAMIS LAND CO SITE
Federal Waste Generator Description: Small Quantity Generator
State District Owner: WA
Large Quantity Handler of Universal Waste: No
Recognized Trader Importer: No

Map ID
 Direction
 Distance
 Elevation

MAP FINDINGS

Site

Database(s)

EDR ID Number
 EPA ID Number

SAMIS LAND CO SITE (Continued)

1000127092

Recognized Trader Exporter:	No
Spent Lead Acid Battery Importer:	No
Spent Lead Acid Battery Exporter:	No
Current Record:	No
Non Storage Recycler Activity:	Not reported
Electronic Manifest Broker:	Not reported
Receive Date:	2001-02-15 00:00:00.0
Handler Name:	SAMIS LAND CO SITE
Federal Waste Generator Description:	Not a generator, verified
State District Owner:	WA
Large Quantity Handler of Universal Waste:	No
Recognized Trader Importer:	No
Recognized Trader Exporter:	No
Spent Lead Acid Battery Importer:	No
Spent Lead Acid Battery Exporter:	No
Current Record:	No
Non Storage Recycler Activity:	Not reported
Electronic Manifest Broker:	Not reported

BU323
NE
1/2-1
0.764 mi.
4035 ft.
Relative:
Higher
Actual:
19 ft.

FEDEX EXPRESS BFIA
651 S ALASKA ST
SEATTLE, WA 98108
Site 2 of 2 in cluster BU

RCRA-VSQQ **1005445442**
WA HSL **WAH000017137**
WA CSCSL
WA ALLSITES
FINDS
ECHO
WA MANIFEST
WA NPDES

RCRA Listings:	
Date Form Received by Agency:	2019-02-28 00:00:00.0
Handler Name:	FEDEX EXPRESS BFIA
Handler Address:	651 S ALASKA ST
Handler City,State,Zip:	SEATTLE, WA 98108
EPA ID:	WAH000017137
Contact Name:	AUSTIN LEPEARD
Contact Address:	3620 HACKS CROSS ROAD
Contact City,State,Zip:	MEMPHIS, TN 38125
Contact Telephone:	901-434-7037
Contact Fax:	Not reported
Contact Email:	AUSTIN.LEPEARD@FEDEX.COM
Contact Title:	ENVIRONMENTAL SPECIALIST
EPA Region:	10
Land Type:	Private
Federal Waste Generator Description:	Conditionally Exempt Small Quantity Generator
Non-Notifier:	Not reported
Biennial Report Cycle:	Not reported
Accessibility:	Not reported
Active Site Indicator:	Handler Activities
State District Owner:	WA
State District:	NWRO
Mailing Address:	3620 HACKS CROSS RD
Mailing City,State,Zip:	SEATTLE, WA 98108
Owner Name:	FEDERAL EXPRESS CORPORATION
Owner Type:	Private

Map ID
Direction
Distance
Elevation

MAP FINDINGS

Site

Database(s)

EDR ID Number
EPA ID Number

FEDEX EXPRESS BFIA (Continued)

1005445442

Operator Name:	FEDEX EXPRESS - BFIA
Operator Type:	Private
Short-Term Generator Activity:	No
Importer Activity:	No
Mixed Waste Generator:	No
Transporter Activity:	No
Transfer Facility Activity:	No
Recycler Activity with Storage:	No
Small Quantity On-Site Burner Exemption:	No
Smelting Melting and Refining Furnace Exemption:	No
Underground Injection Control:	No
Off-Site Waste Receipt:	No
Universal Waste Indicator:	No
Universal Waste Destination Facility:	No
Federal Universal Waste:	No
Active Site Fed-Reg Treatment Storage and Disposal Facility:	Not reported
Active Site Converter Treatment storage and Disposal Facility:	Not reported
Active Site State-Reg Treatment Storage and Disposal Facility:	Not reported
Active Site State-Reg Handler:	---
Federal Facility Indicator:	Not reported
Hazardous Secondary Material Indicator:	NN
Sub-Part K Indicator:	Not reported
Commercial TSD Indicator:	No
Treatment Storage and Disposal Type:	Not reported
2018 GPRA Permit Baseline:	Not on the Baseline
2018 GPRA Renewals Baseline:	Not on the Baseline
Permit Renewals Workload Universe:	Not reported
Permit Workload Universe:	Not reported
Permit Progress Universe:	Not reported
Post-Closure Workload Universe:	Not reported
Closure Workload Universe:	Not reported
202 GPRA Corrective Action Baseline:	No
Corrective Action Workload Universe:	No
Subject to Corrective Action Universe:	No
Non-TSDs Where RCRA CA has Been Imposed Universe:	No
TSDs Potentially Subject to CA Under 3004 (u)/(v) Universe:	No
TSDs Only Subject to CA under Discretionary Auth Universe:	No
Corrective Action Priority Ranking:	No NCAPS ranking
Environmental Control Indicator:	No
Institutional Control Indicator:	No
Human Exposure Controls Indicator:	N/A
Groundwater Controls Indicator:	N/A
Operating TSD Universe:	Not reported
Full Enforcement Universe:	Not reported
Significant Non-Complier Universe:	No
Unaddressed Significant Non-Complier Universe:	No
Addressed Significant Non-Complier Universe:	No
Significant Non-Complier With a Compliance Schedule Universe:	No
Financial Assurance Required:	Not reported
Handler Date of Last Change:	2019-04-12 19:21:09.0
Recognized Trader-Importer:	No
Recognized Trader-Exporter:	No
Importer of Spent Lead Acid Batteries:	No
Exporter of Spent Lead Acid Batteries:	No
Recycler Activity Without Storage:	No
Manifest Broker:	No
Sub-Part P Indicator:	Not reported

Map ID
Direction
Distance
Elevation

MAP FINDINGS

Site

Database(s)

EDR ID Number
EPA ID Number

FEDEX EXPRESS BFIA (Continued)

1005445442

Biennial: List of Years

Year: 2011

[Click Here for Biennial Reporting System Data:](#)

Year: 2009

[Click Here for Biennial Reporting System Data:](#)

Year: 2007

[Click Here for Biennial Reporting System Data:](#)

Year: 2005

[Click Here for Biennial Reporting System Data:](#)

Year: 2003

[Click Here for Biennial Reporting System Data:](#)

Hazardous Waste Summary:

Waste Code: D001
Waste Description: IGNITABLE WASTE

Waste Code: D039
Waste Description: TETRACHLOROETHYLENE

Handler - Owner Operator:

Owner/Operator Indicator: Owner
Owner/Operator Name: SAMIS FOUNDATION
Legal Status: Private
Date Became Current: Not reported
Date Ended Current: Not reported
Owner/Operator Address: 208 JAMES ST
Owner/Operator City,State,Zip: SEATTLE, WA 98104
Owner/Operator Telephone: 000-000-0000
Owner/Operator Telephone Ext: Not reported
Owner/Operator Fax: Not reported
Owner/Operator Email: Not reported

Owner/Operator Indicator: Owner
Owner/Operator Name: SAMIS FOUNDATION
Legal Status: Private
Date Became Current: Not reported
Date Ended Current: Not reported
Owner/Operator Address: 208 JAMES ST
Owner/Operator City,State,Zip: SEATTLE, WA 98104
Owner/Operator Telephone: 000-000-0000
Owner/Operator Telephone Ext: Not reported
Owner/Operator Fax: Not reported
Owner/Operator Email: Not reported

Owner/Operator Indicator: Owner
Owner/Operator Name: SAMIS FOUNDATION
Legal Status: Private
Date Became Current: Not reported
Date Ended Current: Not reported
Owner/Operator Address: 208 JAMES ST
Owner/Operator City,State,Zip: SEATTLE, WA 98104

Map ID
Direction
Distance
Elevation

MAP FINDINGS

Site

Database(s)

EDR ID Number
EPA ID Number

FEDEX EXPRESS BFIA (Continued)

1005445442

Owner/Operator Telephone: 000-000-0000
Owner/Operator Telephone Ext: Not reported
Owner/Operator Fax: Not reported
Owner/Operator Email: Not reported

Owner/Operator Indicator: Operator
Owner/Operator Name: FEDEX EXPRESS - BFIA
Legal Status: Private
Date Became Current: Not reported
Date Ended Current: Not reported
Owner/Operator Address: 651 S. ALASKA STREET
Owner/Operator City,State,Zip: SEATTLE, WA 98108
Owner/Operator Telephone: 206-332-7272
Owner/Operator Telephone Ext: Not reported
Owner/Operator Fax: Not reported
Owner/Operator Email: Not reported

Owner/Operator Indicator: Operator
Owner/Operator Name: FEDEX EXPRESS - BFIA
Legal Status: Private
Date Became Current: Not reported
Date Ended Current: Not reported
Owner/Operator Address: 651 S. ALASKA STREET
Owner/Operator City,State,Zip: SEATTLE, WA 98108
Owner/Operator Telephone: 206-332-7272
Owner/Operator Telephone Ext: Not reported
Owner/Operator Fax: Not reported
Owner/Operator Email: Not reported

Owner/Operator Indicator: Owner
Owner/Operator Name: FEDERAL EXPRESS CORPORATION
Legal Status: Private
Date Became Current: 2002-01-23 00:00:00.
Date Ended Current: Not reported
Owner/Operator Address: 3620 HACKS CROSS RD
Owner/Operator City,State,Zip: MEMPHIS, TN 38125
Owner/Operator Telephone: 901-434-8459
Owner/Operator Telephone Ext: Not reported
Owner/Operator Fax: Not reported
Owner/Operator Email: Not reported

Owner/Operator Indicator: Owner
Owner/Operator Name: SAMIS FOUNDATION
Legal Status: Private
Date Became Current: Not reported
Date Ended Current: Not reported
Owner/Operator Address: 208 JAMES ST
Owner/Operator City,State,Zip: SEATTLE, WA 98104
Owner/Operator Telephone: 000-000-0000
Owner/Operator Telephone Ext: Not reported
Owner/Operator Fax: Not reported
Owner/Operator Email: Not reported

Owner/Operator Indicator: Owner
Owner/Operator Name: SAMIS FOUNDATION
Legal Status: Private
Date Became Current: Not reported

Map ID
Direction
Distance
Elevation

MAP FINDINGS

Site

Database(s)

EDR ID Number
EPA ID Number

FEDEX EXPRESS BFIA (Continued)

1005445442

Date Ended Current: Not reported
Owner/Operator Address: 208 JAMES ST
Owner/Operator City,State,Zip: SEATTLE, WA 98104
Owner/Operator Telephone: 000-000-0000
Owner/Operator Telephone Ext: Not reported
Owner/Operator Fax: Not reported
Owner/Operator Email: Not reported

Owner/Operator Indicator: Operator
Owner/Operator Name: FEDEX EXPRESS - BFIA
Legal Status: Private
Date Became Current: Not reported
Date Ended Current: Not reported
Owner/Operator Address: 651 S. ALASKA STREET
Owner/Operator City,State,Zip: SEATTLE, WA 98108
Owner/Operator Telephone: 206-332-7272
Owner/Operator Telephone Ext: Not reported
Owner/Operator Fax: Not reported
Owner/Operator Email: Not reported

Owner/Operator Indicator: Operator
Owner/Operator Name: FEDEX EXPRESS - BFIA
Legal Status: Private
Date Became Current: Not reported
Date Ended Current: Not reported
Owner/Operator Address: 651 S. ALASKA STREET
Owner/Operator City,State,Zip: SEATTLE, WA 98108
Owner/Operator Telephone: 206-332-7272
Owner/Operator Telephone Ext: Not reported
Owner/Operator Fax: Not reported
Owner/Operator Email: Not reported

Owner/Operator Indicator: Owner
Owner/Operator Name: FEDERAL EXPRESS CORPORATION
Legal Status: Private
Date Became Current: 2002-01-23 00:00:00.
Date Ended Current: Not reported
Owner/Operator Address: 3620 HACKS CROSS RD
Owner/Operator City,State,Zip: MEMPHIS, TN 38125
Owner/Operator Telephone: 901-434-8460
Owner/Operator Telephone Ext: Not reported
Owner/Operator Fax: Not reported
Owner/Operator Email: Not reported

Owner/Operator Indicator: Owner
Owner/Operator Name: FEDERAL EXPRESS CORPORATION
Legal Status: Private
Date Became Current: 2002-01-23 00:00:00.
Date Ended Current: Not reported
Owner/Operator Address: 3620 HACKS CROSS RD
Owner/Operator City,State,Zip: MEMPHIS, TN 38125
Owner/Operator Telephone: 901-434-8460
Owner/Operator Telephone Ext: Not reported
Owner/Operator Fax: Not reported
Owner/Operator Email: Not reported

Owner/Operator Indicator: Owner

Map ID
Direction
Distance
Elevation

MAP FINDINGS

Site

Database(s)

EDR ID Number
EPA ID Number

FEDEX EXPRESS BFIA (Continued)

1005445442

Owner/Operator Name: SAMIS FOUNDATION
Legal Status: Private
Date Became Current: Not reported
Date Ended Current: Not reported
Owner/Operator Address: 208 JAMES ST
Owner/Operator City,State,Zip: SEATTLE, WA 98104
Owner/Operator Telephone: 000-000-0000
Owner/Operator Telephone Ext: Not reported
Owner/Operator Fax: Not reported
Owner/Operator Email: Not reported

Owner/Operator Indicator: Operator
Owner/Operator Name: FEDEX EXPRESS - BFIA
Legal Status: Private
Date Became Current: Not reported
Date Ended Current: Not reported
Owner/Operator Address: 651 S. ALASKA STREET
Owner/Operator City,State,Zip: SEATTLE, WA 98108
Owner/Operator Telephone: 206-332-7272
Owner/Operator Telephone Ext: Not reported
Owner/Operator Fax: Not reported
Owner/Operator Email: Not reported

Owner/Operator Indicator: Owner
Owner/Operator Name: FEDERAL EXPRESS CORPORATION
Legal Status: Private
Date Became Current: 2002-01-23 00:00:00.
Date Ended Current: Not reported
Owner/Operator Address: 3620 HACKS CROSS RD
Owner/Operator City,State,Zip: MEMPHIS, TN 38125
Owner/Operator Telephone: 901-434-8459
Owner/Operator Telephone Ext: Not reported
Owner/Operator Fax: Not reported
Owner/Operator Email: Not reported

Owner/Operator Indicator: Operator
Owner/Operator Name: FEDEX EXPRESS - BFIA
Legal Status: Private
Date Became Current: Not reported
Date Ended Current: Not reported
Owner/Operator Address: 651 S. ALASKA STREET
Owner/Operator City,State,Zip: SEATTLE, WA 98108
Owner/Operator Telephone: 206-332-7272
Owner/Operator Telephone Ext: Not reported
Owner/Operator Fax: Not reported
Owner/Operator Email: Not reported

Owner/Operator Indicator: Owner
Owner/Operator Name: FEDERAL EXPRESS CORPORATION
Legal Status: Private
Date Became Current: 2002-01-23 00:00:00.
Date Ended Current: Not reported
Owner/Operator Address: 3620 HACKS CROSS RD
Owner/Operator City,State,Zip: MEMPHIS, TN 38125
Owner/Operator Telephone: 901-434-7037
Owner/Operator Telephone Ext: Not reported
Owner/Operator Fax: Not reported

Map ID
Direction
Distance
Elevation

MAP FINDINGS

Site

Database(s)

EDR ID Number
EPA ID Number

FEDEX EXPRESS BFIA (Continued)

1005445442

Owner/Operator Email:	Not reported
Owner/Operator Indicator:	Operator
Owner/Operator Name:	FEDEX EXPRESS - BFIA
Legal Status:	Private
Date Became Current:	1900-01-01 00:00:00.
Date Ended Current:	Not reported
Owner/Operator Address:	651 S. ALASKA STREET
Owner/Operator City,State,Zip:	SEATTLE, WA 98108
Owner/Operator Telephone:	Not reported
Owner/Operator Telephone Ext:	Not reported
Owner/Operator Fax:	Not reported
Owner/Operator Email:	Not reported
Owner/Operator Indicator:	Operator
Owner/Operator Name:	FEDERAL EXPRESS CORPORATION
Legal Status:	Private
Date Became Current:	Not reported
Date Ended Current:	Not reported
Owner/Operator Address:	3620 HACKS CROSS RD
Owner/Operator City,State,Zip:	MEMPHIS, TN 38125-7113
Owner/Operator Telephone:	901-434-8460
Owner/Operator Telephone Ext:	Not reported
Owner/Operator Fax:	Not reported
Owner/Operator Email:	Not reported
Owner/Operator Indicator:	Owner
Owner/Operator Name:	SAMIS FOUNDATION
Legal Status:	Private
Date Became Current:	Not reported
Date Ended Current:	Not reported
Owner/Operator Address:	208 JAMES ST
Owner/Operator City,State,Zip:	SEATTLE, WA 98104
Owner/Operator Telephone:	000-000-0000
Owner/Operator Telephone Ext:	Not reported
Owner/Operator Fax:	Not reported
Owner/Operator Email:	Not reported
Owner/Operator Indicator:	Owner
Owner/Operator Name:	FEDERAL EXPRESS CORPORATION
Legal Status:	Private
Date Became Current:	2002-01-23 00:00:00.
Date Ended Current:	Not reported
Owner/Operator Address:	3620 HACKS CROSS RD
Owner/Operator City,State,Zip:	MEMPHIS, TN 38125
Owner/Operator Telephone:	901-434-8460
Owner/Operator Telephone Ext:	Not reported
Owner/Operator Fax:	Not reported
Owner/Operator Email:	Not reported
Owner/Operator Indicator:	Owner
Owner/Operator Name:	SAMIS FOUNDATION
Legal Status:	Private
Date Became Current:	Not reported
Date Ended Current:	Not reported
Owner/Operator Address:	208 JAMES ST
Owner/Operator City,State,Zip:	SEATTLE, WA 98104

Map ID
Direction
Distance
Elevation

MAP FINDINGS

Site

Database(s)

EDR ID Number
EPA ID Number

FEDEX EXPRESS BFIA (Continued)

1005445442

Owner/Operator Telephone:	000-000-0000
Owner/Operator Telephone Ext:	Not reported
Owner/Operator Fax:	Not reported
Owner/Operator Email:	Not reported
Owner/Operator Indicator:	Owner
Owner/Operator Name:	FEDERAL EXPRESS CORPORATION
Legal Status:	Private
Date Became Current:	2002-01-23 00:00:00.
Date Ended Current:	Not reported
Owner/Operator Address:	3620 HACKS CROSS RD
Owner/Operator City,State,Zip:	MEMPHIS, TN 38125
Owner/Operator Telephone:	901-434-8460
Owner/Operator Telephone Ext:	Not reported
Owner/Operator Fax:	Not reported
Owner/Operator Email:	Not reported
Owner/Operator Indicator:	Owner
Owner/Operator Name:	FEDERAL EXPRESS CORPORATION
Legal Status:	Private
Date Became Current:	2002-01-23 00:00:00.
Date Ended Current:	Not reported
Owner/Operator Address:	3620 HACKS CROSS RD
Owner/Operator City,State,Zip:	MEMPHIS, TN 38125
Owner/Operator Telephone:	901-434-8460
Owner/Operator Telephone Ext:	Not reported
Owner/Operator Fax:	Not reported
Owner/Operator Email:	Not reported
Owner/Operator Indicator:	Owner
Owner/Operator Name:	FEDERAL EXPRESS CORPORATION
Legal Status:	Private
Date Became Current:	2002-01-23 00:00:00.
Date Ended Current:	Not reported
Owner/Operator Address:	3620 HACKS CROSS RD
Owner/Operator City,State,Zip:	MEMPHIS, TN 38125
Owner/Operator Telephone:	901-434-8459
Owner/Operator Telephone Ext:	Not reported
Owner/Operator Fax:	Not reported
Owner/Operator Email:	Not reported
Owner/Operator Indicator:	Owner
Owner/Operator Name:	SAMIS FOUNDATION
Legal Status:	Private
Date Became Current:	Not reported
Date Ended Current:	Not reported
Owner/Operator Address:	208 JAMES ST
Owner/Operator City,State,Zip:	SEATTLE, WA 98104
Owner/Operator Telephone:	000-000-0000
Owner/Operator Telephone Ext:	Not reported
Owner/Operator Fax:	Not reported
Owner/Operator Email:	Not reported
Owner/Operator Indicator:	Owner
Owner/Operator Name:	SAMIS FOUNDATION
Legal Status:	Private
Date Became Current:	2017-12-31 00:00:00.

Map ID
Direction
Distance
Elevation

MAP FINDINGS

Site

Database(s)

EDR ID Number
EPA ID Number

FEDEX EXPRESS BFIA (Continued)

1005445442

Date Ended Current:	Not reported
Owner/Operator Address:	208 JAMES ST
Owner/Operator City,State,Zip:	SEATTLE, WA 98104
Owner/Operator Telephone:	000-000-0000
Owner/Operator Telephone Ext:	Not reported
Owner/Operator Fax:	Not reported
Owner/Operator Email:	Not reported
Owner/Operator Indicator:	Owner
Owner/Operator Name:	FEDERAL EXPRESS CORPORATION
Legal Status:	Private
Date Became Current:	2002-01-23 00:00:00.
Date Ended Current:	Not reported
Owner/Operator Address:	3620 HACKS CROSS RD
Owner/Operator City,State,Zip:	MEMPHIS, TN 38125-7113
Owner/Operator Telephone:	Not reported
Owner/Operator Telephone Ext:	Not reported
Owner/Operator Fax:	Not reported
Owner/Operator Email:	Not reported
Owner/Operator Indicator:	Owner
Owner/Operator Name:	FEDERAL EXPRESS CORPORATION
Legal Status:	Private
Date Became Current:	2002-01-23 00:00:00.
Date Ended Current:	Not reported
Owner/Operator Address:	3620 HACKS CROSS RD
Owner/Operator City,State,Zip:	MEMPHIS, TN 38125-7113
Owner/Operator Telephone:	901-434-8460
Owner/Operator Telephone Ext:	Not reported
Owner/Operator Fax:	Not reported
Owner/Operator Email:	Not reported
Owner/Operator Indicator:	Owner
Owner/Operator Name:	SAMIS FOUNDATION
Legal Status:	Private
Date Became Current:	Not reported
Date Ended Current:	Not reported
Owner/Operator Address:	208 JAMES ST
Owner/Operator City,State,Zip:	SEATTLE, WA 98104-2220
Owner/Operator Telephone:	000-000-0000
Owner/Operator Telephone Ext:	Not reported
Owner/Operator Fax:	Not reported
Owner/Operator Email:	Not reported
Owner/Operator Indicator:	Owner
Owner/Operator Name:	FEDERAL EXPRESS CORP BFIA
Legal Status:	Private
Date Became Current:	Not reported
Date Ended Current:	Not reported
Owner/Operator Address:	651 S ALASKA ST
Owner/Operator City,State,Zip:	SEATTLE, WA 98108
Owner/Operator Telephone:	000-000-0000
Owner/Operator Telephone Ext:	Not reported
Owner/Operator Fax:	Not reported
Owner/Operator Email:	Not reported
Owner/Operator Indicator:	Owner

Map ID
Direction
Distance
Elevation

MAP FINDINGS

Site

Database(s)

EDR ID Number
EPA ID Number

FEDEX EXPRESS BFIA (Continued)

1005445442

Owner/Operator Name: SAMIS FOUNDATION
Legal Status: Private
Date Became Current: Not reported
Date Ended Current: Not reported
Owner/Operator Address: 200 JAMES ST
Owner/Operator City,State,Zip: SEATTLE, WA 98104
Owner/Operator Telephone: 000-000-0000
Owner/Operator Telephone Ext: Not reported
Owner/Operator Fax: Not reported
Owner/Operator Email: Not reported

Owner/Operator Indicator: Owner
Owner/Operator Name: FEDERAL EXPRESS CORPORATION
Legal Status: Private
Date Became Current: 2002-01-23 00:00:00.
Date Ended Current: Not reported
Owner/Operator Address: 3620 HACKS CROSS RD
Owner/Operator City,State,Zip: MEMPHIS, TN 38125
Owner/Operator Telephone: 901-434-8460
Owner/Operator Telephone Ext: Not reported
Owner/Operator Fax: Not reported
Owner/Operator Email: Not reported

Owner/Operator Indicator: Operator
Owner/Operator Name: FEDEX EXPRESS - BFIA
Legal Status: Private
Date Became Current: Not reported
Date Ended Current: Not reported
Owner/Operator Address: 651 S. ALASKA STREET
Owner/Operator City,State,Zip: SEATTLE, WA 98108
Owner/Operator Telephone: 206-332-7272
Owner/Operator Telephone Ext: Not reported
Owner/Operator Fax: Not reported
Owner/Operator Email: Not reported

Owner/Operator Indicator: Owner
Owner/Operator Name: SAMIS FOUNDATION
Legal Status: Private
Date Became Current: Not reported
Date Ended Current: Not reported
Owner/Operator Address: 208 JAMES ST
Owner/Operator City,State,Zip: SEATTLE, WA 98104
Owner/Operator Telephone: 000-000-0000
Owner/Operator Telephone Ext: Not reported
Owner/Operator Fax: Not reported
Owner/Operator Email: Not reported

Owner/Operator Indicator: Owner
Owner/Operator Name: SAMIS FOUNDATION
Legal Status: Private
Date Became Current: Not reported
Date Ended Current: Not reported
Owner/Operator Address: 208 JAMES ST
Owner/Operator City,State,Zip: SEATTLE, WA 98104
Owner/Operator Telephone: 000-000-0000
Owner/Operator Telephone Ext: Not reported
Owner/Operator Fax: Not reported

Map ID
Direction
Distance
Elevation

MAP FINDINGS

Site

Database(s)

EDR ID Number
EPA ID Number

FEDEX EXPRESS BFIA (Continued)

1005445442

Owner/Operator Email:	Not reported
Owner/Operator Indicator:	Operator
Owner/Operator Name:	FEDEX EXPRESS - BFIA
Legal Status:	Private
Date Became Current:	1900-01-01 00:00:00.
Date Ended Current:	Not reported
Owner/Operator Address:	651 S. ALASKA STREET
Owner/Operator City,State,Zip:	SEATTLE, WA 98108
Owner/Operator Telephone:	Not reported
Owner/Operator Telephone Ext:	Not reported
Owner/Operator Fax:	Not reported
Owner/Operator Email:	Not reported
Owner/Operator Indicator:	Operator
Owner/Operator Name:	FEDEX EXPRESS - BFIA
Legal Status:	Private
Date Became Current:	1900-01-01 00:00:00.
Date Ended Current:	Not reported
Owner/Operator Address:	651 S. ALASKA STREET
Owner/Operator City,State,Zip:	SEATTLE, WA 98108
Owner/Operator Telephone:	206-332-7272
Owner/Operator Telephone Ext:	Not reported
Owner/Operator Fax:	Not reported
Owner/Operator Email:	Not reported
Owner/Operator Indicator:	Operator
Owner/Operator Name:	KEVIN C
Legal Status:	Private
Date Became Current:	1900-01-01 00:00:00.
Date Ended Current:	Not reported
Owner/Operator Address:	651 S. ALASKA STREET
Owner/Operator City,State,Zip:	SEATTLE, WA 98108
Owner/Operator Telephone:	Not reported
Owner/Operator Telephone Ext:	Not reported
Owner/Operator Fax:	Not reported
Owner/Operator Email:	Not reported
Owner/Operator Indicator:	Operator
Owner/Operator Name:	FEDERAL EXPRESS CORP BFIA
Legal Status:	Private
Date Became Current:	Not reported
Date Ended Current:	Not reported
Owner/Operator Address:	3620 HACKS CROSS RD
Owner/Operator City,State,Zip:	MEMPHIS, TN 38125
Owner/Operator Telephone:	000-000-0000
Owner/Operator Telephone Ext:	Not reported
Owner/Operator Fax:	Not reported
Owner/Operator Email:	Not reported
Owner/Operator Indicator:	Owner
Owner/Operator Name:	FEDERAL EXPRESS CORPORATION
Legal Status:	Private
Date Became Current:	2002-01-23 00:00:00.
Date Ended Current:	Not reported
Owner/Operator Address:	3620 HACKS CROSS RD
Owner/Operator City,State,Zip:	MEMPHIS, TN 38125

Map ID
Direction
Distance
Elevation

MAP FINDINGS

Site

Database(s)

EDR ID Number
EPA ID Number

FEDEX EXPRESS BFIA (Continued)

1005445442

Owner/Operator Telephone: 901-434-8460
Owner/Operator Telephone Ext: Not reported
Owner/Operator Fax: Not reported
Owner/Operator Email: Not reported

Owner/Operator Indicator: Operator
Owner/Operator Name: FEDEX EXPRESS - BFIA
Legal Status: Private
Date Became Current: Not reported
Date Ended Current: Not reported
Owner/Operator Address: 651 S. ALASKA STREET
Owner/Operator City,State,Zip: SEATTLE, WA 98108
Owner/Operator Telephone: 206-332-7272
Owner/Operator Telephone Ext: Not reported
Owner/Operator Fax: Not reported
Owner/Operator Email: Not reported

Owner/Operator Indicator: Owner
Owner/Operator Name: SAMIS FOUNDATION
Legal Status: Private
Date Became Current: Not reported
Date Ended Current: Not reported
Owner/Operator Address: 208 JAMES ST
Owner/Operator City,State,Zip: SEATTLE, WA 98104
Owner/Operator Telephone: 000-000-0000
Owner/Operator Telephone Ext: Not reported
Owner/Operator Fax: Not reported
Owner/Operator Email: Not reported

Owner/Operator Indicator: Operator
Owner/Operator Name: FEDEX EXPRESS - BFIA
Legal Status: Private
Date Became Current: Not reported
Date Ended Current: Not reported
Owner/Operator Address: 651 S. ALASKA STREET
Owner/Operator City,State,Zip: SEATTLE, WA 98108
Owner/Operator Telephone: 206-332-7272
Owner/Operator Telephone Ext: Not reported
Owner/Operator Fax: Not reported
Owner/Operator Email: Not reported

Owner/Operator Indicator: Operator
Owner/Operator Name: FEDEX EXPRESS - BFIA
Legal Status: Private
Date Became Current: Not reported
Date Ended Current: Not reported
Owner/Operator Address: 651 S. ALASKA STREET
Owner/Operator City,State,Zip: SEATTLE, WA 98108
Owner/Operator Telephone: 206-332-7200
Owner/Operator Telephone Ext: Not reported
Owner/Operator Fax: Not reported
Owner/Operator Email: Not reported

Owner/Operator Indicator: Owner
Owner/Operator Name: FEDERAL EXPRESS CORPORATION
Legal Status: Private
Date Became Current: 2002-01-23 00:00:00.

Map ID
Direction
Distance
Elevation

MAP FINDINGS

Site

Database(s)

EDR ID Number
EPA ID Number

FEDEX EXPRESS BFIA (Continued)

1005445442

Date Ended Current:	Not reported
Owner/Operator Address:	3620 HACKS CROSS RD
Owner/Operator City,State,Zip:	MEMPHIS, TN 38125
Owner/Operator Telephone:	901-434-7037
Owner/Operator Telephone Ext:	Not reported
Owner/Operator Fax:	Not reported
Owner/Operator Email:	Not reported
Owner/Operator Indicator:	Owner
Owner/Operator Name:	FEDERAL EXPRESS CORPORATION
Legal Status:	Private
Date Became Current:	2002-01-23 00:00:00.
Date Ended Current:	Not reported
Owner/Operator Address:	3620 HACKS CROSS RD
Owner/Operator City,State,Zip:	MEMPHIS, TN 38125-7113
Owner/Operator Telephone:	Not reported
Owner/Operator Telephone Ext:	Not reported
Owner/Operator Fax:	Not reported
Owner/Operator Email:	Not reported
Owner/Operator Indicator:	Operator
Owner/Operator Name:	FEDEX EXPRESS - BFIA
Legal Status:	Private
Date Became Current:	1900-01-01 00:00:00.
Date Ended Current:	Not reported
Owner/Operator Address:	651 S. ALASKA STREET
Owner/Operator City,State,Zip:	SEATTLE, WA 98108
Owner/Operator Telephone:	Not reported
Owner/Operator Telephone Ext:	Not reported
Owner/Operator Fax:	Not reported
Owner/Operator Email:	Not reported
Owner/Operator Indicator:	Operator
Owner/Operator Name:	FEDERAL EXPRESS CORP BFIA
Legal Status:	Private
Date Became Current:	Not reported
Date Ended Current:	Not reported
Owner/Operator Address:	651 S ALASKA ST
Owner/Operator City,State,Zip:	SEATTLE, WA 98108
Owner/Operator Telephone:	000-000-0000
Owner/Operator Telephone Ext:	Not reported
Owner/Operator Fax:	Not reported
Owner/Operator Email:	Not reported
Owner/Operator Indicator:	Owner
Owner/Operator Name:	FEDERAL EXPRESS CORPORATION
Legal Status:	Private
Date Became Current:	2002-01-23 00:00:00.
Date Ended Current:	Not reported
Owner/Operator Address:	3620 HACKS CROSS RD
Owner/Operator City,State,Zip:	MEMPHIS, TN 38125
Owner/Operator Telephone:	901-434-8460
Owner/Operator Telephone Ext:	Not reported
Owner/Operator Fax:	Not reported
Owner/Operator Email:	Not reported
Owner/Operator Indicator:	Owner

Map ID
Direction
Distance
Elevation

MAP FINDINGS

Site

Database(s)

EDR ID Number
EPA ID Number

FEDEX EXPRESS BFIA (Continued)

1005445442

Owner/Operator Name: FEDERAL EXPRESS CORPORATION
Legal Status: Private
Date Became Current: 2002-01-23 00:00:00.
Date Ended Current: Not reported
Owner/Operator Address: 3620 HACKS CROSS RD
Owner/Operator City,State,Zip: MEMPHIS, TN 38125
Owner/Operator Telephone: 901-434-8460
Owner/Operator Telephone Ext: Not reported
Owner/Operator Fax: Not reported
Owner/Operator Email: Not reported

Owner/Operator Indicator: Operator
Owner/Operator Name: FEDEX EXPRESS - BFIA
Legal Status: Private
Date Became Current: Not reported
Date Ended Current: Not reported
Owner/Operator Address: 651 S. ALASKA STREET
Owner/Operator City,State,Zip: SEATTLE, WA 98108
Owner/Operator Telephone: 206-332-7200
Owner/Operator Telephone Ext: Not reported
Owner/Operator Fax: Not reported
Owner/Operator Email: Not reported

Owner/Operator Indicator: Owner
Owner/Operator Name: FEDERAL EXPRESS CORPORATION
Legal Status: Private
Date Became Current: 2002-01-23 00:00:00.
Date Ended Current: Not reported
Owner/Operator Address: 3620 HACKS CROSS RD
Owner/Operator City,State,Zip: MEMPHIS, TN 38125-7113
Owner/Operator Telephone: Not reported
Owner/Operator Telephone Ext: Not reported
Owner/Operator Fax: Not reported
Owner/Operator Email: Not reported

Owner/Operator Indicator: Owner
Owner/Operator Name: FEDERAL EXPRESS CORPORATION
Legal Status: Private
Date Became Current: 2002-01-23 00:00:00.
Date Ended Current: Not reported
Owner/Operator Address: 3620 HACKS CROSS RD
Owner/Operator City,State,Zip: MEMPHIS, TN 38125-7113
Owner/Operator Telephone: 901-434-8460
Owner/Operator Telephone Ext: Not reported
Owner/Operator Fax: Not reported
Owner/Operator Email: Not reported

Owner/Operator Indicator: Owner
Owner/Operator Name: SAMIS FOUNDATION
Legal Status: Private
Date Became Current: Not reported
Date Ended Current: Not reported
Owner/Operator Address: 200 JAMES ST
Owner/Operator City,State,Zip: SEATTLE, WA 98104
Owner/Operator Telephone: 000-000-0000
Owner/Operator Telephone Ext: Not reported
Owner/Operator Fax: Not reported

Map ID
Direction
Distance
Elevation

MAP FINDINGS

Site

Database(s)

EDR ID Number
EPA ID Number

FEDEX EXPRESS BFIA (Continued)

1005445442

Owner/Operator Email:	Not reported
Owner/Operator Indicator:	Operator
Owner/Operator Name:	FEDEX EXPRESS - BFIA
Legal Status:	Private
Date Became Current:	Not reported
Date Ended Current:	Not reported
Owner/Operator Address:	651 S. ALASKA STREET
Owner/Operator City,State,Zip:	SEATTLE, WA 98108
Owner/Operator Telephone:	206-332-7272
Owner/Operator Telephone Ext:	Not reported
Owner/Operator Fax:	Not reported
Owner/Operator Email:	Not reported
Owner/Operator Indicator:	Owner
Owner/Operator Name:	FEDERAL EXPRESS CORPORATION
Legal Status:	Private
Date Became Current:	2002-01-23 00:00:00.
Date Ended Current:	Not reported
Owner/Operator Address:	3620 HACKS CROSS RD
Owner/Operator City,State,Zip:	MEMPHIS, TN 38125
Owner/Operator Telephone:	901-434-8459
Owner/Operator Telephone Ext:	Not reported
Owner/Operator Fax:	Not reported
Owner/Operator Email:	Not reported
Owner/Operator Indicator:	Owner
Owner/Operator Name:	SAMIS FOUNDATION
Legal Status:	Private
Date Became Current:	Not reported
Date Ended Current:	Not reported
Owner/Operator Address:	208 JAMES ST
Owner/Operator City,State,Zip:	SEATTLE, WA 98104
Owner/Operator Telephone:	000-000-0000
Owner/Operator Telephone Ext:	Not reported
Owner/Operator Fax:	Not reported
Owner/Operator Email:	Not reported
Owner/Operator Indicator:	Operator
Owner/Operator Name:	FEDEX EXPRESS - BFIA
Legal Status:	Private
Date Became Current:	1900-01-01 00:00:00.
Date Ended Current:	Not reported
Owner/Operator Address:	651 S. ALASKA STREET
Owner/Operator City,State,Zip:	SEATTLE, WA 98108
Owner/Operator Telephone:	206-332-7272
Owner/Operator Telephone Ext:	Not reported
Owner/Operator Fax:	Not reported
Owner/Operator Email:	Not reported
Owner/Operator Indicator:	Owner
Owner/Operator Name:	BARBARA H
Legal Status:	Private
Date Became Current:	2002-01-23 00:00:00.
Date Ended Current:	Not reported
Owner/Operator Address:	3620 HACKS CROSS RD
Owner/Operator City,State,Zip:	MEMPHIS, TN 38125-7113

Map ID
Direction
Distance
Elevation

MAP FINDINGS

Site

Database(s)

EDR ID Number
EPA ID Number

FEDEX EXPRESS BFIA (Continued)

1005445442

Owner/Operator Telephone:	Not reported
Owner/Operator Telephone Ext:	Not reported
Owner/Operator Fax:	Not reported
Owner/Operator Email:	Not reported
Owner/Operator Indicator:	Owner
Owner/Operator Name:	FEDERAL EXPRESS CORP BFIA
Legal Status:	Private
Date Became Current:	2002-01-23 00:00:00.
Date Ended Current:	Not reported
Owner/Operator Address:	3620 HACKS CROSS RD
Owner/Operator City,State,Zip:	MEMPHIS, TN 38125
Owner/Operator Telephone:	000-000-0000
Owner/Operator Telephone Ext:	Not reported
Owner/Operator Fax:	Not reported
Owner/Operator Email:	Not reported
Owner/Operator Indicator:	Operator
Owner/Operator Name:	FEDEX EXPRESS - BFIA
Legal Status:	Private
Date Became Current:	Not reported
Date Ended Current:	Not reported
Owner/Operator Address:	651 S. ALASKA STREET
Owner/Operator City,State,Zip:	SEATTLE, WA 98108
Owner/Operator Telephone:	206-332-7272
Owner/Operator Telephone Ext:	Not reported
Owner/Operator Fax:	Not reported
Owner/Operator Email:	Not reported
Owner/Operator Indicator:	Owner
Owner/Operator Name:	FEDERAL EXPRESS CORPORATION
Legal Status:	Private
Date Became Current:	2002-01-23 00:00:00.
Date Ended Current:	Not reported
Owner/Operator Address:	3620 HACKS CROSS RD
Owner/Operator City,State,Zip:	MEMPHIS, TN 38125
Owner/Operator Telephone:	901-434-8460
Owner/Operator Telephone Ext:	Not reported
Owner/Operator Fax:	Not reported
Owner/Operator Email:	Not reported
Owner/Operator Indicator:	Operator
Owner/Operator Name:	FEDEX EXPRESS - BFIA
Legal Status:	Private
Date Became Current:	Not reported
Date Ended Current:	Not reported
Owner/Operator Address:	651 S. ALASKA STREET
Owner/Operator City,State,Zip:	SEATTLE, WA 98108
Owner/Operator Telephone:	206-332-7272
Owner/Operator Telephone Ext:	Not reported
Owner/Operator Fax:	Not reported
Owner/Operator Email:	Not reported
Owner/Operator Indicator:	Operator
Owner/Operator Name:	FEDEX EXPRESS - BFIA
Legal Status:	Private
Date Became Current:	Not reported

Map ID
Direction
Distance
Elevation

MAP FINDINGS

Site

Database(s)

EDR ID Number
EPA ID Number

FEDEX EXPRESS BFIA (Continued)

1005445442

Date Ended Current: Not reported
Owner/Operator Address: 651 S. ALASKA STREET
Owner/Operator City,State,Zip: SEATTLE, WA 98108
Owner/Operator Telephone: 206-332-7272
Owner/Operator Telephone Ext: Not reported
Owner/Operator Fax: Not reported
Owner/Operator Email: Not reported

Owner/Operator Indicator: Owner
Owner/Operator Name: SAMIS FOUNDATION
Legal Status: Private
Date Became Current: Not reported
Date Ended Current: Not reported
Owner/Operator Address: 208 JAMES ST
Owner/Operator City,State,Zip: SEATTLE, WA 98104
Owner/Operator Telephone: 000-000-0000
Owner/Operator Telephone Ext: Not reported
Owner/Operator Fax: Not reported
Owner/Operator Email: Not reported

Owner/Operator Indicator: Owner
Owner/Operator Name: SAMIS FOUNDATION
Legal Status: Private
Date Became Current: Not reported
Date Ended Current: Not reported
Owner/Operator Address: 208 JAMES ST
Owner/Operator City,State,Zip: SEATTLE, WA 98104
Owner/Operator Telephone: 000-000-0000
Owner/Operator Telephone Ext: Not reported
Owner/Operator Fax: Not reported
Owner/Operator Email: Not reported

Owner/Operator Indicator: Operator
Owner/Operator Name: FEDEX EXPRESS - BFIA
Legal Status: Private
Date Became Current: Not reported
Date Ended Current: Not reported
Owner/Operator Address: 651 S. ALASKA STREET
Owner/Operator City,State,Zip: SEATTLE, WA 98108
Owner/Operator Telephone: 206-332-7272
Owner/Operator Telephone Ext: Not reported
Owner/Operator Fax: Not reported
Owner/Operator Email: Not reported

Historic Generators:
Receive Date: 2010-01-20 00:00:00.0
Handler Name: FEDEX EXPRESS BFIA
Federal Waste Generator Description: Conditionally Exempt Small Quantity Generator
State District Owner: WA
Large Quantity Handler of Universal Waste: No
Recognized Trader Importer: No
Recognized Trader Exporter: No
Spent Lead Acid Battery Importer: No
Spent Lead Acid Battery Exporter: No
Current Record: No
Non Storage Recycler Activity: Not reported
Electronic Manifest Broker: Not reported

Map ID
Direction
Distance
Elevation

MAP FINDINGS

Site

Database(s)

EDR ID Number
EPA ID Number

FEDEX EXPRESS BFIA (Continued)

1005445442

Receive Date: 2012-01-30 00:00:00.0
Handler Name: FEDEX EXPRESS BFIA
Federal Waste Generator Description: Conditionally Exempt Small Quantity Generator
State District Owner: WA
Large Quantity Handler of Universal Waste: No
Recognized Trader Importer: No
Recognized Trader Exporter: No
Spent Lead Acid Battery Importer: No
Spent Lead Acid Battery Exporter: No
Current Record: No
Non Storage Recycler Activity: Not reported
Electronic Manifest Broker: Not reported

Receive Date: 2004-02-10 00:00:00.0
Handler Name: FEDEX EXPRESS BFIA
Federal Waste Generator Description: Not a generator, verified
State District Owner: WA
Large Quantity Handler of Universal Waste: No
Recognized Trader Importer: No
Recognized Trader Exporter: No
Spent Lead Acid Battery Importer: No
Spent Lead Acid Battery Exporter: No
Current Record: No
Non Storage Recycler Activity: Not reported
Electronic Manifest Broker: Not reported

Receive Date: 2011-01-14 00:00:00.0
Handler Name: FEDEX EXPRESS BFIA
Federal Waste Generator Description: Conditionally Exempt Small Quantity Generator
State District Owner: WA
Large Quantity Handler of Universal Waste: No
Recognized Trader Importer: No
Recognized Trader Exporter: No
Spent Lead Acid Battery Importer: No
Spent Lead Acid Battery Exporter: No
Current Record: No
Non Storage Recycler Activity: Not reported
Electronic Manifest Broker: Not reported

Receive Date: 2002-01-18 00:00:00.0
Handler Name: FEDERAL EXPRESS CORP BFIA
Federal Waste Generator Description: Small Quantity Generator
State District Owner: WA
Large Quantity Handler of Universal Waste: No
Recognized Trader Importer: No
Recognized Trader Exporter: No
Spent Lead Acid Battery Importer: No
Spent Lead Acid Battery Exporter: No
Current Record: No
Non Storage Recycler Activity: Not reported
Electronic Manifest Broker: Not reported

Receive Date: 2003-02-21 00:00:00.0
Handler Name: FEDERAL EXPRESS CORP BFIA
Federal Waste Generator Description: Conditionally Exempt Small Quantity Generator
State District Owner: WA
Large Quantity Handler of Universal Waste: No

Map ID
Direction
Distance
Elevation

MAP FINDINGS

Site

Database(s)

EDR ID Number
EPA ID Number

FEDEX EXPRESS BFIA (Continued)

1005445442

Recognized Trader Importer: No
Recognized Trader Exporter: No
Spent Lead Acid Battery Importer: No
Spent Lead Acid Battery Exporter: No
Current Record: No
Non Storage Recycler Activity: Not reported
Electronic Manifest Broker: Not reported

Receive Date: 2004-02-10 00:00:00.0
Handler Name: FEDEX EXPRESS BFIA
Federal Waste Generator Description: Conditionally Exempt Small Quantity Generator
State District Owner: WA
Large Quantity Handler of Universal Waste: No
Recognized Trader Importer: No
Recognized Trader Exporter: No
Spent Lead Acid Battery Importer: No
Spent Lead Acid Battery Exporter: No
Current Record: No
Non Storage Recycler Activity: Not reported
Electronic Manifest Broker: Not reported

Receive Date: 2005-05-02 00:00:00.0
Handler Name: FEDEX EXPRESS BFIA
Federal Waste Generator Description: Conditionally Exempt Small Quantity Generator
State District Owner: WA
Large Quantity Handler of Universal Waste: No
Recognized Trader Importer: No
Recognized Trader Exporter: No
Spent Lead Acid Battery Importer: No
Spent Lead Acid Battery Exporter: No
Current Record: No
Non Storage Recycler Activity: Not reported
Electronic Manifest Broker: Not reported

Receive Date: 2006-02-16 00:00:00.0
Handler Name: FEDEX EXPRESS BFIA
Federal Waste Generator Description: Conditionally Exempt Small Quantity Generator
State District Owner: WA
Large Quantity Handler of Universal Waste: No
Recognized Trader Importer: No
Recognized Trader Exporter: No
Spent Lead Acid Battery Importer: No
Spent Lead Acid Battery Exporter: No
Current Record: No
Non Storage Recycler Activity: Not reported
Electronic Manifest Broker: Not reported

Receive Date: 2007-02-06 00:00:00.0
Handler Name: FEDEX EXPRESS BFIA
Federal Waste Generator Description: Conditionally Exempt Small Quantity Generator
State District Owner: WA
Large Quantity Handler of Universal Waste: No
Recognized Trader Importer: No
Recognized Trader Exporter: No
Spent Lead Acid Battery Importer: No
Spent Lead Acid Battery Exporter: No
Current Record: No

Map ID
Direction
Distance
Elevation

MAP FINDINGS

Site

Database(s)

EDR ID Number
EPA ID Number

FEDEX EXPRESS BFIA (Continued)

1005445442

Non Storage Recycler Activity:	Not reported
Electronic Manifest Broker:	Not reported
Receive Date:	2008-01-14 00:00:00.0
Handler Name:	FEDEX EXPRESS BFIA
Federal Waste Generator Description:	Conditionally Exempt Small Quantity Generator
State District Owner:	WA
Large Quantity Handler of Universal Waste:	No
Recognized Trader Importer:	No
Recognized Trader Exporter:	No
Spent Lead Acid Battery Importer:	No
Spent Lead Acid Battery Exporter:	No
Current Record:	No
Non Storage Recycler Activity:	Not reported
Electronic Manifest Broker:	Not reported
Receive Date:	2009-01-05 00:00:00.0
Handler Name:	FEDEX EXPRESS BFIA
Federal Waste Generator Description:	Conditionally Exempt Small Quantity Generator
State District Owner:	WA
Large Quantity Handler of Universal Waste:	No
Recognized Trader Importer:	No
Recognized Trader Exporter:	No
Spent Lead Acid Battery Importer:	No
Spent Lead Acid Battery Exporter:	No
Current Record:	No
Non Storage Recycler Activity:	Not reported
Electronic Manifest Broker:	Not reported
Receive Date:	2010-01-20 00:00:00.0
Handler Name:	FEDEX EXPRESS BFIA
Federal Waste Generator Description:	Conditionally Exempt Small Quantity Generator
State District Owner:	WA
Large Quantity Handler of Universal Waste:	No
Recognized Trader Importer:	No
Recognized Trader Exporter:	No
Spent Lead Acid Battery Importer:	No
Spent Lead Acid Battery Exporter:	No
Current Record:	No
Non Storage Recycler Activity:	Not reported
Electronic Manifest Broker:	Not reported
Receive Date:	2011-01-14 00:00:00.0
Handler Name:	FEDEX EXPRESS BFIA
Federal Waste Generator Description:	Conditionally Exempt Small Quantity Generator
State District Owner:	WA
Large Quantity Handler of Universal Waste:	No
Recognized Trader Importer:	No
Recognized Trader Exporter:	No
Spent Lead Acid Battery Importer:	No
Spent Lead Acid Battery Exporter:	No
Current Record:	No
Non Storage Recycler Activity:	Not reported
Electronic Manifest Broker:	Not reported
Receive Date:	2012-01-30 00:00:00.0
Handler Name:	FEDEX EXPRESS BFIA

Map ID
Direction
Distance
Elevation

MAP FINDINGS

Site

Database(s)

EDR ID Number
EPA ID Number

FEDEX EXPRESS BFIA (Continued)

1005445442

Federal Waste Generator Description: Conditionally Exempt Small Quantity Generator
State District Owner: WA
Large Quantity Handler of Universal Waste: No
Recognized Trader Importer: No
Recognized Trader Exporter: No
Spent Lead Acid Battery Importer: No
Spent Lead Acid Battery Exporter: No
Current Record: No
Non Storage Recycler Activity: Not reported
Electronic Manifest Broker: Not reported

Receive Date: 2013-03-12 00:00:00.0
Handler Name: FEDEX EXPRESS BFIA
Federal Waste Generator Description: Conditionally Exempt Small Quantity Generator
State District Owner: WA
Large Quantity Handler of Universal Waste: No
Recognized Trader Importer: No
Recognized Trader Exporter: No
Spent Lead Acid Battery Importer: No
Spent Lead Acid Battery Exporter: No
Current Record: No
Non Storage Recycler Activity: Not reported
Electronic Manifest Broker: Not reported

Receive Date: 2014-01-27 00:00:00.0
Handler Name: FEDEX EXPRESS BFIA
Federal Waste Generator Description: Conditionally Exempt Small Quantity Generator
State District Owner: WA
Large Quantity Handler of Universal Waste: No
Recognized Trader Importer: No
Recognized Trader Exporter: No
Spent Lead Acid Battery Importer: No
Spent Lead Acid Battery Exporter: No
Current Record: No
Non Storage Recycler Activity: Not reported
Electronic Manifest Broker: Not reported

Receive Date: 2015-02-10 00:00:00.0
Handler Name: FEDEX EXPRESS BFIA
Federal Waste Generator Description: Conditionally Exempt Small Quantity Generator
State District Owner: WA
Large Quantity Handler of Universal Waste: No
Recognized Trader Importer: No
Recognized Trader Exporter: No
Spent Lead Acid Battery Importer: No
Spent Lead Acid Battery Exporter: No
Current Record: No
Non Storage Recycler Activity: Not reported
Electronic Manifest Broker: Not reported

Receive Date: 2016-02-12 00:00:00.0
Handler Name: FEDEX EXPRESS BFIA
Federal Waste Generator Description: Conditionally Exempt Small Quantity Generator
State District Owner: WA
Large Quantity Handler of Universal Waste: No
Recognized Trader Importer: No
Recognized Trader Exporter: No

Map ID
Direction
Distance
Elevation

MAP FINDINGS

Site

Database(s)

EDR ID Number
EPA ID Number

FEDEX EXPRESS BFIA (Continued)

1005445442

Spent Lead Acid Battery Importer:	No
Spent Lead Acid Battery Exporter:	No
Current Record:	No
Non Storage Recycler Activity:	Not reported
Electronic Manifest Broker:	Not reported
Receive Date:	2017-02-06 00:00:00.0
Handler Name:	FEDEX EXPRESS BFIA
Federal Waste Generator Description:	Conditionally Exempt Small Quantity Generator
State District Owner:	WA
Large Quantity Handler of Universal Waste:	No
Recognized Trader Importer:	No
Recognized Trader Exporter:	No
Spent Lead Acid Battery Importer:	No
Spent Lead Acid Battery Exporter:	No
Current Record:	No
Non Storage Recycler Activity:	Not reported
Electronic Manifest Broker:	Not reported
Receive Date:	2018-02-26 00:00:00.0
Handler Name:	FEDEX EXPRESS BFIA
Federal Waste Generator Description:	Conditionally Exempt Small Quantity Generator
State District Owner:	WA
Large Quantity Handler of Universal Waste:	No
Recognized Trader Importer:	No
Recognized Trader Exporter:	No
Spent Lead Acid Battery Importer:	No
Spent Lead Acid Battery Exporter:	No
Current Record:	No
Non Storage Recycler Activity:	Not reported
Electronic Manifest Broker:	Not reported
Receive Date:	2019-02-28 00:00:00.0
Handler Name:	FEDEX EXPRESS BFIA
Federal Waste Generator Description:	Conditionally Exempt Small Quantity Generator
State District Owner:	WA
Large Quantity Handler of Universal Waste:	No
Recognized Trader Importer:	No
Recognized Trader Exporter:	No
Spent Lead Acid Battery Importer:	No
Spent Lead Acid Battery Exporter:	No
Current Record:	Yes
Non Storage Recycler Activity:	Not reported
Electronic Manifest Broker:	Not reported
Receive Date:	2003-12-31 00:00:00.0
Handler Name:	FEDEX EXPRESS BFIA
Federal Waste Generator Description:	Not a generator, verified
State District Owner:	WA
Large Quantity Handler of Universal Waste:	No
Recognized Trader Importer:	No
Recognized Trader Exporter:	No
Spent Lead Acid Battery Importer:	No
Spent Lead Acid Battery Exporter:	No
Current Record:	No
Non Storage Recycler Activity:	Not reported
Electronic Manifest Broker:	Not reported

Map ID
Direction
Distance
Elevation

MAP FINDINGS

Site

Database(s)

EDR ID Number
EPA ID Number

FEDEX EXPRESS BFIA (Continued)

1005445442

Receive Date: 2005-12-31 00:00:00.0
Handler Name: FEDEX EXPRESS BFIA
Federal Waste Generator Description: Not a generator, verified
State District Owner: WA
Large Quantity Handler of Universal Waste: No
Recognized Trader Importer: No
Recognized Trader Exporter: No
Spent Lead Acid Battery Importer: No
Spent Lead Acid Battery Exporter: No
Current Record: No
Non Storage Recycler Activity: Not reported
Electronic Manifest Broker: Not reported

Receive Date: 2007-12-31 00:00:00.0
Handler Name: FEDEX EXPRESS BFIA
Federal Waste Generator Description: Not a generator, verified
State District Owner: WA
Large Quantity Handler of Universal Waste: No
Recognized Trader Importer: No
Recognized Trader Exporter: No
Spent Lead Acid Battery Importer: No
Spent Lead Acid Battery Exporter: No
Current Record: No
Non Storage Recycler Activity: Not reported
Electronic Manifest Broker: Not reported

Facility Has Received Notices of Violation:

Found Violation: No
Agency Which Determined Violation: Not reported
Violation Short Description: Not reported
Date Violation was Determined: Not reported
Actual Return to Compliance Date: Not reported
Return to Compliance Qualifier: Not reported
Violation Responsible Agency: Not reported
Scheduled Compliance Date: Not reported
Enforcement Identifier: Not reported
Date of Enforcement Action: Not reported
Enforcement Responsible Agency: Not reported
Enforcement Docket Number: Not reported
Enforcement Attorney: Not reported
Corrective Action Component: Not reported
Appeal Initiated Date: Not reported
Appeal Resolution Date: Not reported
Disposition Status Date: Not reported
Disposition Status: Not reported
Disposition Status Description: Not reported
Consent/Final Order Sequence Number: Not reported
Consent/Final Order Respondent Name: Not reported
Consent/Final Order Lead Agency: Not reported
Enforcement Type: Not reported
Enforcement Responsible Person: Not reported
Enforcement Responsible Sub-Organization: Not reported
SEP Sequence Number: Not reported
SEP Expenditure Amount: Not reported
SEP Scheduled Completion Date: Not reported

Map ID
Direction
Distance
Elevation

MAP FINDINGS

Site

Database(s)

EDR ID Number
EPA ID Number

FEDEX EXPRESS BFIA (Continued)

1005445442

SEP Actual Date:	Not reported
SEP Defaulted Date:	Not reported
SEP Type:	Not reported
SEP Type Description:	Not reported
Proposed Amount:	Not reported
Final Monetary Amount:	Not reported
Paid Amount:	Not reported
Final Count:	Not reported
Final Amount:	Not reported

Evaluation Action Summary:

Evaluation Date:	2009-01-14 00:00:00.0
Evaluation Responsible Agency:	State
Found Violation:	No
Evaluation Type Description:	FOCUSED COMPLIANCE INSPECTION
Evaluation Responsible Person Identifier:	WAMKJ
Evaluation Responsible Sub-Organization:	NW
Actual Return to Compliance Date:	Not reported
Scheduled Compliance Date:	Not reported
Date of Request:	Not reported
Date Response Received:	Not reported
Request Agency:	Not reported
Former Citation:	Not reported

HSL:

Name:	FEDEX EXPRESS BFIA
Address:	Not reported
City,State,Zip:	SEATTLE, WA
edr_fstat:	WA
edr_fzip:	Not reported
edr_fcnty:	KING
edr_zip:	Not reported
Facility Type:	Hazardous Sites List
Facility Status:	Cleanup Started
FSID Number:	73876963
Rank:	4
Region:	NW
EDR Link ID:	73876963
Region Decode:	NORTHWEST REGIONAL OFFICE

CSCSL:

Name:	FEDEX EXPRESS BFIA
Address:	651 S ALASKA ST
City,State,Zip:	SEATTLE, WA 98108
Facility ID:	73876963
Region:	Northwest
Lat/Long:	47.560611 / -122.323804
Clean Up Siteid:	3441
Site Status:	Cleanup Started
Contaminant Name:	Metals - Other
Alternate Site Names:	FEDERAL EXPRESS CORP BFIA,WEBSTER BRINKLEY PROPERTY
Site Rank:	4 - Low-Moderate Risk
Has Institutional Control:	Not reported
Past VCP:	True
Current VCP:	Not reported

Map ID
Direction
Distance
Elevation

MAP FINDINGS

Site

Database(s)

EDR ID Number
EPA ID Number

FEDEX EXPRESS BFIA (Continued)

1005445442

Ground Water: Confirmed Above Cleanup Levels
Surface Water: Not reported
Soil: Confirmed Above Cleanup Levels
Sediment: Not reported
Air: Not reported
Bedrock: Not reported
Responsible Unit: Northwest

Name: FEDEX EXPRESS BFIA
Address: 651 S ALASKA ST
City,State,Zip: SEATTLE, WA 98108
Facility ID: 73876963
Region: Northwest
Lat/Long: 47.560611 / -122.323804
Clean Up Siteid: 3441
Site Status: Cleanup Started
Contaminant Name: Metals Priority Pollutants
Alternate Site Names: FEDERAL EXPRESS CORP BFIA,WEBSTER BRINKLEY PROPERTY
Site Rank: 4 - Low-Moderate Risk
Has Institutional Control:Not reported
Past VCP: True
Current VCP: Not reported
Ground Water: Confirmed Above Cleanup Levels
Surface Water: Not reported
Soil: Not reported
Sediment: Not reported
Air: Not reported
Bedrock: Not reported
Responsible Unit: Northwest

Name: FEDEX EXPRESS BFIA
Address: 651 S ALASKA ST
City,State,Zip: SEATTLE, WA 98108
Facility ID: 73876963
Region: Northwest
Lat/Long: 47.560611 / -122.323804
Clean Up Siteid: 3441
Site Status: Cleanup Started
Contaminant Name: Petroleum Products-Unspecified
Alternate Site Names: FEDERAL EXPRESS CORP BFIA,WEBSTER BRINKLEY PROPERTY
Site Rank: 4 - Low-Moderate Risk
Has Institutional Control:Not reported
Past VCP: True
Current VCP: Not reported
Ground Water: Below Cleanup Levels
Surface Water: Not reported
Soil: Confirmed Above Cleanup Levels
Sediment: Not reported
Air: Not reported
Bedrock: Not reported
Responsible Unit: Northwest

Name: FEDEX EXPRESS BFIA
Address: 651 S ALASKA ST
City,State,Zip: SEATTLE, WA 98108
Facility ID: 73876963
Region: Northwest

Map ID
Direction
Distance
Elevation

MAP FINDINGS

Site

Database(s)

EDR ID Number
EPA ID Number

FEDEX EXPRESS BFIA (Continued)

1005445442

Lat/Long: 47.560611 / -122.323804
Clean Up Siteid: 3441
Site Status: Cleanup Started
Contaminant Name: Polychlorinated biPhenyls (PCB)
Alternate Site Names: FEDERAL EXPRESS CORP BFIA,WEBSTER BRINKLEY PROPERTY
Site Rank: 4 - Low-Moderate Risk
Has Institutional Control:Not reported
Past VCP: True
Current VCP: Not reported
Ground Water: Not reported
Surface Water: Not reported
Soil: Below Cleanup Levels
Sediment: Not reported
Air: Not reported
Bedrock: Not reported
Responsible Unit: Northwest

ALLSITES:

Name: FEDEX EXPRESS BFIA
Facility Id: 73876963

FINDS:

Registry ID: 110012560111

Click Here:

Environmental Interest/Information System:

Washington Facility / Site Identification System (WA-FSIS) provides a means to query and display data maintained by the Washington Department of Ecology. This system contains key information for each facility/site that is currently, or has been, of interest to the Air Quality, Dam Safety, Hazardous Waste, Toxics Cleanup, and Water Quality Programs.

RCRAInfo is a national information system that supports the Resource Conservation and Recovery Act (RCRA) program through the tracking of events and activities related to facilities that generate, transport, and treat, store, or dispose of hazardous waste. RCRAInfo allows RCRA program staff to track the notification, permit, compliance, and corrective action activities required under RCRA.

HAZARDOUS WASTE BIENNIAL REPORTER

[Click this hyperlink](#) while viewing on your computer to access additional FINDS: detail in the EDR Site Report.

ECHO:

Envid: 1005445442
Registry ID: 110012560111
DFR URL: <http://echo.epa.gov/detailed-facility-report?fid=110012560111>
Name: FEDEX EXPRESS BFIA
Address: 651 S ALASKA ST
City,State,Zip: SEATTLE, WA 98108

WA MANIFEST:

Name: FEDEX EXPRESS BFIA
Address: 651 S ALASKA ST
City,State,Zip: SEATTLE, WA 98108
Facility Address 2: Not reported

Map ID
Direction
Distance
Elevation

MAP FINDINGS

Site

Database(s)

EDR ID Number
EPA ID Number

FEDEX EXPRESS BFIA (Continued)

1005445442

Facility ID:	73876963
EPA ID:	WAH000017137
NAICS:	481112
State Waste Code Desc:	Not reported
Federal Waste Code Desc:	D039
Form Comm:	Not reported
Data Year:	2017
Permit by Rule:	False
Mailing Address 2:	Not reported
Treatment by Generator:	False
Mixed Radioactive Waste:	False
Importer of Hazardous Waste:	False
Immediate Recycler:	False
Treatment/Storage/Disposal/Recycling Facility:	False
Generator of Dangerous Fuel Waste:	False
Generator Marketing to Burner:	False
Other Marketers (i.e., blender, distributor, etc.):	False
Utility Boiler Burner:	False
Industry Boiler Burner:	False
Industrial Furnace:	False
Smelter Defferal:	False
Universal Waste:	Not reported
Off-Specification:	Not reported
LN Address 2:	Not reported
Tax Reg #:	600424349
Business Type:	Not reported
Mail Name:	Not reported
Mailing Address:	3620 Hacks Cross Rd
Mailing City,State,Zip:	SEATTLE, WA 98108
Legal Organization Name:	Federal Express Corporation
Legal Organization Type:	Private
Legal Contact:	Not reported
Legal Address:	3620 Hacks Cross Rd
Legal Address 2:	bldg B, 3rd flr
Legal City,State,Zip:	Memphis, TN 38125
Legal Phone Number:	(901)434-7037
Legal Effective Date:	01/23/2002
Land Organization Name:	Samis Foundation
Land Organization Type:	Private
Land Contact:	Not reported
Land Address:	208 James St
Land City,State,Zip:	SEATTLE, WA 98104
Land Phone Number:	(000)000-0000
Operator Organization Name:	FedEx Express - BFIA
Operator Organization Type:	Private
Operator:	Not reported
Operator Address:	651 S. Alaska Street
Operator Address 2:	Not reported
Operator City,State,Zip:	Seattle, WA 98108
Operator Phone Number:	(206)332-7200
Operator Effective Date:	Not reported
Site Contact:	Not reported
Site Contact Address:	Not reported
Contact City,State,Zip:	Not reported
Site Contact Phone Number:	Not reported
Site Contact Email:	Not reported
Gen Status Code:	SQG

Map ID
Direction
Distance
Elevation

MAP FINDINGS

Site

Database(s)

EDR ID Number
EPA ID Number

FEDEX EXPRESS BFIA (Continued)

1005445442

Monthly Generation:	True
Batch Generation:	False
One Time Generation:	False
Transport Own Waste:	False
Tranports Other Waste:	False
Recycler Onsite:	False
Transfer Facility:	False
Other Exemption:	Not reported
UW Battery Gen:	False
Used Oil Transporter:	False
Used Oil Transfer Facility:	False
Used Oil Processor:	False
Used Oil Refiner:	False
Used Oil Fuel Marketer Directs Shipments:	False
Used Oil Fuel Marketer Meets Specs:	False
Site Contact Address 2:	Not reported
Name:	FEDEX EXPRESS BFIA
Address:	651 S ALASKA ST
City,State,Zip:	SEATTLE, WA 98108
Facility Address 2:	Not reported
Facility ID:	73876963
EPA ID:	WAH000017137
NAICS:	481112
State Waste Code Desc:	Not reported
Federal Waste Code Desc:	D001
Form Comm:	Not reported
Data Year:	2017
Permit by Rule:	False
Mailing Address 2:	Not reported
Treatment by Generator:	False
Mixed Radioactive Waste:	False
Importer of Hazardous Waste:	False
Immediate Recycler:	False
Treatment/Storage/Disposal/Recycling Facility:	False
Generator of Dangerous Fuel Waste:	False
Generator Marketing to Burner:	False
Other Marketers (i.e., blender, distributor, etc.):	False
Utility Boiler Burner:	False
Industry Boiler Burner:	False
Industrial Furnace:	False
Smelter Defferal:	False
Universal Waste:	Not reported
Off-Specification:	Not reported
LN Address 2:	Not reported
Tax Reg #:	602034776
Business Type:	Air Courier Service
Mail Name:	FedEx Express - BFIA
Mailing Address:	3620 Hacks Cross Rd
Mailing City,State,Zip:	SEATTLE, WA 98108
Legal Organization Name:	Federal Express Corporation
Legal Organization Type:	Private
Legal Contact:	Cynthia Smith
Legal Address:	3620 Hacks Cross Rd
Legal Address 2:	bldg B, 3rd flr
Legal City,State,Zip:	Memphis, TN 38125
Legal Phone Number:	901/434-7037

Map ID
Direction
Distance
Elevation

MAP FINDINGS

Site

Database(s)

EDR ID Number
EPA ID Number

FEDEX EXPRESS BFIA (Continued)

1005445442

Legal Effective Date:	01/23/2002
Land Organization Name:	Samis Foundation
Land Organization Type:	Private
Land Contact:	Adam Hasson
Land Address:	208 James St
Land City,State,Zip:	SEATTLE, WA 98104-2220
Land Phone Number:	000-000-0000
Operator Organization Name:	FedEx Express - BFIA
Operator Organization Type:	Private
Operator:	Lonnie Lewis
Operator Address:	651 S. Alaska Street
Operator Address 2:	Not reported
Operator City,State,Zip:	Seattle, WA 98108
Operator Phone Number:	206/332-7200
Operator Effective Date:	Not reported
Site Contact:	Lonnie Lewis
Site Contact Address:	651 S ALASKA ST
Contact City,State,Zip:	SEATTLE, WA 98108
Site Contact Phone Number:	206/332-7200
Site Contact Email:	tzanotti@fedex.com
Gen Status Code:	SQG
Monthly Generation:	True
Batch Generation:	False
One Time Generation:	False
Transport Own Waste:	False
Tranports Other Waste:	False
Recycler Onsite:	False
Transfer Facility:	False
Other Exemption:	Not reported
UW Battery Gen:	False
Used Oil Transporter:	False
Used Oil Transfer Facility:	False
Used Oil Processor:	False
Used Oil Refiner:	False
Used Oil Fuel Marketer Directs Shipments:	False
Used Oil Fuel Marketer Meets Specs:	False
Site Contact Address 2:	Not reported
Name:	FEDEX EXPRESS BFIA
Address:	651 S ALASKA ST
City,State,Zip:	SEATTLE, WA 98108
Facility Address 2:	Not reported
Facility ID:	73876963
EPA ID:	WAH000017137
NAICS:	481112
State Waste Code Desc:	Not reported
Federal Waste Code Desc:	D001,D008,D018
Form Comm:	Not reported
Data Year:	2016
Permit by Rule:	False
Mailing Address 2:	Not reported
Treatment by Generator:	False
Mixed Radioactive Waste:	False
Importer of Hazardous Waste:	False
Immediate Recycler:	False
Treatment/Storage/Disposal/Recycling Facility:	False
Generator of Dangerous Fuel Waste:	False

Map ID
Direction
Distance
Elevation

MAP FINDINGS

Site

Database(s)

EDR ID Number
EPA ID Number

FEDEX EXPRESS BFIA (Continued)

1005445442

Generator Marketing to Burner:	False
Other Marketers (i.e., blender, distributor, etc.):	False
Utility Boiler Burner:	False
Industry Boiler Burner:	False
Industrial Furnace:	False
Smelter Defferal:	False
Universal Waste:	Not reported
Off-Specification:	Not reported
LN Address 2:	Not reported
Tax Reg #:	602034776
Business Type:	Air Courier Service
Mail Name:	FedEx Express - BFIA
Mailing Address:	651 S ALASKA ST
Mailing City,State,Zip:	SEATTLE, WA 98108
Legal Organization Name:	Federal Express Corporation
Legal Organization Type:	Private
Legal Contact:	Cynthia Smith
Legal Address:	3620 Hacks Cross Rd
Legal Address 2:	Bldg B, 2nd Flr
Legal City,State,Zip:	Memphis, TN 38125-7113
Legal Phone Number:	901/434-8459
Legal Effective Date:	01/23/2002
Land Organization Name:	Samis Foundation
Land Organization Type:	Private
Land Contact:	Adam Hasson
Land Address:	208 James St
Land City,State,Zip:	SEATTLE, WA 98104-2220
Land Phone Number:	000-000-0000
Operator Organization Name:	FedEx Express - BFIA
Operator Organization Type:	Private
Operator:	Tom Zanotti
Operator Address:	651 S. Alaska Street
Operator Address 2:	Not reported
Operator City,State,Zip:	Seattle, WA 98108
Operator Phone Number:	206/332-7272
Operator Effective Date:	Not reported
Site Contact:	Tom Zanotti
Site Contact Address:	651 S ALASKA ST
Contact City,State,Zip:	SEATTLE, WA 98108
Site Contact Phone Number:	206/332-7272
Site Contact Email:	tzanotti@fedex.com
Gen Status Code:	SQG
Monthly Generation:	True
Batch Generation:	False
One Time Generation:	False
Transport Own Waste:	False
Tranports Other Waste:	False
Recycler Onsite:	False
Transfer Facility:	False
Other Exemption:	Not reported
UW Battery Gen:	False
Used Oil Transporter:	False
Used Oil Transfer Facility:	False
Used Oil Processor:	False
Used Oil Refiner:	False
Used Oil Fuel Marketer Directs Shipments:	False
Used Oil Fuel Marketer Meets Specs:	False

Map ID
Direction
Distance
Elevation

MAP FINDINGS

Site

Database(s)

EDR ID Number
EPA ID Number

FEDEX EXPRESS BFIA (Continued)

1005445442

Site Contact Address 2:	Not reported
Name:	FEDEX EXPRESS BFIA
Address:	651 S ALASKA ST
City,State,Zip:	SEATTLE, WA 98108
Facility Address 2:	Not reported
Facility ID:	73876963
EPA ID:	WAH000017137
NAICS:	481112
State Waste Code Desc:	Not reported
Federal Waste Code Desc:	D001,D006,D007,D008,D035,D039
Form Comm:	Not reported
Data Year:	2015
Permit by Rule:	False
Mailing Address 2:	Not reported
Treatment by Generator:	False
Mixed Radioactive Waste:	False
Importer of Hazardous Waste:	False
Immediate Recycler:	False
Treatment/Storage/Disposal/Recycling Facility:	False
Generator of Dangerous Fuel Waste:	False
Generator Marketing to Burner:	False
Other Marketers (i.e., blender, distributor, etc.):	False
Utility Boiler Burner:	False
Industry Boiler Burner:	False
Industrial Furnace:	False
Smelter Defferal:	False
Universal Waste:	Not reported
Off-Specification:	Not reported
LN Address 2:	Not reported
Tax Reg #:	602034776
Business Type:	Air Courier Service
Mail Name:	FedEx Express - BFIA
Mailing Address:	651 S ALASKA ST
Mailing City,State,Zip:	SEATTLE, WA 98108
Legal Organization Name:	Federal Express Corporation
Legal Organization Type:	Private
Legal Contact:	Cynthia Smith
Legal Address:	3620 Hacks Cross Rd
Legal Address 2:	Bldg b, 2nd Flr
Legal City,State,Zip:	Memphis, TN 38125-7113
Legal Phone Number:	901/434-8459
Legal Effective Date:	01/23/2002
Land Organization Name:	Samis Foundation
Land Organization Type:	Private
Land Contact:	Adam Hasson
Land Address:	208 James St
Land City,State,Zip:	SEATTLE, WA 98104-2220
Land Phone Number:	000-000-0000
Operator Organization Name:	FedEx Express - BFIA
Operator Organization Type:	Private
Operator:	Kevin Caswell
Operator Address:	651 S. Alaska Street
Operator Address 2:	Not reported
Operator City,State,Zip:	Seattle, WA 98108
Operator Phone Number:	206/332-7272
Operator Effective Date:	Not reported

Map ID
Direction
Distance
Elevation

MAP FINDINGS

Site

Database(s)

EDR ID Number
EPA ID Number

FEDEX EXPRESS BFIA (Continued)

1005445442

Site Contact:	Kevin Caswell
Site Contact Address:	651 S ALASKA ST
Contact City,State,Zip:	SEATTLE, WA 98108
Site Contact Phone Number:	206/332-7272
Site Contact Email:	camiller@fedex.com
Gen Status Code:	SQG
Monthly Generation:	False
Batch Generation:	True
One Time Generation:	False
Transport Own Waste:	False
Tranports Other Waste:	False
Recycler Onsite:	False
Transfer Facility:	False
Other Exemption:	Not reported
UW Battery Gen:	False
Used Oil Transporter:	False
Used Oil Transfer Facility:	False
Used Oil Processor:	False
Used Oil Refiner:	False
Used Oil Fuel Marketer Directs Shipments:	False
Used Oil Fuel Marketer Meets Specs:	False
Site Contact Address 2:	Not reported
Name:	FEDEX EXPRESS BFIA
Address:	651 S ALASKA ST
City,State,Zip:	SEATTLE, WA 98108
Facility Address 2:	Not reported
Facility ID:	73876963
EPA ID:	WAH000017137
NAICS:	481112
State Waste Code Desc:	Not reported
Federal Waste Code Desc:	D039
Form Comm:	Not reported
Data Year:	2014
Permit by Rule:	False
Mailing Address 2:	Not reported
Treatment by Generator:	False
Mixed Radioactive Waste:	False
Importer of Hazardous Waste:	False
Immediate Recycler:	False
Treatment/Storage/Disposal/Recycling Facility:	False
Generator of Dangerous Fuel Waste:	False
Generator Marketing to Burner:	False
Other Marketers (i.e., blender, distributor, etc.):	False
Utility Boiler Burner:	False
Industry Boiler Burner:	False
Industrial Furnace:	False
Smelter Defferal:	False
Universal Waste:	Not reported
Off-Specification:	Not reported
LN Address 2:	Not reported
Tax Reg #:	602034776
Business Type:	Air Courier Service
Mail Name:	FedEx Express - BFIA
Mailing Address:	651 S ALASKA ST
Mailing City,State,Zip:	SEATTLE, WA 98108
Legal Organization Name:	Federal Express Corporation

Map ID
Direction
Distance
Elevation

MAP FINDINGS

Site

Database(s)

EDR ID Number
EPA ID Number

FEDEX EXPRESS BFIA (Continued)

1005445442

Legal Organization Type:	Private
Legal Contact:	Cynthia Smith
Legal Address:	3620 Hacks Cross Rd
Legal Address 2:	Bldg b, 2nd Flr
Legal City,State,Zip:	Memphis, TN 38125-7113
Legal Phone Number:	901/434-8459
Legal Effective Date:	01/23/2002
Land Organization Name:	Samis Foundation
Land Organization Type:	Private
Land Contact:	Adam Hasson
Land Address:	208 James St
Land City,State,Zip:	SEATTLE, WA 98104-2220
Land Phone Number:	000-000-0000
Operator Organization Name:	FedEx Express - BFIA
Operator Organization Type:	Private
Operator:	Kevin Caswell
Operator Address:	651 S. Alaska Street
Operator Address 2:	Not reported
Operator City,State,Zip:	Seattle, WA 98108
Operator Phone Number:	206/332-7272
Operator Effective Date:	Not reported
Site Contact:	Kevin Caswell
Site Contact Address:	651 S ALASKA ST
Contact City,State,Zip:	SEATTLE, WA 98108
Site Contact Phone Number:	206/332-7272
Site Contact Email:	camiller@fedex.com
Gen Status Code:	SQG
Monthly Generation:	False
Batch Generation:	True
One Time Generation:	False
Transport Own Waste:	False
Tranports Other Waste:	False
Recycler Onsite:	False
Transfer Facility:	False
Other Exemption:	Not reported
UW Battery Gen:	False
Used Oil Transporter:	False
Used Oil Transfer Facility:	False
Used Oil Processor:	False
Used Oil Refiner:	False
Used Oil Fuel Marketer Directs Shipments:	False
Used Oil Fuel Marketer Meets Specs:	False
Site Contact Address 2:	Not reported
Name:	FEDEX EXPRESS BFIA
Address:	651 S ALASKA ST
City,State,Zip:	SEATTLE, WA 98108
Facility Address 2:	Not reported
Facility ID:	73876963
EPA ID:	WAH000017137
NAICS:	481112
State Waste Code Desc:	Not reported
Federal Waste Code Desc:	D001 D039
Form Comm:	Not reported
Data Year:	2013
Permit by Rule:	False
Mailing Address 2:	Not reported

Map ID
Direction
Distance
Elevation

MAP FINDINGS

Site

Database(s)

EDR ID Number
EPA ID Number

FEDEX EXPRESS BFIA (Continued)

1005445442

Treatment by Generator:	False
Mixed Radioactive Waste:	False
Importer of Hazardous Waste:	False
Immediate Recycler:	False
Treatment/Storage/Disposal/Recycling Facility:	False
Generator of Dangerous Fuel Waste:	False
Generator Marketing to Burner:	False
Other Marketers (i.e., blender, distributor, etc.):	False
Utility Boiler Burner:	False
Industry Boiler Burner:	False
Industrial Furnace:	False
Smelter Defferal:	False
Universal Waste:	Not reported
Off-Specification:	Not reported
LN Address 2:	Not reported
Tax Reg #:	602034776
Business Type:	Air Courier Service
Mail Name:	FedEx Express - BFIA
Mailing Address:	651 S ALASKA ST
Mailing City,State,Zip:	SEATTLE, WA 98108
Legal Organization Name:	Federal Express Corporation
Legal Organization Type:	Private
Legal Contact:	Cynthia Smith
Legal Address:	3620 Hacks Cross Rd
Legal Address 2:	Bldg b, 2nd Flr
Legal City,State,Zip:	Memphis, TN 38125-7113
Legal Phone Number:	901/434-8459
Legal Effective Date:	01/23/2002
Land Organization Name:	Samis Foundation
Land Organization Type:	Private
Land Contact:	Adam Hasson
Land Address:	208 James St
Land City,State,Zip:	SEATTLE, WA 98104-2220
Land Phone Number:	000-000-0000
Operator Organization Name:	FedEx Express - BFIA
Operator Organization Type:	Private
Operator:	Kevin Caswell
Operator Address:	651 S. Alaska Street
Operator Address 2:	Not reported
Operator City,State,Zip:	Seattle, WA 98108
Operator Phone Number:	206/332-7272
Operator Effective Date:	Not reported
Site Contact:	Kevin Caswell
Site Contact Address:	651 S ALASKA ST
Contact City,State,Zip:	SEATTLE, WA 98108
Site Contact Phone Number:	206/332-7272
Site Contact Email:	camiller@fedex.com
Gen Status Code:	SQG
Monthly Generation:	False
Batch Generation:	True
One Time Generation:	False
Transport Own Waste:	False
Tranports Other Waste:	False
Recycler Onsite:	False
Transfer Facility:	False
Other Exemption:	Not reported
UW Battery Gen:	False

Map ID
Direction
Distance
Elevation

MAP FINDINGS

Site

Database(s)

EDR ID Number
EPA ID Number

FEDEX EXPRESS BFIA (Continued)

1005445442

Used Oil Transporter:	False
Used Oil Transfer Facility:	False
Used Oil Processor:	False
Used Oil Refiner:	False
Used Oil Fuel Marketer Directs Shipments:	False
Used Oil Fuel Marketer Meets Specs:	False
Site Contact Address 2:	Not reported
Name:	FEDEX EXPRESS BFIA
Address:	651 S ALASKA ST
City,State,Zip:	SEATTLE, WA 98108
Facility Address 2:	Not reported
Facility ID:	73876963
EPA ID:	WAH000017137
NAICS:	481112
State Waste Code Desc:	Not reported
Federal Waste Code Desc:	D001
Form Comm:	Not reported
Data Year:	2012
Permit by Rule:	False
Mailing Address 2:	Not reported
Treatment by Generator:	False
Mixed Radioactive Waste:	False
Importer of Hazardous Waste:	False
Immediate Recycler:	False
Treatment/Storage/Disposal/Recycling Facility:	False
Generator of Dangerous Fuel Waste:	False
Generator Marketing to Burner:	False
Other Marketers (i.e., blender, distributor, etc.):	False
Utility Boiler Burner:	False
Industry Boiler Burner:	False
Industrial Furnace:	False
Smelter Defferal:	False
Universal Waste:	Not reported
Off-Specification:	Not reported
LN Address 2:	Not reported
Tax Reg #:	602034776
Business Type:	Air Courier Service
Mail Name:	FedEx Express - BFIA
Mailing Address:	651 S ALASKA ST
Mailing City,State,Zip:	SEATTLE, WA 98108
Legal Organization Name:	Federal Express Corporation
Legal Organization Type:	Private
Legal Contact:	Barbara K Hodick
Legal Address:	3620 Hacks Cross Rd
Legal Address 2:	Bldg b, 2nd Flr
Legal City,State,Zip:	Memphis, TN 38125-7113
Legal Phone Number:	901/434-8460
Legal Effective Date:	01/23/2002
Land Organization Name:	Samis Foundation
Land Organization Type:	Private
Land Contact:	Adam Hasson
Land Address:	208 James St
Land City,State,Zip:	SEATTLE, WA 98104-2220
Land Phone Number:	000-000-0000
Operator Organization Name:	FedEx Express - BFIA
Operator Organization Type:	Private

Map ID
Direction
Distance
Elevation

MAP FINDINGS

Site

Database(s)

EDR ID Number
EPA ID Number

FEDEX EXPRESS BFIA (Continued)

1005445442

Operator:	Kevin Caswell
Operator Address:	651 S. Alaska Street
Operator Address 2:	Not reported
Operator City,State,Zip:	Seattle, WA 98108
Operator Phone Number:	206/332-7272
Operator Effective Date:	Not reported
Site Contact:	Kevin Caswell
Site Contact Address:	651 S ALASKA ST
Contact City,State,Zip:	SEATTLE, WA 98108
Site Contact Phone Number:	206/332-7272
Site Contact Email:	camiller@fedex.com
Gen Status Code:	SQG
Monthly Generation:	False
Batch Generation:	True
One Time Generation:	False
Transport Own Waste:	False
Tranports Other Waste:	False
Recycler Onsite:	False
Transfer Facility:	False
Other Exemption:	Not reported
UW Battery Gen:	False
Used Oil Transporter:	False
Used Oil Transfer Facility:	False
Used Oil Processor:	False
Used Oil Refiner:	False
Used Oil Fuel Marketer Directs Shipments:	False
Used Oil Fuel Marketer Meets Specs:	False
Site Contact Address 2:	Not reported
Name:	FEDEX EXPRESS BFIA
Address:	651 S ALASKA ST
City,State,Zip:	SEATTLE, WA 98108
Facility Address 2:	Not reported
Facility ID:	73876963
EPA ID:	WAH000017137
NAICS:	481112
State Waste Code Desc:	Not reported
Federal Waste Code Desc:	D001
Form Comm:	Not reported
Data Year:	2011
Permit by Rule:	False
Mailing Address 2:	Not reported
Treatment by Generator:	False
Mixed Radioactive Waste:	False
Importer of Hazardous Waste:	False
Immediate Recycler:	False
Treatment/Storage/Disposal/Recycling Facility:	False
Generator of Dangerous Fuel Waste:	False
Generator Marketing to Burner:	False
Other Marketers (i.e., blender, distributor, etc.):	False
Utility Boiler Burner:	False
Industry Boiler Burner:	False
Industrial Furnace:	False
Smelter Defferal:	False
Universal Waste:	Not reported
Off-Specification:	Not reported
LN Address 2:	Not reported

Map ID
Direction
Distance
Elevation

MAP FINDINGS

Site

Database(s)

EDR ID Number
EPA ID Number

FEDEX EXPRESS BFIA (Continued)

1005445442

Tax Reg #:	602034776
Business Type:	Air Courier Service
Mail Name:	FedEx Express - BFIA
Mailing Address:	651 S ALASKA ST
Mailing City,State,Zip:	SEATTLE, WA 98108
Legal Organization Name:	Federal Express Corporation
Legal Organization Type:	Private
Legal Contact:	Barbara K Hodick
Legal Address:	3620 Hacks Cross Rd
Legal Address 2:	Bldg b, 2nd Flr
Legal City,State,Zip:	Memphis, TN 38125-7113
Legal Phone Number:	901/434-8460
Legal Effective Date:	01/23/2002
Land Organization Name:	Samis Foundation
Land Organization Type:	Private
Land Contact:	Adam Hasson
Land Address:	208 James St
Land City,State,Zip:	SEATTLE, WA 98104-2220
Land Phone Number:	000-000-0000
Operator Organization Name:	FedEx Express - BFIA
Operator Organization Type:	Private
Operator:	Kevin Caswell
Operator Address:	651 S. Alaska Street
Operator Address 2:	Not reported
Operator City,State,Zip:	Seattle, WA 98108
Operator Phone Number:	206/332-7272
Operator Effective Date:	Not reported
Site Contact:	Kevin Caswell
Site Contact Address:	651 S ALASKA ST
Contact City,State,Zip:	SEATTLE, WA 98108
Site Contact Phone Number:	206/332-7272
Site Contact Email:	camiller@fedex.com
Gen Status Code:	SQG
Monthly Generation:	False
Batch Generation:	True
One Time Generation:	False
Transport Own Waste:	False
Tranports Other Waste:	False
Recycler Onsite:	False
Transfer Facility:	False
Other Exemption:	Not reported
UW Battery Gen:	False
Used Oil Transporter:	False
Used Oil Transfer Facility:	False
Used Oil Processor:	False
Used Oil Refiner:	False
Used Oil Fuel Marketer Directs Shipments:	False
Used Oil Fuel Marketer Meets Specs:	False
Site Contact Address 2:	Not reported
Name:	FEDEX EXPRESS BFIA
Address:	651 S ALASKA ST
City,State,Zip:	SEATTLE, WA 98108
Facility Address 2:	Not reported
Facility ID:	73876963
EPA ID:	WAH000017137
NAICS:	481112

Map ID
Direction
Distance
Elevation

MAP FINDINGS

Site

Database(s)

EDR ID Number
EPA ID Number

FEDEX EXPRESS BFIA (Continued)

1005445442

State Waste Code Desc:		Not reported
Federal Waste Code Desc:	D039	
Form Comm:		Not reported
Data Year:		2010
Permit by Rule:		False
Mailing Address 2:		Not reported
Treatment by Generator:		False
Mixed Radioactive Waste:		False
Importer of Hazardous Waste:		False
Immediate Recycler:		False
Treatment/Storage/Disposal/Recycling Facility:		False
Generator of Dangerous Fuel Waste:		False
Generator Marketing to Burner:		False
Other Marketers (i.e., blender, distributor, etc.):		False
Utility Boiler Burner:		False
Industry Boiler Burner:		False
Industrial Furnace:		False
Smelter Defferal:		False
Universal Waste:		Not reported
Off-Specification:		Not reported
LN Address 2:		Not reported
Tax Reg #:		602034776
Business Type:		Air Courier Service
Mail Name:		FedEx Express - BFIA
Mailing Address:		651 S ALASKA ST
Mailing City,State,Zip:		SEATTLE, WA 98108
Legal Organization Name:		Federal Express Corporation
Legal Organization Type:		Private
Legal Contact:		Barbara K Hodick
Legal Address:		3620 Hacks Cross Rd
Legal Address 2:		Bldg b, 2nd Flr
Legal City,State,Zip:		Memphis, TN 38125-7113
Legal Phone Number:		901/434-8460
Legal Effective Date:		01/23/2002
Land Organization Name:		Samis Foundation
Land Organization Type:		Private
Land Contact:		Adam Hasson
Land Address:		208 James St
Land City,State,Zip:		SEATTLE, WA 98104-2220
Land Phone Number:		000-000-0000
Operator Organization Name:		FedEx Express - BFIA
Operator Organization Type:		Private
Operator:		Kevin Caswell
Operator Address:		651 S. Alaska Street
Operator Address 2:		Not reported
Operator City,State,Zip:		Seattle, WA 98108
Operator Phone Number:		206/332-7272
Operator Effective Date:		Not reported
Site Contact:		Kevin Caswell
Site Contact Address:		651 S ALASKA ST
Contact City,State,Zip:		SEATTLE, WA 98108
Site Contact Phone Number:		206/332-7272
Site Contact Email:		camiller@fedex.com
Gen Status Code:		SQG
Monthly Generation:		False
Batch Generation:		True
One Time Generation:		False

Map ID
Direction
Distance
Elevation

MAP FINDINGS

Site

Database(s)

EDR ID Number
EPA ID Number

FEDEX EXPRESS BFIA (Continued)

1005445442

Transport Own Waste:	False
Tranports Other Waste:	False
Recycler Onsite:	False
Transfer Facility:	False
Other Exemption:	Not reported
UW Battery Gen:	False
Used Oil Transporter:	False
Used Oil Transfer Facility:	False
Used Oil Processor:	False
Used Oil Refiner:	False
Used Oil Fuel Marketer Directs Shipments:	False
Used Oil Fuel Marketer Meets Specs:	False
Site Contact Address 2:	Not reported
Name:	FEDEX EXPRESS BFIA
Address:	651 S ALASKA ST
City,State,Zip:	SEATTLE, WA 98108
Facility Address 2:	Not reported
Facility ID:	73876963
EPA ID:	WAH000017137
NAICS:	481112
State Waste Code Desc:	Not reported
Federal Waste Code Desc:	Not reported
Form Comm:	Not reported
Data Year:	2009
Permit by Rule:	False
Mailing Address 2:	Not reported
Treatment by Generator:	False
Mixed Radioactive Waste:	False
Importer of Hazardous Waste:	False
Immediate Recycler:	False
Treatment/Storage/Disposal/Recycling Facility:	False
Generator of Dangerous Fuel Waste:	False
Generator Marketing to Burner:	False
Other Marketers (i.e., blender, distributor, etc.):	False
Utility Boiler Burner:	False
Industry Boiler Burner:	False
Industrial Furnace:	False
Smelter Defferal:	False
Universal Waste:	Not reported
Off-Specification:	Not reported
LN Address 2:	Not reported
Tax Reg #:	602034776
Business Type:	Air Courier Service
Mail Name:	FedEx Express - BFIA
Mailing Address:	651 S ALASKA ST
Mailing City,State,Zip:	SEATTLE, WA 98108
Legal Organization Name:	Federal Express Corporation
Legal Organization Type:	Private
Legal Contact:	Barbara K Hodick
Legal Address:	3620 Hacks Cross Rd
Legal Address 2:	Bldg b, 2nd Flr
Legal City,State,Zip:	Memphis, TN 38125-7113
Legal Phone Number:	901/434-8460
Legal Effective Date:	01/23/2002
Land Organization Name:	Samis Foundation
Land Organization Type:	Private

Map ID
Direction
Distance
Elevation

MAP FINDINGS

Site

Database(s)

EDR ID Number
EPA ID Number

FEDEX EXPRESS BFIA (Continued)

1005445442

Land Contact:	Adam Hasson
Land Address:	208 James St
Land City,State,Zip:	SEATTLE, WA 98104-2220
Land Phone Number:	000-000-0000
Operator Organization Name:	FedEx Express - BFIA
Operator Organization Type:	Private
Operator:	Kevin Caswell
Operator Address:	651 S. Alaska Street
Operator Address 2:	Not reported
Operator City,State,Zip:	Seattle, WA 98108
Operator Phone Number:	206/332-7272
Operator Effective Date:	Not reported
Site Contact:	Kevin Caswell
Site Contact Address:	651 S ALASKA ST
Contact City,State,Zip:	SEATTLE, WA 98108
Site Contact Phone Number:	206/332-7272
Site Contact Email:	camiller@fedex.com
Gen Status Code:	SQG
Monthly Generation:	True
Batch Generation:	False
One Time Generation:	False
Transport Own Waste:	False
Tranports Other Waste:	False
Recycler Onsite:	False
Transfer Facility:	False
Other Exemption:	Not reported
UW Battery Gen:	False
Used Oil Transporter:	False
Used Oil Transfer Facility:	False
Used Oil Processor:	False
Used Oil Refiner:	False
Used Oil Fuel Marketer Directs Shipments:	False
Used Oil Fuel Marketer Meets Specs:	False
Site Contact Address 2:	Not reported

[Click this hyperlink](#) while viewing on your computer to access
1 additional WA MANIFEST: record(s) in the EDR Site Report.

NPDES:

Name:	FEDEX EXPRESS BFI
Address:	651 S ALASKA ST -
City,State,Zip:	SEATTLE, WA 98108
Facility Status:	Not reported
Facility Type:	Industrial SW GP
Admin Region:	Headquarters
Date Issued:	12/17/2018
Latitude:	Not reported
Longitude:	Not reported
Permit ID:	CNE126442
Permit Version:	Not reported
Permit Status:	Active
Permit SubStatus:	Not reported
Ecology Contact:	Not reported
WRIA:	Not reported
Permit Expiration Date:	11/30/2023
Effective Date:	12/17/2018
Days to Expiration:	-1326

MAP FINDINGS

Map ID Direction Distance Elevation		Database(s)	EDR ID Number EPA ID Number
--	--	-------------	--------------------------------

324 WSW 1/2-1 0.772 mi. 4077 ft. Relative: Higher Actual: 302 ft.	SOUTH SEATTLE COLLEGE 6000 16TH AVE SW SEATTLE, WA 98106	RCRA-SQG WA HSL WA CSCSL WA LUST WA UST WA ICR WA ALLSITES FINDS ECHO WA ASBESTOS CA HAZNET WA MANIFEST	1000421885 WAD037414083
---	---	--	----------------------------

RCRA Listings: Date Form Received by Agency: Handler Name: Handler Address: Handler City,State,Zip: EPA ID: Contact Name: Contact Address: Contact City,State,Zip: Contact Telephone: Contact Fax: Contact Email: Contact Title: EPA Region: Land Type: Federal Waste Generator Description: Non-Notifier: Biennial Report Cycle: Accessibility: Active Site Indicator: State District Owner: State District: Mailing Address: Mailing City,State,Zip: Owner Name: Owner Type: Operator Name: Operator Type: Short-Term Generator Activity: Importer Activity: Mixed Waste Generator: Transporter Activity: Transfer Facility Activity: Recycler Activity with Storage: Small Quantity On-Site Burner Exemption: Smelting Melting and Refining Furnace Exemption: Underground Injection Control: Off-Site Waste Receipt: Universal Waste Indicator: Universal Waste Destination Facility: Federal Universal Waste: Active Site Fed-Reg Treatment Storage and Disposal Facility: Active Site Converter Treatment storage and Disposal Facility: Active Site State-Reg Treatment Storage and Disposal Facility: Active Site State-Reg Handler: Federal Facility Indicator:	2019-03-20 00:00:00.0 SOUTH SEATTLE COLLEGE 6000 16TH AVE SW SEATTLE, WA 98106 WAD037414083 CHRISTA COLOUZIS 6000 16TH AVE SW SEATTLE, WA 98106 206-934-7966 Not reported CHRISTA.COLOUZIS@SEATTLECOLLEGES.EDU EHS MANAGER 10 State Small Quantity Generator Not reported Not reported Not reported Handler Activities WA NWRO 6000 16TH AVE SW SEATTLE, WA 98106 WA SPI Private WA SPI Private No No No No No No No No No No No No No No No No No Not reported Not reported Not reported --- Not reported
---	--

Map ID
Direction
Distance
Elevation

MAP FINDINGS

Site

Database(s)

EDR ID Number
EPA ID Number

SOUTH SEATTLE COLLEGE (Continued)

1000421885

Hazardous Secondary Material Indicator:	NN
Sub-Part K Indicator:	Not reported
Commercial TSD Indicator:	No
Treatment Storage and Disposal Type:	Not reported
2018 GPRA Permit Baseline:	Not on the Baseline
2018 GPRA Renewals Baseline:	Not on the Baseline
Permit Renewals Workload Universe:	Not reported
Permit Workload Universe:	Not reported
Permit Progress Universe:	Not reported
Post-Closure Workload Universe:	Not reported
Closure Workload Universe:	Not reported
202 GPRA Corrective Action Baseline:	No
Corrective Action Workload Universe:	No
Subject to Corrective Action Universe:	No
Non-TSDFs Where RCRA CA has Been Imposed Universe:	No
TSDFs Potentially Subject to CA Under 3004 (u)/(v) Universe:	No
TSDFs Only Subject to CA under Discretionary Auth Universe:	No
Corrective Action Priority Ranking:	No NCAPS ranking
Environmental Control Indicator:	No
Institutional Control Indicator:	No
Human Exposure Controls Indicator:	N/A
Groundwater Controls Indicator:	N/A
Operating TSDF Universe:	Not reported
Full Enforcement Universe:	Not reported
Significant Non-Complier Universe:	No
Unaddressed Significant Non-Complier Universe:	No
Addressed Significant Non-Complier Universe:	No
Significant Non-Complier With a Compliance Schedule Universe:	No
Financial Assurance Required:	Not reported
Handler Date of Last Change:	2019-03-25 20:10:45.0
Recognized Trader-Importer:	No
Recognized Trader-Exporter:	No
Importer of Spent Lead Acid Batteries:	No
Exporter of Spent Lead Acid Batteries:	No
Recycler Activity Without Storage:	No
Manifest Broker:	No
Sub-Part P Indicator:	Not reported

Biennial: List of Years

Year: 2011

[Click Here for Biennial Reporting System Data:](#)

Year: 2009

[Click Here for Biennial Reporting System Data:](#)

Year: 2007

[Click Here for Biennial Reporting System Data:](#)

Year: 2005

[Click Here for Biennial Reporting System Data:](#)

Year: 2003

[Click Here for Biennial Reporting System Data:](#)

Hazardous Waste Summary:

Map ID
Direction
Distance
Elevation

MAP FINDINGS

Site

Database(s)

EDR ID Number
EPA ID Number

SOUTH SEATTLE COLLEGE (Continued)

1000421885

Waste Code: D001
Waste Description: IGNITABLE WASTE

Waste Code: D002
Waste Description: CORROSIVE WASTE

Handler - Owner Operator:

Owner/Operator Indicator: Operator
Owner/Operator Name: SOUTH SEATTLE COMMUNITY COLLEGE
Legal Status: Private
Date Became Current: Not reported
Date Ended Current: Not reported
Owner/Operator Address: 6000 16TH AVE SW
Owner/Operator City,State,Zip: SEATTLE, WA 98106
Owner/Operator Telephone: 000-000-0000
Owner/Operator Telephone Ext: Not reported
Owner/Operator Fax: Not reported
Owner/Operator Email: Not reported

Owner/Operator Indicator: Owner
Owner/Operator Name: SOUTH SEATTLE COMMUNITY COLLEGE
Legal Status: Private
Date Became Current: Not reported
Date Ended Current: Not reported
Owner/Operator Address: 6000 16TH AVE SW
Owner/Operator City,State,Zip: SEATTLE, WA 98106
Owner/Operator Telephone: 000-000-0000
Owner/Operator Telephone Ext: Not reported
Owner/Operator Fax: Not reported
Owner/Operator Email: Not reported

Owner/Operator Indicator: Owner
Owner/Operator Name: WA SPI
Legal Status: Private
Date Became Current: Not reported
Date Ended Current: Not reported
Owner/Operator Address: PO BOX 47200
Owner/Operator City,State,Zip: OLYMPIA, WA 98504
Owner/Operator Telephone: 360-753-6738
Owner/Operator Telephone Ext: Not reported
Owner/Operator Fax: Not reported
Owner/Operator Email: Not reported

Owner/Operator Indicator: Owner
Owner/Operator Name: WA SPI
Legal Status: Private
Date Became Current: Not reported
Date Ended Current: Not reported
Owner/Operator Address: PO BOX 47200
Owner/Operator City,State,Zip: OLYMPIA, WA 98504
Owner/Operator Telephone: 360-753-6738
Owner/Operator Telephone Ext: Not reported
Owner/Operator Fax: Not reported
Owner/Operator Email: Not reported

Owner/Operator Indicator: Owner
Owner/Operator Name: WA SPI

Map ID
Direction
Distance
Elevation

MAP FINDINGS

Site

Database(s)

EDR ID Number
EPA ID Number

SOUTH SEATTLE COLLEGE (Continued)

1000421885

Legal Status: Private
Date Became Current: 1996-08-20 00:00:00.
Date Ended Current: Not reported
Owner/Operator Address: PO BOX 47200
Owner/Operator City,State,Zip: OLYMPIA, WA 98504
Owner/Operator Telephone: 360-753-6738
Owner/Operator Telephone Ext: Not reported
Owner/Operator Fax: Not reported
Owner/Operator Email: Not reported

Owner/Operator Indicator: Operator
Owner/Operator Name: WA SPI
Legal Status: Private
Date Became Current: Not reported
Date Ended Current: Not reported
Owner/Operator Address: 6000 16TH AVE SW
Owner/Operator City,State,Zip: SEATTLE, WA 98106
Owner/Operator Telephone: 206-764-5322
Owner/Operator Telephone Ext: Not reported
Owner/Operator Fax: Not reported
Owner/Operator Email: Not reported

Owner/Operator Indicator: Operator
Owner/Operator Name: WA SPI
Legal Status: Private
Date Became Current: Not reported
Date Ended Current: Not reported
Owner/Operator Address: 6000 16TH AVE SW
Owner/Operator City,State,Zip: SEATTLE, WA 98106
Owner/Operator Telephone: 206-764-5322
Owner/Operator Telephone Ext: Not reported
Owner/Operator Fax: Not reported
Owner/Operator Email: Not reported

Owner/Operator Indicator: Operator
Owner/Operator Name: WA SPI
Legal Status: Private
Date Became Current: Not reported
Date Ended Current: Not reported
Owner/Operator Address: 6000 16TH AVE SW
Owner/Operator City,State,Zip: SEATTLE, WA 98106
Owner/Operator Telephone: 206-764-5322
Owner/Operator Telephone Ext: Not reported
Owner/Operator Fax: Not reported
Owner/Operator Email: Not reported

Owner/Operator Indicator: Owner
Owner/Operator Name: WA SPI
Legal Status: Private
Date Became Current: 1996-08-20 00:00:00.
Date Ended Current: Not reported
Owner/Operator Address: PO BOX 47200
Owner/Operator City,State,Zip: OLYMPIA, WA 98504
Owner/Operator Telephone: 360-753-6738
Owner/Operator Telephone Ext: Not reported
Owner/Operator Fax: Not reported
Owner/Operator Email: Not reported

Map ID
Direction
Distance
Elevation

MAP FINDINGS

Site

Database(s)

EDR ID Number
EPA ID Number

SOUTH SEATTLE COLLEGE (Continued)

1000421885

Owner/Operator Indicator:	Owner
Owner/Operator Name:	WA SPI
Legal Status:	Private
Date Became Current:	Not reported
Date Ended Current:	Not reported
Owner/Operator Address:	PO BOX 47200
Owner/Operator City,State,Zip:	OLYMPIA, WA 98504
Owner/Operator Telephone:	360-753-6738
Owner/Operator Telephone Ext:	Not reported
Owner/Operator Fax:	Not reported
Owner/Operator Email:	Not reported
Owner/Operator Indicator:	Owner
Owner/Operator Name:	WA SPI
Legal Status:	State
Date Became Current:	1996-08-20 00:00:00.
Date Ended Current:	Not reported
Owner/Operator Address:	PO BOX 47200
Owner/Operator City,State,Zip:	OLYMPIA, WA 98504-7200
Owner/Operator Telephone:	Not reported
Owner/Operator Telephone Ext:	Not reported
Owner/Operator Fax:	Not reported
Owner/Operator Email:	Not reported
Owner/Operator Indicator:	Owner
Owner/Operator Name:	WA SPI
Legal Status:	State
Date Became Current:	1996-08-20 00:00:00.
Date Ended Current:	Not reported
Owner/Operator Address:	PO BOX 47200
Owner/Operator City,State,Zip:	OLYMPIA, WA 98504-7200
Owner/Operator Telephone:	360-753-6738
Owner/Operator Telephone Ext:	Not reported
Owner/Operator Fax:	Not reported
Owner/Operator Email:	Not reported
Owner/Operator Indicator:	Owner
Owner/Operator Name:	WA SPI
Legal Status:	State
Date Became Current:	Not reported
Date Ended Current:	Not reported
Owner/Operator Address:	PO BOX 47200
Owner/Operator City,State,Zip:	OLYMPIA, WA 98504-7200
Owner/Operator Telephone:	360-753-6738
Owner/Operator Telephone Ext:	Not reported
Owner/Operator Fax:	Not reported
Owner/Operator Email:	Not reported
Owner/Operator Indicator:	Operator
Owner/Operator Name:	WA SPI
Legal Status:	State
Date Became Current:	Not reported
Date Ended Current:	Not reported
Owner/Operator Address:	PO BOX 47200
Owner/Operator City,State,Zip:	OLYMPIA, WA 98504-7200
Owner/Operator Telephone:	360-753-6738
Owner/Operator Telephone Ext:	Not reported

Map ID
Direction
Distance
Elevation

MAP FINDINGS

Site

Database(s)

EDR ID Number
EPA ID Number

SOUTH SEATTLE COLLEGE (Continued)

1000421885

Owner/Operator Fax: Not reported
Owner/Operator Email: Not reported

Owner/Operator Indicator: Operator
Owner/Operator Name: WA SPI W
Legal Status: Private
Date Became Current: 1997-05-14 00:00:00.
Date Ended Current: Not reported
Owner/Operator Address: 6000 16TH AVE SW
Owner/Operator City,State,Zip: SEATTLE, WA 98106
Owner/Operator Telephone: 206-764-5322
Owner/Operator Telephone Ext: Not reported
Owner/Operator Fax: Not reported
Owner/Operator Email: Not reported

Owner/Operator Indicator: Owner
Owner/Operator Name: SOUTH SEATTLE COMMUNITY COLLEGE
Legal Status: Private
Date Became Current: Not reported
Date Ended Current: Not reported
Owner/Operator Address: 6000 16TH AVE SW
Owner/Operator City,State,Zip: SEATTLE, WA 98106
Owner/Operator Telephone: 000-000-0000
Owner/Operator Telephone Ext: Not reported
Owner/Operator Fax: Not reported
Owner/Operator Email: Not reported

Owner/Operator Indicator: Owner
Owner/Operator Name: WA SPI
Legal Status: Private
Date Became Current: 1996-08-20 00:00:00.
Date Ended Current: Not reported
Owner/Operator Address: PO BOX 47200
Owner/Operator City,State,Zip: OLYMPIA, WA 98504
Owner/Operator Telephone: 360-753-6738
Owner/Operator Telephone Ext: Not reported
Owner/Operator Fax: Not reported
Owner/Operator Email: Not reported

Owner/Operator Indicator: Operator
Owner/Operator Name: STEEN, ERIC
Legal Status: Private
Date Became Current: Not reported
Date Ended Current: Not reported
Owner/Operator Address: 6000 16TH AVE SW
Owner/Operator City,State,Zip: SEATTLE, WA 98106
Owner/Operator Telephone: 206-764-5322
Owner/Operator Telephone Ext: Not reported
Owner/Operator Fax: Not reported
Owner/Operator Email: Not reported

Owner/Operator Indicator: Owner
Owner/Operator Name: WA SPI
Legal Status: Private
Date Became Current: 1996-08-20 00:00:00.
Date Ended Current: Not reported
Owner/Operator Address: PO BOX 47200

Map ID
Direction
Distance
Elevation

MAP FINDINGS

Site

Database(s)

EDR ID Number
EPA ID Number

SOUTH SEATTLE COLLEGE (Continued)

1000421885

Owner/Operator City,State,Zip: OLYMPIA, WA 98504
Owner/Operator Telephone: 360-753-6738
Owner/Operator Telephone Ext: Not reported
Owner/Operator Fax: Not reported
Owner/Operator Email: Not reported

Owner/Operator Indicator: Owner
Owner/Operator Name: WA SPI
Legal Status: Private
Date Became Current: 1996-08-20 00:00:00.
Date Ended Current: Not reported
Owner/Operator Address: PO BOX 47200
Owner/Operator City,State,Zip: OLYMPIA, WA 98504
Owner/Operator Telephone: 360-753-6738
Owner/Operator Telephone Ext: Not reported
Owner/Operator Fax: Not reported
Owner/Operator Email: Not reported

Owner/Operator Indicator: Owner
Owner/Operator Name: WA SPI
Legal Status: Private
Date Became Current: 1996-08-20 00:00:00.
Date Ended Current: Not reported
Owner/Operator Address: PO BOX 47200
Owner/Operator City,State,Zip: OLYMPIA, WA 98504
Owner/Operator Telephone: 360-753-6738
Owner/Operator Telephone Ext: Not reported
Owner/Operator Fax: Not reported
Owner/Operator Email: Not reported

Owner/Operator Indicator: Owner
Owner/Operator Name: WA SPI
Legal Status: Private
Date Became Current: 1996-08-20 00:00:00.
Date Ended Current: Not reported
Owner/Operator Address: PO BOX 47200
Owner/Operator City,State,Zip: OLYMPIA, WA 98504
Owner/Operator Telephone: 360-753-6738
Owner/Operator Telephone Ext: Not reported
Owner/Operator Fax: Not reported
Owner/Operator Email: Not reported

Owner/Operator Indicator: Owner
Owner/Operator Name: WA SPI
Legal Status: Private
Date Became Current: 1996-08-20 00:00:00.
Date Ended Current: Not reported
Owner/Operator Address: PO BOX 47200
Owner/Operator City,State,Zip: OLYMPIA, WA 98504
Owner/Operator Telephone: 360-753-6738
Owner/Operator Telephone Ext: Not reported
Owner/Operator Fax: Not reported
Owner/Operator Email: Not reported

Owner/Operator Indicator: Operator
Owner/Operator Name: WA SPI
Legal Status: Private

Map ID
Direction
Distance
Elevation

MAP FINDINGS

Site

Database(s)

EDR ID Number
EPA ID Number

SOUTH SEATTLE COLLEGE (Continued)

1000421885

Date Became Current:	1997-05-14 00:00:00.
Date Ended Current:	Not reported
Owner/Operator Address:	6000 16TH AVE SW
Owner/Operator City,State,Zip:	SEATTLE, WA 98106
Owner/Operator Telephone:	206-764-5322
Owner/Operator Telephone Ext:	Not reported
Owner/Operator Fax:	Not reported
Owner/Operator Email:	Not reported
Owner/Operator Indicator:	Owner
Owner/Operator Name:	WA SPI
Legal Status:	State
Date Became Current:	1996-08-20 00:00:00.
Date Ended Current:	Not reported
Owner/Operator Address:	PO BOX 47200
Owner/Operator City,State,Zip:	OLYMPIA, WA 98504-7200
Owner/Operator Telephone:	Not reported
Owner/Operator Telephone Ext:	Not reported
Owner/Operator Fax:	Not reported
Owner/Operator Email:	Not reported
Owner/Operator Indicator:	Operator
Owner/Operator Name:	WA SPI
Legal Status:	State
Date Became Current:	1997-05-14 00:00:00.
Date Ended Current:	Not reported
Owner/Operator Address:	6000 16TH AVE SW
Owner/Operator City,State,Zip:	SEATTLE, WA 98106
Owner/Operator Telephone:	Not reported
Owner/Operator Telephone Ext:	Not reported
Owner/Operator Fax:	Not reported
Owner/Operator Email:	Not reported
Owner/Operator Indicator:	Owner
Owner/Operator Name:	WA SPI
Legal Status:	Private
Date Became Current:	Not reported
Date Ended Current:	Not reported
Owner/Operator Address:	PO BOX 47200
Owner/Operator City,State,Zip:	OLYMPIA, WA 98504
Owner/Operator Telephone:	360-753-6738
Owner/Operator Telephone Ext:	Not reported
Owner/Operator Fax:	Not reported
Owner/Operator Email:	Not reported
Owner/Operator Indicator:	Owner
Owner/Operator Name:	WA SPI
Legal Status:	Private
Date Became Current:	Not reported
Date Ended Current:	Not reported
Owner/Operator Address:	PO BOX 47200
Owner/Operator City,State,Zip:	OLYMPIA, WA 98504
Owner/Operator Telephone:	360-753-6738
Owner/Operator Telephone Ext:	Not reported
Owner/Operator Fax:	Not reported
Owner/Operator Email:	Not reported

Map ID
Direction
Distance
Elevation

MAP FINDINGS

Site

Database(s)

EDR ID Number
EPA ID Number

SOUTH SEATTLE COLLEGE (Continued)

1000421885

Owner/Operator Indicator: Owner
Owner/Operator Name: WA SPI
Legal Status: Private
Date Became Current: Not reported
Date Ended Current: Not reported
Owner/Operator Address: PO BOX 47200
Owner/Operator City,State,Zip: OLYMPIA, WA 98504
Owner/Operator Telephone: 360-753-6738
Owner/Operator Telephone Ext: Not reported
Owner/Operator Fax: Not reported
Owner/Operator Email: Not reported

Owner/Operator Indicator: Owner
Owner/Operator Name: WA SPI
Legal Status: Private
Date Became Current: 1996-08-20 00:00:00.
Date Ended Current: Not reported
Owner/Operator Address: PO BOX 47200
Owner/Operator City,State,Zip: OLYMPIA, WA 98504
Owner/Operator Telephone: 360-753-6738
Owner/Operator Telephone Ext: Not reported
Owner/Operator Fax: Not reported
Owner/Operator Email: Not reported

Owner/Operator Indicator: Owner
Owner/Operator Name: WA SPI
Legal Status: Private
Date Became Current: Not reported
Date Ended Current: Not reported
Owner/Operator Address: PO BOX 47200
Owner/Operator City,State,Zip: OLYMPIA, WA 98504
Owner/Operator Telephone: 360-753-6738
Owner/Operator Telephone Ext: Not reported
Owner/Operator Fax: Not reported
Owner/Operator Email: Not reported

Owner/Operator Indicator: Owner
Owner/Operator Name: WA SPI
Legal Status: Private
Date Became Current: 1996-08-20 00:00:00.
Date Ended Current: Not reported
Owner/Operator Address: PO BOX 47200
Owner/Operator City,State,Zip: OLYMPIA, WA 98504
Owner/Operator Telephone: 360-753-6738
Owner/Operator Telephone Ext: Not reported
Owner/Operator Fax: Not reported
Owner/Operator Email: Not reported

Owner/Operator Indicator: Owner
Owner/Operator Name: WA SPI
Legal Status: Private
Date Became Current: Not reported
Date Ended Current: Not reported
Owner/Operator Address: PO BOX 47200
Owner/Operator City,State,Zip: OLYMPIA, WA 98504
Owner/Operator Telephone: 360-753-6738
Owner/Operator Telephone Ext: Not reported

Map ID
Direction
Distance
Elevation

MAP FINDINGS

Site

Database(s)

EDR ID Number
EPA ID Number

SOUTH SEATTLE COLLEGE (Continued)

1000421885

Owner/Operator Fax:	Not reported
Owner/Operator Email:	Not reported
Owner/Operator Indicator:	Operator
Owner/Operator Name:	WA SPI
Legal Status:	Private
Date Became Current:	Not reported
Date Ended Current:	Not reported
Owner/Operator Address:	6000 16TH AVE SW
Owner/Operator City,State,Zip:	SEATTLE, WA 98106
Owner/Operator Telephone:	206-764-5322
Owner/Operator Telephone Ext:	Not reported
Owner/Operator Fax:	Not reported
Owner/Operator Email:	Not reported
Owner/Operator Indicator:	Operator
Owner/Operator Name:	WA SPI
Legal Status:	Private
Date Became Current:	Not reported
Date Ended Current:	Not reported
Owner/Operator Address:	6000 16TH AVE SW
Owner/Operator City,State,Zip:	SEATTLE, WA 98106
Owner/Operator Telephone:	206-764-5322
Owner/Operator Telephone Ext:	Not reported
Owner/Operator Fax:	Not reported
Owner/Operator Email:	Not reported
Owner/Operator Indicator:	Owner
Owner/Operator Name:	WA SPI
Legal Status:	State
Date Became Current:	1996-08-20 00:00:00.
Date Ended Current:	Not reported
Owner/Operator Address:	PO BOX 47200
Owner/Operator City,State,Zip:	OLYMPIA, WA 98504-7200
Owner/Operator Telephone:	Not reported
Owner/Operator Telephone Ext:	Not reported
Owner/Operator Fax:	Not reported
Owner/Operator Email:	Not reported
Owner/Operator Indicator:	Operator
Owner/Operator Name:	WA SPI
Legal Status:	State
Date Became Current:	1997-05-14 00:00:00.
Date Ended Current:	Not reported
Owner/Operator Address:	6000 16TH AVE SW
Owner/Operator City,State,Zip:	SEATTLE, WA 98106
Owner/Operator Telephone:	Not reported
Owner/Operator Telephone Ext:	Not reported
Owner/Operator Fax:	Not reported
Owner/Operator Email:	Not reported
Owner/Operator Indicator:	Owner
Owner/Operator Name:	WA SPI
Legal Status:	State
Date Became Current:	1996-08-20 00:00:00.
Date Ended Current:	Not reported
Owner/Operator Address:	PO BOX 47200

Map ID
Direction
Distance
Elevation

MAP FINDINGS

Site

Database(s)

EDR ID Number
EPA ID Number

SOUTH SEATTLE COLLEGE (Continued)

1000421885

Owner/Operator City,State,Zip:	OLYMPIA, WA 98504-7200
Owner/Operator Telephone:	360-753-6738
Owner/Operator Telephone Ext:	Not reported
Owner/Operator Fax:	Not reported
Owner/Operator Email:	Not reported
Owner/Operator Indicator:	Operator
Owner/Operator Name:	SOUTH SEATTLE COMMUNITY COLLEGE
Legal Status:	Private
Date Became Current:	Not reported
Date Ended Current:	Not reported
Owner/Operator Address:	6000 16TH AVE SW
Owner/Operator City,State,Zip:	SEATTLE, WA 98106
Owner/Operator Telephone:	000-000-0000
Owner/Operator Telephone Ext:	Not reported
Owner/Operator Fax:	Not reported
Owner/Operator Email:	Not reported
Owner/Operator Indicator:	Owner
Owner/Operator Name:	SOUTH SEATTLE COMMUNITY COLLEGE
Legal Status:	Private
Date Became Current:	Not reported
Date Ended Current:	Not reported
Owner/Operator Address:	6000 16TH AVE SW
Owner/Operator City,State,Zip:	SEATTLE, WA 98106
Owner/Operator Telephone:	000-000-0000
Owner/Operator Telephone Ext:	Not reported
Owner/Operator Fax:	Not reported
Owner/Operator Email:	Not reported
Owner/Operator Indicator:	Owner
Owner/Operator Name:	SOUTH SEATTLE COMMUNITY COLLEGE
Legal Status:	Private
Date Became Current:	Not reported
Date Ended Current:	Not reported
Owner/Operator Address:	6000 16TH AVE SW
Owner/Operator City,State,Zip:	SEATTLE, WA 98106
Owner/Operator Telephone:	000-000-0000
Owner/Operator Telephone Ext:	Not reported
Owner/Operator Fax:	Not reported
Owner/Operator Email:	Not reported
Owner/Operator Indicator:	Owner
Owner/Operator Name:	SOUTH SEATTLE COMMUNITY COLLEGE
Legal Status:	Private
Date Became Current:	Not reported
Date Ended Current:	Not reported
Owner/Operator Address:	6000 16TH AVE SW
Owner/Operator City,State,Zip:	SEATTLE, WA 98106
Owner/Operator Telephone:	000-000-0000
Owner/Operator Telephone Ext:	Not reported
Owner/Operator Fax:	Not reported
Owner/Operator Email:	Not reported
Owner/Operator Indicator:	Operator
Owner/Operator Name:	SOUTH SEATTLE COMMUNITY COLLEGE
Legal Status:	Private

Map ID
Direction
Distance
Elevation

MAP FINDINGS

Site

Database(s)

EDR ID Number
EPA ID Number

SOUTH SEATTLE COLLEGE (Continued)

1000421885

Date Became Current: Not reported
Date Ended Current: Not reported
Owner/Operator Address: 6000 16TH AVE SW
Owner/Operator City,State,Zip: SEATTLE, WA 98106
Owner/Operator Telephone: 000-000-0000
Owner/Operator Telephone Ext: Not reported
Owner/Operator Fax: Not reported
Owner/Operator Email: Not reported

Owner/Operator Indicator: Owner
Owner/Operator Name: WA SPI
Legal Status: Private
Date Became Current: 1996-08-20 00:00:00.
Date Ended Current: Not reported
Owner/Operator Address: PO BOX 47200
Owner/Operator City,State,Zip: OLYMPIA, WA 98504
Owner/Operator Telephone: 360-753-6738
Owner/Operator Telephone Ext: Not reported
Owner/Operator Fax: Not reported
Owner/Operator Email: Not reported

Owner/Operator Indicator: Owner
Owner/Operator Name: WA SPI
Legal Status: Private
Date Became Current: Not reported
Date Ended Current: Not reported
Owner/Operator Address: PO BOX 47200
Owner/Operator City,State,Zip: OLYMPIA, WA 98504
Owner/Operator Telephone: 360-753-6738
Owner/Operator Telephone Ext: Not reported
Owner/Operator Fax: Not reported
Owner/Operator Email: Not reported

Owner/Operator Indicator: Owner
Owner/Operator Name: WA SPI
Legal Status: Private
Date Became Current: 1996-08-20 00:00:00.
Date Ended Current: Not reported
Owner/Operator Address: PO BOX 47200
Owner/Operator City,State,Zip: OLYMPIA, WA 98504
Owner/Operator Telephone: 360-753-6738
Owner/Operator Telephone Ext: Not reported
Owner/Operator Fax: Not reported
Owner/Operator Email: Not reported

Owner/Operator Indicator: Owner
Owner/Operator Name: WA SPI
Legal Status: Private
Date Became Current: 1996-08-20 00:00:00.
Date Ended Current: Not reported
Owner/Operator Address: PO BOX 47200
Owner/Operator City,State,Zip: OLYMPIA, WA 98504
Owner/Operator Telephone: 360-753-6738
Owner/Operator Telephone Ext: Not reported
Owner/Operator Fax: Not reported
Owner/Operator Email: Not reported

Map ID
Direction
Distance
Elevation

MAP FINDINGS

Site

Database(s)

EDR ID Number
EPA ID Number

SOUTH SEATTLE COLLEGE (Continued)

1000421885

Owner/Operator Indicator: Owner
Owner/Operator Name: WA SPI
Legal Status: Private
Date Became Current: 1996-08-20 00:00:00.
Date Ended Current: Not reported
Owner/Operator Address: PO BOX 47200
Owner/Operator City,State,Zip: OLYMPIA, WA 98504
Owner/Operator Telephone: 360-753-6738
Owner/Operator Telephone Ext: Not reported
Owner/Operator Fax: Not reported
Owner/Operator Email: Not reported

Owner/Operator Indicator: Owner
Owner/Operator Name: WA SPI
Legal Status: Private
Date Became Current: Not reported
Date Ended Current: Not reported
Owner/Operator Address: PO BOX 47200
Owner/Operator City,State,Zip: OLYMPIA, WA 98504
Owner/Operator Telephone: 360-753-6738
Owner/Operator Telephone Ext: Not reported
Owner/Operator Fax: Not reported
Owner/Operator Email: Not reported

Owner/Operator Indicator: Owner
Owner/Operator Name: WA SPI
Legal Status: Private
Date Became Current: Not reported
Date Ended Current: Not reported
Owner/Operator Address: PO BOX 47200
Owner/Operator City,State,Zip: OLYMPIA, WA 98504
Owner/Operator Telephone: 360-753-6738
Owner/Operator Telephone Ext: Not reported
Owner/Operator Fax: Not reported
Owner/Operator Email: Not reported

Owner/Operator Indicator: Operator
Owner/Operator Name: WA SPI
Legal Status: Private
Date Became Current: Not reported
Date Ended Current: Not reported
Owner/Operator Address: 6000 16TH AVE SW
Owner/Operator City,State,Zip: SEATTLE, WA 98106
Owner/Operator Telephone: 206-764-5322
Owner/Operator Telephone Ext: Not reported
Owner/Operator Fax: Not reported
Owner/Operator Email: Not reported

Owner/Operator Indicator: Owner
Owner/Operator Name: WA SPI
Legal Status: Private
Date Became Current: Not reported
Date Ended Current: Not reported
Owner/Operator Address: PO BOX 47200
Owner/Operator City,State,Zip: OLYMPIA, WA 98504
Owner/Operator Telephone: 360-753-6738
Owner/Operator Telephone Ext: Not reported

Map ID
Direction
Distance
Elevation

MAP FINDINGS

Site

Database(s)

EDR ID Number
EPA ID Number

SOUTH SEATTLE COLLEGE (Continued)

1000421885

Owner/Operator Fax:	Not reported
Owner/Operator Email:	Not reported
Owner/Operator Indicator:	Operator
Owner/Operator Name:	WA SPI
Legal Status:	Private
Date Became Current:	Not reported
Date Ended Current:	Not reported
Owner/Operator Address:	6000 16TH AVE SW
Owner/Operator City,State,Zip:	SEATTLE, WA 98106
Owner/Operator Telephone:	206-764-5322
Owner/Operator Telephone Ext:	Not reported
Owner/Operator Fax:	Not reported
Owner/Operator Email:	Not reported
Owner/Operator Indicator:	Owner
Owner/Operator Name:	WA SPI
Legal Status:	Private
Date Became Current:	1996-08-20 00:00:00.
Date Ended Current:	Not reported
Owner/Operator Address:	PO BOX 47200
Owner/Operator City,State,Zip:	OLYMPIA, WA 98504
Owner/Operator Telephone:	360-753-6738
Owner/Operator Telephone Ext:	Not reported
Owner/Operator Fax:	Not reported
Owner/Operator Email:	Not reported
Owner/Operator Indicator:	Operator
Owner/Operator Name:	WA SPI
Legal Status:	Private
Date Became Current:	Not reported
Date Ended Current:	Not reported
Owner/Operator Address:	6000 16TH AVE SW
Owner/Operator City,State,Zip:	SEATTLE, WA 98106
Owner/Operator Telephone:	206-764-5322
Owner/Operator Telephone Ext:	Not reported
Owner/Operator Fax:	Not reported
Owner/Operator Email:	Not reported
Owner/Operator Indicator:	Owner
Owner/Operator Name:	WA SPI
Legal Status:	Private
Date Became Current:	Not reported
Date Ended Current:	Not reported
Owner/Operator Address:	PO BOX 47200
Owner/Operator City,State,Zip:	OLYMPIA, WA 98504
Owner/Operator Telephone:	360-753-6738
Owner/Operator Telephone Ext:	Not reported
Owner/Operator Fax:	Not reported
Owner/Operator Email:	Not reported
Owner/Operator Indicator:	Operator
Owner/Operator Name:	WA SPI
Legal Status:	Private
Date Became Current:	Not reported
Date Ended Current:	Not reported
Owner/Operator Address:	6000 16TH AVE SW

Map ID
Direction
Distance
Elevation

MAP FINDINGS

Site

Database(s)

EDR ID Number
EPA ID Number

SOUTH SEATTLE COLLEGE (Continued)

1000421885

Owner/Operator City,State,Zip: SEATTLE, WA 98106
Owner/Operator Telephone: 206-764-5322
Owner/Operator Telephone Ext: Not reported
Owner/Operator Fax: Not reported
Owner/Operator Email: Not reported

Owner/Operator Indicator: Owner
Owner/Operator Name: WA SPI
Legal Status: Private
Date Became Current: 1996-08-20 00:00:00.
Date Ended Current: Not reported
Owner/Operator Address: PO BOX 47200
Owner/Operator City,State,Zip: OLYMPIA, WA 98504
Owner/Operator Telephone: 360-753-6738
Owner/Operator Telephone Ext: Not reported
Owner/Operator Fax: Not reported
Owner/Operator Email: Not reported

Owner/Operator Indicator: Owner
Owner/Operator Name: WA SPI
Legal Status: Private
Date Became Current: Not reported
Date Ended Current: Not reported
Owner/Operator Address: PO BOX 47200
Owner/Operator City,State,Zip: OLYMPIA, WA 98504
Owner/Operator Telephone: 360-753-6738
Owner/Operator Telephone Ext: Not reported
Owner/Operator Fax: Not reported
Owner/Operator Email: Not reported

Owner/Operator Indicator: Owner
Owner/Operator Name: WA SPI
Legal Status: Private
Date Became Current: 1996-08-20 00:00:00.
Date Ended Current: Not reported
Owner/Operator Address: PO BOX 47200
Owner/Operator City,State,Zip: OLYMPIA, WA 98504
Owner/Operator Telephone: 360-753-6738
Owner/Operator Telephone Ext: Not reported
Owner/Operator Fax: Not reported
Owner/Operator Email: Not reported

Owner/Operator Indicator: Owner
Owner/Operator Name: WA SPI
Legal Status: Private
Date Became Current: Not reported
Date Ended Current: Not reported
Owner/Operator Address: PO BOX 47200
Owner/Operator City,State,Zip: OLYMPIA, WA 98504
Owner/Operator Telephone: 360-753-6738
Owner/Operator Telephone Ext: Not reported
Owner/Operator Fax: Not reported
Owner/Operator Email: Not reported

Owner/Operator Indicator: Operator
Owner/Operator Name: WA SPI
Legal Status: Private

Map ID
Direction
Distance
Elevation

MAP FINDINGS

Site

Database(s)

EDR ID Number
EPA ID Number

SOUTH SEATTLE COLLEGE (Continued)

1000421885

Date Became Current: Not reported
Date Ended Current: Not reported
Owner/Operator Address: 6000 16TH AVE SW
Owner/Operator City,State,Zip: SEATTLE, WA 98106
Owner/Operator Telephone: 206-764-5322
Owner/Operator Telephone Ext: Not reported
Owner/Operator Fax: Not reported
Owner/Operator Email: Not reported

Owner/Operator Indicator: Owner
Owner/Operator Name: WA SPI
Legal Status: Private
Date Became Current: Not reported
Date Ended Current: Not reported
Owner/Operator Address: PO BOX 47200
Owner/Operator City,State,Zip: OLYMPIA, WA 98504
Owner/Operator Telephone: 360-753-6738
Owner/Operator Telephone Ext: Not reported
Owner/Operator Fax: Not reported
Owner/Operator Email: Not reported

Owner/Operator Indicator: Operator
Owner/Operator Name: WA SPI
Legal Status: Private
Date Became Current: Not reported
Date Ended Current: Not reported
Owner/Operator Address: 6000 16TH AVE SW
Owner/Operator City,State,Zip: SEATTLE, WA 98106
Owner/Operator Telephone: 206-764-5322
Owner/Operator Telephone Ext: Not reported
Owner/Operator Fax: Not reported
Owner/Operator Email: Not reported

Owner/Operator Indicator: Operator
Owner/Operator Name: WA SPI
Legal Status: State
Date Became Current: 1997-05-14 00:00:00.
Date Ended Current: Not reported
Owner/Operator Address: 6000 16TH AVE SW
Owner/Operator City,State,Zip: SEATTLE, WA 98106
Owner/Operator Telephone: 206-764-5322
Owner/Operator Telephone Ext: Not reported
Owner/Operator Fax: Not reported
Owner/Operator Email: Not reported

Owner/Operator Indicator: Owner
Owner/Operator Name: SOUTH SEATTLE COMMUNITY COLLEGE
Legal Status: Private
Date Became Current: Not reported
Date Ended Current: Not reported
Owner/Operator Address: 6000 16TH AVE SW
Owner/Operator City,State,Zip: SEATTLE, WA 98106
Owner/Operator Telephone: 000-000-0000
Owner/Operator Telephone Ext: Not reported
Owner/Operator Fax: Not reported
Owner/Operator Email: Not reported

Map ID
Direction
Distance
Elevation

MAP FINDINGS

Site

Database(s)

EDR ID Number
EPA ID Number

SOUTH SEATTLE COLLEGE (Continued)

1000421885

Owner/Operator Indicator: Operator
Owner/Operator Name: SOUTH SEATTLE COMMUNITY COLLEGE
Legal Status: Private
Date Became Current: Not reported
Date Ended Current: Not reported
Owner/Operator Address: 6000 16TH AVE SW
Owner/Operator City,State,Zip: SEATTLE, WA 98106
Owner/Operator Telephone: 000-000-0000
Owner/Operator Telephone Ext: Not reported
Owner/Operator Fax: Not reported
Owner/Operator Email: Not reported

Owner/Operator Indicator: Operator
Owner/Operator Name: STEEN, ERIC
Legal Status: Private
Date Became Current: Not reported
Date Ended Current: Not reported
Owner/Operator Address: 6000 16TH AVE SW
Owner/Operator City,State,Zip: SEATTLE, WA 98106
Owner/Operator Telephone: 206-764-5322
Owner/Operator Telephone Ext: Not reported
Owner/Operator Fax: Not reported
Owner/Operator Email: Not reported

Owner/Operator Indicator: Operator
Owner/Operator Name: WA SPI
Legal Status: Private
Date Became Current: Not reported
Date Ended Current: Not reported
Owner/Operator Address: 6000 16TH AVE SW
Owner/Operator City,State,Zip: SEATTLE, WA 98106
Owner/Operator Telephone: 206-764-5322
Owner/Operator Telephone Ext: Not reported
Owner/Operator Fax: Not reported
Owner/Operator Email: Not reported

Owner/Operator Indicator: Operator
Owner/Operator Name: WA SPI
Legal Status: Private
Date Became Current: Not reported
Date Ended Current: Not reported
Owner/Operator Address: 6000 16TH AVE SW
Owner/Operator City,State,Zip: SEATTLE, WA 98106
Owner/Operator Telephone: 206-764-5322
Owner/Operator Telephone Ext: Not reported
Owner/Operator Fax: Not reported
Owner/Operator Email: Not reported

Owner/Operator Indicator: Owner
Owner/Operator Name: WA SPI
Legal Status: Private
Date Became Current: 1996-08-20 00:00:00.
Date Ended Current: Not reported
Owner/Operator Address: PO BOX 47200
Owner/Operator City,State,Zip: OLYMPIA, WA 98504
Owner/Operator Telephone: 360-753-6738
Owner/Operator Telephone Ext: Not reported

Map ID
Direction
Distance
Elevation

MAP FINDINGS

Site

Database(s)

EDR ID Number
EPA ID Number

SOUTH SEATTLE COLLEGE (Continued)

1000421885

Owner/Operator Fax:	Not reported
Owner/Operator Email:	Not reported
Owner/Operator Indicator:	Operator
Owner/Operator Name:	WA SPI
Legal Status:	Private
Date Became Current:	Not reported
Date Ended Current:	Not reported
Owner/Operator Address:	6000 16TH AVE SW
Owner/Operator City,State,Zip:	SEATTLE, WA 98106
Owner/Operator Telephone:	206-764-5322
Owner/Operator Telephone Ext:	Not reported
Owner/Operator Fax:	Not reported
Owner/Operator Email:	Not reported
Owner/Operator Indicator:	Owner
Owner/Operator Name:	WA SPI
Legal Status:	Private
Date Became Current:	Not reported
Date Ended Current:	Not reported
Owner/Operator Address:	PO BOX 47200
Owner/Operator City,State,Zip:	OLYMPIA, WA 98504
Owner/Operator Telephone:	360-753-6738
Owner/Operator Telephone Ext:	Not reported
Owner/Operator Fax:	Not reported
Owner/Operator Email:	Not reported
Owner/Operator Indicator:	Owner
Owner/Operator Name:	WA SPI
Legal Status:	Private
Date Became Current:	Not reported
Date Ended Current:	Not reported
Owner/Operator Address:	PO BOX 47200
Owner/Operator City,State,Zip:	OLYMPIA, WA 98504
Owner/Operator Telephone:	360-753-6738
Owner/Operator Telephone Ext:	Not reported
Owner/Operator Fax:	Not reported
Owner/Operator Email:	Not reported
Owner/Operator Indicator:	Owner
Owner/Operator Name:	WA SPI
Legal Status:	Private
Date Became Current:	1996-08-20 00:00:00.
Date Ended Current:	Not reported
Owner/Operator Address:	PO BOX 47200
Owner/Operator City,State,Zip:	OLYMPIA, WA 98504
Owner/Operator Telephone:	360-753-6738
Owner/Operator Telephone Ext:	Not reported
Owner/Operator Fax:	Not reported
Owner/Operator Email:	Not reported
Owner/Operator Indicator:	Owner
Owner/Operator Name:	WA SPI
Legal Status:	Private
Date Became Current:	1996-08-20 00:00:00.
Date Ended Current:	Not reported
Owner/Operator Address:	PO BOX 47200

Map ID
Direction
Distance
Elevation

MAP FINDINGS

Site

Database(s)

EDR ID Number
EPA ID Number

SOUTH SEATTLE COLLEGE (Continued)

1000421885

Owner/Operator City,State,Zip: OLYMPIA, WA 98504
Owner/Operator Telephone: 360-753-6738
Owner/Operator Telephone Ext: Not reported
Owner/Operator Fax: Not reported
Owner/Operator Email: Not reported

Owner/Operator Indicator: Owner
Owner/Operator Name: WA SPI
Legal Status: Private
Date Became Current: Not reported
Date Ended Current: Not reported
Owner/Operator Address: PO BOX 47200
Owner/Operator City,State,Zip: OLYMPIA, WA 98504
Owner/Operator Telephone: 360-753-6738
Owner/Operator Telephone Ext: Not reported
Owner/Operator Fax: Not reported
Owner/Operator Email: Not reported

Owner/Operator Indicator: Owner
Owner/Operator Name: WA SPI
Legal Status: Private
Date Became Current: 1996-08-20 00:00:00.
Date Ended Current: Not reported
Owner/Operator Address: PO BOX 47200
Owner/Operator City,State,Zip: OLYMPIA, WA 98504
Owner/Operator Telephone: 360-753-6738
Owner/Operator Telephone Ext: Not reported
Owner/Operator Fax: Not reported
Owner/Operator Email: Not reported

Owner/Operator Indicator: Owner
Owner/Operator Name: WA SPI
Legal Status: Private
Date Became Current: 2017-12-31 00:00:00.
Date Ended Current: Not reported
Owner/Operator Address: PO BOX 47200
Owner/Operator City,State,Zip: OLYMPIA, WA 98504
Owner/Operator Telephone: 360-753-6738
Owner/Operator Telephone Ext: Not reported
Owner/Operator Fax: Not reported
Owner/Operator Email: Not reported

Owner/Operator Indicator: Operator
Owner/Operator Name: WA SPI
Legal Status: State
Date Became Current: 1997-05-14 00:00:00.
Date Ended Current: Not reported
Owner/Operator Address: 6000 16TH AVE SW
Owner/Operator City,State,Zip: SEATTLE, WA 98106
Owner/Operator Telephone: Not reported
Owner/Operator Telephone Ext: Not reported
Owner/Operator Fax: Not reported
Owner/Operator Email: Not reported

Owner/Operator Indicator: Operator
Owner/Operator Name: WA SPI
Legal Status: State

Map ID
Direction
Distance
Elevation

MAP FINDINGS

Site

Database(s)

EDR ID Number
EPA ID Number

SOUTH SEATTLE COLLEGE (Continued)

1000421885

Date Became Current: 1997-05-14 00:00:00.
Date Ended Current: Not reported
Owner/Operator Address: 6000 16TH AVE SW
Owner/Operator City,State,Zip: SEATTLE, WA 98106
Owner/Operator Telephone: 206-764-5322
Owner/Operator Telephone Ext: Not reported
Owner/Operator Fax: Not reported
Owner/Operator Email: Not reported

Owner/Operator Indicator: Owner
Owner/Operator Name: SOUTH SEATTLE COMMUNITY COLLEGE
Legal Status: Private
Date Became Current: Not reported
Date Ended Current: Not reported
Owner/Operator Address: 6000 16TH AVE SW
Owner/Operator City,State,Zip: SEATTLE, WA 98106
Owner/Operator Telephone: 000-000-0000
Owner/Operator Telephone Ext: Not reported
Owner/Operator Fax: Not reported
Owner/Operator Email: Not reported

Owner/Operator Indicator: Operator
Owner/Operator Name: WA SSCC
Legal Status: Private
Date Became Current: Not reported
Date Ended Current: Not reported
Owner/Operator Address: 6000 16TH AVE SW
Owner/Operator City,State,Zip: SEATTLE, WA 98106
Owner/Operator Telephone: 206-764-5322
Owner/Operator Telephone Ext: Not reported
Owner/Operator Fax: Not reported
Owner/Operator Email: Not reported

Owner/Operator Indicator: Operator
Owner/Operator Name: STEEN, ERIC
Legal Status: Private
Date Became Current: Not reported
Date Ended Current: Not reported
Owner/Operator Address: 6000 16TH AVE SW
Owner/Operator City,State,Zip: SEATTLE, WA 98106
Owner/Operator Telephone: 206-764-5322
Owner/Operator Telephone Ext: Not reported
Owner/Operator Fax: Not reported
Owner/Operator Email: Not reported

Owner/Operator Indicator: Owner
Owner/Operator Name: WA SPI
Legal Status: Private
Date Became Current: 1996-08-20 00:00:00.
Date Ended Current: Not reported
Owner/Operator Address: PO BOX 47200
Owner/Operator City,State,Zip: OLYMPIA, WA 98504
Owner/Operator Telephone: 360-753-6738
Owner/Operator Telephone Ext: Not reported
Owner/Operator Fax: Not reported
Owner/Operator Email: Not reported

Map ID
Direction
Distance
Elevation

MAP FINDINGS

Site

Database(s)

EDR ID Number
EPA ID Number

SOUTH SEATTLE COLLEGE (Continued)

1000421885

Owner/Operator Indicator: Operator
Owner/Operator Name: WA SPI
Legal Status: Private
Date Became Current: Not reported
Date Ended Current: Not reported
Owner/Operator Address: 6000 16TH AVE SW
Owner/Operator City,State,Zip: SEATTLE, WA 98106
Owner/Operator Telephone: 206-764-5322
Owner/Operator Telephone Ext: Not reported
Owner/Operator Fax: Not reported
Owner/Operator Email: Not reported

Owner/Operator Indicator: Operator
Owner/Operator Name: WA SPI
Legal Status: Private
Date Became Current: Not reported
Date Ended Current: Not reported
Owner/Operator Address: 6000 16TH AVE SW
Owner/Operator City,State,Zip: SEATTLE, WA 98106
Owner/Operator Telephone: 206-764-5322
Owner/Operator Telephone Ext: Not reported
Owner/Operator Fax: Not reported
Owner/Operator Email: Not reported

Owner/Operator Indicator: Operator
Owner/Operator Name: WA SPI
Legal Status: Private
Date Became Current: Not reported
Date Ended Current: Not reported
Owner/Operator Address: 6000 16TH AVE SW
Owner/Operator City,State,Zip: SEATTLE, WA 98106
Owner/Operator Telephone: 206-764-5322
Owner/Operator Telephone Ext: Not reported
Owner/Operator Fax: Not reported
Owner/Operator Email: Not reported

Owner/Operator Indicator: Owner
Owner/Operator Name: WA SPI
Legal Status: Private
Date Became Current: Not reported
Date Ended Current: Not reported
Owner/Operator Address: PO BOX 47200
Owner/Operator City,State,Zip: OLYMPIA, WA 98504
Owner/Operator Telephone: 360-753-6738
Owner/Operator Telephone Ext: Not reported
Owner/Operator Fax: Not reported
Owner/Operator Email: Not reported

Owner/Operator Indicator: Owner
Owner/Operator Name: WA SPI
Legal Status: Private
Date Became Current: Not reported
Date Ended Current: Not reported
Owner/Operator Address: PO BOX 47200
Owner/Operator City,State,Zip: OLYMPIA, WA 98504
Owner/Operator Telephone: 360-753-6738
Owner/Operator Telephone Ext: Not reported

Map ID
Direction
Distance
Elevation

MAP FINDINGS

Site

Database(s)

EDR ID Number
EPA ID Number

SOUTH SEATTLE COLLEGE (Continued)

1000421885

Owner/Operator Fax: Not reported
Owner/Operator Email: Not reported

Owner/Operator Indicator: Owner
Owner/Operator Name: WA SPI
Legal Status: Private
Date Became Current: 1996-08-20 00:00:00.
Date Ended Current: Not reported
Owner/Operator Address: PO BOX 47200
Owner/Operator City,State,Zip: OLYMPIA, WA 98504
Owner/Operator Telephone: 360-753-6738
Owner/Operator Telephone Ext: Not reported
Owner/Operator Fax: Not reported
Owner/Operator Email: Not reported

Owner/Operator Indicator: Owner
Owner/Operator Name: WA SPI
Legal Status: Private
Date Became Current: Not reported
Date Ended Current: Not reported
Owner/Operator Address: PO BOX 47200
Owner/Operator City,State,Zip: OLYMPIA, WA 98504
Owner/Operator Telephone: 360-753-6738
Owner/Operator Telephone Ext: Not reported
Owner/Operator Fax: Not reported
Owner/Operator Email: Not reported

Owner/Operator Indicator: Owner
Owner/Operator Name: WA SPI W
Legal Status: Private
Date Became Current: 1996-08-20 00:00:00.
Date Ended Current: Not reported
Owner/Operator Address: PO BOX 47200
Owner/Operator City,State,Zip: OLYMPIA, WA 98504-7200
Owner/Operator Telephone: 360-753-6738
Owner/Operator Telephone Ext: Not reported
Owner/Operator Fax: Not reported
Owner/Operator Email: Not reported

Owner/Operator Indicator: Owner
Owner/Operator Name: SOUTH SEATTLE COMMUNITY COLLEGE
Legal Status: Private
Date Became Current: Not reported
Date Ended Current: Not reported
Owner/Operator Address: 6000 16TH AVE SW
Owner/Operator City,State,Zip: SEATTLE, WA 98106
Owner/Operator Telephone: 000-000-0000
Owner/Operator Telephone Ext: Not reported
Owner/Operator Fax: Not reported
Owner/Operator Email: Not reported

Owner/Operator Indicator: Owner
Owner/Operator Name: WA SPI
Legal Status: Private
Date Became Current: Not reported
Date Ended Current: Not reported
Owner/Operator Address: PO BOX 47200

Map ID
Direction
Distance
Elevation

MAP FINDINGS

Site

Database(s)

EDR ID Number
EPA ID Number

SOUTH SEATTLE COLLEGE (Continued)

1000421885

Owner/Operator City,State,Zip: OLYMPIA, WA 98504
Owner/Operator Telephone: 360-753-6738
Owner/Operator Telephone Ext: Not reported
Owner/Operator Fax: Not reported
Owner/Operator Email: Not reported

Owner/Operator Indicator: Owner
Owner/Operator Name: WA SPI
Legal Status: Private
Date Became Current: 1996-08-20 00:00:00.
Date Ended Current: Not reported
Owner/Operator Address: PO BOX 47200
Owner/Operator City,State,Zip: OLYMPIA, WA 98504
Owner/Operator Telephone: 360-753-6738
Owner/Operator Telephone Ext: Not reported
Owner/Operator Fax: Not reported
Owner/Operator Email: Not reported

Owner/Operator Indicator: Operator
Owner/Operator Name: STEEN, ERIC
Legal Status: Private
Date Became Current: Not reported
Date Ended Current: Not reported
Owner/Operator Address: 6000 16TH AVE SW
Owner/Operator City,State,Zip: SEATTLE, WA 98106
Owner/Operator Telephone: 206-764-5322
Owner/Operator Telephone Ext: Not reported
Owner/Operator Fax: Not reported
Owner/Operator Email: Not reported

Owner/Operator Indicator: Operator
Owner/Operator Name: STEEN, ERIC
Legal Status: Private
Date Became Current: Not reported
Date Ended Current: Not reported
Owner/Operator Address: 6000 16TH AVE SW
Owner/Operator City,State,Zip: SEATTLE, WA 98106
Owner/Operator Telephone: 206-764-5322
Owner/Operator Telephone Ext: Not reported
Owner/Operator Fax: Not reported
Owner/Operator Email: Not reported

Owner/Operator Indicator: Operator
Owner/Operator Name: STEEN, ERIC
Legal Status: Private
Date Became Current: Not reported
Date Ended Current: Not reported
Owner/Operator Address: 6000 16TH AVE SW
Owner/Operator City,State,Zip: SEATTLE, WA 98106
Owner/Operator Telephone: 206-764-5322
Owner/Operator Telephone Ext: Not reported
Owner/Operator Fax: Not reported
Owner/Operator Email: Not reported

Owner/Operator Indicator: Owner
Owner/Operator Name: WA SPI
Legal Status: Private

Map ID
Direction
Distance
Elevation

MAP FINDINGS

Site

Database(s)

EDR ID Number
EPA ID Number

SOUTH SEATTLE COLLEGE (Continued)

1000421885

Date Became Current:	1996-08-20 00:00:00.
Date Ended Current:	Not reported
Owner/Operator Address:	PO BOX 47200
Owner/Operator City,State,Zip:	OLYMPIA, WA 98504
Owner/Operator Telephone:	360-753-6738
Owner/Operator Telephone Ext:	Not reported
Owner/Operator Fax:	Not reported
Owner/Operator Email:	Not reported
Owner/Operator Indicator:	Owner
Owner/Operator Name:	WA SPI
Legal Status:	Private
Date Became Current:	Not reported
Date Ended Current:	Not reported
Owner/Operator Address:	PO BOX 47200
Owner/Operator City,State,Zip:	OLYMPIA, WA 98504
Owner/Operator Telephone:	360-753-6738
Owner/Operator Telephone Ext:	Not reported
Owner/Operator Fax:	Not reported
Owner/Operator Email:	Not reported
Owner/Operator Indicator:	Owner
Owner/Operator Name:	WA SPI
Legal Status:	Private
Date Became Current:	1996-08-20 00:00:00.
Date Ended Current:	Not reported
Owner/Operator Address:	PO BOX 47200
Owner/Operator City,State,Zip:	OLYMPIA, WA 98504
Owner/Operator Telephone:	360-753-6738
Owner/Operator Telephone Ext:	Not reported
Owner/Operator Fax:	Not reported
Owner/Operator Email:	Not reported
Owner/Operator Indicator:	Owner
Owner/Operator Name:	WA SPI
Legal Status:	Private
Date Became Current:	1996-08-20 00:00:00.
Date Ended Current:	Not reported
Owner/Operator Address:	PO BOX 47200
Owner/Operator City,State,Zip:	OLYMPIA, WA 98504
Owner/Operator Telephone:	360-753-6738
Owner/Operator Telephone Ext:	Not reported
Owner/Operator Fax:	Not reported
Owner/Operator Email:	Not reported
Owner/Operator Indicator:	Owner
Owner/Operator Name:	WA SPI
Legal Status:	Private
Date Became Current:	Not reported
Date Ended Current:	Not reported
Owner/Operator Address:	PO BOX 47200
Owner/Operator City,State,Zip:	OLYMPIA, WA 98504
Owner/Operator Telephone:	360-753-6738
Owner/Operator Telephone Ext:	Not reported
Owner/Operator Fax:	Not reported
Owner/Operator Email:	Not reported

Map ID
Direction
Distance
Elevation

MAP FINDINGS

Site

Database(s)

EDR ID Number
EPA ID Number

SOUTH SEATTLE COLLEGE (Continued)

1000421885

Owner/Operator Indicator: Operator
Owner/Operator Name: WA SPI
Legal Status: Private
Date Became Current: Not reported
Date Ended Current: Not reported
Owner/Operator Address: 6000 16TH AVE SW
Owner/Operator City,State,Zip: SEATTLE, WA 98106
Owner/Operator Telephone: 206-764-5322
Owner/Operator Telephone Ext: Not reported
Owner/Operator Fax: Not reported
Owner/Operator Email: Not reported

Owner/Operator Indicator: Owner
Owner/Operator Name: WA SPI
Legal Status: Private
Date Became Current: 1996-08-20 00:00:00.
Date Ended Current: Not reported
Owner/Operator Address: PO BOX 47200
Owner/Operator City,State,Zip: OLYMPIA, WA 98504
Owner/Operator Telephone: 360-753-6738
Owner/Operator Telephone Ext: Not reported
Owner/Operator Fax: Not reported
Owner/Operator Email: Not reported

Owner/Operator Indicator: Operator
Owner/Operator Name: WA SPI
Legal Status: Private
Date Became Current: Not reported
Date Ended Current: Not reported
Owner/Operator Address: 6000 16TH AVE SW
Owner/Operator City,State,Zip: SEATTLE, WA 98106
Owner/Operator Telephone: 206-764-5322
Owner/Operator Telephone Ext: Not reported
Owner/Operator Fax: Not reported
Owner/Operator Email: Not reported

Owner/Operator Indicator: Owner
Owner/Operator Name: WA SPI
Legal Status: Private
Date Became Current: Not reported
Date Ended Current: Not reported
Owner/Operator Address: PO BOX 47200
Owner/Operator City,State,Zip: OLYMPIA, WA 98504
Owner/Operator Telephone: 360-753-6738
Owner/Operator Telephone Ext: Not reported
Owner/Operator Fax: Not reported
Owner/Operator Email: Not reported

Owner/Operator Indicator: Operator
Owner/Operator Name: WA SPI
Legal Status: Private
Date Became Current: Not reported
Date Ended Current: Not reported
Owner/Operator Address: 6000 16TH AVE SW
Owner/Operator City,State,Zip: SEATTLE, WA 98106
Owner/Operator Telephone: 206-764-5322
Owner/Operator Telephone Ext: Not reported

Map ID
Direction
Distance
Elevation

MAP FINDINGS

Site

Database(s)

EDR ID Number
EPA ID Number

SOUTH SEATTLE COLLEGE (Continued)

1000421885

Owner/Operator Fax: Not reported
Owner/Operator Email: Not reported

Owner/Operator Indicator: Owner
Owner/Operator Name: WA SPI
Legal Status: Private
Date Became Current: Not reported
Date Ended Current: Not reported
Owner/Operator Address: PO BOX 47200
Owner/Operator City,State,Zip: OLYMPIA, WA 98504
Owner/Operator Telephone: 360-753-6738
Owner/Operator Telephone Ext: Not reported
Owner/Operator Fax: Not reported
Owner/Operator Email: Not reported

Historic Generators:

Receive Date: 2010-02-18 00:00:00.0
Handler Name: SOUTH SEATTLE COMMUNITY COLLEGE
Federal Waste Generator Description: Small Quantity Generator
State District Owner: WA
Large Quantity Handler of Universal Waste: No
Recognized Trader Importer: No
Recognized Trader Exporter: No
Spent Lead Acid Battery Importer: No
Spent Lead Acid Battery Exporter: No
Current Record: No
Non Storage Recycler Activity: Not reported
Electronic Manifest Broker: Not reported

Receive Date: 2012-02-28 00:00:00.0
Handler Name: SOUTH SEATTLE COMMUNITY COLLEGE
Federal Waste Generator Description: Small Quantity Generator
State District Owner: WA
Large Quantity Handler of Universal Waste: No
Recognized Trader Importer: No
Recognized Trader Exporter: No
Spent Lead Acid Battery Importer: No
Spent Lead Acid Battery Exporter: No
Current Record: No
Non Storage Recycler Activity: Not reported
Electronic Manifest Broker: Not reported

Receive Date: 2015-01-21 00:00:00.0
Handler Name: SOUTH SEATTLE COMMUNITY COLLEGE
Federal Waste Generator Description: Small Quantity Generator
State District Owner: WA
Large Quantity Handler of Universal Waste: Yes
Recognized Trader Importer: No
Recognized Trader Exporter: No
Spent Lead Acid Battery Importer: No
Spent Lead Acid Battery Exporter: No
Current Record: No
Non Storage Recycler Activity: Not reported
Electronic Manifest Broker: Not reported

Receive Date: 2011-02-24 00:00:00.0
Handler Name: SOUTH SEATTLE COMMUNITY COLLEGE

Map ID
Direction
Distance
Elevation

MAP FINDINGS

Site

Database(s)

EDR ID Number
EPA ID Number

SOUTH SEATTLE COLLEGE (Continued)

1000421885

Federal Waste Generator Description: Small Quantity Generator
State District Owner: WA
Large Quantity Handler of Universal Waste: Yes
Recognized Trader Importer: No
Recognized Trader Exporter: No
Spent Lead Acid Battery Importer: No
Spent Lead Acid Battery Exporter: No
Current Record: No
Non Storage Recycler Activity: Not reported
Electronic Manifest Broker: Not reported

Receive Date: 1993-12-31 00:00:00.0
Handler Name: SOUTH SEATTLE COMMUNITY COLLEGE
Federal Waste Generator Description: Large Quantity Generator
State District Owner: WA
Large Quantity Handler of Universal Waste: Yes
Recognized Trader Importer: No
Recognized Trader Exporter: No
Spent Lead Acid Battery Importer: No
Spent Lead Acid Battery Exporter: No
Current Record: No
Non Storage Recycler Activity: Not reported
Electronic Manifest Broker: Not reported

Receive Date: 1994-01-01 00:00:00.0
Handler Name: SOUTH SEATTLE COMMUNITY COLLEGE
Federal Waste Generator Description: Not a generator, verified
State District Owner: WA
Large Quantity Handler of Universal Waste: No
Recognized Trader Importer: No
Recognized Trader Exporter: No
Spent Lead Acid Battery Importer: No
Spent Lead Acid Battery Exporter: No
Current Record: No
Non Storage Recycler Activity: Not reported
Electronic Manifest Broker: Not reported

Receive Date: 1995-01-01 00:00:00.0
Handler Name: SOUTH SEATTLE COMMUNITY COLLEGE
Federal Waste Generator Description: Not a generator, verified
State District Owner: WA
Large Quantity Handler of Universal Waste: No
Recognized Trader Importer: No
Recognized Trader Exporter: No
Spent Lead Acid Battery Importer: No
Spent Lead Acid Battery Exporter: No
Current Record: No
Non Storage Recycler Activity: Not reported
Electronic Manifest Broker: Not reported

Receive Date: 1996-04-09 00:00:00.0
Handler Name: SOUTH SEATTLE COMMUNITY COLLEGE
Federal Waste Generator Description: Small Quantity Generator
State District Owner: WA
Large Quantity Handler of Universal Waste: No
Recognized Trader Importer: No
Recognized Trader Exporter: No

Map ID
Direction
Distance
Elevation

MAP FINDINGS

Site

Database(s)

EDR ID Number
EPA ID Number

SOUTH SEATTLE COLLEGE (Continued)

1000421885

Spent Lead Acid Battery Importer: No
Spent Lead Acid Battery Exporter: No
Current Record: No
Non Storage Recycler Activity: Not reported
Electronic Manifest Broker: Not reported

Receive Date: 1997-04-23 00:00:00.0
Handler Name: SOUTH SEATTLE COMMUNITY COLLEGE
Federal Waste Generator Description: Small Quantity Generator
State District Owner: WA
Large Quantity Handler of Universal Waste: No
Recognized Trader Importer: No
Recognized Trader Exporter: No
Spent Lead Acid Battery Importer: No
Spent Lead Acid Battery Exporter: No
Current Record: No
Non Storage Recycler Activity: Not reported
Electronic Manifest Broker: Not reported

Receive Date: 1998-11-05 00:00:00.0
Handler Name: SOUTH SEATTLE COMMUNITY COLLEGE
Federal Waste Generator Description: Small Quantity Generator
State District Owner: WA
Large Quantity Handler of Universal Waste: No
Recognized Trader Importer: No
Recognized Trader Exporter: No
Spent Lead Acid Battery Importer: No
Spent Lead Acid Battery Exporter: No
Current Record: No
Non Storage Recycler Activity: Not reported
Electronic Manifest Broker: Not reported

Receive Date: 2000-02-14 00:00:00.0
Handler Name: SOUTH SEATTLE COMMUNITY COLLEGE
Federal Waste Generator Description: Small Quantity Generator
State District Owner: WA
Large Quantity Handler of Universal Waste: No
Recognized Trader Importer: No
Recognized Trader Exporter: No
Spent Lead Acid Battery Importer: No
Spent Lead Acid Battery Exporter: No
Current Record: No
Non Storage Recycler Activity: Not reported
Electronic Manifest Broker: Not reported

Receive Date: 2000-06-19 00:00:00.0
Handler Name: SOUTH SEATTLE COMMUNITY COLLEGE
Federal Waste Generator Description: Small Quantity Generator
State District Owner: WA
Large Quantity Handler of Universal Waste: No
Recognized Trader Importer: No
Recognized Trader Exporter: No
Spent Lead Acid Battery Importer: No
Spent Lead Acid Battery Exporter: No
Current Record: No
Non Storage Recycler Activity: Not reported
Electronic Manifest Broker: Not reported

Map ID
Direction
Distance
Elevation

MAP FINDINGS

Site

Database(s)

EDR ID Number
EPA ID Number

SOUTH SEATTLE COLLEGE (Continued)

1000421885

Receive Date: 2001-06-01 00:00:00.0
Handler Name: SOUTH SEATTLE COMMUNITY COLLEGE
Federal Waste Generator Description: Small Quantity Generator
State District Owner: WA
Large Quantity Handler of Universal Waste: No
Recognized Trader Importer: No
Recognized Trader Exporter: No
Spent Lead Acid Battery Importer: No
Spent Lead Acid Battery Exporter: No
Current Record: No
Non Storage Recycler Activity: Not reported
Electronic Manifest Broker: Not reported

Receive Date: 2002-06-25 00:00:00.0
Handler Name: SOUTH SEATTLE COMMUNITY COLLEGE
Federal Waste Generator Description: Small Quantity Generator
State District Owner: WA
Large Quantity Handler of Universal Waste: No
Recognized Trader Importer: No
Recognized Trader Exporter: No
Spent Lead Acid Battery Importer: No
Spent Lead Acid Battery Exporter: No
Current Record: No
Non Storage Recycler Activity: Not reported
Electronic Manifest Broker: Not reported

Receive Date: 2003-11-12 00:00:00.0
Handler Name: SOUTH SEATTLE COMMUNITY COLLEGE
Federal Waste Generator Description: Small Quantity Generator
State District Owner: WA
Large Quantity Handler of Universal Waste: No
Recognized Trader Importer: No
Recognized Trader Exporter: No
Spent Lead Acid Battery Importer: No
Spent Lead Acid Battery Exporter: No
Current Record: No
Non Storage Recycler Activity: Not reported
Electronic Manifest Broker: Not reported

Receive Date: 2004-09-14 00:00:00.0
Handler Name: SOUTH SEATTLE COMMUNITY COLLEGE
Federal Waste Generator Description: Small Quantity Generator
State District Owner: WA
Large Quantity Handler of Universal Waste: No
Recognized Trader Importer: No
Recognized Trader Exporter: No
Spent Lead Acid Battery Importer: No
Spent Lead Acid Battery Exporter: No
Current Record: No
Non Storage Recycler Activity: Not reported
Electronic Manifest Broker: Not reported

Receive Date: 2005-02-28 00:00:00.0
Handler Name: SOUTH SEATTLE COMMUNITY COLLEGE
Federal Waste Generator Description: Large Quantity Generator
State District Owner: WA
Large Quantity Handler of Universal Waste: No

Map ID
Direction
Distance
Elevation

MAP FINDINGS

Site

Database(s)

EDR ID Number
EPA ID Number

SOUTH SEATTLE COLLEGE (Continued)

1000421885

Recognized Trader Importer: No
Recognized Trader Exporter: No
Spent Lead Acid Battery Importer: No
Spent Lead Acid Battery Exporter: No
Current Record: No
Non Storage Recycler Activity: Not reported
Electronic Manifest Broker: Not reported

Receive Date: 2006-02-15 00:00:00.0
Handler Name: SOUTH SEATTLE COMMUNITY COLLEGE
Federal Waste Generator Description: Large Quantity Generator
State District Owner: WA
Large Quantity Handler of Universal Waste: No
Recognized Trader Importer: No
Recognized Trader Exporter: No
Spent Lead Acid Battery Importer: No
Spent Lead Acid Battery Exporter: No
Current Record: No
Non Storage Recycler Activity: Not reported
Electronic Manifest Broker: Not reported

Receive Date: 2006-02-27 00:00:00.0
Handler Name: SOUTH SEATTLE COMMUNITY COLLEGE
Federal Waste Generator Description: Large Quantity Generator
State District Owner: WA
Large Quantity Handler of Universal Waste: No
Recognized Trader Importer: No
Recognized Trader Exporter: No
Spent Lead Acid Battery Importer: No
Spent Lead Acid Battery Exporter: No
Current Record: No
Non Storage Recycler Activity: Not reported
Electronic Manifest Broker: Not reported

Receive Date: 2006-10-25 00:00:00.0
Handler Name: SOUTH SEATTLE COMMUNITY COLLEGE
Federal Waste Generator Description: Small Quantity Generator
State District Owner: WA
Large Quantity Handler of Universal Waste: No
Recognized Trader Importer: No
Recognized Trader Exporter: No
Spent Lead Acid Battery Importer: No
Spent Lead Acid Battery Exporter: No
Current Record: No
Non Storage Recycler Activity: Not reported
Electronic Manifest Broker: Not reported

Receive Date: 2007-02-14 00:00:00.0
Handler Name: SOUTH SEATTLE COMMUNITY COLLEGE
Federal Waste Generator Description: Small Quantity Generator
State District Owner: WA
Large Quantity Handler of Universal Waste: No
Recognized Trader Importer: No
Recognized Trader Exporter: No
Spent Lead Acid Battery Importer: No
Spent Lead Acid Battery Exporter: No
Current Record: No

Map ID
Direction
Distance
Elevation

MAP FINDINGS

Site

Database(s)

EDR ID Number
EPA ID Number

SOUTH SEATTLE COLLEGE (Continued)

1000421885

Non Storage Recycler Activity:	Not reported
Electronic Manifest Broker:	Not reported
Receive Date:	2008-02-07 00:00:00.0
Handler Name:	SOUTH SEATTLE COMMUNITY COLLEGE
Federal Waste Generator Description:	Small Quantity Generator
State District Owner:	WA
Large Quantity Handler of Universal Waste:	No
Recognized Trader Importer:	No
Recognized Trader Exporter:	No
Spent Lead Acid Battery Importer:	No
Spent Lead Acid Battery Exporter:	No
Current Record:	No
Non Storage Recycler Activity:	Not reported
Electronic Manifest Broker:	Not reported
Receive Date:	2009-01-14 00:00:00.0
Handler Name:	SOUTH SEATTLE COMMUNITY COLLEGE
Federal Waste Generator Description:	Small Quantity Generator
State District Owner:	WA
Large Quantity Handler of Universal Waste:	No
Recognized Trader Importer:	No
Recognized Trader Exporter:	No
Spent Lead Acid Battery Importer:	No
Spent Lead Acid Battery Exporter:	No
Current Record:	No
Non Storage Recycler Activity:	Not reported
Electronic Manifest Broker:	Not reported
Receive Date:	2010-02-18 00:00:00.0
Handler Name:	SOUTH SEATTLE COMMUNITY COLLEGE
Federal Waste Generator Description:	Small Quantity Generator
State District Owner:	WA
Large Quantity Handler of Universal Waste:	No
Recognized Trader Importer:	No
Recognized Trader Exporter:	No
Spent Lead Acid Battery Importer:	No
Spent Lead Acid Battery Exporter:	No
Current Record:	No
Non Storage Recycler Activity:	Not reported
Electronic Manifest Broker:	Not reported
Receive Date:	2011-02-24 00:00:00.0
Handler Name:	SOUTH SEATTLE COMMUNITY COLLEGE
Federal Waste Generator Description:	Small Quantity Generator
State District Owner:	WA
Large Quantity Handler of Universal Waste:	No
Recognized Trader Importer:	No
Recognized Trader Exporter:	No
Spent Lead Acid Battery Importer:	No
Spent Lead Acid Battery Exporter:	No
Current Record:	No
Non Storage Recycler Activity:	Not reported
Electronic Manifest Broker:	Not reported
Receive Date:	2012-02-28 00:00:00.0
Handler Name:	SOUTH SEATTLE COMMUNITY COLLEGE

Map ID
Direction
Distance
Elevation

MAP FINDINGS

Site

Database(s)

EDR ID Number
EPA ID Number

SOUTH SEATTLE COLLEGE (Continued)

1000421885

Federal Waste Generator Description: Small Quantity Generator
State District Owner: WA
Large Quantity Handler of Universal Waste: No
Recognized Trader Importer: No
Recognized Trader Exporter: No
Spent Lead Acid Battery Importer: No
Spent Lead Acid Battery Exporter: No
Current Record: No
Non Storage Recycler Activity: Not reported
Electronic Manifest Broker: Not reported

Receive Date: 2013-01-09 00:00:00.0
Handler Name: SOUTH SEATTLE COMMUNITY COLLEGE
Federal Waste Generator Description: Small Quantity Generator
State District Owner: WA
Large Quantity Handler of Universal Waste: No
Recognized Trader Importer: No
Recognized Trader Exporter: No
Spent Lead Acid Battery Importer: No
Spent Lead Acid Battery Exporter: No
Current Record: No
Non Storage Recycler Activity: Not reported
Electronic Manifest Broker: Not reported

Receive Date: 2013-06-12 00:00:00.0
Handler Name: SOUTH SEATTLE COMMUNITY COLLEGE
Federal Waste Generator Description: Small Quantity Generator
State District Owner: WA
Large Quantity Handler of Universal Waste: No
Recognized Trader Importer: No
Recognized Trader Exporter: No
Spent Lead Acid Battery Importer: No
Spent Lead Acid Battery Exporter: No
Current Record: No
Non Storage Recycler Activity: Not reported
Electronic Manifest Broker: Not reported

Receive Date: 2014-02-18 00:00:00.0
Handler Name: SOUTH SEATTLE COMMUNITY COLLEGE
Federal Waste Generator Description: Small Quantity Generator
State District Owner: WA
Large Quantity Handler of Universal Waste: No
Recognized Trader Importer: No
Recognized Trader Exporter: No
Spent Lead Acid Battery Importer: No
Spent Lead Acid Battery Exporter: No
Current Record: No
Non Storage Recycler Activity: Not reported
Electronic Manifest Broker: Not reported

Receive Date: 2015-01-21 00:00:00.0
Handler Name: SOUTH SEATTLE COMMUNITY COLLEGE
Federal Waste Generator Description: Small Quantity Generator
State District Owner: WA
Large Quantity Handler of Universal Waste: No
Recognized Trader Importer: No
Recognized Trader Exporter: No

Map ID
Direction
Distance
Elevation

MAP FINDINGS

Site

Database(s)

EDR ID Number
EPA ID Number

SOUTH SEATTLE COLLEGE (Continued)

1000421885

Spent Lead Acid Battery Importer: No
Spent Lead Acid Battery Exporter: No
Current Record: No
Non Storage Recycler Activity: Not reported
Electronic Manifest Broker: Not reported

Receive Date: 2016-02-11 00:00:00.0
Handler Name: SOUTH SEATTLE COMMUNITY COLLEGE
Federal Waste Generator Description: Small Quantity Generator
State District Owner: WA
Large Quantity Handler of Universal Waste: No
Recognized Trader Importer: No
Recognized Trader Exporter: No
Spent Lead Acid Battery Importer: No
Spent Lead Acid Battery Exporter: No
Current Record: No
Non Storage Recycler Activity: Not reported
Electronic Manifest Broker: Not reported

Receive Date: 2016-02-16 00:00:00.0
Handler Name: SOUTH SEATTLE COMMUNITY COLLEGE
Federal Waste Generator Description: Small Quantity Generator
State District Owner: WA
Large Quantity Handler of Universal Waste: No
Recognized Trader Importer: No
Recognized Trader Exporter: No
Spent Lead Acid Battery Importer: No
Spent Lead Acid Battery Exporter: No
Current Record: No
Non Storage Recycler Activity: Not reported
Electronic Manifest Broker: Not reported

Receive Date: 2016-02-23 00:00:00.0
Handler Name: SOUTH SEATTLE COLLEGE
Federal Waste Generator Description: Small Quantity Generator
State District Owner: WA
Large Quantity Handler of Universal Waste: No
Recognized Trader Importer: No
Recognized Trader Exporter: No
Spent Lead Acid Battery Importer: No
Spent Lead Acid Battery Exporter: No
Current Record: No
Non Storage Recycler Activity: Not reported
Electronic Manifest Broker: Not reported

Receive Date: 2017-02-21 00:00:00.0
Handler Name: SOUTH SEATTLE COLLEGE
Federal Waste Generator Description: Small Quantity Generator
State District Owner: WA
Large Quantity Handler of Universal Waste: No
Recognized Trader Importer: No
Recognized Trader Exporter: No
Spent Lead Acid Battery Importer: No
Spent Lead Acid Battery Exporter: No
Current Record: No
Non Storage Recycler Activity: Not reported
Electronic Manifest Broker: Not reported

Map ID
Direction
Distance
Elevation

MAP FINDINGS

Site

Database(s)

EDR ID Number
EPA ID Number

SOUTH SEATTLE COLLEGE (Continued)

1000421885

Receive Date: 2018-02-05 00:00:00.0
Handler Name: SOUTH SEATTLE COLLEGE
Federal Waste Generator Description: Small Quantity Generator
State District Owner: WA
Large Quantity Handler of Universal Waste: No
Recognized Trader Importer: No
Recognized Trader Exporter: No
Spent Lead Acid Battery Importer: No
Spent Lead Acid Battery Exporter: No
Current Record: No
Non Storage Recycler Activity: Not reported
Electronic Manifest Broker: Not reported

Receive Date: 2019-03-20 00:00:00.0
Handler Name: SOUTH SEATTLE COLLEGE
Federal Waste Generator Description: Small Quantity Generator
State District Owner: WA
Large Quantity Handler of Universal Waste: No
Recognized Trader Importer: No
Recognized Trader Exporter: No
Spent Lead Acid Battery Importer: No
Spent Lead Acid Battery Exporter: No
Current Record: Yes
Non Storage Recycler Activity: Not reported
Electronic Manifest Broker: Not reported

Receive Date: 1990-12-31 00:00:00.0
Handler Name: SEATTLE COMM COLLEGE SOUTH CAM
Federal Waste Generator Description: Large Quantity Generator
State District Owner: Not reported
Large Quantity Handler of Universal Waste: No
Recognized Trader Importer: No
Recognized Trader Exporter: No
Spent Lead Acid Battery Importer: No
Spent Lead Acid Battery Exporter: No
Current Record: No
Non Storage Recycler Activity: Not reported
Electronic Manifest Broker: Not reported

Receive Date: 1993-09-01 00:00:00.0
Handler Name: SOUTH SEATTLE COMMUNITY COLLEGE
Federal Waste Generator Description: Large Quantity Generator
State District Owner: Not reported
Large Quantity Handler of Universal Waste: No
Recognized Trader Importer: No
Recognized Trader Exporter: No
Spent Lead Acid Battery Importer: No
Spent Lead Acid Battery Exporter: No
Current Record: No
Non Storage Recycler Activity: Not reported
Electronic Manifest Broker: Not reported

Receive Date: 1994-03-31 00:00:00.0
Handler Name: SOUTH SEATTLE COMMUNITY COLLEGE
Federal Waste Generator Description: Large Quantity Generator
State District Owner: Not reported
Large Quantity Handler of Universal Waste: No

Map ID
Direction
Distance
Elevation

MAP FINDINGS

Site

Database(s)

EDR ID Number
EPA ID Number

SOUTH SEATTLE COLLEGE (Continued)

1000421885

Recognized Trader Importer: No
Recognized Trader Exporter: No
Spent Lead Acid Battery Importer: No
Spent Lead Acid Battery Exporter: No
Current Record: No
Non Storage Recycler Activity: Not reported
Electronic Manifest Broker: Not reported

Receive Date: 2003-12-31 00:00:00.0
Handler Name: SOUTH SEATTLE COMMUNITY COLLEGE
Federal Waste Generator Description: Small Quantity Generator
State District Owner: WA
Large Quantity Handler of Universal Waste: No
Recognized Trader Importer: No
Recognized Trader Exporter: No
Spent Lead Acid Battery Importer: No
Spent Lead Acid Battery Exporter: No
Current Record: No
Non Storage Recycler Activity: Not reported
Electronic Manifest Broker: Not reported

Receive Date: 2005-12-31 00:00:00.0
Handler Name: SOUTH SEATTLE COMMUNITY COLLEGE
Federal Waste Generator Description: Large Quantity Generator
State District Owner: WA
Large Quantity Handler of Universal Waste: No
Recognized Trader Importer: No
Recognized Trader Exporter: No
Spent Lead Acid Battery Importer: No
Spent Lead Acid Battery Exporter: No
Current Record: No
Non Storage Recycler Activity: Not reported
Electronic Manifest Broker: Not reported

Receive Date: 2007-12-31 00:00:00.0
Handler Name: SOUTH SEATTLE COMMUNITY COLLEGE
Federal Waste Generator Description: Small Quantity Generator
State District Owner: WA
Large Quantity Handler of Universal Waste: No
Recognized Trader Importer: No
Recognized Trader Exporter: No
Spent Lead Acid Battery Importer: No
Spent Lead Acid Battery Exporter: No
Current Record: No
Non Storage Recycler Activity: Not reported
Electronic Manifest Broker: Not reported

Facility Has Received Notices of Violation: Yes
Found Violation: State
Agency Which Determined Violation: Generators - General
Violation Short Description: 2005-07-19 00:00:00.0
Date Violation was Determined: 2005-08-26 00:00:00.0
Actual Return to Compliance Date: Documented
Return to Compliance Qualifier:

Map ID
Direction
Distance
Elevation

MAP FINDINGS

Site

Database(s)

EDR ID Number
EPA ID Number

SOUTH SEATTLE COLLEGE (Continued)

1000421885

Violation Responsible Agency:	State
Scheduled Compliance Date:	2005-08-27 00:00:00.0
Enforcement Identifier:	001
Date of Enforcement Action:	2005-07-26 00:00:00.0
Enforcement Responsible Agency:	State
Enforcement Docket Number:	Not reported
Enforcement Attorney:	Not reported
Corrective Action Component:	No
Appeal Initiated Date:	Not reported
Appeal Resolution Date:	Not reported
Disposition Status Date:	Not reported
Disposition Status:	Not reported
Disposition Status Description:	Not reported
Consent/Final Order Sequence Number:	Not reported
Consent/Final Order Respondent Name:	Not reported
Consent/Final Order Lead Agency:	Not reported
Enforcement Type:	WRITTEN INFORMAL
Enforcement Responsible Person:	WADLD
Enforcement Responsible Sub-Organization:	NW
SEP Sequence Number:	Not reported
SEP Expenditure Amount:	Not reported
SEP Scheduled Completion Date:	Not reported
SEP Actual Date:	Not reported
SEP Defaulted Date:	Not reported
SEP Type:	Not reported
SEP Type Description:	Not reported
Proposed Amount:	Not reported
Final Monetary Amount:	Not reported
Paid Amount:	Not reported
Final Count:	Not reported
Final Amount:	Not reported
Found Violation:	Yes
Agency Which Determined Violation:	State
Violation Short Description:	Generators - General
Date Violation was Determined:	1999-05-21 00:00:00.0
Actual Return to Compliance Date:	1999-05-21 00:00:00.0
Return to Compliance Qualifier:	Observed
Violation Responsible Agency:	State
Scheduled Compliance Date:	Not reported
Enforcement Identifier:	000
Date of Enforcement Action:	1999-07-22 00:00:00.0
Enforcement Responsible Agency:	State
Enforcement Docket Number:	Not reported
Enforcement Attorney:	R0
Corrective Action Component:	No
Appeal Initiated Date:	Not reported
Appeal Resolution Date:	Not reported
Disposition Status Date:	Not reported
Disposition Status:	Not reported
Disposition Status Description:	Not reported
Consent/Final Order Sequence Number:	Not reported
Consent/Final Order Respondent Name:	Not reported
Consent/Final Order Lead Agency:	Not reported
Enforcement Type:	WRITTEN INFORMAL
Enforcement Responsible Person:	WAALN
Enforcement Responsible Sub-Organization:	NW

Map ID
Direction
Distance
Elevation

MAP FINDINGS

Site

Database(s)

EDR ID Number
EPA ID Number

SOUTH SEATTLE COLLEGE (Continued)

1000421885

SEP Sequence Number:	Not reported
SEP Expenditure Amount:	Not reported
SEP Scheduled Completion Date:	Not reported
SEP Actual Date:	Not reported
SEP Defaulted Date:	Not reported
SEP Type:	Not reported
SEP Type Description:	Not reported
Proposed Amount:	Not reported
Final Monetary Amount:	Not reported
Paid Amount:	Not reported
Final Count:	Not reported
Final Amount:	Not reported
Found Violation:	Yes
Agency Which Determined Violation:	State
Violation Short Description:	Generators - General
Date Violation was Determined:	2005-07-19 00:00:00.0
Actual Return to Compliance Date:	2005-07-29 00:00:00.0
Return to Compliance Qualifier:	Documented
Violation Responsible Agency:	State
Scheduled Compliance Date:	2005-08-07 00:00:00.0
Enforcement Identifier:	001
Date of Enforcement Action:	2005-07-26 00:00:00.0
Enforcement Responsible Agency:	State
Enforcement Docket Number:	Not reported
Enforcement Attorney:	Not reported
Corrective Action Component:	No
Appeal Initiated Date:	Not reported
Appeal Resolution Date:	Not reported
Disposition Status Date:	Not reported
Disposition Status:	Not reported
Disposition Status Description:	Not reported
Consent/Final Order Sequence Number:	Not reported
Consent/Final Order Respondent Name:	Not reported
Consent/Final Order Lead Agency:	Not reported
Enforcement Type:	WRITTEN INFORMAL
Enforcement Responsible Person:	WADLD
Enforcement Responsible Sub-Organization:	NW
SEP Sequence Number:	Not reported
SEP Expenditure Amount:	Not reported
SEP Scheduled Completion Date:	Not reported
SEP Actual Date:	Not reported
SEP Defaulted Date:	Not reported
SEP Type:	Not reported
SEP Type Description:	Not reported
Proposed Amount:	Not reported
Final Monetary Amount:	Not reported
Paid Amount:	Not reported
Final Count:	Not reported
Final Amount:	Not reported
Found Violation:	Yes
Agency Which Determined Violation:	State
Violation Short Description:	Generators - General
Date Violation was Determined:	2004-06-29 00:00:00.0
Actual Return to Compliance Date:	2004-08-23 00:00:00.0
Return to Compliance Qualifier:	Documented

Map ID
Direction
Distance
Elevation

MAP FINDINGS

Site

Database(s)

EDR ID Number
EPA ID Number

SOUTH SEATTLE COLLEGE (Continued)

1000421885

Violation Responsible Agency:	State
Scheduled Compliance Date:	2004-10-29 00:00:00.0
Enforcement Identifier:	001
Date of Enforcement Action:	2004-07-15 00:00:00.0
Enforcement Responsible Agency:	State
Enforcement Docket Number:	Not reported
Enforcement Attorney:	Not reported
Corrective Action Component:	No
Appeal Initiated Date:	Not reported
Appeal Resolution Date:	Not reported
Disposition Status Date:	Not reported
Disposition Status:	Not reported
Disposition Status Description:	Not reported
Consent/Final Order Sequence Number:	Not reported
Consent/Final Order Respondent Name:	Not reported
Consent/Final Order Lead Agency:	Not reported
Enforcement Type:	WRITTEN INFORMAL
Enforcement Responsible Person:	WADLD
Enforcement Responsible Sub-Organization:	NW
SEP Sequence Number:	Not reported
SEP Expenditure Amount:	Not reported
SEP Scheduled Completion Date:	Not reported
SEP Actual Date:	Not reported
SEP Defaulted Date:	Not reported
SEP Type:	Not reported
SEP Type Description:	Not reported
Proposed Amount:	Not reported
Final Monetary Amount:	Not reported
Paid Amount:	Not reported
Final Count:	Not reported
Final Amount:	Not reported
Found Violation:	Yes
Agency Which Determined Violation:	State
Violation Short Description:	Universal Waste - Small Quantity Handlers
Date Violation was Determined:	2006-06-15 00:00:00.0
Actual Return to Compliance Date:	2006-06-15 00:00:00.0
Return to Compliance Qualifier:	Observed
Violation Responsible Agency:	State
Scheduled Compliance Date:	Not reported
Enforcement Identifier:	001
Date of Enforcement Action:	2006-06-20 00:00:00.0
Enforcement Responsible Agency:	State
Enforcement Docket Number:	Not reported
Enforcement Attorney:	Not reported
Corrective Action Component:	No
Appeal Initiated Date:	Not reported
Appeal Resolution Date:	Not reported
Disposition Status Date:	Not reported
Disposition Status:	Not reported
Disposition Status Description:	Not reported
Consent/Final Order Sequence Number:	Not reported
Consent/Final Order Respondent Name:	Not reported
Consent/Final Order Lead Agency:	Not reported
Enforcement Type:	WRITTEN INFORMAL
Enforcement Responsible Person:	WADLD
Enforcement Responsible Sub-Organization:	NW

Map ID
Direction
Distance
Elevation

MAP FINDINGS

Site

Database(s)

EDR ID Number
EPA ID Number

SOUTH SEATTLE COLLEGE (Continued)

1000421885

SEP Sequence Number:	Not reported
SEP Expenditure Amount:	Not reported
SEP Scheduled Completion Date:	Not reported
SEP Actual Date:	Not reported
SEP Defaulted Date:	Not reported
SEP Type:	Not reported
SEP Type Description:	Not reported
Proposed Amount:	Not reported
Final Monetary Amount:	Not reported
Paid Amount:	Not reported
Final Count:	Not reported
Final Amount:	Not reported
Found Violation:	Yes
Agency Which Determined Violation:	State
Violation Short Description:	Generators - General
Date Violation was Determined:	2004-06-29 00:00:00.0
Actual Return to Compliance Date:	2005-02-04 00:00:00.0
Return to Compliance Qualifier:	Documented
Violation Responsible Agency:	State
Scheduled Compliance Date:	2004-08-19 00:00:00.0
Enforcement Identifier:	001
Date of Enforcement Action:	2004-07-15 00:00:00.0
Enforcement Responsible Agency:	State
Enforcement Docket Number:	Not reported
Enforcement Attorney:	Not reported
Corrective Action Component:	No
Appeal Initiated Date:	Not reported
Appeal Resolution Date:	Not reported
Disposition Status Date:	Not reported
Disposition Status:	Not reported
Disposition Status Description:	Not reported
Consent/Final Order Sequence Number:	Not reported
Consent/Final Order Respondent Name:	Not reported
Consent/Final Order Lead Agency:	Not reported
Enforcement Type:	WRITTEN INFORMAL
Enforcement Responsible Person:	WADLD
Enforcement Responsible Sub-Organization:	NW
SEP Sequence Number:	Not reported
SEP Expenditure Amount:	Not reported
SEP Scheduled Completion Date:	Not reported
SEP Actual Date:	Not reported
SEP Defaulted Date:	Not reported
SEP Type:	Not reported
SEP Type Description:	Not reported
Proposed Amount:	Not reported
Final Monetary Amount:	Not reported
Paid Amount:	Not reported
Final Count:	Not reported
Final Amount:	Not reported
Found Violation:	Yes
Agency Which Determined Violation:	State
Violation Short Description:	Generators - General
Date Violation was Determined:	2004-06-29 00:00:00.0
Actual Return to Compliance Date:	2005-03-11 00:00:00.0
Return to Compliance Qualifier:	Documented

Map ID
Direction
Distance
Elevation

MAP FINDINGS

Site

Database(s)

EDR ID Number
EPA ID Number

SOUTH SEATTLE COLLEGE (Continued)

1000421885

Violation Responsible Agency: State
Scheduled Compliance Date: 2004-12-31 00:00:00.0
Enforcement Identifier: 001
Date of Enforcement Action: 2004-11-23 00:00:00.0
Enforcement Responsible Agency: State
Enforcement Docket Number: Not reported
Enforcement Attorney: Not reported
Corrective Action Component: No
Appeal Initiated Date: Not reported
Appeal Resolution Date: Not reported
Disposition Status Date: Not reported
Disposition Status: Not reported
Disposition Status Description: Not reported
Consent/Final Order Sequence Number: Not reported
Consent/Final Order Respondent Name: Not reported
Consent/Final Order Lead Agency: Not reported
Enforcement Type: WRITTEN INFORMAL
Enforcement Responsible Person: WADLD
Enforcement Responsible Sub-Organization: NW
SEP Sequence Number: Not reported
SEP Expenditure Amount: Not reported
SEP Scheduled Completion Date: Not reported
SEP Actual Date: Not reported
SEP Defaulted Date: Not reported
SEP Type: Not reported
SEP Type Description: Not reported
Proposed Amount: Not reported
Final Monetary Amount: Not reported
Paid Amount: Not reported
Final Count: Not reported
Final Amount: Not reported

Found Violation: Yes
Agency Which Determined Violation: State
Violation Short Description: Generators - General
Date Violation was Determined: 2005-11-15 00:00:00.0
Actual Return to Compliance Date: 2006-01-09 00:00:00.0
Return to Compliance Qualifier: Documented
Violation Responsible Agency: State
Scheduled Compliance Date: 2006-01-10 00:00:00.0
Enforcement Identifier: 001
Date of Enforcement Action: 2005-12-06 00:00:00.0
Enforcement Responsible Agency: State
Enforcement Docket Number: Not reported
Enforcement Attorney: Not reported
Corrective Action Component: No
Appeal Initiated Date: Not reported
Appeal Resolution Date: Not reported
Disposition Status Date: Not reported
Disposition Status: Not reported
Disposition Status Description: Not reported
Consent/Final Order Sequence Number: Not reported
Consent/Final Order Respondent Name: Not reported
Consent/Final Order Lead Agency: Not reported
Enforcement Type: WRITTEN INFORMAL
Enforcement Responsible Person: WADLD
Enforcement Responsible Sub-Organization: NW

Map ID
 Direction
 Distance
 Elevation

MAP FINDINGS

Site

Database(s)

EDR ID Number
 EPA ID Number

SOUTH SEATTLE COLLEGE (Continued)

1000421885

SEP Sequence Number:	Not reported
SEP Expenditure Amount:	Not reported
SEP Scheduled Completion Date:	Not reported
SEP Actual Date:	Not reported
SEP Defaulted Date:	Not reported
SEP Type:	Not reported
SEP Type Description:	Not reported
Proposed Amount:	Not reported
Final Monetary Amount:	Not reported
Paid Amount:	Not reported
Final Count:	Not reported
Final Amount:	Not reported
Found Violation:	Yes
Agency Which Determined Violation:	State
Violation Short Description:	Generators - General
Date Violation was Determined:	2005-07-19 00:00:00.0
Actual Return to Compliance Date:	2005-07-29 00:00:00.0
Return to Compliance Qualifier:	Documented
Violation Responsible Agency:	State
Scheduled Compliance Date:	2005-07-30 00:00:00.0
Enforcement Identifier:	001
Date of Enforcement Action:	2005-07-26 00:00:00.0
Enforcement Responsible Agency:	State
Enforcement Docket Number:	Not reported
Enforcement Attorney:	Not reported
Corrective Action Component:	No
Appeal Initiated Date:	Not reported
Appeal Resolution Date:	Not reported
Disposition Status Date:	Not reported
Disposition Status:	Not reported
Disposition Status Description:	Not reported
Consent/Final Order Sequence Number:	Not reported
Consent/Final Order Respondent Name:	Not reported
Consent/Final Order Lead Agency:	Not reported
Enforcement Type:	WRITTEN INFORMAL
Enforcement Responsible Person:	WADLD
Enforcement Responsible Sub-Organization:	NW
SEP Sequence Number:	Not reported
SEP Expenditure Amount:	Not reported
SEP Scheduled Completion Date:	Not reported
SEP Actual Date:	Not reported
SEP Defaulted Date:	Not reported
SEP Type:	Not reported
SEP Type Description:	Not reported
Proposed Amount:	Not reported
Final Monetary Amount:	Not reported
Paid Amount:	Not reported
Final Count:	Not reported
Final Amount:	Not reported
Found Violation:	No
Agency Which Determined Violation:	Not reported
Violation Short Description:	Not reported
Date Violation was Determined:	Not reported
Actual Return to Compliance Date:	Not reported
Return to Compliance Qualifier:	Not reported

Map ID
 Direction
 Distance
 Elevation

MAP FINDINGS

Site

Database(s)

EDR ID Number
 EPA ID Number

SOUTH SEATTLE COLLEGE (Continued)

1000421885

Violation Responsible Agency:	Not reported
Scheduled Compliance Date:	Not reported
Enforcement Identifier:	Not reported
Date of Enforcement Action:	Not reported
Enforcement Responsible Agency:	Not reported
Enforcement Docket Number:	Not reported
Enforcement Attorney:	Not reported
Corrective Action Component:	Not reported
Appeal Initiated Date:	Not reported
Appeal Resolution Date:	Not reported
Disposition Status Date:	Not reported
Disposition Status:	Not reported
Disposition Status Description:	Not reported
Consent/Final Order Sequence Number:	Not reported
Consent/Final Order Respondent Name:	Not reported
Consent/Final Order Lead Agency:	Not reported
Enforcement Type:	Not reported
Enforcement Responsible Person:	Not reported
Enforcement Responsible Sub-Organization:	Not reported
SEP Sequence Number:	Not reported
SEP Expenditure Amount:	Not reported
SEP Scheduled Completion Date:	Not reported
SEP Actual Date:	Not reported
SEP Defaulted Date:	Not reported
SEP Type:	Not reported
SEP Type Description:	Not reported
Proposed Amount:	Not reported
Final Monetary Amount:	Not reported
Paid Amount:	Not reported
Final Count:	Not reported
Final Amount:	Not reported
Found Violation:	Yes
Agency Which Determined Violation:	State
Violation Short Description:	Generators - General
Date Violation was Determined:	2004-06-29 00:00:00.0
Actual Return to Compliance Date:	2004-08-23 00:00:00.0
Return to Compliance Qualifier:	Documented
Violation Responsible Agency:	State
Scheduled Compliance Date:	2004-08-19 00:00:00.0
Enforcement Identifier:	001
Date of Enforcement Action:	2004-07-15 00:00:00.0
Enforcement Responsible Agency:	State
Enforcement Docket Number:	Not reported
Enforcement Attorney:	Not reported
Corrective Action Component:	No
Appeal Initiated Date:	Not reported
Appeal Resolution Date:	Not reported
Disposition Status Date:	Not reported
Disposition Status:	Not reported
Disposition Status Description:	Not reported
Consent/Final Order Sequence Number:	Not reported
Consent/Final Order Respondent Name:	Not reported
Consent/Final Order Lead Agency:	Not reported
Enforcement Type:	WRITTEN INFORMAL
Enforcement Responsible Person:	WADLD
Enforcement Responsible Sub-Organization:	NW

Map ID
Direction
Distance
Elevation

MAP FINDINGS

Site

Database(s)

EDR ID Number
EPA ID Number

SOUTH SEATTLE COLLEGE (Continued)

1000421885

SEP Sequence Number:	Not reported
SEP Expenditure Amount:	Not reported
SEP Scheduled Completion Date:	Not reported
SEP Actual Date:	Not reported
SEP Defaulted Date:	Not reported
SEP Type:	Not reported
SEP Type Description:	Not reported
Proposed Amount:	Not reported
Final Monetary Amount:	Not reported
Paid Amount:	Not reported
Final Count:	Not reported
Final Amount:	Not reported
Found Violation:	Yes
Agency Which Determined Violation:	State
Violation Short Description:	Generators - General
Date Violation was Determined:	2004-06-29 00:00:00.0
Actual Return to Compliance Date:	2005-02-02 00:00:00.0
Return to Compliance Qualifier:	Documented
Violation Responsible Agency:	State
Scheduled Compliance Date:	2004-12-31 00:00:00.0
Enforcement Identifier:	001
Date of Enforcement Action:	2004-11-23 00:00:00.0
Enforcement Responsible Agency:	State
Enforcement Docket Number:	Not reported
Enforcement Attorney:	Not reported
Corrective Action Component:	No
Appeal Initiated Date:	Not reported
Appeal Resolution Date:	Not reported
Disposition Status Date:	Not reported
Disposition Status:	Not reported
Disposition Status Description:	Not reported
Consent/Final Order Sequence Number:	Not reported
Consent/Final Order Respondent Name:	Not reported
Consent/Final Order Lead Agency:	Not reported
Enforcement Type:	WRITTEN INFORMAL
Enforcement Responsible Person:	WADLD
Enforcement Responsible Sub-Organization:	NW
SEP Sequence Number:	Not reported
SEP Expenditure Amount:	Not reported
SEP Scheduled Completion Date:	Not reported
SEP Actual Date:	Not reported
SEP Defaulted Date:	Not reported
SEP Type:	Not reported
SEP Type Description:	Not reported
Proposed Amount:	Not reported
Final Monetary Amount:	Not reported
Paid Amount:	Not reported
Final Count:	Not reported
Final Amount:	Not reported
Found Violation:	No
Agency Which Determined Violation:	Not reported
Violation Short Description:	Not reported
Date Violation was Determined:	Not reported
Actual Return to Compliance Date:	Not reported
Return to Compliance Qualifier:	Not reported

Map ID
Direction
Distance
Elevation

MAP FINDINGS

Site

Database(s)

EDR ID Number
EPA ID Number

SOUTH SEATTLE COLLEGE (Continued)

1000421885

Violation Responsible Agency:	Not reported
Scheduled Compliance Date:	Not reported
Enforcement Identifier:	Not reported
Date of Enforcement Action:	Not reported
Enforcement Responsible Agency:	Not reported
Enforcement Docket Number:	Not reported
Enforcement Attorney:	Not reported
Corrective Action Component:	Not reported
Appeal Initiated Date:	Not reported
Appeal Resolution Date:	Not reported
Disposition Status Date:	Not reported
Disposition Status:	Not reported
Disposition Status Description:	Not reported
Consent/Final Order Sequence Number:	Not reported
Consent/Final Order Respondent Name:	Not reported
Consent/Final Order Lead Agency:	Not reported
Enforcement Type:	Not reported
Enforcement Responsible Person:	Not reported
Enforcement Responsible Sub-Organization:	Not reported
SEP Sequence Number:	Not reported
SEP Expenditure Amount:	Not reported
SEP Scheduled Completion Date:	Not reported
SEP Actual Date:	Not reported
SEP Defaulted Date:	Not reported
SEP Type:	Not reported
SEP Type Description:	Not reported
Proposed Amount:	Not reported
Final Monetary Amount:	Not reported
Paid Amount:	Not reported
Final Count:	Not reported
Final Amount:	Not reported
Found Violation:	Yes
Agency Which Determined Violation:	State
Violation Short Description:	Generators - General
Date Violation was Determined:	2005-07-19 00:00:00.0
Actual Return to Compliance Date:	2005-07-29 00:00:00.0
Return to Compliance Qualifier:	Documented
Violation Responsible Agency:	State
Scheduled Compliance Date:	2005-07-30 00:00:00.0
Enforcement Identifier:	001
Date of Enforcement Action:	2005-07-26 00:00:00.0
Enforcement Responsible Agency:	State
Enforcement Docket Number:	Not reported
Enforcement Attorney:	Not reported
Corrective Action Component:	No
Appeal Initiated Date:	Not reported
Appeal Resolution Date:	Not reported
Disposition Status Date:	Not reported
Disposition Status:	Not reported
Disposition Status Description:	Not reported
Consent/Final Order Sequence Number:	Not reported
Consent/Final Order Respondent Name:	Not reported
Consent/Final Order Lead Agency:	Not reported
Enforcement Type:	WRITTEN INFORMAL
Enforcement Responsible Person:	WADLD
Enforcement Responsible Sub-Organization:	NW

Map ID
Direction
Distance
Elevation

MAP FINDINGS

Site

Database(s)

EDR ID Number
EPA ID Number

SOUTH SEATTLE COLLEGE (Continued)

1000421885

SEP Sequence Number:	Not reported
SEP Expenditure Amount:	Not reported
SEP Scheduled Completion Date:	Not reported
SEP Actual Date:	Not reported
SEP Defaulted Date:	Not reported
SEP Type:	Not reported
SEP Type Description:	Not reported
Proposed Amount:	Not reported
Final Monetary Amount:	Not reported
Paid Amount:	Not reported
Final Count:	Not reported
Final Amount:	Not reported
Found Violation:	Yes
Agency Which Determined Violation:	State
Violation Short Description:	TSD IS-Container Use and Management
Date Violation was Determined:	2012-03-08 00:00:00.0
Actual Return to Compliance Date:	2012-04-18 00:00:00.0
Return to Compliance Qualifier:	Documented
Violation Responsible Agency:	State
Scheduled Compliance Date:	2012-04-24 00:00:00.0
Enforcement Identifier:	001
Date of Enforcement Action:	2012-03-22 00:00:00.0
Enforcement Responsible Agency:	State
Enforcement Docket Number:	Not reported
Enforcement Attorney:	Not reported
Corrective Action Component:	No
Appeal Initiated Date:	Not reported
Appeal Resolution Date:	Not reported
Disposition Status Date:	Not reported
Disposition Status:	Not reported
Disposition Status Description:	Not reported
Consent/Final Order Sequence Number:	Not reported
Consent/Final Order Respondent Name:	Not reported
Consent/Final Order Lead Agency:	Not reported
Enforcement Type:	WRITTEN INFORMAL
Enforcement Responsible Person:	WAEJK
Enforcement Responsible Sub-Organization:	NW
SEP Sequence Number:	Not reported
SEP Expenditure Amount:	Not reported
SEP Scheduled Completion Date:	Not reported
SEP Actual Date:	Not reported
SEP Defaulted Date:	Not reported
SEP Type:	Not reported
SEP Type Description:	Not reported
Proposed Amount:	Not reported
Final Monetary Amount:	Not reported
Paid Amount:	Not reported
Final Count:	Not reported
Final Amount:	Not reported
Found Violation:	Yes
Agency Which Determined Violation:	State
Violation Short Description:	Generators - General
Date Violation was Determined:	2004-06-29 00:00:00.0
Actual Return to Compliance Date:	2005-02-02 00:00:00.0
Return to Compliance Qualifier:	Documented

Map ID
Direction
Distance
Elevation

MAP FINDINGS

Site

Database(s)

EDR ID Number
EPA ID Number

SOUTH SEATTLE COLLEGE (Continued)

1000421885

Violation Responsible Agency:	State
Scheduled Compliance Date:	2004-07-27 00:00:00.0
Enforcement Identifier:	001
Date of Enforcement Action:	2004-07-15 00:00:00.0
Enforcement Responsible Agency:	State
Enforcement Docket Number:	Not reported
Enforcement Attorney:	Not reported
Corrective Action Component:	No
Appeal Initiated Date:	Not reported
Appeal Resolution Date:	Not reported
Disposition Status Date:	Not reported
Disposition Status:	Not reported
Disposition Status Description:	Not reported
Consent/Final Order Sequence Number:	Not reported
Consent/Final Order Respondent Name:	Not reported
Consent/Final Order Lead Agency:	Not reported
Enforcement Type:	WRITTEN INFORMAL
Enforcement Responsible Person:	WADLD
Enforcement Responsible Sub-Organization:	NW
SEP Sequence Number:	Not reported
SEP Expenditure Amount:	Not reported
SEP Scheduled Completion Date:	Not reported
SEP Actual Date:	Not reported
SEP Defaulted Date:	Not reported
SEP Type:	Not reported
SEP Type Description:	Not reported
Proposed Amount:	Not reported
Final Monetary Amount:	Not reported
Paid Amount:	Not reported
Final Count:	Not reported
Final Amount:	Not reported
Found Violation:	Yes
Agency Which Determined Violation:	State
Violation Short Description:	Generators - Records/Reporting
Date Violation was Determined:	2004-06-29 00:00:00.0
Actual Return to Compliance Date:	2004-09-14 00:00:00.0
Return to Compliance Qualifier:	Documented
Violation Responsible Agency:	State
Scheduled Compliance Date:	2004-08-19 00:00:00.0
Enforcement Identifier:	001
Date of Enforcement Action:	2004-07-15 00:00:00.0
Enforcement Responsible Agency:	State
Enforcement Docket Number:	Not reported
Enforcement Attorney:	Not reported
Corrective Action Component:	No
Appeal Initiated Date:	Not reported
Appeal Resolution Date:	Not reported
Disposition Status Date:	Not reported
Disposition Status:	Not reported
Disposition Status Description:	Not reported
Consent/Final Order Sequence Number:	Not reported
Consent/Final Order Respondent Name:	Not reported
Consent/Final Order Lead Agency:	Not reported
Enforcement Type:	WRITTEN INFORMAL
Enforcement Responsible Person:	WADLD
Enforcement Responsible Sub-Organization:	NW

Map ID
Direction
Distance
Elevation

MAP FINDINGS

Site

Database(s)

EDR ID Number
EPA ID Number

SOUTH SEATTLE COLLEGE (Continued)

1000421885

SEP Sequence Number:	Not reported
SEP Expenditure Amount:	Not reported
SEP Scheduled Completion Date:	Not reported
SEP Actual Date:	Not reported
SEP Defaulted Date:	Not reported
SEP Type:	Not reported
SEP Type Description:	Not reported
Proposed Amount:	Not reported
Final Monetary Amount:	Not reported
Paid Amount:	Not reported
Final Count:	Not reported
Final Amount:	Not reported
Found Violation:	Yes
Agency Which Determined Violation:	State
Violation Short Description:	Generators - General
Date Violation was Determined:	2005-11-15 00:00:00.0
Actual Return to Compliance Date:	2006-01-09 00:00:00.0
Return to Compliance Qualifier:	Documented
Violation Responsible Agency:	State
Scheduled Compliance Date:	2006-01-10 00:00:00.0
Enforcement Identifier:	001
Date of Enforcement Action:	2005-12-06 00:00:00.0
Enforcement Responsible Agency:	State
Enforcement Docket Number:	Not reported
Enforcement Attorney:	Not reported
Corrective Action Component:	No
Appeal Initiated Date:	Not reported
Appeal Resolution Date:	Not reported
Disposition Status Date:	Not reported
Disposition Status:	Not reported
Disposition Status Description:	Not reported
Consent/Final Order Sequence Number:	Not reported
Consent/Final Order Respondent Name:	Not reported
Consent/Final Order Lead Agency:	Not reported
Enforcement Type:	WRITTEN INFORMAL
Enforcement Responsible Person:	WADLD
Enforcement Responsible Sub-Organization:	NW
SEP Sequence Number:	Not reported
SEP Expenditure Amount:	Not reported
SEP Scheduled Completion Date:	Not reported
SEP Actual Date:	Not reported
SEP Defaulted Date:	Not reported
SEP Type:	Not reported
SEP Type Description:	Not reported
Proposed Amount:	Not reported
Final Monetary Amount:	Not reported
Paid Amount:	Not reported
Final Count:	Not reported
Final Amount:	Not reported
Found Violation:	Yes
Agency Which Determined Violation:	State
Violation Short Description:	Generators - General
Date Violation was Determined:	2004-06-29 00:00:00.0
Actual Return to Compliance Date:	2004-12-03 00:00:00.0
Return to Compliance Qualifier:	Documented

Map ID
Direction
Distance
Elevation

MAP FINDINGS

Site

Database(s)

EDR ID Number
EPA ID Number

SOUTH SEATTLE COLLEGE (Continued)

1000421885

Violation Responsible Agency: State
Scheduled Compliance Date: 2004-07-22 00:00:00.0
Enforcement Identifier: 001
Date of Enforcement Action: 2004-07-15 00:00:00.0
Enforcement Responsible Agency: State
Enforcement Docket Number: Not reported
Enforcement Attorney: Not reported
Corrective Action Component: No
Appeal Initiated Date: Not reported
Appeal Resolution Date: Not reported
Disposition Status Date: Not reported
Disposition Status: Not reported
Disposition Status Description: Not reported
Consent/Final Order Sequence Number: Not reported
Consent/Final Order Respondent Name: Not reported
Consent/Final Order Lead Agency: Not reported
Enforcement Type: WRITTEN INFORMAL
Enforcement Responsible Person: WADLD
Enforcement Responsible Sub-Organization: NW
SEP Sequence Number: Not reported
SEP Expenditure Amount: Not reported
SEP Scheduled Completion Date: Not reported
SEP Actual Date: Not reported
SEP Defaulted Date: Not reported
SEP Type: Not reported
SEP Type Description: Not reported
Proposed Amount: Not reported
Final Monetary Amount: Not reported
Paid Amount: Not reported
Final Count: Not reported
Final Amount: Not reported

Found Violation: Yes
Agency Which Determined Violation: State
Violation Short Description: Generators - General
Date Violation was Determined: 2004-11-16 00:00:00.0
Actual Return to Compliance Date: 2004-12-13 00:00:00.0
Return to Compliance Qualifier: Documented
Violation Responsible Agency: State
Scheduled Compliance Date: 2004-12-16 00:00:00.0
Enforcement Identifier: 001
Date of Enforcement Action: 2004-11-23 00:00:00.0
Enforcement Responsible Agency: State
Enforcement Docket Number: Not reported
Enforcement Attorney: Not reported
Corrective Action Component: No
Appeal Initiated Date: Not reported
Appeal Resolution Date: Not reported
Disposition Status Date: Not reported
Disposition Status: Not reported
Disposition Status Description: Not reported
Consent/Final Order Sequence Number: Not reported
Consent/Final Order Respondent Name: Not reported
Consent/Final Order Lead Agency: Not reported
Enforcement Type: WRITTEN INFORMAL
Enforcement Responsible Person: WADLD
Enforcement Responsible Sub-Organization: NW

Map ID
Direction
Distance
Elevation

MAP FINDINGS

Site

Database(s)

EDR ID Number
EPA ID Number

SOUTH SEATTLE COLLEGE (Continued)

1000421885

SEP Sequence Number:	Not reported
SEP Expenditure Amount:	Not reported
SEP Scheduled Completion Date:	Not reported
SEP Actual Date:	Not reported
SEP Defaulted Date:	Not reported
SEP Type:	Not reported
SEP Type Description:	Not reported
Proposed Amount:	Not reported
Final Monetary Amount:	Not reported
Paid Amount:	Not reported
Final Count:	Not reported
Final Amount:	Not reported
Found Violation:	Yes
Agency Which Determined Violation:	State
Violation Short Description:	Generators - General
Date Violation was Determined:	2004-06-29 00:00:00.0
Actual Return to Compliance Date:	2004-12-03 00:00:00.0
Return to Compliance Qualifier:	Documented
Violation Responsible Agency:	State
Scheduled Compliance Date:	2004-12-03 00:00:00.0
Enforcement Identifier:	001
Date of Enforcement Action:	2004-11-23 00:00:00.0
Enforcement Responsible Agency:	State
Enforcement Docket Number:	Not reported
Enforcement Attorney:	Not reported
Corrective Action Component:	No
Appeal Initiated Date:	Not reported
Appeal Resolution Date:	Not reported
Disposition Status Date:	Not reported
Disposition Status:	Not reported
Disposition Status Description:	Not reported
Consent/Final Order Sequence Number:	Not reported
Consent/Final Order Respondent Name:	Not reported
Consent/Final Order Lead Agency:	Not reported
Enforcement Type:	WRITTEN INFORMAL
Enforcement Responsible Person:	WADLD
Enforcement Responsible Sub-Organization:	NW
SEP Sequence Number:	Not reported
SEP Expenditure Amount:	Not reported
SEP Scheduled Completion Date:	Not reported
SEP Actual Date:	Not reported
SEP Defaulted Date:	Not reported
SEP Type:	Not reported
SEP Type Description:	Not reported
Proposed Amount:	Not reported
Final Monetary Amount:	Not reported
Paid Amount:	Not reported
Final Count:	Not reported
Final Amount:	Not reported
Found Violation:	Yes
Agency Which Determined Violation:	State
Violation Short Description:	Generators - General
Date Violation was Determined:	2004-06-29 00:00:00.0
Actual Return to Compliance Date:	2004-12-09 00:00:00.0
Return to Compliance Qualifier:	Documented

Map ID
Direction
Distance
Elevation

MAP FINDINGS

Site

Database(s)

EDR ID Number
EPA ID Number

SOUTH SEATTLE COLLEGE (Continued)

1000421885

Violation Responsible Agency:	State
Scheduled Compliance Date:	2004-12-08 00:00:00.0
Enforcement Identifier:	001
Date of Enforcement Action:	2004-11-23 00:00:00.0
Enforcement Responsible Agency:	State
Enforcement Docket Number:	Not reported
Enforcement Attorney:	Not reported
Corrective Action Component:	No
Appeal Initiated Date:	Not reported
Appeal Resolution Date:	Not reported
Disposition Status Date:	Not reported
Disposition Status:	Not reported
Disposition Status Description:	Not reported
Consent/Final Order Sequence Number:	Not reported
Consent/Final Order Respondent Name:	Not reported
Consent/Final Order Lead Agency:	Not reported
Enforcement Type:	WRITTEN INFORMAL
Enforcement Responsible Person:	WADLD
Enforcement Responsible Sub-Organization:	NW
SEP Sequence Number:	Not reported
SEP Expenditure Amount:	Not reported
SEP Scheduled Completion Date:	Not reported
SEP Actual Date:	Not reported
SEP Defaulted Date:	Not reported
SEP Type:	Not reported
SEP Type Description:	Not reported
Proposed Amount:	Not reported
Final Monetary Amount:	Not reported
Paid Amount:	Not reported
Final Count:	Not reported
Final Amount:	Not reported
Found Violation:	Yes
Agency Which Determined Violation:	State
Violation Short Description:	Generators - General
Date Violation was Determined:	1999-05-19 00:00:00.0
Actual Return to Compliance Date:	1999-05-19 00:00:00.0
Return to Compliance Qualifier:	Observed
Violation Responsible Agency:	State
Scheduled Compliance Date:	Not reported
Enforcement Identifier:	000
Date of Enforcement Action:	1999-07-22 00:00:00.0
Enforcement Responsible Agency:	State
Enforcement Docket Number:	Not reported
Enforcement Attorney:	R0
Corrective Action Component:	No
Appeal Initiated Date:	Not reported
Appeal Resolution Date:	Not reported
Disposition Status Date:	Not reported
Disposition Status:	Not reported
Disposition Status Description:	Not reported
Consent/Final Order Sequence Number:	Not reported
Consent/Final Order Respondent Name:	Not reported
Consent/Final Order Lead Agency:	Not reported
Enforcement Type:	WRITTEN INFORMAL
Enforcement Responsible Person:	WAALN
Enforcement Responsible Sub-Organization:	NW

Map ID
 Direction
 Distance
 Elevation

MAP FINDINGS

Site

Database(s)

EDR ID Number
 EPA ID Number

SOUTH SEATTLE COLLEGE (Continued)

1000421885

SEP Sequence Number:	Not reported
SEP Expenditure Amount:	Not reported
SEP Scheduled Completion Date:	Not reported
SEP Actual Date:	Not reported
SEP Defaulted Date:	Not reported
SEP Type:	Not reported
SEP Type Description:	Not reported
Proposed Amount:	Not reported
Final Monetary Amount:	Not reported
Paid Amount:	Not reported
Final Count:	Not reported
Final Amount:	Not reported
Found Violation:	Yes
Agency Which Determined Violation:	State
Violation Short Description:	Generators - General
Date Violation was Determined:	2004-06-29 00:00:00.0
Actual Return to Compliance Date:	2004-12-02 00:00:00.0
Return to Compliance Qualifier:	Documented
Violation Responsible Agency:	State
Scheduled Compliance Date:	2004-07-22 00:00:00.0
Enforcement Identifier:	001
Date of Enforcement Action:	2004-07-15 00:00:00.0
Enforcement Responsible Agency:	State
Enforcement Docket Number:	Not reported
Enforcement Attorney:	Not reported
Corrective Action Component:	No
Appeal Initiated Date:	Not reported
Appeal Resolution Date:	Not reported
Disposition Status Date:	Not reported
Disposition Status:	Not reported
Disposition Status Description:	Not reported
Consent/Final Order Sequence Number:	Not reported
Consent/Final Order Respondent Name:	Not reported
Consent/Final Order Lead Agency:	Not reported
Enforcement Type:	WRITTEN INFORMAL
Enforcement Responsible Person:	WADLD
Enforcement Responsible Sub-Organization:	NW
SEP Sequence Number:	Not reported
SEP Expenditure Amount:	Not reported
SEP Scheduled Completion Date:	Not reported
SEP Actual Date:	Not reported
SEP Defaulted Date:	Not reported
SEP Type:	Not reported
SEP Type Description:	Not reported
Proposed Amount:	Not reported
Final Monetary Amount:	Not reported
Paid Amount:	Not reported
Final Count:	Not reported
Final Amount:	Not reported
Found Violation:	Yes
Agency Which Determined Violation:	State
Violation Short Description:	Generators - Records/Reporting
Date Violation was Determined:	2004-11-16 00:00:00.0
Actual Return to Compliance Date:	2005-05-27 00:00:00.0
Return to Compliance Qualifier:	Documented

Map ID
Direction
Distance
Elevation

MAP FINDINGS

Site

Database(s)

EDR ID Number
EPA ID Number

SOUTH SEATTLE COLLEGE (Continued)

1000421885

Violation Responsible Agency: State
Scheduled Compliance Date: 2005-01-04 00:00:00.0
Enforcement Identifier: 001
Date of Enforcement Action: 2004-11-23 00:00:00.0
Enforcement Responsible Agency: State
Enforcement Docket Number: Not reported
Enforcement Attorney: Not reported
Corrective Action Component: No
Appeal Initiated Date: Not reported
Appeal Resolution Date: Not reported
Disposition Status Date: Not reported
Disposition Status: Not reported
Disposition Status Description: Not reported
Consent/Final Order Sequence Number: Not reported
Consent/Final Order Respondent Name: Not reported
Consent/Final Order Lead Agency: Not reported
Enforcement Type: WRITTEN INFORMAL
Enforcement Responsible Person: WADLD
Enforcement Responsible Sub-Organization: NW
SEP Sequence Number: Not reported
SEP Expenditure Amount: Not reported
SEP Scheduled Completion Date: Not reported
SEP Actual Date: Not reported
SEP Defaulted Date: Not reported
SEP Type: Not reported
SEP Type Description: Not reported
Proposed Amount: Not reported
Final Monetary Amount: Not reported
Paid Amount: Not reported
Final Count: Not reported
Final Amount: Not reported

Found Violation: Yes
Agency Which Determined Violation: State
Violation Short Description: Generators - General
Date Violation was Determined: 2004-06-29 00:00:00.0
Actual Return to Compliance Date: 2005-02-02 00:00:00.0
Return to Compliance Qualifier: Documented
Violation Responsible Agency: State
Scheduled Compliance Date: 2004-12-31 00:00:00.0
Enforcement Identifier: 001
Date of Enforcement Action: 2004-11-23 00:00:00.0
Enforcement Responsible Agency: State
Enforcement Docket Number: Not reported
Enforcement Attorney: Not reported
Corrective Action Component: No
Appeal Initiated Date: Not reported
Appeal Resolution Date: Not reported
Disposition Status Date: Not reported
Disposition Status: Not reported
Disposition Status Description: Not reported
Consent/Final Order Sequence Number: Not reported
Consent/Final Order Respondent Name: Not reported
Consent/Final Order Lead Agency: Not reported
Enforcement Type: WRITTEN INFORMAL
Enforcement Responsible Person: WADLD
Enforcement Responsible Sub-Organization: NW

Map ID
 Direction
 Distance
 Elevation

MAP FINDINGS

Site

Database(s)

EDR ID Number
 EPA ID Number

SOUTH SEATTLE COLLEGE (Continued)

1000421885

SEP Sequence Number:	Not reported
SEP Expenditure Amount:	Not reported
SEP Scheduled Completion Date:	Not reported
SEP Actual Date:	Not reported
SEP Defaulted Date:	Not reported
SEP Type:	Not reported
SEP Type Description:	Not reported
Proposed Amount:	Not reported
Final Monetary Amount:	Not reported
Paid Amount:	Not reported
Final Count:	Not reported
Final Amount:	Not reported
Found Violation:	Yes
Agency Which Determined Violation:	State
Violation Short Description:	Generators - General
Date Violation was Determined:	2012-03-08 00:00:00.0
Actual Return to Compliance Date:	2012-04-18 00:00:00.0
Return to Compliance Qualifier:	Documented
Violation Responsible Agency:	State
Scheduled Compliance Date:	2012-04-24 00:00:00.0
Enforcement Identifier:	001
Date of Enforcement Action:	2012-03-22 00:00:00.0
Enforcement Responsible Agency:	State
Enforcement Docket Number:	Not reported
Enforcement Attorney:	Not reported
Corrective Action Component:	No
Appeal Initiated Date:	Not reported
Appeal Resolution Date:	Not reported
Disposition Status Date:	Not reported
Disposition Status:	Not reported
Disposition Status Description:	Not reported
Consent/Final Order Sequence Number:	Not reported
Consent/Final Order Respondent Name:	Not reported
Consent/Final Order Lead Agency:	Not reported
Enforcement Type:	WRITTEN INFORMAL
Enforcement Responsible Person:	WAEJK
Enforcement Responsible Sub-Organization:	NW
SEP Sequence Number:	Not reported
SEP Expenditure Amount:	Not reported
SEP Scheduled Completion Date:	Not reported
SEP Actual Date:	Not reported
SEP Defaulted Date:	Not reported
SEP Type:	Not reported
SEP Type Description:	Not reported
Proposed Amount:	Not reported
Final Monetary Amount:	Not reported
Paid Amount:	Not reported
Final Count:	Not reported
Final Amount:	Not reported
Found Violation:	Yes
Agency Which Determined Violation:	State
Violation Short Description:	Generators - General
Date Violation was Determined:	2004-06-29 00:00:00.0
Actual Return to Compliance Date:	2005-02-04 00:00:00.0
Return to Compliance Qualifier:	Documented

Map ID
Direction
Distance
Elevation

MAP FINDINGS

Site

Database(s)

EDR ID Number
EPA ID Number

SOUTH SEATTLE COLLEGE (Continued)

1000421885

Violation Responsible Agency: State
Scheduled Compliance Date: 2004-12-16 00:00:00.0
Enforcement Identifier: 001
Date of Enforcement Action: 2004-11-23 00:00:00.0
Enforcement Responsible Agency: State
Enforcement Docket Number: Not reported
Enforcement Attorney: Not reported
Corrective Action Component: No
Appeal Initiated Date: Not reported
Appeal Resolution Date: Not reported
Disposition Status Date: Not reported
Disposition Status: Not reported
Disposition Status Description: Not reported
Consent/Final Order Sequence Number: Not reported
Consent/Final Order Respondent Name: Not reported
Consent/Final Order Lead Agency: Not reported
Enforcement Type: WRITTEN INFORMAL
Enforcement Responsible Person: WADLD
Enforcement Responsible Sub-Organization: NW
SEP Sequence Number: Not reported
SEP Expenditure Amount: Not reported
SEP Scheduled Completion Date: Not reported
SEP Actual Date: Not reported
SEP Defaulted Date: Not reported
SEP Type: Not reported
SEP Type Description: Not reported
Proposed Amount: Not reported
Final Monetary Amount: Not reported
Paid Amount: Not reported
Final Count: Not reported
Final Amount: Not reported

Found Violation: Yes
Agency Which Determined Violation: State
Violation Short Description: Generators - General
Date Violation was Determined: 2005-11-15 00:00:00.0
Actual Return to Compliance Date: 2006-01-09 00:00:00.0
Return to Compliance Qualifier: Documented
Violation Responsible Agency: State
Scheduled Compliance Date: 2005-12-13 00:00:00.0
Enforcement Identifier: 001
Date of Enforcement Action: 2005-12-06 00:00:00.0
Enforcement Responsible Agency: State
Enforcement Docket Number: Not reported
Enforcement Attorney: Not reported
Corrective Action Component: No
Appeal Initiated Date: Not reported
Appeal Resolution Date: Not reported
Disposition Status Date: Not reported
Disposition Status: Not reported
Disposition Status Description: Not reported
Consent/Final Order Sequence Number: Not reported
Consent/Final Order Respondent Name: Not reported
Consent/Final Order Lead Agency: Not reported
Enforcement Type: WRITTEN INFORMAL
Enforcement Responsible Person: WADLD
Enforcement Responsible Sub-Organization: NW

Map ID
Direction
Distance
Elevation

MAP FINDINGS

Site

Database(s)

EDR ID Number
EPA ID Number

SOUTH SEATTLE COLLEGE (Continued)

1000421885

SEP Sequence Number:	Not reported
SEP Expenditure Amount:	Not reported
SEP Scheduled Completion Date:	Not reported
SEP Actual Date:	Not reported
SEP Defaulted Date:	Not reported
SEP Type:	Not reported
SEP Type Description:	Not reported
Proposed Amount:	Not reported
Final Monetary Amount:	Not reported
Paid Amount:	Not reported
Final Count:	Not reported
Final Amount:	Not reported
Found Violation:	Yes
Agency Which Determined Violation:	State
Violation Short Description:	Generators - General
Date Violation was Determined:	1999-05-19 00:00:00.0
Actual Return to Compliance Date:	1999-09-30 00:00:00.0
Return to Compliance Qualifier:	Observed
Violation Responsible Agency:	State
Scheduled Compliance Date:	Not reported
Enforcement Identifier:	000
Date of Enforcement Action:	1999-07-22 00:00:00.0
Enforcement Responsible Agency:	State
Enforcement Docket Number:	Not reported
Enforcement Attorney:	R0
Corrective Action Component:	No
Appeal Initiated Date:	Not reported
Appeal Resolution Date:	Not reported
Disposition Status Date:	Not reported
Disposition Status:	Not reported
Disposition Status Description:	Not reported
Consent/Final Order Sequence Number:	Not reported
Consent/Final Order Respondent Name:	Not reported
Consent/Final Order Lead Agency:	Not reported
Enforcement Type:	WRITTEN INFORMAL
Enforcement Responsible Person:	WAALN
Enforcement Responsible Sub-Organization:	NW
SEP Sequence Number:	Not reported
SEP Expenditure Amount:	Not reported
SEP Scheduled Completion Date:	Not reported
SEP Actual Date:	Not reported
SEP Defaulted Date:	Not reported
SEP Type:	Not reported
SEP Type Description:	Not reported
Proposed Amount:	Not reported
Final Monetary Amount:	Not reported
Paid Amount:	Not reported
Final Count:	Not reported
Final Amount:	Not reported
Found Violation:	Yes
Agency Which Determined Violation:	State
Violation Short Description:	Generators - Pre-transport
Date Violation was Determined:	2014-12-04 00:00:00.0
Actual Return to Compliance Date:	2014-12-04 00:00:00.0
Return to Compliance Qualifier:	Observed

Map ID
Direction
Distance
Elevation

MAP FINDINGS

Site

Database(s)

EDR ID Number
EPA ID Number

SOUTH SEATTLE COLLEGE (Continued)

1000421885

Violation Responsible Agency: State
Scheduled Compliance Date: 2015-04-20 00:00:00.0
Enforcement Identifier: 001
Date of Enforcement Action: 2015-03-19 00:00:00.0
Enforcement Responsible Agency: State
Enforcement Docket Number: Not reported
Enforcement Attorney: Not reported
Corrective Action Component: No
Appeal Initiated Date: Not reported
Appeal Resolution Date: Not reported
Disposition Status Date: Not reported
Disposition Status: Not reported
Disposition Status Description: Not reported
Consent/Final Order Sequence Number: Not reported
Consent/Final Order Respondent Name: Not reported
Consent/Final Order Lead Agency: Not reported
Enforcement Type: WRITTEN INFORMAL
Enforcement Responsible Person: WARMB
Enforcement Responsible Sub-Organization: NW
SEP Sequence Number: Not reported
SEP Expenditure Amount: Not reported
SEP Scheduled Completion Date: Not reported
SEP Actual Date: Not reported
SEP Defaulted Date: Not reported
SEP Type: Not reported
SEP Type Description: Not reported
Proposed Amount: Not reported
Final Monetary Amount: Not reported
Paid Amount: Not reported
Final Count: Not reported
Final Amount: Not reported

Found Violation: Yes
Agency Which Determined Violation: State
Violation Short Description: Generators - Pre-transport
Date Violation was Determined: 2008-10-14 00:00:00.0
Actual Return to Compliance Date: 2008-10-24 00:00:00.0
Return to Compliance Qualifier: Documented
Violation Responsible Agency: State
Scheduled Compliance Date: 2008-11-21 00:00:00.0
Enforcement Identifier: 001
Date of Enforcement Action: 2008-10-22 00:00:00.0
Enforcement Responsible Agency: State
Enforcement Docket Number: Not reported
Enforcement Attorney: Not reported
Corrective Action Component: No
Appeal Initiated Date: Not reported
Appeal Resolution Date: Not reported
Disposition Status Date: Not reported
Disposition Status: Not reported
Disposition Status Description: Not reported
Consent/Final Order Sequence Number: Not reported
Consent/Final Order Respondent Name: Not reported
Consent/Final Order Lead Agency: Not reported
Enforcement Type: WRITTEN INFORMAL
Enforcement Responsible Person: WADLD
Enforcement Responsible Sub-Organization: NW

Map ID
Direction
Distance
Elevation

MAP FINDINGS

Site

Database(s)

EDR ID Number
EPA ID Number

SOUTH SEATTLE COLLEGE (Continued)

1000421885

SEP Sequence Number:	Not reported
SEP Expenditure Amount:	Not reported
SEP Scheduled Completion Date:	Not reported
SEP Actual Date:	Not reported
SEP Defaulted Date:	Not reported
SEP Type:	Not reported
SEP Type Description:	Not reported
Proposed Amount:	Not reported
Final Monetary Amount:	Not reported
Paid Amount:	Not reported
Final Count:	Not reported
Final Amount:	Not reported
Found Violation:	Yes
Agency Which Determined Violation:	State
Violation Short Description:	Universal Waste - Small Quantity Handlers
Date Violation was Determined:	2008-10-14 00:00:00.0
Actual Return to Compliance Date:	2008-10-24 00:00:00.0
Return to Compliance Qualifier:	Documented
Violation Responsible Agency:	State
Scheduled Compliance Date:	2008-11-21 00:00:00.0
Enforcement Identifier:	001
Date of Enforcement Action:	2008-10-22 00:00:00.0
Enforcement Responsible Agency:	State
Enforcement Docket Number:	Not reported
Enforcement Attorney:	Not reported
Corrective Action Component:	No
Appeal Initiated Date:	Not reported
Appeal Resolution Date:	Not reported
Disposition Status Date:	Not reported
Disposition Status:	Not reported
Disposition Status Description:	Not reported
Consent/Final Order Sequence Number:	Not reported
Consent/Final Order Respondent Name:	Not reported
Consent/Final Order Lead Agency:	Not reported
Enforcement Type:	WRITTEN INFORMAL
Enforcement Responsible Person:	WADLD
Enforcement Responsible Sub-Organization:	NW
SEP Sequence Number:	Not reported
SEP Expenditure Amount:	Not reported
SEP Scheduled Completion Date:	Not reported
SEP Actual Date:	Not reported
SEP Defaulted Date:	Not reported
SEP Type:	Not reported
SEP Type Description:	Not reported
Proposed Amount:	Not reported
Final Monetary Amount:	Not reported
Paid Amount:	Not reported
Final Count:	Not reported
Final Amount:	Not reported
Found Violation:	Yes
Agency Which Determined Violation:	State
Violation Short Description:	Generators - General
Date Violation was Determined:	2004-06-29 00:00:00.0
Actual Return to Compliance Date:	2005-02-04 00:00:00.0
Return to Compliance Qualifier:	Documented

Map ID
Direction
Distance
Elevation

MAP FINDINGS

Site

Database(s)

EDR ID Number
EPA ID Number

SOUTH SEATTLE COLLEGE (Continued)

1000421885

Violation Responsible Agency:	State
Scheduled Compliance Date:	2004-12-16 00:00:00.0
Enforcement Identifier:	001
Date of Enforcement Action:	2004-11-23 00:00:00.0
Enforcement Responsible Agency:	State
Enforcement Docket Number:	Not reported
Enforcement Attorney:	Not reported
Corrective Action Component:	No
Appeal Initiated Date:	Not reported
Appeal Resolution Date:	Not reported
Disposition Status Date:	Not reported
Disposition Status:	Not reported
Disposition Status Description:	Not reported
Consent/Final Order Sequence Number:	Not reported
Consent/Final Order Respondent Name:	Not reported
Consent/Final Order Lead Agency:	Not reported
Enforcement Type:	WRITTEN INFORMAL
Enforcement Responsible Person:	WADLD
Enforcement Responsible Sub-Organization:	NW
SEP Sequence Number:	Not reported
SEP Expenditure Amount:	Not reported
SEP Scheduled Completion Date:	Not reported
SEP Actual Date:	Not reported
SEP Defaulted Date:	Not reported
SEP Type:	Not reported
SEP Type Description:	Not reported
Proposed Amount:	Not reported
Final Monetary Amount:	Not reported
Paid Amount:	Not reported
Final Count:	Not reported
Final Amount:	Not reported
Found Violation:	Yes
Agency Which Determined Violation:	State
Violation Short Description:	Generators - General
Date Violation was Determined:	2005-11-15 00:00:00.0
Actual Return to Compliance Date:	2006-01-09 00:00:00.0
Return to Compliance Qualifier:	Documented
Violation Responsible Agency:	State
Scheduled Compliance Date:	2006-01-10 00:00:00.0
Enforcement Identifier:	001
Date of Enforcement Action:	2005-12-06 00:00:00.0
Enforcement Responsible Agency:	State
Enforcement Docket Number:	Not reported
Enforcement Attorney:	Not reported
Corrective Action Component:	No
Appeal Initiated Date:	Not reported
Appeal Resolution Date:	Not reported
Disposition Status Date:	Not reported
Disposition Status:	Not reported
Disposition Status Description:	Not reported
Consent/Final Order Sequence Number:	Not reported
Consent/Final Order Respondent Name:	Not reported
Consent/Final Order Lead Agency:	Not reported
Enforcement Type:	WRITTEN INFORMAL
Enforcement Responsible Person:	WADLD
Enforcement Responsible Sub-Organization:	NW

Map ID
Direction
Distance
Elevation

MAP FINDINGS

Site

Database(s)

EDR ID Number
EPA ID Number

SOUTH SEATTLE COLLEGE (Continued)

1000421885

SEP Sequence Number:	Not reported
SEP Expenditure Amount:	Not reported
SEP Scheduled Completion Date:	Not reported
SEP Actual Date:	Not reported
SEP Defaulted Date:	Not reported
SEP Type:	Not reported
SEP Type Description:	Not reported
Proposed Amount:	Not reported
Final Monetary Amount:	Not reported
Paid Amount:	Not reported
Final Count:	Not reported
Final Amount:	Not reported
Found Violation:	Yes
Agency Which Determined Violation:	State
Violation Short Description:	Generators - General
Date Violation was Determined:	2005-11-15 00:00:00.0
Actual Return to Compliance Date:	2006-01-09 00:00:00.0
Return to Compliance Qualifier:	Documented
Violation Responsible Agency:	State
Scheduled Compliance Date:	2005-12-13 00:00:00.0
Enforcement Identifier:	001
Date of Enforcement Action:	2005-12-06 00:00:00.0
Enforcement Responsible Agency:	State
Enforcement Docket Number:	Not reported
Enforcement Attorney:	Not reported
Corrective Action Component:	No
Appeal Initiated Date:	Not reported
Appeal Resolution Date:	Not reported
Disposition Status Date:	Not reported
Disposition Status:	Not reported
Disposition Status Description:	Not reported
Consent/Final Order Sequence Number:	Not reported
Consent/Final Order Respondent Name:	Not reported
Consent/Final Order Lead Agency:	Not reported
Enforcement Type:	WRITTEN INFORMAL
Enforcement Responsible Person:	WADLD
Enforcement Responsible Sub-Organization:	NW
SEP Sequence Number:	Not reported
SEP Expenditure Amount:	Not reported
SEP Scheduled Completion Date:	Not reported
SEP Actual Date:	Not reported
SEP Defaulted Date:	Not reported
SEP Type:	Not reported
SEP Type Description:	Not reported
Proposed Amount:	Not reported
Final Monetary Amount:	Not reported
Paid Amount:	Not reported
Final Count:	Not reported
Final Amount:	Not reported
Found Violation:	Yes
Agency Which Determined Violation:	State
Violation Short Description:	Generators - General
Date Violation was Determined:	2004-06-29 00:00:00.0
Actual Return to Compliance Date:	2005-02-02 00:00:00.0
Return to Compliance Qualifier:	Documented

Map ID
Direction
Distance
Elevation

MAP FINDINGS

Site

Database(s)

EDR ID Number
EPA ID Number

SOUTH SEATTLE COLLEGE (Continued)

1000421885

Violation Responsible Agency: State
Scheduled Compliance Date: 2004-07-27 00:00:00.0
Enforcement Identifier: 001
Date of Enforcement Action: 2004-07-15 00:00:00.0
Enforcement Responsible Agency: State
Enforcement Docket Number: Not reported
Enforcement Attorney: Not reported
Corrective Action Component: No
Appeal Initiated Date: Not reported
Appeal Resolution Date: Not reported
Disposition Status Date: Not reported
Disposition Status: Not reported
Disposition Status Description: Not reported
Consent/Final Order Sequence Number: Not reported
Consent/Final Order Respondent Name: Not reported
Consent/Final Order Lead Agency: Not reported
Enforcement Type: WRITTEN INFORMAL
Enforcement Responsible Person: WADLD
Enforcement Responsible Sub-Organization: NW
SEP Sequence Number: Not reported
SEP Expenditure Amount: Not reported
SEP Scheduled Completion Date: Not reported
SEP Actual Date: Not reported
SEP Defaulted Date: Not reported
SEP Type: Not reported
SEP Type Description: Not reported
Proposed Amount: Not reported
Final Monetary Amount: Not reported
Paid Amount: Not reported
Final Count: Not reported
Final Amount: Not reported

Found Violation: Yes
Agency Which Determined Violation: State
Violation Short Description: Generators - General
Date Violation was Determined: 2004-06-29 00:00:00.0
Actual Return to Compliance Date: 2004-12-09 00:00:00.0
Return to Compliance Qualifier: Documented
Violation Responsible Agency: State
Scheduled Compliance Date: 2004-07-30 00:00:00.0
Enforcement Identifier: 001
Date of Enforcement Action: 2004-07-15 00:00:00.0
Enforcement Responsible Agency: State
Enforcement Docket Number: Not reported
Enforcement Attorney: Not reported
Corrective Action Component: No
Appeal Initiated Date: Not reported
Appeal Resolution Date: Not reported
Disposition Status Date: Not reported
Disposition Status: Not reported
Disposition Status Description: Not reported
Consent/Final Order Sequence Number: Not reported
Consent/Final Order Respondent Name: Not reported
Consent/Final Order Lead Agency: Not reported
Enforcement Type: WRITTEN INFORMAL
Enforcement Responsible Person: WADLD
Enforcement Responsible Sub-Organization: NW

Map ID
Direction
Distance
Elevation

MAP FINDINGS

Site

Database(s)

EDR ID Number
EPA ID Number

SOUTH SEATTLE COLLEGE (Continued)

1000421885

SEP Sequence Number:	Not reported
SEP Expenditure Amount:	Not reported
SEP Scheduled Completion Date:	Not reported
SEP Actual Date:	Not reported
SEP Defaulted Date:	Not reported
SEP Type:	Not reported
SEP Type Description:	Not reported
Proposed Amount:	Not reported
Final Monetary Amount:	Not reported
Paid Amount:	Not reported
Final Count:	Not reported
Final Amount:	Not reported
Found Violation:	Yes
Agency Which Determined Violation:	State
Violation Short Description:	Generators - General
Date Violation was Determined:	2005-11-15 00:00:00.0
Actual Return to Compliance Date:	2006-01-09 00:00:00.0
Return to Compliance Qualifier:	Documented
Violation Responsible Agency:	State
Scheduled Compliance Date:	2006-01-10 00:00:00.0
Enforcement Identifier:	001
Date of Enforcement Action:	2005-12-06 00:00:00.0
Enforcement Responsible Agency:	State
Enforcement Docket Number:	Not reported
Enforcement Attorney:	Not reported
Corrective Action Component:	No
Appeal Initiated Date:	Not reported
Appeal Resolution Date:	Not reported
Disposition Status Date:	Not reported
Disposition Status:	Not reported
Disposition Status Description:	Not reported
Consent/Final Order Sequence Number:	Not reported
Consent/Final Order Respondent Name:	Not reported
Consent/Final Order Lead Agency:	Not reported
Enforcement Type:	WRITTEN INFORMAL
Enforcement Responsible Person:	WADLD
Enforcement Responsible Sub-Organization:	NW
SEP Sequence Number:	Not reported
SEP Expenditure Amount:	Not reported
SEP Scheduled Completion Date:	Not reported
SEP Actual Date:	Not reported
SEP Defaulted Date:	Not reported
SEP Type:	Not reported
SEP Type Description:	Not reported
Proposed Amount:	Not reported
Final Monetary Amount:	Not reported
Paid Amount:	Not reported
Final Count:	Not reported
Final Amount:	Not reported
Found Violation:	Yes
Agency Which Determined Violation:	State
Violation Short Description:	Generators - General
Date Violation was Determined:	2005-07-19 00:00:00.0
Actual Return to Compliance Date:	2005-08-26 00:00:00.0
Return to Compliance Qualifier:	Documented

Map ID
Direction
Distance
Elevation

MAP FINDINGS

Site

Database(s)

EDR ID Number
EPA ID Number

SOUTH SEATTLE COLLEGE (Continued)

1000421885

Violation Responsible Agency:	State
Scheduled Compliance Date:	2005-08-27 00:00:00.0
Enforcement Identifier:	001
Date of Enforcement Action:	2005-07-26 00:00:00.0
Enforcement Responsible Agency:	State
Enforcement Docket Number:	Not reported
Enforcement Attorney:	Not reported
Corrective Action Component:	No
Appeal Initiated Date:	Not reported
Appeal Resolution Date:	Not reported
Disposition Status Date:	Not reported
Disposition Status:	Not reported
Disposition Status Description:	Not reported
Consent/Final Order Sequence Number:	Not reported
Consent/Final Order Respondent Name:	Not reported
Consent/Final Order Lead Agency:	Not reported
Enforcement Type:	WRITTEN INFORMAL
Enforcement Responsible Person:	WADLD
Enforcement Responsible Sub-Organization:	NW
SEP Sequence Number:	Not reported
SEP Expenditure Amount:	Not reported
SEP Scheduled Completion Date:	Not reported
SEP Actual Date:	Not reported
SEP Defaulted Date:	Not reported
SEP Type:	Not reported
SEP Type Description:	Not reported
Proposed Amount:	Not reported
Final Monetary Amount:	Not reported
Paid Amount:	Not reported
Final Count:	Not reported
Final Amount:	Not reported
Found Violation:	Yes
Agency Which Determined Violation:	State
Violation Short Description:	Generators - General
Date Violation was Determined:	2004-06-29 00:00:00.0
Actual Return to Compliance Date:	2004-09-03 00:00:00.0
Return to Compliance Qualifier:	Documented
Violation Responsible Agency:	State
Scheduled Compliance Date:	2004-10-29 00:00:00.0
Enforcement Identifier:	001
Date of Enforcement Action:	2004-07-15 00:00:00.0
Enforcement Responsible Agency:	State
Enforcement Docket Number:	Not reported
Enforcement Attorney:	Not reported
Corrective Action Component:	No
Appeal Initiated Date:	Not reported
Appeal Resolution Date:	Not reported
Disposition Status Date:	Not reported
Disposition Status:	Not reported
Disposition Status Description:	Not reported
Consent/Final Order Sequence Number:	Not reported
Consent/Final Order Respondent Name:	Not reported
Consent/Final Order Lead Agency:	Not reported
Enforcement Type:	WRITTEN INFORMAL
Enforcement Responsible Person:	WADLD
Enforcement Responsible Sub-Organization:	NW

Map ID
Direction
Distance
Elevation

MAP FINDINGS

Site

Database(s)

EDR ID Number
EPA ID Number

SOUTH SEATTLE COLLEGE (Continued)

1000421885

SEP Sequence Number:	Not reported
SEP Expenditure Amount:	Not reported
SEP Scheduled Completion Date:	Not reported
SEP Actual Date:	Not reported
SEP Defaulted Date:	Not reported
SEP Type:	Not reported
SEP Type Description:	Not reported
Proposed Amount:	Not reported
Final Monetary Amount:	Not reported
Paid Amount:	Not reported
Final Count:	Not reported
Final Amount:	Not reported
Found Violation:	No
Agency Which Determined Violation:	Not reported
Violation Short Description:	Not reported
Date Violation was Determined:	Not reported
Actual Return to Compliance Date:	Not reported
Return to Compliance Qualifier:	Not reported
Violation Responsible Agency:	Not reported
Scheduled Compliance Date:	Not reported
Enforcement Identifier:	Not reported
Date of Enforcement Action:	Not reported
Enforcement Responsible Agency:	Not reported
Enforcement Docket Number:	Not reported
Enforcement Attorney:	Not reported
Corrective Action Component:	Not reported
Appeal Initiated Date:	Not reported
Appeal Resolution Date:	Not reported
Disposition Status Date:	Not reported
Disposition Status:	Not reported
Disposition Status Description:	Not reported
Consent/Final Order Sequence Number:	Not reported
Consent/Final Order Respondent Name:	Not reported
Consent/Final Order Lead Agency:	Not reported
Enforcement Type:	Not reported
Enforcement Responsible Person:	Not reported
Enforcement Responsible Sub-Organization:	Not reported
SEP Sequence Number:	Not reported
SEP Expenditure Amount:	Not reported
SEP Scheduled Completion Date:	Not reported
SEP Actual Date:	Not reported
SEP Defaulted Date:	Not reported
SEP Type:	Not reported
SEP Type Description:	Not reported
Proposed Amount:	Not reported
Final Monetary Amount:	Not reported
Paid Amount:	Not reported
Final Count:	Not reported
Final Amount:	Not reported
Found Violation:	Yes
Agency Which Determined Violation:	State
Violation Short Description:	Generators - General
Date Violation was Determined:	2004-06-29 00:00:00.0
Actual Return to Compliance Date:	2004-09-03 00:00:00.0
Return to Compliance Qualifier:	Documented

Map ID
Direction
Distance
Elevation

MAP FINDINGS

Site

Database(s)

EDR ID Number
EPA ID Number

SOUTH SEATTLE COLLEGE (Continued)

1000421885

Violation Responsible Agency: State
Scheduled Compliance Date: 2004-09-18 00:00:00.0
Enforcement Identifier: 001
Date of Enforcement Action: 2004-07-15 00:00:00.0
Enforcement Responsible Agency: State
Enforcement Docket Number: Not reported
Enforcement Attorney: Not reported
Corrective Action Component: No
Appeal Initiated Date: Not reported
Appeal Resolution Date: Not reported
Disposition Status Date: Not reported
Disposition Status: Not reported
Disposition Status Description: Not reported
Consent/Final Order Sequence Number: Not reported
Consent/Final Order Respondent Name: Not reported
Consent/Final Order Lead Agency: Not reported
Enforcement Type: WRITTEN INFORMAL
Enforcement Responsible Person: WADLD
Enforcement Responsible Sub-Organization: NW
SEP Sequence Number: Not reported
SEP Expenditure Amount: Not reported
SEP Scheduled Completion Date: Not reported
SEP Actual Date: Not reported
SEP Defaulted Date: Not reported
SEP Type: Not reported
SEP Type Description: Not reported
Proposed Amount: Not reported
Final Monetary Amount: Not reported
Paid Amount: Not reported
Final Count: Not reported
Final Amount: Not reported

Found Violation: Yes
Agency Which Determined Violation: State
Violation Short Description: Generators - Pre-transport
Date Violation was Determined: 2012-03-08 00:00:00.0
Actual Return to Compliance Date: 2012-04-18 00:00:00.0
Return to Compliance Qualifier: Documented
Violation Responsible Agency: State
Scheduled Compliance Date: 2012-04-24 00:00:00.0
Enforcement Identifier: 001
Date of Enforcement Action: 2012-03-22 00:00:00.0
Enforcement Responsible Agency: State
Enforcement Docket Number: Not reported
Enforcement Attorney: Not reported
Corrective Action Component: No
Appeal Initiated Date: Not reported
Appeal Resolution Date: Not reported
Disposition Status Date: Not reported
Disposition Status: Not reported
Disposition Status Description: Not reported
Consent/Final Order Sequence Number: Not reported
Consent/Final Order Respondent Name: Not reported
Consent/Final Order Lead Agency: Not reported
Enforcement Type: WRITTEN INFORMAL
Enforcement Responsible Person: WAEJK
Enforcement Responsible Sub-Organization: NW

Map ID
Direction
Distance
Elevation

MAP FINDINGS

Site

Database(s)

EDR ID Number
EPA ID Number

SOUTH SEATTLE COLLEGE (Continued)

1000421885

SEP Sequence Number:	Not reported
SEP Expenditure Amount:	Not reported
SEP Scheduled Completion Date:	Not reported
SEP Actual Date:	Not reported
SEP Defaulted Date:	Not reported
SEP Type:	Not reported
SEP Type Description:	Not reported
Proposed Amount:	Not reported
Final Monetary Amount:	Not reported
Paid Amount:	Not reported
Final Count:	Not reported
Final Amount:	Not reported
Found Violation:	Yes
Agency Which Determined Violation:	State
Violation Short Description:	State Statute or Regulation
Date Violation was Determined:	2012-03-08 00:00:00.0
Actual Return to Compliance Date:	2012-04-18 00:00:00.0
Return to Compliance Qualifier:	Documented
Violation Responsible Agency:	State
Scheduled Compliance Date:	2012-04-24 00:00:00.0
Enforcement Identifier:	001
Date of Enforcement Action:	2012-03-22 00:00:00.0
Enforcement Responsible Agency:	State
Enforcement Docket Number:	Not reported
Enforcement Attorney:	Not reported
Corrective Action Component:	No
Appeal Initiated Date:	Not reported
Appeal Resolution Date:	Not reported
Disposition Status Date:	Not reported
Disposition Status:	Not reported
Disposition Status Description:	Not reported
Consent/Final Order Sequence Number:	Not reported
Consent/Final Order Respondent Name:	Not reported
Consent/Final Order Lead Agency:	Not reported
Enforcement Type:	WRITTEN INFORMAL
Enforcement Responsible Person:	WAEJK
Enforcement Responsible Sub-Organization:	NW
SEP Sequence Number:	Not reported
SEP Expenditure Amount:	Not reported
SEP Scheduled Completion Date:	Not reported
SEP Actual Date:	Not reported
SEP Defaulted Date:	Not reported
SEP Type:	Not reported
SEP Type Description:	Not reported
Proposed Amount:	Not reported
Final Monetary Amount:	Not reported
Paid Amount:	Not reported
Final Count:	Not reported
Final Amount:	Not reported
Found Violation:	Yes
Agency Which Determined Violation:	State
Violation Short Description:	Generators - General
Date Violation was Determined:	2004-06-29 00:00:00.0
Actual Return to Compliance Date:	2004-12-02 00:00:00.0
Return to Compliance Qualifier:	Documented

Map ID
Direction
Distance
Elevation

MAP FINDINGS

Site

Database(s)

EDR ID Number
EPA ID Number

SOUTH SEATTLE COLLEGE (Continued)

1000421885

Violation Responsible Agency: State
Scheduled Compliance Date: 2004-12-03 00:00:00.0
Enforcement Identifier: 001
Date of Enforcement Action: 2004-11-23 00:00:00.0
Enforcement Responsible Agency: State
Enforcement Docket Number: Not reported
Enforcement Attorney: Not reported
Corrective Action Component: No
Appeal Initiated Date: Not reported
Appeal Resolution Date: Not reported
Disposition Status Date: Not reported
Disposition Status: Not reported
Disposition Status Description: Not reported
Consent/Final Order Sequence Number: Not reported
Consent/Final Order Respondent Name: Not reported
Consent/Final Order Lead Agency: Not reported
Enforcement Type: WRITTEN INFORMAL
Enforcement Responsible Person: WADLD
Enforcement Responsible Sub-Organization: NW
SEP Sequence Number: Not reported
SEP Expenditure Amount: Not reported
SEP Scheduled Completion Date: Not reported
SEP Actual Date: Not reported
SEP Defaulted Date: Not reported
SEP Type: Not reported
SEP Type Description: Not reported
Proposed Amount: Not reported
Final Monetary Amount: Not reported
Paid Amount: Not reported
Final Count: Not reported
Final Amount: Not reported

Found Violation: Yes
Agency Which Determined Violation: State
Violation Short Description: Generators - General
Date Violation was Determined: 2005-11-15 00:00:00.0
Actual Return to Compliance Date: 2006-01-09 00:00:00.0
Return to Compliance Qualifier: Documented
Violation Responsible Agency: State
Scheduled Compliance Date: 2005-12-13 00:00:00.0
Enforcement Identifier: 001
Date of Enforcement Action: 2005-12-06 00:00:00.0
Enforcement Responsible Agency: State
Enforcement Docket Number: Not reported
Enforcement Attorney: Not reported
Corrective Action Component: No
Appeal Initiated Date: Not reported
Appeal Resolution Date: Not reported
Disposition Status Date: Not reported
Disposition Status: Not reported
Disposition Status Description: Not reported
Consent/Final Order Sequence Number: Not reported
Consent/Final Order Respondent Name: Not reported
Consent/Final Order Lead Agency: Not reported
Enforcement Type: WRITTEN INFORMAL
Enforcement Responsible Person: WADLD
Enforcement Responsible Sub-Organization: NW

Map ID
Direction
Distance
Elevation

MAP FINDINGS

Site

Database(s)

EDR ID Number
EPA ID Number

SOUTH SEATTLE COLLEGE (Continued)

1000421885

SEP Sequence Number:	Not reported
SEP Expenditure Amount:	Not reported
SEP Scheduled Completion Date:	Not reported
SEP Actual Date:	Not reported
SEP Defaulted Date:	Not reported
SEP Type:	Not reported
SEP Type Description:	Not reported
Proposed Amount:	Not reported
Final Monetary Amount:	Not reported
Paid Amount:	Not reported
Final Count:	Not reported
Final Amount:	Not reported
Found Violation:	Yes
Agency Which Determined Violation:	State
Violation Short Description:	Generators - General
Date Violation was Determined:	2004-06-29 00:00:00.0
Actual Return to Compliance Date:	2005-02-04 00:00:00.0
Return to Compliance Qualifier:	Documented
Violation Responsible Agency:	State
Scheduled Compliance Date:	2004-08-19 00:00:00.0
Enforcement Identifier:	001
Date of Enforcement Action:	2004-07-15 00:00:00.0
Enforcement Responsible Agency:	State
Enforcement Docket Number:	Not reported
Enforcement Attorney:	Not reported
Corrective Action Component:	No
Appeal Initiated Date:	Not reported
Appeal Resolution Date:	Not reported
Disposition Status Date:	Not reported
Disposition Status:	Not reported
Disposition Status Description:	Not reported
Consent/Final Order Sequence Number:	Not reported
Consent/Final Order Respondent Name:	Not reported
Consent/Final Order Lead Agency:	Not reported
Enforcement Type:	WRITTEN INFORMAL
Enforcement Responsible Person:	WADLD
Enforcement Responsible Sub-Organization:	NW
SEP Sequence Number:	Not reported
SEP Expenditure Amount:	Not reported
SEP Scheduled Completion Date:	Not reported
SEP Actual Date:	Not reported
SEP Defaulted Date:	Not reported
SEP Type:	Not reported
SEP Type Description:	Not reported
Proposed Amount:	Not reported
Final Monetary Amount:	Not reported
Paid Amount:	Not reported
Final Count:	Not reported
Final Amount:	Not reported
Found Violation:	Yes
Agency Which Determined Violation:	State
Violation Short Description:	TSD - General Facility Standards
Date Violation was Determined:	2006-06-15 00:00:00.0
Actual Return to Compliance Date:	2006-06-15 00:00:00.0
Return to Compliance Qualifier:	Observed

Map ID
Direction
Distance
Elevation

MAP FINDINGS

Site

Database(s)

EDR ID Number
EPA ID Number

SOUTH SEATTLE COLLEGE (Continued)

1000421885

Violation Responsible Agency:	State
Scheduled Compliance Date:	Not reported
Enforcement Identifier:	001
Date of Enforcement Action:	2006-06-20 00:00:00.0
Enforcement Responsible Agency:	State
Enforcement Docket Number:	Not reported
Enforcement Attorney:	Not reported
Corrective Action Component:	No
Appeal Initiated Date:	Not reported
Appeal Resolution Date:	Not reported
Disposition Status Date:	Not reported
Disposition Status:	Not reported
Disposition Status Description:	Not reported
Consent/Final Order Sequence Number:	Not reported
Consent/Final Order Respondent Name:	Not reported
Consent/Final Order Lead Agency:	Not reported
Enforcement Type:	WRITTEN INFORMAL
Enforcement Responsible Person:	WADLD
Enforcement Responsible Sub-Organization:	NW
SEP Sequence Number:	Not reported
SEP Expenditure Amount:	Not reported
SEP Scheduled Completion Date:	Not reported
SEP Actual Date:	Not reported
SEP Defaulted Date:	Not reported
SEP Type:	Not reported
SEP Type Description:	Not reported
Proposed Amount:	Not reported
Final Monetary Amount:	Not reported
Paid Amount:	Not reported
Final Count:	Not reported
Final Amount:	Not reported
Found Violation:	Yes
Agency Which Determined Violation:	State
Violation Short Description:	Generators - General
Date Violation was Determined:	2004-06-29 00:00:00.0
Actual Return to Compliance Date:	2004-12-09 00:00:00.0
Return to Compliance Qualifier:	Documented
Violation Responsible Agency:	State
Scheduled Compliance Date:	2004-12-08 00:00:00.0
Enforcement Identifier:	001
Date of Enforcement Action:	2004-11-23 00:00:00.0
Enforcement Responsible Agency:	State
Enforcement Docket Number:	Not reported
Enforcement Attorney:	Not reported
Corrective Action Component:	No
Appeal Initiated Date:	Not reported
Appeal Resolution Date:	Not reported
Disposition Status Date:	Not reported
Disposition Status:	Not reported
Disposition Status Description:	Not reported
Consent/Final Order Sequence Number:	Not reported
Consent/Final Order Respondent Name:	Not reported
Consent/Final Order Lead Agency:	Not reported
Enforcement Type:	WRITTEN INFORMAL
Enforcement Responsible Person:	WADLD
Enforcement Responsible Sub-Organization:	NW

Map ID
 Direction
 Distance
 Elevation

MAP FINDINGS

Site

Database(s)

EDR ID Number
 EPA ID Number

SOUTH SEATTLE COLLEGE (Continued)

1000421885

SEP Sequence Number:	Not reported
SEP Expenditure Amount:	Not reported
SEP Scheduled Completion Date:	Not reported
SEP Actual Date:	Not reported
SEP Defaulted Date:	Not reported
SEP Type:	Not reported
SEP Type Description:	Not reported
Proposed Amount:	Not reported
Final Monetary Amount:	Not reported
Paid Amount:	Not reported
Final Count:	Not reported
Final Amount:	Not reported
Found Violation:	Yes
Agency Which Determined Violation:	State
Violation Short Description:	Generators - General
Date Violation was Determined:	1999-05-19 00:00:00.0
Actual Return to Compliance Date:	1999-09-30 00:00:00.0
Return to Compliance Qualifier:	Observed
Violation Responsible Agency:	State
Scheduled Compliance Date:	Not reported
Enforcement Identifier:	000
Date of Enforcement Action:	1999-07-22 00:00:00.0
Enforcement Responsible Agency:	State
Enforcement Docket Number:	Not reported
Enforcement Attorney:	R0
Corrective Action Component:	No
Appeal Initiated Date:	Not reported
Appeal Resolution Date:	Not reported
Disposition Status Date:	Not reported
Disposition Status:	Not reported
Disposition Status Description:	Not reported
Consent/Final Order Sequence Number:	Not reported
Consent/Final Order Respondent Name:	Not reported
Consent/Final Order Lead Agency:	Not reported
Enforcement Type:	WRITTEN INFORMAL
Enforcement Responsible Person:	WAALN
Enforcement Responsible Sub-Organization:	NW
SEP Sequence Number:	Not reported
SEP Expenditure Amount:	Not reported
SEP Scheduled Completion Date:	Not reported
SEP Actual Date:	Not reported
SEP Defaulted Date:	Not reported
SEP Type:	Not reported
SEP Type Description:	Not reported
Proposed Amount:	Not reported
Final Monetary Amount:	Not reported
Paid Amount:	Not reported
Final Count:	Not reported
Final Amount:	Not reported
Found Violation:	Yes
Agency Which Determined Violation:	State
Violation Short Description:	Universal Waste - Small Quantity Handlers
Date Violation was Determined:	2012-03-08 00:00:00.0
Actual Return to Compliance Date:	2012-04-18 00:00:00.0
Return to Compliance Qualifier:	Documented

Map ID
Direction
Distance
Elevation

MAP FINDINGS

Site

Database(s)

EDR ID Number
EPA ID Number

SOUTH SEATTLE COLLEGE (Continued)

1000421885

Violation Responsible Agency: State
Scheduled Compliance Date: 2012-04-24 00:00:00.0
Enforcement Identifier: 001
Date of Enforcement Action: 2012-03-22 00:00:00.0
Enforcement Responsible Agency: State
Enforcement Docket Number: Not reported
Enforcement Attorney: Not reported
Corrective Action Component: No
Appeal Initiated Date: Not reported
Appeal Resolution Date: Not reported
Disposition Status Date: Not reported
Disposition Status: Not reported
Disposition Status Description: Not reported
Consent/Final Order Sequence Number: Not reported
Consent/Final Order Respondent Name: Not reported
Consent/Final Order Lead Agency: Not reported
Enforcement Type: WRITTEN INFORMAL
Enforcement Responsible Person: WAEJK
Enforcement Responsible Sub-Organization: NW
SEP Sequence Number: Not reported
SEP Expenditure Amount: Not reported
SEP Scheduled Completion Date: Not reported
SEP Actual Date: Not reported
SEP Defaulted Date: Not reported
SEP Type: Not reported
SEP Type Description: Not reported
Proposed Amount: Not reported
Final Monetary Amount: Not reported
Paid Amount: Not reported
Final Count: Not reported
Final Amount: Not reported

Found Violation: Yes
Agency Which Determined Violation: State
Violation Short Description: Generators - General
Date Violation was Determined: 2012-03-08 00:00:00.0
Actual Return to Compliance Date: 2012-04-18 00:00:00.0
Return to Compliance Qualifier: Documented
Violation Responsible Agency: State
Scheduled Compliance Date: 2012-04-24 00:00:00.0
Enforcement Identifier: 001
Date of Enforcement Action: 2012-03-22 00:00:00.0
Enforcement Responsible Agency: State
Enforcement Docket Number: Not reported
Enforcement Attorney: Not reported
Corrective Action Component: No
Appeal Initiated Date: Not reported
Appeal Resolution Date: Not reported
Disposition Status Date: Not reported
Disposition Status: Not reported
Disposition Status Description: Not reported
Consent/Final Order Sequence Number: Not reported
Consent/Final Order Respondent Name: Not reported
Consent/Final Order Lead Agency: Not reported
Enforcement Type: WRITTEN INFORMAL
Enforcement Responsible Person: WAEJK
Enforcement Responsible Sub-Organization: NW

Map ID
 Direction
 Distance
 Elevation

MAP FINDINGS

Site

Database(s)

EDR ID Number
 EPA ID Number

SOUTH SEATTLE COLLEGE (Continued)

1000421885

SEP Sequence Number:	Not reported
SEP Expenditure Amount:	Not reported
SEP Scheduled Completion Date:	Not reported
SEP Actual Date:	Not reported
SEP Defaulted Date:	Not reported
SEP Type:	Not reported
SEP Type Description:	Not reported
Proposed Amount:	Not reported
Final Monetary Amount:	Not reported
Paid Amount:	Not reported
Final Count:	Not reported
Final Amount:	Not reported
Found Violation:	Yes
Agency Which Determined Violation:	State
Violation Short Description:	Generators - General
Date Violation was Determined:	2004-06-29 00:00:00.0
Actual Return to Compliance Date:	2004-11-12 00:00:00.0
Return to Compliance Qualifier:	Documented
Violation Responsible Agency:	State
Scheduled Compliance Date:	2004-10-29 00:00:00.0
Enforcement Identifier:	001
Date of Enforcement Action:	2004-07-15 00:00:00.0
Enforcement Responsible Agency:	State
Enforcement Docket Number:	Not reported
Enforcement Attorney:	Not reported
Corrective Action Component:	No
Appeal Initiated Date:	Not reported
Appeal Resolution Date:	Not reported
Disposition Status Date:	Not reported
Disposition Status:	Not reported
Disposition Status Description:	Not reported
Consent/Final Order Sequence Number:	Not reported
Consent/Final Order Respondent Name:	Not reported
Consent/Final Order Lead Agency:	Not reported
Enforcement Type:	WRITTEN INFORMAL
Enforcement Responsible Person:	WADLD
Enforcement Responsible Sub-Organization:	NW
SEP Sequence Number:	Not reported
SEP Expenditure Amount:	Not reported
SEP Scheduled Completion Date:	Not reported
SEP Actual Date:	Not reported
SEP Defaulted Date:	Not reported
SEP Type:	Not reported
SEP Type Description:	Not reported
Proposed Amount:	Not reported
Final Monetary Amount:	Not reported
Paid Amount:	Not reported
Final Count:	Not reported
Final Amount:	Not reported
Found Violation:	Yes
Agency Which Determined Violation:	State
Violation Short Description:	Generators - Pre-transport
Date Violation was Determined:	2012-03-08 00:00:00.0
Actual Return to Compliance Date:	2012-04-18 00:00:00.0
Return to Compliance Qualifier:	Documented

Map ID
Direction
Distance
Elevation

MAP FINDINGS

Site

Database(s)

EDR ID Number
EPA ID Number

SOUTH SEATTLE COLLEGE (Continued)

1000421885

Violation Responsible Agency: State
Scheduled Compliance Date: 2012-04-24 00:00:00.0
Enforcement Identifier: 001
Date of Enforcement Action: 2012-03-22 00:00:00.0
Enforcement Responsible Agency: State
Enforcement Docket Number: Not reported
Enforcement Attorney: Not reported
Corrective Action Component: No
Appeal Initiated Date: Not reported
Appeal Resolution Date: Not reported
Disposition Status Date: Not reported
Disposition Status: Not reported
Disposition Status Description: Not reported
Consent/Final Order Sequence Number: Not reported
Consent/Final Order Respondent Name: Not reported
Consent/Final Order Lead Agency: Not reported
Enforcement Type: WRITTEN INFORMAL
Enforcement Responsible Person: WAEJK
Enforcement Responsible Sub-Organization: NW
SEP Sequence Number: Not reported
SEP Expenditure Amount: Not reported
SEP Scheduled Completion Date: Not reported
SEP Actual Date: Not reported
SEP Defaulted Date: Not reported
SEP Type: Not reported
SEP Type Description: Not reported
Proposed Amount: Not reported
Final Monetary Amount: Not reported
Paid Amount: Not reported
Final Count: Not reported
Final Amount: Not reported

Found Violation: Yes
Agency Which Determined Violation: State
Violation Short Description: Generators - General
Date Violation was Determined: 2004-11-16 00:00:00.0
Actual Return to Compliance Date: 2004-12-02 00:00:00.0
Return to Compliance Qualifier: Documented
Violation Responsible Agency: State
Scheduled Compliance Date: 2004-12-03 00:00:00.0
Enforcement Identifier: 001
Date of Enforcement Action: 2004-11-23 00:00:00.0
Enforcement Responsible Agency: State
Enforcement Docket Number: Not reported
Enforcement Attorney: Not reported
Corrective Action Component: No
Appeal Initiated Date: Not reported
Appeal Resolution Date: Not reported
Disposition Status Date: Not reported
Disposition Status: Not reported
Disposition Status Description: Not reported
Consent/Final Order Sequence Number: Not reported
Consent/Final Order Respondent Name: Not reported
Consent/Final Order Lead Agency: Not reported
Enforcement Type: WRITTEN INFORMAL
Enforcement Responsible Person: WADLD
Enforcement Responsible Sub-Organization: NW

Map ID
Direction
Distance
Elevation

MAP FINDINGS

Site

Database(s)

EDR ID Number
EPA ID Number

SOUTH SEATTLE COLLEGE (Continued)

1000421885

SEP Sequence Number:	Not reported
SEP Expenditure Amount:	Not reported
SEP Scheduled Completion Date:	Not reported
SEP Actual Date:	Not reported
SEP Defaulted Date:	Not reported
SEP Type:	Not reported
SEP Type Description:	Not reported
Proposed Amount:	Not reported
Final Monetary Amount:	Not reported
Paid Amount:	Not reported
Final Count:	Not reported
Final Amount:	Not reported
Found Violation:	Yes
Agency Which Determined Violation:	State
Violation Short Description:	State Statute or Regulation
Date Violation was Determined:	2012-03-08 00:00:00.0
Actual Return to Compliance Date:	2012-04-18 00:00:00.0
Return to Compliance Qualifier:	Documented
Violation Responsible Agency:	State
Scheduled Compliance Date:	2012-04-24 00:00:00.0
Enforcement Identifier:	001
Date of Enforcement Action:	2012-03-22 00:00:00.0
Enforcement Responsible Agency:	State
Enforcement Docket Number:	Not reported
Enforcement Attorney:	Not reported
Corrective Action Component:	No
Appeal Initiated Date:	Not reported
Appeal Resolution Date:	Not reported
Disposition Status Date:	Not reported
Disposition Status:	Not reported
Disposition Status Description:	Not reported
Consent/Final Order Sequence Number:	Not reported
Consent/Final Order Respondent Name:	Not reported
Consent/Final Order Lead Agency:	Not reported
Enforcement Type:	WRITTEN INFORMAL
Enforcement Responsible Person:	WAEJK
Enforcement Responsible Sub-Organization:	NW
SEP Sequence Number:	Not reported
SEP Expenditure Amount:	Not reported
SEP Scheduled Completion Date:	Not reported
SEP Actual Date:	Not reported
SEP Defaulted Date:	Not reported
SEP Type:	Not reported
SEP Type Description:	Not reported
Proposed Amount:	Not reported
Final Monetary Amount:	Not reported
Paid Amount:	Not reported
Final Count:	Not reported
Final Amount:	Not reported
Found Violation:	Yes
Agency Which Determined Violation:	State
Violation Short Description:	Generators - General
Date Violation was Determined:	2004-06-29 00:00:00.0
Actual Return to Compliance Date:	2005-03-11 00:00:00.0
Return to Compliance Qualifier:	Documented

Map ID
Direction
Distance
Elevation

MAP FINDINGS

Site

Database(s)

EDR ID Number
EPA ID Number

SOUTH SEATTLE COLLEGE (Continued)

1000421885

Violation Responsible Agency: State
Scheduled Compliance Date: 2004-12-31 00:00:00.0
Enforcement Identifier: 001
Date of Enforcement Action: 2004-11-23 00:00:00.0
Enforcement Responsible Agency: State
Enforcement Docket Number: Not reported
Enforcement Attorney: Not reported
Corrective Action Component: No
Appeal Initiated Date: Not reported
Appeal Resolution Date: Not reported
Disposition Status Date: Not reported
Disposition Status: Not reported
Disposition Status Description: Not reported
Consent/Final Order Sequence Number: Not reported
Consent/Final Order Respondent Name: Not reported
Consent/Final Order Lead Agency: Not reported
Enforcement Type: WRITTEN INFORMAL
Enforcement Responsible Person: WADLD
Enforcement Responsible Sub-Organization: NW
SEP Sequence Number: Not reported
SEP Expenditure Amount: Not reported
SEP Scheduled Completion Date: Not reported
SEP Actual Date: Not reported
SEP Defaulted Date: Not reported
SEP Type: Not reported
SEP Type Description: Not reported
Proposed Amount: Not reported
Final Monetary Amount: Not reported
Paid Amount: Not reported
Final Count: Not reported
Final Amount: Not reported

Found Violation: Yes
Agency Which Determined Violation: State
Violation Short Description: Generators - General
Date Violation was Determined: 2004-06-29 00:00:00.0
Actual Return to Compliance Date: 2005-03-11 00:00:00.0
Return to Compliance Qualifier: Documented
Violation Responsible Agency: State
Scheduled Compliance Date: 2004-10-29 00:00:00.0
Enforcement Identifier: 001
Date of Enforcement Action: 2004-07-15 00:00:00.0
Enforcement Responsible Agency: State
Enforcement Docket Number: Not reported
Enforcement Attorney: Not reported
Corrective Action Component: No
Appeal Initiated Date: Not reported
Appeal Resolution Date: Not reported
Disposition Status Date: Not reported
Disposition Status: Not reported
Disposition Status Description: Not reported
Consent/Final Order Sequence Number: Not reported
Consent/Final Order Respondent Name: Not reported
Consent/Final Order Lead Agency: Not reported
Enforcement Type: WRITTEN INFORMAL
Enforcement Responsible Person: WADLD
Enforcement Responsible Sub-Organization: NW

Map ID
Direction
Distance
Elevation

MAP FINDINGS

Site

Database(s)

EDR ID Number
EPA ID Number

SOUTH SEATTLE COLLEGE (Continued)

1000421885

SEP Sequence Number:	Not reported
SEP Expenditure Amount:	Not reported
SEP Scheduled Completion Date:	Not reported
SEP Actual Date:	Not reported
SEP Defaulted Date:	Not reported
SEP Type:	Not reported
SEP Type Description:	Not reported
Proposed Amount:	Not reported
Final Monetary Amount:	Not reported
Paid Amount:	Not reported
Final Count:	Not reported
Final Amount:	Not reported
Found Violation:	Yes
Agency Which Determined Violation:	State
Violation Short Description:	Generators - General
Date Violation was Determined:	2004-06-29 00:00:00.0
Actual Return to Compliance Date:	2004-12-02 00:00:00.0
Return to Compliance Qualifier:	Documented
Violation Responsible Agency:	State
Scheduled Compliance Date:	2004-12-03 00:00:00.0
Enforcement Identifier:	001
Date of Enforcement Action:	2004-11-23 00:00:00.0
Enforcement Responsible Agency:	State
Enforcement Docket Number:	Not reported
Enforcement Attorney:	Not reported
Corrective Action Component:	No
Appeal Initiated Date:	Not reported
Appeal Resolution Date:	Not reported
Disposition Status Date:	Not reported
Disposition Status:	Not reported
Disposition Status Description:	Not reported
Consent/Final Order Sequence Number:	Not reported
Consent/Final Order Respondent Name:	Not reported
Consent/Final Order Lead Agency:	Not reported
Enforcement Type:	WRITTEN INFORMAL
Enforcement Responsible Person:	WADLD
Enforcement Responsible Sub-Organization:	NW
SEP Sequence Number:	Not reported
SEP Expenditure Amount:	Not reported
SEP Scheduled Completion Date:	Not reported
SEP Actual Date:	Not reported
SEP Defaulted Date:	Not reported
SEP Type:	Not reported
SEP Type Description:	Not reported
Proposed Amount:	Not reported
Final Monetary Amount:	Not reported
Paid Amount:	Not reported
Final Count:	Not reported
Final Amount:	Not reported
Found Violation:	Yes
Agency Which Determined Violation:	State
Violation Short Description:	Generators - General
Date Violation was Determined:	2004-06-29 00:00:00.0
Actual Return to Compliance Date:	2004-09-03 00:00:00.0
Return to Compliance Qualifier:	Documented

Map ID
Direction
Distance
Elevation

MAP FINDINGS

Site

Database(s)

EDR ID Number
EPA ID Number

SOUTH SEATTLE COLLEGE (Continued)

1000421885

Violation Responsible Agency: State
Scheduled Compliance Date: 2004-07-22 00:00:00.0
Enforcement Identifier: 001
Date of Enforcement Action: 2004-07-15 00:00:00.0
Enforcement Responsible Agency: State
Enforcement Docket Number: Not reported
Enforcement Attorney: Not reported
Corrective Action Component: No
Appeal Initiated Date: Not reported
Appeal Resolution Date: Not reported
Disposition Status Date: Not reported
Disposition Status: Not reported
Disposition Status Description: Not reported
Consent/Final Order Sequence Number: Not reported
Consent/Final Order Respondent Name: Not reported
Consent/Final Order Lead Agency: Not reported
Enforcement Type: WRITTEN INFORMAL
Enforcement Responsible Person: WADLD
Enforcement Responsible Sub-Organization: NW
SEP Sequence Number: Not reported
SEP Expenditure Amount: Not reported
SEP Scheduled Completion Date: Not reported
SEP Actual Date: Not reported
SEP Defaulted Date: Not reported
SEP Type: Not reported
SEP Type Description: Not reported
Proposed Amount: Not reported
Final Monetary Amount: Not reported
Paid Amount: Not reported
Final Count: Not reported
Final Amount: Not reported

Found Violation: Yes
Agency Which Determined Violation: State
Violation Short Description: Generators - General
Date Violation was Determined: 2005-07-19 00:00:00.0
Actual Return to Compliance Date: 2005-07-29 00:00:00.0
Return to Compliance Qualifier: Documented
Violation Responsible Agency: State
Scheduled Compliance Date: 2005-07-30 00:00:00.0
Enforcement Identifier: 001
Date of Enforcement Action: 2005-07-26 00:00:00.0
Enforcement Responsible Agency: State
Enforcement Docket Number: Not reported
Enforcement Attorney: Not reported
Corrective Action Component: No
Appeal Initiated Date: Not reported
Appeal Resolution Date: Not reported
Disposition Status Date: Not reported
Disposition Status: Not reported
Disposition Status Description: Not reported
Consent/Final Order Sequence Number: Not reported
Consent/Final Order Respondent Name: Not reported
Consent/Final Order Lead Agency: Not reported
Enforcement Type: WRITTEN INFORMAL
Enforcement Responsible Person: WADLD
Enforcement Responsible Sub-Organization: NW

Map ID
Direction
Distance
Elevation

MAP FINDINGS

Site

Database(s)

EDR ID Number
EPA ID Number

SOUTH SEATTLE COLLEGE (Continued)

1000421885

SEP Sequence Number:	Not reported
SEP Expenditure Amount:	Not reported
SEP Scheduled Completion Date:	Not reported
SEP Actual Date:	Not reported
SEP Defaulted Date:	Not reported
SEP Type:	Not reported
SEP Type Description:	Not reported
Proposed Amount:	Not reported
Final Monetary Amount:	Not reported
Paid Amount:	Not reported
Final Count:	Not reported
Final Amount:	Not reported
Found Violation:	Yes
Agency Which Determined Violation:	State
Violation Short Description:	Generators - General
Date Violation was Determined:	2005-07-19 00:00:00.0
Actual Return to Compliance Date:	2005-07-29 00:00:00.0
Return to Compliance Qualifier:	Documented
Violation Responsible Agency:	State
Scheduled Compliance Date:	2005-07-30 00:00:00.0
Enforcement Identifier:	001
Date of Enforcement Action:	2005-07-26 00:00:00.0
Enforcement Responsible Agency:	State
Enforcement Docket Number:	Not reported
Enforcement Attorney:	Not reported
Corrective Action Component:	No
Appeal Initiated Date:	Not reported
Appeal Resolution Date:	Not reported
Disposition Status Date:	Not reported
Disposition Status:	Not reported
Disposition Status Description:	Not reported
Consent/Final Order Sequence Number:	Not reported
Consent/Final Order Respondent Name:	Not reported
Consent/Final Order Lead Agency:	Not reported
Enforcement Type:	WRITTEN INFORMAL
Enforcement Responsible Person:	WADLD
Enforcement Responsible Sub-Organization:	NW
SEP Sequence Number:	Not reported
SEP Expenditure Amount:	Not reported
SEP Scheduled Completion Date:	Not reported
SEP Actual Date:	Not reported
SEP Defaulted Date:	Not reported
SEP Type:	Not reported
SEP Type Description:	Not reported
Proposed Amount:	Not reported
Final Monetary Amount:	Not reported
Paid Amount:	Not reported
Final Count:	Not reported
Final Amount:	Not reported
Found Violation:	Yes
Agency Which Determined Violation:	State
Violation Short Description:	Generators - General
Date Violation was Determined:	2005-07-19 00:00:00.0
Actual Return to Compliance Date:	2005-08-26 00:00:00.0
Return to Compliance Qualifier:	Documented

Map ID
Direction
Distance
Elevation

MAP FINDINGS

Site

Database(s)

EDR ID Number
EPA ID Number

SOUTH SEATTLE COLLEGE (Continued)

1000421885

Violation Responsible Agency: State
Scheduled Compliance Date: 2005-08-27 00:00:00.0
Enforcement Identifier: 001
Date of Enforcement Action: 2005-07-26 00:00:00.0
Enforcement Responsible Agency: State
Enforcement Docket Number: Not reported
Enforcement Attorney: Not reported
Corrective Action Component: No
Appeal Initiated Date: Not reported
Appeal Resolution Date: Not reported
Disposition Status Date: Not reported
Disposition Status: Not reported
Disposition Status Description: Not reported
Consent/Final Order Sequence Number: Not reported
Consent/Final Order Respondent Name: Not reported
Consent/Final Order Lead Agency: Not reported
Enforcement Type: WRITTEN INFORMAL
Enforcement Responsible Person: WADLD
Enforcement Responsible Sub-Organization: NW
SEP Sequence Number: Not reported
SEP Expenditure Amount: Not reported
SEP Scheduled Completion Date: Not reported
SEP Actual Date: Not reported
SEP Defaulted Date: Not reported
SEP Type: Not reported
SEP Type Description: Not reported
Proposed Amount: Not reported
Final Monetary Amount: Not reported
Paid Amount: Not reported
Final Count: Not reported
Final Amount: Not reported

Found Violation: Yes
Agency Which Determined Violation: State
Violation Short Description: Generators - General
Date Violation was Determined: 2005-07-19 00:00:00.0
Actual Return to Compliance Date: 2005-07-29 00:00:00.0
Return to Compliance Qualifier: Documented
Violation Responsible Agency: State
Scheduled Compliance Date: 2005-07-30 00:00:00.0
Enforcement Identifier: 001
Date of Enforcement Action: 2005-07-26 00:00:00.0
Enforcement Responsible Agency: State
Enforcement Docket Number: Not reported
Enforcement Attorney: Not reported
Corrective Action Component: No
Appeal Initiated Date: Not reported
Appeal Resolution Date: Not reported
Disposition Status Date: Not reported
Disposition Status: Not reported
Disposition Status Description: Not reported
Consent/Final Order Sequence Number: Not reported
Consent/Final Order Respondent Name: Not reported
Consent/Final Order Lead Agency: Not reported
Enforcement Type: WRITTEN INFORMAL
Enforcement Responsible Person: WADLD
Enforcement Responsible Sub-Organization: NW

Map ID
Direction
Distance
Elevation

MAP FINDINGS

Site

Database(s)

EDR ID Number
EPA ID Number

SOUTH SEATTLE COLLEGE (Continued)

1000421885

SEP Sequence Number:	Not reported
SEP Expenditure Amount:	Not reported
SEP Scheduled Completion Date:	Not reported
SEP Actual Date:	Not reported
SEP Defaulted Date:	Not reported
SEP Type:	Not reported
SEP Type Description:	Not reported
Proposed Amount:	Not reported
Final Monetary Amount:	Not reported
Paid Amount:	Not reported
Final Count:	Not reported
Final Amount:	Not reported
Found Violation:	Yes
Agency Which Determined Violation:	State
Violation Short Description:	Universal Waste - Small Quantity Handlers
Date Violation was Determined:	2012-03-08 00:00:00.0
Actual Return to Compliance Date:	2012-04-18 00:00:00.0
Return to Compliance Qualifier:	Documented
Violation Responsible Agency:	State
Scheduled Compliance Date:	2012-04-24 00:00:00.0
Enforcement Identifier:	001
Date of Enforcement Action:	2012-03-22 00:00:00.0
Enforcement Responsible Agency:	State
Enforcement Docket Number:	Not reported
Enforcement Attorney:	Not reported
Corrective Action Component:	No
Appeal Initiated Date:	Not reported
Appeal Resolution Date:	Not reported
Disposition Status Date:	Not reported
Disposition Status:	Not reported
Disposition Status Description:	Not reported
Consent/Final Order Sequence Number:	Not reported
Consent/Final Order Respondent Name:	Not reported
Consent/Final Order Lead Agency:	Not reported
Enforcement Type:	WRITTEN INFORMAL
Enforcement Responsible Person:	WAEJK
Enforcement Responsible Sub-Organization:	NW
SEP Sequence Number:	Not reported
SEP Expenditure Amount:	Not reported
SEP Scheduled Completion Date:	Not reported
SEP Actual Date:	Not reported
SEP Defaulted Date:	Not reported
SEP Type:	Not reported
SEP Type Description:	Not reported
Proposed Amount:	Not reported
Final Monetary Amount:	Not reported
Paid Amount:	Not reported
Final Count:	Not reported
Final Amount:	Not reported
Found Violation:	Yes
Agency Which Determined Violation:	State
Violation Short Description:	Generators - General
Date Violation was Determined:	2004-06-29 00:00:00.0
Actual Return to Compliance Date:	2004-12-02 00:00:00.0
Return to Compliance Qualifier:	Documented

Map ID
Direction
Distance
Elevation

MAP FINDINGS

Site

Database(s)

EDR ID Number
EPA ID Number

SOUTH SEATTLE COLLEGE (Continued)

1000421885

Violation Responsible Agency: State
Scheduled Compliance Date: 2004-07-22 00:00:00.0
Enforcement Identifier: 001
Date of Enforcement Action: 2004-07-15 00:00:00.0
Enforcement Responsible Agency: State
Enforcement Docket Number: Not reported
Enforcement Attorney: Not reported
Corrective Action Component: No
Appeal Initiated Date: Not reported
Appeal Resolution Date: Not reported
Disposition Status Date: Not reported
Disposition Status: Not reported
Disposition Status Description: Not reported
Consent/Final Order Sequence Number: Not reported
Consent/Final Order Respondent Name: Not reported
Consent/Final Order Lead Agency: Not reported
Enforcement Type: WRITTEN INFORMAL
Enforcement Responsible Person: WADLD
Enforcement Responsible Sub-Organization: NW
SEP Sequence Number: Not reported
SEP Expenditure Amount: Not reported
SEP Scheduled Completion Date: Not reported
SEP Actual Date: Not reported
SEP Defaulted Date: Not reported
SEP Type: Not reported
SEP Type Description: Not reported
Proposed Amount: Not reported
Final Monetary Amount: Not reported
Paid Amount: Not reported
Final Count: Not reported
Final Amount: Not reported

Found Violation: Yes
Agency Which Determined Violation: State
Violation Short Description: Generators - General
Date Violation was Determined: 2004-06-29 00:00:00.0
Actual Return to Compliance Date: 2004-12-09 00:00:00.0
Return to Compliance Qualifier: Documented
Violation Responsible Agency: State
Scheduled Compliance Date: 2004-07-30 00:00:00.0
Enforcement Identifier: 001
Date of Enforcement Action: 2004-07-15 00:00:00.0
Enforcement Responsible Agency: State
Enforcement Docket Number: Not reported
Enforcement Attorney: Not reported
Corrective Action Component: No
Appeal Initiated Date: Not reported
Appeal Resolution Date: Not reported
Disposition Status Date: Not reported
Disposition Status: Not reported
Disposition Status Description: Not reported
Consent/Final Order Sequence Number: Not reported
Consent/Final Order Respondent Name: Not reported
Consent/Final Order Lead Agency: Not reported
Enforcement Type: WRITTEN INFORMAL
Enforcement Responsible Person: WADLD
Enforcement Responsible Sub-Organization: NW

Map ID
 Direction
 Distance
 Elevation

MAP FINDINGS

Site

Database(s)

EDR ID Number
 EPA ID Number

SOUTH SEATTLE COLLEGE (Continued)

1000421885

SEP Sequence Number:	Not reported
SEP Expenditure Amount:	Not reported
SEP Scheduled Completion Date:	Not reported
SEP Actual Date:	Not reported
SEP Defaulted Date:	Not reported
SEP Type:	Not reported
SEP Type Description:	Not reported
Proposed Amount:	Not reported
Final Monetary Amount:	Not reported
Paid Amount:	Not reported
Final Count:	Not reported
Final Amount:	Not reported
Found Violation:	Yes
Agency Which Determined Violation:	State
Violation Short Description:	Generators - General
Date Violation was Determined:	2004-06-29 00:00:00.0
Actual Return to Compliance Date:	2005-03-11 00:00:00.0
Return to Compliance Qualifier:	Documented
Violation Responsible Agency:	State
Scheduled Compliance Date:	2004-10-29 00:00:00.0
Enforcement Identifier:	001
Date of Enforcement Action:	2004-07-15 00:00:00.0
Enforcement Responsible Agency:	State
Enforcement Docket Number:	Not reported
Enforcement Attorney:	Not reported
Corrective Action Component:	No
Appeal Initiated Date:	Not reported
Appeal Resolution Date:	Not reported
Disposition Status Date:	Not reported
Disposition Status:	Not reported
Disposition Status Description:	Not reported
Consent/Final Order Sequence Number:	Not reported
Consent/Final Order Respondent Name:	Not reported
Consent/Final Order Lead Agency:	Not reported
Enforcement Type:	WRITTEN INFORMAL
Enforcement Responsible Person:	WADLD
Enforcement Responsible Sub-Organization:	NW
SEP Sequence Number:	Not reported
SEP Expenditure Amount:	Not reported
SEP Scheduled Completion Date:	Not reported
SEP Actual Date:	Not reported
SEP Defaulted Date:	Not reported
SEP Type:	Not reported
SEP Type Description:	Not reported
Proposed Amount:	Not reported
Final Monetary Amount:	Not reported
Paid Amount:	Not reported
Final Count:	Not reported
Final Amount:	Not reported
Found Violation:	Yes
Agency Which Determined Violation:	State
Violation Short Description:	Generators - General
Date Violation was Determined:	2004-06-29 00:00:00.0
Actual Return to Compliance Date:	2004-12-03 00:00:00.0
Return to Compliance Qualifier:	Documented

Map ID
Direction
Distance
Elevation

MAP FINDINGS

Site

Database(s)

EDR ID Number
EPA ID Number

SOUTH SEATTLE COLLEGE (Continued)

1000421885

Violation Responsible Agency: State
Scheduled Compliance Date: 2004-07-22 00:00:00.0
Enforcement Identifier: 001
Date of Enforcement Action: 2004-07-15 00:00:00.0
Enforcement Responsible Agency: State
Enforcement Docket Number: Not reported
Enforcement Attorney: Not reported
Corrective Action Component: No
Appeal Initiated Date: Not reported
Appeal Resolution Date: Not reported
Disposition Status Date: Not reported
Disposition Status: Not reported
Disposition Status Description: Not reported
Consent/Final Order Sequence Number: Not reported
Consent/Final Order Respondent Name: Not reported
Consent/Final Order Lead Agency: Not reported
Enforcement Type: WRITTEN INFORMAL
Enforcement Responsible Person: WADLD
Enforcement Responsible Sub-Organization: NW
SEP Sequence Number: Not reported
SEP Expenditure Amount: Not reported
SEP Scheduled Completion Date: Not reported
SEP Actual Date: Not reported
SEP Defaulted Date: Not reported
SEP Type: Not reported
SEP Type Description: Not reported
Proposed Amount: Not reported
Final Monetary Amount: Not reported
Paid Amount: Not reported
Final Count: Not reported
Final Amount: Not reported

Found Violation: Yes
Agency Which Determined Violation: State
Violation Short Description: Generators - Pre-transport
Date Violation was Determined: 2008-10-14 00:00:00.0
Actual Return to Compliance Date: 2008-10-24 00:00:00.0
Return to Compliance Qualifier: Documented
Violation Responsible Agency: State
Scheduled Compliance Date: 2008-11-21 00:00:00.0
Enforcement Identifier: 001
Date of Enforcement Action: 2008-10-22 00:00:00.0
Enforcement Responsible Agency: State
Enforcement Docket Number: Not reported
Enforcement Attorney: Not reported
Corrective Action Component: No
Appeal Initiated Date: Not reported
Appeal Resolution Date: Not reported
Disposition Status Date: Not reported
Disposition Status: Not reported
Disposition Status Description: Not reported
Consent/Final Order Sequence Number: Not reported
Consent/Final Order Respondent Name: Not reported
Consent/Final Order Lead Agency: Not reported
Enforcement Type: WRITTEN INFORMAL
Enforcement Responsible Person: WADLD
Enforcement Responsible Sub-Organization: NW

Map ID
Direction
Distance
Elevation

MAP FINDINGS

Site

Database(s)

EDR ID Number
EPA ID Number

SOUTH SEATTLE COLLEGE (Continued)

1000421885

SEP Sequence Number:	Not reported
SEP Expenditure Amount:	Not reported
SEP Scheduled Completion Date:	Not reported
SEP Actual Date:	Not reported
SEP Defaulted Date:	Not reported
SEP Type:	Not reported
SEP Type Description:	Not reported
Proposed Amount:	Not reported
Final Monetary Amount:	Not reported
Paid Amount:	Not reported
Final Count:	Not reported
Final Amount:	Not reported
Found Violation:	Yes
Agency Which Determined Violation:	State
Violation Short Description:	Generators - General
Date Violation was Determined:	2004-06-29 00:00:00.0
Actual Return to Compliance Date:	2004-09-03 00:00:00.0
Return to Compliance Qualifier:	Documented
Violation Responsible Agency:	State
Scheduled Compliance Date:	2004-07-22 00:00:00.0
Enforcement Identifier:	001
Date of Enforcement Action:	2004-07-15 00:00:00.0
Enforcement Responsible Agency:	State
Enforcement Docket Number:	Not reported
Enforcement Attorney:	Not reported
Corrective Action Component:	No
Appeal Initiated Date:	Not reported
Appeal Resolution Date:	Not reported
Disposition Status Date:	Not reported
Disposition Status:	Not reported
Disposition Status Description:	Not reported
Consent/Final Order Sequence Number:	Not reported
Consent/Final Order Respondent Name:	Not reported
Consent/Final Order Lead Agency:	Not reported
Enforcement Type:	WRITTEN INFORMAL
Enforcement Responsible Person:	WADLD
Enforcement Responsible Sub-Organization:	NW
SEP Sequence Number:	Not reported
SEP Expenditure Amount:	Not reported
SEP Scheduled Completion Date:	Not reported
SEP Actual Date:	Not reported
SEP Defaulted Date:	Not reported
SEP Type:	Not reported
SEP Type Description:	Not reported
Proposed Amount:	Not reported
Final Monetary Amount:	Not reported
Paid Amount:	Not reported
Final Count:	Not reported
Final Amount:	Not reported
Found Violation:	Yes
Agency Which Determined Violation:	State
Violation Short Description:	Generators - General
Date Violation was Determined:	2004-06-29 00:00:00.0
Actual Return to Compliance Date:	2004-09-03 00:00:00.0
Return to Compliance Qualifier:	Documented

Map ID
Direction
Distance
Elevation

MAP FINDINGS

Site

Database(s)

EDR ID Number
EPA ID Number

SOUTH SEATTLE COLLEGE (Continued)

1000421885

Violation Responsible Agency:	State
Scheduled Compliance Date:	2004-08-19 00:00:00.0
Enforcement Identifier:	001
Date of Enforcement Action:	2004-07-15 00:00:00.0
Enforcement Responsible Agency:	State
Enforcement Docket Number:	Not reported
Enforcement Attorney:	Not reported
Corrective Action Component:	No
Appeal Initiated Date:	Not reported
Appeal Resolution Date:	Not reported
Disposition Status Date:	Not reported
Disposition Status:	Not reported
Disposition Status Description:	Not reported
Consent/Final Order Sequence Number:	Not reported
Consent/Final Order Respondent Name:	Not reported
Consent/Final Order Lead Agency:	Not reported
Enforcement Type:	WRITTEN INFORMAL
Enforcement Responsible Person:	WADLD
Enforcement Responsible Sub-Organization:	NW
SEP Sequence Number:	Not reported
SEP Expenditure Amount:	Not reported
SEP Scheduled Completion Date:	Not reported
SEP Actual Date:	Not reported
SEP Defaulted Date:	Not reported
SEP Type:	Not reported
SEP Type Description:	Not reported
Proposed Amount:	Not reported
Final Monetary Amount:	Not reported
Paid Amount:	Not reported
Final Count:	Not reported
Final Amount:	Not reported
Found Violation:	Yes
Agency Which Determined Violation:	State
Violation Short Description:	Generators - General
Date Violation was Determined:	2004-06-29 00:00:00.0
Actual Return to Compliance Date:	2004-12-03 00:00:00.0
Return to Compliance Qualifier:	Documented
Violation Responsible Agency:	State
Scheduled Compliance Date:	2004-12-03 00:00:00.0
Enforcement Identifier:	001
Date of Enforcement Action:	2004-11-23 00:00:00.0
Enforcement Responsible Agency:	State
Enforcement Docket Number:	Not reported
Enforcement Attorney:	Not reported
Corrective Action Component:	No
Appeal Initiated Date:	Not reported
Appeal Resolution Date:	Not reported
Disposition Status Date:	Not reported
Disposition Status:	Not reported
Disposition Status Description:	Not reported
Consent/Final Order Sequence Number:	Not reported
Consent/Final Order Respondent Name:	Not reported
Consent/Final Order Lead Agency:	Not reported
Enforcement Type:	WRITTEN INFORMAL
Enforcement Responsible Person:	WADLD
Enforcement Responsible Sub-Organization:	NW

Map ID
 Direction
 Distance
 Elevation

MAP FINDINGS

Site

Database(s)

EDR ID Number
 EPA ID Number

SOUTH SEATTLE COLLEGE (Continued)

1000421885

SEP Sequence Number:	Not reported
SEP Expenditure Amount:	Not reported
SEP Scheduled Completion Date:	Not reported
SEP Actual Date:	Not reported
SEP Defaulted Date:	Not reported
SEP Type:	Not reported
SEP Type Description:	Not reported
Proposed Amount:	Not reported
Final Monetary Amount:	Not reported
Paid Amount:	Not reported
Final Count:	Not reported
Final Amount:	Not reported
Found Violation:	Yes
Agency Which Determined Violation:	State
Violation Short Description:	Generators - General
Date Violation was Determined:	2005-07-19 00:00:00.0
Actual Return to Compliance Date:	2005-07-29 00:00:00.0
Return to Compliance Qualifier:	Documented
Violation Responsible Agency:	State
Scheduled Compliance Date:	2005-07-30 00:00:00.0
Enforcement Identifier:	001
Date of Enforcement Action:	2005-07-26 00:00:00.0
Enforcement Responsible Agency:	State
Enforcement Docket Number:	Not reported
Enforcement Attorney:	Not reported
Corrective Action Component:	No
Appeal Initiated Date:	Not reported
Appeal Resolution Date:	Not reported
Disposition Status Date:	Not reported
Disposition Status:	Not reported
Disposition Status Description:	Not reported
Consent/Final Order Sequence Number:	Not reported
Consent/Final Order Respondent Name:	Not reported
Consent/Final Order Lead Agency:	Not reported
Enforcement Type:	WRITTEN INFORMAL
Enforcement Responsible Person:	WADLD
Enforcement Responsible Sub-Organization:	NW
SEP Sequence Number:	Not reported
SEP Expenditure Amount:	Not reported
SEP Scheduled Completion Date:	Not reported
SEP Actual Date:	Not reported
SEP Defaulted Date:	Not reported
SEP Type:	Not reported
SEP Type Description:	Not reported
Proposed Amount:	Not reported
Final Monetary Amount:	Not reported
Paid Amount:	Not reported
Final Count:	Not reported
Final Amount:	Not reported
Found Violation:	Yes
Agency Which Determined Violation:	State
Violation Short Description:	Generators - Records/Reporting
Date Violation was Determined:	2004-11-16 00:00:00.0
Actual Return to Compliance Date:	2005-02-04 00:00:00.0
Return to Compliance Qualifier:	Documented

Map ID
Direction
Distance
Elevation

MAP FINDINGS

Site

Database(s)

EDR ID Number
EPA ID Number

SOUTH SEATTLE COLLEGE (Continued)

1000421885

Violation Responsible Agency: State
Scheduled Compliance Date: 2005-01-04 00:00:00.0
Enforcement Identifier: 001
Date of Enforcement Action: 2004-11-23 00:00:00.0
Enforcement Responsible Agency: State
Enforcement Docket Number: Not reported
Enforcement Attorney: Not reported
Corrective Action Component: No
Appeal Initiated Date: Not reported
Appeal Resolution Date: Not reported
Disposition Status Date: Not reported
Disposition Status: Not reported
Disposition Status Description: Not reported
Consent/Final Order Sequence Number: Not reported
Consent/Final Order Respondent Name: Not reported
Consent/Final Order Lead Agency: Not reported
Enforcement Type: WRITTEN INFORMAL
Enforcement Responsible Person: WADLD
Enforcement Responsible Sub-Organization: NW
SEP Sequence Number: Not reported
SEP Expenditure Amount: Not reported
SEP Scheduled Completion Date: Not reported
SEP Actual Date: Not reported
SEP Defaulted Date: Not reported
SEP Type: Not reported
SEP Type Description: Not reported
Proposed Amount: Not reported
Final Monetary Amount: Not reported
Paid Amount: Not reported
Final Count: Not reported
Final Amount: Not reported

Found Violation: Yes
Agency Which Determined Violation: State
Violation Short Description: Generators - Pre-transport
Date Violation was Determined: 2012-03-08 00:00:00.0
Actual Return to Compliance Date: 2012-04-18 00:00:00.0
Return to Compliance Qualifier: Documented
Violation Responsible Agency: State
Scheduled Compliance Date: 2012-04-24 00:00:00.0
Enforcement Identifier: 001
Date of Enforcement Action: 2012-03-22 00:00:00.0
Enforcement Responsible Agency: State
Enforcement Docket Number: Not reported
Enforcement Attorney: Not reported
Corrective Action Component: No
Appeal Initiated Date: Not reported
Appeal Resolution Date: Not reported
Disposition Status Date: Not reported
Disposition Status: Not reported
Disposition Status Description: Not reported
Consent/Final Order Sequence Number: Not reported
Consent/Final Order Respondent Name: Not reported
Consent/Final Order Lead Agency: Not reported
Enforcement Type: WRITTEN INFORMAL
Enforcement Responsible Person: WAEJK
Enforcement Responsible Sub-Organization: NW

Map ID
Direction
Distance
Elevation

MAP FINDINGS

Site

Database(s)

EDR ID Number
EPA ID Number

SOUTH SEATTLE COLLEGE (Continued)

1000421885

SEP Sequence Number: Not reported
SEP Expenditure Amount: Not reported
SEP Scheduled Completion Date: Not reported
SEP Actual Date: Not reported
SEP Defaulted Date: Not reported
SEP Type: Not reported
SEP Type Description: Not reported
Proposed Amount: Not reported
Final Monetary Amount: Not reported
Paid Amount: Not reported
Final Count: Not reported
Final Amount: Not reported

Evaluation Action Summary:

Evaluation Date: 2005-07-19 00:00:00.0
Evaluation Responsible Agency: State
Found Violation: Yes
Evaluation Type Description: COMPLIANCE EVALUATION INSPECTION ON-SITE
Evaluation Responsible Person Identifier: WADLD
Evaluation Responsible Sub-Organization: NW
Actual Return to Compliance Date: 2005-08-26 00:00:00.0
Scheduled Compliance Date: 2005-08-27 00:00:00.0
Date of Request: Not reported
Date Response Received: Not reported
Request Agency: Not reported
Former Citation: Not reported

Evaluation Date: 1999-06-19 00:00:00.0
Evaluation Responsible Agency: State
Found Violation: Yes
Evaluation Type Description: COMPLIANCE EVALUATION INSPECTION ON-SITE
Evaluation Responsible Person Identifier: WAALN
Evaluation Responsible Sub-Organization: NW
Actual Return to Compliance Date: 1999-05-21 00:00:00.0
Scheduled Compliance Date: Not reported
Date of Request: Not reported
Date Response Received: Not reported
Request Agency: Not reported
Former Citation: Not reported

Evaluation Date: 2005-07-19 00:00:00.0
Evaluation Responsible Agency: State
Found Violation: Yes
Evaluation Type Description: COMPLIANCE EVALUATION INSPECTION ON-SITE
Evaluation Responsible Person Identifier: WADLD
Evaluation Responsible Sub-Organization: NW
Actual Return to Compliance Date: 2005-07-29 00:00:00.0
Scheduled Compliance Date: 2005-08-07 00:00:00.0
Date of Request: Not reported
Date Response Received: Not reported
Request Agency: Not reported
Former Citation: Not reported

Evaluation Date: 2004-06-29 00:00:00.0
Evaluation Responsible Agency: State
Found Violation: Yes
Evaluation Type Description: COMPLIANCE EVALUATION INSPECTION ON-SITE

Map ID
Direction
Distance
Elevation

MAP FINDINGS

Site

Database(s)

EDR ID Number
EPA ID Number

SOUTH SEATTLE COLLEGE (Continued)

1000421885

Evaluation Responsible Person Identifier:	WADLD
Evaluation Responsible Sub-Organization:	NW
Actual Return to Compliance Date:	2004-08-23 00:00:00.0
Scheduled Compliance Date:	2004-10-29 00:00:00.0
Date of Request:	Not reported
Date Response Received:	Not reported
Request Agency:	Not reported
Former Citation:	Not reported
Evaluation Date:	2006-06-15 00:00:00.0
Evaluation Responsible Agency:	State
Found Violation:	Yes
Evaluation Type Description:	COMPLIANCE EVALUATION INSPECTION ON-SITE
Evaluation Responsible Person Identifier:	WADLD
Evaluation Responsible Sub-Organization:	NW
Actual Return to Compliance Date:	2006-06-15 00:00:00.0
Scheduled Compliance Date:	Not reported
Date of Request:	Not reported
Date Response Received:	Not reported
Request Agency:	Not reported
Former Citation:	Not reported
Evaluation Date:	2004-06-29 00:00:00.0
Evaluation Responsible Agency:	State
Found Violation:	Yes
Evaluation Type Description:	COMPLIANCE EVALUATION INSPECTION ON-SITE
Evaluation Responsible Person Identifier:	WADLD
Evaluation Responsible Sub-Organization:	NW
Actual Return to Compliance Date:	2005-02-04 00:00:00.0
Scheduled Compliance Date:	2004-08-19 00:00:00.0
Date of Request:	Not reported
Date Response Received:	Not reported
Request Agency:	Not reported
Former Citation:	Not reported
Evaluation Date:	2004-06-29 00:00:00.0
Evaluation Responsible Agency:	State
Found Violation:	Yes
Evaluation Type Description:	COMPLIANCE EVALUATION INSPECTION ON-SITE
Evaluation Responsible Person Identifier:	WADLD
Evaluation Responsible Sub-Organization:	NW
Actual Return to Compliance Date:	2005-03-11 00:00:00.0
Scheduled Compliance Date:	2004-12-31 00:00:00.0
Date of Request:	Not reported
Date Response Received:	Not reported
Request Agency:	Not reported
Former Citation:	Not reported
Evaluation Date:	2005-11-15 00:00:00.0
Evaluation Responsible Agency:	State
Found Violation:	Yes
Evaluation Type Description:	COMPLIANCE EVALUATION INSPECTION ON-SITE
Evaluation Responsible Person Identifier:	WADLD
Evaluation Responsible Sub-Organization:	NW
Actual Return to Compliance Date:	2006-01-09 00:00:00.0
Scheduled Compliance Date:	2006-01-10 00:00:00.0
Date of Request:	Not reported

Map ID
Direction
Distance
Elevation

MAP FINDINGS

Site

Database(s)

EDR ID Number
EPA ID Number

SOUTH SEATTLE COLLEGE (Continued)

1000421885

Date Response Received:	Not reported
Request Agency:	Not reported
Former Citation:	Not reported
Evaluation Date:	2005-07-19 00:00:00.0
Evaluation Responsible Agency:	State
Found Violation:	Yes
Evaluation Type Description:	COMPLIANCE EVALUATION INSPECTION ON-SITE
Evaluation Responsible Person Identifier:	WADLD
Evaluation Responsible Sub-Organization:	NW
Actual Return to Compliance Date:	2005-07-29 00:00:00.0
Scheduled Compliance Date:	2005-07-30 00:00:00.0
Date of Request:	Not reported
Date Response Received:	Not reported
Request Agency:	Not reported
Former Citation:	Not reported
Evaluation Date:	2003-10-29 00:00:00.0
Evaluation Responsible Agency:	State
Found Violation:	No
Evaluation Type Description:	COMPLIANCE ASSISTANCE VISIT
Evaluation Responsible Person Identifier:	WADLD
Evaluation Responsible Sub-Organization:	NW
Actual Return to Compliance Date:	Not reported
Scheduled Compliance Date:	Not reported
Date of Request:	Not reported
Date Response Received:	Not reported
Request Agency:	Not reported
Former Citation:	Not reported
Evaluation Date:	2004-06-29 00:00:00.0
Evaluation Responsible Agency:	State
Found Violation:	Yes
Evaluation Type Description:	COMPLIANCE EVALUATION INSPECTION ON-SITE
Evaluation Responsible Person Identifier:	WADLD
Evaluation Responsible Sub-Organization:	NW
Actual Return to Compliance Date:	2004-08-23 00:00:00.0
Scheduled Compliance Date:	2004-08-19 00:00:00.0
Date of Request:	Not reported
Date Response Received:	Not reported
Request Agency:	Not reported
Former Citation:	Not reported
Evaluation Date:	2004-11-16 00:00:00.0
Evaluation Responsible Agency:	State
Found Violation:	Yes
Evaluation Type Description:	COMPLIANCE EVALUATION INSPECTION ON-SITE
Evaluation Responsible Person Identifier:	WADLD
Evaluation Responsible Sub-Organization:	NW
Actual Return to Compliance Date:	2005-02-02 00:00:00.0
Scheduled Compliance Date:	2004-12-31 00:00:00.0
Date of Request:	Not reported
Date Response Received:	Not reported
Request Agency:	Not reported
Former Citation:	Not reported
Evaluation Date:	2003-07-31 00:00:00.0

Map ID
Direction
Distance
Elevation

MAP FINDINGS

Site

Database(s)

EDR ID Number
EPA ID Number

SOUTH SEATTLE COLLEGE (Continued)

1000421885

Evaluation Responsible Agency:	State
Found Violation:	No
Evaluation Type Description:	COMPLIANCE ASSISTANCE VISIT
Evaluation Responsible Person Identifier:	WAJEB
Evaluation Responsible Sub-Organization:	CR
Actual Return to Compliance Date:	Not reported
Scheduled Compliance Date:	Not reported
Date of Request:	Not reported
Date Response Received:	Not reported
Request Agency:	Not reported
Former Citation:	Not reported
Evaluation Date:	2005-07-19 00:00:00.0
Evaluation Responsible Agency:	State
Found Violation:	Yes
Evaluation Type Description:	COMPLIANCE EVALUATION INSPECTION ON-SITE
Evaluation Responsible Person Identifier:	WADLD
Evaluation Responsible Sub-Organization:	NW
Actual Return to Compliance Date:	2005-07-29 00:00:00.0
Scheduled Compliance Date:	2005-07-30 00:00:00.0
Date of Request:	Not reported
Date Response Received:	Not reported
Request Agency:	Not reported
Former Citation:	Not reported
Evaluation Date:	2012-03-08 00:00:00.0
Evaluation Responsible Agency:	State
Found Violation:	Yes
Evaluation Type Description:	COMPLIANCE EVALUATION INSPECTION ON-SITE
Evaluation Responsible Person Identifier:	WAEJK
Evaluation Responsible Sub-Organization:	NW
Actual Return to Compliance Date:	2012-04-18 00:00:00.0
Scheduled Compliance Date:	2012-04-24 00:00:00.0
Date of Request:	Not reported
Date Response Received:	Not reported
Request Agency:	Not reported
Former Citation:	Not reported
Evaluation Date:	2004-06-29 00:00:00.0
Evaluation Responsible Agency:	State
Found Violation:	Yes
Evaluation Type Description:	COMPLIANCE EVALUATION INSPECTION ON-SITE
Evaluation Responsible Person Identifier:	WADLD
Evaluation Responsible Sub-Organization:	NW
Actual Return to Compliance Date:	2005-02-02 00:00:00.0
Scheduled Compliance Date:	2004-07-27 00:00:00.0
Date of Request:	Not reported
Date Response Received:	Not reported
Request Agency:	Not reported
Former Citation:	Not reported
Evaluation Date:	2004-06-29 00:00:00.0
Evaluation Responsible Agency:	State
Found Violation:	Yes
Evaluation Type Description:	COMPLIANCE EVALUATION INSPECTION ON-SITE
Evaluation Responsible Person Identifier:	WADLD
Evaluation Responsible Sub-Organization:	NW

Map ID
Direction
Distance
Elevation

MAP FINDINGS

Site

Database(s)

EDR ID Number
EPA ID Number

SOUTH SEATTLE COLLEGE (Continued)

1000421885

Actual Return to Compliance Date: 2004-09-14 00:00:00.0
Scheduled Compliance Date: 2004-08-19 00:00:00.0
Date of Request: Not reported
Date Response Received: Not reported
Request Agency: Not reported
Former Citation: Not reported

Evaluation Date: 2005-11-15 00:00:00.0
Evaluation Responsible Agency: State
Found Violation: Yes
Evaluation Type Description: COMPLIANCE EVALUATION INSPECTION ON-SITE
Evaluation Responsible Person Identifier: WADLD
Evaluation Responsible Sub-Organization: NW
Actual Return to Compliance Date: 2006-01-09 00:00:00.0
Scheduled Compliance Date: 2006-01-10 00:00:00.0
Date of Request: Not reported
Date Response Received: Not reported
Request Agency: Not reported
Former Citation: Not reported

Evaluation Date: 2004-06-29 00:00:00.0
Evaluation Responsible Agency: State
Found Violation: Yes
Evaluation Type Description: COMPLIANCE EVALUATION INSPECTION ON-SITE
Evaluation Responsible Person Identifier: WADLD
Evaluation Responsible Sub-Organization: NW
Actual Return to Compliance Date: 2004-12-03 00:00:00.0
Scheduled Compliance Date: 2004-07-22 00:00:00.0
Date of Request: Not reported
Date Response Received: Not reported
Request Agency: Not reported
Former Citation: Not reported

Evaluation Date: 2004-11-16 00:00:00.0
Evaluation Responsible Agency: State
Found Violation: Yes
Evaluation Type Description: COMPLIANCE EVALUATION INSPECTION ON-SITE
Evaluation Responsible Person Identifier: WADLD
Evaluation Responsible Sub-Organization: NW
Actual Return to Compliance Date: 2004-12-13 00:00:00.0
Scheduled Compliance Date: 2004-12-16 00:00:00.0
Date of Request: Not reported
Date Response Received: Not reported
Request Agency: Not reported
Former Citation: Not reported

Evaluation Date: 2004-06-29 00:00:00.0
Evaluation Responsible Agency: State
Found Violation: Yes
Evaluation Type Description: COMPLIANCE EVALUATION INSPECTION ON-SITE
Evaluation Responsible Person Identifier: WADLD
Evaluation Responsible Sub-Organization: NW
Actual Return to Compliance Date: 2004-12-03 00:00:00.0
Scheduled Compliance Date: 2004-12-03 00:00:00.0
Date of Request: Not reported
Date Response Received: Not reported
Request Agency: Not reported

Map ID
Direction
Distance
Elevation

MAP FINDINGS

Site

Database(s)

EDR ID Number
EPA ID Number

SOUTH SEATTLE COLLEGE (Continued)

1000421885

Former Citation:	Not reported
Evaluation Date:	2004-06-29 00:00:00.0
Evaluation Responsible Agency:	State
Found Violation:	Yes
Evaluation Type Description:	COMPLIANCE EVALUATION INSPECTION ON-SITE
Evaluation Responsible Person Identifier:	WADLD
Evaluation Responsible Sub-Organization:	NW
Actual Return to Compliance Date:	2004-12-09 00:00:00.0
Scheduled Compliance Date:	2004-12-08 00:00:00.0
Date of Request:	Not reported
Date Response Received:	Not reported
Request Agency:	Not reported
Former Citation:	Not reported
Evaluation Date:	1999-06-19 00:00:00.0
Evaluation Responsible Agency:	State
Found Violation:	Yes
Evaluation Type Description:	COMPLIANCE EVALUATION INSPECTION ON-SITE
Evaluation Responsible Person Identifier:	WAALN
Evaluation Responsible Sub-Organization:	NW
Actual Return to Compliance Date:	1999-05-19 00:00:00.0
Scheduled Compliance Date:	Not reported
Date of Request:	Not reported
Date Response Received:	Not reported
Request Agency:	Not reported
Former Citation:	Not reported
Evaluation Date:	2004-11-16 00:00:00.0
Evaluation Responsible Agency:	State
Found Violation:	Yes
Evaluation Type Description:	COMPLIANCE EVALUATION INSPECTION ON-SITE
Evaluation Responsible Person Identifier:	WADLD
Evaluation Responsible Sub-Organization:	NW
Actual Return to Compliance Date:	2004-12-02 00:00:00.0
Scheduled Compliance Date:	2004-07-22 00:00:00.0
Date of Request:	Not reported
Date Response Received:	Not reported
Request Agency:	Not reported
Former Citation:	Not reported
Evaluation Date:	2004-11-16 00:00:00.0
Evaluation Responsible Agency:	State
Found Violation:	Yes
Evaluation Type Description:	COMPLIANCE EVALUATION INSPECTION ON-SITE
Evaluation Responsible Person Identifier:	WADLD
Evaluation Responsible Sub-Organization:	NW
Actual Return to Compliance Date:	2005-05-27 00:00:00.0
Scheduled Compliance Date:	2005-01-04 00:00:00.0
Date of Request:	Not reported
Date Response Received:	Not reported
Request Agency:	Not reported
Former Citation:	Not reported
Evaluation Date:	2004-06-29 00:00:00.0
Evaluation Responsible Agency:	State
Found Violation:	Yes

Map ID
Direction
Distance
Elevation

MAP FINDINGS

Site

Database(s)

EDR ID Number
EPA ID Number

SOUTH SEATTLE COLLEGE (Continued)

1000421885

Evaluation Type Description:	COMPLIANCE EVALUATION INSPECTION ON-SITE
Evaluation Responsible Person Identifier:	WADLD
Evaluation Responsible Sub-Organization:	NW
Actual Return to Compliance Date:	2005-02-02 00:00:00.0
Scheduled Compliance Date:	2004-12-31 00:00:00.0
Date of Request:	Not reported
Date Response Received:	Not reported
Request Agency:	Not reported
Former Citation:	Not reported
Evaluation Date:	2012-03-08 00:00:00.0
Evaluation Responsible Agency:	State
Found Violation:	Yes
Evaluation Type Description:	COMPLIANCE EVALUATION INSPECTION ON-SITE
Evaluation Responsible Person Identifier:	WAEJK
Evaluation Responsible Sub-Organization:	NW
Actual Return to Compliance Date:	2012-04-18 00:00:00.0
Scheduled Compliance Date:	2012-04-24 00:00:00.0
Date of Request:	Not reported
Date Response Received:	Not reported
Request Agency:	Not reported
Former Citation:	Not reported
Evaluation Date:	2004-11-16 00:00:00.0
Evaluation Responsible Agency:	State
Found Violation:	Yes
Evaluation Type Description:	COMPLIANCE EVALUATION INSPECTION ON-SITE
Evaluation Responsible Person Identifier:	WADLD
Evaluation Responsible Sub-Organization:	NW
Actual Return to Compliance Date:	2005-02-04 00:00:00.0
Scheduled Compliance Date:	2004-12-16 00:00:00.0
Date of Request:	Not reported
Date Response Received:	Not reported
Request Agency:	Not reported
Former Citation:	Not reported
Evaluation Date:	2005-11-15 00:00:00.0
Evaluation Responsible Agency:	State
Found Violation:	Yes
Evaluation Type Description:	COMPLIANCE EVALUATION INSPECTION ON-SITE
Evaluation Responsible Person Identifier:	WADLD
Evaluation Responsible Sub-Organization:	NW
Actual Return to Compliance Date:	2006-01-09 00:00:00.0
Scheduled Compliance Date:	2005-12-13 00:00:00.0
Date of Request:	Not reported
Date Response Received:	Not reported
Request Agency:	Not reported
Former Citation:	Not reported
Evaluation Date:	1999-06-19 00:00:00.0
Evaluation Responsible Agency:	State
Found Violation:	Yes
Evaluation Type Description:	COMPLIANCE EVALUATION INSPECTION ON-SITE
Evaluation Responsible Person Identifier:	WAALN
Evaluation Responsible Sub-Organization:	NW
Actual Return to Compliance Date:	1999-09-30 00:00:00.0
Scheduled Compliance Date:	Not reported

Map ID
Direction
Distance
Elevation

MAP FINDINGS

Site

Database(s)

EDR ID Number
EPA ID Number

SOUTH SEATTLE COLLEGE (Continued)

1000421885

Date of Request:	Not reported
Date Response Received:	Not reported
Request Agency:	Not reported
Former Citation:	Not reported
Evaluation Date:	2014-12-04 00:00:00.0
Evaluation Responsible Agency:	State
Found Violation:	Yes
Evaluation Type Description:	COMPLIANCE EVALUATION INSPECTION ON-SITE
Evaluation Responsible Person Identifier:	WARMB
Evaluation Responsible Sub-Organization:	NW
Actual Return to Compliance Date:	2014-12-04 00:00:00.0
Scheduled Compliance Date:	2015-04-20 00:00:00.0
Date of Request:	Not reported
Date Response Received:	Not reported
Request Agency:	Not reported
Former Citation:	Not reported
Evaluation Date:	2008-10-14 00:00:00.0
Evaluation Responsible Agency:	State
Found Violation:	Yes
Evaluation Type Description:	COMPLIANCE EVALUATION INSPECTION ON-SITE
Evaluation Responsible Person Identifier:	WADLD
Evaluation Responsible Sub-Organization:	NW
Actual Return to Compliance Date:	2008-10-24 00:00:00.0
Scheduled Compliance Date:	2008-11-21 00:00:00.0
Date of Request:	Not reported
Date Response Received:	Not reported
Request Agency:	Not reported
Former Citation:	Not reported
Evaluation Date:	2008-10-14 00:00:00.0
Evaluation Responsible Agency:	State
Found Violation:	Yes
Evaluation Type Description:	COMPLIANCE EVALUATION INSPECTION ON-SITE
Evaluation Responsible Person Identifier:	WADLD
Evaluation Responsible Sub-Organization:	NW
Actual Return to Compliance Date:	2008-10-24 00:00:00.0
Scheduled Compliance Date:	2008-11-21 00:00:00.0
Date of Request:	Not reported
Date Response Received:	Not reported
Request Agency:	Not reported
Former Citation:	Not reported
Evaluation Date:	2004-06-29 00:00:00.0
Evaluation Responsible Agency:	State
Found Violation:	Yes
Evaluation Type Description:	COMPLIANCE EVALUATION INSPECTION ON-SITE
Evaluation Responsible Person Identifier:	WADLD
Evaluation Responsible Sub-Organization:	NW
Actual Return to Compliance Date:	2005-02-04 00:00:00.0
Scheduled Compliance Date:	2004-12-16 00:00:00.0
Date of Request:	Not reported
Date Response Received:	Not reported
Request Agency:	Not reported
Former Citation:	Not reported

Map ID
Direction
Distance
Elevation

MAP FINDINGS

Site

Database(s)

EDR ID Number
EPA ID Number

SOUTH SEATTLE COLLEGE (Continued)

1000421885

Evaluation Date: 2005-11-15 00:00:00.0
Evaluation Responsible Agency: State
Found Violation: Yes
Evaluation Type Description: COMPLIANCE EVALUATION INSPECTION ON-SITE
Evaluation Responsible Person Identifier: WADLD
Evaluation Responsible Sub-Organization: NW
Actual Return to Compliance Date: 2006-01-09 00:00:00.0
Scheduled Compliance Date: 2006-01-10 00:00:00.0
Date of Request: Not reported
Date Response Received: Not reported
Request Agency: Not reported
Former Citation: Not reported

Evaluation Date: 2005-11-15 00:00:00.0
Evaluation Responsible Agency: State
Found Violation: Yes
Evaluation Type Description: COMPLIANCE EVALUATION INSPECTION ON-SITE
Evaluation Responsible Person Identifier: WADLD
Evaluation Responsible Sub-Organization: NW
Actual Return to Compliance Date: 2006-01-09 00:00:00.0
Scheduled Compliance Date: 2005-12-13 00:00:00.0
Date of Request: Not reported
Date Response Received: Not reported
Request Agency: Not reported
Former Citation: Not reported

Evaluation Date: 2004-11-16 00:00:00.0
Evaluation Responsible Agency: State
Found Violation: Yes
Evaluation Type Description: COMPLIANCE EVALUATION INSPECTION ON-SITE
Evaluation Responsible Person Identifier: WADLD
Evaluation Responsible Sub-Organization: NW
Actual Return to Compliance Date: 2005-02-02 00:00:00.0
Scheduled Compliance Date: 2004-07-27 00:00:00.0
Date of Request: Not reported
Date Response Received: Not reported
Request Agency: Not reported
Former Citation: Not reported

Evaluation Date: 2004-06-29 00:00:00.0
Evaluation Responsible Agency: State
Found Violation: Yes
Evaluation Type Description: COMPLIANCE EVALUATION INSPECTION ON-SITE
Evaluation Responsible Person Identifier: WADLD
Evaluation Responsible Sub-Organization: NW
Actual Return to Compliance Date: 2004-12-09 00:00:00.0
Scheduled Compliance Date: 2004-07-30 00:00:00.0
Date of Request: Not reported
Date Response Received: Not reported
Request Agency: Not reported
Former Citation: Not reported

Evaluation Date: 2005-11-15 00:00:00.0
Evaluation Responsible Agency: State
Found Violation: Yes
Evaluation Type Description: COMPLIANCE EVALUATION INSPECTION ON-SITE
Evaluation Responsible Person Identifier: WADLD

Map ID
Direction
Distance
Elevation

MAP FINDINGS

Site

Database(s)

EDR ID Number
EPA ID Number

SOUTH SEATTLE COLLEGE (Continued)

1000421885

Evaluation Responsible Sub-Organization:	NW
Actual Return to Compliance Date:	2006-01-09 00:00:00.0
Scheduled Compliance Date:	2006-01-10 00:00:00.0
Date of Request:	Not reported
Date Response Received:	Not reported
Request Agency:	Not reported
Former Citation:	Not reported
Evaluation Date:	2005-07-19 00:00:00.0
Evaluation Responsible Agency:	State
Found Violation:	Yes
Evaluation Type Description:	COMPLIANCE EVALUATION INSPECTION ON-SITE
Evaluation Responsible Person Identifier:	WADLD
Evaluation Responsible Sub-Organization:	NW
Actual Return to Compliance Date:	2005-08-26 00:00:00.0
Scheduled Compliance Date:	2005-08-27 00:00:00.0
Date of Request:	Not reported
Date Response Received:	Not reported
Request Agency:	Not reported
Former Citation:	Not reported
Evaluation Date:	2004-06-29 00:00:00.0
Evaluation Responsible Agency:	State
Found Violation:	Yes
Evaluation Type Description:	COMPLIANCE EVALUATION INSPECTION ON-SITE
Evaluation Responsible Person Identifier:	WADLD
Evaluation Responsible Sub-Organization:	NW
Actual Return to Compliance Date:	2004-09-03 00:00:00.0
Scheduled Compliance Date:	2004-10-29 00:00:00.0
Date of Request:	Not reported
Date Response Received:	Not reported
Request Agency:	Not reported
Former Citation:	Not reported
Evaluation Date:	2003-05-29 00:00:00.0
Evaluation Responsible Agency:	State
Found Violation:	No
Evaluation Type Description:	COMPLIANCE ASSISTANCE VISIT
Evaluation Responsible Person Identifier:	WAJEB
Evaluation Responsible Sub-Organization:	CR
Actual Return to Compliance Date:	Not reported
Scheduled Compliance Date:	Not reported
Date of Request:	Not reported
Date Response Received:	Not reported
Request Agency:	Not reported
Former Citation:	Not reported
Evaluation Date:	2004-06-29 00:00:00.0
Evaluation Responsible Agency:	State
Found Violation:	Yes
Evaluation Type Description:	COMPLIANCE EVALUATION INSPECTION ON-SITE
Evaluation Responsible Person Identifier:	WADLD
Evaluation Responsible Sub-Organization:	NW
Actual Return to Compliance Date:	2004-09-03 00:00:00.0
Scheduled Compliance Date:	2004-09-18 00:00:00.0
Date of Request:	Not reported
Date Response Received:	Not reported

Map ID
Direction
Distance
Elevation

MAP FINDINGS

Site

Database(s)

EDR ID Number
EPA ID Number

SOUTH SEATTLE COLLEGE (Continued)

1000421885

Request Agency:	Not reported
Former Citation:	Not reported
Evaluation Date:	2012-03-08 00:00:00.0
Evaluation Responsible Agency:	State
Found Violation:	Yes
Evaluation Type Description:	COMPLIANCE EVALUATION INSPECTION ON-SITE
Evaluation Responsible Person Identifier:	WAEJK
Evaluation Responsible Sub-Organization:	NW
Actual Return to Compliance Date:	2012-04-18 00:00:00.0
Scheduled Compliance Date:	2012-04-24 00:00:00.0
Date of Request:	Not reported
Date Response Received:	Not reported
Request Agency:	Not reported
Former Citation:	Not reported
Evaluation Date:	2012-03-08 00:00:00.0
Evaluation Responsible Agency:	State
Found Violation:	Yes
Evaluation Type Description:	COMPLIANCE EVALUATION INSPECTION ON-SITE
Evaluation Responsible Person Identifier:	WAEJK
Evaluation Responsible Sub-Organization:	NW
Actual Return to Compliance Date:	2012-04-18 00:00:00.0
Scheduled Compliance Date:	2012-04-24 00:00:00.0
Date of Request:	Not reported
Date Response Received:	Not reported
Request Agency:	Not reported
Former Citation:	Not reported
Evaluation Date:	2004-06-29 00:00:00.0
Evaluation Responsible Agency:	State
Found Violation:	Yes
Evaluation Type Description:	COMPLIANCE EVALUATION INSPECTION ON-SITE
Evaluation Responsible Person Identifier:	WADLD
Evaluation Responsible Sub-Organization:	NW
Actual Return to Compliance Date:	2004-12-02 00:00:00.0
Scheduled Compliance Date:	2004-12-03 00:00:00.0
Date of Request:	Not reported
Date Response Received:	Not reported
Request Agency:	Not reported
Former Citation:	Not reported
Evaluation Date:	2005-11-15 00:00:00.0
Evaluation Responsible Agency:	State
Found Violation:	Yes
Evaluation Type Description:	COMPLIANCE EVALUATION INSPECTION ON-SITE
Evaluation Responsible Person Identifier:	WADLD
Evaluation Responsible Sub-Organization:	NW
Actual Return to Compliance Date:	2006-01-09 00:00:00.0
Scheduled Compliance Date:	2005-12-13 00:00:00.0
Date of Request:	Not reported
Date Response Received:	Not reported
Request Agency:	Not reported
Former Citation:	Not reported
Evaluation Date:	2004-11-16 00:00:00.0
Evaluation Responsible Agency:	State

Map ID
Direction
Distance
Elevation

MAP FINDINGS

Site

Database(s)

EDR ID Number
EPA ID Number

SOUTH SEATTLE COLLEGE (Continued)

1000421885

Found Violation: Yes
Evaluation Type Description: COMPLIANCE EVALUATION INSPECTION ON-SITE
Evaluation Responsible Person Identifier: WADLD
Evaluation Responsible Sub-Organization: NW
Actual Return to Compliance Date: 2005-02-04 00:00:00.0
Scheduled Compliance Date: 2004-08-19 00:00:00.0
Date of Request: Not reported
Date Response Received: Not reported
Request Agency: Not reported
Former Citation: Not reported

Evaluation Date: 2006-06-15 00:00:00.0
Evaluation Responsible Agency: State
Found Violation: Yes
Evaluation Type Description: COMPLIANCE EVALUATION INSPECTION ON-SITE
Evaluation Responsible Person Identifier: WADLD
Evaluation Responsible Sub-Organization: NW
Actual Return to Compliance Date: 2006-06-15 00:00:00.0
Scheduled Compliance Date: Not reported
Date of Request: Not reported
Date Response Received: Not reported
Request Agency: Not reported
Former Citation: Not reported

Evaluation Date: 2004-11-16 00:00:00.0
Evaluation Responsible Agency: State
Found Violation: Yes
Evaluation Type Description: COMPLIANCE EVALUATION INSPECTION ON-SITE
Evaluation Responsible Person Identifier: WADLD
Evaluation Responsible Sub-Organization: NW
Actual Return to Compliance Date: 2004-12-09 00:00:00.0
Scheduled Compliance Date: 2004-12-08 00:00:00.0
Date of Request: Not reported
Date Response Received: Not reported
Request Agency: Not reported
Former Citation: Not reported

Evaluation Date: 1999-06-19 00:00:00.0
Evaluation Responsible Agency: State
Found Violation: Yes
Evaluation Type Description: COMPLIANCE EVALUATION INSPECTION ON-SITE
Evaluation Responsible Person Identifier: WAALN
Evaluation Responsible Sub-Organization: NW
Actual Return to Compliance Date: 1999-09-30 00:00:00.0
Scheduled Compliance Date: Not reported
Date of Request: Not reported
Date Response Received: Not reported
Request Agency: Not reported
Former Citation: Not reported

Evaluation Date: 2012-03-08 00:00:00.0
Evaluation Responsible Agency: State
Found Violation: Yes
Evaluation Type Description: COMPLIANCE EVALUATION INSPECTION ON-SITE
Evaluation Responsible Person Identifier: WAEJK
Evaluation Responsible Sub-Organization: NW
Actual Return to Compliance Date: 2012-04-18 00:00:00.0

Map ID
Direction
Distance
Elevation

MAP FINDINGS

Site

Database(s)

EDR ID Number
EPA ID Number

SOUTH SEATTLE COLLEGE (Continued)

1000421885

Scheduled Compliance Date: 2012-04-24 00:00:00.0
Date of Request: Not reported
Date Response Received: Not reported
Request Agency: Not reported
Former Citation: Not reported

Evaluation Date: 2012-03-08 00:00:00.0
Evaluation Responsible Agency: State
Found Violation: Yes
Evaluation Type Description: COMPLIANCE EVALUATION INSPECTION ON-SITE
Evaluation Responsible Person Identifier: WAEJK
Evaluation Responsible Sub-Organization: NW
Actual Return to Compliance Date: 2012-04-18 00:00:00.0
Scheduled Compliance Date: 2012-04-24 00:00:00.0
Date of Request: Not reported
Date Response Received: Not reported
Request Agency: Not reported
Former Citation: Not reported

Evaluation Date: 2004-06-29 00:00:00.0
Evaluation Responsible Agency: State
Found Violation: Yes
Evaluation Type Description: COMPLIANCE EVALUATION INSPECTION ON-SITE
Evaluation Responsible Person Identifier: WADLD
Evaluation Responsible Sub-Organization: NW
Actual Return to Compliance Date: 2004-11-12 00:00:00.0
Scheduled Compliance Date: 2004-10-29 00:00:00.0
Date of Request: Not reported
Date Response Received: Not reported
Request Agency: Not reported
Former Citation: Not reported

Evaluation Date: 2012-03-08 00:00:00.0
Evaluation Responsible Agency: State
Found Violation: Yes
Evaluation Type Description: COMPLIANCE EVALUATION INSPECTION ON-SITE
Evaluation Responsible Person Identifier: WAEJK
Evaluation Responsible Sub-Organization: NW
Actual Return to Compliance Date: 2012-04-18 00:00:00.0
Scheduled Compliance Date: 2012-04-24 00:00:00.0
Date of Request: Not reported
Date Response Received: Not reported
Request Agency: Not reported
Former Citation: Not reported

Evaluation Date: 2004-11-16 00:00:00.0
Evaluation Responsible Agency: State
Found Violation: Yes
Evaluation Type Description: COMPLIANCE EVALUATION INSPECTION ON-SITE
Evaluation Responsible Person Identifier: WADLD
Evaluation Responsible Sub-Organization: NW
Actual Return to Compliance Date: 2004-12-02 00:00:00.0
Scheduled Compliance Date: 2004-12-03 00:00:00.0
Date of Request: Not reported
Date Response Received: Not reported
Request Agency: Not reported
Former Citation: Not reported

Map ID
Direction
Distance
Elevation

MAP FINDINGS

Site

Database(s)

EDR ID Number
EPA ID Number

SOUTH SEATTLE COLLEGE (Continued)

1000421885

Evaluation Date: 2012-03-08 00:00:00.0
Evaluation Responsible Agency: State
Found Violation: Yes
Evaluation Type Description: COMPLIANCE EVALUATION INSPECTION ON-SITE
Evaluation Responsible Person Identifier: WAEJK
Evaluation Responsible Sub-Organization: NW
Actual Return to Compliance Date: 2012-04-18 00:00:00.0
Scheduled Compliance Date: 2012-04-24 00:00:00.0
Date of Request: Not reported
Date Response Received: Not reported
Request Agency: Not reported
Former Citation: Not reported

Evaluation Date: 2004-11-16 00:00:00.0
Evaluation Responsible Agency: State
Found Violation: Yes
Evaluation Type Description: COMPLIANCE EVALUATION INSPECTION ON-SITE
Evaluation Responsible Person Identifier: WADLD
Evaluation Responsible Sub-Organization: NW
Actual Return to Compliance Date: 2005-03-11 00:00:00.0
Scheduled Compliance Date: 2004-12-31 00:00:00.0
Date of Request: Not reported
Date Response Received: Not reported
Request Agency: Not reported
Former Citation: Not reported

Evaluation Date: 2004-06-29 00:00:00.0
Evaluation Responsible Agency: State
Found Violation: Yes
Evaluation Type Description: COMPLIANCE EVALUATION INSPECTION ON-SITE
Evaluation Responsible Person Identifier: WADLD
Evaluation Responsible Sub-Organization: NW
Actual Return to Compliance Date: 2005-03-11 00:00:00.0
Scheduled Compliance Date: 2004-10-29 00:00:00.0
Date of Request: Not reported
Date Response Received: Not reported
Request Agency: Not reported
Former Citation: Not reported

Evaluation Date: 2004-11-16 00:00:00.0
Evaluation Responsible Agency: State
Found Violation: Yes
Evaluation Type Description: COMPLIANCE EVALUATION INSPECTION ON-SITE
Evaluation Responsible Person Identifier: WADLD
Evaluation Responsible Sub-Organization: NW
Actual Return to Compliance Date: 2004-12-02 00:00:00.0
Scheduled Compliance Date: 2004-12-03 00:00:00.0
Date of Request: Not reported
Date Response Received: Not reported
Request Agency: Not reported
Former Citation: Not reported

Evaluation Date: 2004-06-29 00:00:00.0
Evaluation Responsible Agency: State
Found Violation: Yes
Evaluation Type Description: COMPLIANCE EVALUATION INSPECTION ON-SITE
Evaluation Responsible Person Identifier: WADLD

Map ID
Direction
Distance
Elevation

MAP FINDINGS

Site

Database(s)

EDR ID Number
EPA ID Number

SOUTH SEATTLE COLLEGE (Continued)

1000421885

Evaluation Responsible Sub-Organization:	NW
Actual Return to Compliance Date:	2004-09-03 00:00:00.0
Scheduled Compliance Date:	2004-07-22 00:00:00.0
Date of Request:	Not reported
Date Response Received:	Not reported
Request Agency:	Not reported
Former Citation:	Not reported
Evaluation Date:	2005-07-19 00:00:00.0
Evaluation Responsible Agency:	State
Found Violation:	Yes
Evaluation Type Description:	COMPLIANCE EVALUATION INSPECTION ON-SITE
Evaluation Responsible Person Identifier:	WADLD
Evaluation Responsible Sub-Organization:	NW
Actual Return to Compliance Date:	2005-07-29 00:00:00.0
Scheduled Compliance Date:	2005-07-30 00:00:00.0
Date of Request:	Not reported
Date Response Received:	Not reported
Request Agency:	Not reported
Former Citation:	Not reported
Evaluation Date:	2005-07-19 00:00:00.0
Evaluation Responsible Agency:	State
Found Violation:	Yes
Evaluation Type Description:	COMPLIANCE EVALUATION INSPECTION ON-SITE
Evaluation Responsible Person Identifier:	WADLD
Evaluation Responsible Sub-Organization:	NW
Actual Return to Compliance Date:	2005-07-29 00:00:00.0
Scheduled Compliance Date:	2005-07-30 00:00:00.0
Date of Request:	Not reported
Date Response Received:	Not reported
Request Agency:	Not reported
Former Citation:	Not reported
Evaluation Date:	2005-07-19 00:00:00.0
Evaluation Responsible Agency:	State
Found Violation:	Yes
Evaluation Type Description:	COMPLIANCE EVALUATION INSPECTION ON-SITE
Evaluation Responsible Person Identifier:	WADLD
Evaluation Responsible Sub-Organization:	NW
Actual Return to Compliance Date:	2005-08-26 00:00:00.0
Scheduled Compliance Date:	2005-08-27 00:00:00.0
Date of Request:	Not reported
Date Response Received:	Not reported
Request Agency:	Not reported
Former Citation:	Not reported
Evaluation Date:	2005-07-19 00:00:00.0
Evaluation Responsible Agency:	State
Found Violation:	Yes
Evaluation Type Description:	COMPLIANCE EVALUATION INSPECTION ON-SITE
Evaluation Responsible Person Identifier:	WADLD
Evaluation Responsible Sub-Organization:	NW
Actual Return to Compliance Date:	2005-07-29 00:00:00.0
Scheduled Compliance Date:	2005-07-30 00:00:00.0
Date of Request:	Not reported
Date Response Received:	Not reported

Map ID
Direction
Distance
Elevation

MAP FINDINGS

Site

Database(s)

EDR ID Number
EPA ID Number

SOUTH SEATTLE COLLEGE (Continued)

1000421885

Request Agency:	Not reported
Former Citation:	Not reported
Evaluation Date:	2012-03-08 00:00:00.0
Evaluation Responsible Agency:	State
Found Violation:	Yes
Evaluation Type Description:	COMPLIANCE EVALUATION INSPECTION ON-SITE
Evaluation Responsible Person Identifier:	WAEJK
Evaluation Responsible Sub-Organization:	NW
Actual Return to Compliance Date:	2012-04-18 00:00:00.0
Scheduled Compliance Date:	2012-04-24 00:00:00.0
Date of Request:	Not reported
Date Response Received:	Not reported
Request Agency:	Not reported
Former Citation:	Not reported
Evaluation Date:	2004-06-29 00:00:00.0
Evaluation Responsible Agency:	State
Found Violation:	Yes
Evaluation Type Description:	COMPLIANCE EVALUATION INSPECTION ON-SITE
Evaluation Responsible Person Identifier:	WADLD
Evaluation Responsible Sub-Organization:	NW
Actual Return to Compliance Date:	2004-12-02 00:00:00.0
Scheduled Compliance Date:	2004-07-22 00:00:00.0
Date of Request:	Not reported
Date Response Received:	Not reported
Request Agency:	Not reported
Former Citation:	Not reported
Evaluation Date:	2004-11-16 00:00:00.0
Evaluation Responsible Agency:	State
Found Violation:	Yes
Evaluation Type Description:	COMPLIANCE EVALUATION INSPECTION ON-SITE
Evaluation Responsible Person Identifier:	WADLD
Evaluation Responsible Sub-Organization:	NW
Actual Return to Compliance Date:	2004-12-09 00:00:00.0
Scheduled Compliance Date:	2004-07-30 00:00:00.0
Date of Request:	Not reported
Date Response Received:	Not reported
Request Agency:	Not reported
Former Citation:	Not reported
Evaluation Date:	2004-11-16 00:00:00.0
Evaluation Responsible Agency:	State
Found Violation:	Yes
Evaluation Type Description:	COMPLIANCE EVALUATION INSPECTION ON-SITE
Evaluation Responsible Person Identifier:	WADLD
Evaluation Responsible Sub-Organization:	NW
Actual Return to Compliance Date:	2005-03-11 00:00:00.0
Scheduled Compliance Date:	2004-10-29 00:00:00.0
Date of Request:	Not reported
Date Response Received:	Not reported
Request Agency:	Not reported
Former Citation:	Not reported
Evaluation Date:	2004-11-16 00:00:00.0
Evaluation Responsible Agency:	State

Map ID
Direction
Distance
Elevation

MAP FINDINGS

Site

Database(s)

EDR ID Number
EPA ID Number

SOUTH SEATTLE COLLEGE (Continued)

1000421885

Found Violation:	Yes
Evaluation Type Description:	COMPLIANCE EVALUATION INSPECTION ON-SITE
Evaluation Responsible Person Identifier:	WADLD
Evaluation Responsible Sub-Organization:	NW
Actual Return to Compliance Date:	2004-12-03 00:00:00.0
Scheduled Compliance Date:	2004-07-22 00:00:00.0
Date of Request:	Not reported
Date Response Received:	Not reported
Request Agency:	Not reported
Former Citation:	Not reported
Evaluation Date:	2008-10-14 00:00:00.0
Evaluation Responsible Agency:	State
Found Violation:	Yes
Evaluation Type Description:	COMPLIANCE EVALUATION INSPECTION ON-SITE
Evaluation Responsible Person Identifier:	WADLD
Evaluation Responsible Sub-Organization:	NW
Actual Return to Compliance Date:	2008-10-24 00:00:00.0
Scheduled Compliance Date:	2008-11-21 00:00:00.0
Date of Request:	Not reported
Date Response Received:	Not reported
Request Agency:	Not reported
Former Citation:	Not reported
Evaluation Date:	2004-06-29 00:00:00.0
Evaluation Responsible Agency:	State
Found Violation:	Yes
Evaluation Type Description:	COMPLIANCE EVALUATION INSPECTION ON-SITE
Evaluation Responsible Person Identifier:	WADLD
Evaluation Responsible Sub-Organization:	NW
Actual Return to Compliance Date:	2004-09-03 00:00:00.0
Scheduled Compliance Date:	2004-07-22 00:00:00.0
Date of Request:	Not reported
Date Response Received:	Not reported
Request Agency:	Not reported
Former Citation:	Not reported
Evaluation Date:	2004-06-29 00:00:00.0
Evaluation Responsible Agency:	State
Found Violation:	Yes
Evaluation Type Description:	COMPLIANCE EVALUATION INSPECTION ON-SITE
Evaluation Responsible Person Identifier:	WADLD
Evaluation Responsible Sub-Organization:	NW
Actual Return to Compliance Date:	2004-09-03 00:00:00.0
Scheduled Compliance Date:	2004-08-19 00:00:00.0
Date of Request:	Not reported
Date Response Received:	Not reported
Request Agency:	Not reported
Former Citation:	Not reported
Evaluation Date:	2004-11-16 00:00:00.0
Evaluation Responsible Agency:	State
Found Violation:	Yes
Evaluation Type Description:	COMPLIANCE EVALUATION INSPECTION ON-SITE
Evaluation Responsible Person Identifier:	WADLD
Evaluation Responsible Sub-Organization:	NW
Actual Return to Compliance Date:	2004-12-03 00:00:00.0

Map ID
Direction
Distance
Elevation

MAP FINDINGS

Site

Database(s)

EDR ID Number
EPA ID Number

SOUTH SEATTLE COLLEGE (Continued)

1000421885

Scheduled Compliance Date: 2004-12-03 00:00:00.0
Date of Request: Not reported
Date Response Received: Not reported
Request Agency: Not reported
Former Citation: Not reported

Evaluation Date: 2005-07-19 00:00:00.0
Evaluation Responsible Agency: State
Found Violation: Yes
Evaluation Type Description: COMPLIANCE EVALUATION INSPECTION ON-SITE
Evaluation Responsible Person Identifier: WADLD
Evaluation Responsible Sub-Organization: NW
Actual Return to Compliance Date: 2005-07-29 00:00:00.0
Scheduled Compliance Date: 2005-07-30 00:00:00.0
Date of Request: Not reported
Date Response Received: Not reported
Request Agency: Not reported
Former Citation: Not reported

Evaluation Date: 2004-11-16 00:00:00.0
Evaluation Responsible Agency: State
Found Violation: Yes
Evaluation Type Description: COMPLIANCE EVALUATION INSPECTION ON-SITE
Evaluation Responsible Person Identifier: WADLD
Evaluation Responsible Sub-Organization: NW
Actual Return to Compliance Date: 2005-02-04 00:00:00.0
Scheduled Compliance Date: 2005-01-04 00:00:00.0
Date of Request: Not reported
Date Response Received: Not reported
Request Agency: Not reported
Former Citation: Not reported

Evaluation Date: 2012-03-08 00:00:00.0
Evaluation Responsible Agency: State
Found Violation: Yes
Evaluation Type Description: COMPLIANCE EVALUATION INSPECTION ON-SITE
Evaluation Responsible Person Identifier: WAEJK
Evaluation Responsible Sub-Organization: NW
Actual Return to Compliance Date: 2012-04-18 00:00:00.0
Scheduled Compliance Date: 2012-04-24 00:00:00.0
Date of Request: Not reported
Date Response Received: Not reported
Request Agency: Not reported
Former Citation: Not reported

HSL:

Name: SOUTH SEATTLE COMMUNITY COLLEGE
Address: Not reported
City,State,Zip: SEATTLE, WA
edr_fstat: WA
edr_fzip: Not reported
edr_fcnty: KING

Map ID
Direction
Distance
Elevation

MAP FINDINGS

Site

Database(s)

EDR ID Number
EPA ID Number

SOUTH SEATTLE COLLEGE (Continued)

1000421885

edr_zip: Not reported
Facility Type: Hazardous Sites List
Facility Status: Cleanup Started
FSID Number: 43445813
Rank: 4
Region: NW
EDR Link ID: 43445813
Region Decode: NORTHWEST REGIONAL OFFICE

CSCSL:

Name: SOUTH SEATTLE COMMUNITY COLLEGE
Address: 6000 16TH AVE SW
City,State,Zip: SEATTLE, WA 98106
Facility ID: 43445813
Region: Northwest
Lat/Long: 47.552416 / -122.352238
Clean Up Siteid: 9176
Site Status: Cleanup Started
Contaminant Name: Benzene
Alternate Site Names: ALHADEFF GRILL,SOUTH SEATTLE COMMUNITY COLLEGE UST 5966,WA CC South
Seattle Community College
Site Rank: 4 - Low-Moderate Risk
Has Institutional Control:Not reported
Past VCP: Not reported
Current VCP: Not reported
Ground Water: Suspected
Surface Water: Not reported
Soil: Confirmed Above Cleanup Levels
Sediment: Not reported
Air: Not reported
Bedrock: Not reported
Responsible Unit: Northwest

Name: SOUTH SEATTLE COMMUNITY COLLEGE
Address: 6000 16TH AVE SW
City,State,Zip: SEATTLE, WA 98106
Facility ID: 43445813
Region: Northwest
Lat/Long: 47.552416 / -122.352238
Clean Up Siteid: 9176
Site Status: Cleanup Started
Contaminant Name: Petroleum-Diesel
Alternate Site Names: ALHADEFF GRILL,SOUTH SEATTLE COMMUNITY COLLEGE UST 5966,WA CC South
Seattle Community College
Site Rank: 4 - Low-Moderate Risk
Has Institutional Control:Not reported
Past VCP: Not reported
Current VCP: Not reported
Ground Water: Suspected
Surface Water: Not reported
Soil: Confirmed Above Cleanup Levels
Sediment: Not reported
Air: Not reported
Bedrock: Not reported
Responsible Unit: Northwest

Name: SOUTH SEATTLE COMMUNITY COLLEGE

Map ID
Direction
Distance
Elevation

MAP FINDINGS

Site

Database(s)

EDR ID Number
EPA ID Number

SOUTH SEATTLE COLLEGE (Continued)

1000421885

Address: 6000 16TH AVE SW
City,State,Zip: SEATTLE, WA 98106
Facility ID: 43445813
Region: Northwest
Lat/Long: 47.552416 / -122.352238
Clean Up Siteid: 9176
Site Status: Cleanup Started
Contaminant Name: Petroleum-Gasoline
Alternate Site Names: ALHADEFF GRILL,SOUTH SEATTLE COMMUNITY COLLEGE UST 5966,WA CC South
Seattle Community College
Site Rank: 4 - Low-Moderate Risk
Has Institutional Control:Not reported
Past VCP: Not reported
Current VCP: Not reported
Ground Water: Suspected
Surface Water: Not reported
Soil: Confirmed Above Cleanup Levels
Sediment: Not reported
Air: Not reported
Bedrock: Not reported
Responsible Unit: Northwest

Name: SOUTH SEATTLE COMMUNITY COLLEGE
Address: 6000 16TH AVE SW
City,State,Zip: SEATTLE, WA 98106
Facility ID: 43445813
Region: Northwest
Lat/Long: 47.552416 / -122.352238
Clean Up Siteid: 9176
Site Status: Cleanup Started
Contaminant Name: Petroleum-Other
Alternate Site Names: ALHADEFF GRILL,SOUTH SEATTLE COMMUNITY COLLEGE UST 5966,WA CC South
Seattle Community College
Site Rank: 4 - Low-Moderate Risk
Has Institutional Control:Not reported
Past VCP: Not reported
Current VCP: Not reported
Ground Water: Suspected
Surface Water: Not reported
Soil: Confirmed Above Cleanup Levels
Sediment: Not reported
Air: Not reported
Bedrock: Not reported
Responsible Unit: Northwest

LUST:

Name: SOUTH SEATTLE COMMUNITY COLLEGE
Address: 6000 16TH AVE SW
City,State,Zip: SEATTLE, WA 98106
Facility ID: 43445813
Lust Status Type: LUST - Cleanup Started
Cleanup Site ID: 9176
Cleanup Unit Type: Upland
Process Type: Independent Action
Cleanup Unit Name: ALHADEFF GRILL,SOUTH SEATTLE COMMUNITY COLLEGE UST 5966,WA CC South
Seattle Community College
Response Section: Northwest

Map ID
Direction
Distance
Elevation

MAP FINDINGS

Site

Database(s)

EDR ID Number
EPA ID Number

SOUTH SEATTLE COLLEGE (Continued)

1000421885

Release Date: 08/04/1994
Lust Date: 07/01/2011
Region: Northwest
Lust ID: 3593
UST ID: 5966
Contaminant Name: Benzene
Ground Water: Suspected
Surface Water: Not reported
Soil: Confirmed Above Cleanup Levels
Sediment: Not reported
Air: Not reported
Bedrock: Not reported
Lat/Long: 47.552416 / -122.35223

Name: SOUTH SEATTLE COMMUNITY COLLEGE
Address: 6000 16TH AVE SW
City,State,Zip: SEATTLE, WA 98106
Facility ID: 43445813
Lust Status Type: LUST - Cleanup Started
Cleanup Site ID: 9176
Cleanup Unit Type: Upland
Process Type: Independent Action
Cleanup Unit Name: ALHADEFF GRILL,SOUTH SEATTLE COMMUNITY COLLEGE UST 5966,WA CC South
Seattle Community College

Response Section: Northwest
Release Date: 08/04/1994
Lust Date: 07/01/2011
Region: Northwest
Lust ID: 3593
UST ID: 5966
Contaminant Name: Petroleum-Gasoline
Ground Water: Suspected
Surface Water: Not reported
Soil: Confirmed Above Cleanup Levels
Sediment: Not reported
Air: Not reported
Bedrock: Not reported
Lat/Long: 47.552416 / -122.35223

Name: SOUTH SEATTLE COMMUNITY COLLEGE
Address: 6000 16TH AVE SW
City,State,Zip: SEATTLE, WA 98106
Facility ID: 43445813
Lust Status Type: LUST - Cleanup Started
Cleanup Site ID: 9176
Cleanup Unit Type: Upland
Process Type: Independent Action
Cleanup Unit Name: ALHADEFF GRILL,SOUTH SEATTLE COMMUNITY COLLEGE UST 5966,WA CC South
Seattle Community College

Response Section: Northwest
Release Date: 08/04/1994
Lust Date: 07/01/2011
Region: Northwest
Lust ID: 3593
UST ID: 5966
Contaminant Name: Petroleum-Other
Ground Water: Suspected

Map ID
Direction
Distance
Elevation

MAP FINDINGS

Site

Database(s)

EDR ID Number
EPA ID Number

SOUTH SEATTLE COLLEGE (Continued)

1000421885

Surface Water: Not reported
Soil: Confirmed Above Cleanup Levels
Sediment: Not reported
Air: Not reported
Bedrock: Not reported
Lat/Long: 47.552416 / -122.35223

Name: SOUTH SEATTLE COMMUNITY COLLEGE
Address: 6000 16TH AVE SW
City,State,Zip: SEATTLE, WA 98106
Facility ID: 43445813
Lust Status Type: LUST - Cleanup Started
Cleanup Site ID: 9176
Cleanup Unit Type: Upland
Process Type: Independent Action
Cleanup Unit Name: ALHADEFF GRILL,SOUTH SEATTLE COMMUNITY COLLEGE UST 5966,WA CC South Seattle Community College

Response Section: Northwest
Release Date: 08/04/1994
Lust Date: 07/01/2011
Region: Northwest
Lust ID: 3593
UST ID: 5966
Contaminant Name: Petroleum-Diesel
Ground Water: Suspected
Surface Water: Not reported
Soil: Confirmed Above Cleanup Levels
Sediment: Not reported
Air: Not reported
Bedrock: Not reported
Lat/Long: 47.552416 / -122.35223

UST:

Name: ALHADEFF GRILL
Address: 6000 16TH AVE SW
City: SEATTLE
Zip: 98106
Facility ID: 43445813
Site Id: 5966
UBI: Not reported
Phone Number: Not reported
Decimal Latitude: 47.552416
Decimal Longitude: -122.352238

Tank Name: 122-1D
Tag Number: A8560
Tank Status: Removed
Tank Status Date: 08/06/1996
Tank Install Date: 01/01/1973
Tank Closure Date: 12/30/1993
Capacity Range: 111 TO 1,100 Gallons
Tank Permit Expiration Date: Not reported
Tank Upgrade Date: Not reported
Tank Spill Prevention: 25 Gallons or less
Tank Overfill Prevention: 25 Gallons or less
Tank Material: Steel
Tank Construction: Single Wall Tank

Map ID
Direction
Distance
Elevation

MAP FINDINGS

Site

Database(s)

EDR ID Number
EPA ID Number

SOUTH SEATTLE COLLEGE (Continued)

1000421885

Tank Tightness Test: Not reported
Tank Corrosion Protection: None
Tank Manifold: Not reported
Tank Release Detection: Weekly Manual Gauging
Tank SFC Type: Not reported
Pipe Material: Steel
Pipe Construction: Single Wall Pipe
Pipe Primary Release Detection: Other
Pipe Second Release Detection: Not reported
Pipe Corrosion Protection: None
Pipe Pumping System: Product Removed by Reclaimer
Responsible Unit: Northwest
Dispenser/Pump SFC Type: Not reported

Name: ALHADEFF GRILL
Address: 6000 16TH AVE SW
City: SEATTLE
Zip: 98106

Tank Name: 127-1
Tag Number: A8560
Tank Status: Removed
Tank Status Date: 02/14/2013
Tank Install Date: 04/01/1994
Tank Closure Date: 05/17/2013
Capacity Range: 111 TO 1,100 Gallons
Tank Permit Expiration Date: Not reported
Tank Upgrade Date: 04/01/1994
Tank Spill Prevention: 25 Gallons or less
Tank Overfill Prevention: Not reported
Tank Material: Dielectric Coated Steel
Tank Construction: Double Wall Tank
Tank Tightness Test: Not reported
Tank Corrosion Protection: Sacrificial Anode
Tank Manifold: Not reported
Tank Release Detection: Interstitial Monitoring
Tank SFC Type: Not reported
Pipe Material: No Piping Attached to Tank
Pipe Construction: No Piping Attached to Tank
Pipe Primary Release Detection: Not reported
Pipe Second Release Detection: Not reported
Pipe Corrosion Protection: Not reported
Pipe Pumping System: Product Removed by Reclaimer
Responsible Unit: Northwest
Dispenser/Pump SFC Type: Not reported

Name: ALHADEFF GRILL
Address: 6000 16TH AVE SW
City: SEATTLE
Zip: 98106

Tank Name: 127-1D
Tag Number: A8560
Tank Status: Removed
Tank Status Date: 08/06/1996
Tank Install Date: 07/01/1968
Tank Closure Date: 01/12/1994

Map ID
Direction
Distance
Elevation

MAP FINDINGS

Site

Database(s)

EDR ID Number
EPA ID Number

SOUTH SEATTLE COLLEGE (Continued)

1000421885

Capacity Range: 111 TO 1,100 Gallons
Tank Permit Expiration Date: Not reported
Tank Upgrade Date: Not reported
Tank Spill Prevention: 25 Gallons or less
Tank Overfill Prevention: 25 Gallons or less
Tank Material: Steel
Tank Construction: Single Wall Tank
Tank Tightness Test: Not reported
Tank Corrosion Protection: None
Tank Manifold: Not reported
Tank Release Detection: Weekly Manual Gauging
Tank SFC Type: Not reported
Pipe Material: Steel
Pipe Construction: Single Wall Pipe
Pipe Primary Release Detection: Other
Pipe Second Release Detection: Not reported
Pipe Corrosion Protection: None
Pipe Pumping System: Product Removed by Reclaimer
Responsible Unit: Northwest
Dispencer/Pump SFC Type: Not reported

Name: ALHADEFF GRILL
Address: 6000 16TH AVE SW
City: SEATTLE
Zip: 98106

Tank Name: 128-1
Tag Number: A8560
Tank Status: Removed
Tank Status Date: 02/14/2013
Tank Install Date: 04/01/1994
Tank Closure Date: 05/17/2013
Capacity Range: 111 TO 1,100 Gallons
Tank Permit Expiration Date: Not reported
Tank Upgrade Date: 04/01/1994
Tank Spill Prevention: 25 Gallons or less
Tank Overfill Prevention: Not reported
Tank Material: Dielectric Coated Steel
Tank Construction: Double Wall Tank
Tank Tightness Test: Not reported
Tank Corrosion Protection: Sacrificial Anode
Tank Manifold: Not reported
Tank Release Detection: Interstitial Monitoring
Tank SFC Type: Not reported
Pipe Material: No Piping Attached to Tank
Pipe Construction: No Piping Attached to Tank
Pipe Primary Release Detection: Not reported
Pipe Second Release Detection: Not reported
Pipe Corrosion Protection: Not reported
Pipe Pumping System: Product Removed by Reclaimer
Responsible Unit: Northwest
Dispencer/Pump SFC Type: Not reported

Name: ALHADEFF GRILL
Address: 6000 16TH AVE SW
City: SEATTLE
Zip: 98106

Map ID
Direction
Distance
Elevation

MAP FINDINGS

Site

Database(s)

EDR ID Number
EPA ID Number

SOUTH SEATTLE COLLEGE (Continued)

1000421885

Tank Name: 128-1D
Tag Number: A8560
Tank Status: Removed
Tank Status Date: 08/06/1996
Tank Install Date: 07/01/1968
Tank Closure Date: 01/12/1994
Capacity Range: Not reported
Tank Permit Expiration Date: Not reported
Tank Upgrade Date: 04/16/1998
Tank Spill Prevention: 25 Gallons or less
Tank Overfill Prevention: Overfill Alarm
Tank Material: Steel
Tank Construction: Single Wall Tank
Tank Tightness Test: Not reported
Tank Corrosion Protection: Sacrificial Anode
Tank Manifold: Not reported
Tank Release Detection: Interstitial Monitoring
Tank SFC Type: Not reported
Pipe Material: Steel
Pipe Construction: Single Wall Pipe
Pipe Primary Release Detection: Other
Pipe Second Release Detection: Not reported
Pipe Corrosion Protection: Coated Only
Pipe Pumping System: Product Removed by Reclaimer
Responsible Unit: Northwest
Dispenser/Pump SFC Type: Not reported

Name: ALHADEFF GRILL
Address: 6000 16TH AVE SW
City: SEATTLE
Zip: 98106

Tank Name: 128-2S
Tag Number: A8560
Tank Status: Removed
Tank Status Date: 08/06/1996
Tank Install Date: 07/01/1968
Tank Closure Date: 02/22/1994
Capacity Range: 111 TO 1,100 Gallons
Tank Permit Expiration Date: Not reported
Tank Upgrade Date: Not reported
Tank Spill Prevention: 25 Gallons or less
Tank Overfill Prevention: 25 Gallons or less
Tank Material: Steel
Tank Construction: Single Wall Tank
Tank Tightness Test: Not reported
Tank Corrosion Protection: None
Tank Manifold: Not reported
Tank Release Detection: Weekly Manual Gauging
Tank SFC Type: Not reported
Pipe Material: Steel
Pipe Construction: Single Wall Pipe
Pipe Primary Release Detection: Other
Pipe Second Release Detection: Not reported
Pipe Corrosion Protection: None
Pipe Pumping System: Product Removed by Reclaimer
Responsible Unit: Northwest

Map ID
Direction
Distance
Elevation

MAP FINDINGS

Site

Database(s)

EDR ID Number
EPA ID Number

SOUTH SEATTLE COLLEGE (Continued)

1000421885

Dispencer/Pump SFC Type: Not reported

Name: ALHADEFF GRILL
Address: 6000 16TH AVE SW
City: SEATTLE
Zip: 98106

Tank Name: 129-1
Tag Number: A8560
Tank Status: Removed
Tank Status Date: 02/13/2013
Tank Install Date: 04/01/1994
Tank Closure Date: 05/17/2013
Capacity Range: Not reported
Tank Permit Expiration Date: Not reported
Tank Upgrade Date: 04/01/1994
Tank Spill Prevention: 25 Gallons or less
Tank Overfill Prevention: Not reported
Tank Material: Dielectric Coated Steel
Tank Construction: Double Wall Tank
Tank Tightness Test: Not reported
Tank Corrosion Protection: Sacrificial Anode
Tank Manifold: Not reported
Tank Release Detection: Interstitial Monitoring
Tank SFC Type: Not reported
Pipe Material: No Piping Attached to Tank
Pipe Construction: No Piping Attached to Tank
Pipe Primary Release Detection: Not reported
Pipe Second Release Detection: Not reported
Pipe Corrosion Protection: Not reported
Pipe Pumping System: Product Removed by Reclaimer
Responsible Unit: Northwest
Dispencer/Pump SFC Type: Not reported

Name: ALHADEFF GRILL
Address: 6000 16TH AVE SW
City: SEATTLE
Zip: 98106

Tank Name: 129-1D
Tag Number: A8560
Tank Status: Removed
Tank Status Date: 08/06/1996
Tank Install Date: 01/01/1968
Tank Closure Date: 01/12/1994
Capacity Range: 111 TO 1,100 Gallons
Tank Permit Expiration Date: Not reported
Tank Upgrade Date: Not reported
Tank Spill Prevention: None
Tank Overfill Prevention: None
Tank Material: Not reported
Tank Construction: Single Wall Tank
Tank Tightness Test: Not reported
Tank Corrosion Protection: None
Tank Manifold: Not reported
Tank Release Detection: Weekly Manual Gauging
Tank SFC Type: Not reported

Map ID
Direction
Distance
Elevation

MAP FINDINGS

Site

Database(s)

EDR ID Number
EPA ID Number

SOUTH SEATTLE COLLEGE (Continued)

1000421885

Pipe Material: Not reported
Pipe Construction: Single Wall Pipe
Pipe Primary Release Detection: Safe Suction (No Leak Detection)
Pipe Second Release Detection: Not reported
Pipe Corrosion Protection: Impressed Current
Pipe Pumping System: Not reported
Responsible Unit: Northwest
Dispencer/Pump SFC Type: Not reported

Name: ALHADEFF GRILL
Address: 6000 16TH AVE SW
City: SEATTLE
Zip: 98106

Tank Name: 130-1
Tag Number: A8560
Tank Status: Removed
Tank Status Date: 03/12/2013
Tank Install Date: 04/01/1994
Tank Closure Date: 05/17/2013
Capacity Range: 111 TO 1,100 Gallons
Tank Permit Expiration Date: Not reported
Tank Upgrade Date: 04/01/1994
Tank Spill Prevention: Spill Bucket/Spill Box
Tank Overfill Prevention: Ball Float Valve (vent line)
Tank Material: Dielectric Coated Steel
Tank Construction: Double Wall Tank
Tank Tightness Test: Not reported
Tank Corrosion Protection: Sacrificial Anode
Tank Manifold: Not reported
Tank Release Detection: Interstitial Monitoring
Tank SFC Type: Not reported
Pipe Material: Fiberglass
Pipe Construction: Double Wall Pipe
Pipe Primary Release Detection: Automatic Line Leak Detector (ALLD)
Pipe Second Release Detection: Not reported
Pipe Corrosion Protection: Corrosion Resistant
Pipe Pumping System: Pressurized System
Responsible Unit: Northwest
Dispencer/Pump SFC Type: Not reported

Name: ALHADEFF GRILL
Address: 6000 16TH AVE SW
City: SEATTLE
Zip: 98106

Tank Name: 130-1F
Tag Number: A8560
Tank Status: Removed
Tank Status Date: 08/06/1996
Tank Install Date: 07/01/1968
Tank Closure Date: 12/30/1993
Capacity Range: Not reported
Tank Permit Expiration Date: Not reported
Tank Upgrade Date: Not reported
Tank Spill Prevention: Not reported
Tank Overfill Prevention: Not reported

Map ID
Direction
Distance
Elevation

MAP FINDINGS

Site

Database(s)

EDR ID Number
EPA ID Number

SOUTH SEATTLE COLLEGE (Continued)

1000421885

Tank Material: Not reported
Tank Construction: Not reported
Tank Tightness Test: Not reported
Tank Corrosion Protection: Not reported
Tank Manifold: Not reported
Tank Release Detection: Not reported
Tank SFC Type: Not reported
Pipe Material: Not reported
Pipe Construction: Not reported
Pipe Primary Release Detection: Not reported
Pipe Second Release Detection: Not reported
Pipe Corrosion Protection: Not reported
Pipe Pumping System: Not reported
Responsible Unit: Northwest
Dispencer/Pump SFC Type: Not reported

Name: ALHADEFF GRILL
Address: 6000 16TH AVE SW
City: SEATTLE
Zip: 98106

Tank Name: 130-2
Tag Number: A8560
Tank Status: Removed
Tank Status Date: 03/12/2013
Tank Install Date: 04/01/1994
Tank Closure Date: 05/17/2013
Capacity Range: 111 TO 1,100 Gallons
Tank Permit Expiration Date: Not reported
Tank Upgrade Date: 04/01/1994
Tank Spill Prevention: Spill Bucket/Spill Box
Tank Overflow Prevention: Ball Float Valve (vent line)
Tank Material: Dielectric Coated Steel
Tank Construction: Double Wall Tank
Tank Tightness Test: Not reported
Tank Corrosion Protection: Sacrificial Anode
Tank Manifold: Not reported
Tank Release Detection: Interstitial Monitoring
Tank SFC Type: Not reported
Pipe Material: Fiberglass
Pipe Construction: Double Wall Pipe
Pipe Primary Release Detection: Automatic Line Leak Detector (ALLD)
Pipe Second Release Detection: Interstitial Monitoring (or Sump Sensor)
Pipe Corrosion Protection: Corrosion Resistant
Pipe Pumping System: Pressurized System
Responsible Unit: Northwest
Dispencer/Pump SFC Type: Not reported

Name: ALHADEFF GRILL
Address: 6000 16TH AVE SW
City: SEATTLE
Zip: 98106

Tank Name: 130-2F
Tag Number: A8560
Tank Status: Removed
Tank Status Date: 08/06/1996

Map ID
Direction
Distance
Elevation

MAP FINDINGS

Site

Database(s)

EDR ID Number
EPA ID Number

SOUTH SEATTLE COLLEGE (Continued)

1000421885

Tank Install Date: 07/01/1968
Tank Closure Date: 12/30/1993
Capacity Range: 111 TO 1,100 Gallons
Tank Permit Expiration Date: Not reported
Tank Upgrade Date: Not reported
Tank Spill Prevention: None
Tank Overfill Prevention: None
Tank Material: Not reported
Tank Construction: Single Wall Tank
Tank Tightness Test: Not reported
Tank Corrosion Protection: None
Tank Manifold: Not reported
Tank Release Detection: Weekly Manual Gauging
Tank SFC Type: Not reported
Pipe Material: Not reported
Pipe Construction: Single Wall Pipe
Pipe Primary Release Detection: Not reported
Pipe Second Release Detection: Not reported
Pipe Corrosion Protection: None
Pipe Pumping System: Non-Safe Suction
Responsible Unit: Northwest
Dispencer/Pump SFC Type: Not reported

Name: ALHADEFF GRILL
Address: 6000 16TH AVE SW
City: SEATTLE
Zip: 98106

Tank Name: 130-3
Tag Number: A8560
Tank Status: Removed
Tank Status Date: 02/26/2013
Tank Install Date: 04/01/1994
Tank Closure Date: 05/17/2013
Capacity Range: 111 TO 1,100 Gallons
Tank Permit Expiration Date: Not reported
Tank Upgrade Date: 04/01/1994
Tank Spill Prevention: Spill Bucket/Spill Box
Tank Overfill Prevention: Ball Float Valve (vent line)
Tank Material: Dielectric Coated Steel
Tank Construction: Double Wall Tank
Tank Tightness Test: Not reported
Tank Corrosion Protection: Sacrificial Anode
Tank Manifold: Not reported
Tank Release Detection: Interstitial Monitoring
Tank SFC Type: Not reported
Pipe Material: Fiberglass
Pipe Construction: Double Wall Pipe
Pipe Primary Release Detection: Automatic Line Leak Detector (ALLD)
Pipe Second Release Detection: Interstitial Monitoring (or Sump Sensor)
Pipe Corrosion Protection: Corrosion Resistant
Pipe Pumping System: Pressurized System
Responsible Unit: Northwest
Dispencer/Pump SFC Type: Not reported

Name: ALHADEFF GRILL
Address: 6000 16TH AVE SW

Map ID
Direction
Distance
Elevation

MAP FINDINGS

Site

Database(s)

EDR ID Number
EPA ID Number

SOUTH SEATTLE COLLEGE (Continued)

1000421885

City: SEATTLE
Zip: 98106

Tank Name: 130-3F
Tag Number: A8560
Tank Status: Removed
Tank Status Date: 08/06/1996
Tank Install Date: 12/31/1964
Tank Closure Date: 04/18/1993
Capacity Range: Not reported
Tank Permit Expiration Date: Not reported
Tank Upgrade Date: Not reported
Tank Spill Prevention: Not reported
Tank Overfill Prevention: Not reported
Tank Material: Not reported
Tank Construction: Not reported
Tank Tightness Test: Not reported
Tank Corrosion Protection: Not reported
Tank Manifold: Not reported
Tank Release Detection: Not reported
Tank SFC Type: Not reported
Pipe Material: Not reported
Pipe Construction: Not reported
Pipe Primary Release Detection: Not reported
Pipe Second Release Detection: Not reported
Pipe Corrosion Protection: Not reported
Pipe Pumping System: Not reported
Responsible Unit: Northwest
Dispencer/Pump SFC Type: Not reported

Name: ALHADEFF GRILL
Address: 6000 16TH AVE SW
City: SEATTLE
Zip: 98106

Tank Name: 130-4
Tag Number: A8560
Tank Status: Removed
Tank Status Date: 03/12/2013
Tank Install Date: 04/01/1994
Tank Closure Date: 05/17/2013
Capacity Range: 2,001 to 4,999 Gallons
Tank Permit Expiration Date: Not reported
Tank Upgrade Date: 04/01/1994
Tank Spill Prevention: Spill Bucket/Spill Box
Tank Overfill Prevention: Ball Float Valve (vent line)
Tank Material: Dielectric Coated Steel
Tank Construction: Double Wall Tank
Tank Tightness Test: Not reported
Tank Corrosion Protection: Sacrificial Anode
Tank Manifold: Not reported
Tank Release Detection: Interstitial Monitoring
Tank SFC Type: Not reported
Pipe Material: Fiberglass
Pipe Construction: Double Wall Pipe
Pipe Primary Release Detection: Automatic Line Leak Detector (ALLD)
Pipe Second Release Detection: Interstitial Monitoring (or Sump Sensor)

Map ID
Direction
Distance
Elevation

MAP FINDINGS

Site

Database(s)

EDR ID Number
EPA ID Number

SOUTH SEATTLE COLLEGE (Continued)

1000421885

Pipe Corrosion Protection: Corrosion Resistant
Pipe Pumping System: Pressurized System
Responsible Unit: Northwest
Dispencer/Pump SFC Type: Not reported

Name: ALHADEFF GRILL
Address: 6000 16TH AVE SW
City: SEATTLE
Zip: 98106

Tank Name: 130-4F
Tag Number: A8560
Tank Status: Removed
Tank Status Date: 08/06/1996
Tank Install Date: 12/31/1964
Tank Closure Date: 04/18/1993
Capacity Range: 111 TO 1,100 Gallons
Tank Permit Expiration Date: Not reported
Tank Upgrade Date: 06/04/1998
Tank Spill Prevention: Spill Bucket/Spill Box
Tank Overfill Prevention: Ball Float Valve (vent line)
Tank Material: Not reported
Tank Construction: Single Wall Tank
Tank Tightness Test: Not reported
Tank Corrosion Protection: Sacrificial Anode
Tank Manifold: Not reported
Tank Release Detection: Statistical Inventory Reconciliation
Tank SFC Type: Not reported
Pipe Material: Fiberglass
Pipe Construction: Double Wall Pipe
Pipe Primary Release Detection: Automatic Line Leak Detector (ALLD)
Pipe Second Release Detection: Not reported
Pipe Corrosion Protection: Corrosion Resistant
Pipe Pumping System: Pressurized System
Responsible Unit: Northwest
Dispencer/Pump SFC Type: Not reported

Name: ALHADEFF GRILL
Address: 6000 16TH AVE SW
City: SEATTLE
Zip: 98106

Tank Name: 130-5
Tag Number: A8560
Tank Status: Removed
Tank Status Date: 03/12/2013
Tank Install Date: 04/01/1994
Tank Closure Date: 05/17/2013
Capacity Range: 111 TO 1,100 Gallons
Tank Permit Expiration Date: Not reported
Tank Upgrade Date: 04/01/1994
Tank Spill Prevention: 25 Gallons or less
Tank Overfill Prevention: Not reported
Tank Material: Dielectric Coated Steel
Tank Construction: Double Wall Tank
Tank Tightness Test: Not reported
Tank Corrosion Protection: Sacrificial Anode

Map ID
Direction
Distance
Elevation

MAP FINDINGS

Site

Database(s)

EDR ID Number
EPA ID Number

SOUTH SEATTLE COLLEGE (Continued)

1000421885

Tank Manifold: Not reported
Tank Release Detection: Interstitial Monitoring
Tank SFC Type: Not reported
Pipe Material: No Piping Attached to Tank
Pipe Construction: Single Wall Pipe
Pipe Primary Release Detection: Other
Pipe Second Release Detection: Not reported
Pipe Corrosion Protection: Not reported
Pipe Pumping System: Product Removed by Reclaimer
Responsible Unit: Northwest
Dispenser/Pump SFC Type: Not reported

Name: ALHADEFF GRILL
Address: 6000 16TH AVE SW
City: SEATTLE
Zip: 98106

Tank Name: 130-5F
Tag Number: A8560
Tank Status: Removed
Tank Status Date: 08/06/1996
Tank Install Date: 12/31/1964
Tank Closure Date: 04/13/1994
Capacity Range: Not reported
Tank Permit Expiration Date: Not reported
Tank Upgrade Date: Not reported
Tank Spill Prevention: Not reported
Tank Overfill Prevention: Not reported
Tank Material: Not reported
Tank Construction: Not reported
Tank Tightness Test: Not reported
Tank Corrosion Protection: Not reported
Tank Manifold: Not reported
Tank Release Detection: Not reported
Tank SFC Type: Not reported
Pipe Material: Not reported
Pipe Construction: Not reported
Pipe Primary Release Detection: Not reported
Pipe Second Release Detection: Not reported
Pipe Corrosion Protection: Not reported
Pipe Pumping System: Not reported
Responsible Unit: Northwest
Dispenser/Pump SFC Type: Not reported

Name: ALHADEFF GRILL
Address: 6000 16TH AVE SW
City: SEATTLE
Zip: 98106

Tank Name: 130-6
Tag Number: A8560
Tank Status: Removed
Tank Status Date: 02/26/2013
Tank Install Date: 04/01/1994
Tank Closure Date: 05/17/2013
Capacity Range: Not reported
Tank Permit Expiration Date: Not reported

Map ID
Direction
Distance
Elevation

MAP FINDINGS

Site

Database(s)

EDR ID Number
EPA ID Number

SOUTH SEATTLE COLLEGE (Continued)

1000421885

Tank Upgrade Date: 04/01/1994
Tank Spill Prevention: 25 Gallons or less
Tank Overfill Prevention: Not reported
Tank Material: Dielectric Coated Steel
Tank Construction: Double Wall Tank
Tank Tightness Test: Not reported
Tank Corrosion Protection: Sacrificial Anode
Tank Manifold: Not reported
Tank Release Detection: Interstitial Monitoring
Tank SFC Type: Not reported
Pipe Material: No Piping Attached to Tank
Pipe Construction: No Piping Attached to Tank
Pipe Primary Release Detection: Not reported
Pipe Second Release Detection: Not reported
Pipe Corrosion Protection: Not reported
Pipe Pumping System: Product Removed by Reclaimer
Responsible Unit: Northwest
Dispencer/Pump SFC Type: Not reported

Name: ALHADEFF GRILL
Address: 6000 16TH AVE SW
City: SEATTLE
Zip: 98106

Tank Name: 130-7F
Tag Number: A8560
Tank Status: Removed
Tank Status Date: 08/06/1996
Tank Install Date: 12/31/1964
Tank Closure Date: 04/13/1994
Capacity Range: Not reported
Tank Permit Expiration Date: Not reported
Tank Upgrade Date: Not reported
Tank Spill Prevention: Not reported
Tank Overfill Prevention: Not reported
Tank Material: Not reported
Tank Construction: Not reported
Tank Tightness Test: Not reported
Tank Corrosion Protection: Not reported
Tank Manifold: Not reported
Tank Release Detection: Not reported
Tank SFC Type: Not reported
Pipe Material: Not reported
Pipe Construction: Not reported
Pipe Primary Release Detection: Not reported
Pipe Second Release Detection: Not reported
Pipe Corrosion Protection: Not reported
Pipe Pumping System: Not reported
Responsible Unit: Northwest
Dispencer/Pump SFC Type: Not reported

Name: ALHADEFF GRILL
Address: 6000 16TH AVE SW
City: SEATTLE
Zip: 98106

Tank Name: 130-8D

Map ID
Direction
Distance
Elevation

MAP FINDINGS

Site

Database(s)

EDR ID Number
EPA ID Number

SOUTH SEATTLE COLLEGE (Continued)

1000421885

Tag Number: A8560
Tank Status: Removed
Tank Status Date: 08/06/1996
Tank Install Date: 07/01/1968
Tank Closure Date: 12/30/1993
Capacity Range: Not reported
Tank Permit Expiration Date: Not reported
Tank Upgrade Date: Not reported
Tank Spill Prevention: Not reported
Tank Overfill Prevention: 25 Gallons or less
Tank Material: Not reported
Tank Construction: Not reported
Tank Tightness Test: Not reported
Tank Corrosion Protection: Not reported
Tank Manifold: Not reported
Tank Release Detection: Not reported
Tank SFC Type: Not reported
Pipe Material: Not reported
Pipe Construction: Not reported
Pipe Primary Release Detection: Other
Pipe Second Release Detection: Not reported
Pipe Corrosion Protection: Not reported
Pipe Pumping System: Not reported
Responsible Unit: Northwest
Dispenser/Pump SFC Type: Not reported

Name: ALHADEFF GRILL
Address: 6000 16TH AVE SW
City: SEATTLE
Zip: 98106

Tank Name: 130-9D
Tag Number: A8560
Tank Status: Removed
Tank Status Date: 08/06/1996
Tank Install Date: 07/01/1968
Tank Closure Date: 04/18/1993
Capacity Range: Not reported
Tank Permit Expiration Date: Not reported
Tank Upgrade Date: Not reported
Tank Spill Prevention: Not reported
Tank Overfill Prevention: 25 Gallons or less
Tank Material: Not reported
Tank Construction: Not reported
Tank Tightness Test: Not reported
Tank Corrosion Protection: Not reported
Tank Manifold: Not reported
Tank Release Detection: Not reported
Tank SFC Type: Not reported
Pipe Material: Not reported
Pipe Construction: Not reported
Pipe Primary Release Detection: Other
Pipe Second Release Detection: Not reported
Pipe Corrosion Protection: Not reported
Pipe Pumping System: Not reported
Responsible Unit: Northwest
Dispenser/Pump SFC Type: Not reported

Map ID
Direction
Distance
Elevation

MAP FINDINGS

Site

Database(s)

EDR ID Number
EPA ID Number

SOUTH SEATTLE COLLEGE (Continued)

1000421885

Name: ALHADEFF GRILL
Address: 6000 16TH AVE SW
City: SEATTLE
Zip: 98106

Tank Name: 14-2F
Tag Number: A8560
Tank Status: Removed
Tank Status Date: 08/06/1996
Tank Install Date: 07/01/1978
Tank Closure Date: 04/13/1994
Capacity Range: 111 TO 1,100 Gallons
Tank Permit Expiration Date: Not reported
Tank Upgrade Date: Not reported
Tank Spill Prevention: None
Tank Overfill Prevention: None
Tank Material: Not reported
Tank Construction: Single Wall Tank
Tank Tightness Test: Not reported
Tank Corrosion Protection: None
Tank Manifold: Not reported
Tank Release Detection: Weekly Manual Gauging
Tank SFC Type: Not reported
Pipe Material: Not reported
Pipe Construction: Single Wall Pipe
Pipe Primary Release Detection: Safe Suction (No Leak Detection)
Pipe Second Release Detection: Not reported
Pipe Corrosion Protection: None
Pipe Pumping System: Not reported
Responsible Unit: Northwest
Dispenser/Pump SFC Type: Not reported

Name: ALHADEFF GRILL
Address: 6000 16TH AVE SW
City: SEATTLE
Zip: 98106

Tank Name: 14-3F
Tag Number: A8560
Tank Status: Removed
Tank Status Date: 08/06/1996
Tank Install Date: 07/01/1978
Tank Closure Date: 04/13/1994
Capacity Range: 111 TO 1,100 Gallons
Tank Permit Expiration Date: Not reported
Tank Upgrade Date: Not reported
Tank Spill Prevention: None
Tank Overfill Prevention: None
Tank Material: Not reported
Tank Construction: Single Wall Tank
Tank Tightness Test: Not reported
Tank Corrosion Protection: None
Tank Manifold: Not reported
Tank Release Detection: Weekly Manual Gauging
Tank SFC Type: Not reported
Pipe Material: Not reported
Pipe Construction: Single Wall Pipe

Map ID
Direction
Distance
Elevation

MAP FINDINGS

Site

Database(s)

EDR ID Number
EPA ID Number

SOUTH SEATTLE COLLEGE (Continued)

1000421885

Pipe Primary Release Detection: Safe Suction (No Leak Detection)
Pipe Second Release Detection: Not reported
Pipe Corrosion Protection: None
Pipe Pumping System: Not reported
Responsible Unit: Northwest
Dispencer/Pump SFC Type: Not reported

Name: ALHADEFF GRILL
Address: 6000 16TH AVE SW
City: SEATTLE
Zip: 98106

Tank Name: 14-4F
Tag Number: A8560
Tank Status: Removed
Tank Status Date: 08/06/1996
Tank Install Date: 07/01/1978
Tank Closure Date: 04/13/1994
Capacity Range: 111 TO 1,100 Gallons
Tank Permit Expiration Date: Not reported
Tank Upgrade Date: Not reported
Tank Spill Prevention: None
Tank Overfill Prevention: None
Tank Material: Not reported
Tank Construction: Single Wall Tank
Tank Tightness Test: Not reported
Tank Corrosion Protection: None
Tank Manifold: Not reported
Tank Release Detection: Weekly Manual Gauging
Tank SFC Type: Not reported
Pipe Material: Not reported
Pipe Construction: Single Wall Pipe
Pipe Primary Release Detection: Safe Suction (No Leak Detection)
Pipe Second Release Detection: Not reported
Pipe Corrosion Protection: None
Pipe Pumping System: Not reported
Responsible Unit: Northwest
Dispencer/Pump SFC Type: Not reported

Name: ALHADEFF GRILL
Address: 6000 16TH AVE SW
City: SEATTLE
Zip: 98106

Tank Name: 141-1
Tag Number: A8560
Tank Status: Removed
Tank Status Date: 03/12/2013
Tank Install Date: 04/01/1994
Tank Closure Date: 05/17/2013
Capacity Range: 2,001 to 4,999 Gallons
Tank Permit Expiration Date: Not reported
Tank Upgrade Date: 04/01/1994
Tank Spill Prevention: Spill Bucket/Spill Box
Tank Overfill Prevention: Ball Float Valve (vent line)
Tank Material: Dielectric Coated Steel
Tank Construction: Double Wall Tank

Map ID
Direction
Distance
Elevation

MAP FINDINGS

Site

Database(s)

EDR ID Number
EPA ID Number

SOUTH SEATTLE COLLEGE (Continued)

1000421885

Tank Tightness Test: Not reported
Tank Corrosion Protection: Sacrificial Anode
Tank Manifold: Not reported
Tank Release Detection: Interstitial Monitoring
Tank SFC Type: Not reported
Pipe Material: Fiberglass
Pipe Construction: Double Wall Pipe
Pipe Primary Release Detection: Automatic Line Leak Detector (ALLD)
Pipe Second Release Detection: Interstitial Monitoring (or Sump Sensor)
Pipe Corrosion Protection: Corrosion Resistant
Pipe Pumping System: Pressurized System
Responsible Unit: Northwest
Dispencer/Pump SFC Type: Not reported

Name: ALHADEFF GRILL
Address: 6000 16TH AVE SW
City: SEATTLE
Zip: 98106

Tank Name: 141-2
Tag Number: A8560
Tank Status: Removed
Tank Status Date: 08/06/1996
Tank Install Date: 12/31/1964
Tank Closure Date: Not reported
Capacity Range: Not reported
Tank Permit Expiration Date: Not reported
Tank Upgrade Date: Not reported
Tank Spill Prevention: None
Tank Overfill Prevention: None
Tank Material: Not reported
Tank Construction: Single Wall Tank
Tank Tightness Test: Not reported
Tank Corrosion Protection: None
Tank Manifold: Not reported
Tank Release Detection: Manual Inventory Control (daily)
Tank SFC Type: Not reported
Pipe Material: Not reported
Pipe Construction: Single Wall Pipe
Pipe Primary Release Detection: Not reported
Pipe Second Release Detection: Not reported
Pipe Corrosion Protection: None
Pipe Pumping System: Not reported
Responsible Unit: Northwest
Dispencer/Pump SFC Type: Not reported

Name: ALHADEFF GRILL
Address: 6000 16TH AVE SW
City: SEATTLE
Zip: 98106

Tank Name: 146-1
Tag Number: A8560
Tank Status: Removed
Tank Status Date: 02/13/2013
Tank Install Date: 04/01/1994
Tank Closure Date: 05/17/2013

Map ID
Direction
Distance
Elevation

MAP FINDINGS

Site

Database(s)

EDR ID Number
EPA ID Number

SOUTH SEATTLE COLLEGE (Continued)

1000421885

Capacity Range: 111 TO 1,100 Gallons
Tank Permit Expiration Date: Not reported
Tank Upgrade Date: 04/01/1994
Tank Spill Prevention: 25 Gallons or less
Tank Overfill Prevention: Not reported
Tank Material: Dielectric Coated Steel
Tank Construction: Double Wall Tank
Tank Tightness Test: Not reported
Tank Corrosion Protection: Sacrificial Anode
Tank Manifold: Not reported
Tank Release Detection: Interstitial Monitoring
Tank SFC Type: Not reported
Pipe Material: No Piping Attached to Tank
Pipe Construction: No Piping Attached to Tank
Pipe Primary Release Detection: Not reported
Pipe Second Release Detection: Not reported
Pipe Corrosion Protection: Not reported
Pipe Pumping System: Product Removed by Reclaimer
Responsible Unit: Northwest
Dispencer/Pump SFC Type: Not reported

Name: ALHADEFF GRILL
Address: 6000 16TH AVE SW
City: SEATTLE
Zip: 98106

Tank Name: 146-1D
Tag Number: A8560
Tank Status: Removed
Tank Status Date: 08/06/1996
Tank Install Date: 12/31/1964
Tank Closure Date: 02/24/1994
Capacity Range: 111 TO 1,100 Gallons
Tank Permit Expiration Date: Not reported
Tank Upgrade Date: Not reported
Tank Spill Prevention: Not reported
Tank Overfill Prevention: Not reported
Tank Material: Not reported
Tank Construction: Not reported
Tank Tightness Test: Not reported
Tank Corrosion Protection: Not reported
Tank Manifold: Not reported
Tank Release Detection: Not reported
Tank SFC Type: Not reported
Pipe Material: Not reported
Pipe Construction: Not reported
Pipe Primary Release Detection: Not reported
Pipe Second Release Detection: Not reported
Pipe Corrosion Protection: Not reported
Pipe Pumping System: Not reported
Responsible Unit: Northwest
Dispencer/Pump SFC Type: Not reported

Name: ALHADEFF GRILL
Address: 6000 16TH AVE SW
City: SEATTLE
Zip: 98106

Map ID
Direction
Distance
Elevation

MAP FINDINGS

Site

Database(s)

EDR ID Number
EPA ID Number

SOUTH SEATTLE COLLEGE (Continued)

1000421885

Tank Name: WASHRACK
Tag Number: A8560
Tank Status: Removed
Tank Status Date: 08/06/1996
Tank Install Date: 12/31/1964
Tank Closure Date: 12/30/1993
Capacity Range: Not reported
Tank Permit Expiration Date: Not reported
Tank Upgrade Date: Not reported
Tank Spill Prevention: Not reported
Tank Overfill Prevention: Not reported
Tank Material: Not reported
Tank Construction: Not reported
Tank Tightness Test: Not reported
Tank Corrosion Protection: Not reported
Tank Manifold: Not reported
Tank Release Detection: Not reported
Tank SFC Type: Not reported
Pipe Material: Not reported
Pipe Construction: Not reported
Pipe Primary Release Detection: Not reported
Pipe Second Release Detection: Not reported
Pipe Corrosion Protection: Not reported
Pipe Pumping System: Not reported
Responsible Unit: Northwest
Dispenser/Pump SFC Type: Not reported

ICR:

Date Ecology Received Report: 07/15/94
Contaminants Found at Site: Petroleum products
Media Contaminated: Soil
Waste Management: Tank
Region: North Western
Type of Report Ecology Received: Final cleanup report
Site Register Issue: 93-39
County Code: 17
Contact: Not reported
Report Title: Not reported

ALLSITES:

Name: WA CC SOUTH SEATTLE COMMUNITY COLLEGE
Facility Id: 43445813

Name: INTEGRATED EDUCATION CENTER SEATTLE
Facility Id: 6464

FINDS:

Registry ID: 110005319324

Click Here:

Environmental Interest/Information System:

Washington Facility / Site Identification System (WA-FSIS) provides a means to query and display data maintained by the Washington Department of Ecology. This system contains key information for each facility/site that is currently, or has been, of interest to the Air

Map ID
Direction
Distance
Elevation

MAP FINDINGS

Site

Database(s)

EDR ID Number
EPA ID Number

SOUTH SEATTLE COLLEGE (Continued)

1000421885

Quality, Dam Safety, Hazardous Waste, Toxics Cleanup, and Water Quality Programs.
RCRAInfo is a national information system that supports the Resource Conservation and Recovery Act (RCRA) program through the tracking of events and activities related to facilities that generate, transport, and treat, store, or dispose of hazardous waste. RCRAInfo allows RCRA program staff to track the notification, permit, compliance, and corrective action activities required under RCRA.
HAZARDOUS WASTE BIENNIAL REPORTER

[Click this hyperlink](#) while viewing on your computer to access additional FINDS: detail in the EDR Site Report.

ECHO:

Envid: 1000421885
Registry ID: 110005319324
DFR URL: <http://echo.epa.gov/detailed-facility-report?fid=110005319324>
Name: SOUTH SEATTLE COMMUNITY COLLEGE
Address: 6000 16TH AVE SW
City,State,Zip: SEATTLE, WA 98106

ASBESTOS:

Name: Not reported
Address: 6000 16TH AVENUE SW
City,State,Zip: SEATTLE, WA 98105
Facility Type: Educational
Parent ID: 0
Form ID: 144444##1008Dicks806517
Notice Date: 06/12/2017
Start Date: 06/22/2017
Completion Date: 09/30/2017
Initial: 1
Amended: Not reported
On Hold: Not reported
Off Hold: Not reported
Emergency: Not reported
Site Hours Start: 7:00 a.m.
Site Hours End: 3:30 p.m.
Sunday: Not reported
Monday: 1
Tuesday: 1
Wednesday: 1
Thursday: 1
Friday: 1
Saturday: Not reported
Contractor ID: Not reported
Phone: 253-255-5203
Job Site CAS: Jacob Clark
Project Form Email: david@dickson.net
Property Owner Name: Not reported
Property Owner Agent: Frank Ashby
Property Owner Company: Dickson Company (ABCN00001008)
Property Owner Address: 6000 16th Avenue SW
Property Owner City: Seattle
Property Owner State: WA
Property Owner Zip4: 98105
Property Owner Phone: 206-934-6417

Map ID
Direction
Distance
Elevation

MAP FINDINGS

Site

Database(s)

EDR ID Number
EPA ID Number

SOUTH SEATTLE COLLEGE (Continued)

1000421885

Job Site Room:	Not reported
Facility Age:	1960s
Facility Size:	30,000 SF
Facility Remodel:	Not reported
Facility Demo:	1
Facility Repair:	Not reported
Facility Maint:	Not reported
Removed:	1
Encapsulated:	Not reported
Quantity Sq Ft:	28860
Fireproofing:	Not reported
Popcorn Ceiling:	Not reported
CAB:	1
Sheet Vinyl:	Not reported
Asbestos Paper:	Not reported
Boiler Insulation:	Not reported
Duct Paper:	Not reported
VAT:	1
Roofing:	1
Sq Ft Other:	1
Sq Ft Other Text:	Sink Undercoating
Quantity Lin Ft:	Not reported
Mag Pipe Insulation:	Not reported
Air Cell Pipe Insulation:	Not reported
Ducting Insulation:	Not reported
Cement Asbestos Pipe:	Not reported
Mudded Pipe Insulation:	Not reported
Duct Tape:	Not reported
Lin Ft Other1:	Not reported
Lin Ft Other1 Text:	Not reported
Lin Ft Other2:	Not reported
Lin Ft Other2 Text:	Not reported
Indoors:	1
Outdoors:	1
Neg Pres Enclosure:	Not reported
Glove Bag:	Not reported
Mini Enclosure:	Not reported
Critical Barriers:	1
Wrap And Cut:	Not reported
Wet Methods:	1
HEPA Vacuum:	1
MANUALMETHODS :	1
Other CM1:	1
Other CM1 Text:	Regulated Areas
Other CM2:	Not reported
Other CM2 Text:	Not reported
Half Mask APR:	1
Full Face APR:	Not reported
PAPR:	Not reported
Type C Continuous:	Not reported
Type C Pressure:	Not reported
Other Resp Pro:	Not reported
Other Resp Pro Text:	Not reported
Comments:	Not reported
Date Time Submitted:	2017-06-12 16:50:15
Submitter IP Address:	73.239.144.15
Region:	2

Map ID
Direction
Distance
Elevation

MAP FINDINGS

Site

Database(s)

EDR ID Number
EPA ID Number

SOUTH SEATTLE COLLEGE (Continued)

1000421885

UBI: 278045472
Notice type: Initial
Project Type: Cement Asbestos Board (CAB), Other Square Footage, Roofing, Vinyl Asbestos Tile
Supervisor: Jacob Clark ()
Supervisor Phone: Not reported
Certificate Status: ACTIVE

Name: Not reported
Address: 6000 16TH AVENUE SW
City,State,Zip: SEATTLE, WA 98105
Facility Type: Educational
Parent ID: 144444
Form ID: 144502##1008Dicks755577
Notice Date: 06/13/2017
Start Date: 06/19/2017
Completion Date: 09/30/2017
Initial: Not reported
Amended: 1
On Hold: Not reported
Off Hold: Not reported
Emergency: Not reported
Site Hours Start: 7:00 a.m.
Site Hours End: 3:30 p.m.
Sunday: Not reported
Monday: 1
Tuesday: 1
Wednesday: 1
Thursday: 1
Friday: 1
Saturday: Not reported
Contractor ID: Not reported
Phone: 253-255-5203
Job Site CAS: Jacob Clark
Project Form Email: david@dickson.net
Property Owner Name: Not reported
Property Owner Agent: Frank Ashby
Property Owner Company: Dickson Company (ABCN00001008)
Property Owner Address: 6000 16th Avenue SW
Property Owner City: Seattle
Property Owner State: WA
Property Owner Zip4: 98105
Property Owner Phone: 206-934-6417
Job Site Room: Not reported
Facility Age: 1960s
Facility Size: 30,000 SF
Facility Remodel: Not reported
Facility Demo: 1
Facility Repair: Not reported
Facility Maint: Not reported
Removed: 1
Encapsulated: Not reported
Quantity Sq Ft: 28860
Fireproofing: Not reported
Popcorn Ceiling: Not reported
CAB: 1
Sheet Vinyl: Not reported

Map ID
Direction
Distance
Elevation

MAP FINDINGS

Site

Database(s)

EDR ID Number
EPA ID Number

SOUTH SEATTLE COLLEGE (Continued)

1000421885

Asbestos Paper:	Not reported
Boiler Insulation:	Not reported
Duct Paper:	Not reported
VAT:	1
Roofing:	1
Sq Ft Other:	1
Sq Ft Other Text:	Sink Undercoating
Quantity Lin Ft:	Not reported
Mag Pipe Insulation:	Not reported
Air Cell Pipe Insulation:	Not reported
Ducting Insulation:	Not reported
Cement Asbestos Pipe:	Not reported
Mudded Pipe Insulation:	Not reported
Duct Tape:	Not reported
Lin Ft Other1:	Not reported
Lin Ft Other1 Text:	Not reported
Lin Ft Other2:	Not reported
Lin Ft Other2 Text:	Not reported
Indoors:	1
Outdoors:	1
Neg Pres Enclosure:	Not reported
Glove Bag:	Not reported
Mini Enclosure:	Not reported
Critical Barriers:	1
Wrap And Cut:	Not reported
Wet Methods:	1
HEPA Vacuum:	1
MANUALMETHODS :	1
Other CM1:	1
Other CM1 Text:	Not reported
Other CM2:	Not reported
Other CM2 Text:	Not reported
Half Mask APR:	1
Full Face APR:	Not reported
PAPR:	Not reported
Type C Continuous:	Not reported
Type C Pressure:	Not reported
Other Resp Pro:	Not reported
Other Resp Pro Text:	Not reported
Comments:	Not reported
Date Time Submitted:	2017-06-13 15:15:07
Submitter IP Address:	73.239.144.15
Region:	2
UBI:	278045472
Notice type:	Initial
Project Type:	Cement Asbestos Board (CAB), Other Square Footage, Roofing, Vinyl Asbestos Tile
Supervisor:	Jacob Clark ()
Supervisor Phone:	Not reported
Certificate Status:	ACTIVE
Name:	Not reported
Address:	6000 16TH AVENUE SW ENTRY HALLWAY
City,State,Zip:	SEATTLE, WA
Facility Type:	Not reported
Parent ID:	Not reported
Form ID:	66909##1016Perfo950506

Map ID
Direction
Distance
Elevation

MAP FINDINGS

Site

Database(s)

EDR ID Number
EPA ID Number

SOUTH SEATTLE COLLEGE (Continued)

1000421885

Notice Date:	12/19/2012
Start Date:	12/17/2012
Completion Date:	12/30/2012
Initial:	Not reported
Amended:	Not reported
On Hold:	Not reported
Off Hold:	Not reported
Emergency:	Not reported
Site Hours Start:	Not reported
Site Hours End:	Not reported
Sunday:	Not reported
Monday:	Not reported
Tuesday:	Not reported
Wednesday:	Not reported
Thursday:	Not reported
Friday:	Not reported
Saturday:	Not reported
Contractor ID:	Not reported
Phone:	Not reported
Job Site CAS:	Not reported
Project Form Email:	Not reported
Property Owner Name:	Not reported
Property Owner Agent:	Not reported
Property Owner Company:	PERFORMANCE ABATEMENT SRVC INC (ABCN00001016)
Property Owner Address:	Not reported
Property Owner City:	Not reported
Property Owner State:	Not reported
Property Owner Zip4:	Not reported
Property Owner Phone:	Not reported
Job Site Room:	Not reported
Facility Age:	Not reported
Facility Size:	Not reported
Facility Remodel:	Not reported
Facility Demo:	Not reported
Facility Repair:	Not reported
Facility Maint:	Not reported
Removed:	Not reported
Encapsulated:	Not reported
Quantity Sq Ft:	Not reported
Fireproofing:	Not reported
Popcorn Ceiling:	Not reported
CAB:	Not reported
Sheet Vinyl:	Not reported
Asbestos Paper:	Not reported
Boiler Insulation:	Not reported
Duct Paper:	Not reported
VAT:	Not reported
Roofing:	Not reported
Sq Ft Other:	Not reported
Sq Ft Other Text:	Not reported
Quantity Lin Ft:	Not reported
Mag Pipe Insulation:	Not reported
Air Cell Pipe Insulation:	Not reported
Ducting Insulation:	Not reported
Cement Asbestos Pipe:	Not reported
Mudded Pipe Insulation:	Not reported
Duct Tape:	Not reported

Map ID
Direction
Distance
Elevation

MAP FINDINGS

Site

Database(s)

EDR ID Number
EPA ID Number

SOUTH SEATTLE COLLEGE (Continued)

1000421885

Lin Ft Other1:	Not reported
Lin Ft Other1 Text:	Not reported
Lin Ft Other2:	Not reported
Lin Ft Other2 Text:	Not reported
Indoors:	Not reported
Outdoors:	Not reported
Neg Pres Enclosure:	Not reported
Glove Bag:	Not reported
Mini Enclosure:	Not reported
Critical Barriers:	Not reported
Wrap And Cut:	Not reported
Wet Methods:	Not reported
HEPA Vacuum:	Not reported
MANUALMETHODS :	Not reported
Other CM1:	Not reported
Other CM1 Text:	Not reported
Other CM2:	Not reported
Other CM2 Text:	Not reported
Half Mask APR:	Not reported
Full Face APR:	Not reported
PAPR:	Not reported
Type C Continuous:	Not reported
Type C Pressure:	Not reported
Other Resp Pro:	Not reported
Other Resp Pro Text:	Not reported
Comments:	Not reported
Date Time Submitted:	Not reported
Submitter IP Address:	Not reported
Region:	2
UBI:	601018806
Notice type:	Initial
Project Type:	Other Square Footage, Vinyl Asbestos Tile
Supervisor:	Esqueda ()
Supervisor Phone:	Not reported
Certificate Status:	ACTIVE
Name:	Not reported
Address:	6000 16TH AVE. SW
City,State,Zip:	SEATTLE, WA
Facility Type:	Not reported
Parent ID:	Not reported
Form ID:	25509##1016Perfo071776
Notice Date:	12/23/2008
Start Date:	10/17/2008
Completion Date:	02/28/2009
Initial:	Not reported
Amended:	Not reported
On Hold:	Not reported
Off Hold:	Not reported
Emergency:	Not reported
Site Hours Start:	Not reported
Site Hours End:	Not reported
Sunday:	Not reported
Monday:	Not reported
Tuesday:	Not reported
Wednesday:	Not reported
Thursday:	Not reported

Map ID
Direction
Distance
Elevation

MAP FINDINGS

Site

Database(s)

EDR ID Number
EPA ID Number

SOUTH SEATTLE COLLEGE (Continued)

1000421885

Friday:	Not reported
Saturday:	Not reported
Contractor ID:	Not reported
Phone:	Not reported
Job Site CAS:	Not reported
Project Form Email:	Not reported
Property Owner Name:	Not reported
Property Owner Agent:	Not reported
Property Owner Company:	PERFORMANCE ABATEMENT SRVC INC (ABCN00001016)
Property Owner Address:	Not reported
Property Owner City:	Not reported
Property Owner State:	Not reported
Property Owner Zip4:	Not reported
Property Owner Phone:	Not reported
Job Site Room:	Not reported
Facility Age:	Not reported
Facility Size:	Not reported
Facility Remodel:	Not reported
Facility Demo:	Not reported
Facility Repair:	Not reported
Facility Maint:	Not reported
Removed:	Not reported
Encapsulated:	Not reported
Quantity Sq Ft:	Not reported
Fireproofing:	Not reported
Popcorn Ceiling:	Not reported
CAB:	Not reported
Sheet Vinyl:	Not reported
Asbestos Paper:	Not reported
Boiler Insulation:	Not reported
Duct Paper:	Not reported
VAT:	Not reported
Roofing:	Not reported
Sq Ft Other:	Not reported
Sq Ft Other Text:	Not reported
Quantity Lin Ft:	Not reported
Mag Pipe Insulation:	Not reported
Air Cell Pipe Insulation:	Not reported
Ducting Insulation:	Not reported
Cement Asbestos Pipe:	Not reported
Mudded Pipe Insulation:	Not reported
Duct Tape:	Not reported
Lin Ft Other1:	Not reported
Lin Ft Other1 Text:	Not reported
Lin Ft Other2:	Not reported
Lin Ft Other2 Text:	Not reported
Indoors:	Not reported
Outdoors:	Not reported
Neg Pres Enclosure:	Not reported
Glove Bag:	Not reported
Mini Enclosure:	Not reported
Critical Barriers:	Not reported
Wrap And Cut:	Not reported
Wet Methods:	Not reported
HEPA Vacuum:	Not reported
MANUALMETHODS :	Not reported
Other CM1:	Not reported

Map ID
Direction
Distance
Elevation

MAP FINDINGS

Site

Database(s)

EDR ID Number
EPA ID Number

SOUTH SEATTLE COLLEGE (Continued)

1000421885

Other CM1 Text:	Not reported
Other CM2:	Not reported
Other CM2 Text:	Not reported
Half Mask APR:	Not reported
Full Face APR:	Not reported
PAPR:	Not reported
Type C Continuous:	Not reported
Type C Pressure:	Not reported
Other Resp Pro:	Not reported
Other Resp Pro Text:	Not reported
Comments:	Not reported
Date Time Submitted:	Not reported
Submitter IP Address:	Not reported
Region:	2
UBI:	601018806
Notice type:	Initial
Project Type:	Other linear footage
Supervisor:	Mark Hamper ()
Supervisor Phone:	Not reported
Certificate Status:	ACTIVE
Name:	Not reported
Address:	6000 16TH AVE. SW
City,State,Zip:	SEATTLE, WA
Facility Type:	Not reported
Parent ID:	Not reported
Form ID:	23659##1016Perfo756844
Notice Date:	10/07/2008
Start Date:	10/17/2008
Completion Date:	12/31/2008
Initial:	Not reported
Amended:	Not reported
On Hold:	Not reported
Off Hold:	Not reported
Emergency:	Not reported
Site Hours Start:	Not reported
Site Hours End:	Not reported
Sunday:	Not reported
Monday:	Not reported
Tuesday:	Not reported
Wednesday:	Not reported
Thursday:	Not reported
Friday:	Not reported
Saturday:	Not reported
Contractor ID:	Not reported
Phone:	Not reported
Job Site CAS:	Not reported
Project Form Email:	Not reported
Property Owner Name:	Not reported
Property Owner Agent:	Not reported
Property Owner Company:	PERFORMANCE ABATEMENT SRVC INC (ABCN00001016)
Property Owner Address:	Not reported
Property Owner City:	Not reported
Property Owner State:	Not reported
Property Owner Zip4:	Not reported
Property Owner Phone:	Not reported
Job Site Room:	Not reported

Map ID
Direction
Distance
Elevation

MAP FINDINGS

Site

Database(s)

EDR ID Number
EPA ID Number

SOUTH SEATTLE COLLEGE (Continued)

1000421885

Facility Age:	Not reported
Facility Size:	Not reported
Facility Remodel:	Not reported
Facility Demo:	Not reported
Facility Repair:	Not reported
Facility Maint:	Not reported
Removed:	Not reported
Encapsulated:	Not reported
Quantity Sq Ft:	Not reported
Fireproofing:	Not reported
Popcorn Ceiling:	Not reported
CAB:	Not reported
Sheet Vinyl:	Not reported
Asbestos Paper:	Not reported
Boiler Insulation:	Not reported
Duct Paper:	Not reported
VAT:	Not reported
Roofing:	Not reported
Sq Ft Other:	Not reported
Sq Ft Other Text:	Not reported
Quantity Lin Ft:	Not reported
Mag Pipe Insulation:	Not reported
Air Cell Pipe Insulation:	Not reported
Ducting Insulation:	Not reported
Cement Asbestos Pipe:	Not reported
Mudded Pipe Insulation:	Not reported
Duct Tape:	Not reported
Lin Ft Other1:	Not reported
Lin Ft Other1 Text:	Not reported
Lin Ft Other2:	Not reported
Lin Ft Other2 Text:	Not reported
Indoors:	Not reported
Outdoors:	Not reported
Neg Pres Enclosure:	Not reported
Glove Bag:	Not reported
Mini Enclosure:	Not reported
Critical Barriers:	Not reported
Wrap And Cut:	Not reported
Wet Methods:	Not reported
HEPA Vacuum:	Not reported
MANUALMETHODS :	Not reported
Other CM1:	Not reported
Other CM1 Text:	Not reported
Other CM2:	Not reported
Other CM2 Text:	Not reported
Half Mask APR:	Not reported
Full Face APR:	Not reported
PAPR:	Not reported
Type C Continuous:	Not reported
Type C Pressure:	Not reported
Other Resp Pro:	Not reported
Other Resp Pro Text:	Not reported
Comments:	Not reported
Date Time Submitted:	Not reported
Submitter IP Address:	Not reported
Region:	2
UBI:	601018806

Map ID
Direction
Distance
Elevation

MAP FINDINGS

Site

Database(s)

EDR ID Number
EPA ID Number

SOUTH SEATTLE COLLEGE (Continued)

1000421885

Notice type:	Initial
Project Type:	Other linear footage
Supervisor:	Mark Hamper ()
Supervisor Phone:	Not reported
Certificate Status:	ACTIVE
Name:	Not reported
Address:	6000 16TH AVE. SW
City,State,Zip:	SEATTLE, WA
Facility Type:	Not reported
Parent ID:	Not reported
Form ID:	155009#1386226070
Notice Date:	02/11/2020
Start Date:	02/10/2020
Completion Date:	06/26/2020
Initial:	Not reported
Amended:	Not reported
On Hold:	Not reported
Off Hold:	Not reported
Emergency:	Not reported
Site Hours Start:	Not reported
Site Hours End:	Not reported
Sunday:	Not reported
Monday:	Not reported
Tuesday:	Not reported
Wednesday:	Not reported
Thursday:	Not reported
Friday:	Not reported
Saturday:	Not reported
Contractor ID:	Not reported
Phone:	Not reported
Job Site CAS:	Not reported
Project Form Email:	Not reported
Property Owner Name:	Not reported
Property Owner Agent:	Not reported
Property Owner Company:	K D & S ENVIRONMENTAL INC (MONTESANO) (ABCN00001402)
Property Owner Address:	Not reported
Property Owner City:	Not reported
Property Owner State:	Not reported
Property Owner Zip4:	Not reported
Property Owner Phone:	Not reported
Job Site Room:	Not reported
Facility Age:	Not reported
Facility Size:	Not reported
Facility Remodel:	Not reported
Facility Demo:	Not reported
Facility Repair:	Not reported
Facility Maint:	Not reported
Removed:	Not reported
Encapsulated:	Not reported
Quantity Sq Ft:	Not reported
Fireproofing:	Not reported
Popcorn Ceiling:	Not reported
CAB:	Not reported
Sheet Vinyl:	Not reported
Asbestos Paper:	Not reported
Boiler Insulation:	Not reported

Map ID
Direction
Distance
Elevation

MAP FINDINGS

Site

Database(s)

EDR ID Number
EPA ID Number

SOUTH SEATTLE COLLEGE (Continued)

1000421885

Duct Paper:	Not reported
VAT:	Not reported
Roofing:	Not reported
Sq Ft Other:	Not reported
Sq Ft Other Text:	Not reported
Quantity Lin Ft:	Not reported
Mag Pipe Insulation:	Not reported
Air Cell Pipe Insulation:	Not reported
Ducting Insulation:	Not reported
Cement Asbestos Pipe:	Not reported
Mudded Pipe Insulation:	Not reported
Duct Tape:	Not reported
Lin Ft Other1:	Not reported
Lin Ft Other1 Text:	Not reported
Lin Ft Other2:	Not reported
Lin Ft Other2 Text:	Not reported
Indoors:	Not reported
Outdoors:	Not reported
Neg Pres Enclosure:	Not reported
Glove Bag:	Not reported
Mini Enclosure:	Not reported
Critical Barriers:	Not reported
Wrap And Cut:	Not reported
Wet Methods:	Not reported
HEPA Vacuum:	Not reported
MANUALMETHODS :	Not reported
Other CM1:	Not reported
Other CM1 Text:	Not reported
Other CM2:	Not reported
Other CM2 Text:	Not reported
Half Mask APR:	Not reported
Full Face APR:	Not reported
PAPR:	Not reported
Type C Continuous:	Not reported
Type C Pressure:	Not reported
Other Resp Pro:	Not reported
Other Resp Pro Text:	Not reported
Comments:	Not reported
Date Time Submitted:	Not reported
Submitter IP Address:	Not reported
Region:	2
UBI:	602458724
Notice type:	Initial
Project Type:	Cement Asbestos Pipe, Mastic, Other linear footage, Other Square Footage, Vinyl Asbestos Tile
Supervisor:	Chris Williams (ABAS0002364) , Donnie Webb (ABAS00028307) ACTIVE
Supervisor Phone:	Not reported
Certificate Status:	ACTIVE
Name:	Not reported
Address:	6000 16TH AVE. SW
City,State,Zip:	SEATTLE, WA
Facility Type:	Not reported
Parent ID:	Not reported
Form ID:	155009#1386226070
Notice Date:	01/29/2020
Start Date:	02/10/2020

Map ID
Direction
Distance
Elevation

MAP FINDINGS

Site

Database(s)

EDR ID Number
EPA ID Number

SOUTH SEATTLE COLLEGE (Continued)

1000421885

Completion Date:	06/26/2020
Initial:	Not reported
Amended:	Not reported
On Hold:	Not reported
Off Hold:	Not reported
Emergency:	Not reported
Site Hours Start:	Not reported
Site Hours End:	Not reported
Sunday:	Not reported
Monday:	Not reported
Tuesday:	Not reported
Wednesday:	Not reported
Thursday:	Not reported
Friday:	Not reported
Saturday:	Not reported
Contractor ID:	Not reported
Phone:	Not reported
Job Site CAS:	Not reported
Project Form Email:	Not reported
Property Owner Name:	Not reported
Property Owner Agent:	Not reported
Property Owner Company:	K D & S ENVIRONMENTAL INC (MONTESANO) (ABCN00001402)
Property Owner Address:	Not reported
Property Owner City:	Not reported
Property Owner State:	Not reported
Property Owner Zip4:	Not reported
Property Owner Phone:	Not reported
Job Site Room:	Not reported
Facility Age:	Not reported
Facility Size:	Not reported
Facility Remodel:	Not reported
Facility Demo:	Not reported
Facility Repair:	Not reported
Facility Maint:	Not reported
Removed:	Not reported
Encapsulated:	Not reported
Quantity Sq Ft:	Not reported
Fireproofing:	Not reported
Popcorn Ceiling:	Not reported
CAB:	Not reported
Sheet Vinyl:	Not reported
Asbestos Paper:	Not reported
Boiler Insulation:	Not reported
Duct Paper:	Not reported
VAT:	Not reported
Roofing:	Not reported
Sq Ft Other:	Not reported
Sq Ft Other Text:	Not reported
Quantity Lin Ft:	Not reported
Mag Pipe Insulation:	Not reported
Air Cell Pipe Insulation:	Not reported
Ducting Insulation:	Not reported
Cement Asbestos Pipe:	Not reported
Mudded Pipe Insulation:	Not reported
Duct Tape:	Not reported
Lin Ft Other1:	Not reported
Lin Ft Other1 Text:	Not reported

Map ID
Direction
Distance
Elevation

MAP FINDINGS

Site

Database(s)

EDR ID Number
EPA ID Number

SOUTH SEATTLE COLLEGE (Continued)

1000421885

Lin Ft Other2:	Not reported
Lin Ft Other2 Text:	Not reported
Indoors:	Not reported
Outdoors:	Not reported
Neg Pres Enclosure:	Not reported
Glove Bag:	Not reported
Mini Enclosure:	Not reported
Critical Barriers:	Not reported
Wrap And Cut:	Not reported
Wet Methods:	Not reported
HEPA Vacuum:	Not reported
MANUALMETHODS :	Not reported
Other CM1:	Not reported
Other CM1 Text:	Not reported
Other CM2:	Not reported
Other CM2 Text:	Not reported
Half Mask APR:	Not reported
Full Face APR:	Not reported
PAPR:	Not reported
Type C Continuous:	Not reported
Type C Pressure:	Not reported
Other Resp Pro:	Not reported
Other Resp Pro Text:	Not reported
Comments:	Not reported
Date Time Submitted:	Not reported
Submitter IP Address:	Not reported
Region:	2
UBI:	602458724
Notice type:	Initial
Project Type:	Cement Asbestos Pipe, Mastic, Other linear footage, Other Square Footage, Vinyl Asbestos Tile
Supervisor:	Chris Williams (ABAS0002364) , Donnie Webb (ABAS00028307) ACTIVE
Supervisor Phone:	Not reported
Certificate Status:	ACTIVE
Name:	Not reported
Address:	6000 16TH AVENUE SW ENTRY HALLWAY
City,State,Zip:	SEATTLE, WA
Facility Type:	Not reported
Parent ID:	Not reported
Form ID:	66231##1016Perfo213329
Notice Date:	11/26/2012
Start Date:	12/17/2012
Completion Date:	12/30/2012
Initial:	Not reported
Amended:	Not reported
On Hold:	Not reported
Off Hold:	Not reported
Emergency:	Not reported
Site Hours Start:	Not reported
Site Hours End:	Not reported
Sunday:	Not reported
Monday:	Not reported
Tuesday:	Not reported
Wednesday:	Not reported
Thursday:	Not reported
Friday:	Not reported

Map ID
Direction
Distance
Elevation

MAP FINDINGS

Site

Database(s)

EDR ID Number
EPA ID Number

SOUTH SEATTLE COLLEGE (Continued)

1000421885

Saturday:	Not reported
Contractor ID:	Not reported
Phone:	Not reported
Job Site CAS:	Not reported
Project Form Email:	Not reported
Property Owner Name:	Not reported
Property Owner Agent:	Not reported
Property Owner Company:	PERFORMANCE ABATEMENT SRVC INC (ABCN00001016)
Property Owner Address:	Not reported
Property Owner City:	Not reported
Property Owner State:	Not reported
Property Owner Zip4:	Not reported
Property Owner Phone:	Not reported
Job Site Room:	Not reported
Facility Age:	Not reported
Facility Size:	Not reported
Facility Remodel:	Not reported
Facility Demo:	Not reported
Facility Repair:	Not reported
Facility Maint:	Not reported
Removed:	Not reported
Encapsulated:	Not reported
Quantity Sq Ft:	Not reported
Fireproofing:	Not reported
Popcorn Ceiling:	Not reported
CAB:	Not reported
Sheet Vinyl:	Not reported
Asbestos Paper:	Not reported
Boiler Insulation:	Not reported
Duct Paper:	Not reported
VAT:	Not reported
Roofing:	Not reported
Sq Ft Other:	Not reported
Sq Ft Other Text:	Not reported
Quantity Lin Ft:	Not reported
Mag Pipe Insulation:	Not reported
Air Cell Pipe Insulation:	Not reported
Ducting Insulation:	Not reported
Cement Asbestos Pipe:	Not reported
Mudded Pipe Insulation:	Not reported
Duct Tape:	Not reported
Lin Ft Other1:	Not reported
Lin Ft Other1 Text:	Not reported
Lin Ft Other2:	Not reported
Lin Ft Other2 Text:	Not reported
Indoors:	Not reported
Outdoors:	Not reported
Neg Pres Enclosure:	Not reported
Glove Bag:	Not reported
Mini Enclosure:	Not reported
Critical Barriers:	Not reported
Wrap And Cut:	Not reported
Wet Methods:	Not reported
HEPA Vacuum:	Not reported
MANUALMETHODS :	Not reported
Other CM1:	Not reported
Other CM1 Text:	Not reported

Map ID
Direction
Distance
Elevation

MAP FINDINGS

Site

Database(s)

EDR ID Number
EPA ID Number

SOUTH SEATTLE COLLEGE (Continued)

1000421885

Other CM2:	Not reported
Other CM2 Text:	Not reported
Half Mask APR:	Not reported
Full Face APR:	Not reported
PAPR:	Not reported
Type C Continuous:	Not reported
Type C Pressure:	Not reported
Other Resp Pro:	Not reported
Other Resp Pro Text:	Not reported
Comments:	Not reported
Date Time Submitted:	Not reported
Submitter IP Address:	Not reported
Region:	2
UBI:	601018806
Notice type:	Initial
Project Type:	Other Square Footage, Vinyl Asbestos Tile
Supervisor:	Esqueda ()
Supervisor Phone:	Not reported
Certificate Status:	ACTIVE
Name:	Not reported
Address:	6000 16TH AVE SW WEST END
City,State,Zip:	SEATTLE, WA 98106
Facility Type:	Community College
Parent ID:	0
Form ID:	82060##1177North421146
Notice Date:	02/26/2014
Start Date:	03/10/2014
Completion Date:	03/31/2014
Initial:	1
Amended:	Not reported
On Hold:	Not reported
Off Hold:	Not reported
Emergency:	Not reported
Site Hours Start:	8:00 AM
Site Hours End:	4:00 PM
Sunday:	Not reported
Monday:	1
Tuesday:	1
Wednesday:	1
Thursday:	1
Friday:	1
Saturday:	Not reported
Contractor ID:	Not reported
Phone:	253-588-0440
Job Site CAS:	Doug Murphy
Project Form Email:	chris@nwabatement.com
Property Owner Name:	State of Washington
Property Owner Agent:	Jonathan Martin
Property Owner Company:	Northwest Abatement Services I (ABCN00001177)
Property Owner Address:	P.O. Box 41012
Property Owner City:	Olympia
Property Owner State:	WA
Property Owner Zip4:	98504
Property Owner Phone:	360-239-3350
Job Site Room:	West End
Facility Age:	1965

Map ID
Direction
Distance
Elevation

MAP FINDINGS

Site

Database(s)

EDR ID Number
EPA ID Number

SOUTH SEATTLE COLLEGE (Continued)

1000421885

Facility Size:	3500 sq ft
Facility Remodel:	1
Facility Demo:	Not reported
Facility Repair:	Not reported
Facility Maint:	Not reported
Removed:	1
Encapsulated:	Not reported
Quantity Sq Ft:	814
Fireproofing:	Not reported
Popcorn Ceiling:	Not reported
CAB:	Not reported
Sheet Vinyl:	Not reported
Asbestos Paper:	Not reported
Boiler Insulation:	Not reported
Duct Paper:	Not reported
VAT:	1
Roofing:	Not reported
Sq Ft Other:	1
Sq Ft Other Text:	mastic
Quantity Lin Ft:	50
Mag Pipe Insulation:	Not reported
Air Cell Pipe Insulation:	Not reported
Ducting Insulation:	Not reported
Cement Asbestos Pipe:	Not reported
Mudded Pipe Insulation:	1
Duct Tape:	Not reported
Lin Ft Other1:	Not reported
Lin Ft Other1 Text:	Not reported
Lin Ft Other2:	Not reported
Lin Ft Other2 Text:	Not reported
Indoors:	1
Outdoors:	Not reported
Neg Pres Enclosure:	Not reported
Glove Bag:	1
Mini Enclosure:	Not reported
Critical Barriers:	1
Wrap And Cut:	1
Wet Methods:	1
HEPA Vacuum:	1
MANUALMETHODS :	1
Other CM1:	Not reported
Other CM1 Text:	Not reported
Other CM2:	Not reported
Other CM2 Text:	Not reported
Half Mask APR:	1
Full Face APR:	Not reported
PAPR:	Not reported
Type C Continuous:	Not reported
Type C Pressure:	Not reported
Other Resp Pro:	Not reported
Other Resp Pro Text:	Not reported
Comments:	Not reported
Date Time Submitted:	2014-02-26 08:23:16
Submitter IP Address:	173.10.104.109
Region:	2
UBI:	601580291
Notice type:	Initial

Map ID
Direction
Distance
Elevation

MAP FINDINGS

Site

Database(s)

EDR ID Number
EPA ID Number

SOUTH SEATTLE COLLEGE (Continued)

1000421885

Project Type: Mag/mudded pipe Insulation, Other Square Footage, Vinyl Asbestos Tile
Supervisor: Doug Murphy ()
Supervisor Phone: Not reported
Certificate Status: ACTIVE

Name: Not reported
Address: 6000 16TH AVE SW WEST END
City,State,Zip: SEATTLE, WA 98106
Facility Type: Community College
Parent ID: 82060
Form ID: 82414##1177North539150
Notice Date: 03/07/2014
Start Date: 03/10/2014
Completion Date: 03/31/2014
Initial: Not reported
Amended: 1
On Hold: Not reported
Off Hold: Not reported
Emergency: Not reported
Site Hours Start: 7:00 AM
Site Hours End: 3:30 PM
Sunday: Not reported
Monday: 1
Tuesday: 1
Wednesday: 1
Thursday: 1
Friday: 1
Saturday: Not reported
Contractor ID: Not reported
Phone: 253-588-0440
Job Site CAS: Rogelio Perez
Project Form Email: chris@nwabatement.com
Property Owner Name: State of Washington
Property Owner Agent: Jonathan Martin
Property Owner Company: Northwest Abatement Services I (ABCN00001177)
Property Owner Address: P.O. Box 41012
Property Owner City: Olympia
Property Owner State: WA
Property Owner Zip4: 98504
Property Owner Phone: 360-239-3350
Job Site Room: West End
Facility Age: 1965
Facility Size: 3500 sq ft
Facility Remodel: 1
Facility Demo: Not reported
Facility Repair: Not reported
Facility Maint: Not reported
Removed: 1
Encapsulated: Not reported
Quantity Sq Ft: 814
Fireproofing: Not reported
Popcorn Ceiling: Not reported
CAB: Not reported
Sheet Vinyl: Not reported
Asbestos Paper: Not reported
Boiler Insulation: Not reported
Duct Paper: Not reported

Map ID
Direction
Distance
Elevation

MAP FINDINGS

Site

Database(s)

EDR ID Number
EPA ID Number

SOUTH SEATTLE COLLEGE (Continued)

1000421885

VAT:	1
Roofing:	Not reported
Sq Ft Other:	1
Sq Ft Other Text:	mastic
Quantity Lin Ft:	50
Mag Pipe Insulation:	Not reported
Air Cell Pipe Insulation:	Not reported
Ducting Insulation:	Not reported
Cement Asbestos Pipe:	Not reported
Mudded Pipe Insulation:	1
Duct Tape:	Not reported
Lin Ft Other1:	Not reported
Lin Ft Other1 Text:	Not reported
Lin Ft Other2:	Not reported
Lin Ft Other2 Text:	Not reported
Indoors:	1
Outdoors:	Not reported
Neg Pres Enclosure:	Not reported
Glove Bag:	1
Mini Enclosure:	Not reported
Critical Barriers:	1
Wrap And Cut:	1
Wet Methods:	1
HEPA Vacuum:	1
MANUALMETHODS :	1
Other CM1:	Not reported
Other CM1 Text:	Not reported
Other CM2:	Not reported
Other CM2 Text:	Not reported
Half Mask APR:	1
Full Face APR:	Not reported
PAPR:	Not reported
Type C Continuous:	Not reported
Type C Pressure:	Not reported
Other Resp Pro:	Not reported
Other Resp Pro Text:	Not reported
Comments:	amend to change work hours and supervisor
Date Time Submitted:	2014-03-07 13:41:18
Submitter IP Address:	173.10.104.109
Region:	2
UBI:	601580291
Notice type:	Initial
Project Type:	Mag/mudded pipe Insulation, Other Square Footage, Vinyl Asbestos Tile
Supervisor:	Rogelio Perez ()
Supervisor Phone:	Not reported
Certificate Status:	ACTIVE
Name:	Not reported
Address:	6000 16TH AVE SW WEST END
City,State,Zip:	SEATTLE, WA 98106
Facility Type:	Community College
Parent ID:	82060
Form ID:	82599##1177North095680
Notice Date:	03/12/2014
Start Date:	03/10/2014
Completion Date:	03/31/2014
Initial:	Not reported

Map ID
Direction
Distance
Elevation

MAP FINDINGS

Site

Database(s)

EDR ID Number
EPA ID Number

SOUTH SEATTLE COLLEGE (Continued)

1000421885

Amended:	1
On Hold:	1
Off Hold:	Not reported
Emergency:	Not reported
Site Hours Start:	7:00 AM
Site Hours End:	3:30 PM
Sunday:	Not reported
Monday:	1
Tuesday:	1
Wednesday:	1
Thursday:	1
Friday:	1
Saturday:	Not reported
Contractor ID:	Not reported
Phone:	253-588-0440
Job Site CAS:	Rogelio Perez
Project Form Email:	chris@nwabatement.com
Property Owner Name:	State of Washington
Property Owner Agent:	Jonathan Martin
Property Owner Company:	Northwest Abatement Services I (ABCN00001177)
Property Owner Address:	P.O. Box 41012
Property Owner City:	Olympia
Property Owner State:	WA
Property Owner Zip4:	98504
Property Owner Phone:	360-239-3350
Job Site Room:	West End
Facility Age:	1965
Facility Size:	3500 sq ft
Facility Remodel:	1
Facility Demo:	Not reported
Facility Repair:	Not reported
Facility Maint:	Not reported
Removed:	1
Encapsulated:	Not reported
Quantity Sq Ft:	814
Fireproofing:	Not reported
Popcorn Ceiling:	Not reported
CAB:	Not reported
Sheet Vinyl:	Not reported
Asbestos Paper:	Not reported
Boiler Insulation:	Not reported
Duct Paper:	Not reported
VAT:	1
Roofing:	Not reported
Sq Ft Other:	1
Sq Ft Other Text:	mastic
Quantity Lin Ft:	50
Mag Pipe Insulation:	Not reported
Air Cell Pipe Insulation:	Not reported
Ducting Insulation:	Not reported
Cement Asbestos Pipe:	Not reported
Mudded Pipe Insulation:	1
Duct Tape:	Not reported
Lin Ft Other1:	Not reported
Lin Ft Other1 Text:	Not reported
Lin Ft Other2:	Not reported
Lin Ft Other2 Text:	Not reported

Map ID
Direction
Distance
Elevation

MAP FINDINGS

Site

Database(s)

EDR ID Number
EPA ID Number

SOUTH SEATTLE COLLEGE (Continued)

1000421885

Indoors:	1
Outdoors:	Not reported
Neg Pres Enclosure:	Not reported
Glove Bag:	1
Mini Enclosure:	Not reported
Critical Barriers:	1
Wrap And Cut:	1
Wet Methods:	1
HEPA Vacuum:	1
MANUALMETHODS :	1
Other CM1:	Not reported
Other CM1 Text:	Not reported
Other CM2:	Not reported
Other CM2 Text:	Not reported
Half Mask APR:	1
Full Face APR:	Not reported
PAPR:	Not reported
Type C Continuous:	Not reported
Type C Pressure:	Not reported
Other Resp Pro:	Not reported
Other Resp Pro Text:	Not reported
Comments:	amend to change work hours and supervisor 3/12 amend to put on hold
Date Time Submitted:	2014-03-12 12:31:35
Submitter IP Address:	173.10.104.109
Region:	2
UBI:	601580291
Notice type:	Initial
Project Type:	Mag/mudded pipe Insulation, Other Square Footage, Vinyl Asbestos Tile
Supervisor:	Rogelio Perez ()
Supervisor Phone:	Not reported
Certificate Status:	ACTIVE
Name:	Not reported
Address:	6000 16TH AVE. SW
City,State,Zip:	SEATTLE, WA
Facility Type:	Not reported
Parent ID:	Not reported
Form ID:	155009#1386226070
Notice Date:	01/29/2020
Start Date:	02/10/2020
Completion Date:	06/26/2020
Initial:	Not reported
Amended:	Not reported
On Hold:	Not reported
Off Hold:	Not reported
Emergency:	Not reported
Site Hours Start:	Not reported
Site Hours End:	Not reported
Sunday:	Not reported
Monday:	Not reported
Tuesday:	Not reported
Wednesday:	Not reported
Thursday:	Not reported
Friday:	Not reported
Saturday:	Not reported
Contractor ID:	Not reported
Phone:	Not reported

Map ID
Direction
Distance
Elevation

MAP FINDINGS

Site

Database(s)

EDR ID Number
EPA ID Number

SOUTH SEATTLE COLLEGE (Continued)

1000421885

Job Site CAS:	Not reported
Project Form Email:	Not reported
Property Owner Name:	Not reported
Property Owner Agent:	Not reported
Property Owner Company:	K D & S ENVIRONMENTAL INC (MONTESANO) (ABCN00001402)
Property Owner Address:	Not reported
Property Owner City:	Not reported
Property Owner State:	Not reported
Property Owner Zip4:	Not reported
Property Owner Phone:	Not reported
Job Site Room:	Not reported
Facility Age:	Not reported
Facility Size:	Not reported
Facility Remodel:	Not reported
Facility Demo:	Not reported
Facility Repair:	Not reported
Facility Maint:	Not reported
Removed:	Not reported
Encapsulated:	Not reported
Quantity Sq Ft:	Not reported
Fireproofing:	Not reported
Popcorn Ceiling:	Not reported
CAB:	Not reported
Sheet Vinyl:	Not reported
Asbestos Paper:	Not reported
Boiler Insulation:	Not reported
Duct Paper:	Not reported
VAT:	Not reported
Roofing:	Not reported
Sq Ft Other:	Not reported
Sq Ft Other Text:	Not reported
Quantity Lin Ft:	Not reported
Mag Pipe Insulation:	Not reported
Air Cell Pipe Insulation:	Not reported
Ducting Insulation:	Not reported
Cement Asbestos Pipe:	Not reported
Mudded Pipe Insulation:	Not reported
Duct Tape:	Not reported
Lin Ft Other1:	Not reported
Lin Ft Other1 Text:	Not reported
Lin Ft Other2:	Not reported
Lin Ft Other2 Text:	Not reported
Indoors:	Not reported
Outdoors:	Not reported
Neg Pres Enclosure:	Not reported
Glove Bag:	Not reported
Mini Enclosure:	Not reported
Critical Barriers:	Not reported
Wrap And Cut:	Not reported
Wet Methods:	Not reported
HEPA Vacuum:	Not reported
MANUALMETHODS :	Not reported
Other CM1:	Not reported
Other CM1 Text:	Not reported
Other CM2:	Not reported
Other CM2 Text:	Not reported
Half Mask APR:	Not reported

Map ID
Direction
Distance
Elevation

MAP FINDINGS

Site

Database(s)

EDR ID Number
EPA ID Number

SOUTH SEATTLE COLLEGE (Continued)

1000421885

Full Face APR:	Not reported
PAPR:	Not reported
Type C Continuous:	Not reported
Type C Pressure:	Not reported
Other Resp Pro:	Not reported
Other Resp Pro Text:	Not reported
Comments:	Not reported
Date Time Submitted:	Not reported
Submitter IP Address:	Not reported
Region:	2
UBI:	602458724
Notice type:	Initial
Project Type:	Cement Asbestos Pipe, Mastic, Other linear footage, Other Square Footage, Vinyl Asbestos Tile
Supervisor:	Chris Williams (ABAS0002364) , Donnie Webb (ABAS00028307) ACTIVE
Supervisor Phone:	Not reported
Certificate Status:	ACTIVE
Name:	Not reported
Address:	6000 16TH AVE. SW
City,State,Zip:	SEATTLE, WA
Facility Type:	Not reported
Parent ID:	Not reported
Form ID:	155009#1386226070
Notice Date:	02/11/2020
Start Date:	02/10/2020
Completion Date:	06/26/2020
Initial:	Not reported
Amended:	Not reported
On Hold:	Not reported
Off Hold:	Not reported
Emergency:	Not reported
Site Hours Start:	Not reported
Site Hours End:	Not reported
Sunday:	Not reported
Monday:	Not reported
Tuesday:	Not reported
Wednesday:	Not reported
Thursday:	Not reported
Friday:	Not reported
Saturday:	Not reported
Contractor ID:	Not reported
Phone:	Not reported
Job Site CAS:	Not reported
Project Form Email:	Not reported
Property Owner Name:	Not reported
Property Owner Agent:	Not reported
Property Owner Company:	K D & S ENVIRONMENTAL INC (MONTESANO) (ABCN00001402)
Property Owner Address:	Not reported
Property Owner City:	Not reported
Property Owner State:	Not reported
Property Owner Zip4:	Not reported
Property Owner Phone:	Not reported
Job Site Room:	Not reported
Facility Age:	Not reported
Facility Size:	Not reported
Facility Remodel:	Not reported

Map ID
 Direction
 Distance
 Elevation

MAP FINDINGS

Site

Database(s)

EDR ID Number
 EPA ID Number

SOUTH SEATTLE COLLEGE (Continued)

1000421885

Facility Demo:	Not reported
Facility Repair:	Not reported
Facility Maint:	Not reported
Removed:	Not reported
Encapsulated:	Not reported
Quantity Sq Ft:	Not reported
Fireproofing:	Not reported
Popcorn Ceiling:	Not reported
CAB:	Not reported
Sheet Vinyl:	Not reported
Asbestos Paper:	Not reported
Boiler Insulation:	Not reported
Duct Paper:	Not reported
VAT:	Not reported
Roofing:	Not reported
Sq Ft Other:	Not reported
Sq Ft Other Text:	Not reported
Quantity Lin Ft:	Not reported
Mag Pipe Insulation:	Not reported
Air Cell Pipe Insulation:	Not reported
Ducting Insulation:	Not reported
Cement Asbestos Pipe:	Not reported
Mudded Pipe Insulation:	Not reported
Duct Tape:	Not reported
Lin Ft Other1:	Not reported
Lin Ft Other1 Text:	Not reported
Lin Ft Other2:	Not reported
Lin Ft Other2 Text:	Not reported
Indoors:	Not reported
Outdoors:	Not reported
Neg Pres Enclosure:	Not reported
Glove Bag:	Not reported
Mini Enclosure:	Not reported
Critical Barriers:	Not reported
Wrap And Cut:	Not reported
Wet Methods:	Not reported
HEPA Vacuum:	Not reported
MANUALMETHODS :	Not reported
Other CM1:	Not reported
Other CM1 Text:	Not reported
Other CM2:	Not reported
Other CM2 Text:	Not reported
Half Mask APR:	Not reported
Full Face APR:	Not reported
PAPR:	Not reported
Type C Continuous:	Not reported
Type C Pressure:	Not reported
Other Resp Pro:	Not reported
Other Resp Pro Text:	Not reported
Comments:	Not reported
Date Time Submitted:	Not reported
Submitter IP Address:	Not reported
Region:	2
UBI:	602458724
Notice type:	Initial
Project Type:	Cement Asbestos Pipe, Mastic, Other linear footage, Other Square Footage, Vinyl Asbestos Tile

Map ID
Direction
Distance
Elevation

MAP FINDINGS

Site

Database(s)

EDR ID Number
EPA ID Number

SOUTH SEATTLE COLLEGE (Continued)

1000421885

Supervisor:	Chris Williams (ABAS0002364) , Donnie Webb (ABAS00028307) ACTIVE
Supervisor Phone:	Not reported
Certificate Status:	ACTIVE
Name:	Not reported
Address:	6000 16TH AVE. SW
City,State,Zip:	SEATTLE, WA
Facility Type:	Not reported
Parent ID:	Not reported
Form ID:	155009#1386226070
Notice Date:	03/16/2020
Start Date:	02/10/2020
Completion Date:	06/26/2020
Initial:	Not reported
Amended:	Not reported
On Hold:	Not reported
Off Hold:	Not reported
Emergency:	Not reported
Site Hours Start:	Not reported
Site Hours End:	Not reported
Sunday:	Not reported
Monday:	Not reported
Tuesday:	Not reported
Wednesday:	Not reported
Thursday:	Not reported
Friday:	Not reported
Saturday:	Not reported
Contractor ID:	Not reported
Phone:	Not reported
Job Site CAS:	Not reported
Project Form Email:	Not reported
Property Owner Name:	Not reported
Property Owner Agent:	Not reported
Property Owner Company:	K D & S ENVIRONMENTAL INC (MONTESANO) (ABCN00001402)
Property Owner Address:	Not reported
Property Owner City:	Not reported
Property Owner State:	Not reported
Property Owner Zip4:	Not reported
Property Owner Phone:	Not reported
Job Site Room:	Not reported
Facility Age:	Not reported
Facility Size:	Not reported
Facility Remodel:	Not reported
Facility Demo:	Not reported
Facility Repair:	Not reported
Facility Maint:	Not reported
Removed:	Not reported
Encapsulated:	Not reported
Quantity Sq Ft:	Not reported
Fireproofing:	Not reported
Popcorn Ceiling:	Not reported
CAB:	Not reported
Sheet Vinyl:	Not reported
Asbestos Paper:	Not reported
Boiler Insulation:	Not reported
Duct Paper:	Not reported
VAT:	Not reported

Map ID
Direction
Distance
Elevation

MAP FINDINGS

Site

Database(s)

EDR ID Number
EPA ID Number

SOUTH SEATTLE COLLEGE (Continued)

1000421885

Roofing:	Not reported
Sq Ft Other:	Not reported
Sq Ft Other Text:	Not reported
Quantity Lin Ft:	Not reported
Mag Pipe Insulation:	Not reported
Air Cell Pipe Insulation:	Not reported
Ducting Insulation:	Not reported
Cement Asbestos Pipe:	Not reported
Mudded Pipe Insulation:	Not reported
Duct Tape:	Not reported
Lin Ft Other1:	Not reported
Lin Ft Other1 Text:	Not reported
Lin Ft Other2:	Not reported
Lin Ft Other2 Text:	Not reported
Indoors:	Not reported
Outdoors:	Not reported
Neg Pres Enclosure:	Not reported
Glove Bag:	Not reported
Mini Enclosure:	Not reported
Critical Barriers:	Not reported
Wrap And Cut:	Not reported
Wet Methods:	Not reported
HEPA Vacuum:	Not reported
MANUALMETHODS :	Not reported
Other CM1:	Not reported
Other CM1 Text:	Not reported
Other CM2:	Not reported
Other CM2 Text:	Not reported
Half Mask APR:	Not reported
Full Face APR:	Not reported
PAPR:	Not reported
Type C Continuous:	Not reported
Type C Pressure:	Not reported
Other Resp Pro:	Not reported
Other Resp Pro Text:	Not reported
Comments:	Not reported
Date Time Submitted:	Not reported
Submitter IP Address:	Not reported
Region:	2
UBI:	602458724
Notice type:	Initial
Project Type:	Cement Asbestos Pipe, Mastic, Other linear footage, Other Square Footage, Vinyl Asbestos Tile
Supervisor:	Chris Williams (ABAS0002364) , Donnie Webb (ABAS00028307) ACTIVE
Supervisor Phone:	Not reported
Certificate Status:	ACTIVE
Name:	Not reported
Address:	6000 16TH AVE. SW
City,State,Zip:	SEATTLE, WA
Facility Type:	Not reported
Parent ID:	Not reported
Form ID:	155009#1386226070
Notice Date:	03/25/2020
Start Date:	02/10/2020
Completion Date:	06/26/2020
Initial:	Not reported

Map ID
Direction
Distance
Elevation

MAP FINDINGS

Site

Database(s)

EDR ID Number
EPA ID Number

SOUTH SEATTLE COLLEGE (Continued)

1000421885

Amended:	Not reported
On Hold:	Not reported
Off Hold:	Not reported
Emergency:	Not reported
Site Hours Start:	Not reported
Site Hours End:	Not reported
Sunday:	Not reported
Monday:	Not reported
Tuesday:	Not reported
Wednesday:	Not reported
Thursday:	Not reported
Friday:	Not reported
Saturday:	Not reported
Contractor ID:	Not reported
Phone:	Not reported
Job Site CAS:	Not reported
Project Form Email:	Not reported
Property Owner Name:	Not reported
Property Owner Agent:	Not reported
Property Owner Company:	K D & S ENVIRONMENTAL INC (MONTESANO) (ABCN00001402)
Property Owner Address:	Not reported
Property Owner City:	Not reported
Property Owner State:	Not reported
Property Owner Zip4:	Not reported
Property Owner Phone:	Not reported
Job Site Room:	Not reported
Facility Age:	Not reported
Facility Size:	Not reported
Facility Remodel:	Not reported
Facility Demo:	Not reported
Facility Repair:	Not reported
Facility Maint:	Not reported
Removed:	Not reported
Encapsulated:	Not reported
Quantity Sq Ft:	Not reported
Fireproofing:	Not reported
Popcorn Ceiling:	Not reported
CAB:	Not reported
Sheet Vinyl:	Not reported
Asbestos Paper:	Not reported
Boiler Insulation:	Not reported
Duct Paper:	Not reported
VAT:	Not reported
Roofing:	Not reported
Sq Ft Other:	Not reported
Sq Ft Other Text:	Not reported
Quantity Lin Ft:	Not reported
Mag Pipe Insulation:	Not reported
Air Cell Pipe Insulation:	Not reported
Ducting Insulation:	Not reported
Cement Asbestos Pipe:	Not reported
Mudded Pipe Insulation:	Not reported
Duct Tape:	Not reported
Lin Ft Other1:	Not reported
Lin Ft Other1 Text:	Not reported
Lin Ft Other2:	Not reported
Lin Ft Other2 Text:	Not reported

Map ID
Direction
Distance
Elevation

MAP FINDINGS

Site

Database(s)

EDR ID Number
EPA ID Number

SOUTH SEATTLE COLLEGE (Continued)

1000421885

Phone:	Not reported
Job Site CAS:	Not reported
Project Form Email:	Not reported
Property Owner Name:	Not reported
Property Owner Agent:	Not reported
Property Owner Company:	K D & S ENVIRONMENTAL INC (MONTESANO) (ABCN00001402)
Property Owner Address:	Not reported
Property Owner City:	Not reported
Property Owner State:	Not reported
Property Owner Zip4:	Not reported
Property Owner Phone:	Not reported
Job Site Room:	Not reported
Facility Age:	Not reported
Facility Size:	Not reported
Facility Remodel:	Not reported
Facility Demo:	Not reported
Facility Repair:	Not reported
Facility Maint:	Not reported
Removed:	Not reported
Encapsulated:	Not reported
Quantity Sq Ft:	Not reported
Fireproofing:	Not reported
Popcorn Ceiling:	Not reported
CAB:	Not reported
Sheet Vinyl:	Not reported
Asbestos Paper:	Not reported
Boiler Insulation:	Not reported
Duct Paper:	Not reported
VAT:	Not reported
Roofing:	Not reported
Sq Ft Other:	Not reported
Sq Ft Other Text:	Not reported
Quantity Lin Ft:	Not reported
Mag Pipe Insulation:	Not reported
Air Cell Pipe Insulation:	Not reported
Ducting Insulation:	Not reported
Cement Asbestos Pipe:	Not reported
Mudded Pipe Insulation:	Not reported
Duct Tape:	Not reported
Lin Ft Other1:	Not reported
Lin Ft Other1 Text:	Not reported
Lin Ft Other2:	Not reported
Lin Ft Other2 Text:	Not reported
Indoors:	Not reported
Outdoors:	Not reported
Neg Pres Enclosure:	Not reported
Glove Bag:	Not reported
Mini Enclosure:	Not reported
Critical Barriers:	Not reported
Wrap And Cut:	Not reported
Wet Methods:	Not reported
HEPA Vacuum:	Not reported
MANUALMETHODS :	Not reported
Other CM1:	Not reported
Other CM1 Text:	Not reported
Other CM2:	Not reported
Other CM2 Text:	Not reported

Map ID
Direction
Distance
Elevation

MAP FINDINGS

Site

Database(s)

EDR ID Number
EPA ID Number

SOUTH SEATTLE COLLEGE (Continued)

1000421885

Half Mask APR:	Not reported
Full Face APR:	Not reported
PAPR:	Not reported
Type C Continuous:	Not reported
Type C Pressure:	Not reported
Other Resp Pro:	Not reported
Other Resp Pro Text:	Not reported
Comments:	Not reported
Date Time Submitted:	Not reported
Submitter IP Address:	Not reported
Region:	2
UBI:	602458724
Notice type:	Initial
Project Type:	Cement Asbestos Pipe, Mastic, Other linear footage, Other Square Footage, Vinyl Asbestos Tile
Supervisor:	Chris Williams (ABAS0002364) , Donnie Webb (ABAS00028307) ACTIVE
Supervisor Phone:	Not reported
Certificate Status:	ACTIVE
Name:	Not reported
Address:	6000 16TH AVE. SW
City,State,Zip:	SEATTLE, WA
Facility Type:	Not reported
Parent ID:	Not reported
Form ID:	155009#1386226070
Notice Date:	03/31/2020
Start Date:	02/10/2020
Completion Date:	06/26/2020
Initial:	Not reported
Amended:	Not reported
On Hold:	Not reported
Off Hold:	Not reported
Emergency:	Not reported
Site Hours Start:	Not reported
Site Hours End:	Not reported
Sunday:	Not reported
Monday:	Not reported
Tuesday:	Not reported
Wednesday:	Not reported
Thursday:	Not reported
Friday:	Not reported
Saturday:	Not reported
Contractor ID:	Not reported
Phone:	Not reported
Job Site CAS:	Not reported
Project Form Email:	Not reported
Property Owner Name:	Not reported
Property Owner Agent:	Not reported
Property Owner Company:	K D & S ENVIRONMENTAL INC (MONTESANO) (ABCN00001402)
Property Owner Address:	Not reported
Property Owner City:	Not reported
Property Owner State:	Not reported
Property Owner Zip4:	Not reported
Property Owner Phone:	Not reported
Job Site Room:	Not reported
Facility Age:	Not reported
Facility Size:	Not reported

Map ID
Direction
Distance
Elevation

MAP FINDINGS

Site

Database(s)

EDR ID Number
EPA ID Number

SOUTH SEATTLE COLLEGE (Continued)

1000421885

Facility Remodel:	Not reported
Facility Demo:	Not reported
Facility Repair:	Not reported
Facility Maint:	Not reported
Removed:	Not reported
Encapsulated:	Not reported
Quantity Sq Ft:	Not reported
Fireproofing:	Not reported
Popcorn Ceiling:	Not reported
CAB:	Not reported
Sheet Vinyl:	Not reported
Asbestos Paper:	Not reported
Boiler Insulation:	Not reported
Duct Paper:	Not reported
VAT:	Not reported
Roofing:	Not reported
Sq Ft Other:	Not reported
Sq Ft Other Text:	Not reported
Quantity Lin Ft:	Not reported
Mag Pipe Insulation:	Not reported
Air Cell Pipe Insulation:	Not reported
Ducting Insulation:	Not reported
Cement Asbestos Pipe:	Not reported
Mudded Pipe Insulation:	Not reported
Duct Tape:	Not reported
Lin Ft Other1:	Not reported
Lin Ft Other1 Text:	Not reported
Lin Ft Other2:	Not reported
Lin Ft Other2 Text:	Not reported
Indoors:	Not reported
Outdoors:	Not reported
Neg Pres Enclosure:	Not reported
Glove Bag:	Not reported
Mini Enclosure:	Not reported
Critical Barriers:	Not reported
Wrap And Cut:	Not reported
Wet Methods:	Not reported
HEPA Vacuum:	Not reported
MANUALMETHODS :	Not reported
Other CM1:	Not reported
Other CM1 Text:	Not reported
Other CM2:	Not reported
Other CM2 Text:	Not reported
Half Mask APR:	Not reported
Full Face APR:	Not reported
PAPR:	Not reported
Type C Continuous:	Not reported
Type C Pressure:	Not reported
Other Resp Pro:	Not reported
Other Resp Pro Text:	Not reported
Comments:	Not reported
Date Time Submitted:	Not reported
Submitter IP Address:	Not reported
Region:	2
UBI:	602458724
Notice type:	Initial
Project Type:	Cement Asbestos Pipe, Mastic, Other linear footage, Other Square

Map ID
Direction
Distance
Elevation

MAP FINDINGS

Site

Database(s)

EDR ID Number
EPA ID Number

SOUTH SEATTLE COLLEGE (Continued)

1000421885

Footage, Vinyl Asbestos Tile
Supervisor: Chris Williams (ABAS0002364) , Donnie Webb (ABAS00028307) ACTIVE
Supervisor Phone: Not reported
Certificate Status: ACTIVE

Name: Not reported
Address: 6000 16TH AVE. SW
City,State,Zip: SEATTLE, WA
Facility Type: Not reported
Parent ID: Not reported
Form ID: 155009#1386226070
Notice Date: 04/13/2020
Start Date: 02/10/2020
Completion Date: 06/26/2020
Initial: Not reported
Amended: Not reported
On Hold: Not reported
Off Hold: Not reported
Emergency: Not reported
Site Hours Start: Not reported
Site Hours End: Not reported
Sunday: Not reported
Monday: Not reported
Tuesday: Not reported
Wednesday: Not reported
Thursday: Not reported
Friday: Not reported
Saturday: Not reported
Contractor ID: Not reported
Phone: Not reported
Job Site CAS: Not reported
Project Form Email: Not reported
Property Owner Name: Not reported
Property Owner Agent: Not reported
Property Owner Company: K D & S ENVIRONMENTAL INC (MONTESANO) (ABCN00001402)
Property Owner Address: Not reported
Property Owner City: Not reported
Property Owner State: Not reported
Property Owner Zip4: Not reported
Property Owner Phone: Not reported
Job Site Room: Not reported
Facility Age: Not reported
Facility Size: Not reported
Facility Remodel: Not reported
Facility Demo: Not reported
Facility Repair: Not reported
Facility Maint: Not reported
Removed: Not reported
Encapsulated: Not reported
Quantity Sq Ft: Not reported
Fireproofing: Not reported
Popcorn Ceiling: Not reported
CAB: Not reported
Sheet Vinyl: Not reported
Asbestos Paper: Not reported
Boiler Insulation: Not reported
Duct Paper: Not reported

Map ID
Direction
Distance
Elevation

MAP FINDINGS

Site

Database(s)

EDR ID Number
EPA ID Number

SOUTH SEATTLE COLLEGE (Continued)

1000421885

VAT:	Not reported
Roofing:	Not reported
Sq Ft Other:	Not reported
Sq Ft Other Text:	Not reported
Quantity Lin Ft:	Not reported
Mag Pipe Insulation:	Not reported
Air Cell Pipe Insulation:	Not reported
Ducting Insulation:	Not reported
Cement Asbestos Pipe:	Not reported
Mudded Pipe Insulation:	Not reported
Duct Tape:	Not reported
Lin Ft Other1:	Not reported
Lin Ft Other1 Text:	Not reported
Lin Ft Other2:	Not reported
Lin Ft Other2 Text:	Not reported
Indoors:	Not reported
Outdoors:	Not reported
Neg Pres Enclosure:	Not reported
Glove Bag:	Not reported
Mini Enclosure:	Not reported
Critical Barriers:	Not reported
Wrap And Cut:	Not reported
Wet Methods:	Not reported
HEPA Vacuum:	Not reported
MANUALMETHODS :	Not reported
Other CM1:	Not reported
Other CM1 Text:	Not reported
Other CM2:	Not reported
Other CM2 Text:	Not reported
Half Mask APR:	Not reported
Full Face APR:	Not reported
PAPR:	Not reported
Type C Continuous:	Not reported
Type C Pressure:	Not reported
Other Resp Pro:	Not reported
Other Resp Pro Text:	Not reported
Comments:	Not reported
Date Time Submitted:	Not reported
Submitter IP Address:	Not reported
Region:	2
UBI:	602458724
Notice type:	Initial
Project Type:	Cement Asbestos Pipe, Mastic, Other linear footage, Other Square Footage, Vinyl Asbestos Tile
Supervisor:	Chris Williams (ABAS0002364) , Donnie Webb (ABAS00028307) ACTIVE
Supervisor Phone:	Not reported
Certificate Status:	ACTIVE
Name:	Not reported
Address:	6000 16TH AVE. SW
City,State,Zip:	SEATTLE, WA
Facility Type:	Not reported
Parent ID:	Not reported
Form ID:	155009#1386226070
Notice Date:	04/13/2020
Start Date:	02/10/2020
Completion Date:	06/26/2020

Map ID
Direction
Distance
Elevation

MAP FINDINGS

Site

Database(s)

EDR ID Number
EPA ID Number

SOUTH SEATTLE COLLEGE (Continued)

1000421885

Initial:	Not reported
Amended:	Not reported
On Hold:	Not reported
Off Hold:	Not reported
Emergency:	Not reported
Site Hours Start:	Not reported
Site Hours End:	Not reported
Sunday:	Not reported
Monday:	Not reported
Tuesday:	Not reported
Wednesday:	Not reported
Thursday:	Not reported
Friday:	Not reported
Saturday:	Not reported
Contractor ID:	Not reported
Phone:	Not reported
Job Site CAS:	Not reported
Project Form Email:	Not reported
Property Owner Name:	Not reported
Property Owner Agent:	Not reported
Property Owner Company:	K D & S ENVIRONMENTAL INC (MONTESANO) (ABCN00001402)
Property Owner Address:	Not reported
Property Owner City:	Not reported
Property Owner State:	Not reported
Property Owner Zip4:	Not reported
Property Owner Phone:	Not reported
Job Site Room:	Not reported
Facility Age:	Not reported
Facility Size:	Not reported
Facility Remodel:	Not reported
Facility Demo:	Not reported
Facility Repair:	Not reported
Facility Maint:	Not reported
Removed:	Not reported
Encapsulated:	Not reported
Quantity Sq Ft:	Not reported
Fireproofing:	Not reported
Popcorn Ceiling:	Not reported
CAB:	Not reported
Sheet Vinyl:	Not reported
Asbestos Paper:	Not reported
Boiler Insulation:	Not reported
Duct Paper:	Not reported
VAT:	Not reported
Roofing:	Not reported
Sq Ft Other:	Not reported
Sq Ft Other Text:	Not reported
Quantity Lin Ft:	Not reported
Mag Pipe Insulation:	Not reported
Air Cell Pipe Insulation:	Not reported
Ducting Insulation:	Not reported
Cement Asbestos Pipe:	Not reported
Mudded Pipe Insulation:	Not reported
Duct Tape:	Not reported
Lin Ft Other1:	Not reported
Lin Ft Other1 Text:	Not reported
Lin Ft Other2:	Not reported

Map ID
 Direction
 Distance
 Elevation

MAP FINDINGS

Site

Database(s)

EDR ID Number
 EPA ID Number

SOUTH SEATTLE COLLEGE (Continued)

1000421885

Lin Ft Other2 Text:	Not reported
Indoors:	Not reported
Outdoors:	Not reported
Neg Pres Enclosure:	Not reported
Glove Bag:	Not reported
Mini Enclosure:	Not reported
Critical Barriers:	Not reported
Wrap And Cut:	Not reported
Wet Methods:	Not reported
HEPA Vacuum:	Not reported
MANUALMETHODS :	Not reported
Other CM1:	Not reported
Other CM1 Text:	Not reported
Other CM2:	Not reported
Other CM2 Text:	Not reported
Half Mask APR:	Not reported
Full Face APR:	Not reported
PAPR:	Not reported
Type C Continuous:	Not reported
Type C Pressure:	Not reported
Other Resp Pro:	Not reported
Other Resp Pro Text:	Not reported
Comments:	Not reported
Date Time Submitted:	Not reported
Submitter IP Address:	Not reported
Region:	2
UBI:	602458724
Notice type:	Initial
Project Type:	Cement Asbestos Pipe, Mastic, Other linear footage, Other Square Footage, Vinyl Asbestos Tile
Supervisor:	Chris Williams (ABAS0002364) , Donnie Webb (ABAS00028307) ACTIVE
Supervisor Phone:	Not reported
Certificate Status:	ACTIVE

HAZNET:

Name:	SOUTH SEATTLE COMMUNITY COLLEGE
Address:	6000 16TH AVE SW
Address 2:	Not reported
City,State,Zip:	SEATTLE, WA 981880000
Contact:	STATE OF WASHINGTON
Telephone:	2065873833
Mailing Name:	Not reported
Mailing Address:	6000 16TH AVE SW

Year:	1994
Gepaid:	WAD037414083
TSD EPA ID:	CAD044442985
CA Waste Code:	791 - Liquids with pH <= 2
Disposal Method:	T01 - Treatment, Tank
Tons:	0.04

Year:	1994
Gepaid:	WAD037414083
TSD EPA ID:	CAD044442985
CA Waste Code:	343 - Unspecified organic liquid mixture
Disposal Method:	H01 - Transfer Station
Tons:	0.02

Map ID
Direction
Distance
Elevation

MAP FINDINGS

Site

Database(s)

EDR ID Number
EPA ID Number

SOUTH SEATTLE COLLEGE (Continued)

1000421885

Year:	1994
Gepaid:	WAD037414083
TSD EPA ID:	CAD008364432
CA Waste Code:	343 - Unspecified organic liquid mixture
Disposal Method:	H01 - Transfer Station
Tons:	0.6
Year:	1994
Gepaid:	WAD037414083
TSD EPA ID:	CAD008364432
CA Waste Code:	725 - Liquids with mercury >= 20 Mg./L
Disposal Method:	R01 - Recycler
Tons:	0.004
Year:	1994
Gepaid:	WAD037414083
TSD EPA ID:	CAD008364432
CA Waste Code:	343 - Unspecified organic liquid mixture
Disposal Method:	R01 - Recycler
Tons:	2.772
Year:	1994
Gepaid:	WAD037414083
TSD EPA ID:	CAD008364432
CA Waste Code:	-
Disposal Method:	R01 - Recycler
Tons:	1.132
Year:	1994
Gepaid:	WAD037414083
TSD EPA ID:	CAD050806850
CA Waste Code:	-
Disposal Method:	R01 - Recycler
Tons:	0.08
Year:	1994
Gepaid:	WAD037414083
TSD EPA ID:	CAD050806850
CA Waste Code:	343 - Unspecified organic liquid mixture
Disposal Method:	R01 - Recycler
Tons:	0.08
Year:	1994
Gepaid:	WAD037414083
TSD EPA ID:	CAD050806850
CA Waste Code:	791 - Liquids with pH <= 2
Disposal Method:	T01 - Treatment, Tank
Tons:	0.104
Year:	1994
Gepaid:	WAD037414083
TSD EPA ID:	CAD008364432
CA Waste Code:	181 - Other inorganic solid waste
Disposal Method:	H01 - Transfer Station
Tons:	0.001

Map ID
Direction
Distance
Elevation

MAP FINDINGS

Site

Database(s)

EDR ID Number
EPA ID Number

SOUTH SEATTLE COLLEGE (Continued)

1000421885

[Click this hyperlink](#) while viewing on your computer to access 6 additional CA HAZNET: record(s) in the EDR Site Report.

Additional Info:

Year:	1993
Gen EPA ID:	WAD037414083
Shipment Date:	19931008
Creation Date:	9/14/1995 0:00:00
Receipt Date:	19931027
Manifest ID:	93072316
Trans EPA ID:	DED980918858
Trans Name:	Not reported
Trans 2 EPA ID:	Not reported
Trans 2 Name:	Not reported
TSDf EPA ID:	CAD050806850
Trans Name:	Not reported
TSDf Alt EPA ID:	Not reported
TSDf Alt Name:	Not reported
Waste Code Description:	223 - Unspecified oil-containing waste
RCRA Code:	Not reported
Meth Code:	R01 - Recycler
Quantity Tons:	0.4
Waste Quantity:	800
Quantity Unit:	P
Additional Code 1:	Not reported
Additional Code 2:	Not reported
Additional Code 3:	Not reported
Additional Code 4:	Not reported
Additional Code 5:	Not reported
Shipment Date:	19930721
Creation Date:	3/26/1996 0:00:00
Receipt Date:	19930802
Manifest ID:	93057220
Trans EPA ID:	DED980918858
Trans Name:	Not reported
Trans 2 EPA ID:	Not reported
Trans 2 Name:	Not reported
TSDf EPA ID:	CAD050806850
Trans Name:	Not reported
TSDf Alt EPA ID:	CAD050806850
TSDf Alt Name:	Not reported
Waste Code Description:	- Not reported
RCRA Code:	Not reported
Meth Code:	H01 - Transfer Station
Quantity Tons:	0.06
Waste Quantity:	120
Quantity Unit:	P
Additional Code 1:	Not reported
Additional Code 2:	Not reported
Additional Code 3:	Not reported
Additional Code 4:	Not reported
Additional Code 5:	Not reported
Shipment Date:	19930721

Map ID
Direction
Distance
Elevation

MAP FINDINGS

Site

Database(s)

EDR ID Number
EPA ID Number

SOUTH SEATTLE COLLEGE (Continued)

1000421885

Creation Date: 3/26/1996 0:00:00
Receipt Date: 19930802
Manifest ID: 93057220
Trans EPA ID: DED980918858
Trans Name: Not reported
Trans 2 EPA ID: Not reported
Trans 2 Name: Not reported
TSDf EPA ID: CAD050806850
Trans Name: Not reported
TSDf Alt EPA ID: CAD050806850
TSDf Alt Name: Not reported
Waste Code Description: 214 - Unspecified solvent mixture
RCRA Code: D001
Meth Code: R01 - Recycler
Quantity Tons: 0.215
Waste Quantity: 430
Quantity Unit: P
Additional Code 1: Not reported
Additional Code 2: Not reported
Additional Code 3: Not reported
Additional Code 4: Not reported
Additional Code 5: Not reported

Shipment Date: 19930217
Creation Date: 9/6/1995 0:00:00
Receipt Date: 19930304
Manifest ID: 89472898
Trans EPA ID: DED980918858
Trans Name: Not reported
Trans 2 EPA ID: Not reported
Trans 2 Name: Not reported
TSDf EPA ID: CAD050806850
Trans Name: Not reported
TSDf Alt EPA ID: CAD050806850
TSDf Alt Name: Not reported
Waste Code Description: 214 - Unspecified solvent mixture
RCRA Code: D001
Meth Code: R01 - Recycler
Quantity Tons: 0.075
Waste Quantity: 150
Quantity Unit: P
Additional Code 1: Not reported
Additional Code 2: Not reported
Additional Code 3: Not reported
Additional Code 4: Not reported
Additional Code 5: Not reported

Shipment Date: 19930217
Creation Date: 9/6/1995 0:00:00
Receipt Date: 19930304
Manifest ID: 89472899
Trans EPA ID: DED980918858
Trans Name: Not reported
Trans 2 EPA ID: Not reported
Trans 2 Name: Not reported
TSDf EPA ID: CAD050806850
Trans Name: Not reported

Map ID
Direction
Distance
Elevation

MAP FINDINGS

Site

Database(s)

EDR ID Number
EPA ID Number

SOUTH SEATTLE COLLEGE (Continued)

1000421885

TSDF Alt EPA ID: CAD050806850
TSDF Alt Name: Not reported
Waste Code Description: 222 - Oil/water separation sludge
RCRA Code: Not reported
Meth Code: T01 - Treatment, Tank
Quantity Tons: 0.25
Waste Quantity: 500
Quantity Unit: P
Additional Code 1: Not reported
Additional Code 2: Not reported
Additional Code 3: Not reported
Additional Code 4: Not reported
Additional Code 5: Not reported

Additional Info:

Year: 1994
Gen EPA ID: WAD037414083

Shipment Date: 19941230
Creation Date: 3/29/1996 0:00:00
Receipt Date: 19950119
Manifest ID: 92501915
Trans EPA ID: DED980918858
Trans Name: Not reported
Trans 2 EPA ID: Not reported
Trans 2 Name: Not reported
TSDF EPA ID: CAD050806850
Trans Name: Not reported
TSDF Alt EPA ID: CAD050806850
TSDF Alt Name: Not reported
Waste Code Description: - Not reported
RCRA Code: Not reported
Meth Code: R01 - Recycler
Quantity Tons: 0.08
Waste Quantity: 160
Quantity Unit: P
Additional Code 1: Not reported
Additional Code 2: Not reported
Additional Code 3: Not reported
Additional Code 4: Not reported
Additional Code 5: Not reported

Shipment Date: 19941230
Creation Date: 3/29/1996 0:00:00
Receipt Date: 19950119
Manifest ID: 92501915
Trans EPA ID: DED980918858
Trans Name: Not reported
Trans 2 EPA ID: Not reported
Trans 2 Name: Not reported
TSDF EPA ID: CAD050806850
Trans Name: Not reported
TSDF Alt EPA ID: CAD050806850
TSDF Alt Name: Not reported
Waste Code Description: 343 - Unspecified organic liquid mixture
RCRA Code: D001
Meth Code: R01 - Recycler

Map ID
Direction
Distance
Elevation

MAP FINDINGS

Site

Database(s)

EDR ID Number
EPA ID Number

SOUTH SEATTLE COLLEGE (Continued)

1000421885

Quantity Tons: 0.08
Waste Quantity: 160
Quantity Unit: P
Additional Code 1: Not reported
Additional Code 2: Not reported
Additional Code 3: Not reported
Additional Code 4: Not reported
Additional Code 5: Not reported

Shipment Date: 19940722
Creation Date: 10/16/1995 0:00:00
Receipt Date: 19940809
Manifest ID: 93072384
Trans EPA ID: DED980918858
Trans Name: Not reported
Trans 2 EPA ID: Not reported
Trans 2 Name: Not reported
TSDf EPA ID: CAD008364432
Trans Name: Not reported
TSDf Alt EPA ID: Not reported
TSDf Alt Name: Not reported
Waste Code Description: - Not reported
RCRA Code: D001
Meth Code: R01 - Recycler
Quantity Tons: 0.45
Waste Quantity: 900
Quantity Unit: P
Additional Code 1: Not reported
Additional Code 2: Not reported
Additional Code 3: Not reported
Additional Code 4: Not reported
Additional Code 5: Not reported

Shipment Date: 19940722
Creation Date: 10/16/1995 0:00:00
Receipt Date: 19940809
Manifest ID: 93072384
Trans EPA ID: DED980918858
Trans Name: Not reported
Trans 2 EPA ID: Not reported
Trans 2 Name: Not reported
TSDf EPA ID: CAD008364432
Trans Name: Not reported
TSDf Alt EPA ID: Not reported
TSDf Alt Name: Not reported
Waste Code Description: 343 - Unspecified organic liquid mixture
RCRA Code: D001
Meth Code: R01 - Recycler
Quantity Tons: 0.45
Waste Quantity: 900
Quantity Unit: P
Additional Code 1: Not reported
Additional Code 2: Not reported
Additional Code 3: Not reported
Additional Code 4: Not reported
Additional Code 5: Not reported

Map ID
Direction
Distance
Elevation

MAP FINDINGS

Site

Database(s)

EDR ID Number
EPA ID Number

SOUTH SEATTLE COLLEGE (Continued)

1000421885

Shipment Date: 19940722
Creation Date: 3/26/1996 0:00:00
Receipt Date: 19940809
Manifest ID: 93072385
Trans EPA ID: DED980918858
Trans Name: Not reported
Trans 2 EPA ID: Not reported
Trans 2 Name: Not reported
TSDf EPA ID: CAD050806850
Trans Name: Not reported
TSDf Alt EPA ID: Not reported
TSDf Alt Name: Not reported
Waste Code Description: 791 - Liquids with pH < 2 792 Liquids with pH < 2 with metals
RCRA Code: D002
Meth Code: T01 - Treatment, Tank
Quantity Tons: 0.04
Waste Quantity: 80
Quantity Unit: P
Additional Code 1: Not reported
Additional Code 2: Not reported
Additional Code 3: Not reported
Additional Code 4: Not reported
Additional Code 5: Not reported

Shipment Date: 19940722
Creation Date: 10/16/1995 0:00:00
Receipt Date: 19940809
Manifest ID: 93072386
Trans EPA ID: DED980918858
Trans Name: Not reported
Trans 2 EPA ID: Not reported
Trans 2 Name: Not reported
TSDf EPA ID: CAD008364432
Trans Name: Not reported
TSDf Alt EPA ID: Not reported
TSDf Alt Name: Not reported
Waste Code Description: 343 - Unspecified organic liquid mixture
RCRA Code: Not reported
Meth Code: R01 - Recycler
Quantity Tons: 0.54
Waste Quantity: 1080
Quantity Unit: P
Additional Code 1: Not reported
Additional Code 2: Not reported
Additional Code 3: Not reported
Additional Code 4: Not reported
Additional Code 5: Not reported

Shipment Date: 19940722
Creation Date: 10/16/1995 0:00:00
Receipt Date: 19940809
Manifest ID: 93072389
Trans EPA ID: DED980918858
Trans Name: Not reported
Trans 2 EPA ID: Not reported
Trans 2 Name: Not reported
TSDf EPA ID: CAD050806850

Map ID
Direction
Distance
Elevation

MAP FINDINGS

Site

Database(s)

EDR ID Number
EPA ID Number

SOUTH SEATTLE COLLEGE (Continued)

1000421885

Trans Name: Not reported
TSDf Alt EPA ID: Not reported
TSDf Alt Name: Not reported
Waste Code Description: 791 - Liquids with pH < 2 792 Liquids with pH < 2 with metals
RCRA Code: D002
Meth Code: T01 - Treatment, Tank
Quantity Tons: 0.064
Waste Quantity: 128
Quantity Unit: P
Additional Code 1: Not reported
Additional Code 2: Not reported
Additional Code 3: Not reported
Additional Code 4: Not reported
Additional Code 5: Not reported

Shipment Date: 19940722
Creation Date: 10/16/1995 0:00:00
Receipt Date: 19940809
Manifest ID: 93072386
Trans EPA ID: DED980918858
Trans Name: Not reported
Trans 2 EPA ID: Not reported
Trans 2 Name: Not reported
TSDf EPA ID: CAD008364432
Trans Name: Not reported
TSDf Alt EPA ID: Not reported
TSDf Alt Name: Not reported
Waste Code Description: - Not reported
RCRA Code: D001
Meth Code: R01 - Recycler
Quantity Tons: 0.682
Waste Quantity: 1364
Quantity Unit: P
Additional Code 1: Not reported
Additional Code 2: Not reported
Additional Code 3: Not reported
Additional Code 4: Not reported
Additional Code 5: Not reported

Shipment Date: 19940722
Creation Date: 10/16/1995 0:00:00
Receipt Date: 19940809
Manifest ID: 93072386
Trans EPA ID: DED980918858
Trans Name: Not reported
Trans 2 EPA ID: Not reported
Trans 2 Name: Not reported
TSDf EPA ID: CAD008364432
Trans Name: Not reported
TSDf Alt EPA ID: Not reported
TSDf Alt Name: Not reported
Waste Code Description: 343 - Unspecified organic liquid mixture
RCRA Code: D001
Meth Code: R01 - Recycler
Quantity Tons: 1.292
Waste Quantity: 2584
Quantity Unit: P

Map ID
 Direction
 Distance
 Elevation

MAP FINDINGS

Site

Database(s)

EDR ID Number
 EPA ID Number

SOUTH SEATTLE COLLEGE (Continued)

1000421885

Additional Code 1:	Not reported
Additional Code 2:	Not reported
Additional Code 3:	Not reported
Additional Code 4:	Not reported
Additional Code 5:	Not reported
Shipment Date:	19940722
Creation Date:	10/16/1995 0:00:00
Receipt Date:	19940809
Manifest ID:	93072387
Trans EPA ID:	DED980918858
Trans Name:	Not reported
Trans 2 EPA ID:	Not reported
Trans 2 Name:	Not reported
TSDf EPA ID:	CAD044442985
Trans Name:	Not reported
TSDf Alt EPA ID:	Not reported
TSDf Alt Name:	Not reported
Waste Code Description:	343 - Unspecified organic liquid mixture
RCRA Code:	U226
Meth Code:	H01 - Transfer Station
Quantity Tons:	0.02
Waste Quantity:	40
Quantity Unit:	P
Additional Code 1:	Not reported
Additional Code 2:	Not reported
Additional Code 3:	Not reported
Additional Code 4:	Not reported
Additional Code 5:	Not reported

WA MANIFEST:

Name:	SOUTH SEATTLE COLLEGE
Address:	6000 16TH AVE SW
City,State,Zip:	SEATTLE, WA 98106
Facility Address 2:	Not reported
Facility ID:	43445813
EPA ID:	WAD037414083
NAICS:	611210
State Waste Code Desc:	WT02
Federal Waste Code Desc:	D001
Form Comm:	10 (7) we use TBG to concentrate dilute aqueous waste from chemistry experiments before shipment through clean harbors. We also use TBG to neutralize waste that only designates for pH before sewerage that waste.
Data Year:	2017
Permit by Rule:	False
Mailing Address 2:	Not reported
Treatment by Generator:	True
Mixed Radioactive Waste:	False
Importer of Hazardous Waste:	False
Immediate Recycler:	False
Treatment/Storage/Disposal/Recycling Facility:	False
Generator of Dangerous Fuel Waste:	False
Generator Marketing to Burner:	False
Other Marketers (i.e., blender, distributor, etc.):	False
Utility Boiler Burner:	False
Industry Boiler Burner:	False

Map ID
Direction
Distance
Elevation

MAP FINDINGS

Site

Database(s)

EDR ID Number
EPA ID Number

SOUTH SEATTLE COLLEGE (Continued)

1000421885

Industrial Furnace:	False
Smelter Defferal:	False
Universal Waste:	Not reported
Off-Specification:	Not reported
LN Address 2:	Not reported
Tax Reg #:	910826872
Business Type:	Educational Institution
Mail Name:	South Seattle College
Mailing Address:	6000 16th Ave SW
Mailing City,State,Zip:	SEATTLE, WA 98106
Legal Organization Name:	WA SPI
Legal Organization Type:	State
Legal Contact:	Not reported
Legal Address:	PO Box 47200
Legal Address 2:	Not reported
Legal City,State,Zip:	OLYMPIA, WA 98504-7200
Legal Phone Number:	(360)753-6738
Legal Effective Date:	08/20/1996
Land Organization Name:	WA SPI
Land Organization Type:	State
Land Contact:	Not reported
Land Address:	PO Box 47200
Land City,State,Zip:	OLYMPIA, WA 98504-7200
Land Phone Number:	(360)753-6738
Operator Organization Name:	WA SPI
Operator Organization Type:	State
Operator:	Not reported
Operator Address:	6000 16th Ave SW
Operator Address 2:	Not reported
Operator City,State,Zip:	SEATTLE, WA 98106
Operator Phone Number:	(206) 764-5322
Operator Effective Date:	05/14/1997
Site Contact:	Christa Colouzis
Site Contact Address:	6000 16th Ave SW
Contact City,State,Zip:	SEATTLE, WA 98106
Site Contact Phone Number:	(206)934-7966
Site Contact Email:	christa.colouzis@seattlecolleges.edu
Gen Status Code:	MQG
Monthly Generation:	False
Batch Generation:	True
One Time Generation:	False
Transport Own Waste:	False
Tranports Other Waste:	False
Recycler Onsite:	False
Transfer Facility:	False
Other Exemption:	Not reported
UW Battery Gen:	False
Used Oil Transporter:	False
Used Oil Transfer Facility:	False
Used Oil Processor:	False
Used Oil Refiner:	False
Used Oil Fuel Marketer Directs Shipments:	False
Used Oil Fuel Marketer Meets Specs:	False
Site Contact Address 2:	Not reported
Waste Stream Generated:	
Waste Managed Off Site:	Y
State Only Waste Code 1:	WT02

Map ID
 Direction
 Distance
 Elevation

MAP FINDINGS

Site

Database(s)

EDR ID Number
 EPA ID Number

SOUTH SEATTLE COLLEGE (Continued)

1000421885

State Only Waste Code 2:	Not reported
Report Managed On Site:	0
KG Managed On Site:	0
Generator Treatment Code:	Not reported
Permit By Rule Code:	Not reported
WCDE Residence Code:	Not reported
WCDH Origin Code:	1
WCDE On Site Code:	Not reported
WCDB Code:	W409
Description:	used specimens in carosafe solution, trace of formalin
CORb Sequence Number:	163017
Sequence Number:	3482320
Mixed Radioactive Flag:	False
Designation Code:	D
Reported Quantity:	240
Quantity Unit:	LB
Kilograms Quantity:	108.864001
Density Number:	0
Density Quantity:	Not reported
Waste Managed Off Site:	Y
State Only Waste Code 1:	WT02
State Only Waste Code 2:	Not reported
Report Managed On Site:	0
KG Managed On Site:	0
Generator Treatment Code:	Not reported
Permit By Rule Code:	Not reported
WCDE Residence Code:	Not reported
WCDH Origin Code:	1
WCDE On Site Code:	Not reported
WCDB Code:	W209
Description:	Waste paint from autobody program
CORb Sequence Number:	163017
Sequence Number:	3482321
Mixed Radioactive Flag:	False
Designation Code:	D
Reported Quantity:	125
Quantity Unit:	LB
Kilograms Quantity:	56.7000009
Density Number:	0
Density Quantity:	Not reported
Waste Managed Off Site:	Y
State Only Waste Code 1:	WT02
State Only Waste Code 2:	Not reported
Report Managed On Site:	0
KG Managed On Site:	0
Generator Treatment Code:	Not reported
Permit By Rule Code:	Not reported
WCDE Residence Code:	Not reported
WCDH Origin Code:	1
WCDE On Site Code:	Not reported
WCDB Code:	W001
Description:	waste oxidizing liquid - chemistry
CORb Sequence Number:	163017
Sequence Number:	3482322
Mixed Radioactive Flag:	False

Map ID
Direction
Distance
Elevation

MAP FINDINGS

Site

Database(s)

EDR ID Number
EPA ID Number

SOUTH SEATTLE COLLEGE (Continued)

1000421885

Designation Code:	D
Reported Quantity:	65
Quantity Unit:	LB
Kilograms Quantity:	29.4840005
Density Number:	0
Density Quantity:	Not reported
Waste Managed Off Site:	Y
State Only Waste Code 1:	WT02
State Only Waste Code 2:	Not reported
Report Managed On Site:	0
KG Managed On Site:	0
Generator Treatment Code:	Not reported
Permit By Rule Code:	Not reported
WCDE Residence Code:	Not reported
WCDH Origin Code:	1
WCDE On Site Code:	Not reported
WCDB Code:	W001
Description:	Waste from chem lab - corrosive, inorganic
CORb Sequence Number:	163017
Sequence Number:	3482323
Mixed Radioactive Flag:	False
Designation Code:	D
Reported Quantity:	95
Quantity Unit:	LB
Kilograms Quantity:	43.0920007
Density Number:	0
Density Quantity:	Not reported
Waste Managed Off Site:	Y
State Only Waste Code 1:	WT02
State Only Waste Code 2:	Not reported
Report Managed On Site:	0
KG Managed On Site:	0
Generator Treatment Code:	Not reported
Permit By Rule Code:	Not reported
WCDE Residence Code:	Not reported
WCDH Origin Code:	1
WCDE On Site Code:	Not reported
WCDB Code:	W119
Description:	chem lab waste - toxic liquid - organic
CORb Sequence Number:	163017
Sequence Number:	3482324
Mixed Radioactive Flag:	False
Designation Code:	D
Reported Quantity:	35
Quantity Unit:	LB
Kilograms Quantity:	15.8760002
Density Number:	0
Density Quantity:	Not reported
Waste Managed Off Site:	Y
State Only Waste Code 1:	WT02
State Only Waste Code 2:	Not reported
Report Managed On Site:	0
KG Managed On Site:	0
Generator Treatment Code:	Not reported

Map ID
Direction
Distance
Elevation

MAP FINDINGS

Site

Database(s)

EDR ID Number
EPA ID Number

SOUTH SEATTLE COLLEGE (Continued)

1000421885

Permit By Rule Code: Not reported
WCDE Residence Code: Not reported
WCDH Origin Code: 1
WCDE On Site Code: Not reported
WCDB Code: W001
Description: waste from chem lab - flammable, corrosive
CORb Sequence Number: 163017
Sequence Number: 3482325
Mixed Radioactive Flag: False
Designation Code: D
Reported Quantity: 265
Quantity Unit: LB
Kilograms Quantity: 120.204002
Density Number: 0
Density Quantity: Not reported

Waste Managed Off Site: Y
State Only Waste Code 1: WT02
State Only Waste Code 2: Not reported
Report Managed On Site: 0
KG Managed On Site: 0
Generator Treatment Code: Not reported
Permit By Rule Code: Not reported
WCDE Residence Code: Not reported
WCDH Origin Code: 1
WCDE On Site Code: Not reported
WCDB Code: W001
Description: waste toxic liquid, inorganic
CORb Sequence Number: 163017
Sequence Number: 3482326
Mixed Radioactive Flag: False
Designation Code: D
Reported Quantity: 30
Quantity Unit: LB
Kilograms Quantity: 13.6080002
Density Number: 0
Density Quantity: Not reported

Waste Managed Off Site: Y
State Only Waste Code 1: Not reported
State Only Waste Code 2: WT02
Report Managed On Site: 0
KG Managed On Site: 0
Generator Treatment Code: Not reported
Permit By Rule Code: Not reported
WCDE Residence Code: Not reported
WCDH Origin Code: 1
WCDE On Site Code: Not reported
WCDB Code: W119
Description: waste organic peroxide
CORb Sequence Number: 163017
Sequence Number: 3482327
Mixed Radioactive Flag: False
Designation Code: D
Reported Quantity: 4
Quantity Unit: LB
Kilograms Quantity: 1.81440003

Map ID
Direction
Distance
Elevation

MAP FINDINGS

Site

Database(s)

EDR ID Number
EPA ID Number

SOUTH SEATTLE COLLEGE (Continued)

1000421885

Density Number:	0
Density Quantity:	Not reported
Waste Managed Off Site:	Y
State Only Waste Code 1:	WT02
State Only Waste Code 2:	Not reported
Report Managed On Site:	0
KG Managed On Site:	0
Generator Treatment Code:	Not reported
Permit By Rule Code:	Not reported
WCDE Residence Code:	Not reported
WCDH Origin Code:	1
WCDE On Site Code:	Not reported
WCDB Code:	W002
Description:	waste state only toxic - absorbent pads with oil and antifreeze
CORb Sequence Number:	163017
Sequence Number:	3482328
Mixed Radioactive Flag:	False
Designation Code:	D
Reported Quantity:	185
Quantity Unit:	LB
Kilograms Quantity:	83.9160014
Density Number:	0
Density Quantity:	Not reported
Waste Managed Off Site:	N
State Only Waste Code 1:	WT02
State Only Waste Code 2:	Not reported
Report Managed On Site:	168.900000
KG Managed On Site:	372.360318
Generator Treatment Code:	Y
Permit By Rule Code:	Not reported
WCDE Residence Code:	Not reported
WCDH Origin Code:	3
WCDE On Site Code:	H121
WCDB Code:	W105
Description:	chemistry waste neutralized on site
CORb Sequence Number:	163017
Sequence Number:	3482329
Mixed Radioactive Flag:	False
Designation Code:	D
Reported Quantity:	168.900000
Quantity Unit:	LB
Kilograms Quantity:	76.6130413
Density Number:	0
Density Quantity:	Not reported
Waste Managed Off Site:	N
State Only Waste Code 1:	WT02
State Only Waste Code 2:	Not reported
Report Managed On Site:	65.7999999
KG Managed On Site:	145.063995
Generator Treatment Code:	Y
Permit By Rule Code:	Not reported
WCDE Residence Code:	Not reported
WCDH Origin Code:	3
WCDE On Site Code:	H122

Map ID
Direction
Distance
Elevation

MAP FINDINGS

Site

Database(s)

EDR ID Number
EPA ID Number

SOUTH SEATTLE COLLEGE (Continued)

1000421885

WCDB Code: W101
Description: aqueous chemistry waste, concentrated by evaporation before disposal
CORb Sequence Number: 163017
Sequence Number: 3482330
Mixed Radioactive Flag: False
Designation Code: D
Reported Quantity: 65.7999999
Quantity Unit: LB
Kilograms Quantity: 29.8468805
Density Number: 0
Density Quantity: Not reported

Shipments Sent:

Waste Sequence Number: 163017
Sequence Number: 3482320
Shipment Date: 2017-12-29 00:00:00
Manifest Document ID: 011550741
Reported Quantity: 15
Unit of Measure: LB
Kilograms Quantity: 6.80400011
Receiving EPAID: UTD981552177

Waste Sequence Number: 3482320
Sequence Number: 2063870
Shipment Date: 2017-07-05 00:00:00
Manifest Document ID: 010616365
Reported Quantity: 225
Unit of Measure: LB
Kilograms Quantity: 102.060001
Receiving EPAID: UTD981552177

Waste Sequence Number: 3482321
Sequence Number: 2063871
Shipment Date: 2017-07-05 00:00:00
Manifest Document ID: 010616365
Reported Quantity: 125
Unit of Measure: LB
Kilograms Quantity: 56.7000009
Receiving EPAID: UTD981552177

Waste Sequence Number: 3482322
Sequence Number: 2063872
Shipment Date: 2017-07-05 00:00:00
Manifest Document ID: 010616365
Reported Quantity: 65
Unit of Measure: LB
Kilograms Quantity: 29.4840005
Receiving EPAID: UTD981552177

Waste Sequence Number: 3482323
Sequence Number: 2063873
Shipment Date: 2017-07-05 00:00:00
Manifest Document ID: 010616365
Reported Quantity: 35
Unit of Measure: LB
Kilograms Quantity: 15.8760002

Map ID
Direction
Distance
Elevation

MAP FINDINGS

Site

Database(s)

EDR ID Number
EPA ID Number

SOUTH SEATTLE COLLEGE (Continued)

1000421885

Receiving EPAID: UTD981552177

Waste Sequence Number: 3482323
Sequence Number: 2063874
Shipment Date: 2017-12-29 00:00:00
Manifest Document ID: 011550741
Reported Quantity: 60
Unit of Measure: LB
Kilograms Quantity: 27.2160004
Receiving EPAID: UTD981552177

Waste Sequence Number: 3482324
Sequence Number: 2063875
Shipment Date: 2017-07-05 00:00:00
Manifest Document ID: 0106163365
Reported Quantity: 35
Unit of Measure: LB
Kilograms Quantity: 15.8760002
Receiving EPAID: UTD981552177

Waste Sequence Number: 3482325
Sequence Number: 2063876
Shipment Date: 2017-07-05 00:00:00
Manifest Document ID: 010616365
Reported Quantity: 205
Unit of Measure: LB
Kilograms Quantity: 92.9880015
Receiving EPAID: UTD981552177

Waste Sequence Number: 3482325
Sequence Number: 2063877
Shipment Date: 2017-12-29 00:00:00
Manifest Document ID: 011550741
Reported Quantity: 60
Unit of Measure: LB
Kilograms Quantity: 27.2160004
Receiving EPAID: UTD981552177

Waste Sequence Number: 3482326
Sequence Number: 2063878
Shipment Date: 2017-12-29 00:00:00
Manifest Document ID: 011550741
Reported Quantity: 30
Unit of Measure: LB
Kilograms Quantity: 13.6080002
Receiving EPAID: UTD981552177

Waste Sequence Number: 3482327
Sequence Number: 2063879
Shipment Date: 2017-07-05 00:00:00
Manifest Document ID: 010616365
Reported Quantity: 2
Unit of Measure: LB
Kilograms Quantity: 0.90720001
Receiving EPAID: UTD981552177

Map ID
Direction
Distance
Elevation

MAP FINDINGS

Site

Database(s)

EDR ID Number
EPA ID Number

SOUTH SEATTLE COLLEGE (Continued)

1000421885

Waste Stream Off Site Mgmt:
Waste CORB Sequence Number: 163017
Waste Sequence Number: 3482320
Sequence Number: 940745
Received EPAID: UTD981552177
Managed Quantity: 240
Kilogram Quantity: 108.864001
Recycled Percentage: 0
Waste Management System Code: H040

Waste Sequence Number: 3482321
Sequence Number: 940746
Received EPAID: UTD981552177
Managed Quantity: 125
Kilogram Quantity: 56.7000009
Recycled Percentage: 0
Waste Management System Code: H040

Waste Sequence Number: 3482322
Sequence Number: 940747
Received EPAID: UTD981552177
Managed Quantity: 65
Kilogram Quantity: 29.4840005
Recycled Percentage: 0
Waste Management System Code: H040

Waste Sequence Number: 3482327
Sequence Number: 940753
Received EPAID: UTD981552177
Managed Quantity: 4
Kilogram Quantity: 1.81440003
Recycled Percentage: 0
Waste Management System Code: H040

Waste Sequence Number: 3482328
Sequence Number: 940754
Received EPAID: UTD981552177
Managed Quantity: 185
Kilogram Quantity: 83.9160014
Recycled Percentage: 0
Waste Management System Code: H040

Waste Sequence Number: 3482323
Sequence Number: 940748
Received EPAID: UTD981552177
Managed Quantity: 95
Kilogram Quantity: 43.0920007
Recycled Percentage: 0
Waste Management System Code: H040

Waste Sequence Number: 3482324
Sequence Number: 940749
Received EPAID: UTD981552177
Managed Quantity: 35
Kilogram Quantity: 15.8760002
Recycled Percentage: 0
Waste Management System Code: H040

Map ID
Direction
Distance
Elevation

MAP FINDINGS

Site

Database(s)

EDR ID Number
EPA ID Number

SOUTH SEATTLE COLLEGE (Continued)

1000421885

Waste Sequence Number:	3482325
Sequence Number:	940751
Received EPAID:	UTD981552177
Managed Quantity:	265
Kilogram Quantity:	120.204002
Recycled Percentage:	0
Waste Management System Code:	H040
Waste Sequence Number:	3482326
Sequence Number:	940752
Received EPAID:	UTD981552177
Managed Quantity:	30
Kilogram Quantity:	13.6080002
Recycled Percentage:	0
Waste Management System Code:	H040
Waste Sequence Number:	3482331
Sequence Number:	940755
Received EPAID:	UTD981552177
Managed Quantity:	8
Kilogram Quantity:	3.62880006
Recycled Percentage:	0
Waste Management System Code:	H141
Waste Sequence Number:	3482332
Sequence Number:	940756
Received EPAID:	UTD981552177
Managed Quantity:	10
Kilogram Quantity:	4.53600007
Recycled Percentage:	0
Waste Management System Code:	H040
Waste Stream Comments:	
CORB Waste Sequence Number:	163017
Comments:	A-7. We teach biology labs where specimens are dissected. This is a recurrent process that doesn't fit any of the process definitions listed. A-8. This is used specimens from dissection in biology lab. They are in 'Carosafe' preservative that contains some formalin
Waste Sequence Number:	3482320
Sequence Number:	1
Comments:	A-7 paint that is not sprayed onto cars or car parts is emptied into a drum from painting guns before the guns are cleaned in a gun washer that purifies and recycles wash solution.
Waste Sequence Number:	3482321
Sequence Number:	1
Comments:	A-7. When we teach chemistry, we have the students perform experiments in lab. After lab is over, there are spent chemicals. This is recurrent because we teach chemistry every quarter.
Waste Sequence Number:	3482322
Sequence Number:	1
Comments:	A-7. When we teach chemistry, we have the students perform experiments in lab. After lab is over, there are spent chemicals. This is recurrent because we teach chemistry every quarter.
Waste Sequence Number:	3482323

Map ID
Direction
Distance
Elevation

MAP FINDINGS

Site

Database(s)

EDR ID Number
EPA ID Number

SOUTH SEATTLE COLLEGE (Continued)

1000421885

Sequence Number: 1

Comments: A-7: this is a recurrent waste because we teach chemistry each quarter, so spent process chemistry is a recurrent waste this stream is inorganic waste that does not always federally designate but would be toxic to fish (Washington State waste). Several unopened containers of chemicals we decided not to use were shipped as well to reduce inventory hazard.

Waste Sequence Number: 3482324
Sequence Number: 1

Comments: A-7. When we teach chemistry, we have the students perform experiments in lab. After lab is over, there are spent chemicals. This is recurrent because we teach chemistry every quarter.

Waste Sequence Number: 3482325
Sequence Number: 1

Comments: A-7. When we teach chemistry, we have the students perform experiments in lab. After lab is over, there are spent chemicals. This is recurrent because we teach chemistry every quarter. this waste contains some organic solvents.

Waste Sequence Number: 3482326
Sequence Number: 1

Comments: A-7. laboratory waste, benzoyl peroxide

Waste Sequence Number: 3482327
Sequence Number: 1

Comments: A-8. Aviation places absorbent pads under engines to catch fluid leaks. These are managed as hazardous waste because we believe the mixture of fluids would fail the fish toxicity test.

Waste Sequence Number: 3482328
Sequence Number: 1

Comments: a7, when an experiment results in an acid or base waste that is aqueous and doesn't contain any metals or other regulated constituents (is non-toxic except for pH), we neutralize the waste and dispose of it under treatment by generator and permission by King County metro.

Waste Sequence Number: 3482329
Sequence Number: 1

Comments: B-2. The answer is actually "both" However, after we concentrate dilute aqueous wastes by evaporating off most of the water, we lab-pack these wastes for shipment with our other chemistry wastes. All shipped wasted are already reported previously on the report, and I can't find a better way to make turbowaste accept this information on this part of the waste that is the pounds of waste that were treated by evaporation to reduce water content.

Waste Sequence Number: 3482330
Sequence Number: 1

Waste Stream EPA Code:
CORB Waste Sequence Number: 163017
Waste Sequence Number: 3482321
Sequence Number: 8151969
WCDA Code: D001

Map ID
Direction
Distance
Elevation

MAP FINDINGS

Site

Database(s)

EDR ID Number
EPA ID Number

SOUTH SEATTLE COLLEGE (Continued)

1000421885

Waste Sequence Number:	3482322
Sequence Number:	8151979
WCDA Code:	D001
Waste Sequence Number:	3482322
Sequence Number:	8151980
WCDA Code:	D002
Waste Sequence Number:	3482322
Sequence Number:	8151981
WCDA Code:	D005
Waste Sequence Number:	3482323
Sequence Number:	8151990
WCDA Code:	D002
Waste Sequence Number:	3482323
Sequence Number:	8151992
WCDA Code:	D005
Waste Sequence Number:	3482323
Sequence Number:	8151991
WCDA Code:	D011
Waste Sequence Number:	3482324
Sequence Number:	8151996
WCDA Code:	D008
Waste Sequence Number:	3482325
Sequence Number:	8152027
WCDA Code:	D001
Waste Sequence Number:	3482325
Sequence Number:	8152028
WCDA Code:	D002
Waste Sequence Number:	3482325
Sequence Number:	8152029
WCDA Code:	D008
Waste Stream Source Code:	
CORB Waste Sequence Number:	163017
Waste Sequence Number:	3482321
Sequence Number:	1
WCDD Code:	G06
Waste Sequence Number:	3482320
Sequence Number:	1
WCDD Code:	G09
Waste Sequence Number:	3482322
Sequence Number:	1
WCDD Code:	G09
Waste Sequence Number:	3482323
Sequence Number:	1
WCDD Code:	G09

Map ID
 Direction
 Distance
 Elevation

MAP FINDINGS

Site

Database(s)

EDR ID Number
 EPA ID Number

SOUTH SEATTLE COLLEGE (Continued)

1000421885

Waste Sequence Number: 3482329
 Sequence Number: 1
 WCDD Code: G22

Waste Sequence Number: 3482330
 Sequence Number: 1
 WCDD Code: G22

Waste Sequence Number: 3482328
 Sequence Number: 1
 WCDD Code: G33

Waste Sequence Number: 3482324
 Sequence Number: 1
 WCDD Code: G09

Waste Sequence Number: 3482325
 Sequence Number: 1
 WCDD Code: G09

Waste Sequence Number: 3482326
 Sequence Number: 1
 WCDD Code: G09

Waste Sequence Number: 3482327
 Sequence Number: 1
 WCDD Code: G09

Name: SOUTH SEATTLE COLLEGE
 Address: 6000 16TH AVE SW
 City,State,Zip: SEATTLE, WA 98106
 Facility Address 2: Not reported
 Facility ID: 43445813
 EPA ID: WAD037414083
 NAICS: 611210
 State Waste Code Desc: WT02
 Federal Waste Code Desc: D001,D002
 Form Comm:

we use evaporation on dilute aqueous wastes that contain no volatile components to concentrate the waste prior to disposal. We use neutralization on wastes that designate for corrosive only.

Data Year: 2016
 Permit by Rule: False
 Mailing Address 2: Not reported
 Treatment by Generator: True
 Mixed Radioactive Waste: False
 Importer of Hazardous Waste: False
 Immediate Recycler: False
 Treatment/Storage/Disposal/Recycling Facility: False
 Generator of Dangerous Fuel Waste: False
 Generator Marketing to Burner: False
 Other Marketers (i.e., blender, distributor, etc.): False
 Utility Boiler Burner: False
 Industry Boiler Burner: False
 Industrial Furnace: False
 Smelter Defferal: False
 Universal Waste: Not reported

Map ID
Direction
Distance
Elevation

MAP FINDINGS

Site

Database(s)

EDR ID Number
EPA ID Number

SOUTH SEATTLE COLLEGE (Continued)

1000421885

Off-Specification:	Not reported
LN Address 2:	Not reported
Tax Reg #:	910826872
Business Type:	Educational Institution
Mail Name:	South Seattle College
Mailing Address:	6000 16th Ave SW
Mailing City,State,Zip:	SEATTLE, WA 98106
Legal Organization Name:	WA SPI
Legal Organization Type:	State
Legal Contact:	Not reported
Legal Address:	PO Box 47200
Legal Address 2:	Not reported
Legal City,State,Zip:	OLYMPIA, WA 98504-7200
Legal Phone Number:	(360)753-6738
Legal Effective Date:	08/20/1996
Land Organization Name:	WA SPI
Land Organization Type:	State
Land Contact:	Not reported
Land Address:	PO Box 47200
Land City,State,Zip:	OLYMPIA, WA 98504-7200
Land Phone Number:	(360)753-6738
Operator Organization Name:	WA SPI
Operator Organization Type:	State
Operator:	Not reported
Operator Address:	6000 16th Ave SW
Operator Address 2:	Not reported
Operator City,State,Zip:	SEATTLE, WA 98106
Operator Phone Number:	(206) 764-5322
Operator Effective Date:	05/14/1997
Site Contact:	Christa Colouzis
Site Contact Address:	6000 16th Ave SW
Contact City,State,Zip:	SEATTLE, WA 98106
Site Contact Phone Number:	(206)934-7966
Site Contact Email:	christa.colouzis@seattlecolleges.edu
Gen Status Code:	MQG
Monthly Generation:	False
Batch Generation:	True
One Time Generation:	False
Transport Own Waste:	False
Tranports Other Waste:	False
Recycler Onsite:	False
Transfer Facility:	False
Other Exemption:	Not reported
UW Battery Gen:	False
Used Oil Transporter:	False
Used Oil Transfer Facility:	False
Used Oil Processor:	False
Used Oil Refiner:	False
Used Oil Fuel Marketer Directs Shipments:	False
Used Oil Fuel Marketer Meets Specs:	False
Site Contact Address 2:	Not reported
Waste Stream Generated:	
Waste Managed Off Site:	Y
State Only Waste Code 1:	WT02
State Only Waste Code 2:	Not reported
Report Managed On Site:	0
KG Managed On Site:	0

Map ID
Direction
Distance
Elevation

MAP FINDINGS

Site

Database(s)

EDR ID Number
EPA ID Number

SOUTH SEATTLE COLLEGE (Continued)

1000421885

Generator Treatment Code:	Not reported
Permit By Rule Code:	Not reported
WCDE Residence Code:	Not reported
WCDH Origin Code:	1
WCDE On Site Code:	Not reported
WCDB Code:	W001
Description:	Labpack - waste flammable liquid, toxic
CORb Sequence Number:	158880
Sequence Number:	3416773
Mixed Radioactive Flag:	False
Designation Code:	D
Reported Quantity:	110
Quantity Unit:	LB
Kilograms Quantity:	49.8960008
Density Number:	0
Density Quantity:	Not reported
Waste Managed Off Site:	Y
State Only Waste Code 1:	WT02
State Only Waste Code 2:	Not reported
Report Managed On Site:	0
KG Managed On Site:	0
Generator Treatment Code:	Not reported
Permit By Rule Code:	Not reported
WCDE Residence Code:	Not reported
WCDH Origin Code:	1
WCDE On Site Code:	Not reported
WCDB Code:	W001
Description:	waste oxidizing liquid - chemistry
CORb Sequence Number:	158880
Sequence Number:	3416769
Mixed Radioactive Flag:	False
Designation Code:	D
Reported Quantity:	150
Quantity Unit:	LB
Kilograms Quantity:	68.0400011
Density Number:	0
Density Quantity:	Not reported
Waste Managed Off Site:	Y
State Only Waste Code 1:	WT02
State Only Waste Code 2:	Not reported
Report Managed On Site:	0
KG Managed On Site:	0
Generator Treatment Code:	Not reported
Permit By Rule Code:	Not reported
WCDE Residence Code:	Not reported
WCDH Origin Code:	1
WCDE On Site Code:	Not reported
WCDB Code:	W001
Description:	Waste from chem lab - corrosive, inorganic
CORb Sequence Number:	158880
Sequence Number:	3416770
Mixed Radioactive Flag:	False
Designation Code:	D
Reported Quantity:	160
Quantity Unit:	LB

Map ID
Direction
Distance
Elevation

MAP FINDINGS

Site

Database(s)

EDR ID Number
EPA ID Number

SOUTH SEATTLE COLLEGE (Continued)

1000421885

Kilograms Quantity:	72.5760012
Density Number:	0
Density Quantity:	Not reported
Waste Managed Off Site:	N
State Only Waste Code 1:	WT02
State Only Waste Code 2:	Not reported
Report Managed On Site:	35
KG Managed On Site:	77.1616999
Generator Treatment Code:	Y
Permit By Rule Code:	Not reported
WCDE Residence Code:	Not reported
WCDH Origin Code:	3
WCDE On Site Code:	H122
WCDB Code:	W101
Description:	aqueous chemistry waste, treated by evaporation before disposal
CORb Sequence Number:	158880
Sequence Number:	3416777
Mixed Radioactive Flag:	False
Designation Code:	D
Reported Quantity:	35
Quantity Unit:	LB
Kilograms Quantity:	15.8760002
Density Number:	0
Density Quantity:	Not reported
Waste Managed Off Site:	Y
State Only Waste Code 1:	WT02
State Only Waste Code 2:	Not reported
Report Managed On Site:	0
KG Managed On Site:	0
Generator Treatment Code:	Not reported
Permit By Rule Code:	Not reported
WCDE Residence Code:	Not reported
WCDH Origin Code:	1
WCDE On Site Code:	Not reported
WCDB Code:	W409
Description:	flammable solids, organic
CORb Sequence Number:	158880
Sequence Number:	3416779
Mixed Radioactive Flag:	False
Designation Code:	D
Reported Quantity:	10
Quantity Unit:	LB
Kilograms Quantity:	4.53600007
Density Number:	0
Density Quantity:	Not reported
Waste Managed Off Site:	Y
State Only Waste Code 1:	WT02
State Only Waste Code 2:	Not reported
Report Managed On Site:	0
KG Managed On Site:	0
Generator Treatment Code:	Not reported
Permit By Rule Code:	Not reported
WCDE Residence Code:	Not reported
WCDH Origin Code:	1

Map ID
Direction
Distance
Elevation

MAP FINDINGS

Site

Database(s)

EDR ID Number
EPA ID Number

SOUTH SEATTLE COLLEGE (Continued)

1000421885

WCDE On Site Code:	Not reported
WCDB Code:	W209
Description:	Waste paint from autobody program
CORb Sequence Number:	158880
Sequence Number:	3416768
Mixed Radioactive Flag:	False
Designation Code:	D
Reported Quantity:	600
Quantity Unit:	LB
Kilograms Quantity:	272.160004
Density Number:	0
Density Quantity:	Not reported
Waste Managed Off Site:	Y
State Only Waste Code 1:	WT02
State Only Waste Code 2:	Not reported
Report Managed On Site:	0
KG Managed On Site:	0
Generator Treatment Code:	Not reported
Permit By Rule Code:	Not reported
WCDE Residence Code:	Not reported
WCDH Origin Code:	1
WCDE On Site Code:	Not reported
WCDB Code:	W119
Description:	chem lab waste - toxic liquid - organic
CORb Sequence Number:	158880
Sequence Number:	3416771
Mixed Radioactive Flag:	False
Designation Code:	D
Reported Quantity:	330
Quantity Unit:	LB
Kilograms Quantity:	149.688002
Density Number:	0
Density Quantity:	Not reported
Waste Managed Off Site:	Y
State Only Waste Code 1:	WT02
State Only Waste Code 2:	Not reported
Report Managed On Site:	0
KG Managed On Site:	0
Generator Treatment Code:	Not reported
Permit By Rule Code:	Not reported
WCDE Residence Code:	Not reported
WCDH Origin Code:	2
WCDE On Site Code:	Not reported
WCDB Code:	W117
Description:	equipment with Mercury
CORb Sequence Number:	158880
Sequence Number:	3416781
Mixed Radioactive Flag:	False
Designation Code:	D
Reported Quantity:	9
Quantity Unit:	LB
Kilograms Quantity:	4.08240007
Density Number:	0
Density Quantity:	Not reported

Map ID
Direction
Distance
Elevation

MAP FINDINGS

Site

Database(s)

EDR ID Number
EPA ID Number

SOUTH SEATTLE COLLEGE (Continued)

1000421885

Waste Managed Off Site: Y
State Only Waste Code 1: WT02
State Only Waste Code 2: Not reported
Report Managed On Site: 0
KG Managed On Site: 0
Generator Treatment Code: Not reported
Permit By Rule Code: Not reported
WCDE Residence Code: Not reported
WCDH Origin Code: 1
WCDE On Site Code: Not reported
WCDB Code: W002
Description: waste state only toxic - absorbent pads with oil and antifreeze
CORb Sequence Number: 158880
Sequence Number: 3416775
Mixed Radioactive Flag: False
Designation Code: D
Reported Quantity: 100
Quantity Unit: LB
Kilograms Quantity: 45.3600007
Density Number: 0
Density Quantity: Not reported

Waste Managed Off Site: Y
State Only Waste Code 1: WT02
State Only Waste Code 2: Not reported
Report Managed On Site: 0
KG Managed On Site: 0
Generator Treatment Code: Not reported
Permit By Rule Code: Not reported
WCDE Residence Code: Not reported
WCDH Origin Code: 1
WCDE On Site Code: Not reported
WCDB Code: W409
Description: used specimens in carosafe solution, trace of formalin
CORb Sequence Number: 158880
Sequence Number: 3416767
Mixed Radioactive Flag: False
Designation Code: D
Reported Quantity: 95
Quantity Unit: LB
Kilograms Quantity: 43.0920007
Density Number: 0
Density Quantity: Not reported

Waste Managed Off Site: Y
State Only Waste Code 1: WT02
State Only Waste Code 2: Not reported
Report Managed On Site: 0
KG Managed On Site: 0
Generator Treatment Code: Not reported
Permit By Rule Code: Not reported
WCDE Residence Code: Not reported
WCDH Origin Code: 1
WCDE On Site Code: Not reported
WCDB Code: W001
Description: waste from chem lab - flammable, corrosive
CORb Sequence Number: 158880

Map ID
Direction
Distance
Elevation

MAP FINDINGS

Site

Database(s)

EDR ID Number
EPA ID Number

SOUTH SEATTLE COLLEGE (Continued)

1000421885

Sequence Number: 3416772
Mixed Radioactive Flag: False
Designation Code: D
Reported Quantity: 213
Quantity Unit: LB
Kilograms Quantity: 96.6168016
Density Number: 0
Density Quantity: Not reported

Shipments Sent:

CORB Waste Sequence Number: 158880
Waste Sequence Number: 3416767
Sequence Number: 1999889
Shipment Date: 2016-12-16 00:00:00
Manifest Document ID: 009914471
Reported Quantity: 35
Unit of Measure: LB
Kilograms Quantity: 15.8760002
Receiving EPAID: NED981723513

Waste Sequence Number: 3416769
Sequence Number: 1999910
Shipment Date: 2016-03-23 00:00:00
Manifest Document ID: 009064419
Reported Quantity: 45
Unit of Measure: LB
Kilograms Quantity: 20.4120003
Receiving EPAID: UTD981552177

Waste Sequence Number: 3416769
Sequence Number: 1999915
Shipment Date: 2016-07-19 00:00:00
Manifest Document ID: 009883490
Reported Quantity: 45
Unit of Measure: LB
Kilograms Quantity: 20.4120003
Receiving EPAID: UTD981552177

Waste Sequence Number: 3416774
Sequence Number: 2000333
Shipment Date: 2016-03-23 00:00:00
Manifest Document ID: 009064419
Reported Quantity: 2
Unit of Measure: LB
Kilograms Quantity: 0.90720001
Receiving EPAID: UTD981552177

Waste Sequence Number: 3416781
Sequence Number: 2001426
Shipment Date: 2016-07-19 00:00:00
Manifest Document ID: 009883490
Reported Quantity: 4
Unit of Measure: LB
Kilograms Quantity: 1.81440003
Receiving EPAID: UTD981552177

Waste Sequence Number: 3417533

Map ID
Direction
Distance
Elevation

MAP FINDINGS

Site

Database(s)

EDR ID Number
EPA ID Number

SOUTH SEATTLE COLLEGE (Continued)

1000421885

Sequence Number:	2001733
Shipment Date:	2016-07-19 00:00:00
Mainfest Document ID:	009883492
Reported Quantity:	5
Unit of Measure:	LB
Kilograms Quantity:	2.26800003
Receiving EPAID:	UTD981552177
Waste Sequence Number:	3417533
Sequence Number:	2001734
Shipment Date:	2016-12-23 00:00:00
Mainfest Document ID:	0099144723
Reported Quantity:	5
Unit of Measure:	LB
Kilograms Quantity:	2.26800003
Receiving EPAID:	UTD981552177
Waste Sequence Number:	3416778
Sequence Number:	2000330
Shipment Date:	2016-03-23 00:00:00
Mainfest Document ID:	009064419
Reported Quantity:	5
Unit of Measure:	LB
Kilograms Quantity:	2.26800003
Receiving EPAID:	UTD981552177
Waste Sequence Number:	3416781
Sequence Number:	2001425
Shipment Date:	2016-07-19 00:00:00
Mainfest Document ID:	009883493
Reported Quantity:	5
Unit of Measure:	LB
Kilograms Quantity:	2.26800003
Receiving EPAID:	ARD069748192
Waste Sequence Number:	3416771
Sequence Number:	2000226
Shipment Date:	2016-07-19 00:00:00
Mainfest Document ID:	009883490
Reported Quantity:	150
Unit of Measure:	LB
Kilograms Quantity:	68.0400011
Receiving EPAID:	UTD981552177
Waste Sequence Number:	3416768
Sequence Number:	1999907
Shipment Date:	2016-01-21 00:00:00
Mainfest Document ID:	009565075
Reported Quantity:	300
Unit of Measure:	LB
Kilograms Quantity:	136.080002
Receiving EPAID:	NED981723513
Waste Stream Off Site Mgmt:	
Waste CORB Sequence Number:	158880
Waste Sequence Number:	3416775
Sequence Number:	910697

Map ID
Direction
Distance
Elevation

MAP FINDINGS

Site

Database(s)

EDR ID Number
EPA ID Number

SOUTH SEATTLE COLLEGE (Continued)

1000421885

Received EPAID: NED981723513
Managed Quantity: 45
Kilogram Quantity: 20.4120003
Recycled Percentage: 0
Waste Management System Code: H040

Waste Sequence Number: 3416775
Sequence Number: 910696
Received EPAID: ARD069748192
Managed Quantity: 55
Kilogram Quantity: 24.9480004
Recycled Percentage: 0
Waste Management System Code: H040

Waste Sequence Number: 3416768
Sequence Number: 909899
Received EPAID: NED981723513
Managed Quantity: 300
Kilogram Quantity: 136.080002
Recycled Percentage: 0
Waste Management System Code: H040

Waste Sequence Number: 3416768
Sequence Number: 909900
Received EPAID: UTD981552177
Managed Quantity: 300
Kilogram Quantity: 136.080002
Recycled Percentage: 0
Waste Management System Code: H040

Waste Sequence Number: 3416771
Sequence Number: 910093
Received EPAID: UTD981552177
Managed Quantity: 330
Kilogram Quantity: 149.688002
Recycled Percentage: 0
Waste Management System Code: H040

Waste Sequence Number: 3416781
Sequence Number: 910584
Received EPAID: ARD069748192
Managed Quantity: 5
Kilogram Quantity: 2.26800003
Recycled Percentage: 0
Waste Management System Code: H141

Waste Sequence Number: 3416781
Sequence Number: 910585
Received EPAID: UTD981552177
Managed Quantity: 4
Kilogram Quantity: 1.81440003
Recycled Percentage: 0
Waste Management System Code: H141

Waste Sequence Number: 3416778
Sequence Number: 910157
Received EPAID: UTD981552177

Map ID
Direction
Distance
Elevation

MAP FINDINGS

Site

Database(s)

EDR ID Number
EPA ID Number

SOUTH SEATTLE COLLEGE (Continued)

1000421885

Managed Quantity: 15
Kilogram Quantity: 6.80400011
Recycled Percentage: 0
Waste Management System Code: H040

Waste Sequence Number: 3416780
Sequence Number: 910713
Received EPAID: UTD981552177
Managed Quantity: 47
Kilogram Quantity: 21.3192003
Recycled Percentage: 0
Waste Management System Code: H040

Waste Sequence Number: 3416767
Sequence Number: 909892
Received EPAID: UTD981552177
Managed Quantity: 60
Kilogram Quantity: 27.2160004
Recycled Percentage: 0
Waste Management System Code: H040

Waste Sequence Number: 3416767
Sequence Number: 909891
Received EPAID: NED981723513
Managed Quantity: 35
Kilogram Quantity: 15.8760002
Recycled Percentage: 0
Waste Management System Code: H040

Waste Stream Comments:

CORB Waste Sequence Number: 158880
Comments: A-7. We teach biology labs where specimens are dissected. This is a recurrent process that doesn't fit any of the process definitions listed. A-8. This is used specimens from dissection in biology lab. They are in 'Carosafe' preservative that contains some formalin

Waste Sequence Number: 3416767
Sequence Number: 1
Comments: A-7 paint that is not sprayed onto cars or car parts is emptied into a drum from painting guns before the guns are cleaned in a gun washer that purifies and recycles wash solution.

Waste Sequence Number: 3416768
Sequence Number: 1
Comments: A-7. When we teach chemistry, we have the students perform experiments in lab. After lab is over, there are spent chemicals. This is recurrent because we teach chemistry every quarter.

Waste Sequence Number: 3416769
Sequence Number: 1
Comments: A-7. When we teach chemistry, we have the students perform experiments in lab. After lab is over, there are spent chemicals. This is recurrent because we teach chemistry every quarter.

Waste Sequence Number: 3416770
Sequence Number: 1
Comments: A-7: this is a recurrent waste because we teach chemistry each

Map ID
Direction
Distance
Elevation

MAP FINDINGS

Site

Database(s)

EDR ID Number
EPA ID Number

SOUTH SEATTLE COLLEGE (Continued)

1000421885

quarter, so spent process chemistry is a recurrent waste this stream is inorganic waste that does not always federally designate but would be toxic to fish (Washington State waste). Several unopened containers of chemicals we decided not to use were shipped as well to reduce inventory hazard.

Waste Sequence Number: 3416771
Sequence Number: 1

Comments: A-7. When we teach chemistry, we have the students perform experiments in lab. After lab is over, there are spent chemicals. This is recurrent because we teach chemistry every quarter.

Waste Sequence Number: 3416772
Sequence Number: 1

Comments: A-7. When we teach chemistry, we have the students perform experiments in lab. After lab is over, there are spent chemicals. This is recurrent because we teach chemistry every quarter. this waste contains some organic solvents.

Waste Sequence Number: 3416773
Sequence Number: 1

Comments: A-7. laboratory waste, magnesium
Waste Sequence Number: 3416774
Sequence Number: 1

Comments: A-8. Aviation places absorbent pads under engines to catch fluid leaks. These are managed as hazardous waste because we believe the mixture of fluids would fail the fish toxicity test.

Waste Sequence Number: 3416775
Sequence Number: 1

Comments: a7, when an experiment results in an acid or base waste that is aqueous and doesn't contain any metals or other regulated constituents (is non-toxic except for pH), we neutralize the waste and dispose of it under treatment by generator and permission by King County metro.

Waste Sequence Number: 3416776
Sequence Number: 1

Comments: B-2. The answer is actually "both" However, after we concentrate dilute aqueous wastes by evaporating off most of the water, we lab-pack these wastes for shipment with our other chemistry wastes. All shipped wastes are already reported previously on the report, and I can't find a better way to make turbowaste except this information on this part of the waste that is the pounds of waste that were treated by evaporation to reduce water content.

Waste Sequence Number: 3416777
Sequence Number: 1

Waste Stream EPA Code:
CORB Waste Sequence Number: 158880
Waste Sequence Number: 3416779
Sequence Number: 7914481
WCDA Code: D001

Waste Sequence Number: 3416781
Sequence Number: 7914258
WCDA Code: D009

Map ID
Direction
Distance
Elevation

MAP FINDINGS

Site

Database(s)

EDR ID Number
EPA ID Number

SOUTH SEATTLE COLLEGE (Continued)

1000421885

Waste Sequence Number:	3416769
Sequence Number:	7914423
WCDA Code:	D001
Waste Sequence Number:	3416769
Sequence Number:	7914424
WCDA Code:	D002
Waste Sequence Number:	3416769
Sequence Number:	7914425
WCDA Code:	D011
Waste Sequence Number:	3416770
Sequence Number:	7914281
WCDA Code:	D002
Waste Sequence Number:	3416770
Sequence Number:	7914282
WCDA Code:	D005
Waste Sequence Number:	3416770
Sequence Number:	7914283
WCDA Code:	D011
Waste Sequence Number:	3416768
Sequence Number:	7914235
WCDA Code:	D001
Waste Sequence Number:	3416771
Sequence Number:	7914434
WCDA Code:	D005
Waste Sequence Number:	3416771
Sequence Number:	7914435
WCDA Code:	D008
Waste Stream Source Code:	
CORB Waste Sequence Number:	158880
Waste Sequence Number:	3416768
Sequence Number:	1
WCDD Code:	G06
Waste Sequence Number:	3416767
Sequence Number:	1
WCDD Code:	G09
Waste Sequence Number:	3416769
Sequence Number:	1
WCDD Code:	G09
Waste Sequence Number:	3416770
Sequence Number:	1
WCDD Code:	G09
Waste Sequence Number:	3416771
Sequence Number:	1
WCDD Code:	G09

Map ID
 Direction
 Distance
 Elevation

MAP FINDINGS

Site

Database(s)

EDR ID Number
 EPA ID Number

SOUTH SEATTLE COLLEGE (Continued)

1000421885

Waste Sequence Number: 3416772
 Sequence Number: 1
 WCDD Code: G09

Waste Sequence Number: 3416773
 Sequence Number: 1
 WCDD Code: G09

Waste Sequence Number: 3416774
 Sequence Number: 1
 WCDD Code: G09

Waste Sequence Number: 3416778
 Sequence Number: 1
 WCDD Code: G09

Waste Sequence Number: 3416779
 Sequence Number: 1
 WCDD Code: G09

Waste Sequence Number: 3416780
 Sequence Number: 1
 WCDD Code: G09

Name: SOUTH SEATTLE COMMUNITY COLLEGE
 Address: 6000 16TH AVE SW
 City,State,Zip: SEATTLE, WA 98106
 Facility Address 2: Not reported
 Facility ID: 43445813
 EPA ID: WAD037414083
 NAICS: 611210
 State Waste Code Desc: WT02
 Federal Waste Code Desc: D001,D002
 Form Comm:

in section 3, our name should read "South Seattle College". The word community has been dropped from all colleges in the Seattle Colleges district. (North Seattle College, Central Seattle College and SVI). Our district is now known as the "Seattle Colleges". The name is correct in section 4.

Data Year: 2015
 Permit by Rule: False
 Mailing Address 2: Not reported
 Treatment by Generator: True
 Mixed Radioactive Waste: False
 Importer of Hazardous Waste: False
 Immediate Recycler: False
 Treatment/Storage/Disposal/Recycling Facility: False
 Generator of Dangerous Fuel Waste: False
 Generator Marketing to Burner: False
 Other Marketers (i.e., blender, distributor, etc.): False
 Utility Boiler Burner: False
 Industry Boiler Burner: False
 Industrial Furnace: False
 Smelter Defferal: False
 Universal Waste: Not reported
 Off-Specification: Not reported
 LN Address 2: Not reported

Map ID
Direction
Distance
Elevation

MAP FINDINGS

Site

Database(s)

EDR ID Number
EPA ID Number

SOUTH SEATTLE COLLEGE (Continued)

1000421885

Tax Reg #:	910826872
Business Type:	Educational Institution
Mail Name:	South Seattle College
Mailing Address:	6000 16th Ave SW
Mailing City,State,Zip:	SEATTLE, WA 98106
Legal Organization Name:	WA SPI
Legal Organization Type:	State
Legal Contact:	Not reported
Legal Address:	PO Box 47200
Legal Address 2:	Not reported
Legal City,State,Zip:	OLYMPIA, WA 98504-7200
Legal Phone Number:	(360)753-6738
Legal Effective Date:	08/20/1996
Land Organization Name:	WA SPI
Land Organization Type:	State
Land Contact:	Not reported
Land Address:	PO Box 47200
Land City,State,Zip:	OLYMPIA, WA 98504-7200
Land Phone Number:	(360)753-6738
Operator Organization Name:	WA SPI
Operator Organization Type:	State
Operator:	Not reported
Operator Address:	6000 16th Ave SW
Operator Address 2:	Not reported
Operator City,State,Zip:	SEATTLE, WA 98106
Operator Phone Number:	(206) 764-5322
Operator Effective Date:	05/14/1997
Site Contact:	Christa Colouzis
Site Contact Address:	6000 16th Ave SW
Contact City,State,Zip:	SEATTLE, WA 98106
Site Contact Phone Number:	(206)934-7966
Site Contact Email:	christa.colouzis@seattlecolleges.edu
Gen Status Code:	MQG
Monthly Generation:	False
Batch Generation:	True
One Time Generation:	False
Transport Own Waste:	False
Tranports Other Waste:	False
Recycler Onsite:	False
Transfer Facility:	False
Other Exemption:	Not reported
UW Battery Gen:	False
Used Oil Transporter:	False
Used Oil Transfer Facility:	False
Used Oil Processor:	False
Used Oil Refiner:	False
Used Oil Fuel Marketer Directs Shipments:	False
Used Oil Fuel Marketer Meets Specs:	False
Site Contact Address 2:	Not reported
Waste Stream Generated:	
Waste Managed Off Site:	Y
State Only Waste Code 1:	WT02
State Only Waste Code 2:	Not reported
Report Managed On Site:	0
KG Managed On Site:	0
Generator Treatment Code:	Not reported
Permit By Rule Code:	Not reported

Map ID
Direction
Distance
Elevation

MAP FINDINGS

Site

Database(s)

EDR ID Number
EPA ID Number

SOUTH SEATTLE COLLEGE (Continued)

1000421885

WCDE Residence Code: Not reported
WCDH Origin Code: 1
WCDE On Site Code: Not reported
WCDB Code: W119
Description: chem lab waste - toxic liquid - inorganic
CORb Sequence Number: 153910
Sequence Number: 3366201
Mixed Radioactive Flag: False
Designation Code: D
Reported Quantity: 400
Quantity Unit: LB
Kilograms Quantity: 181.440003
Density Number: 0
Density Quantity: Not reported

Waste Managed Off Site: Y
State Only Waste Code 1: WT02
State Only Waste Code 2: Not reported
Report Managed On Site: 0
KG Managed On Site: 0
Generator Treatment Code: Not reported
Permit By Rule Code: Not reported
WCDE Residence Code: Not reported
WCDH Origin Code: 1
WCDE On Site Code: Not reported
WCDB Code: W001
Description: waste from chem lab - oxidizing, corrosive
CORb Sequence Number: 153910
Sequence Number: 3366202
Mixed Radioactive Flag: False
Designation Code: D
Reported Quantity: 100
Quantity Unit: LB
Kilograms Quantity: 45.3600007
Density Number: 0
Density Quantity: Not reported

Waste Managed Off Site: Y
State Only Waste Code 1: Not reported
State Only Waste Code 2: WT02
Report Managed On Site: 0
KG Managed On Site: 0
Generator Treatment Code: Not reported
Permit By Rule Code: Not reported
WCDE Residence Code: Not reported
WCDH Origin Code: 1
WCDE On Site Code: Not reported
WCDB Code: W119
Description: waste magnesium alloys
CORb Sequence Number: 153910
Sequence Number: 3366204
Mixed Radioactive Flag: False
Designation Code: D
Reported Quantity: 5
Quantity Unit: LB
Kilograms Quantity: 2.26800003
Density Number: 0

Map ID
Direction
Distance
Elevation

MAP FINDINGS

Site

Database(s)

EDR ID Number
EPA ID Number

SOUTH SEATTLE COLLEGE (Continued)

1000421885

Density Quantity:	Not reported
Waste Managed Off Site:	Y
State Only Waste Code 1:	WT02
State Only Waste Code 2:	Not reported
Report Managed On Site:	0
KG Managed On Site:	0
Generator Treatment Code:	Not reported
Permit By Rule Code:	Not reported
WCDE Residence Code:	Not reported
WCDH Origin Code:	1
WCDE On Site Code:	Not reported
WCDB Code:	W002
Description:	waste state only toxic - absorbent pads with oil and antifreeze
CORb Sequence Number:	153910
Sequence Number:	3366205
Mixed Radioactive Flag:	False
Designation Code:	D
Reported Quantity:	135
Quantity Unit:	LB
Kilograms Quantity:	61.2360010
Density Number:	0
Density Quantity:	Not reported
Waste Managed Off Site:	N
State Only Waste Code 1:	WT02
State Only Waste Code 2:	Not reported
Report Managed On Site:	93
KG Managed On Site:	205.029659
Generator Treatment Code:	Y
Permit By Rule Code:	Not reported
WCDE Residence Code:	Not reported
WCDH Origin Code:	3
WCDE On Site Code:	H122
WCDB Code:	W101
Description:	aqueous chemistry waste, treated by evaporation before disposal
CORb Sequence Number:	153910
Sequence Number:	3366207
Mixed Radioactive Flag:	False
Designation Code:	D
Reported Quantity:	93
Quantity Unit:	LB
Kilograms Quantity:	42.1848007
Density Number:	0
Density Quantity:	Not reported
Waste Managed Off Site:	Y
State Only Waste Code 1:	WT02
State Only Waste Code 2:	Not reported
Report Managed On Site:	0
KG Managed On Site:	0
Generator Treatment Code:	Not reported
Permit By Rule Code:	Not reported
WCDE Residence Code:	Not reported
WCDH Origin Code:	1
WCDE On Site Code:	Not reported
WCDB Code:	W409

Map ID
Direction
Distance
Elevation

MAP FINDINGS

Site

Database(s)

EDR ID Number
EPA ID Number

SOUTH SEATTLE COLLEGE (Continued)

1000421885

Description:	flammable solids, organic
CORb Sequence Number:	153910
Sequence Number:	3366324
Mixed Radioactive Flag:	False
Designation Code:	D
Reported Quantity:	15
Quantity Unit:	LB
Kilograms Quantity:	6.80400011
Density Number:	0
Density Quantity:	Not reported
Waste Managed Off Site:	Y
State Only Waste Code 1:	WT02
State Only Waste Code 2:	Not reported
Report Managed On Site:	0
KG Managed On Site:	0
Generator Treatment Code:	Not reported
Permit By Rule Code:	Not reported
WCDE Residence Code:	Not reported
WCDH Origin Code:	1
WCDE On Site Code:	Not reported
WCDB Code:	W409
Description:	used specimens in carosafe solution, trace of formalin
CORb Sequence Number:	153910
Sequence Number:	3366197
Mixed Radioactive Flag:	False
Designation Code:	D
Reported Quantity:	370
Quantity Unit:	LB
Kilograms Quantity:	167.832002
Density Number:	0
Density Quantity:	Not reported
Waste Managed Off Site:	Y
State Only Waste Code 1:	WT02
State Only Waste Code 2:	Not reported
Report Managed On Site:	0
KG Managed On Site:	0
Generator Treatment Code:	Not reported
Permit By Rule Code:	Not reported
WCDE Residence Code:	Not reported
WCDH Origin Code:	1
WCDE On Site Code:	Not reported
WCDB Code:	W209
Description:	Waste paint from autobody program
CORb Sequence Number:	153910
Sequence Number:	3366198
Mixed Radioactive Flag:	False
Designation Code:	D
Reported Quantity:	90
Quantity Unit:	LB
Kilograms Quantity:	40.8240007
Density Number:	0
Density Quantity:	Not reported
Waste Managed Off Site:	Y
State Only Waste Code 1:	WSC2

Map ID
 Direction
 Distance
 Elevation

MAP FINDINGS

Site

Database(s)

EDR ID Number
 EPA ID Number

SOUTH SEATTLE COLLEGE (Continued)

1000421885

State Only Waste Code 2:	WT02
Report Managed On Site:	0
KG Managed On Site:	0
Generator Treatment Code:	Not reported
Permit By Rule Code:	Not reported
WCDE Residence Code:	Not reported
WCDH Origin Code:	1
WCDE On Site Code:	Not reported
WCDB Code:	W001
Description:	segregated labpacked wastes from chemistry
CORb Sequence Number:	153910
Sequence Number:	3366598
Mixed Radioactive Flag:	False
Designation Code:	D
Reported Quantity:	102
Quantity Unit:	LB
Kilograms Quantity:	46.2672007
Density Number:	0
Density Quantity:	Not reported
Waste Managed Off Site:	Y
State Only Waste Code 1:	WPCB
State Only Waste Code 2:	Not reported
Report Managed On Site:	0
KG Managed On Site:	0
Generator Treatment Code:	Not reported
Permit By Rule Code:	Not reported
WCDE Residence Code:	Not reported
WCDH Origin Code:	1
WCDE On Site Code:	Not reported
WCDB Code:	W320
Description:	light ballasts that contained PCBs
CORb Sequence Number:	153910
Sequence Number:	3366601
Mixed Radioactive Flag:	False
Designation Code:	D
Reported Quantity:	10
Quantity Unit:	LB
Kilograms Quantity:	4.53600007
Density Number:	0
Density Quantity:	Not reported
Waste Managed Off Site:	N
State Only Waste Code 1:	WT02
State Only Waste Code 2:	Not reported
Report Managed On Site:	255
KG Managed On Site:	562.178099
Generator Treatment Code:	Y
Permit By Rule Code:	Not reported
WCDE Residence Code:	Not reported
WCDH Origin Code:	3
WCDE On Site Code:	H121
WCDB Code:	W105
Description:	chemistry waste neutralized on site
CORb Sequence Number:	153910
Sequence Number:	3366206
Mixed Radioactive Flag:	False

Map ID
Direction
Distance
Elevation

MAP FINDINGS

Site

Database(s)

EDR ID Number
EPA ID Number

SOUTH SEATTLE COLLEGE (Continued)

1000421885

Designation Code: D
Reported Quantity: 255
Quantity Unit: LB
Kilograms Quantity: 115.668001
Density Number: 0
Density Quantity: Not reported

Shipments Sent:

CORB Waste Sequence Number: 153910
Waste Sequence Number: 3366205
Sequence Number: 1932614
Shipment Date: 2015-03-31 00:00:00
Manifest Document ID: 007804364
Reported Quantity: 50
Unit of Measure: LB
Kilograms Quantity: 22.6800003
Receiving EPAID: UTD981552177

Waste Sequence Number: 3366205
Sequence Number: 1932615
Shipment Date: 2015-12-29 00:00:00
Manifest Document ID: 009565231
Reported Quantity: 85
Unit of Measure: LB
Kilograms Quantity: 38.5560006
Receiving EPAID: UTD981552177

Waste Sequence Number: 3366324
Sequence Number: 1932681
Shipment Date: 2015-03-31 00:00:00
Manifest Document ID: 007804364
Reported Quantity: 5
Unit of Measure: LB
Kilograms Quantity: 2.26800003
Receiving EPAID: UTD981552177

Waste Sequence Number: 3366324
Sequence Number: 1932682
Shipment Date: 2015-12-29 00:00:00
Manifest Document ID: 009565231
Reported Quantity: 10
Unit of Measure: LB
Kilograms Quantity: 4.53600007
Receiving EPAID: UTD981552177

Waste Sequence Number: 3366203
Sequence Number: 1932604
Shipment Date: 2015-03-31 00:00:00
Manifest Document ID: 007804364
Reported Quantity: 150
Unit of Measure: LB
Kilograms Quantity: 68.0400011
Receiving EPAID: UTD981552177

Waste Sequence Number: 3366203
Sequence Number: 1932605
Shipment Date: 2015-07-13 00:00:00

Map ID
Direction
Distance
Elevation

MAP FINDINGS

Site

Database(s)

EDR ID Number
EPA ID Number

SOUTH SEATTLE COLLEGE (Continued)

1000421885

Mainfest Document ID:	008160023
Reported Quantity:	260
Unit of Measure:	LB
Kilograms Quantity:	117.936002
Receiving EPAID:	UTD981552177
Waste Sequence Number:	3366203
Sequence Number:	1932606
Shipment Date:	2015-12-29 00:00:00
Mainfest Document ID:	009565231
Reported Quantity:	255
Unit of Measure:	LB
Kilograms Quantity:	115.668001
Receiving EPAID:	UTD981552177
Waste Sequence Number:	3366197
Sequence Number:	1932498
Shipment Date:	2015-07-13 00:00:00
Mainfest Document ID:	008160023
Reported Quantity:	120
Unit of Measure:	LB
Kilograms Quantity:	54.4320009
Receiving EPAID:	UTD981552177
Waste Sequence Number:	3366197
Sequence Number:	1932499
Shipment Date:	2015-12-29 00:00:00
Mainfest Document ID:	009565231
Reported Quantity:	150
Unit of Measure:	LB
Kilograms Quantity:	68.0400011
Receiving EPAID:	UTD981552177
Waste Sequence Number:	3366197
Sequence Number:	1932497
Shipment Date:	2015-03-31 00:00:00
Mainfest Document ID:	007804364
Reported Quantity:	100
Unit of Measure:	LB
Kilograms Quantity:	45.3600007
Receiving EPAID:	UTD981552177
Waste Sequence Number:	3366198
Sequence Number:	1932515
Shipment Date:	2015-03-31 00:00:00
Mainfest Document ID:	007804364
Reported Quantity:	90
Unit of Measure:	LB
Kilograms Quantity:	40.8240007
Receiving EPAID:	UTD981552177
Waste Stream Off Site Mgmt:	
Waste CORB Sequence Number:	153910
Waste Sequence Number:	3366201
Sequence Number:	879683
Received EPAID:	UTD981552177
Managed Quantity:	400

Map ID
Direction
Distance
Elevation

MAP FINDINGS

Site

Database(s)

EDR ID Number
EPA ID Number

SOUTH SEATTLE COLLEGE (Continued)

1000421885

Kilogram Quantity:	181.440003
Recycled Percentage:	0
Waste Management System Code:	H040
Waste Sequence Number:	3366197
Sequence Number:	879652
Received EPAID:	UTD981552177
Managed Quantity:	370
Kilogram Quantity:	167.832002
Recycled Percentage:	0
Waste Management System Code:	H040
Waste Sequence Number:	3366198
Sequence Number:	879657
Received EPAID:	UTD981552177
Managed Quantity:	90
Kilogram Quantity:	40.8240007
Recycled Percentage:	0
Waste Management System Code:	H040
Waste Sequence Number:	3366598
Sequence Number:	879994
Received EPAID:	UTD981552177
Managed Quantity:	102
Kilogram Quantity:	46.2672007
Recycled Percentage:	0
Waste Management System Code:	H040
Waste Sequence Number:	3366601
Sequence Number:	879997
Received EPAID:	UTD981552177
Managed Quantity:	10
Kilogram Quantity:	4.53600007
Recycled Percentage:	0
Waste Management System Code:	H040
Waste Sequence Number:	3366205
Sequence Number:	879712
Received EPAID:	UTD981552177
Managed Quantity:	135
Kilogram Quantity:	61.2360010
Recycled Percentage:	0
Waste Management System Code:	H040
Waste Sequence Number:	3366324
Sequence Number:	879770
Received EPAID:	UTD981552177
Managed Quantity:	15
Kilogram Quantity:	6.80400011
Recycled Percentage:	0
Waste Management System Code:	H040
Waste Sequence Number:	3366199
Sequence Number:	879672
Received EPAID:	UTD981552177
Managed Quantity:	140
Kilogram Quantity:	63.5040010

Map ID
Direction
Distance
Elevation

MAP FINDINGS

Site

Database(s)

EDR ID Number
EPA ID Number

SOUTH SEATTLE COLLEGE (Continued)

1000421885

Recycled Percentage:	0
Waste Management System Code:	H040
Waste Sequence Number:	3366200
Sequence Number:	879675
Received EPAID:	UTD981552177
Managed Quantity:	100
Kilogram Quantity:	45.3600007
Recycled Percentage:	0
Waste Management System Code:	H040
Waste Sequence Number:	3366281
Sequence Number:	879721
Received EPAID:	UTD981552177
Managed Quantity:	15
Kilogram Quantity:	6.80400011
Recycled Percentage:	0
Waste Management System Code:	H040
Waste Sequence Number:	3366202
Sequence Number:	879692
Received EPAID:	UTD981552177
Managed Quantity:	100
Kilogram Quantity:	45.3600007
Recycled Percentage:	0
Waste Management System Code:	H040
Waste Stream Comments:	
CORB Waste Sequence Number:	153910
Comments:	A-7. We teach biology labs where specimens are dissected. This is a recurrent process that doesn't fit any of the process definitions listed. A-8. This is used specimens from dissection in biology lab. They are in 'Carosafe' preservative that contains some formalin
Waste Sequence Number:	3366197
Sequence Number:	1
Comments:	A-7 paint that is not sprayed onto cars or car parts is emptied into a drum from painting guns before the guns are cleaned in a gun washer that purifies and recycles wash solution.
Waste Sequence Number:	3366198
Sequence Number:	1
Comments:	A-7. When we teach chemistry, we have the students perform experiments in lab. After lab is over, there are spent chemicals. This is recurrent because we teach chemistry every quarter.
Waste Sequence Number:	3366199
Sequence Number:	1
Comments:	A-7. When we teach chemistry, we have the students perform experiments in lab. After lab is over, there are spent chemicals. This is recurrent because we teach chemistry every quarter. A3 and A4: one container had both crystals and liquid, both D002 and WSC2 were used
Waste Sequence Number:	3366200
Sequence Number:	1
Comments:	A-7: this is a recurrent waste because we teach chemistry each quarter, so spent process chemistry is a recurrent waste this stream

Map ID
Direction
Distance
Elevation

MAP FINDINGS

Site

Database(s)

EDR ID Number
EPA ID Number

SOUTH SEATTLE COLLEGE (Continued)

1000421885

is inorganic waste that does not always federally designate but would be toxic to fish (Washington State waste). Several unopened containers of chemicals we decided not to use were shipped as well to reduce inventory hazard.

Waste Sequence Number: 3366201
Sequence Number: 1

Comments: A-7. When we teach chemistry, we have the students perform experiments in lab. After lab is over, there are spent chemicals. This is recurrent because we teach chemistry every quarter.

Waste Sequence Number: 3366202
Sequence Number: 1

Comments: A-7. When we teach chemistry, we have the students perform experiments in lab. After lab is over, there are spent chemicals. This is recurrent because we teach chemistry every quarter. this waste contains some organic solvents.

Waste Sequence Number: 3366203
Sequence Number: 1

Comments: A-7. laboratory waste, magnesium alloys
Waste Sequence Number: 3366204
Sequence Number: 1

Comments: A-8. Aviation places absorbent pads under engines to catch fluid leaks. These are managed as hazardous waste because we believe the mixture of fluids would fail the fish toxicity test.

Waste Sequence Number: 3366205
Sequence Number: 1

Comments: a7, when an experiment results in an acid or base waste that is aqueous and doesn't contain any metals or other regulated constituents (is non-toxic except for pH), we neutralize the waste and dispose of it under treatment by generator and permission by King County metro.

Waste Sequence Number: 3366206
Sequence Number: 1

Comments: B-2. The answer is actually "both" However, after we concentrate dilute aqueous wastes by evaporating off most of the water, we lab-pack these wastes for shipment with our other chemistry wastes. All shipped wastes are already reported previously on the report, and I can't find a better way to make turbowaste accept this information on this part of the waste that is the pounds of waste that were treated by evaporation to reduce water content.

Waste Sequence Number: 3366207
Sequence Number: 1

Waste Stream EPA Code:
CORB Waste Sequence Number: 153910
Waste Sequence Number: 3366198
Sequence Number: 7687022
WCDA Code: D001

Waste Sequence Number: 3366598
Sequence Number: 7688515
WCDA Code: D001

Map ID
Direction
Distance
Elevation

MAP FINDINGS

Site

Database(s)

EDR ID Number
EPA ID Number

SOUTH SEATTLE COLLEGE (Continued)

1000421885

Waste Sequence Number:	3366598
Sequence Number:	7688516
WCDA Code:	D002
Waste Sequence Number:	3366598
Sequence Number:	7688517
WCDA Code:	D003
Waste Sequence Number:	3366598
Sequence Number:	7688518
WCDA Code:	U188
Waste Sequence Number:	3366206
Sequence Number:	7697082
WCDA Code:	D002
Waste Sequence Number:	3366201
Sequence Number:	7687257
WCDA Code:	D005
Waste Sequence Number:	3366201
Sequence Number:	7687258
WCDA Code:	D008
Waste Sequence Number:	3366201
Sequence Number:	7687259
WCDA Code:	U080
Waste Sequence Number:	3366201
Sequence Number:	7687260
WCDA Code:	U188
Waste Sequence Number:	3366203
Sequence Number:	7687392
WCDA Code:	D001
Waste Stream Source Code:	
CORB Waste Sequence Number:	153910
Waste Sequence Number:	3366198
Sequence Number:	1
WCDD Code:	G06
Waste Sequence Number:	3366205
Sequence Number:	1
WCDD Code:	G33
Waste Sequence Number:	3366197
Sequence Number:	1
WCDD Code:	G09
Waste Sequence Number:	3366199
Sequence Number:	1
WCDD Code:	G09
Waste Sequence Number:	3366200
Sequence Number:	1
WCDD Code:	G09

Map ID
 Direction
 Distance
 Elevation

MAP FINDINGS

Site

Database(s)

EDR ID Number
 EPA ID Number

SOUTH SEATTLE COLLEGE (Continued)

1000421885

Waste Sequence Number: 3366201
 Sequence Number: 1
 WCDD Code: G09

Waste Sequence Number: 3366202
 Sequence Number: 1
 WCDD Code: G09

Waste Sequence Number: 3366203
 Sequence Number: 1
 WCDD Code: G09

Waste Sequence Number: 3366204
 Sequence Number: 1
 WCDD Code: G09

Waste Sequence Number: 3366281
 Sequence Number: 1
 WCDD Code: G09

Waste Sequence Number: 3366324
 Sequence Number: 1
 WCDD Code: G09

Name: SOUTH SEATTLE COMMUNITY COLLEGE
 Address: 6000 16TH AVE SW
 City,State,Zip: SEATTLE, WA 98106
 Facility Address 2: Not reported
 Facility ID: 43445813
 EPA ID: WAD037414083
 NAICS: 611210
 State Waste Code Desc: Not reported
 Federal Waste Code Desc: D001,D002
 Form Comm: Most of our regulated hazardous waste comes from our Chemistry and Biology laboratory classes
 Data Year: 2014
 Permit by Rule: False
 Mailing Address 2: Not reported
 Treatment by Generator: True
 Mixed Radioactive Waste: False
 Importer of Hazardous Waste: False
 Immediate Recycler: False
 Treatment/Storage/Disposal/Recycling Facility: False
 Generator of Dangerous Fuel Waste: False
 Generator Marketing to Burner: False
 Other Marketers (i.e., blender, distributor, etc.): False
 Utility Boiler Burner: False
 Industry Boiler Burner: False
 Industrial Furnace: False
 Smelter Defferal: False
 Universal Waste: Not reported
 Off-Specification: Not reported
 LN Address 2: Not reported
 Tax Reg #: 910826872
 Business Type: Educational Institution
 Mail Name: South Seattle College

Map ID
Direction
Distance
Elevation

MAP FINDINGS

Site

Database(s)

EDR ID Number
EPA ID Number

SOUTH SEATTLE COLLEGE (Continued)

1000421885

Mailing Address:	6000 16th Ave SW
Mailing City,State,Zip:	SEATTLE, WA 98106
Legal Organization Name:	WA SPI
Legal Organization Type:	State
Legal Contact:	Not reported
Legal Address:	PO Box 47200
Legal Address 2:	Not reported
Legal City,State,Zip:	OLYMPIA, WA 98504-7200
Legal Phone Number:	(360)753-6738
Legal Effective Date:	08/20/1996
Land Organization Name:	WA SPI
Land Organization Type:	State
Land Contact:	Not reported
Land Address:	PO Box 47200
Land City,State,Zip:	OLYMPIA, WA 98504-7200
Land Phone Number:	(360)753-6738
Operator Organization Name:	WA SPI
Operator Organization Type:	State
Operator:	Not reported
Operator Address:	6000 16th Ave SW
Operator Address 2:	Not reported
Operator City,State,Zip:	SEATTLE, WA 98106
Operator Phone Number:	(206) 764-5322
Operator Effective Date:	05/14/1997
Site Contact:	Christa Colouzis
Site Contact Address:	6000 16th Ave SW
Contact City,State,Zip:	SEATTLE, WA 98106
Site Contact Phone Number:	(206)934-7966
Site Contact Email:	christa.colouzis@seattlecolleges.edu
Gen Status Code:	MQG
Monthly Generation:	False
Batch Generation:	True
One Time Generation:	False
Transport Own Waste:	False
Tranports Other Waste:	False
Recycler Onsite:	False
Transfer Facility:	False
Other Exemption:	Not reported
UW Battery Gen:	False
Used Oil Transporter:	False
Used Oil Transfer Facility:	False
Used Oil Processor:	False
Used Oil Refiner:	False
Used Oil Fuel Marketer Directs Shipments:	False
Used Oil Fuel Marketer Meets Specs:	False
Site Contact Address 2:	Not reported
Waste Stream Generated:	
Waste Managed Off Site:	Y
State Only Waste Code 1:	WT02
State Only Waste Code 2:	Not reported
Report Managed On Site:	0
KG Managed On Site:	0
Generator Treatment Code:	Not reported
Permit By Rule Code:	Not reported
WCDE Residence Code:	Not reported
WCDH Origin Code:	1
WCDE On Site Code:	Not reported

Map ID
Direction
Distance
Elevation

MAP FINDINGS

Site

Database(s)

EDR ID Number
EPA ID Number

SOUTH SEATTLE COLLEGE (Continued)

1000421885

WCDB Code:	W409
Description:	used specimens in carosafe solution, trace of formalin
CORb Sequence Number:	146858
Sequence Number:	3298342
Mixed Radioactive Flag:	False
Designation Code:	D
Reported Quantity:	165
Quantity Unit:	LB
Kilograms Quantity:	74.8440012
Density Number:	0
Density Quantity:	Not reported
Waste Managed Off Site:	Y
State Only Waste Code 1:	WT02
State Only Waste Code 2:	Not reported
Report Managed On Site:	0
KG Managed On Site:	0
Generator Treatment Code:	Not reported
Permit By Rule Code:	Not reported
WCDE Residence Code:	Not reported
WCDH Origin Code:	1
WCDE On Site Code:	Not reported
WCDB Code:	W001
Description:	Labpack - waste flammable liquid, toxic, corrosive
CORb Sequence Number:	146858
Sequence Number:	3298349
Mixed Radioactive Flag:	False
Designation Code:	D
Reported Quantity:	430
Quantity Unit:	LB
Kilograms Quantity:	195.048003
Density Number:	0
Density Quantity:	Not reported
Waste Managed Off Site:	Y
State Only Waste Code 1:	WT02
State Only Waste Code 2:	Not reported
Report Managed On Site:	0
KG Managed On Site:	0
Generator Treatment Code:	Not reported
Permit By Rule Code:	Not reported
WCDE Residence Code:	Not reported
WCDH Origin Code:	1
WCDE On Site Code:	Not reported
WCDB Code:	W001
Description:	waste oxidizing liquid - chemistry
CORb Sequence Number:	146858
Sequence Number:	3298345
Mixed Radioactive Flag:	False
Designation Code:	D
Reported Quantity:	60
Quantity Unit:	LB
Kilograms Quantity:	27.2160004
Density Number:	0
Density Quantity:	Not reported
Waste Managed Off Site:	Y

Map ID
Direction
Distance
Elevation

MAP FINDINGS

Site

Database(s)

EDR ID Number
EPA ID Number

SOUTH SEATTLE COLLEGE (Continued)

1000421885

State Only Waste Code 1:	WT02
State Only Waste Code 2:	Not reported
Report Managed On Site:	0
KG Managed On Site:	0
Generator Treatment Code:	Not reported
Permit By Rule Code:	Not reported
WCDE Residence Code:	Not reported
WCDH Origin Code:	1
WCDE On Site Code:	Not reported
WCDB Code:	W001
Description:	Waste from chem lab - corrosive, inorganic
CORb Sequence Number:	146858
Sequence Number:	3298346
Mixed Radioactive Flag:	False
Designation Code:	D
Reported Quantity:	60
Quantity Unit:	LB
Kilograms Quantity:	27.2160004
Density Number:	0
Density Quantity:	Not reported
Waste Managed Off Site:	N
State Only Waste Code 1:	WT02
State Only Waste Code 2:	Not reported
Report Managed On Site:	198
KG Managed On Site:	436.514759
Generator Treatment Code:	Y
Permit By Rule Code:	Not reported
WCDE Residence Code:	Not reported
WCDH Origin Code:	3
WCDE On Site Code:	H122
WCDB Code:	W101
Description:	aqueous chemistry waste, treated by evaporation before disposal
CORb Sequence Number:	146858
Sequence Number:	3298353
Mixed Radioactive Flag:	False
Designation Code:	D
Reported Quantity:	198
Quantity Unit:	LB
Kilograms Quantity:	89.8128015
Density Number:	0
Density Quantity:	Not reported
Waste Managed Off Site:	Y
State Only Waste Code 1:	WT02
State Only Waste Code 2:	Not reported
Report Managed On Site:	0
KG Managed On Site:	0
Generator Treatment Code:	Not reported
Permit By Rule Code:	Not reported
WCDE Residence Code:	Not reported
WCDH Origin Code:	1
WCDE On Site Code:	Not reported
WCDB Code:	W002
Description:	waste state only toxic - absorbent pads with oil and antifreeze
CORb Sequence Number:	146858
Sequence Number:	3298351

Map ID
Direction
Distance
Elevation

MAP FINDINGS

Site

Database(s)

EDR ID Number
EPA ID Number

SOUTH SEATTLE COLLEGE (Continued)

1000421885

Mixed Radioactive Flag:	False
Designation Code:	D
Reported Quantity:	100
Quantity Unit:	LB
Kilograms Quantity:	45.3600007
Density Number:	0
Density Quantity:	Not reported
Waste Managed Off Site:	Y
State Only Waste Code 1:	WT02
State Only Waste Code 2:	Not reported
Report Managed On Site:	0
KG Managed On Site:	0
Generator Treatment Code:	Not reported
Permit By Rule Code:	Not reported
WCDE Residence Code:	Not reported
WCDH Origin Code:	1
WCDE On Site Code:	Not reported
WCDB Code:	W209
Description:	Waste paint from autobody program
CORb Sequence Number:	146858
Sequence Number:	3298344
Mixed Radioactive Flag:	False
Designation Code:	D
Reported Quantity:	50
Quantity Unit:	LB
Kilograms Quantity:	22.6800003
Density Number:	0
Density Quantity:	Not reported
Waste Managed Off Site:	Y
State Only Waste Code 1:	WT02
State Only Waste Code 2:	Not reported
Report Managed On Site:	0
KG Managed On Site:	0
Generator Treatment Code:	Not reported
Permit By Rule Code:	Not reported
WCDE Residence Code:	Not reported
WCDH Origin Code:	1
WCDE On Site Code:	Not reported
WCDB Code:	W119
Description:	chem lab waste - toxic liquid - inorganic
CORb Sequence Number:	146858
Sequence Number:	3298347
Mixed Radioactive Flag:	False
Designation Code:	D
Reported Quantity:	50
Quantity Unit:	LB
Kilograms Quantity:	22.6800003
Density Number:	0
Density Quantity:	Not reported
Waste Managed Off Site:	N
State Only Waste Code 1:	WT02
State Only Waste Code 2:	Not reported
Report Managed On Site:	245
KG Managed On Site:	540.131899

Map ID
Direction
Distance
Elevation

MAP FINDINGS

Site

Database(s)

EDR ID Number
EPA ID Number

SOUTH SEATTLE COLLEGE (Continued)

1000421885

Generator Treatment Code:	Y
Permit By Rule Code:	Not reported
WCDE Residence Code:	Not reported
WCDH Origin Code:	3
WCDE On Site Code:	H121
WCDB Code:	W105
Description:	chemistry waste neutralized on site
CORb Sequence Number:	146858
Sequence Number:	3298352
Mixed Radioactive Flag:	False
Designation Code:	D
Reported Quantity:	245
Quantity Unit:	LB
Kilograms Quantity:	111.132001
Density Number:	0
Density Quantity:	Not reported
Waste Managed Off Site:	Y
State Only Waste Code 1:	WT02
State Only Waste Code 2:	Not reported
Report Managed On Site:	0
KG Managed On Site:	0
Generator Treatment Code:	Not reported
Permit By Rule Code:	Not reported
WCDE Residence Code:	Not reported
WCDH Origin Code:	1
WCDE On Site Code:	Not reported
WCDB Code:	W001
Description:	waste from chem lab - oxidizing, corrosive
CORb Sequence Number:	146858
Sequence Number:	3298348
Mixed Radioactive Flag:	False
Designation Code:	D
Reported Quantity:	80
Quantity Unit:	LB
Kilograms Quantity:	36.2880006
Density Number:	0
Density Quantity:	Not reported
Waste Managed Off Site:	Y
State Only Waste Code 1:	Not reported
State Only Waste Code 2:	WT02
Report Managed On Site:	0
KG Managed On Site:	0
Generator Treatment Code:	Not reported
Permit By Rule Code:	Not reported
WCDE Residence Code:	Not reported
WCDH Origin Code:	1
WCDE On Site Code:	Not reported
WCDB Code:	W119
Description:	waste magnesium alloys
CORb Sequence Number:	146858
Sequence Number:	3298350
Mixed Radioactive Flag:	False
Designation Code:	D
Reported Quantity:	15
Quantity Unit:	LB

Map ID
Direction
Distance
Elevation

MAP FINDINGS

Site

Database(s)

EDR ID Number
EPA ID Number

SOUTH SEATTLE COLLEGE (Continued)

1000421885

Kilograms Quantity: 6.80400011
Density Number: 0
Density Quantity: Not reported

Shipments Send:

CORB Waste Sequence Number: 146858
Waste Sequence Number: 3298345
Sequence Number: 1765662
Shipment Date: 2014-12-12 00:00:00
Manifest Document ID: 008097962
Reported Quantity: 10
Unit of Measure: LB
Kilograms Quantity: 4.53600007
Receiving EPAID: UTD981552177

Waste Sequence Number: 3298345
Sequence Number: 1765661
Shipment Date: 2014-04-18 00:00:00
Manifest Document ID: 006970734
Reported Quantity: 50
Unit of Measure: LB
Kilograms Quantity: 22.6800003
Receiving EPAID: UTD981552177

Waste Sequence Number: 3298346
Sequence Number: 1765663
Shipment Date: 2014-12-12 00:00:00
Manifest Document ID: 008097962
Reported Quantity: 60
Unit of Measure: LB
Kilograms Quantity: 27.2160004
Receiving EPAID: UTD981552177

Waste Sequence Number: 3298342
Sequence Number: 1765660
Shipment Date: 2014-12-12 00:00:00
Manifest Document ID: 008097962
Reported Quantity: 65
Unit of Measure: LB
Kilograms Quantity: 29.4840005
Receiving EPAID: UTD981552177

Waste Sequence Number: 3298342
Sequence Number: 1765659
Shipment Date: 2014-08-28 00:00:00
Manifest Document ID: 007802181
Reported Quantity: 100
Unit of Measure: LB
Kilograms Quantity: 45.3600007
Receiving EPAID: UTD981552177

Waste Sequence Number: 3298349
Sequence Number: 1765665
Shipment Date: 2014-04-18 00:00:00
Manifest Document ID: 006970734
Reported Quantity: 150
Unit of Measure: LB

Map ID
Direction
Distance
Elevation

MAP FINDINGS

Site

Database(s)

EDR ID Number
EPA ID Number

SOUTH SEATTLE COLLEGE (Continued)

1000421885

Kilograms Quantity:	68.0400011
Receiving EPAID:	UTD981552177
Waste Sequence Number:	3298349
Sequence Number:	1765667
Shipment Date:	2014-12-12 00:00:00
Mainfest Document ID:	00897962
Reported Quantity:	130
Unit of Measure:	LB
Kilograms Quantity:	58.9680010
Receiving EPAID:	UTD981552177
Waste Sequence Number:	3298349
Sequence Number:	1765666
Shipment Date:	2014-08-28 00:00:00
Mainfest Document ID:	007802181
Reported Quantity:	150
Unit of Measure:	LB
Kilograms Quantity:	68.0400011
Receiving EPAID:	UTD981552177
Waste Sequence Number:	3298351
Sequence Number:	1765672
Shipment Date:	2014-08-28 00:00:00
Mainfest Document ID:	007802181
Reported Quantity:	100
Unit of Measure:	LB
Kilograms Quantity:	45.3600007
Receiving EPAID:	UTD981552177
Waste Sequence Number:	3298348
Sequence Number:	1765671
Shipment Date:	2014-08-28 00:00:00
Mainfest Document ID:	007802181
Reported Quantity:	80
Unit of Measure:	LB
Kilograms Quantity:	36.2880006
Receiving EPAID:	UTD981552177
Waste Sequence Number:	3298350
Sequence Number:	1765669
Shipment Date:	2014-08-28 00:00:00
Mainfest Document ID:	007802181
Reported Quantity:	5
Unit of Measure:	LB
Kilograms Quantity:	2.26800003
Receiving EPAID:	UTD981552177
Waste Stream Off Site Mgmt:	
Waste CORB Sequence Number:	146858
Waste Sequence Number:	3298342
Sequence Number:	828902
Received EPAID:	UTD981552177
Managed Quantity:	165
Kilogram Quantity:	74.8440012
Recycled Percentage:	0
Waste Management System Code:	H040

Map ID
Direction
Distance
Elevation

MAP FINDINGS

Site

Database(s)

EDR ID Number
EPA ID Number

SOUTH SEATTLE COLLEGE (Continued)

1000421885

Waste Sequence Number: 3298349
Sequence Number: 828909
Received EPAID: UTD981552177
Managed Quantity: 430
Kilogram Quantity: 195.048003
Recycled Percentage: 0
Waste Management System Code: H040

Waste Sequence Number: 3298345
Sequence Number: 828904
Received EPAID: UTD981552177
Managed Quantity: 60
Kilogram Quantity: 27.2160004
Recycled Percentage: 0
Waste Management System Code: H040

Waste Sequence Number: 3298346
Sequence Number: 828905
Received EPAID: UTD981552177
Managed Quantity: 60
Kilogram Quantity: 27.2160004
Recycled Percentage: 0
Waste Management System Code: H040

Waste Sequence Number: 3298344
Sequence Number: 828911
Received EPAID: UTD981552177
Managed Quantity: 50
Kilogram Quantity: 22.6800003
Recycled Percentage: 0
Waste Management System Code: H040

Waste Sequence Number: 3298347
Sequence Number: 828907
Received EPAID: UTD981552177
Managed Quantity: 50
Kilogram Quantity: 22.6800003
Recycled Percentage: 0
Waste Management System Code: H040

Waste Sequence Number: 3298351
Sequence Number: 828913
Received EPAID: UTD981552177
Managed Quantity: 100
Kilogram Quantity: 45.3600007
Recycled Percentage: 0
Waste Management System Code: H141

Waste Sequence Number: 3298348
Sequence Number: 828912
Received EPAID: UTD981552177
Managed Quantity: 80
Kilogram Quantity: 36.2880006
Recycled Percentage: 0
Waste Management System Code: H040

Waste Sequence Number: 3298350

Map ID
Direction
Distance
Elevation

MAP FINDINGS

Site

Database(s)

EDR ID Number
EPA ID Number

SOUTH SEATTLE COLLEGE (Continued)

1000421885

Sequence Number: 828910
Received EPAID: UTD981552177
Managed Quantity: 15
Kilogram Quantity: 6.80400011
Recycled Percentage: 0
Waste Management System Code: H040

Waste Stream Comments:

CORB Waste Sequence Number: 146858
Comments: A-7. We teach biology labs where specimens are dissected. This is a recurrent process that doesn't fit any of the process definitions listed. A-8. This is used specimens from dissection in biology lab. They are in 'Carosafe' preservative that contains some formalin

Waste Sequence Number: 3298342
Sequence Number: 1

Comments: A-7 paint that is not sprayed onto cars or car parts is emptied into a drum from painting guns before the guns are cleaned in a gun washer that purifies and recycles wash solution.

Waste Sequence Number: 3298344
Sequence Number: 1

Comments: A-7. When we teach chemistry, we have the students perform experiments in lab. After lab is over, there are spent chemicals. This is recurrent because we teach chemistry every quarter.

Waste Sequence Number: 3298345
Sequence Number: 1

Comments: A-7. When we teach chemistry, we have the students perform experiments in lab. After lab is over, there are spent chemicals. This is recurrent because we teach chemistry every quarter.

Waste Sequence Number: 3298346
Sequence Number: 1

Comments: A-7: this is a recurrent waste because we teach chemistry each quarter, so spent process chemistry is a recurrent waste this stream is inorganic waste that does not federally designate but would be toxic to fish (Washington State waste).

Waste Sequence Number: 3298347
Sequence Number: 1

Comments: A-7. When we teach chemistry, we have the students perform experiments in lab. After lab is over, there are spent chemicals. This is recurrent because we teach chemistry every quarter.

Waste Sequence Number: 3298348
Sequence Number: 1

Comments: A-7. When we teach chemistry, we have the students perform experiments in lab. After lab is over, there are spent chemicals. This is recurrent because we teach chemistry every quarter. this waste contains some organic solvents.

Waste Sequence Number: 3298349
Sequence Number: 1

Comments: A-7. laboratory waste, magnesium alloys

Waste Sequence Number: 3298350
Sequence Number: 1

Map ID
Direction
Distance
Elevation

MAP FINDINGS

Site

Database(s)

EDR ID Number
EPA ID Number

SOUTH SEATTLE COLLEGE (Continued)

1000421885

Comments: A-8. Aviation places absorbent pads under engines to catch fluid leaks. These are managed as hazardous waste.

Waste Sequence Number: 3298351
Sequence Number: 1

Comments: a7, when an experiment results in an acid or base waste that is aqueous and doesn't contain any metals or other regulated constituents (is non-toxic except for pH), we neutralize the waste and dispose of it under treatment by generator and permission by King County metro.

Waste Sequence Number: 3298352
Sequence Number: 1

Comments: B-2. The answer is actually "both" However, after we concentrate dilute aqueous wastes by evaporating off most of the water, we lab-pack these wastes for shipment with our other chemistry wastes. All shipped waste are already reported previously on the report, and I can't find a better way to make turbowaste accept this information on this part of the waste that is the pounds of waste that were treated by evaporation to reduce water content.

Waste Sequence Number: 3298353
Sequence Number: 1

Waste Stream EPA Code:
CORB Waste Sequence Number: 146858
Waste Sequence Number: 3298344
Sequence Number: 7390194
WCDA Code: D001

Waste Sequence Number: 3298347
Sequence Number: 7390146
WCDA Code: D004

Waste Sequence Number: 3298347
Sequence Number: 7390147
WCDA Code: D005

Waste Sequence Number: 3298347
Sequence Number: 7390148
WCDA Code: D006

Waste Sequence Number: 3298348
Sequence Number: 7390201
WCDA Code: D001

Waste Sequence Number: 3298348
Sequence Number: 7390202
WCDA Code: D002

Waste Sequence Number: 3298348
Sequence Number: 7390203
WCDA Code: D011

Waste Sequence Number: 3298350
Sequence Number: 7390186
WCDA Code: D001

Waste Sequence Number: 3298350

Map ID
Direction
Distance
Elevation

MAP FINDINGS

Site

Database(s)

EDR ID Number
EPA ID Number

SOUTH SEATTLE COLLEGE (Continued)

1000421885

Sequence Number: 7390187
WCDA Code: D003

Waste Sequence Number: 3298349
Sequence Number: 7390177
WCDA Code: D001

Waste Sequence Number: 3298349
Sequence Number: 7390178
WCDA Code: D002

Waste Stream Source Code:
CORB Waste Sequence Number: 146858
Waste Sequence Number: 3298351
Sequence Number: 1
WCDD Code: G33

Waste Sequence Number: 3298352
Sequence Number: 1
WCDD Code: G22

Waste Sequence Number: 3298353
Sequence Number: 1
WCDD Code: G22

Waste Sequence Number: 3298342
Sequence Number: 1
WCDD Code: G09

Waste Sequence Number: 3298345
Sequence Number: 1
WCDD Code: G09

Waste Sequence Number: 3298346
Sequence Number: 1
WCDD Code: G09

Waste Sequence Number: 3298347
Sequence Number: 1
WCDD Code: G09

Waste Sequence Number: 3298348
Sequence Number: 1
WCDD Code: G09

Waste Sequence Number: 3298349
Sequence Number: 1
WCDD Code: G09

Waste Sequence Number: 3298350
Sequence Number: 1
WCDD Code: G09

Waste Sequence Number: 3298344
Sequence Number: 1
WCDD Code: G06

Map ID
Direction
Distance
Elevation

MAP FINDINGS

Site

Database(s)

EDR ID Number
EPA ID Number

SOUTH SEATTLE COLLEGE (Continued)

1000421885

Name:	SOUTH SEATTLE COMMUNITY COLLEGE
Address:	6000 16TH AVE SW
City,State,Zip:	SEATTLE, WA 98106
Facility Address 2:	Not reported
Facility ID:	43445813
EPA ID:	WAD037414083
NAICS:	611210
State Waste Code Desc:	WT02
Federal Waste Code Desc:	D001
Form Comm:	most of our hazardous waste is from our science instruction programs (chemistry and biology)
Data Year:	2013
Permit by Rule:	False
Mailing Address 2:	Not reported
Treatment by Generator:	True
Mixed Radioactive Waste:	False
Importer of Hazardous Waste:	False
Immediate Recycler:	False
Treatment/Storage/Disposal/Recycling Facility:	False
Generator of Dangerous Fuel Waste:	False
Generator Marketing to Burner:	False
Other Marketers (i.e., blender, distributor, etc.):	False
Utility Boiler Burner:	False
Industry Boiler Burner:	False
Industrial Furnace:	False
Smelter Defferal:	False
Universal Waste:	Lamps - Accumulate
Off-Specification:	Not reported
LN Address 2:	Not reported
Tax Reg #:	910826872
Business Type:	Educational Institution
Mail Name:	WA SSCC
Mailing Address:	6000 16th Ave SW
Mailing City,State,Zip:	SEATTLE, WA 98106
Legal Organization Name:	WA SPI
Legal Organization Type:	State
Legal Contact:	Not reported
Legal Address:	PO Box 47200
Legal Address 2:	Not reported
Legal City,State,Zip:	OLYMPIA, WA 98504-7200
Legal Phone Number:	(360)753-6738
Legal Effective Date:	08/20/1996
Land Organization Name:	WA SPI
Land Organization Type:	State
Land Contact:	Not reported
Land Address:	PO Box 47200
Land City,State,Zip:	OLYMPIA, WA 98504-7200
Land Phone Number:	(360)753-6738
Operator Organization Name:	WA SPI
Operator Organization Type:	State
Operator:	Not reported
Operator Address:	6000 16th Ave SW
Operator Address 2:	Not reported
Operator City,State,Zip:	SEATTLE, WA 98106
Operator Phone Number:	(206) 764-5322
Operator Effective Date:	05/14/1997
Site Contact:	Christa Colouzis

Map ID
Direction
Distance
Elevation

MAP FINDINGS

Site

Database(s)

EDR ID Number
EPA ID Number

SOUTH SEATTLE COLLEGE (Continued)

1000421885

Site Contact Address:	6000 16th Ave SW
Contact City,State,Zip:	SEATTLE, WA 98106
Site Contact Phone Number:	(206)934-7966
Site Contact Email:	christa.colouzis@seattlecolleges.edu
Gen Status Code:	MQG
Monthly Generation:	False
Batch Generation:	True
One Time Generation:	False
Transport Own Waste:	False
Tranports Other Waste:	False
Recycler Onsite:	False
Transfer Facility:	False
Other Exemption:	Not reported
UW Battery Gen:	False
Used Oil Transporter:	False
Used Oil Transfer Facility:	False
Used Oil Processor:	False
Used Oil Refiner:	False
Used Oil Fuel Marketer Directs Shipments:	False
Used Oil Fuel Marketer Meets Specs:	False
Site Contact Address 2:	Not reported
Waste Stream Generated:	
Waste Managed Off Site:	Y
State Only Waste Code 1:	WT02
State Only Waste Code 2:	Not reported
Report Managed On Site:	0
KG Managed On Site:	0
Generator Treatment Code:	Not reported
Permit By Rule Code:	Not reported
WCDE Residence Code:	Not reported
WCDH Origin Code:	1
WCDE On Site Code:	Not reported
WCDB Code:	W209
Description:	Waste aerosols
CORb Sequence Number:	142252
Sequence Number:	3235277
Mixed Radioactive Flag:	False
Designation Code:	D
Reported Quantity:	5
Quantity Unit:	LB
Kilograms Quantity:	2.26800003
Density Number:	0
Density Quantity:	Not reported
Waste Managed Off Site:	Y
State Only Waste Code 1:	Not reported
State Only Waste Code 2:	WT02
Report Managed On Site:	0
KG Managed On Site:	0
Generator Treatment Code:	Not reported
Permit By Rule Code:	Not reported
WCDE Residence Code:	Not reported
WCDH Origin Code:	1
WCDE On Site Code:	Not reported
WCDB Code:	W119
Description:	waste mecuric chloride
CORb Sequence Number:	142252

Map ID
Direction
Distance
Elevation

MAP FINDINGS

Site

Database(s)

EDR ID Number
EPA ID Number

SOUTH SEATTLE COLLEGE (Continued)

1000421885

Sequence Number: 3235283
Mixed Radioactive Flag: False
Designation Code: D
Reported Quantity: 2
Quantity Unit: LB
Kilograms Quantity: 0.90720001
Density Number: 0
Density Quantity: Not reported

Waste Managed Off Site: N
State Only Waste Code 1: WT02
State Only Waste Code 2: Not reported
Report Managed On Site: 22
KG Managed On Site: 48.5016399
Generator Treatment Code: Y
Permit By Rule Code: Not reported
WCDE Residence Code: Not reported
WCDH Origin Code: 3
WCDE On Site Code: H121
WCDB Code: W105
Description: chemistry waste neutralized on site
CORb Sequence Number: 142252
Sequence Number: 3235285
Mixed Radioactive Flag: False
Designation Code: D
Reported Quantity: 22
Quantity Unit: LB
Kilograms Quantity: 9.97920017
Density Number: 0
Density Quantity: Not reported

Waste Managed Off Site: Y
State Only Waste Code 1: WT02
State Only Waste Code 2: Not reported
Report Managed On Site: 0
KG Managed On Site: 0
Generator Treatment Code: Not reported
Permit By Rule Code: Not reported
WCDE Residence Code: Not reported
WCDH Origin Code: 1
WCDE On Site Code: Not reported
WCDB Code: W001
Description: Labpack waste from chem lab - corrosive, organic
CORb Sequence Number: 142252
Sequence Number: 3235281
Mixed Radioactive Flag: False
Designation Code: D
Reported Quantity: 50
Quantity Unit: LB
Kilograms Quantity: 22.6800003
Density Number: 0
Density Quantity: Not reported

Waste Managed Off Site: Y
State Only Waste Code 1: WT02
State Only Waste Code 2: Not reported
Report Managed On Site: 0

Map ID
Direction
Distance
Elevation

MAP FINDINGS

Site

Database(s)

EDR ID Number
EPA ID Number

SOUTH SEATTLE COLLEGE (Continued)

1000421885

KG Managed On Site:	0
Generator Treatment Code:	Not reported
Permit By Rule Code:	Not reported
WCDE Residence Code:	Not reported
WCDH Origin Code:	1
WCDE On Site Code:	Not reported
WCDB Code:	W001
Description:	Labpack - waste flammable liquid, toxic, corrosive
CORb Sequence Number:	142252
Sequence Number:	3235282
Mixed Radioactive Flag:	False
Designation Code:	D
Reported Quantity:	210
Quantity Unit:	LB
Kilograms Quantity:	95.2560016
Density Number:	0
Density Quantity:	Not reported
Waste Managed Off Site:	Y
State Only Waste Code 1:	WT02
State Only Waste Code 2:	Not reported
Report Managed On Site:	0
KG Managed On Site:	0
Generator Treatment Code:	Not reported
Permit By Rule Code:	Not reported
WCDE Residence Code:	Not reported
WCDH Origin Code:	1
WCDE On Site Code:	Not reported
WCDB Code:	W219
Description:	waste flammable liquid - contaminated gasoline
CORb Sequence Number:	142252
Sequence Number:	3235273
Mixed Radioactive Flag:	False
Designation Code:	D
Reported Quantity:	450
Quantity Unit:	LB
Kilograms Quantity:	204.120003
Density Number:	0
Density Quantity:	Not reported
Waste Managed Off Site:	Y
State Only Waste Code 1:	WT02
State Only Waste Code 2:	Not reported
Report Managed On Site:	0
KG Managed On Site:	0
Generator Treatment Code:	Not reported
Permit By Rule Code:	Not reported
WCDE Residence Code:	Not reported
WCDH Origin Code:	1
WCDE On Site Code:	Not reported
WCDB Code:	W409
Description:	used specimens in formalin solution
CORb Sequence Number:	142252
Sequence Number:	3235274
Mixed Radioactive Flag:	False
Designation Code:	D
Reported Quantity:	85

Map ID
Direction
Distance
Elevation

MAP FINDINGS

Site

Database(s)

EDR ID Number
EPA ID Number

SOUTH SEATTLE COLLEGE (Continued)

1000421885

Quantity Unit:	LB
Kilograms Quantity:	38.5560006
Density Number:	0
Density Quantity:	Not reported
Waste Managed Off Site:	Y
State Only Waste Code 1:	WT02
State Only Waste Code 2:	Not reported
Report Managed On Site:	0
KG Managed On Site:	0
Generator Treatment Code:	Not reported
Permit By Rule Code:	Not reported
WCDE Residence Code:	Not reported
WCDH Origin Code:	1
WCDE On Site Code:	Not reported
WCDB Code:	W001
Description:	Waste from chem lab - corrosive, inorganic
CORb Sequence Number:	142252
Sequence Number:	3235279
Mixed Radioactive Flag:	False
Designation Code:	D
Reported Quantity:	135
Quantity Unit:	LB
Kilograms Quantity:	61.2360010
Density Number:	0
Density Quantity:	Not reported
Waste Managed Off Site:	Y
State Only Waste Code 1:	WT02
State Only Waste Code 2:	Not reported
Report Managed On Site:	0
KG Managed On Site:	0
Generator Treatment Code:	Not reported
Permit By Rule Code:	Not reported
WCDE Residence Code:	Not reported
WCDH Origin Code:	1
WCDE On Site Code:	Not reported
WCDB Code:	W119
Description:	chem lab waste - toxic liquid - inorganic
CORb Sequence Number:	142252
Sequence Number:	3235280
Mixed Radioactive Flag:	False
Designation Code:	D
Reported Quantity:	52
Quantity Unit:	LB
Kilograms Quantity:	23.5872004
Density Number:	0
Density Quantity:	Not reported
Waste Managed Off Site:	Y
State Only Waste Code 1:	WT02
State Only Waste Code 2:	Not reported
Report Managed On Site:	0
KG Managed On Site:	0
Generator Treatment Code:	Not reported
Permit By Rule Code:	Not reported
WCDE Residence Code:	Not reported

Map ID
Direction
Distance
Elevation

MAP FINDINGS

Site

Database(s)

EDR ID Number
EPA ID Number

SOUTH SEATTLE COLLEGE (Continued)

1000421885

WCDH Origin Code: 1
WCDE On Site Code: Not reported
WCDB Code: W001
Description: Labpack(s) state only toxic - calcium chloride- chem lab
CORb Sequence Number: 142252
Sequence Number: 3235276
Mixed Radioactive Flag: False
Designation Code: D
Reported Quantity: 20
Quantity Unit: LB
Kilograms Quantity: 9.07200015
Density Number: 0
Density Quantity: Not reported

Waste Managed Off Site: Y
State Only Waste Code 1: WT02
State Only Waste Code 2: Not reported
Report Managed On Site: 0
KG Managed On Site: 0
Generator Treatment Code: Not reported
Permit By Rule Code: Not reported
WCDE Residence Code: Not reported
WCDH Origin Code: 1
WCDE On Site Code: Not reported
WCDB Code: W001
Description: waste oxidizing liquid - chemistry
CORb Sequence Number: 142252
Sequence Number: 3235278
Mixed Radioactive Flag: False
Designation Code: D
Reported Quantity: 65
Quantity Unit: LB
Kilograms Quantity: 29.4840005
Density Number: 0
Density Quantity: Not reported

Shipments Sent:
CORB Waste Sequence Number: 142252
Waste Sequence Number: 3235277
Sequence Number: 1674215
Shipment Date: 2013-08-19 00:00:00
Manifest Document ID: 006547829
Reported Quantity: 5
Unit of Measure: LB
Kilograms Quantity: 2.26800003
Receiving EPAID: UTD981552177

Waste Sequence Number: 3235284
Sequence Number: 1674291
Shipment Date: 2013-08-19 00:00:00
Manifest Document ID: 006547829
Reported Quantity: 120
Unit of Measure: LB
Kilograms Quantity: 54.4320009
Receiving EPAID: UTD981552177

Waste Sequence Number: 3235279

Map ID
Direction
Distance
Elevation

MAP FINDINGS

Site

Database(s)

EDR ID Number
EPA ID Number

SOUTH SEATTLE COLLEGE (Continued)

1000421885

Sequence Number: 1674265
Shipment Date: 2013-05-19 00:00:00
Manifest Document ID: 005564465
Reported Quantity: 20
Unit of Measure: LB
Kilograms Quantity: 9.07200015
Receiving EPAID: UTD981552177

Waste Sequence Number: 3235279
Sequence Number: 1674267
Shipment Date: 2013-12-13 00:00:00
Manifest Document ID: 007086165
Reported Quantity: 20
Unit of Measure: LB
Kilograms Quantity: 9.07200015
Receiving EPAID: UTD981552177

Waste Sequence Number: 3235279
Sequence Number: 1674266
Shipment Date: 2013-08-19 00:00:00
Manifest Document ID: 006547829
Reported Quantity: 95
Unit of Measure: LB
Kilograms Quantity: 43.0920007
Receiving EPAID: UTD981552177

Waste Sequence Number: 3235280
Sequence Number: 1674254
Shipment Date: 2013-08-19 00:00:00
Manifest Document ID: 006547829
Reported Quantity: 2
Unit of Measure: LB
Kilograms Quantity: 0.90720001
Receiving EPAID: UTD981552177

Waste Sequence Number: 3235280
Sequence Number: 1674255
Shipment Date: 2013-12-18 00:00:00
Manifest Document ID: 007086165
Reported Quantity: 20
Unit of Measure: LB
Kilograms Quantity: 9.07200015
Receiving EPAID: UTD981552177

Waste Sequence Number: 3235280
Sequence Number: 1674253
Shipment Date: 2013-03-19 00:00:00
Manifest Document ID: 005564465
Reported Quantity: 30
Unit of Measure: LB
Kilograms Quantity: 13.6080002
Receiving EPAID: UTD981552177

Waste Sequence Number: 3235281
Sequence Number: 1674278
Shipment Date: 2013-08-19 00:00:00
Manifest Document ID: 006547829

Map ID
Direction
Distance
Elevation

MAP FINDINGS

Site

Database(s)

EDR ID Number
EPA ID Number

SOUTH SEATTLE COLLEGE (Continued)

1000421885

Reported Quantity:	10
Unit of Measure:	LB
Kilograms Quantity:	4.5360007
Receiving EPAID:	UTD981552177
Waste Sequence Number:	3235281
Sequence Number:	1674279
Shipment Date:	2013-12-13 00:00:00
Mainfest Document ID:	007086165
Reported Quantity:	40
Unit of Measure:	LB
Kilograms Quantity:	18.1440003
Receiving EPAID:	UTD981552177
Waste Sequence Number:	3235282
Sequence Number:	1674252
Shipment Date:	2013-12-13 00:00:00
Mainfest Document ID:	007086165
Reported Quantity:	20
Unit of Measure:	LB
Kilograms Quantity:	9.07200015
Receiving EPAID:	UTD981552177
Waste Stream Off Site Mgmt:	
Waste CORB Sequence Number:	142252
Waste Sequence Number:	3235279
Sequence Number:	796450
Received EPAID:	UTD981552177
Managed Quantity:	135
Kilogram Quantity:	61.2360010
Recycled Percentage:	0
Waste Management System Code:	H040
Waste Sequence Number:	3235280
Sequence Number:	796449
Received EPAID:	UTD981552177
Managed Quantity:	52
Kilogram Quantity:	23.5872004
Recycled Percentage:	0
Waste Management System Code:	H040
Waste Sequence Number:	3235281
Sequence Number:	796451
Received EPAID:	UTD981552177
Managed Quantity:	50
Kilogram Quantity:	22.6800003
Recycled Percentage:	0
Waste Management System Code:	H040
Waste Sequence Number:	3235282
Sequence Number:	796447
Received EPAID:	UTD981552177
Managed Quantity:	210
Kilogram Quantity:	95.2560016
Recycled Percentage:	0
Waste Management System Code:	H040

Map ID
Direction
Distance
Elevation

MAP FINDINGS

Site

Database(s)

EDR ID Number
EPA ID Number

SOUTH SEATTLE COLLEGE (Continued)

1000421885

Waste Sequence Number: 3235276
Sequence Number: 796459
Received EPAID: UTD981552177
Managed Quantity: 20
Kilogram Quantity: 9.07200015
Recycled Percentage: 0
Waste Management System Code: H040

Waste Sequence Number: 3235278
Sequence Number: 796441
Received EPAID: UTD981552177
Managed Quantity: 65
Kilogram Quantity: 29.4840005
Recycled Percentage: 0
Waste Management System Code: H040

Waste Sequence Number: 3235283
Sequence Number: 796429
Received EPAID: UTD981552177
Managed Quantity: 2
Kilogram Quantity: 0.90720001
Recycled Percentage: 0
Waste Management System Code: H141

Waste Sequence Number: 3235273
Sequence Number: 796444
Received EPAID: UTD981552177
Managed Quantity: 100
Kilogram Quantity: 45.3600007
Recycled Percentage: 0
Waste Management System Code: H040

Waste Sequence Number: 3235273
Sequence Number: 796443
Received EPAID: NED981723513
Managed Quantity: 350
Kilogram Quantity: 158.760002
Recycled Percentage: 0
Waste Management System Code: H040

Waste Sequence Number: 3235274
Sequence Number: 796425
Received EPAID: UTD981552177
Managed Quantity: 85
Kilogram Quantity: 38.5560006
Recycled Percentage: 0
Waste Management System Code: H040

Waste Sequence Number: 3235277
Sequence Number: 796428
Received EPAID: UTD981552177
Managed Quantity: 5
Kilogram Quantity: 2.26800003
Recycled Percentage: 0
Waste Management System Code: H040

Map ID
Direction
Distance
Elevation

MAP FINDINGS

Site

Database(s)

EDR ID Number
EPA ID Number

SOUTH SEATTLE COLLEGE (Continued)

1000421885

Waste Stream Comments:
CORB Waste Sequence Number: 142252
Comments: A-7. When we teach chemistry, we have the students perform experiments in lab. After lab is over, there are spent chemicals. This is recurrent because we teach chemistry every quarter.

Waste Sequence Number: 3235281
Sequence Number: 1
Comments: A-7. When we teach chemistry, we have the students perform experiments in lab. After lab is over, there are spent chemicals. This is recurrent because we teach chemistry every quarter. this waste contains some organic solvents.

Waste Sequence Number: 3235282
Sequence Number: 1
Comments: A-7. laboratory waste containing mercuric chloride

Waste Sequence Number: 3235283
Sequence Number: 1
Comments: A-8. Aviation places absorbent pads under engines to catch fluid leaks. These are managed as hazardous waste.

Waste Sequence Number: 3235284
Sequence Number: 1
Comments: a7, when an experiment results in an acid or base waste that is aqueous and doesn't contain any metals or other regulated constituents (is non-toxic except for pH), we neutralize the waste and dispose of it under treatment by generator and permission by King County metro.

Waste Sequence Number: 3235285
Sequence Number: 1
Comments: B-2. The answer is actually "both" However, after we concentrate dilute aqueous wastes by evaporating off most of the water, we lab-pack these wastes for shipment with our other chemistry wastes. All shipped wastes are already reported previously on the report, and I can't find a better way to make turbowaste accept this information on this part of the waste that is the pounds of water evaporated and not yet counted.

Waste Sequence Number: 3235286
Sequence Number: 1
Comments: A-7. gasoline contaminated by water and /or oil / fluids (drip-pans under engine rebuild projects) A-8. waste gasoline - contaminated

Waste Sequence Number: 3235273
Sequence Number: 1
Comments: A-7. We teach biology labs where specimens are dissected. This is a recurrent process that doesn't fit any of the process definitions listed. A-8. This is used specimens from dissection in biology lab. They are in formalin preservative

Waste Sequence Number: 3235274
Sequence Number: 1
Comments: A-7. When we teach chemistry, we have the students perform experiments in lab. After lab is over, there are spent chemicals. This is recurrent because we teach chemistry every quarter.

Waste Sequence Number: 3235276

Map ID
Direction
Distance
Elevation

MAP FINDINGS

Site

Database(s)

EDR ID Number
EPA ID Number

SOUTH SEATTLE COLLEGE (Continued)

1000421885

Sequence Number:	1
Comments:	A-7. When we teach chemistry, we have the students perform experiments in lab. After lab is over, there are spent chemicals. This is recurrent because we teach chemistry every quarter.
Waste Sequence Number:	3235278
Sequence Number:	1
Comments:	A-7. When we teach chemistry, we have the students perform experiments in lab. After lab is over, there are spent chemicals. This is recurrent because we teach chemistry every quarter.
Waste Sequence Number:	3235279
Sequence Number:	1
Waste Stream EPA Code:	
CORB Waste Sequence Number:	142252
Waste Sequence Number:	3235277
Sequence Number:	7159815
WCDA Code:	D001
Waste Sequence Number:	3235278
Sequence Number:	7159927
WCDA Code:	D001
Waste Sequence Number:	3235278
Sequence Number:	7159928
WCDA Code:	D011
Waste Sequence Number:	3235283
Sequence Number:	7159870
WCDA Code:	D009
Waste Sequence Number:	3235285
Sequence Number:	7221718
WCDA Code:	D002
Waste Sequence Number:	3235273
Sequence Number:	7159939
WCDA Code:	D001
Waste Sequence Number:	3235273
Sequence Number:	7159940
WCDA Code:	D008
Waste Sequence Number:	3235273
Sequence Number:	7159941
WCDA Code:	D018
Waste Sequence Number:	3235279
Sequence Number:	7159996
WCDA Code:	D002
Waste Sequence Number:	3235281
Sequence Number:	7160015
WCDA Code:	D001
Waste Sequence Number:	3235281

Map ID
Direction
Distance
Elevation

MAP FINDINGS

Site

Database(s)

EDR ID Number
EPA ID Number

SOUTH SEATTLE COLLEGE (Continued)

1000421885

Sequence Number: 7160014
WCDA Code: D002

Waste Stream Source Code:
CORB Waste Sequence Number: 142252
Waste Sequence Number: 3235277
Sequence Number: 1
WCDD Code: G06

Waste Sequence Number: 3235274
Sequence Number: 1
WCDD Code: G09

Waste Sequence Number: 3235276
Sequence Number: 1
WCDD Code: G09

Waste Sequence Number: 3235278
Sequence Number: 1
WCDD Code: G09

Waste Sequence Number: 3235279
Sequence Number: 1
WCDD Code: G09

Waste Sequence Number: 3235280
Sequence Number: 1
WCDD Code: G09

Waste Sequence Number: 3235281
Sequence Number: 1
WCDD Code: G09

Waste Sequence Number: 3235282
Sequence Number: 1
WCDD Code: G09

Waste Sequence Number: 3235283
Sequence Number: 1
WCDD Code: G09

Waste Sequence Number: 3235285
Sequence Number: 1
WCDD Code: G22

Waste Sequence Number: 3235286
Sequence Number: 1
WCDD Code: G22

Name: SOUTH SEATTLE COMMUNITY COLLEGE
Address: 6000 16TH AVE SW
City, State, Zip: SEATTLE, WA 98106
Facility Address 2: Not reported
Facility ID: 43445813
EPA ID: WAD037414083
NAICS: 611210

Map ID
Direction
Distance
Elevation

MAP FINDINGS

Site

Database(s)

EDR ID Number
EPA ID Number

SOUTH SEATTLE COLLEGE (Continued)

1000421885

State Waste Code Desc:		WT02
Federal Waste Code Desc:	D001	
Form Comm:		we are unsure what defines a "large quantity handler" for universal waste. We believe we are not a large quantity handler or accumulator.
Data Year:		2012
Permit by Rule:		False
Mailing Address 2:		Not reported
Treatment by Generator:		True
Mixed Radioactive Waste:		False
Importer of Hazardous Waste:		False
Immediate Recycler:		False
Treatment/Storage/Disposal/Recycling Facility:		False
Generator of Dangerous Fuel Waste:		False
Generator Marketing to Burner:		False
Other Marketers (i.e., blender, distributor, etc.):		False
Utility Boiler Burner:		False
Industry Boiler Burner:		False
Industrial Furnace:		False
Smelter Defferal:		False
Universal Waste:		Not reported
Off-Specification:		Not reported
LN Address 2:		Not reported
Tax Reg #:		910826872
Business Type:		Educational Institution
Mail Name:		WA SSCC
Mailing Address:		6000 16th Ave SW
Mailing City,State,Zip:		SEATTLE, WA 98106
Legal Organization Name:		WA SPI
Legal Organization Type:		State
Legal Contact:		Not reported
Legal Address:		PO Box 47200
Legal Address 2:		Not reported
Legal City,State,Zip:		OLYMPIA, WA 98504-7200
Legal Phone Number:		(360)753-6738
Legal Effective Date:		08/20/1996
Land Organization Name:		WA SPI
Land Organization Type:		State
Land Contact:		Not reported
Land Address:		PO Box 47200
Land City,State,Zip:		OLYMPIA, WA 98504-7200
Land Phone Number:		(360)753-6738
Operator Organization Name:		WA SPI
Operator Organization Type:		State
Operator:		Not reported
Operator Address:		6000 16th Ave SW
Operator Address 2:		Not reported
Operator City,State,Zip:		SEATTLE, WA 98106
Operator Phone Number:		(206) 764-5322
Operator Effective Date:		05/14/1997
Site Contact:		Christa Colouzis
Site Contact Address:		6000 16th Ave SW
Contact City,State,Zip:		SEATTLE, WA 98106
Site Contact Phone Number:		(206)764-7966
Site Contact Email:		ccolouzis@sccd.ctc.edu
Gen Status Code:		MQG
Monthly Generation:		False
Batch Generation:		True

Map ID
 Direction
 Distance
 Elevation

MAP FINDINGS

Site

Database(s)

EDR ID Number
 EPA ID Number

SOUTH SEATTLE COLLEGE (Continued)

1000421885

One Time Generation:	False
Transport Own Waste:	False
Tranports Other Waste:	False
Recycler Onsite:	False
Transfer Facility:	False
Other Exemption:	Not reported
UW Battery Gen:	False
Used Oil Transporter:	False
Used Oil Transfer Facility:	False
Used Oil Processor:	False
Used Oil Refiner:	False
Used Oil Fuel Marketer Directs Shipments:	False
Used Oil Fuel Marketer Meets Specs:	False
Site Contact Address 2:	Not reported
Waste Stream Generated:	
Waste Managed Off Site:	Y
State Only Waste Code 1:	WT02
State Only Waste Code 2:	Not reported
Report Managed On Site:	0
KG Managed On Site:	0
Generator Treatment Code:	Not reported
Permit By Rule Code:	Not reported
WCDE Residence Code:	Not reported
WCDH Origin Code:	1
WCDE On Site Code:	Not reported
WCDB Code:	W001
Description:	Labpack waste from chem lab - acidic, organic
CORb Sequence Number:	136087
Sequence Number:	2659313
Mixed Radioactive Flag:	False
Designation Code:	D
Reported Quantity:	4
Quantity Unit:	LB
Kilograms Quantity:	1.81440003
Density Number:	0
Density Quantity:	Not reported
Waste Managed Off Site:	Y
State Only Waste Code 1:	Not reported
State Only Waste Code 2:	WT02
Report Managed On Site:	0
KG Managed On Site:	0
Generator Treatment Code:	Not reported
Permit By Rule Code:	Not reported
WCDE Residence Code:	Not reported
WCDH Origin Code:	2
WCDE On Site Code:	Not reported
WCDB Code:	W117
Description:	Labpack - waste mercury containing items
CORb Sequence Number:	136087
Sequence Number:	2659315
Mixed Radioactive Flag:	False
Designation Code:	D
Reported Quantity:	21
Quantity Unit:	LB
Kilograms Quantity:	9.52560016
Density Number:	0

Map ID
Direction
Distance
Elevation

MAP FINDINGS

Site

Database(s)

EDR ID Number
EPA ID Number

SOUTH SEATTLE COLLEGE (Continued)

1000421885

Density Quantity:	Not reported
Waste Managed Off Site:	Y
State Only Waste Code 1:	WT02
State Only Waste Code 2:	Not reported
Report Managed On Site:	0
KG Managed On Site:	0
Generator Treatment Code:	Not reported
Permit By Rule Code:	Not reported
WCDE Residence Code:	Not reported
WCDH Origin Code:	1
WCDE On Site Code:	Not reported
WCDB Code:	W211
Description:	Parts Washer Solvent 150 (Petroleum Naphtha)
CORb Sequence Number:	136087
Sequence Number:	2659303
Mixed Radioactive Flag:	False
Designation Code:	D
Reported Quantity:	360
Quantity Unit:	LB
Kilograms Quantity:	163.296002
Density Number:	0
Density Quantity:	Not reported
Waste Managed Off Site:	Y
State Only Waste Code 1:	Not reported
State Only Waste Code 2:	Not reported
Report Managed On Site:	0
KG Managed On Site:	0
Generator Treatment Code:	Not reported
Permit By Rule Code:	Not reported
WCDE Residence Code:	Not reported
WCDH Origin Code:	1
WCDE On Site Code:	Not reported
WCDB Code:	W209
Description:	Waste Paint Related Material
CORb Sequence Number:	136087
Sequence Number:	2659304
Mixed Radioactive Flag:	False
Designation Code:	D
Reported Quantity:	505
Quantity Unit:	LB
Kilograms Quantity:	229.068003
Density Number:	0
Density Quantity:	Not reported
Waste Managed Off Site:	Y
State Only Waste Code 1:	WT02
State Only Waste Code 2:	Not reported
Report Managed On Site:	0
KG Managed On Site:	0
Generator Treatment Code:	Not reported
Permit By Rule Code:	Not reported
WCDE Residence Code:	Not reported
WCDH Origin Code:	1
WCDE On Site Code:	Not reported
WCDB Code:	W209

Map ID
Direction
Distance
Elevation

MAP FINDINGS

Site

Database(s)

EDR ID Number
EPA ID Number

SOUTH SEATTLE COLLEGE (Continued)

1000421885

Description:	Waste aerosols
CORb Sequence Number:	136087
Sequence Number:	2659309
Mixed Radioactive Flag:	False
Designation Code:	D
Reported Quantity:	15
Quantity Unit:	LB
Kilograms Quantity:	6.80400011
Density Number:	0
Density Quantity:	Not reported
Waste Managed Off Site:	Y
State Only Waste Code 1:	WT02
State Only Waste Code 2:	Not reported
Report Managed On Site:	0
KG Managed On Site:	0
Generator Treatment Code:	Not reported
Permit By Rule Code:	Not reported
WCDE Residence Code:	Not reported
WCDH Origin Code:	1
WCDE On Site Code:	Not reported
WCDB Code:	W001
Description:	waste oxidizing liquid - chemistry
CORb Sequence Number:	136087
Sequence Number:	2659310
Mixed Radioactive Flag:	False
Designation Code:	D
Reported Quantity:	25
Quantity Unit:	LB
Kilograms Quantity:	11.3400001
Density Number:	0
Density Quantity:	Not reported
Waste Managed Off Site:	Y
State Only Waste Code 1:	WT02
State Only Waste Code 2:	Not reported
Report Managed On Site:	0
KG Managed On Site:	0
Generator Treatment Code:	Not reported
Permit By Rule Code:	Not reported
WCDE Residence Code:	Not reported
WCDH Origin Code:	1
WCDE On Site Code:	Not reported
WCDB Code:	W001
Description:	Waste from chem lab - corrosive, inorganic
CORb Sequence Number:	136087
Sequence Number:	2659311
Mixed Radioactive Flag:	False
Designation Code:	D
Reported Quantity:	64
Quantity Unit:	LB
Kilograms Quantity:	29.0304004
Density Number:	0
Density Quantity:	Not reported
Waste Managed Off Site:	Y
State Only Waste Code 1:	WT02

Map ID
Direction
Distance
Elevation

MAP FINDINGS

Site

Database(s)

EDR ID Number
EPA ID Number

SOUTH SEATTLE COLLEGE (Continued)

1000421885

State Only Waste Code 2:	Not reported
Report Managed On Site:	0
KG Managed On Site:	0
Generator Treatment Code:	Not reported
Permit By Rule Code:	Not reported
WCDE Residence Code:	Not reported
WCDH Origin Code:	1
WCDE On Site Code:	Not reported
WCDB Code:	W219
Description:	chem lab waste - corrosive/ toxic liquid inorganic
CORb Sequence Number:	136087
Sequence Number:	2659312
Mixed Radioactive Flag:	False
Designation Code:	D
Reported Quantity:	50
Quantity Unit:	LB
Kilograms Quantity:	22.6800003
Density Number:	0
Density Quantity:	Not reported
Waste Managed Off Site:	Y
State Only Waste Code 1:	WT02
State Only Waste Code 2:	Not reported
Report Managed On Site:	0
KG Managed On Site:	0
Generator Treatment Code:	Not reported
Permit By Rule Code:	Not reported
WCDE Residence Code:	Not reported
WCDH Origin Code:	1
WCDE On Site Code:	Not reported
WCDB Code:	W211
Description:	parts washer solvent - non-DOT regulated
CORb Sequence Number:	136087
Sequence Number:	2659305
Mixed Radioactive Flag:	False
Designation Code:	D
Reported Quantity:	955
Quantity Unit:	LB
Kilograms Quantity:	433.188007
Density Number:	0
Density Quantity:	Not reported
Waste Managed Off Site:	Y
State Only Waste Code 1:	WT02
State Only Waste Code 2:	Not reported
Report Managed On Site:	0
KG Managed On Site:	0
Generator Treatment Code:	Not reported
Permit By Rule Code:	Not reported
WCDE Residence Code:	Not reported
WCDH Origin Code:	1
WCDE On Site Code:	Not reported
WCDB Code:	W001
Description:	Labpack(s) oxidizing, corrosive liquids from chem lab
CORb Sequence Number:	136087
Sequence Number:	2659307
Mixed Radioactive Flag:	False

Map ID
Direction
Distance
Elevation

MAP FINDINGS

Site

Database(s)

EDR ID Number
EPA ID Number

SOUTH SEATTLE COLLEGE (Continued)

1000421885

Designation Code: D
Reported Quantity: 30
Quantity Unit: LB
Kilograms Quantity: 13.6080002
Density Number: 0
Density Quantity: Not reported

Waste Managed Off Site: Y
State Only Waste Code 1: WT02
State Only Waste Code 2: Not reported
Report Managed On Site: 0
KG Managed On Site: 0
Generator Treatment Code: Not reported
Permit By Rule Code: Not reported
WCDE Residence Code: Not reported
WCDH Origin Code: 1
WCDE On Site Code: Not reported
WCDB Code: W409
Description: used specimens in formalin solution
CORb Sequence Number: 136087
Sequence Number: 2659306
Mixed Radioactive Flag: False
Designation Code: D
Reported Quantity: 105
Quantity Unit: LB
Kilograms Quantity: 47.6280008
Density Number: 0
Density Quantity: Not reported

Shipments Sent:
CORB Waste Sequence Number: 136087
Waste Sequence Number: 2659305
Sequence Number: 1328840
Shipment Date: 2012-03-26 00:00:00
Manifest Document ID: 004451630
Reported Quantity: 955
Unit of Measure: LB
Kilograms Quantity: 433.188007
Receiving EPAID: ARD069748192

Waste Sequence Number: 2659307
Sequence Number: 1328844
Shipment Date: 2012-09-10 00:00:00
Manifest Document ID: 005628362
Reported Quantity: 30
Unit of Measure: LB
Kilograms Quantity: 13.6080002
Receiving EPAID: UTD981552177

Waste Sequence Number: 2659314
Sequence Number: 1328849
Shipment Date: 2012-12-28 00:00:00
Manifest Document ID: 005567911
Reported Quantity: 60
Unit of Measure: LB
Kilograms Quantity: 27.2160004
Receiving EPAID: UTD981552177

Map ID
Direction
Distance
Elevation

MAP FINDINGS

Site

Database(s)

EDR ID Number
EPA ID Number

SOUTH SEATTLE COLLEGE (Continued)

1000421885

Waste Sequence Number: 2659316
Sequence Number: 1328838
Shipment Date: 2012-12-28 00:00:00
Manifest Document ID: 005567912
Reported Quantity: 60
Unit of Measure: LB
Kilograms Quantity: 27.2160004
Receiving EPAID: ARD069748192

Waste Sequence Number: 2659316
Sequence Number: 1328839
Shipment Date: 2012-03-26 00:00:00
Manifest Document ID: 004451630
Reported Quantity: 75
Unit of Measure: LB
Kilograms Quantity: 34.0200005
Receiving EPAID: ARD069748192

Waste Sequence Number: 2659309
Sequence Number: 1328818
Shipment Date: 2012-03-26 00:00:00
Manifest Document ID: 004451630
Reported Quantity: 5
Unit of Measure: LB
Kilograms Quantity: 2.26800003
Receiving EPAID: ARD069748192

Waste Sequence Number: 2659309
Sequence Number: 1328819
Shipment Date: 2012-12-28 00:00:00
Manifest Document ID: 005567912
Reported Quantity: 10
Unit of Measure: LB
Kilograms Quantity: 4.53600007
Receiving EPAID: ARD069748192

Waste Sequence Number: 2659310
Sequence Number: 1328845
Shipment Date: 2012-03-26 00:00:00
Manifest Document ID: 004451629
Reported Quantity: 25
Unit of Measure: LB
Kilograms Quantity: 11.3400001
Receiving EPAID: UTD981552177

Waste Sequence Number: 2659311
Sequence Number: 1328847
Shipment Date: 2012-03-26 00:00:00
Manifest Document ID: 004451630
Reported Quantity: 10
Unit of Measure: LB
Kilograms Quantity: 4.53600007
Receiving EPAID: ARD069748192

Waste Sequence Number: 2659311
Sequence Number: 1328848
Shipment Date: 2012-09-10 00:00:00

Map ID
Direction
Distance
Elevation

MAP FINDINGS

Site

Database(s)

EDR ID Number
EPA ID Number

SOUTH SEATTLE COLLEGE (Continued)

1000421885

Mainfest Document ID:	005628362
Reported Quantity:	9
Unit of Measure:	LB
Kilograms Quantity:	4.08240007
Receiving EPAID:	UTD981552177
Waste Sequence Number:	2659311
Sequence Number:	1328846
Shipment Date:	2012-12-28 00:00:00
Mainfest Document ID:	005567911
Reported Quantity:	45
Unit of Measure:	LB
Kilograms Quantity:	20.4120003
Receiving EPAID:	UTD981552177
Waste Stream Off Site Mgmt:	
Waste CORB Sequence Number:	136087
Waste Sequence Number:	2659305
Sequence Number:	656751
Received EPAID:	ARD069748192
Managed Quantity:	955
Kilogram Quantity:	433.188007
Recycled Percentage:	0
Waste Management System Code:	H040
Waste Sequence Number:	2659307
Sequence Number:	656738
Received EPAID:	UTD981552177
Managed Quantity:	30
Kilogram Quantity:	13.6080002
Recycled Percentage:	0
Waste Management System Code:	H040
Waste Sequence Number:	2659314
Sequence Number:	656745
Received EPAID:	UTD981552177
Managed Quantity:	60
Kilogram Quantity:	27.2160004
Recycled Percentage:	0
Waste Management System Code:	H040
Waste Sequence Number:	2659316
Sequence Number:	656733
Received EPAID:	ARD069748192
Managed Quantity:	135
Kilogram Quantity:	61.2360010
Recycled Percentage:	0
Waste Management System Code:	H040
Waste Sequence Number:	2659303
Sequence Number:	656694
Received EPAID:	WAD981769110
Managed Quantity:	360
Kilogram Quantity:	163.296002
Recycled Percentage:	0
Waste Management System Code:	H061

Map ID
Direction
Distance
Elevation

MAP FINDINGS

Site

Database(s)

EDR ID Number
EPA ID Number

SOUTH SEATTLE COLLEGE (Continued)

1000421885

Waste Sequence Number: 2659304
Sequence Number: 656698
Received EPAID: UTD981552177
Managed Quantity: 505
Kilogram Quantity: 229.068003
Recycled Percentage: 0
Waste Management System Code: H040

Waste Sequence Number: 2659354
Sequence Number: 656750
Received EPAID: UTD981552177
Managed Quantity: 100
Kilogram Quantity: 45.3600007
Recycled Percentage: 0
Waste Management System Code: H040

Waste Sequence Number: 2659309
Sequence Number: 656709
Received EPAID: ARD069748192
Managed Quantity: 15
Kilogram Quantity: 6.80400011
Recycled Percentage: 0
Waste Management System Code: H040

Waste Sequence Number: 2659310
Sequence Number: 656739
Received EPAID: UTD981552177
Managed Quantity: 25
Kilogram Quantity: 11.3400001
Recycled Percentage: 0
Waste Management System Code: H040

Waste Sequence Number: 2659311
Sequence Number: 656743
Received EPAID: UTD981552177
Managed Quantity: 54
Kilogram Quantity: 24.4944004
Recycled Percentage: 0
Waste Management System Code: H040

Waste Sequence Number: 2659311
Sequence Number: 656742
Received EPAID: ARD069748192
Managed Quantity: 10
Kilogram Quantity: 4.53600007
Recycled Percentage: 0
Waste Management System Code: H040

Waste Stream Comments:

CORB Waste Sequence Number: 136087
Comments: Question A-7. G09: This waste is from servicing solvent parts washer tanks.

Waste Sequence Number: 2659303
Sequence Number: 1

Comments: A-7. autobody
Waste Sequence Number: 2659304

Map ID
Direction
Distance
Elevation

MAP FINDINGS

Site

Database(s)

EDR ID Number
EPA ID Number

SOUTH SEATTLE COLLEGE (Continued)

1000421885

Sequence Number:	1
Comments:	A-7. uncontaminated naphthol spirits (dirty, but with dirt and grease only, not contaminated with other solvents) A-8. waste naphthol spirits
Waste Sequence Number:	2659305
Sequence Number:	1
Comments:	A-7. We teach biology labs where specimens are dissected. This is a recurrent process that doesn't fit any of the process definitions listed. A-8. This is used specimens from dissection in biology lab. They are in formalin preservative
Waste Sequence Number:	2659306
Sequence Number:	1
Comments:	A-7. When we teach chemistry, we have the students perform experiments in lab. After lab is over, there are spent chemicals. This is recurrent because we teach chemistry every quarter.
Waste Sequence Number:	2659307
Sequence Number:	1
Comments:	A-7. When we teach chemistry, we have the students perform experiments in lab. After lab is over, there are spent chemicals. This is recurrent because we teach chemistry every quarter.
Waste Sequence Number:	2659308
Sequence Number:	1
Comments:	A-7. When we teach chemistry, we have the students perform experiments in lab. After lab is over, there are spent chemicals. This is recurrent because we teach chemistry every quarter.
Waste Sequence Number:	2659310
Sequence Number:	1
Comments:	A-7. When we teach chemistry, we have the students perform experiments in lab. After lab is over, there are spent chemicals. This is recurrent because we teach chemistry every quarter.
Waste Sequence Number:	2659311
Sequence Number:	1
Comments:	A-7: this is a recurrent waste because we teach chemistry each quarter, so spent process chemistry is a recurrent waste (but if I choose - spent chemicals or catalysts, it give me an error message) this dinitrophenol waste was combined with water by the hazardous waste hauler before transport to insure that it was not reactive.
Waste Sequence Number:	2659312
Sequence Number:	1
Comments:	A-7. When we teach chemistry, we have the students perform experiments in lab. After lab is over, there are spent chemicals. This is recurrent because we teach chemistry every quarter.
Waste Sequence Number:	2659313
Sequence Number:	1
Comments:	A-7. When we teach chemistry, we have the students perform experiments in lab. After lab is over, there are spent chemicals. This is recurrent because we teach chemistry every quarter. waste is a combination of solid sediment in a liquid waste.

Map ID
Direction
Distance
Elevation

MAP FINDINGS

Site

Database(s)

EDR ID Number
EPA ID Number

SOUTH SEATTLE COLLEGE (Continued)

1000421885

Waste Sequence Number:	2659314
Sequence Number:	1
Waste Stream EPA Code:	
CORB Waste Sequence Number:	136087
Waste Sequence Number:	2659303
Sequence Number:	5890802
WCDA Code:	D001
Waste Sequence Number:	2659303
Sequence Number:	5890803
WCDA Code:	D008
Waste Sequence Number:	2659303
Sequence Number:	5890804
WCDA Code:	D018
Waste Sequence Number:	2659303
Sequence Number:	5890805
WCDA Code:	D035
Waste Sequence Number:	2659303
Sequence Number:	5890806
WCDA Code:	D039
Waste Sequence Number:	2659304
Sequence Number:	5890260
WCDA Code:	D001
Waste Sequence Number:	2659304
Sequence Number:	5890261
WCDA Code:	F003
Waste Sequence Number:	2659307
Sequence Number:	5890711
WCDA Code:	D001
Waste Sequence Number:	2659307
Sequence Number:	5890712
WCDA Code:	D002
Waste Sequence Number:	2659307
Sequence Number:	5890714
WCDA Code:	D005
Waste Sequence Number:	2659307
Sequence Number:	5890715
WCDA Code:	D008
Waste Stream Source Code:	
CORB Waste Sequence Number:	136087
Waste Sequence Number:	2659304
Sequence Number:	1
WCDD Code:	G06
Waste Sequence Number:	2659309

Map ID
Direction
Distance
Elevation

MAP FINDINGS

Site

Database(s)

EDR ID Number
EPA ID Number

SOUTH SEATTLE COLLEGE (Continued)

1000421885

Sequence Number: 1
WCDD Code: G06

Waste Sequence Number: 2659315
Sequence Number: 1
WCDD Code: G15

Waste Sequence Number: 2659305
Sequence Number: 1
WCDD Code: G01

Waste Sequence Number: 2659303
Sequence Number: 1
WCDD Code: G09

Waste Sequence Number: 2659306
Sequence Number: 1
WCDD Code: G09

Waste Sequence Number: 2659307
Sequence Number: 1
WCDD Code: G09

Waste Sequence Number: 2659308
Sequence Number: 1
WCDD Code: G09

Waste Sequence Number: 2659310
Sequence Number: 1
WCDD Code: G09

Waste Sequence Number: 2659311
Sequence Number: 1
WCDD Code: G09

Waste Sequence Number: 2659312
Sequence Number: 1
WCDD Code: G09

Name: SOUTH SEATTLE COMMUNITY COLLEGE
Address: 6000 16TH AVE SW
City,State,Zip: SEATTLE, WA 98106
Facility Address 2: Not reported
Facility ID: 43445813
EPA ID: WAD037414083
NAICS: 611210
State Waste Code Desc: WT02
Federal Waste Code Desc: D001
Form Comm: Not reported
Data Year: 2011
Permit by Rule: False
Mailing Address 2: Not reported
Treatment by Generator: True
Mixed Radioactive Waste: False
Importer of Hazardous Waste: False
Immediate Recycler: False

Map ID
Direction
Distance
Elevation

MAP FINDINGS

Site

Database(s)

EDR ID Number
EPA ID Number

SOUTH SEATTLE COLLEGE (Continued)

1000421885

Treatment/Storage/Disposal/Recycling Facility:	False
Generator of Dangerous Fuel Waste:	False
Generator Marketing to Burner:	False
Other Marketers (i.e., blender, distributor, etc.):	False
Utility Boiler Burner:	False
Industry Boiler Burner:	False
Industrial Furnace:	False
Smelter Defferal:	False
Universal Waste:	Not reported
Off-Specification:	Not reported
LN Address 2:	Not reported
Tax Reg #:	910826872
Business Type:	Educational Institution
Mail Name:	WA SSCC
Mailing Address:	6000 16th Ave SW
Mailing City,State,Zip:	SEATTLE, WA 98106
Legal Organization Name:	WA SPI
Legal Organization Type:	State
Legal Contact:	Not reported
Legal Address:	PO Box 47200
Legal Address 2:	Not reported
Legal City,State,Zip:	OLYMPIA, WA 98504-7200
Legal Phone Number:	(360)753-6738
Legal Effective Date:	08/20/1996
Land Organization Name:	WA SPI
Land Organization Type:	State
Land Contact:	Not reported
Land Address:	PO Box 47200
Land City,State,Zip:	OLYMPIA, WA 98504-7200
Land Phone Number:	(360)753-6738
Operator Organization Name:	WA SPI
Operator Organization Type:	State
Operator:	Not reported
Operator Address:	6000 16th Ave SW
Operator Address 2:	Not reported
Operator City,State,Zip:	SEATTLE, WA 98106
Operator Phone Number:	(206) 764-5322
Operator Effective Date:	05/14/1997
Site Contact:	Christa Colouzis
Site Contact Address:	6000 16th Ave SW
Contact City,State,Zip:	SEATTLE, WA 98106
Site Contact Phone Number:	(206)764-7966
Site Contact Email:	ccolouzis@sccd.ctc.edu
Gen Status Code:	MQG
Monthly Generation:	False
Batch Generation:	True
One Time Generation:	False
Transport Own Waste:	False
Tranports Other Waste:	False
Recycler Onsite:	True
Transfer Facility:	False
Other Exemption:	Not reported
UW Battery Gen:	False
Used Oil Transporter:	False
Used Oil Transfer Facility:	False
Used Oil Processor:	False
Used Oil Refiner:	False

Map ID
Direction
Distance
Elevation

MAP FINDINGS

Site

Database(s)

EDR ID Number
EPA ID Number

SOUTH SEATTLE COLLEGE (Continued)

1000421885

Used Oil Fuel Marketer Directs Shipments:	False
Used Oil Fuel Marketer Meets Specs:	False
Site Contact Address 2:	Not reported
Waste Stream Generated:	
Waste Managed Off Site:	Y
State Only Waste Code 1:	WT02
State Only Waste Code 2:	Not reported
Report Managed On Site:	0
KG Managed On Site:	0
Generator Treatment Code:	Not reported
Permit By Rule Code:	Not reported
WCDE Residence Code:	Not reported
WCDH Origin Code:	1
WCDE On Site Code:	Not reported
WCDB Code:	W001
Description:	Labpack waste from chem lab - toxic, inorganic
CORb Sequence Number:	132802
Sequence Number:	2648396
Mixed Radioactive Flag:	False
Designation Code:	D
Reported Quantity:	56
Quantity Unit:	LB
Kilograms Quantity:	25.4016004
Density Number:	0
Density Quantity:	Not reported
Waste Managed Off Site:	Y
State Only Waste Code 1:	WSC2
State Only Waste Code 2:	Not reported
Report Managed On Site:	0
KG Managed On Site:	0
Generator Treatment Code:	Not reported
Permit By Rule Code:	Not reported
WCDE Residence Code:	Not reported
WCDH Origin Code:	1
WCDE On Site Code:	Not reported
WCDB Code:	W001
Description:	Labpack - waste corrosive liquid, toxic, corrosive N.O.S.
CORb Sequence Number:	132802
Sequence Number:	2648397
Mixed Radioactive Flag:	False
Designation Code:	D
Reported Quantity:	60
Quantity Unit:	LB
Kilograms Quantity:	27.2160004
Density Number:	0
Density Quantity:	Not reported
Waste Managed Off Site:	Y
State Only Waste Code 1:	Not reported
State Only Waste Code 2:	WT02
Report Managed On Site:	0
KG Managed On Site:	0
Generator Treatment Code:	Not reported
Permit By Rule Code:	Not reported
WCDE Residence Code:	Not reported
WCDH Origin Code:	2

Map ID
Direction
Distance
Elevation

MAP FINDINGS

Site

Database(s)

EDR ID Number
EPA ID Number

SOUTH SEATTLE COLLEGE (Continued)

1000421885

WCDE On Site Code:	Not reported
WCDB Code:	W117
Description:	Labpack - waste mercury containing items
CORb Sequence Number:	132802
Sequence Number:	2648398
Mixed Radioactive Flag:	False
Designation Code:	D
Reported Quantity:	1
Quantity Unit:	LB
Kilograms Quantity:	0.45360000
Density Number:	0
Density Quantity:	Not reported
Waste Managed Off Site:	Y
State Only Waste Code 1:	WT02
State Only Waste Code 2:	Not reported
Report Managed On Site:	0
KG Managed On Site:	0
Generator Treatment Code:	Not reported
Permit By Rule Code:	Not reported
WCDE Residence Code:	Not reported
WCDH Origin Code:	1
WCDE On Site Code:	Not reported
WCDB Code:	W002
Description:	waste state only toxic - absorbent pads with oil and antifreeze
CORb Sequence Number:	132802
Sequence Number:	2648399
Mixed Radioactive Flag:	False
Designation Code:	D
Reported Quantity:	100
Quantity Unit:	LB
Kilograms Quantity:	45.3600007
Density Number:	0
Density Quantity:	Not reported
Waste Managed Off Site:	N
State Only Waste Code 1:	WT02
State Only Waste Code 2:	Not reported
Report Managed On Site:	200
KG Managed On Site:	440.923999
Generator Treatment Code:	Y
Permit By Rule Code:	Not reported
WCDE Residence Code:	Not reported
WCDH Origin Code:	3
WCDE On Site Code:	H122
WCDB Code:	W101
Description:	aqueous chemistry waste, treated by evaporation before disposal
CORb Sequence Number:	132802
Sequence Number:	2652809
Mixed Radioactive Flag:	False
Designation Code:	D
Reported Quantity:	200
Quantity Unit:	LB
Kilograms Quantity:	90.7200015
Density Number:	0
Density Quantity:	Not reported

Map ID
Direction
Distance
Elevation

MAP FINDINGS

Site

Database(s)

EDR ID Number
EPA ID Number

SOUTH SEATTLE COLLEGE (Continued)

1000421885

Waste Managed Off Site: Y
State Only Waste Code 1: WT02
State Only Waste Code 2: Not reported
Report Managed On Site: 0
KG Managed On Site: 0
Generator Treatment Code: Not reported
Permit By Rule Code: Not reported
WCDE Residence Code: Not reported
WCDH Origin Code: 1
WCDE On Site Code: Not reported
WCDB Code: W219
Description: waste flammable liquids, diethyl ether, chem lab NOS
CORb Sequence Number: 132802
Sequence Number: 2648388
Mixed Radioactive Flag: False
Designation Code: D
Reported Quantity: 10
Quantity Unit: LB
Kilograms Quantity: 4.53600007
Density Number: 0
Density Quantity: Not reported

Waste Managed Off Site: Y
State Only Waste Code 1: WT02
State Only Waste Code 2: Not reported
Report Managed On Site: 0
KG Managed On Site: 0
Generator Treatment Code: Not reported
Permit By Rule Code: Not reported
WCDE Residence Code: Not reported
WCDH Origin Code: 1
WCDE On Site Code: Not reported
WCDB Code: W409
Description: used specimens in formalin solution
CORb Sequence Number: 132802
Sequence Number: 2648389
Mixed Radioactive Flag: False
Designation Code: D
Reported Quantity: 175
Quantity Unit: LB
Kilograms Quantity: 79.3800013
Density Number: 0
Density Quantity: Not reported

Waste Managed Off Site: Y
State Only Waste Code 1: WT02
State Only Waste Code 2: Not reported
Report Managed On Site: 0
KG Managed On Site: 0
Generator Treatment Code: Not reported
Permit By Rule Code: Not reported
WCDE Residence Code: Not reported
WCDH Origin Code: 1
WCDE On Site Code: Not reported
WCDB Code: W001
Description: Labpack(s) corrosive liquids, toxic from chem lab
CORb Sequence Number: 132802

Map ID
Direction
Distance
Elevation

MAP FINDINGS

Site

Database(s)

EDR ID Number
EPA ID Number

SOUTH SEATTLE COLLEGE (Continued)

1000421885

Sequence Number: 2648390
Mixed Radioactive Flag: False
Designation Code: D
Reported Quantity: 65
Quantity Unit: LB
Kilograms Quantity: 29.4840005
Density Number: 0
Density Quantity: Not reported

Waste Managed Off Site: Y
State Only Waste Code 1: WT02
State Only Waste Code 2: Not reported
Report Managed On Site: 0
KG Managed On Site: 0
Generator Treatment Code: Not reported
Permit By Rule Code: Not reported
WCDE Residence Code: Not reported
WCDH Origin Code: 1
WCDE On Site Code: Not reported
WCDB Code: W001
Description: Labpack(s) flammable, toxic organic liquids from chem lab
CORb Sequence Number: 132802
Sequence Number: 2648391
Mixed Radioactive Flag: False
Designation Code: D
Reported Quantity: 125
Quantity Unit: LB
Kilograms Quantity: 56.7000009
Density Number: 0
Density Quantity: Not reported

Waste Managed Off Site: Y
State Only Waste Code 1: WT02
State Only Waste Code 2: Not reported
Report Managed On Site: 0
KG Managed On Site: 0
Generator Treatment Code: Not reported
Permit By Rule Code: Not reported
WCDE Residence Code: Not reported
WCDH Origin Code: 1
WCDE On Site Code: Not reported
WCDB Code: W211
Description: Parts Washer Solvent 150 (Petroleum Naphtha)
CORb Sequence Number: 132802
Sequence Number: 2648386
Mixed Radioactive Flag: False
Designation Code: D
Reported Quantity: 225
Quantity Unit: LB
Kilograms Quantity: 102.060001
Density Number: 0
Density Quantity: Not reported

Waste Managed Off Site: Y
State Only Waste Code 1: WT02
State Only Waste Code 2: Not reported
Report Managed On Site: 0

Map ID
Direction
Distance
Elevation

MAP FINDINGS

Site

Database(s)

EDR ID Number
EPA ID Number

SOUTH SEATTLE COLLEGE (Continued)

1000421885

KG Managed On Site: 0
Generator Treatment Code: Not reported
Permit By Rule Code: Not reported
WCDE Residence Code: Not reported
WCDH Origin Code: 1
WCDE On Site Code: Not reported
WCDB Code: W001
Description: waste acetyl chloride - chemistry
CORb Sequence Number: 132802
Sequence Number: 2648393
Mixed Radioactive Flag: False
Designation Code: D
Reported Quantity: 1
Quantity Unit: LB
Kilograms Quantity: 0.45360000
Density Number: 0
Density Quantity: Not reported

Shipments Sent:

CORB Waste Sequence Number: 132802
Waste Sequence Number: 2648386
Sequence Number: 1304645
Shipment Date: 2011-02-15 00:00:00
Manifest Document ID: 001743930
Reported Quantity: 225
Unit of Measure: LB
Kilograms Quantity: 102.060001
Receiving EPAID: WAD981769110

Waste Sequence Number: 2648393
Sequence Number: 1304688
Shipment Date: 2011-07-08 00:00:00
Manifest Document ID: 003467942
Reported Quantity: 1
Unit of Measure: LB
Kilograms Quantity: 0.45360000
Receiving EPAID: ARD069748192

Waste Sequence Number: 2648395
Sequence Number: 1304696
Shipment Date: 2011-07-08 00:00:00
Manifest Document ID: 003467943
Reported Quantity: 5
Unit of Measure: LB
Kilograms Quantity: 2.26800003
Receiving EPAID: UTD981552177

Waste Sequence Number: 2648387
Sequence Number: 1304646
Shipment Date: 2011-07-08 00:00:00
Manifest Document ID: 003467942
Reported Quantity: 220
Unit of Measure: LB
Kilograms Quantity: 99.7920017
Receiving EPAID: ARD069748192

Waste Sequence Number: 2648392

Map ID
Direction
Distance
Elevation

MAP FINDINGS

Site

Database(s)

EDR ID Number
EPA ID Number

SOUTH SEATTLE COLLEGE (Continued)

1000421885

Sequence Number: 1304647
Shipment Date: 2011-07-08 00:00:00
Manifest Document ID: 003467942
Reported Quantity: 10
Unit of Measure: LB
Kilograms Quantity: 4.53600007
Receiving EPAID: ARD069748192

Waste Sequence Number: 2648394
Sequence Number: 1304689
Shipment Date: 2011-07-08 00:00:00
Manifest Document ID: 003467942
Reported Quantity: 1
Unit of Measure: LB
Kilograms Quantity: 0.45360000
Receiving EPAID: ARD069748192

Waste Sequence Number: 2648396
Sequence Number: 1304693
Shipment Date: 2011-07-08 00:00:00
Manifest Document ID: 003467942
Reported Quantity: 56
Unit of Measure: LB
Kilograms Quantity: 25.4016004
Receiving EPAID: ARD069748192

Waste Sequence Number: 2648397
Sequence Number: 1304695
Shipment Date: 2011-12-30 00:00:00
Manifest Document ID: 004795695
Reported Quantity: 20
Unit of Measure: LB
Kilograms Quantity: 9.07200015
Receiving EPAID: UTD981552177

Waste Sequence Number: 2648397
Sequence Number: 1304694
Shipment Date: 2011-07-08 00:00:00
Manifest Document ID: 003467942
Reported Quantity: 40
Unit of Measure: LB
Kilograms Quantity: 18.1440003
Receiving EPAID: ARD069748192

Waste Sequence Number: 2648398
Sequence Number: 1304650
Shipment Date: 2011-07-08 00:00:00
Manifest Document ID: 003467942
Reported Quantity: 1
Unit of Measure: LB
Kilograms Quantity: 0.45360000
Receiving EPAID: ARD069748192

Waste Sequence Number: 2648399
Sequence Number: 1304685
Shipment Date: 2011-07-08 00:00:00
Manifest Document ID: 003467942

Map ID
Direction
Distance
Elevation

MAP FINDINGS

Site

Database(s)

EDR ID Number
EPA ID Number

SOUTH SEATTLE COLLEGE (Continued)

1000421885

Reported Quantity: 100
Unit of Measure: LB
Kilograms Quantity: 45.360007
Receiving EPAID: ARD069748192

Waste Stream Off Site Mgmt:

Waste CORB Sequence Number: 132802
Waste Sequence Number: 2648396
Sequence Number: 644393
Received EPAID: ARD069748192
Managed Quantity: 56
Kilogram Quantity: 25.4016004
Recycled Percentage: 0
Waste Management System Code: H040

Waste Sequence Number: 2648397
Sequence Number: 644394
Received EPAID: ARD069748192
Managed Quantity: 40
Kilogram Quantity: 18.1440003
Recycled Percentage: 0
Waste Management System Code: H040

Waste Sequence Number: 2648397
Sequence Number: 644395
Received EPAID: UTD981552177
Managed Quantity: 20
Kilogram Quantity: 9.07200015
Recycled Percentage: 0
Waste Management System Code: H040

Waste Sequence Number: 2648398
Sequence Number: 644348
Received EPAID: ARD069748192
Managed Quantity: 1
Kilogram Quantity: 0.45360000
Recycled Percentage: 0
Waste Management System Code: H141

Waste Sequence Number: 2648399
Sequence Number: 644383
Received EPAID: ARD069748192
Managed Quantity: 100
Kilogram Quantity: 45.3600007
Recycled Percentage: 0
Waste Management System Code: H040

Waste Sequence Number: 2648386
Sequence Number: 644341
Received EPAID: WAD981769110
Managed Quantity: 225
Kilogram Quantity: 102.060001
Recycled Percentage: 66
Waste Management System Code: H020

Waste Sequence Number: 2648393
Sequence Number: 644386

Map ID
Direction
Distance
Elevation

MAP FINDINGS

Site

Database(s)

EDR ID Number
EPA ID Number

SOUTH SEATTLE COLLEGE (Continued)

1000421885

Received EPAID:	ARD069748192
Managed Quantity:	1
Kilogram Quantity:	0.45360000
Recycled Percentage:	0
Waste Management System Code:	H040
Waste Sequence Number:	2648395
Sequence Number:	644396
Received EPAID:	UTD981552177
Managed Quantity:	5
Kilogram Quantity:	2.26800003
Recycled Percentage:	0
Waste Management System Code:	H040
Waste Sequence Number:	2648388
Sequence Number:	644388
Received EPAID:	ARD069748192
Managed Quantity:	10
Kilogram Quantity:	4.53600007
Recycled Percentage:	0
Waste Management System Code:	H040
Waste Sequence Number:	2648389
Sequence Number:	644346
Received EPAID:	ARD069748192
Managed Quantity:	100
Kilogram Quantity:	45.3600007
Recycled Percentage:	0
Waste Management System Code:	H040
Waste Sequence Number:	2648389
Sequence Number:	644347
Received EPAID:	UTD981552177
Managed Quantity:	75
Kilogram Quantity:	34.0200005
Recycled Percentage:	0
Waste Management System Code:	H040
Waste Stream Comments:	
CORB Waste Sequence Number:	132802
Comments:	Question A-7. G09: This waste is from servicing solvent parts washer tanks.
Waste Sequence Number:	2648386
Sequence Number:	1
Comments:	A-7. Autobody dept 200 pounds, facilities 20 pounds
Waste Sequence Number:	2648387
Sequence Number:	1
Comments:	A-7. When we teach chemistry, we have the students perform experiments in lab. After lab is over, there are spent chemicals. This is recurrent because we teach chemistry every quarter. A-8. waste chemical solutions containing diethyl ether, diethylene glycol diethyl ether
Waste Sequence Number:	2648388
Sequence Number:	1

Map ID
Direction
Distance
Elevation

MAP FINDINGS

Site

Database(s)

EDR ID Number
EPA ID Number

SOUTH SEATTLE COLLEGE (Continued)

1000421885

Comments:	A-7. We teach biology labs where specimens are dissected. This is a recurrent process that doesn't fit any of the process definitions listed. A-8. This is used specimens from dissection in biology lab. They are in formalin preservative
Waste Sequence Number:	2648389
Sequence Number:	1
Comments:	A-7. When we teach chemistry, we have the students perform experiments in lab. After lab is over, there are spent chemicals. This is recurrent because we teach chemistry every quarter. acidic and basic wastes are shipped in a shipment in separate labpacks, but have the same waste code D002 - so they are on the same line.
Waste Sequence Number:	2648390
Sequence Number:	1
Comments:	A-7. When we teach chemistry, we have the students perform experiments in lab. After lab is over, there are spent chemicals. This is recurrent because we teach chemistry every quarter.
Waste Sequence Number:	2648391
Sequence Number:	1
Comments:	A-7. When we teach chemistry, we have the students perform experiments in lab. After lab is over, there are spent chemicals. This is recurrent because we teach chemistry every quarter.
Waste Sequence Number:	2648393
Sequence Number:	1
Comments:	A-7. When we teach chemistry, we have the students perform experiments in lab. After lab is over, there are spent chemicals. This is recurrent because we teach chemistry every quarter.
Waste Sequence Number:	2648394
Sequence Number:	1
Comments:	A-7: this is a recurrent waste because we teach chemistry each quarter, so spent process chemistry is a recurrent waste (but if I choose - spent chemicals or catalysts, it give me an error message) this dinitrophenol waste was combined with water by the hazardous waste hauler before transport to insure that it was not reactive.
Waste Sequence Number:	2648395
Sequence Number:	1
Comments:	A-7. When we teach chemistry, we have the students perform experiments in lab. After lab is over, there are spent chemicals. This is recurrent because we teach chemistry every quarter.
Waste Sequence Number:	2648396
Sequence Number:	1
Comments:	A-7. When we teach chemistry, we have the students perform experiments in lab. After lab is over, there are spent chemicals. This is recurrent because we teach chemistry every quarter. waste is a combination of solid sediment in a liquid waste.
Waste Sequence Number:	2648397
Sequence Number:	1
Waste Stream EPA Code:	
CORB Waste Sequence Number:	132802
Waste Sequence Number:	2648387

Map ID
 Direction
 Distance
 Elevation

MAP FINDINGS

Site

Database(s)

EDR ID Number
 EPA ID Number

SOUTH SEATTLE COLLEGE (Continued)

1000421885

Sequence Number: 5808303
 WCDA Code: D001

Waste Sequence Number: 2648387
 Sequence Number: 5808304
 WCDA Code: F003

Waste Sequence Number: 2648392
 Sequence Number: 5808308
 WCDA Code: D001

Waste Sequence Number: 2648394
 Sequence Number: 5808440
 WCDA Code: D002

Waste Sequence Number: 2648394
 Sequence Number: 5808441
 WCDA Code: D003

Waste Sequence Number: 2648388
 Sequence Number: 5808446
 WCDA Code: D001

Waste Sequence Number: 2648390
 Sequence Number: 5808420
 WCDA Code: D002

Waste Sequence Number: 2648390
 Sequence Number: 5808421
 WCDA Code: D005

Waste Sequence Number: 2648390
 Sequence Number: 5808422
 WCDA Code: D011

Waste Sequence Number: 2648391
 Sequence Number: 5808470
 WCDA Code: D001

Waste Sequence Number: 2648391
 Sequence Number: 5808471
 WCDA Code: D007

Name: SOUTH SEATTLE COMMUNITY COLLEGE
 Address: 6000 16TH AVE SW
 City,State,Zip: SEATTLE, WA 98106
 Facility Address 2: Not reported
 Facility ID: 43445813
 EPA ID: WAD037414083
 NAICS: 611210
 State Waste Code Desc: toxic -WT02
 Federal Waste Code Desc: D001
 Form Comm: didn't want to change form from previous submittal, but computer got stuck here
 Data Year: 2010
 Permit by Rule: False

Map ID
Direction
Distance
Elevation

MAP FINDINGS

Site

Database(s)

EDR ID Number
EPA ID Number

SOUTH SEATTLE COLLEGE (Continued)

1000421885

Mailing Address 2:	Not reported
Treatment by Generator:	True
Mixed Radioactive Waste:	False
Importer of Hazardous Waste:	False
Immediate Recycler:	False
Treatment/Storage/Disposal/Recycling Facility:	False
Generator of Dangerous Fuel Waste:	False
Generator Marketing to Burner:	False
Other Marketers (i.e., blender, distributor, etc.):	False
Utility Boiler Burner:	False
Industry Boiler Burner:	False
Industrial Furnace:	False
Smelter Defferal:	False
Universal Waste:	Lamps - Generate, Batteries - Accumulate, Lamps - Accumulate
Off-Specification:	Not reported
LN Address 2:	Not reported
Tax Reg #:	910826872
Business Type:	Educational Institution
Mail Name:	WA SSCC
Mailing Address:	6000 16th Ave SW
Mailing City,State,Zip:	SEATTLE, WA 98106
Legal Organization Name:	WA SPI
Legal Organization Type:	State
Legal Contact:	Not reported
Legal Address:	PO Box 47200
Legal Address 2:	Not reported
Legal City,State,Zip:	OLYMPIA, WA 98504-7200
Legal Phone Number:	(360)753-6738
Legal Effective Date:	08/20/1996
Land Organization Name:	WA SPI
Land Organization Type:	State
Land Contact:	Not reported
Land Address:	PO Box 47200
Land City,State,Zip:	OLYMPIA, WA 98504-7200
Land Phone Number:	(360)753-6738
Operator Organization Name:	WA SPI
Operator Organization Type:	State
Operator:	Not reported
Operator Address:	6000 16th Ave SW
Operator Address 2:	Not reported
Operator City,State,Zip:	SEATTLE, WA 98106
Operator Phone Number:	(206) 764-5322
Operator Effective Date:	05/14/1997
Site Contact:	Christa Colouzis
Site Contact Address:	6000 16th Ave SW
Contact City,State,Zip:	SEATTLE, WA 98106
Site Contact Phone Number:	(206)764-7966
Site Contact Email:	ccolouzis@sccd.ctc.edu
Gen Status Code:	MQG
Monthly Generation:	False
Batch Generation:	True
One Time Generation:	False
Transport Own Waste:	False
Tranports Other Waste:	False
Recycler Onsite:	False
Transfer Facility:	False
Other Exemption:	Not reported

Map ID
Direction
Distance
Elevation

MAP FINDINGS

Site

Database(s)

EDR ID Number
EPA ID Number

SOUTH SEATTLE COLLEGE (Continued)

1000421885

UW Battery Gen:	True
Used Oil Transporter:	False
Used Oil Transfer Facility:	False
Used Oil Processor:	False
Used Oil Refiner:	False
Used Oil Fuel Marketer Directs Shipments:	False
Used Oil Fuel Marketer Meets Specs:	False
Site Contact Address 2:	Not reported
Waste Stream Generated:	
Waste Managed Off Site:	Y
State Only Waste Code 1:	WT02
State Only Waste Code 2:	Not reported
Report Managed On Site:	0
KG Managed On Site:	0
Generator Treatment Code:	Not reported
Permit By Rule Code:	Not reported
WCDE Residence Code:	Not reported
WCDH Origin Code:	1
WCDE On Site Code:	Not reported
WCDB Code:	W001
Description:	Labpack(s) toxic organic liquids from chem lab
CORb Sequence Number:	127917
Sequence Number:	2496379
Mixed Radioactive Flag:	False
Designation Code:	D
Reported Quantity:	300
Quantity Unit:	LB
Kilograms Quantity:	136.08000234057604
Density Number:	0
Density Quantity:	Not reported
Waste Managed Off Site:	Y
State Only Waste Code 1:	WSC2
State Only Waste Code 2:	Not reported
Report Managed On Site:	0
KG Managed On Site:	0
Generator Treatment Code:	Not reported
Permit By Rule Code:	Not reported
WCDE Residence Code:	Not reported
WCDH Origin Code:	1
WCDE On Site Code:	Not reported
WCDB Code:	W001
Description:	Waste from chem lab - corrosive waste with lead chloride
CORb Sequence Number:	127917
Sequence Number:	2496382
Mixed Radioactive Flag:	False
Designation Code:	D
Reported Quantity:	40
Quantity Unit:	LB
Kilograms Quantity:	18.144000312076805
Density Number:	0
Density Quantity:	Not reported
Waste Managed Off Site:	Y
State Only Waste Code 1:	WT02
State Only Waste Code 2:	Not reported
Report Managed On Site:	0

Map ID
Direction
Distance
Elevation

MAP FINDINGS

Site

Database(s)

EDR ID Number
EPA ID Number

SOUTH SEATTLE COLLEGE (Continued)

1000421885

KG Managed On Site:	0
Generator Treatment Code:	Not reported
Permit By Rule Code:	Not reported
WCDE Residence Code:	Not reported
WCDH Origin Code:	1
WCDE On Site Code:	Not reported
WCDB Code:	W001
Description:	waste benzoyl chloride - chemistry
CORb Sequence Number:	127917
Sequence Number:	2496381
Mixed Radioactive Flag:	False
Designation Code:	D
Reported Quantity:	5
Quantity Unit:	LB
Kilograms Quantity:	2.2680000390096007
Density Number:	0
Density Quantity:	Not reported
Waste Managed Off Site:	Y
State Only Waste Code 1:	WT02
State Only Waste Code 2:	Not reported
Report Managed On Site:	0
KG Managed On Site:	0
Generator Treatment Code:	Not reported
Permit By Rule Code:	Not reported
WCDE Residence Code:	Not reported
WCDH Origin Code:	1
WCDE On Site Code:	Not reported
WCDB Code:	W209
Description:	Waste aerosols
CORb Sequence Number:	127917
Sequence Number:	2496380
Mixed Radioactive Flag:	False
Designation Code:	D
Reported Quantity:	27
Quantity Unit:	LB
Kilograms Quantity:	12.247200210651844
Density Number:	0
Density Quantity:	Not reported
Waste Managed Off Site:	Y
State Only Waste Code 1:	Not reported
State Only Waste Code 2:	WT02
Report Managed On Site:	0
KG Managed On Site:	0
Generator Treatment Code:	Not reported
Permit By Rule Code:	Not reported
WCDE Residence Code:	Not reported
WCDH Origin Code:	2
WCDE On Site Code:	Not reported
WCDB Code:	W117
Description:	Labpack - waste mercury containing items
CORb Sequence Number:	127917
Sequence Number:	2496386
Mixed Radioactive Flag:	False
Designation Code:	D
Reported Quantity:	1

Map ID
Direction
Distance
Elevation

MAP FINDINGS

Site

Database(s)

EDR ID Number
EPA ID Number

SOUTH SEATTLE COLLEGE (Continued)

1000421885

Quantity Unit:	LB
Kilograms Quantity:	0.45360000780192017
Density Number:	0
Density Quantity:	Not reported
Waste Managed Off Site:	Y
State Only Waste Code 1:	Not reported
State Only Waste Code 2:	Not reported
Report Managed On Site:	0
KG Managed On Site:	0
Generator Treatment Code:	Not reported
Permit By Rule Code:	Not reported
WCDE Residence Code:	Not reported
WCDH Origin Code:	1
WCDE On Site Code:	Not reported
WCDB Code:	W209
Description:	Waste Paint Related Material
CORb Sequence Number:	127917
Sequence Number:	2496375
Mixed Radioactive Flag:	False
Designation Code:	D
Reported Quantity:	175
Quantity Unit:	LB
Kilograms Quantity:	79.380001365336028
Density Number:	0
Density Quantity:	Not reported
Waste Managed Off Site:	Y
State Only Waste Code 1:	WT02
State Only Waste Code 2:	Not reported
Report Managed On Site:	0
KG Managed On Site:	0
Generator Treatment Code:	Not reported
Permit By Rule Code:	Not reported
WCDE Residence Code:	Not reported
WCDH Origin Code:	1
WCDE On Site Code:	Not reported
WCDB Code:	W206
Description:	Non-recyclable waste hydraulic and motor oils
CORb Sequence Number:	127917
Sequence Number:	2496383
Mixed Radioactive Flag:	False
Designation Code:	D
Reported Quantity:	300
Quantity Unit:	LB
Kilograms Quantity:	136.08000234057604
Density Number:	0
Density Quantity:	Not reported
Waste Managed Off Site:	Y
State Only Waste Code 1:	WT02
State Only Waste Code 2:	Not reported
Report Managed On Site:	0
KG Managed On Site:	0
Generator Treatment Code:	Not reported
Permit By Rule Code:	Not reported
WCDE Residence Code:	Not reported

Map ID
Direction
Distance
Elevation

MAP FINDINGS

Site

Database(s)

EDR ID Number
EPA ID Number

SOUTH SEATTLE COLLEGE (Continued)

1000421885

WCDH Origin Code:	1
WCDE On Site Code:	Not reported
WCDB Code:	W002
Description:	waste state only toxic - absorbent pads with oil and antifreeze
CORb Sequence Number:	127917
Sequence Number:	2496387
Mixed Radioactive Flag:	False
Designation Code:	D
Reported Quantity:	325
Quantity Unit:	LB
Kilograms Quantity:	147.42000253562406
Density Number:	0
Density Quantity:	Not reported
Waste Managed Off Site:	Y
State Only Waste Code 1:	WT02
State Only Waste Code 2:	Not reported
Report Managed On Site:	0
KG Managed On Site:	0
Generator Treatment Code:	Not reported
Permit By Rule Code:	Not reported
WCDE Residence Code:	Not reported
WCDH Origin Code:	1
WCDE On Site Code:	Not reported
WCDB Code:	W219
Description:	waste flammable liquids, toxic, corrosive, chem lab NOS
CORb Sequence Number:	127917
Sequence Number:	2496376
Mixed Radioactive Flag:	False
Designation Code:	D
Reported Quantity:	305
Quantity Unit:	LB
Kilograms Quantity:	138.34800237958564
Density Number:	0
Density Quantity:	Not reported
Waste Managed Off Site:	Y
State Only Waste Code 1:	WT02
State Only Waste Code 2:	Not reported
Report Managed On Site:	0
KG Managed On Site:	0
Generator Treatment Code:	Not reported
Permit By Rule Code:	Not reported
WCDE Residence Code:	Not reported
WCDH Origin Code:	1
WCDE On Site Code:	Not reported
WCDB Code:	W001
Description:	Labpack - waste oxidizing liquid, toxic, corrosive N.O.S.
CORb Sequence Number:	127917
Sequence Number:	2496385
Mixed Radioactive Flag:	False
Designation Code:	D
Reported Quantity:	120
Quantity Unit:	LB
Kilograms Quantity:	54.432000936230416
Density Number:	0
Density Quantity:	Not reported

Map ID
Direction
Distance
Elevation

MAP FINDINGS

Site

Database(s)

EDR ID Number
EPA ID Number

SOUTH SEATTLE COLLEGE (Continued)

1000421885

Waste Managed Off Site:	Y
State Only Waste Code 1:	WT02
State Only Waste Code 2:	Not reported
Report Managed On Site:	0
KG Managed On Site:	0
Generator Treatment Code:	Not reported
Permit By Rule Code:	Not reported
WCDE Residence Code:	Not reported
WCDH Origin Code:	1
WCDE On Site Code:	Not reported
WCDB Code:	W211
Description:	Parts Washer Solvent 150 (Petroleum Naphtha)
CORB Sequence Number:	127917
Sequence Number:	2496374
Mixed Radioactive Flag:	False
Designation Code:	D
Reported Quantity:	50
Quantity Unit:	LB
Kilograms Quantity:	22.680000390096009
Density Number:	0
Density Quantity:	Not reported
Shipments Sent:	
CORB Waste Sequence Number:	127917
Waste Sequence Number:	2496377
Sequence Number:	1157308
Shipment Date:	1/4/2010
Mainfest Document ID:	002693470
Reported Quantity:	200
Unit of Measure:	LB
Kilograms Quantity:	90.720001560384
Receiving EPAID:	ARD069748192
Waste Sequence Number:	2496384
Sequence Number:	1157381
Shipment Date:	1/4/2010
Mainfest Document ID:	002693460
Reported Quantity:	50
Unit of Measure:	LB
Kilograms Quantity:	22.680000390096
Receiving EPAID:	UTD981552177
Waste Sequence Number:	2496386
Sequence Number:	1157514
Shipment Date:	8/20/2010
Mainfest Document ID:	002940555
Reported Quantity:	1
Unit of Measure:	LB
Kilograms Quantity:	0.45360000780192
Receiving EPAID:	ARD069748192
Waste Sequence Number:	2496450
Sequence Number:	1157532
Shipment Date:	11/2/2010
Mainfest Document ID:	006296071
Reported Quantity:	182.6
Unit of Measure:	LB

Map ID
Direction
Distance
Elevation

MAP FINDINGS

Site

Database(s)

EDR ID Number
EPA ID Number

SOUTH SEATTLE COLLEGE (Continued)

1000421885

Kilograms Quantity:	82.8273614246306
Receiving EPAID:	WAD980976906
Waste Sequence Number:	2496374
Sequence Number:	1157420
Shipment Date:	1/4/2010
Mainfest Document ID:	002693470
Reported Quantity:	50
Unit of Measure:	LB
Kilograms Quantity:	22.680000390096
Receiving EPAID:	ARD069748192
Waste Sequence Number:	2496379
Sequence Number:	1157519
Shipment Date:	8/20/2010
Mainfest Document ID:	002940555
Reported Quantity:	50
Unit of Measure:	LB
Kilograms Quantity:	22.680000390096
Receiving EPAID:	ARD069748192
Waste Sequence Number:	2496379
Sequence Number:	1157551
Shipment Date:	12/30/2010
Mainfest Document ID:	002603883
Reported Quantity:	100
Unit of Measure:	LB
Kilograms Quantity:	45.360000780192
Receiving EPAID:	UTD981552177
Waste Sequence Number:	2496379
Sequence Number:	1157432
Shipment Date:	4/9/2010
Mainfest Document ID:	002940704
Reported Quantity:	150
Unit of Measure:	LB
Kilograms Quantity:	68.040001170288
Receiving EPAID:	UTD981552177
Waste Sequence Number:	2496380
Sequence Number:	1157292
Shipment Date:	1/4/2010
Mainfest Document ID:	002693470
Reported Quantity:	2
Unit of Measure:	LB
Kilograms Quantity:	0.90720001560384
Receiving EPAID:	ARD069748192
Waste Sequence Number:	2496380
Sequence Number:	1157500
Shipment Date:	8/20/2010
Mainfest Document ID:	002940555
Reported Quantity:	5
Unit of Measure:	LB
Kilograms Quantity:	2.2680000390096
Receiving EPAID:	ARD069748192

Map ID
Direction
Distance
Elevation

MAP FINDINGS

Site

Database(s)

EDR ID Number
EPA ID Number

SOUTH SEATTLE COLLEGE (Continued)

1000421885

Waste Sequence Number: 2496380
Sequence Number: 1157289
Shipment Date: 4/9/2010
Manifest Document ID: 002940705
Reported Quantity: 10
Unit of Measure: LB
Kilograms Quantity: 4.5360000780192
Receiving EPAID: ARD069748192

Waste Stream Off Site Mgmt:
Waste CORB Sequence Number: 127917
Waste Sequence Number: 2496379
Sequence Number: 589874
Received EPAID: UTD981552177
Managed Quantity: 250
Kilogram Quantity: 113.40000195048005
Recycled Percentage: 0
Waste Management System Code: H040

Waste Sequence Number: 2496380
Sequence Number: 589864
Received EPAID: ARD069748192
Managed Quantity: 17
Kilogram Quantity: 7.7112001326326425
Recycled Percentage: 0
Waste Management System Code: H040

Waste Sequence Number: 2496379
Sequence Number: 589873
Received EPAID: ARD069748192
Managed Quantity: 50
Kilogram Quantity: 22.680000390096009
Recycled Percentage: 0
Waste Management System Code: H040

Waste Sequence Number: 2496382
Sequence Number: 589783
Received EPAID: UTD981552177
Managed Quantity: 40
Kilogram Quantity: 18.144000312076805
Recycled Percentage: 0
Waste Management System Code: H040

Waste Sequence Number: 2496380
Sequence Number: 589865
Received EPAID: UTD981552177
Managed Quantity: 10
Kilogram Quantity: 4.5360000780192014
Recycled Percentage: 0
Waste Management System Code: H040

Waste Sequence Number: 2496381
Sequence Number: 589779
Received EPAID: UTD981552177
Managed Quantity: 5
Kilogram Quantity: 2.2680000390096007
Recycled Percentage: 0

Map ID
Direction
Distance
Elevation

MAP FINDINGS

Site

Database(s)

EDR ID Number
EPA ID Number

SOUTH SEATTLE COLLEGE (Continued)

1000421885

Waste Management System Code: H040

Waste Sequence Number: 2496376
Sequence Number: 589870
Received EPAID: UTD981552177
Managed Quantity: 275
Kilogram Quantity: 124.74000214552804
Recycled Percentage: 0
Waste Management System Code: H040

Waste Sequence Number: 2496378
Sequence Number: 589881
Received EPAID: UTD981552177
Managed Quantity: 195
Kilogram Quantity: 88.452001521374427
Recycled Percentage: 0
Waste Management System Code: H040

Waste Sequence Number: 2496383
Sequence Number: 589847
Received EPAID: ARD069748192
Managed Quantity: 300
Kilogram Quantity: 136.08000234057604
Recycled Percentage: 0
Waste Management System Code: H050

Waste Sequence Number: 2496385
Sequence Number: 589828
Received EPAID: UTD981552177
Managed Quantity: 105
Kilogram Quantity: 47.628000819201617
Recycled Percentage: 0
Waste Management System Code: H040

Waste Sequence Number: 2496387
Sequence Number: 589884
Received EPAID: ARD069748192
Managed Quantity: 100
Kilogram Quantity: 45.360000780192017
Recycled Percentage: 0
Waste Management System Code: H040

Waste Stream Comments:

CORB Waste Sequence Number: 127917
Comments: A-7. When we teach chemistry, we have the students perform experiments in lab. After lab is over, there are spent chemicals. This is recurrent because we teach chemistry every quarter.

Waste Sequence Number: 2496385
Sequence Number: 1

Comments: A-7. When we teach chemistry, we have the students perform experiments in lab. After lab is over, there are spent chemicals. This is recurrent because we teach chemistry every quarter.

Waste Sequence Number: 2496384
Sequence Number: 1

Comments: A-7. When we teach chemistry, we have the students perform experiments

Map ID
Direction
Distance
Elevation

MAP FINDINGS

Site

Database(s)

EDR ID Number
EPA ID Number

SOUTH SEATTLE COLLEGE (Continued)

1000421885

in lab. After lab is over, there are spent chemicals. This is recurrent because we teach chemistry every quarter.

Waste Sequence Number: 2496382
Sequence Number: 1

Comments: A-7. Autobody dept

Waste Sequence Number: 2496375
Sequence Number: 1

Comments: A-7. We teach biology labs where specimens are dissected. This is a recurrent process that doesn't fit any of the process definitions listed. A-8. This is used specimens from dissection in biology lab. They are in carosafe preservative which contains ethanol.

Waste Sequence Number: 2496377
Sequence Number: 1

Comments: A-7. When we teach chemistry, we have the students perform experiments in lab. After lab is over, there are spent chemicals. This is recurrent because we teach chemistry every quarter. acidic and basic wastes are shipped in a shipment in separate labpacks, but have the same waste code D002 - so they are on the same line.

Waste Sequence Number: 2496378
Sequence Number: 1

Comments: used oil from aviation is not recycled due to contamination with other engine fluids. These engines are quite old and many leak, all leaks fluids are collected in drip pans and consolidated into a used oil container, however the mixture of engine oil, hydraulic fluids, and cooling fluids from the variety of engines we use in teaching renders this stream non-recyclable)

Waste Sequence Number: 2496383
Sequence Number: 1

Comments: Question A-7. G09: This waste is from servicing solvent parts washer tanks.

Waste Sequence Number: 2496374
Sequence Number: 1

Comments: A-7. When we teach chemistry, we have the students perform experiments in lab. After lab is over, there are spent chemicals. This is recurrent because we teach chemistry every quarter. A-8. waste chemical solutions containing hydrochloric acid, methanol, ethanol, acetone, and/or ammonium hydroxide and sodium hydroxide (acidic and basic wastes are segregated for shipment but have the same waste codes on this form)

Waste Sequence Number: 2496376
Sequence Number: 1

Comments: A-7. When we teach chemistry, we have the students perform experiments in lab. After lab is over, there are spent chemicals. This is recurrent because we teach chemistry every quarter.

Waste Sequence Number: 2496379
Sequence Number: 1

Comments: A-8. Aviation places absorbent pads under engines to catch fluid leaks. These are managed as hazardous waste.

Waste Sequence Number: 2496387

Map ID
Direction
Distance
Elevation

MAP FINDINGS

Site

Database(s)

EDR ID Number
EPA ID Number

SOUTH SEATTLE COLLEGE (Continued)

1000421885

Sequence Number:	1
Waste Stream EPA Code:	
CORB Waste Sequence Number:	127917
Waste Sequence Number:	2496379
Sequence Number:	5432670
WCDA Code:	D005
Waste Sequence Number:	2496379
Sequence Number:	5432673
WCDA Code:	F002
Waste Sequence Number:	2496376
Sequence Number:	5432628
WCDA Code:	D002
Waste Sequence Number:	2496376
Sequence Number:	5432632
WCDA Code:	U117
Waste Sequence Number:	2496376
Sequence Number:	5432627
WCDA Code:	D001
Waste Sequence Number:	2496385
Sequence Number:	5432682
WCDA Code:	D002
Waste Sequence Number:	2496374
Sequence Number:	5431505
WCDA Code:	D001
Waste Sequence Number:	2496375
Sequence Number:	5430649
WCDA Code:	D001
Waste Sequence Number:	2496378
Sequence Number:	5432665
WCDA Code:	D005
Waste Sequence Number:	2496375
Sequence Number:	5430650
WCDA Code:	F003
Waste Sequence Number:	2496378
Sequence Number:	5432666
WCDA Code:	D011
Waste Stream Source Code:	
CORB Waste Sequence Number:	127917
Waste Sequence Number:	2496375
Sequence Number:	1
WCDD Code:	G06
Waste Sequence Number:	2496380
Sequence Number:	1

Map ID
 Direction
 Distance
 Elevation

MAP FINDINGS

Site

Database(s)

EDR ID Number
 EPA ID Number

SOUTH SEATTLE COLLEGE (Continued)

1000421885

WCDD Code: G06

Waste Sequence Number: 2496385
 Sequence Number: 1
 WCDD Code: G09

Waste Sequence Number: 2496383
 Sequence Number: 1
 WCDD Code: G16

Waste Sequence Number: 2496374
 Sequence Number: 1
 WCDD Code: G09

Waste Sequence Number: 2496384
 Sequence Number: 1
 WCDD Code: G09

Waste Sequence Number: 2496450
 Sequence Number: 1
 WCDD Code: G09

Waste Sequence Number: 2496376
 Sequence Number: 1
 WCDD Code: G09

Waste Sequence Number: 2496382
 Sequence Number: 1
 WCDD Code: G09

Waste Sequence Number: 2496379
 Sequence Number: 1
 WCDD Code: G09

Waste Sequence Number: 2496381
 Sequence Number: 1
 WCDD Code: G09

Name: SOUTH SEATTLE COMMUNITY COLLEGE
 Address: 6000 16TH AVE SW
 City,State,Zip: SEATTLE, WA 98106
 Facility Address 2: Not reported
 Facility ID: 43445813
 EPA ID: WAD037414083
 NAICS: 611210
 State Waste Code Desc: Not reported
 Federal Waste Code Desc: Not reported
 Form Comm: Not reported
 Data Year: 2009
 Permit by Rule: False
 Mailing Address 2: Not reported
 Treatment by Generator: True
 Mixed Radioactive Waste: False
 Importer of Hazardous Waste: False
 Immediate Recycler: False
 Treatment/Storage/Disposal/Recycling Facility: False

Map ID
Direction
Distance
Elevation

MAP FINDINGS

Site

Database(s)

EDR ID Number
EPA ID Number

SOUTH SEATTLE COLLEGE (Continued)

1000421885

Generator of Dangerous Fuel Waste:	False
Generator Marketing to Burner:	False
Other Marketers (i.e., blender, distributor, etc.):	False
Utility Boiler Burner:	False
Industry Boiler Burner:	False
Industrial Furnace:	False
Smelter Defferal:	False
Universal Waste:	Not reported
Off-Specification:	Not reported
LN Address 2:	Not reported
Tax Reg #:	910826872
Business Type:	Educational Institution
Mail Name:	WA SSCC
Mailing Address:	6000 16th Ave SW
Mailing City,State,Zip:	SEATTLE, WA 98106
Legal Organization Name:	WA SPI
Legal Organization Type:	State
Legal Contact:	Not reported
Legal Address:	PO Box 47200
Legal Address 2:	Not reported
Legal City,State,Zip:	OLYMPIA, WA 98504-7200
Legal Phone Number:	(360)753-6738
Legal Effective Date:	08/20/1996
Land Organization Name:	WA SPI
Land Organization Type:	State
Land Contact:	Not reported
Land Address:	PO Box 47200
Land City,State,Zip:	OLYMPIA, WA 98504-7200
Land Phone Number:	(360)753-6738
Operator Organization Name:	WA SPI
Operator Organization Type:	State
Operator:	Not reported
Operator Address:	6000 16th Ave SW
Operator Address 2:	Not reported
Operator City,State,Zip:	SEATTLE, WA 98106
Operator Phone Number:	(206) 764-5322
Operator Effective Date:	05/14/1997
Site Contact:	Christa Colouzis
Site Contact Address:	6000 16th Ave SW
Contact City,State,Zip:	SEATTLE, WA 98106
Site Contact Phone Number:	(206)764-7966
Site Contact Email:	ccolouzis@sccd.ctc.edu
Gen Status Code:	MQG
Monthly Generation:	False
Batch Generation:	True
One Time Generation:	False
Transport Own Waste:	False
Tranports Other Waste:	False
Recycler Onsite:	False
Transfer Facility:	False
Other Exemption:	Not reported
UW Battery Gen:	False
Used Oil Transporter:	False
Used Oil Transfer Facility:	False
Used Oil Processor:	False
Used Oil Refiner:	False
Used Oil Fuel Marketer Directs Shipments:	False

Map ID
Direction
Distance
Elevation

MAP FINDINGS

Site

Database(s)

EDR ID Number
EPA ID Number

SOUTH SEATTLE COLLEGE (Continued)

1000421885

Used Oil Fuel Marketer Meets Specs:	False
Site Contact Address 2:	Not reported
Waste Stream Generated:	
Waste Managed Off Site:	Y
State Only Waste Code 1:	WT02
State Only Waste Code 2:	Not reported
Report Managed On Site:	0
KG Managed On Site:	0
Generator Treatment Code:	Not reported
Permit By Rule Code:	Not reported
WCDE Residence Code:	Not reported
WCDH Origin Code:	1
WCDE On Site Code:	Not reported
WCDB Code:	W001
Description:	Labpack - waste oxidizing liquid, corrosive N.O.S.
CORb Sequence Number:	121725
Sequence Number:	2060990
Mixed Radioactive Flag:	False
Designation Code:	D
Reported Quantity:	30
Quantity Unit:	LB
Kilograms Quantity:	13.608000234057604
Density Number:	0
Density Quantity:	Not reported
Waste Managed Off Site:	Y
State Only Waste Code 1:	WT02
State Only Waste Code 2:	Not reported
Report Managed On Site:	0
KG Managed On Site:	0
Generator Treatment Code:	Not reported
Permit By Rule Code:	Not reported
WCDE Residence Code:	Not reported
WCDH Origin Code:	1
WCDE On Site Code:	Not reported
WCDB Code:	W209
Description:	Waste aerosols
CORb Sequence Number:	121725
Sequence Number:	2060985
Mixed Radioactive Flag:	False
Designation Code:	D
Reported Quantity:	65
Quantity Unit:	LB
Kilograms Quantity:	29.484000507124811
Density Number:	0
Density Quantity:	Not reported
Waste Managed Off Site:	Y
State Only Waste Code 1:	WT02
State Only Waste Code 2:	Not reported
Report Managed On Site:	0
KG Managed On Site:	0
Generator Treatment Code:	Not reported
Permit By Rule Code:	Not reported
WCDE Residence Code:	Not reported
WCDH Origin Code:	1
WCDE On Site Code:	Not reported

Map ID
Direction
Distance
Elevation

MAP FINDINGS

Site

Database(s)

EDR ID Number
EPA ID Number

SOUTH SEATTLE COLLEGE (Continued)

1000421885

WCDB Code:	W409
Description:	used specimens in carosafe solution
CORb Sequence Number:	121725
Sequence Number:	2060982
Mixed Radioactive Flag:	False
Designation Code:	D
Reported Quantity:	400
Quantity Unit:	LB
Kilograms Quantity:	181.44000312076807
Density Number:	0
Density Quantity:	Not reported
Waste Managed Off Site:	Y
State Only Waste Code 1:	WT02
State Only Waste Code 2:	Not reported
Report Managed On Site:	0
KG Managed On Site:	0
Generator Treatment Code:	Not reported
Permit By Rule Code:	Not reported
WCDE Residence Code:	Not reported
WCDH Origin Code:	1
WCDE On Site Code:	Not reported
WCDB Code:	W001
Description:	Waste from chem lab - toxic inhalation hazard phenyl isocyanate
CORb Sequence Number:	121725
Sequence Number:	2060987
Mixed Radioactive Flag:	False
Designation Code:	D
Reported Quantity:	10
Quantity Unit:	LB
Kilograms Quantity:	4.5360000780192014
Density Number:	0
Density Quantity:	Not reported
Waste Managed Off Site:	Y
State Only Waste Code 1:	WT02
State Only Waste Code 2:	Not reported
Report Managed On Site:	0
KG Managed On Site:	0
Generator Treatment Code:	Not reported
Permit By Rule Code:	Not reported
WCDE Residence Code:	Not reported
WCDH Origin Code:	1
WCDE On Site Code:	Not reported
WCDB Code:	W211
Description:	Parts Washer Solvent 150 (Petroleum Naphtha)
CORb Sequence Number:	121725
Sequence Number:	2060979
Mixed Radioactive Flag:	False
Designation Code:	D
Reported Quantity:	50
Quantity Unit:	GAL
Kilograms Quantity:	170.34638937795791
Density Number:	0.90000000000000002
Density Quantity:	SPG
Waste Managed Off Site:	Y

Map ID
Direction
Distance
Elevation

MAP FINDINGS

Site

Database(s)

EDR ID Number
EPA ID Number

SOUTH SEATTLE COLLEGE (Continued)

1000421885

State Only Waste Code 1: WT02
State Only Waste Code 2: Not reported
Report Managed On Site: 0
KG Managed On Site: 0
Generator Treatment Code: Not reported
Permit By Rule Code: Not reported
WCDE Residence Code: Not reported
WCDH Origin Code: 1
WCDE On Site Code: Not reported
WCDB Code: W002
Description: waste state only toxic - absorbent pads with oil and antifreeze
CORb Sequence Number: 121725
Sequence Number: 2060993
Mixed Radioactive Flag: False
Designation Code: D
Reported Quantity: 300
Quantity Unit: LB
Kilograms Quantity: 136.08000234057604
Density Number: 0
Density Quantity: Not reported

Waste Managed Off Site: Y
State Only Waste Code 1: WT02
State Only Waste Code 2: Not reported
Report Managed On Site: 0
KG Managed On Site: 0
Generator Treatment Code: Not reported
Permit By Rule Code: Not reported
WCDE Residence Code: Not reported
WCDH Origin Code: 1
WCDE On Site Code: Not reported
WCDB Code: W001
Description: Labpack waste from chem lab - bromine solutions
CORb Sequence Number: 121725
Sequence Number: 2060989
Mixed Radioactive Flag: False
Designation Code: D
Reported Quantity: 10
Quantity Unit: LB
Kilograms Quantity: 4.5360000780192014
Density Number: 0
Density Quantity: Not reported

Waste Managed Off Site: Y
State Only Waste Code 1: WT02
State Only Waste Code 2: Not reported
Report Managed On Site: 0
KG Managed On Site: 0
Generator Treatment Code: Not reported
Permit By Rule Code: Not reported
WCDE Residence Code: Not reported
WCDH Origin Code: 1
WCDE On Site Code: Not reported
WCDB Code: W206
Description: Non-recyclable waste hydraulic and motor oils
CORb Sequence Number: 121725
Sequence Number: 2060988

Map ID
Direction
Distance
Elevation

MAP FINDINGS

Site

Database(s)

EDR ID Number
EPA ID Number

SOUTH SEATTLE COLLEGE (Continued)

1000421885

Mixed Radioactive Flag:	False
Designation Code:	D
Reported Quantity:	30
Quantity Unit:	LB
Kilograms Quantity:	13.608000234057604
Density Number:	0
Density Quantity:	Not reported
Waste Managed Off Site:	Y
State Only Waste Code 1:	Not reported
State Only Waste Code 2:	Not reported
Report Managed On Site:	0
KG Managed On Site:	0
Generator Treatment Code:	Not reported
Permit By Rule Code:	Not reported
WCDE Residence Code:	Not reported
WCDH Origin Code:	1
WCDE On Site Code:	Not reported
WCDB Code:	W209
Description:	Waste Paint Related Material
CORb Sequence Number:	121725
Sequence Number:	2060980
Mixed Radioactive Flag:	False
Designation Code:	D
Reported Quantity:	300
Quantity Unit:	LB
Kilograms Quantity:	136.08000234057604
Density Number:	0
Density Quantity:	Not reported
Waste Managed Off Site:	Y
State Only Waste Code 1:	WT02
State Only Waste Code 2:	Not reported
Report Managed On Site:	0
KG Managed On Site:	0
Generator Treatment Code:	Not reported
Permit By Rule Code:	Not reported
WCDE Residence Code:	Not reported
WCDH Origin Code:	1
WCDE On Site Code:	Not reported
WCDB Code:	W001
Description:	waste sodium borohydride - chemistry
CORb Sequence Number:	121725
Sequence Number:	2060986
Mixed Radioactive Flag:	False
Designation Code:	D
Reported Quantity:	20
Quantity Unit:	LB
Kilograms Quantity:	9.0720001560384027
Density Number:	0
Density Quantity:	Not reported
Waste Managed Off Site:	Y
State Only Waste Code 1:	Not reported
State Only Waste Code 2:	WT02
Report Managed On Site:	0
KG Managed On Site:	0

Map ID
Direction
Distance
Elevation

MAP FINDINGS

Site

Database(s)

EDR ID Number
EPA ID Number

SOUTH SEATTLE COLLEGE (Continued)

1000421885

Generator Treatment Code: Not reported
Permit By Rule Code: Not reported
WCDE Residence Code: Not reported
WCDH Origin Code: 1
WCDE On Site Code: Not reported
WCDB Code: W117
Description: Labpack - waste mercury containing items
CORb Sequence Number: 121725
Sequence Number: 2060991
Mixed Radioactive Flag: False
Designation Code: D
Reported Quantity: 20
Quantity Unit: LB
Kilograms Quantity: 9.0720001560384027
Density Number: 0
Density Quantity: Not reported

Shipments Sent:

CORB Waste Sequence Number: 121725
Waste Sequence Number: 2060982
Sequence Number: 1022306
Shipment Date: 7/24/2009
Manifest Document ID: 001726334
Reported Quantity: 400
Unit of Measure: LB
Kilograms Quantity: 181.440003120768
Receiving EPAID: ARD069748192

Waste Sequence Number: 2060987
Sequence Number: 1022342
Shipment Date: 7/24/2009
Manifest Document ID: 001726334
Reported Quantity: 10
Unit of Measure: LB
Kilograms Quantity: 4.5360000780192
Receiving EPAID: ARD069748192

Waste Sequence Number: 2060983
Sequence Number: 1022322
Shipment Date: 7/24/2009
Manifest Document ID: 001726334
Reported Quantity: 70
Unit of Measure: LB
Kilograms Quantity: 31.7520005461344
Receiving EPAID: ARD069748192

Waste Sequence Number: 2060980
Sequence Number: 1022286
Shipment Date: 7/24/2009
Manifest Document ID: 001726334
Reported Quantity: 300
Unit of Measure: LB
Kilograms Quantity: 136.080002340576
Receiving EPAID: ARD069748192

Waste Sequence Number: 2060993
Sequence Number: 1022350

Map ID
Direction
Distance
Elevation

MAP FINDINGS

Site

Database(s)

EDR ID Number
EPA ID Number

SOUTH SEATTLE COLLEGE (Continued)

1000421885

Shipment Date: 7/24/2009
Manifest Document ID: 001726334
Reported Quantity: 300
Unit of Measure: LB
Kilograms Quantity: 136.080002340576
Receiving EPAID: ARD069748192

Waste Sequence Number: 2060979
Sequence Number: 1022254
Shipment Date: 12/18/2009
Manifest Document ID: 002571634
Reported Quantity: 30
Unit of Measure: GAL
Kilograms Quantity: 102.207833626775
Receiving EPAID: WAD981769110

Waste Sequence Number: 2060986
Sequence Number: 1022334
Shipment Date: 7/24/2009
Manifest Document ID: 001726334
Reported Quantity: 20
Unit of Measure: LB
Kilograms Quantity: 9.0720001560384
Receiving EPAID: ARD069748192

Waste Sequence Number: 2060985
Sequence Number: 1022276
Shipment Date: 7/24/2009
Manifest Document ID: 001726334
Reported Quantity: 15
Unit of Measure: LB
Kilograms Quantity: 6.8040001170288
Receiving EPAID: ARD069748192

Waste Sequence Number: 2060984
Sequence Number: 1022328
Shipment Date: 7/24/2009
Manifest Document ID: 001726334
Reported Quantity: 100
Unit of Measure: LB
Kilograms Quantity: 45.360000780192
Receiving EPAID: ARD069748192

Waste Sequence Number: 2060985
Sequence Number: 1022277
Shipment Date: 9/10/2009
Manifest Document ID: 002692924
Reported Quantity: 50
Unit of Measure: LB
Kilograms Quantity: 22.680000390096
Receiving EPAID: ARD069748192

Waste Sequence Number: 2060988
Sequence Number: 1022309
Shipment Date: 9/10/2009
Manifest Document ID: 002692924
Reported Quantity: 30

Map ID
Direction
Distance
Elevation

MAP FINDINGS

Site

Database(s)

EDR ID Number
EPA ID Number

SOUTH SEATTLE COLLEGE (Continued)

1000421885

Unit of Measure:	LB
Kilograms Quantity:	13.6080002340576
Receiving EPAID:	ARD069748192
Waste Stream Off Site Mgmt:	
Waste CORB Sequence Number:	121725
Waste Sequence Number:	2060982
Sequence Number:	525726
Received EPAID:	ARD069748192
Managed Quantity:	400
Kilogram Quantity:	181.44000312076807
Recycled Percentage:	0
Waste Management System Code:	H040
Waste Sequence Number: 2060993	
Sequence Number:	525764
Received EPAID:	ARD069748192
Managed Quantity:	300
Kilogram Quantity:	136.08000234057604
Recycled Percentage:	0
Waste Management System Code:	H050
Waste Sequence Number: 2060980	
Sequence Number:	525715
Received EPAID:	ARD069748192
Managed Quantity:	300
Kilogram Quantity:	136.08000234057604
Recycled Percentage:	0
Waste Management System Code:	H050
Waste Sequence Number: 2060984	
Sequence Number:	525745
Received EPAID:	ARD069748192
Managed Quantity:	100
Kilogram Quantity:	45.360000780192017
Recycled Percentage:	0
Waste Management System Code:	H040
Waste Sequence Number: 2060991	
Sequence Number:	525733
Received EPAID:	ARD069748192
Managed Quantity:	20
Kilogram Quantity:	9.0720001560384027
Recycled Percentage:	0
Waste Management System Code:	H141
Waste Sequence Number: 2060983	
Sequence Number:	525739
Received EPAID:	ARD069748192
Managed Quantity:	150
Kilogram Quantity:	68.040001170288022
Recycled Percentage:	0
Waste Management System Code:	H040
Waste Sequence Number: 2060985	
Sequence Number:	525711
Received EPAID:	ARD069748192

Map ID
Direction
Distance
Elevation

MAP FINDINGS

Site

Database(s)

EDR ID Number
EPA ID Number

SOUTH SEATTLE COLLEGE (Continued)

1000421885

Managed Quantity:	65
Kilogram Quantity:	29.484000507124811
Recycled Percentage:	Not reported
Waste Management System Code:	H040
Waste Sequence Number:	2060990
Sequence Number:	525751
Received EPAID:	ARD069748192
Managed Quantity:	30
Kilogram Quantity:	13.608000234057604
Recycled Percentage:	0
Waste Management System Code:	H040
Waste Sequence Number:	2060986
Sequence Number:	525748
Received EPAID:	ARD069748192
Managed Quantity:	20
Kilogram Quantity:	9.0720001560384027
Recycled Percentage:	0
Waste Management System Code:	H040
Waste Sequence Number:	2060989
Sequence Number:	525757
Received EPAID:	ARD069748192
Managed Quantity:	10
Kilogram Quantity:	4.5360000780192014
Recycled Percentage:	0
Waste Management System Code:	H040
Waste Sequence Number:	2060979
Sequence Number:	525704
Received EPAID:	WAD981769110
Managed Quantity:	50
Kilogram Quantity:	170.34638937795791
Recycled Percentage:	0
Waste Management System Code:	H061
Waste Stream Comments:	
CORB Waste Sequence Number:	121725
Comments:	A-8. Aviation places absorbent pads under engines to catch fluid leaks. These are managed as hazardous waste.
Waste Sequence Number:	2060993
Sequence Number:	1
Comments:	A-8. waste chemical solutions containing hydrochloric acid, methanol, ethanol, acetone, and ammonium hydroxide
Waste Sequence Number:	2060981
Sequence Number:	1
Comments:	acidic and basic wastes were shipped each time in separate packs, but have the same waste code D002 - so they are on the same form.
Waste Sequence Number:	2060983
Sequence Number:	1
Comments:	Question A-7. G09: This waste is from servicing solvent parts washer tanks.
Waste Sequence Number:	2060979

Map ID
Direction
Distance
Elevation

MAP FINDINGS

Site

Database(s)

EDR ID Number
EPA ID Number

SOUTH SEATTLE COLLEGE (Continued)

1000421885

Sequence Number: 1

Comments: A-8. This is used specimens from dissection in biology lab. They are in carosafe preservative which contains ethanol.

Waste Sequence Number: 2060982
Sequence Number: 1

Comments: A-7. Autobody dept

Waste Sequence Number: 2060980
Sequence Number: 1

Comments: A-7. collection of spill kit materials and broken thermometers from cleaning up mercury spills in science.

Waste Sequence Number: 2060991
Sequence Number: 1

Comments: used oil from aviation is not recycled due to contamination with other engine fluids. These engines are quite old and many leak, all leaks fluids are collected in drip pans and consolidated into a used oil container, however the mixture of engine oil, hydraulic fluids, and cooling fluids from the variety of engines we use in teaching renders this stream non-recyclable)

Waste Sequence Number: 2060988
Sequence Number: 1

Waste Stream EPA Code:
CORB Waste Sequence Number: 121725
Waste Sequence Number: 2060986
Sequence Number: 4619640
WCDA Code: D003

Waste Sequence Number: 2060986
Sequence Number: 4619639
WCDA Code: D001

Waste Sequence Number: 2060979
Sequence Number: 4619612
WCDA Code: D039

Waste Sequence Number: 2060980
Sequence Number: 4619616
WCDA Code: F003

Waste Sequence Number: 2060981
Sequence Number: 4619617
WCDA Code: D001

Waste Sequence Number: 2060979
Sequence Number: 4619609
WCDA Code: D008

Waste Sequence Number: 2060987
Sequence Number: 4619641
WCDA Code: D001

Waste Sequence Number: 2060979
Sequence Number: 4619611

Map ID
Direction
Distance
Elevation

MAP FINDINGS

Site

Database(s)

EDR ID Number
EPA ID Number

SOUTH SEATTLE COLLEGE (Continued)

1000421885

WCDA Code:	D035
Waste Sequence Number:	2060991
Sequence Number:	4619650
WCDA Code:	D009
Waste Sequence Number:	2060981
Sequence Number:	4619618
WCDA Code:	D002
Waste Sequence Number:	2060979
Sequence Number:	4619613
WCDA Code:	F001
Waste Stream Source Code:	
CORB Waste Sequence Number:	121725
Waste Sequence Number:	2060989
Sequence Number:	1
WCDD Code:	G22
Waste Sequence Number:	2060979
Sequence Number:	1
WCDD Code:	G09
Waste Sequence Number:	2060980
Sequence Number:	1
WCDD Code:	G06
Waste Sequence Number:	2060983
Sequence Number:	1
WCDD Code:	G22
Waste Sequence Number:	2060990
Sequence Number:	1
WCDD Code:	G22
Waste Sequence Number:	2060982
Sequence Number:	1
WCDD Code:	G22
Waste Sequence Number:	2060986
Sequence Number:	1
WCDD Code:	G22
Waste Sequence Number:	2060985
Sequence Number:	1
WCDD Code:	G06
Waste Sequence Number:	2060993
Sequence Number:	1
WCDD Code:	G33
Waste Sequence Number:	2060991
Sequence Number:	1
WCDD Code:	G32
Waste Sequence Number:	2060988

Map ID
Direction
Distance
Elevation

MAP FINDINGS

Site

Database(s)

EDR ID Number
EPA ID Number

SOUTH SEATTLE COLLEGE (Continued)

1000421885

Sequence Number:	1
WCDD Code:	G16
Name:	SOUTH SEATTLE COMMUNITY COLLEGE
Address:	6000 16TH AVE SW
City,State,Zip:	SEATTLE, WA 98106
Facility Address 2:	Not reported
Facility ID:	43445813
EPA ID:	WAD037414083
NAICS:	611210
State Waste Code Desc:	WT02
Federal Waste Code Desc:	D001, D002
Form Comm:	Not reported
Data Year:	2008
Permit by Rule:	False
Mailing Address 2:	Not reported
Treatment by Generator:	True
Mixed Radioactive Waste:	False
Importer of Hazardous Waste:	False
Immediate Recycler:	False
Treatment/Storage/Disposal/Recycling Facility:	False
Generator of Dangerous Fuel Waste:	False
Generator Marketing to Burner:	False
Other Marketers (i.e., blender, distributor, etc.):	False
Utility Boiler Burner:	False
Industry Boiler Burner:	False
Industrial Furnace:	False
Smelter Defferal:	False
Universal Waste:	Not reported
Off-Specification:	Not reported
LN Address 2:	Not reported
Tax Reg #:	910826872
Business Type:	Educational Institution
Mail Name:	WA SCCC
Mailing Address:	6000 16th Ave SW
Mailing City,State,Zip:	SEATTLE, WA 98106
Legal Organization Name:	WA SPI
Legal Organization Type:	State
Legal Contact:	Not reported
Legal Address:	PO Box 47200
Legal Address 2:	Not reported
Legal City,State,Zip:	OLYMPIA, WA 98504-7200
Legal Phone Number:	(360)753-6738
Legal Effective Date:	08/20/1996
Land Organization Name:	WA SPI
Land Organization Type:	State
Land Contact:	Not reported
Land Address:	PO Box 47200
Land City,State,Zip:	OLYMPIA, WA 98504-7200
Land Phone Number:	(360)753-6738
Operator Organization Name:	WA SPI
Operator Organization Type:	State
Operator:	Not reported
Operator Address:	6000 16th Ave SW
Operator Address 2:	Not reported
Operator City,State,Zip:	SEATTLE, WA 98106

Map ID
Direction
Distance
Elevation

MAP FINDINGS

Site

Database(s)

EDR ID Number
EPA ID Number

SOUTH SEATTLE COLLEGE (Continued)

1000421885

Operator Phone Number:	(206) 764-5322
Operator Effective Date:	05/14/1997
Site Contact:	Christa Colouzis
Site Contact Address:	6000 16th Ave SW
Contact City,State,Zip:	SEATTLE, WA 98106
Site Contact Phone Number:	(206)764-7966
Site Contact Email:	ccolouzis@sccd.ctc.edu
Gen Status Code:	MQG
Monthly Generation:	False
Batch Generation:	True
One Time Generation:	False
Transport Own Waste:	False
Tranports Other Waste:	False
Recycler Onsite:	False
Transfer Facility:	False
Other Exemption:	Not reported
UW Battery Gen:	False
Used Oil Transporter:	False
Used Oil Transfer Facility:	False
Used Oil Processor:	False
Used Oil Refiner:	False
Used Oil Fuel Marketer Directs Shipments:	False
Used Oil Fuel Marketer Meets Specs:	False
Site Contact Address 2:	Not reported
Waste Stream Generated:	
Waste Managed Off Site:	Y
State Only Waste Code 1:	WT02
State Only Waste Code 2:	Not reported
Report Managed On Site:	0
KG Managed On Site:	0
Generator Treatment Code:	Not reported
Permit By Rule Code:	Not reported
WCDE Residence Code:	Not reported
WCDH Origin Code:	1
WCDE On Site Code:	Not reported
WCDB Code:	W001
Description:	waste flammable liquids, toxic, chem lab
CORb Sequence Number:	114466
Sequence Number:	1844249
Mixed Radioactive Flag:	False
Designation Code:	D
Reported Quantity:	15
Quantity Unit:	LB
Kilograms Quantity:	6.804000117028802
Density Number:	0
Density Quantity:	Not reported
Waste Managed Off Site:	Y
State Only Waste Code 1:	WT02
State Only Waste Code 2:	Not reported
Report Managed On Site:	0
KG Managed On Site:	0
Generator Treatment Code:	Not reported
Permit By Rule Code:	Not reported
WCDE Residence Code:	Not reported
WCDH Origin Code:	1
WCDE On Site Code:	Not reported

Map ID
Direction
Distance
Elevation

MAP FINDINGS

Site

Database(s)

EDR ID Number
EPA ID Number

SOUTH SEATTLE COLLEGE (Continued)

1000421885

WCDB Code:	W409
Description:	used specimens in formalin solution
CORb Sequence Number:	114466
Sequence Number:	1844219
Mixed Radioactive Flag:	False
Designation Code:	D
Reported Quantity:	800
Quantity Unit:	LB
Kilograms Quantity:	362.88000624153614
Density Number:	0
Density Quantity:	Not reported
Waste Managed Off Site:	Y
State Only Waste Code 1:	WT02
State Only Waste Code 2:	Not reported
Report Managed On Site:	0
KG Managed On Site:	0
Generator Treatment Code:	Not reported
Permit By Rule Code:	Not reported
WCDE Residence Code:	Not reported
WCDH Origin Code:	1
WCDE On Site Code:	Not reported
WCDB Code:	W001
Description:	Waste Flammable Solid from chem lab
CORb Sequence Number:	114466
Sequence Number:	1844224
Mixed Radioactive Flag:	False
Designation Code:	D
Reported Quantity:	5
Quantity Unit:	LB
Kilograms Quantity:	2.2680000390096007
Density Number:	0
Density Quantity:	Not reported
Waste Managed Off Site:	Y
State Only Waste Code 1:	WT02
State Only Waste Code 2:	Not reported
Report Managed On Site:	0
KG Managed On Site:	0
Generator Treatment Code:	Not reported
Permit By Rule Code:	Not reported
WCDE Residence Code:	Not reported
WCDH Origin Code:	1
WCDE On Site Code:	Not reported
WCDB Code:	W209
Description:	Waste aerosols
CORb Sequence Number:	114466
Sequence Number:	1844222
Mixed Radioactive Flag:	False
Designation Code:	D
Reported Quantity:	25
Quantity Unit:	LB
Kilograms Quantity:	11.340000195048004
Density Number:	0
Density Quantity:	Not reported
Waste Managed Off Site:	N

Map ID
Direction
Distance
Elevation

MAP FINDINGS

Site

Database(s)

EDR ID Number
EPA ID Number

SOUTH SEATTLE COLLEGE (Continued)

1000421885

State Only Waste Code 1:	WT02
State Only Waste Code 2:	Not reported
Report Managed On Site:	1
KG Managed On Site:	4.860273285009999
Generator Treatment Code:	Not reported
Permit By Rule Code:	Not reported
WCDE Residence Code:	Not reported
WCDH Origin Code:	1
WCDE On Site Code:	H135
WCDB Code:	W113
Description:	Neutralized acid and base waste from chem lab - no metals or solvent
CORb Sequence Number:	114466
Sequence Number:	1844231
Mixed Radioactive Flag:	False
Designation Code:	D
Reported Quantity:	1
Quantity Unit:	K
Kilograms Quantity:	1
Density Number:	0
Density Quantity:	Not reported
Waste Managed Off Site:	Y
State Only Waste Code 1:	WT02
State Only Waste Code 2:	Not reported
Report Managed On Site:	0
KG Managed On Site:	0
Generator Treatment Code:	Not reported
Permit By Rule Code:	Not reported
WCDE Residence Code:	Not reported
WCDH Origin Code:	2
WCDE On Site Code:	Not reported
WCDB Code:	W001
Description:	waste toxic organic liquid (herbicide) from grounds
CORb Sequence Number:	114466
Sequence Number:	1844223
Mixed Radioactive Flag:	False
Designation Code:	D
Reported Quantity:	250
Quantity Unit:	LB
Kilograms Quantity:	113.40000195048005
Density Number:	0
Density Quantity:	Not reported
Waste Managed Off Site:	Y
State Only Waste Code 1:	WT02
State Only Waste Code 2:	Not reported
Report Managed On Site:	0
KG Managed On Site:	0
Generator Treatment Code:	Not reported
Permit By Rule Code:	Not reported
WCDE Residence Code:	Not reported
WCDH Origin Code:	1
WCDE On Site Code:	Not reported
WCDB Code:	W001
Description:	Labpack(s) corrosives from chem lab
CORb Sequence Number:	114466
Sequence Number:	1844220

Map ID
Direction
Distance
Elevation

MAP FINDINGS

Site

Database(s)

EDR ID Number
EPA ID Number

SOUTH SEATTLE COLLEGE (Continued)

1000421885

Mixed Radioactive Flag:	False
Designation Code:	D
Reported Quantity:	70
Quantity Unit:	LB
Kilograms Quantity:	31.752000546134411
Density Number:	0
Density Quantity:	Not reported
Waste Managed Off Site:	Y
State Only Waste Code 1:	Not reported
State Only Waste Code 2:	WT02
Report Managed On Site:	0
KG Managed On Site:	0
Generator Treatment Code:	Not reported
Permit By Rule Code:	Not reported
WCDE Residence Code:	Not reported
WCDH Origin Code:	1
WCDE On Site Code:	Not reported
WCDB Code:	W117
Description:	Labpack - waste mercury containing items
CORb Sequence Number:	114466
Sequence Number:	1844230
Mixed Radioactive Flag:	False
Designation Code:	D
Reported Quantity:	20
Quantity Unit:	LB
Kilograms Quantity:	9.0720001560384027
Density Number:	0
Density Quantity:	Not reported
Waste Managed Off Site:	Y
State Only Waste Code 1:	WT02
State Only Waste Code 2:	Not reported
Report Managed On Site:	0
KG Managed On Site:	0
Generator Treatment Code:	Not reported
Permit By Rule Code:	Not reported
WCDE Residence Code:	Not reported
WCDH Origin Code:	1
WCDE On Site Code:	Not reported
WCDB Code:	W211
Description:	Parts Washer Solvent 150 (Petroleum Naphtha)
CORb Sequence Number:	114466
Sequence Number:	1844216
Mixed Radioactive Flag:	False
Designation Code:	D
Reported Quantity:	45
Quantity Unit:	GAL
Kilograms Quantity:	153.31175044016211
Density Number:	0.90000000000000002
Density Quantity:	SPG
Waste Managed Off Site:	Y
State Only Waste Code 1:	WT02
State Only Waste Code 2:	Not reported
Report Managed On Site:	0
KG Managed On Site:	0

Map ID
Direction
Distance
Elevation

MAP FINDINGS

Site

Database(s)

EDR ID Number
EPA ID Number

SOUTH SEATTLE COLLEGE (Continued)

1000421885

Generator Treatment Code:	Not reported
Permit By Rule Code:	Not reported
WCDE Residence Code:	Not reported
WCDH Origin Code:	1
WCDE On Site Code:	Not reported
WCDB Code:	W001
Description:	Labpack waste potassium permanganate from chem lab
CORb Sequence Number:	114466
Sequence Number:	1844227
Mixed Radioactive Flag:	False
Designation Code:	D
Reported Quantity:	5
Quantity Unit:	LB
Kilograms Quantity:	2.2680000390096007
Density Number:	0
Density Quantity:	Not reported
Waste Managed Off Site:	Y
State Only Waste Code 1:	WT02
State Only Waste Code 2:	Not reported
Report Managed On Site:	0
KG Managed On Site:	0
Generator Treatment Code:	Not reported
Permit By Rule Code:	Not reported
WCDE Residence Code:	Not reported
WCDH Origin Code:	1
WCDE On Site Code:	Not reported
WCDB Code:	W001
Description:	Labpack(s) toxic organic liquids from chem lab
CORb Sequence Number:	114466
Sequence Number:	1844221
Mixed Radioactive Flag:	False
Designation Code:	D
Reported Quantity:	20
Quantity Unit:	LB
Kilograms Quantity:	9.0720001560384027
Density Number:	0
Density Quantity:	Not reported
Shipments Sent:	
CORB Waste Sequence Number:	114466
Waste Sequence Number:	1844228
Sequence Number:	863003
Shipment Date:	7/18/2008
Mainfest Document ID:	001727254
Reported Quantity:	5
Unit of Measure:	LB
Kilograms Quantity:	2.2680000390096
Receiving EPAID:	UTD981552177
Waste Sequence Number:	1844249
Sequence Number:	863014
Shipment Date:	7/18/2008
Mainfest Document ID:	0017727254
Reported Quantity:	15
Unit of Measure:	LB
Kilograms Quantity:	6.8040001170288

Map ID
Direction
Distance
Elevation

MAP FINDINGS

Site

Database(s)

EDR ID Number
EPA ID Number

SOUTH SEATTLE COLLEGE (Continued)

1000421885

Receiving EPAID: UTD981552177

Waste Sequence Number: 1844228
Sequence Number: 863002
Shipment Date: 3/12/2008
Manifest Document ID: 001780590
Reported Quantity: 20
Unit of Measure: LB
Kilograms Quantity: 9.0720001560384
Receiving EPAID: UTD981552177

Waste Sequence Number: 1844219
Sequence Number: 862978
Shipment Date: 7/18/2008
Manifest Document ID: 001727254
Reported Quantity: 400
Unit of Measure: LB
Kilograms Quantity: 181.440003120768
Receiving EPAID: UTD981552177

Waste Sequence Number: 1844220
Sequence Number: 862986
Shipment Date: 3/12/2008
Manifest Document ID: 001780590
Reported Quantity: 35
Unit of Measure: LB
Kilograms Quantity: 15.8760002730672
Receiving EPAID: UTD981552177

Waste Sequence Number: 1844227
Sequence Number: 863004
Shipment Date: 9/12/2008
Manifest Document ID: 001725602
Reported Quantity: 5
Unit of Measure: LB
Kilograms Quantity: 2.2680000390096
Receiving EPAID: UTD981552177

Waste Sequence Number: 1844216
Sequence Number: 862970
Shipment Date: 7/28/2008
Manifest Document ID: 001740768
Reported Quantity: 30
Unit of Measure: GAL
Kilograms Quantity: 102.207833626775
Receiving EPAID: WAD981769110

Waste Sequence Number: 1844253
Sequence Number: 863019
Shipment Date: 3/12/2008
Manifest Document ID: 001780590
Reported Quantity: 10
Unit of Measure: LB
Kilograms Quantity: 4.5360000780192
Receiving EPAID: UTD981552177

Waste Sequence Number: 1844225

Map ID
Direction
Distance
Elevation

MAP FINDINGS

Site

Database(s)

EDR ID Number
EPA ID Number

SOUTH SEATTLE COLLEGE (Continued)

1000421885

Sequence Number:	862981
Shipment Date:	3/12/2008
Mainfest Document ID:	001780590
Reported Quantity:	250
Unit of Measure:	LB
Kilograms Quantity:	113.40000195048
Receiving EPAID:	UTD981552177
Waste Sequence Number:	1844230
Sequence Number:	862983
Shipment Date:	3/12/2008
Mainfest Document ID:	001780590
Reported Quantity:	10
Unit of Measure:	LB
Kilograms Quantity:	4.5360000780192
Receiving EPAID:	UTD981552177
Waste Sequence Number:	1844220
Sequence Number:	862988
Shipment Date:	9/12/2008
Mainfest Document ID:	001725602
Reported Quantity:	10
Unit of Measure:	LB
Kilograms Quantity:	4.5360000780192
Receiving EPAID:	UTD981552177
Waste Stream Off Site Mgmt:	
Waste CORB Sequence Number:	114466
Waste Sequence Number:	1844223
Sequence Number:	436588
Received EPAID:	UTD981552177
Managed Quantity:	250
Kilogram Quantity:	113.40000195048005
Recycled Percentage:	0
Waste Management System Code:	H040
Waste Sequence Number:	1844217
Sequence Number:	436574
Received EPAID:	UTD981552177
Managed Quantity:	350
Kilogram Quantity:	158.76000273067206
Recycled Percentage:	0
Waste Management System Code:	H040
Waste Sequence Number:	1844220
Sequence Number:	436585
Received EPAID:	UTD981552177
Managed Quantity:	70
Kilogram Quantity:	31.752000546134411
Recycled Percentage:	0
Waste Management System Code:	H040
Waste Sequence Number:	1844227
Sequence Number:	436596
Received EPAID:	UTD981552177
Managed Quantity:	5
Kilogram Quantity:	2.2680000390096007

Map ID
Direction
Distance
Elevation

MAP FINDINGS

Site

Database(s)

EDR ID Number
EPA ID Number

SOUTH SEATTLE COLLEGE (Continued)

1000421885

Recycled Percentage:	0
Waste Management System Code:	H040
Waste Sequence Number:	1844249
Sequence Number:	436600
Received EPAID:	UTD981552177
Managed Quantity:	15
Kilogram Quantity:	6.804000117028802
Recycled Percentage:	0
Waste Management System Code:	H040
Waste Sequence Number:	1844218
Sequence Number:	436586
Received EPAID:	UTD981552177
Managed Quantity:	395
Kilogram Quantity:	179.17200308175848
Recycled Percentage:	0
Waste Management System Code:	H040
Waste Sequence Number:	1844224
Sequence Number:	436591
Received EPAID:	UTD981552177
Managed Quantity:	5
Kilogram Quantity:	2.2680000390096007
Recycled Percentage:	0
Waste Management System Code:	H040
Waste Sequence Number:	1844225
Sequence Number:	436583
Received EPAID:	UTD981552177
Managed Quantity:	350
Kilogram Quantity:	158.76000273067206
Recycled Percentage:	0
Waste Management System Code:	H040
Waste Sequence Number:	1844253
Sequence Number:	436605
Received EPAID:	UTD981552177
Managed Quantity:	15
Kilogram Quantity:	6.804000117028802
Recycled Percentage:	0
Waste Management System Code:	H040
Waste Sequence Number:	1844216
Sequence Number:	436617
Received EPAID:	WAD981769110
Managed Quantity:	45
Kilogram Quantity:	153.31175044016211
Recycled Percentage:	0
Waste Management System Code:	H061
Waste Sequence Number:	1844255
Sequence Number:	436610
Received EPAID:	UTD981552177
Managed Quantity:	560
Kilogram Quantity:	254.01600436907529
Recycled Percentage:	0

Map ID
Direction
Distance
Elevation

MAP FINDINGS

Site

Database(s)

EDR ID Number
EPA ID Number

SOUTH SEATTLE COLLEGE (Continued)

1000421885

Waste Management System Code: H141

Waste Stream Comments:
CORB Waste Sequence Number: 114466
Comments: A-3. only shipment on 9/12/08 contained silver (5 pound waste stream)
Waste Sequence Number: 1844220
Sequence Number: 1

Comments: A-7. collection of broken thermometers and manometers from science.
Waste Sequence Number: 1844230
Sequence Number: 1

Comments: A-7,A-9; our grounds director decided to stop using chemical products to manage our yards. These products both contained sodium metasilicate
Waste Sequence Number: 1844255
Sequence Number: 1

Comments: A-7, A-9, This was a drum of herbicide that our grounds team determined they would no longer use, it's not equipment, but a product that is discontinued...but this code seemed to be the closest fit. Since they are no longer going to use any herbicides, this is a non-recurrent waste.
Waste Sequence Number: 1844223
Sequence Number: 1

Comments: A-8. This is used specimens from dissection in biology lab. They are in formalin preservative.
Waste Sequence Number: 1844219
Sequence Number: 1

Comments: Question A-7. G09: This waste is from servicing solvent parts washer tanks.
Waste Sequence Number: 1844216
Sequence Number: 1

Comments: B-1. We are doing this much less due to a change in staff people, our new chem lab tech does not use TBG to neutralize wastes as frequently as our previous lab tech did. We are working with the new lab tech to make sure she does take advantage of this option when beneficial.
Waste Sequence Number: 1844231
Sequence Number: 1

Comments: used oil from aviation is not recycled due to contamination with other engine fluids. These engines are quite old and many leak, all leaks fluids are collected in drip pans and consolidated into a used oil container, however the mixture of engine oil, hydraulic fluids, and cooling fluids from the variety of engines we use in teaching renders this stream non-recyclable)
Waste Sequence Number: 1844225
Sequence Number: 1

Comments: A-8. waste chemical solutions containing hydrochloric acid, methanol, ethanol, acetone, and ammonium hydroxide
Waste Sequence Number: 1844218
Sequence Number: 1

Map ID
Direction
Distance
Elevation

MAP FINDINGS

Site

Database(s)

EDR ID Number
EPA ID Number

SOUTH SEATTLE COLLEGE (Continued)

1000421885

Waste Stream EPA Code:
CORB Waste Sequence Number: 114466
Waste Sequence Number: 1844249
Sequence Number: 3889366
WCDA Code: F005

Waste Sequence Number: 1844221
Sequence Number: 3889072
WCDA Code: F002

Waste Sequence Number: 1844217
Sequence Number: 3888946
WCDA Code: D001

Waste Sequence Number: 1844228
Sequence Number: 3889288
WCDA Code: D011

Waste Sequence Number: 1844228
Sequence Number: 3889286
WCDA Code: D002

Waste Sequence Number: 1844249
Sequence Number: 3889363
WCDA Code: D008

Waste Sequence Number: 1844228
Sequence Number: 3889289
WCDA Code: F002

Waste Sequence Number: 1844255
Sequence Number: 3889370
WCDA Code: D002

Waste Sequence Number: 1844220
Sequence Number: 3889503
WCDA Code: D011

Waste Sequence Number: 1844218
Sequence Number: 3889310
WCDA Code: D002

Waste Sequence Number: 1844218
Sequence Number: 3889311
WCDA Code: F003

Waste Stream Source Code:
CORB Waste Sequence Number: 114466
Waste Sequence Number: 1844230
Sequence Number: 1
WCDD Code: G32

Waste Sequence Number: 1844218
Sequence Number: 1
WCDD Code: G22

Map ID
 Direction
 Distance
 Elevation

MAP FINDINGS

Site

Database(s)

EDR ID Number
 EPA ID Number

SOUTH SEATTLE COLLEGE (Continued)

1000421885

Waste Sequence Number:	1844224
Sequence Number:	1
WCDD Code:	G22
Waste Sequence Number:	1844222
Sequence Number:	1
WCDD Code:	G06
Waste Sequence Number:	1844255
Sequence Number:	1
WCDD Code:	G15
Waste Sequence Number:	1844225
Sequence Number:	1
WCDD Code:	G16
Waste Sequence Number:	1844220
Sequence Number:	1
WCDD Code:	G22
Waste Sequence Number:	1844231
Sequence Number:	1
WCDD Code:	G22
Waste Sequence Number:	1844228
Sequence Number:	1
WCDD Code:	G22
Waste Sequence Number:	1844219
Sequence Number:	1
WCDD Code:	G22
Waste Sequence Number:	1844227
Sequence Number:	1
WCDD Code:	G22

[Click this hyperlink](#) while viewing on your computer to access
 1 additional WA MANIFEST: record(s) in the EDR Site Report.

325
SE
1/2-1
0.774 mi.
4088 ft.

MICHIGAN STREET SHELL
600 S MICHIGAN ST
SEATTLE, WA 98108

WA CSCSL **U003378497**
WA UST **N/A**
WA ALLSITES
WA SPILLS
WA MANIFEST
WA PTAP

Relative:
Higher
Actual:
13 ft.

CSCSL:
 Name: SHELL 121430
 Address: 600 S MICHIGAN
 City,State,Zip: SEATTLE, WA 98108
 Facility ID: 19688471
 Region: Northwest
 Lat/Long: 47.5461 / -122.327236
 Clean Up Siteid: 5660
 Site Status: Cleanup Started
 Contaminant Name: Benzene
 Alternate Site Names: BENAROYA SHELL,Benaroya Shell Food Mart,Michigan Street Shell,SHELL

Map ID
Direction
Distance
Elevation

MAP FINDINGS

Site

Database(s)

EDR ID Number
EPA ID Number

MICHIGAN STREET SHELL (Continued)

U003378497

600 S. MICHIGAN,SEATTLE,Shell Oil Products US SAP 121430,TEXACO
121430,TEXACO STATION 632320400 UST 4487,TEXACO STATION MICHIGAN

Site Rank: Not reported
Has Institutional Control:Not reported
Past VCP: True
Current VCP: Not reported
Ground Water: Confirmed Above Cleanup Levels
Surface Water: Not reported
Soil: Confirmed Above Cleanup Levels
Sediment: Not reported
Air: Not reported
Bedrock: Not reported
Responsible Unit: Pollution Liability Ins Agcy

Name: SHELL 121430
Address: 600 S MICHIGAN
City,State,Zip: SEATTLE, WA 98108
Facility ID: 19688471
Region: Northwest
Lat/Long: 47.5461 / -122.327236
Clean Up Siteid: 5660
Site Status: Cleanup Started
Contaminant Name: Metals - Other
Alternate Site Names: BENAROYA SHELL,Benaroya Shell Food Mart,Michigan Street Shell,SHELL
600 S. MICHIGAN,SEATTLE,Shell Oil Products US SAP 121430,TEXACO
121430,TEXACO STATION 632320400 UST 4487,TEXACO STATION MICHIGAN

Site Rank: Not reported
Has Institutional Control:Not reported
Past VCP: True
Current VCP: Not reported
Ground Water: Confirmed Above Cleanup Levels
Surface Water: Not reported
Soil: Below Cleanup Levels
Sediment: Not reported
Air: Not reported
Bedrock: Not reported
Responsible Unit: Pollution Liability Ins Agcy

Name: SHELL 121430
Address: 600 S MICHIGAN
City,State,Zip: SEATTLE, WA 98108
Facility ID: 19688471
Region: Northwest
Lat/Long: 47.5461 / -122.327236
Clean Up Siteid: 5660
Site Status: Cleanup Started
Contaminant Name: Petroleum-Gasoline
Alternate Site Names: BENAROYA SHELL,Benaroya Shell Food Mart,Michigan Street Shell,SHELL
600 S. MICHIGAN,SEATTLE,Shell Oil Products US SAP 121430,TEXACO
121430,TEXACO STATION 632320400 UST 4487,TEXACO STATION MICHIGAN

Site Rank: Not reported
Has Institutional Control:Not reported
Past VCP: True
Current VCP: Not reported
Ground Water: Confirmed Above Cleanup Levels
Surface Water: Not reported
Soil: Confirmed Above Cleanup Levels

Map ID
Direction
Distance
Elevation

MAP FINDINGS

Site

Database(s)

EDR ID Number
EPA ID Number

MICHIGAN STREET SHELL (Continued)

U003378497

Sediment: Not reported
Air: Not reported
Bedrock: Not reported
Responsible Unit: Pollution Liability Ins Agcy

UST:

Name: MICHIGAN STREET SHELL
Address: 600 S MICHIGAN ST
City: SEATTLE
Zip: 98108
Facility ID: 19688471
Site Id: 4487
UBI: Not reported
Phone Number: Not reported
Decimal Latitude: 47.5461
Decimal Longitude: -122.327236

Tank Name: 1-10,000
Tag Number: A0483
Tank Status: Operational
Tank Status Date: 08/17/2012
Tank Install Date: 01/01/1986
Tank Closure Date: Not reported
Capacity Range: 10,000 to 19,999 Gallons
Tank Permit Expiration Date: 09/30/2020
Tank Upgrade Date: 08/14/1998
Tank Spill Prevention: Spill Bucket/Spill Box
Tank Overfill Prevention: Overfill Alarm
Tank Material: Fiberglass Reinforced Plastic
Tank Construction: Single Wall Tank
Tank Tightness Test: Not reported
Tank Corrosion Protection: Corrosion Resistant
Tank Manifold: Not reported
Tank Release Detection: Automatic Tank Gauging
Tank SFC Type: Not reported
Pipe Material: Fiberglass
Pipe Construction: Double Wall Pipe
Pipe Primary Release Detection: Automatic Line Leak Detector (ALLD)
Pipe Second Release Detection: Not reported
Pipe Corrosion Protection: Corrosion Resistant
Pipe Pumping System: Pressurized System
Responsible Unit: Northwest
Dispenser/Pump SFC Type: Not reported

Name: MICHIGAN STREET SHELL
Address: 600 S MICHIGAN ST
City: SEATTLE
Zip: 98108

Tank Name: 2-10,000
Tag Number: A0483
Tank Status: Operational
Tank Status Date: 08/17/2012
Tank Install Date: 01/01/1986
Tank Closure Date: Not reported
Capacity Range: 10,000 to 19,999 Gallons
Tank Permit Expiration Date: 09/30/2020

Map ID
Direction
Distance
Elevation

MAP FINDINGS

Site

Database(s)

EDR ID Number
EPA ID Number

MICHIGAN STREET SHELL (Continued)

U003378497

Tank Upgrade Date: 08/14/1998
Tank Spill Prevention: Spill Bucket/Spill Box
Tank Overfill Prevention: Overfill Alarm
Tank Material: Fiberglass Reinforced Plastic
Tank Construction: Single Wall Tank
Tank Tightness Test: Not reported
Tank Corrosion Protection: Corrosion Resistant
Tank Manifold: Not reported
Tank Release Detection: Automatic Tank Gauging
Tank SFC Type: Not reported
Pipe Material: Fiberglass
Pipe Construction: Double Wall Pipe
Pipe Primary Release Detection: Automatic Line Leak Detector (ALLD)
Pipe Second Release Detection: Not reported
Pipe Corrosion Protection: Corrosion Resistant
Pipe Pumping System: Pressurized System
Responsible Unit: Northwest
Dispencer/Pump SFC Type: Not reported

Name: MICHIGAN STREET SHELL
Address: 600 S MICHIGAN ST
City: SEATTLE
Zip: 98108

Tank Name: 3-10,000
Tag Number: A0483
Tank Status: Operational
Tank Status Date: 08/17/2012
Tank Install Date: 01/01/1986
Tank Closure Date: Not reported
Capacity Range: 10,000 to 19,999 Gallons
Tank Permit Expiration Date: 09/30/2020
Tank Upgrade Date: 08/14/1998
Tank Spill Prevention: Spill Bucket/Spill Box
Tank Overfill Prevention: Overfill Alarm
Tank Material: Fiberglass Reinforced Plastic
Tank Construction: Single Wall Tank
Tank Tightness Test: Not reported
Tank Corrosion Protection: Corrosion Resistant
Tank Manifold: Not reported
Tank Release Detection: Automatic Tank Gauging
Tank SFC Type: Not reported
Pipe Material: Fiberglass
Pipe Construction: Double Wall Pipe
Pipe Primary Release Detection: Automatic Line Leak Detector (ALLD)
Pipe Second Release Detection: Not reported
Pipe Corrosion Protection: Corrosion Resistant
Pipe Pumping System: Pressurized System
Responsible Unit: Northwest
Dispencer/Pump SFC Type: Not reported

Name: MICHIGAN STREET SHELL
Address: 600 S MICHIGAN ST
City: SEATTLE
Zip: 98108

Tank Name: 4-10,000

Map ID
Direction
Distance
Elevation

MAP FINDINGS

Site

Database(s)

EDR ID Number
EPA ID Number

MICHIGAN STREET SHELL (Continued)

U003378497

Tag Number: A0483
Tank Status: Operational
Tank Status Date: 08/06/1996
Tank Install Date: 01/01/1983
Tank Closure Date: Not reported
Capacity Range: 10,000 to 19,999 Gallons
Tank Permit Expiration Date: 09/30/2020
Tank Upgrade Date: 08/14/1998
Tank Spill Prevention: Spill Bucket/Spill Box
Tank Overfill Prevention: Overfill Alarm
Tank Material: Fiberglass Reinforced Plastic
Tank Construction: Single Wall Tank
Tank Tightness Test: Not reported
Tank Corrosion Protection: Corrosion Resistant
Tank Manifold: Not reported
Tank Release Detection: Automatic Tank Gauging
Tank SFC Type: Not reported
Pipe Material: Fiberglass
Pipe Construction: Single Wall Pipe
Pipe Primary Release Detection: Automatic Line Leak Detector (ALLD)
Pipe Second Release Detection: Not reported
Pipe Corrosion Protection: Corrosion Resistant
Pipe Pumping System: Pressurized System
Responsible Unit: Northwest
Dispencer/Pump SFC Type: Not reported

Name: MICHIGAN STREET SHELL
Address: 600 S MICHIGAN ST
City: SEATTLE
Zip: 98108

Tank Name: 5-1,000
Tag Number: A0483
Tank Status: Exempt
Tank Status Date: 08/06/1996
Tank Install Date: 12/31/1964
Tank Closure Date: Not reported
Capacity Range: Not reported
Tank Permit Expiration Date: Not reported
Tank Upgrade Date: Not reported
Tank Spill Prevention: Not reported
Tank Overfill Prevention: Not reported
Tank Material: Fiberglass Reinforced Plastic
Tank Construction: Single Wall Tank
Tank Tightness Test: Not reported
Tank Corrosion Protection: Impressed Current
Tank Manifold: Not reported
Tank Release Detection: Not reported
Tank SFC Type: Not reported
Pipe Material: Fiberglass
Pipe Construction: Not reported
Pipe Primary Release Detection: Not reported
Pipe Second Release Detection: Not reported
Pipe Corrosion Protection: Not reported
Pipe Pumping System: Not reported
Responsible Unit: Northwest
Dispencer/Pump SFC Type: Not reported

Map ID
Direction
Distance
Elevation

MAP FINDINGS

Site

Database(s)

EDR ID Number
EPA ID Number

MICHIGAN STREET SHELL (Continued)

U003378497

Name: MICHIGAN STREET SHELL
Address: 600 S MICHIGAN ST
City: SEATTLE
Zip: 98108

Tank Name: 6-550
Tag Number: A0483
Tank Status: Removed
Tank Status Date: 08/06/1996
Tank Install Date: 01/01/1986
Tank Closure Date: Not reported
Capacity Range: 111 TO 1,100 Gallons
Tank Permit Expiration Date: Not reported
Tank Upgrade Date: Not reported
Tank Spill Prevention: Not reported
Tank Overfill Prevention: Not reported
Tank Material: Fiberglass Reinforced Plastic
Tank Construction: Single Wall Tank
Tank Tightness Test: Not reported
Tank Corrosion Protection: Corrosion Resistant
Tank Manifold: Not reported
Tank Release Detection: Not reported
Tank SFC Type: Not reported
Pipe Material: Fiberglass
Pipe Construction: Single Wall Pipe
Pipe Primary Release Detection: Automatic Line Leak Detector (ALLD)
Pipe Second Release Detection: Not reported
Pipe Corrosion Protection: Corrosion Resistant
Pipe Pumping System: Pressurized System
Responsible Unit: Northwest
Dispenser/Pump SFC Type: Not reported

ALLSITES:

Name: SHELL OIL PRODUCTS US SAP 121430
Facility Id: 19688471

SPILLS:

Name: SHELL
Address: 600 S MICHIGAN
City,State,Zip: SEATTLE, WA
Facility ID: 531329
Medium: Not reported
Material Desc: PETROLEUM - GASOLINE
Material Qty: 3
Material Units: GALLON
Date Received: 01/14/2003
Contact Name: Not reported
Incident Date: Not reported
Incident Category Type: Not reported
Incident Category: Not reported
Latitude: Not reported
Longitude: Not reported
Source Type: Not reported
Source: Not reported
Vessel Facility Name2: Not reported
Recovered Quantity: Not reported

Map ID
Direction
Distance
Elevation

MAP FINDINGS

Site

Database(s)

EDR ID Number
EPA ID Number

MICHIGAN STREET SHELL (Continued)

U003378497

Resp Party Contact: Not reported
Cause: Not reported
Cause Type: Not reported
Resp Party Name: Not reported

WA MANIFEST:

Name: SHELL OIL PRODUCTS US SAP 121430
Address: 600 S MICHIGAN
City,State,Zip: SEATTLE, WA 98108
Facility Address 2: Not reported
Facility ID: 19688471
EPA ID: WAD988504056
NAICS: 447110
State Waste Code Desc: Not reported
Federal Waste Code Desc: Not reported
Form Comm: Not reported
Data Year: 2010
Permit by Rule: False
Mailing Address 2: Not reported
Treatment by Generator: False
Mixed Radioactive Waste: False
Importer of Hazardous Waste: False
Immediate Recycler: False
Treatment/Storage/Disposal/Recycling Facility: False
Generator of Dangerous Fuel Waste: False
Generator Marketing to Burner: False
Other Marketers (i.e., blender, distributor, etc.): False
Utility Boiler Burner: False
Industry Boiler Burner: False
Industrial Furnace: False
Smelter Defferal: False
Universal Waste: Not reported
Off-Specification: Not reported
LN Address 2: Not reported
Tax Reg #: 409019185
Business Type: Gasoline Service Station
Mail Name: Shell Oil Products US
Mailing Address: P O Box 3127
Mailing City,State,Zip: Houston, TX 77253
Legal Organization Name: Equilon Enterprises LLC dba Shell Oil Pr
Legal Organization Type: Private
Legal Contact: Not reported
Legal Address: PO BOX 2099
Legal Address 2: Not reported
Legal City,State,Zip: Houston, TX 77252
Legal Phone Number: 713-241-7008
Legal Effective Date: 03/02/2001
Land Organization Name: Equilon Enterprises LLC dba Shell Oil Pr
Land Organization Type: Private
Land Contact: Not reported
Land Address: PO BOX 2099
Land City,State,Zip: Houston, TX 77252
Land Phone Number: 713-241-7008
Operator Organization Name: Shell Oil Products US
Operator Organization Type: Private
Operator: Not reported
Operator Address: PO BOX 2099

Map ID
Direction
Distance
Elevation

MAP FINDINGS

Site

Database(s)

EDR ID Number
EPA ID Number

MICHIGAN STREET SHELL (Continued)

U003378497

Operator Address 2: Not reported
Operator City,State,Zip: Houston, TX 77252
Operator Phone Number: 713-241-7008
Operator Effective Date: 03/02/2001
Site Contact: Ray E Walding
Site Contact Address: P O Box 3127
Contact City,State,Zip: Houston, TX 77253
Site Contact Phone Number: 713-241-7008
Site Contact Email: ray.walding@shell.com
Gen Status Code: XQG
Monthly Generation: False
Batch Generation: False
One Time Generation: False
Transport Own Waste: False
Tranports Other Waste: False
Recycler Onsite: False
Transfer Facility: False
Other Exemption: Not reported
UW Battery Gen: False
Used Oil Transporter: False
Used Oil Transfer Facility: False
Used Oil Processor: False
Used Oil Refiner: False
Used Oil Fuel Marketer Directs Shipments: False
Used Oil Fuel Marketer Meets Specs: False
Site Contact Address 2: Not reported

Name: SHELL OIL PRODUCTS US SAP 121430
Address: 600 S MICHIGAN
City,State,Zip: SEATTLE, WA 98108
Facility Address 2: Not reported
Facility ID: 19688471
EPA ID: WAD988504056
NAICS: 447110
State Waste Code Desc: Not reported
Federal Waste Code Desc: Not reported
Form Comm: Not reported
Data Year: 2009
Permit by Rule: False
Mailing Address 2: Not reported
Treatment by Generator: False
Mixed Radioactive Waste: False
Importer of Hazardous Waste: False
Immediate Recycler: False
Treatment/Storage/Disposal/Recycling Facility: False
Generator of Dangerous Fuel Waste: False
Generator Marketing to Burner: False
Other Marketers (i.e., blender, distributor, etc.): False
Utility Boiler Burner: False
Industry Boiler Burner: False
Industrial Furnace: False
Smelter Defferal: False
Universal Waste: Not reported
Off-Specification: Not reported
LN Address 2: Not reported
Tax Reg #: 409019185
Business Type: Gasoline Service Station

Map ID
Direction
Distance
Elevation

MAP FINDINGS

Site

Database(s)

EDR ID Number
EPA ID Number

MICHIGAN STREET SHELL (Continued)

U003378497

Mail Name: Shell Oil Products US
Mailing Address: P O Box 3127
Mailing City,State,Zip: Houston, TX 77253
Legal Organization Name: Equilon Enterprises LLC dba Shell Oil Pr
Legal Organization Type: Private
Legal Contact: Not reported
Legal Address: PO BOX 2099
Legal Address 2: Not reported
Legal City,State,Zip: Houston, TX 77252
Legal Phone Number: 713-241-7008
Legal Effective Date: 03/02/2001
Land Organization Name: Equilon Enterprises LLC dba Shell Oil Pr
Land Organization Type: Private
Land Contact: Not reported
Land Address: PO BOX 2099
Land City,State,Zip: Houston, TX 77252
Land Phone Number: 713-241-7008
Operator Organization Name: Shell Oil Products US
Operator Organization Type: Private
Operator: Not reported
Operator Address: PO BOX 2099
Operator Address 2: Not reported
Operator City,State,Zip: Houston, TX 77252
Operator Phone Number: 713-241-7008
Operator Effective Date: 03/02/2001
Site Contact: Ray E Walding
Site Contact Address: P O Box 3127
Contact City,State,Zip: Houston, TX 77253
Site Contact Phone Number: 713-241-7008
Site Contact Email: ray.walding@shell.com
Gen Status Code: XQG
Monthly Generation: False
Batch Generation: False
One Time Generation: False
Transport Own Waste: False
Tranports Other Waste: False
Recycler Onsite: False
Transfer Facility: False
Other Exemption: Not reported
UW Battery Gen: False
Used Oil Transporter: False
Used Oil Transfer Facility: False
Used Oil Processor: False
Used Oil Refiner: False
Used Oil Fuel Marketer Directs Shipments: False
Used Oil Fuel Marketer Meets Specs: False
Site Contact Address 2: Not reported

Name: SHELL OIL PRODUCTS US SAP 121430
Address: 600 S MICHIGAN
City,State,Zip: SEATTLE, WA 98108
Facility Address 2: Not reported
Facility ID: 19688471
EPA ID: WAD988504056
NAICS: 44711
State Waste Code Desc: Not reported
Federal Waste Code Desc: D001, D018

Map ID
Direction
Distance
Elevation

MAP FINDINGS

Site

Database(s)

EDR ID Number
EPA ID Number

MICHIGAN STREET SHELL (Continued)

U003378497

Form Comm:	Not reported
Data Year:	2008
Permit by Rule:	False
Mailing Address 2:	Not reported
Treatment by Generator:	False
Mixed Radioactive Waste:	False
Importer of Hazardous Waste:	False
Immediate Recycler:	False
Treatment/Storage/Disposal/Recycling Facility:	False
Generator of Dangerous Fuel Waste:	False
Generator Marketing to Burner:	False
Other Marketers (i.e., blender, distributor, etc.):	False
Utility Boiler Burner:	False
Industry Boiler Burner:	False
Industrial Furnace:	False
Smelter Defferal:	False
Universal Waste:	Not reported
Off-Specification:	Not reported
LN Address 2:	Not reported
Tax Reg #:	409019185
Business Type:	Gasoline Service Station
Mail Name:	Shell Oil Products US
Mailing Address:	12700 Northborough Dr NOB 300 F08
Mailing City,State,Zip:	Houston, TX 77067
Legal Organization Name:	Equilon Enterprises LLC dba Shell Oil Pr
Legal Organization Type:	Private
Legal Contact:	Not reported
Legal Address:	PO BOX 2099
Legal Address 2:	Not reported
Legal City,State,Zip:	Houston, TX 77252
Legal Phone Number:	(281)874-2247
Legal Effective Date:	03/02/2001
Land Organization Name:	Equilon Enterprises LLC dba Shell Oil Pr
Land Organization Type:	Private
Land Contact:	Not reported
Land Address:	PO BOX 2099
Land City,State,Zip:	Houston, TX 77252
Land Phone Number:	(281)874-2247
Operator Organization Name:	Shell Oil Products US
Operator Organization Type:	Private
Operator:	Not reported
Operator Address:	PO BOX 2099
Operator Address 2:	Not reported
Operator City,State,Zip:	Houston, TX 77252
Operator Phone Number:	(281)874-2247
Operator Effective Date:	03/02/2001
Site Contact:	Ray E Walding
Site Contact Address:	12700 Northborough Dr NOB 300 F08
Contact City,State,Zip:	Houston, TX 77067
Site Contact Phone Number:	(281)874-2247
Site Contact Email:	ray.walding@shell.com
Gen Status Code:	MQG
Monthly Generation:	False
Batch Generation:	False
One Time Generation:	False
Transport Own Waste:	False
Tranports Other Waste:	False

Map ID
Direction
Distance
Elevation

MAP FINDINGS

Site

Database(s)

EDR ID Number
EPA ID Number

MICHIGAN STREET SHELL (Continued)

U003378497

Recycler Onsite:	False
Transfer Facility:	False
Other Exemption:	Not reported
UW Battery Gen:	False
Used Oil Transporter:	False
Used Oil Transfer Facility:	False
Used Oil Processor:	False
Used Oil Refiner:	False
Used Oil Fuel Marketer Directs Shipments:	False
Used Oil Fuel Marketer Meets Specs:	False
Site Contact Address 2:	Not reported
Waste Stream Generated:	
Waste Managed Off Site:	Y
State Only Waste Code 1:	Not reported
State Only Waste Code 2:	Not reported
Report Managed On Site:	0
KG Managed On Site:	0
Generator Treatment Code:	Not reported
Permit By Rule Code:	Not reported
WCDE Residence Code:	Not reported
WCDH Origin Code:	1
WCDE On Site Code:	Not reported
WCDB Code:	W110
Description:	RINSATE - GASOLINE
CORB Sequence Number:	117878
Sequence Number:	2003584
Mixed Radioactive Flag:	False
Designation Code:	D
Reported Quantity:	1834.8
Quantity Unit:	LB
Kilograms Quantity:	832.26529431496306
Density Number:	0
Density Quantity:	Not reported
Shipments Sent:	
CORB Waste Sequence Number:	117878
Waste Sequence Number:	2003584
Sequence Number:	954293
Shipment Date:	10/2/2008
Mainfest Document ID:	004304540JJK
Reported Quantity:	1834.8
Unit of Measure:	LB
Kilograms Quantity:	832.265294314963
Receiving EPAID:	WAD991281767
Waste Stream Off Site Mgmt:	
Waste CORB Sequence Number:	117878
Waste Sequence Number:	2003584
Sequence Number:	487288
Received EPAID:	WAD991281767
Managed Quantity:	1834.8
Kilogram Quantity:	832.26529431496306
Recycled Percentage:	0
Waste Management System Code:	H061

Map ID
Direction
Distance
Elevation

MAP FINDINGS

Site

Database(s)

EDR ID Number
EPA ID Number

MICHIGAN STREET SHELL (Continued)

U003378497

Waste Stream EPA Code:
CORB Waste Sequence Number: 117878
Waste Sequence Number: 2003584
Sequence Number: 4280229
WCDA Code: D001

Waste Sequence Number: 2003584
Sequence Number: 4280230
WCDA Code: D018

Waste Stream Source Code:
CORB Waste Sequence Number: 117878
Waste Sequence Number: 2003584
Sequence Number: 1
WCDD Code: G13

PTAP:
Name: SHELL OIL PRODUCTS US SAP 121430
Address: 600 S MICHIGAN
City,State,Zip: SEATTLE, WA 98108
Site ID: PNW064
FSID Number: 19688471
Entry Date: 08/31/2018
Status: In Progress

326
NNW
1/2-1
0.777 mi.
4103 ft.

SEATTLE PORT TERM 106E
44 S NEVADA
SEATTLE, WA 98134

Relative:
Higher
Actual:
9 ft.

WA HSL 1004793721
WA CSCSL WAD980979462
WA LUST
WA UST
WA ALLSITES
WA SPILLS
RCRA NonGen / NLR
FINDS
ECHO
WA MANIFEST

HSL:
Name: PORT OF SEATTLE TERMINAL 106 W
Address: Not reported
City,State,Zip: SEATTLE, WA
edr_fstat: WA
edr_fzip: Not reported
edr_fcnty: KING
edr_zip: Not reported
Facility Type: Hazardous Sites List
Facility Status: Cleanup Started
FSID Number: 8781589
Rank: 2
Region: NW
EDR Link ID: 8781589
Region Decode: NORTHWEST REGIONAL OFFICE

CSCSL:
Name: PORT OF SEATTLE TERMINAL 106 W
Address: 44 S NEVADA ST

Map ID
Direction
Distance
Elevation

MAP FINDINGS

Site

Database(s)

EDR ID Number
EPA ID Number

SEATTLE PORT TERM 106E (Continued)

1004793721

City,State,Zip: SEATTLE, WA 98134
Facility ID: 8781589
Region: Northwest
Lat/Long: 47.566388458302 / -122.3419769035
Clean Up Siteid: 7816
Site Status: Cleanup Started
Contaminant Name: Benzene
Alternate Site Names: Seattle Port Term 106e,TERMINAL 106 WEST
Site Rank: 2 - Moderate-High Risk
Has Institutional Control:Not reported
Past VCP: Not reported
Current VCP: Not reported
Ground Water: Confirmed Above Cleanup Levels
Surface Water: Not reported
Soil: Remediated-Below
Sediment: Not reported
Air: Not reported
Bedrock: Not reported
Responsible Unit: Northwest

Name: PORT OF SEATTLE TERMINAL 106 W
Address: 44 S NEVADA ST
City,State,Zip: SEATTLE, WA 98134
Facility ID: 8781589
Region: Northwest
Lat/Long: 47.566388458302 / -122.3419769035
Clean Up Siteid: 7816
Site Status: Cleanup Started
Contaminant Name: Lead
Alternate Site Names: Seattle Port Term 106e,TERMINAL 106 WEST
Site Rank: 2 - Moderate-High Risk
Has Institutional Control:Not reported
Past VCP: Not reported
Current VCP: Not reported
Ground Water: Not reported
Surface Water: Not reported
Soil: Confirmed Above Cleanup Levels
Sediment: Not reported
Air: Not reported
Bedrock: Not reported
Responsible Unit: Northwest

Name: PORT OF SEATTLE TERMINAL 106 W
Address: 44 S NEVADA ST
City,State,Zip: SEATTLE, WA 98134
Facility ID: 8781589
Region: Northwest
Lat/Long: 47.566388458302 / -122.3419769035
Clean Up Siteid: 7816
Site Status: Cleanup Started
Contaminant Name: Petroleum-Gasoline
Alternate Site Names: Seattle Port Term 106e,TERMINAL 106 WEST
Site Rank: 2 - Moderate-High Risk
Has Institutional Control:Not reported
Past VCP: Not reported
Current VCP: Not reported
Ground Water: Confirmed Above Cleanup Levels

Map ID
Direction
Distance
Elevation

MAP FINDINGS

Site

Database(s)

EDR ID Number
EPA ID Number

SEATTLE PORT TERM 106E (Continued)

1004793721

Surface Water: Not reported
Soil: Confirmed Above Cleanup Levels
Sediment: Not reported
Air: Not reported
Bedrock: Not reported
Responsible Unit: Northwest

Name: PORT OF SEATTLE TERMINAL 106 W
Address: 44 S NEVADA ST
City,State,Zip: SEATTLE, WA 98134
Facility ID: 8781589
Region: Northwest
Lat/Long: 47.566388458302 / -122.3419769035
Clean Up Siteid: 7816
Site Status: Cleanup Started
Contaminant Name: Petroleum-Other
Alternate Site Names: Seattle Port Term 106e, TERMINAL 106 WEST
Site Rank: 2 - Moderate-High Risk
Has Institutional Control: Not reported
Past VCP: Not reported
Current VCP: Not reported
Ground Water: Confirmed Above Cleanup Levels
Surface Water: Not reported
Soil: Remediated-Below
Sediment: Not reported
Air: Not reported
Bedrock: Not reported
Responsible Unit: Northwest

LUST:

Name: PORT OF SEATTLE TERMINAL 106 W
Address: 44 S NEVADA ST
City,State,Zip: SEATTLE, WA 98134
Facility ID: 8781589
Lust Status Type: LUST - Cleanup Started
Cleanup Site ID: 7816
Cleanup Unit Type: Upland
Process Type: Independent Action
Cleanup Unit Name: Seattle Port Term 106e, TERMINAL 106 WEST
Response Section: Northwest
Release Date: 08/27/1990
Lust Date: 07/01/2011
Region: Northwest
Lust ID: 1449
UST ID: 6274
Contaminant Name: Petroleum-Gasoline
Ground Water: Confirmed Above Cleanup Levels
Surface Water: Not reported
Soil: Confirmed Above Cleanup Levels
Sediment: Not reported
Air: Not reported
Bedrock: Not reported
Lat/Long: 47.5663884 / -122.34197

Name: PORT OF SEATTLE TERMINAL 106 W
Address: 44 S NEVADA ST
City,State,Zip: SEATTLE, WA 98134

Map ID
Direction
Distance
Elevation

MAP FINDINGS

Site

Database(s)

EDR ID Number
EPA ID Number

SEATTLE PORT TERM 106E (Continued)

1004793721

Facility ID: 8781589
Lust Status Type: LUST - Cleanup Started
Cleanup Site ID: 7816
Cleanup Unit Type: Upland
Process Type: Independent Action
Cleanup Unit Name: Seattle Port Term 106e,TERMINAL 106 WEST
Response Section: Northwest
Release Date: 08/27/1990
Lust Date: 07/01/2011
Region: Northwest
Lust ID: 1449
UST ID: 6274
Contaminant Name: Benzene
Ground Water: Confirmed Above Cleanup Levels
Surface Water: Not reported
Soil: Remediated-Below
Sediment: Not reported
Air: Not reported
Bedrock: Not reported
Lat/Long: 47.5663884 / -122.34197

Name: PORT OF SEATTLE TERMINAL 106 W
Address: 44 S NEVADA ST
City,State,Zip: SEATTLE, WA 98134
Facility ID: 8781589
Lust Status Type: LUST - Cleanup Started
Cleanup Site ID: 7816
Cleanup Unit Type: Upland
Process Type: Independent Action
Cleanup Unit Name: Seattle Port Term 106e,TERMINAL 106 WEST
Response Section: Northwest
Release Date: 08/27/1990
Lust Date: 07/01/2011
Region: Northwest
Lust ID: 1449
UST ID: 6274
Contaminant Name: Petroleum-Other
Ground Water: Confirmed Above Cleanup Levels
Surface Water: Not reported
Soil: Remediated-Below
Sediment: Not reported
Air: Not reported
Bedrock: Not reported
Lat/Long: 47.5663884 / -122.34197

Name: PORT OF SEATTLE TERMINAL 106 W
Address: 44 S NEVADA ST
City,State,Zip: SEATTLE, WA 98134
Facility ID: 8781589
Lust Status Type: LUST - Cleanup Started
Cleanup Site ID: 7816
Cleanup Unit Type: Upland
Process Type: Independent Action
Cleanup Unit Name: Seattle Port Term 106e,TERMINAL 106 WEST
Response Section: Northwest
Release Date: 08/27/1990
Lust Date: 07/01/2011

Map ID
Direction
Distance
Elevation

MAP FINDINGS

Site

Database(s)

EDR ID Number
EPA ID Number

SEATTLE PORT TERM 106E (Continued)

1004793721

Region: Northwest
Lust ID: 1449
UST ID: 6274
Contaminant Name: Lead
Ground Water: Not reported
Surface Water: Not reported
Soil: Confirmed Above Cleanup Levels
Sediment: Not reported
Air: Not reported
Bedrock: Not reported
Lat/Long: 47.5663884 / -122.34197

UST:

Name: TERMINAL 106 WEST
Address: 44 SOUTH NEVADA ST
City: SEATTLE
Zip: 98134
Facility ID: 8781589
Site Id: 6274
UBI: Not reported
Phone Number: Not reported
Decimal Latitude: 47.5663884583028
Decimal Longitude: -122.341976903552

Tank Name: T-106WA
Tag Number: Not reported
Tank Status: Closed in Place
Tank Status Date: 08/06/1996
Tank Install Date: 12/31/1964
Tank Closure Date: Not reported
Capacity Range: Not reported
Tank Permit Expiration Date: Not reported
Tank Upgrade Date: Not reported
Tank Spill Prevention: Not reported
Tank Overfill Prevention: Not reported
Tank Material: Steel
Tank Construction: Single Wall Tank
Tank Tightness Test: Not reported
Tank Corrosion Protection: Not reported
Tank Manifold: Not reported
Tank Release Detection: Not reported
Tank SFC Type: Not reported
Pipe Material: Not reported
Pipe Construction: Not reported
Pipe Primary Release Detection: Not reported
Pipe Second Release Detection: Not reported
Pipe Corrosion Protection: Not reported
Pipe Pumping System: Not reported
Responsible Unit: Northwest
Dispencer/Pump SFC Type: Not reported

Name: TERMINAL 106 WEST
Address: 44 SOUTH NEVADA ST
City: SEATTLE
Zip: 98134

Tank Name: T-106WB

Map ID
Direction
Distance
Elevation

MAP FINDINGS

Site

Database(s)

EDR ID Number
EPA ID Number

SEATTLE PORT TERM 106E (Continued)

1004793721

Tag Number: Not reported
Tank Status: Removed
Tank Status Date: 08/06/1996
Tank Install Date: 12/31/1964
Tank Closure Date: Not reported
Capacity Range: Not reported
Tank Permit Expiration Date: Not reported
Tank Upgrade Date: Not reported
Tank Spill Prevention: Not reported
Tank Overfill Prevention: Not reported
Tank Material: Steel
Tank Construction: Single Wall Tank
Tank Tightness Test: Not reported
Tank Corrosion Protection: Not reported
Tank Manifold: Not reported
Tank Release Detection: Not reported
Tank SFC Type: Not reported
Pipe Material: Not reported
Pipe Construction: Not reported
Pipe Primary Release Detection: Not reported
Pipe Second Release Detection: Not reported
Pipe Corrosion Protection: Not reported
Pipe Pumping System: Not reported
Responsible Unit: Northwest
Dispencer/Pump SFC Type: Not reported

Name: TERMINAL 106 WEST
Address: 44 SOUTH NEVADA ST
City: SEATTLE
Zip: 98134

Tank Name: T-106WC
Tag Number: Not reported
Tank Status: Removed
Tank Status Date: 08/06/1996
Tank Install Date: 12/31/1964
Tank Closure Date: Not reported
Capacity Range: Not reported
Tank Permit Expiration Date: Not reported
Tank Upgrade Date: Not reported
Tank Spill Prevention: Not reported
Tank Overfill Prevention: Not reported
Tank Material: Steel
Tank Construction: Single Wall Tank
Tank Tightness Test: Not reported
Tank Corrosion Protection: Not reported
Tank Manifold: Not reported
Tank Release Detection: Not reported
Tank SFC Type: Not reported
Pipe Material: Not reported
Pipe Construction: Not reported
Pipe Primary Release Detection: Not reported
Pipe Second Release Detection: Not reported
Pipe Corrosion Protection: Not reported
Pipe Pumping System: Not reported
Responsible Unit: Northwest
Dispencer/Pump SFC Type: Not reported

Map ID
Direction
Distance
Elevation

MAP FINDINGS

Site

Database(s)

EDR ID Number
EPA ID Number

SEATTLE PORT TERM 106E (Continued)

1004793721

Name: TERMINAL 106 WEST
Address: 44 SOUTH NEVADA ST
City: SEATTLE
Zip: 98134

Tank Name: T-106WD
Tag Number: Not reported
Tank Status: Removed
Tank Status Date: 08/06/1996
Tank Install Date: 12/31/1964
Tank Closure Date: Not reported
Capacity Range: Not reported
Tank Permit Expiration Date: Not reported
Tank Upgrade Date: Not reported
Tank Spill Prevention: Not reported
Tank Overfill Prevention: Not reported
Tank Material: Steel
Tank Construction: Single Wall Tank
Tank Tightness Test: Not reported
Tank Corrosion Protection: Not reported
Tank Manifold: Not reported
Tank Release Detection: Not reported
Tank SFC Type: Not reported
Pipe Material: Not reported
Pipe Construction: Not reported
Pipe Primary Release Detection: Not reported
Pipe Second Release Detection: Not reported
Pipe Corrosion Protection: Not reported
Pipe Pumping System: Not reported
Responsible Unit: Northwest
Dispenser/Pump SFC Type: Not reported

Name: TERMINAL 106 WEST
Address: 44 SOUTH NEVADA ST
City: SEATTLE
Zip: 98134

Tank Name: T-106WE
Tag Number: Not reported
Tank Status: Removed
Tank Status Date: 08/06/1996
Tank Install Date: 12/31/1964
Tank Closure Date: Not reported
Capacity Range: Not reported
Tank Permit Expiration Date: Not reported
Tank Upgrade Date: Not reported
Tank Spill Prevention: Not reported
Tank Overfill Prevention: Not reported
Tank Material: Steel
Tank Construction: Single Wall Tank
Tank Tightness Test: Not reported
Tank Corrosion Protection: Not reported
Tank Manifold: Not reported
Tank Release Detection: Not reported
Tank SFC Type: Not reported
Pipe Material: Not reported
Pipe Construction: Not reported

Map ID
Direction
Distance
Elevation

MAP FINDINGS

Site

Database(s)

EDR ID Number
EPA ID Number

SEATTLE PORT TERM 106E (Continued)

1004793721

Pipe Primary Release Detection: Not reported
Pipe Second Release Detection: Not reported
Pipe Corrosion Protection: Not reported
Pipe Pumping System: Not reported
Responsible Unit: Northwest
Dispencer/Pump SFC Type: Not reported

ALLSITES:

Name: SEATTLE PORT TERM 106E
Facility Id: 8781589

SPILLS:

Name: Not reported
Address: 44 S NEVADA ST
City,State,Zip: SEATTLE, WA
Facility ID: 107018
Medium: Fresh water
Material Desc: Z-OTHER
Material Qty: 100
Material Units: Gals
Date Received: Not reported
Contact Name: Not reported
Incident Date: 06/06/2019
Incident Category Type: Oil Spill
Incident Category: Oil Spill
Latitude: 47.56624
Longitude: -122.34202
Source Type: Unknown
Source: Unknown
Vessel Facility Name2: Not reported
Recovered Quantity: Not reported
Resp Party Contact: Not reported
Cause: Seattle Liquid Concret in Storm Drain 6/6/2019
Cause Type: Not reported
Resp Party Name: Not reported

RCRA Listings:

Date Form Received by Agency: 2019-02-28 00:00:00.0
Handler Name: SEATTLE PORT TERM 106E
Handler Address: 44 S NEVADA
Handler City,State,Zip: SEATTLE, WA 98134
EPA ID: WAD980979462
Contact Name: MIKE DESOTA
Contact Address: 2711 ALASKAN WAY
Contact City,State,Zip: SEATTLE, WA 98121
Contact Telephone: 206-787-3344
Contact Fax: Not reported
Contact Email: DESOTA.M@PORTSEATTLE.ORG
Contact Title: ENV. COMPLIANCE PROGRAM MANAGER
EPA Region: 10
Land Type: Municipal
Federal Waste Generator Description: Not a generator, verified
Non-Notifier: Not reported
Biennial Report Cycle: Not reported
Accessibility: Not reported
Active Site Indicator: Not reported

Map ID
 Direction
 Distance
 Elevation

MAP FINDINGS

Site

Database(s)

EDR ID Number
 EPA ID Number

SEATTLE PORT TERM 106E (Continued)

1004793721

State District Owner:	WA
State District:	NWRO
Mailing Address:	2711 ALASKAN WAY
Mailing City, State, Zip:	SEATTLE, WA 98121
Owner Name:	SEATTLE PORT
Owner Type:	Municipal
Operator Name:	PORT OF SEATTLE
Operator Type:	Municipal
Short-Term Generator Activity:	No
Importer Activity:	No
Mixed Waste Generator:	No
Transporter Activity:	No
Transfer Facility Activity:	No
Recycler Activity with Storage:	No
Small Quantity On-Site Burner Exemption:	No
Smelting Melting and Refining Furnace Exemption:	No
Underground Injection Control:	No
Off-Site Waste Receipt:	No
Universal Waste Indicator:	No
Universal Waste Destination Facility:	No
Federal Universal Waste:	No
Active Site Fed-Reg Treatment Storage and Disposal Facility:	Not reported
Active Site Converter Treatment storage and Disposal Facility:	Not reported
Active Site State-Reg Treatment Storage and Disposal Facility:	Not reported
Active Site State-Reg Handler:	---
Federal Facility Indicator:	Not reported
Hazardous Secondary Material Indicator:	NN
Sub-Part K Indicator:	Not reported
Commercial TSD Indicator:	No
Treatment Storage and Disposal Type:	Not reported
2018 GPRC Permit Baseline:	Not on the Baseline
2018 GPRC Renewals Baseline:	Not on the Baseline
Permit Renewals Workload Universe:	Not reported
Permit Workload Universe:	Not reported
Permit Progress Universe:	Not reported
Post-Closure Workload Universe:	Not reported
Closure Workload Universe:	Not reported
202 GPRC Corrective Action Baseline:	No
Corrective Action Workload Universe:	No
Subject to Corrective Action Universe:	No
Non-TSDs Where RCRA CA has Been Imposed Universe:	No
TSDs Potentially Subject to CA Under 3004 (u)/(v) Universe:	No
TSDs Only Subject to CA under Discretionary Auth Universe:	No
Corrective Action Priority Ranking:	No NCAPS ranking
Environmental Control Indicator:	No
Institutional Control Indicator:	No
Human Exposure Controls Indicator:	N/A
Groundwater Controls Indicator:	N/A
Operating TSD Universe:	Not reported
Full Enforcement Universe:	Not reported
Significant Non-Complier Universe:	No
Unaddressed Significant Non-Complier Universe:	No
Addressed Significant Non-Complier Universe:	No
Significant Non-Complier With a Compliance Schedule Universe:	No
Financial Assurance Required:	Not reported
Handler Date of Last Change:	2019-03-25 20:10:46.0
Recognized Trader-Importer:	No

Map ID
Direction
Distance
Elevation

MAP FINDINGS

Site

Database(s)

EDR ID Number
EPA ID Number

SEATTLE PORT TERM 106E (Continued)

1004793721

Recognized Trader-Exporter: No
Importer of Spent Lead Acid Batteries: No
Exporter of Spent Lead Acid Batteries: No
Recycler Activity Without Storage: No
Manifest Broker: No
Sub-Part P Indicator: Not reported

Biennial: List of Years

Year: 2011

Click Here for Biennial Reporting System Data:
Year: 2009

Click Here for Biennial Reporting System Data:
Year: 2007

Click Here for Biennial Reporting System Data:
Year: 2005

Click Here for Biennial Reporting System Data:
Year: 2003

Click Here for Biennial Reporting System Data:

Handler - Owner Operator:

Owner/Operator Indicator: Operator
Owner/Operator Name: PORT OF SEATTLE
Legal Status: District
Date Became Current: 1996-07-31 00:00:00.
Date Ended Current: Not reported
Owner/Operator Address: 2711 ALASKAN WAY
Owner/Operator City,State,Zip: SEATTLE, WA 98121
Owner/Operator Telephone: 206-728-3000
Owner/Operator Telephone Ext: Not reported
Owner/Operator Fax: Not reported
Owner/Operator Email: Not reported

Owner/Operator Indicator: Operator
Owner/Operator Name: COHEN, MICHAEL
Legal Status: Private
Date Became Current: Not reported
Date Ended Current: Not reported
Owner/Operator Address: PO BOX 1209
Owner/Operator City,State,Zip: SEATTLE, WA 98111
Owner/Operator Telephone: 206-728-3562
Owner/Operator Telephone Ext: Not reported
Owner/Operator Fax: Not reported
Owner/Operator Email: Not reported

Owner/Operator Indicator: Owner
Owner/Operator Name: SEATTLE PORT TERM
Legal Status: Private
Date Became Current: Not reported
Date Ended Current: Not reported
Owner/Operator Address: PO BOX 1209
Owner/Operator City,State,Zip: SEATTLE, WA 98111

Map ID
Direction
Distance
Elevation

MAP FINDINGS

Site

Database(s)

EDR ID Number
EPA ID Number

SEATTLE PORT TERM 106E (Continued)

1004793721

Owner/Operator Telephone:	000-000-0000
Owner/Operator Telephone Ext:	Not reported
Owner/Operator Fax:	Not reported
Owner/Operator Email:	Not reported
Owner/Operator Indicator:	Owner
Owner/Operator Name:	SEATTLE PORT TERM
Legal Status:	Private
Date Became Current:	Not reported
Date Ended Current:	Not reported
Owner/Operator Address:	PO BOX 1209
Owner/Operator City,State,Zip:	SEATTLE, WA 98111
Owner/Operator Telephone:	000-000-0000
Owner/Operator Telephone Ext:	Not reported
Owner/Operator Fax:	Not reported
Owner/Operator Email:	Not reported
Owner/Operator Indicator:	Owner
Owner/Operator Name:	SEATTLE PORT TERM
Legal Status:	Private
Date Became Current:	Not reported
Date Ended Current:	Not reported
Owner/Operator Address:	PO BOX 1209
Owner/Operator City,State,Zip:	SEATTLE, WA 98111
Owner/Operator Telephone:	206-728-3201
Owner/Operator Telephone Ext:	Not reported
Owner/Operator Fax:	Not reported
Owner/Operator Email:	Not reported
Owner/Operator Indicator:	Owner
Owner/Operator Name:	PORT OF SEATTLE
Legal Status:	Private
Date Became Current:	Not reported
Date Ended Current:	Not reported
Owner/Operator Address:	2711 ALASKAN WAY
Owner/Operator City,State,Zip:	SEATTLE, WA 98121
Owner/Operator Telephone:	206-728-3000
Owner/Operator Telephone Ext:	Not reported
Owner/Operator Fax:	Not reported
Owner/Operator Email:	Not reported
Owner/Operator Indicator:	Owner
Owner/Operator Name:	SEATTLE PORT
Legal Status:	Private
Date Became Current:	1996-07-31 00:00:00.
Date Ended Current:	Not reported
Owner/Operator Address:	2711 ALASKAN WAY
Owner/Operator City,State,Zip:	SEATTLE, WA 98121
Owner/Operator Telephone:	206-787-3000
Owner/Operator Telephone Ext:	Not reported
Owner/Operator Fax:	Not reported
Owner/Operator Email:	Not reported
Owner/Operator Indicator:	Owner
Owner/Operator Name:	SEATTLE PORT
Legal Status:	Private
Date Became Current:	1996-07-31 00:00:00.

Map ID
Direction
Distance
Elevation

MAP FINDINGS

Site

Database(s)

EDR ID Number
EPA ID Number

SEATTLE PORT TERM 106E (Continued)

1004793721

Date Ended Current: Not reported
Owner/Operator Address: 2711 ALASKAN WAY
Owner/Operator City,State,Zip: SEATTLE, WA 98121
Owner/Operator Telephone: 206-787-3000
Owner/Operator Telephone Ext: Not reported
Owner/Operator Fax: Not reported
Owner/Operator Email: Not reported

Owner/Operator Indicator: Owner
Owner/Operator Name: SEATTLE PORT
Legal Status: Municipal
Date Became Current: 1996-07-31 00:00:00.
Date Ended Current: Not reported
Owner/Operator Address: 2711 ALASKAN WAY
Owner/Operator City,State,Zip: SEATTLE, WA 98121
Owner/Operator Telephone: 206-787-3000
Owner/Operator Telephone Ext: Not reported
Owner/Operator Fax: Not reported
Owner/Operator Email: Not reported

Owner/Operator Indicator: Owner
Owner/Operator Name: SEATTLE PORT TERM 106E
Legal Status: Private
Date Became Current: Not reported
Date Ended Current: Not reported
Owner/Operator Address: 44 S NEVADA
Owner/Operator City,State,Zip: SEATTLE, WA 98134
Owner/Operator Telephone: 000-000-0000
Owner/Operator Telephone Ext: Not reported
Owner/Operator Fax: Not reported
Owner/Operator Email: Not reported

Owner/Operator Indicator: Owner
Owner/Operator Name: SEATTLE PORT TERM 106E
Legal Status: Private
Date Became Current: Not reported
Date Ended Current: Not reported
Owner/Operator Address: 44 S NEVADA
Owner/Operator City,State,Zip: SEATTLE, WA 98134
Owner/Operator Telephone: 000-000-0000
Owner/Operator Telephone Ext: Not reported
Owner/Operator Fax: Not reported
Owner/Operator Email: Not reported

Owner/Operator Indicator: Owner
Owner/Operator Name: SEATTLE PORT
Legal Status: Private
Date Became Current: 1996-07-31 00:00:00.
Date Ended Current: Not reported
Owner/Operator Address: PO BOX 1209
Owner/Operator City,State,Zip: SEATTLE, WA 98111
Owner/Operator Telephone: 206-728-3201
Owner/Operator Telephone Ext: Not reported
Owner/Operator Fax: Not reported
Owner/Operator Email: Not reported

Owner/Operator Indicator: Operator

Map ID
Direction
Distance
Elevation

MAP FINDINGS

Site

Database(s)

EDR ID Number
EPA ID Number

SEATTLE PORT TERM 106E (Continued)

1004793721

Owner/Operator Name: COHEN, MICHAEL
Legal Status: Private
Date Became Current: Not reported
Date Ended Current: Not reported
Owner/Operator Address: PO BOX 1209
Owner/Operator City,State,Zip: SEATTLE, WA 98111
Owner/Operator Telephone: 206-728-3562
Owner/Operator Telephone Ext: Not reported
Owner/Operator Fax: Not reported
Owner/Operator Email: Not reported

Owner/Operator Indicator: Operator
Owner/Operator Name: PORT OF SEATTLE
Legal Status: Private
Date Became Current: Not reported
Date Ended Current: Not reported
Owner/Operator Address: 2711 ALASKAN WAY
Owner/Operator City,State,Zip: SEATTLE, WA 98121
Owner/Operator Telephone: 206-728-3000
Owner/Operator Telephone Ext: Not reported
Owner/Operator Fax: Not reported
Owner/Operator Email: Not reported

Owner/Operator Indicator: Operator
Owner/Operator Name: PORT OF SEATTLE
Legal Status: Private
Date Became Current: Not reported
Date Ended Current: Not reported
Owner/Operator Address: 2711 ALASKAN WAY
Owner/Operator City,State,Zip: SEATTLE, WA 98121
Owner/Operator Telephone: 206-728-3000
Owner/Operator Telephone Ext: Not reported
Owner/Operator Fax: Not reported
Owner/Operator Email: Not reported

Owner/Operator Indicator: Owner
Owner/Operator Name: SEATTLE PORT
Legal Status: Private
Date Became Current: 1996-07-31 00:00:00.
Date Ended Current: Not reported
Owner/Operator Address: 2711 ALASKAN WAY
Owner/Operator City,State,Zip: SEATTLE, WA 98121
Owner/Operator Telephone: 206-728-3000
Owner/Operator Telephone Ext: Not reported
Owner/Operator Fax: Not reported
Owner/Operator Email: Not reported

Owner/Operator Indicator: Owner
Owner/Operator Name: PORT OF SEATTLE
Legal Status: Private
Date Became Current: Not reported
Date Ended Current: Not reported
Owner/Operator Address: 2711 ALASKAN WAY
Owner/Operator City,State,Zip: SEATTLE, WA 98121
Owner/Operator Telephone: 206-787-3000
Owner/Operator Telephone Ext: Not reported
Owner/Operator Fax: Not reported

Map ID
Direction
Distance
Elevation

MAP FINDINGS

Site

Database(s)

EDR ID Number
EPA ID Number

SEATTLE PORT TERM 106E (Continued)

1004793721

Owner/Operator Email:	Not reported
Owner/Operator Indicator:	Owner
Owner/Operator Name:	PORT OF SEATTLE
Legal Status:	Private
Date Became Current:	Not reported
Date Ended Current:	Not reported
Owner/Operator Address:	2711 ALASKAN WAY
Owner/Operator City,State,Zip:	SEATTLE, WA 98121
Owner/Operator Telephone:	206-787-3000
Owner/Operator Telephone Ext:	Not reported
Owner/Operator Fax:	Not reported
Owner/Operator Email:	Not reported
Owner/Operator Indicator:	Owner
Owner/Operator Name:	PORT OF SEATTLE
Legal Status:	Private
Date Became Current:	Not reported
Date Ended Current:	Not reported
Owner/Operator Address:	2711 ALASKAN WAY
Owner/Operator City,State,Zip:	SEATTLE, WA 98121
Owner/Operator Telephone:	206-787-3000
Owner/Operator Telephone Ext:	Not reported
Owner/Operator Fax:	Not reported
Owner/Operator Email:	Not reported
Owner/Operator Indicator:	Owner
Owner/Operator Name:	SEATTLE PORT
Legal Status:	District
Date Became Current:	1996-07-31 00:00:00.
Date Ended Current:	Not reported
Owner/Operator Address:	PO BOX 1209
Owner/Operator City,State,Zip:	SEATTLE, WA 98111-1209
Owner/Operator Telephone:	Not reported
Owner/Operator Telephone Ext:	Not reported
Owner/Operator Fax:	Not reported
Owner/Operator Email:	Not reported
Owner/Operator Indicator:	Owner
Owner/Operator Name:	SEATTLE PORT
Legal Status:	District
Date Became Current:	1996-07-31 00:00:00.
Date Ended Current:	Not reported
Owner/Operator Address:	2711 ALASKAN WAY
Owner/Operator City,State,Zip:	SEATTLE, WA 98121-1209
Owner/Operator Telephone:	Not reported
Owner/Operator Telephone Ext:	Not reported
Owner/Operator Fax:	Not reported
Owner/Operator Email:	Not reported
Owner/Operator Indicator:	Owner
Owner/Operator Name:	SEATTLE PORT S
Legal Status:	Private
Date Became Current:	1996-07-31 00:00:00.
Date Ended Current:	Not reported
Owner/Operator Address:	2711 ALASKAN WAY
Owner/Operator City,State,Zip:	SEATTLE, WA 98121-1209

Map ID
Direction
Distance
Elevation

MAP FINDINGS

Site

Database(s)

EDR ID Number
EPA ID Number

SEATTLE PORT TERM 106E (Continued)

1004793721

Owner/Operator Telephone:	206-787-3000
Owner/Operator Telephone Ext:	Not reported
Owner/Operator Fax:	Not reported
Owner/Operator Email:	Not reported
Owner/Operator Indicator:	Owner
Owner/Operator Name:	SEATTLE PORT TERM 106E
Legal Status:	Private
Date Became Current:	Not reported
Date Ended Current:	Not reported
Owner/Operator Address:	44 S NEVADA
Owner/Operator City,State,Zip:	SEATTLE, WA 98134
Owner/Operator Telephone:	000-000-0000
Owner/Operator Telephone Ext:	Not reported
Owner/Operator Fax:	Not reported
Owner/Operator Email:	Not reported
Owner/Operator Indicator:	Operator
Owner/Operator Name:	COHEN, MICHAEL
Legal Status:	Private
Date Became Current:	Not reported
Date Ended Current:	Not reported
Owner/Operator Address:	PO BOX 1209
Owner/Operator City,State,Zip:	SEATTLE, WA 98111
Owner/Operator Telephone:	206-728-3562
Owner/Operator Telephone Ext:	Not reported
Owner/Operator Fax:	Not reported
Owner/Operator Email:	Not reported
Owner/Operator Indicator:	Owner
Owner/Operator Name:	SEATTLE PORT TERM
Legal Status:	Private
Date Became Current:	Not reported
Date Ended Current:	Not reported
Owner/Operator Address:	PO BOX 1209
Owner/Operator City,State,Zip:	SEATTLE, WA 98111
Owner/Operator Telephone:	000-000-0000
Owner/Operator Telephone Ext:	Not reported
Owner/Operator Fax:	Not reported
Owner/Operator Email:	Not reported
Owner/Operator Indicator:	Operator
Owner/Operator Name:	COHEN, MICHAEL
Legal Status:	Private
Date Became Current:	Not reported
Date Ended Current:	Not reported
Owner/Operator Address:	PO BOX 1209
Owner/Operator City,State,Zip:	SEATTLE, WA 98111
Owner/Operator Telephone:	206-728-3562
Owner/Operator Telephone Ext:	Not reported
Owner/Operator Fax:	Not reported
Owner/Operator Email:	Not reported
Owner/Operator Indicator:	Owner
Owner/Operator Name:	SEATTLE PORT
Legal Status:	Private
Date Became Current:	1996-07-31 00:00:00.

Map ID
Direction
Distance
Elevation

MAP FINDINGS

Site

Database(s)

EDR ID Number
EPA ID Number

SEATTLE PORT TERM 106E (Continued)

1004793721

Date Ended Current: Not reported
Owner/Operator Address: PO BOX 1209
Owner/Operator City,State,Zip: SEATTLE, WA 98111
Owner/Operator Telephone: 206-728-3201
Owner/Operator Telephone Ext: Not reported
Owner/Operator Fax: Not reported
Owner/Operator Email: Not reported

Owner/Operator Indicator: Operator
Owner/Operator Name: COHEN, MICHAEL
Legal Status: Private
Date Became Current: Not reported
Date Ended Current: Not reported
Owner/Operator Address: PO BOX 1209
Owner/Operator City,State,Zip: SEATTLE, WA 98111
Owner/Operator Telephone: 206-728-3562
Owner/Operator Telephone Ext: Not reported
Owner/Operator Fax: Not reported
Owner/Operator Email: Not reported

Owner/Operator Indicator: Owner
Owner/Operator Name: SEATTLE PORT
Legal Status: Private
Date Became Current: 1996-07-31 00:00:00.
Date Ended Current: Not reported
Owner/Operator Address: PO BOX 1209
Owner/Operator City,State,Zip: SEATTLE, WA 98111
Owner/Operator Telephone: 206-728-3201
Owner/Operator Telephone Ext: Not reported
Owner/Operator Fax: Not reported
Owner/Operator Email: Not reported

Owner/Operator Indicator: Owner
Owner/Operator Name: SEATTLE PORT
Legal Status: Private
Date Became Current: 1996-07-31 00:00:00.
Date Ended Current: Not reported
Owner/Operator Address: PO BOX 1209
Owner/Operator City,State,Zip: SEATTLE, WA 98111
Owner/Operator Telephone: 206-728-3201
Owner/Operator Telephone Ext: Not reported
Owner/Operator Fax: Not reported
Owner/Operator Email: Not reported

Owner/Operator Indicator: Owner
Owner/Operator Name: SEATTLE PORT
Legal Status: Private
Date Became Current: 1996-07-31 00:00:00.
Date Ended Current: Not reported
Owner/Operator Address: PO BOX 1209
Owner/Operator City,State,Zip: SEATTLE, WA 98111
Owner/Operator Telephone: 206-728-3201
Owner/Operator Telephone Ext: Not reported
Owner/Operator Fax: Not reported
Owner/Operator Email: Not reported

Owner/Operator Indicator: Operator

Map ID
Direction
Distance
Elevation

MAP FINDINGS

Site

Database(s)

EDR ID Number
EPA ID Number

SEATTLE PORT TERM 106E (Continued)

1004793721

Owner/Operator Name: RESSLER, PETER K
Legal Status: Private
Date Became Current: Not reported
Date Ended Current: Not reported
Owner/Operator Address: PO BOX 1209
Owner/Operator City,State,Zip: SEATTLE, WA 98111
Owner/Operator Telephone: 206-728-3763
Owner/Operator Telephone Ext: Not reported
Owner/Operator Fax: Not reported
Owner/Operator Email: Not reported

Owner/Operator Indicator: Owner
Owner/Operator Name: PORT OF SEATTLE
Legal Status: Private
Date Became Current: Not reported
Date Ended Current: Not reported
Owner/Operator Address: 2711 ALASKAN WAY
Owner/Operator City,State,Zip: SEATTLE, WA 98121
Owner/Operator Telephone: 206-728-3000
Owner/Operator Telephone Ext: Not reported
Owner/Operator Fax: Not reported
Owner/Operator Email: Not reported

Owner/Operator Indicator: Operator
Owner/Operator Name: PORT OF SEATTLE
Legal Status: Private
Date Became Current: Not reported
Date Ended Current: Not reported
Owner/Operator Address: 2711 ALASKAN WAY
Owner/Operator City,State,Zip: SEATTLE, WA 98121
Owner/Operator Telephone: 206-728-3000
Owner/Operator Telephone Ext: Not reported
Owner/Operator Fax: Not reported
Owner/Operator Email: Not reported

Owner/Operator Indicator: Owner
Owner/Operator Name: SEATTLE PORT
Legal Status: Private
Date Became Current: 1996-07-31 00:00:00.
Date Ended Current: Not reported
Owner/Operator Address: 2711 ALASKAN WAY
Owner/Operator City,State,Zip: SEATTLE, WA 98121
Owner/Operator Telephone: 206-787-3000
Owner/Operator Telephone Ext: Not reported
Owner/Operator Fax: Not reported
Owner/Operator Email: Not reported

Owner/Operator Indicator: Owner
Owner/Operator Name: PORT OF SEATTLE
Legal Status: Private
Date Became Current: Not reported
Date Ended Current: Not reported
Owner/Operator Address: 2711 ALASKAN WAY
Owner/Operator City,State,Zip: SEATTLE, WA 98121
Owner/Operator Telephone: 206-787-3000
Owner/Operator Telephone Ext: Not reported
Owner/Operator Fax: Not reported

Map ID
Direction
Distance
Elevation

MAP FINDINGS

Site

Database(s)

EDR ID Number
EPA ID Number

SEATTLE PORT TERM 106E (Continued)

1004793721

Owner/Operator Email:	Not reported
Owner/Operator Indicator:	Operator
Owner/Operator Name:	PORT OF SEATTLE
Legal Status:	Private
Date Became Current:	Not reported
Date Ended Current:	Not reported
Owner/Operator Address:	2711 ALASKAN WAY
Owner/Operator City,State,Zip:	SEATTLE, WA 98121
Owner/Operator Telephone:	206-787-3000
Owner/Operator Telephone Ext:	Not reported
Owner/Operator Fax:	Not reported
Owner/Operator Email:	Not reported
Owner/Operator Indicator:	Owner
Owner/Operator Name:	SEATTLE PORT
Legal Status:	Private
Date Became Current:	1996-07-31 00:00:00.
Date Ended Current:	Not reported
Owner/Operator Address:	2711 ALASKAN WAY
Owner/Operator City,State,Zip:	SEATTLE, WA 98121
Owner/Operator Telephone:	206-787-3000
Owner/Operator Telephone Ext:	Not reported
Owner/Operator Fax:	Not reported
Owner/Operator Email:	Not reported
Owner/Operator Indicator:	Operator
Owner/Operator Name:	PORT OF SEATTLE
Legal Status:	Private
Date Became Current:	Not reported
Date Ended Current:	Not reported
Owner/Operator Address:	2711 ALASKAN WAY
Owner/Operator City,State,Zip:	SEATTLE, WA 98121
Owner/Operator Telephone:	206-787-3000
Owner/Operator Telephone Ext:	Not reported
Owner/Operator Fax:	Not reported
Owner/Operator Email:	Not reported
Owner/Operator Indicator:	Operator
Owner/Operator Name:	PORT OF SEATTLE
Legal Status:	Private
Date Became Current:	Not reported
Date Ended Current:	Not reported
Owner/Operator Address:	2711 ALASKAN WAY
Owner/Operator City,State,Zip:	SEATTLE, WA 98121
Owner/Operator Telephone:	206-787-3000
Owner/Operator Telephone Ext:	Not reported
Owner/Operator Fax:	Not reported
Owner/Operator Email:	Not reported
Owner/Operator Indicator:	Owner
Owner/Operator Name:	PORT OF SEATTLE
Legal Status:	Private
Date Became Current:	Not reported
Date Ended Current:	Not reported
Owner/Operator Address:	2711 ALASKAN WAY
Owner/Operator City,State,Zip:	SEATTLE, WA 98121

Map ID
Direction
Distance
Elevation

MAP FINDINGS

Site

Database(s)

EDR ID Number
EPA ID Number

SEATTLE PORT TERM 106E (Continued)

1004793721

Owner/Operator Telephone:	206-787-3000
Owner/Operator Telephone Ext:	Not reported
Owner/Operator Fax:	Not reported
Owner/Operator Email:	Not reported
Owner/Operator Indicator:	Operator
Owner/Operator Name:	PETER RESSLER
Legal Status:	District
Date Became Current:	1996-07-31 00:00:00.
Date Ended Current:	Not reported
Owner/Operator Address:	PO BOX 1209
Owner/Operator City,State,Zip:	SEATTLE, WA 98111
Owner/Operator Telephone:	Not reported
Owner/Operator Telephone Ext:	Not reported
Owner/Operator Fax:	Not reported
Owner/Operator Email:	Not reported
Owner/Operator Indicator:	Operator
Owner/Operator Name:	PORT OF SEATTLE
Legal Status:	District
Date Became Current:	1996-07-31 00:00:00.
Date Ended Current:	Not reported
Owner/Operator Address:	2711 ALASKAN WAY
Owner/Operator City,State,Zip:	SEATTLE, WA 98121
Owner/Operator Telephone:	Not reported
Owner/Operator Telephone Ext:	Not reported
Owner/Operator Fax:	Not reported
Owner/Operator Email:	Not reported
Owner/Operator Indicator:	Operator
Owner/Operator Name:	PORT OF SEATTLE
Legal Status:	District
Date Became Current:	1996-07-31 00:00:00.
Date Ended Current:	Not reported
Owner/Operator Address:	2711 ALASKAN WAY
Owner/Operator City,State,Zip:	SEATTLE, WA 98121
Owner/Operator Telephone:	Not reported
Owner/Operator Telephone Ext:	Not reported
Owner/Operator Fax:	Not reported
Owner/Operator Email:	Not reported
Owner/Operator Indicator:	Owner
Owner/Operator Name:	SEATTLE PORT
Legal Status:	District
Date Became Current:	1996-07-31 00:00:00.
Date Ended Current:	Not reported
Owner/Operator Address:	2711 ALASKAN WAY
Owner/Operator City,State,Zip:	SEATTLE, WA 98121-1209
Owner/Operator Telephone:	206-728-3000
Owner/Operator Telephone Ext:	Not reported
Owner/Operator Fax:	Not reported
Owner/Operator Email:	Not reported
Owner/Operator Indicator:	Owner
Owner/Operator Name:	PORT OF SEATTLE
Legal Status:	District
Date Became Current:	Not reported

Map ID
Direction
Distance
Elevation

MAP FINDINGS

Site

Database(s)

EDR ID Number
EPA ID Number

SEATTLE PORT TERM 106E (Continued)

1004793721

Date Ended Current: Not reported
Owner/Operator Address: 2711 ALASKAN WAY
Owner/Operator City,State,Zip: SEATTLE, WA 98121-1209
Owner/Operator Telephone: 206-787-3000
Owner/Operator Telephone Ext: Not reported
Owner/Operator Fax: Not reported
Owner/Operator Email: Not reported

Owner/Operator Indicator: Owner
Owner/Operator Name: SEATTLE PORT TERM 106E
Legal Status: Private
Date Became Current: Not reported
Date Ended Current: Not reported
Owner/Operator Address: 44 S NEVADA
Owner/Operator City,State,Zip: SEATTLE, WA 98134
Owner/Operator Telephone: 000-000-0000
Owner/Operator Telephone Ext: Not reported
Owner/Operator Fax: Not reported
Owner/Operator Email: Not reported

Owner/Operator Indicator: Operator
Owner/Operator Name: SEATTLE PORT TERM 106E
Legal Status: Private
Date Became Current: Not reported
Date Ended Current: Not reported
Owner/Operator Address: 44 S NEVADA
Owner/Operator City,State,Zip: SEATTLE, WA 98134
Owner/Operator Telephone: 000-000-0000
Owner/Operator Telephone Ext: Not reported
Owner/Operator Fax: Not reported
Owner/Operator Email: Not reported

Owner/Operator Indicator: Operator
Owner/Operator Name: COHEN, MICHAEL
Legal Status: Private
Date Became Current: Not reported
Date Ended Current: Not reported
Owner/Operator Address: PO BOX 1209
Owner/Operator City,State,Zip: SEATTLE, WA 98111
Owner/Operator Telephone: 206-728-3562
Owner/Operator Telephone Ext: Not reported
Owner/Operator Fax: Not reported
Owner/Operator Email: Not reported

Owner/Operator Indicator: Operator
Owner/Operator Name: COHEN, MICHAEL
Legal Status: Private
Date Became Current: Not reported
Date Ended Current: Not reported
Owner/Operator Address: PO BOX 1209
Owner/Operator City,State,Zip: SEATTLE, WA 98111
Owner/Operator Telephone: 206-728-3562
Owner/Operator Telephone Ext: Not reported
Owner/Operator Fax: Not reported
Owner/Operator Email: Not reported

Owner/Operator Indicator: Owner

Map ID
Direction
Distance
Elevation

MAP FINDINGS

Site

Database(s)

EDR ID Number
EPA ID Number

SEATTLE PORT TERM 106E (Continued)

1004793721

Owner/Operator Name: SEATTLE PORT
Legal Status: Private
Date Became Current: 1996-07-31 00:00:00.
Date Ended Current: Not reported
Owner/Operator Address: 2711 ALASKAN WAY
Owner/Operator City,State,Zip: SEATTLE, WA 98121
Owner/Operator Telephone: 206-728-3000
Owner/Operator Telephone Ext: Not reported
Owner/Operator Fax: Not reported
Owner/Operator Email: Not reported

Owner/Operator Indicator: Owner
Owner/Operator Name: PORT OF SEATTLE
Legal Status: Private
Date Became Current: Not reported
Date Ended Current: Not reported
Owner/Operator Address: 2711 ALASKAN WAY
Owner/Operator City,State,Zip: SEATTLE, WA 98121
Owner/Operator Telephone: 206-787-3000
Owner/Operator Telephone Ext: Not reported
Owner/Operator Fax: Not reported
Owner/Operator Email: Not reported

Owner/Operator Indicator: Operator
Owner/Operator Name: PORT OF SEATTLE
Legal Status: Private
Date Became Current: Not reported
Date Ended Current: Not reported
Owner/Operator Address: 2711 ALASKAN WAY
Owner/Operator City,State,Zip: SEATTLE, WA 98121
Owner/Operator Telephone: 206-787-3000
Owner/Operator Telephone Ext: Not reported
Owner/Operator Fax: Not reported
Owner/Operator Email: Not reported

Owner/Operator Indicator: Owner
Owner/Operator Name: PORT OF SEATTLE
Legal Status: Private
Date Became Current: Not reported
Date Ended Current: Not reported
Owner/Operator Address: 2711 ALASKAN WAY
Owner/Operator City,State,Zip: SEATTLE, WA 98121
Owner/Operator Telephone: 206-787-3000
Owner/Operator Telephone Ext: Not reported
Owner/Operator Fax: Not reported
Owner/Operator Email: Not reported

Owner/Operator Indicator: Owner
Owner/Operator Name: SEATTLE PORT
Legal Status: Private
Date Became Current: 1996-07-31 00:00:00.
Date Ended Current: Not reported
Owner/Operator Address: 2711 ALASKAN WAY
Owner/Operator City,State,Zip: SEATTLE, WA 98121
Owner/Operator Telephone: 206-787-3000
Owner/Operator Telephone Ext: Not reported
Owner/Operator Fax: Not reported

Map ID
Direction
Distance
Elevation

MAP FINDINGS

Site

Database(s)

EDR ID Number
EPA ID Number

SEATTLE PORT TERM 106E (Continued)

1004793721

Owner/Operator Email:	Not reported
Owner/Operator Indicator:	Owner
Owner/Operator Name:	PORT OF SEATTLE
Legal Status:	Municipal
Date Became Current:	2017-12-31 00:00:00.
Date Ended Current:	Not reported
Owner/Operator Address:	2711 ALASKAN WAY
Owner/Operator City,State,Zip:	SEATTLE, WA 98121
Owner/Operator Telephone:	206-787-3000
Owner/Operator Telephone Ext:	Not reported
Owner/Operator Fax:	Not reported
Owner/Operator Email:	Not reported
Owner/Operator Indicator:	Owner
Owner/Operator Name:	SEATTLE PORT
Legal Status:	Municipal
Date Became Current:	1996-07-31 00:00:00.
Date Ended Current:	Not reported
Owner/Operator Address:	2711 ALASKAN WAY
Owner/Operator City,State,Zip:	SEATTLE, WA 98121-1209
Owner/Operator Telephone:	206-787-3000
Owner/Operator Telephone Ext:	Not reported
Owner/Operator Fax:	Not reported
Owner/Operator Email:	Not reported
Owner/Operator Indicator:	Operator
Owner/Operator Name:	PORT OF SEATTLE
Legal Status:	Municipal
Date Became Current:	1996-07-31 00:00:00.
Date Ended Current:	Not reported
Owner/Operator Address:	2711 ALASKAN WAY
Owner/Operator City,State,Zip:	SEATTLE, WA 98121
Owner/Operator Telephone:	206-787-3000
Owner/Operator Telephone Ext:	Not reported
Owner/Operator Fax:	Not reported
Owner/Operator Email:	Not reported
Owner/Operator Indicator:	Owner
Owner/Operator Name:	SEATTLE PORT
Legal Status:	Private
Date Became Current:	1996-07-31 00:00:00.
Date Ended Current:	Not reported
Owner/Operator Address:	PO BOX 1209
Owner/Operator City,State,Zip:	SEATTLE, WA 98111
Owner/Operator Telephone:	206-728-3201
Owner/Operator Telephone Ext:	Not reported
Owner/Operator Fax:	Not reported
Owner/Operator Email:	Not reported
Owner/Operator Indicator:	Owner
Owner/Operator Name:	SEATTLE PORT
Legal Status:	Private
Date Became Current:	1996-07-31 00:00:00.
Date Ended Current:	Not reported
Owner/Operator Address:	PO BOX 1209
Owner/Operator City,State,Zip:	SEATTLE, WA 98111

Map ID
Direction
Distance
Elevation

MAP FINDINGS

Site

Database(s)

EDR ID Number
EPA ID Number

SEATTLE PORT TERM 106E (Continued)

1004793721

Owner/Operator Telephone:	206-728-3201
Owner/Operator Telephone Ext:	Not reported
Owner/Operator Fax:	Not reported
Owner/Operator Email:	Not reported
Owner/Operator Indicator:	Operator
Owner/Operator Name:	PORT OF SEATTLE
Legal Status:	Private
Date Became Current:	Not reported
Date Ended Current:	Not reported
Owner/Operator Address:	2711 ALASKAN WAY
Owner/Operator City,State,Zip:	SEATTLE, WA 98121
Owner/Operator Telephone:	206-728-3000
Owner/Operator Telephone Ext:	Not reported
Owner/Operator Fax:	Not reported
Owner/Operator Email:	Not reported
Owner/Operator Indicator:	Owner
Owner/Operator Name:	SEATTLE PORT
Legal Status:	Private
Date Became Current:	1996-07-31 00:00:00.
Date Ended Current:	Not reported
Owner/Operator Address:	2711 ALASKAN WAY
Owner/Operator City,State,Zip:	SEATTLE, WA 98121
Owner/Operator Telephone:	206-728-3000
Owner/Operator Telephone Ext:	Not reported
Owner/Operator Fax:	Not reported
Owner/Operator Email:	Not reported
Owner/Operator Indicator:	Operator
Owner/Operator Name:	PORT OF SEATTLE
Legal Status:	Private
Date Became Current:	Not reported
Date Ended Current:	Not reported
Owner/Operator Address:	2711 ALASKAN WAY
Owner/Operator City,State,Zip:	SEATTLE, WA 98121
Owner/Operator Telephone:	206-728-3000
Owner/Operator Telephone Ext:	Not reported
Owner/Operator Fax:	Not reported
Owner/Operator Email:	Not reported
Owner/Operator Indicator:	Owner
Owner/Operator Name:	PORT OF SEATTLE
Legal Status:	Private
Date Became Current:	Not reported
Date Ended Current:	Not reported
Owner/Operator Address:	2711 ALASKAN WAY
Owner/Operator City,State,Zip:	SEATTLE, WA 98121
Owner/Operator Telephone:	206-728-3000
Owner/Operator Telephone Ext:	Not reported
Owner/Operator Fax:	Not reported
Owner/Operator Email:	Not reported
Owner/Operator Indicator:	Owner
Owner/Operator Name:	PORT OF SEATTLE
Legal Status:	Private
Date Became Current:	Not reported

Map ID
Direction
Distance
Elevation

MAP FINDINGS

Site

Database(s)

EDR ID Number
EPA ID Number

SEATTLE PORT TERM 106E (Continued)

1004793721

Date Ended Current: Not reported
Owner/Operator Address: 2711 ALASKAN WAY
Owner/Operator City,State,Zip: SEATTLE, WA 98121
Owner/Operator Telephone: 206-787-3000
Owner/Operator Telephone Ext: Not reported
Owner/Operator Fax: Not reported
Owner/Operator Email: Not reported

Owner/Operator Indicator: Owner
Owner/Operator Name: SEATTLE PORT
Legal Status: Private
Date Became Current: 1996-07-31 00:00:00.
Date Ended Current: Not reported
Owner/Operator Address: 2711 ALASKAN WAY
Owner/Operator City,State,Zip: SEATTLE, WA 98121
Owner/Operator Telephone: 206-787-3000
Owner/Operator Telephone Ext: Not reported
Owner/Operator Fax: Not reported
Owner/Operator Email: Not reported

Owner/Operator Indicator: Operator
Owner/Operator Name: PORT OF SEATTLE
Legal Status: Private
Date Became Current: Not reported
Date Ended Current: Not reported
Owner/Operator Address: 2711 ALASKAN WAY
Owner/Operator City,State,Zip: SEATTLE, WA 98121
Owner/Operator Telephone: 206-787-3000
Owner/Operator Telephone Ext: Not reported
Owner/Operator Fax: Not reported
Owner/Operator Email: Not reported

Owner/Operator Indicator: Owner
Owner/Operator Name: SEATTLE PORT
Legal Status: Private
Date Became Current: 1996-07-31 00:00:00.
Date Ended Current: Not reported
Owner/Operator Address: 2711 ALASKAN WAY
Owner/Operator City,State,Zip: SEATTLE, WA 98121
Owner/Operator Telephone: 206-787-3000
Owner/Operator Telephone Ext: Not reported
Owner/Operator Fax: Not reported
Owner/Operator Email: Not reported

Owner/Operator Indicator: Operator
Owner/Operator Name: PORT OF SEATTLE
Legal Status: Private
Date Became Current: Not reported
Date Ended Current: Not reported
Owner/Operator Address: 2711 ALASKAN WAY
Owner/Operator City,State,Zip: SEATTLE, WA 98121
Owner/Operator Telephone: 206-787-3000
Owner/Operator Telephone Ext: Not reported
Owner/Operator Fax: Not reported
Owner/Operator Email: Not reported

Owner/Operator Indicator: Operator

Map ID
Direction
Distance
Elevation

MAP FINDINGS

Site

Database(s)

EDR ID Number
EPA ID Number

SEATTLE PORT TERM 106E (Continued)

1004793721

Owner/Operator Name:	PORT OF SEATTLE
Legal Status:	Municipal
Date Became Current:	1996-07-31 00:00:00.
Date Ended Current:	Not reported
Owner/Operator Address:	2711 ALASKAN WAY
Owner/Operator City,State,Zip:	SEATTLE, WA 98121
Owner/Operator Telephone:	206-787-3000
Owner/Operator Telephone Ext:	Not reported
Owner/Operator Fax:	Not reported
Owner/Operator Email:	Not reported
Owner/Operator Indicator:	Owner
Owner/Operator Name:	SEATTLE PORT TERM
Legal Status:	Private
Date Became Current:	Not reported
Date Ended Current:	Not reported
Owner/Operator Address:	PO BOX 1209
Owner/Operator City,State,Zip:	SEATTLE, WA 98111
Owner/Operator Telephone:	000-000-0000
Owner/Operator Telephone Ext:	Not reported
Owner/Operator Fax:	Not reported
Owner/Operator Email:	Not reported
Owner/Operator Indicator:	Owner
Owner/Operator Name:	SEATTLE PORT
Legal Status:	Private
Date Became Current:	1996-07-31 00:00:00.
Date Ended Current:	Not reported
Owner/Operator Address:	2711 ALASKAN WAY
Owner/Operator City,State,Zip:	SEATTLE, WA 98121
Owner/Operator Telephone:	206-728-3000
Owner/Operator Telephone Ext:	Not reported
Owner/Operator Fax:	Not reported
Owner/Operator Email:	Not reported
Owner/Operator Indicator:	Owner
Owner/Operator Name:	SEATTLE PORT
Legal Status:	Private
Date Became Current:	1996-07-31 00:00:00.
Date Ended Current:	Not reported
Owner/Operator Address:	2711 ALASKAN WAY
Owner/Operator City,State,Zip:	SEATTLE, WA 98121
Owner/Operator Telephone:	206-728-3000
Owner/Operator Telephone Ext:	Not reported
Owner/Operator Fax:	Not reported
Owner/Operator Email:	Not reported
Owner/Operator Indicator:	Owner
Owner/Operator Name:	PORT OF SEATTLE
Legal Status:	Private
Date Became Current:	Not reported
Date Ended Current:	Not reported
Owner/Operator Address:	2711 ALASKAN WAY
Owner/Operator City,State,Zip:	SEATTLE, WA 98121
Owner/Operator Telephone:	206-728-3000
Owner/Operator Telephone Ext:	Not reported
Owner/Operator Fax:	Not reported

Map ID
Direction
Distance
Elevation

MAP FINDINGS

Site

Database(s)

EDR ID Number
EPA ID Number

SEATTLE PORT TERM 106E (Continued)

1004793721

Owner/Operator Email:	Not reported
Owner/Operator Indicator:	Operator
Owner/Operator Name:	PORT OF SEATTLE
Legal Status:	Private
Date Became Current:	Not reported
Date Ended Current:	Not reported
Owner/Operator Address:	2711 ALASKAN WAY
Owner/Operator City,State,Zip:	SEATTLE, WA 98121
Owner/Operator Telephone:	206-787-3000
Owner/Operator Telephone Ext:	Not reported
Owner/Operator Fax:	Not reported
Owner/Operator Email:	Not reported
Owner/Operator Indicator:	Operator
Owner/Operator Name:	SEATTLE PORT
Legal Status:	District
Date Became Current:	Not reported
Date Ended Current:	Not reported
Owner/Operator Address:	2711 ALASKAN WAY
Owner/Operator City,State,Zip:	SEATTLE, WA 98121-1209
Owner/Operator Telephone:	206-787-3000
Owner/Operator Telephone Ext:	Not reported
Owner/Operator Fax:	Not reported
Owner/Operator Email:	Not reported
Owner/Operator Indicator:	Owner
Owner/Operator Name:	SEATTLE PORT TERM
Legal Status:	Private
Date Became Current:	Not reported
Date Ended Current:	Not reported
Owner/Operator Address:	PO BOX 1209
Owner/Operator City,State,Zip:	SEATTLE, WA 98111
Owner/Operator Telephone:	000-000-0000
Owner/Operator Telephone Ext:	Not reported
Owner/Operator Fax:	Not reported
Owner/Operator Email:	Not reported
Owner/Operator Indicator:	Owner
Owner/Operator Name:	SEATTLE PORT TERM
Legal Status:	Private
Date Became Current:	Not reported
Date Ended Current:	Not reported
Owner/Operator Address:	PO BOX 1209
Owner/Operator City,State,Zip:	SEATTLE, WA 98111
Owner/Operator Telephone:	000-000-0000
Owner/Operator Telephone Ext:	Not reported
Owner/Operator Fax:	Not reported
Owner/Operator Email:	Not reported
Owner/Operator Indicator:	Operator
Owner/Operator Name:	RESSLER, PETER K
Legal Status:	Private
Date Became Current:	Not reported
Date Ended Current:	Not reported
Owner/Operator Address:	PO BOX 1209
Owner/Operator City,State,Zip:	SEATTLE, WA 98111

Map ID
Direction
Distance
Elevation

MAP FINDINGS

Site

Database(s)

EDR ID Number
EPA ID Number

SEATTLE PORT TERM 106E (Continued)

1004793721

Owner/Operator Telephone: 206-728-3763
Owner/Operator Telephone Ext: Not reported
Owner/Operator Fax: Not reported
Owner/Operator Email: Not reported

Owner/Operator Indicator: Owner
Owner/Operator Name: SEATTLE PORT TERM
Legal Status: Private
Date Became Current: Not reported
Date Ended Current: Not reported
Owner/Operator Address: PO BOX 1209
Owner/Operator City,State,Zip: SEATTLE, WA 98111
Owner/Operator Telephone: 206-728-3201
Owner/Operator Telephone Ext: Not reported
Owner/Operator Fax: Not reported
Owner/Operator Email: Not reported

Owner/Operator Indicator: Operator
Owner/Operator Name: PORT OF SEATTLE
Legal Status: Private
Date Became Current: Not reported
Date Ended Current: Not reported
Owner/Operator Address: 2711 ALASKAN WAY
Owner/Operator City,State,Zip: SEATTLE, WA 98121
Owner/Operator Telephone: 206-787-3000
Owner/Operator Telephone Ext: Not reported
Owner/Operator Fax: Not reported
Owner/Operator Email: Not reported

Owner/Operator Indicator: Owner
Owner/Operator Name: SEATTLE PORT
Legal Status: Private
Date Became Current: 1996-07-31 00:00:00.
Date Ended Current: Not reported
Owner/Operator Address: 2711 ALASKAN WAY
Owner/Operator City,State,Zip: SEATTLE, WA 98121
Owner/Operator Telephone: 206-787-3000
Owner/Operator Telephone Ext: Not reported
Owner/Operator Fax: Not reported
Owner/Operator Email: Not reported

Owner/Operator Indicator: Operator
Owner/Operator Name: PORT OF SEATTLE P
Legal Status: Private
Date Became Current: 1996-07-31 00:00:00.
Date Ended Current: Not reported
Owner/Operator Address: 2711 ALASKAN WAY
Owner/Operator City,State,Zip: SEATTLE, WA 98121
Owner/Operator Telephone: 206-787-3000
Owner/Operator Telephone Ext: Not reported
Owner/Operator Fax: Not reported
Owner/Operator Email: Not reported

Owner/Operator Indicator: Operator
Owner/Operator Name: SEATTLE PORT TERM 106E
Legal Status: Private
Date Became Current: Not reported

Map ID
Direction
Distance
Elevation

MAP FINDINGS

Site

Database(s)

EDR ID Number
EPA ID Number

SEATTLE PORT TERM 106E (Continued)

1004793721

Date Ended Current: Not reported
Owner/Operator Address: 44 S NEVADA
Owner/Operator City,State,Zip: SEATTLE, WA 98134
Owner/Operator Telephone: 000-000-0000
Owner/Operator Telephone Ext: Not reported
Owner/Operator Fax: Not reported
Owner/Operator Email: Not reported

Owner/Operator Indicator: Owner
Owner/Operator Name: SEATTLE PORT
Legal Status: Private
Date Became Current: 1996-07-31 00:00:00.
Date Ended Current: Not reported
Owner/Operator Address: PO BOX 1209
Owner/Operator City,State,Zip: SEATTLE, WA 98111
Owner/Operator Telephone: 206-728-3201
Owner/Operator Telephone Ext: Not reported
Owner/Operator Fax: Not reported
Owner/Operator Email: Not reported

Owner/Operator Indicator: Owner
Owner/Operator Name: SEATTLE PORT TERM
Legal Status: Private
Date Became Current: Not reported
Date Ended Current: Not reported
Owner/Operator Address: PO BOX 1209
Owner/Operator City,State,Zip: SEATTLE, WA 98111
Owner/Operator Telephone: 000-000-0000
Owner/Operator Telephone Ext: Not reported
Owner/Operator Fax: Not reported
Owner/Operator Email: Not reported

Owner/Operator Indicator: Owner
Owner/Operator Name: SEATTLE PORT
Legal Status: Private
Date Became Current: 1996-07-31 00:00:00.
Date Ended Current: Not reported
Owner/Operator Address: PO BOX 1209
Owner/Operator City,State,Zip: SEATTLE, WA 98111
Owner/Operator Telephone: 206-728-3201
Owner/Operator Telephone Ext: Not reported
Owner/Operator Fax: Not reported
Owner/Operator Email: Not reported

Owner/Operator Indicator: Owner
Owner/Operator Name: PORT OF SEATTLE
Legal Status: Private
Date Became Current: Not reported
Date Ended Current: Not reported
Owner/Operator Address: 2711 ALASKAN WAY
Owner/Operator City,State,Zip: SEATTLE, WA 98121
Owner/Operator Telephone: 206-728-3000
Owner/Operator Telephone Ext: Not reported
Owner/Operator Fax: Not reported
Owner/Operator Email: Not reported

Owner/Operator Indicator: Owner

Map ID
Direction
Distance
Elevation

MAP FINDINGS

Site

Database(s)

EDR ID Number
EPA ID Number

SEATTLE PORT TERM 106E (Continued)

1004793721

Owner/Operator Name: SEATTLE PORT
Legal Status: Private
Date Became Current: 1996-07-31 00:00:00.
Date Ended Current: Not reported
Owner/Operator Address: 2711 ALASKAN WAY
Owner/Operator City,State,Zip: SEATTLE, WA 98121
Owner/Operator Telephone: 206-787-3000
Owner/Operator Telephone Ext: Not reported
Owner/Operator Fax: Not reported
Owner/Operator Email: Not reported

Owner/Operator Indicator: Owner
Owner/Operator Name: PORT OF SEATTLE
Legal Status: Private
Date Became Current: Not reported
Date Ended Current: Not reported
Owner/Operator Address: 2711 ALASKAN WAY
Owner/Operator City,State,Zip: SEATTLE, WA 98121
Owner/Operator Telephone: 206-787-3000
Owner/Operator Telephone Ext: Not reported
Owner/Operator Fax: Not reported
Owner/Operator Email: Not reported

Owner/Operator Indicator: Operator
Owner/Operator Name: PORT OF SEATTLE
Legal Status: Private
Date Became Current: Not reported
Date Ended Current: Not reported
Owner/Operator Address: 2711 ALASKAN WAY
Owner/Operator City,State,Zip: SEATTLE, WA 98121
Owner/Operator Telephone: 206-787-3000
Owner/Operator Telephone Ext: Not reported
Owner/Operator Fax: Not reported
Owner/Operator Email: Not reported

Owner/Operator Indicator: Owner
Owner/Operator Name: SEATTLE PORT
Legal Status: District
Date Became Current: 1996-07-31 00:00:00.
Date Ended Current: Not reported
Owner/Operator Address: 2711 ALASKAN WAY
Owner/Operator City,State,Zip: SEATTLE, WA 98121-1209
Owner/Operator Telephone: Not reported
Owner/Operator Telephone Ext: Not reported
Owner/Operator Fax: Not reported
Owner/Operator Email: Not reported

Historic Generators:
Receive Date: 2010-02-19 00:00:00.0
Handler Name: SEATTLE PORT TERM 106E
Federal Waste Generator Description: Small Quantity Generator
State District Owner: WA
Large Quantity Handler of Universal Waste: No
Recognized Trader Importer: No
Recognized Trader Exporter: No
Spent Lead Acid Battery Importer: No
Spent Lead Acid Battery Exporter: No

Map ID
Direction
Distance
Elevation

MAP FINDINGS

Site

Database(s)

EDR ID Number
EPA ID Number

SEATTLE PORT TERM 106E (Continued)

1004793721

Current Record:	No
Non Storage Recycler Activity:	Not reported
Electronic Manifest Broker:	Not reported
Receive Date:	2012-01-27 00:00:00.0
Handler Name:	SEATTLE PORT TERM 106E
Federal Waste Generator Description:	Conditionally Exempt Small Quantity Generator
State District Owner:	WA
Large Quantity Handler of Universal Waste:	No
Recognized Trader Importer:	No
Recognized Trader Exporter:	No
Spent Lead Acid Battery Importer:	No
Spent Lead Acid Battery Exporter:	No
Current Record:	No
Non Storage Recycler Activity:	Not reported
Electronic Manifest Broker:	Not reported
Receive Date:	2010-12-01 00:00:00.0
Handler Name:	SEATTLE PORT TERM 106E
Federal Waste Generator Description:	Small Quantity Generator
State District Owner:	WA
Large Quantity Handler of Universal Waste:	No
Recognized Trader Importer:	No
Recognized Trader Exporter:	No
Spent Lead Acid Battery Importer:	No
Spent Lead Acid Battery Exporter:	No
Current Record:	No
Non Storage Recycler Activity:	Not reported
Electronic Manifest Broker:	Not reported
Receive Date:	2011-02-24 00:00:00.0
Handler Name:	SEATTLE PORT TERM 106E
Federal Waste Generator Description:	Large Quantity Generator
State District Owner:	WA
Large Quantity Handler of Universal Waste:	No
Recognized Trader Importer:	No
Recognized Trader Exporter:	No
Spent Lead Acid Battery Importer:	No
Spent Lead Acid Battery Exporter:	No
Current Record:	No
Non Storage Recycler Activity:	Not reported
Electronic Manifest Broker:	Not reported
Receive Date:	1993-12-31 00:00:00.0
Handler Name:	SEATTLE PORT TERM 106E
Federal Waste Generator Description:	Large Quantity Generator
State District Owner:	WA
Large Quantity Handler of Universal Waste:	No
Recognized Trader Importer:	No
Recognized Trader Exporter:	No
Spent Lead Acid Battery Importer:	No
Spent Lead Acid Battery Exporter:	No
Current Record:	No
Non Storage Recycler Activity:	Not reported
Electronic Manifest Broker:	Not reported
Receive Date:	1996-05-15 00:00:00.0

Map ID
Direction
Distance
Elevation

MAP FINDINGS

Site

Database(s)

EDR ID Number
EPA ID Number

SEATTLE PORT TERM 106E (Continued)

1004793721

Handler Name: SEATTLE PORT TERM 106E
Federal Waste Generator Description: Conditionally Exempt Small Quantity Generator
State District Owner: WA
Large Quantity Handler of Universal Waste: No
Recognized Trader Importer: No
Recognized Trader Exporter: No
Spent Lead Acid Battery Importer: No
Spent Lead Acid Battery Exporter: No
Current Record: No
Non Storage Recycler Activity: Not reported
Electronic Manifest Broker: Not reported

Receive Date: 1997-06-27 00:00:00.0
Handler Name: SEATTLE PORT TERM 106E
Federal Waste Generator Description: Not a generator, verified
State District Owner: WA
Large Quantity Handler of Universal Waste: No
Recognized Trader Importer: No
Recognized Trader Exporter: No
Spent Lead Acid Battery Importer: No
Spent Lead Acid Battery Exporter: No
Current Record: No
Non Storage Recycler Activity: Not reported
Electronic Manifest Broker: Not reported

Receive Date: 1998-03-03 00:00:00.0
Handler Name: SEATTLE PORT TERM 106E
Federal Waste Generator Description: Conditionally Exempt Small Quantity Generator
State District Owner: WA
Large Quantity Handler of Universal Waste: No
Recognized Trader Importer: No
Recognized Trader Exporter: No
Spent Lead Acid Battery Importer: No
Spent Lead Acid Battery Exporter: No
Current Record: No
Non Storage Recycler Activity: Not reported
Electronic Manifest Broker: Not reported

Receive Date: 1999-03-03 00:00:00.0
Handler Name: SEATTLE PORT TERM 106E
Federal Waste Generator Description: Not a generator, verified
State District Owner: WA
Large Quantity Handler of Universal Waste: No
Recognized Trader Importer: No
Recognized Trader Exporter: No
Spent Lead Acid Battery Importer: No
Spent Lead Acid Battery Exporter: No
Current Record: No
Non Storage Recycler Activity: Not reported
Electronic Manifest Broker: Not reported

Receive Date: 2000-02-18 00:00:00.0
Handler Name: SEATTLE PORT TERM 106E
Federal Waste Generator Description: Conditionally Exempt Small Quantity Generator
State District Owner: WA
Large Quantity Handler of Universal Waste: No
Recognized Trader Importer: No

Map ID
Direction
Distance
Elevation

MAP FINDINGS

Site

Database(s)

EDR ID Number
EPA ID Number

SEATTLE PORT TERM 106E (Continued)

1004793721

Recognized Trader Exporter: No
Spent Lead Acid Battery Importer: No
Spent Lead Acid Battery Exporter: No
Current Record: No
Non Storage Recycler Activity: Not reported
Electronic Manifest Broker: Not reported

Receive Date: 2001-02-15 00:00:00.0
Handler Name: SEATTLE PORT TERM 106E
Federal Waste Generator Description: Not a generator, verified
State District Owner: WA
Large Quantity Handler of Universal Waste: No
Recognized Trader Importer: No
Recognized Trader Exporter: No
Spent Lead Acid Battery Importer: No
Spent Lead Acid Battery Exporter: No
Current Record: No
Non Storage Recycler Activity: Not reported
Electronic Manifest Broker: Not reported

Receive Date: 2002-03-07 00:00:00.0
Handler Name: SEATTLE PORT TERM 106E
Federal Waste Generator Description: Not a generator, verified
State District Owner: WA
Large Quantity Handler of Universal Waste: No
Recognized Trader Importer: No
Recognized Trader Exporter: No
Spent Lead Acid Battery Importer: No
Spent Lead Acid Battery Exporter: No
Current Record: No
Non Storage Recycler Activity: Not reported
Electronic Manifest Broker: Not reported

Receive Date: 2003-02-28 00:00:00.0
Handler Name: SEATTLE PORT TERM 106E
Federal Waste Generator Description: Not a generator, verified
State District Owner: WA
Large Quantity Handler of Universal Waste: No
Recognized Trader Importer: No
Recognized Trader Exporter: No
Spent Lead Acid Battery Importer: No
Spent Lead Acid Battery Exporter: No
Current Record: No
Non Storage Recycler Activity: Not reported
Electronic Manifest Broker: Not reported

Receive Date: 2004-02-27 00:00:00.0
Handler Name: SEATTLE PORT TERM 106E
Federal Waste Generator Description: Conditionally Exempt Small Quantity Generator
State District Owner: WA
Large Quantity Handler of Universal Waste: No
Recognized Trader Importer: No
Recognized Trader Exporter: No
Spent Lead Acid Battery Importer: No
Spent Lead Acid Battery Exporter: No
Current Record: No
Non Storage Recycler Activity: Not reported

Map ID
Direction
Distance
Elevation

MAP FINDINGS

Site

Database(s)

EDR ID Number
EPA ID Number

SEATTLE PORT TERM 106E (Continued)

1004793721

Electronic Manifest Broker:	Not reported
Receive Date:	2005-02-21 00:00:00.0
Handler Name:	SEATTLE PORT TERM 106E
Federal Waste Generator Description:	Not a generator, verified
State District Owner:	WA
Large Quantity Handler of Universal Waste:	No
Recognized Trader Importer:	No
Recognized Trader Exporter:	No
Spent Lead Acid Battery Importer:	No
Spent Lead Acid Battery Exporter:	No
Current Record:	No
Non Storage Recycler Activity:	Not reported
Electronic Manifest Broker:	Not reported
Receive Date:	2006-02-18 00:00:00.0
Handler Name:	SEATTLE PORT TERM 106E
Federal Waste Generator Description:	Not a generator, verified
State District Owner:	WA
Large Quantity Handler of Universal Waste:	No
Recognized Trader Importer:	No
Recognized Trader Exporter:	No
Spent Lead Acid Battery Importer:	No
Spent Lead Acid Battery Exporter:	No
Current Record:	No
Non Storage Recycler Activity:	Not reported
Electronic Manifest Broker:	Not reported
Receive Date:	2007-02-24 00:00:00.0
Handler Name:	SEATTLE PORT TERM 106E
Federal Waste Generator Description:	Not a generator, verified
State District Owner:	WA
Large Quantity Handler of Universal Waste:	No
Recognized Trader Importer:	No
Recognized Trader Exporter:	No
Spent Lead Acid Battery Importer:	No
Spent Lead Acid Battery Exporter:	No
Current Record:	No
Non Storage Recycler Activity:	Not reported
Electronic Manifest Broker:	Not reported
Receive Date:	2008-02-13 00:00:00.0
Handler Name:	SEATTLE PORT TERM 106E
Federal Waste Generator Description:	Not a generator, verified
State District Owner:	WA
Large Quantity Handler of Universal Waste:	No
Recognized Trader Importer:	No
Recognized Trader Exporter:	No
Spent Lead Acid Battery Importer:	No
Spent Lead Acid Battery Exporter:	No
Current Record:	No
Non Storage Recycler Activity:	Not reported
Electronic Manifest Broker:	Not reported
Receive Date:	2009-02-18 00:00:00.0
Handler Name:	SEATTLE PORT TERM 106E
Federal Waste Generator Description:	Not a generator, verified

Map ID
Direction
Distance
Elevation

MAP FINDINGS

Site

Database(s)

EDR ID Number
EPA ID Number

SEATTLE PORT TERM 106E (Continued)

1004793721

State District Owner:	WA
Large Quantity Handler of Universal Waste:	No
Recognized Trader Importer:	No
Recognized Trader Exporter:	No
Spent Lead Acid Battery Importer:	No
Spent Lead Acid Battery Exporter:	No
Current Record:	No
Non Storage Recycler Activity:	Not reported
Electronic Manifest Broker:	Not reported
Receive Date:	2010-02-19 00:00:00.0
Handler Name:	SEATTLE PORT TERM 106E
Federal Waste Generator Description:	Small Quantity Generator
State District Owner:	WA
Large Quantity Handler of Universal Waste:	No
Recognized Trader Importer:	No
Recognized Trader Exporter:	No
Spent Lead Acid Battery Importer:	No
Spent Lead Acid Battery Exporter:	No
Current Record:	No
Non Storage Recycler Activity:	Not reported
Electronic Manifest Broker:	Not reported
Receive Date:	2010-12-01 00:00:00.0
Handler Name:	SEATTLE PORT TERM 106E
Federal Waste Generator Description:	Small Quantity Generator
State District Owner:	WA
Large Quantity Handler of Universal Waste:	No
Recognized Trader Importer:	No
Recognized Trader Exporter:	No
Spent Lead Acid Battery Importer:	No
Spent Lead Acid Battery Exporter:	No
Current Record:	No
Non Storage Recycler Activity:	Not reported
Electronic Manifest Broker:	Not reported
Receive Date:	2011-02-24 00:00:00.0
Handler Name:	SEATTLE PORT TERM 106E
Federal Waste Generator Description:	Large Quantity Generator
State District Owner:	WA
Large Quantity Handler of Universal Waste:	No
Recognized Trader Importer:	No
Recognized Trader Exporter:	No
Spent Lead Acid Battery Importer:	No
Spent Lead Acid Battery Exporter:	No
Current Record:	No
Non Storage Recycler Activity:	Not reported
Electronic Manifest Broker:	Not reported
Receive Date:	2012-01-27 00:00:00.0
Handler Name:	SEATTLE PORT TERM 106E
Federal Waste Generator Description:	Conditionally Exempt Small Quantity Generator
State District Owner:	WA
Large Quantity Handler of Universal Waste:	No
Recognized Trader Importer:	No
Recognized Trader Exporter:	No
Spent Lead Acid Battery Importer:	No

Map ID
Direction
Distance
Elevation

MAP FINDINGS

Site

Database(s)

EDR ID Number
EPA ID Number

SEATTLE PORT TERM 106E (Continued)

1004793721

Spent Lead Acid Battery Exporter:	No
Current Record:	No
Non Storage Recycler Activity:	Not reported
Electronic Manifest Broker:	Not reported
Receive Date:	2013-02-27 00:00:00.0
Handler Name:	SEATTLE PORT TERM 106E
Federal Waste Generator Description:	Not a generator, verified
State District Owner:	WA
Large Quantity Handler of Universal Waste:	No
Recognized Trader Importer:	No
Recognized Trader Exporter:	No
Spent Lead Acid Battery Importer:	No
Spent Lead Acid Battery Exporter:	No
Current Record:	No
Non Storage Recycler Activity:	Not reported
Electronic Manifest Broker:	Not reported
Receive Date:	2014-02-27 00:00:00.0
Handler Name:	SEATTLE PORT TERM 106E
Federal Waste Generator Description:	Not a generator, verified
State District Owner:	WA
Large Quantity Handler of Universal Waste:	No
Recognized Trader Importer:	No
Recognized Trader Exporter:	No
Spent Lead Acid Battery Importer:	No
Spent Lead Acid Battery Exporter:	No
Current Record:	No
Non Storage Recycler Activity:	Not reported
Electronic Manifest Broker:	Not reported
Receive Date:	2015-02-27 00:00:00.0
Handler Name:	SEATTLE PORT TERM 106E
Federal Waste Generator Description:	Not a generator, verified
State District Owner:	WA
Large Quantity Handler of Universal Waste:	No
Recognized Trader Importer:	No
Recognized Trader Exporter:	No
Spent Lead Acid Battery Importer:	No
Spent Lead Acid Battery Exporter:	No
Current Record:	No
Non Storage Recycler Activity:	Not reported
Electronic Manifest Broker:	Not reported
Receive Date:	2016-02-29 00:00:00.0
Handler Name:	SEATTLE PORT TERM 106E
Federal Waste Generator Description:	Not a generator, verified
State District Owner:	WA
Large Quantity Handler of Universal Waste:	No
Recognized Trader Importer:	No
Recognized Trader Exporter:	No
Spent Lead Acid Battery Importer:	No
Spent Lead Acid Battery Exporter:	No
Current Record:	No
Non Storage Recycler Activity:	Not reported
Electronic Manifest Broker:	Not reported

Map ID
Direction
Distance
Elevation

MAP FINDINGS

Site

Database(s)

EDR ID Number
EPA ID Number

SEATTLE PORT TERM 106E (Continued)

1004793721

Receive Date: 2017-02-28 00:00:00.0
Handler Name: SEATTLE PORT TERM 106E
Federal Waste Generator Description: Not a generator, verified
State District Owner: WA
Large Quantity Handler of Universal Waste: No
Recognized Trader Importer: No
Recognized Trader Exporter: No
Spent Lead Acid Battery Importer: No
Spent Lead Acid Battery Exporter: No
Current Record: No
Non Storage Recycler Activity: Not reported
Electronic Manifest Broker: Not reported

Receive Date: 2018-02-28 00:00:00.0
Handler Name: SEATTLE PORT TERM 106E
Federal Waste Generator Description: Not a generator, verified
State District Owner: WA
Large Quantity Handler of Universal Waste: No
Recognized Trader Importer: No
Recognized Trader Exporter: No
Spent Lead Acid Battery Importer: No
Spent Lead Acid Battery Exporter: No
Current Record: No
Non Storage Recycler Activity: Not reported
Electronic Manifest Broker: Not reported

Receive Date: 2019-02-28 00:00:00.0
Handler Name: SEATTLE PORT TERM 106E
Federal Waste Generator Description: Not a generator, verified
State District Owner: WA
Large Quantity Handler of Universal Waste: No
Recognized Trader Importer: No
Recognized Trader Exporter: No
Spent Lead Acid Battery Importer: No
Spent Lead Acid Battery Exporter: No
Current Record: Yes
Non Storage Recycler Activity: Not reported
Electronic Manifest Broker: Not reported

Receive Date: 2003-12-31 00:00:00.0
Handler Name: SEATTLE PORT TERM 106E
Federal Waste Generator Description: Not a generator, verified
State District Owner: WA
Large Quantity Handler of Universal Waste: No
Recognized Trader Importer: No
Recognized Trader Exporter: No
Spent Lead Acid Battery Importer: No
Spent Lead Acid Battery Exporter: No
Current Record: No
Non Storage Recycler Activity: Not reported
Electronic Manifest Broker: Not reported

Receive Date: 2005-12-31 00:00:00.0
Handler Name: SEATTLE PORT TERM 106E
Federal Waste Generator Description: Not a generator, verified
State District Owner: WA
Large Quantity Handler of Universal Waste: No

Map ID
Direction
Distance
Elevation

MAP FINDINGS

Site

Database(s)

EDR ID Number
EPA ID Number

SEATTLE PORT TERM 106E (Continued)

1004793721

Recognized Trader Importer:	No
Recognized Trader Exporter:	No
Spent Lead Acid Battery Importer:	No
Spent Lead Acid Battery Exporter:	No
Current Record:	No
Non Storage Recycler Activity:	Not reported
Electronic Manifest Broker:	Not reported
Receive Date:	2007-12-31 00:00:00.0
Handler Name:	SEATTLE PORT TERM 106E
Federal Waste Generator Description:	Not a generator, verified
State District Owner:	WA
Large Quantity Handler of Universal Waste:	No
Recognized Trader Importer:	No
Recognized Trader Exporter:	No
Spent Lead Acid Battery Importer:	No
Spent Lead Acid Battery Exporter:	No
Current Record:	No
Non Storage Recycler Activity:	Not reported
Electronic Manifest Broker:	Not reported

FINDS:

Registry ID: 110005336939

Click Here:

Environmental Interest/Information System:

Washington Facility / Site Identification System (WA-FSIS) provides a means to query and display data maintained by the Washington Department of Ecology. This system contains key information for each facility/site that is currently, or has been, of interest to the Air Quality, Dam Safety, Hazardous Waste, Toxics Cleanup, and Water Quality Programs.

RCRAInfo is a national information system that supports the Resource Conservation and Recovery Act (RCRA) program through the tracking of events and activities related to facilities that generate, transport, and treat, store, or dispose of hazardous waste. RCRAInfo allows RCRA program staff to track the notification, permit, compliance, and corrective action activities required under RCRA.

HAZARDOUS WASTE BIENNIAL REPORTER

[Click this hyperlink](#) while viewing on your computer to access additional FINDS: detail in the EDR Site Report.

ECHO:

Envid:	1004793721
Registry ID:	110005336939
DFR URL:	http://echo.epa.gov/detailed-facility-report?fid=110005336939
Name:	SEATTLE PORT TERM 106E
Address:	44 S NEVADA
City,State,Zip:	SEATTLE, WA 98134

WA MANIFEST:

Name: SEATTLE PORT TERM 106E

Map ID
Direction
Distance
Elevation

MAP FINDINGS

Site

Database(s)

EDR ID Number
EPA ID Number

SEATTLE PORT TERM 106E (Continued)

1004793721

Address: 44 S NEVADA
City,State,Zip: SEATTLE, WA 98134
Facility Address 2: Not reported
Facility ID: 8781589
EPA ID: WAD980979462
NAICS: 493110
State Waste Code Desc: Not reported
Federal Waste Code Desc: Not reported
Form Comm: No regulated waste generated in RY2017
Data Year: 2017
Permit by Rule: False
Mailing Address 2: Not reported
Treatment by Generator: False
Mixed Radioactive Waste: False
Importer of Hazardous Waste: False
Immediate Recycler: False
Treatment/Storage/Disposal/Recycling Facility: False
Generator of Dangerous Fuel Waste: False
Generator Marketing to Burner: False
Other Marketers (i.e., blender, distributor, etc.): False
Utility Boiler Burner: False
Industry Boiler Burner: False
Industrial Furnace: False
Smelter Defferal: False
Universal Waste: Not reported
Off-Specification: Not reported
LN Address 2: Not reported
Tax Reg #: 178003644
Business Type: Not reported
Mail Name: Port of Seattle
Mailing Address: 2711 Alaskan Way
Mailing City,State,Zip: SEATTLE, WA 98121
Legal Organization Name: Seattle Port
Legal Organization Type: Municipal
Legal Contact: Not reported
Legal Address: 2711 Alaskan Way
Legal Address 2: Not reported
Legal City,State,Zip: SEATTLE, WA 98121-1209
Legal Phone Number: (206) 787-3000
Legal Effective Date: 07/31/1996
Land Organization Name: Port of Seattle
Land Organization Type: Municipal
Land Contact: Not reported
Land Address: 2711 Alaskan Way
Land City,State,Zip: SEATTLE, WA 98121-1209
Land Phone Number: 206-787-3000
Operator Organization Name: Port of Seattle
Operator Organization Type: Municipal
Operator: Not reported
Operator Address: 2711 Alaskan Way
Operator Address 2: Not reported
Operator City,State,Zip: SEATTLE, WA 98121
Operator Phone Number: (206) 787-3000
Operator Effective Date: 07/31/1996
Site Contact: Mike DeSota
Site Contact Address: 2711 Alaskan Way
Contact City,State,Zip: SEATTLE, WA 98121

Map ID
Direction
Distance
Elevation

MAP FINDINGS

Site

Database(s)

EDR ID Number
EPA ID Number

SEATTLE PORT TERM 106E (Continued)

1004793721

Site Contact Phone Number:	(206) 787-3344
Site Contact Email:	DeSota.M@portseattle.org
Gen Status Code:	XQG
Monthly Generation:	False
Batch Generation:	False
One Time Generation:	False
Transport Own Waste:	False
Tranports Other Waste:	False
Recycler Onsite:	False
Transfer Facility:	False
Other Exemption:	Not reported
UW Battery Gen:	False
Used Oil Transporter:	False
Used Oil Transfer Facility:	False
Used Oil Processor:	False
Used Oil Refiner:	False
Used Oil Fuel Marketer Directs Shipments:	False
Used Oil Fuel Marketer Meets Specs:	False
Site Contact Address 2:	Not reported
Name:	SEATTLE PORT TERM 106E
Address:	44 S NEVADA
City,State,Zip:	SEATTLE, WA 98134
Facility Address 2:	Not reported
Facility ID:	8781589
EPA ID:	WAD980979462
NAICS:	493110
State Waste Code Desc:	Not reported
Federal Waste Code Desc:	Not reported
Form Comm:	No waste generated in Reporting Year 2018.
Data Year:	2017
Permit by Rule:	False
Mailing Address 2:	Not reported
Treatment by Generator:	False
Mixed Radioactive Waste:	False
Importer of Hazardous Waste:	False
Immediate Recycler:	False
Treatment/Storage/Disposal/Recycling Facility:	False
Generator of Dangerous Fuel Waste:	False
Generator Marketing to Burner:	False
Other Marketers (i.e., blender, distributor, etc.):	False
Utility Boiler Burner:	False
Industry Boiler Burner:	False
Industrial Furnace:	False
Smelter Defferal:	False
Universal Waste:	Not reported
Off-Specification:	Not reported
LN Address 2:	Not reported
Tax Reg #:	178003644
Business Type:	Not reported
Mail Name:	Not reported
Mailing Address:	2711 Alaskan Way
Mailing City,State,Zip:	SEATTLE, WA 98121
Legal Organization Name:	Seattle Port
Legal Organization Type:	Municipal
Legal Contact:	Not reported
Legal Address:	2711 Alaskan Way

Map ID
Direction
Distance
Elevation

MAP FINDINGS

Site

Database(s)

EDR ID Number
EPA ID Number

SEATTLE PORT TERM 106E (Continued)

1004793721

Legal Address 2:	Not reported
Legal City,State,Zip:	SEATTLE, WA 98121
Legal Phone Number:	(206)787-3000
Legal Effective Date:	07/31/1996
Land Organization Name:	Port of Seattle
Land Organization Type:	Municipal
Land Contact:	Not reported
Land Address:	2711 Alaskan Way
Land City,State,Zip:	SEATTLE, WA 98121
Land Phone Number:	(206)787-3000
Operator Organization Name:	Port of Seattle
Operator Organization Type:	Municipal
Operator:	Not reported
Operator Address:	2711 Alaskan Way
Operator Address 2:	Not reported
Operator City,State,Zip:	SEATTLE, WA 98121
Operator Phone Number:	(206)787-3000
Operator Effective Date:	07/31/1996
Site Contact:	Not reported
Site Contact Address:	Not reported
Contact City,State,Zip:	Not reported
Site Contact Phone Number:	Not reported
Site Contact Email:	Not reported
Gen Status Code:	XQG
Monthly Generation:	False
Batch Generation:	False
One Time Generation:	False
Transport Own Waste:	False
Tranports Other Waste:	False
Recycler Onsite:	False
Transfer Facility:	False
Other Exemption:	Not reported
UW Battery Gen:	False
Used Oil Transporter:	False
Used Oil Transfer Facility:	False
Used Oil Processor:	False
Used Oil Refiner:	False
Used Oil Fuel Marketer Directs Shipments:	False
Used Oil Fuel Marketer Meets Specs:	False
Site Contact Address 2:	Not reported
Name:	SEATTLE PORT TERM 106E
Address:	44 S NEVADA
City,State,Zip:	SEATTLE, WA 98134
Facility Address 2:	Not reported
Facility ID:	8781589
EPA ID:	WAD980979462
NAICS:	493110
State Waste Code Desc:	Not reported
Federal Waste Code Desc:	Not reported
Form Comm:	No regulated waste generated in Reporting Year 2016.
Data Year:	2016
Permit by Rule:	False
Mailing Address 2:	Not reported
Treatment by Generator:	False
Mixed Radioactive Waste:	False
Importer of Hazardous Waste:	False

Map ID
Direction
Distance
Elevation

MAP FINDINGS

Site

Database(s)

EDR ID Number
EPA ID Number

SEATTLE PORT TERM 106E (Continued)

1004793721

Immediate Recycler:	False
Treatment/Storage/Disposal/Recycling Facility:	False
Generator of Dangerous Fuel Waste:	False
Generator Marketing to Burner:	False
Other Marketers (i.e., blender, distributor, etc.):	False
Utility Boiler Burner:	False
Industry Boiler Burner:	False
Industrial Furnace:	False
Smelter Defferal:	False
Universal Waste:	Not reported
Off-Specification:	Not reported
LN Address 2:	Not reported
Tax Reg #:	178003644
Business Type:	Not reported
Mail Name:	Port of Seattle
Mailing Address:	2711 Alaskan Way
Mailing City,State,Zip:	SEATTLE, WA 98121
Legal Organization Name:	Seattle Port
Legal Organization Type:	Municipal
Legal Contact:	Not reported
Legal Address:	2711 Alaskan Way
Legal Address 2:	Not reported
Legal City,State,Zip:	SEATTLE, WA 98121-1209
Legal Phone Number:	(206) 787-3000
Legal Effective Date:	07/31/1996
Land Organization Name:	Port of Seattle
Land Organization Type:	Municipal
Land Contact:	Not reported
Land Address:	2711 Alaskan Way
Land City,State,Zip:	SEATTLE, WA 98121-1209
Land Phone Number:	206-787-3000
Operator Organization Name:	Port of Seattle
Operator Organization Type:	Municipal
Operator:	Not reported
Operator Address:	2711 Alaskan Way
Operator Address 2:	Not reported
Operator City,State,Zip:	SEATTLE, WA 98121
Operator Phone Number:	(206) 787-3000
Operator Effective Date:	07/31/1996
Site Contact:	Mike DeSota
Site Contact Address:	2711 Alaskan Way
Contact City,State,Zip:	SEATTLE, WA 98121
Site Contact Phone Number:	(206) 787-3344
Site Contact Email:	DeSota.M@portseattle.org
Gen Status Code:	XQG
Monthly Generation:	False
Batch Generation:	False
One Time Generation:	False
Transport Own Waste:	False
Tranports Other Waste:	False
Recycler Onsite:	False
Transfer Facility:	False
Other Exemption:	Not reported
UW Battery Gen:	False
Used Oil Transporter:	False
Used Oil Transfer Facility:	False
Used Oil Processor:	False

Map ID
Direction
Distance
Elevation

MAP FINDINGS

Site

Database(s)

EDR ID Number
EPA ID Number

SEATTLE PORT TERM 106E (Continued)

1004793721

Used Oil Refiner:	False
Used Oil Fuel Marketer Directs Shipments:	False
Used Oil Fuel Marketer Meets Specs:	False
Site Contact Address 2:	Not reported
Name:	SEATTLE PORT TERM 106E
Address:	44 S NEVADA
City,State,Zip:	SEATTLE, WA 98134
Facility Address 2:	Not reported
Facility ID:	8781589
EPA ID:	WAD980979462
NAICS:	493110
State Waste Code Desc:	Not reported
Federal Waste Code Desc:	Not reported
Form Comm:	No regulated waste generated in RY2015
Data Year:	2015
Permit by Rule:	False
Mailing Address 2:	Not reported
Treatment by Generator:	False
Mixed Radioactive Waste:	False
Importer of Hazardous Waste:	False
Immediate Recycler:	False
Treatment/Storage/Disposal/Recycling Facility:	False
Generator of Dangerous Fuel Waste:	False
Generator Marketing to Burner:	False
Other Marketers (i.e., blender, distributor, etc.):	False
Utility Boiler Burner:	False
Industry Boiler Burner:	False
Industrial Furnace:	False
Smelter Defferal:	False
Universal Waste:	Not reported
Off-Specification:	Not reported
LN Address 2:	Not reported
Tax Reg #:	178003644
Business Type:	Not reported
Mail Name:	Port of Seattle
Mailing Address:	2711 Alaskan Way
Mailing City,State,Zip:	SEATTLE, WA 98121
Legal Organization Name:	Seattle Port
Legal Organization Type:	Municipal
Legal Contact:	Not reported
Legal Address:	2711 Alaskan Way
Legal Address 2:	Not reported
Legal City,State,Zip:	SEATTLE, WA 98121-1209
Legal Phone Number:	(206) 787-3000
Legal Effective Date:	07/31/1996
Land Organization Name:	Port of Seattle
Land Organization Type:	Municipal
Land Contact:	Not reported
Land Address:	2711 Alaskan Way
Land City,State,Zip:	SEATTLE, WA 98121-1209
Land Phone Number:	206-787-3000
Operator Organization Name:	Port of Seattle
Operator Organization Type:	Municipal
Operator:	Not reported
Operator Address:	2711 Alaskan Way
Operator Address 2:	Not reported

Map ID
Direction
Distance
Elevation

MAP FINDINGS

Site

Database(s)

EDR ID Number
EPA ID Number

SEATTLE PORT TERM 106E (Continued)

1004793721

Operator City,State,Zip:	SEATTLE, WA 98121
Operator Phone Number:	(206) 787-3000
Operator Effective Date:	07/31/1996
Site Contact:	Mike DeSota
Site Contact Address:	2711 Alaskan Way
Contact City,State,Zip:	SEATTLE, WA 98121
Site Contact Phone Number:	(206) 787-3344
Site Contact Email:	DeSota.M@portseattle.org
Gen Status Code:	XQG
Monthly Generation:	False
Batch Generation:	False
One Time Generation:	False
Transport Own Waste:	False
Tranports Other Waste:	False
Recycler Onsite:	False
Transfer Facility:	False
Other Exemption:	Not reported
UW Battery Gen:	False
Used Oil Transporter:	False
Used Oil Transfer Facility:	False
Used Oil Processor:	False
Used Oil Refiner:	False
Used Oil Fuel Marketer Directs Shipments:	False
Used Oil Fuel Marketer Meets Specs:	False
Site Contact Address 2:	Not reported
Name:	SEATTLE PORT TERM 106E
Address:	44 S NEVADA
City,State,Zip:	SEATTLE, WA 98134
Facility Address 2:	Not reported
Facility ID:	8781589
EPA ID:	WAD980979462
NAICS:	493110
State Waste Code Desc:	Not reported
Federal Waste Code Desc:	Not reported
Form Comm:	No regulated waste shipped Reporting Year 2014
Data Year:	2014
Permit by Rule:	False
Mailing Address 2:	Not reported
Treatment by Generator:	False
Mixed Radioactive Waste:	False
Importer of Hazardous Waste:	False
Immediate Recycler:	False
Treatment/Storage/Disposal/Recycling Facility:	False
Generator of Dangerous Fuel Waste:	False
Generator Marketing to Burner:	False
Other Marketers (i.e., blender, distributor, etc.):	False
Utility Boiler Burner:	False
Industry Boiler Burner:	False
Industrial Furnace:	False
Smelter Defferal:	False
Universal Waste:	Not reported
Off-Specification:	Not reported
LN Address 2:	Not reported
Tax Reg #:	178003644
Business Type:	Not reported
Mail Name:	Port of Seattle

Map ID
Direction
Distance
Elevation

MAP FINDINGS

Site

Database(s)

EDR ID Number
EPA ID Number

SEATTLE PORT TERM 106E (Continued)

1004793721

Mailing Address:	2711 Alaskan Way
Mailing City,State,Zip:	SEATTLE, WA 98121
Legal Organization Name:	Seattle Port
Legal Organization Type:	Municipal
Legal Contact:	Not reported
Legal Address:	2711 Alaskan Way
Legal Address 2:	Not reported
Legal City,State,Zip:	SEATTLE, WA 98121-1209
Legal Phone Number:	(206) 787-3000
Legal Effective Date:	07/31/1996
Land Organization Name:	Port of Seattle
Land Organization Type:	Municipal
Land Contact:	Not reported
Land Address:	2711 Alaskan Way
Land City,State,Zip:	SEATTLE, WA 98121-1209
Land Phone Number:	206-787-3000
Operator Organization Name:	Port of Seattle
Operator Organization Type:	Municipal
Operator:	Not reported
Operator Address:	2711 Alaskan Way
Operator Address 2:	Not reported
Operator City,State,Zip:	SEATTLE, WA 98121
Operator Phone Number:	(206) 787-3000
Operator Effective Date:	07/31/1996
Site Contact:	Mike DeSota
Site Contact Address:	2711 Alaskan Way
Contact City,State,Zip:	SEATTLE, WA 98121
Site Contact Phone Number:	(206) 787-3344
Site Contact Email:	DeSota.M@portseattle.org
Gen Status Code:	XQG
Monthly Generation:	False
Batch Generation:	False
One Time Generation:	False
Transport Own Waste:	False
Tranports Other Waste:	False
Recycler Onsite:	False
Transfer Facility:	False
Other Exemption:	Not reported
UW Battery Gen:	False
Used Oil Transporter:	False
Used Oil Transfer Facility:	False
Used Oil Processor:	False
Used Oil Refiner:	False
Used Oil Fuel Marketer Directs Shipments:	False
Used Oil Fuel Marketer Meets Specs:	False
Site Contact Address 2:	Not reported
Name:	SEATTLE PORT TERM 106E
Address:	44 S NEVADA
City,State,Zip:	SEATTLE, WA 98134
Facility Address 2:	Not reported
Facility ID:	8781589
EPA ID:	WAD980979462
NAICS:	493110
State Waste Code Desc:	Not reported
Federal Waste Code Desc:	Not reported
Form Comm:	Not reported

Map ID
Direction
Distance
Elevation

MAP FINDINGS

Site

Database(s)

EDR ID Number
EPA ID Number

SEATTLE PORT TERM 106E (Continued)

1004793721

Data Year:	2013
Permit by Rule:	False
Mailing Address 2:	Not reported
Treatment by Generator:	False
Mixed Radioactive Waste:	False
Importer of Hazardous Waste:	False
Immediate Recycler:	False
Treatment/Storage/Disposal/Recycling Facility:	False
Generator of Dangerous Fuel Waste:	False
Generator Marketing to Burner:	False
Other Marketers (i.e., blender, distributor, etc.):	False
Utility Boiler Burner:	False
Industry Boiler Burner:	False
Industrial Furnace:	False
Smelter Defferal:	False
Universal Waste:	Not reported
Off-Specification:	Not reported
LN Address 2:	Not reported
Tax Reg #:	178003644
Business Type:	Not reported
Mail Name:	Port of Seattle
Mailing Address:	2711 Alaskan Way
Mailing City,State,Zip:	SEATTLE, WA 98121
Legal Organization Name:	Seattle Port
Legal Organization Type:	Municipal
Legal Contact:	Not reported
Legal Address:	2711 Alaskan Way
Legal Address 2:	Not reported
Legal City,State,Zip:	SEATTLE, WA 98121-1209
Legal Phone Number:	(206) 787-3000
Legal Effective Date:	07/31/1996
Land Organization Name:	Port of Seattle
Land Organization Type:	Municipal
Land Contact:	Not reported
Land Address:	2711 Alaskan Way
Land City,State,Zip:	SEATTLE, WA 98121-1209
Land Phone Number:	206-787-3000
Operator Organization Name:	Port of Seattle
Operator Organization Type:	Municipal
Operator:	Not reported
Operator Address:	2711 Alaskan Way
Operator Address 2:	Not reported
Operator City,State,Zip:	SEATTLE, WA 98121
Operator Phone Number:	(206) 787-3000
Operator Effective Date:	07/31/1996
Site Contact:	Mike DeSota
Site Contact Address:	2711 Alaskan Way
Contact City,State,Zip:	SEATTLE, WA 98121
Site Contact Phone Number:	(206) 787-3344
Site Contact Email:	DeSota.M@portseattle.org
Gen Status Code:	XQG
Monthly Generation:	False
Batch Generation:	False
One Time Generation:	False
Transport Own Waste:	False
Tranports Other Waste:	False
Recycler Onsite:	False

Map ID
Direction
Distance
Elevation

MAP FINDINGS

Site

Database(s)

EDR ID Number
EPA ID Number

SEATTLE PORT TERM 106E (Continued)

1004793721

Transfer Facility:	False
Other Exemption:	Not reported
UW Battery Gen:	False
Used Oil Transporter:	False
Used Oil Transfer Facility:	False
Used Oil Processor:	False
Used Oil Refiner:	False
Used Oil Fuel Marketer Directs Shipments:	False
Used Oil Fuel Marketer Meets Specs:	False
Site Contact Address 2:	Not reported
Name:	SEATTLE PORT TERM 106E
Address:	44 S NEVADA
City,State,Zip:	SEATTLE, WA 98134
Facility Address 2:	Not reported
Facility ID:	8781589
EPA ID:	WAD980979462
NAICS:	493110
State Waste Code Desc:	Not reported
Federal Waste Code Desc:	Not reported
Form Comm:	Not reported
Data Year:	2012
Permit by Rule:	False
Mailing Address 2:	Not reported
Treatment by Generator:	False
Mixed Radioactive Waste:	False
Importer of Hazardous Waste:	False
Immediate Recycler:	False
Treatment/Storage/Disposal/Recycling Facility:	False
Generator of Dangerous Fuel Waste:	False
Generator Marketing to Burner:	False
Other Marketers (i.e., blender, distributor, etc.):	False
Utility Boiler Burner:	False
Industry Boiler Burner:	False
Industrial Furnace:	False
Smelter Defferal:	False
Universal Waste:	Not reported
Off-Specification:	Not reported
LN Address 2:	Not reported
Tax Reg #:	178003644
Business Type:	Not reported
Mail Name:	Port of Seattle
Mailing Address:	2711 Alaskan Way
Mailing City,State,Zip:	SEATTLE, WA 98121
Legal Organization Name:	Seattle Port
Legal Organization Type:	Municipal
Legal Contact:	Not reported
Legal Address:	2711 Alaskan Way
Legal Address 2:	Not reported
Legal City,State,Zip:	SEATTLE, WA 98121-1209
Legal Phone Number:	(206) 787-3000
Legal Effective Date:	07/31/1996
Land Organization Name:	Port of Seattle
Land Organization Type:	Municipal
Land Contact:	Not reported
Land Address:	2711 Alaskan Way
Land City,State,Zip:	SEATTLE, WA 98121-1209

Map ID
Direction
Distance
Elevation

MAP FINDINGS

Site

Database(s)

EDR ID Number
EPA ID Number

SEATTLE PORT TERM 106E (Continued)

1004793721

Land Phone Number:	206-787-3000
Operator Organization Name:	Port of Seattle
Operator Organization Type:	Municipal
Operator:	Not reported
Operator Address:	2711 Alaskan Way
Operator Address 2:	Not reported
Operator City,State,Zip:	SEATTLE, WA 98121
Operator Phone Number:	(206) 787-3000
Operator Effective Date:	07/31/1996
Site Contact:	Mike DeSota
Site Contact Address:	2711 Alaskan Way
Contact City,State,Zip:	SEATTLE, WA 98121
Site Contact Phone Number:	(206) 787-3344
Site Contact Email:	DeSota.M@portseattle.org
Gen Status Code:	XQG
Monthly Generation:	False
Batch Generation:	False
One Time Generation:	False
Transport Own Waste:	False
Tranports Other Waste:	False
Recycler Onsite:	False
Transfer Facility:	False
Other Exemption:	Not reported
UW Battery Gen:	False
Used Oil Transporter:	False
Used Oil Transfer Facility:	False
Used Oil Processor:	False
Used Oil Refiner:	False
Used Oil Fuel Marketer Directs Shipments:	False
Used Oil Fuel Marketer Meets Specs:	False
Site Contact Address 2:	Not reported
Name:	SEATTLE PORT TERM 106E
Address:	44 S NEVADA
City,State,Zip:	SEATTLE, WA 98134
Facility Address 2:	Not reported
Facility ID:	8781589
EPA ID:	WAD980979462
NAICS:	493110
State Waste Code Desc:	Not reported
Federal Waste Code Desc:	D008
Form Comm:	Only waste generated was from lead paint removal.
Data Year:	2011
Permit by Rule:	False
Mailing Address 2:	Not reported
Treatment by Generator:	False
Mixed Radioactive Waste:	False
Importer of Hazardous Waste:	False
Immediate Recycler:	False
Treatment/Storage/Disposal/Recycling Facility:	False
Generator of Dangerous Fuel Waste:	False
Generator Marketing to Burner:	False
Other Marketers (i.e., blender, distributor, etc.):	False
Utility Boiler Burner:	False
Industry Boiler Burner:	False
Industrial Furnace:	False
Smelter Defferal:	False

Map ID
Direction
Distance
Elevation

MAP FINDINGS

Site

Database(s)

EDR ID Number
EPA ID Number

SEATTLE PORT TERM 106E (Continued)

1004793721

Universal Waste:	Not reported
Off-Specification:	Not reported
LN Address 2:	Not reported
Tax Reg #:	178003644
Business Type:	Not reported
Mail Name:	Port of Seattle
Mailing Address:	2711 Alaskan Way
Mailing City,State,Zip:	SEATTLE, WA 98121
Legal Organization Name:	Seattle Port
Legal Organization Type:	Municipal
Legal Contact:	Not reported
Legal Address:	2711 Alaskan Way
Legal Address 2:	Not reported
Legal City,State,Zip:	SEATTLE, WA 98121-1209
Legal Phone Number:	(206) 787-3000
Legal Effective Date:	07/31/1996
Land Organization Name:	Port of Seattle
Land Organization Type:	Municipal
Land Contact:	Not reported
Land Address:	2711 Alaskan Way
Land City,State,Zip:	SEATTLE, WA 98121-1209
Land Phone Number:	206-787-3000
Operator Organization Name:	Port of Seattle
Operator Organization Type:	Municipal
Operator:	Not reported
Operator Address:	2711 Alaskan Way
Operator Address 2:	Not reported
Operator City,State,Zip:	SEATTLE, WA 98121
Operator Phone Number:	(206) 787-3000
Operator Effective Date:	07/31/1996
Site Contact:	Mike DeSota
Site Contact Address:	2711 Alaskan Way
Contact City,State,Zip:	SEATTLE, WA 98121
Site Contact Phone Number:	(206) 787-3344
Site Contact Email:	DeSota.M@portseattle.org
Gen Status Code:	SQG
Monthly Generation:	False
Batch Generation:	True
One Time Generation:	False
Transport Own Waste:	False
Tranports Other Waste:	False
Recycler Onsite:	False
Transfer Facility:	False
Other Exemption:	Not reported
UW Battery Gen:	False
Used Oil Transporter:	False
Used Oil Transfer Facility:	False
Used Oil Processor:	False
Used Oil Refiner:	False
Used Oil Fuel Marketer Directs Shipments:	False
Used Oil Fuel Marketer Meets Specs:	False
Site Contact Address 2:	Not reported
Waste Stream Generated:	
Waste Managed Off Site:	Y
State Only Waste Code 1:	Not reported
State Only Waste Code 2:	Not reported
Report Managed On Site:	0

Map ID
Direction
Distance
Elevation

MAP FINDINGS

Site

Database(s)

EDR ID Number
EPA ID Number

SEATTLE PORT TERM 106E (Continued)

1004793721

KG Managed On Site: 0
Generator Treatment Code: Not reported
Permit By Rule Code: Not reported
WCDE Residence Code: Not reported
WCDH Origin Code: 1
WCDE On Site Code: Not reported
WCDB Code: W002
Description: Lead Contaminated Debris
CORB Sequence Number: 131800
Sequence Number: 2597967
Mixed Radioactive Flag: False
Designation Code: D
Reported Quantity: 21
Quantity Unit: LB
Kilograms Quantity: 9.52560016
Density Number: 0
Density Quantity: Not reported

Shipments Sent:
CORB Waste Sequence Number: 131800
Waste Sequence Number: 2597967
Sequence Number: 1262402
Shipment Date: 2011-11-23 00:00:00
Manifest Document ID: 004764704
Reported Quantity: 21
Unit of Measure: LB
Kilograms Quantity: 9.52560016
Receiving EPAID: UTD991301748

Waste Stream Off Site Mgmt:
Waste CORB Sequence Number: 131800
Waste Sequence Number: 2597967
Sequence Number: 627468
Received EPAID: UTD991301748
Managed Quantity: 21
Kilogram Quantity: 9.52560016
Recycled Percentage: 0
Waste Management System Code: H132

Waste Stream Comments:
CORB Waste Sequence Number: 131800
Comments: Lead paint removal.
Waste Sequence Number: 2597967
Sequence Number: 1

Waste Stream EPA Code:
CORB Waste Sequence Number: 131800
Waste Sequence Number: 2597967
Sequence Number: 5677038
WCDA Code: D008

Name: SEATTLE PORT TERM 106E
Address: 44 S NEVADA
City,State,Zip: SEATTLE, WA 98134

Map ID
Direction
Distance
Elevation

MAP FINDINGS

Site

Database(s)

EDR ID Number
EPA ID Number

SEATTLE PORT TERM 106E (Continued)

1004793721

Facility Address 2:	Not reported
Facility ID:	8781589
EPA ID:	WAD980979462
NAICS:	493110
State Waste Code Desc:	Not reported
Federal Waste Code Desc:	D008
Form Comm:	The Port of Seattle is a municipal corporation.
Data Year:	2010
Permit by Rule:	False
Mailing Address 2:	Not reported
Treatment by Generator:	False
Mixed Radioactive Waste:	False
Importer of Hazardous Waste:	False
Immediate Recycler:	False
Treatment/Storage/Disposal/Recycling Facility:	False
Generator of Dangerous Fuel Waste:	False
Generator Marketing to Burner:	False
Other Marketers (i.e., blender, distributor, etc.):	False
Utility Boiler Burner:	False
Industry Boiler Burner:	False
Industrial Furnace:	False
Smelter Defferal:	False
Universal Waste:	Not reported
Off-Specification:	Not reported
LN Address 2:	Not reported
Tax Reg #:	178003644
Business Type:	Not reported
Mail Name:	Port of Seattle
Mailing Address:	2711 Alaskan Way
Mailing City,State,Zip:	SEATTLE, WA 98121
Legal Organization Name:	Seattle Port
Legal Organization Type:	Municipal
Legal Contact:	Not reported
Legal Address:	2711 Alaskan Way
Legal Address 2:	Not reported
Legal City,State,Zip:	SEATTLE, WA 98121-1209
Legal Phone Number:	(206) 787-3000
Legal Effective Date:	07/31/1996
Land Organization Name:	Port of Seattle
Land Organization Type:	Municipal
Land Contact:	Not reported
Land Address:	2711 Alaskan Way
Land City,State,Zip:	SEATTLE, WA 98121-1209
Land Phone Number:	206-787-3000
Operator Organization Name:	Port of Seattle
Operator Organization Type:	Municipal
Operator:	Not reported
Operator Address:	2711 Alaskan Way
Operator Address 2:	Not reported
Operator City,State,Zip:	SEATTLE, WA 98121
Operator Phone Number:	(206) 787-3000
Operator Effective Date:	07/31/1996
Site Contact:	Mike DeSota
Site Contact Address:	2711 Alaskan Way
Contact City,State,Zip:	SEATTLE, WA 98121
Site Contact Phone Number:	(206) 787-3344
Site Contact Email:	DeSota.M@portseattle.org

Map ID
Direction
Distance
Elevation

MAP FINDINGS

Site

Database(s)

EDR ID Number
EPA ID Number

SEATTLE PORT TERM 106E (Continued)

1004793721

Gen Status Code:	LQG
Monthly Generation:	False
Batch Generation:	True
One Time Generation:	False
Transport Own Waste:	False
Tranports Other Waste:	False
Recycler Onsite:	False
Transfer Facility:	False
Other Exemption:	Not reported
UW Battery Gen:	False
Used Oil Transporter:	False
Used Oil Transfer Facility:	False
Used Oil Processor:	False
Used Oil Refiner:	False
Used Oil Fuel Marketer Directs Shipments:	False
Used Oil Fuel Marketer Meets Specs:	False
Site Contact Address 2:	Not reported
Waste Stream Generated:	
Waste Managed Off Site:	Y
State Only Waste Code 1:	Not reported
State Only Waste Code 2:	Not reported
Report Managed On Site:	0
KG Managed On Site:	0
Generator Treatment Code:	Not reported
Permit By Rule Code:	Not reported
WCDE Residence Code:	Not reported
WCDH Origin Code:	2
WCDE On Site Code:	Not reported
WCDB Code:	W319
Description:	Lead Contaminated PPE & Debris
CORb Sequence Number:	128101
Sequence Number:	2496904
Mixed Radioactive Flag:	False
Designation Code:	D
Reported Quantity:	1040
Quantity Unit:	LB
Kilograms Quantity:	471.74400811399698
Density Number:	0
Density Quantity:	Not reported
Waste Managed Off Site:	Y
State Only Waste Code 1:	Not reported
State Only Waste Code 2:	Not reported
Report Managed On Site:	0
KG Managed On Site:	0
Generator Treatment Code:	Not reported
Permit By Rule Code:	Not reported
WCDE Residence Code:	Not reported
WCDH Origin Code:	1
WCDE On Site Code:	Not reported
WCDB Code:	W113
Description:	Lead Contaminated Water
CORb Sequence Number:	128101
Sequence Number:	2496907
Mixed Radioactive Flag:	False
Designation Code:	D
Reported Quantity:	360

Map ID
Direction
Distance
Elevation

MAP FINDINGS

Site

Database(s)

EDR ID Number
EPA ID Number

SEATTLE PORT TERM 106E (Continued)

1004793721

Quantity Unit: LB
Kilograms Quantity: 163.29600280869127
Density Number: 0
Density Quantity: Not reported

Waste Managed Off Site: Y
State Only Waste Code 1: Not reported
State Only Waste Code 2: Not reported
Report Managed On Site: 0
KG Managed On Site: 0
Generator Treatment Code: Not reported
Permit By Rule Code: Not reported
WCDE Residence Code: Not reported
WCDH Origin Code: 1
WCDE On Site Code: Not reported
WCDB Code: W002
Description: Sand Blast Media
CORb Sequence Number: 128101
Sequence Number: 2496909
Mixed Radioactive Flag: False
Designation Code: D
Reported Quantity: 7200
Quantity Unit: LB
Kilograms Quantity: 3265.9200561738253
Density Number: 0
Density Quantity: Not reported

Shipments Sent:
CORB Waste Sequence Number: 128101
Waste Sequence Number: 2496904
Sequence Number: 1158353
Shipment Date: 12/9/2010
Manifest Document ID: 002939163FLE
Reported Quantity: 40
Unit of Measure: LB
Kilograms Quantity: 18.1440003120768
Receiving EPAID: UTD991301748

Waste Sequence Number: 2496904
Sequence Number: 1158352
Shipment Date: 3/30/2010
Manifest Document ID: 006578250JJK
Reported Quantity: 1000
Unit of Measure: LB
Kilograms Quantity: 453.60000780192
Receiving EPAID: WAD991281767

Waste Sequence Number: 2496907
Sequence Number: 1158376
Shipment Date: 10/7/2010
Manifest Document ID: 000106317JJK
Reported Quantity: 360
Unit of Measure: LB
Kilograms Quantity: 163.296002808691
Receiving EPAID: UTD981552177

Waste Sequence Number: 2496909

Map ID
Direction
Distance
Elevation

MAP FINDINGS

Site

Database(s)

EDR ID Number
EPA ID Number

SEATTLE PORT TERM 106E (Continued)

1004793721

Sequence Number:	1158387
Shipment Date:	3/30/2010
Mainfest Document ID:	006578250JJK
Reported Quantity:	7200
Unit of Measure:	LB
Kilograms Quantity:	3265.92005617383
Receiving EPAID:	WAD991281767
Waste Stream Off Site Mgmt:	
Waste CORB Sequence Number:	128101
Waste Sequence Number:	2496907
Sequence Number:	590454
Received EPAID:	UTD981552177
Managed Quantity:	360
Kilogram Quantity:	163.29600280869127
Recycled Percentage:	0
Waste Management System Code:	H040
Waste Sequence Number: 2496909	
Sequence Number:	590458
Received EPAID:	WAD991281767
Managed Quantity:	7200
Kilogram Quantity:	3265.9200561738253
Recycled Percentage:	0
Waste Management System Code:	H111
Waste Sequence Number: 2496904	
Sequence Number:	590447
Received EPAID:	WAD991281767
Managed Quantity:	1000
Kilogram Quantity:	453.60000780192019
Recycled Percentage:	0
Waste Management System Code:	H111
Waste Sequence Number: 2496904	
Sequence Number:	590446
Received EPAID:	UTD991301748
Managed Quantity:	40
Kilogram Quantity:	18.144000312076805
Recycled Percentage:	0
Waste Management System Code:	H132
Waste Stream Comments:	
CORB Waste Sequence Number:	128101
Comments:	Lead Contaminated PPE & Debris from abatement activities.
Waste Sequence Number:	2496904
Sequence Number:	1
Comments: Contaminated sand blast media.	
Waste Sequence Number:	2496909
Sequence Number:	1
Comments: Abandoned drum.	
Waste Sequence Number:	2496907
Sequence Number:	1

Map ID
Direction
Distance
Elevation

MAP FINDINGS

Site

Database(s)

EDR ID Number
EPA ID Number

SEATTLE PORT TERM 106E (Continued)

1004793721

Waste Stream EPA Code:

CORB Waste Sequence Number: 128101
Waste Sequence Number: 2496907
Sequence Number: 5437790
WCDA Code: D007

Waste Sequence Number: 2496904
Sequence Number: 5437756
WCDA Code: D008

Waste Sequence Number: 2496907
Sequence Number: 5437791
WCDA Code: D008

Waste Sequence Number: 2496909
Sequence Number: 5437830
WCDA Code: D008

Waste Sequence Number: 2496907
Sequence Number: 5437789
WCDA Code: D006

Waste Stream Source Code:

CORB Waste Sequence Number: 128101
Waste Sequence Number: 2496909
Sequence Number: 1
WCDD Code: G19

Waste Sequence Number: 2496907
Sequence Number: 1
WCDD Code: G09

Waste Sequence Number: 2496904
Sequence Number: 1
WCDD Code: G49

Name: SEATTLE PORT TERM 106E
Address: 44 S NEVADA
City,State,Zip: SEATTLE, WA 98134
Facility Address 2: Not reported
Facility ID: 8781589
EPA ID: WAD980979462
NAICS: 493110
State Waste Code Desc: WT02
Federal Waste Code Desc: D001, D002
Form Comm: Waste Abandoned on vacant property.
Data Year: 2009
Permit by Rule: False
Mailing Address 2: Not reported
Treatment by Generator: False
Mixed Radioactive Waste: False
Importer of Hazardous Waste: False
Immediate Recycler: False
Treatment/Storage/Disposal/Recycling Facility: False
Generator of Dangerous Fuel Waste: False

Map ID
Direction
Distance
Elevation

MAP FINDINGS

Site

Database(s)

EDR ID Number
EPA ID Number

SEATTLE PORT TERM 106E (Continued)

1004793721

Generator Marketing to Burner:	False
Other Marketers (i.e., blender, distributor, etc.):	False
Utility Boiler Burner:	False
Industry Boiler Burner:	False
Industrial Furnace:	False
Smelter Defferal:	False
Universal Waste:	Not reported
Off-Specification:	Not reported
LN Address 2:	Not reported
Tax Reg #:	178003644
Business Type:	Not reported
Mail Name:	Port of Seattle
Mailing Address:	2711 Alaskan Way
Mailing City,State,Zip:	SEATTLE, WA 98121
Legal Organization Name:	Seattle Port
Legal Organization Type:	District
Legal Contact:	Not reported
Legal Address:	2711 Alaskan Way
Legal Address 2:	Not reported
Legal City,State,Zip:	SEATTLE, WA 98121-1209
Legal Phone Number:	(206)728-3000
Legal Effective Date:	07/31/1996
Land Organization Name:	Port of Seattle
Land Organization Type:	District
Land Contact:	Not reported
Land Address:	2711 Alaskan Way
Land City,State,Zip:	SEATTLE, WA 98121-1209
Land Phone Number:	206-728-3000
Operator Organization Name:	Port of Seattle
Operator Organization Type:	District
Operator:	Not reported
Operator Address:	2711 Alaskan Way
Operator Address 2:	Not reported
Operator City,State,Zip:	SEATTLE, WA 98121
Operator Phone Number:	(206)728-3000
Operator Effective Date:	07/31/1996
Site Contact:	Mike DeSota
Site Contact Address:	2711 Alaskan Way
Contact City,State,Zip:	SEATTLE, WA 98121
Site Contact Phone Number:	(206)728-3344
Site Contact Email:	DeSota.M@portseattle.org
Gen Status Code:	MQG
Monthly Generation:	False
Batch Generation:	False
One Time Generation:	True
Transport Own Waste:	False
Tranports Other Waste:	False
Recycler Onsite:	False
Transfer Facility:	False
Other Exemption:	Not reported
UW Battery Gen:	False
Used Oil Transporter:	False
Used Oil Transfer Facility:	False
Used Oil Processor:	False
Used Oil Refiner:	False
Used Oil Fuel Marketer Directs Shipments:	False
Used Oil Fuel Marketer Meets Specs:	False

Map ID
Direction
Distance
Elevation

MAP FINDINGS

Site

Database(s)

EDR ID Number
EPA ID Number

SEATTLE PORT TERM 106E (Continued)

1004793721

Site Contact Address 2:	Not reported
Waste Stream Generated:	
Waste Managed Off Site:	Y
State Only Waste Code 1:	Not reported
State Only Waste Code 2:	Not reported
Report Managed On Site:	0
KG Managed On Site:	0
Generator Treatment Code:	Not reported
Permit By Rule Code:	Not reported
WCDE Residence Code:	Not reported
WCDH Origin Code:	2
WCDE On Site Code:	Not reported
WCDB Code:	W001
Description:	Labpack Basic & Basic Compatibles For Incineration
CORb Sequence Number:	122318
Sequence Number:	2137219
Mixed Radioactive Flag:	False
Designation Code:	D
Reported Quantity:	20
Quantity Unit:	LB
Kilograms Quantity:	9.0720001560384027
Density Number:	0
Density Quantity:	Not reported
Waste Managed Off Site:	Y
State Only Waste Code 1:	Not reported
State Only Waste Code 2:	Not reported
Report Managed On Site:	0
KG Managed On Site:	0
Generator Treatment Code:	Not reported
Permit By Rule Code:	Not reported
WCDE Residence Code:	Not reported
WCDH Origin Code:	2
WCDE On Site Code:	Not reported
WCDB Code:	W001
Description:	Labpack Flammables For Incineration
CORb Sequence Number:	122318
Sequence Number:	2137223
Mixed Radioactive Flag:	False
Designation Code:	D
Reported Quantity:	150
Quantity Unit:	LB
Kilograms Quantity:	68.040001170288022
Density Number:	0
Density Quantity:	Not reported
Waste Managed Off Site:	Y
State Only Waste Code 1:	WT02
State Only Waste Code 2:	Not reported
Report Managed On Site:	0
KG Managed On Site:	0
Generator Treatment Code:	Not reported
Permit By Rule Code:	Not reported
WCDE Residence Code:	Not reported
WCDH Origin Code:	2
WCDE On Site Code:	Not reported
WCDB Code:	W001

Map ID
Direction
Distance
Elevation

MAP FINDINGS

Site

Database(s)

EDR ID Number
EPA ID Number

SEATTLE PORT TERM 106E (Continued)

1004793721

Description:	Labpack Organics For Incineration
CORb Sequence Number:	122318
Sequence Number:	2137221
Mixed Radioactive Flag:	False
Designation Code:	D
Reported Quantity:	75
Quantity Unit:	LB
Kilograms Quantity:	34.020000585144011
Density Number:	0
Density Quantity:	Not reported
Waste Managed Off Site:	Y
State Only Waste Code 1:	Not reported
State Only Waste Code 2:	Not reported
Report Managed On Site:	0
KG Managed On Site:	0
Generator Treatment Code:	Not reported
Permit By Rule Code:	Not reported
WCDE Residence Code:	Not reported
WCDH Origin Code:	2
WCDE On Site Code:	Not reported
WCDB Code:	W110
Description:	Off-spec Chemicals
CORb Sequence Number:	122318
Sequence Number:	2137217
Mixed Radioactive Flag:	False
Designation Code:	D
Reported Quantity:	900
Quantity Unit:	LB
Kilograms Quantity:	408.24000702172816
Density Number:	0
Density Quantity:	Not reported
Shipments Sent:	
CORB Waste Sequence Number:	122318
Waste Sequence Number:	2137221
Sequence Number:	1022539
Shipment Date:	12/14/2009
Mainfest Document ID:	002693402FLE
Reported Quantity:	75
Unit of Measure:	LB
Kilograms Quantity:	34.020000585144
Receiving EPAID:	UTD981552177
Waste Sequence Number:	2137223
Sequence Number:	1022541
Shipment Date:	12/14/2009
Mainfest Document ID:	002693402FLE
Reported Quantity:	150
Unit of Measure:	LB
Kilograms Quantity:	68.040001170288
Receiving EPAID:	UTD981552177
Waste Sequence Number:	2137217
Sequence Number:	1022536
Shipment Date:	12/14/2009
Mainfest Document ID:	002693402FLE

Map ID
Direction
Distance
Elevation

MAP FINDINGS

Site

Database(s)

EDR ID Number
EPA ID Number

SEATTLE PORT TERM 106E (Continued)

1004793721

Reported Quantity: 900
Unit of Measure: LB
Kilograms Quantity: 408.240007021728
Receiving EPAID: UTD981552177

Waste Sequence Number: 2137219
Sequence Number: 1022538
Shipment Date: 12/14/2009
Manifest Document ID: 002693402FLE
Reported Quantity: 20
Unit of Measure: LB
Kilograms Quantity: 9.0720001560384
Receiving EPAID: UTD981552177

Waste Stream Off Site Mgmt:
Waste CORB Sequence Number: 122318
Waste Sequence Number: 2137219
Sequence Number: 525900
Received EPAID: UTD981552177
Managed Quantity: 20
Kilogram Quantity: 9.0720001560384027
Recycled Percentage: 0
Waste Management System Code: H040

Waste Sequence Number: 2137221
Sequence Number: 525901
Received EPAID: UTD981552177
Managed Quantity: 75
Kilogram Quantity: 34.020000585144011
Recycled Percentage: 0
Waste Management System Code: H040

Waste Sequence Number: 2137223
Sequence Number: 525902
Received EPAID: UTD981552177
Managed Quantity: 150
Kilogram Quantity: 68.040001170288022
Recycled Percentage: 0
Waste Management System Code: H040

Waste Sequence Number: 2137217
Sequence Number: 525897
Received EPAID: UTD981552177
Managed Quantity: 900
Kilogram Quantity: 408.24000702172816
Recycled Percentage: 0
Waste Management System Code: H141

Waste Stream Comments:
CORB Waste Sequence Number: 122318
Comments: Abandoned waste on vacant property.
Waste Sequence Number: 2137217
Sequence Number: 1

Comments: Abandoned waste on vacant property.
Waste Sequence Number: 2137219

Map ID
 Direction
 Distance
 Elevation

MAP FINDINGS

Site

Database(s)

EDR ID Number
 EPA ID Number

SEATTLE PORT TERM 106E (Continued)

1004793721

Sequence Number: 1

Comments: Abandoned Tenant Waste
 Waste Sequence Number: 2137223
 Sequence Number: 1

Comments: Abandoned Waste on Vacant Property
 Waste Sequence Number: 2137221
 Sequence Number: 1

Waste Stream EPA Code:
 CORB Waste Sequence Number: 122318
 Waste Sequence Number: 2137217
 Sequence Number: 4620620
 WCDA Code: D002

Waste Sequence Number: 2137219
 Sequence Number: 4620629
 WCDA Code: D002

Waste Sequence Number: 2137223
 Sequence Number: 4620633
 WCDA Code: D001

Waste Stream Source Code:
 CORB Waste Sequence Number: 122318
 Waste Sequence Number: 2137219
 Sequence Number: 1
 WCDD Code: G19

Waste Sequence Number: 2137221
 Sequence Number: 1
 WCDD Code: G19

Waste Sequence Number: 2137223
 Sequence Number: 1
 WCDD Code: G19

Waste Sequence Number: 2137217
 Sequence Number: 1
 WCDD Code: G19

[Click this hyperlink](#) while viewing on your computer to access
 1 additional WA MANIFEST: record(s) in the EDR Site Report.

327
 SSE
 1/2-1
 0.782 mi.
 4128 ft.

**SEATTLE DOT S RIVER ST
 101 S RIVER ST
 SEATTLE, WA 98108**

**WA CSCSL S118948853
 WA ALLSITES N/A**

**Relative:
 Higher
 Actual:
 8 ft.**

CSCSL:
 Name: SEATTLE DOT S RIVER ST
 Address: 101 S RIVER ST
 City,State,Zip: SEATTLE, WA 98108
 Facility ID: 18382

Map ID
Direction
Distance
Elevation

MAP FINDINGS

Site

Database(s)

EDR ID Number
EPA ID Number

SEATTLE DOT S RIVER ST (Continued)

S118948853

Region: Northwest
Lat/Long: 47.542974670061 / -122.3337135663
Clean Up Siteid: 13121
Site Status: Awaiting Cleanup
Contaminant Name: Arsenic
Alternate Site Names: Not reported
Site Rank: Not reported
Has Institutional Control: Not reported
Past VCP: Not reported
Current VCP: Not reported
Ground Water: Not reported
Surface Water: Not reported
Soil: Confirmed Above Cleanup Levels
Sediment: Not reported
Air: Not reported
Bedrock: Not reported
Responsible Unit: Northwest

Name: SEATTLE DOT S RIVER ST
Address: 101 S RIVER ST
City,State,Zip: SEATTLE, WA 98108
Facility ID: 18382
Region: Northwest
Lat/Long: 47.542974670061 / -122.3337135663
Clean Up Siteid: 13121
Site Status: Awaiting Cleanup
Contaminant Name: Lead
Alternate Site Names: Not reported
Site Rank: Not reported
Has Institutional Control: Not reported
Past VCP: Not reported
Current VCP: Not reported
Ground Water: Not reported
Surface Water: Not reported
Soil: Confirmed Above Cleanup Levels
Sediment: Not reported
Air: Not reported
Bedrock: Not reported
Responsible Unit: Northwest

Name: SEATTLE DOT S RIVER ST
Address: 101 S RIVER ST
City,State,Zip: SEATTLE, WA 98108
Facility ID: 18382
Region: Northwest
Lat/Long: 47.542974670061 / -122.3337135663
Clean Up Siteid: 13121
Site Status: Awaiting Cleanup
Contaminant Name: Mercury
Alternate Site Names: Not reported
Site Rank: Not reported
Has Institutional Control: Not reported
Past VCP: Not reported
Current VCP: Not reported
Ground Water: Not reported
Surface Water: Not reported
Soil: Below Cleanup Levels

Map ID
Direction
Distance
Elevation

MAP FINDINGS

Site

Database(s)

EDR ID Number
EPA ID Number

SEATTLE DOT S RIVER ST (Continued)

S118948853

Sediment: Not reported
Air: Not reported
Bedrock: Not reported
Responsible Unit: Northwest

Name: SEATTLE DOT S RIVER ST
Address: 101 S RIVER ST
City,State,Zip: SEATTLE, WA 98108
Facility ID: 18382
Region: Northwest
Lat/Long: 47.542974670061 / -122.3337135663
Clean Up Siteid: 13121
Site Status: Awaiting Cleanup
Contaminant Name: Metals - Other
Alternate Site Names: Not reported
Site Rank: Not reported
Has Institutional Control: Not reported
Past VCP: Not reported
Current VCP: Not reported
Ground Water: Not reported
Surface Water: Not reported
Soil: Confirmed Above Cleanup Levels
Sediment: Not reported
Air: Not reported
Bedrock: Not reported
Responsible Unit: Northwest

Name: SEATTLE DOT S RIVER ST
Address: 101 S RIVER ST
City,State,Zip: SEATTLE, WA 98108
Facility ID: 18382
Region: Northwest
Lat/Long: 47.542974670061 / -122.3337135663
Clean Up Siteid: 13121
Site Status: Awaiting Cleanup
Contaminant Name: Other Non-Halogenated Organics
Alternate Site Names: Not reported
Site Rank: Not reported
Has Institutional Control: Not reported
Past VCP: Not reported
Current VCP: Not reported
Ground Water: Not reported
Surface Water: Not reported
Soil: Confirmed Above Cleanup Levels
Sediment: Not reported
Air: Not reported
Bedrock: Not reported
Responsible Unit: Northwest

Name: SEATTLE DOT S RIVER ST
Address: 101 S RIVER ST
City,State,Zip: SEATTLE, WA 98108
Facility ID: 18382
Region: Northwest
Lat/Long: 47.542974670061 / -122.3337135663
Clean Up Siteid: 13121
Site Status: Awaiting Cleanup

Map ID
Direction
Distance
Elevation

MAP FINDINGS

Site

Database(s)

EDR ID Number
EPA ID Number

SEATTLE DOT S RIVER ST (Continued)

S118948853

Contaminant Name: Petroleum-Diesel
Alternate Site Names: Not reported
Site Rank: Not reported
Has Institutional Control: Not reported
Past VCP: Not reported
Current VCP: Not reported
Ground Water: Not reported
Surface Water: Not reported
Soil: Below Cleanup Levels
Sediment: Not reported
Air: Not reported
Bedrock: Not reported
Responsible Unit: Northwest

Name: SEATTLE DOT S RIVER ST
Address: 101 S RIVER ST
City,State,Zip: SEATTLE, WA 98108
Facility ID: 18382
Region: Northwest
Lat/Long: 47.542974670061 / -122.3337135663
Clean Up Siteid: 13121
Site Status: Awaiting Cleanup
Contaminant Name: Petroleum-Gasoline
Alternate Site Names: Not reported
Site Rank: Not reported
Has Institutional Control: Not reported
Past VCP: Not reported
Current VCP: Not reported
Ground Water: Not reported
Surface Water: Not reported
Soil: Below Cleanup Levels
Sediment: Not reported
Air: Not reported
Bedrock: Not reported
Responsible Unit: Northwest

Name: SEATTLE DOT S RIVER ST
Address: 101 S RIVER ST
City,State,Zip: SEATTLE, WA 98108
Facility ID: 18382
Region: Northwest
Lat/Long: 47.542974670061 / -122.3337135663
Clean Up Siteid: 13121
Site Status: Awaiting Cleanup
Contaminant Name: Petroleum-Other
Alternate Site Names: Not reported
Site Rank: Not reported
Has Institutional Control: Not reported
Past VCP: Not reported
Current VCP: Not reported
Ground Water: Not reported
Surface Water: Not reported
Soil: Below Cleanup Levels
Sediment: Not reported
Air: Not reported
Bedrock: Not reported
Responsible Unit: Northwest

Map ID
Direction
Distance
Elevation

MAP FINDINGS

Site

Database(s)

EDR ID Number
EPA ID Number

SEATTLE DOT S RIVER ST (Continued)

S118948853

Name: SEATTLE DOT S RIVER ST
Address: 101 S RIVER ST
City,State,Zip: SEATTLE, WA 98108
Facility ID: 18382
Region: Northwest
Lat/Long: 47.542974670061 / -122.3337135663
Clean Up Siteid: 13121
Site Status: Awaiting Cleanup
Contaminant Name: Polychlorinated biPhenyls (PCB)
Alternate Site Names: Not reported
Site Rank: Not reported
Has Institutional Control: Not reported
Past VCP: Not reported
Current VCP: Not reported
Ground Water: Not reported
Surface Water: Not reported
Soil: Below Cleanup Levels
Sediment: Not reported
Air: Not reported
Bedrock: Not reported
Responsible Unit: Northwest

Name: SEATTLE DOT S RIVER ST
Address: 101 S RIVER ST
City,State,Zip: SEATTLE, WA 98108
Facility ID: 18382
Region: Northwest
Lat/Long: 47.542974670061 / -122.3337135663
Clean Up Siteid: 13121
Site Status: Awaiting Cleanup
Contaminant Name: Polycyclic Aromatic Hydrocarbons
Alternate Site Names: Not reported
Site Rank: Not reported
Has Institutional Control: Not reported
Past VCP: Not reported
Current VCP: Not reported
Ground Water: Not reported
Surface Water: Not reported
Soil: Confirmed Above Cleanup Levels
Sediment: Not reported
Air: Not reported
Bedrock: Not reported
Responsible Unit: Northwest

ALLSITES:

Name: SEATTLE DOT S RIVER ST
Facility Id: 18382

MAP FINDINGS

Map ID
 Direction
 Distance
 Elevation

Site

Database(s)

EDR ID Number
 EPA ID Number

328
NE
1/2-1
0.796 mi.
4204 ft.

ANR FREIGHT SYSTEM INC SEATTLE
4501 6TH AVE S
SEATTLE, WA 98124

WA CSCSL **1000114630**
WA LUST **WAD981760341**
WA UST
WA ALLSITES
RCRA NonGen / NLR
FINDS
ECHO

Relative:
Higher

Actual:
17 ft.

CSCSL:

Name: ANR DISTRIBUTORS
 Address: 4501 6TH AVE S
 City,State,Zip: SEATTLE, WA 98124
 Facility ID: 53432562
 Region: Northwest
 Lat/Long: 47.56282 / -122.327846
 Clean Up Siteid: 9589
 Site Status: Cleanup Started
 Contaminant Name: Petroleum-Other
 Alternate Site Names: A N R FREIGHT SYSTEM,Anr Freight System Inc Seattle,ANR FREIGHT SYSTEM SEATTLE
 Site Rank: Not reported
 Has Institutional Control: Not reported
 Past VCP: Not reported
 Current VCP: Not reported
 Ground Water: Suspected
 Surface Water: Not reported
 Soil: Confirmed Above Cleanup Levels
 Sediment: Not reported
 Air: Not reported
 Bedrock: Not reported
 Responsible Unit: Northwest

LUST:

Name: ANR DISTRIBUTORS
 Address: 4501 6TH AVE S
 City,State,Zip: SEATTLE, WA 98124
 Facility ID: 53432562
 Lust Status Type: LUST - Cleanup Started
 Cleanup Site ID: 9589
 Cleanup Unit Type: Upland
 Process Type: Independent Action
 Cleanup Unit Name: A N R FREIGHT SYSTEM,Anr Freight System Inc Seattle,ANR FREIGHT SYSTEM SEATTLE
 Response Section: Northwest
 Release Date: 08/17/1990
 Lust Date: 07/01/2011
 Region: Northwest
 Lust ID: 640
 UST ID: 6624
 Contaminant Name: Petroleum-Other
 Ground Water: Suspected
 Surface Water: Not reported
 Soil: Confirmed Above Cleanup Levels
 Sediment: Not reported
 Air: Not reported
 Bedrock: Not reported
 Lat/Long: 47.56282 / -122.32784

Map ID
Direction
Distance
Elevation

MAP FINDINGS

Site

Database(s)

EDR ID Number
EPA ID Number

ANR FREIGHT SYSTEM INC SEATTLE (Continued)

1000114630

UST:

Name: ANR FREIGHT SYSTEM SEATTLE
Address: 4501 6TH AVE SO
City: SEATTLE
Zip: 98108
Facility ID: 53432562
Site Id: 6624
UBI: Not reported
Phone Number: Not reported
Decimal Latitude: 47.56282
Decimal Longitude: -122.327846

Tank Name: 1
Tag Number: Not reported
Tank Status: Removed
Tank Status Date: 08/06/1996
Tank Install Date: 12/31/1964
Tank Closure Date: Not reported
Capacity Range: Not reported
Tank Permit Expiration Date: Not reported
Tank Upgrade Date: Not reported
Tank Spill Prevention: Not reported
Tank Overfill Prevention: Not reported
Tank Material: Not reported
Tank Construction: Not reported
Tank Tightness Test: Not reported
Tank Corrosion Protection: Not reported
Tank Manifold: Not reported
Tank Release Detection: Not reported
Tank SFC Type: Not reported
Pipe Material: Fiberglass
Pipe Construction: Not reported
Pipe Primary Release Detection: Not reported
Pipe Second Release Detection: Not reported
Pipe Corrosion Protection: Not reported
Pipe Pumping System: Not reported
Responsible Unit: Northwest
Dispencer/Pump SFC Type: Not reported

ALLSITES:

Name: ANR FREIGHT SYSTEM INC SEATTLE
Facility Id: 53432562

RCRA Listings:

Date Form Received by Agency: 1986-10-03 00:00:00.0
Handler Name: ANR FREIGHT SYSTEM INC SEATTLE
Handler Address: 4501 6TH AVE S
Handler City,State,Zip: SEATTLE, WA 98124
EPA ID: WAD981760341
Contact Name: ANR FREIGHT SYS ANR FREIGHT SYS
Contact Address: PO BOX 3627
Contact City,State,Zip: SEATTLE, WA 98124-3627
Contact Telephone: 000-000-0000
Contact Fax: 000-000-0000
Contact Email: Not reported
Contact Title: Not reported

Map ID
 Direction
 Distance
 Elevation

MAP FINDINGS

Site

Database(s)

EDR ID Number
 EPA ID Number

ANR FREIGHT SYSTEM INC SEATTLE (Continued)

1000114630

EPA Region:	10
Land Type:	Private
Federal Waste Generator Description:	Not a generator, verified
Non-Notifier:	Not reported
Biennial Report Cycle:	Not reported
Accessibility:	Not reported
Active Site Indicator:	Not reported
State District Owner:	WA
State District:	NWRO
Mailing Address:	PO BOX 3627
Mailing City,State,Zip:	SEATTLE, WA 98124-3627
Owner Name:	ANR FREIGHT SYS A
Owner Type:	Private
Operator Name:	Not reported
Operator Type:	Not reported
Short-Term Generator Activity:	No
Importer Activity:	No
Mixed Waste Generator:	No
Transporter Activity:	No
Transfer Facility Activity:	No
Recycler Activity with Storage:	No
Small Quantity On-Site Burner Exemption:	No
Smelting Melting and Refining Furnace Exemption:	No
Underground Injection Control:	No
Off-Site Waste Receipt:	No
Universal Waste Indicator:	No
Universal Waste Destination Facility:	No
Federal Universal Waste:	No
Active Site Fed-Reg Treatment Storage and Disposal Facility:	Not reported
Active Site Converter Treatment storage and Disposal Facility:	Not reported
Active Site State-Reg Treatment Storage and Disposal Facility:	Not reported
Active Site State-Reg Handler:	---
Federal Facility Indicator:	Not reported
Hazardous Secondary Material Indicator:	NN
Sub-Part K Indicator:	Not reported
Commercial TSD Indicator:	No
Treatment Storage and Disposal Type:	Not reported
2018 GPRC Permit Baseline:	Not on the Baseline
2018 GPRC Renewals Baseline:	Not on the Baseline
Permit Renewals Workload Universe:	Not reported
Permit Workload Universe:	Not reported
Permit Progress Universe:	Not reported
Post-Closure Workload Universe:	Not reported
Closure Workload Universe:	Not reported
202 GPRC Corrective Action Baseline:	No
Corrective Action Workload Universe:	No
Subject to Corrective Action Universe:	No
Non-TSDs Where RCRA CA has Been Imposed Universe:	No
TSDs Potentially Subject to CA Under 3004 (u)/(v) Universe:	No
TSDs Only Subject to CA under Discretionary Auth Universe:	No
Corrective Action Priority Ranking:	No NCAPS ranking
Environmental Control Indicator:	No
Institutional Control Indicator:	No
Human Exposure Controls Indicator:	N/A
Groundwater Controls Indicator:	N/A
Operating TSD Universe:	Not reported
Full Enforcement Universe:	Not reported

Map ID
Direction
Distance
Elevation

MAP FINDINGS

Site

Database(s)

EDR ID Number
EPA ID Number

ANR FREIGHT SYSTEM INC SEATTLE (Continued)

1000114630

Significant Non-Complier Universe: No
Unaddressed Significant Non-Complier Universe: No
Addressed Significant Non-Complier Universe: No
Significant Non-Complier With a Compliance Schedule Universe: No
Financial Assurance Required: Not reported
Handler Date of Last Change: 2012-02-16 19:22:28.0
Recognized Trader-Importer: No
Recognized Trader-Exporter: No
Importer of Spent Lead Acid Batteries: No
Exporter of Spent Lead Acid Batteries: No
Recycler Activity Without Storage: Not reported
Manifest Broker: Not reported
Sub-Part P Indicator: Not reported

Handler - Owner Operator:

Owner/Operator Indicator: Owner
Owner/Operator Name: ANR FREIGHT SYSTEMS INC
Legal Status: Private
Date Became Current: 1996-05-02 00:00:00.
Date Ended Current: Not reported
Owner/Operator Address: 4501 6TH AVE S
Owner/Operator City,State,Zip: SEATTLE, WA 98108
Owner/Operator Telephone: 000-000-0000
Owner/Operator Telephone Ext: Not reported
Owner/Operator Fax: Not reported
Owner/Operator Email: Not reported

Owner/Operator Indicator: Owner
Owner/Operator Name: SEE PAPER COPY
Legal Status: Private
Date Became Current: Not reported
Date Ended Current: Not reported
Owner/Operator Address: 4501 6TH AVE S
Owner/Operator City,State,Zip: SEATTLE, WA 98124
Owner/Operator Telephone: 000-000-0000
Owner/Operator Telephone Ext: Not reported
Owner/Operator Fax: Not reported
Owner/Operator Email: Not reported

Owner/Operator Indicator: Owner
Owner/Operator Name: ANR FREIGHT SYSTEM INC SEATTLE
Legal Status: Private
Date Became Current: Not reported
Date Ended Current: Not reported
Owner/Operator Address: 4501 6TH AVE S
Owner/Operator City,State,Zip: SEATTLE, WA 98124
Owner/Operator Telephone: 000-000-0000
Owner/Operator Telephone Ext: Not reported
Owner/Operator Fax: Not reported
Owner/Operator Email: Not reported

Owner/Operator Indicator: Operator
Owner/Operator Name: ANR FREIGHT SYSTEM INC SEATTLE
Legal Status: Private
Date Became Current: Not reported
Date Ended Current: Not reported

Map ID
Direction
Distance
Elevation

MAP FINDINGS

Site

Database(s)

EDR ID Number
EPA ID Number

ANR FREIGHT SYSTEM INC SEATTLE (Continued)

1000114630

Owner/Operator Address: 4501 6TH AVE S
Owner/Operator City,State,Zip: SEATTLE, WA 98124
Owner/Operator Telephone: 000-000-0000
Owner/Operator Telephone Ext: Not reported
Owner/Operator Fax: Not reported
Owner/Operator Email: Not reported

Owner/Operator Indicator: Owner
Owner/Operator Name: ANR FREIGHT SYS A
Legal Status: Private
Date Became Current: 1996-05-02 00:00:00.
Date Ended Current: Not reported
Owner/Operator Address: 4501 6TH AVE S
Owner/Operator City,State,Zip: SEATTLE, WA 98108-1704
Owner/Operator Telephone: 000-000-0000
Owner/Operator Telephone Ext: Not reported
Owner/Operator Fax: Not reported
Owner/Operator Email: Not reported

Owner/Operator Indicator: Operator
Owner/Operator Name: ANR FREIGHT SYSTEMS INC
Legal Status: Private
Date Became Current: Not reported
Date Ended Current: Not reported
Owner/Operator Address: 4501 6TH AVE S
Owner/Operator City,State,Zip: SEATTLE, WA 98108-1704
Owner/Operator Telephone: 000-000-0000
Owner/Operator Telephone Ext: Not reported
Owner/Operator Fax: Not reported
Owner/Operator Email: Not reported

Historic Generators:

Receive Date: 1986-10-03 00:00:00.0
Handler Name: ANR FREIGHT SYSTEM INC SEATTLE
Federal Waste Generator Description: Not a generator, verified
State District Owner: WA
Large Quantity Handler of Universal Waste: No
Recognized Trader Importer: No
Recognized Trader Exporter: No
Spent Lead Acid Battery Importer: No
Spent Lead Acid Battery Exporter: No
Current Record: No
Non Storage Recycler Activity: Not reported
Electronic Manifest Broker: Not reported

Receive Date: 1986-10-03 00:00:00.0
Handler Name: ANR FREIGHT SYSTEM INC SEATTLE
Federal Waste Generator Description: Not a generator, verified
State District Owner: WA
Large Quantity Handler of Universal Waste: No
Recognized Trader Importer: No
Recognized Trader Exporter: No
Spent Lead Acid Battery Importer: No
Spent Lead Acid Battery Exporter: No
Current Record: Yes
Non Storage Recycler Activity: Not reported
Electronic Manifest Broker: Not reported

Map ID
Direction
Distance
Elevation

MAP FINDINGS

Site

Database(s)

EDR ID Number
EPA ID Number

ANR FREIGHT SYSTEM INC SEATTLE (Continued)

1000114630

Receive Date: 1986-10-03 00:00:00.0
Handler Name: ANR FREIGHT SYSTEM INC SEATTLE
Federal Waste Generator Description: Not a generator, verified
State District Owner: WA
Large Quantity Handler of Universal Waste: No
Recognized Trader Importer: Not reported
Recognized Trader Exporter: Not reported
Spent Lead Acid Battery Importer: Not reported
Spent Lead Acid Battery Exporter: Not reported
Current Record: No
Non Storage Recycler Activity: Not reported
Electronic Manifest Broker: Not reported

FINDS:

Registry ID: 110005340005

Click Here:

Environmental Interest/Information System:

Washington Facility / Site Identification System (WA-FSIS) provides a means to query and display data maintained by the Washington Department of Ecology. This system contains key information for each facility/site that is currently, or has been, of interest to the Air Quality, Dam Safety, Hazardous Waste, Toxics Cleanup, and Water Quality Programs.

RCRAInfo is a national information system that supports the Resource Conservation and Recovery Act (RCRA) program through the tracking of events and activities related to facilities that generate, transport, and treat, store, or dispose of hazardous waste. RCRAInfo allows RCRA program staff to track the notification, permit, compliance, and corrective action activities required under RCRA.

Click this hyperlink while viewing on your computer to access additional FINDS: detail in the EDR Site Report.

ECHO:

Envid: 1000114630
Registry ID: 110005340005
DFR URL: <http://echo.epa.gov/detailed-facility-report?fid=110005340005>
Name: ANR FREIGHT SYSTEM INC SEATTLE
Address: 4501 6TH AVE S
City,State,Zip: SEATTLE, WA 98108

329
East
1/2-1
0.806 mi.
4255 ft.

KELLY-MOORE PAINT CO
5410 AIRPORT WAY S
SEATTLE, WA 98108

WA HSL **U004040683**
WA CSCSL **N/A**
WA LUST
WA UST
WA ALLSITES

Relative:
Higher

HSL:
Name: KELLY MOORE PAINT CO
Address: Not reported
City,State,Zip: SEATTLE, WA
edr_fstat: WA
edr_fzip: Not reported
edr_fcnty: KING

Actual:
19 ft.

Map ID
Direction
Distance
Elevation

MAP FINDINGS

Site

Database(s)

EDR ID Number
EPA ID Number

KELLY-MOORE PAINT CO (Continued)

U004040683

edr_zip: Not reported
Facility Type: Hazardous Sites List
Facility Status: Cleanup Started
FSID Number: 2163
Rank: 5
Region: NW
EDR Link ID: 2163
Region Decode: NORTHWEST REGIONAL OFFICE

CSCSL:

Name: KELLY MOORE PAINT CO
Address: 5410 AIRPORT WAY S
City,State,Zip: SEATTLE, WA 98108
Facility ID: 2163
Region: Northwest
Lat/Long: 47.553899664371 / -122.3210204279
Clean Up Siteid: 5064
Site Status: Cleanup Started
Contaminant Name: Arsenic
Alternate Site Names: KELLY MOORE PRESERVATIVE PAINT CO,KELLY-MOORE PAINT CO,PRESERVATIVE PAINT CO,PRESERVATIVE PAINT COMPANY
Site Rank: 5 - Lowest Assessed Risk
Has Institutional Control:Not reported
Past VCP: True
Current VCP: True
Ground Water: Confirmed Above Cleanup Levels
Surface Water: Not reported
Soil: Confirmed Above Cleanup Levels
Sediment: Not reported
Air: Not reported
Bedrock: Not reported
Responsible Unit: Northwest

Name: KELLY MOORE PAINT CO
Address: 5410 AIRPORT WAY S
City,State,Zip: SEATTLE, WA 98108
Facility ID: 2163
Region: Northwest
Lat/Long: 47.553899664371 / -122.3210204279
Clean Up Siteid: 5064
Site Status: Cleanup Started
Contaminant Name: Benzene
Alternate Site Names: KELLY MOORE PRESERVATIVE PAINT CO,KELLY-MOORE PAINT CO,PRESERVATIVE PAINT CO,PRESERVATIVE PAINT COMPANY
Site Rank: 5 - Lowest Assessed Risk
Has Institutional Control:Not reported
Past VCP: True
Current VCP: True
Ground Water: Confirmed Above Cleanup Levels
Surface Water: Not reported
Soil: Confirmed Above Cleanup Levels
Sediment: Not reported
Air: Not reported
Bedrock: Not reported
Responsible Unit: Northwest

Name: KELLY MOORE PAINT CO

Map ID
Direction
Distance
Elevation

MAP FINDINGS

Site

Database(s)

EDR ID Number
EPA ID Number

KELLY-MOORE PAINT CO (Continued)

U004040683

Address: 5410 AIRPORT WAY S
City,State,Zip: SEATTLE, WA 98108
Facility ID: 2163
Region: Northwest
Lat/Long: 47.553899664371 / -122.3210204279
Clean Up Siteid: 5064
Site Status: Cleanup Started
Contaminant Name: Halogenated Organics
Alternate Site Names: KELLY MOORE PRESERVATIVE PAINT CO,KELLY-MOORE PAINT CO,PRESERVATIVE PAINT CO,PRESERVATIVE PAINT COMPANY
Site Rank: 5 - Lowest Assessed Risk
Has Institutional Control:Not reported
Past VCP: True
Current VCP: True
Ground Water: Confirmed Above Cleanup Levels
Surface Water: Not reported
Soil: Confirmed Above Cleanup Levels
Sediment: Not reported
Air: Not reported
Bedrock: Not reported
Responsible Unit: Northwest

Name: KELLY MOORE PAINT CO
Address: 5410 AIRPORT WAY S
City,State,Zip: SEATTLE, WA 98108
Facility ID: 2163
Region: Northwest
Lat/Long: 47.553899664371 / -122.3210204279
Clean Up Siteid: 5064
Site Status: Cleanup Started
Contaminant Name: Lead
Alternate Site Names: KELLY MOORE PRESERVATIVE PAINT CO,KELLY-MOORE PAINT CO,PRESERVATIVE PAINT CO,PRESERVATIVE PAINT COMPANY
Site Rank: 5 - Lowest Assessed Risk
Has Institutional Control:Not reported
Past VCP: True
Current VCP: True
Ground Water: Confirmed Above Cleanup Levels
Surface Water: Not reported
Soil: Confirmed Above Cleanup Levels
Sediment: Not reported
Air: Not reported
Bedrock: Not reported
Responsible Unit: Northwest

Name: KELLY MOORE PAINT CO
Address: 5410 AIRPORT WAY S
City,State,Zip: SEATTLE, WA 98108
Facility ID: 2163
Region: Northwest
Lat/Long: 47.553899664371 / -122.3210204279
Clean Up Siteid: 5064
Site Status: Cleanup Started
Contaminant Name: Metals - Other
Alternate Site Names: KELLY MOORE PRESERVATIVE PAINT CO,KELLY-MOORE PAINT CO,PRESERVATIVE PAINT CO,PRESERVATIVE PAINT COMPANY
Site Rank: 5 - Lowest Assessed Risk

Map ID
Direction
Distance
Elevation

MAP FINDINGS

Site

Database(s)

EDR ID Number
EPA ID Number

KELLY-MOORE PAINT CO (Continued)

U004040683

Has Institutional Control: Not reported
Past VCP: True
Current VCP: True
Ground Water: Not reported
Surface Water: Not reported
Soil: Confirmed Above Cleanup Levels
Sediment: Not reported
Air: Not reported
Bedrock: Not reported
Responsible Unit: Northwest

Name: KELLY MOORE PAINT CO
Address: 5410 AIRPORT WAY S
City, State, Zip: SEATTLE, WA 98108
Facility ID: 2163
Region: Northwest
Lat/Long: 47.553899664371 / -122.3210204279
Clean Up Siteid: 5064
Site Status: Cleanup Started
Contaminant Name: Non-Halogenated Solvents
Alternate Site Names: KELLY MOORE PRESERVATIVE PAINT CO, KELLY-MOORE PAINT CO, PRESERVATIVE PAINT CO, PRESERVATIVE PAINT COMPANY

Site Rank: 5 - Lowest Assessed Risk
Has Institutional Control: Not reported
Past VCP: True
Current VCP: True
Ground Water: Confirmed Above Cleanup Levels
Surface Water: Not reported
Soil: Confirmed Above Cleanup Levels
Sediment: Not reported
Air: Not reported
Bedrock: Not reported
Responsible Unit: Northwest

Name: KELLY MOORE PAINT CO
Address: 5410 AIRPORT WAY S
City, State, Zip: SEATTLE, WA 98108
Facility ID: 2163
Region: Northwest
Lat/Long: 47.553899664371 / -122.3210204279
Clean Up Siteid: 5064
Site Status: Cleanup Started
Contaminant Name: Petroleum-Diesel
Alternate Site Names: KELLY MOORE PRESERVATIVE PAINT CO, KELLY-MOORE PAINT CO, PRESERVATIVE PAINT CO, PRESERVATIVE PAINT COMPANY

Site Rank: 5 - Lowest Assessed Risk
Has Institutional Control: Not reported
Past VCP: True
Current VCP: True
Ground Water: Confirmed Above Cleanup Levels
Surface Water: Not reported
Soil: Confirmed Above Cleanup Levels
Sediment: Not reported
Air: Not reported
Bedrock: Not reported
Responsible Unit: Northwest

Map ID
Direction
Distance
Elevation

MAP FINDINGS

Site

Database(s)

EDR ID Number
EPA ID Number

KELLY-MOORE PAINT CO (Continued)

U004040683

Name: KELLY MOORE PAINT CO
Address: 5410 AIRPORT WAY S
City,State,Zip: SEATTLE, WA 98108
Facility ID: 2163
Region: Northwest
Lat/Long: 47.553899664371 / -122.3210204279
Clean Up Siteid: 5064
Site Status: Cleanup Started
Contaminant Name: Petroleum-Gasoline
Alternate Site Names: KELLY MOORE PRESERVATIVE PAINT CO,KELLY-MOORE PAINT CO,PRESERVATIVE PAINT CO,PRESERVATIVE PAINT COMPANY
Site Rank: 5 - Lowest Assessed Risk
Has Institutional Control:Not reported
Past VCP: True
Current VCP: True
Ground Water: Confirmed Above Cleanup Levels
Surface Water: Not reported
Soil: Confirmed Above Cleanup Levels
Sediment: Not reported
Air: Not reported
Bedrock: Not reported
Responsible Unit: Northwest

Name: KELLY MOORE PAINT CO
Address: 5410 AIRPORT WAY S
City,State,Zip: SEATTLE, WA 98108
Facility ID: 2163
Region: Northwest
Lat/Long: 47.553899664371 / -122.3210204279
Clean Up Siteid: 5064
Site Status: Cleanup Started
Contaminant Name: Petroleum-Other
Alternate Site Names: KELLY MOORE PRESERVATIVE PAINT CO,KELLY-MOORE PAINT CO,PRESERVATIVE PAINT CO,PRESERVATIVE PAINT COMPANY
Site Rank: 5 - Lowest Assessed Risk
Has Institutional Control:Not reported
Past VCP: True
Current VCP: True
Ground Water: Confirmed Above Cleanup Levels
Surface Water: Not reported
Soil: Not reported
Sediment: Not reported
Air: Not reported
Bedrock: Not reported
Responsible Unit: Northwest

Name: KELLY MOORE PAINT CO
Address: 5410 AIRPORT WAY S
City,State,Zip: SEATTLE, WA 98108
Facility ID: 2163
Region: Northwest
Lat/Long: 47.553899664371 / -122.3210204279
Clean Up Siteid: 5064
Site Status: Cleanup Started
Contaminant Name: Polycyclic Aromatic Hydrocarbons
Alternate Site Names: KELLY MOORE PRESERVATIVE PAINT CO,KELLY-MOORE PAINT CO,PRESERVATIVE PAINT CO,PRESERVATIVE PAINT COMPANY

Map ID
Direction
Distance
Elevation

MAP FINDINGS

Site

Database(s)

EDR ID Number
EPA ID Number

KELLY-MOORE PAINT CO (Continued)

U004040683

Site Rank: 5 - Lowest Assessed Risk
Has Institutional Control: Not reported
Past VCP: True
Current VCP: True
Ground Water: Not reported
Surface Water: Not reported
Soil: Confirmed Above Cleanup Levels
Sediment: Not reported
Air: Not reported
Bedrock: Not reported
Responsible Unit: Northwest

LUST:

Name: KELLY MOORE PAINT CO
Address: 5410 AIRPORT WAY S
City, State, Zip: SEATTLE, WA 98108
Facility ID: 2163
Lust Status Type: LUST - Cleanup Started
Cleanup Site ID: 5064
Cleanup Unit Type: Upland
Process Type: Voluntary Cleanup Program
Cleanup Unit Name: KELLY MOORE PRESERVATIVE PAINT CO, KELLY-MOORE PAINT CO, PRESERVATIVE PAINT CO, PRESERVATIVE PAINT COMPANY
Response Section: Northwest
Release Date: 04/21/1994
Lust Date: 06/01/1995
Region: Northwest
Lust ID: 3401
UST ID: 1945
Contaminant Name: Petroleum-Diesel
Ground Water: Confirmed Above Cleanup Levels
Surface Water: Not reported
Soil: Confirmed Above Cleanup Levels
Sediment: Not reported
Air: Not reported
Bedrock: Not reported
Lat/Long: 47.5538996 / -122.32102

Name: KELLY MOORE PAINT CO
Address: 5410 AIRPORT WAY S
City, State, Zip: SEATTLE, WA 98108
Facility ID: 2163
Lust Status Type: LUST - Cleanup Started
Cleanup Site ID: 5064
Cleanup Unit Type: Upland
Process Type: Voluntary Cleanup Program
Cleanup Unit Name: KELLY MOORE PRESERVATIVE PAINT CO, KELLY-MOORE PAINT CO, PRESERVATIVE PAINT CO, PRESERVATIVE PAINT COMPANY
Response Section: Northwest
Release Date: 04/21/1994
Lust Date: 06/01/1995
Region: Northwest
Lust ID: 3401
UST ID: 1945
Contaminant Name: Arsenic
Ground Water: Confirmed Above Cleanup Levels
Surface Water: Not reported

Map ID
Direction
Distance
Elevation

MAP FINDINGS

Site

Database(s)

EDR ID Number
EPA ID Number

KELLY-MOORE PAINT CO (Continued)

U004040683

Soil: Confirmed Above Cleanup Levels
Sediment: Not reported
Air: Not reported
Bedrock: Not reported
Lat/Long: 47.5538996 / -122.32102

Name: KELLY MOORE PAINT CO
Address: 5410 AIRPORT WAY S
City,State,Zip: SEATTLE, WA 98108
Facility ID: 2163
Lust Status Type: LUST - Cleanup Started
Cleanup Site ID: 5064
Cleanup Unit Type: Upland
Process Type: Voluntary Cleanup Program
Cleanup Unit Name: KELLY MOORE PRESERVATIVE PAINT CO,KELLY-MOORE PAINT CO,PRESERVATIVE PAINT CO,PRESERVATIVE PAINT COMPANY

Response Section: Northwest
Release Date: 04/21/1994
Lust Date: 06/01/1995
Region: Northwest
Lust ID: 3401
UST ID: 1945
Contaminant Name: Metals - Other
Ground Water: Not reported
Surface Water: Not reported
Soil: Confirmed Above Cleanup Levels
Sediment: Not reported
Air: Not reported
Bedrock: Not reported
Lat/Long: 47.5538996 / -122.32102

Name: KELLY MOORE PAINT CO
Address: 5410 AIRPORT WAY S
City,State,Zip: SEATTLE, WA 98108
Facility ID: 2163
Lust Status Type: LUST - Cleanup Started
Cleanup Site ID: 5064
Cleanup Unit Type: Upland
Process Type: Voluntary Cleanup Program
Cleanup Unit Name: KELLY MOORE PRESERVATIVE PAINT CO,KELLY-MOORE PAINT CO,PRESERVATIVE PAINT CO,PRESERVATIVE PAINT COMPANY

Response Section: Northwest
Release Date: 04/21/1994
Lust Date: 06/01/1995
Region: Northwest
Lust ID: 3401
UST ID: 1945
Contaminant Name: Benzene
Ground Water: Confirmed Above Cleanup Levels
Surface Water: Not reported
Soil: Confirmed Above Cleanup Levels
Sediment: Not reported
Air: Not reported
Bedrock: Not reported
Lat/Long: 47.5538996 / -122.32102

Name: KELLY MOORE PAINT CO

Map ID
Direction
Distance
Elevation

MAP FINDINGS

Site

Database(s)

EDR ID Number
EPA ID Number

KELLY-MOORE PAINT CO (Continued)

U004040683

Address: 5410 AIRPORT WAY S
City,State,Zip: SEATTLE, WA 98108
Facility ID: 2163
Lust Status Type: LUST - Cleanup Started
Cleanup Site ID: 5064
Cleanup Unit Type: Upland
Process Type: Voluntary Cleanup Program
Cleanup Unit Name: KELLY MOORE PRESERVATIVE PAINT CO,KELLY-MOORE PAINT CO,PRESERVATIVE PAINT CO,PRESERVATIVE PAINT COMPANY

Response Section: Northwest
Release Date: 04/21/1994
Lust Date: 06/01/1995
Region: Northwest
Lust ID: 3401
UST ID: 1945
Contaminant Name: Halogenated Organics
Ground Water: Confirmed Above Cleanup Levels
Surface Water: Not reported
Soil: Confirmed Above Cleanup Levels
Sediment: Not reported
Air: Not reported
Bedrock: Not reported
Lat/Long: 47.5538996 / -122.32102

Name: KELLY MOORE PAINT CO
Address: 5410 AIRPORT WAY S
City,State,Zip: SEATTLE, WA 98108
Facility ID: 2163
Lust Status Type: LUST - Cleanup Started
Cleanup Site ID: 5064
Cleanup Unit Type: Upland
Process Type: Voluntary Cleanup Program
Cleanup Unit Name: KELLY MOORE PRESERVATIVE PAINT CO,KELLY-MOORE PAINT CO,PRESERVATIVE PAINT CO,PRESERVATIVE PAINT COMPANY

Response Section: Northwest
Release Date: 04/21/1994
Lust Date: 06/01/1995
Region: Northwest
Lust ID: 3401
UST ID: 1945
Contaminant Name: Petroleum-Gasoline
Ground Water: Confirmed Above Cleanup Levels
Surface Water: Not reported
Soil: Confirmed Above Cleanup Levels
Sediment: Not reported
Air: Not reported
Bedrock: Not reported
Lat/Long: 47.5538996 / -122.32102

Name: KELLY MOORE PAINT CO
Address: 5410 AIRPORT WAY S
City,State,Zip: SEATTLE, WA 98108
Facility ID: 2163
Lust Status Type: LUST - Cleanup Started
Cleanup Site ID: 5064
Cleanup Unit Type: Upland
Process Type: Voluntary Cleanup Program

Map ID
Direction
Distance
Elevation

MAP FINDINGS

Site

Database(s)

EDR ID Number
EPA ID Number

KELLY-MOORE PAINT CO (Continued)

U004040683

Cleanup Unit Name: KELLY MOORE PRESERVATIVE PAINT CO,KELLY-MOORE PAINT CO,PRESERVATIVE PAINT CO,PRESERVATIVE PAINT COMPANY

Response Section: Northwest
Release Date: 04/21/1994
Lust Date: 06/01/1995
Region: Northwest
Lust ID: 3401
UST ID: 1945
Contaminant Name: Polycyclic Aromatic Hydrocarbons
Ground Water: Not reported
Surface Water: Not reported
Soil: Confirmed Above Cleanup Levels
Sediment: Not reported
Air: Not reported
Bedrock: Not reported
Lat/Long: 47.5538996 / -122.32102

Name: KELLY MOORE PAINT CO
Address: 5410 AIRPORT WAY S
City,State,Zip: SEATTLE, WA 98108
Facility ID: 2163
Lust Status Type: LUST - Cleanup Started
Cleanup Site ID: 5064
Cleanup Unit Type: Upland
Process Type: Voluntary Cleanup Program
Cleanup Unit Name: KELLY MOORE PRESERVATIVE PAINT CO,KELLY-MOORE PAINT CO,PRESERVATIVE PAINT CO,PRESERVATIVE PAINT COMPANY

Response Section: Northwest
Release Date: 04/21/1994
Lust Date: 06/01/1995
Region: Northwest
Lust ID: 3401
UST ID: 1945
Contaminant Name: Non-Halogenated Solvents
Ground Water: Confirmed Above Cleanup Levels
Surface Water: Not reported
Soil: Confirmed Above Cleanup Levels
Sediment: Not reported
Air: Not reported
Bedrock: Not reported
Lat/Long: 47.5538996 / -122.32102

Name: KELLY MOORE PAINT CO
Address: 5410 AIRPORT WAY S
City,State,Zip: SEATTLE, WA 98108
Facility ID: 2163
Lust Status Type: LUST - Cleanup Started
Cleanup Site ID: 5064
Cleanup Unit Type: Upland
Process Type: Voluntary Cleanup Program
Cleanup Unit Name: KELLY MOORE PRESERVATIVE PAINT CO,KELLY-MOORE PAINT CO,PRESERVATIVE PAINT CO,PRESERVATIVE PAINT COMPANY

Response Section: Northwest
Release Date: 04/21/1994
Lust Date: 06/01/1995
Region: Northwest
Lust ID: 3401

Map ID
Direction
Distance
Elevation

MAP FINDINGS

Site

Database(s)

EDR ID Number
EPA ID Number

KELLY-MOORE PAINT CO (Continued)

U004040683

UST ID: 1945
Contaminant Name: Lead
Ground Water: Confirmed Above Cleanup Levels
Surface Water: Not reported
Soil: Confirmed Above Cleanup Levels
Sediment: Not reported
Air: Not reported
Bedrock: Not reported
Lat/Long: 47.5538996 / -122.32102

Name: KELLY MOORE PAINT CO
Address: 5410 AIRPORT WAY S
City,State,Zip: SEATTLE, WA 98108
Facility ID: 2163
Lust Status Type: LUST - Cleanup Started
Cleanup Site ID: 5064
Cleanup Unit Type: Upland
Process Type: Voluntary Cleanup Program
Cleanup Unit Name: KELLY MOORE PRESERVATIVE PAINT CO,KELLY-MOORE PAINT CO,PRESERVATIVE PAINT CO,PRESERVATIVE PAINT COMPANY

Response Section: Northwest
Release Date: 04/21/1994
Lust Date: 06/01/1995
Region: Northwest
Lust ID: 3401
UST ID: 1945
Contaminant Name: Petroleum-Other
Ground Water: Confirmed Above Cleanup Levels
Surface Water: Not reported
Soil: Not reported
Sediment: Not reported
Air: Not reported
Bedrock: Not reported
Lat/Long: 47.5538996 / -122.32102

UST:
Name: KELLY-MOORE PAINT CO
Address: 5410 AIRPORT WAY S
City: SEATTLE
Zip: 98108
Facility ID: 2163
Site Id: 1945
UBI: Not reported
Phone Number: Not reported
Decimal Latitude: 47.5538996643712
Decimal Longitude: -122.321020427983

Tank Name: 1
Tag Number: A3614
Tank Status: Removed
Tank Status Date: 12/10/1999
Tank Install Date: 11/17/1997
Tank Closure Date: 12/21/2009
Capacity Range: 5,000 to 9,999 Gallons
Tank Permit Expiration Date: Not reported
Tank Upgrade Date: 11/17/1997
Tank Spill Prevention: Spill Bucket/Spill Box

Map ID
Direction
Distance
Elevation

MAP FINDINGS

Site

Database(s)

EDR ID Number
EPA ID Number

KELLY-MOORE PAINT CO (Continued)

U004040683

Tank Overfill Prevention: Overfill Alarm
Tank Material: Steel Clad with Corrosion Resistant Composite
Tank Construction: Double Wall Tank
Tank Tightness Test: Every 5 Years
Tank Corrosion Protection: Corrosion Resistant
Tank Manifold: Not reported
Tank Release Detection: Manual Inventory Control (daily)
Tank SFC Type: Not reported
Pipe Material: Fiberglass
Pipe Construction: Secondary Containment
Pipe Primary Release Detection: Interstitial Monitoring (or Sump Sensor)
Pipe Second Release Detection: Not reported
Pipe Corrosion Protection: Corrosion Resistant
Pipe Pumping System: Pressurized System
Responsible Unit: Northwest
Dispencer/Pump SFC Type: Not reported

Name: KELLY-MOORE PAINT CO
Address: 5410 AIRPORT WAY S
City: SEATTLE
Zip: 98108

Tank Name: 1
Tag Number: A3614
Tank Status: Removed
Tank Status Date: 12/10/1999
Tank Install Date: 11/17/1997
Tank Closure Date: 12/21/2009
Capacity Range: 5,000 to 9,999 Gallons
Tank Permit Expiration Date: Not reported
Tank Upgrade Date: 11/17/1997
Tank Spill Prevention: Spill Bucket/Spill Box
Tank Overfill Prevention: Overfill Alarm
Tank Material: Steel Clad with Corrosion Resistant Composite
Tank Construction: Double Wall Tank
Tank Tightness Test: Every 5 Years
Tank Corrosion Protection: Corrosion Resistant
Tank Manifold: Not reported
Tank Release Detection: Manual Inventory Control (daily)
Tank SFC Type: Not reported
Pipe Material: Fiberglass
Pipe Construction: Secondary Containment
Pipe Primary Release Detection: Interstitial Monitoring (or Sump Sensor)
Pipe Second Release Detection: Not reported
Pipe Corrosion Protection: Corrosion Resistant
Pipe Pumping System: Pressurized System
Responsible Unit: Northwest
Dispencer/Pump SFC Type: Not reported

Name: KELLY-MOORE PAINT CO
Address: 5410 AIRPORT WAY S
City: SEATTLE
Zip: 98108

Tank Name: 2
Tag Number: A3614
Tank Status: Removed

Map ID
Direction
Distance
Elevation

MAP FINDINGS

Site

Database(s)

EDR ID Number
EPA ID Number

KELLY-MOORE PAINT CO (Continued)

U004040683

Tank Status Date: 12/10/1999
Tank Install Date: 11/17/1997
Tank Closure Date: 12/21/2009
Capacity Range: 5,000 to 9,999 Gallons
Tank Permit Expiration Date: Not reported
Tank Upgrade Date: 11/17/1997
Tank Spill Prevention: Spill Bucket/Spill Box
Tank Overfill Prevention: Overfill Alarm
Tank Material: Steel Clad with Corrosion Resistant Composite
Tank Construction: Double Wall Tank
Tank Tightness Test: Every 5 Years
Tank Corrosion Protection: Corrosion Resistant
Tank Manifold: Not reported
Tank Release Detection: Manual Inventory Control (daily)
Tank SFC Type: Not reported
Pipe Material: Fiberglass
Pipe Construction: Secondary Containment
Pipe Primary Release Detection: Interstitial Monitoring (or Sump Sensor)
Pipe Second Release Detection: Not reported
Pipe Corrosion Protection: Corrosion Resistant
Pipe Pumping System: Pressurized System
Responsible Unit: Northwest
Dispencer/Pump SFC Type: Not reported

Name: KELLY-MOORE PAINT CO
Address: 5410 AIRPORT WAY S
City: SEATTLE
Zip: 98108

Tank Name: 2
Tag Number: A3614
Tank Status: Removed
Tank Status Date: 12/10/1999
Tank Install Date: 11/17/1997
Tank Closure Date: 12/21/2009
Capacity Range: 5,000 to 9,999 Gallons
Tank Permit Expiration Date: Not reported
Tank Upgrade Date: 11/17/1997
Tank Spill Prevention: Spill Bucket/Spill Box
Tank Overfill Prevention: Overfill Alarm
Tank Material: Steel Clad with Corrosion Resistant Composite
Tank Construction: Double Wall Tank
Tank Tightness Test: Every 5 Years
Tank Corrosion Protection: Corrosion Resistant
Tank Manifold: Not reported
Tank Release Detection: Manual Inventory Control (daily)
Tank SFC Type: Not reported
Pipe Material: Fiberglass
Pipe Construction: Secondary Containment
Pipe Primary Release Detection: Interstitial Monitoring (or Sump Sensor)
Pipe Second Release Detection: Not reported
Pipe Corrosion Protection: Corrosion Resistant
Pipe Pumping System: Pressurized System
Responsible Unit: Northwest
Dispencer/Pump SFC Type: Not reported

Name: KELLY-MOORE PAINT CO

Map ID
Direction
Distance
Elevation

MAP FINDINGS

Site

Database(s)

EDR ID Number
EPA ID Number

KELLY-MOORE PAINT CO (Continued)

U004040683

Address: 5410 AIRPORT WAY S
City: SEATTLE
Zip: 98108

Tank Name: 21
Tag Number: A3614
Tank Status: Removed
Tank Status Date: 08/06/1996
Tank Install Date: 04/01/1984
Tank Closure Date: Not reported
Capacity Range: 5,000 to 9,999 Gallons
Tank Permit Expiration Date: Not reported
Tank Upgrade Date: Not reported
Tank Spill Prevention: None
Tank Overfill Prevention: None
Tank Material: Dielectric Coated Steel
Tank Construction: Single Wall Tank
Tank Tightness Test: Annual
Tank Corrosion Protection: Sacrificial Anode
Tank Manifold: Not reported
Tank Release Detection: Not reported
Tank SFC Type: Not reported
Pipe Material: Not reported
Pipe Construction: Secondary Containment
Pipe Primary Release Detection: Automatic Line Leak Detector (ALLD)
Pipe Second Release Detection: Not reported
Pipe Corrosion Protection: None
Pipe Pumping System: Pressurized System
Responsible Unit: Northwest
Dispencer/Pump SFC Type: Not reported

Name: KELLY-MOORE PAINT CO
Address: 5410 AIRPORT WAY S
City: SEATTLE
Zip: 98108

Tank Name: 22
Tag Number: A3614
Tank Status: Removed
Tank Status Date: 08/06/1996
Tank Install Date: 04/01/1984
Tank Closure Date: Not reported
Capacity Range: 5,000 to 9,999 Gallons
Tank Permit Expiration Date: Not reported
Tank Upgrade Date: Not reported
Tank Spill Prevention: None
Tank Overfill Prevention: None
Tank Material: Dielectric Coated Steel
Tank Construction: Single Wall Tank
Tank Tightness Test: Annual
Tank Corrosion Protection: Sacrificial Anode
Tank Manifold: Not reported
Tank Release Detection: Not reported
Tank SFC Type: Not reported
Pipe Material: Not reported
Pipe Construction: Secondary Containment
Pipe Primary Release Detection: Interstitial Monitoring (or Sump Sensor)

Map ID
Direction
Distance
Elevation

MAP FINDINGS

Site

Database(s)

EDR ID Number
EPA ID Number

KELLY-MOORE PAINT CO (Continued)

U004040683

Pipe Second Release Detection: Not reported
Pipe Corrosion Protection: None
Pipe Pumping System: Pressurized System
Responsible Unit: Northwest
Dispencer/Pump SFC Type: Not reported

Name: KELLY-MOORE PAINT CO
Address: 5410 AIRPORT WAY S
City: SEATTLE
Zip: 98108

Tank Name: 23
Tag Number: A3614
Tank Status: Removed
Tank Status Date: 08/06/1996
Tank Install Date: 04/01/1984
Tank Closure Date: Not reported
Capacity Range: 5,000 to 9,999 Gallons
Tank Permit Expiration Date: Not reported
Tank Upgrade Date: Not reported
Tank Spill Prevention: None
Tank Overfill Prevention: None
Tank Material: Dielectric Coated Steel
Tank Construction: Single Wall Tank
Tank Tightness Test: Annual
Tank Corrosion Protection: Sacrificial Anode
Tank Manifold: Not reported
Tank Release Detection: Not reported
Tank SFC Type: Not reported
Pipe Material: Not reported
Pipe Construction: Secondary Containment
Pipe Primary Release Detection: Interstitial Monitoring (or Sump Sensor)
Pipe Second Release Detection: Not reported
Pipe Corrosion Protection: None
Pipe Pumping System: Pressurized System
Responsible Unit: Northwest
Dispencer/Pump SFC Type: Not reported

Name: KELLY-MOORE PAINT CO
Address: 5410 AIRPORT WAY S
City: SEATTLE
Zip: 98108

Tank Name: 24
Tag Number: A3614
Tank Status: Removed
Tank Status Date: 08/06/1996
Tank Install Date: 04/01/1984
Tank Closure Date: Not reported
Capacity Range: 5,000 to 9,999 Gallons
Tank Permit Expiration Date: Not reported
Tank Upgrade Date: Not reported
Tank Spill Prevention: None
Tank Overfill Prevention: None
Tank Material: Dielectric Coated Steel
Tank Construction: Single Wall Tank
Tank Tightness Test: Annual

Map ID
Direction
Distance
Elevation

MAP FINDINGS

Site

Database(s)

EDR ID Number
EPA ID Number

KELLY-MOORE PAINT CO (Continued)

U004040683

Tank Corrosion Protection: Sacrificial Anode
Tank Manifold: Not reported
Tank Release Detection: Not reported
Tank SFC Type: Not reported
Pipe Material: Not reported
Pipe Construction: Secondary Containment
Pipe Primary Release Detection: Interstitial Monitoring (or Sump Sensor)
Pipe Second Release Detection: Not reported
Pipe Corrosion Protection: None
Pipe Pumping System: Pressurized System
Responsible Unit: Northwest
Dispencer/Pump SFC Type: Not reported

Name: KELLY-MOORE PAINT CO
Address: 5410 AIRPORT WAY S
City: SEATTLE
Zip: 98108

Tank Name: 25
Tag Number: A3614
Tank Status: Removed
Tank Status Date: 08/06/1996
Tank Install Date: 04/01/1984
Tank Closure Date: Not reported
Capacity Range: 5,000 to 9,999 Gallons
Tank Permit Expiration Date: Not reported
Tank Upgrade Date: Not reported
Tank Spill Prevention: None
Tank Overfill Prevention: None
Tank Material: Dielectric Coated Steel
Tank Construction: Single Wall Tank
Tank Tightness Test: Annual
Tank Corrosion Protection: Sacrificial Anode
Tank Manifold: Not reported
Tank Release Detection: Not reported
Tank SFC Type: Not reported
Pipe Material: Not reported
Pipe Construction: Secondary Containment
Pipe Primary Release Detection: Interstitial Monitoring (or Sump Sensor)
Pipe Second Release Detection: Not reported
Pipe Corrosion Protection: None
Pipe Pumping System: Pressurized System
Responsible Unit: Northwest
Dispencer/Pump SFC Type: Not reported

Name: KELLY-MOORE PAINT CO
Address: 5410 AIRPORT WAY S
City: SEATTLE
Zip: 98108

Tank Name: 26
Tag Number: A3614
Tank Status: Removed
Tank Status Date: 08/06/1996
Tank Install Date: 04/01/1984
Tank Closure Date: 12/21/2009
Capacity Range: 5,000 to 9,999 Gallons

Map ID
Direction
Distance
Elevation

MAP FINDINGS

Site

Database(s)

EDR ID Number
EPA ID Number

KELLY-MOORE PAINT CO (Continued)

U004040683

Tank Permit Expiration Date: Not reported
Tank Upgrade Date: Not reported
Tank Spill Prevention: None
Tank Overfill Prevention: None
Tank Material: Dielectric Coated Steel
Tank Construction: Single Wall Tank
Tank Tightness Test: Annual
Tank Corrosion Protection: Sacrificial Anode
Tank Manifold: Not reported
Tank Release Detection: Not reported
Tank SFC Type: Not reported
Pipe Material: Not reported
Pipe Construction: Secondary Containment
Pipe Primary Release Detection: Interstitial Monitoring (or Sump Sensor)
Pipe Second Release Detection: Not reported
Pipe Corrosion Protection: None
Pipe Pumping System: Pressurized System
Responsible Unit: Northwest
Dispencer/Pump SFC Type: Not reported

Name: KELLY-MOORE PAINT CO
Address: 5410 AIRPORT WAY S
City: SEATTLE
Zip: 98108

Tank Name: 3
Tag Number: A3614
Tank Status: Removed
Tank Status Date: 12/10/1999
Tank Install Date: 11/18/1997
Tank Closure Date: 12/21/2009
Capacity Range: 5,000 to 9,999 Gallons
Tank Permit Expiration Date: Not reported
Tank Upgrade Date: 11/18/1997
Tank Spill Prevention: Spill Bucket/Spill Box
Tank Overfill Prevention: Overfill Alarm
Tank Material: Steel Clad with Corrosion Resistant Composite
Tank Construction: Double Wall Tank
Tank Tightness Test: Every 5 Years
Tank Corrosion Protection: Corrosion Resistant
Tank Manifold: Not reported
Tank Release Detection: Manual Inventory Control (daily)
Tank SFC Type: Not reported
Pipe Material: Fiberglass
Pipe Construction: Secondary Containment
Pipe Primary Release Detection: Interstitial Monitoring (or Sump Sensor)
Pipe Second Release Detection: Not reported
Pipe Corrosion Protection: Corrosion Resistant
Pipe Pumping System: Pressurized System
Responsible Unit: Northwest
Dispencer/Pump SFC Type: Not reported

Name: KELLY-MOORE PAINT CO
Address: 5410 AIRPORT WAY S
City: SEATTLE
Zip: 98108

Map ID
Direction
Distance
Elevation

MAP FINDINGS

Site

Database(s)

EDR ID Number
EPA ID Number

KELLY-MOORE PAINT CO (Continued)

U004040683

Tank Name: 3
Tag Number: A3614
Tank Status: Removed
Tank Status Date: 12/10/1999
Tank Install Date: 11/18/1997
Tank Closure Date: 12/21/2009
Capacity Range: 5,000 to 9,999 Gallons
Tank Permit Expiration Date: Not reported
Tank Upgrade Date: 11/18/1997
Tank Spill Prevention: Spill Bucket/Spill Box
Tank Overfill Prevention: Overfill Alarm
Tank Material: Steel Clad with Corrosion Resistant Composite
Tank Construction: Double Wall Tank
Tank Tightness Test: Every 5 Years
Tank Corrosion Protection: Corrosion Resistant
Tank Manifold: Not reported
Tank Release Detection: Manual Inventory Control (daily)
Tank SFC Type: Not reported
Pipe Material: Fiberglass
Pipe Construction: Secondary Containment
Pipe Primary Release Detection: Interstitial Monitoring (or Sump Sensor)
Pipe Second Release Detection: Not reported
Pipe Corrosion Protection: Corrosion Resistant
Pipe Pumping System: Pressurized System
Responsible Unit: Northwest
Dispencer/Pump SFC Type: Not reported

Name: KELLY-MOORE PAINT CO
Address: 5410 AIRPORT WAY S
City: SEATTLE
Zip: 98108

Tank Name: 30
Tag Number: A3614
Tank Status: Removed
Tank Status Date: 08/06/1996
Tank Install Date: 03/15/1985
Tank Closure Date: Not reported
Capacity Range: 2,001 to 4,999 Gallons
Tank Permit Expiration Date: Not reported
Tank Upgrade Date: Not reported
Tank Spill Prevention: None
Tank Overfill Prevention: None
Tank Material: Dielectric Coated Steel
Tank Construction: Single Wall Tank
Tank Tightness Test: Annual
Tank Corrosion Protection: Sacrificial Anode
Tank Manifold: Not reported
Tank Release Detection: Not reported
Tank SFC Type: Not reported
Pipe Material: Not reported
Pipe Construction: Single Wall Pipe
Pipe Primary Release Detection: Not reported
Pipe Second Release Detection: Not reported
Pipe Corrosion Protection: None
Pipe Pumping System: Non-Safe Suction
Responsible Unit: Northwest

Map ID
Direction
Distance
Elevation

MAP FINDINGS

Site

Database(s)

EDR ID Number
EPA ID Number

KELLY-MOORE PAINT CO (Continued)

U004040683

Dispencer/Pump SFC Type: Not reported

Name: KELLY-MOORE PAINT CO
Address: 5410 AIRPORT WAY S
City: SEATTLE
Zip: 98108

Tank Name: 31
Tag Number: A3614
Tank Status: Removed
Tank Status Date: 08/06/1996
Tank Install Date: 03/15/1985
Tank Closure Date: Not reported
Capacity Range: 2,001 to 4,999 Gallons
Tank Permit Expiration Date: Not reported
Tank Upgrade Date: Not reported
Tank Spill Prevention: None
Tank Overfill Prevention: None
Tank Material: Dielectric Coated Steel
Tank Construction: Single Wall Tank
Tank Tightness Test: Annual
Tank Corrosion Protection: Sacrificial Anode
Tank Manifold: Not reported
Tank Release Detection: Not reported
Tank SFC Type: Not reported
Pipe Material: Not reported
Pipe Construction: Single Wall Pipe
Pipe Primary Release Detection: Not reported
Pipe Second Release Detection: Not reported
Pipe Corrosion Protection: None
Pipe Pumping System: Non-Safe Suction
Responsible Unit: Northwest
Dispencer/Pump SFC Type: Not reported

Name: KELLY-MOORE PAINT CO
Address: 5410 AIRPORT WAY S
City: SEATTLE
Zip: 98108

Tank Name: 32
Tag Number: A3614
Tank Status: Removed
Tank Status Date: 08/06/1996
Tank Install Date: 03/15/1985
Tank Closure Date: Not reported
Capacity Range: 2,001 to 4,999 Gallons
Tank Permit Expiration Date: Not reported
Tank Upgrade Date: Not reported
Tank Spill Prevention: None
Tank Overfill Prevention: None
Tank Material: Dielectric Coated Steel
Tank Construction: Single Wall Tank
Tank Tightness Test: Annual
Tank Corrosion Protection: Sacrificial Anode
Tank Manifold: Not reported
Tank Release Detection: Not reported
Tank SFC Type: Not reported

Map ID
Direction
Distance
Elevation

MAP FINDINGS

Site

Database(s)

EDR ID Number
EPA ID Number

KELLY-MOORE PAINT CO (Continued)

U004040683

Pipe Material: Not reported
Pipe Construction: Single Wall Pipe
Pipe Primary Release Detection: Not reported
Pipe Second Release Detection: Not reported
Pipe Corrosion Protection: None
Pipe Pumping System: Non-Safe Suction
Responsible Unit: Northwest
Dispencer/Pump SFC Type: Not reported

Name: KELLY-MOORE PAINT CO
Address: 5410 AIRPORT WAY S
City: SEATTLE
Zip: 98108

Tank Name: 33
Tag Number: A3614
Tank Status: Removed
Tank Status Date: 08/06/1996
Tank Install Date: 03/15/1985
Tank Closure Date: Not reported
Capacity Range: 2,001 to 4,999 Gallons
Tank Permit Expiration Date: Not reported
Tank Upgrade Date: Not reported
Tank Spill Prevention: None
Tank Overfill Prevention: None
Tank Material: Dielectric Coated Steel
Tank Construction: Single Wall Tank
Tank Tightness Test: Annual
Tank Corrosion Protection: Sacrificial Anode
Tank Manifold: Not reported
Tank Release Detection: Not reported
Tank SFC Type: Not reported
Pipe Material: Not reported
Pipe Construction: Single Wall Pipe
Pipe Primary Release Detection: Not reported
Pipe Second Release Detection: Not reported
Pipe Corrosion Protection: None
Pipe Pumping System: Non-Safe Suction
Responsible Unit: Northwest
Dispencer/Pump SFC Type: Not reported

Name: KELLY-MOORE PAINT CO
Address: 5410 AIRPORT WAY S
City: SEATTLE
Zip: 98108

Tank Name: 34
Tag Number: A3614
Tank Status: Removed
Tank Status Date: 08/06/1996
Tank Install Date: 03/15/1985
Tank Closure Date: Not reported
Capacity Range: 2,001 to 4,999 Gallons
Tank Permit Expiration Date: Not reported
Tank Upgrade Date: Not reported
Tank Spill Prevention: None
Tank Overfill Prevention: None

Map ID
Direction
Distance
Elevation

MAP FINDINGS

Site

Database(s)

EDR ID Number
EPA ID Number

KELLY-MOORE PAINT CO (Continued)

U004040683

Tank Material: Dielectric Coated Steel
Tank Construction: Single Wall Tank
Tank Tightness Test: Annual
Tank Corrosion Protection: Sacrificial Anode
Tank Manifold: Not reported
Tank Release Detection: Not reported
Tank SFC Type: Not reported
Pipe Material: Not reported
Pipe Construction: Single Wall Pipe
Pipe Primary Release Detection: Not reported
Pipe Second Release Detection: Not reported
Pipe Corrosion Protection: None
Pipe Pumping System: Non-Safe Suction
Responsible Unit: Northwest
Dispencer/Pump SFC Type: Not reported

Name: KELLY-MOORE PAINT CO
Address: 5410 AIRPORT WAY S
City: SEATTLE
Zip: 98108

Tank Name: 35
Tag Number: A3614
Tank Status: Removed
Tank Status Date: 08/06/1996
Tank Install Date: 03/15/1985
Tank Closure Date: Not reported
Capacity Range: 2,001 to 4,999 Gallons
Tank Permit Expiration Date: Not reported
Tank Upgrade Date: Not reported
Tank Spill Prevention: None
Tank Overfill Prevention: None
Tank Material: Dielectric Coated Steel
Tank Construction: Single Wall Tank
Tank Tightness Test: Annual
Tank Corrosion Protection: Sacrificial Anode
Tank Manifold: Not reported
Tank Release Detection: Not reported
Tank SFC Type: Not reported
Pipe Material: Not reported
Pipe Construction: Single Wall Pipe
Pipe Primary Release Detection: Not reported
Pipe Second Release Detection: Not reported
Pipe Corrosion Protection: None
Pipe Pumping System: Non-Safe Suction
Responsible Unit: Northwest
Dispencer/Pump SFC Type: Not reported

Name: KELLY-MOORE PAINT CO
Address: 5410 AIRPORT WAY S
City: SEATTLE
Zip: 98108

Tank Name: 36
Tag Number: A3614
Tank Status: Removed
Tank Status Date: 08/06/1996

Map ID
Direction
Distance
Elevation

MAP FINDINGS

Site

Database(s)

EDR ID Number
EPA ID Number

KELLY-MOORE PAINT CO (Continued)

U004040683

Tank Install Date: 03/15/1985
Tank Closure Date: Not reported
Capacity Range: 2,001 to 4,999 Gallons
Tank Permit Expiration Date: Not reported
Tank Upgrade Date: Not reported
Tank Spill Prevention: None
Tank Overfill Prevention: None
Tank Material: Dielectric Coated Steel
Tank Construction: Single Wall Tank
Tank Tightness Test: Annual
Tank Corrosion Protection: Sacrificial Anode
Tank Manifold: Not reported
Tank Release Detection: Not reported
Tank SFC Type: Not reported
Pipe Material: Not reported
Pipe Construction: Single Wall Pipe
Pipe Primary Release Detection: Not reported
Pipe Second Release Detection: Not reported
Pipe Corrosion Protection: None
Pipe Pumping System: Non-Safe Suction
Responsible Unit: Northwest
Dispencer/Pump SFC Type: Not reported

Name: KELLY-MOORE PAINT CO
Address: 5410 AIRPORT WAY S
City: SEATTLE
Zip: 98108

Tank Name: 37
Tag Number: A3614
Tank Status: Removed
Tank Status Date: 08/06/1996
Tank Install Date: 03/15/1985
Tank Closure Date: Not reported
Capacity Range: 2,001 to 4,999 Gallons
Tank Permit Expiration Date: Not reported
Tank Upgrade Date: Not reported
Tank Spill Prevention: None
Tank Overfill Prevention: None
Tank Material: Dielectric Coated Steel
Tank Construction: Single Wall Tank
Tank Tightness Test: Annual
Tank Corrosion Protection: Sacrificial Anode
Tank Manifold: Not reported
Tank Release Detection: Not reported
Tank SFC Type: Not reported
Pipe Material: Not reported
Pipe Construction: Single Wall Pipe
Pipe Primary Release Detection: Not reported
Pipe Second Release Detection: Not reported
Pipe Corrosion Protection: None
Pipe Pumping System: Non-Safe Suction
Responsible Unit: Northwest
Dispencer/Pump SFC Type: Not reported

Name: KELLY-MOORE PAINT CO
Address: 5410 AIRPORT WAY S

Map ID
Direction
Distance
Elevation

MAP FINDINGS

Site

Database(s)

EDR ID Number
EPA ID Number

KELLY-MOORE PAINT CO (Continued)

U004040683

City: SEATTLE
Zip: 98108

Tank Name: 38
Tag Number: A3614
Tank Status: Removed
Tank Status Date: 08/06/1996
Tank Install Date: 03/15/1985
Tank Closure Date: Not reported
Capacity Range: 2,001 to 4,999 Gallons
Tank Permit Expiration Date: Not reported
Tank Upgrade Date: Not reported
Tank Spill Prevention: None
Tank Overfill Prevention: None
Tank Material: Dielectric Coated Steel
Tank Construction: Single Wall Tank
Tank Tightness Test: Annual
Tank Corrosion Protection: Sacrificial Anode
Tank Manifold: Not reported
Tank Release Detection: Not reported
Tank SFC Type: Not reported
Pipe Material: Not reported
Pipe Construction: Single Wall Pipe
Pipe Primary Release Detection: Not reported
Pipe Second Release Detection: Not reported
Pipe Corrosion Protection: None
Pipe Pumping System: Non-Safe Suction
Responsible Unit: Northwest
Dispencer/Pump SFC Type: Not reported

Name: KELLY-MOORE PAINT CO
Address: 5410 AIRPORT WAY S
City: SEATTLE
Zip: 98108

Tank Name: 39
Tag Number: A3614
Tank Status: Removed
Tank Status Date: 08/06/1996
Tank Install Date: 03/15/1985
Tank Closure Date: Not reported
Capacity Range: 2,001 to 4,999 Gallons
Tank Permit Expiration Date: Not reported
Tank Upgrade Date: Not reported
Tank Spill Prevention: None
Tank Overfill Prevention: None
Tank Material: Dielectric Coated Steel
Tank Construction: Single Wall Tank
Tank Tightness Test: Annual
Tank Corrosion Protection: Sacrificial Anode
Tank Manifold: Not reported
Tank Release Detection: Not reported
Tank SFC Type: Not reported
Pipe Material: Not reported
Pipe Construction: Single Wall Pipe
Pipe Primary Release Detection: Not reported
Pipe Second Release Detection: Not reported

Map ID
Direction
Distance
Elevation

MAP FINDINGS

Site

Database(s)

EDR ID Number
EPA ID Number

KELLY-MOORE PAINT CO (Continued)

U004040683

Pipe Corrosion Protection: None
Pipe Pumping System: Non-Safe Suction
Responsible Unit: Northwest
Dispencer/Pump SFC Type: Not reported

Name: KELLY-MOORE PAINT CO
Address: 5410 AIRPORT WAY S
City: SEATTLE
Zip: 98108

Tank Name: 4
Tag Number: A3614
Tank Status: Removed
Tank Status Date: 12/10/1999
Tank Install Date: 11/18/1997
Tank Closure Date: 12/21/2009
Capacity Range: 5,000 to 9,999 Gallons
Tank Permit Expiration Date: Not reported
Tank Upgrade Date: 11/18/1997
Tank Spill Prevention: Spill Bucket/Spill Box
Tank Overfill Prevention: Overfill Alarm
Tank Material: Steel Clad with Corrosion Resistant Composite
Tank Construction: Double Wall Tank
Tank Tightness Test: Every 5 Years
Tank Corrosion Protection: Corrosion Resistant
Tank Manifold: Not reported
Tank Release Detection: Manual Inventory Control (daily)
Tank SFC Type: Not reported
Pipe Material: Fiberglass
Pipe Construction: Secondary Containment
Pipe Primary Release Detection: Interstitial Monitoring (or Sump Sensor)
Pipe Second Release Detection: Not reported
Pipe Corrosion Protection: Corrosion Resistant
Pipe Pumping System: Pressurized System
Responsible Unit: Northwest
Dispencer/Pump SFC Type: Not reported

Name: KELLY-MOORE PAINT CO
Address: 5410 AIRPORT WAY S
City: SEATTLE
Zip: 98108

Tank Name: 4
Tag Number: A3614
Tank Status: Removed
Tank Status Date: 12/10/1999
Tank Install Date: 11/18/1997
Tank Closure Date: 12/21/2009
Capacity Range: 5,000 to 9,999 Gallons
Tank Permit Expiration Date: Not reported
Tank Upgrade Date: 11/18/1997
Tank Spill Prevention: Spill Bucket/Spill Box
Tank Overfill Prevention: Overfill Alarm
Tank Material: Steel Clad with Corrosion Resistant Composite
Tank Construction: Double Wall Tank
Tank Tightness Test: Every 5 Years
Tank Corrosion Protection: Corrosion Resistant

Map ID
Direction
Distance
Elevation

MAP FINDINGS

Site

Database(s)

EDR ID Number
EPA ID Number

KELLY-MOORE PAINT CO (Continued)

U004040683

Tank Manifold: Not reported
Tank Release Detection: Manual Inventory Control (daily)
Tank SFC Type: Not reported
Pipe Material: Fiberglass
Pipe Construction: Secondary Containment
Pipe Primary Release Detection: Interstitial Monitoring (or Sump Sensor)
Pipe Second Release Detection: Not reported
Pipe Corrosion Protection: Corrosion Resistant
Pipe Pumping System: Pressurized System
Responsible Unit: Northwest
Dispencer/Pump SFC Type: Not reported

Name: KELLY-MOORE PAINT CO
Address: 5410 AIRPORT WAY S
City: SEATTLE
Zip: 98108

Tank Name: 40
Tag Number: A3614
Tank Status: Closed in Place
Tank Status Date: 08/06/1996
Tank Install Date: 12/31/1964
Tank Closure Date: Not reported
Capacity Range: 111 TO 1,100 Gallons
Tank Permit Expiration Date: Not reported
Tank Upgrade Date: Not reported
Tank Spill Prevention: Not reported
Tank Overfill Prevention: Not reported
Tank Material: Steel
Tank Construction: Not reported
Tank Tightness Test: Not reported
Tank Corrosion Protection: Not reported
Tank Manifold: Not reported
Tank Release Detection: Not reported
Tank SFC Type: Not reported
Pipe Material: Not reported
Pipe Construction: Not reported
Pipe Primary Release Detection: Not reported
Pipe Second Release Detection: Not reported
Pipe Corrosion Protection: Not reported
Pipe Pumping System: Not reported
Responsible Unit: Northwest
Dispencer/Pump SFC Type: Not reported

Name: KELLY-MOORE PAINT CO
Address: 5410 AIRPORT WAY S
City: SEATTLE
Zip: 98108

Tank Name: 41
Tag Number: A3614
Tank Status: Removed
Tank Status Date: 03/05/2015
Tank Install Date: Not reported
Tank Closure Date: 05/21/2015
Capacity Range: Not reported
Tank Permit Expiration Date: Not reported

Map ID
Direction
Distance
Elevation

MAP FINDINGS

Site

Database(s)

EDR ID Number
EPA ID Number

KELLY-MOORE PAINT CO (Continued)

U004040683

Tank Upgrade Date: Not reported
Tank Spill Prevention: Not reported
Tank Overfill Prevention: Not reported
Tank Material: Not reported
Tank Construction: Not reported
Tank Tightness Test: Not reported
Tank Corrosion Protection: Not reported
Tank Manifold: Not reported
Tank Release Detection: Not reported
Tank SFC Type: Not reported
Pipe Material: Not reported
Pipe Construction: Not reported
Pipe Primary Release Detection: Not reported
Pipe Second Release Detection: Not reported
Pipe Corrosion Protection: Not reported
Pipe Pumping System: Not reported
Responsible Unit: Northwest
Dispencer/Pump SFC Type: Not reported

Name: KELLY-MOORE PAINT CO
Address: 5410 AIRPORT WAY S
City: SEATTLE
Zip: 98108

Tank Name: 42
Tag Number: A3614
Tank Status: Removed
Tank Status Date: 06/17/2015
Tank Install Date: Not reported
Tank Closure Date: 06/18/2015
Capacity Range: Not reported
Tank Permit Expiration Date: Not reported
Tank Upgrade Date: Not reported
Tank Spill Prevention: Not reported
Tank Overfill Prevention: Not reported
Tank Material: Not reported
Tank Construction: Not reported
Tank Tightness Test: Not reported
Tank Corrosion Protection: Not reported
Tank Manifold: Not reported
Tank Release Detection: Not reported
Tank SFC Type: Not reported
Pipe Material: Not reported
Pipe Construction: Not reported
Pipe Primary Release Detection: Not reported
Pipe Second Release Detection: Not reported
Pipe Corrosion Protection: Not reported
Pipe Pumping System: Not reported
Responsible Unit: Northwest
Dispencer/Pump SFC Type: Not reported

Name: KELLY-MOORE PAINT CO
Address: 5410 AIRPORT WAY S
City: SEATTLE
Zip: 98108

Tank Name: 5

Map ID
Direction
Distance
Elevation

MAP FINDINGS

Site

Database(s)

EDR ID Number
EPA ID Number

KELLY-MOORE PAINT CO (Continued)

U004040683

Tag Number: A3614
Tank Status: Removed
Tank Status Date: 12/10/1999
Tank Install Date: 11/18/1997
Tank Closure Date: 12/21/2009
Capacity Range: 5,000 to 9,999 Gallons
Tank Permit Expiration Date: Not reported
Tank Upgrade Date: 11/18/1997
Tank Spill Prevention: Spill Bucket/Spill Box
Tank Overfill Prevention: Overfill Alarm
Tank Material: Steel Clad with Corrosion Resistant Composite
Tank Construction: Double Wall Tank
Tank Tightness Test: Every 5 Years
Tank Corrosion Protection: Corrosion Resistant
Tank Manifold: Not reported
Tank Release Detection: Manual Inventory Control (daily)
Tank SFC Type: Not reported
Pipe Material: Fiberglass
Pipe Construction: Secondary Containment
Pipe Primary Release Detection: Interstitial Monitoring (or Sump Sensor)
Pipe Second Release Detection: Not reported
Pipe Corrosion Protection: Corrosion Resistant
Pipe Pumping System: Pressurized System
Responsible Unit: Northwest
Dispenser/Pump SFC Type: Not reported

Name: KELLY-MOORE PAINT CO
Address: 5410 AIRPORT WAY S
City: SEATTLE
Zip: 98108

Tank Name: 6
Tag Number: A3614
Tank Status: Removed
Tank Status Date: 12/10/1999
Tank Install Date: 12/05/1997
Tank Closure Date: 12/21/2009
Capacity Range: 5,000 to 9,999 Gallons
Tank Permit Expiration Date: Not reported
Tank Upgrade Date: 12/05/1997
Tank Spill Prevention: Spill Bucket/Spill Box
Tank Overfill Prevention: Overfill Alarm
Tank Material: Steel Clad with Corrosion Resistant Composite
Tank Construction: Double Wall Tank
Tank Tightness Test: Every 5 Years
Tank Corrosion Protection: Corrosion Resistant
Tank Manifold: Not reported
Tank Release Detection: Manual Inventory Control (daily)
Tank SFC Type: Not reported
Pipe Material: Fiberglass
Pipe Construction: Secondary Containment
Pipe Primary Release Detection: Interstitial Monitoring (or Sump Sensor)
Pipe Second Release Detection: Not reported
Pipe Corrosion Protection: Corrosion Resistant
Pipe Pumping System: Pressurized System
Responsible Unit: Northwest
Dispenser/Pump SFC Type: Not reported

Map ID
Direction
Distance
Elevation

MAP FINDINGS

Site

Database(s)

EDR ID Number
EPA ID Number

KELLY-MOORE PAINT CO (Continued)

U004040683

Name: KELLY-MOORE PAINT CO
Address: 5410 AIRPORT WAY S
City: SEATTLE
Zip: 98108

Tank Name: 6
Tag Number: A3614
Tank Status: Removed
Tank Status Date: 12/10/1999
Tank Install Date: 12/05/1997
Tank Closure Date: 12/21/2009
Capacity Range: 5,000 to 9,999 Gallons
Tank Permit Expiration Date: Not reported
Tank Upgrade Date: 12/05/1997
Tank Spill Prevention: Spill Bucket/Spill Box
Tank Overfill Prevention: Overfill Alarm
Tank Material: Steel Clad with Corrosion Resistant Composite
Tank Construction: Double Wall Tank
Tank Tightness Test: Every 5 Years
Tank Corrosion Protection: Corrosion Resistant
Tank Manifold: Not reported
Tank Release Detection: Manual Inventory Control (daily)
Tank SFC Type: Not reported
Pipe Material: Fiberglass
Pipe Construction: Secondary Containment
Pipe Primary Release Detection: Interstitial Monitoring (or Sump Sensor)
Pipe Second Release Detection: Not reported
Pipe Corrosion Protection: Corrosion Resistant
Pipe Pumping System: Pressurized System
Responsible Unit: Northwest
Dispenser/Pump SFC Type: Not reported

Name: KELLY-MOORE PAINT CO
Address: 5410 AIRPORT WAY S
City: SEATTLE
Zip: 98108

Tank Name: 7
Tag Number: A3614
Tank Status: Removed
Tank Status Date: 12/10/1999
Tank Install Date: 12/05/1997
Tank Closure Date: 12/21/2009
Capacity Range: 5,000 to 9,999 Gallons
Tank Permit Expiration Date: Not reported
Tank Upgrade Date: 12/05/1997
Tank Spill Prevention: Spill Bucket/Spill Box
Tank Overfill Prevention: Overfill Alarm
Tank Material: Steel Clad with Corrosion Resistant Composite
Tank Construction: Double Wall Tank
Tank Tightness Test: Every 5 Years
Tank Corrosion Protection: Corrosion Resistant
Tank Manifold: Not reported
Tank Release Detection: Manual Inventory Control (daily)
Tank SFC Type: Not reported
Pipe Material: Fiberglass
Pipe Construction: Secondary Containment

Map ID
Direction
Distance
Elevation

MAP FINDINGS

Site

Database(s)

EDR ID Number
EPA ID Number

KELLY-MOORE PAINT CO (Continued)

U004040683

Pipe Primary Release Detection: Interstitial Monitoring (or Sump Sensor)
Pipe Second Release Detection: Not reported
Pipe Corrosion Protection: Corrosion Resistant
Pipe Pumping System: Pressurized System
Responsible Unit: Northwest
Dispencer/Pump SFC Type: Not reported

Name: KELLY-MOORE PAINT CO
Address: 5410 AIRPORT WAY S
City: SEATTLE
Zip: 98108

Tank Name: 7
Tag Number: A3614
Tank Status: Removed
Tank Status Date: 12/10/1999
Tank Install Date: 12/05/1997
Tank Closure Date: 12/21/2009
Capacity Range: 5,000 to 9,999 Gallons
Tank Permit Expiration Date: Not reported
Tank Upgrade Date: 12/05/1997
Tank Spill Prevention: Spill Bucket/Spill Box
Tank Overfill Prevention: Overfill Alarm
Tank Material: Steel Clad with Corrosion Resistant Composite
Tank Construction: Double Wall Tank
Tank Tightness Test: Every 5 Years
Tank Corrosion Protection: Corrosion Resistant
Tank Manifold: Not reported
Tank Release Detection: Manual Inventory Control (daily)
Tank SFC Type: Not reported
Pipe Material: Fiberglass
Pipe Construction: Secondary Containment
Pipe Primary Release Detection: Interstitial Monitoring (or Sump Sensor)
Pipe Second Release Detection: Not reported
Pipe Corrosion Protection: Corrosion Resistant
Pipe Pumping System: Pressurized System
Responsible Unit: Northwest
Dispencer/Pump SFC Type: Not reported

Name: KELLY-MOORE PAINT CO
Address: 5410 AIRPORT WAY S
City: SEATTLE
Zip: 98108

Tank Name: 7
Tag Number: A3614
Tank Status: Removed
Tank Status Date: 12/10/1999
Tank Install Date: 12/05/1997
Tank Closure Date: 12/21/2009
Capacity Range: 5,000 to 9,999 Gallons
Tank Permit Expiration Date: Not reported
Tank Upgrade Date: 12/05/1997
Tank Spill Prevention: Spill Bucket/Spill Box
Tank Overfill Prevention: Overfill Alarm
Tank Material: Steel Clad with Corrosion Resistant Composite
Tank Construction: Double Wall Tank

Map ID
Direction
Distance
Elevation

MAP FINDINGS

Site

Database(s)

EDR ID Number
EPA ID Number

KELLY-MOORE PAINT CO (Continued)

U004040683

Tank Tightness Test: Every 5 Years
Tank Corrosion Protection: Corrosion Resistant
Tank Manifold: Not reported
Tank Release Detection: Manual Inventory Control (daily)
Tank SFC Type: Not reported
Pipe Material: Fiberglass
Pipe Construction: Secondary Containment
Pipe Primary Release Detection: Interstitial Monitoring (or Sump Sensor)
Pipe Second Release Detection: Not reported
Pipe Corrosion Protection: Corrosion Resistant
Pipe Pumping System: Pressurized System
Responsible Unit: Northwest
Dispencer/Pump SFC Type: Not reported

Name: KELLY-MOORE PAINT CO
Address: 5410 AIRPORT WAY S
City: SEATTLE
Zip: 98108

Tank Name: 7
Tag Number: A3614
Tank Status: Removed
Tank Status Date: 12/10/1999
Tank Install Date: 12/05/1997
Tank Closure Date: 12/21/2009
Capacity Range: 5,000 to 9,999 Gallons
Tank Permit Expiration Date: Not reported
Tank Upgrade Date: 12/05/1997
Tank Spill Prevention: Spill Bucket/Spill Box
Tank Overfill Prevention: Overfill Alarm
Tank Material: Steel Clad with Corrosion Resistant Composite
Tank Construction: Double Wall Tank
Tank Tightness Test: Every 5 Years
Tank Corrosion Protection: Corrosion Resistant
Tank Manifold: Not reported
Tank Release Detection: Manual Inventory Control (daily)
Tank SFC Type: Not reported
Pipe Material: Fiberglass
Pipe Construction: Secondary Containment
Pipe Primary Release Detection: Interstitial Monitoring (or Sump Sensor)
Pipe Second Release Detection: Not reported
Pipe Corrosion Protection: Corrosion Resistant
Pipe Pumping System: Pressurized System
Responsible Unit: Northwest
Dispencer/Pump SFC Type: Not reported

ALLSITES:

Name: KELLY MOORE PAINT CO
Facility Id: 2163

Map ID
Direction
Distance
Elevation

MAP FINDINGS

Site

Database(s)

EDR ID Number
EPA ID Number

330
NNE
1/2-1
0.817 mi.
4312 ft.

LENNOX INDUSTRIES INC
4400 4412 4TH AVE S
SEATTLE, WA 98108

WA HSL
WA CSCSL
WA ALLSITES

S108277178
N/A

Relative:
Higher
Actual:
20 ft.

HSL:
Name: LENNOX INDUSTRIES INC
Address: Not reported
City,State,Zip: SEATTLE, WA
edr_fstat: WA
edr_fzip: Not reported
edr_fcnty: KING
edr_zip: Not reported
Facility Type: Hazardous Sites List
Facility Status: Awaiting Cleanup
FSID Number: 5568786
Rank: 3
Region: NW
EDR Link ID: 5568786
Region Decode: NORTHWEST REGIONAL OFFICE

CSCSL:
Name: LENNOX INDUSTRIES INC
Address: 4400 4412 4TH AVE S
City,State,Zip: SEATTLE, WA 98108
Facility ID: 5568786
Region: Northwest
Lat/Long: 47.56394815585 / -122.3290479297
Clean Up Siteid: 463
Site Status: Awaiting Cleanup
Contaminant Name: Base/Neutral/Acid Organics
Alternate Site Names: JANCO UNITED INC,LENNOX INDUSTRIES
Site Rank: 3 - Moderate Risk
Has Institutional Control:Not reported
Past VCP: Not reported
Current VCP: Not reported
Ground Water: Suspected
Surface Water: Confirmed Above Cleanup Levels
Soil: Confirmed Above Cleanup Levels
Sediment: Not reported
Air: Not reported
Bedrock: Not reported
Responsible Unit: Northwest

Name: LENNOX INDUSTRIES INC
Address: 4400 4412 4TH AVE S
City,State,Zip: SEATTLE, WA 98108
Facility ID: 5568786
Region: Northwest
Lat/Long: 47.56394815585 / -122.3290479297
Clean Up Siteid: 463
Site Status: Awaiting Cleanup
Contaminant Name: Conventional Contaminants, Inorganic
Alternate Site Names: JANCO UNITED INC,LENNOX INDUSTRIES
Site Rank: 3 - Moderate Risk
Has Institutional Control:Not reported
Past VCP: Not reported
Current VCP: Not reported

Map ID
Direction
Distance
Elevation

MAP FINDINGS

Site

Database(s)

EDR ID Number
EPA ID Number

LENNOX INDUSTRIES INC (Continued)

S108277178

Ground Water: Suspected
Surface Water: Suspected
Soil: Suspected
Sediment: Not reported
Air: Not reported
Bedrock: Not reported
Responsible Unit: Northwest

Name: LENNOX INDUSTRIES INC
Address: 4400 4412 4TH AVE S
City,State,Zip: SEATTLE, WA 98108
Facility ID: 5568786
Region: Northwest
Lat/Long: 47.56394815585 / -122.3290479297
Clean Up Siteid: 463
Site Status: Awaiting Cleanup
Contaminant Name: Conventional Contaminants, Organic
Alternate Site Names: JANCO UNITED INC,LENNOX INDUSTRIES
Site Rank: 3 - Moderate Risk
Has Institutional Control:Not reported
Past VCP: Not reported
Current VCP: Not reported
Ground Water: Suspected
Surface Water: Suspected
Soil: Suspected
Sediment: Not reported
Air: Not reported
Bedrock: Not reported
Responsible Unit: Northwest

Name: LENNOX INDUSTRIES INC
Address: 4400 4412 4TH AVE S
City,State,Zip: SEATTLE, WA 98108
Facility ID: 5568786
Region: Northwest
Lat/Long: 47.56394815585 / -122.3290479297
Clean Up Siteid: 463
Site Status: Awaiting Cleanup
Contaminant Name: Corrosive Wastes
Alternate Site Names: JANCO UNITED INC,LENNOX INDUSTRIES
Site Rank: 3 - Moderate Risk
Has Institutional Control:Not reported
Past VCP: Not reported
Current VCP: Not reported
Ground Water: Suspected
Surface Water: Confirmed Above Cleanup Levels
Soil: Confirmed Above Cleanup Levels
Sediment: Not reported
Air: Not reported
Bedrock: Not reported
Responsible Unit: Northwest

Name: LENNOX INDUSTRIES INC
Address: 4400 4412 4TH AVE S
City,State,Zip: SEATTLE, WA 98108
Facility ID: 5568786
Region: Northwest

Map ID
Direction
Distance
Elevation

MAP FINDINGS

Site

Database(s)

EDR ID Number
EPA ID Number

LENNOX INDUSTRIES INC (Continued)

S108277178

Lat/Long: 47.56394815585 / -122.3290479297
Clean Up Siteid: 463
Site Status: Awaiting Cleanup
Contaminant Name: Halogenated Organics
Alternate Site Names: JANCO UNITED INC,LENNOX INDUSTRIES
Site Rank: 3 - Moderate Risk
Has Institutional Control:Not reported
Past VCP: Not reported
Current VCP: Not reported
Ground Water: Suspected
Surface Water: Confirmed Above Cleanup Levels
Soil: Confirmed Above Cleanup Levels
Sediment: Not reported
Air: Not reported
Bedrock: Not reported
Responsible Unit: Northwest

Name: LENNOX INDUSTRIES INC
Address: 4400 4412 4TH AVE S
City,State,Zip: SEATTLE, WA 98108
Facility ID: 5568786
Region: Northwest
Lat/Long: 47.56394815585 / -122.3290479297
Clean Up Siteid: 463
Site Status: Awaiting Cleanup
Contaminant Name: Non-Halogenated Solvents
Alternate Site Names: JANCO UNITED INC,LENNOX INDUSTRIES
Site Rank: 3 - Moderate Risk
Has Institutional Control:Not reported
Past VCP: Not reported
Current VCP: Not reported
Ground Water: Suspected
Surface Water: Suspected
Soil: Suspected
Sediment: Not reported
Air: Not reported
Bedrock: Not reported
Responsible Unit: Northwest

Name: LENNOX INDUSTRIES INC
Address: 4400 4412 4TH AVE S
City,State,Zip: SEATTLE, WA 98108
Facility ID: 5568786
Region: Northwest
Lat/Long: 47.56394815585 / -122.3290479297
Clean Up Siteid: 463
Site Status: Awaiting Cleanup
Contaminant Name: Other Reactive Wastes
Alternate Site Names: JANCO UNITED INC,LENNOX INDUSTRIES
Site Rank: 3 - Moderate Risk
Has Institutional Control:Not reported
Past VCP: Not reported
Current VCP: Not reported
Ground Water: Suspected
Surface Water: Confirmed Above Cleanup Levels
Soil: Confirmed Above Cleanup Levels
Sediment: Not reported

Map ID
Direction
Distance
Elevation

MAP FINDINGS

Site

Database(s)

EDR ID Number
EPA ID Number

LENNOX INDUSTRIES INC (Continued)

S108277178

Air: Not reported
Bedrock: Not reported
Responsible Unit: Northwest

Name: LENNOX INDUSTRIES INC
Address: 4400 4412 4TH AVE S
City,State,Zip: SEATTLE, WA 98108
Facility ID: 5568786
Region: Northwest
Lat/Long: 47.56394815585 / -122.3290479297
Clean Up Siteid: 463
Site Status: Awaiting Cleanup
Contaminant Name: Petroleum Products-Unspecified
Alternate Site Names: JANCO UNITED INC,LENNOX INDUSTRIES
Site Rank: 3 - Moderate Risk
Has Institutional Control:Not reported
Past VCP: Not reported
Current VCP: Not reported
Ground Water: Suspected
Surface Water: Confirmed Above Cleanup Levels
Soil: Confirmed Above Cleanup Levels
Sediment: Not reported
Air: Not reported
Bedrock: Not reported
Responsible Unit: Northwest

Name: LENNOX INDUSTRIES INC
Address: 4400 4412 4TH AVE S
City,State,Zip: SEATTLE, WA 98108
Facility ID: 5568786
Region: Northwest
Lat/Long: 47.56394815585 / -122.3290479297
Clean Up Siteid: 463
Site Status: Awaiting Cleanup
Contaminant Name: Phenolic Compounds
Alternate Site Names: JANCO UNITED INC,LENNOX INDUSTRIES
Site Rank: 3 - Moderate Risk
Has Institutional Control:Not reported
Past VCP: Not reported
Current VCP: Not reported
Ground Water: Suspected
Surface Water: Confirmed Above Cleanup Levels
Soil: Confirmed Above Cleanup Levels
Sediment: Not reported
Air: Not reported
Bedrock: Not reported
Responsible Unit: Northwest

Name: LENNOX INDUSTRIES INC
Address: 4400 4412 4TH AVE S
City,State,Zip: SEATTLE, WA 98108
Facility ID: 5568786
Region: Northwest
Lat/Long: 47.56394815585 / -122.3290479297
Clean Up Siteid: 463
Site Status: Awaiting Cleanup
Contaminant Name: Polycyclic Aromatic Hydrocarbons

Map ID
 Direction
 Distance
 Elevation

MAP FINDINGS

Site

Database(s)

EDR ID Number
 EPA ID Number

LENNOX INDUSTRIES INC (Continued)

S108277178

Alternate Site Names: JANCO UNITED INC,LENNOX INDUSTRIES
 Site Rank: 3 - Moderate Risk
 Has Institutional Control: Not reported
 Past VCP: Not reported
 Current VCP: Not reported
 Ground Water: Suspected
 Surface Water: Confirmed Above Cleanup Levels
 Soil: Confirmed Above Cleanup Levels
 Sediment: Not reported
 Air: Not reported
 Bedrock: Not reported
 Responsible Unit: Northwest

ALLSITES:

Name: LENNOX INDUSTRIES INC
 Facility Id: 5568786

331
ENE
1/2-1
0.828 mi.
4370 ft.

ALS SEATTLE BARREL COMPANY
4716 AIRPORT WAY S
SEATTLE, WA 98108

RCRA-LQG 1000421882
WA CSCSL WAD027470111
WA SWRCY
WA ALLSITES
WA SPILLS
FINDS
WA MANIFEST

Relative:
Higher

Actual:
34 ft.

RCRA Listings:

Date Form Received by Agency: 2020-04-29 00:00:00.0
 Handler Name: SEATTLE BARREL CO
 Handler Address: 4716 AIRPORT WAY
 Handler City,State,Zip: SEATTLE, WA 98108
 EPA ID: WAD027470111
 Contact Name: LOUIE SANFT
 Contact Address: 4716 AIRPORT WAY SOUTH
 Contact City,State,Zip: SEATTLE, WA 98108
 Contact Telephone: 206-622-7218
 Contact Fax: Not reported
 Contact Email: LOUIE.SANFT@ATT.NET
 Contact Title: GENERAL MANAGER
 EPA Region: 10
 Land Type: Private
 Federal Waste Generator Description: Large Quantity Generator
 Non-Notifier: Not reported
 Biennial Report Cycle: Not reported
 Accessibility: Not reported
 Active Site Indicator: Handler Activities
 State District Owner: WA
 State District: NWRO
 Mailing Address: 4716 AIRPORT WAY S
 Mailing City,State,Zip: SEATTLE, WA 98108
 Owner Name: SEATTLE BARREL CO
 Owner Type: Private
 Operator Name: SEATTLE BARREL COMPANY
 Operator Type: Private
 Short-Term Generator Activity: No
 Importer Activity: No
 Mixed Waste Generator: No
 Transporter Activity: No

Map ID
 Direction
 Distance
 Elevation

MAP FINDINGS

Site

Database(s)

EDR ID Number
 EPA ID Number

ALS SEATTLE BARREL COMPANY (Continued)

1000421882

Transfer Facility Activity:	No
Recycler Activity with Storage:	No
Small Quantity On-Site Burner Exemption:	No
Smelting Melting and Refining Furnace Exemption:	No
Underground Injection Control:	No
Off-Site Waste Receipt:	No
Universal Waste Indicator:	No
Universal Waste Destination Facility:	No
Federal Universal Waste:	No
Active Site Fed-Reg Treatment Storage and Disposal Facility:	Not reported
Active Site Converter Treatment storage and Disposal Facility:	Not reported
Active Site State-Reg Treatment Storage and Disposal Facility:	Not reported
Active Site State-Reg Handler:	---
Federal Facility Indicator:	Not reported
Hazardous Secondary Material Indicator:	N
Sub-Part K Indicator:	Not reported
Commercial TSD Indicator:	No
Treatment Storage and Disposal Type:	Not reported
2018 GPRC Permit Baseline:	Not on the Baseline
2018 GPRC Renewals Baseline:	Not on the Baseline
Permit Renewals Workload Universe:	Not reported
Permit Workload Universe:	Not reported
Permit Progress Universe:	Not reported
Post-Closure Workload Universe:	Not reported
Closure Workload Universe:	Not reported
202 GPRC Corrective Action Baseline:	No
Corrective Action Workload Universe:	No
Subject to Corrective Action Universe:	No
Non-TSDs Where RCRA CA has Been Imposed Universe:	No
TSDs Potentially Subject to CA Under 3004 (u)/(v) Universe:	No
TSDs Only Subject to CA under Discretionary Auth Universe:	No
Corrective Action Priority Ranking:	No NCAPS ranking
Environmental Control Indicator:	No
Institutional Control Indicator:	No
Human Exposure Controls Indicator:	N/A
Groundwater Controls Indicator:	N/A
Operating TSD Universe:	Not reported
Full Enforcement Universe:	Not reported
Significant Non-Complier Universe:	Yes
Unaddressed Significant Non-Complier Universe:	No
Addressed Significant Non-Complier Universe:	Yes
Significant Non-Complier With a Compliance Schedule Universe:	Yes
Financial Assurance Required:	Not reported
Handler Date of Last Change:	2020-05-04 17:00:22.0
Recognized Trader-Importer:	No
Recognized Trader-Exporter:	No
Importer of Spent Lead Acid Batteries:	No
Exporter of Spent Lead Acid Batteries:	No
Recycler Activity Without Storage:	No
Manifest Broker:	No
Sub-Part P Indicator:	No

Biennial: List of Years

Year: 2017

[Click Here for Biennial Reporting System Data:](#)

Year: 2015

Map ID
Direction
Distance
Elevation

MAP FINDINGS

Site

Database(s)

EDR ID Number
EPA ID Number

ALS SEATTLE BARREL COMPANY (Continued)

1000421882

[Click Here for Biennial Reporting System Data:](#)

Year: 2011

[Click Here for Biennial Reporting System Data:](#)

Year: 2009

[Click Here for Biennial Reporting System Data:](#)

Year: 2007

[Click Here for Biennial Reporting System Data:](#)

Year: 2005

[Click Here for Biennial Reporting System Data:](#)

Year: 2003

[Click Here for Biennial Reporting System Data:](#)

Hazardous Waste Summary:

Waste Code: D001
Waste Description: IGNITABLE WASTE

Waste Code: D002
Waste Description: CORROSIVE WASTE

Waste Code: D006
Waste Description: CADMIUM

Waste Code: D007
Waste Description: CHROMIUM

Waste Code: D008
Waste Description: LEAD

Waste Code: D035
Waste Description: METHYL ETHYL KETONE

Waste Code: F003
Waste Description: THE FOLLOWING SPENT NONHALOGENATED SOLVENTS: XYLENE, ACETONE, ETHYL ACETATE, ETHYL BENZENE, ETHYL ETHER, METHYL ISOBUTYL KETONE, N-BUTYL ALCOHOL, CYCLOHEXANONE, AND METHANOL; ALL SPENT SOLVENT MIXTURES/BLENDS CONTAINING, BEFORE USE, ONLY THE ABOVE SPENT NONHALOGENATED SOLVENTS; AND ALL SPENT SOLVENT MIXTURES/BLENDS CONTAINING, BEFORE USE, ONE OR MORE OF THE ABOVE NONHALOGENATED SOLVENTS, AND A TOTAL OF TEN PERCENT OR MORE (BY VOLUME) OF ONE OR MORE OF THOSE SOLVENTS LISTED IN F001, F002, F004, AND F005; AND STILL BOTTOMS FROM THE RECOVERY OF THESE SPENT SOLVENTS AND SPENT SOLVENT MIXTURES.

Waste Code: F005
Waste Description: THE FOLLOWING SPENT NONHALOGENATED SOLVENTS: TOLUENE, METHYL ETHYL KETONE, CARBON DISULFIDE, ISOBUTANOL, PYRIDINE, BENZENE, 2-ETHOXYETHANOL, AND 2-NITROPROPANE; ALL SPENT SOLVENT MIXTURES/BLENDS CONTAINING, BEFORE USE, A TOTAL OF TEN PERCENT OR MORE (BY VOLUME) OF ONE OR MORE OF THE ABOVE NONHALOGENATED SOLVENTS OR THOSE SOLVENTS LISTED IN F001, F002, OR F004; AND STILL BOTTOMS FROM THE RECOVERY OF THESE SPENT SOLVENTS AND SPENT SOLVENT MIXTURES.

Map ID
Direction
Distance
Elevation

MAP FINDINGS

Site

Database(s)

EDR ID Number
EPA ID Number

ALS SEATTLE BARREL COMPANY (Continued)

1000421882

Handler - Owner Operator:
Owner/Operator Indicator: Operator
Owner/Operator Name: SEATTLE BARREL COMPANY
Legal Status: Private
Date Became Current: Not reported
Date Ended Current: Not reported
Owner/Operator Address: 4716 AIRPORT WAY SOUTH
Owner/Operator City,State,Zip: SEATTLE, WA 98118
Owner/Operator Telephone: 206-622-7218
Owner/Operator Telephone Ext: Not reported
Owner/Operator Fax: Not reported
Owner/Operator Email: Not reported

Owner/Operator Indicator: Operator
Owner/Operator Name: SEATTLE BARREL CO
Legal Status: Private
Date Became Current: Not reported
Date Ended Current: Not reported
Owner/Operator Address: 4716 AIRPORT WAY
Owner/Operator City,State,Zip: SEATTLE, WA 98108
Owner/Operator Telephone: 000-000-0000
Owner/Operator Telephone Ext: Not reported
Owner/Operator Fax: Not reported
Owner/Operator Email: Not reported

Owner/Operator Indicator: Owner
Owner/Operator Name: SANFT, AL
Legal Status: Private
Date Became Current: Not reported
Date Ended Current: Not reported
Owner/Operator Address: 4716 AIRPORT WAY
Owner/Operator City,State,Zip: SEATTLE, WA 98108
Owner/Operator Telephone: 206-622-7218
Owner/Operator Telephone Ext: Not reported
Owner/Operator Fax: Not reported
Owner/Operator Email: Not reported

Owner/Operator Indicator: Operator
Owner/Operator Name: SEATTLE BARREL CO
Legal Status: Private
Date Became Current: Not reported
Date Ended Current: Not reported
Owner/Operator Address: 4716 AIRPORT WAY
Owner/Operator City,State,Zip: SEATTLE, WA 98108
Owner/Operator Telephone: 000-000-0000
Owner/Operator Telephone Ext: Not reported
Owner/Operator Fax: Not reported
Owner/Operator Email: Not reported

Owner/Operator Indicator: Owner
Owner/Operator Name: SANFT, AL
Legal Status: Private
Date Became Current: Not reported
Date Ended Current: Not reported
Owner/Operator Address: 4716 AIRPORT WAY
Owner/Operator City,State,Zip: SEATTLE, WA 98108
Owner/Operator Telephone: 206-622-7218

Map ID
Direction
Distance
Elevation

MAP FINDINGS

Site

Database(s)

EDR ID Number
EPA ID Number

ALS SEATTLE BARREL COMPANY (Continued)

1000421882

Owner/Operator Telephone Ext:	Not reported
Owner/Operator Fax:	Not reported
Owner/Operator Email:	Not reported
Owner/Operator Indicator:	Owner
Owner/Operator Name:	SEATTLE BARREL CO
Legal Status:	Private
Date Became Current:	1996-05-02 00:00:00.
Date Ended Current:	Not reported
Owner/Operator Address:	4716 AIRPORT WAY S
Owner/Operator City,State,Zip:	SEATTLE, WA 98108
Owner/Operator Telephone:	206-622-7218
Owner/Operator Telephone Ext:	Not reported
Owner/Operator Fax:	Not reported
Owner/Operator Email:	Not reported
Owner/Operator Indicator:	Owner
Owner/Operator Name:	SEATTLE BARREL COMPANY
Legal Status:	Private
Date Became Current:	Not reported
Date Ended Current:	Not reported
Owner/Operator Address:	4716 AIRPORT WAY
Owner/Operator City,State,Zip:	SEATTLE, WA 98108
Owner/Operator Telephone:	206-622-7218
Owner/Operator Telephone Ext:	Not reported
Owner/Operator Fax:	Not reported
Owner/Operator Email:	Not reported
Owner/Operator Indicator:	Owner
Owner/Operator Name:	SEATTLE BARREL COMPANY
Legal Status:	Private
Date Became Current:	Not reported
Date Ended Current:	Not reported
Owner/Operator Address:	4716 AIRPORT WAY SOUTH
Owner/Operator City,State,Zip:	SEATTLE, WA 98108
Owner/Operator Telephone:	206-622-7218
Owner/Operator Telephone Ext:	Not reported
Owner/Operator Fax:	Not reported
Owner/Operator Email:	Not reported
Owner/Operator Indicator:	Owner
Owner/Operator Name:	SEATTLE BARREL CO
Legal Status:	Private
Date Became Current:	Not reported
Date Ended Current:	Not reported
Owner/Operator Address:	4716 AIRPORT WAY SOUTH
Owner/Operator City,State,Zip:	SEATTLE, WA 98108
Owner/Operator Telephone:	206-622-7218
Owner/Operator Telephone Ext:	Not reported
Owner/Operator Fax:	Not reported
Owner/Operator Email:	Not reported
Owner/Operator Indicator:	Owner
Owner/Operator Name:	SEATTLE BARREL COMPANY
Legal Status:	Private
Date Became Current:	Not reported
Date Ended Current:	Not reported

Map ID
Direction
Distance
Elevation

MAP FINDINGS

Site

Database(s)

EDR ID Number
EPA ID Number

ALS SEATTLE BARREL COMPANY (Continued)

1000421882

Owner/Operator Address: 4716 AIRPORT WAY SOUTH
Owner/Operator City,State,Zip: SEATTLE, WA 98108
Owner/Operator Telephone: 206-622-7218
Owner/Operator Telephone Ext: Not reported
Owner/Operator Fax: Not reported
Owner/Operator Email: Not reported

Owner/Operator Indicator: Owner
Owner/Operator Name: SEATTLE BARREL CO
Legal Status: Private
Date Became Current: 1996-05-02 00:00:00.
Date Ended Current: Not reported
Owner/Operator Address: 4716 AIRPORT WAY S
Owner/Operator City,State,Zip: SEATTLE, WA 98108-1721
Owner/Operator Telephone: Not reported
Owner/Operator Telephone Ext: Not reported
Owner/Operator Fax: Not reported
Owner/Operator Email: Not reported

Owner/Operator Indicator: Operator
Owner/Operator Name: SEATTLE BARREL COMPANY
Legal Status: Private
Date Became Current: 1900-01-01 00:00:00.
Date Ended Current: Not reported
Owner/Operator Address: 4716 AIRPORT WAY
Owner/Operator City,State,Zip: SEATTLE, WA 98108
Owner/Operator Telephone: Not reported
Owner/Operator Telephone Ext: Not reported
Owner/Operator Fax: Not reported
Owner/Operator Email: Not reported

Owner/Operator Indicator: Operator
Owner/Operator Name: SEATTLE BARREL CO
Legal Status: Private
Date Became Current: Not reported
Date Ended Current: Not reported
Owner/Operator Address: 4716 AIRPORT WAY SOUTH
Owner/Operator City,State,Zip: SEATTLE, WA 98108
Owner/Operator Telephone: 206-622-7218
Owner/Operator Telephone Ext: Not reported
Owner/Operator Fax: Not reported
Owner/Operator Email: Not reported

Owner/Operator Indicator: Owner
Owner/Operator Name: SEATTLE BARREL CO
Legal Status: Private
Date Became Current: 1996-05-02 00:00:00.
Date Ended Current: Not reported
Owner/Operator Address: 4716 AIRPORT WAY S
Owner/Operator City,State,Zip: SEATTLE, WA 98108
Owner/Operator Telephone: 000-000-0000
Owner/Operator Telephone Ext: Not reported
Owner/Operator Fax: Not reported
Owner/Operator Email: Not reported

Owner/Operator Indicator: Owner
Owner/Operator Name: SEATTLE BARREL CO

Map ID
Direction
Distance
Elevation

MAP FINDINGS

Site

Database(s)

EDR ID Number
EPA ID Number

ALS SEATTLE BARREL COMPANY (Continued)

1000421882

Legal Status: Private
Date Became Current: 1996-05-02 00:00:00.
Date Ended Current: Not reported
Owner/Operator Address: 4716 AIRPORT WAY S
Owner/Operator City,State,Zip: SEATTLE, WA 98108
Owner/Operator Telephone: 000-000-0000
Owner/Operator Telephone Ext: Not reported
Owner/Operator Fax: Not reported
Owner/Operator Email: Not reported

Owner/Operator Indicator: Owner
Owner/Operator Name: SEATTLE BARREL CO
Legal Status: Private
Date Became Current: 1996-05-02 00:00:00.
Date Ended Current: Not reported
Owner/Operator Address: 4716 AIRPORT WAY S
Owner/Operator City,State,Zip: SEATTLE, WA 98108
Owner/Operator Telephone: 000-000-0000
Owner/Operator Telephone Ext: Not reported
Owner/Operator Fax: Not reported
Owner/Operator Email: Not reported

Owner/Operator Indicator: Owner
Owner/Operator Name: SEATTLE BARREL CO
Legal Status: Private
Date Became Current: 1996-05-02 00:00:00.
Date Ended Current: Not reported
Owner/Operator Address: 4716 AIRPORT WAY S
Owner/Operator City,State,Zip: SEATTLE, WA 98108
Owner/Operator Telephone: 000-000-0000
Owner/Operator Telephone Ext: Not reported
Owner/Operator Fax: Not reported
Owner/Operator Email: Not reported

Owner/Operator Indicator: Operator
Owner/Operator Name: SEATTLE BARREL CO
Legal Status: Private
Date Became Current: Not reported
Date Ended Current: Not reported
Owner/Operator Address: 4716 AIRPORT WAY
Owner/Operator City,State,Zip: SEATTLE, WA 98108
Owner/Operator Telephone: 000-000-0000
Owner/Operator Telephone Ext: Not reported
Owner/Operator Fax: Not reported
Owner/Operator Email: Not reported

Owner/Operator Indicator: Operator
Owner/Operator Name: SEATTLE BARREL COMPANY
Legal Status: Private
Date Became Current: Not reported
Date Ended Current: Not reported
Owner/Operator Address: 4716 AIRPORT WAY
Owner/Operator City,State,Zip: SEATTLE, WA 98108
Owner/Operator Telephone: 206-622-7218
Owner/Operator Telephone Ext: Not reported
Owner/Operator Fax: Not reported
Owner/Operator Email: Not reported

Map ID
Direction
Distance
Elevation

MAP FINDINGS

Site

Database(s)

EDR ID Number
EPA ID Number

ALS SEATTLE BARREL COMPANY (Continued)

1000421882

Owner/Operator Indicator: Owner
Owner/Operator Name: SEATTLE BARREL COMPANY
Legal Status: Private
Date Became Current: Not reported
Date Ended Current: Not reported
Owner/Operator Address: 4716 AIRPORT WAY
Owner/Operator City,State,Zip: SEATTLE, WA 98108
Owner/Operator Telephone: 206-622-7218
Owner/Operator Telephone Ext: Not reported
Owner/Operator Fax: Not reported
Owner/Operator Email: Not reported

Owner/Operator Indicator: Owner
Owner/Operator Name: SEATTLE BARREL CO
Legal Status: Private
Date Became Current: 1996-05-02 00:00:00.
Date Ended Current: Not reported
Owner/Operator Address: 4716 AIRPORT WAY S
Owner/Operator City,State,Zip: SEATTLE, WA 98108
Owner/Operator Telephone: 206-622-7218
Owner/Operator Telephone Ext: Not reported
Owner/Operator Fax: Not reported
Owner/Operator Email: Not reported

Owner/Operator Indicator: Owner
Owner/Operator Name: SEATTLE BARREL CO
Legal Status: Private
Date Became Current: Not reported
Date Ended Current: Not reported
Owner/Operator Address: 4716 AIRPORT WAY SOUTH
Owner/Operator City,State,Zip: SEATTLE, WA 98108
Owner/Operator Telephone: 206-622-7218
Owner/Operator Telephone Ext: Not reported
Owner/Operator Fax: Not reported
Owner/Operator Email: Not reported

Owner/Operator Indicator: Operator
Owner/Operator Name: SEATTLE BARREL COMPANY
Legal Status: Private
Date Became Current: Not reported
Date Ended Current: Not reported
Owner/Operator Address: 4716 AIRPORT WAY SOUTH
Owner/Operator City,State,Zip: SEATTLE, WA 98118
Owner/Operator Telephone: 206-622-7218
Owner/Operator Telephone Ext: Not reported
Owner/Operator Fax: Not reported
Owner/Operator Email: Not reported

Owner/Operator Indicator: Owner
Owner/Operator Name: SEATTLE BARREL COMPANY
Legal Status: Private
Date Became Current: Not reported
Date Ended Current: Not reported
Owner/Operator Address: 4716 AIRPORT WAY SOUTH
Owner/Operator City,State,Zip: SEATTLE, WA 98108
Owner/Operator Telephone: 206-622-7218
Owner/Operator Telephone Ext: Not reported

Map ID
Direction
Distance
Elevation

MAP FINDINGS

Site

Database(s)

EDR ID Number
EPA ID Number

ALS SEATTLE BARREL COMPANY (Continued)

1000421882

Owner/Operator Fax:	Not reported
Owner/Operator Email:	Not reported
Owner/Operator Indicator:	Owner
Owner/Operator Name:	SEATTLE BARREL COMPANY
Legal Status:	Private
Date Became Current:	Not reported
Date Ended Current:	Not reported
Owner/Operator Address:	4716 AIRPORT WAY SOUTH
Owner/Operator City,State,Zip:	SEATTLE, WA 98108
Owner/Operator Telephone:	206-622-7218
Owner/Operator Telephone Ext:	Not reported
Owner/Operator Fax:	Not reported
Owner/Operator Email:	Not reported
Owner/Operator Indicator:	Operator
Owner/Operator Name:	SEATTLE BARREL COMPANY
Legal Status:	Private
Date Became Current:	Not reported
Date Ended Current:	Not reported
Owner/Operator Address:	4716 AIRPORT WAY SOUTH
Owner/Operator City,State,Zip:	SEATTLE, WA 98118
Owner/Operator Telephone:	206-622-7218
Owner/Operator Telephone Ext:	Not reported
Owner/Operator Fax:	Not reported
Owner/Operator Email:	Not reported
Owner/Operator Indicator:	Owner
Owner/Operator Name:	SEATTLE BARREL CO
Legal Status:	Private
Date Became Current:	Not reported
Date Ended Current:	Not reported
Owner/Operator Address:	4716 AIRPORT WAY SOUTH
Owner/Operator City,State,Zip:	SEATTLE, WA 98108
Owner/Operator Telephone:	206-622-7218
Owner/Operator Telephone Ext:	Not reported
Owner/Operator Fax:	Not reported
Owner/Operator Email:	Not reported
Owner/Operator Indicator:	Owner
Owner/Operator Name:	SEATTLE BARREL CO
Legal Status:	Private
Date Became Current:	Not reported
Date Ended Current:	Not reported
Owner/Operator Address:	4716 AIRPORT WAY SOUTH
Owner/Operator City,State,Zip:	SEATTLE, WA 98108
Owner/Operator Telephone:	206-622-7218
Owner/Operator Telephone Ext:	Not reported
Owner/Operator Fax:	Not reported
Owner/Operator Email:	Not reported
Owner/Operator Indicator:	Operator
Owner/Operator Name:	AL SANFT
Legal Status:	Private
Date Became Current:	1900-01-01 00:00:00.
Date Ended Current:	Not reported
Owner/Operator Address:	4716 AIRPORT WAY

Map ID
Direction
Distance
Elevation

MAP FINDINGS

Site

Database(s)

EDR ID Number
EPA ID Number

ALS SEATTLE BARREL COMPANY (Continued)

1000421882

Owner/Operator City,State,Zip:	SEATTLE, WA 98108
Owner/Operator Telephone:	Not reported
Owner/Operator Telephone Ext:	Not reported
Owner/Operator Fax:	Not reported
Owner/Operator Email:	Not reported
Owner/Operator Indicator:	Owner
Owner/Operator Name:	SEATTLE BARREL CO
Legal Status:	Private
Date Became Current:	1900-01-01 00:00:00.
Date Ended Current:	Not reported
Owner/Operator Address:	4716 AIRPORT WAY SOUTH
Owner/Operator City,State,Zip:	SEATTLE, WA 98108
Owner/Operator Telephone:	206-622-7218
Owner/Operator Telephone Ext:	Not reported
Owner/Operator Fax:	Not reported
Owner/Operator Email:	Not reported
Owner/Operator Indicator:	Owner
Owner/Operator Name:	SEATTLE BARREL CO
Legal Status:	Private
Date Became Current:	1996-05-02 00:00:00.
Date Ended Current:	Not reported
Owner/Operator Address:	4716 AIRPORT WAY S
Owner/Operator City,State,Zip:	SEATTLE, WA 98108
Owner/Operator Telephone:	000-000-0000
Owner/Operator Telephone Ext:	Not reported
Owner/Operator Fax:	Not reported
Owner/Operator Email:	Not reported
Owner/Operator Indicator:	Owner
Owner/Operator Name:	SANFT, AL
Legal Status:	Private
Date Became Current:	Not reported
Date Ended Current:	Not reported
Owner/Operator Address:	4716 AIRPORT WAY
Owner/Operator City,State,Zip:	SEATTLE, WA 98108
Owner/Operator Telephone:	206-622-7218
Owner/Operator Telephone Ext:	Not reported
Owner/Operator Fax:	Not reported
Owner/Operator Email:	Not reported
Owner/Operator Indicator:	Owner
Owner/Operator Name:	SEATTLE BARREL COMPANY
Legal Status:	Private
Date Became Current:	Not reported
Date Ended Current:	Not reported
Owner/Operator Address:	4716 AIRPORT WAY SOUTH
Owner/Operator City,State,Zip:	SEATTLE, WA 98108
Owner/Operator Telephone:	206-622-7218
Owner/Operator Telephone Ext:	Not reported
Owner/Operator Fax:	Not reported
Owner/Operator Email:	Not reported
Owner/Operator Indicator:	Operator
Owner/Operator Name:	SEATTLE BARREL COMPANY
Legal Status:	Private

Map ID
Direction
Distance
Elevation

MAP FINDINGS

Site

Database(s)

EDR ID Number
EPA ID Number

ALS SEATTLE BARREL COMPANY (Continued)

1000421882

Date Became Current:	Not reported
Date Ended Current:	Not reported
Owner/Operator Address:	4716 AIRPORT WAY SOUTH
Owner/Operator City,State,Zip:	SEATTLE, WA 98118
Owner/Operator Telephone:	206-622-7218
Owner/Operator Telephone Ext:	Not reported
Owner/Operator Fax:	Not reported
Owner/Operator Email:	Not reported
Owner/Operator Indicator:	Owner
Owner/Operator Name:	SEATTLE BARREL CO
Legal Status:	Private
Date Became Current:	Not reported
Date Ended Current:	Not reported
Owner/Operator Address:	4716 AIRPORT WAY SOUTH
Owner/Operator City,State,Zip:	SEATTLE, WA 98108
Owner/Operator Telephone:	206-622-7218
Owner/Operator Telephone Ext:	Not reported
Owner/Operator Fax:	Not reported
Owner/Operator Email:	Not reported
Owner/Operator Indicator:	Owner
Owner/Operator Name:	SEATTLE BARREL COMPANY
Legal Status:	Private
Date Became Current:	Not reported
Date Ended Current:	Not reported
Owner/Operator Address:	4716 AIRPORT WAY SOUTH
Owner/Operator City,State,Zip:	SEATTLE, WA 98108
Owner/Operator Telephone:	206-622-7218
Owner/Operator Telephone Ext:	Not reported
Owner/Operator Fax:	Not reported
Owner/Operator Email:	Not reported
Owner/Operator Indicator:	Owner
Owner/Operator Name:	SEATTLE BARREL CO
Legal Status:	Private
Date Became Current:	Not reported
Date Ended Current:	Not reported
Owner/Operator Address:	4716 AIRPORT WAY SOUTH
Owner/Operator City,State,Zip:	SEATTLE, WA 98108
Owner/Operator Telephone:	206-622-7218
Owner/Operator Telephone Ext:	Not reported
Owner/Operator Fax:	Not reported
Owner/Operator Email:	Not reported
Owner/Operator Indicator:	Owner
Owner/Operator Name:	SEATTLE BARREL COMPANY
Legal Status:	Private
Date Became Current:	Not reported
Date Ended Current:	Not reported
Owner/Operator Address:	4716 AIRPORT WAY SOUTH
Owner/Operator City,State,Zip:	SEATTLE, WA 98108
Owner/Operator Telephone:	206-622-7218
Owner/Operator Telephone Ext:	Not reported
Owner/Operator Fax:	Not reported
Owner/Operator Email:	Not reported

Map ID
Direction
Distance
Elevation

MAP FINDINGS

Site

Database(s)

EDR ID Number
EPA ID Number

ALS SEATTLE BARREL COMPANY (Continued)

1000421882

Owner/Operator Indicator: Operator
Owner/Operator Name: SEATTLE BARREL COMPANY
Legal Status: Private
Date Became Current: Not reported
Date Ended Current: Not reported
Owner/Operator Address: 4716 AIRPORT WAY SOUTH
Owner/Operator City,State,Zip: SEATTLE, WA 98118
Owner/Operator Telephone: 206-622-7218
Owner/Operator Telephone Ext: Not reported
Owner/Operator Fax: Not reported
Owner/Operator Email: Not reported

Owner/Operator Indicator: Owner
Owner/Operator Name: SEATTLE BARREL COMPANY
Legal Status: Private
Date Became Current: 2017-12-31 00:00:00.
Date Ended Current: Not reported
Owner/Operator Address: 4716 AIRPORT WAY SOUTH
Owner/Operator City,State,Zip: SEATTLE, WA 98108
Owner/Operator Telephone: 206-622-7218
Owner/Operator Telephone Ext: Not reported
Owner/Operator Fax: Not reported
Owner/Operator Email: Not reported

Owner/Operator Indicator: Owner
Owner/Operator Name: SEATTLE BARREL CO
Legal Status: Private
Date Became Current: 1900-01-01 00:00:00.
Date Ended Current: Not reported
Owner/Operator Address: 4716 AIRPORT WAY SOUTH
Owner/Operator City,State,Zip: SEATTLE, WA 98108
Owner/Operator Telephone: 206-622-7218
Owner/Operator Telephone Ext: Not reported
Owner/Operator Fax: Not reported
Owner/Operator Email: Not reported

Owner/Operator Indicator: Owner
Owner/Operator Name: SEATTLE BARREL COMPANY
Legal Status: Private
Date Became Current: Not reported
Date Ended Current: Not reported
Owner/Operator Address: 4716 AIRPORT WAY SOUTH
Owner/Operator City,State,Zip: SEATTLE, WA 98108
Owner/Operator Telephone: 206-622-7218
Owner/Operator Telephone Ext: Not reported
Owner/Operator Fax: Not reported
Owner/Operator Email: Not reported

Owner/Operator Indicator: Owner
Owner/Operator Name: SEATTLE BARREL CO
Legal Status: Private
Date Became Current: Not reported
Date Ended Current: Not reported
Owner/Operator Address: 4716 AIRPORT WAY
Owner/Operator City,State,Zip: SEATTLE, WA 98108
Owner/Operator Telephone: 000-000-0000
Owner/Operator Telephone Ext: Not reported

Map ID
Direction
Distance
Elevation

MAP FINDINGS

Site

Database(s)

EDR ID Number
EPA ID Number

ALS SEATTLE BARREL COMPANY (Continued)

1000421882

Owner/Operator Fax: Not reported
Owner/Operator Email: Not reported

Owner/Operator Indicator: Operator
Owner/Operator Name: SEATTLE BARREL CO
Legal Status: Private
Date Became Current: Not reported
Date Ended Current: Not reported
Owner/Operator Address: 4716 AIRPORT WAY
Owner/Operator City,State,Zip: SEATTLE, WA 98108
Owner/Operator Telephone: 000-000-0000
Owner/Operator Telephone Ext: Not reported
Owner/Operator Fax: Not reported
Owner/Operator Email: Not reported

Owner/Operator Indicator: Owner
Owner/Operator Name: SEATTLE BARREL CO
Legal Status: Private
Date Became Current: 1996-05-02 00:00:00.
Date Ended Current: Not reported
Owner/Operator Address: 4716 AIRPORT WAY S
Owner/Operator City,State,Zip: SEATTLE, WA 98108
Owner/Operator Telephone: 000-000-0000
Owner/Operator Telephone Ext: Not reported
Owner/Operator Fax: Not reported
Owner/Operator Email: Not reported

Owner/Operator Indicator: Owner
Owner/Operator Name: SANFT, AL
Legal Status: Private
Date Became Current: Not reported
Date Ended Current: Not reported
Owner/Operator Address: 4716 AIRPORT WAY
Owner/Operator City,State,Zip: SEATTLE, WA 98108
Owner/Operator Telephone: 206-622-7218
Owner/Operator Telephone Ext: Not reported
Owner/Operator Fax: Not reported
Owner/Operator Email: Not reported

Owner/Operator Indicator: Owner
Owner/Operator Name: SANFT, AL
Legal Status: Private
Date Became Current: Not reported
Date Ended Current: Not reported
Owner/Operator Address: 4716 AIRPORT WAY
Owner/Operator City,State,Zip: SEATTLE, WA 98108
Owner/Operator Telephone: 206-622-7218
Owner/Operator Telephone Ext: Not reported
Owner/Operator Fax: Not reported
Owner/Operator Email: Not reported

Owner/Operator Indicator: Operator
Owner/Operator Name: SEATTLE BARREL COMPANY
Legal Status: Private
Date Became Current: Not reported
Date Ended Current: Not reported
Owner/Operator Address: 4716 AIRPORT WAY

Map ID
Direction
Distance
Elevation

MAP FINDINGS

Site

Database(s)

EDR ID Number
EPA ID Number

ALS SEATTLE BARREL COMPANY (Continued)

1000421882

Owner/Operator City,State,Zip:	SEATTLE, WA 98108
Owner/Operator Telephone:	206-622-7218
Owner/Operator Telephone Ext:	Not reported
Owner/Operator Fax:	Not reported
Owner/Operator Email:	Not reported
Owner/Operator Indicator:	Owner
Owner/Operator Name:	SEATTLE BARREL CO
Legal Status:	Private
Date Became Current:	Not reported
Date Ended Current:	Not reported
Owner/Operator Address:	4716 AIRPORT WAY SOUTH
Owner/Operator City,State,Zip:	SEATTLE, WA 98108
Owner/Operator Telephone:	206-622-7218
Owner/Operator Telephone Ext:	Not reported
Owner/Operator Fax:	Not reported
Owner/Operator Email:	Not reported
Owner/Operator Indicator:	Operator
Owner/Operator Name:	SEATTLE BARREL COMPANY
Legal Status:	Private
Date Became Current:	Not reported
Date Ended Current:	Not reported
Owner/Operator Address:	4716 AIRPORT WAY SOUTH
Owner/Operator City,State,Zip:	SEATTLE, WA 98118
Owner/Operator Telephone:	206-622-7218
Owner/Operator Telephone Ext:	Not reported
Owner/Operator Fax:	Not reported
Owner/Operator Email:	Not reported
Owner/Operator Indicator:	Operator
Owner/Operator Name:	SEATTLE BARREL CO
Legal Status:	Private
Date Became Current:	Not reported
Date Ended Current:	Not reported
Owner/Operator Address:	4716 AIRPORT WAY SOUTH
Owner/Operator City,State,Zip:	SEATTLE, WA 98108
Owner/Operator Telephone:	206-622-7218
Owner/Operator Telephone Ext:	Not reported
Owner/Operator Fax:	Not reported
Owner/Operator Email:	Not reported
Owner/Operator Indicator:	Owner
Owner/Operator Name:	SEATTLE BARREL COMPANY
Legal Status:	Private
Date Became Current:	Not reported
Date Ended Current:	Not reported
Owner/Operator Address:	4716 AIRPORT WAY SOUTH
Owner/Operator City,State,Zip:	SEATTLE, WA 98108
Owner/Operator Telephone:	206-622-7218
Owner/Operator Telephone Ext:	Not reported
Owner/Operator Fax:	Not reported
Owner/Operator Email:	Not reported
Owner/Operator Indicator:	Operator
Owner/Operator Name:	SEATTLE BARREL COMPANY
Legal Status:	Private

Map ID
Direction
Distance
Elevation

MAP FINDINGS

Site

Database(s)

EDR ID Number
EPA ID Number

ALS SEATTLE BARREL COMPANY (Continued)

1000421882

Date Became Current:	Not reported
Date Ended Current:	Not reported
Owner/Operator Address:	4716 AIRPORT WAY SOUTH
Owner/Operator City,State,Zip:	SEATTLE, WA 98118
Owner/Operator Telephone:	206-622-7218
Owner/Operator Telephone Ext:	Not reported
Owner/Operator Fax:	Not reported
Owner/Operator Email:	Not reported
Owner/Operator Indicator:	Owner
Owner/Operator Name:	SEATTLE BARREL CO
Legal Status:	Private
Date Became Current:	1996-05-02 00:00:00.
Date Ended Current:	Not reported
Owner/Operator Address:	4716 AIRPORT WAY S
Owner/Operator City,State,Zip:	SEATTLE, WA 98108-1721
Owner/Operator Telephone:	Not reported
Owner/Operator Telephone Ext:	Not reported
Owner/Operator Fax:	Not reported
Owner/Operator Email:	Not reported
Owner/Operator Indicator:	Operator
Owner/Operator Name:	SEATTLE BARREL COMPANY
Legal Status:	Private
Date Became Current:	1900-01-01 00:00:00.
Date Ended Current:	Not reported
Owner/Operator Address:	4716 AIRPORT WAY SOUTH
Owner/Operator City,State,Zip:	SEATTLE, WA 98118
Owner/Operator Telephone:	206-622-7218
Owner/Operator Telephone Ext:	Not reported
Owner/Operator Fax:	Not reported
Owner/Operator Email:	Not reported
Owner/Operator Indicator:	Owner
Owner/Operator Name:	SEATTLE BARREL COMPANY
Legal Status:	Private
Date Became Current:	Not reported
Date Ended Current:	Not reported
Owner/Operator Address:	4716 AIRPORT WAY SOUTH
Owner/Operator City,State,Zip:	SEATTLE, WA 98108
Owner/Operator Telephone:	206-622-7218
Owner/Operator Telephone Ext:	Not reported
Owner/Operator Fax:	Not reported
Owner/Operator Email:	Not reported
Owner/Operator Indicator:	Owner
Owner/Operator Name:	SEATTLE BARREL COMPANY
Legal Status:	Private
Date Became Current:	Not reported
Date Ended Current:	Not reported
Owner/Operator Address:	4716 AIRPORT WAY SOUTH
Owner/Operator City,State,Zip:	SEATTLE, WA 98108
Owner/Operator Telephone:	206-622-7218
Owner/Operator Telephone Ext:	Not reported
Owner/Operator Fax:	Not reported
Owner/Operator Email:	Not reported

Map ID
Direction
Distance
Elevation

MAP FINDINGS

Site

Database(s)

EDR ID Number
EPA ID Number

ALS SEATTLE BARREL COMPANY (Continued)

1000421882

Owner/Operator Indicator: Owner
Owner/Operator Name: SEATTLE BARREL CO
Legal Status: Private
Date Became Current: Not reported
Date Ended Current: Not reported
Owner/Operator Address: 4716 AIRPORT WAY
Owner/Operator City,State,Zip: SEATTLE, WA 98108
Owner/Operator Telephone: 000-000-0000
Owner/Operator Telephone Ext: Not reported
Owner/Operator Fax: Not reported
Owner/Operator Email: Not reported

Owner/Operator Indicator: Operator
Owner/Operator Name: SEATTLE BARREL CO
Legal Status: Private
Date Became Current: Not reported
Date Ended Current: Not reported
Owner/Operator Address: 4716 AIRPORT WAY
Owner/Operator City,State,Zip: SEATTLE, WA 98108
Owner/Operator Telephone: 000-000-0000
Owner/Operator Telephone Ext: Not reported
Owner/Operator Fax: Not reported
Owner/Operator Email: Not reported

Owner/Operator Indicator: Operator
Owner/Operator Name: SEATTLE BARREL CO
Legal Status: Private
Date Became Current: Not reported
Date Ended Current: Not reported
Owner/Operator Address: 4716 AIRPORT WAY
Owner/Operator City,State,Zip: SEATTLE, WA 98108
Owner/Operator Telephone: 000-000-0000
Owner/Operator Telephone Ext: Not reported
Owner/Operator Fax: Not reported
Owner/Operator Email: Not reported

Owner/Operator Indicator: Owner
Owner/Operator Name: SEATTLE BARREL CO
Legal Status: Private
Date Became Current: 1996-05-02 00:00:00.
Date Ended Current: Not reported
Owner/Operator Address: 4716 AIRPORT WAY S
Owner/Operator City,State,Zip: SEATTLE, WA 98108
Owner/Operator Telephone: 206-622-7218
Owner/Operator Telephone Ext: Not reported
Owner/Operator Fax: Not reported
Owner/Operator Email: Not reported

Owner/Operator Indicator: Owner
Owner/Operator Name: SANFT, AL
Legal Status: Private
Date Became Current: Not reported
Date Ended Current: Not reported
Owner/Operator Address: 4716 AIRPORT WAY
Owner/Operator City,State,Zip: SEATTLE, WA 98108
Owner/Operator Telephone: 206-622-7218
Owner/Operator Telephone Ext: Not reported

Map ID
Direction
Distance
Elevation

MAP FINDINGS

Site

Database(s)

EDR ID Number
EPA ID Number

ALS SEATTLE BARREL COMPANY (Continued)

1000421882

Owner/Operator Fax: Not reported
Owner/Operator Email: Not reported

Owner/Operator Indicator: Operator
Owner/Operator Name: SANFT, AL
Legal Status: Private
Date Became Current: Not reported
Date Ended Current: Not reported
Owner/Operator Address: 4716 AIRPORT WAY
Owner/Operator City,State,Zip: SEATTLE, WA 98108
Owner/Operator Telephone: 206-622-7218
Owner/Operator Telephone Ext: Not reported
Owner/Operator Fax: Not reported
Owner/Operator Email: Not reported

Owner/Operator Indicator: Operator
Owner/Operator Name: SEATTLE BARREL COMPANY
Legal Status: Private
Date Became Current: Not reported
Date Ended Current: Not reported
Owner/Operator Address: 4716 AIRPORT WAY SOUTH
Owner/Operator City,State,Zip: SEATTLE, WA 98118
Owner/Operator Telephone: 206-622-7218
Owner/Operator Telephone Ext: Not reported
Owner/Operator Fax: Not reported
Owner/Operator Email: Not reported

Owner/Operator Indicator: Owner
Owner/Operator Name: SEATTLE BARREL CO
Legal Status: Private
Date Became Current: Not reported
Date Ended Current: Not reported
Owner/Operator Address: 4716 AIRPORT WAY
Owner/Operator City,State,Zip: SEATTLE, WA 98108
Owner/Operator Telephone: 000-000-0000
Owner/Operator Telephone Ext: Not reported
Owner/Operator Fax: Not reported
Owner/Operator Email: Not reported

Owner/Operator Indicator: Owner
Owner/Operator Name: SEATTLE BARREL CO
Legal Status: Private
Date Became Current: Not reported
Date Ended Current: Not reported
Owner/Operator Address: 4716 AIRPORT WAY
Owner/Operator City,State,Zip: SEATTLE, WA 98108
Owner/Operator Telephone: 000-000-0000
Owner/Operator Telephone Ext: Not reported
Owner/Operator Fax: Not reported
Owner/Operator Email: Not reported

Owner/Operator Indicator: Operator
Owner/Operator Name: SEATTLE BARREL CO
Legal Status: Private
Date Became Current: Not reported
Date Ended Current: Not reported
Owner/Operator Address: 4716 AIRPORT WAY

Map ID
Direction
Distance
Elevation

MAP FINDINGS

Site

Database(s)

EDR ID Number
EPA ID Number

ALS SEATTLE BARREL COMPANY (Continued)

1000421882

Owner/Operator City,State,Zip: SEATTLE, WA 98108
Owner/Operator Telephone: 000-000-0000
Owner/Operator Telephone Ext: Not reported
Owner/Operator Fax: Not reported
Owner/Operator Email: Not reported

Owner/Operator Indicator: Owner
Owner/Operator Name: SEATTLE BARREL CO
Legal Status: Private
Date Became Current: Not reported
Date Ended Current: Not reported
Owner/Operator Address: 4716 AIRPORT WAY
Owner/Operator City,State,Zip: SEATTLE, WA 98108
Owner/Operator Telephone: 000-000-0000
Owner/Operator Telephone Ext: Not reported
Owner/Operator Fax: Not reported
Owner/Operator Email: Not reported

Owner/Operator Indicator: Owner
Owner/Operator Name: SEATTLE BARREL CO
Legal Status: Private
Date Became Current: 1996-05-02 00:00:00.
Date Ended Current: Not reported
Owner/Operator Address: 4716 AIRPORT WAY S
Owner/Operator City,State,Zip: SEATTLE, WA 98108
Owner/Operator Telephone: 000-000-0000
Owner/Operator Telephone Ext: Not reported
Owner/Operator Fax: Not reported
Owner/Operator Email: Not reported

Owner/Operator Indicator: Operator
Owner/Operator Name: SEATTLE BARREL CO
Legal Status: Private
Date Became Current: Not reported
Date Ended Current: Not reported
Owner/Operator Address: 4716 AIRPORT WAY
Owner/Operator City,State,Zip: SEATTLE, WA 98108
Owner/Operator Telephone: 000-000-0000
Owner/Operator Telephone Ext: Not reported
Owner/Operator Fax: Not reported
Owner/Operator Email: Not reported

Owner/Operator Indicator: Owner
Owner/Operator Name: SEATTLE BARREL CO
Legal Status: Private
Date Became Current: 1996-05-02 00:00:00.
Date Ended Current: Not reported
Owner/Operator Address: 4716 AIRPORT WAY S
Owner/Operator City,State,Zip: SEATTLE, WA 98108
Owner/Operator Telephone: 206-622-7218
Owner/Operator Telephone Ext: Not reported
Owner/Operator Fax: Not reported
Owner/Operator Email: Not reported

Owner/Operator Indicator: Owner
Owner/Operator Name: SEATTLE BARREL CO
Legal Status: Private

Map ID
Direction
Distance
Elevation

MAP FINDINGS

Site

Database(s)

EDR ID Number
EPA ID Number

ALS SEATTLE BARREL COMPANY (Continued)

1000421882

Date Became Current:	1996-05-02 00:00:00.
Date Ended Current:	Not reported
Owner/Operator Address:	4716 AIRPORT WAY S
Owner/Operator City,State,Zip:	SEATTLE, WA 98108
Owner/Operator Telephone:	206-622-7218
Owner/Operator Telephone Ext:	Not reported
Owner/Operator Fax:	Not reported
Owner/Operator Email:	Not reported
Owner/Operator Indicator:	Operator
Owner/Operator Name:	SEATTLE BARREL COMPANY
Legal Status:	Private
Date Became Current:	Not reported
Date Ended Current:	Not reported
Owner/Operator Address:	4716 AIRPORT WAY
Owner/Operator City,State,Zip:	SEATTLE, WA 98108
Owner/Operator Telephone:	206-622-7218
Owner/Operator Telephone Ext:	Not reported
Owner/Operator Fax:	Not reported
Owner/Operator Email:	Not reported
Owner/Operator Indicator:	Owner
Owner/Operator Name:	SEATTLE BARREL COMPANY
Legal Status:	Private
Date Became Current:	Not reported
Date Ended Current:	Not reported
Owner/Operator Address:	4716 AIRPORT WAY
Owner/Operator City,State,Zip:	SEATTLE, WA 98108
Owner/Operator Telephone:	206-622-7218
Owner/Operator Telephone Ext:	Not reported
Owner/Operator Fax:	Not reported
Owner/Operator Email:	Not reported
Owner/Operator Indicator:	Owner
Owner/Operator Name:	SEATTLE BARREL COMPANY
Legal Status:	Private
Date Became Current:	Not reported
Date Ended Current:	Not reported
Owner/Operator Address:	4716 AIRPORT WAY SOUTH
Owner/Operator City,State,Zip:	SEATTLE, WA 98108
Owner/Operator Telephone:	206-622-7218
Owner/Operator Telephone Ext:	Not reported
Owner/Operator Fax:	Not reported
Owner/Operator Email:	Not reported
Owner/Operator Indicator:	Owner
Owner/Operator Name:	SEATTLE BARREL CO
Legal Status:	Private
Date Became Current:	Not reported
Date Ended Current:	Not reported
Owner/Operator Address:	4716 AIRPORT WAY SOUTH
Owner/Operator City,State,Zip:	SEATTLE, WA 98108
Owner/Operator Telephone:	206-622-7218
Owner/Operator Telephone Ext:	Not reported
Owner/Operator Fax:	Not reported
Owner/Operator Email:	Not reported

Map ID
Direction
Distance
Elevation

MAP FINDINGS

Site

Database(s)

EDR ID Number
EPA ID Number

ALS SEATTLE BARREL COMPANY (Continued)

1000421882

Owner/Operator Indicator: Owner
Owner/Operator Name: SEATTLE BARREL COMPANY
Legal Status: Private
Date Became Current: Not reported
Date Ended Current: Not reported
Owner/Operator Address: 4716 AIRPORT WAY SOUTH
Owner/Operator City,State,Zip: SEATTLE, WA 98108
Owner/Operator Telephone: 206-622-7218
Owner/Operator Telephone Ext: Not reported
Owner/Operator Fax: Not reported
Owner/Operator Email: Not reported

Owner/Operator Indicator: Owner
Owner/Operator Name: SEATTLE BARREL CO
Legal Status: Private
Date Became Current: Not reported
Date Ended Current: Not reported
Owner/Operator Address: 4716 AIRPORT WAY SOUTH
Owner/Operator City,State,Zip: SEATTLE, WA 98108
Owner/Operator Telephone: 206-622-7218
Owner/Operator Telephone Ext: Not reported
Owner/Operator Fax: Not reported
Owner/Operator Email: Not reported

Owner/Operator Indicator: Operator
Owner/Operator Name: SEATTLE BARREL COMPANY
Legal Status: Private
Date Became Current: 1900-01-01 00:00:00.
Date Ended Current: Not reported
Owner/Operator Address: 4716 AIRPORT WAY
Owner/Operator City,State,Zip: SEATTLE, WA 98108
Owner/Operator Telephone: Not reported
Owner/Operator Telephone Ext: Not reported
Owner/Operator Fax: Not reported
Owner/Operator Email: Not reported

Owner/Operator Indicator: Owner
Owner/Operator Name: SEATTLE BARREL CO
Legal Status: Private
Date Became Current: Not reported
Date Ended Current: Not reported
Owner/Operator Address: 4716 AIRPORT WAY SOUTH
Owner/Operator City,State,Zip: SEATTLE, WA 98108
Owner/Operator Telephone: 206-622-7218
Owner/Operator Telephone Ext: Not reported
Owner/Operator Fax: Not reported
Owner/Operator Email: Not reported

Owner/Operator Indicator: Owner
Owner/Operator Name: SANFT, AL
Legal Status: Private
Date Became Current: Not reported
Date Ended Current: Not reported
Owner/Operator Address: 4716 AIRPORT WAY
Owner/Operator City,State,Zip: SEATTLE, WA 98108
Owner/Operator Telephone: 206-622-7218
Owner/Operator Telephone Ext: Not reported

Map ID
Direction
Distance
Elevation

MAP FINDINGS

Site

Database(s)

EDR ID Number
EPA ID Number

ALS SEATTLE BARREL COMPANY (Continued)

1000421882

Owner/Operator Fax:	Not reported
Owner/Operator Email:	Not reported
Owner/Operator Indicator:	Owner
Owner/Operator Name:	SEATTLE BARREL CO
Legal Status:	Private
Date Became Current:	1996-05-02 00:00:00.
Date Ended Current:	Not reported
Owner/Operator Address:	4716 AIRPORT WAY S
Owner/Operator City,State,Zip:	SEATTLE, WA 98108
Owner/Operator Telephone:	000-000-0000
Owner/Operator Telephone Ext:	Not reported
Owner/Operator Fax:	Not reported
Owner/Operator Email:	Not reported
Owner/Operator Indicator:	Owner
Owner/Operator Name:	SEATTLE BARREL CO
Legal Status:	Private
Date Became Current:	Not reported
Date Ended Current:	Not reported
Owner/Operator Address:	4716 AIRPORT WAY SOUTH
Owner/Operator City,State,Zip:	SEATTLE, WA 98108
Owner/Operator Telephone:	206-622-7218
Owner/Operator Telephone Ext:	Not reported
Owner/Operator Fax:	Not reported
Owner/Operator Email:	Not reported
Owner/Operator Indicator:	Owner
Owner/Operator Name:	SEATTLE BARREL COMPANY
Legal Status:	Private
Date Became Current:	Not reported
Date Ended Current:	Not reported
Owner/Operator Address:	4716 AIRPORT WAY SOUTH
Owner/Operator City,State,Zip:	SEATTLE, WA 98108
Owner/Operator Telephone:	206-622-7218
Owner/Operator Telephone Ext:	Not reported
Owner/Operator Fax:	Not reported
Owner/Operator Email:	Not reported
Owner/Operator Indicator:	Operator
Owner/Operator Name:	SEATTLE BARREL COMPANY
Legal Status:	Private
Date Became Current:	Not reported
Date Ended Current:	Not reported
Owner/Operator Address:	4716 AIRPORT WAY SOUTH
Owner/Operator City,State,Zip:	SEATTLE, WA 98118
Owner/Operator Telephone:	206-622-7218
Owner/Operator Telephone Ext:	Not reported
Owner/Operator Fax:	Not reported
Owner/Operator Email:	Not reported
Owner/Operator Indicator:	Owner
Owner/Operator Name:	SEATTLE BARREL CO
Legal Status:	Private
Date Became Current:	1996-05-02 00:00:00.
Date Ended Current:	Not reported
Owner/Operator Address:	4716 AIRPORT WAY S

Map ID
Direction
Distance
Elevation

MAP FINDINGS

Site

Database(s)

EDR ID Number
EPA ID Number

ALS SEATTLE BARREL COMPANY (Continued)

1000421882

Owner/Operator City,State,Zip:	SEATTLE, WA 98108-1721
Owner/Operator Telephone:	Not reported
Owner/Operator Telephone Ext:	Not reported
Owner/Operator Fax:	Not reported
Owner/Operator Email:	Not reported
Owner/Operator Indicator:	Operator
Owner/Operator Name:	SEATTLE BARREL COMPANY
Legal Status:	Private
Date Became Current:	1900-01-01 00:00:00.
Date Ended Current:	Not reported
Owner/Operator Address:	4716 AIRPORT WAY SOUTH
Owner/Operator City,State,Zip:	SEATTLE, WA 98118
Owner/Operator Telephone:	206-622-7218
Owner/Operator Telephone Ext:	Not reported
Owner/Operator Fax:	Not reported
Owner/Operator Email:	Not reported
Owner/Operator Indicator:	Operator
Owner/Operator Name:	SEATTLE BARREL CO
Legal Status:	Private
Date Became Current:	Not reported
Date Ended Current:	Not reported
Owner/Operator Address:	4716 AIRPORT WAY SOUTH
Owner/Operator City,State,Zip:	SEATTLE, WA 98108
Owner/Operator Telephone:	206-622-7218
Owner/Operator Telephone Ext:	Not reported
Owner/Operator Fax:	Not reported
Owner/Operator Email:	Not reported
Owner/Operator Indicator:	Owner
Owner/Operator Name:	SANFT, AL
Legal Status:	Private
Date Became Current:	Not reported
Date Ended Current:	Not reported
Owner/Operator Address:	4716 AIRPORT WAY
Owner/Operator City,State,Zip:	SEATTLE, WA 98108
Owner/Operator Telephone:	206-622-7218
Owner/Operator Telephone Ext:	Not reported
Owner/Operator Fax:	Not reported
Owner/Operator Email:	Not reported
Owner/Operator Indicator:	Owner
Owner/Operator Name:	SANFT, AL
Legal Status:	Private
Date Became Current:	Not reported
Date Ended Current:	Not reported
Owner/Operator Address:	4716 AIRPORT WAY
Owner/Operator City,State,Zip:	SEATTLE, WA 98108
Owner/Operator Telephone:	206-622-7218
Owner/Operator Telephone Ext:	Not reported
Owner/Operator Fax:	Not reported
Owner/Operator Email:	Not reported
Owner/Operator Indicator:	Operator
Owner/Operator Name:	SEATTLE BARREL CO
Legal Status:	Private

Map ID
Direction
Distance
Elevation

MAP FINDINGS

Site

Database(s)

EDR ID Number
EPA ID Number

ALS SEATTLE BARREL COMPANY (Continued)

1000421882

Date Became Current:	Not reported
Date Ended Current:	Not reported
Owner/Operator Address:	4716 AIRPORT WAY
Owner/Operator City,State,Zip:	SEATTLE, WA 98108
Owner/Operator Telephone:	000-000-0000
Owner/Operator Telephone Ext:	Not reported
Owner/Operator Fax:	Not reported
Owner/Operator Email:	Not reported
Owner/Operator Indicator:	Operator
Owner/Operator Name:	SEATTLE BARREL CO
Legal Status:	Private
Date Became Current:	Not reported
Date Ended Current:	Not reported
Owner/Operator Address:	4716 AIRPORT WAY
Owner/Operator City,State,Zip:	SEATTLE, WA 98108
Owner/Operator Telephone:	000-000-0000
Owner/Operator Telephone Ext:	Not reported
Owner/Operator Fax:	Not reported
Owner/Operator Email:	Not reported
Owner/Operator Indicator:	Operator
Owner/Operator Name:	SANFT, AL
Legal Status:	Private
Date Became Current:	Not reported
Date Ended Current:	Not reported
Owner/Operator Address:	4716 AIRPORT WAY
Owner/Operator City,State,Zip:	SEATTLE, WA 98108
Owner/Operator Telephone:	206-622-7218
Owner/Operator Telephone Ext:	Not reported
Owner/Operator Fax:	Not reported
Owner/Operator Email:	Not reported
Owner/Operator Indicator:	Operator
Owner/Operator Name:	SEATTLE BARREL COMPANY
Legal Status:	Private
Date Became Current:	Not reported
Date Ended Current:	Not reported
Owner/Operator Address:	4716 AIRPORT WAY SOUTH
Owner/Operator City,State,Zip:	SEATTLE, WA 98118
Owner/Operator Telephone:	206-622-7218
Owner/Operator Telephone Ext:	Not reported
Owner/Operator Fax:	Not reported
Owner/Operator Email:	Not reported
Owner/Operator Indicator:	Owner
Owner/Operator Name:	SEATTLE BARREL CO
Legal Status:	Private
Date Became Current:	Not reported
Date Ended Current:	Not reported
Owner/Operator Address:	4716 AIRPORT WAY SOUTH
Owner/Operator City,State,Zip:	SEATTLE, WA 98108
Owner/Operator Telephone:	206-622-7218
Owner/Operator Telephone Ext:	Not reported
Owner/Operator Fax:	Not reported
Owner/Operator Email:	Not reported

Map ID
Direction
Distance
Elevation

MAP FINDINGS

Site

Database(s)

EDR ID Number
EPA ID Number

ALS SEATTLE BARREL COMPANY (Continued)

1000421882

Owner/Operator Indicator: Operator
Owner/Operator Name: SEATTLE BARREL COMPANY
Legal Status: Private
Date Became Current: Not reported
Date Ended Current: Not reported
Owner/Operator Address: 4716 AIRPORT WAY SOUTH
Owner/Operator City,State,Zip: SEATTLE, WA 98118
Owner/Operator Telephone: 206-622-7218
Owner/Operator Telephone Ext: Not reported
Owner/Operator Fax: Not reported
Owner/Operator Email: Not reported

Owner/Operator Indicator: Operator
Owner/Operator Name: SEATTLE BARREL COMPANY
Legal Status: Private
Date Became Current: Not reported
Date Ended Current: Not reported
Owner/Operator Address: 4716 AIRPORT WAY SOUTH
Owner/Operator City,State,Zip: SEATTLE, WA 98118
Owner/Operator Telephone: 206-622-7218
Owner/Operator Telephone Ext: Not reported
Owner/Operator Fax: Not reported
Owner/Operator Email: Not reported

Historic Generators:

Receive Date: 2010-03-08 00:00:00.0
Handler Name: SEATTLE BARREL CO
Federal Waste Generator Description: Conditionally Exempt Small Quantity Generator
State District Owner: WA
Large Quantity Handler of Universal Waste: No
Recognized Trader Importer: No
Recognized Trader Exporter: No
Spent Lead Acid Battery Importer: No
Spent Lead Acid Battery Exporter: No
Current Record: No
Non Storage Recycler Activity: Not reported
Electronic Manifest Broker: Not reported

Receive Date: 2012-02-28 00:00:00.0
Handler Name: SEATTLE BARREL CO
Federal Waste Generator Description: Small Quantity Generator
State District Owner: WA
Large Quantity Handler of Universal Waste: No
Recognized Trader Importer: No
Recognized Trader Exporter: No
Spent Lead Acid Battery Importer: No
Spent Lead Acid Battery Exporter: No
Current Record: No
Non Storage Recycler Activity: Not reported
Electronic Manifest Broker: Not reported

Receive Date: 2016-02-28 00:00:00.0
Handler Name: SEATTLE BARREL CO
Federal Waste Generator Description: Large Quantity Generator
State District Owner: WA
Large Quantity Handler of Universal Waste: No
Recognized Trader Importer: No

Map ID
Direction
Distance
Elevation

MAP FINDINGS

Site

Database(s)

EDR ID Number
EPA ID Number

ALS SEATTLE BARREL COMPANY (Continued)

1000421882

Recognized Trader Exporter:	No
Spent Lead Acid Battery Importer:	No
Spent Lead Acid Battery Exporter:	No
Current Record:	No
Non Storage Recycler Activity:	Not reported
Electronic Manifest Broker:	Not reported
Receive Date:	2018-03-25 00:00:00.0
Handler Name:	SEATTLE BARREL CO
Federal Waste Generator Description:	Large Quantity Generator
State District Owner:	WA
Large Quantity Handler of Universal Waste:	No
Recognized Trader Importer:	No
Recognized Trader Exporter:	No
Spent Lead Acid Battery Importer:	No
Spent Lead Acid Battery Exporter:	No
Current Record:	No
Non Storage Recycler Activity:	No
Electronic Manifest Broker:	No
Receive Date:	2009-02-28 00:00:00.0
Handler Name:	SEATTLE BARREL CO
Federal Waste Generator Description:	Not a generator, verified
State District Owner:	WA
Large Quantity Handler of Universal Waste:	No
Recognized Trader Importer:	No
Recognized Trader Exporter:	No
Spent Lead Acid Battery Importer:	No
Spent Lead Acid Battery Exporter:	No
Current Record:	No
Non Storage Recycler Activity:	Not reported
Electronic Manifest Broker:	Not reported
Receive Date:	1994-01-01 00:00:00.0
Handler Name:	SEATTLE BARREL CO
Federal Waste Generator Description:	Not a generator, verified
State District Owner:	WA
Large Quantity Handler of Universal Waste:	No
Recognized Trader Importer:	No
Recognized Trader Exporter:	No
Spent Lead Acid Battery Importer:	No
Spent Lead Acid Battery Exporter:	No
Current Record:	No
Non Storage Recycler Activity:	Not reported
Electronic Manifest Broker:	Not reported
Receive Date:	1995-01-01 00:00:00.0
Handler Name:	SEATTLE BARREL CO
Federal Waste Generator Description:	Not a generator, verified
State District Owner:	WA
Large Quantity Handler of Universal Waste:	No
Recognized Trader Importer:	No
Recognized Trader Exporter:	No
Spent Lead Acid Battery Importer:	No
Spent Lead Acid Battery Exporter:	No
Current Record:	No
Non Storage Recycler Activity:	Not reported

Map ID
Direction
Distance
Elevation

MAP FINDINGS

Site

Database(s)

EDR ID Number
EPA ID Number

ALS SEATTLE BARREL COMPANY (Continued)

1000421882

Electronic Manifest Broker:	Not reported
Receive Date:	1997-11-17 00:00:00.0
Handler Name:	SEATTLE BARREL CO
Federal Waste Generator Description:	Small Quantity Generator
State District Owner:	WA
Large Quantity Handler of Universal Waste:	No
Recognized Trader Importer:	No
Recognized Trader Exporter:	No
Spent Lead Acid Battery Importer:	No
Spent Lead Acid Battery Exporter:	No
Current Record:	No
Non Storage Recycler Activity:	Not reported
Electronic Manifest Broker:	Not reported
Receive Date:	1998-03-09 00:00:00.0
Handler Name:	SEATTLE BARREL CO
Federal Waste Generator Description:	Not a generator, verified
State District Owner:	WA
Large Quantity Handler of Universal Waste:	No
Recognized Trader Importer:	No
Recognized Trader Exporter:	No
Spent Lead Acid Battery Importer:	No
Spent Lead Acid Battery Exporter:	No
Current Record:	No
Non Storage Recycler Activity:	Not reported
Electronic Manifest Broker:	Not reported
Receive Date:	1998-03-10 00:00:00.0
Handler Name:	SEATTLE BARREL CO
Federal Waste Generator Description:	Conditionally Exempt Small Quantity Generator
State District Owner:	WA
Large Quantity Handler of Universal Waste:	No
Recognized Trader Importer:	No
Recognized Trader Exporter:	No
Spent Lead Acid Battery Importer:	No
Spent Lead Acid Battery Exporter:	No
Current Record:	No
Non Storage Recycler Activity:	Not reported
Electronic Manifest Broker:	Not reported
Receive Date:	1999-02-08 00:00:00.0
Handler Name:	SEATTLE BARREL CO
Federal Waste Generator Description:	Conditionally Exempt Small Quantity Generator
State District Owner:	WA
Large Quantity Handler of Universal Waste:	No
Recognized Trader Importer:	No
Recognized Trader Exporter:	No
Spent Lead Acid Battery Importer:	No
Spent Lead Acid Battery Exporter:	No
Current Record:	No
Non Storage Recycler Activity:	Not reported
Electronic Manifest Broker:	Not reported
Receive Date:	2000-02-15 00:00:00.0
Handler Name:	SEATTLE BARREL CO
Federal Waste Generator Description:	Conditionally Exempt Small Quantity Generator

Map ID
Direction
Distance
Elevation

MAP FINDINGS

Site

Database(s)

EDR ID Number
EPA ID Number

ALS SEATTLE BARREL COMPANY (Continued)

1000421882

State District Owner:	WA
Large Quantity Handler of Universal Waste:	No
Recognized Trader Importer:	No
Recognized Trader Exporter:	No
Spent Lead Acid Battery Importer:	No
Spent Lead Acid Battery Exporter:	No
Current Record:	No
Non Storage Recycler Activity:	Not reported
Electronic Manifest Broker:	Not reported
Receive Date:	2001-02-07 00:00:00.0
Handler Name:	SEATTLE BARREL CO
Federal Waste Generator Description:	Conditionally Exempt Small Quantity Generator
State District Owner:	WA
Large Quantity Handler of Universal Waste:	No
Recognized Trader Importer:	No
Recognized Trader Exporter:	No
Spent Lead Acid Battery Importer:	No
Spent Lead Acid Battery Exporter:	No
Current Record:	No
Non Storage Recycler Activity:	Not reported
Electronic Manifest Broker:	Not reported
Receive Date:	2002-02-07 00:00:00.0
Handler Name:	SEATTLE BARREL CO
Federal Waste Generator Description:	Conditionally Exempt Small Quantity Generator
State District Owner:	WA
Large Quantity Handler of Universal Waste:	No
Recognized Trader Importer:	No
Recognized Trader Exporter:	No
Spent Lead Acid Battery Importer:	No
Spent Lead Acid Battery Exporter:	No
Current Record:	No
Non Storage Recycler Activity:	Not reported
Electronic Manifest Broker:	Not reported
Receive Date:	2003-02-19 00:00:00.0
Handler Name:	SEATTLE BARREL CO
Federal Waste Generator Description:	Conditionally Exempt Small Quantity Generator
State District Owner:	WA
Large Quantity Handler of Universal Waste:	No
Recognized Trader Importer:	No
Recognized Trader Exporter:	No
Spent Lead Acid Battery Importer:	No
Spent Lead Acid Battery Exporter:	No
Current Record:	No
Non Storage Recycler Activity:	Not reported
Electronic Manifest Broker:	Not reported
Receive Date:	2004-02-19 00:00:00.0
Handler Name:	SEATTLE BARREL CO
Federal Waste Generator Description:	Conditionally Exempt Small Quantity Generator
State District Owner:	WA
Large Quantity Handler of Universal Waste:	No
Recognized Trader Importer:	No
Recognized Trader Exporter:	No
Spent Lead Acid Battery Importer:	No

Map ID
Direction
Distance
Elevation

MAP FINDINGS

Site

Database(s)

EDR ID Number
EPA ID Number

ALS SEATTLE BARREL COMPANY (Continued)

1000421882

Spent Lead Acid Battery Exporter:	No
Current Record:	No
Non Storage Recycler Activity:	Not reported
Electronic Manifest Broker:	Not reported
Receive Date:	2005-04-26 00:00:00.0
Handler Name:	SEATTLE BARREL CO
Federal Waste Generator Description:	Conditionally Exempt Small Quantity Generator
State District Owner:	WA
Large Quantity Handler of Universal Waste:	No
Recognized Trader Importer:	No
Recognized Trader Exporter:	No
Spent Lead Acid Battery Importer:	No
Spent Lead Acid Battery Exporter:	No
Current Record:	No
Non Storage Recycler Activity:	Not reported
Electronic Manifest Broker:	Not reported
Receive Date:	2006-02-23 00:00:00.0
Handler Name:	SEATTLE BARREL CO
Federal Waste Generator Description:	Conditionally Exempt Small Quantity Generator
State District Owner:	WA
Large Quantity Handler of Universal Waste:	No
Recognized Trader Importer:	No
Recognized Trader Exporter:	No
Spent Lead Acid Battery Importer:	No
Spent Lead Acid Battery Exporter:	No
Current Record:	No
Non Storage Recycler Activity:	Not reported
Electronic Manifest Broker:	Not reported
Receive Date:	2007-02-28 00:00:00.0
Handler Name:	SEATTLE BARREL CO
Federal Waste Generator Description:	Conditionally Exempt Small Quantity Generator
State District Owner:	WA
Large Quantity Handler of Universal Waste:	No
Recognized Trader Importer:	No
Recognized Trader Exporter:	No
Spent Lead Acid Battery Importer:	No
Spent Lead Acid Battery Exporter:	No
Current Record:	No
Non Storage Recycler Activity:	Not reported
Electronic Manifest Broker:	Not reported
Receive Date:	2008-03-10 00:00:00.0
Handler Name:	SEATTLE BARREL CO
Federal Waste Generator Description:	Conditionally Exempt Small Quantity Generator
State District Owner:	WA
Large Quantity Handler of Universal Waste:	No
Recognized Trader Importer:	No
Recognized Trader Exporter:	No
Spent Lead Acid Battery Importer:	No
Spent Lead Acid Battery Exporter:	No
Current Record:	No
Non Storage Recycler Activity:	Not reported
Electronic Manifest Broker:	Not reported

Map ID
Direction
Distance
Elevation

MAP FINDINGS

Site

Database(s)

EDR ID Number
EPA ID Number

ALS SEATTLE BARREL COMPANY (Continued)

1000421882

Receive Date: 2009-02-28 00:00:00.0
Handler Name: SEATTLE BARREL CO
Federal Waste Generator Description: Conditionally Exempt Small Quantity Generator
State District Owner: WA
Large Quantity Handler of Universal Waste: No
Recognized Trader Importer: No
Recognized Trader Exporter: No
Spent Lead Acid Battery Importer: No
Spent Lead Acid Battery Exporter: No
Current Record: No
Non Storage Recycler Activity: Not reported
Electronic Manifest Broker: Not reported

Receive Date: 2010-03-08 00:00:00.0
Handler Name: SEATTLE BARREL CO
Federal Waste Generator Description: Conditionally Exempt Small Quantity Generator
State District Owner: WA
Large Quantity Handler of Universal Waste: No
Recognized Trader Importer: No
Recognized Trader Exporter: No
Spent Lead Acid Battery Importer: No
Spent Lead Acid Battery Exporter: No
Current Record: No
Non Storage Recycler Activity: Not reported
Electronic Manifest Broker: Not reported

Receive Date: 2011-03-09 00:00:00.0
Handler Name: SEATTLE BARREL CO
Federal Waste Generator Description: Conditionally Exempt Small Quantity Generator
State District Owner: WA
Large Quantity Handler of Universal Waste: No
Recognized Trader Importer: No
Recognized Trader Exporter: No
Spent Lead Acid Battery Importer: No
Spent Lead Acid Battery Exporter: No
Current Record: No
Non Storage Recycler Activity: Not reported
Electronic Manifest Broker: Not reported

Receive Date: 2012-02-28 00:00:00.0
Handler Name: SEATTLE BARREL CO
Federal Waste Generator Description: Large Quantity Generator
State District Owner: WA
Large Quantity Handler of Universal Waste: No
Recognized Trader Importer: No
Recognized Trader Exporter: No
Spent Lead Acid Battery Importer: No
Spent Lead Acid Battery Exporter: No
Current Record: No
Non Storage Recycler Activity: Not reported
Electronic Manifest Broker: Not reported

Receive Date: 2013-03-10 00:00:00.0
Handler Name: SEATTLE BARREL CO
Federal Waste Generator Description: Large Quantity Generator
State District Owner: WA
Large Quantity Handler of Universal Waste: No

Map ID
Direction
Distance
Elevation

MAP FINDINGS

Site

Database(s)

EDR ID Number
EPA ID Number

ALS SEATTLE BARREL COMPANY (Continued)

1000421882

Recognized Trader Importer: No
Recognized Trader Exporter: No
Spent Lead Acid Battery Importer: No
Spent Lead Acid Battery Exporter: No
Current Record: No
Non Storage Recycler Activity: Not reported
Electronic Manifest Broker: Not reported

Receive Date: 2014-03-02 00:00:00.0
Handler Name: SEATTLE BARREL CO
Federal Waste Generator Description: Small Quantity Generator
State District Owner: WA
Large Quantity Handler of Universal Waste: No
Recognized Trader Importer: No
Recognized Trader Exporter: No
Spent Lead Acid Battery Importer: No
Spent Lead Acid Battery Exporter: No
Current Record: No
Non Storage Recycler Activity: Not reported
Electronic Manifest Broker: Not reported

Receive Date: 2015-02-28 00:00:00.0
Handler Name: SEATTLE BARREL CO
Federal Waste Generator Description: Large Quantity Generator
State District Owner: WA
Large Quantity Handler of Universal Waste: No
Recognized Trader Importer: No
Recognized Trader Exporter: No
Spent Lead Acid Battery Importer: No
Spent Lead Acid Battery Exporter: No
Current Record: No
Non Storage Recycler Activity: Not reported
Electronic Manifest Broker: Not reported

Receive Date: 2016-02-28 00:00:00.0
Handler Name: SEATTLE BARREL CO
Federal Waste Generator Description: Large Quantity Generator
State District Owner: WA
Large Quantity Handler of Universal Waste: No
Recognized Trader Importer: No
Recognized Trader Exporter: No
Spent Lead Acid Battery Importer: No
Spent Lead Acid Battery Exporter: No
Current Record: No
Non Storage Recycler Activity: Not reported
Electronic Manifest Broker: Not reported

Receive Date: 2016-02-28 00:00:00.0
Handler Name: SEATTLE BARREL CO
Federal Waste Generator Description: Large Quantity Generator
State District Owner: WA
Large Quantity Handler of Universal Waste: No
Recognized Trader Importer: No
Recognized Trader Exporter: No
Spent Lead Acid Battery Importer: No
Spent Lead Acid Battery Exporter: No
Current Record: No

Map ID
Direction
Distance
Elevation

MAP FINDINGS

Site

Database(s)

EDR ID Number
EPA ID Number

ALS SEATTLE BARREL COMPANY (Continued)

1000421882

Non Storage Recycler Activity:	Not reported
Electronic Manifest Broker:	Not reported
Receive Date:	2017-04-13 00:00:00.0
Handler Name:	SEATTLE BARREL CO
Federal Waste Generator Description:	Large Quantity Generator
State District Owner:	WA
Large Quantity Handler of Universal Waste:	No
Recognized Trader Importer:	No
Recognized Trader Exporter:	No
Spent Lead Acid Battery Importer:	No
Spent Lead Acid Battery Exporter:	No
Current Record:	No
Non Storage Recycler Activity:	Not reported
Electronic Manifest Broker:	Not reported
Receive Date:	2018-03-25 00:00:00.0
Handler Name:	SEATTLE BARREL CO
Federal Waste Generator Description:	Large Quantity Generator
State District Owner:	WA
Large Quantity Handler of Universal Waste:	No
Recognized Trader Importer:	No
Recognized Trader Exporter:	No
Spent Lead Acid Battery Importer:	No
Spent Lead Acid Battery Exporter:	No
Current Record:	No
Non Storage Recycler Activity:	Not reported
Electronic Manifest Broker:	Not reported
Receive Date:	2020-04-29 00:00:00.0
Handler Name:	SEATTLE BARREL CO
Federal Waste Generator Description:	Large Quantity Generator
State District Owner:	WA
Large Quantity Handler of Universal Waste:	No
Recognized Trader Importer:	No
Recognized Trader Exporter:	No
Spent Lead Acid Battery Importer:	No
Spent Lead Acid Battery Exporter:	No
Current Record:	Yes
Non Storage Recycler Activity:	Not reported
Electronic Manifest Broker:	Not reported
Receive Date:	1990-12-31 00:00:00.0
Handler Name:	SEATTLE BARREL COMPANY
Federal Waste Generator Description:	Large Quantity Generator
State District Owner:	Not reported
Large Quantity Handler of Universal Waste:	No
Recognized Trader Importer:	No
Recognized Trader Exporter:	No
Spent Lead Acid Battery Importer:	No
Spent Lead Acid Battery Exporter:	No
Current Record:	No
Non Storage Recycler Activity:	Not reported
Electronic Manifest Broker:	Not reported
Receive Date:	1993-09-01 00:00:00.0
Handler Name:	SEATTLE BARREL COMPANY

Map ID
Direction
Distance
Elevation

MAP FINDINGS

Site

Database(s)

EDR ID Number
EPA ID Number

ALS SEATTLE BARREL COMPANY (Continued)

1000421882

Federal Waste Generator Description: Large Quantity Generator
State District Owner: Not reported
Large Quantity Handler of Universal Waste: No
Recognized Trader Importer: No
Recognized Trader Exporter: No
Spent Lead Acid Battery Importer: No
Spent Lead Acid Battery Exporter: No
Current Record: No
Non Storage Recycler Activity: Not reported
Electronic Manifest Broker: Not reported

Receive Date: 1994-03-31 00:00:00.0
Handler Name: SEATTLE BARREL COMPANY
Federal Waste Generator Description: Large Quantity Generator
State District Owner: Not reported
Large Quantity Handler of Universal Waste: No
Recognized Trader Importer: No
Recognized Trader Exporter: No
Spent Lead Acid Battery Importer: No
Spent Lead Acid Battery Exporter: No
Current Record: No
Non Storage Recycler Activity: Not reported
Electronic Manifest Broker: Not reported

Receive Date: 2003-12-31 00:00:00.0
Handler Name: SEATTLE BARREL CO
Federal Waste Generator Description: Not a generator, verified
State District Owner: WA
Large Quantity Handler of Universal Waste: No
Recognized Trader Importer: No
Recognized Trader Exporter: No
Spent Lead Acid Battery Importer: No
Spent Lead Acid Battery Exporter: No
Current Record: No
Non Storage Recycler Activity: Not reported
Electronic Manifest Broker: Not reported

Receive Date: 2005-12-31 00:00:00.0
Handler Name: SEATTLE BARREL CO
Federal Waste Generator Description: Not a generator, verified
State District Owner: WA
Large Quantity Handler of Universal Waste: No
Recognized Trader Importer: No
Recognized Trader Exporter: No
Spent Lead Acid Battery Importer: No
Spent Lead Acid Battery Exporter: No
Current Record: No
Non Storage Recycler Activity: Not reported
Electronic Manifest Broker: Not reported

Receive Date: 2007-12-31 00:00:00.0
Handler Name: SEATTLE BARREL CO
Federal Waste Generator Description: Not a generator, verified
State District Owner: WA
Large Quantity Handler of Universal Waste: No
Recognized Trader Importer: No
Recognized Trader Exporter: No

Map ID
Direction
Distance
Elevation

MAP FINDINGS

Site

Database(s)

EDR ID Number
EPA ID Number

ALS SEATTLE BARREL COMPANY (Continued)

1000421882

Spent Lead Acid Battery Importer: No
Spent Lead Acid Battery Exporter: No
Current Record: No
Non Storage Recycler Activity: Not reported
Electronic Manifest Broker: Not reported

Facility Has Received Notices of Violation:

Found Violation: Yes
Agency Which Determined Violation: State
Violation Short Description: Generators - Pre-transport
Date Violation was Determined: 2014-03-24 00:00:00.0
Actual Return to Compliance Date: 2014-05-09 00:00:00.0
Return to Compliance Qualifier: Documented
Violation Responsible Agency: State
Scheduled Compliance Date: Not reported
Enforcement Identifier: 001
Date of Enforcement Action: 2014-07-28 00:00:00.0
Enforcement Responsible Agency: State
Enforcement Docket Number: 10839
Enforcement Attorney: Not reported
Corrective Action Component: No
Appeal Initiated Date: 2014-08-27 00:00:00.0
Appeal Resolution Date: 2015-05-05 00:00:00.0
Disposition Status Date: 2017-04-03 00:00:00.0
Disposition Status: AS
Disposition Status Description: ACTION SATISFIED (CASE CLOSED)
Consent/Final Order Sequence Number: Not reported
Consent/Final Order Respondent Name: Not reported
Consent/Final Order Lead Agency: Not reported
Enforcement Type: Not reported
Enforcement Responsible Person: WASRD
Enforcement Responsible Sub-Organization: NW
SEP Sequence Number: 1
SEP Expenditure Amount: 10000
SEP Scheduled Completion Date: 2015-08-05 00:00:00.0
SEP Actual Date: Not reported
SEP Defaulted Date: Not reported
SEP Type: EAA
SEP Type Description: Environmental Audits and Assessment
Proposed Amount: 80000
Final Monetary Amount: 30000
Paid Amount: 30000
Final Count: 1
Final Amount: 45000

Found Violation: Yes
Agency Which Determined Violation: State
Violation Short Description: Used Oil - Generators
Date Violation was Determined: 2014-03-24 00:00:00.0
Actual Return to Compliance Date: 2014-05-09 00:00:00.0
Return to Compliance Qualifier: Documented
Violation Responsible Agency: State
Scheduled Compliance Date: 2014-05-05 00:00:00.0

Map ID
Direction
Distance
Elevation

MAP FINDINGS

Site

Database(s)

EDR ID Number
EPA ID Number

ALS SEATTLE BARREL COMPANY (Continued)

1000421882

Enforcement Identifier:	001
Date of Enforcement Action:	2014-04-04 00:00:00.0
Enforcement Responsible Agency:	State
Enforcement Docket Number:	Not reported
Enforcement Attorney:	Not reported
Corrective Action Component:	No
Appeal Initiated Date:	Not reported
Appeal Resolution Date:	Not reported
Disposition Status Date:	Not reported
Disposition Status:	Not reported
Disposition Status Description:	Not reported
Consent/Final Order Sequence Number:	Not reported
Consent/Final Order Respondent Name:	Not reported
Consent/Final Order Lead Agency:	Not reported
Enforcement Type:	WRITTEN INFORMAL
Enforcement Responsible Person:	WASRD
Enforcement Responsible Sub-Organization:	NW
SEP Sequence Number:	Not reported
SEP Expenditure Amount:	Not reported
SEP Scheduled Completion Date:	Not reported
SEP Actual Date:	Not reported
SEP Defaulted Date:	Not reported
SEP Type:	Not reported
SEP Type Description:	Not reported
Proposed Amount:	Not reported
Final Monetary Amount:	Not reported
Paid Amount:	Not reported
Final Count:	Not reported
Final Amount:	Not reported
Found Violation:	Yes
Agency Which Determined Violation:	State
Violation Short Description:	Generators - General
Date Violation was Determined:	2009-02-09 00:00:00.0
Actual Return to Compliance Date:	2009-03-03 00:00:00.0
Return to Compliance Qualifier:	Documented
Violation Responsible Agency:	State
Scheduled Compliance Date:	2009-07-06 00:00:00.0
Enforcement Identifier:	001
Date of Enforcement Action:	2009-06-03 00:00:00.0
Enforcement Responsible Agency:	State
Enforcement Docket Number:	Not reported
Enforcement Attorney:	Not reported
Corrective Action Component:	No
Appeal Initiated Date:	Not reported
Appeal Resolution Date:	Not reported
Disposition Status Date:	Not reported
Disposition Status:	Not reported
Disposition Status Description:	Not reported
Consent/Final Order Sequence Number:	Not reported
Consent/Final Order Respondent Name:	Not reported
Consent/Final Order Lead Agency:	Not reported
Enforcement Type:	WRITTEN INFORMAL
Enforcement Responsible Person:	WALVP
Enforcement Responsible Sub-Organization:	NW
SEP Sequence Number:	Not reported
SEP Expenditure Amount:	Not reported

Map ID
Direction
Distance
Elevation

MAP FINDINGS

Site

Database(s)

EDR ID Number
EPA ID Number

ALS SEATTLE BARREL COMPANY (Continued)

1000421882

SEP Scheduled Completion Date:	Not reported
SEP Actual Date:	Not reported
SEP Defaulted Date:	Not reported
SEP Type:	Not reported
SEP Type Description:	Not reported
Proposed Amount:	Not reported
Final Monetary Amount:	Not reported
Paid Amount:	Not reported
Final Count:	Not reported
Final Amount:	Not reported
Found Violation:	Yes
Agency Which Determined Violation:	State
Violation Short Description:	Generators - General
Date Violation was Determined:	1997-06-19 00:00:00.0
Actual Return to Compliance Date:	1997-11-15 00:00:00.0
Return to Compliance Qualifier:	Observed
Violation Responsible Agency:	State
Scheduled Compliance Date:	1997-07-18 00:00:00.0
Enforcement Identifier:	000
Date of Enforcement Action:	1997-07-11 00:00:00.0
Enforcement Responsible Agency:	State
Enforcement Docket Number:	Not reported
Enforcement Attorney:	WA
Corrective Action Component:	No
Appeal Initiated Date:	Not reported
Appeal Resolution Date:	Not reported
Disposition Status Date:	Not reported
Disposition Status:	Not reported
Disposition Status Description:	Not reported
Consent/Final Order Sequence Number:	Not reported
Consent/Final Order Respondent Name:	Not reported
Consent/Final Order Lead Agency:	Not reported
Enforcement Type:	WRITTEN INFORMAL
Enforcement Responsible Person:	WAEXZ
Enforcement Responsible Sub-Organization:	NW
SEP Sequence Number:	Not reported
SEP Expenditure Amount:	Not reported
SEP Scheduled Completion Date:	Not reported
SEP Actual Date:	Not reported
SEP Defaulted Date:	Not reported
SEP Type:	Not reported
SEP Type Description:	Not reported
Proposed Amount:	Not reported
Final Monetary Amount:	Not reported
Paid Amount:	Not reported
Final Count:	Not reported
Final Amount:	Not reported
Found Violation:	Yes
Agency Which Determined Violation:	State
Violation Short Description:	Generators - General
Date Violation was Determined:	2018-04-23 00:00:00.0
Actual Return to Compliance Date:	2018-08-24 00:00:00.0
Return to Compliance Qualifier:	Unverifiable
Violation Responsible Agency:	State
Scheduled Compliance Date:	2018-08-20 00:00:00.0

Map ID
Direction
Distance
Elevation

MAP FINDINGS

Site

Database(s)

EDR ID Number
EPA ID Number

ALS SEATTLE BARREL COMPANY (Continued)

1000421882

Enforcement Identifier:	001
Date of Enforcement Action:	2018-07-20 00:00:00.0
Enforcement Responsible Agency:	State
Enforcement Docket Number:	Not reported
Enforcement Attorney:	Not reported
Corrective Action Component:	No
Appeal Initiated Date:	Not reported
Appeal Resolution Date:	Not reported
Disposition Status Date:	Not reported
Disposition Status:	Not reported
Disposition Status Description:	Not reported
Consent/Final Order Sequence Number:	Not reported
Consent/Final Order Respondent Name:	Not reported
Consent/Final Order Lead Agency:	Not reported
Enforcement Type:	WRITTEN INFORMAL
Enforcement Responsible Person:	WALOK
Enforcement Responsible Sub-Organization:	NW
SEP Sequence Number:	Not reported
SEP Expenditure Amount:	Not reported
SEP Scheduled Completion Date:	Not reported
SEP Actual Date:	Not reported
SEP Defaulted Date:	Not reported
SEP Type:	Not reported
SEP Type Description:	Not reported
Proposed Amount:	Not reported
Final Monetary Amount:	Not reported
Paid Amount:	Not reported
Final Count:	Not reported
Final Amount:	Not reported
Found Violation:	Yes
Agency Which Determined Violation:	State
Violation Short Description:	State Statute or Regulation
Date Violation was Determined:	2014-03-24 00:00:00.0
Actual Return to Compliance Date:	2014-05-09 00:00:00.0
Return to Compliance Qualifier:	Documented
Violation Responsible Agency:	State
Scheduled Compliance Date:	Not reported
Enforcement Identifier:	001
Date of Enforcement Action:	2014-07-28 00:00:00.0
Enforcement Responsible Agency:	State
Enforcement Docket Number:	10839
Enforcement Attorney:	Not reported
Corrective Action Component:	No
Appeal Initiated Date:	2014-08-27 00:00:00.0
Appeal Resolution Date:	2015-05-05 00:00:00.0
Disposition Status Date:	2017-04-03 00:00:00.0
Disposition Status:	AS
Disposition Status Description:	ACTION SATISFIED (CASE CLOSED)
Consent/Final Order Sequence Number:	Not reported
Consent/Final Order Respondent Name:	Not reported
Consent/Final Order Lead Agency:	Not reported
Enforcement Type:	Not reported
Enforcement Responsible Person:	WASRD
Enforcement Responsible Sub-Organization:	NW
SEP Sequence Number:	2
SEP Expenditure Amount:	5000

Map ID
Direction
Distance
Elevation

MAP FINDINGS

Site

Database(s)

EDR ID Number
EPA ID Number

ALS SEATTLE BARREL COMPANY (Continued)

1000421882

SEP Scheduled Completion Date: 2015-11-05 00:00:00.0
SEP Actual Date: Not reported
SEP Defaulted Date: Not reported
SEP Type: EAP
SEP Type Description: Environmental Awareness Programs
Proposed Amount: 80000
Final Monetary Amount: 30000
Paid Amount: 30000
Final Count: 1
Final Amount: 45000

Found Violation: Yes
Agency Which Determined Violation: State
Violation Short Description: Generators - General
Date Violation was Determined: 2014-03-24 00:00:00.0
Actual Return to Compliance Date: 2014-05-09 00:00:00.0
Return to Compliance Qualifier: Documented
Violation Responsible Agency: State
Scheduled Compliance Date: Not reported
Enforcement Identifier: 001
Date of Enforcement Action: 2014-07-28 00:00:00.0
Enforcement Responsible Agency: State
Enforcement Docket Number: 10839
Enforcement Attorney: Not reported
Corrective Action Component: No
Appeal Initiated Date: 2014-08-27 00:00:00.0
Appeal Resolution Date: 2015-05-05 00:00:00.0
Disposition Status Date: 2017-04-03 00:00:00.0
Disposition Status: AS
Disposition Status Description: ACTION SATISFIED (CASE CLOSED)
Consent/Final Order Sequence Number: Not reported
Consent/Final Order Respondent Name: Not reported
Consent/Final Order Lead Agency: Not reported
Enforcement Type: Not reported
Enforcement Responsible Person: WASRD
Enforcement Responsible Sub-Organization: NW
SEP Sequence Number: 2
SEP Expenditure Amount: 5000
SEP Scheduled Completion Date: 2015-11-05 00:00:00.0
SEP Actual Date: Not reported
SEP Defaulted Date: Not reported
SEP Type: EAP
SEP Type Description: Environmental Awareness Programs
Proposed Amount: 80000
Final Monetary Amount: 30000
Paid Amount: 30000
Final Count: 1
Final Amount: 45000

Found Violation: Yes
Agency Which Determined Violation: State
Violation Short Description: Generators - Pre-transport
Date Violation was Determined: 2010-09-29 00:00:00.0
Actual Return to Compliance Date: 2011-02-02 00:00:00.0
Return to Compliance Qualifier: Documented
Violation Responsible Agency: State
Scheduled Compliance Date: 2011-03-03 00:00:00.0

Map ID
Direction
Distance
Elevation

MAP FINDINGS

Site

Database(s)

EDR ID Number
EPA ID Number

ALS SEATTLE BARREL COMPANY (Continued)

1000421882

Enforcement Identifier:	001
Date of Enforcement Action:	2011-02-02 00:00:00.0
Enforcement Responsible Agency:	State
Enforcement Docket Number:	Not reported
Enforcement Attorney:	Not reported
Corrective Action Component:	No
Appeal Initiated Date:	Not reported
Appeal Resolution Date:	Not reported
Disposition Status Date:	Not reported
Disposition Status:	Not reported
Disposition Status Description:	Not reported
Consent/Final Order Sequence Number:	Not reported
Consent/Final Order Respondent Name:	Not reported
Consent/Final Order Lead Agency:	Not reported
Enforcement Type:	WRITTEN INFORMAL
Enforcement Responsible Person:	WALVP
Enforcement Responsible Sub-Organization:	NW
SEP Sequence Number:	Not reported
SEP Expenditure Amount:	Not reported
SEP Scheduled Completion Date:	Not reported
SEP Actual Date:	Not reported
SEP Defaulted Date:	Not reported
SEP Type:	Not reported
SEP Type Description:	Not reported
Proposed Amount:	Not reported
Final Monetary Amount:	Not reported
Paid Amount:	Not reported
Final Count:	Not reported
Final Amount:	Not reported
Found Violation:	No
Agency Which Determined Violation:	Not reported
Violation Short Description:	Not reported
Date Violation was Determined:	Not reported
Actual Return to Compliance Date:	Not reported
Return to Compliance Qualifier:	Not reported
Violation Responsible Agency:	Not reported
Scheduled Compliance Date:	Not reported
Enforcement Identifier:	Not reported
Date of Enforcement Action:	Not reported
Enforcement Responsible Agency:	Not reported
Enforcement Docket Number:	Not reported
Enforcement Attorney:	Not reported
Corrective Action Component:	Not reported
Appeal Initiated Date:	Not reported
Appeal Resolution Date:	Not reported
Disposition Status Date:	Not reported
Disposition Status:	Not reported
Disposition Status Description:	Not reported
Consent/Final Order Sequence Number:	Not reported
Consent/Final Order Respondent Name:	Not reported
Consent/Final Order Lead Agency:	Not reported
Enforcement Type:	Not reported
Enforcement Responsible Person:	Not reported
Enforcement Responsible Sub-Organization:	Not reported
SEP Sequence Number:	Not reported
SEP Expenditure Amount:	Not reported

Map ID
 Direction
 Distance
 Elevation

MAP FINDINGS

Site

Database(s)

EDR ID Number
 EPA ID Number

ALS SEATTLE BARREL COMPANY (Continued)

1000421882

SEP Scheduled Completion Date:	Not reported
SEP Actual Date:	Not reported
SEP Defaulted Date:	Not reported
SEP Type:	Not reported
SEP Type Description:	Not reported
Proposed Amount:	Not reported
Final Monetary Amount:	Not reported
Paid Amount:	Not reported
Final Count:	Not reported
Final Amount:	Not reported
Found Violation:	Yes
Agency Which Determined Violation:	State
Violation Short Description:	Generators - Pre-transport
Date Violation was Determined:	2014-03-24 00:00:00.0
Actual Return to Compliance Date:	2014-05-09 00:00:00.0
Return to Compliance Qualifier:	Documented
Violation Responsible Agency:	State
Scheduled Compliance Date:	Not reported
Enforcement Identifier:	001
Date of Enforcement Action:	2014-07-28 00:00:00.0
Enforcement Responsible Agency:	State
Enforcement Docket Number:	10839
Enforcement Attorney:	Not reported
Corrective Action Component:	No
Appeal Initiated Date:	2014-08-27 00:00:00.0
Appeal Resolution Date:	2015-05-05 00:00:00.0
Disposition Status Date:	2017-04-03 00:00:00.0
Disposition Status:	AS
Disposition Status Description:	ACTION SATISFIED (CASE CLOSED)
Consent/Final Order Sequence Number:	Not reported
Consent/Final Order Respondent Name:	Not reported
Consent/Final Order Lead Agency:	Not reported
Enforcement Type:	Not reported
Enforcement Responsible Person:	WASRD
Enforcement Responsible Sub-Organization:	NW
SEP Sequence Number:	2
SEP Expenditure Amount:	5000
SEP Scheduled Completion Date:	2015-11-05 00:00:00.0
SEP Actual Date:	Not reported
SEP Defaulted Date:	Not reported
SEP Type:	EAP
SEP Type Description:	Environmental Awareness Programs
Proposed Amount:	80000
Final Monetary Amount:	30000
Paid Amount:	30000
Final Count:	1
Final Amount:	45000
Found Violation:	Yes
Agency Which Determined Violation:	State
Violation Short Description:	State Statute or Regulation
Date Violation was Determined:	2009-02-09 00:00:00.0
Actual Return to Compliance Date:	2009-06-20 00:00:00.0
Return to Compliance Qualifier:	Documented
Violation Responsible Agency:	State
Scheduled Compliance Date:	Not reported

Map ID
Direction
Distance
Elevation

MAP FINDINGS

Site

Database(s)

EDR ID Number
EPA ID Number

ALS SEATTLE BARREL COMPANY (Continued)

1000421882

Enforcement Identifier:	001
Date of Enforcement Action:	2009-06-03 00:00:00.0
Enforcement Responsible Agency:	State
Enforcement Docket Number:	Not reported
Enforcement Attorney:	Not reported
Corrective Action Component:	No
Appeal Initiated Date:	Not reported
Appeal Resolution Date:	Not reported
Disposition Status Date:	Not reported
Disposition Status:	Not reported
Disposition Status Description:	Not reported
Consent/Final Order Sequence Number:	Not reported
Consent/Final Order Respondent Name:	Not reported
Consent/Final Order Lead Agency:	Not reported
Enforcement Type:	WRITTEN INFORMAL
Enforcement Responsible Person:	WALVP
Enforcement Responsible Sub-Organization:	NW
SEP Sequence Number:	Not reported
SEP Expenditure Amount:	Not reported
SEP Scheduled Completion Date:	Not reported
SEP Actual Date:	Not reported
SEP Defaulted Date:	Not reported
SEP Type:	Not reported
SEP Type Description:	Not reported
Proposed Amount:	Not reported
Final Monetary Amount:	Not reported
Paid Amount:	Not reported
Final Count:	Not reported
Final Amount:	Not reported
Found Violation:	Yes
Agency Which Determined Violation:	State
Violation Short Description:	State Statute or Regulation
Date Violation was Determined:	2014-03-24 00:00:00.0
Actual Return to Compliance Date:	2014-05-09 00:00:00.0
Return to Compliance Qualifier:	Documented
Violation Responsible Agency:	State
Scheduled Compliance Date:	2014-05-05 00:00:00.0
Enforcement Identifier:	001
Date of Enforcement Action:	2014-04-04 00:00:00.0
Enforcement Responsible Agency:	State
Enforcement Docket Number:	Not reported
Enforcement Attorney:	Not reported
Corrective Action Component:	No
Appeal Initiated Date:	Not reported
Appeal Resolution Date:	Not reported
Disposition Status Date:	Not reported
Disposition Status:	Not reported
Disposition Status Description:	Not reported
Consent/Final Order Sequence Number:	Not reported
Consent/Final Order Respondent Name:	Not reported
Consent/Final Order Lead Agency:	Not reported
Enforcement Type:	WRITTEN INFORMAL
Enforcement Responsible Person:	WASRD
Enforcement Responsible Sub-Organization:	NW
SEP Sequence Number:	Not reported
SEP Expenditure Amount:	Not reported

Map ID
Direction
Distance
Elevation

MAP FINDINGS

Site

Database(s)

EDR ID Number
EPA ID Number

ALS SEATTLE BARREL COMPANY (Continued)

1000421882

SEP Scheduled Completion Date:	Not reported
SEP Actual Date:	Not reported
SEP Defaulted Date:	Not reported
SEP Type:	Not reported
SEP Type Description:	Not reported
Proposed Amount:	Not reported
Final Monetary Amount:	Not reported
Paid Amount:	Not reported
Final Count:	Not reported
Final Amount:	Not reported
Found Violation:	Yes
Agency Which Determined Violation:	State
Violation Short Description:	Generators - Pre-transport
Date Violation was Determined:	2010-09-29 00:00:00.0
Actual Return to Compliance Date:	2011-02-02 00:00:00.0
Return to Compliance Qualifier:	Documented
Violation Responsible Agency:	State
Scheduled Compliance Date:	2011-03-03 00:00:00.0
Enforcement Identifier:	001
Date of Enforcement Action:	2011-02-02 00:00:00.0
Enforcement Responsible Agency:	State
Enforcement Docket Number:	Not reported
Enforcement Attorney:	Not reported
Corrective Action Component:	No
Appeal Initiated Date:	Not reported
Appeal Resolution Date:	Not reported
Disposition Status Date:	Not reported
Disposition Status:	Not reported
Disposition Status Description:	Not reported
Consent/Final Order Sequence Number:	Not reported
Consent/Final Order Respondent Name:	Not reported
Consent/Final Order Lead Agency:	Not reported
Enforcement Type:	WRITTEN INFORMAL
Enforcement Responsible Person:	WALVP
Enforcement Responsible Sub-Organization:	NW
SEP Sequence Number:	Not reported
SEP Expenditure Amount:	Not reported
SEP Scheduled Completion Date:	Not reported
SEP Actual Date:	Not reported
SEP Defaulted Date:	Not reported
SEP Type:	Not reported
SEP Type Description:	Not reported
Proposed Amount:	Not reported
Final Monetary Amount:	Not reported
Paid Amount:	Not reported
Final Count:	Not reported
Final Amount:	Not reported
Found Violation:	Yes
Agency Which Determined Violation:	State
Violation Short Description:	Generators - General
Date Violation was Determined:	2009-02-09 00:00:00.0
Actual Return to Compliance Date:	2009-03-03 00:00:00.0
Return to Compliance Qualifier:	Documented
Violation Responsible Agency:	State
Scheduled Compliance Date:	2009-07-06 00:00:00.0

Map ID
Direction
Distance
Elevation

MAP FINDINGS

Site

Database(s)

EDR ID Number
EPA ID Number

ALS SEATTLE BARREL COMPANY (Continued)

1000421882

Enforcement Identifier: 001
Date of Enforcement Action: 2009-06-03 00:00:00.0
Enforcement Responsible Agency: State
Enforcement Docket Number: Not reported
Enforcement Attorney: Not reported
Corrective Action Component: No
Appeal Initiated Date: Not reported
Appeal Resolution Date: Not reported
Disposition Status Date: Not reported
Disposition Status: Not reported
Disposition Status Description: Not reported
Consent/Final Order Sequence Number: Not reported
Consent/Final Order Respondent Name: Not reported
Consent/Final Order Lead Agency: Not reported
Enforcement Type: WRITTEN INFORMAL
Enforcement Responsible Person: WALVP
Enforcement Responsible Sub-Organization: NW
SEP Sequence Number: Not reported
SEP Expenditure Amount: Not reported
SEP Scheduled Completion Date: Not reported
SEP Actual Date: Not reported
SEP Defaulted Date: Not reported
SEP Type: Not reported
SEP Type Description: Not reported
Proposed Amount: Not reported
Final Monetary Amount: Not reported
Paid Amount: Not reported
Final Count: Not reported
Final Amount: Not reported

Found Violation: Yes
Agency Which Determined Violation: State
Violation Short Description: Generators - General
Date Violation was Determined: 2009-02-09 00:00:00.0
Actual Return to Compliance Date: 2009-03-03 00:00:00.0
Return to Compliance Qualifier: Documented
Violation Responsible Agency: State
Scheduled Compliance Date: 2009-02-13 00:00:00.0
Enforcement Identifier: 001
Date of Enforcement Action: 2009-02-10 00:00:00.0
Enforcement Responsible Agency: State
Enforcement Docket Number: Not reported
Enforcement Attorney: Not reported
Corrective Action Component: No
Appeal Initiated Date: Not reported
Appeal Resolution Date: Not reported
Disposition Status Date: Not reported
Disposition Status: Not reported
Disposition Status Description: Not reported
Consent/Final Order Sequence Number: Not reported
Consent/Final Order Respondent Name: Not reported
Consent/Final Order Lead Agency: Not reported
Enforcement Type: Not reported
Enforcement Responsible Person: WALVP
Enforcement Responsible Sub-Organization: NW
SEP Sequence Number: Not reported
SEP Expenditure Amount: Not reported

Map ID
Direction
Distance
Elevation

MAP FINDINGS

Site

Database(s)

EDR ID Number
EPA ID Number

ALS SEATTLE BARREL COMPANY (Continued)

1000421882

SEP Scheduled Completion Date: Not reported
SEP Actual Date: Not reported
SEP Defaulted Date: Not reported
SEP Type: Not reported
SEP Type Description: Not reported
Proposed Amount: Not reported
Final Monetary Amount: Not reported
Paid Amount: Not reported
Final Count: Not reported
Final Amount: Not reported

Found Violation: No
Agency Which Determined Violation: Not reported
Violation Short Description: Not reported
Date Violation was Determined: Not reported
Actual Return to Compliance Date: Not reported
Return to Compliance Qualifier: Not reported
Violation Responsible Agency: Not reported
Scheduled Compliance Date: Not reported
Enforcement Identifier: Not reported
Date of Enforcement Action: Not reported
Enforcement Responsible Agency: Not reported
Enforcement Docket Number: Not reported
Enforcement Attorney: Not reported
Corrective Action Component: Not reported
Appeal Initiated Date: Not reported
Appeal Resolution Date: Not reported
Disposition Status Date: Not reported
Disposition Status: Not reported
Disposition Status Description: Not reported
Consent/Final Order Sequence Number: Not reported
Consent/Final Order Respondent Name: Not reported
Consent/Final Order Lead Agency: Not reported
Enforcement Type: Not reported
Enforcement Responsible Person: Not reported
Enforcement Responsible Sub-Organization: Not reported
SEP Sequence Number: Not reported
SEP Expenditure Amount: Not reported
SEP Scheduled Completion Date: Not reported
SEP Actual Date: Not reported
SEP Defaulted Date: Not reported
SEP Type: Not reported
SEP Type Description: Not reported
Proposed Amount: Not reported
Final Monetary Amount: Not reported
Paid Amount: Not reported
Final Count: Not reported
Final Amount: Not reported

Found Violation: No
Agency Which Determined Violation: Not reported
Violation Short Description: Not reported
Date Violation was Determined: Not reported
Actual Return to Compliance Date: Not reported
Return to Compliance Qualifier: Not reported
Violation Responsible Agency: Not reported
Scheduled Compliance Date: Not reported

Map ID
Direction
Distance
Elevation

MAP FINDINGS

Site

Database(s)

EDR ID Number
EPA ID Number

ALS SEATTLE BARREL COMPANY (Continued)

1000421882

Enforcement Identifier:	Not reported
Date of Enforcement Action:	Not reported
Enforcement Responsible Agency:	Not reported
Enforcement Docket Number:	Not reported
Enforcement Attorney:	Not reported
Corrective Action Component:	Not reported
Appeal Initiated Date:	Not reported
Appeal Resolution Date:	Not reported
Disposition Status Date:	Not reported
Disposition Status:	Not reported
Disposition Status Description:	Not reported
Consent/Final Order Sequence Number:	Not reported
Consent/Final Order Respondent Name:	Not reported
Consent/Final Order Lead Agency:	Not reported
Enforcement Type:	Not reported
Enforcement Responsible Person:	Not reported
Enforcement Responsible Sub-Organization:	Not reported
SEP Sequence Number:	Not reported
SEP Expenditure Amount:	Not reported
SEP Scheduled Completion Date:	Not reported
SEP Actual Date:	Not reported
SEP Defaulted Date:	Not reported
SEP Type:	Not reported
SEP Type Description:	Not reported
Proposed Amount:	Not reported
Final Monetary Amount:	Not reported
Paid Amount:	Not reported
Final Count:	Not reported
Final Amount:	Not reported
Found Violation:	Yes
Agency Which Determined Violation:	State
Violation Short Description:	Generators - Records/Reporting
Date Violation was Determined:	2012-07-03 00:00:00.0
Actual Return to Compliance Date:	2012-12-14 00:00:00.0
Return to Compliance Qualifier:	Documented
Violation Responsible Agency:	State
Scheduled Compliance Date:	2012-11-05 00:00:00.0
Enforcement Identifier:	001
Date of Enforcement Action:	2012-07-13 00:00:00.0
Enforcement Responsible Agency:	State
Enforcement Docket Number:	Not reported
Enforcement Attorney:	Not reported
Corrective Action Component:	No
Appeal Initiated Date:	Not reported
Appeal Resolution Date:	Not reported
Disposition Status Date:	Not reported
Disposition Status:	Not reported
Disposition Status Description:	Not reported
Consent/Final Order Sequence Number:	Not reported
Consent/Final Order Respondent Name:	Not reported
Consent/Final Order Lead Agency:	Not reported
Enforcement Type:	WRITTEN INFORMAL
Enforcement Responsible Person:	WADLD
Enforcement Responsible Sub-Organization:	NW
SEP Sequence Number:	Not reported
SEP Expenditure Amount:	Not reported

Map ID
Direction
Distance
Elevation

MAP FINDINGS

Site

Database(s)

EDR ID Number
EPA ID Number

ALS SEATTLE BARREL COMPANY (Continued)

1000421882

SEP Scheduled Completion Date:	Not reported
SEP Actual Date:	Not reported
SEP Defaulted Date:	Not reported
SEP Type:	Not reported
SEP Type Description:	Not reported
Proposed Amount:	Not reported
Final Monetary Amount:	Not reported
Paid Amount:	Not reported
Final Count:	Not reported
Final Amount:	Not reported
Found Violation:	Yes
Agency Which Determined Violation:	State
Violation Short Description:	Generators - General
Date Violation was Determined:	2014-03-24 00:00:00.0
Actual Return to Compliance Date:	2014-05-09 00:00:00.0
Return to Compliance Qualifier:	Documented
Violation Responsible Agency:	State
Scheduled Compliance Date:	Not reported
Enforcement Identifier:	001
Date of Enforcement Action:	2014-07-28 00:00:00.0
Enforcement Responsible Agency:	State
Enforcement Docket Number:	10839
Enforcement Attorney:	Not reported
Corrective Action Component:	No
Appeal Initiated Date:	2014-08-27 00:00:00.0
Appeal Resolution Date:	2015-05-05 00:00:00.0
Disposition Status Date:	2017-04-03 00:00:00.0
Disposition Status:	AS
Disposition Status Description:	ACTION SATISFIED (CASE CLOSED)
Consent/Final Order Sequence Number:	Not reported
Consent/Final Order Respondent Name:	Not reported
Consent/Final Order Lead Agency:	Not reported
Enforcement Type:	Not reported
Enforcement Responsible Person:	WASRD
Enforcement Responsible Sub-Organization:	NW
SEP Sequence Number:	1
SEP Expenditure Amount:	10000
SEP Scheduled Completion Date:	2015-08-05 00:00:00.0
SEP Actual Date:	Not reported
SEP Defaulted Date:	Not reported
SEP Type:	EAA
SEP Type Description:	Environmental Audits and Assessment
Proposed Amount:	80000
Final Monetary Amount:	30000
Paid Amount:	30000
Final Count:	1
Final Amount:	45000
Found Violation:	Yes
Agency Which Determined Violation:	State
Violation Short Description:	TSD IS-Container Use and Management
Date Violation was Determined:	2009-02-18 00:00:00.0
Actual Return to Compliance Date:	2009-06-20 00:00:00.0
Return to Compliance Qualifier:	Documented
Violation Responsible Agency:	State
Scheduled Compliance Date:	2009-07-06 00:00:00.0

Map ID
Direction
Distance
Elevation

MAP FINDINGS

Site

Database(s)

EDR ID Number
EPA ID Number

ALS SEATTLE BARREL COMPANY (Continued)

1000421882

Enforcement Identifier:	001
Date of Enforcement Action:	2009-06-03 00:00:00.0
Enforcement Responsible Agency:	State
Enforcement Docket Number:	Not reported
Enforcement Attorney:	Not reported
Corrective Action Component:	No
Appeal Initiated Date:	Not reported
Appeal Resolution Date:	Not reported
Disposition Status Date:	Not reported
Disposition Status:	Not reported
Disposition Status Description:	Not reported
Consent/Final Order Sequence Number:	Not reported
Consent/Final Order Respondent Name:	Not reported
Consent/Final Order Lead Agency:	Not reported
Enforcement Type:	WRITTEN INFORMAL
Enforcement Responsible Person:	WALVP
Enforcement Responsible Sub-Organization:	NW
SEP Sequence Number:	Not reported
SEP Expenditure Amount:	Not reported
SEP Scheduled Completion Date:	Not reported
SEP Actual Date:	Not reported
SEP Defaulted Date:	Not reported
SEP Type:	Not reported
SEP Type Description:	Not reported
Proposed Amount:	Not reported
Final Monetary Amount:	Not reported
Paid Amount:	Not reported
Final Count:	Not reported
Final Amount:	Not reported
Found Violation:	Yes
Agency Which Determined Violation:	State
Violation Short Description:	State Statute or Regulation
Date Violation was Determined:	2014-03-24 00:00:00.0
Actual Return to Compliance Date:	2014-05-09 00:00:00.0
Return to Compliance Qualifier:	Documented
Violation Responsible Agency:	State
Scheduled Compliance Date:	Not reported
Enforcement Identifier:	001
Date of Enforcement Action:	2014-07-28 00:00:00.0
Enforcement Responsible Agency:	State
Enforcement Docket Number:	10839
Enforcement Attorney:	Not reported
Corrective Action Component:	No
Appeal Initiated Date:	2014-08-27 00:00:00.0
Appeal Resolution Date:	2015-05-05 00:00:00.0
Disposition Status Date:	2017-04-03 00:00:00.0
Disposition Status:	AS
Disposition Status Description:	ACTION SATISFIED (CASE CLOSED)
Consent/Final Order Sequence Number:	Not reported
Consent/Final Order Respondent Name:	Not reported
Consent/Final Order Lead Agency:	Not reported
Enforcement Type:	Not reported
Enforcement Responsible Person:	WASRD
Enforcement Responsible Sub-Organization:	NW
SEP Sequence Number:	1
SEP Expenditure Amount:	10000

Map ID
Direction
Distance
Elevation

MAP FINDINGS

Site

Database(s)

EDR ID Number
EPA ID Number

ALS SEATTLE BARREL COMPANY (Continued)

1000421882

SEP Scheduled Completion Date: 2015-08-05 00:00:00.0
SEP Actual Date: Not reported
SEP Defaulted Date: Not reported
SEP Type: EAA
SEP Type Description: Environmental Audits and Assessment
Proposed Amount: 80000
Final Monetary Amount: 30000
Paid Amount: 30000
Final Count: 1
Final Amount: 45000

Found Violation: Yes
Agency Which Determined Violation: State
Violation Short Description: Generators - General
Date Violation was Determined: 2014-03-24 00:00:00.0
Actual Return to Compliance Date: 2014-05-09 00:00:00.0
Return to Compliance Qualifier: Documented
Violation Responsible Agency: State
Scheduled Compliance Date: 2014-05-05 00:00:00.0
Enforcement Identifier: 001
Date of Enforcement Action: 2014-04-04 00:00:00.0
Enforcement Responsible Agency: State
Enforcement Docket Number: Not reported
Enforcement Attorney: Not reported
Corrective Action Component: No
Appeal Initiated Date: Not reported
Appeal Resolution Date: Not reported
Disposition Status Date: Not reported
Disposition Status: Not reported
Disposition Status Description: Not reported
Consent/Final Order Sequence Number: Not reported
Consent/Final Order Respondent Name: Not reported
Consent/Final Order Lead Agency: Not reported
Enforcement Type: WRITTEN INFORMAL
Enforcement Responsible Person: WASRD
Enforcement Responsible Sub-Organization: NW
SEP Sequence Number: Not reported
SEP Expenditure Amount: Not reported
SEP Scheduled Completion Date: Not reported
SEP Actual Date: Not reported
SEP Defaulted Date: Not reported
SEP Type: Not reported
SEP Type Description: Not reported
Proposed Amount: Not reported
Final Monetary Amount: Not reported
Paid Amount: Not reported
Final Count: Not reported
Final Amount: Not reported

Found Violation: Yes
Agency Which Determined Violation: State
Violation Short Description: Generators - Manifest
Date Violation was Determined: 2010-09-29 00:00:00.0
Actual Return to Compliance Date: 2011-02-02 00:00:00.0
Return to Compliance Qualifier: Documented
Violation Responsible Agency: State
Scheduled Compliance Date: 2011-03-03 00:00:00.0

Map ID
Direction
Distance
Elevation

MAP FINDINGS

Site

Database(s)

EDR ID Number
EPA ID Number

ALS SEATTLE BARREL COMPANY (Continued)

1000421882

Enforcement Identifier:	001
Date of Enforcement Action:	2011-02-02 00:00:00.0
Enforcement Responsible Agency:	State
Enforcement Docket Number:	Not reported
Enforcement Attorney:	Not reported
Corrective Action Component:	No
Appeal Initiated Date:	Not reported
Appeal Resolution Date:	Not reported
Disposition Status Date:	Not reported
Disposition Status:	Not reported
Disposition Status Description:	Not reported
Consent/Final Order Sequence Number:	Not reported
Consent/Final Order Respondent Name:	Not reported
Consent/Final Order Lead Agency:	Not reported
Enforcement Type:	WRITTEN INFORMAL
Enforcement Responsible Person:	WALVP
Enforcement Responsible Sub-Organization:	NW
SEP Sequence Number:	Not reported
SEP Expenditure Amount:	Not reported
SEP Scheduled Completion Date:	Not reported
SEP Actual Date:	Not reported
SEP Defaulted Date:	Not reported
SEP Type:	Not reported
SEP Type Description:	Not reported
Proposed Amount:	Not reported
Final Monetary Amount:	Not reported
Paid Amount:	Not reported
Final Count:	Not reported
Final Amount:	Not reported
Found Violation:	Yes
Agency Which Determined Violation:	State
Violation Short Description:	Generators - Pre-transport
Date Violation was Determined:	2014-03-24 00:00:00.0
Actual Return to Compliance Date:	2014-05-09 00:00:00.0
Return to Compliance Qualifier:	Documented
Violation Responsible Agency:	State
Scheduled Compliance Date:	Not reported
Enforcement Identifier:	001
Date of Enforcement Action:	2014-07-28 00:00:00.0
Enforcement Responsible Agency:	State
Enforcement Docket Number:	10839
Enforcement Attorney:	Not reported
Corrective Action Component:	No
Appeal Initiated Date:	2014-08-27 00:00:00.0
Appeal Resolution Date:	2015-05-05 00:00:00.0
Disposition Status Date:	2017-04-03 00:00:00.0
Disposition Status:	AS
Disposition Status Description:	ACTION SATISFIED (CASE CLOSED)
Consent/Final Order Sequence Number:	Not reported
Consent/Final Order Respondent Name:	Not reported
Consent/Final Order Lead Agency:	Not reported
Enforcement Type:	Not reported
Enforcement Responsible Person:	WASRD
Enforcement Responsible Sub-Organization:	NW
SEP Sequence Number:	1
SEP Expenditure Amount:	10000

Map ID
Direction
Distance
Elevation

MAP FINDINGS

Site

Database(s)

EDR ID Number
EPA ID Number

ALS SEATTLE BARREL COMPANY (Continued)

1000421882

SEP Scheduled Completion Date: 2015-08-05 00:00:00.0
SEP Actual Date: Not reported
SEP Defaulted Date: Not reported
SEP Type: EAA
SEP Type Description: Environmental Audits and Assessment
Proposed Amount: 80000
Final Monetary Amount: 30000
Paid Amount: 30000
Final Count: 1
Final Amount: 45000

Found Violation: Yes
Agency Which Determined Violation: State
Violation Short Description: State Statute or Regulation
Date Violation was Determined: 2012-07-03 00:00:00.0
Actual Return to Compliance Date: 2012-08-29 00:00:00.0
Return to Compliance Qualifier: Documented
Violation Responsible Agency: State
Scheduled Compliance Date: 2012-08-27 00:00:00.0
Enforcement Identifier: 001
Date of Enforcement Action: 2012-07-13 00:00:00.0
Enforcement Responsible Agency: State
Enforcement Docket Number: Not reported
Enforcement Attorney: Not reported
Corrective Action Component: No
Appeal Initiated Date: Not reported
Appeal Resolution Date: Not reported
Disposition Status Date: Not reported
Disposition Status: Not reported
Disposition Status Description: Not reported
Consent/Final Order Sequence Number: Not reported
Consent/Final Order Respondent Name: Not reported
Consent/Final Order Lead Agency: Not reported
Enforcement Type: WRITTEN INFORMAL
Enforcement Responsible Person: WADLD
Enforcement Responsible Sub-Organization: NW
SEP Sequence Number: Not reported
SEP Expenditure Amount: Not reported
SEP Scheduled Completion Date: Not reported
SEP Actual Date: Not reported
SEP Defaulted Date: Not reported
SEP Type: Not reported
SEP Type Description: Not reported
Proposed Amount: Not reported
Final Monetary Amount: Not reported
Paid Amount: Not reported
Final Count: Not reported
Final Amount: Not reported

Found Violation: Yes
Agency Which Determined Violation: State
Violation Short Description: TSD - General Facility Standards
Date Violation was Determined: 2012-07-03 00:00:00.0
Actual Return to Compliance Date: 2012-12-14 00:00:00.0
Return to Compliance Qualifier: Documented
Violation Responsible Agency: State
Scheduled Compliance Date: 2012-11-05 00:00:00.0

Map ID
Direction
Distance
Elevation

MAP FINDINGS

Site

Database(s)

EDR ID Number
EPA ID Number

ALS SEATTLE BARREL COMPANY (Continued)

1000421882

Enforcement Identifier: 001
Date of Enforcement Action: 2012-07-13 00:00:00.0
Enforcement Responsible Agency: State
Enforcement Docket Number: Not reported
Enforcement Attorney: Not reported
Corrective Action Component: No
Appeal Initiated Date: Not reported
Appeal Resolution Date: Not reported
Disposition Status Date: Not reported
Disposition Status: Not reported
Disposition Status Description: Not reported
Consent/Final Order Sequence Number: Not reported
Consent/Final Order Respondent Name: Not reported
Consent/Final Order Lead Agency: Not reported
Enforcement Type: WRITTEN INFORMAL
Enforcement Responsible Person: WADLD
Enforcement Responsible Sub-Organization: NW
SEP Sequence Number: Not reported
SEP Expenditure Amount: Not reported
SEP Scheduled Completion Date: Not reported
SEP Actual Date: Not reported
SEP Defaulted Date: Not reported
SEP Type: Not reported
SEP Type Description: Not reported
Proposed Amount: Not reported
Final Monetary Amount: Not reported
Paid Amount: Not reported
Final Count: Not reported
Final Amount: Not reported

Found Violation: Yes
Agency Which Determined Violation: State
Violation Short Description: Generators - General
Date Violation was Determined: 2016-11-15 00:00:00.0
Actual Return to Compliance Date: 2018-10-29 00:00:00.0
Return to Compliance Qualifier: Documented
Violation Responsible Agency: State
Scheduled Compliance Date: 2017-05-12 00:00:00.0
Enforcement Identifier: 002
Date of Enforcement Action: 2017-02-01 00:00:00.0
Enforcement Responsible Agency: State
Enforcement Docket Number: 10839
Enforcement Attorney: Not reported
Corrective Action Component: No
Appeal Initiated Date: 2017-05-19 00:00:00.0
Appeal Resolution Date: Not reported
Disposition Status Date: Not reported
Disposition Status: Not reported
Disposition Status Description: Not reported
Consent/Final Order Sequence Number: Not reported
Consent/Final Order Respondent Name: Not reported
Consent/Final Order Lead Agency: Not reported
Enforcement Type: Demand for Stipulated Penalty
Enforcement Responsible Person: WAMCQ
Enforcement Responsible Sub-Organization: NW
SEP Sequence Number: Not reported
SEP Expenditure Amount: Not reported

Map ID
Direction
Distance
Elevation

MAP FINDINGS

Site

Database(s)

EDR ID Number
EPA ID Number

ALS SEATTLE BARREL COMPANY (Continued)

1000421882

SEP Scheduled Completion Date:	Not reported
SEP Actual Date:	Not reported
SEP Defaulted Date:	Not reported
SEP Type:	Not reported
SEP Type Description:	Not reported
Proposed Amount:	8000
Final Monetary Amount:	Not reported
Paid Amount:	Not reported
Final Count:	Not reported
Final Amount:	Not reported
Found Violation:	Yes
Agency Which Determined Violation:	State
Violation Short Description:	Generators - General
Date Violation was Determined:	2019-12-18 00:00:00.0
Actual Return to Compliance Date:	Not reported
Return to Compliance Qualifier:	Not reported
Violation Responsible Agency:	State
Scheduled Compliance Date:	2020-04-06 00:00:00.0
Enforcement Identifier:	001
Date of Enforcement Action:	2020-03-06 00:00:00.0
Enforcement Responsible Agency:	State
Enforcement Docket Number:	Not reported
Enforcement Attorney:	Not reported
Corrective Action Component:	No
Appeal Initiated Date:	Not reported
Appeal Resolution Date:	Not reported
Disposition Status Date:	Not reported
Disposition Status:	Not reported
Disposition Status Description:	Not reported
Consent/Final Order Sequence Number:	Not reported
Consent/Final Order Respondent Name:	Not reported
Consent/Final Order Lead Agency:	Not reported
Enforcement Type:	WRITTEN INFORMAL
Enforcement Responsible Person:	WALOK
Enforcement Responsible Sub-Organization:	NW
SEP Sequence Number:	Not reported
SEP Expenditure Amount:	Not reported
SEP Scheduled Completion Date:	Not reported
SEP Actual Date:	Not reported
SEP Defaulted Date:	Not reported
SEP Type:	Not reported
SEP Type Description:	Not reported
Proposed Amount:	Not reported
Final Monetary Amount:	Not reported
Paid Amount:	Not reported
Final Count:	Not reported
Final Amount:	Not reported
Found Violation:	Yes
Agency Which Determined Violation:	State
Violation Short Description:	State Statute or Regulation
Date Violation was Determined:	2018-04-23 00:00:00.0
Actual Return to Compliance Date:	2018-08-24 00:00:00.0
Return to Compliance Qualifier:	Documented
Violation Responsible Agency:	State
Scheduled Compliance Date:	2018-08-20 00:00:00.0

Map ID
Direction
Distance
Elevation

MAP FINDINGS

Site

Database(s)

EDR ID Number
EPA ID Number

ALS SEATTLE BARREL COMPANY (Continued)

1000421882

Enforcement Identifier: 001
Date of Enforcement Action: 2018-07-20 00:00:00.0
Enforcement Responsible Agency: State
Enforcement Docket Number: Not reported
Enforcement Attorney: Not reported
Corrective Action Component: No
Appeal Initiated Date: Not reported
Appeal Resolution Date: Not reported
Disposition Status Date: Not reported
Disposition Status: Not reported
Disposition Status Description: Not reported
Consent/Final Order Sequence Number: Not reported
Consent/Final Order Respondent Name: Not reported
Consent/Final Order Lead Agency: Not reported
Enforcement Type: WRITTEN INFORMAL
Enforcement Responsible Person: WALOK
Enforcement Responsible Sub-Organization: NW
SEP Sequence Number: Not reported
SEP Expenditure Amount: Not reported
SEP Scheduled Completion Date: Not reported
SEP Actual Date: Not reported
SEP Defaulted Date: Not reported
SEP Type: Not reported
SEP Type Description: Not reported
Proposed Amount: Not reported
Final Monetary Amount: Not reported
Paid Amount: Not reported
Final Count: Not reported
Final Amount: Not reported

Found Violation: Yes
Agency Which Determined Violation: State
Violation Short Description: Generators - Records/Reporting
Date Violation was Determined: 2016-11-15 00:00:00.0
Actual Return to Compliance Date: 2016-11-15 00:00:00.0
Return to Compliance Qualifier: Unverifiable
Violation Responsible Agency: State
Scheduled Compliance Date: Not reported
Enforcement Identifier: 001
Date of Enforcement Action: 2017-02-01 00:00:00.0
Enforcement Responsible Agency: State
Enforcement Docket Number: 10839
Enforcement Attorney: Not reported
Corrective Action Component: No
Appeal Initiated Date: Not reported
Appeal Resolution Date: Not reported
Disposition Status Date: Not reported
Disposition Status: Not reported
Disposition Status Description: Not reported
Consent/Final Order Sequence Number: Not reported
Consent/Final Order Respondent Name: Not reported
Consent/Final Order Lead Agency: Not reported
Enforcement Type: WRITTEN INFORMAL
Enforcement Responsible Person: WAMCQ
Enforcement Responsible Sub-Organization: NW
SEP Sequence Number: Not reported
SEP Expenditure Amount: Not reported

Map ID
 Direction
 Distance
 Elevation

MAP FINDINGS

Site

Database(s)

EDR ID Number
 EPA ID Number

ALS SEATTLE BARREL COMPANY (Continued)

1000421882

SEP Scheduled Completion Date:	Not reported
SEP Actual Date:	Not reported
SEP Defaulted Date:	Not reported
SEP Type:	Not reported
SEP Type Description:	Not reported
Proposed Amount:	Not reported
Final Monetary Amount:	Not reported
Paid Amount:	Not reported
Final Count:	Not reported
Final Amount:	Not reported
Found Violation:	Yes
Agency Which Determined Violation:	State
Violation Short Description:	Used Oil - Generators
Date Violation was Determined:	2014-03-24 00:00:00.0
Actual Return to Compliance Date:	2014-05-09 00:00:00.0
Return to Compliance Qualifier:	Documented
Violation Responsible Agency:	State
Scheduled Compliance Date:	2014-05-05 00:00:00.0
Enforcement Identifier:	001
Date of Enforcement Action:	2014-04-04 00:00:00.0
Enforcement Responsible Agency:	State
Enforcement Docket Number:	Not reported
Enforcement Attorney:	Not reported
Corrective Action Component:	No
Appeal Initiated Date:	Not reported
Appeal Resolution Date:	Not reported
Disposition Status Date:	Not reported
Disposition Status:	Not reported
Disposition Status Description:	Not reported
Consent/Final Order Sequence Number:	Not reported
Consent/Final Order Respondent Name:	Not reported
Consent/Final Order Lead Agency:	Not reported
Enforcement Type:	WRITTEN INFORMAL
Enforcement Responsible Person:	WASRD
Enforcement Responsible Sub-Organization:	NW
SEP Sequence Number:	Not reported
SEP Expenditure Amount:	Not reported
SEP Scheduled Completion Date:	Not reported
SEP Actual Date:	Not reported
SEP Defaulted Date:	Not reported
SEP Type:	Not reported
SEP Type Description:	Not reported
Proposed Amount:	Not reported
Final Monetary Amount:	Not reported
Paid Amount:	Not reported
Final Count:	Not reported
Final Amount:	Not reported
Found Violation:	Yes
Agency Which Determined Violation:	State
Violation Short Description:	Generators - General
Date Violation was Determined:	2019-12-18 00:00:00.0
Actual Return to Compliance Date:	2019-12-18 00:00:00.0
Return to Compliance Qualifier:	Observed
Violation Responsible Agency:	State
Scheduled Compliance Date:	2020-04-06 00:00:00.0

Map ID
Direction
Distance
Elevation

MAP FINDINGS

Site

Database(s)

EDR ID Number
EPA ID Number

ALS SEATTLE BARREL COMPANY (Continued)

1000421882

Enforcement Identifier: 001
Date of Enforcement Action: 2020-03-06 00:00:00.0
Enforcement Responsible Agency: State
Enforcement Docket Number: Not reported
Enforcement Attorney: Not reported
Corrective Action Component: No
Appeal Initiated Date: Not reported
Appeal Resolution Date: Not reported
Disposition Status Date: Not reported
Disposition Status: Not reported
Disposition Status Description: Not reported
Consent/Final Order Sequence Number: Not reported
Consent/Final Order Respondent Name: Not reported
Consent/Final Order Lead Agency: Not reported
Enforcement Type: WRITTEN INFORMAL
Enforcement Responsible Person: WALOK
Enforcement Responsible Sub-Organization: NW
SEP Sequence Number: Not reported
SEP Expenditure Amount: Not reported
SEP Scheduled Completion Date: Not reported
SEP Actual Date: Not reported
SEP Defaulted Date: Not reported
SEP Type: Not reported
SEP Type Description: Not reported
Proposed Amount: Not reported
Final Monetary Amount: Not reported
Paid Amount: Not reported
Final Count: Not reported
Final Amount: Not reported

Found Violation: Yes
Agency Which Determined Violation: State
Violation Short Description: TSD - General Facility Standards
Date Violation was Determined: 2012-07-03 00:00:00.0
Actual Return to Compliance Date: 2012-12-14 00:00:00.0
Return to Compliance Qualifier: Documented
Violation Responsible Agency: State
Scheduled Compliance Date: 2012-11-05 00:00:00.0
Enforcement Identifier: 001
Date of Enforcement Action: 2012-07-13 00:00:00.0
Enforcement Responsible Agency: State
Enforcement Docket Number: Not reported
Enforcement Attorney: Not reported
Corrective Action Component: No
Appeal Initiated Date: Not reported
Appeal Resolution Date: Not reported
Disposition Status Date: Not reported
Disposition Status: Not reported
Disposition Status Description: Not reported
Consent/Final Order Sequence Number: Not reported
Consent/Final Order Respondent Name: Not reported
Consent/Final Order Lead Agency: Not reported
Enforcement Type: WRITTEN INFORMAL
Enforcement Responsible Person: WADLD
Enforcement Responsible Sub-Organization: NW
SEP Sequence Number: Not reported
SEP Expenditure Amount: Not reported

Map ID
Direction
Distance
Elevation

MAP FINDINGS

Site

Database(s)

EDR ID Number
EPA ID Number

ALS SEATTLE BARREL COMPANY (Continued)

1000421882

SEP Scheduled Completion Date:	Not reported
SEP Actual Date:	Not reported
SEP Defaulted Date:	Not reported
SEP Type:	Not reported
SEP Type Description:	Not reported
Proposed Amount:	Not reported
Final Monetary Amount:	Not reported
Paid Amount:	Not reported
Final Count:	Not reported
Final Amount:	Not reported
Found Violation:	Yes
Agency Which Determined Violation:	State
Violation Short Description:	State Statute or Regulation
Date Violation was Determined:	2009-02-09 00:00:00.0
Actual Return to Compliance Date:	2009-06-20 00:00:00.0
Return to Compliance Qualifier:	Documented
Violation Responsible Agency:	State
Scheduled Compliance Date:	2009-02-13 00:00:00.0
Enforcement Identifier:	001
Date of Enforcement Action:	2009-02-10 00:00:00.0
Enforcement Responsible Agency:	State
Enforcement Docket Number:	Not reported
Enforcement Attorney:	Not reported
Corrective Action Component:	No
Appeal Initiated Date:	Not reported
Appeal Resolution Date:	Not reported
Disposition Status Date:	Not reported
Disposition Status:	Not reported
Disposition Status Description:	Not reported
Consent/Final Order Sequence Number:	Not reported
Consent/Final Order Respondent Name:	Not reported
Consent/Final Order Lead Agency:	Not reported
Enforcement Type:	Not reported
Enforcement Responsible Person:	WALVP
Enforcement Responsible Sub-Organization:	NW
SEP Sequence Number:	Not reported
SEP Expenditure Amount:	Not reported
SEP Scheduled Completion Date:	Not reported
SEP Actual Date:	Not reported
SEP Defaulted Date:	Not reported
SEP Type:	Not reported
SEP Type Description:	Not reported
Proposed Amount:	Not reported
Final Monetary Amount:	Not reported
Paid Amount:	Not reported
Final Count:	Not reported
Final Amount:	Not reported
Found Violation:	Yes
Agency Which Determined Violation:	State
Violation Short Description:	Generators - General
Date Violation was Determined:	1997-06-19 00:00:00.0
Actual Return to Compliance Date:	1997-07-19 00:00:00.0
Return to Compliance Qualifier:	Observed
Violation Responsible Agency:	State
Scheduled Compliance Date:	1997-07-11 00:00:00.0

Map ID
Direction
Distance
Elevation

MAP FINDINGS

Site

Database(s)

EDR ID Number
EPA ID Number

ALS SEATTLE BARREL COMPANY (Continued)

1000421882

Enforcement Identifier: 000
Date of Enforcement Action: 1997-07-11 00:00:00.0
Enforcement Responsible Agency: State
Enforcement Docket Number: Not reported
Enforcement Attorney: WA
Corrective Action Component: No
Appeal Initiated Date: Not reported
Appeal Resolution Date: Not reported
Disposition Status Date: Not reported
Disposition Status: Not reported
Disposition Status Description: Not reported
Consent/Final Order Sequence Number: Not reported
Consent/Final Order Respondent Name: Not reported
Consent/Final Order Lead Agency: Not reported
Enforcement Type: WRITTEN INFORMAL
Enforcement Responsible Person: WAEXZ
Enforcement Responsible Sub-Organization: NW
SEP Sequence Number: Not reported
SEP Expenditure Amount: Not reported
SEP Scheduled Completion Date: Not reported
SEP Actual Date: Not reported
SEP Defaulted Date: Not reported
SEP Type: Not reported
SEP Type Description: Not reported
Proposed Amount: Not reported
Final Monetary Amount: Not reported
Paid Amount: Not reported
Final Count: Not reported
Final Amount: Not reported

Found Violation: Yes
Agency Which Determined Violation: State
Violation Short Description: TSD IS-Container Use and Management
Date Violation was Determined: 2012-07-03 00:00:00.0
Actual Return to Compliance Date: 2012-12-14 00:00:00.0
Return to Compliance Qualifier: Documented
Violation Responsible Agency: State
Scheduled Compliance Date: 2012-11-05 00:00:00.0
Enforcement Identifier: 001
Date of Enforcement Action: 2012-07-13 00:00:00.0
Enforcement Responsible Agency: State
Enforcement Docket Number: Not reported
Enforcement Attorney: Not reported
Corrective Action Component: No
Appeal Initiated Date: Not reported
Appeal Resolution Date: Not reported
Disposition Status Date: Not reported
Disposition Status: Not reported
Disposition Status Description: Not reported
Consent/Final Order Sequence Number: Not reported
Consent/Final Order Respondent Name: Not reported
Consent/Final Order Lead Agency: Not reported
Enforcement Type: WRITTEN INFORMAL
Enforcement Responsible Person: WADLD
Enforcement Responsible Sub-Organization: NW
SEP Sequence Number: Not reported
SEP Expenditure Amount: Not reported

Map ID
 Direction
 Distance
 Elevation

MAP FINDINGS

Site

Database(s)

EDR ID Number
 EPA ID Number

ALS SEATTLE BARREL COMPANY (Continued)

1000421882

SEP Scheduled Completion Date:	Not reported
SEP Actual Date:	Not reported
SEP Defaulted Date:	Not reported
SEP Type:	Not reported
SEP Type Description:	Not reported
Proposed Amount:	Not reported
Final Monetary Amount:	Not reported
Paid Amount:	Not reported
Final Count:	Not reported
Final Amount:	Not reported
Found Violation:	Yes
Agency Which Determined Violation:	State
Violation Short Description:	Generators - Pre-transport
Date Violation was Determined:	2014-03-24 00:00:00.0
Actual Return to Compliance Date:	2014-05-09 00:00:00.0
Return to Compliance Qualifier:	Documented
Violation Responsible Agency:	State
Scheduled Compliance Date:	2014-05-05 00:00:00.0
Enforcement Identifier:	001
Date of Enforcement Action:	2014-04-04 00:00:00.0
Enforcement Responsible Agency:	State
Enforcement Docket Number:	Not reported
Enforcement Attorney:	Not reported
Corrective Action Component:	No
Appeal Initiated Date:	Not reported
Appeal Resolution Date:	Not reported
Disposition Status Date:	Not reported
Disposition Status:	Not reported
Disposition Status Description:	Not reported
Consent/Final Order Sequence Number:	Not reported
Consent/Final Order Respondent Name:	Not reported
Consent/Final Order Lead Agency:	Not reported
Enforcement Type:	WRITTEN INFORMAL
Enforcement Responsible Person:	WASRD
Enforcement Responsible Sub-Organization:	NW
SEP Sequence Number:	Not reported
SEP Expenditure Amount:	Not reported
SEP Scheduled Completion Date:	Not reported
SEP Actual Date:	Not reported
SEP Defaulted Date:	Not reported
SEP Type:	Not reported
SEP Type Description:	Not reported
Proposed Amount:	Not reported
Final Monetary Amount:	Not reported
Paid Amount:	Not reported
Final Count:	Not reported
Final Amount:	Not reported
Found Violation:	Yes
Agency Which Determined Violation:	State
Violation Short Description:	State Statute or Regulation
Date Violation was Determined:	2010-09-29 00:00:00.0
Actual Return to Compliance Date:	2011-02-02 00:00:00.0
Return to Compliance Qualifier:	Documented
Violation Responsible Agency:	State
Scheduled Compliance Date:	2011-03-03 00:00:00.0

Map ID
Direction
Distance
Elevation

MAP FINDINGS

Site

Database(s)

EDR ID Number
EPA ID Number

ALS SEATTLE BARREL COMPANY (Continued)

1000421882

Enforcement Identifier: 001
Date of Enforcement Action: 2011-02-02 00:00:00.0
Enforcement Responsible Agency: State
Enforcement Docket Number: Not reported
Enforcement Attorney: Not reported
Corrective Action Component: No
Appeal Initiated Date: Not reported
Appeal Resolution Date: Not reported
Disposition Status Date: Not reported
Disposition Status: Not reported
Disposition Status Description: Not reported
Consent/Final Order Sequence Number: Not reported
Consent/Final Order Respondent Name: Not reported
Consent/Final Order Lead Agency: Not reported
Enforcement Type: WRITTEN INFORMAL
Enforcement Responsible Person: WALVP
Enforcement Responsible Sub-Organization: NW
SEP Sequence Number: Not reported
SEP Expenditure Amount: Not reported
SEP Scheduled Completion Date: Not reported
SEP Actual Date: Not reported
SEP Defaulted Date: Not reported
SEP Type: Not reported
SEP Type Description: Not reported
Proposed Amount: Not reported
Final Monetary Amount: Not reported
Paid Amount: Not reported
Final Count: Not reported
Final Amount: Not reported

Found Violation: Yes
Agency Which Determined Violation: State
Violation Short Description: Generators - Pre-transport
Date Violation was Determined: 2014-03-24 00:00:00.0
Actual Return to Compliance Date: 2014-05-09 00:00:00.0
Return to Compliance Qualifier: Documented
Violation Responsible Agency: State
Scheduled Compliance Date: 2014-05-05 00:00:00.0
Enforcement Identifier: 001
Date of Enforcement Action: 2014-04-04 00:00:00.0
Enforcement Responsible Agency: State
Enforcement Docket Number: Not reported
Enforcement Attorney: Not reported
Corrective Action Component: No
Appeal Initiated Date: Not reported
Appeal Resolution Date: Not reported
Disposition Status Date: Not reported
Disposition Status: Not reported
Disposition Status Description: Not reported
Consent/Final Order Sequence Number: Not reported
Consent/Final Order Respondent Name: Not reported
Consent/Final Order Lead Agency: Not reported
Enforcement Type: WRITTEN INFORMAL
Enforcement Responsible Person: WASRD
Enforcement Responsible Sub-Organization: NW
SEP Sequence Number: Not reported
SEP Expenditure Amount: Not reported

Map ID
Direction
Distance
Elevation

MAP FINDINGS

Site

Database(s)

EDR ID Number
EPA ID Number

ALS SEATTLE BARREL COMPANY (Continued)

1000421882

SEP Scheduled Completion Date:	Not reported
SEP Actual Date:	Not reported
SEP Defaulted Date:	Not reported
SEP Type:	Not reported
SEP Type Description:	Not reported
Proposed Amount:	Not reported
Final Monetary Amount:	Not reported
Paid Amount:	Not reported
Final Count:	Not reported
Final Amount:	Not reported
Found Violation:	Yes
Agency Which Determined Violation:	State
Violation Short Description:	State Statute or Regulation
Date Violation was Determined:	2014-03-24 00:00:00.0
Actual Return to Compliance Date:	2014-05-09 00:00:00.0
Return to Compliance Qualifier:	Documented
Violation Responsible Agency:	State
Scheduled Compliance Date:	2014-05-05 00:00:00.0
Enforcement Identifier:	001
Date of Enforcement Action:	2014-04-04 00:00:00.0
Enforcement Responsible Agency:	State
Enforcement Docket Number:	Not reported
Enforcement Attorney:	Not reported
Corrective Action Component:	No
Appeal Initiated Date:	Not reported
Appeal Resolution Date:	Not reported
Disposition Status Date:	Not reported
Disposition Status:	Not reported
Disposition Status Description:	Not reported
Consent/Final Order Sequence Number:	Not reported
Consent/Final Order Respondent Name:	Not reported
Consent/Final Order Lead Agency:	Not reported
Enforcement Type:	WRITTEN INFORMAL
Enforcement Responsible Person:	WASRD
Enforcement Responsible Sub-Organization:	NW
SEP Sequence Number:	Not reported
SEP Expenditure Amount:	Not reported
SEP Scheduled Completion Date:	Not reported
SEP Actual Date:	Not reported
SEP Defaulted Date:	Not reported
SEP Type:	Not reported
SEP Type Description:	Not reported
Proposed Amount:	Not reported
Final Monetary Amount:	Not reported
Paid Amount:	Not reported
Final Count:	Not reported
Final Amount:	Not reported
Found Violation:	Yes
Agency Which Determined Violation:	State
Violation Short Description:	Generators - Records/Reporting
Date Violation was Determined:	2016-11-15 00:00:00.0
Actual Return to Compliance Date:	2016-11-15 00:00:00.0
Return to Compliance Qualifier:	Unverifiable
Violation Responsible Agency:	State
Scheduled Compliance Date:	Not reported

Map ID
Direction
Distance
Elevation

MAP FINDINGS

Site

Database(s)

EDR ID Number
EPA ID Number

ALS SEATTLE BARREL COMPANY (Continued)

1000421882

Enforcement Identifier: 001
Date of Enforcement Action: 2017-02-01 00:00:00.0
Enforcement Responsible Agency: State
Enforcement Docket Number: 10839
Enforcement Attorney: Not reported
Corrective Action Component: No
Appeal Initiated Date: Not reported
Appeal Resolution Date: Not reported
Disposition Status Date: Not reported
Disposition Status: Not reported
Disposition Status Description: Not reported
Consent/Final Order Sequence Number: Not reported
Consent/Final Order Respondent Name: Not reported
Consent/Final Order Lead Agency: Not reported
Enforcement Type: WRITTEN INFORMAL
Enforcement Responsible Person: WAMCQ
Enforcement Responsible Sub-Organization: NW
SEP Sequence Number: Not reported
SEP Expenditure Amount: Not reported
SEP Scheduled Completion Date: Not reported
SEP Actual Date: Not reported
SEP Defaulted Date: Not reported
SEP Type: Not reported
SEP Type Description: Not reported
Proposed Amount: Not reported
Final Monetary Amount: Not reported
Paid Amount: Not reported
Final Count: Not reported
Final Amount: Not reported

Found Violation: Yes
Agency Which Determined Violation: State
Violation Short Description: State Statute or Regulation
Date Violation was Determined: 2014-03-24 00:00:00.0
Actual Return to Compliance Date: 2014-05-09 00:00:00.0
Return to Compliance Qualifier: Documented
Violation Responsible Agency: State
Scheduled Compliance Date: Not reported
Enforcement Identifier: 001
Date of Enforcement Action: 2014-07-28 00:00:00.0
Enforcement Responsible Agency: State
Enforcement Docket Number: 10839
Enforcement Attorney: Not reported
Corrective Action Component: No
Appeal Initiated Date: 2014-08-27 00:00:00.0
Appeal Resolution Date: 2015-05-05 00:00:00.0
Disposition Status Date: 2017-04-03 00:00:00.0
Disposition Status: AS
Disposition Status Description: ACTION SATISFIED (CASE CLOSED)
Consent/Final Order Sequence Number: Not reported
Consent/Final Order Respondent Name: Not reported
Consent/Final Order Lead Agency: Not reported
Enforcement Type: Not reported
Enforcement Responsible Person: WASRD
Enforcement Responsible Sub-Organization: NW
SEP Sequence Number: 2
SEP Expenditure Amount: 5000

Map ID
Direction
Distance
Elevation

MAP FINDINGS

Site

Database(s)

EDR ID Number
EPA ID Number

ALS SEATTLE BARREL COMPANY (Continued)

1000421882

SEP Scheduled Completion Date: 2015-11-05 00:00:00.0
SEP Actual Date: Not reported
SEP Defaulted Date: Not reported
SEP Type: EAP
SEP Type Description: Environmental Awareness Programs
Proposed Amount: 80000
Final Monetary Amount: 30000
Paid Amount: 30000
Final Count: 1
Final Amount: 45000

Found Violation: Yes
Agency Which Determined Violation: State
Violation Short Description: Generators - Pre-transport
Date Violation was Determined: 2014-03-24 00:00:00.0
Actual Return to Compliance Date: 2014-05-09 00:00:00.0
Return to Compliance Qualifier: Documented
Violation Responsible Agency: State
Scheduled Compliance Date: Not reported
Enforcement Identifier: 001
Date of Enforcement Action: 2014-07-28 00:00:00.0
Enforcement Responsible Agency: State
Enforcement Docket Number: 10839
Enforcement Attorney: Not reported
Corrective Action Component: No
Appeal Initiated Date: 2014-08-27 00:00:00.0
Appeal Resolution Date: 2015-05-05 00:00:00.0
Disposition Status Date: 2017-04-03 00:00:00.0
Disposition Status: AS
Disposition Status Description: ACTION SATISFIED (CASE CLOSED)
Consent/Final Order Sequence Number: Not reported
Consent/Final Order Respondent Name: Not reported
Consent/Final Order Lead Agency: Not reported
Enforcement Type: Not reported
Enforcement Responsible Person: WASRD
Enforcement Responsible Sub-Organization: NW
SEP Sequence Number: 2
SEP Expenditure Amount: 5000
SEP Scheduled Completion Date: 2015-11-05 00:00:00.0
SEP Actual Date: Not reported
SEP Defaulted Date: Not reported
SEP Type: EAP
SEP Type Description: Environmental Awareness Programs
Proposed Amount: 80000
Final Monetary Amount: 30000
Paid Amount: 30000
Final Count: 1
Final Amount: 45000

Found Violation: Yes
Agency Which Determined Violation: State
Violation Short Description: Generators - Pre-transport
Date Violation was Determined: 2009-02-18 00:00:00.0
Actual Return to Compliance Date: 2009-06-20 00:00:00.0
Return to Compliance Qualifier: Documented
Violation Responsible Agency: State
Scheduled Compliance Date: 2009-07-06 00:00:00.0

Map ID
Direction
Distance
Elevation

MAP FINDINGS

Site

Database(s)

EDR ID Number
EPA ID Number

ALS SEATTLE BARREL COMPANY (Continued)

1000421882

Enforcement Identifier:	001
Date of Enforcement Action:	2009-06-03 00:00:00.0
Enforcement Responsible Agency:	State
Enforcement Docket Number:	Not reported
Enforcement Attorney:	Not reported
Corrective Action Component:	No
Appeal Initiated Date:	Not reported
Appeal Resolution Date:	Not reported
Disposition Status Date:	Not reported
Disposition Status:	Not reported
Disposition Status Description:	Not reported
Consent/Final Order Sequence Number:	Not reported
Consent/Final Order Respondent Name:	Not reported
Consent/Final Order Lead Agency:	Not reported
Enforcement Type:	WRITTEN INFORMAL
Enforcement Responsible Person:	WALVP
Enforcement Responsible Sub-Organization:	NW
SEP Sequence Number:	Not reported
SEP Expenditure Amount:	Not reported
SEP Scheduled Completion Date:	Not reported
SEP Actual Date:	Not reported
SEP Defaulted Date:	Not reported
SEP Type:	Not reported
SEP Type Description:	Not reported
Proposed Amount:	Not reported
Final Monetary Amount:	Not reported
Paid Amount:	Not reported
Final Count:	Not reported
Final Amount:	Not reported
Found Violation:	No
Agency Which Determined Violation:	Not reported
Violation Short Description:	Not reported
Date Violation was Determined:	Not reported
Actual Return to Compliance Date:	Not reported
Return to Compliance Qualifier:	Not reported
Violation Responsible Agency:	Not reported
Scheduled Compliance Date:	Not reported
Enforcement Identifier:	Not reported
Date of Enforcement Action:	Not reported
Enforcement Responsible Agency:	Not reported
Enforcement Docket Number:	Not reported
Enforcement Attorney:	Not reported
Corrective Action Component:	Not reported
Appeal Initiated Date:	Not reported
Appeal Resolution Date:	Not reported
Disposition Status Date:	Not reported
Disposition Status:	Not reported
Disposition Status Description:	Not reported
Consent/Final Order Sequence Number:	Not reported
Consent/Final Order Respondent Name:	Not reported
Consent/Final Order Lead Agency:	Not reported
Enforcement Type:	Not reported
Enforcement Responsible Person:	Not reported
Enforcement Responsible Sub-Organization:	Not reported
SEP Sequence Number:	Not reported
SEP Expenditure Amount:	Not reported

Map ID
Direction
Distance
Elevation

MAP FINDINGS

Site

Database(s)

EDR ID Number
EPA ID Number

ALS SEATTLE BARREL COMPANY (Continued)

1000421882

SEP Scheduled Completion Date:	Not reported
SEP Actual Date:	Not reported
SEP Defaulted Date:	Not reported
SEP Type:	Not reported
SEP Type Description:	Not reported
Proposed Amount:	Not reported
Final Monetary Amount:	Not reported
Paid Amount:	Not reported
Final Count:	Not reported
Final Amount:	Not reported
Found Violation:	Yes
Agency Which Determined Violation:	State
Violation Short Description:	TSD - General Facility Standards
Date Violation was Determined:	2018-04-23 00:00:00.0
Actual Return to Compliance Date:	2018-04-26 00:00:00.0
Return to Compliance Qualifier:	Observed
Violation Responsible Agency:	State
Scheduled Compliance Date:	2018-08-20 00:00:00.0
Enforcement Identifier:	001
Date of Enforcement Action:	2018-07-20 00:00:00.0
Enforcement Responsible Agency:	State
Enforcement Docket Number:	Not reported
Enforcement Attorney:	Not reported
Corrective Action Component:	No
Appeal Initiated Date:	Not reported
Appeal Resolution Date:	Not reported
Disposition Status Date:	Not reported
Disposition Status:	Not reported
Disposition Status Description:	Not reported
Consent/Final Order Sequence Number:	Not reported
Consent/Final Order Respondent Name:	Not reported
Consent/Final Order Lead Agency:	Not reported
Enforcement Type:	WRITTEN INFORMAL
Enforcement Responsible Person:	WALOK
Enforcement Responsible Sub-Organization:	NW
SEP Sequence Number:	Not reported
SEP Expenditure Amount:	Not reported
SEP Scheduled Completion Date:	Not reported
SEP Actual Date:	Not reported
SEP Defaulted Date:	Not reported
SEP Type:	Not reported
SEP Type Description:	Not reported
Proposed Amount:	Not reported
Final Monetary Amount:	Not reported
Paid Amount:	Not reported
Final Count:	Not reported
Final Amount:	Not reported
Found Violation:	Yes
Agency Which Determined Violation:	State
Violation Short Description:	State Statute or Regulation
Date Violation was Determined:	2014-03-24 00:00:00.0
Actual Return to Compliance Date:	2014-05-09 00:00:00.0
Return to Compliance Qualifier:	Documented
Violation Responsible Agency:	State
Scheduled Compliance Date:	2014-05-05 00:00:00.0

Map ID
Direction
Distance
Elevation

MAP FINDINGS

Site

Database(s)

EDR ID Number
EPA ID Number

ALS SEATTLE BARREL COMPANY (Continued)

1000421882

Enforcement Identifier:	001
Date of Enforcement Action:	2014-04-04 00:00:00.0
Enforcement Responsible Agency:	State
Enforcement Docket Number:	Not reported
Enforcement Attorney:	Not reported
Corrective Action Component:	No
Appeal Initiated Date:	Not reported
Appeal Resolution Date:	Not reported
Disposition Status Date:	Not reported
Disposition Status:	Not reported
Disposition Status Description:	Not reported
Consent/Final Order Sequence Number:	Not reported
Consent/Final Order Respondent Name:	Not reported
Consent/Final Order Lead Agency:	Not reported
Enforcement Type:	WRITTEN INFORMAL
Enforcement Responsible Person:	WASRD
Enforcement Responsible Sub-Organization:	NW
SEP Sequence Number:	Not reported
SEP Expenditure Amount:	Not reported
SEP Scheduled Completion Date:	Not reported
SEP Actual Date:	Not reported
SEP Defaulted Date:	Not reported
SEP Type:	Not reported
SEP Type Description:	Not reported
Proposed Amount:	Not reported
Final Monetary Amount:	Not reported
Paid Amount:	Not reported
Final Count:	Not reported
Final Amount:	Not reported
Found Violation:	Yes
Agency Which Determined Violation:	State
Violation Short Description:	Generators - Pre-transport
Date Violation was Determined:	2014-03-24 00:00:00.0
Actual Return to Compliance Date:	2014-05-09 00:00:00.0
Return to Compliance Qualifier:	Documented
Violation Responsible Agency:	State
Scheduled Compliance Date:	2014-05-05 00:00:00.0
Enforcement Identifier:	001
Date of Enforcement Action:	2014-04-04 00:00:00.0
Enforcement Responsible Agency:	State
Enforcement Docket Number:	Not reported
Enforcement Attorney:	Not reported
Corrective Action Component:	No
Appeal Initiated Date:	Not reported
Appeal Resolution Date:	Not reported
Disposition Status Date:	Not reported
Disposition Status:	Not reported
Disposition Status Description:	Not reported
Consent/Final Order Sequence Number:	Not reported
Consent/Final Order Respondent Name:	Not reported
Consent/Final Order Lead Agency:	Not reported
Enforcement Type:	WRITTEN INFORMAL
Enforcement Responsible Person:	WASRD
Enforcement Responsible Sub-Organization:	NW
SEP Sequence Number:	Not reported
SEP Expenditure Amount:	Not reported

Map ID
Direction
Distance
Elevation

MAP FINDINGS

Site

Database(s)

EDR ID Number
EPA ID Number

ALS SEATTLE BARREL COMPANY (Continued)

1000421882

SEP Scheduled Completion Date: Not reported
SEP Actual Date: Not reported
SEP Defaulted Date: Not reported
SEP Type: Not reported
SEP Type Description: Not reported
Proposed Amount: Not reported
Final Monetary Amount: Not reported
Paid Amount: Not reported
Final Count: Not reported
Final Amount: Not reported

Found Violation: No
Agency Which Determined Violation: Not reported
Violation Short Description: Not reported
Date Violation was Determined: Not reported
Actual Return to Compliance Date: Not reported
Return to Compliance Qualifier: Not reported
Violation Responsible Agency: Not reported
Scheduled Compliance Date: Not reported
Enforcement Identifier: Not reported
Date of Enforcement Action: Not reported
Enforcement Responsible Agency: Not reported
Enforcement Docket Number: Not reported
Enforcement Attorney: Not reported
Corrective Action Component: Not reported
Appeal Initiated Date: Not reported
Appeal Resolution Date: Not reported
Disposition Status Date: Not reported
Disposition Status: Not reported
Disposition Status Description: Not reported
Consent/Final Order Sequence Number: Not reported
Consent/Final Order Respondent Name: Not reported
Consent/Final Order Lead Agency: Not reported
Enforcement Type: Not reported
Enforcement Responsible Person: Not reported
Enforcement Responsible Sub-Organization: Not reported
SEP Sequence Number: Not reported
SEP Expenditure Amount: Not reported
SEP Scheduled Completion Date: Not reported
SEP Actual Date: Not reported
SEP Defaulted Date: Not reported
SEP Type: Not reported
SEP Type Description: Not reported
Proposed Amount: Not reported
Final Monetary Amount: Not reported
Paid Amount: Not reported
Final Count: Not reported
Final Amount: Not reported

Found Violation: Yes
Agency Which Determined Violation: State
Violation Short Description: TSD - Contingency Plan and Emergency Procedures
Date Violation was Determined: 2015-10-21 00:00:00.0
Actual Return to Compliance Date: 2015-12-15 00:00:00.0
Return to Compliance Qualifier: Documented
Violation Responsible Agency: State
Scheduled Compliance Date: 2015-12-28 00:00:00.0

Map ID
Direction
Distance
Elevation

MAP FINDINGS

Site

Database(s)

EDR ID Number
EPA ID Number

ALS SEATTLE BARREL COMPANY (Continued)

1000421882

Enforcement Identifier:	001
Date of Enforcement Action:	2015-11-25 00:00:00.0
Enforcement Responsible Agency:	State
Enforcement Docket Number:	Not reported
Enforcement Attorney:	Not reported
Corrective Action Component:	No
Appeal Initiated Date:	Not reported
Appeal Resolution Date:	Not reported
Disposition Status Date:	Not reported
Disposition Status:	Not reported
Disposition Status Description:	Not reported
Consent/Final Order Sequence Number:	Not reported
Consent/Final Order Respondent Name:	Not reported
Consent/Final Order Lead Agency:	Not reported
Enforcement Type:	WRITTEN INFORMAL
Enforcement Responsible Person:	WASRD
Enforcement Responsible Sub-Organization:	NW
SEP Sequence Number:	Not reported
SEP Expenditure Amount:	Not reported
SEP Scheduled Completion Date:	Not reported
SEP Actual Date:	Not reported
SEP Defaulted Date:	Not reported
SEP Type:	Not reported
SEP Type Description:	Not reported
Proposed Amount:	Not reported
Final Monetary Amount:	Not reported
Paid Amount:	Not reported
Final Count:	Not reported
Final Amount:	Not reported
Found Violation:	Yes
Agency Which Determined Violation:	State
Violation Short Description:	Generators - General
Date Violation was Determined:	2009-02-09 00:00:00.0
Actual Return to Compliance Date:	2009-03-03 00:00:00.0
Return to Compliance Qualifier:	Documented
Violation Responsible Agency:	State
Scheduled Compliance Date:	2009-02-13 00:00:00.0
Enforcement Identifier:	001
Date of Enforcement Action:	2009-02-10 00:00:00.0
Enforcement Responsible Agency:	State
Enforcement Docket Number:	Not reported
Enforcement Attorney:	Not reported
Corrective Action Component:	No
Appeal Initiated Date:	Not reported
Appeal Resolution Date:	Not reported
Disposition Status Date:	Not reported
Disposition Status:	Not reported
Disposition Status Description:	Not reported
Consent/Final Order Sequence Number:	Not reported
Consent/Final Order Respondent Name:	Not reported
Consent/Final Order Lead Agency:	Not reported
Enforcement Type:	Not reported
Enforcement Responsible Person:	WALVP
Enforcement Responsible Sub-Organization:	NW
SEP Sequence Number:	Not reported
SEP Expenditure Amount:	Not reported

Map ID
 Direction
 Distance
 Elevation

MAP FINDINGS

Site

Database(s)

EDR ID Number
 EPA ID Number

ALS SEATTLE BARREL COMPANY (Continued)

1000421882

SEP Scheduled Completion Date:	Not reported
SEP Actual Date:	Not reported
SEP Defaulted Date:	Not reported
SEP Type:	Not reported
SEP Type Description:	Not reported
Proposed Amount:	Not reported
Final Monetary Amount:	Not reported
Paid Amount:	Not reported
Final Count:	Not reported
Final Amount:	Not reported
Found Violation:	Yes
Agency Which Determined Violation:	State
Violation Short Description:	State Statute or Regulation
Date Violation was Determined:	2014-03-24 00:00:00.0
Actual Return to Compliance Date:	2014-05-09 00:00:00.0
Return to Compliance Qualifier:	Documented
Violation Responsible Agency:	State
Scheduled Compliance Date:	2014-05-05 00:00:00.0
Enforcement Identifier:	001
Date of Enforcement Action:	2014-04-04 00:00:00.0
Enforcement Responsible Agency:	State
Enforcement Docket Number:	Not reported
Enforcement Attorney:	Not reported
Corrective Action Component:	No
Appeal Initiated Date:	Not reported
Appeal Resolution Date:	Not reported
Disposition Status Date:	Not reported
Disposition Status:	Not reported
Disposition Status Description:	Not reported
Consent/Final Order Sequence Number:	Not reported
Consent/Final Order Respondent Name:	Not reported
Consent/Final Order Lead Agency:	Not reported
Enforcement Type:	WRITTEN INFORMAL
Enforcement Responsible Person:	WASRD
Enforcement Responsible Sub-Organization:	NW
SEP Sequence Number:	Not reported
SEP Expenditure Amount:	Not reported
SEP Scheduled Completion Date:	Not reported
SEP Actual Date:	Not reported
SEP Defaulted Date:	Not reported
SEP Type:	Not reported
SEP Type Description:	Not reported
Proposed Amount:	Not reported
Final Monetary Amount:	Not reported
Paid Amount:	Not reported
Final Count:	Not reported
Final Amount:	Not reported
Found Violation:	Yes
Agency Which Determined Violation:	State
Violation Short Description:	Generators - Records/Reporting
Date Violation was Determined:	2012-07-03 00:00:00.0
Actual Return to Compliance Date:	2012-12-14 00:00:00.0
Return to Compliance Qualifier:	Documented
Violation Responsible Agency:	State
Scheduled Compliance Date:	2012-11-05 00:00:00.0

Map ID
Direction
Distance
Elevation

MAP FINDINGS

Site

Database(s)

EDR ID Number
EPA ID Number

ALS SEATTLE BARREL COMPANY (Continued)

1000421882

Enforcement Identifier:	001
Date of Enforcement Action:	2012-07-13 00:00:00.0
Enforcement Responsible Agency:	State
Enforcement Docket Number:	Not reported
Enforcement Attorney:	Not reported
Corrective Action Component:	No
Appeal Initiated Date:	Not reported
Appeal Resolution Date:	Not reported
Disposition Status Date:	Not reported
Disposition Status:	Not reported
Disposition Status Description:	Not reported
Consent/Final Order Sequence Number:	Not reported
Consent/Final Order Respondent Name:	Not reported
Consent/Final Order Lead Agency:	Not reported
Enforcement Type:	WRITTEN INFORMAL
Enforcement Responsible Person:	WADLD
Enforcement Responsible Sub-Organization:	NW
SEP Sequence Number:	Not reported
SEP Expenditure Amount:	Not reported
SEP Scheduled Completion Date:	Not reported
SEP Actual Date:	Not reported
SEP Defaulted Date:	Not reported
SEP Type:	Not reported
SEP Type Description:	Not reported
Proposed Amount:	Not reported
Final Monetary Amount:	Not reported
Paid Amount:	Not reported
Final Count:	Not reported
Final Amount:	Not reported
Found Violation:	No
Agency Which Determined Violation:	Not reported
Violation Short Description:	Not reported
Date Violation was Determined:	Not reported
Actual Return to Compliance Date:	Not reported
Return to Compliance Qualifier:	Not reported
Violation Responsible Agency:	Not reported
Scheduled Compliance Date:	Not reported
Enforcement Identifier:	Not reported
Date of Enforcement Action:	Not reported
Enforcement Responsible Agency:	Not reported
Enforcement Docket Number:	Not reported
Enforcement Attorney:	Not reported
Corrective Action Component:	Not reported
Appeal Initiated Date:	Not reported
Appeal Resolution Date:	Not reported
Disposition Status Date:	Not reported
Disposition Status:	Not reported
Disposition Status Description:	Not reported
Consent/Final Order Sequence Number:	Not reported
Consent/Final Order Respondent Name:	Not reported
Consent/Final Order Lead Agency:	Not reported
Enforcement Type:	Not reported
Enforcement Responsible Person:	Not reported
Enforcement Responsible Sub-Organization:	Not reported
SEP Sequence Number:	Not reported
SEP Expenditure Amount:	Not reported

Map ID
Direction
Distance
Elevation

MAP FINDINGS

Site

Database(s)

EDR ID Number
EPA ID Number

ALS SEATTLE BARREL COMPANY (Continued)

1000421882

SEP Scheduled Completion Date:	Not reported
SEP Actual Date:	Not reported
SEP Defaulted Date:	Not reported
SEP Type:	Not reported
SEP Type Description:	Not reported
Proposed Amount:	Not reported
Final Monetary Amount:	Not reported
Paid Amount:	Not reported
Final Count:	Not reported
Final Amount:	Not reported
Found Violation:	Yes
Agency Which Determined Violation:	State
Violation Short Description:	Generators - Pre-transport
Date Violation was Determined:	2012-07-03 00:00:00.0
Actual Return to Compliance Date:	2012-08-29 00:00:00.0
Return to Compliance Qualifier:	Documented
Violation Responsible Agency:	State
Scheduled Compliance Date:	2012-08-27 00:00:00.0
Enforcement Identifier:	001
Date of Enforcement Action:	2012-07-13 00:00:00.0
Enforcement Responsible Agency:	State
Enforcement Docket Number:	Not reported
Enforcement Attorney:	Not reported
Corrective Action Component:	No
Appeal Initiated Date:	Not reported
Appeal Resolution Date:	Not reported
Disposition Status Date:	Not reported
Disposition Status:	Not reported
Disposition Status Description:	Not reported
Consent/Final Order Sequence Number:	Not reported
Consent/Final Order Respondent Name:	Not reported
Consent/Final Order Lead Agency:	Not reported
Enforcement Type:	WRITTEN INFORMAL
Enforcement Responsible Person:	WADLD
Enforcement Responsible Sub-Organization:	NW
SEP Sequence Number:	Not reported
SEP Expenditure Amount:	Not reported
SEP Scheduled Completion Date:	Not reported
SEP Actual Date:	Not reported
SEP Defaulted Date:	Not reported
SEP Type:	Not reported
SEP Type Description:	Not reported
Proposed Amount:	Not reported
Final Monetary Amount:	Not reported
Paid Amount:	Not reported
Final Count:	Not reported
Final Amount:	Not reported
Found Violation:	Yes
Agency Which Determined Violation:	State
Violation Short Description:	Generators - Records/Reporting
Date Violation was Determined:	2014-03-24 00:00:00.0
Actual Return to Compliance Date:	2014-05-09 00:00:00.0
Return to Compliance Qualifier:	Documented
Violation Responsible Agency:	State
Scheduled Compliance Date:	2014-05-05 00:00:00.0

Map ID
Direction
Distance
Elevation

MAP FINDINGS

Site

Database(s)

EDR ID Number
EPA ID Number

ALS SEATTLE BARREL COMPANY (Continued)

1000421882

Enforcement Identifier:	001
Date of Enforcement Action:	2014-04-04 00:00:00.0
Enforcement Responsible Agency:	State
Enforcement Docket Number:	Not reported
Enforcement Attorney:	Not reported
Corrective Action Component:	No
Appeal Initiated Date:	Not reported
Appeal Resolution Date:	Not reported
Disposition Status Date:	Not reported
Disposition Status:	Not reported
Disposition Status Description:	Not reported
Consent/Final Order Sequence Number:	Not reported
Consent/Final Order Respondent Name:	Not reported
Consent/Final Order Lead Agency:	Not reported
Enforcement Type:	WRITTEN INFORMAL
Enforcement Responsible Person:	WASRD
Enforcement Responsible Sub-Organization:	NW
SEP Sequence Number:	Not reported
SEP Expenditure Amount:	Not reported
SEP Scheduled Completion Date:	Not reported
SEP Actual Date:	Not reported
SEP Defaulted Date:	Not reported
SEP Type:	Not reported
SEP Type Description:	Not reported
Proposed Amount:	Not reported
Final Monetary Amount:	Not reported
Paid Amount:	Not reported
Final Count:	Not reported
Final Amount:	Not reported
Found Violation:	Yes
Agency Which Determined Violation:	State
Violation Short Description:	TSD IS-Container Use and Management
Date Violation was Determined:	2010-09-29 00:00:00.0
Actual Return to Compliance Date:	2011-02-02 00:00:00.0
Return to Compliance Qualifier:	Documented
Violation Responsible Agency:	State
Scheduled Compliance Date:	2011-03-03 00:00:00.0
Enforcement Identifier:	001
Date of Enforcement Action:	2011-02-02 00:00:00.0
Enforcement Responsible Agency:	State
Enforcement Docket Number:	Not reported
Enforcement Attorney:	Not reported
Corrective Action Component:	No
Appeal Initiated Date:	Not reported
Appeal Resolution Date:	Not reported
Disposition Status Date:	Not reported
Disposition Status:	Not reported
Disposition Status Description:	Not reported
Consent/Final Order Sequence Number:	Not reported
Consent/Final Order Respondent Name:	Not reported
Consent/Final Order Lead Agency:	Not reported
Enforcement Type:	WRITTEN INFORMAL
Enforcement Responsible Person:	WALVP
Enforcement Responsible Sub-Organization:	NW
SEP Sequence Number:	Not reported
SEP Expenditure Amount:	Not reported

Map ID
 Direction
 Distance
 Elevation

MAP FINDINGS

Site

Database(s)

EDR ID Number
 EPA ID Number

ALS SEATTLE BARREL COMPANY (Continued)

1000421882

SEP Scheduled Completion Date:	Not reported
SEP Actual Date:	Not reported
SEP Defaulted Date:	Not reported
SEP Type:	Not reported
SEP Type Description:	Not reported
Proposed Amount:	Not reported
Final Monetary Amount:	Not reported
Paid Amount:	Not reported
Final Count:	Not reported
Final Amount:	Not reported
Found Violation:	Yes
Agency Which Determined Violation:	State
Violation Short Description:	Generators - Records/Reporting
Date Violation was Determined:	2018-04-23 00:00:00.0
Actual Return to Compliance Date:	2018-08-24 00:00:00.0
Return to Compliance Qualifier:	Unverifiable
Violation Responsible Agency:	State
Scheduled Compliance Date:	2018-08-20 00:00:00.0
Enforcement Identifier:	001
Date of Enforcement Action:	2018-07-20 00:00:00.0
Enforcement Responsible Agency:	State
Enforcement Docket Number:	Not reported
Enforcement Attorney:	Not reported
Corrective Action Component:	No
Appeal Initiated Date:	Not reported
Appeal Resolution Date:	Not reported
Disposition Status Date:	Not reported
Disposition Status:	Not reported
Disposition Status Description:	Not reported
Consent/Final Order Sequence Number:	Not reported
Consent/Final Order Respondent Name:	Not reported
Consent/Final Order Lead Agency:	Not reported
Enforcement Type:	WRITTEN INFORMAL
Enforcement Responsible Person:	WALOK
Enforcement Responsible Sub-Organization:	NW
SEP Sequence Number:	Not reported
SEP Expenditure Amount:	Not reported
SEP Scheduled Completion Date:	Not reported
SEP Actual Date:	Not reported
SEP Defaulted Date:	Not reported
SEP Type:	Not reported
SEP Type Description:	Not reported
Proposed Amount:	Not reported
Final Monetary Amount:	Not reported
Paid Amount:	Not reported
Final Count:	Not reported
Final Amount:	Not reported
Found Violation:	No
Agency Which Determined Violation:	Not reported
Violation Short Description:	Not reported
Date Violation was Determined:	Not reported
Actual Return to Compliance Date:	Not reported
Return to Compliance Qualifier:	Not reported
Violation Responsible Agency:	Not reported
Scheduled Compliance Date:	Not reported

Map ID
Direction
Distance
Elevation

MAP FINDINGS

Site

Database(s)

EDR ID Number
EPA ID Number

ALS SEATTLE BARREL COMPANY (Continued)

1000421882

Enforcement Identifier:	Not reported
Date of Enforcement Action:	Not reported
Enforcement Responsible Agency:	Not reported
Enforcement Docket Number:	Not reported
Enforcement Attorney:	Not reported
Corrective Action Component:	Not reported
Appeal Initiated Date:	Not reported
Appeal Resolution Date:	Not reported
Disposition Status Date:	Not reported
Disposition Status:	Not reported
Disposition Status Description:	Not reported
Consent/Final Order Sequence Number:	Not reported
Consent/Final Order Respondent Name:	Not reported
Consent/Final Order Lead Agency:	Not reported
Enforcement Type:	Not reported
Enforcement Responsible Person:	Not reported
Enforcement Responsible Sub-Organization:	Not reported
SEP Sequence Number:	Not reported
SEP Expenditure Amount:	Not reported
SEP Scheduled Completion Date:	Not reported
SEP Actual Date:	Not reported
SEP Defaulted Date:	Not reported
SEP Type:	Not reported
SEP Type Description:	Not reported
Proposed Amount:	Not reported
Final Monetary Amount:	Not reported
Paid Amount:	Not reported
Final Count:	Not reported
Final Amount:	Not reported
Found Violation:	Yes
Agency Which Determined Violation:	State
Violation Short Description:	Generators - Pre-transport
Date Violation was Determined:	2018-04-23 00:00:00.0
Actual Return to Compliance Date:	2018-08-24 00:00:00.0
Return to Compliance Qualifier:	Documented
Violation Responsible Agency:	State
Scheduled Compliance Date:	2018-08-20 00:00:00.0
Enforcement Identifier:	001
Date of Enforcement Action:	2018-07-20 00:00:00.0
Enforcement Responsible Agency:	State
Enforcement Docket Number:	Not reported
Enforcement Attorney:	Not reported
Corrective Action Component:	No
Appeal Initiated Date:	Not reported
Appeal Resolution Date:	Not reported
Disposition Status Date:	Not reported
Disposition Status:	Not reported
Disposition Status Description:	Not reported
Consent/Final Order Sequence Number:	Not reported
Consent/Final Order Respondent Name:	Not reported
Consent/Final Order Lead Agency:	Not reported
Enforcement Type:	WRITTEN INFORMAL
Enforcement Responsible Person:	WALOK
Enforcement Responsible Sub-Organization:	NW
SEP Sequence Number:	Not reported
SEP Expenditure Amount:	Not reported

Map ID
Direction
Distance
Elevation

MAP FINDINGS

Site

Database(s)

EDR ID Number
EPA ID Number

ALS SEATTLE BARREL COMPANY (Continued)

1000421882

SEP Scheduled Completion Date:	Not reported
SEP Actual Date:	Not reported
SEP Defaulted Date:	Not reported
SEP Type:	Not reported
SEP Type Description:	Not reported
Proposed Amount:	Not reported
Final Monetary Amount:	Not reported
Paid Amount:	Not reported
Final Count:	Not reported
Final Amount:	Not reported
Found Violation:	Yes
Agency Which Determined Violation:	State
Violation Short Description:	State Statute or Regulation
Date Violation was Determined:	2019-12-18 00:00:00.0
Actual Return to Compliance Date:	Not reported
Return to Compliance Qualifier:	Not reported
Violation Responsible Agency:	State
Scheduled Compliance Date:	2020-04-06 00:00:00.0
Enforcement Identifier:	001
Date of Enforcement Action:	2020-03-06 00:00:00.0
Enforcement Responsible Agency:	State
Enforcement Docket Number:	Not reported
Enforcement Attorney:	Not reported
Corrective Action Component:	No
Appeal Initiated Date:	Not reported
Appeal Resolution Date:	Not reported
Disposition Status Date:	Not reported
Disposition Status:	Not reported
Disposition Status Description:	Not reported
Consent/Final Order Sequence Number:	Not reported
Consent/Final Order Respondent Name:	Not reported
Consent/Final Order Lead Agency:	Not reported
Enforcement Type:	WRITTEN INFORMAL
Enforcement Responsible Person:	WALOK
Enforcement Responsible Sub-Organization:	NW
SEP Sequence Number:	Not reported
SEP Expenditure Amount:	Not reported
SEP Scheduled Completion Date:	Not reported
SEP Actual Date:	Not reported
SEP Defaulted Date:	Not reported
SEP Type:	Not reported
SEP Type Description:	Not reported
Proposed Amount:	Not reported
Final Monetary Amount:	Not reported
Paid Amount:	Not reported
Final Count:	Not reported
Final Amount:	Not reported
Found Violation:	Yes
Agency Which Determined Violation:	State
Violation Short Description:	Generators - Records/Reporting
Date Violation was Determined:	2016-11-15 00:00:00.0
Actual Return to Compliance Date:	2016-11-15 00:00:00.0
Return to Compliance Qualifier:	Documented
Violation Responsible Agency:	State
Scheduled Compliance Date:	Not reported

Map ID
Direction
Distance
Elevation

MAP FINDINGS

Site

Database(s)

EDR ID Number
EPA ID Number

ALS SEATTLE BARREL COMPANY (Continued)

1000421882

Enforcement Identifier: 001
Date of Enforcement Action: 2017-02-01 00:00:00.0
Enforcement Responsible Agency: State
Enforcement Docket Number: 10839
Enforcement Attorney: Not reported
Corrective Action Component: No
Appeal Initiated Date: Not reported
Appeal Resolution Date: Not reported
Disposition Status Date: Not reported
Disposition Status: Not reported
Disposition Status Description: Not reported
Consent/Final Order Sequence Number: Not reported
Consent/Final Order Respondent Name: Not reported
Consent/Final Order Lead Agency: Not reported
Enforcement Type: WRITTEN INFORMAL
Enforcement Responsible Person: WAMCQ
Enforcement Responsible Sub-Organization: NW
SEP Sequence Number: Not reported
SEP Expenditure Amount: Not reported
SEP Scheduled Completion Date: Not reported
SEP Actual Date: Not reported
SEP Defaulted Date: Not reported
SEP Type: Not reported
SEP Type Description: Not reported
Proposed Amount: Not reported
Final Monetary Amount: Not reported
Paid Amount: Not reported
Final Count: Not reported
Final Amount: Not reported

Found Violation: Yes
Agency Which Determined Violation: State
Violation Short Description: Used Oil - Generators
Date Violation was Determined: 2018-04-23 00:00:00.0
Actual Return to Compliance Date: 2018-08-24 00:00:00.0
Return to Compliance Qualifier: Documented
Violation Responsible Agency: State
Scheduled Compliance Date: 2018-08-20 00:00:00.0
Enforcement Identifier: 001
Date of Enforcement Action: 2018-07-20 00:00:00.0
Enforcement Responsible Agency: State
Enforcement Docket Number: Not reported
Enforcement Attorney: Not reported
Corrective Action Component: No
Appeal Initiated Date: Not reported
Appeal Resolution Date: Not reported
Disposition Status Date: Not reported
Disposition Status: Not reported
Disposition Status Description: Not reported
Consent/Final Order Sequence Number: Not reported
Consent/Final Order Respondent Name: Not reported
Consent/Final Order Lead Agency: Not reported
Enforcement Type: WRITTEN INFORMAL
Enforcement Responsible Person: WALOK
Enforcement Responsible Sub-Organization: NW
SEP Sequence Number: Not reported
SEP Expenditure Amount: Not reported

Map ID
Direction
Distance
Elevation

MAP FINDINGS

Site

Database(s)

EDR ID Number
EPA ID Number

ALS SEATTLE BARREL COMPANY (Continued)

1000421882

SEP Scheduled Completion Date:	Not reported
SEP Actual Date:	Not reported
SEP Defaulted Date:	Not reported
SEP Type:	Not reported
SEP Type Description:	Not reported
Proposed Amount:	Not reported
Final Monetary Amount:	Not reported
Paid Amount:	Not reported
Final Count:	Not reported
Final Amount:	Not reported
Found Violation:	Yes
Agency Which Determined Violation:	State
Violation Short Description:	Generators - General
Date Violation was Determined:	2014-03-24 00:00:00.0
Actual Return to Compliance Date:	2014-05-09 00:00:00.0
Return to Compliance Qualifier:	Documented
Violation Responsible Agency:	State
Scheduled Compliance Date:	Not reported
Enforcement Identifier:	001
Date of Enforcement Action:	2014-07-28 00:00:00.0
Enforcement Responsible Agency:	State
Enforcement Docket Number:	10839
Enforcement Attorney:	Not reported
Corrective Action Component:	No
Appeal Initiated Date:	2014-08-27 00:00:00.0
Appeal Resolution Date:	2015-05-05 00:00:00.0
Disposition Status Date:	2017-04-03 00:00:00.0
Disposition Status:	AS
Disposition Status Description:	ACTION SATISFIED (CASE CLOSED)
Consent/Final Order Sequence Number:	Not reported
Consent/Final Order Respondent Name:	Not reported
Consent/Final Order Lead Agency:	Not reported
Enforcement Type:	Not reported
Enforcement Responsible Person:	WASRD
Enforcement Responsible Sub-Organization:	NW
SEP Sequence Number:	1
SEP Expenditure Amount:	10000
SEP Scheduled Completion Date:	2015-08-05 00:00:00.0
SEP Actual Date:	Not reported
SEP Defaulted Date:	Not reported
SEP Type:	EAA
SEP Type Description:	Environmental Audits and Assessment
Proposed Amount:	80000
Final Monetary Amount:	30000
Paid Amount:	30000
Final Count:	1
Final Amount:	45000
Found Violation:	Yes
Agency Which Determined Violation:	State
Violation Short Description:	Generators - General
Date Violation was Determined:	2016-11-15 00:00:00.0
Actual Return to Compliance Date:	2018-10-29 00:00:00.0
Return to Compliance Qualifier:	Documented
Violation Responsible Agency:	State
Scheduled Compliance Date:	2017-05-12 00:00:00.0

Map ID
Direction
Distance
Elevation

MAP FINDINGS

Site

Database(s)

EDR ID Number
EPA ID Number

ALS SEATTLE BARREL COMPANY (Continued)

1000421882

Enforcement Identifier: 001
Date of Enforcement Action: 2017-04-21 00:00:00.0
Enforcement Responsible Agency: State
Enforcement Docket Number: 14122
Enforcement Attorney: Not reported
Corrective Action Component: No
Appeal Initiated Date: 2017-05-19 00:00:00.0
Appeal Resolution Date: Not reported
Disposition Status Date: Not reported
Disposition Status: Not reported
Disposition Status Description: Not reported
Consent/Final Order Sequence Number: Not reported
Consent/Final Order Respondent Name: Not reported
Consent/Final Order Lead Agency: Not reported
Enforcement Type: FINAL 3008(A) COMPLIANCE ORDER
Enforcement Responsible Person: WAMCQ
Enforcement Responsible Sub-Organization: NW
SEP Sequence Number: Not reported
SEP Expenditure Amount: Not reported
SEP Scheduled Completion Date: Not reported
SEP Actual Date: Not reported
SEP Defaulted Date: Not reported
SEP Type: Not reported
SEP Type Description: Not reported
Proposed Amount: Not reported
Final Monetary Amount: Not reported
Paid Amount: Not reported
Final Count: Not reported
Final Amount: Not reported

Found Violation: Yes
Agency Which Determined Violation: State
Violation Short Description: State Statute or Regulation
Date Violation was Determined: 2014-03-24 00:00:00.0
Actual Return to Compliance Date: 2014-05-09 00:00:00.0
Return to Compliance Qualifier: Documented
Violation Responsible Agency: State
Scheduled Compliance Date: Not reported
Enforcement Identifier: 001
Date of Enforcement Action: 2014-07-28 00:00:00.0
Enforcement Responsible Agency: State
Enforcement Docket Number: 10839
Enforcement Attorney: Not reported
Corrective Action Component: No
Appeal Initiated Date: 2014-08-27 00:00:00.0
Appeal Resolution Date: 2015-05-05 00:00:00.0
Disposition Status Date: 2017-04-03 00:00:00.0
Disposition Status: AS
Disposition Status Description: ACTION SATISFIED (CASE CLOSED)
Consent/Final Order Sequence Number: Not reported
Consent/Final Order Respondent Name: Not reported
Consent/Final Order Lead Agency: Not reported
Enforcement Type: Not reported
Enforcement Responsible Person: WASRD
Enforcement Responsible Sub-Organization: NW
SEP Sequence Number: 1
SEP Expenditure Amount: 10000

Map ID
Direction
Distance
Elevation

MAP FINDINGS

Site

Database(s)

EDR ID Number
EPA ID Number

ALS SEATTLE BARREL COMPANY (Continued)

1000421882

SEP Scheduled Completion Date: 2015-08-05 00:00:00.0
SEP Actual Date: Not reported
SEP Defaulted Date: Not reported
SEP Type: EAA
SEP Type Description: Environmental Audits and Assessment
Proposed Amount: 80000
Final Monetary Amount: 30000
Paid Amount: 30000
Final Count: 1
Final Amount: 45000

Found Violation: Yes
Agency Which Determined Violation: State
Violation Short Description: Generators - General
Date Violation was Determined: 2014-03-24 00:00:00.0
Actual Return to Compliance Date: 2014-05-09 00:00:00.0
Return to Compliance Qualifier: Documented
Violation Responsible Agency: State
Scheduled Compliance Date: 2014-05-05 00:00:00.0
Enforcement Identifier: 001
Date of Enforcement Action: 2014-04-04 00:00:00.0
Enforcement Responsible Agency: State
Enforcement Docket Number: Not reported
Enforcement Attorney: Not reported
Corrective Action Component: No
Appeal Initiated Date: Not reported
Appeal Resolution Date: Not reported
Disposition Status Date: Not reported
Disposition Status: Not reported
Disposition Status Description: Not reported
Consent/Final Order Sequence Number: Not reported
Consent/Final Order Respondent Name: Not reported
Consent/Final Order Lead Agency: Not reported
Enforcement Type: WRITTEN INFORMAL
Enforcement Responsible Person: WASRD
Enforcement Responsible Sub-Organization: NW

SEP Sequence Number: Not reported
SEP Expenditure Amount: Not reported
SEP Scheduled Completion Date: Not reported
SEP Actual Date: Not reported
SEP Defaulted Date: Not reported
SEP Type: Not reported
SEP Type Description: Not reported
Proposed Amount: Not reported
Final Monetary Amount: Not reported
Paid Amount: Not reported
Final Count: Not reported
Final Amount: Not reported

Found Violation: Yes
Agency Which Determined Violation: State
Violation Short Description: Generators - Pre-transport
Date Violation was Determined: 2014-03-24 00:00:00.0
Actual Return to Compliance Date: 2014-05-09 00:00:00.0
Return to Compliance Qualifier: Documented
Violation Responsible Agency: State
Scheduled Compliance Date: 2014-05-05 00:00:00.0

Map ID
Direction
Distance
Elevation

MAP FINDINGS

Site

Database(s)

EDR ID Number
EPA ID Number

ALS SEATTLE BARREL COMPANY (Continued)

1000421882

Enforcement Identifier: 001
Date of Enforcement Action: 2014-04-04 00:00:00.0
Enforcement Responsible Agency: State
Enforcement Docket Number: Not reported
Enforcement Attorney: Not reported
Corrective Action Component: No
Appeal Initiated Date: Not reported
Appeal Resolution Date: Not reported
Disposition Status Date: Not reported
Disposition Status: Not reported
Disposition Status Description: Not reported
Consent/Final Order Sequence Number: Not reported
Consent/Final Order Respondent Name: Not reported
Consent/Final Order Lead Agency: Not reported
Enforcement Type: WRITTEN INFORMAL
Enforcement Responsible Person: WASRD
Enforcement Responsible Sub-Organization: NW
SEP Sequence Number: Not reported
SEP Expenditure Amount: Not reported
SEP Scheduled Completion Date: Not reported
SEP Actual Date: Not reported
SEP Defaulted Date: Not reported
SEP Type: Not reported
SEP Type Description: Not reported
Proposed Amount: Not reported
Final Monetary Amount: Not reported
Paid Amount: Not reported
Final Count: Not reported
Final Amount: Not reported

Found Violation: Yes
Agency Which Determined Violation: State
Violation Short Description: State Statute or Regulation
Date Violation was Determined: 2013-03-26 00:00:00.0
Actual Return to Compliance Date: 2013-09-10 00:00:00.0
Return to Compliance Qualifier: Documented
Violation Responsible Agency: State
Scheduled Compliance Date: 2013-05-06 00:00:00.0
Enforcement Identifier: 001
Date of Enforcement Action: 2013-04-04 00:00:00.0
Enforcement Responsible Agency: State
Enforcement Docket Number: Not reported
Enforcement Attorney: Not reported
Corrective Action Component: No
Appeal Initiated Date: Not reported
Appeal Resolution Date: Not reported
Disposition Status Date: Not reported
Disposition Status: Not reported
Disposition Status Description: Not reported
Consent/Final Order Sequence Number: Not reported
Consent/Final Order Respondent Name: Not reported
Consent/Final Order Lead Agency: Not reported
Enforcement Type: WRITTEN INFORMAL
Enforcement Responsible Person: WADLD
Enforcement Responsible Sub-Organization: NW
SEP Sequence Number: Not reported
SEP Expenditure Amount: Not reported

Map ID
 Direction
 Distance
 Elevation

MAP FINDINGS

Site

Database(s)

EDR ID Number
 EPA ID Number

ALS SEATTLE BARREL COMPANY (Continued)

1000421882

SEP Scheduled Completion Date:	Not reported
SEP Actual Date:	Not reported
SEP Defaulted Date:	Not reported
SEP Type:	Not reported
SEP Type Description:	Not reported
Proposed Amount:	Not reported
Final Monetary Amount:	Not reported
Paid Amount:	Not reported
Final Count:	Not reported
Final Amount:	Not reported
Found Violation:	Yes
Agency Which Determined Violation:	State
Violation Short Description:	Generators - Pre-transport
Date Violation was Determined:	2009-02-18 00:00:00.0
Actual Return to Compliance Date:	2009-06-20 00:00:00.0
Return to Compliance Qualifier:	Documented
Violation Responsible Agency:	State
Scheduled Compliance Date:	2009-07-06 00:00:00.0
Enforcement Identifier:	001
Date of Enforcement Action:	2009-06-03 00:00:00.0
Enforcement Responsible Agency:	State
Enforcement Docket Number:	Not reported
Enforcement Attorney:	Not reported
Corrective Action Component:	No
Appeal Initiated Date:	Not reported
Appeal Resolution Date:	Not reported
Disposition Status Date:	Not reported
Disposition Status:	Not reported
Disposition Status Description:	Not reported
Consent/Final Order Sequence Number:	Not reported
Consent/Final Order Respondent Name:	Not reported
Consent/Final Order Lead Agency:	Not reported
Enforcement Type:	WRITTEN INFORMAL
Enforcement Responsible Person:	WALVP
Enforcement Responsible Sub-Organization:	NW
SEP Sequence Number:	Not reported
SEP Expenditure Amount:	Not reported
SEP Scheduled Completion Date:	Not reported
SEP Actual Date:	Not reported
SEP Defaulted Date:	Not reported
SEP Type:	Not reported
SEP Type Description:	Not reported
Proposed Amount:	Not reported
Final Monetary Amount:	Not reported
Paid Amount:	Not reported
Final Count:	Not reported
Final Amount:	Not reported
Found Violation:	Yes
Agency Which Determined Violation:	State
Violation Short Description:	Generators - Records/Reporting
Date Violation was Determined:	2013-03-26 00:00:00.0
Actual Return to Compliance Date:	2013-09-10 00:00:00.0
Return to Compliance Qualifier:	Documented
Violation Responsible Agency:	State
Scheduled Compliance Date:	2013-05-06 00:00:00.0

Map ID
Direction
Distance
Elevation

MAP FINDINGS

Site

Database(s)

EDR ID Number
EPA ID Number

ALS SEATTLE BARREL COMPANY (Continued)

1000421882

Enforcement Identifier: 001
Date of Enforcement Action: 2013-04-04 00:00:00.0
Enforcement Responsible Agency: State
Enforcement Docket Number: Not reported
Enforcement Attorney: Not reported
Corrective Action Component: No
Appeal Initiated Date: Not reported
Appeal Resolution Date: Not reported
Disposition Status Date: Not reported
Disposition Status: Not reported
Disposition Status Description: Not reported
Consent/Final Order Sequence Number: Not reported
Consent/Final Order Respondent Name: Not reported
Consent/Final Order Lead Agency: Not reported
Enforcement Type: WRITTEN INFORMAL
Enforcement Responsible Person: WADLD
Enforcement Responsible Sub-Organization: NW
SEP Sequence Number: Not reported
SEP Expenditure Amount: Not reported
SEP Scheduled Completion Date: Not reported
SEP Actual Date: Not reported
SEP Defaulted Date: Not reported
SEP Type: Not reported
SEP Type Description: Not reported
Proposed Amount: Not reported
Final Monetary Amount: Not reported
Paid Amount: Not reported
Final Count: Not reported
Final Amount: Not reported

Found Violation: Yes
Agency Which Determined Violation: State
Violation Short Description: State Statute or Regulation
Date Violation was Determined: 2012-07-03 00:00:00.0
Actual Return to Compliance Date: 2012-12-14 00:00:00.0
Return to Compliance Qualifier: Documented
Violation Responsible Agency: State
Scheduled Compliance Date: 2012-11-05 00:00:00.0
Enforcement Identifier: 001
Date of Enforcement Action: 2012-07-13 00:00:00.0
Enforcement Responsible Agency: State
Enforcement Docket Number: Not reported
Enforcement Attorney: Not reported
Corrective Action Component: No
Appeal Initiated Date: Not reported
Appeal Resolution Date: Not reported
Disposition Status Date: Not reported
Disposition Status: Not reported
Disposition Status Description: Not reported
Consent/Final Order Sequence Number: Not reported
Consent/Final Order Respondent Name: Not reported
Consent/Final Order Lead Agency: Not reported
Enforcement Type: WRITTEN INFORMAL
Enforcement Responsible Person: WADLD
Enforcement Responsible Sub-Organization: NW
SEP Sequence Number: Not reported
SEP Expenditure Amount: Not reported

Map ID
Direction
Distance
Elevation

MAP FINDINGS

Site

Database(s)

EDR ID Number
EPA ID Number

ALS SEATTLE BARREL COMPANY (Continued)

1000421882

SEP Scheduled Completion Date:	Not reported
SEP Actual Date:	Not reported
SEP Defaulted Date:	Not reported
SEP Type:	Not reported
SEP Type Description:	Not reported
Proposed Amount:	Not reported
Final Monetary Amount:	Not reported
Paid Amount:	Not reported
Final Count:	Not reported
Final Amount:	Not reported
Found Violation:	Yes
Agency Which Determined Violation:	State
Violation Short Description:	Generators - Pre-transport
Date Violation was Determined:	2010-09-29 00:00:00.0
Actual Return to Compliance Date:	2011-02-02 00:00:00.0
Return to Compliance Qualifier:	Documented
Violation Responsible Agency:	State
Scheduled Compliance Date:	2011-03-03 00:00:00.0
Enforcement Identifier:	001
Date of Enforcement Action:	2011-02-02 00:00:00.0
Enforcement Responsible Agency:	State
Enforcement Docket Number:	Not reported
Enforcement Attorney:	Not reported
Corrective Action Component:	No
Appeal Initiated Date:	Not reported
Appeal Resolution Date:	Not reported
Disposition Status Date:	Not reported
Disposition Status:	Not reported
Disposition Status Description:	Not reported
Consent/Final Order Sequence Number:	Not reported
Consent/Final Order Respondent Name:	Not reported
Consent/Final Order Lead Agency:	Not reported
Enforcement Type:	WRITTEN INFORMAL
Enforcement Responsible Person:	WALVP
Enforcement Responsible Sub-Organization:	NW
SEP Sequence Number:	Not reported
SEP Expenditure Amount:	Not reported
SEP Scheduled Completion Date:	Not reported
SEP Actual Date:	Not reported
SEP Defaulted Date:	Not reported
SEP Type:	Not reported
SEP Type Description:	Not reported
Proposed Amount:	Not reported
Final Monetary Amount:	Not reported
Paid Amount:	Not reported
Final Count:	Not reported
Final Amount:	Not reported
Found Violation:	Yes
Agency Which Determined Violation:	State
Violation Short Description:	Generators - General
Date Violation was Determined:	2016-11-15 00:00:00.0
Actual Return to Compliance Date:	2018-10-29 00:00:00.0
Return to Compliance Qualifier:	Documented
Violation Responsible Agency:	State
Scheduled Compliance Date:	2017-05-12 00:00:00.0

Map ID
Direction
Distance
Elevation

MAP FINDINGS

Site

Database(s)

EDR ID Number
EPA ID Number

ALS SEATTLE BARREL COMPANY (Continued)

1000421882

Enforcement Identifier:	001
Date of Enforcement Action:	2017-02-01 00:00:00.0
Enforcement Responsible Agency:	State
Enforcement Docket Number:	10839
Enforcement Attorney:	Not reported
Corrective Action Component:	No
Appeal Initiated Date:	Not reported
Appeal Resolution Date:	Not reported
Disposition Status Date:	Not reported
Disposition Status:	Not reported
Disposition Status Description:	Not reported
Consent/Final Order Sequence Number:	Not reported
Consent/Final Order Respondent Name:	Not reported
Consent/Final Order Lead Agency:	Not reported
Enforcement Type:	WRITTEN INFORMAL
Enforcement Responsible Person:	WAMCQ
Enforcement Responsible Sub-Organization:	NW
SEP Sequence Number:	Not reported
SEP Expenditure Amount:	Not reported
SEP Scheduled Completion Date:	Not reported
SEP Actual Date:	Not reported
SEP Defaulted Date:	Not reported
SEP Type:	Not reported
SEP Type Description:	Not reported
Proposed Amount:	Not reported
Final Monetary Amount:	Not reported
Paid Amount:	Not reported
Final Count:	Not reported
Final Amount:	Not reported
Found Violation:	Yes
Agency Which Determined Violation:	State
Violation Short Description:	TSD - Contingency Plan and Emergency Procedures
Date Violation was Determined:	2012-07-03 00:00:00.0
Actual Return to Compliance Date:	2012-12-14 00:00:00.0
Return to Compliance Qualifier:	Documented
Violation Responsible Agency:	State
Scheduled Compliance Date:	2012-11-05 00:00:00.0
Enforcement Identifier:	001
Date of Enforcement Action:	2012-07-13 00:00:00.0
Enforcement Responsible Agency:	State
Enforcement Docket Number:	Not reported
Enforcement Attorney:	Not reported
Corrective Action Component:	No
Appeal Initiated Date:	Not reported
Appeal Resolution Date:	Not reported
Disposition Status Date:	Not reported
Disposition Status:	Not reported
Disposition Status Description:	Not reported
Consent/Final Order Sequence Number:	Not reported
Consent/Final Order Respondent Name:	Not reported
Consent/Final Order Lead Agency:	Not reported
Enforcement Type:	WRITTEN INFORMAL
Enforcement Responsible Person:	WADLD
Enforcement Responsible Sub-Organization:	NW
SEP Sequence Number:	Not reported
SEP Expenditure Amount:	Not reported

Map ID
Direction
Distance
Elevation

MAP FINDINGS

Site

Database(s)

EDR ID Number
EPA ID Number

ALS SEATTLE BARREL COMPANY (Continued)

1000421882

SEP Scheduled Completion Date:	Not reported
SEP Actual Date:	Not reported
SEP Defaulted Date:	Not reported
SEP Type:	Not reported
SEP Type Description:	Not reported
Proposed Amount:	Not reported
Final Monetary Amount:	Not reported
Paid Amount:	Not reported
Final Count:	Not reported
Final Amount:	Not reported
Found Violation:	Yes
Agency Which Determined Violation:	State
Violation Short Description:	Generators - Pre-transport
Date Violation was Determined:	2009-02-18 00:00:00.0
Actual Return to Compliance Date:	2009-06-20 00:00:00.0
Return to Compliance Qualifier:	Documented
Violation Responsible Agency:	State
Scheduled Compliance Date:	2009-07-06 00:00:00.0
Enforcement Identifier:	001
Date of Enforcement Action:	2009-06-03 00:00:00.0
Enforcement Responsible Agency:	State
Enforcement Docket Number:	Not reported
Enforcement Attorney:	Not reported
Corrective Action Component:	No
Appeal Initiated Date:	Not reported
Appeal Resolution Date:	Not reported
Disposition Status Date:	Not reported
Disposition Status:	Not reported
Disposition Status Description:	Not reported
Consent/Final Order Sequence Number:	Not reported
Consent/Final Order Respondent Name:	Not reported
Consent/Final Order Lead Agency:	Not reported
Enforcement Type:	WRITTEN INFORMAL
Enforcement Responsible Person:	WALVP
Enforcement Responsible Sub-Organization:	NW
SEP Sequence Number:	Not reported
SEP Expenditure Amount:	Not reported
SEP Scheduled Completion Date:	Not reported
SEP Actual Date:	Not reported
SEP Defaulted Date:	Not reported
SEP Type:	Not reported
SEP Type Description:	Not reported
Proposed Amount:	Not reported
Final Monetary Amount:	Not reported
Paid Amount:	Not reported
Final Count:	Not reported
Final Amount:	Not reported
Found Violation:	Yes
Agency Which Determined Violation:	State
Violation Short Description:	Generators - General
Date Violation was Determined:	2014-03-24 00:00:00.0
Actual Return to Compliance Date:	2014-05-09 00:00:00.0
Return to Compliance Qualifier:	Documented
Violation Responsible Agency:	State
Scheduled Compliance Date:	Not reported

Map ID
Direction
Distance
Elevation

MAP FINDINGS

Site

Database(s)

EDR ID Number
EPA ID Number

ALS SEATTLE BARREL COMPANY (Continued)

1000421882

Enforcement Identifier:	001
Date of Enforcement Action:	2014-07-28 00:00:00.0
Enforcement Responsible Agency:	State
Enforcement Docket Number:	10839
Enforcement Attorney:	Not reported
Corrective Action Component:	No
Appeal Initiated Date:	2014-08-27 00:00:00.0
Appeal Resolution Date:	2015-05-05 00:00:00.0
Disposition Status Date:	2017-04-03 00:00:00.0
Disposition Status:	AS
Disposition Status Description:	ACTION SATISFIED (CASE CLOSED)
Consent/Final Order Sequence Number:	Not reported
Consent/Final Order Respondent Name:	Not reported
Consent/Final Order Lead Agency:	Not reported
Enforcement Type:	Not reported
Enforcement Responsible Person:	WASRD
Enforcement Responsible Sub-Organization:	NW
SEP Sequence Number:	2
SEP Expenditure Amount:	5000
SEP Scheduled Completion Date:	2015-11-05 00:00:00.0
SEP Actual Date:	Not reported
SEP Defaulted Date:	Not reported
SEP Type:	EAP
SEP Type Description:	Environmental Awareness Programs
Proposed Amount:	80000
Final Monetary Amount:	30000
Paid Amount:	30000
Final Count:	1
Final Amount:	45000
Found Violation:	No
Agency Which Determined Violation:	Not reported
Violation Short Description:	Not reported
Date Violation was Determined:	Not reported
Actual Return to Compliance Date:	Not reported
Return to Compliance Qualifier:	Not reported
Violation Responsible Agency:	Not reported
Scheduled Compliance Date:	Not reported
Enforcement Identifier:	Not reported
Date of Enforcement Action:	Not reported
Enforcement Responsible Agency:	Not reported
Enforcement Docket Number:	Not reported
Enforcement Attorney:	Not reported
Corrective Action Component:	Not reported
Appeal Initiated Date:	Not reported
Appeal Resolution Date:	Not reported
Disposition Status Date:	Not reported
Disposition Status:	Not reported
Disposition Status Description:	Not reported
Consent/Final Order Sequence Number:	Not reported
Consent/Final Order Respondent Name:	Not reported
Consent/Final Order Lead Agency:	Not reported
Enforcement Type:	Not reported
Enforcement Responsible Person:	Not reported
Enforcement Responsible Sub-Organization:	Not reported
SEP Sequence Number:	Not reported
SEP Expenditure Amount:	Not reported

Map ID
Direction
Distance
Elevation

MAP FINDINGS

Site

Database(s)

EDR ID Number
EPA ID Number

ALS SEATTLE BARREL COMPANY (Continued)

1000421882

SEP Scheduled Completion Date: Not reported
SEP Actual Date: Not reported
SEP Defaulted Date: Not reported
SEP Type: Not reported
SEP Type Description: Not reported
Proposed Amount: Not reported
Final Monetary Amount: Not reported
Paid Amount: Not reported
Final Count: Not reported
Final Amount: Not reported

Evaluation Action Summary:

Evaluation Date: 2014-06-16 00:00:00.0
Evaluation Responsible Agency: State
Found Violation: Yes
Evaluation Type Description: NON-FINANCIAL RECORD REVIEW
Evaluation Responsible Person Identifier: WASRD
Evaluation Responsible Sub-Organization: NW
Actual Return to Compliance Date: 2014-05-09 00:00:00.0
Scheduled Compliance Date: Not reported
Date of Request: Not reported
Date Response Received: Not reported
Request Agency: Not reported
Former Citation: Not reported

Evaluation Date: 2014-03-24 00:00:00.0
Evaluation Responsible Agency: State
Found Violation: Yes
Evaluation Type Description: COMPLIANCE EVALUATION INSPECTION ON-SITE
Evaluation Responsible Person Identifier: WASRD
Evaluation Responsible Sub-Organization: NW
Actual Return to Compliance Date: 2014-05-09 00:00:00.0
Scheduled Compliance Date: 2014-05-05 00:00:00.0
Date of Request: Not reported
Date Response Received: Not reported
Request Agency: Not reported
Former Citation: Not reported

Evaluation Date: 2009-02-09 00:00:00.0
Evaluation Responsible Agency: State
Found Violation: Yes
Evaluation Type Description: COMPLIANCE EVALUATION INSPECTION ON-SITE
Evaluation Responsible Person Identifier: WALVP
Evaluation Responsible Sub-Organization: NW
Actual Return to Compliance Date: 2009-03-03 00:00:00.0
Scheduled Compliance Date: 2009-07-06 00:00:00.0
Date of Request: Not reported
Date Response Received: Not reported
Request Agency: Not reported
Former Citation: Not reported

Evaluation Date: 1997-06-19 00:00:00.0
Evaluation Responsible Agency: State
Found Violation: Yes
Evaluation Type Description: COMPLIANCE EVALUATION INSPECTION ON-SITE
Evaluation Responsible Person Identifier: WAEXZ
Evaluation Responsible Sub-Organization: NW

Map ID
Direction
Distance
Elevation

MAP FINDINGS

Site

Database(s)

EDR ID Number
EPA ID Number

ALS SEATTLE BARREL COMPANY (Continued)

1000421882

Actual Return to Compliance Date: 1997-11-15 00:00:00.0
Scheduled Compliance Date: 1997-07-18 00:00:00.0
Date of Request: Not reported
Date Response Received: Not reported
Request Agency: Not reported
Former Citation: Not reported

Evaluation Date: 2018-04-23 00:00:00.0
Evaluation Responsible Agency: State
Found Violation: Yes
Evaluation Type Description: COMPLIANCE EVALUATION INSPECTION ON-SITE
Evaluation Responsible Person Identifier: WALOK
Evaluation Responsible Sub-Organization: NW
Actual Return to Compliance Date: 2018-08-24 00:00:00.0
Scheduled Compliance Date: 2018-08-20 00:00:00.0
Date of Request: Not reported
Date Response Received: Not reported
Request Agency: Not reported
Former Citation: Not reported

Evaluation Date: 2014-03-24 00:00:00.0
Evaluation Responsible Agency: State
Found Violation: Yes
Evaluation Type Description: COMPLIANCE EVALUATION INSPECTION ON-SITE
Evaluation Responsible Person Identifier: WASRD
Evaluation Responsible Sub-Organization: NW
Actual Return to Compliance Date: 2014-05-09 00:00:00.0
Scheduled Compliance Date: Not reported
Date of Request: Not reported
Date Response Received: Not reported
Request Agency: Not reported
Former Citation: Not reported

Evaluation Date: 2014-06-16 00:00:00.0
Evaluation Responsible Agency: State
Found Violation: Yes
Evaluation Type Description: NON-FINANCIAL RECORD REVIEW
Evaluation Responsible Person Identifier: WASRD
Evaluation Responsible Sub-Organization: NW
Actual Return to Compliance Date: 2014-05-09 00:00:00.0
Scheduled Compliance Date: Not reported
Date of Request: Not reported
Date Response Received: Not reported
Request Agency: Not reported
Former Citation: Not reported

Evaluation Date: 2010-09-29 00:00:00.0
Evaluation Responsible Agency: State
Found Violation: Yes
Evaluation Type Description: COMPLIANCE EVALUATION INSPECTION ON-SITE
Evaluation Responsible Person Identifier: WALVP
Evaluation Responsible Sub-Organization: NW
Actual Return to Compliance Date: 2011-02-02 00:00:00.0
Scheduled Compliance Date: 2011-03-03 00:00:00.0
Date of Request: Not reported
Date Response Received: Not reported
Request Agency: Not reported

Map ID
Direction
Distance
Elevation

MAP FINDINGS

Site

Database(s)

EDR ID Number
EPA ID Number

ALS SEATTLE BARREL COMPANY (Continued)

1000421882

Former Citation:	Not reported
Evaluation Date:	2008-09-10 00:00:00.0
Evaluation Responsible Agency:	State
Found Violation:	No
Evaluation Type Description:	FOCUSED COMPLIANCE INSPECTION
Evaluation Responsible Person Identifier:	WAMKJ
Evaluation Responsible Sub-Organization:	NW
Actual Return to Compliance Date:	Not reported
Scheduled Compliance Date:	Not reported
Date of Request:	Not reported
Date Response Received:	Not reported
Request Agency:	Not reported
Former Citation:	Not reported
Evaluation Date:	2014-03-24 00:00:00.0
Evaluation Responsible Agency:	State
Found Violation:	Yes
Evaluation Type Description:	COMPLIANCE EVALUATION INSPECTION ON-SITE
Evaluation Responsible Person Identifier:	WASRD
Evaluation Responsible Sub-Organization:	NW
Actual Return to Compliance Date:	2014-05-09 00:00:00.0
Scheduled Compliance Date:	Not reported
Date of Request:	Not reported
Date Response Received:	Not reported
Request Agency:	Not reported
Former Citation:	Not reported
Evaluation Date:	2009-02-09 00:00:00.0
Evaluation Responsible Agency:	State
Found Violation:	Yes
Evaluation Type Description:	COMPLIANCE EVALUATION INSPECTION ON-SITE
Evaluation Responsible Person Identifier:	WALVP
Evaluation Responsible Sub-Organization:	NW
Actual Return to Compliance Date:	2009-06-20 00:00:00.0
Scheduled Compliance Date:	Not reported
Date of Request:	Not reported
Date Response Received:	Not reported
Request Agency:	Not reported
Former Citation:	Not reported
Evaluation Date:	2014-03-24 00:00:00.0
Evaluation Responsible Agency:	State
Found Violation:	Yes
Evaluation Type Description:	COMPLIANCE EVALUATION INSPECTION ON-SITE
Evaluation Responsible Person Identifier:	WASRD
Evaluation Responsible Sub-Organization:	NW
Actual Return to Compliance Date:	2014-05-09 00:00:00.0
Scheduled Compliance Date:	2014-05-05 00:00:00.0
Date of Request:	Not reported
Date Response Received:	Not reported
Request Agency:	Not reported
Former Citation:	Not reported
Evaluation Date:	2010-09-29 00:00:00.0
Evaluation Responsible Agency:	State
Found Violation:	Yes

Map ID
Direction
Distance
Elevation

MAP FINDINGS

Site

Database(s)

EDR ID Number
EPA ID Number

ALS SEATTLE BARREL COMPANY (Continued)

1000421882

Evaluation Type Description:	COMPLIANCE EVALUATION INSPECTION ON-SITE
Evaluation Responsible Person Identifier:	WALVP
Evaluation Responsible Sub-Organization:	NW
Actual Return to Compliance Date:	2011-02-02 00:00:00.0
Scheduled Compliance Date:	2011-03-03 00:00:00.0
Date of Request:	Not reported
Date Response Received:	Not reported
Request Agency:	Not reported
Former Citation:	Not reported
Evaluation Date:	2009-02-18 00:00:00.0
Evaluation Responsible Agency:	State
Found Violation:	Yes
Evaluation Type Description:	CASE DEVELOPMENT INSPECTION
Evaluation Responsible Person Identifier:	WALVP
Evaluation Responsible Sub-Organization:	NW
Actual Return to Compliance Date:	2009-03-03 00:00:00.0
Scheduled Compliance Date:	2009-07-06 00:00:00.0
Date of Request:	Not reported
Date Response Received:	Not reported
Request Agency:	Not reported
Former Citation:	Not reported
Evaluation Date:	2009-02-09 00:00:00.0
Evaluation Responsible Agency:	State
Found Violation:	Yes
Evaluation Type Description:	COMPLIANCE EVALUATION INSPECTION ON-SITE
Evaluation Responsible Person Identifier:	WALVP
Evaluation Responsible Sub-Organization:	NW
Actual Return to Compliance Date:	2009-03-03 00:00:00.0
Scheduled Compliance Date:	2009-02-13 00:00:00.0
Date of Request:	Not reported
Date Response Received:	Not reported
Request Agency:	Not reported
Former Citation:	Not reported
Evaluation Date:	2016-11-15 00:00:00.0
Evaluation Responsible Agency:	EPA
Found Violation:	No
Evaluation Type Description:	FOCUSED COMPLIANCE INSPECTION
Evaluation Responsible Person Identifier:	R0SB
Evaluation Responsible Sub-Organization:	Not reported
Actual Return to Compliance Date:	Not reported
Scheduled Compliance Date:	Not reported
Date of Request:	Not reported
Date Response Received:	Not reported
Request Agency:	Not reported
Former Citation:	Not reported
Evaluation Date:	2009-09-23 00:00:00.0
Evaluation Responsible Agency:	EPA
Found Violation:	No
Evaluation Type Description:	COMPLIANCE EVALUATION INSPECTION ON-SITE
Evaluation Responsible Person Identifier:	R0AB
Evaluation Responsible Sub-Organization:	Not reported
Actual Return to Compliance Date:	Not reported
Scheduled Compliance Date:	Not reported

Map ID
Direction
Distance
Elevation

MAP FINDINGS

Site

Database(s)

EDR ID Number
EPA ID Number

ALS SEATTLE BARREL COMPANY (Continued)

1000421882

Date of Request:	Not reported
Date Response Received:	Not reported
Request Agency:	Not reported
Former Citation:	Not reported
Evaluation Date:	2012-07-03 00:00:00.0
Evaluation Responsible Agency:	State
Found Violation:	Yes
Evaluation Type Description:	COMPLIANCE EVALUATION INSPECTION ON-SITE
Evaluation Responsible Person Identifier:	WADLD
Evaluation Responsible Sub-Organization:	NW
Actual Return to Compliance Date:	2012-12-14 00:00:00.0
Scheduled Compliance Date:	2012-11-05 00:00:00.0
Date of Request:	Not reported
Date Response Received:	Not reported
Request Agency:	Not reported
Former Citation:	Not reported
Evaluation Date:	2014-03-24 00:00:00.0
Evaluation Responsible Agency:	State
Found Violation:	Yes
Evaluation Type Description:	COMPLIANCE EVALUATION INSPECTION ON-SITE
Evaluation Responsible Person Identifier:	WASRD
Evaluation Responsible Sub-Organization:	NW
Actual Return to Compliance Date:	2014-05-09 00:00:00.0
Scheduled Compliance Date:	Not reported
Date of Request:	Not reported
Date Response Received:	Not reported
Request Agency:	Not reported
Former Citation:	Not reported
Evaluation Date:	2009-02-18 00:00:00.0
Evaluation Responsible Agency:	State
Found Violation:	Yes
Evaluation Type Description:	CASE DEVELOPMENT INSPECTION
Evaluation Responsible Person Identifier:	WALVP
Evaluation Responsible Sub-Organization:	NW
Actual Return to Compliance Date:	2009-06-20 00:00:00.0
Scheduled Compliance Date:	2009-07-06 00:00:00.0
Date of Request:	Not reported
Date Response Received:	Not reported
Request Agency:	Not reported
Former Citation:	Not reported
Evaluation Date:	2014-06-16 00:00:00.0
Evaluation Responsible Agency:	State
Found Violation:	Yes
Evaluation Type Description:	NON-FINANCIAL RECORD REVIEW
Evaluation Responsible Person Identifier:	WASRD
Evaluation Responsible Sub-Organization:	NW
Actual Return to Compliance Date:	2014-05-09 00:00:00.0
Scheduled Compliance Date:	Not reported
Date of Request:	Not reported
Date Response Received:	Not reported
Request Agency:	Not reported
Former Citation:	Not reported

Map ID
Direction
Distance
Elevation

MAP FINDINGS

Site

Database(s)

EDR ID Number
EPA ID Number

ALS SEATTLE BARREL COMPANY (Continued)

1000421882

Evaluation Date:	2014-06-16 00:00:00.0
Evaluation Responsible Agency:	State
Found Violation:	Yes
Evaluation Type Description:	NON-FINANCIAL RECORD REVIEW
Evaluation Responsible Person Identifier:	WASRD
Evaluation Responsible Sub-Organization:	NW
Actual Return to Compliance Date:	2014-05-09 00:00:00.0
Scheduled Compliance Date:	2014-05-05 00:00:00.0
Date of Request:	Not reported
Date Response Received:	Not reported
Request Agency:	Not reported
Former Citation:	Not reported
Evaluation Date:	2010-09-29 00:00:00.0
Evaluation Responsible Agency:	State
Found Violation:	Yes
Evaluation Type Description:	COMPLIANCE EVALUATION INSPECTION ON-SITE
Evaluation Responsible Person Identifier:	WALVP
Evaluation Responsible Sub-Organization:	NW
Actual Return to Compliance Date:	2011-02-02 00:00:00.0
Scheduled Compliance Date:	2011-03-03 00:00:00.0
Date of Request:	Not reported
Date Response Received:	Not reported
Request Agency:	Not reported
Former Citation:	Not reported
Evaluation Date:	2014-03-24 00:00:00.0
Evaluation Responsible Agency:	State
Found Violation:	Yes
Evaluation Type Description:	COMPLIANCE EVALUATION INSPECTION ON-SITE
Evaluation Responsible Person Identifier:	WASRD
Evaluation Responsible Sub-Organization:	NW
Actual Return to Compliance Date:	2014-05-09 00:00:00.0
Scheduled Compliance Date:	Not reported
Date of Request:	Not reported
Date Response Received:	Not reported
Request Agency:	Not reported
Former Citation:	Not reported
Evaluation Date:	2012-07-03 00:00:00.0
Evaluation Responsible Agency:	State
Found Violation:	Yes
Evaluation Type Description:	COMPLIANCE EVALUATION INSPECTION ON-SITE
Evaluation Responsible Person Identifier:	WADLD
Evaluation Responsible Sub-Organization:	NW
Actual Return to Compliance Date:	2012-08-29 00:00:00.0
Scheduled Compliance Date:	2012-08-27 00:00:00.0
Date of Request:	Not reported
Date Response Received:	Not reported
Request Agency:	Not reported
Former Citation:	Not reported
Evaluation Date:	2012-07-03 00:00:00.0
Evaluation Responsible Agency:	State
Found Violation:	Yes
Evaluation Type Description:	COMPLIANCE EVALUATION INSPECTION ON-SITE
Evaluation Responsible Person Identifier:	WADLD

Map ID
Direction
Distance
Elevation

MAP FINDINGS

Site

Database(s)

EDR ID Number
EPA ID Number

ALS SEATTLE BARREL COMPANY (Continued)

1000421882

Evaluation Responsible Sub-Organization:	NW
Actual Return to Compliance Date:	2012-12-14 00:00:00.0
Scheduled Compliance Date:	2012-11-05 00:00:00.0
Date of Request:	Not reported
Date Response Received:	Not reported
Request Agency:	Not reported
Former Citation:	Not reported
Evaluation Date:	2017-02-01 00:00:00.0
Evaluation Responsible Agency:	State
Found Violation:	Yes
Evaluation Type Description:	NON-FINANCIAL RECORD REVIEW
Evaluation Responsible Person Identifier:	WAMCQ
Evaluation Responsible Sub-Organization:	NW
Actual Return to Compliance Date:	2018-10-29 00:00:00.0
Scheduled Compliance Date:	2017-05-12 00:00:00.0
Date of Request:	Not reported
Date Response Received:	Not reported
Request Agency:	Not reported
Former Citation:	Not reported
Evaluation Date:	2019-12-18 00:00:00.0
Evaluation Responsible Agency:	State
Found Violation:	Yes
Evaluation Type Description:	COMPLIANCE EVALUATION INSPECTION ON-SITE
Evaluation Responsible Person Identifier:	WALOK
Evaluation Responsible Sub-Organization:	NW
Actual Return to Compliance Date:	Not reported
Scheduled Compliance Date:	2020-04-06 00:00:00.0
Date of Request:	Not reported
Date Response Received:	Not reported
Request Agency:	Not reported
Former Citation:	Not reported
Evaluation Date:	2018-04-23 00:00:00.0
Evaluation Responsible Agency:	State
Found Violation:	Yes
Evaluation Type Description:	COMPLIANCE EVALUATION INSPECTION ON-SITE
Evaluation Responsible Person Identifier:	WALOK
Evaluation Responsible Sub-Organization:	NW
Actual Return to Compliance Date:	2018-08-24 00:00:00.0
Scheduled Compliance Date:	2018-08-20 00:00:00.0
Date of Request:	Not reported
Date Response Received:	Not reported
Request Agency:	Not reported
Former Citation:	Not reported
Evaluation Date:	2016-11-15 00:00:00.0
Evaluation Responsible Agency:	State
Found Violation:	Yes
Evaluation Type Description:	COMPLIANCE EVALUATION INSPECTION ON-SITE
Evaluation Responsible Person Identifier:	WAMCQ
Evaluation Responsible Sub-Organization:	NW
Actual Return to Compliance Date:	2016-11-15 00:00:00.0
Scheduled Compliance Date:	Not reported
Date of Request:	Not reported
Date Response Received:	Not reported

Map ID
Direction
Distance
Elevation

MAP FINDINGS

Site

Database(s)

EDR ID Number
EPA ID Number

ALS SEATTLE BARREL COMPANY (Continued)

1000421882

Request Agency:	Not reported
Former Citation:	Not reported
Evaluation Date:	2014-03-24 00:00:00.0
Evaluation Responsible Agency:	State
Found Violation:	Yes
Evaluation Type Description:	COMPLIANCE EVALUATION INSPECTION ON-SITE
Evaluation Responsible Person Identifier:	WASRD
Evaluation Responsible Sub-Organization:	NW
Actual Return to Compliance Date:	2014-05-09 00:00:00.0
Scheduled Compliance Date:	2014-05-05 00:00:00.0
Date of Request:	Not reported
Date Response Received:	Not reported
Request Agency:	Not reported
Former Citation:	Not reported
Evaluation Date:	2019-12-18 00:00:00.0
Evaluation Responsible Agency:	State
Found Violation:	Yes
Evaluation Type Description:	COMPLIANCE EVALUATION INSPECTION ON-SITE
Evaluation Responsible Person Identifier:	WALOK
Evaluation Responsible Sub-Organization:	NW
Actual Return to Compliance Date:	2019-12-18 00:00:00.0
Scheduled Compliance Date:	2020-04-06 00:00:00.0
Date of Request:	Not reported
Date Response Received:	Not reported
Request Agency:	Not reported
Former Citation:	Not reported
Evaluation Date:	2012-07-03 00:00:00.0
Evaluation Responsible Agency:	State
Found Violation:	Yes
Evaluation Type Description:	COMPLIANCE EVALUATION INSPECTION ON-SITE
Evaluation Responsible Person Identifier:	WADLD
Evaluation Responsible Sub-Organization:	NW
Actual Return to Compliance Date:	2012-12-14 00:00:00.0
Scheduled Compliance Date:	2012-11-05 00:00:00.0
Date of Request:	Not reported
Date Response Received:	Not reported
Request Agency:	Not reported
Former Citation:	Not reported
Evaluation Date:	2009-02-09 00:00:00.0
Evaluation Responsible Agency:	State
Found Violation:	Yes
Evaluation Type Description:	COMPLIANCE EVALUATION INSPECTION ON-SITE
Evaluation Responsible Person Identifier:	WALVP
Evaluation Responsible Sub-Organization:	NW
Actual Return to Compliance Date:	2009-06-20 00:00:00.0
Scheduled Compliance Date:	2009-02-13 00:00:00.0
Date of Request:	Not reported
Date Response Received:	Not reported
Request Agency:	Not reported
Former Citation:	Not reported
Evaluation Date:	1997-06-19 00:00:00.0
Evaluation Responsible Agency:	State

Map ID
Direction
Distance
Elevation

MAP FINDINGS

Site

Database(s)

EDR ID Number
EPA ID Number

ALS SEATTLE BARREL COMPANY (Continued)

1000421882

Found Violation:	Yes
Evaluation Type Description:	COMPLIANCE EVALUATION INSPECTION ON-SITE
Evaluation Responsible Person Identifier:	WAEXZ
Evaluation Responsible Sub-Organization:	NW
Actual Return to Compliance Date:	1997-07-19 00:00:00.0
Scheduled Compliance Date:	1997-07-11 00:00:00.0
Date of Request:	Not reported
Date Response Received:	Not reported
Request Agency:	Not reported
Former Citation:	Not reported
Evaluation Date:	2012-07-03 00:00:00.0
Evaluation Responsible Agency:	State
Found Violation:	Yes
Evaluation Type Description:	COMPLIANCE EVALUATION INSPECTION ON-SITE
Evaluation Responsible Person Identifier:	WADLD
Evaluation Responsible Sub-Organization:	NW
Actual Return to Compliance Date:	2012-12-14 00:00:00.0
Scheduled Compliance Date:	2012-11-05 00:00:00.0
Date of Request:	Not reported
Date Response Received:	Not reported
Request Agency:	Not reported
Former Citation:	Not reported
Evaluation Date:	2014-06-16 00:00:00.0
Evaluation Responsible Agency:	State
Found Violation:	Yes
Evaluation Type Description:	NON-FINANCIAL RECORD REVIEW
Evaluation Responsible Person Identifier:	WASRD
Evaluation Responsible Sub-Organization:	NW
Actual Return to Compliance Date:	2014-05-09 00:00:00.0
Scheduled Compliance Date:	2014-05-05 00:00:00.0
Date of Request:	Not reported
Date Response Received:	Not reported
Request Agency:	Not reported
Former Citation:	Not reported
Evaluation Date:	2010-09-29 00:00:00.0
Evaluation Responsible Agency:	State
Found Violation:	Yes
Evaluation Type Description:	COMPLIANCE EVALUATION INSPECTION ON-SITE
Evaluation Responsible Person Identifier:	WALVP
Evaluation Responsible Sub-Organization:	NW
Actual Return to Compliance Date:	2011-02-02 00:00:00.0
Scheduled Compliance Date:	2011-03-03 00:00:00.0
Date of Request:	Not reported
Date Response Received:	Not reported
Request Agency:	Not reported
Former Citation:	Not reported
Evaluation Date:	2014-03-24 00:00:00.0
Evaluation Responsible Agency:	State
Found Violation:	Yes
Evaluation Type Description:	COMPLIANCE EVALUATION INSPECTION ON-SITE
Evaluation Responsible Person Identifier:	WASRD
Evaluation Responsible Sub-Organization:	NW
Actual Return to Compliance Date:	2014-05-09 00:00:00.0

Map ID
Direction
Distance
Elevation

MAP FINDINGS

Site

Database(s)

EDR ID Number
EPA ID Number

ALS SEATTLE BARREL COMPANY (Continued)

1000421882

Scheduled Compliance Date: 2014-05-05 00:00:00.0
Date of Request: Not reported
Date Response Received: Not reported
Request Agency: Not reported
Former Citation: Not reported

Evaluation Date: 2014-03-24 00:00:00.0
Evaluation Responsible Agency: State
Found Violation: Yes
Evaluation Type Description: COMPLIANCE EVALUATION INSPECTION ON-SITE
Evaluation Responsible Person Identifier: WASRD
Evaluation Responsible Sub-Organization: NW
Actual Return to Compliance Date: 2014-05-09 00:00:00.0
Scheduled Compliance Date: 2014-05-05 00:00:00.0
Date of Request: Not reported
Date Response Received: Not reported
Request Agency: Not reported
Former Citation: Not reported

Evaluation Date: 2016-11-15 00:00:00.0
Evaluation Responsible Agency: State
Found Violation: Yes
Evaluation Type Description: COMPLIANCE EVALUATION INSPECTION ON-SITE
Evaluation Responsible Person Identifier: WAMCQ
Evaluation Responsible Sub-Organization: NW
Actual Return to Compliance Date: 2016-11-15 00:00:00.0
Scheduled Compliance Date: Not reported
Date of Request: Not reported
Date Response Received: Not reported
Request Agency: Not reported
Former Citation: Not reported

Evaluation Date: 2014-06-16 00:00:00.0
Evaluation Responsible Agency: State
Found Violation: Yes
Evaluation Type Description: NON-FINANCIAL RECORD REVIEW
Evaluation Responsible Person Identifier: WASRD
Evaluation Responsible Sub-Organization: NW
Actual Return to Compliance Date: 2014-05-09 00:00:00.0
Scheduled Compliance Date: Not reported
Date of Request: Not reported
Date Response Received: Not reported
Request Agency: Not reported
Former Citation: Not reported

Evaluation Date: 2014-06-16 00:00:00.0
Evaluation Responsible Agency: State
Found Violation: Yes
Evaluation Type Description: NON-FINANCIAL RECORD REVIEW
Evaluation Responsible Person Identifier: WASRD
Evaluation Responsible Sub-Organization: NW
Actual Return to Compliance Date: 2014-05-09 00:00:00.0
Scheduled Compliance Date: Not reported
Date of Request: Not reported
Date Response Received: Not reported
Request Agency: Not reported
Former Citation: Not reported

Map ID
Direction
Distance
Elevation

MAP FINDINGS

Site

Database(s)

EDR ID Number
EPA ID Number

ALS SEATTLE BARREL COMPANY (Continued)

1000421882

Evaluation Date:	2009-02-18 00:00:00.0
Evaluation Responsible Agency:	State
Found Violation:	Yes
Evaluation Type Description:	CASE DEVELOPMENT INSPECTION
Evaluation Responsible Person Identifier:	WALVP
Evaluation Responsible Sub-Organization:	NW
Actual Return to Compliance Date:	2009-06-20 00:00:00.0
Scheduled Compliance Date:	2009-07-06 00:00:00.0
Date of Request:	Not reported
Date Response Received:	Not reported
Request Agency:	Not reported
Former Citation:	Not reported
Evaluation Date:	2017-02-01 00:00:00.0
Evaluation Responsible Agency:	State
Found Violation:	No
Evaluation Type Description:	SIGNIFICANT NON-COMPLIER
Evaluation Responsible Person Identifier:	WAMCQ
Evaluation Responsible Sub-Organization:	NW
Actual Return to Compliance Date:	Not reported
Scheduled Compliance Date:	Not reported
Date of Request:	Not reported
Date Response Received:	Not reported
Request Agency:	Not reported
Former Citation:	Not reported
Evaluation Date:	2018-04-23 00:00:00.0
Evaluation Responsible Agency:	State
Found Violation:	Yes
Evaluation Type Description:	COMPLIANCE EVALUATION INSPECTION ON-SITE
Evaluation Responsible Person Identifier:	WALOK
Evaluation Responsible Sub-Organization:	NW
Actual Return to Compliance Date:	2018-04-26 00:00:00.0
Scheduled Compliance Date:	2018-08-20 00:00:00.0
Date of Request:	Not reported
Date Response Received:	Not reported
Request Agency:	Not reported
Former Citation:	Not reported
Evaluation Date:	2014-06-16 00:00:00.0
Evaluation Responsible Agency:	State
Found Violation:	Yes
Evaluation Type Description:	NON-FINANCIAL RECORD REVIEW
Evaluation Responsible Person Identifier:	WASRD
Evaluation Responsible Sub-Organization:	NW
Actual Return to Compliance Date:	2014-05-09 00:00:00.0
Scheduled Compliance Date:	2014-05-05 00:00:00.0
Date of Request:	Not reported
Date Response Received:	Not reported
Request Agency:	Not reported
Former Citation:	Not reported
Evaluation Date:	2014-03-24 00:00:00.0
Evaluation Responsible Agency:	State
Found Violation:	Yes
Evaluation Type Description:	COMPLIANCE EVALUATION INSPECTION ON-SITE
Evaluation Responsible Person Identifier:	WASRD

Map ID
Direction
Distance
Elevation

MAP FINDINGS

Site

Database(s)

EDR ID Number
EPA ID Number

ALS SEATTLE BARREL COMPANY (Continued)

1000421882

Evaluation Responsible Sub-Organization:	NW
Actual Return to Compliance Date:	2014-05-09 00:00:00.0
Scheduled Compliance Date:	2014-05-05 00:00:00.0
Date of Request:	Not reported
Date Response Received:	Not reported
Request Agency:	Not reported
Former Citation:	Not reported
Evaluation Date:	2002-05-16 00:00:00.0
Evaluation Responsible Agency:	State
Found Violation:	No
Evaluation Type Description:	COMPLIANCE EVALUATION INSPECTION ON-SITE
Evaluation Responsible Person Identifier:	WATDY
Evaluation Responsible Sub-Organization:	NW
Actual Return to Compliance Date:	Not reported
Scheduled Compliance Date:	Not reported
Date of Request:	Not reported
Date Response Received:	Not reported
Request Agency:	Not reported
Former Citation:	Not reported
Evaluation Date:	2015-10-21 00:00:00.0
Evaluation Responsible Agency:	State
Found Violation:	Yes
Evaluation Type Description:	COMPLIANCE EVALUATION INSPECTION ON-SITE
Evaluation Responsible Person Identifier:	WASRD
Evaluation Responsible Sub-Organization:	NW
Actual Return to Compliance Date:	2015-12-15 00:00:00.0
Scheduled Compliance Date:	2015-12-28 00:00:00.0
Date of Request:	Not reported
Date Response Received:	Not reported
Request Agency:	Not reported
Former Citation:	Not reported
Evaluation Date:	2009-02-18 00:00:00.0
Evaluation Responsible Agency:	State
Found Violation:	Yes
Evaluation Type Description:	CASE DEVELOPMENT INSPECTION
Evaluation Responsible Person Identifier:	WALVP
Evaluation Responsible Sub-Organization:	NW
Actual Return to Compliance Date:	2009-03-03 00:00:00.0
Scheduled Compliance Date:	2009-02-13 00:00:00.0
Date of Request:	Not reported
Date Response Received:	Not reported
Request Agency:	Not reported
Former Citation:	Not reported
Evaluation Date:	2014-03-24 00:00:00.0
Evaluation Responsible Agency:	State
Found Violation:	Yes
Evaluation Type Description:	COMPLIANCE EVALUATION INSPECTION ON-SITE
Evaluation Responsible Person Identifier:	WASRD
Evaluation Responsible Sub-Organization:	NW
Actual Return to Compliance Date:	2014-05-09 00:00:00.0
Scheduled Compliance Date:	2014-05-05 00:00:00.0
Date of Request:	Not reported
Date Response Received:	Not reported

Map ID
Direction
Distance
Elevation

MAP FINDINGS

Site

Database(s)

EDR ID Number
EPA ID Number

ALS SEATTLE BARREL COMPANY (Continued)

1000421882

Request Agency:	Not reported
Former Citation:	Not reported
Evaluation Date:	2012-07-03 00:00:00.0
Evaluation Responsible Agency:	State
Found Violation:	Yes
Evaluation Type Description:	COMPLIANCE EVALUATION INSPECTION ON-SITE
Evaluation Responsible Person Identifier:	WADLD
Evaluation Responsible Sub-Organization:	NW
Actual Return to Compliance Date:	2012-12-14 00:00:00.0
Scheduled Compliance Date:	2012-11-05 00:00:00.0
Date of Request:	Not reported
Date Response Received:	Not reported
Request Agency:	Not reported
Former Citation:	Not reported
Evaluation Date:	2008-10-23 00:00:00.0
Evaluation Responsible Agency:	State
Found Violation:	No
Evaluation Type Description:	FOLLOW-UP INSPECTION
Evaluation Responsible Person Identifier:	WAMKJ
Evaluation Responsible Sub-Organization:	NW
Actual Return to Compliance Date:	Not reported
Scheduled Compliance Date:	Not reported
Date of Request:	Not reported
Date Response Received:	Not reported
Request Agency:	Not reported
Former Citation:	Not reported
Evaluation Date:	2012-07-03 00:00:00.0
Evaluation Responsible Agency:	State
Found Violation:	Yes
Evaluation Type Description:	COMPLIANCE EVALUATION INSPECTION ON-SITE
Evaluation Responsible Person Identifier:	WADLD
Evaluation Responsible Sub-Organization:	NW
Actual Return to Compliance Date:	2012-08-29 00:00:00.0
Scheduled Compliance Date:	2012-08-27 00:00:00.0
Date of Request:	Not reported
Date Response Received:	Not reported
Request Agency:	Not reported
Former Citation:	Not reported
Evaluation Date:	2014-03-24 00:00:00.0
Evaluation Responsible Agency:	State
Found Violation:	Yes
Evaluation Type Description:	COMPLIANCE EVALUATION INSPECTION ON-SITE
Evaluation Responsible Person Identifier:	WASRD
Evaluation Responsible Sub-Organization:	NW
Actual Return to Compliance Date:	2014-05-09 00:00:00.0
Scheduled Compliance Date:	2014-05-05 00:00:00.0
Date of Request:	Not reported
Date Response Received:	Not reported
Request Agency:	Not reported
Former Citation:	Not reported
Evaluation Date:	2010-09-29 00:00:00.0
Evaluation Responsible Agency:	State

Map ID
Direction
Distance
Elevation

MAP FINDINGS

Site

Database(s)

EDR ID Number
EPA ID Number

ALS SEATTLE BARREL COMPANY (Continued)

1000421882

Found Violation:	Yes
Evaluation Type Description:	COMPLIANCE EVALUATION INSPECTION ON-SITE
Evaluation Responsible Person Identifier:	WALVP
Evaluation Responsible Sub-Organization:	NW
Actual Return to Compliance Date:	2011-02-02 00:00:00.0
Scheduled Compliance Date:	2011-03-03 00:00:00.0
Date of Request:	Not reported
Date Response Received:	Not reported
Request Agency:	Not reported
Former Citation:	Not reported
Evaluation Date:	2018-04-23 00:00:00.0
Evaluation Responsible Agency:	State
Found Violation:	Yes
Evaluation Type Description:	COMPLIANCE EVALUATION INSPECTION ON-SITE
Evaluation Responsible Person Identifier:	WALOK
Evaluation Responsible Sub-Organization:	NW
Actual Return to Compliance Date:	2018-08-24 00:00:00.0
Scheduled Compliance Date:	2018-08-20 00:00:00.0
Date of Request:	Not reported
Date Response Received:	Not reported
Request Agency:	Not reported
Former Citation:	Not reported
Evaluation Date:	2014-06-16 00:00:00.0
Evaluation Responsible Agency:	State
Found Violation:	No
Evaluation Type Description:	SIGNIFICANT NON-COMPLIER
Evaluation Responsible Person Identifier:	WASRD
Evaluation Responsible Sub-Organization:	NW
Actual Return to Compliance Date:	Not reported
Scheduled Compliance Date:	Not reported
Date of Request:	Not reported
Date Response Received:	Not reported
Request Agency:	Not reported
Former Citation:	Not reported
Evaluation Date:	2018-04-23 00:00:00.0
Evaluation Responsible Agency:	State
Found Violation:	Yes
Evaluation Type Description:	COMPLIANCE EVALUATION INSPECTION ON-SITE
Evaluation Responsible Person Identifier:	WALOK
Evaluation Responsible Sub-Organization:	NW
Actual Return to Compliance Date:	2018-08-24 00:00:00.0
Scheduled Compliance Date:	2018-08-20 00:00:00.0
Date of Request:	Not reported
Date Response Received:	Not reported
Request Agency:	Not reported
Former Citation:	Not reported
Evaluation Date:	2019-12-18 00:00:00.0
Evaluation Responsible Agency:	State
Found Violation:	Yes
Evaluation Type Description:	COMPLIANCE EVALUATION INSPECTION ON-SITE
Evaluation Responsible Person Identifier:	WALOK
Evaluation Responsible Sub-Organization:	NW
Actual Return to Compliance Date:	Not reported

Map ID
Direction
Distance
Elevation

MAP FINDINGS

Site

Database(s)

EDR ID Number
EPA ID Number

ALS SEATTLE BARREL COMPANY (Continued)

1000421882

Scheduled Compliance Date: 2020-04-06 00:00:00.0
Date of Request: Not reported
Date Response Received: Not reported
Request Agency: Not reported
Former Citation: Not reported

Evaluation Date: 2016-11-15 00:00:00.0
Evaluation Responsible Agency: State
Found Violation: Yes
Evaluation Type Description: COMPLIANCE EVALUATION INSPECTION ON-SITE
Evaluation Responsible Person Identifier: WAMCQ
Evaluation Responsible Sub-Organization: NW
Actual Return to Compliance Date: 2016-11-15 00:00:00.0
Scheduled Compliance Date: Not reported
Date of Request: Not reported
Date Response Received: Not reported
Request Agency: Not reported
Former Citation: Not reported

Evaluation Date: 2018-04-23 00:00:00.0
Evaluation Responsible Agency: State
Found Violation: Yes
Evaluation Type Description: COMPLIANCE EVALUATION INSPECTION ON-SITE
Evaluation Responsible Person Identifier: WALOK
Evaluation Responsible Sub-Organization: NW
Actual Return to Compliance Date: 2018-08-24 00:00:00.0
Scheduled Compliance Date: 2018-08-20 00:00:00.0
Date of Request: Not reported
Date Response Received: Not reported
Request Agency: Not reported
Former Citation: Not reported

Evaluation Date: 2014-06-16 00:00:00.0
Evaluation Responsible Agency: State
Found Violation: Yes
Evaluation Type Description: NON-FINANCIAL RECORD REVIEW
Evaluation Responsible Person Identifier: WASRD
Evaluation Responsible Sub-Organization: NW
Actual Return to Compliance Date: 2014-05-09 00:00:00.0
Scheduled Compliance Date: Not reported
Date of Request: Not reported
Date Response Received: Not reported
Request Agency: Not reported
Former Citation: Not reported

Evaluation Date: 2017-02-01 00:00:00.0
Evaluation Responsible Agency: State
Found Violation: Yes
Evaluation Type Description: NON-FINANCIAL RECORD REVIEW
Evaluation Responsible Person Identifier: WAMCQ
Evaluation Responsible Sub-Organization: NW
Actual Return to Compliance Date: 2018-10-29 00:00:00.0
Scheduled Compliance Date: 2017-05-12 00:00:00.0
Date of Request: Not reported
Date Response Received: Not reported
Request Agency: Not reported
Former Citation: Not reported

Map ID
Direction
Distance
Elevation

MAP FINDINGS

Site

Database(s)

EDR ID Number
EPA ID Number

ALS SEATTLE BARREL COMPANY (Continued)

1000421882

Evaluation Date: 2014-03-24 00:00:00.0
Evaluation Responsible Agency: State
Found Violation: Yes
Evaluation Type Description: COMPLIANCE EVALUATION INSPECTION ON-SITE
Evaluation Responsible Person Identifier: WASRD
Evaluation Responsible Sub-Organization: NW
Actual Return to Compliance Date: 2014-05-09 00:00:00.0
Scheduled Compliance Date: Not reported
Date of Request: Not reported
Date Response Received: Not reported
Request Agency: Not reported
Former Citation: Not reported

Evaluation Date: 2014-03-24 00:00:00.0
Evaluation Responsible Agency: State
Found Violation: Yes
Evaluation Type Description: COMPLIANCE EVALUATION INSPECTION ON-SITE
Evaluation Responsible Person Identifier: WASRD
Evaluation Responsible Sub-Organization: NW
Actual Return to Compliance Date: 2014-05-09 00:00:00.0
Scheduled Compliance Date: 2014-05-05 00:00:00.0
Date of Request: Not reported
Date Response Received: Not reported
Request Agency: Not reported
Former Citation: Not reported

Evaluation Date: 2014-03-24 00:00:00.0
Evaluation Responsible Agency: State
Found Violation: Yes
Evaluation Type Description: COMPLIANCE EVALUATION INSPECTION ON-SITE
Evaluation Responsible Person Identifier: WASRD
Evaluation Responsible Sub-Organization: NW
Actual Return to Compliance Date: 2014-05-09 00:00:00.0
Scheduled Compliance Date: 2014-05-05 00:00:00.0
Date of Request: Not reported
Date Response Received: Not reported
Request Agency: Not reported
Former Citation: Not reported

Evaluation Date: 2013-03-26 00:00:00.0
Evaluation Responsible Agency: State
Found Violation: Yes
Evaluation Type Description: COMPLIANCE EVALUATION INSPECTION ON-SITE
Evaluation Responsible Person Identifier: WADLD
Evaluation Responsible Sub-Organization: NW
Actual Return to Compliance Date: 2013-09-10 00:00:00.0
Scheduled Compliance Date: 2013-05-06 00:00:00.0
Date of Request: Not reported
Date Response Received: Not reported
Request Agency: Not reported
Former Citation: Not reported

Evaluation Date: 2009-02-18 00:00:00.0
Evaluation Responsible Agency: State
Found Violation: Yes
Evaluation Type Description: CASE DEVELOPMENT INSPECTION
Evaluation Responsible Person Identifier: WALVP

Map ID
Direction
Distance
Elevation

MAP FINDINGS

Site

Database(s)

EDR ID Number
EPA ID Number

ALS SEATTLE BARREL COMPANY (Continued)

1000421882

Evaluation Responsible Sub-Organization:	NW
Actual Return to Compliance Date:	2009-06-20 00:00:00.0
Scheduled Compliance Date:	2009-07-06 00:00:00.0
Date of Request:	Not reported
Date Response Received:	Not reported
Request Agency:	Not reported
Former Citation:	Not reported
Evaluation Date:	2013-03-26 00:00:00.0
Evaluation Responsible Agency:	State
Found Violation:	Yes
Evaluation Type Description:	COMPLIANCE EVALUATION INSPECTION ON-SITE
Evaluation Responsible Person Identifier:	WADLD
Evaluation Responsible Sub-Organization:	NW
Actual Return to Compliance Date:	2013-09-10 00:00:00.0
Scheduled Compliance Date:	2013-05-06 00:00:00.0
Date of Request:	Not reported
Date Response Received:	Not reported
Request Agency:	Not reported
Former Citation:	Not reported
Evaluation Date:	2012-07-03 00:00:00.0
Evaluation Responsible Agency:	State
Found Violation:	Yes
Evaluation Type Description:	COMPLIANCE EVALUATION INSPECTION ON-SITE
Evaluation Responsible Person Identifier:	WADLD
Evaluation Responsible Sub-Organization:	NW
Actual Return to Compliance Date:	2012-12-14 00:00:00.0
Scheduled Compliance Date:	2012-11-05 00:00:00.0
Date of Request:	Not reported
Date Response Received:	Not reported
Request Agency:	Not reported
Former Citation:	Not reported
Evaluation Date:	2010-09-29 00:00:00.0
Evaluation Responsible Agency:	State
Found Violation:	Yes
Evaluation Type Description:	COMPLIANCE EVALUATION INSPECTION ON-SITE
Evaluation Responsible Person Identifier:	WALVP
Evaluation Responsible Sub-Organization:	NW
Actual Return to Compliance Date:	2011-02-02 00:00:00.0
Scheduled Compliance Date:	2011-03-03 00:00:00.0
Date of Request:	Not reported
Date Response Received:	Not reported
Request Agency:	Not reported
Former Citation:	Not reported
Evaluation Date:	2017-02-01 00:00:00.0
Evaluation Responsible Agency:	State
Found Violation:	Yes
Evaluation Type Description:	NON-FINANCIAL RECORD REVIEW
Evaluation Responsible Person Identifier:	WAMCQ
Evaluation Responsible Sub-Organization:	NW
Actual Return to Compliance Date:	2018-10-29 00:00:00.0
Scheduled Compliance Date:	2017-05-12 00:00:00.0
Date of Request:	Not reported
Date Response Received:	Not reported

Map ID
Direction
Distance
Elevation

MAP FINDINGS

Site

Database(s)

EDR ID Number
EPA ID Number

ALS SEATTLE BARREL COMPANY (Continued)

1000421882

Request Agency:	Not reported
Former Citation:	Not reported
Evaluation Date:	2012-07-03 00:00:00.0
Evaluation Responsible Agency:	State
Found Violation:	Yes
Evaluation Type Description:	COMPLIANCE EVALUATION INSPECTION ON-SITE
Evaluation Responsible Person Identifier:	WADLD
Evaluation Responsible Sub-Organization:	NW
Actual Return to Compliance Date:	2012-12-14 00:00:00.0
Scheduled Compliance Date:	2012-11-05 00:00:00.0
Date of Request:	Not reported
Date Response Received:	Not reported
Request Agency:	Not reported
Former Citation:	Not reported
Evaluation Date:	2009-02-18 00:00:00.0
Evaluation Responsible Agency:	State
Found Violation:	Yes
Evaluation Type Description:	CASE DEVELOPMENT INSPECTION
Evaluation Responsible Person Identifier:	WALVP
Evaluation Responsible Sub-Organization:	NW
Actual Return to Compliance Date:	2009-06-20 00:00:00.0
Scheduled Compliance Date:	2009-07-06 00:00:00.0
Date of Request:	Not reported
Date Response Received:	Not reported
Request Agency:	Not reported
Former Citation:	Not reported
Evaluation Date:	2014-03-24 00:00:00.0
Evaluation Responsible Agency:	State
Found Violation:	Yes
Evaluation Type Description:	COMPLIANCE EVALUATION INSPECTION ON-SITE
Evaluation Responsible Person Identifier:	WASRD
Evaluation Responsible Sub-Organization:	NW
Actual Return to Compliance Date:	2014-05-09 00:00:00.0
Scheduled Compliance Date:	Not reported
Date of Request:	Not reported
Date Response Received:	Not reported
Request Agency:	Not reported
Former Citation:	Not reported
Evaluation Date:	2015-05-05 00:00:00.0
Evaluation Responsible Agency:	State
Found Violation:	No
Evaluation Type Description:	NOT A SIGNIFICANT NON-COMPLIER
Evaluation Responsible Person Identifier:	WASRD
Evaluation Responsible Sub-Organization:	NW
Actual Return to Compliance Date:	Not reported
Scheduled Compliance Date:	Not reported
Date of Request:	Not reported
Date Response Received:	Not reported
Request Agency:	Not reported
Former Citation:	Not reported

Map ID
Direction
Distance
Elevation

MAP FINDINGS

Site

Database(s)

EDR ID Number
EPA ID Number

ALS SEATTLE BARREL COMPANY (Continued)

1000421882

CSCSL:

Name: SEATTLE BARREL
Address: 4716 AIRPORT WAY S
City,State,Zip: SEATTLE, WA 98108
Facility ID: 21296351
Region: Northwest
Lat/Long: 47.560399492237 / -122.3230127115
Clean Up Siteid: 12581
Site Status: Awaiting Cleanup
Contaminant Name: Corrosive Wastes
Alternate Site Names: Seattle Barrel Co,Seattle Barrel Company
Site Rank: Not reported
Has Institutional Control:Not reported
Past VCP: Not reported
Current VCP: Not reported
Ground Water: Not reported
Surface Water: Not reported
Soil: Suspected
Sediment: Not reported
Air: Not reported
Bedrock: Not reported
Responsible Unit: Northwest

SWRCY:

Name: SEATTLE BARREL COMPANY
Address: 4716 AIRPORT WAY
City,State,Zip: SEATTLE, WA 98108
Phone: 206-622-7218
Website: <http://seattlebarrel.com/index.html>
Material Accepted: Other Metals
Type: Commercial
Service Type: Dropoff
Hours: Mon-Fri, 7am-4:30pm
Comments: Will accept empty steel/plastic barrels. Some taken at no charge; buys some.
Material Category: Metal
Organization ID: 1473
Organization Name: Seattle Barrel Company
Organization Contact: No Longer Tracked
Organization Email: No Longer Tracked
E-Cycle: No
Light Recycle: No

Name: SEATTLE BARREL COMPANY
Address: 4716 AIRPORT WAY
City,State,Zip: SEATTLE, WA 98108
Phone: 206-622-7218
Website: <http://seattlebarrel.com/index.html>
Material Accepted: Other Plastic Items
Type: Commercial
Service Type: Dropoff
Hours: Mon-Fri, 7am-4:30pm
Comments: Will accept empty steel/plastic barrels. Some taken at no charge; buys some.
Material Category: Plastic
Organization ID: 1473

Map ID
Direction
Distance
Elevation

MAP FINDINGS

Site

Database(s)

EDR ID Number
EPA ID Number

ALS SEATTLE BARREL COMPANY (Continued)

1000421882

Organization Name: Seattle Barrel Company
Organization Contact: No Longer Tracked
Organization Email: No Longer Tracked
E-Cycle: No
Light Recycle: No

Name: SEATTLE BARREL COMPANY
Address: 4716 AIRPORT WAY
City,State,Zip: SEATTLE, WA 98108
Phone: 206-622-7218
Website: <http://seattlebarrel.com/index.html>
Material Accepted: Other Metals
Type: Residential
Service Type: Dropoff
Hours: Mon-Fri, 7am-4:30pm
Comments: Will accept empty steel/plastic barrels. Some taken at no charge; buys some.

Material Category: Metal
Organization ID: 1473
Organization Name: Seattle Barrel Company
Organization Contact: No Longer Tracked
Organization Email: No Longer Tracked
E-Cycle: No
Light Recycle: No

Name: SEATTLE BARREL COMPANY
Address: 4716 AIRPORT WAY
City,State,Zip: SEATTLE, WA 98108
Phone: 206-622-7218
Website: <http://seattlebarrel.com/index.html>
Material Accepted: Other Plastic Items
Type: Residential
Service Type: Dropoff
Hours: Mon-Fri, 7am-4:30pm
Comments: Will accept empty steel/plastic barrels. Some taken at no charge; buys some.

Material Category: Plastic
Organization ID: 1473
Organization Name: Seattle Barrel Company
Organization Contact: No Longer Tracked
Organization Email: No Longer Tracked
E-Cycle: No
Light Recycle: No

Name: SEATTLE BARREL COMPANY
Address: 4716 AIRPORT WAY
City,State,Zip: SEATTLE, WA 98108
Phone: 206-622-7218
Website: <http://seattlebarrel.com/index.html>
Material Accepted: Other Metals
Type: Commercial
Service Type: Pickup
Hours: Call for pick up details
Comments: Not reported
Material Category: Metal
Organization ID: 1473
Organization Name: Seattle Barrel Company

Map ID
Direction
Distance
Elevation

MAP FINDINGS

Site

Database(s)

EDR ID Number
EPA ID Number

ALS SEATTLE BARREL COMPANY (Continued)

1000421882

Organization Contact: No Longer Tracked
Organization Email: No Longer Tracked
E-Cycle: No
Light Recycle: No

Name: SEATTLE BARREL COMPANY
Address: 4716 AIRPORT WAY
City,State,Zip: SEATTLE, WA 98108
Phone: 206-622-7218
Website: <http://seattlebarrel.com/index.html>
Material Accepted: Other Plastic Items
Type: Commercial
Service Type: Pickup
Hours: Call for pick up details
Comments: Not reported
Material Category: Plastic
Organization ID: 1473
Organization Name: Seattle Barrel Company
Organization Contact: No Longer Tracked
Organization Email: No Longer Tracked
E-Cycle: No
Light Recycle: No

Name: SEATTLE BARREL COMPANY
Address: 4716 AIRPORT WAY
City,State,Zip: SEATTLE, WA 98108
Phone: 206-622-7218
Website: <http://seattlebarrel.com/index.html>
Material Accepted: Other Metals
Type: Residential
Service Type: Pickup
Hours: Call for pick up details
Comments: Not reported
Material Category: Metal
Organization ID: 1473
Organization Name: Seattle Barrel Company
Organization Contact: No Longer Tracked
Organization Email: No Longer Tracked
E-Cycle: No
Light Recycle: No

Name: SEATTLE BARREL COMPANY
Address: 4716 AIRPORT WAY
City,State,Zip: SEATTLE, WA 98108
Phone: 206-622-7218
Website: <http://seattlebarrel.com/index.html>
Material Accepted: Other Plastic Items
Type: Residential
Service Type: Pickup
Hours: Call for pick up details
Comments: Not reported
Material Category: Plastic
Organization ID: 1473
Organization Name: Seattle Barrel Company
Organization Contact: No Longer Tracked
Organization Email: No Longer Tracked
E-Cycle: No

Map ID
Direction
Distance
Elevation

MAP FINDINGS

Site

Database(s)

EDR ID Number
EPA ID Number

ALS SEATTLE BARREL COMPANY (Continued)

1000421882

Light Recycle: No

ALLSITES:

Name: SEATTLE BARREL CO
Facility Id: 21296351

SPILLS:

Name: Not reported
Address: 4716 AIRPORT WAY S
City,State,Zip: SEATTLE, WA 98108
Facility ID: 107723
Medium: Roadway - Paved
Material Desc: LUBE OIL/MOTOR OIL
Material Qty: 1
Material Units: Cup
Date Received: Not reported
Contact Name: Not reported
Incident Date: 08/06/2019
Incident Category Type: Oil Spill
Incident Category: Oil Spill
Latitude: 47.56064
Longitude: -122.323
Source Type: Facility
Source: Commercial/Industrial Facility
Vessel Facility Name2: Not reported
Recovered Quantity: Not reported
Resp Party Contact: Not reported
Cause: Motor Oil Release Seattle 8/6/2019
Cause Type: Not reported
Resp Party Name: DTW Transmission Repair

Name: Not reported
Address: 4716 AIRPORT WAY S
City,State,Zip: SEATTLE, WA 98108
Facility ID: 107723
Medium: Roadway - Paved
Material Desc: LUBE OIL/MOTOR OIL
Material Qty: 1
Material Units: Cup
Date Received: Not reported
Contact Name: Not reported
Incident Date: 08/06/2019
Incident Category Type: Oil Spill
Incident Category: Oil Spill
Latitude: 47.56064
Longitude: -122.323
Source Type: Facility
Source: Commercial/Industrial Facility
Vessel Facility Name2: Not reported
Recovered Quantity: Not reported
Resp Party Contact: Not reported
Cause: Not reported
Cause Type: Not reported
Resp Party Name: DTW Transmission Repair

Map ID
Direction
Distance
Elevation

MAP FINDINGS

Site

Database(s)

EDR ID Number
EPA ID Number

ALS SEATTLE BARREL COMPANY (Continued)

1000421882

FINDS:

Registry ID: 110005318012

Click Here:

Environmental Interest/Information System:

Washington Facility / Site Identification System (WA-FSIS) provides a means to query and display data maintained by the Washington Department of Ecology. This system contains key information for each facility/site that is currently, or has been, of interest to the Air Quality, Dam Safety, Hazardous Waste, Toxics Cleanup, and Water Quality Programs.

RCRAInfo is a national information system that supports the Resource Conservation and Recovery Act (RCRA) program through the tracking of events and activities related to facilities that generate, transport, and treat, store, or dispose of hazardous waste. RCRAInfo allows RCRA program staff to track the notification, permit, compliance, and corrective action activities required under RCRA.

HAZARDOUS WASTE BIENNIAL REPORTER

[Click this hyperlink](#) while viewing on your computer to access additional FINDS: detail in the EDR Site Report.

WA MANIFEST:

Name:	SEATTLE BARREL CO
Address:	4716 AIRPORT WAY
City,State,Zip:	SEATTLE, WA 98108
Facility Address 2:	Not reported
Facility ID:	21296351
EPA ID:	WAD027470111
NAICS:	332439
State Waste Code Desc:	WT02
Federal Waste Code Desc:	D001,D035,F003,F005,D006,D007,D008,D002
Form Comm:	Not reported
Data Year:	2017
Permit by Rule:	False
Mailing Address 2:	Not reported
Treatment by Generator:	False
Mixed Radioactive Waste:	False
Importer of Hazardous Waste:	False
Immediate Recycler:	False
Treatment/Storage/Disposal/Recycling Facility:	False
Generator of Dangerous Fuel Waste:	False
Generator Marketing to Burner:	False
Other Marketers (i.e., blender, distributor, etc.):	False
Utility Boiler Burner:	False
Industry Boiler Burner:	False
Industrial Furnace:	False
Smelter Defferal:	False
Universal Waste:	Not reported
Off-Specification:	Not reported
LN Address 2:	Not reported
Tax Reg #:	600010604
Business Type:	Not reported
Mail Name:	Seattle Barrel Co
Mailing Address:	4716 AIRPORT WAY S
Mailing City,State,Zip:	SEATTLE, WA 98108-1721
Legal Organization Name:	Seattle Barrel Co

Map ID
Direction
Distance
Elevation

MAP FINDINGS

Site

Database(s)

EDR ID Number
EPA ID Number

ALS SEATTLE BARREL COMPANY (Continued)

1000421882

Legal Organization Type:	Private
Legal Contact:	Not reported
Legal Address:	4716 Airport Way South
Legal Address 2:	Not reported
Legal City,State,Zip:	Seattle, WA 98108
Legal Phone Number:	206-622-7218
Legal Effective Date:	Not reported
Land Organization Name:	Seattle Barrel Company
Land Organization Type:	Private
Land Contact:	Not reported
Land Address:	4716 Airport Way South
Land City,State,Zip:	Seattle, WA 98108
Land Phone Number:	206-622-7218
Operator Organization Name:	Seattle Barrel Company
Operator Organization Type:	Private
Operator:	Not reported
Operator Address:	4716 Airport Way South
Operator Address 2:	Not reported
Operator City,State,Zip:	Seattle, WA 98118
Operator Phone Number:	206-622-7218
Operator Effective Date:	Not reported
Site Contact:	Louie Sanft
Site Contact Address:	4716 Airport Way South
Contact City,State,Zip:	Seattle, WA 98108
Site Contact Phone Number:	206-622-7218
Site Contact Email:	Not reported
Gen Status Code:	LQG
Monthly Generation:	False
Batch Generation:	True
One Time Generation:	False
Transport Own Waste:	False
Tranports Other Waste:	False
Recycler Onsite:	False
Transfer Facility:	False
Other Exemption:	Not reported
UW Battery Gen:	False
Used Oil Transporter:	False
Used Oil Transfer Facility:	False
Used Oil Processor:	False
Used Oil Refiner:	False
Used Oil Fuel Marketer Directs Shipments:	False
Used Oil Fuel Marketer Meets Specs:	False
Site Contact Address 2:	Not reported
Waste Stream Generated:	
Waste Managed Off Site:	Y
State Only Waste Code 1:	WT02
State Only Waste Code 2:	Not reported
Report Managed On Site:	0
KG Managed On Site:	0
Generator Treatment Code:	Not reported
Permit By Rule Code:	Not reported
WCDE Residence Code:	Not reported
WCDH Origin Code:	1
WCDE On Site Code:	Not reported
WCDB Code:	W209
Description:	waste flammable liquids, n.o.s. (Toluene, Acetone) paint/solvent waste
CORb Sequence Number:	167148

Map ID
Direction
Distance
Elevation

MAP FINDINGS

Site

Database(s)

EDR ID Number
EPA ID Number

ALS SEATTLE BARREL COMPANY (Continued)

1000421882

Sequence Number:	3591518
Mixed Radioactive Flag:	False
Designation Code:	D
Reported Quantity:	16063
Quantity Unit:	LB
Kilograms Quantity:	7286.17692
Density Number:	0
Density Quantity:	Not reported
Waste Managed Off Site:	Y
State Only Waste Code 1:	WT02
State Only Waste Code 2:	Not reported
Report Managed On Site:	0
KG Managed On Site:	0
Generator Treatment Code:	Not reported
Permit By Rule Code:	Not reported
WCDE Residence Code:	Not reported
WCDH Origin Code:	1
WCDE On Site Code:	Not reported
WCDB Code:	W505
Description:	waste sludge with sodium hydroxide
CORB Sequence Number:	167148
Sequence Number:	3591519
Mixed Radioactive Flag:	False
Designation Code:	D
Reported Quantity:	7312
Quantity Unit:	LB
Kilograms Quantity:	3316.72325
Density Number:	0
Density Quantity:	Not reported
Shipments Sent:	
CORB Waste Sequence Number:	167148
Waste Sequence Number:	3591518
Sequence Number:	2139472
Shipment Date:	2017-01-10 00:00:00
Mainfest Document ID:	005545751
Reported Quantity:	1530
Unit of Measure:	LB
Kilograms Quantity:	694.008011
Receiving EPAID:	WAD981769110
Waste Sequence Number:	3591518
Sequence Number:	2139473
Shipment Date:	2017-02-03 00:00:00
Mainfest Document ID:	005545816
Reported Quantity:	1147
Unit of Measure:	LB
Kilograms Quantity:	520.279208
Receiving EPAID:	WAD981769110
Waste Sequence Number:	3591518
Sequence Number:	2139474
Shipment Date:	2017-02-24 00:00:00
Mainfest Document ID:	005545856
Reported Quantity:	1530
Unit of Measure:	LB

Map ID
Direction
Distance
Elevation

MAP FINDINGS

Site

Database(s)

EDR ID Number
EPA ID Number

ALS SEATTLE BARREL COMPANY (Continued)

1000421882

Kilograms Quantity:	694.008011
Receiving EPAID:	WAD981769110
Waste Sequence Number:	3591518
Sequence Number:	2139475
Shipment Date:	2017-03-30 00:00:00
Mainfest Document ID:	005545038
Reported Quantity:	765
Unit of Measure:	LB
Kilograms Quantity:	347.004005
Receiving EPAID:	WAD981769110
Waste Sequence Number:	3591518
Sequence Number:	2139476
Shipment Date:	2017-05-01 00:00:00
Mainfest Document ID:	005545131
Reported Quantity:	382
Unit of Measure:	LB
Kilograms Quantity:	173.275202
Receiving EPAID:	WAD981769110
Waste Sequence Number:	3591518
Sequence Number:	2139477
Shipment Date:	2017-07-07 00:00:00
Mainfest Document ID:	005545248
Reported Quantity:	1530
Unit of Measure:	LB
Kilograms Quantity:	694.008011
Receiving EPAID:	WAD981769110
Waste Sequence Number:	3591518
Sequence Number:	2139478
Shipment Date:	2017-08-18 00:00:00
Mainfest Document ID:	005545327
Reported Quantity:	1530
Unit of Measure:	LB
Kilograms Quantity:	694.008011
Receiving EPAID:	WAD981769110
Waste Sequence Number:	3591518
Sequence Number:	2139479
Shipment Date:	2017-09-08 00:00:00
Mainfest Document ID:	005545369
Reported Quantity:	1147
Unit of Measure:	LB
Kilograms Quantity:	520.279208
Receiving EPAID:	WAD981769110
Waste Sequence Number:	3591518
Sequence Number:	2139480
Shipment Date:	2017-10-27 00:00:00
Mainfest Document ID:	005921392
Reported Quantity:	1912
Unit of Measure:	LB
Kilograms Quantity:	867.283214
Receiving EPAID:	WAD981769110

Map ID
Direction
Distance
Elevation

MAP FINDINGS

Site

Database(s)

EDR ID Number
EPA ID Number

ALS SEATTLE BARREL COMPANY (Continued)

1000421882

Waste Sequence Number:	3591518
Sequence Number:	2139481
Shipment Date:	2017-11-21 00:00:00
Mainfest Document ID:	005547036
Reported Quantity:	2295
Unit of Measure:	LB
Kilograms Quanity:	1041.01201
Receiving EPAID:	WAD981769110
Waste Sequence Number:	3591518
Sequence Number:	2139482
Shipment Date:	2017-12-05 00:00:00
Mainfest Document ID:	005547050
Reported Quantity:	2295
Unit of Measure:	LB
Kilograms Quantity:	1041.01201
Receiving EPAID:	WAD981769110
Waste Stream Off Site Mgmt:	
Waste CORB Sequence Number:	167148
Waste Sequence Number:	3591518
Sequence Number:	973830
Received EPAID:	WAD981769110
Managed Quantity:	16063
Kilogram Quantity:	7286.17692
Recycled Percentage:	70
Waste Management System Code:	H020
Waste Sequence Number:	3591519
Sequence Number:	973832
Received EPAID:	UTD991301748
Managed Quantity:	7312
Kilogram Quantity:	3316.72325
Recycled Percentage:	0
Waste Management System Code:	H100
Waste Stream EPA Code:	
CORB Waste Sequence Number:	167148
Waste Sequence Number:	3591518
Sequence Number:	8479497
WCDA Code:	D001
Waste Sequence Number:	3591518
Sequence Number:	8479498
WCDA Code:	D035
Waste Sequence Number:	3591518
Sequence Number:	8479499
WCDA Code:	F003
Waste Sequence Number:	3591518
Sequence Number:	8479500
WCDA Code:	F005
Waste Sequence Number:	3591519
Sequence Number:	8479511

Map ID
Direction
Distance
Elevation

MAP FINDINGS

Site

Database(s)

EDR ID Number
EPA ID Number

ALS SEATTLE BARREL COMPANY (Continued)

1000421882

WCDA Code: D006

Waste Sequence Number: 3591519
Sequence Number: 8479512
WCDA Code: D007

Waste Sequence Number: 3591519
Sequence Number: 8479513
WCDA Code: D008

Waste Stream Source Code:
CORB Waste Sequence Number: 167148
Waste Sequence Number: 3591518
Sequence Number: 1
WCDD Code: G06

Waste Sequence Number: 3591519
Sequence Number: 1
WCDD Code: G14

Name: SEATTLE BARREL CO
Address: 4716 AIRPORT WAY
City,State,Zip: SEATTLE, WA 98108
Facility Address 2: Not reported
Facility ID: 21296351
EPA ID: WAD027470111
NAICS: 332439
State Waste Code Desc: WT02
Federal Waste Code Desc: D001,D035,F003,F005,D006,D007,D008,D002
Form Comm: Not reported
Data Year: 2015
Permit by Rule: False
Mailing Address 2: Not reported
Treatment by Generator: False
Mixed Radioactive Waste: False
Importer of Hazardous Waste: False
Immediate Recycler: False
Treatment/Storage/Disposal/Recycling Facility: False
Generator of Dangerous Fuel Waste: False
Generator Marketing to Burner: False
Other Marketers (i.e., blender, distributor, etc.): False
Utility Boiler Burner: False
Industry Boiler Burner: False
Industrial Furnace: False
Smelter Defferal: False
Universal Waste: Not reported
Off-Specification: Not reported
LN Address 2: Not reported
Tax Reg #: 600010604
Business Type: Not reported
Mail Name: Seattle Barrel Co
Mailing Address: 4716 AIRPORT WAY S
Mailing City,State,Zip: SEATTLE, WA 98108-1721
Legal Organization Name: Seattle Barrel Co
Legal Organization Type: Private
Legal Contact: Not reported

Map ID
Direction
Distance
Elevation

MAP FINDINGS

Site

Database(s)

EDR ID Number
EPA ID Number

ALS SEATTLE BARREL COMPANY (Continued)

1000421882

Legal Address:	4716 Airport Way South
Legal Address 2:	Not reported
Legal City,State,Zip:	Seattle, WA 98108
Legal Phone Number:	206-622-7218
Legal Effective Date:	Not reported
Land Organization Name:	Seattle Barrel Company
Land Organization Type:	Private
Land Contact:	Not reported
Land Address:	4716 Airport Way South
Land City,State,Zip:	Seattle, WA 98108
Land Phone Number:	206-622-7218
Operator Organization Name:	Seattle Barrel Company
Operator Organization Type:	Private
Operator:	Not reported
Operator Address:	4716 Airport Way South
Operator Address 2:	Not reported
Operator City,State,Zip:	Seattle, WA 98118
Operator Phone Number:	206-622-7218
Operator Effective Date:	Not reported
Site Contact:	Louie Sanft
Site Contact Address:	4716 Airport Way South
Contact City,State,Zip:	Seattle, WA 98108
Site Contact Phone Number:	206-622-7218
Site Contact Email:	Not reported
Gen Status Code:	LQG
Monthly Generation:	False
Batch Generation:	True
One Time Generation:	False
Transport Own Waste:	False
Tranports Other Waste:	False
Recycler Onsite:	False
Transfer Facility:	False
Other Exemption:	Not reported
UW Battery Gen:	False
Used Oil Transporter:	False
Used Oil Transfer Facility:	False
Used Oil Processor:	False
Used Oil Refiner:	False
Used Oil Fuel Marketer Directs Shipments:	False
Used Oil Fuel Marketer Meets Specs:	False
Site Contact Address 2:	Not reported
Waste Stream Generated:	
Waste Managed Off Site:	Y
State Only Waste Code 1:	WT02
State Only Waste Code 2:	Not reported
Report Managed On Site:	0
KG Managed On Site:	0
Generator Treatment Code:	Not reported
Permit By Rule Code:	Not reported
WCDE Residence Code:	Not reported
WCDH Origin Code:	1
WCDE On Site Code:	Not reported
WCDB Code:	W505
Description:	waste sludge with sodium hydroxide
CORb Sequence Number:	155473
Sequence Number:	3400525
Mixed Radioactive Flag:	False

Map ID
Direction
Distance
Elevation

MAP FINDINGS

Site

Database(s)

EDR ID Number
EPA ID Number

ALS SEATTLE BARREL COMPANY (Continued)

1000421882

Designation Code: D
Reported Quantity: 12360
Quantity Unit: LB
Kilograms Quantity: 5606.49609
Density Number: 0
Density Quantity: Not reported

Waste Managed Off Site: Y
State Only Waste Code 1: WT02
State Only Waste Code 2: Not reported
Report Managed On Site: 0
KG Managed On Site: 0
Generator Treatment Code: Not reported
Permit By Rule Code: Not reported
WCDE Residence Code: Not reported
WCDH Origin Code: 1
WCDE On Site Code: Not reported
WCDB Code: W209
Description: waste flammable liquids, n.o.s. (Toluene, Acetone) paint/solvent waste
CORB Sequence Number: 155473
Sequence Number: 3400524
Mixed Radioactive Flag: False
Designation Code: D
Reported Quantity: 35657
Quantity Unit: LB
Kilograms Quantity: 16174.0154
Density Number: 0
Density Quantity: Not reported

Shipments Sent:
CORB Waste Sequence Number: 155473
Waste Sequence Number: 3400524
Sequence Number: 1971462
Shipment Date: 2015-08-07 00:00:00
Manifest Document ID: 008407437
Reported Quantity: 1360
Unit of Measure: LB
Kilograms Quantity: 616.896010
Receiving EPAID: WAD981769110

Waste Sequence Number: 3400524
Sequence Number: 1971467
Shipment Date: 2015-12-11 00:00:00
Manifest Document ID: 009103350
Reported Quantity: 2040
Unit of Measure: LB
Kilograms Quantity: 925.344015
Receiving EPAID: WAD981769110

Waste Sequence Number: 3400524
Sequence Number: 1971461
Shipment Date: 2015-07-23 00:00:00
Manifest Document ID: 007457571
Reported Quantity: 1955
Unit of Measure: LB
Kilograms Quantity: 886.788015
Receiving EPAID: WAD981769110

Map ID
Direction
Distance
Elevation

MAP FINDINGS

Site

Database(s)

EDR ID Number
EPA ID Number

ALS SEATTLE BARREL COMPANY (Continued)

1000421882

Waste Sequence Number: 3400524
Sequence Number: 1971466
Shipment Date: 2015-11-17 00:00:00
Manifest Document ID: 009103226
Reported Quantity: 2422
Unit of Measure: LB
Kilograms Quantity: 1098.61921
Receiving EPAID: WAD981769110

Waste Sequence Number: 3400524
Sequence Number: 1971465
Shipment Date: 2015-10-15 00:00:00
Manifest Document ID: 009102969
Reported Quantity: 2040
Unit of Measure: LB
Kilograms Quantity: 925.344015
Receiving EPAID: WAD981769110

Waste Sequence Number: 3400524
Sequence Number: 1971463
Shipment Date: 2015-08-27 00:00:00
Manifest Document ID: 008407571
Reported Quantity: 1700
Unit of Measure: LB
Kilograms Quantity: 771.120013
Receiving EPAID: WAD981769110

Waste Sequence Number: 3400524
Sequence Number: 1971427
Shipment Date: 2015-04-23 00:00:00
Manifest Document ID: 006762987
Reported Quantity: 2040
Unit of Measure: LB
Kilograms Quantity: 925.344015
Receiving EPAID: WAD981769110

Waste Sequence Number: 3400524
Sequence Number: 1971430
Shipment Date: 2015-06-04 00:00:00
Manifest Document ID: 007457296
Reported Quantity: 3060
Unit of Measure: LB
Kilograms Quantity: 1388.01602
Receiving EPAID: WAD981769110

Waste Sequence Number: 3400524
Sequence Number: 1971423
Shipment Date: 2015-01-14 00:00:00
Manifest Document ID: 006761850
Reported Quantity: 2040
Unit of Measure: LB
Kilograms Quantity: 925.344015
Receiving EPAID: WAD981769110

Waste Sequence Number: 3400524
Sequence Number: 1971428
Shipment Date: 2015-05-08 00:00:00

Map ID
Direction
Distance
Elevation

MAP FINDINGS

Site

Database(s)

EDR ID Number
EPA ID Number

ALS SEATTLE BARREL COMPANY (Continued)

1000421882

Mainfest Document ID:	006763102
Reported Quantity:	2040
Unit of Measure:	LB
Kilograms Quantity:	925.344015
Receiving EPAID:	WAD981769110
Waste Sequence Number:	3400524
Sequence Number:	1971464
Shipment Date:	2015-09-22 00:00:00
Mainfest Document ID:	008407749
Reported Quantity:	2040
Unit of Measure:	LB
Kilograms Quantity:	925.344015
Receiving EPAID:	WAD981769110
Waste Stream Off Site Mgmt:	
Waste CORB Sequence Number:	155473
Waste Sequence Number:	3400525
Sequence Number:	895712
Received EPAID:	IDD073114654
Managed Quantity:	12360
Kilogram Quantity:	5606.49609
Recycled Percentage:	0
Waste Management System Code:	H100
Waste Sequence Number:	3400524
Sequence Number:	895679
Received EPAID:	WAD981769110
Managed Quantity:	35657
Kilogram Quantity:	16174.0154
Recycled Percentage:	55
Waste Management System Code:	H020
Waste Stream EPA Code:	
CORB Waste Sequence Number:	155473
Waste Sequence Number:	3400525
Sequence Number:	7815212
WCDA Code:	D006
Waste Sequence Number:	3400525
Sequence Number:	7815213
WCDA Code:	D007
Waste Sequence Number:	3400525
Sequence Number:	7815214
WCDA Code:	D008
Waste Sequence Number:	3400524
Sequence Number:	7815128
WCDA Code:	D001
Waste Sequence Number:	3400524
Sequence Number:	7815129
WCDA Code:	D035
Waste Sequence Number:	3400524

Map ID
Direction
Distance
Elevation

MAP FINDINGS

Site

Database(s)

EDR ID Number
EPA ID Number

ALS SEATTLE BARREL COMPANY (Continued)

1000421882

Sequence Number: 7815130
WCDA Code: F003

Waste Sequence Number: 3400524
Sequence Number: 7815131
WCDA Code: F005

Waste Stream Source Code:
CORB Waste Sequence Number: 155473
Waste Sequence Number: 3400524
Sequence Number: 1
WCDD Code: G06

Waste Sequence Number: 3400525
Sequence Number: 1
WCDD Code: G14

Name: SEATTLE BARREL CO
Address: 4716 AIRPORT WAY
City,State,Zip: SEATTLE, WA 98108
Facility Address 2: Not reported
Facility ID: 21296351
EPA ID: WAD027470111
NAICS: 332439
State Waste Code Desc: WT02
Federal Waste Code Desc: D001,D035,F003,F005,D006,D007,D008,D002
Form Comm: Not reported
Data Year: 2014
Permit by Rule: False
Mailing Address 2: Not reported
Treatment by Generator: False
Mixed Radioactive Waste: False
Importer of Hazardous Waste: False
Immediate Recycler: False
Treatment/Storage/Disposal/Recycling Facility: False
Generator of Dangerous Fuel Waste: False
Generator Marketing to Burner: False
Other Marketers (i.e., blender, distributor, etc.): False
Utility Boiler Burner: False
Industry Boiler Burner: False
Industrial Furnace: False
Smelter Defferal: False
Universal Waste: Not reported
Off-Specification: Not reported
LN Address 2: Not reported
Tax Reg #: 600010604
Business Type: Not reported
Mail Name: Seattle Barrel Co
Mailing Address: 4716 AIRPORT WAY S
Mailing City,State,Zip: SEATTLE, WA 98108-1721
Legal Organization Name: Seattle Barrel Co
Legal Organization Type: Private
Legal Contact: Not reported
Legal Address: 4716 Airport Way South
Legal Address 2: Not reported
Legal City,State,Zip: Seattle, WA 98108

Map ID
Direction
Distance
Elevation

MAP FINDINGS

Site

Database(s)

EDR ID Number
EPA ID Number

ALS SEATTLE BARREL COMPANY (Continued)

1000421882

Legal Phone Number:	206-622-7218
Legal Effective Date:	Not reported
Land Organization Name:	Seattle Barrel Company
Land Organization Type:	Private
Land Contact:	Not reported
Land Address:	4716 Airport Way South
Land City,State,Zip:	Seattle, WA 98108
Land Phone Number:	206-622-7218
Operator Organization Name:	Seattle Barrel Company
Operator Organization Type:	Private
Operator:	Not reported
Operator Address:	4716 Airport Way South
Operator Address 2:	Not reported
Operator City,State,Zip:	Seattle, WA 98118
Operator Phone Number:	206-622-7218
Operator Effective Date:	Not reported
Site Contact:	Louie Sanft
Site Contact Address:	4716 Airport Way South
Contact City,State,Zip:	Seattle, WA 98108
Site Contact Phone Number:	206-622-7218
Site Contact Email:	Not reported
Gen Status Code:	LQG
Monthly Generation:	False
Batch Generation:	True
One Time Generation:	False
Transport Own Waste:	False
Tranports Other Waste:	False
Recycler Onsite:	False
Transfer Facility:	False
Other Exemption:	Not reported
UW Battery Gen:	False
Used Oil Transporter:	False
Used Oil Transfer Facility:	False
Used Oil Processor:	False
Used Oil Refiner:	False
Used Oil Fuel Marketer Directs Shipments:	False
Used Oil Fuel Marketer Meets Specs:	False
Site Contact Address 2:	Not reported
Waste Stream Generated:	
Waste Managed Off Site:	Y
State Only Waste Code 1:	WT02
State Only Waste Code 2:	Not reported
Report Managed On Site:	0
KG Managed On Site:	0
Generator Treatment Code:	Not reported
Permit By Rule Code:	Not reported
WCDE Residence Code:	Not reported
WCDH Origin Code:	1
WCDE On Site Code:	Not reported
WCDB Code:	W110
Description:	Waste Corrisive Liquid, basic, inorganic, n.o.s. (sodium hydroxide)
CORb Sequence Number:	150362
Sequence Number:	3340278
Mixed Radioactive Flag:	False
Designation Code:	D
Reported Quantity:	3740
Quanity Unit:	LB

Map ID
Direction
Distance
Elevation

MAP FINDINGS

Site

Database(s)

EDR ID Number
EPA ID Number

ALS SEATTLE BARREL COMPANY (Continued)

1000421882

Kilograms Quantity: 1696.46402
Density Number: 0
Density Quantity: Not reported

Waste Managed Off Site: Y
State Only Waste Code 1: WT02
State Only Waste Code 2: Not reported
Report Managed On Site: 0
KG Managed On Site: 0
Generator Treatment Code: Not reported
Permit By Rule Code: Not reported
WCDE Residence Code: Not reported
WCDH Origin Code: 1
WCDE On Site Code: Not reported
WCDB Code: W505
Description: waste sludge with sodium hydroxide
CORb Sequence Number: 150362
Sequence Number: 3340280
Mixed Radioactive Flag: False
Designation Code: D
Reported Quantity: 1920
Quantity Unit: LB
Kilograms Quantity: 870.912014
Density Number: 0
Density Quantity: Not reported

Waste Managed Off Site: Y
State Only Waste Code 1: WT02
State Only Waste Code 2: Not reported
Report Managed On Site: 0
KG Managed On Site: 0
Generator Treatment Code: Not reported
Permit By Rule Code: Not reported
WCDE Residence Code: Not reported
WCDH Origin Code: 1
WCDE On Site Code: Not reported
WCDB Code: W209
Description: waste flammable liquids, n.o.s. (Toluene, Acetone) paint/solvent waste
CORb Sequence Number: 150362
Sequence Number: 3340279
Mixed Radioactive Flag: False
Designation Code: D
Reported Quantity: 29920
Quantity Unit: LB
Kilograms Quantity: 13571.7122
Density Number: 0
Density Quantity: Not reported

Shipments Sent:
CORB Waste Sequence Number: 150362
Waste Sequence Number: 3340280
Sequence Number: 1839690
Shipment Date: 2014-06-03 00:00:00
Manifest Document ID: 007595860
Reported Quantity: 480
Unit of Measure: LB
Kilograms Quantity: 217.728003

Map ID
Direction
Distance
Elevation

MAP FINDINGS

Site

Database(s)

EDR ID Number
EPA ID Number

ALS SEATTLE BARREL COMPANY (Continued)

1000421882

Receiving EPAID: IDD073114654

Waste Sequence Number: 3340280
Sequence Number: 1839691
Shipment Date: 2014-08-07 00:00:00
Manifest Document ID: 006765994
Reported Quantity: 480
Unit of Measure: LB
Kilograms Quantity: 217.728003
Receiving EPAID: IDD073114654

Waste Sequence Number: 3340280
Sequence Number: 1839692
Shipment Date: 2014-10-07 00:00:00
Manifest Document ID: 006766141
Reported Quantity: 960
Unit of Measure: LB
Kilograms Quantity: 435.456007
Receiving EPAID: IDD073114654

Waste Sequence Number: 3340278
Sequence Number: 1839597
Shipment Date: 2014-01-13 00:00:00
Manifest Document ID: 005224700
Reported Quantity: 2125
Unit of Measure: LB
Kilograms Quantity: 963.900016
Receiving EPAID: IDD073114654

Waste Sequence Number: 3340278
Sequence Number: 1839598
Shipment Date: 2014-06-18 00:00:00
Manifest Document ID: 006765686
Reported Quantity: 1615
Unit of Measure: LB
Kilograms Quantity: 732.564012
Receiving EPAID: IDD073114654

Waste Sequence Number: 3340279
Sequence Number: 1839637
Shipment Date: 2014-06-18 00:00:00
Manifest Document ID: 006765685
Reported Quantity: 1700
Unit of Measure: LB
Kilograms Quantity: 771.120013
Receiving EPAID: WAD981769110

Waste Sequence Number: 3340279
Sequence Number: 1839644
Shipment Date: 2014-11-10 00:00:00
Manifest Document ID: 006761734
Reported Quantity: 1700
Unit of Measure: LB
Kilograms Quantity: 771.120013
Receiving EPAID: WAD981769110

Waste Sequence Number: 3340279

Map ID
Direction
Distance
Elevation

MAP FINDINGS

Site

Database(s)

EDR ID Number
EPA ID Number

ALS SEATTLE BARREL COMPANY (Continued)

1000421882

Sequence Number: 1839634
Shipment Date: 2014-05-05 00:00:00
Manifest Document ID: 007596615
Reported Quantity: 1700
Unit of Measure: LB
Kilograms Quantity: 771.120013
Receiving EPAID: WAD981769110

Waste Sequence Number: 3340279
Sequence Number: 1839641
Shipment Date: 2014-08-26 00:00:00
Manifest Document ID: 006766074
Reported Quantity: 1912
Unit of Measure: LB
Kilograms Quantity: 867.283214
Receiving EPAID: WAD981769110

Waste Sequence Number: 3340279
Sequence Number: 1839646
Shipment Date: 2014-12-17 00:00:00
Manifest Document ID: 006761802
Reported Quantity: 1190
Unit of Measure: LB
Kilograms Quantity: 539.784009
Receiving EPAID: WAD981769110

Waste Sequence Number: 3340279
Sequence Number: 1839632
Shipment Date: 2014-04-01 00:00:00
Manifest Document ID: 007596295
Reported Quantity: 1062
Unit of Measure: LB
Kilograms Quantity: 481.723208
Receiving EPAID: WAD981769110

Waste Stream Off Site Mgmt:
Waste CORB Sequence Number: 150362
Waste Sequence Number: 3340280
Sequence Number: 854741
Received EPAID: IDD073114654
Managed Quantity: 1920
Kilogram Quantity: 870.912014
Recycled Percentage: 0
Waste Management System Code: H100

Waste Sequence Number: 3340278
Sequence Number: 854717
Received EPAID: IDD073114654
Managed Quantity: 3740
Kilogram Quantity: 1696.46402
Recycled Percentage: 0
Waste Management System Code: H100

Waste Sequence Number: 3340279
Sequence Number: 854725
Received EPAID: WAD981769110
Managed Quantity: 29920

Map ID
Direction
Distance
Elevation

MAP FINDINGS

Site

Database(s)

EDR ID Number
EPA ID Number

ALS SEATTLE BARREL COMPANY (Continued)

1000421882

Kilogram Quantity: 13571.7122
Recycled Percentage: 62
Waste Management System Code: H020

Waste Stream EPA Code:
CORB Waste Sequence Number: 150362
Waste Sequence Number: 3340279
Sequence Number: 7570047
WCDA Code: D001

Waste Sequence Number: 3340279
Sequence Number: 7570048
WCDA Code: D035

Waste Sequence Number: 3340279
Sequence Number: 7570049
WCDA Code: F003

Waste Sequence Number: 3340279
Sequence Number: 7570050
WCDA Code: F005

Waste Sequence Number: 3340280
Sequence Number: 7570033
WCDA Code: D006

Waste Sequence Number: 3340280
Sequence Number: 7570034
WCDA Code: D007

Waste Sequence Number: 3340280
Sequence Number: 7570035
WCDA Code: D008

Waste Sequence Number: 3340278
Sequence Number: 7569825
WCDA Code: D002

Waste Sequence Number: 3340278
Sequence Number: 7569826
WCDA Code: D008

Waste Stream Source Code:
CORB Waste Sequence Number: 150362
Waste Sequence Number: 3340278
Sequence Number: 1
WCDD Code: G02

Waste Sequence Number: 3340280
Sequence Number: 1
WCDD Code: G14

Waste Sequence Number: 3340279
Sequence Number: 1
WCDD Code: G06

Map ID
Direction
Distance
Elevation

MAP FINDINGS

Site

Database(s)

EDR ID Number
EPA ID Number

ALS SEATTLE BARREL COMPANY (Continued)

1000421882

Name: SEATTLE BARREL CO
Address: 4716 AIRPORT WAY
City,State,Zip: SEATTLE, WA 98108
Facility Address 2: Not reported
Facility ID: 21296351
EPA ID: WAD027470111
NAICS: 332439
State Waste Code Desc: D002, D008
Federal Waste Code Desc: D002, D008
Form Comm: Not reported
Data Year: 2013
Permit by Rule: False
Mailing Address 2: Not reported
Treatment by Generator: False
Mixed Radioactive Waste: False
Importer of Hazardous Waste: False
Immediate Recycler: False
Treatment/Storage/Disposal/Recycling Facility: False
Generator of Dangerous Fuel Waste: False
Generator Marketing to Burner: False
Other Marketers (i.e., blender, distributor, etc.): False
Utility Boiler Burner: False
Industry Boiler Burner: False
Industrial Furnace: False
Smelter Defferal: False
Universal Waste: Not reported
Off-Specification: Not reported
LN Address 2: Not reported
Tax Reg #: 600010604
Business Type: Not reported
Mail Name: Seattle Barrel Co
Mailing Address: 4716 AIRPORT WAY S
Mailing City,State,Zip: SEATTLE, WA 98108-1721
Legal Organization Name: Seattle Barrel Co
Legal Organization Type: Private
Legal Contact: Not reported
Legal Address: 4716 Airport Way South
Legal Address 2: Not reported
Legal City,State,Zip: Seattle, WA 98108
Legal Phone Number: 206-622-7218
Legal Effective Date: Not reported
Land Organization Name: Seattle Barrel Company
Land Organization Type: Private
Land Contact: Not reported
Land Address: 4716 Airport Way South
Land City,State,Zip: Seattle, WA 98108
Land Phone Number: 206-622-7218
Operator Organization Name: Seattle Barrel Company
Operator Organization Type: Private
Operator: Not reported
Operator Address: 4716 Airport Way South
Operator Address 2: Not reported
Operator City,State,Zip: Seattle, WA 98118
Operator Phone Number: 206-622-7218
Operator Effective Date: Not reported
Site Contact: Louie Sanft
Site Contact Address: 4716 Airport Way South

Map ID
Direction
Distance
Elevation

MAP FINDINGS

Site

Database(s)

EDR ID Number
EPA ID Number

ALS SEATTLE BARREL COMPANY (Continued)

1000421882

Contact City,State,Zip:	Seattle, WA 98108
Site Contact Phone Number:	206-622-7218
Site Contact Email:	Not reported
Gen Status Code:	MQG
Monthly Generation:	True
Batch Generation:	False
One Time Generation:	False
Transport Own Waste:	False
Tranports Other Waste:	False
Recycler Onsite:	False
Transfer Facility:	False
Other Exemption:	Not reported
UW Battery Gen:	False
Used Oil Transporter:	False
Used Oil Transfer Facility:	False
Used Oil Processor:	False
Used Oil Refiner:	False
Used Oil Fuel Marketer Directs Shipments:	False
Used Oil Fuel Marketer Meets Specs:	False
Site Contact Address 2:	Not reported
Waste Stream Generated:	
Waste Managed Off Site:	Y
State Only Waste Code 1:	WT02
State Only Waste Code 2:	Not reported
Report Managed On Site:	0
KG Managed On Site:	0
Generator Treatment Code:	Not reported
Permit By Rule Code:	Not reported
WCDE Residence Code:	Not reported
WCDH Origin Code:	1
WCDE On Site Code:	Not reported
WCDB Code:	W209
Description:	waste flammable liquids, n.o.s. (Toluene, Acetone) paint/solvent waste
CORb Sequence Number:	144920
Sequence Number:	3293030
Mixed Radioactive Flag:	False
Designation Code:	D
Reported Quantity:	985
Quantity Unit:	GAL
Kilograms Quantity:	3797.76606
Density Number:	8.5
Density Quantity:	PPG
Waste Managed Off Site:	Y
State Only Waste Code 1:	WT02
State Only Waste Code 2:	Not reported
Report Managed On Site:	0
KG Managed On Site:	0
Generator Treatment Code:	Not reported
Permit By Rule Code:	Not reported
WCDE Residence Code:	Not reported
WCDH Origin Code:	1
WCDE On Site Code:	Not reported
WCDB Code:	W505
Description:	waste sludge with sodium hydroxide
CORb Sequence Number:	144920
Sequence Number:	3293031

Map ID
Direction
Distance
Elevation

MAP FINDINGS

Site

Database(s)

EDR ID Number
EPA ID Number

ALS SEATTLE BARREL COMPANY (Continued)

1000421882

Mixed Radioactive Flag: False
Designation Code: D
Reported Quantity: 105
Quantity Unit: GAL
Kilograms Quantity: 404.838006
Density Number: 8.5
Density Quantity: PPG

Waste Managed Off Site: Y
State Only Waste Code 1: WT02
State Only Waste Code 2: Not reported
Report Managed On Site: 0
KG Managed On Site: 0
Generator Treatment Code: Not reported
Permit By Rule Code: Not reported
WCDE Residence Code: Not reported
WCDH Origin Code: 1
WCDE On Site Code: Not reported
WCDB Code: W110
Description: Waste Corrosive Liquid, basic, inorganic, n.o.s. (sodium hydroxide)
CORB Sequence Number: 144920
Sequence Number: 3293027
Mixed Radioactive Flag: False
Designation Code: D
Reported Quantity: 500
Quantity Unit: GAL
Kilograms Quantity: 1927.80003
Density Number: 8.5
Density Quantity: PPG

Shipments Send:
CORB Waste Sequence Number: 144920
Waste Sequence Number: 3293030
Sequence Number: 1747765
Shipment Date: 2013-04-04 00:00:00
Manifest Document ID: 005225499
Reported Quantity: 50
Unit of Measure: GAL
Kilograms Quantity: 192.780003
Receiving EPAID: WAD981769110

Waste Sequence Number: 3293030
Sequence Number: 1747766
Shipment Date: 2013-05-31 00:00:00
Manifest Document ID: 005220548
Reported Quantity: 110
Unit of Measure: GAL
Kilograms Quantity: 424.116007
Receiving EPAID: WAD981769110

Waste Sequence Number: 3293030
Sequence Number: 1747769
Shipment Date: 2013-12-02 00:00:00
Manifest Document ID: 005226822
Reported Quantity: 175
Unit of Measure: GAL
Kilograms Quantity: 674.730011

Map ID
Direction
Distance
Elevation

MAP FINDINGS

Site

Database(s)

EDR ID Number
EPA ID Number

ALS SEATTLE BARREL COMPANY (Continued)

1000421882

Receiving EPAID: WAD981769110

Waste Sequence Number: 3293030
Sequence Number: 1747768
Shipment Date: 2013-11-01 00:00:00
Manifest Document ID: 005226560
Reported Quantity: 225
Unit of Measure: GAL
Kilograms Quantity: 867.510014
Receiving EPAID: WAD981769110

Waste Sequence Number: 3293030
Sequence Number: 1747772
Shipment Date: 2013-06-28 00:00:00
Manifest Document ID: 005220842
Reported Quantity: 200
Unit of Measure: GAL
Kilograms Quantity: 771.120013
Receiving EPAID: WAD981769110

Waste Sequence Number: 3293030
Sequence Number: 1747767
Shipment Date: 2013-10-01 00:00:00
Manifest Document ID: 005225274
Reported Quantity: 225
Unit of Measure: GAL
Kilograms Quantity: 867.510014
Receiving EPAID: WAD981769110

Waste Sequence Number: 3293031
Sequence Number: 1747771
Shipment Date: 2013-12-02 00:00:00
Manifest Document ID: 005226829
Reported Quantity: 50
Unit of Measure: GAL
Kilograms Quantity: 192.780003
Receiving EPAID: IDD073114654

Waste Sequence Number: 3293031
Sequence Number: 1747770
Shipment Date: 2013-05-31 00:00:00
Manifest Document ID: 005223884
Reported Quantity: 55
Unit of Measure: GAL
Kilograms Quantity: 212.058003
Receiving EPAID: IDD073114654

Waste Sequence Number: 3293027
Sequence Number: 1747762
Shipment Date: 2013-03-08 00:00:00
Manifest Document ID: 005219229
Reported Quantity: 250
Unit of Measure: GAL
Kilograms Quantity: 963.900016
Receiving EPAID: IDD073114654

Waste Sequence Number: 3293027

Map ID
Direction
Distance
Elevation

MAP FINDINGS

Site

Database(s)

EDR ID Number
EPA ID Number

ALS SEATTLE BARREL COMPANY (Continued)

1000421882

Sequence Number: 1747763
Shipment Date: 2013-09-16 00:00:00
Manifest Document ID: 005225074
Reported Quantity: 250
Unit of Measure: GAL
Kilograms Quantity: 963.900016
Receiving EPAID: IDD073114654

Waste Stream Off Site Mgmt:
Waste CORB Sequence Number: 144920
Waste Sequence Number: 3293030
Sequence Number: 822196
Received EPAID: WAD981769110
Managed Quantity: 985
Kilogram Quantity: 3797.76606
Recycled Percentage: 66
Waste Management System Code: H020

Waste Sequence Number: 3293031
Sequence Number: 822197
Received EPAID: IDD073114654
Managed Quantity: 105
Kilogram Quantity: 404.838006
Recycled Percentage: 0
Waste Management System Code: H100

Waste Sequence Number: 3293027
Sequence Number: 822198
Received EPAID: IDD073114654
Managed Quantity: 500
Kilogram Quantity: 1927.80003
Recycled Percentage: 0
Waste Management System Code: H100

Waste Stream EPA Code:
CORB Waste Sequence Number: 144920
Waste Sequence Number: 3293030
Sequence Number: 7356075
WCDA Code: D001

Waste Sequence Number: 3293030
Sequence Number: 7356076
WCDA Code: D035

Waste Sequence Number: 3293030
Sequence Number: 7356077
WCDA Code: F003

Waste Sequence Number: 3293030
Sequence Number: 7356078
WCDA Code: F005

Waste Sequence Number: 3293031
Sequence Number: 7355554
WCDA Code: D006

Map ID
 Direction
 Distance
 Elevation

MAP FINDINGS

Site

Database(s)

EDR ID Number
 EPA ID Number

ALS SEATTLE BARREL COMPANY (Continued)

1000421882

Waste Sequence Number:	3293031
Sequence Number:	7355555
WCDA Code:	D007
Waste Sequence Number:	3293031
Sequence Number:	7355556
WCDA Code:	D008
Waste Sequence Number:	3293027
Sequence Number:	7355548
WCDA Code:	D002
Waste Sequence Number:	3293027
Sequence Number:	7355549
WCDA Code:	D008
Waste Stream Source Code:	
CORB Waste Sequence Number:	144920
Waste Sequence Number:	3293030
Sequence Number:	1
WCDD Code:	G06
Waste Sequence Number:	3293027
Sequence Number:	1
WCDD Code:	G02
Waste Sequence Number:	3293031
Sequence Number:	1
WCDD Code:	G14
Name:	SEATTLE BARREL CO
Address:	4716 AIRPORT WAY
City,State,Zip:	SEATTLE, WA 98108
Facility Address 2:	Not reported
Facility ID:	21296351
EPA ID:	WAD027470111
NAICS:	332439
State Waste Code Desc:	D002, D008
Federal Waste Code Desc:	D002, D008
Form Comm:	Not reported
Data Year:	2012
Permit by Rule:	False
Mailing Address 2:	Not reported
Treatment by Generator:	False
Mixed Radioactive Waste:	False
Importer of Hazardous Waste:	False
Immediate Recycler:	False
Treatment/Storage/Disposal/Recycling Facility:	False
Generator of Dangerous Fuel Waste:	False
Generator Marketing to Burner:	False
Other Marketers (i.e., blender, distributor, etc.):	False
Utility Boiler Burner:	False
Industry Boiler Burner:	False
Industrial Furnace:	False
Smelter Defferal:	False
Universal Waste:	Not reported

Map ID
Direction
Distance
Elevation

MAP FINDINGS

Site

Database(s)

EDR ID Number
EPA ID Number

ALS SEATTLE BARREL COMPANY (Continued)

1000421882

Off-Specification:	Not reported
LN Address 2:	Not reported
Tax Reg #:	600010604
Business Type:	Not reported
Mail Name:	Seattle Barrel Co
Mailing Address:	4716 AIRPORT WAY S
Mailing City,State,Zip:	SEATTLE, WA 98108-1721
Legal Organization Name:	Seattle Barrel Co
Legal Organization Type:	Private
Legal Contact:	Not reported
Legal Address:	4716 Airport Way South
Legal Address 2:	Not reported
Legal City,State,Zip:	Seattle, WA 98108
Legal Phone Number:	206-622-7218
Legal Effective Date:	Not reported
Land Organization Name:	Seattle Barrel Company
Land Organization Type:	Private
Land Contact:	Not reported
Land Address:	4716 Airport Way South
Land City,State,Zip:	Seattle, WA 98108
Land Phone Number:	206-622-7218
Operator Organization Name:	Seattle Barrel Company
Operator Organization Type:	Private
Operator:	Not reported
Operator Address:	4716 Airport Way South
Operator Address 2:	Not reported
Operator City,State,Zip:	Seattle, WA 98118
Operator Phone Number:	206-622-7218
Operator Effective Date:	Not reported
Site Contact:	Louie Sanft
Site Contact Address:	4716 Airport Way South
Contact City,State,Zip:	Seattle, WA 98108
Site Contact Phone Number:	206-622-7218
Site Contact Email:	Not reported
Gen Status Code:	LQG
Monthly Generation:	False
Batch Generation:	True
One Time Generation:	False
Transport Own Waste:	False
Tranports Other Waste:	False
Recycler Onsite:	False
Transfer Facility:	False
Other Exemption:	Not reported
UW Battery Gen:	False
Used Oil Transporter:	False
Used Oil Transfer Facility:	False
Used Oil Processor:	False
Used Oil Refiner:	False
Used Oil Fuel Marketer Directs Shipments:	False
Used Oil Fuel Marketer Meets Specs:	False
Site Contact Address 2:	Not reported
Waste Stream Generated:	
Waste Managed Off Site:	Y
State Only Waste Code 1:	WSC2
State Only Waste Code 2:	Not reported
Report Managed On Site:	0
KG Managed On Site:	0

Map ID
Direction
Distance
Elevation

MAP FINDINGS

Site

Database(s)

EDR ID Number
EPA ID Number

ALS SEATTLE BARREL COMPANY (Continued)

1000421882

Generator Treatment Code: Not reported
Permit By Rule Code: Not reported
WCDE Residence Code: Not reported
WCDH Origin Code: 1
WCDE On Site Code: Not reported
WCDB Code: W110
Description: Waste Sludge & Liquids w/sodium hydroxide
CORb Sequence Number: 139501
Sequence Number: 2696065
Mixed Radioactive Flag: False
Designation Code: D
Reported Quantity: 910
Quantity Unit: GAL
Kilograms Quantity: 3508.59606
Density Number: 8.5
Density Quantity: PPG

Shipments Sent:

CORB Waste Sequence Number: 139501
Waste Sequence Number: 2696065
Sequence Number: 1419786
Shipment Date: 2012-05-02 00:00:00
Manifest Document ID: 004449605FLE
Reported Quantity: 55
Unit of Measure: GAL
Kilograms Quantity: 212.058003
Receiving EPAID: IDD073114654

Waste Sequence Number: 2696065
Sequence Number: 1419788
Shipment Date: 2012-11-30 00:00:00
Manifest Document ID: 003455761FLE
Reported Quantity: 55
Unit of Measure: GAL
Kilograms Quantity: 212.058003
Receiving EPAID: IDD073114654

Waste Sequence Number: 2696065
Sequence Number: 1419787
Shipment Date: 2012-06-29 00:00:00
Manifest Document ID: 04449168FLE
Reported Quantity: 275
Unit of Measure: GAL
Kilograms Quantity: 1060.29001
Receiving EPAID: IDD073114654

Waste Sequence Number: 2696065
Sequence Number: 1419785
Shipment Date: 2012-03-21 00:00:00
Manifest Document ID: 004390877FLE
Reported Quantity: 275
Unit of Measure: GAL
Kilograms Quantity: 1060.29001
Receiving EPAID: IDD073114654

Waste Sequence Number: 2696065
Sequence Number: 1419789

Map ID
Direction
Distance
Elevation

MAP FINDINGS

Site

Database(s)

EDR ID Number
EPA ID Number

ALS SEATTLE BARREL COMPANY (Continued)

1000421882

Shipment Date: 2012-12-21 00:00:00
Mainfest Document ID: 005223942FLE
Reported Quantity: 250
Unit of Measure: GAL
Kilograms Quantity: 963.900016
Receiving EPAID: IDD073114654

Waste Stream Off Site Mgmt:
Waste CORB Sequence Number: 139501
Waste Sequence Number: 2696065
Sequence Number: 689086
Received EPAID: IDD073114654
Managed Quantity: 910
Kilogram Quantity: 3508.59606
Recycled Percentage: 0
Waste Management System Code: H101

Waste Stream EPA Code:
CORB Waste Sequence Number: 139501
Waste Sequence Number: 2696065
Sequence Number: 6058703
WCDA Code: D002

Waste Sequence Number: 2696065
Sequence Number: 6058704
WCDA Code: D008

Waste Stream Source Code:
CORB Waste Sequence Number: 139501
Waste Sequence Number: 2696065
Sequence Number: 1
WCDD Code: G02

Name: SEATTLE BARREL CO
Address: 4716 AIRPORT WAY
City,State,Zip: SEATTLE, WA 98108
Facility Address 2: Not reported
Facility ID: 21296351
EPA ID: WAD027470111
NAICS: 332439
State Waste Code Desc: D002, D008
Federal Waste Code Desc: D002, D008
Form Comm: Not reported
Data Year: 2011
Permit by Rule: False
Mailing Address 2: Not reported
Treatment by Generator: False
Mixed Radioactive Waste: False
Importer of Hazardous Waste: False
Immediate Recycler: False
Treatment/Storage/Disposal/Recycling Facility: False
Generator of Dangerous Fuel Waste: False
Generator Marketing to Burner: False
Other Marketers (i.e., blender, distributor, etc.): False
Utility Boiler Burner: False

Map ID
Direction
Distance
Elevation

MAP FINDINGS

Site

Database(s)

EDR ID Number
EPA ID Number

ALS SEATTLE BARREL COMPANY (Continued)

1000421882

Industry Boiler Burner:	False
Industrial Furnace:	False
Smelter Defferal:	False
Universal Waste:	Not reported
Off-Specification:	Not reported
LN Address 2:	Not reported
Tax Reg #:	600010604
Business Type:	Not reported
Mail Name:	Seattle Barrel Co
Mailing Address:	4716 AIRPORT WAY S
Mailing City,State,Zip:	SEATTLE, WA 98108-1721
Legal Organization Name:	Seattle Barrel Co
Legal Organization Type:	Private
Legal Contact:	Not reported
Legal Address:	4716 Airport Way South
Legal Address 2:	Not reported
Legal City,State,Zip:	Seattle, WA 98108
Legal Phone Number:	206-622-7218
Legal Effective Date:	Not reported
Land Organization Name:	Seattle Barrel Company
Land Organization Type:	Private
Land Contact:	Not reported
Land Address:	4716 Airport Way South
Land City,State,Zip:	Seattle, WA 98108
Land Phone Number:	206-622-7218
Operator Organization Name:	Seattle Barrel Company
Operator Organization Type:	Private
Operator:	Not reported
Operator Address:	4716 Airport Way South
Operator Address 2:	Not reported
Operator City,State,Zip:	Seattle, WA 98118
Operator Phone Number:	206-622-7218
Operator Effective Date:	Not reported
Site Contact:	Louie Sanft
Site Contact Address:	4716 Airport Way South
Contact City,State,Zip:	Seattle, WA 98108
Site Contact Phone Number:	206-622-7218
Site Contact Email:	Not reported
Gen Status Code:	SQG
Monthly Generation:	False
Batch Generation:	True
One Time Generation:	False
Transport Own Waste:	False
Tranports Other Waste:	False
Recycler Onsite:	False
Transfer Facility:	False
Other Exemption:	Not reported
UW Battery Gen:	False
Used Oil Transporter:	False
Used Oil Transfer Facility:	False
Used Oil Processor:	False
Used Oil Refiner:	False
Used Oil Fuel Marketer Directs Shipments:	False
Used Oil Fuel Marketer Meets Specs:	False
Site Contact Address 2:	Not reported

Name: SEATTLE BARREL CO

Map ID
Direction
Distance
Elevation

MAP FINDINGS

Site

Database(s)

EDR ID Number
EPA ID Number

ALS SEATTLE BARREL COMPANY (Continued)

1000421882

Address: 4716 AIRPORT WAY
City,State,Zip: SEATTLE, WA 98108
Facility Address 2: Not reported
Facility ID: 21296351
EPA ID: WAD027470111
NAICS: 332439
State Waste Code Desc: D002, D008
Federal Waste Code Desc: D002, D008
Form Comm: Not reported
Data Year: 2010
Permit by Rule: False
Mailing Address 2: Not reported
Treatment by Generator: False
Mixed Radioactive Waste: False
Importer of Hazardous Waste: False
Immediate Recycler: False
Treatment/Storage/Disposal/Recycling Facility: False
Generator of Dangerous Fuel Waste: False
Generator Marketing to Burner: False
Other Marketers (i.e., blender, distributor, etc.): False
Utility Boiler Burner: False
Industry Boiler Burner: False
Industrial Furnace: False
Smelter Defferal: False
Universal Waste: Not reported
Off-Specification: Not reported
LN Address 2: Not reported
Tax Reg #: 600010604
Business Type: Not reported
Mail Name: Seattle Barrel Co
Mailing Address: 4716 AIRPORT WAY S
Mailing City,State,Zip: SEATTLE, WA 98108-1721
Legal Organization Name: Seattle Barrel Co
Legal Organization Type: Private
Legal Contact: Not reported
Legal Address: 4716 Airport Way South
Legal Address 2: Not reported
Legal City,State,Zip: Seattle, WA 98108
Legal Phone Number: 206-622-7218
Legal Effective Date: Not reported
Land Organization Name: Seattle Barrel Company
Land Organization Type: Private
Land Contact: Not reported
Land Address: 4716 Airport Way South
Land City,State,Zip: Seattle, WA 98108
Land Phone Number: 206-622-7218
Operator Organization Name: Seattle Barrel Company
Operator Organization Type: Private
Operator: Not reported
Operator Address: 4716 Airport Way South
Operator Address 2: Not reported
Operator City,State,Zip: Seattle, WA 98118
Operator Phone Number: 206-622-7218
Operator Effective Date: Not reported
Site Contact: Louie Sanft
Site Contact Address: 4716 Airport Way South
Contact City,State,Zip: Seattle, WA 98108

Map ID
Direction
Distance
Elevation

MAP FINDINGS

Site

Database(s)

EDR ID Number
EPA ID Number

ALS SEATTLE BARREL COMPANY (Continued)

1000421882

Site Contact Phone Number:	206-622-7218
Site Contact Email:	Not reported
Gen Status Code:	SQG
Monthly Generation:	False
Batch Generation:	True
One Time Generation:	False
Transport Own Waste:	False
Tranports Other Waste:	False
Recycler Onsite:	False
Transfer Facility:	False
Other Exemption:	Not reported
UW Battery Gen:	False
Used Oil Transporter:	False
Used Oil Transfer Facility:	False
Used Oil Processor:	False
Used Oil Refiner:	False
Used Oil Fuel Marketer Directs Shipments:	False
Used Oil Fuel Marketer Meets Specs:	False
Site Contact Address 2:	Not reported
Name:	SEATTLE BARREL CO
Address:	4716 AIRPORT WAY
City,State,Zip:	SEATTLE, WA 98108
Facility Address 2:	Not reported
Facility ID:	21296351
EPA ID:	WAD027470111
NAICS:	332439
State Waste Code Desc:	Not reported
Federal Waste Code Desc:	Not reported
Form Comm:	Not reported
Data Year:	2009
Permit by Rule:	False
Mailing Address 2:	Not reported
Treatment by Generator:	False
Mixed Radioactive Waste:	False
Importer of Hazardous Waste:	False
Immediate Recycler:	False
Treatment/Storage/Disposal/Recycling Facility:	False
Generator of Dangerous Fuel Waste:	False
Generator Marketing to Burner:	False
Other Marketers (i.e., blender, distributor, etc.):	False
Utility Boiler Burner:	False
Industry Boiler Burner:	False
Industrial Furnace:	False
Smelter Defferal:	False
Universal Waste:	Not reported
Off-Specification:	Not reported
LN Address 2:	Not reported
Tax Reg #:	600010604
Business Type:	Not reported
Mail Name:	Seattle Barrel Co
Mailing Address:	4716 AIRPORT WAY S
Mailing City,State,Zip:	SEATTLE, WA 98108-1721
Legal Organization Name:	Seattle Barrel Co
Legal Organization Type:	Private
Legal Contact:	Not reported
Legal Address:	4716 Airport Way South

Map ID
Direction
Distance
Elevation

MAP FINDINGS

Site

Database(s)

EDR ID Number
EPA ID Number

ALS SEATTLE BARREL COMPANY (Continued)

1000421882

Legal Address 2:	Not reported
Legal City,State,Zip:	Seattle, WA 98108
Legal Phone Number:	206-622-7218
Legal Effective Date:	Not reported
Land Organization Name:	Seattle Barrel Company
Land Organization Type:	Private
Land Contact:	Not reported
Land Address:	4716 Airport Way South
Land City,State,Zip:	Seattle, WA 98108
Land Phone Number:	206-622-7218
Operator Organization Name:	Seattle Barrel Company
Operator Organization Type:	Private
Operator:	Not reported
Operator Address:	4716 Airport Way South
Operator Address 2:	Not reported
Operator City,State,Zip:	Seattle, WA 98118
Operator Phone Number:	206-622-7218
Operator Effective Date:	Not reported
Site Contact:	Louie Sanft
Site Contact Address:	4716 Airport Way South
Contact City,State,Zip:	Seattle, WA 98108
Site Contact Phone Number:	206-622-7218
Site Contact Email:	Not reported
Gen Status Code:	SQG
Monthly Generation:	False
Batch Generation:	True
One Time Generation:	False
Transport Own Waste:	False
Tranports Other Waste:	False
Recycler Onsite:	False
Transfer Facility:	False
Other Exemption:	Not reported
UW Battery Gen:	False
Used Oil Transporter:	False
Used Oil Transfer Facility:	False
Used Oil Processor:	False
Used Oil Refiner:	False
Used Oil Fuel Marketer Directs Shipments:	False
Used Oil Fuel Marketer Meets Specs:	False
Site Contact Address 2:	Not reported
Name:	SEATTLE BARREL CO
Address:	4716 AIRPORT WAY
City,State,Zip:	SEATTLE, WA 98108
Facility Address 2:	Not reported
Facility ID:	21296351
EPA ID:	WAD027470111
NAICS:	42384
State Waste Code Desc:	Not reported
Federal Waste Code Desc:	Not reported
Form Comm:	Not reported
Data Year:	2008
Permit by Rule:	False
Mailing Address 2:	Not reported
Treatment by Generator:	False
Mixed Radioactive Waste:	False
Importer of Hazardous Waste:	False

Map ID
Direction
Distance
Elevation

MAP FINDINGS

Site

Database(s)

EDR ID Number
EPA ID Number

ALS SEATTLE BARREL COMPANY (Continued)

1000421882

Immediate Recycler:	False
Treatment/Storage/Disposal/Recycling Facility:	False
Generator of Dangerous Fuel Waste:	False
Generator Marketing to Burner:	False
Other Marketers (i.e., blender, distributor, etc.):	False
Utility Boiler Burner:	False
Industry Boiler Burner:	False
Industrial Furnace:	False
Smelter Defferal:	False
Universal Waste:	Not reported
Off-Specification:	Not reported
LN Address 2:	Not reported
Tax Reg #:	600010604
Business Type:	Not reported
Mail Name:	Seattle Barrel Co
Mailing Address:	4716 AIRPORT WAY S
Mailing City,State,Zip:	SEATTLE, WA 98108-1721
Legal Organization Name:	Seattle Barrel Co
Legal Organization Type:	Private
Legal Contact:	Not reported
Legal Address:	4716 Airport Way South
Legal Address 2:	Not reported
Legal City,State,Zip:	Seattle, WA 98108
Legal Phone Number:	206-622-7218
Legal Effective Date:	Not reported
Land Organization Name:	Seattle Barrel Company
Land Organization Type:	Private
Land Contact:	Not reported
Land Address:	4716 Airport Way South
Land City,State,Zip:	Seattle, WA 98108
Land Phone Number:	206-622-7218
Operator Organization Name:	Seattle Barrel Company
Operator Organization Type:	Private
Operator:	Not reported
Operator Address:	4716 Airport Way South
Operator Address 2:	Not reported
Operator City,State,Zip:	Seattle, WA 98118
Operator Phone Number:	206-622-7218
Operator Effective Date:	Not reported
Site Contact:	Louie Sanft
Site Contact Address:	4716 Airport Way South
Contact City,State,Zip:	Seattle, WA 98108
Site Contact Phone Number:	206-622-7218
Site Contact Email:	Not reported
Gen Status Code:	SQG
Monthly Generation:	False
Batch Generation:	True
One Time Generation:	False
Transport Own Waste:	False
Tranports Other Waste:	False
Recycler Onsite:	False
Transfer Facility:	False
Other Exemption:	Not reported
UW Battery Gen:	False
Used Oil Transporter:	False
Used Oil Transfer Facility:	False
Used Oil Processor:	False

Map ID
Direction
Distance
Elevation

MAP FINDINGS

Site

Database(s)

EDR ID Number
EPA ID Number

ALS SEATTLE BARREL COMPANY (Continued)

1000421882

Used Oil Refiner:	False
Used Oil Fuel Marketer Directs Shipments:	False
Used Oil Fuel Marketer Meets Specs:	False
Site Contact Address 2:	Not reported
Name:	SEATTLE BARREL CO
Address:	4716 AIRPORT WAY
City,State,Zip:	SEATTLE, WA 98108
Facility Address 2:	Not reported
Facility ID:	21296351
EPA ID:	WAD027470111
NAICS:	42384
State Waste Code Desc:	Not reported
Federal Waste Code Desc:	Not reported
Form Comm:	Not reported
Data Year:	Not reported
Permit by Rule:	No
Mailing Address 2:	Not reported
Treatment by Generator:	No
Mixed Radioactive Waste:	No
Importer of Hazardous Waste:	No
Immediate Recycler:	No
Treatment/Storage/Disposal/Recycling Facility:	No
Generator of Dangerous Fuel Waste:	No
Generator Marketing to Burner:	No
Other Marketers (i.e., blender, distributor, etc.):	No
Utility Boiler Burner:	No
Industry Boiler Burner:	No
Industrial Furnace:	No
Smelter Defferal:	No
Universal Waste:	Not reported
Off-Specification:	Not reported
LN Address 2:	Not reported
Tax Reg #:	600010604
Business Type:	Not reported
Mail Name:	Seattle Barrel Co
Mailing Address:	4716 AIRPORT WAY S
Mailing City,State,Zip:	SEATTLE, WA 98108-1721
Legal Organization Name:	Seattle Barrel Co
Legal Organization Type:	Private
Legal Contact:	Not reported
Legal Address:	4716 AIRPORT WAY S
Legal Address 2:	Not reported
Legal City,State,Zip:	SEATTLE, WA 98108-1721
Legal Phone Number:	206-622-7218
Legal Effective Date:	05/02/1996
Land Organization Name:	Seattle Barrel Company
Land Organization Type:	Private
Land Contact:	Al and Michael Sanft
Land Address:	4716 Airport Way
Land City,State,Zip:	SEATTLE, WA 98108
Land Phone Number:	(206)622-7218
Operator Organization Name:	Seattle Barrel Company
Operator Organization Type:	Private
Operator:	Al Sanft
Operator Address:	4716 Airport Way
Operator Address 2:	Not reported

Map ID
 Direction
 Distance
 Elevation

MAP FINDINGS

Site

Database(s)

EDR ID Number
 EPA ID Number

ALS SEATTLE BARREL COMPANY (Continued)

1000421882

Operator City,State,Zip:	SEATTLE, WA 98108
Operator Phone Number:	(206)622-7218
Operator Effective Date:	Not reported
Site Contact:	Al Sanft
Site Contact Address:	4716 Airport Way
Contact City,State,Zip:	SEATTLE, WA 98108
Site Contact Phone Number:	(206)622-7218
Site Contact Email:	Not reported
Gen Status Code:	SQG
Monthly Generation:	No
Batch Generation:	Yes
One Time Generation:	No
Transport Own Waste:	No
Tranports Other Waste:	No
Recycler Onsite:	No
Transfer Facility:	No
Other Exemption:	Not reported
UW Battery Gen:	No
Used Oil Transporter:	No
Used Oil Transfer Facility:	No
Used Oil Processor:	No
Used Oil Refiner:	No
Used Oil Fuel Marketer Directs Shipments:	No
Used Oil Fuel Marketer Meets Specs:	No
Site Contact Address 2:	Not reported

[Click this hyperlink](#) while viewing on your computer to access
 1 additional WA MANIFEST: record(s) in the EDR Site Report.

332
SE
1/2-1
0.828 mi.
4371 ft.

EMERALD TOOL INC
6332 6TH S
SEATTLE, WA 98108

SEMS-ARCHIVE **1000101621**
WA HSL **WAD042476788**
WA CSCSL
WA ALLSITES
RCRA NonGen / NLR
FINDS
ECHO
WA MANIFEST

Relative:
Higher
Actual:
11 ft.

SEMS Archive:	
Site ID:	1000713
EPA ID:	WAD042476788
Name:	EMERALD TOOL INC
Address:	6332 6TH S
Address 2:	Not reported
City,State,Zip:	SEATTLE, WA 98108
Cong District:	07
FIPS Code:	53033
FF:	N
NPL:	Not on the NPL
Non NPL Status:	NFRAP-Site does not qualify for the NPL based on existing information

SEMS Archive Detail:	
Region:	10
Site ID:	1000713
EPA ID:	WAD042476788
Site Name:	EMERALD TOOL INC
NPL:	N
FF:	N

Map ID
Direction
Distance
Elevation

MAP FINDINGS

Site

Database(s)

EDR ID Number
EPA ID Number

EMERALD TOOL INC (Continued)

1000101621

OU: 00
Action Code: VS
Action Name: ARCH SITE
SEQ: 1
Start Date: Not reported
Finish Date: 1994-01-24 05:00:00
Qual: Not reported
Current Action Lead: EPA Perf In-Hse

Region: 10
Site ID: 1000713
EPA ID: WAD042476788
Site Name: EMERALD TOOL INC
NPL: N
FF: N
OU: 00
Action Code: DS
Action Name: DISCVRY
SEQ: 1
Start Date: 1982-05-12 04:00:00
Finish Date: 1982-05-12 04:00:00
Qual: Not reported
Current Action Lead: EPA Perf

Region: 10
Site ID: 1000713
EPA ID: WAD042476788
Site Name: EMERALD TOOL INC
NPL: N
FF: N
OU: 00
Action Code: SI
Action Name: SI
SEQ: 1
Start Date: 1986-01-15 05:00:00
Finish Date: 1986-03-31 05:00:00
Qual: N
Current Action Lead: EPA Perf

Region: 10
Site ID: 1000713
EPA ID: WAD042476788
Site Name: EMERALD TOOL INC
NPL: N
FF: N
OU: 00
Action Code: PA
Action Name: PA
SEQ: 1
Start Date: 1984-09-24 05:00:00
Finish Date: 1984-09-26 05:00:00
Qual: H
Current Action Lead: St Perf

HSL:
Name: EMERALD TOOL

Map ID
Direction
Distance
Elevation

MAP FINDINGS

Site

Database(s)

EDR ID Number
EPA ID Number

EMERALD TOOL INC (Continued)

1000101621

Address: Not reported
City,State,Zip: SEATTLE, WA
edr_fstat: WA
edr_fzip: Not reported
edr_fcnty: KING
edr_zip: Not reported
Facility Type: Hazardous Sites List
Facility Status: Awaiting Cleanup
FSID Number: 2084
Rank: 5
Region: NW
EDR Link ID: 2084
Region Decode: NORTHWEST REGIONAL OFFICE

CSCSL:

Name: EMERALD TOOL
Address: 6332 6TH AVE S
City,State,Zip: SEATTLE, WA 98108
Facility ID: 2084
Region: Northwest
Lat/Long: 47.545366252100 / -122.3258958662
Clean Up Siteid: 1305
Site Status: Awaiting Cleanup
Contaminant Name: Conventional Contaminants, Inorganic
Alternate Site Names: AND-ALL ELECTROCHROME, Emerald Tool Inc
Site Rank: 5 - Lowest Assessed Risk
Has Institutional Control: Not reported
Past VCP: Not reported
Current VCP: Not reported
Ground Water: Suspected
Surface Water: Not reported
Soil: Suspected
Sediment: Not reported
Air: Not reported
Bedrock: Not reported
Responsible Unit: Northwest

Name: EMERALD TOOL
Address: 6332 6TH AVE S
City,State,Zip: SEATTLE, WA 98108
Facility ID: 2084
Region: Northwest
Lat/Long: 47.545366252100 / -122.3258958662
Clean Up Siteid: 1305
Site Status: Awaiting Cleanup
Contaminant Name: Corrosive Wastes
Alternate Site Names: AND-ALL ELECTROCHROME, Emerald Tool Inc
Site Rank: 5 - Lowest Assessed Risk
Has Institutional Control: Not reported
Past VCP: Not reported
Current VCP: Not reported
Ground Water: Suspected
Surface Water: Not reported
Soil: Suspected
Sediment: Not reported
Air: Not reported
Bedrock: Not reported

Map ID
Direction
Distance
Elevation

MAP FINDINGS

Site

Database(s)

EDR ID Number
EPA ID Number

EMERALD TOOL INC (Continued)

1000101621

Responsible Unit: Northwest

Name: EMERALD TOOL
Address: 6332 6TH AVE S
City,State,Zip: SEATTLE, WA 98108
Facility ID: 2084
Region: Northwest
Lat/Long: 47.545366252100 / -122.3258958662
Clean Up Siteid: 1305
Site Status: Awaiting Cleanup
Contaminant Name: Halogenated Organics
Alternate Site Names: AND-ALL ELECTROCHROME, Emerald Tool Inc
Site Rank: 5 - Lowest Assessed Risk
Has Institutional Control: Not reported
Past VCP: Not reported
Current VCP: Not reported
Ground Water: Suspected
Surface Water: Not reported
Soil: Confirmed Above Cleanup Levels
Sediment: Not reported
Air: Not reported
Bedrock: Not reported
Responsible Unit: Northwest

Name: EMERALD TOOL
Address: 6332 6TH AVE S
City,State,Zip: SEATTLE, WA 98108
Facility ID: 2084
Region: Northwest
Lat/Long: 47.545366252100 / -122.3258958662
Clean Up Siteid: 1305
Site Status: Awaiting Cleanup
Contaminant Name: Metals Priority Pollutants
Alternate Site Names: AND-ALL ELECTROCHROME, Emerald Tool Inc
Site Rank: 5 - Lowest Assessed Risk
Has Institutional Control: Not reported
Past VCP: Not reported
Current VCP: Not reported
Ground Water: Suspected
Surface Water: Not reported
Soil: Confirmed Above Cleanup Levels
Sediment: Not reported
Air: Not reported
Bedrock: Not reported
Responsible Unit: Northwest

Name: EMERALD TOOL
Address: 6332 6TH AVE S
City,State,Zip: SEATTLE, WA 98108
Facility ID: 2084
Region: Northwest
Lat/Long: 47.545366252100 / -122.3258958662
Clean Up Siteid: 1305
Site Status: Awaiting Cleanup
Contaminant Name: Non-Halogenated Solvents
Alternate Site Names: AND-ALL ELECTROCHROME, Emerald Tool Inc
Site Rank: 5 - Lowest Assessed Risk

Map ID
Direction
Distance
Elevation

MAP FINDINGS

Site

Database(s)

EDR ID Number
EPA ID Number

EMERALD TOOL INC (Continued)

1000101621

Has Institutional Control: Not reported
Past VCP: Not reported
Current VCP: Not reported
Ground Water: Suspected
Surface Water: Not reported
Soil: Suspected
Sediment: Not reported
Air: Not reported
Bedrock: Not reported
Responsible Unit: Northwest

ALLSITES:

Name: EMERALD TOOL INC
Facility Id: 2084

RCRA Listings:

Date Form Received by Agency: 2013-05-17 00:00:00.0
Handler Name: EMERALD TOOL INC
Handler Address: 6332 6TH S
Handler City,State,Zip: SEATTLE, WA 98108
EPA ID: WAD042476788
Contact Name: DON PLATH
Contact Address: 6332 6TH AVE S
Contact City,State,Zip: SEATTLE, WA 98108
Contact Telephone: 206-767-5670
Contact Fax: Not reported
Contact Email: DPLATH@EMERALDTOOL.COM
Contact Title: Not reported
EPA Region: 10
Land Type: Private
Federal Waste Generator Description: Not a generator, verified
Non-Notifier: Not reported
Biennial Report Cycle: Not reported
Accessibility: Not reported
Active Site Indicator: Not reported
State District Owner: WA
State District: NWRO
Mailing Address: PO BOX 80312
Mailing City,State,Zip: SEATTLE, WA 98108
Owner Name: EMERALD TOOL INC
Owner Type: Private
Operator Name: EMERALD TOOL INC
Operator Type: Private
Short-Term Generator Activity: No
Importer Activity: No
Mixed Waste Generator: No
Transporter Activity: No
Transfer Facility Activity: No
Recycler Activity with Storage: No
Small Quantity On-Site Burner Exemption: No
Smelting Melting and Refining Furnace Exemption: No
Underground Injection Control: No
Off-Site Waste Receipt: No
Universal Waste Indicator: No
Universal Waste Destination Facility: No
Federal Universal Waste: No

Map ID
Direction
Distance
Elevation

MAP FINDINGS

Site

Database(s)

EDR ID Number
EPA ID Number

EMERALD TOOL INC (Continued)

1000101621

Active Site Fed-Reg Treatment Storage and Disposal Facility:	Not reported
Active Site Converter Treatment storage and Disposal Facility:	Not reported
Active Site State-Reg Treatment Storage and Disposal Facility:	Not reported
Active Site State-Reg Handler:	---
Federal Facility Indicator:	Not reported
Hazardous Secondary Material Indicator:	NN
Sub-Part K Indicator:	Not reported
Commercial TSD Indicator:	No
Treatment Storage and Disposal Type:	Not reported
2018 GPRA Permit Baseline:	Not on the Baseline
2018 GPRA Renewals Baseline:	Not on the Baseline
Permit Renewals Workload Universe:	Not reported
Permit Workload Universe:	Not reported
Permit Progress Universe:	Not reported
Post-Closure Workload Universe:	Not reported
Closure Workload Universe:	Not reported
202 GPRA Corrective Action Baseline:	No
Corrective Action Workload Universe:	No
Subject to Corrective Action Universe:	No
Non-TSDFs Where RCRA CA has Been Imposed Universe:	No
TSDFs Potentially Subject to CA Under 3004 (u)/(v) Universe:	No
TSDFs Only Subject to CA under Discretionary Auth Universe:	No
Corrective Action Priority Ranking:	No NCAPS ranking
Environmental Control Indicator:	No
Institutional Control Indicator:	No
Human Exposure Controls Indicator:	N/A
Groundwater Controls Indicator:	N/A
Operating TSDF Universe:	Not reported
Full Enforcement Universe:	Not reported
Significant Non-Complier Universe:	No
Unaddressed Significant Non-Complier Universe:	No
Addressed Significant Non-Complier Universe:	No
Significant Non-Complier With a Compliance Schedule Universe:	No
Financial Assurance Required:	Not reported
Handler Date of Last Change:	2018-05-08 16:09:47.0
Recognized Trader-Importer:	No
Recognized Trader-Exporter:	No
Importer of Spent Lead Acid Batteries:	No
Exporter of Spent Lead Acid Batteries:	No
Recycler Activity Without Storage:	No
Manifest Broker:	No
Sub-Part P Indicator:	Not reported

Biennial: List of Years

Year: 2011

[Click Here for Biennial Reporting System Data:](#)

Year: 2009

[Click Here for Biennial Reporting System Data:](#)

Year: 2007

[Click Here for Biennial Reporting System Data:](#)

Year: 2005

[Click Here for Biennial Reporting System Data:](#)

Year: 2003

Map ID
Direction
Distance
Elevation

MAP FINDINGS

Site

Database(s)

EDR ID Number
EPA ID Number

EMERALD TOOL INC (Continued)

1000101621

[Click Here for Biennial Reporting System Data:](#)

Handler - Owner Operator:

Owner/Operator Indicator:	Operator
Owner/Operator Name:	EMERALD TOOL INC
Legal Status:	Private
Date Became Current:	1996-08-26 00:00:00.
Date Ended Current:	Not reported
Owner/Operator Address:	6332 6TH AVE S
Owner/Operator City,State,Zip:	SEATTLE, WA 98108-3436
Owner/Operator Telephone:	206-767-5670
Owner/Operator Telephone Ext:	Not reported
Owner/Operator Fax:	Not reported
Owner/Operator Email:	Not reported

Owner/Operator Indicator:	Operator
Owner/Operator Name:	EMERALD TOOL INC
Legal Status:	Private
Date Became Current:	Not reported
Date Ended Current:	Not reported
Owner/Operator Address:	6332 6TH AVE S
Owner/Operator City,State,Zip:	SEATTLE, WA 98108
Owner/Operator Telephone:	206-767-5670
Owner/Operator Telephone Ext:	Not reported
Owner/Operator Fax:	Not reported
Owner/Operator Email:	Not reported

Owner/Operator Indicator:	Owner
Owner/Operator Name:	EMERALD TOOL INC
Legal Status:	Private
Date Became Current:	Not reported
Date Ended Current:	Not reported
Owner/Operator Address:	6332 6TH S
Owner/Operator City,State,Zip:	SEATTLE, WA 98108
Owner/Operator Telephone:	000-000-0000
Owner/Operator Telephone Ext:	Not reported
Owner/Operator Fax:	Not reported
Owner/Operator Email:	Not reported

Owner/Operator Indicator:	Owner
Owner/Operator Name:	EMERALD TOOL INC
Legal Status:	Private
Date Became Current:	1991-06-10 00:00:00.
Date Ended Current:	Not reported
Owner/Operator Address:	6332 6TH AVE S
Owner/Operator City,State,Zip:	SEATTLE, WA 98108
Owner/Operator Telephone:	206-767-5670
Owner/Operator Telephone Ext:	Not reported
Owner/Operator Fax:	Not reported
Owner/Operator Email:	Not reported

Owner/Operator Indicator:	Owner
Owner/Operator Name:	EMERALD TOOL INC
Legal Status:	Private
Date Became Current:	1991-06-10 00:00:00.
Date Ended Current:	Not reported

Map ID
Direction
Distance
Elevation

MAP FINDINGS

Site

Database(s)

EDR ID Number
EPA ID Number

EMERALD TOOL INC (Continued)

1000101621

Owner/Operator Address: 6332 6TH AVE S
Owner/Operator City,State,Zip: SEATTLE, WA 98108
Owner/Operator Telephone: 206-767-5670
Owner/Operator Telephone Ext: Not reported
Owner/Operator Fax: Not reported
Owner/Operator Email: Not reported

Owner/Operator Indicator: Owner
Owner/Operator Name: ANDERSON, BLAINE
Legal Status: Private
Date Became Current: Not reported
Date Ended Current: Not reported
Owner/Operator Address: 20245 SE 192ND ST
Owner/Operator City,State,Zip: RENTON, WA 98058
Owner/Operator Telephone: 360-432-9939
Owner/Operator Telephone Ext: Not reported
Owner/Operator Fax: Not reported
Owner/Operator Email: Not reported

Owner/Operator Indicator: Operator
Owner/Operator Name: EMERALD TOOL IN E
Legal Status: Private
Date Became Current: 1996-08-26 00:00:00.
Date Ended Current: Not reported
Owner/Operator Address: 6332 6TH AVE S
Owner/Operator City,State,Zip: SEATTLE, WA 98108-3436
Owner/Operator Telephone: 206-767-5670
Owner/Operator Telephone Ext: Not reported
Owner/Operator Fax: Not reported
Owner/Operator Email: Not reported

Owner/Operator Indicator: Operator
Owner/Operator Name: EMERALD TOOL INC
Legal Status: Private
Date Became Current: Not reported
Date Ended Current: Not reported
Owner/Operator Address: 6332 6TH S
Owner/Operator City,State,Zip: SEATTLE, WA 98108
Owner/Operator Telephone: 000-000-0000
Owner/Operator Telephone Ext: Not reported
Owner/Operator Fax: Not reported
Owner/Operator Email: Not reported

Owner/Operator Indicator: Owner
Owner/Operator Name: EMERALD TOOL INC
Legal Status: Private
Date Became Current: 1991-06-10 00:00:00.
Date Ended Current: Not reported
Owner/Operator Address: 6332 6TH AVE S
Owner/Operator City,State,Zip: SEATTLE, WA 98108
Owner/Operator Telephone: 206-767-5670
Owner/Operator Telephone Ext: Not reported
Owner/Operator Fax: Not reported
Owner/Operator Email: Not reported

Owner/Operator Indicator: Owner
Owner/Operator Name: EMERALD TOOL INC

Map ID
Direction
Distance
Elevation

MAP FINDINGS

Site

Database(s)

EDR ID Number
EPA ID Number

EMERALD TOOL INC (Continued)

1000101621

Legal Status:	Private
Date Became Current:	1991-06-10 00:00:00.
Date Ended Current:	Not reported
Owner/Operator Address:	6332 6TH AVE S
Owner/Operator City,State,Zip:	SEATTLE, WA 98108
Owner/Operator Telephone:	206-767-5670
Owner/Operator Telephone Ext:	Not reported
Owner/Operator Fax:	Not reported
Owner/Operator Email:	Not reported
Owner/Operator Indicator:	Operator
Owner/Operator Name:	EMERALD TOOL INC
Legal Status:	Private
Date Became Current:	Not reported
Date Ended Current:	Not reported
Owner/Operator Address:	6332 6TH AVE S
Owner/Operator City,State,Zip:	SEATTLE, WA 98108
Owner/Operator Telephone:	206-767-5670
Owner/Operator Telephone Ext:	Not reported
Owner/Operator Fax:	Not reported
Owner/Operator Email:	Not reported
Owner/Operator Indicator:	Operator
Owner/Operator Name:	EMERALD TOOL INC
Legal Status:	Private
Date Became Current:	Not reported
Date Ended Current:	Not reported
Owner/Operator Address:	6332 6TH AVE S
Owner/Operator City,State,Zip:	SEATTLE, WA 98108
Owner/Operator Telephone:	206-767-5670
Owner/Operator Telephone Ext:	Not reported
Owner/Operator Fax:	Not reported
Owner/Operator Email:	Not reported
Owner/Operator Indicator:	Owner
Owner/Operator Name:	ANDERSON, BLAINE
Legal Status:	Private
Date Became Current:	Not reported
Date Ended Current:	Not reported
Owner/Operator Address:	20245 SE 192ND ST
Owner/Operator City,State,Zip:	RENTON, WA 98058
Owner/Operator Telephone:	360-432-9939
Owner/Operator Telephone Ext:	Not reported
Owner/Operator Fax:	Not reported
Owner/Operator Email:	Not reported
Owner/Operator Indicator:	Operator
Owner/Operator Name:	EMERALD TOOL INC
Legal Status:	Private
Date Became Current:	1996-08-26 00:00:00.
Date Ended Current:	Not reported
Owner/Operator Address:	6332 6TH AVE S
Owner/Operator City,State,Zip:	SEATTLE, WA 98108-3436
Owner/Operator Telephone:	Not reported
Owner/Operator Telephone Ext:	Not reported
Owner/Operator Fax:	Not reported
Owner/Operator Email:	Not reported

Map ID
Direction
Distance
Elevation

MAP FINDINGS

Site

Database(s)

EDR ID Number
EPA ID Number

EMERALD TOOL INC (Continued)

1000101621

Owner/Operator Indicator: Owner
Owner/Operator Name: EMERALD TOOL INC
Legal Status: Private
Date Became Current: 1991-06-10 00:00:00.
Date Ended Current: Not reported
Owner/Operator Address: 6332 6TH AVE S
Owner/Operator City,State,Zip: SEATTLE, WA 98108-3436
Owner/Operator Telephone: 206-767-5670
Owner/Operator Telephone Ext: Not reported
Owner/Operator Fax: Not reported
Owner/Operator Email: Not reported

Owner/Operator Indicator: Owner
Owner/Operator Name: EMERALD TOOL INC
Legal Status: Private
Date Became Current: 1991-06-10 00:00:00.
Date Ended Current: Not reported
Owner/Operator Address: 6332 6TH AVE S
Owner/Operator City,State,Zip: SEATTLE, WA 98108-3436
Owner/Operator Telephone: 206-767-5670
Owner/Operator Telephone Ext: Not reported
Owner/Operator Fax: Not reported
Owner/Operator Email: Not reported

Owner/Operator Indicator: Owner
Owner/Operator Name: EMERALD TOOL INC
Legal Status: Private
Date Became Current: 1991-06-10 00:00:00.
Date Ended Current: Not reported
Owner/Operator Address: 6332 6TH AVE S
Owner/Operator City,State,Zip: SEATTLE, WA 98108
Owner/Operator Telephone: 206-767-5670
Owner/Operator Telephone Ext: Not reported
Owner/Operator Fax: Not reported
Owner/Operator Email: Not reported

Owner/Operator Indicator: Owner
Owner/Operator Name: ANDERSON, BLAINE
Legal Status: Private
Date Became Current: Not reported
Date Ended Current: Not reported
Owner/Operator Address: 20245 SE 192ND ST
Owner/Operator City,State,Zip: RENTON, WA 98058
Owner/Operator Telephone: 360-432-9939
Owner/Operator Telephone Ext: Not reported
Owner/Operator Fax: Not reported
Owner/Operator Email: Not reported

Owner/Operator Indicator: Owner
Owner/Operator Name: ANDERSON, BLAINE
Legal Status: Private
Date Became Current: Not reported
Date Ended Current: Not reported
Owner/Operator Address: 20245 SE 192ND ST
Owner/Operator City,State,Zip: RENTON, WA 98058
Owner/Operator Telephone: 360-432-9939
Owner/Operator Telephone Ext: Not reported

Map ID
Direction
Distance
Elevation

MAP FINDINGS

Site

Database(s)

EDR ID Number
EPA ID Number

EMERALD TOOL INC (Continued)

1000101621

Owner/Operator Fax:	Not reported
Owner/Operator Email:	Not reported
Owner/Operator Indicator:	Operator
Owner/Operator Name:	EMERALD TOOL INC
Legal Status:	Private
Date Became Current:	Not reported
Date Ended Current:	Not reported
Owner/Operator Address:	6332 6TH AVE S
Owner/Operator City,State,Zip:	SEATTLE, WA 98108
Owner/Operator Telephone:	206-767-5670
Owner/Operator Telephone Ext:	Not reported
Owner/Operator Fax:	Not reported
Owner/Operator Email:	Not reported
Owner/Operator Indicator:	Owner
Owner/Operator Name:	ANDERSON, BLAINE
Legal Status:	Private
Date Became Current:	Not reported
Date Ended Current:	Not reported
Owner/Operator Address:	20245 SE 192ND ST
Owner/Operator City,State,Zip:	RENTON, WA 98058
Owner/Operator Telephone:	360-432-9939
Owner/Operator Telephone Ext:	Not reported
Owner/Operator Fax:	Not reported
Owner/Operator Email:	Not reported
Owner/Operator Indicator:	Owner
Owner/Operator Name:	ANDERSON, BLAINE
Legal Status:	Private
Date Became Current:	Not reported
Date Ended Current:	Not reported
Owner/Operator Address:	20245 SE 192ND ST
Owner/Operator City,State,Zip:	RENTON, WA 98058
Owner/Operator Telephone:	360-432-9939
Owner/Operator Telephone Ext:	Not reported
Owner/Operator Fax:	Not reported
Owner/Operator Email:	Not reported
Owner/Operator Indicator:	Operator
Owner/Operator Name:	EMERALD TOOL INC
Legal Status:	Private
Date Became Current:	Not reported
Date Ended Current:	Not reported
Owner/Operator Address:	6332 6TH AVE S
Owner/Operator City,State,Zip:	SEATTLE, WA 98108
Owner/Operator Telephone:	206-767-5670
Owner/Operator Telephone Ext:	Not reported
Owner/Operator Fax:	Not reported
Owner/Operator Email:	Not reported
Owner/Operator Indicator:	Operator
Owner/Operator Name:	EMERALD TOOL INC
Legal Status:	Private
Date Became Current:	Not reported
Date Ended Current:	Not reported
Owner/Operator Address:	6332 6TH AVE S

Map ID
Direction
Distance
Elevation

MAP FINDINGS

Site

Database(s)

EDR ID Number
EPA ID Number

EMERALD TOOL INC (Continued)

1000101621

Owner/Operator City,State,Zip:	SEATTLE, WA 98108
Owner/Operator Telephone:	206-767-5670
Owner/Operator Telephone Ext:	Not reported
Owner/Operator Fax:	Not reported
Owner/Operator Email:	Not reported
Owner/Operator Indicator:	Operator
Owner/Operator Name:	EMERALD TOOL INC
Legal Status:	Private
Date Became Current:	Not reported
Date Ended Current:	Not reported
Owner/Operator Address:	6332 6TH AVE S
Owner/Operator City,State,Zip:	SEATTLE, WA 98108-3436
Owner/Operator Telephone:	206-767-5670
Owner/Operator Telephone Ext:	Not reported
Owner/Operator Fax:	Not reported
Owner/Operator Email:	Not reported
Owner/Operator Indicator:	Owner
Owner/Operator Name:	EMERALD TOOL INC
Legal Status:	Private
Date Became Current:	1991-06-10 00:00:00.
Date Ended Current:	Not reported
Owner/Operator Address:	6332 6TH AVE S
Owner/Operator City,State,Zip:	SEATTLE, WA 98108
Owner/Operator Telephone:	206-767-5670
Owner/Operator Telephone Ext:	Not reported
Owner/Operator Fax:	Not reported
Owner/Operator Email:	Not reported
Owner/Operator Indicator:	Operator
Owner/Operator Name:	EMERALD TOOL INC
Legal Status:	Private
Date Became Current:	Not reported
Date Ended Current:	Not reported
Owner/Operator Address:	6332 6TH AVE S
Owner/Operator City,State,Zip:	SEATTLE, WA 98108
Owner/Operator Telephone:	206-767-5670
Owner/Operator Telephone Ext:	Not reported
Owner/Operator Fax:	Not reported
Owner/Operator Email:	Not reported
Owner/Operator Indicator:	Operator
Owner/Operator Name:	EMERALD TOOL INC
Legal Status:	Private

Map ID
Direction
Distance
Elevation

MAP FINDINGS

Site

Database(s)

EDR ID Number
EPA ID Number

EMERALD TOOL INC (Continued)

1000101621

Date Became Current:	Not reported
Date Ended Current:	Not reported
Owner/Operator Address:	6332 6TH AVE S
Owner/Operator City,State,Zip:	SEATTLE, WA 98108
Owner/Operator Telephone:	206-767-5670
Owner/Operator Telephone Ext:	Not reported
Owner/Operator Fax:	Not reported
Owner/Operator Email:	Not reported
Owner/Operator Indicator:	Owner
Owner/Operator Name:	EMERALD TOOL INC
Legal Status:	Private
Date Became Current:	1991-06-10 00:00:00.
Date Ended Current:	Not reported
Owner/Operator Address:	6332 6TH AVE S
Owner/Operator City,State,Zip:	SEATTLE, WA 98108
Owner/Operator Telephone:	206-767-5670
Owner/Operator Telephone Ext:	Not reported
Owner/Operator Fax:	Not reported
Owner/Operator Email:	Not reported
Owner/Operator Indicator:	Operator
Owner/Operator Name:	EMERALD TOOL INC
Legal Status:	Private
Date Became Current:	Not reported
Date Ended Current:	Not reported
Owner/Operator Address:	6332 6TH AVE S
Owner/Operator City,State,Zip:	SEATTLE, WA 98108
Owner/Operator Telephone:	206-767-5670
Owner/Operator Telephone Ext:	Not reported
Owner/Operator Fax:	Not reported
Owner/Operator Email:	Not reported
Owner/Operator Indicator:	Owner
Owner/Operator Name:	EMERALD TOOL INC
Legal Status:	Private
Date Became Current:	1991-06-10 00:00:00.
Date Ended Current:	Not reported
Owner/Operator Address:	6332 6TH AVE S
Owner/Operator City,State,Zip:	SEATTLE, WA 98108
Owner/Operator Telephone:	206-767-5670
Owner/Operator Telephone Ext:	Not reported
Owner/Operator Fax:	Not reported
Owner/Operator Email:	Not reported
Owner/Operator Indicator:	Owner
Owner/Operator Name:	ANDERSON, BLAINE
Legal Status:	Private
Date Became Current:	Not reported
Date Ended Current:	Not reported
Owner/Operator Address:	20245 SE 192ND ST
Owner/Operator City,State,Zip:	RENTON, WA 98058
Owner/Operator Telephone:	360-432-9939
Owner/Operator Telephone Ext:	Not reported
Owner/Operator Fax:	Not reported
Owner/Operator Email:	Not reported

Map ID
Direction
Distance
Elevation

MAP FINDINGS

Site

Database(s)

EDR ID Number
EPA ID Number

EMERALD TOOL INC (Continued)

1000101621

Owner/Operator Indicator: Operator
Owner/Operator Name: EMERALD TOOL INC
Legal Status: Private
Date Became Current: Not reported
Date Ended Current: Not reported
Owner/Operator Address: 6332 6TH AVE S
Owner/Operator City,State,Zip: SEATTLE, WA 98108
Owner/Operator Telephone: 206-767-5670
Owner/Operator Telephone Ext: Not reported
Owner/Operator Fax: Not reported
Owner/Operator Email: Not reported

Owner/Operator Indicator: Owner
Owner/Operator Name: EMERALD TOOL INC
Legal Status: Private
Date Became Current: 1991-06-10 00:00:00.
Date Ended Current: Not reported
Owner/Operator Address: 6332 6TH AVE S
Owner/Operator City,State,Zip: SEATTLE, WA 98108
Owner/Operator Telephone: 206-767-5670
Owner/Operator Telephone Ext: Not reported
Owner/Operator Fax: Not reported
Owner/Operator Email: Not reported

Owner/Operator Indicator: Owner
Owner/Operator Name: EMERALD TOOL INC
Legal Status: Private
Date Became Current: Not reported
Date Ended Current: Not reported
Owner/Operator Address: 6332 6TH S
Owner/Operator City,State,Zip: SEATTLE, WA 98108
Owner/Operator Telephone: 000-000-0000
Owner/Operator Telephone Ext: Not reported
Owner/Operator Fax: Not reported
Owner/Operator Email: Not reported

Owner/Operator Indicator: Operator
Owner/Operator Name: EMERALD TOOL INC
Legal Status: Private
Date Became Current: Not reported
Date Ended Current: Not reported
Owner/Operator Address: 6332 6TH S
Owner/Operator City,State,Zip: SEATTLE, WA 98108
Owner/Operator Telephone: 000-000-0000
Owner/Operator Telephone Ext: Not reported
Owner/Operator Fax: Not reported
Owner/Operator Email: Not reported

Owner/Operator Indicator: Operator
Owner/Operator Name: EMERALD TOOL INC
Legal Status: Private
Date Became Current: Not reported
Date Ended Current: Not reported
Owner/Operator Address: 6332 6TH AVE S
Owner/Operator City,State,Zip: SEATTLE, WA 98108
Owner/Operator Telephone: 206-767-5670
Owner/Operator Telephone Ext: Not reported

Map ID
Direction
Distance
Elevation

MAP FINDINGS

Site

Database(s)

EDR ID Number
EPA ID Number

EMERALD TOOL INC (Continued)

1000101621

Owner/Operator Fax:	Not reported
Owner/Operator Email:	Not reported
Owner/Operator Indicator:	Operator
Owner/Operator Name:	EMERALD TOOL INC
Legal Status:	Private
Date Became Current:	Not reported
Date Ended Current:	Not reported
Owner/Operator Address:	6332 6TH AVE S
Owner/Operator City,State,Zip:	SEATTLE, WA 98108
Owner/Operator Telephone:	206-767-5670
Owner/Operator Telephone Ext:	Not reported
Owner/Operator Fax:	Not reported
Owner/Operator Email:	Not reported
Owner/Operator Indicator:	Owner
Owner/Operator Name:	ANDERSON, BLAINE
Legal Status:	Private
Date Became Current:	Not reported
Date Ended Current:	Not reported
Owner/Operator Address:	20245 SE 192ND ST
Owner/Operator City,State,Zip:	RENTON, WA 98058
Owner/Operator Telephone:	360-432-9939
Owner/Operator Telephone Ext:	Not reported
Owner/Operator Fax:	Not reported
Owner/Operator Email:	Not reported
Owner/Operator Indicator:	Owner
Owner/Operator Name:	EMERALD TOOL INC
Legal Status:	Private
Date Became Current:	1991-06-10 00:00:00.
Date Ended Current:	Not reported
Owner/Operator Address:	6332 6TH AVE S
Owner/Operator City,State,Zip:	SEATTLE, WA 98108
Owner/Operator Telephone:	206-767-5670
Owner/Operator Telephone Ext:	Not reported
Owner/Operator Fax:	Not reported
Owner/Operator Email:	Not reported
Owner/Operator Indicator:	Owner
Owner/Operator Name:	EMERALD TOOL INC
Legal Status:	Private
Date Became Current:	1991-06-10 00:00:00.
Date Ended Current:	Not reported
Owner/Operator Address:	6332 6TH AVE S
Owner/Operator City,State,Zip:	SEATTLE, WA 98108
Owner/Operator Telephone:	206-767-5670
Owner/Operator Telephone Ext:	Not reported
Owner/Operator Fax:	Not reported
Owner/Operator Email:	Not reported
Owner/Operator Indicator:	Owner
Owner/Operator Name:	EMERALD TOOL INC
Legal Status:	Private
Date Became Current:	1991-06-10 00:00:00.
Date Ended Current:	Not reported
Owner/Operator Address:	6332 6TH AVE S

Map ID
Direction
Distance
Elevation

MAP FINDINGS

Site

Database(s)

EDR ID Number
EPA ID Number

EMERALD TOOL INC (Continued)

1000101621

Owner/Operator City,State,Zip: SEATTLE, WA 98108
Owner/Operator Telephone: 206-767-5670
Owner/Operator Telephone Ext: Not reported
Owner/Operator Fax: Not reported
Owner/Operator Email: Not reported

Owner/Operator Indicator: Owner
Owner/Operator Name: ANDERSON, BLAINE
Legal Status: Private
Date Became Current: Not reported
Date Ended Current: Not reported
Owner/Operator Address: 20245 SE 192ND ST
Owner/Operator City,State,Zip: RENTON, WA 98058
Owner/Operator Telephone: 360-432-9939
Owner/Operator Telephone Ext: Not reported
Owner/Operator Fax: Not reported
Owner/Operator Email: Not reported

Owner/Operator Indicator: Owner
Owner/Operator Name: ANDERSON, BLAINE
Legal Status: Private
Date Became Current: Not reported
Date Ended Current: Not reported
Owner/Operator Address: 20245 SE 192ND ST
Owner/Operator City,State,Zip: RENTON, WA 98058
Owner/Operator Telephone: 360-432-9939
Owner/Operator Telephone Ext: Not reported
Owner/Operator Fax: Not reported
Owner/Operator Email: Not reported

Owner/Operator Indicator: Owner
Owner/Operator Name: ANDERSON, BLAINE
Legal Status: Private
Date Became Current: Not reported
Date Ended Current: Not reported
Owner/Operator Address: 20245 SE 192ND ST
Owner/Operator City,State,Zip: RENTON, WA 98058
Owner/Operator Telephone: 360-432-9939
Owner/Operator Telephone Ext: Not reported
Owner/Operator Fax: Not reported
Owner/Operator Email: Not reported

Owner/Operator Indicator: Owner
Owner/Operator Name: ANDERSON, BLAINE
Legal Status: Private
Date Became Current: Not reported
Date Ended Current: Not reported
Owner/Operator Address: 20245 SE 192ND ST
Owner/Operator City,State,Zip: RENTON, WA 98058
Owner/Operator Telephone: 360-432-9939
Owner/Operator Telephone Ext: Not reported
Owner/Operator Fax: Not reported
Owner/Operator Email: Not reported

Owner/Operator Indicator: Owner
Owner/Operator Name: ANDERSON, BLAINE
Legal Status: Private

Map ID
Direction
Distance
Elevation

MAP FINDINGS

Site

Database(s)

EDR ID Number
EPA ID Number

EMERALD TOOL INC (Continued)

1000101621

Date Became Current:	Not reported
Date Ended Current:	Not reported
Owner/Operator Address:	20245 SE 192ND ST
Owner/Operator City,State,Zip:	RENTON, WA 98058
Owner/Operator Telephone:	360-432-9939
Owner/Operator Telephone Ext:	Not reported
Owner/Operator Fax:	Not reported
Owner/Operator Email:	Not reported
Owner/Operator Indicator:	Operator
Owner/Operator Name:	EMERALD TOOL INC
Legal Status:	Private
Date Became Current:	Not reported
Date Ended Current:	Not reported
Owner/Operator Address:	6332 6TH AVE S
Owner/Operator City,State,Zip:	SEATTLE, WA 98108
Owner/Operator Telephone:	206-767-5670
Owner/Operator Telephone Ext:	Not reported
Owner/Operator Fax:	Not reported
Owner/Operator Email:	Not reported
Owner/Operator Indicator:	Owner
Owner/Operator Name:	EMERALD TOOL INC
Legal Status:	Private
Date Became Current:	1991-06-10 00:00:00.
Date Ended Current:	Not reported
Owner/Operator Address:	6332 6TH AVE S
Owner/Operator City,State,Zip:	SEATTLE, WA 98108
Owner/Operator Telephone:	206-767-5670
Owner/Operator Telephone Ext:	Not reported
Owner/Operator Fax:	Not reported
Owner/Operator Email:	Not reported
Owner/Operator Indicator:	Owner
Owner/Operator Name:	EMERALD TOOL INC
Legal Status:	Private
Date Became Current:	1991-06-10 00:00:00.
Date Ended Current:	Not reported
Owner/Operator Address:	6332 6TH AVE S
Owner/Operator City,State,Zip:	SEATTLE, WA 98108
Owner/Operator Telephone:	206-767-5670
Owner/Operator Telephone Ext:	Not reported
Owner/Operator Fax:	Not reported
Owner/Operator Email:	Not reported
Owner/Operator Indicator:	Owner
Owner/Operator Name:	EMERALD TOOL INC
Legal Status:	Private
Date Became Current:	1991-06-10 00:00:00.
Date Ended Current:	Not reported
Owner/Operator Address:	6332 6TH AVE S
Owner/Operator City,State,Zip:	SEATTLE, WA 98108-3436
Owner/Operator Telephone:	Not reported
Owner/Operator Telephone Ext:	Not reported
Owner/Operator Fax:	Not reported
Owner/Operator Email:	Not reported

Map ID
Direction
Distance
Elevation

MAP FINDINGS

Site

Database(s)

EDR ID Number
EPA ID Number

EMERALD TOOL INC (Continued)

1000101621

Owner/Operator Indicator: Owner
Owner/Operator Name: EMERALD TOOL INC
Legal Status: Private
Date Became Current: 1991-06-10 00:00:00.
Date Ended Current: Not reported
Owner/Operator Address: 6332 6TH AVE S
Owner/Operator City,State,Zip: SEATTLE, WA 98108-3436
Owner/Operator Telephone: Not reported
Owner/Operator Telephone Ext: Not reported
Owner/Operator Fax: Not reported
Owner/Operator Email: Not reported

Owner/Operator Indicator: Operator
Owner/Operator Name: EMERALD TOOL INC
Legal Status: Private
Date Became Current: 1996-08-26 00:00:00.
Date Ended Current: Not reported
Owner/Operator Address: 6332 6TH AVE S
Owner/Operator City,State,Zip: SEATTLE, WA 98108-3436
Owner/Operator Telephone: Not reported
Owner/Operator Telephone Ext: Not reported
Owner/Operator Fax: Not reported
Owner/Operator Email: Not reported

Owner/Operator Indicator: Owner
Owner/Operator Name: ANDERSON, BLAINE
Legal Status: Private
Date Became Current: Not reported
Date Ended Current: Not reported
Owner/Operator Address: 20245 SE 192ND ST
Owner/Operator City,State,Zip: RENTON, WA 98058-0271
Owner/Operator Telephone: 360-432-9939
Owner/Operator Telephone Ext: Not reported
Owner/Operator Fax: Not reported
Owner/Operator Email: Not reported

Owner/Operator Indicator: Owner
Owner/Operator Name: EMERALD TOOL INC
Legal Status: Private
Date Became Current: 1991-06-10 00:00:00.
Date Ended Current: Not reported
Owner/Operator Address: 6332 6TH AVE S
Owner/Operator City,State,Zip: SEATTLE, WA 98108
Owner/Operator Telephone: 206-767-5670
Owner/Operator Telephone Ext: Not reported
Owner/Operator Fax: Not reported
Owner/Operator Email: Not reported

Owner/Operator Indicator: Owner
Owner/Operator Name: ANDERSON, BLAINE
Legal Status: Private
Date Became Current: Not reported
Date Ended Current: Not reported
Owner/Operator Address: 20245 SE 192ND ST
Owner/Operator City,State,Zip: RENTON, WA 98058
Owner/Operator Telephone: 360-432-9939
Owner/Operator Telephone Ext: Not reported

Map ID
Direction
Distance
Elevation

MAP FINDINGS

Site

Database(s)

EDR ID Number
EPA ID Number

EMERALD TOOL INC (Continued)

1000101621

Owner/Operator Fax:	Not reported
Owner/Operator Email:	Not reported
Owner/Operator Indicator:	Operator
Owner/Operator Name:	EMERALD TOOL INC
Legal Status:	Private
Date Became Current:	Not reported
Date Ended Current:	Not reported
Owner/Operator Address:	6332 6TH AVE S
Owner/Operator City,State,Zip:	SEATTLE, WA 98108
Owner/Operator Telephone:	206-767-5670
Owner/Operator Telephone Ext:	Not reported
Owner/Operator Fax:	Not reported
Owner/Operator Email:	Not reported
Owner/Operator Indicator:	Owner
Owner/Operator Name:	ANDERSON, BLAINE
Legal Status:	Private
Date Became Current:	Not reported
Date Ended Current:	Not reported
Owner/Operator Address:	20245 SE 192ND ST
Owner/Operator City,State,Zip:	RENTON, WA 98058
Owner/Operator Telephone:	360-432-9939
Owner/Operator Telephone Ext:	Not reported
Owner/Operator Fax:	Not reported
Owner/Operator Email:	Not reported
Owner/Operator Indicator:	Operator
Owner/Operator Name:	EMERALD TOOL INC
Legal Status:	Private
Date Became Current:	Not reported
Date Ended Current:	Not reported
Owner/Operator Address:	6332 6TH AVE S
Owner/Operator City,State,Zip:	SEATTLE, WA 98108
Owner/Operator Telephone:	206-767-5670
Owner/Operator Telephone Ext:	Not reported
Owner/Operator Fax:	Not reported
Owner/Operator Email:	Not reported
Owner/Operator Indicator:	Owner
Owner/Operator Name:	EMERALD TOOL INC
Legal Status:	Private
Date Became Current:	1991-06-10 00:00:00.
Date Ended Current:	Not reported
Owner/Operator Address:	6332 6TH AVE S
Owner/Operator City,State,Zip:	SEATTLE, WA 98108
Owner/Operator Telephone:	206-767-5670
Owner/Operator Telephone Ext:	Not reported
Owner/Operator Fax:	Not reported
Owner/Operator Email:	Not reported
Owner/Operator Indicator:	Owner
Owner/Operator Name:	EMERALD TOOL INC
Legal Status:	Private
Date Became Current:	1991-06-10 00:00:00.
Date Ended Current:	Not reported
Owner/Operator Address:	6332 6TH AVE S

Map ID
Direction
Distance
Elevation

MAP FINDINGS

Site

Database(s)

EDR ID Number
EPA ID Number

EMERALD TOOL INC (Continued)

1000101621

Owner/Operator City,State,Zip:	SEATTLE, WA 98108
Owner/Operator Telephone:	206-767-5670
Owner/Operator Telephone Ext:	Not reported
Owner/Operator Fax:	Not reported
Owner/Operator Email:	Not reported
Owner/Operator Indicator:	Operator
Owner/Operator Name:	EMERALD TOOL INC
Legal Status:	Private
Date Became Current:	1996-08-26 00:00:00.
Date Ended Current:	Not reported
Owner/Operator Address:	6332 6TH AVE S
Owner/Operator City,State,Zip:	SEATTLE, WA 98108-3436
Owner/Operator Telephone:	Not reported
Owner/Operator Telephone Ext:	Not reported
Owner/Operator Fax:	Not reported
Owner/Operator Email:	Not reported
Owner/Operator Indicator:	Owner
Owner/Operator Name:	EMERALD TOOL INC
Legal Status:	Private
Date Became Current:	1991-06-10 00:00:00.
Date Ended Current:	Not reported
Owner/Operator Address:	6332 6TH AVE S
Owner/Operator City,State,Zip:	SEATTLE, WA 98108-3436
Owner/Operator Telephone:	Not reported
Owner/Operator Telephone Ext:	Not reported
Owner/Operator Fax:	Not reported
Owner/Operator Email:	Not reported
Owner/Operator Indicator:	Operator
Owner/Operator Name:	EMERALD TOOL INC
Legal Status:	Private
Date Became Current:	1996-08-26 00:00:00.
Date Ended Current:	Not reported
Owner/Operator Address:	6332 6TH AVE S
Owner/Operator City,State,Zip:	SEATTLE, WA 98108-3436
Owner/Operator Telephone:	206-767-5670
Owner/Operator Telephone Ext:	Not reported
Owner/Operator Fax:	Not reported
Owner/Operator Email:	Not reported
Owner/Operator Indicator:	Owner
Owner/Operator Name:	GARY W
Legal Status:	Private
Date Became Current:	1991-06-10 00:00:00.
Date Ended Current:	Not reported
Owner/Operator Address:	6332 6TH AVE S
Owner/Operator City,State,Zip:	SEATTLE, WA 98108-3436
Owner/Operator Telephone:	206-767-5670
Owner/Operator Telephone Ext:	Not reported
Owner/Operator Fax:	Not reported
Owner/Operator Email:	Not reported
Owner/Operator Indicator:	Owner
Owner/Operator Name:	ANDERSON, BLAINE
Legal Status:	Private

Map ID
Direction
Distance
Elevation

MAP FINDINGS

Site

Database(s)

EDR ID Number
EPA ID Number

EMERALD TOOL INC (Continued)

1000101621

Date Became Current:	Not reported
Date Ended Current:	Not reported
Owner/Operator Address:	20245 SE 192ND ST
Owner/Operator City,State,Zip:	RENTON, WA 98058
Owner/Operator Telephone:	360-432-9939
Owner/Operator Telephone Ext:	Not reported
Owner/Operator Fax:	Not reported
Owner/Operator Email:	Not reported
Owner/Operator Indicator:	Owner
Owner/Operator Name:	ANDERSON, BLAINE
Legal Status:	Private
Date Became Current:	Not reported
Date Ended Current:	Not reported
Owner/Operator Address:	20245 SE 192ND ST
Owner/Operator City,State,Zip:	RENTON, WA 98058
Owner/Operator Telephone:	360-432-9939
Owner/Operator Telephone Ext:	Not reported
Owner/Operator Fax:	Not reported
Owner/Operator Email:	Not reported
Owner/Operator Indicator:	Owner
Owner/Operator Name:	EMERALD TOOL INC
Legal Status:	Private
Date Became Current:	1991-06-10 00:00:00.
Date Ended Current:	Not reported
Owner/Operator Address:	6332 6TH AVE S
Owner/Operator City,State,Zip:	SEATTLE, WA 98108
Owner/Operator Telephone:	206-767-5670
Owner/Operator Telephone Ext:	Not reported
Owner/Operator Fax:	Not reported
Owner/Operator Email:	Not reported
Owner/Operator Indicator:	Owner
Owner/Operator Name:	ANDERSON, BLAINE
Legal Status:	Private
Date Became Current:	Not reported
Date Ended Current:	Not reported
Owner/Operator Address:	20245 SE 192ND ST
Owner/Operator City,State,Zip:	RENTON, WA 98058
Owner/Operator Telephone:	360-432-9939
Owner/Operator Telephone Ext:	Not reported
Owner/Operator Fax:	Not reported
Owner/Operator Email:	Not reported
Owner/Operator Indicator:	Owner
Owner/Operator Name:	EMERALD TOOL INC
Legal Status:	Private
Date Became Current:	1991-06-10 00:00:00.
Date Ended Current:	Not reported
Owner/Operator Address:	6332 6TH AVE S
Owner/Operator City,State,Zip:	SEATTLE, WA 98108
Owner/Operator Telephone:	206-767-5670
Owner/Operator Telephone Ext:	Not reported
Owner/Operator Fax:	Not reported
Owner/Operator Email:	Not reported

Map ID
Direction
Distance
Elevation

MAP FINDINGS

Site

Database(s)

EDR ID Number
EPA ID Number

EMERALD TOOL INC (Continued)

1000101621

Owner/Operator Indicator: Operator
Owner/Operator Name: EMERALD TOOL INC
Legal Status: Private
Date Became Current: Not reported
Date Ended Current: Not reported
Owner/Operator Address: 6332 6TH AVE S
Owner/Operator City,State,Zip: SEATTLE, WA 98108
Owner/Operator Telephone: 206-767-5670
Owner/Operator Telephone Ext: Not reported
Owner/Operator Fax: Not reported
Owner/Operator Email: Not reported

Owner/Operator Indicator: Operator
Owner/Operator Name: EMERALD TOOL INC
Legal Status: Private
Date Became Current: Not reported
Date Ended Current: Not reported
Owner/Operator Address: 6332 6TH AVE S
Owner/Operator City,State,Zip: SEATTLE, WA 98108
Owner/Operator Telephone: 206-767-5670
Owner/Operator Telephone Ext: Not reported
Owner/Operator Fax: Not reported
Owner/Operator Email: Not reported

Owner/Operator Indicator: Owner
Owner/Operator Name: EMERALD TOOL INC
Legal Status: Private
Date Became Current: 1991-06-10 00:00:00.
Date Ended Current: Not reported
Owner/Operator Address: 6332 6TH AVE S
Owner/Operator City,State,Zip: SEATTLE, WA 98108
Owner/Operator Telephone: 206-767-5670
Owner/Operator Telephone Ext: Not reported
Owner/Operator Fax: Not reported
Owner/Operator Email: Not reported

Historic Generators:

Receive Date: 2010-01-13 00:00:00.0
Handler Name: EMERALD TOOL INC
Federal Waste Generator Description: Not a generator, verified
State District Owner: WA
Large Quantity Handler of Universal Waste: No
Recognized Trader Importer: No
Recognized Trader Exporter: No
Spent Lead Acid Battery Importer: No
Spent Lead Acid Battery Exporter: No
Current Record: No
Non Storage Recycler Activity: Not reported
Electronic Manifest Broker: Not reported

Receive Date: 2012-01-19 00:00:00.0
Handler Name: EMERALD TOOL INC
Federal Waste Generator Description: Not a generator, verified
State District Owner: WA
Large Quantity Handler of Universal Waste: No
Recognized Trader Importer: No
Recognized Trader Exporter: No

Map ID
Direction
Distance
Elevation

MAP FINDINGS

Site

Database(s)

EDR ID Number
EPA ID Number

EMERALD TOOL INC (Continued)

1000101621

Spent Lead Acid Battery Importer:	No
Spent Lead Acid Battery Exporter:	No
Current Record:	No
Non Storage Recycler Activity:	Not reported
Electronic Manifest Broker:	Not reported
Receive Date:	2009-01-27 00:00:00.0
Handler Name:	EMERALD TOOL INC
Federal Waste Generator Description:	Not a generator, verified
State District Owner:	WA
Large Quantity Handler of Universal Waste:	No
Recognized Trader Importer:	No
Recognized Trader Exporter:	No
Spent Lead Acid Battery Importer:	No
Spent Lead Acid Battery Exporter:	No
Current Record:	No
Non Storage Recycler Activity:	Not reported
Electronic Manifest Broker:	Not reported
Receive Date:	2011-01-04 00:00:00.0
Handler Name:	EMERALD TOOL INC
Federal Waste Generator Description:	Not a generator, verified
State District Owner:	WA
Large Quantity Handler of Universal Waste:	No
Recognized Trader Importer:	No
Recognized Trader Exporter:	No
Spent Lead Acid Battery Importer:	No
Spent Lead Acid Battery Exporter:	No
Current Record:	No
Non Storage Recycler Activity:	Not reported
Electronic Manifest Broker:	Not reported
Receive Date:	2013-05-17 00:00:00.0
Handler Name:	EMERALD TOOL INC
Federal Waste Generator Description:	Not a generator, verified
State District Owner:	WA
Large Quantity Handler of Universal Waste:	No
Recognized Trader Importer:	No
Recognized Trader Exporter:	No
Spent Lead Acid Battery Importer:	No
Spent Lead Acid Battery Exporter:	No
Current Record:	Yes
Non Storage Recycler Activity:	Not reported
Electronic Manifest Broker:	Not reported
Receive Date:	1993-12-31 00:00:00.0
Handler Name:	EMERALD TOOL INC
Federal Waste Generator Description:	Small Quantity Generator
State District Owner:	WA
Large Quantity Handler of Universal Waste:	No
Recognized Trader Importer:	No
Recognized Trader Exporter:	No
Spent Lead Acid Battery Importer:	No
Spent Lead Acid Battery Exporter:	No
Current Record:	No
Non Storage Recycler Activity:	Not reported
Electronic Manifest Broker:	Not reported

Map ID
Direction
Distance
Elevation

MAP FINDINGS

Site

Database(s)

EDR ID Number
EPA ID Number

EMERALD TOOL INC (Continued)

1000101621

Receive Date: 1996-02-28 00:00:00.0
Handler Name: EMERALD TOOL INC
Federal Waste Generator Description: Small Quantity Generator
State District Owner: WA
Large Quantity Handler of Universal Waste: No
Recognized Trader Importer: No
Recognized Trader Exporter: No
Spent Lead Acid Battery Importer: No
Spent Lead Acid Battery Exporter: No
Current Record: No
Non Storage Recycler Activity: Not reported
Electronic Manifest Broker: Not reported

Receive Date: 1997-01-29 00:00:00.0
Handler Name: EMERALD TOOL INC
Federal Waste Generator Description: Conditionally Exempt Small Quantity Generator
State District Owner: WA
Large Quantity Handler of Universal Waste: No
Recognized Trader Importer: No
Recognized Trader Exporter: No
Spent Lead Acid Battery Importer: No
Spent Lead Acid Battery Exporter: No
Current Record: No
Non Storage Recycler Activity: Not reported
Electronic Manifest Broker: Not reported

Receive Date: 1998-01-16 00:00:00.0
Handler Name: EMERALD TOOL INC
Federal Waste Generator Description: Conditionally Exempt Small Quantity Generator
State District Owner: WA
Large Quantity Handler of Universal Waste: No
Recognized Trader Importer: No
Recognized Trader Exporter: No
Spent Lead Acid Battery Importer: No
Spent Lead Acid Battery Exporter: No
Current Record: No
Non Storage Recycler Activity: Not reported
Electronic Manifest Broker: Not reported

Receive Date: 1999-02-01 00:00:00.0
Handler Name: EMERALD TOOL INC
Federal Waste Generator Description: Conditionally Exempt Small Quantity Generator
State District Owner: WA
Large Quantity Handler of Universal Waste: No
Recognized Trader Importer: No
Recognized Trader Exporter: No
Spent Lead Acid Battery Importer: No
Spent Lead Acid Battery Exporter: No
Current Record: No
Non Storage Recycler Activity: Not reported
Electronic Manifest Broker: Not reported

Receive Date: 2000-01-28 00:00:00.0
Handler Name: EMERALD TOOL INC
Federal Waste Generator Description: Conditionally Exempt Small Quantity Generator
State District Owner: WA
Large Quantity Handler of Universal Waste: No

Map ID
Direction
Distance
Elevation

MAP FINDINGS

Site

Database(s)

EDR ID Number
EPA ID Number

EMERALD TOOL INC (Continued)

1000101621

Recognized Trader Importer: No
Recognized Trader Exporter: No
Spent Lead Acid Battery Importer: No
Spent Lead Acid Battery Exporter: No
Current Record: No
Non Storage Recycler Activity: Not reported
Electronic Manifest Broker: Not reported

Receive Date: 2001-01-05 00:00:00.0
Handler Name: EMERALD TOOL INC
Federal Waste Generator Description: Conditionally Exempt Small Quantity Generator
State District Owner: WA
Large Quantity Handler of Universal Waste: No
Recognized Trader Importer: No
Recognized Trader Exporter: No
Spent Lead Acid Battery Importer: No
Spent Lead Acid Battery Exporter: No
Current Record: No
Non Storage Recycler Activity: Not reported
Electronic Manifest Broker: Not reported

Receive Date: 2002-01-18 00:00:00.0
Handler Name: EMERALD TOOL INC
Federal Waste Generator Description: Conditionally Exempt Small Quantity Generator
State District Owner: WA
Large Quantity Handler of Universal Waste: No
Recognized Trader Importer: No
Recognized Trader Exporter: No
Spent Lead Acid Battery Importer: No
Spent Lead Acid Battery Exporter: No
Current Record: No
Non Storage Recycler Activity: Not reported
Electronic Manifest Broker: Not reported

Receive Date: 2003-01-29 00:00:00.0
Handler Name: EMERALD TOOL INC
Federal Waste Generator Description: Conditionally Exempt Small Quantity Generator
State District Owner: WA
Large Quantity Handler of Universal Waste: No
Recognized Trader Importer: No
Recognized Trader Exporter: No
Spent Lead Acid Battery Importer: No
Spent Lead Acid Battery Exporter: No
Current Record: No
Non Storage Recycler Activity: Not reported
Electronic Manifest Broker: Not reported

Receive Date: 2004-02-11 00:00:00.0
Handler Name: EMERALD TOOL INC
Federal Waste Generator Description: Conditionally Exempt Small Quantity Generator
State District Owner: WA
Large Quantity Handler of Universal Waste: No
Recognized Trader Importer: No
Recognized Trader Exporter: No
Spent Lead Acid Battery Importer: No
Spent Lead Acid Battery Exporter: No
Current Record: No

Map ID
Direction
Distance
Elevation

MAP FINDINGS

Site

Database(s)

EDR ID Number
EPA ID Number

EMERALD TOOL INC (Continued)

1000101621

Non Storage Recycler Activity:	Not reported
Electronic Manifest Broker:	Not reported
Receive Date:	2005-01-20 00:00:00.0
Handler Name:	EMERALD TOOL INC
Federal Waste Generator Description:	Conditionally Exempt Small Quantity Generator
State District Owner:	WA
Large Quantity Handler of Universal Waste:	No
Recognized Trader Importer:	No
Recognized Trader Exporter:	No
Spent Lead Acid Battery Importer:	No
Spent Lead Acid Battery Exporter:	No
Current Record:	No
Non Storage Recycler Activity:	Not reported
Electronic Manifest Broker:	Not reported
Receive Date:	2006-04-11 00:00:00.0
Handler Name:	EMERALD TOOL INC
Federal Waste Generator Description:	Conditionally Exempt Small Quantity Generator
State District Owner:	WA
Large Quantity Handler of Universal Waste:	No
Recognized Trader Importer:	No
Recognized Trader Exporter:	No
Spent Lead Acid Battery Importer:	No
Spent Lead Acid Battery Exporter:	No
Current Record:	No
Non Storage Recycler Activity:	Not reported
Electronic Manifest Broker:	Not reported
Receive Date:	2007-01-04 00:00:00.0
Handler Name:	EMERALD TOOL INC
Federal Waste Generator Description:	Not a generator, verified
State District Owner:	WA
Large Quantity Handler of Universal Waste:	No
Recognized Trader Importer:	No
Recognized Trader Exporter:	No
Spent Lead Acid Battery Importer:	No
Spent Lead Acid Battery Exporter:	No
Current Record:	No
Non Storage Recycler Activity:	Not reported
Electronic Manifest Broker:	Not reported
Receive Date:	2008-01-21 00:00:00.0
Handler Name:	EMERALD TOOL INC
Federal Waste Generator Description:	Not a generator, verified
State District Owner:	WA
Large Quantity Handler of Universal Waste:	No
Recognized Trader Importer:	No
Recognized Trader Exporter:	No
Spent Lead Acid Battery Importer:	No
Spent Lead Acid Battery Exporter:	No
Current Record:	No
Non Storage Recycler Activity:	Not reported
Electronic Manifest Broker:	Not reported
Receive Date:	2009-01-27 00:00:00.0
Handler Name:	EMERALD TOOL INC

Map ID
Direction
Distance
Elevation

MAP FINDINGS

Site

Database(s)

EDR ID Number
EPA ID Number

EMERALD TOOL INC (Continued)

1000101621

Federal Waste Generator Description: Not a generator, verified
State District Owner: WA
Large Quantity Handler of Universal Waste: No
Recognized Trader Importer: No
Recognized Trader Exporter: No
Spent Lead Acid Battery Importer: No
Spent Lead Acid Battery Exporter: No
Current Record: No
Non Storage Recycler Activity: Not reported
Electronic Manifest Broker: Not reported

Receive Date: 2010-01-13 00:00:00.0
Handler Name: EMERALD TOOL INC
Federal Waste Generator Description: Not a generator, verified
State District Owner: WA
Large Quantity Handler of Universal Waste: No
Recognized Trader Importer: No
Recognized Trader Exporter: No
Spent Lead Acid Battery Importer: No
Spent Lead Acid Battery Exporter: No
Current Record: No
Non Storage Recycler Activity: Not reported
Electronic Manifest Broker: Not reported

Receive Date: 2011-01-04 00:00:00.0
Handler Name: EMERALD TOOL INC
Federal Waste Generator Description: Not a generator, verified
State District Owner: WA
Large Quantity Handler of Universal Waste: No
Recognized Trader Importer: No
Recognized Trader Exporter: No
Spent Lead Acid Battery Importer: No
Spent Lead Acid Battery Exporter: No
Current Record: No
Non Storage Recycler Activity: Not reported
Electronic Manifest Broker: Not reported

Receive Date: 2012-01-19 00:00:00.0
Handler Name: EMERALD TOOL INC
Federal Waste Generator Description: Not a generator, verified
State District Owner: WA
Large Quantity Handler of Universal Waste: No
Recognized Trader Importer: No
Recognized Trader Exporter: No
Spent Lead Acid Battery Importer: No
Spent Lead Acid Battery Exporter: No
Current Record: No
Non Storage Recycler Activity: Not reported
Electronic Manifest Broker: Not reported

Receive Date: 2013-05-16 00:00:00.0
Handler Name: EMERALD TOOL INC
Federal Waste Generator Description: Not a generator, verified
State District Owner: WA
Large Quantity Handler of Universal Waste: No
Recognized Trader Importer: No
Recognized Trader Exporter: No

Map ID
Direction
Distance
Elevation

MAP FINDINGS

Site

Database(s)

EDR ID Number
EPA ID Number

EMERALD TOOL INC (Continued)

1000101621

Spent Lead Acid Battery Importer: No
Spent Lead Acid Battery Exporter: No
Current Record: No
Non Storage Recycler Activity: Not reported
Electronic Manifest Broker: Not reported

Receive Date: 2003-12-31 00:00:00.0
Handler Name: EMERALD TOOL INC
Federal Waste Generator Description: Not a generator, verified
State District Owner: WA
Large Quantity Handler of Universal Waste: No
Recognized Trader Importer: No
Recognized Trader Exporter: No
Spent Lead Acid Battery Importer: No
Spent Lead Acid Battery Exporter: No
Current Record: No
Non Storage Recycler Activity: Not reported
Electronic Manifest Broker: Not reported

Receive Date: 2005-12-31 00:00:00.0
Handler Name: EMERALD TOOL INC
Federal Waste Generator Description: Not a generator, verified
State District Owner: WA
Large Quantity Handler of Universal Waste: No
Recognized Trader Importer: No
Recognized Trader Exporter: No
Spent Lead Acid Battery Importer: No
Spent Lead Acid Battery Exporter: No
Current Record: No
Non Storage Recycler Activity: Not reported
Electronic Manifest Broker: Not reported

Receive Date: 2007-12-31 00:00:00.0
Handler Name: EMERALD TOOL INC
Federal Waste Generator Description: Not a generator, verified
State District Owner: WA
Large Quantity Handler of Universal Waste: No
Recognized Trader Importer: No
Recognized Trader Exporter: No
Spent Lead Acid Battery Importer: No
Spent Lead Acid Battery Exporter: No
Current Record: No
Non Storage Recycler Activity: Not reported
Electronic Manifest Broker: Not reported

Facility Has Received Notices of Violation:
Found Violation: No
Agency Which Determined Violation: Not reported
Violation Short Description: Not reported
Date Violation was Determined: Not reported
Actual Return to Compliance Date: Not reported
Return to Compliance Qualifier: Not reported
Violation Responsible Agency: Not reported
Scheduled Compliance Date: Not reported
Enforcement Identifier: Not reported
Date of Enforcement Action: Not reported

Map ID
Direction
Distance
Elevation

MAP FINDINGS

Site

Database(s)

EDR ID Number
EPA ID Number

EMERALD TOOL INC (Continued)

1000101621

Enforcement Responsible Agency:	Not reported
Enforcement Docket Number:	Not reported
Enforcement Attorney:	Not reported
Corrective Action Component:	Not reported
Appeal Initiated Date:	Not reported
Appeal Resolution Date:	Not reported
Disposition Status Date:	Not reported
Disposition Status:	Not reported
Disposition Status Description:	Not reported
Consent/Final Order Sequence Number:	Not reported
Consent/Final Order Respondent Name:	Not reported
Consent/Final Order Lead Agency:	Not reported
Enforcement Type:	Not reported
Enforcement Responsible Person:	Not reported
Enforcement Responsible Sub-Organization:	Not reported
SEP Sequence Number:	Not reported
SEP Expenditure Amount:	Not reported
SEP Scheduled Completion Date:	Not reported
SEP Actual Date:	Not reported
SEP Defaulted Date:	Not reported
SEP Type:	Not reported
SEP Type Description:	Not reported
Proposed Amount:	Not reported
Final Monetary Amount:	Not reported
Paid Amount:	Not reported
Final Count:	Not reported
Final Amount:	Not reported
Found Violation:	Yes
Agency Which Determined Violation:	State
Violation Short Description:	Listing - General
Date Violation was Determined:	2015-12-04 00:00:00.0
Actual Return to Compliance Date:	2016-04-05 00:00:00.0
Return to Compliance Qualifier:	Documented
Violation Responsible Agency:	State
Scheduled Compliance Date:	2016-02-08 00:00:00.0
Enforcement Identifier:	001
Date of Enforcement Action:	2015-12-16 00:00:00.0
Enforcement Responsible Agency:	State
Enforcement Docket Number:	Not reported
Enforcement Attorney:	Not reported
Corrective Action Component:	No
Appeal Initiated Date:	Not reported
Appeal Resolution Date:	Not reported
Disposition Status Date:	Not reported
Disposition Status:	Not reported
Disposition Status Description:	Not reported
Consent/Final Order Sequence Number:	Not reported
Consent/Final Order Respondent Name:	Not reported
Consent/Final Order Lead Agency:	Not reported
Enforcement Type:	WRITTEN INFORMAL
Enforcement Responsible Person:	WAEJK
Enforcement Responsible Sub-Organization:	NW
SEP Sequence Number:	Not reported
SEP Expenditure Amount:	Not reported
SEP Scheduled Completion Date:	Not reported
SEP Actual Date:	Not reported

Map ID
Direction
Distance
Elevation

MAP FINDINGS

Site

Database(s)

EDR ID Number
EPA ID Number

EMERALD TOOL INC (Continued)

1000101621

SEP Defaulted Date: Not reported
SEP Type: Not reported
SEP Type Description: Not reported
Proposed Amount: Not reported
Final Monetary Amount: Not reported
Paid Amount: Not reported
Final Count: Not reported
Final Amount: Not reported

Evaluation Action Summary:

Evaluation Date: 1984-05-04 00:00:00.0
Evaluation Responsible Agency: State
Found Violation: No
Evaluation Type Description: COMPLIANCE EVALUATION INSPECTION ON-SITE
Evaluation Responsible Person Identifier: Not reported
Evaluation Responsible Sub-Organization: NW
Actual Return to Compliance Date: Not reported
Scheduled Compliance Date: Not reported
Date of Request: Not reported
Date Response Received: Not reported
Request Agency: Not reported
Former Citation: Not reported

Evaluation Date: 2015-12-04 00:00:00.0
Evaluation Responsible Agency: State
Found Violation: Yes
Evaluation Type Description: FOCUSED COMPLIANCE INSPECTION
Evaluation Responsible Person Identifier: WAEJK
Evaluation Responsible Sub-Organization: NW
Actual Return to Compliance Date: 2016-04-05 00:00:00.0
Scheduled Compliance Date: 2016-02-08 00:00:00.0
Date of Request: Not reported
Date Response Received: Not reported
Request Agency: Not reported
Former Citation: Not reported

FINDS:

Registry ID: 110005319921

[Click Here:](#)

Environmental Interest/Information System:

Washington Facility / Site Identification System (WA-FSIS) provides a means to query and display data maintained by the Washington Department of Ecology. This system contains key information for each facility/site that is currently, or has been, of interest to the Air Quality, Dam Safety, Hazardous Waste, Toxics Cleanup, and Water Quality Programs.

RCRAInfo is a national information system that supports the Resource Conservation and Recovery Act (RCRA) program through the tracking of events and activities related to facilities that generate, transport, and treat, store, or dispose of hazardous waste. RCRAInfo allows RCRA program staff to track the notification, permit, compliance, and corrective action activities required under RCRA.

HAZARDOUS WASTE BIENNIAL REPORTER

Map ID
Direction
Distance
Elevation

MAP FINDINGS

Site

Database(s)

EDR ID Number
EPA ID Number

EMERALD TOOL INC (Continued)

1000101621

[Click this hyperlink](#) while viewing on your computer to access additional FINDS: detail in the EDR Site Report.

ECHO:

Envid: 1000101621
Registry ID: 110005319921
DFR URL: <http://echo.epa.gov/detailed-facility-report?fid=110005319921>
Name: EMERALD TOOL INC
Address: 6332 6TH S
City,State,Zip: SEATTLE, WA 98108

WA MANIFEST:

Name: EMERALD TOOL INC
Address: 6332 6TH S
City,State,Zip: SEATTLE, WA 98108
Facility Address 2: Not reported
Facility ID: 2084
EPA ID: WAD042476788
NAICS: 332213
State Waste Code Desc: Not reported
Federal Waste Code Desc: Not reported
Form Comm: Not reported
Data Year: 2011
Permit by Rule: False
Mailing Address 2: Not reported
Treatment by Generator: False
Mixed Radioactive Waste: False
Importer of Hazardous Waste: False
Immediate Recycler: False
Treatment/Storage/Disposal/Recycling Facility: False
Generator of Dangerous Fuel Waste: False
Generator Marketing to Burner: False
Other Marketers (i.e., blender, distributor, etc.): False
Utility Boiler Burner: False
Industry Boiler Burner: False
Industrial Furnace: False
Smelter Defferal: False
Universal Waste: Not reported
Off-Specification: Not reported
LN Address 2: Not reported
Tax Reg #: 600443300
Business Type: Not reported
Mail Name: Emerald Tool Inc
Mailing Address: PO Box 80312
Mailing City,State,Zip: SEATTLE, WA 98108-0312
Legal Organization Name: Emerald Tool Inc
Legal Organization Type: Private
Legal Contact: Gary W Walker
Legal Address: 6332 6TH AVE S
Legal Address 2: Not reported
Legal City,State,Zip: SEATTLE, WA 98108-3436
Legal Phone Number: (206)767-5670
Legal Effective Date: 06/10/1991
Land Organization Name: Not reported
Land Organization Type: Private
Land Contact: Blaine Anderson

Map ID
Direction
Distance
Elevation

MAP FINDINGS

Site

Database(s)

EDR ID Number
EPA ID Number

EMERALD TOOL INC (Continued)

1000101621

Land Address:	20245 SE 192ND ST
Land City,State,Zip:	RENTON, WA 98058-0271
Land Phone Number:	(360)432-9939
Operator Organization Name:	Emerald Tool Inc
Operator Organization Type:	Private
Operator:	Not reported
Operator Address:	6332 6TH AVE S
Operator Address 2:	Not reported
Operator City,State,Zip:	SEATTLE, WA 98108-3436
Operator Phone Number:	(206) 767-5670
Operator Effective Date:	08/26/1996
Site Contact:	Don Plath
Site Contact Address:	6332 6TH AVE S
Contact City,State,Zip:	SEATTLE, WA 98108-3436
Site Contact Phone Number:	(206)767-5670
Site Contact Email:	Not reported
Gen Status Code:	XQG
Monthly Generation:	False
Batch Generation:	False
One Time Generation:	False
Transport Own Waste:	False
Tranports Other Waste:	False
Recycler Onsite:	False
Transfer Facility:	False
Other Exemption:	Not reported
UW Battery Gen:	False
Used Oil Transporter:	False
Used Oil Transfer Facility:	False
Used Oil Processor:	False
Used Oil Refiner:	False
Used Oil Fuel Marketer Directs Shipments:	False
Used Oil Fuel Marketer Meets Specs:	False
Site Contact Address 2:	Not reported
Name:	EMERALD TOOL INC
Address:	6332 6TH S
City,State,Zip:	SEATTLE, WA 98108
Facility Address 2:	Not reported
Facility ID:	2084
EPA ID:	WAD042476788
NAICS:	332213
State Waste Code Desc:	Not reported
Federal Waste Code Desc:	Not reported
Form Comm:	Not reported
Data Year:	2010
Permit by Rule:	False
Mailing Address 2:	Not reported
Treatment by Generator:	False
Mixed Radioactive Waste:	False
Importer of Hazardous Waste:	False
Immediate Recycler:	False
Treatment/Storage/Disposal/Recycling Facility:	False
Generator of Dangerous Fuel Waste:	False
Generator Marketing to Burner:	False
Other Marketers (i.e., blender, distributor, etc.):	False
Utility Boiler Burner:	False
Industry Boiler Burner:	False

Map ID
Direction
Distance
Elevation

MAP FINDINGS

Site

Database(s)

EDR ID Number
EPA ID Number

EMERALD TOOL INC (Continued)

1000101621

Industrial Furnace:	False
Smelter Defferal:	False
Universal Waste:	Not reported
Off-Specification:	Not reported
LN Address 2:	Not reported
Tax Reg #:	600443300
Business Type:	Not reported
Mail Name:	Emerald Tool Inc
Mailing Address:	PO Box 80312
Mailing City,State,Zip:	SEATTLE, WA 98108-0312
Legal Organization Name:	Emerald Tool Inc
Legal Organization Type:	Private
Legal Contact:	Gary W Walker
Legal Address:	6332 6TH AVE S
Legal Address 2:	Not reported
Legal City,State,Zip:	SEATTLE, WA 98108-3436
Legal Phone Number:	(206)767-5670
Legal Effective Date:	06/10/1991
Land Organization Name:	Not reported
Land Organization Type:	Private
Land Contact:	Blaine Anderson
Land Address:	20245 SE 192ND ST
Land City,State,Zip:	RENTON, WA 98058-0271
Land Phone Number:	(360)432-9939
Operator Organization Name:	Emerald Tool Inc
Operator Organization Type:	Private
Operator:	Not reported
Operator Address:	6332 6TH AVE S
Operator Address 2:	Not reported
Operator City,State,Zip:	SEATTLE, WA 98108-3436
Operator Phone Number:	(206) 767-5670
Operator Effective Date:	08/26/1996
Site Contact:	Dennis McGuire
Site Contact Address:	6332 6TH AVE S
Contact City,State,Zip:	SEATTLE, WA 98108-3436
Site Contact Phone Number:	(206)767-5670
Site Contact Email:	Not reported
Gen Status Code:	XQG
Monthly Generation:	False
Batch Generation:	False
One Time Generation:	False
Transport Own Waste:	False
Tranports Other Waste:	False
Recycler Onsite:	False
Transfer Facility:	False
Other Exemption:	Not reported
UW Battery Gen:	False
Used Oil Transporter:	False
Used Oil Transfer Facility:	False
Used Oil Processor:	False
Used Oil Refiner:	False
Used Oil Fuel Marketer Directs Shipments:	False
Used Oil Fuel Marketer Meets Specs:	False
Site Contact Address 2:	Not reported
Name:	EMERALD TOOL INC
Address:	6332 6TH S

Map ID
Direction
Distance
Elevation

MAP FINDINGS

Site

Database(s)

EDR ID Number
EPA ID Number

EMERALD TOOL INC (Continued)

1000101621

City,State,Zip:	SEATTLE, WA 98108
Facility Address 2:	Not reported
Facility ID:	2084
EPA ID:	WAD042476788
NAICS:	332213
State Waste Code Desc:	Not reported
Federal Waste Code Desc:	Not reported
Form Comm:	Not reported
Data Year:	2009
Permit by Rule:	False
Mailing Address 2:	Not reported
Treatment by Generator:	False
Mixed Radioactive Waste:	False
Importer of Hazardous Waste:	False
Immediate Recycler:	False
Treatment/Storage/Disposal/Recycling Facility:	False
Generator of Dangerous Fuel Waste:	False
Generator Marketing to Burner:	False
Other Marketers (i.e., blender, distributor, etc.):	False
Utility Boiler Burner:	False
Industry Boiler Burner:	False
Industrial Furnace:	False
Smelter Defferal:	False
Universal Waste:	Not reported
Off-Specification:	Not reported
LN Address 2:	Not reported
Tax Reg #:	600443300
Business Type:	Not reported
Mail Name:	Emerald Tool Inc
Mailing Address:	PO Box 80312
Mailing City,State,Zip:	SEATTLE, WA 98108-0312
Legal Organization Name:	Emerald Tool Inc
Legal Organization Type:	Private
Legal Contact:	Gary W Walker
Legal Address:	6332 6TH AVE S
Legal Address 2:	Not reported
Legal City,State,Zip:	SEATTLE, WA 98108-3436
Legal Phone Number:	(206)767-5670
Legal Effective Date:	06/10/1991
Land Organization Name:	Not reported
Land Organization Type:	Private
Land Contact:	Blaine Anderson
Land Address:	20245 SE 192ND ST
Land City,State,Zip:	RENTON, WA 98058-0271
Land Phone Number:	(360)432-9939
Operator Organization Name:	Emerald Tool Inc
Operator Organization Type:	Private
Operator:	Not reported
Operator Address:	6332 6TH AVE S
Operator Address 2:	Not reported
Operator City,State,Zip:	SEATTLE, WA 98108-3436
Operator Phone Number:	(206) 767-5670
Operator Effective Date:	08/26/1996
Site Contact:	Dennis McGuire
Site Contact Address:	6332 6TH AVE S
Contact City,State,Zip:	SEATTLE, WA 98108-3436
Site Contact Phone Number:	(206)767-5670

Map ID
Direction
Distance
Elevation

MAP FINDINGS

Site

Database(s)

EDR ID Number
EPA ID Number

EMERALD TOOL INC (Continued)

1000101621

Site Contact Email:	Not reported
Gen Status Code:	XQG
Monthly Generation:	False
Batch Generation:	False
One Time Generation:	False
Transport Own Waste:	False
Tranports Other Waste:	False
Recycler Onsite:	False
Transfer Facility:	False
Other Exemption:	Not reported
UW Battery Gen:	False
Used Oil Transporter:	False
Used Oil Transfer Facility:	False
Used Oil Processor:	False
Used Oil Refiner:	False
Used Oil Fuel Marketer Directs Shipments:	False
Used Oil Fuel Marketer Meets Specs:	False
Site Contact Address 2:	Not reported
Name:	EMERALD TOOL INC
Address:	6332 6TH S
City,State,Zip:	SEATTLE, WA 98108
Facility Address 2:	Not reported
Facility ID:	2084
EPA ID:	WAD042476788
NAICS:	332213
State Waste Code Desc:	Not reported
Federal Waste Code Desc:	Not reported
Form Comm:	Not reported
Data Year:	2008
Permit by Rule:	False
Mailing Address 2:	Not reported
Treatment by Generator:	False
Mixed Radioactive Waste:	False
Importer of Hazardous Waste:	False
Immediate Recycler:	False
Treatment/Storage/Disposal/Recycling Facility:	False
Generator of Dangerous Fuel Waste:	False
Generator Marketing to Burner:	False
Other Marketers (i.e., blender, distributor, etc.):	False
Utility Boiler Burner:	False
Industry Boiler Burner:	False
Industrial Furnace:	False
Smelter Defferal:	False
Universal Waste:	Not reported
Off-Specification:	Not reported
LN Address 2:	Not reported
Tax Reg #:	600443300
Business Type:	Not reported
Mail Name:	Emerald Tool Inc
Mailing Address:	PO Box 80312
Mailing City,State,Zip:	SEATTLE, WA 98108-0312
Legal Organization Name:	Emerald Tool Inc
Legal Organization Type:	Private
Legal Contact:	Gary W Walker
Legal Address:	6332 6TH AVE S
Legal Address 2:	Not reported

Map ID
Direction
Distance
Elevation

MAP FINDINGS

Site

Database(s)

EDR ID Number
EPA ID Number

EMERALD TOOL INC (Continued)

1000101621

Legal City,State,Zip:	SEATTLE, WA 98108-3436
Legal Phone Number:	(206)767-5670
Legal Effective Date:	06/10/1991
Land Organization Name:	Not reported
Land Organization Type:	Private
Land Contact:	Blaine Anderson
Land Address:	20245 SE 192ND ST
Land City,State,Zip:	RENTON, WA 98058-0271
Land Phone Number:	(360)432-9939
Operator Organization Name:	Emerald Tool Inc
Operator Organization Type:	Private
Operator:	Not reported
Operator Address:	6332 6TH AVE S
Operator Address 2:	Not reported
Operator City,State,Zip:	SEATTLE, WA 98108-3436
Operator Phone Number:	(206) 767-5670
Operator Effective Date:	08/26/1996
Site Contact:	Dennis McGuire
Site Contact Address:	6332 6TH AVE S
Contact City,State,Zip:	SEATTLE, WA 98108-3436
Site Contact Phone Number:	(206)767-5670
Site Contact Email:	Not reported
Gen Status Code:	XQG
Monthly Generation:	False
Batch Generation:	False
One Time Generation:	False
Transport Own Waste:	False
Tranports Other Waste:	False
Recycler Onsite:	False
Transfer Facility:	False
Other Exemption:	Not reported
UW Battery Gen:	False
Used Oil Transporter:	False
Used Oil Transfer Facility:	False
Used Oil Processor:	False
Used Oil Refiner:	False
Used Oil Fuel Marketer Directs Shipments:	False
Used Oil Fuel Marketer Meets Specs:	False
Site Contact Address 2:	Not reported
Name:	EMERALD TOOL INC
Address:	6332 6TH S
City,State,Zip:	SEATTLE, WA 98108
Facility Address 2:	Not reported
Facility ID:	2084
EPA ID:	WAD042476788
NAICS:	332213
State Waste Code Desc:	Not reported
Federal Waste Code Desc:	Not reported
Form Comm:	Not reported
Data Year:	Not reported
Permit by Rule:	F
Mailing Address 2:	Not reported
Treatment by Generator:	F
Mixed Radioactive Waste:	F
Importer of Hazardous Waste:	F
Immediate Recycler:	F

Map ID
Direction
Distance
Elevation

MAP FINDINGS

Site

Database(s)

EDR ID Number
EPA ID Number

EMERALD TOOL INC (Continued)

1000101621

Treatment/Storage/Disposal/Recycling Facility:	F
Generator of Dangerous Fuel Waste:	F
Generator Marketing to Burner:	F
Other Marketers (i.e., blender, distributor, etc.):	F
Utility Boiler Burner:	F
Industry Boiler Burner:	F
Industrial Furnace:	F
Smelter Defferal:	F
Universal Waste:	Not reported
Off-Specification:	Not reported
LN Address 2:	Not reported
Tax Reg #:	600443300
Business Type:	Not reported
Mail Name:	Emerald Tool Inc
Mailing Address:	PO Box 80312
Mailing City,State,Zip:	SEATTLE, WA 98108-0312
Legal Organization Name:	Emerald Tool Inc
Legal Organization Type:	Private
Legal Contact:	Gary W Walker
Legal Address:	6332 6TH AVE S
Legal Address 2:	Not reported
Legal City,State,Zip:	SEATTLE, WA 98108-3436
Legal Phone Number:	(206)767-5670
Legal Effective Date:	06/10/1991
Land Organization Name:	Not reported
Land Organization Type:	Private
Land Contact:	Blaine Anderson
Land Address:	20245 SE 192ND ST
Land City,State,Zip:	RENTON, WA 98058-0271
Land Phone Number:	(360)432-9939
Operator Organization Name:	Emerald Tool Inc
Operator Organization Type:	Private
Operator:	Not reported
Operator Address:	6332 6TH AVE S
Operator Address 2:	Not reported
Operator City,State,Zip:	SEATTLE, WA 98108-3436
Operator Phone Number:	(206) 767-5670
Operator Effective Date:	08/26/1996
Site Contact:	Dennis McGuire
Site Contact Address:	6332 6TH AVE S
Contact City,State,Zip:	SEATTLE, WA 98108-3436
Site Contact Phone Number:	(206)767-5670
Site Contact Email:	Not reported
Gen Status Code:	XQG
Monthly Generation:	F
Batch Generation:	F
One Time Generation:	F
Transport Own Waste:	F
Tranports Other Waste:	F
Recycler Onsite:	F
Transfer Facility:	F
Other Exemption:	Not reported
UW Battery Gen:	F
Used Oil Transporter:	F
Used Oil Transfer Facility:	F
Used Oil Processor:	F
Used Oil Refiner:	F

Map ID
Direction
Distance
Elevation

MAP FINDINGS

Site

Database(s)

EDR ID Number
EPA ID Number

EMERALD TOOL INC (Continued)

1000101621

Used Oil Fuel Marketer Directs Shipments:	F
Used Oil Fuel Marketer Meets Specs:	F
Site Contact Address 2:	Not reported
Name:	EMERALD TOOL INC
Address:	6332 6TH S
City,State,Zip:	SEATTLE, WA 98108
Facility Address 2:	Not reported
Facility ID:	2084
EPA ID:	WAD042476788
NAICS:	332213
State Waste Code Desc:	Not reported
Federal Waste Code Desc:	Not reported
Form Comm:	Not reported
Data Year:	Not reported
Permit by Rule:	FALSE
Mailing Address 2:	Not reported
Treatment by Generator:	FALSE
Mixed Radioactive Waste:	FALSE
Importer of Hazardous Waste:	FALSE
Immediate Recycler:	FALSE
Treatment/Storage/Disposal/Recycling Facility:	FALSE
Generator of Dangerous Fuel Waste:	FALSE
Generator Marketing to Burner:	FALSE
Other Marketers (i.e., blender, distributor, etc.):	FALSE
Utility Boiler Burner:	FALSE
Industry Boiler Burner:	FALSE
Industrial Furnace:	FALSE
Smelter Defferal:	FALSE
Universal Waste:	Not reported
Off-Specification:	Not reported
LN Address 2:	Not reported
Tax Reg #:	600443300
Business Type:	Not reported
Mail Name:	Emerald Tool Inc
Mailing Address:	PO Box 80312
Mailing City,State,Zip:	SEATTLE, WA 98108-0312
Legal Organization Name:	Emerald Tool Inc
Legal Organization Type:	Private
Legal Contact:	Gary W Walker
Legal Address:	6332 6TH AVE S
Legal Address 2:	Not reported
Legal City,State,Zip:	SEATTLE, WA 98108-3436
Legal Phone Number:	(206)767-5670
Legal Effective Date:	06/10/1991
Land Organization Name:	Not reported
Land Organization Type:	Private
Land Contact:	Blaine Anderson
Land Address:	20245 SE 192ND ST
Land City,State,Zip:	RENTON, WA 98058-0271
Land Phone Number:	(360)432-9939
Operator Organization Name:	Emerald Tool Inc
Operator Organization Type:	Private
Operator:	Not reported
Operator Address:	6332 6TH AVE S
Operator Address 2:	Not reported
Operator City,State,Zip:	SEATTLE, WA 98108-3436

Map ID
Direction
Distance
Elevation

MAP FINDINGS

Site

Database(s)

EDR ID Number
EPA ID Number

EMERALD TOOL INC (Continued)

1000101621

Operator Phone Number: (206) 767-5670
Operator Effective Date: 08/26/1996
Site Contact: Dennis McGuire
Site Contact Address: 6332 6TH AVE S
Contact City,State,Zip: SEATTLE, WA 98108-3436
Site Contact Phone Number: (206)767-5670
Site Contact Email: Not reported
Gen Status Code: XQG
Monthly Generation: FALSE
Batch Generation: FALSE
One Time Generation: FALSE
Transport Own Waste: FALSE
Tranports Other Waste: FALSE
Recycler Onsite: FALSE
Transfer Facility: FALSE
Other Exemption: Not reported
UW Battery Gen: FALSE
Used Oil Transporter: FALSE
Used Oil Transfer Facility: FALSE
Used Oil Processor: FALSE
Used Oil Refiner: FALSE
Used Oil Fuel Marketer Directs Shipments: FALSE
Used Oil Fuel Marketer Meets Specs: FALSE
Site Contact Address 2: Not reported

Name: EMERALD TOOL INC
Address: 6332 6TH S
City,State,Zip: SEATTLE, WA 98108
Facility Address 2: Not reported
Facility ID: 2084
EPA ID: WAD042476788
NAICS: 332213
State Waste Code Desc: Not reported
Federal Waste Code Desc: Not reported
Form Comm: Not reported
Data Year: Not reported
Permit by Rule: No
Mailing Address 2: Not reported
Treatment by Generator: No
Mixed Radioactive Waste: No
Importer of Hazardous Waste: No
Immediate Recycler: No
Treatment/Storage/Disposal/Recycling Facility: No
Generator of Dangerous Fuel Waste: No
Generator Marketing to Burner: No
Other Marketers (i.e., blender, distributor, etc.): No
Utility Boiler Burner: No
Industry Boiler Burner: No
Industrial Furnace: No
Smelter Defferal: No
Universal Waste: Not reported
Off-Specification: Not reported
LN Address 2: Not reported
Tax Reg #: 600443300
Business Type: Not reported
Mail Name: Emerald Tool Inc
Mailing Address: PO Box 80312

Map ID
 Direction
 Distance
 Elevation

MAP FINDINGS

Site

Database(s)

EDR ID Number
 EPA ID Number

EMERALD TOOL INC (Continued)

1000101621

Mailing City,State,Zip:	SEATTLE, WA 98108-0312
Legal Organization Name:	Emerald Tool Inc
Legal Organization Type:	Private
Legal Contact:	Gary W Walker
Legal Address:	6332 6TH AVE S
Legal Address 2:	Not reported
Legal City,State,Zip:	SEATTLE, WA 98108-3436
Legal Phone Number:	(206)767-5670
Legal Effective Date:	06/10/1991
Land Organization Name:	Not reported
Land Organization Type:	Private
Land Contact:	Blaine Anderson
Land Address:	20245 SE 192ND ST
Land City,State,Zip:	RENTON, WA 98058-0271
Land Phone Number:	(360)432-9939
Operator Organization Name:	Emerald Tool Inc
Operator Organization Type:	Private
Operator:	Not reported
Operator Address:	6332 6TH AVE S
Operator Address 2:	Not reported
Operator City,State,Zip:	SEATTLE, WA 98108-3436
Operator Phone Number:	(206) 767-5670
Operator Effective Date:	08/26/1996
Site Contact:	Dennis McGuire
Site Contact Address:	6332 6TH AVE S
Contact City,State,Zip:	SEATTLE, WA 98108-3436
Site Contact Phone Number:	(206)767-5670
Site Contact Email:	Not reported
Gen Status Code:	SQG
Monthly Generation:	No
Batch Generation:	Yes
One Time Generation:	No
Transport Own Waste:	No
Tranports Other Waste:	No
Recycler Onsite:	No
Transfer Facility:	No
Other Exemption:	Not reported
UW Battery Gen:	No
Used Oil Transporter:	No
Used Oil Transfer Facility:	No
Used Oil Processor:	No
Used Oil Refiner:	No
Used Oil Fuel Marketer Directs Shipments:	No
Used Oil Fuel Marketer Meets Specs:	No
Site Contact Address 2:	Not reported

333
 East
 1/2-1
 0.832 mi.
 4395 ft.
 Relative:
 Higher
 Actual:
 19 ft.

PIONEER ENAMEL MANUFACTURING
5531 AIRPORT WAY SOUTH
SEATTLE, WA 98108

SEMS Archive:
 Site ID: 1000652
 EPA ID: WAD009277518

SEMS-ARCHIVE 1000312457
WA HSL WAD009277518
WA CSCSL
US BROWNFIELDS
WA ALLSITES
RCRA NonGen / NLR
FINDS
ECHO

Map ID
Direction
Distance
Elevation

MAP FINDINGS

Site

Database(s)

EDR ID Number
EPA ID Number

PIONEER ENAMEL MANUFACTURING (Continued)

1000312457

Name: PIONEER ENAMEL MFG CO INC
Address: 5531 AIRPORT WAY S
Address 2: Not reported
City,State,Zip: SEATTLE, WA 98108
Cong District: 07
FIPS Code: 53033
FF: N
NPL: Not on the NPL
Non NPL Status: NFRAP-Site does not qualify for the NPL based on existing information

SEMS Archive Detail:

Region: 10
Site ID: 1000652
EPA ID: WAD009277518
Site Name: PIONEER ENAMEL MFG CO INC
NPL: N
FF: N
OU: 00
Action Code: VS
Action Name: ARCH SITE
SEQ: 1
Start Date: Not reported
Finish Date: 1985-03-21 06:00:00
Qual: Not reported
Current Action Lead: EPA Perf In-Hse

Region: 10
Site ID: 1000652
EPA ID: WAD009277518
Site Name: PIONEER ENAMEL MFG CO INC
NPL: N
FF: N
OU: 00
Action Code: DS
Action Name: DISCVRY
SEQ: 1
Start Date: 1981-06-01 04:00:00
Finish Date: 1981-06-01 04:00:00
Qual: Not reported
Current Action Lead: EPA Perf

Region: 10
Site ID: 1000652
EPA ID: WAD009277518
Site Name: PIONEER ENAMEL MFG CO INC
NPL: N
FF: N
OU: 00
Action Code: PA
Action Name: PA
SEQ: 1
Start Date: 1984-12-05 06:00:00
Finish Date: 1985-03-21 06:00:00
Qual: N
Current Action Lead: St Perf

Map ID
Direction
Distance
Elevation

MAP FINDINGS

Site

Database(s)

EDR ID Number
EPA ID Number

PIONEER ENAMEL MANUFACTURING (Continued)

1000312457

HSL:

Name: PIONEER ENAMEL MANUFACTURE
Address: Not reported
City,State,Zip: SEATTLE, WA
edr_fstat: WA
edr_fzip: Not reported
edr_fcnty: KING
edr_zip: Not reported
Facility Type: Hazardous Sites List
Facility Status: Awaiting Cleanup
FSID Number: 2161
Rank: 4
Region: NW
EDR Link ID: 2161
Region Decode: NORTHWEST REGIONAL OFFICE

CSCSL:

Name: PIONEER ENAMEL MANUFACTURE
Address: 5531 AIRPORT WAY S
City,State,Zip: SEATTLE, WA 98108
Facility ID: 2161
Region: Northwest
Lat/Long: 47.55305 / -122.32069
Clean Up Siteid: 826
Site Status: Awaiting Cleanup
Contaminant Name: Metals Priority Pollutants
Alternate Site Names: PIONEER PORCELAIN ENAMEL MFG
Site Rank: 4 - Low-Moderate Risk
Has Institutional Control: Not reported
Past VCP: Not reported
Current VCP: Not reported
Ground Water: Suspected
Surface Water: Suspected
Soil: Confirmed Above Cleanup Levels
Sediment: Not reported
Air: Not reported
Bedrock: Not reported
Responsible Unit: Northwest

US BROWNFIELDS:

Name: PIONEER ENAMEL MANUFACTURING
Address: 5531 AIRPORT WAY SOUTH
City,State,Zip: SEATTLE, WA 98108
Recipient Name: King County
Grant Type: Showcase Community
Property Number: -
Parcel size: -
Latitude: 47.552913
Longitude: -122.320792
HCM Label: -
Map Scale: -
Point of Reference: -
Highlights: -
Datum: -
Acres Property ID: 11765
IC Data Access: -

Map ID
Direction
Distance
Elevation

MAP FINDINGS

Site

Database(s)

EDR ID Number
EPA ID Number

PIONEER ENAMEL MANUFACTURING (Continued)

1000312457

Start Date: -
Redev Completion Date: -
Completed Date: -
Acres Cleaned Up: -
Cleanup Funding: -
Cleanup Funding Source: -
Assessment Funding: -
Assessment Funding Source: -
Redevelopment Funding: -
Redev. Funding Source: -
Redev. Funding Entity Name: -
Redevelopment Start Date: -
Assessment Funding Entity: -
Cleanup Funding Entity: -
Grant Type: -
Accomplishment Type: -
Accomplishment Count: -
Cooperative Agreement Number: 98030701
Start Date: -
Ownership Entity: -
Completion Date: -
Current Owner: -
Did Owner Change: -
Cleanup Required: -
Video Available: -
Photo Available: -
Institutional Controls Required: -
IC Category Proprietary Controls: -
IC Cat. Info. Devices: -
IC Cat. Gov. Controls: -
IC Cat. Enforcement Permit Tools: -
IC in place date: -
IC in place: U
State/tribal program date: -
State/tribal program ID: -
State/tribal NFA date: -
Air cleaned: -
Asbestos found: -
Asbestos cleaned: -
Controlled substance found: -
Controlled substance cleaned: -
Drinking water affected: -
Drinking water cleaned: -
Groundwater affected: -
Groundwater cleaned: -
Lead contaminant found: -
Lead cleaned up: -
No media affected: -
Unknown media affected: -
Other cleaned up: -
Other metals found: -
Other metals cleaned: -
Other contaminants found: -
Other contams found description: -
PAHs found: -
PAHs cleaned up: -
PCBs found: -

Map ID
 Direction
 Distance
 Elevation

MAP FINDINGS

Site

Database(s)

EDR ID Number
 EPA ID Number

PIONEER ENAMEL MANUFACTURING (Continued)

1000312457

PCBs cleaned up:	-
Petro products found:	-
Petro products cleaned:	-
Sediments found:	-
Sediments cleaned:	-
Soil affected:	-
Soil cleaned up:	-
Surface water cleaned:	-
VOCs found:	-
VOCs cleaned:	-
Cleanup other description:	-
Num. of cleanup and re-dev. jobs:	-
Past use greenspace acreage:	-
Past use residential acreage:	-
Surface Water:	-
Past use commercial acreage:	-
Past use industrial acreage:	-
Future use greenspace acreage:	-
Future use residential acreage:	-
Future use commercial acreage:	-
Future use industrial acreage:	-
Superfund Fed. landowner flag:	-
Arsenic cleaned up:	-
Cadmium cleaned up:	-
Chromium cleaned up:	-
Copper cleaned up:	-
Iron cleaned up:	-
mercury cleaned up:	-
Nickel Cleaned Up:	-
No clean up:	-
Pesticides cleaned up:	-
Selenium cleaned up:	-
SVOCs cleaned up:	-
Unknown clean up:	-
Arsenic contaminant found:	-
Cadmium contaminant found:	-
Chromium contaminant found:	-
Copper contaminant found:	-
Iron contaminant found:	-
Mercury contaminant found:	-
Nickel contaminant found:	-
No contaminant found:	-
Pesticides contaminant found:	-
Selenium contaminant found:	-
SVOCs contaminant found:	-
Unknown contaminant found:	-
Future Use: Multistory	-
Media affected Bluiding Material:	-
Media affected indoor air:	-
Building material media cleaned up:	-
Indoor air media cleaned up:	-
Unknown media cleaned up:	-
Past Use: Multistory	-
Property Description:	-
Below Poverty Number:	146
Below Poverty Percent:	7.49
Meidan Income:	10607

Map ID
Direction
Distance
Elevation

MAP FINDINGS

Site

Database(s)

EDR ID Number
EPA ID Number

PIONEER ENAMEL MANUFACTURING (Continued)

1000312457

Meidan Income Number: 410
Meidan Income Percent: 21.03
Vacant Housing Number: 81
Vacant Housing Percent: 9
Unemployed Number: 37
Unemployed Percent: 1.9

ALLSITES:

Name: PIONEER ENAMEL MANUFACTURE
Facility Id: 2161

RCRA Listings:

Date Form Received by Agency: 1994-01-01 00:00:00.0
Handler Name: PIONEER ENAMEL MANUFACTURE
Handler Address: 5531 AIRPORT WAY S
Handler City,State,Zip: SEATTLE, WA 98108
EPA ID: WAD009277518
Contact Name: Not reported
Contact Address: Not reported
Contact City,State,Zip: Not reported
Contact Telephone: Not reported
Contact Fax: Not reported
Contact Email: Not reported
Contact Title: Not reported
EPA Region: 10
Land Type: Other
Federal Waste Generator Description: Not a generator, verified
Non-Notifier: Not reported
Biennial Report Cycle: Not reported
Accessibility: Not reported
Active Site Indicator: Not reported
State District Owner: WA
State District: NWRO
Mailing Address: 5531 AIRPORT WAY S
Mailing City,State,Zip: SEATTLE, WA 98108
Owner Name: PIONEER PORCELAIN ENAMEL CO
Owner Type: Private
Operator Name: PIONEER PORCELAIN ENAMEL CO INC
Operator Type: Private
Short-Term Generator Activity: No
Importer Activity: No
Mixed Waste Generator: No
Transporter Activity: No
Transfer Facility Activity: No
Recycler Activity with Storage: No
Small Quantity On-Site Burner Exemption: No
Smelting Melting and Refining Furnace Exemption: No
Underground Injection Control: No
Off-Site Waste Receipt: No
Universal Waste Indicator: No
Universal Waste Destination Facility: No
Federal Universal Waste: No
Active Site Fed-Reg Treatment Storage and Disposal Facility: Not reported
Active Site Converter Treatment storage and Disposal Facility: Not reported
Active Site State-Reg Treatment Storage and Disposal Facility: Not reported
Active Site State-Reg Handler: ---

Map ID
Direction
Distance
Elevation

MAP FINDINGS

Site

Database(s)

EDR ID Number
EPA ID Number

PIONEER ENAMEL MANUFACTURING (Continued)

1000312457

Federal Facility Indicator:	Not reported
Hazardous Secondary Material Indicator:	NN
Sub-Part K Indicator:	Not reported
Commercial TSD Indicator:	No
Treatment Storage and Disposal Type:	Not reported
2018 GPRA Permit Baseline:	Not on the Baseline
2018 GPRA Renewals Baseline:	Not on the Baseline
Permit Renewals Workload Universe:	Not reported
Permit Workload Universe:	Not reported
Permit Progress Universe:	Not reported
Post-Closure Workload Universe:	Not reported
Closure Workload Universe:	Not reported
202 GPRA Corrective Action Baseline:	No
Corrective Action Workload Universe:	No
Subject to Corrective Action Universe:	No
Non-TSDs Where RCRA CA has Been Imposed Universe:	No
TSDs Potentially Subject to CA Under 3004 (u)/(v) Universe:	No
TSDs Only Subject to CA under Discretionary Auth Universe:	No
Corrective Action Priority Ranking:	No NCAPS ranking
Environmental Control Indicator:	No
Institutional Control Indicator:	No
Human Exposure Controls Indicator:	N/A
Groundwater Controls Indicator:	N/A
Operating TSDF Universe:	Not reported
Full Enforcement Universe:	Not reported
Significant Non-Complier Universe:	No
Unaddressed Significant Non-Complier Universe:	No
Addressed Significant Non-Complier Universe:	No
Significant Non-Complier With a Compliance Schedule Universe:	No
Financial Assurance Required:	Not reported
Handler Date of Last Change:	2019-02-22 18:22:40.0
Recognized Trader-Importer:	No
Recognized Trader-Exporter:	No
Importer of Spent Lead Acid Batteries:	No
Exporter of Spent Lead Acid Batteries:	No
Recycler Activity Without Storage:	No
Manifest Broker:	No
Sub-Part P Indicator:	Not reported

Handler - Owner Operator:

Owner/Operator Indicator:	Owner
Owner/Operator Name:	PIONEER ENAMEL MANUFACTURE
Legal Status:	Private
Date Became Current:	Not reported
Date Ended Current:	Not reported
Owner/Operator Address:	5531 AIRPORT WAY S
Owner/Operator City,State,Zip:	SEATTLE, WA 98108
Owner/Operator Telephone:	000-000-0000
Owner/Operator Telephone Ext:	Not reported
Owner/Operator Fax:	Not reported
Owner/Operator Email:	Not reported

Owner/Operator Indicator:	Owner
Owner/Operator Name:	PIONEER ENAMEL MANUFACTURE
Legal Status:	Private
Date Became Current:	Not reported

Map ID
Direction
Distance
Elevation

MAP FINDINGS

Site

Database(s)

EDR ID Number
EPA ID Number

PIONEER ENAMEL MANUFACTURING (Continued)

1000312457

Date Ended Current:	Not reported
Owner/Operator Address:	5531 AIRPORT WAY S
Owner/Operator City,State,Zip:	SEATTLE, WA 98108
Owner/Operator Telephone:	000-000-0000
Owner/Operator Telephone Ext:	Not reported
Owner/Operator Fax:	Not reported
Owner/Operator Email:	Not reported
Owner/Operator Indicator:	Operator
Owner/Operator Name:	PIONEER ENAMEL MANUFACTURE
Legal Status:	Private
Date Became Current:	Not reported
Date Ended Current:	Not reported
Owner/Operator Address:	5531 AIRPORT WAY S
Owner/Operator City,State,Zip:	SEATTLE, WA 98108
Owner/Operator Telephone:	000-000-0000
Owner/Operator Telephone Ext:	Not reported
Owner/Operator Fax:	Not reported
Owner/Operator Email:	Not reported
Owner/Operator Indicator:	Operator
Owner/Operator Name:	PIONEER PORCELAIN ENAMEL CO INC
Legal Status:	Private
Date Became Current:	1997-01-01 00:00:00.
Date Ended Current:	Not reported
Owner/Operator Address:	5531 AIRPORT WAY S
Owner/Operator City,State,Zip:	SEATTLE, WA 98108
Owner/Operator Telephone:	000-000-0000
Owner/Operator Telephone Ext:	Not reported
Owner/Operator Fax:	Not reported
Owner/Operator Email:	Not reported
Owner/Operator Indicator:	Owner
Owner/Operator Name:	PIONEER ENAMEL MANUFACTURE
Legal Status:	Private
Date Became Current:	Not reported
Date Ended Current:	Not reported
Owner/Operator Address:	5531 AIRPORT WAY S
Owner/Operator City,State,Zip:	SEATTLE, WA 98108
Owner/Operator Telephone:	000-000-0000
Owner/Operator Telephone Ext:	Not reported
Owner/Operator Fax:	Not reported
Owner/Operator Email:	Not reported
Owner/Operator Indicator:	Owner
Owner/Operator Name:	PIONEER PORCELAIN ENAMEL CO
Legal Status:	Private
Date Became Current:	1996-05-02 00:00:00.
Date Ended Current:	Not reported
Owner/Operator Address:	5531 AIRPORT WAY S
Owner/Operator City,State,Zip:	SEATTLE, WA 98108
Owner/Operator Telephone:	000-000-0000
Owner/Operator Telephone Ext:	Not reported
Owner/Operator Fax:	Not reported
Owner/Operator Email:	Not reported
Owner/Operator Indicator:	Owner

Map ID
Direction
Distance
Elevation

MAP FINDINGS

Site

Database(s)

EDR ID Number
EPA ID Number

PIONEER ENAMEL MANUFACTURING (Continued)

1000312457

Owner/Operator Name: PIONEER ENAMEL MANUFACTURE
Legal Status: Private
Date Became Current: Not reported
Date Ended Current: Not reported
Owner/Operator Address: 5531 AIRPORT WAY S
Owner/Operator City,State,Zip: SEATTLE, WA 98108
Owner/Operator Telephone: 000-000-0000
Owner/Operator Telephone Ext: Not reported
Owner/Operator Fax: Not reported
Owner/Operator Email: Not reported

Owner/Operator Indicator: Operator
Owner/Operator Name: PIONEER ENAMEL MANUFACTURE
Legal Status: Private
Date Became Current: Not reported
Date Ended Current: Not reported
Owner/Operator Address: 5531 AIRPORT WAY S
Owner/Operator City,State,Zip: SEATTLE, WA 98108
Owner/Operator Telephone: 000-000-0000
Owner/Operator Telephone Ext: Not reported
Owner/Operator Fax: Not reported
Owner/Operator Email: Not reported

Owner/Operator Indicator: Owner
Owner/Operator Name: PIONEER ENAMEL MANUFACTURE
Legal Status: Private
Date Became Current: Not reported
Date Ended Current: Not reported
Owner/Operator Address: 5531 AIRPORT WAY S
Owner/Operator City,State,Zip: SEATTLE, WA 98108
Owner/Operator Telephone: 000-000-0000
Owner/Operator Telephone Ext: Not reported
Owner/Operator Fax: Not reported
Owner/Operator Email: Not reported

Owner/Operator Indicator: Owner
Owner/Operator Name: SEE PAPER COPY
Legal Status: Private
Date Became Current: Not reported
Date Ended Current: Not reported
Owner/Operator Address: 5531 AIRPORT WAY S
Owner/Operator City,State,Zip: SEATTLE, WA 98108
Owner/Operator Telephone: 000-000-0000
Owner/Operator Telephone Ext: Not reported
Owner/Operator Fax: Not reported
Owner/Operator Email: Not reported

Owner/Operator Indicator: Operator
Owner/Operator Name: SEE PAPER COPY
Legal Status: Private
Date Became Current: Not reported
Date Ended Current: Not reported
Owner/Operator Address: 5531 AIRPORT WAY S
Owner/Operator City,State,Zip: SEATTLE, WA 98108
Owner/Operator Telephone: 000-000-0000
Owner/Operator Telephone Ext: Not reported
Owner/Operator Fax: Not reported

Map ID
Direction
Distance
Elevation

MAP FINDINGS

Site

Database(s)

EDR ID Number
EPA ID Number

PIONEER ENAMEL MANUFACTURING (Continued)

1000312457

Owner/Operator Email: Not reported

Historic Generators:

Receive Date: 1987-03-17 00:00:00.0
Handler Name: PIONEER ENAMEL MANUFACTURE
Federal Waste Generator Description: Not a generator, verified
State District Owner: WA
Large Quantity Handler of Universal Waste: No
Recognized Trader Importer: No
Recognized Trader Exporter: No
Spent Lead Acid Battery Importer: No
Spent Lead Acid Battery Exporter: No
Current Record: No
Non Storage Recycler Activity: Not reported
Electronic Manifest Broker: Not reported

Receive Date: 1987-03-18 00:00:00.0
Handler Name: PIONEER ENAMEL MANUFACTURE
Federal Waste Generator Description: Not a generator, verified
State District Owner: WA
Large Quantity Handler of Universal Waste: No
Recognized Trader Importer: Not reported
Recognized Trader Exporter: Not reported
Spent Lead Acid Battery Importer: Not reported
Spent Lead Acid Battery Exporter: Not reported
Current Record: No
Non Storage Recycler Activity: Not reported
Electronic Manifest Broker: Not reported

Receive Date: 1987-03-17 00:00:00.0
Handler Name: PIONEER ENAMEL MANUFACTURE
Federal Waste Generator Description: Not a generator, verified
State District Owner: WA
Large Quantity Handler of Universal Waste: No
Recognized Trader Importer: Not reported
Recognized Trader Exporter: Not reported
Spent Lead Acid Battery Importer: Not reported
Spent Lead Acid Battery Exporter: Not reported
Current Record: No
Non Storage Recycler Activity: Not reported
Electronic Manifest Broker: Not reported

Receive Date: 1994-01-01 00:00:00.0
Handler Name: PIONEER ENAMEL MANUFACTURE
Federal Waste Generator Description: Not a generator, verified
State District Owner: WA
Large Quantity Handler of Universal Waste: No
Recognized Trader Importer: Not reported
Recognized Trader Exporter: Not reported
Spent Lead Acid Battery Importer: Not reported
Spent Lead Acid Battery Exporter: Not reported
Current Record: Yes
Non Storage Recycler Activity: Not reported
Electronic Manifest Broker: Not reported

Receive Date: 1993-09-01 00:00:00.0
Handler Name: PIONEER PORCELAIN ENAMEL CO. I

Map ID
Direction
Distance
Elevation

MAP FINDINGS

Site

Database(s)

EDR ID Number
EPA ID Number

PIONEER ENAMEL MANUFACTURING (Continued)

1000312457

Federal Waste Generator Description:	Large Quantity Generator
State District Owner:	Not reported
Large Quantity Handler of Universal Waste:	No
Recognized Trader Importer:	No
Recognized Trader Exporter:	No
Spent Lead Acid Battery Importer:	No
Spent Lead Acid Battery Exporter:	No
Current Record:	No
Non Storage Recycler Activity:	Not reported
Electronic Manifest Broker:	Not reported

FINDS:

Registry ID: 110005314365

Click Here:

Environmental Interest/Information System:

Washington Facility / Site Identification System (WA-FSIS) provides a means to query and display data maintained by the Washington Department of Ecology. This system contains key information for each facility/site that is currently, or has been, of interest to the Air Quality, Dam Safety, Hazardous Waste, Toxics Cleanup, and Water Quality Programs.

NCDB (National Compliance Data Base) supports implementation of the Federal Insecticide, Fungicide, and Rodenticide Act (FIFRA) and the Toxic Substances Control Act (TSCA). The system tracks inspections in regions and states with cooperative agreements, enforcement actions, and settlements.

US EPA Assessment, Cleanup and Redevelopment Exchange System (ACRES) is a federal online database for Brownfields Grantees to electronically submit data directly to EPA.

RCRAInfo is a national information system that supports the Resource Conservation and Recovery Act (RCRA) program through the tracking of events and activities related to facilities that generate, transport, and treat, store, or dispose of hazardous waste. RCRAInfo allows RCRA program staff to track the notification, permit, compliance, and corrective action activities required under RCRA.

[Click this hyperlink](#) while viewing on your computer to access additional FINDS: detail in the EDR Site Report.

ECHO:

Envid:	1000312457
Registry ID:	110005314365
DFR URL:	http://echo.epa.gov/detailed-facility-report?fid=110005314365
Name:	PIONEER ENAMEL MANUFACTURE
Address:	5531 AIRPORT WAY S
City,State,Zip:	SEATTLE, WA 98108

Map ID
Direction
Distance
Elevation

MAP FINDINGS

Site

Database(s)

EDR ID Number
EPA ID Number

334
NE
1/2-1
0.833 mi.
4400 ft.

SEATTLE BARREL & COOPERAGE
7TH AVE S & S SNOQUALMIE ST
SEATTLE, WA 98108

WA HSL 1007080571
WA CSCSL N/A
WA ALLSITES

Relative:
Higher
Actual:
20 ft.

HSL:
Name: SEATTLE BARREL & COOPERAGE
Address: Not reported
City,State,Zip: SEATTLE, WA
edr_fstat: WA
edr_fzip: Not reported
edr_fcnty: KING
edr_zip: Not reported
Facility Type: Hazardous Sites List
Facility Status: Awaiting Cleanup
FSID Number: 2307
Rank: 4
Region: NW
EDR Link ID: 2307
Region Decode: NORTHWEST REGIONAL OFFICE

CSCSL:
Name: SEATTLE BARREL & COOPERAGE
Address: 7TH AVE S & S SNOQUALMIE ST
City,State,Zip: SEATTLE, WA 98108
Facility ID: 2307
Region: Northwest
Lat/Long: 47.561891041409 / -122.3240721865
Clean Up Siteid: 2359
Site Status: Awaiting Cleanup
Contaminant Name: Halogenated Organics
Alternate Site Names: Not reported
Site Rank: 4 - Low-Moderate Risk
Has Institutional Control: Not reported
Past VCP: Not reported
Current VCP: Not reported
Ground Water: Suspected
Surface Water: Suspected
Soil: Suspected
Sediment: Not reported
Air: Suspected
Bedrock: Not reported
Responsible Unit: Northwest

Name: SEATTLE BARREL & COOPERAGE
Address: 7TH AVE S & S SNOQUALMIE ST
City,State,Zip: SEATTLE, WA 98108
Facility ID: 2307
Region: Northwest
Lat/Long: 47.561891041409 / -122.3240721865
Clean Up Siteid: 2359
Site Status: Awaiting Cleanup
Contaminant Name: Metals Priority Pollutants
Alternate Site Names: Not reported
Site Rank: 4 - Low-Moderate Risk
Has Institutional Control: Not reported
Past VCP: Not reported
Current VCP: Not reported

Map ID
Direction
Distance
Elevation

MAP FINDINGS

Site

Database(s)

EDR ID Number
EPA ID Number

SEATTLE BARREL & COOPERAGE (Continued)

1007080571

Ground Water: Suspected
Surface Water: Suspected
Soil: Confirmed Above Cleanup Levels
Sediment: Not reported
Air: Suspected
Bedrock: Not reported
Responsible Unit: Northwest

Name: SEATTLE BARREL & COOPERAGE
Address: 7TH AVE S & S SNOQUALMIE ST
City,State,Zip: SEATTLE, WA 98108
Facility ID: 2307
Region: Northwest
Lat/Long: 47.561891041409 / -122.3240721865
Clean Up Siteid: 2359
Site Status: Awaiting Cleanup
Contaminant Name: Non-Halogenated Solvents
Alternate Site Names: Not reported
Site Rank: 4 - Low-Moderate Risk
Has Institutional Control: Not reported
Past VCP: Not reported
Current VCP: Not reported
Ground Water: Suspected
Surface Water: Suspected
Soil: Confirmed Above Cleanup Levels
Sediment: Not reported
Air: Not reported
Bedrock: Not reported
Responsible Unit: Northwest

Name: SEATTLE BARREL & COOPERAGE
Address: 7TH AVE S & S SNOQUALMIE ST
City,State,Zip: SEATTLE, WA 98108
Facility ID: 2307
Region: Northwest
Lat/Long: 47.561891041409 / -122.3240721865
Clean Up Siteid: 2359
Site Status: Awaiting Cleanup
Contaminant Name: Petroleum Products-Unspecified
Alternate Site Names: Not reported
Site Rank: 4 - Low-Moderate Risk
Has Institutional Control: Not reported
Past VCP: Not reported
Current VCP: Not reported
Ground Water: Suspected
Surface Water: Suspected
Soil: Confirmed Above Cleanup Levels
Sediment: Not reported
Air: Not reported
Bedrock: Not reported
Responsible Unit: Northwest

ALLSITES:

Name: SEATTLE BARREL & COOPERAGE
Facility Id: 2307

Map ID
Direction
Distance
Elevation

MAP FINDINGS

Site

Database(s)

EDR ID Number
EPA ID Number

335
NNE
1/2-1
0.848 mi.
4476 ft.

WAREHOUSE SITE 4130 1ST AVE S
4130 1ST AVE S
SEATTLE, WA 98134

WA HSL S106662554
WA CSCSL N/A
WA ALLSITES

Relative:
Higher
Actual:
17 ft.

HSL:
Name: WAREHOUSE 1ST AVE S
Address: Not reported
City,State,Zip: SEATTLE, WA
edr_fstat: WA
edr_fzip: Not reported
edr_fcnty: KING
edr_zip: Not reported
Facility Type: Hazardous Sites List
Facility Status: Cleanup Started
FSID Number: 1388018
Rank: 5
Region: NW
EDR Link ID: 1388018
Region Decode: NORTHWEST REGIONAL OFFICE

CSCSL:
Name: WAREHOUSE 1ST AVE S
Address: 4130 1ST AVE S
City,State,Zip: SEATTLE, WA 98134
Facility ID: 1388018
Region: Northwest
Lat/Long: 47.566656 / -122.333996
Clean Up Siteid: 3726
Site Status: Cleanup Started
Contaminant Name: Petroleum Products-Unspecified
Alternate Site Names: 4130 BUILDING LLC,WAREHOUSE SITE 4130 1ST AVE S
Site Rank: 5 - Lowest Assessed Risk
Has Institutional Control:Not reported
Past VCP: True
Current VCP: Not reported
Ground Water: Not reported
Surface Water: Not reported
Soil: Confirmed Above Cleanup Levels
Sediment: Not reported
Air: Not reported
Bedrock: Not reported
Responsible Unit: Northwest

ALLSITES:
Name: WAREHOUSE SITE 4130 1ST AVE S
Facility Id: 1388018

Map ID
 Direction
 Distance
 Elevation

MAP FINDINGS

Site

Database(s)

EDR ID Number
 EPA ID Number

336
SSE
1/2-1
0.848 mi.
4477 ft.

SUPERIOR TRANSMISSION
6714 E MARGINAL WAY S
SEATTLE, WA 98108

WA CSCSL **S121442561**
WA ALLSITES **N/A**

Relative:
Higher

CSCSL:
 Name: SUPERIOR TRANSMISSION
 Address: 6714 E MARGINAL WAY S
 City,State,Zip: SEATTLE, WA 98108
 Facility ID: 81619
 Region: Northwest
 Lat/Long: 47.543590000939 / -122.32856
 Clean Up Siteid: 14435
 Site Status: Awaiting Cleanup
 Contaminant Name: Other Non-Halogenated Organics
 Alternate Site Names: Not reported
 Site Rank: Not reported
 Has Institutional Control: Not reported
 Past VCP: Not reported
 Current VCP: Not reported
 Ground Water: Below Cleanup Levels
 Surface Water: Not reported
 Soil: Confirmed Above Cleanup Levels
 Sediment: Not reported
 Air: Not reported
 Bedrock: Not reported
 Responsible Unit: Northwest

Actual:
9 ft.

Name: SUPERIOR TRANSMISSION
 Address: 6714 E MARGINAL WAY S
 City,State,Zip: SEATTLE, WA 98108
 Facility ID: 81619
 Region: Northwest
 Lat/Long: 47.543590000939 / -122.32856
 Clean Up Siteid: 14435
 Site Status: Awaiting Cleanup
 Contaminant Name: Petroleum-Diesel
 Alternate Site Names: Not reported
 Site Rank: Not reported
 Has Institutional Control: Not reported
 Past VCP: Not reported
 Current VCP: Not reported
 Ground Water: Confirmed Above Cleanup Levels
 Surface Water: Not reported
 Soil: Confirmed Above Cleanup Levels
 Sediment: Not reported
 Air: Not reported
 Bedrock: Not reported
 Responsible Unit: Northwest

Name: SUPERIOR TRANSMISSION
 Address: 6714 E MARGINAL WAY S
 City,State,Zip: SEATTLE, WA 98108
 Facility ID: 81619
 Region: Northwest
 Lat/Long: 47.543590000939 / -122.32856
 Clean Up Siteid: 14435
 Site Status: Awaiting Cleanup

Map ID
 Direction
 Distance
 Elevation

MAP FINDINGS

Site

Database(s)

EDR ID Number
 EPA ID Number

SUPERIOR TRANSMISSION (Continued)

S121442561

Contaminant Name: Petroleum-Gasoline
 Alternate Site Names: Not reported
 Site Rank: Not reported
 Has Institutional Control: Not reported
 Past VCP: Not reported
 Current VCP: Not reported
 Ground Water: Confirmed Above Cleanup Levels
 Surface Water: Not reported
 Soil: Confirmed Above Cleanup Levels
 Sediment: Not reported
 Air: Not reported
 Bedrock: Not reported
 Responsible Unit: Northwest

Name: SUPERIOR TRANSMISSION
 Address: 6714 E MARGINAL WAY S
 City,State,Zip: SEATTLE, WA 98108
 Facility ID: 81619
 Region: Northwest
 Lat/Long: 47.543590000939 / -122.32856
 Clean Up Siteid: 14435
 Site Status: Awaiting Cleanup
 Contaminant Name: Petroleum-Other
 Alternate Site Names: Not reported
 Site Rank: Not reported
 Has Institutional Control: Not reported
 Past VCP: Not reported
 Current VCP: Not reported
 Ground Water: Confirmed Above Cleanup Levels
 Surface Water: Not reported
 Soil: Confirmed Above Cleanup Levels
 Sediment: Not reported
 Air: Not reported
 Bedrock: Not reported
 Responsible Unit: Northwest

ALLSITES:
 Name: SUPERIOR TRANSMISSION
 Facility Id: 81619

337
 SE
 1/2-1
 0.853 mi.
 4504 ft.

PTL PARTNERSHIP
6314 7TH S
SEATTLE, WA 98108

Relative:
 Higher
 Actual:
 13 ft.

HSL:
 Name: PENINSULA TRUCK LINES
 Address: Not reported
 City,State,Zip: SEATTLE, WA
 edr_fstat: WA
 edr_fzip: Not reported
 edr_fcnty: KING
 edr_zip: Not reported
Facility Type: Hazardous Sites List

WA HSL U004021176
 WA CSCSL N/A
 WA LUST
 WA UST
 WA SWRCY
 WA ALLSITES
 WA MANIFEST

Map ID
Direction
Distance
Elevation

MAP FINDINGS

Site

Database(s)

EDR ID Number
EPA ID Number

PTL PARTNERSHIP (Continued)

U004021176

Facility Status: Cleanup Started
FSID Number: 73263954
Rank: 5
Region: NW
EDR Link ID: 73263954
Region Decode: NORTHWEST REGIONAL OFFICE

CSCSL:

Name: PENINSULA TRUCK LINES
Address: 6314 7TH AVE S
City,State,Zip: SEATTLE, WA 98108
Facility ID: 73263954
Region: Northwest
Lat/Long: 47.545621 / -122.324476
Clean Up Siteid: 10316
Site Status: Cleanup Started
Contaminant Name: Petroleum-Other
Alternate Site Names: PTL PARTNERSHIP
Site Rank: 5 - Lowest Assessed Risk
Has Institutional Control: Not reported
Past VCP: Not reported
Current VCP: Not reported
Ground Water: Not reported
Surface Water: Not reported
Soil: Confirmed Above Cleanup Levels
Sediment: Not reported
Air: Not reported
Bedrock: Not reported
Responsible Unit: Northwest

LUST:

Name: PENINSULA TRUCK LINES
Address: 6314 7TH AVE S
City,State,Zip: SEATTLE, WA 98108
Facility ID: 73263954
Lust Status Type: LUST - Cleanup Started
Cleanup Site ID: 10316
Cleanup Unit Type: Upland
Process Type: Independent Action
Cleanup Unit Name: PTL PARTNERSHIP
Response Section: Northwest
Release Date: 08/29/1989
Lust Date: 10/03/2011
Region: Northwest
Lust ID: 397
UST ID: 25
Contaminant Name: Petroleum-Other
Ground Water: Not reported
Surface Water: Not reported
Soil: Confirmed Above Cleanup Levels
Sediment: Not reported
Air: Not reported
Bedrock: Not reported
Lat/Long: 47.545621 / -122.32447

Map ID
Direction
Distance
Elevation

MAP FINDINGS

Site

Database(s)

EDR ID Number
EPA ID Number

PTL PARTNERSHIP (Continued)

U004021176

UST:

Name: PTL PARTNERSHIP
Address: 6314 7TH S
City: SEATTLE
Zip: 98108
Facility ID: 73263954
Site Id: 25
UBI: Not reported
Phone Number: Not reported
Decimal Latitude: 47.545621
Decimal Longitude: -122.324476

Tank Name: 1
Tag Number: Not reported
Tank Status: Removed
Tank Status Date: 08/06/1996
Tank Install Date: 01/01/1966
Tank Closure Date: Not reported
Capacity Range: Not reported
Tank Permit Expiration Date: Not reported
Tank Upgrade Date: Not reported
Tank Spill Prevention: Spill Bucket/Spill Box
Tank Overfill Prevention: None
Tank Material: Steel
Tank Construction: Single Wall Tank
Tank Tightness Test: Not reported
Tank Corrosion Protection: None
Tank Manifold: Not reported
Tank Release Detection: Groundwater Monitoring
Tank SFC Type: Not reported
Pipe Material: Steel
Pipe Construction: Single Wall Pipe
Pipe Primary Release Detection: Not reported
Pipe Second Release Detection: Not reported
Pipe Corrosion Protection: None
Pipe Pumping System: Gravity Delivery System (No Pump)
Responsible Unit: Northwest
Dispencer/Pump SFC Type: Not reported

Name: PTL PARTNERSHIP
Address: 6314 7TH S
City: SEATTLE
Zip: 98108

Tank Name: 2
Tag Number: Not reported
Tank Status: Removed
Tank Status Date: 08/06/1996
Tank Install Date: 01/01/1966
Tank Closure Date: Not reported
Capacity Range: Not reported
Tank Permit Expiration Date: Not reported
Tank Upgrade Date: Not reported
Tank Spill Prevention: Spill Bucket/Spill Box
Tank Overfill Prevention: None
Tank Material: Steel
Tank Construction: Single Wall Tank

Map ID
Direction
Distance
Elevation

MAP FINDINGS

Site

Database(s)

EDR ID Number
EPA ID Number

PTL PARTNERSHIP (Continued)

U004021176

Tank Tightness Test: Not reported
Tank Corrosion Protection: None
Tank Manifold: Not reported
Tank Release Detection: Groundwater Monitoring
Tank SFC Type: Not reported
Pipe Material: Steel
Pipe Construction: Single Wall Pipe
Pipe Primary Release Detection: Not reported
Pipe Second Release Detection: Not reported
Pipe Corrosion Protection: None
Pipe Pumping System: Gravity Delivery System (No Pump)
Responsible Unit: Northwest
Dispencer/Pump SFC Type: Not reported

Name: PTL PARTNERSHIP
Address: 6314 7TH S
City: SEATTLE
Zip: 98108

Tank Name: 3
Tag Number: Not reported
Tank Status: Removed
Tank Status Date: 08/06/1996
Tank Install Date: 01/01/1966
Tank Closure Date: Not reported
Capacity Range: 111 TO 1,100 Gallons
Tank Permit Expiration Date: Not reported
Tank Upgrade Date: Not reported
Tank Spill Prevention: None
Tank Overfill Prevention: None
Tank Material: Not reported
Tank Construction: Single Wall Tank
Tank Tightness Test: Not reported
Tank Corrosion Protection: None
Tank Manifold: Not reported
Tank Release Detection: Manual Inventory Control (daily)
Tank SFC Type: Not reported
Pipe Material: Not reported
Pipe Construction: Single Wall Pipe
Pipe Primary Release Detection: Not reported
Pipe Second Release Detection: Not reported
Pipe Corrosion Protection: None
Pipe Pumping System: Gravity Delivery System (No Pump)
Responsible Unit: Northwest
Dispencer/Pump SFC Type: Not reported

Name: PTL PARTNERSHIP
Address: 6314 7TH S
City: SEATTLE
Zip: 98108

Tank Name: 4
Tag Number: Not reported
Tank Status: Removed
Tank Status Date: 08/06/1996
Tank Install Date: 01/01/1966
Tank Closure Date: Not reported

Map ID
Direction
Distance
Elevation

MAP FINDINGS

Site

Database(s)

EDR ID Number
EPA ID Number

PTL PARTNERSHIP (Continued)

U004021176

Capacity Range: 111 TO 1,100 Gallons
Tank Permit Expiration Date: Not reported
Tank Upgrade Date: Not reported
Tank Spill Prevention: 25 Gallons or less
Tank Overfill Prevention: 25 Gallons or less
Tank Material: Steel
Tank Construction: Single Wall Tank
Tank Tightness Test: Not reported
Tank Corrosion Protection: None
Tank Manifold: Not reported
Tank Release Detection: Manual Inventory Control (daily)
Tank SFC Type: Not reported
Pipe Material: Steel
Pipe Construction: Single Wall Pipe
Pipe Primary Release Detection: Not reported
Pipe Second Release Detection: Not reported
Pipe Corrosion Protection: None
Pipe Pumping System: Product Removed by Reclaimer
Responsible Unit: Northwest
Dispencer/Pump SFC Type: Not reported

SWRCY:

Name: SAWDUST SUPPLY
Address: 6314 7TH AVE S.
City,State,Zip: SEATTLE, WA 98108
Phone: 206-622-4321
Website: <http://www.sawdustsupply.com/>
Material Accepted: Yard Debris
Type: Commercial
Service Type: Dropoff
Hours: Call for hours
Comments: Takes small brush up to 3", small stumps up to 3", wood chips (wood chipper), limbs up to 3" in diameter up to 6' long. WILL NOT TAKE THE FOLLOWING: Grass clippings, sod, brick, soil/dirt, clay/rock. Call for delivery information, and pricing.
Material Category: Home & Garden
Organization ID: 1466
Organization Name: Sawdust Supply
Organization Contact: No Longer Tracked
Organization Email: No Longer Tracked
E-Cycle: No
Light Recycle: No

Name: SAWDUST SUPPLY
Address: 6314 7TH AVE S.
City,State,Zip: SEATTLE, WA 98108
Phone: 206-622-4321
Website: <http://www.sawdustsupply.com/>
Material Accepted: Yard Debris
Type: Residential
Service Type: Dropoff
Hours: Call for hours
Comments: Takes small brush up to 3", small stumps up to 3", wood chips (wood chipper), limbs up to 3" in diameter up to 6' long. WILL NOT TAKE THE FOLLOWING: Grass clippings, sod, brick, soil/dirt, clay/rock. Call for delivery information, and pricing.
Material Category: Home & Garden

Map ID
Direction
Distance
Elevation

MAP FINDINGS

Site

Database(s)

EDR ID Number
EPA ID Number

PTL PARTNERSHIP (Continued)

U004021176

Organization ID: 1466
Organization Name: Sawdust Supply
Organization Contact: No Longer Tracked
Organization Email: No Longer Tracked
E-Cycle: No
Light Recycle: No

ALLSITES:

Name: PTL PARTNERSHIP
Facility Id: 73263954

WA MANIFEST:

Name: VERIZON WIRELESS 7TH AVE S
Address: 6314 7TH AVE S
City,State,Zip: SEATTLE, WA 98108
Facility Address 2: Not reported
Facility ID: 73263954
EPA ID: WAH000047501
NAICS: 517210
State Waste Code Desc: Not reported
Federal Waste Code Desc: Not reported
Form Comm: Not reported
Data Year: 2015
Permit by Rule: False
Mailing Address 2: Not reported
Treatment by Generator: False
Mixed Radioactive Waste: False
Importer of Hazardous Waste: False
Immediate Recycler: False
Treatment/Storage/Disposal/Recycling Facility: False
Generator of Dangerous Fuel Waste: False
Generator Marketing to Burner: False
Other Marketers (i.e., blender, distributor, etc.): False
Utility Boiler Burner: False
Industry Boiler Burner: False
Industrial Furnace: False
Smelter Defferal: False
Universal Waste: Not reported
Off-Specification: Not reported
LN Address 2: Not reported
Tax Reg #: 600546159
Business Type: Cellular Communication
Mail Name: Verizon Wireless
Mailing Address: 3245 158th Ave SE
Mailing City,State,Zip: Bellevue, WA 98008
Legal Organization Name: Verizon Wireless
Legal Organization Type: Private
Legal Contact: Not reported
Legal Address: 3245 158th Ave SE
Legal Address 2: Not reported
Legal City,State,Zip: Bellevue, WA 98008
Legal Phone Number: 206-715-0014
Legal Effective Date: 09/01/2014
Land Organization Name: Spokane Street LP
Land Organization Type: Private
Land Contact: Not reported

Map ID
 Direction
 Distance
 Elevation

MAP FINDINGS

Site

Database(s)

EDR ID Number
 EPA ID Number

PTL PARTNERSHIP (Continued)

U004021176

Land Address:	6314 7th Ave S
Land City,State,Zip:	Seattle, WA 98108
Land Phone Number:	206-622-4321
Operator Organization Name:	Verizon Wireless
Operator Organization Type:	Private
Operator:	Not reported
Operator Address:	3245 158th Ave SE
Operator Address 2:	Not reported
Operator City,State,Zip:	Bellevue, WA 98008
Operator Phone Number:	206-715-0014
Operator Effective Date:	09/01/2014
Site Contact:	Michael Gallagher
Site Contact Address:	3245 158th Ave SE
Contact City,State,Zip:	Bellevue, WA 98008
Site Contact Phone Number:	206-715-0014
Site Contact Email:	michael.gallagher@verizonwireless.com
Gen Status Code:	XQG
Monthly Generation:	False
Batch Generation:	False
One Time Generation:	False
Transport Own Waste:	False
Tranports Other Waste:	False
Recycler Onsite:	False
Transfer Facility:	False
Other Exemption:	Not reported
UW Battery Gen:	False
Used Oil Transporter:	False
Used Oil Transfer Facility:	False
Used Oil Processor:	False
Used Oil Refiner:	False
Used Oil Fuel Marketer Directs Shipments:	False
Used Oil Fuel Marketer Meets Specs:	False
Site Contact Address 2:	Not reported

BV338 **PENTHOUSE DRAPERY**
NNE **4115 1ST AVE S**
1/2-1 **SEATTLE, WA 98134**
0.880 mi.
4647 ft. **Site 1 of 2 in cluster BV**

Relative:
Higher

Actual:
17 ft.

WA HSL 1004793932
WA CSCSL WAD988472478
WA ALLSITES
WA CSCSL NFA
RCRA NonGen / NLR
FINDS
ECHO
WA DRYCLEANERS
WA Inactive Drycleaners

HSL:

Name:	PENTHOUSE DRAPERY
Address:	Not reported
City,State,Zip:	SEATTLE, WA
edr_fstat:	WA
edr_fzip:	Not reported
edr_fcnty:	KING
edr_zip:	Not reported
Facility Type:	Hazardous Sites List
Facility Status:	Cleanup Started
FSID Number:	13523822
Rank:	5
Region:	NW
EDR Link ID:	13523822

Map ID
Direction
Distance
Elevation

MAP FINDINGS

Site

Database(s)

EDR ID Number
EPA ID Number

PENTHOUSE DRAPERY (Continued)

1004793932

Region Decode: NORTHWEST REGIONAL OFFICE

CSCSL:

Name: PENTHOUSE DRAPERY
Address: 4115 1ST AVE S
City,State,Zip: SEATTLE, WA 98134
Facility ID: 13523822
Region: Northwest
Lat/Long: 47.567341579646 / -122.3352343416
Clean Up Siteid: 4137
Site Status: Cleanup Started
Contaminant Name: Halogenated Organics
Alternate Site Names: CITY COMMERCE PARK,FORMER PENTHOUSE DRAPERY,PENTHOUSE DRAPERY FORMER
Site Rank: 5 - Lowest Assessed Risk
Has Institutional Control:Not reported
Past VCP: True
Current VCP: Not reported
Ground Water: Confirmed Above Cleanup Levels
Surface Water: Not reported
Soil: Confirmed Above Cleanup Levels
Sediment: Not reported
Air: Not reported
Bedrock: Not reported
Responsible Unit: Northwest

Name: PENTHOUSE DRAPERY
Address: 4115 1ST AVE S
City,State,Zip: SEATTLE, WA 98134
Facility ID: 13523822
Region: Northwest
Lat/Long: 47.567341579646 / -122.3352343416
Clean Up Siteid: 4137
Site Status: Cleanup Started
Contaminant Name: Petroleum Products-Unspecified
Alternate Site Names: CITY COMMERCE PARK,FORMER PENTHOUSE DRAPERY,PENTHOUSE DRAPERY FORMER
Site Rank: 5 - Lowest Assessed Risk
Has Institutional Control:Not reported
Past VCP: True
Current VCP: Not reported
Ground Water: Confirmed Above Cleanup Levels
Surface Water: Not reported
Soil: Not reported
Sediment: Not reported
Air: Not reported
Bedrock: Not reported
Responsible Unit: Northwest

ALLSITES:

Name: CITY COMMERCE PARK SURFACE TO 30 BGS
Facility Id: 8919694

Name: CITY COMMERCE PARK DEEP GROUND WATER
Facility Id: 2067184

Name: PENTHOUSE DRAPERY
Facility Id: 13523822

Map ID
Direction
Distance
Elevation

MAP FINDINGS

Site

Database(s)

EDR ID Number
EPA ID Number

PENTHOUSE DRAPERY (Continued)

1004793932

CSCSL NFA:

Name: CITY COMMERCE PARK SURFACE TO 30' BGS
Address: 4115 1ST AVE S
City,State,Zip: SEATTLE, WA 98134
Facility/Site Id: 8919694
CS Id: 4309
NFA Date: 03/18/2008
Alternate Site Names: City Commerce Park surface to 30 bgs
NFA Reason: NFA-Voluntary Cleanup Program Review
Site Status: NFA
Region: Northwest
Contaminant Name: Petroleum Products-Unspecified
Ground Water: Remediated
Surface Water: Not reported
Soil: Remediated
Sediment: Not reported
Air: Not reported
Bedrock: Not reported
Latitude: 47.566761
Longitude: -122.335628

RCRA Listings:

Date Form Received by Agency: 2006-12-13 00:00:00.0
Handler Name: PENTHOUSE DRAPERY
Handler Address: 4115 1ST AVE S
Handler City,State,Zip: SEATTLE, WA 98134
EPA ID: WAD988472478
Contact Name: DENNIS O'NEILL
Contact Address: 2405 140TH AVE NE STE A-101
Contact City,State,Zip: BELLEVUE, WA 98005
Contact Telephone: 425-562-4200
Contact Fax: Not reported
Contact Email: DONEILL@KLEINFELDER.COM
Contact Title: Not reported
EPA Region: 10
Land Type: Private
Federal Waste Generator Description: Not a generator, verified
Non-Notifier: Not reported
Biennial Report Cycle: Not reported
Accessibility: Not reported
Active Site Indicator: Not reported
State District Owner: WA
State District: NWRO
Mailing Address: TWO NORTH RIVERSIDE PLAZA
Mailing City,State,Zip: CHICAGO, WA 60606
Owner Name: CALWEST INDUSTRIAL HOLDINGS LLC
Owner Type: Private
Operator Name: FRANKSEN, FAWN
Operator Type: Private
Short-Term Generator Activity: No
Importer Activity: No
Mixed Waste Generator: No
Transporter Activity: No
Transfer Facility Activity: No
Recycler Activity with Storage: No
Small Quantity On-Site Burner Exemption: No

Map ID
 Direction
 Distance
 Elevation

MAP FINDINGS

Site

Database(s)

EDR ID Number
 EPA ID Number

PENTHOUSE DRAPERY (Continued)

1004793932

Smelting Melting and Refining Furnace Exemption:	No
Underground Injection Control:	No
Off-Site Waste Receipt:	No
Universal Waste Indicator:	No
Universal Waste Destination Facility:	No
Federal Universal Waste:	No
Active Site Fed-Reg Treatment Storage and Disposal Facility:	Not reported
Active Site Converter Treatment storage and Disposal Facility:	Not reported
Active Site State-Reg Treatment Storage and Disposal Facility:	Not reported
Active Site State-Reg Handler:	---
Federal Facility Indicator:	Not reported
Hazardous Secondary Material Indicator:	NN
Sub-Part K Indicator:	Not reported
Commercial TSD Indicator:	No
Treatment Storage and Disposal Type:	Not reported
2018 GPRC Permit Baseline:	Not on the Baseline
2018 GPRC Renewals Baseline:	Not on the Baseline
Permit Renewals Workload Universe:	Not reported
Permit Workload Universe:	Not reported
Permit Progress Universe:	Not reported
Post-Closure Workload Universe:	Not reported
Closure Workload Universe:	Not reported
202 GPRC Corrective Action Baseline:	No
Corrective Action Workload Universe:	No
Subject to Corrective Action Universe:	No
Non-TSDs Where RCRA CA has Been Imposed Universe:	No
TSDs Potentially Subject to CA Under 3004 (u)/(v) Universe:	No
TSDs Only Subject to CA under Discretionary Auth Universe:	No
Corrective Action Priority Ranking:	No NCAPS ranking
Environmental Control Indicator:	No
Institutional Control Indicator:	No
Human Exposure Controls Indicator:	N/A
Groundwater Controls Indicator:	N/A
Operating TSD Universe:	Not reported
Full Enforcement Universe:	Not reported
Significant Non-Complier Universe:	No
Unaddressed Significant Non-Complier Universe:	No
Addressed Significant Non-Complier Universe:	No
Significant Non-Complier With a Compliance Schedule Universe:	No
Financial Assurance Required:	Not reported
Handler Date of Last Change:	2018-05-09 16:44:55.0
Recognized Trader-Importer:	No
Recognized Trader-Exporter:	No
Importer of Spent Lead Acid Batteries:	No
Exporter of Spent Lead Acid Batteries:	No
Recycler Activity Without Storage:	No
Manifest Broker:	No
Sub-Part P Indicator:	Not reported

Biennial: List of Years

Year: 2003

[Click Here for Biennial Reporting System Data:](#)

Handler - Owner Operator:

Owner/Operator Indicator: Owner

Map ID
Direction
Distance
Elevation

MAP FINDINGS

Site

Database(s)

EDR ID Number
EPA ID Number

PENTHOUSE DRAPERY (Continued)

1004793932

Owner/Operator Name: EQUITY OFFICE PROPERTIES
Legal Status: Private
Date Became Current: Not reported
Date Ended Current: Not reported
Owner/Operator Address: TWO NORTH RIVERSIDE PLAZA
Owner/Operator City,State,Zip: CHICAGO, IL 60606
Owner/Operator Telephone: 312-466-3300
Owner/Operator Telephone Ext: Not reported
Owner/Operator Fax: Not reported
Owner/Operator Email: Not reported

Owner/Operator Indicator: Operator
Owner/Operator Name: TSUCHIKAWA, COLIN
Legal Status: Private
Date Became Current: Not reported
Date Ended Current: Not reported
Owner/Operator Address: 4115 1ST AVE S
Owner/Operator City,State,Zip: SEATTLE, WA 98134
Owner/Operator Telephone: 206-292-8336
Owner/Operator Telephone Ext: Not reported
Owner/Operator Fax: Not reported
Owner/Operator Email: Not reported

Owner/Operator Indicator: Owner
Owner/Operator Name: TSUCHIKAWA, COLIN
Legal Status: Private
Date Became Current: 1996-07-19 00:00:00.
Date Ended Current: Not reported
Owner/Operator Address: 4115 1ST AVE S
Owner/Operator City,State,Zip: SEATTLE, WA 98134
Owner/Operator Telephone: 206-292-8336
Owner/Operator Telephone Ext: Not reported
Owner/Operator Fax: Not reported
Owner/Operator Email: Not reported

Owner/Operator Indicator: Owner
Owner/Operator Name: SPIEKER PROPERTIES INC
Legal Status: Private
Date Became Current: Not reported
Date Ended Current: Not reported
Owner/Operator Address: PO BOX 97002
Owner/Operator City,State,Zip: BELLEVUE, WA 98009
Owner/Operator Telephone: 425-453-1600
Owner/Operator Telephone Ext: Not reported
Owner/Operator Fax: Not reported
Owner/Operator Email: Not reported

Owner/Operator Indicator: Owner
Owner/Operator Name: PENTHOUSE DRAPERY
Legal Status: Private
Date Became Current: Not reported
Date Ended Current: Not reported
Owner/Operator Address: 4115 1ST AVE S
Owner/Operator City,State,Zip: SEATTLE, WA 98134
Owner/Operator Telephone: 000-000-0000
Owner/Operator Telephone Ext: Not reported
Owner/Operator Fax: Not reported

Map ID
Direction
Distance
Elevation

MAP FINDINGS

Site

Database(s)

EDR ID Number
EPA ID Number

PENTHOUSE DRAPERY (Continued)

1004793932

Owner/Operator Email:	Not reported
Owner/Operator Indicator:	Operator
Owner/Operator Name:	PENTHOUSE DRAPERY
Legal Status:	Private
Date Became Current:	Not reported
Date Ended Current:	Not reported
Owner/Operator Address:	4115 1ST AVE S
Owner/Operator City,State,Zip:	SEATTLE, WA 98134
Owner/Operator Telephone:	000-000-0000
Owner/Operator Telephone Ext:	Not reported
Owner/Operator Fax:	Not reported
Owner/Operator Email:	Not reported
Owner/Operator Indicator:	Owner
Owner/Operator Name:	TSUCHIKAWA, COLIN
Legal Status:	Private
Date Became Current:	1996-07-19 00:00:00.
Date Ended Current:	Not reported
Owner/Operator Address:	4115 1ST AVE S
Owner/Operator City,State,Zip:	SEATTLE, WA 98134
Owner/Operator Telephone:	206-292-8336
Owner/Operator Telephone Ext:	Not reported
Owner/Operator Fax:	Not reported
Owner/Operator Email:	Not reported
Owner/Operator Indicator:	Owner
Owner/Operator Name:	SPIEKER PROPERTIES INC
Legal Status:	Private
Date Became Current:	Not reported
Date Ended Current:	Not reported
Owner/Operator Address:	PO BOX 97002
Owner/Operator City,State,Zip:	BELLEVUE, WA 98009
Owner/Operator Telephone:	425-453-1600
Owner/Operator Telephone Ext:	Not reported
Owner/Operator Fax:	Not reported
Owner/Operator Email:	Not reported
Owner/Operator Indicator:	Owner
Owner/Operator Name:	TSUCHIKAWA, COLIN
Legal Status:	Private
Date Became Current:	1996-07-19 00:00:00.
Date Ended Current:	Not reported
Owner/Operator Address:	4115 1ST AVE S
Owner/Operator City,State,Zip:	SEATTLE, WA 98134
Owner/Operator Telephone:	206-292-8336
Owner/Operator Telephone Ext:	Not reported
Owner/Operator Fax:	Not reported
Owner/Operator Email:	Not reported
Owner/Operator Indicator:	Owner
Owner/Operator Name:	CALWEST INDUSTRIAL HOLDINGS LLC
Legal Status:	Private
Date Became Current:	2003-02-12 00:00:00.
Date Ended Current:	Not reported
Owner/Operator Address:	18031 VON KARMAN AVE 6TH FL
Owner/Operator City,State,Zip:	IRVINE, CA 92612

Map ID
Direction
Distance
Elevation

MAP FINDINGS

Site

Database(s)

EDR ID Number
EPA ID Number

PENTHOUSE DRAPERY (Continued)

1004793932

Owner/Operator Telephone: 949-833-2033
Owner/Operator Telephone Ext: Not reported
Owner/Operator Fax: Not reported
Owner/Operator Email: Not reported

Owner/Operator Indicator: Owner
Owner/Operator Name: CALWEST INDUSTRIAL HOLDINGS LLC
Legal Status: Private
Date Became Current: Not reported
Date Ended Current: Not reported
Owner/Operator Address: 18031 VON KARMAN AVE
Owner/Operator City,State,Zip: IRVINE, CA 92612
Owner/Operator Telephone: 949-833-2033
Owner/Operator Telephone Ext: Not reported
Owner/Operator Fax: Not reported
Owner/Operator Email: Not reported

Owner/Operator Indicator: Operator
Owner/Operator Name: FRANKSEN, FAWN
Legal Status: Private
Date Became Current: Not reported
Date Ended Current: Not reported
Owner/Operator Address: 16000 CHRISTENSEN RD STE 101
Owner/Operator City,State,Zip: TUKWILA, WA 98188
Owner/Operator Telephone: 206-431-8336
Owner/Operator Telephone Ext: Not reported
Owner/Operator Fax: Not reported
Owner/Operator Email: Not reported

Owner/Operator Indicator: Owner
Owner/Operator Name: PENTHOUSE DRAPERY
Legal Status: Private
Date Became Current: Not reported
Date Ended Current: Not reported
Owner/Operator Address: 4115 1ST AVE S
Owner/Operator City,State,Zip: SEATTLE, WA 98134
Owner/Operator Telephone: 000-000-0000
Owner/Operator Telephone Ext: Not reported
Owner/Operator Fax: Not reported
Owner/Operator Email: Not reported

Owner/Operator Indicator: Operator
Owner/Operator Name: TSUCHIKAWA, COLIN
Legal Status: Private
Date Became Current: Not reported
Date Ended Current: Not reported
Owner/Operator Address: 4115 1ST AVE S
Owner/Operator City,State,Zip: SEATTLE, WA 98134
Owner/Operator Telephone: 206-292-8336
Owner/Operator Telephone Ext: Not reported
Owner/Operator Fax: Not reported
Owner/Operator Email: Not reported

Owner/Operator Indicator: Owner
Owner/Operator Name: EQUITY OFFICE PROPERTIES
Legal Status: Private
Date Became Current: 2002-01-07 00:00:00.

Map ID
Direction
Distance
Elevation

MAP FINDINGS

Site

Database(s)

EDR ID Number
EPA ID Number

PENTHOUSE DRAPERY (Continued)

1004793932

Date Ended Current:	Not reported
Owner/Operator Address:	TWO NORTH RIVERSIDE PLAZA
Owner/Operator City,State,Zip:	CHICAGO, IL 60606
Owner/Operator Telephone:	312-466-3300
Owner/Operator Telephone Ext:	Not reported
Owner/Operator Fax:	Not reported
Owner/Operator Email:	Not reported
Owner/Operator Indicator:	Operator
Owner/Operator Name:	TSUCHIKAWA, COLIN
Legal Status:	Private
Date Became Current:	Not reported
Date Ended Current:	Not reported
Owner/Operator Address:	4115 1ST AVE S
Owner/Operator City,State,Zip:	SEATTLE, WA 98134
Owner/Operator Telephone:	206-292-8336
Owner/Operator Telephone Ext:	Not reported
Owner/Operator Fax:	Not reported
Owner/Operator Email:	Not reported
Owner/Operator Indicator:	Owner
Owner/Operator Name:	CALWEST INDUSTRIAL HOLDINGS LLC
Legal Status:	Private
Date Became Current:	2003-02-12 00:00:00.
Date Ended Current:	Not reported
Owner/Operator Address:	18031 VON KARMAN AVE 6TH FL
Owner/Operator City,State,Zip:	IRVINE, CA 92612
Owner/Operator Telephone:	949-833-2033
Owner/Operator Telephone Ext:	Not reported
Owner/Operator Fax:	Not reported
Owner/Operator Email:	Not reported
Owner/Operator Indicator:	Operator
Owner/Operator Name:	EQUITY OFFICE PROPERTIES
Legal Status:	Private
Date Became Current:	Not reported
Date Ended Current:	Not reported
Owner/Operator Address:	TWO NORTH RIVERSIDE PLAZA
Owner/Operator City,State,Zip:	CHICAGO, IL 60606
Owner/Operator Telephone:	312-466-3300
Owner/Operator Telephone Ext:	Not reported
Owner/Operator Fax:	Not reported
Owner/Operator Email:	Not reported
Owner/Operator Indicator:	Owner
Owner/Operator Name:	CALWEST INDUSTRIAL HOLDINGS LLC
Legal Status:	Private
Date Became Current:	2003-02-12 00:00:00.
Date Ended Current:	Not reported
Owner/Operator Address:	18031 VON KARMAN AVE 6TH FL
Owner/Operator City,State,Zip:	IRVINE, CA 92612
Owner/Operator Telephone:	949-833-2033
Owner/Operator Telephone Ext:	Not reported
Owner/Operator Fax:	Not reported
Owner/Operator Email:	Not reported
Owner/Operator Indicator:	Operator

Map ID
Direction
Distance
Elevation

MAP FINDINGS

Site

Database(s)

EDR ID Number
EPA ID Number

PENTHOUSE DRAPERY (Continued)

1004793932

Owner/Operator Name: FRANKSEN, FAWN
Legal Status: Private
Date Became Current: Not reported
Date Ended Current: Not reported
Owner/Operator Address: 16000 CHRISTENSEN RD STE 101
Owner/Operator City,State,Zip: TUKWILA, WA 98188
Owner/Operator Telephone: 206-431-8336
Owner/Operator Telephone Ext: Not reported
Owner/Operator Fax: Not reported
Owner/Operator Email: Not reported

Owner/Operator Indicator: Owner
Owner/Operator Name: PENTHOUSE DRAPERY
Legal Status: Private
Date Became Current: Not reported
Date Ended Current: Not reported
Owner/Operator Address: 4115 1ST AVE S
Owner/Operator City,State,Zip: SEATTLE, WA 98134
Owner/Operator Telephone: 000-000-0000
Owner/Operator Telephone Ext: Not reported
Owner/Operator Fax: Not reported
Owner/Operator Email: Not reported

Owner/Operator Indicator: Owner
Owner/Operator Name: TSUCHIKAWA, COLIN
Legal Status: Private
Date Became Current: 1996-07-19 00:00:00.
Date Ended Current: Not reported
Owner/Operator Address: 4115 1ST AVE S
Owner/Operator City,State,Zip: SEATTLE, WA 98134
Owner/Operator Telephone: 206-292-8336
Owner/Operator Telephone Ext: Not reported
Owner/Operator Fax: Not reported
Owner/Operator Email: Not reported

Owner/Operator Indicator: Owner
Owner/Operator Name: EQUITY OFFICE PROPERTIES
Legal Status: Private
Date Became Current: Not reported
Date Ended Current: Not reported
Owner/Operator Address: TWO NORTH RIVERSIDE PLAZA
Owner/Operator City,State,Zip: CHICAGO, IL 60606
Owner/Operator Telephone: 312-466-3300
Owner/Operator Telephone Ext: Not reported
Owner/Operator Fax: Not reported
Owner/Operator Email: Not reported

Owner/Operator Indicator: Operator
Owner/Operator Name: FRANKSEN, FAWN
Legal Status: Private
Date Became Current: Not reported
Date Ended Current: Not reported
Owner/Operator Address: 16000 CHRISTENSEN RD STE 101
Owner/Operator City,State,Zip: TUKWILA, WA 98188
Owner/Operator Telephone: 206-431-8336
Owner/Operator Telephone Ext: Not reported
Owner/Operator Fax: Not reported

Map ID
Direction
Distance
Elevation

MAP FINDINGS

Site

Database(s)

EDR ID Number
EPA ID Number

PENTHOUSE DRAPERY (Continued)

1004793932

Owner/Operator Email:	Not reported
Owner/Operator Indicator:	Owner
Owner/Operator Name:	TSUCHIKAWA, COLIN
Legal Status:	Private
Date Became Current:	1996-07-19 00:00:00.
Date Ended Current:	Not reported
Owner/Operator Address:	4115 1ST AVE S
Owner/Operator City,State,Zip:	SEATTLE, WA 98134
Owner/Operator Telephone:	206-292-8336
Owner/Operator Telephone Ext:	Not reported
Owner/Operator Fax:	Not reported
Owner/Operator Email:	Not reported
Owner/Operator Indicator:	Owner
Owner/Operator Name:	EQUITY OFFICE PROPERTIES
Legal Status:	Private
Date Became Current:	2003-02-12 00:00:00.
Date Ended Current:	Not reported
Owner/Operator Address:	TWO NORTH RIVERSIDE PLAZA
Owner/Operator City,State,Zip:	CHICAGO, IL 60606
Owner/Operator Telephone:	312-466-3300
Owner/Operator Telephone Ext:	Not reported
Owner/Operator Fax:	Not reported
Owner/Operator Email:	Not reported
Owner/Operator Indicator:	Owner
Owner/Operator Name:	CALWEST INDUSTRIAL HOLDINGS LLC
Legal Status:	Private
Date Became Current:	2003-02-12 00:00:00.
Date Ended Current:	Not reported
Owner/Operator Address:	18031 VON KARMAN AVE 6TH FL
Owner/Operator City,State,Zip:	IRVINE, CA 92612
Owner/Operator Telephone:	949-833-2033
Owner/Operator Telephone Ext:	Not reported
Owner/Operator Fax:	Not reported
Owner/Operator Email:	Not reported
Owner/Operator Indicator:	Owner
Owner/Operator Name:	CALWEST INDUSTRIAL HOLDINGS LLC
Legal Status:	Private
Date Became Current:	Not reported
Date Ended Current:	Not reported
Owner/Operator Address:	18031 VON KARMAN AVE
Owner/Operator City,State,Zip:	IRVINE, CA 92612
Owner/Operator Telephone:	949-833-2033
Owner/Operator Telephone Ext:	Not reported
Owner/Operator Fax:	Not reported
Owner/Operator Email:	Not reported
Owner/Operator Indicator:	Operator
Owner/Operator Name:	FAWN FRANKSEN
Legal Status:	Private
Date Became Current:	2003-02-12 00:00:00.
Date Ended Current:	Not reported
Owner/Operator Address:	16000 CHRISTENSEN RD STE 101
Owner/Operator City,State,Zip:	TUKWILA, WA 98188

Map ID
Direction
Distance
Elevation

MAP FINDINGS

Site

Database(s)

EDR ID Number
EPA ID Number

PENTHOUSE DRAPERY (Continued)

1004793932

Owner/Operator Telephone:	Not reported
Owner/Operator Telephone Ext:	Not reported
Owner/Operator Fax:	Not reported
Owner/Operator Email:	Not reported
Owner/Operator Indicator:	Operator
Owner/Operator Name:	FAWN F
Legal Status:	Private
Date Became Current:	2003-02-12 00:00:00.
Date Ended Current:	Not reported
Owner/Operator Address:	16000 CHRISTENSEN RD STE 101
Owner/Operator City,State,Zip:	TUKWILA, WA 98188
Owner/Operator Telephone:	206-431-8336
Owner/Operator Telephone Ext:	Not reported
Owner/Operator Fax:	Not reported
Owner/Operator Email:	Not reported
Owner/Operator Indicator:	Owner
Owner/Operator Name:	PENTHOUSE DRAPERY
Legal Status:	Private
Date Became Current:	Not reported
Date Ended Current:	Not reported
Owner/Operator Address:	4115 1ST AVE S
Owner/Operator City,State,Zip:	SEATTLE, WA 98134
Owner/Operator Telephone:	000-000-0000
Owner/Operator Telephone Ext:	Not reported
Owner/Operator Fax:	Not reported
Owner/Operator Email:	Not reported
Owner/Operator Indicator:	Operator
Owner/Operator Name:	PENTHOUSE DRAPERY
Legal Status:	Private
Date Became Current:	Not reported
Date Ended Current:	Not reported
Owner/Operator Address:	4115 1ST AVE S
Owner/Operator City,State,Zip:	SEATTLE, WA 98134
Owner/Operator Telephone:	000-000-0000
Owner/Operator Telephone Ext:	Not reported
Owner/Operator Fax:	Not reported
Owner/Operator Email:	Not reported
Owner/Operator Indicator:	Operator
Owner/Operator Name:	TSUCHIKAWA, COLIN
Legal Status:	Private
Date Became Current:	Not reported
Date Ended Current:	Not reported
Owner/Operator Address:	4115 1ST AVE S
Owner/Operator City,State,Zip:	SEATTLE, WA 98134
Owner/Operator Telephone:	206-292-8336
Owner/Operator Telephone Ext:	Not reported
Owner/Operator Fax:	Not reported
Owner/Operator Email:	Not reported
Owner/Operator Indicator:	Operator
Owner/Operator Name:	TSUCHIKAWA, COLIN
Legal Status:	Private
Date Became Current:	Not reported

Map ID
Direction
Distance
Elevation

MAP FINDINGS

Site

Database(s)

EDR ID Number
EPA ID Number

PENTHOUSE DRAPERY (Continued)

1004793932

Date Ended Current:	Not reported
Owner/Operator Address:	4115 1ST AVE S
Owner/Operator City,State,Zip:	SEATTLE, WA 98134
Owner/Operator Telephone:	206-292-8336
Owner/Operator Telephone Ext:	Not reported
Owner/Operator Fax:	Not reported
Owner/Operator Email:	Not reported
Owner/Operator Indicator:	Owner
Owner/Operator Name:	CALWEST INDUSTRIAL HOLDINGS LLC
Legal Status:	Private
Date Became Current:	Not reported
Date Ended Current:	Not reported
Owner/Operator Address:	18031 VON KARMAN AVE
Owner/Operator City,State,Zip:	IRVINE, CA 92612
Owner/Operator Telephone:	949-833-2033
Owner/Operator Telephone Ext:	Not reported
Owner/Operator Fax:	Not reported
Owner/Operator Email:	Not reported
Owner/Operator Indicator:	Operator
Owner/Operator Name:	TSUCHIKAWA, COLIN
Legal Status:	Private
Date Became Current:	Not reported
Date Ended Current:	Not reported
Owner/Operator Address:	4115 1ST AVE S
Owner/Operator City,State,Zip:	SEATTLE, WA 98134
Owner/Operator Telephone:	206-292-8336
Owner/Operator Telephone Ext:	Not reported
Owner/Operator Fax:	Not reported
Owner/Operator Email:	Not reported
Owner/Operator Indicator:	Operator
Owner/Operator Name:	FRANKSEN, FAWN
Legal Status:	Private
Date Became Current:	Not reported
Date Ended Current:	Not reported
Owner/Operator Address:	16000 CHRISTENSEN RD STE 101
Owner/Operator City,State,Zip:	TUKWILA, WA 98188
Owner/Operator Telephone:	206-431-8336
Owner/Operator Telephone Ext:	Not reported
Owner/Operator Fax:	Not reported
Owner/Operator Email:	Not reported
Owner/Operator Indicator:	Owner
Owner/Operator Name:	CALWEST INDUSTR C
Legal Status:	Private
Date Became Current:	2003-02-12 00:00:00.
Date Ended Current:	Not reported
Owner/Operator Address:	18031 VON KARMAN AVE 6TH FL
Owner/Operator City,State,Zip:	IRVINE, CA 92612
Owner/Operator Telephone:	949-833-2033
Owner/Operator Telephone Ext:	Not reported
Owner/Operator Fax:	Not reported
Owner/Operator Email:	Not reported
Owner/Operator Indicator:	Owner

Map ID
Direction
Distance
Elevation

MAP FINDINGS

Site

Database(s)

EDR ID Number
EPA ID Number

PENTHOUSE DRAPERY (Continued)

1004793932

Owner/Operator Name:	SPIEKER PROPERTIES INC
Legal Status:	Private
Date Became Current:	Not reported
Date Ended Current:	Not reported
Owner/Operator Address:	PO BOX 97002
Owner/Operator City,State,Zip:	BELLEVUE, WA 98009
Owner/Operator Telephone:	425-453-1600
Owner/Operator Telephone Ext:	Not reported
Owner/Operator Fax:	Not reported
Owner/Operator Email:	Not reported
Owner/Operator Indicator:	Operator
Owner/Operator Name:	TSUCHIKAWA, COLIN
Legal Status:	Private
Date Became Current:	Not reported
Date Ended Current:	Not reported
Owner/Operator Address:	4115 1ST AVE S
Owner/Operator City,State,Zip:	SEATTLE, WA 98134
Owner/Operator Telephone:	206-292-8336
Owner/Operator Telephone Ext:	Not reported
Owner/Operator Fax:	Not reported
Owner/Operator Email:	Not reported
Owner/Operator Indicator:	Owner
Owner/Operator Name:	CALWEST INDUSTRIAL HOLDINGS LLC
Legal Status:	Private
Date Became Current:	2003-02-12 00:00:00.
Date Ended Current:	Not reported
Owner/Operator Address:	18031 VON KARMAN AVE 6TH FL
Owner/Operator City,State,Zip:	IRVINE, CA 92612
Owner/Operator Telephone:	Not reported
Owner/Operator Telephone Ext:	Not reported
Owner/Operator Fax:	Not reported
Owner/Operator Email:	Not reported
Owner/Operator Indicator:	Owner
Owner/Operator Name:	TSUCHIKAWA, COLIN
Legal Status:	Private
Date Became Current:	1996-07-19 00:00:00.
Date Ended Current:	Not reported
Owner/Operator Address:	4115 1ST AVE S
Owner/Operator City,State,Zip:	SEATTLE, WA 98134
Owner/Operator Telephone:	206-292-8336
Owner/Operator Telephone Ext:	Not reported
Owner/Operator Fax:	Not reported
Owner/Operator Email:	Not reported
Owner/Operator Indicator:	Owner
Owner/Operator Name:	CALWEST INDUSTRIAL HOLDINGS LLC
Legal Status:	Private
Date Became Current:	Not reported
Date Ended Current:	Not reported
Owner/Operator Address:	18031 VON KARMAN AVE
Owner/Operator City,State,Zip:	IRVINE, CA 92612
Owner/Operator Telephone:	949-833-2033
Owner/Operator Telephone Ext:	Not reported
Owner/Operator Fax:	Not reported

Map ID
Direction
Distance
Elevation

MAP FINDINGS

Site

Database(s)

EDR ID Number
EPA ID Number

PENTHOUSE DRAPERY (Continued)

1004793932

Owner/Operator Email:	Not reported
Owner/Operator Indicator:	Owner
Owner/Operator Name:	SPIEKER PROPERTIES INC
Legal Status:	Private
Date Became Current:	Not reported
Date Ended Current:	Not reported
Owner/Operator Address:	PO BOX 97002
Owner/Operator City,State,Zip:	BELLEVUE, WA 98009
Owner/Operator Telephone:	425-453-1600
Owner/Operator Telephone Ext:	Not reported
Owner/Operator Fax:	Not reported
Owner/Operator Email:	Not reported
Owner/Operator Indicator:	Operator
Owner/Operator Name:	TSUCHIKAWA, COLIN
Legal Status:	Private
Date Became Current:	Not reported
Date Ended Current:	Not reported
Owner/Operator Address:	4115 1ST AVE S
Owner/Operator City,State,Zip:	SEATTLE, WA 98134
Owner/Operator Telephone:	206-292-8336
Owner/Operator Telephone Ext:	Not reported
Owner/Operator Fax:	Not reported
Owner/Operator Email:	Not reported
Owner/Operator Indicator:	Owner
Owner/Operator Name:	SPIEKER PROPERTIES INC
Legal Status:	Private
Date Became Current:	Not reported
Date Ended Current:	Not reported
Owner/Operator Address:	PO BOX 97002
Owner/Operator City,State,Zip:	BELLEVUE, WA 98009
Owner/Operator Telephone:	425-453-1600
Owner/Operator Telephone Ext:	Not reported
Owner/Operator Fax:	Not reported
Owner/Operator Email:	Not reported
Owner/Operator Indicator:	Owner
Owner/Operator Name:	SPIEKER PROPERTIES INC
Legal Status:	Private
Date Became Current:	Not reported
Date Ended Current:	Not reported
Owner/Operator Address:	PO BOX 97002
Owner/Operator City,State,Zip:	BELLEVUE, WA 98009
Owner/Operator Telephone:	425-453-1600
Owner/Operator Telephone Ext:	Not reported
Owner/Operator Fax:	Not reported
Owner/Operator Email:	Not reported
Owner/Operator Indicator:	Owner
Owner/Operator Name:	CALWEST INDUSTRIAL HOLDINGS LLC
Legal Status:	Private
Date Became Current:	Not reported
Date Ended Current:	Not reported
Owner/Operator Address:	18031 VON KARMAN AVE
Owner/Operator City,State,Zip:	IRVINE, CA 92612

Map ID
Direction
Distance
Elevation

MAP FINDINGS

Site

Database(s)

EDR ID Number
EPA ID Number

PENTHOUSE DRAPERY (Continued)

1004793932

Owner/Operator Telephone: 949-833-2033
Owner/Operator Telephone Ext: Not reported
Owner/Operator Fax: Not reported
Owner/Operator Email: Not reported

Historic Generators:

Receive Date: 2002-01-07 00:00:00.0
Handler Name: PENTHOUSE DRAPERY
Federal Waste Generator Description: Not a generator, verified
State District Owner: WA
Large Quantity Handler of Universal Waste: No
Recognized Trader Importer: No
Recognized Trader Exporter: No
Spent Lead Acid Battery Importer: No
Spent Lead Acid Battery Exporter: No
Current Record: No
Non Storage Recycler Activity: Not reported
Electronic Manifest Broker: Not reported

Receive Date: 2006-12-12 00:00:00.0
Handler Name: PENTHOUSE DRAPERY
Federal Waste Generator Description: Not a generator, verified
State District Owner: WA
Large Quantity Handler of Universal Waste: No
Recognized Trader Importer: No
Recognized Trader Exporter: No
Spent Lead Acid Battery Importer: No
Spent Lead Acid Battery Exporter: No
Current Record: No
Non Storage Recycler Activity: Not reported
Electronic Manifest Broker: Not reported

Receive Date: 2001-05-15 00:00:00.0
Handler Name: PENTHOUSE DRAPERY
Federal Waste Generator Description: Not a generator, verified
State District Owner: WA
Large Quantity Handler of Universal Waste: No
Recognized Trader Importer: No
Recognized Trader Exporter: No
Spent Lead Acid Battery Importer: No
Spent Lead Acid Battery Exporter: No
Current Record: No
Non Storage Recycler Activity: Not reported
Electronic Manifest Broker: Not reported

Receive Date: 2006-12-13 00:00:00.0
Handler Name: PENTHOUSE DRAPERY
Federal Waste Generator Description: Not a generator, verified
State District Owner: WA
Large Quantity Handler of Universal Waste: No
Recognized Trader Importer: No
Recognized Trader Exporter: No
Spent Lead Acid Battery Importer: No
Spent Lead Acid Battery Exporter: No
Current Record: Yes
Non Storage Recycler Activity: Not reported
Electronic Manifest Broker: Not reported

Map ID
Direction
Distance
Elevation

MAP FINDINGS

Site

Database(s)

EDR ID Number
EPA ID Number

PENTHOUSE DRAPERY (Continued)

1004793932

Receive Date: 1993-12-31 00:00:00.0
Handler Name: PENTHOUSE DRAPERY
Federal Waste Generator Description: Conditionally Exempt Small Quantity Generator
State District Owner: WA
Large Quantity Handler of Universal Waste: No
Recognized Trader Importer: No
Recognized Trader Exporter: No
Spent Lead Acid Battery Importer: No
Spent Lead Acid Battery Exporter: No
Current Record: No
Non Storage Recycler Activity: Not reported
Electronic Manifest Broker: Not reported

Receive Date: 1996-03-07 00:00:00.0
Handler Name: PENTHOUSE DRAPERY
Federal Waste Generator Description: Conditionally Exempt Small Quantity Generator
State District Owner: WA
Large Quantity Handler of Universal Waste: No
Recognized Trader Importer: No
Recognized Trader Exporter: No
Spent Lead Acid Battery Importer: No
Spent Lead Acid Battery Exporter: No
Current Record: No
Non Storage Recycler Activity: Not reported
Electronic Manifest Broker: Not reported

Receive Date: 1997-01-27 00:00:00.0
Handler Name: PENTHOUSE DRAPERY
Federal Waste Generator Description: Conditionally Exempt Small Quantity Generator
State District Owner: WA
Large Quantity Handler of Universal Waste: No
Recognized Trader Importer: No
Recognized Trader Exporter: No
Spent Lead Acid Battery Importer: No
Spent Lead Acid Battery Exporter: No
Current Record: No
Non Storage Recycler Activity: Not reported
Electronic Manifest Broker: Not reported

Receive Date: 1998-01-08 00:00:00.0
Handler Name: PENTHOUSE DRAPERY
Federal Waste Generator Description: Conditionally Exempt Small Quantity Generator
State District Owner: WA
Large Quantity Handler of Universal Waste: No
Recognized Trader Importer: No
Recognized Trader Exporter: No
Spent Lead Acid Battery Importer: No
Spent Lead Acid Battery Exporter: No
Current Record: No
Non Storage Recycler Activity: Not reported
Electronic Manifest Broker: Not reported

Receive Date: 1999-01-07 00:00:00.0
Handler Name: PENTHOUSE DRAPERY
Federal Waste Generator Description: Conditionally Exempt Small Quantity Generator
State District Owner: WA
Large Quantity Handler of Universal Waste: No

Map ID
Direction
Distance
Elevation

MAP FINDINGS

Site

Database(s)

EDR ID Number
EPA ID Number

PENTHOUSE DRAPERY (Continued)

1004793932

Recognized Trader Importer:	No
Recognized Trader Exporter:	No
Spent Lead Acid Battery Importer:	No
Spent Lead Acid Battery Exporter:	No
Current Record:	No
Non Storage Recycler Activity:	Not reported
Electronic Manifest Broker:	Not reported
Receive Date:	1999-12-20 00:00:00.0
Handler Name:	PENTHOUSE DRAPERY
Federal Waste Generator Description:	Conditionally Exempt Small Quantity Generator
State District Owner:	WA
Large Quantity Handler of Universal Waste:	No
Recognized Trader Importer:	No
Recognized Trader Exporter:	No
Spent Lead Acid Battery Importer:	No
Spent Lead Acid Battery Exporter:	No
Current Record:	No
Non Storage Recycler Activity:	Not reported
Electronic Manifest Broker:	Not reported
Receive Date:	2001-05-14 00:00:00.0
Handler Name:	PENTHOUSE DRAPERY
Federal Waste Generator Description:	Not a generator, verified
State District Owner:	WA
Large Quantity Handler of Universal Waste:	No
Recognized Trader Importer:	No
Recognized Trader Exporter:	No
Spent Lead Acid Battery Importer:	No
Spent Lead Acid Battery Exporter:	No
Current Record:	No
Non Storage Recycler Activity:	Not reported
Electronic Manifest Broker:	Not reported
Receive Date:	2002-01-07 00:00:00.0
Handler Name:	PENTHOUSE DRAPERY
Federal Waste Generator Description:	Small Quantity Generator
State District Owner:	WA
Large Quantity Handler of Universal Waste:	No
Recognized Trader Importer:	No
Recognized Trader Exporter:	No
Spent Lead Acid Battery Importer:	No
Spent Lead Acid Battery Exporter:	No
Current Record:	No
Non Storage Recycler Activity:	Not reported
Electronic Manifest Broker:	Not reported
Receive Date:	2003-02-12 00:00:00.0
Handler Name:	PENTHOUSE DRAPERY
Federal Waste Generator Description:	Small Quantity Generator
State District Owner:	WA
Large Quantity Handler of Universal Waste:	No
Recognized Trader Importer:	No
Recognized Trader Exporter:	No
Spent Lead Acid Battery Importer:	No
Spent Lead Acid Battery Exporter:	No
Current Record:	No

Map ID
Direction
Distance
Elevation

MAP FINDINGS

Site

Database(s)

EDR ID Number
EPA ID Number

PENTHOUSE DRAPERY (Continued)

1004793932

Non Storage Recycler Activity:	Not reported
Electronic Manifest Broker:	Not reported
Receive Date:	2004-02-27 00:00:00.0
Handler Name:	FORMER PENTHOUSE DRAPERY
Federal Waste Generator Description:	Not a generator, verified
State District Owner:	WA
Large Quantity Handler of Universal Waste:	No
Recognized Trader Importer:	No
Recognized Trader Exporter:	No
Spent Lead Acid Battery Importer:	No
Spent Lead Acid Battery Exporter:	No
Current Record:	No
Non Storage Recycler Activity:	Not reported
Electronic Manifest Broker:	Not reported
Receive Date:	2006-12-12 00:00:00.0
Handler Name:	FORMER PENTHOUSE DRAPERY
Federal Waste Generator Description:	Not a generator, verified
State District Owner:	WA
Large Quantity Handler of Universal Waste:	No
Recognized Trader Importer:	No
Recognized Trader Exporter:	No
Spent Lead Acid Battery Importer:	No
Spent Lead Acid Battery Exporter:	No
Current Record:	No
Non Storage Recycler Activity:	Not reported
Electronic Manifest Broker:	Not reported
Receive Date:	2006-12-12 00:00:00.0
Handler Name:	PENTHOUSE DRAPERY
Federal Waste Generator Description:	Not a generator, verified
State District Owner:	WA
Large Quantity Handler of Universal Waste:	No
Recognized Trader Importer:	No
Recognized Trader Exporter:	No
Spent Lead Acid Battery Importer:	No
Spent Lead Acid Battery Exporter:	No
Current Record:	No
Non Storage Recycler Activity:	Not reported
Electronic Manifest Broker:	Not reported
Receive Date:	2003-12-31 00:00:00.0
Handler Name:	FORMER PENTHOUSE DRAPERY
Federal Waste Generator Description:	Not a generator, verified
State District Owner:	WA
Large Quantity Handler of Universal Waste:	No
Recognized Trader Importer:	No
Recognized Trader Exporter:	No
Spent Lead Acid Battery Importer:	No
Spent Lead Acid Battery Exporter:	No
Current Record:	No
Non Storage Recycler Activity:	Not reported
Electronic Manifest Broker:	Not reported

Map ID
Direction
Distance
Elevation

MAP FINDINGS

Site

Database(s)

EDR ID Number
EPA ID Number

PENTHOUSE DRAPERY (Continued)

1004793932

FINDS:

Registry ID: 110005352475

Click Here:

Environmental Interest/Information System:

Washington Facility / Site Identification System (WA-FSIS) provides a means to query and display data maintained by the Washington Department of Ecology. This system contains key information for each facility/site that is currently, or has been, of interest to the Air Quality, Dam Safety, Hazardous Waste, Toxics Cleanup, and Water Quality Programs.

RCRAInfo is a national information system that supports the Resource Conservation and Recovery Act (RCRA) program through the tracking of events and activities related to facilities that generate, transport, and treat, store, or dispose of hazardous waste. RCRAInfo allows RCRA program staff to track the notification, permit, compliance, and corrective action activities required under RCRA.

HAZARDOUS WASTE BIENNIAL REPORTER

[Click this hyperlink](#) while viewing on your computer to access additional FINDS: detail in the EDR Site Report.

ECHO:

Envid: 1004793932
Registry ID: 110005352475
DFR URL: <http://echo.epa.gov/detailed-facility-report?fid=110005352475>
Name: PENTHOUSE DRAPERY
Address: 4115 1ST AVE S
City,State,Zip: SEATTLE, WA 98134

DRYCLEANERS:

Name: PENTHOUSE DRAPERY
Address: 4115 1ST AVE S
City,State,Zip: SEATTLE, WA 98134
EPA Id: Not reported
FS Id: 13523822
Tax Reg Nbr: Not reported
Business Type: Not reported
Fed Waste Code Desc: Not reported
State Waste Code Desc: Not reported
Mail Name: Not reported
Mail Line1: Not reported
Mail Line2: Not reported
Mail City,St,Zip: Not reported
Mail Country: Not reported
Legal Org Name: Not reported
Legal Person First Name: Not reported
Legal Person Middle Init: Not reported
Legal Person Last Name: Not reported
Legal Line1: Not reported
Legal Line2: Not reported
Legal City,St,Zip: Not reported
Legal Country: Not reported
Legal Phone Nbr: Not reported
Legal Effective Date: Not reported
Legal Organization Type: Not reported

Map ID
Direction
Distance
Elevation

MAP FINDINGS

Site

Database(s)

EDR ID Number
EPA ID Number

PENTHOUSE DRAPERY (Continued)

1004793932

Land Org Name:	Not reported
Land Person First Name:	Not reported
Land Person Middle Init:	Not reported
Land Person Last Name:	Not reported
Land Line1:	Not reported
Land Line2:	Not reported
Land City,St,Zip:	Not reported
Land Country:	Not reported
Land Phone Nbr:	Not reported
Land Organization Type:	Not reported
Operator Org Name:	Not reported
Operator Person First Name:	Not reported
Operator Person Middle Init:	Not reported
Operator Person Last Name:	Not reported
Operator Line1:	Not reported
Operator Line2:	Not reported
Operator City,St,Zip:	Not reported
Operator Country:	Not reported
Operator Phone Nbr:	Not reported
Operator Effective Date:	Not reported
Operator Organization Type:	Not reported
Site Contact First Name:	Not reported
Site Contact Middle Init:	Not reported
Site Contact Last Name:	Not reported
Site Contact Line1:	Not reported
Site Contact Line2:	Not reported
Site Contact City,St,Zip:	Not reported
Site Contact Country:	Not reported
Site Contact Phone Nbr:	Not reported
Site Contact Email:	Not reported
Form Contact First Name:	Not reported
Form Contact Middle Init:	Not reported
Form Contact Last Name:	Not reported
Form Contact Line1:	Not reported
Form Contact Line2:	Not reported
Form Contact City,St,Zip:	Not reported
Form Contact Country:	Not reported
Form Contact Phone Nbr:	Not reported
Form Contact Email:	Not reported
Gen Status Cd:	Not reported
Monthly Generation:	Not reported
Batch Generation:	Not reported
One Time Generation:	Not reported
Transports Own Waste:	Not reported
Transports Others Waste:	Not reported
Recycler Onsite:	Not reported
Transfer Facility:	Not reported
Pbr:	Not reported
Tbg:	Not reported
Mixed Radioactive:	Not reported
Importer:	Not reported
Tsdr Facility:	Not reported
Immediate Recycler:	Not reported
Gen Dang Fuel:	Not reported
Gen Market To Burner:	Not reported
Gen Other Marketers:	Not reported
Utility Boiler Burner:	Not reported

Map ID
Direction
Distance
Elevation

MAP FINDINGS

Site

Database(s)

EDR ID Number
EPA ID Number

PENTHOUSE DRAPERY (Continued)

1004793932

Industry Boiler Burner: Not reported
Furnace Burner: Not reported
Smelter Deferral: Not reported
Small Qty Exemption: Not reported
Other Exemption: Not reported
UW Battery Gen: Not reported
UW Thermostats Gen: Not reported
UW Mercury Gen: Not reported
UW Lamps Gen: Not reported
UW Battery Accum: Not reported
UW Thermostats Accum: Not reported
UW Mercury Accum: Not reported
UW Lamps Accum: Not reported
UW Destination Facility: Not reported
Off Spec Utility Boiler: Not reported
Off Spec Industry Boiler: Not reported
Off Spec Furnace: Not reported
Used Oil Transporter: Not reported
Used Oil Transfer Facility: Not reported
Used Oil Processor: Not reported
Used Oil Rerefiner: Not reported
Used Oil Fuel Marketer Directs Shipments: Not reported
Used Oil Fuel Marketer Meets Specs: Not reported
ECO Int Type Code: SCS
Status Code: A
Start Date: 07/19/2002
End Date: Not reported
NAICS DS: Drycleaning and Laundry Services
Program Name: Not reported
FS SIC Code: Not reported
SIC DS: TOXICS
Latitude: 47.567341579646303
Longitude: -122.335234341608
Comments: Not reported

INACTIVE DRYCLEANERS:

Name: FORMER PENTHOUSE DRAPERY
Address: 4115 1ST AVE S
City,State,Zip: SEATTLE, WA 98134
EPA I: WAD988472478
FS Id: 1939
Facility ID: 1939
NAICS Code: 81232
Fed Waste Code Desc: Not reported
State Waste Code Desc: Not reported
TAX REG NBR: Not reported
BUSINESS TYPE: Not reported
MAIL NAME: Not reported
MAIL LINE1: Not reported
MAIL LINE2: Not reported
MAIL CITY: Not reported
MAIL STATE: Not reported
MAIL ZIP: Not reported
MAIL COUNTRY: Not reported
LEGAL ORG NAME: Not reported
LEGAL PERSON FIRST NAME: Not reported
LEGAL PERSON MIDDLE INIT: Not reported

Map ID
Direction
Distance
Elevation

MAP FINDINGS

Site

Database(s)

EDR ID Number
EPA ID Number

PENTHOUSE DRAPERY (Continued)

1004793932

LEGAL PERSON LAST NAME:	Not reported
LEGAL LINE1:	Not reported
LEGAL LINE2:	Not reported
LEGAL CITY:	Not reported
LEGAL STATE:	Not reported
LEGAL ZIP:	Not reported
LEGAL COUNTRY:	Not reported
LEGAL PHONE NBR:	Not reported
LEGAL EFFECTIVE DATE:	Not reported
LEGAL ORGANIZATION TYPE:	Not reported
LAND ORG NAME:	Not reported
LAND PERSON FIRST NAME:	Not reported
LAND PERSON MIDDLE INIT:	Not reported
LAND PERSON LAST NAME:	Not reported
LAND LINE1:	Not reported
LAND LINE2:	Not reported
LAND CITY:	Not reported
LAND STATE:	Not reported
LAND ZIP:	Not reported
LAND COUNTRY:	Not reported
LAND PHONE NBR:	Not reported
LAND ORGANIZATION TYPE:	Not reported
OPERATOR ORG NAME:	Not reported
OPERATOR PERSON FIRST NAME:	Not reported
OPERATOR PERSON MIDDLE INIT:	Not reported
OPERATOR PERSON LAST NAME:	Not reported
OPERATOR LINE1:	Not reported
OPERATOR LINE2:	Not reported
OPERATOR CITY:	Not reported
OPERATOR STATE:	Not reported
OPERATOR ZIP:	Not reported
OPERATOR COUNTRY:	Not reported
OPERATOR PHONE NBR:	Not reported
OPERATOR EFFECTIVE DATE:	Not reported
OPERATOR ORGANIZATION TYPE:	Not reported
SITE CONTACT FIRST NAME:	Not reported
SITE CONTACT MIDDLE INIT:	Not reported
SITE CONTACT LAST NAME:	Not reported
SITE CONTACT LINE1:	Not reported
SITE CONTACT LINE2:	Not reported
SITE CONTACT CITY:	Not reported
SITE CONTACT STATE:	Not reported
SITE CONTACT ZIP:	Not reported
SITE CONTACT COUNTRY:	Not reported
SITE CONTACT PHONE NBR:	Not reported
SITE CONTACT EMAIL:	Not reported
FORM CONTACT FIRST NAME:	Not reported
FORM CONTACT MIDDLE INIT:	Not reported
FORM CONTACT LAST NAME:	Not reported
FORM CONTACT LINE1:	Not reported
FORM CONTACT LINE2:	Not reported
FORM CONTACT CITY:	Not reported
FORM CONTACT STATE:	Not reported
FORM CONTACT ZIP:	Not reported
FORM CONTACT COUNTRY:	Not reported
FORM CONTACT PHONE NBR:	Not reported
FORM CONTACT EMAIL:	Not reported

Map ID
Direction
Distance
Elevation

MAP FINDINGS

Site

Database(s)

EDR ID Number
EPA ID Number

PENTHOUSE DRAPERY (Continued)

1004793932

GEN STATUS CD:	Not reported
MONTHLY GENERATION:	Not reported
BATCH GENERATION:	Not reported
ONE TIME GENERATION:	Not reported
TRANSPORTS OWN WASTE:	Not reported
TRANSPORTS OTHERS WASTE:	Not reported
RECYCLER ONSITE:	Not reported
TRANSFER FACILITY:	Not reported
PBR:	Not reported
TBG:	Not reported
MIXED RADIOACTIVE:	Not reported
IMPORTER:	Not reported
TSDR FACILITY:	Not reported
IMMEDIATE RECYCLER:	Not reported
GEN DANG FUEL:	Not reported
GEN MARKET TO BURNER:	Not reported
GEN OTHER MARKETERS:	Not reported
UTILITY BOILER BURNER:	Not reported
INDUSTRY BOILER BURNER:	Not reported
FURNACE BURNER:	Not reported
SMELTER DEFERRAL:	Not reported
SMALL QTY EXEMPTION:	Not reported
OTHER EXEMPTION:	Not reported
UW BATTERY GEN:	Not reported
UW THERMOSTATS GEN:	Not reported
UW MERCURY GEN:	Not reported
UW LAMPS GEN:	Not reported
UW BATTERY ACCUM:	Not reported
UW THERMOSTATS ACCUM:	Not reported
UW MERCURY ACCUM:	Not reported
UW LAMPS ACCUM:	Not reported
UW DESTINATION FACILITY:	Not reported
OFF SPEC UTILITY BOILER:	Not reported
OFF SPEC INDUSTRY BOILER:	Not reported
OFF SPEC FURNACE:	Not reported
USED OIL TRANSPORTER:	Not reported
USED OIL TRANSFER FACILITY:	Not reported
USED OIL PROCESSOR:	Not reported
USED OIL REREFINER:	Not reported
USED OIL FUEL MARKETER DIR SHIPMENTS:	Not reported
USED OIL FUEL MARKETER MEETS SPECS:	Not reported
ECO Int Type Code:	Not reported
Status Code:	Not reported
Start Date:	Not reported
End Date:	Not reported
NAICS DS:	Not reported
Program Name:	Not reported
FS SIC Code:	Not reported
SIC DS:	Not reported
Latitude:	Not reported
Longitude:	Not reported
Comments:	Not reported

Map ID
 Direction
 Distance
 Elevation

MAP FINDINGS

Site

Database(s)

EDR ID Number
 EPA ID Number

339
SSW
1/2-1
0.891 mi.
4703 ft.

ASSOCIATED PETROLEUM PRODUCTS INC
6760 W MARGINAL WAY SW
SEATTLE, WA 98106

WA CSCSL **1007062670**
WA LUST **N/A**
WA UST
WA ALLSITES

Relative:
Higher
Actual:
20 ft.

CSCSL:

Name: SHULTZ DISTRIBUTING T115
 Address: 6760 W MARGINAL WAY SW
 City,State,Zip: SEATTLE, WA 98106
 Facility ID: 94368646
 Region: Northwest
 Lat/Long: 47.541425514850 / -122.3430207288
 Clean Up Siteid: 12924
 Site Status: Cleanup Started
 Contaminant Name: Benzene
 Alternate Site Names: ASSOCIATED PETROLEUM PRODUCTS INC,Associated Petroleum Products,Associated Petroleum Products Inc,Falcon Fast Fuel,Schultz Distributing Inc W Marginal Way SW,SHULTZ DISTRIBUTING INC FALCON FAST FUEL,SHULTZ DISTRIBUTING INC W MARGINAL WAY,Terminal 115

Site Rank: Not reported
 Has Institutional Control:Not reported
 Past VCP: Not reported
 Current VCP: Not reported
 Ground Water: Confirmed Above Cleanup Levels
 Surface Water: Not reported
 Soil: Below Cleanup Levels
 Sediment: Not reported
 Air: Not reported
 Bedrock: Not reported
 Responsible Unit: Northwest

Name: SHULTZ DISTRIBUTING T115
 Address: 6760 W MARGINAL WAY SW
 City,State,Zip: SEATTLE, WA 98106
 Facility ID: 94368646
 Region: Northwest
 Lat/Long: 47.541425514850 / -122.3430207288
 Clean Up Siteid: 12924
 Site Status: Cleanup Started
 Contaminant Name: Lead
 Alternate Site Names: ASSOCIATED PETROLEUM PRODUCTS INC,Associated Petroleum Products,Associated Petroleum Products Inc,Falcon Fast Fuel,Schultz Distributing Inc W Marginal Way SW,SHULTZ DISTRIBUTING INC FALCON FAST FUEL,SHULTZ DISTRIBUTING INC W MARGINAL WAY,Terminal 115

Site Rank: Not reported
 Has Institutional Control:Not reported
 Past VCP: Not reported
 Current VCP: Not reported
 Ground Water: Not reported
 Surface Water: Not reported
 Soil: Below Cleanup Levels
 Sediment: Not reported
 Air: Not reported
 Bedrock: Not reported
 Responsible Unit: Northwest

Name: SHULTZ DISTRIBUTING T115
 Address: 6760 W MARGINAL WAY SW

Map ID
Direction
Distance
Elevation

MAP FINDINGS

Site

Database(s)

EDR ID Number
EPA ID Number

ASSOCIATED PETROLEUM PRODUCTS INC (Continued)

1007062670

City,State,Zip: SEATTLE, WA 98106
Facility ID: 94368646
Region: Northwest
Lat/Long: 47.541425514850 / -122.3430207288
Clean Up Siteid: 12924
Site Status: Cleanup Started
Contaminant Name: Petroleum-Diesel
Alternate Site Names: ASSOCIATED PETROLEUM PRODUCTS INC,Associated Petroleum Products,Associated Petroleum Products Inc,Falcon Fast Fuel,Schultz Distributing Inc W Marginal Way SW,SHULTZ DISTRIBUTING INC FALCON FAST FUEL,SHULTZ DISTRIBUTING INC W MARGINAL WAY,Terminal 115
Site Rank: Not reported
Has Institutional Control:Not reported
Past VCP: Not reported
Current VCP: Not reported
Ground Water: Confirmed Above Cleanup Levels
Surface Water: Not reported
Soil: Below Cleanup Levels
Sediment: Not reported
Air: Not reported
Bedrock: Not reported
Responsible Unit: Northwest

Name: SHULTZ DISTRIBUTING T115
Address: 6760 W MARGINAL WAY SW
City,State,Zip: SEATTLE, WA 98106
Facility ID: 94368646
Region: Northwest
Lat/Long: 47.541425514850 / -122.3430207288
Clean Up Siteid: 12924
Site Status: Cleanup Started
Contaminant Name: Petroleum-Gasoline
Alternate Site Names: ASSOCIATED PETROLEUM PRODUCTS INC,Associated Petroleum Products,Associated Petroleum Products Inc,Falcon Fast Fuel,Schultz Distributing Inc W Marginal Way SW,SHULTZ DISTRIBUTING INC FALCON FAST FUEL,SHULTZ DISTRIBUTING INC W MARGINAL WAY,Terminal 115
Site Rank: Not reported
Has Institutional Control:Not reported
Past VCP: Not reported
Current VCP: Not reported
Ground Water: Confirmed Above Cleanup Levels
Surface Water: Not reported
Soil: Below Cleanup Levels
Sediment: Not reported
Air: Not reported
Bedrock: Not reported
Responsible Unit: Northwest

Name: SHULTZ DISTRIBUTING T115
Address: 6760 W MARGINAL WAY SW
City,State,Zip: SEATTLE, WA 98106
Facility ID: 94368646
Region: Northwest
Lat/Long: 47.541425514850 / -122.3430207288
Clean Up Siteid: 12924
Site Status: Cleanup Started
Contaminant Name: Petroleum-Other

Map ID
Direction
Distance
Elevation

MAP FINDINGS

Site

Database(s)

EDR ID Number
EPA ID Number

ASSOCIATED PETROLEUM PRODUCTS INC (Continued)

1007062670

Alternate Site Names: ASSOCIATED PETROLEUM PRODUCTS INC,Associated Petroleum Products,Associated Petroleum Products Inc,Falcon Fast Fuel,Schultz Distributing Inc W Marginal Way SW,SHULTZ DISTRIBUTING INC FALCON FAST FUEL,SHULTZ DISTRIBUTING INC W MARGINAL WAY,Terminal 115

Site Rank: Not reported
Has Institutional Control:Not reported
Past VCP: Not reported
Current VCP: Not reported
Ground Water: Confirmed Above Cleanup Levels
Surface Water: Not reported
Soil: Below Cleanup Levels
Sediment: Not reported
Air: Not reported
Bedrock: Not reported
Responsible Unit: Northwest

LUST:

Name: SHULTZ DISTRIBUTING T115
Address: 6760 W MARGINAL WAY SW
City,State,Zip: SEATTLE, WA 98106
Facility ID: 94368646
Lust Status Type: LUST - Cleanup Started
Cleanup Site ID: 12924
Cleanup Unit Type: Upland
Process Type: Independent Action
Cleanup Unit Name: ASSOCIATED PETROLEUM PRODUCTS INC,Associated Petroleum Products,Associated Petroleum Products Inc,Falcon Fast Fuel,Schultz Distributing Inc W Marginal Way SW,SHULTZ DISTRIBUTING INC FALCON FAST FUEL,SHULTZ DISTRIBUTING INC W MARGINAL WAY,Terminal 115

Response Section: Northwest
Release Date: 03/12/2014
Lust Date: 02/26/2014
Region: Northwest
Lust ID: 6938
UST ID: 395043
Contaminant Name: Lead
Ground Water: Not reported
Surface Water: Not reported
Soil: Below Cleanup Levels
Sediment: Not reported
Air: Not reported
Bedrock: Not reported
Lat/Long: 47.5414255 / -122.34302

Name: SHULTZ DISTRIBUTING T115
Address: 6760 W MARGINAL WAY SW
City,State,Zip: SEATTLE, WA 98106
Facility ID: 94368646
Lust Status Type: LUST - Cleanup Started
Cleanup Site ID: 12924
Cleanup Unit Type: Upland
Process Type: Independent Action
Cleanup Unit Name: ASSOCIATED PETROLEUM PRODUCTS INC,Associated Petroleum Products,Associated Petroleum Products Inc,Falcon Fast Fuel,Schultz Distributing Inc W Marginal Way SW,SHULTZ DISTRIBUTING INC FALCON FAST FUEL,SHULTZ DISTRIBUTING INC W MARGINAL WAY,Terminal 115

Response Section: Northwest

Map ID
Direction
Distance
Elevation

MAP FINDINGS

Site

Database(s)

EDR ID Number
EPA ID Number

ASSOCIATED PETROLEUM PRODUCTS INC (Continued)

1007062670

Release Date: 03/12/2014
Lust Date: 02/26/2014
Region: Northwest
Lust ID: 6938
UST ID: 395043
Contaminant Name: Benzene
Ground Water: Confirmed Above Cleanup Levels
Surface Water: Not reported
Soil: Below Cleanup Levels
Sediment: Not reported
Air: Not reported
Bedrock: Not reported
Lat/Long: 47.5414255 / -122.34302

Name: SHULTZ DISTRIBUTING T115
Address: 6760 W MARGINAL WAY SW
City,State,Zip: SEATTLE, WA 98106
Facility ID: 94368646
Lust Status Type: LUST - Cleanup Started
Cleanup Site ID: 12924
Cleanup Unit Type: Upland
Process Type: Independent Action
Cleanup Unit Name: ASSOCIATED PETROLEUM PRODUCTS INC,Associated Petroleum Products,Associated Petroleum Products Inc,Falcon Fast Fuel,Schultz Distributing Inc W Marginal Way SW,SHULTZ DISTRIBUTING INC FALCON FAST FUEL,SHULTZ DISTRIBUTING INC W MARGINAL WAY,Terminal 115

Response Section: Northwest
Release Date: 03/12/2014
Lust Date: 02/26/2014
Region: Northwest
Lust ID: 6938
UST ID: 395043
Contaminant Name: Petroleum-Gasoline
Ground Water: Confirmed Above Cleanup Levels
Surface Water: Not reported
Soil: Below Cleanup Levels
Sediment: Not reported
Air: Not reported
Bedrock: Not reported
Lat/Long: 47.5414255 / -122.34302

Name: SHULTZ DISTRIBUTING T115
Address: 6760 W MARGINAL WAY SW
City,State,Zip: SEATTLE, WA 98106
Facility ID: 94368646
Lust Status Type: LUST - Cleanup Started
Cleanup Site ID: 12924
Cleanup Unit Type: Upland
Process Type: Independent Action
Cleanup Unit Name: ASSOCIATED PETROLEUM PRODUCTS INC,Associated Petroleum Products,Associated Petroleum Products Inc,Falcon Fast Fuel,Schultz Distributing Inc W Marginal Way SW,SHULTZ DISTRIBUTING INC FALCON FAST FUEL,SHULTZ DISTRIBUTING INC W MARGINAL WAY,Terminal 115

Response Section: Northwest
Release Date: 03/12/2014
Lust Date: 02/26/2014
Region: Northwest

Map ID
Direction
Distance
Elevation

MAP FINDINGS

Site

Database(s)

EDR ID Number
EPA ID Number

ASSOCIATED PETROLEUM PRODUCTS INC (Continued)

1007062670

Lust ID: 6938
UST ID: 395043
Contaminant Name: Petroleum-Other
Ground Water: Confirmed Above Cleanup Levels
Surface Water: Not reported
Soil: Below Cleanup Levels
Sediment: Not reported
Air: Not reported
Bedrock: Not reported
Lat/Long: 47.5414255 / -122.34302

Name: SHULTZ DISTRIBUTING T115
Address: 6760 W MARGINAL WAY SW
City,State,Zip: SEATTLE, WA 98106
Facility ID: 94368646
Lust Status Type: LUST - Cleanup Started
Cleanup Site ID: 12924
Cleanup Unit Type: Upland
Process Type: Independent Action
Cleanup Unit Name: ASSOCIATED PETROLEUM PRODUCTS INC,Associated Petroleum Products,Associated Petroleum Products Inc,Falcon Fast Fuel,Schultz Distributing Inc W Marginal Way SW,SHULTZ DISTRIBUTING INC FALCON FAST FUEL,SHULTZ DISTRIBUTING INC W MARGINAL WAY,Terminal 115

Response Section: Northwest
Release Date: 03/12/2014
Lust Date: 02/26/2014
Region: Northwest
Lust ID: 6938
UST ID: 395043
Contaminant Name: Petroleum-Diesel
Ground Water: Confirmed Above Cleanup Levels
Surface Water: Not reported
Soil: Below Cleanup Levels
Sediment: Not reported
Air: Not reported
Bedrock: Not reported
Lat/Long: 47.5414255 / -122.34302

UST:

Name: ASSOCIATED PETROLEUM PRODUCTS INC
Address: 6760 W MARGINAL WAY SW
City: SEATTLE
Zip: 98106
Facility ID: 94368646
Site Id: 395043
UBI: Not reported
Phone Number: Not reported
Decimal Latitude: 47.5414255148508
Decimal Longitude: -122.343020728836

Tank Name: 1
Tag Number: A3740
Tank Status: Operational
Tank Status Date: 10/31/1996
Tank Install Date: 07/31/1996
Tank Closure Date: Not reported
Capacity Range: 10,000 to 19,999 Gallons

Map ID
Direction
Distance
Elevation

MAP FINDINGS

Site

Database(s)

EDR ID Number
EPA ID Number

ASSOCIATED PETROLEUM PRODUCTS INC (Continued)

1007062670

Tank Permit Expiration Date: 05/31/2020
Tank Upgrade Date: 07/31/1996
Tank Spill Prevention: Spill Bucket/Spill Box
Tank Overfill Prevention: Automatic Shutoff (fill pipe)
Tank Material: Steel Clad with Corrosion Resistant Composite
Tank Construction: Double Wall Tank
Tank Tightness Test: Not reported
Tank Corrosion Protection: Corrosion Resistant
Tank Manifold: Not reported
Tank Release Detection: Automatic Tank Gauging
Tank SFC Type: Not reported
Pipe Material: Flexible Piping
Pipe Construction: Double Wall Pipe
Pipe Primary Release Detection: Automatic Line Leak Detector (ALLD)
Pipe Second Release Detection: Not reported
Pipe Corrosion Protection: Corrosion Resistant
Pipe Pumping System: Pressurized System
Responsible Unit: Northwest
Dispencer/Pump SFC Type: Not reported

Name: ASSOCIATED PETROLEUM PRODUCTS INC
Address: 6760 W MARGINAL WAY SW
City: SEATTLE
Zip: 98106

Tank Name: 2
Tag Number: A3740
Tank Status: Operational
Tank Status Date: 10/31/1996
Tank Install Date: 07/31/1996
Tank Closure Date: Not reported
Capacity Range: 10,000 to 19,999 Gallons
Tank Permit Expiration Date: 05/31/2020
Tank Upgrade Date: 07/31/1996
Tank Spill Prevention: Spill Bucket/Spill Box
Tank Overfill Prevention: Automatic Shutoff (fill pipe)
Tank Material: Steel Clad with Corrosion Resistant Composite
Tank Construction: Double Wall Tank
Tank Tightness Test: Not reported
Tank Corrosion Protection: Corrosion Resistant
Tank Manifold: Not reported
Tank Release Detection: Automatic Tank Gauging
Tank SFC Type: Not reported
Pipe Material: Flexible Piping
Pipe Construction: Double Wall Pipe
Pipe Primary Release Detection: Automatic Line Leak Detector (ALLD)
Pipe Second Release Detection: Not reported
Pipe Corrosion Protection: Corrosion Resistant
Pipe Pumping System: Pressurized System
Responsible Unit: Northwest
Dispencer/Pump SFC Type: Not reported

Name: ASSOCIATED PETROLEUM PRODUCTS INC
Address: 6760 W MARGINAL WAY SW
City: SEATTLE
Zip: 98106

Map ID
Direction
Distance
Elevation

MAP FINDINGS

Site

Database(s)

EDR ID Number
EPA ID Number

ASSOCIATED PETROLEUM PRODUCTS INC (Continued)

1007062670

Tank Name: 3
Tag Number: A3740
Tank Status: Operational
Tank Status Date: 10/31/1996
Tank Install Date: 07/31/1996
Tank Closure Date: Not reported
Capacity Range: 10,000 to 19,999 Gallons
Tank Permit Expiration Date: 05/31/2020
Tank Upgrade Date: 07/31/1996
Tank Spill Prevention: Spill Bucket/Spill Box
Tank Overfill Prevention: Automatic Shutoff (fill pipe)
Tank Material: Steel Clad with Corrosion Resistant Composite
Tank Construction: Double Wall Tank
Tank Tightness Test: Not reported
Tank Corrosion Protection: Corrosion Resistant
Tank Manifold: Not reported
Tank Release Detection: Automatic Tank Gauging
Tank SFC Type: Not reported
Pipe Material: Flexible Piping
Pipe Construction: Double Wall Pipe
Pipe Primary Release Detection: Not reported
Pipe Second Release Detection: Not reported
Pipe Corrosion Protection: Corrosion Resistant
Pipe Pumping System: Other
Responsible Unit: Northwest
Dispencer/Pump SFC Type: Not reported

ALLSITES:

Name: SHULTZ DISTRIBUTING INC FALCON FAST FUEL
Facility Id: 94368646

340
NE
1/2-1
0.895 mi.
4723 ft.

Relative:
Higher

Actual:
20 ft.

UPS SEATTLE HUB
4455 7TH AVE S THE HUB
SEATTLE, WA 98108

RCRA-VSQQ 1000399519
WA HSL WAD053821997
WA CSCSL
WA LUST
WA UST
WA ICR
WA ALLSITES
FINDS
ECHO
WA MANIFEST
WA NPDES

RCRA Listings:

Date Form Received by Agency: 2019-02-27 00:00:00.0
Handler Name: UPS SEATTLE HUB
Handler Address: 4455 7TH AVE S THE HUB
Handler City,State,Zip: SEATTLE, WA 98108
EPA ID: WAD053821997
Contact Name: TREAIR SMITH
Contact Address: 4455 7TH AVE S
Contact City,State,Zip: SEATTLE, WA 98108
Contact Telephone: 206-621-6233
Contact Fax: Not reported
Contact Email: TREAIRSMITH@UPS.COM
Contact Title: FACILITIES ENGINEER
EPA Region: 10

Map ID
 Direction
 Distance
 Elevation

MAP FINDINGS

Site

Database(s)

EDR ID Number
 EPA ID Number

UPS SEATTLE HUB (Continued)

1000399519

Land Type:	Private
Federal Waste Generator Description:	Conditionally Exempt Small Quantity Generator
Non-Notifier:	Not reported
Biennial Report Cycle:	Not reported
Accessibility:	Not reported
Active Site Indicator:	Handler Activities
State District Owner:	WA
State District:	NWRO
Mailing Address:	4455 7TH AVE S
Mailing City, State, Zip:	SEATTLE, WA 98108
Owner Name:	UNITED PARCEL SERVICE INC
Owner Type:	Private
Operator Name:	UNITED PARCEL SERVICE INC
Operator Type:	Private
Short-Term Generator Activity:	No
Importer Activity:	No
Mixed Waste Generator:	No
Transporter Activity:	No
Transfer Facility Activity:	No
Recycler Activity with Storage:	No
Small Quantity On-Site Burner Exemption:	No
Smelting Melting and Refining Furnace Exemption:	No
Underground Injection Control:	No
Off-Site Waste Receipt:	No
Universal Waste Indicator:	No
Universal Waste Destination Facility:	No
Federal Universal Waste:	No
Active Site Fed-Reg Treatment Storage and Disposal Facility:	Not reported
Active Site Converter Treatment storage and Disposal Facility:	Not reported
Active Site State-Reg Treatment Storage and Disposal Facility:	Not reported
Active Site State-Reg Handler:	---
Federal Facility Indicator:	Not reported
Hazardous Secondary Material Indicator:	NN
Sub-Part K Indicator:	Not reported
Commercial TSD Indicator:	No
Treatment Storage and Disposal Type:	Not reported
2018 GPRA Permit Baseline:	Not on the Baseline
2018 GPRA Renewals Baseline:	Not on the Baseline
Permit Renewals Workload Universe:	Not reported
Permit Workload Universe:	Not reported
Permit Progress Universe:	Not reported
Post-Closure Workload Universe:	Not reported
Closure Workload Universe:	Not reported
202 GPRA Corrective Action Baseline:	No
Corrective Action Workload Universe:	No
Subject to Corrective Action Universe:	No
Non-TSDs Where RCRA CA has Been Imposed Universe:	No
TSDs Potentially Subject to CA Under 3004 (u)/(v) Universe:	No
TSDs Only Subject to CA under Discretionary Auth Universe:	No
Corrective Action Priority Ranking:	No NCAPS ranking
Environmental Control Indicator:	No
Institutional Control Indicator:	No
Human Exposure Controls Indicator:	N/A
Groundwater Controls Indicator:	N/A
Operating TSD Universe:	Not reported
Full Enforcement Universe:	Not reported
Significant Non-Complier Universe:	No

Map ID
Direction
Distance
Elevation

MAP FINDINGS

Site

Database(s)

EDR ID Number
EPA ID Number

UPS SEATTLE HUB (Continued)

1000399519

Unaddressed Significant Non-Complier Universe:	No
Addressed Significant Non-Complier Universe:	No
Significant Non-Complier With a Compliance Schedule Universe:	No
Financial Assurance Required:	Not reported
Handler Date of Last Change:	2019-04-12 18:52:56.0
Recognized Trader-Importer:	No
Recognized Trader-Exporter:	No
Importer of Spent Lead Acid Batteries:	No
Exporter of Spent Lead Acid Batteries:	No
Recycler Activity Without Storage:	No
Manifest Broker:	No
Sub-Part P Indicator:	Not reported

Biennial: List of Years

Year: 2011

Click Here for Biennial Reporting System Data:
Year: 2009

Click Here for Biennial Reporting System Data:
Year: 2007

Click Here for Biennial Reporting System Data:
Year: 2005

Click Here for Biennial Reporting System Data:
Year: 2003

Click Here for Biennial Reporting System Data:
Year: 2001

Click Here for Biennial Reporting System Data:

Hazardous Waste Summary:

Waste Code:	D001
Waste Description:	IGNITABLE WASTE
Waste Code:	D002
Waste Description:	CORROSIVE WASTE
Waste Code:	D003
Waste Description:	REACTIVE WASTE
Waste Code:	D035
Waste Description:	METHYL ETHYL KETONE
Waste Code:	U031
Waste Description:	1-BUTANOL (I) (OR) N-BUTYL ALCOHOL (I)
Waste Code:	U154
Waste Description:	METHANOL (I) (OR) METHYL ALCOHOL (I)
Waste Code:	U165
Waste Description:	NAPHTHALENE

Map ID
Direction
Distance
Elevation

MAP FINDINGS

Site

Database(s)

EDR ID Number
EPA ID Number

UPS SEATTLE HUB (Continued)

1000399519

Handler - Owner Operator:
Owner/Operator Indicator: Owner
Owner/Operator Name: UNITED PARCEL SERVICE INC
Legal Status: Private
Date Became Current: 1970-11-01 00:00:00.
Date Ended Current: Not reported
Owner/Operator Address: 4455 7TH AVE S
Owner/Operator City,State,Zip: SEATTLE, WA 98108-1731
Owner/Operator Telephone: 206-621-6233
Owner/Operator Telephone Ext: Not reported
Owner/Operator Fax: Not reported
Owner/Operator Email: Not reported

Owner/Operator Indicator: Operator
Owner/Operator Name: UPS SEATTLE HUB
Legal Status: Private
Date Became Current: Not reported
Date Ended Current: Not reported
Owner/Operator Address: 4455 7TH AVE S THE HUB
Owner/Operator City,State,Zip: SEATTLE, WA 98108
Owner/Operator Telephone: 000-000-0000
Owner/Operator Telephone Ext: Not reported
Owner/Operator Fax: Not reported
Owner/Operator Email: Not reported

Owner/Operator Indicator: Operator
Owner/Operator Name: UPS SEATTLE HUB
Legal Status: Private
Date Became Current: Not reported
Date Ended Current: Not reported
Owner/Operator Address: 4455 7TH AVE S THE HUB
Owner/Operator City,State,Zip: SEATTLE, WA 98108
Owner/Operator Telephone: 000-000-0000
Owner/Operator Telephone Ext: Not reported
Owner/Operator Fax: Not reported
Owner/Operator Email: Not reported

Owner/Operator Indicator: Operator
Owner/Operator Name: UNITED PARCEL SERVICE INC
Legal Status: Private
Date Became Current: Not reported
Date Ended Current: Not reported
Owner/Operator Address: 4455 7TH AVE S
Owner/Operator City,State,Zip: SEATTLE, WA 98108
Owner/Operator Telephone: 000-000-0000
Owner/Operator Telephone Ext: Not reported
Owner/Operator Fax: Not reported
Owner/Operator Email: Not reported

Owner/Operator Indicator: Operator
Owner/Operator Name: UNITED PARCEL SERVICE INC
Legal Status: Private
Date Became Current: Not reported
Date Ended Current: Not reported
Owner/Operator Address: 4455 7TH AVE S
Owner/Operator City,State,Zip: SEATTLE, WA 98108
Owner/Operator Telephone: 206-621-6233

Map ID
Direction
Distance
Elevation

MAP FINDINGS

Site

Database(s)

EDR ID Number
EPA ID Number

UPS SEATTLE HUB (Continued)

1000399519

Owner/Operator Telephone Ext:	Not reported
Owner/Operator Fax:	Not reported
Owner/Operator Email:	Not reported
Owner/Operator Indicator:	Owner
Owner/Operator Name:	UNITED PARCEL SERVICE INC
Legal Status:	Private
Date Became Current:	1970-11-01 00:00:00.
Date Ended Current:	Not reported
Owner/Operator Address:	4455 7TH AVE S
Owner/Operator City,State,Zip:	SEATTLE, WA 98108
Owner/Operator Telephone:	206-621-6233
Owner/Operator Telephone Ext:	Not reported
Owner/Operator Fax:	Not reported
Owner/Operator Email:	Not reported
Owner/Operator Indicator:	Owner
Owner/Operator Name:	UNITED PARCEL SERVICE INC
Legal Status:	Private
Date Became Current:	Not reported
Date Ended Current:	Not reported
Owner/Operator Address:	4455 7TH AVE S
Owner/Operator City,State,Zip:	SEATTLE, WA 98108
Owner/Operator Telephone:	206-621-6233
Owner/Operator Telephone Ext:	Not reported
Owner/Operator Fax:	Not reported
Owner/Operator Email:	Not reported
Owner/Operator Indicator:	Owner
Owner/Operator Name:	UNITED PARCEL SERVICE INC
Legal Status:	Private
Date Became Current:	1970-11-01 00:00:00.
Date Ended Current:	Not reported
Owner/Operator Address:	4455 7TH AVE S
Owner/Operator City,State,Zip:	SEATTLE, WA 98108
Owner/Operator Telephone:	206-621-6233
Owner/Operator Telephone Ext:	Not reported
Owner/Operator Fax:	Not reported
Owner/Operator Email:	Not reported
Owner/Operator Indicator:	Operator
Owner/Operator Name:	UNITED PARCEL SERVICE INC
Legal Status:	Private
Date Became Current:	Not reported
Date Ended Current:	Not reported
Owner/Operator Address:	4455 7TH AVE S
Owner/Operator City,State,Zip:	SEATTLE, WA 98108
Owner/Operator Telephone:	206-621-6233
Owner/Operator Telephone Ext:	Not reported
Owner/Operator Fax:	Not reported
Owner/Operator Email:	Not reported
Owner/Operator Indicator:	Owner
Owner/Operator Name:	UNITED PARCEL SERVICE INC
Legal Status:	Private
Date Became Current:	Not reported
Date Ended Current:	Not reported

Map ID
Direction
Distance
Elevation

MAP FINDINGS

Site

Database(s)

EDR ID Number
EPA ID Number

UPS SEATTLE HUB (Continued)

1000399519

Owner/Operator Address:	4455 7TH AVE S
Owner/Operator City,State,Zip:	SEATTLE, WA 98108
Owner/Operator Telephone:	206-621-6233
Owner/Operator Telephone Ext:	Not reported
Owner/Operator Fax:	Not reported
Owner/Operator Email:	Not reported
Owner/Operator Indicator:	Operator
Owner/Operator Name:	UNITED PARCEL SERVICE INC
Legal Status:	Private
Date Became Current:	Not reported
Date Ended Current:	Not reported
Owner/Operator Address:	4455 7TH AVE S
Owner/Operator City,State,Zip:	SEATTLE, WA 98108
Owner/Operator Telephone:	206-621-6233
Owner/Operator Telephone Ext:	Not reported
Owner/Operator Fax:	Not reported
Owner/Operator Email:	Not reported
Owner/Operator Indicator:	Owner
Owner/Operator Name:	UNITED PARCEL SERVICE INC
Legal Status:	Private
Date Became Current:	1970-11-01 00:00:00.
Date Ended Current:	Not reported
Owner/Operator Address:	4455 7TH AVE S
Owner/Operator City,State,Zip:	SEATTLE, WA 98108
Owner/Operator Telephone:	206-621-6233
Owner/Operator Telephone Ext:	Not reported
Owner/Operator Fax:	Not reported
Owner/Operator Email:	Not reported
Owner/Operator Indicator:	Owner
Owner/Operator Name:	UNITED PARCEL SERVICE INC
Legal Status:	Private
Date Became Current:	1970-11-01 00:00:00.
Date Ended Current:	Not reported
Owner/Operator Address:	4455 7TH AVE S
Owner/Operator City,State,Zip:	SEATTLE, WA 98108-1731
Owner/Operator Telephone:	Not reported
Owner/Operator Telephone Ext:	Not reported
Owner/Operator Fax:	Not reported
Owner/Operator Email:	Not reported
Owner/Operator Indicator:	Owner
Owner/Operator Name:	UPS SEATTLE HUB
Legal Status:	Private
Date Became Current:	Not reported
Date Ended Current:	Not reported
Owner/Operator Address:	4455 7TH AVE S THE HUB
Owner/Operator City,State,Zip:	SEATTLE, WA 98108
Owner/Operator Telephone:	000-000-0000
Owner/Operator Telephone Ext:	Not reported
Owner/Operator Fax:	Not reported
Owner/Operator Email:	Not reported
Owner/Operator Indicator:	Operator
Owner/Operator Name:	UNITED PARCEL SERVICE INC

Map ID
Direction
Distance
Elevation

MAP FINDINGS

Site

Database(s)

EDR ID Number
EPA ID Number

UPS SEATTLE HUB (Continued)

1000399519

Legal Status:	Private
Date Became Current:	Not reported
Date Ended Current:	Not reported
Owner/Operator Address:	4455 7TH AVE S
Owner/Operator City,State,Zip:	SEATTLE, WA 98108
Owner/Operator Telephone:	000-000-0000
Owner/Operator Telephone Ext:	Not reported
Owner/Operator Fax:	Not reported
Owner/Operator Email:	Not reported
Owner/Operator Indicator:	Owner
Owner/Operator Name:	UNITED PARCEL SERVICE INC
Legal Status:	Private
Date Became Current:	Not reported
Date Ended Current:	Not reported
Owner/Operator Address:	4455 7TH AVE S
Owner/Operator City,State,Zip:	SEATTLE, WA 98108
Owner/Operator Telephone:	206-621-6233
Owner/Operator Telephone Ext:	Not reported
Owner/Operator Fax:	Not reported
Owner/Operator Email:	Not reported
Owner/Operator Indicator:	Owner
Owner/Operator Name:	UNITED PARCEL SERVICE INC
Legal Status:	Private
Date Became Current:	Not reported
Date Ended Current:	Not reported
Owner/Operator Address:	4455 7TH AVE S
Owner/Operator City,State,Zip:	SEATTLE, WA 98108
Owner/Operator Telephone:	206-621-6233
Owner/Operator Telephone Ext:	Not reported
Owner/Operator Fax:	Not reported
Owner/Operator Email:	Not reported
Owner/Operator Indicator:	Owner
Owner/Operator Name:	UNITED PARCEL SERVICE INC
Legal Status:	Private
Date Became Current:	Not reported
Date Ended Current:	Not reported
Owner/Operator Address:	4455 7TH AVE S
Owner/Operator City,State,Zip:	SEATTLE, WA 98108
Owner/Operator Telephone:	206-621-6233
Owner/Operator Telephone Ext:	Not reported
Owner/Operator Fax:	Not reported
Owner/Operator Email:	Not reported
Owner/Operator Indicator:	Owner
Owner/Operator Name:	UNITED PARCEL SERVICE INC
Legal Status:	Private
Date Became Current:	1970-11-01 00:00:00.
Date Ended Current:	Not reported
Owner/Operator Address:	4455 7TH AVE S
Owner/Operator City,State,Zip:	SEATTLE, WA 98108
Owner/Operator Telephone:	206-621-6233
Owner/Operator Telephone Ext:	Not reported
Owner/Operator Fax:	Not reported
Owner/Operator Email:	Not reported

Map ID
Direction
Distance
Elevation

MAP FINDINGS

Site

Database(s)

EDR ID Number
EPA ID Number

UPS SEATTLE HUB (Continued)

1000399519

Owner/Operator Indicator: Owner
Owner/Operator Name: UNITED PARCEL SERVICE INC
Legal Status: Private
Date Became Current: 1970-11-01 00:00:00.
Date Ended Current: Not reported
Owner/Operator Address: 4455 7TH AVE S
Owner/Operator City,State,Zip: SEATTLE, WA 98108
Owner/Operator Telephone: 206-621-6233
Owner/Operator Telephone Ext: Not reported
Owner/Operator Fax: Not reported
Owner/Operator Email: Not reported

Owner/Operator Indicator: Operator
Owner/Operator Name: UNITED PARCEL SERVICE INC
Legal Status: Private
Date Became Current: Not reported
Date Ended Current: Not reported
Owner/Operator Address: 4455 7TH AVE S
Owner/Operator City,State,Zip: SEATTLE, WA 98108
Owner/Operator Telephone: 206-621-6233
Owner/Operator Telephone Ext: Not reported
Owner/Operator Fax: Not reported
Owner/Operator Email: Not reported

Owner/Operator Indicator: Operator
Owner/Operator Name: UNITED PARCEL SERVICE INC
Legal Status: Private
Date Became Current: Not reported
Date Ended Current: Not reported
Owner/Operator Address: 4455 7TH AVE S
Owner/Operator City,State,Zip: SEATTLE, WA 98108
Owner/Operator Telephone: 206-621-6233
Owner/Operator Telephone Ext: Not reported
Owner/Operator Fax: Not reported
Owner/Operator Email: Not reported

Owner/Operator Indicator: Operator
Owner/Operator Name: UNITED PARCEL SERVICE INC
Legal Status: Private
Date Became Current: Not reported
Date Ended Current: Not reported
Owner/Operator Address: 4455 7TH AVE S
Owner/Operator City,State,Zip: SEATTLE, WA 98108-1731
Owner/Operator Telephone: 206-621-6233
Owner/Operator Telephone Ext: Not reported
Owner/Operator Fax: Not reported
Owner/Operator Email: Not reported

Owner/Operator Indicator: Owner
Owner/Operator Name: UNITED PARCEL SERVICE INC
Legal Status: Private
Date Became Current: Not reported
Date Ended Current: Not reported
Owner/Operator Address: 4455 7TH AVE S
Owner/Operator City,State,Zip: SEATTLE, WA 98108
Owner/Operator Telephone: 206-621-6233
Owner/Operator Telephone Ext: Not reported

Map ID
Direction
Distance
Elevation

MAP FINDINGS

Site

Database(s)

EDR ID Number
EPA ID Number

UPS SEATTLE HUB (Continued)

1000399519

Owner/Operator Fax:	Not reported
Owner/Operator Email:	Not reported
Owner/Operator Indicator:	Owner
Owner/Operator Name:	UNITED PARCEL SERVICE INC
Legal Status:	Private
Date Became Current:	1996-08-28 00:00:00.
Date Ended Current:	Not reported
Owner/Operator Address:	4455 7TH AVE S
Owner/Operator City,State,Zip:	SEATTLE, WA 98108
Owner/Operator Telephone:	206-621-6233
Owner/Operator Telephone Ext:	Not reported
Owner/Operator Fax:	Not reported
Owner/Operator Email:	Not reported
Owner/Operator Indicator:	Operator
Owner/Operator Name:	UNITED PARCEL SERVICE INC
Legal Status:	Private
Date Became Current:	Not reported
Date Ended Current:	Not reported
Owner/Operator Address:	4455 7TH AVE S
Owner/Operator City,State,Zip:	SEATTLE, WA 98108
Owner/Operator Telephone:	206-621-6233
Owner/Operator Telephone Ext:	Not reported
Owner/Operator Fax:	Not reported
Owner/Operator Email:	Not reported
Owner/Operator Indicator:	Owner
Owner/Operator Name:	UNITED PARCEL SERVICE INC
Legal Status:	Private
Date Became Current:	Not reported
Date Ended Current:	Not reported
Owner/Operator Address:	4455 7TH AVE S
Owner/Operator City,State,Zip:	SEATTLE, WA 98108
Owner/Operator Telephone:	206-621-6233
Owner/Operator Telephone Ext:	Not reported
Owner/Operator Fax:	Not reported
Owner/Operator Email:	Not reported
Owner/Operator Indicator:	Owner
Owner/Operator Name:	UNITED PARCEL SERVICE INC
Legal Status:	Private
Date Became Current:	1970-11-01 00:00:00.
Date Ended Current:	Not reported
Owner/Operator Address:	4455 7TH AVE S
Owner/Operator City,State,Zip:	SEATTLE, WA 98108
Owner/Operator Telephone:	206-621-6233
Owner/Operator Telephone Ext:	Not reported
Owner/Operator Fax:	Not reported
Owner/Operator Email:	Not reported
Owner/Operator Indicator:	Owner
Owner/Operator Name:	UNITED PARCEL SERVICE INC
Legal Status:	Private
Date Became Current:	Not reported
Date Ended Current:	Not reported
Owner/Operator Address:	4455 7TH AVE S

Map ID
Direction
Distance
Elevation

MAP FINDINGS

Site

Database(s)

EDR ID Number
EPA ID Number

UPS SEATTLE HUB (Continued)

1000399519

Owner/Operator City,State,Zip:	SEATTLE, WA 98108
Owner/Operator Telephone:	206-621-6233
Owner/Operator Telephone Ext:	Not reported
Owner/Operator Fax:	Not reported
Owner/Operator Email:	Not reported
Owner/Operator Indicator:	Operator
Owner/Operator Name:	UNITED PARCEL SERVICE INC
Legal Status:	Private
Date Became Current:	Not reported
Date Ended Current:	Not reported
Owner/Operator Address:	4455 7TH AVE S
Owner/Operator City,State,Zip:	SEATTLE, WA 98108
Owner/Operator Telephone:	206-621-6233
Owner/Operator Telephone Ext:	Not reported
Owner/Operator Fax:	Not reported
Owner/Operator Email:	Not reported
Owner/Operator Indicator:	Owner
Owner/Operator Name:	UNITED PARCEL SERVICE INC
Legal Status:	Private
Date Became Current:	Not reported
Date Ended Current:	Not reported
Owner/Operator Address:	4455 7TH AVE S
Owner/Operator City,State,Zip:	SEATTLE, WA 98108
Owner/Operator Telephone:	206-621-6233
Owner/Operator Telephone Ext:	Not reported
Owner/Operator Fax:	Not reported
Owner/Operator Email:	Not reported
Owner/Operator Indicator:	Operator
Owner/Operator Name:	UNITED PARCEL SERVICE INC
Legal Status:	Private
Date Became Current:	Not reported
Date Ended Current:	Not reported
Owner/Operator Address:	4455 7TH AVE S
Owner/Operator City,State,Zip:	SEATTLE, WA 98108
Owner/Operator Telephone:	206-621-6233
Owner/Operator Telephone Ext:	Not reported
Owner/Operator Fax:	Not reported
Owner/Operator Email:	Not reported
Owner/Operator Indicator:	Owner
Owner/Operator Name:	UNITED PARCEL SERVICE INC
Legal Status:	Private
Date Became Current:	1970-11-01 00:00:00.
Date Ended Current:	Not reported
Owner/Operator Address:	4455 7TH AVE S
Owner/Operator City,State,Zip:	SEATTLE, WA 98108-1731
Owner/Operator Telephone:	Not reported
Owner/Operator Telephone Ext:	Not reported
Owner/Operator Fax:	Not reported
Owner/Operator Email:	Not reported
Owner/Operator Indicator:	Owner
Owner/Operator Name:	UNITED PARCEL SERVICE INC
Legal Status:	Private

Map ID
Direction
Distance
Elevation

MAP FINDINGS

Site

Database(s)

EDR ID Number
EPA ID Number

UPS SEATTLE HUB (Continued)

1000399519

Date Became Current:	1970-11-01 00:00:00.
Date Ended Current:	Not reported
Owner/Operator Address:	4455 7TH AVE S
Owner/Operator City,State,Zip:	SEATTLE, WA 98108-1731
Owner/Operator Telephone:	Not reported
Owner/Operator Telephone Ext:	Not reported
Owner/Operator Fax:	Not reported
Owner/Operator Email:	Not reported
Owner/Operator Indicator:	Operator
Owner/Operator Name:	UNITED PARCEL SERVICE INC
Legal Status:	Private
Date Became Current:	1970-11-01 00:00:00.
Date Ended Current:	Not reported
Owner/Operator Address:	4455 7TH AVE S
Owner/Operator City,State,Zip:	SEATTLE, WA 98108-1731
Owner/Operator Telephone:	206-621-6233
Owner/Operator Telephone Ext:	Not reported
Owner/Operator Fax:	Not reported
Owner/Operator Email:	Not reported
Owner/Operator Indicator:	Operator
Owner/Operator Name:	UNITED PARCEL SERVICE INC
Legal Status:	Private
Date Became Current:	1970-11-01 00:00:00.
Date Ended Current:	Not reported
Owner/Operator Address:	4455 7TH AVE S
Owner/Operator City,State,Zip:	SEATTLE, WA 98108-1731
Owner/Operator Telephone:	206-621-6233
Owner/Operator Telephone Ext:	Not reported
Owner/Operator Fax:	Not reported
Owner/Operator Email:	Not reported
Owner/Operator Indicator:	Owner
Owner/Operator Name:	UPS SEATTLE HUB
Legal Status:	Private
Date Became Current:	Not reported
Date Ended Current:	Not reported
Owner/Operator Address:	4455 7TH AVE S THE HUB
Owner/Operator City,State,Zip:	SEATTLE, WA 98108
Owner/Operator Telephone:	000-000-0000
Owner/Operator Telephone Ext:	Not reported
Owner/Operator Fax:	Not reported
Owner/Operator Email:	Not reported
Owner/Operator Indicator:	Owner
Owner/Operator Name:	UPS SEATTLE HUB
Legal Status:	Private
Date Became Current:	Not reported
Date Ended Current:	Not reported
Owner/Operator Address:	4455 7TH AVE S THE HUB
Owner/Operator City,State,Zip:	SEATTLE, WA 98108
Owner/Operator Telephone:	000-000-0000
Owner/Operator Telephone Ext:	Not reported
Owner/Operator Fax:	Not reported
Owner/Operator Email:	Not reported

Map ID
Direction
Distance
Elevation

MAP FINDINGS

Site

Database(s)

EDR ID Number
EPA ID Number

UPS SEATTLE HUB (Continued)

1000399519

Owner/Operator Indicator: Owner
Owner/Operator Name: UNITED PARCEL SERVICE INC
Legal Status: Private
Date Became Current: Not reported
Date Ended Current: Not reported
Owner/Operator Address: 4455 7TH AVE S
Owner/Operator City,State,Zip: SEATTLE, WA 98108
Owner/Operator Telephone: 206-621-6233
Owner/Operator Telephone Ext: Not reported
Owner/Operator Fax: Not reported
Owner/Operator Email: Not reported

Owner/Operator Indicator: Operator
Owner/Operator Name: UNITED PARCEL SERVICE INC
Legal Status: Private
Date Became Current: Not reported
Date Ended Current: Not reported
Owner/Operator Address: 4455 7TH AVE S
Owner/Operator City,State,Zip: SEATTLE, WA 98108
Owner/Operator Telephone: 000-000-0000
Owner/Operator Telephone Ext: Not reported
Owner/Operator Fax: Not reported
Owner/Operator Email: Not reported

Owner/Operator Indicator: Owner
Owner/Operator Name: UNITED PARCEL SERVICE INC
Legal Status: Private
Date Became Current: 1996-08-28 00:00:00.
Date Ended Current: Not reported
Owner/Operator Address: 4455 7TH AVE S
Owner/Operator City,State,Zip: SEATTLE, WA 98108
Owner/Operator Telephone: 206-621-6233
Owner/Operator Telephone Ext: Not reported
Owner/Operator Fax: Not reported
Owner/Operator Email: Not reported

Owner/Operator Indicator: Owner
Owner/Operator Name: UNITED PARCEL SERVICE INC
Legal Status: Private
Date Became Current: 1996-08-28 00:00:00.
Date Ended Current: Not reported
Owner/Operator Address: 4455 7TH AVE S
Owner/Operator City,State,Zip: SEATTLE, WA 98108
Owner/Operator Telephone: 206-621-6233
Owner/Operator Telephone Ext: Not reported
Owner/Operator Fax: Not reported
Owner/Operator Email: Not reported

Owner/Operator Indicator: Owner
Owner/Operator Name: UNITED PARCEL SERVICE INC
Legal Status: Private
Date Became Current: Not reported
Date Ended Current: Not reported
Owner/Operator Address: 4455 7TH AVE S
Owner/Operator City,State,Zip: SEATTLE, WA 98108
Owner/Operator Telephone: 206-621-6233
Owner/Operator Telephone Ext: Not reported

Map ID
Direction
Distance
Elevation

MAP FINDINGS

Site

Database(s)

EDR ID Number
EPA ID Number

UPS SEATTLE HUB (Continued)

1000399519

Owner/Operator Fax:	Not reported
Owner/Operator Email:	Not reported
Owner/Operator Indicator:	Operator
Owner/Operator Name:	UNITED PARCEL SERVICE INC
Legal Status:	Private
Date Became Current:	Not reported
Date Ended Current:	Not reported
Owner/Operator Address:	4455 7TH AVE S
Owner/Operator City,State,Zip:	SEATTLE, WA 98108
Owner/Operator Telephone:	206-621-6233
Owner/Operator Telephone Ext:	Not reported
Owner/Operator Fax:	Not reported
Owner/Operator Email:	Not reported
Owner/Operator Indicator:	Operator
Owner/Operator Name:	UNITED PARCEL SERVICE INC
Legal Status:	Private
Date Became Current:	Not reported
Date Ended Current:	Not reported
Owner/Operator Address:	4455 7TH AVE S
Owner/Operator City,State,Zip:	SEATTLE, WA 98108
Owner/Operator Telephone:	206-621-6233
Owner/Operator Telephone Ext:	Not reported
Owner/Operator Fax:	Not reported
Owner/Operator Email:	Not reported
Owner/Operator Indicator:	Owner
Owner/Operator Name:	UNITED PARCEL SERVICE INC
Legal Status:	Private
Date Became Current:	Not reported
Date Ended Current:	Not reported
Owner/Operator Address:	4455 7TH AVE S
Owner/Operator City,State,Zip:	SEATTLE, WA 98108
Owner/Operator Telephone:	206-621-6233
Owner/Operator Telephone Ext:	Not reported
Owner/Operator Fax:	Not reported
Owner/Operator Email:	Not reported
Owner/Operator Indicator:	Operator
Owner/Operator Name:	UNITED PARCEL SERVICE INC
Legal Status:	Private
Date Became Current:	Not reported
Date Ended Current:	Not reported
Owner/Operator Address:	4455 7TH AVE S

Map ID
Direction
Distance
Elevation

MAP FINDINGS

Site

Database(s)

EDR ID Number
EPA ID Number

UPS SEATTLE HUB (Continued)

1000399519

Owner/Operator City,State,Zip:	SEATTLE, WA 98108
Owner/Operator Telephone:	206-621-6233
Owner/Operator Telephone Ext:	Not reported
Owner/Operator Fax:	Not reported
Owner/Operator Email:	Not reported
Owner/Operator Indicator:	Operator
Owner/Operator Name:	UNITED PARCEL SERVICE INC
Legal Status:	Private
Date Became Current:	1970-11-01 00:00:00.
Date Ended Current:	Not reported
Owner/Operator Address:	4455 7TH AVE S
Owner/Operator City,State,Zip:	SEATTLE, WA 98108-1731
Owner/Operator Telephone:	Not reported
Owner/Operator Telephone Ext:	Not reported
Owner/Operator Fax:	Not reported
Owner/Operator Email:	Not reported
Owner/Operator Indicator:	Owner
Owner/Operator Name:	UNITED PARCEL SERVICE INC
Legal Status:	Private
Date Became Current:	1996-08-28 00:00:00.
Date Ended Current:	Not reported
Owner/Operator Address:	4455 7TH AVE S
Owner/Operator City,State,Zip:	SEATTLE, WA 98108
Owner/Operator Telephone:	206-621-6233
Owner/Operator Telephone Ext:	Not reported
Owner/Operator Fax:	Not reported
Owner/Operator Email:	Not reported
Owner/Operator Indicator:	Operator
Owner/Operator Name:	UNITED PARCEL SERVICE INC
Legal Status:	Private
Date Became Current:	Not reported
Date Ended Current:	Not reported
Owner/Operator Address:	4455 7TH AVE S
Owner/Operator City,State,Zip:	SEATTLE, WA 98108
Owner/Operator Telephone:	000-000-0000
Owner/Operator Telephone Ext:	Not reported
Owner/Operator Fax:	Not reported
Owner/Operator Email:	Not reported
Owner/Operator Indicator:	Owner
Owner/Operator Name:	UNITED PARCEL SERVICE INC
Legal Status:	Private
Date Became Current:	1970-11-01 00:00:00.
Date Ended Current:	Not reported
Owner/Operator Address:	4455 7TH AVE S
Owner/Operator City,State,Zip:	SEATTLE, WA 98108
Owner/Operator Telephone:	206-621-6233
Owner/Operator Telephone Ext:	Not reported
Owner/Operator Fax:	Not reported
Owner/Operator Email:	Not reported
Owner/Operator Indicator:	Owner
Owner/Operator Name:	UNITED PARCEL SERVICE INC
Legal Status:	Private

Map ID
Direction
Distance
Elevation

MAP FINDINGS

Site

Database(s)

EDR ID Number
EPA ID Number

UPS SEATTLE HUB (Continued)

1000399519

Date Became Current:	Not reported
Date Ended Current:	Not reported
Owner/Operator Address:	4455 7TH AVE S
Owner/Operator City,State,Zip:	SEATTLE, WA 98108
Owner/Operator Telephone:	206-621-6233
Owner/Operator Telephone Ext:	Not reported
Owner/Operator Fax:	Not reported
Owner/Operator Email:	Not reported
Owner/Operator Indicator:	Owner
Owner/Operator Name:	UNITED PARCEL SERVICE INC
Legal Status:	Private
Date Became Current:	1970-11-01 00:00:00.
Date Ended Current:	Not reported
Owner/Operator Address:	4455 7TH AVE S
Owner/Operator City,State,Zip:	SEATTLE, WA 98108
Owner/Operator Telephone:	206-621-6233
Owner/Operator Telephone Ext:	Not reported
Owner/Operator Fax:	Not reported
Owner/Operator Email:	Not reported
Owner/Operator Indicator:	Owner
Owner/Operator Name:	UNITED PARCEL SERVICE INC
Legal Status:	Private
Date Became Current:	1970-11-01 00:00:00.
Date Ended Current:	Not reported
Owner/Operator Address:	4455 7TH AVE S
Owner/Operator City,State,Zip:	SEATTLE, WA 98108
Owner/Operator Telephone:	206-621-6233
Owner/Operator Telephone Ext:	Not reported
Owner/Operator Fax:	Not reported
Owner/Operator Email:	Not reported
Owner/Operator Indicator:	Owner
Owner/Operator Name:	UNITED PARCEL SERVICE INC
Legal Status:	Private
Date Became Current:	Not reported
Date Ended Current:	Not reported
Owner/Operator Address:	4455 7TH AVE S
Owner/Operator City,State,Zip:	SEATTLE, WA 98108
Owner/Operator Telephone:	206-621-6233
Owner/Operator Telephone Ext:	Not reported
Owner/Operator Fax:	Not reported
Owner/Operator Email:	Not reported
Owner/Operator Indicator:	Operator
Owner/Operator Name:	UNITED PARCEL SERVICE INC
Legal Status:	Private
Date Became Current:	1970-11-01 00:00:00.
Date Ended Current:	Not reported
Owner/Operator Address:	4455 7TH AVE S
Owner/Operator City,State,Zip:	SEATTLE, WA 98108
Owner/Operator Telephone:	206-621-6233
Owner/Operator Telephone Ext:	Not reported
Owner/Operator Fax:	Not reported
Owner/Operator Email:	Not reported

Map ID
Direction
Distance
Elevation

MAP FINDINGS

Site

Database(s)

EDR ID Number
EPA ID Number

UPS SEATTLE HUB (Continued)

1000399519

Owner/Operator Indicator: Owner
Owner/Operator Name: UNITED PARCEL SERVICE INC
Legal Status: Private
Date Became Current: 1996-08-28 00:00:00.
Date Ended Current: Not reported
Owner/Operator Address: 4455 7TH AVE S
Owner/Operator City,State,Zip: SEATTLE, WA 98108
Owner/Operator Telephone: 206-621-6233
Owner/Operator Telephone Ext: Not reported
Owner/Operator Fax: Not reported
Owner/Operator Email: Not reported

Owner/Operator Indicator: Owner
Owner/Operator Name: UNITED PARCEL SERVICE INC
Legal Status: Private
Date Became Current: Not reported
Date Ended Current: Not reported
Owner/Operator Address: 4455 7TH AVE S
Owner/Operator City,State,Zip: SEATTLE, WA 98108
Owner/Operator Telephone: 206-621-6233
Owner/Operator Telephone Ext: Not reported
Owner/Operator Fax: Not reported
Owner/Operator Email: Not reported

Owner/Operator Indicator: Owner
Owner/Operator Name: UNITED PARCEL SERVICE INC
Legal Status: Private
Date Became Current: Not reported
Date Ended Current: Not reported
Owner/Operator Address: 4455 7TH AVE S
Owner/Operator City,State,Zip: SEATTLE, WA 98108
Owner/Operator Telephone: 206-621-6233
Owner/Operator Telephone Ext: Not reported
Owner/Operator Fax: Not reported
Owner/Operator Email: Not reported

Owner/Operator Indicator: Operator
Owner/Operator Name: UNITED PARCEL SERVICE INC
Legal Status: Private
Date Became Current: Not reported
Date Ended Current: Not reported
Owner/Operator Address: 4455 7TH AVE S
Owner/Operator City,State,Zip: SEATTLE, WA 98108
Owner/Operator Telephone: 206-621-6233
Owner/Operator Telephone Ext: Not reported
Owner/Operator Fax: Not reported
Owner/Operator Email: Not reported

Owner/Operator Indicator: Owner
Owner/Operator Name: UNITED PARCEL SERVICE INC
Legal Status: Private
Date Became Current: Not reported
Date Ended Current: Not reported
Owner/Operator Address: 4455 7TH AVE S
Owner/Operator City,State,Zip: SEATTLE, WA 98108
Owner/Operator Telephone: 206-621-6233
Owner/Operator Telephone Ext: Not reported

Map ID
Direction
Distance
Elevation

MAP FINDINGS

Site

Database(s)

EDR ID Number
EPA ID Number

UPS SEATTLE HUB (Continued)

1000399519

Owner/Operator Fax:	Not reported
Owner/Operator Email:	Not reported
Owner/Operator Indicator:	Operator
Owner/Operator Name:	UNITED PARCEL SERVICE INC
Legal Status:	Private
Date Became Current:	Not reported
Date Ended Current:	Not reported
Owner/Operator Address:	4455 7TH AVE S
Owner/Operator City,State,Zip:	SEATTLE, WA 98108
Owner/Operator Telephone:	206-621-6233
Owner/Operator Telephone Ext:	Not reported
Owner/Operator Fax:	Not reported
Owner/Operator Email:	Not reported
Owner/Operator Indicator:	Owner
Owner/Operator Name:	UNITED PARCEL SERVICE INC
Legal Status:	Private
Date Became Current:	Not reported
Date Ended Current:	Not reported
Owner/Operator Address:	4455 7TH AVE S
Owner/Operator City,State,Zip:	SEATTLE, WA 98108
Owner/Operator Telephone:	206-621-6233
Owner/Operator Telephone Ext:	Not reported
Owner/Operator Fax:	Not reported
Owner/Operator Email:	Not reported
Owner/Operator Indicator:	Operator
Owner/Operator Name:	UNITED PARCEL SERVICE INC
Legal Status:	Private
Date Became Current:	Not reported
Date Ended Current:	Not reported
Owner/Operator Address:	4455 7TH AVE S
Owner/Operator City,State,Zip:	SEATTLE, WA 98108
Owner/Operator Telephone:	206-621-6233
Owner/Operator Telephone Ext:	Not reported
Owner/Operator Fax:	Not reported
Owner/Operator Email:	Not reported
Owner/Operator Indicator:	Owner
Owner/Operator Name:	UNITED PARCEL SERVICE INC
Legal Status:	Private
Date Became Current:	1970-11-01 00:00:00.
Date Ended Current:	Not reported
Owner/Operator Address:	4455 7TH AVE S
Owner/Operator City,State,Zip:	SEATTLE, WA 98108
Owner/Operator Telephone:	206-621-6233
Owner/Operator Telephone Ext:	Not reported
Owner/Operator Fax:	Not reported
Owner/Operator Email:	Not reported
Owner/Operator Indicator:	Owner
Owner/Operator Name:	UNITED PARCEL SERVICE INC
Legal Status:	Private
Date Became Current:	1970-11-01 00:00:00.
Date Ended Current:	Not reported
Owner/Operator Address:	4455 7TH AVE S

Map ID
Direction
Distance
Elevation

MAP FINDINGS

Site

Database(s)

EDR ID Number
EPA ID Number

UPS SEATTLE HUB (Continued)

1000399519

Owner/Operator City,State,Zip:	SEATTLE, WA 98108
Owner/Operator Telephone:	206-621-6233
Owner/Operator Telephone Ext:	Not reported
Owner/Operator Fax:	Not reported
Owner/Operator Email:	Not reported
Owner/Operator Indicator:	Operator
Owner/Operator Name:	UNITED PARCEL SERVICE INC
Legal Status:	Private
Date Became Current:	1970-11-01 00:00:00.
Date Ended Current:	Not reported
Owner/Operator Address:	4455 7TH AVE S
Owner/Operator City,State,Zip:	SEATTLE, WA 98108-1731
Owner/Operator Telephone:	Not reported
Owner/Operator Telephone Ext:	Not reported
Owner/Operator Fax:	Not reported
Owner/Operator Email:	Not reported
Owner/Operator Indicator:	Owner
Owner/Operator Name:	UNITED PARCEL SERVICE INC
Legal Status:	Private
Date Became Current:	1970-11-01 00:00:00.
Date Ended Current:	Not reported
Owner/Operator Address:	4455 7TH AVE S
Owner/Operator City,State,Zip:	SEATTLE, WA 98108-1731
Owner/Operator Telephone:	206-621-6233
Owner/Operator Telephone Ext:	Not reported
Owner/Operator Fax:	Not reported
Owner/Operator Email:	Not reported
Owner/Operator Indicator:	Owner
Owner/Operator Name:	UPS SEATTLE HUB
Legal Status:	Private
Date Became Current:	Not reported
Date Ended Current:	Not reported
Owner/Operator Address:	4455 7TH AVE S THE HUB
Owner/Operator City,State,Zip:	SEATTLE, WA 98108
Owner/Operator Telephone:	000-000-0000
Owner/Operator Telephone Ext:	Not reported
Owner/Operator Fax:	Not reported
Owner/Operator Email:	Not reported
Owner/Operator Indicator:	Owner
Owner/Operator Name:	UPS SEATTLE HUB
Legal Status:	Private
Date Became Current:	Not reported
Date Ended Current:	Not reported
Owner/Operator Address:	4455 7TH AVE S THE HUB
Owner/Operator City,State,Zip:	SEATTLE, WA 98108
Owner/Operator Telephone:	000-000-0000
Owner/Operator Telephone Ext:	Not reported
Owner/Operator Fax:	Not reported
Owner/Operator Email:	Not reported
Owner/Operator Indicator:	Owner
Owner/Operator Name:	UNITED PARCEL SERVICE INC
Legal Status:	Private

Map ID
Direction
Distance
Elevation

MAP FINDINGS

Site

Database(s)

EDR ID Number
EPA ID Number

UPS SEATTLE HUB (Continued)

1000399519

Date Became Current:	1996-08-28 00:00:00.
Date Ended Current:	Not reported
Owner/Operator Address:	4455 7TH AVE S
Owner/Operator City,State,Zip:	SEATTLE, WA 98108
Owner/Operator Telephone:	206-621-6233
Owner/Operator Telephone Ext:	Not reported
Owner/Operator Fax:	Not reported
Owner/Operator Email:	Not reported
Owner/Operator Indicator:	Operator
Owner/Operator Name:	UNITED PARCEL SERVICE INC
Legal Status:	Private
Date Became Current:	Not reported
Date Ended Current:	Not reported
Owner/Operator Address:	4455 7TH AVE S
Owner/Operator City,State,Zip:	SEATTLE, WA 98108
Owner/Operator Telephone:	000-000-0000
Owner/Operator Telephone Ext:	Not reported
Owner/Operator Fax:	Not reported
Owner/Operator Email:	Not reported
Owner/Operator Indicator:	Owner
Owner/Operator Name:	UNITED PARCEL SERVICE INC
Legal Status:	Private
Date Became Current:	1970-11-01 00:00:00.
Date Ended Current:	Not reported
Owner/Operator Address:	4455 7TH AVE S
Owner/Operator City,State,Zip:	SEATTLE, WA 98108
Owner/Operator Telephone:	206-621-6233
Owner/Operator Telephone Ext:	Not reported
Owner/Operator Fax:	Not reported
Owner/Operator Email:	Not reported
Owner/Operator Indicator:	Owner
Owner/Operator Name:	UNITED PARCEL SERVICE INC
Legal Status:	Private
Date Became Current:	1970-11-01 00:00:00.
Date Ended Current:	Not reported
Owner/Operator Address:	4455 7TH AVE S
Owner/Operator City,State,Zip:	SEATTLE, WA 98108
Owner/Operator Telephone:	206-621-6233
Owner/Operator Telephone Ext:	Not reported
Owner/Operator Fax:	Not reported
Owner/Operator Email:	Not reported
Owner/Operator Indicator:	Owner
Owner/Operator Name:	UNITED PARCEL SERVICE INC
Legal Status:	Private
Date Became Current:	Not reported
Date Ended Current:	Not reported
Owner/Operator Address:	4455 7TH AVE S
Owner/Operator City,State,Zip:	SEATTLE, WA 98108
Owner/Operator Telephone:	206-621-6233
Owner/Operator Telephone Ext:	Not reported
Owner/Operator Fax:	Not reported
Owner/Operator Email:	Not reported

Map ID
Direction
Distance
Elevation

MAP FINDINGS

Site

Database(s)

EDR ID Number
EPA ID Number

UPS SEATTLE HUB (Continued)

1000399519

Owner/Operator Indicator: Owner
Owner/Operator Name: UNITED PARCEL SERVICE INC
Legal Status: Private
Date Became Current: 1970-11-01 00:00:00.
Date Ended Current: Not reported
Owner/Operator Address: 4455 7TH AVE S
Owner/Operator City,State,Zip: SEATTLE, WA 98108
Owner/Operator Telephone: 206-621-6233
Owner/Operator Telephone Ext: Not reported
Owner/Operator Fax: Not reported
Owner/Operator Email: Not reported

Owner/Operator Indicator: Owner
Owner/Operator Name: UNITED PARCEL SERVICE INC
Legal Status: Private
Date Became Current: 1970-11-01 00:00:00.
Date Ended Current: Not reported
Owner/Operator Address: 4455 7TH AVE S
Owner/Operator City,State,Zip: SEATTLE, WA 98108
Owner/Operator Telephone: 206-621-6233
Owner/Operator Telephone Ext: Not reported
Owner/Operator Fax: Not reported
Owner/Operator Email: Not reported

Owner/Operator Indicator: Owner
Owner/Operator Name: UNITED PARCEL SERVICE INC
Legal Status: Private
Date Became Current: Not reported
Date Ended Current: Not reported
Owner/Operator Address: 4455 7TH AVE S
Owner/Operator City,State,Zip: SEATTLE, WA 98108-1731
Owner/Operator Telephone: 206-621-6233
Owner/Operator Telephone Ext: Not reported
Owner/Operator Fax: Not reported
Owner/Operator Email: Not reported

Owner/Operator Indicator: Owner
Owner/Operator Name: UPS SEATTLE HUB
Legal Status: Private
Date Became Current: Not reported
Date Ended Current: Not reported
Owner/Operator Address: 4455 7TH AVE S THE HUB
Owner/Operator City,State,Zip: SEATTLE, WA 98108
Owner/Operator Telephone: 000-000-0000
Owner/Operator Telephone Ext: Not reported
Owner/Operator Fax: Not reported
Owner/Operator Email: Not reported

Owner/Operator Indicator: Owner
Owner/Operator Name: UPS SEATTLE HUB
Legal Status: Private
Date Became Current: Not reported
Date Ended Current: Not reported
Owner/Operator Address: 4455 7TH AVE S THE HUB
Owner/Operator City,State,Zip: SEATTLE, WA 98108
Owner/Operator Telephone: 000-000-0000
Owner/Operator Telephone Ext: Not reported

Map ID
Direction
Distance
Elevation

MAP FINDINGS

Site

Database(s)

EDR ID Number
EPA ID Number

UPS SEATTLE HUB (Continued)

1000399519

Owner/Operator Fax:	Not reported
Owner/Operator Email:	Not reported
Owner/Operator Indicator:	Operator
Owner/Operator Name:	UPS SEATTLE HUB
Legal Status:	Private
Date Became Current:	Not reported
Date Ended Current:	Not reported
Owner/Operator Address:	4455 7TH AVE S THE HUB
Owner/Operator City,State,Zip:	SEATTLE, WA 98108
Owner/Operator Telephone:	000-000-0000
Owner/Operator Telephone Ext:	Not reported
Owner/Operator Fax:	Not reported
Owner/Operator Email:	Not reported
Owner/Operator Indicator:	Owner
Owner/Operator Name:	UPS SEATTLE HUB
Legal Status:	Private
Date Became Current:	Not reported
Date Ended Current:	Not reported
Owner/Operator Address:	4455 7TH AVE S THE HUB
Owner/Operator City,State,Zip:	SEATTLE, WA 98108
Owner/Operator Telephone:	000-000-0000
Owner/Operator Telephone Ext:	Not reported
Owner/Operator Fax:	Not reported
Owner/Operator Email:	Not reported
Owner/Operator Indicator:	Operator
Owner/Operator Name:	UPS SEATTLE HUB
Legal Status:	Private
Date Became Current:	Not reported
Date Ended Current:	Not reported
Owner/Operator Address:	4455 7TH AVE S THE HUB
Owner/Operator City,State,Zip:	SEATTLE, WA 98108
Owner/Operator Telephone:	000-000-0000
Owner/Operator Telephone Ext:	Not reported
Owner/Operator Fax:	Not reported
Owner/Operator Email:	Not reported
Owner/Operator Indicator:	Operator
Owner/Operator Name:	UNITED PARCEL SERVICE INC
Legal Status:	Private
Date Became Current:	Not reported
Date Ended Current:	Not reported
Owner/Operator Address:	4455 7TH AVE S
Owner/Operator City,State,Zip:	SEATTLE, WA 98108
Owner/Operator Telephone:	000-000-0000
Owner/Operator Telephone Ext:	Not reported
Owner/Operator Fax:	Not reported
Owner/Operator Email:	Not reported
Owner/Operator Indicator:	Operator
Owner/Operator Name:	UNITED PARCEL SERVICE INC
Legal Status:	Private
Date Became Current:	Not reported
Date Ended Current:	Not reported
Owner/Operator Address:	4455 7TH AVE S

Map ID
Direction
Distance
Elevation

MAP FINDINGS

Site

Database(s)

EDR ID Number
EPA ID Number

UPS SEATTLE HUB (Continued)

1000399519

Owner/Operator City,State,Zip:	SEATTLE, WA 98108
Owner/Operator Telephone:	000-000-0000
Owner/Operator Telephone Ext:	Not reported
Owner/Operator Fax:	Not reported
Owner/Operator Email:	Not reported
Owner/Operator Indicator:	Owner
Owner/Operator Name:	UNITED PARCEL SERVICE INC
Legal Status:	Private
Date Became Current:	1996-08-28 00:00:00.
Date Ended Current:	Not reported
Owner/Operator Address:	4455 7TH AVE S
Owner/Operator City,State,Zip:	SEATTLE, WA 98108
Owner/Operator Telephone:	206-621-6233
Owner/Operator Telephone Ext:	Not reported
Owner/Operator Fax:	Not reported
Owner/Operator Email:	Not reported
Owner/Operator Indicator:	Owner
Owner/Operator Name:	UNITED PARCEL SERVICE INC
Legal Status:	Private
Date Became Current:	1970-11-01 00:00:00.
Date Ended Current:	Not reported
Owner/Operator Address:	4455 7TH AVE S
Owner/Operator City,State,Zip:	SEATTLE, WA 98108
Owner/Operator Telephone:	206-621-6233
Owner/Operator Telephone Ext:	Not reported
Owner/Operator Fax:	Not reported
Owner/Operator Email:	Not reported
Owner/Operator Indicator:	Owner
Owner/Operator Name:	UNITED PARCEL SERVICE INC
Legal Status:	Private
Date Became Current:	1970-11-01 00:00:00.
Date Ended Current:	Not reported
Owner/Operator Address:	4455 7TH AVE S
Owner/Operator City,State,Zip:	SEATTLE, WA 98108
Owner/Operator Telephone:	206-621-6233
Owner/Operator Telephone Ext:	Not reported
Owner/Operator Fax:	Not reported
Owner/Operator Email:	Not reported
Owner/Operator Indicator:	Owner
Owner/Operator Name:	UNITED PARCEL SERVICE INC
Legal Status:	Private
Date Became Current:	Not reported
Date Ended Current:	Not reported
Owner/Operator Address:	4455 7TH AVE S
Owner/Operator City,State,Zip:	SEATTLE, WA 98108
Owner/Operator Telephone:	206-621-6233
Owner/Operator Telephone Ext:	Not reported
Owner/Operator Fax:	Not reported
Owner/Operator Email:	Not reported
Owner/Operator Indicator:	Owner
Owner/Operator Name:	UNITED PARCEL SERVICE INC
Legal Status:	Private

Map ID
Direction
Distance
Elevation

MAP FINDINGS

Site

Database(s)

EDR ID Number
EPA ID Number

UPS SEATTLE HUB (Continued)

1000399519

Date Became Current:	Not reported
Date Ended Current:	Not reported
Owner/Operator Address:	4455 7TH AVE S
Owner/Operator City,State,Zip:	SEATTLE, WA 98108
Owner/Operator Telephone:	206-621-6233
Owner/Operator Telephone Ext:	Not reported
Owner/Operator Fax:	Not reported
Owner/Operator Email:	Not reported
Owner/Operator Indicator:	Owner
Owner/Operator Name:	UNITED PARCEL SERVICE INC
Legal Status:	Private
Date Became Current:	Not reported
Date Ended Current:	Not reported
Owner/Operator Address:	4455 7TH AVE S
Owner/Operator City,State,Zip:	SEATTLE, WA 98108
Owner/Operator Telephone:	206-621-6233
Owner/Operator Telephone Ext:	Not reported
Owner/Operator Fax:	Not reported
Owner/Operator Email:	Not reported
Owner/Operator Indicator:	Operator
Owner/Operator Name:	UNITED PARCEL SERVICE INC
Legal Status:	Private
Date Became Current:	1970-11-01 00:00:00.
Date Ended Current:	Not reported
Owner/Operator Address:	4455 7TH AVE S
Owner/Operator City,State,Zip:	SEATTLE, WA 98108-1731
Owner/Operator Telephone:	Not reported
Owner/Operator Telephone Ext:	Not reported
Owner/Operator Fax:	Not reported
Owner/Operator Email:	Not reported

Historic Generators:

Receive Date:	2010-02-22 00:00:00.0
Handler Name:	UPS SEATTLE HUB
Federal Waste Generator Description:	Small Quantity Generator
State District Owner:	WA
Large Quantity Handler of Universal Waste:	No
Recognized Trader Importer:	No
Recognized Trader Exporter:	No
Spent Lead Acid Battery Importer:	No
Spent Lead Acid Battery Exporter:	No
Current Record:	No
Non Storage Recycler Activity:	Not reported
Electronic Manifest Broker:	Not reported

Receive Date:	2012-02-15 00:00:00.0
Handler Name:	UPS SEATTLE HUB
Federal Waste Generator Description:	Small Quantity Generator
State District Owner:	WA
Large Quantity Handler of Universal Waste:	No
Recognized Trader Importer:	No
Recognized Trader Exporter:	No
Spent Lead Acid Battery Importer:	No
Spent Lead Acid Battery Exporter:	No
Current Record:	No

Map ID
Direction
Distance
Elevation

MAP FINDINGS

Site

Database(s)

EDR ID Number
EPA ID Number

UPS SEATTLE HUB (Continued)

1000399519

Non Storage Recycler Activity:	Not reported
Electronic Manifest Broker:	Not reported
Receive Date:	2014-02-24 00:00:00.0
Handler Name:	UPS SEATTLE HUB
Federal Waste Generator Description:	Small Quantity Generator
State District Owner:	WA
Large Quantity Handler of Universal Waste:	No
Recognized Trader Importer:	No
Recognized Trader Exporter:	No
Spent Lead Acid Battery Importer:	No
Spent Lead Acid Battery Exporter:	No
Current Record:	No
Non Storage Recycler Activity:	Not reported
Electronic Manifest Broker:	Not reported
Receive Date:	1993-12-31 00:00:00.0
Handler Name:	UPS SEATTLE HUB
Federal Waste Generator Description:	Conditionally Exempt Small Quantity Generator
State District Owner:	WA
Large Quantity Handler of Universal Waste:	No
Recognized Trader Importer:	No
Recognized Trader Exporter:	No
Spent Lead Acid Battery Importer:	No
Spent Lead Acid Battery Exporter:	No
Current Record:	No
Non Storage Recycler Activity:	Not reported
Electronic Manifest Broker:	Not reported
Receive Date:	1994-01-01 00:00:00.0
Handler Name:	UPS SEATTLE HUB
Federal Waste Generator Description:	Not a generator, verified
State District Owner:	WA
Large Quantity Handler of Universal Waste:	No
Recognized Trader Importer:	No
Recognized Trader Exporter:	No
Spent Lead Acid Battery Importer:	No
Spent Lead Acid Battery Exporter:	No
Current Record:	No
Non Storage Recycler Activity:	Not reported
Electronic Manifest Broker:	Not reported
Receive Date:	1995-01-01 00:00:00.0
Handler Name:	UPS SEATTLE HUB
Federal Waste Generator Description:	Not a generator, verified
State District Owner:	WA
Large Quantity Handler of Universal Waste:	No
Recognized Trader Importer:	No
Recognized Trader Exporter:	No
Spent Lead Acid Battery Importer:	No
Spent Lead Acid Battery Exporter:	No
Current Record:	No
Non Storage Recycler Activity:	Not reported
Electronic Manifest Broker:	Not reported
Receive Date:	1996-02-29 00:00:00.0
Handler Name:	UPS SEATTLE HUB

Map ID
Direction
Distance
Elevation

MAP FINDINGS

Site

Database(s)

EDR ID Number
EPA ID Number

UPS SEATTLE HUB (Continued)

1000399519

Federal Waste Generator Description: Small Quantity Generator
State District Owner: WA
Large Quantity Handler of Universal Waste: No
Recognized Trader Importer: No
Recognized Trader Exporter: No
Spent Lead Acid Battery Importer: No
Spent Lead Acid Battery Exporter: No
Current Record: No
Non Storage Recycler Activity: Not reported
Electronic Manifest Broker: Not reported

Receive Date: 1997-03-03 00:00:00.0
Handler Name: UPS SEATTLE HUB
Federal Waste Generator Description: Small Quantity Generator
State District Owner: WA
Large Quantity Handler of Universal Waste: No
Recognized Trader Importer: No
Recognized Trader Exporter: No
Spent Lead Acid Battery Importer: No
Spent Lead Acid Battery Exporter: No
Current Record: No
Non Storage Recycler Activity: Not reported
Electronic Manifest Broker: Not reported

Receive Date: 1998-03-03 00:00:00.0
Handler Name: UPS SEATTLE HUB
Federal Waste Generator Description: Small Quantity Generator
State District Owner: WA
Large Quantity Handler of Universal Waste: No
Recognized Trader Importer: No
Recognized Trader Exporter: No
Spent Lead Acid Battery Importer: No
Spent Lead Acid Battery Exporter: No
Current Record: No
Non Storage Recycler Activity: Not reported
Electronic Manifest Broker: Not reported

Receive Date: 1999-03-02 00:00:00.0
Handler Name: UPS SEATTLE HUB
Federal Waste Generator Description: Large Quantity Generator
State District Owner: WA
Large Quantity Handler of Universal Waste: No
Recognized Trader Importer: No
Recognized Trader Exporter: No
Spent Lead Acid Battery Importer: No
Spent Lead Acid Battery Exporter: No
Current Record: No
Non Storage Recycler Activity: Not reported
Electronic Manifest Broker: Not reported

Receive Date: 2000-03-01 00:00:00.0
Handler Name: UPS SEATTLE HUB
Federal Waste Generator Description: Large Quantity Generator
State District Owner: WA
Large Quantity Handler of Universal Waste: No
Recognized Trader Importer: No
Recognized Trader Exporter: No

Map ID
Direction
Distance
Elevation

MAP FINDINGS

Site

Database(s)

EDR ID Number
EPA ID Number

UPS SEATTLE HUB (Continued)

1000399519

Spent Lead Acid Battery Importer: No
Spent Lead Acid Battery Exporter: No
Current Record: No
Non Storage Recycler Activity: Not reported
Electronic Manifest Broker: Not reported

Receive Date: 2001-03-01 00:00:00.0
Handler Name: UPS SEATTLE HUB
Federal Waste Generator Description: Large Quantity Generator
State District Owner: WA
Large Quantity Handler of Universal Waste: No
Recognized Trader Importer: No
Recognized Trader Exporter: No
Spent Lead Acid Battery Importer: No
Spent Lead Acid Battery Exporter: No
Current Record: No
Non Storage Recycler Activity: Not reported
Electronic Manifest Broker: Not reported

Receive Date: 2002-02-28 00:00:00.0
Handler Name: UPS SEATTLE HUB
Federal Waste Generator Description: Large Quantity Generator
State District Owner: WA
Large Quantity Handler of Universal Waste: No
Recognized Trader Importer: No
Recognized Trader Exporter: No
Spent Lead Acid Battery Importer: No
Spent Lead Acid Battery Exporter: No
Current Record: No
Non Storage Recycler Activity: Not reported
Electronic Manifest Broker: Not reported

Receive Date: 2003-03-03 00:00:00.0
Handler Name: UPS SEATTLE HUB
Federal Waste Generator Description: Large Quantity Generator
State District Owner: WA
Large Quantity Handler of Universal Waste: No
Recognized Trader Importer: No
Recognized Trader Exporter: No
Spent Lead Acid Battery Importer: No
Spent Lead Acid Battery Exporter: No
Current Record: No
Non Storage Recycler Activity: Not reported
Electronic Manifest Broker: Not reported

Receive Date: 2004-03-31 00:00:00.0
Handler Name: UPS SEATTLE HUB
Federal Waste Generator Description: Large Quantity Generator
State District Owner: WA
Large Quantity Handler of Universal Waste: No
Recognized Trader Importer: No
Recognized Trader Exporter: No
Spent Lead Acid Battery Importer: No
Spent Lead Acid Battery Exporter: No
Current Record: No
Non Storage Recycler Activity: Not reported
Electronic Manifest Broker: Not reported

Map ID
Direction
Distance
Elevation

MAP FINDINGS

Site

Database(s)

EDR ID Number
EPA ID Number

UPS SEATTLE HUB (Continued)

1000399519

Receive Date: 2005-02-28 00:00:00.0
Handler Name: UPS SEATTLE HUB
Federal Waste Generator Description: Large Quantity Generator
State District Owner: WA
Large Quantity Handler of Universal Waste: No
Recognized Trader Importer: No
Recognized Trader Exporter: No
Spent Lead Acid Battery Importer: No
Spent Lead Acid Battery Exporter: No
Current Record: No
Non Storage Recycler Activity: Not reported
Electronic Manifest Broker: Not reported

Receive Date: 2006-02-22 00:00:00.0
Handler Name: UPS SEATTLE HUB
Federal Waste Generator Description: Large Quantity Generator
State District Owner: WA
Large Quantity Handler of Universal Waste: No
Recognized Trader Importer: No
Recognized Trader Exporter: No
Spent Lead Acid Battery Importer: No
Spent Lead Acid Battery Exporter: No
Current Record: No
Non Storage Recycler Activity: Not reported
Electronic Manifest Broker: Not reported

Receive Date: 2007-02-26 00:00:00.0
Handler Name: UPS SEATTLE HUB
Federal Waste Generator Description: Large Quantity Generator
State District Owner: WA
Large Quantity Handler of Universal Waste: No
Recognized Trader Importer: No
Recognized Trader Exporter: No
Spent Lead Acid Battery Importer: No
Spent Lead Acid Battery Exporter: No
Current Record: No
Non Storage Recycler Activity: Not reported
Electronic Manifest Broker: Not reported

Receive Date: 2008-02-19 00:00:00.0
Handler Name: UPS SEATTLE HUB
Federal Waste Generator Description: Large Quantity Generator
State District Owner: WA
Large Quantity Handler of Universal Waste: No
Recognized Trader Importer: No
Recognized Trader Exporter: No
Spent Lead Acid Battery Importer: No
Spent Lead Acid Battery Exporter: No
Current Record: No
Non Storage Recycler Activity: Not reported
Electronic Manifest Broker: Not reported

Receive Date: 2009-02-19 00:00:00.0
Handler Name: UPS SEATTLE HUB
Federal Waste Generator Description: Small Quantity Generator
State District Owner: WA
Large Quantity Handler of Universal Waste: No

Map ID
Direction
Distance
Elevation

MAP FINDINGS

Site

Database(s)

EDR ID Number
EPA ID Number

UPS SEATTLE HUB (Continued)

1000399519

Recognized Trader Importer: No
Recognized Trader Exporter: No
Spent Lead Acid Battery Importer: No
Spent Lead Acid Battery Exporter: No
Current Record: No
Non Storage Recycler Activity: Not reported
Electronic Manifest Broker: Not reported

Receive Date: 2010-02-22 00:00:00.0
Handler Name: UPS SEATTLE HUB
Federal Waste Generator Description: Small Quantity Generator
State District Owner: WA
Large Quantity Handler of Universal Waste: No
Recognized Trader Importer: No
Recognized Trader Exporter: No
Spent Lead Acid Battery Importer: No
Spent Lead Acid Battery Exporter: No
Current Record: No
Non Storage Recycler Activity: Not reported
Electronic Manifest Broker: Not reported

Receive Date: 2011-02-24 00:00:00.0
Handler Name: UPS SEATTLE HUB
Federal Waste Generator Description: Small Quantity Generator
State District Owner: WA
Large Quantity Handler of Universal Waste: No
Recognized Trader Importer: No
Recognized Trader Exporter: No
Spent Lead Acid Battery Importer: No
Spent Lead Acid Battery Exporter: No
Current Record: No
Non Storage Recycler Activity: Not reported
Electronic Manifest Broker: Not reported

Receive Date: 2012-02-15 00:00:00.0
Handler Name: UPS SEATTLE HUB
Federal Waste Generator Description: Small Quantity Generator
State District Owner: WA
Large Quantity Handler of Universal Waste: No
Recognized Trader Importer: No
Recognized Trader Exporter: No
Spent Lead Acid Battery Importer: No
Spent Lead Acid Battery Exporter: No
Current Record: No
Non Storage Recycler Activity: Not reported
Electronic Manifest Broker: Not reported

Receive Date: 2013-02-11 00:00:00.0
Handler Name: UPS SEATTLE HUB
Federal Waste Generator Description: Small Quantity Generator
State District Owner: WA
Large Quantity Handler of Universal Waste: No
Recognized Trader Importer: No
Recognized Trader Exporter: No
Spent Lead Acid Battery Importer: No
Spent Lead Acid Battery Exporter: No
Current Record: No

Map ID
Direction
Distance
Elevation

MAP FINDINGS

Site

Database(s)

EDR ID Number
EPA ID Number

UPS SEATTLE HUB (Continued)

1000399519

Non Storage Recycler Activity:	Not reported
Electronic Manifest Broker:	Not reported
Receive Date:	2014-02-24 00:00:00.0
Handler Name:	UPS SEATTLE HUB
Federal Waste Generator Description:	Small Quantity Generator
State District Owner:	WA
Large Quantity Handler of Universal Waste:	No
Recognized Trader Importer:	No
Recognized Trader Exporter:	No
Spent Lead Acid Battery Importer:	No
Spent Lead Acid Battery Exporter:	No
Current Record:	No
Non Storage Recycler Activity:	Not reported
Electronic Manifest Broker:	Not reported
Receive Date:	2015-02-24 00:00:00.0
Handler Name:	UPS SEATTLE HUB
Federal Waste Generator Description:	Small Quantity Generator
State District Owner:	WA
Large Quantity Handler of Universal Waste:	No
Recognized Trader Importer:	No
Recognized Trader Exporter:	No
Spent Lead Acid Battery Importer:	No
Spent Lead Acid Battery Exporter:	No
Current Record:	No
Non Storage Recycler Activity:	Not reported
Electronic Manifest Broker:	Not reported
Receive Date:	2016-02-12 00:00:00.0
Handler Name:	UPS SEATTLE HUB
Federal Waste Generator Description:	Small Quantity Generator
State District Owner:	WA
Large Quantity Handler of Universal Waste:	No
Recognized Trader Importer:	No
Recognized Trader Exporter:	No
Spent Lead Acid Battery Importer:	No
Spent Lead Acid Battery Exporter:	No
Current Record:	No
Non Storage Recycler Activity:	Not reported
Electronic Manifest Broker:	Not reported
Receive Date:	2017-02-17 00:00:00.0
Handler Name:	UPS SEATTLE HUB
Federal Waste Generator Description:	Large Quantity Generator
State District Owner:	WA
Large Quantity Handler of Universal Waste:	No
Recognized Trader Importer:	No
Recognized Trader Exporter:	No
Spent Lead Acid Battery Importer:	No
Spent Lead Acid Battery Exporter:	No
Current Record:	No
Non Storage Recycler Activity:	Not reported
Electronic Manifest Broker:	Not reported
Receive Date:	2018-02-27 00:00:00.0
Handler Name:	UPS SEATTLE HUB

Map ID
Direction
Distance
Elevation

MAP FINDINGS

Site

Database(s)

EDR ID Number
EPA ID Number

UPS SEATTLE HUB (Continued)

1000399519

Federal Waste Generator Description: Large Quantity Generator
State District Owner: WA
Large Quantity Handler of Universal Waste: No
Recognized Trader Importer: No
Recognized Trader Exporter: No
Spent Lead Acid Battery Importer: No
Spent Lead Acid Battery Exporter: No
Current Record: No
Non Storage Recycler Activity: Not reported
Electronic Manifest Broker: Not reported

Receive Date: 2019-02-27 00:00:00.0
Handler Name: UPS SEATTLE HUB
Federal Waste Generator Description: Conditionally Exempt Small Quantity Generator
State District Owner: WA
Large Quantity Handler of Universal Waste: No
Recognized Trader Importer: No
Recognized Trader Exporter: No
Spent Lead Acid Battery Importer: No
Spent Lead Acid Battery Exporter: No
Current Record: Yes
Non Storage Recycler Activity: Not reported
Electronic Manifest Broker: Not reported

Receive Date: 2002-02-28 00:00:00.0
Handler Name: UPS SEATTLE HUB
Federal Waste Generator Description: Large Quantity Generator
State District Owner: Not reported
Large Quantity Handler of Universal Waste: No
Recognized Trader Importer: No
Recognized Trader Exporter: No
Spent Lead Acid Battery Importer: No
Spent Lead Acid Battery Exporter: No
Current Record: No
Non Storage Recycler Activity: Not reported
Electronic Manifest Broker: Not reported

Receive Date: 2003-12-31 00:00:00.0
Handler Name: UPS SEATTLE HUB
Federal Waste Generator Description: Large Quantity Generator
State District Owner: WA
Large Quantity Handler of Universal Waste: No
Recognized Trader Importer: No
Recognized Trader Exporter: No
Spent Lead Acid Battery Importer: No
Spent Lead Acid Battery Exporter: No
Current Record: No
Non Storage Recycler Activity: Not reported
Electronic Manifest Broker: Not reported

Receive Date: 2005-12-31 00:00:00.0
Handler Name: UPS SEATTLE HUB
Federal Waste Generator Description: Large Quantity Generator
State District Owner: WA
Large Quantity Handler of Universal Waste: No
Recognized Trader Importer: No
Recognized Trader Exporter: No

Map ID
 Direction
 Distance
 Elevation

MAP FINDINGS

Site

Database(s)

EDR ID Number
 EPA ID Number

UPS SEATTLE HUB (Continued)

1000399519

Spent Lead Acid Battery Importer:	No
Spent Lead Acid Battery Exporter:	No
Current Record:	No
Non Storage Recycler Activity:	Not reported
Electronic Manifest Broker:	Not reported
Receive Date:	2007-12-31 00:00:00.0
Handler Name:	UPS SEATTLE HUB
Federal Waste Generator Description:	Large Quantity Generator
State District Owner:	WA
Large Quantity Handler of Universal Waste:	No
Recognized Trader Importer:	No
Recognized Trader Exporter:	No
Spent Lead Acid Battery Importer:	No
Spent Lead Acid Battery Exporter:	No
Current Record:	No
Non Storage Recycler Activity:	Not reported
Electronic Manifest Broker:	Not reported
Facility Has Received Notices of Violation:	
Found Violation:	Yes
Agency Which Determined Violation:	State
Violation Short Description:	Generators - General
Date Violation was Determined:	2017-09-13 00:00:00.0
Actual Return to Compliance Date:	2017-10-16 00:00:00.0
Return to Compliance Qualifier:	Observed
Violation Responsible Agency:	State
Scheduled Compliance Date:	2017-11-03 00:00:00.0
Enforcement Identifier:	001
Date of Enforcement Action:	2017-10-03 00:00:00.0
Enforcement Responsible Agency:	State
Enforcement Docket Number:	Not reported
Enforcement Attorney:	Not reported
Corrective Action Component:	No
Appeal Initiated Date:	Not reported
Appeal Resolution Date:	Not reported
Disposition Status Date:	Not reported
Disposition Status:	Not reported
Disposition Status Description:	Not reported
Consent/Final Order Sequence Number:	Not reported
Consent/Final Order Respondent Name:	Not reported
Consent/Final Order Lead Agency:	Not reported
Enforcement Type:	WRITTEN INFORMAL
Enforcement Responsible Person:	WAJAG
Enforcement Responsible Sub-Organization:	Not reported
SEP Sequence Number:	Not reported
SEP Expenditure Amount:	Not reported
SEP Scheduled Completion Date:	Not reported
SEP Actual Date:	Not reported
SEP Defaulted Date:	Not reported
SEP Type:	Not reported
SEP Type Description:	Not reported
Proposed Amount:	Not reported
Final Monetary Amount:	Not reported
Paid Amount:	Not reported

Map ID
Direction
Distance
Elevation

MAP FINDINGS

Site

Database(s)

EDR ID Number
EPA ID Number

UPS SEATTLE HUB (Continued)

1000399519

Final Count:	Not reported
Final Amount:	Not reported
Found Violation:	Yes
Agency Which Determined Violation:	State
Violation Short Description:	Generators - Pre-transport
Date Violation was Determined:	2017-09-13 00:00:00.0
Actual Return to Compliance Date:	2017-10-16 00:00:00.0
Return to Compliance Qualifier:	Observed
Violation Responsible Agency:	State
Scheduled Compliance Date:	2017-11-03 00:00:00.0
Enforcement Identifier:	001
Date of Enforcement Action:	2017-10-03 00:00:00.0
Enforcement Responsible Agency:	State
Enforcement Docket Number:	Not reported
Enforcement Attorney:	Not reported
Corrective Action Component:	No
Appeal Initiated Date:	Not reported
Appeal Resolution Date:	Not reported
Disposition Status Date:	Not reported
Disposition Status:	Not reported
Disposition Status Description:	Not reported
Consent/Final Order Sequence Number:	Not reported
Consent/Final Order Respondent Name:	Not reported
Consent/Final Order Lead Agency:	Not reported
Enforcement Type:	WRITTEN INFORMAL
Enforcement Responsible Person:	WAJAG
Enforcement Responsible Sub-Organization:	Not reported
SEP Sequence Number:	Not reported
SEP Expenditure Amount:	Not reported
SEP Scheduled Completion Date:	Not reported
SEP Actual Date:	Not reported
SEP Defaulted Date:	Not reported
SEP Type:	Not reported
SEP Type Description:	Not reported
Proposed Amount:	Not reported
Final Monetary Amount:	Not reported
Paid Amount:	Not reported
Final Count:	Not reported
Final Amount:	Not reported
Found Violation:	Yes
Agency Which Determined Violation:	State
Violation Short Description:	Generators - Pre-transport
Date Violation was Determined:	2015-08-11 00:00:00.0
Actual Return to Compliance Date:	2015-10-22 00:00:00.0
Return to Compliance Qualifier:	Documented
Violation Responsible Agency:	State
Scheduled Compliance Date:	2015-10-26 00:00:00.0
Enforcement Identifier:	001
Date of Enforcement Action:	2015-09-24 00:00:00.0
Enforcement Responsible Agency:	State
Enforcement Docket Number:	Not reported
Enforcement Attorney:	Not reported
Corrective Action Component:	No
Appeal Initiated Date:	Not reported
Appeal Resolution Date:	Not reported

Map ID
Direction
Distance
Elevation

MAP FINDINGS

Site

Database(s)

EDR ID Number
EPA ID Number

UPS SEATTLE HUB (Continued)

1000399519

Disposition Status Date:	Not reported
Disposition Status:	Not reported
Disposition Status Description:	Not reported
Consent/Final Order Sequence Number:	Not reported
Consent/Final Order Respondent Name:	Not reported
Consent/Final Order Lead Agency:	Not reported
Enforcement Type:	WRITTEN INFORMAL
Enforcement Responsible Person:	WAEJK
Enforcement Responsible Sub-Organization:	NW
SEP Sequence Number:	Not reported
SEP Expenditure Amount:	Not reported
SEP Scheduled Completion Date:	Not reported
SEP Actual Date:	Not reported
SEP Defaulted Date:	Not reported
SEP Type:	Not reported
SEP Type Description:	Not reported
Proposed Amount:	Not reported
Final Monetary Amount:	Not reported
Paid Amount:	Not reported
Final Count:	Not reported
Final Amount:	Not reported
Found Violation:	No
Agency Which Determined Violation:	Not reported
Violation Short Description:	Not reported
Date Violation was Determined:	Not reported
Actual Return to Compliance Date:	Not reported
Return to Compliance Qualifier:	Not reported
Violation Responsible Agency:	Not reported
Scheduled Compliance Date:	Not reported
Enforcement Identifier:	Not reported
Date of Enforcement Action:	Not reported
Enforcement Responsible Agency:	Not reported
Enforcement Docket Number:	Not reported
Enforcement Attorney:	Not reported
Corrective Action Component:	Not reported
Appeal Initiated Date:	Not reported
Appeal Resolution Date:	Not reported
Disposition Status Date:	Not reported
Disposition Status:	Not reported
Disposition Status Description:	Not reported
Consent/Final Order Sequence Number:	Not reported
Consent/Final Order Respondent Name:	Not reported
Consent/Final Order Lead Agency:	Not reported
Enforcement Type:	Not reported
Enforcement Responsible Person:	Not reported
Enforcement Responsible Sub-Organization:	Not reported
SEP Sequence Number:	Not reported
SEP Expenditure Amount:	Not reported
SEP Scheduled Completion Date:	Not reported
SEP Actual Date:	Not reported
SEP Defaulted Date:	Not reported
SEP Type:	Not reported
SEP Type Description:	Not reported
Proposed Amount:	Not reported
Final Monetary Amount:	Not reported
Paid Amount:	Not reported

Map ID
Direction
Distance
Elevation

MAP FINDINGS

Site

Database(s)

EDR ID Number
EPA ID Number

UPS SEATTLE HUB (Continued)

1000399519

Final Count:	Not reported
Final Amount:	Not reported
Found Violation:	No
Agency Which Determined Violation:	Not reported
Violation Short Description:	Not reported
Date Violation was Determined:	Not reported
Actual Return to Compliance Date:	Not reported
Return to Compliance Qualifier:	Not reported
Violation Responsible Agency:	Not reported
Scheduled Compliance Date:	Not reported
Enforcement Identifier:	Not reported
Date of Enforcement Action:	Not reported
Enforcement Responsible Agency:	Not reported
Enforcement Docket Number:	Not reported
Enforcement Attorney:	Not reported
Corrective Action Component:	Not reported
Appeal Initiated Date:	Not reported
Appeal Resolution Date:	Not reported
Disposition Status Date:	Not reported
Disposition Status:	Not reported
Disposition Status Description:	Not reported
Consent/Final Order Sequence Number:	Not reported
Consent/Final Order Respondent Name:	Not reported
Consent/Final Order Lead Agency:	Not reported
Enforcement Type:	Not reported
Enforcement Responsible Person:	Not reported
Enforcement Responsible Sub-Organization:	Not reported
SEP Sequence Number:	Not reported
SEP Expenditure Amount:	Not reported
SEP Scheduled Completion Date:	Not reported
SEP Actual Date:	Not reported
SEP Defaulted Date:	Not reported
SEP Type:	Not reported
SEP Type Description:	Not reported
Proposed Amount:	Not reported
Final Monetary Amount:	Not reported
Paid Amount:	Not reported
Final Count:	Not reported
Final Amount:	Not reported
Found Violation:	No
Agency Which Determined Violation:	Not reported
Violation Short Description:	Not reported
Date Violation was Determined:	Not reported
Actual Return to Compliance Date:	Not reported
Return to Compliance Qualifier:	Not reported
Violation Responsible Agency:	Not reported
Scheduled Compliance Date:	Not reported
Enforcement Identifier:	Not reported
Date of Enforcement Action:	Not reported
Enforcement Responsible Agency:	Not reported
Enforcement Docket Number:	Not reported
Enforcement Attorney:	Not reported
Corrective Action Component:	Not reported
Appeal Initiated Date:	Not reported
Appeal Resolution Date:	Not reported

Map ID
Direction
Distance
Elevation

MAP FINDINGS

Site

Database(s)

EDR ID Number
EPA ID Number

UPS SEATTLE HUB (Continued)

1000399519

Disposition Status Date:	Not reported
Disposition Status:	Not reported
Disposition Status Description:	Not reported
Consent/Final Order Sequence Number:	Not reported
Consent/Final Order Respondent Name:	Not reported
Consent/Final Order Lead Agency:	Not reported
Enforcement Type:	Not reported
Enforcement Responsible Person:	Not reported
Enforcement Responsible Sub-Organization:	Not reported
SEP Sequence Number:	Not reported
SEP Expenditure Amount:	Not reported
SEP Scheduled Completion Date:	Not reported
SEP Actual Date:	Not reported
SEP Defaulted Date:	Not reported
SEP Type:	Not reported
SEP Type Description:	Not reported
Proposed Amount:	Not reported
Final Monetary Amount:	Not reported
Paid Amount:	Not reported
Final Count:	Not reported
Final Amount:	Not reported
Found Violation:	No
Agency Which Determined Violation:	Not reported
Violation Short Description:	Not reported
Date Violation was Determined:	Not reported
Actual Return to Compliance Date:	Not reported
Return to Compliance Qualifier:	Not reported
Violation Responsible Agency:	Not reported
Scheduled Compliance Date:	Not reported
Enforcement Identifier:	Not reported
Date of Enforcement Action:	Not reported
Enforcement Responsible Agency:	Not reported
Enforcement Docket Number:	Not reported
Enforcement Attorney:	Not reported
Corrective Action Component:	Not reported
Appeal Initiated Date:	Not reported
Appeal Resolution Date:	Not reported
Disposition Status Date:	Not reported
Disposition Status:	Not reported
Disposition Status Description:	Not reported
Consent/Final Order Sequence Number:	Not reported
Consent/Final Order Respondent Name:	Not reported
Consent/Final Order Lead Agency:	Not reported
Enforcement Type:	Not reported
Enforcement Responsible Person:	Not reported
Enforcement Responsible Sub-Organization:	Not reported
SEP Sequence Number:	Not reported
SEP Expenditure Amount:	Not reported
SEP Scheduled Completion Date:	Not reported
SEP Actual Date:	Not reported
SEP Defaulted Date:	Not reported
SEP Type:	Not reported
SEP Type Description:	Not reported
Proposed Amount:	Not reported
Final Monetary Amount:	Not reported
Paid Amount:	Not reported

Map ID
Direction
Distance
Elevation

MAP FINDINGS

Site

Database(s)

EDR ID Number
EPA ID Number

UPS SEATTLE HUB (Continued)

1000399519

Final Count: Not reported
Final Amount: Not reported

Evaluation Action Summary:

Evaluation Date: 2017-09-13 00:00:00.0
Evaluation Responsible Agency: State
Found Violation: Yes
Evaluation Type Description: COMPLIANCE EVALUATION INSPECTION ON-SITE
Evaluation Responsible Person Identifier: WAJAG
Evaluation Responsible Sub-Organization: NW
Actual Return to Compliance Date: 2017-10-16 00:00:00.0
Scheduled Compliance Date: 2017-11-03 00:00:00.0
Date of Request: Not reported
Date Response Received: Not reported
Request Agency: Not reported
Former Citation: Not reported

Evaluation Date: 2017-09-13 00:00:00.0
Evaluation Responsible Agency: State
Found Violation: Yes
Evaluation Type Description: COMPLIANCE EVALUATION INSPECTION ON-SITE
Evaluation Responsible Person Identifier: WAJAG
Evaluation Responsible Sub-Organization: NW
Actual Return to Compliance Date: 2017-10-16 00:00:00.0
Scheduled Compliance Date: 2017-11-03 00:00:00.0
Date of Request: Not reported
Date Response Received: Not reported
Request Agency: Not reported
Former Citation: Not reported

Evaluation Date: 2015-08-11 00:00:00.0
Evaluation Responsible Agency: State
Found Violation: Yes
Evaluation Type Description: COMPLIANCE EVALUATION INSPECTION ON-SITE
Evaluation Responsible Person Identifier: WAEJK
Evaluation Responsible Sub-Organization: NW
Actual Return to Compliance Date: 2015-10-22 00:00:00.0
Scheduled Compliance Date: 2015-10-26 00:00:00.0
Date of Request: Not reported
Date Response Received: Not reported
Request Agency: Not reported
Former Citation: Not reported

Evaluation Date: 1992-03-03 00:00:00.0
Evaluation Responsible Agency: State
Found Violation: No
Evaluation Type Description: COMPLIANCE ASSISTANCE VISIT
Evaluation Responsible Person Identifier: WALDA
Evaluation Responsible Sub-Organization: NW
Actual Return to Compliance Date: Not reported
Scheduled Compliance Date: Not reported
Date of Request: Not reported
Date Response Received: Not reported
Request Agency: Not reported
Former Citation: Not reported

Evaluation Date: 2003-02-28 00:00:00.0

Map ID
Direction
Distance
Elevation

MAP FINDINGS

Site

Database(s)

EDR ID Number
EPA ID Number

UPS SEATTLE HUB (Continued)

1000399519

Evaluation Responsible Agency: State
Found Violation: No
Evaluation Type Description: COMPLIANCE EVALUATION INSPECTION ON-SITE
Evaluation Responsible Person Identifier: WAVAS
Evaluation Responsible Sub-Organization: NW
Actual Return to Compliance Date: Not reported
Scheduled Compliance Date: Not reported
Date of Request: Not reported
Date Response Received: Not reported
Request Agency: Not reported
Former Citation: Not reported

Evaluation Date: 2012-10-24 00:00:00.0
Evaluation Responsible Agency: State
Found Violation: No
Evaluation Type Description: FOCUSED COMPLIANCE INSPECTION
Evaluation Responsible Person Identifier: WAWJW
Evaluation Responsible Sub-Organization: NW
Actual Return to Compliance Date: Not reported
Scheduled Compliance Date: Not reported
Date of Request: Not reported
Date Response Received: Not reported
Request Agency: Not reported
Former Citation: Not reported

Evaluation Date: 2008-02-26 00:00:00.0
Evaluation Responsible Agency: State
Found Violation: No
Evaluation Type Description: FOCUSED COMPLIANCE INSPECTION
Evaluation Responsible Person Identifier: WAMKJ
Evaluation Responsible Sub-Organization: NW
Actual Return to Compliance Date: Not reported
Scheduled Compliance Date: Not reported
Date of Request: Not reported
Date Response Received: Not reported
Request Agency: Not reported
Former Citation: Not reported

HSL:

Name: UPS SEATTLE MAIN
Address: Not reported
City,State,Zip: SEATTLE, WA
edr_fstat: WA
edr_fzip: Not reported
edr_fcnty: KING
edr_zip: Not reported
Facility Type: Hazardous Sites List
Facility Status: Cleanup Started
FSID Number: 11182882
Rank: 5
Region: NW
EDR Link ID: 11182882
Region Decode: NORTHWEST REGIONAL OFFICE

CSCSL:

Map ID
Direction
Distance
Elevation

MAP FINDINGS

Site

Database(s)

EDR ID Number
EPA ID Number

UPS SEATTLE HUB (Continued)

1000399519

Name: UPS SEATTLE MAIN
Address: 4455 7TH AVE S
City,State,Zip: SEATTLE, WA 98108
Facility ID: 11182882
Region: Northwest
Lat/Long: 47.563208041744 / -122.3249472023
Clean Up Siteid: 7878
Site Status: Cleanup Started
Contaminant Name: Benzene
Alternate Site Names: United Parcel Service Inc,UNITED PARCEL SERVICE WASEA,UNITED PARCEL SERVICE,INC.,UPS SEATTLE,UPS SEATTLE 1,UPS Seattle HUB
Site Rank: 5 - Lowest Assessed Risk
Has Institutional Control:Not reported
Past VCP: True
Current VCP: Not reported
Ground Water: Confirmed Above Cleanup Levels
Surface Water: Not reported
Soil: Remediated-Below
Sediment: Not reported
Air: Not reported
Bedrock: Not reported
Responsible Unit: Northwest

Name: UPS SEATTLE MAIN
Address: 4455 7TH AVE S
City,State,Zip: SEATTLE, WA 98108
Facility ID: 11182882
Region: Northwest
Lat/Long: 47.563208041744 / -122.3249472023
Clean Up Siteid: 7878
Site Status: Cleanup Started
Contaminant Name: Petroleum-Diesel
Alternate Site Names: United Parcel Service Inc,UNITED PARCEL SERVICE WASEA,UNITED PARCEL SERVICE,INC.,UPS SEATTLE,UPS SEATTLE 1,UPS Seattle HUB
Site Rank: 5 - Lowest Assessed Risk
Has Institutional Control:Not reported
Past VCP: True
Current VCP: Not reported
Ground Water: Confirmed Above Cleanup Levels
Surface Water: Not reported
Soil: Confirmed Above Cleanup Levels
Sediment: Not reported
Air: Not reported
Bedrock: Not reported
Responsible Unit: Northwest

Name: UPS SEATTLE MAIN
Address: 4455 7TH AVE S
City,State,Zip: SEATTLE, WA 98108
Facility ID: 11182882
Region: Northwest
Lat/Long: 47.563208041744 / -122.3249472023
Clean Up Siteid: 7878
Site Status: Cleanup Started
Contaminant Name: Petroleum-Gasoline
Alternate Site Names: United Parcel Service Inc,UNITED PARCEL SERVICE WASEA,UNITED PARCEL SERVICE,INC.,UPS SEATTLE,UPS SEATTLE 1,UPS Seattle HUB

Map ID
Direction
Distance
Elevation

MAP FINDINGS

Site

Database(s)

EDR ID Number
EPA ID Number

UPS SEATTLE HUB (Continued)

1000399519

Site Rank: 5 - Lowest Assessed Risk
Has Institutional Control: Not reported
Past VCP: True
Current VCP: Not reported
Ground Water: Confirmed Above Cleanup Levels
Surface Water: Not reported
Soil: Remediated-Below
Sediment: Not reported
Air: Not reported
Bedrock: Not reported
Responsible Unit: Northwest

Name: UPS SEATTLE MAIN
Address: 4455 7TH AVE S
City, State, Zip: SEATTLE, WA 98108
Facility ID: 11182882
Region: Northwest
Lat/Long: 47.563208041744 / -122.3249472023
Clean Up Siteid: 7878
Site Status: Cleanup Started
Contaminant Name: Petroleum-Other
Alternate Site Names: United Parcel Service Inc, UNITED PARCEL SERVICE WASEA, UNITED PARCEL SERVICE, INC., UPS SEATTLE, UPS SEATTLE 1, UPS Seattle HUB

Site Rank: 5 - Lowest Assessed Risk
Has Institutional Control: Not reported
Past VCP: True
Current VCP: Not reported
Ground Water: Confirmed Above Cleanup Levels
Surface Water: Not reported
Soil: Confirmed Above Cleanup Levels
Sediment: Not reported
Air: Not reported
Bedrock: Not reported
Responsible Unit: Northwest

LUST:

Name: UPS SEATTLE MAIN
Address: 4455 7TH AVE S
City, State, Zip: SEATTLE, WA 98108
Facility ID: 11182882
Lust Status Type: LUST - Cleanup Started
Cleanup Site ID: 7878
Cleanup Unit Type: Upland
Process Type: Independent Action
Cleanup Unit Name: United Parcel Service Inc, UNITED PARCEL SERVICE WASEA, UNITED PARCEL SERVICE, INC., UPS SEATTLE, UPS SEATTLE 1, UPS Seattle HUB

Response Section: Northwest
Release Date: 09/08/1989
Lust Date: 07/01/2011
Region: Northwest
Lust ID: 405
UST ID: 3687
Contaminant Name: Petroleum-Other
Ground Water: Confirmed Above Cleanup Levels
Surface Water: Not reported
Soil: Confirmed Above Cleanup Levels
Sediment: Not reported

Map ID
Direction
Distance
Elevation

MAP FINDINGS

Site

Database(s)

EDR ID Number
EPA ID Number

UPS SEATTLE HUB (Continued)

1000399519

Air: Not reported
Bedrock: Not reported
Lat/Long: 47.5632080 / -122.32494

Name: UPS SEATTLE MAIN
Address: 4455 7TH AVE S
City,State,Zip: SEATTLE, WA 98108
Facility ID: 11182882
Lust Status Type: LUST - Cleanup Started
Cleanup Site ID: 7878
Cleanup Unit Type: Upland
Process Type: Independent Action
Cleanup Unit Name: United Parcel Service Inc,UNITED PARCEL SERVICE WASEA,UNITED PARCEL SERVICE,INC.,UPS SEATTLE,UPS SEATTLE 1,UPS Seattle HUB

Response Section: Northwest
Release Date: 09/08/1989
Lust Date: 07/01/2011
Region: Northwest
Lust ID: 405
UST ID: 3687
Contaminant Name: Petroleum-Diesel
Ground Water: Confirmed Above Cleanup Levels
Surface Water: Not reported
Soil: Confirmed Above Cleanup Levels
Sediment: Not reported
Air: Not reported
Bedrock: Not reported
Lat/Long: 47.5632080 / -122.32494

Name: UPS SEATTLE MAIN
Address: 4455 7TH AVE S
City,State,Zip: SEATTLE, WA 98108
Facility ID: 11182882
Lust Status Type: LUST - Cleanup Started
Cleanup Site ID: 7878
Cleanup Unit Type: Upland
Process Type: Independent Action
Cleanup Unit Name: United Parcel Service Inc,UNITED PARCEL SERVICE WASEA,UNITED PARCEL SERVICE,INC.,UPS SEATTLE,UPS SEATTLE 1,UPS Seattle HUB

Response Section: Northwest
Release Date: 09/08/1989
Lust Date: 07/01/2011
Region: Northwest
Lust ID: 405
UST ID: 3687
Contaminant Name: Benzene
Ground Water: Confirmed Above Cleanup Levels
Surface Water: Not reported
Soil: Remediated-Below
Sediment: Not reported
Air: Not reported
Bedrock: Not reported
Lat/Long: 47.5632080 / -122.32494

Name: UPS SEATTLE MAIN
Address: 4455 7TH AVE S
City,State,Zip: SEATTLE, WA 98108

Map ID
Direction
Distance
Elevation

MAP FINDINGS

Site

Database(s)

EDR ID Number
EPA ID Number

UPS SEATTLE HUB (Continued)

1000399519

Facility ID: 11182882
Lust Status Type: LUST - Cleanup Started
Cleanup Site ID: 7878
Cleanup Unit Type: Upland
Process Type: Independent Action
Cleanup Unit Name: United Parcel Service Inc,UNITED PARCEL SERVICE WASEA,UNITED PARCEL SERVICE,INC.,UPS SEATTLE,UPS SEATTLE 1,UPS Seattle HUB
Response Section: Northwest
Release Date: 09/08/1989
Lust Date: 07/01/2011
Region: Northwest
Lust ID: 405
UST ID: 3687
Contaminant Name: Petroleum-Gasoline
Ground Water: Confirmed Above Cleanup Levels
Surface Water: Not reported
Soil: Remediated-Below
Sediment: Not reported
Air: Not reported
Bedrock: Not reported
Lat/Long: 47.5632080 / -122.32494

UST:

Name: UNITED PARCEL SERVICE, INC.
Address: 4455 7TH AVE S
City: SEATTLE
Zip: 98108
Facility ID: 11182882
Site Id: 3687
UBI: Not reported
Phone Number: Not reported
Decimal Latitude: 47.5632080417447
Decimal Longitude: -122.324947202377

Tank Name: 1 GAS
Tag Number: A0320
Tank Status: Removed
Tank Status Date: 08/06/1996
Tank Install Date: 11/01/1970
Tank Closure Date: Not reported
Capacity Range: 10,000 to 19,999 Gallons
Tank Permit Expiration Date: Not reported
Tank Upgrade Date: Not reported
Tank Spill Prevention: Spill Bucket/Spill Box
Tank Overfill Prevention: Automatic Shutoff (fill pipe)
Tank Material: Steel Clad with Corrosion Resistant Composite
Tank Construction: Single Wall Tank
Tank Tightness Test: Not reported
Tank Corrosion Protection: Corrosion Resistant
Tank Manifold: Not reported
Tank Release Detection: Manual Inventory Control (daily)
Tank SFC Type: Not reported
Pipe Material: Fiberglass
Pipe Construction: Double Wall Pipe
Pipe Primary Release Detection: Safe Suction (No Leak Detection)
Pipe Second Release Detection: Not reported
Pipe Corrosion Protection: Corrosion Resistant

Map ID
Direction
Distance
Elevation

MAP FINDINGS

Site

Database(s)

EDR ID Number
EPA ID Number

UPS SEATTLE HUB (Continued)

1000399519

Pipe Pumping System: Not reported
Responsible Unit: Northwest
Dispencer/Pump SFC Type: Not reported

Name: UNITED PARCEL SERVICE, INC.
Address: 4455 7TH AVE S
City: SEATTLE
Zip: 98108

Tank Name: 2 GAS
Tag Number: A0320
Tank Status: Removed
Tank Status Date: 08/06/1996
Tank Install Date: 11/01/1970
Tank Closure Date: Not reported
Capacity Range: 10,000 to 19,999 Gallons
Tank Permit Expiration Date: Not reported
Tank Upgrade Date: Not reported
Tank Spill Prevention: Spill Bucket/Spill Box
Tank Overfill Prevention: Automatic Shutoff (fill pipe)
Tank Material: Steel Clad with Corrosion Resistant Composite
Tank Construction: Single Wall Tank
Tank Tightness Test: Not reported
Tank Corrosion Protection: Corrosion Resistant
Tank Manifold: Not reported
Tank Release Detection: Manual Inventory Control (daily)
Tank SFC Type: Not reported
Pipe Material: Fiberglass
Pipe Construction: Double Wall Pipe
Pipe Primary Release Detection: Safe Suction (No Leak Detection)
Pipe Second Release Detection: Not reported
Pipe Corrosion Protection: Corrosion Resistant
Pipe Pumping System: Not reported
Responsible Unit: Northwest
Dispencer/Pump SFC Type: Not reported

Name: UNITED PARCEL SERVICE, INC.
Address: 4455 7TH AVE S
City: SEATTLE
Zip: 98108

Tank Name: 3 GAS
Tag Number: A0320
Tank Status: Removed
Tank Status Date: 08/06/1996
Tank Install Date: 01/01/1974
Tank Closure Date: Not reported
Capacity Range: 10,000 to 19,999 Gallons
Tank Permit Expiration Date: Not reported
Tank Upgrade Date: Not reported
Tank Spill Prevention: Spill Bucket/Spill Box
Tank Overfill Prevention: Automatic Shutoff (fill pipe)
Tank Material: Steel Clad with Corrosion Resistant Composite
Tank Construction: Single Wall Tank
Tank Tightness Test: Not reported
Tank Corrosion Protection: Corrosion Resistant
Tank Manifold: Not reported

Map ID
Direction
Distance
Elevation

MAP FINDINGS

Site

Database(s)

EDR ID Number
EPA ID Number

UPS SEATTLE HUB (Continued)

1000399519

Tank Release Detection: Manual Inventory Control (daily)
Tank SFC Type: Not reported
Pipe Material: Fiberglass
Pipe Construction: Double Wall Pipe
Pipe Primary Release Detection: Safe Suction (No Leak Detection)
Pipe Second Release Detection: Not reported
Pipe Corrosion Protection: Corrosion Resistant
Pipe Pumping System: Not reported
Responsible Unit: Northwest
Dispencer/Pump SFC Type: Not reported

Name: UNITED PARCEL SERVICE, INC.
Address: 4455 7TH AVE S
City: SEATTLE
Zip: 98108

Tank Name: 4 DIESEL
Tag Number: A0320
Tank Status: Removed
Tank Status Date: 08/06/1996
Tank Install Date: 11/01/1970
Tank Closure Date: Not reported
Capacity Range: 10,000 to 19,999 Gallons
Tank Permit Expiration Date: Not reported
Tank Upgrade Date: Not reported
Tank Spill Prevention: Spill Bucket/Spill Box
Tank Overfill Prevention: Automatic Shutoff (fill pipe)
Tank Material: Steel Clad with Corrosion Resistant Composite
Tank Construction: Single Wall Tank
Tank Tightness Test: Not reported
Tank Corrosion Protection: Corrosion Resistant
Tank Manifold: Not reported
Tank Release Detection: Manual Inventory Control (daily)
Tank SFC Type: Not reported
Pipe Material: Fiberglass
Pipe Construction: Double Wall Pipe
Pipe Primary Release Detection: Safe Suction (No Leak Detection)
Pipe Second Release Detection: Not reported
Pipe Corrosion Protection: Corrosion Resistant
Pipe Pumping System: Not reported
Responsible Unit: Northwest
Dispencer/Pump SFC Type: Not reported

Name: UNITED PARCEL SERVICE, INC.
Address: 4455 7TH AVE S
City: SEATTLE
Zip: 98108

Tank Name: 5 DIESEL
Tag Number: A0320
Tank Status: Removed
Tank Status Date: 08/06/1996
Tank Install Date: 01/01/1974
Tank Closure Date: Not reported
Capacity Range: 10,000 to 19,999 Gallons
Tank Permit Expiration Date: Not reported
Tank Upgrade Date: Not reported

Map ID
Direction
Distance
Elevation

MAP FINDINGS

Site

Database(s)

EDR ID Number
EPA ID Number

UPS SEATTLE HUB (Continued)

1000399519

Tank Spill Prevention: Spill Bucket/Spill Box
Tank Overfill Prevention: Automatic Shutoff (fill pipe)
Tank Material: Steel Clad with Corrosion Resistant Composite
Tank Construction: Single Wall Tank
Tank Tightness Test: Not reported
Tank Corrosion Protection: Corrosion Resistant
Tank Manifold: Not reported
Tank Release Detection: Manual Inventory Control (daily)
Tank SFC Type: Not reported
Pipe Material: Fiberglass
Pipe Construction: Double Wall Pipe
Pipe Primary Release Detection: Safe Suction (No Leak Detection)
Pipe Second Release Detection: Not reported
Pipe Corrosion Protection: Corrosion Resistant
Pipe Pumping System: Not reported
Responsible Unit: Northwest
Dispencer/Pump SFC Type: Not reported

Name: UNITED PARCEL SERVICE, INC.
Address: 4455 7TH AVE S
City: SEATTLE
Zip: 98108

Tank Name: 6 WASTE
Tag Number: A0320
Tank Status: Removed
Tank Status Date: 08/06/1996
Tank Install Date: 12/31/1964
Tank Closure Date: Not reported
Capacity Range: 111 TO 1,100 Gallons
Tank Permit Expiration Date: Not reported
Tank Upgrade Date: Not reported
Tank Spill Prevention: Not reported
Tank Overfill Prevention: Not reported
Tank Material: Steel
Tank Construction: Not reported
Tank Tightness Test: Not reported
Tank Corrosion Protection: Not reported
Tank Manifold: Not reported
Tank Release Detection: Not reported
Tank SFC Type: Not reported
Pipe Material: Steel
Pipe Construction: Not reported
Pipe Primary Release Detection: Not reported
Pipe Second Release Detection: Not reported
Pipe Corrosion Protection: Not reported
Pipe Pumping System: Not reported
Responsible Unit: Northwest
Dispencer/Pump SFC Type: Not reported

Name: UNITED PARCEL SERVICE, INC.
Address: 4455 7TH AVE S
City: SEATTLE
Zip: 98108

Tank Name: DEELSEA95-2
Tag Number: A0320

Map ID
Direction
Distance
Elevation

MAP FINDINGS

Site

Database(s)

EDR ID Number
EPA ID Number

UPS SEATTLE HUB (Continued)

1000399519

Tank Status: Operational
Tank Status Date: 08/06/1996
Tank Install Date: 12/14/1994
Tank Closure Date: Not reported
Capacity Range: 20,000 to 29,999 Gallons
Tank Permit Expiration Date: 01/31/2021
Tank Upgrade Date: 02/04/1998
Tank Spill Prevention: Spill Bucket/Spill Box
Tank Overfill Prevention: Automatic Shutoff (fill pipe)
Tank Material: Fiberglass Reinforced Plastic
Tank Construction: Double Wall Tank
Tank Tightness Test: Not reported
Tank Corrosion Protection: Corrosion Resistant
Tank Manifold: Not reported
Tank Release Detection: Automatic Tank Gauging
Tank SFC Type: Not reported
Pipe Material: Fiberglass
Pipe Construction: Double Wall Pipe
Pipe Primary Release Detection: Automatic Line Leak Detector (ALLD)
Pipe Second Release Detection: Annual Line Tightness Test (LTT)
Pipe Corrosion Protection: Corrosion Resistant
Pipe Pumping System: Pressurized System
Responsible Unit: Northwest
Dispencer/Pump SFC Type: Not reported

Name: UNITED PARCEL SERVICE, INC.
Address: 4455 7TH AVE S
City: SEATTLE
Zip: 98108

Tank Name: UNLSEA95-1
Tag Number: A0320
Tank Status: Operational
Tank Status Date: 08/06/1996
Tank Install Date: 12/14/1994
Tank Closure Date: Not reported
Capacity Range: 10,000 to 19,999 Gallons
Tank Permit Expiration Date: 01/31/2021
Tank Upgrade Date: 02/01/1998
Tank Spill Prevention: Spill Bucket/Spill Box
Tank Overfill Prevention: Automatic Shutoff (fill pipe)
Tank Material: Fiberglass Reinforced Plastic
Tank Construction: Double Wall Tank
Tank Tightness Test: Not reported
Tank Corrosion Protection: Corrosion Resistant
Tank Manifold: Not reported
Tank Release Detection: Automatic Tank Gauging
Tank SFC Type: Not reported
Pipe Material: Fiberglass
Pipe Construction: Double Wall Pipe
Pipe Primary Release Detection: Automatic Line Leak Detector (ALLD)
Pipe Second Release Detection: Annual Line Tightness Test (LTT)
Pipe Corrosion Protection: Corrosion Resistant
Pipe Pumping System: Pressurized System
Responsible Unit: Northwest
Dispencer/Pump SFC Type: Not reported

Map ID
Direction
Distance
Elevation

MAP FINDINGS

Site

Database(s)

EDR ID Number
EPA ID Number

UPS SEATTLE HUB (Continued)

1000399519

ICR:

Date Ecology Received Report: 02/15/95
Contaminants Found at Site: Petroleum products
Media Contaminated: Groundwater, Soil
Waste Management: Tank
Region: North Western
Type of Report Ecology Received: Interim cleanup report
Site Register Issue: 93-49
County Code: 17
Contact: Not reported
Report Title: Not reported

Date Ecology Received Report: 09/04/96
Contaminants Found at Site: Petroleum products
Media Contaminated: Groundwater, Soil
Waste Management: Tank
Region: North Western
Type of Report Ecology Received: Final cleanup report
Site Register Issue: 94-38
County Code: 17
Contact: Not reported
Report Title: Not reported

ALLSITES:

Name: UPS SEATTLE HUB
Facility Id: 11182882

FINDS:

Registry ID: 110005322301

[Click Here:](#)

Environmental Interest/Information System:

Washington Facility / Site Identification System (WA-FSIS) provides a means to query and display data maintained by the Washington Department of Ecology. This system contains key information for each facility/site that is currently, or has been, of interest to the Air Quality, Dam Safety, Hazardous Waste, Toxics Cleanup, and Water Quality Programs.

US National Pollutant Discharge Elimination System (NPDES) module of the Compliance Information System (ICIS) tracks surface water permits issued under the Clean Water Act. Under NPDES, all facilities that discharge pollutants from any point source into waters of the United States are required to obtain a permit. The permit will likely contain limits on what can be discharged, impose monitoring and reporting requirements, and include other provisions to ensure that the discharge does not adversely affect water quality.

RCRAInfo is a national information system that supports the Resource Conservation and Recovery Act (RCRA) program through the tracking of events and activities related to facilities that generate, transport, and treat, store, or dispose of hazardous waste. RCRAInfo allows RCRA program staff to track the notification, permit, compliance, and corrective action activities required under RCRA.

HAZARDOUS WASTE BIENNIAL REPORTER

Map ID
Direction
Distance
Elevation

MAP FINDINGS

Site

Database(s)

EDR ID Number
EPA ID Number

UPS SEATTLE HUB (Continued)

1000399519

[Click this hyperlink](#) while viewing on your computer to access additional FINDS: detail in the EDR Site Report.

ECHO:

Envid: 1000399519
Registry ID: 110005322301
DFR URL: <http://echo.epa.gov/detailed-facility-report?fid=110005322301>
Name: UPS SEATTLE HUB
Address: 4455 7TH AVE S
City,State,Zip: SEATTLE, WA 98108

WA MANIFEST:

Name: UPS SEATTLE HUB
Address: 4455 7TH AVE S THE HUB
City,State,Zip: SEATTLE, WA 98108
Facility Address 2: Not reported
Facility ID: 11182882
EPA ID: WAD053821997
NAICS: 492110
State Waste Code Desc: WSC2,WT02
Federal Waste Code Desc: D001,D002,D003,D005,D008,D016,D018,D027,D035,F003,U080,U154
Form Comm: Not reported
Data Year: 2017
Permit by Rule: False
Mailing Address 2: Not reported
Treatment by Generator: False
Mixed Radioactive Waste: False
Importer of Hazardous Waste: False
Immediate Recycler: False
Treatment/Storage/Disposal/Recycling Facility: False
Generator of Dangerous Fuel Waste: False
Generator Marketing to Burner: False
Other Marketers (i.e., blender, distributor, etc.): False
Utility Boiler Burner: False
Industry Boiler Burner: False
Industrial Furnace: False
Smelter Defferal: False
Universal Waste: Not reported
Off-Specification: Not reported
LN Address 2: Not reported
Tax Reg #: 578037680
Business Type: Package Delivery
Mail Name: UPS Plant Engineering
Mailing Address: 4455 7th Ave S
Mailing City,State,Zip: SEATTLE, WA 98108-1731
Legal Organization Name: United Parcel Service Inc
Legal Organization Type: Private
Legal Contact: Not reported
Legal Address: 4455 7TH AVE S
Legal Address 2: Not reported
Legal City,State,Zip: SEATTLE, WA 98108-1731
Legal Phone Number: (206)621-6233
Legal Effective Date: 11/01/1970
Land Organization Name: United Parcel Service Inc
Land Organization Type: Private
Land Contact: Not reported

Map ID
Direction
Distance
Elevation

MAP FINDINGS

Site

Database(s)

EDR ID Number
EPA ID Number

UPS SEATTLE HUB (Continued)

1000399519

Land Address:	4455 7TH AVE S
Land City,State,Zip:	SEATTLE, WA 98108-1731
Land Phone Number:	(206)621-6233
Operator Organization Name:	United Parcel Service Inc
Operator Organization Type:	Private
Operator:	Not reported
Operator Address:	4455 7th Ave S
Operator Address 2:	Not reported
Operator City,State,Zip:	SEATTLE, WA 98108-1731
Operator Phone Number:	(206)621-6233
Operator Effective Date:	11/01/1970
Site Contact:	Mitchell Hovland
Site Contact Address:	4455 7TH AVE S
Contact City,State,Zip:	SEATTLE, WA 98108-1731
Site Contact Phone Number:	(206)621-6233
Site Contact Email:	mhovland@ups.com
Gen Status Code:	LQG
Monthly Generation:	True
Batch Generation:	False
One Time Generation:	False
Transport Own Waste:	False
Tranports Other Waste:	False
Recycler Onsite:	False
Transfer Facility:	False
Other Exemption:	Not reported
UW Battery Gen:	False
Used Oil Transporter:	False
Used Oil Transfer Facility:	False
Used Oil Processor:	False
Used Oil Refiner:	False
Used Oil Fuel Marketer Directs Shipments:	False
Used Oil Fuel Marketer Meets Specs:	False
Site Contact Address 2:	Not reported
Waste Stream Generated:	
Waste Managed Off Site:	Y
State Only Waste Code 1:	Not reported
State Only Waste Code 2:	Not reported
Report Managed On Site:	0
KG Managed On Site:	0
Generator Treatment Code:	Not reported
Permit By Rule Code:	Not reported
WCDE Residence Code:	Not reported
WCDH Origin Code:	1
WCDE On Site Code:	Not reported
WCDB Code:	W801
Description:	AEROSOL CANS
CORb Sequence Number:	165098
Sequence Number:	3494155
Mixed Radioactive Flag:	False
Designation Code:	D
Reported Quantity:	133
Quantity Unit:	LB
Kilograms Quantity:	60.3288010
Density Number:	0
Density Quantity:	Not reported
Waste Managed Off Site:	Y

Map ID
Direction
Distance
Elevation

MAP FINDINGS

Site

Database(s)

EDR ID Number
EPA ID Number

UPS SEATTLE HUB (Continued)

1000399519

State Only Waste Code 1:	Not reported
State Only Waste Code 2:	Not reported
Report Managed On Site:	0
KG Managed On Site:	0
Generator Treatment Code:	Not reported
Permit By Rule Code:	Not reported
WCDE Residence Code:	Not reported
WCDH Origin Code:	2
WCDE On Site Code:	Not reported
WCDB Code:	W001
Description:	DAMAGED MATERIALS (DMN) WASTES
CORb Sequence Number:	165098
Sequence Number:	3494158
Mixed Radioactive Flag:	False
Designation Code:	D
Reported Quantity:	10
Quantity Unit:	LB
Kilograms Quantity:	4.53600007
Density Number:	0
Density Quantity:	Not reported
Waste Managed Off Site:	Y
State Only Waste Code 1:	Not reported
State Only Waste Code 2:	Not reported
Report Managed On Site:	0
KG Managed On Site:	0
Generator Treatment Code:	Not reported
Permit By Rule Code:	Not reported
WCDE Residence Code:	Not reported
WCDH Origin Code:	2
WCDE On Site Code:	Not reported
WCDB Code:	W001
Description:	DAMAGED MATERIALS (DMN) WASTES
CORb Sequence Number:	165098
Sequence Number:	3494159
Mixed Radioactive Flag:	False
Designation Code:	D
Reported Quantity:	12
Quantity Unit:	LB
Kilograms Quantity:	5.44320009
Density Number:	0
Density Quantity:	Not reported
Waste Managed Off Site:	Y
State Only Waste Code 1:	Not reported
State Only Waste Code 2:	Not reported
Report Managed On Site:	0
KG Managed On Site:	0
Generator Treatment Code:	Not reported
Permit By Rule Code:	Not reported
WCDE Residence Code:	Not reported
WCDH Origin Code:	2
WCDE On Site Code:	Not reported
WCDB Code:	W001
Description:	DAMAGED MATERIALS (DMN) WASTES
CORb Sequence Number:	165098
Sequence Number:	3494160

Map ID
Direction
Distance
Elevation

MAP FINDINGS

Site

Database(s)

EDR ID Number
EPA ID Number

UPS SEATTLE HUB (Continued)

1000399519

Mixed Radioactive Flag:	False
Designation Code:	D
Reported Quantity:	89
Quantity Unit:	LB
Kilograms Quantity:	40.3704006
Density Number:	0
Density Quantity:	Not reported
Waste Managed Off Site:	Y
State Only Waste Code 1:	Not reported
State Only Waste Code 2:	Not reported
Report Managed On Site:	0
KG Managed On Site:	0
Generator Treatment Code:	Not reported
Permit By Rule Code:	Not reported
WCDE Residence Code:	Not reported
WCDH Origin Code:	2
WCDE On Site Code:	Not reported
WCDB Code:	W001
Description:	DAMAGED MATERIALS (DMN) WASTES
CORb Sequence Number:	165098
Sequence Number:	3494161
Mixed Radioactive Flag:	False
Designation Code:	D
Reported Quantity:	60
Quantity Unit:	LB
Kilograms Quantity:	27.2160004
Density Number:	0
Density Quantity:	Not reported
Waste Managed Off Site:	Y
State Only Waste Code 1:	Not reported
State Only Waste Code 2:	Not reported
Report Managed On Site:	0
KG Managed On Site:	0
Generator Treatment Code:	Not reported
Permit By Rule Code:	Not reported
WCDE Residence Code:	Not reported
WCDH Origin Code:	2
WCDE On Site Code:	Not reported
WCDB Code:	W001
Description:	DAMAGED MATERIALS (DMN) WASTES
CORb Sequence Number:	165098
Sequence Number:	3494162
Mixed Radioactive Flag:	False
Designation Code:	D
Reported Quantity:	29
Quantity Unit:	LB
Kilograms Quantity:	13.1544002
Density Number:	0
Density Quantity:	Not reported
Waste Managed Off Site:	Y
State Only Waste Code 1:	WT02
State Only Waste Code 2:	Not reported
Report Managed On Site:	0
KG Managed On Site:	0

Map ID
Direction
Distance
Elevation

MAP FINDINGS

Site

Database(s)

EDR ID Number
EPA ID Number

UPS SEATTLE HUB (Continued)

1000399519

Generator Treatment Code:	Not reported
Permit By Rule Code:	Not reported
WCDE Residence Code:	Not reported
WCDH Origin Code:	2
WCDE On Site Code:	Not reported
WCDB Code:	W001
Description:	DAMAGED MATERIALS (DMN) WASTES
CORb Sequence Number:	165098
Sequence Number:	3494163
Mixed Radioactive Flag:	False
Designation Code:	D
Reported Quantity:	42
Quantity Unit:	LB
Kilograms Quantity:	19.0512003
Density Number:	0
Density Quantity:	Not reported
Waste Managed Off Site:	Y
State Only Waste Code 1:	WT02
State Only Waste Code 2:	Not reported
Report Managed On Site:	0
KG Managed On Site:	0
Generator Treatment Code:	Not reported
Permit By Rule Code:	Not reported
WCDE Residence Code:	Not reported
WCDH Origin Code:	2
WCDE On Site Code:	Not reported
WCDB Code:	W001
Description:	DAMAGED MATERIALS (DMN) WASTES
CORb Sequence Number:	165098
Sequence Number:	3494164
Mixed Radioactive Flag:	False
Designation Code:	D
Reported Quantity:	32
Quantity Unit:	LB
Kilograms Quantity:	14.5152002
Density Number:	0
Density Quantity:	Not reported
Waste Managed Off Site:	Y
State Only Waste Code 1:	Not reported
State Only Waste Code 2:	Not reported
Report Managed On Site:	0
KG Managed On Site:	0
Generator Treatment Code:	Not reported
Permit By Rule Code:	Not reported
WCDE Residence Code:	Not reported
WCDH Origin Code:	2
WCDE On Site Code:	Not reported
WCDB Code:	W001
Description:	DAMAGED MATERIALS (DMN) WASTES
CORb Sequence Number:	165098
Sequence Number:	3494165
Mixed Radioactive Flag:	False
Designation Code:	D
Reported Quantity:	38
Quantity Unit:	LB

Map ID
Direction
Distance
Elevation

MAP FINDINGS

Site

Database(s)

EDR ID Number
EPA ID Number

UPS SEATTLE HUB (Continued)

1000399519

Kilograms Quantity: 17.2368002
Density Number: 0
Density Quantity: Not reported

Waste Managed Off Site: Y
State Only Waste Code 1: Not reported
State Only Waste Code 2: Not reported
Report Managed On Site: 0
KG Managed On Site: 0
Generator Treatment Code: Not reported
Permit By Rule Code: Not reported
WCDE Residence Code: Not reported
WCDH Origin Code: 2
WCDE On Site Code: Not reported
WCDB Code: W001
Description: DAMAGED MATERIALS (DMN) WASTES
CORb Sequence Number: 165098
Sequence Number: 3494166
Mixed Radioactive Flag: False
Designation Code: D
Reported Quantity: 50
Quantity Unit: LB
Kilograms Quantity: 22.6800003
Density Number: 0
Density Quantity: Not reported

Waste Managed Off Site: Y
State Only Waste Code 1: Not reported
State Only Waste Code 2: Not reported
Report Managed On Site: 0
KG Managed On Site: 0
Generator Treatment Code: Not reported
Permit By Rule Code: Not reported
WCDE Residence Code: Not reported
WCDH Origin Code: 2
WCDE On Site Code: Not reported
WCDB Code: W001
Description: DAMAGED MATERIALS (DMN) WASTES
CORb Sequence Number: 165098
Sequence Number: 3494167
Mixed Radioactive Flag: False
Designation Code: D
Reported Quantity: 50
Quantity Unit: LB
Kilograms Quantity: 22.6800003
Density Number: 0
Density Quantity: Not reported

Shipments Sent:
CORB Waste Sequence Number: 165098
Waste Sequence Number: 3494155
Sequence Number: 2099158
Shipment Date: 2017-02-28 00:00:00
Manifest Document ID: 001050876VES
Reported Quantity: 133
Unit of Measure: LB
Kilograms Quantity: 60.3288010

Map ID
Direction
Distance
Elevation

MAP FINDINGS

Site

Database(s)

EDR ID Number
EPA ID Number

UPS SEATTLE HUB (Continued)

1000399519

Receiving EPAID: COD980591184

Waste Sequence Number: 3494158
Sequence Number: 2099159
Shipment Date: 2017-09-20 00:00:00
Manifest Document ID: 001227133VES
Reported Quantity: 10
Unit of Measure: LB
Kilograms Quantity: 4.53600007
Receiving EPAID: COD980591184

Waste Sequence Number: 3494159
Sequence Number: 2099160
Shipment Date: 2017-11-27 00:00:00
Manifest Document ID: 001227244VES
Reported Quantity: 12
Unit of Measure: LB
Kilograms Quantity: 5.44320009
Receiving EPAID: COD980591184

Waste Sequence Number: 3494160
Sequence Number: 2099161
Shipment Date: 2017-09-20 00:00:00
Manifest Document ID: 001227133VES
Reported Quantity: 89
Unit of Measure: LB
Kilograms Quantity: 40.3704006
Receiving EPAID: COD980591184

Waste Sequence Number: 3494161
Sequence Number: 2099162
Shipment Date: 2017-11-27 00:00:00
Manifest Document ID: 001227244VES
Reported Quantity: 60
Unit of Measure: LB
Kilograms Quantity: 27.2160004
Receiving EPAID: COD980591184

Waste Sequence Number: 3494162
Sequence Number: 2099163
Shipment Date: 2017-11-27 00:00:00
Manifest Document ID: 001227244VES
Reported Quantity: 29
Unit of Measure: LB
Kilograms Quantity: 13.1544002
Receiving EPAID: COD980591184

Waste Sequence Number: 3494163
Sequence Number: 2099164
Shipment Date: 2017-11-27 00:00:00
Manifest Document ID: 001227244VES
Reported Quantity: 42
Unit of Measure: LB
Kilograms Quantity: 19.0512003
Receiving EPAID: COD980591184

Waste Sequence Number: 3494164

Map ID
Direction
Distance
Elevation

MAP FINDINGS

Site

Database(s)

EDR ID Number
EPA ID Number

UPS SEATTLE HUB (Continued)

1000399519

Sequence Number:	2099165
Shipment Date:	2017-05-24 00:00:00
Mainfest Document ID:	001050966VES
Reported Quantity:	32
Unit of Measure:	LB
Kilograms Quantity:	14.5152002
Receiving EPAID:	COD980591184
Waste Sequence Number:	3494165
Sequence Number:	2099166
Shipment Date:	2017-11-27 00:00:00
Mainfest Document ID:	001227244VES
Reported Quantity:	38
Unit of Measure:	LB
Kilograms Quantity:	17.2368002
Receiving EPAID:	COD980591184
Waste Sequence Number:	3494166
Sequence Number:	2099167
Shipment Date:	2017-05-24 00:00:00
Mainfest Document ID:	001050966VES
Reported Quantity:	34
Unit of Measure:	LB
Kilograms Quantity:	15.4224002
Receiving EPAID:	COD980591184
Waste Sequence Number:	3494166
Sequence Number:	2099168
Shipment Date:	2017-09-20 00:00:00
Mainfest Document ID:	001227133VES
Reported Quantity:	16
Unit of Measure:	LB
Kilograms Quantity:	7.25760012
Receiving EPAID:	COD980591184
Waste Stream Off Site Mgmt:	
Waste CORB Sequence Number:	165098
Waste Sequence Number:	3494160
Sequence Number:	956585
Received EPAID:	COD980591184
Managed Quantity:	89
Kilogram Quantity:	40.3704006
Recycled Percentage:	0
Waste Management System Code:	H061
Waste Sequence Number:	3494161
Sequence Number:	956586
Received EPAID:	COD980591184
Managed Quantity:	60
Kilogram Quantity:	27.2160004
Recycled Percentage:	0
Waste Management System Code:	H141
Waste Sequence Number:	3494162
Sequence Number:	956587
Received EPAID:	COD980591184
Managed Quantity:	29

Map ID
Direction
Distance
Elevation

MAP FINDINGS

Site

Database(s)

EDR ID Number
EPA ID Number

UPS SEATTLE HUB (Continued)

1000399519

Kilogram Quantity:	13.1544002
Recycled Percentage:	0
Waste Management System Code:	H141
Waste Sequence Number:	3494163
Sequence Number:	956588
Received EPAID:	COD980591184
Managed Quantity:	42
Kilogram Quantity:	19.0512003
Recycled Percentage:	0
Waste Management System Code:	H141
Waste Sequence Number:	3494168
Sequence Number:	956593
Received EPAID:	COD980591184
Managed Quantity:	441
Kilogram Quantity:	200.037603
Recycled Percentage:	0
Waste Management System Code:	H141
Waste Sequence Number:	3494169
Sequence Number:	956594
Received EPAID:	COD980591184
Managed Quantity:	13
Kilogram Quantity:	5.89680010
Recycled Percentage:	0
Waste Management System Code:	H061
Waste Sequence Number:	3494170
Sequence Number:	956595
Received EPAID:	COD980591184
Managed Quantity:	167
Kilogram Quantity:	75.7512013
Recycled Percentage:	0
Waste Management System Code:	H141
Waste Sequence Number:	3494171
Sequence Number:	956596
Received EPAID:	COD980591184
Managed Quantity:	1365
Kilogram Quantity:	619.164010
Recycled Percentage:	0
Waste Management System Code:	H141
Waste Sequence Number:	3494176
Sequence Number:	956601
Received EPAID:	COD980591184
Managed Quantity:	355
Kilogram Quantity:	161.028002
Recycled Percentage:	0
Waste Management System Code:	H141
Waste Sequence Number:	3494177
Sequence Number:	956602
Received EPAID:	COD980591184
Managed Quantity:	346
Kilogram Quantity:	156.945602

Map ID
Direction
Distance
Elevation

MAP FINDINGS

Site

Database(s)

EDR ID Number
EPA ID Number

UPS SEATTLE HUB (Continued)

1000399519

Recycled Percentage: 0
Waste Management System Code: H141

Waste Sequence Number: 3494178
Sequence Number: 956603
Received EPAID: COD980591184
Managed Quantity: 72
Kilogram Quantity: 32.6592005
Recycled Percentage: 0
Waste Management System Code: H141

Waste Stream Comments:
CORB Waste Sequence Number: 165098
Comments: A-7. WASTE AEROSOL CAN DISPOSAL
Waste Sequence Number: 3494155
Sequence Number: 1

Comments: A-7. WASTE LIQUID PAINT DISPOSAL
Waste Sequence Number: 3494175
Sequence Number: 1

Comments: A-7. WASTE LIQUID PAINT DISPOSAL
Waste Sequence Number: 3494176
Sequence Number: 1

Comments: A-8. OIL FILTER DISPOSAL
Waste Sequence Number: 3494178
Sequence Number: 1

Comments: A-8. OIL FILTER DISPOSAL
Waste Sequence Number: 3494179
Sequence Number: 1

Waste Stream EPA Code:
CORB Waste Sequence Number: 165098
Waste Sequence Number: 3494155
Sequence Number: 8216299
WCDA Code: D001

Waste Sequence Number: 3494158
Sequence Number: 8216303
WCDA Code: D001

Waste Sequence Number: 3494159
Sequence Number: 8216307
WCDA Code: D001

Waste Sequence Number: 3494160
Sequence Number: 8216311
WCDA Code: D001

Waste Sequence Number: 3494161
Sequence Number: 8216315
WCDA Code: D002

Waste Sequence Number: 3494162

Map ID
Direction
Distance
Elevation

MAP FINDINGS

Site

Database(s)

EDR ID Number
EPA ID Number

UPS SEATTLE HUB (Continued)

1000399519

Sequence Number:	8216321
WCDA Code:	D003
Waste Sequence Number:	3494163
Sequence Number:	8216325
WCDA Code:	D016
Waste Sequence Number:	3494164
Sequence Number:	8216329
WCDA Code:	D018
Waste Sequence Number:	3494165
Sequence Number:	8216336
WCDA Code:	D027
Waste Sequence Number:	3494165
Sequence Number:	8216337
WCDA Code:	D035
Waste Sequence Number:	3494166
Sequence Number:	8216341
WCDA Code:	U080
Waste Stream Source Code:	
CORB Waste Sequence Number:	165098
Waste Sequence Number:	3494180
Sequence Number:	1
WCDD Code:	G32
Waste Sequence Number:	3494181
Sequence Number:	1
WCDD Code:	G32
Waste Sequence Number:	3494169
Sequence Number:	1
WCDD Code:	G32
Waste Sequence Number:	3494170
Sequence Number:	1
WCDD Code:	G32
Waste Sequence Number:	3494171
Sequence Number:	1
WCDD Code:	G32
Waste Sequence Number:	3494172
Sequence Number:	1
WCDD Code:	G32
Waste Sequence Number:	3494173
Sequence Number:	1
WCDD Code:	G32
Waste Sequence Number:	3494177
Sequence Number:	1
WCDD Code:	G32

Map ID
Direction
Distance
Elevation

MAP FINDINGS

Site

Database(s)

EDR ID Number
EPA ID Number

UPS SEATTLE HUB (Continued)

1000399519

Waste Sequence Number: 3494163
Sequence Number: 1
WCDD Code: G32

Waste Sequence Number: 3494164
Sequence Number: 1
WCDD Code: G32

Waste Sequence Number: 3494165
Sequence Number: 1
WCDD Code: G32

Name: UPS SEATTLE HUB
Address: 4455 7TH AVE S THE HUB
City,State,Zip: SEATTLE, WA 98108
Facility Address 2: Not reported
Facility ID: 11182882
EPA ID: WAD053821997
NAICS: 492110
State Waste Code Desc: WSC2,WT02
Federal Waste Code Desc: D001,D002,D003,D035,U031,U154,U165
Form Comm: Not reported
Data Year: 2017
Permit by Rule: False
Mailing Address 2: Not reported
Treatment by Generator: False
Mixed Radioactive Waste: False
Importer of Hazardous Waste: False
Immediate Recycler: False
Treatment/Storage/Disposal/Recycling Facility: False
Generator of Dangerous Fuel Waste: False
Generator Marketing to Burner: False
Other Marketers (i.e., blender, distributor, etc.): False
Utility Boiler Burner: False
Industry Boiler Burner: False
Industrial Furnace: False
Smelter Defferal: False
Universal Waste: Not reported
Off-Specification: Not reported
LN Address 2: Not reported
Tax Reg #: 578037680
Business Type: Not reported
Mail Name: Not reported
Mailing Address: 4455 7th Ave S
Mailing City,State,Zip: SEATTLE, WA 98108
Legal Organization Name: United Parcel Service Inc
Legal Organization Type: Private
Legal Contact: Not reported
Legal Address: 4455 7TH AVE S
Legal Address 2: Not reported
Legal City,State,Zip: SEATTLE, WA 98108
Legal Phone Number: (206)621-6233
Legal Effective Date: 11/01/1970
Land Organization Name: United Parcel Service Inc
Land Organization Type: Private
Land Contact: Not reported

Map ID
Direction
Distance
Elevation

MAP FINDINGS

Site

Database(s)

EDR ID Number
EPA ID Number

UPS SEATTLE HUB (Continued)

1000399519

Land Address:	4455 7TH AVE S
Land City,State,Zip:	SEATTLE, WA 98108
Land Phone Number:	(206)621-6233
Operator Organization Name:	United Parcel Service Inc
Operator Organization Type:	Private
Operator:	Not reported
Operator Address:	4455 7th Ave S
Operator Address 2:	Not reported
Operator City,State,Zip:	SEATTLE, WA 98108
Operator Phone Number:	(206)621-6233
Operator Effective Date:	11/01/1970
Site Contact:	Not reported
Site Contact Address:	Not reported
Contact City,State,Zip:	Not reported
Site Contact Phone Number:	Not reported
Site Contact Email:	Not reported
Gen Status Code:	LQG
Monthly Generation:	True
Batch Generation:	False
One Time Generation:	False
Transport Own Waste:	False
Tranports Other Waste:	False
Recycler Onsite:	False
Transfer Facility:	False
Other Exemption:	Not reported
UW Battery Gen:	False
Used Oil Transporter:	False
Used Oil Transfer Facility:	False
Used Oil Processor:	False
Used Oil Refiner:	False
Used Oil Fuel Marketer Directs Shipments:	False
Used Oil Fuel Marketer Meets Specs:	False
Site Contact Address 2:	Not reported
Waste Stream Generated:	
Waste Managed Off Site:	Y
State Only Waste Code 1:	Not reported
State Only Waste Code 2:	Not reported
Report Managed On Site:	0
KG Managed On Site:	0
Generator Treatment Code:	Not reported
Permit By Rule Code:	Not reported
WCDE Residence Code:	Not reported
WCDH Origin Code:	1
WCDE On Site Code:	Not reported
WCDB Code:	W801
Description:	AEROSOL CANS
CORb Sequence Number:	165098
Sequence Number:	3494155
Mixed Radioactive Flag:	False
Designation Code:	D
Reported Quantity:	133
Quantity Unit:	LB
Kilograms Quantity:	60.3288010
Density Number:	0
Density Quantity:	Not reported
Waste Managed Off Site:	Y

Map ID
Direction
Distance
Elevation

MAP FINDINGS

Site

Database(s)

EDR ID Number
EPA ID Number

UPS SEATTLE HUB (Continued)

1000399519

State Only Waste Code 1:	Not reported
State Only Waste Code 2:	Not reported
Report Managed On Site:	0
KG Managed On Site:	0
Generator Treatment Code:	Not reported
Permit By Rule Code:	Not reported
WCDE Residence Code:	Not reported
WCDH Origin Code:	2
WCDE On Site Code:	Not reported
WCDB Code:	W001
Description:	DAMAGED MATERIALS (DMN) WASTES
CORb Sequence Number:	165098
Sequence Number:	3494158
Mixed Radioactive Flag:	False
Designation Code:	D
Reported Quantity:	10
Quantity Unit:	LB
Kilograms Quantity:	4.53600007
Density Number:	0
Density Quantity:	Not reported
Waste Managed Off Site:	Y
State Only Waste Code 1:	Not reported
State Only Waste Code 2:	Not reported
Report Managed On Site:	0
KG Managed On Site:	0
Generator Treatment Code:	Not reported
Permit By Rule Code:	Not reported
WCDE Residence Code:	Not reported
WCDH Origin Code:	2
WCDE On Site Code:	Not reported
WCDB Code:	W001
Description:	DAMAGED MATERIALS (DMN) WASTES
CORb Sequence Number:	165098
Sequence Number:	3494159
Mixed Radioactive Flag:	False
Designation Code:	D
Reported Quantity:	12
Quantity Unit:	LB
Kilograms Quantity:	5.44320009
Density Number:	0
Density Quantity:	Not reported
Waste Managed Off Site:	Y
State Only Waste Code 1:	Not reported
State Only Waste Code 2:	Not reported
Report Managed On Site:	0
KG Managed On Site:	0
Generator Treatment Code:	Not reported
Permit By Rule Code:	Not reported
WCDE Residence Code:	Not reported
WCDH Origin Code:	2
WCDE On Site Code:	Not reported
WCDB Code:	W001
Description:	DAMAGED MATERIALS (DMN) WASTES
CORb Sequence Number:	165098
Sequence Number:	3494160

Map ID
Direction
Distance
Elevation

MAP FINDINGS

Site

Database(s)

EDR ID Number
EPA ID Number

UPS SEATTLE HUB (Continued)

1000399519

Mixed Radioactive Flag:	False
Designation Code:	D
Reported Quantity:	89
Quantity Unit:	LB
Kilograms Quantity:	40.3704006
Density Number:	0
Density Quantity:	Not reported
Waste Managed Off Site:	Y
State Only Waste Code 1:	Not reported
State Only Waste Code 2:	Not reported
Report Managed On Site:	0
KG Managed On Site:	0
Generator Treatment Code:	Not reported
Permit By Rule Code:	Not reported
WCDE Residence Code:	Not reported
WCDH Origin Code:	2
WCDE On Site Code:	Not reported
WCDB Code:	W001
Description:	DAMAGED MATERIALS (DMN) WASTES
CORb Sequence Number:	165098
Sequence Number:	3494161
Mixed Radioactive Flag:	False
Designation Code:	D
Reported Quantity:	60
Quantity Unit:	LB
Kilograms Quantity:	27.2160004
Density Number:	0
Density Quantity:	Not reported
Waste Managed Off Site:	Y
State Only Waste Code 1:	Not reported
State Only Waste Code 2:	Not reported
Report Managed On Site:	0
KG Managed On Site:	0
Generator Treatment Code:	Not reported
Permit By Rule Code:	Not reported
WCDE Residence Code:	Not reported
WCDH Origin Code:	2
WCDE On Site Code:	Not reported
WCDB Code:	W001
Description:	DAMAGED MATERIALS (DMN) WASTES
CORb Sequence Number:	165098
Sequence Number:	3494162
Mixed Radioactive Flag:	False
Designation Code:	D
Reported Quantity:	29
Quantity Unit:	LB
Kilograms Quantity:	13.1544002
Density Number:	0
Density Quantity:	Not reported
Waste Managed Off Site:	Y
State Only Waste Code 1:	WT02
State Only Waste Code 2:	Not reported
Report Managed On Site:	0
KG Managed On Site:	0

Map ID
Direction
Distance
Elevation

MAP FINDINGS

Site

Database(s)

EDR ID Number
EPA ID Number

UPS SEATTLE HUB (Continued)

1000399519

Generator Treatment Code:	Not reported
Permit By Rule Code:	Not reported
WCDE Residence Code:	Not reported
WCDH Origin Code:	2
WCDE On Site Code:	Not reported
WCDB Code:	W001
Description:	DAMAGED MATERIALS (DMN) WASTES
CORb Sequence Number:	165098
Sequence Number:	3494163
Mixed Radioactive Flag:	False
Designation Code:	D
Reported Quantity:	42
Quantity Unit:	LB
Kilograms Quantity:	19.0512003
Density Number:	0
Density Quantity:	Not reported
Waste Managed Off Site:	Y
State Only Waste Code 1:	WT02
State Only Waste Code 2:	Not reported
Report Managed On Site:	0
KG Managed On Site:	0
Generator Treatment Code:	Not reported
Permit By Rule Code:	Not reported
WCDE Residence Code:	Not reported
WCDH Origin Code:	2
WCDE On Site Code:	Not reported
WCDB Code:	W001
Description:	DAMAGED MATERIALS (DMN) WASTES
CORb Sequence Number:	165098
Sequence Number:	3494164
Mixed Radioactive Flag:	False
Designation Code:	D
Reported Quantity:	32
Quantity Unit:	LB
Kilograms Quantity:	14.5152002
Density Number:	0
Density Quantity:	Not reported
Waste Managed Off Site:	Y
State Only Waste Code 1:	Not reported
State Only Waste Code 2:	Not reported
Report Managed On Site:	0
KG Managed On Site:	0
Generator Treatment Code:	Not reported
Permit By Rule Code:	Not reported
WCDE Residence Code:	Not reported
WCDH Origin Code:	2
WCDE On Site Code:	Not reported
WCDB Code:	W001
Description:	DAMAGED MATERIALS (DMN) WASTES
CORb Sequence Number:	165098
Sequence Number:	3494165
Mixed Radioactive Flag:	False
Designation Code:	D
Reported Quantity:	38
Quantity Unit:	LB

Map ID
Direction
Distance
Elevation

MAP FINDINGS

Site

Database(s)

EDR ID Number
EPA ID Number

UPS SEATTLE HUB (Continued)

1000399519

Kilograms Quantity: 17.2368002
Density Number: 0
Density Quantity: Not reported

Waste Managed Off Site: Y
State Only Waste Code 1: Not reported
State Only Waste Code 2: Not reported
Report Managed On Site: 0
KG Managed On Site: 0
Generator Treatment Code: Not reported
Permit By Rule Code: Not reported
WCDE Residence Code: Not reported
WCDH Origin Code: 2
WCDE On Site Code: Not reported
WCDB Code: W001
Description: DAMAGED MATERIALS (DMN) WASTES
CORb Sequence Number: 165098
Sequence Number: 3494166
Mixed Radioactive Flag: False
Designation Code: D
Reported Quantity: 50
Quantity Unit: LB
Kilograms Quantity: 22.6800003
Density Number: 0
Density Quantity: Not reported

Waste Managed Off Site: Y
State Only Waste Code 1: Not reported
State Only Waste Code 2: Not reported
Report Managed On Site: 0
KG Managed On Site: 0
Generator Treatment Code: Not reported
Permit By Rule Code: Not reported
WCDE Residence Code: Not reported
WCDH Origin Code: 2
WCDE On Site Code: Not reported
WCDB Code: W001
Description: DAMAGED MATERIALS (DMN) WASTES
CORb Sequence Number: 165098
Sequence Number: 3494167
Mixed Radioactive Flag: False
Designation Code: D
Reported Quantity: 50
Quantity Unit: LB
Kilograms Quantity: 22.6800003
Density Number: 0
Density Quantity: Not reported

Shipments Sent:
CORB Waste Sequence Number: 165098
Waste Sequence Number: 3494155
Sequence Number: 2099158
Shipment Date: 2017-02-28 00:00:00
Manifest Document ID: 001050876VES
Reported Quantity: 133
Unit of Measure: LB
Kilograms Quantity: 60.3288010

Map ID
Direction
Distance
Elevation

MAP FINDINGS

Site

Database(s)

EDR ID Number
EPA ID Number

UPS SEATTLE HUB (Continued)

1000399519

Receiving EPAID: COD980591184

Waste Sequence Number: 3494158
Sequence Number: 2099159
Shipment Date: 2017-09-20 00:00:00
Manifest Document ID: 001227133VES
Reported Quantity: 10
Unit of Measure: LB
Kilograms Quantity: 4.53600007
Receiving EPAID: COD980591184

Waste Sequence Number: 3494159
Sequence Number: 2099160
Shipment Date: 2017-11-27 00:00:00
Manifest Document ID: 001227244VES
Reported Quantity: 12
Unit of Measure: LB
Kilograms Quantity: 5.44320009
Receiving EPAID: COD980591184

Waste Sequence Number: 3494160
Sequence Number: 2099161
Shipment Date: 2017-09-20 00:00:00
Manifest Document ID: 001227133VES
Reported Quantity: 89
Unit of Measure: LB
Kilograms Quantity: 40.3704006
Receiving EPAID: COD980591184

Waste Sequence Number: 3494161
Sequence Number: 2099162
Shipment Date: 2017-11-27 00:00:00
Manifest Document ID: 001227244VES
Reported Quantity: 60
Unit of Measure: LB
Kilograms Quantity: 27.2160004
Receiving EPAID: COD980591184

Waste Sequence Number: 3494162
Sequence Number: 2099163
Shipment Date: 2017-11-27 00:00:00
Manifest Document ID: 001227244VES
Reported Quantity: 29
Unit of Measure: LB
Kilograms Quantity: 13.1544002
Receiving EPAID: COD980591184

Waste Sequence Number: 3494163
Sequence Number: 2099164
Shipment Date: 2017-11-27 00:00:00
Manifest Document ID: 001227244VES
Reported Quantity: 42
Unit of Measure: LB
Kilograms Quantity: 19.0512003
Receiving EPAID: COD980591184

Waste Sequence Number: 3494164

Map ID
Direction
Distance
Elevation

MAP FINDINGS

Site

Database(s)

EDR ID Number
EPA ID Number

UPS SEATTLE HUB (Continued)

1000399519

Sequence Number: 2099165
Shipment Date: 2017-05-24 00:00:00
Manifest Document ID: 001050966VES
Reported Quantity: 32
Unit of Measure: LB
Kilograms Quantity: 14.5152002
Receiving EPAID: COD980591184

Waste Sequence Number: 3494165
Sequence Number: 2099166
Shipment Date: 2017-11-27 00:00:00
Manifest Document ID: 001227244VES
Reported Quantity: 38
Unit of Measure: LB
Kilograms Quantity: 17.2368002
Receiving EPAID: COD980591184

Waste Sequence Number: 3494166
Sequence Number: 2099167
Shipment Date: 2017-05-24 00:00:00
Manifest Document ID: 001050966VES
Reported Quantity: 34
Unit of Measure: LB
Kilograms Quantity: 15.4224002
Receiving EPAID: COD980591184

Waste Sequence Number: 3494166
Sequence Number: 2099168
Shipment Date: 2017-09-20 00:00:00
Manifest Document ID: 001227133VES
Reported Quantity: 16
Unit of Measure: LB
Kilograms Quantity: 7.25760012
Receiving EPAID: COD980591184

Waste Stream Off Site Mgmt:
Waste CORB Sequence Number: 165098
Waste Sequence Number: 3494160
Sequence Number: 956585
Received EPAID: COD980591184
Managed Quantity: 89
Kilogram Quantity: 40.3704006
Recycled Percentage: 0
Waste Management System Code: H061

Waste Sequence Number: 3494161
Sequence Number: 956586
Received EPAID: COD980591184
Managed Quantity: 60
Kilogram Quantity: 27.2160004
Recycled Percentage: 0
Waste Management System Code: H141

Waste Sequence Number: 3494162
Sequence Number: 956587
Received EPAID: COD980591184
Managed Quantity: 29

Map ID
Direction
Distance
Elevation

MAP FINDINGS

Site

Database(s)

EDR ID Number
EPA ID Number

UPS SEATTLE HUB (Continued)

1000399519

Kilogram Quantity:	13.1544002
Recycled Percentage:	0
Waste Management System Code:	H141
Waste Sequence Number:	3494163
Sequence Number:	956588
Received EPAID:	COD980591184
Managed Quantity:	42
Kilogram Quantity:	19.0512003
Recycled Percentage:	0
Waste Management System Code:	H141
Waste Sequence Number:	3494168
Sequence Number:	956593
Received EPAID:	COD980591184
Managed Quantity:	441
Kilogram Quantity:	200.037603
Recycled Percentage:	0
Waste Management System Code:	H141
Waste Sequence Number:	3494169
Sequence Number:	956594
Received EPAID:	COD980591184
Managed Quantity:	13
Kilogram Quantity:	5.89680010
Recycled Percentage:	0
Waste Management System Code:	H061
Waste Sequence Number:	3494170
Sequence Number:	956595
Received EPAID:	COD980591184
Managed Quantity:	167
Kilogram Quantity:	75.7512013
Recycled Percentage:	0
Waste Management System Code:	H141
Waste Sequence Number:	3494171
Sequence Number:	956596
Received EPAID:	COD980591184
Managed Quantity:	1365
Kilogram Quantity:	619.164010
Recycled Percentage:	0
Waste Management System Code:	H141
Waste Sequence Number:	3494176
Sequence Number:	956601
Received EPAID:	COD980591184
Managed Quantity:	355
Kilogram Quantity:	161.028002
Recycled Percentage:	0
Waste Management System Code:	H141
Waste Sequence Number:	3494177
Sequence Number:	956602
Received EPAID:	COD980591184
Managed Quantity:	346
Kilogram Quantity:	156.945602

Map ID
Direction
Distance
Elevation

MAP FINDINGS

Site

Database(s)

EDR ID Number
EPA ID Number

UPS SEATTLE HUB (Continued)

1000399519

Recycled Percentage: 0
Waste Management System Code: H141

Waste Sequence Number: 3494178
Sequence Number: 956603
Received EPAID: COD980591184
Managed Quantity: 72
Kilogram Quantity: 32.6592005
Recycled Percentage: 0
Waste Management System Code: H141

Waste Stream Comments:
CORB Waste Sequence Number: 165098
Comments: A-7. WASTE AEROSOL CAN DISPOSAL
Waste Sequence Number: 3494155
Sequence Number: 1

Comments: A-7. WASTE LIQUID PAINT DISPOSAL
Waste Sequence Number: 3494175
Sequence Number: 1

Comments: A-7. WASTE LIQUID PAINT DISPOSAL
Waste Sequence Number: 3494176
Sequence Number: 1

Comments: A-8. OIL FILTER DISPOSAL
Waste Sequence Number: 3494178
Sequence Number: 1

Comments: A-8. OIL FILTER DISPOSAL
Waste Sequence Number: 3494179
Sequence Number: 1

Waste Stream EPA Code:
CORB Waste Sequence Number: 165098
Waste Sequence Number: 3494155
Sequence Number: 8216299
WCDA Code: D001

Waste Sequence Number: 3494158
Sequence Number: 8216303
WCDA Code: D001

Waste Sequence Number: 3494159
Sequence Number: 8216307
WCDA Code: D001

Waste Sequence Number: 3494160
Sequence Number: 8216311
WCDA Code: D001

Waste Sequence Number: 3494161
Sequence Number: 8216315
WCDA Code: D002

Waste Sequence Number: 3494162

Map ID
Direction
Distance
Elevation

MAP FINDINGS

Site

Database(s)

EDR ID Number
EPA ID Number

UPS SEATTLE HUB (Continued)

1000399519

Sequence Number:	8216321
WCDA Code:	D003
Waste Sequence Number:	3494163
Sequence Number:	8216325
WCDA Code:	D016
Waste Sequence Number:	3494164
Sequence Number:	8216329
WCDA Code:	D018
Waste Sequence Number:	3494165
Sequence Number:	8216336
WCDA Code:	D027
Waste Sequence Number:	3494165
Sequence Number:	8216337
WCDA Code:	D035
Waste Sequence Number:	3494166
Sequence Number:	8216341
WCDA Code:	U080
Waste Stream Source Code:	
CORB Waste Sequence Number:	165098
Waste Sequence Number:	3494180
Sequence Number:	1
WCDD Code:	G32
Waste Sequence Number:	3494181
Sequence Number:	1
WCDD Code:	G32
Waste Sequence Number:	3494169
Sequence Number:	1
WCDD Code:	G32
Waste Sequence Number:	3494170
Sequence Number:	1
WCDD Code:	G32
Waste Sequence Number:	3494171
Sequence Number:	1
WCDD Code:	G32
Waste Sequence Number:	3494172
Sequence Number:	1
WCDD Code:	G32
Waste Sequence Number:	3494173
Sequence Number:	1
WCDD Code:	G32
Waste Sequence Number:	3494177
Sequence Number:	1
WCDD Code:	G32

Map ID
Direction
Distance
Elevation

MAP FINDINGS

Site

Database(s)

EDR ID Number
EPA ID Number

UPS SEATTLE HUB (Continued)

1000399519

Waste Sequence Number: 3494163
Sequence Number: 1
WCDD Code: G32

Waste Sequence Number: 3494164
Sequence Number: 1
WCDD Code: G32

Waste Sequence Number: 3494165
Sequence Number: 1
WCDD Code: G32

Name: UPS SEATTLE HUB
Address: 4455 7TH AVE S THE HUB
City,State,Zip: SEATTLE, WA 98108
Facility Address 2: Not reported
Facility ID: 11182882
EPA ID: WAD053821997
NAICS: 492110
State Waste Code Desc: WSC2,WT02
Federal Waste Code Desc: D001,D002,D003,D005,D035,F003,U003,U080,U154,P105
Form Comm: Not reported
Data Year: 2016
Permit by Rule: False
Mailing Address 2: Not reported
Treatment by Generator: False
Mixed Radioactive Waste: False
Importer of Hazardous Waste: False
Immediate Recycler: False
Treatment/Storage/Disposal/Recycling Facility: False
Generator of Dangerous Fuel Waste: False
Generator Marketing to Burner: False
Other Marketers (i.e., blender, distributor, etc.): False
Utility Boiler Burner: False
Industry Boiler Burner: False
Industrial Furnace: False
Smelter Defferal: False
Universal Waste: Not reported
Off-Specification: Not reported
LN Address 2: Not reported
Tax Reg #: 578037680
Business Type: Package Delivery
Mail Name: UPS Plant Engineering
Mailing Address: 4455 7th Ave S
Mailing City,State,Zip: SEATTLE, WA 98108-1731
Legal Organization Name: United Parcel Service Inc
Legal Organization Type: Private
Legal Contact: Not reported
Legal Address: 4455 7TH AVE S
Legal Address 2: Not reported
Legal City,State,Zip: SEATTLE, WA 98108-1731
Legal Phone Number: (206)621-6233
Legal Effective Date: 11/01/1970
Land Organization Name: United Parcel Service Inc
Land Organization Type: Private
Land Contact: Not reported

Map ID
Direction
Distance
Elevation

MAP FINDINGS

Site

Database(s)

EDR ID Number
EPA ID Number

UPS SEATTLE HUB (Continued)

1000399519

Land Address:	4455 7TH AVE S
Land City,State,Zip:	SEATTLE, WA 98108-1731
Land Phone Number:	(206)621-6233
Operator Organization Name:	United Parcel Service Inc
Operator Organization Type:	Private
Operator:	Not reported
Operator Address:	4455 7th Ave S
Operator Address 2:	Not reported
Operator City,State,Zip:	SEATTLE, WA 98108-1731
Operator Phone Number:	(206)621-6233
Operator Effective Date:	11/01/1970
Site Contact:	Mitchell Hovland
Site Contact Address:	4455 7TH AVE S
Contact City,State,Zip:	SEATTLE, WA 98108-1731
Site Contact Phone Number:	(206)621-6233
Site Contact Email:	mhovland@ups.com
Gen Status Code:	LQG
Monthly Generation:	True
Batch Generation:	False
One Time Generation:	False
Transport Own Waste:	False
Tranports Other Waste:	False
Recycler Onsite:	False
Transfer Facility:	False
Other Exemption:	Not reported
UW Battery Gen:	False
Used Oil Transporter:	False
Used Oil Transfer Facility:	False
Used Oil Processor:	False
Used Oil Refiner:	False
Used Oil Fuel Marketer Directs Shipments:	False
Used Oil Fuel Marketer Meets Specs:	False
Site Contact Address 2:	Not reported
Waste Stream Generated:	
Waste Managed Off Site:	Y
State Only Waste Code 1:	Not reported
State Only Waste Code 2:	Not reported
Report Managed On Site:	0
KG Managed On Site:	0
Generator Treatment Code:	Not reported
Permit By Rule Code:	Not reported
WCDE Residence Code:	Not reported
WCDH Origin Code:	2
WCDE On Site Code:	Not reported
WCDB Code:	W001
Description:	DAMAGED MATERIALS (DMN) WASTES
CORb Sequence Number:	158576
Sequence Number:	3414474
Mixed Radioactive Flag:	False
Designation Code:	D
Reported Quantity:	215
Quantity Unit:	LB
Kilograms Quantity:	97.5240016
Density Number:	0
Density Quantity:	Not reported
Waste Managed Off Site:	Y

Map ID
Direction
Distance
Elevation

MAP FINDINGS

Site

Database(s)

EDR ID Number
EPA ID Number

UPS SEATTLE HUB (Continued)

1000399519

State Only Waste Code 1: Not reported
State Only Waste Code 2: Not reported
Report Managed On Site: 0
KG Managed On Site: 0
Generator Treatment Code: Not reported
Permit By Rule Code: Not reported
WCDE Residence Code: Not reported
WCDH Origin Code: 2
WCDE On Site Code: Not reported
WCDB Code: W001
Description: DAMAGED MATERIALS (DMN) WASTES
CORb Sequence Number: 158576
Sequence Number: 3414510
Mixed Radioactive Flag: False
Designation Code: D
Reported Quantity: 39
Quantity Unit: LB
Kilograms Quantity: 17.6904003
Density Number: 0
Density Quantity: Not reported

Waste Managed Off Site: Y
State Only Waste Code 1: WT02
State Only Waste Code 2: Not reported
Report Managed On Site: 0
KG Managed On Site: 0
Generator Treatment Code: Not reported
Permit By Rule Code: Not reported
WCDE Residence Code: Not reported
WCDH Origin Code: 2
WCDE On Site Code: Not reported
WCDB Code: W001
Description: DAMAGED MATERIALS (DMN) WASTES
CORb Sequence Number: 158576
Sequence Number: 3414528
Mixed Radioactive Flag: False
Designation Code: D
Reported Quantity: 106
Quantity Unit: LB
Kilograms Quantity: 48.0816008
Density Number: 0
Density Quantity: Not reported

Waste Managed Off Site: Y
State Only Waste Code 1: Not reported
State Only Waste Code 2: Not reported
Report Managed On Site: 0
KG Managed On Site: 0
Generator Treatment Code: Not reported
Permit By Rule Code: Not reported
WCDE Residence Code: Not reported
WCDH Origin Code: 2
WCDE On Site Code: Not reported
WCDB Code: W002
Description: PHOSPHORIC ACID SPILL DEBRIS
CORb Sequence Number: 158576
Sequence Number: 3414535

Map ID
Direction
Distance
Elevation

MAP FINDINGS

Site

Database(s)

EDR ID Number
EPA ID Number

UPS SEATTLE HUB (Continued)

1000399519

Mixed Radioactive Flag:	False
Designation Code:	D
Reported Quantity:	5
Quantity Unit:	LB
Kilograms Quantity:	2.26800003
Density Number:	0
Density Quantity:	Not reported
Waste Managed Off Site:	Y
State Only Waste Code 1:	Not reported
State Only Waste Code 2:	Not reported
Report Managed On Site:	0
KG Managed On Site:	0
Generator Treatment Code:	Not reported
Permit By Rule Code:	Not reported
WCDE Residence Code:	Not reported
WCDH Origin Code:	2
WCDE On Site Code:	Not reported
WCDB Code:	W001
Description:	DAMAGED MATERIALS (DMN) WASTES
CORb Sequence Number:	158576
Sequence Number:	3414486
Mixed Radioactive Flag:	False
Designation Code:	D
Reported Quantity:	56
Quantity Unit:	LB
Kilograms Quantity:	25.4016004
Density Number:	0
Density Quantity:	Not reported
Waste Managed Off Site:	Y
State Only Waste Code 1:	WSC2
State Only Waste Code 2:	WT02
Report Managed On Site:	0
KG Managed On Site:	0
Generator Treatment Code:	Not reported
Permit By Rule Code:	Not reported
WCDE Residence Code:	Not reported
WCDH Origin Code:	2
WCDE On Site Code:	Not reported
WCDB Code:	W001
Description:	DAMAGED MATERIALS (DMN) WASTES
CORb Sequence Number:	158576
Sequence Number:	3414518
Mixed Radioactive Flag:	False
Designation Code:	D
Reported Quantity:	150
Quantity Unit:	LB
Kilograms Quantity:	68.0400011
Density Number:	0
Density Quantity:	Not reported
Waste Managed Off Site:	Y
State Only Waste Code 1:	Not reported
State Only Waste Code 2:	Not reported
Report Managed On Site:	0
KG Managed On Site:	0

Map ID
Direction
Distance
Elevation

MAP FINDINGS

Site

Database(s)

EDR ID Number
EPA ID Number

UPS SEATTLE HUB (Continued)

1000399519

Generator Treatment Code:	Not reported
Permit By Rule Code:	Not reported
WCDE Residence Code:	Not reported
WCDH Origin Code:	2
WCDE On Site Code:	Not reported
WCDB Code:	W001
Description:	DAMAGED MATERIALS (DMN) WASTES
CORb Sequence Number:	158576
Sequence Number:	3414498
Mixed Radioactive Flag:	False
Designation Code:	D
Reported Quantity:	84
Quantity Unit:	LB
Kilograms Quantity:	38.1024006
Density Number:	0
Density Quantity:	Not reported
Waste Managed Off Site:	Y
State Only Waste Code 1:	Not reported
State Only Waste Code 2:	Not reported
Report Managed On Site:	0
KG Managed On Site:	0
Generator Treatment Code:	Not reported
Permit By Rule Code:	Not reported
WCDE Residence Code:	Not reported
WCDH Origin Code:	2
WCDE On Site Code:	Not reported
WCDB Code:	W001
Description:	DAMAGED MATERIALS (DMN) WASTES
CORb Sequence Number:	158576
Sequence Number:	3414512
Mixed Radioactive Flag:	False
Designation Code:	D
Reported Quantity:	49
Quantity Unit:	LB
Kilograms Quantity:	22.2264003
Density Number:	0
Density Quantity:	Not reported
Waste Managed Off Site:	Y
State Only Waste Code 1:	Not reported
State Only Waste Code 2:	Not reported
Report Managed On Site:	0
KG Managed On Site:	0
Generator Treatment Code:	Not reported
Permit By Rule Code:	Not reported
WCDE Residence Code:	Not reported
WCDH Origin Code:	2
WCDE On Site Code:	Not reported
WCDB Code:	W001
Description:	FUEL ADDITIVE/TREATMENT
CORb Sequence Number:	158576
Sequence Number:	3414529
Mixed Radioactive Flag:	False
Designation Code:	D
Reported Quantity:	535
Quantity Unit:	LB

Map ID
Direction
Distance
Elevation

MAP FINDINGS

Site

Database(s)

EDR ID Number
EPA ID Number

UPS SEATTLE HUB (Continued)

1000399519

Kilograms Quantity: 242.676004
Density Number: 0
Density Quantity: Not reported

Waste Managed Off Site: Y
State Only Waste Code 1: Not reported
State Only Waste Code 2: Not reported
Report Managed On Site: 0
KG Managed On Site: 0
Generator Treatment Code: Not reported
Permit By Rule Code: Not reported
WCDE Residence Code: Not reported
WCDH Origin Code: 1
WCDE On Site Code: Not reported
WCDB Code: W801
Description: AEROSOL CANS
CORb Sequence Number: 158576
Sequence Number: 3414464
Mixed Radioactive Flag: False
Designation Code: D
Reported Quantity: 112
Quantity Unit: LB
Kilograms Quantity: 50.8032008
Density Number: 0
Density Quantity: Not reported

Waste Managed Off Site: Y
State Only Waste Code 1: Not reported
State Only Waste Code 2: Not reported
Report Managed On Site: 0
KG Managed On Site: 0
Generator Treatment Code: Not reported
Permit By Rule Code: Not reported
WCDE Residence Code: Not reported
WCDH Origin Code: 2
WCDE On Site Code: Not reported
WCDB Code: W001
Description: DAMAGED MATERIALS (DMN) WASTES
CORb Sequence Number: 158576
Sequence Number: 3414513
Mixed Radioactive Flag: False
Designation Code: D
Reported Quantity: 51
Quantity Unit: LB
Kilograms Quantity: 23.1336003
Density Number: 0
Density Quantity: Not reported

Shipments Sent:
CORB Waste Sequence Number: 158576
Waste Sequence Number: 3414527
Sequence Number: 1997756
Shipment Date: 2016-04-18 00:00:00
Manifest Document ID: 001050218VES
Reported Quantity: 434
Unit of Measure: LB
Kilograms Quantity: 196.862403

Map ID
Direction
Distance
Elevation

MAP FINDINGS

Site

Database(s)

EDR ID Number
EPA ID Number

UPS SEATTLE HUB (Continued)

1000399519

Receiving EPAID: COD980591184

Waste Sequence Number: 3414466
Sequence Number: 1997695
Shipment Date: 2016-12-20 00:00:00
Manifest Document ID: 001050772VES
Reported Quantity: 17
Unit of Measure: LB
Kilograms Quantity: 7.71120013
Receiving EPAID: COD980591184

Waste Sequence Number: 3414513
Sequence Number: 1997720
Shipment Date: 2016-01-20 00:00:00
Manifest Document ID: 001050038VES
Reported Quantity: 25
Unit of Measure: LB
Kilograms Quantity: 11.3400001
Receiving EPAID: COD980591184

Waste Sequence Number: 3414513
Sequence Number: 1997721
Shipment Date: 2016-08-19 00:00:00
Manifest Document ID: 001050525VES
Reported Quantity: 26
Unit of Measure: LB
Kilograms Quantity: 11.7936002
Receiving EPAID: COD980591184

Waste Sequence Number: 3414534
Sequence Number: 1997774
Shipment Date: 2016-01-25 00:00:00
Manifest Document ID: 015121097JJK
Reported Quantity: 5
Unit of Measure: LB
Kilograms Quantity: 2.26800003
Receiving EPAID: WAD991281767

Waste Sequence Number: 3414535
Sequence Number: 1997775
Shipment Date: 2016-06-14 00:00:00
Manifest Document ID: 015121266JJK
Reported Quantity: 5
Unit of Measure: LB
Kilograms Quantity: 2.26800003
Receiving EPAID: ORD089452353

Waste Sequence Number: 3414536
Sequence Number: 1997776
Shipment Date: 2016-10-18 00:00:00
Manifest Document ID: 015121378JJK
Reported Quantity: 10
Unit of Measure: LB
Kilograms Quantity: 4.53600007
Receiving EPAID: ORD089452353

Waste Sequence Number: 3414522

Map ID
Direction
Distance
Elevation

MAP FINDINGS

Site

Database(s)

EDR ID Number
EPA ID Number

UPS SEATTLE HUB (Continued)

1000399519

Sequence Number: 1997742
Shipment Date: 2016-09-23 00:00:00
Manifest Document ID: 001050560VES
Reported Quantity: 110
Unit of Measure: LB
Kilograms Quantity: 49.8960008
Receiving EPAID: COD980591184

Waste Sequence Number: 3414473
Sequence Number: 1997708
Shipment Date: 2016-12-20 00:00:00
Manifest Document ID: 001050772VES
Reported Quantity: 113
Unit of Measure: LB
Kilograms Quantity: 51.2568008
Receiving EPAID: COD980591184

Waste Sequence Number: 3414514
Sequence Number: 1997734
Shipment Date: 2016-08-19 00:00:00
Manifest Document ID: 001050525VES
Reported Quantity: 139
Unit of Measure: LB
Kilograms Quantity: 63.0504010
Receiving EPAID: COD980591184

Waste Sequence Number: 3414533
Sequence Number: 1997770
Shipment Date: 2016-01-20 00:00:00
Manifest Document ID: 001050038VES
Reported Quantity: 123
Unit of Measure: LB
Kilograms Quantity: 55.7928009
Receiving EPAID: COD980591184

Waste Stream Off Site Mgmt:

Waste CORB Sequence Number: 158576
Waste Sequence Number: 3414466
Sequence Number: 908412
Received EPAID: COD980591184
Managed Quantity: 17
Kilogram Quantity: 7.71120013
Recycled Percentage: 0
Waste Management System Code: H141

Waste Sequence Number: 3414468
Sequence Number: 908413
Received EPAID: COD980591184
Managed Quantity: 58
Kilogram Quantity: 26.3088004
Recycled Percentage: 0
Waste Management System Code: H141

Waste Sequence Number: 3414525
Sequence Number: 908446
Received EPAID: COD980591184
Managed Quantity: 50

Map ID
Direction
Distance
Elevation

MAP FINDINGS

Site

Database(s)

EDR ID Number
EPA ID Number

UPS SEATTLE HUB (Continued)

1000399519

Kilogram Quantity:	22.6800003
Recycled Percentage:	0
Waste Management System Code:	H061
Waste Sequence Number:	3414527
Sequence Number:	908450
Received EPAID:	COD980591184
Managed Quantity:	1739
Kilogram Quantity:	788.810413
Recycled Percentage:	0
Waste Management System Code:	H141
Waste Sequence Number:	3414534
Sequence Number:	908460
Received EPAID:	WAD991281767
Managed Quantity:	5
Kilogram Quantity:	2.26800003
Recycled Percentage:	0
Waste Management System Code:	H141
Waste Sequence Number:	3414536
Sequence Number:	908462
Received EPAID:	ORD089452353
Managed Quantity:	10
Kilogram Quantity:	4.53600007
Recycled Percentage:	0
Waste Management System Code:	H040
Waste Sequence Number:	3414474
Sequence Number:	908422
Received EPAID:	COD980591184
Managed Quantity:	215
Kilogram Quantity:	97.5240016
Recycled Percentage:	0
Waste Management System Code:	H141
Waste Sequence Number:	3414510
Sequence Number:	908426
Received EPAID:	COD980591184
Managed Quantity:	39
Kilogram Quantity:	17.6904003
Recycled Percentage:	0
Waste Management System Code:	H141
Waste Sequence Number:	3414528
Sequence Number:	908454
Received EPAID:	COD980591184
Managed Quantity:	106
Kilogram Quantity:	48.0816008
Recycled Percentage:	0
Waste Management System Code:	H141
Waste Sequence Number:	3414535
Sequence Number:	908461
Received EPAID:	ORD089452353
Managed Quantity:	5
Kilogram Quantity:	2.26800003

Map ID
Direction
Distance
Elevation

MAP FINDINGS

Site

Database(s)

EDR ID Number
EPA ID Number

UPS SEATTLE HUB (Continued)

1000399519

Recycled Percentage: 0
Waste Management System Code: H132

Waste Sequence Number: 3414470
Sequence Number: 908416
Received EPAID: COD980591184
Managed Quantity: 24
Kilogram Quantity: 10.8864001
Recycled Percentage: 0
Waste Management System Code: H141

Waste Stream Comments:
CORB Waste Sequence Number: 158576
Comments: A-7. INTERMITTENT DISPOSAL OF WASTE AEROSOL SPRAY CANS.
Waste Sequence Number: 3414464
Sequence Number: 1

Waste Stream EPA Code:
CORB Waste Sequence Number: 158576
Waste Sequence Number: 3414498
Sequence Number: 7896628
WCDA Code: D001

Waste Sequence Number: 3414498
Sequence Number: 7896627
WCDA Code: U003

Waste Sequence Number: 3414512
Sequence Number: 7896766
WCDA Code: U080

Waste Sequence Number: 3414529
Sequence Number: 7896879
WCDA Code: D001

Waste Sequence Number: 3414470
Sequence Number: 7896510
WCDA Code: D001

Waste Sequence Number: 3414486
Sequence Number: 7896600
WCDA Code: D003

Waste Sequence Number: 3414464
Sequence Number: 7896507
WCDA Code: D001

Waste Sequence Number: 3414513
Sequence Number: 7896800
WCDA Code: U154

Waste Sequence Number: 3414531
Sequence Number: 7896900
WCDA Code: D001

Waste Sequence Number: 3414531

Map ID
Direction
Distance
Elevation

MAP FINDINGS

Site

Database(s)

EDR ID Number
EPA ID Number

UPS SEATTLE HUB (Continued)

1000399519

Sequence Number: 7896901
WCDA Code: D005

Waste Sequence Number: 3414531
Sequence Number: 7896902
WCDA Code: D035

Waste Stream Source Code:
CORB Waste Sequence Number: 158576
Waste Sequence Number: 3414531
Sequence Number: 1
WCDD Code: G06

Waste Sequence Number: 3414532
Sequence Number: 1
WCDD Code: G06

Waste Sequence Number: 3414464
Sequence Number: 1
WCDD Code: G19

Waste Sequence Number: 3414466
Sequence Number: 1
WCDD Code: G32

Waste Sequence Number: 3414468
Sequence Number: 1
WCDD Code: G32

Waste Sequence Number: 3414470
Sequence Number: 1
WCDD Code: G32

Waste Sequence Number: 3414471
Sequence Number: 1
WCDD Code: G32

Waste Sequence Number: 3414473
Sequence Number: 1
WCDD Code: G32

Waste Sequence Number: 3414474
Sequence Number: 1
WCDD Code: G32

Waste Sequence Number: 3414486
Sequence Number: 1
WCDD Code: G32

Waste Sequence Number: 3414498
Sequence Number: 1
WCDD Code: G32

Name: UPS SEATTLE HUB
Address: 4455 7TH AVE S THE HUB
City,State,Zip: SEATTLE, WA 98108

Map ID
Direction
Distance
Elevation

MAP FINDINGS

Site

Database(s)

EDR ID Number
EPA ID Number

UPS SEATTLE HUB (Continued)

1000399519

Facility Address 2:	Not reported
Facility ID:	11182882
EPA ID:	WAD053821997
NAICS:	492110
State Waste Code Desc:	WT02,WSC2
Federal Waste Code Desc:	D002,D018,D035,F003,D005,D001
Form Comm:	Not reported
Data Year:	2015
Permit by Rule:	False
Mailing Address 2:	Not reported
Treatment by Generator:	False
Mixed Radioactive Waste:	False
Importer of Hazardous Waste:	False
Immediate Recycler:	False
Treatment/Storage/Disposal/Recycling Facility:	False
Generator of Dangerous Fuel Waste:	False
Generator Marketing to Burner:	False
Other Marketers (i.e., blender, distributor, etc.):	False
Utility Boiler Burner:	False
Industry Boiler Burner:	False
Industrial Furnace:	False
Smelter Defferal:	False
Universal Waste:	Not reported
Off-Specification:	Not reported
LN Address 2:	Not reported
Tax Reg #:	578037680
Business Type:	Package Delivery
Mail Name:	UPS Plant Engineering
Mailing Address:	4455 7th Ave S
Mailing City,State,Zip:	SEATTLE, WA 98108-1731
Legal Organization Name:	United Parcel Service Inc
Legal Organization Type:	Private
Legal Contact:	Not reported
Legal Address:	4455 7TH AVE S
Legal Address 2:	Not reported
Legal City,State,Zip:	SEATTLE, WA 98108-1731
Legal Phone Number:	(206)621-6233
Legal Effective Date:	11/01/1970
Land Organization Name:	United Parcel Service Inc
Land Organization Type:	Private
Land Contact:	Not reported
Land Address:	4455 7TH AVE S
Land City,State,Zip:	SEATTLE, WA 98108-1731
Land Phone Number:	(206)621-6233
Operator Organization Name:	United Parcel Service Inc
Operator Organization Type:	Private
Operator:	Not reported
Operator Address:	4455 7th Ave S
Operator Address 2:	Not reported
Operator City,State,Zip:	SEATTLE, WA 98108-1731
Operator Phone Number:	(206)621-6233
Operator Effective Date:	11/01/1970
Site Contact:	Mitchell Hovland
Site Contact Address:	4455 7TH AVE S
Contact City,State,Zip:	SEATTLE, WA 98108-1731
Site Contact Phone Number:	(206)621-6233
Site Contact Email:	mhovland@ups.com

Map ID
Direction
Distance
Elevation

MAP FINDINGS

Site

Database(s)

EDR ID Number
EPA ID Number

UPS SEATTLE HUB (Continued)

1000399519

Gen Status Code: MQG
Monthly Generation: True
Batch Generation: False
One Time Generation: False
Transport Own Waste: False
Tranports Other Waste: False
Recycler Onsite: False
Transfer Facility: False
Other Exemption: Not reported
UW Battery Gen: False
Used Oil Transporter: False
Used Oil Transfer Facility: False
Used Oil Processor: False
Used Oil Refiner: False
Used Oil Fuel Marketer Directs Shipments: False
Used Oil Fuel Marketer Meets Specs: False
Site Contact Address 2: Not reported

Waste Stream Generated:

Waste Managed Off Site: Y
State Only Waste Code 1: Not reported
State Only Waste Code 2: Not reported
Report Managed On Site: 0
KG Managed On Site: 0
Generator Treatment Code: Not reported
Permit By Rule Code: Not reported
WCDE Residence Code: Not reported
WCDH Origin Code: 2
WCDE On Site Code: Not reported
WCDB Code: W001
Description: DAMAGED MATERIALS (DMN) WASTES
CORb Sequence Number: 153169
Sequence Number: 3361246
Mixed Radioactive Flag: False
Designation Code: D
Reported Quantity: 24
Quantity Unit: LB
Kilograms Quantity: 10.8864001
Density Number: 0
Density Quantity: Not reported

Waste Managed Off Site: Y
State Only Waste Code 1: Not reported
State Only Waste Code 2: Not reported
Report Managed On Site: 0
KG Managed On Site: 0
Generator Treatment Code: Not reported
Permit By Rule Code: Not reported
WCDE Residence Code: Not reported
WCDH Origin Code: 1
WCDE On Site Code: Not reported
WCDB Code: W209
Description: LIQUID PAINT - SOLVENT/OIL BASED
CORb Sequence Number: 153169
Sequence Number: 3361257
Mixed Radioactive Flag: False
Designation Code: D
Reported Quantity: 400

Map ID
Direction
Distance
Elevation

MAP FINDINGS

Site

Database(s)

EDR ID Number
EPA ID Number

UPS SEATTLE HUB (Continued)

1000399519

Quantity Unit:	LB
Kilograms Quantity:	181.440003
Density Number:	0
Density Quantity:	Not reported
Waste Managed Off Site:	Y
State Only Waste Code 1:	Not reported
State Only Waste Code 2:	Not reported
Report Managed On Site:	0
KG Managed On Site:	0
Generator Treatment Code:	Not reported
Permit By Rule Code:	Not reported
WCDE Residence Code:	Not reported
WCDH Origin Code:	2
WCDE On Site Code:	Not reported
WCDB Code:	W001
Description:	Damaged Materials Waste (DMN)
CORb Sequence Number:	153169
Sequence Number:	3363179
Mixed Radioactive Flag:	False
Designation Code:	D
Reported Quantity:	35
Quantity Unit:	LB
Kilograms Quantity:	15.8760002
Density Number:	0
Density Quantity:	Not reported
Waste Managed Off Site:	Y
State Only Waste Code 1:	Not reported
State Only Waste Code 2:	Not reported
Report Managed On Site:	0
KG Managed On Site:	0
Generator Treatment Code:	Not reported
Permit By Rule Code:	Not reported
WCDE Residence Code:	Not reported
WCDH Origin Code:	1
WCDE On Site Code:	Not reported
WCDB Code:	W801
Description:	AEROSOL CANS
CORb Sequence Number:	153169
Sequence Number:	3361242
Mixed Radioactive Flag:	False
Designation Code:	D
Reported Quantity:	133
Quantity Unit:	LB
Kilograms Quantity:	60.3288010
Density Number:	0
Density Quantity:	Not reported
Waste Managed Off Site:	Y
State Only Waste Code 1:	Not reported
State Only Waste Code 2:	Not reported
Report Managed On Site:	0
KG Managed On Site:	0
Generator Treatment Code:	Not reported
Permit By Rule Code:	Not reported
WCDE Residence Code:	Not reported

Map ID
Direction
Distance
Elevation

MAP FINDINGS

Site

Database(s)

EDR ID Number
EPA ID Number

UPS SEATTLE HUB (Continued)

1000399519

WCDH Origin Code: 2
WCDE On Site Code: Not reported
WCDB Code: W001
Description: DAMAGED MATERIALS (DMN) WASTES
CORb Sequence Number: 153169
Sequence Number: 3361244
Mixed Radioactive Flag: False
Designation Code: D
Reported Quantity: 77
Quantity Unit: LB
Kilograms Quantity: 34.9272006
Density Number: 0
Density Quantity: Not reported

Waste Managed Off Site: Y
State Only Waste Code 1: Not reported
State Only Waste Code 2: Not reported
Report Managed On Site: 0
KG Managed On Site: 0
Generator Treatment Code: Not reported
Permit By Rule Code: Not reported
WCDE Residence Code: Not reported
WCDH Origin Code: 2
WCDE On Site Code: Not reported
WCDB Code: W001
Description: Damaged Material Waste (DMN)
CORb Sequence Number: 153169
Sequence Number: 3363180
Mixed Radioactive Flag: False
Designation Code: D
Reported Quantity: 5
Quantity Unit: LB
Kilograms Quantity: 2.26800003
Density Number: 0
Density Quantity: Not reported

Waste Managed Off Site: Y
State Only Waste Code 1: Not reported
State Only Waste Code 2: Not reported
Report Managed On Site: 0
KG Managed On Site: 0
Generator Treatment Code: Not reported
Permit By Rule Code: Not reported
WCDE Residence Code: Not reported
WCDH Origin Code: 2
WCDE On Site Code: Not reported
WCDB Code: W001
Description: Damaged Material Waste (DMN)
CORb Sequence Number: 153169
Sequence Number: 3363182
Mixed Radioactive Flag: False
Designation Code: D
Reported Quantity: 35
Quantity Unit: LB
Kilograms Quantity: 15.8760002
Density Number: 0
Density Quantity: Not reported

Map ID
Direction
Distance
Elevation

MAP FINDINGS

Site

Database(s)

EDR ID Number
EPA ID Number

UPS SEATTLE HUB (Continued)

1000399519

Waste Managed Off Site: Y
State Only Waste Code 1: WSC2
State Only Waste Code 2: WT02
Report Managed On Site: 0
KG Managed On Site: 0
Generator Treatment Code: Not reported
Permit By Rule Code: Not reported
WCDE Residence Code: Not reported
WCDH Origin Code: 2
WCDE On Site Code: Not reported
WCDB Code: W001
Description: DAMAGED MATERIALS (DMN) WASTES
CORb Sequence Number: 153169
Sequence Number: 3361249
Mixed Radioactive Flag: False
Designation Code: D
Reported Quantity: 24
Quantity Unit: LB
Kilograms Quantity: 10.8864001
Density Number: 0
Density Quantity: Not reported

Waste Managed Off Site: Y
State Only Waste Code 1: WSC2
State Only Waste Code 2: WT02
Report Managed On Site: 0
KG Managed On Site: 0
Generator Treatment Code: Not reported
Permit By Rule Code: Not reported
WCDE Residence Code: Not reported
WCDH Origin Code: 2
WCDE On Site Code: Not reported
WCDB Code: W001
Description: DAMAGED MATERIALS (DMN) WASTES
CORb Sequence Number: 153169
Sequence Number: 3361250
Mixed Radioactive Flag: False
Designation Code: D
Reported Quantity: 125
Quantity Unit: LB
Kilograms Quantity: 56.7000009
Density Number: 0
Density Quantity: Not reported

Waste Managed Off Site: Y
State Only Waste Code 1: WT02
State Only Waste Code 2: Not reported
Report Managed On Site: 0
KG Managed On Site: 0
Generator Treatment Code: Not reported
Permit By Rule Code: Not reported
WCDE Residence Code: Not reported
WCDH Origin Code: 2
WCDE On Site Code: Not reported
WCDB Code: W001
Description: DAMAGED MATERIALS (DMN) WASTES
CORb Sequence Number: 153169

Map ID
Direction
Distance
Elevation

MAP FINDINGS

Site

Database(s)

EDR ID Number
EPA ID Number

UPS SEATTLE HUB (Continued)

1000399519

Sequence Number:	3361253
Mixed Radioactive Flag:	False
Designation Code:	D
Reported Quantity:	375
Quantity Unit:	LB
Kilograms Quantity:	170.100002
Density Number:	0
Density Quantity:	Not reported
Waste Managed Off Site:	Y
State Only Waste Code 1:	WSC2
State Only Waste Code 2:	WT02
Report Managed On Site:	0
KG Managed On Site:	0
Generator Treatment Code:	Not reported
Permit By Rule Code:	Not reported
WCDE Residence Code:	Not reported
WCDH Origin Code:	2
WCDE On Site Code:	Not reported
WCDB Code:	W001
Description:	DAMAGED MATERIALS (DMN) WASTES
CORB Sequence Number:	153169
Sequence Number:	3361248
Mixed Radioactive Flag:	False
Designation Code:	D
Reported Quantity:	305
Quantity Unit:	LB
Kilograms Quantity:	138.348002
Density Number:	0
Density Quantity:	Not reported
Waste Stream Off Site Mgmt:	
Waste CORB Sequence Number:	153169
Waste Sequence Number:	3361246
Sequence Number:	874255
Received EPAID:	COD980591184
Managed Quantity:	24
Kilogram Quantity:	10.8864001
Recycled Percentage:	0
Waste Management System Code:	H141
Waste Sequence Number:	3361257
Sequence Number:	874266
Received EPAID:	COD980591184
Managed Quantity:	400
Kilogram Quantity:	181.440003
Recycled Percentage:	0
Waste Management System Code:	H141
Waste Sequence Number:	3363179
Sequence Number:	876710
Received EPAID:	WAD991281767
Managed Quantity:	35
Kilogram Quantity:	15.8760002
Recycled Percentage:	Not reported
Waste Management System Code:	H141

Map ID
Direction
Distance
Elevation

MAP FINDINGS

Site

Database(s)

EDR ID Number
EPA ID Number

UPS SEATTLE HUB (Continued)

1000399519

Waste Sequence Number: 3361242
Sequence Number: 874251
Received EPAID: COD980591184
Managed Quantity: 133
Kilogram Quantity: 60.3288010
Recycled Percentage: 0
Waste Management System Code: H061

Waste Sequence Number: 3361244
Sequence Number: 874253
Received EPAID: COD980591184
Managed Quantity: 77
Kilogram Quantity: 34.9272006
Recycled Percentage: 0
Waste Management System Code: H061

Waste Sequence Number: 3363180
Sequence Number: 876711
Received EPAID: WAD991281767
Managed Quantity: 5
Kilogram Quantity: 2.26800003
Recycled Percentage: Not reported
Waste Management System Code: H141

Waste Sequence Number: 3363182
Sequence Number: 876713
Received EPAID: WAD991281767
Managed Quantity: 35
Kilogram Quantity: 15.8760002
Recycled Percentage: Not reported
Waste Management System Code: H141

Waste Sequence Number: 3361251
Sequence Number: 874260
Received EPAID: COD980591184
Managed Quantity: 291
Kilogram Quantity: 131.997602
Recycled Percentage: 0
Waste Management System Code: H141

Waste Sequence Number: 3361252
Sequence Number: 874261
Received EPAID: COD980591184
Managed Quantity: 99
Kilogram Quantity: 44.9064007
Recycled Percentage: 0
Waste Management System Code: H141

Waste Sequence Number: 3361245
Sequence Number: 874254
Received EPAID: COD980591184
Managed Quantity: 125
Kilogram Quantity: 56.7000009
Recycled Percentage: 0
Waste Management System Code: H141

Waste Sequence Number: 3361247

Map ID
Direction
Distance
Elevation

MAP FINDINGS

Site

Database(s)

EDR ID Number
EPA ID Number

UPS SEATTLE HUB (Continued)

1000399519

Sequence Number: 874256
Received EPAID: COD980591184
Managed Quantity: 41
Kilogram Quantity: 18.5976003
Recycled Percentage: 0
Waste Management System Code: H141

Waste Stream Comments:

CORB Waste Sequence Number: 153169
Comments: Accumulation of aerosol cans damaged in transit.
Waste Sequence Number: 3361242
Sequence Number: 1

Comments: Accumulation of aerosol cans damaged in transit
Waste Sequence Number: 3361243
Sequence Number: 1

Comments: This is accumulation of debri from spill clean-up. Should be G32.
Waste Sequence Number: 3361258
Sequence Number: 1

Waste Stream EPA Code:

CORB Waste Sequence Number: 153169
Waste Sequence Number: 3361246
Sequence Number: 7656582
WCDA Code: D018

Waste Sequence Number: 3361257
Sequence Number: 7656589
WCDA Code: D001

Waste Sequence Number: 3361257
Sequence Number: 7656590
WCDA Code: D005

Waste Sequence Number: 3361257
Sequence Number: 7656591
WCDA Code: D035

Waste Sequence Number: 3361257
Sequence Number: 7656588
WCDA Code: F003

Waste Sequence Number: 3361242
Sequence Number: 7671834
WCDA Code: D001

Waste Sequence Number: 3361244
Sequence Number: 7656580
WCDA Code: D001

Waste Sequence Number: 3361245
Sequence Number: 7656581
WCDA Code: D002

Waste Sequence Number: 3361247

Map ID
Direction
Distance
Elevation

MAP FINDINGS

Site

Database(s)

EDR ID Number
EPA ID Number

UPS SEATTLE HUB (Continued)

1000399519

Sequence Number:	7656583
WCDA Code:	D035
Waste Sequence Number:	3361256
Sequence Number:	7656585
WCDA Code:	D001
Waste Sequence Number:	3361256
Sequence Number:	7656586
WCDA Code:	D005
Waste Stream Source Code:	
CORB Waste Sequence Number:	153169
Waste Sequence Number:	3361258
Sequence Number:	1
WCDD Code:	G39
Waste Sequence Number:	3361242
Sequence Number:	1
WCDD Code:	G19
Waste Sequence Number:	3361243
Sequence Number:	1
WCDD Code:	G19
Waste Sequence Number:	3361244
Sequence Number:	1
WCDD Code:	G32
Waste Sequence Number:	3361245
Sequence Number:	1
WCDD Code:	G32
Waste Sequence Number:	3361246
Sequence Number:	1
WCDD Code:	G32
Waste Sequence Number:	3361247
Sequence Number:	1
WCDD Code:	G32
Waste Sequence Number:	3361248
Sequence Number:	1
WCDD Code:	G32
Waste Sequence Number:	3361249
Sequence Number:	1
WCDD Code:	G32
Waste Sequence Number:	3361250
Sequence Number:	1
WCDD Code:	G32
Waste Sequence Number:	3361251
Sequence Number:	1
WCDD Code:	G32

Map ID
Direction
Distance
Elevation

MAP FINDINGS

Site

Database(s)

EDR ID Number
EPA ID Number

UPS SEATTLE HUB (Continued)

1000399519

Name: UPS SEATTLE HUB
Address: 4455 7TH AVE S THE HUB
City,State,Zip: SEATTLE, WA 98108
Facility Address 2: Not reported
Facility ID: 11182882
EPA ID: WAD053821997
NAICS: 492110
State Waste Code Desc: WSC2,WT02
Federal Waste Code Desc: D001,D018,D022,D038,U003,U117,U219,D035,D002
Form Comm: Not reported
Data Year: 2014
Permit by Rule: False
Mailing Address 2: Not reported
Treatment by Generator: False
Mixed Radioactive Waste: False
Importer of Hazardous Waste: False
Immediate Recycler: False
Treatment/Storage/Disposal/Recycling Facility: False
Generator of Dangerous Fuel Waste: False
Generator Marketing to Burner: False
Other Marketers (i.e., blender, distributor, etc.): False
Utility Boiler Burner: False
Industry Boiler Burner: False
Industrial Furnace: False
Smelter Defferal: False
Universal Waste: Not reported
Off-Specification: Not reported
LN Address 2: Not reported
Tax Reg #: 578037680
Business Type: Package Delivery
Mail Name: UPS Plant Engineering
Mailing Address: 4455 7th Ave S
Mailing City,State,Zip: SEATTLE, WA 98108-1731
Legal Organization Name: United Parcel Service Inc
Legal Organization Type: Private
Legal Contact: Not reported
Legal Address: 4455 7TH AVE S
Legal Address 2: Not reported
Legal City,State,Zip: SEATTLE, WA 98108-1731
Legal Phone Number: (206)621-6233
Legal Effective Date: 11/01/1970
Land Organization Name: United Parcel Service Inc
Land Organization Type: Private
Land Contact: Not reported
Land Address: 4455 7TH AVE S
Land City,State,Zip: SEATTLE, WA 98108-1731
Land Phone Number: (206)621-6233
Operator Organization Name: United Parcel Service Inc
Operator Organization Type: Private
Operator: Not reported
Operator Address: 4455 7th Ave S
Operator Address 2: Not reported
Operator City,State,Zip: SEATTLE, WA 98108-1731
Operator Phone Number: (206)621-6233
Operator Effective Date: 11/01/1970
Site Contact: Aaron Johnson
Site Contact Address: 4455 7TH AVE S

Map ID
 Direction
 Distance
 Elevation

MAP FINDINGS

Site

Database(s)

EDR ID Number
 EPA ID Number

UPS SEATTLE HUB (Continued)

1000399519

Contact City,State,Zip:	SEATTLE, WA 98108-1731
Site Contact Phone Number:	(206)621-6233
Site Contact Email:	air3axj@ups.com
Gen Status Code:	MQG
Monthly Generation:	False
Batch Generation:	True
One Time Generation:	False
Transport Own Waste:	False
Tranports Other Waste:	False
Recycler Onsite:	False
Transfer Facility:	False
Other Exemption:	Not reported
UW Battery Gen:	False
Used Oil Transporter:	False
Used Oil Transfer Facility:	False
Used Oil Processor:	False
Used Oil Refiner:	False
Used Oil Fuel Marketer Directs Shipments:	False
Used Oil Fuel Marketer Meets Specs:	False
Site Contact Address 2:	Not reported
Waste Stream Generated:	
Waste Managed Off Site:	Y
State Only Waste Code 1:	Not reported
State Only Waste Code 2:	Not reported
Report Managed On Site:	0
KG Managed On Site:	0
Generator Treatment Code:	Not reported
Permit By Rule Code:	Not reported
WCDE Residence Code:	Not reported
WCDH Origin Code:	2
WCDE On Site Code:	Not reported
WCDB Code:	W001
Description:	DAMAGED MATERIALS (DMN) WASTES
CORb Sequence Number:	147554
Sequence Number:	3302359
Mixed Radioactive Flag:	False
Designation Code:	D
Reported Quantity:	13
Quantity Unit:	LB
Kilograms Quantity:	5.89680010
Density Number:	0
Density Quantity:	Not reported
Waste Managed Off Site:	Y
State Only Waste Code 1:	WT02
State Only Waste Code 2:	Not reported
Report Managed On Site:	0
KG Managed On Site:	0
Generator Treatment Code:	Not reported
Permit By Rule Code:	Not reported
WCDE Residence Code:	Not reported
WCDH Origin Code:	2
WCDE On Site Code:	Not reported
WCDB Code:	W001
Description:	DAMAGED MATERIALS (DMN) WASTES
CORb Sequence Number:	147554
Sequence Number:	3302370

Map ID
Direction
Distance
Elevation

MAP FINDINGS

Site

Database(s)

EDR ID Number
EPA ID Number

UPS SEATTLE HUB (Continued)

1000399519

Mixed Radioactive Flag:	False
Designation Code:	D
Reported Quantity:	565
Quantity Unit:	LB
Kilograms Quantity:	256.284004
Density Number:	0
Density Quantity:	Not reported
Waste Managed Off Site:	Y
State Only Waste Code 1:	Not reported
State Only Waste Code 2:	Not reported
Report Managed On Site:	0
KG Managed On Site:	0
Generator Treatment Code:	Not reported
Permit By Rule Code:	Not reported
WCDE Residence Code:	Not reported
WCDH Origin Code:	2
WCDE On Site Code:	Not reported
WCDB Code:	W001
Description:	DAMAGED MATERIALS (DMN) WASTES
CORb Sequence Number:	147554
Sequence Number:	3302361
Mixed Radioactive Flag:	False
Designation Code:	D
Reported Quantity:	83
Quantity Unit:	LB
Kilograms Quantity:	37.6488006
Density Number:	0
Density Quantity:	Not reported
Waste Managed Off Site:	Y
State Only Waste Code 1:	WSC2
State Only Waste Code 2:	WT02
Report Managed On Site:	0
KG Managed On Site:	0
Generator Treatment Code:	Not reported
Permit By Rule Code:	Not reported
WCDE Residence Code:	Not reported
WCDH Origin Code:	2
WCDE On Site Code:	Not reported
WCDB Code:	W001
Description:	DAMAGED MATERIALS (DMN) WASTES
CORb Sequence Number:	147554
Sequence Number:	3302368
Mixed Radioactive Flag:	False
Designation Code:	D
Reported Quantity:	152
Quantity Unit:	LB
Kilograms Quantity:	68.9472011
Density Number:	0
Density Quantity:	Not reported
Waste Managed Off Site:	Y
State Only Waste Code 1:	Not reported
State Only Waste Code 2:	Not reported
Report Managed On Site:	0
KG Managed On Site:	0

Map ID
Direction
Distance
Elevation

MAP FINDINGS

Site

Database(s)

EDR ID Number
EPA ID Number

UPS SEATTLE HUB (Continued)

1000399519

Generator Treatment Code:	Not reported
Permit By Rule Code:	Not reported
WCDE Residence Code:	Not reported
WCDH Origin Code:	1
WCDE On Site Code:	Not reported
WCDB Code:	W801
Description:	AEROSOL CANS
CORb Sequence Number:	147554
Sequence Number:	3302357
Mixed Radioactive Flag:	False
Designation Code:	D
Reported Quantity:	124
Quantity Unit:	LB
Kilograms Quantity:	56.2464009
Density Number:	0
Density Quantity:	Not reported
Waste Managed Off Site:	Y
State Only Waste Code 1:	Not reported
State Only Waste Code 2:	Not reported
Report Managed On Site:	0
KG Managed On Site:	0
Generator Treatment Code:	Not reported
Permit By Rule Code:	Not reported
WCDE Residence Code:	Not reported
WCDH Origin Code:	2
WCDE On Site Code:	Not reported
WCDB Code:	W001
Description:	DAMAGED MATERIALS (DMN) WASTES
CORb Sequence Number:	147554
Sequence Number:	3302358
Mixed Radioactive Flag:	False
Designation Code:	D
Reported Quantity:	18
Quantity Unit:	LB
Kilograms Quantity:	8.16480014
Density Number:	0
Density Quantity:	Not reported
Waste Managed Off Site:	Y
State Only Waste Code 1:	WT02
State Only Waste Code 2:	Not reported
Report Managed On Site:	0
KG Managed On Site:	0
Generator Treatment Code:	Not reported
Permit By Rule Code:	Not reported
WCDE Residence Code:	Not reported
WCDH Origin Code:	2
WCDE On Site Code:	Not reported
WCDB Code:	W001
Description:	DAMAGED MATERIALS (DMN) WASTES
CORb Sequence Number:	147554
Sequence Number:	3302371
Mixed Radioactive Flag:	False
Designation Code:	D
Reported Quantity:	887
Quantity Unit:	LB

Map ID
Direction
Distance
Elevation

MAP FINDINGS

Site

Database(s)

EDR ID Number
EPA ID Number

UPS SEATTLE HUB (Continued)

1000399519

Kilograms Quantity:	402.343206
Density Number:	0
Density Quantity:	Not reported
Waste Managed Off Site:	Y
State Only Waste Code 1:	WT02
State Only Waste Code 2:	Not reported
Report Managed On Site:	0
KG Managed On Site:	0
Generator Treatment Code:	Not reported
Permit By Rule Code:	Not reported
WCDE Residence Code:	Not reported
WCDH Origin Code:	2
WCDE On Site Code:	Not reported
WCDB Code:	W001
Description:	DAMAGED MATERIALS (DMN) WASTES
CORb Sequence Number:	147554
Sequence Number:	3302372
Mixed Radioactive Flag:	False
Designation Code:	D
Reported Quantity:	108
Quantity Unit:	LB
Kilograms Quantity:	48.9888008
Density Number:	0
Density Quantity:	Not reported
Waste Managed Off Site:	Y
State Only Waste Code 1:	Not reported
State Only Waste Code 2:	Not reported
Report Managed On Site:	0
KG Managed On Site:	0
Generator Treatment Code:	Not reported
Permit By Rule Code:	Not reported
WCDE Residence Code:	Not reported
WCDH Origin Code:	1
WCDE On Site Code:	Not reported
WCDB Code:	W209
Description:	PAINT CONTAMINATED DEBRIS
CORb Sequence Number:	147554
Sequence Number:	3302375
Mixed Radioactive Flag:	False
Designation Code:	D
Reported Quantity:	178
Quantity Unit:	LB
Kilograms Quantity:	80.7408013
Density Number:	0
Density Quantity:	Not reported
Waste Managed Off Site:	Y
State Only Waste Code 1:	WSC2
State Only Waste Code 2:	WT02
Report Managed On Site:	0
KG Managed On Site:	0
Generator Treatment Code:	Not reported
Permit By Rule Code:	Not reported
WCDE Residence Code:	Not reported
WCDH Origin Code:	2

Map ID
Direction
Distance
Elevation

MAP FINDINGS

Site

Database(s)

EDR ID Number
EPA ID Number

UPS SEATTLE HUB (Continued)

1000399519

WCDE On Site Code: Not reported
WCDB Code: W001
Description: DAMAGED MATERIALS (DMN) WASTES
CORb Sequence Number: 147554
Sequence Number: 3302367
Mixed Radioactive Flag: False
Designation Code: D
Reported Quantity: 469
Quantity Unit: LB
Kilograms Quantity: 212.738403
Density Number: 0
Density Quantity: Not reported

Waste Managed Off Site: Y
State Only Waste Code 1: WSC2
State Only Waste Code 2: WT02
Report Managed On Site: 0
KG Managed On Site: 0
Generator Treatment Code: Not reported
Permit By Rule Code: Not reported
WCDE Residence Code: Not reported
WCDH Origin Code: 2
WCDE On Site Code: Not reported
WCDB Code: W001
Description: DAMAGED MATERIALS (DMN) WASTES
CORb Sequence Number: 147554
Sequence Number: 3302369
Mixed Radioactive Flag: False
Designation Code: D
Reported Quantity: 28
Quantity Unit: LB
Kilograms Quantity: 12.7008002
Density Number: 0
Density Quantity: Not reported

Waste Stream Off Site Mgmt:
Waste CORB Sequence Number: 147554
Waste Sequence Number: 3302360
Sequence Number: 833547
Received EPAID: COD980591184
Managed Quantity: 54
Kilogram Quantity: 24.4944004
Recycled Percentage: 0
Waste Management System Code: H141

Waste Sequence Number: 3302362
Sequence Number: 833549
Received EPAID: COD980591184
Managed Quantity: 17
Kilogram Quantity: 7.71120013
Recycled Percentage: 0
Waste Management System Code: H141

Waste Sequence Number: 3302364
Sequence Number: 833551
Received EPAID: COD980591184
Managed Quantity: 50

Map ID
Direction
Distance
Elevation

MAP FINDINGS

Site

Database(s)

EDR ID Number
EPA ID Number

UPS SEATTLE HUB (Continued)

1000399519

Kilogram Quantity:	22.6800003
Recycled Percentage:	0
Waste Management System Code:	H061
Waste Sequence Number:	3302366
Sequence Number:	833553
Received EPAID:	COD980591184
Managed Quantity:	50
Kilogram Quantity:	22.6800003
Recycled Percentage:	0
Waste Management System Code:	H141
Waste Sequence Number:	3302361
Sequence Number:	833548
Received EPAID:	COD980591184
Managed Quantity:	83
Kilogram Quantity:	37.6488006
Recycled Percentage:	0
Waste Management System Code:	H141
Waste Sequence Number:	3302368
Sequence Number:	833555
Received EPAID:	COD980591184
Managed Quantity:	152
Kilogram Quantity:	68.9472011
Recycled Percentage:	0
Waste Management System Code:	H061
Waste Sequence Number:	3302357
Sequence Number:	833544
Received EPAID:	COD980591184
Managed Quantity:	124
Kilogram Quantity:	56.2464009
Recycled Percentage:	0
Waste Management System Code:	H141
Waste Sequence Number:	3302358
Sequence Number:	833545
Received EPAID:	COD980591184
Managed Quantity:	18
Kilogram Quantity:	8.16480014
Recycled Percentage:	0
Waste Management System Code:	H141
Waste Sequence Number:	3302371
Sequence Number:	833558
Received EPAID:	COD980591184
Managed Quantity:	887
Kilogram Quantity:	402.343206
Recycled Percentage:	0
Waste Management System Code:	H061
Waste Sequence Number:	3302372
Sequence Number:	833559
Received EPAID:	COD980591184
Managed Quantity:	108
Kilogram Quantity:	48.9888008

Map ID
Direction
Distance
Elevation

MAP FINDINGS

Site

Database(s)

EDR ID Number
EPA ID Number

UPS SEATTLE HUB (Continued)

1000399519

Recycled Percentage:	0
Waste Management System Code:	H061
Waste Sequence Number:	3302375
Sequence Number:	833562
Received EPAID:	COD980591184
Managed Quantity:	178
Kilogram Quantity:	80.7408013
Recycled Percentage:	0
Waste Management System Code:	H061
Waste Stream Comments:	
CORB Waste Sequence Number:	147554
Comments:	A-7. Intermittent disposal of waste aerosol spray cans.
Waste Sequence Number:	3302356
Sequence Number:	1
Comments:	A-7. Intermittent disposal of waste aerosol spray cans.
Waste Sequence Number:	3302357
Sequence Number:	1
Waste Stream EPA Code:	
CORB Waste Sequence Number:	147554
Waste Sequence Number:	3302360
Sequence Number:	7463248
WCDA Code:	D018
Waste Sequence Number:	3302362
Sequence Number:	7463259
WCDA Code:	D038
Waste Sequence Number:	3313276
Sequence Number:	7463306
WCDA Code:	D001
Waste Sequence Number:	3313278
Sequence Number:	7463311
WCDA Code:	D001
Waste Sequence Number:	3313278
Sequence Number:	7463310
WCDA Code:	D002
Waste Sequence Number:	3302359
Sequence Number:	7463252
WCDA Code:	D018
Waste Sequence Number:	3302361
Sequence Number:	7463257
WCDA Code:	D022
Waste Sequence Number:	3302363
Sequence Number:	7463261
WCDA Code:	U003
Waste Sequence Number:	3302365

Map ID
Direction
Distance
Elevation

MAP FINDINGS

Site

Database(s)

EDR ID Number
EPA ID Number

UPS SEATTLE HUB (Continued)

1000399519

Sequence Number:	7463270
WCDA Code:	U219
Waste Sequence Number:	3302357
Sequence Number:	7463337
WCDA Code:	D001
Waste Sequence Number:	3302358
Sequence Number:	7463231
WCDA Code:	D001
Waste Stream Source Code:	
CORB Waste Sequence Number:	147554
Waste Sequence Number:	3302358
Sequence Number:	1
WCDD Code:	G32
Waste Sequence Number:	3302359
Sequence Number:	1
WCDD Code:	G32
Waste Sequence Number:	3302360
Sequence Number:	1
WCDD Code:	G32
Waste Sequence Number:	3302361
Sequence Number:	1
WCDD Code:	G32
Waste Sequence Number:	3302362
Sequence Number:	1
WCDD Code:	G32
Waste Sequence Number:	3302363
Sequence Number:	1
WCDD Code:	G32
Waste Sequence Number:	3302364
Sequence Number:	1
WCDD Code:	G32
Waste Sequence Number:	3302365
Sequence Number:	1
WCDD Code:	G32
Waste Sequence Number:	3302366
Sequence Number:	1
WCDD Code:	G32
Waste Sequence Number:	3302367
Sequence Number:	1
WCDD Code:	G32
Waste Sequence Number:	3302368
Sequence Number:	1
WCDD Code:	G32

Map ID
Direction
Distance
Elevation

MAP FINDINGS

Site

Database(s)

EDR ID Number
EPA ID Number

UPS SEATTLE HUB (Continued)

1000399519

Name:	UPS SEATTLE HUB
Address:	4455 7TH AVE S THE HUB
City,State,Zip:	SEATTLE, WA 98108
Facility Address 2:	Not reported
Facility ID:	11182882
EPA ID:	WAD053821997
NAICS:	492110
State Waste Code Desc:	WSC2, WT02
Federal Waste Code Desc:	D001, D002, D005, D006, D008, D018, D035, D039, U239
Form Comm:	Not reported
Data Year:	2013
Permit by Rule:	False
Mailing Address 2:	Not reported
Treatment by Generator:	False
Mixed Radioactive Waste:	False
Importer of Hazardous Waste:	False
Immediate Recycler:	False
Treatment/Storage/Disposal/Recycling Facility:	False
Generator of Dangerous Fuel Waste:	False
Generator Marketing to Burner:	False
Other Marketers (i.e., blender, distributor, etc.):	False
Utility Boiler Burner:	False
Industry Boiler Burner:	False
Industrial Furnace:	False
Smelter Defferal:	False
Universal Waste:	Not reported
Off-Specification:	Not reported
LN Address 2:	Not reported
Tax Reg #:	578037680
Business Type:	Package Delivery
Mail Name:	UPS Plant Engineering
Mailing Address:	4455 7th Ave S
Mailing City,State,Zip:	SEATTLE, WA 98108-1731
Legal Organization Name:	United Parcel Service Inc
Legal Organization Type:	Private
Legal Contact:	Not reported
Legal Address:	4455 7TH AVE S
Legal Address 2:	Not reported
Legal City,State,Zip:	SEATTLE, WA 98108-1731
Legal Phone Number:	(206)621-6233
Legal Effective Date:	11/01/1970
Land Organization Name:	United Parcel Service Inc
Land Organization Type:	Private
Land Contact:	Not reported
Land Address:	4455 7TH AVE S
Land City,State,Zip:	SEATTLE, WA 98108-1731
Land Phone Number:	(206)621-6233
Operator Organization Name:	United Parcel Service Inc
Operator Organization Type:	Private
Operator:	Not reported
Operator Address:	4455 7th Ave S
Operator Address 2:	Not reported
Operator City,State,Zip:	SEATTLE, WA 98108-1731
Operator Phone Number:	(206)621-6233
Operator Effective Date:	11/01/1970
Site Contact:	Aaron Johnson
Site Contact Address:	4455 7TH AVE S

Map ID
Direction
Distance
Elevation

MAP FINDINGS

Site

Database(s)

EDR ID Number
EPA ID Number

UPS SEATTLE HUB (Continued)

1000399519

Contact City,State,Zip:	SEATTLE, WA 98108-1731
Site Contact Phone Number:	(206)621-6233
Site Contact Email:	air3axj@ups.com
Gen Status Code:	MQG
Monthly Generation:	True
Batch Generation:	False
One Time Generation:	False
Transport Own Waste:	False
Tranports Other Waste:	False
Recycler Onsite:	False
Transfer Facility:	False
Other Exemption:	Not reported
UW Battery Gen:	False
Used Oil Transporter:	False
Used Oil Transfer Facility:	False
Used Oil Processor:	False
Used Oil Refiner:	False
Used Oil Fuel Marketer Directs Shipments:	False
Used Oil Fuel Marketer Meets Specs:	False
Site Contact Address 2:	Not reported
Waste Stream Generated:	
Waste Managed Off Site:	Y
State Only Waste Code 1:	Not reported
State Only Waste Code 2:	Not reported
Report Managed On Site:	0
KG Managed On Site:	0
Generator Treatment Code:	Not reported
Permit By Rule Code:	Not reported
WCDE Residence Code:	Not reported
WCDH Origin Code:	2
WCDE On Site Code:	Not reported
WCDB Code:	W001
Description:	Damaged Material Packaged Waste
CORb Sequence Number:	143006
Sequence Number:	3243783
Mixed Radioactive Flag:	False
Designation Code:	D
Reported Quantity:	68
Quantity Unit:	LB
Kilograms Quantity:	30.8448005
Density Number:	0
Density Quantity:	Not reported
Waste Managed Off Site:	Y
State Only Waste Code 1:	Not reported
State Only Waste Code 2:	Not reported
Report Managed On Site:	0
KG Managed On Site:	0
Generator Treatment Code:	Not reported
Permit By Rule Code:	Not reported
WCDE Residence Code:	Not reported
WCDH Origin Code:	2
WCDE On Site Code:	Not reported
WCDB Code:	W001
Description:	Damaged Material Packaged Waste
CORb Sequence Number:	143006
Sequence Number:	3243785

Map ID
Direction
Distance
Elevation

MAP FINDINGS

Site

Database(s)

EDR ID Number
EPA ID Number

UPS SEATTLE HUB (Continued)

1000399519

Mixed Radioactive Flag:	False
Designation Code:	D
Reported Quantity:	49
Quantity Unit:	LB
Kilograms Quantity:	22.2264003
Density Number:	0
Density Quantity:	Not reported
Waste Managed Off Site:	Y
State Only Waste Code 1:	WT02
State Only Waste Code 2:	Not reported
Report Managed On Site:	0
KG Managed On Site:	0
Generator Treatment Code:	Not reported
Permit By Rule Code:	Not reported
WCDE Residence Code:	Not reported
WCDH Origin Code:	2
WCDE On Site Code:	Not reported
WCDB Code:	W001
Description:	Damaged Material Packaged Waste
CORb Sequence Number:	143006
Sequence Number:	3243792
Mixed Radioactive Flag:	False
Designation Code:	D
Reported Quantity:	292
Quantity Unit:	LB
Kilograms Quantity:	132.451202
Density Number:	0
Density Quantity:	Not reported
Waste Managed Off Site:	Y
State Only Waste Code 1:	Not reported
State Only Waste Code 2:	Not reported
Report Managed On Site:	0
KG Managed On Site:	0
Generator Treatment Code:	Not reported
Permit By Rule Code:	Not reported
WCDE Residence Code:	Not reported
WCDH Origin Code:	2
WCDE On Site Code:	Not reported
WCDB Code:	W001
Description:	Damaged Material Packaged Waste
CORb Sequence Number:	143006
Sequence Number:	3243799
Mixed Radioactive Flag:	False
Designation Code:	D
Reported Quantity:	75
Quantity Unit:	LB
Kilograms Quantity:	34.0200005
Density Number:	0
Density Quantity:	Not reported
Waste Managed Off Site:	Y
State Only Waste Code 1:	Not reported
State Only Waste Code 2:	Not reported
Report Managed On Site:	0
KG Managed On Site:	0

Map ID
Direction
Distance
Elevation

MAP FINDINGS

Site

Database(s)

EDR ID Number
EPA ID Number

UPS SEATTLE HUB (Continued)

1000399519

Generator Treatment Code:	Not reported
Permit By Rule Code:	Not reported
WCDE Residence Code:	Not reported
WCDH Origin Code:	1
WCDE On Site Code:	Not reported
WCDB Code:	W801
Description:	WASTE AEROSOL CANS
CORb Sequence Number:	143006
Sequence Number:	3243778
Mixed Radioactive Flag:	False
Designation Code:	D
Reported Quantity:	121
Quantity Unit:	LB
Kilograms Quantity:	54.8856009
Density Number:	0
Density Quantity:	Not reported
Waste Managed Off Site:	Y
State Only Waste Code 1:	Not reported
State Only Waste Code 2:	Not reported
Report Managed On Site:	0
KG Managed On Site:	0
Generator Treatment Code:	Not reported
Permit By Rule Code:	Not reported
WCDE Residence Code:	Not reported
WCDH Origin Code:	2
WCDE On Site Code:	Not reported
WCDB Code:	W001
Description:	Damaged Material Packaged Waste
CORb Sequence Number:	143006
Sequence Number:	3243779
Mixed Radioactive Flag:	False
Designation Code:	D
Reported Quantity:	33
Quantity Unit:	LB
Kilograms Quantity:	14.9688002
Density Number:	0
Density Quantity:	Not reported
Waste Managed Off Site:	Y
State Only Waste Code 1:	Not reported
State Only Waste Code 2:	Not reported
Report Managed On Site:	0
KG Managed On Site:	0
Generator Treatment Code:	Not reported
Permit By Rule Code:	Not reported
WCDE Residence Code:	Not reported
WCDH Origin Code:	2
WCDE On Site Code:	Not reported
WCDB Code:	W001
Description:	Damaged Material Packaged Waste
CORb Sequence Number:	143006
Sequence Number:	3243780
Mixed Radioactive Flag:	False
Designation Code:	D
Reported Quantity:	49
Quantity Unit:	LB

Map ID
Direction
Distance
Elevation

MAP FINDINGS

Site

Database(s)

EDR ID Number
EPA ID Number

UPS SEATTLE HUB (Continued)

1000399519

Kilograms Quantity:	22.2264003
Density Number:	0
Density Quantity:	Not reported
Waste Managed Off Site:	Y
State Only Waste Code 1:	Not reported
State Only Waste Code 2:	Not reported
Report Managed On Site:	0
KG Managed On Site:	0
Generator Treatment Code:	Not reported
Permit By Rule Code:	Not reported
WCDE Residence Code:	Not reported
WCDH Origin Code:	2
WCDE On Site Code:	Not reported
WCDB Code:	W001
Description:	Damaged Material Packaged Waste
CORb Sequence Number:	143006
Sequence Number:	3243781
Mixed Radioactive Flag:	False
Designation Code:	D
Reported Quantity:	41
Quantity Unit:	LB
Kilograms Quantity:	18.5976003
Density Number:	0
Density Quantity:	Not reported
Waste Managed Off Site:	Y
State Only Waste Code 1:	WT02
State Only Waste Code 2:	Not reported
Report Managed On Site:	0
KG Managed On Site:	0
Generator Treatment Code:	Not reported
Permit By Rule Code:	Not reported
WCDE Residence Code:	Not reported
WCDH Origin Code:	2
WCDE On Site Code:	Not reported
WCDB Code:	W001
Description:	Damaged Material Packaged Waste
CORb Sequence Number:	143006
Sequence Number:	3243794
Mixed Radioactive Flag:	False
Designation Code:	D
Reported Quantity:	16
Quantity Unit:	LB
Kilograms Quantity:	7.25760012
Density Number:	0
Density Quantity:	Not reported
Waste Managed Off Site:	Y
State Only Waste Code 1:	Not reported
State Only Waste Code 2:	Not reported
Report Managed On Site:	0
KG Managed On Site:	0
Generator Treatment Code:	Not reported
Permit By Rule Code:	Not reported
WCDE Residence Code:	Not reported
WCDH Origin Code:	1

Map ID
Direction
Distance
Elevation

MAP FINDINGS

Site

Database(s)

EDR ID Number
EPA ID Number

UPS SEATTLE HUB (Continued)

1000399519

WCDE On Site Code: Not reported
WCDB Code: W209
Description: PAINT CONTAMINATED DEBRIS
CORb Sequence Number: 143006
Sequence Number: 3243795
Mixed Radioactive Flag: False
Designation Code: D
Reported Quantity: 132
Quantity Unit: LB
Kilograms Quantity: 59.8752010
Density Number: 0
Density Quantity: Not reported

Waste Managed Off Site: Y
State Only Waste Code 1: Not reported
State Only Waste Code 2: Not reported
Report Managed On Site: 0
KG Managed On Site: 0
Generator Treatment Code: Not reported
Permit By Rule Code: Not reported
WCDE Residence Code: Not reported
WCDH Origin Code: 1
WCDE On Site Code: Not reported
WCDB Code: W209
Description: PAINT CONTAMINATED DEBRIS
CORb Sequence Number: 143006
Sequence Number: 3243796
Mixed Radioactive Flag: False
Designation Code: D
Reported Quantity: 145
Quantity Unit: LB
Kilograms Quantity: 65.7720011
Density Number: 0
Density Quantity: Not reported

Waste Stream Off Site Mgmt:
Waste CORB Sequence Number: 143006
Waste Sequence Number: 3243778
Sequence Number: 805875
Received EPAID: COD980591184
Managed Quantity: 121
Kilogram Quantity: 54.8856009
Recycled Percentage: Not reported
Waste Management System Code: H061

Waste Sequence Number: 3243779
Sequence Number: 805876
Received EPAID: COD980591184
Managed Quantity: 33
Kilogram Quantity: 14.9688002
Recycled Percentage: Not reported
Waste Management System Code: H141

Waste Sequence Number: 3243780
Sequence Number: 805877
Received EPAID: COD980591184
Managed Quantity: 49

Map ID
Direction
Distance
Elevation

MAP FINDINGS

Site

Database(s)

EDR ID Number
EPA ID Number

UPS SEATTLE HUB (Continued)

1000399519

Kilogram Quantity:	22.2264003
Recycled Percentage:	Not reported
Waste Management System Code:	H141
Waste Sequence Number:	3243781
Sequence Number:	805878
Received EPAID:	COD980591184
Managed Quantity:	41
Kilogram Quantity:	18.5976003
Recycled Percentage:	Not reported
Waste Management System Code:	H141
Waste Sequence Number:	3243794
Sequence Number:	805890
Received EPAID:	COD980591184
Managed Quantity:	16
Kilogram Quantity:	7.25760012
Recycled Percentage:	Not reported
Waste Management System Code:	H061
Waste Sequence Number:	3243795
Sequence Number:	805891
Received EPAID:	COD980591184
Managed Quantity:	132
Kilogram Quantity:	59.8752010
Recycled Percentage:	Not reported
Waste Management System Code:	H061
Waste Sequence Number:	3243796
Sequence Number:	805892
Received EPAID:	COD980591184
Managed Quantity:	145
Kilogram Quantity:	65.7720011
Recycled Percentage:	Not reported
Waste Management System Code:	H061
Waste Sequence Number:	3243797
Sequence Number:	805893
Received EPAID:	COD980591184
Managed Quantity:	91
Kilogram Quantity:	41.2776007
Recycled Percentage:	Not reported
Waste Management System Code:	H061
Waste Sequence Number:	3243782
Sequence Number:	805879
Received EPAID:	COD980591184
Managed Quantity:	8
Kilogram Quantity:	3.62880006
Recycled Percentage:	Not reported
Waste Management System Code:	H141
Waste Sequence Number:	3243784
Sequence Number:	805881
Received EPAID:	COD980591184
Managed Quantity:	12
Kilogram Quantity:	5.44320009

Map ID
Direction
Distance
Elevation

MAP FINDINGS

Site

Database(s)

EDR ID Number
EPA ID Number

UPS SEATTLE HUB (Continued)

1000399519

Recycled Percentage: Not reported
Waste Management System Code: H141

Waste Sequence Number: 3243793
Sequence Number: 805889
Received EPAID: COD980591184
Managed Quantity: 124
Kilogram Quantity: 56.2464009
Recycled Percentage: Not reported
Waste Management System Code: H061

Waste Stream Comments:
CORB Waste Sequence Number: 143006
Comments: A-7. Intermittent disposal of waste aerosol spray cans.
Waste Sequence Number: 3243778
Sequence Number: 1

Waste Stream EPA Code:
CORB Waste Sequence Number: 143006
Waste Sequence Number: 3243782
Sequence Number: 7192482
WCDA Code: D008

Waste Sequence Number: 3243784
Sequence Number: 7192490
WCDA Code: U239

Waste Sequence Number: 3243798
Sequence Number: 7192542
WCDA Code: D001

Waste Sequence Number: 3243778
Sequence Number: 7192548
WCDA Code: D001

Waste Sequence Number: 3243779
Sequence Number: 7192458
WCDA Code: D001

Waste Sequence Number: 3243780
Sequence Number: 7192465
WCDA Code: D001

Waste Sequence Number: 3243780
Sequence Number: 7192466
WCDA Code: D018

Waste Sequence Number: 3243781
Sequence Number: 7192476
WCDA Code: D005

Waste Sequence Number: 3243781
Sequence Number: 7192477
WCDA Code: D006

Waste Sequence Number: 3243781

Map ID
Direction
Distance
Elevation

MAP FINDINGS

Site

Database(s)

EDR ID Number
EPA ID Number

UPS SEATTLE HUB (Continued)

1000399519

Sequence Number: 7192478
WCDA Code: D039

Waste Sequence Number: 3243795
Sequence Number: 7192549
WCDA Code: D001

Waste Stream Source Code:
CORB Waste Sequence Number: 143006
Waste Sequence Number: 3243778
Sequence Number: 1
WCDD Code: G19

Waste Sequence Number: 3243795
Sequence Number: 1
WCDD Code: G33

Waste Sequence Number: 3243796
Sequence Number: 1
WCDD Code: G33

Waste Sequence Number: 3243797
Sequence Number: 1
WCDD Code: G33

Waste Sequence Number: 3243779
Sequence Number: 1
WCDD Code: G32

Waste Sequence Number: 3243780
Sequence Number: 1
WCDD Code: G32

Waste Sequence Number: 3243781
Sequence Number: 1
WCDD Code: G32

Waste Sequence Number: 3243782
Sequence Number: 1
WCDD Code: G32

Waste Sequence Number: 3243783
Sequence Number: 1
WCDD Code: G32

Waste Sequence Number: 3243784
Sequence Number: 1
WCDD Code: G32

Waste Sequence Number: 3243785
Sequence Number: 1
WCDD Code: G32

Name: UPS SEATTLE HUB
Address: 4455 7TH AVE S THE HUB
City,State,Zip: SEATTLE, WA 98108

Map ID
Direction
Distance
Elevation

MAP FINDINGS

Site

Database(s)

EDR ID Number
EPA ID Number

UPS SEATTLE HUB (Continued)

1000399519

Facility Address 2:	Not reported
Facility ID:	11182882
EPA ID:	WAD053821997
NAICS:	492110
State Waste Code Desc:	WP01 WPO3 WSC2 WT02
Federal Waste Code Desc:	D001 D002D003 D035D018 D022D040U219 U239
Form Comm:	Not reported
Data Year:	2012
Permit by Rule:	False
Mailing Address 2:	Not reported
Treatment by Generator:	False
Mixed Radioactive Waste:	False
Importer of Hazardous Waste:	False
Immediate Recycler:	False
Treatment/Storage/Disposal/Recycling Facility:	False
Generator of Dangerous Fuel Waste:	False
Generator Marketing to Burner:	False
Other Marketers (i.e., blender, distributor, etc.):	False
Utility Boiler Burner:	False
Industry Boiler Burner:	False
Industrial Furnace:	False
Smelter Defferal:	False
Universal Waste:	Not reported
Off-Specification:	Not reported
LN Address 2:	Not reported
Tax Reg #:	578037680
Business Type:	Package Delivery
Mail Name:	UPS Plant Engineering
Mailing Address:	4455 7th Ave S
Mailing City,State,Zip:	SEATTLE, WA 98108-1731
Legal Organization Name:	United Parcel Service Inc
Legal Organization Type:	Private
Legal Contact:	Not reported
Legal Address:	4455 7TH AVE S
Legal Address 2:	Not reported
Legal City,State,Zip:	SEATTLE, WA 98108-1731
Legal Phone Number:	(206)621-6233
Legal Effective Date:	11/01/1970
Land Organization Name:	United Parcel Service Inc
Land Organization Type:	Private
Land Contact:	Not reported
Land Address:	4455 7TH AVE S
Land City,State,Zip:	SEATTLE, WA 98108-1731
Land Phone Number:	(206)621-6233
Operator Organization Name:	United Parcel Service Inc
Operator Organization Type:	Private
Operator:	Not reported
Operator Address:	4455 7th Ave S
Operator Address 2:	Not reported
Operator City,State,Zip:	SEATTLE, WA 98108-1731
Operator Phone Number:	(206)621-6233
Operator Effective Date:	11/01/1970
Site Contact:	Aaron Johnson
Site Contact Address:	4455 7TH AVE S
Contact City,State,Zip:	SEATTLE, WA 98108-1731
Site Contact Phone Number:	(206)621-6233
Site Contact Email:	air3axj@ups.com

Map ID
Direction
Distance
Elevation

MAP FINDINGS

Site

Database(s)

EDR ID Number
EPA ID Number

UPS SEATTLE HUB (Continued)

1000399519

Gen Status Code:	MQG
Monthly Generation:	True
Batch Generation:	False
One Time Generation:	False
Transport Own Waste:	False
Tranports Other Waste:	False
Recycler Onsite:	False
Transfer Facility:	False
Other Exemption:	Not reported
UW Battery Gen:	False
Used Oil Transporter:	False
Used Oil Transfer Facility:	False
Used Oil Processor:	False
Used Oil Refiner:	False
Used Oil Fuel Marketer Directs Shipments:	False
Used Oil Fuel Marketer Meets Specs:	False
Site Contact Address 2:	Not reported
Waste Stream Generated:	
Waste Managed Off Site:	Y
State Only Waste Code 1:	Not reported
State Only Waste Code 2:	Not reported
Report Managed On Site:	0
KG Managed On Site:	0
Generator Treatment Code:	Not reported
Permit By Rule Code:	Not reported
WCDE Residence Code:	Not reported
WCDH Origin Code:	2
WCDE On Site Code:	Not reported
WCDB Code:	W001
Description:	Damaged Material Packaged Waste
CORb Sequence Number:	135723
Sequence Number:	2662557
Mixed Radioactive Flag:	False
Designation Code:	D
Reported Quantity:	41
Quantity Unit:	LB
Kilograms Quantity:	18.5976003
Density Number:	0
Density Quantity:	Not reported
Waste Managed Off Site:	Y
State Only Waste Code 1:	Not reported
State Only Waste Code 2:	Not reported
Report Managed On Site:	0
KG Managed On Site:	0
Generator Treatment Code:	Not reported
Permit By Rule Code:	Not reported
WCDE Residence Code:	Not reported
WCDH Origin Code:	2
WCDE On Site Code:	Not reported
WCDB Code:	W001
Description:	Damaged Material Packaged Waste
CORb Sequence Number:	135723
Sequence Number:	2662559
Mixed Radioactive Flag:	False
Designation Code:	D
Reported Quantity:	68

Map ID
Direction
Distance
Elevation

MAP FINDINGS

Site

Database(s)

EDR ID Number
EPA ID Number

UPS SEATTLE HUB (Continued)

1000399519

Quantity Unit:	LB
Kilograms Quantity:	30.8448005
Density Number:	0
Density Quantity:	Not reported
Waste Managed Off Site:	Y
State Only Waste Code 1:	WP01
State Only Waste Code 2:	WSC2
Report Managed On Site:	0
KG Managed On Site:	0
Generator Treatment Code:	Not reported
Permit By Rule Code:	Not reported
WCDE Residence Code:	Not reported
WCDH Origin Code:	2
WCDE On Site Code:	Not reported
WCDB Code:	W001
Description:	Damaged Material Packaged Waste
CORb Sequence Number:	135723
Sequence Number:	2662564
Mixed Radioactive Flag:	False
Designation Code:	E
Reported Quantity:	30
Quantity Unit:	LB
Kilograms Quantity:	13.6080002
Density Number:	0
Density Quantity:	Not reported
Waste Managed Off Site:	Y
State Only Waste Code 1:	WP03
State Only Waste Code 2:	WT02
Report Managed On Site:	0
KG Managed On Site:	0
Generator Treatment Code:	Not reported
Permit By Rule Code:	Not reported
WCDE Residence Code:	Not reported
WCDH Origin Code:	2
WCDE On Site Code:	Not reported
WCDB Code:	W001
Description:	Damaged Material Packaged Waste
CORb Sequence Number:	135723
Sequence Number:	2662566
Mixed Radioactive Flag:	False
Designation Code:	E
Reported Quantity:	110
Quantity Unit:	LB
Kilograms Quantity:	49.8960008
Density Number:	0
Density Quantity:	Not reported
Waste Managed Off Site:	Y
State Only Waste Code 1:	WT02
State Only Waste Code 2:	Not reported
Report Managed On Site:	0
KG Managed On Site:	0
Generator Treatment Code:	Not reported
Permit By Rule Code:	Not reported
WCDE Residence Code:	Not reported

Map ID
Direction
Distance
Elevation

MAP FINDINGS

Site

Database(s)

EDR ID Number
EPA ID Number

UPS SEATTLE HUB (Continued)

1000399519

WCDH Origin Code:	2
WCDE On Site Code:	Not reported
WCDB Code:	W001
Description:	Damaged Material Packaged Waste
CORb Sequence Number:	135723
Sequence Number:	2662573
Mixed Radioactive Flag:	False
Designation Code:	D
Reported Quantity:	137
Quantity Unit:	LB
Kilograms Quantity:	62.1432010
Density Number:	0
Density Quantity:	Not reported
Waste Managed Off Site:	Y
State Only Waste Code 1:	Not reported
State Only Waste Code 2:	Not reported
Report Managed On Site:	0
KG Managed On Site:	0
Generator Treatment Code:	Not reported
Permit By Rule Code:	Not reported
WCDE Residence Code:	Not reported
WCDH Origin Code:	1
WCDE On Site Code:	Not reported
WCDB Code:	W209
Description:	PAINT CONTAMINATED DEBRIS
CORb Sequence Number:	135723
Sequence Number:	2662575
Mixed Radioactive Flag:	False
Designation Code:	D
Reported Quantity:	109
Quantity Unit:	LB
Kilograms Quantity:	49.4424008
Density Number:	0
Density Quantity:	Not reported
Waste Managed Off Site:	Y
State Only Waste Code 1:	Not reported
State Only Waste Code 2:	Not reported
Report Managed On Site:	0
KG Managed On Site:	0
Generator Treatment Code:	Not reported
Permit By Rule Code:	Not reported
WCDE Residence Code:	Not reported
WCDH Origin Code:	2
WCDE On Site Code:	Not reported
WCDB Code:	W001
Description:	Damaged Material Packaged Waste
CORb Sequence Number:	135723
Sequence Number:	2662556
Mixed Radioactive Flag:	False
Designation Code:	D
Reported Quantity:	66
Quantity Unit:	LB
Kilograms Quantity:	29.9376005
Density Number:	0
Density Quantity:	Not reported

Map ID
Direction
Distance
Elevation

MAP FINDINGS

Site

Database(s)

EDR ID Number
EPA ID Number

UPS SEATTLE HUB (Continued)

1000399519

Waste Managed Off Site: Y
State Only Waste Code 1: Not reported
State Only Waste Code 2: Not reported
Report Managed On Site: 0
KG Managed On Site: 0
Generator Treatment Code: Not reported
Permit By Rule Code: Not reported
WCDE Residence Code: Not reported
WCDH Origin Code: 2
WCDE On Site Code: Not reported
WCDB Code: W001
Description: Damaged Material Packaged Waste
CORb Sequence Number: 135723
Sequence Number: 2662558
Mixed Radioactive Flag: False
Designation Code: D
Reported Quantity: 92
Quantity Unit: LB
Kilograms Quantity: 41.7312007
Density Number: 0
Density Quantity: Not reported

Waste Managed Off Site: Y
State Only Waste Code 1: WP01
State Only Waste Code 2: WT02
Report Managed On Site: 0
KG Managed On Site: 0
Generator Treatment Code: Not reported
Permit By Rule Code: Not reported
WCDE Residence Code: Not reported
WCDH Origin Code: 2
WCDE On Site Code: Not reported
WCDB Code: W001
Description: Damaged Material Packaged Waste
CORb Sequence Number: 135723
Sequence Number: 2662565
Mixed Radioactive Flag: False
Designation Code: E
Reported Quantity: 52
Quantity Unit: LB
Kilograms Quantity: 23.5872004
Density Number: 0
Density Quantity: Not reported

Waste Managed Off Site: Y
State Only Waste Code 1: WSC2
State Only Waste Code 2: Not reported
Report Managed On Site: 0
KG Managed On Site: 0
Generator Treatment Code: Not reported
Permit By Rule Code: Not reported
WCDE Residence Code: Not reported
WCDH Origin Code: 2
WCDE On Site Code: Not reported
WCDB Code: W001
Description: Damaged Material Packaged Waste
CORb Sequence Number: 135723

Map ID
Direction
Distance
Elevation

MAP FINDINGS

Site

Database(s)

EDR ID Number
EPA ID Number

UPS SEATTLE HUB (Continued)

1000399519

Sequence Number:	2662567
Mixed Radioactive Flag:	False
Designation Code:	D
Reported Quantity:	154
Quantity Unit:	LB
Kilograms Quantity:	69.8544012
Density Number:	0
Density Quantity:	Not reported
Waste Managed Off Site:	Y
State Only Waste Code 1:	WT02
State Only Waste Code 2:	Not reported
Report Managed On Site:	0
KG Managed On Site:	0
Generator Treatment Code:	Not reported
Permit By Rule Code:	Not reported
WCDE Residence Code:	Not reported
WCDH Origin Code:	2
WCDE On Site Code:	Not reported
WCDB Code:	W001
Description:	Damaged Material Packaged Waste
CORb Sequence Number:	135723
Sequence Number:	2662572
Mixed Radioactive Flag:	False
Designation Code:	D
Reported Quantity:	644
Quantity Unit:	LB
Kilograms Quantity:	292.118405
Density Number:	0
Density Quantity:	Not reported
Waste Stream Off Site Mgmt:	
Waste CORB Sequence Number:	135723
Waste Sequence Number:	2662557
Sequence Number:	660435
Received EPAID:	COD980591184
Managed Quantity:	41
Kilogram Quantity:	18.5976003
Recycled Percentage:	0
Waste Management System Code:	H141
Waste Sequence Number:	2662559
Sequence Number:	660437
Received EPAID:	COD980591184
Managed Quantity:	68
Kilogram Quantity:	30.8448005
Recycled Percentage:	0
Waste Management System Code:	H141
Waste Sequence Number:	2662564
Sequence Number:	660442
Received EPAID:	COD980591184
Managed Quantity:	30
Kilogram Quantity:	13.6080002
Recycled Percentage:	0
Waste Management System Code:	H141

Map ID
Direction
Distance
Elevation

MAP FINDINGS

Site

Database(s)

EDR ID Number
EPA ID Number

UPS SEATTLE HUB (Continued)

1000399519

Waste Sequence Number: 2662566
Sequence Number: 660444
Received EPAID: COD980591184
Managed Quantity: 27
Kilogram Quantity: 12.2472002
Recycled Percentage: 0
Waste Management System Code: H141

Waste Sequence Number: 2662566
Sequence Number: 660445
Received EPAID: COD980591184
Managed Quantity: 83
Kilogram Quantity: 37.6488006
Recycled Percentage: 0
Waste Management System Code: H061

Waste Sequence Number: 2662573
Sequence Number: 660455
Received EPAID: COD980591184
Managed Quantity: 137
Kilogram Quantity: 62.1432010
Recycled Percentage: 0
Waste Management System Code: H061

Waste Sequence Number: 2662575
Sequence Number: 660457
Received EPAID: COD980591184
Managed Quantity: 109
Kilogram Quantity: 49.4424008
Recycled Percentage: 0
Waste Management System Code: H061

Waste Sequence Number: 2662560
Sequence Number: 660438
Received EPAID: COD980591184
Managed Quantity: 10
Kilogram Quantity: 4.53600007
Recycled Percentage: 0
Waste Management System Code: H141

Waste Sequence Number: 2662561
Sequence Number: 660439
Received EPAID: COD980591184
Managed Quantity: 12
Kilogram Quantity: 5.44320009
Recycled Percentage: 0
Waste Management System Code: H141

Waste Sequence Number: 2662562
Sequence Number: 660440
Received EPAID: COD980591184
Managed Quantity: 11
Kilogram Quantity: 4.98960008
Recycled Percentage: 0
Waste Management System Code: H141

Waste Sequence Number: 2662563

Map ID
Direction
Distance
Elevation

MAP FINDINGS

Site

Database(s)

EDR ID Number
EPA ID Number

UPS SEATTLE HUB (Continued)

1000399519

Sequence Number: 660441
Received EPAID: COD980591184
Managed Quantity: 65
Kilogram Quantity: 29.4840005
Recycled Percentage: 0
Waste Management System Code: H141

Waste Stream Comments:

CORB Waste Sequence Number: 135723
Comments: A.7 Aerosol Cans from damaged packages
Waste Sequence Number: 2662554
Sequence Number: 1

Comments: Additional Waste Code WT02
Waste Sequence Number: 2662564
Sequence Number: 1

Comments: A.8 Flammable Spill Clean Up
Waste Sequence Number: 2662574
Sequence Number: 1

Waste Stream EPA Code:

CORB Waste Sequence Number: 135723
Waste Sequence Number: 2662560
Sequence Number: 5906080
WCDA Code: D018

Waste Sequence Number: 2662561
Sequence Number: 5906081
WCDA Code: D022

Waste Sequence Number: 2662561
Sequence Number: 5906082
WCDA Code: D040

Waste Sequence Number: 2662562
Sequence Number: 5906083
WCDA Code: U219

Waste Sequence Number: 2662563
Sequence Number: 5906085
WCDA Code: D001

Waste Sequence Number: 2662563
Sequence Number: 5906084
WCDA Code: U239

Waste Sequence Number: 2662576
Sequence Number: 5906101
WCDA Code: D001

Waste Sequence Number: 2662577
Sequence Number: 5930695
WCDA Code: D001

Waste Sequence Number: 2662577

Map ID
Direction
Distance
Elevation

MAP FINDINGS

Site

Database(s)

EDR ID Number
EPA ID Number

UPS SEATTLE HUB (Continued)

1000399519

Sequence Number: 5930697
WCDA Code: D005

Waste Sequence Number: 2662577
Sequence Number: 5930696
WCDA Code: F003

Waste Sequence Number: 2662556
Sequence Number: 5906073
WCDA Code: D001

Waste Stream Source Code:
CORB Waste Sequence Number: 135723
Waste Sequence Number: 2662577
Sequence Number: 1
WCDD Code: G11

Waste Sequence Number: 2662554
Sequence Number: 1
WCDD Code: G19

Waste Sequence Number: 2662555
Sequence Number: 1
WCDD Code: G32

Waste Sequence Number: 2662556
Sequence Number: 1
WCDD Code: G32

Waste Sequence Number: 2662557
Sequence Number: 1
WCDD Code: G32

Waste Sequence Number: 2662558
Sequence Number: 1
WCDD Code: G32

Waste Sequence Number: 2662559
Sequence Number: 1
WCDD Code: G32

Waste Sequence Number: 2662560
Sequence Number: 1
WCDD Code: G32

Waste Sequence Number: 2662561
Sequence Number: 1
WCDD Code: G32

Waste Sequence Number: 2662562
Sequence Number: 1
WCDD Code: G32

Waste Sequence Number: 2662563
Sequence Number: 1
WCDD Code: G32

Map ID
Direction
Distance
Elevation

MAP FINDINGS

Site

Database(s)

EDR ID Number
EPA ID Number

UPS SEATTLE HUB (Continued)

1000399519

Name:	UPS SEATTLE HUB
Address:	4455 7TH AVE S THE HUB
City,State,Zip:	SEATTLE, WA 98108
Facility Address 2:	Not reported
Facility ID:	11182882
EPA ID:	WAD053821997
NAICS:	492110
State Waste Code Desc:	Not reported
Federal Waste Code Desc:	Not reported
Form Comm:	Not reported
Data Year:	2011
Permit by Rule:	False
Mailing Address 2:	Not reported
Treatment by Generator:	False
Mixed Radioactive Waste:	False
Importer of Hazardous Waste:	False
Immediate Recycler:	False
Treatment/Storage/Disposal/Recycling Facility:	False
Generator of Dangerous Fuel Waste:	False
Generator Marketing to Burner:	False
Other Marketers (i.e., blender, distributor, etc.):	False
Utility Boiler Burner:	False
Industry Boiler Burner:	False
Industrial Furnace:	False
Smelter Defferal:	False
Universal Waste:	Not reported
Off-Specification:	Not reported
LN Address 2:	Not reported
Tax Reg #:	578037680
Business Type:	Package Delivery
Mail Name:	UPS Plant Engineering
Mailing Address:	4455 7th Ave S
Mailing City,State,Zip:	SEATTLE, WA 98108-1731
Legal Organization Name:	United Parcel Service Inc
Legal Organization Type:	Private
Legal Contact:	Not reported
Legal Address:	4455 7TH AVE S
Legal Address 2:	Not reported
Legal City,State,Zip:	SEATTLE, WA 98108-1731
Legal Phone Number:	(206)621-6233
Legal Effective Date:	11/01/1970
Land Organization Name:	United Parcel Service Inc
Land Organization Type:	Private
Land Contact:	Not reported
Land Address:	4455 7TH AVE S
Land City,State,Zip:	SEATTLE, WA 98108-1731
Land Phone Number:	(206)621-6233
Operator Organization Name:	United Parcel Service Inc
Operator Organization Type:	Private
Operator:	Not reported
Operator Address:	4455 7th Ave S
Operator Address 2:	Not reported
Operator City,State,Zip:	SEATTLE, WA 98108-1731
Operator Phone Number:	(206)621-6233
Operator Effective Date:	11/01/1970
Site Contact:	Aaron Johnson
Site Contact Address:	4455 7TH AVE S

Map ID
 Direction
 Distance
 Elevation

MAP FINDINGS

Site

Database(s)

EDR ID Number
 EPA ID Number

UPS SEATTLE HUB (Continued)

1000399519

Contact City,State,Zip:	SEATTLE, WA 98108-1731
Site Contact Phone Number:	(206)621-6233
Site Contact Email:	air3axj@ups.com
Gen Status Code:	MQG
Monthly Generation:	True
Batch Generation:	False
One Time Generation:	False
Transport Own Waste:	False
Tranports Other Waste:	False
Recycler Onsite:	False
Transfer Facility:	False
Other Exemption:	Not reported
UW Battery Gen:	False
Used Oil Transporter:	False
Used Oil Transfer Facility:	False
Used Oil Processor:	False
Used Oil Refiner:	False
Used Oil Fuel Marketer Directs Shipments:	False
Used Oil Fuel Marketer Meets Specs:	False
Site Contact Address 2:	Not reported
Waste Stream Generated:	
Waste Managed Off Site:	Y
State Only Waste Code 1:	Not reported
State Only Waste Code 2:	Not reported
Report Managed On Site:	0
KG Managed On Site:	0
Generator Treatment Code:	Not reported
Permit By Rule Code:	Not reported
WCDE Residence Code:	Not reported
WCDH Origin Code:	2
WCDE On Site Code:	Not reported
WCDB Code:	W001
Description:	Damaged Material Package Waste
CORb Sequence Number:	131752
Sequence Number:	2570336
Mixed Radioactive Flag:	False
Designation Code:	D
Reported Quantity:	82
Quantity Unit:	LB
Kilograms Quantity:	37.1952006
Density Number:	0
Density Quantity:	Not reported
Waste Managed Off Site:	Y
State Only Waste Code 1:	Not reported
State Only Waste Code 2:	Not reported
Report Managed On Site:	0
KG Managed On Site:	0
Generator Treatment Code:	Not reported
Permit By Rule Code:	Not reported
WCDE Residence Code:	Not reported
WCDH Origin Code:	2
WCDE On Site Code:	Not reported
WCDB Code:	W001
Description:	Damaged Material Package Waste
CORb Sequence Number:	131752
Sequence Number:	2570338

Map ID
Direction
Distance
Elevation

MAP FINDINGS

Site

Database(s)

EDR ID Number
EPA ID Number

UPS SEATTLE HUB (Continued)

1000399519

Mixed Radioactive Flag:	False
Designation Code:	D
Reported Quantity:	31
Quantity Unit:	LB
Kilograms Quantity:	14.0616002
Density Number:	0
Density Quantity:	Not reported
Waste Managed Off Site:	Y
State Only Waste Code 1:	Not reported
State Only Waste Code 2:	Not reported
Report Managed On Site:	0
KG Managed On Site:	0
Generator Treatment Code:	Not reported
Permit By Rule Code:	Not reported
WCDE Residence Code:	Not reported
WCDH Origin Code:	2
WCDE On Site Code:	Not reported
WCDB Code:	W001
Description:	Damaged Material Package Waste
CORb Sequence Number:	131752
Sequence Number:	2570345
Mixed Radioactive Flag:	False
Designation Code:	D
Reported Quantity:	16
Quantity Unit:	LB
Kilograms Quantity:	7.25760012
Density Number:	0
Density Quantity:	Not reported
Waste Managed Off Site:	Y
State Only Waste Code 1:	Not reported
State Only Waste Code 2:	Not reported
Report Managed On Site:	0
KG Managed On Site:	0
Generator Treatment Code:	Not reported
Permit By Rule Code:	Not reported
WCDE Residence Code:	Not reported
WCDH Origin Code:	2
WCDE On Site Code:	Not reported
WCDB Code:	W001
Description:	Damaged Materials Package Waste
CORb Sequence Number:	131752
Sequence Number:	2596801
Mixed Radioactive Flag:	False
Designation Code:	D
Reported Quantity:	83
Quantity Unit:	LB
Kilograms Quantity:	37.6488006
Density Number:	0
Density Quantity:	Not reported
Waste Managed Off Site:	Y
State Only Waste Code 1:	WSC2
State Only Waste Code 2:	Not reported
Report Managed On Site:	0
KG Managed On Site:	0

Map ID
Direction
Distance
Elevation

MAP FINDINGS

Site

Database(s)

EDR ID Number
EPA ID Number

UPS SEATTLE HUB (Continued)

1000399519

Generator Treatment Code:	Not reported
Permit By Rule Code:	Not reported
WCDE Residence Code:	Not reported
WCDH Origin Code:	2
WCDE On Site Code:	Not reported
WCDB Code:	W001
Description:	Damaged Material Packaged Waste
CORb Sequence Number:	131752
Sequence Number:	2652455
Mixed Radioactive Flag:	False
Designation Code:	D
Reported Quantity:	128
Quantity Unit:	LB
Kilograms Quantity:	58.0608009
Density Number:	0
Density Quantity:	Not reported
Waste Managed Off Site:	Y
State Only Waste Code 1:	Not reported
State Only Waste Code 2:	Not reported
Report Managed On Site:	0
KG Managed On Site:	0
Generator Treatment Code:	Not reported
Permit By Rule Code:	Not reported
WCDE Residence Code:	Not reported
WCDH Origin Code:	2
WCDE On Site Code:	Not reported
WCDB Code:	W001
Description:	Damaged Material Package Waste
CORb Sequence Number:	131752
Sequence Number:	2570332
Mixed Radioactive Flag:	False
Designation Code:	D
Reported Quantity:	140
Quantity Unit:	LB
Kilograms Quantity:	63.5040010
Density Number:	0
Density Quantity:	Not reported
Waste Managed Off Site:	Y
State Only Waste Code 1:	Not reported
State Only Waste Code 2:	Not reported
Report Managed On Site:	0
KG Managed On Site:	0
Generator Treatment Code:	Not reported
Permit By Rule Code:	Not reported
WCDE Residence Code:	Not reported
WCDH Origin Code:	2
WCDE On Site Code:	Not reported
WCDB Code:	W001
Description:	Damaged Material Package Waste
CORb Sequence Number:	131752
Sequence Number:	2570333
Mixed Radioactive Flag:	False
Designation Code:	D
Reported Quantity:	188
Quantity Unit:	LB

Map ID
Direction
Distance
Elevation

MAP FINDINGS

Site

Database(s)

EDR ID Number
EPA ID Number

UPS SEATTLE HUB (Continued)

1000399519

Kilograms Quantity:	85.2768014
Density Number:	0
Density Quantity:	Not reported
Waste Managed Off Site:	Y
State Only Waste Code 1:	Not reported
State Only Waste Code 2:	Not reported
Report Managed On Site:	0
KG Managed On Site:	0
Generator Treatment Code:	Not reported
Permit By Rule Code:	Not reported
WCDE Residence Code:	Not reported
WCDH Origin Code:	2
WCDE On Site Code:	Not reported
WCDB Code:	W001
Description:	Damaged Material Package Waste
CORb Sequence Number:	131752
Sequence Number:	2570334
Mixed Radioactive Flag:	False
Designation Code:	D
Reported Quantity:	161
Quantity Unit:	LB
Kilograms Quantity:	73.0296012
Density Number:	0
Density Quantity:	Not reported
Waste Managed Off Site:	Y
State Only Waste Code 1:	Not reported
State Only Waste Code 2:	Not reported
Report Managed On Site:	0
KG Managed On Site:	0
Generator Treatment Code:	Not reported
Permit By Rule Code:	Not reported
WCDE Residence Code:	Not reported
WCDH Origin Code:	2
WCDE On Site Code:	Not reported
WCDB Code:	W001
Description:	Damaged Material Package Waste
CORb Sequence Number:	131752
Sequence Number:	2570335
Mixed Radioactive Flag:	False
Designation Code:	D
Reported Quantity:	212
Quantity Unit:	LB
Kilograms Quantity:	96.1632016
Density Number:	0
Density Quantity:	Not reported
Waste Managed Off Site:	Y
State Only Waste Code 1:	Not reported
State Only Waste Code 2:	Not reported
Report Managed On Site:	0
KG Managed On Site:	0
Generator Treatment Code:	Not reported
Permit By Rule Code:	Not reported
WCDE Residence Code:	Not reported
WCDH Origin Code:	1

Map ID
Direction
Distance
Elevation

MAP FINDINGS

Site

Database(s)

EDR ID Number
EPA ID Number

UPS SEATTLE HUB (Continued)

1000399519

WCDE On Site Code:	Not reported
WCDB Code:	W801
Description:	Mixed Aerosols
CORb Sequence Number:	131752
Sequence Number:	2570349
Mixed Radioactive Flag:	False
Designation Code:	D
Reported Quantity:	110
Quantity Unit:	LB
Kilograms Quantity:	49.8960008
Density Number:	0
Density Quantity:	Not reported
Waste Managed Off Site:	Y
State Only Waste Code 1:	Not reported
State Only Waste Code 2:	Not reported
Report Managed On Site:	0
KG Managed On Site:	0
Generator Treatment Code:	Not reported
Permit By Rule Code:	Not reported
WCDE Residence Code:	Not reported
WCDH Origin Code:	1
WCDE On Site Code:	Not reported
WCDB Code:	W002
Description:	Paint Debris - No Metal
CORb Sequence Number:	131752
Sequence Number:	2570351
Mixed Radioactive Flag:	False
Designation Code:	D
Reported Quantity:	247
Quantity Unit:	LB
Kilograms Quantity:	112.039201
Density Number:	0
Density Quantity:	Not reported
Waste Stream Off Site Mgmt:	
Waste CORB Sequence Number:	131752
Waste Sequence Number:	2570337
Sequence Number:	626298
Received EPAID:	MOD981505555
Managed Quantity:	80
Kilogram Quantity:	36.2880006
Recycled Percentage:	0
Waste Management System Code:	H141
Waste Sequence Number:	2570339
Sequence Number:	626294
Received EPAID:	MOD981505555
Managed Quantity:	343
Kilogram Quantity:	155.584802
Recycled Percentage:	0
Waste Management System Code:	H141
Waste Sequence Number:	2570344
Sequence Number:	626316
Received EPAID:	COD980591184
Managed Quantity:	59

Map ID
Direction
Distance
Elevation

MAP FINDINGS

Site

Database(s)

EDR ID Number
EPA ID Number

UPS SEATTLE HUB (Continued)

1000399519

Kilogram Quantity:	26.7624004
Recycled Percentage:	0
Waste Management System Code:	H141
Waste Sequence Number:	2596800
Sequence Number:	626333
Received EPAID:	COD980591184
Managed Quantity:	18
Kilogram Quantity:	8.16480014
Recycled Percentage:	0
Waste Management System Code:	H141
Waste Sequence Number:	2570332
Sequence Number:	626164
Received EPAID:	COD980591184
Managed Quantity:	86
Kilogram Quantity:	39.0096006
Recycled Percentage:	0
Waste Management System Code:	H141
Waste Sequence Number:	2570332
Sequence Number:	626163
Received EPAID:	MOD981505555
Managed Quantity:	54
Kilogram Quantity:	24.4944004
Recycled Percentage:	0
Waste Management System Code:	H141
Waste Sequence Number:	2570340
Sequence Number:	626313
Received EPAID:	COD980591184
Managed Quantity:	29
Kilogram Quantity:	13.1544002
Recycled Percentage:	0
Waste Management System Code:	H141
Waste Sequence Number:	2570341
Sequence Number:	626320
Received EPAID:	COD980591184
Managed Quantity:	29
Kilogram Quantity:	13.1544002
Recycled Percentage:	0
Waste Management System Code:	H061
Waste Sequence Number:	2570342
Sequence Number:	626300
Received EPAID:	MOD981505555
Managed Quantity:	87
Kilogram Quantity:	39.4632006
Recycled Percentage:	0
Waste Management System Code:	H141
Waste Sequence Number:	2570343
Sequence Number:	626302
Received EPAID:	MOD981505555
Managed Quantity:	310
Kilogram Quantity:	140.616002

Map ID
Direction
Distance
Elevation

MAP FINDINGS

Site

Database(s)

EDR ID Number
EPA ID Number

UPS SEATTLE HUB (Continued)

1000399519

Recycled Percentage:	0
Waste Management System Code:	H141
Waste Sequence Number:	2596799
Sequence Number:	626331
Received EPAID:	COD980591184
Managed Quantity:	96
Kilogram Quantity:	43.5456007
Recycled Percentage:	0
Waste Management System Code:	H141
Waste Stream Comments:	
CORB Waste Sequence Number:	131752
Comments:	Additional Waste Codes D028, D035, D039, D040
Waste Sequence Number:	2570349
Sequence Number:	1
Waste Stream EPA Code:	
CORB Waste Sequence Number:	131752
Waste Sequence Number:	2570337
Sequence Number:	5672226
WCDA Code:	D002
Waste Sequence Number:	2570337
Sequence Number:	5672227
WCDA Code:	D004
Waste Sequence Number:	2570337
Sequence Number:	5672228
WCDA Code:	D008
Waste Sequence Number:	2570339
Sequence Number:	5672194
WCDA Code:	D002
Waste Sequence Number:	2570344
Sequence Number:	5672389
WCDA Code:	U080
Waste Sequence Number:	2596800
Sequence Number:	5672511
WCDA Code:	D003
Waste Sequence Number:	2570332
Sequence Number:	5622676
WCDA Code:	D001
Waste Sequence Number:	2570333
Sequence Number:	5622686
WCDA Code:	D001
Waste Sequence Number:	2570334
Sequence Number:	5622691
WCDA Code:	D001
Waste Sequence Number:	2570335

Map ID
Direction
Distance
Elevation

MAP FINDINGS

Site

Database(s)

EDR ID Number
EPA ID Number

UPS SEATTLE HUB (Continued)

1000399519

Sequence Number:	5622716
WCDA Code:	D001
Waste Sequence Number:	2570335
Sequence Number:	5622717
WCDA Code:	D002
Name:	UPS SEATTLE HUB
Address:	4455 7TH AVE S THE HUB
City,State,Zip:	SEATTLE, WA 98108
Facility Address 2:	Not reported
Facility ID:	11182882
EPA ID:	WAD053821997
NAICS:	492110
State Waste Code Desc:	Not reported
Federal Waste Code Desc:	Not reported
Form Comm:	Not reported
Data Year:	2010
Permit by Rule:	False
Mailing Address 2:	Not reported
Treatment by Generator:	False
Mixed Radioactive Waste:	False
Importer of Hazardous Waste:	False
Immediate Recycler:	False
Treatment/Storage/Disposal/Recycling Facility:	False
Generator of Dangerous Fuel Waste:	False
Generator Marketing to Burner:	False
Other Marketers (i.e., blender, distributor, etc.):	False
Utility Boiler Burner:	False
Industry Boiler Burner:	False
Industrial Furnace:	False
Smelter Defferal:	False
Universal Waste:	Not reported
Off-Specification:	Not reported
LN Address 2:	Not reported
Tax Reg #:	578037680
Business Type:	Package Delivery
Mail Name:	UPS Plant Engineering
Mailing Address:	4455 7th Ave S
Mailing City,State,Zip:	SEATTLE, WA 98108-1731
Legal Organization Name:	United Parcel Service Inc
Legal Organization Type:	Private
Legal Contact:	Not reported
Legal Address:	4455 7TH AVE S
Legal Address 2:	Not reported
Legal City,State,Zip:	SEATTLE, WA 98108-1731
Legal Phone Number:	(206)621-6233
Legal Effective Date:	11/01/1970
Land Organization Name:	United Parcel Service Inc
Land Organization Type:	Private
Land Contact:	Not reported
Land Address:	4455 7TH AVE S
Land City,State,Zip:	SEATTLE, WA 98108-1731
Land Phone Number:	(206)621-6233
Operator Organization Name:	United Parcel Service Inc
Operator Organization Type:	Private

Map ID
Direction
Distance
Elevation

MAP FINDINGS

Site

Database(s)

EDR ID Number
EPA ID Number

UPS SEATTLE HUB (Continued)

1000399519

Operator:	Not reported
Operator Address:	4455 7th Ave S
Operator Address 2:	Not reported
Operator City,State,Zip:	SEATTLE, WA 98108-1731
Operator Phone Number:	(206)621-6233
Operator Effective Date:	11/01/1970
Site Contact:	Aaron Johnson
Site Contact Address:	4455 7TH AVE S
Contact City,State,Zip:	SEATTLE, WA 98108-1731
Site Contact Phone Number:	(206)621-6233
Site Contact Email:	air3axj@ups.com
Gen Status Code:	MQG
Monthly Generation:	True
Batch Generation:	False
One Time Generation:	False
Transport Own Waste:	False
Tranports Other Waste:	False
Recycler Onsite:	False
Transfer Facility:	False
Other Exemption:	Not reported
UW Battery Gen:	False
Used Oil Transporter:	False
Used Oil Transfer Facility:	False
Used Oil Processor:	False
Used Oil Refiner:	False
Used Oil Fuel Marketer Directs Shipments:	False
Used Oil Fuel Marketer Meets Specs:	False
Site Contact Address 2:	Not reported
Waste Stream Generated:	
Waste Managed Off Site:	Y
State Only Waste Code 1:	Not reported
State Only Waste Code 2:	Not reported
Report Managed On Site:	0
KG Managed On Site:	0
Generator Treatment Code:	Not reported
Permit By Rule Code:	Not reported
WCDE Residence Code:	Not reported
WCDH Origin Code:	2
WCDE On Site Code:	Not reported
WCDB Code:	W001
Description:	Damaged Material Package Waste
CORb Sequence Number:	126728
Sequence Number:	2408233
Mixed Radioactive Flag:	False
Designation Code:	D
Reported Quantity:	176
Quantity Unit:	LB
Kilograms Quantity:	79.833601373137952
Density Number:	0
Density Quantity:	Not reported
Waste Managed Off Site:	Y
State Only Waste Code 1:	Not reported
State Only Waste Code 2:	Not reported
Report Managed On Site:	0
KG Managed On Site:	0
Generator Treatment Code:	Not reported

Map ID
Direction
Distance
Elevation

MAP FINDINGS

Site

Database(s)

EDR ID Number
EPA ID Number

UPS SEATTLE HUB (Continued)

1000399519

Permit By Rule Code:	Not reported
WCDE Residence Code:	Not reported
WCDH Origin Code:	1
WCDE On Site Code:	Not reported
WCDB Code:	W801
Description:	Mixed Aerosols
CORb Sequence Number:	126728
Sequence Number:	2408249
Mixed Radioactive Flag:	False
Designation Code:	D
Reported Quantity:	219
Quantity Unit:	LB
Kilograms Quantity:	99.338401708620509
Density Number:	0
Density Quantity:	Not reported
Waste Managed Off Site:	Y
State Only Waste Code 1:	Not reported
State Only Waste Code 2:	Not reported
Report Managed On Site:	0
KG Managed On Site:	0
Generator Treatment Code:	Not reported
Permit By Rule Code:	Not reported
WCDE Residence Code:	Not reported
WCDH Origin Code:	2
WCDE On Site Code:	Not reported
WCDB Code:	W001
Description:	Damaged Material Package Waste
CORb Sequence Number:	126728
Sequence Number:	2408235
Mixed Radioactive Flag:	False
Designation Code:	D
Reported Quantity:	540
Quantity Unit:	LB
Kilograms Quantity:	244.94400421303689
Density Number:	0
Density Quantity:	Not reported
Waste Managed Off Site:	Y
State Only Waste Code 1:	Not reported
State Only Waste Code 2:	Not reported
Report Managed On Site:	0
KG Managed On Site:	0
Generator Treatment Code:	Not reported
Permit By Rule Code:	Not reported
WCDE Residence Code:	Not reported
WCDH Origin Code:	2
WCDE On Site Code:	Not reported
WCDB Code:	W001
Description:	Damaged Material Package Waste
CORb Sequence Number:	126728
Sequence Number:	2408237
Mixed Radioactive Flag:	False
Designation Code:	D
Reported Quantity:	89
Quantity Unit:	LB
Kilograms Quantity:	40.370400694370893

Map ID
Direction
Distance
Elevation

MAP FINDINGS

Site

Database(s)

EDR ID Number
EPA ID Number

UPS SEATTLE HUB (Continued)

1000399519

Density Number:	0
Density Quantity:	Not reported
Waste Managed Off Site:	Y
State Only Waste Code 1:	WT02
State Only Waste Code 2:	Not reported
Report Managed On Site:	0
KG Managed On Site:	0
Generator Treatment Code:	Not reported
Permit By Rule Code:	Not reported
WCDE Residence Code:	Not reported
WCDH Origin Code:	2
WCDE On Site Code:	Not reported
WCDB Code:	W001
Description:	Damaged Material Package Waste
CORb Sequence Number:	126728
Sequence Number:	2408242
Mixed Radioactive Flag:	False
Designation Code:	D
Reported Quantity:	526
Quantity Unit:	LB
Kilograms Quantity:	238.59360410381001
Density Number:	0
Density Quantity:	Not reported
Waste Managed Off Site:	Y
State Only Waste Code 1:	Not reported
State Only Waste Code 2:	Not reported
Report Managed On Site:	0
KG Managed On Site:	0
Generator Treatment Code:	Not reported
Permit By Rule Code:	Not reported
WCDE Residence Code:	Not reported
WCDH Origin Code:	2
WCDE On Site Code:	Not reported
WCDB Code:	W001
Description:	Damaged Material Package Waste
CORb Sequence Number:	126728
Sequence Number:	2408245
Mixed Radioactive Flag:	False
Designation Code:	D
Reported Quantity:	104
Quantity Unit:	LB
Kilograms Quantity:	47.1744008113997
Density Number:	0
Density Quantity:	Not reported
Waste Managed Off Site:	Y
State Only Waste Code 1:	Not reported
State Only Waste Code 2:	Not reported
Report Managed On Site:	0
KG Managed On Site:	0
Generator Treatment Code:	Not reported
Permit By Rule Code:	Not reported
WCDE Residence Code:	Not reported
WCDH Origin Code:	1
WCDE On Site Code:	Not reported

Map ID
Direction
Distance
Elevation

MAP FINDINGS

Site

Database(s)

EDR ID Number
EPA ID Number

UPS SEATTLE HUB (Continued)

1000399519

WCDB Code:	W219
Description:	Oil Based Paint
CORb Sequence Number:	126728
Sequence Number:	2408250
Mixed Radioactive Flag:	False
Designation Code:	D
Reported Quantity:	565
Quantity Unit:	LB
Kilograms Quantity:	256.28400440808491
Density Number:	0
Density Quantity:	Not reported
Waste Managed Off Site:	Y
State Only Waste Code 1:	Not reported
State Only Waste Code 2:	Not reported
Report Managed On Site:	0
KG Managed On Site:	0
Generator Treatment Code:	Not reported
Permit By Rule Code:	Not reported
WCDE Residence Code:	Not reported
WCDH Origin Code:	2
WCDE On Site Code:	Not reported
WCDB Code:	W001
Description:	Damaged Material Package Waste
CORb Sequence Number:	126728
Sequence Number:	2408248
Mixed Radioactive Flag:	False
Designation Code:	D
Reported Quantity:	27
Quantity Unit:	LB
Kilograms Quantity:	12.247200210651844
Density Number:	0
Density Quantity:	Not reported
Waste Managed Off Site:	Y
State Only Waste Code 1:	Not reported
State Only Waste Code 2:	Not reported
Report Managed On Site:	0
KG Managed On Site:	0
Generator Treatment Code:	Not reported
Permit By Rule Code:	Not reported
WCDE Residence Code:	Not reported
WCDH Origin Code:	2
WCDE On Site Code:	Not reported
WCDB Code:	W001
Description:	Damaged Material Package Waste
CORb Sequence Number:	126728
Sequence Number:	2408236
Mixed Radioactive Flag:	False
Designation Code:	D
Reported Quantity:	117
Quantity Unit:	LB
Kilograms Quantity:	53.071200912824658
Density Number:	0
Density Quantity:	Not reported
Waste Managed Off Site:	Y

Map ID
Direction
Distance
Elevation

MAP FINDINGS

Site

Database(s)

EDR ID Number
EPA ID Number

UPS SEATTLE HUB (Continued)

1000399519

State Only Waste Code 1:	WT02
State Only Waste Code 2:	Not reported
Report Managed On Site:	0
KG Managed On Site:	0
Generator Treatment Code:	Not reported
Permit By Rule Code:	Not reported
WCDE Residence Code:	Not reported
WCDH Origin Code:	2
WCDE On Site Code:	Not reported
WCDB Code:	W219
Description:	WATER BASED PAINT
CORb Sequence Number:	126728
Sequence Number:	2408252
Mixed Radioactive Flag:	False
Designation Code:	D
Reported Quantity:	581
Quantity Unit:	LB
Kilograms Quantity:	263.54160453291564
Density Number:	0
Density Quantity:	Not reported
Waste Managed Off Site:	Y
State Only Waste Code 1:	Not reported
State Only Waste Code 2:	Not reported
Report Managed On Site:	0
KG Managed On Site:	0
Generator Treatment Code:	Not reported
Permit By Rule Code:	Not reported
WCDE Residence Code:	Not reported
WCDH Origin Code:	2
WCDE On Site Code:	Not reported
WCDB Code:	W001
Description:	Damaged Material Package Waste
CORb Sequence Number:	126728
Sequence Number:	2408231
Mixed Radioactive Flag:	False
Designation Code:	D
Reported Quantity:	17
Quantity Unit:	LB
Kilograms Quantity:	7.7112001326326425
Density Number:	0
Density Quantity:	Not reported
Waste Stream Off Site Mgmt:	
Waste CORB Sequence Number:	126728
Waste Sequence Number:	2408232
Sequence Number:	577979
Received EPAID:	MOD981505555
Managed Quantity:	284
Kilogram Quantity:	128.82240221574531
Recycled Percentage:	Not reported
Waste Management System Code:	H141
Waste Sequence Number:	2408247
Sequence Number:	578006
Received EPAID:	MOD981505555
Managed Quantity:	162

Map ID
Direction
Distance
Elevation

MAP FINDINGS

Site

Database(s)

EDR ID Number
EPA ID Number

UPS SEATTLE HUB (Continued)

1000399519

Kilogram Quantity:	73.48320126391107
Recycled Percentage:	Not reported
Waste Management System Code:	H141
Waste Sequence Number:	2408249
Sequence Number:	578008
Received EPAID:	MOD981505555
Managed Quantity:	219
Kilogram Quantity:	99.338401708620509
Recycled Percentage:	Not reported
Waste Management System Code:	H141
Waste Sequence Number:	2408233
Sequence Number:	577983
Received EPAID:	MOD981505555
Managed Quantity:	176
Kilogram Quantity:	79.833601373137952
Recycled Percentage:	Not reported
Waste Management System Code:	H141
Waste Sequence Number:	2408231
Sequence Number:	577976
Received EPAID:	MOD981505555
Managed Quantity:	17
Kilogram Quantity:	7.7112001326326425
Recycled Percentage:	Not reported
Waste Management System Code:	H141
Waste Sequence Number:	2408246
Sequence Number:	578005
Received EPAID:	MOD981505555
Managed Quantity:	91
Kilogram Quantity:	41.277600709974735
Recycled Percentage:	Not reported
Waste Management System Code:	H141
Waste Sequence Number:	2408248
Sequence Number:	578007
Received EPAID:	MOD981505555
Managed Quantity:	27
Kilogram Quantity:	12.247200210651844
Recycled Percentage:	Not reported
Waste Management System Code:	H141
Waste Sequence Number:	2408245
Sequence Number:	578004
Received EPAID:	MOD981505555
Managed Quantity:	104
Kilogram Quantity:	47.1744008113997
Recycled Percentage:	Not reported
Waste Management System Code:	H141
Waste Sequence Number:	2408252
Sequence Number:	578011
Received EPAID:	MOD981505555
Managed Quantity:	581
Kilogram Quantity:	263.54160453291564

Map ID
Direction
Distance
Elevation

MAP FINDINGS

Site

Database(s)

EDR ID Number
EPA ID Number

UPS SEATTLE HUB (Continued)

1000399519

Recycled Percentage:	Not reported
Waste Management System Code:	H061
Waste Sequence Number:	2408240
Sequence Number:	577999
Received EPAID:	MOD981505555
Managed Quantity:	23
Kilogram Quantity:	10.432800179444163
Recycled Percentage:	Not reported
Waste Management System Code:	H141
Waste Sequence Number:	2408234
Sequence Number:	577984
Received EPAID:	MOD981505555
Managed Quantity:	286
Kilogram Quantity:	129.72960223134916
Recycled Percentage:	Not reported
Waste Management System Code:	H141
Waste Stream Comments:	
CORB Waste Sequence Number:	126728
Comments:	Additional Waste Codes D028, D035, D039, D040
Waste Sequence Number:	2408249
Sequence Number:	1
Comments:	WATER BASED PAINT FROM DAMAGED PACKAGES
Waste Sequence Number:	2408252
Sequence Number:	1
Comments:	Oil Based Paint
Waste Sequence Number:	2408250
Sequence Number:	1
Waste Stream EPA Code:	
CORB Waste Sequence Number:	126728
Waste Sequence Number:	2408238
Sequence Number:	5224947
WCDA Code:	D002
Waste Sequence Number:	2408239
Sequence Number:	5224956
WCDA Code:	D003
Waste Sequence Number:	2408235
Sequence Number:	5224878
WCDA Code:	D002
Waste Sequence Number:	2408244
Sequence Number:	5224988
WCDA Code:	U080
Waste Sequence Number:	2408251
Sequence Number:	5225094
WCDA Code:	D035
Waste Sequence Number:	2408237

Map ID
Direction
Distance
Elevation

MAP FINDINGS

Site

Database(s)

EDR ID Number
EPA ID Number

UPS SEATTLE HUB (Continued)

1000399519

Sequence Number:	5224924
WCDA Code:	D001
Waste Sequence Number:	2408235
Sequence Number:	5224877
WCDA Code:	D001
Waste Sequence Number:	2408232
Sequence Number:	5224852
WCDA Code:	D001
Waste Sequence Number:	2408248
Sequence Number:	5225045
WCDA Code:	D035
Waste Sequence Number:	2408248
Sequence Number:	5225043
WCDA Code:	U239
Waste Sequence Number:	2408234
Sequence Number:	5224866
WCDA Code:	D002
Waste Stream Source Code:	
CORB Waste Sequence Number:	126728
Waste Sequence Number:	2408249
Sequence Number:	1
WCDD Code:	G11
Waste Sequence Number:	2408246
Sequence Number:	1
WCDD Code:	G32
Waste Sequence Number:	2408236
Sequence Number:	1
WCDD Code:	G32
Waste Sequence Number:	2408242
Sequence Number:	1
WCDD Code:	G32
Waste Sequence Number:	2408247
Sequence Number:	1
WCDD Code:	G32
Waste Sequence Number:	2408239
Sequence Number:	1
WCDD Code:	G32
Waste Sequence Number:	2408233
Sequence Number:	1
WCDD Code:	G32
Waste Sequence Number:	2408234
Sequence Number:	1
WCDD Code:	G32

Map ID
Direction
Distance
Elevation

MAP FINDINGS

Site

Database(s)

EDR ID Number
EPA ID Number

UPS SEATTLE HUB (Continued)

1000399519

Waste Sequence Number:	2408250
Sequence Number:	1
WCDD Code:	G31
Waste Sequence Number:	2408235
Sequence Number:	1
WCDD Code:	G32
Waste Sequence Number:	2408237
Sequence Number:	1
WCDD Code:	G32
Name:	UPS SEATTLE HUB
Address:	4455 7TH AVE S THE HUB
City,State,Zip:	SEATTLE, WA 98108
Facility Address 2:	Not reported
Facility ID:	11182882
EPA ID:	WAD053821997
NAICS:	492110
State Waste Code Desc:	Not reported
Federal Waste Code Desc:	Not reported
Form Comm:	Not reported
Data Year:	2009
Permit by Rule:	False
Mailing Address 2:	Not reported
Treatment by Generator:	False
Mixed Radioactive Waste:	False
Importer of Hazardous Waste:	False
Immediate Recycler:	False
Treatment/Storage/Disposal/Recycling Facility:	False
Generator of Dangerous Fuel Waste:	False
Generator Marketing to Burner:	False
Other Marketers (i.e., blender, distributor, etc.):	False
Utility Boiler Burner:	False
Industry Boiler Burner:	False
Industrial Furnace:	False
Smelter Defferal:	False
Universal Waste:	Not reported
Off-Specification:	Not reported
LN Address 2:	Not reported
Tax Reg #:	578037680
Business Type:	Package Delivery
Mail Name:	UPS Plant Engineering
Mailing Address:	4455 7th Ave S
Mailing City,State,Zip:	SEATTLE, WA 98108-1731
Legal Organization Name:	United Parcel Service Inc
Legal Organization Type:	Private
Legal Contact:	Not reported
Legal Address:	4455 7TH AVE S
Legal Address 2:	Not reported
Legal City,State,Zip:	SEATTLE, WA 98108-1731
Legal Phone Number:	(206)621-6233
Legal Effective Date:	11/01/1970
Land Organization Name:	United Parcel Service Inc
Land Organization Type:	Private
Land Contact:	Not reported

Map ID
Direction
Distance
Elevation

MAP FINDINGS

Site

Database(s)

EDR ID Number
EPA ID Number

UPS SEATTLE HUB (Continued)

1000399519

Land Address:	4455 7TH AVE S
Land City,State,Zip:	SEATTLE, WA 98108-1731
Land Phone Number:	(206)621-6233
Operator Organization Name:	United Parcel Service Inc
Operator Organization Type:	Private
Operator:	Not reported
Operator Address:	4455 7th Ave S
Operator Address 2:	Not reported
Operator City,State,Zip:	SEATTLE, WA 98108-1731
Operator Phone Number:	(206)621-6233
Operator Effective Date:	11/01/1970
Site Contact:	Aaron Johnson
Site Contact Address:	4455 7TH AVE S
Contact City,State,Zip:	SEATTLE, WA 98108-1731
Site Contact Phone Number:	(206)621-6233
Site Contact Email:	air3axj@ups.com
Gen Status Code:	MQG
Monthly Generation:	True
Batch Generation:	False
One Time Generation:	False
Transport Own Waste:	False
Tranports Other Waste:	False
Recycler Onsite:	False
Transfer Facility:	False
Other Exemption:	Not reported
UW Battery Gen:	False
Used Oil Transporter:	False
Used Oil Transfer Facility:	False
Used Oil Processor:	False
Used Oil Refiner:	False
Used Oil Fuel Marketer Directs Shipments:	False
Used Oil Fuel Marketer Meets Specs:	False
Site Contact Address 2:	Not reported
Waste Stream Generated:	
Waste Managed Off Site:	Y
State Only Waste Code 1:	Not reported
State Only Waste Code 2:	Not reported
Report Managed On Site:	0
KG Managed On Site:	0
Generator Treatment Code:	Not reported
Permit By Rule Code:	Not reported
WCDE Residence Code:	Not reported
WCDH Origin Code:	2
WCDE On Site Code:	Not reported
WCDB Code:	W001
Description:	Damaged Material Package Waste
CORb Sequence Number:	121726
Sequence Number:	2061017
Mixed Radioactive Flag:	False
Designation Code:	D
Reported Quantity:	30
Quantity Unit:	LB
Kilograms Quantity:	13.608000234057604
Density Number:	0
Density Quantity:	Not reported
Waste Managed Off Site:	Y

Map ID
Direction
Distance
Elevation

MAP FINDINGS

Site

Database(s)

EDR ID Number
EPA ID Number

UPS SEATTLE HUB (Continued)

1000399519

State Only Waste Code 1:	Not reported
State Only Waste Code 2:	Not reported
Report Managed On Site:	0
KG Managed On Site:	0
Generator Treatment Code:	Not reported
Permit By Rule Code:	Not reported
WCDE Residence Code:	Not reported
WCDH Origin Code:	1
WCDE On Site Code:	Not reported
WCDB Code:	W219
Description:	Oil Based Paint
CORb Sequence Number:	121726
Sequence Number:	2061015
Mixed Radioactive Flag:	False
Designation Code:	D
Reported Quantity:	583
Quantity Unit:	LB
Kilograms Quantity:	264.44880454851943
Density Number:	0
Density Quantity:	Not reported
Waste Managed Off Site:	Y
State Only Waste Code 1:	Not reported
State Only Waste Code 2:	Not reported
Report Managed On Site:	0
KG Managed On Site:	0
Generator Treatment Code:	Not reported
Permit By Rule Code:	Not reported
WCDE Residence Code:	Not reported
WCDH Origin Code:	1
WCDE On Site Code:	Not reported
WCDB Code:	W801
Description:	Mixed Aerosols
CORb Sequence Number:	121726
Sequence Number:	2061014
Mixed Radioactive Flag:	False
Designation Code:	D
Reported Quantity:	225
Quantity Unit:	LB
Kilograms Quantity:	102.06000175543204
Density Number:	0
Density Quantity:	Not reported
Waste Managed Off Site:	Y
State Only Waste Code 1:	Not reported
State Only Waste Code 2:	Not reported
Report Managed On Site:	0
KG Managed On Site:	0
Generator Treatment Code:	Not reported
Permit By Rule Code:	Not reported
WCDE Residence Code:	Not reported
WCDH Origin Code:	2
WCDE On Site Code:	Not reported
WCDB Code:	W001
Description:	Damaged Material Package Waste
CORb Sequence Number:	121726
Sequence Number:	2060997

Map ID
Direction
Distance
Elevation

MAP FINDINGS

Site

Database(s)

EDR ID Number
EPA ID Number

UPS SEATTLE HUB (Continued)

1000399519

Mixed Radioactive Flag:	False
Designation Code:	D
Reported Quantity:	97
Quantity Unit:	LB
Kilograms Quantity:	43.999200756786259
Density Number:	0
Density Quantity:	Not reported
Waste Managed Off Site:	Y
State Only Waste Code 1:	Not reported
State Only Waste Code 2:	Not reported
Report Managed On Site:	0
KG Managed On Site:	0
Generator Treatment Code:	Not reported
Permit By Rule Code:	Not reported
WCDE Residence Code:	Not reported
WCDH Origin Code:	2
WCDE On Site Code:	Not reported
WCDB Code:	W001
Description:	Damaged Material Package Waste
CORb Sequence Number:	121726
Sequence Number:	2060999
Mixed Radioactive Flag:	False
Designation Code:	D
Reported Quantity:	488
Quantity Unit:	LB
Kilograms Quantity:	221.35680380733703
Density Number:	0
Density Quantity:	Not reported
Waste Managed Off Site:	Y
State Only Waste Code 1:	Not reported
State Only Waste Code 2:	Not reported
Report Managed On Site:	0
KG Managed On Site:	0
Generator Treatment Code:	Not reported
Permit By Rule Code:	Not reported
WCDE Residence Code:	Not reported
WCDH Origin Code:	1
WCDE On Site Code:	Not reported
WCDB Code:	W002
Description:	Paint Debris - No Metal
CORb Sequence Number:	121726
Sequence Number:	2061016
Mixed Radioactive Flag:	False
Designation Code:	D
Reported Quantity:	591
Quantity Unit:	LB
Kilograms Quantity:	268.07760461093483
Density Number:	0
Density Quantity:	Not reported
Waste Managed Off Site:	Y
State Only Waste Code 1:	Not reported
State Only Waste Code 2:	Not reported
Report Managed On Site:	0
KG Managed On Site:	0

Map ID
Direction
Distance
Elevation

MAP FINDINGS

Site

Database(s)

EDR ID Number
EPA ID Number

UPS SEATTLE HUB (Continued)

1000399519

Generator Treatment Code: Not reported
Permit By Rule Code: Not reported
WCDE Residence Code: Not reported
WCDH Origin Code: 2
WCDE On Site Code: Not reported
WCDB Code: W001
Description: Damaged Material Package Waste
CORb Sequence Number: 121726
Sequence Number: 2061001
Mixed Radioactive Flag: False
Designation Code: D
Reported Quantity: 163
Quantity Unit: LB
Kilograms Quantity: 73.93680127171298
Density Number: 0
Density Quantity: Not reported

Waste Managed Off Site: Y
State Only Waste Code 1: Not reported
State Only Waste Code 2: Not reported
Report Managed On Site: 0
KG Managed On Site: 0
Generator Treatment Code: Not reported
Permit By Rule Code: Not reported
WCDE Residence Code: Not reported
WCDH Origin Code: 2
WCDE On Site Code: Not reported
WCDB Code: W001
Description: Damaged Material Package Waste
CORb Sequence Number: 121726
Sequence Number: 2061000
Mixed Radioactive Flag: False
Designation Code: D
Reported Quantity: 63
Quantity Unit: LB
Kilograms Quantity: 28.57680049152097
Density Number: 0
Density Quantity: Not reported

Waste Managed Off Site: Y
State Only Waste Code 1: WT02
State Only Waste Code 2: Not reported
Report Managed On Site: 0
KG Managed On Site: 0
Generator Treatment Code: Not reported
Permit By Rule Code: Not reported
WCDE Residence Code: Not reported
WCDH Origin Code: 2
WCDE On Site Code: Not reported
WCDB Code: W001
Description: Damaged Material Package Waste
CORb Sequence Number: 121726
Sequence Number: 2061007
Mixed Radioactive Flag: False
Designation Code: D
Reported Quantity: 753
Quantity Unit: LB

Map ID
Direction
Distance
Elevation

MAP FINDINGS

Site

Database(s)

EDR ID Number
EPA ID Number

UPS SEATTLE HUB (Continued)

1000399519

Kilograms Quantity:	341.56080587484587
Density Number:	0
Density Quantity:	Not reported
Waste Managed Off Site:	Y
State Only Waste Code 1:	Not reported
State Only Waste Code 2:	Not reported
Report Managed On Site:	0
KG Managed On Site:	0
Generator Treatment Code:	Not reported
Permit By Rule Code:	Not reported
WCDE Residence Code:	Not reported
WCDH Origin Code:	2
WCDE On Site Code:	Not reported
WCDB Code:	W001
Description:	Damaged Material Package Waste
CORB Sequence Number:	121726
Sequence Number:	2061004
Mixed Radioactive Flag:	False
Designation Code:	D
Reported Quantity:	1789
Quantity Unit:	LB
Kilograms Quantity:	811.49041395763516
Density Number:	0
Density Quantity:	Not reported
Waste Managed Off Site:	Y
State Only Waste Code 1:	Not reported
State Only Waste Code 2:	Not reported
Report Managed On Site:	0
KG Managed On Site:	0
Generator Treatment Code:	Not reported
Permit By Rule Code:	Not reported
WCDE Residence Code:	Not reported
WCDH Origin Code:	2
WCDE On Site Code:	Not reported
WCDB Code:	W001
Description:	Damaged Material Package Waste
CORB Sequence Number:	121726
Sequence Number:	2061012
Mixed Radioactive Flag:	False
Designation Code:	D
Reported Quantity:	29
Quantity Unit:	LB
Kilograms Quantity:	13.154400226255685
Density Number:	0
Density Quantity:	Not reported
Waste Stream Off Site Mgmt:	
Waste CORB Sequence Number:	121726
Waste Sequence Number:	2061008
Sequence Number:	525002
Received EPAID:	MOD981505555
Managed Quantity:	1661
Kilogram Quantity:	753.42961295898942
Recycled Percentage:	Not reported
Waste Management System Code:	H141

Map ID
Direction
Distance
Elevation

MAP FINDINGS

Site

Database(s)

EDR ID Number
EPA ID Number

UPS SEATTLE HUB (Continued)

1000399519

Waste Sequence Number:	2061000
Sequence Number:	516925
Received EPAID:	MOD981505555
Managed Quantity:	63
Kilogram Quantity:	28.57680049152097
Recycled Percentage:	Not reported
Waste Management System Code:	H141
Waste Sequence Number:	2061007
Sequence Number:	525001
Received EPAID:	MOD981505555
Managed Quantity:	753
Kilogram Quantity:	341.56080587484587
Recycled Percentage:	Not reported
Waste Management System Code:	H141
Waste Sequence Number:	2060997
Sequence Number:	516919
Received EPAID:	MOD981505555
Managed Quantity:	97
Kilogram Quantity:	43.999200756786259
Recycled Percentage:	Not reported
Waste Management System Code:	H141
Waste Sequence Number:	2061012
Sequence Number:	525011
Received EPAID:	MOD981505555
Managed Quantity:	29
Kilogram Quantity:	13.154400226255685
Recycled Percentage:	Not reported
Waste Management System Code:	H141
Waste Sequence Number:	2061014
Sequence Number:	525014
Received EPAID:	MOD981505555
Managed Quantity:	225
Kilogram Quantity:	102.06000175543204
Recycled Percentage:	Not reported
Waste Management System Code:	H141
Waste Sequence Number:	2061002
Sequence Number:	516927
Received EPAID:	MOD981505555
Managed Quantity:	29
Kilogram Quantity:	13.154400226255685
Recycled Percentage:	Not reported
Waste Management System Code:	H141
Waste Sequence Number:	2061009
Sequence Number:	525004
Received EPAID:	MOD981505555
Managed Quantity:	78
Kilogram Quantity:	35.380800608549769
Recycled Percentage:	Not reported
Waste Management System Code:	H141
Waste Sequence Number:	2061016

Map ID
Direction
Distance
Elevation

MAP FINDINGS

Site

Database(s)

EDR ID Number
EPA ID Number

UPS SEATTLE HUB (Continued)

1000399519

Sequence Number:	525032
Received EPAID:	MOD981505555
Managed Quantity:	591
Kilogram Quantity:	268.07760461093483
Recycled Percentage:	Not reported
Waste Management System Code:	H141
Waste Sequence Number:	2061015
Sequence Number:	525021
Received EPAID:	MOD981505555
Managed Quantity:	583
Kilogram Quantity:	264.44880454851943
Recycled Percentage:	Not reported
Waste Management System Code:	H061
Waste Sequence Number:	2061017
Sequence Number:	526781
Received EPAID:	WAD991281767
Managed Quantity:	30
Kilogram Quantity:	13.608000234057604
Recycled Percentage:	Not reported
Waste Management System Code:	H141
Waste Stream Comments:	
CORB Waste Sequence Number:	121726
Comments:	Parts Washer Solvent Sludge
Waste Sequence Number:	2060996
Sequence Number:	1
Comments:	Additional Waste Codes D028, D035, D039, D040
Waste Sequence Number:	2061014
Sequence Number:	1
Comments:	Oil Based Paint
Waste Sequence Number:	2061015
Sequence Number:	1
Waste Stream EPA Code:	
CORB Waste Sequence Number:	121726
Waste Sequence Number:	2061004
Sequence Number:	4454651
WCDA Code:	D002
Waste Sequence Number:	2061000
Sequence Number:	4454512
WCDA Code:	D002
Waste Sequence Number:	2061003
Sequence Number:	4454587
WCDA Code:	D035
Waste Sequence Number:	2061000
Sequence Number:	4454511
WCDA Code:	D001
Waste Sequence Number:	2061003

Map ID
Direction
Distance
Elevation

MAP FINDINGS

Site

Database(s)

EDR ID Number
EPA ID Number

UPS SEATTLE HUB (Continued)

1000399519

Sequence Number:	4454586
WCDA Code:	D001
Waste Sequence Number:	2061011
Sequence Number:	4611790
WCDA Code:	D001
Waste Sequence Number:	2061005
Sequence Number:	4454690
WCDA Code:	D009
Waste Sequence Number:	2060998
Sequence Number:	4454488
WCDA Code:	D001
Waste Sequence Number:	2061013
Sequence Number:	4611829
WCDA Code:	U228
Waste Sequence Number:	2061014
Sequence Number:	4628512
WCDA Code:	D007
Waste Sequence Number:	2061012
Sequence Number:	4611818
WCDA Code:	U161
Waste Stream Source Code:	
CORB Waste Sequence Number:	121726
Waste Sequence Number:	2061005
Sequence Number:	1
WCDD Code:	G32
Waste Sequence Number:	2061007
Sequence Number:	1
WCDD Code:	G32
Waste Sequence Number:	2061001
Sequence Number:	1
WCDD Code:	G32
Waste Sequence Number:	2061009
Sequence Number:	1
WCDD Code:	G32
Waste Sequence Number:	2061013
Sequence Number:	1
WCDD Code:	G32
Waste Sequence Number:	2060998
Sequence Number:	1
WCDD Code:	G32
Waste Sequence Number:	2061015
Sequence Number:	1
WCDD Code:	G32

Map ID
 Direction
 Distance
 Elevation

MAP FINDINGS

Site

Database(s)

EDR ID Number
 EPA ID Number

UPS SEATTLE HUB (Continued)

1000399519

Waste Sequence Number:	2061014
Sequence Number:	1
WCDD Code:	G11
Waste Sequence Number:	2061000
Sequence Number:	1
WCDD Code:	G32
Waste Sequence Number:	2061008
Sequence Number:	1
WCDD Code:	G32
Waste Sequence Number:	2061002
Sequence Number:	1
WCDD Code:	G32

[Click this hyperlink](#) while viewing on your computer to access
 1 additional WA MANIFEST: record(s) in the EDR Site Report.

NPDES:

Name:	UNITED PARCEL SERVICE WASEA
Address:	4455 7TH AVE S
City,State,Zip:	SEATTLE, WA 98108
Facility Status:	Active
Facility Type:	Industrial SW GP
Admin Region:	Headquarters
Date Issued:	11/20/2019
Latitude:	47.56320804
Longitude:	-122.324947
Permit ID:	WAR000444
Permit Version:	5
Permit Status:	Active
Permit SubStatus:	Coverage Issued
Ecology Contact:	Robert Wright
WRIA:	Duwamish-Green
Permit Expiration Date:	12/31/2024
Effective Date:	01/01/2020
Days to Expiration:	-1723

BV341
NNE
1/2-1
0.910 mi.
4805 ft.

FEDERATED METALS CORPORATION
101 S DAKOTA ST 4100 1ST AVE S
SEATTLE, WA 98134

WA CSCSL **S111769481**
WA ALLSITES **N/A**

Site 2 of 2 in cluster BV

Relative:
Higher
Actual:
17 ft.

CSCSL:	
Name:	FEDERATED METALS CORPORATION
Address:	101 S DAKOTA ST 4100 1ST AVE S
City,State,Zip:	SEATTLE, WA 98134
Facility ID:	10821
Region:	Northwest
Lat/Long:	47.567002278707 / -122.3336622085
Clean Up Siteid:	11843
Site Status:	Awaiting Cleanup
Contaminant Name:	Lead
Alternate Site Names:	Crosscut Hardwoods

Map ID
Direction
Distance
Elevation

MAP FINDINGS

Site

Database(s)

EDR ID Number
EPA ID Number

FEDERATED METALS CORPORATION (Continued)

S111769481

Site Rank: Not reported
Has Institutional Control: Not reported
Past VCP: Not reported
Current VCP: Not reported
Ground Water: Not reported
Surface Water: Not reported
Soil: Suspected
Sediment: Not reported
Air: Not reported
Bedrock: Not reported
Responsible Unit: Northwest

ALLSITES:

Name: FEDERATED METALS CORPORATION
Facility Id: 10821

342
SE
1/2-1
0.912 mi.
4817 ft.

Relative:
Higher

Actual:
17 ft.

SCOUGAL RUBBER CORP
6239 CORSON AVE S
SEATTLE, WA 98108

RCRA-VSQQ 1000424894
WA CSCSL WAD067159442
WA LUST
WA UST
WA ICR
WA ALLSITES
ICIS
FINDS
ECHO
WA AIRS
WA MANIFEST

RCRA Listings:

Date Form Received by Agency: 2019-02-28 00:00:00.0
Handler Name: SCOUGAL RUBBER CORP
Handler Address: 6239 CORSON AVE S
Handler City,State,Zip: SEATTLE, WA 98108
EPA ID: WAD067159442
Contact Name: ALFREDO SHANKLIN
Contact Address: 6239 CORSON AVE S
Contact City,State,Zip: SEATTLE, WA 98108
Contact Telephone: 206-763-2650
Contact Fax: Not reported
Contact Email: ALFREDOS@SCOUGALRUBBER.COM
Contact Title: Not reported
EPA Region: 10
Land Type: Private
Federal Waste Generator Description: Conditionally Exempt Small Quantity Generator
Non-Notifier: Not reported
Biennial Report Cycle: Not reported
Accessibility: Not reported
Active Site Indicator: Handler Activities
State District Owner: WA
State District: NWRO
Mailing Address: 6239 CORSON AVE S
Mailing City,State,Zip: SEATTLE, WA 98108
Owner Name: SCOUGAL RUBBER CORP
Owner Type: Private
Operator Name: SCOUGAL RUBBER CORP
Operator Type: Private
Short-Term Generator Activity: No

Map ID
 Direction
 Distance
 Elevation

MAP FINDINGS

Site

Database(s)

EDR ID Number
 EPA ID Number

SCOUGAL RUBBER CORP (Continued)

1000424894

Importer Activity:	No
Mixed Waste Generator:	No
Transporter Activity:	No
Transfer Facility Activity:	No
Recycler Activity with Storage:	No
Small Quantity On-Site Burner Exemption:	No
Smelting Melting and Refining Furnace Exemption:	No
Underground Injection Control:	No
Off-Site Waste Receipt:	No
Universal Waste Indicator:	No
Universal Waste Destination Facility:	No
Federal Universal Waste:	No
Active Site Fed-Reg Treatment Storage and Disposal Facility:	Not reported
Active Site Converter Treatment storage and Disposal Facility:	Not reported
Active Site State-Reg Treatment Storage and Disposal Facility:	Not reported
Active Site State-Reg Handler:	---
Federal Facility Indicator:	Not reported
Hazardous Secondary Material Indicator:	NN
Sub-Part K Indicator:	Not reported
Commercial TSD Indicator:	No
Treatment Storage and Disposal Type:	Not reported
2018 GPRA Permit Baseline:	Not on the Baseline
2018 GPRA Renewals Baseline:	Not on the Baseline
Permit Renewals Workload Universe:	Not reported
Permit Workload Universe:	Not reported
Permit Progress Universe:	Not reported
Post-Closure Workload Universe:	Not reported
Closure Workload Universe:	Not reported
202 GPRA Corrective Action Baseline:	No
Corrective Action Workload Universe:	No
Subject to Corrective Action Universe:	No
Non-TSDFs Where RCRA CA has Been Imposed Universe:	No
TSDFs Potentially Subject to CA Under 3004 (u)/(v) Universe:	No
TSDFs Only Subject to CA under Discretionary Auth Universe:	No
Corrective Action Priority Ranking:	No NCAPS ranking
Environmental Control Indicator:	No
Institutional Control Indicator:	No
Human Exposure Controls Indicator:	N/A
Groundwater Controls Indicator:	N/A
Operating TSDF Universe:	Not reported
Full Enforcement Universe:	Not reported
Significant Non-Complier Universe:	No
Unaddressed Significant Non-Complier Universe:	No
Addressed Significant Non-Complier Universe:	No
Significant Non-Complier With a Compliance Schedule Universe:	No
Financial Assurance Required:	Not reported
Handler Date of Last Change:	2019-04-12 19:02:22.0
Recognized Trader-Importer:	No
Recognized Trader-Exporter:	No
Importer of Spent Lead Acid Batteries:	No
Exporter of Spent Lead Acid Batteries:	No
Recycler Activity Without Storage:	No
Manifest Broker:	No
Sub-Part P Indicator:	Not reported

Biennial: List of Years

Year: 2011

Map ID
Direction
Distance
Elevation

MAP FINDINGS

Site

Database(s)

EDR ID Number
EPA ID Number

SCOUGAL RUBBER CORP (Continued)

1000424894

[Click Here for Biennial Reporting System Data:](#)

Year: 2009

[Click Here for Biennial Reporting System Data:](#)

Year: 2007

[Click Here for Biennial Reporting System Data:](#)

Year: 2005

[Click Here for Biennial Reporting System Data:](#)

Year: 2003

[Click Here for Biennial Reporting System Data:](#)

Hazardous Waste Summary:

Waste Code: D001
Waste Description: IGNITABLE WASTE

Waste Code: F003
Waste Description: THE FOLLOWING SPENT NONHALOGENATED SOLVENTS: XYLENE, ACETONE, ETHYL ACETATE, ETHYL BENZENE, ETHYL ETHER, METHYL ISOBUTYL KETONE, N-BUTYL ALCOHOL, CYCLOHEXANONE, AND METHANOL; ALL SPENT SOLVENT MIXTURES/BLENDS CONTAINING, BEFORE USE, ONLY THE ABOVE SPENT NONHALOGENATED SOLVENTS; AND ALL SPENT SOLVENT MIXTURES/BLENDS CONTAINING, BEFORE USE, ONE OR MORE OF THE ABOVE NONHALOGENATED SOLVENTS, AND A TOTAL OF TEN PERCENT OR MORE (BY VOLUME) OF ONE OR MORE OF THOSE SOLVENTS LISTED IN F001, F002, F004, AND F005; AND STILL BOTTOMS FROM THE RECOVERY OF THESE SPENT SOLVENTS AND SPENT SOLVENT MIXTURES.

Waste Code: F005
Waste Description: THE FOLLOWING SPENT NONHALOGENATED SOLVENTS: TOLUENE, METHYL ETHYL KETONE, CARBON DISULFIDE, ISOBUTANOL, PYRIDINE, BENZENE, 2-ETHOXYETHANOL, AND 2-NITROPROPANE; ALL SPENT SOLVENT MIXTURES/BLENDS CONTAINING, BEFORE USE, A TOTAL OF TEN PERCENT OR MORE (BY VOLUME) OF ONE OR MORE OF THE ABOVE NONHALOGENATED SOLVENTS OR THOSE SOLVENTS LISTED IN F001, F002, OR F004; AND STILL BOTTOMS FROM THE RECOVERY OF THESE SPENT SOLVENTS AND SPENT SOLVENT MIXTURES.

Waste Code: U159
Waste Description: 2-BUTANONE (I,T) (OR) METHYL ETHYL KETONE (MEK) (I,T)

Handler - Owner Operator:

Owner/Operator Indicator:	Operator
Owner/Operator Name:	SCOUGAL RUBBER CORP
Legal Status:	Private
Date Became Current:	Not reported
Date Ended Current:	Not reported
Owner/Operator Address:	6239 CORSON AVE S
Owner/Operator City,State,Zip:	SEATTLE, WA 98108
Owner/Operator Telephone:	206-763-2650
Owner/Operator Telephone Ext:	Not reported
Owner/Operator Fax:	Not reported
Owner/Operator Email:	Not reported

Map ID
Direction
Distance
Elevation

MAP FINDINGS

Site

Database(s)

EDR ID Number
EPA ID Number

SCOUGAL RUBBER CORP (Continued)

1000424894

Owner/Operator Indicator: Owner
Owner/Operator Name: SCOUGAL RUBBER CORP
Legal Status: Private
Date Became Current: 1996-06-07 00:00:00.
Date Ended Current: Not reported
Owner/Operator Address: PO BOX 80286
Owner/Operator City,State,Zip: SEATTLE, WA 98108
Owner/Operator Telephone: 206-763-2650
Owner/Operator Telephone Ext: Not reported
Owner/Operator Fax: Not reported
Owner/Operator Email: Not reported

Owner/Operator Indicator: Owner
Owner/Operator Name: BLASER DIE CASTING
Legal Status: Private
Date Became Current: Not reported
Date Ended Current: Not reported
Owner/Operator Address: PO BOX C81435
Owner/Operator City,State,Zip: SEATTLE, WA 98108
Owner/Operator Telephone: 206-767-7800
Owner/Operator Telephone Ext: Not reported
Owner/Operator Fax: Not reported
Owner/Operator Email: Not reported

Owner/Operator Indicator: Owner
Owner/Operator Name: BLASER DIE CASTING
Legal Status: Private
Date Became Current: Not reported
Date Ended Current: Not reported
Owner/Operator Address: PO BOX C81435
Owner/Operator City,State,Zip: SEATTLE, WA 98108
Owner/Operator Telephone: 206-767-7800
Owner/Operator Telephone Ext: Not reported
Owner/Operator Fax: Not reported
Owner/Operator Email: Not reported

Owner/Operator Indicator: Owner
Owner/Operator Name: BLASER DIE CASTING
Legal Status: Private
Date Became Current: Not reported
Date Ended Current: Not reported
Owner/Operator Address: PO BOX C81435
Owner/Operator City,State,Zip: SEATTLE, WA 98108
Owner/Operator Telephone: 206-767-7800
Owner/Operator Telephone Ext: Not reported
Owner/Operator Fax: Not reported
Owner/Operator Email: Not reported

Owner/Operator Indicator: Owner
Owner/Operator Name: BLASER DIE CASTING
Legal Status: Private
Date Became Current: Not reported
Date Ended Current: Not reported
Owner/Operator Address: PO BOX C81435
Owner/Operator City,State,Zip: SEATTLE, WA 98108
Owner/Operator Telephone: 206-767-7800
Owner/Operator Telephone Ext: Not reported

Map ID
Direction
Distance
Elevation

MAP FINDINGS

Site

Database(s)

EDR ID Number
EPA ID Number

SCOUGAL RUBBER CORP (Continued)

1000424894

Owner/Operator Fax:	Not reported
Owner/Operator Email:	Not reported
Owner/Operator Indicator:	Operator
Owner/Operator Name:	SCOUGAL RUBBER CORP
Legal Status:	Private
Date Became Current:	1996-06-07 00:00:00.
Date Ended Current:	Not reported
Owner/Operator Address:	6239 CORSON AVE S
Owner/Operator City,State,Zip:	SEATTLE, WA 98108-3443
Owner/Operator Telephone:	206-763-2650
Owner/Operator Telephone Ext:	Not reported
Owner/Operator Fax:	Not reported
Owner/Operator Email:	Not reported
Owner/Operator Indicator:	Operator
Owner/Operator Name:	SCOUGAL RUBBER CORP
Legal Status:	Private
Date Became Current:	Not reported
Date Ended Current:	Not reported
Owner/Operator Address:	6239 CORSON AVE S
Owner/Operator City,State,Zip:	SEATTLE, WA 98108
Owner/Operator Telephone:	000-000-0000
Owner/Operator Telephone Ext:	Not reported
Owner/Operator Fax:	Not reported
Owner/Operator Email:	Not reported
Owner/Operator Indicator:	Operator
Owner/Operator Name:	SCOUGAL RUBBER CORP
Legal Status:	Private
Date Became Current:	Not reported
Date Ended Current:	Not reported
Owner/Operator Address:	6239 CORSON AVE S
Owner/Operator City,State,Zip:	SEATTLE, WA 98108
Owner/Operator Telephone:	000-000-0000
Owner/Operator Telephone Ext:	Not reported
Owner/Operator Fax:	Not reported
Owner/Operator Email:	Not reported
Owner/Operator Indicator:	Operator
Owner/Operator Name:	SCOUGAL RUBBER CORP
Legal Status:	Private
Date Became Current:	Not reported
Date Ended Current:	Not reported
Owner/Operator Address:	6239 CORSON AVE S
Owner/Operator City,State,Zip:	SEATTLE, WA 98108
Owner/Operator Telephone:	206-763-2650
Owner/Operator Telephone Ext:	Not reported
Owner/Operator Fax:	Not reported
Owner/Operator Email:	Not reported
Owner/Operator Indicator:	Owner
Owner/Operator Name:	SCOUGAL RUBBER CORP
Legal Status:	Private
Date Became Current:	1996-06-07 00:00:00.
Date Ended Current:	Not reported
Owner/Operator Address:	PO BOX 80286

Map ID
Direction
Distance
Elevation

MAP FINDINGS

Site

Database(s)

EDR ID Number
EPA ID Number

SCOUGAL RUBBER CORP (Continued)

1000424894

Owner/Operator City,State,Zip: SEATTLE, WA 98108
Owner/Operator Telephone: 206-767-7800
Owner/Operator Telephone Ext: Not reported
Owner/Operator Fax: Not reported
Owner/Operator Email: Not reported

Owner/Operator Indicator: Owner
Owner/Operator Name: BLASER DIE CASTING
Legal Status: Private
Date Became Current: Not reported
Date Ended Current: Not reported
Owner/Operator Address: PO BOX C81435
Owner/Operator City,State,Zip: SEATTLE, WA 98108
Owner/Operator Telephone: 206-767-7800
Owner/Operator Telephone Ext: Not reported
Owner/Operator Fax: Not reported
Owner/Operator Email: Not reported

Owner/Operator Indicator: Owner
Owner/Operator Name: BLASER DIE CASTING
Legal Status: Private
Date Became Current: Not reported
Date Ended Current: Not reported
Owner/Operator Address: PO BOX C81435
Owner/Operator City,State,Zip: SEATTLE, WA 98108
Owner/Operator Telephone: 206-767-7800
Owner/Operator Telephone Ext: Not reported
Owner/Operator Fax: Not reported
Owner/Operator Email: Not reported

Owner/Operator Indicator: Owner
Owner/Operator Name: SCOUGAL RUBBER CORP
Legal Status: Private
Date Became Current: 1996-06-07 00:00:00.
Date Ended Current: Not reported
Owner/Operator Address: PO BOX 80286
Owner/Operator City,State,Zip: SEATTLE, WA 98108
Owner/Operator Telephone: 206-763-2650
Owner/Operator Telephone Ext: Not reported
Owner/Operator Fax: Not reported
Owner/Operator Email: Not reported

Owner/Operator Indicator: Owner
Owner/Operator Name: SCOUGAL RUBBER CORP
Legal Status: Private
Date Became Current: 1996-06-07 00:00:00.
Date Ended Current: Not reported
Owner/Operator Address: PO BOX 80226
Owner/Operator City,State,Zip: SEATTLE, WA 98108
Owner/Operator Telephone: 206-763-2650
Owner/Operator Telephone Ext: Not reported
Owner/Operator Fax: Not reported
Owner/Operator Email: Not reported

Owner/Operator Indicator: Owner
Owner/Operator Name: BLASER DIE CASTING
Legal Status: Private

Map ID
Direction
Distance
Elevation

MAP FINDINGS

Site

Database(s)

EDR ID Number
EPA ID Number

SCOUGAL RUBBER CORP (Continued)

1000424894

Date Became Current:	Not reported
Date Ended Current:	Not reported
Owner/Operator Address:	PO BOX C81435
Owner/Operator City,State,Zip:	SEATTLE, WA 98108
Owner/Operator Telephone:	206-767-7800
Owner/Operator Telephone Ext:	Not reported
Owner/Operator Fax:	Not reported
Owner/Operator Email:	Not reported
Owner/Operator Indicator:	Operator
Owner/Operator Name:	SCOUGAL RUBBER CORP
Legal Status:	Private
Date Became Current:	Not reported
Date Ended Current:	Not reported
Owner/Operator Address:	6239 CORSON AVE S
Owner/Operator City,State,Zip:	SEATTLE, WA 98108
Owner/Operator Telephone:	206-763-2650
Owner/Operator Telephone Ext:	Not reported
Owner/Operator Fax:	Not reported
Owner/Operator Email:	Not reported
Owner/Operator Indicator:	Owner
Owner/Operator Name:	BLASER DIE CASTING
Legal Status:	Private
Date Became Current:	2017-12-31 00:00:00.
Date Ended Current:	Not reported
Owner/Operator Address:	PO BOX C81435
Owner/Operator City,State,Zip:	SEATTLE, WA 98108
Owner/Operator Telephone:	206-767-7800
Owner/Operator Telephone Ext:	Not reported
Owner/Operator Fax:	Not reported
Owner/Operator Email:	Not reported
Owner/Operator Indicator:	Owner
Owner/Operator Name:	SCOUGAL RUBBER CORP
Legal Status:	Private
Date Became Current:	1996-06-07 00:00:00.
Date Ended Current:	Not reported
Owner/Operator Address:	PO BOX 80226
Owner/Operator City,State,Zip:	SEATTLE, WA 98108-0226
Owner/Operator Telephone:	206-763-2650
Owner/Operator Telephone Ext:	Not reported
Owner/Operator Fax:	Not reported
Owner/Operator Email:	Not reported
Owner/Operator Indicator:	Operator
Owner/Operator Name:	SCOUGAL RUBBER CORP
Legal Status:	Private
Date Became Current:	Not reported
Date Ended Current:	Not reported
Owner/Operator Address:	6239 CORSON AVE S
Owner/Operator City,State,Zip:	SEATTLE, WA 98108
Owner/Operator Telephone:	206-763-2650
Owner/Operator Telephone Ext:	Not reported
Owner/Operator Fax:	Not reported
Owner/Operator Email:	Not reported

Map ID
Direction
Distance
Elevation

MAP FINDINGS

Site

Database(s)

EDR ID Number
EPA ID Number

SCOUGAL RUBBER CORP (Continued)

1000424894

Owner/Operator Indicator: Owner
Owner/Operator Name: SCOUGAL RUBBER CORP
Legal Status: Private
Date Became Current: 1996-06-07 00:00:00.
Date Ended Current: Not reported
Owner/Operator Address: PO BOX 80286
Owner/Operator City,State,Zip: SEATTLE, WA 98108
Owner/Operator Telephone: 206-763-2650
Owner/Operator Telephone Ext: Not reported
Owner/Operator Fax: Not reported
Owner/Operator Email: Not reported

Owner/Operator Indicator: Owner
Owner/Operator Name: SCOUGAL RUBBER CORP
Legal Status: Private
Date Became Current: 1996-06-07 00:00:00.
Date Ended Current: Not reported
Owner/Operator Address: PO BOX 80286
Owner/Operator City,State,Zip: SEATTLE, WA 98108
Owner/Operator Telephone: 206-763-2650
Owner/Operator Telephone Ext: Not reported
Owner/Operator Fax: Not reported
Owner/Operator Email: Not reported

Owner/Operator Indicator: Owner
Owner/Operator Name: SCOUGAL RUBBER CORP
Legal Status: Private
Date Became Current: 1996-06-07 00:00:00.
Date Ended Current: Not reported
Owner/Operator Address: PO BOX 80226
Owner/Operator City,State,Zip: SEATTLE, WA 98108
Owner/Operator Telephone: 206-763-2650
Owner/Operator Telephone Ext: Not reported
Owner/Operator Fax: Not reported
Owner/Operator Email: Not reported

Owner/Operator Indicator: Owner
Owner/Operator Name: BLASER DIE CASTING
Legal Status: Private
Date Became Current: Not reported
Date Ended Current: Not reported
Owner/Operator Address: PO BOX C81435
Owner/Operator City,State,Zip: SEATTLE, WA 98108
Owner/Operator Telephone: 206-767-7800
Owner/Operator Telephone Ext: Not reported
Owner/Operator Fax: Not reported
Owner/Operator Email: Not reported

Owner/Operator Indicator: Operator
Owner/Operator Name: SCOUGAL RUBBER CORP
Legal Status: Private
Date Became Current: Not reported
Date Ended Current: Not reported
Owner/Operator Address: 6239 CORSON AVE S
Owner/Operator City,State,Zip: SEATTLE, WA 98108
Owner/Operator Telephone: 206-763-2650
Owner/Operator Telephone Ext: Not reported

Map ID
Direction
Distance
Elevation

MAP FINDINGS

Site

Database(s)

EDR ID Number
EPA ID Number

SCOUGAL RUBBER CORP (Continued)

1000424894

Owner/Operator Fax:	Not reported
Owner/Operator Email:	Not reported
Owner/Operator Indicator:	Owner
Owner/Operator Name:	SCOUGAL RUBBER CORP
Legal Status:	Private
Date Became Current:	1996-06-07 00:00:00.
Date Ended Current:	Not reported
Owner/Operator Address:	PO BOX 80226
Owner/Operator City,State,Zip:	SEATTLE, WA 98108
Owner/Operator Telephone:	206-763-2650
Owner/Operator Telephone Ext:	Not reported
Owner/Operator Fax:	Not reported
Owner/Operator Email:	Not reported
Owner/Operator Indicator:	Owner
Owner/Operator Name:	SCOUGAL RUBBER CORP
Legal Status:	Private
Date Became Current:	1996-06-07 00:00:00.
Date Ended Current:	Not reported
Owner/Operator Address:	PO BOX 80286
Owner/Operator City,State,Zip:	SEATTLE, WA 98108-0286
Owner/Operator Telephone:	Not reported
Owner/Operator Telephone Ext:	Not reported
Owner/Operator Fax:	Not reported
Owner/Operator Email:	Not reported
Owner/Operator Indicator:	Owner
Owner/Operator Name:	SCOUGAL RUBBER CORP
Legal Status:	Private
Date Became Current:	Not reported
Date Ended Current:	Not reported
Owner/Operator Address:	6239 CORSON AVE S
Owner/Operator City,State,Zip:	SEATTLE, WA 98108
Owner/Operator Telephone:	000-000-0000
Owner/Operator Telephone Ext:	Not reported
Owner/Operator Fax:	Not reported
Owner/Operator Email:	Not reported
Owner/Operator Indicator:	Owner
Owner/Operator Name:	SCOUGAL RUBBER CORP
Legal Status:	Private
Date Became Current:	1996-06-07 00:00:00.
Date Ended Current:	Not reported
Owner/Operator Address:	PO BOX 80286
Owner/Operator City,State,Zip:	SEATTLE, WA 98108
Owner/Operator Telephone:	206-767-7800
Owner/Operator Telephone Ext:	Not reported
Owner/Operator Fax:	Not reported
Owner/Operator Email:	Not reported
Owner/Operator Indicator:	Operator
Owner/Operator Name:	SCOUGAL RUBBER CORP
Legal Status:	Private
Date Became Current:	Not reported
Date Ended Current:	Not reported
Owner/Operator Address:	6239 CORSON AVE S

Map ID
Direction
Distance
Elevation

MAP FINDINGS

Site

Database(s)

EDR ID Number
EPA ID Number

SCOUGAL RUBBER CORP (Continued)

1000424894

Owner/Operator City,State,Zip:	SEATTLE, WA 98108
Owner/Operator Telephone:	206-763-2650
Owner/Operator Telephone Ext:	Not reported
Owner/Operator Fax:	Not reported
Owner/Operator Email:	Not reported
Owner/Operator Indicator:	Owner
Owner/Operator Name:	SCOUGAL RUBBER CORP
Legal Status:	Private
Date Became Current:	1996-06-07 00:00:00.
Date Ended Current:	Not reported
Owner/Operator Address:	PO BOX 80286
Owner/Operator City,State,Zip:	SEATTLE, WA 98108
Owner/Operator Telephone:	206-767-7800
Owner/Operator Telephone Ext:	Not reported
Owner/Operator Fax:	Not reported
Owner/Operator Email:	Not reported
Owner/Operator Indicator:	Owner
Owner/Operator Name:	BLASER DIE CASTING
Legal Status:	Private
Date Became Current:	Not reported
Date Ended Current:	Not reported
Owner/Operator Address:	PO BOX C81435
Owner/Operator City,State,Zip:	SEATTLE, WA 98108
Owner/Operator Telephone:	206-767-7800
Owner/Operator Telephone Ext:	Not reported
Owner/Operator Fax:	Not reported
Owner/Operator Email:	Not reported
Owner/Operator Indicator:	Owner
Owner/Operator Name:	BLASER DIE CASTING
Legal Status:	Private
Date Became Current:	Not reported
Date Ended Current:	Not reported
Owner/Operator Address:	PO BOX C81435
Owner/Operator City,State,Zip:	SEATTLE, WA 98108
Owner/Operator Telephone:	206-767-7800
Owner/Operator Telephone Ext:	Not reported
Owner/Operator Fax:	Not reported
Owner/Operator Email:	Not reported
Owner/Operator Indicator:	Owner
Owner/Operator Name:	SCOUGAL RUBBER CORP
Legal Status:	Private
Date Became Current:	1996-06-07 00:00:00.
Date Ended Current:	Not reported
Owner/Operator Address:	PO BOX 80286
Owner/Operator City,State,Zip:	SEATTLE, WA 98108
Owner/Operator Telephone:	206-767-7800
Owner/Operator Telephone Ext:	Not reported
Owner/Operator Fax:	Not reported
Owner/Operator Email:	Not reported
Owner/Operator Indicator:	Owner
Owner/Operator Name:	SCOUGAL RUBBER CORP
Legal Status:	Private

Map ID
Direction
Distance
Elevation

MAP FINDINGS

Site

Database(s)

EDR ID Number
EPA ID Number

SCOUGAL RUBBER CORP (Continued)

1000424894

Date Became Current:	1996-06-07 00:00:00.
Date Ended Current:	Not reported
Owner/Operator Address:	PO BOX 80286
Owner/Operator City,State,Zip:	SEATTLE, WA 98108
Owner/Operator Telephone:	206-763-2650
Owner/Operator Telephone Ext:	Not reported
Owner/Operator Fax:	Not reported
Owner/Operator Email:	Not reported
Owner/Operator Indicator:	Owner
Owner/Operator Name:	BLASER DIE CASTING
Legal Status:	Private
Date Became Current:	Not reported
Date Ended Current:	Not reported
Owner/Operator Address:	PO BOX C81435
Owner/Operator City,State,Zip:	SEATTLE, WA 98108
Owner/Operator Telephone:	206-767-7800
Owner/Operator Telephone Ext:	Not reported
Owner/Operator Fax:	Not reported
Owner/Operator Email:	Not reported
Owner/Operator Indicator:	Operator
Owner/Operator Name:	SCOUGAL RUBBER CORP
Legal Status:	Private
Date Became Current:	Not reported
Date Ended Current:	Not reported
Owner/Operator Address:	6239 CORSON AVE S
Owner/Operator City,State,Zip:	SEATTLE, WA 98108
Owner/Operator Telephone:	206-763-2650
Owner/Operator Telephone Ext:	Not reported
Owner/Operator Fax:	Not reported
Owner/Operator Email:	Not reported
Owner/Operator Indicator:	Operator
Owner/Operator Name:	SCOUGAL RUBBER CORP
Legal Status:	Private
Date Became Current:	Not reported
Date Ended Current:	Not reported
Owner/Operator Address:	6239 CORSON AVE S
Owner/Operator City,State,Zip:	SEATTLE, WA 98108
Owner/Operator Telephone:	206-763-2650
Owner/Operator Telephone Ext:	Not reported
Owner/Operator Fax:	Not reported
Owner/Operator Email:	Not reported
Owner/Operator Indicator:	Operator
Owner/Operator Name:	SCOUGAL RUBBER CORP
Legal Status:	Private
Date Became Current:	Not reported
Date Ended Current:	Not reported
Owner/Operator Address:	6239 CORSON AVE S
Owner/Operator City,State,Zip:	SEATTLE, WA 98108
Owner/Operator Telephone:	206-763-2650
Owner/Operator Telephone Ext:	Not reported
Owner/Operator Fax:	Not reported
Owner/Operator Email:	Not reported

Map ID
Direction
Distance
Elevation

MAP FINDINGS

Site

Database(s)

EDR ID Number
EPA ID Number

SCOUGAL RUBBER CORP (Continued)

1000424894

Owner/Operator Indicator:	Owner
Owner/Operator Name:	BLASER DIE CASTING
Legal Status:	Private
Date Became Current:	Not reported
Date Ended Current:	Not reported
Owner/Operator Address:	PO BOX C81435
Owner/Operator City,State,Zip:	SEATTLE, WA 98108
Owner/Operator Telephone:	206-767-7800
Owner/Operator Telephone Ext:	Not reported
Owner/Operator Fax:	Not reported
Owner/Operator Email:	Not reported
Owner/Operator Indicator:	Operator
Owner/Operator Name:	SCOUGAL RUBBER CORP
Legal Status:	Private
Date Became Current:	1996-06-07 00:00:00.
Date Ended Current:	Not reported
Owner/Operator Address:	6239 CORSON AVE S
Owner/Operator City,State,Zip:	SEATTLE, WA 98108-3443
Owner/Operator Telephone:	Not reported
Owner/Operator Telephone Ext:	Not reported
Owner/Operator Fax:	Not reported
Owner/Operator Email:	Not reported
Owner/Operator Indicator:	Owner
Owner/Operator Name:	SCOUGAL RUBBER CORP
Legal Status:	Private
Date Became Current:	1996-06-07 00:00:00.
Date Ended Current:	Not reported
Owner/Operator Address:	PO BOX 80286
Owner/Operator City,State,Zip:	SEATTLE, WA 98108-0286
Owner/Operator Telephone:	Not reported
Owner/Operator Telephone Ext:	Not reported
Owner/Operator Fax:	Not reported
Owner/Operator Email:	Not reported
Owner/Operator Indicator:	Owner
Owner/Operator Name:	SCOUGAL RUBBER CORP
Legal Status:	Private
Date Became Current:	Not reported
Date Ended Current:	Not reported
Owner/Operator Address:	6239 CORSON AVE S
Owner/Operator City,State,Zip:	SEATTLE, WA 98108
Owner/Operator Telephone:	000-000-0000
Owner/Operator Telephone Ext:	Not reported
Owner/Operator Fax:	Not reported
Owner/Operator Email:	Not reported
Owner/Operator Indicator:	Owner
Owner/Operator Name:	SCOUGAL RUBBER CORP
Legal Status:	Private
Date Became Current:	1996-06-07 00:00:00.
Date Ended Current:	Not reported
Owner/Operator Address:	PO BOX 80286
Owner/Operator City,State,Zip:	SEATTLE, WA 98108
Owner/Operator Telephone:	206-767-7800
Owner/Operator Telephone Ext:	Not reported

Map ID
Direction
Distance
Elevation

MAP FINDINGS

Site

Database(s)

EDR ID Number
EPA ID Number

SCOUGAL RUBBER CORP (Continued)

1000424894

Owner/Operator Fax:	Not reported
Owner/Operator Email:	Not reported
Owner/Operator Indicator:	Owner
Owner/Operator Name:	BLASER DIE CASTING
Legal Status:	Private
Date Became Current:	Not reported
Date Ended Current:	Not reported
Owner/Operator Address:	PO BOX C81435
Owner/Operator City,State,Zip:	SEATTLE, WA 98108
Owner/Operator Telephone:	206-767-7800
Owner/Operator Telephone Ext:	Not reported
Owner/Operator Fax:	Not reported
Owner/Operator Email:	Not reported
Owner/Operator Indicator:	Operator
Owner/Operator Name:	SCOUGAL RUBBER CORP
Legal Status:	Private
Date Became Current:	Not reported
Date Ended Current:	Not reported
Owner/Operator Address:	6239 CORSON AVE S
Owner/Operator City,State,Zip:	SEATTLE, WA 98108
Owner/Operator Telephone:	206-763-2650
Owner/Operator Telephone Ext:	Not reported
Owner/Operator Fax:	Not reported
Owner/Operator Email:	Not reported
Owner/Operator Indicator:	Owner
Owner/Operator Name:	SCOUGAL RUBBER CORP
Legal Status:	Private
Date Became Current:	1996-06-07 00:00:00.
Date Ended Current:	Not reported
Owner/Operator Address:	PO BOX 80286
Owner/Operator City,State,Zip:	SEATTLE, WA 98108
Owner/Operator Telephone:	206-767-7800
Owner/Operator Telephone Ext:	Not reported
Owner/Operator Fax:	Not reported
Owner/Operator Email:	Not reported
Owner/Operator Indicator:	Owner
Owner/Operator Name:	SCOUGAL RUBBER CORP
Legal Status:	Private
Date Became Current:	1996-06-07 00:00:00.
Date Ended Current:	Not reported
Owner/Operator Address:	PO BOX 80286
Owner/Operator City,State,Zip:	SEATTLE, WA 98108
Owner/Operator Telephone:	206-763-2650
Owner/Operator Telephone Ext:	Not reported
Owner/Operator Fax:	Not reported
Owner/Operator Email:	Not reported
Owner/Operator Indicator:	Owner
Owner/Operator Name:	BLASER DIE CASTING
Legal Status:	Private
Date Became Current:	Not reported
Date Ended Current:	Not reported
Owner/Operator Address:	PO BOX C81435

Map ID
Direction
Distance
Elevation

MAP FINDINGS

Site

Database(s)

EDR ID Number
EPA ID Number

SCOUGAL RUBBER CORP (Continued)

1000424894

Owner/Operator City,State,Zip:	SEATTLE, WA 98108
Owner/Operator Telephone:	206-767-7800
Owner/Operator Telephone Ext:	Not reported
Owner/Operator Fax:	Not reported
Owner/Operator Email:	Not reported
Owner/Operator Indicator:	Operator
Owner/Operator Name:	SCOUGAL RUBBER CORP
Legal Status:	Private
Date Became Current:	Not reported
Date Ended Current:	Not reported
Owner/Operator Address:	6239 CORSON AVE S
Owner/Operator City,State,Zip:	SEATTLE, WA 98108
Owner/Operator Telephone:	206-763-2650
Owner/Operator Telephone Ext:	Not reported
Owner/Operator Fax:	Not reported
Owner/Operator Email:	Not reported
Owner/Operator Indicator:	Operator
Owner/Operator Name:	SCOUGAL RUBBER CORP
Legal Status:	Private
Date Became Current:	Not reported
Date Ended Current:	Not reported
Owner/Operator Address:	6239 CORSON AVE S
Owner/Operator City,State,Zip:	SEATTLE, WA 98108
Owner/Operator Telephone:	206-763-2650
Owner/Operator Telephone Ext:	Not reported
Owner/Operator Fax:	Not reported
Owner/Operator Email:	Not reported
Owner/Operator Indicator:	Operator
Owner/Operator Name:	SCOUGAL RUBBER CORP
Legal Status:	Private
Date Became Current:	Not reported
Date Ended Current:	Not reported
Owner/Operator Address:	6239 CORSON AVE S
Owner/Operator City,State,Zip:	SEATTLE, WA 98108
Owner/Operator Telephone:	206-763-2650
Owner/Operator Telephone Ext:	Not reported
Owner/Operator Fax:	Not reported
Owner/Operator Email:	Not reported
Owner/Operator Indicator:	Owner
Owner/Operator Name:	BLASER DIE CASTING
Legal Status:	Private
Date Became Current:	Not reported
Date Ended Current:	Not reported
Owner/Operator Address:	PO BOX C81435
Owner/Operator City,State,Zip:	SEATTLE, WA 98108
Owner/Operator Telephone:	206-767-7800
Owner/Operator Telephone Ext:	Not reported
Owner/Operator Fax:	Not reported
Owner/Operator Email:	Not reported
Owner/Operator Indicator:	Owner
Owner/Operator Name:	BLASER DIE CASTING
Legal Status:	Private

Map ID
Direction
Distance
Elevation

MAP FINDINGS

Site

Database(s)

EDR ID Number
EPA ID Number

SCOUGAL RUBBER CORP (Continued)

1000424894

Date Became Current:	Not reported
Date Ended Current:	Not reported
Owner/Operator Address:	PO BOX C81435
Owner/Operator City,State,Zip:	SEATTLE, WA 98108
Owner/Operator Telephone:	206-767-7800
Owner/Operator Telephone Ext:	Not reported
Owner/Operator Fax:	Not reported
Owner/Operator Email:	Not reported
Owner/Operator Indicator:	Owner
Owner/Operator Name:	SCOUGAL RUBBER CORP
Legal Status:	Private
Date Became Current:	1996-06-07 00:00:00.
Date Ended Current:	Not reported
Owner/Operator Address:	PO BOX 80286
Owner/Operator City,State,Zip:	SEATTLE, WA 98108-0286
Owner/Operator Telephone:	Not reported
Owner/Operator Telephone Ext:	Not reported
Owner/Operator Fax:	Not reported
Owner/Operator Email:	Not reported
Owner/Operator Indicator:	Owner
Owner/Operator Name:	SCOUGAL RUBBER CORP
Legal Status:	Private
Date Became Current:	Not reported
Date Ended Current:	Not reported
Owner/Operator Address:	6239 CORSON AVE S
Owner/Operator City,State,Zip:	SEATTLE, WA 98108
Owner/Operator Telephone:	000-000-0000
Owner/Operator Telephone Ext:	Not reported
Owner/Operator Fax:	Not reported
Owner/Operator Email:	Not reported
Owner/Operator Indicator:	Owner
Owner/Operator Name:	SCOUGAL RUBBER CORP
Legal Status:	Private
Date Became Current:	Not reported
Date Ended Current:	Not reported
Owner/Operator Address:	6239 CORSON AVE S
Owner/Operator City,State,Zip:	SEATTLE, WA 98108
Owner/Operator Telephone:	000-000-0000
Owner/Operator Telephone Ext:	Not reported
Owner/Operator Fax:	Not reported
Owner/Operator Email:	Not reported
Owner/Operator Indicator:	Owner
Owner/Operator Name:	SCOUGAL RUBBER CORP
Legal Status:	Private
Date Became Current:	1996-06-07 00:00:00.
Date Ended Current:	Not reported
Owner/Operator Address:	PO BOX 80286
Owner/Operator City,State,Zip:	SEATTLE, WA 98108
Owner/Operator Telephone:	206-767-7800
Owner/Operator Telephone Ext:	Not reported
Owner/Operator Fax:	Not reported
Owner/Operator Email:	Not reported

Map ID
Direction
Distance
Elevation

MAP FINDINGS

Site

Database(s)

EDR ID Number
EPA ID Number

SCOUGAL RUBBER CORP (Continued)

1000424894

Owner/Operator Indicator: Operator
Owner/Operator Name: SCOUGAL RUBBER CORP
Legal Status: Private
Date Became Current: Not reported
Date Ended Current: Not reported
Owner/Operator Address: 6239 CORSON AVE S
Owner/Operator City,State,Zip: SEATTLE, WA 98108
Owner/Operator Telephone: 206-763-2650
Owner/Operator Telephone Ext: Not reported
Owner/Operator Fax: Not reported
Owner/Operator Email: Not reported

Owner/Operator Indicator: Owner
Owner/Operator Name: SCOUGAL RUBBER CORP
Legal Status: Private
Date Became Current: 1996-06-07 00:00:00.
Date Ended Current: Not reported
Owner/Operator Address: PO BOX 80286
Owner/Operator City,State,Zip: SEATTLE, WA 98108
Owner/Operator Telephone: 206-763-2650
Owner/Operator Telephone Ext: Not reported
Owner/Operator Fax: Not reported
Owner/Operator Email: Not reported

Owner/Operator Indicator: Owner
Owner/Operator Name: SCOUGAL RUBBER CORP
Legal Status: Private
Date Became Current: 1996-06-07 00:00:00.
Date Ended Current: Not reported
Owner/Operator Address: PO BOX 80226
Owner/Operator City,State,Zip: SEATTLE, WA 98108
Owner/Operator Telephone: 206-763-2650
Owner/Operator Telephone Ext: Not reported
Owner/Operator Fax: Not reported
Owner/Operator Email: Not reported

Owner/Operator Indicator: Owner
Owner/Operator Name: SCOUGAL RUBBER CORP
Legal Status: Private
Date Became Current: 1996-06-07 00:00:00.
Date Ended Current: Not reported
Owner/Operator Address: PO BOX 80226
Owner/Operator City,State,Zip: SEATTLE, WA 98108
Owner/Operator Telephone: 206-763-2650
Owner/Operator Telephone Ext: Not reported
Owner/Operator Fax: Not reported
Owner/Operator Email: Not reported

Owner/Operator Indicator: Owner
Owner/Operator Name: SCOUGAL RUBBER CORP
Legal Status: Private
Date Became Current: 1996-06-07 00:00:00.
Date Ended Current: Not reported
Owner/Operator Address: PO BOX 80226
Owner/Operator City,State,Zip: SEATTLE, WA 98108
Owner/Operator Telephone: 206-763-2650
Owner/Operator Telephone Ext: Not reported

Map ID
Direction
Distance
Elevation

MAP FINDINGS

Site

Database(s)

EDR ID Number
EPA ID Number

SCOUGAL RUBBER CORP (Continued)

1000424894

Owner/Operator Fax:	Not reported
Owner/Operator Email:	Not reported
Owner/Operator Indicator:	Operator
Owner/Operator Name:	SCOUGAL RUBBER CORP
Legal Status:	Private
Date Became Current:	1996-06-07 00:00:00.
Date Ended Current:	Not reported
Owner/Operator Address:	6239 CORSON AVE S
Owner/Operator City,State,Zip:	SEATTLE, WA 98108
Owner/Operator Telephone:	206-763-2650
Owner/Operator Telephone Ext:	Not reported
Owner/Operator Fax:	Not reported
Owner/Operator Email:	Not reported
Owner/Operator Indicator:	Owner
Owner/Operator Name:	SCOUGAL RUBBER CORP
Legal Status:	Private
Date Became Current:	1996-06-07 00:00:00.
Date Ended Current:	Not reported
Owner/Operator Address:	PO BOX 80286
Owner/Operator City,State,Zip:	SEATTLE, WA 98108-0286
Owner/Operator Telephone:	206-763-2650
Owner/Operator Telephone Ext:	Not reported
Owner/Operator Fax:	Not reported
Owner/Operator Email:	Not reported
Owner/Operator Indicator:	Operator
Owner/Operator Name:	SCOUGAL RUBBER CORP
Legal Status:	Private
Date Became Current:	1996-06-07 00:00:00.
Date Ended Current:	Not reported
Owner/Operator Address:	6239 CORSON AVE S
Owner/Operator City,State,Zip:	SEATTLE, WA 98108-3443
Owner/Operator Telephone:	206-763-2650
Owner/Operator Telephone Ext:	Not reported
Owner/Operator Fax:	Not reported
Owner/Operator Email:	Not reported
Owner/Operator Indicator:	Owner
Owner/Operator Name:	SCOUGAL RUBBER CORP
Legal Status:	Private
Date Became Current:	Not reported
Date Ended Current:	Not reported
Owner/Operator Address:	6239 CORSON AVE S
Owner/Operator City,State,Zip:	SEATTLE, WA 98108
Owner/Operator Telephone:	000-000-0000
Owner/Operator Telephone Ext:	Not reported
Owner/Operator Fax:	Not reported
Owner/Operator Email:	Not reported
Owner/Operator Indicator:	Owner
Owner/Operator Name:	SCOUGAL RUBBER CORP
Legal Status:	Private
Date Became Current:	Not reported
Date Ended Current:	Not reported
Owner/Operator Address:	6239 CORSON AVE S

Map ID
Direction
Distance
Elevation

MAP FINDINGS

Site

Database(s)

EDR ID Number
EPA ID Number

SCOUGAL RUBBER CORP (Continued)

1000424894

Owner/Operator City,State,Zip:	SEATTLE, WA 98108
Owner/Operator Telephone:	000-000-0000
Owner/Operator Telephone Ext:	Not reported
Owner/Operator Fax:	Not reported
Owner/Operator Email:	Not reported
Owner/Operator Indicator:	Operator
Owner/Operator Name:	SCOUGAL RUBBER CORP
Legal Status:	Private
Date Became Current:	Not reported
Date Ended Current:	Not reported
Owner/Operator Address:	6239 CORSON AVE S
Owner/Operator City,State,Zip:	SEATTLE, WA 98108
Owner/Operator Telephone:	000-000-0000
Owner/Operator Telephone Ext:	Not reported
Owner/Operator Fax:	Not reported
Owner/Operator Email:	Not reported
Owner/Operator Indicator:	Owner
Owner/Operator Name:	BLASER DIE CASTING
Legal Status:	Private
Date Became Current:	Not reported
Date Ended Current:	Not reported
Owner/Operator Address:	PO BOX C81435
Owner/Operator City,State,Zip:	SEATTLE, WA 98108
Owner/Operator Telephone:	206-767-7800
Owner/Operator Telephone Ext:	Not reported
Owner/Operator Fax:	Not reported
Owner/Operator Email:	Not reported
Owner/Operator Indicator:	Operator
Owner/Operator Name:	SCOUGAL RUBBER CORP
Legal Status:	Private
Date Became Current:	Not reported
Date Ended Current:	Not reported
Owner/Operator Address:	6239 CORSON AVE S
Owner/Operator City,State,Zip:	SEATTLE, WA 98108
Owner/Operator Telephone:	206-763-2650
Owner/Operator Telephone Ext:	Not reported
Owner/Operator Fax:	Not reported
Owner/Operator Email:	Not reported
Owner/Operator Indicator:	Owner
Owner/Operator Name:	BLASER DIE CASTING
Legal Status:	Private
Date Became Current:	Not reported
Date Ended Current:	Not reported
Owner/Operator Address:	PO BOX C81435
Owner/Operator City,State,Zip:	SEATTLE, WA 98108
Owner/Operator Telephone:	206-767-7800
Owner/Operator Telephone Ext:	Not reported
Owner/Operator Fax:	Not reported
Owner/Operator Email:	Not reported
Owner/Operator Indicator:	Operator
Owner/Operator Name:	SCOUGAL RUBBER CORP
Legal Status:	Private

Map ID
Direction
Distance
Elevation

MAP FINDINGS

Site

Database(s)

EDR ID Number
EPA ID Number

SCOUGAL RUBBER CORP (Continued)

1000424894

Date Became Current:	Not reported
Date Ended Current:	Not reported
Owner/Operator Address:	6239 CORSON AVE S
Owner/Operator City,State,Zip:	SEATTLE, WA 98108
Owner/Operator Telephone:	206-763-2650
Owner/Operator Telephone Ext:	Not reported
Owner/Operator Fax:	Not reported
Owner/Operator Email:	Not reported
Owner/Operator Indicator:	Operator
Owner/Operator Name:	SCOUGAL RUBBER CORP
Legal Status:	Private
Date Became Current:	Not reported
Date Ended Current:	Not reported
Owner/Operator Address:	6239 CORSON AVE S
Owner/Operator City,State,Zip:	SEATTLE, WA 98108
Owner/Operator Telephone:	206-763-2650
Owner/Operator Telephone Ext:	Not reported
Owner/Operator Fax:	Not reported
Owner/Operator Email:	Not reported
Owner/Operator Indicator:	Operator
Owner/Operator Name:	SCOUGAL RUBBER CORP
Legal Status:	Private
Date Became Current:	Not reported
Date Ended Current:	Not reported
Owner/Operator Address:	6239 CORSON AVE S
Owner/Operator City,State,Zip:	SEATTLE, WA 98108
Owner/Operator Telephone:	206-763-2650
Owner/Operator Telephone Ext:	Not reported
Owner/Operator Fax:	Not reported
Owner/Operator Email:	Not reported
Owner/Operator Indicator:	Operator
Owner/Operator Name:	SCOUGAL RUBBER CORP
Legal Status:	Private
Date Became Current:	Not reported
Date Ended Current:	Not reported
Owner/Operator Address:	6239 CORSON AVE S
Owner/Operator City,State,Zip:	SEATTLE, WA 98108
Owner/Operator Telephone:	206-763-2650
Owner/Operator Telephone Ext:	Not reported
Owner/Operator Fax:	Not reported
Owner/Operator Email:	Not reported
Owner/Operator Indicator:	Owner
Owner/Operator Name:	SCOUGAL RUBBER CORP
Legal Status:	Private
Date Became Current:	1996-06-07 00:00:00.
Date Ended Current:	Not reported
Owner/Operator Address:	PO BOX 80286
Owner/Operator City,State,Zip:	SEATTLE, WA 98108
Owner/Operator Telephone:	206-763-2650
Owner/Operator Telephone Ext:	Not reported
Owner/Operator Fax:	Not reported
Owner/Operator Email:	Not reported

Map ID
Direction
Distance
Elevation

MAP FINDINGS

Site

Database(s)

EDR ID Number
EPA ID Number

SCOUGAL RUBBER CORP (Continued)

1000424894

Owner/Operator Indicator: Operator
Owner/Operator Name: SCOUGAL RUBBER CORP
Legal Status: Private
Date Became Current: Not reported
Date Ended Current: Not reported
Owner/Operator Address: 6239 CORSON AVE S
Owner/Operator City,State,Zip: SEATTLE, WA 98108
Owner/Operator Telephone: 206-763-2650
Owner/Operator Telephone Ext: Not reported
Owner/Operator Fax: Not reported
Owner/Operator Email: Not reported

Owner/Operator Indicator: Owner
Owner/Operator Name: SCOUGAL RUBBER CORP
Legal Status: Private
Date Became Current: 1996-06-07 00:00:00.
Date Ended Current: Not reported
Owner/Operator Address: PO BOX 80286
Owner/Operator City,State,Zip: SEATTLE, WA 98108
Owner/Operator Telephone: 206-763-2650
Owner/Operator Telephone Ext: Not reported
Owner/Operator Fax: Not reported
Owner/Operator Email: Not reported

Owner/Operator Indicator: Owner
Owner/Operator Name: BLASER DIE CASTING
Legal Status: Private
Date Became Current: Not reported
Date Ended Current: Not reported
Owner/Operator Address: PO BOX C81435
Owner/Operator City,State,Zip: SEATTLE, WA 98108
Owner/Operator Telephone: 206-767-7800
Owner/Operator Telephone Ext: Not reported
Owner/Operator Fax: Not reported
Owner/Operator Email: Not reported

Owner/Operator Indicator: Operator
Owner/Operator Name: SCOUGAL RUBBER CORP
Legal Status: Private
Date Became Current: Not reported
Date Ended Current: Not reported
Owner/Operator Address: 6239 CORSON AVE S
Owner/Operator City,State,Zip: SEATTLE, WA 98108
Owner/Operator Telephone: 206-763-2650
Owner/Operator Telephone Ext: Not reported
Owner/Operator Fax: Not reported
Owner/Operator Email: Not reported

Owner/Operator Indicator: Operator
Owner/Operator Name: SCOUGAL RUBBER CORP
Legal Status: Private
Date Became Current: Not reported
Date Ended Current: Not reported
Owner/Operator Address: 6239 CORSON AVE S
Owner/Operator City,State,Zip: SEATTLE, WA 98108
Owner/Operator Telephone: 206-763-2650
Owner/Operator Telephone Ext: Not reported

Map ID
Direction
Distance
Elevation

MAP FINDINGS

Site

Database(s)

EDR ID Number
EPA ID Number

SCOUGAL RUBBER CORP (Continued)

1000424894

Owner/Operator Fax:	Not reported
Owner/Operator Email:	Not reported
Owner/Operator Indicator:	Operator
Owner/Operator Name:	SCOUGAL RUBBER CORP
Legal Status:	Private
Date Became Current:	Not reported
Date Ended Current:	Not reported
Owner/Operator Address:	6239 CORSON AVE S
Owner/Operator City,State,Zip:	SEATTLE, WA 98108
Owner/Operator Telephone:	206-763-2650
Owner/Operator Telephone Ext:	Not reported
Owner/Operator Fax:	Not reported
Owner/Operator Email:	Not reported
Owner/Operator Indicator:	Owner
Owner/Operator Name:	SCOUGAL RUBBER CORP
Legal Status:	Private
Date Became Current:	1996-06-07 00:00:00.
Date Ended Current:	Not reported
Owner/Operator Address:	PO BOX 80226
Owner/Operator City,State,Zip:	SEATTLE, WA 98108
Owner/Operator Telephone:	206-763-2650
Owner/Operator Telephone Ext:	Not reported
Owner/Operator Fax:	Not reported
Owner/Operator Email:	Not reported
Owner/Operator Indicator:	Owner
Owner/Operator Name:	BLASER DIE CASTING
Legal Status:	Private
Date Became Current:	Not reported
Date Ended Current:	Not reported
Owner/Operator Address:	PO BOX C81435
Owner/Operator City,State,Zip:	SEATTLE, WA 98108
Owner/Operator Telephone:	206-767-7800
Owner/Operator Telephone Ext:	Not reported
Owner/Operator Fax:	Not reported
Owner/Operator Email:	Not reported
Owner/Operator Indicator:	Operator
Owner/Operator Name:	SCOUGAL RUBBER CORP
Legal Status:	Private
Date Became Current:	Not reported
Date Ended Current:	Not reported
Owner/Operator Address:	6239 CORSON AVE S
Owner/Operator City,State,Zip:	SEATTLE, WA 98108
Owner/Operator Telephone:	206-763-2650
Owner/Operator Telephone Ext:	Not reported
Owner/Operator Fax:	Not reported
Owner/Operator Email:	Not reported
Owner/Operator Indicator:	Operator
Owner/Operator Name:	SCOUGAL RUBBER CORP
Legal Status:	Private
Date Became Current:	1996-06-07 00:00:00.
Date Ended Current:	Not reported
Owner/Operator Address:	6239 CORSON AVE S

Map ID
Direction
Distance
Elevation

MAP FINDINGS

Site

Database(s)

EDR ID Number
EPA ID Number

SCOUGAL RUBBER CORP (Continued)

1000424894

Owner/Operator City,State,Zip: SEATTLE, WA 98108-3443
Owner/Operator Telephone: Not reported
Owner/Operator Telephone Ext: Not reported
Owner/Operator Fax: Not reported
Owner/Operator Email: Not reported

Owner/Operator Indicator: Operator
Owner/Operator Name: SCOUGAL RUBBER CORP
Legal Status: Private
Date Became Current: Not reported
Date Ended Current: Not reported
Owner/Operator Address: 6239 CORSON AVE S
Owner/Operator City,State,Zip: SEATTLE, WA 98108
Owner/Operator Telephone: 000-000-0000
Owner/Operator Telephone Ext: Not reported
Owner/Operator Fax: Not reported
Owner/Operator Email: Not reported

Owner/Operator Indicator: Owner
Owner/Operator Name: BLASER DIE CASTING
Legal Status: Private
Date Became Current: Not reported
Date Ended Current: Not reported
Owner/Operator Address: PO BOX C81435
Owner/Operator City,State,Zip: SEATTLE, WA 98108
Owner/Operator Telephone: 206-767-7800
Owner/Operator Telephone Ext: Not reported
Owner/Operator Fax: Not reported
Owner/Operator Email: Not reported

Owner/Operator Indicator: Owner
Owner/Operator Name: BLASER DIE CASTING
Legal Status: Private
Date Became Current: Not reported
Date Ended Current: Not reported
Owner/Operator Address: PO BOX C81435
Owner/Operator City,State,Zip: SEATTLE, WA 98108
Owner/Operator Telephone: 206-767-7800
Owner/Operator Telephone Ext: Not reported
Owner/Operator Fax: Not reported
Owner/Operator Email: Not reported

Owner/Operator Indicator: Owner
Owner/Operator Name: BLASER DIE CASTING
Legal Status: Private
Date Became Current: Not reported
Date Ended Current: Not reported
Owner/Operator Address: PO BOX C81435
Owner/Operator City,State,Zip: SEATTLE, WA 98108
Owner/Operator Telephone: 206-767-7800
Owner/Operator Telephone Ext: Not reported
Owner/Operator Fax: Not reported
Owner/Operator Email: Not reported

Owner/Operator Indicator: Owner
Owner/Operator Name: BLASER DIE CASTING
Legal Status: Private

Map ID
Direction
Distance
Elevation

MAP FINDINGS

Site

Database(s)

EDR ID Number
EPA ID Number

SCOUGAL RUBBER CORP (Continued)

1000424894

Date Became Current:	Not reported
Date Ended Current:	Not reported
Owner/Operator Address:	PO BOX C81435
Owner/Operator City,State,Zip:	SEATTLE, WA 98108
Owner/Operator Telephone:	206-767-7800
Owner/Operator Telephone Ext:	Not reported
Owner/Operator Fax:	Not reported
Owner/Operator Email:	Not reported
Owner/Operator Indicator:	Owner
Owner/Operator Name:	SCOUGAL RUBBER CORP
Legal Status:	Private
Date Became Current:	1996-06-07 00:00:00.
Date Ended Current:	Not reported
Owner/Operator Address:	PO BOX 80226
Owner/Operator City,State,Zip:	SEATTLE, WA 98108
Owner/Operator Telephone:	206-763-2650
Owner/Operator Telephone Ext:	Not reported
Owner/Operator Fax:	Not reported
Owner/Operator Email:	Not reported
Owner/Operator Indicator:	Owner
Owner/Operator Name:	SCOUGAL RUBBER CORP
Legal Status:	Private
Date Became Current:	1996-06-07 00:00:00.
Date Ended Current:	Not reported
Owner/Operator Address:	PO BOX 80226
Owner/Operator City,State,Zip:	SEATTLE, WA 98108
Owner/Operator Telephone:	206-763-2650
Owner/Operator Telephone Ext:	Not reported
Owner/Operator Fax:	Not reported
Owner/Operator Email:	Not reported
Owner/Operator Indicator:	Operator
Owner/Operator Name:	SCOUGAL RUBBER CORP
Legal Status:	Private
Date Became Current:	1996-06-07 00:00:00.
Date Ended Current:	Not reported
Owner/Operator Address:	6239 CORSON AVE S
Owner/Operator City,State,Zip:	SEATTLE, WA 98108-3443
Owner/Operator Telephone:	Not reported
Owner/Operator Telephone Ext:	Not reported
Owner/Operator Fax:	Not reported
Owner/Operator Email:	Not reported
Owner/Operator Indicator:	Owner
Owner/Operator Name:	SCOUGAL RUBBER CORP
Legal Status:	Private
Date Became Current:	Not reported
Date Ended Current:	Not reported
Owner/Operator Address:	6239 CORSON AVE S
Owner/Operator City,State,Zip:	SEATTLE, WA 98108
Owner/Operator Telephone:	000-000-0000
Owner/Operator Telephone Ext:	Not reported
Owner/Operator Fax:	Not reported
Owner/Operator Email:	Not reported

Map ID
Direction
Distance
Elevation

MAP FINDINGS

Site

Database(s)

EDR ID Number
EPA ID Number

SCOUGAL RUBBER CORP (Continued)

1000424894

Owner/Operator Indicator: Owner
Owner/Operator Name: SCOUGAL RUBBER CORP
Legal Status: Private
Date Became Current: Not reported
Date Ended Current: Not reported
Owner/Operator Address: 6239 CORSON AVE S
Owner/Operator City,State,Zip: SEATTLE, WA 98108
Owner/Operator Telephone: 000-000-0000
Owner/Operator Telephone Ext: Not reported
Owner/Operator Fax: Not reported
Owner/Operator Email: Not reported

Historic Generators:

Receive Date: 2010-02-05 00:00:00.0
Handler Name: SCOUGAL RUBBER CORP
Federal Waste Generator Description: Conditionally Exempt Small Quantity Generator
State District Owner: WA
Large Quantity Handler of Universal Waste: No
Recognized Trader Importer: No
Recognized Trader Exporter: No
Spent Lead Acid Battery Importer: No
Spent Lead Acid Battery Exporter: No
Current Record: No
Non Storage Recycler Activity: Not reported
Electronic Manifest Broker: Not reported

Receive Date: 2012-04-06 00:00:00.0
Handler Name: SCOUGAL RUBBER CORP
Federal Waste Generator Description: Not a generator, verified
State District Owner: WA
Large Quantity Handler of Universal Waste: No
Recognized Trader Importer: No
Recognized Trader Exporter: No
Spent Lead Acid Battery Importer: No
Spent Lead Acid Battery Exporter: No
Current Record: No
Non Storage Recycler Activity: Not reported
Electronic Manifest Broker: Not reported

Receive Date: 1993-12-31 00:00:00.0
Handler Name: SCOUGAL RUBBER CORP
Federal Waste Generator Description: Small Quantity Generator
State District Owner: WA
Large Quantity Handler of Universal Waste: No
Recognized Trader Importer: No
Recognized Trader Exporter: No
Spent Lead Acid Battery Importer: No
Spent Lead Acid Battery Exporter: No
Current Record: No
Non Storage Recycler Activity: Not reported
Electronic Manifest Broker: Not reported

Receive Date: 1994-01-01 00:00:00.0
Handler Name: SCOUGAL RUBBER CORP
Federal Waste Generator Description: Not a generator, verified
State District Owner: WA
Large Quantity Handler of Universal Waste: No

Map ID
Direction
Distance
Elevation

MAP FINDINGS

Site

Database(s)

EDR ID Number
EPA ID Number

SCOUGAL RUBBER CORP (Continued)

1000424894

Recognized Trader Importer: No
Recognized Trader Exporter: No
Spent Lead Acid Battery Importer: No
Spent Lead Acid Battery Exporter: No
Current Record: No
Non Storage Recycler Activity: Not reported
Electronic Manifest Broker: Not reported

Receive Date: 1995-01-01 00:00:00.0
Handler Name: SCOUGAL RUBBER CORP
Federal Waste Generator Description: Not a generator, verified
State District Owner: WA
Large Quantity Handler of Universal Waste: No
Recognized Trader Importer: No
Recognized Trader Exporter: No
Spent Lead Acid Battery Importer: No
Spent Lead Acid Battery Exporter: No
Current Record: No
Non Storage Recycler Activity: Not reported
Electronic Manifest Broker: Not reported

Receive Date: 1996-02-26 00:00:00.0
Handler Name: SCOUGAL RUBBER CORP
Federal Waste Generator Description: Small Quantity Generator
State District Owner: WA
Large Quantity Handler of Universal Waste: No
Recognized Trader Importer: No
Recognized Trader Exporter: No
Spent Lead Acid Battery Importer: No
Spent Lead Acid Battery Exporter: No
Current Record: No
Non Storage Recycler Activity: Not reported
Electronic Manifest Broker: Not reported

Receive Date: 1997-03-03 00:00:00.0
Handler Name: SCOUGAL RUBBER CORP
Federal Waste Generator Description: Small Quantity Generator
State District Owner: WA
Large Quantity Handler of Universal Waste: No
Recognized Trader Importer: No
Recognized Trader Exporter: No
Spent Lead Acid Battery Importer: No
Spent Lead Acid Battery Exporter: No
Current Record: No
Non Storage Recycler Activity: Not reported
Electronic Manifest Broker: Not reported

Receive Date: 1998-04-08 00:00:00.0
Handler Name: SCOUGAL RUBBER CORP
Federal Waste Generator Description: Conditionally Exempt Small Quantity Generator
State District Owner: WA
Large Quantity Handler of Universal Waste: No
Recognized Trader Importer: No
Recognized Trader Exporter: No
Spent Lead Acid Battery Importer: No
Spent Lead Acid Battery Exporter: No
Current Record: No

Map ID
Direction
Distance
Elevation

MAP FINDINGS

Site

Database(s)

EDR ID Number
EPA ID Number

SCOUGAL RUBBER CORP (Continued)

1000424894

Non Storage Recycler Activity:	Not reported
Electronic Manifest Broker:	Not reported
Receive Date:	1999-02-25 00:00:00.0
Handler Name:	SCOUGAL RUBBER CORP
Federal Waste Generator Description:	Small Quantity Generator
State District Owner:	WA
Large Quantity Handler of Universal Waste:	No
Recognized Trader Importer:	No
Recognized Trader Exporter:	No
Spent Lead Acid Battery Importer:	No
Spent Lead Acid Battery Exporter:	No
Current Record:	No
Non Storage Recycler Activity:	Not reported
Electronic Manifest Broker:	Not reported
Receive Date:	2000-03-01 00:00:00.0
Handler Name:	SCOUGAL RUBBER CORP
Federal Waste Generator Description:	Small Quantity Generator
State District Owner:	WA
Large Quantity Handler of Universal Waste:	No
Recognized Trader Importer:	No
Recognized Trader Exporter:	No
Spent Lead Acid Battery Importer:	No
Spent Lead Acid Battery Exporter:	No
Current Record:	No
Non Storage Recycler Activity:	Not reported
Electronic Manifest Broker:	Not reported
Receive Date:	2001-02-28 00:00:00.0
Handler Name:	SCOUGAL RUBBER CORP
Federal Waste Generator Description:	Not a generator, verified
State District Owner:	WA
Large Quantity Handler of Universal Waste:	No
Recognized Trader Importer:	No
Recognized Trader Exporter:	No
Spent Lead Acid Battery Importer:	No
Spent Lead Acid Battery Exporter:	No
Current Record:	No
Non Storage Recycler Activity:	Not reported
Electronic Manifest Broker:	Not reported
Receive Date:	2002-02-12 00:00:00.0
Handler Name:	SCOUGAL RUBBER CORP
Federal Waste Generator Description:	Conditionally Exempt Small Quantity Generator
State District Owner:	WA
Large Quantity Handler of Universal Waste:	No
Recognized Trader Importer:	No
Recognized Trader Exporter:	No
Spent Lead Acid Battery Importer:	No
Spent Lead Acid Battery Exporter:	No
Current Record:	No
Non Storage Recycler Activity:	Not reported
Electronic Manifest Broker:	Not reported
Receive Date:	2003-01-24 00:00:00.0
Handler Name:	SCOUGAL RUBBER CORP

Map ID
Direction
Distance
Elevation

MAP FINDINGS

Site

Database(s)

EDR ID Number
EPA ID Number

SCOUGAL RUBBER CORP (Continued)

1000424894

Federal Waste Generator Description: Conditionally Exempt Small Quantity Generator
State District Owner: WA
Large Quantity Handler of Universal Waste: No
Recognized Trader Importer: No
Recognized Trader Exporter: No
Spent Lead Acid Battery Importer: No
Spent Lead Acid Battery Exporter: No
Current Record: No
Non Storage Recycler Activity: Not reported
Electronic Manifest Broker: Not reported

Receive Date: 2004-01-12 00:00:00.0
Handler Name: SCOUGAL RUBBER CORP
Federal Waste Generator Description: Conditionally Exempt Small Quantity Generator
State District Owner: WA
Large Quantity Handler of Universal Waste: No
Recognized Trader Importer: No
Recognized Trader Exporter: No
Spent Lead Acid Battery Importer: No
Spent Lead Acid Battery Exporter: No
Current Record: No
Non Storage Recycler Activity: Not reported
Electronic Manifest Broker: Not reported

Receive Date: 2005-01-20 00:00:00.0
Handler Name: SCOUGAL RUBBER CORP
Federal Waste Generator Description: Conditionally Exempt Small Quantity Generator
State District Owner: WA
Large Quantity Handler of Universal Waste: No
Recognized Trader Importer: No
Recognized Trader Exporter: No
Spent Lead Acid Battery Importer: No
Spent Lead Acid Battery Exporter: No
Current Record: No
Non Storage Recycler Activity: Not reported
Electronic Manifest Broker: Not reported

Receive Date: 2005-02-10 00:00:00.0
Handler Name: SCOUGAL RUBBER CORP
Federal Waste Generator Description: Small Quantity Generator
State District Owner: WA
Large Quantity Handler of Universal Waste: No
Recognized Trader Importer: No
Recognized Trader Exporter: No
Spent Lead Acid Battery Importer: No
Spent Lead Acid Battery Exporter: No
Current Record: No
Non Storage Recycler Activity: Not reported
Electronic Manifest Broker: Not reported

Receive Date: 2006-02-23 00:00:00.0
Handler Name: SCOUGAL RUBBER CORP
Federal Waste Generator Description: Conditionally Exempt Small Quantity Generator
State District Owner: WA
Large Quantity Handler of Universal Waste: No
Recognized Trader Importer: No
Recognized Trader Exporter: No

Map ID
Direction
Distance
Elevation

MAP FINDINGS

Site

Database(s)

EDR ID Number
EPA ID Number

SCOUGAL RUBBER CORP (Continued)

1000424894

Spent Lead Acid Battery Importer:	No
Spent Lead Acid Battery Exporter:	No
Current Record:	No
Non Storage Recycler Activity:	Not reported
Electronic Manifest Broker:	Not reported
Receive Date:	2007-01-10 00:00:00.0
Handler Name:	SCOUGAL RUBBER CORP
Federal Waste Generator Description:	Conditionally Exempt Small Quantity Generator
State District Owner:	WA
Large Quantity Handler of Universal Waste:	No
Recognized Trader Importer:	No
Recognized Trader Exporter:	No
Spent Lead Acid Battery Importer:	No
Spent Lead Acid Battery Exporter:	No
Current Record:	No
Non Storage Recycler Activity:	Not reported
Electronic Manifest Broker:	Not reported
Receive Date:	2008-02-29 00:00:00.0
Handler Name:	SCOUGAL RUBBER CORP
Federal Waste Generator Description:	Conditionally Exempt Small Quantity Generator
State District Owner:	WA
Large Quantity Handler of Universal Waste:	No
Recognized Trader Importer:	No
Recognized Trader Exporter:	No
Spent Lead Acid Battery Importer:	No
Spent Lead Acid Battery Exporter:	No
Current Record:	No
Non Storage Recycler Activity:	Not reported
Electronic Manifest Broker:	Not reported
Receive Date:	2009-01-27 00:00:00.0
Handler Name:	SCOUGAL RUBBER CORP
Federal Waste Generator Description:	Conditionally Exempt Small Quantity Generator
State District Owner:	WA
Large Quantity Handler of Universal Waste:	No
Recognized Trader Importer:	No
Recognized Trader Exporter:	No
Spent Lead Acid Battery Importer:	No
Spent Lead Acid Battery Exporter:	No
Current Record:	No
Non Storage Recycler Activity:	Not reported
Electronic Manifest Broker:	Not reported
Receive Date:	2010-02-05 00:00:00.0
Handler Name:	SCOUGAL RUBBER CORP
Federal Waste Generator Description:	Conditionally Exempt Small Quantity Generator
State District Owner:	WA
Large Quantity Handler of Universal Waste:	No
Recognized Trader Importer:	No
Recognized Trader Exporter:	No
Spent Lead Acid Battery Importer:	No
Spent Lead Acid Battery Exporter:	No
Current Record:	No
Non Storage Recycler Activity:	Not reported
Electronic Manifest Broker:	Not reported

Map ID
Direction
Distance
Elevation

MAP FINDINGS

Site

Database(s)

EDR ID Number
EPA ID Number

SCOUGAL RUBBER CORP (Continued)

1000424894

Receive Date: 2010-02-05 00:00:00.0
Handler Name: SCOUGAL RUBBER CORP
Federal Waste Generator Description: Conditionally Exempt Small Quantity Generator
State District Owner: WA
Large Quantity Handler of Universal Waste: No
Recognized Trader Importer: No
Recognized Trader Exporter: No
Spent Lead Acid Battery Importer: No
Spent Lead Acid Battery Exporter: No
Current Record: No
Non Storage Recycler Activity: Not reported
Electronic Manifest Broker: Not reported

Receive Date: 2012-04-05 00:00:00.0
Handler Name: SCOUGAL RUBBER CORP
Federal Waste Generator Description: Small Quantity Generator
State District Owner: WA
Large Quantity Handler of Universal Waste: No
Recognized Trader Importer: No
Recognized Trader Exporter: No
Spent Lead Acid Battery Importer: No
Spent Lead Acid Battery Exporter: No
Current Record: No
Non Storage Recycler Activity: Not reported
Electronic Manifest Broker: Not reported

Receive Date: 2012-04-06 00:00:00.0
Handler Name: SCOUGAL RUBBER CORP
Federal Waste Generator Description: Small Quantity Generator
State District Owner: WA
Large Quantity Handler of Universal Waste: No
Recognized Trader Importer: No
Recognized Trader Exporter: No
Spent Lead Acid Battery Importer: No
Spent Lead Acid Battery Exporter: No
Current Record: No
Non Storage Recycler Activity: Not reported
Electronic Manifest Broker: Not reported

Receive Date: 2014-04-03 00:00:00.0
Handler Name: SCOUGAL RUBBER CORP
Federal Waste Generator Description: Small Quantity Generator
State District Owner: WA
Large Quantity Handler of Universal Waste: No
Recognized Trader Importer: No
Recognized Trader Exporter: No
Spent Lead Acid Battery Importer: No
Spent Lead Acid Battery Exporter: No
Current Record: No
Non Storage Recycler Activity: Not reported
Electronic Manifest Broker: Not reported

Receive Date: 2017-01-31 00:00:00.0
Handler Name: SCOUGAL RUBBER CORP
Federal Waste Generator Description: Small Quantity Generator
State District Owner: WA
Large Quantity Handler of Universal Waste: No

Map ID
Direction
Distance
Elevation

MAP FINDINGS

Site

Database(s)

EDR ID Number
EPA ID Number

SCOUGAL RUBBER CORP (Continued)

1000424894

Recognized Trader Importer: No
Recognized Trader Exporter: No
Spent Lead Acid Battery Importer: No
Spent Lead Acid Battery Exporter: No
Current Record: No
Non Storage Recycler Activity: Not reported
Electronic Manifest Broker: Not reported

Receive Date: 2017-02-01 00:00:00.0
Handler Name: SCOUGAL RUBBER CORP
Federal Waste Generator Description: Not a generator, verified
State District Owner: WA
Large Quantity Handler of Universal Waste: No
Recognized Trader Importer: No
Recognized Trader Exporter: No
Spent Lead Acid Battery Importer: No
Spent Lead Acid Battery Exporter: No
Current Record: No
Non Storage Recycler Activity: Not reported
Electronic Manifest Broker: Not reported

Receive Date: 2017-02-01 00:00:00.0
Handler Name: SCOUGAL RUBBER CORP
Federal Waste Generator Description: Small Quantity Generator
State District Owner: WA
Large Quantity Handler of Universal Waste: No
Recognized Trader Importer: No
Recognized Trader Exporter: No
Spent Lead Acid Battery Importer: No
Spent Lead Acid Battery Exporter: No
Current Record: No
Non Storage Recycler Activity: Not reported
Electronic Manifest Broker: Not reported

Receive Date: 2017-02-01 00:00:00.0
Handler Name: SCOUGAL RUBBER CORP
Federal Waste Generator Description: Not a generator, verified
State District Owner: WA
Large Quantity Handler of Universal Waste: No
Recognized Trader Importer: No
Recognized Trader Exporter: No
Spent Lead Acid Battery Importer: No
Spent Lead Acid Battery Exporter: No
Current Record: No
Non Storage Recycler Activity: Not reported
Electronic Manifest Broker: Not reported

Receive Date: 2018-04-06 00:00:00.0
Handler Name: SCOUGAL RUBBER CORP
Federal Waste Generator Description: Large Quantity Generator
State District Owner: WA
Large Quantity Handler of Universal Waste: No
Recognized Trader Importer: No
Recognized Trader Exporter: No
Spent Lead Acid Battery Importer: No
Spent Lead Acid Battery Exporter: No
Current Record: No

Map ID
Direction
Distance
Elevation

MAP FINDINGS

Site

Database(s)

EDR ID Number
EPA ID Number

SCOUGAL RUBBER CORP (Continued)

1000424894

Non Storage Recycler Activity:	Not reported
Electronic Manifest Broker:	Not reported
Receive Date:	2019-02-28 00:00:00.0
Handler Name:	SCOUGAL RUBBER CORP
Federal Waste Generator Description:	Conditionally Exempt Small Quantity Generator
State District Owner:	WA
Large Quantity Handler of Universal Waste:	No
Recognized Trader Importer:	No
Recognized Trader Exporter:	No
Spent Lead Acid Battery Importer:	No
Spent Lead Acid Battery Exporter:	No
Current Record:	Yes
Non Storage Recycler Activity:	Not reported
Electronic Manifest Broker:	Not reported
Receive Date:	2003-12-31 00:00:00.0
Handler Name:	SCOUGAL RUBBER CORP
Federal Waste Generator Description:	Not a generator, verified
State District Owner:	WA
Large Quantity Handler of Universal Waste:	No
Recognized Trader Importer:	No
Recognized Trader Exporter:	No
Spent Lead Acid Battery Importer:	No
Spent Lead Acid Battery Exporter:	No
Current Record:	No
Non Storage Recycler Activity:	Not reported
Electronic Manifest Broker:	Not reported
Receive Date:	2005-12-31 00:00:00.0
Handler Name:	SCOUGAL RUBBER CORP
Federal Waste Generator Description:	Not a generator, verified
State District Owner:	WA
Large Quantity Handler of Universal Waste:	No
Recognized Trader Importer:	No
Recognized Trader Exporter:	No
Spent Lead Acid Battery Importer:	No
Spent Lead Acid Battery Exporter:	No
Current Record:	No
Non Storage Recycler Activity:	Not reported
Electronic Manifest Broker:	Not reported
Receive Date:	2007-12-31 00:00:00.0
Handler Name:	SCOUGAL RUBBER CORP
Federal Waste Generator Description:	Not a generator, verified
State District Owner:	WA
Large Quantity Handler of Universal Waste:	No
Recognized Trader Importer:	No
Recognized Trader Exporter:	No
Spent Lead Acid Battery Importer:	No
Spent Lead Acid Battery Exporter:	No
Current Record:	No
Non Storage Recycler Activity:	Not reported
Electronic Manifest Broker:	Not reported

Map ID
Direction
Distance
Elevation

MAP FINDINGS

Site

Database(s)

EDR ID Number
EPA ID Number

SCOUGAL RUBBER CORP (Continued)

1000424894

Facility Has Received Notices of Violation:

Found Violation: Yes
Agency Which Determined Violation: State
Violation Short Description: Generators - General
Date Violation was Determined: 1998-07-16 00:00:00.0
Actual Return to Compliance Date: 1998-07-23 00:00:00.0
Return to Compliance Qualifier: Observed
Violation Responsible Agency: State
Scheduled Compliance Date: Not reported
Enforcement Identifier: Not reported
Date of Enforcement Action: Not reported
Enforcement Responsible Agency: Not reported
Enforcement Docket Number: Not reported
Enforcement Attorney: Not reported
Corrective Action Component: Not reported
Appeal Initiated Date: Not reported
Appeal Resolution Date: Not reported
Disposition Status Date: Not reported
Disposition Status: Not reported
Disposition Status Description: Not reported
Consent/Final Order Sequence Number: Not reported
Consent/Final Order Respondent Name: Not reported
Consent/Final Order Lead Agency: Not reported
Enforcement Type: Not reported
Enforcement Responsible Person: Not reported
Enforcement Responsible Sub-Organization: Not reported
SEP Sequence Number: Not reported
SEP Expenditure Amount: Not reported
SEP Scheduled Completion Date: Not reported
SEP Actual Date: Not reported
SEP Defaulted Date: Not reported
SEP Type: Not reported
SEP Type Description: Not reported
Proposed Amount: Not reported
Final Monetary Amount: Not reported
Paid Amount: Not reported
Final Count: Not reported
Final Amount: Not reported

Found Violation: Yes
Agency Which Determined Violation: State
Violation Short Description: Universal Waste - Small Quantity Handlers
Date Violation was Determined: 2016-11-22 00:00:00.0
Actual Return to Compliance Date: 2017-02-01 00:00:00.0
Return to Compliance Qualifier: Documented
Violation Responsible Agency: State
Scheduled Compliance Date: 2017-01-30 00:00:00.0
Enforcement Identifier: 001
Date of Enforcement Action: 2016-12-20 00:00:00.0
Enforcement Responsible Agency: State
Enforcement Docket Number: Not reported
Enforcement Attorney: Not reported
Corrective Action Component: No
Appeal Initiated Date: Not reported
Appeal Resolution Date: Not reported
Disposition Status Date: Not reported
Disposition Status: Not reported

Map ID
Direction
Distance
Elevation

MAP FINDINGS

Site

Database(s)

EDR ID Number
EPA ID Number

SCOUGAL RUBBER CORP (Continued)

1000424894

Disposition Status Description:	Not reported
Consent/Final Order Sequence Number:	Not reported
Consent/Final Order Respondent Name:	Not reported
Consent/Final Order Lead Agency:	Not reported
Enforcement Type:	WRITTEN INFORMAL
Enforcement Responsible Person:	WAEJK
Enforcement Responsible Sub-Organization:	NW
SEP Sequence Number:	Not reported
SEP Expenditure Amount:	Not reported
SEP Scheduled Completion Date:	Not reported
SEP Actual Date:	Not reported
SEP Defaulted Date:	Not reported
SEP Type:	Not reported
SEP Type Description:	Not reported
Proposed Amount:	Not reported
Final Monetary Amount:	Not reported
Paid Amount:	Not reported
Final Count:	Not reported
Final Amount:	Not reported
Found Violation:	No
Agency Which Determined Violation:	Not reported
Violation Short Description:	Not reported
Date Violation was Determined:	Not reported
Actual Return to Compliance Date:	Not reported
Return to Compliance Qualifier:	Not reported
Violation Responsible Agency:	Not reported
Scheduled Compliance Date:	Not reported
Enforcement Identifier:	Not reported
Date of Enforcement Action:	Not reported
Enforcement Responsible Agency:	Not reported
Enforcement Docket Number:	Not reported
Enforcement Attorney:	Not reported
Corrective Action Component:	Not reported
Appeal Initiated Date:	Not reported
Appeal Resolution Date:	Not reported
Disposition Status Date:	Not reported
Disposition Status:	Not reported
Disposition Status Description:	Not reported
Consent/Final Order Sequence Number:	Not reported
Consent/Final Order Respondent Name:	Not reported
Consent/Final Order Lead Agency:	Not reported
Enforcement Type:	Not reported
Enforcement Responsible Person:	Not reported
Enforcement Responsible Sub-Organization:	Not reported
SEP Sequence Number:	Not reported
SEP Expenditure Amount:	Not reported
SEP Scheduled Completion Date:	Not reported
SEP Actual Date:	Not reported
SEP Defaulted Date:	Not reported
SEP Type:	Not reported
SEP Type Description:	Not reported
Proposed Amount:	Not reported
Final Monetary Amount:	Not reported
Paid Amount:	Not reported
Final Count:	Not reported
Final Amount:	Not reported

Map ID
Direction
Distance
Elevation

MAP FINDINGS

Site

Database(s)

EDR ID Number
EPA ID Number

SCOUGAL RUBBER CORP (Continued)

1000424894

Found Violation: Yes
Agency Which Determined Violation: State
Violation Short Description: Generators - Records/Reporting
Date Violation was Determined: 2014-01-28 00:00:00.0
Actual Return to Compliance Date: 2014-04-03 00:00:00.0
Return to Compliance Qualifier: Documented
Violation Responsible Agency: State
Scheduled Compliance Date: 2014-03-19 00:00:00.0
Enforcement Identifier: 001
Date of Enforcement Action: 2014-02-18 00:00:00.0
Enforcement Responsible Agency: State
Enforcement Docket Number: Not reported
Enforcement Attorney: Not reported
Corrective Action Component: No
Appeal Initiated Date: Not reported
Appeal Resolution Date: Not reported
Disposition Status Date: Not reported
Disposition Status: Not reported
Disposition Status Description: Not reported
Consent/Final Order Sequence Number: Not reported
Consent/Final Order Respondent Name: Not reported
Consent/Final Order Lead Agency: Not reported
Enforcement Type: WRITTEN INFORMAL
Enforcement Responsible Person: WACEW
Enforcement Responsible Sub-Organization: NW
SEP Sequence Number: Not reported
SEP Expenditure Amount: Not reported
SEP Scheduled Completion Date: Not reported
SEP Actual Date: Not reported
SEP Defaulted Date: Not reported
SEP Type: Not reported
SEP Type Description: Not reported
Proposed Amount: Not reported
Final Monetary Amount: Not reported
Paid Amount: Not reported
Final Count: Not reported
Final Amount: Not reported

Found Violation: Yes
Agency Which Determined Violation: State
Violation Short Description: Generators - Pre-transport
Date Violation was Determined: 2014-01-28 00:00:00.0
Actual Return to Compliance Date: 2014-04-03 00:00:00.0
Return to Compliance Qualifier: Documented
Violation Responsible Agency: State
Scheduled Compliance Date: 2014-03-19 00:00:00.0
Enforcement Identifier: 001
Date of Enforcement Action: 2014-02-18 00:00:00.0
Enforcement Responsible Agency: State
Enforcement Docket Number: Not reported
Enforcement Attorney: Not reported
Corrective Action Component: No
Appeal Initiated Date: Not reported
Appeal Resolution Date: Not reported
Disposition Status Date: Not reported
Disposition Status: Not reported
Disposition Status Description: Not reported

Map ID
Direction
Distance
Elevation

MAP FINDINGS

Site

Database(s)

EDR ID Number
EPA ID Number

SCOUGAL RUBBER CORP (Continued)

1000424894

Consent/Final Order Sequence Number: Not reported
Consent/Final Order Respondent Name: Not reported
Consent/Final Order Lead Agency: Not reported
Enforcement Type: WRITTEN INFORMAL
Enforcement Responsible Person: WACEW
Enforcement Responsible Sub-Organization: NW
SEP Sequence Number: Not reported
SEP Expenditure Amount: Not reported
SEP Scheduled Completion Date: Not reported
SEP Actual Date: Not reported
SEP Defaulted Date: Not reported
SEP Type: Not reported
SEP Type Description: Not reported
Proposed Amount: Not reported
Final Monetary Amount: Not reported
Paid Amount: Not reported
Final Count: Not reported
Final Amount: Not reported

Found Violation: Yes
Agency Which Determined Violation: State
Violation Short Description: Listing - General
Date Violation was Determined: 2008-01-31 00:00:00.0
Actual Return to Compliance Date: 2008-03-27 00:00:00.0
Return to Compliance Qualifier: Documented
Violation Responsible Agency: State
Scheduled Compliance Date: 2008-03-15 00:00:00.0
Enforcement Identifier: 001
Date of Enforcement Action: 2008-02-15 00:00:00.0
Enforcement Responsible Agency: State
Enforcement Docket Number: Not reported
Enforcement Attorney: Not reported
Corrective Action Component: No
Appeal Initiated Date: Not reported
Appeal Resolution Date: Not reported
Disposition Status Date: Not reported
Disposition Status: Not reported
Disposition Status Description: Not reported

Consent/Final Order Sequence Number: Not reported
Consent/Final Order Respondent Name: Not reported
Consent/Final Order Lead Agency: Not reported
Enforcement Type: WRITTEN INFORMAL
Enforcement Responsible Person: WAMKJ
Enforcement Responsible Sub-Organization: NW
SEP Sequence Number: Not reported
SEP Expenditure Amount: Not reported
SEP Scheduled Completion Date: Not reported
SEP Actual Date: Not reported
SEP Defaulted Date: Not reported
SEP Type: Not reported
SEP Type Description: Not reported
Proposed Amount: Not reported
Final Monetary Amount: Not reported
Paid Amount: Not reported
Final Count: Not reported
Final Amount: Not reported

Map ID
Direction
Distance
Elevation

MAP FINDINGS

Site

Database(s)

EDR ID Number
EPA ID Number

SCOUGAL RUBBER CORP (Continued)

1000424894

Found Violation: Yes
Agency Which Determined Violation: State
Violation Short Description: Generators - Pre-transport
Date Violation was Determined: 2008-01-31 00:00:00.0
Actual Return to Compliance Date: 2008-03-27 00:00:00.0
Return to Compliance Qualifier: Documented
Violation Responsible Agency: State
Scheduled Compliance Date: 2008-03-15 00:00:00.0
Enforcement Identifier: 001
Date of Enforcement Action: 2008-02-15 00:00:00.0
Enforcement Responsible Agency: State
Enforcement Docket Number: Not reported
Enforcement Attorney: Not reported
Corrective Action Component: No
Appeal Initiated Date: Not reported
Appeal Resolution Date: Not reported
Disposition Status Date: Not reported
Disposition Status: Not reported
Disposition Status Description: Not reported
Consent/Final Order Sequence Number: Not reported
Consent/Final Order Respondent Name: Not reported
Consent/Final Order Lead Agency: Not reported
Enforcement Type: WRITTEN INFORMAL
Enforcement Responsible Person: WAMKJ
Enforcement Responsible Sub-Organization: NW
SEP Sequence Number: Not reported
SEP Expenditure Amount: Not reported
SEP Scheduled Completion Date: Not reported
SEP Actual Date: Not reported
SEP Defaulted Date: Not reported
SEP Type: Not reported
SEP Type Description: Not reported
Proposed Amount: Not reported
Final Monetary Amount: Not reported
Paid Amount: Not reported
Final Count: Not reported
Final Amount: Not reported

Found Violation: Yes
Agency Which Determined Violation: State
Violation Short Description: Generators - General
Date Violation was Determined: 1998-07-16 00:00:00.0
Actual Return to Compliance Date: 1998-09-23 00:00:00.0
Return to Compliance Qualifier: Observed
Violation Responsible Agency: State
Scheduled Compliance Date: 1998-08-24 00:00:00.0
Enforcement Identifier: 000
Date of Enforcement Action: 1998-07-24 00:00:00.0
Enforcement Responsible Agency: State
Enforcement Docket Number: Not reported
Enforcement Attorney: R0
Corrective Action Component: No
Appeal Initiated Date: Not reported
Appeal Resolution Date: Not reported
Disposition Status Date: Not reported
Disposition Status: Not reported
Disposition Status Description: Not reported

Map ID
Direction
Distance
Elevation

MAP FINDINGS

Site

Database(s)

EDR ID Number
EPA ID Number

SCOUGAL RUBBER CORP (Continued)

1000424894

Consent/Final Order Sequence Number: Not reported
Consent/Final Order Respondent Name: Not reported
Consent/Final Order Lead Agency: Not reported
Enforcement Type: WRITTEN INFORMAL
Enforcement Responsible Person: WAEXZ
Enforcement Responsible Sub-Organization: NW
SEP Sequence Number: Not reported
SEP Expenditure Amount: Not reported
SEP Scheduled Completion Date: Not reported
SEP Actual Date: Not reported
SEP Defaulted Date: Not reported
SEP Type: Not reported
SEP Type Description: Not reported
Proposed Amount: Not reported
Final Monetary Amount: Not reported
Paid Amount: Not reported
Final Count: Not reported
Final Amount: Not reported

Found Violation: Yes
Agency Which Determined Violation: State
Violation Short Description: Generators - Manifest
Date Violation was Determined: 2014-01-28 00:00:00.0
Actual Return to Compliance Date: 2014-04-03 00:00:00.0
Return to Compliance Qualifier: Documented
Violation Responsible Agency: State
Scheduled Compliance Date: 2014-03-19 00:00:00.0
Enforcement Identifier: 001
Date of Enforcement Action: 2014-02-18 00:00:00.0
Enforcement Responsible Agency: State
Enforcement Docket Number: Not reported
Enforcement Attorney: Not reported
Corrective Action Component: No
Appeal Initiated Date: Not reported
Appeal Resolution Date: Not reported
Disposition Status Date: Not reported
Disposition Status: Not reported
Disposition Status Description: Not reported

Consent/Final Order Sequence Number: Not reported
Consent/Final Order Respondent Name: Not reported
Consent/Final Order Lead Agency: Not reported
Enforcement Type: WRITTEN INFORMAL
Enforcement Responsible Person: WACEW
Enforcement Responsible Sub-Organization: NW
SEP Sequence Number: Not reported
SEP Expenditure Amount: Not reported
SEP Scheduled Completion Date: Not reported
SEP Actual Date: Not reported
SEP Defaulted Date: Not reported
SEP Type: Not reported
SEP Type Description: Not reported
Proposed Amount: Not reported
Final Monetary Amount: Not reported
Paid Amount: Not reported
Final Count: Not reported
Final Amount: Not reported

Map ID
Direction
Distance
Elevation

MAP FINDINGS

Site

Database(s)

EDR ID Number
EPA ID Number

SCOUGAL RUBBER CORP (Continued)

1000424894

Found Violation: Yes
Agency Which Determined Violation: State
Violation Short Description: Generators - Pre-transport
Date Violation was Determined: 2014-01-28 00:00:00.0
Actual Return to Compliance Date: 2014-04-03 00:00:00.0
Return to Compliance Qualifier: Documented
Violation Responsible Agency: State
Scheduled Compliance Date: 2014-03-19 00:00:00.0
Enforcement Identifier: 001
Date of Enforcement Action: 2014-02-18 00:00:00.0
Enforcement Responsible Agency: State
Enforcement Docket Number: Not reported
Enforcement Attorney: Not reported
Corrective Action Component: No
Appeal Initiated Date: Not reported
Appeal Resolution Date: Not reported
Disposition Status Date: Not reported
Disposition Status: Not reported
Disposition Status Description: Not reported
Consent/Final Order Sequence Number: Not reported
Consent/Final Order Respondent Name: Not reported
Consent/Final Order Lead Agency: Not reported
Enforcement Type: WRITTEN INFORMAL
Enforcement Responsible Person: WACEW
Enforcement Responsible Sub-Organization: NW
SEP Sequence Number: Not reported
SEP Expenditure Amount: Not reported
SEP Scheduled Completion Date: Not reported
SEP Actual Date: Not reported
SEP Defaulted Date: Not reported
SEP Type: Not reported
SEP Type Description: Not reported
Proposed Amount: Not reported
Final Monetary Amount: Not reported
Paid Amount: Not reported
Final Count: Not reported
Final Amount: Not reported

Found Violation: Yes
Agency Which Determined Violation: State
Violation Short Description: State Statute or Regulation
Date Violation was Determined: 2014-01-28 00:00:00.0
Actual Return to Compliance Date: 2014-04-03 00:00:00.0
Return to Compliance Qualifier: Documented
Violation Responsible Agency: State
Scheduled Compliance Date: 2014-03-19 00:00:00.0
Enforcement Identifier: 001
Date of Enforcement Action: 2014-02-18 00:00:00.0
Enforcement Responsible Agency: State
Enforcement Docket Number: Not reported
Enforcement Attorney: Not reported
Corrective Action Component: No
Appeal Initiated Date: Not reported
Appeal Resolution Date: Not reported
Disposition Status Date: Not reported
Disposition Status: Not reported
Disposition Status Description: Not reported

Map ID
Direction
Distance
Elevation

MAP FINDINGS

Site

Database(s)

EDR ID Number
EPA ID Number

SCOUGAL RUBBER CORP (Continued)

1000424894

Consent/Final Order Sequence Number: Not reported
Consent/Final Order Respondent Name: Not reported
Consent/Final Order Lead Agency: Not reported
Enforcement Type: WRITTEN INFORMAL
Enforcement Responsible Person: WACEW
Enforcement Responsible Sub-Organization: NW
SEP Sequence Number: Not reported
SEP Expenditure Amount: Not reported
SEP Scheduled Completion Date: Not reported
SEP Actual Date: Not reported
SEP Defaulted Date: Not reported
SEP Type: Not reported
SEP Type Description: Not reported
Proposed Amount: Not reported
Final Monetary Amount: Not reported
Paid Amount: Not reported
Final Count: Not reported
Final Amount: Not reported

Found Violation: Yes
Agency Which Determined Violation: State
Violation Short Description: Used Oil - Generators
Date Violation was Determined: 2008-01-31 00:00:00.0
Actual Return to Compliance Date: 2008-03-27 00:00:00.0
Return to Compliance Qualifier: Documented
Violation Responsible Agency: State
Scheduled Compliance Date: 2008-03-15 00:00:00.0
Enforcement Identifier: 001
Date of Enforcement Action: 2008-02-15 00:00:00.0
Enforcement Responsible Agency: State
Enforcement Docket Number: Not reported
Enforcement Attorney: Not reported
Corrective Action Component: No
Appeal Initiated Date: Not reported
Appeal Resolution Date: Not reported
Disposition Status Date: Not reported
Disposition Status: Not reported
Disposition Status Description: Not reported

Consent/Final Order Sequence Number: Not reported
Consent/Final Order Respondent Name: Not reported
Consent/Final Order Lead Agency: Not reported
Enforcement Type: WRITTEN INFORMAL
Enforcement Responsible Person: WAMKJ
Enforcement Responsible Sub-Organization: NW
SEP Sequence Number: Not reported
SEP Expenditure Amount: Not reported
SEP Scheduled Completion Date: Not reported
SEP Actual Date: Not reported
SEP Defaulted Date: Not reported
SEP Type: Not reported
SEP Type Description: Not reported
Proposed Amount: Not reported
Final Monetary Amount: Not reported
Paid Amount: Not reported
Final Count: Not reported
Final Amount: Not reported

Map ID
Direction
Distance
Elevation

MAP FINDINGS

Site

Database(s)

EDR ID Number
EPA ID Number

SCOUGAL RUBBER CORP (Continued)

1000424894

Found Violation: Yes
Agency Which Determined Violation: State
Violation Short Description: State Statute or Regulation
Date Violation was Determined: 2008-01-31 00:00:00.0
Actual Return to Compliance Date: 2008-03-27 00:00:00.0
Return to Compliance Qualifier: Documented
Violation Responsible Agency: State
Scheduled Compliance Date: 2008-03-15 00:00:00.0
Enforcement Identifier: 001
Date of Enforcement Action: 2008-02-15 00:00:00.0
Enforcement Responsible Agency: State
Enforcement Docket Number: Not reported
Enforcement Attorney: Not reported
Corrective Action Component: No
Appeal Initiated Date: Not reported
Appeal Resolution Date: Not reported
Disposition Status Date: Not reported
Disposition Status: Not reported
Disposition Status Description: Not reported
Consent/Final Order Sequence Number: Not reported
Consent/Final Order Respondent Name: Not reported
Consent/Final Order Lead Agency: Not reported
Enforcement Type: WRITTEN INFORMAL
Enforcement Responsible Person: WAMKJ
Enforcement Responsible Sub-Organization: NW
SEP Sequence Number: Not reported
SEP Expenditure Amount: Not reported
SEP Scheduled Completion Date: Not reported
SEP Actual Date: Not reported
SEP Defaulted Date: Not reported
SEP Type: Not reported
SEP Type Description: Not reported
Proposed Amount: Not reported
Final Monetary Amount: Not reported
Paid Amount: Not reported
Final Count: Not reported
Final Amount: Not reported

Found Violation: Yes
Agency Which Determined Violation: State
Violation Short Description: State Statute or Regulation
Date Violation was Determined: 2008-01-31 00:00:00.0
Actual Return to Compliance Date: 2008-03-27 00:00:00.0
Return to Compliance Qualifier: Documented
Violation Responsible Agency: State
Scheduled Compliance Date: 2008-03-15 00:00:00.0
Enforcement Identifier: 001
Date of Enforcement Action: 2008-02-15 00:00:00.0
Enforcement Responsible Agency: State
Enforcement Docket Number: Not reported
Enforcement Attorney: Not reported
Corrective Action Component: No
Appeal Initiated Date: Not reported
Appeal Resolution Date: Not reported
Disposition Status Date: Not reported
Disposition Status: Not reported
Disposition Status Description: Not reported

Map ID
Direction
Distance
Elevation

MAP FINDINGS

Site

Database(s)

EDR ID Number
EPA ID Number

SCOUGAL RUBBER CORP (Continued)

1000424894

Consent/Final Order Sequence Number: Not reported
Consent/Final Order Respondent Name: Not reported
Consent/Final Order Lead Agency: Not reported
Enforcement Type: WRITTEN INFORMAL
Enforcement Responsible Person: WAMKJ
Enforcement Responsible Sub-Organization: NW
SEP Sequence Number: Not reported
SEP Expenditure Amount: Not reported
SEP Scheduled Completion Date: Not reported
SEP Actual Date: Not reported
SEP Defaulted Date: Not reported
SEP Type: Not reported
SEP Type Description: Not reported
Proposed Amount: Not reported
Final Monetary Amount: Not reported
Paid Amount: Not reported
Final Count: Not reported
Final Amount: Not reported

Found Violation: Yes
Agency Which Determined Violation: State
Violation Short Description: Used Oil - Generators
Date Violation was Determined: 2014-01-28 00:00:00.0
Actual Return to Compliance Date: 2014-04-03 00:00:00.0
Return to Compliance Qualifier: Documented
Violation Responsible Agency: State
Scheduled Compliance Date: 2014-03-19 00:00:00.0
Enforcement Identifier: 001
Date of Enforcement Action: 2014-02-18 00:00:00.0
Enforcement Responsible Agency: State
Enforcement Docket Number: Not reported
Enforcement Attorney: Not reported
Corrective Action Component: No
Appeal Initiated Date: Not reported
Appeal Resolution Date: Not reported
Disposition Status Date: Not reported
Disposition Status: Not reported
Disposition Status Description: Not reported

Consent/Final Order Sequence Number: Not reported
Consent/Final Order Respondent Name: Not reported
Consent/Final Order Lead Agency: Not reported
Enforcement Type: WRITTEN INFORMAL
Enforcement Responsible Person: WACEW
Enforcement Responsible Sub-Organization: NW
SEP Sequence Number: Not reported
SEP Expenditure Amount: Not reported
SEP Scheduled Completion Date: Not reported
SEP Actual Date: Not reported
SEP Defaulted Date: Not reported
SEP Type: Not reported
SEP Type Description: Not reported
Proposed Amount: Not reported
Final Monetary Amount: Not reported
Paid Amount: Not reported
Final Count: Not reported
Final Amount: Not reported

Map ID
Direction
Distance
Elevation

MAP FINDINGS

Site

Database(s)

EDR ID Number
EPA ID Number

SCOUGAL RUBBER CORP (Continued)

1000424894

Found Violation:	Yes
Agency Which Determined Violation:	State
Violation Short Description:	Generators - Records/Reporting
Date Violation was Determined:	2016-11-22 00:00:00.0
Actual Return to Compliance Date:	2017-02-01 00:00:00.0
Return to Compliance Qualifier:	Documented
Violation Responsible Agency:	State
Scheduled Compliance Date:	2017-01-30 00:00:00.0
Enforcement Identifier:	001
Date of Enforcement Action:	2016-12-20 00:00:00.0
Enforcement Responsible Agency:	State
Enforcement Docket Number:	Not reported
Enforcement Attorney:	Not reported
Corrective Action Component:	No
Appeal Initiated Date:	Not reported
Appeal Resolution Date:	Not reported
Disposition Status Date:	Not reported
Disposition Status:	Not reported
Disposition Status Description:	Not reported
Consent/Final Order Sequence Number:	Not reported
Consent/Final Order Respondent Name:	Not reported
Consent/Final Order Lead Agency:	Not reported
Enforcement Type:	WRITTEN INFORMAL
Enforcement Responsible Person:	WAEJK
Enforcement Responsible Sub-Organization:	NW
SEP Sequence Number:	Not reported
SEP Expenditure Amount:	Not reported
SEP Scheduled Completion Date:	Not reported
SEP Actual Date:	Not reported
SEP Defaulted Date:	Not reported
SEP Type:	Not reported
SEP Type Description:	Not reported
Proposed Amount:	Not reported
Final Monetary Amount:	Not reported
Paid Amount:	Not reported
Final Count:	Not reported
Final Amount:	Not reported
Found Violation:	Yes
Agency Which Determined Violation:	State
Violation Short Description:	TSD IS-Container Use and Management
Date Violation was Determined:	2014-01-28 00:00:00.0
Actual Return to Compliance Date:	2014-04-03 00:00:00.0
Return to Compliance Qualifier:	Documented
Violation Responsible Agency:	State
Scheduled Compliance Date:	2014-03-19 00:00:00.0
Enforcement Identifier:	001
Date of Enforcement Action:	2014-02-18 00:00:00.0
Enforcement Responsible Agency:	State
Enforcement Docket Number:	Not reported
Enforcement Attorney:	Not reported
Corrective Action Component:	No
Appeal Initiated Date:	Not reported
Appeal Resolution Date:	Not reported
Disposition Status Date:	Not reported
Disposition Status:	Not reported
Disposition Status Description:	Not reported

Map ID
Direction
Distance
Elevation

MAP FINDINGS

Site

Database(s)

EDR ID Number
EPA ID Number

SCOUGAL RUBBER CORP (Continued)

1000424894

Consent/Final Order Sequence Number: Not reported
Consent/Final Order Respondent Name: Not reported
Consent/Final Order Lead Agency: Not reported
Enforcement Type: WRITTEN INFORMAL
Enforcement Responsible Person: WACEW
Enforcement Responsible Sub-Organization: NW
SEP Sequence Number: Not reported
SEP Expenditure Amount: Not reported
SEP Scheduled Completion Date: Not reported
SEP Actual Date: Not reported
SEP Defaulted Date: Not reported
SEP Type: Not reported
SEP Type Description: Not reported
Proposed Amount: Not reported
Final Monetary Amount: Not reported
Paid Amount: Not reported
Final Count: Not reported
Final Amount: Not reported

Found Violation: Yes
Agency Which Determined Violation: State
Violation Short Description: Universal Waste - Small Quantity Handlers
Date Violation was Determined: 2014-01-28 00:00:00.0
Actual Return to Compliance Date: 2014-04-03 00:00:00.0
Return to Compliance Qualifier: Documented
Violation Responsible Agency: State
Scheduled Compliance Date: 2014-03-19 00:00:00.0
Enforcement Identifier: 001
Date of Enforcement Action: 2014-02-18 00:00:00.0
Enforcement Responsible Agency: State
Enforcement Docket Number: Not reported
Enforcement Attorney: Not reported
Corrective Action Component: No
Appeal Initiated Date: Not reported
Appeal Resolution Date: Not reported
Disposition Status Date: Not reported
Disposition Status: Not reported
Disposition Status Description: Not reported

Consent/Final Order Sequence Number: Not reported
Consent/Final Order Respondent Name: Not reported
Consent/Final Order Lead Agency: Not reported
Enforcement Type: WRITTEN INFORMAL
Enforcement Responsible Person: WACEW
Enforcement Responsible Sub-Organization: NW
SEP Sequence Number: Not reported
SEP Expenditure Amount: Not reported
SEP Scheduled Completion Date: Not reported
SEP Actual Date: Not reported
SEP Defaulted Date: Not reported
SEP Type: Not reported
SEP Type Description: Not reported
Proposed Amount: Not reported
Final Monetary Amount: Not reported
Paid Amount: Not reported
Final Count: Not reported
Final Amount: Not reported

Map ID
Direction
Distance
Elevation

MAP FINDINGS

Site

Database(s)

EDR ID Number
EPA ID Number

SCOUGAL RUBBER CORP (Continued)

1000424894

Found Violation:	Yes
Agency Which Determined Violation:	State
Violation Short Description:	Listing - General
Date Violation was Determined:	2016-11-22 00:00:00.0
Actual Return to Compliance Date:	2017-02-01 00:00:00.0
Return to Compliance Qualifier:	Documented
Violation Responsible Agency:	State
Scheduled Compliance Date:	2017-01-30 00:00:00.0
Enforcement Identifier:	001
Date of Enforcement Action:	2016-12-20 00:00:00.0
Enforcement Responsible Agency:	State
Enforcement Docket Number:	Not reported
Enforcement Attorney:	Not reported
Corrective Action Component:	No
Appeal Initiated Date:	Not reported
Appeal Resolution Date:	Not reported
Disposition Status Date:	Not reported
Disposition Status:	Not reported
Disposition Status Description:	Not reported
Consent/Final Order Sequence Number:	Not reported
Consent/Final Order Respondent Name:	Not reported
Consent/Final Order Lead Agency:	Not reported
Enforcement Type:	WRITTEN INFORMAL
Enforcement Responsible Person:	WAEJK
Enforcement Responsible Sub-Organization:	NW
SEP Sequence Number:	Not reported
SEP Expenditure Amount:	Not reported
SEP Scheduled Completion Date:	Not reported
SEP Actual Date:	Not reported
SEP Defaulted Date:	Not reported
SEP Type:	Not reported
SEP Type Description:	Not reported
Proposed Amount:	Not reported
Final Monetary Amount:	Not reported
Paid Amount:	Not reported
Final Count:	Not reported
Final Amount:	Not reported
Found Violation:	Yes
Agency Which Determined Violation:	State
Violation Short Description:	Generators - Pre-transport
Date Violation was Determined:	2008-01-31 00:00:00.0
Actual Return to Compliance Date:	2008-03-27 00:00:00.0
Return to Compliance Qualifier:	Documented
Violation Responsible Agency:	State
Scheduled Compliance Date:	2008-03-15 00:00:00.0
Enforcement Identifier:	001
Date of Enforcement Action:	2008-02-15 00:00:00.0
Enforcement Responsible Agency:	State
Enforcement Docket Number:	Not reported
Enforcement Attorney:	Not reported
Corrective Action Component:	No
Appeal Initiated Date:	Not reported
Appeal Resolution Date:	Not reported
Disposition Status Date:	Not reported
Disposition Status:	Not reported
Disposition Status Description:	Not reported

Map ID
Direction
Distance
Elevation

MAP FINDINGS

Site

Database(s)

EDR ID Number
EPA ID Number

SCOUGAL RUBBER CORP (Continued)

1000424894

Consent/Final Order Sequence Number: Not reported
Consent/Final Order Respondent Name: Not reported
Consent/Final Order Lead Agency: Not reported
Enforcement Type: WRITTEN INFORMAL
Enforcement Responsible Person: WAMKJ
Enforcement Responsible Sub-Organization: NW
SEP Sequence Number: Not reported
SEP Expenditure Amount: Not reported
SEP Scheduled Completion Date: Not reported
SEP Actual Date: Not reported
SEP Defaulted Date: Not reported
SEP Type: Not reported
SEP Type Description: Not reported
Proposed Amount: Not reported
Final Monetary Amount: Not reported
Paid Amount: Not reported
Final Count: Not reported
Final Amount: Not reported

Found Violation: Yes
Agency Which Determined Violation: State
Violation Short Description: Universal Waste - Small Quantity Handlers
Date Violation was Determined: 2014-01-28 00:00:00.0
Actual Return to Compliance Date: 2014-04-03 00:00:00.0
Return to Compliance Qualifier: Documented
Violation Responsible Agency: State
Scheduled Compliance Date: 2014-03-19 00:00:00.0
Enforcement Identifier: 001
Date of Enforcement Action: 2014-02-18 00:00:00.0
Enforcement Responsible Agency: State
Enforcement Docket Number: Not reported
Enforcement Attorney: Not reported
Corrective Action Component: No
Appeal Initiated Date: Not reported
Appeal Resolution Date: Not reported
Disposition Status Date: Not reported
Disposition Status: Not reported
Disposition Status Description: Not reported

Consent/Final Order Sequence Number: Not reported
Consent/Final Order Respondent Name: Not reported
Consent/Final Order Lead Agency: Not reported
Enforcement Type: WRITTEN INFORMAL
Enforcement Responsible Person: WACEW
Enforcement Responsible Sub-Organization: NW
SEP Sequence Number: Not reported
SEP Expenditure Amount: Not reported
SEP Scheduled Completion Date: Not reported
SEP Actual Date: Not reported
SEP Defaulted Date: Not reported
SEP Type: Not reported
SEP Type Description: Not reported
Proposed Amount: Not reported
Final Monetary Amount: Not reported
Paid Amount: Not reported
Final Count: Not reported
Final Amount: Not reported

Map ID
Direction
Distance
Elevation

MAP FINDINGS

Site

Database(s)

EDR ID Number
EPA ID Number

SCOUGAL RUBBER CORP (Continued)

1000424894

Found Violation: Yes
Agency Which Determined Violation: State
Violation Short Description: Generators - Pre-transport
Date Violation was Determined: 2012-09-27 00:00:00.0
Actual Return to Compliance Date: 2012-12-26 00:00:00.0
Return to Compliance Qualifier: Documented
Violation Responsible Agency: State
Scheduled Compliance Date: 2012-12-12 00:00:00.0
Enforcement Identifier: 001
Date of Enforcement Action: 2012-10-17 00:00:00.0
Enforcement Responsible Agency: State
Enforcement Docket Number: Not reported
Enforcement Attorney: Not reported
Corrective Action Component: No
Appeal Initiated Date: Not reported
Appeal Resolution Date: Not reported
Disposition Status Date: Not reported
Disposition Status: Not reported
Disposition Status Description: Not reported
Consent/Final Order Sequence Number: Not reported
Consent/Final Order Respondent Name: Not reported
Consent/Final Order Lead Agency: Not reported
Enforcement Type: WRITTEN INFORMAL
Enforcement Responsible Person: WAWJW
Enforcement Responsible Sub-Organization: NW
SEP Sequence Number: Not reported
SEP Expenditure Amount: Not reported
SEP Scheduled Completion Date: Not reported
SEP Actual Date: Not reported
SEP Defaulted Date: Not reported
SEP Type: Not reported
SEP Type Description: Not reported
Proposed Amount: Not reported
Final Monetary Amount: Not reported
Paid Amount: Not reported
Final Count: Not reported
Final Amount: Not reported

Found Violation: Yes
Agency Which Determined Violation: State
Violation Short Description: Generators - Pre-transport
Date Violation was Determined: 2014-01-28 00:00:00.0
Actual Return to Compliance Date: 2014-04-03 00:00:00.0
Return to Compliance Qualifier: Documented
Violation Responsible Agency: State
Scheduled Compliance Date: 2014-03-19 00:00:00.0
Enforcement Identifier: 001
Date of Enforcement Action: 2014-02-18 00:00:00.0
Enforcement Responsible Agency: State
Enforcement Docket Number: Not reported
Enforcement Attorney: Not reported
Corrective Action Component: No
Appeal Initiated Date: Not reported
Appeal Resolution Date: Not reported
Disposition Status Date: Not reported
Disposition Status: Not reported
Disposition Status Description: Not reported

Map ID
Direction
Distance
Elevation

MAP FINDINGS

Site

Database(s)

EDR ID Number
EPA ID Number

SCOUGAL RUBBER CORP (Continued)

1000424894

Consent/Final Order Sequence Number: Not reported
Consent/Final Order Respondent Name: Not reported
Consent/Final Order Lead Agency: Not reported
Enforcement Type: WRITTEN INFORMAL
Enforcement Responsible Person: WACEW
Enforcement Responsible Sub-Organization: NW
SEP Sequence Number: Not reported
SEP Expenditure Amount: Not reported
SEP Scheduled Completion Date: Not reported
SEP Actual Date: Not reported
SEP Defaulted Date: Not reported
SEP Type: Not reported
SEP Type Description: Not reported
Proposed Amount: Not reported
Final Monetary Amount: Not reported
Paid Amount: Not reported
Final Count: Not reported
Final Amount: Not reported

Found Violation: Yes
Agency Which Determined Violation: State
Violation Short Description: Universal Waste - Small Quantity Handlers
Date Violation was Determined: 2014-01-28 00:00:00.0
Actual Return to Compliance Date: 2014-04-03 00:00:00.0
Return to Compliance Qualifier: Documented
Violation Responsible Agency: State
Scheduled Compliance Date: 2014-03-19 00:00:00.0
Enforcement Identifier: 001
Date of Enforcement Action: 2014-02-18 00:00:00.0
Enforcement Responsible Agency: State
Enforcement Docket Number: Not reported
Enforcement Attorney: Not reported
Corrective Action Component: No
Appeal Initiated Date: Not reported
Appeal Resolution Date: Not reported
Disposition Status Date: Not reported
Disposition Status: Not reported
Disposition Status Description: Not reported

Consent/Final Order Sequence Number: Not reported
Consent/Final Order Respondent Name: Not reported
Consent/Final Order Lead Agency: Not reported
Enforcement Type: WRITTEN INFORMAL
Enforcement Responsible Person: WACEW
Enforcement Responsible Sub-Organization: NW
SEP Sequence Number: Not reported
SEP Expenditure Amount: Not reported
SEP Scheduled Completion Date: Not reported
SEP Actual Date: Not reported
SEP Defaulted Date: Not reported
SEP Type: Not reported
SEP Type Description: Not reported
Proposed Amount: Not reported
Final Monetary Amount: Not reported
Paid Amount: Not reported
Final Count: Not reported
Final Amount: Not reported

Map ID
Direction
Distance
Elevation

MAP FINDINGS

Site

Database(s)

EDR ID Number
EPA ID Number

SCOUGAL RUBBER CORP (Continued)

1000424894

Found Violation: Yes
Agency Which Determined Violation: State
Violation Short Description: Listing - General
Date Violation was Determined: 2008-01-31 00:00:00.0
Actual Return to Compliance Date: 2008-03-27 00:00:00.0
Return to Compliance Qualifier: Documented
Violation Responsible Agency: State
Scheduled Compliance Date: 2008-03-15 00:00:00.0
Enforcement Identifier: 001
Date of Enforcement Action: 2008-02-15 00:00:00.0
Enforcement Responsible Agency: State
Enforcement Docket Number: Not reported
Enforcement Attorney: Not reported
Corrective Action Component: No
Appeal Initiated Date: Not reported
Appeal Resolution Date: Not reported
Disposition Status Date: Not reported
Disposition Status: Not reported
Disposition Status Description: Not reported
Consent/Final Order Sequence Number: Not reported
Consent/Final Order Respondent Name: Not reported
Consent/Final Order Lead Agency: Not reported
Enforcement Type: WRITTEN INFORMAL
Enforcement Responsible Person: WAMKJ
Enforcement Responsible Sub-Organization: NW
SEP Sequence Number: Not reported
SEP Expenditure Amount: Not reported
SEP Scheduled Completion Date: Not reported
SEP Actual Date: Not reported
SEP Defaulted Date: Not reported
SEP Type: Not reported
SEP Type Description: Not reported
Proposed Amount: Not reported
Final Monetary Amount: Not reported
Paid Amount: Not reported
Final Count: Not reported
Final Amount: Not reported

Found Violation: Yes
Agency Which Determined Violation: State
Violation Short Description: Generators - General
Date Violation was Determined: 1998-07-16 00:00:00.0
Actual Return to Compliance Date: 1998-10-05 00:00:00.0
Return to Compliance Qualifier: Observed
Violation Responsible Agency: State
Scheduled Compliance Date: Not reported
Enforcement Identifier: Not reported
Date of Enforcement Action: Not reported
Enforcement Responsible Agency: Not reported
Enforcement Docket Number: Not reported
Enforcement Attorney: Not reported
Corrective Action Component: Not reported
Appeal Initiated Date: Not reported
Appeal Resolution Date: Not reported
Disposition Status Date: Not reported
Disposition Status: Not reported
Disposition Status Description: Not reported

Map ID
Direction
Distance
Elevation

MAP FINDINGS

Site

Database(s)

EDR ID Number
EPA ID Number

SCOUGAL RUBBER CORP (Continued)

1000424894

Consent/Final Order Sequence Number: Not reported
Consent/Final Order Respondent Name: Not reported
Consent/Final Order Lead Agency: Not reported
Enforcement Type: Not reported
Enforcement Responsible Person: Not reported
Enforcement Responsible Sub-Organization: Not reported
SEP Sequence Number: Not reported
SEP Expenditure Amount: Not reported
SEP Scheduled Completion Date: Not reported
SEP Actual Date: Not reported
SEP Defaulted Date: Not reported
SEP Type: Not reported
SEP Type Description: Not reported
Proposed Amount: Not reported
Final Monetary Amount: Not reported
Paid Amount: Not reported
Final Count: Not reported
Final Amount: Not reported

Found Violation: Yes
Agency Which Determined Violation: State
Violation Short Description: Generators - Pre-transport
Date Violation was Determined: 2008-01-31 00:00:00.0
Actual Return to Compliance Date: 2008-03-27 00:00:00.0
Return to Compliance Qualifier: Documented
Violation Responsible Agency: State
Scheduled Compliance Date: 2008-03-15 00:00:00.0
Enforcement Identifier: 001
Date of Enforcement Action: 2008-02-15 00:00:00.0
Enforcement Responsible Agency: State
Enforcement Docket Number: Not reported
Enforcement Attorney: Not reported
Corrective Action Component: No
Appeal Initiated Date: Not reported
Appeal Resolution Date: Not reported
Disposition Status Date: Not reported
Disposition Status: Not reported
Disposition Status Description: Not reported

Consent/Final Order Sequence Number: Not reported
Consent/Final Order Respondent Name: Not reported
Consent/Final Order Lead Agency: Not reported
Enforcement Type: WRITTEN INFORMAL
Enforcement Responsible Person: WAMKJ
Enforcement Responsible Sub-Organization: NW
SEP Sequence Number: Not reported
SEP Expenditure Amount: Not reported
SEP Scheduled Completion Date: Not reported
SEP Actual Date: Not reported
SEP Defaulted Date: Not reported
SEP Type: Not reported
SEP Type Description: Not reported
Proposed Amount: Not reported
Final Monetary Amount: Not reported
Paid Amount: Not reported
Final Count: Not reported
Final Amount: Not reported

Map ID
Direction
Distance
Elevation

MAP FINDINGS

Site

Database(s)

EDR ID Number
EPA ID Number

SCOUGAL RUBBER CORP (Continued)

1000424894

Found Violation: Yes
Agency Which Determined Violation: State
Violation Short Description: State Statute or Regulation
Date Violation was Determined: 2016-11-22 00:00:00.0
Actual Return to Compliance Date: 2017-02-01 00:00:00.0
Return to Compliance Qualifier: Documented
Violation Responsible Agency: State
Scheduled Compliance Date: 2017-01-30 00:00:00.0
Enforcement Identifier: 001
Date of Enforcement Action: 2016-12-20 00:00:00.0
Enforcement Responsible Agency: State
Enforcement Docket Number: Not reported
Enforcement Attorney: Not reported
Corrective Action Component: No
Appeal Initiated Date: Not reported
Appeal Resolution Date: Not reported
Disposition Status Date: Not reported
Disposition Status: Not reported
Disposition Status Description: Not reported
Consent/Final Order Sequence Number: Not reported
Consent/Final Order Respondent Name: Not reported
Consent/Final Order Lead Agency: Not reported
Enforcement Type: WRITTEN INFORMAL
Enforcement Responsible Person: WAEJK
Enforcement Responsible Sub-Organization: NW
SEP Sequence Number: Not reported
SEP Expenditure Amount: Not reported
SEP Scheduled Completion Date: Not reported
SEP Actual Date: Not reported
SEP Defaulted Date: Not reported
SEP Type: Not reported
SEP Type Description: Not reported
Proposed Amount: Not reported
Final Monetary Amount: Not reported
Paid Amount: Not reported
Final Count: Not reported
Final Amount: Not reported

Found Violation: Yes
Agency Which Determined Violation: State
Violation Short Description: Generators - General
Date Violation was Determined: 1998-07-16 00:00:00.0
Actual Return to Compliance Date: 1998-07-23 00:00:00.0
Return to Compliance Qualifier: Observed
Violation Responsible Agency: State
Scheduled Compliance Date: Not reported
Enforcement Identifier: Not reported
Date of Enforcement Action: Not reported
Enforcement Responsible Agency: Not reported
Enforcement Docket Number: Not reported
Enforcement Attorney: Not reported
Corrective Action Component: Not reported
Appeal Initiated Date: Not reported
Appeal Resolution Date: Not reported
Disposition Status Date: Not reported
Disposition Status: Not reported
Disposition Status Description: Not reported

Map ID
Direction
Distance
Elevation

MAP FINDINGS

Site

Database(s)

EDR ID Number
EPA ID Number

SCOUGAL RUBBER CORP (Continued)

1000424894

Consent/Final Order Sequence Number: Not reported
Consent/Final Order Respondent Name: Not reported
Consent/Final Order Lead Agency: Not reported
Enforcement Type: Not reported
Enforcement Responsible Person: Not reported
Enforcement Responsible Sub-Organization: Not reported
SEP Sequence Number: Not reported
SEP Expenditure Amount: Not reported
SEP Scheduled Completion Date: Not reported
SEP Actual Date: Not reported
SEP Defaulted Date: Not reported
SEP Type: Not reported
SEP Type Description: Not reported
Proposed Amount: Not reported
Final Monetary Amount: Not reported
Paid Amount: Not reported
Final Count: Not reported
Final Amount: Not reported

Found Violation: Yes
Agency Which Determined Violation: State
Violation Short Description: Generators - Pre-transport
Date Violation was Determined: 2014-01-28 00:00:00.0
Actual Return to Compliance Date: 2014-04-03 00:00:00.0
Return to Compliance Qualifier: Documented
Violation Responsible Agency: State
Scheduled Compliance Date: 2014-03-19 00:00:00.0
Enforcement Identifier: 001
Date of Enforcement Action: 2014-02-18 00:00:00.0
Enforcement Responsible Agency: State
Enforcement Docket Number: Not reported
Enforcement Attorney: Not reported
Corrective Action Component: No
Appeal Initiated Date: Not reported
Appeal Resolution Date: Not reported
Disposition Status Date: Not reported
Disposition Status: Not reported
Disposition Status Description: Not reported

Consent/Final Order Sequence Number: Not reported
Consent/Final Order Respondent Name: Not reported
Consent/Final Order Lead Agency: Not reported
Enforcement Type: WRITTEN INFORMAL
Enforcement Responsible Person: WACEW
Enforcement Responsible Sub-Organization: NW
SEP Sequence Number: Not reported
SEP Expenditure Amount: Not reported
SEP Scheduled Completion Date: Not reported
SEP Actual Date: Not reported
SEP Defaulted Date: Not reported
SEP Type: Not reported
SEP Type Description: Not reported
Proposed Amount: Not reported
Final Monetary Amount: Not reported
Paid Amount: Not reported
Final Count: Not reported
Final Amount: Not reported

Map ID
Direction
Distance
Elevation

MAP FINDINGS

Site

Database(s)

EDR ID Number
EPA ID Number

SCOUGAL RUBBER CORP (Continued)

1000424894

Found Violation: Yes
Agency Which Determined Violation: State
Violation Short Description: Universal Waste - Small Quantity Handlers
Date Violation was Determined: 2008-01-31 00:00:00.0
Actual Return to Compliance Date: 2008-03-27 00:00:00.0
Return to Compliance Qualifier: Documented
Violation Responsible Agency: State
Scheduled Compliance Date: 2008-03-15 00:00:00.0
Enforcement Identifier: 001
Date of Enforcement Action: 2008-02-15 00:00:00.0
Enforcement Responsible Agency: State
Enforcement Docket Number: Not reported
Enforcement Attorney: Not reported
Corrective Action Component: No
Appeal Initiated Date: Not reported
Appeal Resolution Date: Not reported
Disposition Status Date: Not reported
Disposition Status: Not reported
Disposition Status Description: Not reported
Consent/Final Order Sequence Number: Not reported
Consent/Final Order Respondent Name: Not reported
Consent/Final Order Lead Agency: Not reported
Enforcement Type: WRITTEN INFORMAL
Enforcement Responsible Person: WAMKJ
Enforcement Responsible Sub-Organization: NW
SEP Sequence Number: Not reported
SEP Expenditure Amount: Not reported
SEP Scheduled Completion Date: Not reported
SEP Actual Date: Not reported
SEP Defaulted Date: Not reported
SEP Type: Not reported
SEP Type Description: Not reported
Proposed Amount: Not reported
Final Monetary Amount: Not reported
Paid Amount: Not reported
Final Count: Not reported
Final Amount: Not reported

Found Violation: Yes
Agency Which Determined Violation: State
Violation Short Description: Generators - Pre-transport
Date Violation was Determined: 2012-09-27 00:00:00.0
Actual Return to Compliance Date: 2012-12-26 00:00:00.0
Return to Compliance Qualifier: Documented
Violation Responsible Agency: State
Scheduled Compliance Date: 2012-12-12 00:00:00.0
Enforcement Identifier: 001
Date of Enforcement Action: 2012-10-17 00:00:00.0
Enforcement Responsible Agency: State
Enforcement Docket Number: Not reported
Enforcement Attorney: Not reported
Corrective Action Component: No
Appeal Initiated Date: Not reported
Appeal Resolution Date: Not reported
Disposition Status Date: Not reported
Disposition Status: Not reported
Disposition Status Description: Not reported

Map ID
Direction
Distance
Elevation

MAP FINDINGS

Site

Database(s)

EDR ID Number
EPA ID Number

SCOUGAL RUBBER CORP (Continued)

1000424894

Consent/Final Order Sequence Number: Not reported
Consent/Final Order Respondent Name: Not reported
Consent/Final Order Lead Agency: Not reported
Enforcement Type: WRITTEN INFORMAL
Enforcement Responsible Person: WAWJW
Enforcement Responsible Sub-Organization: NW
SEP Sequence Number: Not reported
SEP Expenditure Amount: Not reported
SEP Scheduled Completion Date: Not reported
SEP Actual Date: Not reported
SEP Defaulted Date: Not reported
SEP Type: Not reported
SEP Type Description: Not reported
Proposed Amount: Not reported
Final Monetary Amount: Not reported
Paid Amount: Not reported
Final Count: Not reported
Final Amount: Not reported

Found Violation: Yes
Agency Which Determined Violation: State
Violation Short Description: TSD IS-Container Use and Management
Date Violation was Determined: 2012-09-27 00:00:00.0
Actual Return to Compliance Date: 2012-12-26 00:00:00.0
Return to Compliance Qualifier: Documented
Violation Responsible Agency: State
Scheduled Compliance Date: 2012-12-12 00:00:00.0
Enforcement Identifier: 001
Date of Enforcement Action: 2012-10-17 00:00:00.0
Enforcement Responsible Agency: State
Enforcement Docket Number: Not reported
Enforcement Attorney: Not reported
Corrective Action Component: No
Appeal Initiated Date: Not reported
Appeal Resolution Date: Not reported
Disposition Status Date: Not reported
Disposition Status: Not reported
Disposition Status Description: Not reported

Consent/Final Order Sequence Number: Not reported
Consent/Final Order Respondent Name: Not reported
Consent/Final Order Lead Agency: Not reported
Enforcement Type: WRITTEN INFORMAL
Enforcement Responsible Person: WAWJW
Enforcement Responsible Sub-Organization: NW
SEP Sequence Number: Not reported
SEP Expenditure Amount: Not reported
SEP Scheduled Completion Date: Not reported
SEP Actual Date: Not reported
SEP Defaulted Date: Not reported
SEP Type: Not reported
SEP Type Description: Not reported
Proposed Amount: Not reported
Final Monetary Amount: Not reported
Paid Amount: Not reported
Final Count: Not reported
Final Amount: Not reported

Map ID
Direction
Distance
Elevation

MAP FINDINGS

Site

Database(s)

EDR ID Number
EPA ID Number

SCOUGAL RUBBER CORP (Continued)

1000424894

Found Violation: Yes
Agency Which Determined Violation: State
Violation Short Description: Used Oil - Generators
Date Violation was Determined: 2016-11-22 00:00:00.0
Actual Return to Compliance Date: 2017-02-01 00:00:00.0
Return to Compliance Qualifier: Documented
Violation Responsible Agency: State
Scheduled Compliance Date: 2017-01-30 00:00:00.0
Enforcement Identifier: 001
Date of Enforcement Action: 2016-12-20 00:00:00.0
Enforcement Responsible Agency: State
Enforcement Docket Number: Not reported
Enforcement Attorney: Not reported
Corrective Action Component: No
Appeal Initiated Date: Not reported
Appeal Resolution Date: Not reported
Disposition Status Date: Not reported
Disposition Status: Not reported
Disposition Status Description: Not reported
Consent/Final Order Sequence Number: Not reported
Consent/Final Order Respondent Name: Not reported
Consent/Final Order Lead Agency: Not reported
Enforcement Type: WRITTEN INFORMAL
Enforcement Responsible Person: WAEJK
Enforcement Responsible Sub-Organization: NW
SEP Sequence Number: Not reported
SEP Expenditure Amount: Not reported
SEP Scheduled Completion Date: Not reported
SEP Actual Date: Not reported
SEP Defaulted Date: Not reported
SEP Type: Not reported
SEP Type Description: Not reported
Proposed Amount: Not reported
Final Monetary Amount: Not reported
Paid Amount: Not reported
Final Count: Not reported
Final Amount: Not reported

Evaluation Action Summary:

Evaluation Date: 1998-07-16 00:00:00.0
Evaluation Responsible Agency: State
Found Violation: Yes
Evaluation Type Description: COMPLIANCE EVALUATION INSPECTION ON-SITE
Evaluation Responsible Person Identifier: WAEXZ
Evaluation Responsible Sub-Organization: NW
Actual Return to Compliance Date: 1998-07-23 00:00:00.0
Scheduled Compliance Date: Not reported
Date of Request: Not reported
Date Response Received: Not reported
Request Agency: Not reported
Former Citation: Not reported

Evaluation Date: 2016-11-22 00:00:00.0
Evaluation Responsible Agency: State
Found Violation: Yes
Evaluation Type Description: COMPLIANCE EVALUATION INSPECTION ON-SITE
Evaluation Responsible Person Identifier: WAEJK

Map ID
Direction
Distance
Elevation

MAP FINDINGS

Site

Database(s)

EDR ID Number
EPA ID Number

SCOUGAL RUBBER CORP (Continued)

1000424894

Evaluation Responsible Sub-Organization: NW
Actual Return to Compliance Date: 2017-02-01 00:00:00.0
Scheduled Compliance Date: 2017-01-30 00:00:00.0
Date of Request: Not reported
Date Response Received: Not reported
Request Agency: Not reported
Former Citation: Not reported

Evaluation Date: 2008-03-27 00:00:00.0
Evaluation Responsible Agency: State
Found Violation: No
Evaluation Type Description: FOLLOW-UP INSPECTION
Evaluation Responsible Person Identifier: WAMKJ
Evaluation Responsible Sub-Organization: NW
Actual Return to Compliance Date: Not reported
Scheduled Compliance Date: Not reported
Date of Request: Not reported
Date Response Received: Not reported
Request Agency: Not reported
Former Citation: Not reported

Evaluation Date: 2014-01-28 00:00:00.0
Evaluation Responsible Agency: State
Found Violation: Yes
Evaluation Type Description: COMPLIANCE EVALUATION INSPECTION ON-SITE
Evaluation Responsible Person Identifier: WACEW
Evaluation Responsible Sub-Organization: NW
Actual Return to Compliance Date: 2014-04-03 00:00:00.0
Scheduled Compliance Date: 2014-03-19 00:00:00.0
Date of Request: Not reported
Date Response Received: Not reported
Request Agency: Not reported
Former Citation: Not reported

Evaluation Date: 2014-01-28 00:00:00.0
Evaluation Responsible Agency: State
Found Violation: Yes
Evaluation Type Description: COMPLIANCE EVALUATION INSPECTION ON-SITE
Evaluation Responsible Person Identifier: WACEW
Evaluation Responsible Sub-Organization: NW
Actual Return to Compliance Date: 2014-04-03 00:00:00.0
Scheduled Compliance Date: 2014-03-19 00:00:00.0
Date of Request: Not reported
Date Response Received: Not reported
Request Agency: Not reported
Former Citation: Not reported

Evaluation Date: 2008-01-31 00:00:00.0
Evaluation Responsible Agency: State
Found Violation: Yes
Evaluation Type Description: FOCUSED COMPLIANCE INSPECTION
Evaluation Responsible Person Identifier: WAMKJ
Evaluation Responsible Sub-Organization: NW
Actual Return to Compliance Date: 2008-03-27 00:00:00.0
Scheduled Compliance Date: 2008-03-15 00:00:00.0
Date of Request: Not reported
Date Response Received: Not reported

Map ID
Direction
Distance
Elevation

MAP FINDINGS

Site

Database(s)

EDR ID Number
EPA ID Number

SCOUGAL RUBBER CORP (Continued)

1000424894

Request Agency:	Not reported
Former Citation:	Not reported
Evaluation Date:	2008-01-31 00:00:00.0
Evaluation Responsible Agency:	State
Found Violation:	Yes
Evaluation Type Description:	FOCUSED COMPLIANCE INSPECTION
Evaluation Responsible Person Identifier:	WAMKJ
Evaluation Responsible Sub-Organization:	NW
Actual Return to Compliance Date:	2008-03-27 00:00:00.0
Scheduled Compliance Date:	2008-03-15 00:00:00.0
Date of Request:	Not reported
Date Response Received:	Not reported
Request Agency:	Not reported
Former Citation:	Not reported
Evaluation Date:	1998-07-16 00:00:00.0
Evaluation Responsible Agency:	State
Found Violation:	Yes
Evaluation Type Description:	COMPLIANCE EVALUATION INSPECTION ON-SITE
Evaluation Responsible Person Identifier:	WAEXZ
Evaluation Responsible Sub-Organization:	NW
Actual Return to Compliance Date:	1998-09-23 00:00:00.0
Scheduled Compliance Date:	1998-08-24 00:00:00.0
Date of Request:	Not reported
Date Response Received:	Not reported
Request Agency:	Not reported
Former Citation:	Not reported
Evaluation Date:	2014-01-28 00:00:00.0
Evaluation Responsible Agency:	State
Found Violation:	Yes
Evaluation Type Description:	COMPLIANCE EVALUATION INSPECTION ON-SITE
Evaluation Responsible Person Identifier:	WACEW
Evaluation Responsible Sub-Organization:	NW
Actual Return to Compliance Date:	2014-04-03 00:00:00.0
Scheduled Compliance Date:	2014-03-19 00:00:00.0
Date of Request:	Not reported
Date Response Received:	Not reported
Request Agency:	Not reported
Former Citation:	Not reported
Evaluation Date:	2014-01-28 00:00:00.0
Evaluation Responsible Agency:	State
Found Violation:	Yes
Evaluation Type Description:	COMPLIANCE EVALUATION INSPECTION ON-SITE
Evaluation Responsible Person Identifier:	WACEW
Evaluation Responsible Sub-Organization:	NW
Actual Return to Compliance Date:	2014-04-03 00:00:00.0
Scheduled Compliance Date:	2014-03-19 00:00:00.0
Date of Request:	Not reported
Date Response Received:	Not reported
Request Agency:	Not reported
Former Citation:	Not reported
Evaluation Date:	2014-01-28 00:00:00.0
Evaluation Responsible Agency:	State

Map ID
Direction
Distance
Elevation

MAP FINDINGS

Site

Database(s)

EDR ID Number
EPA ID Number

SCOUGAL RUBBER CORP (Continued)

1000424894

Found Violation:	Yes
Evaluation Type Description:	COMPLIANCE EVALUATION INSPECTION ON-SITE
Evaluation Responsible Person Identifier:	WACEW
Evaluation Responsible Sub-Organization:	NW
Actual Return to Compliance Date:	2014-04-03 00:00:00.0
Scheduled Compliance Date:	2014-03-19 00:00:00.0
Date of Request:	Not reported
Date Response Received:	Not reported
Request Agency:	Not reported
Former Citation:	Not reported
Evaluation Date:	2008-01-31 00:00:00.0
Evaluation Responsible Agency:	State
Found Violation:	Yes
Evaluation Type Description:	FOCUSED COMPLIANCE INSPECTION
Evaluation Responsible Person Identifier:	WAMKJ
Evaluation Responsible Sub-Organization:	NW
Actual Return to Compliance Date:	2008-03-27 00:00:00.0
Scheduled Compliance Date:	2008-03-15 00:00:00.0
Date of Request:	Not reported
Date Response Received:	Not reported
Request Agency:	Not reported
Former Citation:	Not reported
Evaluation Date:	2008-01-31 00:00:00.0
Evaluation Responsible Agency:	State
Found Violation:	Yes
Evaluation Type Description:	FOCUSED COMPLIANCE INSPECTION
Evaluation Responsible Person Identifier:	WAMKJ
Evaluation Responsible Sub-Organization:	NW
Actual Return to Compliance Date:	2008-03-27 00:00:00.0
Scheduled Compliance Date:	2008-03-15 00:00:00.0
Date of Request:	Not reported
Date Response Received:	Not reported
Request Agency:	Not reported
Former Citation:	Not reported
Evaluation Date:	2008-01-31 00:00:00.0
Evaluation Responsible Agency:	State
Found Violation:	Yes
Evaluation Type Description:	FOCUSED COMPLIANCE INSPECTION
Evaluation Responsible Person Identifier:	WAMKJ
Evaluation Responsible Sub-Organization:	NW
Actual Return to Compliance Date:	2008-03-27 00:00:00.0
Scheduled Compliance Date:	2008-03-15 00:00:00.0
Date of Request:	Not reported
Date Response Received:	Not reported
Request Agency:	Not reported
Former Citation:	Not reported
Evaluation Date:	2014-01-28 00:00:00.0
Evaluation Responsible Agency:	State
Found Violation:	Yes
Evaluation Type Description:	COMPLIANCE EVALUATION INSPECTION ON-SITE
Evaluation Responsible Person Identifier:	WACEW
Evaluation Responsible Sub-Organization:	NW
Actual Return to Compliance Date:	2014-04-03 00:00:00.0

Map ID
Direction
Distance
Elevation

MAP FINDINGS

Site

Database(s)

EDR ID Number
EPA ID Number

SCOUGAL RUBBER CORP (Continued)

1000424894

Scheduled Compliance Date: 2014-03-19 00:00:00.0
Date of Request: Not reported
Date Response Received: Not reported
Request Agency: Not reported
Former Citation: Not reported

Evaluation Date: 2016-11-22 00:00:00.0
Evaluation Responsible Agency: State
Found Violation: Yes
Evaluation Type Description: COMPLIANCE EVALUATION INSPECTION ON-SITE
Evaluation Responsible Person Identifier: WAEJK
Evaluation Responsible Sub-Organization: NW
Actual Return to Compliance Date: 2017-02-01 00:00:00.0
Scheduled Compliance Date: 2017-01-30 00:00:00.0
Date of Request: Not reported
Date Response Received: Not reported
Request Agency: Not reported
Former Citation: Not reported

Evaluation Date: 2014-01-28 00:00:00.0
Evaluation Responsible Agency: State
Found Violation: Yes
Evaluation Type Description: COMPLIANCE EVALUATION INSPECTION ON-SITE
Evaluation Responsible Person Identifier: WACEW
Evaluation Responsible Sub-Organization: NW
Actual Return to Compliance Date: 2014-04-03 00:00:00.0
Scheduled Compliance Date: 2014-03-19 00:00:00.0
Date of Request: Not reported
Date Response Received: Not reported
Request Agency: Not reported
Former Citation: Not reported

Evaluation Date: 2014-01-28 00:00:00.0
Evaluation Responsible Agency: State
Found Violation: Yes
Evaluation Type Description: COMPLIANCE EVALUATION INSPECTION ON-SITE
Evaluation Responsible Person Identifier: WACEW
Evaluation Responsible Sub-Organization: NW
Actual Return to Compliance Date: 2014-04-03 00:00:00.0
Scheduled Compliance Date: 2014-03-19 00:00:00.0
Date of Request: Not reported
Date Response Received: Not reported
Request Agency: Not reported
Former Citation: Not reported

Evaluation Date: 2016-11-22 00:00:00.0
Evaluation Responsible Agency: State
Found Violation: Yes
Evaluation Type Description: COMPLIANCE EVALUATION INSPECTION ON-SITE
Evaluation Responsible Person Identifier: WAEJK
Evaluation Responsible Sub-Organization: NW
Actual Return to Compliance Date: 2017-02-01 00:00:00.0
Scheduled Compliance Date: 2017-01-30 00:00:00.0
Date of Request: Not reported
Date Response Received: Not reported
Request Agency: Not reported
Former Citation: Not reported

Map ID
Direction
Distance
Elevation

MAP FINDINGS

Site

Database(s)

EDR ID Number
EPA ID Number

SCOUGAL RUBBER CORP (Continued)

1000424894

Evaluation Date:	2008-01-31 00:00:00.0
Evaluation Responsible Agency:	State
Found Violation:	Yes
Evaluation Type Description:	FOCUSED COMPLIANCE INSPECTION
Evaluation Responsible Person Identifier:	WAMKJ
Evaluation Responsible Sub-Organization:	NW
Actual Return to Compliance Date:	2008-03-27 00:00:00.0
Scheduled Compliance Date:	2008-03-15 00:00:00.0
Date of Request:	Not reported
Date Response Received:	Not reported
Request Agency:	Not reported
Former Citation:	Not reported
Evaluation Date:	2014-01-28 00:00:00.0
Evaluation Responsible Agency:	State
Found Violation:	Yes
Evaluation Type Description:	COMPLIANCE EVALUATION INSPECTION ON-SITE
Evaluation Responsible Person Identifier:	WACEW
Evaluation Responsible Sub-Organization:	NW
Actual Return to Compliance Date:	2014-04-03 00:00:00.0
Scheduled Compliance Date:	2014-03-19 00:00:00.0
Date of Request:	Not reported
Date Response Received:	Not reported
Request Agency:	Not reported
Former Citation:	Not reported
Evaluation Date:	2012-09-27 00:00:00.0
Evaluation Responsible Agency:	State
Found Violation:	Yes
Evaluation Type Description:	FOCUSED COMPLIANCE INSPECTION
Evaluation Responsible Person Identifier:	WAWJW
Evaluation Responsible Sub-Organization:	NW
Actual Return to Compliance Date:	2012-12-26 00:00:00.0
Scheduled Compliance Date:	2012-12-12 00:00:00.0
Date of Request:	Not reported
Date Response Received:	Not reported
Request Agency:	Not reported
Former Citation:	Not reported
Evaluation Date:	2014-01-28 00:00:00.0
Evaluation Responsible Agency:	State
Found Violation:	Yes
Evaluation Type Description:	COMPLIANCE EVALUATION INSPECTION ON-SITE
Evaluation Responsible Person Identifier:	WACEW
Evaluation Responsible Sub-Organization:	NW
Actual Return to Compliance Date:	2014-04-03 00:00:00.0
Scheduled Compliance Date:	2014-03-19 00:00:00.0
Date of Request:	Not reported
Date Response Received:	Not reported
Request Agency:	Not reported
Former Citation:	Not reported
Evaluation Date:	2014-01-28 00:00:00.0
Evaluation Responsible Agency:	State
Found Violation:	Yes
Evaluation Type Description:	COMPLIANCE EVALUATION INSPECTION ON-SITE
Evaluation Responsible Person Identifier:	WACEW

Map ID
Direction
Distance
Elevation

MAP FINDINGS

Site

Database(s)

EDR ID Number
EPA ID Number

SCOUGAL RUBBER CORP (Continued)

1000424894

Evaluation Responsible Sub-Organization:	NW
Actual Return to Compliance Date:	2014-04-03 00:00:00.0
Scheduled Compliance Date:	2014-03-19 00:00:00.0
Date of Request:	Not reported
Date Response Received:	Not reported
Request Agency:	Not reported
Former Citation:	Not reported
Evaluation Date:	2008-01-31 00:00:00.0
Evaluation Responsible Agency:	State
Found Violation:	Yes
Evaluation Type Description:	FOCUSED COMPLIANCE INSPECTION
Evaluation Responsible Person Identifier:	WAMKJ
Evaluation Responsible Sub-Organization:	NW
Actual Return to Compliance Date:	2008-03-27 00:00:00.0
Scheduled Compliance Date:	2008-03-15 00:00:00.0
Date of Request:	Not reported
Date Response Received:	Not reported
Request Agency:	Not reported
Former Citation:	Not reported
Evaluation Date:	1998-07-16 00:00:00.0
Evaluation Responsible Agency:	State
Found Violation:	Yes
Evaluation Type Description:	COMPLIANCE EVALUATION INSPECTION ON-SITE
Evaluation Responsible Person Identifier:	WAEXZ
Evaluation Responsible Sub-Organization:	NW
Actual Return to Compliance Date:	1998-10-05 00:00:00.0
Scheduled Compliance Date:	Not reported
Date of Request:	Not reported
Date Response Received:	Not reported
Request Agency:	Not reported
Former Citation:	Not reported
Evaluation Date:	2008-01-31 00:00:00.0
Evaluation Responsible Agency:	State
Found Violation:	Yes
Evaluation Type Description:	FOCUSED COMPLIANCE INSPECTION
Evaluation Responsible Person Identifier:	WAMKJ
Evaluation Responsible Sub-Organization:	NW
Actual Return to Compliance Date:	2008-03-27 00:00:00.0
Scheduled Compliance Date:	2008-03-15 00:00:00.0
Date of Request:	Not reported
Date Response Received:	Not reported
Request Agency:	Not reported
Former Citation:	Not reported
Evaluation Date:	2016-11-22 00:00:00.0
Evaluation Responsible Agency:	State
Found Violation:	Yes
Evaluation Type Description:	COMPLIANCE EVALUATION INSPECTION ON-SITE
Evaluation Responsible Person Identifier:	WAEJK
Evaluation Responsible Sub-Organization:	NW
Actual Return to Compliance Date:	2017-02-01 00:00:00.0
Scheduled Compliance Date:	2017-01-30 00:00:00.0
Date of Request:	Not reported
Date Response Received:	Not reported

Map ID
Direction
Distance
Elevation

MAP FINDINGS

Site

Database(s)

EDR ID Number
EPA ID Number

SCOUGAL RUBBER CORP (Continued)

1000424894

Request Agency:	Not reported
Former Citation:	Not reported
Evaluation Date:	1998-07-16 00:00:00.0
Evaluation Responsible Agency:	State
Found Violation:	Yes
Evaluation Type Description:	COMPLIANCE EVALUATION INSPECTION ON-SITE
Evaluation Responsible Person Identifier:	WAEXZ
Evaluation Responsible Sub-Organization:	NW
Actual Return to Compliance Date:	1998-07-23 00:00:00.0
Scheduled Compliance Date:	Not reported
Date of Request:	Not reported
Date Response Received:	Not reported
Request Agency:	Not reported
Former Citation:	Not reported
Evaluation Date:	2014-01-28 00:00:00.0
Evaluation Responsible Agency:	State
Found Violation:	Yes
Evaluation Type Description:	COMPLIANCE EVALUATION INSPECTION ON-SITE
Evaluation Responsible Person Identifier:	WACEW
Evaluation Responsible Sub-Organization:	NW
Actual Return to Compliance Date:	2014-04-03 00:00:00.0
Scheduled Compliance Date:	2014-03-19 00:00:00.0
Date of Request:	Not reported
Date Response Received:	Not reported
Request Agency:	Not reported
Former Citation:	Not reported
Evaluation Date:	2008-01-31 00:00:00.0
Evaluation Responsible Agency:	State
Found Violation:	Yes
Evaluation Type Description:	FOCUSED COMPLIANCE INSPECTION
Evaluation Responsible Person Identifier:	WAMKJ
Evaluation Responsible Sub-Organization:	NW
Actual Return to Compliance Date:	2008-03-27 00:00:00.0
Scheduled Compliance Date:	2008-03-15 00:00:00.0
Date of Request:	Not reported
Date Response Received:	Not reported
Request Agency:	Not reported
Former Citation:	Not reported
Evaluation Date:	2012-09-27 00:00:00.0
Evaluation Responsible Agency:	State
Found Violation:	Yes
Evaluation Type Description:	FOCUSED COMPLIANCE INSPECTION
Evaluation Responsible Person Identifier:	WAWJW
Evaluation Responsible Sub-Organization:	NW
Actual Return to Compliance Date:	2012-12-26 00:00:00.0
Scheduled Compliance Date:	2012-12-12 00:00:00.0
Date of Request:	Not reported
Date Response Received:	Not reported
Request Agency:	Not reported
Former Citation:	Not reported
Evaluation Date:	2012-09-27 00:00:00.0
Evaluation Responsible Agency:	State

Map ID
Direction
Distance
Elevation

MAP FINDINGS

Site

Database(s)

EDR ID Number
EPA ID Number

SCOUGAL RUBBER CORP (Continued)

1000424894

Found Violation:	Yes
Evaluation Type Description:	FOCUSED COMPLIANCE INSPECTION
Evaluation Responsible Person Identifier:	WAWJW
Evaluation Responsible Sub-Organization:	NW
Actual Return to Compliance Date:	2012-12-26 00:00:00.0
Scheduled Compliance Date:	2012-12-12 00:00:00.0
Date of Request:	Not reported
Date Response Received:	Not reported
Request Agency:	Not reported
Former Citation:	Not reported
Evaluation Date:	2016-11-22 00:00:00.0
Evaluation Responsible Agency:	State
Found Violation:	Yes
Evaluation Type Description:	COMPLIANCE EVALUATION INSPECTION ON-SITE
Evaluation Responsible Person Identifier:	WAEJK
Evaluation Responsible Sub-Organization:	NW
Actual Return to Compliance Date:	2017-02-01 00:00:00.0
Scheduled Compliance Date:	2017-01-30 00:00:00.0
Date of Request:	Not reported
Date Response Received:	Not reported
Request Agency:	Not reported
Former Citation:	Not reported

CSCSL:

Name:	SCOUGAL RUBBER CORP
Address:	6239 CORSON AVE S
City,State,Zip:	SEATTLE, WA 98108
Facility ID:	93637295
Region:	Northwest
Lat/Long:	47.54705 / -122.32154
Clean Up Siteid:	6894
Site Status:	Cleanup Started
Contaminant Name:	Benzene
Alternate Site Names:	SCOUGAL RUBBER CORPORATION
Site Rank:	Not reported
Has Institutional Control:	Not reported
Past VCP:	True
Current VCP:	True
Ground Water:	Confirmed Above Cleanup Levels
Surface Water:	Not reported
Soil:	Confirmed Above Cleanup Levels
Sediment:	Not reported
Air:	Not reported
Bedrock:	Not reported
Responsible Unit:	Headquarters

Name:	SCOUGAL RUBBER CORP
Address:	6239 CORSON AVE S
City,State,Zip:	SEATTLE, WA 98108
Facility ID:	93637295
Region:	Northwest
Lat/Long:	47.54705 / -122.32154
Clean Up Siteid:	6894
Site Status:	Cleanup Started
Contaminant Name:	Halogenated Organics

Map ID
Direction
Distance
Elevation

MAP FINDINGS

Site

Database(s)

EDR ID Number
EPA ID Number

SCOUGAL RUBBER CORP (Continued)

1000424894

Alternate Site Names: SCOUGAL RUBBER CORPORATION
Site Rank: Not reported
Has Institutional Control: Not reported
Past VCP: True
Current VCP: True
Ground Water: Confirmed Above Cleanup Levels
Surface Water: Not reported
Soil: Confirmed Above Cleanup Levels
Sediment: Not reported
Air: Not reported
Bedrock: Not reported
Responsible Unit: Headquarters

Name: SCOUGAL RUBBER CORP
Address: 6239 CORSON AVE S
City, State, Zip: SEATTLE, WA 98108
Facility ID: 93637295
Region: Northwest
Lat/Long: 47.54705 / -122.32154
Clean Up Siteid: 6894
Site Status: Cleanup Started
Contaminant Name: Non-Halogenated Solvents
Alternate Site Names: SCOUGAL RUBBER CORPORATION
Site Rank: Not reported
Has Institutional Control: Not reported
Past VCP: True
Current VCP: True
Ground Water: Confirmed Above Cleanup Levels
Surface Water: Not reported
Soil: Confirmed Above Cleanup Levels
Sediment: Not reported
Air: Not reported
Bedrock: Not reported
Responsible Unit: Headquarters

Name: SCOUGAL RUBBER CORP
Address: 6239 CORSON AVE S
City, State, Zip: SEATTLE, WA 98108
Facility ID: 93637295
Region: Northwest
Lat/Long: 47.54705 / -122.32154
Clean Up Siteid: 6894
Site Status: Cleanup Started
Contaminant Name: Petroleum-Diesel
Alternate Site Names: SCOUGAL RUBBER CORPORATION
Site Rank: Not reported
Has Institutional Control: Not reported
Past VCP: True
Current VCP: True
Ground Water: Confirmed Above Cleanup Levels
Surface Water: Not reported
Soil: Confirmed Above Cleanup Levels
Sediment: Not reported
Air: Not reported
Bedrock: Not reported
Responsible Unit: Headquarters

Map ID
Direction
Distance
Elevation

MAP FINDINGS

Site

Database(s)

EDR ID Number
EPA ID Number

SCOUGAL RUBBER CORP (Continued)

1000424894

Name: SCOUGAL RUBBER CORP
Address: 6239 CORSON AVE S
City,State,Zip: SEATTLE, WA 98108
Facility ID: 93637295
Region: Northwest
Lat/Long: 47.54705 / -122.32154
Clean Up Siteid: 6894
Site Status: Cleanup Started
Contaminant Name: Petroleum-Gasoline
Alternate Site Names: SCOUGAL RUBBER CORPORATION
Site Rank: Not reported
Has Institutional Control: Not reported
Past VCP: True
Current VCP: True
Ground Water: Confirmed Above Cleanup Levels
Surface Water: Not reported
Soil: Confirmed Above Cleanup Levels
Sediment: Not reported
Air: Not reported
Bedrock: Not reported
Responsible Unit: Headquarters

Name: SCOUGAL RUBBER CORP
Address: 6239 CORSON AVE S
City,State,Zip: SEATTLE, WA 98108
Facility ID: 93637295
Region: Northwest
Lat/Long: 47.54705 / -122.32154
Clean Up Siteid: 6894
Site Status: Cleanup Started
Contaminant Name: Petroleum-Other
Alternate Site Names: SCOUGAL RUBBER CORPORATION
Site Rank: Not reported
Has Institutional Control: Not reported
Past VCP: True
Current VCP: True
Ground Water: Confirmed Above Cleanup Levels
Surface Water: Not reported
Soil: Confirmed Above Cleanup Levels
Sediment: Not reported
Air: Not reported
Bedrock: Not reported
Responsible Unit: Headquarters

LUST:

Name: SCOUGAL RUBBER CORP
Address: 6239 CORSON AVE S
City,State,Zip: SEATTLE, WA 98108
Facility ID: 93637295
Lust Status Type: LUST - Cleanup Started
Cleanup Site ID: 6894
Cleanup Unit Type: Upland
Process Type: Voluntary Cleanup Program
Cleanup Unit Name: SCOUGAL RUBBER CORPORATION
Response Section: Headquarters
Release Date: 01/01/1990
Lust Date: 06/01/1995

Map ID
Direction
Distance
Elevation

MAP FINDINGS

Site

Database(s)

EDR ID Number
EPA ID Number

SCOUGAL RUBBER CORP (Continued)

1000424894

Region: Northwest
Lust ID: 478
UST ID: 11320
Contaminant Name: Halogenated Organics
Ground Water: Confirmed Above Cleanup Levels
Surface Water: Not reported
Soil: Confirmed Above Cleanup Levels
Sediment: Not reported
Air: Not reported
Bedrock: Not reported
Lat/Long: 47.54705 / -122.32154

Name: SCOUGAL RUBBER CORP
Address: 6239 CORSON AVE S
City,State,Zip: SEATTLE, WA 98108
Facility ID: 93637295
Lust Status Type: LUST - Cleanup Started
Cleanup Site ID: 6894
Cleanup Unit Type: Upland
Process Type: Voluntary Cleanup Program
Cleanup Unit Name: SCOUGAL RUBBER CORPORATION
Response Section: Headquarters
Release Date: 01/01/1990
Lust Date: 06/01/1995
Region: Northwest
Lust ID: 478
UST ID: 11320
Contaminant Name: Petroleum-Diesel
Ground Water: Confirmed Above Cleanup Levels
Surface Water: Not reported
Soil: Confirmed Above Cleanup Levels
Sediment: Not reported
Air: Not reported
Bedrock: Not reported
Lat/Long: 47.54705 / -122.32154

Name: SCOUGAL RUBBER CORP
Address: 6239 CORSON AVE S
City,State,Zip: SEATTLE, WA 98108
Facility ID: 93637295
Lust Status Type: LUST - Cleanup Started
Cleanup Site ID: 6894
Cleanup Unit Type: Upland
Process Type: Voluntary Cleanup Program
Cleanup Unit Name: SCOUGAL RUBBER CORPORATION
Response Section: Headquarters
Release Date: 01/01/1990
Lust Date: 06/01/1995
Region: Northwest
Lust ID: 478
UST ID: 11320
Contaminant Name: Petroleum-Other
Ground Water: Confirmed Above Cleanup Levels
Surface Water: Not reported
Soil: Confirmed Above Cleanup Levels
Sediment: Not reported
Air: Not reported

Map ID
Direction
Distance
Elevation

MAP FINDINGS

Site

Database(s)

EDR ID Number
EPA ID Number

SCOUGAL RUBBER CORP (Continued)

1000424894

Bedrock: Not reported
Lat/Long: 47.54705 / -122.32154

Name: SCOUGAL RUBBER CORP
Address: 6239 CORSON AVE S
City,State,Zip: SEATTLE, WA 98108
Facility ID: 93637295
Lust Status Type: LUST - Cleanup Started
Cleanup Site ID: 6894
Cleanup Unit Type: Upland
Process Type: Voluntary Cleanup Program
Cleanup Unit Name: SCOUGAL RUBBER CORPORATION
Response Section: Headquarters
Release Date: 01/01/1990
Lust Date: 06/01/1995
Region: Northwest
Lust ID: 478
UST ID: 11320
Contaminant Name: Benzene
Ground Water: Confirmed Above Cleanup Levels
Surface Water: Not reported
Soil: Confirmed Above Cleanup Levels
Sediment: Not reported
Air: Not reported
Bedrock: Not reported
Lat/Long: 47.54705 / -122.32154

Name: SCOUGAL RUBBER CORP
Address: 6239 CORSON AVE S
City,State,Zip: SEATTLE, WA 98108
Facility ID: 93637295
Lust Status Type: LUST - Cleanup Started
Cleanup Site ID: 6894
Cleanup Unit Type: Upland
Process Type: Voluntary Cleanup Program
Cleanup Unit Name: SCOUGAL RUBBER CORPORATION
Response Section: Headquarters
Release Date: 01/01/1990
Lust Date: 06/01/1995
Region: Northwest
Lust ID: 478
UST ID: 11320
Contaminant Name: Petroleum-Gasoline
Ground Water: Confirmed Above Cleanup Levels
Surface Water: Not reported
Soil: Confirmed Above Cleanup Levels
Sediment: Not reported
Air: Not reported
Bedrock: Not reported
Lat/Long: 47.54705 / -122.32154

Name: SCOUGAL RUBBER CORP
Address: 6239 CORSON AVE S
City,State,Zip: SEATTLE, WA 98108
Facility ID: 93637295
Lust Status Type: LUST - Cleanup Started
Cleanup Site ID: 6894

Map ID
Direction
Distance
Elevation

MAP FINDINGS

Site

Database(s)

EDR ID Number
EPA ID Number

SCOUGAL RUBBER CORP (Continued)

1000424894

Cleanup Unit Type: Upland
Process Type: Voluntary Cleanup Program
Cleanup Unit Name: SCOUGAL RUBBER CORPORATION
Response Section: Headquarters
Release Date: 01/01/1990
Lust Date: 06/01/1995
Region: Northwest
Lust ID: 478
UST ID: 11320
Contaminant Name: Non-Halogenated Solvents
Ground Water: Confirmed Above Cleanup Levels
Surface Water: Not reported
Soil: Confirmed Above Cleanup Levels
Sediment: Not reported
Air: Not reported
Bedrock: Not reported
Lat/Long: 47.54705 / -122.32154

UST:

Name: SCOUGAL RUBBER CORPORATION
Address: 6239 CORSON AVE S /PO BOX 80225
City: SEATTLE
Zip: 98108
Facility ID: 93637295
Site Id: 11320
UBI: Not reported
Phone Number: Not reported
Decimal Latitude: 47.54705
Decimal Longitude: -122.32154

Tank Name: 1
Tag Number: Not reported
Tank Status: Removed
Tank Status Date: 08/06/1996
Tank Install Date: 12/31/1964
Tank Closure Date: Not reported
Capacity Range: 111 TO 1,100 Gallons
Tank Permit Expiration Date: Not reported
Tank Upgrade Date: Not reported
Tank Spill Prevention: Not reported
Tank Overfill Prevention: Not reported
Tank Material: Steel
Tank Construction: Single Wall Tank
Tank Tightness Test: Not reported
Tank Corrosion Protection: Not reported
Tank Manifold: Not reported
Tank Release Detection: Not reported
Tank SFC Type: Not reported
Pipe Material: Not reported
Pipe Construction: Above Ground Piping
Pipe Primary Release Detection: Not reported
Pipe Second Release Detection: Not reported
Pipe Corrosion Protection: Not reported
Pipe Pumping System: Not reported
Responsible Unit: Northwest
Dispencer/Pump SFC Type: Not reported

Map ID
Direction
Distance
Elevation

MAP FINDINGS

Site

Database(s)

EDR ID Number
EPA ID Number

SCOUGAL RUBBER CORP (Continued)

1000424894

Name: SCOUGAL RUBBER CORPORATION
Address: 6239 CORSON AVE S /PO BOX 80225
City: SEATTLE
Zip: 98108

Tank Name: 2
Tag Number: Not reported
Tank Status: Removed
Tank Status Date: 08/06/1996
Tank Install Date: 12/31/1964
Tank Closure Date: Not reported
Capacity Range: 111 TO 1,100 Gallons
Tank Permit Expiration Date: Not reported
Tank Upgrade Date: Not reported
Tank Spill Prevention: Not reported
Tank Overfill Prevention: Not reported
Tank Material: Steel
Tank Construction: Single Wall Tank
Tank Tightness Test: Not reported
Tank Corrosion Protection: Not reported
Tank Manifold: Not reported
Tank Release Detection: Not reported
Tank SFC Type: Not reported
Pipe Material: Not reported
Pipe Construction: Above Ground Piping
Pipe Primary Release Detection: Not reported
Pipe Second Release Detection: Not reported
Pipe Corrosion Protection: Not reported
Pipe Pumping System: Not reported
Responsible Unit: Northwest
Dispenser/Pump SFC Type: Not reported

Name: SCOUGAL RUBBER CORPORATION
Address: 6239 CORSON AVE S /PO BOX 80225
City: SEATTLE
Zip: 98108

Tank Name: 3
Tag Number: Not reported
Tank Status: Removed
Tank Status Date: 08/06/1996
Tank Install Date: 12/31/1964
Tank Closure Date: Not reported
Capacity Range: 111 TO 1,100 Gallons
Tank Permit Expiration Date: Not reported
Tank Upgrade Date: Not reported
Tank Spill Prevention: Not reported
Tank Overfill Prevention: Not reported
Tank Material: Steel
Tank Construction: Single Wall Tank
Tank Tightness Test: Not reported
Tank Corrosion Protection: Not reported
Tank Manifold: Not reported
Tank Release Detection: Not reported
Tank SFC Type: Not reported
Pipe Material: Not reported
Pipe Construction: Above Ground Piping

Map ID
Direction
Distance
Elevation

MAP FINDINGS

Site

Database(s)

EDR ID Number
EPA ID Number

SCOUGAL RUBBER CORP (Continued)

1000424894

Pipe Primary Release Detection: Not reported
Pipe Second Release Detection: Not reported
Pipe Corrosion Protection: Not reported
Pipe Pumping System: Not reported
Responsible Unit: Northwest
Dispencer/Pump SFC Type: Not reported

Name: SCOUGAL RUBBER CORPORATION
Address: 6239 CORSON AVE S /PO BOX 80225
City: SEATTLE
Zip: 98108

Tank Name: 4
Tag Number: Not reported
Tank Status: Removed
Tank Status Date: 08/06/1996
Tank Install Date: 12/31/1964
Tank Closure Date: Not reported
Capacity Range: 111 TO 1,100 Gallons
Tank Permit Expiration Date: Not reported
Tank Upgrade Date: Not reported
Tank Spill Prevention: Not reported
Tank Overfill Prevention: Not reported
Tank Material: Steel
Tank Construction: Single Wall Tank
Tank Tightness Test: Not reported
Tank Corrosion Protection: Not reported
Tank Manifold: Not reported
Tank Release Detection: Not reported
Tank SFC Type: Not reported
Pipe Material: Not reported
Pipe Construction: Above Ground Piping
Pipe Primary Release Detection: Not reported
Pipe Second Release Detection: Not reported
Pipe Corrosion Protection: Not reported
Pipe Pumping System: Not reported
Responsible Unit: Northwest
Dispencer/Pump SFC Type: Not reported

Name: SCOUGAL RUBBER CORPORATION
Address: 6239 CORSON AVE S /PO BOX 80225
City: SEATTLE
Zip: 98108

Tank Name: 5
Tag Number: Not reported
Tank Status: Removed
Tank Status Date: 08/06/1996
Tank Install Date: 12/31/1964
Tank Closure Date: Not reported
Capacity Range: 111 TO 1,100 Gallons
Tank Permit Expiration Date: Not reported
Tank Upgrade Date: Not reported
Tank Spill Prevention: Not reported
Tank Overfill Prevention: Not reported
Tank Material: Steel
Tank Construction: Single Wall Tank

Map ID
Direction
Distance
Elevation

MAP FINDINGS

Site

Database(s)

EDR ID Number
EPA ID Number

SCOUGAL RUBBER CORP (Continued)

1000424894

Tank Tightness Test: Not reported
Tank Corrosion Protection: Not reported
Tank Manifold: Not reported
Tank Release Detection: Not reported
Tank SFC Type: Not reported
Pipe Material: Not reported
Pipe Construction: Above Ground Piping
Pipe Primary Release Detection: Not reported
Pipe Second Release Detection: Not reported
Pipe Corrosion Protection: Not reported
Pipe Pumping System: Not reported
Responsible Unit: Northwest
Dispenser/Pump SFC Type: Not reported

Name: SCOUGAL RUBBER CORPORATION
Address: 6239 CORSON AVE S /PO BOX 80225
City: SEATTLE
Zip: 98108

Tank Name: 6
Tag Number: Not reported
Tank Status: Removed
Tank Status Date: 08/06/1996
Tank Install Date: 12/31/1964
Tank Closure Date: Not reported
Capacity Range: Not reported
Tank Permit Expiration Date: Not reported
Tank Upgrade Date: Not reported
Tank Spill Prevention: Not reported
Tank Overfill Prevention: Not reported
Tank Material: Steel
Tank Construction: Single Wall Tank
Tank Tightness Test: Not reported
Tank Corrosion Protection: Not reported
Tank Manifold: Not reported
Tank Release Detection: Not reported
Tank SFC Type: Not reported
Pipe Material: Not reported
Pipe Construction: Above Ground Piping
Pipe Primary Release Detection: Not reported
Pipe Second Release Detection: Not reported
Pipe Corrosion Protection: Not reported
Pipe Pumping System: Not reported
Responsible Unit: Northwest
Dispenser/Pump SFC Type: Not reported

ICR:

Date Ecology Received Report: 09/06/91
Contaminants Found at Site: Petroleum products
Media Contaminated: Groundwater, Soil
Waste Management: Tank
Region: North Western
Type of Report Ecology Received: Interim cleanup report
Site Register Issue: 92-07
County Code: 17
Contact: Not reported
Report Title: Not reported

Map ID
Direction
Distance
Elevation

MAP FINDINGS

Site

Database(s)

EDR ID Number
EPA ID Number

SCOUGAL RUBBER CORP (Continued)

1000424894

Date Ecology Received Report: 07/20/92
Contaminants Found at Site: Petroleum products
Media Contaminated: Groundwater, Soil
Waste Management: Tank
Region: North Western
Type of Report Ecology Received: Interim cleanup report
Site Register Issue: 92-32
County Code: 17
Contact: Not reported
Report Title: Not reported

Date Ecology Received Report: 01/03/94
Contaminants Found at Site: Petroleum products
Media Contaminated: Groundwater, Soil
Waste Management: Tank
Region: North Western
Type of Report Ecology Received: Interim cleanup report
Site Register Issue: 94-40
County Code: 17
Contact: Not reported
Report Title: Not reported

ALLSITES:

Name: SCOUGAL RUBBER CORP
Facility Id: 93637295

ICIS:

Enforcement Action ID: WAPSCA0000530331216600003
FRS ID: 110005324773
Action Name: SCOUGAL RUBBER CORP 530331216600003
Facility Name: SCOUGAL RUBBER CORP
Facility Address: 6239 CORSON AVE S
SEATTLE, WA 98108
Enforcement Action Type: Notice of Violation
Facility County: KING
Program System Acronym: AIR
Enforcement Action Forum Desc: Administrative - Informal
EA Type Code: NOV
Facility SIC Code: 3069
Federal Facility ID: Not reported
Latitude in Decimal Degrees: 47.54617
Longitude in Decimal Degrees: -122.3219
Permit Type Desc: Not reported
Program System Acronym: WAPSC0005303312166
Facility NAICS Code: 326299
Tribal Land Code: Not reported

FINDS:

Registry ID: 110005324773

Click Here:

Environmental Interest/Information System:

Washington Facility / Site Identification System (WA-FSIS) provides a means to query and display data maintained by the Washington

Map ID
Direction
Distance
Elevation

MAP FINDINGS

Site

Database(s)

EDR ID Number
EPA ID Number

SCOUGAL RUBBER CORP (Continued)

1000424894

Department of Ecology. This system contains key information for each facility/site that is currently, or has been, of interest to the Air Quality, Dam Safety, Hazardous Waste, Toxics Cleanup, and Water Quality Programs.

NCDB (National Compliance Data Base) supports implementation of the Federal Insecticide, Fungicide, and Rodenticide Act (FIFRA) and the Toxic Substances Control Act (TSCA). The system tracks inspections in regions and states with cooperative agreements, enforcement actions, and settlements.

AFS (Aerometric Information Retrieval System (AIRS) Facility Subsystem) replaces the former Compliance Data System (CDS), the National Emission Data System (NEDS), and the Storage and Retrieval of Aerometric Data (SAROAD). AIRS is the national repository for information concerning airborne pollution in the United States. AFS is used to track emissions and compliance data from industrial plants. AFS data are utilized by states to prepare State Implementation Plans to comply with regulatory programs and by EPA as an input for the estimation of total national emissions. AFS is undergoing a major redesign to support facility operating permits required under Title V of the Clean Air Act.

AIR SYNTHETIC MINOR

RCRAInfo is a national information system that supports the Resource Conservation and Recovery Act (RCRA) program through the tracking of events and activities related to facilities that generate, transport, and treat, store, or dispose of hazardous waste. RCRAInfo allows RCRA program staff to track the notification, permit, compliance, and corrective action activities required under RCRA.

HAZARDOUS WASTE BIENNIAL REPORTER

[Click this hyperlink](#) while viewing on your computer to access additional FINDS: detail in the EDR Site Report.

ECHO:

Envid:	1000424894
Registry ID:	110005324773
DFR URL:	http://echo.epa.gov/detailed-facility-report?fid=110005324773
Name:	SCOUGAL RUBBER CORPORATION
Address:	6239 CORSON AVE S
City,State,Zip:	SEATTLE, WA 98108

AIRS (EMI):

Name:	SCOUGAL RUBBER CORP
Address:	6239 CORSON AVE S
City,State,Zip:	SEATTLE, WA 98108
Year Of Info:	2008
Facility ID:	Not reported
Facility Type:	Not reported
Facility Category Short Name:	Not reported
Facility Site Status Description:	Not reported
Ecology Fac ID:	Not reported
Plant Name:	Not reported
Plant SIC Code:	Not reported
Plant NAICS:	326299
NAICS Code:	Not reported
Plant Lat/Long:	Not reported
Plant Lat/Long (dms):	Not reported
Plant UTM East:	Not reported

Map ID
 Direction
 Distance
 Elevation

MAP FINDINGS

Site

Database(s)

EDR ID Number
 EPA ID Number

SCOUGAL RUBBER CORP (Continued)

1000424894

Plant UTM North:	Not reported
Plant UTM Zone:	Not reported
Point Process SIC:	Not reported
Point Num:	1
Point NAICS:	326299
Lat/Long:	Not reported
Lat/Long (dms):	Not reported
Point UTM East:	Not reported
Point UTM North:	Not reported
Point UTM Zone:	Not reported
Point Desc:	SPRAY PAINTING
Point Comments:	Not reported
Local ID:	Not reported
Local Air Agency ID:	C
Fed County Code:	Not reported
Source Number:	12166
Process ID:	1
Release Point Id:	Not reported
Release Point Description:	Not reported
Emissions Unit Id:	Not reported
Emissions Unit Design Capacity Quantity:	Not reported
Emissions Unit Design Capacity UOM Code:	Not reported
Emissions Unit Process Id:	Not reported
Insignificant Emissions Unit Flag:	Not reported
Calculation Material Code Description:	Not reported
Calculation Parameter Quantity:	Not reported
Calculation Parameter UOM Code:	Not reported
% Sulfur Content:	Not reported
% Ash Content:	Not reported
Heat Content:	Not reported
Heat Content Numerator UOM Code:	Not reported
Heat Content Denominator UOM Code:	Not reported
PM-CON:	Not reported
Tot Suspended Partclte Emissions Estm Code:	Not reported
PM10 Nonattainment Area:	Not reported
% Control Of Sulfur Dioxide Emissions:	Not reported
NO2 Chemical:	Not reported
% Cntrl Of Volatile Organic Compound Emissions:	Not reported
CO Nonattainment Area:	Not reported
Univsl Business ID:	Not reported
Boilers Design Capacity At A Point:	Not reported
% Of Ops Occuring During Qtr Jan-Mar:	Not reported
% Of Ops Occuring During Qtr Dec-Feb:	Not reported
% Of Ops Occuring During Qtr Apr-Jun:	Not reported
% Of Ops Occuring During Qtr Mar-May:	Not reported
% Of Ops Occuring During Qtr Jun-Aug:	Not reported
% Of Ops Occuring During Qtr Jul-Sep:	Not reported
% Of Ops Occuring During Qtr Sep-Nov:	Not reported
% Of Ops Occuring During Qtr Oct-Dec:	Not reported
# Of Hours Facility Operates Each Day:	Not reported
# Of Days Facility Operates Each Week:	Not reported
# Of Weeks Facility Operates Each Year:	Not reported
Exit Temp Of A Stack Or Vent:	Not reported
% Wtr In Stack / Vent Exhaust:	Not reported
Height Of Stack:	Not reported
Diameter Of Stack:	Not reported
Air Flow From A Vent Or Stack:	Not reported

Map ID
 Direction
 Distance
 Elevation

MAP FINDINGS

Site

Database(s)

EDR ID Number
 EPA ID Number

SCOUGAL RUBBER CORP (Continued)

1000424894

% Oxygen In Stack / Vent Exhaust:	Not reported
Flow Rate:	Not reported
Flow Unit:	Not reported
Vertical Dist Exhaust Travels From Stack/vent Outlet:	Not reported
SCC Process Desc:	40200110
EPA Code For Throughput Unit Of Measure:	Not reported
EPA Mat Code For Throughput At Each Process:	Not reported
EPA Code For Mat Thruput Fate Desc/input/output/existing:	Not reported
Description Of Material:	Not reported
Annual Qty Of Throughput Mat:	Not reported
Maximum Rate/Amount Of Annual Throughput:	Not reported
% Of Sulfur In Fuels:	Not reported
% Of Ash In Fuels:	Not reported
Emission Unit Output Threshold:	Not reported
Facility's Throughput Data Confidential:	Not reported
Tot Suspended Partclt Emisn Tons/Year:	Not reported
Tot Suspended Partclt Emissions Estmn Code:	Not reported
Pri Particulate Matter Cntrl Tech Code At Point/Segment:	Not reported
Sec Particulate Matter Cntrl Tech Code At Point/segment:	Not reported
% Control Of Particulate Matter Emissions:	Not reported
Particulate Matter Emission (?10microns) Tons/Year:	Not reported
Partclt Matter Emission (?10microns) Est Code:	Not reported
Pri Prtclt Matter (?10microns) Cntrl Tech Code At Pt/Seg:	Not reported
Sec Prtclt Matter (?10microns) Cntl Tech Code At Pt/Seg:	Not reported
% Cntrl Of Prtclt Matter (? 10microns) Emisns:	Not reported
Prtclt Matter (?2.5microns)emisns In Tons/Yr:	Not reported
Prtclt Matter Emisn (?2.5microns) Est Code:	Not reported
Pri Prtclt Matter (?2.5microns) Ctl Tech Code At Pt/Seg:	Not reported
Sec Prtclt Matter (?2.5microns) Ctl Tech Code At Pt/Seg:	Not reported
% Cntrl Of Particulate Matter (?2.5microns) Emissions:	Not reported
Sulfur Dioxide Emissions Tons/Year:	Not reported
Sulfur Dioxide Emission Estimation Code:	Not reported
Pri Sulfur Dioxide Cntrl Tech Code At Pt/Seg:	Not reported
Secondary Sulfur Dioxide Cntrl Tech Code At Pt/Seg:	Not reported
% Control Of Sulfur Dioxide Emissions:	Not reported
Nitrous Oxides Emissions In Tons/Yr:	Not reported
Nitrous Oxides Emission Estimation Code:	Not reported
Pri Nitrous Oxides Cntrl Tech Code At Point/Segment:	Not reported
Sec Nitrous Oxide Control Tech Code At Point Segment:	Not reported
% Control Of Nitrous Oxides Emissions:	Not reported
Volatile Organic Compound Emitted Desc:	Not reported
Volatile Organic Compound Emissions In Tons/Year:	6
Voltl Organic Compound Emissions Est Code:	Not reported
Pri Voltl Organic Compound Cntl Tech Code At Pt/seg:	Not reported
Sec Voltle Organic Compound Cntl Tech Code At Pt/Seg:	Not reported
% Cntrl Of Volatile Organic Compound Emissions:	Not reported
Carbon Monoxide Emissions In Tons/Year:	Not reported
Carbon Monoxide Emission Est Code:	Not reported
Pri Carbon Monoxide Cntrl Tech Code At Pt/Seg:	Not reported
Sec Carbon Monoxide Cntrl Tech Code At Pt/Seg:	Not reported
% Cntrl Of Carbon Monoxide Emissions:	Not reported
Lead Emissions In Tons/Year:	Not reported
Lead Emission Estimation Code:	Not reported
PM10 Nonattainment Area:	Not reported
Ozone Nonattainment Area:	Not reported
CO Nonattainment Area:	Not reported
UTM East:	Not reported

Map ID
Direction
Distance
Elevation

MAP FINDINGS

Site

Database(s)

EDR ID Number
EPA ID Number

SCOUGAL RUBBER CORP (Continued)

1000424894

UTM North:	Not reported
UTM Zone:	Not reported
P NH3 Control:	Not reported
NH3 tpy:	Not reported
S NH3 ctrl:	Not reported
NH3 % ctrl:	Not reported
STK ACFS:	Not reported
SCC Process Desc:	Not reported
Primary Control Device Code for SO2:	Not reported
Secondary Control Device Code for SO2:	Not reported
Insignificant Emissions Unit:	Not reported
Latitude/Longitude:	47.545051000000001 / 122.320919
Whether Source Is An AOP(Title V) Source:	False
Control Code1:	Not reported
Control Code2:	Not reported
Control Code3:	Not reported
Control Code4:	Not reported
Control Code5:	Not reported
Control Code6:	Not reported
Facility Site Supplemental Address:	Not reported
User Defined Site Code:	Not reported
User Defined RP Identifier Code:	Not reported
Release Point Status Code Description:	Not reported
Release Point Exit Gas Velocity Measure Quantity:	Not reported
Release Point Gas Velocity UOMCode:	Not reported
Release Point Exit Gas Flow Rate Measure Quantity:	Not reported
Release Point Gas Flow Rate UOM Code:	Not reported
Release Point Exit Gas Temperature Measure Quantity:	Not reported
Water Vapor % Quantity:	Not reported
Oxygen % Quantity:	Not reported
User Defined Unit Identifier Code:	Not reported
Emissions Unit Description:	Not reported
Unit Status Code Description:	Not reported
User Defined Process Identifier Code:	Not reported
Emission Unit Process Description:	Not reported
Short Name Description:	Not reported
Actual Hours Per Period Quantity:	Not reported
Pollutant Type Code:	Not reported
Average % Emissions Quantity:	Not reported
Contact Name:	Not reported
Contact Phone:	Not reported
Contact Fax:	Not reported
Contact E-mail:	Not reported
Emissions Unit Process Status Code:	Not reported
Mailing Name:	Not reported
Mailing Address:	Not reported
Mailing City,St,Zip:	Not reported
Name:	SCOUGAL RUBBER CORP
Address:	6239 CORSON AVE S
City,State,Zip:	SEATTLE, WA 98108
Year Of Info:	2007
Facility ID:	Not reported
Facility Type:	Not reported
Facility Category Short Name:	Not reported
Facility Site Status Description:	Not reported
Ecology Fac ID:	Not reported

Map ID
 Direction
 Distance
 Elevation

MAP FINDINGS

Site

Database(s)

EDR ID Number
 EPA ID Number

SCOUGAL RUBBER CORP (Continued)

1000424894

Plant Name:	Not reported
Plant SIC Code:	Not reported
Plant NAICS:	326299
NAICS Code:	Not reported
Plant Lat/Long:	Not reported
Plant Lat/Long (dms):	Not reported
Plant UTM East:	Not reported
Plant UTM North:	Not reported
Plant UTM Zone:	Not reported
Point Process SIC:	Not reported
Point Num:	1
Point NAICS:	326299
Lat/Long:	Not reported
Lat/Long (dms):	Not reported
Point UTM East:	Not reported
Point UTM North:	Not reported
Point UTM Zone:	Not reported
Point Desc:	SPRAY PAINTING
Point Comments:	Not reported
Local ID:	Not reported
Local Air Agency ID:	C
Fed County Code:	Not reported
Source Number:	12166
Process ID:	1
Release Point Id:	Not reported
Release Point Description:	Not reported
Emissions Unit Id:	Not reported
Emissions Unit Design Capacity Quantity:	Not reported
Emissions Unit Design Capacity UOM Code:	Not reported
Emissions Unit Process Id:	Not reported
Insignificant Emissions Unit Flag:	Not reported
Calculation Material Code Description:	Not reported
Calculation Parameter Quantity:	Not reported
Calculation Parameter UOM Code:	Not reported
% Sulfur Content:	Not reported
% Ash Content:	Not reported
Heat Content:	Not reported
Heat Content Numerator UOM Code:	Not reported
Heat Content Denominator UOM Code:	Not reported
PM-CON:	Not reported
Tot Suspended Partclte Emissions Estmn Code:	Not reported
PM10 Nonattainment Area:	Not reported
% Control Of Sulfur Dioxide Emissions:	Not reported
NO2 Chemical:	Not reported
% Cntrl Of Volatile Organic Compound Emissions:	Not reported
CO Nonattainment Area:	Not reported
Univsl Business ID:	Not reported
Boilers Design Capacity At A Point:	Not reported
% Of Ops Occuring During Qtr Jan-Mar:	Not reported
% Of Ops Occuring During Qtr Dec-Feb:	Not reported
% Of Ops Occuring During Qtr Apr-Jun:	Not reported
% Of Ops Occuring During Qtr Mar-May:	Not reported
% Of Ops Occuring During Qtr Jun-Aug:	Not reported
% Of Ops Occuring During Qtr Jul-Sep:	Not reported
% Of Ops Occuring During Qtr Sep-Nov:	Not reported
% Of Ops Occuring During Qtr Oct-Dec:	Not reported
# Of Hours Facility Operates Each Day:	Not reported

Map ID
Direction
Distance
Elevation

MAP FINDINGS

Site

Database(s)

EDR ID Number
EPA ID Number

SCOUGAL RUBBER CORP (Continued)

1000424894

# Of Days Facility Operates Each Week:	Not reported
# Of Weeks Facility Operates Each Year:	Not reported
Exit Temp Of A Stack Or Vent:	Not reported
% Wtr In Stack / Vent Exhaust:	Not reported
Height Of Stack:	Not reported
Diameter Of Stack:	Not reported
Air Flow From A Vent Or Stack:	Not reported
% Oxygen In Stack / Vent Exhaust:	Not reported
Flow Rate:	Not reported
Flow Unit:	Not reported
Vertical Dist Exhaust Travels From Stack/vent Outlet:	Not reported
SCC Process Desc:	79900101
EPA Code For Throughput Unit Of Measure:	Not reported
EPA Mat Code For Throughput At Each Process:	Not reported
EPA Code For Mat Thruput Fate Desc/input/output/existing	Not reported
Description Of Material:	Not reported
Annual Qty Of Throughput Mat:	Not reported
Maximum Rate/Amount Of Annual Throughput:	Not reported
% Of Sulfur In Fuels:	Not reported
% Of Ash In Fuels:	Not reported
Emission Unit Output Threshold:	Not reported
Facility's Throughput Data Confidential:	Not reported
Tot Suspended Partclt Emissn Tons/Year:	Not reported
Tot Suspended Partclte Emissions Estmn Code:	Not reported
Pri Particulate Matter Cntrl Tech Code At Point/Segment:	Not reported
Sec Particulate Matter Cntrl Tech Code At Point/segment:	Not reported
% Control Of Particulate Matter Emissions:	Not reported
Particulate Matter Emission (?10microns) Tons/Year:	Not reported
Partclte Matter Emission (?10microns) Est Code:	Not reported
Pri Prtclte Matter (?10microns) Cntrl Tech Code At Pt/Seg:	Not reported
Sec Prtclte Matter (?10microns) Cntl Tech Code At Pt/Seg:	Not reported
% Cntrl Of Prtclte Matter (? 10microns) Emisns:	Not reported
Prtclte Matter (?2.5microns)emisins In Tons/Yr:	Not reported
Prtclte Matter Emisn (?2.5microns) Est Code:	Not reported
Pri Ptculate Matter (?2.5microns) Ctl Tech Code At Pt/Seg:	Not reported
Sec Prtclte Matter (?2.5microns) Ctl Tech Code At Pt/Seg:	Not reported
% Cntrl Of Particulate Matter (?2.5microns) Emissions:	Not reported
Sulfur Dioxide Emissions Tons/Year:	Not reported
Sulfur Dioxide Emission Estimation Code:	Not reported
Pri Sulfur Dioxide Cntrl Tech Code At Pt/Seg:	Not reported
Secondary Sulfur Dioxide Cntrl Tech Code At Pt/Seg:	Not reported
% Control Of Sulfur Dioxide Emissions:	Not reported
Nitrous Oxides Emissions In Tons/Yr:	Not reported
Nitrous Oxides Emission Estimation Code:	Not reported
Pri Nitrous Oxides Cntrl Tech Code At Point/Segment:	Not reported
Sec Nitrous Oxide Control Tech Code At Point Segment:	Not reported
% Control Of Nitrous Oxides Emissions:	Not reported
Volatile Organic Compound Emitted Desc:	Not reported
Volatile Organic Compound Emissions In Tons/Year:	3
Voltl Organic Compound Emissions Est Code:	Not reported
Pri Voltl Organic Compound Cntl Tech Code At Pt/seg:	Not reported
Sec Voltle Organic Compound Cntl Tech Code At Pt/Seg:	Not reported
% Cntrl Of Volatile Organic Compound Emissions:	Not reported
Carbon Monoxide Emissions In Tons/Year:	Not reported
Carbon Monoxide Emission Est Code:	Not reported
Pri Carbon Monoxide Cntrl Tech Code At Pt/Seg:	Not reported
Sec Carbon Monoxide Cntrl Tech Code At Pt/Seg:	Not reported

Map ID
Direction
Distance
Elevation

MAP FINDINGS

Site

Database(s)

EDR ID Number
EPA ID Number

SCOUGAL RUBBER CORP (Continued)

1000424894

% Cntrl Of Carbon Monoxide Emissions:	Not reported
Lead Emissions In Tons/Year:	Not reported
Lead Emission Estimation Code:	Not reported
PM10 Nonattainment Area:	Not reported
Ozone Nonattainment Area:	Not reported
CO Nonattainment Area:	Not reported
UTM East:	Not reported
UTM North:	Not reported
UTM Zone:	Not reported
P NH3 Control:	Not reported
NH3 tpy:	Not reported
S NH3 ctrl:	Not reported
NH3 % ctrl:	Not reported
STK ACFS:	Not reported
SCC Process Desc:	Not reported
Primary Control Device Code for SO2:	Not reported
Secondary Control Device Code for SO2:	Not reported
Insignificant Emissions Unit:	False
Latitude/Longitude:	47.545051000000001 / 122.320919
Whether Source Is An AOP(Title V) Source:	False
Control Code1:	Not reported
Control Code2:	Not reported
Control Code3:	Not reported
Control Code4:	Not reported
Control Code5:	Not reported
Control Code6:	Not reported
Facility Site Supplemental Address:	Not reported
User Defined Site Code:	Not reported
User Defined RP Identifier Code:	Not reported
Release Point Status Code Description:	Not reported
Release Point Exit Gas Velocity Measure Quantity:	Not reported
Release Point Gas Velocity UOMCode:	Not reported
Release Point Exit Gas Flow Rate Measure Quantity:	Not reported
Release Point Gas Flow Rate UOM Code:	Not reported
Release Point Exit Gas Temperature Measure Quantity:	Not reported
Water Vapor % Quantity:	Not reported
Oxygen % Quantity:	Not reported
User Defined Unit Identifier Code:	Not reported
Emissions Unit Description:	Not reported
Unit Status Code Description:	Not reported
User Defined Process Identifier Code:	Not reported
Emission Unit Process Description:	Not reported
Short Name Description:	Not reported
Actual Hours Per Period Quantity:	Not reported
Pollutant Type Code:	Not reported
Average % Emissions Quantity:	Not reported
Contact Name:	Not reported
Contact Phone:	Not reported
Contact Fax:	Not reported
Contact E-mail:	Not reported
Emissions Unit Process Status Code:	Not reported
Mailing Name:	Not reported
Mailing Address:	Not reported
Mailing City,St,Zip:	Not reported

WA MANIFEST:

Name:

SCOUGAL RUBBER CORP

Map ID
Direction
Distance
Elevation

MAP FINDINGS

Site

Database(s)

EDR ID Number
EPA ID Number

SCOUGAL RUBBER CORP (Continued)

1000424894

Address:	6239 CORSON AVE S
City,State,Zip:	SEATTLE, WA 98108
Facility Address 2:	Not reported
Facility ID:	93637295
EPA ID:	WAD067159442
NAICS:	326291
State Waste Code Desc:	Not reported
Federal Waste Code Desc:	F003,F005,D001,U159
Form Comm:	Not reported
Data Year:	2017
Permit by Rule:	False
Mailing Address 2:	Not reported
Treatment by Generator:	False
Mixed Radioactive Waste:	False
Importer of Hazardous Waste:	False
Immediate Recycler:	False
Treatment/Storage/Disposal/Recycling Facility:	False
Generator of Dangerous Fuel Waste:	False
Generator Marketing to Burner:	False
Other Marketers (i.e., blender, distributor, etc.):	False
Utility Boiler Burner:	False
Industry Boiler Burner:	False
Industrial Furnace:	False
Smelter Defferal:	False
Universal Waste:	Not reported
Off-Specification:	Not reported
LN Address 2:	Not reported
Tax Reg #:	600115402
Business Type:	Not reported
Mail Name:	Not reported
Mailing Address:	6239 CORSON AVE S
Mailing City,State,Zip:	seattle, WA 98108
Legal Organization Name:	Scougal Rubber Corp
Legal Organization Type:	Private
Legal Contact:	Not reported
Legal Address:	PO Box 80226
Legal Address 2:	Not reported
Legal City,State,Zip:	SEATTLE, WA 98108
Legal Phone Number:	(206)763-2650
Legal Effective Date:	06/07/1996
Land Organization Name:	Blaser Die Casting
Land Organization Type:	Private
Land Contact:	Not reported
Land Address:	PO Box C81435
Land City,State,Zip:	SEATTLE, WA 98108
Land Phone Number:	(206)767-7800
Operator Organization Name:	Scougal Rubber Corp
Operator Organization Type:	Private
Operator:	Not reported
Operator Address:	6239 CORSON AVE S
Operator Address 2:	Not reported
Operator City,State,Zip:	SEATTLE, WA 98108
Operator Phone Number:	(206)763-2650
Operator Effective Date:	06/07/1996
Site Contact:	Not reported
Site Contact Address:	Not reported
Contact City,State,Zip:	Not reported

Map ID
Direction
Distance
Elevation

MAP FINDINGS

Site

Database(s)

EDR ID Number
EPA ID Number

SCOUGAL RUBBER CORP (Continued)

1000424894

Site Contact Phone Number:	Not reported
Site Contact Email:	Not reported
Gen Status Code:	SQG
Monthly Generation:	False
Batch Generation:	True
One Time Generation:	False
Transport Own Waste:	False
Tranports Other Waste:	False
Recycler Onsite:	False
Transfer Facility:	False
Other Exemption:	Not reported
UW Battery Gen:	False
Used Oil Transporter:	False
Used Oil Transfer Facility:	False
Used Oil Processor:	False
Used Oil Refiner:	False
Used Oil Fuel Marketer Directs Shipments:	False
Used Oil Fuel Marketer Meets Specs:	False
Site Contact Address 2:	Not reported
Waste Stream Generated:	
Waste Managed Off Site:	Y
State Only Waste Code 1:	Not reported
State Only Waste Code 2:	Not reported
Report Managed On Site:	0
KG Managed On Site:	0
Generator Treatment Code:	Not reported
Permit By Rule Code:	Not reported
WCDE Residence Code:	Not reported
WCDH Origin Code:	1
WCDE On Site Code:	Not reported
WCDB Code:	W604
Description:	Paint Related Waste
CORb Sequence Number:	161364
Sequence Number:	3460952
Mixed Radioactive Flag:	False
Designation Code:	D
Reported Quantity:	10
Quantity Unit:	LB
Kilograms Quantity:	4.53600007
Density Number:	0
Density Quantity:	Not reported
Waste Managed Off Site:	Y
State Only Waste Code 1:	Not reported
State Only Waste Code 2:	Not reported
Report Managed On Site:	0
KG Managed On Site:	0
Generator Treatment Code:	Not reported
Permit By Rule Code:	Not reported
WCDE Residence Code:	Not reported
WCDH Origin Code:	1
WCDE On Site Code:	Not reported
WCDB Code:	W604
Description:	Paint Related Waste
CORb Sequence Number:	161364
Sequence Number:	3460953
Mixed Radioactive Flag:	False

Map ID
Direction
Distance
Elevation

MAP FINDINGS

Site

Database(s)

EDR ID Number
EPA ID Number

SCOUGAL RUBBER CORP (Continued)

1000424894

Designation Code: D
Reported Quantity: 2024
Quantity Unit: LB
Kilograms Quantity: 918.086415
Density Number: 0
Density Quantity: Not reported

Shipments Send:
CORB Waste Sequence Number: 161364
Waste Sequence Number: 3460952
Sequence Number: 2050596
Shipment Date: 2017-02-27 00:00:00
Manifest Document ID: 005646876
Reported Quantity: 10
Unit of Measure: LB
Kilograms Quantity: 4.53600007
Receiving EPAID: UTD981552177

Waste Sequence Number: 3460953
Sequence Number: 2050597
Shipment Date: 2017-02-27 00:00:00
Manifest Document ID: 005646874
Reported Quantity: 2024
Unit of Measure: LB
Kilograms Quantity: 918.086415
Receiving EPAID: NED981723513

Waste Stream Off Site Mgmt:
Waste CORB Sequence Number: 161364
Waste Sequence Number: 3460952
Sequence Number: 933488
Received EPAID: UTD981552177
Managed Quantity: 10
Kilogram Quantity: 4.53600007
Recycled Percentage: Not reported
Waste Management System Code: H010

Waste Sequence Number: 3460953
Sequence Number: 933490
Received EPAID: NED981723513
Managed Quantity: 2024
Kilogram Quantity: 918.086415
Recycled Percentage: Not reported
Waste Management System Code: H010

Waste Stream EPA Code:
CORB Waste Sequence Number: 161364
Waste Sequence Number: 3460952
Sequence Number: 8083590
WCDA Code: D001

Waste Sequence Number: 3460952
Sequence Number: 8083591
WCDA Code: D003

Waste Sequence Number: 3460953

Map ID
 Direction
 Distance
 Elevation

MAP FINDINGS

Site

Database(s)

EDR ID Number
 EPA ID Number

SCOUGAL RUBBER CORP (Continued)

1000424894

Sequence Number:	8083584
WCDA Code:	D001
Waste Sequence Number:	3460953
Sequence Number:	8083585
WCDA Code:	D005
Waste Sequence Number:	3460953
Sequence Number:	8083586
WCDA Code:	D006
Waste Sequence Number:	3460953
Sequence Number:	8083587
WCDA Code:	D007
Waste Sequence Number:	3460953
Sequence Number:	8083582
WCDA Code:	F003
Waste Sequence Number:	3460953
Sequence Number:	8083583
WCDA Code:	F005
Waste Stream Source Code:	
CORB Waste Sequence Number:	161364
Waste Sequence Number:	3460952
Sequence Number:	1
WCDD Code:	G06
Waste Sequence Number:	3460953
Sequence Number:	1
WCDD Code:	G06
Name:	SCOUGAL RUBBER CORP
Address:	6239 CORSON AVE S
City,State,Zip:	SEATTLE, WA 98108
Facility Address 2:	Not reported
Facility ID:	93637295
EPA ID:	WAD067159442
NAICS:	326291
State Waste Code Desc:	Not reported
Federal Waste Code Desc:	D001,D003,F003,F005,D005,D006,D007
Form Comm:	Not reported
Data Year:	2017
Permit by Rule:	False
Mailing Address 2:	Not reported
Treatment by Generator:	False
Mixed Radioactive Waste:	False
Importer of Hazardous Waste:	False
Immediate Recycler:	False
Treatment/Storage/Disposal/Recycling Facility:	False
Generator of Dangerous Fuel Waste:	False
Generator Marketing to Burner:	False
Other Marketers (i.e., blender, distributor, etc.):	False
Utility Boiler Burner:	False
Industry Boiler Burner:	False

Map ID
Direction
Distance
Elevation

MAP FINDINGS

Site

Database(s)

EDR ID Number
EPA ID Number

SCOUGAL RUBBER CORP (Continued)

1000424894

Industrial Furnace:	False
Smelter Defferal:	False
Universal Waste:	Not reported
Off-Specification:	Not reported
LN Address 2:	Not reported
Tax Reg #:	WA
Business Type:	scougal rubber
Mail Name:	scougal rubber
Mailing Address:	PO Box 80226
Mailing City,State,Zip:	seattle, WA 98108-0226
Legal Organization Name:	Scougal Rubber Corp
Legal Organization Type:	Private
Legal Contact:	P T Foley
Legal Address:	PO Box 80226
Legal Address 2:	Not reported
Legal City,State,Zip:	SEATTLE, WA 98108-0226
Legal Phone Number:	(206)763-2650
Legal Effective Date:	06/07/1996
Land Organization Name:	Blaser Die Casting
Land Organization Type:	Private
Land Contact:	Not reported
Land Address:	PO Box C81435
Land City,State,Zip:	SEATTLE, WA 98108
Land Phone Number:	(206)767-7800
Operator Organization Name:	Scougal Rubber Corp
Operator Organization Type:	Private
Operator:	Not reported
Operator Address:	6239 CORSON AVE S
Operator Address 2:	Not reported
Operator City,State,Zip:	SEATTLE, WA 98108-3443
Operator Phone Number:	(206)763-2650
Operator Effective Date:	06/07/1996
Site Contact:	Alfredo Shanklin
Site Contact Address:	P.O. Box 80226
Contact City,State,Zip:	SEATTLE, WA 98108-3443
Site Contact Phone Number:	(206)763-2650
Site Contact Email:	alfredos@scougalrubber.com
Gen Status Code:	LQG
Monthly Generation:	False
Batch Generation:	True
One Time Generation:	False
Transport Own Waste:	False
Tranports Other Waste:	False
Recycler Onsite:	False
Transfer Facility:	False
Other Exemption:	Not reported
UW Battery Gen:	False
Used Oil Transporter:	False
Used Oil Transfer Facility:	False
Used Oil Processor:	False
Used Oil Refiner:	False
Used Oil Fuel Marketer Directs Shipments:	False
Used Oil Fuel Marketer Meets Specs:	False
Site Contact Address 2:	Not reported
Waste Stream Generated:	
Waste Managed Off Site:	Y
State Only Waste Code 1:	Not reported

Map ID
 Direction
 Distance
 Elevation

MAP FINDINGS

Site

Database(s)

EDR ID Number
 EPA ID Number

SCOUGAL RUBBER CORP (Continued)

1000424894

State Only Waste Code 2: Not reported
 Report Managed On Site: 0
 KG Managed On Site: 0
 Generator Treatment Code: Not reported
 Permit By Rule Code: Not reported
 WCDE Residence Code: Not reported
 WCDH Origin Code: 1
 WCDE On Site Code: Not reported
 WCDB Code: W604
 Description: Paint Related Waste
 CORb Sequence Number: 161364
 Sequence Number: 3460952
 Mixed Radioactive Flag: False
 Designation Code: D
 Reported Quantity: 10
 Quantity Unit: LB
 Kilograms Quantity: 4.53600007
 Density Number: 0
 Density Quantity: Not reported

Waste Managed Off Site: Y
 State Only Waste Code 1: Not reported
 State Only Waste Code 2: Not reported
 Report Managed On Site: 0
 KG Managed On Site: 0
 Generator Treatment Code: Not reported
 Permit By Rule Code: Not reported
 WCDE Residence Code: Not reported
 WCDH Origin Code: 1
 WCDE On Site Code: Not reported
 WCDB Code: W604
 Description: Paint Related Waste
 CORb Sequence Number: 161364
 Sequence Number: 3460953
 Mixed Radioactive Flag: False
 Designation Code: D
 Reported Quantity: 2024
 Quantity Unit: LB
 Kilograms Quantity: 918.086415
 Density Number: 0
 Density Quantity: Not reported

Shipments Send:
 CORB Waste Sequence Number: 161364
 Waste Sequence Number: 3460952
 Sequence Number: 2050596
 Shipment Date: 2017-02-27 00:00:00
 Manifest Document ID: 005646876
 Reported Quantity: 10
 Unit of Measure: LB
 Kilograms Quantity: 4.53600007
 Receiving EPAID: UTD981552177

 Waste Sequence Number: 3460953
 Sequence Number: 2050597
 Shipment Date: 2017-02-27 00:00:00
 Manifest Document ID: 005646874

Map ID
Direction
Distance
Elevation

MAP FINDINGS

Site

Database(s)

EDR ID Number
EPA ID Number

SCOUGAL RUBBER CORP (Continued)

1000424894

Reported Quantity:	2024
Unit of Measure:	LB
Kilograms Quantity:	918.086415
Receiving EPAID:	NED981723513
Waste Stream Off Site Mgmt:	
Waste CORB Sequence Number:	161364
Waste Sequence Number:	3460952
Sequence Number:	933488
Received EPAID:	UTD981552177
Managed Quantity:	10
Kilogram Quantity:	4.53600007
Recycled Percentage:	Not reported
Waste Management System Code:	H010
Waste Sequence Number:	3460953
Sequence Number:	933490
Received EPAID:	NED981723513
Managed Quantity:	2024
Kilogram Quantity:	918.086415
Recycled Percentage:	Not reported
Waste Management System Code:	H010
Waste Stream EPA Code:	
CORB Waste Sequence Number:	161364
Waste Sequence Number:	3460952
Sequence Number:	8083590
WCDA Code:	D001
Waste Sequence Number:	3460952
Sequence Number:	8083591
WCDA Code:	D003
Waste Sequence Number:	3460953
Sequence Number:	8083584
WCDA Code:	D001
Waste Sequence Number:	3460953
Sequence Number:	8083585
WCDA Code:	D005
Waste Sequence Number:	3460953
Sequence Number:	8083586
WCDA Code:	D006
Waste Sequence Number:	3460953
Sequence Number:	8083587
WCDA Code:	D007
Waste Sequence Number:	3460953
Sequence Number:	8083582
WCDA Code:	F003
Waste Sequence Number:	3460953
Sequence Number:	8083583
WCDA Code:	F005

Map ID
Direction
Distance
Elevation

MAP FINDINGS

Site

Database(s)

EDR ID Number
EPA ID Number

SCOUGAL RUBBER CORP (Continued)

1000424894

Waste Stream Source Code:
CORB Waste Sequence Number: 161364
Waste Sequence Number: 3460952
Sequence Number: 1
WCDD Code: G06

Waste Sequence Number: 3460953
Sequence Number: 1
WCDD Code: G06

Name: SCOUGAL RUBBER CORP
Address: 6239 CORSON AVE S
City,State,Zip: SEATTLE, WA 98108
Facility Address 2: Not reported
Facility ID: 93637295
EPA ID: WAD067159442
NAICS: 326291
State Waste Code Desc: Not reported
Federal Waste Code Desc: Not reported
Form Comm: 200 lbs of waste generated in 2016 will be processed in 2017
Data Year: 2016
Permit by Rule: False
Mailing Address 2: Not reported
Treatment by Generator: False
Mixed Radioactive Waste: False
Importer of Hazardous Waste: False
Immediate Recycler: False
Treatment/Storage/Disposal/Recycling Facility: False
Generator of Dangerous Fuel Waste: False
Generator Marketing to Burner: False
Other Marketers (i.e., blender, distributor, etc.): False
Utility Boiler Burner: False
Industry Boiler Burner: False
Industrial Furnace: False
Smelter Defferal: False
Universal Waste: Not reported
Off-Specification: Not reported
LN Address 2: Not reported
Tax Reg #: WA
Business Type: scougal rubber
Mail Name: scougal rubber
Mailing Address: PO Box 80226
Mailing City,State,Zip: seattle, WA 98108-0226
Legal Organization Name: Scougal Rubber Corp
Legal Organization Type: Private
Legal Contact: P T Foley
Legal Address: PO Box 80226
Legal Address 2: Not reported
Legal City,State,Zip: SEATTLE, WA 98108-0226
Legal Phone Number: (206)763-2650
Legal Effective Date: 06/07/1996
Land Organization Name: Blaser Die Casting
Land Organization Type: Private
Land Contact: Not reported
Land Address: PO Box C81435
Land City,State,Zip: SEATTLE, WA 98108

Map ID
Direction
Distance
Elevation

MAP FINDINGS

Site

Database(s)

EDR ID Number
EPA ID Number

SCOUGAL RUBBER CORP (Continued)

1000424894

Land Phone Number:	(206)767-7800
Operator Organization Name:	Scougal Rubber Corp
Operator Organization Type:	Private
Operator:	Not reported
Operator Address:	6239 CORSON AVE S
Operator Address 2:	Not reported
Operator City,State,Zip:	SEATTLE, WA 98108-3443
Operator Phone Number:	(206)763-2650
Operator Effective Date:	06/07/1996
Site Contact:	Alfredo Shanklin
Site Contact Address:	P.O. Box 80226
Contact City,State,Zip:	SEATTLE, WA 98108-3443
Site Contact Phone Number:	(206)763-2650
Site Contact Email:	alfredos@scougalrubber.com
Gen Status Code:	XQG
Monthly Generation:	False
Batch Generation:	False
One Time Generation:	False
Transport Own Waste:	False
Tranports Other Waste:	False
Recycler Onsite:	False
Transfer Facility:	False
Other Exemption:	Not reported
UW Battery Gen:	False
Used Oil Transporter:	False
Used Oil Transfer Facility:	False
Used Oil Processor:	False
Used Oil Refiner:	False
Used Oil Fuel Marketer Directs Shipments:	False
Used Oil Fuel Marketer Meets Specs:	False
Site Contact Address 2:	Not reported
Name:	SCOUGAL RUBBER CORP
Address:	6239 CORSON AVE S
City,State,Zip:	SEATTLE, WA 98108
Facility Address 2:	Not reported
Facility ID:	93637295
EPA ID:	WAD067159442
NAICS:	326291
State Waste Code Desc:	Not reported
Federal Waste Code Desc:	d001, d005, d006, d018, d035, d039, d040, f003, f005, erg#128
Form Comm:	Not reported
Data Year:	2011
Permit by Rule:	False
Mailing Address 2:	Not reported
Treatment by Generator:	False
Mixed Radioactive Waste:	False
Importer of Hazardous Waste:	False
Immediate Recycler:	False
Treatment/Storage/Disposal/Recycling Facility:	False
Generator of Dangerous Fuel Waste:	False
Generator Marketing to Burner:	False
Other Marketers (i.e., blender, distributor, etc.):	False
Utility Boiler Burner:	False
Industry Boiler Burner:	False
Industrial Furnace:	False
Smelter Defferal:	False

Map ID
Direction
Distance
Elevation

MAP FINDINGS

Site

Database(s)

EDR ID Number
EPA ID Number

SCOUGAL RUBBER CORP (Continued)

1000424894

Universal Waste:	Not reported
Off-Specification:	Not reported
LN Address 2:	Not reported
Tax Reg #:	600115400
Business Type:	Rubber Products Manf
Mail Name:	Scougal Rubber Corp
Mailing Address:	PO Box 80226
Mailing City,State,Zip:	SEATTLE, WA 98108-0226
Legal Organization Name:	Scougal Rubber Corp
Legal Organization Type:	Private
Legal Contact:	P T Foley
Legal Address:	PO Box 80226
Legal Address 2:	Not reported
Legal City,State,Zip:	SEATTLE, WA 98108-0226
Legal Phone Number:	(206)763-2650
Legal Effective Date:	06/07/1996
Land Organization Name:	Blaser Die Casting
Land Organization Type:	Private
Land Contact:	Not reported
Land Address:	PO Box C81435
Land City,State,Zip:	SEATTLE, WA 98108
Land Phone Number:	(206)767-7800
Operator Organization Name:	Scougal Rubber Corp
Operator Organization Type:	Private
Operator:	Not reported
Operator Address:	6239 CORSON AVE S
Operator Address 2:	Not reported
Operator City,State,Zip:	SEATTLE, WA 98108-3443
Operator Phone Number:	(206)763-2650
Operator Effective Date:	06/07/1996
Site Contact:	Alfredo Shanklin
Site Contact Address:	P.O. Box 80226
Contact City,State,Zip:	SEATTLE, WA 98108-3443
Site Contact Phone Number:	(206)763-2650
Site Contact Email:	alfredos@scougalrubber.com
Gen Status Code:	MQG
Monthly Generation:	True
Batch Generation:	False
One Time Generation:	False
Transport Own Waste:	False
Tranports Other Waste:	False
Recycler Onsite:	True
Transfer Facility:	False
Other Exemption:	Not reported
UW Battery Gen:	False
Used Oil Transporter:	False
Used Oil Transfer Facility:	False
Used Oil Processor:	False
Used Oil Refiner:	False
Used Oil Fuel Marketer Directs Shipments:	False
Used Oil Fuel Marketer Meets Specs:	False
Site Contact Address 2:	Not reported
Name:	SCOUGAL RUBBER CORP
Address:	6239 CORSON AVE S
City,State,Zip:	SEATTLE, WA 98108
Facility Address 2:	Not reported

Map ID
Direction
Distance
Elevation

MAP FINDINGS

Site

Database(s)

EDR ID Number
EPA ID Number

SCOUGAL RUBBER CORP (Continued)

1000424894

Facility ID:	93637295
EPA ID:	WAD067159442
NAICS:	326291
State Waste Code Desc:	Not reported
Federal Waste Code Desc:	d001, d005, d006,d018, d035, d039, d040, f003, f005, erg#128
Form Comm:	Not reported
Data Year:	2009
Permit by Rule:	False
Mailing Address 2:	Not reported
Treatment by Generator:	False
Mixed Radioactive Waste:	False
Importer of Hazardous Waste:	False
Immediate Recycler:	False
Treatment/Storage/Disposal/Recycling Facility:	False
Generator of Dangerous Fuel Waste:	False
Generator Marketing to Burner:	False
Other Marketers (i.e., blender, distributor, etc.):	False
Utility Boiler Burner:	False
Industry Boiler Burner:	False
Industrial Furnace:	False
Smelter Defferal:	False
Universal Waste:	Not reported
Off-Specification:	Not reported
LN Address 2:	Not reported
Tax Reg #:	600115400
Business Type:	Rubber Products Manf
Mail Name:	Scougal Rubber Corp
Mailing Address:	PO Box 80226
Mailing City,State,Zip:	SEATTLE, WA 98108-0226
Legal Organization Name:	Scougal Rubber Corp
Legal Organization Type:	Private
Legal Contact:	P T Foley
Legal Address:	PO Box 80286
Legal Address 2:	Not reported
Legal City,State,Zip:	SEATTLE, WA 98108-0286
Legal Phone Number:	(206)763-2650
Legal Effective Date:	06/07/1996
Land Organization Name:	Blaser Die Casting
Land Organization Type:	Private
Land Contact:	Not reported
Land Address:	PO Box C81435
Land City,State,Zip:	SEATTLE, WA 98108
Land Phone Number:	(206)767-7800
Operator Organization Name:	Scougal Rubber Corp
Operator Organization Type:	Private
Operator:	Not reported
Operator Address:	6239 CORSON AVE S
Operator Address 2:	Not reported
Operator City,State,Zip:	SEATTLE, WA 98108-3443
Operator Phone Number:	(206)763-2650
Operator Effective Date:	06/07/1996
Site Contact:	Tom R Nielsen
Site Contact Address:	P.O. Box 80226
Contact City,State,Zip:	SEATTLE, WA 98108-3443
Site Contact Phone Number:	(206)763-2650
Site Contact Email:	tomn@scougalrubber.com
Gen Status Code:	SQG

Map ID
Direction
Distance
Elevation

MAP FINDINGS

Site

Database(s)

EDR ID Number
EPA ID Number

SCOUGAL RUBBER CORP (Continued)

1000424894

Monthly Generation:	True
Batch Generation:	False
One Time Generation:	False
Transport Own Waste:	False
Tranports Other Waste:	False
Recycler Onsite:	True
Transfer Facility:	False
Other Exemption:	Not reported
UW Battery Gen:	False
Used Oil Transporter:	False
Used Oil Transfer Facility:	False
Used Oil Processor:	False
Used Oil Refiner:	False
Used Oil Fuel Marketer Directs Shipments:	False
Used Oil Fuel Marketer Meets Specs:	False
Site Contact Address 2:	Not reported
Name:	SCOUGAL RUBBER CORP
Address:	6239 CORSON AVE S
City,State,Zip:	SEATTLE, WA 98108
Facility Address 2:	Not reported
Facility ID:	93637295
EPA ID:	WAD067159442
NAICS:	32629
State Waste Code Desc:	Not reported
Federal Waste Code Desc:	D001, D005, D006, D018, D035, D039, D040, F003, F005, ERG#128
Form Comm:	Not reported
Data Year:	2008
Permit by Rule:	False
Mailing Address 2:	Not reported
Treatment by Generator:	False
Mixed Radioactive Waste:	False
Importer of Hazardous Waste:	False
Immediate Recycler:	False
Treatment/Storage/Disposal/Recycling Facility:	False
Generator of Dangerous Fuel Waste:	False
Generator Marketing to Burner:	False
Other Marketers (i.e., blender, distributor, etc.):	False
Utility Boiler Burner:	False
Industry Boiler Burner:	False
Industrial Furnace:	False
Smelter Defferal:	False
Universal Waste:	Not reported
Off-Specification:	Not reported
LN Address 2:	Not reported
Tax Reg #:	600115400
Business Type:	Rubber Products Manf
Mail Name:	Scougal Rubber Corp
Mailing Address:	PO Box 80226
Mailing City,State,Zip:	SEATTLE, WA 98108-0226
Legal Organization Name:	Scougal Rubber Corp
Legal Organization Type:	Private
Legal Contact:	P T Foley
Legal Address:	PO Box 80286
Legal Address 2:	Not reported
Legal City,State,Zip:	SEATTLE, WA 98108-0286
Legal Phone Number:	(206)763-2650

Map ID
Direction
Distance
Elevation

MAP FINDINGS

Site

Database(s)

EDR ID Number
EPA ID Number

SCOUGAL RUBBER CORP (Continued)

1000424894

Legal Effective Date:	06/07/1996
Land Organization Name:	Blaser Die Casting
Land Organization Type:	Private
Land Contact:	Not reported
Land Address:	PO Box C81435
Land City,State,Zip:	SEATTLE, WA 98108
Land Phone Number:	(206)767-7800
Operator Organization Name:	Scougal Rubber Corp
Operator Organization Type:	Private
Operator:	Not reported
Operator Address:	6239 CORSON AVE S
Operator Address 2:	Not reported
Operator City,State,Zip:	SEATTLE, WA 98108-3443
Operator Phone Number:	(206)763-2650
Operator Effective Date:	06/07/1996
Site Contact:	Tom R Nielsen
Site Contact Address:	P.O. Box 80226
Contact City,State,Zip:	SEATTLE, WA 98108-3443
Site Contact Phone Number:	(206)763-2650
Site Contact Email:	tomn@scougalrubber.com
Gen Status Code:	SQG
Monthly Generation:	True
Batch Generation:	False
One Time Generation:	False
Transport Own Waste:	False
Tranports Other Waste:	False
Recycler Onsite:	True
Transfer Facility:	False
Other Exemption:	Not reported
UW Battery Gen:	False
Used Oil Transporter:	False
Used Oil Transfer Facility:	False
Used Oil Processor:	False
Used Oil Refiner:	False
Used Oil Fuel Marketer Directs Shipments:	False
Used Oil Fuel Marketer Meets Specs:	False
Site Contact Address 2:	Not reported
Name:	SCOUGAL RUBBER CORP
Address:	6239 CORSON AVE S
City,State,Zip:	SEATTLE, WA 98108
Facility Address 2:	Not reported
Facility ID:	93637295
EPA ID:	WAD067159442
NAICS:	32629
State Waste Code Desc:	Not reported
Federal Waste Code Desc:	D001, D005, D006, D018, D035, D039, D040, F003, F005, ERG#128D001 D005 D006 D018 D035 D039 D040 F003 F005 ERG#128
Form Comm:	Not reported
Data Year:	Not reported
Permit by Rule:	FALSE
Mailing Address 2:	Not reported
Treatment by Generator:	FALSE
Mixed Radioactive Waste:	FALSE
Importer of Hazardous Waste:	FALSE
Immediate Recycler:	FALSE
Treatment/Storage/Disposal/Recycling Facility:	FALSE

Map ID
Direction
Distance
Elevation

MAP FINDINGS

Site

Database(s)

EDR ID Number
EPA ID Number

SCOUGAL RUBBER CORP (Continued)

1000424894

Generator of Dangerous Fuel Waste:	FALSE
Generator Marketing to Burner:	FALSE
Other Marketers (i.e., blender, distributor, etc.):	FALSE
Utility Boiler Burner:	FALSE
Industry Boiler Burner:	FALSE
Industrial Furnace:	FALSE
Smelter Defferal:	FALSE
Universal Waste:	Not reported
Off-Specification:	Not reported
LN Address 2:	Not reported
Tax Reg #:	600115400
Business Type:	Rubber Products Manf
Mail Name:	Scougal Rubber Corp
Mailing Address:	PO Box 80226
Mailing City,State,Zip:	SEATTLE, WA 98108-0226
Legal Organization Name:	Scougal Rubber Corp
Legal Organization Type:	Private
Legal Contact:	P T Foley
Legal Address:	PO Box 80286
Legal Address 2:	Not reported
Legal City,State,Zip:	SEATTLE, WA 98108-0286
Legal Phone Number:	(206)763-2650
Legal Effective Date:	06/07/1996
Land Organization Name:	Blaser Die Casting
Land Organization Type:	Private
Land Contact:	Not reported
Land Address:	PO Box C81435
Land City,State,Zip:	SEATTLE, WA 98108
Land Phone Number:	(206)767-7800
Operator Organization Name:	Scougal Rubber Corp
Operator Organization Type:	Private
Operator:	Not reported
Operator Address:	6239 CORSON AVE S
Operator Address 2:	Not reported
Operator City,State,Zip:	SEATTLE, WA 98108-3443
Operator Phone Number:	(206)763-2650
Operator Effective Date:	06/07/1996
Site Contact:	Tom R Nielsen
Site Contact Address:	P.O. Box 80226
Contact City,State,Zip:	SEATTLE, WA 98108-3443
Site Contact Phone Number:	(206)763-2650
Site Contact Email:	tomn@scougalrubber.com
Gen Status Code:	SQG
Monthly Generation:	TRUE
Batch Generation:	FALSE
One Time Generation:	FALSE
Transport Own Waste:	FALSE
Tranports Other Waste:	FALSE
Recycler Onsite:	TRUE
Transfer Facility:	FALSE
Other Exemption:	Not reported
UW Battery Gen:	FALSE
Used Oil Transporter:	FALSE
Used Oil Transfer Facility:	FALSE
Used Oil Processor:	FALSE
Used Oil Refiner:	FALSE
Used Oil Fuel Marketer Directs Shipments:	FALSE

Map ID
Direction
Distance
Elevation

MAP FINDINGS

Site

Database(s)

EDR ID Number
EPA ID Number

SCOUGAL RUBBER CORP (Continued)

1000424894

Used Oil Fuel Marketer Meets Specs:	FALSE
Site Contact Address 2:	Not reported
Name:	SCOUGAL RUBBER CORP
Address:	6239 CORSON AVE S
City,State,Zip:	SEATTLE, WA 98108
Facility Address 2:	Not reported
Facility ID:	93637295
EPA ID:	WAD067159442
NAICS:	32629
State Waste Code Desc:	Not reported
Federal Waste Code Desc:	D001, D005, D006, D018, D035, D039, D040, F003, F005, ERG#128D001 D005 D006 D018 D035 D039 D040 F003 F005 ERG#128
Form Comm:	Not reported
Data Year:	Not reported
Permit by Rule:	F
Mailing Address 2:	Not reported
Treatment by Generator:	F
Mixed Radioactive Waste:	F
Importer of Hazardous Waste:	F
Immediate Recycler:	F
Treatment/Storage/Disposal/Recycling Facility:	F
Generator of Dangerous Fuel Waste:	F
Generator Marketing to Burner:	F
Other Marketers (i.e., blender, distributor, etc.):	F
Utility Boiler Burner:	F
Industry Boiler Burner:	F
Industrial Furnace:	F
Smelter Defferal:	F
Universal Waste:	Not reported
Off-Specification:	Not reported
LN Address 2:	Not reported
Tax Reg #:	600115400
Business Type:	Rubber Products Manf
Mail Name:	Scougal Rubber Corp
Mailing Address:	PO Box 80226
Mailing City,State,Zip:	SEATTLE, WA 98108-0226
Legal Organization Name:	Scougal Rubber Corp
Legal Organization Type:	Private
Legal Contact:	P T Foley
Legal Address:	PO Box 80286
Legal Address 2:	Not reported
Legal City,State,Zip:	SEATTLE, WA 98108-0286
Legal Phone Number:	(206)763-2650
Legal Effective Date:	06/07/1996
Land Organization Name:	Blaser Die Casting
Land Organization Type:	Private
Land Contact:	Not reported
Land Address:	PO Box C81435
Land City,State,Zip:	SEATTLE, WA 98108
Land Phone Number:	(206)767-7800
Operator Organization Name:	Scougal Rubber Corp
Operator Organization Type:	Private
Operator:	Not reported
Operator Address:	6239 CORSON AVE S
Operator Address 2:	Not reported
Operator City,State,Zip:	SEATTLE, WA 98108-3443

Map ID
Direction
Distance
Elevation

MAP FINDINGS

Site

Database(s)

EDR ID Number
EPA ID Number

SCOUGAL RUBBER CORP (Continued)

1000424894

Operator Phone Number:	(206)763-2650
Operator Effective Date:	06/07/1996
Site Contact:	Tom R Nielsen
Site Contact Address:	P.O. Box 80226
Contact City,State,Zip:	SEATTLE, WA 98108-3443
Site Contact Phone Number:	(206)763-2650
Site Contact Email:	tomn@scougalrubber.com
Gen Status Code:	SQG
Monthly Generation:	T
Batch Generation:	F
One Time Generation:	F
Transport Own Waste:	F
Tranports Other Waste:	F
Recycler Onsite:	T
Transfer Facility:	F
Other Exemption:	Not reported
UW Battery Gen:	F
Used Oil Transporter:	F
Used Oil Transfer Facility:	F
Used Oil Processor:	F
Used Oil Refiner:	F
Used Oil Fuel Marketer Directs Shipments:	F
Used Oil Fuel Marketer Meets Specs:	F
Site Contact Address 2:	Not reported
Name:	SCOUGAL RUBBER CORP
Address:	6239 CORSON AVE S
City,State,Zip:	SEATTLE, WA 98108
Facility Address 2:	Not reported
Facility ID:	93637295
EPA ID:	WAD067159442
NAICS:	32629
State Waste Code Desc:	Not reported
Federal Waste Code Desc:	D001, D005, D006, D018, D035, D039, D040, F003, F005, ERG#128D001 D005 D006 D018 D035 D039 D040 F003 F005 ERG#128
Form Comm:	Not reported
Data Year:	Not reported
Permit by Rule:	No
Mailing Address 2:	Not reported
Treatment by Generator:	No
Mixed Radioactive Waste:	No
Importer of Hazardous Waste:	No
Immediate Recycler:	No
Treatment/Storage/Disposal/Recycling Facility:	No
Generator of Dangerous Fuel Waste:	No
Generator Marketing to Burner:	No
Other Marketers (i.e., blender, distributor, etc.):	No
Utility Boiler Burner:	No
Industry Boiler Burner:	No
Industrial Furnace:	No
Smelter Defferal:	No
Universal Waste:	Not reported
Off-Specification:	Not reported
LN Address 2:	Not reported
Tax Reg #:	600115400
Business Type:	Rubber Products Manf
Mail Name:	Scougal Rubber Corp

Map ID
Direction
Distance
Elevation

MAP FINDINGS

Site

Database(s)

EDR ID Number
EPA ID Number

SCOUGAL RUBBER CORP (Continued)

1000424894

Mailing Address:	PO Box 80226
Mailing City,State,Zip:	SEATTLE, WA 98108-0226
Legal Organization Name:	Scougal Rubber Corp
Legal Organization Type:	Private
Legal Contact:	P T Foley
Legal Address:	PO Box 80286
Legal Address 2:	Not reported
Legal City,State,Zip:	SEATTLE, WA 98108-0286
Legal Phone Number:	(206)763-2650
Legal Effective Date:	06/07/1996
Land Organization Name:	Blaser Die Casting
Land Organization Type:	Private
Land Contact:	Not reported
Land Address:	PO Box C81435
Land City,State,Zip:	SEATTLE, WA 98108
Land Phone Number:	(206)767-7800
Operator Organization Name:	Scougal Rubber Corp
Operator Organization Type:	Private
Operator:	Not reported
Operator Address:	6239 CORSON AVE S
Operator Address 2:	Not reported
Operator City,State,Zip:	SEATTLE, WA 98108-3443
Operator Phone Number:	(206)763-2650
Operator Effective Date:	06/07/1996
Site Contact:	Tom R Nielsen
Site Contact Address:	P.O. Box 80226
Contact City,State,Zip:	SEATTLE, WA 98108-3443
Site Contact Phone Number:	(206)763-2650
Site Contact Email:	tomn@scougalrubber.com
Gen Status Code:	SQG
Monthly Generation:	Yes
Batch Generation:	No
One Time Generation:	No
Transport Own Waste:	No
Tranports Other Waste:	No
Recycler Onsite:	Yes
Transfer Facility:	No
Other Exemption:	Not reported
UW Battery Gen:	No
Used Oil Transporter:	No
Used Oil Transfer Facility:	No
Used Oil Processor:	No
Used Oil Refiner:	No
Used Oil Fuel Marketer Directs Shipments:	No
Used Oil Fuel Marketer Meets Specs:	No
Site Contact Address 2:	Not reported

Map ID
Direction
Distance
Elevation

MAP FINDINGS

Site

Database(s)

EDR ID Number
EPA ID Number

343
NNW
1/2-1
0.926 mi.
4891 ft.

Relative:
Higher

Actual:
9 ft.

ASH GROVE CEMENT CO, E MARGINAL
3801 E MARGINAL WAY S
SEATTLE, WA 98134

WA HSL 1000198875
WA CSCSL N/A
WA ALLSITES
WA SPILLS
ICIS
US AIRS
WA AIRS
WA ASBESTOS
WA MANIFEST
WA NPDES

HSL:

Name: ASH GROVE CEMENT WEST INC
Address: Not reported
City,State,Zip: SEATTLE, WA
edr_fstat: WA
edr_fzip: Not reported
edr_fcnty: KING
edr_zip: Not reported
Facility Type: Hazardous Sites List
Facility Status: Awaiting Cleanup
FSID Number: 2142
Rank: 4
Region: NW
EDR Link ID: 2142
Region Decode: NORTHWEST REGIONAL OFFICE

CSCSL:

Name: ASH GROVE CEMENT WEST INC
Address: 3801 E MARGINAL WAY S
City,State,Zip: SEATTLE, WA 98134
Facility ID: 2142
Region: Northwest
Lat/Long: 47.568125 / -122.340653
Clean Up Siteid: 18
Site Status: Awaiting Cleanup
Contaminant Name: Halogenated Organics
Alternate Site Names: Lone Star Industries
Site Rank: 4 - Low-Moderate Risk
Has Institutional Control: Not reported
Past VCP: Not reported
Current VCP: Not reported
Ground Water: Not reported
Surface Water: Not reported
Soil: Suspected
Sediment: Not reported
Air: Not reported
Bedrock: Not reported
Responsible Unit: Northwest

ALLSITES:

Name: ASH GROVE CEMENT WEST INC
Facility Id: 2142

SPILLS:

Name: DUWAMISH RIVER
Address: 3801 E MARGINAL WAY S
City,State,Zip: SEATTLE, WA 98134

Map ID
Direction
Distance
Elevation

MAP FINDINGS

Site

Database(s)

EDR ID Number
EPA ID Number

ASH GROVE CEMENT CO, E MARGINAL (Continued)

1000198875

Facility ID: 111395
Medium: Stream/River
Material Desc: Z-UNKNOWN
Material Qty: 17.19
Material Units: Gals
Date Received: Not reported
Contact Name: Not reported
Incident Date: 06/02/2020
Incident Category Type: Oil Spill
Incident Category: Oil Spill
Latitude: 47.56852
Longitude: -122.34044
Source Type: Public Lands
Source: Public Waterway
Vessel Facility Name2: Not reported
Recovered Quantity: Not reported
Resp Party Contact: Not reported
Cause: Mystery Sheen Duwamish River 6/2/2020
Cause Type: Not reported
Resp Party Name: Not reported

Name: ASHGROVE CEMENT CO
Address: 3801 E MARGINAL WAY S
City,State,Zip: SEATTLE, WA
Facility ID: 547886
Medium: Not reported
Material Desc: PETROLEUM - HYDRAULIC OIL
Material Qty: 1
Material Units: QUART
Date Received: 05/03/2005
Contact Name: Not reported
Incident Date: Not reported
Incident Category Type: Not reported
Incident Category: Not reported
Latitude: Not reported
Longitude: Not reported
Source Type: Not reported
Source: Not reported
Vessel Facility Name2: Not reported
Recovered Quantity: Not reported
Resp Party Contact: Not reported
Cause: Not reported
Cause Type: Not reported
Resp Party Name: Not reported

Name: ASHGROVE CEMENT COMPANY
Address: 3801 E MARGINAL WY S
City,State,Zip: SEATTLE, WA
Facility ID: 655539
Medium: SURFACE WATER-FRESH
Material Desc: OTHER - SEE NOTE
Material Qty: 1
Material Units: CUBIC YARD
Date Received: 03/16/2015
Contact Name: Not reported
Incident Date: Not reported
Incident Category Type: Not reported

Map ID
Direction
Distance
Elevation

MAP FINDINGS

Site

Database(s)

EDR ID Number
EPA ID Number

ASH GROVE CEMENT CO, E MARGINAL (Continued)

1000198875

Incident Category: Not reported
Latitude: Not reported
Longitude: Not reported
Source Type: Not reported
Source: Not reported
Vessel Facility Name2: Not reported
Recovered Quantity: Not reported
Resp Party Contact: Not reported
Cause: Not reported
Cause Type: Not reported
Resp Party Name: Not reported

Name: CEMENT COMPANY
Address: 3801 E MARGINAL WAY S
City,State,Zip: SEATTLE, WA
Facility ID: 515425
Medium: Not reported
Material Desc: SMOKE
Material Qty: Not reported
Material Units: Not reported
Date Received: 12/23/2000
Contact Name: ASHGROVE CEMENT CO
Incident Date: Not reported
Incident Category Type: Not reported
Incident Category: Not reported
Latitude: Not reported
Longitude: Not reported
Source Type: Not reported
Source: Not reported
Vessel Facility Name2: Not reported
Recovered Quantity: Not reported
Resp Party Contact: Not reported
Cause: Not reported
Cause Type: Not reported
Resp Party Name: Not reported

Name: CEMENT COMPANY
Address: 3801 E MARGINAL WAY S
City,State,Zip: SEATTLE, WA
Facility ID: 515425
Medium: Not reported
Material Desc: DUST
Material Qty: Not reported
Material Units: Not reported
Date Received: 01/12/2001
Contact Name: ASHGROVE CEMENT CO
Incident Date: Not reported
Incident Category Type: Not reported
Incident Category: Not reported
Latitude: Not reported
Longitude: Not reported
Source Type: Not reported
Source: Not reported
Vessel Facility Name2: Not reported
Recovered Quantity: Not reported
Resp Party Contact: Not reported
Cause: Not reported

Map ID
Direction
Distance
Elevation

MAP FINDINGS

Site

Database(s)

EDR ID Number
EPA ID Number

ASH GROVE CEMENT CO, E MARGINAL (Continued)

1000198875

Cause Type: Not reported
Resp Party Name: Not reported

ICIS:

Enforcement Action ID: WAPSCAI000000000000000264
FRS ID: 110000897085
Action Name: 3-006379 NOV
Facility Name: ASH GROVE CEMENT CO, E MARGINAL
Facility Address: 3801 E MARGINAL WAY S
SEATTLE, WA 98134-1113
Enforcement Action Type: Notice of Violation
Facility County: KING
Program System Acronym: AIR
Enforcement Action Forum Desc: Administrative - Informal
EA Type Code: NOV
Facility SIC Code: Not reported
Federal Facility ID: Not reported
Latitude in Decimal Degrees: 47.56799
Longitude in Decimal Degrees: -122.34255
Permit Type Desc: Not reported
Program System Acronym: WAPSC0005303300099
Facility NAICS Code: 327310
Tribal Land Code: Not reported

Enforcement Action ID: WAPSCAI000000000000000263
FRS ID: 110000897085
Action Name: 3-006371 NOV
Facility Name: ASH GROVE CEMENT CO, E MARGINAL
Facility Address: 3801 E MARGINAL WAY S
SEATTLE, WA 98134-1113
Enforcement Action Type: Notice of Violation
Facility County: KING
Program System Acronym: AIR
Enforcement Action Forum Desc: Administrative - Informal
EA Type Code: NOV
Facility SIC Code: Not reported
Federal Facility ID: Not reported
Latitude in Decimal Degrees: 47.56799
Longitude in Decimal Degrees: -122.34255
Permit Type Desc: Not reported
Program System Acronym: WAPSC0005303300099
Facility NAICS Code: 327310
Tribal Land Code: Not reported

Enforcement Action ID: WAPSCAI000000000000000178
FRS ID: 110000897085
Action Name: 3-005741 NOV
Facility Name: ASH GROVE CEMENT CO, E MARGINAL
Facility Address: 3801 E MARGINAL WAY S
SEATTLE, WA 98134-1113
Enforcement Action Type: Notice of Violation
Facility County: KING
Program System Acronym: AIR
Enforcement Action Forum Desc: Administrative - Informal
EA Type Code: NOV
Facility SIC Code: Not reported
Federal Facility ID: Not reported

Map ID
Direction
Distance
Elevation

MAP FINDINGS

Site

Database(s)

EDR ID Number
EPA ID Number

ASH GROVE CEMENT CO, E MARGINAL (Continued)

1000198875

Latitude in Decimal Degrees: 47.56799
Longitude in Decimal Degrees: -122.34255
Permit Type Desc: Not reported
Program System Acronym: WAPSC0005303300099
Facility NAICS Code: 327310
Tribal Land Code: Not reported

Enforcement Action ID: WAPSCAI0000000000000000177
FRS ID: 110000897085
Action Name: 2-009156 WW
Facility Name: ASH GROVE CEMENT CO, E MARGINAL
Facility Address: 3801 E MARGINAL WAY S
SEATTLE, WA 98134-1113

Enforcement Action Type: Warning Letter
Facility County: KING
Program System Acronym: AIR
Enforcement Action Forum Desc: Administrative - Informal
EA Type Code: DAWL
Facility SIC Code: Not reported
Federal Facility ID: Not reported
Latitude in Decimal Degrees: 47.56799
Longitude in Decimal Degrees: -122.34255
Permit Type Desc: Not reported
Program System Acronym: WAPSC0005303300099
Facility NAICS Code: 327310
Tribal Land Code: Not reported

Enforcement Action ID: WAPSCAI0000000000000000176
FRS ID: 110000897085
Action Name: 2-008612 WW
Facility Name: ASH GROVE CEMENT CO, E MARGINAL
Facility Address: 3801 E MARGINAL WAY S
SEATTLE, WA 98134-1113

Enforcement Action Type: Warning Letter
Facility County: KING
Program System Acronym: AIR
Enforcement Action Forum Desc: Administrative - Informal
EA Type Code: DAWL
Facility SIC Code: Not reported
Federal Facility ID: Not reported
Latitude in Decimal Degrees: 47.56799
Longitude in Decimal Degrees: -122.34255
Permit Type Desc: Not reported
Program System Acronym: WAPSC0005303300099
Facility NAICS Code: 327310
Tribal Land Code: Not reported

Enforcement Action ID: WAPSCAI0000000000000000094
FRS ID: 110000897085
Action Name: 3-006377 NOV
Facility Name: ASH GROVE CEMENT CO, E MARGINAL
Facility Address: 3801 E MARGINAL WAY S
SEATTLE, WA 98134-1113

Enforcement Action Type: Notice of Violation
Facility County: KING
Program System Acronym: AIR
Enforcement Action Forum Desc: Administrative - Informal

Map ID
Direction
Distance
Elevation

MAP FINDINGS

Site

Database(s)

EDR ID Number
EPA ID Number

ASH GROVE CEMENT CO, E MARGINAL (Continued)

1000198875

EA Type Code: NOV
Facility SIC Code: Not reported
Federal Facility ID: Not reported
Latitude in Decimal Degrees: 47.56799
Longitude in Decimal Degrees: -122.34255
Permit Type Desc: Not reported
Program System Acronym: WAPSC0005303300099
Facility NAICS Code: 327310
Tribal Land Code: Not reported

Enforcement Action ID: WAPSCAI000000000000000093
FRS ID: 110000897085
Action Name: 3-006376 NOV
Facility Name: ASH GROVE CEMENT CO, E MARGINAL
Facility Address: 3801 E MARGINAL WAY S
SEATTLE, WA 98134-1113

Enforcement Action Type: Notice of Violation
Facility County: KING
Program System Acronym: AIR
Enforcement Action Forum Desc: Administrative - Informal
EA Type Code: NOV
Facility SIC Code: Not reported
Federal Facility ID: Not reported
Latitude in Decimal Degrees: 47.56799
Longitude in Decimal Degrees: -122.34255
Permit Type Desc: Not reported
Program System Acronym: WAPSC0005303300099
Facility NAICS Code: 327310
Tribal Land Code: Not reported

Enforcement Action ID: WAPSCAI0000000000000000073
FRS ID: 110000897085
Action Name: 3-006206 NOV
Facility Name: ASH GROVE CEMENT CO, E MARGINAL
Facility Address: 3801 E MARGINAL WAY S
SEATTLE, WA 98134-1113

Enforcement Action Type: Notice of Violation
Facility County: KING
Program System Acronym: AIR
Enforcement Action Forum Desc: Administrative - Informal
EA Type Code: NOV
Facility SIC Code: Not reported
Federal Facility ID: Not reported
Latitude in Decimal Degrees: 47.56799
Longitude in Decimal Degrees: -122.34255
Permit Type Desc: Not reported
Program System Acronym: WAPSC0005303300099
Facility NAICS Code: 327310
Tribal Land Code: Not reported

Enforcement Action ID: WAPSCAI0000000000000000032
FRS ID: 110000897085
Action Name: 3-006370 NOV
Facility Name: ASH GROVE CEMENT CO, E MARGINAL
Facility Address: 3801 E MARGINAL WAY S
SEATTLE, WA 98134-1113

Enforcement Action Type: Notice of Violation

Map ID
Direction
Distance
Elevation

MAP FINDINGS

Site

Database(s)

EDR ID Number
EPA ID Number

ASH GROVE CEMENT CO, E MARGINAL (Continued)

1000198875

Facility County: KING
Program System Acronym: AIR
Enforcement Action Forum Desc: Administrative - Informal
EA Type Code: NOV
Facility SIC Code: Not reported
Federal Facility ID: Not reported
Latitude in Decimal Degrees: 47.56799
Longitude in Decimal Degrees: -122.34255
Permit Type Desc: Not reported
Program System Acronym: WAPSC0005303300099
Facility NAICS Code: 327310
Tribal Land Code: Not reported

Enforcement Action ID: WAPSCAF0000000000000000084
FRS ID: 110000897085
Action Name: 15-0310CP AOD
Facility Name: ASH GROVE CEMENT CO, E MARGINAL
Facility Address: 3801 E MARGINAL WAY S
SEATTLE, WA 98134-1113

Enforcement Action Type: Administrative Order
Facility County: KING
Program System Acronym: AIR
Enforcement Action Forum Desc: Administrative - Formal
EA Type Code: SCAAAO
Facility SIC Code: Not reported
Federal Facility ID: Not reported
Latitude in Decimal Degrees: 47.56799
Longitude in Decimal Degrees: -122.34255
Permit Type Desc: Not reported
Program System Acronym: WAPSC0005303300099
Facility NAICS Code: 327310
Tribal Land Code: Not reported

Enforcement Action ID: WAPSCAF0000000000000000083
FRS ID: 110000897085
Action Name: 15-0307CP AOD
Facility Name: ASH GROVE CEMENT CO, E MARGINAL
Facility Address: 3801 E MARGINAL WAY S
SEATTLE, WA 98134-1113

Enforcement Action Type: Administrative Order
Facility County: KING
Program System Acronym: AIR
Enforcement Action Forum Desc: Administrative - Formal
EA Type Code: SCAAAO
Facility SIC Code: Not reported
Federal Facility ID: Not reported
Latitude in Decimal Degrees: 47.56799
Longitude in Decimal Degrees: -122.34255
Permit Type Desc: Not reported
Program System Acronym: WAPSC0005303300099
Facility NAICS Code: 327310
Tribal Land Code: Not reported

Enforcement Action ID: WAPSCAF0000000000000000058
FRS ID: 110000897085
Action Name: 15-0310CP CP
Facility Name: ASH GROVE CEMENT CO, E MARGINAL

Map ID
Direction
Distance
Elevation

MAP FINDINGS

Site

Database(s)

EDR ID Number
EPA ID Number

ASH GROVE CEMENT CO, E MARGINAL (Continued)

1000198875

Facility Address: 3801 E MARGINAL WAY S
SEATTLE, WA 98134-1113

Enforcement Action Type: Administrative Order
Facility County: KING
Program System Acronym: AIR
Enforcement Action Forum Desc: Administrative - Formal
EA Type Code: SCAAAO
Facility SIC Code: Not reported
Federal Facility ID: Not reported
Latitude in Decimal Degrees: 47.56799
Longitude in Decimal Degrees: -122.34255
Permit Type Desc: Not reported
Program System Acronym: WAPSC0005303300099
Facility NAICS Code: 327310
Tribal Land Code: Not reported

Enforcement Action ID: WAPSCAF0000000000000000057
FRS ID: 110000897085
Action Name: 15-0309CP CP
Facility Name: ASH GROVE CEMENT CO, E MARGINAL
Facility Address: 3801 E MARGINAL WAY S
SEATTLE, WA 98134-1113

Enforcement Action Type: Administrative Order
Facility County: KING
Program System Acronym: AIR
Enforcement Action Forum Desc: Administrative - Formal
EA Type Code: SCAAAO
Facility SIC Code: Not reported
Federal Facility ID: Not reported
Latitude in Decimal Degrees: 47.56799
Longitude in Decimal Degrees: -122.34255
Permit Type Desc: Not reported
Program System Acronym: WAPSC0005303300099
Facility NAICS Code: 327310
Tribal Land Code: Not reported

Enforcement Action ID: WAPSCAF0000000000000000056
FRS ID: 110000897085
Action Name: 15-0308CP CP
Facility Name: ASH GROVE CEMENT CO, E MARGINAL
Facility Address: 3801 E MARGINAL WAY S
SEATTLE, WA 98134-1113

Enforcement Action Type: Administrative Order
Facility County: KING
Program System Acronym: AIR
Enforcement Action Forum Desc: Administrative - Formal
EA Type Code: SCAAAO
Facility SIC Code: Not reported
Federal Facility ID: Not reported
Latitude in Decimal Degrees: 47.56799
Longitude in Decimal Degrees: -122.34255
Permit Type Desc: Not reported
Program System Acronym: WAPSC0005303300099
Facility NAICS Code: 327310
Tribal Land Code: Not reported

Enforcement Action ID: WAPSCAF0000000000000000055

Map ID
Direction
Distance
Elevation

MAP FINDINGS

Site

Database(s)

EDR ID Number
EPA ID Number

ASH GROVE CEMENT CO, E MARGINAL (Continued)

1000198875

FRS ID: 110000897085
Action Name: 15-0307CP CP
Facility Name: ASH GROVE CEMENT CO, E MARGINAL
Facility Address: 3801 E MARGINAL WAY S
SEATTLE, WA 98134-1113

Enforcement Action Type: Administrative Order
Facility County: KING
Program System Acronym: AIR
Enforcement Action Forum Desc: Administrative - Formal
EA Type Code: SCAAO
Facility SIC Code: Not reported
Federal Facility ID: Not reported
Latitude in Decimal Degrees: 47.56799
Longitude in Decimal Degrees: -122.34255
Permit Type Desc: Not reported
Program System Acronym: WAPSC0005303300099
Facility NAICS Code: 327310
Tribal Land Code: Not reported

Enforcement Action ID: WAPSCA0000530330009900628
FRS ID: 110000897085
Action Name: ASH GROVE CEMENT CO, E MARGINAL 530330009900628
Facility Name: ASH GROVE CEMENT CO, E MARGINAL
Facility Address: 3801 E MARGINAL WAY S
SEATTLE, WA 98134-1113

Enforcement Action Type: Notice of Violation
Facility County: KING
Program System Acronym: AIR
Enforcement Action Forum Desc: Administrative - Informal
EA Type Code: NOV
Facility SIC Code: Not reported
Federal Facility ID: Not reported
Latitude in Decimal Degrees: 47.56799
Longitude in Decimal Degrees: -122.34255
Permit Type Desc: Not reported
Program System Acronym: WAPSC0005303300099
Facility NAICS Code: 327310
Tribal Land Code: Not reported

Enforcement Action ID: WAPSCA0000530330009900627
FRS ID: 110000897085
Action Name: ASH GROVE CEMENT CO, E MARGINAL 530330009900627
Facility Name: ASH GROVE CEMENT CO, E MARGINAL
Facility Address: 3801 E MARGINAL WAY S
SEATTLE, WA 98134-1113

Enforcement Action Type: Notice of Violation
Facility County: KING
Program System Acronym: AIR
Enforcement Action Forum Desc: Administrative - Informal
EA Type Code: NOV
Facility SIC Code: Not reported
Federal Facility ID: Not reported
Latitude in Decimal Degrees: 47.56799
Longitude in Decimal Degrees: -122.34255
Permit Type Desc: Not reported
Program System Acronym: WAPSC0005303300099
Facility NAICS Code: 327310

Map ID
Direction
Distance
Elevation

MAP FINDINGS

Site

Database(s)

EDR ID Number
EPA ID Number

ASH GROVE CEMENT CO, E MARGINAL (Continued)

1000198875

Tribal Land Code: Not reported

Enforcement Action ID: WAPSCA0000530330009900626
FRS ID: 110000897085
Action Name: ASH GROVE CEMENT CO, E MARGINAL 530330009900626
Facility Name: ASH GROVE CEMENT CO, E MARGINAL
Facility Address: 3801 E MARGINAL WAY S
SEATTLE, WA 98134-1113

Enforcement Action Type: Notice of Violation
Facility County: KING
Program System Acronym: AIR
Enforcement Action Forum Desc: Administrative - Informal
EA Type Code: NOV
Facility SIC Code: Not reported
Federal Facility ID: Not reported
Latitude in Decimal Degrees: 47.56799
Longitude in Decimal Degrees: -122.34255
Permit Type Desc: Not reported
Program System Acronym: WAPSC0005303300099
Facility NAICS Code: 327310
Tribal Land Code: Not reported

Enforcement Action ID: WAPSCA0000530330009900607
FRS ID: 110000897085
Action Name: ASH GROVE CEMENT CO, E MARGINAL 530330009900607
Facility Name: ASH GROVE CEMENT CO, E MARGINAL
Facility Address: 3801 E MARGINAL WAY S
SEATTLE, WA 98134-1113

Enforcement Action Type: Notice of Violation
Facility County: KING
Program System Acronym: AIR
Enforcement Action Forum Desc: Administrative - Informal
EA Type Code: NOV
Facility SIC Code: Not reported
Federal Facility ID: Not reported
Latitude in Decimal Degrees: 47.56799
Longitude in Decimal Degrees: -122.34255
Permit Type Desc: Not reported
Program System Acronym: WAPSC0005303300099
Facility NAICS Code: 327310
Tribal Land Code: Not reported

Enforcement Action ID: WAPSCA0000530330009900606
FRS ID: 110000897085
Action Name: ASH GROVE CEMENT CO, E MARGINAL 530330009900606
Facility Name: ASH GROVE CEMENT CO, E MARGINAL
Facility Address: 3801 E MARGINAL WAY S
SEATTLE, WA 98134-1113

Enforcement Action Type: Administrative Order
Facility County: KING
Program System Acronym: AIR
Enforcement Action Forum Desc: Administrative - Formal
EA Type Code: SCAAO
Facility SIC Code: Not reported
Federal Facility ID: Not reported
Latitude in Decimal Degrees: 47.56799
Longitude in Decimal Degrees: -122.34255

Map ID
Direction
Distance
Elevation

MAP FINDINGS

Site

Database(s)

EDR ID Number
EPA ID Number

ASH GROVE CEMENT CO, E MARGINAL (Continued)

1000198875

Permit Type Desc: Not reported
Program System Acronym: WAPSC0005303300099
Facility NAICS Code: 327310
Tribal Land Code: Not reported

Enforcement Action ID: WAPSCA0000530330009900597
FRS ID: 110000897085
Action Name: ASH GROVE CEMENT CO, E MARGINAL 530330009900597
Facility Name: ASH GROVE CEMENT CO, E MARGINAL
Facility Address: 3801 E MARGINAL WAY S
SEATTLE, WA 98134-1113

Enforcement Action Type: Notice of Violation
Facility County: KING
Program System Acronym: AIR
Enforcement Action Forum Desc: Administrative - Informal
EA Type Code: NOV
Facility SIC Code: Not reported
Federal Facility ID: Not reported
Latitude in Decimal Degrees: 47.56799
Longitude in Decimal Degrees: -122.34255
Permit Type Desc: Not reported
Program System Acronym: WAPSC0005303300099
Facility NAICS Code: 327310
Tribal Land Code: Not reported

Enforcement Action ID: WAPSCA0000530330009900592
FRS ID: 110000897085
Action Name: ASH GROVE CEMENT CO, E MARGINAL 530330009900592
Facility Name: ASH GROVE CEMENT CO, E MARGINAL
Facility Address: 3801 E MARGINAL WAY S
SEATTLE, WA 98134-1113

Enforcement Action Type: Notice of Violation
Facility County: KING
Program System Acronym: AIR
Enforcement Action Forum Desc: Administrative - Informal
EA Type Code: NOV
Facility SIC Code: Not reported
Federal Facility ID: Not reported
Latitude in Decimal Degrees: 47.56799
Longitude in Decimal Degrees: -122.34255
Permit Type Desc: Not reported
Program System Acronym: WAPSC0005303300099
Facility NAICS Code: 327310
Tribal Land Code: Not reported

Enforcement Action ID: WAPSCA0000530330009900586
FRS ID: 110000897085
Action Name: ASH GROVE CEMENT CO, E MARGINAL 530330009900586
Facility Name: ASH GROVE CEMENT CO, E MARGINAL
Facility Address: 3801 E MARGINAL WAY S
SEATTLE, WA 98134-1113

Enforcement Action Type: Notice of Violation
Facility County: KING
Program System Acronym: AIR
Enforcement Action Forum Desc: Administrative - Informal
EA Type Code: NOV
Facility SIC Code: Not reported

Map ID
Direction
Distance
Elevation

MAP FINDINGS

Site

Database(s)

EDR ID Number
EPA ID Number

ASH GROVE CEMENT CO, E MARGINAL (Continued)

1000198875

Federal Facility ID: Not reported
Latitude in Decimal Degrees: 47.56799
Longitude in Decimal Degrees: -122.34255
Permit Type Desc: Not reported
Program System Acronym: WAPSC0005303300099
Facility NAICS Code: 327310
Tribal Land Code: Not reported

Enforcement Action ID: WAPSCA0000530330009900565
FRS ID: 110000897085
Action Name: ASH GROVE CEMENT CO, E MARGINAL 530330009900565
Facility Name: ASH GROVE CEMENT CO, E MARGINAL
Facility Address: 3801 E MARGINAL WAY S
SEATTLE, WA 98134-1113

Enforcement Action Type: Administrative Order
Facility County: KING
Program System Acronym: AIR
Enforcement Action Forum Desc: Administrative - Formal
EA Type Code: SCAAO
Facility SIC Code: Not reported
Federal Facility ID: Not reported
Latitude in Decimal Degrees: 47.56799
Longitude in Decimal Degrees: -122.34255
Permit Type Desc: Not reported
Program System Acronym: WAPSC0005303300099
Facility NAICS Code: 327310
Tribal Land Code: Not reported

Enforcement Action ID: WAPSCA0000530330009900560
FRS ID: 110000897085
Action Name: ASH GROVE CEMENT CO, E MARGINAL 530330009900560
Facility Name: ASH GROVE CEMENT CO, E MARGINAL
Facility Address: 3801 E MARGINAL WAY S
SEATTLE, WA 98134-1113

Enforcement Action Type: Notice of Violation
Facility County: KING
Program System Acronym: AIR
Enforcement Action Forum Desc: Administrative - Informal
EA Type Code: NOV
Facility SIC Code: Not reported
Federal Facility ID: Not reported
Latitude in Decimal Degrees: 47.56799
Longitude in Decimal Degrees: -122.34255
Permit Type Desc: Not reported
Program System Acronym: WAPSC0005303300099
Facility NAICS Code: 327310
Tribal Land Code: Not reported

Enforcement Action ID: WAPSCA0000530330009900554
FRS ID: 110000897085
Action Name: ASH GROVE CEMENT CO, E MARGINAL 530330009900554
Facility Name: ASH GROVE CEMENT CO, E MARGINAL
Facility Address: 3801 E MARGINAL WAY S
SEATTLE, WA 98134-1113

Enforcement Action Type: Notice of Violation
Facility County: KING
Program System Acronym: AIR

Map ID
Direction
Distance
Elevation

MAP FINDINGS

Site

Database(s)

EDR ID Number
EPA ID Number

ASH GROVE CEMENT CO, E MARGINAL (Continued)

1000198875

Enforcement Action Forum Desc: Administrative - Informal
EA Type Code: NOV
Facility SIC Code: Not reported
Federal Facility ID: Not reported
Latitude in Decimal Degrees: 47.56799
Longitude in Decimal Degrees: -122.34255
Permit Type Desc: Not reported
Program System Acronym: WAPSC0005303300099
Facility NAICS Code: 327310
Tribal Land Code: Not reported

Enforcement Action ID: WAPSCA0000530330009900545
FRS ID: 110000897085
Action Name: ASH GROVE CEMENT CO, E MARGINAL 530330009900545
Facility Name: ASH GROVE CEMENT CO, E MARGINAL
Facility Address: 3801 E MARGINAL WAY S
SEATTLE, WA 98134-1113

Enforcement Action Type: Notice of Violation
Facility County: KING
Program System Acronym: AIR
Enforcement Action Forum Desc: Administrative - Informal
EA Type Code: NOV
Facility SIC Code: Not reported
Federal Facility ID: Not reported
Latitude in Decimal Degrees: 47.56799
Longitude in Decimal Degrees: -122.34255
Permit Type Desc: Not reported
Program System Acronym: WAPSC0005303300099
Facility NAICS Code: 327310
Tribal Land Code: Not reported

Enforcement Action ID: WAPSCA0000530330009900544
FRS ID: 110000897085
Action Name: ASH GROVE CEMENT CO, E MARGINAL 530330009900544
Facility Name: ASH GROVE CEMENT CO, E MARGINAL
Facility Address: 3801 E MARGINAL WAY S
SEATTLE, WA 98134-1113

Enforcement Action Type: Notice of Violation
Facility County: KING
Program System Acronym: AIR
Enforcement Action Forum Desc: Administrative - Informal
EA Type Code: NOV
Facility SIC Code: Not reported
Federal Facility ID: Not reported
Latitude in Decimal Degrees: 47.56799
Longitude in Decimal Degrees: -122.34255
Permit Type Desc: Not reported
Program System Acronym: WAPSC0005303300099
Facility NAICS Code: 327310
Tribal Land Code: Not reported

Enforcement Action ID: WAPSCA0000530330009900543
FRS ID: 110000897085
Action Name: ASH GROVE CEMENT CO, E MARGINAL 530330009900543
Facility Name: ASH GROVE CEMENT CO, E MARGINAL
Facility Address: 3801 E MARGINAL WAY S
SEATTLE, WA 98134-1113

Map ID
Direction
Distance
Elevation

MAP FINDINGS

Site

Database(s)

EDR ID Number
EPA ID Number

ASH GROVE CEMENT CO, E MARGINAL (Continued)

1000198875

Enforcement Action Type: Notice of Violation
Facility County: KING
Program System Acronym: AIR
Enforcement Action Forum Desc: Administrative - Informal
EA Type Code: NOV
Facility SIC Code: Not reported
Federal Facility ID: Not reported
Latitude in Decimal Degrees: 47.56799
Longitude in Decimal Degrees: -122.34255
Permit Type Desc: Not reported
Program System Acronym: WAPSC0005303300099
Facility NAICS Code: 327310
Tribal Land Code: Not reported

Enforcement Action ID: WAPSCA0000530330009900506
FRS ID: 110000897085
Action Name: ASH GROVE CEMENT CO, E MARGINAL 530330009900506
Facility Name: ASH GROVE CEMENT CO, E MARGINAL
Facility Address: 3801 E MARGINAL WAY S
SEATTLE, WA 98134-1113

Enforcement Action Type: Notice of Violation
Facility County: KING
Program System Acronym: AIR
Enforcement Action Forum Desc: Administrative - Informal
EA Type Code: NOV
Facility SIC Code: Not reported
Federal Facility ID: Not reported
Latitude in Decimal Degrees: 47.56799
Longitude in Decimal Degrees: -122.34255
Permit Type Desc: Not reported
Program System Acronym: WAPSC0005303300099
Facility NAICS Code: 327310
Tribal Land Code: Not reported

Enforcement Action ID: WAPSCA0000530330009900480
FRS ID: 110000897085
Action Name: ASH GROVE CEMENT CO, E MARGINAL 530330009900480
Facility Name: ASH GROVE CEMENT CO, E MARGINAL
Facility Address: 3801 E MARGINAL WAY S
SEATTLE, WA 98134-1113

Enforcement Action Type: Notice of Violation
Facility County: KING
Program System Acronym: AIR
Enforcement Action Forum Desc: Administrative - Informal
EA Type Code: NOV
Facility SIC Code: Not reported
Federal Facility ID: Not reported
Latitude in Decimal Degrees: 47.56799
Longitude in Decimal Degrees: -122.34255
Permit Type Desc: Not reported
Program System Acronym: WAPSC0005303300099
Facility NAICS Code: 327310
Tribal Land Code: Not reported

Enforcement Action ID: WAPSCA0000530330009900472
FRS ID: 110000897085
Action Name: ASH GROVE CEMENT CO, E MARGINAL 530330009900472

Map ID
Direction
Distance
Elevation

MAP FINDINGS

Site

Database(s)

EDR ID Number
EPA ID Number

ASH GROVE CEMENT CO, E MARGINAL (Continued)

1000198875

Facility Name: ASH GROVE CEMENT CO, E MARGINAL
Facility Address: 3801 E MARGINAL WAY S
SEATTLE, WA 98134-1113

Enforcement Action Type: Notice of Violation
Facility County: KING
Program System Acronym: AIR
Enforcement Action Forum Desc: Administrative - Informal
EA Type Code: NOV
Facility SIC Code: Not reported
Federal Facility ID: Not reported
Latitude in Decimal Degrees: 47.56799
Longitude in Decimal Degrees: -122.34255
Permit Type Desc: Not reported
Program System Acronym: WAPSC0005303300099
Facility NAICS Code: 327310
Tribal Land Code: Not reported

Enforcement Action ID: WAPSCA0000530330009900471
FRS ID: 110000897085
Action Name: ASH GROVE CEMENT CO, E MARGINAL 530330009900471
Facility Name: ASH GROVE CEMENT CO, E MARGINAL
Facility Address: 3801 E MARGINAL WAY S
SEATTLE, WA 98134-1113

Enforcement Action Type: Notice of Violation
Facility County: KING
Program System Acronym: AIR
Enforcement Action Forum Desc: Administrative - Informal
EA Type Code: NOV
Facility SIC Code: Not reported
Federal Facility ID: Not reported
Latitude in Decimal Degrees: 47.56799
Longitude in Decimal Degrees: -122.34255
Permit Type Desc: Not reported
Program System Acronym: WAPSC0005303300099
Facility NAICS Code: 327310
Tribal Land Code: Not reported

Enforcement Action ID: WAPSCA0000530330009900458
FRS ID: 110000897085
Action Name: ASH GROVE CEMENT CO, E MARGINAL 530330009900458
Facility Name: ASH GROVE CEMENT CO, E MARGINAL
Facility Address: 3801 E MARGINAL WAY S
SEATTLE, WA 98134-1113

Enforcement Action Type: Notice of Violation
Facility County: KING
Program System Acronym: AIR
Enforcement Action Forum Desc: Administrative - Informal
EA Type Code: NOV
Facility SIC Code: Not reported
Federal Facility ID: Not reported
Latitude in Decimal Degrees: 47.56799
Longitude in Decimal Degrees: -122.34255
Permit Type Desc: Not reported
Program System Acronym: WAPSC0005303300099
Facility NAICS Code: 327310
Tribal Land Code: Not reported

Map ID
Direction
Distance
Elevation

MAP FINDINGS

Site

Database(s)

EDR ID Number
EPA ID Number

ASH GROVE CEMENT CO, E MARGINAL (Continued)

1000198875

Enforcement Action ID: WAPSCA0000530330009900457
FRS ID: 110000897085
Action Name: ASH GROVE CEMENT CO, E MARGINAL 530330009900457
Facility Name: ASH GROVE CEMENT CO, E MARGINAL
Facility Address: 3801 E MARGINAL WAY S
SEATTLE, WA 98134-1113

Enforcement Action Type: Notice of Violation
Facility County: KING
Program System Acronym: AIR
Enforcement Action Forum Desc: Administrative - Informal
EA Type Code: NOV
Facility SIC Code: Not reported
Federal Facility ID: Not reported
Latitude in Decimal Degrees: 47.56799
Longitude in Decimal Degrees: -122.34255
Permit Type Desc: Not reported
Program System Acronym: WAPSC0005303300099
Facility NAICS Code: 327310
Tribal Land Code: Not reported

Enforcement Action ID: WAPSCA0000530330009900456
FRS ID: 110000897085
Action Name: ASH GROVE CEMENT CO, E MARGINAL 530330009900456
Facility Name: ASH GROVE CEMENT CO, E MARGINAL
Facility Address: 3801 E MARGINAL WAY S
SEATTLE, WA 98134-1113

Enforcement Action Type: Notice of Violation
Facility County: KING
Program System Acronym: AIR
Enforcement Action Forum Desc: Administrative - Informal
EA Type Code: NOV
Facility SIC Code: Not reported
Federal Facility ID: Not reported
Latitude in Decimal Degrees: 47.56799
Longitude in Decimal Degrees: -122.34255
Permit Type Desc: Not reported
Program System Acronym: WAPSC0005303300099
Facility NAICS Code: 327310
Tribal Land Code: Not reported

Enforcement Action ID: WAPSCA0000530330009900444
FRS ID: 110000897085
Action Name: ASH GROVE CEMENT CO, E MARGINAL 530330009900444
Facility Name: ASH GROVE CEMENT CO, E MARGINAL
Facility Address: 3801 E MARGINAL WAY S
SEATTLE, WA 98134-1113

Enforcement Action Type: Notice of Violation
Facility County: KING
Program System Acronym: AIR
Enforcement Action Forum Desc: Administrative - Informal
EA Type Code: NOV
Facility SIC Code: Not reported
Federal Facility ID: Not reported
Latitude in Decimal Degrees: 47.56799
Longitude in Decimal Degrees: -122.34255
Permit Type Desc: Not reported
Program System Acronym: WAPSC0005303300099

Map ID
Direction
Distance
Elevation

MAP FINDINGS

Site

Database(s)

EDR ID Number
EPA ID Number

ASH GROVE CEMENT CO, E MARGINAL (Continued)

1000198875

Facility NAICS Code: 327310
Tribal Land Code: Not reported

Enforcement Action ID: WAPSCA0000530330009900416
FRS ID: 110000897085
Action Name: ASH GROVE CEMENT CO, E MARGINAL 530330009900416
Facility Name: ASH GROVE CEMENT CO, E MARGINAL
Facility Address: 3801 E MARGINAL WAY S
SEATTLE, WA 98134-1113

Enforcement Action Type: Notice of Violation
Facility County: KING
Program System Acronym: AIR
Enforcement Action Forum Desc: Administrative - Informal
EA Type Code: NOV
Facility SIC Code: Not reported
Federal Facility ID: Not reported
Latitude in Decimal Degrees: 47.56799
Longitude in Decimal Degrees: -122.34255
Permit Type Desc: Not reported
Program System Acronym: WAPSC0005303300099
Facility NAICS Code: 327310
Tribal Land Code: Not reported

Enforcement Action ID: WAPSCA0000530330009900407
FRS ID: 110000897085
Action Name: ASH GROVE CEMENT CO, E MARGINAL 530330009900407
Facility Name: ASH GROVE CEMENT CO, E MARGINAL
Facility Address: 3801 E MARGINAL WAY S
SEATTLE, WA 98134-1113

Enforcement Action Type: Notice of Violation
Facility County: KING
Program System Acronym: AIR
Enforcement Action Forum Desc: Administrative - Informal
EA Type Code: NOV
Facility SIC Code: Not reported
Federal Facility ID: Not reported
Latitude in Decimal Degrees: 47.56799
Longitude in Decimal Degrees: -122.34255
Permit Type Desc: Not reported
Program System Acronym: WAPSC0005303300099
Facility NAICS Code: 327310
Tribal Land Code: Not reported

Enforcement Action ID: WAPSCA0000530330009900406
FRS ID: 110000897085
Action Name: ASH GROVE CEMENT CO, E MARGINAL 530330009900406
Facility Name: ASH GROVE CEMENT CO, E MARGINAL
Facility Address: 3801 E MARGINAL WAY S
SEATTLE, WA 98134-1113

Enforcement Action Type: Notice of Violation
Facility County: KING
Program System Acronym: AIR
Enforcement Action Forum Desc: Administrative - Informal
EA Type Code: NOV
Facility SIC Code: Not reported
Federal Facility ID: Not reported
Latitude in Decimal Degrees: 47.56799

Map ID
Direction
Distance
Elevation

MAP FINDINGS

Site

Database(s)

EDR ID Number
EPA ID Number

ASH GROVE CEMENT CO, E MARGINAL (Continued)

1000198875

Longitude in Decimal Degrees: -122.34255
Permit Type Desc: Not reported
Program System Acronym: WAPSC0005303300099
Facility NAICS Code: 327310
Tribal Land Code: Not reported

Enforcement Action ID: WAPSCA0000530330009900405
FRS ID: 110000897085
Action Name: ASH GROVE CEMENT CO, E MARGINAL 530330009900405
Facility Name: ASH GROVE CEMENT CO, E MARGINAL
Facility Address: 3801 E MARGINAL WAY S
SEATTLE, WA 98134-1113

Enforcement Action Type: Notice of Violation
Facility County: KING
Program System Acronym: AIR
Enforcement Action Forum Desc: Administrative - Informal
EA Type Code: NOV
Facility SIC Code: Not reported
Federal Facility ID: Not reported
Latitude in Decimal Degrees: 47.56799
Longitude in Decimal Degrees: -122.34255
Permit Type Desc: Not reported
Program System Acronym: WAPSC0005303300099
Facility NAICS Code: 327310
Tribal Land Code: Not reported

Enforcement Action ID: WAPSCA0000530330009900402
FRS ID: 110000897085
Action Name: ASH GROVE CEMENT CO, E MARGINAL 530330009900402
Facility Name: ASH GROVE CEMENT CO, E MARGINAL
Facility Address: 3801 E MARGINAL WAY S
SEATTLE, WA 98134-1113

Enforcement Action Type: Notice of Violation
Facility County: KING
Program System Acronym: AIR
Enforcement Action Forum Desc: Administrative - Informal
EA Type Code: NOV
Facility SIC Code: Not reported
Federal Facility ID: Not reported
Latitude in Decimal Degrees: 47.56799
Longitude in Decimal Degrees: -122.34255
Permit Type Desc: Not reported
Program System Acronym: WAPSC0005303300099
Facility NAICS Code: 327310
Tribal Land Code: Not reported

Enforcement Action ID: WAPSCA0000530330009900399
FRS ID: 110000897085
Action Name: ASH GROVE CEMENT CO, E MARGINAL 530330009900399
Facility Name: ASH GROVE CEMENT CO, E MARGINAL
Facility Address: 3801 E MARGINAL WAY S
SEATTLE, WA 98134-1113

Enforcement Action Type: Notice of Violation
Facility County: KING
Program System Acronym: AIR
Enforcement Action Forum Desc: Administrative - Informal
EA Type Code: NOV

Map ID
Direction
Distance
Elevation

MAP FINDINGS

Site

Database(s)

EDR ID Number
EPA ID Number

ASH GROVE CEMENT CO, E MARGINAL (Continued)

1000198875

Facility SIC Code: Not reported
Federal Facility ID: Not reported
Latitude in Decimal Degrees: 47.56799
Longitude in Decimal Degrees: -122.34255
Permit Type Desc: Not reported
Program System Acronym: WAPSC0005303300099
Facility NAICS Code: 327310
Tribal Land Code: Not reported

Enforcement Action ID: WAPSCA0000530330009900398
FRS ID: 110000897085
Action Name: ASH GROVE CEMENT CO, E MARGINAL 530330009900398
Facility Name: ASH GROVE CEMENT CO, E MARGINAL
Facility Address: 3801 E MARGINAL WAY S
SEATTLE, WA 98134-1113

Enforcement Action Type: Notice of Violation
Facility County: KING
Program System Acronym: AIR
Enforcement Action Forum Desc: Administrative - Informal
EA Type Code: NOV
Facility SIC Code: Not reported
Federal Facility ID: Not reported
Latitude in Decimal Degrees: 47.56799
Longitude in Decimal Degrees: -122.34255
Permit Type Desc: Not reported
Program System Acronym: WAPSC0005303300099
Facility NAICS Code: 327310
Tribal Land Code: Not reported

Enforcement Action ID: WAPSCA0000530330009900394
FRS ID: 110000897085
Action Name: ASH GROVE CEMENT CO, E MARGINAL 530330009900394
Facility Name: ASH GROVE CEMENT CO, E MARGINAL
Facility Address: 3801 E MARGINAL WAY S
SEATTLE, WA 98134-1113

Enforcement Action Type: Notice of Violation
Facility County: KING
Program System Acronym: AIR
Enforcement Action Forum Desc: Administrative - Informal
EA Type Code: NOV
Facility SIC Code: Not reported
Federal Facility ID: Not reported
Latitude in Decimal Degrees: 47.56799
Longitude in Decimal Degrees: -122.34255
Permit Type Desc: Not reported
Program System Acronym: WAPSC0005303300099
Facility NAICS Code: 327310
Tribal Land Code: Not reported

Enforcement Action ID: WAPSCA0000530330009900393
FRS ID: 110000897085
Action Name: ASH GROVE CEMENT CO, E MARGINAL 530330009900393
Facility Name: ASH GROVE CEMENT CO, E MARGINAL
Facility Address: 3801 E MARGINAL WAY S
SEATTLE, WA 98134-1113

Enforcement Action Type: Notice of Violation
Facility County: KING

Map ID
Direction
Distance
Elevation

MAP FINDINGS

Site

Database(s)

EDR ID Number
EPA ID Number

ASH GROVE CEMENT CO, E MARGINAL (Continued)

1000198875

Program System Acronym: AIR
Enforcement Action Forum Desc: Administrative - Informal
EA Type Code: NOV
Facility SIC Code: Not reported
Federal Facility ID: Not reported
Latitude in Decimal Degrees: 47.56799
Longitude in Decimal Degrees: -122.34255
Permit Type Desc: Not reported
Program System Acronym: WAPSC0005303300099
Facility NAICS Code: 327310
Tribal Land Code: Not reported

Enforcement Action ID: WAPSCA0000530330009900390
FRS ID: 110000897085
Action Name: ASH GROVE CEMENT CO, E MARGINAL 530330009900390
Facility Name: ASH GROVE CEMENT CO, E MARGINAL
Facility Address: 3801 E MARGINAL WAY S
SEATTLE, WA 98134-1113

Enforcement Action Type: Notice of Violation
Facility County: KING
Program System Acronym: AIR
Enforcement Action Forum Desc: Administrative - Informal
EA Type Code: NOV
Facility SIC Code: Not reported
Federal Facility ID: Not reported
Latitude in Decimal Degrees: 47.56799
Longitude in Decimal Degrees: -122.34255
Permit Type Desc: Not reported
Program System Acronym: WAPSC0005303300099
Facility NAICS Code: 327310
Tribal Land Code: Not reported

Enforcement Action ID: WAPSCA0000530330009900383
FRS ID: 110000897085
Action Name: ASH GROVE CEMENT CO, E MARGINAL 530330009900383
Facility Name: ASH GROVE CEMENT CO, E MARGINAL
Facility Address: 3801 E MARGINAL WAY S
SEATTLE, WA 98134-1113

Enforcement Action Type: Notice of Violation
Facility County: KING
Program System Acronym: AIR
Enforcement Action Forum Desc: Administrative - Informal
EA Type Code: NOV
Facility SIC Code: Not reported
Federal Facility ID: Not reported
Latitude in Decimal Degrees: 47.56799
Longitude in Decimal Degrees: -122.34255
Permit Type Desc: Not reported
Program System Acronym: WAPSC0005303300099
Facility NAICS Code: 327310
Tribal Land Code: Not reported

Enforcement Action ID: WAPSCA0000530330009900382
FRS ID: 110000897085
Action Name: ASH GROVE CEMENT CO, E MARGINAL 530330009900382
Facility Name: ASH GROVE CEMENT CO, E MARGINAL
Facility Address: 3801 E MARGINAL WAY S

Map ID
Direction
Distance
Elevation

MAP FINDINGS

Site

Database(s)

EDR ID Number
EPA ID Number

ASH GROVE CEMENT CO, E MARGINAL (Continued)

1000198875

SEATTLE, WA 98134-1113
Enforcement Action Type: Notice of Violation
Facility County: KING
Program System Acronym: AIR
Enforcement Action Forum Desc: Administrative - Informal
EA Type Code: NOV
Facility SIC Code: Not reported
Federal Facility ID: Not reported
Latitude in Decimal Degrees: 47.56799
Longitude in Decimal Degrees: -122.34255
Permit Type Desc: Not reported
Program System Acronym: WAPSC0005303300099
Facility NAICS Code: 327310
Tribal Land Code: Not reported

Enforcement Action ID: WAPSCA0000530330009900381
FRS ID: 110000897085
Action Name: ASH GROVE CEMENT CO, E MARGINAL 530330009900381
Facility Name: ASH GROVE CEMENT CO, E MARGINAL
Facility Address: 3801 E MARGINAL WAY S
SEATTLE, WA 98134-1113

Enforcement Action Type: Notice of Violation
Facility County: KING
Program System Acronym: AIR
Enforcement Action Forum Desc: Administrative - Informal
EA Type Code: NOV
Facility SIC Code: Not reported
Federal Facility ID: Not reported
Latitude in Decimal Degrees: 47.56799
Longitude in Decimal Degrees: -122.34255
Permit Type Desc: Not reported
Program System Acronym: WAPSC0005303300099
Facility NAICS Code: 327310
Tribal Land Code: Not reported

Enforcement Action ID: WAPSCA0000530330009900373
FRS ID: 110000897085
Action Name: ASH GROVE CEMENT CO, E MARGINAL 530330009900373
Facility Name: ASH GROVE CEMENT CO, E MARGINAL
Facility Address: 3801 E MARGINAL WAY S
SEATTLE, WA 98134-1113

Enforcement Action Type: Notice of Violation
Facility County: KING
Program System Acronym: AIR
Enforcement Action Forum Desc: Administrative - Informal
EA Type Code: NOV
Facility SIC Code: Not reported
Federal Facility ID: Not reported
Latitude in Decimal Degrees: 47.56799
Longitude in Decimal Degrees: -122.34255
Permit Type Desc: Not reported
Program System Acronym: WAPSC0005303300099
Facility NAICS Code: 327310
Tribal Land Code: Not reported

Enforcement Action ID: WAPSCA0000530330009900372
FRS ID: 110000897085

Map ID
Direction
Distance
Elevation

MAP FINDINGS

Site

Database(s)

EDR ID Number
EPA ID Number

ASH GROVE CEMENT CO, E MARGINAL (Continued)

1000198875

Action Name: ASH GROVE CEMENT CO, E MARGINAL 530330009900372
Facility Name: ASH GROVE CEMENT CO, E MARGINAL
Facility Address: 3801 E MARGINAL WAY S
SEATTLE, WA 98134-1113
Enforcement Action Type: Notice of Violation
Facility County: KING
Program System Acronym: AIR
Enforcement Action Forum Desc: Administrative - Informal
EA Type Code: NOV
Facility SIC Code: Not reported
Federal Facility ID: Not reported
Latitude in Decimal Degrees: 47.56799
Longitude in Decimal Degrees: -122.34255
Permit Type Desc: Not reported
Program System Acronym: WAPSC0005303300099
Facility NAICS Code: 327310
Tribal Land Code: Not reported

Enforcement Action ID: WAPSCA0000530330009900366
FRS ID: 110000897085
Action Name: ASH GROVE CEMENT CO, E MARGINAL 530330009900366
Facility Name: ASH GROVE CEMENT CO, E MARGINAL
Facility Address: 3801 E MARGINAL WAY S
SEATTLE, WA 98134-1113

Enforcement Action Type: Notice of Violation
Facility County: KING
Program System Acronym: AIR
Enforcement Action Forum Desc: Administrative - Informal
EA Type Code: NOV
Facility SIC Code: Not reported
Federal Facility ID: Not reported
Latitude in Decimal Degrees: 47.56799
Longitude in Decimal Degrees: -122.34255
Permit Type Desc: Not reported
Program System Acronym: WAPSC0005303300099
Facility NAICS Code: 327310
Tribal Land Code: Not reported

Enforcement Action ID: WAPSCA0000530330009900363
FRS ID: 110000897085
Action Name: ASH GROVE CEMENT CO, E MARGINAL 530330009900363
Facility Name: ASH GROVE CEMENT CO, E MARGINAL
Facility Address: 3801 E MARGINAL WAY S
SEATTLE, WA 98134-1113

Enforcement Action Type: Notice of Violation
Facility County: KING
Program System Acronym: AIR
Enforcement Action Forum Desc: Administrative - Informal
EA Type Code: NOV
Facility SIC Code: Not reported
Federal Facility ID: Not reported
Latitude in Decimal Degrees: 47.56799
Longitude in Decimal Degrees: -122.34255
Permit Type Desc: Not reported
Program System Acronym: WAPSC0005303300099
Facility NAICS Code: 327310
Tribal Land Code: Not reported

Map ID
Direction
Distance
Elevation

MAP FINDINGS

Site

Database(s)

EDR ID Number
EPA ID Number

ASH GROVE CEMENT CO, E MARGINAL (Continued)

1000198875

Enforcement Action ID: WAPSCA0000530330009900361
FRS ID: 110000897085
Action Name: ASH GROVE CEMENT CO, E MARGINAL 530330009900361
Facility Name: ASH GROVE CEMENT CO, E MARGINAL
Facility Address: 3801 E MARGINAL WAY S
SEATTLE, WA 98134-1113

Enforcement Action Type: Notice of Violation
Facility County: KING
Program System Acronym: AIR
Enforcement Action Forum Desc: Administrative - Informal
EA Type Code: NOV
Facility SIC Code: Not reported
Federal Facility ID: Not reported
Latitude in Decimal Degrees: 47.56799
Longitude in Decimal Degrees: -122.34255
Permit Type Desc: Not reported
Program System Acronym: WAPSC0005303300099
Facility NAICS Code: 327310
Tribal Land Code: Not reported

Enforcement Action ID: WAPSCA0000530330009900358
FRS ID: 110000897085
Action Name: ASH GROVE CEMENT CO, E MARGINAL 530330009900358
Facility Name: ASH GROVE CEMENT CO, E MARGINAL
Facility Address: 3801 E MARGINAL WAY S
SEATTLE, WA 98134-1113

Enforcement Action Type: Notice of Violation
Facility County: KING
Program System Acronym: AIR
Enforcement Action Forum Desc: Administrative - Informal
EA Type Code: NOV
Facility SIC Code: Not reported
Federal Facility ID: Not reported
Latitude in Decimal Degrees: 47.56799
Longitude in Decimal Degrees: -122.34255
Permit Type Desc: Not reported
Program System Acronym: WAPSC0005303300099
Facility NAICS Code: 327310
Tribal Land Code: Not reported

Enforcement Action ID: WAPSCA0000530330009900351
FRS ID: 110000897085
Action Name: ASH GROVE CEMENT CO, E MARGINAL 530330009900351
Facility Name: ASH GROVE CEMENT CO, E MARGINAL
Facility Address: 3801 E MARGINAL WAY S
SEATTLE, WA 98134-1113

Enforcement Action Type: Notice of Violation
Facility County: KING
Program System Acronym: AIR
Enforcement Action Forum Desc: Administrative - Informal
EA Type Code: NOV
Facility SIC Code: Not reported
Federal Facility ID: Not reported
Latitude in Decimal Degrees: 47.56799
Longitude in Decimal Degrees: -122.34255
Permit Type Desc: Not reported
Program System Acronym: WAPSC0005303300099

Map ID
Direction
Distance
Elevation

MAP FINDINGS

Site

Database(s)

EDR ID Number
EPA ID Number

ASH GROVE CEMENT CO, E MARGINAL (Continued)

1000198875

Facility NAICS Code: 327310
Tribal Land Code: Not reported

Enforcement Action ID: WAPSCA0000530330009900347
FRS ID: 110000897085
Action Name: ASH GROVE CEMENT CO, E MARGINAL 530330009900347
Facility Name: ASH GROVE CEMENT CO, E MARGINAL
Facility Address: 3801 E MARGINAL WAY S
SEATTLE, WA 98134-1113

Enforcement Action Type: Notice of Violation
Facility County: KING
Program System Acronym: AIR
Enforcement Action Forum Desc: Administrative - Informal
EA Type Code: NOV
Facility SIC Code: Not reported
Federal Facility ID: Not reported
Latitude in Decimal Degrees: 47.56799
Longitude in Decimal Degrees: -122.34255
Permit Type Desc: Not reported
Program System Acronym: WAPSC0005303300099
Facility NAICS Code: 327310
Tribal Land Code: Not reported

Enforcement Action ID: WAPSCA0000530330009900343
FRS ID: 110000897085
Action Name: ASH GROVE CEMENT CO, E MARGINAL 530330009900343
Facility Name: ASH GROVE CEMENT CO, E MARGINAL
Facility Address: 3801 E MARGINAL WAY S
SEATTLE, WA 98134-1113

Enforcement Action Type: Notice of Violation
Facility County: KING
Program System Acronym: AIR
Enforcement Action Forum Desc: Administrative - Informal
EA Type Code: NOV
Facility SIC Code: Not reported
Federal Facility ID: Not reported
Latitude in Decimal Degrees: 47.56799
Longitude in Decimal Degrees: -122.34255
Permit Type Desc: Not reported
Program System Acronym: WAPSC0005303300099
Facility NAICS Code: 327310
Tribal Land Code: Not reported

Enforcement Action ID: WAPSCA0000530330009900342
FRS ID: 110000897085
Action Name: ASH GROVE CEMENT CO, E MARGINAL 530330009900342
Facility Name: ASH GROVE CEMENT CO, E MARGINAL
Facility Address: 3801 E MARGINAL WAY S
SEATTLE, WA 98134-1113

Enforcement Action Type: Notice of Violation
Facility County: KING
Program System Acronym: AIR
Enforcement Action Forum Desc: Administrative - Informal
EA Type Code: NOV
Facility SIC Code: Not reported
Federal Facility ID: Not reported
Latitude in Decimal Degrees: 47.56799

Map ID
Direction
Distance
Elevation

MAP FINDINGS

Site

Database(s)

EDR ID Number
EPA ID Number

ASH GROVE CEMENT CO, E MARGINAL (Continued)

1000198875

Longitude in Decimal Degrees: -122.34255
Permit Type Desc: Not reported
Program System Acronym: WAPSC0005303300099
Facility NAICS Code: 327310
Tribal Land Code: Not reported

Enforcement Action ID: WAPSCA0000530330009900332
FRS ID: 110000897085
Action Name: ASH GROVE CEMENT CO, E MARGINAL 530330009900332
Facility Name: ASH GROVE CEMENT CO, E MARGINAL
Facility Address: 3801 E MARGINAL WAY S
SEATTLE, WA 98134-1113

Enforcement Action Type: Notice of Violation
Facility County: KING
Program System Acronym: AIR
Enforcement Action Forum Desc: Administrative - Informal
EA Type Code: NOV
Facility SIC Code: Not reported
Federal Facility ID: Not reported
Latitude in Decimal Degrees: 47.56799
Longitude in Decimal Degrees: -122.34255
Permit Type Desc: Not reported
Program System Acronym: WAPSC0005303300099
Facility NAICS Code: 327310
Tribal Land Code: Not reported

Enforcement Action ID: WAPSCA0000530330009900327
FRS ID: 110000897085
Action Name: ASH GROVE CEMENT CO, E MARGINAL 530330009900327
Facility Name: ASH GROVE CEMENT CO, E MARGINAL
Facility Address: 3801 E MARGINAL WAY S
SEATTLE, WA 98134-1113

Enforcement Action Type: Notice of Violation
Facility County: KING
Program System Acronym: AIR
Enforcement Action Forum Desc: Administrative - Informal
EA Type Code: NOV
Facility SIC Code: Not reported
Federal Facility ID: Not reported
Latitude in Decimal Degrees: 47.56799
Longitude in Decimal Degrees: -122.34255
Permit Type Desc: Not reported
Program System Acronym: WAPSC0005303300099
Facility NAICS Code: 327310
Tribal Land Code: Not reported

Enforcement Action ID: WAPSCA0000530330009900326
FRS ID: 110000897085
Action Name: ASH GROVE CEMENT CO, E MARGINAL 530330009900326
Facility Name: ASH GROVE CEMENT CO, E MARGINAL
Facility Address: 3801 E MARGINAL WAY S
SEATTLE, WA 98134-1113

Enforcement Action Type: Notice of Violation
Facility County: KING
Program System Acronym: AIR
Enforcement Action Forum Desc: Administrative - Informal
EA Type Code: NOV

Map ID
Direction
Distance
Elevation

MAP FINDINGS

Site

Database(s)

EDR ID Number
EPA ID Number

ASH GROVE CEMENT CO, E MARGINAL (Continued)

1000198875

Facility SIC Code: Not reported
Federal Facility ID: Not reported
Latitude in Decimal Degrees: 47.56799
Longitude in Decimal Degrees: -122.34255
Permit Type Desc: Not reported
Program System Acronym: WAPSC0005303300099
Facility NAICS Code: 327310
Tribal Land Code: Not reported

Enforcement Action ID: WAPSCA0000530330009900325
FRS ID: 110000897085
Action Name: ASH GROVE CEMENT CO, E MARGINAL 530330009900325
Facility Name: ASH GROVE CEMENT CO, E MARGINAL
Facility Address: 3801 E MARGINAL WAY S
SEATTLE, WA 98134-1113

Enforcement Action Type: Notice of Violation
Facility County: KING
Program System Acronym: AIR
Enforcement Action Forum Desc: Administrative - Informal
EA Type Code: NOV
Facility SIC Code: Not reported
Federal Facility ID: Not reported
Latitude in Decimal Degrees: 47.56799
Longitude in Decimal Degrees: -122.34255
Permit Type Desc: Not reported
Program System Acronym: WAPSC0005303300099
Facility NAICS Code: 327310
Tribal Land Code: Not reported

Enforcement Action ID: WAPSCA0000530330009900320
FRS ID: 110000897085
Action Name: ASH GROVE CEMENT CO, E MARGINAL 530330009900320
Facility Name: ASH GROVE CEMENT CO, E MARGINAL
Facility Address: 3801 E MARGINAL WAY S
SEATTLE, WA 98134-1113

Enforcement Action Type: Notice of Violation
Facility County: KING
Program System Acronym: AIR
Enforcement Action Forum Desc: Administrative - Informal
EA Type Code: NOV
Facility SIC Code: Not reported
Federal Facility ID: Not reported
Latitude in Decimal Degrees: 47.56799
Longitude in Decimal Degrees: -122.34255
Permit Type Desc: Not reported
Program System Acronym: WAPSC0005303300099
Facility NAICS Code: 327310
Tribal Land Code: Not reported

Enforcement Action ID: WAPSCA0000530330009900319
FRS ID: 110000897085
Action Name: ASH GROVE CEMENT CO, E MARGINAL 530330009900319
Facility Name: ASH GROVE CEMENT CO, E MARGINAL
Facility Address: 3801 E MARGINAL WAY S
SEATTLE, WA 98134-1113

Enforcement Action Type: Notice of Violation
Facility County: KING

Map ID
Direction
Distance
Elevation

MAP FINDINGS

Site

Database(s)

EDR ID Number
EPA ID Number

ASH GROVE CEMENT CO, E MARGINAL (Continued)

1000198875

Program System Acronym: AIR
Enforcement Action Forum Desc: Administrative - Informal
EA Type Code: NOV
Facility SIC Code: Not reported
Federal Facility ID: Not reported
Latitude in Decimal Degrees: 47.56799
Longitude in Decimal Degrees: -122.34255
Permit Type Desc: Not reported
Program System Acronym: WAPSC0005303300099
Facility NAICS Code: 327310
Tribal Land Code: Not reported

Enforcement Action ID: WAPSCA0000530330009900313
FRS ID: 110000897085
Action Name: ASH GROVE CEMENT CO, E MARGINAL 530330009900313
Facility Name: ASH GROVE CEMENT CO, E MARGINAL
Facility Address: 3801 E MARGINAL WAY S
SEATTLE, WA 98134-1113

Enforcement Action Type: Notice of Violation
Facility County: KING
Program System Acronym: AIR
Enforcement Action Forum Desc: Administrative - Informal
EA Type Code: NOV
Facility SIC Code: Not reported
Federal Facility ID: Not reported
Latitude in Decimal Degrees: 47.56799
Longitude in Decimal Degrees: -122.34255
Permit Type Desc: Not reported
Program System Acronym: WAPSC0005303300099
Facility NAICS Code: 327310
Tribal Land Code: Not reported

Enforcement Action ID: WAPSCA0000530330009900312
FRS ID: 110000897085
Action Name: ASH GROVE CEMENT CO, E MARGINAL 530330009900312
Facility Name: ASH GROVE CEMENT CO, E MARGINAL
Facility Address: 3801 E MARGINAL WAY S
SEATTLE, WA 98134-1113

Enforcement Action Type: Notice of Violation
Facility County: KING
Program System Acronym: AIR
Enforcement Action Forum Desc: Administrative - Informal
EA Type Code: NOV
Facility SIC Code: Not reported
Federal Facility ID: Not reported
Latitude in Decimal Degrees: 47.56799
Longitude in Decimal Degrees: -122.34255
Permit Type Desc: Not reported
Program System Acronym: WAPSC0005303300099
Facility NAICS Code: 327310
Tribal Land Code: Not reported

Enforcement Action ID: WAPSCA0000530330009900310
FRS ID: 110000897085
Action Name: ASH GROVE CEMENT CO, E MARGINAL 530330009900310
Facility Name: ASH GROVE CEMENT CO, E MARGINAL
Facility Address: 3801 E MARGINAL WAY S

Map ID
Direction
Distance
Elevation

MAP FINDINGS

Site

Database(s)

EDR ID Number
EPA ID Number

ASH GROVE CEMENT CO, E MARGINAL (Continued)

1000198875

SEATTLE, WA 98134-1113
Enforcement Action Type: Notice of Violation
Facility County: KING
Program System Acronym: AIR
Enforcement Action Forum Desc: Administrative - Informal
EA Type Code: NOV
Facility SIC Code: Not reported
Federal Facility ID: Not reported
Latitude in Decimal Degrees: 47.56799
Longitude in Decimal Degrees: -122.34255
Permit Type Desc: Not reported
Program System Acronym: WAPSC0005303300099
Facility NAICS Code: 327310
Tribal Land Code: Not reported

Enforcement Action ID: WAPSCA0000530330009900308
FRS ID: 110000897085
Action Name: ASH GROVE CEMENT CO, E MARGINAL 530330009900308
Facility Name: ASH GROVE CEMENT CO, E MARGINAL
Facility Address: 3801 E MARGINAL WAY S
SEATTLE, WA 98134-1113

Enforcement Action Type: Notice of Violation
Facility County: KING
Program System Acronym: AIR
Enforcement Action Forum Desc: Administrative - Informal
EA Type Code: NOV
Facility SIC Code: Not reported
Federal Facility ID: Not reported
Latitude in Decimal Degrees: 47.56799
Longitude in Decimal Degrees: -122.34255
Permit Type Desc: Not reported
Program System Acronym: WAPSC0005303300099
Facility NAICS Code: 327310
Tribal Land Code: Not reported

Enforcement Action ID: WAPSCA0000530330009900306
FRS ID: 110000897085
Action Name: ASH GROVE CEMENT CO, E MARGINAL 530330009900306
Facility Name: ASH GROVE CEMENT CO, E MARGINAL
Facility Address: 3801 E MARGINAL WAY S
SEATTLE, WA 98134-1113

Enforcement Action Type: Notice of Violation
Facility County: KING
Program System Acronym: AIR
Enforcement Action Forum Desc: Administrative - Informal
EA Type Code: NOV
Facility SIC Code: Not reported
Federal Facility ID: Not reported
Latitude in Decimal Degrees: 47.56799
Longitude in Decimal Degrees: -122.34255
Permit Type Desc: Not reported
Program System Acronym: WAPSC0005303300099
Facility NAICS Code: 327310
Tribal Land Code: Not reported

Enforcement Action ID: WAPSCA0000530330009900300
FRS ID: 110000897085

Map ID
Direction
Distance
Elevation

MAP FINDINGS

Site

Database(s)

EDR ID Number
EPA ID Number

ASH GROVE CEMENT CO, E MARGINAL (Continued)

1000198875

Action Name: ASH GROVE CEMENT CO, E MARGINAL 530330009900300
Facility Name: ASH GROVE CEMENT CO, E MARGINAL
Facility Address: 3801 E MARGINAL WAY S
SEATTLE, WA 98134-1113
Enforcement Action Type: Notice of Violation
Facility County: KING
Program System Acronym: AIR
Enforcement Action Forum Desc: Administrative - Informal
EA Type Code: NOV
Facility SIC Code: Not reported
Federal Facility ID: Not reported
Latitude in Decimal Degrees: 47.56799
Longitude in Decimal Degrees: -122.34255
Permit Type Desc: Not reported
Program System Acronym: WAPSC0005303300099
Facility NAICS Code: 327310
Tribal Land Code: Not reported

Enforcement Action ID: WAPSCA0000530330009900299
FRS ID: 110000897085
Action Name: ASH GROVE CEMENT CO, E MARGINAL 530330009900299
Facility Name: ASH GROVE CEMENT CO, E MARGINAL
Facility Address: 3801 E MARGINAL WAY S
SEATTLE, WA 98134-1113

Enforcement Action Type: Notice of Violation
Facility County: KING
Program System Acronym: AIR
Enforcement Action Forum Desc: Administrative - Informal
EA Type Code: NOV
Facility SIC Code: Not reported
Federal Facility ID: Not reported
Latitude in Decimal Degrees: 47.56799
Longitude in Decimal Degrees: -122.34255
Permit Type Desc: Not reported
Program System Acronym: WAPSC0005303300099
Facility NAICS Code: 327310
Tribal Land Code: Not reported

Enforcement Action ID: WAPSCA0000530330009900294
FRS ID: 110000897085
Action Name: ASH GROVE CEMENT CO, E MARGINAL 530330009900294
Facility Name: ASH GROVE CEMENT CO, E MARGINAL
Facility Address: 3801 E MARGINAL WAY S
SEATTLE, WA 98134-1113

Enforcement Action Type: Notice of Violation
Facility County: KING
Program System Acronym: AIR
Enforcement Action Forum Desc: Administrative - Informal
EA Type Code: NOV
Facility SIC Code: Not reported
Federal Facility ID: Not reported
Latitude in Decimal Degrees: 47.56799
Longitude in Decimal Degrees: -122.34255
Permit Type Desc: Not reported
Program System Acronym: WAPSC0005303300099
Facility NAICS Code: 327310
Tribal Land Code: Not reported

Map ID
Direction
Distance
Elevation

MAP FINDINGS

Site

Database(s)

EDR ID Number
EPA ID Number

ASH GROVE CEMENT CO, E MARGINAL (Continued)

1000198875

Enforcement Action ID: WAPSCA0000530330009900293
FRS ID: 110000897085
Action Name: ASH GROVE CEMENT CO, E MARGINAL 530330009900293
Facility Name: ASH GROVE CEMENT CO, E MARGINAL
Facility Address: 3801 E MARGINAL WAY S
SEATTLE, WA 98134-1113

Enforcement Action Type: Notice of Violation
Facility County: KING
Program System Acronym: AIR
Enforcement Action Forum Desc: Administrative - Informal
EA Type Code: NOV
Facility SIC Code: Not reported
Federal Facility ID: Not reported
Latitude in Decimal Degrees: 47.56799
Longitude in Decimal Degrees: -122.34255
Permit Type Desc: Not reported
Program System Acronym: WAPSC0005303300099
Facility NAICS Code: 327310
Tribal Land Code: Not reported

Enforcement Action ID: WAPSCA0000530330009900289
FRS ID: 110000897085
Action Name: ASH GROVE CEMENT CO, E MARGINAL 530330009900289
Facility Name: ASH GROVE CEMENT CO, E MARGINAL
Facility Address: 3801 E MARGINAL WAY S
SEATTLE, WA 98134-1113

Enforcement Action Type: Notice of Violation
Facility County: KING
Program System Acronym: AIR
Enforcement Action Forum Desc: Administrative - Informal
EA Type Code: NOV
Facility SIC Code: Not reported
Federal Facility ID: Not reported
Latitude in Decimal Degrees: 47.56799
Longitude in Decimal Degrees: -122.34255
Permit Type Desc: Not reported
Program System Acronym: WAPSC0005303300099
Facility NAICS Code: 327310
Tribal Land Code: Not reported

Enforcement Action ID: WAPSCA0000530330009900286
FRS ID: 110000897085
Action Name: ASH GROVE CEMENT CO, E MARGINAL 530330009900286
Facility Name: ASH GROVE CEMENT CO, E MARGINAL
Facility Address: 3801 E MARGINAL WAY S
SEATTLE, WA 98134-1113

Enforcement Action Type: Notice of Violation
Facility County: KING
Program System Acronym: AIR
Enforcement Action Forum Desc: Administrative - Informal
EA Type Code: NOV
Facility SIC Code: Not reported
Federal Facility ID: Not reported
Latitude in Decimal Degrees: 47.56799
Longitude in Decimal Degrees: -122.34255
Permit Type Desc: Not reported
Program System Acronym: WAPSC0005303300099

Map ID
Direction
Distance
Elevation

MAP FINDINGS

Site

Database(s)

EDR ID Number
EPA ID Number

ASH GROVE CEMENT CO, E MARGINAL (Continued)

1000198875

Facility NAICS Code: 327310
Tribal Land Code: Not reported

Enforcement Action ID: WAPSCA0000530330009900282
FRS ID: 110000897085
Action Name: ASH GROVE CEMENT CO, E MARGINAL 530330009900282
Facility Name: ASH GROVE CEMENT CO, E MARGINAL
Facility Address: 3801 E MARGINAL WAY S
SEATTLE, WA 98134-1113

Enforcement Action Type: Notice of Violation
Facility County: KING
Program System Acronym: AIR
Enforcement Action Forum Desc: Administrative - Informal
EA Type Code: NOV
Facility SIC Code: Not reported
Federal Facility ID: Not reported
Latitude in Decimal Degrees: 47.56799
Longitude in Decimal Degrees: -122.34255
Permit Type Desc: Not reported
Program System Acronym: WAPSC0005303300099
Facility NAICS Code: 327310
Tribal Land Code: Not reported

Enforcement Action ID: WAPSCA0000530330009900281
FRS ID: 110000897085
Action Name: ASH GROVE CEMENT CO, E MARGINAL 530330009900281
Facility Name: ASH GROVE CEMENT CO, E MARGINAL
Facility Address: 3801 E MARGINAL WAY S
SEATTLE, WA 98134-1113

Enforcement Action Type: Notice of Violation
Facility County: KING
Program System Acronym: AIR
Enforcement Action Forum Desc: Administrative - Informal
EA Type Code: NOV
Facility SIC Code: Not reported
Federal Facility ID: Not reported
Latitude in Decimal Degrees: 47.56799
Longitude in Decimal Degrees: -122.34255
Permit Type Desc: Not reported
Program System Acronym: WAPSC0005303300099
Facility NAICS Code: 327310
Tribal Land Code: Not reported

Enforcement Action ID: WAPSCA0000530330009900276
FRS ID: 110000897085
Action Name: ASH GROVE CEMENT CO, E MARGINAL 530330009900276
Facility Name: ASH GROVE CEMENT CO, E MARGINAL
Facility Address: 3801 E MARGINAL WAY S
SEATTLE, WA 98134-1113

Enforcement Action Type: Notice of Violation
Facility County: KING
Program System Acronym: AIR
Enforcement Action Forum Desc: Administrative - Informal
EA Type Code: NOV
Facility SIC Code: Not reported
Federal Facility ID: Not reported
Latitude in Decimal Degrees: 47.56799

Map ID
Direction
Distance
Elevation

MAP FINDINGS

Site

Database(s)

EDR ID Number
EPA ID Number

ASH GROVE CEMENT CO, E MARGINAL (Continued)

1000198875

Longitude in Decimal Degrees: -122.34255
Permit Type Desc: Not reported
Program System Acronym: WAPSC0005303300099
Facility NAICS Code: 327310
Tribal Land Code: Not reported

Enforcement Action ID: WAPSCA0000530330009900257
FRS ID: 110000897085
Action Name: ASH GROVE CEMENT CO, E MARGINAL 530330009900257
Facility Name: ASH GROVE CEMENT CO, E MARGINAL
Facility Address: 3801 E MARGINAL WAY S
SEATTLE, WA 98134-1113

Enforcement Action Type: Notice of Violation
Facility County: KING
Program System Acronym: AIR
Enforcement Action Forum Desc: Administrative - Informal
EA Type Code: NOV
Facility SIC Code: Not reported
Federal Facility ID: Not reported
Latitude in Decimal Degrees: 47.56799
Longitude in Decimal Degrees: -122.34255
Permit Type Desc: Not reported
Program System Acronym: WAPSC0005303300099
Facility NAICS Code: 327310
Tribal Land Code: Not reported

Enforcement Action ID: WAPSCA0000530330009900256
FRS ID: 110000897085
Action Name: ASH GROVE CEMENT CO, E MARGINAL 530330009900256
Facility Name: ASH GROVE CEMENT CO, E MARGINAL
Facility Address: 3801 E MARGINAL WAY S
SEATTLE, WA 98134-1113

Enforcement Action Type: Notice of Violation
Facility County: KING
Program System Acronym: AIR
Enforcement Action Forum Desc: Administrative - Informal
EA Type Code: NOV
Facility SIC Code: Not reported
Federal Facility ID: Not reported
Latitude in Decimal Degrees: 47.56799
Longitude in Decimal Degrees: -122.34255
Permit Type Desc: Not reported
Program System Acronym: WAPSC0005303300099
Facility NAICS Code: 327310
Tribal Land Code: Not reported

Enforcement Action ID: WAPSCA0000530330009900255
FRS ID: 110000897085
Action Name: ASH GROVE CEMENT CO, E MARGINAL 530330009900255
Facility Name: ASH GROVE CEMENT CO, E MARGINAL
Facility Address: 3801 E MARGINAL WAY S
SEATTLE, WA 98134-1113

Enforcement Action Type: Notice of Violation
Facility County: KING
Program System Acronym: AIR
Enforcement Action Forum Desc: Administrative - Informal
EA Type Code: NOV

Map ID
Direction
Distance
Elevation

MAP FINDINGS

Site

Database(s)

EDR ID Number
EPA ID Number

ASH GROVE CEMENT CO, E MARGINAL (Continued)

1000198875

Facility SIC Code: Not reported
Federal Facility ID: Not reported
Latitude in Decimal Degrees: 47.56799
Longitude in Decimal Degrees: -122.34255
Permit Type Desc: Not reported
Program System Acronym: WAPSC0005303300099
Facility NAICS Code: 327310
Tribal Land Code: Not reported

Enforcement Action ID: WAPSCA0000530330009900250
FRS ID: 110000897085
Action Name: ASH GROVE CEMENT CO, E MARGINAL 530330009900250
Facility Name: ASH GROVE CEMENT CO, E MARGINAL
Facility Address: 3801 E MARGINAL WAY S
SEATTLE, WA 98134-1113

Enforcement Action Type: Notice of Violation
Facility County: KING
Program System Acronym: AIR
Enforcement Action Forum Desc: Administrative - Informal
EA Type Code: NOV
Facility SIC Code: Not reported
Federal Facility ID: Not reported
Latitude in Decimal Degrees: 47.56799
Longitude in Decimal Degrees: -122.34255
Permit Type Desc: Not reported
Program System Acronym: WAPSC0005303300099
Facility NAICS Code: 327310
Tribal Land Code: Not reported

Enforcement Action ID: WAPSCA0000530330009900249
FRS ID: 110000897085
Action Name: ASH GROVE CEMENT CO, E MARGINAL 530330009900249
Facility Name: ASH GROVE CEMENT CO, E MARGINAL
Facility Address: 3801 E MARGINAL WAY S
SEATTLE, WA 98134-1113

Enforcement Action Type: Administrative Order
Facility County: KING
Program System Acronym: AIR
Enforcement Action Forum Desc: Administrative - Formal
EA Type Code: SCAAO
Facility SIC Code: Not reported
Federal Facility ID: Not reported
Latitude in Decimal Degrees: 47.56799
Longitude in Decimal Degrees: -122.34255
Permit Type Desc: Not reported
Program System Acronym: WAPSC0005303300099
Facility NAICS Code: 327310
Tribal Land Code: Not reported

Enforcement Action ID: WAPSCA0000530330009900241
FRS ID: 110000897085
Action Name: ASH GROVE CEMENT CO, E MARGINAL 530330009900241
Facility Name: ASH GROVE CEMENT CO, E MARGINAL
Facility Address: 3801 E MARGINAL WAY S
SEATTLE, WA 98134-1113

Enforcement Action Type: Notice of Violation
Facility County: KING

Map ID
Direction
Distance
Elevation

MAP FINDINGS

Site

Database(s)

EDR ID Number
EPA ID Number

ASH GROVE CEMENT CO, E MARGINAL (Continued)

1000198875

Program System Acronym: AIR
Enforcement Action Forum Desc: Administrative - Informal
EA Type Code: NOV
Facility SIC Code: Not reported
Federal Facility ID: Not reported
Latitude in Decimal Degrees: 47.56799
Longitude in Decimal Degrees: -122.34255
Permit Type Desc: Not reported
Program System Acronym: WAPSC0005303300099
Facility NAICS Code: 327310
Tribal Land Code: Not reported

Enforcement Action ID: WAPSCA0000530330009900240
FRS ID: 110000897085
Action Name: ASH GROVE CEMENT CO, E MARGINAL 530330009900240
Facility Name: ASH GROVE CEMENT CO, E MARGINAL
Facility Address: 3801 E MARGINAL WAY S
SEATTLE, WA 98134-1113

Enforcement Action Type: Notice of Violation
Facility County: KING
Program System Acronym: AIR
Enforcement Action Forum Desc: Administrative - Informal
EA Type Code: NOV
Facility SIC Code: Not reported
Federal Facility ID: Not reported
Latitude in Decimal Degrees: 47.56799
Longitude in Decimal Degrees: -122.34255
Permit Type Desc: Not reported
Program System Acronym: WAPSC0005303300099
Facility NAICS Code: 327310
Tribal Land Code: Not reported

Enforcement Action ID: WAPSCA0000530330009900230
FRS ID: 110000897085
Action Name: ASH GROVE CEMENT CO, E MARGINAL 530330009900230
Facility Name: ASH GROVE CEMENT CO, E MARGINAL
Facility Address: 3801 E MARGINAL WAY S
SEATTLE, WA 98134-1113

Enforcement Action Type: Notice of Violation
Facility County: KING
Program System Acronym: AIR
Enforcement Action Forum Desc: Administrative - Informal
EA Type Code: NOV
Facility SIC Code: Not reported
Federal Facility ID: Not reported
Latitude in Decimal Degrees: 47.56799
Longitude in Decimal Degrees: -122.34255
Permit Type Desc: Not reported
Program System Acronym: WAPSC0005303300099
Facility NAICS Code: 327310
Tribal Land Code: Not reported

Enforcement Action ID: WAPSCA0000530330009900226
FRS ID: 110000897085
Action Name: ASH GROVE CEMENT CO, E MARGINAL 530330009900226
Facility Name: ASH GROVE CEMENT CO, E MARGINAL
Facility Address: 3801 E MARGINAL WAY S

Map ID
Direction
Distance
Elevation

MAP FINDINGS

Site

Database(s)

EDR ID Number
EPA ID Number

ASH GROVE CEMENT CO, E MARGINAL (Continued)

1000198875

SEATTLE, WA 98134-1113
Enforcement Action Type: Notice of Violation
Facility County: KING
Program System Acronym: AIR
Enforcement Action Forum Desc: Administrative - Informal
EA Type Code: NOV
Facility SIC Code: Not reported
Federal Facility ID: Not reported
Latitude in Decimal Degrees: 47.56799
Longitude in Decimal Degrees: -122.34255
Permit Type Desc: Not reported
Program System Acronym: WAPSC0005303300099
Facility NAICS Code: 327310
Tribal Land Code: Not reported

Enforcement Action ID: WAPSCA0000530330009900225
FRS ID: 110000897085
Action Name: ASH GROVE CEMENT CO, E MARGINAL 530330009900225
Facility Name: ASH GROVE CEMENT CO, E MARGINAL
Facility Address: 3801 E MARGINAL WAY S
SEATTLE, WA 98134-1113

Enforcement Action Type: Notice of Violation
Facility County: KING
Program System Acronym: AIR
Enforcement Action Forum Desc: Administrative - Informal
EA Type Code: NOV
Facility SIC Code: Not reported
Federal Facility ID: Not reported
Latitude in Decimal Degrees: 47.56799
Longitude in Decimal Degrees: -122.34255
Permit Type Desc: Not reported
Program System Acronym: WAPSC0005303300099
Facility NAICS Code: 327310
Tribal Land Code: Not reported

Enforcement Action ID: WAPSCA0000530330009900216
FRS ID: 110000897085
Action Name: ASH GROVE CEMENT CO, E MARGINAL 530330009900216
Facility Name: ASH GROVE CEMENT CO, E MARGINAL
Facility Address: 3801 E MARGINAL WAY S
SEATTLE, WA 98134-1113

Enforcement Action Type: Notice of Violation
Facility County: KING
Program System Acronym: AIR
Enforcement Action Forum Desc: Administrative - Informal
EA Type Code: NOV
Facility SIC Code: Not reported
Federal Facility ID: Not reported
Latitude in Decimal Degrees: 47.56799
Longitude in Decimal Degrees: -122.34255
Permit Type Desc: Not reported
Program System Acronym: WAPSC0005303300099
Facility NAICS Code: 327310
Tribal Land Code: Not reported

Enforcement Action ID: WAPSCA0000530330009900215
FRS ID: 110000897085

Map ID
Direction
Distance
Elevation

MAP FINDINGS

Site

Database(s)

EDR ID Number
EPA ID Number

ASH GROVE CEMENT CO, E MARGINAL (Continued)

1000198875

Action Name: ASH GROVE CEMENT CO, E MARGINAL 530330009900215
Facility Name: ASH GROVE CEMENT CO, E MARGINAL
Facility Address: 3801 E MARGINAL WAY S
SEATTLE, WA 98134-1113
Enforcement Action Type: Notice of Violation
Facility County: KING
Program System Acronym: AIR
Enforcement Action Forum Desc: Administrative - Informal
EA Type Code: NOV
Facility SIC Code: Not reported
Federal Facility ID: Not reported
Latitude in Decimal Degrees: 47.56799
Longitude in Decimal Degrees: -122.34255
Permit Type Desc: Not reported
Program System Acronym: WAPSC0005303300099
Facility NAICS Code: 327310
Tribal Land Code: Not reported

Enforcement Action ID: WAPSCA0000530330009900202
FRS ID: 110000897085
Action Name: ASH GROVE CEMENT CO, E MARGINAL 530330009900202
Facility Name: ASH GROVE CEMENT CO, E MARGINAL
Facility Address: 3801 E MARGINAL WAY S
SEATTLE, WA 98134-1113

Enforcement Action Type: Notice of Violation
Facility County: KING
Program System Acronym: AIR
Enforcement Action Forum Desc: Administrative - Informal
EA Type Code: NOV
Facility SIC Code: Not reported
Federal Facility ID: Not reported
Latitude in Decimal Degrees: 47.56799
Longitude in Decimal Degrees: -122.34255
Permit Type Desc: Not reported
Program System Acronym: WAPSC0005303300099
Facility NAICS Code: 327310
Tribal Land Code: Not reported

Enforcement Action ID: WAPSCA0000530330009900191
FRS ID: 110000897085
Action Name: ASH GROVE CEMENT CO, E MARGINAL 530330009900191
Facility Name: ASH GROVE CEMENT CO, E MARGINAL
Facility Address: 3801 E MARGINAL WAY S
SEATTLE, WA 98134-1113

Enforcement Action Type: Notice of Violation
Facility County: KING
Program System Acronym: AIR
Enforcement Action Forum Desc: Administrative - Informal
EA Type Code: NOV
Facility SIC Code: Not reported
Federal Facility ID: Not reported
Latitude in Decimal Degrees: 47.56799
Longitude in Decimal Degrees: -122.34255
Permit Type Desc: Not reported
Program System Acronym: WAPSC0005303300099
Facility NAICS Code: 327310
Tribal Land Code: Not reported

Map ID
Direction
Distance
Elevation

MAP FINDINGS

Site

Database(s)

EDR ID Number
EPA ID Number

ASH GROVE CEMENT CO, E MARGINAL (Continued)

1000198875

Enforcement Action ID: WAPSCA0000530330009900190
FRS ID: 110000897085
Action Name: ASH GROVE CEMENT CO, E MARGINAL 530330009900190
Facility Name: ASH GROVE CEMENT CO, E MARGINAL
Facility Address: 3801 E MARGINAL WAY S
SEATTLE, WA 98134-1113
Enforcement Action Type: Notice of Violation
Facility County: KING
Program System Acronym: AIR
Enforcement Action Forum Desc: Administrative - Informal
EA Type Code: NOV
Facility SIC Code: Not reported
Federal Facility ID: Not reported
Latitude in Decimal Degrees: 47.56799
Longitude in Decimal Degrees: -122.34255
Permit Type Desc: Not reported
Program System Acronym: WAPSC0005303300099
Facility NAICS Code: 327310
Tribal Land Code: Not reported

Enforcement Action ID: WAPSCA0000530330009900189
FRS ID: 110000897085
Action Name: ASH GROVE CEMENT CO, E MARGINAL 530330009900189
Facility Name: ASH GROVE CEMENT CO, E MARGINAL
Facility Address: 3801 E MARGINAL WAY S
SEATTLE, WA 98134-1113
Enforcement Action Type: Notice of Violation
Facility County: KING
Program System Acronym: AIR
Enforcement Action Forum Desc: Administrative - Informal
EA Type Code: NOV
Facility SIC Code: Not reported
Federal Facility ID: Not reported
Latitude in Decimal Degrees: 47.56799
Longitude in Decimal Degrees: -122.34255
Permit Type Desc: Not reported
Program System Acronym: WAPSC0005303300099
Facility NAICS Code: 327310
Tribal Land Code: Not reported

Enforcement Action ID: WAPSCA0000530330009900183
FRS ID: 110000897085
Action Name: ASH GROVE CEMENT CO, E MARGINAL 530330009900183
Facility Name: ASH GROVE CEMENT CO, E MARGINAL
Facility Address: 3801 E MARGINAL WAY S
SEATTLE, WA 98134-1113
Enforcement Action Type: Notice of Violation
Facility County: KING
Program System Acronym: AIR
Enforcement Action Forum Desc: Administrative - Informal
EA Type Code: NOV
Facility SIC Code: Not reported
Federal Facility ID: Not reported
Latitude in Decimal Degrees: 47.56799
Longitude in Decimal Degrees: -122.34255
Permit Type Desc: Not reported
Program System Acronym: WAPSC0005303300099

Map ID
Direction
Distance
Elevation

MAP FINDINGS

Site

Database(s)

EDR ID Number
EPA ID Number

ASH GROVE CEMENT CO, E MARGINAL (Continued)

1000198875

Facility NAICS Code: 327310
Tribal Land Code: Not reported

Enforcement Action ID: WAPSCA0000530330009900148
FRS ID: 110000897085
Action Name: ASH GROVE CEMENT CO, E MARGINAL 530330009900148
Facility Name: ASH GROVE CEMENT CO, E MARGINAL
Facility Address: 3801 E MARGINAL WAY S
SEATTLE, WA 98134-1113

Enforcement Action Type: Notice of Violation
Facility County: KING
Program System Acronym: AIR
Enforcement Action Forum Desc: Administrative - Informal
EA Type Code: NOV
Facility SIC Code: Not reported
Federal Facility ID: Not reported
Latitude in Decimal Degrees: 47.56799
Longitude in Decimal Degrees: -122.34255
Permit Type Desc: Not reported
Program System Acronym: WAPSC0005303300099
Facility NAICS Code: 327310
Tribal Land Code: Not reported

Enforcement Action ID: WAPSCA0000530330009900147
FRS ID: 110000897085
Action Name: ASH GROVE CEMENT CO, E MARGINAL 530330009900147
Facility Name: ASH GROVE CEMENT CO, E MARGINAL
Facility Address: 3801 E MARGINAL WAY S
SEATTLE, WA 98134-1113

Enforcement Action Type: Notice of Violation
Facility County: KING
Program System Acronym: AIR
Enforcement Action Forum Desc: Administrative - Informal
EA Type Code: NOV
Facility SIC Code: Not reported
Federal Facility ID: Not reported
Latitude in Decimal Degrees: 47.56799
Longitude in Decimal Degrees: -122.34255
Permit Type Desc: Not reported
Program System Acronym: WAPSC0005303300099
Facility NAICS Code: 327310
Tribal Land Code: Not reported

Enforcement Action ID: WAPSCA0000530330009900143
FRS ID: 110000897085
Action Name: ASH GROVE CEMENT CO, E MARGINAL 530330009900143
Facility Name: ASH GROVE CEMENT CO, E MARGINAL
Facility Address: 3801 E MARGINAL WAY S
SEATTLE, WA 98134-1113

Enforcement Action Type: Notice of Violation
Facility County: KING
Program System Acronym: AIR
Enforcement Action Forum Desc: Administrative - Informal
EA Type Code: NOV
Facility SIC Code: Not reported
Federal Facility ID: Not reported
Latitude in Decimal Degrees: 47.56799

Map ID
Direction
Distance
Elevation

MAP FINDINGS

Site

Database(s)

EDR ID Number
EPA ID Number

ASH GROVE CEMENT CO, E MARGINAL (Continued)

1000198875

Longitude in Decimal Degrees: -122.34255
Permit Type Desc: Not reported
Program System Acronym: WAPSC0005303300099
Facility NAICS Code: 327310
Tribal Land Code: Not reported

Enforcement Action ID: WAPSCA0000530330009900142
FRS ID: 110000897085
Action Name: ASH GROVE CEMENT CO, E MARGINAL 530330009900142
Facility Name: ASH GROVE CEMENT CO, E MARGINAL
Facility Address: 3801 E MARGINAL WAY S
SEATTLE, WA 98134-1113

Enforcement Action Type: Notice of Violation
Facility County: KING
Program System Acronym: AIR
Enforcement Action Forum Desc: Administrative - Informal
EA Type Code: NOV
Facility SIC Code: Not reported
Federal Facility ID: Not reported
Latitude in Decimal Degrees: 47.56799
Longitude in Decimal Degrees: -122.34255
Permit Type Desc: Not reported
Program System Acronym: WAPSC0005303300099
Facility NAICS Code: 327310
Tribal Land Code: Not reported

Enforcement Action ID: WAPSCA0000530330009900141
FRS ID: 110000897085
Action Name: ASH GROVE CEMENT CO, E MARGINAL 530330009900141
Facility Name: ASH GROVE CEMENT CO, E MARGINAL
Facility Address: 3801 E MARGINAL WAY S
SEATTLE, WA 98134-1113

Enforcement Action Type: Notice of Violation
Facility County: KING
Program System Acronym: AIR
Enforcement Action Forum Desc: Administrative - Informal
EA Type Code: NOV
Facility SIC Code: Not reported
Federal Facility ID: Not reported
Latitude in Decimal Degrees: 47.56799
Longitude in Decimal Degrees: -122.34255
Permit Type Desc: Not reported
Program System Acronym: WAPSC0005303300099
Facility NAICS Code: 327310
Tribal Land Code: Not reported

Enforcement Action ID: WAPSCA0000530330009900139
FRS ID: 110000897085
Action Name: ASH GROVE CEMENT CO, E MARGINAL 530330009900139
Facility Name: ASH GROVE CEMENT CO, E MARGINAL
Facility Address: 3801 E MARGINAL WAY S
SEATTLE, WA 98134-1113

Enforcement Action Type: Administrative Order
Facility County: KING
Program System Acronym: AIR
Enforcement Action Forum Desc: Administrative - Formal
EA Type Code: SCAAAO

Map ID
Direction
Distance
Elevation

MAP FINDINGS

Site

Database(s)

EDR ID Number
EPA ID Number

ASH GROVE CEMENT CO, E MARGINAL (Continued)

1000198875

Facility SIC Code: Not reported
Federal Facility ID: Not reported
Latitude in Decimal Degrees: 47.56799
Longitude in Decimal Degrees: -122.34255
Permit Type Desc: Not reported
Program System Acronym: WAPSC0005303300099
Facility NAICS Code: 327310
Tribal Land Code: Not reported

Enforcement Action ID: WAPSCA0000530330009900129
FRS ID: 110000897085
Action Name: ASH GROVE CEMENT CO, E MARGINAL 530330009900129
Facility Name: ASH GROVE CEMENT CO, E MARGINAL
Facility Address: 3801 E MARGINAL WAY S
SEATTLE, WA 98134-1113

Enforcement Action Type: Notice of Violation
Facility County: KING
Program System Acronym: AIR
Enforcement Action Forum Desc: Administrative - Informal
EA Type Code: NOV
Facility SIC Code: Not reported
Federal Facility ID: Not reported
Latitude in Decimal Degrees: 47.56799
Longitude in Decimal Degrees: -122.34255
Permit Type Desc: Not reported
Program System Acronym: WAPSC0005303300099
Facility NAICS Code: 327310
Tribal Land Code: Not reported

Enforcement Action ID: WAPSCA0000530330009900128
FRS ID: 110000897085
Action Name: ASH GROVE CEMENT CO, E MARGINAL 530330009900128
Facility Name: ASH GROVE CEMENT CO, E MARGINAL
Facility Address: 3801 E MARGINAL WAY S
SEATTLE, WA 98134-1113

Enforcement Action Type: Notice of Violation
Facility County: KING
Program System Acronym: AIR
Enforcement Action Forum Desc: Administrative - Informal
EA Type Code: NOV
Facility SIC Code: Not reported
Federal Facility ID: Not reported
Latitude in Decimal Degrees: 47.56799
Longitude in Decimal Degrees: -122.34255
Permit Type Desc: Not reported
Program System Acronym: WAPSC0005303300099
Facility NAICS Code: 327310
Tribal Land Code: Not reported

Enforcement Action ID: WAPSCA0000530330009900127
FRS ID: 110000897085
Action Name: ASH GROVE CEMENT CO, E MARGINAL 530330009900127
Facility Name: ASH GROVE CEMENT CO, E MARGINAL
Facility Address: 3801 E MARGINAL WAY S
SEATTLE, WA 98134-1113

Enforcement Action Type: Notice of Violation
Facility County: KING

Map ID
Direction
Distance
Elevation

MAP FINDINGS

Site

Database(s)

EDR ID Number
EPA ID Number

ASH GROVE CEMENT CO, E MARGINAL (Continued)

1000198875

Program System Acronym: AIR
Enforcement Action Forum Desc: Administrative - Informal
EA Type Code: NOV
Facility SIC Code: Not reported
Federal Facility ID: Not reported
Latitude in Decimal Degrees: 47.56799
Longitude in Decimal Degrees: -122.34255
Permit Type Desc: Not reported
Program System Acronym: WAPSC0005303300099
Facility NAICS Code: 327310
Tribal Land Code: Not reported

Enforcement Action ID: WAPSCA0000530330009900126
FRS ID: 110000897085
Action Name: ASH GROVE CEMENT CO, E MARGINAL 530330009900126
Facility Name: ASH GROVE CEMENT CO, E MARGINAL
Facility Address: 3801 E MARGINAL WAY S
SEATTLE, WA 98134-1113

Enforcement Action Type: Notice of Violation
Facility County: KING
Program System Acronym: AIR
Enforcement Action Forum Desc: Administrative - Informal
EA Type Code: NOV
Facility SIC Code: Not reported
Federal Facility ID: Not reported
Latitude in Decimal Degrees: 47.56799
Longitude in Decimal Degrees: -122.34255
Permit Type Desc: Not reported
Program System Acronym: WAPSC0005303300099
Facility NAICS Code: 327310
Tribal Land Code: Not reported

Enforcement Action ID: WAPSCA0000530330009900125
FRS ID: 110000897085
Action Name: ASH GROVE CEMENT CO, E MARGINAL 530330009900125
Facility Name: ASH GROVE CEMENT CO, E MARGINAL
Facility Address: 3801 E MARGINAL WAY S
SEATTLE, WA 98134-1113

Enforcement Action Type: Notice of Violation
Facility County: KING
Program System Acronym: AIR
Enforcement Action Forum Desc: Administrative - Informal
EA Type Code: NOV
Facility SIC Code: Not reported
Federal Facility ID: Not reported
Latitude in Decimal Degrees: 47.56799
Longitude in Decimal Degrees: -122.34255
Permit Type Desc: Not reported
Program System Acronym: WAPSC0005303300099
Facility NAICS Code: 327310
Tribal Land Code: Not reported

Enforcement Action ID: WAPSCA0000530330009900124
FRS ID: 110000897085
Action Name: ASH GROVE CEMENT CO, E MARGINAL 530330009900124
Facility Name: ASH GROVE CEMENT CO, E MARGINAL
Facility Address: 3801 E MARGINAL WAY S

Map ID
Direction
Distance
Elevation

MAP FINDINGS

Site

Database(s)

EDR ID Number
EPA ID Number

ASH GROVE CEMENT CO, E MARGINAL (Continued)

1000198875

SEATTLE, WA 98134-1113
Enforcement Action Type: Notice of Violation
Facility County: KING
Program System Acronym: AIR
Enforcement Action Forum Desc: Administrative - Informal
EA Type Code: NOV
Facility SIC Code: Not reported
Federal Facility ID: Not reported
Latitude in Decimal Degrees: 47.56799
Longitude in Decimal Degrees: -122.34255
Permit Type Desc: Not reported
Program System Acronym: WAPSC0005303300099
Facility NAICS Code: 327310
Tribal Land Code: Not reported

Enforcement Action ID: WAPSCA0000530330009900123
FRS ID: 110000897085
Action Name: ASH GROVE CEMENT CO, E MARGINAL 530330009900123
Facility Name: ASH GROVE CEMENT CO, E MARGINAL
Facility Address: 3801 E MARGINAL WAY S
SEATTLE, WA 98134-1113

Enforcement Action Type: Notice of Violation
Facility County: KING
Program System Acronym: AIR
Enforcement Action Forum Desc: Administrative - Informal
EA Type Code: NOV
Facility SIC Code: Not reported
Federal Facility ID: Not reported
Latitude in Decimal Degrees: 47.56799
Longitude in Decimal Degrees: -122.34255
Permit Type Desc: Not reported
Program System Acronym: WAPSC0005303300099
Facility NAICS Code: 327310
Tribal Land Code: Not reported

Enforcement Action ID: WAPSCA0000530330009900122
FRS ID: 110000897085
Action Name: ASH GROVE CEMENT CO, E MARGINAL 530330009900122
Facility Name: ASH GROVE CEMENT CO, E MARGINAL
Facility Address: 3801 E MARGINAL WAY S
SEATTLE, WA 98134-1113

Enforcement Action Type: Notice of Violation
Facility County: KING
Program System Acronym: AIR
Enforcement Action Forum Desc: Administrative - Informal
EA Type Code: NOV
Facility SIC Code: Not reported
Federal Facility ID: Not reported
Latitude in Decimal Degrees: 47.56799
Longitude in Decimal Degrees: -122.34255
Permit Type Desc: Not reported
Program System Acronym: WAPSC0005303300099
Facility NAICS Code: 327310
Tribal Land Code: Not reported

Enforcement Action ID: WAPSCA0000530330009900121
FRS ID: 110000897085

Map ID
Direction
Distance
Elevation

MAP FINDINGS

Site

Database(s)

EDR ID Number
EPA ID Number

ASH GROVE CEMENT CO, E MARGINAL (Continued)

1000198875

Action Name: ASH GROVE CEMENT CO, E MARGINAL 530330009900121
Facility Name: ASH GROVE CEMENT CO, E MARGINAL
Facility Address: 3801 E MARGINAL WAY S
SEATTLE, WA 98134-1113
Enforcement Action Type: Notice of Violation
Facility County: KING
Program System Acronym: AIR
Enforcement Action Forum Desc: Administrative - Informal
EA Type Code: NOV
Facility SIC Code: Not reported
Federal Facility ID: Not reported
Latitude in Decimal Degrees: 47.56799
Longitude in Decimal Degrees: -122.34255
Permit Type Desc: Not reported
Program System Acronym: WAPSC0005303300099
Facility NAICS Code: 327310
Tribal Land Code: Not reported

Enforcement Action ID: WAPSCA0000530330009900098
FRS ID: 110000897085
Action Name: ASH GROVE CEMENT CO, E MARGINAL 530330009900098
Facility Name: ASH GROVE CEMENT CO, E MARGINAL
Facility Address: 3801 E MARGINAL WAY S
SEATTLE, WA 98134-1113

Enforcement Action Type: Notice of Violation
Facility County: KING
Program System Acronym: AIR
Enforcement Action Forum Desc: Administrative - Informal
EA Type Code: NOV
Facility SIC Code: Not reported
Federal Facility ID: Not reported
Latitude in Decimal Degrees: 47.56799
Longitude in Decimal Degrees: -122.34255
Permit Type Desc: Not reported
Program System Acronym: WAPSC0005303300099
Facility NAICS Code: 327310
Tribal Land Code: Not reported

Enforcement Action ID: WAPSCA0000530330009900097
FRS ID: 110000897085
Action Name: ASH GROVE CEMENT CO, E MARGINAL 530330009900097
Facility Name: ASH GROVE CEMENT CO, E MARGINAL
Facility Address: 3801 E MARGINAL WAY S
SEATTLE, WA 98134-1113

Enforcement Action Type: Notice of Violation
Facility County: KING
Program System Acronym: AIR
Enforcement Action Forum Desc: Administrative - Informal
EA Type Code: NOV
Facility SIC Code: Not reported
Federal Facility ID: Not reported
Latitude in Decimal Degrees: 47.56799
Longitude in Decimal Degrees: -122.34255
Permit Type Desc: Not reported
Program System Acronym: WAPSC0005303300099
Facility NAICS Code: 327310
Tribal Land Code: Not reported

Map ID
Direction
Distance
Elevation

MAP FINDINGS

Site

Database(s)

EDR ID Number
EPA ID Number

ASH GROVE CEMENT CO, E MARGINAL (Continued)

1000198875

Enforcement Action ID: WAPSCA0000530330009900096
FRS ID: 110000897085
Action Name: ASH GROVE CEMENT CO, E MARGINAL 530330009900096
Facility Name: ASH GROVE CEMENT CO, E MARGINAL
Facility Address: 3801 E MARGINAL WAY S
SEATTLE, WA 98134-1113

Enforcement Action Type: Notice of Violation
Facility County: KING
Program System Acronym: AIR
Enforcement Action Forum Desc: Administrative - Informal
EA Type Code: NOV
Facility SIC Code: Not reported
Federal Facility ID: Not reported
Latitude in Decimal Degrees: 47.56799
Longitude in Decimal Degrees: -122.34255
Permit Type Desc: Not reported
Program System Acronym: WAPSC0005303300099
Facility NAICS Code: 327310
Tribal Land Code: Not reported

Enforcement Action ID: WAPSCA0000530330009900095
FRS ID: 110000897085
Action Name: ASH GROVE CEMENT CO, E MARGINAL 530330009900095
Facility Name: ASH GROVE CEMENT CO, E MARGINAL
Facility Address: 3801 E MARGINAL WAY S
SEATTLE, WA 98134-1113

Enforcement Action Type: Notice of Violation
Facility County: KING
Program System Acronym: AIR
Enforcement Action Forum Desc: Administrative - Informal
EA Type Code: NOV
Facility SIC Code: Not reported
Federal Facility ID: Not reported
Latitude in Decimal Degrees: 47.56799
Longitude in Decimal Degrees: -122.34255
Permit Type Desc: Not reported
Program System Acronym: WAPSC0005303300099
Facility NAICS Code: 327310
Tribal Land Code: Not reported

Enforcement Action ID: WAPSCA0000530330009900093
FRS ID: 110000897085
Action Name: ASH GROVE CEMENT CO, E MARGINAL 530330009900093
Facility Name: ASH GROVE CEMENT CO, E MARGINAL
Facility Address: 3801 E MARGINAL WAY S
SEATTLE, WA 98134-1113

Enforcement Action Type: Administrative Order
Facility County: KING
Program System Acronym: AIR
Enforcement Action Forum Desc: Administrative - Formal
EA Type Code: SCAAO
Facility SIC Code: Not reported
Federal Facility ID: Not reported
Latitude in Decimal Degrees: 47.56799
Longitude in Decimal Degrees: -122.34255
Permit Type Desc: Not reported
Program System Acronym: WAPSC0005303300099

Map ID
Direction
Distance
Elevation

MAP FINDINGS

Site

Database(s)

EDR ID Number
EPA ID Number

ASH GROVE CEMENT CO, E MARGINAL (Continued)

1000198875

Facility NAICS Code: 327310
Tribal Land Code: Not reported

Enforcement Action ID: WAPSCA0000530330009900092
FRS ID: 110000897085
Action Name: ASH GROVE CEMENT CO, E MARGINAL 530330009900092
Facility Name: ASH GROVE CEMENT CO, E MARGINAL
Facility Address: 3801 E MARGINAL WAY S
SEATTLE, WA 98134-1113

Enforcement Action Type: Administrative Order
Facility County: KING
Program System Acronym: AIR
Enforcement Action Forum Desc: Administrative - Formal
EA Type Code: SCAAO
Facility SIC Code: Not reported
Federal Facility ID: Not reported
Latitude in Decimal Degrees: 47.56799
Longitude in Decimal Degrees: -122.34255
Permit Type Desc: Not reported
Program System Acronym: WAPSC0005303300099
Facility NAICS Code: 327310
Tribal Land Code: Not reported

Enforcement Action ID: WAPSCA0000530330009900091
FRS ID: 110000897085
Action Name: ASH GROVE CEMENT CO, E MARGINAL 530330009900091
Facility Name: ASH GROVE CEMENT CO, E MARGINAL
Facility Address: 3801 E MARGINAL WAY S
SEATTLE, WA 98134-1113

Enforcement Action Type: Administrative Order
Facility County: KING
Program System Acronym: AIR
Enforcement Action Forum Desc: Administrative - Formal
EA Type Code: SCAAO
Facility SIC Code: Not reported
Federal Facility ID: Not reported
Latitude in Decimal Degrees: 47.56799
Longitude in Decimal Degrees: -122.34255
Permit Type Desc: Not reported
Program System Acronym: WAPSC0005303300099
Facility NAICS Code: 327310
Tribal Land Code: Not reported

Enforcement Action ID: WAPSCA0000530330009900090
FRS ID: 110000897085
Action Name: ASH GROVE CEMENT CO, E MARGINAL 530330009900090
Facility Name: ASH GROVE CEMENT CO, E MARGINAL
Facility Address: 3801 E MARGINAL WAY S
SEATTLE, WA 98134-1113

Enforcement Action Type: Administrative Order
Facility County: KING
Program System Acronym: AIR
Enforcement Action Forum Desc: Administrative - Formal
EA Type Code: SCAAO
Facility SIC Code: Not reported
Federal Facility ID: Not reported
Latitude in Decimal Degrees: 47.56799

Map ID
Direction
Distance
Elevation

MAP FINDINGS

Site

Database(s)

EDR ID Number
EPA ID Number

ASH GROVE CEMENT CO, E MARGINAL (Continued)

1000198875

Longitude in Decimal Degrees: -122.34255
Permit Type Desc: Not reported
Program System Acronym: WAPSC0005303300099
Facility NAICS Code: 327310
Tribal Land Code: Not reported

Enforcement Action ID: WAPSCA0000530330009900089
FRS ID: 110000897085
Action Name: ASH GROVE CEMENT CO, E MARGINAL 530330009900089
Facility Name: ASH GROVE CEMENT CO, E MARGINAL
Facility Address: 3801 E MARGINAL WAY S
SEATTLE, WA 98134-1113

Enforcement Action Type: Administrative Order
Facility County: KING
Program System Acronym: AIR
Enforcement Action Forum Desc: Administrative - Formal
EA Type Code: SCAAO
Facility SIC Code: Not reported
Federal Facility ID: Not reported
Latitude in Decimal Degrees: 47.56799
Longitude in Decimal Degrees: -122.34255
Permit Type Desc: Not reported
Program System Acronym: WAPSC0005303300099
Facility NAICS Code: 327310
Tribal Land Code: Not reported

Enforcement Action ID: WAPSCA0000530330009900088
FRS ID: 110000897085
Action Name: ASH GROVE CEMENT CO, E MARGINAL 530330009900088
Facility Name: ASH GROVE CEMENT CO, E MARGINAL
Facility Address: 3801 E MARGINAL WAY S
SEATTLE, WA 98134-1113

Enforcement Action Type: Administrative Order
Facility County: KING
Program System Acronym: AIR
Enforcement Action Forum Desc: Administrative - Formal
EA Type Code: SCAAO
Facility SIC Code: Not reported
Federal Facility ID: Not reported
Latitude in Decimal Degrees: 47.56799
Longitude in Decimal Degrees: -122.34255
Permit Type Desc: Not reported
Program System Acronym: WAPSC0005303300099
Facility NAICS Code: 327310
Tribal Land Code: Not reported

Enforcement Action ID: WAPSCA0000530330009900087
FRS ID: 110000897085
Action Name: ASH GROVE CEMENT CO, E MARGINAL 530330009900087
Facility Name: ASH GROVE CEMENT CO, E MARGINAL
Facility Address: 3801 E MARGINAL WAY S
SEATTLE, WA 98134-1113

Enforcement Action Type: Notice of Violation
Facility County: KING
Program System Acronym: AIR
Enforcement Action Forum Desc: Administrative - Informal
EA Type Code: NOV

Map ID
Direction
Distance
Elevation

MAP FINDINGS

Site

Database(s)

EDR ID Number
EPA ID Number

ASH GROVE CEMENT CO, E MARGINAL (Continued)

1000198875

Facility SIC Code: Not reported
Federal Facility ID: Not reported
Latitude in Decimal Degrees: 47.56799
Longitude in Decimal Degrees: -122.34255
Permit Type Desc: Not reported
Program System Acronym: WAPSC0005303300099
Facility NAICS Code: 327310
Tribal Land Code: Not reported

Enforcement Action ID: WAPSCA0000530330009900086
FRS ID: 110000897085
Action Name: ASH GROVE CEMENT CO, E MARGINAL 530330009900086
Facility Name: ASH GROVE CEMENT CO, E MARGINAL
Facility Address: 3801 E MARGINAL WAY S
SEATTLE, WA 98134-1113

Enforcement Action Type: Notice of Violation
Facility County: KING
Program System Acronym: AIR
Enforcement Action Forum Desc: Administrative - Informal
EA Type Code: NOV
Facility SIC Code: Not reported
Federal Facility ID: Not reported
Latitude in Decimal Degrees: 47.56799
Longitude in Decimal Degrees: -122.34255
Permit Type Desc: Not reported
Program System Acronym: WAPSC0005303300099
Facility NAICS Code: 327310
Tribal Land Code: Not reported

Enforcement Action ID: WAPSCA0000530330009900085
FRS ID: 110000897085
Action Name: ASH GROVE CEMENT CO, E MARGINAL 530330009900085
Facility Name: ASH GROVE CEMENT CO, E MARGINAL
Facility Address: 3801 E MARGINAL WAY S
SEATTLE, WA 98134-1113

Enforcement Action Type: Notice of Violation
Facility County: KING
Program System Acronym: AIR
Enforcement Action Forum Desc: Administrative - Informal
EA Type Code: NOV
Facility SIC Code: Not reported
Federal Facility ID: Not reported
Latitude in Decimal Degrees: 47.56799
Longitude in Decimal Degrees: -122.34255
Permit Type Desc: Not reported
Program System Acronym: WAPSC0005303300099
Facility NAICS Code: 327310
Tribal Land Code: Not reported

Enforcement Action ID: WAPSCA0000530330009900084
FRS ID: 110000897085
Action Name: ASH GROVE CEMENT CO, E MARGINAL 530330009900084
Facility Name: ASH GROVE CEMENT CO, E MARGINAL
Facility Address: 3801 E MARGINAL WAY S
SEATTLE, WA 98134-1113

Enforcement Action Type: Notice of Violation
Facility County: KING

Map ID
Direction
Distance
Elevation

MAP FINDINGS

Site

Database(s)

EDR ID Number
EPA ID Number

ASH GROVE CEMENT CO, E MARGINAL (Continued)

1000198875

Program System Acronym: AIR
Enforcement Action Forum Desc: Administrative - Informal
EA Type Code: NOV
Facility SIC Code: Not reported
Federal Facility ID: Not reported
Latitude in Decimal Degrees: 47.56799
Longitude in Decimal Degrees: -122.34255
Permit Type Desc: Not reported
Program System Acronym: WAPSC0005303300099
Facility NAICS Code: 327310
Tribal Land Code: Not reported

Enforcement Action ID: WAPSCA0000530330009900083
FRS ID: 110000897085
Action Name: ASH GROVE CEMENT CO, E MARGINAL 530330009900083
Facility Name: ASH GROVE CEMENT CO, E MARGINAL
Facility Address: 3801 E MARGINAL WAY S
SEATTLE, WA 98134-1113

Enforcement Action Type: Notice of Violation
Facility County: KING
Program System Acronym: AIR
Enforcement Action Forum Desc: Administrative - Informal
EA Type Code: NOV
Facility SIC Code: Not reported
Federal Facility ID: Not reported
Latitude in Decimal Degrees: 47.56799
Longitude in Decimal Degrees: -122.34255
Permit Type Desc: Not reported
Program System Acronym: WAPSC0005303300099
Facility NAICS Code: 327310
Tribal Land Code: Not reported

Enforcement Action ID: WAPSCA0000530330009900082
FRS ID: 110000897085
Action Name: ASH GROVE CEMENT CO, E MARGINAL 530330009900082
Facility Name: ASH GROVE CEMENT CO, E MARGINAL
Facility Address: 3801 E MARGINAL WAY S
SEATTLE, WA 98134-1113

Enforcement Action Type: Notice of Violation
Facility County: KING
Program System Acronym: AIR
Enforcement Action Forum Desc: Administrative - Informal
EA Type Code: NOV
Facility SIC Code: Not reported
Federal Facility ID: Not reported
Latitude in Decimal Degrees: 47.56799
Longitude in Decimal Degrees: -122.34255
Permit Type Desc: Not reported
Program System Acronym: WAPSC0005303300099
Facility NAICS Code: 327310
Tribal Land Code: Not reported

Enforcement Action ID: WAPSCA0000530330009900081
FRS ID: 110000897085
Action Name: ASH GROVE CEMENT CO, E MARGINAL 530330009900081
Facility Name: ASH GROVE CEMENT CO, E MARGINAL
Facility Address: 3801 E MARGINAL WAY S

Map ID
Direction
Distance
Elevation

MAP FINDINGS

Site

Database(s)

EDR ID Number
EPA ID Number

ASH GROVE CEMENT CO, E MARGINAL (Continued)

1000198875

SEATTLE, WA 98134-1113
Enforcement Action Type: Notice of Violation
Facility County: KING
Program System Acronym: AIR
Enforcement Action Forum Desc: Administrative - Informal
EA Type Code: NOV
Facility SIC Code: Not reported
Federal Facility ID: Not reported
Latitude in Decimal Degrees: 47.56799
Longitude in Decimal Degrees: -122.34255
Permit Type Desc: Not reported
Program System Acronym: WAPSC0005303300099
Facility NAICS Code: 327310
Tribal Land Code: Not reported

Enforcement Action ID: WAPSCA0000530330009900080
FRS ID: 110000897085
Action Name: ASH GROVE CEMENT CO, E MARGINAL 530330009900080
Facility Name: ASH GROVE CEMENT CO, E MARGINAL
Facility Address: 3801 E MARGINAL WAY S
SEATTLE, WA 98134-1113

Enforcement Action Type: Notice of Violation
Facility County: KING
Program System Acronym: AIR
Enforcement Action Forum Desc: Administrative - Informal
EA Type Code: NOV
Facility SIC Code: Not reported
Federal Facility ID: Not reported
Latitude in Decimal Degrees: 47.56799
Longitude in Decimal Degrees: -122.34255
Permit Type Desc: Not reported
Program System Acronym: WAPSC0005303300099
Facility NAICS Code: 327310
Tribal Land Code: Not reported

Enforcement Action ID: WAPSCA0000530330009900079
FRS ID: 110000897085
Action Name: ASH GROVE CEMENT CO, E MARGINAL 530330009900079
Facility Name: ASH GROVE CEMENT CO, E MARGINAL
Facility Address: 3801 E MARGINAL WAY S
SEATTLE, WA 98134-1113

Enforcement Action Type: Notice of Violation
Facility County: KING
Program System Acronym: AIR
Enforcement Action Forum Desc: Administrative - Informal
EA Type Code: NOV
Facility SIC Code: Not reported
Federal Facility ID: Not reported
Latitude in Decimal Degrees: 47.56799
Longitude in Decimal Degrees: -122.34255
Permit Type Desc: Not reported
Program System Acronym: WAPSC0005303300099
Facility NAICS Code: 327310
Tribal Land Code: Not reported

Enforcement Action ID: WAPSCA0000530330009900078
FRS ID: 110000897085

Map ID
Direction
Distance
Elevation

MAP FINDINGS

Site

Database(s)

EDR ID Number
EPA ID Number

ASH GROVE CEMENT CO, E MARGINAL (Continued)

1000198875

Action Name: ASH GROVE CEMENT CO, E MARGINAL 530330009900078
Facility Name: ASH GROVE CEMENT CO, E MARGINAL
Facility Address: 3801 E MARGINAL WAY S
SEATTLE, WA 98134-1113
Enforcement Action Type: Notice of Violation
Facility County: KING
Program System Acronym: AIR
Enforcement Action Forum Desc: Administrative - Informal
EA Type Code: NOV
Facility SIC Code: Not reported
Federal Facility ID: Not reported
Latitude in Decimal Degrees: 47.56799
Longitude in Decimal Degrees: -122.34255
Permit Type Desc: Not reported
Program System Acronym: WAPSC0005303300099
Facility NAICS Code: 327310
Tribal Land Code: Not reported

Enforcement Action ID: WAPSCA0000530330009900077
FRS ID: 110000897085
Action Name: ASH GROVE CEMENT CO, E MARGINAL 530330009900077
Facility Name: ASH GROVE CEMENT CO, E MARGINAL
Facility Address: 3801 E MARGINAL WAY S
SEATTLE, WA 98134-1113

Enforcement Action Type: Notice of Violation
Facility County: KING
Program System Acronym: AIR
Enforcement Action Forum Desc: Administrative - Informal
EA Type Code: NOV
Facility SIC Code: Not reported
Federal Facility ID: Not reported
Latitude in Decimal Degrees: 47.56799
Longitude in Decimal Degrees: -122.34255
Permit Type Desc: Not reported
Program System Acronym: WAPSC0005303300099
Facility NAICS Code: 327310
Tribal Land Code: Not reported

Enforcement Action ID: WAPSCA0000530330009900076
FRS ID: 110000897085
Action Name: ASH GROVE CEMENT CO, E MARGINAL 530330009900076
Facility Name: ASH GROVE CEMENT CO, E MARGINAL
Facility Address: 3801 E MARGINAL WAY S
SEATTLE, WA 98134-1113

Enforcement Action Type: Notice of Violation
Facility County: KING
Program System Acronym: AIR
Enforcement Action Forum Desc: Administrative - Informal
EA Type Code: NOV
Facility SIC Code: Not reported
Federal Facility ID: Not reported
Latitude in Decimal Degrees: 47.56799
Longitude in Decimal Degrees: -122.34255
Permit Type Desc: Not reported
Program System Acronym: WAPSC0005303300099
Facility NAICS Code: 327310
Tribal Land Code: Not reported

Map ID
Direction
Distance
Elevation

MAP FINDINGS

Site

Database(s)

EDR ID Number
EPA ID Number

ASH GROVE CEMENT CO, E MARGINAL (Continued)

1000198875

Enforcement Action ID: WAPSCA0000530330009900075
FRS ID: 110000897085
Action Name: ASH GROVE CEMENT CO, E MARGINAL 530330009900075
Facility Name: ASH GROVE CEMENT CO, E MARGINAL
Facility Address: 3801 E MARGINAL WAY S
SEATTLE, WA 98134-1113

Enforcement Action Type: Notice of Violation
Facility County: KING
Program System Acronym: AIR
Enforcement Action Forum Desc: Administrative - Informal
EA Type Code: NOV
Facility SIC Code: Not reported
Federal Facility ID: Not reported
Latitude in Decimal Degrees: 47.56799
Longitude in Decimal Degrees: -122.34255
Permit Type Desc: Not reported
Program System Acronym: WAPSC0005303300099
Facility NAICS Code: 327310
Tribal Land Code: Not reported

Enforcement Action ID: WAPSCA0000530330009900074
FRS ID: 110000897085
Action Name: ASH GROVE CEMENT CO, E MARGINAL 530330009900074
Facility Name: ASH GROVE CEMENT CO, E MARGINAL
Facility Address: 3801 E MARGINAL WAY S
SEATTLE, WA 98134-1113

Enforcement Action Type: Notice of Violation
Facility County: KING
Program System Acronym: AIR
Enforcement Action Forum Desc: Administrative - Informal
EA Type Code: NOV
Facility SIC Code: Not reported
Federal Facility ID: Not reported
Latitude in Decimal Degrees: 47.56799
Longitude in Decimal Degrees: -122.34255
Permit Type Desc: Not reported
Program System Acronym: WAPSC0005303300099
Facility NAICS Code: 327310
Tribal Land Code: Not reported

Enforcement Action ID: WAPSCA0000530330009900073
FRS ID: 110000897085
Action Name: ASH GROVE CEMENT CO, E MARGINAL 530330009900073
Facility Name: ASH GROVE CEMENT CO, E MARGINAL
Facility Address: 3801 E MARGINAL WAY S
SEATTLE, WA 98134-1113

Enforcement Action Type: Notice of Violation
Facility County: KING
Program System Acronym: AIR
Enforcement Action Forum Desc: Administrative - Informal
EA Type Code: NOV
Facility SIC Code: Not reported
Federal Facility ID: Not reported
Latitude in Decimal Degrees: 47.56799
Longitude in Decimal Degrees: -122.34255
Permit Type Desc: Not reported
Program System Acronym: WAPSC0005303300099

Map ID
Direction
Distance
Elevation

MAP FINDINGS

Site

Database(s)

EDR ID Number
EPA ID Number

ASH GROVE CEMENT CO, E MARGINAL (Continued)

1000198875

Facility NAICS Code: 327310
Tribal Land Code: Not reported

Enforcement Action ID: WAPSCA0000530330009900072
FRS ID: 110000897085
Action Name: ASH GROVE CEMENT CO, E MARGINAL 530330009900072
Facility Name: ASH GROVE CEMENT CO, E MARGINAL
Facility Address: 3801 E MARGINAL WAY S
SEATTLE, WA 98134-1113

Enforcement Action Type: Notice of Violation
Facility County: KING
Program System Acronym: AIR
Enforcement Action Forum Desc: Administrative - Informal
EA Type Code: NOV
Facility SIC Code: Not reported
Federal Facility ID: Not reported
Latitude in Decimal Degrees: 47.56799
Longitude in Decimal Degrees: -122.34255
Permit Type Desc: Not reported
Program System Acronym: WAPSC0005303300099
Facility NAICS Code: 327310
Tribal Land Code: Not reported

Enforcement Action ID: WAPSCA0000530330009900071
FRS ID: 110000897085
Action Name: ASH GROVE CEMENT CO, E MARGINAL 530330009900071
Facility Name: ASH GROVE CEMENT CO, E MARGINAL
Facility Address: 3801 E MARGINAL WAY S
SEATTLE, WA 98134-1113

Enforcement Action Type: Notice of Violation
Facility County: KING
Program System Acronym: AIR
Enforcement Action Forum Desc: Administrative - Informal
EA Type Code: NOV
Facility SIC Code: Not reported
Federal Facility ID: Not reported
Latitude in Decimal Degrees: 47.56799
Longitude in Decimal Degrees: -122.34255
Permit Type Desc: Not reported
Program System Acronym: WAPSC0005303300099
Facility NAICS Code: 327310
Tribal Land Code: Not reported

Enforcement Action ID: WAPSCA0000530330009900070
FRS ID: 110000897085
Action Name: ASH GROVE CEMENT CO, E MARGINAL 530330009900070
Facility Name: ASH GROVE CEMENT CO, E MARGINAL
Facility Address: 3801 E MARGINAL WAY S
SEATTLE, WA 98134-1113

Enforcement Action Type: Notice of Violation
Facility County: KING
Program System Acronym: AIR
Enforcement Action Forum Desc: Administrative - Informal
EA Type Code: NOV
Facility SIC Code: Not reported
Federal Facility ID: Not reported
Latitude in Decimal Degrees: 47.56799

Map ID
Direction
Distance
Elevation

MAP FINDINGS

Site

Database(s)

EDR ID Number
EPA ID Number

ASH GROVE CEMENT CO, E MARGINAL (Continued)

1000198875

Longitude in Decimal Degrees: -122.34255
Permit Type Desc: Not reported
Program System Acronym: WAPSC0005303300099
Facility NAICS Code: 327310
Tribal Land Code: Not reported

Enforcement Action ID: WAPSCA0000530330009900069
FRS ID: 110000897085
Action Name: ASH GROVE CEMENT CO, E MARGINAL 530330009900069
Facility Name: ASH GROVE CEMENT CO, E MARGINAL
Facility Address: 3801 E MARGINAL WAY S
SEATTLE, WA 98134-1113

Enforcement Action Type: Notice of Violation
Facility County: KING
Program System Acronym: AIR
Enforcement Action Forum Desc: Administrative - Informal
EA Type Code: NOV
Facility SIC Code: Not reported
Federal Facility ID: Not reported
Latitude in Decimal Degrees: 47.56799
Longitude in Decimal Degrees: -122.34255
Permit Type Desc: Not reported
Program System Acronym: WAPSC0005303300099
Facility NAICS Code: 327310
Tribal Land Code: Not reported

Enforcement Action ID: WAPSCA0000530330009900036
FRS ID: 110000897085
Action Name: ASH GROVE CEMENT CO, E MARGINAL 530330009900036
Facility Name: ASH GROVE CEMENT CO, E MARGINAL
Facility Address: 3801 E MARGINAL WAY S
SEATTLE, WA 98134-1113

Enforcement Action Type: Notice of Violation
Facility County: KING
Program System Acronym: AIR
Enforcement Action Forum Desc: Administrative - Informal
EA Type Code: NOV
Facility SIC Code: Not reported
Federal Facility ID: Not reported
Latitude in Decimal Degrees: 47.56799
Longitude in Decimal Degrees: -122.34255
Permit Type Desc: Not reported
Program System Acronym: WAPSC0005303300099
Facility NAICS Code: 327310
Tribal Land Code: Not reported

Enforcement Action ID: WAPSCA0000530330009900033
FRS ID: 110000897085
Action Name: ASH GROVE CEMENT CO, E MARGINAL 530330009900033
Facility Name: ASH GROVE CEMENT CO, E MARGINAL
Facility Address: 3801 E MARGINAL WAY S
SEATTLE, WA 98134-1113

Enforcement Action Type: Notice of Violation
Facility County: KING
Program System Acronym: AIR
Enforcement Action Forum Desc: Administrative - Informal
EA Type Code: NOV

Map ID
Direction
Distance
Elevation

MAP FINDINGS

Site

Database(s)

EDR ID Number
EPA ID Number

ASH GROVE CEMENT CO, E MARGINAL (Continued)

1000198875

Facility SIC Code: Not reported
Federal Facility ID: Not reported
Latitude in Decimal Degrees: 47.56799
Longitude in Decimal Degrees: -122.34255
Permit Type Desc: Not reported
Program System Acronym: WAPSC0005303300099
Facility NAICS Code: 327310
Tribal Land Code: Not reported

Enforcement Action ID: WAPSCA0000530330009900031
FRS ID: 110000897085
Action Name: ASH GROVE CEMENT CO, E MARGINAL 530330009900031
Facility Name: ASH GROVE CEMENT CO, E MARGINAL
Facility Address: 3801 E MARGINAL WAY S
SEATTLE, WA 98134-1113

Enforcement Action Type: Notice of Violation
Facility County: KING
Program System Acronym: AIR
Enforcement Action Forum Desc: Administrative - Informal
EA Type Code: NOV
Facility SIC Code: Not reported
Federal Facility ID: Not reported
Latitude in Decimal Degrees: 47.56799
Longitude in Decimal Degrees: -122.34255
Permit Type Desc: Not reported
Program System Acronym: WAPSC0005303300099
Facility NAICS Code: 327310
Tribal Land Code: Not reported

Enforcement Action ID: WAPSCA0000530330009900029
FRS ID: 110000897085
Action Name: ASH GROVE CEMENT CO, E MARGINAL 530330009900029
Facility Name: ASH GROVE CEMENT CO, E MARGINAL
Facility Address: 3801 E MARGINAL WAY S
SEATTLE, WA 98134-1113

Enforcement Action Type: Notice of Violation
Facility County: KING
Program System Acronym: AIR
Enforcement Action Forum Desc: Administrative - Informal
EA Type Code: NOV
Facility SIC Code: Not reported
Federal Facility ID: Not reported
Latitude in Decimal Degrees: 47.56799
Longitude in Decimal Degrees: -122.34255
Permit Type Desc: Not reported
Program System Acronym: WAPSC0005303300099
Facility NAICS Code: 327310
Tribal Land Code: Not reported

Enforcement Action ID: WAPSCA0000530330009900028
FRS ID: 110000897085
Action Name: ASH GROVE CEMENT CO, E MARGINAL 530330009900028
Facility Name: ASH GROVE CEMENT CO, E MARGINAL
Facility Address: 3801 E MARGINAL WAY S
SEATTLE, WA 98134-1113

Enforcement Action Type: Notice of Violation
Facility County: KING

Map ID
Direction
Distance
Elevation

MAP FINDINGS

Site

Database(s)

EDR ID Number
EPA ID Number

ASH GROVE CEMENT CO, E MARGINAL (Continued)

1000198875

Program System Acronym: AIR
Enforcement Action Forum Desc: Administrative - Informal
EA Type Code: NOV
Facility SIC Code: Not reported
Federal Facility ID: Not reported
Latitude in Decimal Degrees: 47.56799
Longitude in Decimal Degrees: -122.34255
Permit Type Desc: Not reported
Program System Acronym: WAPSC0005303300099
Facility NAICS Code: 327310
Tribal Land Code: Not reported

Enforcement Action ID: WAPSCA0000530330009900025
FRS ID: 110000897085
Action Name: ASH GROVE CEMENT CO, E MARGINAL 530330009900025
Facility Name: ASH GROVE CEMENT CO, E MARGINAL
Facility Address: 3801 E MARGINAL WAY S
SEATTLE, WA 98134-1113

Enforcement Action Type: Notice of Violation
Facility County: KING
Program System Acronym: AIR
Enforcement Action Forum Desc: Administrative - Informal
EA Type Code: NOV
Facility SIC Code: Not reported
Federal Facility ID: Not reported
Latitude in Decimal Degrees: 47.56799
Longitude in Decimal Degrees: -122.34255
Permit Type Desc: Not reported
Program System Acronym: WAPSC0005303300099
Facility NAICS Code: 327310
Tribal Land Code: Not reported

Enforcement Action ID: WAPSCA0000530330009900021
FRS ID: 110000897085
Action Name: ASH GROVE CEMENT CO, E MARGINAL 530330009900021
Facility Name: ASH GROVE CEMENT CO, E MARGINAL
Facility Address: 3801 E MARGINAL WAY S
SEATTLE, WA 98134-1113

Enforcement Action Type: Notice of Violation
Facility County: KING
Program System Acronym: AIR
Enforcement Action Forum Desc: Administrative - Informal
EA Type Code: NOV
Facility SIC Code: Not reported
Federal Facility ID: Not reported
Latitude in Decimal Degrees: 47.56799
Longitude in Decimal Degrees: -122.34255
Permit Type Desc: Not reported
Program System Acronym: WAPSC0005303300099
Facility NAICS Code: 327310
Tribal Land Code: Not reported

Enforcement Action ID: WAPSCA0000530330009900018
FRS ID: 110000897085
Action Name: ASH GROVE CEMENT CO, E MARGINAL 530330009900018
Facility Name: ASH GROVE CEMENT CO, E MARGINAL
Facility Address: 3801 E MARGINAL WAY S

Map ID
Direction
Distance
Elevation

MAP FINDINGS

Site

Database(s)

EDR ID Number
EPA ID Number

ASH GROVE CEMENT CO, E MARGINAL (Continued)

1000198875

SEATTLE, WA 98134-1113
Enforcement Action Type: Notice of Violation
Facility County: KING
Program System Acronym: AIR
Enforcement Action Forum Desc: Administrative - Informal
EA Type Code: NOV
Facility SIC Code: Not reported
Federal Facility ID: Not reported
Latitude in Decimal Degrees: 47.56799
Longitude in Decimal Degrees: -122.34255
Permit Type Desc: Not reported
Program System Acronym: WAPSC0005303300099
Facility NAICS Code: 327310
Tribal Land Code: Not reported

Enforcement Action ID: WAPSCA0000530330009900015
FRS ID: 110000897085
Action Name: ASH GROVE CEMENT CO, E MARGINAL 530330009900015
Facility Name: ASH GROVE CEMENT CO, E MARGINAL
Facility Address: 3801 E MARGINAL WAY S
SEATTLE, WA 98134-1113

Enforcement Action Type: Notice of Violation
Facility County: KING
Program System Acronym: AIR
Enforcement Action Forum Desc: Administrative - Informal
EA Type Code: NOV
Facility SIC Code: Not reported
Federal Facility ID: Not reported
Latitude in Decimal Degrees: 47.56799
Longitude in Decimal Degrees: -122.34255
Permit Type Desc: Not reported
Program System Acronym: WAPSC0005303300099
Facility NAICS Code: 327310
Tribal Land Code: Not reported

Enforcement Action ID: WAPSCA0000530330009900013
FRS ID: 110000897085
Action Name: ASH GROVE CEMENT CO, E MARGINAL 530330009900013
Facility Name: ASH GROVE CEMENT CO, E MARGINAL
Facility Address: 3801 E MARGINAL WAY S
SEATTLE, WA 98134-1113

Enforcement Action Type: Notice of Violation
Facility County: KING
Program System Acronym: AIR
Enforcement Action Forum Desc: Administrative - Informal
EA Type Code: NOV
Facility SIC Code: Not reported
Federal Facility ID: Not reported
Latitude in Decimal Degrees: 47.56799
Longitude in Decimal Degrees: -122.34255
Permit Type Desc: Not reported
Program System Acronym: WAPSC0005303300099
Facility NAICS Code: 327310
Tribal Land Code: Not reported

Enforcement Action ID: WAPSCA0000530330009900011
FRS ID: 110000897085

Map ID
Direction
Distance
Elevation

MAP FINDINGS

Site

Database(s)

EDR ID Number
EPA ID Number

ASH GROVE CEMENT CO, E MARGINAL (Continued)

1000198875

Action Name: ASH GROVE CEMENT CO, E MARGINAL 530330009900011
Facility Name: ASH GROVE CEMENT CO, E MARGINAL
Facility Address: 3801 E MARGINAL WAY S
SEATTLE, WA 98134-1113
Enforcement Action Type: Notice of Violation
Facility County: KING
Program System Acronym: AIR
Enforcement Action Forum Desc: Administrative - Informal
EA Type Code: NOV
Facility SIC Code: Not reported
Federal Facility ID: Not reported
Latitude in Decimal Degrees: 47.56799
Longitude in Decimal Degrees: -122.34255
Permit Type Desc: Not reported
Program System Acronym: WAPSC0005303300099
Facility NAICS Code: 327310
Tribal Land Code: Not reported

Enforcement Action ID: WAPSCA0000530330009900010
FRS ID: 110000897085
Action Name: ASH GROVE CEMENT CO, E MARGINAL 530330009900010
Facility Name: ASH GROVE CEMENT CO, E MARGINAL
Facility Address: 3801 E MARGINAL WAY S
SEATTLE, WA 98134-1113

Enforcement Action Type: Notice of Violation
Facility County: KING
Program System Acronym: AIR
Enforcement Action Forum Desc: Administrative - Informal
EA Type Code: NOV
Facility SIC Code: Not reported
Federal Facility ID: Not reported
Latitude in Decimal Degrees: 47.56799
Longitude in Decimal Degrees: -122.34255
Permit Type Desc: Not reported
Program System Acronym: WAPSC0005303300099
Facility NAICS Code: 327310
Tribal Land Code: Not reported

Enforcement Action ID: WAPSCA0000530330009900009
FRS ID: 110000897085
Action Name: ASH GROVE CEMENT CO, E MARGINAL 530330009900009
Facility Name: ASH GROVE CEMENT CO, E MARGINAL
Facility Address: 3801 E MARGINAL WAY S
SEATTLE, WA 98134-1113

Enforcement Action Type: Notice of Violation
Facility County: KING
Program System Acronym: AIR
Enforcement Action Forum Desc: Administrative - Informal
EA Type Code: NOV
Facility SIC Code: Not reported
Federal Facility ID: Not reported
Latitude in Decimal Degrees: 47.56799
Longitude in Decimal Degrees: -122.34255
Permit Type Desc: Not reported
Program System Acronym: WAPSC0005303300099
Facility NAICS Code: 327310
Tribal Land Code: Not reported

Map ID
Direction
Distance
Elevation

MAP FINDINGS

Site

Database(s)

EDR ID Number
EPA ID Number

ASH GROVE CEMENT CO, E MARGINAL (Continued)

1000198875

Enforcement Action ID: WAPSCA0000530330009900006
FRS ID: 110000897085
Action Name: ASH GROVE CEMENT CO, E MARGINAL 530330009900006
Facility Name: ASH GROVE CEMENT CO, E MARGINAL
Facility Address: 3801 E MARGINAL WAY S
SEATTLE, WA 98134-1113
Enforcement Action Type: Notice of Violation
Facility County: KING
Program System Acronym: AIR
Enforcement Action Forum Desc: Administrative - Informal
EA Type Code: NOV
Facility SIC Code: Not reported
Federal Facility ID: Not reported
Latitude in Decimal Degrees: 47.56799
Longitude in Decimal Degrees: -122.34255
Permit Type Desc: Not reported
Program System Acronym: WAPSC0005303300099
Facility NAICS Code: 327310
Tribal Land Code: Not reported

Enforcement Action ID: WAPSCA0000530330009900004
FRS ID: 110000897085
Action Name: ASH GROVE CEMENT CO, E MARGINAL 530330009900004
Facility Name: ASH GROVE CEMENT CO, E MARGINAL
Facility Address: 3801 E MARGINAL WAY S
SEATTLE, WA 98134-1113
Enforcement Action Type: Notice of Violation
Facility County: KING
Program System Acronym: AIR
Enforcement Action Forum Desc: Administrative - Informal
EA Type Code: NOV
Facility SIC Code: Not reported
Federal Facility ID: Not reported
Latitude in Decimal Degrees: 47.56799
Longitude in Decimal Degrees: -122.34255
Permit Type Desc: Not reported
Program System Acronym: WAPSC0005303300099
Facility NAICS Code: 327310
Tribal Land Code: Not reported

Enforcement Action ID: 10-2011-0154
FRS ID: 110000897085
Action Name: Ash Grove Cement (National Case)
Facility Name: ASH GROVE CEMENT CO, E MARGINAL
Facility Address: 3801 E MARGINAL WAY S
SEATTLE, WA 98134-1113
Enforcement Action Type: Civil Judicial Action
Facility County: KING
Program System Acronym: AIR
Enforcement Action Forum Desc: Judicial
EA Type Code: CIV
Facility SIC Code: Not reported
Federal Facility ID: Not reported
Latitude in Decimal Degrees: 47.56799
Longitude in Decimal Degrees: -122.34255
Permit Type Desc: Not reported
Program System Acronym: WAPSC0005303300099

Map ID
Direction
Distance
Elevation

MAP FINDINGS

Site

Database(s)

EDR ID Number
EPA ID Number

ASH GROVE CEMENT CO, E MARGINAL (Continued)

1000198875

Facility NAICS Code: 327310
Tribal Land Code: Not reported

Facility Name: ASH GROVE CEMENT WEST INC
Address: 3801 EAST MARGINAL WAY SOUTH
Tribal Indicator: N
Fed Facility: No
NAIC Code: Not reported
SIC Code: Not reported

Facility Name: ASH GROVE CEMENT WEST INC
Address: 3801 EAST MARGINAL WAY SOUTH
Tribal Indicator: N
Fed Facility: No
NAIC Code: Not reported
SIC Code: Not reported

Facility Name: ASH GROVE CEMENT WEST INC
Address: 3801 EAST MARGINAL WAY SOUTH
Tribal Indicator: N
Fed Facility: No
NAIC Code: Not reported
SIC Code: Not reported

Facility Name: ASH GROVE CEMENT WEST INC
Address: 3801 EAST MARGINAL WAY SOUTH
Tribal Indicator: N
Fed Facility: No
NAIC Code: Not reported
SIC Code: Not reported

Facility Name: ASH GROVE CEMENT WEST INC
Address: 3801 EAST MARGINAL WAY SOUTH
Tribal Indicator: N
Fed Facility: No
NAIC Code: Not reported
SIC Code: Not reported

Facility Name: ASH GROVE CEMENT WEST INC
Address: 3801 EAST MARGINAL WAY SOUTH
Tribal Indicator: N
Fed Facility: No
NAIC Code: Not reported
SIC Code: Not reported

Facility Name: ASH GROVE CEMENT WEST INC
Address: 3801 EAST MARGINAL WAY SOUTH
Tribal Indicator: N
Fed Facility: No
NAIC Code: Not reported
SIC Code: Not reported

Facility Name: ASH GROVE CEMENT WEST INC
Address: 3801 EAST MARGINAL WAY SOUTH
Tribal Indicator: N
Fed Facility: No

Map ID
Direction
Distance
Elevation

MAP FINDINGS

Site

Database(s)

EDR ID Number
EPA ID Number

ASH GROVE CEMENT CO, E MARGINAL (Continued)

1000198875

NAIC Code: Not reported
SIC Code: Not reported

Facility Name: ASH GROVE CEMENT WEST INC
Address: 3801 EAST MARGINAL WAY SOUTH
Tribal Indicator: N
Fed Facility: No
NAIC Code: Not reported
SIC Code: Not reported

Facility Name: ASH GROVE CEMENT WEST INC
Address: 3801 EAST MARGINAL WAY SOUTH
Tribal Indicator: N
Fed Facility: No
NAIC Code: Not reported
SIC Code: Not reported

Facility Name: ASH GROVE CEMENT WEST INC
Address: 3801 EAST MARGINAL WAY SOUTH
Tribal Indicator: N
Fed Facility: No
NAIC Code: Not reported
SIC Code: Not reported

Facility Name: ASH GROVE CEMENT WEST INC
Address: 3801 EAST MARGINAL WAY SOUTH
Tribal Indicator: N
Fed Facility: No
NAIC Code: Not reported
SIC Code: Not reported

Facility Name: ASH GROVE CEMENT WEST INC
Address: 3801 EAST MARGINAL WAY SOUTH
Tribal Indicator: N
Fed Facility: No
NAIC Code: Not reported
SIC Code: Not reported

Facility Name: ASH GROVE CEMENT WEST INC
Address: 3801 EAST MARGINAL WAY SOUTH
Tribal Indicator: N
Fed Facility: No
NAIC Code: Not reported
SIC Code: Not reported

US AIRS (AFS):
Envid: 1000198875
Region Code: 10
County Code: WA033
Programmatic ID: AIR WAPSC0005303300099
Facility Registry ID: 110000897085
D and B Number: Not reported
Facility Site Name: ASH GROVE CEMENT CO, E MARGINAL
Primary SIC Code: Not reported
NAICS Code: 327310
Default Air Classification Code: MAJ
Facility Type of Ownership Code: POF

Map ID
Direction
Distance
Elevation

MAP FINDINGS

Site

Database(s)

EDR ID Number
EPA ID Number

ASH GROVE CEMENT CO, E MARGINAL (Continued)

1000198875

Air CMS Category Code: TVM
HPV Status: Not reported

US AIRS (AFS):

Region Code: 10
Programmatic ID: AIR WAPSC0005303300099
Facility Registry ID: 110000897085
Air Operating Status Code: OPR
Default Air Classification Code: MAJ
Air Program: Title V Permits
Activity Date: 2010-07-06 00:00:00
Activity Status Date: Not reported
Activity Group: Compliance Monitoring
Activity Type: Inspection/Evaluation
Activity Status: Not reported

Region Code: 10
Programmatic ID: AIR WAPSC0005303300099
Facility Registry ID: 110000897085
Air Operating Status Code: OPR
Default Air Classification Code: MAJ
Air Program: Title V Permits
Activity Date: 2010-08-04 00:00:00
Activity Status Date: Not reported
Activity Group: Compliance Monitoring
Activity Type: Inspection/Evaluation
Activity Status: Not reported

Region Code: 10
Programmatic ID: AIR WAPSC0005303300099
Facility Registry ID: 110000897085
Air Operating Status Code: OPR
Default Air Classification Code: MAJ
Air Program: Title V Permits
Activity Date: 2010-09-08 00:00:00
Activity Status Date: Not reported
Activity Group: Compliance Monitoring
Activity Type: Inspection/Evaluation
Activity Status: Not reported

Region Code: 10
Programmatic ID: AIR WAPSC0005303300099
Facility Registry ID: 110000897085
Air Operating Status Code: OPR
Default Air Classification Code: MAJ
Air Program: Title V Permits
Activity Date: 2010-09-29 00:00:00
Activity Status Date: Not reported
Activity Group: Compliance Monitoring
Activity Type: Inspection/Evaluation
Activity Status: Not reported

Region Code: 10
Programmatic ID: AIR WAPSC0005303300099
Facility Registry ID: 110000897085
Air Operating Status Code: OPR
Default Air Classification Code: MAJ
Air Program: Title V Permits

Map ID
Direction
Distance
Elevation

MAP FINDINGS

Site

Database(s)

EDR ID Number
EPA ID Number

ASH GROVE CEMENT CO, E MARGINAL (Continued)

1000198875

Activity Date: 2010-10-22 00:00:00
Activity Status Date: Not reported
Activity Group: Compliance Monitoring
Activity Type: Inspection/Evaluation
Activity Status: Not reported

Region Code: 10
Programmatic ID: AIR WAPSC0005303300099
Facility Registry ID: 110000897085
Air Operating Status Code: OPR
Default Air Classification Code: MAJ
Air Program: Title V Permits
Activity Date: 2010-10-27 00:00:00
Activity Status Date: Not reported
Activity Group: Compliance Monitoring
Activity Type: Inspection/Evaluation
Activity Status: Not reported

Region Code: 10
Programmatic ID: AIR WAPSC0005303300099
Facility Registry ID: 110000897085
Air Operating Status Code: OPR
Default Air Classification Code: MAJ
Air Program: Title V Permits
Activity Date: 2010-10-28 00:00:00
Activity Status Date: Not reported
Activity Group: Compliance Monitoring
Activity Type: Inspection/Evaluation
Activity Status: Not reported

Region Code: 10
Programmatic ID: AIR WAPSC0005303300099
Facility Registry ID: 110000897085
Air Operating Status Code: OPR
Default Air Classification Code: MAJ
Air Program: Title V Permits
Activity Date: 2010-12-08 00:00:00
Activity Status Date: Not reported
Activity Group: Compliance Monitoring
Activity Type: Inspection/Evaluation
Activity Status: Not reported

Region Code: 10
Programmatic ID: AIR WAPSC0005303300099
Facility Registry ID: 110000897085
Air Operating Status Code: OPR
Default Air Classification Code: MAJ
Air Program: Title V Permits
Activity Date: 2010-12-19 00:00:00
Activity Status Date: Not reported
Activity Group: Compliance Monitoring
Activity Type: Inspection/Evaluation
Activity Status: Not reported

Region Code: 10
Programmatic ID: AIR WAPSC0005303300099
Facility Registry ID: 110000897085

Map ID
Direction
Distance
Elevation

MAP FINDINGS

Site

Database(s)

EDR ID Number
EPA ID Number

ASH GROVE CEMENT CO, E MARGINAL (Continued)

1000198875

Air Operating Status Code: OPR
Default Air Classification Code: MAJ
Air Program: Title V Permits
Activity Date: 2011-01-20 00:00:00
Activity Status Date: Not reported
Activity Group: Compliance Monitoring
Activity Type: Inspection/Evaluation
Activity Status: Not reported

Region Code: 10
Programmatic ID: AIR WAPSC0005303300099
Facility Registry ID: 110000897085
Air Operating Status Code: OPR
Default Air Classification Code: MAJ
Air Program: Title V Permits
Activity Date: 2011-01-26 00:00:00
Activity Status Date: Not reported
Activity Group: Compliance Monitoring
Activity Type: Inspection/Evaluation
Activity Status: Not reported

Region Code: 10
Programmatic ID: AIR WAPSC0005303300099
Facility Registry ID: 110000897085
Air Operating Status Code: OPR
Default Air Classification Code: MAJ
Air Program: Title V Permits
Activity Date: 2011-01-27 00:00:00
Activity Status Date: Not reported
Activity Group: Compliance Monitoring
Activity Type: Inspection/Evaluation
Activity Status: Not reported

Region Code: 10
Programmatic ID: AIR WAPSC0005303300099
Facility Registry ID: 110000897085
Air Operating Status Code: OPR
Default Air Classification Code: MAJ
Air Program: Title V Permits
Activity Date: 2011-02-22 00:00:00
Activity Status Date: Not reported
Activity Group: Compliance Monitoring
Activity Type: Inspection/Evaluation
Activity Status: Not reported

Region Code: 10
Programmatic ID: AIR WAPSC0005303300099
Facility Registry ID: 110000897085
Air Operating Status Code: OPR
Default Air Classification Code: MAJ
Air Program: Title V Permits
Activity Date: 2011-03-10 00:00:00
Activity Status Date: Not reported
Activity Group: Compliance Monitoring
Activity Type: Inspection/Evaluation
Activity Status: Not reported

Map ID
Direction
Distance
Elevation

MAP FINDINGS

Site

Database(s)

EDR ID Number
EPA ID Number

ASH GROVE CEMENT CO, E MARGINAL (Continued)

1000198875

Region Code: 10
Programmatic ID: AIR WAPSC0005303300099
Facility Registry ID: 110000897085
Air Operating Status Code: OPR
Default Air Classification Code: MAJ
Air Program: Title V Permits
Activity Date: 2011-03-31 00:00:00
Activity Status Date: Not reported
Activity Group: Compliance Monitoring
Activity Type: Inspection/Evaluation
Activity Status: Not reported

Region Code: 10
Programmatic ID: AIR WAPSC0005303300099
Facility Registry ID: 110000897085
Air Operating Status Code: OPR
Default Air Classification Code: MAJ
Air Program: Title V Permits
Activity Date: 2011-05-04 00:00:00
Activity Status Date: Not reported
Activity Group: Compliance Monitoring
Activity Type: Inspection/Evaluation
Activity Status: Not reported

Region Code: 10
Programmatic ID: AIR WAPSC0005303300099
Facility Registry ID: 110000897085
Air Operating Status Code: OPR
Default Air Classification Code: MAJ
Air Program: Title V Permits
Activity Date: 2011-06-01 00:00:00
Activity Status Date: Not reported
Activity Group: Compliance Monitoring
Activity Type: Inspection/Evaluation
Activity Status: Not reported

Region Code: 10
Programmatic ID: AIR WAPSC0005303300099
Facility Registry ID: 110000897085
Air Operating Status Code: OPR
Default Air Classification Code: MAJ
Air Program: Title V Permits
Activity Date: 2011-07-06 00:00:00
Activity Status Date: Not reported
Activity Group: Compliance Monitoring
Activity Type: Inspection/Evaluation
Activity Status: Not reported

Region Code: 10
Programmatic ID: AIR WAPSC0005303300099
Facility Registry ID: 110000897085
Air Operating Status Code: OPR
Default Air Classification Code: MAJ
Air Program: Title V Permits
Activity Date: 2011-07-28 00:00:00
Activity Status Date: Not reported
Activity Group: Compliance Monitoring

Map ID
Direction
Distance
Elevation

MAP FINDINGS

Site

Database(s)

EDR ID Number
EPA ID Number

ASH GROVE CEMENT CO, E MARGINAL (Continued)

1000198875

Activity Type: Inspection/Evaluation
Activity Status: Not reported

Region Code: 10
Programmatic ID: AIR WAPSC0005303300099
Facility Registry ID: 110000897085
Air Operating Status Code: OPR
Default Air Classification Code: MAJ
Air Program: Title V Permits
Activity Date: 2011-08-08 00:00:00
Activity Status Date: Not reported
Activity Group: Compliance Monitoring
Activity Type: Inspection/Evaluation
Activity Status: Not reported

Region Code: 10
Programmatic ID: AIR WAPSC0005303300099
Facility Registry ID: 110000897085
Air Operating Status Code: OPR
Default Air Classification Code: MAJ
Air Program: Title V Permits
Activity Date: 2011-08-31 00:00:00
Activity Status Date: Not reported
Activity Group: Compliance Monitoring
Activity Type: Inspection/Evaluation
Activity Status: Not reported

Region Code: 10
Programmatic ID: AIR WAPSC0005303300099
Facility Registry ID: 110000897085
Air Operating Status Code: OPR
Default Air Classification Code: MAJ
Air Program: Title V Permits
Activity Date: 2011-10-04 00:00:00
Activity Status Date: Not reported
Activity Group: Compliance Monitoring
Activity Type: Inspection/Evaluation
Activity Status: Not reported

Region Code: 10
Programmatic ID: AIR WAPSC0005303300099
Facility Registry ID: 110000897085
Air Operating Status Code: OPR
Default Air Classification Code: MAJ
Air Program: Title V Permits
Activity Date: 2011-10-25 00:00:00
Activity Status Date: Not reported
Activity Group: Compliance Monitoring
Activity Type: Inspection/Evaluation
Activity Status: Not reported

Region Code: 10
Programmatic ID: AIR WAPSC0005303300099
Facility Registry ID: 110000897085
Air Operating Status Code: OPR
Default Air Classification Code: MAJ
Air Program: Title V Permits

Map ID
Direction
Distance
Elevation

MAP FINDINGS

Site

Database(s)

EDR ID Number
EPA ID Number

ASH GROVE CEMENT CO, E MARGINAL (Continued)

1000198875

Activity Date: 2011-11-03 00:00:00
Activity Status Date: Not reported
Activity Group: Compliance Monitoring
Activity Type: Inspection/Evaluation
Activity Status: Not reported

Region Code: 10
Programmatic ID: AIR WAPSC0005303300099
Facility Registry ID: 110000897085
Air Operating Status Code: OPR
Default Air Classification Code: MAJ
Air Program: Title V Permits
Activity Date: 2011-12-08 00:00:00
Activity Status Date: Not reported
Activity Group: Compliance Monitoring
Activity Type: Inspection/Evaluation
Activity Status: Not reported

Region Code: 10
Programmatic ID: AIR WAPSC0005303300099
Facility Registry ID: 110000897085
Air Operating Status Code: OPR
Default Air Classification Code: MAJ
Air Program: Title V Permits
Activity Date: 2011-12-22 00:00:00
Activity Status Date: Not reported
Activity Group: Compliance Monitoring
Activity Type: Inspection/Evaluation
Activity Status: Not reported

Region Code: 10
Programmatic ID: AIR WAPSC0005303300099
Facility Registry ID: 110000897085
Air Operating Status Code: OPR
Default Air Classification Code: MAJ
Air Program: Title V Permits
Activity Date: 2011-12-28 00:00:00
Activity Status Date: Not reported
Activity Group: Compliance Monitoring
Activity Type: Inspection/Evaluation
Activity Status: Not reported

Region Code: 10
Programmatic ID: AIR WAPSC0005303300099
Facility Registry ID: 110000897085
Air Operating Status Code: OPR
Default Air Classification Code: MAJ
Air Program: Title V Permits
Activity Date: 2012-01-30 00:00:00
Activity Status Date: Not reported
Activity Group: Compliance Monitoring
Activity Type: Inspection/Evaluation
Activity Status: Not reported

Region Code: 10
Programmatic ID: AIR WAPSC0005303300099
Facility Registry ID: 110000897085

Map ID
Direction
Distance
Elevation

MAP FINDINGS

Site

Database(s)

EDR ID Number
EPA ID Number

ASH GROVE CEMENT CO, E MARGINAL (Continued)

1000198875

Air Operating Status Code: OPR
Default Air Classification Code: MAJ
Air Program: Title V Permits
Activity Date: 2012-02-01 00:00:00
Activity Status Date: Not reported
Activity Group: Compliance Monitoring
Activity Type: Inspection/Evaluation
Activity Status: Not reported

Region Code: 10
Programmatic ID: AIR WAPSC0005303300099
Facility Registry ID: 110000897085
Air Operating Status Code: OPR
Default Air Classification Code: MAJ
Air Program: Title V Permits
Activity Date: 2012-02-02 00:00:00
Activity Status Date: Not reported
Activity Group: Compliance Monitoring
Activity Type: Inspection/Evaluation
Activity Status: Not reported

Region Code: 10
Programmatic ID: AIR WAPSC0005303300099
Facility Registry ID: 110000897085
Air Operating Status Code: OPR
Default Air Classification Code: MAJ
Air Program: Title V Permits
Activity Date: 2012-02-09 00:00:00
Activity Status Date: Not reported
Activity Group: Compliance Monitoring
Activity Type: Inspection/Evaluation
Activity Status: Not reported

Region Code: 10
Programmatic ID: AIR WAPSC0005303300099
Facility Registry ID: 110000897085
Air Operating Status Code: OPR
Default Air Classification Code: MAJ
Air Program: Title V Permits
Activity Date: 2012-03-01 00:00:00
Activity Status Date: Not reported
Activity Group: Compliance Monitoring
Activity Type: Inspection/Evaluation
Activity Status: Not reported

Region Code: 10
Programmatic ID: AIR WAPSC0005303300099
Facility Registry ID: 110000897085
Air Operating Status Code: OPR
Default Air Classification Code: MAJ
Air Program: Title V Permits
Activity Date: 2012-03-21 00:00:00
Activity Status Date: Not reported
Activity Group: Compliance Monitoring
Activity Type: Inspection/Evaluation
Activity Status: Not reported

Map ID
Direction
Distance
Elevation

MAP FINDINGS

Site

Database(s)

EDR ID Number
EPA ID Number

ASH GROVE CEMENT CO, E MARGINAL (Continued)

1000198875

Region Code: 10
Programmatic ID: AIR WAPSC0005303300099
Facility Registry ID: 110000897085
Air Operating Status Code: OPR
Default Air Classification Code: MAJ
Air Program: Title V Permits
Activity Date: 2012-04-02 00:00:00
Activity Status Date: Not reported
Activity Group: Compliance Monitoring
Activity Type: Inspection/Evaluation
Activity Status: Not reported

Region Code: 10
Programmatic ID: AIR WAPSC0005303300099
Facility Registry ID: 110000897085
Air Operating Status Code: OPR
Default Air Classification Code: MAJ
Air Program: Title V Permits
Activity Date: 2012-05-01 00:00:00
Activity Status Date: Not reported
Activity Group: Compliance Monitoring
Activity Type: Inspection/Evaluation
Activity Status: Not reported

Region Code: 10
Programmatic ID: AIR WAPSC0005303300099
Facility Registry ID: 110000897085
Air Operating Status Code: OPR
Default Air Classification Code: MAJ
Air Program: Title V Permits
Activity Date: 2012-05-08 00:00:00
Activity Status Date: Not reported
Activity Group: Compliance Monitoring
Activity Type: Inspection/Evaluation
Activity Status: Not reported

Region Code: 10
Programmatic ID: AIR WAPSC0005303300099
Facility Registry ID: 110000897085
Air Operating Status Code: OPR
Default Air Classification Code: MAJ
Air Program: Title V Permits
Activity Date: 2012-05-31 00:00:00
Activity Status Date: Not reported
Activity Group: Compliance Monitoring
Activity Type: Inspection/Evaluation
Activity Status: Not reported

Region Code: 10
Programmatic ID: AIR WAPSC0005303300099
Facility Registry ID: 110000897085
Air Operating Status Code: OPR
Default Air Classification Code: MAJ
Air Program: Title V Permits
Activity Date: 2012-06-04 00:00:00
Activity Status Date: Not reported
Activity Group: Compliance Monitoring

Map ID
Direction
Distance
Elevation

MAP FINDINGS

Site

Database(s)

EDR ID Number
EPA ID Number

ASH GROVE CEMENT CO, E MARGINAL (Continued)

1000198875

Activity Type: Inspection/Evaluation
Activity Status: Not reported

Region Code: 10
Programmatic ID: AIR WAPSC0005303300099
Facility Registry ID: 110000897085
Air Operating Status Code: OPR
Default Air Classification Code: MAJ
Air Program: Title V Permits
Activity Date: 2012-06-26 00:00:00
Activity Status Date: Not reported
Activity Group: Compliance Monitoring
Activity Type: Inspection/Evaluation
Activity Status: Not reported

Region Code: 10
Programmatic ID: AIR WAPSC0005303300099
Facility Registry ID: 110000897085
Air Operating Status Code: OPR
Default Air Classification Code: MAJ
Air Program: Title V Permits
Activity Date: 2012-08-23 00:00:00
Activity Status Date: Not reported
Activity Group: Compliance Monitoring
Activity Type: Inspection/Evaluation
Activity Status: Not reported

Region Code: 10
Programmatic ID: AIR WAPSC0005303300099
Facility Registry ID: 110000897085
Air Operating Status Code: OPR
Default Air Classification Code: MAJ
Air Program: Title V Permits
Activity Date: 2012-08-31 00:00:00
Activity Status Date: Not reported
Activity Group: Compliance Monitoring
Activity Type: Inspection/Evaluation
Activity Status: Not reported

Region Code: 10
Programmatic ID: AIR WAPSC0005303300099
Facility Registry ID: 110000897085
Air Operating Status Code: OPR
Default Air Classification Code: MAJ
Air Program: Title V Permits
Activity Date: 2012-09-25 00:00:00
Activity Status Date: Not reported
Activity Group: Compliance Monitoring
Activity Type: Inspection/Evaluation
Activity Status: Not reported

Region Code: 10
Programmatic ID: AIR WAPSC0005303300099
Facility Registry ID: 110000897085
Air Operating Status Code: OPR
Default Air Classification Code: MAJ
Air Program: Title V Permits

Map ID
Direction
Distance
Elevation

MAP FINDINGS

Site

Database(s)

EDR ID Number
EPA ID Number

ASH GROVE CEMENT CO, E MARGINAL (Continued)

1000198875

Activity Date: 2012-10-01 00:00:00
Activity Status Date: Not reported
Activity Group: Compliance Monitoring
Activity Type: Inspection/Evaluation
Activity Status: Not reported

Region Code: 10
Programmatic ID: AIR WAPSC0005303300099
Facility Registry ID: 110000897085
Air Operating Status Code: OPR
Default Air Classification Code: MAJ
Air Program: Title V Permits
Activity Date: 2012-10-25 00:00:00
Activity Status Date: Not reported
Activity Group: Compliance Monitoring
Activity Type: Inspection/Evaluation
Activity Status: Not reported

Region Code: 10
Programmatic ID: AIR WAPSC0005303300099
Facility Registry ID: 110000897085
Air Operating Status Code: OPR
Default Air Classification Code: MAJ
Air Program: Title V Permits
Activity Date: 2012-11-14 00:00:00
Activity Status Date: Not reported
Activity Group: Compliance Monitoring
Activity Type: Inspection/Evaluation
Activity Status: Not reported

Region Code: 10
Programmatic ID: AIR WAPSC0005303300099
Facility Registry ID: 110000897085
Air Operating Status Code: OPR
Default Air Classification Code: MAJ
Air Program: Title V Permits
Activity Date: 2012-11-20 00:00:00
Activity Status Date: Not reported
Activity Group: Compliance Monitoring
Activity Type: Inspection/Evaluation
Activity Status: Not reported

Region Code: 10
Programmatic ID: AIR WAPSC0005303300099
Facility Registry ID: 110000897085
Air Operating Status Code: OPR
Default Air Classification Code: MAJ
Air Program: Title V Permits
Activity Date: 2012-12-21 00:00:00
Activity Status Date: Not reported
Activity Group: Compliance Monitoring
Activity Type: Inspection/Evaluation
Activity Status: Not reported

Region Code: 10
Programmatic ID: AIR WAPSC0005303300099
Facility Registry ID: 110000897085

Map ID
Direction
Distance
Elevation

MAP FINDINGS

Site

Database(s)

EDR ID Number
EPA ID Number

ASH GROVE CEMENT CO, E MARGINAL (Continued)

1000198875

Air Operating Status Code: OPR
Default Air Classification Code: MAJ
Air Program: Title V Permits
Activity Date: 2012-12-27 00:00:00
Activity Status Date: Not reported
Activity Group: Compliance Monitoring
Activity Type: Inspection/Evaluation
Activity Status: Not reported

Region Code: 10
Programmatic ID: AIR WAPSC0005303300099
Facility Registry ID: 110000897085
Air Operating Status Code: OPR
Default Air Classification Code: MAJ
Air Program: Title V Permits
Activity Date: 2013-01-22 00:00:00
Activity Status Date: Not reported
Activity Group: Compliance Monitoring
Activity Type: Inspection/Evaluation
Activity Status: Not reported

Region Code: 10
Programmatic ID: AIR WAPSC0005303300099
Facility Registry ID: 110000897085
Air Operating Status Code: OPR
Default Air Classification Code: MAJ
Air Program: Title V Permits
Activity Date: 2013-01-27 00:00:00
Activity Status Date: Not reported
Activity Group: Compliance Monitoring
Activity Type: Inspection/Evaluation
Activity Status: Not reported

Region Code: 10
Programmatic ID: AIR WAPSC0005303300099
Facility Registry ID: 110000897085
Air Operating Status Code: OPR
Default Air Classification Code: MAJ
Air Program: Title V Permits
Activity Date: 2013-01-28 00:00:00
Activity Status Date: Not reported
Activity Group: Compliance Monitoring
Activity Type: Inspection/Evaluation
Activity Status: Not reported

Region Code: 10
Programmatic ID: AIR WAPSC0005303300099
Facility Registry ID: 110000897085
Air Operating Status Code: OPR
Default Air Classification Code: MAJ
Air Program: Title V Permits
Activity Date: 2013-01-29 00:00:00
Activity Status Date: Not reported
Activity Group: Compliance Monitoring
Activity Type: Inspection/Evaluation
Activity Status: Not reported

Map ID
Direction
Distance
Elevation

MAP FINDINGS

Site

Database(s)

EDR ID Number
EPA ID Number

ASH GROVE CEMENT CO, E MARGINAL (Continued)

1000198875

Region Code: 10
Programmatic ID: AIR WAPSC0005303300099
Facility Registry ID: 110000897085
Air Operating Status Code: OPR
Default Air Classification Code: MAJ
Air Program: Title V Permits
Activity Date: 2013-02-27 00:00:00
Activity Status Date: Not reported
Activity Group: Compliance Monitoring
Activity Type: Inspection/Evaluation
Activity Status: Not reported

Region Code: 10
Programmatic ID: AIR WAPSC0005303300099
Facility Registry ID: 110000897085
Air Operating Status Code: OPR
Default Air Classification Code: MAJ
Air Program: Title V Permits
Activity Date: 2013-03-27 00:00:00
Activity Status Date: Not reported
Activity Group: Compliance Monitoring
Activity Type: Inspection/Evaluation
Activity Status: Not reported

Region Code: 10
Programmatic ID: AIR WAPSC0005303300099
Facility Registry ID: 110000897085
Air Operating Status Code: OPR
Default Air Classification Code: MAJ
Air Program: Title V Permits
Activity Date: 2013-05-01 00:00:00
Activity Status Date: Not reported
Activity Group: Compliance Monitoring
Activity Type: Inspection/Evaluation
Activity Status: Not reported

Region Code: 10
Programmatic ID: AIR WAPSC0005303300099
Facility Registry ID: 110000897085
Air Operating Status Code: OPR
Default Air Classification Code: MAJ
Air Program: Title V Permits
Activity Date: 2013-06-04 00:00:00
Activity Status Date: Not reported
Activity Group: Compliance Monitoring
Activity Type: Inspection/Evaluation
Activity Status: Not reported

Region Code: 10
Programmatic ID: AIR WAPSC0005303300099
Facility Registry ID: 110000897085
Air Operating Status Code: OPR
Default Air Classification Code: MAJ
Air Program: Title V Permits
Activity Date: 2013-07-10 00:00:00
Activity Status Date: Not reported
Activity Group: Compliance Monitoring

Map ID
Direction
Distance
Elevation

MAP FINDINGS

Site

Database(s)

EDR ID Number
EPA ID Number

ASH GROVE CEMENT CO, E MARGINAL (Continued)

1000198875

Activity Type: Inspection/Evaluation
Activity Status: Not reported

Region Code: 10
Programmatic ID: AIR WAPSC0005303300099
Facility Registry ID: 110000897085
Air Operating Status Code: OPR
Default Air Classification Code: MAJ
Air Program: Title V Permits
Activity Date: 2013-08-06 00:00:00
Activity Status Date: Not reported
Activity Group: Compliance Monitoring
Activity Type: Inspection/Evaluation
Activity Status: Not reported

Region Code: 10
Programmatic ID: AIR WAPSC0005303300099
Facility Registry ID: 110000897085
Air Operating Status Code: OPR
Default Air Classification Code: MAJ
Air Program: Title V Permits
Activity Date: 2013-09-17 00:00:00
Activity Status Date: Not reported
Activity Group: Compliance Monitoring
Activity Type: Inspection/Evaluation
Activity Status: Not reported

Region Code: 10
Programmatic ID: AIR WAPSC0005303300099
Facility Registry ID: 110000897085
Air Operating Status Code: OPR
Default Air Classification Code: MAJ
Air Program: Title V Permits
Activity Date: 2013-09-26 00:00:00
Activity Status Date: Not reported
Activity Group: Compliance Monitoring
Activity Type: Inspection/Evaluation
Activity Status: Not reported

Region Code: 10
Programmatic ID: AIR WAPSC0005303300099
Facility Registry ID: 110000897085
Air Operating Status Code: OPR
Default Air Classification Code: MAJ
Air Program: Title V Permits
Activity Date: 2013-11-01 00:00:00
Activity Status Date: Not reported
Activity Group: Compliance Monitoring
Activity Type: Inspection/Evaluation
Activity Status: Not reported

Region Code: 10
Programmatic ID: AIR WAPSC0005303300099
Facility Registry ID: 110000897085
Air Operating Status Code: OPR
Default Air Classification Code: MAJ
Air Program: Title V Permits

Map ID
Direction
Distance
Elevation

MAP FINDINGS

Site

Database(s)

EDR ID Number
EPA ID Number

ASH GROVE CEMENT CO, E MARGINAL (Continued)

1000198875

Activity Date: 2013-12-04 00:00:00
Activity Status Date: Not reported
Activity Group: Compliance Monitoring
Activity Type: Inspection/Evaluation
Activity Status: Not reported

Region Code: 10
Programmatic ID: AIR WAPSC0005303300099
Facility Registry ID: 110000897085
Air Operating Status Code: OPR
Default Air Classification Code: MAJ
Air Program: Title V Permits
Activity Date: 2013-12-17 00:00:00
Activity Status Date: Not reported
Activity Group: Compliance Monitoring
Activity Type: Inspection/Evaluation
Activity Status: Not reported

Region Code: 10
Programmatic ID: AIR WAPSC0005303300099
Facility Registry ID: 110000897085
Air Operating Status Code: OPR
Default Air Classification Code: MAJ
Air Program: Title V Permits
Activity Date: 2013-12-20 00:00:00
Activity Status Date: Not reported
Activity Group: Compliance Monitoring
Activity Type: Inspection/Evaluation
Activity Status: Not reported

Region Code: 10
Programmatic ID: AIR WAPSC0005303300099
Facility Registry ID: 110000897085
Air Operating Status Code: OPR
Default Air Classification Code: MAJ
Air Program: Title V Permits
Activity Date: 2013-12-24 00:00:00
Activity Status Date: Not reported
Activity Group: Compliance Monitoring
Activity Type: Inspection/Evaluation
Activity Status: Not reported

Region Code: 10
Programmatic ID: AIR WAPSC0005303300099
Facility Registry ID: 110000897085
Air Operating Status Code: OPR
Default Air Classification Code: MAJ
Air Program: Title V Permits
Activity Date: 2014-01-30 00:00:00
Activity Status Date: Not reported
Activity Group: Compliance Monitoring
Activity Type: Inspection/Evaluation
Activity Status: Not reported

Region Code: 10
Programmatic ID: AIR WAPSC0005303300099
Facility Registry ID: 110000897085

Map ID
Direction
Distance
Elevation

MAP FINDINGS

Site

Database(s)

EDR ID Number
EPA ID Number

ASH GROVE CEMENT CO, E MARGINAL (Continued)

1000198875

Air Operating Status Code: OPR
Default Air Classification Code: MAJ
Air Program: Title V Permits
Activity Date: 2014-02-03 00:00:00
Activity Status Date: Not reported
Activity Group: Compliance Monitoring
Activity Type: Inspection/Evaluation
Activity Status: Not reported

Region Code: 10
Programmatic ID: AIR WAPSC0005303300099
Facility Registry ID: 110000897085
Air Operating Status Code: OPR
Default Air Classification Code: MAJ
Air Program: Title V Permits
Activity Date: 2014-02-04 00:00:00
Activity Status Date: Not reported
Activity Group: Compliance Monitoring
Activity Type: Inspection/Evaluation
Activity Status: Not reported

Region Code: 10
Programmatic ID: AIR WAPSC0005303300099
Facility Registry ID: 110000897085
Air Operating Status Code: OPR
Default Air Classification Code: MAJ
Air Program: Title V Permits
Activity Date: 2014-02-13 00:00:00
Activity Status Date: Not reported
Activity Group: Compliance Monitoring
Activity Type: Inspection/Evaluation
Activity Status: Not reported

Region Code: 10
Programmatic ID: AIR WAPSC0005303300099
Facility Registry ID: 110000897085
Air Operating Status Code: OPR
Default Air Classification Code: MAJ
Air Program: Title V Permits
Activity Date: 2014-03-19 00:00:00
Activity Status Date: Not reported
Activity Group: Compliance Monitoring
Activity Type: Inspection/Evaluation
Activity Status: Not reported

Region Code: 10
Programmatic ID: AIR WAPSC0005303300099
Facility Registry ID: 110000897085
Air Operating Status Code: OPR
Default Air Classification Code: MAJ
Air Program: Title V Permits
Activity Date: 2014-04-03 00:00:00
Activity Status Date: Not reported
Activity Group: Compliance Monitoring
Activity Type: Inspection/Evaluation
Activity Status: Not reported

Map ID
Direction
Distance
Elevation

MAP FINDINGS

Site

Database(s)

EDR ID Number
EPA ID Number

ASH GROVE CEMENT CO, E MARGINAL (Continued)

1000198875

Region Code: 10
Programmatic ID: AIR WAPSC0005303300099
Facility Registry ID: 110000897085
Air Operating Status Code: OPR
Default Air Classification Code: MAJ
Air Program: Title V Permits
Activity Date: 2014-04-25 00:00:00
Activity Status Date: Not reported
Activity Group: Compliance Monitoring
Activity Type: Inspection/Evaluation
Activity Status: Not reported

Region Code: 10
Programmatic ID: AIR WAPSC0005303300099
Facility Registry ID: 110000897085
Air Operating Status Code: OPR
Default Air Classification Code: MAJ
Air Program: Title V Permits
Activity Date: 2014-06-03 00:00:00
Activity Status Date: Not reported
Activity Group: Compliance Monitoring
Activity Type: Inspection/Evaluation
Activity Status: Not reported

Region Code: 10
Programmatic ID: AIR WAPSC0005303300099
Facility Registry ID: 110000897085
Air Operating Status Code: OPR
Default Air Classification Code: MAJ
Air Program: Title V Permits
Activity Date: 2014-06-12 00:00:00
Activity Status Date: Not reported
Activity Group: Compliance Monitoring
Activity Type: Inspection/Evaluation
Activity Status: Not reported

Region Code: 10
Programmatic ID: AIR WAPSC0005303300099
Facility Registry ID: 110000897085
Air Operating Status Code: OPR
Default Air Classification Code: MAJ
Air Program: Title V Permits
Activity Date: 2014-06-30 00:00:00
Activity Status Date: Not reported
Activity Group: Compliance Monitoring
Activity Type: Inspection/Evaluation
Activity Status: Not reported

Region Code: 10
Programmatic ID: AIR WAPSC0005303300099
Facility Registry ID: 110000897085
Air Operating Status Code: OPR
Default Air Classification Code: MAJ
Air Program: Title V Permits
Activity Date: 2014-08-07 00:00:00
Activity Status Date: Not reported
Activity Group: Compliance Monitoring

Map ID
Direction
Distance
Elevation

MAP FINDINGS

Site

Database(s)

EDR ID Number
EPA ID Number

ASH GROVE CEMENT CO, E MARGINAL (Continued)

1000198875

Activity Type: Inspection/Evaluation
Activity Status: Not reported

Region Code: 10
Programmatic ID: AIR WAPSC0005303300099
Facility Registry ID: 110000897085
Air Operating Status Code: OPR
Default Air Classification Code: MAJ
Air Program: Title V Permits
Activity Date: 2000-10-20 00:00:00
Activity Status Date: 2000-10-20 00:00:00
Activity Group: Enforcement Action
Activity Type: Administrative - Formal
Activity Status: Final Order Issued

Region Code: 10
Programmatic ID: AIR WAPSC0005303300099
Facility Registry ID: 110000897085
Air Operating Status Code: OPR
Default Air Classification Code: MAJ
Air Program: Title V Permits
Activity Date: 2000-12-08 00:00:00
Activity Status Date: 2000-12-08 00:00:00
Activity Group: Enforcement Action
Activity Type: Administrative - Formal
Activity Status: Final Order Issued

Region Code: 10
Programmatic ID: AIR WAPSC0005303300099
Facility Registry ID: 110000897085
Air Operating Status Code: OPR
Default Air Classification Code: MAJ
Air Program: Title V Permits
Activity Date: 2001-02-16 00:00:00
Activity Status Date: 2001-02-16 00:00:00
Activity Group: Enforcement Action
Activity Type: Administrative - Formal
Activity Status: Final Order Issued

Region Code: 10
Programmatic ID: AIR WAPSC0005303300099
Facility Registry ID: 110000897085
Air Operating Status Code: OPR
Default Air Classification Code: MAJ
Air Program: Title V Permits
Activity Date: 2001-07-30 00:00:00
Activity Status Date: 2001-07-30 00:00:00
Activity Group: Enforcement Action
Activity Type: Administrative - Formal
Activity Status: Final Order Issued

Region Code: 10
Programmatic ID: AIR WAPSC0005303300099
Facility Registry ID: 110000897085
Air Operating Status Code: OPR
Default Air Classification Code: MAJ
Air Program: Title V Permits

Map ID
Direction
Distance
Elevation

MAP FINDINGS

Site

Database(s)

EDR ID Number
EPA ID Number

ASH GROVE CEMENT CO, E MARGINAL (Continued)

1000198875

Activity Date: 2001-08-10 00:00:00
Activity Status Date: 2001-08-10 00:00:00
Activity Group: Enforcement Action
Activity Type: Administrative - Formal
Activity Status: Final Order Issued

Region Code: 10
Programmatic ID: AIR WAPSC0005303300099
Facility Registry ID: 110000897085
Air Operating Status Code: OPR
Default Air Classification Code: MAJ
Air Program: Title V Permits
Activity Date: 2002-03-25 00:00:00
Activity Status Date: 2002-03-25 00:00:00
Activity Group: Enforcement Action
Activity Type: Administrative - Formal
Activity Status: Final Order Issued

Region Code: 10
Programmatic ID: AIR WAPSC0005303300099
Facility Registry ID: 110000897085
Air Operating Status Code: OPR
Default Air Classification Code: MAJ
Air Program: Title V Permits
Activity Date: 2005-03-25 00:00:00
Activity Status Date: 2005-03-25 00:00:00
Activity Group: Enforcement Action
Activity Type: Administrative - Formal
Activity Status: Final Order Issued

Region Code: 10
Programmatic ID: AIR WAPSC0005303300099
Facility Registry ID: 110000897085
Air Operating Status Code: OPR
Default Air Classification Code: MAJ
Air Program: Title V Permits
Activity Date: 2012-12-28 00:00:00
Activity Status Date: 2012-12-28 00:00:00
Activity Group: Enforcement Action
Activity Type: Administrative - Formal
Activity Status: Final Order Issued

Region Code: 10
Programmatic ID: AIR WAPSC0005303300099
Facility Registry ID: 110000897085
Air Operating Status Code: OPR
Default Air Classification Code: MAJ
Air Program: Title V Permits
Activity Date: 2014-02-27 00:00:00
Activity Status Date: 2014-02-27 00:00:00
Activity Group: Enforcement Action
Activity Type: Administrative - Formal
Activity Status: Final Order Issued

Region Code: 10
Programmatic ID: AIR WAPSC0005303300099
Facility Registry ID: 110000897085

Map ID
Direction
Distance
Elevation

MAP FINDINGS

Site

Database(s)

EDR ID Number
EPA ID Number

ASH GROVE CEMENT CO, E MARGINAL (Continued)

1000198875

Air Operating Status Code: OPR
Default Air Classification Code: MAJ
Air Program: Title V Permits
Activity Date: 2015-12-08 00:00:00
Activity Status Date: 2015-12-08 00:00:00
Activity Group: Enforcement Action
Activity Type: Administrative - Formal
Activity Status: Final Order Issued

Region Code: 10
Programmatic ID: AIR WAPSC0005303300099
Facility Registry ID: 110000897085
Air Operating Status Code: OPR
Default Air Classification Code: MAJ
Air Program: Title V Permits
Activity Date: 2016-06-09 00:00:00
Activity Status Date: 2016-06-09 00:00:00
Activity Group: Enforcement Action
Activity Type: Administrative - Formal
Activity Status: Final Order Issued

Region Code: 10
Programmatic ID: AIR WAPSC0005303300099
Facility Registry ID: 110000897085
Air Operating Status Code: OPR
Default Air Classification Code: MAJ
Air Program: Title V Permits
Activity Date: 1997-07-30 00:00:00
Activity Status Date: 1997-07-30 00:00:00
Activity Group: Enforcement Action
Activity Type: Administrative - Informal
Activity Status: Achieved

Region Code: 10
Programmatic ID: AIR WAPSC0005303300099
Facility Registry ID: 110000897085
Air Operating Status Code: OPR
Default Air Classification Code: MAJ
Air Program: Title V Permits
Activity Date: 1997-08-22 00:00:00
Activity Status Date: 1997-08-22 00:00:00
Activity Group: Enforcement Action
Activity Type: Administrative - Informal
Activity Status: Achieved

Region Code: 10
Programmatic ID: AIR WAPSC0005303300099
Facility Registry ID: 110000897085
Air Operating Status Code: OPR
Default Air Classification Code: MAJ
Air Program: Title V Permits
Activity Date: 1998-07-28 00:00:00
Activity Status Date: 1998-07-28 00:00:00
Activity Group: Enforcement Action
Activity Type: Administrative - Informal
Activity Status: Achieved

Map ID
Direction
Distance
Elevation

MAP FINDINGS

Site

Database(s)

EDR ID Number
EPA ID Number

ASH GROVE CEMENT CO, E MARGINAL (Continued)

1000198875

Region Code: 10
Programmatic ID: AIR WAPSC0005303300099
Facility Registry ID: 110000897085
Air Operating Status Code: OPR
Default Air Classification Code: MAJ
Air Program: Title V Permits
Activity Date: 1998-07-31 00:00:00
Activity Status Date: 1998-07-31 00:00:00
Activity Group: Enforcement Action
Activity Type: Administrative - Informal
Activity Status: Achieved

Region Code: 10
Programmatic ID: AIR WAPSC0005303300099
Facility Registry ID: 110000897085
Air Operating Status Code: OPR
Default Air Classification Code: MAJ
Air Program: Title V Permits
Activity Date: 1998-08-14 00:00:00
Activity Status Date: 1998-08-14 00:00:00
Activity Group: Enforcement Action
Activity Type: Administrative - Informal
Activity Status: Achieved

Region Code: 10
Programmatic ID: AIR WAPSC0005303300099
Facility Registry ID: 110000897085
Air Operating Status Code: OPR
Default Air Classification Code: MAJ
Air Program: Title V Permits
Activity Date: 1998-09-03 00:00:00
Activity Status Date: 1998-09-03 00:00:00
Activity Group: Enforcement Action
Activity Type: Administrative - Informal
Activity Status: Achieved

Region Code: 10
Programmatic ID: AIR WAPSC0005303300099
Facility Registry ID: 110000897085
Air Operating Status Code: OPR
Default Air Classification Code: MAJ
Air Program: Title V Permits
Activity Date: 1998-09-11 00:00:00
Activity Status Date: 1998-09-11 00:00:00
Activity Group: Enforcement Action
Activity Type: Administrative - Informal
Activity Status: Achieved

Region Code: 10
Programmatic ID: AIR WAPSC0005303300099
Facility Registry ID: 110000897085
Air Operating Status Code: OPR
Default Air Classification Code: MAJ
Air Program: Title V Permits
Activity Date: 1999-02-03 00:00:00
Activity Status Date: 1999-02-03 00:00:00
Activity Group: Enforcement Action

Map ID
Direction
Distance
Elevation

MAP FINDINGS

Site

Database(s)

EDR ID Number
EPA ID Number

ASH GROVE CEMENT CO, E MARGINAL (Continued)

1000198875

Activity Type: Administrative - Informal
Activity Status: Achieved

Region Code: 10
Programmatic ID: AIR WAPSC0005303300099
Facility Registry ID: 110000897085
Air Operating Status Code: OPR
Default Air Classification Code: MAJ
Air Program: Title V Permits
Activity Date: 1999-03-17 00:00:00
Activity Status Date: 1999-03-17 00:00:00
Activity Group: Enforcement Action
Activity Type: Administrative - Informal
Activity Status: Achieved

Region Code: 10
Programmatic ID: AIR WAPSC0005303300099
Facility Registry ID: 110000897085
Air Operating Status Code: OPR
Default Air Classification Code: MAJ
Air Program: Title V Permits
Activity Date: 1999-04-19 00:00:00
Activity Status Date: 1999-04-19 00:00:00
Activity Group: Enforcement Action
Activity Type: Administrative - Informal
Activity Status: Achieved

Region Code: 10
Programmatic ID: AIR WAPSC0005303300099
Facility Registry ID: 110000897085
Air Operating Status Code: OPR
Default Air Classification Code: MAJ
Air Program: Title V Permits
Activity Date: 1999-05-28 00:00:00
Activity Status Date: 1999-05-28 00:00:00
Activity Group: Enforcement Action
Activity Type: Administrative - Informal
Activity Status: Achieved

Region Code: 10
Programmatic ID: AIR WAPSC0005303300099
Facility Registry ID: 110000897085
Air Operating Status Code: OPR
Default Air Classification Code: MAJ
Air Program: Title V Permits
Activity Date: 1999-07-02 00:00:00
Activity Status Date: 1999-07-02 00:00:00
Activity Group: Enforcement Action
Activity Type: Administrative - Informal
Activity Status: Achieved

Region Code: 10
Programmatic ID: AIR WAPSC0005303300099
Facility Registry ID: 110000897085
Air Operating Status Code: OPR
Default Air Classification Code: MAJ
Air Program: Title V Permits

Map ID
Direction
Distance
Elevation

MAP FINDINGS

Site

Database(s)

EDR ID Number
EPA ID Number

ASH GROVE CEMENT CO, E MARGINAL (Continued)

1000198875

Activity Date: 2000-01-26 00:00:00
Activity Status Date: 2000-01-26 00:00:00
Activity Group: Enforcement Action
Activity Type: Administrative - Informal
Activity Status: Achieved

Region Code: 10
Programmatic ID: AIR WAPSC0005303300099
Facility Registry ID: 110000897085
Air Operating Status Code: OPR
Default Air Classification Code: MAJ
Air Program: Title V Permits
Activity Date: 2000-04-11 00:00:00
Activity Status Date: 2000-04-11 00:00:00
Activity Group: Enforcement Action
Activity Type: Administrative - Informal
Activity Status: Achieved

Region Code: 10
Programmatic ID: AIR WAPSC0005303300099
Facility Registry ID: 110000897085
Air Operating Status Code: OPR
Default Air Classification Code: MAJ
Air Program: Title V Permits
Activity Date: 2000-05-24 00:00:00
Activity Status Date: 2000-05-24 00:00:00
Activity Group: Enforcement Action
Activity Type: Administrative - Informal
Activity Status: Achieved

Region Code: 10
Programmatic ID: AIR WAPSC0005303300099
Facility Registry ID: 110000897085
Air Operating Status Code: OPR
Default Air Classification Code: MAJ
Air Program: Title V Permits
Activity Date: 2000-06-21 00:00:00
Activity Status Date: 2000-06-21 00:00:00
Activity Group: Enforcement Action
Activity Type: Administrative - Informal
Activity Status: Achieved

Region Code: 10
Programmatic ID: AIR WAPSC0005303300099
Facility Registry ID: 110000897085
Air Operating Status Code: OPR
Default Air Classification Code: MAJ
Air Program: Title V Permits
Activity Date: 2000-08-11 00:00:00
Activity Status Date: 2000-08-11 00:00:00
Activity Group: Enforcement Action
Activity Type: Administrative - Informal
Activity Status: Achieved

Region Code: 10
Programmatic ID: AIR WAPSC0005303300099
Facility Registry ID: 110000897085

Map ID
Direction
Distance
Elevation

MAP FINDINGS

Site

Database(s)

EDR ID Number
EPA ID Number

ASH GROVE CEMENT CO, E MARGINAL (Continued)

1000198875

Air Operating Status Code: OPR
Default Air Classification Code: MAJ
Air Program: Title V Permits
Activity Date: 2000-09-22 00:00:00
Activity Status Date: 2000-09-22 00:00:00
Activity Group: Enforcement Action
Activity Type: Administrative - Informal
Activity Status: Achieved

Region Code: 10
Programmatic ID: AIR WAPSC0005303300099
Facility Registry ID: 110000897085
Air Operating Status Code: OPR
Default Air Classification Code: MAJ
Air Program: Title V Permits
Activity Date: 2000-11-29 00:00:00
Activity Status Date: 2000-11-29 00:00:00
Activity Group: Enforcement Action
Activity Type: Administrative - Informal
Activity Status: Achieved

Region Code: 10
Programmatic ID: AIR WAPSC0005303300099
Facility Registry ID: 110000897085
Air Operating Status Code: OPR
Default Air Classification Code: MAJ
Air Program: Title V Permits
Activity Date: 2000-12-15 00:00:00
Activity Status Date: 2000-12-15 00:00:00
Activity Group: Enforcement Action
Activity Type: Administrative - Informal
Activity Status: Achieved

Region Code: 10
Programmatic ID: AIR WAPSC0005303300099
Facility Registry ID: 110000897085
Air Operating Status Code: OPR
Default Air Classification Code: MAJ
Air Program: Title V Permits
Activity Date: 2000-12-21 00:00:00
Activity Status Date: 2000-12-21 00:00:00
Activity Group: Enforcement Action
Activity Type: Administrative - Informal
Activity Status: Achieved

Region Code: 10
Programmatic ID: AIR WAPSC0005303300099
Facility Registry ID: 110000897085
Air Operating Status Code: OPR
Default Air Classification Code: MAJ
Air Program: Title V Permits
Activity Date: 2001-03-05 00:00:00
Activity Status Date: 2001-03-05 00:00:00
Activity Group: Enforcement Action
Activity Type: Administrative - Informal
Activity Status: Achieved

Map ID
Direction
Distance
Elevation

MAP FINDINGS

Site

Database(s)

EDR ID Number
EPA ID Number

ASH GROVE CEMENT CO, E MARGINAL (Continued)

1000198875

Region Code: 10
Programmatic ID: AIR WAPSC0005303300099
Facility Registry ID: 110000897085
Air Operating Status Code: OPR
Default Air Classification Code: MAJ
Air Program: Title V Permits
Activity Date: 2001-04-06 00:00:00
Activity Status Date: 2001-04-06 00:00:00
Activity Group: Enforcement Action
Activity Type: Administrative - Informal
Activity Status: Achieved

Region Code: 10
Programmatic ID: AIR WAPSC0005303300099
Facility Registry ID: 110000897085
Air Operating Status Code: OPR
Default Air Classification Code: MAJ
Air Program: Title V Permits
Activity Date: 2001-05-01 00:00:00
Activity Status Date: 2001-05-01 00:00:00
Activity Group: Enforcement Action
Activity Type: Administrative - Informal
Activity Status: Achieved

Region Code: 10
Programmatic ID: AIR WAPSC0005303300099
Facility Registry ID: 110000897085
Air Operating Status Code: OPR
Default Air Classification Code: MAJ
Air Program: Title V Permits
Activity Date: 2001-06-13 00:00:00
Activity Status Date: 2001-06-13 00:00:00
Activity Group: Enforcement Action
Activity Type: Administrative - Informal
Activity Status: Achieved

Region Code: 10
Programmatic ID: AIR WAPSC0005303300099
Facility Registry ID: 110000897085
Air Operating Status Code: OPR
Default Air Classification Code: MAJ
Air Program: Title V Permits
Activity Date: 2001-07-13 00:00:00
Activity Status Date: 2001-07-13 00:00:00
Activity Group: Enforcement Action
Activity Type: Administrative - Informal
Activity Status: Achieved

Region Code: 10
Programmatic ID: AIR WAPSC0005303300099
Facility Registry ID: 110000897085
Air Operating Status Code: OPR
Default Air Classification Code: MAJ
Air Program: Title V Permits
Activity Date: 2001-08-30 00:00:00
Activity Status Date: 2001-08-30 00:00:00
Activity Group: Enforcement Action

Map ID
Direction
Distance
Elevation

MAP FINDINGS

Site

Database(s)

EDR ID Number
EPA ID Number

ASH GROVE CEMENT CO, E MARGINAL (Continued)

1000198875

Activity Type: Administrative - Informal
Activity Status: Achieved

Region Code: 10
Programmatic ID: AIR WAPSC0005303300099
Facility Registry ID: 110000897085
Air Operating Status Code: OPR
Default Air Classification Code: MAJ
Air Program: Title V Permits
Activity Date: 2001-09-24 00:00:00
Activity Status Date: 2001-09-24 00:00:00
Activity Group: Enforcement Action
Activity Type: Administrative - Informal
Activity Status: Achieved

Region Code: 10
Programmatic ID: AIR WAPSC0005303300099
Facility Registry ID: 110000897085
Air Operating Status Code: OPR
Default Air Classification Code: MAJ
Air Program: Title V Permits
Activity Date: 2001-10-12 00:00:00
Activity Status Date: 2001-10-12 00:00:00
Activity Group: Enforcement Action
Activity Type: Administrative - Informal
Activity Status: Achieved

Region Code: 10
Programmatic ID: AIR WAPSC0005303300099
Facility Registry ID: 110000897085
Air Operating Status Code: OPR
Default Air Classification Code: MAJ
Air Program: Title V Permits
Activity Date: 2001-10-15 00:00:00
Activity Status Date: 2001-10-15 00:00:00
Activity Group: Enforcement Action
Activity Type: Administrative - Informal
Activity Status: Achieved

Region Code: 10
Programmatic ID: AIR WAPSC0005303300099
Facility Registry ID: 110000897085
Air Operating Status Code: OPR
Default Air Classification Code: MAJ
Air Program: Title V Permits
Activity Date: 2001-10-25 00:00:00
Activity Status Date: 2001-10-25 00:00:00
Activity Group: Enforcement Action
Activity Type: Administrative - Informal
Activity Status: Achieved

Region Code: 10
Programmatic ID: AIR WAPSC0005303300099
Facility Registry ID: 110000897085
Air Operating Status Code: OPR
Default Air Classification Code: MAJ
Air Program: Title V Permits

Map ID
Direction
Distance
Elevation

MAP FINDINGS

Site

Database(s)

EDR ID Number
EPA ID Number

ASH GROVE CEMENT CO, E MARGINAL (Continued)

1000198875

Activity Date: 2002-02-01 00:00:00
Activity Status Date: 2002-02-01 00:00:00
Activity Group: Enforcement Action
Activity Type: Administrative - Informal
Activity Status: Achieved

Region Code: 10
Programmatic ID: AIR WAPSC0005303300099
Facility Registry ID: 110000897085
Air Operating Status Code: OPR
Default Air Classification Code: MAJ
Air Program: Title V Permits
Activity Date: 2002-02-12 00:00:00
Activity Status Date: 2002-02-12 00:00:00
Activity Group: Enforcement Action
Activity Type: Administrative - Informal
Activity Status: Achieved

Region Code: 10
Programmatic ID: AIR WAPSC0005303300099
Facility Registry ID: 110000897085
Air Operating Status Code: OPR
Default Air Classification Code: MAJ
Air Program: Title V Permits
Activity Date: 2002-03-19 00:00:00
Activity Status Date: 2002-03-19 00:00:00
Activity Group: Enforcement Action
Activity Type: Administrative - Informal
Activity Status: Achieved

Region Code: 10
Programmatic ID: AIR WAPSC0005303300099
Facility Registry ID: 110000897085
Air Operating Status Code: OPR
Default Air Classification Code: MAJ
Air Program: Title V Permits
Activity Date: 2002-05-09 00:00:00
Activity Status Date: 2002-05-09 00:00:00
Activity Group: Enforcement Action
Activity Type: Administrative - Informal
Activity Status: Achieved

Region Code: 10
Programmatic ID: AIR WAPSC0005303300099
Facility Registry ID: 110000897085
Air Operating Status Code: OPR
Default Air Classification Code: MAJ
Air Program: Title V Permits
Activity Date: 2002-05-15 00:00:00
Activity Status Date: 2002-05-15 00:00:00
Activity Group: Enforcement Action
Activity Type: Administrative - Informal
Activity Status: Achieved

Region Code: 10
Programmatic ID: AIR WAPSC0005303300099
Facility Registry ID: 110000897085

Map ID
Direction
Distance
Elevation

MAP FINDINGS

Site

Database(s)

EDR ID Number
EPA ID Number

ASH GROVE CEMENT CO, E MARGINAL (Continued)

1000198875

Air Operating Status Code: OPR
Default Air Classification Code: MAJ
Air Program: Title V Permits
Activity Date: 2002-05-30 00:00:00
Activity Status Date: 2002-05-30 00:00:00
Activity Group: Enforcement Action
Activity Type: Administrative - Informal
Activity Status: Achieved

Region Code: 10
Programmatic ID: AIR WAPSC0005303300099
Facility Registry ID: 110000897085
Air Operating Status Code: OPR
Default Air Classification Code: MAJ
Air Program: Title V Permits
Activity Date: 2002-06-21 00:00:00
Activity Status Date: 2002-06-21 00:00:00
Activity Group: Enforcement Action
Activity Type: Administrative - Informal
Activity Status: Achieved

Region Code: 10
Programmatic ID: AIR WAPSC0005303300099
Facility Registry ID: 110000897085
Air Operating Status Code: OPR
Default Air Classification Code: MAJ
Air Program: Title V Permits
Activity Date: 2002-07-16 00:00:00
Activity Status Date: 2002-07-16 00:00:00
Activity Group: Enforcement Action
Activity Type: Administrative - Informal
Activity Status: Achieved

Region Code: 10
Programmatic ID: AIR WAPSC0005303300099
Facility Registry ID: 110000897085
Air Operating Status Code: OPR
Default Air Classification Code: MAJ
Air Program: Title V Permits
Activity Date: 2002-08-15 00:00:00
Activity Status Date: 2002-08-15 00:00:00
Activity Group: Enforcement Action
Activity Type: Administrative - Informal
Activity Status: Achieved

Region Code: 10
Programmatic ID: AIR WAPSC0005303300099
Facility Registry ID: 110000897085
Air Operating Status Code: OPR
Default Air Classification Code: MAJ
Air Program: Title V Permits
Activity Date: 2002-08-23 00:00:00
Activity Status Date: 2002-08-23 00:00:00
Activity Group: Enforcement Action
Activity Type: Administrative - Informal
Activity Status: Achieved

Map ID
Direction
Distance
Elevation

MAP FINDINGS

Site

Database(s)

EDR ID Number
EPA ID Number

ASH GROVE CEMENT CO, E MARGINAL (Continued)

1000198875

Region Code: 10
Programmatic ID: AIR WAPSC0005303300099
Facility Registry ID: 110000897085
Air Operating Status Code: OPR
Default Air Classification Code: MAJ
Air Program: Title V Permits
Activity Date: 2002-12-06 00:00:00
Activity Status Date: 2002-12-06 00:00:00
Activity Group: Enforcement Action
Activity Type: Administrative - Informal
Activity Status: Achieved

Region Code: 10
Programmatic ID: AIR WAPSC0005303300099
Facility Registry ID: 110000897085
Air Operating Status Code: OPR
Default Air Classification Code: MAJ
Air Program: Title V Permits
Activity Date: 2003-12-22 00:00:00
Activity Status Date: 2003-12-22 00:00:00
Activity Group: Enforcement Action
Activity Type: Administrative - Informal
Activity Status: Achieved

Region Code: 10
Programmatic ID: AIR WAPSC0005303300099
Facility Registry ID: 110000897085
Air Operating Status Code: OPR
Default Air Classification Code: MAJ
Air Program: Title V Permits
Activity Date: 2004-01-15 00:00:00
Activity Status Date: 2004-01-15 00:00:00
Activity Group: Enforcement Action
Activity Type: Administrative - Informal
Activity Status: Achieved

Region Code: 10
Programmatic ID: AIR WAPSC0005303300099
Facility Registry ID: 110000897085
Air Operating Status Code: OPR
Default Air Classification Code: MAJ
Air Program: Title V Permits
Activity Date: 2004-03-15 00:00:00
Activity Status Date: 2004-03-15 00:00:00
Activity Group: Enforcement Action
Activity Type: Administrative - Informal
Activity Status: Achieved

Region Code: 10
Programmatic ID: AIR WAPSC0005303300099
Facility Registry ID: 110000897085
Air Operating Status Code: OPR
Default Air Classification Code: MAJ
Air Program: Title V Permits
Activity Date: 2004-07-27 00:00:00
Activity Status Date: 2004-07-27 00:00:00
Activity Group: Enforcement Action

Map ID
Direction
Distance
Elevation

MAP FINDINGS

Site

Database(s)

EDR ID Number
EPA ID Number

ASH GROVE CEMENT CO, E MARGINAL (Continued)

1000198875

Activity Type: Administrative - Informal
Activity Status: Achieved

Region Code: 10
Programmatic ID: AIR WAPSC0005303300099
Facility Registry ID: 110000897085
Air Operating Status Code: OPR
Default Air Classification Code: MAJ
Air Program: Title V Permits
Activity Date: 2004-10-19 00:00:00
Activity Status Date: 2004-10-19 00:00:00
Activity Group: Enforcement Action
Activity Type: Administrative - Informal
Activity Status: Achieved

Region Code: 10
Programmatic ID: AIR WAPSC0005303300099
Facility Registry ID: 110000897085
Air Operating Status Code: OPR
Default Air Classification Code: MAJ
Air Program: Title V Permits
Activity Date: 2004-11-02 00:00:00
Activity Status Date: 2004-11-02 00:00:00
Activity Group: Enforcement Action
Activity Type: Administrative - Informal
Activity Status: Achieved

Region Code: 10
Programmatic ID: AIR WAPSC0005303300099
Facility Registry ID: 110000897085
Air Operating Status Code: OPR
Default Air Classification Code: MAJ
Air Program: Title V Permits
Activity Date: 2004-12-22 00:00:00
Activity Status Date: 2004-12-22 00:00:00
Activity Group: Enforcement Action
Activity Type: Administrative - Informal
Activity Status: Achieved

Region Code: 10
Programmatic ID: AIR WAPSC0005303300099
Facility Registry ID: 110000897085
Air Operating Status Code: OPR
Default Air Classification Code: MAJ
Air Program: Title V Permits
Activity Date: 2005-01-26 00:00:00
Activity Status Date: 2005-01-26 00:00:00
Activity Group: Enforcement Action
Activity Type: Administrative - Informal
Activity Status: Achieved

Region Code: 10
Programmatic ID: AIR WAPSC0005303300099
Facility Registry ID: 110000897085
Air Operating Status Code: OPR
Default Air Classification Code: MAJ
Air Program: Title V Permits

Map ID
Direction
Distance
Elevation

MAP FINDINGS

Site

Database(s)

EDR ID Number
EPA ID Number

ASH GROVE CEMENT CO, E MARGINAL (Continued)

1000198875

Activity Date: 2005-02-13 00:00:00
Activity Status Date: 2005-02-13 00:00:00
Activity Group: Enforcement Action
Activity Type: Administrative - Informal
Activity Status: Achieved

Region Code: 10
Programmatic ID: AIR WAPSC0005303300099
Facility Registry ID: 110000897085
Air Operating Status Code: OPR
Default Air Classification Code: MAJ
Air Program: Title V Permits
Activity Date: 2005-02-25 00:00:00
Activity Status Date: 2005-02-25 00:00:00
Activity Group: Enforcement Action
Activity Type: Administrative - Informal
Activity Status: Achieved

Region Code: 10
Programmatic ID: AIR WAPSC0005303300099
Facility Registry ID: 110000897085
Air Operating Status Code: OPR
Default Air Classification Code: MAJ
Air Program: Title V Permits
Activity Date: 2005-03-03 00:00:00
Activity Status Date: 2005-03-03 00:00:00
Activity Group: Enforcement Action
Activity Type: Administrative - Informal
Activity Status: Achieved

Region Code: 10
Programmatic ID: AIR WAPSC0005303300099
Facility Registry ID: 110000897085
Air Operating Status Code: OPR
Default Air Classification Code: MAJ
Air Program: Title V Permits
Activity Date: 2005-04-12 00:00:00
Activity Status Date: 2005-04-12 00:00:00
Activity Group: Enforcement Action
Activity Type: Administrative - Informal
Activity Status: Achieved

Region Code: 10
Programmatic ID: AIR WAPSC0005303300099
Facility Registry ID: 110000897085
Air Operating Status Code: OPR
Default Air Classification Code: MAJ
Air Program: Title V Permits
Activity Date: 2005-04-15 00:00:00
Activity Status Date: 2005-04-15 00:00:00
Activity Group: Enforcement Action
Activity Type: Administrative - Informal
Activity Status: Achieved

Region Code: 10
Programmatic ID: AIR WAPSC0005303300099
Facility Registry ID: 110000897085

Map ID
Direction
Distance
Elevation

MAP FINDINGS

Site

Database(s)

EDR ID Number
EPA ID Number

ASH GROVE CEMENT CO, E MARGINAL (Continued)

1000198875

Air Operating Status Code: OPR
Default Air Classification Code: MAJ
Air Program: Title V Permits
Activity Date: 2005-09-22 00:00:00
Activity Status Date: 2005-09-22 00:00:00
Activity Group: Enforcement Action
Activity Type: Administrative - Informal
Activity Status: Achieved

Region Code: 10
Programmatic ID: AIR WAPSC0005303300099
Facility Registry ID: 110000897085
Air Operating Status Code: OPR
Default Air Classification Code: MAJ
Air Program: Title V Permits
Activity Date: 2005-10-19 00:00:00
Activity Status Date: 2005-10-19 00:00:00
Activity Group: Enforcement Action
Activity Type: Administrative - Informal
Activity Status: Achieved

Region Code: 10
Programmatic ID: AIR WAPSC0005303300099
Facility Registry ID: 110000897085
Air Operating Status Code: OPR
Default Air Classification Code: MAJ
Air Program: Title V Permits
Activity Date: 2005-11-01 00:00:00
Activity Status Date: 2005-11-01 00:00:00
Activity Group: Enforcement Action
Activity Type: Administrative - Informal
Activity Status: Achieved

Region Code: 10
Programmatic ID: AIR WAPSC0005303300099
Facility Registry ID: 110000897085
Air Operating Status Code: OPR
Default Air Classification Code: MAJ
Air Program: Title V Permits
Activity Date: 2005-11-21 00:00:00
Activity Status Date: 2005-11-21 00:00:00
Activity Group: Enforcement Action
Activity Type: Administrative - Informal
Activity Status: Achieved

Region Code: 10
Programmatic ID: AIR WAPSC0005303300099
Facility Registry ID: 110000897085
Air Operating Status Code: OPR
Default Air Classification Code: MAJ
Air Program: Title V Permits
Activity Date: 2005-12-21 00:00:00
Activity Status Date: 2005-12-21 00:00:00
Activity Group: Enforcement Action
Activity Type: Administrative - Informal
Activity Status: Achieved

Map ID
Direction
Distance
Elevation

MAP FINDINGS

Site

Database(s)

EDR ID Number
EPA ID Number

ASH GROVE CEMENT CO, E MARGINAL (Continued)

1000198875

Region Code: 10
Programmatic ID: AIR WAPSC0005303300099
Facility Registry ID: 110000897085
Air Operating Status Code: OPR
Default Air Classification Code: MAJ
Air Program: Title V Permits
Activity Date: 2006-01-18 00:00:00
Activity Status Date: 2006-01-18 00:00:00
Activity Group: Enforcement Action
Activity Type: Administrative - Informal
Activity Status: Achieved

Region Code: 10
Programmatic ID: AIR WAPSC0005303300099
Facility Registry ID: 110000897085
Air Operating Status Code: OPR
Default Air Classification Code: MAJ
Air Program: Title V Permits
Activity Date: 2006-02-01 00:00:00
Activity Status Date: 2006-02-01 00:00:00
Activity Group: Enforcement Action
Activity Type: Administrative - Informal
Activity Status: Achieved

Region Code: 10
Programmatic ID: AIR WAPSC0005303300099
Facility Registry ID: 110000897085
Air Operating Status Code: OPR
Default Air Classification Code: MAJ
Air Program: Title V Permits
Activity Date: 2006-03-09 00:00:00
Activity Status Date: 2006-03-09 00:00:00
Activity Group: Enforcement Action
Activity Type: Administrative - Informal
Activity Status: Achieved

Region Code: 10
Programmatic ID: AIR WAPSC0005303300099
Facility Registry ID: 110000897085
Air Operating Status Code: OPR
Default Air Classification Code: MAJ
Air Program: Title V Permits
Activity Date: 2006-03-29 00:00:00
Activity Status Date: 2006-03-29 00:00:00
Activity Group: Enforcement Action
Activity Type: Administrative - Informal
Activity Status: Achieved

Region Code: 10
Programmatic ID: AIR WAPSC0005303300099
Facility Registry ID: 110000897085
Air Operating Status Code: OPR
Default Air Classification Code: MAJ
Air Program: Title V Permits
Activity Date: 2006-04-21 00:00:00
Activity Status Date: 2006-04-21 00:00:00
Activity Group: Enforcement Action

Map ID
Direction
Distance
Elevation

MAP FINDINGS

Site

Database(s)

EDR ID Number
EPA ID Number

ASH GROVE CEMENT CO, E MARGINAL (Continued)

1000198875

Activity Type: Administrative - Informal
Activity Status: Achieved

Region Code: 10
Programmatic ID: AIR WAPSC0005303300099
Facility Registry ID: 110000897085
Air Operating Status Code: OPR
Default Air Classification Code: MAJ
Air Program: Title V Permits
Activity Date: 2006-05-12 00:00:00
Activity Status Date: 2006-05-12 00:00:00
Activity Group: Enforcement Action
Activity Type: Administrative - Informal
Activity Status: Achieved

Region Code: 10
Programmatic ID: AIR WAPSC0005303300099
Facility Registry ID: 110000897085
Air Operating Status Code: OPR
Default Air Classification Code: MAJ
Air Program: Title V Permits
Activity Date: 2006-06-13 00:00:00
Activity Status Date: 2006-06-13 00:00:00
Activity Group: Enforcement Action
Activity Type: Administrative - Informal
Activity Status: Achieved

Region Code: 10
Programmatic ID: AIR WAPSC0005303300099
Facility Registry ID: 110000897085
Air Operating Status Code: OPR
Default Air Classification Code: MAJ
Air Program: Title V Permits
Activity Date: 2006-08-24 00:00:00
Activity Status Date: 2006-08-24 00:00:00
Activity Group: Enforcement Action
Activity Type: Administrative - Informal
Activity Status: Achieved

Region Code: 10
Programmatic ID: AIR WAPSC0005303300099
Facility Registry ID: 110000897085
Air Operating Status Code: OPR
Default Air Classification Code: MAJ
Air Program: Title V Permits
Activity Date: 2006-08-30 00:00:00
Activity Status Date: 2006-08-30 00:00:00
Activity Group: Enforcement Action
Activity Type: Administrative - Informal
Activity Status: Achieved

Region Code: 10
Programmatic ID: AIR WAPSC0005303300099
Facility Registry ID: 110000897085
Air Operating Status Code: OPR
Default Air Classification Code: MAJ
Air Program: Title V Permits

Map ID
Direction
Distance
Elevation

MAP FINDINGS

Site

Database(s)

EDR ID Number
EPA ID Number

ASH GROVE CEMENT CO, E MARGINAL (Continued)

1000198875

Activity Date: 2006-10-13 00:00:00
Activity Status Date: 2006-10-13 00:00:00
Activity Group: Enforcement Action
Activity Type: Administrative - Informal
Activity Status: Achieved

Region Code: 10
Programmatic ID: AIR WAPSC0005303300099
Facility Registry ID: 110000897085
Air Operating Status Code: OPR
Default Air Classification Code: MAJ
Air Program: Title V Permits
Activity Date: 2006-12-19 00:00:00
Activity Status Date: 2006-12-19 00:00:00
Activity Group: Enforcement Action
Activity Type: Administrative - Informal
Activity Status: Achieved

Region Code: 10
Programmatic ID: AIR WAPSC0005303300099
Facility Registry ID: 110000897085
Air Operating Status Code: OPR
Default Air Classification Code: MAJ
Air Program: Title V Permits
Activity Date: 2007-01-11 00:00:00
Activity Status Date: 2007-01-11 00:00:00
Activity Group: Enforcement Action
Activity Type: Administrative - Informal
Activity Status: Achieved

Region Code: 10
Programmatic ID: AIR WAPSC0005303300099
Facility Registry ID: 110000897085
Air Operating Status Code: OPR
Default Air Classification Code: MAJ
Air Program: Title V Permits
Activity Date: 2007-02-01 00:00:00
Activity Status Date: 2007-02-01 00:00:00
Activity Group: Enforcement Action
Activity Type: Administrative - Informal
Activity Status: Achieved

Region Code: 10
Programmatic ID: AIR WAPSC0005303300099
Facility Registry ID: 110000897085
Air Operating Status Code: OPR
Default Air Classification Code: MAJ
Air Program: Title V Permits
Activity Date: 2007-05-08 00:00:00
Activity Status Date: 2007-05-08 00:00:00
Activity Group: Enforcement Action
Activity Type: Administrative - Informal
Activity Status: Achieved

Region Code: 10
Programmatic ID: AIR WAPSC0005303300099
Facility Registry ID: 110000897085

Map ID
Direction
Distance
Elevation

MAP FINDINGS

Site

Database(s)

EDR ID Number
EPA ID Number

ASH GROVE CEMENT CO, E MARGINAL (Continued)

1000198875

Air Operating Status Code: OPR
Default Air Classification Code: MAJ
Air Program: Title V Permits
Activity Date: 2007-05-24 00:00:00
Activity Status Date: 2007-05-24 00:00:00
Activity Group: Enforcement Action
Activity Type: Administrative - Informal
Activity Status: Achieved

Region Code: 10
Programmatic ID: AIR WAPSC0005303300099
Facility Registry ID: 110000897085
Air Operating Status Code: OPR
Default Air Classification Code: MAJ
Air Program: Title V Permits
Activity Date: 2007-06-19 00:00:00
Activity Status Date: 2007-06-19 00:00:00
Activity Group: Enforcement Action
Activity Type: Administrative - Informal
Activity Status: Achieved

Region Code: 10
Programmatic ID: AIR WAPSC0005303300099
Facility Registry ID: 110000897085
Air Operating Status Code: OPR
Default Air Classification Code: MAJ
Air Program: Title V Permits
Activity Date: 2007-09-19 00:00:00
Activity Status Date: 2007-09-19 00:00:00
Activity Group: Enforcement Action
Activity Type: Administrative - Informal
Activity Status: Achieved

Region Code: 10
Programmatic ID: AIR WAPSC0005303300099
Facility Registry ID: 110000897085
Air Operating Status Code: OPR
Default Air Classification Code: MAJ
Air Program: Title V Permits
Activity Date: 2007-11-16 00:00:00
Activity Status Date: 2007-11-16 00:00:00
Activity Group: Enforcement Action
Activity Type: Administrative - Informal
Activity Status: Achieved

Region Code: 10
Programmatic ID: AIR WAPSC0005303300099
Facility Registry ID: 110000897085
Air Operating Status Code: OPR
Default Air Classification Code: MAJ
Air Program: Title V Permits
Activity Date: 2007-12-27 00:00:00
Activity Status Date: 2007-12-27 00:00:00
Activity Group: Enforcement Action
Activity Type: Administrative - Informal
Activity Status: Achieved

Map ID
Direction
Distance
Elevation

MAP FINDINGS

Site

Database(s)

EDR ID Number
EPA ID Number

ASH GROVE CEMENT CO, E MARGINAL (Continued)

1000198875

Region Code: 10
Programmatic ID: AIR WAPSC0005303300099
Facility Registry ID: 110000897085
Air Operating Status Code: OPR
Default Air Classification Code: MAJ
Air Program: Title V Permits
Activity Date: 2008-01-18 00:00:00
Activity Status Date: 2008-01-18 00:00:00
Activity Group: Enforcement Action
Activity Type: Administrative - Informal
Activity Status: Achieved

Region Code: 10
Programmatic ID: AIR WAPSC0005303300099
Facility Registry ID: 110000897085
Air Operating Status Code: OPR
Default Air Classification Code: MAJ
Air Program: Title V Permits
Activity Date: 2008-02-28 00:00:00
Activity Status Date: 2008-02-28 00:00:00
Activity Group: Enforcement Action
Activity Type: Administrative - Informal
Activity Status: Achieved

Region Code: 10
Programmatic ID: AIR WAPSC0005303300099
Facility Registry ID: 110000897085
Air Operating Status Code: OPR
Default Air Classification Code: MAJ
Air Program: Title V Permits
Activity Date: 2008-03-07 00:00:00
Activity Status Date: 2008-03-07 00:00:00
Activity Group: Enforcement Action
Activity Type: Administrative - Informal
Activity Status: Achieved

Region Code: 10
Programmatic ID: AIR WAPSC0005303300099
Facility Registry ID: 110000897085
Air Operating Status Code: OPR
Default Air Classification Code: MAJ
Air Program: Title V Permits
Activity Date: 2008-03-22 00:00:00
Activity Status Date: 2008-03-22 00:00:00
Activity Group: Enforcement Action
Activity Type: Administrative - Informal
Activity Status: Achieved

Region Code: 10
Programmatic ID: AIR WAPSC0005303300099
Facility Registry ID: 110000897085
Air Operating Status Code: OPR
Default Air Classification Code: MAJ
Air Program: Title V Permits
Activity Date: 2008-04-18 00:00:00
Activity Status Date: 2008-04-18 00:00:00
Activity Group: Enforcement Action

Map ID
Direction
Distance
Elevation

MAP FINDINGS

Site

Database(s)

EDR ID Number
EPA ID Number

ASH GROVE CEMENT CO, E MARGINAL (Continued)

1000198875

Activity Type: Administrative - Informal
Activity Status: Achieved

Region Code: 10
Programmatic ID: AIR WAPSC0005303300099
Facility Registry ID: 110000897085
Air Operating Status Code: OPR
Default Air Classification Code: MAJ
Air Program: Title V Permits
Activity Date: 2008-05-12 00:00:00
Activity Status Date: 2008-05-12 00:00:00
Activity Group: Enforcement Action
Activity Type: Administrative - Informal
Activity Status: Achieved

Region Code: 10
Programmatic ID: AIR WAPSC0005303300099
Facility Registry ID: 110000897085
Air Operating Status Code: OPR
Default Air Classification Code: MAJ
Air Program: Title V Permits
Activity Date: 2008-05-16 00:00:00
Activity Status Date: 2008-05-16 00:00:00
Activity Group: Enforcement Action
Activity Type: Administrative - Informal
Activity Status: Achieved

Region Code: 10
Programmatic ID: AIR WAPSC0005303300099
Facility Registry ID: 110000897085
Air Operating Status Code: OPR
Default Air Classification Code: MAJ
Air Program: Title V Permits
Activity Date: 2008-06-13 00:00:00
Activity Status Date: 2008-06-13 00:00:00
Activity Group: Enforcement Action
Activity Type: Administrative - Informal
Activity Status: Achieved

Region Code: 10
Programmatic ID: AIR WAPSC0005303300099
Facility Registry ID: 110000897085
Air Operating Status Code: OPR
Default Air Classification Code: MAJ
Air Program: Title V Permits
Activity Date: 2008-06-26 00:00:00
Activity Status Date: 2008-06-26 00:00:00
Activity Group: Enforcement Action
Activity Type: Administrative - Informal
Activity Status: Achieved

Region Code: 10
Programmatic ID: AIR WAPSC0005303300099
Facility Registry ID: 110000897085
Air Operating Status Code: OPR
Default Air Classification Code: MAJ
Air Program: Title V Permits

Map ID
Direction
Distance
Elevation

MAP FINDINGS

Site

Database(s)

EDR ID Number
EPA ID Number

ASH GROVE CEMENT CO, E MARGINAL (Continued)

1000198875

Activity Date: 2008-07-11 00:00:00
Activity Status Date: 2008-07-11 00:00:00
Activity Group: Enforcement Action
Activity Type: Administrative - Informal
Activity Status: Achieved

Region Code: 10
Programmatic ID: AIR WAPSC0005303300099
Facility Registry ID: 110000897085
Air Operating Status Code: OPR
Default Air Classification Code: MAJ
Air Program: Title V Permits
Activity Date: 2008-08-29 00:00:00
Activity Status Date: 2008-08-29 00:00:00
Activity Group: Enforcement Action
Activity Type: Administrative - Informal
Activity Status: Achieved

Region Code: 10
Programmatic ID: AIR WAPSC0005303300099
Facility Registry ID: 110000897085
Air Operating Status Code: OPR
Default Air Classification Code: MAJ
Air Program: Title V Permits
Activity Date: 2008-10-22 00:00:00
Activity Status Date: 2008-10-22 00:00:00
Activity Group: Enforcement Action
Activity Type: Administrative - Informal
Activity Status: Achieved

Region Code: 10
Programmatic ID: AIR WAPSC0005303300099
Facility Registry ID: 110000897085
Air Operating Status Code: OPR
Default Air Classification Code: MAJ
Air Program: Title V Permits
Activity Date: 2009-08-21 00:00:00
Activity Status Date: 2009-08-21 00:00:00
Activity Group: Enforcement Action
Activity Type: Administrative - Informal
Activity Status: Achieved

Region Code: 10
Programmatic ID: AIR WAPSC0005303300099
Facility Registry ID: 110000897085
Air Operating Status Code: OPR
Default Air Classification Code: MAJ
Air Program: Title V Permits
Activity Date: 2009-11-06 00:00:00
Activity Status Date: 2009-11-06 00:00:00
Activity Group: Enforcement Action
Activity Type: Administrative - Informal
Activity Status: Achieved

Region Code: 10
Programmatic ID: AIR WAPSC0005303300099
Facility Registry ID: 110000897085

Map ID
Direction
Distance
Elevation

MAP FINDINGS

Site

Database(s)

EDR ID Number
EPA ID Number

ASH GROVE CEMENT CO, E MARGINAL (Continued)

1000198875

Air Operating Status Code: OPR
Default Air Classification Code: MAJ
Air Program: Title V Permits
Activity Date: 2009-11-13 00:00:00
Activity Status Date: 2009-11-13 00:00:00
Activity Group: Enforcement Action
Activity Type: Administrative - Informal
Activity Status: Achieved

Region Code: 10
Programmatic ID: AIR WAPSC0005303300099
Facility Registry ID: 110000897085
Air Operating Status Code: OPR
Default Air Classification Code: MAJ
Air Program: Title V Permits
Activity Date: 2010-03-26 00:00:00
Activity Status Date: 2010-03-26 00:00:00
Activity Group: Enforcement Action
Activity Type: Administrative - Informal
Activity Status: Achieved

Region Code: 10
Programmatic ID: AIR WAPSC0005303300099
Facility Registry ID: 110000897085
Air Operating Status Code: OPR
Default Air Classification Code: MAJ
Air Program: Title V Permits
Activity Date: 2010-08-19 00:00:00
Activity Status Date: 2010-08-19 00:00:00
Activity Group: Enforcement Action
Activity Type: Administrative - Informal
Activity Status: Achieved

Region Code: 10
Programmatic ID: AIR WAPSC0005303300099
Facility Registry ID: 110000897085
Air Operating Status Code: OPR
Default Air Classification Code: MAJ
Air Program: Title V Permits
Activity Date: 2011-07-14 00:00:00
Activity Status Date: 2011-07-14 00:00:00
Activity Group: Enforcement Action
Activity Type: Administrative - Informal
Activity Status: Achieved

Region Code: 10
Programmatic ID: AIR WAPSC0005303300099
Facility Registry ID: 110000897085
Air Operating Status Code: OPR
Default Air Classification Code: MAJ
Air Program: Title V Permits
Activity Date: 2012-06-21 00:00:00
Activity Status Date: 2012-06-21 00:00:00
Activity Group: Enforcement Action
Activity Type: Administrative - Informal
Activity Status: Achieved

Map ID
Direction
Distance
Elevation

MAP FINDINGS

Site

Database(s)

EDR ID Number
EPA ID Number

ASH GROVE CEMENT CO, E MARGINAL (Continued)

1000198875

Region Code: 10
Programmatic ID: AIR WAPSC0005303300099
Facility Registry ID: 110000897085
Air Operating Status Code: OPR
Default Air Classification Code: MAJ
Air Program: Title V Permits
Activity Date: 2012-07-05 00:00:00
Activity Status Date: 2012-07-05 00:00:00
Activity Group: Enforcement Action
Activity Type: Administrative - Informal
Activity Status: Achieved

Region Code: 10
Programmatic ID: AIR WAPSC0005303300099
Facility Registry ID: 110000897085
Air Operating Status Code: OPR
Default Air Classification Code: MAJ
Air Program: Title V Permits
Activity Date: 2012-09-14 00:00:00
Activity Status Date: 2012-09-14 00:00:00
Activity Group: Enforcement Action
Activity Type: Administrative - Informal
Activity Status: Achieved

Region Code: 10
Programmatic ID: AIR WAPSC0005303300099
Facility Registry ID: 110000897085
Air Operating Status Code: OPR
Default Air Classification Code: MAJ
Air Program: Title V Permits
Activity Date: 2012-11-16 00:00:00
Activity Status Date: 2012-11-16 00:00:00
Activity Group: Enforcement Action
Activity Type: Administrative - Informal
Activity Status: Achieved

Region Code: 10
Programmatic ID: AIR WAPSC0005303300099
Facility Registry ID: 110000897085
Air Operating Status Code: OPR
Default Air Classification Code: MAJ
Air Program: Title V Permits
Activity Date: 2013-09-04 00:00:00
Activity Status Date: 2013-09-04 00:00:00
Activity Group: Enforcement Action
Activity Type: Administrative - Informal
Activity Status: Achieved

Region Code: 10
Programmatic ID: AIR WAPSC0005303300099
Facility Registry ID: 110000897085
Air Operating Status Code: OPR
Default Air Classification Code: MAJ
Air Program: Title V Permits
Activity Date: 2013-11-07 00:00:00
Activity Status Date: 2013-11-07 00:00:00
Activity Group: Enforcement Action

Map ID
Direction
Distance
Elevation

MAP FINDINGS

Site

Database(s)

EDR ID Number
EPA ID Number

ASH GROVE CEMENT CO, E MARGINAL (Continued)

1000198875

Activity Type: Administrative - Informal
Activity Status: Achieved

Region Code: 10
Programmatic ID: AIR WAPSC0005303300099
Facility Registry ID: 110000897085
Air Operating Status Code: OPR
Default Air Classification Code: MAJ
Air Program: Title V Permits
Activity Date: 2014-03-04 00:00:00
Activity Status Date: 2014-03-04 00:00:00
Activity Group: Enforcement Action
Activity Type: Administrative - Informal
Activity Status: Achieved

Region Code: 10
Programmatic ID: AIR WAPSC0005303300099
Facility Registry ID: 110000897085
Air Operating Status Code: OPR
Default Air Classification Code: MAJ
Air Program: Title V Permits
Activity Date: 2014-08-06 00:00:00
Activity Status Date: 2014-08-06 00:00:00
Activity Group: Enforcement Action
Activity Type: Administrative - Informal
Activity Status: Achieved

Region Code: 10
Programmatic ID: AIR WAPSC0005303300099
Facility Registry ID: 110000897085
Air Operating Status Code: OPR
Default Air Classification Code: MAJ
Air Program: Title V Permits
Activity Date: 2014-08-07 00:00:00
Activity Status Date: 2014-08-07 00:00:00
Activity Group: Enforcement Action
Activity Type: Administrative - Informal
Activity Status: Achieved

Region Code: 10
Programmatic ID: AIR WAPSC0005303300099
Facility Registry ID: 110000897085
Air Operating Status Code: OPR
Default Air Classification Code: MAJ
Air Program: Title V Permits
Activity Date: 2015-03-19 00:00:00
Activity Status Date: 2015-03-19 00:00:00
Activity Group: Enforcement Action
Activity Type: Administrative - Informal
Activity Status: Achieved

Region Code: 10
Programmatic ID: AIR WAPSC0005303300099
Facility Registry ID: 110000897085
Air Operating Status Code: OPR
Default Air Classification Code: MAJ
Air Program: Title V Permits

Map ID
Direction
Distance
Elevation

MAP FINDINGS

Site

Database(s)

EDR ID Number
EPA ID Number

ASH GROVE CEMENT CO, E MARGINAL (Continued)

1000198875

Activity Date: 2015-09-10 00:00:00
Activity Status Date: 2015-09-10 00:00:00
Activity Group: Enforcement Action
Activity Type: Administrative - Informal
Activity Status: Achieved

Region Code: 10
Programmatic ID: AIR WAPSC0005303300099
Facility Registry ID: 110000897085
Air Operating Status Code: OPR
Default Air Classification Code: MAJ
Air Program: Title V Permits
Activity Date: 2015-10-07 00:00:00
Activity Status Date: 2015-10-07 00:00:00
Activity Group: Enforcement Action
Activity Type: Administrative - Informal
Activity Status: Achieved

Region Code: 10
Programmatic ID: AIR WAPSC0005303300099
Facility Registry ID: 110000897085
Air Operating Status Code: OPR
Default Air Classification Code: MAJ
Air Program: Title V Permits
Activity Date: 2015-10-08 00:00:00
Activity Status Date: 2015-10-08 00:00:00
Activity Group: Enforcement Action
Activity Type: Administrative - Informal
Activity Status: Achieved

Region Code: 10
Programmatic ID: AIR WAPSC0005303300099
Facility Registry ID: 110000897085
Air Operating Status Code: OPR
Default Air Classification Code: MAJ
Air Program: Title V Permits
Activity Date: 2016-03-31 00:00:00
Activity Status Date: 2016-03-31 00:00:00
Activity Group: Enforcement Action
Activity Type: Administrative - Informal
Activity Status: Achieved

Region Code: 10
Programmatic ID: AIR WAPSC0005303300099
Facility Registry ID: 110000897085
Air Operating Status Code: OPR
Default Air Classification Code: MAJ
Air Program: Title V Permits
Activity Date: 2016-09-27 00:00:00
Activity Status Date: 2016-09-27 00:00:00
Activity Group: Enforcement Action
Activity Type: Administrative - Informal
Activity Status: Achieved

Region Code: 10
Programmatic ID: AIR WAPSC0005303300099
Facility Registry ID: 110000897085

Map ID
Direction
Distance
Elevation

MAP FINDINGS

Site

Database(s)

EDR ID Number
EPA ID Number

ASH GROVE CEMENT CO, E MARGINAL (Continued)

1000198875

Air Operating Status Code: OPR
Default Air Classification Code: MAJ
Air Program: MACT Standards (40 CFR Part 63)
Activity Date: 2013-12-17 00:00:00
Activity Status Date: 2015-12-10 17:07:25
Activity Group: Compliance Monitoring
Activity Type: Inspection/Evaluation
Activity Status: Active

Region Code: 10
Programmatic ID: AIR WAPSC0005303300099
Facility Registry ID: 110000897085
Air Operating Status Code: OPR
Default Air Classification Code: MAJ
Air Program: MACT Standards (40 CFR Part 63)
Activity Date: 2014-05-14 00:00:00
Activity Status Date: 2016-06-13 16:50:54
Activity Group: Compliance Monitoring
Activity Type: Inspection/Evaluation
Activity Status: Active

Region Code: 10
Programmatic ID: AIR WAPSC0005303300099
Facility Registry ID: 110000897085
Air Operating Status Code: OPR
Default Air Classification Code: MAJ
Air Program: MACT Standards (40 CFR Part 63)
Activity Date: 2014-06-27 00:00:00
Activity Status Date: 2014-11-18 13:03:41
Activity Group: Compliance Monitoring
Activity Type: Inspection/Evaluation
Activity Status: Active

Region Code: 10
Programmatic ID: AIR WAPSC0005303300099
Facility Registry ID: 110000897085
Air Operating Status Code: OPR
Default Air Classification Code: MAJ
Air Program: MACT Standards (40 CFR Part 63)
Activity Date: 2014-10-06 00:00:00
Activity Status Date: 2015-03-13 12:50:30
Activity Group: Compliance Monitoring
Activity Type: Inspection/Evaluation
Activity Status: Active

Region Code: 10
Programmatic ID: AIR WAPSC0005303300099
Facility Registry ID: 110000897085
Air Operating Status Code: OPR
Default Air Classification Code: MAJ
Air Program: MACT Standards (40 CFR Part 63)
Activity Date: 2014-10-06 00:00:00
Activity Status Date: 2015-04-13 14:00:41
Activity Group: Compliance Monitoring
Activity Type: Inspection/Evaluation
Activity Status: Active

Map ID
Direction
Distance
Elevation

MAP FINDINGS

Site

Database(s)

EDR ID Number
EPA ID Number

ASH GROVE CEMENT CO, E MARGINAL (Continued)

1000198875

Region Code: 10
Programmatic ID: AIR WAPSC0005303300099
Facility Registry ID: 110000897085
Air Operating Status Code: OPR
Default Air Classification Code: MAJ
Air Program: MACT Standards (40 CFR Part 63)
Activity Date: 2014-10-06 00:00:00
Activity Status Date: 2015-05-08 13:08:33
Activity Group: Compliance Monitoring
Activity Type: Inspection/Evaluation
Activity Status: Active

Region Code: 10
Programmatic ID: AIR WAPSC0005303300099
Facility Registry ID: 110000897085
Air Operating Status Code: OPR
Default Air Classification Code: MAJ
Air Program: MACT Standards (40 CFR Part 63)
Activity Date: 2014-10-08 00:00:00
Activity Status Date: 2015-04-13 14:00:41
Activity Group: Compliance Monitoring
Activity Type: Inspection/Evaluation
Activity Status: Active

Region Code: 10
Programmatic ID: AIR WAPSC0005303300099
Facility Registry ID: 110000897085
Air Operating Status Code: OPR
Default Air Classification Code: MAJ
Air Program: MACT Standards (40 CFR Part 63)
Activity Date: 2014-12-04 00:00:00
Activity Status Date: 2015-07-15 17:37:11
Activity Group: Compliance Monitoring
Activity Type: Inspection/Evaluation
Activity Status: Active

Region Code: 10
Programmatic ID: AIR WAPSC0005303300099
Facility Registry ID: 110000897085
Air Operating Status Code: OPR
Default Air Classification Code: MAJ
Air Program: MACT Standards (40 CFR Part 63)
Activity Date: 2015-01-30 00:00:00
Activity Status Date: 2015-10-14 17:09:18
Activity Group: Compliance Monitoring
Activity Type: Inspection/Evaluation
Activity Status: Active

Region Code: 10
Programmatic ID: AIR WAPSC0005303300099
Facility Registry ID: 110000897085
Air Operating Status Code: OPR
Default Air Classification Code: MAJ
Air Program: MACT Standards (40 CFR Part 63)
Activity Date: 2015-04-01 00:00:00
Activity Status Date: 2015-07-15 17:37:08
Activity Group: Compliance Monitoring

Map ID
Direction
Distance
Elevation

MAP FINDINGS

Site

Database(s)

EDR ID Number
EPA ID Number

ASH GROVE CEMENT CO, E MARGINAL (Continued)

1000198875

Activity Type: Inspection/Evaluation
Activity Status: Active

Region Code: 10
Programmatic ID: AIR WAPSC0005303300099
Facility Registry ID: 110000897085
Air Operating Status Code: OPR
Default Air Classification Code: MAJ
Air Program: MACT Standards (40 CFR Part 63)
Activity Date: 2015-04-03 00:00:00
Activity Status Date: 2015-05-08 13:08:33
Activity Group: Compliance Monitoring
Activity Type: Inspection/Evaluation
Activity Status: Active

Region Code: 10
Programmatic ID: AIR WAPSC0005303300099
Facility Registry ID: 110000897085
Air Operating Status Code: OPR
Default Air Classification Code: MAJ
Air Program: MACT Standards (40 CFR Part 63)
Activity Date: 2015-04-03 00:00:00
Activity Status Date: 2015-07-15 17:37:08
Activity Group: Compliance Monitoring
Activity Type: Inspection/Evaluation
Activity Status: Active

Region Code: 10
Programmatic ID: AIR WAPSC0005303300099
Facility Registry ID: 110000897085
Air Operating Status Code: OPR
Default Air Classification Code: MAJ
Air Program: MACT Standards (40 CFR Part 63)
Activity Date: 2015-05-01 00:00:00
Activity Status Date: 2015-06-09 13:52:30
Activity Group: Compliance Monitoring
Activity Type: Inspection/Evaluation
Activity Status: Active

Region Code: 10
Programmatic ID: AIR WAPSC0005303300099
Facility Registry ID: 110000897085
Air Operating Status Code: OPR
Default Air Classification Code: MAJ
Air Program: MACT Standards (40 CFR Part 63)
Activity Date: 2015-05-07 00:00:00
Activity Status Date: 2015-06-09 13:52:30
Activity Group: Compliance Monitoring
Activity Type: Inspection/Evaluation
Activity Status: Active

Region Code: 10
Programmatic ID: AIR WAPSC0005303300099
Facility Registry ID: 110000897085
Air Operating Status Code: OPR
Default Air Classification Code: MAJ
Air Program: MACT Standards (40 CFR Part 63)

Map ID
Direction
Distance
Elevation

MAP FINDINGS

Site

Database(s)

EDR ID Number
EPA ID Number

ASH GROVE CEMENT CO, E MARGINAL (Continued)

1000198875

Activity Date: 2015-05-21 00:00:00
Activity Status Date: 2015-09-11 16:55:20
Activity Group: Compliance Monitoring
Activity Type: Inspection/Evaluation
Activity Status: Active

Region Code: 10
Programmatic ID: AIR WAPSC0005303300099
Facility Registry ID: 110000897085
Air Operating Status Code: OPR
Default Air Classification Code: MAJ
Air Program: MACT Standards (40 CFR Part 63)
Activity Date: 2015-06-26 00:00:00
Activity Status Date: 2015-08-08 11:03:09
Activity Group: Compliance Monitoring
Activity Type: Inspection/Evaluation
Activity Status: Active

Region Code: 10
Programmatic ID: AIR WAPSC0005303300099
Facility Registry ID: 110000897085
Air Operating Status Code: OPR
Default Air Classification Code: MAJ
Air Program: MACT Standards (40 CFR Part 63)
Activity Date: 2015-06-26 00:00:00
Activity Status Date: 2015-09-11 16:55:18
Activity Group: Compliance Monitoring
Activity Type: Inspection/Evaluation
Activity Status: Active

Region Code: 10
Programmatic ID: AIR WAPSC0005303300099
Facility Registry ID: 110000897085
Air Operating Status Code: OPR
Default Air Classification Code: MAJ
Air Program: MACT Standards (40 CFR Part 63)
Activity Date: 2015-07-06 00:00:00
Activity Status Date: 2015-09-11 16:55:18
Activity Group: Compliance Monitoring
Activity Type: Inspection/Evaluation
Activity Status: Active

Region Code: 10
Programmatic ID: AIR WAPSC0005303300099
Facility Registry ID: 110000897085
Air Operating Status Code: OPR
Default Air Classification Code: MAJ
Air Program: MACT Standards (40 CFR Part 63)
Activity Date: 2015-08-10 00:00:00
Activity Status Date: 2015-11-13 15:28:38
Activity Group: Compliance Monitoring
Activity Type: Inspection/Evaluation
Activity Status: Active

Region Code: 10
Programmatic ID: AIR WAPSC0005303300099
Facility Registry ID: 110000897085

Map ID
Direction
Distance
Elevation

MAP FINDINGS

Site

Database(s)

EDR ID Number
EPA ID Number

ASH GROVE CEMENT CO, E MARGINAL (Continued)

1000198875

Air Operating Status Code: OPR
Default Air Classification Code: MAJ
Air Program: MACT Standards (40 CFR Part 63)
Activity Date: 2015-08-10 00:00:00
Activity Status Date: 2015-11-13 15:28:39
Activity Group: Compliance Monitoring
Activity Type: Inspection/Evaluation
Activity Status: Active

Region Code: 10
Programmatic ID: AIR WAPSC0005303300099
Facility Registry ID: 110000897085
Air Operating Status Code: OPR
Default Air Classification Code: MAJ
Air Program: MACT Standards (40 CFR Part 63)
Activity Date: 2015-08-10 00:00:00
Activity Status Date: 2015-12-10 17:07:23
Activity Group: Compliance Monitoring
Activity Type: Inspection/Evaluation
Activity Status: Active

Region Code: 10
Programmatic ID: AIR WAPSC0005303300099
Facility Registry ID: 110000897085
Air Operating Status Code: OPR
Default Air Classification Code: MAJ
Air Program: MACT Standards (40 CFR Part 63)
Activity Date: 2015-08-28 00:00:00
Activity Status Date: 2015-12-10 17:07:24
Activity Group: Compliance Monitoring
Activity Type: Inspection/Evaluation
Activity Status: Active

Region Code: 10
Programmatic ID: AIR WAPSC0005303300099
Facility Registry ID: 110000897085
Air Operating Status Code: OPR
Default Air Classification Code: MAJ
Air Program: MACT Standards (40 CFR Part 63)
Activity Date: 2015-09-03 00:00:00
Activity Status Date: 2015-12-10 17:07:23
Activity Group: Compliance Monitoring
Activity Type: Inspection/Evaluation
Activity Status: Active

Region Code: 10
Programmatic ID: AIR WAPSC0005303300099
Facility Registry ID: 110000897085
Air Operating Status Code: OPR
Default Air Classification Code: MAJ
Air Program: MACT Standards (40 CFR Part 63)
Activity Date: 2015-09-10 00:00:00
Activity Status Date: 2015-10-14 17:09:16
Activity Group: Compliance Monitoring
Activity Type: Inspection/Evaluation
Activity Status: Active

Map ID
Direction
Distance
Elevation

MAP FINDINGS

Site

Database(s)

EDR ID Number
EPA ID Number

ASH GROVE CEMENT CO, E MARGINAL (Continued)

1000198875

Region Code: 10
Programmatic ID: AIR WAPSC0005303300099
Facility Registry ID: 110000897085
Air Operating Status Code: OPR
Default Air Classification Code: MAJ
Air Program: MACT Standards (40 CFR Part 63)
Activity Date: 2015-10-01 00:00:00
Activity Status Date: 2015-12-10 17:07:23
Activity Group: Compliance Monitoring
Activity Type: Inspection/Evaluation
Activity Status: Active

Region Code: 10
Programmatic ID: AIR WAPSC0005303300099
Facility Registry ID: 110000897085
Air Operating Status Code: OPR
Default Air Classification Code: MAJ
Air Program: MACT Standards (40 CFR Part 63)
Activity Date: 2015-10-02 00:00:00
Activity Status Date: 2015-11-13 15:28:38
Activity Group: Compliance Monitoring
Activity Type: Inspection/Evaluation
Activity Status: Active

Region Code: 10
Programmatic ID: AIR WAPSC0005303300099
Facility Registry ID: 110000897085
Air Operating Status Code: OPR
Default Air Classification Code: MAJ
Air Program: MACT Standards (40 CFR Part 63)
Activity Date: 2015-10-14 00:00:00
Activity Status Date: 2016-06-13 16:50:51
Activity Group: Compliance Monitoring
Activity Type: Inspection/Evaluation
Activity Status: Active

Region Code: 10
Programmatic ID: AIR WAPSC0005303300099
Facility Registry ID: 110000897085
Air Operating Status Code: OPR
Default Air Classification Code: MAJ
Air Program: MACT Standards (40 CFR Part 63)
Activity Date: 2015-10-27 00:00:00
Activity Status Date: 2016-04-12 19:35:43
Activity Group: Compliance Monitoring
Activity Type: Inspection/Evaluation
Activity Status: Active

Region Code: 10
Programmatic ID: AIR WAPSC0005303300099
Facility Registry ID: 110000897085
Air Operating Status Code: OPR
Default Air Classification Code: MAJ
Air Program: MACT Standards (40 CFR Part 63)
Activity Date: 2015-10-27 00:00:00
Activity Status Date: 2016-06-13 16:50:51
Activity Group: Compliance Monitoring

Map ID
Direction
Distance
Elevation

MAP FINDINGS

Site

Database(s)

EDR ID Number
EPA ID Number

ASH GROVE CEMENT CO, E MARGINAL (Continued)

1000198875

Activity Type: Inspection/Evaluation
Activity Status: Active

Region Code: 10
Programmatic ID: AIR WAPSC0005303300099
Facility Registry ID: 110000897085
Air Operating Status Code: OPR
Default Air Classification Code: MAJ
Air Program: MACT Standards (40 CFR Part 63)
Activity Date: 2015-10-27 00:00:00
Activity Status Date: 2016-06-13 16:50:54
Activity Group: Compliance Monitoring
Activity Type: Inspection/Evaluation
Activity Status: Active

Region Code: 10
Programmatic ID: AIR WAPSC0005303300099
Facility Registry ID: 110000897085
Air Operating Status Code: OPR
Default Air Classification Code: MAJ
Air Program: MACT Standards (40 CFR Part 63)
Activity Date: 2015-11-10 00:00:00
Activity Status Date: 2016-06-13 16:50:51
Activity Group: Compliance Monitoring
Activity Type: Inspection/Evaluation
Activity Status: Active

Region Code: 10
Programmatic ID: AIR WAPSC0005303300099
Facility Registry ID: 110000897085
Air Operating Status Code: OPR
Default Air Classification Code: MAJ
Air Program: MACT Standards (40 CFR Part 63)
Activity Date: 2015-12-08 00:00:00
Activity Status Date: 2016-04-12 19:35:43
Activity Group: Compliance Monitoring
Activity Type: Inspection/Evaluation
Activity Status: Active

Region Code: 10
Programmatic ID: AIR WAPSC0005303300099
Facility Registry ID: 110000897085
Air Operating Status Code: OPR
Default Air Classification Code: MAJ
Air Program: MACT Standards (40 CFR Part 63)
Activity Date: 2016-01-14 00:00:00
Activity Status Date: 2016-04-12 19:35:43
Activity Group: Compliance Monitoring
Activity Type: Inspection/Evaluation
Activity Status: Active

Region Code: 10
Programmatic ID: AIR WAPSC0005303300099
Facility Registry ID: 110000897085
Air Operating Status Code: OPR
Default Air Classification Code: MAJ
Air Program: MACT Standards (40 CFR Part 63)

Map ID
Direction
Distance
Elevation

MAP FINDINGS

Site

Database(s)

EDR ID Number
EPA ID Number

ASH GROVE CEMENT CO, E MARGINAL (Continued)

1000198875

Activity Date: 2016-01-29 00:00:00
Activity Status Date: 2016-04-12 19:35:48
Activity Group: Compliance Monitoring
Activity Type: Inspection/Evaluation
Activity Status: Active

Region Code: 10
Programmatic ID: AIR WAPSC0005303300099
Facility Registry ID: 110000897085
Air Operating Status Code: OPR
Default Air Classification Code: MAJ
Air Program: MACT Standards (40 CFR Part 63)
Activity Date: 2016-02-03 00:00:00
Activity Status Date: 2016-04-12 19:35:43
Activity Group: Compliance Monitoring
Activity Type: Inspection/Evaluation
Activity Status: Active

Region Code: 10
Programmatic ID: AIR WAPSC0005303300099
Facility Registry ID: 110000897085
Air Operating Status Code: OPR
Default Air Classification Code: MAJ
Air Program: MACT Standards (40 CFR Part 63)
Activity Date: 2016-03-03 00:00:00
Activity Status Date: 2016-04-12 19:35:43
Activity Group: Compliance Monitoring
Activity Type: Inspection/Evaluation
Activity Status: Active

Region Code: 10
Programmatic ID: AIR WAPSC0005303300099
Facility Registry ID: 110000897085
Air Operating Status Code: OPR
Default Air Classification Code: MAJ
Air Program: MACT Standards (40 CFR Part 63)
Activity Date: 2016-03-31 00:00:00
Activity Status Date: 2016-06-13 16:50:51
Activity Group: Compliance Monitoring
Activity Type: Inspection/Evaluation
Activity Status: Active

Region Code: 10
Programmatic ID: AIR WAPSC0005303300099
Facility Registry ID: 110000897085
Air Operating Status Code: OPR
Default Air Classification Code: MAJ
Air Program: MACT Standards (40 CFR Part 63)
Activity Date: 2016-05-09 00:00:00
Activity Status Date: 2016-06-13 16:50:51
Activity Group: Compliance Monitoring
Activity Type: Inspection/Evaluation
Activity Status: Active

Region Code: 10
Programmatic ID: AIR WAPSC0005303300099
Facility Registry ID: 110000897085

Map ID
Direction
Distance
Elevation

MAP FINDINGS

Site

Database(s)

EDR ID Number
EPA ID Number

ASH GROVE CEMENT CO, E MARGINAL (Continued)

1000198875

Air Operating Status Code: OPR
Default Air Classification Code: MAJ
Air Program: MACT Standards (40 CFR Part 63)
Activity Date: 2016-06-15 00:00:00
Activity Status Date: 2016-08-09 13:55:34
Activity Group: Compliance Monitoring
Activity Type: Inspection/Evaluation
Activity Status: Active

Region Code: 10
Programmatic ID: AIR WAPSC0005303300099
Facility Registry ID: 110000897085
Air Operating Status Code: OPR
Default Air Classification Code: MAJ
Air Program: MACT Standards (40 CFR Part 63)
Activity Date: 2016-07-08 00:00:00
Activity Status Date: 2016-10-11 11:31:46
Activity Group: Compliance Monitoring
Activity Type: Inspection/Evaluation
Activity Status: Active

Region Code: 10
Programmatic ID: AIR WAPSC0005303300099
Facility Registry ID: 110000897085
Air Operating Status Code: OPR
Default Air Classification Code: MAJ
Air Program: MACT Standards (40 CFR Part 63)
Activity Date: 2016-08-12 00:00:00
Activity Status Date: 2016-10-11 11:31:46
Activity Group: Compliance Monitoring
Activity Type: Inspection/Evaluation
Activity Status: Active

Region Code: 10
Programmatic ID: AIR WAPSC0005303300099
Facility Registry ID: 110000897085
Air Operating Status Code: OPR
Default Air Classification Code: MAJ
Air Program: MACT Standards (40 CFR Part 63)
Activity Date: 2016-08-15 00:00:00
Activity Status Date: 2016-10-11 11:31:45
Activity Group: Compliance Monitoring
Activity Type: Inspection/Evaluation
Activity Status: Active

Region Code: 10
Programmatic ID: AIR WAPSC0005303300099
Facility Registry ID: 110000897085
Air Operating Status Code: OPR
Default Air Classification Code: MAJ
Air Program: MACT Standards (40 CFR Part 63)
Activity Date: 2016-08-15 00:00:00
Activity Status Date: 2016-10-11 11:31:46
Activity Group: Compliance Monitoring
Activity Type: Inspection/Evaluation
Activity Status: Active

Map ID
Direction
Distance
Elevation

MAP FINDINGS

Site

Database(s)

EDR ID Number
EPA ID Number

ASH GROVE CEMENT CO, E MARGINAL (Continued)

1000198875

Region Code: 10
Programmatic ID: AIR WAPSC0005303300099
Facility Registry ID: 110000897085
Air Operating Status Code: OPR
Default Air Classification Code: MAJ
Air Program: MACT Standards (40 CFR Part 63)
Activity Date: 1999-01-06 00:00:00
Activity Status Date: Not reported
Activity Group: Compliance Monitoring
Activity Type: Inspection/Evaluation
Activity Status: Not reported

Region Code: 10
Programmatic ID: AIR WAPSC0005303300099
Facility Registry ID: 110000897085
Air Operating Status Code: OPR
Default Air Classification Code: MAJ
Air Program: MACT Standards (40 CFR Part 63)
Activity Date: 1999-02-05 00:00:00
Activity Status Date: Not reported
Activity Group: Compliance Monitoring
Activity Type: Inspection/Evaluation
Activity Status: Not reported

Region Code: 10
Programmatic ID: AIR WAPSC0005303300099
Facility Registry ID: 110000897085
Air Operating Status Code: OPR
Default Air Classification Code: MAJ
Air Program: MACT Standards (40 CFR Part 63)
Activity Date: 1999-03-05 00:00:00
Activity Status Date: Not reported
Activity Group: Compliance Monitoring
Activity Type: Inspection/Evaluation
Activity Status: Not reported

Region Code: 10
Programmatic ID: AIR WAPSC0005303300099
Facility Registry ID: 110000897085
Air Operating Status Code: OPR
Default Air Classification Code: MAJ
Air Program: MACT Standards (40 CFR Part 63)
Activity Date: 1999-05-24 00:00:00
Activity Status Date: Not reported
Activity Group: Compliance Monitoring
Activity Type: Inspection/Evaluation
Activity Status: Not reported

Region Code: 10
Programmatic ID: AIR WAPSC0005303300099
Facility Registry ID: 110000897085
Air Operating Status Code: OPR
Default Air Classification Code: MAJ
Air Program: MACT Standards (40 CFR Part 63)
Activity Date: 1999-06-17 00:00:00
Activity Status Date: Not reported
Activity Group: Compliance Monitoring

Map ID
Direction
Distance
Elevation

MAP FINDINGS

Site

Database(s)

EDR ID Number
EPA ID Number

ASH GROVE CEMENT CO, E MARGINAL (Continued)

1000198875

Activity Type: Inspection/Evaluation
Activity Status: Not reported

Region Code: 10
Programmatic ID: AIR WAPSC0005303300099
Facility Registry ID: 110000897085
Air Operating Status Code: OPR
Default Air Classification Code: MAJ
Air Program: MACT Standards (40 CFR Part 63)
Activity Date: 1999-10-04 00:00:00
Activity Status Date: Not reported
Activity Group: Compliance Monitoring
Activity Type: Inspection/Evaluation
Activity Status: Not reported

Region Code: 10
Programmatic ID: AIR WAPSC0005303300099
Facility Registry ID: 110000897085
Air Operating Status Code: OPR
Default Air Classification Code: MAJ
Air Program: MACT Standards (40 CFR Part 63)
Activity Date: 1999-10-05 00:00:00
Activity Status Date: Not reported
Activity Group: Compliance Monitoring
Activity Type: Inspection/Evaluation
Activity Status: Not reported

Region Code: 10
Programmatic ID: AIR WAPSC0005303300099
Facility Registry ID: 110000897085
Air Operating Status Code: OPR
Default Air Classification Code: MAJ
Air Program: MACT Standards (40 CFR Part 63)
Activity Date: 1999-11-16 00:00:00
Activity Status Date: Not reported
Activity Group: Compliance Monitoring
Activity Type: Inspection/Evaluation
Activity Status: Not reported

Region Code: 10
Programmatic ID: AIR WAPSC0005303300099
Facility Registry ID: 110000897085
Air Operating Status Code: OPR
Default Air Classification Code: MAJ
Air Program: MACT Standards (40 CFR Part 63)
Activity Date: 2000-01-10 00:00:00
Activity Status Date: Not reported
Activity Group: Compliance Monitoring
Activity Type: Inspection/Evaluation
Activity Status: Not reported

Region Code: 10
Programmatic ID: AIR WAPSC0005303300099
Facility Registry ID: 110000897085
Air Operating Status Code: OPR
Default Air Classification Code: MAJ
Air Program: MACT Standards (40 CFR Part 63)

Map ID
Direction
Distance
Elevation

MAP FINDINGS

Site

Database(s)

EDR ID Number
EPA ID Number

ASH GROVE CEMENT CO, E MARGINAL (Continued)

1000198875

Activity Date: 2000-07-07 00:00:00
Activity Status Date: Not reported
Activity Group: Compliance Monitoring
Activity Type: Inspection/Evaluation
Activity Status: Not reported

Region Code: 10
Programmatic ID: AIR WAPSC0005303300099
Facility Registry ID: 110000897085
Air Operating Status Code: OPR
Default Air Classification Code: MAJ
Air Program: MACT Standards (40 CFR Part 63)
Activity Date: 2000-07-21 00:00:00
Activity Status Date: Not reported
Activity Group: Compliance Monitoring
Activity Type: Inspection/Evaluation
Activity Status: Not reported

Region Code: 10
Programmatic ID: AIR WAPSC0005303300099
Facility Registry ID: 110000897085
Air Operating Status Code: OPR
Default Air Classification Code: MAJ
Air Program: MACT Standards (40 CFR Part 63)
Activity Date: 2000-09-26 00:00:00
Activity Status Date: Not reported
Activity Group: Compliance Monitoring
Activity Type: Inspection/Evaluation
Activity Status: Not reported

Region Code: 10
Programmatic ID: AIR WAPSC0005303300099
Facility Registry ID: 110000897085
Air Operating Status Code: OPR
Default Air Classification Code: MAJ
Air Program: MACT Standards (40 CFR Part 63)
Activity Date: 2000-10-23 00:00:00
Activity Status Date: Not reported
Activity Group: Compliance Monitoring
Activity Type: Inspection/Evaluation
Activity Status: Not reported

Region Code: 10
Programmatic ID: AIR WAPSC0005303300099
Facility Registry ID: 110000897085
Air Operating Status Code: OPR
Default Air Classification Code: MAJ
Air Program: MACT Standards (40 CFR Part 63)
Activity Date: 2000-11-21 00:00:00
Activity Status Date: Not reported
Activity Group: Compliance Monitoring
Activity Type: Inspection/Evaluation
Activity Status: Not reported

Region Code: 10
Programmatic ID: AIR WAPSC0005303300099
Facility Registry ID: 110000897085

Map ID
Direction
Distance
Elevation

MAP FINDINGS

Site

Database(s)

EDR ID Number
EPA ID Number

ASH GROVE CEMENT CO, E MARGINAL (Continued)

1000198875

Air Operating Status Code: OPR
Default Air Classification Code: MAJ
Air Program: MACT Standards (40 CFR Part 63)
Activity Date: 2000-12-06 00:00:00
Activity Status Date: Not reported
Activity Group: Compliance Monitoring
Activity Type: Inspection/Evaluation
Activity Status: Not reported

Region Code: 10
Programmatic ID: AIR WAPSC0005303300099
Facility Registry ID: 110000897085
Air Operating Status Code: OPR
Default Air Classification Code: MAJ
Air Program: MACT Standards (40 CFR Part 63)
Activity Date: 2000-12-19 00:00:00
Activity Status Date: Not reported
Activity Group: Compliance Monitoring
Activity Type: Inspection/Evaluation
Activity Status: Not reported

Region Code: 10
Programmatic ID: AIR WAPSC0005303300099
Facility Registry ID: 110000897085
Air Operating Status Code: OPR
Default Air Classification Code: MAJ
Air Program: MACT Standards (40 CFR Part 63)
Activity Date: 2000-12-26 00:00:00
Activity Status Date: Not reported
Activity Group: Compliance Monitoring
Activity Type: Inspection/Evaluation
Activity Status: Not reported

Region Code: 10
Programmatic ID: AIR WAPSC0005303300099
Facility Registry ID: 110000897085
Air Operating Status Code: OPR
Default Air Classification Code: MAJ
Air Program: MACT Standards (40 CFR Part 63)
Activity Date: 2001-02-05 00:00:00
Activity Status Date: Not reported
Activity Group: Compliance Monitoring
Activity Type: Inspection/Evaluation
Activity Status: Not reported

Region Code: 10
Programmatic ID: AIR WAPSC0005303300099
Facility Registry ID: 110000897085
Air Operating Status Code: OPR
Default Air Classification Code: MAJ
Air Program: MACT Standards (40 CFR Part 63)
Activity Date: 2001-04-16 00:00:00
Activity Status Date: Not reported
Activity Group: Compliance Monitoring
Activity Type: Inspection/Evaluation
Activity Status: Not reported

Map ID
Direction
Distance
Elevation

MAP FINDINGS

Site

Database(s)

EDR ID Number
EPA ID Number

ASH GROVE CEMENT CO, E MARGINAL (Continued)

1000198875

Region Code: 10
Programmatic ID: AIR WAPSC0005303300099
Facility Registry ID: 110000897085
Air Operating Status Code: OPR
Default Air Classification Code: MAJ
Air Program: MACT Standards (40 CFR Part 63)
Activity Date: 2001-05-02 00:00:00
Activity Status Date: Not reported
Activity Group: Compliance Monitoring
Activity Type: Inspection/Evaluation
Activity Status: Not reported

Region Code: 10
Programmatic ID: AIR WAPSC0005303300099
Facility Registry ID: 110000897085
Air Operating Status Code: OPR
Default Air Classification Code: MAJ
Air Program: MACT Standards (40 CFR Part 63)
Activity Date: 2001-05-22 00:00:00
Activity Status Date: Not reported
Activity Group: Compliance Monitoring
Activity Type: Inspection/Evaluation
Activity Status: Not reported

Region Code: 10
Programmatic ID: AIR WAPSC0005303300099
Facility Registry ID: 110000897085
Air Operating Status Code: OPR
Default Air Classification Code: MAJ
Air Program: MACT Standards (40 CFR Part 63)
Activity Date: 2001-05-23 00:00:00
Activity Status Date: Not reported
Activity Group: Compliance Monitoring
Activity Type: Inspection/Evaluation
Activity Status: Not reported

Region Code: 10
Programmatic ID: AIR WAPSC0005303300099
Facility Registry ID: 110000897085
Air Operating Status Code: OPR
Default Air Classification Code: MAJ
Air Program: MACT Standards (40 CFR Part 63)
Activity Date: 2001-07-10 00:00:00
Activity Status Date: Not reported
Activity Group: Compliance Monitoring
Activity Type: Inspection/Evaluation
Activity Status: Not reported

Region Code: 10
Programmatic ID: AIR WAPSC0005303300099
Facility Registry ID: 110000897085
Air Operating Status Code: OPR
Default Air Classification Code: MAJ
Air Program: MACT Standards (40 CFR Part 63)
Activity Date: 2001-07-13 00:00:00
Activity Status Date: Not reported
Activity Group: Compliance Monitoring

Map ID
Direction
Distance
Elevation

MAP FINDINGS

Site

Database(s)

EDR ID Number
EPA ID Number

ASH GROVE CEMENT CO, E MARGINAL (Continued)

1000198875

Activity Type: Inspection/Evaluation
Activity Status: Not reported

Region Code: 10
Programmatic ID: AIR WAPSC0005303300099
Facility Registry ID: 110000897085
Air Operating Status Code: OPR
Default Air Classification Code: MAJ
Air Program: MACT Standards (40 CFR Part 63)
Activity Date: 2001-07-25 00:00:00
Activity Status Date: Not reported
Activity Group: Compliance Monitoring
Activity Type: Inspection/Evaluation
Activity Status: Not reported

Region Code: 10
Programmatic ID: AIR WAPSC0005303300099
Facility Registry ID: 110000897085
Air Operating Status Code: OPR
Default Air Classification Code: MAJ
Air Program: MACT Standards (40 CFR Part 63)
Activity Date: 2001-08-07 00:00:00
Activity Status Date: Not reported
Activity Group: Compliance Monitoring
Activity Type: Inspection/Evaluation
Activity Status: Not reported

Region Code: 10
Programmatic ID: AIR WAPSC0005303300099
Facility Registry ID: 110000897085
Air Operating Status Code: OPR
Default Air Classification Code: MAJ
Air Program: MACT Standards (40 CFR Part 63)
Activity Date: 2001-08-15 00:00:00
Activity Status Date: Not reported
Activity Group: Compliance Monitoring
Activity Type: Inspection/Evaluation
Activity Status: Not reported

Region Code: 10
Programmatic ID: AIR WAPSC0005303300099
Facility Registry ID: 110000897085
Air Operating Status Code: OPR
Default Air Classification Code: MAJ
Air Program: MACT Standards (40 CFR Part 63)
Activity Date: 2001-08-30 00:00:00
Activity Status Date: Not reported
Activity Group: Compliance Monitoring
Activity Type: Inspection/Evaluation
Activity Status: Not reported

Region Code: 10
Programmatic ID: AIR WAPSC0005303300099
Facility Registry ID: 110000897085
Air Operating Status Code: OPR
Default Air Classification Code: MAJ
Air Program: MACT Standards (40 CFR Part 63)

Map ID
Direction
Distance
Elevation

MAP FINDINGS

Site

Database(s)

EDR ID Number
EPA ID Number

ASH GROVE CEMENT CO, E MARGINAL (Continued)

1000198875

Activity Date: 2001-09-13 00:00:00
Activity Status Date: Not reported
Activity Group: Compliance Monitoring
Activity Type: Inspection/Evaluation
Activity Status: Not reported

Region Code: 10
Programmatic ID: AIR WAPSC0005303300099
Facility Registry ID: 110000897085
Air Operating Status Code: OPR
Default Air Classification Code: MAJ
Air Program: MACT Standards (40 CFR Part 63)
Activity Date: 2001-09-18 00:00:00
Activity Status Date: Not reported
Activity Group: Compliance Monitoring
Activity Type: Inspection/Evaluation
Activity Status: Not reported

Region Code: 10
Programmatic ID: AIR WAPSC0005303300099
Facility Registry ID: 110000897085
Air Operating Status Code: OPR
Default Air Classification Code: MAJ
Air Program: MACT Standards (40 CFR Part 63)
Activity Date: 2001-10-04 00:00:00
Activity Status Date: Not reported
Activity Group: Compliance Monitoring
Activity Type: Inspection/Evaluation
Activity Status: Not reported

Region Code: 10
Programmatic ID: AIR WAPSC0005303300099
Facility Registry ID: 110000897085
Air Operating Status Code: OPR
Default Air Classification Code: MAJ
Air Program: MACT Standards (40 CFR Part 63)
Activity Date: 2001-10-05 00:00:00
Activity Status Date: Not reported
Activity Group: Compliance Monitoring
Activity Type: Inspection/Evaluation
Activity Status: Not reported

Region Code: 10
Programmatic ID: AIR WAPSC0005303300099
Facility Registry ID: 110000897085
Air Operating Status Code: OPR
Default Air Classification Code: MAJ
Air Program: MACT Standards (40 CFR Part 63)
Activity Date: 2001-10-15 00:00:00
Activity Status Date: Not reported
Activity Group: Compliance Monitoring
Activity Type: Inspection/Evaluation
Activity Status: Not reported

Region Code: 10
Programmatic ID: AIR WAPSC0005303300099
Facility Registry ID: 110000897085

Map ID
Direction
Distance
Elevation

MAP FINDINGS

Site

Database(s)

EDR ID Number
EPA ID Number

ASH GROVE CEMENT CO, E MARGINAL (Continued)

1000198875

Air Operating Status Code: OPR
Default Air Classification Code: MAJ
Air Program: MACT Standards (40 CFR Part 63)
Activity Date: 2001-10-18 00:00:00
Activity Status Date: Not reported
Activity Group: Compliance Monitoring
Activity Type: Inspection/Evaluation
Activity Status: Not reported

Region Code: 10
Programmatic ID: AIR WAPSC0005303300099
Facility Registry ID: 110000897085
Air Operating Status Code: OPR
Default Air Classification Code: MAJ
Air Program: MACT Standards (40 CFR Part 63)
Activity Date: 2001-12-04 00:00:00
Activity Status Date: Not reported
Activity Group: Compliance Monitoring
Activity Type: Inspection/Evaluation
Activity Status: Not reported

Region Code: 10
Programmatic ID: AIR WAPSC0005303300099
Facility Registry ID: 110000897085
Air Operating Status Code: OPR
Default Air Classification Code: MAJ
Air Program: MACT Standards (40 CFR Part 63)
Activity Date: 2002-02-13 00:00:00
Activity Status Date: Not reported
Activity Group: Compliance Monitoring
Activity Type: Inspection/Evaluation
Activity Status: Not reported

Region Code: 10
Programmatic ID: AIR WAPSC0005303300099
Facility Registry ID: 110000897085
Air Operating Status Code: OPR
Default Air Classification Code: MAJ
Air Program: MACT Standards (40 CFR Part 63)
Activity Date: 2002-03-14 00:00:00
Activity Status Date: Not reported
Activity Group: Compliance Monitoring
Activity Type: Inspection/Evaluation
Activity Status: Not reported

Region Code: 10
Programmatic ID: AIR WAPSC0005303300099
Facility Registry ID: 110000897085
Air Operating Status Code: OPR
Default Air Classification Code: MAJ
Air Program: MACT Standards (40 CFR Part 63)
Activity Date: 2002-04-15 00:00:00
Activity Status Date: Not reported
Activity Group: Compliance Monitoring
Activity Type: Inspection/Evaluation
Activity Status: Not reported

Map ID
Direction
Distance
Elevation

MAP FINDINGS

Site

Database(s)

EDR ID Number
EPA ID Number

ASH GROVE CEMENT CO, E MARGINAL (Continued)

1000198875

Region Code: 10
Programmatic ID: AIR WAPSC0005303300099
Facility Registry ID: 110000897085
Air Operating Status Code: OPR
Default Air Classification Code: MAJ
Air Program: MACT Standards (40 CFR Part 63)
Activity Date: 2002-05-06 00:00:00
Activity Status Date: Not reported
Activity Group: Compliance Monitoring
Activity Type: Inspection/Evaluation
Activity Status: Not reported

Region Code: 10
Programmatic ID: AIR WAPSC0005303300099
Facility Registry ID: 110000897085
Air Operating Status Code: OPR
Default Air Classification Code: MAJ
Air Program: MACT Standards (40 CFR Part 63)
Activity Date: 2002-05-13 00:00:00
Activity Status Date: Not reported
Activity Group: Compliance Monitoring
Activity Type: Inspection/Evaluation
Activity Status: Not reported

Region Code: 10
Programmatic ID: AIR WAPSC0005303300099
Facility Registry ID: 110000897085
Air Operating Status Code: OPR
Default Air Classification Code: MAJ
Air Program: MACT Standards (40 CFR Part 63)
Activity Date: 2002-05-28 00:00:00
Activity Status Date: Not reported
Activity Group: Compliance Monitoring
Activity Type: Inspection/Evaluation
Activity Status: Not reported

Region Code: 10
Programmatic ID: AIR WAPSC0005303300099
Facility Registry ID: 110000897085
Air Operating Status Code: OPR
Default Air Classification Code: MAJ
Air Program: MACT Standards (40 CFR Part 63)
Activity Date: 2002-05-29 00:00:00
Activity Status Date: Not reported
Activity Group: Compliance Monitoring
Activity Type: Inspection/Evaluation
Activity Status: Not reported

Region Code: 10
Programmatic ID: AIR WAPSC0005303300099
Facility Registry ID: 110000897085
Air Operating Status Code: OPR
Default Air Classification Code: MAJ
Air Program: MACT Standards (40 CFR Part 63)
Activity Date: 2002-05-30 00:00:00
Activity Status Date: Not reported
Activity Group: Compliance Monitoring

Map ID
Direction
Distance
Elevation

MAP FINDINGS

Site

Database(s)

EDR ID Number
EPA ID Number

ASH GROVE CEMENT CO, E MARGINAL (Continued)

1000198875

Activity Type: Inspection/Evaluation
Activity Status: Not reported

Region Code: 10
Programmatic ID: AIR WAPSC0005303300099
Facility Registry ID: 110000897085
Air Operating Status Code: OPR
Default Air Classification Code: MAJ
Air Program: MACT Standards (40 CFR Part 63)
Activity Date: 2002-06-17 00:00:00
Activity Status Date: Not reported
Activity Group: Compliance Monitoring
Activity Type: Inspection/Evaluation
Activity Status: Not reported

Region Code: 10
Programmatic ID: AIR WAPSC0005303300099
Facility Registry ID: 110000897085
Air Operating Status Code: OPR
Default Air Classification Code: MAJ
Air Program: MACT Standards (40 CFR Part 63)
Activity Date: 2002-07-16 00:00:00
Activity Status Date: Not reported
Activity Group: Compliance Monitoring
Activity Type: Inspection/Evaluation
Activity Status: Not reported

Region Code: 10
Programmatic ID: AIR WAPSC0005303300099
Facility Registry ID: 110000897085
Air Operating Status Code: OPR
Default Air Classification Code: MAJ
Air Program: MACT Standards (40 CFR Part 63)
Activity Date: 2002-07-30 00:00:00
Activity Status Date: Not reported
Activity Group: Compliance Monitoring
Activity Type: Inspection/Evaluation
Activity Status: Not reported

Region Code: 10
Programmatic ID: AIR WAPSC0005303300099
Facility Registry ID: 110000897085
Air Operating Status Code: OPR
Default Air Classification Code: MAJ
Air Program: MACT Standards (40 CFR Part 63)
Activity Date: 2002-08-20 00:00:00
Activity Status Date: Not reported
Activity Group: Compliance Monitoring
Activity Type: Inspection/Evaluation
Activity Status: Not reported

Region Code: 10
Programmatic ID: AIR WAPSC0005303300099
Facility Registry ID: 110000897085
Air Operating Status Code: OPR
Default Air Classification Code: MAJ
Air Program: MACT Standards (40 CFR Part 63)

Map ID
Direction
Distance
Elevation

MAP FINDINGS

Site

Database(s)

EDR ID Number
EPA ID Number

ASH GROVE CEMENT CO, E MARGINAL (Continued)

1000198875

Activity Date: 2002-09-09 00:00:00
Activity Status Date: Not reported
Activity Group: Compliance Monitoring
Activity Type: Inspection/Evaluation
Activity Status: Not reported

Region Code: 10
Programmatic ID: AIR WAPSC0005303300099
Facility Registry ID: 110000897085
Air Operating Status Code: OPR
Default Air Classification Code: MAJ
Air Program: MACT Standards (40 CFR Part 63)
Activity Date: 2002-09-18 00:00:00
Activity Status Date: Not reported
Activity Group: Compliance Monitoring
Activity Type: Inspection/Evaluation
Activity Status: Not reported

Region Code: 10
Programmatic ID: AIR WAPSC0005303300099
Facility Registry ID: 110000897085
Air Operating Status Code: OPR
Default Air Classification Code: MAJ
Air Program: MACT Standards (40 CFR Part 63)
Activity Date: 2002-09-30 00:00:00
Activity Status Date: Not reported
Activity Group: Compliance Monitoring
Activity Type: Inspection/Evaluation
Activity Status: Not reported

Region Code: 10
Programmatic ID: AIR WAPSC0005303300099
Facility Registry ID: 110000897085
Air Operating Status Code: OPR
Default Air Classification Code: MAJ
Air Program: MACT Standards (40 CFR Part 63)
Activity Date: 2002-11-25 00:00:00
Activity Status Date: Not reported
Activity Group: Compliance Monitoring
Activity Type: Inspection/Evaluation
Activity Status: Not reported

Region Code: 10
Programmatic ID: AIR WAPSC0005303300099
Facility Registry ID: 110000897085
Air Operating Status Code: OPR
Default Air Classification Code: MAJ
Air Program: MACT Standards (40 CFR Part 63)
Activity Date: 2002-12-12 00:00:00
Activity Status Date: Not reported
Activity Group: Compliance Monitoring
Activity Type: Inspection/Evaluation
Activity Status: Not reported

Region Code: 10
Programmatic ID: AIR WAPSC0005303300099
Facility Registry ID: 110000897085

Map ID
Direction
Distance
Elevation

MAP FINDINGS

Site

Database(s)

EDR ID Number
EPA ID Number

ASH GROVE CEMENT CO, E MARGINAL (Continued)

1000198875

Air Operating Status Code: OPR
Default Air Classification Code: MAJ
Air Program: MACT Standards (40 CFR Part 63)
Activity Date: 2002-12-17 00:00:00
Activity Status Date: Not reported
Activity Group: Compliance Monitoring
Activity Type: Inspection/Evaluation
Activity Status: Not reported

Region Code: 10
Programmatic ID: AIR WAPSC0005303300099
Facility Registry ID: 110000897085
Air Operating Status Code: OPR
Default Air Classification Code: MAJ
Air Program: MACT Standards (40 CFR Part 63)
Activity Date: 2003-01-14 00:00:00
Activity Status Date: Not reported
Activity Group: Compliance Monitoring
Activity Type: Inspection/Evaluation
Activity Status: Not reported

Region Code: 10
Programmatic ID: AIR WAPSC0005303300099
Facility Registry ID: 110000897085
Air Operating Status Code: OPR
Default Air Classification Code: MAJ
Air Program: MACT Standards (40 CFR Part 63)
Activity Date: 2003-01-21 00:00:00
Activity Status Date: Not reported
Activity Group: Compliance Monitoring
Activity Type: Inspection/Evaluation
Activity Status: Not reported

Region Code: 10
Programmatic ID: AIR WAPSC0005303300099
Facility Registry ID: 110000897085
Air Operating Status Code: OPR
Default Air Classification Code: MAJ
Air Program: MACT Standards (40 CFR Part 63)
Activity Date: 2003-02-10 00:00:00
Activity Status Date: Not reported
Activity Group: Compliance Monitoring
Activity Type: Inspection/Evaluation
Activity Status: Not reported

Region Code: 10
Programmatic ID: AIR WAPSC0005303300099
Facility Registry ID: 110000897085
Air Operating Status Code: OPR
Default Air Classification Code: MAJ
Air Program: MACT Standards (40 CFR Part 63)
Activity Date: 2003-02-27 00:00:00
Activity Status Date: Not reported
Activity Group: Compliance Monitoring
Activity Type: Inspection/Evaluation
Activity Status: Not reported

Map ID
Direction
Distance
Elevation

MAP FINDINGS

Site

Database(s)

EDR ID Number
EPA ID Number

ASH GROVE CEMENT CO, E MARGINAL (Continued)

1000198875

Region Code: 10
Programmatic ID: AIR WAPSC0005303300099
Facility Registry ID: 110000897085
Air Operating Status Code: OPR
Default Air Classification Code: MAJ
Air Program: MACT Standards (40 CFR Part 63)
Activity Date: 2003-02-28 00:00:00
Activity Status Date: Not reported
Activity Group: Compliance Monitoring
Activity Type: Inspection/Evaluation
Activity Status: Not reported

Region Code: 10
Programmatic ID: AIR WAPSC0005303300099
Facility Registry ID: 110000897085
Air Operating Status Code: OPR
Default Air Classification Code: MAJ
Air Program: MACT Standards (40 CFR Part 63)
Activity Date: 2003-03-17 00:00:00
Activity Status Date: Not reported
Activity Group: Compliance Monitoring
Activity Type: Inspection/Evaluation
Activity Status: Not reported

Region Code: 10
Programmatic ID: AIR WAPSC0005303300099
Facility Registry ID: 110000897085
Air Operating Status Code: OPR
Default Air Classification Code: MAJ
Air Program: MACT Standards (40 CFR Part 63)
Activity Date: 2003-04-02 00:00:00
Activity Status Date: Not reported
Activity Group: Compliance Monitoring
Activity Type: Inspection/Evaluation
Activity Status: Not reported

Region Code: 10
Programmatic ID: AIR WAPSC0005303300099
Facility Registry ID: 110000897085
Air Operating Status Code: OPR
Default Air Classification Code: MAJ
Air Program: MACT Standards (40 CFR Part 63)
Activity Date: 2003-04-14 00:00:00
Activity Status Date: Not reported
Activity Group: Compliance Monitoring
Activity Type: Inspection/Evaluation
Activity Status: Not reported

Region Code: 10
Programmatic ID: AIR WAPSC0005303300099
Facility Registry ID: 110000897085
Air Operating Status Code: OPR
Default Air Classification Code: MAJ
Air Program: MACT Standards (40 CFR Part 63)
Activity Date: 2003-04-20 00:00:00
Activity Status Date: Not reported
Activity Group: Compliance Monitoring

Map ID
Direction
Distance
Elevation

MAP FINDINGS

Site

Database(s)

EDR ID Number
EPA ID Number

ASH GROVE CEMENT CO, E MARGINAL (Continued)

1000198875

Activity Type: Inspection/Evaluation
Activity Status: Not reported

Region Code: 10
Programmatic ID: AIR WAPSC0005303300099
Facility Registry ID: 110000897085
Air Operating Status Code: OPR
Default Air Classification Code: MAJ
Air Program: MACT Standards (40 CFR Part 63)
Activity Date: 2003-04-29 00:00:00
Activity Status Date: Not reported
Activity Group: Compliance Monitoring
Activity Type: Inspection/Evaluation
Activity Status: Not reported

Region Code: 10
Programmatic ID: AIR WAPSC0005303300099
Facility Registry ID: 110000897085
Air Operating Status Code: OPR
Default Air Classification Code: MAJ
Air Program: MACT Standards (40 CFR Part 63)
Activity Date: 2003-04-30 00:00:00
Activity Status Date: Not reported
Activity Group: Compliance Monitoring
Activity Type: Inspection/Evaluation
Activity Status: Not reported

Region Code: 10
Programmatic ID: AIR WAPSC0005303300099
Facility Registry ID: 110000897085
Air Operating Status Code: OPR
Default Air Classification Code: MAJ
Air Program: MACT Standards (40 CFR Part 63)
Activity Date: 2003-05-05 00:00:00
Activity Status Date: Not reported
Activity Group: Compliance Monitoring
Activity Type: Inspection/Evaluation
Activity Status: Not reported

Region Code: 10
Programmatic ID: AIR WAPSC0005303300099
Facility Registry ID: 110000897085
Air Operating Status Code: OPR
Default Air Classification Code: MAJ
Air Program: MACT Standards (40 CFR Part 63)
Activity Date: 2003-05-27 00:00:00
Activity Status Date: Not reported
Activity Group: Compliance Monitoring
Activity Type: Inspection/Evaluation
Activity Status: Not reported

Region Code: 10
Programmatic ID: AIR WAPSC0005303300099
Facility Registry ID: 110000897085
Air Operating Status Code: OPR
Default Air Classification Code: MAJ
Air Program: MACT Standards (40 CFR Part 63)

Map ID
Direction
Distance
Elevation

MAP FINDINGS

Site

Database(s)

EDR ID Number
EPA ID Number

ASH GROVE CEMENT CO, E MARGINAL (Continued)

1000198875

Activity Date: 2003-05-28 00:00:00
Activity Status Date: Not reported
Activity Group: Compliance Monitoring
Activity Type: Inspection/Evaluation
Activity Status: Not reported

Region Code: 10
Programmatic ID: AIR WAPSC0005303300099
Facility Registry ID: 110000897085
Air Operating Status Code: OPR
Default Air Classification Code: MAJ
Air Program: MACT Standards (40 CFR Part 63)
Activity Date: 2003-06-05 00:00:00
Activity Status Date: Not reported
Activity Group: Compliance Monitoring
Activity Type: Inspection/Evaluation
Activity Status: Not reported

Region Code: 10
Programmatic ID: AIR WAPSC0005303300099
Facility Registry ID: 110000897085
Air Operating Status Code: OPR
Default Air Classification Code: MAJ
Air Program: MACT Standards (40 CFR Part 63)
Activity Date: 2003-06-06 00:00:00
Activity Status Date: Not reported
Activity Group: Compliance Monitoring
Activity Type: Inspection/Evaluation
Activity Status: Not reported

Region Code: 10
Programmatic ID: AIR WAPSC0005303300099
Facility Registry ID: 110000897085
Air Operating Status Code: OPR
Default Air Classification Code: MAJ
Air Program: MACT Standards (40 CFR Part 63)
Activity Date: 2003-06-09 00:00:00
Activity Status Date: Not reported
Activity Group: Compliance Monitoring
Activity Type: Inspection/Evaluation
Activity Status: Not reported

Region Code: 10
Programmatic ID: AIR WAPSC0005303300099
Facility Registry ID: 110000897085
Air Operating Status Code: OPR
Default Air Classification Code: MAJ
Air Program: MACT Standards (40 CFR Part 63)
Activity Date: 2003-06-10 00:00:00
Activity Status Date: Not reported
Activity Group: Compliance Monitoring
Activity Type: Inspection/Evaluation
Activity Status: Not reported

Region Code: 10
Programmatic ID: AIR WAPSC0005303300099
Facility Registry ID: 110000897085

Map ID
Direction
Distance
Elevation

MAP FINDINGS

Site

Database(s)

EDR ID Number
EPA ID Number

ASH GROVE CEMENT CO, E MARGINAL (Continued)

1000198875

Air Operating Status Code: OPR
Default Air Classification Code: MAJ
Air Program: MACT Standards (40 CFR Part 63)
Activity Date: 2003-06-16 00:00:00
Activity Status Date: Not reported
Activity Group: Compliance Monitoring
Activity Type: Inspection/Evaluation
Activity Status: Not reported

Region Code: 10
Programmatic ID: AIR WAPSC0005303300099
Facility Registry ID: 110000897085
Air Operating Status Code: OPR
Default Air Classification Code: MAJ
Air Program: MACT Standards (40 CFR Part 63)
Activity Date: 2003-06-19 00:00:00
Activity Status Date: Not reported
Activity Group: Compliance Monitoring
Activity Type: Inspection/Evaluation
Activity Status: Not reported

Region Code: 10
Programmatic ID: AIR WAPSC0005303300099
Facility Registry ID: 110000897085
Air Operating Status Code: OPR
Default Air Classification Code: MAJ
Air Program: MACT Standards (40 CFR Part 63)
Activity Date: 2003-07-24 00:00:00
Activity Status Date: Not reported
Activity Group: Compliance Monitoring
Activity Type: Inspection/Evaluation
Activity Status: Not reported

Region Code: 10
Programmatic ID: AIR WAPSC0005303300099
Facility Registry ID: 110000897085
Air Operating Status Code: OPR
Default Air Classification Code: MAJ
Air Program: MACT Standards (40 CFR Part 63)
Activity Date: 2003-07-29 00:00:00
Activity Status Date: Not reported
Activity Group: Compliance Monitoring
Activity Type: Inspection/Evaluation
Activity Status: Not reported

Region Code: 10
Programmatic ID: AIR WAPSC0005303300099
Facility Registry ID: 110000897085
Air Operating Status Code: OPR
Default Air Classification Code: MAJ
Air Program: MACT Standards (40 CFR Part 63)
Activity Date: 2003-09-03 00:00:00
Activity Status Date: Not reported
Activity Group: Compliance Monitoring
Activity Type: Inspection/Evaluation
Activity Status: Not reported

Map ID
Direction
Distance
Elevation

MAP FINDINGS

Site

Database(s)

EDR ID Number
EPA ID Number

ASH GROVE CEMENT CO, E MARGINAL (Continued)

1000198875

Region Code: 10
Programmatic ID: AIR WAPSC0005303300099
Facility Registry ID: 110000897085
Air Operating Status Code: OPR
Default Air Classification Code: MAJ
Air Program: MACT Standards (40 CFR Part 63)
Activity Date: 2003-09-30 00:00:00
Activity Status Date: Not reported
Activity Group: Compliance Monitoring
Activity Type: Inspection/Evaluation
Activity Status: Not reported

Region Code: 10
Programmatic ID: AIR WAPSC0005303300099
Facility Registry ID: 110000897085
Air Operating Status Code: OPR
Default Air Classification Code: MAJ
Air Program: MACT Standards (40 CFR Part 63)
Activity Date: 2003-10-20 00:00:00
Activity Status Date: Not reported
Activity Group: Compliance Monitoring
Activity Type: Inspection/Evaluation
Activity Status: Not reported

Region Code: 10
Programmatic ID: AIR WAPSC0005303300099
Facility Registry ID: 110000897085
Air Operating Status Code: OPR
Default Air Classification Code: MAJ
Air Program: MACT Standards (40 CFR Part 63)
Activity Date: 2003-12-15 00:00:00
Activity Status Date: Not reported
Activity Group: Compliance Monitoring
Activity Type: Inspection/Evaluation
Activity Status: Not reported

Region Code: 10
Programmatic ID: AIR WAPSC0005303300099
Facility Registry ID: 110000897085
Air Operating Status Code: OPR
Default Air Classification Code: MAJ
Air Program: MACT Standards (40 CFR Part 63)
Activity Date: 2004-01-12 00:00:00
Activity Status Date: Not reported
Activity Group: Compliance Monitoring
Activity Type: Inspection/Evaluation
Activity Status: Not reported

Region Code: 10
Programmatic ID: AIR WAPSC0005303300099
Facility Registry ID: 110000897085
Air Operating Status Code: OPR
Default Air Classification Code: MAJ
Air Program: MACT Standards (40 CFR Part 63)
Activity Date: 2004-02-17 00:00:00
Activity Status Date: Not reported
Activity Group: Compliance Monitoring

Map ID
Direction
Distance
Elevation

MAP FINDINGS

Site

Database(s)

EDR ID Number
EPA ID Number

ASH GROVE CEMENT CO, E MARGINAL (Continued)

1000198875

Activity Type: Inspection/Evaluation
Activity Status: Not reported

Region Code: 10
Programmatic ID: AIR WAPSC0005303300099
Facility Registry ID: 110000897085
Air Operating Status Code: OPR
Default Air Classification Code: MAJ
Air Program: MACT Standards (40 CFR Part 63)
Activity Date: 2004-03-09 00:00:00
Activity Status Date: Not reported
Activity Group: Compliance Monitoring
Activity Type: Inspection/Evaluation
Activity Status: Not reported

Region Code: 10
Programmatic ID: AIR WAPSC0005303300099
Facility Registry ID: 110000897085
Air Operating Status Code: OPR
Default Air Classification Code: MAJ
Air Program: MACT Standards (40 CFR Part 63)
Activity Date: 2004-05-11 00:00:00
Activity Status Date: Not reported
Activity Group: Compliance Monitoring
Activity Type: Inspection/Evaluation
Activity Status: Not reported

Region Code: 10
Programmatic ID: AIR WAPSC0005303300099
Facility Registry ID: 110000897085
Air Operating Status Code: OPR
Default Air Classification Code: MAJ
Air Program: MACT Standards (40 CFR Part 63)
Activity Date: 2004-06-15 00:00:00
Activity Status Date: Not reported
Activity Group: Compliance Monitoring
Activity Type: Inspection/Evaluation
Activity Status: Not reported

Region Code: 10
Programmatic ID: AIR WAPSC0005303300099
Facility Registry ID: 110000897085
Air Operating Status Code: OPR
Default Air Classification Code: MAJ
Air Program: MACT Standards (40 CFR Part 63)
Activity Date: 2004-07-13 00:00:00
Activity Status Date: Not reported
Activity Group: Compliance Monitoring
Activity Type: Inspection/Evaluation
Activity Status: Not reported

Region Code: 10
Programmatic ID: AIR WAPSC0005303300099
Facility Registry ID: 110000897085
Air Operating Status Code: OPR
Default Air Classification Code: MAJ
Air Program: MACT Standards (40 CFR Part 63)

Map ID
Direction
Distance
Elevation

MAP FINDINGS

Site

Database(s)

EDR ID Number
EPA ID Number

ASH GROVE CEMENT CO, E MARGINAL (Continued)

1000198875

Activity Date: 2004-08-09 00:00:00
Activity Status Date: Not reported
Activity Group: Compliance Monitoring
Activity Type: Inspection/Evaluation
Activity Status: Not reported

Region Code: 10
Programmatic ID: AIR WAPSC0005303300099
Facility Registry ID: 110000897085
Air Operating Status Code: OPR
Default Air Classification Code: MAJ
Air Program: MACT Standards (40 CFR Part 63)
Activity Date: 2004-08-17 00:00:00
Activity Status Date: Not reported
Activity Group: Compliance Monitoring
Activity Type: Inspection/Evaluation
Activity Status: Not reported

Region Code: 10
Programmatic ID: AIR WAPSC0005303300099
Facility Registry ID: 110000897085
Air Operating Status Code: OPR
Default Air Classification Code: MAJ
Air Program: MACT Standards (40 CFR Part 63)
Activity Date: 2004-09-22 00:00:00
Activity Status Date: Not reported
Activity Group: Compliance Monitoring
Activity Type: Inspection/Evaluation
Activity Status: Not reported

Region Code: 10
Programmatic ID: AIR WAPSC0005303300099
Facility Registry ID: 110000897085
Air Operating Status Code: OPR
Default Air Classification Code: MAJ
Air Program: MACT Standards (40 CFR Part 63)
Activity Date: 2004-09-30 00:00:00
Activity Status Date: Not reported
Activity Group: Compliance Monitoring
Activity Type: Inspection/Evaluation
Activity Status: Not reported

Region Code: 10
Programmatic ID: AIR WAPSC0005303300099
Facility Registry ID: 110000897085
Air Operating Status Code: OPR
Default Air Classification Code: MAJ
Air Program: MACT Standards (40 CFR Part 63)
Activity Date: 2004-10-05 00:00:00
Activity Status Date: Not reported
Activity Group: Compliance Monitoring
Activity Type: Inspection/Evaluation
Activity Status: Not reported

Region Code: 10
Programmatic ID: AIR WAPSC0005303300099
Facility Registry ID: 110000897085

Map ID
Direction
Distance
Elevation

MAP FINDINGS

Site

Database(s)

EDR ID Number
EPA ID Number

ASH GROVE CEMENT CO, E MARGINAL (Continued)

1000198875

Air Operating Status Code: OPR
Default Air Classification Code: MAJ
Air Program: MACT Standards (40 CFR Part 63)
Activity Date: 2004-10-14 00:00:00
Activity Status Date: Not reported
Activity Group: Compliance Monitoring
Activity Type: Inspection/Evaluation
Activity Status: Not reported

Region Code: 10
Programmatic ID: AIR WAPSC0005303300099
Facility Registry ID: 110000897085
Air Operating Status Code: OPR
Default Air Classification Code: MAJ
Air Program: MACT Standards (40 CFR Part 63)
Activity Date: 2004-10-25 00:00:00
Activity Status Date: Not reported
Activity Group: Compliance Monitoring
Activity Type: Inspection/Evaluation
Activity Status: Not reported

Region Code: 10
Programmatic ID: AIR WAPSC0005303300099
Facility Registry ID: 110000897085
Air Operating Status Code: OPR
Default Air Classification Code: MAJ
Air Program: MACT Standards (40 CFR Part 63)
Activity Date: 2004-12-20 00:00:00
Activity Status Date: Not reported
Activity Group: Compliance Monitoring
Activity Type: Inspection/Evaluation
Activity Status: Not reported

Region Code: 10
Programmatic ID: AIR WAPSC0005303300099
Facility Registry ID: 110000897085
Air Operating Status Code: OPR
Default Air Classification Code: MAJ
Air Program: MACT Standards (40 CFR Part 63)
Activity Date: 2005-01-19 00:00:00
Activity Status Date: Not reported
Activity Group: Compliance Monitoring
Activity Type: Inspection/Evaluation
Activity Status: Not reported

Region Code: 10
Programmatic ID: AIR WAPSC0005303300099
Facility Registry ID: 110000897085
Air Operating Status Code: OPR
Default Air Classification Code: MAJ
Air Program: MACT Standards (40 CFR Part 63)
Activity Date: 2005-01-20 00:00:00
Activity Status Date: Not reported
Activity Group: Compliance Monitoring
Activity Type: Inspection/Evaluation
Activity Status: Not reported

Map ID
Direction
Distance
Elevation

MAP FINDINGS

Site

Database(s)

EDR ID Number
EPA ID Number

ASH GROVE CEMENT CO, E MARGINAL (Continued)

1000198875

Region Code: 10
Programmatic ID: AIR WAPSC0005303300099
Facility Registry ID: 110000897085
Air Operating Status Code: OPR
Default Air Classification Code: MAJ
Air Program: MACT Standards (40 CFR Part 63)
Activity Date: 2005-01-31 00:00:00
Activity Status Date: Not reported
Activity Group: Compliance Monitoring
Activity Type: Inspection/Evaluation
Activity Status: Not reported

Region Code: 10
Programmatic ID: AIR WAPSC0005303300099
Facility Registry ID: 110000897085
Air Operating Status Code: OPR
Default Air Classification Code: MAJ
Air Program: MACT Standards (40 CFR Part 63)
Activity Date: 2005-02-15 00:00:00
Activity Status Date: Not reported
Activity Group: Compliance Monitoring
Activity Type: Inspection/Evaluation
Activity Status: Not reported

Region Code: 10
Programmatic ID: AIR WAPSC0005303300099
Facility Registry ID: 110000897085
Air Operating Status Code: OPR
Default Air Classification Code: MAJ
Air Program: MACT Standards (40 CFR Part 63)
Activity Date: 2005-02-16 00:00:00
Activity Status Date: Not reported
Activity Group: Compliance Monitoring
Activity Type: Inspection/Evaluation
Activity Status: Not reported

Region Code: 10
Programmatic ID: AIR WAPSC0005303300099
Facility Registry ID: 110000897085
Air Operating Status Code: OPR
Default Air Classification Code: MAJ
Air Program: MACT Standards (40 CFR Part 63)
Activity Date: 2005-02-17 00:00:00
Activity Status Date: Not reported
Activity Group: Compliance Monitoring
Activity Type: Inspection/Evaluation
Activity Status: Not reported

Region Code: 10
Programmatic ID: AIR WAPSC0005303300099
Facility Registry ID: 110000897085
Air Operating Status Code: OPR
Default Air Classification Code: MAJ
Air Program: MACT Standards (40 CFR Part 63)
Activity Date: 2005-02-22 00:00:00
Activity Status Date: Not reported
Activity Group: Compliance Monitoring

Map ID
Direction
Distance
Elevation

MAP FINDINGS

Site

Database(s)

EDR ID Number
EPA ID Number

ASH GROVE CEMENT CO, E MARGINAL (Continued)

1000198875

Activity Type: Inspection/Evaluation
Activity Status: Not reported

Region Code: 10
Programmatic ID: AIR WAPSC0005303300099
Facility Registry ID: 110000897085
Air Operating Status Code: OPR
Default Air Classification Code: MAJ
Air Program: MACT Standards (40 CFR Part 63)
Activity Date: 2005-02-24 00:00:00
Activity Status Date: Not reported
Activity Group: Compliance Monitoring
Activity Type: Inspection/Evaluation
Activity Status: Not reported

Region Code: 10
Programmatic ID: AIR WAPSC0005303300099
Facility Registry ID: 110000897085
Air Operating Status Code: OPR
Default Air Classification Code: MAJ
Air Program: MACT Standards (40 CFR Part 63)
Activity Date: 2005-03-15 00:00:00
Activity Status Date: Not reported
Activity Group: Compliance Monitoring
Activity Type: Inspection/Evaluation
Activity Status: Not reported

Region Code: 10
Programmatic ID: AIR WAPSC0005303300099
Facility Registry ID: 110000897085
Air Operating Status Code: OPR
Default Air Classification Code: MAJ
Air Program: MACT Standards (40 CFR Part 63)
Activity Date: 2005-03-30 00:00:00
Activity Status Date: Not reported
Activity Group: Compliance Monitoring
Activity Type: Inspection/Evaluation
Activity Status: Not reported

Region Code: 10
Programmatic ID: AIR WAPSC0005303300099
Facility Registry ID: 110000897085
Air Operating Status Code: OPR
Default Air Classification Code: MAJ
Air Program: MACT Standards (40 CFR Part 63)
Activity Date: 2005-04-08 00:00:00
Activity Status Date: Not reported
Activity Group: Compliance Monitoring
Activity Type: Inspection/Evaluation
Activity Status: Not reported

Region Code: 10
Programmatic ID: AIR WAPSC0005303300099
Facility Registry ID: 110000897085
Air Operating Status Code: OPR
Default Air Classification Code: MAJ
Air Program: MACT Standards (40 CFR Part 63)

Map ID
Direction
Distance
Elevation

MAP FINDINGS

Site

Database(s)

EDR ID Number
EPA ID Number

ASH GROVE CEMENT CO, E MARGINAL (Continued)

1000198875

Activity Date: 2005-04-12 00:00:00
Activity Status Date: Not reported
Activity Group: Compliance Monitoring
Activity Type: Inspection/Evaluation
Activity Status: Not reported

Region Code: 10
Programmatic ID: AIR WAPSC0005303300099
Facility Registry ID: 110000897085
Air Operating Status Code: OPR
Default Air Classification Code: MAJ
Air Program: MACT Standards (40 CFR Part 63)
Activity Date: 2005-05-10 00:00:00
Activity Status Date: Not reported
Activity Group: Compliance Monitoring
Activity Type: Inspection/Evaluation
Activity Status: Not reported

Region Code: 10
Programmatic ID: AIR WAPSC0005303300099
Facility Registry ID: 110000897085
Air Operating Status Code: OPR
Default Air Classification Code: MAJ
Air Program: MACT Standards (40 CFR Part 63)
Activity Date: 2005-06-09 00:00:00
Activity Status Date: Not reported
Activity Group: Compliance Monitoring
Activity Type: Inspection/Evaluation
Activity Status: Not reported

Region Code: 10
Programmatic ID: AIR WAPSC0005303300099
Facility Registry ID: 110000897085
Air Operating Status Code: OPR
Default Air Classification Code: MAJ
Air Program: MACT Standards (40 CFR Part 63)
Activity Date: 2005-06-16 00:00:00
Activity Status Date: Not reported
Activity Group: Compliance Monitoring
Activity Type: Inspection/Evaluation
Activity Status: Not reported

Region Code: 10
Programmatic ID: AIR WAPSC0005303300099
Facility Registry ID: 110000897085
Air Operating Status Code: OPR
Default Air Classification Code: MAJ
Air Program: MACT Standards (40 CFR Part 63)
Activity Date: 2005-07-18 00:00:00
Activity Status Date: Not reported
Activity Group: Compliance Monitoring
Activity Type: Inspection/Evaluation
Activity Status: Not reported

Region Code: 10
Programmatic ID: AIR WAPSC0005303300099
Facility Registry ID: 110000897085

Map ID
Direction
Distance
Elevation

MAP FINDINGS

Site

Database(s)

EDR ID Number
EPA ID Number

ASH GROVE CEMENT CO, E MARGINAL (Continued)

1000198875

Air Operating Status Code: OPR
Default Air Classification Code: MAJ
Air Program: MACT Standards (40 CFR Part 63)
Activity Date: 2005-08-15 00:00:00
Activity Status Date: Not reported
Activity Group: Compliance Monitoring
Activity Type: Inspection/Evaluation
Activity Status: Not reported

Region Code: 10
Programmatic ID: AIR WAPSC0005303300099
Facility Registry ID: 110000897085
Air Operating Status Code: OPR
Default Air Classification Code: MAJ
Air Program: MACT Standards (40 CFR Part 63)
Activity Date: 2005-08-16 00:00:00
Activity Status Date: Not reported
Activity Group: Compliance Monitoring
Activity Type: Inspection/Evaluation
Activity Status: Not reported

Region Code: 10
Programmatic ID: AIR WAPSC0005303300099
Facility Registry ID: 110000897085
Air Operating Status Code: OPR
Default Air Classification Code: MAJ
Air Program: MACT Standards (40 CFR Part 63)
Activity Date: 2005-09-13 00:00:00
Activity Status Date: Not reported
Activity Group: Compliance Monitoring
Activity Type: Inspection/Evaluation
Activity Status: Not reported

Region Code: 10
Programmatic ID: AIR WAPSC0005303300099
Facility Registry ID: 110000897085
Air Operating Status Code: OPR
Default Air Classification Code: MAJ
Air Program: MACT Standards (40 CFR Part 63)
Activity Date: 2005-10-06 00:00:00
Activity Status Date: Not reported
Activity Group: Compliance Monitoring
Activity Type: Inspection/Evaluation
Activity Status: Not reported

Region Code: 10
Programmatic ID: AIR WAPSC0005303300099
Facility Registry ID: 110000897085
Air Operating Status Code: OPR
Default Air Classification Code: MAJ
Air Program: MACT Standards (40 CFR Part 63)
Activity Date: 2005-10-11 00:00:00
Activity Status Date: Not reported
Activity Group: Compliance Monitoring
Activity Type: Inspection/Evaluation
Activity Status: Not reported

Map ID
Direction
Distance
Elevation

MAP FINDINGS

Site

Database(s)

EDR ID Number
EPA ID Number

ASH GROVE CEMENT CO, E MARGINAL (Continued)

1000198875

Region Code: 10
Programmatic ID: AIR WAPSC0005303300099
Facility Registry ID: 110000897085
Air Operating Status Code: OPR
Default Air Classification Code: MAJ
Air Program: MACT Standards (40 CFR Part 63)
Activity Date: 2005-11-15 00:00:00
Activity Status Date: Not reported
Activity Group: Compliance Monitoring
Activity Type: Inspection/Evaluation
Activity Status: Not reported

Region Code: 10
Programmatic ID: AIR WAPSC0005303300099
Facility Registry ID: 110000897085
Air Operating Status Code: OPR
Default Air Classification Code: MAJ
Air Program: MACT Standards (40 CFR Part 63)
Activity Date: 2005-12-13 00:00:00
Activity Status Date: Not reported
Activity Group: Compliance Monitoring
Activity Type: Inspection/Evaluation
Activity Status: Not reported

Region Code: 10
Programmatic ID: AIR WAPSC0005303300099
Facility Registry ID: 110000897085
Air Operating Status Code: OPR
Default Air Classification Code: MAJ
Air Program: MACT Standards (40 CFR Part 63)
Activity Date: 2006-01-18 00:00:00
Activity Status Date: Not reported
Activity Group: Compliance Monitoring
Activity Type: Inspection/Evaluation
Activity Status: Not reported

Region Code: 10
Programmatic ID: AIR WAPSC0005303300099
Facility Registry ID: 110000897085
Air Operating Status Code: OPR
Default Air Classification Code: MAJ
Air Program: MACT Standards (40 CFR Part 63)
Activity Date: 2006-01-27 00:00:00
Activity Status Date: Not reported
Activity Group: Compliance Monitoring
Activity Type: Inspection/Evaluation
Activity Status: Not reported

Region Code: 10
Programmatic ID: AIR WAPSC0005303300099
Facility Registry ID: 110000897085
Air Operating Status Code: OPR
Default Air Classification Code: MAJ
Air Program: MACT Standards (40 CFR Part 63)
Activity Date: 2006-01-30 00:00:00
Activity Status Date: Not reported
Activity Group: Compliance Monitoring

Map ID
Direction
Distance
Elevation

MAP FINDINGS

Site

Database(s)

EDR ID Number
EPA ID Number

ASH GROVE CEMENT CO, E MARGINAL (Continued)

1000198875

Activity Type: Inspection/Evaluation
Activity Status: Not reported

Region Code: 10
Programmatic ID: AIR WAPSC0005303300099
Facility Registry ID: 110000897085
Air Operating Status Code: OPR
Default Air Classification Code: MAJ
Air Program: MACT Standards (40 CFR Part 63)
Activity Date: 2006-03-01 00:00:00
Activity Status Date: Not reported
Activity Group: Compliance Monitoring
Activity Type: Inspection/Evaluation
Activity Status: Not reported

Region Code: 10
Programmatic ID: AIR WAPSC0005303300099
Facility Registry ID: 110000897085
Air Operating Status Code: OPR
Default Air Classification Code: MAJ
Air Program: MACT Standards (40 CFR Part 63)
Activity Date: 2006-03-06 00:00:00
Activity Status Date: Not reported
Activity Group: Compliance Monitoring
Activity Type: Inspection/Evaluation
Activity Status: Not reported

Region Code: 10
Programmatic ID: AIR WAPSC0005303300099
Facility Registry ID: 110000897085
Air Operating Status Code: OPR
Default Air Classification Code: MAJ
Air Program: MACT Standards (40 CFR Part 63)
Activity Date: 2006-03-07 00:00:00
Activity Status Date: Not reported
Activity Group: Compliance Monitoring
Activity Type: Inspection/Evaluation
Activity Status: Not reported

Region Code: 10
Programmatic ID: AIR WAPSC0005303300099
Facility Registry ID: 110000897085
Air Operating Status Code: OPR
Default Air Classification Code: MAJ
Air Program: MACT Standards (40 CFR Part 63)
Activity Date: 2006-04-17 00:00:00
Activity Status Date: Not reported
Activity Group: Compliance Monitoring
Activity Type: Inspection/Evaluation
Activity Status: Not reported

Region Code: 10
Programmatic ID: AIR WAPSC0005303300099
Facility Registry ID: 110000897085
Air Operating Status Code: OPR
Default Air Classification Code: MAJ
Air Program: MACT Standards (40 CFR Part 63)

Map ID
Direction
Distance
Elevation

MAP FINDINGS

Site

Database(s)

EDR ID Number
EPA ID Number

ASH GROVE CEMENT CO, E MARGINAL (Continued)

1000198875

Activity Date: 2006-05-09 00:00:00
Activity Status Date: Not reported
Activity Group: Compliance Monitoring
Activity Type: Inspection/Evaluation
Activity Status: Not reported

Region Code: 10
Programmatic ID: AIR WAPSC0005303300099
Facility Registry ID: 110000897085
Air Operating Status Code: OPR
Default Air Classification Code: MAJ
Air Program: MACT Standards (40 CFR Part 63)
Activity Date: 2006-06-05 00:00:00
Activity Status Date: Not reported
Activity Group: Compliance Monitoring
Activity Type: Inspection/Evaluation
Activity Status: Not reported

Region Code: 10
Programmatic ID: AIR WAPSC0005303300099
Facility Registry ID: 110000897085
Air Operating Status Code: OPR
Default Air Classification Code: MAJ
Air Program: MACT Standards (40 CFR Part 63)
Activity Date: 2006-08-08 00:00:00
Activity Status Date: Not reported
Activity Group: Compliance Monitoring
Activity Type: Inspection/Evaluation
Activity Status: Not reported

Region Code: 10
Programmatic ID: AIR WAPSC0005303300099
Facility Registry ID: 110000897085
Air Operating Status Code: OPR
Default Air Classification Code: MAJ
Air Program: MACT Standards (40 CFR Part 63)
Activity Date: 2006-10-09 00:00:00
Activity Status Date: Not reported
Activity Group: Compliance Monitoring
Activity Type: Inspection/Evaluation
Activity Status: Not reported

Region Code: 10
Programmatic ID: AIR WAPSC0005303300099
Facility Registry ID: 110000897085
Air Operating Status Code: OPR
Default Air Classification Code: MAJ
Air Program: MACT Standards (40 CFR Part 63)
Activity Date: 2006-10-31 00:00:00
Activity Status Date: Not reported
Activity Group: Compliance Monitoring
Activity Type: Inspection/Evaluation
Activity Status: Not reported

Region Code: 10
Programmatic ID: AIR WAPSC0005303300099
Facility Registry ID: 110000897085

Map ID
Direction
Distance
Elevation

MAP FINDINGS

Site

Database(s)

EDR ID Number
EPA ID Number

ASH GROVE CEMENT CO, E MARGINAL (Continued)

1000198875

Air Operating Status Code: OPR
Default Air Classification Code: MAJ
Air Program: MACT Standards (40 CFR Part 63)
Activity Date: 2006-11-29 00:00:00
Activity Status Date: Not reported
Activity Group: Compliance Monitoring
Activity Type: Inspection/Evaluation
Activity Status: Not reported

Region Code: 10
Programmatic ID: AIR WAPSC0005303300099
Facility Registry ID: 110000897085
Air Operating Status Code: OPR
Default Air Classification Code: MAJ
Air Program: MACT Standards (40 CFR Part 63)
Activity Date: 2006-12-14 00:00:00
Activity Status Date: Not reported
Activity Group: Compliance Monitoring
Activity Type: Inspection/Evaluation
Activity Status: Not reported

Region Code: 10
Programmatic ID: AIR WAPSC0005303300099
Facility Registry ID: 110000897085
Air Operating Status Code: OPR
Default Air Classification Code: MAJ
Air Program: MACT Standards (40 CFR Part 63)
Activity Date: 2006-12-28 00:00:00
Activity Status Date: Not reported
Activity Group: Compliance Monitoring
Activity Type: Inspection/Evaluation
Activity Status: Not reported

Region Code: 10
Programmatic ID: AIR WAPSC0005303300099
Facility Registry ID: 110000897085
Air Operating Status Code: OPR
Default Air Classification Code: MAJ
Air Program: MACT Standards (40 CFR Part 63)
Activity Date: 2007-01-29 00:00:00
Activity Status Date: Not reported
Activity Group: Compliance Monitoring
Activity Type: Inspection/Evaluation
Activity Status: Not reported

Region Code: 10
Programmatic ID: AIR WAPSC0005303300099
Facility Registry ID: 110000897085
Air Operating Status Code: OPR
Default Air Classification Code: MAJ
Air Program: MACT Standards (40 CFR Part 63)
Activity Date: 2007-02-13 00:00:00
Activity Status Date: Not reported
Activity Group: Compliance Monitoring
Activity Type: Inspection/Evaluation
Activity Status: Not reported

Map ID
Direction
Distance
Elevation

MAP FINDINGS

Site

Database(s)

EDR ID Number
EPA ID Number

ASH GROVE CEMENT CO, E MARGINAL (Continued)

1000198875

Region Code: 10
Programmatic ID: AIR WAPSC0005303300099
Facility Registry ID: 110000897085
Air Operating Status Code: OPR
Default Air Classification Code: MAJ
Air Program: MACT Standards (40 CFR Part 63)
Activity Date: 2007-03-07 00:00:00
Activity Status Date: Not reported
Activity Group: Compliance Monitoring
Activity Type: Inspection/Evaluation
Activity Status: Not reported

Region Code: 10
Programmatic ID: AIR WAPSC0005303300099
Facility Registry ID: 110000897085
Air Operating Status Code: OPR
Default Air Classification Code: MAJ
Air Program: MACT Standards (40 CFR Part 63)
Activity Date: 2007-03-08 00:00:00
Activity Status Date: Not reported
Activity Group: Compliance Monitoring
Activity Type: Inspection/Evaluation
Activity Status: Not reported

Region Code: 10
Programmatic ID: AIR WAPSC0005303300099
Facility Registry ID: 110000897085
Air Operating Status Code: OPR
Default Air Classification Code: MAJ
Air Program: MACT Standards (40 CFR Part 63)
Activity Date: 2007-04-29 00:00:00
Activity Status Date: Not reported
Activity Group: Compliance Monitoring
Activity Type: Inspection/Evaluation
Activity Status: Not reported

Region Code: 10
Programmatic ID: AIR WAPSC0005303300099
Facility Registry ID: 110000897085
Air Operating Status Code: OPR
Default Air Classification Code: MAJ
Air Program: MACT Standards (40 CFR Part 63)
Activity Date: 2007-04-30 00:00:00
Activity Status Date: Not reported
Activity Group: Compliance Monitoring
Activity Type: Inspection/Evaluation
Activity Status: Not reported

Region Code: 10
Programmatic ID: AIR WAPSC0005303300099
Facility Registry ID: 110000897085
Air Operating Status Code: OPR
Default Air Classification Code: MAJ
Air Program: MACT Standards (40 CFR Part 63)
Activity Date: 2007-05-22 00:00:00
Activity Status Date: Not reported
Activity Group: Compliance Monitoring

Map ID
Direction
Distance
Elevation

MAP FINDINGS

Site

Database(s)

EDR ID Number
EPA ID Number

ASH GROVE CEMENT CO, E MARGINAL (Continued)

1000198875

Activity Type: Inspection/Evaluation
Activity Status: Not reported

Region Code: 10
Programmatic ID: AIR WAPSC0005303300099
Facility Registry ID: 110000897085
Air Operating Status Code: OPR
Default Air Classification Code: MAJ
Air Program: MACT Standards (40 CFR Part 63)
Activity Date: 2007-06-04 00:00:00
Activity Status Date: Not reported
Activity Group: Compliance Monitoring
Activity Type: Inspection/Evaluation
Activity Status: Not reported

Region Code: 10
Programmatic ID: AIR WAPSC0005303300099
Facility Registry ID: 110000897085
Air Operating Status Code: OPR
Default Air Classification Code: MAJ
Air Program: MACT Standards (40 CFR Part 63)
Activity Date: 2007-06-26 00:00:00
Activity Status Date: Not reported
Activity Group: Compliance Monitoring
Activity Type: Inspection/Evaluation
Activity Status: Not reported

Region Code: 10
Programmatic ID: AIR WAPSC0005303300099
Facility Registry ID: 110000897085
Air Operating Status Code: OPR
Default Air Classification Code: MAJ
Air Program: MACT Standards (40 CFR Part 63)
Activity Date: 2007-07-24 00:00:00
Activity Status Date: Not reported
Activity Group: Compliance Monitoring
Activity Type: Inspection/Evaluation
Activity Status: Not reported

Region Code: 10
Programmatic ID: AIR WAPSC0005303300099
Facility Registry ID: 110000897085
Air Operating Status Code: OPR
Default Air Classification Code: MAJ
Air Program: MACT Standards (40 CFR Part 63)
Activity Date: 2007-08-03 00:00:00
Activity Status Date: Not reported
Activity Group: Compliance Monitoring
Activity Type: Inspection/Evaluation
Activity Status: Not reported

Region Code: 10
Programmatic ID: AIR WAPSC0005303300099
Facility Registry ID: 110000897085
Air Operating Status Code: OPR
Default Air Classification Code: MAJ
Air Program: MACT Standards (40 CFR Part 63)

Map ID
Direction
Distance
Elevation

MAP FINDINGS

Site

Database(s)

EDR ID Number
EPA ID Number

ASH GROVE CEMENT CO, E MARGINAL (Continued)

1000198875

Activity Date: 2007-09-07 00:00:00
Activity Status Date: Not reported
Activity Group: Compliance Monitoring
Activity Type: Inspection/Evaluation
Activity Status: Not reported

Region Code: 10
Programmatic ID: AIR WAPSC0005303300099
Facility Registry ID: 110000897085
Air Operating Status Code: OPR
Default Air Classification Code: MAJ
Air Program: MACT Standards (40 CFR Part 63)
Activity Date: 2007-09-21 00:00:00
Activity Status Date: Not reported
Activity Group: Compliance Monitoring
Activity Type: Inspection/Evaluation
Activity Status: Not reported

Region Code: 10
Programmatic ID: AIR WAPSC0005303300099
Facility Registry ID: 110000897085
Air Operating Status Code: OPR
Default Air Classification Code: MAJ
Air Program: MACT Standards (40 CFR Part 63)
Activity Date: 2007-11-05 00:00:00
Activity Status Date: Not reported
Activity Group: Compliance Monitoring
Activity Type: Inspection/Evaluation
Activity Status: Not reported

Region Code: 10
Programmatic ID: AIR WAPSC0005303300099
Facility Registry ID: 110000897085
Air Operating Status Code: OPR
Default Air Classification Code: MAJ
Air Program: MACT Standards (40 CFR Part 63)
Activity Date: 2007-12-03 00:00:00
Activity Status Date: Not reported
Activity Group: Compliance Monitoring
Activity Type: Inspection/Evaluation
Activity Status: Not reported

Region Code: 10
Programmatic ID: AIR WAPSC0005303300099
Facility Registry ID: 110000897085
Air Operating Status Code: OPR
Default Air Classification Code: MAJ
Air Program: MACT Standards (40 CFR Part 63)
Activity Date: 2007-12-21 00:00:00
Activity Status Date: Not reported
Activity Group: Compliance Monitoring
Activity Type: Inspection/Evaluation
Activity Status: Not reported

Region Code: 10
Programmatic ID: AIR WAPSC0005303300099
Facility Registry ID: 110000897085

Map ID
Direction
Distance
Elevation

MAP FINDINGS

Site

Database(s)

EDR ID Number
EPA ID Number

ASH GROVE CEMENT CO, E MARGINAL (Continued)

1000198875

Air Operating Status Code: OPR
Default Air Classification Code: MAJ
Air Program: MACT Standards (40 CFR Part 63)
Activity Date: 2008-01-02 00:00:00
Activity Status Date: Not reported
Activity Group: Compliance Monitoring
Activity Type: Inspection/Evaluation
Activity Status: Not reported

Region Code: 10
Programmatic ID: AIR WAPSC0005303300099
Facility Registry ID: 110000897085
Air Operating Status Code: OPR
Default Air Classification Code: MAJ
Air Program: MACT Standards (40 CFR Part 63)
Activity Date: 2008-01-08 00:00:00
Activity Status Date: Not reported
Activity Group: Compliance Monitoring
Activity Type: Inspection/Evaluation
Activity Status: Not reported

Region Code: 10
Programmatic ID: AIR WAPSC0005303300099
Facility Registry ID: 110000897085
Air Operating Status Code: OPR
Default Air Classification Code: MAJ
Air Program: MACT Standards (40 CFR Part 63)
Activity Date: 2008-01-31 00:00:00
Activity Status Date: Not reported
Activity Group: Compliance Monitoring
Activity Type: Inspection/Evaluation
Activity Status: Not reported

Region Code: 10
Programmatic ID: AIR WAPSC0005303300099
Facility Registry ID: 110000897085
Air Operating Status Code: OPR
Default Air Classification Code: MAJ
Air Program: MACT Standards (40 CFR Part 63)
Activity Date: 2008-02-01 00:00:00
Activity Status Date: Not reported
Activity Group: Compliance Monitoring
Activity Type: Inspection/Evaluation
Activity Status: Not reported

Region Code: 10
Programmatic ID: AIR WAPSC0005303300099
Facility Registry ID: 110000897085
Air Operating Status Code: OPR
Default Air Classification Code: MAJ
Air Program: MACT Standards (40 CFR Part 63)
Activity Date: 2008-02-29 00:00:00
Activity Status Date: Not reported
Activity Group: Compliance Monitoring
Activity Type: Inspection/Evaluation
Activity Status: Not reported

Map ID
Direction
Distance
Elevation

MAP FINDINGS

Site

Database(s)

EDR ID Number
EPA ID Number

ASH GROVE CEMENT CO, E MARGINAL (Continued)

1000198875

Region Code: 10
Programmatic ID: AIR WAPSC0005303300099
Facility Registry ID: 110000897085
Air Operating Status Code: OPR
Default Air Classification Code: MAJ
Air Program: MACT Standards (40 CFR Part 63)
Activity Date: 2008-03-06 00:00:00
Activity Status Date: Not reported
Activity Group: Compliance Monitoring
Activity Type: Inspection/Evaluation
Activity Status: Not reported

Region Code: 10
Programmatic ID: AIR WAPSC0005303300099
Facility Registry ID: 110000897085
Air Operating Status Code: OPR
Default Air Classification Code: MAJ
Air Program: MACT Standards (40 CFR Part 63)
Activity Date: 2008-03-07 00:00:00
Activity Status Date: Not reported
Activity Group: Compliance Monitoring
Activity Type: Inspection/Evaluation
Activity Status: Not reported

Region Code: 10
Programmatic ID: AIR WAPSC0005303300099
Facility Registry ID: 110000897085
Air Operating Status Code: OPR
Default Air Classification Code: MAJ
Air Program: MACT Standards (40 CFR Part 63)
Activity Date: 2008-03-14 00:00:00
Activity Status Date: Not reported
Activity Group: Compliance Monitoring
Activity Type: Inspection/Evaluation
Activity Status: Not reported

Region Code: 10
Programmatic ID: AIR WAPSC0005303300099
Facility Registry ID: 110000897085
Air Operating Status Code: OPR
Default Air Classification Code: MAJ
Air Program: MACT Standards (40 CFR Part 63)
Activity Date: 2008-03-31 00:00:00
Activity Status Date: Not reported
Activity Group: Compliance Monitoring
Activity Type: Inspection/Evaluation
Activity Status: Not reported

Region Code: 10
Programmatic ID: AIR WAPSC0005303300099
Facility Registry ID: 110000897085
Air Operating Status Code: OPR
Default Air Classification Code: MAJ
Air Program: MACT Standards (40 CFR Part 63)
Activity Date: 2008-05-01 00:00:00
Activity Status Date: Not reported
Activity Group: Compliance Monitoring

Map ID
Direction
Distance
Elevation

MAP FINDINGS

Site

Database(s)

EDR ID Number
EPA ID Number

ASH GROVE CEMENT CO, E MARGINAL (Continued)

1000198875

Activity Type: Inspection/Evaluation
Activity Status: Not reported

Region Code: 10
Programmatic ID: AIR WAPSC0005303300099
Facility Registry ID: 110000897085
Air Operating Status Code: OPR
Default Air Classification Code: MAJ
Air Program: MACT Standards (40 CFR Part 63)
Activity Date: 2008-05-12 00:00:00
Activity Status Date: Not reported
Activity Group: Compliance Monitoring
Activity Type: Inspection/Evaluation
Activity Status: Not reported

Region Code: 10
Programmatic ID: AIR WAPSC0005303300099
Facility Registry ID: 110000897085
Air Operating Status Code: OPR
Default Air Classification Code: MAJ
Air Program: MACT Standards (40 CFR Part 63)
Activity Date: 2008-05-15 00:00:00
Activity Status Date: Not reported
Activity Group: Compliance Monitoring
Activity Type: Inspection/Evaluation
Activity Status: Not reported

Region Code: 10
Programmatic ID: AIR WAPSC0005303300099
Facility Registry ID: 110000897085
Air Operating Status Code: OPR
Default Air Classification Code: MAJ
Air Program: MACT Standards (40 CFR Part 63)
Activity Date: 2008-05-28 00:00:00
Activity Status Date: Not reported
Activity Group: Compliance Monitoring
Activity Type: Inspection/Evaluation
Activity Status: Not reported

Region Code: 10
Programmatic ID: AIR WAPSC0005303300099
Facility Registry ID: 110000897085
Air Operating Status Code: OPR
Default Air Classification Code: MAJ
Air Program: MACT Standards (40 CFR Part 63)
Activity Date: 2008-06-06 00:00:00
Activity Status Date: Not reported
Activity Group: Compliance Monitoring
Activity Type: Inspection/Evaluation
Activity Status: Not reported

Region Code: 10
Programmatic ID: AIR WAPSC0005303300099
Facility Registry ID: 110000897085
Air Operating Status Code: OPR
Default Air Classification Code: MAJ
Air Program: MACT Standards (40 CFR Part 63)

Map ID
Direction
Distance
Elevation

MAP FINDINGS

Site

Database(s)

EDR ID Number
EPA ID Number

ASH GROVE CEMENT CO, E MARGINAL (Continued)

1000198875

Activity Date: 2008-06-30 00:00:00
Activity Status Date: Not reported
Activity Group: Compliance Monitoring
Activity Type: Inspection/Evaluation
Activity Status: Not reported

Region Code: 10
Programmatic ID: AIR WAPSC0005303300099
Facility Registry ID: 110000897085
Air Operating Status Code: OPR
Default Air Classification Code: MAJ
Air Program: MACT Standards (40 CFR Part 63)
Activity Date: 2008-08-05 00:00:00
Activity Status Date: Not reported
Activity Group: Compliance Monitoring
Activity Type: Inspection/Evaluation
Activity Status: Not reported

Region Code: 10
Programmatic ID: AIR WAPSC0005303300099
Facility Registry ID: 110000897085
Air Operating Status Code: OPR
Default Air Classification Code: MAJ
Air Program: MACT Standards (40 CFR Part 63)
Activity Date: 2008-09-02 00:00:00
Activity Status Date: Not reported
Activity Group: Compliance Monitoring
Activity Type: Inspection/Evaluation
Activity Status: Not reported

Region Code: 10
Programmatic ID: AIR WAPSC0005303300099
Facility Registry ID: 110000897085
Air Operating Status Code: OPR
Default Air Classification Code: MAJ
Air Program: MACT Standards (40 CFR Part 63)
Activity Date: 2008-10-07 00:00:00
Activity Status Date: Not reported
Activity Group: Compliance Monitoring
Activity Type: Inspection/Evaluation
Activity Status: Not reported

Region Code: 10
Programmatic ID: AIR WAPSC0005303300099
Facility Registry ID: 110000897085
Air Operating Status Code: OPR
Default Air Classification Code: MAJ
Air Program: MACT Standards (40 CFR Part 63)
Activity Date: 2008-10-08 00:00:00
Activity Status Date: Not reported
Activity Group: Compliance Monitoring
Activity Type: Inspection/Evaluation
Activity Status: Not reported

Region Code: 10
Programmatic ID: AIR WAPSC0005303300099
Facility Registry ID: 110000897085

Map ID
Direction
Distance
Elevation

MAP FINDINGS

Site

Database(s)

EDR ID Number
EPA ID Number

ASH GROVE CEMENT CO, E MARGINAL (Continued)

1000198875

Air Operating Status Code: OPR
Default Air Classification Code: MAJ
Air Program: MACT Standards (40 CFR Part 63)
Activity Date: 2008-10-24 00:00:00
Activity Status Date: Not reported
Activity Group: Compliance Monitoring
Activity Type: Inspection/Evaluation
Activity Status: Not reported

Region Code: 10
Programmatic ID: AIR WAPSC0005303300099
Facility Registry ID: 110000897085
Air Operating Status Code: OPR
Default Air Classification Code: MAJ
Air Program: MACT Standards (40 CFR Part 63)
Activity Date: 2008-11-20 00:00:00
Activity Status Date: Not reported
Activity Group: Compliance Monitoring
Activity Type: Inspection/Evaluation
Activity Status: Not reported

Region Code: 10
Programmatic ID: AIR WAPSC0005303300099
Facility Registry ID: 110000897085
Air Operating Status Code: OPR
Default Air Classification Code: MAJ
Air Program: MACT Standards (40 CFR Part 63)
Activity Date: 2009-01-07 00:00:00
Activity Status Date: Not reported
Activity Group: Compliance Monitoring
Activity Type: Inspection/Evaluation
Activity Status: Not reported

Region Code: 10
Programmatic ID: AIR WAPSC0005303300099
Facility Registry ID: 110000897085
Air Operating Status Code: OPR
Default Air Classification Code: MAJ
Air Program: MACT Standards (40 CFR Part 63)
Activity Date: 2009-01-28 00:00:00
Activity Status Date: Not reported
Activity Group: Compliance Monitoring
Activity Type: Inspection/Evaluation
Activity Status: Not reported

Region Code: 10
Programmatic ID: AIR WAPSC0005303300099
Facility Registry ID: 110000897085
Air Operating Status Code: OPR
Default Air Classification Code: MAJ
Air Program: MACT Standards (40 CFR Part 63)
Activity Date: 2009-02-03 00:00:00
Activity Status Date: Not reported
Activity Group: Compliance Monitoring
Activity Type: Inspection/Evaluation
Activity Status: Not reported

Map ID
Direction
Distance
Elevation

MAP FINDINGS

Site

Database(s)

EDR ID Number
EPA ID Number

ASH GROVE CEMENT CO, E MARGINAL (Continued)

1000198875

Region Code: 10
Programmatic ID: AIR WAPSC0005303300099
Facility Registry ID: 110000897085
Air Operating Status Code: OPR
Default Air Classification Code: MAJ
Air Program: MACT Standards (40 CFR Part 63)
Activity Date: 2009-02-04 00:00:00
Activity Status Date: Not reported
Activity Group: Compliance Monitoring
Activity Type: Inspection/Evaluation
Activity Status: Not reported

Region Code: 10
Programmatic ID: AIR WAPSC0005303300099
Facility Registry ID: 110000897085
Air Operating Status Code: OPR
Default Air Classification Code: MAJ
Air Program: MACT Standards (40 CFR Part 63)
Activity Date: 2009-02-09 00:00:00
Activity Status Date: Not reported
Activity Group: Compliance Monitoring
Activity Type: Inspection/Evaluation
Activity Status: Not reported

Region Code: 10
Programmatic ID: AIR WAPSC0005303300099
Facility Registry ID: 110000897085
Air Operating Status Code: OPR
Default Air Classification Code: MAJ
Air Program: MACT Standards (40 CFR Part 63)
Activity Date: 2009-02-11 00:00:00
Activity Status Date: Not reported
Activity Group: Compliance Monitoring
Activity Type: Inspection/Evaluation
Activity Status: Not reported

Region Code: 10
Programmatic ID: AIR WAPSC0005303300099
Facility Registry ID: 110000897085
Air Operating Status Code: OPR
Default Air Classification Code: MAJ
Air Program: MACT Standards (40 CFR Part 63)
Activity Date: 2009-03-06 00:00:00
Activity Status Date: Not reported
Activity Group: Compliance Monitoring
Activity Type: Inspection/Evaluation
Activity Status: Not reported

Region Code: 10
Programmatic ID: AIR WAPSC0005303300099
Facility Registry ID: 110000897085
Air Operating Status Code: OPR
Default Air Classification Code: MAJ
Air Program: MACT Standards (40 CFR Part 63)
Activity Date: 2009-03-26 00:00:00
Activity Status Date: Not reported
Activity Group: Compliance Monitoring

Map ID
Direction
Distance
Elevation

MAP FINDINGS

Site

Database(s)

EDR ID Number
EPA ID Number

ASH GROVE CEMENT CO, E MARGINAL (Continued)

1000198875

Activity Type: Inspection/Evaluation
Activity Status: Not reported

Region Code: 10
Programmatic ID: AIR WAPSC0005303300099
Facility Registry ID: 110000897085
Air Operating Status Code: OPR
Default Air Classification Code: MAJ
Air Program: MACT Standards (40 CFR Part 63)
Activity Date: 2009-05-06 00:00:00
Activity Status Date: Not reported
Activity Group: Compliance Monitoring
Activity Type: Inspection/Evaluation
Activity Status: Not reported

Region Code: 10
Programmatic ID: AIR WAPSC0005303300099
Facility Registry ID: 110000897085
Air Operating Status Code: OPR
Default Air Classification Code: MAJ
Air Program: MACT Standards (40 CFR Part 63)
Activity Date: 2009-05-27 00:00:00
Activity Status Date: Not reported
Activity Group: Compliance Monitoring
Activity Type: Inspection/Evaluation
Activity Status: Not reported

Region Code: 10
Programmatic ID: AIR WAPSC0005303300099
Facility Registry ID: 110000897085
Air Operating Status Code: OPR
Default Air Classification Code: MAJ
Air Program: MACT Standards (40 CFR Part 63)
Activity Date: 2009-05-29 00:00:00
Activity Status Date: Not reported
Activity Group: Compliance Monitoring
Activity Type: Inspection/Evaluation
Activity Status: Not reported

Region Code: 10
Programmatic ID: AIR WAPSC0005303300099
Facility Registry ID: 110000897085
Air Operating Status Code: OPR
Default Air Classification Code: MAJ
Air Program: MACT Standards (40 CFR Part 63)
Activity Date: 2009-06-30 00:00:00
Activity Status Date: Not reported
Activity Group: Compliance Monitoring
Activity Type: Inspection/Evaluation
Activity Status: Not reported

Region Code: 10
Programmatic ID: AIR WAPSC0005303300099
Facility Registry ID: 110000897085
Air Operating Status Code: OPR
Default Air Classification Code: MAJ
Air Program: MACT Standards (40 CFR Part 63)

Map ID
Direction
Distance
Elevation

MAP FINDINGS

Site

Database(s)

EDR ID Number
EPA ID Number

ASH GROVE CEMENT CO, E MARGINAL (Continued)

1000198875

Activity Date: 2009-07-15 00:00:00
Activity Status Date: Not reported
Activity Group: Compliance Monitoring
Activity Type: Inspection/Evaluation
Activity Status: Not reported

Region Code: 10
Programmatic ID: AIR WAPSC0005303300099
Facility Registry ID: 110000897085
Air Operating Status Code: OPR
Default Air Classification Code: MAJ
Air Program: MACT Standards (40 CFR Part 63)
Activity Date: 2009-08-07 00:00:00
Activity Status Date: Not reported
Activity Group: Compliance Monitoring
Activity Type: Inspection/Evaluation
Activity Status: Not reported

Region Code: 10
Programmatic ID: AIR WAPSC0005303300099
Facility Registry ID: 110000897085
Air Operating Status Code: OPR
Default Air Classification Code: MAJ
Air Program: MACT Standards (40 CFR Part 63)
Activity Date: 2009-08-12 00:00:00
Activity Status Date: Not reported
Activity Group: Compliance Monitoring
Activity Type: Inspection/Evaluation
Activity Status: Not reported

Region Code: 10
Programmatic ID: AIR WAPSC0005303300099
Facility Registry ID: 110000897085
Air Operating Status Code: OPR
Default Air Classification Code: MAJ
Air Program: MACT Standards (40 CFR Part 63)
Activity Date: 2009-09-03 00:00:00
Activity Status Date: Not reported
Activity Group: Compliance Monitoring
Activity Type: Inspection/Evaluation
Activity Status: Not reported

Region Code: 10
Programmatic ID: AIR WAPSC0005303300099
Facility Registry ID: 110000897085
Air Operating Status Code: OPR
Default Air Classification Code: MAJ
Air Program: MACT Standards (40 CFR Part 63)
Activity Date: 2009-09-11 00:00:00
Activity Status Date: Not reported
Activity Group: Compliance Monitoring
Activity Type: Inspection/Evaluation
Activity Status: Not reported

Region Code: 10
Programmatic ID: AIR WAPSC0005303300099
Facility Registry ID: 110000897085

Map ID
Direction
Distance
Elevation

MAP FINDINGS

Site

Database(s)

EDR ID Number
EPA ID Number

ASH GROVE CEMENT CO, E MARGINAL (Continued)

1000198875

Air Operating Status Code: OPR
Default Air Classification Code: MAJ
Air Program: MACT Standards (40 CFR Part 63)
Activity Date: 2009-09-30 00:00:00
Activity Status Date: Not reported
Activity Group: Compliance Monitoring
Activity Type: Inspection/Evaluation
Activity Status: Not reported

Region Code: 10
Programmatic ID: AIR WAPSC0005303300099
Facility Registry ID: 110000897085
Air Operating Status Code: OPR
Default Air Classification Code: MAJ
Air Program: MACT Standards (40 CFR Part 63)
Activity Date: 2009-10-02 00:00:00
Activity Status Date: Not reported
Activity Group: Compliance Monitoring
Activity Type: Inspection/Evaluation
Activity Status: Not reported

Region Code: 10
Programmatic ID: AIR WAPSC0005303300099
Facility Registry ID: 110000897085
Air Operating Status Code: OPR
Default Air Classification Code: MAJ
Air Program: MACT Standards (40 CFR Part 63)
Activity Date: 2009-10-15 00:00:00
Activity Status Date: Not reported
Activity Group: Compliance Monitoring
Activity Type: Inspection/Evaluation
Activity Status: Not reported

Region Code: 10
Programmatic ID: AIR WAPSC0005303300099
Facility Registry ID: 110000897085
Air Operating Status Code: OPR
Default Air Classification Code: MAJ
Air Program: MACT Standards (40 CFR Part 63)
Activity Date: 2009-11-10 00:00:00
Activity Status Date: Not reported
Activity Group: Compliance Monitoring
Activity Type: Inspection/Evaluation
Activity Status: Not reported

Region Code: 10
Programmatic ID: AIR WAPSC0005303300099
Facility Registry ID: 110000897085
Air Operating Status Code: OPR
Default Air Classification Code: MAJ
Air Program: MACT Standards (40 CFR Part 63)
Activity Date: 2009-12-04 00:00:00
Activity Status Date: Not reported
Activity Group: Compliance Monitoring
Activity Type: Inspection/Evaluation
Activity Status: Not reported

Map ID
Direction
Distance
Elevation

MAP FINDINGS

Site

Database(s)

EDR ID Number
EPA ID Number

ASH GROVE CEMENT CO, E MARGINAL (Continued)

1000198875

Region Code: 10
Programmatic ID: AIR WAPSC0005303300099
Facility Registry ID: 110000897085
Air Operating Status Code: OPR
Default Air Classification Code: MAJ
Air Program: MACT Standards (40 CFR Part 63)
Activity Date: 2009-12-23 00:00:00
Activity Status Date: Not reported
Activity Group: Compliance Monitoring
Activity Type: Inspection/Evaluation
Activity Status: Not reported

Region Code: 10
Programmatic ID: AIR WAPSC0005303300099
Facility Registry ID: 110000897085
Air Operating Status Code: OPR
Default Air Classification Code: MAJ
Air Program: MACT Standards (40 CFR Part 63)
Activity Date: 2010-01-04 00:00:00
Activity Status Date: Not reported
Activity Group: Compliance Monitoring
Activity Type: Inspection/Evaluation
Activity Status: Not reported

Region Code: 10
Programmatic ID: AIR WAPSC0005303300099
Facility Registry ID: 110000897085
Air Operating Status Code: OPR
Default Air Classification Code: MAJ
Air Program: MACT Standards (40 CFR Part 63)
Activity Date: 2010-01-20 00:00:00
Activity Status Date: Not reported
Activity Group: Compliance Monitoring
Activity Type: Inspection/Evaluation
Activity Status: Not reported

Region Code: 10
Programmatic ID: AIR WAPSC0005303300099
Facility Registry ID: 110000897085
Air Operating Status Code: OPR
Default Air Classification Code: MAJ
Air Program: MACT Standards (40 CFR Part 63)
Activity Date: 2010-01-25 00:00:00
Activity Status Date: Not reported
Activity Group: Compliance Monitoring
Activity Type: Inspection/Evaluation
Activity Status: Not reported

Region Code: 10
Programmatic ID: AIR WAPSC0005303300099
Facility Registry ID: 110000897085
Air Operating Status Code: OPR
Default Air Classification Code: MAJ
Air Program: MACT Standards (40 CFR Part 63)
Activity Date: 2010-01-26 00:00:00
Activity Status Date: Not reported
Activity Group: Compliance Monitoring

Map ID
Direction
Distance
Elevation

MAP FINDINGS

Site

Database(s)

EDR ID Number
EPA ID Number

ASH GROVE CEMENT CO, E MARGINAL (Continued)

1000198875

Activity Type: Inspection/Evaluation
Activity Status: Not reported

Region Code: 10
Programmatic ID: AIR WAPSC0005303300099
Facility Registry ID: 110000897085
Air Operating Status Code: OPR
Default Air Classification Code: MAJ
Air Program: MACT Standards (40 CFR Part 63)
Activity Date: 2010-01-27 00:00:00
Activity Status Date: Not reported
Activity Group: Compliance Monitoring
Activity Type: Inspection/Evaluation
Activity Status: Not reported

Region Code: 10
Programmatic ID: AIR WAPSC0005303300099
Facility Registry ID: 110000897085
Air Operating Status Code: OPR
Default Air Classification Code: MAJ
Air Program: MACT Standards (40 CFR Part 63)
Activity Date: 2010-02-02 00:00:00
Activity Status Date: Not reported
Activity Group: Compliance Monitoring
Activity Type: Inspection/Evaluation
Activity Status: Not reported

Region Code: 10
Programmatic ID: AIR WAPSC0005303300099
Facility Registry ID: 110000897085
Air Operating Status Code: OPR
Default Air Classification Code: MAJ
Air Program: MACT Standards (40 CFR Part 63)
Activity Date: 2010-03-04 00:00:00
Activity Status Date: Not reported
Activity Group: Compliance Monitoring
Activity Type: Inspection/Evaluation
Activity Status: Not reported

Region Code: 10
Programmatic ID: AIR WAPSC0005303300099
Facility Registry ID: 110000897085
Air Operating Status Code: OPR
Default Air Classification Code: MAJ
Air Program: MACT Standards (40 CFR Part 63)
Activity Date: 2010-03-22 00:00:00
Activity Status Date: Not reported
Activity Group: Compliance Monitoring
Activity Type: Inspection/Evaluation
Activity Status: Not reported

Region Code: 10
Programmatic ID: AIR WAPSC0005303300099
Facility Registry ID: 110000897085
Air Operating Status Code: OPR
Default Air Classification Code: MAJ
Air Program: MACT Standards (40 CFR Part 63)

Map ID
Direction
Distance
Elevation

MAP FINDINGS

Site

Database(s)

EDR ID Number
EPA ID Number

ASH GROVE CEMENT CO, E MARGINAL (Continued)

1000198875

Activity Date: 2010-05-03 00:00:00
Activity Status Date: Not reported
Activity Group: Compliance Monitoring
Activity Type: Inspection/Evaluation
Activity Status: Not reported

Region Code: 10
Programmatic ID: AIR WAPSC0005303300099
Facility Registry ID: 110000897085
Air Operating Status Code: OPR
Default Air Classification Code: MAJ
Air Program: MACT Standards (40 CFR Part 63)
Activity Date: 2010-05-27 00:00:00
Activity Status Date: Not reported
Activity Group: Compliance Monitoring
Activity Type: Inspection/Evaluation
Activity Status: Not reported

Region Code: 10
Programmatic ID: AIR WAPSC0005303300099
Facility Registry ID: 110000897085
Air Operating Status Code: OPR
Default Air Classification Code: MAJ
Air Program: MACT Standards (40 CFR Part 63)
Activity Date: 2010-07-02 00:00:00
Activity Status Date: Not reported
Activity Group: Compliance Monitoring
Activity Type: Inspection/Evaluation
Activity Status: Not reported

Region Code: 10
Programmatic ID: AIR WAPSC0005303300099
Facility Registry ID: 110000897085
Air Operating Status Code: OPR
Default Air Classification Code: MAJ
Air Program: MACT Standards (40 CFR Part 63)
Activity Date: 2010-07-06 00:00:00
Activity Status Date: Not reported
Activity Group: Compliance Monitoring
Activity Type: Inspection/Evaluation
Activity Status: Not reported

Region Code: 10
Programmatic ID: AIR WAPSC0005303300099
Facility Registry ID: 110000897085
Air Operating Status Code: OPR
Default Air Classification Code: MAJ
Air Program: MACT Standards (40 CFR Part 63)
Activity Date: 2010-08-04 00:00:00
Activity Status Date: Not reported
Activity Group: Compliance Monitoring
Activity Type: Inspection/Evaluation
Activity Status: Not reported

Region Code: 10
Programmatic ID: AIR WAPSC0005303300099
Facility Registry ID: 110000897085

Map ID
Direction
Distance
Elevation

MAP FINDINGS

Site

Database(s)

EDR ID Number
EPA ID Number

ASH GROVE CEMENT CO, E MARGINAL (Continued)

1000198875

Air Operating Status Code: OPR
Default Air Classification Code: MAJ
Air Program: MACT Standards (40 CFR Part 63)
Activity Date: 2010-09-08 00:00:00
Activity Status Date: Not reported
Activity Group: Compliance Monitoring
Activity Type: Inspection/Evaluation
Activity Status: Not reported

Region Code: 10
Programmatic ID: AIR WAPSC0005303300099
Facility Registry ID: 110000897085
Air Operating Status Code: OPR
Default Air Classification Code: MAJ
Air Program: MACT Standards (40 CFR Part 63)
Activity Date: 2010-09-29 00:00:00
Activity Status Date: Not reported
Activity Group: Compliance Monitoring
Activity Type: Inspection/Evaluation
Activity Status: Not reported

Region Code: 10
Programmatic ID: AIR WAPSC0005303300099
Facility Registry ID: 110000897085
Air Operating Status Code: OPR
Default Air Classification Code: MAJ
Air Program: MACT Standards (40 CFR Part 63)
Activity Date: 2010-10-22 00:00:00
Activity Status Date: Not reported
Activity Group: Compliance Monitoring
Activity Type: Inspection/Evaluation
Activity Status: Not reported

Region Code: 10
Programmatic ID: AIR WAPSC0005303300099
Facility Registry ID: 110000897085
Air Operating Status Code: OPR
Default Air Classification Code: MAJ
Air Program: MACT Standards (40 CFR Part 63)
Activity Date: 2010-10-27 00:00:00
Activity Status Date: Not reported
Activity Group: Compliance Monitoring
Activity Type: Inspection/Evaluation
Activity Status: Not reported

Region Code: 10
Programmatic ID: AIR WAPSC0005303300099
Facility Registry ID: 110000897085
Air Operating Status Code: OPR
Default Air Classification Code: MAJ
Air Program: MACT Standards (40 CFR Part 63)
Activity Date: 2010-10-28 00:00:00
Activity Status Date: Not reported
Activity Group: Compliance Monitoring
Activity Type: Inspection/Evaluation
Activity Status: Not reported

Map ID
Direction
Distance
Elevation

MAP FINDINGS

Site

Database(s)

EDR ID Number
EPA ID Number

ASH GROVE CEMENT CO, E MARGINAL (Continued)

1000198875

Region Code: 10
Programmatic ID: AIR WAPSC0005303300099
Facility Registry ID: 110000897085
Air Operating Status Code: OPR
Default Air Classification Code: MAJ
Air Program: MACT Standards (40 CFR Part 63)
Activity Date: 2010-12-08 00:00:00
Activity Status Date: Not reported
Activity Group: Compliance Monitoring
Activity Type: Inspection/Evaluation
Activity Status: Not reported

Region Code: 10
Programmatic ID: AIR WAPSC0005303300099
Facility Registry ID: 110000897085
Air Operating Status Code: OPR
Default Air Classification Code: MAJ
Air Program: MACT Standards (40 CFR Part 63)
Activity Date: 2010-12-19 00:00:00
Activity Status Date: Not reported
Activity Group: Compliance Monitoring
Activity Type: Inspection/Evaluation
Activity Status: Not reported

Region Code: 10
Programmatic ID: AIR WAPSC0005303300099
Facility Registry ID: 110000897085
Air Operating Status Code: OPR
Default Air Classification Code: MAJ
Air Program: MACT Standards (40 CFR Part 63)
Activity Date: 2011-01-20 00:00:00
Activity Status Date: Not reported
Activity Group: Compliance Monitoring
Activity Type: Inspection/Evaluation
Activity Status: Not reported

Region Code: 10
Programmatic ID: AIR WAPSC0005303300099
Facility Registry ID: 110000897085
Air Operating Status Code: OPR
Default Air Classification Code: MAJ
Air Program: MACT Standards (40 CFR Part 63)
Activity Date: 2011-01-26 00:00:00
Activity Status Date: Not reported
Activity Group: Compliance Monitoring
Activity Type: Inspection/Evaluation
Activity Status: Not reported

Region Code: 10
Programmatic ID: AIR WAPSC0005303300099
Facility Registry ID: 110000897085
Air Operating Status Code: OPR
Default Air Classification Code: MAJ
Air Program: MACT Standards (40 CFR Part 63)
Activity Date: 2011-01-27 00:00:00
Activity Status Date: Not reported
Activity Group: Compliance Monitoring

Map ID
Direction
Distance
Elevation

MAP FINDINGS

Site

Database(s)

EDR ID Number
EPA ID Number

ASH GROVE CEMENT CO, E MARGINAL (Continued)

1000198875

Activity Type: Inspection/Evaluation
Activity Status: Not reported

Region Code: 10
Programmatic ID: AIR WAPSC0005303300099
Facility Registry ID: 110000897085
Air Operating Status Code: OPR
Default Air Classification Code: MAJ
Air Program: MACT Standards (40 CFR Part 63)
Activity Date: 2011-02-22 00:00:00
Activity Status Date: Not reported
Activity Group: Compliance Monitoring
Activity Type: Inspection/Evaluation
Activity Status: Not reported

Region Code: 10
Programmatic ID: AIR WAPSC0005303300099
Facility Registry ID: 110000897085
Air Operating Status Code: OPR
Default Air Classification Code: MAJ
Air Program: MACT Standards (40 CFR Part 63)
Activity Date: 2011-03-10 00:00:00
Activity Status Date: Not reported
Activity Group: Compliance Monitoring
Activity Type: Inspection/Evaluation
Activity Status: Not reported

Region Code: 10
Programmatic ID: AIR WAPSC0005303300099
Facility Registry ID: 110000897085
Air Operating Status Code: OPR
Default Air Classification Code: MAJ
Air Program: MACT Standards (40 CFR Part 63)
Activity Date: 2011-03-31 00:00:00
Activity Status Date: Not reported
Activity Group: Compliance Monitoring
Activity Type: Inspection/Evaluation
Activity Status: Not reported

Region Code: 10
Programmatic ID: AIR WAPSC0005303300099
Facility Registry ID: 110000897085
Air Operating Status Code: OPR
Default Air Classification Code: MAJ
Air Program: MACT Standards (40 CFR Part 63)
Activity Date: 2011-05-04 00:00:00
Activity Status Date: Not reported
Activity Group: Compliance Monitoring
Activity Type: Inspection/Evaluation
Activity Status: Not reported

Region Code: 10
Programmatic ID: AIR WAPSC0005303300099
Facility Registry ID: 110000897085
Air Operating Status Code: OPR
Default Air Classification Code: MAJ
Air Program: MACT Standards (40 CFR Part 63)

Map ID
Direction
Distance
Elevation

MAP FINDINGS

Site

Database(s)

EDR ID Number
EPA ID Number

ASH GROVE CEMENT CO, E MARGINAL (Continued)

1000198875

Activity Date: 2011-06-01 00:00:00
Activity Status Date: Not reported
Activity Group: Compliance Monitoring
Activity Type: Inspection/Evaluation
Activity Status: Not reported

Region Code: 10
Programmatic ID: AIR WAPSC0005303300099
Facility Registry ID: 110000897085
Air Operating Status Code: OPR
Default Air Classification Code: MAJ
Air Program: MACT Standards (40 CFR Part 63)
Activity Date: 2011-07-06 00:00:00
Activity Status Date: Not reported
Activity Group: Compliance Monitoring
Activity Type: Inspection/Evaluation
Activity Status: Not reported

Region Code: 10
Programmatic ID: AIR WAPSC0005303300099
Facility Registry ID: 110000897085
Air Operating Status Code: OPR
Default Air Classification Code: MAJ
Air Program: MACT Standards (40 CFR Part 63)
Activity Date: 2011-07-28 00:00:00
Activity Status Date: Not reported
Activity Group: Compliance Monitoring
Activity Type: Inspection/Evaluation
Activity Status: Not reported

Region Code: 10
Programmatic ID: AIR WAPSC0005303300099
Facility Registry ID: 110000897085
Air Operating Status Code: OPR
Default Air Classification Code: MAJ
Air Program: MACT Standards (40 CFR Part 63)
Activity Date: 2011-08-08 00:00:00
Activity Status Date: Not reported
Activity Group: Compliance Monitoring
Activity Type: Inspection/Evaluation
Activity Status: Not reported

Region Code: 10
Programmatic ID: AIR WAPSC0005303300099
Facility Registry ID: 110000897085
Air Operating Status Code: OPR
Default Air Classification Code: MAJ
Air Program: MACT Standards (40 CFR Part 63)
Activity Date: 2011-08-31 00:00:00
Activity Status Date: Not reported
Activity Group: Compliance Monitoring
Activity Type: Inspection/Evaluation
Activity Status: Not reported

Region Code: 10
Programmatic ID: AIR WAPSC0005303300099
Facility Registry ID: 110000897085

Map ID
Direction
Distance
Elevation

MAP FINDINGS

Site

Database(s)

EDR ID Number
EPA ID Number

ASH GROVE CEMENT CO, E MARGINAL (Continued)

1000198875

Air Operating Status Code: OPR
Default Air Classification Code: MAJ
Air Program: MACT Standards (40 CFR Part 63)
Activity Date: 2011-10-04 00:00:00
Activity Status Date: Not reported
Activity Group: Compliance Monitoring
Activity Type: Inspection/Evaluation
Activity Status: Not reported

Region Code: 10
Programmatic ID: AIR WAPSC0005303300099
Facility Registry ID: 110000897085
Air Operating Status Code: OPR
Default Air Classification Code: MAJ
Air Program: MACT Standards (40 CFR Part 63)
Activity Date: 2011-10-25 00:00:00
Activity Status Date: Not reported
Activity Group: Compliance Monitoring
Activity Type: Inspection/Evaluation
Activity Status: Not reported

Region Code: 10
Programmatic ID: AIR WAPSC0005303300099
Facility Registry ID: 110000897085
Air Operating Status Code: OPR
Default Air Classification Code: MAJ
Air Program: MACT Standards (40 CFR Part 63)
Activity Date: 2011-11-03 00:00:00
Activity Status Date: Not reported
Activity Group: Compliance Monitoring
Activity Type: Inspection/Evaluation
Activity Status: Not reported

Region Code: 10
Programmatic ID: AIR WAPSC0005303300099
Facility Registry ID: 110000897085
Air Operating Status Code: OPR
Default Air Classification Code: MAJ
Air Program: MACT Standards (40 CFR Part 63)
Activity Date: 2011-12-08 00:00:00
Activity Status Date: Not reported
Activity Group: Compliance Monitoring
Activity Type: Inspection/Evaluation
Activity Status: Not reported

Region Code: 10
Programmatic ID: AIR WAPSC0005303300099
Facility Registry ID: 110000897085
Air Operating Status Code: OPR
Default Air Classification Code: MAJ
Air Program: MACT Standards (40 CFR Part 63)
Activity Date: 2011-12-22 00:00:00
Activity Status Date: Not reported
Activity Group: Compliance Monitoring
Activity Type: Inspection/Evaluation
Activity Status: Not reported

Map ID
Direction
Distance
Elevation

MAP FINDINGS

Site

Database(s)

EDR ID Number
EPA ID Number

ASH GROVE CEMENT CO, E MARGINAL (Continued)

1000198875

Region Code: 10
Programmatic ID: AIR WAPSC0005303300099
Facility Registry ID: 110000897085
Air Operating Status Code: OPR
Default Air Classification Code: MAJ
Air Program: MACT Standards (40 CFR Part 63)
Activity Date: 2011-12-28 00:00:00
Activity Status Date: Not reported
Activity Group: Compliance Monitoring
Activity Type: Inspection/Evaluation
Activity Status: Not reported

Region Code: 10
Programmatic ID: AIR WAPSC0005303300099
Facility Registry ID: 110000897085
Air Operating Status Code: OPR
Default Air Classification Code: MAJ
Air Program: MACT Standards (40 CFR Part 63)
Activity Date: 2012-01-30 00:00:00
Activity Status Date: Not reported
Activity Group: Compliance Monitoring
Activity Type: Inspection/Evaluation
Activity Status: Not reported

Region Code: 10
Programmatic ID: AIR WAPSC0005303300099
Facility Registry ID: 110000897085
Air Operating Status Code: OPR
Default Air Classification Code: MAJ
Air Program: MACT Standards (40 CFR Part 63)
Activity Date: 2012-02-01 00:00:00
Activity Status Date: Not reported
Activity Group: Compliance Monitoring
Activity Type: Inspection/Evaluation
Activity Status: Not reported

Region Code: 10
Programmatic ID: AIR WAPSC0005303300099
Facility Registry ID: 110000897085
Air Operating Status Code: OPR
Default Air Classification Code: MAJ
Air Program: MACT Standards (40 CFR Part 63)
Activity Date: 2012-02-02 00:00:00
Activity Status Date: Not reported
Activity Group: Compliance Monitoring
Activity Type: Inspection/Evaluation
Activity Status: Not reported

Region Code: 10
Programmatic ID: AIR WAPSC0005303300099
Facility Registry ID: 110000897085
Air Operating Status Code: OPR
Default Air Classification Code: MAJ
Air Program: MACT Standards (40 CFR Part 63)
Activity Date: 2012-02-09 00:00:00
Activity Status Date: Not reported
Activity Group: Compliance Monitoring

Map ID
Direction
Distance
Elevation

MAP FINDINGS

Site

Database(s)

EDR ID Number
EPA ID Number

ASH GROVE CEMENT CO, E MARGINAL (Continued)

1000198875

Activity Type: Inspection/Evaluation
Activity Status: Not reported

Region Code: 10
Programmatic ID: AIR WAPSC0005303300099
Facility Registry ID: 110000897085
Air Operating Status Code: OPR
Default Air Classification Code: MAJ
Air Program: MACT Standards (40 CFR Part 63)
Activity Date: 2012-03-01 00:00:00
Activity Status Date: Not reported
Activity Group: Compliance Monitoring
Activity Type: Inspection/Evaluation
Activity Status: Not reported

Region Code: 10
Programmatic ID: AIR WAPSC0005303300099
Facility Registry ID: 110000897085
Air Operating Status Code: OPR
Default Air Classification Code: MAJ
Air Program: MACT Standards (40 CFR Part 63)
Activity Date: 2012-03-21 00:00:00
Activity Status Date: Not reported
Activity Group: Compliance Monitoring
Activity Type: Inspection/Evaluation
Activity Status: Not reported

Region Code: 10
Programmatic ID: AIR WAPSC0005303300099
Facility Registry ID: 110000897085
Air Operating Status Code: OPR
Default Air Classification Code: MAJ
Air Program: MACT Standards (40 CFR Part 63)
Activity Date: 2012-04-02 00:00:00
Activity Status Date: Not reported
Activity Group: Compliance Monitoring
Activity Type: Inspection/Evaluation
Activity Status: Not reported

Region Code: 10
Programmatic ID: AIR WAPSC0005303300099
Facility Registry ID: 110000897085
Air Operating Status Code: OPR
Default Air Classification Code: MAJ
Air Program: MACT Standards (40 CFR Part 63)
Activity Date: 2012-05-01 00:00:00
Activity Status Date: Not reported
Activity Group: Compliance Monitoring
Activity Type: Inspection/Evaluation
Activity Status: Not reported

Region Code: 10
Programmatic ID: AIR WAPSC0005303300099
Facility Registry ID: 110000897085
Air Operating Status Code: OPR
Default Air Classification Code: MAJ
Air Program: MACT Standards (40 CFR Part 63)

Map ID
Direction
Distance
Elevation

MAP FINDINGS

Site

Database(s)

EDR ID Number
EPA ID Number

ASH GROVE CEMENT CO, E MARGINAL (Continued)

1000198875

Activity Date: 2012-05-08 00:00:00
Activity Status Date: Not reported
Activity Group: Compliance Monitoring
Activity Type: Inspection/Evaluation
Activity Status: Not reported

Region Code: 10
Programmatic ID: AIR WAPSC0005303300099
Facility Registry ID: 110000897085
Air Operating Status Code: OPR
Default Air Classification Code: MAJ
Air Program: MACT Standards (40 CFR Part 63)
Activity Date: 2012-05-31 00:00:00
Activity Status Date: Not reported
Activity Group: Compliance Monitoring
Activity Type: Inspection/Evaluation
Activity Status: Not reported

Region Code: 10
Programmatic ID: AIR WAPSC0005303300099
Facility Registry ID: 110000897085
Air Operating Status Code: OPR
Default Air Classification Code: MAJ
Air Program: MACT Standards (40 CFR Part 63)
Activity Date: 2012-06-04 00:00:00
Activity Status Date: Not reported
Activity Group: Compliance Monitoring
Activity Type: Inspection/Evaluation
Activity Status: Not reported

Region Code: 10
Programmatic ID: AIR WAPSC0005303300099
Facility Registry ID: 110000897085
Air Operating Status Code: OPR
Default Air Classification Code: MAJ
Air Program: MACT Standards (40 CFR Part 63)
Activity Date: 2012-06-26 00:00:00
Activity Status Date: Not reported
Activity Group: Compliance Monitoring
Activity Type: Inspection/Evaluation
Activity Status: Not reported

Region Code: 10
Programmatic ID: AIR WAPSC0005303300099
Facility Registry ID: 110000897085
Air Operating Status Code: OPR
Default Air Classification Code: MAJ
Air Program: MACT Standards (40 CFR Part 63)
Activity Date: 2012-08-23 00:00:00
Activity Status Date: Not reported
Activity Group: Compliance Monitoring
Activity Type: Inspection/Evaluation
Activity Status: Not reported

Region Code: 10
Programmatic ID: AIR WAPSC0005303300099
Facility Registry ID: 110000897085

Map ID
Direction
Distance
Elevation

MAP FINDINGS

Site

Database(s)

EDR ID Number
EPA ID Number

ASH GROVE CEMENT CO, E MARGINAL (Continued)

1000198875

Air Operating Status Code: OPR
Default Air Classification Code: MAJ
Air Program: MACT Standards (40 CFR Part 63)
Activity Date: 2012-08-31 00:00:00
Activity Status Date: Not reported
Activity Group: Compliance Monitoring
Activity Type: Inspection/Evaluation
Activity Status: Not reported

Region Code: 10
Programmatic ID: AIR WAPSC0005303300099
Facility Registry ID: 110000897085
Air Operating Status Code: OPR
Default Air Classification Code: MAJ
Air Program: MACT Standards (40 CFR Part 63)
Activity Date: 2012-09-25 00:00:00
Activity Status Date: Not reported
Activity Group: Compliance Monitoring
Activity Type: Inspection/Evaluation
Activity Status: Not reported

Region Code: 10
Programmatic ID: AIR WAPSC0005303300099
Facility Registry ID: 110000897085
Air Operating Status Code: OPR
Default Air Classification Code: MAJ
Air Program: MACT Standards (40 CFR Part 63)
Activity Date: 2012-10-01 00:00:00
Activity Status Date: Not reported
Activity Group: Compliance Monitoring
Activity Type: Inspection/Evaluation
Activity Status: Not reported

Region Code: 10
Programmatic ID: AIR WAPSC0005303300099
Facility Registry ID: 110000897085
Air Operating Status Code: OPR
Default Air Classification Code: MAJ
Air Program: MACT Standards (40 CFR Part 63)
Activity Date: 2012-10-25 00:00:00
Activity Status Date: Not reported
Activity Group: Compliance Monitoring
Activity Type: Inspection/Evaluation
Activity Status: Not reported

Region Code: 10
Programmatic ID: AIR WAPSC0005303300099
Facility Registry ID: 110000897085
Air Operating Status Code: OPR
Default Air Classification Code: MAJ
Air Program: MACT Standards (40 CFR Part 63)
Activity Date: 2012-11-14 00:00:00
Activity Status Date: Not reported
Activity Group: Compliance Monitoring
Activity Type: Inspection/Evaluation
Activity Status: Not reported

Map ID
Direction
Distance
Elevation

MAP FINDINGS

Site

Database(s)

EDR ID Number
EPA ID Number

ASH GROVE CEMENT CO, E MARGINAL (Continued)

1000198875

Region Code: 10
Programmatic ID: AIR WAPSC0005303300099
Facility Registry ID: 110000897085
Air Operating Status Code: OPR
Default Air Classification Code: MAJ
Air Program: MACT Standards (40 CFR Part 63)
Activity Date: 2012-11-20 00:00:00
Activity Status Date: Not reported
Activity Group: Compliance Monitoring
Activity Type: Inspection/Evaluation
Activity Status: Not reported

Region Code: 10
Programmatic ID: AIR WAPSC0005303300099
Facility Registry ID: 110000897085
Air Operating Status Code: OPR
Default Air Classification Code: MAJ
Air Program: MACT Standards (40 CFR Part 63)
Activity Date: 2012-12-21 00:00:00
Activity Status Date: Not reported
Activity Group: Compliance Monitoring
Activity Type: Inspection/Evaluation
Activity Status: Not reported

Region Code: 10
Programmatic ID: AIR WAPSC0005303300099
Facility Registry ID: 110000897085
Air Operating Status Code: OPR
Default Air Classification Code: MAJ
Air Program: MACT Standards (40 CFR Part 63)
Activity Date: 2012-12-27 00:00:00
Activity Status Date: Not reported
Activity Group: Compliance Monitoring
Activity Type: Inspection/Evaluation
Activity Status: Not reported

Region Code: 10
Programmatic ID: AIR WAPSC0005303300099
Facility Registry ID: 110000897085
Air Operating Status Code: OPR
Default Air Classification Code: MAJ
Air Program: MACT Standards (40 CFR Part 63)
Activity Date: 2013-01-22 00:00:00
Activity Status Date: Not reported
Activity Group: Compliance Monitoring
Activity Type: Inspection/Evaluation
Activity Status: Not reported

Region Code: 10
Programmatic ID: AIR WAPSC0005303300099
Facility Registry ID: 110000897085
Air Operating Status Code: OPR
Default Air Classification Code: MAJ
Air Program: MACT Standards (40 CFR Part 63)
Activity Date: 2013-01-27 00:00:00
Activity Status Date: Not reported
Activity Group: Compliance Monitoring

Map ID
Direction
Distance
Elevation

MAP FINDINGS

Site

Database(s)

EDR ID Number
EPA ID Number

ASH GROVE CEMENT CO, E MARGINAL (Continued)

1000198875

Activity Type: Inspection/Evaluation
Activity Status: Not reported

Region Code: 10
Programmatic ID: AIR WAPSC0005303300099
Facility Registry ID: 110000897085
Air Operating Status Code: OPR
Default Air Classification Code: MAJ
Air Program: MACT Standards (40 CFR Part 63)
Activity Date: 2013-01-28 00:00:00
Activity Status Date: Not reported
Activity Group: Compliance Monitoring
Activity Type: Inspection/Evaluation
Activity Status: Not reported

Region Code: 10
Programmatic ID: AIR WAPSC0005303300099
Facility Registry ID: 110000897085
Air Operating Status Code: OPR
Default Air Classification Code: MAJ
Air Program: MACT Standards (40 CFR Part 63)
Activity Date: 2013-01-29 00:00:00
Activity Status Date: Not reported
Activity Group: Compliance Monitoring
Activity Type: Inspection/Evaluation
Activity Status: Not reported

Region Code: 10
Programmatic ID: AIR WAPSC0005303300099
Facility Registry ID: 110000897085
Air Operating Status Code: OPR
Default Air Classification Code: MAJ
Air Program: MACT Standards (40 CFR Part 63)
Activity Date: 2013-02-27 00:00:00
Activity Status Date: Not reported
Activity Group: Compliance Monitoring
Activity Type: Inspection/Evaluation
Activity Status: Not reported

Region Code: 10
Programmatic ID: AIR WAPSC0005303300099
Facility Registry ID: 110000897085
Air Operating Status Code: OPR
Default Air Classification Code: MAJ
Air Program: MACT Standards (40 CFR Part 63)
Activity Date: 2013-03-27 00:00:00
Activity Status Date: Not reported
Activity Group: Compliance Monitoring
Activity Type: Inspection/Evaluation
Activity Status: Not reported

Region Code: 10
Programmatic ID: AIR WAPSC0005303300099
Facility Registry ID: 110000897085
Air Operating Status Code: OPR
Default Air Classification Code: MAJ
Air Program: MACT Standards (40 CFR Part 63)

Map ID
Direction
Distance
Elevation

MAP FINDINGS

Site

Database(s)

EDR ID Number
EPA ID Number

ASH GROVE CEMENT CO, E MARGINAL (Continued)

1000198875

Activity Date: 2013-05-01 00:00:00
Activity Status Date: Not reported
Activity Group: Compliance Monitoring
Activity Type: Inspection/Evaluation
Activity Status: Not reported

Region Code: 10
Programmatic ID: AIR WAPSC0005303300099
Facility Registry ID: 110000897085
Air Operating Status Code: OPR
Default Air Classification Code: MAJ
Air Program: MACT Standards (40 CFR Part 63)
Activity Date: 2013-06-04 00:00:00
Activity Status Date: Not reported
Activity Group: Compliance Monitoring
Activity Type: Inspection/Evaluation
Activity Status: Not reported

Region Code: 10
Programmatic ID: AIR WAPSC0005303300099
Facility Registry ID: 110000897085
Air Operating Status Code: OPR
Default Air Classification Code: MAJ
Air Program: MACT Standards (40 CFR Part 63)
Activity Date: 2013-07-10 00:00:00
Activity Status Date: Not reported
Activity Group: Compliance Monitoring
Activity Type: Inspection/Evaluation
Activity Status: Not reported

Region Code: 10
Programmatic ID: AIR WAPSC0005303300099
Facility Registry ID: 110000897085
Air Operating Status Code: OPR
Default Air Classification Code: MAJ
Air Program: MACT Standards (40 CFR Part 63)
Activity Date: 2013-08-06 00:00:00
Activity Status Date: Not reported
Activity Group: Compliance Monitoring
Activity Type: Inspection/Evaluation
Activity Status: Not reported

Region Code: 10
Programmatic ID: AIR WAPSC0005303300099
Facility Registry ID: 110000897085
Air Operating Status Code: OPR
Default Air Classification Code: MAJ
Air Program: MACT Standards (40 CFR Part 63)
Activity Date: 2013-09-17 00:00:00
Activity Status Date: Not reported
Activity Group: Compliance Monitoring
Activity Type: Inspection/Evaluation
Activity Status: Not reported

Region Code: 10
Programmatic ID: AIR WAPSC0005303300099
Facility Registry ID: 110000897085

Map ID
Direction
Distance
Elevation

MAP FINDINGS

Site

Database(s)

EDR ID Number
EPA ID Number

ASH GROVE CEMENT CO, E MARGINAL (Continued)

1000198875

Air Operating Status Code: OPR
Default Air Classification Code: MAJ
Air Program: MACT Standards (40 CFR Part 63)
Activity Date: 2013-09-26 00:00:00
Activity Status Date: Not reported
Activity Group: Compliance Monitoring
Activity Type: Inspection/Evaluation
Activity Status: Not reported

Region Code: 10
Programmatic ID: AIR WAPSC0005303300099
Facility Registry ID: 110000897085
Air Operating Status Code: OPR
Default Air Classification Code: MAJ
Air Program: MACT Standards (40 CFR Part 63)
Activity Date: 2013-11-01 00:00:00
Activity Status Date: Not reported
Activity Group: Compliance Monitoring
Activity Type: Inspection/Evaluation
Activity Status: Not reported

Region Code: 10
Programmatic ID: AIR WAPSC0005303300099
Facility Registry ID: 110000897085
Air Operating Status Code: OPR
Default Air Classification Code: MAJ
Air Program: MACT Standards (40 CFR Part 63)
Activity Date: 2013-12-04 00:00:00
Activity Status Date: Not reported
Activity Group: Compliance Monitoring
Activity Type: Inspection/Evaluation
Activity Status: Not reported

Region Code: 10
Programmatic ID: AIR WAPSC0005303300099
Facility Registry ID: 110000897085
Air Operating Status Code: OPR
Default Air Classification Code: MAJ
Air Program: MACT Standards (40 CFR Part 63)
Activity Date: 2013-12-17 00:00:00
Activity Status Date: Not reported
Activity Group: Compliance Monitoring
Activity Type: Inspection/Evaluation
Activity Status: Not reported

Region Code: 10
Programmatic ID: AIR WAPSC0005303300099
Facility Registry ID: 110000897085
Air Operating Status Code: OPR
Default Air Classification Code: MAJ
Air Program: MACT Standards (40 CFR Part 63)
Activity Date: 2013-12-20 00:00:00
Activity Status Date: Not reported
Activity Group: Compliance Monitoring
Activity Type: Inspection/Evaluation
Activity Status: Not reported

Map ID
Direction
Distance
Elevation

MAP FINDINGS

Site

Database(s)

EDR ID Number
EPA ID Number

ASH GROVE CEMENT CO, E MARGINAL (Continued)

1000198875

Region Code: 10
Programmatic ID: AIR WAPSC0005303300099
Facility Registry ID: 110000897085
Air Operating Status Code: OPR
Default Air Classification Code: MAJ
Air Program: MACT Standards (40 CFR Part 63)
Activity Date: 2013-12-24 00:00:00
Activity Status Date: Not reported
Activity Group: Compliance Monitoring
Activity Type: Inspection/Evaluation
Activity Status: Not reported

Region Code: 10
Programmatic ID: AIR WAPSC0005303300099
Facility Registry ID: 110000897085
Air Operating Status Code: OPR
Default Air Classification Code: MAJ
Air Program: MACT Standards (40 CFR Part 63)
Activity Date: 2014-01-30 00:00:00
Activity Status Date: Not reported
Activity Group: Compliance Monitoring
Activity Type: Inspection/Evaluation
Activity Status: Not reported

Region Code: 10
Programmatic ID: AIR WAPSC0005303300099
Facility Registry ID: 110000897085
Air Operating Status Code: OPR
Default Air Classification Code: MAJ
Air Program: MACT Standards (40 CFR Part 63)
Activity Date: 2014-02-03 00:00:00
Activity Status Date: Not reported
Activity Group: Compliance Monitoring
Activity Type: Inspection/Evaluation
Activity Status: Not reported

Region Code: 10
Programmatic ID: AIR WAPSC0005303300099
Facility Registry ID: 110000897085
Air Operating Status Code: OPR
Default Air Classification Code: MAJ
Air Program: MACT Standards (40 CFR Part 63)
Activity Date: 2014-02-04 00:00:00
Activity Status Date: Not reported
Activity Group: Compliance Monitoring
Activity Type: Inspection/Evaluation
Activity Status: Not reported

Region Code: 10
Programmatic ID: AIR WAPSC0005303300099
Facility Registry ID: 110000897085
Air Operating Status Code: OPR
Default Air Classification Code: MAJ
Air Program: MACT Standards (40 CFR Part 63)
Activity Date: 2014-02-13 00:00:00
Activity Status Date: Not reported
Activity Group: Compliance Monitoring

Map ID
Direction
Distance
Elevation

MAP FINDINGS

Site

Database(s)

EDR ID Number
EPA ID Number

ASH GROVE CEMENT CO, E MARGINAL (Continued)

1000198875

Activity Type: Inspection/Evaluation
Activity Status: Not reported

Region Code: 10
Programmatic ID: AIR WAPSC0005303300099
Facility Registry ID: 110000897085
Air Operating Status Code: OPR
Default Air Classification Code: MAJ
Air Program: MACT Standards (40 CFR Part 63)
Activity Date: 2014-03-19 00:00:00
Activity Status Date: Not reported
Activity Group: Compliance Monitoring
Activity Type: Inspection/Evaluation
Activity Status: Not reported

Region Code: 10
Programmatic ID: AIR WAPSC0005303300099
Facility Registry ID: 110000897085
Air Operating Status Code: OPR
Default Air Classification Code: MAJ
Air Program: MACT Standards (40 CFR Part 63)
Activity Date: 2014-04-03 00:00:00
Activity Status Date: Not reported
Activity Group: Compliance Monitoring
Activity Type: Inspection/Evaluation
Activity Status: Not reported

Region Code: 10
Programmatic ID: AIR WAPSC0005303300099
Facility Registry ID: 110000897085
Air Operating Status Code: OPR
Default Air Classification Code: MAJ
Air Program: MACT Standards (40 CFR Part 63)
Activity Date: 2014-04-25 00:00:00
Activity Status Date: Not reported
Activity Group: Compliance Monitoring
Activity Type: Inspection/Evaluation
Activity Status: Not reported

Region Code: 10
Programmatic ID: AIR WAPSC0005303300099
Facility Registry ID: 110000897085
Air Operating Status Code: OPR
Default Air Classification Code: MAJ
Air Program: MACT Standards (40 CFR Part 63)
Activity Date: 2014-06-03 00:00:00
Activity Status Date: Not reported
Activity Group: Compliance Monitoring
Activity Type: Inspection/Evaluation
Activity Status: Not reported

Region Code: 10
Programmatic ID: AIR WAPSC0005303300099
Facility Registry ID: 110000897085
Air Operating Status Code: OPR
Default Air Classification Code: MAJ
Air Program: MACT Standards (40 CFR Part 63)

Map ID
Direction
Distance
Elevation

MAP FINDINGS

Site

Database(s)

EDR ID Number
EPA ID Number

ASH GROVE CEMENT CO, E MARGINAL (Continued)

1000198875

Activity Date: 2014-06-12 00:00:00
Activity Status Date: Not reported
Activity Group: Compliance Monitoring
Activity Type: Inspection/Evaluation
Activity Status: Not reported

Region Code: 10
Programmatic ID: AIR WAPSC0005303300099
Facility Registry ID: 110000897085
Air Operating Status Code: OPR
Default Air Classification Code: MAJ
Air Program: MACT Standards (40 CFR Part 63)
Activity Date: 2014-06-30 00:00:00
Activity Status Date: Not reported
Activity Group: Compliance Monitoring
Activity Type: Inspection/Evaluation
Activity Status: Not reported

Region Code: 10
Programmatic ID: AIR WAPSC0005303300099
Facility Registry ID: 110000897085
Air Operating Status Code: OPR
Default Air Classification Code: MAJ
Air Program: MACT Standards (40 CFR Part 63)
Activity Date: 2014-08-07 00:00:00
Activity Status Date: Not reported
Activity Group: Compliance Monitoring
Activity Type: Inspection/Evaluation
Activity Status: Not reported

Region Code: 10
Programmatic ID: AIR WAPSC0005303300099
Facility Registry ID: 110000897085
Air Operating Status Code: OPR
Default Air Classification Code: MAJ
Air Program: MACT Standards (40 CFR Part 63)
Activity Date: 2002-03-25 00:00:00
Activity Status Date: 2002-03-25 00:00:00
Activity Group: Enforcement Action
Activity Type: Administrative - Formal
Activity Status: Final Order Issued

Region Code: 10
Programmatic ID: AIR WAPSC0005303300099
Facility Registry ID: 110000897085
Air Operating Status Code: OPR
Default Air Classification Code: MAJ
Air Program: MACT Standards (40 CFR Part 63)
Activity Date: 2005-03-25 00:00:00
Activity Status Date: 2005-03-25 00:00:00
Activity Group: Enforcement Action
Activity Type: Administrative - Formal
Activity Status: Final Order Issued

Region Code: 10
Programmatic ID: AIR WAPSC0005303300099
Facility Registry ID: 110000897085

Map ID
Direction
Distance
Elevation

MAP FINDINGS

Site

Database(s)

EDR ID Number
EPA ID Number

ASH GROVE CEMENT CO, E MARGINAL (Continued)

1000198875

Air Operating Status Code: OPR
Default Air Classification Code: MAJ
Air Program: MACT Standards (40 CFR Part 63)
Activity Date: 2012-12-28 00:00:00
Activity Status Date: 2012-12-28 00:00:00
Activity Group: Enforcement Action
Activity Type: Administrative - Formal
Activity Status: Final Order Issued

Region Code: 10
Programmatic ID: AIR WAPSC0005303300099
Facility Registry ID: 110000897085
Air Operating Status Code: OPR
Default Air Classification Code: MAJ
Air Program: MACT Standards (40 CFR Part 63)
Activity Date: 2014-02-27 00:00:00
Activity Status Date: 2014-02-27 00:00:00
Activity Group: Enforcement Action
Activity Type: Administrative - Formal
Activity Status: Final Order Issued

Region Code: 10
Programmatic ID: AIR WAPSC0005303300099
Facility Registry ID: 110000897085
Air Operating Status Code: OPR
Default Air Classification Code: MAJ
Air Program: MACT Standards (40 CFR Part 63)
Activity Date: 2015-12-08 00:00:00
Activity Status Date: 2015-12-08 00:00:00
Activity Group: Enforcement Action
Activity Type: Administrative - Formal
Activity Status: Final Order Issued

Region Code: 10
Programmatic ID: AIR WAPSC0005303300099
Facility Registry ID: 110000897085
Air Operating Status Code: OPR
Default Air Classification Code: MAJ
Air Program: MACT Standards (40 CFR Part 63)
Activity Date: 2016-06-09 00:00:00
Activity Status Date: 2016-06-09 00:00:00
Activity Group: Enforcement Action
Activity Type: Administrative - Formal
Activity Status: Final Order Issued

Region Code: 10
Programmatic ID: AIR WAPSC0005303300099
Facility Registry ID: 110000897085
Air Operating Status Code: OPR
Default Air Classification Code: MAJ
Air Program: MACT Standards (40 CFR Part 63)
Activity Date: 1999-02-03 00:00:00
Activity Status Date: 1999-02-03 00:00:00
Activity Group: Enforcement Action
Activity Type: Administrative - Informal
Activity Status: Achieved

Map ID
Direction
Distance
Elevation

MAP FINDINGS

Site

Database(s)

EDR ID Number
EPA ID Number

ASH GROVE CEMENT CO, E MARGINAL (Continued)

1000198875

Region Code: 10
Programmatic ID: AIR WAPSC0005303300099
Facility Registry ID: 110000897085
Air Operating Status Code: OPR
Default Air Classification Code: MAJ
Air Program: MACT Standards (40 CFR Part 63)
Activity Date: 1999-03-17 00:00:00
Activity Status Date: 1999-03-17 00:00:00
Activity Group: Enforcement Action
Activity Type: Administrative - Informal
Activity Status: Achieved

Region Code: 10
Programmatic ID: AIR WAPSC0005303300099
Facility Registry ID: 110000897085
Air Operating Status Code: OPR
Default Air Classification Code: MAJ
Air Program: MACT Standards (40 CFR Part 63)
Activity Date: 1999-04-19 00:00:00
Activity Status Date: 1999-04-19 00:00:00
Activity Group: Enforcement Action
Activity Type: Administrative - Informal
Activity Status: Achieved

Region Code: 10
Programmatic ID: AIR WAPSC0005303300099
Facility Registry ID: 110000897085
Air Operating Status Code: OPR
Default Air Classification Code: MAJ
Air Program: MACT Standards (40 CFR Part 63)
Activity Date: 1999-05-28 00:00:00
Activity Status Date: 1999-05-28 00:00:00
Activity Group: Enforcement Action
Activity Type: Administrative - Informal
Activity Status: Achieved

Region Code: 10
Programmatic ID: AIR WAPSC0005303300099
Facility Registry ID: 110000897085
Air Operating Status Code: OPR
Default Air Classification Code: MAJ
Air Program: MACT Standards (40 CFR Part 63)
Activity Date: 2000-05-24 00:00:00
Activity Status Date: 2000-05-24 00:00:00
Activity Group: Enforcement Action
Activity Type: Administrative - Informal
Activity Status: Achieved

Region Code: 10
Programmatic ID: AIR WAPSC0005303300099
Facility Registry ID: 110000897085
Air Operating Status Code: OPR
Default Air Classification Code: MAJ
Air Program: MACT Standards (40 CFR Part 63)
Activity Date: 2000-06-21 00:00:00
Activity Status Date: 2000-06-21 00:00:00
Activity Group: Enforcement Action

Map ID
Direction
Distance
Elevation

MAP FINDINGS

Site

Database(s)

EDR ID Number
EPA ID Number

ASH GROVE CEMENT CO, E MARGINAL (Continued)

1000198875

Activity Type: Administrative - Informal
Activity Status: Achieved

Region Code: 10
Programmatic ID: AIR WAPSC0005303300099
Facility Registry ID: 110000897085
Air Operating Status Code: OPR
Default Air Classification Code: MAJ
Air Program: MACT Standards (40 CFR Part 63)
Activity Date: 2000-08-11 00:00:00
Activity Status Date: 2000-08-11 00:00:00
Activity Group: Enforcement Action
Activity Type: Administrative - Informal
Activity Status: Achieved

Region Code: 10
Programmatic ID: AIR WAPSC0005303300099
Facility Registry ID: 110000897085
Air Operating Status Code: OPR
Default Air Classification Code: MAJ
Air Program: MACT Standards (40 CFR Part 63)
Activity Date: 2000-11-29 00:00:00
Activity Status Date: 2000-11-29 00:00:00
Activity Group: Enforcement Action
Activity Type: Administrative - Informal
Activity Status: Achieved

Region Code: 10
Programmatic ID: AIR WAPSC0005303300099
Facility Registry ID: 110000897085
Air Operating Status Code: OPR
Default Air Classification Code: MAJ
Air Program: MACT Standards (40 CFR Part 63)
Activity Date: 2000-12-15 00:00:00
Activity Status Date: 2000-12-15 00:00:00
Activity Group: Enforcement Action
Activity Type: Administrative - Informal
Activity Status: Achieved

Region Code: 10
Programmatic ID: AIR WAPSC0005303300099
Facility Registry ID: 110000897085
Air Operating Status Code: OPR
Default Air Classification Code: MAJ
Air Program: MACT Standards (40 CFR Part 63)
Activity Date: 2001-03-05 00:00:00
Activity Status Date: 2001-03-05 00:00:00
Activity Group: Enforcement Action
Activity Type: Administrative - Informal
Activity Status: Achieved

Region Code: 10
Programmatic ID: AIR WAPSC0005303300099
Facility Registry ID: 110000897085
Air Operating Status Code: OPR
Default Air Classification Code: MAJ
Air Program: MACT Standards (40 CFR Part 63)

Map ID
Direction
Distance
Elevation

MAP FINDINGS

Site

Database(s)

EDR ID Number
EPA ID Number

ASH GROVE CEMENT CO, E MARGINAL (Continued)

1000198875

Activity Date: 2001-04-06 00:00:00
Activity Status Date: 2001-04-06 00:00:00
Activity Group: Enforcement Action
Activity Type: Administrative - Informal
Activity Status: Achieved

Region Code: 10
Programmatic ID: AIR WAPSC0005303300099
Facility Registry ID: 110000897085
Air Operating Status Code: OPR
Default Air Classification Code: MAJ
Air Program: MACT Standards (40 CFR Part 63)
Activity Date: 2001-05-01 00:00:00
Activity Status Date: 2001-05-01 00:00:00
Activity Group: Enforcement Action
Activity Type: Administrative - Informal
Activity Status: Achieved

Region Code: 10
Programmatic ID: AIR WAPSC0005303300099
Facility Registry ID: 110000897085
Air Operating Status Code: OPR
Default Air Classification Code: MAJ
Air Program: MACT Standards (40 CFR Part 63)
Activity Date: 2001-06-13 00:00:00
Activity Status Date: 2001-06-13 00:00:00
Activity Group: Enforcement Action
Activity Type: Administrative - Informal
Activity Status: Achieved

Region Code: 10
Programmatic ID: AIR WAPSC0005303300099
Facility Registry ID: 110000897085
Air Operating Status Code: OPR
Default Air Classification Code: MAJ
Air Program: MACT Standards (40 CFR Part 63)
Activity Date: 2001-07-13 00:00:00
Activity Status Date: 2001-07-13 00:00:00
Activity Group: Enforcement Action
Activity Type: Administrative - Informal
Activity Status: Achieved

Region Code: 10
Programmatic ID: AIR WAPSC0005303300099
Facility Registry ID: 110000897085
Air Operating Status Code: OPR
Default Air Classification Code: MAJ
Air Program: MACT Standards (40 CFR Part 63)
Activity Date: 2001-08-15 00:00:00
Activity Status Date: 2001-08-15 00:00:00
Activity Group: Enforcement Action
Activity Type: Administrative - Informal
Activity Status: Achieved

Region Code: 10
Programmatic ID: AIR WAPSC0005303300099
Facility Registry ID: 110000897085

Map ID
Direction
Distance
Elevation

MAP FINDINGS

Site

Database(s)

EDR ID Number
EPA ID Number

ASH GROVE CEMENT CO, E MARGINAL (Continued)

1000198875

Air Operating Status Code: OPR
Default Air Classification Code: MAJ
Air Program: MACT Standards (40 CFR Part 63)
Activity Date: 2001-08-30 00:00:00
Activity Status Date: 2001-08-30 00:00:00
Activity Group: Enforcement Action
Activity Type: Administrative - Informal
Activity Status: Achieved

Region Code: 10
Programmatic ID: AIR WAPSC0005303300099
Facility Registry ID: 110000897085
Air Operating Status Code: OPR
Default Air Classification Code: MAJ
Air Program: MACT Standards (40 CFR Part 63)
Activity Date: 2001-09-24 00:00:00
Activity Status Date: 2001-09-24 00:00:00
Activity Group: Enforcement Action
Activity Type: Administrative - Informal
Activity Status: Achieved

Region Code: 10
Programmatic ID: AIR WAPSC0005303300099
Facility Registry ID: 110000897085
Air Operating Status Code: OPR
Default Air Classification Code: MAJ
Air Program: MACT Standards (40 CFR Part 63)
Activity Date: 2001-10-12 00:00:00
Activity Status Date: 2001-10-12 00:00:00
Activity Group: Enforcement Action
Activity Type: Administrative - Informal
Activity Status: Achieved

Region Code: 10
Programmatic ID: AIR WAPSC0005303300099
Facility Registry ID: 110000897085
Air Operating Status Code: OPR
Default Air Classification Code: MAJ
Air Program: MACT Standards (40 CFR Part 63)
Activity Date: 2001-10-15 00:00:00
Activity Status Date: 2001-10-15 00:00:00
Activity Group: Enforcement Action
Activity Type: Administrative - Informal
Activity Status: Achieved

Region Code: 10
Programmatic ID: AIR WAPSC0005303300099
Facility Registry ID: 110000897085
Air Operating Status Code: OPR
Default Air Classification Code: MAJ
Air Program: MACT Standards (40 CFR Part 63)
Activity Date: 2001-10-25 00:00:00
Activity Status Date: 2001-10-25 00:00:00
Activity Group: Enforcement Action
Activity Type: Administrative - Informal
Activity Status: Achieved

Map ID
Direction
Distance
Elevation

MAP FINDINGS

Site

Database(s)

EDR ID Number
EPA ID Number

ASH GROVE CEMENT CO, E MARGINAL (Continued)

1000198875

Region Code: 10
Programmatic ID: AIR WAPSC0005303300099
Facility Registry ID: 110000897085
Air Operating Status Code: OPR
Default Air Classification Code: MAJ
Air Program: MACT Standards (40 CFR Part 63)
Activity Date: 2002-02-01 00:00:00
Activity Status Date: 2002-02-01 00:00:00
Activity Group: Enforcement Action
Activity Type: Administrative - Informal
Activity Status: Achieved

Region Code: 10
Programmatic ID: AIR WAPSC0005303300099
Facility Registry ID: 110000897085
Air Operating Status Code: OPR
Default Air Classification Code: MAJ
Air Program: MACT Standards (40 CFR Part 63)
Activity Date: 2002-02-12 00:00:00
Activity Status Date: 2002-02-12 00:00:00
Activity Group: Enforcement Action
Activity Type: Administrative - Informal
Activity Status: Achieved

Region Code: 10
Programmatic ID: AIR WAPSC0005303300099
Facility Registry ID: 110000897085
Air Operating Status Code: OPR
Default Air Classification Code: MAJ
Air Program: MACT Standards (40 CFR Part 63)
Activity Date: 2002-03-19 00:00:00
Activity Status Date: 2002-03-19 00:00:00
Activity Group: Enforcement Action
Activity Type: Administrative - Informal
Activity Status: Achieved

Region Code: 10
Programmatic ID: AIR WAPSC0005303300099
Facility Registry ID: 110000897085
Air Operating Status Code: OPR
Default Air Classification Code: MAJ
Air Program: MACT Standards (40 CFR Part 63)
Activity Date: 2002-05-09 00:00:00
Activity Status Date: 2002-05-09 00:00:00
Activity Group: Enforcement Action
Activity Type: Administrative - Informal
Activity Status: Achieved

Region Code: 10
Programmatic ID: AIR WAPSC0005303300099
Facility Registry ID: 110000897085
Air Operating Status Code: OPR
Default Air Classification Code: MAJ
Air Program: MACT Standards (40 CFR Part 63)
Activity Date: 2002-05-15 00:00:00
Activity Status Date: 2002-05-15 00:00:00
Activity Group: Enforcement Action

Map ID
Direction
Distance
Elevation

MAP FINDINGS

Site

Database(s)

EDR ID Number
EPA ID Number

ASH GROVE CEMENT CO, E MARGINAL (Continued)

1000198875

Activity Type: Administrative - Informal
Activity Status: Achieved

Region Code: 10
Programmatic ID: AIR WAPSC0005303300099
Facility Registry ID: 110000897085
Air Operating Status Code: OPR
Default Air Classification Code: MAJ
Air Program: MACT Standards (40 CFR Part 63)
Activity Date: 2002-05-30 00:00:00
Activity Status Date: 2002-05-30 00:00:00
Activity Group: Enforcement Action
Activity Type: Administrative - Informal
Activity Status: Achieved

Region Code: 10
Programmatic ID: AIR WAPSC0005303300099
Facility Registry ID: 110000897085
Air Operating Status Code: OPR
Default Air Classification Code: MAJ
Air Program: MACT Standards (40 CFR Part 63)
Activity Date: 2002-06-21 00:00:00
Activity Status Date: 2002-06-21 00:00:00
Activity Group: Enforcement Action
Activity Type: Administrative - Informal
Activity Status: Achieved

Region Code: 10
Programmatic ID: AIR WAPSC0005303300099
Facility Registry ID: 110000897085
Air Operating Status Code: OPR
Default Air Classification Code: MAJ
Air Program: MACT Standards (40 CFR Part 63)
Activity Date: 2002-07-16 00:00:00
Activity Status Date: 2002-07-16 00:00:00
Activity Group: Enforcement Action
Activity Type: Administrative - Informal
Activity Status: Achieved

Region Code: 10
Programmatic ID: AIR WAPSC0005303300099
Facility Registry ID: 110000897085
Air Operating Status Code: OPR
Default Air Classification Code: MAJ
Air Program: MACT Standards (40 CFR Part 63)
Activity Date: 2002-08-15 00:00:00
Activity Status Date: 2002-08-15 00:00:00
Activity Group: Enforcement Action
Activity Type: Administrative - Informal
Activity Status: Achieved

Region Code: 10
Programmatic ID: AIR WAPSC0005303300099
Facility Registry ID: 110000897085
Air Operating Status Code: OPR
Default Air Classification Code: MAJ
Air Program: MACT Standards (40 CFR Part 63)

Map ID
Direction
Distance
Elevation

MAP FINDINGS

Site

Database(s)

EDR ID Number
EPA ID Number

ASH GROVE CEMENT CO, E MARGINAL (Continued)

1000198875

Activity Date: 2002-08-23 00:00:00
Activity Status Date: 2002-08-23 00:00:00
Activity Group: Enforcement Action
Activity Type: Administrative - Informal
Activity Status: Achieved

Region Code: 10
Programmatic ID: AIR WAPSC0005303300099
Facility Registry ID: 110000897085
Air Operating Status Code: OPR
Default Air Classification Code: MAJ
Air Program: MACT Standards (40 CFR Part 63)
Activity Date: 2002-12-06 00:00:00
Activity Status Date: 2002-12-06 00:00:00
Activity Group: Enforcement Action
Activity Type: Administrative - Informal
Activity Status: Achieved

Region Code: 10
Programmatic ID: AIR WAPSC0005303300099
Facility Registry ID: 110000897085
Air Operating Status Code: OPR
Default Air Classification Code: MAJ
Air Program: MACT Standards (40 CFR Part 63)
Activity Date: 2003-12-22 00:00:00
Activity Status Date: 2003-12-22 00:00:00
Activity Group: Enforcement Action
Activity Type: Administrative - Informal
Activity Status: Achieved

Region Code: 10
Programmatic ID: AIR WAPSC0005303300099
Facility Registry ID: 110000897085
Air Operating Status Code: OPR
Default Air Classification Code: MAJ
Air Program: MACT Standards (40 CFR Part 63)
Activity Date: 2004-01-15 00:00:00
Activity Status Date: 2004-01-15 00:00:00
Activity Group: Enforcement Action
Activity Type: Administrative - Informal
Activity Status: Achieved

Region Code: 10
Programmatic ID: AIR WAPSC0005303300099
Facility Registry ID: 110000897085
Air Operating Status Code: OPR
Default Air Classification Code: MAJ
Air Program: MACT Standards (40 CFR Part 63)
Activity Date: 2004-03-15 00:00:00
Activity Status Date: 2004-03-15 00:00:00
Activity Group: Enforcement Action
Activity Type: Administrative - Informal
Activity Status: Achieved

Region Code: 10
Programmatic ID: AIR WAPSC0005303300099
Facility Registry ID: 110000897085

Map ID
Direction
Distance
Elevation

MAP FINDINGS

Site

Database(s)

EDR ID Number
EPA ID Number

ASH GROVE CEMENT CO, E MARGINAL (Continued)

1000198875

Air Operating Status Code: OPR
Default Air Classification Code: MAJ
Air Program: MACT Standards (40 CFR Part 63)
Activity Date: 2004-07-27 00:00:00
Activity Status Date: 2004-07-27 00:00:00
Activity Group: Enforcement Action
Activity Type: Administrative - Informal
Activity Status: Achieved

Region Code: 10
Programmatic ID: AIR WAPSC0005303300099
Facility Registry ID: 110000897085
Air Operating Status Code: OPR
Default Air Classification Code: MAJ
Air Program: MACT Standards (40 CFR Part 63)
Activity Date: 2004-10-19 00:00:00
Activity Status Date: 2004-10-19 00:00:00
Activity Group: Enforcement Action
Activity Type: Administrative - Informal
Activity Status: Achieved

Region Code: 10
Programmatic ID: AIR WAPSC0005303300099
Facility Registry ID: 110000897085
Air Operating Status Code: OPR
Default Air Classification Code: MAJ
Air Program: MACT Standards (40 CFR Part 63)
Activity Date: 2004-11-02 00:00:00
Activity Status Date: 2004-11-02 00:00:00
Activity Group: Enforcement Action
Activity Type: Administrative - Informal
Activity Status: Achieved

Region Code: 10
Programmatic ID: AIR WAPSC0005303300099
Facility Registry ID: 110000897085
Air Operating Status Code: OPR
Default Air Classification Code: MAJ
Air Program: MACT Standards (40 CFR Part 63)
Activity Date: 2004-12-22 00:00:00
Activity Status Date: 2004-12-22 00:00:00
Activity Group: Enforcement Action
Activity Type: Administrative - Informal
Activity Status: Achieved

Region Code: 10
Programmatic ID: AIR WAPSC0005303300099
Facility Registry ID: 110000897085
Air Operating Status Code: OPR
Default Air Classification Code: MAJ
Air Program: MACT Standards (40 CFR Part 63)
Activity Date: 2005-01-26 00:00:00
Activity Status Date: 2005-01-26 00:00:00
Activity Group: Enforcement Action
Activity Type: Administrative - Informal
Activity Status: Achieved

Map ID
Direction
Distance
Elevation

MAP FINDINGS

Site

Database(s)

EDR ID Number
EPA ID Number

ASH GROVE CEMENT CO, E MARGINAL (Continued)

1000198875

Region Code: 10
Programmatic ID: AIR WAPSC0005303300099
Facility Registry ID: 110000897085
Air Operating Status Code: OPR
Default Air Classification Code: MAJ
Air Program: MACT Standards (40 CFR Part 63)
Activity Date: 2005-02-13 00:00:00
Activity Status Date: 2005-02-13 00:00:00
Activity Group: Enforcement Action
Activity Type: Administrative - Informal
Activity Status: Achieved

Region Code: 10
Programmatic ID: AIR WAPSC0005303300099
Facility Registry ID: 110000897085
Air Operating Status Code: OPR
Default Air Classification Code: MAJ
Air Program: MACT Standards (40 CFR Part 63)
Activity Date: 2005-02-25 00:00:00
Activity Status Date: 2005-02-25 00:00:00
Activity Group: Enforcement Action
Activity Type: Administrative - Informal
Activity Status: Achieved

Region Code: 10
Programmatic ID: AIR WAPSC0005303300099
Facility Registry ID: 110000897085
Air Operating Status Code: OPR
Default Air Classification Code: MAJ
Air Program: MACT Standards (40 CFR Part 63)
Activity Date: 2005-03-03 00:00:00
Activity Status Date: 2005-03-03 00:00:00
Activity Group: Enforcement Action
Activity Type: Administrative - Informal
Activity Status: Achieved

Region Code: 10
Programmatic ID: AIR WAPSC0005303300099
Facility Registry ID: 110000897085
Air Operating Status Code: OPR
Default Air Classification Code: MAJ
Air Program: MACT Standards (40 CFR Part 63)
Activity Date: 2005-04-12 00:00:00
Activity Status Date: 2005-04-12 00:00:00
Activity Group: Enforcement Action
Activity Type: Administrative - Informal
Activity Status: Achieved

Region Code: 10
Programmatic ID: AIR WAPSC0005303300099
Facility Registry ID: 110000897085
Air Operating Status Code: OPR
Default Air Classification Code: MAJ
Air Program: MACT Standards (40 CFR Part 63)
Activity Date: 2005-04-15 00:00:00
Activity Status Date: 2005-04-15 00:00:00
Activity Group: Enforcement Action

Map ID
Direction
Distance
Elevation

MAP FINDINGS

Site

Database(s)

EDR ID Number
EPA ID Number

ASH GROVE CEMENT CO, E MARGINAL (Continued)

1000198875

Activity Type: Administrative - Informal
Activity Status: Achieved

Region Code: 10
Programmatic ID: AIR WAPSC0005303300099
Facility Registry ID: 110000897085
Air Operating Status Code: OPR
Default Air Classification Code: MAJ
Air Program: MACT Standards (40 CFR Part 63)
Activity Date: 2005-09-22 00:00:00
Activity Status Date: 2005-09-22 00:00:00
Activity Group: Enforcement Action
Activity Type: Administrative - Informal
Activity Status: Achieved

Region Code: 10
Programmatic ID: AIR WAPSC0005303300099
Facility Registry ID: 110000897085
Air Operating Status Code: OPR
Default Air Classification Code: MAJ
Air Program: MACT Standards (40 CFR Part 63)
Activity Date: 2005-10-19 00:00:00
Activity Status Date: 2005-10-19 00:00:00
Activity Group: Enforcement Action
Activity Type: Administrative - Informal
Activity Status: Achieved

Region Code: 10
Programmatic ID: AIR WAPSC0005303300099
Facility Registry ID: 110000897085
Air Operating Status Code: OPR
Default Air Classification Code: MAJ
Air Program: MACT Standards (40 CFR Part 63)
Activity Date: 2005-11-01 00:00:00
Activity Status Date: 2005-11-01 00:00:00
Activity Group: Enforcement Action
Activity Type: Administrative - Informal
Activity Status: Achieved

Region Code: 10
Programmatic ID: AIR WAPSC0005303300099
Facility Registry ID: 110000897085
Air Operating Status Code: OPR
Default Air Classification Code: MAJ
Air Program: MACT Standards (40 CFR Part 63)
Activity Date: 2005-11-21 00:00:00
Activity Status Date: 2005-11-21 00:00:00
Activity Group: Enforcement Action
Activity Type: Administrative - Informal
Activity Status: Achieved

Region Code: 10
Programmatic ID: AIR WAPSC0005303300099
Facility Registry ID: 110000897085
Air Operating Status Code: OPR
Default Air Classification Code: MAJ
Air Program: MACT Standards (40 CFR Part 63)

Map ID
Direction
Distance
Elevation

MAP FINDINGS

Site

Database(s)

EDR ID Number
EPA ID Number

ASH GROVE CEMENT CO, E MARGINAL (Continued)

1000198875

Activity Date: 2005-12-21 00:00:00
Activity Status Date: 2005-12-21 00:00:00
Activity Group: Enforcement Action
Activity Type: Administrative - Informal
Activity Status: Achieved

Region Code: 10
Programmatic ID: AIR WAPSC0005303300099
Facility Registry ID: 110000897085
Air Operating Status Code: OPR
Default Air Classification Code: MAJ
Air Program: MACT Standards (40 CFR Part 63)
Activity Date: 2006-01-18 00:00:00
Activity Status Date: 2006-01-18 00:00:00
Activity Group: Enforcement Action
Activity Type: Administrative - Informal
Activity Status: Achieved

Region Code: 10
Programmatic ID: AIR WAPSC0005303300099
Facility Registry ID: 110000897085
Air Operating Status Code: OPR
Default Air Classification Code: MAJ
Air Program: MACT Standards (40 CFR Part 63)
Activity Date: 2006-02-01 00:00:00
Activity Status Date: 2006-02-01 00:00:00
Activity Group: Enforcement Action
Activity Type: Administrative - Informal
Activity Status: Achieved

Region Code: 10
Programmatic ID: AIR WAPSC0005303300099
Facility Registry ID: 110000897085
Air Operating Status Code: OPR
Default Air Classification Code: MAJ
Air Program: MACT Standards (40 CFR Part 63)
Activity Date: 2006-03-09 00:00:00
Activity Status Date: 2006-03-09 00:00:00
Activity Group: Enforcement Action
Activity Type: Administrative - Informal
Activity Status: Achieved

Region Code: 10
Programmatic ID: AIR WAPSC0005303300099
Facility Registry ID: 110000897085
Air Operating Status Code: OPR
Default Air Classification Code: MAJ
Air Program: MACT Standards (40 CFR Part 63)
Activity Date: 2006-03-29 00:00:00
Activity Status Date: 2006-03-29 00:00:00
Activity Group: Enforcement Action
Activity Type: Administrative - Informal
Activity Status: Achieved

Region Code: 10
Programmatic ID: AIR WAPSC0005303300099
Facility Registry ID: 110000897085

Map ID
Direction
Distance
Elevation

MAP FINDINGS

Site

Database(s)

EDR ID Number
EPA ID Number

ASH GROVE CEMENT CO, E MARGINAL (Continued)

1000198875

Air Operating Status Code: OPR
Default Air Classification Code: MAJ
Air Program: MACT Standards (40 CFR Part 63)
Activity Date: 2006-04-21 00:00:00
Activity Status Date: 2006-04-21 00:00:00
Activity Group: Enforcement Action
Activity Type: Administrative - Informal
Activity Status: Achieved

Region Code: 10
Programmatic ID: AIR WAPSC0005303300099
Facility Registry ID: 110000897085
Air Operating Status Code: OPR
Default Air Classification Code: MAJ
Air Program: MACT Standards (40 CFR Part 63)
Activity Date: 2006-05-12 00:00:00
Activity Status Date: 2006-05-12 00:00:00
Activity Group: Enforcement Action
Activity Type: Administrative - Informal
Activity Status: Achieved

Region Code: 10
Programmatic ID: AIR WAPSC0005303300099
Facility Registry ID: 110000897085
Air Operating Status Code: OPR
Default Air Classification Code: MAJ
Air Program: MACT Standards (40 CFR Part 63)
Activity Date: 2006-06-13 00:00:00
Activity Status Date: 2006-06-13 00:00:00
Activity Group: Enforcement Action
Activity Type: Administrative - Informal
Activity Status: Achieved

Region Code: 10
Programmatic ID: AIR WAPSC0005303300099
Facility Registry ID: 110000897085
Air Operating Status Code: OPR
Default Air Classification Code: MAJ
Air Program: MACT Standards (40 CFR Part 63)
Activity Date: 2006-08-24 00:00:00
Activity Status Date: 2006-08-24 00:00:00
Activity Group: Enforcement Action
Activity Type: Administrative - Informal
Activity Status: Achieved

Region Code: 10
Programmatic ID: AIR WAPSC0005303300099
Facility Registry ID: 110000897085
Air Operating Status Code: OPR
Default Air Classification Code: MAJ
Air Program: MACT Standards (40 CFR Part 63)
Activity Date: 2006-08-30 00:00:00
Activity Status Date: 2006-08-30 00:00:00
Activity Group: Enforcement Action
Activity Type: Administrative - Informal
Activity Status: Achieved

Map ID
Direction
Distance
Elevation

MAP FINDINGS

Site

Database(s)

EDR ID Number
EPA ID Number

ASH GROVE CEMENT CO, E MARGINAL (Continued)

1000198875

Region Code: 10
Programmatic ID: AIR WAPSC0005303300099
Facility Registry ID: 110000897085
Air Operating Status Code: OPR
Default Air Classification Code: MAJ
Air Program: MACT Standards (40 CFR Part 63)
Activity Date: 2006-10-13 00:00:00
Activity Status Date: 2006-10-13 00:00:00
Activity Group: Enforcement Action
Activity Type: Administrative - Informal
Activity Status: Achieved

Region Code: 10
Programmatic ID: AIR WAPSC0005303300099
Facility Registry ID: 110000897085
Air Operating Status Code: OPR
Default Air Classification Code: MAJ
Air Program: MACT Standards (40 CFR Part 63)
Activity Date: 2006-12-19 00:00:00
Activity Status Date: 2006-12-19 00:00:00
Activity Group: Enforcement Action
Activity Type: Administrative - Informal
Activity Status: Achieved

Region Code: 10
Programmatic ID: AIR WAPSC0005303300099
Facility Registry ID: 110000897085
Air Operating Status Code: OPR
Default Air Classification Code: MAJ
Air Program: MACT Standards (40 CFR Part 63)
Activity Date: 2007-01-11 00:00:00
Activity Status Date: 2007-01-11 00:00:00
Activity Group: Enforcement Action
Activity Type: Administrative - Informal
Activity Status: Achieved

Region Code: 10
Programmatic ID: AIR WAPSC0005303300099
Facility Registry ID: 110000897085
Air Operating Status Code: OPR
Default Air Classification Code: MAJ
Air Program: MACT Standards (40 CFR Part 63)
Activity Date: 2007-02-01 00:00:00
Activity Status Date: 2007-02-01 00:00:00
Activity Group: Enforcement Action
Activity Type: Administrative - Informal
Activity Status: Achieved

Region Code: 10
Programmatic ID: AIR WAPSC0005303300099
Facility Registry ID: 110000897085
Air Operating Status Code: OPR
Default Air Classification Code: MAJ
Air Program: MACT Standards (40 CFR Part 63)
Activity Date: 2007-05-08 00:00:00
Activity Status Date: 2007-05-08 00:00:00
Activity Group: Enforcement Action

Map ID
Direction
Distance
Elevation

MAP FINDINGS

Site

Database(s)

EDR ID Number
EPA ID Number

ASH GROVE CEMENT CO, E MARGINAL (Continued)

1000198875

Activity Type: Administrative - Informal
Activity Status: Achieved

Region Code: 10
Programmatic ID: AIR WAPSC0005303300099
Facility Registry ID: 110000897085
Air Operating Status Code: OPR
Default Air Classification Code: MAJ
Air Program: MACT Standards (40 CFR Part 63)
Activity Date: 2007-05-24 00:00:00
Activity Status Date: 2007-05-24 00:00:00
Activity Group: Enforcement Action
Activity Type: Administrative - Informal
Activity Status: Achieved

Region Code: 10
Programmatic ID: AIR WAPSC0005303300099
Facility Registry ID: 110000897085
Air Operating Status Code: OPR
Default Air Classification Code: MAJ
Air Program: MACT Standards (40 CFR Part 63)
Activity Date: 2007-06-19 00:00:00
Activity Status Date: 2007-06-19 00:00:00
Activity Group: Enforcement Action
Activity Type: Administrative - Informal
Activity Status: Achieved

Region Code: 10
Programmatic ID: AIR WAPSC0005303300099
Facility Registry ID: 110000897085
Air Operating Status Code: OPR
Default Air Classification Code: MAJ
Air Program: MACT Standards (40 CFR Part 63)
Activity Date: 2007-09-19 00:00:00
Activity Status Date: 2007-09-19 00:00:00
Activity Group: Enforcement Action
Activity Type: Administrative - Informal
Activity Status: Achieved

Region Code: 10
Programmatic ID: AIR WAPSC0005303300099
Facility Registry ID: 110000897085
Air Operating Status Code: OPR
Default Air Classification Code: MAJ
Air Program: MACT Standards (40 CFR Part 63)
Activity Date: 2007-11-16 00:00:00
Activity Status Date: 2007-11-16 00:00:00
Activity Group: Enforcement Action
Activity Type: Administrative - Informal
Activity Status: Achieved

Region Code: 10
Programmatic ID: AIR WAPSC0005303300099
Facility Registry ID: 110000897085
Air Operating Status Code: OPR
Default Air Classification Code: MAJ
Air Program: MACT Standards (40 CFR Part 63)

Map ID
Direction
Distance
Elevation

MAP FINDINGS

Site

Database(s)

EDR ID Number
EPA ID Number

ASH GROVE CEMENT CO, E MARGINAL (Continued)

1000198875

Activity Date: 2007-12-27 00:00:00
Activity Status Date: 2007-12-27 00:00:00
Activity Group: Enforcement Action
Activity Type: Administrative - Informal
Activity Status: Achieved

Region Code: 10
Programmatic ID: AIR WAPSC0005303300099
Facility Registry ID: 110000897085
Air Operating Status Code: OPR
Default Air Classification Code: MAJ
Air Program: MACT Standards (40 CFR Part 63)
Activity Date: 2008-01-18 00:00:00
Activity Status Date: 2008-01-18 00:00:00
Activity Group: Enforcement Action
Activity Type: Administrative - Informal
Activity Status: Achieved

Region Code: 10
Programmatic ID: AIR WAPSC0005303300099
Facility Registry ID: 110000897085
Air Operating Status Code: OPR
Default Air Classification Code: MAJ
Air Program: MACT Standards (40 CFR Part 63)
Activity Date: 2008-02-28 00:00:00
Activity Status Date: 2008-02-28 00:00:00
Activity Group: Enforcement Action
Activity Type: Administrative - Informal
Activity Status: Achieved

Region Code: 10
Programmatic ID: AIR WAPSC0005303300099
Facility Registry ID: 110000897085
Air Operating Status Code: OPR
Default Air Classification Code: MAJ
Air Program: MACT Standards (40 CFR Part 63)
Activity Date: 2008-03-07 00:00:00
Activity Status Date: 2008-03-07 00:00:00
Activity Group: Enforcement Action
Activity Type: Administrative - Informal
Activity Status: Achieved

Region Code: 10
Programmatic ID: AIR WAPSC0005303300099
Facility Registry ID: 110000897085
Air Operating Status Code: OPR
Default Air Classification Code: MAJ
Air Program: MACT Standards (40 CFR Part 63)
Activity Date: 2008-03-22 00:00:00
Activity Status Date: 2008-03-22 00:00:00
Activity Group: Enforcement Action
Activity Type: Administrative - Informal
Activity Status: Achieved

Region Code: 10
Programmatic ID: AIR WAPSC0005303300099
Facility Registry ID: 110000897085

Map ID
Direction
Distance
Elevation

MAP FINDINGS

Site

Database(s)

EDR ID Number
EPA ID Number

ASH GROVE CEMENT CO, E MARGINAL (Continued)

1000198875

Air Operating Status Code: OPR
Default Air Classification Code: MAJ
Air Program: MACT Standards (40 CFR Part 63)
Activity Date: 2008-04-18 00:00:00
Activity Status Date: 2008-04-18 00:00:00
Activity Group: Enforcement Action
Activity Type: Administrative - Informal
Activity Status: Achieved

Region Code: 10
Programmatic ID: AIR WAPSC0005303300099
Facility Registry ID: 110000897085
Air Operating Status Code: OPR
Default Air Classification Code: MAJ
Air Program: MACT Standards (40 CFR Part 63)
Activity Date: 2008-05-12 00:00:00
Activity Status Date: 2008-05-12 00:00:00
Activity Group: Enforcement Action
Activity Type: Administrative - Informal
Activity Status: Achieved

Region Code: 10
Programmatic ID: AIR WAPSC0005303300099
Facility Registry ID: 110000897085
Air Operating Status Code: OPR
Default Air Classification Code: MAJ
Air Program: MACT Standards (40 CFR Part 63)
Activity Date: 2008-05-16 00:00:00
Activity Status Date: 2008-05-16 00:00:00
Activity Group: Enforcement Action
Activity Type: Administrative - Informal
Activity Status: Achieved

Region Code: 10
Programmatic ID: AIR WAPSC0005303300099
Facility Registry ID: 110000897085
Air Operating Status Code: OPR
Default Air Classification Code: MAJ
Air Program: MACT Standards (40 CFR Part 63)
Activity Date: 2008-06-13 00:00:00
Activity Status Date: 2008-06-13 00:00:00
Activity Group: Enforcement Action
Activity Type: Administrative - Informal
Activity Status: Achieved

Region Code: 10
Programmatic ID: AIR WAPSC0005303300099
Facility Registry ID: 110000897085
Air Operating Status Code: OPR
Default Air Classification Code: MAJ
Air Program: MACT Standards (40 CFR Part 63)
Activity Date: 2008-06-26 00:00:00
Activity Status Date: 2008-06-26 00:00:00
Activity Group: Enforcement Action
Activity Type: Administrative - Informal
Activity Status: Achieved

Map ID
Direction
Distance
Elevation

MAP FINDINGS

Site

Database(s)

EDR ID Number
EPA ID Number

ASH GROVE CEMENT CO, E MARGINAL (Continued)

1000198875

Region Code: 10
Programmatic ID: AIR WAPSC0005303300099
Facility Registry ID: 110000897085
Air Operating Status Code: OPR
Default Air Classification Code: MAJ
Air Program: MACT Standards (40 CFR Part 63)
Activity Date: 2008-07-11 00:00:00
Activity Status Date: 2008-07-11 00:00:00
Activity Group: Enforcement Action
Activity Type: Administrative - Informal
Activity Status: Achieved

Region Code: 10
Programmatic ID: AIR WAPSC0005303300099
Facility Registry ID: 110000897085
Air Operating Status Code: OPR
Default Air Classification Code: MAJ
Air Program: MACT Standards (40 CFR Part 63)
Activity Date: 2008-08-29 00:00:00
Activity Status Date: 2008-08-29 00:00:00
Activity Group: Enforcement Action
Activity Type: Administrative - Informal
Activity Status: Achieved

Region Code: 10
Programmatic ID: AIR WAPSC0005303300099
Facility Registry ID: 110000897085
Air Operating Status Code: OPR
Default Air Classification Code: MAJ
Air Program: MACT Standards (40 CFR Part 63)
Activity Date: 2008-10-22 00:00:00
Activity Status Date: 2008-10-22 00:00:00
Activity Group: Enforcement Action
Activity Type: Administrative - Informal
Activity Status: Achieved

Region Code: 10
Programmatic ID: AIR WAPSC0005303300099
Facility Registry ID: 110000897085
Air Operating Status Code: OPR
Default Air Classification Code: MAJ
Air Program: MACT Standards (40 CFR Part 63)
Activity Date: 2009-08-21 00:00:00
Activity Status Date: 2009-08-21 00:00:00
Activity Group: Enforcement Action
Activity Type: Administrative - Informal
Activity Status: Achieved

Region Code: 10
Programmatic ID: AIR WAPSC0005303300099
Facility Registry ID: 110000897085
Air Operating Status Code: OPR
Default Air Classification Code: MAJ
Air Program: MACT Standards (40 CFR Part 63)
Activity Date: 2009-11-06 00:00:00
Activity Status Date: 2009-11-06 00:00:00
Activity Group: Enforcement Action

Map ID
Direction
Distance
Elevation

MAP FINDINGS

Site

Database(s)

EDR ID Number
EPA ID Number

ASH GROVE CEMENT CO, E MARGINAL (Continued)

1000198875

Activity Type: Administrative - Informal
Activity Status: Achieved

Region Code: 10
Programmatic ID: AIR WAPSC0005303300099
Facility Registry ID: 110000897085
Air Operating Status Code: OPR
Default Air Classification Code: MAJ
Air Program: MACT Standards (40 CFR Part 63)
Activity Date: 2009-11-13 00:00:00
Activity Status Date: 2009-11-13 00:00:00
Activity Group: Enforcement Action
Activity Type: Administrative - Informal
Activity Status: Achieved

Region Code: 10
Programmatic ID: AIR WAPSC0005303300099
Facility Registry ID: 110000897085
Air Operating Status Code: OPR
Default Air Classification Code: MAJ
Air Program: MACT Standards (40 CFR Part 63)
Activity Date: 2010-03-26 00:00:00
Activity Status Date: 2010-03-26 00:00:00
Activity Group: Enforcement Action
Activity Type: Administrative - Informal
Activity Status: Achieved

Region Code: 10
Programmatic ID: AIR WAPSC0005303300099
Facility Registry ID: 110000897085
Air Operating Status Code: OPR
Default Air Classification Code: MAJ
Air Program: MACT Standards (40 CFR Part 63)
Activity Date: 2010-08-19 00:00:00
Activity Status Date: 2010-08-19 00:00:00
Activity Group: Enforcement Action
Activity Type: Administrative - Informal
Activity Status: Achieved

Region Code: 10
Programmatic ID: AIR WAPSC0005303300099
Facility Registry ID: 110000897085
Air Operating Status Code: OPR
Default Air Classification Code: MAJ
Air Program: MACT Standards (40 CFR Part 63)
Activity Date: 2011-07-14 00:00:00
Activity Status Date: 2011-07-14 00:00:00
Activity Group: Enforcement Action
Activity Type: Administrative - Informal
Activity Status: Achieved

Region Code: 10
Programmatic ID: AIR WAPSC0005303300099
Facility Registry ID: 110000897085
Air Operating Status Code: OPR
Default Air Classification Code: MAJ
Air Program: MACT Standards (40 CFR Part 63)

Map ID
Direction
Distance
Elevation

MAP FINDINGS

Site

Database(s)

EDR ID Number
EPA ID Number

ASH GROVE CEMENT CO, E MARGINAL (Continued)

1000198875

Activity Date: 2012-06-21 00:00:00
Activity Status Date: 2012-06-21 00:00:00
Activity Group: Enforcement Action
Activity Type: Administrative - Informal
Activity Status: Achieved

Region Code: 10
Programmatic ID: AIR WAPSC0005303300099
Facility Registry ID: 110000897085
Air Operating Status Code: OPR
Default Air Classification Code: MAJ
Air Program: MACT Standards (40 CFR Part 63)
Activity Date: 2012-07-05 00:00:00
Activity Status Date: 2012-07-05 00:00:00
Activity Group: Enforcement Action
Activity Type: Administrative - Informal
Activity Status: Achieved

Region Code: 10
Programmatic ID: AIR WAPSC0005303300099
Facility Registry ID: 110000897085
Air Operating Status Code: OPR
Default Air Classification Code: MAJ
Air Program: MACT Standards (40 CFR Part 63)
Activity Date: 2012-09-14 00:00:00
Activity Status Date: 2012-09-14 00:00:00
Activity Group: Enforcement Action
Activity Type: Administrative - Informal
Activity Status: Achieved

Region Code: 10
Programmatic ID: AIR WAPSC0005303300099
Facility Registry ID: 110000897085
Air Operating Status Code: OPR
Default Air Classification Code: MAJ
Air Program: MACT Standards (40 CFR Part 63)
Activity Date: 2012-11-16 00:00:00
Activity Status Date: 2012-11-16 00:00:00
Activity Group: Enforcement Action
Activity Type: Administrative - Informal
Activity Status: Achieved

Region Code: 10
Programmatic ID: AIR WAPSC0005303300099
Facility Registry ID: 110000897085
Air Operating Status Code: OPR
Default Air Classification Code: MAJ
Air Program: MACT Standards (40 CFR Part 63)
Activity Date: 2013-09-04 00:00:00
Activity Status Date: 2013-09-04 00:00:00
Activity Group: Enforcement Action
Activity Type: Administrative - Informal
Activity Status: Achieved

Region Code: 10
Programmatic ID: AIR WAPSC0005303300099
Facility Registry ID: 110000897085

Map ID
Direction
Distance
Elevation

MAP FINDINGS

Site

Database(s)

EDR ID Number
EPA ID Number

ASH GROVE CEMENT CO, E MARGINAL (Continued)

1000198875

Air Operating Status Code: OPR
Default Air Classification Code: MAJ
Air Program: MACT Standards (40 CFR Part 63)
Activity Date: 2013-11-07 00:00:00
Activity Status Date: 2013-11-07 00:00:00
Activity Group: Enforcement Action
Activity Type: Administrative - Informal
Activity Status: Achieved

Region Code: 10
Programmatic ID: AIR WAPSC0005303300099
Facility Registry ID: 110000897085
Air Operating Status Code: OPR
Default Air Classification Code: MAJ
Air Program: MACT Standards (40 CFR Part 63)
Activity Date: 2014-03-04 00:00:00
Activity Status Date: 2014-03-04 00:00:00
Activity Group: Enforcement Action
Activity Type: Administrative - Informal
Activity Status: Achieved

Region Code: 10
Programmatic ID: AIR WAPSC0005303300099
Facility Registry ID: 110000897085
Air Operating Status Code: OPR
Default Air Classification Code: MAJ
Air Program: MACT Standards (40 CFR Part 63)
Activity Date: 2014-08-06 00:00:00
Activity Status Date: 2014-08-06 00:00:00
Activity Group: Enforcement Action
Activity Type: Administrative - Informal
Activity Status: Achieved

Region Code: 10
Programmatic ID: AIR WAPSC0005303300099
Facility Registry ID: 110000897085
Air Operating Status Code: OPR
Default Air Classification Code: MAJ
Air Program: MACT Standards (40 CFR Part 63)
Activity Date: 2014-08-07 00:00:00
Activity Status Date: 2014-08-07 00:00:00
Activity Group: Enforcement Action
Activity Type: Administrative - Informal
Activity Status: Achieved

Region Code: 10
Programmatic ID: AIR WAPSC0005303300099
Facility Registry ID: 110000897085
Air Operating Status Code: OPR
Default Air Classification Code: MAJ
Air Program: MACT Standards (40 CFR Part 63)
Activity Date: 2015-03-19 00:00:00
Activity Status Date: 2015-03-19 00:00:00
Activity Group: Enforcement Action
Activity Type: Administrative - Informal
Activity Status: Achieved

Map ID
Direction
Distance
Elevation

MAP FINDINGS

Site

Database(s)

EDR ID Number
EPA ID Number

ASH GROVE CEMENT CO, E MARGINAL (Continued)

1000198875

Region Code: 10
Programmatic ID: AIR WAPSC0005303300099
Facility Registry ID: 110000897085
Air Operating Status Code: OPR
Default Air Classification Code: MAJ
Air Program: MACT Standards (40 CFR Part 63)
Activity Date: 2015-09-10 00:00:00
Activity Status Date: 2015-09-10 00:00:00
Activity Group: Enforcement Action
Activity Type: Administrative - Informal
Activity Status: Achieved

Region Code: 10
Programmatic ID: AIR WAPSC0005303300099
Facility Registry ID: 110000897085
Air Operating Status Code: OPR
Default Air Classification Code: MAJ
Air Program: MACT Standards (40 CFR Part 63)
Activity Date: 2015-10-07 00:00:00
Activity Status Date: 2015-10-07 00:00:00
Activity Group: Enforcement Action
Activity Type: Administrative - Informal
Activity Status: Achieved

Region Code: 10
Programmatic ID: AIR WAPSC0005303300099
Facility Registry ID: 110000897085
Air Operating Status Code: OPR
Default Air Classification Code: MAJ
Air Program: MACT Standards (40 CFR Part 63)
Activity Date: 2015-10-08 00:00:00
Activity Status Date: 2015-10-08 00:00:00
Activity Group: Enforcement Action
Activity Type: Administrative - Informal
Activity Status: Achieved

Region Code: 10
Programmatic ID: AIR WAPSC0005303300099
Facility Registry ID: 110000897085
Air Operating Status Code: OPR
Default Air Classification Code: MAJ
Air Program: MACT Standards (40 CFR Part 63)
Activity Date: 2016-03-31 00:00:00
Activity Status Date: 2016-03-31 00:00:00
Activity Group: Enforcement Action
Activity Type: Administrative - Informal
Activity Status: Achieved

Region Code: 10
Programmatic ID: AIR WAPSC0005303300099
Facility Registry ID: 110000897085
Air Operating Status Code: OPR
Default Air Classification Code: MAJ
Air Program: MACT Standards (40 CFR Part 63)
Activity Date: 2016-09-27 00:00:00
Activity Status Date: 2016-09-27 00:00:00
Activity Group: Enforcement Action

Map ID
Direction
Distance
Elevation

MAP FINDINGS

Site

Database(s)

EDR ID Number
EPA ID Number

ASH GROVE CEMENT CO, E MARGINAL (Continued)

1000198875

Activity Type: Administrative - Informal
Activity Status: Achieved

Region Code: 10
Programmatic ID: AIR WAPSC0005303300099
Facility Registry ID: 110000897085
Air Operating Status Code: OPR
Default Air Classification Code: MAJ
Air Program: New Source Performance Standards
Activity Date: 2013-12-17 00:00:00
Activity Status Date: 2015-12-10 17:07:25
Activity Group: Compliance Monitoring
Activity Type: Inspection/Evaluation
Activity Status: Active

Region Code: 10
Programmatic ID: AIR WAPSC0005303300099
Facility Registry ID: 110000897085
Air Operating Status Code: OPR
Default Air Classification Code: MAJ
Air Program: New Source Performance Standards
Activity Date: 2014-05-14 00:00:00
Activity Status Date: 2016-06-13 16:50:54
Activity Group: Compliance Monitoring
Activity Type: Inspection/Evaluation
Activity Status: Active

Region Code: 10
Programmatic ID: AIR WAPSC0005303300099
Facility Registry ID: 110000897085
Air Operating Status Code: OPR
Default Air Classification Code: MAJ
Air Program: New Source Performance Standards
Activity Date: 2014-06-27 00:00:00
Activity Status Date: 2014-11-18 13:03:41
Activity Group: Compliance Monitoring
Activity Type: Inspection/Evaluation
Activity Status: Active

Region Code: 10
Programmatic ID: AIR WAPSC0005303300099
Facility Registry ID: 110000897085
Air Operating Status Code: OPR
Default Air Classification Code: MAJ
Air Program: New Source Performance Standards
Activity Date: 2014-10-06 00:00:00
Activity Status Date: 2015-03-13 12:50:30
Activity Group: Compliance Monitoring
Activity Type: Inspection/Evaluation
Activity Status: Active

Region Code: 10
Programmatic ID: AIR WAPSC0005303300099
Facility Registry ID: 110000897085
Air Operating Status Code: OPR
Default Air Classification Code: MAJ
Air Program: New Source Performance Standards

Map ID
Direction
Distance
Elevation

MAP FINDINGS

Site

Database(s)

EDR ID Number
EPA ID Number

ASH GROVE CEMENT CO, E MARGINAL (Continued)

1000198875

Activity Date: 2014-10-06 00:00:00
Activity Status Date: 2015-04-13 14:00:41
Activity Group: Compliance Monitoring
Activity Type: Inspection/Evaluation
Activity Status: Active

Region Code: 10
Programmatic ID: AIR WAPSC0005303300099
Facility Registry ID: 110000897085
Air Operating Status Code: OPR
Default Air Classification Code: MAJ
Air Program: New Source Performance Standards
Activity Date: 2014-10-06 00:00:00
Activity Status Date: 2015-05-08 13:08:33
Activity Group: Compliance Monitoring
Activity Type: Inspection/Evaluation
Activity Status: Active

Region Code: 10
Programmatic ID: AIR WAPSC0005303300099
Facility Registry ID: 110000897085
Air Operating Status Code: OPR
Default Air Classification Code: MAJ
Air Program: New Source Performance Standards
Activity Date: 2014-10-08 00:00:00
Activity Status Date: 2015-04-13 14:00:41
Activity Group: Compliance Monitoring
Activity Type: Inspection/Evaluation
Activity Status: Active

Region Code: 10
Programmatic ID: AIR WAPSC0005303300099
Facility Registry ID: 110000897085
Air Operating Status Code: OPR
Default Air Classification Code: MAJ
Air Program: New Source Performance Standards
Activity Date: 2014-12-04 00:00:00
Activity Status Date: 2015-07-15 17:37:11
Activity Group: Compliance Monitoring
Activity Type: Inspection/Evaluation
Activity Status: Active

Region Code: 10
Programmatic ID: AIR WAPSC0005303300099
Facility Registry ID: 110000897085
Air Operating Status Code: OPR
Default Air Classification Code: MAJ
Air Program: New Source Performance Standards
Activity Date: 2015-01-30 00:00:00
Activity Status Date: 2015-10-14 17:09:18
Activity Group: Compliance Monitoring
Activity Type: Inspection/Evaluation
Activity Status: Active

Region Code: 10
Programmatic ID: AIR WAPSC0005303300099
Facility Registry ID: 110000897085

Map ID
Direction
Distance
Elevation

MAP FINDINGS

Site

Database(s)

EDR ID Number
EPA ID Number

ASH GROVE CEMENT CO, E MARGINAL (Continued)

1000198875

Air Operating Status Code: OPR
Default Air Classification Code: MAJ
Air Program: New Source Performance Standards
Activity Date: 2015-04-01 00:00:00
Activity Status Date: 2015-07-15 17:37:08
Activity Group: Compliance Monitoring
Activity Type: Inspection/Evaluation
Activity Status: Active

Region Code: 10
Programmatic ID: AIR WAPSC0005303300099
Facility Registry ID: 110000897085
Air Operating Status Code: OPR
Default Air Classification Code: MAJ
Air Program: New Source Performance Standards
Activity Date: 2015-04-03 00:00:00
Activity Status Date: 2015-05-08 13:08:33
Activity Group: Compliance Monitoring
Activity Type: Inspection/Evaluation
Activity Status: Active

Region Code: 10
Programmatic ID: AIR WAPSC0005303300099
Facility Registry ID: 110000897085
Air Operating Status Code: OPR
Default Air Classification Code: MAJ
Air Program: New Source Performance Standards
Activity Date: 2015-04-03 00:00:00
Activity Status Date: 2015-07-15 17:37:08
Activity Group: Compliance Monitoring
Activity Type: Inspection/Evaluation
Activity Status: Active

Region Code: 10
Programmatic ID: AIR WAPSC0005303300099
Facility Registry ID: 110000897085
Air Operating Status Code: OPR
Default Air Classification Code: MAJ
Air Program: New Source Performance Standards
Activity Date: 2015-05-01 00:00:00
Activity Status Date: 2015-06-09 13:52:30
Activity Group: Compliance Monitoring
Activity Type: Inspection/Evaluation
Activity Status: Active

Region Code: 10
Programmatic ID: AIR WAPSC0005303300099
Facility Registry ID: 110000897085
Air Operating Status Code: OPR
Default Air Classification Code: MAJ
Air Program: New Source Performance Standards
Activity Date: 2015-05-07 00:00:00
Activity Status Date: 2015-06-09 13:52:30
Activity Group: Compliance Monitoring
Activity Type: Inspection/Evaluation
Activity Status: Active

Map ID
Direction
Distance
Elevation

MAP FINDINGS

Site

Database(s)

EDR ID Number
EPA ID Number

ASH GROVE CEMENT CO, E MARGINAL (Continued)

1000198875

Region Code: 10
Programmatic ID: AIR WAPSC0005303300099
Facility Registry ID: 110000897085
Air Operating Status Code: OPR
Default Air Classification Code: MAJ
Air Program: New Source Performance Standards
Activity Date: 2015-05-21 00:00:00
Activity Status Date: 2015-09-11 16:55:20
Activity Group: Compliance Monitoring
Activity Type: Inspection/Evaluation
Activity Status: Active

Region Code: 10
Programmatic ID: AIR WAPSC0005303300099
Facility Registry ID: 110000897085
Air Operating Status Code: OPR
Default Air Classification Code: MAJ
Air Program: New Source Performance Standards
Activity Date: 2015-06-26 00:00:00
Activity Status Date: 2015-08-08 11:03:09
Activity Group: Compliance Monitoring
Activity Type: Inspection/Evaluation
Activity Status: Active

Region Code: 10
Programmatic ID: AIR WAPSC0005303300099
Facility Registry ID: 110000897085
Air Operating Status Code: OPR
Default Air Classification Code: MAJ
Air Program: New Source Performance Standards
Activity Date: 2015-06-26 00:00:00
Activity Status Date: 2015-09-11 16:55:18
Activity Group: Compliance Monitoring
Activity Type: Inspection/Evaluation
Activity Status: Active

Region Code: 10
Programmatic ID: AIR WAPSC0005303300099
Facility Registry ID: 110000897085
Air Operating Status Code: OPR
Default Air Classification Code: MAJ
Air Program: New Source Performance Standards
Activity Date: 2015-07-06 00:00:00
Activity Status Date: 2015-09-11 16:55:18
Activity Group: Compliance Monitoring
Activity Type: Inspection/Evaluation
Activity Status: Active

Region Code: 10
Programmatic ID: AIR WAPSC0005303300099
Facility Registry ID: 110000897085
Air Operating Status Code: OPR
Default Air Classification Code: MAJ
Air Program: New Source Performance Standards
Activity Date: 2015-08-10 00:00:00
Activity Status Date: 2015-11-13 15:28:38
Activity Group: Compliance Monitoring

Map ID
Direction
Distance
Elevation

MAP FINDINGS

Site

Database(s)

EDR ID Number
EPA ID Number

ASH GROVE CEMENT CO, E MARGINAL (Continued)

1000198875

Activity Type: Inspection/Evaluation
Activity Status: Active

Region Code: 10
Programmatic ID: AIR WAPSC0005303300099
Facility Registry ID: 110000897085
Air Operating Status Code: OPR
Default Air Classification Code: MAJ
Air Program: New Source Performance Standards
Activity Date: 2015-08-10 00:00:00
Activity Status Date: 2015-11-13 15:28:39
Activity Group: Compliance Monitoring
Activity Type: Inspection/Evaluation
Activity Status: Active

Region Code: 10
Programmatic ID: AIR WAPSC0005303300099
Facility Registry ID: 110000897085
Air Operating Status Code: OPR
Default Air Classification Code: MAJ
Air Program: New Source Performance Standards
Activity Date: 2015-08-10 00:00:00
Activity Status Date: 2015-12-10 17:07:23
Activity Group: Compliance Monitoring
Activity Type: Inspection/Evaluation
Activity Status: Active

Region Code: 10
Programmatic ID: AIR WAPSC0005303300099
Facility Registry ID: 110000897085
Air Operating Status Code: OPR
Default Air Classification Code: MAJ
Air Program: New Source Performance Standards
Activity Date: 2015-08-28 00:00:00
Activity Status Date: 2015-12-10 17:07:24
Activity Group: Compliance Monitoring
Activity Type: Inspection/Evaluation
Activity Status: Active

Region Code: 10
Programmatic ID: AIR WAPSC0005303300099
Facility Registry ID: 110000897085
Air Operating Status Code: OPR
Default Air Classification Code: MAJ
Air Program: New Source Performance Standards
Activity Date: 2015-09-03 00:00:00
Activity Status Date: 2015-12-10 17:07:23
Activity Group: Compliance Monitoring
Activity Type: Inspection/Evaluation
Activity Status: Active

Region Code: 10
Programmatic ID: AIR WAPSC0005303300099
Facility Registry ID: 110000897085
Air Operating Status Code: OPR
Default Air Classification Code: MAJ
Air Program: New Source Performance Standards

Map ID
Direction
Distance
Elevation

MAP FINDINGS

Site

Database(s)

EDR ID Number
EPA ID Number

ASH GROVE CEMENT CO, E MARGINAL (Continued)

1000198875

Activity Date: 2015-09-10 00:00:00
Activity Status Date: 2015-10-14 17:09:16
Activity Group: Compliance Monitoring
Activity Type: Inspection/Evaluation
Activity Status: Active

Region Code: 10
Programmatic ID: AIR WAPSC0005303300099
Facility Registry ID: 110000897085
Air Operating Status Code: OPR
Default Air Classification Code: MAJ
Air Program: New Source Performance Standards
Activity Date: 2015-10-01 00:00:00
Activity Status Date: 2015-12-10 17:07:23
Activity Group: Compliance Monitoring
Activity Type: Inspection/Evaluation
Activity Status: Active

Region Code: 10
Programmatic ID: AIR WAPSC0005303300099
Facility Registry ID: 110000897085
Air Operating Status Code: OPR
Default Air Classification Code: MAJ
Air Program: New Source Performance Standards
Activity Date: 2015-10-02 00:00:00
Activity Status Date: 2015-11-13 15:28:38
Activity Group: Compliance Monitoring
Activity Type: Inspection/Evaluation
Activity Status: Active

Region Code: 10
Programmatic ID: AIR WAPSC0005303300099
Facility Registry ID: 110000897085
Air Operating Status Code: OPR
Default Air Classification Code: MAJ
Air Program: New Source Performance Standards
Activity Date: 2015-10-14 00:00:00
Activity Status Date: 2016-06-13 16:50:51
Activity Group: Compliance Monitoring
Activity Type: Inspection/Evaluation
Activity Status: Active

Region Code: 10
Programmatic ID: AIR WAPSC0005303300099
Facility Registry ID: 110000897085
Air Operating Status Code: OPR
Default Air Classification Code: MAJ
Air Program: New Source Performance Standards
Activity Date: 2015-10-27 00:00:00
Activity Status Date: 2016-04-12 19:35:43
Activity Group: Compliance Monitoring
Activity Type: Inspection/Evaluation
Activity Status: Active

Region Code: 10
Programmatic ID: AIR WAPSC0005303300099
Facility Registry ID: 110000897085

Map ID
Direction
Distance
Elevation

MAP FINDINGS

Site

Database(s)

EDR ID Number
EPA ID Number

ASH GROVE CEMENT CO, E MARGINAL (Continued)

1000198875

Air Operating Status Code: OPR
Default Air Classification Code: MAJ
Air Program: New Source Performance Standards
Activity Date: 2015-10-27 00:00:00
Activity Status Date: 2016-06-13 16:50:51
Activity Group: Compliance Monitoring
Activity Type: Inspection/Evaluation
Activity Status: Active

Region Code: 10
Programmatic ID: AIR WAPSC0005303300099
Facility Registry ID: 110000897085
Air Operating Status Code: OPR
Default Air Classification Code: MAJ
Air Program: New Source Performance Standards
Activity Date: 2015-10-27 00:00:00
Activity Status Date: 2016-06-13 16:50:54
Activity Group: Compliance Monitoring
Activity Type: Inspection/Evaluation
Activity Status: Active

Region Code: 10
Programmatic ID: AIR WAPSC0005303300099
Facility Registry ID: 110000897085
Air Operating Status Code: OPR
Default Air Classification Code: MAJ
Air Program: New Source Performance Standards
Activity Date: 2015-11-10 00:00:00
Activity Status Date: 2016-06-13 16:50:51
Activity Group: Compliance Monitoring
Activity Type: Inspection/Evaluation
Activity Status: Active

Region Code: 10
Programmatic ID: AIR WAPSC0005303300099
Facility Registry ID: 110000897085
Air Operating Status Code: OPR
Default Air Classification Code: MAJ
Air Program: New Source Performance Standards
Activity Date: 2015-12-08 00:00:00
Activity Status Date: 2016-04-12 19:35:43
Activity Group: Compliance Monitoring
Activity Type: Inspection/Evaluation
Activity Status: Active

Region Code: 10
Programmatic ID: AIR WAPSC0005303300099
Facility Registry ID: 110000897085
Air Operating Status Code: OPR
Default Air Classification Code: MAJ
Air Program: New Source Performance Standards
Activity Date: 2016-01-14 00:00:00
Activity Status Date: 2016-04-12 19:35:43
Activity Group: Compliance Monitoring
Activity Type: Inspection/Evaluation
Activity Status: Active

Map ID
Direction
Distance
Elevation

MAP FINDINGS

Site

Database(s)

EDR ID Number
EPA ID Number

ASH GROVE CEMENT CO, E MARGINAL (Continued)

1000198875

Region Code: 10
Programmatic ID: AIR WAPSC0005303300099
Facility Registry ID: 110000897085
Air Operating Status Code: OPR
Default Air Classification Code: MAJ
Air Program: New Source Performance Standards
Activity Date: 2016-01-29 00:00:00
Activity Status Date: 2016-04-12 19:35:48
Activity Group: Compliance Monitoring
Activity Type: Inspection/Evaluation
Activity Status: Active

Region Code: 10
Programmatic ID: AIR WAPSC0005303300099
Facility Registry ID: 110000897085
Air Operating Status Code: OPR
Default Air Classification Code: MAJ
Air Program: New Source Performance Standards
Activity Date: 2016-02-03 00:00:00
Activity Status Date: 2016-04-12 19:35:43
Activity Group: Compliance Monitoring
Activity Type: Inspection/Evaluation
Activity Status: Active

Region Code: 10
Programmatic ID: AIR WAPSC0005303300099
Facility Registry ID: 110000897085
Air Operating Status Code: OPR
Default Air Classification Code: MAJ
Air Program: New Source Performance Standards
Activity Date: 2016-03-03 00:00:00
Activity Status Date: 2016-04-12 19:35:43
Activity Group: Compliance Monitoring
Activity Type: Inspection/Evaluation
Activity Status: Active

Region Code: 10
Programmatic ID: AIR WAPSC0005303300099
Facility Registry ID: 110000897085
Air Operating Status Code: OPR
Default Air Classification Code: MAJ
Air Program: New Source Performance Standards
Activity Date: 2016-03-31 00:00:00
Activity Status Date: 2016-06-13 16:50:51
Activity Group: Compliance Monitoring
Activity Type: Inspection/Evaluation
Activity Status: Active

Region Code: 10
Programmatic ID: AIR WAPSC0005303300099
Facility Registry ID: 110000897085
Air Operating Status Code: OPR
Default Air Classification Code: MAJ
Air Program: New Source Performance Standards
Activity Date: 2016-05-09 00:00:00
Activity Status Date: 2016-06-13 16:50:51
Activity Group: Compliance Monitoring

Map ID
Direction
Distance
Elevation

MAP FINDINGS

Site

Database(s)

EDR ID Number
EPA ID Number

ASH GROVE CEMENT CO, E MARGINAL (Continued)

1000198875

Activity Type: Inspection/Evaluation
Activity Status: Active

Region Code: 10
Programmatic ID: AIR WAPSC0005303300099
Facility Registry ID: 110000897085
Air Operating Status Code: OPR
Default Air Classification Code: MAJ
Air Program: New Source Performance Standards
Activity Date: 2016-06-15 00:00:00
Activity Status Date: 2016-08-09 13:55:34
Activity Group: Compliance Monitoring
Activity Type: Inspection/Evaluation
Activity Status: Active

Region Code: 10
Programmatic ID: AIR WAPSC0005303300099
Facility Registry ID: 110000897085
Air Operating Status Code: OPR
Default Air Classification Code: MAJ
Air Program: New Source Performance Standards
Activity Date: 2016-07-08 00:00:00
Activity Status Date: 2016-10-11 11:31:46
Activity Group: Compliance Monitoring
Activity Type: Inspection/Evaluation
Activity Status: Active

Region Code: 10
Programmatic ID: AIR WAPSC0005303300099
Facility Registry ID: 110000897085
Air Operating Status Code: OPR
Default Air Classification Code: MAJ
Air Program: New Source Performance Standards
Activity Date: 2016-08-12 00:00:00
Activity Status Date: 2016-10-11 11:31:46
Activity Group: Compliance Monitoring
Activity Type: Inspection/Evaluation
Activity Status: Active

Region Code: 10
Programmatic ID: AIR WAPSC0005303300099
Facility Registry ID: 110000897085
Air Operating Status Code: OPR
Default Air Classification Code: MAJ
Air Program: New Source Performance Standards
Activity Date: 2016-08-15 00:00:00
Activity Status Date: 2016-10-11 11:31:45
Activity Group: Compliance Monitoring
Activity Type: Inspection/Evaluation
Activity Status: Active

Region Code: 10
Programmatic ID: AIR WAPSC0005303300099
Facility Registry ID: 110000897085
Air Operating Status Code: OPR
Default Air Classification Code: MAJ
Air Program: New Source Performance Standards

Map ID
Direction
Distance
Elevation

MAP FINDINGS

Site

Database(s)

EDR ID Number
EPA ID Number

ASH GROVE CEMENT CO, E MARGINAL (Continued)

1000198875

Activity Date: 2016-08-15 00:00:00
Activity Status Date: 2016-10-11 11:31:46
Activity Group: Compliance Monitoring
Activity Type: Inspection/Evaluation
Activity Status: Active

Region Code: 10
Programmatic ID: AIR WAPSC0005303300099
Facility Registry ID: 110000897085
Air Operating Status Code: OPR
Default Air Classification Code: MAJ
Air Program: New Source Performance Standards
Activity Date: 2004-12-20 00:00:00
Activity Status Date: Not reported
Activity Group: Compliance Monitoring
Activity Type: Inspection/Evaluation
Activity Status: Not reported

Region Code: 10
Programmatic ID: AIR WAPSC0005303300099
Facility Registry ID: 110000897085
Air Operating Status Code: OPR
Default Air Classification Code: MAJ
Air Program: New Source Performance Standards
Activity Date: 2005-01-19 00:00:00
Activity Status Date: Not reported
Activity Group: Compliance Monitoring
Activity Type: Inspection/Evaluation
Activity Status: Not reported

Region Code: 10
Programmatic ID: AIR WAPSC0005303300099
Facility Registry ID: 110000897085
Air Operating Status Code: OPR
Default Air Classification Code: MAJ
Air Program: New Source Performance Standards
Activity Date: 2005-01-20 00:00:00
Activity Status Date: Not reported
Activity Group: Compliance Monitoring
Activity Type: Inspection/Evaluation
Activity Status: Not reported

Region Code: 10
Programmatic ID: AIR WAPSC0005303300099
Facility Registry ID: 110000897085
Air Operating Status Code: OPR
Default Air Classification Code: MAJ
Air Program: New Source Performance Standards
Activity Date: 2005-01-31 00:00:00
Activity Status Date: Not reported
Activity Group: Compliance Monitoring
Activity Type: Inspection/Evaluation
Activity Status: Not reported

Region Code: 10
Programmatic ID: AIR WAPSC0005303300099
Facility Registry ID: 110000897085

Map ID
Direction
Distance
Elevation

MAP FINDINGS

Site

Database(s)

EDR ID Number
EPA ID Number

ASH GROVE CEMENT CO, E MARGINAL (Continued)

1000198875

Air Operating Status Code: OPR
Default Air Classification Code: MAJ
Air Program: New Source Performance Standards
Activity Date: 2005-02-15 00:00:00
Activity Status Date: Not reported
Activity Group: Compliance Monitoring
Activity Type: Inspection/Evaluation
Activity Status: Not reported

Region Code: 10
Programmatic ID: AIR WAPSC0005303300099
Facility Registry ID: 110000897085
Air Operating Status Code: OPR
Default Air Classification Code: MAJ
Air Program: New Source Performance Standards
Activity Date: 2005-02-16 00:00:00
Activity Status Date: Not reported
Activity Group: Compliance Monitoring
Activity Type: Inspection/Evaluation
Activity Status: Not reported

Region Code: 10
Programmatic ID: AIR WAPSC0005303300099
Facility Registry ID: 110000897085
Air Operating Status Code: OPR
Default Air Classification Code: MAJ
Air Program: New Source Performance Standards
Activity Date: 2005-02-17 00:00:00
Activity Status Date: Not reported
Activity Group: Compliance Monitoring
Activity Type: Inspection/Evaluation
Activity Status: Not reported

Region Code: 10
Programmatic ID: AIR WAPSC0005303300099
Facility Registry ID: 110000897085
Air Operating Status Code: OPR
Default Air Classification Code: MAJ
Air Program: New Source Performance Standards
Activity Date: 2005-02-22 00:00:00
Activity Status Date: Not reported
Activity Group: Compliance Monitoring
Activity Type: Inspection/Evaluation
Activity Status: Not reported

Region Code: 10
Programmatic ID: AIR WAPSC0005303300099
Facility Registry ID: 110000897085
Air Operating Status Code: OPR
Default Air Classification Code: MAJ
Air Program: New Source Performance Standards
Activity Date: 2005-02-24 00:00:00
Activity Status Date: Not reported
Activity Group: Compliance Monitoring
Activity Type: Inspection/Evaluation
Activity Status: Not reported

Map ID
Direction
Distance
Elevation

MAP FINDINGS

Site

Database(s)

EDR ID Number
EPA ID Number

ASH GROVE CEMENT CO, E MARGINAL (Continued)

1000198875

Region Code: 10
Programmatic ID: AIR WAPSC0005303300099
Facility Registry ID: 110000897085
Air Operating Status Code: OPR
Default Air Classification Code: MAJ
Air Program: New Source Performance Standards
Activity Date: 2005-03-15 00:00:00
Activity Status Date: Not reported
Activity Group: Compliance Monitoring
Activity Type: Inspection/Evaluation
Activity Status: Not reported

Region Code: 10
Programmatic ID: AIR WAPSC0005303300099
Facility Registry ID: 110000897085
Air Operating Status Code: OPR
Default Air Classification Code: MAJ
Air Program: New Source Performance Standards
Activity Date: 2005-03-30 00:00:00
Activity Status Date: Not reported
Activity Group: Compliance Monitoring
Activity Type: Inspection/Evaluation
Activity Status: Not reported

Region Code: 10
Programmatic ID: AIR WAPSC0005303300099
Facility Registry ID: 110000897085
Air Operating Status Code: OPR
Default Air Classification Code: MAJ
Air Program: New Source Performance Standards
Activity Date: 2005-04-08 00:00:00
Activity Status Date: Not reported
Activity Group: Compliance Monitoring
Activity Type: Inspection/Evaluation
Activity Status: Not reported

Region Code: 10
Programmatic ID: AIR WAPSC0005303300099
Facility Registry ID: 110000897085
Air Operating Status Code: OPR
Default Air Classification Code: MAJ
Air Program: New Source Performance Standards
Activity Date: 2005-04-12 00:00:00
Activity Status Date: Not reported
Activity Group: Compliance Monitoring
Activity Type: Inspection/Evaluation
Activity Status: Not reported

Region Code: 10
Programmatic ID: AIR WAPSC0005303300099
Facility Registry ID: 110000897085
Air Operating Status Code: OPR
Default Air Classification Code: MAJ
Air Program: New Source Performance Standards
Activity Date: 2005-05-10 00:00:00
Activity Status Date: Not reported
Activity Group: Compliance Monitoring

Map ID
Direction
Distance
Elevation

MAP FINDINGS

Site

Database(s)

EDR ID Number
EPA ID Number

ASH GROVE CEMENT CO, E MARGINAL (Continued)

1000198875

Activity Type: Inspection/Evaluation
Activity Status: Not reported

Region Code: 10
Programmatic ID: AIR WAPSC0005303300099
Facility Registry ID: 110000897085
Air Operating Status Code: OPR
Default Air Classification Code: MAJ
Air Program: New Source Performance Standards
Activity Date: 2005-06-09 00:00:00
Activity Status Date: Not reported
Activity Group: Compliance Monitoring
Activity Type: Inspection/Evaluation
Activity Status: Not reported

Region Code: 10
Programmatic ID: AIR WAPSC0005303300099
Facility Registry ID: 110000897085
Air Operating Status Code: OPR
Default Air Classification Code: MAJ
Air Program: New Source Performance Standards
Activity Date: 2005-06-16 00:00:00
Activity Status Date: Not reported
Activity Group: Compliance Monitoring
Activity Type: Inspection/Evaluation
Activity Status: Not reported

Region Code: 10
Programmatic ID: AIR WAPSC0005303300099
Facility Registry ID: 110000897085
Air Operating Status Code: OPR
Default Air Classification Code: MAJ
Air Program: New Source Performance Standards
Activity Date: 2005-07-18 00:00:00
Activity Status Date: Not reported
Activity Group: Compliance Monitoring
Activity Type: Inspection/Evaluation
Activity Status: Not reported

Region Code: 10
Programmatic ID: AIR WAPSC0005303300099
Facility Registry ID: 110000897085
Air Operating Status Code: OPR
Default Air Classification Code: MAJ
Air Program: New Source Performance Standards
Activity Date: 2005-08-15 00:00:00
Activity Status Date: Not reported
Activity Group: Compliance Monitoring
Activity Type: Inspection/Evaluation
Activity Status: Not reported

Region Code: 10
Programmatic ID: AIR WAPSC0005303300099
Facility Registry ID: 110000897085
Air Operating Status Code: OPR
Default Air Classification Code: MAJ
Air Program: New Source Performance Standards

Map ID
Direction
Distance
Elevation

MAP FINDINGS

Site

Database(s)

EDR ID Number
EPA ID Number

ASH GROVE CEMENT CO, E MARGINAL (Continued)

1000198875

Activity Date: 2005-08-16 00:00:00
Activity Status Date: Not reported
Activity Group: Compliance Monitoring
Activity Type: Inspection/Evaluation
Activity Status: Not reported

Region Code: 10
Programmatic ID: AIR WAPSC0005303300099
Facility Registry ID: 110000897085
Air Operating Status Code: OPR
Default Air Classification Code: MAJ
Air Program: New Source Performance Standards
Activity Date: 2005-09-13 00:00:00
Activity Status Date: Not reported
Activity Group: Compliance Monitoring
Activity Type: Inspection/Evaluation
Activity Status: Not reported

Region Code: 10
Programmatic ID: AIR WAPSC0005303300099
Facility Registry ID: 110000897085
Air Operating Status Code: OPR
Default Air Classification Code: MAJ
Air Program: New Source Performance Standards
Activity Date: 2005-10-06 00:00:00
Activity Status Date: Not reported
Activity Group: Compliance Monitoring
Activity Type: Inspection/Evaluation
Activity Status: Not reported

Region Code: 10
Programmatic ID: AIR WAPSC0005303300099
Facility Registry ID: 110000897085
Air Operating Status Code: OPR
Default Air Classification Code: MAJ
Air Program: New Source Performance Standards
Activity Date: 2005-10-11 00:00:00
Activity Status Date: Not reported
Activity Group: Compliance Monitoring
Activity Type: Inspection/Evaluation
Activity Status: Not reported

Region Code: 10
Programmatic ID: AIR WAPSC0005303300099
Facility Registry ID: 110000897085
Air Operating Status Code: OPR
Default Air Classification Code: MAJ
Air Program: New Source Performance Standards
Activity Date: 2005-11-15 00:00:00
Activity Status Date: Not reported
Activity Group: Compliance Monitoring
Activity Type: Inspection/Evaluation
Activity Status: Not reported

Region Code: 10
Programmatic ID: AIR WAPSC0005303300099
Facility Registry ID: 110000897085

Map ID
Direction
Distance
Elevation

MAP FINDINGS

Site

Database(s)

EDR ID Number
EPA ID Number

ASH GROVE CEMENT CO, E MARGINAL (Continued)

1000198875

Air Operating Status Code: OPR
Default Air Classification Code: MAJ
Air Program: New Source Performance Standards
Activity Date: 2005-12-13 00:00:00
Activity Status Date: Not reported
Activity Group: Compliance Monitoring
Activity Type: Inspection/Evaluation
Activity Status: Not reported

Region Code: 10
Programmatic ID: AIR WAPSC0005303300099
Facility Registry ID: 110000897085
Air Operating Status Code: OPR
Default Air Classification Code: MAJ
Air Program: New Source Performance Standards
Activity Date: 2006-01-18 00:00:00
Activity Status Date: Not reported
Activity Group: Compliance Monitoring
Activity Type: Inspection/Evaluation
Activity Status: Not reported

Region Code: 10
Programmatic ID: AIR WAPSC0005303300099
Facility Registry ID: 110000897085
Air Operating Status Code: OPR
Default Air Classification Code: MAJ
Air Program: New Source Performance Standards
Activity Date: 2006-01-27 00:00:00
Activity Status Date: Not reported
Activity Group: Compliance Monitoring
Activity Type: Inspection/Evaluation
Activity Status: Not reported

Region Code: 10
Programmatic ID: AIR WAPSC0005303300099
Facility Registry ID: 110000897085
Air Operating Status Code: OPR
Default Air Classification Code: MAJ
Air Program: New Source Performance Standards
Activity Date: 2006-01-30 00:00:00
Activity Status Date: Not reported
Activity Group: Compliance Monitoring
Activity Type: Inspection/Evaluation
Activity Status: Not reported

Region Code: 10
Programmatic ID: AIR WAPSC0005303300099
Facility Registry ID: 110000897085
Air Operating Status Code: OPR
Default Air Classification Code: MAJ
Air Program: New Source Performance Standards
Activity Date: 2006-03-01 00:00:00
Activity Status Date: Not reported
Activity Group: Compliance Monitoring
Activity Type: Inspection/Evaluation
Activity Status: Not reported

Map ID
Direction
Distance
Elevation

MAP FINDINGS

Site

Database(s)

EDR ID Number
EPA ID Number

ASH GROVE CEMENT CO, E MARGINAL (Continued)

1000198875

Region Code: 10
Programmatic ID: AIR WAPSC0005303300099
Facility Registry ID: 110000897085
Air Operating Status Code: OPR
Default Air Classification Code: MAJ
Air Program: New Source Performance Standards
Activity Date: 2006-03-06 00:00:00
Activity Status Date: Not reported
Activity Group: Compliance Monitoring
Activity Type: Inspection/Evaluation
Activity Status: Not reported

Region Code: 10
Programmatic ID: AIR WAPSC0005303300099
Facility Registry ID: 110000897085
Air Operating Status Code: OPR
Default Air Classification Code: MAJ
Air Program: New Source Performance Standards
Activity Date: 2006-03-07 00:00:00
Activity Status Date: Not reported
Activity Group: Compliance Monitoring
Activity Type: Inspection/Evaluation
Activity Status: Not reported

Region Code: 10
Programmatic ID: AIR WAPSC0005303300099
Facility Registry ID: 110000897085
Air Operating Status Code: OPR
Default Air Classification Code: MAJ
Air Program: New Source Performance Standards
Activity Date: 2006-04-17 00:00:00
Activity Status Date: Not reported
Activity Group: Compliance Monitoring
Activity Type: Inspection/Evaluation
Activity Status: Not reported

Region Code: 10
Programmatic ID: AIR WAPSC0005303300099
Facility Registry ID: 110000897085
Air Operating Status Code: OPR
Default Air Classification Code: MAJ
Air Program: New Source Performance Standards
Activity Date: 2006-05-09 00:00:00
Activity Status Date: Not reported
Activity Group: Compliance Monitoring
Activity Type: Inspection/Evaluation
Activity Status: Not reported

Region Code: 10
Programmatic ID: AIR WAPSC0005303300099
Facility Registry ID: 110000897085
Air Operating Status Code: OPR
Default Air Classification Code: MAJ
Air Program: New Source Performance Standards
Activity Date: 2006-06-05 00:00:00
Activity Status Date: Not reported
Activity Group: Compliance Monitoring

Map ID
Direction
Distance
Elevation

MAP FINDINGS

Site

Database(s)

EDR ID Number
EPA ID Number

ASH GROVE CEMENT CO, E MARGINAL (Continued)

1000198875

Activity Type: Inspection/Evaluation
Activity Status: Not reported

Region Code: 10
Programmatic ID: AIR WAPSC0005303300099
Facility Registry ID: 110000897085
Air Operating Status Code: OPR
Default Air Classification Code: MAJ
Air Program: New Source Performance Standards
Activity Date: 2006-08-08 00:00:00
Activity Status Date: Not reported
Activity Group: Compliance Monitoring
Activity Type: Inspection/Evaluation
Activity Status: Not reported

Region Code: 10
Programmatic ID: AIR WAPSC0005303300099
Facility Registry ID: 110000897085
Air Operating Status Code: OPR
Default Air Classification Code: MAJ
Air Program: New Source Performance Standards
Activity Date: 2006-10-09 00:00:00
Activity Status Date: Not reported
Activity Group: Compliance Monitoring
Activity Type: Inspection/Evaluation
Activity Status: Not reported

Region Code: 10
Programmatic ID: AIR WAPSC0005303300099
Facility Registry ID: 110000897085
Air Operating Status Code: OPR
Default Air Classification Code: MAJ
Air Program: New Source Performance Standards
Activity Date: 2006-10-31 00:00:00
Activity Status Date: Not reported
Activity Group: Compliance Monitoring
Activity Type: Inspection/Evaluation
Activity Status: Not reported

Region Code: 10
Programmatic ID: AIR WAPSC0005303300099
Facility Registry ID: 110000897085
Air Operating Status Code: OPR
Default Air Classification Code: MAJ
Air Program: New Source Performance Standards
Activity Date: 2006-11-29 00:00:00
Activity Status Date: Not reported
Activity Group: Compliance Monitoring
Activity Type: Inspection/Evaluation
Activity Status: Not reported

Region Code: 10
Programmatic ID: AIR WAPSC0005303300099
Facility Registry ID: 110000897085
Air Operating Status Code: OPR
Default Air Classification Code: MAJ
Air Program: New Source Performance Standards

Map ID
Direction
Distance
Elevation

MAP FINDINGS

Site

Database(s)

EDR ID Number
EPA ID Number

ASH GROVE CEMENT CO, E MARGINAL (Continued)

1000198875

Activity Date: 2006-12-14 00:00:00
Activity Status Date: Not reported
Activity Group: Compliance Monitoring
Activity Type: Inspection/Evaluation
Activity Status: Not reported

Region Code: 10
Programmatic ID: AIR WAPSC0005303300099
Facility Registry ID: 110000897085
Air Operating Status Code: OPR
Default Air Classification Code: MAJ
Air Program: New Source Performance Standards
Activity Date: 2006-12-28 00:00:00
Activity Status Date: Not reported
Activity Group: Compliance Monitoring
Activity Type: Inspection/Evaluation
Activity Status: Not reported

Region Code: 10
Programmatic ID: AIR WAPSC0005303300099
Facility Registry ID: 110000897085
Air Operating Status Code: OPR
Default Air Classification Code: MAJ
Air Program: New Source Performance Standards
Activity Date: 2007-01-29 00:00:00
Activity Status Date: Not reported
Activity Group: Compliance Monitoring
Activity Type: Inspection/Evaluation
Activity Status: Not reported

Region Code: 10
Programmatic ID: AIR WAPSC0005303300099
Facility Registry ID: 110000897085
Air Operating Status Code: OPR
Default Air Classification Code: MAJ
Air Program: New Source Performance Standards
Activity Date: 2007-02-13 00:00:00
Activity Status Date: Not reported
Activity Group: Compliance Monitoring
Activity Type: Inspection/Evaluation
Activity Status: Not reported

Region Code: 10
Programmatic ID: AIR WAPSC0005303300099
Facility Registry ID: 110000897085
Air Operating Status Code: OPR
Default Air Classification Code: MAJ
Air Program: New Source Performance Standards
Activity Date: 2007-03-07 00:00:00
Activity Status Date: Not reported
Activity Group: Compliance Monitoring
Activity Type: Inspection/Evaluation
Activity Status: Not reported

Region Code: 10
Programmatic ID: AIR WAPSC0005303300099
Facility Registry ID: 110000897085

Map ID
Direction
Distance
Elevation

MAP FINDINGS

Site

Database(s)

EDR ID Number
EPA ID Number

ASH GROVE CEMENT CO, E MARGINAL (Continued)

1000198875

Air Operating Status Code: OPR
Default Air Classification Code: MAJ
Air Program: New Source Performance Standards
Activity Date: 2007-03-08 00:00:00
Activity Status Date: Not reported
Activity Group: Compliance Monitoring
Activity Type: Inspection/Evaluation
Activity Status: Not reported

Region Code: 10
Programmatic ID: AIR WAPSC0005303300099
Facility Registry ID: 110000897085
Air Operating Status Code: OPR
Default Air Classification Code: MAJ
Air Program: New Source Performance Standards
Activity Date: 2007-04-29 00:00:00
Activity Status Date: Not reported
Activity Group: Compliance Monitoring
Activity Type: Inspection/Evaluation
Activity Status: Not reported

Region Code: 10
Programmatic ID: AIR WAPSC0005303300099
Facility Registry ID: 110000897085
Air Operating Status Code: OPR
Default Air Classification Code: MAJ
Air Program: New Source Performance Standards
Activity Date: 2007-04-30 00:00:00
Activity Status Date: Not reported
Activity Group: Compliance Monitoring
Activity Type: Inspection/Evaluation
Activity Status: Not reported

Region Code: 10
Programmatic ID: AIR WAPSC0005303300099
Facility Registry ID: 110000897085
Air Operating Status Code: OPR
Default Air Classification Code: MAJ
Air Program: New Source Performance Standards
Activity Date: 2007-05-22 00:00:00
Activity Status Date: Not reported
Activity Group: Compliance Monitoring
Activity Type: Inspection/Evaluation
Activity Status: Not reported

Region Code: 10
Programmatic ID: AIR WAPSC0005303300099
Facility Registry ID: 110000897085
Air Operating Status Code: OPR
Default Air Classification Code: MAJ
Air Program: New Source Performance Standards
Activity Date: 2007-06-04 00:00:00
Activity Status Date: Not reported
Activity Group: Compliance Monitoring
Activity Type: Inspection/Evaluation
Activity Status: Not reported

Map ID
Direction
Distance
Elevation

MAP FINDINGS

Site

Database(s)

EDR ID Number
EPA ID Number

ASH GROVE CEMENT CO, E MARGINAL (Continued)

1000198875

Region Code: 10
Programmatic ID: AIR WAPSC0005303300099
Facility Registry ID: 110000897085
Air Operating Status Code: OPR
Default Air Classification Code: MAJ
Air Program: New Source Performance Standards
Activity Date: 2007-06-26 00:00:00
Activity Status Date: Not reported
Activity Group: Compliance Monitoring
Activity Type: Inspection/Evaluation
Activity Status: Not reported

Region Code: 10
Programmatic ID: AIR WAPSC0005303300099
Facility Registry ID: 110000897085
Air Operating Status Code: OPR
Default Air Classification Code: MAJ
Air Program: New Source Performance Standards
Activity Date: 2007-07-24 00:00:00
Activity Status Date: Not reported
Activity Group: Compliance Monitoring
Activity Type: Inspection/Evaluation
Activity Status: Not reported

Region Code: 10
Programmatic ID: AIR WAPSC0005303300099
Facility Registry ID: 110000897085
Air Operating Status Code: OPR
Default Air Classification Code: MAJ
Air Program: New Source Performance Standards
Activity Date: 2007-08-03 00:00:00
Activity Status Date: Not reported
Activity Group: Compliance Monitoring
Activity Type: Inspection/Evaluation
Activity Status: Not reported

Region Code: 10
Programmatic ID: AIR WAPSC0005303300099
Facility Registry ID: 110000897085
Air Operating Status Code: OPR
Default Air Classification Code: MAJ
Air Program: New Source Performance Standards
Activity Date: 2007-09-07 00:00:00
Activity Status Date: Not reported
Activity Group: Compliance Monitoring
Activity Type: Inspection/Evaluation
Activity Status: Not reported

Region Code: 10
Programmatic ID: AIR WAPSC0005303300099
Facility Registry ID: 110000897085
Air Operating Status Code: OPR
Default Air Classification Code: MAJ
Air Program: New Source Performance Standards
Activity Date: 2007-09-21 00:00:00
Activity Status Date: Not reported
Activity Group: Compliance Monitoring

Map ID
Direction
Distance
Elevation

MAP FINDINGS

Site

Database(s)

EDR ID Number
EPA ID Number

ASH GROVE CEMENT CO, E MARGINAL (Continued)

1000198875

Activity Type: Inspection/Evaluation
Activity Status: Not reported

Region Code: 10
Programmatic ID: AIR WAPSC0005303300099
Facility Registry ID: 110000897085
Air Operating Status Code: OPR
Default Air Classification Code: MAJ
Air Program: New Source Performance Standards
Activity Date: 2007-11-05 00:00:00
Activity Status Date: Not reported
Activity Group: Compliance Monitoring
Activity Type: Inspection/Evaluation
Activity Status: Not reported

Region Code: 10
Programmatic ID: AIR WAPSC0005303300099
Facility Registry ID: 110000897085
Air Operating Status Code: OPR
Default Air Classification Code: MAJ
Air Program: New Source Performance Standards
Activity Date: 2007-12-03 00:00:00
Activity Status Date: Not reported
Activity Group: Compliance Monitoring
Activity Type: Inspection/Evaluation
Activity Status: Not reported

Region Code: 10
Programmatic ID: AIR WAPSC0005303300099
Facility Registry ID: 110000897085
Air Operating Status Code: OPR
Default Air Classification Code: MAJ
Air Program: New Source Performance Standards
Activity Date: 2007-12-21 00:00:00
Activity Status Date: Not reported
Activity Group: Compliance Monitoring
Activity Type: Inspection/Evaluation
Activity Status: Not reported

Region Code: 10
Programmatic ID: AIR WAPSC0005303300099
Facility Registry ID: 110000897085
Air Operating Status Code: OPR
Default Air Classification Code: MAJ
Air Program: New Source Performance Standards
Activity Date: 2008-01-02 00:00:00
Activity Status Date: Not reported
Activity Group: Compliance Monitoring
Activity Type: Inspection/Evaluation
Activity Status: Not reported

Region Code: 10
Programmatic ID: AIR WAPSC0005303300099
Facility Registry ID: 110000897085
Air Operating Status Code: OPR
Default Air Classification Code: MAJ
Air Program: New Source Performance Standards

Map ID
Direction
Distance
Elevation

MAP FINDINGS

Site

Database(s)

EDR ID Number
EPA ID Number

ASH GROVE CEMENT CO, E MARGINAL (Continued)

1000198875

Activity Date: 2008-01-08 00:00:00
Activity Status Date: Not reported
Activity Group: Compliance Monitoring
Activity Type: Inspection/Evaluation
Activity Status: Not reported

Region Code: 10
Programmatic ID: AIR WAPSC0005303300099
Facility Registry ID: 110000897085
Air Operating Status Code: OPR
Default Air Classification Code: MAJ
Air Program: New Source Performance Standards
Activity Date: 2008-01-31 00:00:00
Activity Status Date: Not reported
Activity Group: Compliance Monitoring
Activity Type: Inspection/Evaluation
Activity Status: Not reported

Region Code: 10
Programmatic ID: AIR WAPSC0005303300099
Facility Registry ID: 110000897085
Air Operating Status Code: OPR
Default Air Classification Code: MAJ
Air Program: New Source Performance Standards
Activity Date: 2008-02-01 00:00:00
Activity Status Date: Not reported
Activity Group: Compliance Monitoring
Activity Type: Inspection/Evaluation
Activity Status: Not reported

Region Code: 10
Programmatic ID: AIR WAPSC0005303300099
Facility Registry ID: 110000897085
Air Operating Status Code: OPR
Default Air Classification Code: MAJ
Air Program: New Source Performance Standards
Activity Date: 2008-02-29 00:00:00
Activity Status Date: Not reported
Activity Group: Compliance Monitoring
Activity Type: Inspection/Evaluation
Activity Status: Not reported

Region Code: 10
Programmatic ID: AIR WAPSC0005303300099
Facility Registry ID: 110000897085
Air Operating Status Code: OPR
Default Air Classification Code: MAJ
Air Program: New Source Performance Standards
Activity Date: 2008-03-06 00:00:00
Activity Status Date: Not reported
Activity Group: Compliance Monitoring
Activity Type: Inspection/Evaluation
Activity Status: Not reported

Region Code: 10
Programmatic ID: AIR WAPSC0005303300099
Facility Registry ID: 110000897085

Map ID
Direction
Distance
Elevation

MAP FINDINGS

Site

Database(s)

EDR ID Number
EPA ID Number

ASH GROVE CEMENT CO, E MARGINAL (Continued)

1000198875

Air Operating Status Code: OPR
Default Air Classification Code: MAJ
Air Program: New Source Performance Standards
Activity Date: 2008-03-07 00:00:00
Activity Status Date: Not reported
Activity Group: Compliance Monitoring
Activity Type: Inspection/Evaluation
Activity Status: Not reported

Region Code: 10
Programmatic ID: AIR WAPSC0005303300099
Facility Registry ID: 110000897085
Air Operating Status Code: OPR
Default Air Classification Code: MAJ
Air Program: New Source Performance Standards
Activity Date: 2008-03-14 00:00:00
Activity Status Date: Not reported
Activity Group: Compliance Monitoring
Activity Type: Inspection/Evaluation
Activity Status: Not reported

Region Code: 10
Programmatic ID: AIR WAPSC0005303300099
Facility Registry ID: 110000897085
Air Operating Status Code: OPR
Default Air Classification Code: MAJ
Air Program: New Source Performance Standards
Activity Date: 2008-03-31 00:00:00
Activity Status Date: Not reported
Activity Group: Compliance Monitoring
Activity Type: Inspection/Evaluation
Activity Status: Not reported

Region Code: 10
Programmatic ID: AIR WAPSC0005303300099
Facility Registry ID: 110000897085
Air Operating Status Code: OPR
Default Air Classification Code: MAJ
Air Program: New Source Performance Standards
Activity Date: 2008-05-01 00:00:00
Activity Status Date: Not reported
Activity Group: Compliance Monitoring
Activity Type: Inspection/Evaluation
Activity Status: Not reported

Region Code: 10
Programmatic ID: AIR WAPSC0005303300099
Facility Registry ID: 110000897085
Air Operating Status Code: OPR
Default Air Classification Code: MAJ
Air Program: New Source Performance Standards
Activity Date: 2008-05-12 00:00:00
Activity Status Date: Not reported
Activity Group: Compliance Monitoring
Activity Type: Inspection/Evaluation
Activity Status: Not reported

Map ID
Direction
Distance
Elevation

MAP FINDINGS

Site

Database(s)

EDR ID Number
EPA ID Number

ASH GROVE CEMENT CO, E MARGINAL (Continued)

1000198875

Region Code: 10
Programmatic ID: AIR WAPSC0005303300099
Facility Registry ID: 110000897085
Air Operating Status Code: OPR
Default Air Classification Code: MAJ
Air Program: New Source Performance Standards
Activity Date: 2008-05-15 00:00:00
Activity Status Date: Not reported
Activity Group: Compliance Monitoring
Activity Type: Inspection/Evaluation
Activity Status: Not reported

Region Code: 10
Programmatic ID: AIR WAPSC0005303300099
Facility Registry ID: 110000897085
Air Operating Status Code: OPR
Default Air Classification Code: MAJ
Air Program: New Source Performance Standards
Activity Date: 2008-05-28 00:00:00
Activity Status Date: Not reported
Activity Group: Compliance Monitoring
Activity Type: Inspection/Evaluation
Activity Status: Not reported

Region Code: 10
Programmatic ID: AIR WAPSC0005303300099
Facility Registry ID: 110000897085
Air Operating Status Code: OPR
Default Air Classification Code: MAJ
Air Program: New Source Performance Standards
Activity Date: 2008-06-06 00:00:00
Activity Status Date: Not reported
Activity Group: Compliance Monitoring
Activity Type: Inspection/Evaluation
Activity Status: Not reported

Region Code: 10
Programmatic ID: AIR WAPSC0005303300099
Facility Registry ID: 110000897085
Air Operating Status Code: OPR
Default Air Classification Code: MAJ
Air Program: New Source Performance Standards
Activity Date: 2008-06-30 00:00:00
Activity Status Date: Not reported
Activity Group: Compliance Monitoring
Activity Type: Inspection/Evaluation
Activity Status: Not reported

Region Code: 10
Programmatic ID: AIR WAPSC0005303300099
Facility Registry ID: 110000897085
Air Operating Status Code: OPR
Default Air Classification Code: MAJ
Air Program: New Source Performance Standards
Activity Date: 2008-08-05 00:00:00
Activity Status Date: Not reported
Activity Group: Compliance Monitoring

Map ID
Direction
Distance
Elevation

MAP FINDINGS

Site

Database(s)

EDR ID Number
EPA ID Number

ASH GROVE CEMENT CO, E MARGINAL (Continued)

1000198875

Activity Type: Inspection/Evaluation
Activity Status: Not reported

Region Code: 10
Programmatic ID: AIR WAPSC0005303300099
Facility Registry ID: 110000897085
Air Operating Status Code: OPR
Default Air Classification Code: MAJ
Air Program: New Source Performance Standards
Activity Date: 2008-09-02 00:00:00
Activity Status Date: Not reported
Activity Group: Compliance Monitoring
Activity Type: Inspection/Evaluation
Activity Status: Not reported

Region Code: 10
Programmatic ID: AIR WAPSC0005303300099
Facility Registry ID: 110000897085
Air Operating Status Code: OPR
Default Air Classification Code: MAJ
Air Program: New Source Performance Standards
Activity Date: 2008-10-07 00:00:00
Activity Status Date: Not reported
Activity Group: Compliance Monitoring
Activity Type: Inspection/Evaluation
Activity Status: Not reported

Region Code: 10
Programmatic ID: AIR WAPSC0005303300099
Facility Registry ID: 110000897085
Air Operating Status Code: OPR
Default Air Classification Code: MAJ
Air Program: New Source Performance Standards
Activity Date: 2008-10-08 00:00:00
Activity Status Date: Not reported
Activity Group: Compliance Monitoring
Activity Type: Inspection/Evaluation
Activity Status: Not reported

Region Code: 10
Programmatic ID: AIR WAPSC0005303300099
Facility Registry ID: 110000897085
Air Operating Status Code: OPR
Default Air Classification Code: MAJ
Air Program: New Source Performance Standards
Activity Date: 2008-10-24 00:00:00
Activity Status Date: Not reported
Activity Group: Compliance Monitoring
Activity Type: Inspection/Evaluation
Activity Status: Not reported

Region Code: 10
Programmatic ID: AIR WAPSC0005303300099
Facility Registry ID: 110000897085
Air Operating Status Code: OPR
Default Air Classification Code: MAJ
Air Program: New Source Performance Standards

Map ID
Direction
Distance
Elevation

MAP FINDINGS

Site

Database(s)

EDR ID Number
EPA ID Number

ASH GROVE CEMENT CO, E MARGINAL (Continued)

1000198875

Activity Date: 2008-11-20 00:00:00
Activity Status Date: Not reported
Activity Group: Compliance Monitoring
Activity Type: Inspection/Evaluation
Activity Status: Not reported

Region Code: 10
Programmatic ID: AIR WAPSC0005303300099
Facility Registry ID: 110000897085
Air Operating Status Code: OPR
Default Air Classification Code: MAJ
Air Program: New Source Performance Standards
Activity Date: 2009-01-07 00:00:00
Activity Status Date: Not reported
Activity Group: Compliance Monitoring
Activity Type: Inspection/Evaluation
Activity Status: Not reported

Region Code: 10
Programmatic ID: AIR WAPSC0005303300099
Facility Registry ID: 110000897085
Air Operating Status Code: OPR
Default Air Classification Code: MAJ
Air Program: New Source Performance Standards
Activity Date: 2009-01-28 00:00:00
Activity Status Date: Not reported
Activity Group: Compliance Monitoring
Activity Type: Inspection/Evaluation
Activity Status: Not reported

Region Code: 10
Programmatic ID: AIR WAPSC0005303300099
Facility Registry ID: 110000897085
Air Operating Status Code: OPR
Default Air Classification Code: MAJ
Air Program: New Source Performance Standards
Activity Date: 2009-02-03 00:00:00
Activity Status Date: Not reported
Activity Group: Compliance Monitoring
Activity Type: Inspection/Evaluation
Activity Status: Not reported

Region Code: 10
Programmatic ID: AIR WAPSC0005303300099
Facility Registry ID: 110000897085
Air Operating Status Code: OPR
Default Air Classification Code: MAJ
Air Program: New Source Performance Standards
Activity Date: 2009-02-04 00:00:00
Activity Status Date: Not reported
Activity Group: Compliance Monitoring
Activity Type: Inspection/Evaluation
Activity Status: Not reported

Region Code: 10
Programmatic ID: AIR WAPSC0005303300099
Facility Registry ID: 110000897085

Map ID
Direction
Distance
Elevation

MAP FINDINGS

Site

Database(s)

EDR ID Number
EPA ID Number

ASH GROVE CEMENT CO, E MARGINAL (Continued)

1000198875

Air Operating Status Code: OPR
Default Air Classification Code: MAJ
Air Program: New Source Performance Standards
Activity Date: 2009-02-09 00:00:00
Activity Status Date: Not reported
Activity Group: Compliance Monitoring
Activity Type: Inspection/Evaluation
Activity Status: Not reported

Region Code: 10
Programmatic ID: AIR WAPSC0005303300099
Facility Registry ID: 110000897085
Air Operating Status Code: OPR
Default Air Classification Code: MAJ
Air Program: New Source Performance Standards
Activity Date: 2009-02-11 00:00:00
Activity Status Date: Not reported
Activity Group: Compliance Monitoring
Activity Type: Inspection/Evaluation
Activity Status: Not reported

Region Code: 10
Programmatic ID: AIR WAPSC0005303300099
Facility Registry ID: 110000897085
Air Operating Status Code: OPR
Default Air Classification Code: MAJ
Air Program: New Source Performance Standards
Activity Date: 2009-03-06 00:00:00
Activity Status Date: Not reported
Activity Group: Compliance Monitoring
Activity Type: Inspection/Evaluation
Activity Status: Not reported

Region Code: 10
Programmatic ID: AIR WAPSC0005303300099
Facility Registry ID: 110000897085
Air Operating Status Code: OPR
Default Air Classification Code: MAJ
Air Program: New Source Performance Standards
Activity Date: 2009-03-26 00:00:00
Activity Status Date: Not reported
Activity Group: Compliance Monitoring
Activity Type: Inspection/Evaluation
Activity Status: Not reported

Region Code: 10
Programmatic ID: AIR WAPSC0005303300099
Facility Registry ID: 110000897085
Air Operating Status Code: OPR
Default Air Classification Code: MAJ
Air Program: New Source Performance Standards
Activity Date: 2009-05-06 00:00:00
Activity Status Date: Not reported
Activity Group: Compliance Monitoring
Activity Type: Inspection/Evaluation
Activity Status: Not reported

Map ID
Direction
Distance
Elevation

MAP FINDINGS

Site

Database(s)

EDR ID Number
EPA ID Number

ASH GROVE CEMENT CO, E MARGINAL (Continued)

1000198875

Region Code: 10
Programmatic ID: AIR WAPSC0005303300099
Facility Registry ID: 110000897085
Air Operating Status Code: OPR
Default Air Classification Code: MAJ
Air Program: New Source Performance Standards
Activity Date: 2009-05-27 00:00:00
Activity Status Date: Not reported
Activity Group: Compliance Monitoring
Activity Type: Inspection/Evaluation
Activity Status: Not reported

Region Code: 10
Programmatic ID: AIR WAPSC0005303300099
Facility Registry ID: 110000897085
Air Operating Status Code: OPR
Default Air Classification Code: MAJ
Air Program: New Source Performance Standards
Activity Date: 2009-05-29 00:00:00
Activity Status Date: Not reported
Activity Group: Compliance Monitoring
Activity Type: Inspection/Evaluation
Activity Status: Not reported

Region Code: 10
Programmatic ID: AIR WAPSC0005303300099
Facility Registry ID: 110000897085
Air Operating Status Code: OPR
Default Air Classification Code: MAJ
Air Program: New Source Performance Standards
Activity Date: 2009-06-30 00:00:00
Activity Status Date: Not reported
Activity Group: Compliance Monitoring
Activity Type: Inspection/Evaluation
Activity Status: Not reported

Region Code: 10
Programmatic ID: AIR WAPSC0005303300099
Facility Registry ID: 110000897085
Air Operating Status Code: OPR
Default Air Classification Code: MAJ
Air Program: New Source Performance Standards
Activity Date: 2009-07-15 00:00:00
Activity Status Date: Not reported
Activity Group: Compliance Monitoring
Activity Type: Inspection/Evaluation
Activity Status: Not reported

Region Code: 10
Programmatic ID: AIR WAPSC0005303300099
Facility Registry ID: 110000897085
Air Operating Status Code: OPR
Default Air Classification Code: MAJ
Air Program: New Source Performance Standards
Activity Date: 2009-08-07 00:00:00
Activity Status Date: Not reported
Activity Group: Compliance Monitoring

Map ID
Direction
Distance
Elevation

MAP FINDINGS

Site

Database(s)

EDR ID Number
EPA ID Number

ASH GROVE CEMENT CO, E MARGINAL (Continued)

1000198875

Activity Type: Inspection/Evaluation
Activity Status: Not reported

Region Code: 10
Programmatic ID: AIR WAPSC0005303300099
Facility Registry ID: 110000897085
Air Operating Status Code: OPR
Default Air Classification Code: MAJ
Air Program: New Source Performance Standards
Activity Date: 2009-08-12 00:00:00
Activity Status Date: Not reported
Activity Group: Compliance Monitoring
Activity Type: Inspection/Evaluation
Activity Status: Not reported

Region Code: 10
Programmatic ID: AIR WAPSC0005303300099
Facility Registry ID: 110000897085
Air Operating Status Code: OPR
Default Air Classification Code: MAJ
Air Program: New Source Performance Standards
Activity Date: 2009-09-03 00:00:00
Activity Status Date: Not reported
Activity Group: Compliance Monitoring
Activity Type: Inspection/Evaluation
Activity Status: Not reported

Region Code: 10
Programmatic ID: AIR WAPSC0005303300099
Facility Registry ID: 110000897085
Air Operating Status Code: OPR
Default Air Classification Code: MAJ
Air Program: New Source Performance Standards
Activity Date: 2009-09-11 00:00:00
Activity Status Date: Not reported
Activity Group: Compliance Monitoring
Activity Type: Inspection/Evaluation
Activity Status: Not reported

Region Code: 10
Programmatic ID: AIR WAPSC0005303300099
Facility Registry ID: 110000897085
Air Operating Status Code: OPR
Default Air Classification Code: MAJ
Air Program: New Source Performance Standards
Activity Date: 2009-09-30 00:00:00
Activity Status Date: Not reported
Activity Group: Compliance Monitoring
Activity Type: Inspection/Evaluation
Activity Status: Not reported

Region Code: 10
Programmatic ID: AIR WAPSC0005303300099
Facility Registry ID: 110000897085
Air Operating Status Code: OPR
Default Air Classification Code: MAJ
Air Program: New Source Performance Standards

Map ID
Direction
Distance
Elevation

MAP FINDINGS

Site

Database(s)

EDR ID Number
EPA ID Number

ASH GROVE CEMENT CO, E MARGINAL (Continued)

1000198875

Activity Date: 2009-10-02 00:00:00
Activity Status Date: Not reported
Activity Group: Compliance Monitoring
Activity Type: Inspection/Evaluation
Activity Status: Not reported

Region Code: 10
Programmatic ID: AIR WAPSC0005303300099
Facility Registry ID: 110000897085
Air Operating Status Code: OPR
Default Air Classification Code: MAJ
Air Program: New Source Performance Standards
Activity Date: 2009-10-15 00:00:00
Activity Status Date: Not reported
Activity Group: Compliance Monitoring
Activity Type: Inspection/Evaluation
Activity Status: Not reported

Region Code: 10
Programmatic ID: AIR WAPSC0005303300099
Facility Registry ID: 110000897085
Air Operating Status Code: OPR
Default Air Classification Code: MAJ
Air Program: New Source Performance Standards
Activity Date: 2009-11-10 00:00:00
Activity Status Date: Not reported
Activity Group: Compliance Monitoring
Activity Type: Inspection/Evaluation
Activity Status: Not reported

Region Code: 10
Programmatic ID: AIR WAPSC0005303300099
Facility Registry ID: 110000897085
Air Operating Status Code: OPR
Default Air Classification Code: MAJ
Air Program: New Source Performance Standards
Activity Date: 2009-12-04 00:00:00
Activity Status Date: Not reported
Activity Group: Compliance Monitoring
Activity Type: Inspection/Evaluation
Activity Status: Not reported

Region Code: 10
Programmatic ID: AIR WAPSC0005303300099
Facility Registry ID: 110000897085
Air Operating Status Code: OPR
Default Air Classification Code: MAJ
Air Program: New Source Performance Standards
Activity Date: 2009-12-23 00:00:00
Activity Status Date: Not reported
Activity Group: Compliance Monitoring
Activity Type: Inspection/Evaluation
Activity Status: Not reported

Region Code: 10
Programmatic ID: AIR WAPSC0005303300099
Facility Registry ID: 110000897085

Map ID
Direction
Distance
Elevation

MAP FINDINGS

Site

Database(s)

EDR ID Number
EPA ID Number

ASH GROVE CEMENT CO, E MARGINAL (Continued)

1000198875

Air Operating Status Code: OPR
Default Air Classification Code: MAJ
Air Program: New Source Performance Standards
Activity Date: 2010-01-04 00:00:00
Activity Status Date: Not reported
Activity Group: Compliance Monitoring
Activity Type: Inspection/Evaluation
Activity Status: Not reported

Region Code: 10
Programmatic ID: AIR WAPSC0005303300099
Facility Registry ID: 110000897085
Air Operating Status Code: OPR
Default Air Classification Code: MAJ
Air Program: New Source Performance Standards
Activity Date: 2010-01-20 00:00:00
Activity Status Date: Not reported
Activity Group: Compliance Monitoring
Activity Type: Inspection/Evaluation
Activity Status: Not reported

Region Code: 10
Programmatic ID: AIR WAPSC0005303300099
Facility Registry ID: 110000897085
Air Operating Status Code: OPR
Default Air Classification Code: MAJ
Air Program: New Source Performance Standards
Activity Date: 2010-01-25 00:00:00
Activity Status Date: Not reported
Activity Group: Compliance Monitoring
Activity Type: Inspection/Evaluation
Activity Status: Not reported

Region Code: 10
Programmatic ID: AIR WAPSC0005303300099
Facility Registry ID: 110000897085
Air Operating Status Code: OPR
Default Air Classification Code: MAJ
Air Program: New Source Performance Standards
Activity Date: 2010-01-26 00:00:00
Activity Status Date: Not reported
Activity Group: Compliance Monitoring
Activity Type: Inspection/Evaluation
Activity Status: Not reported

Region Code: 10
Programmatic ID: AIR WAPSC0005303300099
Facility Registry ID: 110000897085
Air Operating Status Code: OPR
Default Air Classification Code: MAJ
Air Program: New Source Performance Standards
Activity Date: 2010-01-27 00:00:00
Activity Status Date: Not reported
Activity Group: Compliance Monitoring
Activity Type: Inspection/Evaluation
Activity Status: Not reported

Map ID
Direction
Distance
Elevation

MAP FINDINGS

Site

Database(s)

EDR ID Number
EPA ID Number

ASH GROVE CEMENT CO, E MARGINAL (Continued)

1000198875

Region Code: 10
Programmatic ID: AIR WAPSC0005303300099
Facility Registry ID: 110000897085
Air Operating Status Code: OPR
Default Air Classification Code: MAJ
Air Program: New Source Performance Standards
Activity Date: 2010-02-02 00:00:00
Activity Status Date: Not reported
Activity Group: Compliance Monitoring
Activity Type: Inspection/Evaluation
Activity Status: Not reported

Region Code: 10
Programmatic ID: AIR WAPSC0005303300099
Facility Registry ID: 110000897085
Air Operating Status Code: OPR
Default Air Classification Code: MAJ
Air Program: New Source Performance Standards
Activity Date: 2010-03-04 00:00:00
Activity Status Date: Not reported
Activity Group: Compliance Monitoring
Activity Type: Inspection/Evaluation
Activity Status: Not reported

Region Code: 10
Programmatic ID: AIR WAPSC0005303300099
Facility Registry ID: 110000897085
Air Operating Status Code: OPR
Default Air Classification Code: MAJ
Air Program: New Source Performance Standards
Activity Date: 2010-03-22 00:00:00
Activity Status Date: Not reported
Activity Group: Compliance Monitoring
Activity Type: Inspection/Evaluation
Activity Status: Not reported

Region Code: 10
Programmatic ID: AIR WAPSC0005303300099
Facility Registry ID: 110000897085
Air Operating Status Code: OPR
Default Air Classification Code: MAJ
Air Program: New Source Performance Standards
Activity Date: 2010-05-03 00:00:00
Activity Status Date: Not reported
Activity Group: Compliance Monitoring
Activity Type: Inspection/Evaluation
Activity Status: Not reported

Region Code: 10
Programmatic ID: AIR WAPSC0005303300099
Facility Registry ID: 110000897085
Air Operating Status Code: OPR
Default Air Classification Code: MAJ
Air Program: New Source Performance Standards
Activity Date: 2010-05-27 00:00:00
Activity Status Date: Not reported
Activity Group: Compliance Monitoring

Map ID
Direction
Distance
Elevation

MAP FINDINGS

Site

Database(s)

EDR ID Number
EPA ID Number

ASH GROVE CEMENT CO, E MARGINAL (Continued)

1000198875

Activity Type: Inspection/Evaluation
Activity Status: Not reported

Region Code: 10
Programmatic ID: AIR WAPSC0005303300099
Facility Registry ID: 110000897085
Air Operating Status Code: OPR
Default Air Classification Code: MAJ
Air Program: New Source Performance Standards
Activity Date: 2010-07-02 00:00:00
Activity Status Date: Not reported
Activity Group: Compliance Monitoring
Activity Type: Inspection/Evaluation
Activity Status: Not reported

Region Code: 10
Programmatic ID: AIR WAPSC0005303300099
Facility Registry ID: 110000897085
Air Operating Status Code: OPR
Default Air Classification Code: MAJ
Air Program: New Source Performance Standards
Activity Date: 2010-07-06 00:00:00
Activity Status Date: Not reported
Activity Group: Compliance Monitoring
Activity Type: Inspection/Evaluation
Activity Status: Not reported

Region Code: 10
Programmatic ID: AIR WAPSC0005303300099
Facility Registry ID: 110000897085
Air Operating Status Code: OPR
Default Air Classification Code: MAJ
Air Program: New Source Performance Standards
Activity Date: 2010-08-04 00:00:00
Activity Status Date: Not reported
Activity Group: Compliance Monitoring
Activity Type: Inspection/Evaluation
Activity Status: Not reported

Region Code: 10
Programmatic ID: AIR WAPSC0005303300099
Facility Registry ID: 110000897085
Air Operating Status Code: OPR
Default Air Classification Code: MAJ
Air Program: New Source Performance Standards
Activity Date: 2010-09-08 00:00:00
Activity Status Date: Not reported
Activity Group: Compliance Monitoring
Activity Type: Inspection/Evaluation
Activity Status: Not reported

Region Code: 10
Programmatic ID: AIR WAPSC0005303300099
Facility Registry ID: 110000897085
Air Operating Status Code: OPR
Default Air Classification Code: MAJ
Air Program: New Source Performance Standards

Map ID
Direction
Distance
Elevation

MAP FINDINGS

Site

Database(s)

EDR ID Number
EPA ID Number

ASH GROVE CEMENT CO, E MARGINAL (Continued)

1000198875

Activity Date: 2010-09-29 00:00:00
Activity Status Date: Not reported
Activity Group: Compliance Monitoring
Activity Type: Inspection/Evaluation
Activity Status: Not reported

Region Code: 10
Programmatic ID: AIR WAPSC0005303300099
Facility Registry ID: 110000897085
Air Operating Status Code: OPR
Default Air Classification Code: MAJ
Air Program: New Source Performance Standards
Activity Date: 2010-10-22 00:00:00
Activity Status Date: Not reported
Activity Group: Compliance Monitoring
Activity Type: Inspection/Evaluation
Activity Status: Not reported

Region Code: 10
Programmatic ID: AIR WAPSC0005303300099
Facility Registry ID: 110000897085
Air Operating Status Code: OPR
Default Air Classification Code: MAJ
Air Program: New Source Performance Standards
Activity Date: 2010-10-27 00:00:00
Activity Status Date: Not reported
Activity Group: Compliance Monitoring
Activity Type: Inspection/Evaluation
Activity Status: Not reported

Region Code: 10
Programmatic ID: AIR WAPSC0005303300099
Facility Registry ID: 110000897085
Air Operating Status Code: OPR
Default Air Classification Code: MAJ
Air Program: New Source Performance Standards
Activity Date: 2010-10-28 00:00:00
Activity Status Date: Not reported
Activity Group: Compliance Monitoring
Activity Type: Inspection/Evaluation
Activity Status: Not reported

Region Code: 10
Programmatic ID: AIR WAPSC0005303300099
Facility Registry ID: 110000897085
Air Operating Status Code: OPR
Default Air Classification Code: MAJ
Air Program: New Source Performance Standards
Activity Date: 2010-12-08 00:00:00
Activity Status Date: Not reported
Activity Group: Compliance Monitoring
Activity Type: Inspection/Evaluation
Activity Status: Not reported

Region Code: 10
Programmatic ID: AIR WAPSC0005303300099
Facility Registry ID: 110000897085

Map ID
Direction
Distance
Elevation

MAP FINDINGS

Site

Database(s)

EDR ID Number
EPA ID Number

ASH GROVE CEMENT CO, E MARGINAL (Continued)

1000198875

Air Operating Status Code: OPR
Default Air Classification Code: MAJ
Air Program: New Source Performance Standards
Activity Date: 2010-12-19 00:00:00
Activity Status Date: Not reported
Activity Group: Compliance Monitoring
Activity Type: Inspection/Evaluation
Activity Status: Not reported

Region Code: 10
Programmatic ID: AIR WAPSC0005303300099
Facility Registry ID: 110000897085
Air Operating Status Code: OPR
Default Air Classification Code: MAJ
Air Program: New Source Performance Standards
Activity Date: 2011-01-20 00:00:00
Activity Status Date: Not reported
Activity Group: Compliance Monitoring
Activity Type: Inspection/Evaluation
Activity Status: Not reported

Region Code: 10
Programmatic ID: AIR WAPSC0005303300099
Facility Registry ID: 110000897085
Air Operating Status Code: OPR
Default Air Classification Code: MAJ
Air Program: New Source Performance Standards
Activity Date: 2011-01-26 00:00:00
Activity Status Date: Not reported
Activity Group: Compliance Monitoring
Activity Type: Inspection/Evaluation
Activity Status: Not reported

Region Code: 10
Programmatic ID: AIR WAPSC0005303300099
Facility Registry ID: 110000897085
Air Operating Status Code: OPR
Default Air Classification Code: MAJ
Air Program: New Source Performance Standards
Activity Date: 2011-01-27 00:00:00
Activity Status Date: Not reported
Activity Group: Compliance Monitoring
Activity Type: Inspection/Evaluation
Activity Status: Not reported

Region Code: 10
Programmatic ID: AIR WAPSC0005303300099
Facility Registry ID: 110000897085
Air Operating Status Code: OPR
Default Air Classification Code: MAJ
Air Program: New Source Performance Standards
Activity Date: 2011-02-22 00:00:00
Activity Status Date: Not reported
Activity Group: Compliance Monitoring
Activity Type: Inspection/Evaluation
Activity Status: Not reported

Map ID
Direction
Distance
Elevation

MAP FINDINGS

Site

Database(s)

EDR ID Number
EPA ID Number

ASH GROVE CEMENT CO, E MARGINAL (Continued)

1000198875

Region Code: 10
Programmatic ID: AIR WAPSC0005303300099
Facility Registry ID: 110000897085
Air Operating Status Code: OPR
Default Air Classification Code: MAJ
Air Program: New Source Performance Standards
Activity Date: 2011-03-10 00:00:00
Activity Status Date: Not reported
Activity Group: Compliance Monitoring
Activity Type: Inspection/Evaluation
Activity Status: Not reported

Region Code: 10
Programmatic ID: AIR WAPSC0005303300099
Facility Registry ID: 110000897085
Air Operating Status Code: OPR
Default Air Classification Code: MAJ
Air Program: New Source Performance Standards
Activity Date: 2011-03-31 00:00:00
Activity Status Date: Not reported
Activity Group: Compliance Monitoring
Activity Type: Inspection/Evaluation
Activity Status: Not reported

Region Code: 10
Programmatic ID: AIR WAPSC0005303300099
Facility Registry ID: 110000897085
Air Operating Status Code: OPR
Default Air Classification Code: MAJ
Air Program: New Source Performance Standards
Activity Date: 2011-05-04 00:00:00
Activity Status Date: Not reported
Activity Group: Compliance Monitoring
Activity Type: Inspection/Evaluation
Activity Status: Not reported

Region Code: 10
Programmatic ID: AIR WAPSC0005303300099
Facility Registry ID: 110000897085
Air Operating Status Code: OPR
Default Air Classification Code: MAJ
Air Program: New Source Performance Standards
Activity Date: 2011-06-01 00:00:00
Activity Status Date: Not reported
Activity Group: Compliance Monitoring
Activity Type: Inspection/Evaluation
Activity Status: Not reported

Region Code: 10
Programmatic ID: AIR WAPSC0005303300099
Facility Registry ID: 110000897085
Air Operating Status Code: OPR
Default Air Classification Code: MAJ
Air Program: New Source Performance Standards
Activity Date: 2011-07-06 00:00:00
Activity Status Date: Not reported
Activity Group: Compliance Monitoring

Map ID
Direction
Distance
Elevation

MAP FINDINGS

Site

Database(s)

EDR ID Number
EPA ID Number

ASH GROVE CEMENT CO, E MARGINAL (Continued)

1000198875

Activity Type: Inspection/Evaluation
Activity Status: Not reported

Region Code: 10
Programmatic ID: AIR WAPSC0005303300099
Facility Registry ID: 110000897085
Air Operating Status Code: OPR
Default Air Classification Code: MAJ
Air Program: New Source Performance Standards
Activity Date: 2011-07-28 00:00:00
Activity Status Date: Not reported
Activity Group: Compliance Monitoring
Activity Type: Inspection/Evaluation
Activity Status: Not reported

Region Code: 10
Programmatic ID: AIR WAPSC0005303300099
Facility Registry ID: 110000897085
Air Operating Status Code: OPR
Default Air Classification Code: MAJ
Air Program: New Source Performance Standards
Activity Date: 2011-08-08 00:00:00
Activity Status Date: Not reported
Activity Group: Compliance Monitoring
Activity Type: Inspection/Evaluation
Activity Status: Not reported

Region Code: 10
Programmatic ID: AIR WAPSC0005303300099
Facility Registry ID: 110000897085
Air Operating Status Code: OPR
Default Air Classification Code: MAJ
Air Program: New Source Performance Standards
Activity Date: 2011-08-31 00:00:00
Activity Status Date: Not reported
Activity Group: Compliance Monitoring
Activity Type: Inspection/Evaluation
Activity Status: Not reported

Region Code: 10
Programmatic ID: AIR WAPSC0005303300099
Facility Registry ID: 110000897085
Air Operating Status Code: OPR
Default Air Classification Code: MAJ
Air Program: New Source Performance Standards
Activity Date: 2011-10-04 00:00:00
Activity Status Date: Not reported
Activity Group: Compliance Monitoring
Activity Type: Inspection/Evaluation
Activity Status: Not reported

Region Code: 10
Programmatic ID: AIR WAPSC0005303300099
Facility Registry ID: 110000897085
Air Operating Status Code: OPR
Default Air Classification Code: MAJ
Air Program: New Source Performance Standards

Map ID
Direction
Distance
Elevation

MAP FINDINGS

Site

Database(s)

EDR ID Number
EPA ID Number

ASH GROVE CEMENT CO, E MARGINAL (Continued)

1000198875

Activity Date: 2011-10-25 00:00:00
Activity Status Date: Not reported
Activity Group: Compliance Monitoring
Activity Type: Inspection/Evaluation
Activity Status: Not reported

Region Code: 10
Programmatic ID: AIR WAPSC0005303300099
Facility Registry ID: 110000897085
Air Operating Status Code: OPR
Default Air Classification Code: MAJ
Air Program: New Source Performance Standards
Activity Date: 2011-11-03 00:00:00
Activity Status Date: Not reported
Activity Group: Compliance Monitoring
Activity Type: Inspection/Evaluation
Activity Status: Not reported

Region Code: 10
Programmatic ID: AIR WAPSC0005303300099
Facility Registry ID: 110000897085
Air Operating Status Code: OPR
Default Air Classification Code: MAJ
Air Program: New Source Performance Standards
Activity Date: 2011-12-08 00:00:00
Activity Status Date: Not reported
Activity Group: Compliance Monitoring
Activity Type: Inspection/Evaluation
Activity Status: Not reported

Region Code: 10
Programmatic ID: AIR WAPSC0005303300099
Facility Registry ID: 110000897085
Air Operating Status Code: OPR
Default Air Classification Code: MAJ
Air Program: New Source Performance Standards
Activity Date: 2011-12-22 00:00:00
Activity Status Date: Not reported
Activity Group: Compliance Monitoring
Activity Type: Inspection/Evaluation
Activity Status: Not reported

Region Code: 10
Programmatic ID: AIR WAPSC0005303300099
Facility Registry ID: 110000897085
Air Operating Status Code: OPR
Default Air Classification Code: MAJ
Air Program: New Source Performance Standards
Activity Date: 2011-12-28 00:00:00
Activity Status Date: Not reported
Activity Group: Compliance Monitoring
Activity Type: Inspection/Evaluation
Activity Status: Not reported

Region Code: 10
Programmatic ID: AIR WAPSC0005303300099
Facility Registry ID: 110000897085

Map ID
Direction
Distance
Elevation

MAP FINDINGS

Site

Database(s)

EDR ID Number
EPA ID Number

ASH GROVE CEMENT CO, E MARGINAL (Continued)

1000198875

Air Operating Status Code: OPR
Default Air Classification Code: MAJ
Air Program: New Source Performance Standards
Activity Date: 2012-01-30 00:00:00
Activity Status Date: Not reported
Activity Group: Compliance Monitoring
Activity Type: Inspection/Evaluation
Activity Status: Not reported

Region Code: 10
Programmatic ID: AIR WAPSC0005303300099
Facility Registry ID: 110000897085
Air Operating Status Code: OPR
Default Air Classification Code: MAJ
Air Program: New Source Performance Standards
Activity Date: 2012-02-01 00:00:00
Activity Status Date: Not reported
Activity Group: Compliance Monitoring
Activity Type: Inspection/Evaluation
Activity Status: Not reported

Region Code: 10
Programmatic ID: AIR WAPSC0005303300099
Facility Registry ID: 110000897085
Air Operating Status Code: OPR
Default Air Classification Code: MAJ
Air Program: New Source Performance Standards
Activity Date: 2012-02-02 00:00:00
Activity Status Date: Not reported
Activity Group: Compliance Monitoring
Activity Type: Inspection/Evaluation
Activity Status: Not reported

Region Code: 10
Programmatic ID: AIR WAPSC0005303300099
Facility Registry ID: 110000897085
Air Operating Status Code: OPR
Default Air Classification Code: MAJ
Air Program: New Source Performance Standards
Activity Date: 2012-02-09 00:00:00
Activity Status Date: Not reported
Activity Group: Compliance Monitoring
Activity Type: Inspection/Evaluation
Activity Status: Not reported

Region Code: 10
Programmatic ID: AIR WAPSC0005303300099
Facility Registry ID: 110000897085
Air Operating Status Code: OPR
Default Air Classification Code: MAJ
Air Program: New Source Performance Standards
Activity Date: 2012-03-01 00:00:00
Activity Status Date: Not reported
Activity Group: Compliance Monitoring
Activity Type: Inspection/Evaluation
Activity Status: Not reported

Map ID
Direction
Distance
Elevation

MAP FINDINGS

Site

Database(s)

EDR ID Number
EPA ID Number

ASH GROVE CEMENT CO, E MARGINAL (Continued)

1000198875

Region Code: 10
Programmatic ID: AIR WAPSC0005303300099
Facility Registry ID: 110000897085
Air Operating Status Code: OPR
Default Air Classification Code: MAJ
Air Program: New Source Performance Standards
Activity Date: 2012-03-21 00:00:00
Activity Status Date: Not reported
Activity Group: Compliance Monitoring
Activity Type: Inspection/Evaluation
Activity Status: Not reported

Region Code: 10
Programmatic ID: AIR WAPSC0005303300099
Facility Registry ID: 110000897085
Air Operating Status Code: OPR
Default Air Classification Code: MAJ
Air Program: New Source Performance Standards
Activity Date: 2012-04-02 00:00:00
Activity Status Date: Not reported
Activity Group: Compliance Monitoring
Activity Type: Inspection/Evaluation
Activity Status: Not reported

Region Code: 10
Programmatic ID: AIR WAPSC0005303300099
Facility Registry ID: 110000897085
Air Operating Status Code: OPR
Default Air Classification Code: MAJ
Air Program: New Source Performance Standards
Activity Date: 2012-05-01 00:00:00
Activity Status Date: Not reported
Activity Group: Compliance Monitoring
Activity Type: Inspection/Evaluation
Activity Status: Not reported

Region Code: 10
Programmatic ID: AIR WAPSC0005303300099
Facility Registry ID: 110000897085
Air Operating Status Code: OPR
Default Air Classification Code: MAJ
Air Program: New Source Performance Standards
Activity Date: 2012-05-08 00:00:00
Activity Status Date: Not reported
Activity Group: Compliance Monitoring
Activity Type: Inspection/Evaluation
Activity Status: Not reported

Region Code: 10
Programmatic ID: AIR WAPSC0005303300099
Facility Registry ID: 110000897085
Air Operating Status Code: OPR
Default Air Classification Code: MAJ
Air Program: New Source Performance Standards
Activity Date: 2012-05-31 00:00:00
Activity Status Date: Not reported
Activity Group: Compliance Monitoring

Map ID
Direction
Distance
Elevation

MAP FINDINGS

Site

Database(s)

EDR ID Number
EPA ID Number

ASH GROVE CEMENT CO, E MARGINAL (Continued)

1000198875

Activity Type: Inspection/Evaluation
Activity Status: Not reported

Region Code: 10
Programmatic ID: AIR WAPSC0005303300099
Facility Registry ID: 110000897085
Air Operating Status Code: OPR
Default Air Classification Code: MAJ
Air Program: New Source Performance Standards
Activity Date: 2012-06-04 00:00:00
Activity Status Date: Not reported
Activity Group: Compliance Monitoring
Activity Type: Inspection/Evaluation
Activity Status: Not reported

Region Code: 10
Programmatic ID: AIR WAPSC0005303300099
Facility Registry ID: 110000897085
Air Operating Status Code: OPR
Default Air Classification Code: MAJ
Air Program: New Source Performance Standards
Activity Date: 2012-06-26 00:00:00
Activity Status Date: Not reported
Activity Group: Compliance Monitoring
Activity Type: Inspection/Evaluation
Activity Status: Not reported

Region Code: 10
Programmatic ID: AIR WAPSC0005303300099
Facility Registry ID: 110000897085
Air Operating Status Code: OPR
Default Air Classification Code: MAJ
Air Program: New Source Performance Standards
Activity Date: 2012-08-23 00:00:00
Activity Status Date: Not reported
Activity Group: Compliance Monitoring
Activity Type: Inspection/Evaluation
Activity Status: Not reported

Region Code: 10
Programmatic ID: AIR WAPSC0005303300099
Facility Registry ID: 110000897085
Air Operating Status Code: OPR
Default Air Classification Code: MAJ
Air Program: New Source Performance Standards
Activity Date: 2012-08-31 00:00:00
Activity Status Date: Not reported
Activity Group: Compliance Monitoring
Activity Type: Inspection/Evaluation
Activity Status: Not reported

Region Code: 10
Programmatic ID: AIR WAPSC0005303300099
Facility Registry ID: 110000897085
Air Operating Status Code: OPR
Default Air Classification Code: MAJ
Air Program: New Source Performance Standards

Map ID
Direction
Distance
Elevation

MAP FINDINGS

Site

Database(s)

EDR ID Number
EPA ID Number

ASH GROVE CEMENT CO, E MARGINAL (Continued)

1000198875

Activity Date: 2012-09-25 00:00:00
Activity Status Date: Not reported
Activity Group: Compliance Monitoring
Activity Type: Inspection/Evaluation
Activity Status: Not reported

Region Code: 10
Programmatic ID: AIR WAPSC0005303300099
Facility Registry ID: 110000897085
Air Operating Status Code: OPR
Default Air Classification Code: MAJ
Air Program: New Source Performance Standards
Activity Date: 2012-10-01 00:00:00
Activity Status Date: Not reported
Activity Group: Compliance Monitoring
Activity Type: Inspection/Evaluation
Activity Status: Not reported

Region Code: 10
Programmatic ID: AIR WAPSC0005303300099
Facility Registry ID: 110000897085
Air Operating Status Code: OPR
Default Air Classification Code: MAJ
Air Program: New Source Performance Standards
Activity Date: 2012-10-25 00:00:00
Activity Status Date: Not reported
Activity Group: Compliance Monitoring
Activity Type: Inspection/Evaluation
Activity Status: Not reported

Region Code: 10
Programmatic ID: AIR WAPSC0005303300099
Facility Registry ID: 110000897085
Air Operating Status Code: OPR
Default Air Classification Code: MAJ
Air Program: New Source Performance Standards
Activity Date: 2012-11-14 00:00:00
Activity Status Date: Not reported
Activity Group: Compliance Monitoring
Activity Type: Inspection/Evaluation
Activity Status: Not reported

Region Code: 10
Programmatic ID: AIR WAPSC0005303300099
Facility Registry ID: 110000897085
Air Operating Status Code: OPR
Default Air Classification Code: MAJ
Air Program: New Source Performance Standards
Activity Date: 2012-11-20 00:00:00
Activity Status Date: Not reported
Activity Group: Compliance Monitoring
Activity Type: Inspection/Evaluation
Activity Status: Not reported

Region Code: 10
Programmatic ID: AIR WAPSC0005303300099
Facility Registry ID: 110000897085

Map ID
Direction
Distance
Elevation

MAP FINDINGS

Site

Database(s)

EDR ID Number
EPA ID Number

ASH GROVE CEMENT CO, E MARGINAL (Continued)

1000198875

Air Operating Status Code: OPR
Default Air Classification Code: MAJ
Air Program: New Source Performance Standards
Activity Date: 2012-12-21 00:00:00
Activity Status Date: Not reported
Activity Group: Compliance Monitoring
Activity Type: Inspection/Evaluation
Activity Status: Not reported

Region Code: 10
Programmatic ID: AIR WAPSC0005303300099
Facility Registry ID: 110000897085
Air Operating Status Code: OPR
Default Air Classification Code: MAJ
Air Program: New Source Performance Standards
Activity Date: 2012-12-27 00:00:00
Activity Status Date: Not reported
Activity Group: Compliance Monitoring
Activity Type: Inspection/Evaluation
Activity Status: Not reported

Region Code: 10
Programmatic ID: AIR WAPSC0005303300099
Facility Registry ID: 110000897085
Air Operating Status Code: OPR
Default Air Classification Code: MAJ
Air Program: New Source Performance Standards
Activity Date: 2013-01-22 00:00:00
Activity Status Date: Not reported
Activity Group: Compliance Monitoring
Activity Type: Inspection/Evaluation
Activity Status: Not reported

Region Code: 10
Programmatic ID: AIR WAPSC0005303300099
Facility Registry ID: 110000897085
Air Operating Status Code: OPR
Default Air Classification Code: MAJ
Air Program: New Source Performance Standards
Activity Date: 2013-01-27 00:00:00
Activity Status Date: Not reported
Activity Group: Compliance Monitoring
Activity Type: Inspection/Evaluation
Activity Status: Not reported

Region Code: 10
Programmatic ID: AIR WAPSC0005303300099
Facility Registry ID: 110000897085
Air Operating Status Code: OPR
Default Air Classification Code: MAJ
Air Program: New Source Performance Standards
Activity Date: 2013-01-28 00:00:00
Activity Status Date: Not reported
Activity Group: Compliance Monitoring
Activity Type: Inspection/Evaluation
Activity Status: Not reported

Map ID
Direction
Distance
Elevation

MAP FINDINGS

Site

Database(s)

EDR ID Number
EPA ID Number

ASH GROVE CEMENT CO, E MARGINAL (Continued)

1000198875

Region Code: 10
Programmatic ID: AIR WAPSC0005303300099
Facility Registry ID: 110000897085
Air Operating Status Code: OPR
Default Air Classification Code: MAJ
Air Program: New Source Performance Standards
Activity Date: 2013-01-29 00:00:00
Activity Status Date: Not reported
Activity Group: Compliance Monitoring
Activity Type: Inspection/Evaluation
Activity Status: Not reported

Region Code: 10
Programmatic ID: AIR WAPSC0005303300099
Facility Registry ID: 110000897085
Air Operating Status Code: OPR
Default Air Classification Code: MAJ
Air Program: New Source Performance Standards
Activity Date: 2013-02-27 00:00:00
Activity Status Date: Not reported
Activity Group: Compliance Monitoring
Activity Type: Inspection/Evaluation
Activity Status: Not reported

Region Code: 10
Programmatic ID: AIR WAPSC0005303300099
Facility Registry ID: 110000897085
Air Operating Status Code: OPR
Default Air Classification Code: MAJ
Air Program: New Source Performance Standards
Activity Date: 2013-03-27 00:00:00
Activity Status Date: Not reported
Activity Group: Compliance Monitoring
Activity Type: Inspection/Evaluation
Activity Status: Not reported

Region Code: 10
Programmatic ID: AIR WAPSC0005303300099
Facility Registry ID: 110000897085
Air Operating Status Code: OPR
Default Air Classification Code: MAJ
Air Program: New Source Performance Standards
Activity Date: 2013-05-01 00:00:00
Activity Status Date: Not reported
Activity Group: Compliance Monitoring
Activity Type: Inspection/Evaluation
Activity Status: Not reported

Region Code: 10
Programmatic ID: AIR WAPSC0005303300099
Facility Registry ID: 110000897085
Air Operating Status Code: OPR
Default Air Classification Code: MAJ
Air Program: New Source Performance Standards
Activity Date: 2013-06-04 00:00:00
Activity Status Date: Not reported
Activity Group: Compliance Monitoring

Map ID
Direction
Distance
Elevation

MAP FINDINGS

Site

Database(s)

EDR ID Number
EPA ID Number

ASH GROVE CEMENT CO, E MARGINAL (Continued)

1000198875

Activity Type: Inspection/Evaluation
Activity Status: Not reported

Region Code: 10
Programmatic ID: AIR WAPSC0005303300099
Facility Registry ID: 110000897085
Air Operating Status Code: OPR
Default Air Classification Code: MAJ
Air Program: New Source Performance Standards
Activity Date: 2013-07-10 00:00:00
Activity Status Date: Not reported
Activity Group: Compliance Monitoring
Activity Type: Inspection/Evaluation
Activity Status: Not reported

Region Code: 10
Programmatic ID: AIR WAPSC0005303300099
Facility Registry ID: 110000897085
Air Operating Status Code: OPR
Default Air Classification Code: MAJ
Air Program: New Source Performance Standards
Activity Date: 2013-08-06 00:00:00
Activity Status Date: Not reported
Activity Group: Compliance Monitoring
Activity Type: Inspection/Evaluation
Activity Status: Not reported

Region Code: 10
Programmatic ID: AIR WAPSC0005303300099
Facility Registry ID: 110000897085
Air Operating Status Code: OPR
Default Air Classification Code: MAJ
Air Program: New Source Performance Standards
Activity Date: 2013-09-17 00:00:00
Activity Status Date: Not reported
Activity Group: Compliance Monitoring
Activity Type: Inspection/Evaluation
Activity Status: Not reported

Region Code: 10
Programmatic ID: AIR WAPSC0005303300099
Facility Registry ID: 110000897085
Air Operating Status Code: OPR
Default Air Classification Code: MAJ
Air Program: New Source Performance Standards
Activity Date: 2013-09-26 00:00:00
Activity Status Date: Not reported
Activity Group: Compliance Monitoring
Activity Type: Inspection/Evaluation
Activity Status: Not reported

Region Code: 10
Programmatic ID: AIR WAPSC0005303300099
Facility Registry ID: 110000897085
Air Operating Status Code: OPR
Default Air Classification Code: MAJ
Air Program: New Source Performance Standards

Map ID
Direction
Distance
Elevation

MAP FINDINGS

Site

Database(s)

EDR ID Number
EPA ID Number

ASH GROVE CEMENT CO, E MARGINAL (Continued)

1000198875

Activity Date: 2013-11-01 00:00:00
Activity Status Date: Not reported
Activity Group: Compliance Monitoring
Activity Type: Inspection/Evaluation
Activity Status: Not reported

Region Code: 10
Programmatic ID: AIR WAPSC0005303300099
Facility Registry ID: 110000897085
Air Operating Status Code: OPR
Default Air Classification Code: MAJ
Air Program: New Source Performance Standards
Activity Date: 2013-12-04 00:00:00
Activity Status Date: Not reported
Activity Group: Compliance Monitoring
Activity Type: Inspection/Evaluation
Activity Status: Not reported

Region Code: 10
Programmatic ID: AIR WAPSC0005303300099
Facility Registry ID: 110000897085
Air Operating Status Code: OPR
Default Air Classification Code: MAJ
Air Program: New Source Performance Standards
Activity Date: 2013-12-17 00:00:00
Activity Status Date: Not reported
Activity Group: Compliance Monitoring
Activity Type: Inspection/Evaluation
Activity Status: Not reported

Region Code: 10
Programmatic ID: AIR WAPSC0005303300099
Facility Registry ID: 110000897085
Air Operating Status Code: OPR
Default Air Classification Code: MAJ
Air Program: New Source Performance Standards
Activity Date: 2013-12-20 00:00:00
Activity Status Date: Not reported
Activity Group: Compliance Monitoring
Activity Type: Inspection/Evaluation
Activity Status: Not reported

Region Code: 10
Programmatic ID: AIR WAPSC0005303300099
Facility Registry ID: 110000897085
Air Operating Status Code: OPR
Default Air Classification Code: MAJ
Air Program: New Source Performance Standards
Activity Date: 2013-12-24 00:00:00
Activity Status Date: Not reported
Activity Group: Compliance Monitoring
Activity Type: Inspection/Evaluation
Activity Status: Not reported

Region Code: 10
Programmatic ID: AIR WAPSC0005303300099
Facility Registry ID: 110000897085

Map ID
Direction
Distance
Elevation

MAP FINDINGS

Site

Database(s)

EDR ID Number
EPA ID Number

ASH GROVE CEMENT CO, E MARGINAL (Continued)

1000198875

Air Operating Status Code: OPR
Default Air Classification Code: MAJ
Air Program: New Source Performance Standards
Activity Date: 2014-01-30 00:00:00
Activity Status Date: Not reported
Activity Group: Compliance Monitoring
Activity Type: Inspection/Evaluation
Activity Status: Not reported

Region Code: 10
Programmatic ID: AIR WAPSC0005303300099
Facility Registry ID: 110000897085
Air Operating Status Code: OPR
Default Air Classification Code: MAJ
Air Program: New Source Performance Standards
Activity Date: 2014-02-03 00:00:00
Activity Status Date: Not reported
Activity Group: Compliance Monitoring
Activity Type: Inspection/Evaluation
Activity Status: Not reported

Region Code: 10
Programmatic ID: AIR WAPSC0005303300099
Facility Registry ID: 110000897085
Air Operating Status Code: OPR
Default Air Classification Code: MAJ
Air Program: New Source Performance Standards
Activity Date: 2014-02-04 00:00:00
Activity Status Date: Not reported
Activity Group: Compliance Monitoring
Activity Type: Inspection/Evaluation
Activity Status: Not reported

Region Code: 10
Programmatic ID: AIR WAPSC0005303300099
Facility Registry ID: 110000897085
Air Operating Status Code: OPR
Default Air Classification Code: MAJ
Air Program: New Source Performance Standards
Activity Date: 2014-02-13 00:00:00
Activity Status Date: Not reported
Activity Group: Compliance Monitoring
Activity Type: Inspection/Evaluation
Activity Status: Not reported

Region Code: 10
Programmatic ID: AIR WAPSC0005303300099
Facility Registry ID: 110000897085
Air Operating Status Code: OPR
Default Air Classification Code: MAJ
Air Program: New Source Performance Standards
Activity Date: 2014-03-19 00:00:00
Activity Status Date: Not reported
Activity Group: Compliance Monitoring
Activity Type: Inspection/Evaluation
Activity Status: Not reported

Map ID
Direction
Distance
Elevation

MAP FINDINGS

Site

Database(s)

EDR ID Number
EPA ID Number

ASH GROVE CEMENT CO, E MARGINAL (Continued)

1000198875

Region Code: 10
Programmatic ID: AIR WAPSC0005303300099
Facility Registry ID: 110000897085
Air Operating Status Code: OPR
Default Air Classification Code: MAJ
Air Program: New Source Performance Standards
Activity Date: 2014-04-03 00:00:00
Activity Status Date: Not reported
Activity Group: Compliance Monitoring
Activity Type: Inspection/Evaluation
Activity Status: Not reported

Region Code: 10
Programmatic ID: AIR WAPSC0005303300099
Facility Registry ID: 110000897085
Air Operating Status Code: OPR
Default Air Classification Code: MAJ
Air Program: New Source Performance Standards
Activity Date: 2014-04-25 00:00:00
Activity Status Date: Not reported
Activity Group: Compliance Monitoring
Activity Type: Inspection/Evaluation
Activity Status: Not reported

Region Code: 10
Programmatic ID: AIR WAPSC0005303300099
Facility Registry ID: 110000897085
Air Operating Status Code: OPR
Default Air Classification Code: MAJ
Air Program: New Source Performance Standards
Activity Date: 2014-06-03 00:00:00
Activity Status Date: Not reported
Activity Group: Compliance Monitoring
Activity Type: Inspection/Evaluation
Activity Status: Not reported

Region Code: 10
Programmatic ID: AIR WAPSC0005303300099
Facility Registry ID: 110000897085
Air Operating Status Code: OPR
Default Air Classification Code: MAJ
Air Program: New Source Performance Standards
Activity Date: 2014-06-12 00:00:00
Activity Status Date: Not reported
Activity Group: Compliance Monitoring
Activity Type: Inspection/Evaluation
Activity Status: Not reported

Region Code: 10
Programmatic ID: AIR WAPSC0005303300099
Facility Registry ID: 110000897085
Air Operating Status Code: OPR
Default Air Classification Code: MAJ
Air Program: New Source Performance Standards
Activity Date: 2014-06-30 00:00:00
Activity Status Date: Not reported
Activity Group: Compliance Monitoring

Map ID
Direction
Distance
Elevation

MAP FINDINGS

Site

Database(s)

EDR ID Number
EPA ID Number

ASH GROVE CEMENT CO, E MARGINAL (Continued)

1000198875

Activity Type: Inspection/Evaluation
Activity Status: Not reported

Region Code: 10
Programmatic ID: AIR WAPSC0005303300099
Facility Registry ID: 110000897085
Air Operating Status Code: OPR
Default Air Classification Code: MAJ
Air Program: New Source Performance Standards
Activity Date: 2014-08-07 00:00:00
Activity Status Date: Not reported
Activity Group: Compliance Monitoring
Activity Type: Inspection/Evaluation
Activity Status: Not reported

Region Code: 10
Programmatic ID: AIR WAPSC0005303300099
Facility Registry ID: 110000897085
Air Operating Status Code: OPR
Default Air Classification Code: MAJ
Air Program: New Source Performance Standards
Activity Date: 2005-03-25 00:00:00
Activity Status Date: 2005-03-25 00:00:00
Activity Group: Enforcement Action
Activity Type: Administrative - Formal
Activity Status: Final Order Issued

Region Code: 10
Programmatic ID: AIR WAPSC0005303300099
Facility Registry ID: 110000897085
Air Operating Status Code: OPR
Default Air Classification Code: MAJ
Air Program: New Source Performance Standards
Activity Date: 2012-12-28 00:00:00
Activity Status Date: 2012-12-28 00:00:00
Activity Group: Enforcement Action
Activity Type: Administrative - Formal
Activity Status: Final Order Issued

Region Code: 10
Programmatic ID: AIR WAPSC0005303300099
Facility Registry ID: 110000897085
Air Operating Status Code: OPR
Default Air Classification Code: MAJ
Air Program: New Source Performance Standards
Activity Date: 2014-02-27 00:00:00
Activity Status Date: 2014-02-27 00:00:00
Activity Group: Enforcement Action
Activity Type: Administrative - Formal
Activity Status: Final Order Issued

Region Code: 10
Programmatic ID: AIR WAPSC0005303300099
Facility Registry ID: 110000897085
Air Operating Status Code: OPR
Default Air Classification Code: MAJ
Air Program: New Source Performance Standards

Map ID
Direction
Distance
Elevation

MAP FINDINGS

Site

Database(s)

EDR ID Number
EPA ID Number

ASH GROVE CEMENT CO, E MARGINAL (Continued)

1000198875

Activity Date: 2015-12-08 00:00:00
Activity Status Date: 2015-12-08 00:00:00
Activity Group: Enforcement Action
Activity Type: Administrative - Formal
Activity Status: Final Order Issued

Region Code: 10
Programmatic ID: AIR WAPSC0005303300099
Facility Registry ID: 110000897085
Air Operating Status Code: OPR
Default Air Classification Code: MAJ
Air Program: New Source Performance Standards
Activity Date: 2016-06-09 00:00:00
Activity Status Date: 2016-06-09 00:00:00
Activity Group: Enforcement Action
Activity Type: Administrative - Formal
Activity Status: Final Order Issued

Region Code: 10
Programmatic ID: AIR WAPSC0005303300099
Facility Registry ID: 110000897085
Air Operating Status Code: OPR
Default Air Classification Code: MAJ
Air Program: New Source Performance Standards
Activity Date: 2004-12-22 00:00:00
Activity Status Date: 2004-12-22 00:00:00
Activity Group: Enforcement Action
Activity Type: Administrative - Informal
Activity Status: Achieved

Region Code: 10
Programmatic ID: AIR WAPSC0005303300099
Facility Registry ID: 110000897085
Air Operating Status Code: OPR
Default Air Classification Code: MAJ
Air Program: New Source Performance Standards
Activity Date: 2005-01-26 00:00:00
Activity Status Date: 2005-01-26 00:00:00
Activity Group: Enforcement Action
Activity Type: Administrative - Informal
Activity Status: Achieved

Region Code: 10
Programmatic ID: AIR WAPSC0005303300099
Facility Registry ID: 110000897085
Air Operating Status Code: OPR
Default Air Classification Code: MAJ
Air Program: New Source Performance Standards
Activity Date: 2005-02-13 00:00:00
Activity Status Date: 2005-02-13 00:00:00
Activity Group: Enforcement Action
Activity Type: Administrative - Informal
Activity Status: Achieved

Region Code: 10
Programmatic ID: AIR WAPSC0005303300099
Facility Registry ID: 110000897085

Map ID
Direction
Distance
Elevation

MAP FINDINGS

Site

Database(s)

EDR ID Number
EPA ID Number

ASH GROVE CEMENT CO, E MARGINAL (Continued)

1000198875

Air Operating Status Code: OPR
Default Air Classification Code: MAJ
Air Program: New Source Performance Standards
Activity Date: 2005-02-25 00:00:00
Activity Status Date: 2005-02-25 00:00:00
Activity Group: Enforcement Action
Activity Type: Administrative - Informal
Activity Status: Achieved

Region Code: 10
Programmatic ID: AIR WAPSC0005303300099
Facility Registry ID: 110000897085
Air Operating Status Code: OPR
Default Air Classification Code: MAJ
Air Program: New Source Performance Standards
Activity Date: 2005-03-03 00:00:00
Activity Status Date: 2005-03-03 00:00:00
Activity Group: Enforcement Action
Activity Type: Administrative - Informal
Activity Status: Achieved

Region Code: 10
Programmatic ID: AIR WAPSC0005303300099
Facility Registry ID: 110000897085
Air Operating Status Code: OPR
Default Air Classification Code: MAJ
Air Program: New Source Performance Standards
Activity Date: 2005-04-12 00:00:00
Activity Status Date: 2005-04-12 00:00:00
Activity Group: Enforcement Action
Activity Type: Administrative - Informal
Activity Status: Achieved

Region Code: 10
Programmatic ID: AIR WAPSC0005303300099
Facility Registry ID: 110000897085
Air Operating Status Code: OPR
Default Air Classification Code: MAJ
Air Program: New Source Performance Standards
Activity Date: 2005-04-15 00:00:00
Activity Status Date: 2005-04-15 00:00:00
Activity Group: Enforcement Action
Activity Type: Administrative - Informal
Activity Status: Achieved

Region Code: 10
Programmatic ID: AIR WAPSC0005303300099
Facility Registry ID: 110000897085
Air Operating Status Code: OPR
Default Air Classification Code: MAJ
Air Program: New Source Performance Standards
Activity Date: 2005-09-22 00:00:00
Activity Status Date: 2005-09-22 00:00:00
Activity Group: Enforcement Action
Activity Type: Administrative - Informal
Activity Status: Achieved

Map ID
Direction
Distance
Elevation

MAP FINDINGS

Site

Database(s)

EDR ID Number
EPA ID Number

ASH GROVE CEMENT CO, E MARGINAL (Continued)

1000198875

Region Code: 10
Programmatic ID: AIR WAPSC0005303300099
Facility Registry ID: 110000897085
Air Operating Status Code: OPR
Default Air Classification Code: MAJ
Air Program: New Source Performance Standards
Activity Date: 2005-10-19 00:00:00
Activity Status Date: 2005-10-19 00:00:00
Activity Group: Enforcement Action
Activity Type: Administrative - Informal
Activity Status: Achieved

Region Code: 10
Programmatic ID: AIR WAPSC0005303300099
Facility Registry ID: 110000897085
Air Operating Status Code: OPR
Default Air Classification Code: MAJ
Air Program: New Source Performance Standards
Activity Date: 2005-11-01 00:00:00
Activity Status Date: 2005-11-01 00:00:00
Activity Group: Enforcement Action
Activity Type: Administrative - Informal
Activity Status: Achieved

Region Code: 10
Programmatic ID: AIR WAPSC0005303300099
Facility Registry ID: 110000897085
Air Operating Status Code: OPR
Default Air Classification Code: MAJ
Air Program: New Source Performance Standards
Activity Date: 2005-11-21 00:00:00
Activity Status Date: 2005-11-21 00:00:00
Activity Group: Enforcement Action
Activity Type: Administrative - Informal
Activity Status: Achieved

Region Code: 10
Programmatic ID: AIR WAPSC0005303300099
Facility Registry ID: 110000897085
Air Operating Status Code: OPR
Default Air Classification Code: MAJ
Air Program: New Source Performance Standards
Activity Date: 2005-12-21 00:00:00
Activity Status Date: 2005-12-21 00:00:00
Activity Group: Enforcement Action
Activity Type: Administrative - Informal
Activity Status: Achieved

Region Code: 10
Programmatic ID: AIR WAPSC0005303300099
Facility Registry ID: 110000897085
Air Operating Status Code: OPR
Default Air Classification Code: MAJ
Air Program: New Source Performance Standards
Activity Date: 2006-01-18 00:00:00
Activity Status Date: 2006-01-18 00:00:00
Activity Group: Enforcement Action

Map ID
Direction
Distance
Elevation

MAP FINDINGS

Site

Database(s)

EDR ID Number
EPA ID Number

ASH GROVE CEMENT CO, E MARGINAL (Continued)

1000198875

Activity Type: Administrative - Informal
Activity Status: Achieved

Region Code: 10
Programmatic ID: AIR WAPSC0005303300099
Facility Registry ID: 110000897085
Air Operating Status Code: OPR
Default Air Classification Code: MAJ
Air Program: New Source Performance Standards
Activity Date: 2006-02-01 00:00:00
Activity Status Date: 2006-02-01 00:00:00
Activity Group: Enforcement Action
Activity Type: Administrative - Informal
Activity Status: Achieved

Region Code: 10
Programmatic ID: AIR WAPSC0005303300099
Facility Registry ID: 110000897085
Air Operating Status Code: OPR
Default Air Classification Code: MAJ
Air Program: New Source Performance Standards
Activity Date: 2006-03-09 00:00:00
Activity Status Date: 2006-03-09 00:00:00
Activity Group: Enforcement Action
Activity Type: Administrative - Informal
Activity Status: Achieved

Region Code: 10
Programmatic ID: AIR WAPSC0005303300099
Facility Registry ID: 110000897085
Air Operating Status Code: OPR
Default Air Classification Code: MAJ
Air Program: New Source Performance Standards
Activity Date: 2006-03-29 00:00:00
Activity Status Date: 2006-03-29 00:00:00
Activity Group: Enforcement Action
Activity Type: Administrative - Informal
Activity Status: Achieved

Region Code: 10
Programmatic ID: AIR WAPSC0005303300099
Facility Registry ID: 110000897085
Air Operating Status Code: OPR
Default Air Classification Code: MAJ
Air Program: New Source Performance Standards
Activity Date: 2006-04-21 00:00:00
Activity Status Date: 2006-04-21 00:00:00
Activity Group: Enforcement Action
Activity Type: Administrative - Informal
Activity Status: Achieved

Region Code: 10
Programmatic ID: AIR WAPSC0005303300099
Facility Registry ID: 110000897085
Air Operating Status Code: OPR
Default Air Classification Code: MAJ
Air Program: New Source Performance Standards

Map ID
Direction
Distance
Elevation

MAP FINDINGS

Site

Database(s)

EDR ID Number
EPA ID Number

ASH GROVE CEMENT CO, E MARGINAL (Continued)

1000198875

Activity Date: 2006-05-12 00:00:00
Activity Status Date: 2006-05-12 00:00:00
Activity Group: Enforcement Action
Activity Type: Administrative - Informal
Activity Status: Achieved

Region Code: 10
Programmatic ID: AIR WAPSC0005303300099
Facility Registry ID: 110000897085
Air Operating Status Code: OPR
Default Air Classification Code: MAJ
Air Program: New Source Performance Standards
Activity Date: 2006-06-13 00:00:00
Activity Status Date: 2006-06-13 00:00:00
Activity Group: Enforcement Action
Activity Type: Administrative - Informal
Activity Status: Achieved

Region Code: 10
Programmatic ID: AIR WAPSC0005303300099
Facility Registry ID: 110000897085
Air Operating Status Code: OPR
Default Air Classification Code: MAJ
Air Program: New Source Performance Standards
Activity Date: 2006-08-24 00:00:00
Activity Status Date: 2006-08-24 00:00:00
Activity Group: Enforcement Action
Activity Type: Administrative - Informal
Activity Status: Achieved

Region Code: 10
Programmatic ID: AIR WAPSC0005303300099
Facility Registry ID: 110000897085
Air Operating Status Code: OPR
Default Air Classification Code: MAJ
Air Program: New Source Performance Standards
Activity Date: 2006-08-30 00:00:00
Activity Status Date: 2006-08-30 00:00:00
Activity Group: Enforcement Action
Activity Type: Administrative - Informal
Activity Status: Achieved

Region Code: 10
Programmatic ID: AIR WAPSC0005303300099
Facility Registry ID: 110000897085
Air Operating Status Code: OPR
Default Air Classification Code: MAJ
Air Program: New Source Performance Standards
Activity Date: 2006-10-13 00:00:00
Activity Status Date: 2006-10-13 00:00:00
Activity Group: Enforcement Action
Activity Type: Administrative - Informal
Activity Status: Achieved

Region Code: 10
Programmatic ID: AIR WAPSC0005303300099
Facility Registry ID: 110000897085

Map ID
Direction
Distance
Elevation

MAP FINDINGS

Site

Database(s)

EDR ID Number
EPA ID Number

ASH GROVE CEMENT CO, E MARGINAL (Continued)

1000198875

Air Operating Status Code: OPR
Default Air Classification Code: MAJ
Air Program: New Source Performance Standards
Activity Date: 2006-12-19 00:00:00
Activity Status Date: 2006-12-19 00:00:00
Activity Group: Enforcement Action
Activity Type: Administrative - Informal
Activity Status: Achieved

Region Code: 10
Programmatic ID: AIR WAPSC0005303300099
Facility Registry ID: 110000897085
Air Operating Status Code: OPR
Default Air Classification Code: MAJ
Air Program: New Source Performance Standards
Activity Date: 2007-01-11 00:00:00
Activity Status Date: 2007-01-11 00:00:00
Activity Group: Enforcement Action
Activity Type: Administrative - Informal
Activity Status: Achieved

Region Code: 10
Programmatic ID: AIR WAPSC0005303300099
Facility Registry ID: 110000897085
Air Operating Status Code: OPR
Default Air Classification Code: MAJ
Air Program: New Source Performance Standards
Activity Date: 2007-02-01 00:00:00
Activity Status Date: 2007-02-01 00:00:00
Activity Group: Enforcement Action
Activity Type: Administrative - Informal
Activity Status: Achieved

Region Code: 10
Programmatic ID: AIR WAPSC0005303300099
Facility Registry ID: 110000897085
Air Operating Status Code: OPR
Default Air Classification Code: MAJ
Air Program: New Source Performance Standards
Activity Date: 2007-05-08 00:00:00
Activity Status Date: 2007-05-08 00:00:00
Activity Group: Enforcement Action
Activity Type: Administrative - Informal
Activity Status: Achieved

Region Code: 10
Programmatic ID: AIR WAPSC0005303300099
Facility Registry ID: 110000897085
Air Operating Status Code: OPR
Default Air Classification Code: MAJ
Air Program: New Source Performance Standards
Activity Date: 2007-05-24 00:00:00
Activity Status Date: 2007-05-24 00:00:00
Activity Group: Enforcement Action
Activity Type: Administrative - Informal
Activity Status: Achieved

Map ID
Direction
Distance
Elevation

MAP FINDINGS

Site

Database(s)

EDR ID Number
EPA ID Number

ASH GROVE CEMENT CO, E MARGINAL (Continued)

1000198875

Region Code: 10
Programmatic ID: AIR WAPSC0005303300099
Facility Registry ID: 110000897085
Air Operating Status Code: OPR
Default Air Classification Code: MAJ
Air Program: New Source Performance Standards
Activity Date: 2007-06-19 00:00:00
Activity Status Date: 2007-06-19 00:00:00
Activity Group: Enforcement Action
Activity Type: Administrative - Informal
Activity Status: Achieved

Region Code: 10
Programmatic ID: AIR WAPSC0005303300099
Facility Registry ID: 110000897085
Air Operating Status Code: OPR
Default Air Classification Code: MAJ
Air Program: New Source Performance Standards
Activity Date: 2007-09-19 00:00:00
Activity Status Date: 2007-09-19 00:00:00
Activity Group: Enforcement Action
Activity Type: Administrative - Informal
Activity Status: Achieved

Region Code: 10
Programmatic ID: AIR WAPSC0005303300099
Facility Registry ID: 110000897085
Air Operating Status Code: OPR
Default Air Classification Code: MAJ
Air Program: New Source Performance Standards
Activity Date: 2007-11-16 00:00:00
Activity Status Date: 2007-11-16 00:00:00
Activity Group: Enforcement Action
Activity Type: Administrative - Informal
Activity Status: Achieved

Region Code: 10
Programmatic ID: AIR WAPSC0005303300099
Facility Registry ID: 110000897085
Air Operating Status Code: OPR
Default Air Classification Code: MAJ
Air Program: New Source Performance Standards
Activity Date: 2007-12-27 00:00:00
Activity Status Date: 2007-12-27 00:00:00
Activity Group: Enforcement Action
Activity Type: Administrative - Informal
Activity Status: Achieved

Region Code: 10
Programmatic ID: AIR WAPSC0005303300099
Facility Registry ID: 110000897085
Air Operating Status Code: OPR
Default Air Classification Code: MAJ
Air Program: New Source Performance Standards
Activity Date: 2008-01-18 00:00:00
Activity Status Date: 2008-01-18 00:00:00
Activity Group: Enforcement Action

Map ID
Direction
Distance
Elevation

MAP FINDINGS

Site

Database(s)

EDR ID Number
EPA ID Number

ASH GROVE CEMENT CO, E MARGINAL (Continued)

1000198875

Activity Type: Administrative - Informal
Activity Status: Achieved

Region Code: 10
Programmatic ID: AIR WAPSC0005303300099
Facility Registry ID: 110000897085
Air Operating Status Code: OPR
Default Air Classification Code: MAJ
Air Program: New Source Performance Standards
Activity Date: 2008-02-28 00:00:00
Activity Status Date: 2008-02-28 00:00:00
Activity Group: Enforcement Action
Activity Type: Administrative - Informal
Activity Status: Achieved

Region Code: 10
Programmatic ID: AIR WAPSC0005303300099
Facility Registry ID: 110000897085
Air Operating Status Code: OPR
Default Air Classification Code: MAJ
Air Program: New Source Performance Standards
Activity Date: 2008-03-07 00:00:00
Activity Status Date: 2008-03-07 00:00:00
Activity Group: Enforcement Action
Activity Type: Administrative - Informal
Activity Status: Achieved

Region Code: 10
Programmatic ID: AIR WAPSC0005303300099
Facility Registry ID: 110000897085
Air Operating Status Code: OPR
Default Air Classification Code: MAJ
Air Program: New Source Performance Standards
Activity Date: 2008-03-22 00:00:00
Activity Status Date: 2008-03-22 00:00:00
Activity Group: Enforcement Action
Activity Type: Administrative - Informal
Activity Status: Achieved

Region Code: 10
Programmatic ID: AIR WAPSC0005303300099
Facility Registry ID: 110000897085
Air Operating Status Code: OPR
Default Air Classification Code: MAJ
Air Program: New Source Performance Standards
Activity Date: 2008-04-18 00:00:00
Activity Status Date: 2008-04-18 00:00:00
Activity Group: Enforcement Action
Activity Type: Administrative - Informal
Activity Status: Achieved

Region Code: 10
Programmatic ID: AIR WAPSC0005303300099
Facility Registry ID: 110000897085
Air Operating Status Code: OPR
Default Air Classification Code: MAJ
Air Program: New Source Performance Standards

Map ID
Direction
Distance
Elevation

MAP FINDINGS

Site

Database(s)

EDR ID Number
EPA ID Number

ASH GROVE CEMENT CO, E MARGINAL (Continued)

1000198875

Activity Date: 2008-05-12 00:00:00
Activity Status Date: 2008-05-12 00:00:00
Activity Group: Enforcement Action
Activity Type: Administrative - Informal
Activity Status: Achieved

Region Code: 10
Programmatic ID: AIR WAPSC0005303300099
Facility Registry ID: 110000897085
Air Operating Status Code: OPR
Default Air Classification Code: MAJ
Air Program: New Source Performance Standards
Activity Date: 2008-05-16 00:00:00
Activity Status Date: 2008-05-16 00:00:00
Activity Group: Enforcement Action
Activity Type: Administrative - Informal
Activity Status: Achieved

Region Code: 10
Programmatic ID: AIR WAPSC0005303300099
Facility Registry ID: 110000897085
Air Operating Status Code: OPR
Default Air Classification Code: MAJ
Air Program: New Source Performance Standards
Activity Date: 2008-06-13 00:00:00
Activity Status Date: 2008-06-13 00:00:00
Activity Group: Enforcement Action
Activity Type: Administrative - Informal
Activity Status: Achieved

Region Code: 10
Programmatic ID: AIR WAPSC0005303300099
Facility Registry ID: 110000897085
Air Operating Status Code: OPR
Default Air Classification Code: MAJ
Air Program: New Source Performance Standards
Activity Date: 2008-06-26 00:00:00
Activity Status Date: 2008-06-26 00:00:00
Activity Group: Enforcement Action
Activity Type: Administrative - Informal
Activity Status: Achieved

Region Code: 10
Programmatic ID: AIR WAPSC0005303300099
Facility Registry ID: 110000897085
Air Operating Status Code: OPR
Default Air Classification Code: MAJ
Air Program: New Source Performance Standards
Activity Date: 2008-07-11 00:00:00
Activity Status Date: 2008-07-11 00:00:00
Activity Group: Enforcement Action
Activity Type: Administrative - Informal
Activity Status: Achieved

Region Code: 10
Programmatic ID: AIR WAPSC0005303300099
Facility Registry ID: 110000897085

Map ID
Direction
Distance
Elevation

MAP FINDINGS

Site

Database(s)

EDR ID Number
EPA ID Number

ASH GROVE CEMENT CO, E MARGINAL (Continued)

1000198875

Air Operating Status Code: OPR
Default Air Classification Code: MAJ
Air Program: New Source Performance Standards
Activity Date: 2008-08-29 00:00:00
Activity Status Date: 2008-08-29 00:00:00
Activity Group: Enforcement Action
Activity Type: Administrative - Informal
Activity Status: Achieved

Region Code: 10
Programmatic ID: AIR WAPSC0005303300099
Facility Registry ID: 110000897085
Air Operating Status Code: OPR
Default Air Classification Code: MAJ
Air Program: New Source Performance Standards
Activity Date: 2008-10-22 00:00:00
Activity Status Date: 2008-10-22 00:00:00
Activity Group: Enforcement Action
Activity Type: Administrative - Informal
Activity Status: Achieved

Region Code: 10
Programmatic ID: AIR WAPSC0005303300099
Facility Registry ID: 110000897085
Air Operating Status Code: OPR
Default Air Classification Code: MAJ
Air Program: New Source Performance Standards
Activity Date: 2009-08-21 00:00:00
Activity Status Date: 2009-08-21 00:00:00
Activity Group: Enforcement Action
Activity Type: Administrative - Informal
Activity Status: Achieved

Region Code: 10
Programmatic ID: AIR WAPSC0005303300099
Facility Registry ID: 110000897085
Air Operating Status Code: OPR
Default Air Classification Code: MAJ
Air Program: New Source Performance Standards
Activity Date: 2009-11-06 00:00:00
Activity Status Date: 2009-11-06 00:00:00
Activity Group: Enforcement Action
Activity Type: Administrative - Informal
Activity Status: Achieved

Region Code: 10
Programmatic ID: AIR WAPSC0005303300099
Facility Registry ID: 110000897085
Air Operating Status Code: OPR
Default Air Classification Code: MAJ
Air Program: New Source Performance Standards
Activity Date: 2009-11-13 00:00:00
Activity Status Date: 2009-11-13 00:00:00
Activity Group: Enforcement Action
Activity Type: Administrative - Informal
Activity Status: Achieved

Map ID
Direction
Distance
Elevation

MAP FINDINGS

Site

Database(s)

EDR ID Number
EPA ID Number

ASH GROVE CEMENT CO, E MARGINAL (Continued)

1000198875

Region Code: 10
Programmatic ID: AIR WAPSC0005303300099
Facility Registry ID: 110000897085
Air Operating Status Code: OPR
Default Air Classification Code: MAJ
Air Program: New Source Performance Standards
Activity Date: 2010-03-26 00:00:00
Activity Status Date: 2010-03-26 00:00:00
Activity Group: Enforcement Action
Activity Type: Administrative - Informal
Activity Status: Achieved

Region Code: 10
Programmatic ID: AIR WAPSC0005303300099
Facility Registry ID: 110000897085
Air Operating Status Code: OPR
Default Air Classification Code: MAJ
Air Program: New Source Performance Standards
Activity Date: 2010-08-19 00:00:00
Activity Status Date: 2010-08-19 00:00:00
Activity Group: Enforcement Action
Activity Type: Administrative - Informal
Activity Status: Achieved

Region Code: 10
Programmatic ID: AIR WAPSC0005303300099
Facility Registry ID: 110000897085
Air Operating Status Code: OPR
Default Air Classification Code: MAJ
Air Program: New Source Performance Standards
Activity Date: 2011-07-14 00:00:00
Activity Status Date: 2011-07-14 00:00:00
Activity Group: Enforcement Action
Activity Type: Administrative - Informal
Activity Status: Achieved

Region Code: 10
Programmatic ID: AIR WAPSC0005303300099
Facility Registry ID: 110000897085
Air Operating Status Code: OPR
Default Air Classification Code: MAJ
Air Program: New Source Performance Standards
Activity Date: 2012-06-21 00:00:00
Activity Status Date: 2012-06-21 00:00:00
Activity Group: Enforcement Action
Activity Type: Administrative - Informal
Activity Status: Achieved

Region Code: 10
Programmatic ID: AIR WAPSC0005303300099
Facility Registry ID: 110000897085
Air Operating Status Code: OPR
Default Air Classification Code: MAJ
Air Program: New Source Performance Standards
Activity Date: 2012-07-05 00:00:00
Activity Status Date: 2012-07-05 00:00:00
Activity Group: Enforcement Action

Map ID
Direction
Distance
Elevation

MAP FINDINGS

Site

Database(s)

EDR ID Number
EPA ID Number

ASH GROVE CEMENT CO, E MARGINAL (Continued)

1000198875

Activity Type: Administrative - Informal
Activity Status: Achieved

Region Code: 10
Programmatic ID: AIR WAPSC0005303300099
Facility Registry ID: 110000897085
Air Operating Status Code: OPR
Default Air Classification Code: MAJ
Air Program: New Source Performance Standards
Activity Date: 2012-09-14 00:00:00
Activity Status Date: 2012-09-14 00:00:00
Activity Group: Enforcement Action
Activity Type: Administrative - Informal
Activity Status: Achieved

Region Code: 10
Programmatic ID: AIR WAPSC0005303300099
Facility Registry ID: 110000897085
Air Operating Status Code: OPR
Default Air Classification Code: MAJ
Air Program: New Source Performance Standards
Activity Date: 2012-11-16 00:00:00
Activity Status Date: 2012-11-16 00:00:00
Activity Group: Enforcement Action
Activity Type: Administrative - Informal
Activity Status: Achieved

Region Code: 10
Programmatic ID: AIR WAPSC0005303300099
Facility Registry ID: 110000897085
Air Operating Status Code: OPR
Default Air Classification Code: MAJ
Air Program: New Source Performance Standards
Activity Date: 2013-09-04 00:00:00
Activity Status Date: 2013-09-04 00:00:00
Activity Group: Enforcement Action
Activity Type: Administrative - Informal
Activity Status: Achieved

Region Code: 10
Programmatic ID: AIR WAPSC0005303300099
Facility Registry ID: 110000897085
Air Operating Status Code: OPR
Default Air Classification Code: MAJ
Air Program: New Source Performance Standards
Activity Date: 2013-11-07 00:00:00
Activity Status Date: 2013-11-07 00:00:00
Activity Group: Enforcement Action
Activity Type: Administrative - Informal
Activity Status: Achieved

Region Code: 10
Programmatic ID: AIR WAPSC0005303300099
Facility Registry ID: 110000897085
Air Operating Status Code: OPR
Default Air Classification Code: MAJ
Air Program: New Source Performance Standards

Map ID
Direction
Distance
Elevation

MAP FINDINGS

Site

Database(s)

EDR ID Number
EPA ID Number

ASH GROVE CEMENT CO, E MARGINAL (Continued)

1000198875

Activity Date: 2014-03-04 00:00:00
Activity Status Date: 2014-03-04 00:00:00
Activity Group: Enforcement Action
Activity Type: Administrative - Informal
Activity Status: Achieved

Region Code: 10
Programmatic ID: AIR WAPSC0005303300099
Facility Registry ID: 110000897085
Air Operating Status Code: OPR
Default Air Classification Code: MAJ
Air Program: New Source Performance Standards
Activity Date: 2014-08-06 00:00:00
Activity Status Date: 2014-08-06 00:00:00
Activity Group: Enforcement Action
Activity Type: Administrative - Informal
Activity Status: Achieved

Region Code: 10
Programmatic ID: AIR WAPSC0005303300099
Facility Registry ID: 110000897085
Air Operating Status Code: OPR
Default Air Classification Code: MAJ
Air Program: New Source Performance Standards
Activity Date: 2014-08-07 00:00:00
Activity Status Date: 2014-08-07 00:00:00
Activity Group: Enforcement Action
Activity Type: Administrative - Informal
Activity Status: Achieved

Region Code: 10
Programmatic ID: AIR WAPSC0005303300099
Facility Registry ID: 110000897085
Air Operating Status Code: OPR
Default Air Classification Code: MAJ
Air Program: New Source Performance Standards
Activity Date: 2015-03-19 00:00:00
Activity Status Date: 2015-03-19 00:00:00
Activity Group: Enforcement Action
Activity Type: Administrative - Informal
Activity Status: Achieved

Region Code: 10
Programmatic ID: AIR WAPSC0005303300099
Facility Registry ID: 110000897085
Air Operating Status Code: OPR
Default Air Classification Code: MAJ
Air Program: New Source Performance Standards
Activity Date: 2015-09-10 00:00:00
Activity Status Date: 2015-09-10 00:00:00
Activity Group: Enforcement Action
Activity Type: Administrative - Informal
Activity Status: Achieved

Region Code: 10
Programmatic ID: AIR WAPSC0005303300099
Facility Registry ID: 110000897085

Map ID
Direction
Distance
Elevation

MAP FINDINGS

Site

Database(s)

EDR ID Number
EPA ID Number

ASH GROVE CEMENT CO, E MARGINAL (Continued)

1000198875

Air Operating Status Code: OPR
Default Air Classification Code: MAJ
Air Program: New Source Performance Standards
Activity Date: 2015-10-07 00:00:00
Activity Status Date: 2015-10-07 00:00:00
Activity Group: Enforcement Action
Activity Type: Administrative - Informal
Activity Status: Achieved

Region Code: 10
Programmatic ID: AIR WAPSC0005303300099
Facility Registry ID: 110000897085
Air Operating Status Code: OPR
Default Air Classification Code: MAJ
Air Program: New Source Performance Standards
Activity Date: 2015-10-08 00:00:00
Activity Status Date: 2015-10-08 00:00:00
Activity Group: Enforcement Action
Activity Type: Administrative - Informal
Activity Status: Achieved

Region Code: 10
Programmatic ID: AIR WAPSC0005303300099
Facility Registry ID: 110000897085
Air Operating Status Code: OPR
Default Air Classification Code: MAJ
Air Program: New Source Performance Standards
Activity Date: 2016-03-31 00:00:00
Activity Status Date: 2016-03-31 00:00:00
Activity Group: Enforcement Action
Activity Type: Administrative - Informal
Activity Status: Achieved

Region Code: 10
Programmatic ID: AIR WAPSC0005303300099
Facility Registry ID: 110000897085
Air Operating Status Code: OPR
Default Air Classification Code: MAJ
Air Program: New Source Performance Standards
Activity Date: 2016-09-27 00:00:00
Activity Status Date: 2016-09-27 00:00:00
Activity Group: Enforcement Action
Activity Type: Administrative - Informal
Activity Status: Achieved

Region Code: 10
Programmatic ID: AIR WAPSC0005303300099
Facility Registry ID: 110000897085
Air Operating Status Code: OPR
Default Air Classification Code: MAJ
Air Program: New Source Review Permit Requirements
Activity Date: 2010-08-23 00:00:00
Activity Status Date: Not reported
Activity Group: Compliance Monitoring
Activity Type: Compliance Investigation
Activity Status: Not reported

Map ID
Direction
Distance
Elevation

MAP FINDINGS

Site

Database(s)

EDR ID Number
EPA ID Number

ASH GROVE CEMENT CO, E MARGINAL (Continued)

1000198875

Region Code: 10
Programmatic ID: AIR WAPSC0005303300099
Facility Registry ID: 110000897085
Air Operating Status Code: OPR
Default Air Classification Code: MAJ
Air Program: New Source Review Permit Requirements
Activity Date: 2013-12-17 00:00:00
Activity Status Date: 2015-12-10 17:07:25
Activity Group: Compliance Monitoring
Activity Type: Inspection/Evaluation
Activity Status: Active

Region Code: 10
Programmatic ID: AIR WAPSC0005303300099
Facility Registry ID: 110000897085
Air Operating Status Code: OPR
Default Air Classification Code: MAJ
Air Program: New Source Review Permit Requirements
Activity Date: 2014-05-14 00:00:00
Activity Status Date: 2016-06-13 16:50:54
Activity Group: Compliance Monitoring
Activity Type: Inspection/Evaluation
Activity Status: Active

Region Code: 10
Programmatic ID: AIR WAPSC0005303300099
Facility Registry ID: 110000897085
Air Operating Status Code: OPR
Default Air Classification Code: MAJ
Air Program: New Source Review Permit Requirements
Activity Date: 2014-06-27 00:00:00
Activity Status Date: 2014-11-18 13:03:41
Activity Group: Compliance Monitoring
Activity Type: Inspection/Evaluation
Activity Status: Active

Region Code: 10
Programmatic ID: AIR WAPSC0005303300099
Facility Registry ID: 110000897085
Air Operating Status Code: OPR
Default Air Classification Code: MAJ
Air Program: New Source Review Permit Requirements
Activity Date: 2014-10-06 00:00:00
Activity Status Date: 2015-03-13 12:50:30
Activity Group: Compliance Monitoring
Activity Type: Inspection/Evaluation
Activity Status: Active

Region Code: 10
Programmatic ID: AIR WAPSC0005303300099
Facility Registry ID: 110000897085
Air Operating Status Code: OPR
Default Air Classification Code: MAJ
Air Program: New Source Review Permit Requirements
Activity Date: 2014-10-06 00:00:00
Activity Status Date: 2015-04-13 14:00:41
Activity Group: Compliance Monitoring

Map ID
Direction
Distance
Elevation

MAP FINDINGS

Site

Database(s)

EDR ID Number
EPA ID Number

ASH GROVE CEMENT CO, E MARGINAL (Continued)

1000198875

Activity Type: Inspection/Evaluation
Activity Status: Active

Region Code: 10
Programmatic ID: AIR WAPSC0005303300099
Facility Registry ID: 110000897085
Air Operating Status Code: OPR
Default Air Classification Code: MAJ
Air Program: New Source Review Permit Requirements
Activity Date: 2014-10-06 00:00:00
Activity Status Date: 2015-05-08 13:08:33
Activity Group: Compliance Monitoring
Activity Type: Inspection/Evaluation
Activity Status: Active

Region Code: 10
Programmatic ID: AIR WAPSC0005303300099
Facility Registry ID: 110000897085
Air Operating Status Code: OPR
Default Air Classification Code: MAJ
Air Program: New Source Review Permit Requirements
Activity Date: 2014-10-08 00:00:00
Activity Status Date: 2015-04-13 14:00:41
Activity Group: Compliance Monitoring
Activity Type: Inspection/Evaluation
Activity Status: Active

Region Code: 10
Programmatic ID: AIR WAPSC0005303300099
Facility Registry ID: 110000897085
Air Operating Status Code: OPR
Default Air Classification Code: MAJ
Air Program: New Source Review Permit Requirements
Activity Date: 2014-12-04 00:00:00
Activity Status Date: 2015-07-15 17:37:11
Activity Group: Compliance Monitoring
Activity Type: Inspection/Evaluation
Activity Status: Active

Region Code: 10
Programmatic ID: AIR WAPSC0005303300099
Facility Registry ID: 110000897085
Air Operating Status Code: OPR
Default Air Classification Code: MAJ
Air Program: New Source Review Permit Requirements
Activity Date: 2015-01-30 00:00:00
Activity Status Date: 2015-10-14 17:09:18
Activity Group: Compliance Monitoring
Activity Type: Inspection/Evaluation
Activity Status: Active

Region Code: 10
Programmatic ID: AIR WAPSC0005303300099
Facility Registry ID: 110000897085
Air Operating Status Code: OPR
Default Air Classification Code: MAJ
Air Program: New Source Review Permit Requirements

Map ID
Direction
Distance
Elevation

MAP FINDINGS

Site

Database(s)

EDR ID Number
EPA ID Number

ASH GROVE CEMENT CO, E MARGINAL (Continued)

1000198875

Activity Date: 2015-04-01 00:00:00
Activity Status Date: 2015-07-15 17:37:08
Activity Group: Compliance Monitoring
Activity Type: Inspection/Evaluation
Activity Status: Active

Region Code: 10
Programmatic ID: AIR WAPSC0005303300099
Facility Registry ID: 110000897085
Air Operating Status Code: OPR
Default Air Classification Code: MAJ
Air Program: New Source Review Permit Requirements
Activity Date: 2015-04-03 00:00:00
Activity Status Date: 2015-05-08 13:08:33
Activity Group: Compliance Monitoring
Activity Type: Inspection/Evaluation
Activity Status: Active

Region Code: 10
Programmatic ID: AIR WAPSC0005303300099
Facility Registry ID: 110000897085
Air Operating Status Code: OPR
Default Air Classification Code: MAJ
Air Program: New Source Review Permit Requirements
Activity Date: 2015-04-03 00:00:00
Activity Status Date: 2015-07-15 17:37:08
Activity Group: Compliance Monitoring
Activity Type: Inspection/Evaluation
Activity Status: Active

Region Code: 10
Programmatic ID: AIR WAPSC0005303300099
Facility Registry ID: 110000897085
Air Operating Status Code: OPR
Default Air Classification Code: MAJ
Air Program: New Source Review Permit Requirements
Activity Date: 2015-05-01 00:00:00
Activity Status Date: 2015-06-09 13:52:30
Activity Group: Compliance Monitoring
Activity Type: Inspection/Evaluation
Activity Status: Active

Region Code: 10
Programmatic ID: AIR WAPSC0005303300099
Facility Registry ID: 110000897085
Air Operating Status Code: OPR
Default Air Classification Code: MAJ
Air Program: New Source Review Permit Requirements
Activity Date: 2015-05-07 00:00:00
Activity Status Date: 2015-06-09 13:52:30
Activity Group: Compliance Monitoring
Activity Type: Inspection/Evaluation
Activity Status: Active

Region Code: 10
Programmatic ID: AIR WAPSC0005303300099
Facility Registry ID: 110000897085

Map ID
Direction
Distance
Elevation

MAP FINDINGS

Site

Database(s)

EDR ID Number
EPA ID Number

ASH GROVE CEMENT CO, E MARGINAL (Continued)

1000198875

Air Operating Status Code: OPR
Default Air Classification Code: MAJ
Air Program: New Source Review Permit Requirements
Activity Date: 2015-05-21 00:00:00
Activity Status Date: 2015-09-11 16:55:20
Activity Group: Compliance Monitoring
Activity Type: Inspection/Evaluation
Activity Status: Active

Region Code: 10
Programmatic ID: AIR WAPSC0005303300099
Facility Registry ID: 110000897085
Air Operating Status Code: OPR
Default Air Classification Code: MAJ
Air Program: New Source Review Permit Requirements
Activity Date: 2015-06-26 00:00:00
Activity Status Date: 2015-08-08 11:03:09
Activity Group: Compliance Monitoring
Activity Type: Inspection/Evaluation
Activity Status: Active

Region Code: 10
Programmatic ID: AIR WAPSC0005303300099
Facility Registry ID: 110000897085
Air Operating Status Code: OPR
Default Air Classification Code: MAJ
Air Program: New Source Review Permit Requirements
Activity Date: 2015-06-26 00:00:00
Activity Status Date: 2015-09-11 16:55:18
Activity Group: Compliance Monitoring
Activity Type: Inspection/Evaluation
Activity Status: Active

Region Code: 10
Programmatic ID: AIR WAPSC0005303300099
Facility Registry ID: 110000897085
Air Operating Status Code: OPR
Default Air Classification Code: MAJ
Air Program: New Source Review Permit Requirements
Activity Date: 2015-07-06 00:00:00
Activity Status Date: 2015-09-11 16:55:18
Activity Group: Compliance Monitoring
Activity Type: Inspection/Evaluation
Activity Status: Active

Region Code: 10
Programmatic ID: AIR WAPSC0005303300099
Facility Registry ID: 110000897085
Air Operating Status Code: OPR
Default Air Classification Code: MAJ
Air Program: New Source Review Permit Requirements
Activity Date: 2015-08-10 00:00:00
Activity Status Date: 2015-11-13 15:28:38
Activity Group: Compliance Monitoring
Activity Type: Inspection/Evaluation
Activity Status: Active

Map ID
Direction
Distance
Elevation

MAP FINDINGS

Site

Database(s)

EDR ID Number
EPA ID Number

ASH GROVE CEMENT CO, E MARGINAL (Continued)

1000198875

Region Code: 10
Programmatic ID: AIR WAPSC0005303300099
Facility Registry ID: 110000897085
Air Operating Status Code: OPR
Default Air Classification Code: MAJ
Air Program: New Source Review Permit Requirements
Activity Date: 2015-08-10 00:00:00
Activity Status Date: 2015-11-13 15:28:39
Activity Group: Compliance Monitoring
Activity Type: Inspection/Evaluation
Activity Status: Active

Region Code: 10
Programmatic ID: AIR WAPSC0005303300099
Facility Registry ID: 110000897085
Air Operating Status Code: OPR
Default Air Classification Code: MAJ
Air Program: New Source Review Permit Requirements
Activity Date: 2015-08-10 00:00:00
Activity Status Date: 2015-12-10 17:07:23
Activity Group: Compliance Monitoring
Activity Type: Inspection/Evaluation
Activity Status: Active

Region Code: 10
Programmatic ID: AIR WAPSC0005303300099
Facility Registry ID: 110000897085
Air Operating Status Code: OPR
Default Air Classification Code: MAJ
Air Program: New Source Review Permit Requirements
Activity Date: 2015-08-28 00:00:00
Activity Status Date: 2015-12-10 17:07:24
Activity Group: Compliance Monitoring
Activity Type: Inspection/Evaluation
Activity Status: Active

Region Code: 10
Programmatic ID: AIR WAPSC0005303300099
Facility Registry ID: 110000897085
Air Operating Status Code: OPR
Default Air Classification Code: MAJ
Air Program: New Source Review Permit Requirements
Activity Date: 2015-09-03 00:00:00
Activity Status Date: 2015-12-10 17:07:23
Activity Group: Compliance Monitoring
Activity Type: Inspection/Evaluation
Activity Status: Active

Region Code: 10
Programmatic ID: AIR WAPSC0005303300099
Facility Registry ID: 110000897085
Air Operating Status Code: OPR
Default Air Classification Code: MAJ
Air Program: New Source Review Permit Requirements
Activity Date: 2015-09-10 00:00:00
Activity Status Date: 2015-10-14 17:09:16
Activity Group: Compliance Monitoring

Map ID
Direction
Distance
Elevation

MAP FINDINGS

Site

Database(s)

EDR ID Number
EPA ID Number

ASH GROVE CEMENT CO, E MARGINAL (Continued)

1000198875

Activity Type: Inspection/Evaluation
Activity Status: Active

Region Code: 10
Programmatic ID: AIR WAPSC0005303300099
Facility Registry ID: 110000897085
Air Operating Status Code: OPR
Default Air Classification Code: MAJ
Air Program: New Source Review Permit Requirements
Activity Date: 2015-10-01 00:00:00
Activity Status Date: 2015-12-10 17:07:23
Activity Group: Compliance Monitoring
Activity Type: Inspection/Evaluation
Activity Status: Active

Region Code: 10
Programmatic ID: AIR WAPSC0005303300099
Facility Registry ID: 110000897085
Air Operating Status Code: OPR
Default Air Classification Code: MAJ
Air Program: New Source Review Permit Requirements
Activity Date: 2015-10-02 00:00:00
Activity Status Date: 2015-11-13 15:28:38
Activity Group: Compliance Monitoring
Activity Type: Inspection/Evaluation
Activity Status: Active

Region Code: 10
Programmatic ID: AIR WAPSC0005303300099
Facility Registry ID: 110000897085
Air Operating Status Code: OPR
Default Air Classification Code: MAJ
Air Program: New Source Review Permit Requirements
Activity Date: 2015-10-14 00:00:00
Activity Status Date: 2016-06-13 16:50:51
Activity Group: Compliance Monitoring
Activity Type: Inspection/Evaluation
Activity Status: Active

Region Code: 10
Programmatic ID: AIR WAPSC0005303300099
Facility Registry ID: 110000897085
Air Operating Status Code: OPR
Default Air Classification Code: MAJ
Air Program: New Source Review Permit Requirements
Activity Date: 2015-10-27 00:00:00
Activity Status Date: 2016-04-12 19:35:43
Activity Group: Compliance Monitoring
Activity Type: Inspection/Evaluation
Activity Status: Active

Region Code: 10
Programmatic ID: AIR WAPSC0005303300099
Facility Registry ID: 110000897085
Air Operating Status Code: OPR
Default Air Classification Code: MAJ
Air Program: New Source Review Permit Requirements

Map ID
Direction
Distance
Elevation

MAP FINDINGS

Site

Database(s)

EDR ID Number
EPA ID Number

ASH GROVE CEMENT CO, E MARGINAL (Continued)

1000198875

Activity Date: 2015-10-27 00:00:00
Activity Status Date: 2016-06-13 16:50:51
Activity Group: Compliance Monitoring
Activity Type: Inspection/Evaluation
Activity Status: Active

Region Code: 10
Programmatic ID: AIR WAPSC0005303300099
Facility Registry ID: 110000897085
Air Operating Status Code: OPR
Default Air Classification Code: MAJ
Air Program: New Source Review Permit Requirements
Activity Date: 2015-10-27 00:00:00
Activity Status Date: 2016-06-13 16:50:54
Activity Group: Compliance Monitoring
Activity Type: Inspection/Evaluation
Activity Status: Active

Region Code: 10
Programmatic ID: AIR WAPSC0005303300099
Facility Registry ID: 110000897085
Air Operating Status Code: OPR
Default Air Classification Code: MAJ
Air Program: New Source Review Permit Requirements
Activity Date: 2015-11-10 00:00:00
Activity Status Date: 2016-06-13 16:50:51
Activity Group: Compliance Monitoring
Activity Type: Inspection/Evaluation
Activity Status: Active

Region Code: 10
Programmatic ID: AIR WAPSC0005303300099
Facility Registry ID: 110000897085
Air Operating Status Code: OPR
Default Air Classification Code: MAJ
Air Program: New Source Review Permit Requirements
Activity Date: 2015-12-08 00:00:00
Activity Status Date: 2016-04-12 19:35:43
Activity Group: Compliance Monitoring
Activity Type: Inspection/Evaluation
Activity Status: Active

Region Code: 10
Programmatic ID: AIR WAPSC0005303300099
Facility Registry ID: 110000897085
Air Operating Status Code: OPR
Default Air Classification Code: MAJ
Air Program: New Source Review Permit Requirements
Activity Date: 2016-01-14 00:00:00
Activity Status Date: 2016-04-12 19:35:43
Activity Group: Compliance Monitoring
Activity Type: Inspection/Evaluation
Activity Status: Active

Region Code: 10
Programmatic ID: AIR WAPSC0005303300099
Facility Registry ID: 110000897085

Map ID
Direction
Distance
Elevation

MAP FINDINGS

Site

Database(s)

EDR ID Number
EPA ID Number

ASH GROVE CEMENT CO, E MARGINAL (Continued)

1000198875

Air Operating Status Code: OPR
Default Air Classification Code: MAJ
Air Program: New Source Review Permit Requirements
Activity Date: 2016-01-29 00:00:00
Activity Status Date: 2016-04-12 19:35:48
Activity Group: Compliance Monitoring
Activity Type: Inspection/Evaluation
Activity Status: Active

Region Code: 10
Programmatic ID: AIR WAPSC0005303300099
Facility Registry ID: 110000897085
Air Operating Status Code: OPR
Default Air Classification Code: MAJ
Air Program: New Source Review Permit Requirements
Activity Date: 2016-02-03 00:00:00
Activity Status Date: 2016-04-12 19:35:43
Activity Group: Compliance Monitoring
Activity Type: Inspection/Evaluation
Activity Status: Active

Region Code: 10
Programmatic ID: AIR WAPSC0005303300099
Facility Registry ID: 110000897085
Air Operating Status Code: OPR
Default Air Classification Code: MAJ
Air Program: New Source Review Permit Requirements
Activity Date: 2016-03-03 00:00:00
Activity Status Date: 2016-04-12 19:35:43
Activity Group: Compliance Monitoring
Activity Type: Inspection/Evaluation
Activity Status: Active

Region Code: 10
Programmatic ID: AIR WAPSC0005303300099
Facility Registry ID: 110000897085
Air Operating Status Code: OPR
Default Air Classification Code: MAJ
Air Program: New Source Review Permit Requirements
Activity Date: 2016-03-31 00:00:00
Activity Status Date: 2016-06-13 16:50:51
Activity Group: Compliance Monitoring
Activity Type: Inspection/Evaluation
Activity Status: Active

Region Code: 10
Programmatic ID: AIR WAPSC0005303300099
Facility Registry ID: 110000897085
Air Operating Status Code: OPR
Default Air Classification Code: MAJ
Air Program: New Source Review Permit Requirements
Activity Date: 2016-05-09 00:00:00
Activity Status Date: 2016-06-13 16:50:51
Activity Group: Compliance Monitoring
Activity Type: Inspection/Evaluation
Activity Status: Active

Map ID
Direction
Distance
Elevation

MAP FINDINGS

Site

Database(s)

EDR ID Number
EPA ID Number

ASH GROVE CEMENT CO, E MARGINAL (Continued)

1000198875

Region Code: 10
Programmatic ID: AIR WAPSC0005303300099
Facility Registry ID: 110000897085
Air Operating Status Code: OPR
Default Air Classification Code: MAJ
Air Program: New Source Review Permit Requirements
Activity Date: 2016-06-15 00:00:00
Activity Status Date: 2016-08-09 13:55:34
Activity Group: Compliance Monitoring
Activity Type: Inspection/Evaluation
Activity Status: Active

Region Code: 10
Programmatic ID: AIR WAPSC0005303300099
Facility Registry ID: 110000897085
Air Operating Status Code: OPR
Default Air Classification Code: MAJ
Air Program: New Source Review Permit Requirements
Activity Date: 2016-07-08 00:00:00
Activity Status Date: 2016-10-11 11:31:46
Activity Group: Compliance Monitoring
Activity Type: Inspection/Evaluation
Activity Status: Active

Region Code: 10
Programmatic ID: AIR WAPSC0005303300099
Facility Registry ID: 110000897085
Air Operating Status Code: OPR
Default Air Classification Code: MAJ
Air Program: New Source Review Permit Requirements
Activity Date: 2016-08-12 00:00:00
Activity Status Date: 2016-10-11 11:31:46
Activity Group: Compliance Monitoring
Activity Type: Inspection/Evaluation
Activity Status: Active

Region Code: 10
Programmatic ID: AIR WAPSC0005303300099
Facility Registry ID: 110000897085
Air Operating Status Code: OPR
Default Air Classification Code: MAJ
Air Program: New Source Review Permit Requirements
Activity Date: 2016-08-15 00:00:00
Activity Status Date: 2016-10-11 11:31:45
Activity Group: Compliance Monitoring
Activity Type: Inspection/Evaluation
Activity Status: Active

Region Code: 10
Programmatic ID: AIR WAPSC0005303300099
Facility Registry ID: 110000897085
Air Operating Status Code: OPR
Default Air Classification Code: MAJ
Air Program: New Source Review Permit Requirements
Activity Date: 2016-08-15 00:00:00
Activity Status Date: 2016-10-11 11:31:46
Activity Group: Compliance Monitoring

Map ID
Direction
Distance
Elevation

MAP FINDINGS

Site

Database(s)

EDR ID Number
EPA ID Number

ASH GROVE CEMENT CO, E MARGINAL (Continued)

1000198875

Activity Type: Inspection/Evaluation
Activity Status: Active

Region Code: 10
Programmatic ID: AIR WAPSC0005303300099
Facility Registry ID: 110000897085
Air Operating Status Code: OPR
Default Air Classification Code: MAJ
Air Program: New Source Review Permit Requirements
Activity Date: 2005-06-09 00:00:00
Activity Status Date: Not reported
Activity Group: Compliance Monitoring
Activity Type: Inspection/Evaluation
Activity Status: Not reported

Region Code: 10
Programmatic ID: AIR WAPSC0005303300099
Facility Registry ID: 110000897085
Air Operating Status Code: OPR
Default Air Classification Code: MAJ
Air Program: New Source Review Permit Requirements
Activity Date: 2005-06-16 00:00:00
Activity Status Date: Not reported
Activity Group: Compliance Monitoring
Activity Type: Inspection/Evaluation
Activity Status: Not reported

Region Code: 10
Programmatic ID: AIR WAPSC0005303300099
Facility Registry ID: 110000897085
Air Operating Status Code: OPR
Default Air Classification Code: MAJ
Air Program: New Source Review Permit Requirements
Activity Date: 2005-07-18 00:00:00
Activity Status Date: Not reported
Activity Group: Compliance Monitoring
Activity Type: Inspection/Evaluation
Activity Status: Not reported

Region Code: 10
Programmatic ID: AIR WAPSC0005303300099
Facility Registry ID: 110000897085
Air Operating Status Code: OPR
Default Air Classification Code: MAJ
Air Program: New Source Review Permit Requirements
Activity Date: 2005-08-15 00:00:00
Activity Status Date: Not reported
Activity Group: Compliance Monitoring
Activity Type: Inspection/Evaluation
Activity Status: Not reported

Region Code: 10
Programmatic ID: AIR WAPSC0005303300099
Facility Registry ID: 110000897085
Air Operating Status Code: OPR
Default Air Classification Code: MAJ
Air Program: New Source Review Permit Requirements

Map ID
Direction
Distance
Elevation

MAP FINDINGS

Site

Database(s)

EDR ID Number
EPA ID Number

ASH GROVE CEMENT CO, E MARGINAL (Continued)

1000198875

Activity Date: 2005-08-16 00:00:00
Activity Status Date: Not reported
Activity Group: Compliance Monitoring
Activity Type: Inspection/Evaluation
Activity Status: Not reported

Region Code: 10
Programmatic ID: AIR WAPSC0005303300099
Facility Registry ID: 110000897085
Air Operating Status Code: OPR
Default Air Classification Code: MAJ
Air Program: New Source Review Permit Requirements
Activity Date: 2005-09-13 00:00:00
Activity Status Date: Not reported
Activity Group: Compliance Monitoring
Activity Type: Inspection/Evaluation
Activity Status: Not reported

Region Code: 10
Programmatic ID: AIR WAPSC0005303300099
Facility Registry ID: 110000897085
Air Operating Status Code: OPR
Default Air Classification Code: MAJ
Air Program: New Source Review Permit Requirements
Activity Date: 2005-10-06 00:00:00
Activity Status Date: Not reported
Activity Group: Compliance Monitoring
Activity Type: Inspection/Evaluation
Activity Status: Not reported

Region Code: 10
Programmatic ID: AIR WAPSC0005303300099
Facility Registry ID: 110000897085
Air Operating Status Code: OPR
Default Air Classification Code: MAJ
Air Program: New Source Review Permit Requirements
Activity Date: 2005-10-11 00:00:00
Activity Status Date: Not reported
Activity Group: Compliance Monitoring
Activity Type: Inspection/Evaluation
Activity Status: Not reported

Region Code: 10
Programmatic ID: AIR WAPSC0005303300099
Facility Registry ID: 110000897085
Air Operating Status Code: OPR
Default Air Classification Code: MAJ
Air Program: New Source Review Permit Requirements
Activity Date: 2005-11-15 00:00:00
Activity Status Date: Not reported
Activity Group: Compliance Monitoring
Activity Type: Inspection/Evaluation
Activity Status: Not reported

Region Code: 10
Programmatic ID: AIR WAPSC0005303300099
Facility Registry ID: 110000897085

Map ID
Direction
Distance
Elevation

MAP FINDINGS

Site

Database(s)

EDR ID Number
EPA ID Number

ASH GROVE CEMENT CO, E MARGINAL (Continued)

1000198875

Air Operating Status Code: OPR
Default Air Classification Code: MAJ
Air Program: New Source Review Permit Requirements
Activity Date: 2005-12-13 00:00:00
Activity Status Date: Not reported
Activity Group: Compliance Monitoring
Activity Type: Inspection/Evaluation
Activity Status: Not reported

Region Code: 10
Programmatic ID: AIR WAPSC0005303300099
Facility Registry ID: 110000897085
Air Operating Status Code: OPR
Default Air Classification Code: MAJ
Air Program: New Source Review Permit Requirements
Activity Date: 2006-01-18 00:00:00
Activity Status Date: Not reported
Activity Group: Compliance Monitoring
Activity Type: Inspection/Evaluation
Activity Status: Not reported

Region Code: 10
Programmatic ID: AIR WAPSC0005303300099
Facility Registry ID: 110000897085
Air Operating Status Code: OPR
Default Air Classification Code: MAJ
Air Program: New Source Review Permit Requirements
Activity Date: 2006-01-27 00:00:00
Activity Status Date: Not reported
Activity Group: Compliance Monitoring
Activity Type: Inspection/Evaluation
Activity Status: Not reported

Region Code: 10
Programmatic ID: AIR WAPSC0005303300099
Facility Registry ID: 110000897085
Air Operating Status Code: OPR
Default Air Classification Code: MAJ
Air Program: New Source Review Permit Requirements
Activity Date: 2006-01-30 00:00:00
Activity Status Date: Not reported
Activity Group: Compliance Monitoring
Activity Type: Inspection/Evaluation
Activity Status: Not reported

Region Code: 10
Programmatic ID: AIR WAPSC0005303300099
Facility Registry ID: 110000897085
Air Operating Status Code: OPR
Default Air Classification Code: MAJ
Air Program: New Source Review Permit Requirements
Activity Date: 2006-03-01 00:00:00
Activity Status Date: Not reported
Activity Group: Compliance Monitoring
Activity Type: Inspection/Evaluation
Activity Status: Not reported

Map ID
Direction
Distance
Elevation

MAP FINDINGS

Site

Database(s)

EDR ID Number
EPA ID Number

ASH GROVE CEMENT CO, E MARGINAL (Continued)

1000198875

Region Code: 10
Programmatic ID: AIR WAPSC0005303300099
Facility Registry ID: 110000897085
Air Operating Status Code: OPR
Default Air Classification Code: MAJ
Air Program: New Source Review Permit Requirements
Activity Date: 2006-03-06 00:00:00
Activity Status Date: Not reported
Activity Group: Compliance Monitoring
Activity Type: Inspection/Evaluation
Activity Status: Not reported

Region Code: 10
Programmatic ID: AIR WAPSC0005303300099
Facility Registry ID: 110000897085
Air Operating Status Code: OPR
Default Air Classification Code: MAJ
Air Program: New Source Review Permit Requirements
Activity Date: 2006-03-07 00:00:00
Activity Status Date: Not reported
Activity Group: Compliance Monitoring
Activity Type: Inspection/Evaluation
Activity Status: Not reported

Region Code: 10
Programmatic ID: AIR WAPSC0005303300099
Facility Registry ID: 110000897085
Air Operating Status Code: OPR
Default Air Classification Code: MAJ
Air Program: New Source Review Permit Requirements
Activity Date: 2006-04-17 00:00:00
Activity Status Date: Not reported
Activity Group: Compliance Monitoring
Activity Type: Inspection/Evaluation
Activity Status: Not reported

Region Code: 10
Programmatic ID: AIR WAPSC0005303300099
Facility Registry ID: 110000897085
Air Operating Status Code: OPR
Default Air Classification Code: MAJ
Air Program: New Source Review Permit Requirements
Activity Date: 2006-05-09 00:00:00
Activity Status Date: Not reported
Activity Group: Compliance Monitoring
Activity Type: Inspection/Evaluation
Activity Status: Not reported

Region Code: 10
Programmatic ID: AIR WAPSC0005303300099
Facility Registry ID: 110000897085
Air Operating Status Code: OPR
Default Air Classification Code: MAJ
Air Program: New Source Review Permit Requirements
Activity Date: 2006-06-05 00:00:00
Activity Status Date: Not reported
Activity Group: Compliance Monitoring

Map ID
Direction
Distance
Elevation

MAP FINDINGS

Site

Database(s)

EDR ID Number
EPA ID Number

ASH GROVE CEMENT CO, E MARGINAL (Continued)

1000198875

Activity Type: Inspection/Evaluation
Activity Status: Not reported

Region Code: 10
Programmatic ID: AIR WAPSC0005303300099
Facility Registry ID: 110000897085
Air Operating Status Code: OPR
Default Air Classification Code: MAJ
Air Program: New Source Review Permit Requirements
Activity Date: 2006-08-08 00:00:00
Activity Status Date: Not reported
Activity Group: Compliance Monitoring
Activity Type: Inspection/Evaluation
Activity Status: Not reported

Region Code: 10
Programmatic ID: AIR WAPSC0005303300099
Facility Registry ID: 110000897085
Air Operating Status Code: OPR
Default Air Classification Code: MAJ
Air Program: New Source Review Permit Requirements
Activity Date: 2006-10-09 00:00:00
Activity Status Date: Not reported
Activity Group: Compliance Monitoring
Activity Type: Inspection/Evaluation
Activity Status: Not reported

Region Code: 10
Programmatic ID: AIR WAPSC0005303300099
Facility Registry ID: 110000897085
Air Operating Status Code: OPR
Default Air Classification Code: MAJ
Air Program: New Source Review Permit Requirements
Activity Date: 2006-10-31 00:00:00
Activity Status Date: Not reported
Activity Group: Compliance Monitoring
Activity Type: Inspection/Evaluation
Activity Status: Not reported

Region Code: 10
Programmatic ID: AIR WAPSC0005303300099
Facility Registry ID: 110000897085
Air Operating Status Code: OPR
Default Air Classification Code: MAJ
Air Program: New Source Review Permit Requirements
Activity Date: 2006-11-29 00:00:00
Activity Status Date: Not reported
Activity Group: Compliance Monitoring
Activity Type: Inspection/Evaluation
Activity Status: Not reported

Region Code: 10
Programmatic ID: AIR WAPSC0005303300099
Facility Registry ID: 110000897085
Air Operating Status Code: OPR
Default Air Classification Code: MAJ
Air Program: New Source Review Permit Requirements

Map ID
Direction
Distance
Elevation

MAP FINDINGS

Site

Database(s)

EDR ID Number
EPA ID Number

ASH GROVE CEMENT CO, E MARGINAL (Continued)

1000198875

Activity Date: 2006-12-14 00:00:00
Activity Status Date: Not reported
Activity Group: Compliance Monitoring
Activity Type: Inspection/Evaluation
Activity Status: Not reported

Region Code: 10
Programmatic ID: AIR WAPSC0005303300099
Facility Registry ID: 110000897085
Air Operating Status Code: OPR
Default Air Classification Code: MAJ
Air Program: New Source Review Permit Requirements
Activity Date: 2006-12-28 00:00:00
Activity Status Date: Not reported
Activity Group: Compliance Monitoring
Activity Type: Inspection/Evaluation
Activity Status: Not reported

Region Code: 10
Programmatic ID: AIR WAPSC0005303300099
Facility Registry ID: 110000897085
Air Operating Status Code: OPR
Default Air Classification Code: MAJ
Air Program: New Source Review Permit Requirements
Activity Date: 2007-01-29 00:00:00
Activity Status Date: Not reported
Activity Group: Compliance Monitoring
Activity Type: Inspection/Evaluation
Activity Status: Not reported

Region Code: 10
Programmatic ID: AIR WAPSC0005303300099
Facility Registry ID: 110000897085
Air Operating Status Code: OPR
Default Air Classification Code: MAJ
Air Program: New Source Review Permit Requirements
Activity Date: 2007-02-13 00:00:00
Activity Status Date: Not reported
Activity Group: Compliance Monitoring
Activity Type: Inspection/Evaluation
Activity Status: Not reported

Region Code: 10
Programmatic ID: AIR WAPSC0005303300099
Facility Registry ID: 110000897085
Air Operating Status Code: OPR
Default Air Classification Code: MAJ
Air Program: New Source Review Permit Requirements
Activity Date: 2007-03-07 00:00:00
Activity Status Date: Not reported
Activity Group: Compliance Monitoring
Activity Type: Inspection/Evaluation
Activity Status: Not reported

Region Code: 10
Programmatic ID: AIR WAPSC0005303300099
Facility Registry ID: 110000897085

Map ID
Direction
Distance
Elevation

MAP FINDINGS

Site

Database(s)

EDR ID Number
EPA ID Number

ASH GROVE CEMENT CO, E MARGINAL (Continued)

1000198875

Air Operating Status Code: OPR
Default Air Classification Code: MAJ
Air Program: New Source Review Permit Requirements
Activity Date: 2007-03-08 00:00:00
Activity Status Date: Not reported
Activity Group: Compliance Monitoring
Activity Type: Inspection/Evaluation
Activity Status: Not reported

Region Code: 10
Programmatic ID: AIR WAPSC0005303300099
Facility Registry ID: 110000897085
Air Operating Status Code: OPR
Default Air Classification Code: MAJ
Air Program: New Source Review Permit Requirements
Activity Date: 2007-04-29 00:00:00
Activity Status Date: Not reported
Activity Group: Compliance Monitoring
Activity Type: Inspection/Evaluation
Activity Status: Not reported

Region Code: 10
Programmatic ID: AIR WAPSC0005303300099
Facility Registry ID: 110000897085
Air Operating Status Code: OPR
Default Air Classification Code: MAJ
Air Program: New Source Review Permit Requirements
Activity Date: 2007-04-30 00:00:00
Activity Status Date: Not reported
Activity Group: Compliance Monitoring
Activity Type: Inspection/Evaluation
Activity Status: Not reported

Region Code: 10
Programmatic ID: AIR WAPSC0005303300099
Facility Registry ID: 110000897085
Air Operating Status Code: OPR
Default Air Classification Code: MAJ
Air Program: New Source Review Permit Requirements
Activity Date: 2007-05-22 00:00:00
Activity Status Date: Not reported
Activity Group: Compliance Monitoring
Activity Type: Inspection/Evaluation
Activity Status: Not reported

Region Code: 10
Programmatic ID: AIR WAPSC0005303300099
Facility Registry ID: 110000897085
Air Operating Status Code: OPR
Default Air Classification Code: MAJ
Air Program: New Source Review Permit Requirements
Activity Date: 2007-06-04 00:00:00
Activity Status Date: Not reported
Activity Group: Compliance Monitoring
Activity Type: Inspection/Evaluation
Activity Status: Not reported

Map ID
Direction
Distance
Elevation

MAP FINDINGS

Site

Database(s)

EDR ID Number
EPA ID Number

ASH GROVE CEMENT CO, E MARGINAL (Continued)

1000198875

Region Code: 10
Programmatic ID: AIR WAPSC0005303300099
Facility Registry ID: 110000897085
Air Operating Status Code: OPR
Default Air Classification Code: MAJ
Air Program: New Source Review Permit Requirements
Activity Date: 2007-06-26 00:00:00
Activity Status Date: Not reported
Activity Group: Compliance Monitoring
Activity Type: Inspection/Evaluation
Activity Status: Not reported

Region Code: 10
Programmatic ID: AIR WAPSC0005303300099
Facility Registry ID: 110000897085
Air Operating Status Code: OPR
Default Air Classification Code: MAJ
Air Program: New Source Review Permit Requirements
Activity Date: 2007-07-24 00:00:00
Activity Status Date: Not reported
Activity Group: Compliance Monitoring
Activity Type: Inspection/Evaluation
Activity Status: Not reported

Region Code: 10
Programmatic ID: AIR WAPSC0005303300099
Facility Registry ID: 110000897085
Air Operating Status Code: OPR
Default Air Classification Code: MAJ
Air Program: New Source Review Permit Requirements
Activity Date: 2007-08-03 00:00:00
Activity Status Date: Not reported
Activity Group: Compliance Monitoring
Activity Type: Inspection/Evaluation
Activity Status: Not reported

Region Code: 10
Programmatic ID: AIR WAPSC0005303300099
Facility Registry ID: 110000897085
Air Operating Status Code: OPR
Default Air Classification Code: MAJ
Air Program: New Source Review Permit Requirements
Activity Date: 2007-09-07 00:00:00
Activity Status Date: Not reported
Activity Group: Compliance Monitoring
Activity Type: Inspection/Evaluation
Activity Status: Not reported

Region Code: 10
Programmatic ID: AIR WAPSC0005303300099
Facility Registry ID: 110000897085
Air Operating Status Code: OPR
Default Air Classification Code: MAJ
Air Program: New Source Review Permit Requirements
Activity Date: 2007-09-21 00:00:00
Activity Status Date: Not reported
Activity Group: Compliance Monitoring

Map ID
Direction
Distance
Elevation

MAP FINDINGS

Site

Database(s)

EDR ID Number
EPA ID Number

ASH GROVE CEMENT CO, E MARGINAL (Continued)

1000198875

Activity Type: Inspection/Evaluation
Activity Status: Not reported

Region Code: 10
Programmatic ID: AIR WAPSC0005303300099
Facility Registry ID: 110000897085
Air Operating Status Code: OPR
Default Air Classification Code: MAJ
Air Program: New Source Review Permit Requirements
Activity Date: 2007-11-05 00:00:00
Activity Status Date: Not reported
Activity Group: Compliance Monitoring
Activity Type: Inspection/Evaluation
Activity Status: Not reported

Region Code: 10
Programmatic ID: AIR WAPSC0005303300099
Facility Registry ID: 110000897085
Air Operating Status Code: OPR
Default Air Classification Code: MAJ
Air Program: New Source Review Permit Requirements
Activity Date: 2007-12-03 00:00:00
Activity Status Date: Not reported
Activity Group: Compliance Monitoring
Activity Type: Inspection/Evaluation
Activity Status: Not reported

Region Code: 10
Programmatic ID: AIR WAPSC0005303300099
Facility Registry ID: 110000897085
Air Operating Status Code: OPR
Default Air Classification Code: MAJ
Air Program: New Source Review Permit Requirements
Activity Date: 2007-12-21 00:00:00
Activity Status Date: Not reported
Activity Group: Compliance Monitoring
Activity Type: Inspection/Evaluation
Activity Status: Not reported

Region Code: 10
Programmatic ID: AIR WAPSC0005303300099
Facility Registry ID: 110000897085
Air Operating Status Code: OPR
Default Air Classification Code: MAJ
Air Program: New Source Review Permit Requirements
Activity Date: 2008-01-02 00:00:00
Activity Status Date: Not reported
Activity Group: Compliance Monitoring
Activity Type: Inspection/Evaluation
Activity Status: Not reported

Region Code: 10
Programmatic ID: AIR WAPSC0005303300099
Facility Registry ID: 110000897085
Air Operating Status Code: OPR
Default Air Classification Code: MAJ
Air Program: New Source Review Permit Requirements

Map ID
Direction
Distance
Elevation

MAP FINDINGS

Site

Database(s)

EDR ID Number
EPA ID Number

ASH GROVE CEMENT CO, E MARGINAL (Continued)

1000198875

Activity Date: 2008-01-08 00:00:00
Activity Status Date: Not reported
Activity Group: Compliance Monitoring
Activity Type: Inspection/Evaluation
Activity Status: Not reported

Region Code: 10
Programmatic ID: AIR WAPSC0005303300099
Facility Registry ID: 110000897085
Air Operating Status Code: OPR
Default Air Classification Code: MAJ
Air Program: New Source Review Permit Requirements
Activity Date: 2008-01-31 00:00:00
Activity Status Date: Not reported
Activity Group: Compliance Monitoring
Activity Type: Inspection/Evaluation
Activity Status: Not reported

Region Code: 10
Programmatic ID: AIR WAPSC0005303300099
Facility Registry ID: 110000897085
Air Operating Status Code: OPR
Default Air Classification Code: MAJ
Air Program: New Source Review Permit Requirements
Activity Date: 2008-02-01 00:00:00
Activity Status Date: Not reported
Activity Group: Compliance Monitoring
Activity Type: Inspection/Evaluation
Activity Status: Not reported

Region Code: 10
Programmatic ID: AIR WAPSC0005303300099
Facility Registry ID: 110000897085
Air Operating Status Code: OPR
Default Air Classification Code: MAJ
Air Program: New Source Review Permit Requirements
Activity Date: 2008-02-29 00:00:00
Activity Status Date: Not reported
Activity Group: Compliance Monitoring
Activity Type: Inspection/Evaluation
Activity Status: Not reported

Region Code: 10
Programmatic ID: AIR WAPSC0005303300099
Facility Registry ID: 110000897085
Air Operating Status Code: OPR
Default Air Classification Code: MAJ
Air Program: New Source Review Permit Requirements
Activity Date: 2008-03-06 00:00:00
Activity Status Date: Not reported
Activity Group: Compliance Monitoring
Activity Type: Inspection/Evaluation
Activity Status: Not reported

Region Code: 10
Programmatic ID: AIR WAPSC0005303300099
Facility Registry ID: 110000897085

Map ID
Direction
Distance
Elevation

MAP FINDINGS

Site

Database(s)

EDR ID Number
EPA ID Number

ASH GROVE CEMENT CO, E MARGINAL (Continued)

1000198875

Air Operating Status Code: OPR
Default Air Classification Code: MAJ
Air Program: New Source Review Permit Requirements
Activity Date: 2008-03-07 00:00:00
Activity Status Date: Not reported
Activity Group: Compliance Monitoring
Activity Type: Inspection/Evaluation
Activity Status: Not reported

Region Code: 10
Programmatic ID: AIR WAPSC0005303300099
Facility Registry ID: 110000897085
Air Operating Status Code: OPR
Default Air Classification Code: MAJ
Air Program: New Source Review Permit Requirements
Activity Date: 2008-03-14 00:00:00
Activity Status Date: Not reported
Activity Group: Compliance Monitoring
Activity Type: Inspection/Evaluation
Activity Status: Not reported

Region Code: 10
Programmatic ID: AIR WAPSC0005303300099
Facility Registry ID: 110000897085
Air Operating Status Code: OPR
Default Air Classification Code: MAJ
Air Program: New Source Review Permit Requirements
Activity Date: 2008-03-31 00:00:00
Activity Status Date: Not reported
Activity Group: Compliance Monitoring
Activity Type: Inspection/Evaluation
Activity Status: Not reported

Region Code: 10
Programmatic ID: AIR WAPSC0005303300099
Facility Registry ID: 110000897085
Air Operating Status Code: OPR
Default Air Classification Code: MAJ
Air Program: New Source Review Permit Requirements
Activity Date: 2008-05-01 00:00:00
Activity Status Date: Not reported
Activity Group: Compliance Monitoring
Activity Type: Inspection/Evaluation
Activity Status: Not reported

Region Code: 10
Programmatic ID: AIR WAPSC0005303300099
Facility Registry ID: 110000897085
Air Operating Status Code: OPR
Default Air Classification Code: MAJ
Air Program: New Source Review Permit Requirements
Activity Date: 2008-05-12 00:00:00
Activity Status Date: Not reported
Activity Group: Compliance Monitoring
Activity Type: Inspection/Evaluation
Activity Status: Not reported

Map ID
Direction
Distance
Elevation

MAP FINDINGS

Site

Database(s)

EDR ID Number
EPA ID Number

ASH GROVE CEMENT CO, E MARGINAL (Continued)

1000198875

Region Code: 10
Programmatic ID: AIR WAPSC0005303300099
Facility Registry ID: 110000897085
Air Operating Status Code: OPR
Default Air Classification Code: MAJ
Air Program: New Source Review Permit Requirements
Activity Date: 2008-05-15 00:00:00
Activity Status Date: Not reported
Activity Group: Compliance Monitoring
Activity Type: Inspection/Evaluation
Activity Status: Not reported

Region Code: 10
Programmatic ID: AIR WAPSC0005303300099
Facility Registry ID: 110000897085
Air Operating Status Code: OPR
Default Air Classification Code: MAJ
Air Program: New Source Review Permit Requirements
Activity Date: 2008-05-28 00:00:00
Activity Status Date: Not reported
Activity Group: Compliance Monitoring
Activity Type: Inspection/Evaluation
Activity Status: Not reported

Region Code: 10
Programmatic ID: AIR WAPSC0005303300099
Facility Registry ID: 110000897085
Air Operating Status Code: OPR
Default Air Classification Code: MAJ
Air Program: New Source Review Permit Requirements
Activity Date: 2008-06-06 00:00:00
Activity Status Date: Not reported
Activity Group: Compliance Monitoring
Activity Type: Inspection/Evaluation
Activity Status: Not reported

Region Code: 10
Programmatic ID: AIR WAPSC0005303300099
Facility Registry ID: 110000897085
Air Operating Status Code: OPR
Default Air Classification Code: MAJ
Air Program: New Source Review Permit Requirements
Activity Date: 2008-06-30 00:00:00
Activity Status Date: Not reported
Activity Group: Compliance Monitoring
Activity Type: Inspection/Evaluation
Activity Status: Not reported

Region Code: 10
Programmatic ID: AIR WAPSC0005303300099
Facility Registry ID: 110000897085
Air Operating Status Code: OPR
Default Air Classification Code: MAJ
Air Program: New Source Review Permit Requirements
Activity Date: 2008-08-05 00:00:00
Activity Status Date: Not reported
Activity Group: Compliance Monitoring

Map ID
Direction
Distance
Elevation

MAP FINDINGS

Site

Database(s)

EDR ID Number
EPA ID Number

ASH GROVE CEMENT CO, E MARGINAL (Continued)

1000198875

Activity Type: Inspection/Evaluation
Activity Status: Not reported

Region Code: 10
Programmatic ID: AIR WAPSC0005303300099
Facility Registry ID: 110000897085
Air Operating Status Code: OPR
Default Air Classification Code: MAJ
Air Program: New Source Review Permit Requirements
Activity Date: 2008-09-02 00:00:00
Activity Status Date: Not reported
Activity Group: Compliance Monitoring
Activity Type: Inspection/Evaluation
Activity Status: Not reported

Region Code: 10
Programmatic ID: AIR WAPSC0005303300099
Facility Registry ID: 110000897085
Air Operating Status Code: OPR
Default Air Classification Code: MAJ
Air Program: New Source Review Permit Requirements
Activity Date: 2008-10-07 00:00:00
Activity Status Date: Not reported
Activity Group: Compliance Monitoring
Activity Type: Inspection/Evaluation
Activity Status: Not reported

Region Code: 10
Programmatic ID: AIR WAPSC0005303300099
Facility Registry ID: 110000897085
Air Operating Status Code: OPR
Default Air Classification Code: MAJ
Air Program: New Source Review Permit Requirements
Activity Date: 2008-10-08 00:00:00
Activity Status Date: Not reported
Activity Group: Compliance Monitoring
Activity Type: Inspection/Evaluation
Activity Status: Not reported

Region Code: 10
Programmatic ID: AIR WAPSC0005303300099
Facility Registry ID: 110000897085
Air Operating Status Code: OPR
Default Air Classification Code: MAJ
Air Program: New Source Review Permit Requirements
Activity Date: 2008-10-24 00:00:00
Activity Status Date: Not reported
Activity Group: Compliance Monitoring
Activity Type: Inspection/Evaluation
Activity Status: Not reported

Region Code: 10
Programmatic ID: AIR WAPSC0005303300099
Facility Registry ID: 110000897085
Air Operating Status Code: OPR
Default Air Classification Code: MAJ
Air Program: New Source Review Permit Requirements

Map ID
Direction
Distance
Elevation

MAP FINDINGS

Site

Database(s)

EDR ID Number
EPA ID Number

ASH GROVE CEMENT CO, E MARGINAL (Continued)

1000198875

Activity Date: 2008-11-20 00:00:00
Activity Status Date: Not reported
Activity Group: Compliance Monitoring
Activity Type: Inspection/Evaluation
Activity Status: Not reported

Region Code: 10
Programmatic ID: AIR WAPSC0005303300099
Facility Registry ID: 110000897085
Air Operating Status Code: OPR
Default Air Classification Code: MAJ
Air Program: New Source Review Permit Requirements
Activity Date: 2009-01-07 00:00:00
Activity Status Date: Not reported
Activity Group: Compliance Monitoring
Activity Type: Inspection/Evaluation
Activity Status: Not reported

Region Code: 10
Programmatic ID: AIR WAPSC0005303300099
Facility Registry ID: 110000897085
Air Operating Status Code: OPR
Default Air Classification Code: MAJ
Air Program: New Source Review Permit Requirements
Activity Date: 2009-01-28 00:00:00
Activity Status Date: Not reported
Activity Group: Compliance Monitoring
Activity Type: Inspection/Evaluation
Activity Status: Not reported

Region Code: 10
Programmatic ID: AIR WAPSC0005303300099
Facility Registry ID: 110000897085
Air Operating Status Code: OPR
Default Air Classification Code: MAJ
Air Program: New Source Review Permit Requirements
Activity Date: 2009-02-03 00:00:00
Activity Status Date: Not reported
Activity Group: Compliance Monitoring
Activity Type: Inspection/Evaluation
Activity Status: Not reported

Region Code: 10
Programmatic ID: AIR WAPSC0005303300099
Facility Registry ID: 110000897085
Air Operating Status Code: OPR
Default Air Classification Code: MAJ
Air Program: New Source Review Permit Requirements
Activity Date: 2009-02-04 00:00:00
Activity Status Date: Not reported
Activity Group: Compliance Monitoring
Activity Type: Inspection/Evaluation
Activity Status: Not reported

Region Code: 10
Programmatic ID: AIR WAPSC0005303300099
Facility Registry ID: 110000897085

Map ID
Direction
Distance
Elevation

MAP FINDINGS

Site

Database(s)

EDR ID Number
EPA ID Number

ASH GROVE CEMENT CO, E MARGINAL (Continued)

1000198875

Air Operating Status Code: OPR
Default Air Classification Code: MAJ
Air Program: New Source Review Permit Requirements
Activity Date: 2009-02-09 00:00:00
Activity Status Date: Not reported
Activity Group: Compliance Monitoring
Activity Type: Inspection/Evaluation
Activity Status: Not reported

Region Code: 10
Programmatic ID: AIR WAPSC0005303300099
Facility Registry ID: 110000897085
Air Operating Status Code: OPR
Default Air Classification Code: MAJ
Air Program: New Source Review Permit Requirements
Activity Date: 2009-02-11 00:00:00
Activity Status Date: Not reported
Activity Group: Compliance Monitoring
Activity Type: Inspection/Evaluation
Activity Status: Not reported

Region Code: 10
Programmatic ID: AIR WAPSC0005303300099
Facility Registry ID: 110000897085
Air Operating Status Code: OPR
Default Air Classification Code: MAJ
Air Program: New Source Review Permit Requirements
Activity Date: 2009-03-06 00:00:00
Activity Status Date: Not reported
Activity Group: Compliance Monitoring
Activity Type: Inspection/Evaluation
Activity Status: Not reported

Region Code: 10
Programmatic ID: AIR WAPSC0005303300099
Facility Registry ID: 110000897085
Air Operating Status Code: OPR
Default Air Classification Code: MAJ
Air Program: New Source Review Permit Requirements
Activity Date: 2009-03-26 00:00:00
Activity Status Date: Not reported
Activity Group: Compliance Monitoring
Activity Type: Inspection/Evaluation
Activity Status: Not reported

Region Code: 10
Programmatic ID: AIR WAPSC0005303300099
Facility Registry ID: 110000897085
Air Operating Status Code: OPR
Default Air Classification Code: MAJ
Air Program: New Source Review Permit Requirements
Activity Date: 2009-05-06 00:00:00
Activity Status Date: Not reported
Activity Group: Compliance Monitoring
Activity Type: Inspection/Evaluation
Activity Status: Not reported

Map ID
Direction
Distance
Elevation

MAP FINDINGS

Site

Database(s)

EDR ID Number
EPA ID Number

ASH GROVE CEMENT CO, E MARGINAL (Continued)

1000198875

Region Code: 10
Programmatic ID: AIR WAPSC0005303300099
Facility Registry ID: 110000897085
Air Operating Status Code: OPR
Default Air Classification Code: MAJ
Air Program: New Source Review Permit Requirements
Activity Date: 2009-05-27 00:00:00
Activity Status Date: Not reported
Activity Group: Compliance Monitoring
Activity Type: Inspection/Evaluation
Activity Status: Not reported

Region Code: 10
Programmatic ID: AIR WAPSC0005303300099
Facility Registry ID: 110000897085
Air Operating Status Code: OPR
Default Air Classification Code: MAJ
Air Program: New Source Review Permit Requirements
Activity Date: 2009-05-29 00:00:00
Activity Status Date: Not reported
Activity Group: Compliance Monitoring
Activity Type: Inspection/Evaluation
Activity Status: Not reported

Region Code: 10
Programmatic ID: AIR WAPSC0005303300099
Facility Registry ID: 110000897085
Air Operating Status Code: OPR
Default Air Classification Code: MAJ
Air Program: New Source Review Permit Requirements
Activity Date: 2009-06-30 00:00:00
Activity Status Date: Not reported
Activity Group: Compliance Monitoring
Activity Type: Inspection/Evaluation
Activity Status: Not reported

Region Code: 10
Programmatic ID: AIR WAPSC0005303300099
Facility Registry ID: 110000897085
Air Operating Status Code: OPR
Default Air Classification Code: MAJ
Air Program: New Source Review Permit Requirements
Activity Date: 2009-07-15 00:00:00
Activity Status Date: Not reported
Activity Group: Compliance Monitoring
Activity Type: Inspection/Evaluation
Activity Status: Not reported

Region Code: 10
Programmatic ID: AIR WAPSC0005303300099
Facility Registry ID: 110000897085
Air Operating Status Code: OPR
Default Air Classification Code: MAJ
Air Program: New Source Review Permit Requirements
Activity Date: 2009-08-07 00:00:00
Activity Status Date: Not reported
Activity Group: Compliance Monitoring

Map ID
Direction
Distance
Elevation

MAP FINDINGS

Site

Database(s)

EDR ID Number
EPA ID Number

ASH GROVE CEMENT CO, E MARGINAL (Continued)

1000198875

Activity Type: Inspection/Evaluation
Activity Status: Not reported

Region Code: 10
Programmatic ID: AIR WAPSC0005303300099
Facility Registry ID: 110000897085
Air Operating Status Code: OPR
Default Air Classification Code: MAJ
Air Program: New Source Review Permit Requirements
Activity Date: 2009-08-12 00:00:00
Activity Status Date: Not reported
Activity Group: Compliance Monitoring
Activity Type: Inspection/Evaluation
Activity Status: Not reported

Region Code: 10
Programmatic ID: AIR WAPSC0005303300099
Facility Registry ID: 110000897085
Air Operating Status Code: OPR
Default Air Classification Code: MAJ
Air Program: New Source Review Permit Requirements
Activity Date: 2009-09-03 00:00:00
Activity Status Date: Not reported
Activity Group: Compliance Monitoring
Activity Type: Inspection/Evaluation
Activity Status: Not reported

Region Code: 10
Programmatic ID: AIR WAPSC0005303300099
Facility Registry ID: 110000897085
Air Operating Status Code: OPR
Default Air Classification Code: MAJ
Air Program: New Source Review Permit Requirements
Activity Date: 2009-09-11 00:00:00
Activity Status Date: Not reported
Activity Group: Compliance Monitoring
Activity Type: Inspection/Evaluation
Activity Status: Not reported

Region Code: 10
Programmatic ID: AIR WAPSC0005303300099
Facility Registry ID: 110000897085
Air Operating Status Code: OPR
Default Air Classification Code: MAJ
Air Program: New Source Review Permit Requirements
Activity Date: 2009-09-30 00:00:00
Activity Status Date: Not reported
Activity Group: Compliance Monitoring
Activity Type: Inspection/Evaluation
Activity Status: Not reported

Region Code: 10
Programmatic ID: AIR WAPSC0005303300099
Facility Registry ID: 110000897085
Air Operating Status Code: OPR
Default Air Classification Code: MAJ
Air Program: New Source Review Permit Requirements

Map ID
Direction
Distance
Elevation

MAP FINDINGS

Site

Database(s)

EDR ID Number
EPA ID Number

ASH GROVE CEMENT CO, E MARGINAL (Continued)

1000198875

Activity Date: 2009-10-02 00:00:00
Activity Status Date: Not reported
Activity Group: Compliance Monitoring
Activity Type: Inspection/Evaluation
Activity Status: Not reported

Region Code: 10
Programmatic ID: AIR WAPSC0005303300099
Facility Registry ID: 110000897085
Air Operating Status Code: OPR
Default Air Classification Code: MAJ
Air Program: New Source Review Permit Requirements
Activity Date: 2009-10-15 00:00:00
Activity Status Date: Not reported
Activity Group: Compliance Monitoring
Activity Type: Inspection/Evaluation
Activity Status: Not reported

Region Code: 10
Programmatic ID: AIR WAPSC0005303300099
Facility Registry ID: 110000897085
Air Operating Status Code: OPR
Default Air Classification Code: MAJ
Air Program: New Source Review Permit Requirements
Activity Date: 2009-11-10 00:00:00
Activity Status Date: Not reported
Activity Group: Compliance Monitoring
Activity Type: Inspection/Evaluation
Activity Status: Not reported

Region Code: 10
Programmatic ID: AIR WAPSC0005303300099
Facility Registry ID: 110000897085
Air Operating Status Code: OPR
Default Air Classification Code: MAJ
Air Program: New Source Review Permit Requirements
Activity Date: 2009-12-04 00:00:00
Activity Status Date: Not reported
Activity Group: Compliance Monitoring
Activity Type: Inspection/Evaluation
Activity Status: Not reported

Region Code: 10
Programmatic ID: AIR WAPSC0005303300099
Facility Registry ID: 110000897085
Air Operating Status Code: OPR
Default Air Classification Code: MAJ
Air Program: New Source Review Permit Requirements
Activity Date: 2009-12-23 00:00:00
Activity Status Date: Not reported
Activity Group: Compliance Monitoring
Activity Type: Inspection/Evaluation
Activity Status: Not reported

Region Code: 10
Programmatic ID: AIR WAPSC0005303300099
Facility Registry ID: 110000897085

Map ID
Direction
Distance
Elevation

MAP FINDINGS

Site

Database(s)

EDR ID Number
EPA ID Number

ASH GROVE CEMENT CO, E MARGINAL (Continued)

1000198875

Air Operating Status Code: OPR
Default Air Classification Code: MAJ
Air Program: New Source Review Permit Requirements
Activity Date: 2010-01-04 00:00:00
Activity Status Date: Not reported
Activity Group: Compliance Monitoring
Activity Type: Inspection/Evaluation
Activity Status: Not reported

Region Code: 10
Programmatic ID: AIR WAPSC0005303300099
Facility Registry ID: 110000897085
Air Operating Status Code: OPR
Default Air Classification Code: MAJ
Air Program: New Source Review Permit Requirements
Activity Date: 2010-01-20 00:00:00
Activity Status Date: Not reported
Activity Group: Compliance Monitoring
Activity Type: Inspection/Evaluation
Activity Status: Not reported

Region Code: 10
Programmatic ID: AIR WAPSC0005303300099
Facility Registry ID: 110000897085
Air Operating Status Code: OPR
Default Air Classification Code: MAJ
Air Program: New Source Review Permit Requirements
Activity Date: 2010-01-25 00:00:00
Activity Status Date: Not reported
Activity Group: Compliance Monitoring
Activity Type: Inspection/Evaluation
Activity Status: Not reported

Region Code: 10
Programmatic ID: AIR WAPSC0005303300099
Facility Registry ID: 110000897085
Air Operating Status Code: OPR
Default Air Classification Code: MAJ
Air Program: New Source Review Permit Requirements
Activity Date: 2010-01-26 00:00:00
Activity Status Date: Not reported
Activity Group: Compliance Monitoring
Activity Type: Inspection/Evaluation
Activity Status: Not reported

Region Code: 10
Programmatic ID: AIR WAPSC0005303300099
Facility Registry ID: 110000897085
Air Operating Status Code: OPR
Default Air Classification Code: MAJ
Air Program: New Source Review Permit Requirements
Activity Date: 2010-01-27 00:00:00
Activity Status Date: Not reported
Activity Group: Compliance Monitoring
Activity Type: Inspection/Evaluation
Activity Status: Not reported

Map ID
Direction
Distance
Elevation

MAP FINDINGS

Site

Database(s)

EDR ID Number
EPA ID Number

ASH GROVE CEMENT CO, E MARGINAL (Continued)

1000198875

Region Code: 10
Programmatic ID: AIR WAPSC0005303300099
Facility Registry ID: 110000897085
Air Operating Status Code: OPR
Default Air Classification Code: MAJ
Air Program: New Source Review Permit Requirements
Activity Date: 2010-02-02 00:00:00
Activity Status Date: Not reported
Activity Group: Compliance Monitoring
Activity Type: Inspection/Evaluation
Activity Status: Not reported

Region Code: 10
Programmatic ID: AIR WAPSC0005303300099
Facility Registry ID: 110000897085
Air Operating Status Code: OPR
Default Air Classification Code: MAJ
Air Program: New Source Review Permit Requirements
Activity Date: 2010-03-04 00:00:00
Activity Status Date: Not reported
Activity Group: Compliance Monitoring
Activity Type: Inspection/Evaluation
Activity Status: Not reported

Region Code: 10
Programmatic ID: AIR WAPSC0005303300099
Facility Registry ID: 110000897085
Air Operating Status Code: OPR
Default Air Classification Code: MAJ
Air Program: New Source Review Permit Requirements
Activity Date: 2010-03-22 00:00:00
Activity Status Date: Not reported
Activity Group: Compliance Monitoring
Activity Type: Inspection/Evaluation
Activity Status: Not reported

Region Code: 10
Programmatic ID: AIR WAPSC0005303300099
Facility Registry ID: 110000897085
Air Operating Status Code: OPR
Default Air Classification Code: MAJ
Air Program: New Source Review Permit Requirements
Activity Date: 2010-05-03 00:00:00
Activity Status Date: Not reported
Activity Group: Compliance Monitoring
Activity Type: Inspection/Evaluation
Activity Status: Not reported

Region Code: 10
Programmatic ID: AIR WAPSC0005303300099
Facility Registry ID: 110000897085
Air Operating Status Code: OPR
Default Air Classification Code: MAJ
Air Program: New Source Review Permit Requirements
Activity Date: 2010-05-27 00:00:00
Activity Status Date: Not reported
Activity Group: Compliance Monitoring

Map ID
Direction
Distance
Elevation

MAP FINDINGS

Site

Database(s)

EDR ID Number
EPA ID Number

ASH GROVE CEMENT CO, E MARGINAL (Continued)

1000198875

Activity Type: Inspection/Evaluation
Activity Status: Not reported

Region Code: 10
Programmatic ID: AIR WAPSC0005303300099
Facility Registry ID: 110000897085
Air Operating Status Code: OPR
Default Air Classification Code: MAJ
Air Program: New Source Review Permit Requirements
Activity Date: 2010-07-02 00:00:00
Activity Status Date: Not reported
Activity Group: Compliance Monitoring
Activity Type: Inspection/Evaluation
Activity Status: Not reported

Region Code: 10
Programmatic ID: AIR WAPSC0005303300099
Facility Registry ID: 110000897085
Air Operating Status Code: OPR
Default Air Classification Code: MAJ
Air Program: New Source Review Permit Requirements
Activity Date: 2010-07-06 00:00:00
Activity Status Date: Not reported
Activity Group: Compliance Monitoring
Activity Type: Inspection/Evaluation
Activity Status: Not reported

Region Code: 10
Programmatic ID: AIR WAPSC0005303300099
Facility Registry ID: 110000897085
Air Operating Status Code: OPR
Default Air Classification Code: MAJ
Air Program: New Source Review Permit Requirements
Activity Date: 2010-08-04 00:00:00
Activity Status Date: Not reported
Activity Group: Compliance Monitoring
Activity Type: Inspection/Evaluation
Activity Status: Not reported

Region Code: 10
Programmatic ID: AIR WAPSC0005303300099
Facility Registry ID: 110000897085
Air Operating Status Code: OPR
Default Air Classification Code: MAJ
Air Program: New Source Review Permit Requirements
Activity Date: 2010-09-08 00:00:00
Activity Status Date: Not reported
Activity Group: Compliance Monitoring
Activity Type: Inspection/Evaluation
Activity Status: Not reported

Region Code: 10
Programmatic ID: AIR WAPSC0005303300099
Facility Registry ID: 110000897085
Air Operating Status Code: OPR
Default Air Classification Code: MAJ
Air Program: New Source Review Permit Requirements

Map ID
Direction
Distance
Elevation

MAP FINDINGS

Site

Database(s)

EDR ID Number
EPA ID Number

ASH GROVE CEMENT CO, E MARGINAL (Continued)

1000198875

Activity Date: 2010-09-29 00:00:00
Activity Status Date: Not reported
Activity Group: Compliance Monitoring
Activity Type: Inspection/Evaluation
Activity Status: Not reported

Region Code: 10
Programmatic ID: AIR WAPSC0005303300099
Facility Registry ID: 110000897085
Air Operating Status Code: OPR
Default Air Classification Code: MAJ
Air Program: New Source Review Permit Requirements
Activity Date: 2010-10-22 00:00:00
Activity Status Date: Not reported
Activity Group: Compliance Monitoring
Activity Type: Inspection/Evaluation
Activity Status: Not reported

Region Code: 10
Programmatic ID: AIR WAPSC0005303300099
Facility Registry ID: 110000897085
Air Operating Status Code: OPR
Default Air Classification Code: MAJ
Air Program: New Source Review Permit Requirements
Activity Date: 2010-10-27 00:00:00
Activity Status Date: Not reported
Activity Group: Compliance Monitoring
Activity Type: Inspection/Evaluation
Activity Status: Not reported

Region Code: 10
Programmatic ID: AIR WAPSC0005303300099
Facility Registry ID: 110000897085
Air Operating Status Code: OPR
Default Air Classification Code: MAJ
Air Program: New Source Review Permit Requirements
Activity Date: 2010-10-28 00:00:00
Activity Status Date: Not reported
Activity Group: Compliance Monitoring
Activity Type: Inspection/Evaluation
Activity Status: Not reported

Region Code: 10
Programmatic ID: AIR WAPSC0005303300099
Facility Registry ID: 110000897085
Air Operating Status Code: OPR
Default Air Classification Code: MAJ
Air Program: New Source Review Permit Requirements
Activity Date: 2010-12-08 00:00:00
Activity Status Date: Not reported
Activity Group: Compliance Monitoring
Activity Type: Inspection/Evaluation
Activity Status: Not reported

Region Code: 10
Programmatic ID: AIR WAPSC0005303300099
Facility Registry ID: 110000897085

Map ID
Direction
Distance
Elevation

MAP FINDINGS

Site

Database(s)

EDR ID Number
EPA ID Number

ASH GROVE CEMENT CO, E MARGINAL (Continued)

1000198875

Air Operating Status Code: OPR
Default Air Classification Code: MAJ
Air Program: New Source Review Permit Requirements
Activity Date: 2010-12-19 00:00:00
Activity Status Date: Not reported
Activity Group: Compliance Monitoring
Activity Type: Inspection/Evaluation
Activity Status: Not reported

Region Code: 10
Programmatic ID: AIR WAPSC0005303300099
Facility Registry ID: 110000897085
Air Operating Status Code: OPR
Default Air Classification Code: MAJ
Air Program: New Source Review Permit Requirements
Activity Date: 2011-01-20 00:00:00
Activity Status Date: Not reported
Activity Group: Compliance Monitoring
Activity Type: Inspection/Evaluation
Activity Status: Not reported

Region Code: 10
Programmatic ID: AIR WAPSC0005303300099
Facility Registry ID: 110000897085
Air Operating Status Code: OPR
Default Air Classification Code: MAJ
Air Program: New Source Review Permit Requirements
Activity Date: 2011-01-26 00:00:00
Activity Status Date: Not reported
Activity Group: Compliance Monitoring
Activity Type: Inspection/Evaluation
Activity Status: Not reported

Region Code: 10
Programmatic ID: AIR WAPSC0005303300099
Facility Registry ID: 110000897085
Air Operating Status Code: OPR
Default Air Classification Code: MAJ
Air Program: New Source Review Permit Requirements
Activity Date: 2011-01-27 00:00:00
Activity Status Date: Not reported
Activity Group: Compliance Monitoring
Activity Type: Inspection/Evaluation
Activity Status: Not reported

Region Code: 10
Programmatic ID: AIR WAPSC0005303300099
Facility Registry ID: 110000897085
Air Operating Status Code: OPR
Default Air Classification Code: MAJ
Air Program: New Source Review Permit Requirements
Activity Date: 2011-02-22 00:00:00
Activity Status Date: Not reported
Activity Group: Compliance Monitoring
Activity Type: Inspection/Evaluation
Activity Status: Not reported

Map ID
Direction
Distance
Elevation

MAP FINDINGS

Site

Database(s)

EDR ID Number
EPA ID Number

ASH GROVE CEMENT CO, E MARGINAL (Continued)

1000198875

Region Code: 10
Programmatic ID: AIR WAPSC0005303300099
Facility Registry ID: 110000897085
Air Operating Status Code: OPR
Default Air Classification Code: MAJ
Air Program: New Source Review Permit Requirements
Activity Date: 2011-03-10 00:00:00
Activity Status Date: Not reported
Activity Group: Compliance Monitoring
Activity Type: Inspection/Evaluation
Activity Status: Not reported

Region Code: 10
Programmatic ID: AIR WAPSC0005303300099
Facility Registry ID: 110000897085
Air Operating Status Code: OPR
Default Air Classification Code: MAJ
Air Program: New Source Review Permit Requirements
Activity Date: 2011-03-31 00:00:00
Activity Status Date: Not reported
Activity Group: Compliance Monitoring
Activity Type: Inspection/Evaluation
Activity Status: Not reported

Region Code: 10
Programmatic ID: AIR WAPSC0005303300099
Facility Registry ID: 110000897085
Air Operating Status Code: OPR
Default Air Classification Code: MAJ
Air Program: New Source Review Permit Requirements
Activity Date: 2011-05-04 00:00:00
Activity Status Date: Not reported
Activity Group: Compliance Monitoring
Activity Type: Inspection/Evaluation
Activity Status: Not reported

Region Code: 10
Programmatic ID: AIR WAPSC0005303300099
Facility Registry ID: 110000897085
Air Operating Status Code: OPR
Default Air Classification Code: MAJ
Air Program: New Source Review Permit Requirements
Activity Date: 2011-06-01 00:00:00
Activity Status Date: Not reported
Activity Group: Compliance Monitoring
Activity Type: Inspection/Evaluation
Activity Status: Not reported

Region Code: 10
Programmatic ID: AIR WAPSC0005303300099
Facility Registry ID: 110000897085
Air Operating Status Code: OPR
Default Air Classification Code: MAJ
Air Program: New Source Review Permit Requirements
Activity Date: 2011-07-06 00:00:00
Activity Status Date: Not reported
Activity Group: Compliance Monitoring

Map ID
Direction
Distance
Elevation

MAP FINDINGS

Site

Database(s)

EDR ID Number
EPA ID Number

ASH GROVE CEMENT CO, E MARGINAL (Continued)

1000198875

Activity Type: Inspection/Evaluation
Activity Status: Not reported

Region Code: 10
Programmatic ID: AIR WAPSC0005303300099
Facility Registry ID: 110000897085
Air Operating Status Code: OPR
Default Air Classification Code: MAJ
Air Program: New Source Review Permit Requirements
Activity Date: 2011-07-28 00:00:00
Activity Status Date: Not reported
Activity Group: Compliance Monitoring
Activity Type: Inspection/Evaluation
Activity Status: Not reported

Region Code: 10
Programmatic ID: AIR WAPSC0005303300099
Facility Registry ID: 110000897085
Air Operating Status Code: OPR
Default Air Classification Code: MAJ
Air Program: New Source Review Permit Requirements
Activity Date: 2011-08-08 00:00:00
Activity Status Date: Not reported
Activity Group: Compliance Monitoring
Activity Type: Inspection/Evaluation
Activity Status: Not reported

Region Code: 10
Programmatic ID: AIR WAPSC0005303300099
Facility Registry ID: 110000897085
Air Operating Status Code: OPR
Default Air Classification Code: MAJ
Air Program: New Source Review Permit Requirements
Activity Date: 2011-08-31 00:00:00
Activity Status Date: Not reported
Activity Group: Compliance Monitoring
Activity Type: Inspection/Evaluation
Activity Status: Not reported

Region Code: 10
Programmatic ID: AIR WAPSC0005303300099
Facility Registry ID: 110000897085
Air Operating Status Code: OPR
Default Air Classification Code: MAJ
Air Program: New Source Review Permit Requirements
Activity Date: 2011-10-04 00:00:00
Activity Status Date: Not reported
Activity Group: Compliance Monitoring
Activity Type: Inspection/Evaluation
Activity Status: Not reported

Region Code: 10
Programmatic ID: AIR WAPSC0005303300099
Facility Registry ID: 110000897085
Air Operating Status Code: OPR
Default Air Classification Code: MAJ
Air Program: New Source Review Permit Requirements

Map ID
Direction
Distance
Elevation

MAP FINDINGS

Site

Database(s)

EDR ID Number
EPA ID Number

ASH GROVE CEMENT CO, E MARGINAL (Continued)

1000198875

Activity Date: 2011-10-25 00:00:00
Activity Status Date: Not reported
Activity Group: Compliance Monitoring
Activity Type: Inspection/Evaluation
Activity Status: Not reported

Region Code: 10
Programmatic ID: AIR WAPSC0005303300099
Facility Registry ID: 110000897085
Air Operating Status Code: OPR
Default Air Classification Code: MAJ
Air Program: New Source Review Permit Requirements
Activity Date: 2011-11-03 00:00:00
Activity Status Date: Not reported
Activity Group: Compliance Monitoring
Activity Type: Inspection/Evaluation
Activity Status: Not reported

Region Code: 10
Programmatic ID: AIR WAPSC0005303300099
Facility Registry ID: 110000897085
Air Operating Status Code: OPR
Default Air Classification Code: MAJ
Air Program: New Source Review Permit Requirements
Activity Date: 2011-12-08 00:00:00
Activity Status Date: Not reported
Activity Group: Compliance Monitoring
Activity Type: Inspection/Evaluation
Activity Status: Not reported

Region Code: 10
Programmatic ID: AIR WAPSC0005303300099
Facility Registry ID: 110000897085
Air Operating Status Code: OPR
Default Air Classification Code: MAJ
Air Program: New Source Review Permit Requirements
Activity Date: 2011-12-22 00:00:00
Activity Status Date: Not reported
Activity Group: Compliance Monitoring
Activity Type: Inspection/Evaluation
Activity Status: Not reported

Region Code: 10
Programmatic ID: AIR WAPSC0005303300099
Facility Registry ID: 110000897085
Air Operating Status Code: OPR
Default Air Classification Code: MAJ
Air Program: New Source Review Permit Requirements
Activity Date: 2011-12-28 00:00:00
Activity Status Date: Not reported
Activity Group: Compliance Monitoring
Activity Type: Inspection/Evaluation
Activity Status: Not reported

Region Code: 10
Programmatic ID: AIR WAPSC0005303300099
Facility Registry ID: 110000897085

Map ID
Direction
Distance
Elevation

MAP FINDINGS

Site

Database(s)

EDR ID Number
EPA ID Number

ASH GROVE CEMENT CO, E MARGINAL (Continued)

1000198875

Air Operating Status Code: OPR
Default Air Classification Code: MAJ
Air Program: New Source Review Permit Requirements
Activity Date: 2012-01-30 00:00:00
Activity Status Date: Not reported
Activity Group: Compliance Monitoring
Activity Type: Inspection/Evaluation
Activity Status: Not reported

Region Code: 10
Programmatic ID: AIR WAPSC0005303300099
Facility Registry ID: 110000897085
Air Operating Status Code: OPR
Default Air Classification Code: MAJ
Air Program: New Source Review Permit Requirements
Activity Date: 2012-02-01 00:00:00
Activity Status Date: Not reported
Activity Group: Compliance Monitoring
Activity Type: Inspection/Evaluation
Activity Status: Not reported

Region Code: 10
Programmatic ID: AIR WAPSC0005303300099
Facility Registry ID: 110000897085
Air Operating Status Code: OPR
Default Air Classification Code: MAJ
Air Program: New Source Review Permit Requirements
Activity Date: 2012-02-02 00:00:00
Activity Status Date: Not reported
Activity Group: Compliance Monitoring
Activity Type: Inspection/Evaluation
Activity Status: Not reported

Region Code: 10
Programmatic ID: AIR WAPSC0005303300099
Facility Registry ID: 110000897085
Air Operating Status Code: OPR
Default Air Classification Code: MAJ
Air Program: New Source Review Permit Requirements
Activity Date: 2012-02-09 00:00:00
Activity Status Date: Not reported
Activity Group: Compliance Monitoring
Activity Type: Inspection/Evaluation
Activity Status: Not reported

Region Code: 10
Programmatic ID: AIR WAPSC0005303300099
Facility Registry ID: 110000897085
Air Operating Status Code: OPR
Default Air Classification Code: MAJ
Air Program: New Source Review Permit Requirements
Activity Date: 2012-03-01 00:00:00
Activity Status Date: Not reported
Activity Group: Compliance Monitoring
Activity Type: Inspection/Evaluation
Activity Status: Not reported

Map ID
Direction
Distance
Elevation

MAP FINDINGS

Site

Database(s)

EDR ID Number
EPA ID Number

ASH GROVE CEMENT CO, E MARGINAL (Continued)

1000198875

Region Code: 10
Programmatic ID: AIR WAPSC0005303300099
Facility Registry ID: 110000897085
Air Operating Status Code: OPR
Default Air Classification Code: MAJ
Air Program: New Source Review Permit Requirements
Activity Date: 2012-03-21 00:00:00
Activity Status Date: Not reported
Activity Group: Compliance Monitoring
Activity Type: Inspection/Evaluation
Activity Status: Not reported

Region Code: 10
Programmatic ID: AIR WAPSC0005303300099
Facility Registry ID: 110000897085
Air Operating Status Code: OPR
Default Air Classification Code: MAJ
Air Program: New Source Review Permit Requirements
Activity Date: 2012-04-02 00:00:00
Activity Status Date: Not reported
Activity Group: Compliance Monitoring
Activity Type: Inspection/Evaluation
Activity Status: Not reported

Region Code: 10
Programmatic ID: AIR WAPSC0005303300099
Facility Registry ID: 110000897085
Air Operating Status Code: OPR
Default Air Classification Code: MAJ
Air Program: New Source Review Permit Requirements
Activity Date: 2012-05-01 00:00:00
Activity Status Date: Not reported
Activity Group: Compliance Monitoring
Activity Type: Inspection/Evaluation
Activity Status: Not reported

Region Code: 10
Programmatic ID: AIR WAPSC0005303300099
Facility Registry ID: 110000897085
Air Operating Status Code: OPR
Default Air Classification Code: MAJ
Air Program: New Source Review Permit Requirements
Activity Date: 2012-05-08 00:00:00
Activity Status Date: Not reported
Activity Group: Compliance Monitoring
Activity Type: Inspection/Evaluation
Activity Status: Not reported

Region Code: 10
Programmatic ID: AIR WAPSC0005303300099
Facility Registry ID: 110000897085
Air Operating Status Code: OPR
Default Air Classification Code: MAJ
Air Program: New Source Review Permit Requirements
Activity Date: 2012-05-31 00:00:00
Activity Status Date: Not reported
Activity Group: Compliance Monitoring

Map ID
Direction
Distance
Elevation

MAP FINDINGS

Site

Database(s)

EDR ID Number
EPA ID Number

ASH GROVE CEMENT CO, E MARGINAL (Continued)

1000198875

Activity Type: Inspection/Evaluation
Activity Status: Not reported

Region Code: 10
Programmatic ID: AIR WAPSC0005303300099
Facility Registry ID: 110000897085
Air Operating Status Code: OPR
Default Air Classification Code: MAJ
Air Program: New Source Review Permit Requirements
Activity Date: 2012-06-04 00:00:00
Activity Status Date: Not reported
Activity Group: Compliance Monitoring
Activity Type: Inspection/Evaluation
Activity Status: Not reported

Region Code: 10
Programmatic ID: AIR WAPSC0005303300099
Facility Registry ID: 110000897085
Air Operating Status Code: OPR
Default Air Classification Code: MAJ
Air Program: New Source Review Permit Requirements
Activity Date: 2012-06-26 00:00:00
Activity Status Date: Not reported
Activity Group: Compliance Monitoring
Activity Type: Inspection/Evaluation
Activity Status: Not reported

Region Code: 10
Programmatic ID: AIR WAPSC0005303300099
Facility Registry ID: 110000897085
Air Operating Status Code: OPR
Default Air Classification Code: MAJ
Air Program: New Source Review Permit Requirements
Activity Date: 2012-08-23 00:00:00
Activity Status Date: Not reported
Activity Group: Compliance Monitoring
Activity Type: Inspection/Evaluation
Activity Status: Not reported

Region Code: 10
Programmatic ID: AIR WAPSC0005303300099
Facility Registry ID: 110000897085
Air Operating Status Code: OPR
Default Air Classification Code: MAJ
Air Program: New Source Review Permit Requirements
Activity Date: 2012-08-31 00:00:00
Activity Status Date: Not reported
Activity Group: Compliance Monitoring
Activity Type: Inspection/Evaluation
Activity Status: Not reported

Region Code: 10
Programmatic ID: AIR WAPSC0005303300099
Facility Registry ID: 110000897085
Air Operating Status Code: OPR
Default Air Classification Code: MAJ
Air Program: New Source Review Permit Requirements

Map ID
Direction
Distance
Elevation

MAP FINDINGS

Site

Database(s)

EDR ID Number
EPA ID Number

ASH GROVE CEMENT CO, E MARGINAL (Continued)

1000198875

Activity Date: 2012-09-25 00:00:00
Activity Status Date: Not reported
Activity Group: Compliance Monitoring
Activity Type: Inspection/Evaluation
Activity Status: Not reported

Region Code: 10
Programmatic ID: AIR WAPSC0005303300099
Facility Registry ID: 110000897085
Air Operating Status Code: OPR
Default Air Classification Code: MAJ
Air Program: New Source Review Permit Requirements
Activity Date: 2012-10-01 00:00:00
Activity Status Date: Not reported
Activity Group: Compliance Monitoring
Activity Type: Inspection/Evaluation
Activity Status: Not reported

Region Code: 10
Programmatic ID: AIR WAPSC0005303300099
Facility Registry ID: 110000897085
Air Operating Status Code: OPR
Default Air Classification Code: MAJ
Air Program: New Source Review Permit Requirements
Activity Date: 2012-10-25 00:00:00
Activity Status Date: Not reported
Activity Group: Compliance Monitoring
Activity Type: Inspection/Evaluation
Activity Status: Not reported

Region Code: 10
Programmatic ID: AIR WAPSC0005303300099
Facility Registry ID: 110000897085
Air Operating Status Code: OPR
Default Air Classification Code: MAJ
Air Program: New Source Review Permit Requirements
Activity Date: 2012-11-14 00:00:00
Activity Status Date: Not reported
Activity Group: Compliance Monitoring
Activity Type: Inspection/Evaluation
Activity Status: Not reported

Region Code: 10
Programmatic ID: AIR WAPSC0005303300099
Facility Registry ID: 110000897085
Air Operating Status Code: OPR
Default Air Classification Code: MAJ
Air Program: New Source Review Permit Requirements
Activity Date: 2012-11-20 00:00:00
Activity Status Date: Not reported
Activity Group: Compliance Monitoring
Activity Type: Inspection/Evaluation
Activity Status: Not reported

Region Code: 10
Programmatic ID: AIR WAPSC0005303300099
Facility Registry ID: 110000897085

Map ID
Direction
Distance
Elevation

MAP FINDINGS

Site

Database(s)

EDR ID Number
EPA ID Number

ASH GROVE CEMENT CO, E MARGINAL (Continued)

1000198875

Air Operating Status Code: OPR
Default Air Classification Code: MAJ
Air Program: New Source Review Permit Requirements
Activity Date: 2012-12-21 00:00:00
Activity Status Date: Not reported
Activity Group: Compliance Monitoring
Activity Type: Inspection/Evaluation
Activity Status: Not reported

Region Code: 10
Programmatic ID: AIR WAPSC0005303300099
Facility Registry ID: 110000897085
Air Operating Status Code: OPR
Default Air Classification Code: MAJ
Air Program: New Source Review Permit Requirements
Activity Date: 2012-12-27 00:00:00
Activity Status Date: Not reported
Activity Group: Compliance Monitoring
Activity Type: Inspection/Evaluation
Activity Status: Not reported

Region Code: 10
Programmatic ID: AIR WAPSC0005303300099
Facility Registry ID: 110000897085
Air Operating Status Code: OPR
Default Air Classification Code: MAJ
Air Program: New Source Review Permit Requirements
Activity Date: 2013-01-22 00:00:00
Activity Status Date: Not reported
Activity Group: Compliance Monitoring
Activity Type: Inspection/Evaluation
Activity Status: Not reported

Region Code: 10
Programmatic ID: AIR WAPSC0005303300099
Facility Registry ID: 110000897085
Air Operating Status Code: OPR
Default Air Classification Code: MAJ
Air Program: New Source Review Permit Requirements
Activity Date: 2013-01-27 00:00:00
Activity Status Date: Not reported
Activity Group: Compliance Monitoring
Activity Type: Inspection/Evaluation
Activity Status: Not reported

Region Code: 10
Programmatic ID: AIR WAPSC0005303300099
Facility Registry ID: 110000897085
Air Operating Status Code: OPR
Default Air Classification Code: MAJ
Air Program: New Source Review Permit Requirements
Activity Date: 2013-01-28 00:00:00
Activity Status Date: Not reported
Activity Group: Compliance Monitoring
Activity Type: Inspection/Evaluation
Activity Status: Not reported

Map ID
Direction
Distance
Elevation

MAP FINDINGS

Site

Database(s)

EDR ID Number
EPA ID Number

ASH GROVE CEMENT CO, E MARGINAL (Continued)

1000198875

Region Code: 10
Programmatic ID: AIR WAPSC0005303300099
Facility Registry ID: 110000897085
Air Operating Status Code: OPR
Default Air Classification Code: MAJ
Air Program: New Source Review Permit Requirements
Activity Date: 2013-01-29 00:00:00
Activity Status Date: Not reported
Activity Group: Compliance Monitoring
Activity Type: Inspection/Evaluation
Activity Status: Not reported

Region Code: 10
Programmatic ID: AIR WAPSC0005303300099
Facility Registry ID: 110000897085
Air Operating Status Code: OPR
Default Air Classification Code: MAJ
Air Program: New Source Review Permit Requirements
Activity Date: 2013-02-27 00:00:00
Activity Status Date: Not reported
Activity Group: Compliance Monitoring
Activity Type: Inspection/Evaluation
Activity Status: Not reported

Region Code: 10
Programmatic ID: AIR WAPSC0005303300099
Facility Registry ID: 110000897085
Air Operating Status Code: OPR
Default Air Classification Code: MAJ
Air Program: New Source Review Permit Requirements
Activity Date: 2013-03-27 00:00:00
Activity Status Date: Not reported
Activity Group: Compliance Monitoring
Activity Type: Inspection/Evaluation
Activity Status: Not reported

Region Code: 10
Programmatic ID: AIR WAPSC0005303300099
Facility Registry ID: 110000897085
Air Operating Status Code: OPR
Default Air Classification Code: MAJ
Air Program: New Source Review Permit Requirements
Activity Date: 2013-05-01 00:00:00
Activity Status Date: Not reported
Activity Group: Compliance Monitoring
Activity Type: Inspection/Evaluation
Activity Status: Not reported

Region Code: 10
Programmatic ID: AIR WAPSC0005303300099
Facility Registry ID: 110000897085
Air Operating Status Code: OPR
Default Air Classification Code: MAJ
Air Program: New Source Review Permit Requirements
Activity Date: 2013-06-04 00:00:00
Activity Status Date: Not reported
Activity Group: Compliance Monitoring

Map ID
Direction
Distance
Elevation

MAP FINDINGS

Site

Database(s)

EDR ID Number
EPA ID Number

ASH GROVE CEMENT CO, E MARGINAL (Continued)

1000198875

Activity Type: Inspection/Evaluation
Activity Status: Not reported

Region Code: 10
Programmatic ID: AIR WAPSC0005303300099
Facility Registry ID: 110000897085
Air Operating Status Code: OPR
Default Air Classification Code: MAJ
Air Program: New Source Review Permit Requirements
Activity Date: 2013-07-10 00:00:00
Activity Status Date: Not reported
Activity Group: Compliance Monitoring
Activity Type: Inspection/Evaluation
Activity Status: Not reported

Region Code: 10
Programmatic ID: AIR WAPSC0005303300099
Facility Registry ID: 110000897085
Air Operating Status Code: OPR
Default Air Classification Code: MAJ
Air Program: New Source Review Permit Requirements
Activity Date: 2013-08-06 00:00:00
Activity Status Date: Not reported
Activity Group: Compliance Monitoring
Activity Type: Inspection/Evaluation
Activity Status: Not reported

Region Code: 10
Programmatic ID: AIR WAPSC0005303300099
Facility Registry ID: 110000897085
Air Operating Status Code: OPR
Default Air Classification Code: MAJ
Air Program: New Source Review Permit Requirements
Activity Date: 2013-09-17 00:00:00
Activity Status Date: Not reported
Activity Group: Compliance Monitoring
Activity Type: Inspection/Evaluation
Activity Status: Not reported

Region Code: 10
Programmatic ID: AIR WAPSC0005303300099
Facility Registry ID: 110000897085
Air Operating Status Code: OPR
Default Air Classification Code: MAJ
Air Program: New Source Review Permit Requirements
Activity Date: 2013-09-26 00:00:00
Activity Status Date: Not reported
Activity Group: Compliance Monitoring
Activity Type: Inspection/Evaluation
Activity Status: Not reported

Region Code: 10
Programmatic ID: AIR WAPSC0005303300099
Facility Registry ID: 110000897085
Air Operating Status Code: OPR
Default Air Classification Code: MAJ
Air Program: New Source Review Permit Requirements

Map ID
Direction
Distance
Elevation

MAP FINDINGS

Site

Database(s)

EDR ID Number
EPA ID Number

ASH GROVE CEMENT CO, E MARGINAL (Continued)

1000198875

Activity Date: 2013-11-01 00:00:00
Activity Status Date: Not reported
Activity Group: Compliance Monitoring
Activity Type: Inspection/Evaluation
Activity Status: Not reported

Region Code: 10
Programmatic ID: AIR WAPSC0005303300099
Facility Registry ID: 110000897085
Air Operating Status Code: OPR
Default Air Classification Code: MAJ
Air Program: New Source Review Permit Requirements
Activity Date: 2013-12-04 00:00:00
Activity Status Date: Not reported
Activity Group: Compliance Monitoring
Activity Type: Inspection/Evaluation
Activity Status: Not reported

Region Code: 10
Programmatic ID: AIR WAPSC0005303300099
Facility Registry ID: 110000897085
Air Operating Status Code: OPR
Default Air Classification Code: MAJ
Air Program: New Source Review Permit Requirements
Activity Date: 2013-12-17 00:00:00
Activity Status Date: Not reported
Activity Group: Compliance Monitoring
Activity Type: Inspection/Evaluation
Activity Status: Not reported

Region Code: 10
Programmatic ID: AIR WAPSC0005303300099
Facility Registry ID: 110000897085
Air Operating Status Code: OPR
Default Air Classification Code: MAJ
Air Program: New Source Review Permit Requirements
Activity Date: 2013-12-20 00:00:00
Activity Status Date: Not reported
Activity Group: Compliance Monitoring
Activity Type: Inspection/Evaluation
Activity Status: Not reported

Region Code: 10
Programmatic ID: AIR WAPSC0005303300099
Facility Registry ID: 110000897085
Air Operating Status Code: OPR
Default Air Classification Code: MAJ
Air Program: New Source Review Permit Requirements
Activity Date: 2013-12-24 00:00:00
Activity Status Date: Not reported
Activity Group: Compliance Monitoring
Activity Type: Inspection/Evaluation
Activity Status: Not reported

Region Code: 10
Programmatic ID: AIR WAPSC0005303300099
Facility Registry ID: 110000897085

Map ID
Direction
Distance
Elevation

MAP FINDINGS

Site

Database(s)

EDR ID Number
EPA ID Number

ASH GROVE CEMENT CO, E MARGINAL (Continued)

1000198875

Air Operating Status Code: OPR
Default Air Classification Code: MAJ
Air Program: New Source Review Permit Requirements
Activity Date: 2014-01-30 00:00:00
Activity Status Date: Not reported
Activity Group: Compliance Monitoring
Activity Type: Inspection/Evaluation
Activity Status: Not reported

Region Code: 10
Programmatic ID: AIR WAPSC0005303300099
Facility Registry ID: 110000897085
Air Operating Status Code: OPR
Default Air Classification Code: MAJ
Air Program: New Source Review Permit Requirements
Activity Date: 2014-02-03 00:00:00
Activity Status Date: Not reported
Activity Group: Compliance Monitoring
Activity Type: Inspection/Evaluation
Activity Status: Not reported

Region Code: 10
Programmatic ID: AIR WAPSC0005303300099
Facility Registry ID: 110000897085
Air Operating Status Code: OPR
Default Air Classification Code: MAJ
Air Program: New Source Review Permit Requirements
Activity Date: 2014-02-04 00:00:00
Activity Status Date: Not reported
Activity Group: Compliance Monitoring
Activity Type: Inspection/Evaluation
Activity Status: Not reported

Region Code: 10
Programmatic ID: AIR WAPSC0005303300099
Facility Registry ID: 110000897085
Air Operating Status Code: OPR
Default Air Classification Code: MAJ
Air Program: New Source Review Permit Requirements
Activity Date: 2014-02-13 00:00:00
Activity Status Date: Not reported
Activity Group: Compliance Monitoring
Activity Type: Inspection/Evaluation
Activity Status: Not reported

Region Code: 10
Programmatic ID: AIR WAPSC0005303300099
Facility Registry ID: 110000897085
Air Operating Status Code: OPR
Default Air Classification Code: MAJ
Air Program: New Source Review Permit Requirements
Activity Date: 2014-03-19 00:00:00
Activity Status Date: Not reported
Activity Group: Compliance Monitoring
Activity Type: Inspection/Evaluation
Activity Status: Not reported

Map ID
Direction
Distance
Elevation

MAP FINDINGS

Site

Database(s)

EDR ID Number
EPA ID Number

ASH GROVE CEMENT CO, E MARGINAL (Continued)

1000198875

Region Code: 10
Programmatic ID: AIR WAPSC0005303300099
Facility Registry ID: 110000897085
Air Operating Status Code: OPR
Default Air Classification Code: MAJ
Air Program: New Source Review Permit Requirements
Activity Date: 2014-04-03 00:00:00
Activity Status Date: Not reported
Activity Group: Compliance Monitoring
Activity Type: Inspection/Evaluation
Activity Status: Not reported

Region Code: 10
Programmatic ID: AIR WAPSC0005303300099
Facility Registry ID: 110000897085
Air Operating Status Code: OPR
Default Air Classification Code: MAJ
Air Program: New Source Review Permit Requirements
Activity Date: 2014-04-25 00:00:00
Activity Status Date: Not reported
Activity Group: Compliance Monitoring
Activity Type: Inspection/Evaluation
Activity Status: Not reported

Region Code: 10
Programmatic ID: AIR WAPSC0005303300099
Facility Registry ID: 110000897085
Air Operating Status Code: OPR
Default Air Classification Code: MAJ
Air Program: New Source Review Permit Requirements
Activity Date: 2014-06-03 00:00:00
Activity Status Date: Not reported
Activity Group: Compliance Monitoring
Activity Type: Inspection/Evaluation
Activity Status: Not reported

Region Code: 10
Programmatic ID: AIR WAPSC0005303300099
Facility Registry ID: 110000897085
Air Operating Status Code: OPR
Default Air Classification Code: MAJ
Air Program: New Source Review Permit Requirements
Activity Date: 2014-06-12 00:00:00
Activity Status Date: Not reported
Activity Group: Compliance Monitoring
Activity Type: Inspection/Evaluation
Activity Status: Not reported

Region Code: 10
Programmatic ID: AIR WAPSC0005303300099
Facility Registry ID: 110000897085
Air Operating Status Code: OPR
Default Air Classification Code: MAJ
Air Program: New Source Review Permit Requirements
Activity Date: 2014-06-30 00:00:00
Activity Status Date: Not reported
Activity Group: Compliance Monitoring

Map ID
Direction
Distance
Elevation

MAP FINDINGS

Site

Database(s)

EDR ID Number
EPA ID Number

ASH GROVE CEMENT CO, E MARGINAL (Continued)

1000198875

Activity Type: Inspection/Evaluation
Activity Status: Not reported

Region Code: 10
Programmatic ID: AIR WAPSC0005303300099
Facility Registry ID: 110000897085
Air Operating Status Code: OPR
Default Air Classification Code: MAJ
Air Program: New Source Review Permit Requirements
Activity Date: 2014-08-07 00:00:00
Activity Status Date: Not reported
Activity Group: Compliance Monitoring
Activity Type: Inspection/Evaluation
Activity Status: Not reported

Region Code: 10
Programmatic ID: AIR WAPSC0005303300099
Facility Registry ID: 110000897085
Air Operating Status Code: OPR
Default Air Classification Code: MAJ
Air Program: New Source Review Permit Requirements
Activity Date: 2012-12-28 00:00:00
Activity Status Date: 2012-12-28 00:00:00
Activity Group: Enforcement Action
Activity Type: Administrative - Formal
Activity Status: Final Order Issued

Region Code: 10
Programmatic ID: AIR WAPSC0005303300099
Facility Registry ID: 110000897085
Air Operating Status Code: OPR
Default Air Classification Code: MAJ
Air Program: New Source Review Permit Requirements
Activity Date: 2014-02-27 00:00:00
Activity Status Date: 2014-02-27 00:00:00
Activity Group: Enforcement Action
Activity Type: Administrative - Formal
Activity Status: Final Order Issued

Region Code: 10
Programmatic ID: AIR WAPSC0005303300099
Facility Registry ID: 110000897085
Air Operating Status Code: OPR
Default Air Classification Code: MAJ
Air Program: New Source Review Permit Requirements
Activity Date: 2015-12-08 00:00:00
Activity Status Date: 2015-12-08 00:00:00
Activity Group: Enforcement Action
Activity Type: Administrative - Formal
Activity Status: Final Order Issued

Region Code: 10
Programmatic ID: AIR WAPSC0005303300099
Facility Registry ID: 110000897085
Air Operating Status Code: OPR
Default Air Classification Code: MAJ
Air Program: New Source Review Permit Requirements

Map ID
Direction
Distance
Elevation

MAP FINDINGS

Site

Database(s)

EDR ID Number
EPA ID Number

ASH GROVE CEMENT CO, E MARGINAL (Continued)

1000198875

Activity Date: 2016-06-09 00:00:00
Activity Status Date: 2016-06-09 00:00:00
Activity Group: Enforcement Action
Activity Type: Administrative - Formal
Activity Status: Final Order Issued

Region Code: 10
Programmatic ID: AIR WAPSC0005303300099
Facility Registry ID: 110000897085
Air Operating Status Code: OPR
Default Air Classification Code: MAJ
Air Program: New Source Review Permit Requirements
Activity Date: 2005-09-22 00:00:00
Activity Status Date: 2005-09-22 00:00:00
Activity Group: Enforcement Action
Activity Type: Administrative - Informal
Activity Status: Achieved

Region Code: 10
Programmatic ID: AIR WAPSC0005303300099
Facility Registry ID: 110000897085
Air Operating Status Code: OPR
Default Air Classification Code: MAJ
Air Program: New Source Review Permit Requirements
Activity Date: 2005-10-19 00:00:00
Activity Status Date: 2005-10-19 00:00:00
Activity Group: Enforcement Action
Activity Type: Administrative - Informal
Activity Status: Achieved

Region Code: 10
Programmatic ID: AIR WAPSC0005303300099
Facility Registry ID: 110000897085
Air Operating Status Code: OPR
Default Air Classification Code: MAJ
Air Program: New Source Review Permit Requirements
Activity Date: 2005-11-01 00:00:00
Activity Status Date: 2005-11-01 00:00:00
Activity Group: Enforcement Action
Activity Type: Administrative - Informal
Activity Status: Achieved

Region Code: 10
Programmatic ID: AIR WAPSC0005303300099
Facility Registry ID: 110000897085
Air Operating Status Code: OPR
Default Air Classification Code: MAJ
Air Program: New Source Review Permit Requirements
Activity Date: 2005-11-21 00:00:00
Activity Status Date: 2005-11-21 00:00:00
Activity Group: Enforcement Action
Activity Type: Administrative - Informal
Activity Status: Achieved

Region Code: 10
Programmatic ID: AIR WAPSC0005303300099
Facility Registry ID: 110000897085

Map ID
Direction
Distance
Elevation

MAP FINDINGS

Site

Database(s)

EDR ID Number
EPA ID Number

ASH GROVE CEMENT CO, E MARGINAL (Continued)

1000198875

Air Operating Status Code: OPR
Default Air Classification Code: MAJ
Air Program: New Source Review Permit Requirements
Activity Date: 2005-12-21 00:00:00
Activity Status Date: 2005-12-21 00:00:00
Activity Group: Enforcement Action
Activity Type: Administrative - Informal
Activity Status: Achieved

Region Code: 10
Programmatic ID: AIR WAPSC0005303300099
Facility Registry ID: 110000897085
Air Operating Status Code: OPR
Default Air Classification Code: MAJ
Air Program: New Source Review Permit Requirements
Activity Date: 2006-01-18 00:00:00
Activity Status Date: 2006-01-18 00:00:00
Activity Group: Enforcement Action
Activity Type: Administrative - Informal
Activity Status: Achieved

Region Code: 10
Programmatic ID: AIR WAPSC0005303300099
Facility Registry ID: 110000897085
Air Operating Status Code: OPR
Default Air Classification Code: MAJ
Air Program: New Source Review Permit Requirements
Activity Date: 2006-02-01 00:00:00
Activity Status Date: 2006-02-01 00:00:00
Activity Group: Enforcement Action
Activity Type: Administrative - Informal
Activity Status: Achieved

Region Code: 10
Programmatic ID: AIR WAPSC0005303300099
Facility Registry ID: 110000897085
Air Operating Status Code: OPR
Default Air Classification Code: MAJ
Air Program: New Source Review Permit Requirements
Activity Date: 2006-03-09 00:00:00
Activity Status Date: 2006-03-09 00:00:00
Activity Group: Enforcement Action
Activity Type: Administrative - Informal
Activity Status: Achieved

Region Code: 10
Programmatic ID: AIR WAPSC0005303300099
Facility Registry ID: 110000897085
Air Operating Status Code: OPR
Default Air Classification Code: MAJ
Air Program: New Source Review Permit Requirements
Activity Date: 2006-03-29 00:00:00
Activity Status Date: 2006-03-29 00:00:00
Activity Group: Enforcement Action
Activity Type: Administrative - Informal
Activity Status: Achieved

Map ID
Direction
Distance
Elevation

MAP FINDINGS

Site

Database(s)

EDR ID Number
EPA ID Number

ASH GROVE CEMENT CO, E MARGINAL (Continued)

1000198875

Region Code: 10
Programmatic ID: AIR WAPSC0005303300099
Facility Registry ID: 110000897085
Air Operating Status Code: OPR
Default Air Classification Code: MAJ
Air Program: New Source Review Permit Requirements
Activity Date: 2006-04-21 00:00:00
Activity Status Date: 2006-04-21 00:00:00
Activity Group: Enforcement Action
Activity Type: Administrative - Informal
Activity Status: Achieved

Region Code: 10
Programmatic ID: AIR WAPSC0005303300099
Facility Registry ID: 110000897085
Air Operating Status Code: OPR
Default Air Classification Code: MAJ
Air Program: New Source Review Permit Requirements
Activity Date: 2006-05-12 00:00:00
Activity Status Date: 2006-05-12 00:00:00
Activity Group: Enforcement Action
Activity Type: Administrative - Informal
Activity Status: Achieved

Region Code: 10
Programmatic ID: AIR WAPSC0005303300099
Facility Registry ID: 110000897085
Air Operating Status Code: OPR
Default Air Classification Code: MAJ
Air Program: New Source Review Permit Requirements
Activity Date: 2006-06-13 00:00:00
Activity Status Date: 2006-06-13 00:00:00
Activity Group: Enforcement Action
Activity Type: Administrative - Informal
Activity Status: Achieved

Region Code: 10
Programmatic ID: AIR WAPSC0005303300099
Facility Registry ID: 110000897085
Air Operating Status Code: OPR
Default Air Classification Code: MAJ
Air Program: New Source Review Permit Requirements
Activity Date: 2006-08-24 00:00:00
Activity Status Date: 2006-08-24 00:00:00
Activity Group: Enforcement Action
Activity Type: Administrative - Informal
Activity Status: Achieved

Region Code: 10
Programmatic ID: AIR WAPSC0005303300099
Facility Registry ID: 110000897085
Air Operating Status Code: OPR
Default Air Classification Code: MAJ
Air Program: New Source Review Permit Requirements
Activity Date: 2006-08-30 00:00:00
Activity Status Date: 2006-08-30 00:00:00
Activity Group: Enforcement Action

Map ID
Direction
Distance
Elevation

MAP FINDINGS

Site

Database(s)

EDR ID Number
EPA ID Number

ASH GROVE CEMENT CO, E MARGINAL (Continued)

1000198875

Activity Type: Administrative - Informal
Activity Status: Achieved

Region Code: 10
Programmatic ID: AIR WAPSC0005303300099
Facility Registry ID: 110000897085
Air Operating Status Code: OPR
Default Air Classification Code: MAJ
Air Program: New Source Review Permit Requirements
Activity Date: 2006-10-13 00:00:00
Activity Status Date: 2006-10-13 00:00:00
Activity Group: Enforcement Action
Activity Type: Administrative - Informal
Activity Status: Achieved

Region Code: 10
Programmatic ID: AIR WAPSC0005303300099
Facility Registry ID: 110000897085
Air Operating Status Code: OPR
Default Air Classification Code: MAJ
Air Program: New Source Review Permit Requirements
Activity Date: 2006-12-19 00:00:00
Activity Status Date: 2006-12-19 00:00:00
Activity Group: Enforcement Action
Activity Type: Administrative - Informal
Activity Status: Achieved

Region Code: 10
Programmatic ID: AIR WAPSC0005303300099
Facility Registry ID: 110000897085
Air Operating Status Code: OPR
Default Air Classification Code: MAJ
Air Program: New Source Review Permit Requirements
Activity Date: 2007-01-11 00:00:00
Activity Status Date: 2007-01-11 00:00:00
Activity Group: Enforcement Action
Activity Type: Administrative - Informal
Activity Status: Achieved

Region Code: 10
Programmatic ID: AIR WAPSC0005303300099
Facility Registry ID: 110000897085
Air Operating Status Code: OPR
Default Air Classification Code: MAJ
Air Program: New Source Review Permit Requirements
Activity Date: 2007-02-01 00:00:00
Activity Status Date: 2007-02-01 00:00:00
Activity Group: Enforcement Action
Activity Type: Administrative - Informal
Activity Status: Achieved

Region Code: 10
Programmatic ID: AIR WAPSC0005303300099
Facility Registry ID: 110000897085
Air Operating Status Code: OPR
Default Air Classification Code: MAJ
Air Program: New Source Review Permit Requirements

Map ID
Direction
Distance
Elevation

MAP FINDINGS

Site

Database(s)

EDR ID Number
EPA ID Number

ASH GROVE CEMENT CO, E MARGINAL (Continued)

1000198875

Activity Date: 2007-05-08 00:00:00
Activity Status Date: 2007-05-08 00:00:00
Activity Group: Enforcement Action
Activity Type: Administrative - Informal
Activity Status: Achieved

Region Code: 10
Programmatic ID: AIR WAPSC0005303300099
Facility Registry ID: 110000897085
Air Operating Status Code: OPR
Default Air Classification Code: MAJ
Air Program: New Source Review Permit Requirements
Activity Date: 2007-05-24 00:00:00
Activity Status Date: 2007-05-24 00:00:00
Activity Group: Enforcement Action
Activity Type: Administrative - Informal
Activity Status: Achieved

Region Code: 10
Programmatic ID: AIR WAPSC0005303300099
Facility Registry ID: 110000897085
Air Operating Status Code: OPR
Default Air Classification Code: MAJ
Air Program: New Source Review Permit Requirements
Activity Date: 2007-06-19 00:00:00
Activity Status Date: 2007-06-19 00:00:00
Activity Group: Enforcement Action
Activity Type: Administrative - Informal
Activity Status: Achieved

Region Code: 10
Programmatic ID: AIR WAPSC0005303300099
Facility Registry ID: 110000897085
Air Operating Status Code: OPR
Default Air Classification Code: MAJ
Air Program: New Source Review Permit Requirements
Activity Date: 2007-09-19 00:00:00
Activity Status Date: 2007-09-19 00:00:00
Activity Group: Enforcement Action
Activity Type: Administrative - Informal
Activity Status: Achieved

Region Code: 10
Programmatic ID: AIR WAPSC0005303300099
Facility Registry ID: 110000897085
Air Operating Status Code: OPR
Default Air Classification Code: MAJ
Air Program: New Source Review Permit Requirements
Activity Date: 2007-11-16 00:00:00
Activity Status Date: 2007-11-16 00:00:00
Activity Group: Enforcement Action
Activity Type: Administrative - Informal
Activity Status: Achieved

Region Code: 10
Programmatic ID: AIR WAPSC0005303300099
Facility Registry ID: 110000897085

Map ID
Direction
Distance
Elevation

MAP FINDINGS

Site

Database(s)

EDR ID Number
EPA ID Number

ASH GROVE CEMENT CO, E MARGINAL (Continued)

1000198875

Air Operating Status Code: OPR
Default Air Classification Code: MAJ
Air Program: New Source Review Permit Requirements
Activity Date: 2007-12-27 00:00:00
Activity Status Date: 2007-12-27 00:00:00
Activity Group: Enforcement Action
Activity Type: Administrative - Informal
Activity Status: Achieved

Region Code: 10
Programmatic ID: AIR WAPSC0005303300099
Facility Registry ID: 110000897085
Air Operating Status Code: OPR
Default Air Classification Code: MAJ
Air Program: New Source Review Permit Requirements
Activity Date: 2008-01-18 00:00:00
Activity Status Date: 2008-01-18 00:00:00
Activity Group: Enforcement Action
Activity Type: Administrative - Informal
Activity Status: Achieved

Region Code: 10
Programmatic ID: AIR WAPSC0005303300099
Facility Registry ID: 110000897085
Air Operating Status Code: OPR
Default Air Classification Code: MAJ
Air Program: New Source Review Permit Requirements
Activity Date: 2008-02-28 00:00:00
Activity Status Date: 2008-02-28 00:00:00
Activity Group: Enforcement Action
Activity Type: Administrative - Informal
Activity Status: Achieved

Region Code: 10
Programmatic ID: AIR WAPSC0005303300099
Facility Registry ID: 110000897085
Air Operating Status Code: OPR
Default Air Classification Code: MAJ
Air Program: New Source Review Permit Requirements
Activity Date: 2008-03-07 00:00:00
Activity Status Date: 2008-03-07 00:00:00
Activity Group: Enforcement Action
Activity Type: Administrative - Informal
Activity Status: Achieved

Region Code: 10
Programmatic ID: AIR WAPSC0005303300099
Facility Registry ID: 110000897085
Air Operating Status Code: OPR
Default Air Classification Code: MAJ
Air Program: New Source Review Permit Requirements
Activity Date: 2008-03-22 00:00:00
Activity Status Date: 2008-03-22 00:00:00
Activity Group: Enforcement Action
Activity Type: Administrative - Informal
Activity Status: Achieved

Map ID
Direction
Distance
Elevation

MAP FINDINGS

Site

Database(s)

EDR ID Number
EPA ID Number

ASH GROVE CEMENT CO, E MARGINAL (Continued)

1000198875

Region Code: 10
Programmatic ID: AIR WAPSC0005303300099
Facility Registry ID: 110000897085
Air Operating Status Code: OPR
Default Air Classification Code: MAJ
Air Program: New Source Review Permit Requirements
Activity Date: 2008-04-18 00:00:00
Activity Status Date: 2008-04-18 00:00:00
Activity Group: Enforcement Action
Activity Type: Administrative - Informal
Activity Status: Achieved

Region Code: 10
Programmatic ID: AIR WAPSC0005303300099
Facility Registry ID: 110000897085
Air Operating Status Code: OPR
Default Air Classification Code: MAJ
Air Program: New Source Review Permit Requirements
Activity Date: 2008-05-12 00:00:00
Activity Status Date: 2008-05-12 00:00:00
Activity Group: Enforcement Action
Activity Type: Administrative - Informal
Activity Status: Achieved

Region Code: 10
Programmatic ID: AIR WAPSC0005303300099
Facility Registry ID: 110000897085
Air Operating Status Code: OPR
Default Air Classification Code: MAJ
Air Program: New Source Review Permit Requirements
Activity Date: 2008-05-16 00:00:00
Activity Status Date: 2008-05-16 00:00:00
Activity Group: Enforcement Action
Activity Type: Administrative - Informal
Activity Status: Achieved

Region Code: 10
Programmatic ID: AIR WAPSC0005303300099
Facility Registry ID: 110000897085
Air Operating Status Code: OPR
Default Air Classification Code: MAJ
Air Program: New Source Review Permit Requirements
Activity Date: 2008-06-13 00:00:00
Activity Status Date: 2008-06-13 00:00:00
Activity Group: Enforcement Action
Activity Type: Administrative - Informal
Activity Status: Achieved

Region Code: 10
Programmatic ID: AIR WAPSC0005303300099
Facility Registry ID: 110000897085
Air Operating Status Code: OPR
Default Air Classification Code: MAJ
Air Program: New Source Review Permit Requirements
Activity Date: 2008-06-26 00:00:00
Activity Status Date: 2008-06-26 00:00:00
Activity Group: Enforcement Action

Map ID
Direction
Distance
Elevation

MAP FINDINGS

Site

Database(s)

EDR ID Number
EPA ID Number

ASH GROVE CEMENT CO, E MARGINAL (Continued)

1000198875

Activity Type: Administrative - Informal
Activity Status: Achieved

Region Code: 10
Programmatic ID: AIR WAPSC0005303300099
Facility Registry ID: 110000897085
Air Operating Status Code: OPR
Default Air Classification Code: MAJ
Air Program: New Source Review Permit Requirements
Activity Date: 2008-07-11 00:00:00
Activity Status Date: 2008-07-11 00:00:00
Activity Group: Enforcement Action
Activity Type: Administrative - Informal
Activity Status: Achieved

Region Code: 10
Programmatic ID: AIR WAPSC0005303300099
Facility Registry ID: 110000897085
Air Operating Status Code: OPR
Default Air Classification Code: MAJ
Air Program: New Source Review Permit Requirements
Activity Date: 2008-08-29 00:00:00
Activity Status Date: 2008-08-29 00:00:00
Activity Group: Enforcement Action
Activity Type: Administrative - Informal
Activity Status: Achieved

Region Code: 10
Programmatic ID: AIR WAPSC0005303300099
Facility Registry ID: 110000897085
Air Operating Status Code: OPR
Default Air Classification Code: MAJ
Air Program: New Source Review Permit Requirements
Activity Date: 2008-10-22 00:00:00
Activity Status Date: 2008-10-22 00:00:00
Activity Group: Enforcement Action
Activity Type: Administrative - Informal
Activity Status: Achieved

Region Code: 10
Programmatic ID: AIR WAPSC0005303300099
Facility Registry ID: 110000897085
Air Operating Status Code: OPR
Default Air Classification Code: MAJ
Air Program: New Source Review Permit Requirements
Activity Date: 2009-08-21 00:00:00
Activity Status Date: 2009-08-21 00:00:00
Activity Group: Enforcement Action
Activity Type: Administrative - Informal
Activity Status: Achieved

Region Code: 10
Programmatic ID: AIR WAPSC0005303300099
Facility Registry ID: 110000897085
Air Operating Status Code: OPR
Default Air Classification Code: MAJ
Air Program: New Source Review Permit Requirements

Map ID
Direction
Distance
Elevation

MAP FINDINGS

Site

Database(s)

EDR ID Number
EPA ID Number

ASH GROVE CEMENT CO, E MARGINAL (Continued)

1000198875

Activity Date: 2009-11-06 00:00:00
Activity Status Date: 2009-11-06 00:00:00
Activity Group: Enforcement Action
Activity Type: Administrative - Informal
Activity Status: Achieved

Region Code: 10
Programmatic ID: AIR WAPSC0005303300099
Facility Registry ID: 110000897085
Air Operating Status Code: OPR
Default Air Classification Code: MAJ
Air Program: New Source Review Permit Requirements
Activity Date: 2009-11-13 00:00:00
Activity Status Date: 2009-11-13 00:00:00
Activity Group: Enforcement Action
Activity Type: Administrative - Informal
Activity Status: Achieved

Region Code: 10
Programmatic ID: AIR WAPSC0005303300099
Facility Registry ID: 110000897085
Air Operating Status Code: OPR
Default Air Classification Code: MAJ
Air Program: New Source Review Permit Requirements
Activity Date: 2010-03-26 00:00:00
Activity Status Date: 2010-03-26 00:00:00
Activity Group: Enforcement Action
Activity Type: Administrative - Informal
Activity Status: Achieved

Region Code: 10
Programmatic ID: AIR WAPSC0005303300099
Facility Registry ID: 110000897085
Air Operating Status Code: OPR
Default Air Classification Code: MAJ
Air Program: New Source Review Permit Requirements
Activity Date: 2010-08-19 00:00:00
Activity Status Date: 2010-08-19 00:00:00
Activity Group: Enforcement Action
Activity Type: Administrative - Informal
Activity Status: Achieved

Region Code: 10
Programmatic ID: AIR WAPSC0005303300099
Facility Registry ID: 110000897085
Air Operating Status Code: OPR
Default Air Classification Code: MAJ
Air Program: New Source Review Permit Requirements
Activity Date: 2011-07-14 00:00:00
Activity Status Date: 2011-07-14 00:00:00
Activity Group: Enforcement Action
Activity Type: Administrative - Informal
Activity Status: Achieved

Region Code: 10
Programmatic ID: AIR WAPSC0005303300099
Facility Registry ID: 110000897085

Map ID
Direction
Distance
Elevation

MAP FINDINGS

Site

Database(s)

EDR ID Number
EPA ID Number

ASH GROVE CEMENT CO, E MARGINAL (Continued)

1000198875

Air Operating Status Code: OPR
Default Air Classification Code: MAJ
Air Program: New Source Review Permit Requirements
Activity Date: 2012-06-21 00:00:00
Activity Status Date: 2012-06-21 00:00:00
Activity Group: Enforcement Action
Activity Type: Administrative - Informal
Activity Status: Achieved

Region Code: 10
Programmatic ID: AIR WAPSC0005303300099
Facility Registry ID: 110000897085
Air Operating Status Code: OPR
Default Air Classification Code: MAJ
Air Program: New Source Review Permit Requirements
Activity Date: 2012-07-05 00:00:00
Activity Status Date: 2012-07-05 00:00:00
Activity Group: Enforcement Action
Activity Type: Administrative - Informal
Activity Status: Achieved

Region Code: 10
Programmatic ID: AIR WAPSC0005303300099
Facility Registry ID: 110000897085
Air Operating Status Code: OPR
Default Air Classification Code: MAJ
Air Program: New Source Review Permit Requirements
Activity Date: 2012-09-14 00:00:00
Activity Status Date: 2012-09-14 00:00:00
Activity Group: Enforcement Action
Activity Type: Administrative - Informal
Activity Status: Achieved

Region Code: 10
Programmatic ID: AIR WAPSC0005303300099
Facility Registry ID: 110000897085
Air Operating Status Code: OPR
Default Air Classification Code: MAJ
Air Program: New Source Review Permit Requirements
Activity Date: 2012-11-16 00:00:00
Activity Status Date: 2012-11-16 00:00:00
Activity Group: Enforcement Action
Activity Type: Administrative - Informal
Activity Status: Achieved

Region Code: 10
Programmatic ID: AIR WAPSC0005303300099
Facility Registry ID: 110000897085
Air Operating Status Code: OPR
Default Air Classification Code: MAJ
Air Program: New Source Review Permit Requirements
Activity Date: 2013-09-04 00:00:00
Activity Status Date: 2013-09-04 00:00:00
Activity Group: Enforcement Action
Activity Type: Administrative - Informal
Activity Status: Achieved

Map ID
Direction
Distance
Elevation

MAP FINDINGS

Site

Database(s)

EDR ID Number
EPA ID Number

ASH GROVE CEMENT CO, E MARGINAL (Continued)

1000198875

Region Code: 10
Programmatic ID: AIR WAPSC0005303300099
Facility Registry ID: 110000897085
Air Operating Status Code: OPR
Default Air Classification Code: MAJ
Air Program: New Source Review Permit Requirements
Activity Date: 2013-11-07 00:00:00
Activity Status Date: 2013-11-07 00:00:00
Activity Group: Enforcement Action
Activity Type: Administrative - Informal
Activity Status: Achieved

Region Code: 10
Programmatic ID: AIR WAPSC0005303300099
Facility Registry ID: 110000897085
Air Operating Status Code: OPR
Default Air Classification Code: MAJ
Air Program: New Source Review Permit Requirements
Activity Date: 2014-03-04 00:00:00
Activity Status Date: 2014-03-04 00:00:00
Activity Group: Enforcement Action
Activity Type: Administrative - Informal
Activity Status: Achieved

Region Code: 10
Programmatic ID: AIR WAPSC0005303300099
Facility Registry ID: 110000897085
Air Operating Status Code: OPR
Default Air Classification Code: MAJ
Air Program: New Source Review Permit Requirements
Activity Date: 2014-08-06 00:00:00
Activity Status Date: 2014-08-06 00:00:00
Activity Group: Enforcement Action
Activity Type: Administrative - Informal
Activity Status: Achieved

Region Code: 10
Programmatic ID: AIR WAPSC0005303300099
Facility Registry ID: 110000897085
Air Operating Status Code: OPR
Default Air Classification Code: MAJ
Air Program: New Source Review Permit Requirements
Activity Date: 2014-08-07 00:00:00
Activity Status Date: 2014-08-07 00:00:00
Activity Group: Enforcement Action
Activity Type: Administrative - Informal
Activity Status: Achieved

Region Code: 10
Programmatic ID: AIR WAPSC0005303300099
Facility Registry ID: 110000897085
Air Operating Status Code: OPR
Default Air Classification Code: MAJ
Air Program: New Source Review Permit Requirements
Activity Date: 2015-03-19 00:00:00
Activity Status Date: 2015-03-19 00:00:00
Activity Group: Enforcement Action

Map ID
Direction
Distance
Elevation

MAP FINDINGS

Site

Database(s)

EDR ID Number
EPA ID Number

ASH GROVE CEMENT CO, E MARGINAL (Continued)

1000198875

Activity Type: Administrative - Informal
Activity Status: Achieved

Region Code: 10
Programmatic ID: AIR WAPSC0005303300099
Facility Registry ID: 110000897085
Air Operating Status Code: OPR
Default Air Classification Code: MAJ
Air Program: New Source Review Permit Requirements
Activity Date: 2015-09-10 00:00:00
Activity Status Date: 2015-09-10 00:00:00
Activity Group: Enforcement Action
Activity Type: Administrative - Informal
Activity Status: Achieved

Region Code: 10
Programmatic ID: AIR WAPSC0005303300099
Facility Registry ID: 110000897085
Air Operating Status Code: OPR
Default Air Classification Code: MAJ
Air Program: New Source Review Permit Requirements
Activity Date: 2015-10-07 00:00:00
Activity Status Date: 2015-10-07 00:00:00
Activity Group: Enforcement Action
Activity Type: Administrative - Informal
Activity Status: Achieved

Region Code: 10
Programmatic ID: AIR WAPSC0005303300099
Facility Registry ID: 110000897085
Air Operating Status Code: OPR
Default Air Classification Code: MAJ
Air Program: New Source Review Permit Requirements
Activity Date: 2015-10-08 00:00:00
Activity Status Date: 2015-10-08 00:00:00
Activity Group: Enforcement Action
Activity Type: Administrative - Informal
Activity Status: Achieved

Region Code: 10
Programmatic ID: AIR WAPSC0005303300099
Facility Registry ID: 110000897085
Air Operating Status Code: OPR
Default Air Classification Code: MAJ
Air Program: New Source Review Permit Requirements
Activity Date: 2016-03-31 00:00:00
Activity Status Date: 2016-03-31 00:00:00
Activity Group: Enforcement Action
Activity Type: Administrative - Informal
Activity Status: Achieved

Region Code: 10
Programmatic ID: AIR WAPSC0005303300099
Facility Registry ID: 110000897085
Air Operating Status Code: OPR
Default Air Classification Code: MAJ
Air Program: New Source Review Permit Requirements

Map ID
Direction
Distance
Elevation

MAP FINDINGS

Site

Database(s)

EDR ID Number
EPA ID Number

ASH GROVE CEMENT CO, E MARGINAL (Continued)

1000198875

Activity Date: 2016-09-27 00:00:00
Activity Status Date: 2016-09-27 00:00:00
Activity Group: Enforcement Action
Activity Type: Administrative - Informal
Activity Status: Achieved

Region Code: 10
Programmatic ID: AIR WAPSC0005303300099
Facility Registry ID: 110000897085
Air Operating Status Code: OPR
Default Air Classification Code: MAJ
Air Program: Prevention of Significant Deterioration of Air Quality
Activity Date: 2013-08-14 00:00:00
Activity Status Date: 2013-11-27 14:02:24
Activity Group: Case File
Activity Type: Case File
Activity Status: Concluded

Region Code: 10
Programmatic ID: AIR WAPSC0005303300099
Facility Registry ID: 110000897085
Air Operating Status Code: OPR
Default Air Classification Code: MAJ
Air Program: Prevention of Significant Deterioration of Air Quality
Activity Date: Not reported
Activity Status Date: 2008-07-10 00:00:00
Activity Group: Case File
Activity Type: Case File
Activity Status: Resolved

Region Code: 10
Programmatic ID: AIR WAPSC0005303300099
Facility Registry ID: 110000897085
Air Operating Status Code: OPR
Default Air Classification Code: MAJ
Air Program: Prevention of Significant Deterioration of Air Quality
Activity Date: 2010-08-19 00:00:00
Activity Status Date: 2010-10-12 13:20:27
Activity Group: Compliance Monitoring
Activity Type: Compliance Investigation
Activity Status: Active

Region Code: 10
Programmatic ID: AIR WAPSC0005303300099
Facility Registry ID: 110000897085
Air Operating Status Code: OPR
Default Air Classification Code: MAJ
Air Program: Prevention of Significant Deterioration of Air Quality
Activity Date: 2010-08-23 00:00:00
Activity Status Date: Not reported
Activity Group: Compliance Monitoring
Activity Type: Compliance Investigation
Activity Status: Not reported

Region Code: 10
Programmatic ID: AIR WAPSC0005303300099
Facility Registry ID: 110000897085

Map ID
Direction
Distance
Elevation

MAP FINDINGS

Site

Database(s)

EDR ID Number
EPA ID Number

ASH GROVE CEMENT CO, E MARGINAL (Continued)

1000198875

Air Operating Status Code: OPR
Default Air Classification Code: MAJ
Air Program: Prevention of Significant Deterioration of Air Quality
Activity Date: 2007-10-25 00:00:00
Activity Status Date: Not reported
Activity Group: Compliance Monitoring
Activity Type: Information Request
Activity Status: Not reported

Region Code: 10
Programmatic ID: AIR WAPSC0005303300099
Facility Registry ID: 110000897085
Air Operating Status Code: OPR
Default Air Classification Code: MAJ
Air Program: Prevention of Significant Deterioration of Air Quality
Activity Date: 2013-12-17 00:00:00
Activity Status Date: 2015-12-10 17:07:25
Activity Group: Compliance Monitoring
Activity Type: Inspection/Evaluation
Activity Status: Active

Region Code: 10
Programmatic ID: AIR WAPSC0005303300099
Facility Registry ID: 110000897085
Air Operating Status Code: OPR
Default Air Classification Code: MAJ
Air Program: Prevention of Significant Deterioration of Air Quality
Activity Date: 2014-05-14 00:00:00
Activity Status Date: 2016-06-13 16:50:54
Activity Group: Compliance Monitoring
Activity Type: Inspection/Evaluation
Activity Status: Active

Region Code: 10
Programmatic ID: AIR WAPSC0005303300099
Facility Registry ID: 110000897085
Air Operating Status Code: OPR
Default Air Classification Code: MAJ
Air Program: Prevention of Significant Deterioration of Air Quality
Activity Date: 2014-06-27 00:00:00
Activity Status Date: 2014-11-18 13:03:41
Activity Group: Compliance Monitoring
Activity Type: Inspection/Evaluation
Activity Status: Active

Region Code: 10
Programmatic ID: AIR WAPSC0005303300099
Facility Registry ID: 110000897085
Air Operating Status Code: OPR
Default Air Classification Code: MAJ
Air Program: Prevention of Significant Deterioration of Air Quality
Activity Date: 2014-10-06 00:00:00
Activity Status Date: 2015-03-13 12:50:30
Activity Group: Compliance Monitoring
Activity Type: Inspection/Evaluation
Activity Status: Active

Map ID
Direction
Distance
Elevation

MAP FINDINGS

Site

Database(s)

EDR ID Number
EPA ID Number

ASH GROVE CEMENT CO, E MARGINAL (Continued)

1000198875

Region Code: 10
Programmatic ID: AIR WAPSC0005303300099
Facility Registry ID: 110000897085
Air Operating Status Code: OPR
Default Air Classification Code: MAJ
Air Program: Prevention of Significant Deterioration of Air Quality
Activity Date: 2014-10-06 00:00:00
Activity Status Date: 2015-04-13 14:00:41
Activity Group: Compliance Monitoring
Activity Type: Inspection/Evaluation
Activity Status: Active

Region Code: 10
Programmatic ID: AIR WAPSC0005303300099
Facility Registry ID: 110000897085
Air Operating Status Code: OPR
Default Air Classification Code: MAJ
Air Program: Prevention of Significant Deterioration of Air Quality
Activity Date: 2014-10-06 00:00:00
Activity Status Date: 2015-05-08 13:08:33
Activity Group: Compliance Monitoring
Activity Type: Inspection/Evaluation
Activity Status: Active

Region Code: 10
Programmatic ID: AIR WAPSC0005303300099
Facility Registry ID: 110000897085
Air Operating Status Code: OPR
Default Air Classification Code: MAJ
Air Program: Prevention of Significant Deterioration of Air Quality
Activity Date: 2014-10-08 00:00:00
Activity Status Date: 2015-04-13 14:00:41
Activity Group: Compliance Monitoring
Activity Type: Inspection/Evaluation
Activity Status: Active

Region Code: 10
Programmatic ID: AIR WAPSC0005303300099
Facility Registry ID: 110000897085
Air Operating Status Code: OPR
Default Air Classification Code: MAJ
Air Program: Prevention of Significant Deterioration of Air Quality
Activity Date: 2014-12-04 00:00:00
Activity Status Date: 2015-07-15 17:37:11
Activity Group: Compliance Monitoring
Activity Type: Inspection/Evaluation
Activity Status: Active

Region Code: 10
Programmatic ID: AIR WAPSC0005303300099
Facility Registry ID: 110000897085
Air Operating Status Code: OPR
Default Air Classification Code: MAJ
Air Program: Prevention of Significant Deterioration of Air Quality
Activity Date: 2015-01-30 00:00:00
Activity Status Date: 2015-10-14 17:09:18
Activity Group: Compliance Monitoring

Map ID
Direction
Distance
Elevation

MAP FINDINGS

Site

Database(s)

EDR ID Number
EPA ID Number

ASH GROVE CEMENT CO, E MARGINAL (Continued)

1000198875

Activity Type: Inspection/Evaluation
Activity Status: Active

Region Code: 10
Programmatic ID: AIR WAPSC0005303300099
Facility Registry ID: 110000897085
Air Operating Status Code: OPR
Default Air Classification Code: MAJ
Air Program: Prevention of Significant Deterioration of Air Quality
Activity Date: 2015-04-01 00:00:00
Activity Status Date: 2015-07-15 17:37:08
Activity Group: Compliance Monitoring
Activity Type: Inspection/Evaluation
Activity Status: Active

Region Code: 10
Programmatic ID: AIR WAPSC0005303300099
Facility Registry ID: 110000897085
Air Operating Status Code: OPR
Default Air Classification Code: MAJ
Air Program: Prevention of Significant Deterioration of Air Quality
Activity Date: 2015-04-03 00:00:00
Activity Status Date: 2015-05-08 13:08:33
Activity Group: Compliance Monitoring
Activity Type: Inspection/Evaluation
Activity Status: Active

Region Code: 10
Programmatic ID: AIR WAPSC0005303300099
Facility Registry ID: 110000897085
Air Operating Status Code: OPR
Default Air Classification Code: MAJ
Air Program: Prevention of Significant Deterioration of Air Quality
Activity Date: 2015-04-03 00:00:00
Activity Status Date: 2015-07-15 17:37:08
Activity Group: Compliance Monitoring
Activity Type: Inspection/Evaluation
Activity Status: Active

Region Code: 10
Programmatic ID: AIR WAPSC0005303300099
Facility Registry ID: 110000897085
Air Operating Status Code: OPR
Default Air Classification Code: MAJ
Air Program: Prevention of Significant Deterioration of Air Quality
Activity Date: 2015-05-01 00:00:00
Activity Status Date: 2015-06-09 13:52:30
Activity Group: Compliance Monitoring
Activity Type: Inspection/Evaluation
Activity Status: Active

Region Code: 10
Programmatic ID: AIR WAPSC0005303300099
Facility Registry ID: 110000897085
Air Operating Status Code: OPR
Default Air Classification Code: MAJ
Air Program: Prevention of Significant Deterioration of Air Quality

Map ID
Direction
Distance
Elevation

MAP FINDINGS

Site

Database(s)

EDR ID Number
EPA ID Number

ASH GROVE CEMENT CO, E MARGINAL (Continued)

1000198875

Activity Date: 2015-05-07 00:00:00
Activity Status Date: 2015-06-09 13:52:30
Activity Group: Compliance Monitoring
Activity Type: Inspection/Evaluation
Activity Status: Active

Region Code: 10
Programmatic ID: AIR WAPSC0005303300099
Facility Registry ID: 110000897085
Air Operating Status Code: OPR
Default Air Classification Code: MAJ
Air Program: Prevention of Significant Deterioration of Air Quality
Activity Date: 2015-05-21 00:00:00
Activity Status Date: 2015-09-11 16:55:20
Activity Group: Compliance Monitoring
Activity Type: Inspection/Evaluation
Activity Status: Active

Region Code: 10
Programmatic ID: AIR WAPSC0005303300099
Facility Registry ID: 110000897085
Air Operating Status Code: OPR
Default Air Classification Code: MAJ
Air Program: Prevention of Significant Deterioration of Air Quality
Activity Date: 2015-06-26 00:00:00
Activity Status Date: 2015-08-08 11:03:09
Activity Group: Compliance Monitoring
Activity Type: Inspection/Evaluation
Activity Status: Active

Region Code: 10
Programmatic ID: AIR WAPSC0005303300099
Facility Registry ID: 110000897085
Air Operating Status Code: OPR
Default Air Classification Code: MAJ
Air Program: Prevention of Significant Deterioration of Air Quality
Activity Date: 2015-06-26 00:00:00
Activity Status Date: 2015-09-11 16:55:18
Activity Group: Compliance Monitoring
Activity Type: Inspection/Evaluation
Activity Status: Active

Region Code: 10
Programmatic ID: AIR WAPSC0005303300099
Facility Registry ID: 110000897085
Air Operating Status Code: OPR
Default Air Classification Code: MAJ
Air Program: Prevention of Significant Deterioration of Air Quality
Activity Date: 2015-07-06 00:00:00
Activity Status Date: 2015-09-11 16:55:18
Activity Group: Compliance Monitoring
Activity Type: Inspection/Evaluation
Activity Status: Active

Region Code: 10
Programmatic ID: AIR WAPSC0005303300099
Facility Registry ID: 110000897085

Map ID
Direction
Distance
Elevation

MAP FINDINGS

Site

Database(s)

EDR ID Number
EPA ID Number

ASH GROVE CEMENT CO, E MARGINAL (Continued)

1000198875

Air Operating Status Code: OPR
Default Air Classification Code: MAJ
Air Program: Prevention of Significant Deterioration of Air Quality
Activity Date: 2015-08-10 00:00:00
Activity Status Date: 2015-11-13 15:28:38
Activity Group: Compliance Monitoring
Activity Type: Inspection/Evaluation
Activity Status: Active

Region Code: 10
Programmatic ID: AIR WAPSC0005303300099
Facility Registry ID: 110000897085
Air Operating Status Code: OPR
Default Air Classification Code: MAJ
Air Program: Prevention of Significant Deterioration of Air Quality
Activity Date: 2015-08-10 00:00:00
Activity Status Date: 2015-11-13 15:28:39
Activity Group: Compliance Monitoring
Activity Type: Inspection/Evaluation
Activity Status: Active

Region Code: 10
Programmatic ID: AIR WAPSC0005303300099
Facility Registry ID: 110000897085
Air Operating Status Code: OPR
Default Air Classification Code: MAJ
Air Program: Prevention of Significant Deterioration of Air Quality
Activity Date: 2015-08-10 00:00:00
Activity Status Date: 2015-12-10 17:07:23
Activity Group: Compliance Monitoring
Activity Type: Inspection/Evaluation
Activity Status: Active

Region Code: 10
Programmatic ID: AIR WAPSC0005303300099
Facility Registry ID: 110000897085
Air Operating Status Code: OPR
Default Air Classification Code: MAJ
Air Program: Prevention of Significant Deterioration of Air Quality
Activity Date: 2015-08-28 00:00:00
Activity Status Date: 2015-12-10 17:07:24
Activity Group: Compliance Monitoring
Activity Type: Inspection/Evaluation
Activity Status: Active

Region Code: 10
Programmatic ID: AIR WAPSC0005303300099
Facility Registry ID: 110000897085
Air Operating Status Code: OPR
Default Air Classification Code: MAJ
Air Program: Prevention of Significant Deterioration of Air Quality
Activity Date: 2015-09-03 00:00:00
Activity Status Date: 2015-12-10 17:07:23
Activity Group: Compliance Monitoring
Activity Type: Inspection/Evaluation
Activity Status: Active

Map ID
Direction
Distance
Elevation

MAP FINDINGS

Site

Database(s)

EDR ID Number
EPA ID Number

ASH GROVE CEMENT CO, E MARGINAL (Continued)

1000198875

Region Code: 10
Programmatic ID: AIR WAPSC0005303300099
Facility Registry ID: 110000897085
Air Operating Status Code: OPR
Default Air Classification Code: MAJ
Air Program: Prevention of Significant Deterioration of Air Quality
Activity Date: 2015-09-10 00:00:00
Activity Status Date: 2015-10-14 17:09:16
Activity Group: Compliance Monitoring
Activity Type: Inspection/Evaluation
Activity Status: Active

Region Code: 10
Programmatic ID: AIR WAPSC0005303300099
Facility Registry ID: 110000897085
Air Operating Status Code: OPR
Default Air Classification Code: MAJ
Air Program: Prevention of Significant Deterioration of Air Quality
Activity Date: 2015-10-01 00:00:00
Activity Status Date: 2015-12-10 17:07:23
Activity Group: Compliance Monitoring
Activity Type: Inspection/Evaluation
Activity Status: Active

Region Code: 10
Programmatic ID: AIR WAPSC0005303300099
Facility Registry ID: 110000897085
Air Operating Status Code: OPR
Default Air Classification Code: MAJ
Air Program: Prevention of Significant Deterioration of Air Quality
Activity Date: 2015-10-02 00:00:00
Activity Status Date: 2015-11-13 15:28:38
Activity Group: Compliance Monitoring
Activity Type: Inspection/Evaluation
Activity Status: Active

Region Code: 10
Programmatic ID: AIR WAPSC0005303300099
Facility Registry ID: 110000897085
Air Operating Status Code: OPR
Default Air Classification Code: MAJ
Air Program: Prevention of Significant Deterioration of Air Quality
Activity Date: 2015-10-14 00:00:00
Activity Status Date: 2016-06-13 16:50:51
Activity Group: Compliance Monitoring
Activity Type: Inspection/Evaluation
Activity Status: Active

Region Code: 10
Programmatic ID: AIR WAPSC0005303300099
Facility Registry ID: 110000897085
Air Operating Status Code: OPR
Default Air Classification Code: MAJ
Air Program: Prevention of Significant Deterioration of Air Quality
Activity Date: 2015-10-27 00:00:00
Activity Status Date: 2016-04-12 19:35:43
Activity Group: Compliance Monitoring

Map ID
Direction
Distance
Elevation

MAP FINDINGS

Site

Database(s)

EDR ID Number
EPA ID Number

ASH GROVE CEMENT CO, E MARGINAL (Continued)

1000198875

Activity Type: Inspection/Evaluation
Activity Status: Active

Region Code: 10
Programmatic ID: AIR WAPSC0005303300099
Facility Registry ID: 110000897085
Air Operating Status Code: OPR
Default Air Classification Code: MAJ
Air Program: Prevention of Significant Deterioration of Air Quality
Activity Date: 2015-10-27 00:00:00
Activity Status Date: 2016-06-13 16:50:51
Activity Group: Compliance Monitoring
Activity Type: Inspection/Evaluation
Activity Status: Active

Region Code: 10
Programmatic ID: AIR WAPSC0005303300099
Facility Registry ID: 110000897085
Air Operating Status Code: OPR
Default Air Classification Code: MAJ
Air Program: Prevention of Significant Deterioration of Air Quality
Activity Date: 2015-10-27 00:00:00
Activity Status Date: 2016-06-13 16:50:54
Activity Group: Compliance Monitoring
Activity Type: Inspection/Evaluation
Activity Status: Active

Region Code: 10
Programmatic ID: AIR WAPSC0005303300099
Facility Registry ID: 110000897085
Air Operating Status Code: OPR
Default Air Classification Code: MAJ
Air Program: Prevention of Significant Deterioration of Air Quality
Activity Date: 2015-11-10 00:00:00
Activity Status Date: 2016-06-13 16:50:51
Activity Group: Compliance Monitoring
Activity Type: Inspection/Evaluation
Activity Status: Active

Region Code: 10
Programmatic ID: AIR WAPSC0005303300099
Facility Registry ID: 110000897085
Air Operating Status Code: OPR
Default Air Classification Code: MAJ
Air Program: Prevention of Significant Deterioration of Air Quality
Activity Date: 2015-12-08 00:00:00
Activity Status Date: 2016-04-12 19:35:43
Activity Group: Compliance Monitoring
Activity Type: Inspection/Evaluation
Activity Status: Active

Region Code: 10
Programmatic ID: AIR WAPSC0005303300099
Facility Registry ID: 110000897085
Air Operating Status Code: OPR
Default Air Classification Code: MAJ
Air Program: Prevention of Significant Deterioration of Air Quality

Map ID
Direction
Distance
Elevation

MAP FINDINGS

Site

Database(s)

EDR ID Number
EPA ID Number

ASH GROVE CEMENT CO, E MARGINAL (Continued)

1000198875

Activity Date: 2016-01-14 00:00:00
Activity Status Date: 2016-04-12 19:35:43
Activity Group: Compliance Monitoring
Activity Type: Inspection/Evaluation
Activity Status: Active

Region Code: 10
Programmatic ID: AIR WAPSC0005303300099
Facility Registry ID: 110000897085
Air Operating Status Code: OPR
Default Air Classification Code: MAJ
Air Program: Prevention of Significant Deterioration of Air Quality
Activity Date: 2016-01-29 00:00:00
Activity Status Date: 2016-04-12 19:35:48
Activity Group: Compliance Monitoring
Activity Type: Inspection/Evaluation
Activity Status: Active

Region Code: 10
Programmatic ID: AIR WAPSC0005303300099
Facility Registry ID: 110000897085
Air Operating Status Code: OPR
Default Air Classification Code: MAJ
Air Program: Prevention of Significant Deterioration of Air Quality
Activity Date: 2016-02-03 00:00:00
Activity Status Date: 2016-04-12 19:35:43
Activity Group: Compliance Monitoring
Activity Type: Inspection/Evaluation
Activity Status: Active

Region Code: 10
Programmatic ID: AIR WAPSC0005303300099
Facility Registry ID: 110000897085
Air Operating Status Code: OPR
Default Air Classification Code: MAJ
Air Program: Prevention of Significant Deterioration of Air Quality
Activity Date: 2016-03-03 00:00:00
Activity Status Date: 2016-04-12 19:35:43
Activity Group: Compliance Monitoring
Activity Type: Inspection/Evaluation
Activity Status: Active

Region Code: 10
Programmatic ID: AIR WAPSC0005303300099
Facility Registry ID: 110000897085
Air Operating Status Code: OPR
Default Air Classification Code: MAJ
Air Program: Prevention of Significant Deterioration of Air Quality
Activity Date: 2016-03-31 00:00:00
Activity Status Date: 2016-06-13 16:50:51
Activity Group: Compliance Monitoring
Activity Type: Inspection/Evaluation
Activity Status: Active

Region Code: 10
Programmatic ID: AIR WAPSC0005303300099
Facility Registry ID: 110000897085

Map ID
Direction
Distance
Elevation

MAP FINDINGS

Site

Database(s)

EDR ID Number
EPA ID Number

ASH GROVE CEMENT CO, E MARGINAL (Continued)

1000198875

Air Operating Status Code: OPR
Default Air Classification Code: MAJ
Air Program: Prevention of Significant Deterioration of Air Quality
Activity Date: 2016-05-09 00:00:00
Activity Status Date: 2016-06-13 16:50:51
Activity Group: Compliance Monitoring
Activity Type: Inspection/Evaluation
Activity Status: Active

Region Code: 10
Programmatic ID: AIR WAPSC0005303300099
Facility Registry ID: 110000897085
Air Operating Status Code: OPR
Default Air Classification Code: MAJ
Air Program: Prevention of Significant Deterioration of Air Quality
Activity Date: 2016-06-15 00:00:00
Activity Status Date: 2016-08-09 13:55:34
Activity Group: Compliance Monitoring
Activity Type: Inspection/Evaluation
Activity Status: Active

Region Code: 10
Programmatic ID: AIR WAPSC0005303300099
Facility Registry ID: 110000897085
Air Operating Status Code: OPR
Default Air Classification Code: MAJ
Air Program: Prevention of Significant Deterioration of Air Quality
Activity Date: 2016-07-08 00:00:00
Activity Status Date: 2016-10-11 11:31:46
Activity Group: Compliance Monitoring
Activity Type: Inspection/Evaluation
Activity Status: Active

Region Code: 10
Programmatic ID: AIR WAPSC0005303300099
Facility Registry ID: 110000897085
Air Operating Status Code: OPR
Default Air Classification Code: MAJ
Air Program: Prevention of Significant Deterioration of Air Quality
Activity Date: 2016-08-12 00:00:00
Activity Status Date: 2016-10-11 11:31:46
Activity Group: Compliance Monitoring
Activity Type: Inspection/Evaluation
Activity Status: Active

Region Code: 10
Programmatic ID: AIR WAPSC0005303300099
Facility Registry ID: 110000897085
Air Operating Status Code: OPR
Default Air Classification Code: MAJ
Air Program: Prevention of Significant Deterioration of Air Quality
Activity Date: 2016-08-15 00:00:00
Activity Status Date: 2016-10-11 11:31:45
Activity Group: Compliance Monitoring
Activity Type: Inspection/Evaluation
Activity Status: Active

Map ID
Direction
Distance
Elevation

MAP FINDINGS

Site

Database(s)

EDR ID Number
EPA ID Number

ASH GROVE CEMENT CO, E MARGINAL (Continued)

1000198875

Region Code: 10
Programmatic ID: AIR WAPSC0005303300099
Facility Registry ID: 110000897085
Air Operating Status Code: OPR
Default Air Classification Code: MAJ
Air Program: Prevention of Significant Deterioration of Air Quality
Activity Date: 2016-08-15 00:00:00
Activity Status Date: 2016-10-11 11:31:46
Activity Group: Compliance Monitoring
Activity Type: Inspection/Evaluation
Activity Status: Active

Region Code: 10
Programmatic ID: AIR WAPSC0005303300099
Facility Registry ID: 110000897085
Air Operating Status Code: OPR
Default Air Classification Code: MAJ
Air Program: Prevention of Significant Deterioration of Air Quality
Activity Date: 2004-10-05 00:00:00
Activity Status Date: Not reported
Activity Group: Compliance Monitoring
Activity Type: Inspection/Evaluation
Activity Status: Not reported

Region Code: 10
Programmatic ID: AIR WAPSC0005303300099
Facility Registry ID: 110000897085
Air Operating Status Code: OPR
Default Air Classification Code: MAJ
Air Program: Prevention of Significant Deterioration of Air Quality
Activity Date: 2004-10-14 00:00:00
Activity Status Date: Not reported
Activity Group: Compliance Monitoring
Activity Type: Inspection/Evaluation
Activity Status: Not reported

Region Code: 10
Programmatic ID: AIR WAPSC0005303300099
Facility Registry ID: 110000897085
Air Operating Status Code: OPR
Default Air Classification Code: MAJ
Air Program: Prevention of Significant Deterioration of Air Quality
Activity Date: 2004-10-25 00:00:00
Activity Status Date: Not reported
Activity Group: Compliance Monitoring
Activity Type: Inspection/Evaluation
Activity Status: Not reported

Region Code: 10
Programmatic ID: AIR WAPSC0005303300099
Facility Registry ID: 110000897085
Air Operating Status Code: OPR
Default Air Classification Code: MAJ
Air Program: Prevention of Significant Deterioration of Air Quality
Activity Date: 2004-12-20 00:00:00
Activity Status Date: Not reported
Activity Group: Compliance Monitoring

Map ID
Direction
Distance
Elevation

MAP FINDINGS

Site

Database(s)

EDR ID Number
EPA ID Number

ASH GROVE CEMENT CO, E MARGINAL (Continued)

1000198875

Activity Type: Inspection/Evaluation
Activity Status: Not reported

Region Code: 10
Programmatic ID: AIR WAPSC0005303300099
Facility Registry ID: 110000897085
Air Operating Status Code: OPR
Default Air Classification Code: MAJ
Air Program: Prevention of Significant Deterioration of Air Quality
Activity Date: 2005-01-19 00:00:00
Activity Status Date: Not reported
Activity Group: Compliance Monitoring
Activity Type: Inspection/Evaluation
Activity Status: Not reported

Region Code: 10
Programmatic ID: AIR WAPSC0005303300099
Facility Registry ID: 110000897085
Air Operating Status Code: OPR
Default Air Classification Code: MAJ
Air Program: Prevention of Significant Deterioration of Air Quality
Activity Date: 2005-01-20 00:00:00
Activity Status Date: Not reported
Activity Group: Compliance Monitoring
Activity Type: Inspection/Evaluation
Activity Status: Not reported

Region Code: 10
Programmatic ID: AIR WAPSC0005303300099
Facility Registry ID: 110000897085
Air Operating Status Code: OPR
Default Air Classification Code: MAJ
Air Program: Prevention of Significant Deterioration of Air Quality
Activity Date: 2005-01-31 00:00:00
Activity Status Date: Not reported
Activity Group: Compliance Monitoring
Activity Type: Inspection/Evaluation
Activity Status: Not reported

Region Code: 10
Programmatic ID: AIR WAPSC0005303300099
Facility Registry ID: 110000897085
Air Operating Status Code: OPR
Default Air Classification Code: MAJ
Air Program: Prevention of Significant Deterioration of Air Quality
Activity Date: 2005-02-15 00:00:00
Activity Status Date: Not reported
Activity Group: Compliance Monitoring
Activity Type: Inspection/Evaluation
Activity Status: Not reported

Region Code: 10
Programmatic ID: AIR WAPSC0005303300099
Facility Registry ID: 110000897085
Air Operating Status Code: OPR
Default Air Classification Code: MAJ
Air Program: Prevention of Significant Deterioration of Air Quality

Map ID
Direction
Distance
Elevation

MAP FINDINGS

Site

Database(s)

EDR ID Number
EPA ID Number

ASH GROVE CEMENT CO, E MARGINAL (Continued)

1000198875

Activity Date: 2005-02-16 00:00:00
Activity Status Date: Not reported
Activity Group: Compliance Monitoring
Activity Type: Inspection/Evaluation
Activity Status: Not reported

Region Code: 10
Programmatic ID: AIR WAPSC0005303300099
Facility Registry ID: 110000897085
Air Operating Status Code: OPR
Default Air Classification Code: MAJ
Air Program: Prevention of Significant Deterioration of Air Quality
Activity Date: 2005-02-17 00:00:00
Activity Status Date: Not reported
Activity Group: Compliance Monitoring
Activity Type: Inspection/Evaluation
Activity Status: Not reported

Region Code: 10
Programmatic ID: AIR WAPSC0005303300099
Facility Registry ID: 110000897085
Air Operating Status Code: OPR
Default Air Classification Code: MAJ
Air Program: Prevention of Significant Deterioration of Air Quality
Activity Date: 2005-02-22 00:00:00
Activity Status Date: Not reported
Activity Group: Compliance Monitoring
Activity Type: Inspection/Evaluation
Activity Status: Not reported

Region Code: 10
Programmatic ID: AIR WAPSC0005303300099
Facility Registry ID: 110000897085
Air Operating Status Code: OPR
Default Air Classification Code: MAJ
Air Program: Prevention of Significant Deterioration of Air Quality
Activity Date: 2005-02-24 00:00:00
Activity Status Date: Not reported
Activity Group: Compliance Monitoring
Activity Type: Inspection/Evaluation
Activity Status: Not reported

Region Code: 10
Programmatic ID: AIR WAPSC0005303300099
Facility Registry ID: 110000897085
Air Operating Status Code: OPR
Default Air Classification Code: MAJ
Air Program: Prevention of Significant Deterioration of Air Quality
Activity Date: 2005-03-15 00:00:00
Activity Status Date: Not reported
Activity Group: Compliance Monitoring
Activity Type: Inspection/Evaluation
Activity Status: Not reported

Region Code: 10
Programmatic ID: AIR WAPSC0005303300099
Facility Registry ID: 110000897085

Map ID
Direction
Distance
Elevation

MAP FINDINGS

Site

Database(s)

EDR ID Number
EPA ID Number

ASH GROVE CEMENT CO, E MARGINAL (Continued)

1000198875

Air Operating Status Code: OPR
Default Air Classification Code: MAJ
Air Program: Prevention of Significant Deterioration of Air Quality
Activity Date: 2005-03-30 00:00:00
Activity Status Date: Not reported
Activity Group: Compliance Monitoring
Activity Type: Inspection/Evaluation
Activity Status: Not reported

Region Code: 10
Programmatic ID: AIR WAPSC0005303300099
Facility Registry ID: 110000897085
Air Operating Status Code: OPR
Default Air Classification Code: MAJ
Air Program: Prevention of Significant Deterioration of Air Quality
Activity Date: 2005-04-08 00:00:00
Activity Status Date: Not reported
Activity Group: Compliance Monitoring
Activity Type: Inspection/Evaluation
Activity Status: Not reported

Region Code: 10
Programmatic ID: AIR WAPSC0005303300099
Facility Registry ID: 110000897085
Air Operating Status Code: OPR
Default Air Classification Code: MAJ
Air Program: Prevention of Significant Deterioration of Air Quality
Activity Date: 2005-04-12 00:00:00
Activity Status Date: Not reported
Activity Group: Compliance Monitoring
Activity Type: Inspection/Evaluation
Activity Status: Not reported

Region Code: 10
Programmatic ID: AIR WAPSC0005303300099
Facility Registry ID: 110000897085
Air Operating Status Code: OPR
Default Air Classification Code: MAJ
Air Program: Prevention of Significant Deterioration of Air Quality
Activity Date: 2005-05-10 00:00:00
Activity Status Date: Not reported
Activity Group: Compliance Monitoring
Activity Type: Inspection/Evaluation
Activity Status: Not reported

Region Code: 10
Programmatic ID: AIR WAPSC0005303300099
Facility Registry ID: 110000897085
Air Operating Status Code: OPR
Default Air Classification Code: MAJ
Air Program: Prevention of Significant Deterioration of Air Quality
Activity Date: 2005-06-09 00:00:00
Activity Status Date: Not reported
Activity Group: Compliance Monitoring
Activity Type: Inspection/Evaluation
Activity Status: Not reported

Map ID
Direction
Distance
Elevation

MAP FINDINGS

Site

Database(s)

EDR ID Number
EPA ID Number

ASH GROVE CEMENT CO, E MARGINAL (Continued)

1000198875

Region Code: 10
Programmatic ID: AIR WAPSC0005303300099
Facility Registry ID: 110000897085
Air Operating Status Code: OPR
Default Air Classification Code: MAJ
Air Program: Prevention of Significant Deterioration of Air Quality
Activity Date: 2005-06-16 00:00:00
Activity Status Date: Not reported
Activity Group: Compliance Monitoring
Activity Type: Inspection/Evaluation
Activity Status: Not reported

Region Code: 10
Programmatic ID: AIR WAPSC0005303300099
Facility Registry ID: 110000897085
Air Operating Status Code: OPR
Default Air Classification Code: MAJ
Air Program: Prevention of Significant Deterioration of Air Quality
Activity Date: 2005-07-18 00:00:00
Activity Status Date: Not reported
Activity Group: Compliance Monitoring
Activity Type: Inspection/Evaluation
Activity Status: Not reported

Region Code: 10
Programmatic ID: AIR WAPSC0005303300099
Facility Registry ID: 110000897085
Air Operating Status Code: OPR
Default Air Classification Code: MAJ
Air Program: Prevention of Significant Deterioration of Air Quality
Activity Date: 2005-08-15 00:00:00
Activity Status Date: Not reported
Activity Group: Compliance Monitoring
Activity Type: Inspection/Evaluation
Activity Status: Not reported

Region Code: 10
Programmatic ID: AIR WAPSC0005303300099
Facility Registry ID: 110000897085
Air Operating Status Code: OPR
Default Air Classification Code: MAJ
Air Program: Prevention of Significant Deterioration of Air Quality
Activity Date: 2005-08-16 00:00:00
Activity Status Date: Not reported
Activity Group: Compliance Monitoring
Activity Type: Inspection/Evaluation
Activity Status: Not reported

Region Code: 10
Programmatic ID: AIR WAPSC0005303300099
Facility Registry ID: 110000897085
Air Operating Status Code: OPR
Default Air Classification Code: MAJ
Air Program: Prevention of Significant Deterioration of Air Quality
Activity Date: 2005-09-13 00:00:00
Activity Status Date: Not reported
Activity Group: Compliance Monitoring

Map ID
Direction
Distance
Elevation

MAP FINDINGS

Site

Database(s)

EDR ID Number
EPA ID Number

ASH GROVE CEMENT CO, E MARGINAL (Continued)

1000198875

Activity Type: Inspection/Evaluation
Activity Status: Not reported

Region Code: 10
Programmatic ID: AIR WAPSC0005303300099
Facility Registry ID: 110000897085
Air Operating Status Code: OPR
Default Air Classification Code: MAJ
Air Program: Prevention of Significant Deterioration of Air Quality
Activity Date: 2005-10-06 00:00:00
Activity Status Date: Not reported
Activity Group: Compliance Monitoring
Activity Type: Inspection/Evaluation
Activity Status: Not reported

Region Code: 10
Programmatic ID: AIR WAPSC0005303300099
Facility Registry ID: 110000897085
Air Operating Status Code: OPR
Default Air Classification Code: MAJ
Air Program: Prevention of Significant Deterioration of Air Quality
Activity Date: 2005-10-11 00:00:00
Activity Status Date: Not reported
Activity Group: Compliance Monitoring
Activity Type: Inspection/Evaluation
Activity Status: Not reported

Region Code: 10
Programmatic ID: AIR WAPSC0005303300099
Facility Registry ID: 110000897085
Air Operating Status Code: OPR
Default Air Classification Code: MAJ
Air Program: Prevention of Significant Deterioration of Air Quality
Activity Date: 2005-11-15 00:00:00
Activity Status Date: Not reported
Activity Group: Compliance Monitoring
Activity Type: Inspection/Evaluation
Activity Status: Not reported

Region Code: 10
Programmatic ID: AIR WAPSC0005303300099
Facility Registry ID: 110000897085
Air Operating Status Code: OPR
Default Air Classification Code: MAJ
Air Program: Prevention of Significant Deterioration of Air Quality
Activity Date: 2005-12-13 00:00:00
Activity Status Date: Not reported
Activity Group: Compliance Monitoring
Activity Type: Inspection/Evaluation
Activity Status: Not reported

Region Code: 10
Programmatic ID: AIR WAPSC0005303300099
Facility Registry ID: 110000897085
Air Operating Status Code: OPR
Default Air Classification Code: MAJ
Air Program: Prevention of Significant Deterioration of Air Quality

Map ID
Direction
Distance
Elevation

MAP FINDINGS

Site

Database(s)

EDR ID Number
EPA ID Number

ASH GROVE CEMENT CO, E MARGINAL (Continued)

1000198875

Activity Date: 2006-01-18 00:00:00
Activity Status Date: Not reported
Activity Group: Compliance Monitoring
Activity Type: Inspection/Evaluation
Activity Status: Not reported

Region Code: 10
Programmatic ID: AIR WAPSC0005303300099
Facility Registry ID: 110000897085
Air Operating Status Code: OPR
Default Air Classification Code: MAJ
Air Program: Prevention of Significant Deterioration of Air Quality
Activity Date: 2006-01-27 00:00:00
Activity Status Date: Not reported
Activity Group: Compliance Monitoring
Activity Type: Inspection/Evaluation
Activity Status: Not reported

Region Code: 10
Programmatic ID: AIR WAPSC0005303300099
Facility Registry ID: 110000897085
Air Operating Status Code: OPR
Default Air Classification Code: MAJ
Air Program: Prevention of Significant Deterioration of Air Quality
Activity Date: 2006-01-30 00:00:00
Activity Status Date: Not reported
Activity Group: Compliance Monitoring
Activity Type: Inspection/Evaluation
Activity Status: Not reported

Region Code: 10
Programmatic ID: AIR WAPSC0005303300099
Facility Registry ID: 110000897085
Air Operating Status Code: OPR
Default Air Classification Code: MAJ
Air Program: Prevention of Significant Deterioration of Air Quality
Activity Date: 2006-03-01 00:00:00
Activity Status Date: Not reported
Activity Group: Compliance Monitoring
Activity Type: Inspection/Evaluation
Activity Status: Not reported

Region Code: 10
Programmatic ID: AIR WAPSC0005303300099
Facility Registry ID: 110000897085
Air Operating Status Code: OPR
Default Air Classification Code: MAJ
Air Program: Prevention of Significant Deterioration of Air Quality
Activity Date: 2006-03-06 00:00:00
Activity Status Date: Not reported
Activity Group: Compliance Monitoring
Activity Type: Inspection/Evaluation
Activity Status: Not reported

Region Code: 10
Programmatic ID: AIR WAPSC0005303300099
Facility Registry ID: 110000897085

Map ID
Direction
Distance
Elevation

MAP FINDINGS

Site

Database(s)

EDR ID Number
EPA ID Number

ASH GROVE CEMENT CO, E MARGINAL (Continued)

1000198875

Air Operating Status Code: OPR
Default Air Classification Code: MAJ
Air Program: Prevention of Significant Deterioration of Air Quality
Activity Date: 2006-03-07 00:00:00
Activity Status Date: Not reported
Activity Group: Compliance Monitoring
Activity Type: Inspection/Evaluation
Activity Status: Not reported

Region Code: 10
Programmatic ID: AIR WAPSC0005303300099
Facility Registry ID: 110000897085
Air Operating Status Code: OPR
Default Air Classification Code: MAJ
Air Program: Prevention of Significant Deterioration of Air Quality
Activity Date: 2006-04-17 00:00:00
Activity Status Date: Not reported
Activity Group: Compliance Monitoring
Activity Type: Inspection/Evaluation
Activity Status: Not reported

Region Code: 10
Programmatic ID: AIR WAPSC0005303300099
Facility Registry ID: 110000897085
Air Operating Status Code: OPR
Default Air Classification Code: MAJ
Air Program: Prevention of Significant Deterioration of Air Quality
Activity Date: 2006-05-09 00:00:00
Activity Status Date: Not reported
Activity Group: Compliance Monitoring
Activity Type: Inspection/Evaluation
Activity Status: Not reported

Region Code: 10
Programmatic ID: AIR WAPSC0005303300099
Facility Registry ID: 110000897085
Air Operating Status Code: OPR
Default Air Classification Code: MAJ
Air Program: Prevention of Significant Deterioration of Air Quality
Activity Date: 2006-06-05 00:00:00
Activity Status Date: Not reported
Activity Group: Compliance Monitoring
Activity Type: Inspection/Evaluation
Activity Status: Not reported

Region Code: 10
Programmatic ID: AIR WAPSC0005303300099
Facility Registry ID: 110000897085
Air Operating Status Code: OPR
Default Air Classification Code: MAJ
Air Program: Prevention of Significant Deterioration of Air Quality
Activity Date: 2006-08-08 00:00:00
Activity Status Date: Not reported
Activity Group: Compliance Monitoring
Activity Type: Inspection/Evaluation
Activity Status: Not reported

Map ID
Direction
Distance
Elevation

MAP FINDINGS

Site

Database(s)

EDR ID Number
EPA ID Number

ASH GROVE CEMENT CO, E MARGINAL (Continued)

1000198875

Region Code: 10
Programmatic ID: AIR WAPSC0005303300099
Facility Registry ID: 110000897085
Air Operating Status Code: OPR
Default Air Classification Code: MAJ
Air Program: Prevention of Significant Deterioration of Air Quality
Activity Date: 2006-10-09 00:00:00
Activity Status Date: Not reported
Activity Group: Compliance Monitoring
Activity Type: Inspection/Evaluation
Activity Status: Not reported

Region Code: 10
Programmatic ID: AIR WAPSC0005303300099
Facility Registry ID: 110000897085
Air Operating Status Code: OPR
Default Air Classification Code: MAJ
Air Program: Prevention of Significant Deterioration of Air Quality
Activity Date: 2006-10-31 00:00:00
Activity Status Date: Not reported
Activity Group: Compliance Monitoring
Activity Type: Inspection/Evaluation
Activity Status: Not reported

Region Code: 10
Programmatic ID: AIR WAPSC0005303300099
Facility Registry ID: 110000897085
Air Operating Status Code: OPR
Default Air Classification Code: MAJ
Air Program: Prevention of Significant Deterioration of Air Quality
Activity Date: 2006-11-29 00:00:00
Activity Status Date: Not reported
Activity Group: Compliance Monitoring
Activity Type: Inspection/Evaluation
Activity Status: Not reported

Region Code: 10
Programmatic ID: AIR WAPSC0005303300099
Facility Registry ID: 110000897085
Air Operating Status Code: OPR
Default Air Classification Code: MAJ
Air Program: Prevention of Significant Deterioration of Air Quality
Activity Date: 2006-12-14 00:00:00
Activity Status Date: Not reported
Activity Group: Compliance Monitoring
Activity Type: Inspection/Evaluation
Activity Status: Not reported

Region Code: 10
Programmatic ID: AIR WAPSC0005303300099
Facility Registry ID: 110000897085
Air Operating Status Code: OPR
Default Air Classification Code: MAJ
Air Program: Prevention of Significant Deterioration of Air Quality
Activity Date: 2006-12-28 00:00:00
Activity Status Date: Not reported
Activity Group: Compliance Monitoring

Map ID
Direction
Distance
Elevation

MAP FINDINGS

Site

Database(s)

EDR ID Number
EPA ID Number

ASH GROVE CEMENT CO, E MARGINAL (Continued)

1000198875

Activity Type: Inspection/Evaluation
Activity Status: Not reported

Region Code: 10
Programmatic ID: AIR WAPSC0005303300099
Facility Registry ID: 110000897085
Air Operating Status Code: OPR
Default Air Classification Code: MAJ
Air Program: Prevention of Significant Deterioration of Air Quality
Activity Date: 2007-01-29 00:00:00
Activity Status Date: Not reported
Activity Group: Compliance Monitoring
Activity Type: Inspection/Evaluation
Activity Status: Not reported

Region Code: 10
Programmatic ID: AIR WAPSC0005303300099
Facility Registry ID: 110000897085
Air Operating Status Code: OPR
Default Air Classification Code: MAJ
Air Program: Prevention of Significant Deterioration of Air Quality
Activity Date: 2007-02-13 00:00:00
Activity Status Date: Not reported
Activity Group: Compliance Monitoring
Activity Type: Inspection/Evaluation
Activity Status: Not reported

Region Code: 10
Programmatic ID: AIR WAPSC0005303300099
Facility Registry ID: 110000897085
Air Operating Status Code: OPR
Default Air Classification Code: MAJ
Air Program: Prevention of Significant Deterioration of Air Quality
Activity Date: 2007-03-07 00:00:00
Activity Status Date: Not reported
Activity Group: Compliance Monitoring
Activity Type: Inspection/Evaluation
Activity Status: Not reported

Region Code: 10
Programmatic ID: AIR WAPSC0005303300099
Facility Registry ID: 110000897085
Air Operating Status Code: OPR
Default Air Classification Code: MAJ
Air Program: Prevention of Significant Deterioration of Air Quality
Activity Date: 2007-03-08 00:00:00
Activity Status Date: Not reported
Activity Group: Compliance Monitoring
Activity Type: Inspection/Evaluation
Activity Status: Not reported

Region Code: 10
Programmatic ID: AIR WAPSC0005303300099
Facility Registry ID: 110000897085
Air Operating Status Code: OPR
Default Air Classification Code: MAJ
Air Program: Prevention of Significant Deterioration of Air Quality

Map ID
Direction
Distance
Elevation

MAP FINDINGS

Site

Database(s)

EDR ID Number
EPA ID Number

ASH GROVE CEMENT CO, E MARGINAL (Continued)

1000198875

Activity Date: 2007-04-29 00:00:00
Activity Status Date: Not reported
Activity Group: Compliance Monitoring
Activity Type: Inspection/Evaluation
Activity Status: Not reported

Region Code: 10
Programmatic ID: AIR WAPSC0005303300099
Facility Registry ID: 110000897085
Air Operating Status Code: OPR
Default Air Classification Code: MAJ
Air Program: Prevention of Significant Deterioration of Air Quality
Activity Date: 2007-04-30 00:00:00
Activity Status Date: Not reported
Activity Group: Compliance Monitoring
Activity Type: Inspection/Evaluation
Activity Status: Not reported

Region Code: 10
Programmatic ID: AIR WAPSC0005303300099
Facility Registry ID: 110000897085
Air Operating Status Code: OPR
Default Air Classification Code: MAJ
Air Program: Prevention of Significant Deterioration of Air Quality
Activity Date: 2007-05-22 00:00:00
Activity Status Date: Not reported
Activity Group: Compliance Monitoring
Activity Type: Inspection/Evaluation
Activity Status: Not reported

Region Code: 10
Programmatic ID: AIR WAPSC0005303300099
Facility Registry ID: 110000897085
Air Operating Status Code: OPR
Default Air Classification Code: MAJ
Air Program: Prevention of Significant Deterioration of Air Quality
Activity Date: 2007-06-04 00:00:00
Activity Status Date: Not reported
Activity Group: Compliance Monitoring
Activity Type: Inspection/Evaluation
Activity Status: Not reported

Region Code: 10
Programmatic ID: AIR WAPSC0005303300099
Facility Registry ID: 110000897085
Air Operating Status Code: OPR
Default Air Classification Code: MAJ
Air Program: Prevention of Significant Deterioration of Air Quality
Activity Date: 2007-06-26 00:00:00
Activity Status Date: Not reported
Activity Group: Compliance Monitoring
Activity Type: Inspection/Evaluation
Activity Status: Not reported

Region Code: 10
Programmatic ID: AIR WAPSC0005303300099
Facility Registry ID: 110000897085

Map ID
Direction
Distance
Elevation

MAP FINDINGS

Site

Database(s)

EDR ID Number
EPA ID Number

ASH GROVE CEMENT CO, E MARGINAL (Continued)

1000198875

Air Operating Status Code: OPR
Default Air Classification Code: MAJ
Air Program: Prevention of Significant Deterioration of Air Quality
Activity Date: 2007-07-24 00:00:00
Activity Status Date: Not reported
Activity Group: Compliance Monitoring
Activity Type: Inspection/Evaluation
Activity Status: Not reported

Region Code: 10
Programmatic ID: AIR WAPSC0005303300099
Facility Registry ID: 110000897085
Air Operating Status Code: OPR
Default Air Classification Code: MAJ
Air Program: Prevention of Significant Deterioration of Air Quality
Activity Date: 2007-08-03 00:00:00
Activity Status Date: Not reported
Activity Group: Compliance Monitoring
Activity Type: Inspection/Evaluation
Activity Status: Not reported

Region Code: 10
Programmatic ID: AIR WAPSC0005303300099
Facility Registry ID: 110000897085
Air Operating Status Code: OPR
Default Air Classification Code: MAJ
Air Program: Prevention of Significant Deterioration of Air Quality
Activity Date: 2007-09-07 00:00:00
Activity Status Date: Not reported
Activity Group: Compliance Monitoring
Activity Type: Inspection/Evaluation
Activity Status: Not reported

Region Code: 10
Programmatic ID: AIR WAPSC0005303300099
Facility Registry ID: 110000897085
Air Operating Status Code: OPR
Default Air Classification Code: MAJ
Air Program: Prevention of Significant Deterioration of Air Quality
Activity Date: 2007-09-21 00:00:00
Activity Status Date: Not reported
Activity Group: Compliance Monitoring
Activity Type: Inspection/Evaluation
Activity Status: Not reported

Region Code: 10
Programmatic ID: AIR WAPSC0005303300099
Facility Registry ID: 110000897085
Air Operating Status Code: OPR
Default Air Classification Code: MAJ
Air Program: Prevention of Significant Deterioration of Air Quality
Activity Date: 2007-11-05 00:00:00
Activity Status Date: Not reported
Activity Group: Compliance Monitoring
Activity Type: Inspection/Evaluation
Activity Status: Not reported

Map ID
Direction
Distance
Elevation

MAP FINDINGS

Site

Database(s)

EDR ID Number
EPA ID Number

ASH GROVE CEMENT CO, E MARGINAL (Continued)

1000198875

Region Code: 10
Programmatic ID: AIR WAPSC0005303300099
Facility Registry ID: 110000897085
Air Operating Status Code: OPR
Default Air Classification Code: MAJ
Air Program: Prevention of Significant Deterioration of Air Quality
Activity Date: 2007-12-03 00:00:00
Activity Status Date: Not reported
Activity Group: Compliance Monitoring
Activity Type: Inspection/Evaluation
Activity Status: Not reported

Region Code: 10
Programmatic ID: AIR WAPSC0005303300099
Facility Registry ID: 110000897085
Air Operating Status Code: OPR
Default Air Classification Code: MAJ
Air Program: Prevention of Significant Deterioration of Air Quality
Activity Date: 2007-12-21 00:00:00
Activity Status Date: Not reported
Activity Group: Compliance Monitoring
Activity Type: Inspection/Evaluation
Activity Status: Not reported

Region Code: 10
Programmatic ID: AIR WAPSC0005303300099
Facility Registry ID: 110000897085
Air Operating Status Code: OPR
Default Air Classification Code: MAJ
Air Program: Prevention of Significant Deterioration of Air Quality
Activity Date: 2008-01-02 00:00:00
Activity Status Date: Not reported
Activity Group: Compliance Monitoring
Activity Type: Inspection/Evaluation
Activity Status: Not reported

Region Code: 10
Programmatic ID: AIR WAPSC0005303300099
Facility Registry ID: 110000897085
Air Operating Status Code: OPR
Default Air Classification Code: MAJ
Air Program: Prevention of Significant Deterioration of Air Quality
Activity Date: 2008-01-08 00:00:00
Activity Status Date: Not reported
Activity Group: Compliance Monitoring
Activity Type: Inspection/Evaluation
Activity Status: Not reported

Region Code: 10
Programmatic ID: AIR WAPSC0005303300099
Facility Registry ID: 110000897085
Air Operating Status Code: OPR
Default Air Classification Code: MAJ
Air Program: Prevention of Significant Deterioration of Air Quality
Activity Date: 2008-01-31 00:00:00
Activity Status Date: Not reported
Activity Group: Compliance Monitoring

Map ID
Direction
Distance
Elevation

MAP FINDINGS

Site

Database(s)

EDR ID Number
EPA ID Number

ASH GROVE CEMENT CO, E MARGINAL (Continued)

1000198875

Activity Type: Inspection/Evaluation
Activity Status: Not reported

Region Code: 10
Programmatic ID: AIR WAPSC0005303300099
Facility Registry ID: 110000897085
Air Operating Status Code: OPR
Default Air Classification Code: MAJ
Air Program: Prevention of Significant Deterioration of Air Quality
Activity Date: 2008-02-01 00:00:00
Activity Status Date: Not reported
Activity Group: Compliance Monitoring
Activity Type: Inspection/Evaluation
Activity Status: Not reported

Region Code: 10
Programmatic ID: AIR WAPSC0005303300099
Facility Registry ID: 110000897085
Air Operating Status Code: OPR
Default Air Classification Code: MAJ
Air Program: Prevention of Significant Deterioration of Air Quality
Activity Date: 2008-02-29 00:00:00
Activity Status Date: Not reported
Activity Group: Compliance Monitoring
Activity Type: Inspection/Evaluation
Activity Status: Not reported

Region Code: 10
Programmatic ID: AIR WAPSC0005303300099
Facility Registry ID: 110000897085
Air Operating Status Code: OPR
Default Air Classification Code: MAJ
Air Program: Prevention of Significant Deterioration of Air Quality
Activity Date: 2008-03-06 00:00:00
Activity Status Date: Not reported
Activity Group: Compliance Monitoring
Activity Type: Inspection/Evaluation
Activity Status: Not reported

Region Code: 10
Programmatic ID: AIR WAPSC0005303300099
Facility Registry ID: 110000897085
Air Operating Status Code: OPR
Default Air Classification Code: MAJ
Air Program: Prevention of Significant Deterioration of Air Quality
Activity Date: 2008-03-07 00:00:00
Activity Status Date: Not reported
Activity Group: Compliance Monitoring
Activity Type: Inspection/Evaluation
Activity Status: Not reported

Region Code: 10
Programmatic ID: AIR WAPSC0005303300099
Facility Registry ID: 110000897085
Air Operating Status Code: OPR
Default Air Classification Code: MAJ
Air Program: Prevention of Significant Deterioration of Air Quality

Map ID
Direction
Distance
Elevation

MAP FINDINGS

Site

Database(s)

EDR ID Number
EPA ID Number

ASH GROVE CEMENT CO, E MARGINAL (Continued)

1000198875

Activity Date: 2008-03-14 00:00:00
Activity Status Date: Not reported
Activity Group: Compliance Monitoring
Activity Type: Inspection/Evaluation
Activity Status: Not reported

Region Code: 10
Programmatic ID: AIR WAPSC0005303300099
Facility Registry ID: 110000897085
Air Operating Status Code: OPR
Default Air Classification Code: MAJ
Air Program: Prevention of Significant Deterioration of Air Quality
Activity Date: 2008-03-31 00:00:00
Activity Status Date: Not reported
Activity Group: Compliance Monitoring
Activity Type: Inspection/Evaluation
Activity Status: Not reported

Region Code: 10
Programmatic ID: AIR WAPSC0005303300099
Facility Registry ID: 110000897085
Air Operating Status Code: OPR
Default Air Classification Code: MAJ
Air Program: Prevention of Significant Deterioration of Air Quality
Activity Date: 2008-05-01 00:00:00
Activity Status Date: Not reported
Activity Group: Compliance Monitoring
Activity Type: Inspection/Evaluation
Activity Status: Not reported

Region Code: 10
Programmatic ID: AIR WAPSC0005303300099
Facility Registry ID: 110000897085
Air Operating Status Code: OPR
Default Air Classification Code: MAJ
Air Program: Prevention of Significant Deterioration of Air Quality
Activity Date: 2008-05-12 00:00:00
Activity Status Date: Not reported
Activity Group: Compliance Monitoring
Activity Type: Inspection/Evaluation
Activity Status: Not reported

Region Code: 10
Programmatic ID: AIR WAPSC0005303300099
Facility Registry ID: 110000897085
Air Operating Status Code: OPR
Default Air Classification Code: MAJ
Air Program: Prevention of Significant Deterioration of Air Quality
Activity Date: 2008-05-15 00:00:00
Activity Status Date: Not reported
Activity Group: Compliance Monitoring
Activity Type: Inspection/Evaluation
Activity Status: Not reported

Region Code: 10
Programmatic ID: AIR WAPSC0005303300099
Facility Registry ID: 110000897085

Map ID
Direction
Distance
Elevation

MAP FINDINGS

Site

Database(s)

EDR ID Number
EPA ID Number

ASH GROVE CEMENT CO, E MARGINAL (Continued)

1000198875

Air Operating Status Code: OPR
Default Air Classification Code: MAJ
Air Program: Prevention of Significant Deterioration of Air Quality
Activity Date: 2008-05-28 00:00:00
Activity Status Date: Not reported
Activity Group: Compliance Monitoring
Activity Type: Inspection/Evaluation
Activity Status: Not reported

Region Code: 10
Programmatic ID: AIR WAPSC0005303300099
Facility Registry ID: 110000897085
Air Operating Status Code: OPR
Default Air Classification Code: MAJ
Air Program: Prevention of Significant Deterioration of Air Quality
Activity Date: 2008-06-06 00:00:00
Activity Status Date: Not reported
Activity Group: Compliance Monitoring
Activity Type: Inspection/Evaluation
Activity Status: Not reported

Region Code: 10
Programmatic ID: AIR WAPSC0005303300099
Facility Registry ID: 110000897085
Air Operating Status Code: OPR
Default Air Classification Code: MAJ
Air Program: Prevention of Significant Deterioration of Air Quality
Activity Date: 2008-06-30 00:00:00
Activity Status Date: Not reported
Activity Group: Compliance Monitoring
Activity Type: Inspection/Evaluation
Activity Status: Not reported

Region Code: 10
Programmatic ID: AIR WAPSC0005303300099
Facility Registry ID: 110000897085
Air Operating Status Code: OPR
Default Air Classification Code: MAJ
Air Program: Prevention of Significant Deterioration of Air Quality
Activity Date: 2008-08-05 00:00:00
Activity Status Date: Not reported
Activity Group: Compliance Monitoring
Activity Type: Inspection/Evaluation
Activity Status: Not reported

Region Code: 10
Programmatic ID: AIR WAPSC0005303300099
Facility Registry ID: 110000897085
Air Operating Status Code: OPR
Default Air Classification Code: MAJ
Air Program: Prevention of Significant Deterioration of Air Quality
Activity Date: 2008-09-02 00:00:00
Activity Status Date: Not reported
Activity Group: Compliance Monitoring
Activity Type: Inspection/Evaluation
Activity Status: Not reported

Map ID
Direction
Distance
Elevation

MAP FINDINGS

Site

Database(s)

EDR ID Number
EPA ID Number

ASH GROVE CEMENT CO, E MARGINAL (Continued)

1000198875

Region Code: 10
Programmatic ID: AIR WAPSC0005303300099
Facility Registry ID: 110000897085
Air Operating Status Code: OPR
Default Air Classification Code: MAJ
Air Program: Prevention of Significant Deterioration of Air Quality
Activity Date: 2008-10-07 00:00:00
Activity Status Date: Not reported
Activity Group: Compliance Monitoring
Activity Type: Inspection/Evaluation
Activity Status: Not reported

Region Code: 10
Programmatic ID: AIR WAPSC0005303300099
Facility Registry ID: 110000897085
Air Operating Status Code: OPR
Default Air Classification Code: MAJ
Air Program: Prevention of Significant Deterioration of Air Quality
Activity Date: 2008-10-08 00:00:00
Activity Status Date: Not reported
Activity Group: Compliance Monitoring
Activity Type: Inspection/Evaluation
Activity Status: Not reported

Region Code: 10
Programmatic ID: AIR WAPSC0005303300099
Facility Registry ID: 110000897085
Air Operating Status Code: OPR
Default Air Classification Code: MAJ
Air Program: Prevention of Significant Deterioration of Air Quality
Activity Date: 2008-10-24 00:00:00
Activity Status Date: Not reported
Activity Group: Compliance Monitoring
Activity Type: Inspection/Evaluation
Activity Status: Not reported

Region Code: 10
Programmatic ID: AIR WAPSC0005303300099
Facility Registry ID: 110000897085
Air Operating Status Code: OPR
Default Air Classification Code: MAJ
Air Program: Prevention of Significant Deterioration of Air Quality
Activity Date: 2008-11-20 00:00:00
Activity Status Date: Not reported
Activity Group: Compliance Monitoring
Activity Type: Inspection/Evaluation
Activity Status: Not reported

Region Code: 10
Programmatic ID: AIR WAPSC0005303300099
Facility Registry ID: 110000897085
Air Operating Status Code: OPR
Default Air Classification Code: MAJ
Air Program: Prevention of Significant Deterioration of Air Quality
Activity Date: 2009-01-07 00:00:00
Activity Status Date: Not reported
Activity Group: Compliance Monitoring

Map ID
Direction
Distance
Elevation

MAP FINDINGS

Site

Database(s)

EDR ID Number
EPA ID Number

ASH GROVE CEMENT CO, E MARGINAL (Continued)

1000198875

Activity Type: Inspection/Evaluation
Activity Status: Not reported

Region Code: 10
Programmatic ID: AIR WAPSC0005303300099
Facility Registry ID: 110000897085
Air Operating Status Code: OPR
Default Air Classification Code: MAJ
Air Program: Prevention of Significant Deterioration of Air Quality
Activity Date: 2009-01-28 00:00:00
Activity Status Date: Not reported
Activity Group: Compliance Monitoring
Activity Type: Inspection/Evaluation
Activity Status: Not reported

Region Code: 10
Programmatic ID: AIR WAPSC0005303300099
Facility Registry ID: 110000897085
Air Operating Status Code: OPR
Default Air Classification Code: MAJ
Air Program: Prevention of Significant Deterioration of Air Quality
Activity Date: 2009-02-03 00:00:00
Activity Status Date: Not reported
Activity Group: Compliance Monitoring
Activity Type: Inspection/Evaluation
Activity Status: Not reported

Region Code: 10
Programmatic ID: AIR WAPSC0005303300099
Facility Registry ID: 110000897085
Air Operating Status Code: OPR
Default Air Classification Code: MAJ
Air Program: Prevention of Significant Deterioration of Air Quality
Activity Date: 2009-02-04 00:00:00
Activity Status Date: Not reported
Activity Group: Compliance Monitoring
Activity Type: Inspection/Evaluation
Activity Status: Not reported

Region Code: 10
Programmatic ID: AIR WAPSC0005303300099
Facility Registry ID: 110000897085
Air Operating Status Code: OPR
Default Air Classification Code: MAJ
Air Program: Prevention of Significant Deterioration of Air Quality
Activity Date: 2009-02-09 00:00:00
Activity Status Date: Not reported
Activity Group: Compliance Monitoring
Activity Type: Inspection/Evaluation
Activity Status: Not reported

Region Code: 10
Programmatic ID: AIR WAPSC0005303300099
Facility Registry ID: 110000897085
Air Operating Status Code: OPR
Default Air Classification Code: MAJ
Air Program: Prevention of Significant Deterioration of Air Quality

Map ID
Direction
Distance
Elevation

MAP FINDINGS

Site

Database(s)

EDR ID Number
EPA ID Number

ASH GROVE CEMENT CO, E MARGINAL (Continued)

1000198875

Activity Date: 2009-02-11 00:00:00
Activity Status Date: Not reported
Activity Group: Compliance Monitoring
Activity Type: Inspection/Evaluation
Activity Status: Not reported

Region Code: 10
Programmatic ID: AIR WAPSC0005303300099
Facility Registry ID: 110000897085
Air Operating Status Code: OPR
Default Air Classification Code: MAJ
Air Program: Prevention of Significant Deterioration of Air Quality
Activity Date: 2009-03-06 00:00:00
Activity Status Date: Not reported
Activity Group: Compliance Monitoring
Activity Type: Inspection/Evaluation
Activity Status: Not reported

Region Code: 10
Programmatic ID: AIR WAPSC0005303300099
Facility Registry ID: 110000897085
Air Operating Status Code: OPR
Default Air Classification Code: MAJ
Air Program: Prevention of Significant Deterioration of Air Quality
Activity Date: 2009-03-26 00:00:00
Activity Status Date: Not reported
Activity Group: Compliance Monitoring
Activity Type: Inspection/Evaluation
Activity Status: Not reported

Region Code: 10
Programmatic ID: AIR WAPSC0005303300099
Facility Registry ID: 110000897085
Air Operating Status Code: OPR
Default Air Classification Code: MAJ
Air Program: Prevention of Significant Deterioration of Air Quality
Activity Date: 2009-05-06 00:00:00
Activity Status Date: Not reported
Activity Group: Compliance Monitoring
Activity Type: Inspection/Evaluation
Activity Status: Not reported

Region Code: 10
Programmatic ID: AIR WAPSC0005303300099
Facility Registry ID: 110000897085
Air Operating Status Code: OPR
Default Air Classification Code: MAJ
Air Program: Prevention of Significant Deterioration of Air Quality
Activity Date: 2009-05-27 00:00:00
Activity Status Date: Not reported
Activity Group: Compliance Monitoring
Activity Type: Inspection/Evaluation
Activity Status: Not reported

Region Code: 10
Programmatic ID: AIR WAPSC0005303300099
Facility Registry ID: 110000897085

Map ID
Direction
Distance
Elevation

MAP FINDINGS

Site

Database(s)

EDR ID Number
EPA ID Number

ASH GROVE CEMENT CO, E MARGINAL (Continued)

1000198875

Air Operating Status Code: OPR
Default Air Classification Code: MAJ
Air Program: Prevention of Significant Deterioration of Air Quality
Activity Date: 2009-05-29 00:00:00
Activity Status Date: Not reported
Activity Group: Compliance Monitoring
Activity Type: Inspection/Evaluation
Activity Status: Not reported

Region Code: 10
Programmatic ID: AIR WAPSC0005303300099
Facility Registry ID: 110000897085
Air Operating Status Code: OPR
Default Air Classification Code: MAJ
Air Program: Prevention of Significant Deterioration of Air Quality
Activity Date: 2009-06-30 00:00:00
Activity Status Date: Not reported
Activity Group: Compliance Monitoring
Activity Type: Inspection/Evaluation
Activity Status: Not reported

Region Code: 10
Programmatic ID: AIR WAPSC0005303300099
Facility Registry ID: 110000897085
Air Operating Status Code: OPR
Default Air Classification Code: MAJ
Air Program: Prevention of Significant Deterioration of Air Quality
Activity Date: 2009-07-15 00:00:00
Activity Status Date: Not reported
Activity Group: Compliance Monitoring
Activity Type: Inspection/Evaluation
Activity Status: Not reported

Region Code: 10
Programmatic ID: AIR WAPSC0005303300099
Facility Registry ID: 110000897085
Air Operating Status Code: OPR
Default Air Classification Code: MAJ
Air Program: Prevention of Significant Deterioration of Air Quality
Activity Date: 2009-08-07 00:00:00
Activity Status Date: Not reported
Activity Group: Compliance Monitoring
Activity Type: Inspection/Evaluation
Activity Status: Not reported

Region Code: 10
Programmatic ID: AIR WAPSC0005303300099
Facility Registry ID: 110000897085
Air Operating Status Code: OPR
Default Air Classification Code: MAJ
Air Program: Prevention of Significant Deterioration of Air Quality
Activity Date: 2009-08-12 00:00:00
Activity Status Date: Not reported
Activity Group: Compliance Monitoring
Activity Type: Inspection/Evaluation
Activity Status: Not reported

Map ID
Direction
Distance
Elevation

MAP FINDINGS

Site

Database(s)

EDR ID Number
EPA ID Number

ASH GROVE CEMENT CO, E MARGINAL (Continued)

1000198875

Region Code: 10
Programmatic ID: AIR WAPSC0005303300099
Facility Registry ID: 110000897085
Air Operating Status Code: OPR
Default Air Classification Code: MAJ
Air Program: Prevention of Significant Deterioration of Air Quality
Activity Date: 2009-09-03 00:00:00
Activity Status Date: Not reported
Activity Group: Compliance Monitoring
Activity Type: Inspection/Evaluation
Activity Status: Not reported

Region Code: 10
Programmatic ID: AIR WAPSC0005303300099
Facility Registry ID: 110000897085
Air Operating Status Code: OPR
Default Air Classification Code: MAJ
Air Program: Prevention of Significant Deterioration of Air Quality
Activity Date: 2009-09-11 00:00:00
Activity Status Date: Not reported
Activity Group: Compliance Monitoring
Activity Type: Inspection/Evaluation
Activity Status: Not reported

Region Code: 10
Programmatic ID: AIR WAPSC0005303300099
Facility Registry ID: 110000897085
Air Operating Status Code: OPR
Default Air Classification Code: MAJ
Air Program: Prevention of Significant Deterioration of Air Quality
Activity Date: 2009-09-30 00:00:00
Activity Status Date: Not reported
Activity Group: Compliance Monitoring
Activity Type: Inspection/Evaluation
Activity Status: Not reported

Region Code: 10
Programmatic ID: AIR WAPSC0005303300099
Facility Registry ID: 110000897085
Air Operating Status Code: OPR
Default Air Classification Code: MAJ
Air Program: Prevention of Significant Deterioration of Air Quality
Activity Date: 2009-10-02 00:00:00
Activity Status Date: Not reported
Activity Group: Compliance Monitoring
Activity Type: Inspection/Evaluation
Activity Status: Not reported

Region Code: 10
Programmatic ID: AIR WAPSC0005303300099
Facility Registry ID: 110000897085
Air Operating Status Code: OPR
Default Air Classification Code: MAJ
Air Program: Prevention of Significant Deterioration of Air Quality
Activity Date: 2009-10-15 00:00:00
Activity Status Date: Not reported
Activity Group: Compliance Monitoring

Map ID
Direction
Distance
Elevation

MAP FINDINGS

Site

Database(s)

EDR ID Number
EPA ID Number

ASH GROVE CEMENT CO, E MARGINAL (Continued)

1000198875

Activity Type: Inspection/Evaluation
Activity Status: Not reported

Region Code: 10
Programmatic ID: AIR WAPSC0005303300099
Facility Registry ID: 110000897085
Air Operating Status Code: OPR
Default Air Classification Code: MAJ
Air Program: Prevention of Significant Deterioration of Air Quality
Activity Date: 2009-11-10 00:00:00
Activity Status Date: Not reported
Activity Group: Compliance Monitoring
Activity Type: Inspection/Evaluation
Activity Status: Not reported

Region Code: 10
Programmatic ID: AIR WAPSC0005303300099
Facility Registry ID: 110000897085
Air Operating Status Code: OPR
Default Air Classification Code: MAJ
Air Program: Prevention of Significant Deterioration of Air Quality
Activity Date: 2009-12-04 00:00:00
Activity Status Date: Not reported
Activity Group: Compliance Monitoring
Activity Type: Inspection/Evaluation
Activity Status: Not reported

Region Code: 10
Programmatic ID: AIR WAPSC0005303300099
Facility Registry ID: 110000897085
Air Operating Status Code: OPR
Default Air Classification Code: MAJ
Air Program: Prevention of Significant Deterioration of Air Quality
Activity Date: 2009-12-23 00:00:00
Activity Status Date: Not reported
Activity Group: Compliance Monitoring
Activity Type: Inspection/Evaluation
Activity Status: Not reported

Region Code: 10
Programmatic ID: AIR WAPSC0005303300099
Facility Registry ID: 110000897085
Air Operating Status Code: OPR
Default Air Classification Code: MAJ
Air Program: Prevention of Significant Deterioration of Air Quality
Activity Date: 2010-01-04 00:00:00
Activity Status Date: Not reported
Activity Group: Compliance Monitoring
Activity Type: Inspection/Evaluation
Activity Status: Not reported

Region Code: 10
Programmatic ID: AIR WAPSC0005303300099
Facility Registry ID: 110000897085
Air Operating Status Code: OPR
Default Air Classification Code: MAJ
Air Program: Prevention of Significant Deterioration of Air Quality

Map ID
Direction
Distance
Elevation

MAP FINDINGS

Site

Database(s)

EDR ID Number
EPA ID Number

ASH GROVE CEMENT CO, E MARGINAL (Continued)

1000198875

Activity Date: 2010-01-20 00:00:00
Activity Status Date: Not reported
Activity Group: Compliance Monitoring
Activity Type: Inspection/Evaluation
Activity Status: Not reported

Region Code: 10
Programmatic ID: AIR WAPSC0005303300099
Facility Registry ID: 110000897085
Air Operating Status Code: OPR
Default Air Classification Code: MAJ
Air Program: Prevention of Significant Deterioration of Air Quality
Activity Date: 2010-01-25 00:00:00
Activity Status Date: Not reported
Activity Group: Compliance Monitoring
Activity Type: Inspection/Evaluation
Activity Status: Not reported

Region Code: 10
Programmatic ID: AIR WAPSC0005303300099
Facility Registry ID: 110000897085
Air Operating Status Code: OPR
Default Air Classification Code: MAJ
Air Program: Prevention of Significant Deterioration of Air Quality
Activity Date: 2010-01-26 00:00:00
Activity Status Date: Not reported
Activity Group: Compliance Monitoring
Activity Type: Inspection/Evaluation
Activity Status: Not reported

Region Code: 10
Programmatic ID: AIR WAPSC0005303300099
Facility Registry ID: 110000897085
Air Operating Status Code: OPR
Default Air Classification Code: MAJ
Air Program: Prevention of Significant Deterioration of Air Quality
Activity Date: 2010-01-27 00:00:00
Activity Status Date: Not reported
Activity Group: Compliance Monitoring
Activity Type: Inspection/Evaluation
Activity Status: Not reported

Region Code: 10
Programmatic ID: AIR WAPSC0005303300099
Facility Registry ID: 110000897085
Air Operating Status Code: OPR
Default Air Classification Code: MAJ
Air Program: Prevention of Significant Deterioration of Air Quality
Activity Date: 2010-02-02 00:00:00
Activity Status Date: Not reported
Activity Group: Compliance Monitoring
Activity Type: Inspection/Evaluation
Activity Status: Not reported

Region Code: 10
Programmatic ID: AIR WAPSC0005303300099
Facility Registry ID: 110000897085

Map ID
Direction
Distance
Elevation

MAP FINDINGS

Site

Database(s)

EDR ID Number
EPA ID Number

ASH GROVE CEMENT CO, E MARGINAL (Continued)

1000198875

Air Operating Status Code: OPR
Default Air Classification Code: MAJ
Air Program: Prevention of Significant Deterioration of Air Quality
Activity Date: 2010-03-04 00:00:00
Activity Status Date: Not reported
Activity Group: Compliance Monitoring
Activity Type: Inspection/Evaluation
Activity Status: Not reported

Region Code: 10
Programmatic ID: AIR WAPSC0005303300099
Facility Registry ID: 110000897085
Air Operating Status Code: OPR
Default Air Classification Code: MAJ
Air Program: Prevention of Significant Deterioration of Air Quality
Activity Date: 2010-03-22 00:00:00
Activity Status Date: Not reported
Activity Group: Compliance Monitoring
Activity Type: Inspection/Evaluation
Activity Status: Not reported

Region Code: 10
Programmatic ID: AIR WAPSC0005303300099
Facility Registry ID: 110000897085
Air Operating Status Code: OPR
Default Air Classification Code: MAJ
Air Program: Prevention of Significant Deterioration of Air Quality
Activity Date: 2010-05-03 00:00:00
Activity Status Date: Not reported
Activity Group: Compliance Monitoring
Activity Type: Inspection/Evaluation
Activity Status: Not reported

Region Code: 10
Programmatic ID: AIR WAPSC0005303300099
Facility Registry ID: 110000897085
Air Operating Status Code: OPR
Default Air Classification Code: MAJ
Air Program: Prevention of Significant Deterioration of Air Quality
Activity Date: 2010-05-27 00:00:00
Activity Status Date: Not reported
Activity Group: Compliance Monitoring
Activity Type: Inspection/Evaluation
Activity Status: Not reported

Region Code: 10
Programmatic ID: AIR WAPSC0005303300099
Facility Registry ID: 110000897085
Air Operating Status Code: OPR
Default Air Classification Code: MAJ
Air Program: Prevention of Significant Deterioration of Air Quality
Activity Date: 2010-07-02 00:00:00
Activity Status Date: Not reported
Activity Group: Compliance Monitoring
Activity Type: Inspection/Evaluation
Activity Status: Not reported

Map ID
Direction
Distance
Elevation

MAP FINDINGS

Site

Database(s)

EDR ID Number
EPA ID Number

ASH GROVE CEMENT CO, E MARGINAL (Continued)

1000198875

Region Code: 10
Programmatic ID: AIR WAPSC0005303300099
Facility Registry ID: 110000897085
Air Operating Status Code: OPR
Default Air Classification Code: MAJ
Air Program: Prevention of Significant Deterioration of Air Quality
Activity Date: 2010-07-06 00:00:00
Activity Status Date: Not reported
Activity Group: Compliance Monitoring
Activity Type: Inspection/Evaluation
Activity Status: Not reported

Region Code: 10
Programmatic ID: AIR WAPSC0005303300099
Facility Registry ID: 110000897085
Air Operating Status Code: OPR
Default Air Classification Code: MAJ
Air Program: Prevention of Significant Deterioration of Air Quality
Activity Date: 2010-08-04 00:00:00
Activity Status Date: Not reported
Activity Group: Compliance Monitoring
Activity Type: Inspection/Evaluation
Activity Status: Not reported

Region Code: 10
Programmatic ID: AIR WAPSC0005303300099
Facility Registry ID: 110000897085
Air Operating Status Code: OPR
Default Air Classification Code: MAJ
Air Program: Prevention of Significant Deterioration of Air Quality
Activity Date: 2010-09-08 00:00:00
Activity Status Date: Not reported
Activity Group: Compliance Monitoring
Activity Type: Inspection/Evaluation
Activity Status: Not reported

Region Code: 10
Programmatic ID: AIR WAPSC0005303300099
Facility Registry ID: 110000897085
Air Operating Status Code: OPR
Default Air Classification Code: MAJ
Air Program: Prevention of Significant Deterioration of Air Quality
Activity Date: 2010-09-29 00:00:00
Activity Status Date: Not reported
Activity Group: Compliance Monitoring
Activity Type: Inspection/Evaluation
Activity Status: Not reported

Region Code: 10
Programmatic ID: AIR WAPSC0005303300099
Facility Registry ID: 110000897085
Air Operating Status Code: OPR
Default Air Classification Code: MAJ
Air Program: Prevention of Significant Deterioration of Air Quality
Activity Date: 2010-10-22 00:00:00
Activity Status Date: Not reported
Activity Group: Compliance Monitoring

Map ID
Direction
Distance
Elevation

MAP FINDINGS

Site

Database(s)

EDR ID Number
EPA ID Number

ASH GROVE CEMENT CO, E MARGINAL (Continued)

1000198875

Activity Type: Inspection/Evaluation
Activity Status: Not reported

Region Code: 10
Programmatic ID: AIR WAPSC0005303300099
Facility Registry ID: 110000897085
Air Operating Status Code: OPR
Default Air Classification Code: MAJ
Air Program: Prevention of Significant Deterioration of Air Quality
Activity Date: 2010-10-27 00:00:00
Activity Status Date: Not reported
Activity Group: Compliance Monitoring
Activity Type: Inspection/Evaluation
Activity Status: Not reported

Region Code: 10
Programmatic ID: AIR WAPSC0005303300099
Facility Registry ID: 110000897085
Air Operating Status Code: OPR
Default Air Classification Code: MAJ
Air Program: Prevention of Significant Deterioration of Air Quality
Activity Date: 2010-10-28 00:00:00
Activity Status Date: Not reported
Activity Group: Compliance Monitoring
Activity Type: Inspection/Evaluation
Activity Status: Not reported

Region Code: 10
Programmatic ID: AIR WAPSC0005303300099
Facility Registry ID: 110000897085
Air Operating Status Code: OPR
Default Air Classification Code: MAJ
Air Program: Prevention of Significant Deterioration of Air Quality
Activity Date: 2010-12-08 00:00:00
Activity Status Date: Not reported
Activity Group: Compliance Monitoring
Activity Type: Inspection/Evaluation
Activity Status: Not reported

Region Code: 10
Programmatic ID: AIR WAPSC0005303300099
Facility Registry ID: 110000897085
Air Operating Status Code: OPR
Default Air Classification Code: MAJ
Air Program: Prevention of Significant Deterioration of Air Quality
Activity Date: 2010-12-19 00:00:00
Activity Status Date: Not reported
Activity Group: Compliance Monitoring
Activity Type: Inspection/Evaluation
Activity Status: Not reported

Region Code: 10
Programmatic ID: AIR WAPSC0005303300099
Facility Registry ID: 110000897085
Air Operating Status Code: OPR
Default Air Classification Code: MAJ
Air Program: Prevention of Significant Deterioration of Air Quality

Map ID
Direction
Distance
Elevation

MAP FINDINGS

Site

Database(s)

EDR ID Number
EPA ID Number

ASH GROVE CEMENT CO, E MARGINAL (Continued)

1000198875

Activity Date: 2011-01-20 00:00:00
Activity Status Date: Not reported
Activity Group: Compliance Monitoring
Activity Type: Inspection/Evaluation
Activity Status: Not reported

Region Code: 10
Programmatic ID: AIR WAPSC0005303300099
Facility Registry ID: 110000897085
Air Operating Status Code: OPR
Default Air Classification Code: MAJ
Air Program: Prevention of Significant Deterioration of Air Quality
Activity Date: 2011-01-26 00:00:00
Activity Status Date: Not reported
Activity Group: Compliance Monitoring
Activity Type: Inspection/Evaluation
Activity Status: Not reported

Region Code: 10
Programmatic ID: AIR WAPSC0005303300099
Facility Registry ID: 110000897085
Air Operating Status Code: OPR
Default Air Classification Code: MAJ
Air Program: Prevention of Significant Deterioration of Air Quality
Activity Date: 2011-01-27 00:00:00
Activity Status Date: Not reported
Activity Group: Compliance Monitoring
Activity Type: Inspection/Evaluation
Activity Status: Not reported

Region Code: 10
Programmatic ID: AIR WAPSC0005303300099
Facility Registry ID: 110000897085
Air Operating Status Code: OPR
Default Air Classification Code: MAJ
Air Program: Prevention of Significant Deterioration of Air Quality
Activity Date: 2011-02-22 00:00:00
Activity Status Date: Not reported
Activity Group: Compliance Monitoring
Activity Type: Inspection/Evaluation
Activity Status: Not reported

Region Code: 10
Programmatic ID: AIR WAPSC0005303300099
Facility Registry ID: 110000897085
Air Operating Status Code: OPR
Default Air Classification Code: MAJ
Air Program: Prevention of Significant Deterioration of Air Quality
Activity Date: 2011-03-10 00:00:00
Activity Status Date: Not reported
Activity Group: Compliance Monitoring
Activity Type: Inspection/Evaluation
Activity Status: Not reported

Region Code: 10
Programmatic ID: AIR WAPSC0005303300099
Facility Registry ID: 110000897085

Map ID
Direction
Distance
Elevation

MAP FINDINGS

Site

Database(s)

EDR ID Number
EPA ID Number

ASH GROVE CEMENT CO, E MARGINAL (Continued)

1000198875

Air Operating Status Code: OPR
Default Air Classification Code: MAJ
Air Program: Prevention of Significant Deterioration of Air Quality
Activity Date: 2011-03-31 00:00:00
Activity Status Date: Not reported
Activity Group: Compliance Monitoring
Activity Type: Inspection/Evaluation
Activity Status: Not reported

Region Code: 10
Programmatic ID: AIR WAPSC0005303300099
Facility Registry ID: 110000897085
Air Operating Status Code: OPR
Default Air Classification Code: MAJ
Air Program: Prevention of Significant Deterioration of Air Quality
Activity Date: 2011-05-04 00:00:00
Activity Status Date: Not reported
Activity Group: Compliance Monitoring
Activity Type: Inspection/Evaluation
Activity Status: Not reported

Region Code: 10
Programmatic ID: AIR WAPSC0005303300099
Facility Registry ID: 110000897085
Air Operating Status Code: OPR
Default Air Classification Code: MAJ
Air Program: Prevention of Significant Deterioration of Air Quality
Activity Date: 2011-06-01 00:00:00
Activity Status Date: Not reported
Activity Group: Compliance Monitoring
Activity Type: Inspection/Evaluation
Activity Status: Not reported

Region Code: 10
Programmatic ID: AIR WAPSC0005303300099
Facility Registry ID: 110000897085
Air Operating Status Code: OPR
Default Air Classification Code: MAJ
Air Program: Prevention of Significant Deterioration of Air Quality
Activity Date: 2011-07-06 00:00:00
Activity Status Date: Not reported
Activity Group: Compliance Monitoring
Activity Type: Inspection/Evaluation
Activity Status: Not reported

Region Code: 10
Programmatic ID: AIR WAPSC0005303300099
Facility Registry ID: 110000897085
Air Operating Status Code: OPR
Default Air Classification Code: MAJ
Air Program: Prevention of Significant Deterioration of Air Quality
Activity Date: 2011-07-28 00:00:00
Activity Status Date: Not reported
Activity Group: Compliance Monitoring
Activity Type: Inspection/Evaluation
Activity Status: Not reported

Map ID
Direction
Distance
Elevation

MAP FINDINGS

Site

Database(s)

EDR ID Number
EPA ID Number

ASH GROVE CEMENT CO, E MARGINAL (Continued)

1000198875

Region Code: 10
Programmatic ID: AIR WAPSC0005303300099
Facility Registry ID: 110000897085
Air Operating Status Code: OPR
Default Air Classification Code: MAJ
Air Program: Prevention of Significant Deterioration of Air Quality
Activity Date: 2011-08-08 00:00:00
Activity Status Date: Not reported
Activity Group: Compliance Monitoring
Activity Type: Inspection/Evaluation
Activity Status: Not reported

Region Code: 10
Programmatic ID: AIR WAPSC0005303300099
Facility Registry ID: 110000897085
Air Operating Status Code: OPR
Default Air Classification Code: MAJ
Air Program: Prevention of Significant Deterioration of Air Quality
Activity Date: 2011-08-31 00:00:00
Activity Status Date: Not reported
Activity Group: Compliance Monitoring
Activity Type: Inspection/Evaluation
Activity Status: Not reported

Region Code: 10
Programmatic ID: AIR WAPSC0005303300099
Facility Registry ID: 110000897085
Air Operating Status Code: OPR
Default Air Classification Code: MAJ
Air Program: Prevention of Significant Deterioration of Air Quality
Activity Date: 2011-10-04 00:00:00
Activity Status Date: Not reported
Activity Group: Compliance Monitoring
Activity Type: Inspection/Evaluation
Activity Status: Not reported

Region Code: 10
Programmatic ID: AIR WAPSC0005303300099
Facility Registry ID: 110000897085
Air Operating Status Code: OPR
Default Air Classification Code: MAJ
Air Program: Prevention of Significant Deterioration of Air Quality
Activity Date: 2011-10-25 00:00:00
Activity Status Date: Not reported
Activity Group: Compliance Monitoring
Activity Type: Inspection/Evaluation
Activity Status: Not reported

Region Code: 10
Programmatic ID: AIR WAPSC0005303300099
Facility Registry ID: 110000897085
Air Operating Status Code: OPR
Default Air Classification Code: MAJ
Air Program: Prevention of Significant Deterioration of Air Quality
Activity Date: 2011-11-03 00:00:00
Activity Status Date: Not reported
Activity Group: Compliance Monitoring

Map ID
Direction
Distance
Elevation

MAP FINDINGS

Site

Database(s)

EDR ID Number
EPA ID Number

ASH GROVE CEMENT CO, E MARGINAL (Continued)

1000198875

Activity Type: Inspection/Evaluation
Activity Status: Not reported

Region Code: 10
Programmatic ID: AIR WAPSC0005303300099
Facility Registry ID: 110000897085
Air Operating Status Code: OPR
Default Air Classification Code: MAJ
Air Program: Prevention of Significant Deterioration of Air Quality
Activity Date: 2011-12-08 00:00:00
Activity Status Date: Not reported
Activity Group: Compliance Monitoring
Activity Type: Inspection/Evaluation
Activity Status: Not reported

Region Code: 10
Programmatic ID: AIR WAPSC0005303300099
Facility Registry ID: 110000897085
Air Operating Status Code: OPR
Default Air Classification Code: MAJ
Air Program: Prevention of Significant Deterioration of Air Quality
Activity Date: 2011-12-22 00:00:00
Activity Status Date: Not reported
Activity Group: Compliance Monitoring
Activity Type: Inspection/Evaluation
Activity Status: Not reported

Region Code: 10
Programmatic ID: AIR WAPSC0005303300099
Facility Registry ID: 110000897085
Air Operating Status Code: OPR
Default Air Classification Code: MAJ
Air Program: Prevention of Significant Deterioration of Air Quality
Activity Date: 2011-12-28 00:00:00
Activity Status Date: Not reported
Activity Group: Compliance Monitoring
Activity Type: Inspection/Evaluation
Activity Status: Not reported

Region Code: 10
Programmatic ID: AIR WAPSC0005303300099
Facility Registry ID: 110000897085
Air Operating Status Code: OPR
Default Air Classification Code: MAJ
Air Program: Prevention of Significant Deterioration of Air Quality
Activity Date: 2012-01-30 00:00:00
Activity Status Date: Not reported
Activity Group: Compliance Monitoring
Activity Type: Inspection/Evaluation
Activity Status: Not reported

Region Code: 10
Programmatic ID: AIR WAPSC0005303300099
Facility Registry ID: 110000897085
Air Operating Status Code: OPR
Default Air Classification Code: MAJ
Air Program: Prevention of Significant Deterioration of Air Quality

Map ID
Direction
Distance
Elevation

MAP FINDINGS

Site

Database(s)

EDR ID Number
EPA ID Number

ASH GROVE CEMENT CO, E MARGINAL (Continued)

1000198875

Activity Date: 2012-02-01 00:00:00
Activity Status Date: Not reported
Activity Group: Compliance Monitoring
Activity Type: Inspection/Evaluation
Activity Status: Not reported

Region Code: 10
Programmatic ID: AIR WAPSC0005303300099
Facility Registry ID: 110000897085
Air Operating Status Code: OPR
Default Air Classification Code: MAJ
Air Program: Prevention of Significant Deterioration of Air Quality
Activity Date: 2012-02-02 00:00:00
Activity Status Date: Not reported
Activity Group: Compliance Monitoring
Activity Type: Inspection/Evaluation
Activity Status: Not reported

Region Code: 10
Programmatic ID: AIR WAPSC0005303300099
Facility Registry ID: 110000897085
Air Operating Status Code: OPR
Default Air Classification Code: MAJ
Air Program: Prevention of Significant Deterioration of Air Quality
Activity Date: 2012-02-09 00:00:00
Activity Status Date: Not reported
Activity Group: Compliance Monitoring
Activity Type: Inspection/Evaluation
Activity Status: Not reported

Region Code: 10
Programmatic ID: AIR WAPSC0005303300099
Facility Registry ID: 110000897085
Air Operating Status Code: OPR
Default Air Classification Code: MAJ
Air Program: Prevention of Significant Deterioration of Air Quality
Activity Date: 2012-03-01 00:00:00
Activity Status Date: Not reported
Activity Group: Compliance Monitoring
Activity Type: Inspection/Evaluation
Activity Status: Not reported

Region Code: 10
Programmatic ID: AIR WAPSC0005303300099
Facility Registry ID: 110000897085
Air Operating Status Code: OPR
Default Air Classification Code: MAJ
Air Program: Prevention of Significant Deterioration of Air Quality
Activity Date: 2012-03-21 00:00:00
Activity Status Date: Not reported
Activity Group: Compliance Monitoring
Activity Type: Inspection/Evaluation
Activity Status: Not reported

Region Code: 10
Programmatic ID: AIR WAPSC0005303300099
Facility Registry ID: 110000897085

Map ID
Direction
Distance
Elevation

MAP FINDINGS

Site

Database(s)

EDR ID Number
EPA ID Number

ASH GROVE CEMENT CO, E MARGINAL (Continued)

1000198875

Air Operating Status Code: OPR
Default Air Classification Code: MAJ
Air Program: Prevention of Significant Deterioration of Air Quality
Activity Date: 2012-04-02 00:00:00
Activity Status Date: Not reported
Activity Group: Compliance Monitoring
Activity Type: Inspection/Evaluation
Activity Status: Not reported

Region Code: 10
Programmatic ID: AIR WAPSC0005303300099
Facility Registry ID: 110000897085
Air Operating Status Code: OPR
Default Air Classification Code: MAJ
Air Program: Prevention of Significant Deterioration of Air Quality
Activity Date: 2012-05-01 00:00:00
Activity Status Date: Not reported
Activity Group: Compliance Monitoring
Activity Type: Inspection/Evaluation
Activity Status: Not reported

Region Code: 10
Programmatic ID: AIR WAPSC0005303300099
Facility Registry ID: 110000897085
Air Operating Status Code: OPR
Default Air Classification Code: MAJ
Air Program: Prevention of Significant Deterioration of Air Quality
Activity Date: 2012-05-08 00:00:00
Activity Status Date: Not reported
Activity Group: Compliance Monitoring
Activity Type: Inspection/Evaluation
Activity Status: Not reported

Region Code: 10
Programmatic ID: AIR WAPSC0005303300099
Facility Registry ID: 110000897085
Air Operating Status Code: OPR
Default Air Classification Code: MAJ
Air Program: Prevention of Significant Deterioration of Air Quality
Activity Date: 2012-05-31 00:00:00
Activity Status Date: Not reported
Activity Group: Compliance Monitoring
Activity Type: Inspection/Evaluation
Activity Status: Not reported

Region Code: 10
Programmatic ID: AIR WAPSC0005303300099
Facility Registry ID: 110000897085
Air Operating Status Code: OPR
Default Air Classification Code: MAJ
Air Program: Prevention of Significant Deterioration of Air Quality
Activity Date: 2012-06-04 00:00:00
Activity Status Date: Not reported
Activity Group: Compliance Monitoring
Activity Type: Inspection/Evaluation
Activity Status: Not reported

Map ID
Direction
Distance
Elevation

MAP FINDINGS

Site

Database(s)

EDR ID Number
EPA ID Number

ASH GROVE CEMENT CO, E MARGINAL (Continued)

1000198875

Region Code: 10
Programmatic ID: AIR WAPSC0005303300099
Facility Registry ID: 110000897085
Air Operating Status Code: OPR
Default Air Classification Code: MAJ
Air Program: Prevention of Significant Deterioration of Air Quality
Activity Date: 2012-06-26 00:00:00
Activity Status Date: Not reported
Activity Group: Compliance Monitoring
Activity Type: Inspection/Evaluation
Activity Status: Not reported

Region Code: 10
Programmatic ID: AIR WAPSC0005303300099
Facility Registry ID: 110000897085
Air Operating Status Code: OPR
Default Air Classification Code: MAJ
Air Program: Prevention of Significant Deterioration of Air Quality
Activity Date: 2012-08-23 00:00:00
Activity Status Date: Not reported
Activity Group: Compliance Monitoring
Activity Type: Inspection/Evaluation
Activity Status: Not reported

Region Code: 10
Programmatic ID: AIR WAPSC0005303300099
Facility Registry ID: 110000897085
Air Operating Status Code: OPR
Default Air Classification Code: MAJ
Air Program: Prevention of Significant Deterioration of Air Quality
Activity Date: 2012-08-31 00:00:00
Activity Status Date: Not reported
Activity Group: Compliance Monitoring
Activity Type: Inspection/Evaluation
Activity Status: Not reported

Region Code: 10
Programmatic ID: AIR WAPSC0005303300099
Facility Registry ID: 110000897085
Air Operating Status Code: OPR
Default Air Classification Code: MAJ
Air Program: Prevention of Significant Deterioration of Air Quality
Activity Date: 2012-09-25 00:00:00
Activity Status Date: Not reported
Activity Group: Compliance Monitoring
Activity Type: Inspection/Evaluation
Activity Status: Not reported

Region Code: 10
Programmatic ID: AIR WAPSC0005303300099
Facility Registry ID: 110000897085
Air Operating Status Code: OPR
Default Air Classification Code: MAJ
Air Program: Prevention of Significant Deterioration of Air Quality
Activity Date: 2012-10-01 00:00:00
Activity Status Date: Not reported
Activity Group: Compliance Monitoring

Map ID
Direction
Distance
Elevation

MAP FINDINGS

Site

Database(s)

EDR ID Number
EPA ID Number

ASH GROVE CEMENT CO, E MARGINAL (Continued)

1000198875

Activity Type: Inspection/Evaluation
Activity Status: Not reported

Region Code: 10
Programmatic ID: AIR WAPSC0005303300099
Facility Registry ID: 110000897085
Air Operating Status Code: OPR
Default Air Classification Code: MAJ
Air Program: Prevention of Significant Deterioration of Air Quality
Activity Date: 2012-10-25 00:00:00
Activity Status Date: Not reported
Activity Group: Compliance Monitoring
Activity Type: Inspection/Evaluation
Activity Status: Not reported

Region Code: 10
Programmatic ID: AIR WAPSC0005303300099
Facility Registry ID: 110000897085
Air Operating Status Code: OPR
Default Air Classification Code: MAJ
Air Program: Prevention of Significant Deterioration of Air Quality
Activity Date: 2012-11-14 00:00:00
Activity Status Date: Not reported
Activity Group: Compliance Monitoring
Activity Type: Inspection/Evaluation
Activity Status: Not reported

Region Code: 10
Programmatic ID: AIR WAPSC0005303300099
Facility Registry ID: 110000897085
Air Operating Status Code: OPR
Default Air Classification Code: MAJ
Air Program: Prevention of Significant Deterioration of Air Quality
Activity Date: 2012-11-20 00:00:00
Activity Status Date: Not reported
Activity Group: Compliance Monitoring
Activity Type: Inspection/Evaluation
Activity Status: Not reported

Region Code: 10
Programmatic ID: AIR WAPSC0005303300099
Facility Registry ID: 110000897085
Air Operating Status Code: OPR
Default Air Classification Code: MAJ
Air Program: Prevention of Significant Deterioration of Air Quality
Activity Date: 2012-12-21 00:00:00
Activity Status Date: Not reported
Activity Group: Compliance Monitoring
Activity Type: Inspection/Evaluation
Activity Status: Not reported

Region Code: 10
Programmatic ID: AIR WAPSC0005303300099
Facility Registry ID: 110000897085
Air Operating Status Code: OPR
Default Air Classification Code: MAJ
Air Program: Prevention of Significant Deterioration of Air Quality

Map ID
Direction
Distance
Elevation

MAP FINDINGS

Site

Database(s)

EDR ID Number
EPA ID Number

ASH GROVE CEMENT CO, E MARGINAL (Continued)

1000198875

Activity Date: 2012-12-27 00:00:00
Activity Status Date: Not reported
Activity Group: Compliance Monitoring
Activity Type: Inspection/Evaluation
Activity Status: Not reported

Region Code: 10
Programmatic ID: AIR WAPSC0005303300099
Facility Registry ID: 110000897085
Air Operating Status Code: OPR
Default Air Classification Code: MAJ
Air Program: Prevention of Significant Deterioration of Air Quality
Activity Date: 2013-01-22 00:00:00
Activity Status Date: Not reported
Activity Group: Compliance Monitoring
Activity Type: Inspection/Evaluation
Activity Status: Not reported

Region Code: 10
Programmatic ID: AIR WAPSC0005303300099
Facility Registry ID: 110000897085
Air Operating Status Code: OPR
Default Air Classification Code: MAJ
Air Program: Prevention of Significant Deterioration of Air Quality
Activity Date: 2013-01-27 00:00:00
Activity Status Date: Not reported
Activity Group: Compliance Monitoring
Activity Type: Inspection/Evaluation
Activity Status: Not reported

Region Code: 10
Programmatic ID: AIR WAPSC0005303300099
Facility Registry ID: 110000897085
Air Operating Status Code: OPR
Default Air Classification Code: MAJ
Air Program: Prevention of Significant Deterioration of Air Quality
Activity Date: 2013-01-28 00:00:00
Activity Status Date: Not reported
Activity Group: Compliance Monitoring
Activity Type: Inspection/Evaluation
Activity Status: Not reported

Region Code: 10
Programmatic ID: AIR WAPSC0005303300099
Facility Registry ID: 110000897085
Air Operating Status Code: OPR
Default Air Classification Code: MAJ
Air Program: Prevention of Significant Deterioration of Air Quality
Activity Date: 2013-01-29 00:00:00
Activity Status Date: Not reported
Activity Group: Compliance Monitoring
Activity Type: Inspection/Evaluation
Activity Status: Not reported

Region Code: 10
Programmatic ID: AIR WAPSC0005303300099
Facility Registry ID: 110000897085

Map ID
Direction
Distance
Elevation

MAP FINDINGS

Site

Database(s)

EDR ID Number
EPA ID Number

ASH GROVE CEMENT CO, E MARGINAL (Continued)

1000198875

Air Operating Status Code: OPR
Default Air Classification Code: MAJ
Air Program: Prevention of Significant Deterioration of Air Quality
Activity Date: 2013-02-27 00:00:00
Activity Status Date: Not reported
Activity Group: Compliance Monitoring
Activity Type: Inspection/Evaluation
Activity Status: Not reported

Region Code: 10
Programmatic ID: AIR WAPSC0005303300099
Facility Registry ID: 110000897085
Air Operating Status Code: OPR
Default Air Classification Code: MAJ
Air Program: Prevention of Significant Deterioration of Air Quality
Activity Date: 2013-03-27 00:00:00
Activity Status Date: Not reported
Activity Group: Compliance Monitoring
Activity Type: Inspection/Evaluation
Activity Status: Not reported

Region Code: 10
Programmatic ID: AIR WAPSC0005303300099
Facility Registry ID: 110000897085
Air Operating Status Code: OPR
Default Air Classification Code: MAJ
Air Program: Prevention of Significant Deterioration of Air Quality
Activity Date: 2013-05-01 00:00:00
Activity Status Date: Not reported
Activity Group: Compliance Monitoring
Activity Type: Inspection/Evaluation
Activity Status: Not reported

Region Code: 10
Programmatic ID: AIR WAPSC0005303300099
Facility Registry ID: 110000897085
Air Operating Status Code: OPR
Default Air Classification Code: MAJ
Air Program: Prevention of Significant Deterioration of Air Quality
Activity Date: 2013-06-04 00:00:00
Activity Status Date: Not reported
Activity Group: Compliance Monitoring
Activity Type: Inspection/Evaluation
Activity Status: Not reported

Region Code: 10
Programmatic ID: AIR WAPSC0005303300099
Facility Registry ID: 110000897085
Air Operating Status Code: OPR
Default Air Classification Code: MAJ
Air Program: Prevention of Significant Deterioration of Air Quality
Activity Date: 2013-07-10 00:00:00
Activity Status Date: Not reported
Activity Group: Compliance Monitoring
Activity Type: Inspection/Evaluation
Activity Status: Not reported

Map ID
Direction
Distance
Elevation

MAP FINDINGS

Site

Database(s)

EDR ID Number
EPA ID Number

ASH GROVE CEMENT CO, E MARGINAL (Continued)

1000198875

Region Code: 10
Programmatic ID: AIR WAPSC0005303300099
Facility Registry ID: 110000897085
Air Operating Status Code: OPR
Default Air Classification Code: MAJ
Air Program: Prevention of Significant Deterioration of Air Quality
Activity Date: 2013-08-06 00:00:00
Activity Status Date: Not reported
Activity Group: Compliance Monitoring
Activity Type: Inspection/Evaluation
Activity Status: Not reported

Region Code: 10
Programmatic ID: AIR WAPSC0005303300099
Facility Registry ID: 110000897085
Air Operating Status Code: OPR
Default Air Classification Code: MAJ
Air Program: Prevention of Significant Deterioration of Air Quality
Activity Date: 2013-09-17 00:00:00
Activity Status Date: Not reported
Activity Group: Compliance Monitoring
Activity Type: Inspection/Evaluation
Activity Status: Not reported

Region Code: 10
Programmatic ID: AIR WAPSC0005303300099
Facility Registry ID: 110000897085
Air Operating Status Code: OPR
Default Air Classification Code: MAJ
Air Program: Prevention of Significant Deterioration of Air Quality
Activity Date: 2013-09-26 00:00:00
Activity Status Date: Not reported
Activity Group: Compliance Monitoring
Activity Type: Inspection/Evaluation
Activity Status: Not reported

Region Code: 10
Programmatic ID: AIR WAPSC0005303300099
Facility Registry ID: 110000897085
Air Operating Status Code: OPR
Default Air Classification Code: MAJ
Air Program: Prevention of Significant Deterioration of Air Quality
Activity Date: 2013-11-01 00:00:00
Activity Status Date: Not reported
Activity Group: Compliance Monitoring
Activity Type: Inspection/Evaluation
Activity Status: Not reported

Region Code: 10
Programmatic ID: AIR WAPSC0005303300099
Facility Registry ID: 110000897085
Air Operating Status Code: OPR
Default Air Classification Code: MAJ
Air Program: Prevention of Significant Deterioration of Air Quality
Activity Date: 2013-12-04 00:00:00
Activity Status Date: Not reported
Activity Group: Compliance Monitoring

Map ID
Direction
Distance
Elevation

MAP FINDINGS

Site

Database(s)

EDR ID Number
EPA ID Number

ASH GROVE CEMENT CO, E MARGINAL (Continued)

1000198875

Activity Type: Inspection/Evaluation
Activity Status: Not reported

Region Code: 10
Programmatic ID: AIR WAPSC0005303300099
Facility Registry ID: 110000897085
Air Operating Status Code: OPR
Default Air Classification Code: MAJ
Air Program: Prevention of Significant Deterioration of Air Quality
Activity Date: 2013-12-17 00:00:00
Activity Status Date: Not reported
Activity Group: Compliance Monitoring
Activity Type: Inspection/Evaluation
Activity Status: Not reported

Region Code: 10
Programmatic ID: AIR WAPSC0005303300099
Facility Registry ID: 110000897085
Air Operating Status Code: OPR
Default Air Classification Code: MAJ
Air Program: Prevention of Significant Deterioration of Air Quality
Activity Date: 2013-12-20 00:00:00
Activity Status Date: Not reported
Activity Group: Compliance Monitoring
Activity Type: Inspection/Evaluation
Activity Status: Not reported

Region Code: 10
Programmatic ID: AIR WAPSC0005303300099
Facility Registry ID: 110000897085
Air Operating Status Code: OPR
Default Air Classification Code: MAJ
Air Program: Prevention of Significant Deterioration of Air Quality
Activity Date: 2013-12-24 00:00:00
Activity Status Date: Not reported
Activity Group: Compliance Monitoring
Activity Type: Inspection/Evaluation
Activity Status: Not reported

Region Code: 10
Programmatic ID: AIR WAPSC0005303300099
Facility Registry ID: 110000897085
Air Operating Status Code: OPR
Default Air Classification Code: MAJ
Air Program: Prevention of Significant Deterioration of Air Quality
Activity Date: 2014-01-30 00:00:00
Activity Status Date: Not reported
Activity Group: Compliance Monitoring
Activity Type: Inspection/Evaluation
Activity Status: Not reported

Region Code: 10
Programmatic ID: AIR WAPSC0005303300099
Facility Registry ID: 110000897085
Air Operating Status Code: OPR
Default Air Classification Code: MAJ
Air Program: Prevention of Significant Deterioration of Air Quality

Map ID
Direction
Distance
Elevation

MAP FINDINGS

Site

Database(s)

EDR ID Number
EPA ID Number

ASH GROVE CEMENT CO, E MARGINAL (Continued)

1000198875

Activity Date: 2014-02-03 00:00:00
Activity Status Date: Not reported
Activity Group: Compliance Monitoring
Activity Type: Inspection/Evaluation
Activity Status: Not reported

Region Code: 10
Programmatic ID: AIR WAPSC0005303300099
Facility Registry ID: 110000897085
Air Operating Status Code: OPR
Default Air Classification Code: MAJ
Air Program: Prevention of Significant Deterioration of Air Quality
Activity Date: 2014-02-04 00:00:00
Activity Status Date: Not reported
Activity Group: Compliance Monitoring
Activity Type: Inspection/Evaluation
Activity Status: Not reported

Region Code: 10
Programmatic ID: AIR WAPSC0005303300099
Facility Registry ID: 110000897085
Air Operating Status Code: OPR
Default Air Classification Code: MAJ
Air Program: Prevention of Significant Deterioration of Air Quality
Activity Date: 2014-02-13 00:00:00
Activity Status Date: Not reported
Activity Group: Compliance Monitoring
Activity Type: Inspection/Evaluation
Activity Status: Not reported

Region Code: 10
Programmatic ID: AIR WAPSC0005303300099
Facility Registry ID: 110000897085
Air Operating Status Code: OPR
Default Air Classification Code: MAJ
Air Program: Prevention of Significant Deterioration of Air Quality
Activity Date: 2014-03-19 00:00:00
Activity Status Date: Not reported
Activity Group: Compliance Monitoring
Activity Type: Inspection/Evaluation
Activity Status: Not reported

Region Code: 10
Programmatic ID: AIR WAPSC0005303300099
Facility Registry ID: 110000897085
Air Operating Status Code: OPR
Default Air Classification Code: MAJ
Air Program: Prevention of Significant Deterioration of Air Quality
Activity Date: 2014-04-03 00:00:00
Activity Status Date: Not reported
Activity Group: Compliance Monitoring
Activity Type: Inspection/Evaluation
Activity Status: Not reported

Region Code: 10
Programmatic ID: AIR WAPSC0005303300099
Facility Registry ID: 110000897085

Map ID
Direction
Distance
Elevation

MAP FINDINGS

Site

Database(s)

EDR ID Number
EPA ID Number

ASH GROVE CEMENT CO, E MARGINAL (Continued)

1000198875

Air Operating Status Code: OPR
Default Air Classification Code: MAJ
Air Program: Prevention of Significant Deterioration of Air Quality
Activity Date: 2014-04-25 00:00:00
Activity Status Date: Not reported
Activity Group: Compliance Monitoring
Activity Type: Inspection/Evaluation
Activity Status: Not reported

Region Code: 10
Programmatic ID: AIR WAPSC0005303300099
Facility Registry ID: 110000897085
Air Operating Status Code: OPR
Default Air Classification Code: MAJ
Air Program: Prevention of Significant Deterioration of Air Quality
Activity Date: 2014-06-03 00:00:00
Activity Status Date: Not reported
Activity Group: Compliance Monitoring
Activity Type: Inspection/Evaluation
Activity Status: Not reported

Region Code: 10
Programmatic ID: AIR WAPSC0005303300099
Facility Registry ID: 110000897085
Air Operating Status Code: OPR
Default Air Classification Code: MAJ
Air Program: Prevention of Significant Deterioration of Air Quality
Activity Date: 2014-06-12 00:00:00
Activity Status Date: Not reported
Activity Group: Compliance Monitoring
Activity Type: Inspection/Evaluation
Activity Status: Not reported

Region Code: 10
Programmatic ID: AIR WAPSC0005303300099
Facility Registry ID: 110000897085
Air Operating Status Code: OPR
Default Air Classification Code: MAJ
Air Program: Prevention of Significant Deterioration of Air Quality
Activity Date: 2014-06-30 00:00:00
Activity Status Date: Not reported
Activity Group: Compliance Monitoring
Activity Type: Inspection/Evaluation
Activity Status: Not reported

Region Code: 10
Programmatic ID: AIR WAPSC0005303300099
Facility Registry ID: 110000897085
Air Operating Status Code: OPR
Default Air Classification Code: MAJ
Air Program: Prevention of Significant Deterioration of Air Quality
Activity Date: 2014-08-07 00:00:00
Activity Status Date: Not reported
Activity Group: Compliance Monitoring
Activity Type: Inspection/Evaluation
Activity Status: Not reported

Map ID
Direction
Distance
Elevation

MAP FINDINGS

Site

Database(s)

EDR ID Number
EPA ID Number

ASH GROVE CEMENT CO, E MARGINAL (Continued)

1000198875

Region Code: 10
Programmatic ID: AIR WAPSC0005303300099
Facility Registry ID: 110000897085
Air Operating Status Code: OPR
Default Air Classification Code: MAJ
Air Program: Prevention of Significant Deterioration of Air Quality
Activity Date: 2005-03-25 00:00:00
Activity Status Date: 2005-03-25 00:00:00
Activity Group: Enforcement Action
Activity Type: Administrative - Formal
Activity Status: Final Order Issued

Region Code: 10
Programmatic ID: AIR WAPSC0005303300099
Facility Registry ID: 110000897085
Air Operating Status Code: OPR
Default Air Classification Code: MAJ
Air Program: Prevention of Significant Deterioration of Air Quality
Activity Date: 2012-12-28 00:00:00
Activity Status Date: 2012-12-28 00:00:00
Activity Group: Enforcement Action
Activity Type: Administrative - Formal
Activity Status: Final Order Issued

Region Code: 10
Programmatic ID: AIR WAPSC0005303300099
Facility Registry ID: 110000897085
Air Operating Status Code: OPR
Default Air Classification Code: MAJ
Air Program: Prevention of Significant Deterioration of Air Quality
Activity Date: 2014-02-27 00:00:00
Activity Status Date: 2014-02-27 00:00:00
Activity Group: Enforcement Action
Activity Type: Administrative - Formal
Activity Status: Final Order Issued

Region Code: 10
Programmatic ID: AIR WAPSC0005303300099
Facility Registry ID: 110000897085
Air Operating Status Code: OPR
Default Air Classification Code: MAJ
Air Program: Prevention of Significant Deterioration of Air Quality
Activity Date: 2015-12-08 00:00:00
Activity Status Date: 2015-12-08 00:00:00
Activity Group: Enforcement Action
Activity Type: Administrative - Formal
Activity Status: Final Order Issued

Region Code: 10
Programmatic ID: AIR WAPSC0005303300099
Facility Registry ID: 110000897085
Air Operating Status Code: OPR
Default Air Classification Code: MAJ
Air Program: Prevention of Significant Deterioration of Air Quality
Activity Date: 2016-06-09 00:00:00
Activity Status Date: 2016-06-09 00:00:00
Activity Group: Enforcement Action

Map ID
Direction
Distance
Elevation

MAP FINDINGS

Site

Database(s)

EDR ID Number
EPA ID Number

ASH GROVE CEMENT CO, E MARGINAL (Continued)

1000198875

Activity Type: Administrative - Formal
Activity Status: Final Order Issued

Region Code: 10
Programmatic ID: AIR WAPSC0005303300099
Facility Registry ID: 110000897085
Air Operating Status Code: OPR
Default Air Classification Code: MAJ
Air Program: Prevention of Significant Deterioration of Air Quality
Activity Date: 2004-10-19 00:00:00
Activity Status Date: 2004-10-19 00:00:00
Activity Group: Enforcement Action
Activity Type: Administrative - Informal
Activity Status: Achieved

Region Code: 10
Programmatic ID: AIR WAPSC0005303300099
Facility Registry ID: 110000897085
Air Operating Status Code: OPR
Default Air Classification Code: MAJ
Air Program: Prevention of Significant Deterioration of Air Quality
Activity Date: 2004-11-02 00:00:00
Activity Status Date: 2004-11-02 00:00:00
Activity Group: Enforcement Action
Activity Type: Administrative - Informal
Activity Status: Achieved

Region Code: 10
Programmatic ID: AIR WAPSC0005303300099
Facility Registry ID: 110000897085
Air Operating Status Code: OPR
Default Air Classification Code: MAJ
Air Program: Prevention of Significant Deterioration of Air Quality
Activity Date: 2004-12-22 00:00:00
Activity Status Date: 2004-12-22 00:00:00
Activity Group: Enforcement Action
Activity Type: Administrative - Informal
Activity Status: Achieved

Region Code: 10
Programmatic ID: AIR WAPSC0005303300099
Facility Registry ID: 110000897085
Air Operating Status Code: OPR
Default Air Classification Code: MAJ
Air Program: Prevention of Significant Deterioration of Air Quality
Activity Date: 2005-01-26 00:00:00
Activity Status Date: 2005-01-26 00:00:00
Activity Group: Enforcement Action
Activity Type: Administrative - Informal
Activity Status: Achieved

Region Code: 10
Programmatic ID: AIR WAPSC0005303300099
Facility Registry ID: 110000897085
Air Operating Status Code: OPR
Default Air Classification Code: MAJ
Air Program: Prevention of Significant Deterioration of Air Quality

Map ID
Direction
Distance
Elevation

MAP FINDINGS

Site

Database(s)

EDR ID Number
EPA ID Number

ASH GROVE CEMENT CO, E MARGINAL (Continued)

1000198875

Activity Date: 2005-02-13 00:00:00
Activity Status Date: 2005-02-13 00:00:00
Activity Group: Enforcement Action
Activity Type: Administrative - Informal
Activity Status: Achieved

Region Code: 10
Programmatic ID: AIR WAPSC0005303300099
Facility Registry ID: 110000897085
Air Operating Status Code: OPR
Default Air Classification Code: MAJ
Air Program: Prevention of Significant Deterioration of Air Quality
Activity Date: 2005-02-25 00:00:00
Activity Status Date: 2005-02-25 00:00:00
Activity Group: Enforcement Action
Activity Type: Administrative - Informal
Activity Status: Achieved

Region Code: 10
Programmatic ID: AIR WAPSC0005303300099
Facility Registry ID: 110000897085
Air Operating Status Code: OPR
Default Air Classification Code: MAJ
Air Program: Prevention of Significant Deterioration of Air Quality
Activity Date: 2005-03-03 00:00:00
Activity Status Date: 2005-03-03 00:00:00
Activity Group: Enforcement Action
Activity Type: Administrative - Informal
Activity Status: Achieved

Region Code: 10
Programmatic ID: AIR WAPSC0005303300099
Facility Registry ID: 110000897085
Air Operating Status Code: OPR
Default Air Classification Code: MAJ
Air Program: Prevention of Significant Deterioration of Air Quality
Activity Date: 2005-04-12 00:00:00
Activity Status Date: 2005-04-12 00:00:00
Activity Group: Enforcement Action
Activity Type: Administrative - Informal
Activity Status: Achieved

Region Code: 10
Programmatic ID: AIR WAPSC0005303300099
Facility Registry ID: 110000897085
Air Operating Status Code: OPR
Default Air Classification Code: MAJ
Air Program: Prevention of Significant Deterioration of Air Quality
Activity Date: 2005-04-15 00:00:00
Activity Status Date: 2005-04-15 00:00:00
Activity Group: Enforcement Action
Activity Type: Administrative - Informal
Activity Status: Achieved

Region Code: 10
Programmatic ID: AIR WAPSC0005303300099
Facility Registry ID: 110000897085

Map ID
Direction
Distance
Elevation

MAP FINDINGS

Site

Database(s)

EDR ID Number
EPA ID Number

ASH GROVE CEMENT CO, E MARGINAL (Continued)

1000198875

Air Operating Status Code: OPR
Default Air Classification Code: MAJ
Air Program: Prevention of Significant Deterioration of Air Quality
Activity Date: 2005-09-22 00:00:00
Activity Status Date: 2005-09-22 00:00:00
Activity Group: Enforcement Action
Activity Type: Administrative - Informal
Activity Status: Achieved

Region Code: 10
Programmatic ID: AIR WAPSC0005303300099
Facility Registry ID: 110000897085
Air Operating Status Code: OPR
Default Air Classification Code: MAJ
Air Program: Prevention of Significant Deterioration of Air Quality
Activity Date: 2005-10-19 00:00:00
Activity Status Date: 2005-10-19 00:00:00
Activity Group: Enforcement Action
Activity Type: Administrative - Informal
Activity Status: Achieved

Region Code: 10
Programmatic ID: AIR WAPSC0005303300099
Facility Registry ID: 110000897085
Air Operating Status Code: OPR
Default Air Classification Code: MAJ
Air Program: Prevention of Significant Deterioration of Air Quality
Activity Date: 2005-11-01 00:00:00
Activity Status Date: 2005-11-01 00:00:00
Activity Group: Enforcement Action
Activity Type: Administrative - Informal
Activity Status: Achieved

Region Code: 10
Programmatic ID: AIR WAPSC0005303300099
Facility Registry ID: 110000897085
Air Operating Status Code: OPR
Default Air Classification Code: MAJ
Air Program: Prevention of Significant Deterioration of Air Quality
Activity Date: 2005-11-21 00:00:00
Activity Status Date: 2005-11-21 00:00:00
Activity Group: Enforcement Action
Activity Type: Administrative - Informal
Activity Status: Achieved

Region Code: 10
Programmatic ID: AIR WAPSC0005303300099
Facility Registry ID: 110000897085
Air Operating Status Code: OPR
Default Air Classification Code: MAJ
Air Program: Prevention of Significant Deterioration of Air Quality
Activity Date: 2005-12-21 00:00:00
Activity Status Date: 2005-12-21 00:00:00
Activity Group: Enforcement Action
Activity Type: Administrative - Informal
Activity Status: Achieved

Map ID
Direction
Distance
Elevation

MAP FINDINGS

Site

Database(s)

EDR ID Number
EPA ID Number

ASH GROVE CEMENT CO, E MARGINAL (Continued)

1000198875

Region Code: 10
Programmatic ID: AIR WAPSC0005303300099
Facility Registry ID: 110000897085
Air Operating Status Code: OPR
Default Air Classification Code: MAJ
Air Program: Prevention of Significant Deterioration of Air Quality
Activity Date: 2006-01-18 00:00:00
Activity Status Date: 2006-01-18 00:00:00
Activity Group: Enforcement Action
Activity Type: Administrative - Informal
Activity Status: Achieved

Region Code: 10
Programmatic ID: AIR WAPSC0005303300099
Facility Registry ID: 110000897085
Air Operating Status Code: OPR
Default Air Classification Code: MAJ
Air Program: Prevention of Significant Deterioration of Air Quality
Activity Date: 2006-02-01 00:00:00
Activity Status Date: 2006-02-01 00:00:00
Activity Group: Enforcement Action
Activity Type: Administrative - Informal
Activity Status: Achieved

Region Code: 10
Programmatic ID: AIR WAPSC0005303300099
Facility Registry ID: 110000897085
Air Operating Status Code: OPR
Default Air Classification Code: MAJ
Air Program: Prevention of Significant Deterioration of Air Quality
Activity Date: 2006-03-09 00:00:00
Activity Status Date: 2006-03-09 00:00:00
Activity Group: Enforcement Action
Activity Type: Administrative - Informal
Activity Status: Achieved

Region Code: 10
Programmatic ID: AIR WAPSC0005303300099
Facility Registry ID: 110000897085
Air Operating Status Code: OPR
Default Air Classification Code: MAJ
Air Program: Prevention of Significant Deterioration of Air Quality
Activity Date: 2006-03-29 00:00:00
Activity Status Date: 2006-03-29 00:00:00
Activity Group: Enforcement Action
Activity Type: Administrative - Informal
Activity Status: Achieved

Region Code: 10
Programmatic ID: AIR WAPSC0005303300099
Facility Registry ID: 110000897085
Air Operating Status Code: OPR
Default Air Classification Code: MAJ
Air Program: Prevention of Significant Deterioration of Air Quality
Activity Date: 2006-04-21 00:00:00
Activity Status Date: 2006-04-21 00:00:00
Activity Group: Enforcement Action

Map ID
Direction
Distance
Elevation

MAP FINDINGS

Site

Database(s)

EDR ID Number
EPA ID Number

ASH GROVE CEMENT CO, E MARGINAL (Continued)

1000198875

Activity Type: Administrative - Informal
Activity Status: Achieved

Region Code: 10
Programmatic ID: AIR WAPSC0005303300099
Facility Registry ID: 110000897085
Air Operating Status Code: OPR
Default Air Classification Code: MAJ
Air Program: Prevention of Significant Deterioration of Air Quality
Activity Date: 2006-05-12 00:00:00
Activity Status Date: 2006-05-12 00:00:00
Activity Group: Enforcement Action
Activity Type: Administrative - Informal
Activity Status: Achieved

Region Code: 10
Programmatic ID: AIR WAPSC0005303300099
Facility Registry ID: 110000897085
Air Operating Status Code: OPR
Default Air Classification Code: MAJ
Air Program: Prevention of Significant Deterioration of Air Quality
Activity Date: 2006-06-13 00:00:00
Activity Status Date: 2006-06-13 00:00:00
Activity Group: Enforcement Action
Activity Type: Administrative - Informal
Activity Status: Achieved

Region Code: 10
Programmatic ID: AIR WAPSC0005303300099
Facility Registry ID: 110000897085
Air Operating Status Code: OPR
Default Air Classification Code: MAJ
Air Program: Prevention of Significant Deterioration of Air Quality
Activity Date: 2006-08-24 00:00:00
Activity Status Date: 2006-08-24 00:00:00
Activity Group: Enforcement Action
Activity Type: Administrative - Informal
Activity Status: Achieved

Region Code: 10
Programmatic ID: AIR WAPSC0005303300099
Facility Registry ID: 110000897085
Air Operating Status Code: OPR
Default Air Classification Code: MAJ
Air Program: Prevention of Significant Deterioration of Air Quality
Activity Date: 2006-08-30 00:00:00
Activity Status Date: 2006-08-30 00:00:00
Activity Group: Enforcement Action
Activity Type: Administrative - Informal
Activity Status: Achieved

Region Code: 10
Programmatic ID: AIR WAPSC0005303300099
Facility Registry ID: 110000897085
Air Operating Status Code: OPR
Default Air Classification Code: MAJ
Air Program: Prevention of Significant Deterioration of Air Quality

Map ID
Direction
Distance
Elevation

MAP FINDINGS

Site

Database(s)

EDR ID Number
EPA ID Number

ASH GROVE CEMENT CO, E MARGINAL (Continued)

1000198875

Activity Date: 2006-10-13 00:00:00
Activity Status Date: 2006-10-13 00:00:00
Activity Group: Enforcement Action
Activity Type: Administrative - Informal
Activity Status: Achieved

Region Code: 10
Programmatic ID: AIR WAPSC0005303300099
Facility Registry ID: 110000897085
Air Operating Status Code: OPR
Default Air Classification Code: MAJ
Air Program: Prevention of Significant Deterioration of Air Quality
Activity Date: 2006-12-19 00:00:00
Activity Status Date: 2006-12-19 00:00:00
Activity Group: Enforcement Action
Activity Type: Administrative - Informal
Activity Status: Achieved

Region Code: 10
Programmatic ID: AIR WAPSC0005303300099
Facility Registry ID: 110000897085
Air Operating Status Code: OPR
Default Air Classification Code: MAJ
Air Program: Prevention of Significant Deterioration of Air Quality
Activity Date: 2007-01-11 00:00:00
Activity Status Date: 2007-01-11 00:00:00
Activity Group: Enforcement Action
Activity Type: Administrative - Informal
Activity Status: Achieved

Region Code: 10
Programmatic ID: AIR WAPSC0005303300099
Facility Registry ID: 110000897085
Air Operating Status Code: OPR
Default Air Classification Code: MAJ
Air Program: Prevention of Significant Deterioration of Air Quality
Activity Date: 2007-02-01 00:00:00
Activity Status Date: 2007-02-01 00:00:00
Activity Group: Enforcement Action
Activity Type: Administrative - Informal
Activity Status: Achieved

Region Code: 10
Programmatic ID: AIR WAPSC0005303300099
Facility Registry ID: 110000897085
Air Operating Status Code: OPR
Default Air Classification Code: MAJ
Air Program: Prevention of Significant Deterioration of Air Quality
Activity Date: 2007-05-08 00:00:00
Activity Status Date: 2007-05-08 00:00:00
Activity Group: Enforcement Action
Activity Type: Administrative - Informal
Activity Status: Achieved

Region Code: 10
Programmatic ID: AIR WAPSC0005303300099
Facility Registry ID: 110000897085

Map ID
Direction
Distance
Elevation

MAP FINDINGS

Site

Database(s)

EDR ID Number
EPA ID Number

ASH GROVE CEMENT CO, E MARGINAL (Continued)

1000198875

Air Operating Status Code: OPR
Default Air Classification Code: MAJ
Air Program: Prevention of Significant Deterioration of Air Quality
Activity Date: 2007-05-24 00:00:00
Activity Status Date: 2007-05-24 00:00:00
Activity Group: Enforcement Action
Activity Type: Administrative - Informal
Activity Status: Achieved

Region Code: 10
Programmatic ID: AIR WAPSC0005303300099
Facility Registry ID: 110000897085
Air Operating Status Code: OPR
Default Air Classification Code: MAJ
Air Program: Prevention of Significant Deterioration of Air Quality
Activity Date: 2007-06-19 00:00:00
Activity Status Date: 2007-06-19 00:00:00
Activity Group: Enforcement Action
Activity Type: Administrative - Informal
Activity Status: Achieved

Region Code: 10
Programmatic ID: AIR WAPSC0005303300099
Facility Registry ID: 110000897085
Air Operating Status Code: OPR
Default Air Classification Code: MAJ
Air Program: Prevention of Significant Deterioration of Air Quality
Activity Date: 2007-09-19 00:00:00
Activity Status Date: 2007-09-19 00:00:00
Activity Group: Enforcement Action
Activity Type: Administrative - Informal
Activity Status: Achieved

Region Code: 10
Programmatic ID: AIR WAPSC0005303300099
Facility Registry ID: 110000897085
Air Operating Status Code: OPR
Default Air Classification Code: MAJ
Air Program: Prevention of Significant Deterioration of Air Quality
Activity Date: 2007-11-16 00:00:00
Activity Status Date: 2007-11-16 00:00:00
Activity Group: Enforcement Action
Activity Type: Administrative - Informal
Activity Status: Achieved

Region Code: 10
Programmatic ID: AIR WAPSC0005303300099
Facility Registry ID: 110000897085
Air Operating Status Code: OPR
Default Air Classification Code: MAJ
Air Program: Prevention of Significant Deterioration of Air Quality
Activity Date: 2007-12-27 00:00:00
Activity Status Date: 2007-12-27 00:00:00
Activity Group: Enforcement Action
Activity Type: Administrative - Informal
Activity Status: Achieved

Map ID
Direction
Distance
Elevation

MAP FINDINGS

Site

Database(s)

EDR ID Number
EPA ID Number

ASH GROVE CEMENT CO, E MARGINAL (Continued)

1000198875

Region Code: 10
Programmatic ID: AIR WAPSC0005303300099
Facility Registry ID: 110000897085
Air Operating Status Code: OPR
Default Air Classification Code: MAJ
Air Program: Prevention of Significant Deterioration of Air Quality
Activity Date: 2008-01-18 00:00:00
Activity Status Date: 2008-01-18 00:00:00
Activity Group: Enforcement Action
Activity Type: Administrative - Informal
Activity Status: Achieved

Region Code: 10
Programmatic ID: AIR WAPSC0005303300099
Facility Registry ID: 110000897085
Air Operating Status Code: OPR
Default Air Classification Code: MAJ
Air Program: Prevention of Significant Deterioration of Air Quality
Activity Date: 2008-02-28 00:00:00
Activity Status Date: 2008-02-28 00:00:00
Activity Group: Enforcement Action
Activity Type: Administrative - Informal
Activity Status: Achieved

Region Code: 10
Programmatic ID: AIR WAPSC0005303300099
Facility Registry ID: 110000897085
Air Operating Status Code: OPR
Default Air Classification Code: MAJ
Air Program: Prevention of Significant Deterioration of Air Quality
Activity Date: 2008-03-07 00:00:00
Activity Status Date: 2008-03-07 00:00:00
Activity Group: Enforcement Action
Activity Type: Administrative - Informal
Activity Status: Achieved

Region Code: 10
Programmatic ID: AIR WAPSC0005303300099
Facility Registry ID: 110000897085
Air Operating Status Code: OPR
Default Air Classification Code: MAJ
Air Program: Prevention of Significant Deterioration of Air Quality
Activity Date: 2008-03-22 00:00:00
Activity Status Date: 2008-03-22 00:00:00
Activity Group: Enforcement Action
Activity Type: Administrative - Informal
Activity Status: Achieved

Region Code: 10
Programmatic ID: AIR WAPSC0005303300099
Facility Registry ID: 110000897085
Air Operating Status Code: OPR
Default Air Classification Code: MAJ
Air Program: Prevention of Significant Deterioration of Air Quality
Activity Date: 2008-04-18 00:00:00
Activity Status Date: 2008-04-18 00:00:00
Activity Group: Enforcement Action

Map ID
Direction
Distance
Elevation

MAP FINDINGS

Site

Database(s)

EDR ID Number
EPA ID Number

ASH GROVE CEMENT CO, E MARGINAL (Continued)

1000198875

Activity Type: Administrative - Informal
Activity Status: Achieved

Region Code: 10
Programmatic ID: AIR WAPSC0005303300099
Facility Registry ID: 110000897085
Air Operating Status Code: OPR
Default Air Classification Code: MAJ
Air Program: Prevention of Significant Deterioration of Air Quality
Activity Date: 2008-05-12 00:00:00
Activity Status Date: 2008-05-12 00:00:00
Activity Group: Enforcement Action
Activity Type: Administrative - Informal
Activity Status: Achieved

Region Code: 10
Programmatic ID: AIR WAPSC0005303300099
Facility Registry ID: 110000897085
Air Operating Status Code: OPR
Default Air Classification Code: MAJ
Air Program: Prevention of Significant Deterioration of Air Quality
Activity Date: 2008-05-16 00:00:00
Activity Status Date: 2008-05-16 00:00:00
Activity Group: Enforcement Action
Activity Type: Administrative - Informal
Activity Status: Achieved

Region Code: 10
Programmatic ID: AIR WAPSC0005303300099
Facility Registry ID: 110000897085
Air Operating Status Code: OPR
Default Air Classification Code: MAJ
Air Program: Prevention of Significant Deterioration of Air Quality
Activity Date: 2008-06-13 00:00:00
Activity Status Date: 2008-06-13 00:00:00
Activity Group: Enforcement Action
Activity Type: Administrative - Informal
Activity Status: Achieved

Region Code: 10
Programmatic ID: AIR WAPSC0005303300099
Facility Registry ID: 110000897085
Air Operating Status Code: OPR
Default Air Classification Code: MAJ
Air Program: Prevention of Significant Deterioration of Air Quality
Activity Date: 2008-06-26 00:00:00
Activity Status Date: 2008-06-26 00:00:00
Activity Group: Enforcement Action
Activity Type: Administrative - Informal
Activity Status: Achieved

Region Code: 10
Programmatic ID: AIR WAPSC0005303300099
Facility Registry ID: 110000897085
Air Operating Status Code: OPR
Default Air Classification Code: MAJ
Air Program: Prevention of Significant Deterioration of Air Quality

Map ID
Direction
Distance
Elevation

MAP FINDINGS

Site

Database(s)

EDR ID Number
EPA ID Number

ASH GROVE CEMENT CO, E MARGINAL (Continued)

1000198875

Activity Date: 2008-07-11 00:00:00
Activity Status Date: 2008-07-11 00:00:00
Activity Group: Enforcement Action
Activity Type: Administrative - Informal
Activity Status: Achieved

Region Code: 10
Programmatic ID: AIR WAPSC0005303300099
Facility Registry ID: 110000897085
Air Operating Status Code: OPR
Default Air Classification Code: MAJ
Air Program: Prevention of Significant Deterioration of Air Quality
Activity Date: 2008-08-29 00:00:00
Activity Status Date: 2008-08-29 00:00:00
Activity Group: Enforcement Action
Activity Type: Administrative - Informal
Activity Status: Achieved

Region Code: 10
Programmatic ID: AIR WAPSC0005303300099
Facility Registry ID: 110000897085
Air Operating Status Code: OPR
Default Air Classification Code: MAJ
Air Program: Prevention of Significant Deterioration of Air Quality
Activity Date: 2008-10-22 00:00:00
Activity Status Date: 2008-10-22 00:00:00
Activity Group: Enforcement Action
Activity Type: Administrative - Informal
Activity Status: Achieved

Region Code: 10
Programmatic ID: AIR WAPSC0005303300099
Facility Registry ID: 110000897085
Air Operating Status Code: OPR
Default Air Classification Code: MAJ
Air Program: Prevention of Significant Deterioration of Air Quality
Activity Date: 2009-08-21 00:00:00
Activity Status Date: 2009-08-21 00:00:00
Activity Group: Enforcement Action
Activity Type: Administrative - Informal
Activity Status: Achieved

Region Code: 10
Programmatic ID: AIR WAPSC0005303300099
Facility Registry ID: 110000897085
Air Operating Status Code: OPR
Default Air Classification Code: MAJ
Air Program: Prevention of Significant Deterioration of Air Quality
Activity Date: 2009-11-06 00:00:00
Activity Status Date: 2009-11-06 00:00:00
Activity Group: Enforcement Action
Activity Type: Administrative - Informal
Activity Status: Achieved

Region Code: 10
Programmatic ID: AIR WAPSC0005303300099
Facility Registry ID: 110000897085

Map ID
Direction
Distance
Elevation

MAP FINDINGS

Site

Database(s)

EDR ID Number
EPA ID Number

ASH GROVE CEMENT CO, E MARGINAL (Continued)

1000198875

Air Operating Status Code: OPR
Default Air Classification Code: MAJ
Air Program: Prevention of Significant Deterioration of Air Quality
Activity Date: 2009-11-13 00:00:00
Activity Status Date: 2009-11-13 00:00:00
Activity Group: Enforcement Action
Activity Type: Administrative - Informal
Activity Status: Achieved

Region Code: 10
Programmatic ID: AIR WAPSC0005303300099
Facility Registry ID: 110000897085
Air Operating Status Code: OPR
Default Air Classification Code: MAJ
Air Program: Prevention of Significant Deterioration of Air Quality
Activity Date: 2010-03-26 00:00:00
Activity Status Date: 2010-03-26 00:00:00
Activity Group: Enforcement Action
Activity Type: Administrative - Informal
Activity Status: Achieved

Region Code: 10
Programmatic ID: AIR WAPSC0005303300099
Facility Registry ID: 110000897085
Air Operating Status Code: OPR
Default Air Classification Code: MAJ
Air Program: Prevention of Significant Deterioration of Air Quality
Activity Date: 2010-08-19 00:00:00
Activity Status Date: 2010-08-19 00:00:00
Activity Group: Enforcement Action
Activity Type: Administrative - Informal
Activity Status: Achieved

Region Code: 10
Programmatic ID: AIR WAPSC0005303300099
Facility Registry ID: 110000897085
Air Operating Status Code: OPR
Default Air Classification Code: MAJ
Air Program: Prevention of Significant Deterioration of Air Quality
Activity Date: 2011-07-14 00:00:00
Activity Status Date: 2011-07-14 00:00:00
Activity Group: Enforcement Action
Activity Type: Administrative - Informal
Activity Status: Achieved

Region Code: 10
Programmatic ID: AIR WAPSC0005303300099
Facility Registry ID: 110000897085
Air Operating Status Code: OPR
Default Air Classification Code: MAJ
Air Program: Prevention of Significant Deterioration of Air Quality
Activity Date: 2012-06-21 00:00:00
Activity Status Date: 2012-06-21 00:00:00
Activity Group: Enforcement Action
Activity Type: Administrative - Informal
Activity Status: Achieved

Map ID
Direction
Distance
Elevation

MAP FINDINGS

Site

Database(s)

EDR ID Number
EPA ID Number

ASH GROVE CEMENT CO, E MARGINAL (Continued)

1000198875

Region Code: 10
Programmatic ID: AIR WAPSC0005303300099
Facility Registry ID: 110000897085
Air Operating Status Code: OPR
Default Air Classification Code: MAJ
Air Program: Prevention of Significant Deterioration of Air Quality
Activity Date: 2012-07-05 00:00:00
Activity Status Date: 2012-07-05 00:00:00
Activity Group: Enforcement Action
Activity Type: Administrative - Informal
Activity Status: Achieved

Region Code: 10
Programmatic ID: AIR WAPSC0005303300099
Facility Registry ID: 110000897085
Air Operating Status Code: OPR
Default Air Classification Code: MAJ
Air Program: Prevention of Significant Deterioration of Air Quality
Activity Date: 2012-09-14 00:00:00
Activity Status Date: 2012-09-14 00:00:00
Activity Group: Enforcement Action
Activity Type: Administrative - Informal
Activity Status: Achieved

Region Code: 10
Programmatic ID: AIR WAPSC0005303300099
Facility Registry ID: 110000897085
Air Operating Status Code: OPR
Default Air Classification Code: MAJ
Air Program: Prevention of Significant Deterioration of Air Quality
Activity Date: 2012-11-16 00:00:00
Activity Status Date: 2012-11-16 00:00:00
Activity Group: Enforcement Action
Activity Type: Administrative - Informal
Activity Status: Achieved

Region Code: 10
Programmatic ID: AIR WAPSC0005303300099
Facility Registry ID: 110000897085
Air Operating Status Code: OPR
Default Air Classification Code: MAJ
Air Program: Prevention of Significant Deterioration of Air Quality
Activity Date: 2013-09-04 00:00:00
Activity Status Date: 2013-09-04 00:00:00
Activity Group: Enforcement Action
Activity Type: Administrative - Informal
Activity Status: Achieved

Region Code: 10
Programmatic ID: AIR WAPSC0005303300099
Facility Registry ID: 110000897085
Air Operating Status Code: OPR
Default Air Classification Code: MAJ
Air Program: Prevention of Significant Deterioration of Air Quality
Activity Date: 2013-11-07 00:00:00
Activity Status Date: 2013-11-07 00:00:00
Activity Group: Enforcement Action

Map ID
Direction
Distance
Elevation

MAP FINDINGS

Site

Database(s)

EDR ID Number
EPA ID Number

ASH GROVE CEMENT CO, E MARGINAL (Continued)

1000198875

Activity Type: Administrative - Informal
Activity Status: Achieved

Region Code: 10
Programmatic ID: AIR WAPSC0005303300099
Facility Registry ID: 110000897085
Air Operating Status Code: OPR
Default Air Classification Code: MAJ
Air Program: Prevention of Significant Deterioration of Air Quality
Activity Date: 2014-03-04 00:00:00
Activity Status Date: 2014-03-04 00:00:00
Activity Group: Enforcement Action
Activity Type: Administrative - Informal
Activity Status: Achieved

Region Code: 10
Programmatic ID: AIR WAPSC0005303300099
Facility Registry ID: 110000897085
Air Operating Status Code: OPR
Default Air Classification Code: MAJ
Air Program: Prevention of Significant Deterioration of Air Quality
Activity Date: 2014-08-06 00:00:00
Activity Status Date: 2014-08-06 00:00:00
Activity Group: Enforcement Action
Activity Type: Administrative - Informal
Activity Status: Achieved

Region Code: 10
Programmatic ID: AIR WAPSC0005303300099
Facility Registry ID: 110000897085
Air Operating Status Code: OPR
Default Air Classification Code: MAJ
Air Program: Prevention of Significant Deterioration of Air Quality
Activity Date: 2014-08-07 00:00:00
Activity Status Date: 2014-08-07 00:00:00
Activity Group: Enforcement Action
Activity Type: Administrative - Informal
Activity Status: Achieved

Region Code: 10
Programmatic ID: AIR WAPSC0005303300099
Facility Registry ID: 110000897085
Air Operating Status Code: OPR
Default Air Classification Code: MAJ
Air Program: Prevention of Significant Deterioration of Air Quality
Activity Date: 2015-03-19 00:00:00
Activity Status Date: 2015-03-19 00:00:00
Activity Group: Enforcement Action
Activity Type: Administrative - Informal
Activity Status: Achieved

Region Code: 10
Programmatic ID: AIR WAPSC0005303300099
Facility Registry ID: 110000897085
Air Operating Status Code: OPR
Default Air Classification Code: MAJ
Air Program: Prevention of Significant Deterioration of Air Quality

Map ID
Direction
Distance
Elevation

MAP FINDINGS

Site

Database(s)

EDR ID Number
EPA ID Number

ASH GROVE CEMENT CO, E MARGINAL (Continued)

1000198875

Activity Date: 2015-09-10 00:00:00
Activity Status Date: 2015-09-10 00:00:00
Activity Group: Enforcement Action
Activity Type: Administrative - Informal
Activity Status: Achieved

Region Code: 10
Programmatic ID: AIR WAPSC0005303300099
Facility Registry ID: 110000897085
Air Operating Status Code: OPR
Default Air Classification Code: MAJ
Air Program: Prevention of Significant Deterioration of Air Quality
Activity Date: 2015-10-07 00:00:00
Activity Status Date: 2015-10-07 00:00:00
Activity Group: Enforcement Action
Activity Type: Administrative - Informal
Activity Status: Achieved

Region Code: 10
Programmatic ID: AIR WAPSC0005303300099
Facility Registry ID: 110000897085
Air Operating Status Code: OPR
Default Air Classification Code: MAJ
Air Program: Prevention of Significant Deterioration of Air Quality
Activity Date: 2015-10-08 00:00:00
Activity Status Date: 2015-10-08 00:00:00
Activity Group: Enforcement Action
Activity Type: Administrative - Informal
Activity Status: Achieved

Region Code: 10
Programmatic ID: AIR WAPSC0005303300099
Facility Registry ID: 110000897085
Air Operating Status Code: OPR
Default Air Classification Code: MAJ
Air Program: Prevention of Significant Deterioration of Air Quality
Activity Date: 2016-03-31 00:00:00
Activity Status Date: 2016-03-31 00:00:00
Activity Group: Enforcement Action
Activity Type: Administrative - Informal
Activity Status: Achieved

Region Code: 10
Programmatic ID: AIR WAPSC0005303300099
Facility Registry ID: 110000897085
Air Operating Status Code: OPR
Default Air Classification Code: MAJ
Air Program: Prevention of Significant Deterioration of Air Quality
Activity Date: 2016-09-27 00:00:00
Activity Status Date: 2016-09-27 00:00:00
Activity Group: Enforcement Action
Activity Type: Administrative - Informal
Activity Status: Achieved

Region Code: 10
Programmatic ID: AIR WAPSC0005303300099
Facility Registry ID: 110000897085

Map ID
Direction
Distance
Elevation

MAP FINDINGS

Site

Database(s)

EDR ID Number
EPA ID Number

ASH GROVE CEMENT CO, E MARGINAL (Continued)

1000198875

Air Operating Status Code: OPR
Default Air Classification Code: MAJ
Air Program: PSD Preconstruction Requirements
Activity Date: 2013-08-14 00:00:00
Activity Status Date: 2013-08-14 00:00:00
Activity Group: Enforcement Action
Activity Type: Judicial
Activity Status: Concluded

Region Code: 10
Programmatic ID: AIR WAPSC0005303300099
Facility Registry ID: 110000897085
Air Operating Status Code: OPR
Default Air Classification Code: MAJ
Air Program: State Implementation Plan for National Primary and Secondary Ambient Air Quality Standards
Activity Date: 2013-08-14 00:00:00
Activity Status Date: 2013-08-14 00:00:00
Activity Group: Enforcement Action
Activity Type: Judicial
Activity Status: Concluded

Region Code: 10
Programmatic ID: AIR WAPSC0005303300099
Facility Registry ID: 110000897085
Air Operating Status Code: OPR
Default Air Classification Code: MAJ
Air Program: State Permit Programs
Activity Date: 2013-08-14 00:00:00
Activity Status Date: 2013-08-14 00:00:00
Activity Group: Enforcement Action
Activity Type: Judicial
Activity Status: Concluded

Region Code: 10
Programmatic ID: AIR WAPSC0005303300099
Facility Registry ID: 110000897085
Air Operating Status Code: OPR
Default Air Classification Code: MAJ
Air Program: Title V Permits
Activity Date: Not reported
Activity Status Date: 1998-08-31 00:00:00
Activity Group: Case File
Activity Type: Case File
Activity Status: Resolved

Region Code: 10
Programmatic ID: AIR WAPSC0005303300099
Facility Registry ID: 110000897085
Air Operating Status Code: OPR
Default Air Classification Code: MAJ
Air Program: Title V Permits
Activity Date: Not reported
Activity Status Date: 1998-12-23 00:00:00
Activity Group: Case File
Activity Type: Case File
Activity Status: Resolved

Map ID
Direction
Distance
Elevation

MAP FINDINGS

Site

Database(s)

EDR ID Number
EPA ID Number

ASH GROVE CEMENT CO, E MARGINAL (Continued)

1000198875

Region Code: 10
Programmatic ID: AIR WAPSC0005303300099
Facility Registry ID: 110000897085
Air Operating Status Code: OPR
Default Air Classification Code: MAJ
Air Program: Title V Permits
Activity Date: Not reported
Activity Status Date: 2000-11-28 00:00:00
Activity Group: Case File
Activity Type: Case File
Activity Status: Resolved

Region Code: 10
Programmatic ID: AIR WAPSC0005303300099
Facility Registry ID: 110000897085
Air Operating Status Code: OPR
Default Air Classification Code: MAJ
Air Program: Title V Permits
Activity Date: Not reported
Activity Status Date: 2001-07-26 00:00:00
Activity Group: Case File
Activity Type: Case File
Activity Status: Resolved

Region Code: 10
Programmatic ID: AIR WAPSC0005303300099
Facility Registry ID: 110000897085
Air Operating Status Code: OPR
Default Air Classification Code: MAJ
Air Program: Title V Permits
Activity Date: Not reported
Activity Status Date: 2001-07-31 00:00:00
Activity Group: Case File
Activity Type: Case File
Activity Status: Resolved

Region Code: 10
Programmatic ID: AIR WAPSC0005303300099
Facility Registry ID: 110000897085
Air Operating Status Code: OPR
Default Air Classification Code: MAJ
Air Program: Title V Permits
Activity Date: Not reported
Activity Status Date: 2001-09-04 00:00:00
Activity Group: Case File
Activity Type: Case File
Activity Status: Resolved

Region Code: 10
Programmatic ID: AIR WAPSC0005303300099
Facility Registry ID: 110000897085
Air Operating Status Code: OPR
Default Air Classification Code: MAJ
Air Program: Title V Permits
Activity Date: Not reported
Activity Status Date: 2002-05-21 00:00:00
Activity Group: Case File

Map ID
Direction
Distance
Elevation

MAP FINDINGS

Site

Database(s)

EDR ID Number
EPA ID Number

ASH GROVE CEMENT CO, E MARGINAL (Continued)

1000198875

Activity Type: Case File
Activity Status: Resolved

Region Code: 10
Programmatic ID: AIR WAPSC0005303300099
Facility Registry ID: 110000897085
Air Operating Status Code: OPR
Default Air Classification Code: MAJ
Air Program: Title V Permits
Activity Date: Not reported
Activity Status Date: 2005-06-22 00:00:00
Activity Group: Case File
Activity Type: Case File
Activity Status: Resolved

Region Code: 10
Programmatic ID: AIR WAPSC0005303300099
Facility Registry ID: 110000897085
Air Operating Status Code: OPR
Default Air Classification Code: MAJ
Air Program: Title V Permits
Activity Date: Not reported
Activity Status Date: 2009-01-05 00:00:00
Activity Group: Case File
Activity Type: Case File
Activity Status: Resolved

Region Code: 10
Programmatic ID: AIR WAPSC0005303300099
Facility Registry ID: 110000897085
Air Operating Status Code: OPR
Default Air Classification Code: MAJ
Air Program: Title V Permits
Activity Date: 2009-07-09 00:00:00
Activity Status Date: Not reported
Activity Group: Compliance Monitoring
Activity Type: Information Request
Activity Status: Not reported

Region Code: 10
Programmatic ID: AIR WAPSC0005303300099
Facility Registry ID: 110000897085
Air Operating Status Code: OPR
Default Air Classification Code: MAJ
Air Program: Title V Permits
Activity Date: 2013-12-17 00:00:00
Activity Status Date: 2015-12-10 17:07:25
Activity Group: Compliance Monitoring
Activity Type: Inspection/Evaluation
Activity Status: Active

Region Code: 10
Programmatic ID: AIR WAPSC0005303300099
Facility Registry ID: 110000897085
Air Operating Status Code: OPR
Default Air Classification Code: MAJ
Air Program: Title V Permits

Map ID
Direction
Distance
Elevation

MAP FINDINGS

Site

Database(s)

EDR ID Number
EPA ID Number

ASH GROVE CEMENT CO, E MARGINAL (Continued)

1000198875

Activity Date: 2014-05-14 00:00:00
Activity Status Date: 2016-06-13 16:50:54
Activity Group: Compliance Monitoring
Activity Type: Inspection/Evaluation
Activity Status: Active

Region Code: 10
Programmatic ID: AIR WAPSC0005303300099
Facility Registry ID: 110000897085
Air Operating Status Code: OPR
Default Air Classification Code: MAJ
Air Program: Title V Permits
Activity Date: 2014-06-27 00:00:00
Activity Status Date: 2014-11-18 13:03:41
Activity Group: Compliance Monitoring
Activity Type: Inspection/Evaluation
Activity Status: Active

Region Code: 10
Programmatic ID: AIR WAPSC0005303300099
Facility Registry ID: 110000897085
Air Operating Status Code: OPR
Default Air Classification Code: MAJ
Air Program: Title V Permits
Activity Date: 2014-10-06 00:00:00
Activity Status Date: 2015-03-13 12:50:30
Activity Group: Compliance Monitoring
Activity Type: Inspection/Evaluation
Activity Status: Active

Region Code: 10
Programmatic ID: AIR WAPSC0005303300099
Facility Registry ID: 110000897085
Air Operating Status Code: OPR
Default Air Classification Code: MAJ
Air Program: Title V Permits
Activity Date: 2014-10-06 00:00:00
Activity Status Date: 2015-04-13 14:00:41
Activity Group: Compliance Monitoring
Activity Type: Inspection/Evaluation
Activity Status: Active

Region Code: 10
Programmatic ID: AIR WAPSC0005303300099
Facility Registry ID: 110000897085
Air Operating Status Code: OPR
Default Air Classification Code: MAJ
Air Program: Title V Permits
Activity Date: 2014-10-06 00:00:00
Activity Status Date: 2015-05-08 13:08:33
Activity Group: Compliance Monitoring
Activity Type: Inspection/Evaluation
Activity Status: Active

Region Code: 10
Programmatic ID: AIR WAPSC0005303300099
Facility Registry ID: 110000897085

Map ID
Direction
Distance
Elevation

MAP FINDINGS

Site

Database(s)

EDR ID Number
EPA ID Number

ASH GROVE CEMENT CO, E MARGINAL (Continued)

1000198875

Air Operating Status Code: OPR
Default Air Classification Code: MAJ
Air Program: Title V Permits
Activity Date: 2014-10-08 00:00:00
Activity Status Date: 2015-04-13 14:00:41
Activity Group: Compliance Monitoring
Activity Type: Inspection/Evaluation
Activity Status: Active

Region Code: 10
Programmatic ID: AIR WAPSC0005303300099
Facility Registry ID: 110000897085
Air Operating Status Code: OPR
Default Air Classification Code: MAJ
Air Program: Title V Permits
Activity Date: 2014-12-04 00:00:00
Activity Status Date: 2015-07-15 17:37:11
Activity Group: Compliance Monitoring
Activity Type: Inspection/Evaluation
Activity Status: Active

Region Code: 10
Programmatic ID: AIR WAPSC0005303300099
Facility Registry ID: 110000897085
Air Operating Status Code: OPR
Default Air Classification Code: MAJ
Air Program: Title V Permits
Activity Date: 2015-01-30 00:00:00
Activity Status Date: 2015-10-14 17:09:18
Activity Group: Compliance Monitoring
Activity Type: Inspection/Evaluation
Activity Status: Active

Region Code: 10
Programmatic ID: AIR WAPSC0005303300099
Facility Registry ID: 110000897085
Air Operating Status Code: OPR
Default Air Classification Code: MAJ
Air Program: Title V Permits
Activity Date: 2015-04-01 00:00:00
Activity Status Date: 2015-07-15 17:37:08
Activity Group: Compliance Monitoring
Activity Type: Inspection/Evaluation
Activity Status: Active

Region Code: 10
Programmatic ID: AIR WAPSC0005303300099
Facility Registry ID: 110000897085
Air Operating Status Code: OPR
Default Air Classification Code: MAJ
Air Program: Title V Permits
Activity Date: 2015-04-03 00:00:00
Activity Status Date: 2015-05-08 13:08:33
Activity Group: Compliance Monitoring
Activity Type: Inspection/Evaluation
Activity Status: Active

Map ID
Direction
Distance
Elevation

MAP FINDINGS

Site

Database(s)

EDR ID Number
EPA ID Number

ASH GROVE CEMENT CO, E MARGINAL (Continued)

1000198875

Region Code: 10
Programmatic ID: AIR WAPSC0005303300099
Facility Registry ID: 110000897085
Air Operating Status Code: OPR
Default Air Classification Code: MAJ
Air Program: Title V Permits
Activity Date: 2015-04-03 00:00:00
Activity Status Date: 2015-07-15 17:37:08
Activity Group: Compliance Monitoring
Activity Type: Inspection/Evaluation
Activity Status: Active

Region Code: 10
Programmatic ID: AIR WAPSC0005303300099
Facility Registry ID: 110000897085
Air Operating Status Code: OPR
Default Air Classification Code: MAJ
Air Program: Title V Permits
Activity Date: 2015-05-01 00:00:00
Activity Status Date: 2015-06-09 13:52:30
Activity Group: Compliance Monitoring
Activity Type: Inspection/Evaluation
Activity Status: Active

Region Code: 10
Programmatic ID: AIR WAPSC0005303300099
Facility Registry ID: 110000897085
Air Operating Status Code: OPR
Default Air Classification Code: MAJ
Air Program: Title V Permits
Activity Date: 2015-05-07 00:00:00
Activity Status Date: 2015-06-09 13:52:30
Activity Group: Compliance Monitoring
Activity Type: Inspection/Evaluation
Activity Status: Active

Region Code: 10
Programmatic ID: AIR WAPSC0005303300099
Facility Registry ID: 110000897085
Air Operating Status Code: OPR
Default Air Classification Code: MAJ
Air Program: Title V Permits
Activity Date: 2015-05-21 00:00:00
Activity Status Date: 2015-09-11 16:55:20
Activity Group: Compliance Monitoring
Activity Type: Inspection/Evaluation
Activity Status: Active

Region Code: 10
Programmatic ID: AIR WAPSC0005303300099
Facility Registry ID: 110000897085
Air Operating Status Code: OPR
Default Air Classification Code: MAJ
Air Program: Title V Permits
Activity Date: 2015-06-26 00:00:00
Activity Status Date: 2015-08-08 11:03:09
Activity Group: Compliance Monitoring

Map ID
Direction
Distance
Elevation

MAP FINDINGS

Site

Database(s)

EDR ID Number
EPA ID Number

ASH GROVE CEMENT CO, E MARGINAL (Continued)

1000198875

Activity Type: Inspection/Evaluation
Activity Status: Active

Region Code: 10
Programmatic ID: AIR WAPSC0005303300099
Facility Registry ID: 110000897085
Air Operating Status Code: OPR
Default Air Classification Code: MAJ
Air Program: Title V Permits
Activity Date: 2015-06-26 00:00:00
Activity Status Date: 2015-09-11 16:55:18
Activity Group: Compliance Monitoring
Activity Type: Inspection/Evaluation
Activity Status: Active

Region Code: 10
Programmatic ID: AIR WAPSC0005303300099
Facility Registry ID: 110000897085
Air Operating Status Code: OPR
Default Air Classification Code: MAJ
Air Program: Title V Permits
Activity Date: 2015-07-06 00:00:00
Activity Status Date: 2015-09-11 16:55:18
Activity Group: Compliance Monitoring
Activity Type: Inspection/Evaluation
Activity Status: Active

Region Code: 10
Programmatic ID: AIR WAPSC0005303300099
Facility Registry ID: 110000897085
Air Operating Status Code: OPR
Default Air Classification Code: MAJ
Air Program: Title V Permits
Activity Date: 2015-08-10 00:00:00
Activity Status Date: 2015-11-13 15:28:38
Activity Group: Compliance Monitoring
Activity Type: Inspection/Evaluation
Activity Status: Active

Region Code: 10
Programmatic ID: AIR WAPSC0005303300099
Facility Registry ID: 110000897085
Air Operating Status Code: OPR
Default Air Classification Code: MAJ
Air Program: Title V Permits
Activity Date: 2015-08-10 00:00:00
Activity Status Date: 2015-11-13 15:28:39
Activity Group: Compliance Monitoring
Activity Type: Inspection/Evaluation
Activity Status: Active

Region Code: 10
Programmatic ID: AIR WAPSC0005303300099
Facility Registry ID: 110000897085
Air Operating Status Code: OPR
Default Air Classification Code: MAJ
Air Program: Title V Permits

Map ID
Direction
Distance
Elevation

MAP FINDINGS

Site

Database(s)

EDR ID Number
EPA ID Number

ASH GROVE CEMENT CO, E MARGINAL (Continued)

1000198875

Activity Date: 2015-08-10 00:00:00
Activity Status Date: 2015-12-10 17:07:23
Activity Group: Compliance Monitoring
Activity Type: Inspection/Evaluation
Activity Status: Active

Region Code: 10
Programmatic ID: AIR WAPSC0005303300099
Facility Registry ID: 110000897085
Air Operating Status Code: OPR
Default Air Classification Code: MAJ
Air Program: Title V Permits
Activity Date: 2015-08-28 00:00:00
Activity Status Date: 2015-12-10 17:07:24
Activity Group: Compliance Monitoring
Activity Type: Inspection/Evaluation
Activity Status: Active

Region Code: 10
Programmatic ID: AIR WAPSC0005303300099
Facility Registry ID: 110000897085
Air Operating Status Code: OPR
Default Air Classification Code: MAJ
Air Program: Title V Permits
Activity Date: 2015-09-03 00:00:00
Activity Status Date: 2015-12-10 17:07:23
Activity Group: Compliance Monitoring
Activity Type: Inspection/Evaluation
Activity Status: Active

Region Code: 10
Programmatic ID: AIR WAPSC0005303300099
Facility Registry ID: 110000897085
Air Operating Status Code: OPR
Default Air Classification Code: MAJ
Air Program: Title V Permits
Activity Date: 2015-09-10 00:00:00
Activity Status Date: 2015-10-14 17:09:16
Activity Group: Compliance Monitoring
Activity Type: Inspection/Evaluation
Activity Status: Active

Region Code: 10
Programmatic ID: AIR WAPSC0005303300099
Facility Registry ID: 110000897085
Air Operating Status Code: OPR
Default Air Classification Code: MAJ
Air Program: Title V Permits
Activity Date: 2015-10-01 00:00:00
Activity Status Date: 2015-12-10 17:07:23
Activity Group: Compliance Monitoring
Activity Type: Inspection/Evaluation
Activity Status: Active

Region Code: 10
Programmatic ID: AIR WAPSC0005303300099
Facility Registry ID: 110000897085

Map ID
Direction
Distance
Elevation

MAP FINDINGS

Site

Database(s)

EDR ID Number
EPA ID Number

ASH GROVE CEMENT CO, E MARGINAL (Continued)

1000198875

Air Operating Status Code: OPR
Default Air Classification Code: MAJ
Air Program: Title V Permits
Activity Date: 2015-10-02 00:00:00
Activity Status Date: 2015-11-13 15:28:38
Activity Group: Compliance Monitoring
Activity Type: Inspection/Evaluation
Activity Status: Active

Region Code: 10
Programmatic ID: AIR WAPSC0005303300099
Facility Registry ID: 110000897085
Air Operating Status Code: OPR
Default Air Classification Code: MAJ
Air Program: Title V Permits
Activity Date: 2015-10-14 00:00:00
Activity Status Date: 2016-06-13 16:50:51
Activity Group: Compliance Monitoring
Activity Type: Inspection/Evaluation
Activity Status: Active

Region Code: 10
Programmatic ID: AIR WAPSC0005303300099
Facility Registry ID: 110000897085
Air Operating Status Code: OPR
Default Air Classification Code: MAJ
Air Program: Title V Permits
Activity Date: 2015-10-27 00:00:00
Activity Status Date: 2016-04-12 19:35:43
Activity Group: Compliance Monitoring
Activity Type: Inspection/Evaluation
Activity Status: Active

Region Code: 10
Programmatic ID: AIR WAPSC0005303300099
Facility Registry ID: 110000897085
Air Operating Status Code: OPR
Default Air Classification Code: MAJ
Air Program: Title V Permits
Activity Date: 2015-10-27 00:00:00
Activity Status Date: 2016-06-13 16:50:51
Activity Group: Compliance Monitoring
Activity Type: Inspection/Evaluation
Activity Status: Active

Region Code: 10
Programmatic ID: AIR WAPSC0005303300099
Facility Registry ID: 110000897085
Air Operating Status Code: OPR
Default Air Classification Code: MAJ
Air Program: Title V Permits
Activity Date: 2015-10-27 00:00:00
Activity Status Date: 2016-06-13 16:50:54
Activity Group: Compliance Monitoring
Activity Type: Inspection/Evaluation
Activity Status: Active

Map ID
Direction
Distance
Elevation

MAP FINDINGS

Site

Database(s)

EDR ID Number
EPA ID Number

ASH GROVE CEMENT CO, E MARGINAL (Continued)

1000198875

Region Code: 10
Programmatic ID: AIR WAPSC0005303300099
Facility Registry ID: 110000897085
Air Operating Status Code: OPR
Default Air Classification Code: MAJ
Air Program: Title V Permits
Activity Date: 2015-11-10 00:00:00
Activity Status Date: 2016-06-13 16:50:51
Activity Group: Compliance Monitoring
Activity Type: Inspection/Evaluation
Activity Status: Active

Region Code: 10
Programmatic ID: AIR WAPSC0005303300099
Facility Registry ID: 110000897085
Air Operating Status Code: OPR
Default Air Classification Code: MAJ
Air Program: Title V Permits
Activity Date: 2015-12-08 00:00:00
Activity Status Date: 2016-04-12 19:35:43
Activity Group: Compliance Monitoring
Activity Type: Inspection/Evaluation
Activity Status: Active

Region Code: 10
Programmatic ID: AIR WAPSC0005303300099
Facility Registry ID: 110000897085
Air Operating Status Code: OPR
Default Air Classification Code: MAJ
Air Program: Title V Permits
Activity Date: 2016-01-14 00:00:00
Activity Status Date: 2016-04-12 19:35:43
Activity Group: Compliance Monitoring
Activity Type: Inspection/Evaluation
Activity Status: Active

Region Code: 10
Programmatic ID: AIR WAPSC0005303300099
Facility Registry ID: 110000897085
Air Operating Status Code: OPR
Default Air Classification Code: MAJ
Air Program: Title V Permits
Activity Date: 2016-01-29 00:00:00
Activity Status Date: 2016-04-12 19:35:48
Activity Group: Compliance Monitoring
Activity Type: Inspection/Evaluation
Activity Status: Active

Region Code: 10
Programmatic ID: AIR WAPSC0005303300099
Facility Registry ID: 110000897085
Air Operating Status Code: OPR
Default Air Classification Code: MAJ
Air Program: Title V Permits
Activity Date: 2016-02-03 00:00:00
Activity Status Date: 2016-04-12 19:35:43
Activity Group: Compliance Monitoring

Map ID
Direction
Distance
Elevation

MAP FINDINGS

Site

Database(s)

EDR ID Number
EPA ID Number

ASH GROVE CEMENT CO, E MARGINAL (Continued)

1000198875

Activity Type: Inspection/Evaluation
Activity Status: Active

Region Code: 10
Programmatic ID: AIR WAPSC0005303300099
Facility Registry ID: 110000897085
Air Operating Status Code: OPR
Default Air Classification Code: MAJ
Air Program: Title V Permits
Activity Date: 2016-03-03 00:00:00
Activity Status Date: 2016-04-12 19:35:43
Activity Group: Compliance Monitoring
Activity Type: Inspection/Evaluation
Activity Status: Active

Region Code: 10
Programmatic ID: AIR WAPSC0005303300099
Facility Registry ID: 110000897085
Air Operating Status Code: OPR
Default Air Classification Code: MAJ
Air Program: Title V Permits
Activity Date: 2016-03-31 00:00:00
Activity Status Date: 2016-06-13 16:50:51
Activity Group: Compliance Monitoring
Activity Type: Inspection/Evaluation
Activity Status: Active

Region Code: 10
Programmatic ID: AIR WAPSC0005303300099
Facility Registry ID: 110000897085
Air Operating Status Code: OPR
Default Air Classification Code: MAJ
Air Program: Title V Permits
Activity Date: 2016-05-09 00:00:00
Activity Status Date: 2016-06-13 16:50:51
Activity Group: Compliance Monitoring
Activity Type: Inspection/Evaluation
Activity Status: Active

Region Code: 10
Programmatic ID: AIR WAPSC0005303300099
Facility Registry ID: 110000897085
Air Operating Status Code: OPR
Default Air Classification Code: MAJ
Air Program: Title V Permits
Activity Date: 2016-06-15 00:00:00
Activity Status Date: 2016-08-09 13:55:34
Activity Group: Compliance Monitoring
Activity Type: Inspection/Evaluation
Activity Status: Active

Region Code: 10
Programmatic ID: AIR WAPSC0005303300099
Facility Registry ID: 110000897085
Air Operating Status Code: OPR
Default Air Classification Code: MAJ
Air Program: Title V Permits

Map ID
Direction
Distance
Elevation

MAP FINDINGS

Site

Database(s)

EDR ID Number
EPA ID Number

ASH GROVE CEMENT CO, E MARGINAL (Continued)

1000198875

Activity Date: 2016-07-08 00:00:00
Activity Status Date: 2016-10-11 11:31:46
Activity Group: Compliance Monitoring
Activity Type: Inspection/Evaluation
Activity Status: Active

Region Code: 10
Programmatic ID: AIR WAPSC0005303300099
Facility Registry ID: 110000897085
Air Operating Status Code: OPR
Default Air Classification Code: MAJ
Air Program: Title V Permits
Activity Date: 2016-08-12 00:00:00
Activity Status Date: 2016-10-11 11:31:46
Activity Group: Compliance Monitoring
Activity Type: Inspection/Evaluation
Activity Status: Active

Region Code: 10
Programmatic ID: AIR WAPSC0005303300099
Facility Registry ID: 110000897085
Air Operating Status Code: OPR
Default Air Classification Code: MAJ
Air Program: Title V Permits
Activity Date: 2016-08-15 00:00:00
Activity Status Date: 2016-10-11 11:31:45
Activity Group: Compliance Monitoring
Activity Type: Inspection/Evaluation
Activity Status: Active

Region Code: 10
Programmatic ID: AIR WAPSC0005303300099
Facility Registry ID: 110000897085
Air Operating Status Code: OPR
Default Air Classification Code: MAJ
Air Program: Title V Permits
Activity Date: 2016-08-15 00:00:00
Activity Status Date: 2016-10-11 11:31:46
Activity Group: Compliance Monitoring
Activity Type: Inspection/Evaluation
Activity Status: Active

Region Code: 10
Programmatic ID: AIR WAPSC0005303300099
Facility Registry ID: 110000897085
Air Operating Status Code: OPR
Default Air Classification Code: MAJ
Air Program: Title V Permits
Activity Date: 1998-01-05 00:00:00
Activity Status Date: Not reported
Activity Group: Compliance Monitoring
Activity Type: Inspection/Evaluation
Activity Status: Not reported

Region Code: 10
Programmatic ID: AIR WAPSC0005303300099
Facility Registry ID: 110000897085

Map ID
Direction
Distance
Elevation

MAP FINDINGS

Site

Database(s)

EDR ID Number
EPA ID Number

ASH GROVE CEMENT CO, E MARGINAL (Continued)

1000198875

Air Operating Status Code: OPR
Default Air Classification Code: MAJ
Air Program: Title V Permits
Activity Date: 1998-08-14 00:00:00
Activity Status Date: Not reported
Activity Group: Compliance Monitoring
Activity Type: Inspection/Evaluation
Activity Status: Not reported

Region Code: 10
Programmatic ID: AIR WAPSC0005303300099
Facility Registry ID: 110000897085
Air Operating Status Code: OPR
Default Air Classification Code: MAJ
Air Program: Title V Permits
Activity Date: 1999-01-06 00:00:00
Activity Status Date: Not reported
Activity Group: Compliance Monitoring
Activity Type: Inspection/Evaluation
Activity Status: Not reported

Region Code: 10
Programmatic ID: AIR WAPSC0005303300099
Facility Registry ID: 110000897085
Air Operating Status Code: OPR
Default Air Classification Code: MAJ
Air Program: Title V Permits
Activity Date: 1999-02-05 00:00:00
Activity Status Date: Not reported
Activity Group: Compliance Monitoring
Activity Type: Inspection/Evaluation
Activity Status: Not reported

Region Code: 10
Programmatic ID: AIR WAPSC0005303300099
Facility Registry ID: 110000897085
Air Operating Status Code: OPR
Default Air Classification Code: MAJ
Air Program: Title V Permits
Activity Date: 1999-03-05 00:00:00
Activity Status Date: Not reported
Activity Group: Compliance Monitoring
Activity Type: Inspection/Evaluation
Activity Status: Not reported

Region Code: 10
Programmatic ID: AIR WAPSC0005303300099
Facility Registry ID: 110000897085
Air Operating Status Code: OPR
Default Air Classification Code: MAJ
Air Program: Title V Permits
Activity Date: 1999-05-24 00:00:00
Activity Status Date: Not reported
Activity Group: Compliance Monitoring
Activity Type: Inspection/Evaluation
Activity Status: Not reported

Map ID
Direction
Distance
Elevation

MAP FINDINGS

Site

Database(s)

EDR ID Number
EPA ID Number

ASH GROVE CEMENT CO, E MARGINAL (Continued)

1000198875

Region Code: 10
Programmatic ID: AIR WAPSC0005303300099
Facility Registry ID: 110000897085
Air Operating Status Code: OPR
Default Air Classification Code: MAJ
Air Program: Title V Permits
Activity Date: 1999-06-17 00:00:00
Activity Status Date: Not reported
Activity Group: Compliance Monitoring
Activity Type: Inspection/Evaluation
Activity Status: Not reported

Region Code: 10
Programmatic ID: AIR WAPSC0005303300099
Facility Registry ID: 110000897085
Air Operating Status Code: OPR
Default Air Classification Code: MAJ
Air Program: Title V Permits
Activity Date: 1999-10-04 00:00:00
Activity Status Date: Not reported
Activity Group: Compliance Monitoring
Activity Type: Inspection/Evaluation
Activity Status: Not reported

Region Code: 10
Programmatic ID: AIR WAPSC0005303300099
Facility Registry ID: 110000897085
Air Operating Status Code: OPR
Default Air Classification Code: MAJ
Air Program: Title V Permits
Activity Date: 1999-10-05 00:00:00
Activity Status Date: Not reported
Activity Group: Compliance Monitoring
Activity Type: Inspection/Evaluation
Activity Status: Not reported

Region Code: 10
Programmatic ID: AIR WAPSC0005303300099
Facility Registry ID: 110000897085
Air Operating Status Code: OPR
Default Air Classification Code: MAJ
Air Program: Title V Permits
Activity Date: 1999-11-16 00:00:00
Activity Status Date: Not reported
Activity Group: Compliance Monitoring
Activity Type: Inspection/Evaluation
Activity Status: Not reported

Region Code: 10
Programmatic ID: AIR WAPSC0005303300099
Facility Registry ID: 110000897085
Air Operating Status Code: OPR
Default Air Classification Code: MAJ
Air Program: Title V Permits
Activity Date: 2000-01-10 00:00:00
Activity Status Date: Not reported
Activity Group: Compliance Monitoring

Map ID
Direction
Distance
Elevation

MAP FINDINGS

Site

Database(s)

EDR ID Number
EPA ID Number

ASH GROVE CEMENT CO, E MARGINAL (Continued)

1000198875

Activity Type: Inspection/Evaluation
Activity Status: Not reported

Region Code: 10
Programmatic ID: AIR WAPSC0005303300099
Facility Registry ID: 110000897085
Air Operating Status Code: OPR
Default Air Classification Code: MAJ
Air Program: Title V Permits
Activity Date: 2000-06-26 00:00:00
Activity Status Date: Not reported
Activity Group: Compliance Monitoring
Activity Type: Inspection/Evaluation
Activity Status: Not reported

Region Code: 10
Programmatic ID: AIR WAPSC0005303300099
Facility Registry ID: 110000897085
Air Operating Status Code: OPR
Default Air Classification Code: MAJ
Air Program: Title V Permits
Activity Date: 2000-07-07 00:00:00
Activity Status Date: Not reported
Activity Group: Compliance Monitoring
Activity Type: Inspection/Evaluation
Activity Status: Not reported

Region Code: 10
Programmatic ID: AIR WAPSC0005303300099
Facility Registry ID: 110000897085
Air Operating Status Code: OPR
Default Air Classification Code: MAJ
Air Program: Title V Permits
Activity Date: 2000-07-10 00:00:00
Activity Status Date: Not reported
Activity Group: Compliance Monitoring
Activity Type: Inspection/Evaluation
Activity Status: Not reported

Region Code: 10
Programmatic ID: AIR WAPSC0005303300099
Facility Registry ID: 110000897085
Air Operating Status Code: OPR
Default Air Classification Code: MAJ
Air Program: Title V Permits
Activity Date: 2000-07-21 00:00:00
Activity Status Date: Not reported
Activity Group: Compliance Monitoring
Activity Type: Inspection/Evaluation
Activity Status: Not reported

Region Code: 10
Programmatic ID: AIR WAPSC0005303300099
Facility Registry ID: 110000897085
Air Operating Status Code: OPR
Default Air Classification Code: MAJ
Air Program: Title V Permits

Map ID
Direction
Distance
Elevation

MAP FINDINGS

Site

Database(s)

EDR ID Number
EPA ID Number

ASH GROVE CEMENT CO, E MARGINAL (Continued)

1000198875

Activity Date: 2000-09-18 00:00:00
Activity Status Date: Not reported
Activity Group: Compliance Monitoring
Activity Type: Inspection/Evaluation
Activity Status: Not reported

Region Code: 10
Programmatic ID: AIR WAPSC0005303300099
Facility Registry ID: 110000897085
Air Operating Status Code: OPR
Default Air Classification Code: MAJ
Air Program: Title V Permits
Activity Date: 2000-09-26 00:00:00
Activity Status Date: Not reported
Activity Group: Compliance Monitoring
Activity Type: Inspection/Evaluation
Activity Status: Not reported

Region Code: 10
Programmatic ID: AIR WAPSC0005303300099
Facility Registry ID: 110000897085
Air Operating Status Code: OPR
Default Air Classification Code: MAJ
Air Program: Title V Permits
Activity Date: 2000-10-23 00:00:00
Activity Status Date: Not reported
Activity Group: Compliance Monitoring
Activity Type: Inspection/Evaluation
Activity Status: Not reported

Region Code: 10
Programmatic ID: AIR WAPSC0005303300099
Facility Registry ID: 110000897085
Air Operating Status Code: OPR
Default Air Classification Code: MAJ
Air Program: Title V Permits
Activity Date: 2000-11-21 00:00:00
Activity Status Date: Not reported
Activity Group: Compliance Monitoring
Activity Type: Inspection/Evaluation
Activity Status: Not reported

Region Code: 10
Programmatic ID: AIR WAPSC0005303300099
Facility Registry ID: 110000897085
Air Operating Status Code: OPR
Default Air Classification Code: MAJ
Air Program: Title V Permits
Activity Date: 2000-12-06 00:00:00
Activity Status Date: Not reported
Activity Group: Compliance Monitoring
Activity Type: Inspection/Evaluation
Activity Status: Not reported

Region Code: 10
Programmatic ID: AIR WAPSC0005303300099
Facility Registry ID: 110000897085

Map ID
Direction
Distance
Elevation

MAP FINDINGS

Site

Database(s)

EDR ID Number
EPA ID Number

ASH GROVE CEMENT CO, E MARGINAL (Continued)

1000198875

Air Operating Status Code: OPR
Default Air Classification Code: MAJ
Air Program: Title V Permits
Activity Date: 2000-12-19 00:00:00
Activity Status Date: Not reported
Activity Group: Compliance Monitoring
Activity Type: Inspection/Evaluation
Activity Status: Not reported

Region Code: 10
Programmatic ID: AIR WAPSC0005303300099
Facility Registry ID: 110000897085
Air Operating Status Code: OPR
Default Air Classification Code: MAJ
Air Program: Title V Permits
Activity Date: 2000-12-26 00:00:00
Activity Status Date: Not reported
Activity Group: Compliance Monitoring
Activity Type: Inspection/Evaluation
Activity Status: Not reported

Region Code: 10
Programmatic ID: AIR WAPSC0005303300099
Facility Registry ID: 110000897085
Air Operating Status Code: OPR
Default Air Classification Code: MAJ
Air Program: Title V Permits
Activity Date: 2001-01-04 00:00:00
Activity Status Date: Not reported
Activity Group: Compliance Monitoring
Activity Type: Inspection/Evaluation
Activity Status: Not reported

Region Code: 10
Programmatic ID: AIR WAPSC0005303300099
Facility Registry ID: 110000897085
Air Operating Status Code: OPR
Default Air Classification Code: MAJ
Air Program: Title V Permits
Activity Date: 2001-02-05 00:00:00
Activity Status Date: Not reported
Activity Group: Compliance Monitoring
Activity Type: Inspection/Evaluation
Activity Status: Not reported

Region Code: 10
Programmatic ID: AIR WAPSC0005303300099
Facility Registry ID: 110000897085
Air Operating Status Code: OPR
Default Air Classification Code: MAJ
Air Program: Title V Permits
Activity Date: 2001-04-16 00:00:00
Activity Status Date: Not reported
Activity Group: Compliance Monitoring
Activity Type: Inspection/Evaluation
Activity Status: Not reported

Map ID
Direction
Distance
Elevation

MAP FINDINGS

Site

Database(s)

EDR ID Number
EPA ID Number

ASH GROVE CEMENT CO, E MARGINAL (Continued)

1000198875

Region Code: 10
Programmatic ID: AIR WAPSC0005303300099
Facility Registry ID: 110000897085
Air Operating Status Code: OPR
Default Air Classification Code: MAJ
Air Program: Title V Permits
Activity Date: 2001-05-22 00:00:00
Activity Status Date: Not reported
Activity Group: Compliance Monitoring
Activity Type: Inspection/Evaluation
Activity Status: Not reported

Region Code: 10
Programmatic ID: AIR WAPSC0005303300099
Facility Registry ID: 110000897085
Air Operating Status Code: OPR
Default Air Classification Code: MAJ
Air Program: Title V Permits
Activity Date: 2001-05-23 00:00:00
Activity Status Date: Not reported
Activity Group: Compliance Monitoring
Activity Type: Inspection/Evaluation
Activity Status: Not reported

Region Code: 10
Programmatic ID: AIR WAPSC0005303300099
Facility Registry ID: 110000897085
Air Operating Status Code: OPR
Default Air Classification Code: MAJ
Air Program: Title V Permits
Activity Date: 2001-07-10 00:00:00
Activity Status Date: Not reported
Activity Group: Compliance Monitoring
Activity Type: Inspection/Evaluation
Activity Status: Not reported

Region Code: 10
Programmatic ID: AIR WAPSC0005303300099
Facility Registry ID: 110000897085
Air Operating Status Code: OPR
Default Air Classification Code: MAJ
Air Program: Title V Permits
Activity Date: 2001-07-13 00:00:00
Activity Status Date: Not reported
Activity Group: Compliance Monitoring
Activity Type: Inspection/Evaluation
Activity Status: Not reported

Region Code: 10
Programmatic ID: AIR WAPSC0005303300099
Facility Registry ID: 110000897085
Air Operating Status Code: OPR
Default Air Classification Code: MAJ
Air Program: Title V Permits
Activity Date: 2001-07-25 00:00:00
Activity Status Date: Not reported
Activity Group: Compliance Monitoring

Map ID
Direction
Distance
Elevation

MAP FINDINGS

Site

Database(s)

EDR ID Number
EPA ID Number

ASH GROVE CEMENT CO, E MARGINAL (Continued)

1000198875

Activity Type: Inspection/Evaluation
Activity Status: Not reported

Region Code: 10
Programmatic ID: AIR WAPSC0005303300099
Facility Registry ID: 110000897085
Air Operating Status Code: OPR
Default Air Classification Code: MAJ
Air Program: Title V Permits
Activity Date: 2001-08-07 00:00:00
Activity Status Date: Not reported
Activity Group: Compliance Monitoring
Activity Type: Inspection/Evaluation
Activity Status: Not reported

Region Code: 10
Programmatic ID: AIR WAPSC0005303300099
Facility Registry ID: 110000897085
Air Operating Status Code: OPR
Default Air Classification Code: MAJ
Air Program: Title V Permits
Activity Date: 2001-08-30 00:00:00
Activity Status Date: Not reported
Activity Group: Compliance Monitoring
Activity Type: Inspection/Evaluation
Activity Status: Not reported

Region Code: 10
Programmatic ID: AIR WAPSC0005303300099
Facility Registry ID: 110000897085
Air Operating Status Code: OPR
Default Air Classification Code: MAJ
Air Program: Title V Permits
Activity Date: 2001-09-13 00:00:00
Activity Status Date: Not reported
Activity Group: Compliance Monitoring
Activity Type: Inspection/Evaluation
Activity Status: Not reported

Region Code: 10
Programmatic ID: AIR WAPSC0005303300099
Facility Registry ID: 110000897085
Air Operating Status Code: OPR
Default Air Classification Code: MAJ
Air Program: Title V Permits
Activity Date: 2001-09-18 00:00:00
Activity Status Date: Not reported
Activity Group: Compliance Monitoring
Activity Type: Inspection/Evaluation
Activity Status: Not reported

Region Code: 10
Programmatic ID: AIR WAPSC0005303300099
Facility Registry ID: 110000897085
Air Operating Status Code: OPR
Default Air Classification Code: MAJ
Air Program: Title V Permits

Map ID
Direction
Distance
Elevation

MAP FINDINGS

Site

Database(s)

EDR ID Number
EPA ID Number

ASH GROVE CEMENT CO, E MARGINAL (Continued)

1000198875

Activity Date: 2001-10-04 00:00:00
Activity Status Date: Not reported
Activity Group: Compliance Monitoring
Activity Type: Inspection/Evaluation
Activity Status: Not reported

Region Code: 10
Programmatic ID: AIR WAPSC0005303300099
Facility Registry ID: 110000897085
Air Operating Status Code: OPR
Default Air Classification Code: MAJ
Air Program: Title V Permits
Activity Date: 2001-10-05 00:00:00
Activity Status Date: Not reported
Activity Group: Compliance Monitoring
Activity Type: Inspection/Evaluation
Activity Status: Not reported

Region Code: 10
Programmatic ID: AIR WAPSC0005303300099
Facility Registry ID: 110000897085
Air Operating Status Code: OPR
Default Air Classification Code: MAJ
Air Program: Title V Permits
Activity Date: 2001-10-15 00:00:00
Activity Status Date: Not reported
Activity Group: Compliance Monitoring
Activity Type: Inspection/Evaluation
Activity Status: Not reported

Region Code: 10
Programmatic ID: AIR WAPSC0005303300099
Facility Registry ID: 110000897085
Air Operating Status Code: OPR
Default Air Classification Code: MAJ
Air Program: Title V Permits
Activity Date: 2001-10-18 00:00:00
Activity Status Date: Not reported
Activity Group: Compliance Monitoring
Activity Type: Inspection/Evaluation
Activity Status: Not reported

Region Code: 10
Programmatic ID: AIR WAPSC0005303300099
Facility Registry ID: 110000897085
Air Operating Status Code: OPR
Default Air Classification Code: MAJ
Air Program: Title V Permits
Activity Date: 2001-12-04 00:00:00
Activity Status Date: Not reported
Activity Group: Compliance Monitoring
Activity Type: Inspection/Evaluation
Activity Status: Not reported

Region Code: 10
Programmatic ID: AIR WAPSC0005303300099
Facility Registry ID: 110000897085

Map ID
Direction
Distance
Elevation

MAP FINDINGS

Site

Database(s)

EDR ID Number
EPA ID Number

ASH GROVE CEMENT CO, E MARGINAL (Continued)

1000198875

Air Operating Status Code: OPR
Default Air Classification Code: MAJ
Air Program: Title V Permits
Activity Date: 2002-02-13 00:00:00
Activity Status Date: Not reported
Activity Group: Compliance Monitoring
Activity Type: Inspection/Evaluation
Activity Status: Not reported

Region Code: 10
Programmatic ID: AIR WAPSC0005303300099
Facility Registry ID: 110000897085
Air Operating Status Code: OPR
Default Air Classification Code: MAJ
Air Program: Title V Permits
Activity Date: 2002-03-14 00:00:00
Activity Status Date: Not reported
Activity Group: Compliance Monitoring
Activity Type: Inspection/Evaluation
Activity Status: Not reported

Region Code: 10
Programmatic ID: AIR WAPSC0005303300099
Facility Registry ID: 110000897085
Air Operating Status Code: OPR
Default Air Classification Code: MAJ
Air Program: Title V Permits
Activity Date: 2002-04-15 00:00:00
Activity Status Date: Not reported
Activity Group: Compliance Monitoring
Activity Type: Inspection/Evaluation
Activity Status: Not reported

Region Code: 10
Programmatic ID: AIR WAPSC0005303300099
Facility Registry ID: 110000897085
Air Operating Status Code: OPR
Default Air Classification Code: MAJ
Air Program: Title V Permits
Activity Date: 2002-05-06 00:00:00
Activity Status Date: Not reported
Activity Group: Compliance Monitoring
Activity Type: Inspection/Evaluation
Activity Status: Not reported

Region Code: 10
Programmatic ID: AIR WAPSC0005303300099
Facility Registry ID: 110000897085
Air Operating Status Code: OPR
Default Air Classification Code: MAJ
Air Program: Title V Permits
Activity Date: 2002-05-13 00:00:00
Activity Status Date: Not reported
Activity Group: Compliance Monitoring
Activity Type: Inspection/Evaluation
Activity Status: Not reported

Map ID
Direction
Distance
Elevation

MAP FINDINGS

Site

Database(s)

EDR ID Number
EPA ID Number

ASH GROVE CEMENT CO, E MARGINAL (Continued)

1000198875

Region Code: 10
Programmatic ID: AIR WAPSC0005303300099
Facility Registry ID: 110000897085
Air Operating Status Code: OPR
Default Air Classification Code: MAJ
Air Program: Title V Permits
Activity Date: 2002-05-28 00:00:00
Activity Status Date: Not reported
Activity Group: Compliance Monitoring
Activity Type: Inspection/Evaluation
Activity Status: Not reported

Region Code: 10
Programmatic ID: AIR WAPSC0005303300099
Facility Registry ID: 110000897085
Air Operating Status Code: OPR
Default Air Classification Code: MAJ
Air Program: Title V Permits
Activity Date: 2002-05-29 00:00:00
Activity Status Date: Not reported
Activity Group: Compliance Monitoring
Activity Type: Inspection/Evaluation
Activity Status: Not reported

Region Code: 10
Programmatic ID: AIR WAPSC0005303300099
Facility Registry ID: 110000897085
Air Operating Status Code: OPR
Default Air Classification Code: MAJ
Air Program: Title V Permits
Activity Date: 2002-05-30 00:00:00
Activity Status Date: Not reported
Activity Group: Compliance Monitoring
Activity Type: Inspection/Evaluation
Activity Status: Not reported

Region Code: 10
Programmatic ID: AIR WAPSC0005303300099
Facility Registry ID: 110000897085
Air Operating Status Code: OPR
Default Air Classification Code: MAJ
Air Program: Title V Permits
Activity Date: 2002-06-17 00:00:00
Activity Status Date: Not reported
Activity Group: Compliance Monitoring
Activity Type: Inspection/Evaluation
Activity Status: Not reported

Region Code: 10
Programmatic ID: AIR WAPSC0005303300099
Facility Registry ID: 110000897085
Air Operating Status Code: OPR
Default Air Classification Code: MAJ
Air Program: Title V Permits
Activity Date: 2002-07-16 00:00:00
Activity Status Date: Not reported
Activity Group: Compliance Monitoring

Map ID
Direction
Distance
Elevation

MAP FINDINGS

Site

Database(s)

EDR ID Number
EPA ID Number

ASH GROVE CEMENT CO, E MARGINAL (Continued)

1000198875

Activity Type: Inspection/Evaluation
Activity Status: Not reported

Region Code: 10
Programmatic ID: AIR WAPSC0005303300099
Facility Registry ID: 110000897085
Air Operating Status Code: OPR
Default Air Classification Code: MAJ
Air Program: Title V Permits
Activity Date: 2002-07-30 00:00:00
Activity Status Date: Not reported
Activity Group: Compliance Monitoring
Activity Type: Inspection/Evaluation
Activity Status: Not reported

Region Code: 10
Programmatic ID: AIR WAPSC0005303300099
Facility Registry ID: 110000897085
Air Operating Status Code: OPR
Default Air Classification Code: MAJ
Air Program: Title V Permits
Activity Date: 2002-08-20 00:00:00
Activity Status Date: Not reported
Activity Group: Compliance Monitoring
Activity Type: Inspection/Evaluation
Activity Status: Not reported

Region Code: 10
Programmatic ID: AIR WAPSC0005303300099
Facility Registry ID: 110000897085
Air Operating Status Code: OPR
Default Air Classification Code: MAJ
Air Program: Title V Permits
Activity Date: 2002-09-09 00:00:00
Activity Status Date: Not reported
Activity Group: Compliance Monitoring
Activity Type: Inspection/Evaluation
Activity Status: Not reported

Region Code: 10
Programmatic ID: AIR WAPSC0005303300099
Facility Registry ID: 110000897085
Air Operating Status Code: OPR
Default Air Classification Code: MAJ
Air Program: Title V Permits
Activity Date: 2002-09-18 00:00:00
Activity Status Date: Not reported
Activity Group: Compliance Monitoring
Activity Type: Inspection/Evaluation
Activity Status: Not reported

Region Code: 10
Programmatic ID: AIR WAPSC0005303300099
Facility Registry ID: 110000897085
Air Operating Status Code: OPR
Default Air Classification Code: MAJ
Air Program: Title V Permits

Map ID
Direction
Distance
Elevation

MAP FINDINGS

Site

Database(s)

EDR ID Number
EPA ID Number

ASH GROVE CEMENT CO, E MARGINAL (Continued)

1000198875

Activity Date: 2002-09-30 00:00:00
Activity Status Date: Not reported
Activity Group: Compliance Monitoring
Activity Type: Inspection/Evaluation
Activity Status: Not reported

Region Code: 10
Programmatic ID: AIR WAPSC0005303300099
Facility Registry ID: 110000897085
Air Operating Status Code: OPR
Default Air Classification Code: MAJ
Air Program: Title V Permits
Activity Date: 2002-11-25 00:00:00
Activity Status Date: Not reported
Activity Group: Compliance Monitoring
Activity Type: Inspection/Evaluation
Activity Status: Not reported

Region Code: 10
Programmatic ID: AIR WAPSC0005303300099
Facility Registry ID: 110000897085
Air Operating Status Code: OPR
Default Air Classification Code: MAJ
Air Program: Title V Permits
Activity Date: 2002-12-12 00:00:00
Activity Status Date: Not reported
Activity Group: Compliance Monitoring
Activity Type: Inspection/Evaluation
Activity Status: Not reported

Region Code: 10
Programmatic ID: AIR WAPSC0005303300099
Facility Registry ID: 110000897085
Air Operating Status Code: OPR
Default Air Classification Code: MAJ
Air Program: Title V Permits
Activity Date: 2002-12-17 00:00:00
Activity Status Date: Not reported
Activity Group: Compliance Monitoring
Activity Type: Inspection/Evaluation
Activity Status: Not reported

Region Code: 10
Programmatic ID: AIR WAPSC0005303300099
Facility Registry ID: 110000897085
Air Operating Status Code: OPR
Default Air Classification Code: MAJ
Air Program: Title V Permits
Activity Date: 2003-01-14 00:00:00
Activity Status Date: Not reported
Activity Group: Compliance Monitoring
Activity Type: Inspection/Evaluation
Activity Status: Not reported

Region Code: 10
Programmatic ID: AIR WAPSC0005303300099
Facility Registry ID: 110000897085

Map ID
Direction
Distance
Elevation

MAP FINDINGS

Site

Database(s)

EDR ID Number
EPA ID Number

ASH GROVE CEMENT CO, E MARGINAL (Continued)

1000198875

Air Operating Status Code: OPR
Default Air Classification Code: MAJ
Air Program: Title V Permits
Activity Date: 2003-01-21 00:00:00
Activity Status Date: Not reported
Activity Group: Compliance Monitoring
Activity Type: Inspection/Evaluation
Activity Status: Not reported

Region Code: 10
Programmatic ID: AIR WAPSC0005303300099
Facility Registry ID: 110000897085
Air Operating Status Code: OPR
Default Air Classification Code: MAJ
Air Program: Title V Permits
Activity Date: 2003-02-10 00:00:00
Activity Status Date: Not reported
Activity Group: Compliance Monitoring
Activity Type: Inspection/Evaluation
Activity Status: Not reported

Region Code: 10
Programmatic ID: AIR WAPSC0005303300099
Facility Registry ID: 110000897085
Air Operating Status Code: OPR
Default Air Classification Code: MAJ
Air Program: Title V Permits
Activity Date: 2003-02-27 00:00:00
Activity Status Date: Not reported
Activity Group: Compliance Monitoring
Activity Type: Inspection/Evaluation
Activity Status: Not reported

Region Code: 10
Programmatic ID: AIR WAPSC0005303300099
Facility Registry ID: 110000897085
Air Operating Status Code: OPR
Default Air Classification Code: MAJ
Air Program: Title V Permits
Activity Date: 2003-02-28 00:00:00
Activity Status Date: Not reported
Activity Group: Compliance Monitoring
Activity Type: Inspection/Evaluation
Activity Status: Not reported

Region Code: 10
Programmatic ID: AIR WAPSC0005303300099
Facility Registry ID: 110000897085
Air Operating Status Code: OPR
Default Air Classification Code: MAJ
Air Program: Title V Permits
Activity Date: 2003-03-17 00:00:00
Activity Status Date: Not reported
Activity Group: Compliance Monitoring
Activity Type: Inspection/Evaluation
Activity Status: Not reported

Map ID
Direction
Distance
Elevation

MAP FINDINGS

Site

Database(s)

EDR ID Number
EPA ID Number

ASH GROVE CEMENT CO, E MARGINAL (Continued)

1000198875

Region Code: 10
Programmatic ID: AIR WAPSC0005303300099
Facility Registry ID: 110000897085
Air Operating Status Code: OPR
Default Air Classification Code: MAJ
Air Program: Title V Permits
Activity Date: 2003-04-02 00:00:00
Activity Status Date: Not reported
Activity Group: Compliance Monitoring
Activity Type: Inspection/Evaluation
Activity Status: Not reported

Region Code: 10
Programmatic ID: AIR WAPSC0005303300099
Facility Registry ID: 110000897085
Air Operating Status Code: OPR
Default Air Classification Code: MAJ
Air Program: Title V Permits
Activity Date: 2003-04-14 00:00:00
Activity Status Date: Not reported
Activity Group: Compliance Monitoring
Activity Type: Inspection/Evaluation
Activity Status: Not reported

Region Code: 10
Programmatic ID: AIR WAPSC0005303300099
Facility Registry ID: 110000897085
Air Operating Status Code: OPR
Default Air Classification Code: MAJ
Air Program: Title V Permits
Activity Date: 2003-04-20 00:00:00
Activity Status Date: Not reported
Activity Group: Compliance Monitoring
Activity Type: Inspection/Evaluation
Activity Status: Not reported

Region Code: 10
Programmatic ID: AIR WAPSC0005303300099
Facility Registry ID: 110000897085
Air Operating Status Code: OPR
Default Air Classification Code: MAJ
Air Program: Title V Permits
Activity Date: 2003-04-29 00:00:00
Activity Status Date: Not reported
Activity Group: Compliance Monitoring
Activity Type: Inspection/Evaluation
Activity Status: Not reported

Region Code: 10
Programmatic ID: AIR WAPSC0005303300099
Facility Registry ID: 110000897085
Air Operating Status Code: OPR
Default Air Classification Code: MAJ
Air Program: Title V Permits
Activity Date: 2003-04-30 00:00:00
Activity Status Date: Not reported
Activity Group: Compliance Monitoring

Map ID
Direction
Distance
Elevation

MAP FINDINGS

Site

Database(s)

EDR ID Number
EPA ID Number

ASH GROVE CEMENT CO, E MARGINAL (Continued)

1000198875

Activity Type: Inspection/Evaluation
Activity Status: Not reported

Region Code: 10
Programmatic ID: AIR WAPSC0005303300099
Facility Registry ID: 110000897085
Air Operating Status Code: OPR
Default Air Classification Code: MAJ
Air Program: Title V Permits
Activity Date: 2003-05-05 00:00:00
Activity Status Date: Not reported
Activity Group: Compliance Monitoring
Activity Type: Inspection/Evaluation
Activity Status: Not reported

Region Code: 10
Programmatic ID: AIR WAPSC0005303300099
Facility Registry ID: 110000897085
Air Operating Status Code: OPR
Default Air Classification Code: MAJ
Air Program: Title V Permits
Activity Date: 2003-05-27 00:00:00
Activity Status Date: Not reported
Activity Group: Compliance Monitoring
Activity Type: Inspection/Evaluation
Activity Status: Not reported

Region Code: 10
Programmatic ID: AIR WAPSC0005303300099
Facility Registry ID: 110000897085
Air Operating Status Code: OPR
Default Air Classification Code: MAJ
Air Program: Title V Permits
Activity Date: 2003-05-28 00:00:00
Activity Status Date: Not reported
Activity Group: Compliance Monitoring
Activity Type: Inspection/Evaluation
Activity Status: Not reported

Region Code: 10
Programmatic ID: AIR WAPSC0005303300099
Facility Registry ID: 110000897085
Air Operating Status Code: OPR
Default Air Classification Code: MAJ
Air Program: Title V Permits
Activity Date: 2003-06-05 00:00:00
Activity Status Date: Not reported
Activity Group: Compliance Monitoring
Activity Type: Inspection/Evaluation
Activity Status: Not reported

Region Code: 10
Programmatic ID: AIR WAPSC0005303300099
Facility Registry ID: 110000897085
Air Operating Status Code: OPR
Default Air Classification Code: MAJ
Air Program: Title V Permits

Map ID
Direction
Distance
Elevation

MAP FINDINGS

Site

Database(s)

EDR ID Number
EPA ID Number

ASH GROVE CEMENT CO, E MARGINAL (Continued)

1000198875

Activity Date: 2003-06-06 00:00:00
Activity Status Date: Not reported
Activity Group: Compliance Monitoring
Activity Type: Inspection/Evaluation
Activity Status: Not reported

Region Code: 10
Programmatic ID: AIR WAPSC0005303300099
Facility Registry ID: 110000897085
Air Operating Status Code: OPR
Default Air Classification Code: MAJ
Air Program: Title V Permits
Activity Date: 2003-06-09 00:00:00
Activity Status Date: Not reported
Activity Group: Compliance Monitoring
Activity Type: Inspection/Evaluation
Activity Status: Not reported

Region Code: 10
Programmatic ID: AIR WAPSC0005303300099
Facility Registry ID: 110000897085
Air Operating Status Code: OPR
Default Air Classification Code: MAJ
Air Program: Title V Permits
Activity Date: 2003-06-10 00:00:00
Activity Status Date: Not reported
Activity Group: Compliance Monitoring
Activity Type: Inspection/Evaluation
Activity Status: Not reported

Region Code: 10
Programmatic ID: AIR WAPSC0005303300099
Facility Registry ID: 110000897085
Air Operating Status Code: OPR
Default Air Classification Code: MAJ
Air Program: Title V Permits
Activity Date: 2003-06-16 00:00:00
Activity Status Date: Not reported
Activity Group: Compliance Monitoring
Activity Type: Inspection/Evaluation
Activity Status: Not reported

Region Code: 10
Programmatic ID: AIR WAPSC0005303300099
Facility Registry ID: 110000897085
Air Operating Status Code: OPR
Default Air Classification Code: MAJ
Air Program: Title V Permits
Activity Date: 2003-06-19 00:00:00
Activity Status Date: Not reported
Activity Group: Compliance Monitoring
Activity Type: Inspection/Evaluation
Activity Status: Not reported

Region Code: 10
Programmatic ID: AIR WAPSC0005303300099
Facility Registry ID: 110000897085

Map ID
Direction
Distance
Elevation

MAP FINDINGS

Site

Database(s)

EDR ID Number
EPA ID Number

ASH GROVE CEMENT CO, E MARGINAL (Continued)

1000198875

Air Operating Status Code: OPR
Default Air Classification Code: MAJ
Air Program: Title V Permits
Activity Date: 2003-07-24 00:00:00
Activity Status Date: Not reported
Activity Group: Compliance Monitoring
Activity Type: Inspection/Evaluation
Activity Status: Not reported

Region Code: 10
Programmatic ID: AIR WAPSC0005303300099
Facility Registry ID: 110000897085
Air Operating Status Code: OPR
Default Air Classification Code: MAJ
Air Program: Title V Permits
Activity Date: 2003-07-29 00:00:00
Activity Status Date: Not reported
Activity Group: Compliance Monitoring
Activity Type: Inspection/Evaluation
Activity Status: Not reported

Region Code: 10
Programmatic ID: AIR WAPSC0005303300099
Facility Registry ID: 110000897085
Air Operating Status Code: OPR
Default Air Classification Code: MAJ
Air Program: Title V Permits
Activity Date: 2003-09-03 00:00:00
Activity Status Date: Not reported
Activity Group: Compliance Monitoring
Activity Type: Inspection/Evaluation
Activity Status: Not reported

Region Code: 10
Programmatic ID: AIR WAPSC0005303300099
Facility Registry ID: 110000897085
Air Operating Status Code: OPR
Default Air Classification Code: MAJ
Air Program: Title V Permits
Activity Date: 2003-09-30 00:00:00
Activity Status Date: Not reported
Activity Group: Compliance Monitoring
Activity Type: Inspection/Evaluation
Activity Status: Not reported

Region Code: 10
Programmatic ID: AIR WAPSC0005303300099
Facility Registry ID: 110000897085
Air Operating Status Code: OPR
Default Air Classification Code: MAJ
Air Program: Title V Permits
Activity Date: 2003-10-20 00:00:00
Activity Status Date: Not reported
Activity Group: Compliance Monitoring
Activity Type: Inspection/Evaluation
Activity Status: Not reported

Map ID
Direction
Distance
Elevation

MAP FINDINGS

Site

Database(s)

EDR ID Number
EPA ID Number

ASH GROVE CEMENT CO, E MARGINAL (Continued)

1000198875

Region Code: 10
Programmatic ID: AIR WAPSC0005303300099
Facility Registry ID: 110000897085
Air Operating Status Code: OPR
Default Air Classification Code: MAJ
Air Program: Title V Permits
Activity Date: 2003-12-15 00:00:00
Activity Status Date: Not reported
Activity Group: Compliance Monitoring
Activity Type: Inspection/Evaluation
Activity Status: Not reported

Region Code: 10
Programmatic ID: AIR WAPSC0005303300099
Facility Registry ID: 110000897085
Air Operating Status Code: OPR
Default Air Classification Code: MAJ
Air Program: Title V Permits
Activity Date: 2004-01-12 00:00:00
Activity Status Date: Not reported
Activity Group: Compliance Monitoring
Activity Type: Inspection/Evaluation
Activity Status: Not reported

Region Code: 10
Programmatic ID: AIR WAPSC0005303300099
Facility Registry ID: 110000897085
Air Operating Status Code: OPR
Default Air Classification Code: MAJ
Air Program: Title V Permits
Activity Date: 2004-02-17 00:00:00
Activity Status Date: Not reported
Activity Group: Compliance Monitoring
Activity Type: Inspection/Evaluation
Activity Status: Not reported

Region Code: 10
Programmatic ID: AIR WAPSC0005303300099
Facility Registry ID: 110000897085
Air Operating Status Code: OPR
Default Air Classification Code: MAJ
Air Program: Title V Permits
Activity Date: 2004-03-09 00:00:00
Activity Status Date: Not reported
Activity Group: Compliance Monitoring
Activity Type: Inspection/Evaluation
Activity Status: Not reported

Region Code: 10
Programmatic ID: AIR WAPSC0005303300099
Facility Registry ID: 110000897085
Air Operating Status Code: OPR
Default Air Classification Code: MAJ
Air Program: Title V Permits
Activity Date: 2004-05-11 00:00:00
Activity Status Date: Not reported
Activity Group: Compliance Monitoring

Map ID
Direction
Distance
Elevation

MAP FINDINGS

Site

Database(s)

EDR ID Number
EPA ID Number

ASH GROVE CEMENT CO, E MARGINAL (Continued)

1000198875

Activity Type: Inspection/Evaluation
Activity Status: Not reported

Region Code: 10
Programmatic ID: AIR WAPSC0005303300099
Facility Registry ID: 110000897085
Air Operating Status Code: OPR
Default Air Classification Code: MAJ
Air Program: Title V Permits
Activity Date: 2004-06-15 00:00:00
Activity Status Date: Not reported
Activity Group: Compliance Monitoring
Activity Type: Inspection/Evaluation
Activity Status: Not reported

Region Code: 10
Programmatic ID: AIR WAPSC0005303300099
Facility Registry ID: 110000897085
Air Operating Status Code: OPR
Default Air Classification Code: MAJ
Air Program: Title V Permits
Activity Date: 2004-07-13 00:00:00
Activity Status Date: Not reported
Activity Group: Compliance Monitoring
Activity Type: Inspection/Evaluation
Activity Status: Not reported

Region Code: 10
Programmatic ID: AIR WAPSC0005303300099
Facility Registry ID: 110000897085
Air Operating Status Code: OPR
Default Air Classification Code: MAJ
Air Program: Title V Permits
Activity Date: 2004-08-09 00:00:00
Activity Status Date: Not reported
Activity Group: Compliance Monitoring
Activity Type: Inspection/Evaluation
Activity Status: Not reported

Region Code: 10
Programmatic ID: AIR WAPSC0005303300099
Facility Registry ID: 110000897085
Air Operating Status Code: OPR
Default Air Classification Code: MAJ
Air Program: Title V Permits
Activity Date: 2004-08-17 00:00:00
Activity Status Date: Not reported
Activity Group: Compliance Monitoring
Activity Type: Inspection/Evaluation
Activity Status: Not reported

Region Code: 10
Programmatic ID: AIR WAPSC0005303300099
Facility Registry ID: 110000897085
Air Operating Status Code: OPR
Default Air Classification Code: MAJ
Air Program: Title V Permits

Map ID
Direction
Distance
Elevation

MAP FINDINGS

Site

Database(s)

EDR ID Number
EPA ID Number

ASH GROVE CEMENT CO, E MARGINAL (Continued)

1000198875

Activity Date: 2004-09-22 00:00:00
Activity Status Date: Not reported
Activity Group: Compliance Monitoring
Activity Type: Inspection/Evaluation
Activity Status: Not reported

Region Code: 10
Programmatic ID: AIR WAPSC0005303300099
Facility Registry ID: 110000897085
Air Operating Status Code: OPR
Default Air Classification Code: MAJ
Air Program: Title V Permits
Activity Date: 2004-09-30 00:00:00
Activity Status Date: Not reported
Activity Group: Compliance Monitoring
Activity Type: Inspection/Evaluation
Activity Status: Not reported

Region Code: 10
Programmatic ID: AIR WAPSC0005303300099
Facility Registry ID: 110000897085
Air Operating Status Code: OPR
Default Air Classification Code: MAJ
Air Program: Title V Permits
Activity Date: 2004-10-05 00:00:00
Activity Status Date: Not reported
Activity Group: Compliance Monitoring
Activity Type: Inspection/Evaluation
Activity Status: Not reported

Region Code: 10
Programmatic ID: AIR WAPSC0005303300099
Facility Registry ID: 110000897085
Air Operating Status Code: OPR
Default Air Classification Code: MAJ
Air Program: Title V Permits
Activity Date: 2004-10-14 00:00:00
Activity Status Date: Not reported
Activity Group: Compliance Monitoring
Activity Type: Inspection/Evaluation
Activity Status: Not reported

Region Code: 10
Programmatic ID: AIR WAPSC0005303300099
Facility Registry ID: 110000897085
Air Operating Status Code: OPR
Default Air Classification Code: MAJ
Air Program: Title V Permits
Activity Date: 2004-10-25 00:00:00
Activity Status Date: Not reported
Activity Group: Compliance Monitoring
Activity Type: Inspection/Evaluation
Activity Status: Not reported

Region Code: 10
Programmatic ID: AIR WAPSC0005303300099
Facility Registry ID: 110000897085

Map ID
Direction
Distance
Elevation

MAP FINDINGS

Site

Database(s)

EDR ID Number
EPA ID Number

ASH GROVE CEMENT CO, E MARGINAL (Continued)

1000198875

Air Operating Status Code: OPR
Default Air Classification Code: MAJ
Air Program: Title V Permits
Activity Date: 2004-12-20 00:00:00
Activity Status Date: Not reported
Activity Group: Compliance Monitoring
Activity Type: Inspection/Evaluation
Activity Status: Not reported

Region Code: 10
Programmatic ID: AIR WAPSC0005303300099
Facility Registry ID: 110000897085
Air Operating Status Code: OPR
Default Air Classification Code: MAJ
Air Program: Title V Permits
Activity Date: 2005-01-19 00:00:00
Activity Status Date: Not reported
Activity Group: Compliance Monitoring
Activity Type: Inspection/Evaluation
Activity Status: Not reported

Region Code: 10
Programmatic ID: AIR WAPSC0005303300099
Facility Registry ID: 110000897085
Air Operating Status Code: OPR
Default Air Classification Code: MAJ
Air Program: Title V Permits
Activity Date: 2005-01-20 00:00:00
Activity Status Date: Not reported
Activity Group: Compliance Monitoring
Activity Type: Inspection/Evaluation
Activity Status: Not reported

Region Code: 10
Programmatic ID: AIR WAPSC0005303300099
Facility Registry ID: 110000897085
Air Operating Status Code: OPR
Default Air Classification Code: MAJ
Air Program: Title V Permits
Activity Date: 2005-01-31 00:00:00
Activity Status Date: Not reported
Activity Group: Compliance Monitoring
Activity Type: Inspection/Evaluation
Activity Status: Not reported

Region Code: 10
Programmatic ID: AIR WAPSC0005303300099
Facility Registry ID: 110000897085
Air Operating Status Code: OPR
Default Air Classification Code: MAJ
Air Program: Title V Permits
Activity Date: 2005-02-15 00:00:00
Activity Status Date: Not reported
Activity Group: Compliance Monitoring
Activity Type: Inspection/Evaluation
Activity Status: Not reported

Map ID
Direction
Distance
Elevation

MAP FINDINGS

Site

Database(s)

EDR ID Number
EPA ID Number

ASH GROVE CEMENT CO, E MARGINAL (Continued)

1000198875

Region Code: 10
Programmatic ID: AIR WAPSC0005303300099
Facility Registry ID: 110000897085
Air Operating Status Code: OPR
Default Air Classification Code: MAJ
Air Program: Title V Permits
Activity Date: 2005-02-16 00:00:00
Activity Status Date: Not reported
Activity Group: Compliance Monitoring
Activity Type: Inspection/Evaluation
Activity Status: Not reported

Region Code: 10
Programmatic ID: AIR WAPSC0005303300099
Facility Registry ID: 110000897085
Air Operating Status Code: OPR
Default Air Classification Code: MAJ
Air Program: Title V Permits
Activity Date: 2005-02-17 00:00:00
Activity Status Date: Not reported
Activity Group: Compliance Monitoring
Activity Type: Inspection/Evaluation
Activity Status: Not reported

Region Code: 10
Programmatic ID: AIR WAPSC0005303300099
Facility Registry ID: 110000897085
Air Operating Status Code: OPR
Default Air Classification Code: MAJ
Air Program: Title V Permits
Activity Date: 2005-02-22 00:00:00
Activity Status Date: Not reported
Activity Group: Compliance Monitoring
Activity Type: Inspection/Evaluation
Activity Status: Not reported

Region Code: 10
Programmatic ID: AIR WAPSC0005303300099
Facility Registry ID: 110000897085
Air Operating Status Code: OPR
Default Air Classification Code: MAJ
Air Program: Title V Permits
Activity Date: 2005-02-24 00:00:00
Activity Status Date: Not reported
Activity Group: Compliance Monitoring
Activity Type: Inspection/Evaluation
Activity Status: Not reported

Region Code: 10
Programmatic ID: AIR WAPSC0005303300099
Facility Registry ID: 110000897085
Air Operating Status Code: OPR
Default Air Classification Code: MAJ
Air Program: Title V Permits
Activity Date: 2005-03-15 00:00:00
Activity Status Date: Not reported
Activity Group: Compliance Monitoring

Map ID
Direction
Distance
Elevation

MAP FINDINGS

Site

Database(s)

EDR ID Number
EPA ID Number

ASH GROVE CEMENT CO, E MARGINAL (Continued)

1000198875

Activity Type: Inspection/Evaluation
Activity Status: Not reported

Region Code: 10
Programmatic ID: AIR WAPSC0005303300099
Facility Registry ID: 110000897085
Air Operating Status Code: OPR
Default Air Classification Code: MAJ
Air Program: Title V Permits
Activity Date: 2005-03-30 00:00:00
Activity Status Date: Not reported
Activity Group: Compliance Monitoring
Activity Type: Inspection/Evaluation
Activity Status: Not reported

Region Code: 10
Programmatic ID: AIR WAPSC0005303300099
Facility Registry ID: 110000897085
Air Operating Status Code: OPR
Default Air Classification Code: MAJ
Air Program: Title V Permits
Activity Date: 2005-04-08 00:00:00
Activity Status Date: Not reported
Activity Group: Compliance Monitoring
Activity Type: Inspection/Evaluation
Activity Status: Not reported

Region Code: 10
Programmatic ID: AIR WAPSC0005303300099
Facility Registry ID: 110000897085
Air Operating Status Code: OPR
Default Air Classification Code: MAJ
Air Program: Title V Permits
Activity Date: 2005-04-12 00:00:00
Activity Status Date: Not reported
Activity Group: Compliance Monitoring
Activity Type: Inspection/Evaluation
Activity Status: Not reported

Region Code: 10
Programmatic ID: AIR WAPSC0005303300099
Facility Registry ID: 110000897085
Air Operating Status Code: OPR
Default Air Classification Code: MAJ
Air Program: Title V Permits
Activity Date: 2005-05-10 00:00:00
Activity Status Date: Not reported
Activity Group: Compliance Monitoring
Activity Type: Inspection/Evaluation
Activity Status: Not reported

Region Code: 10
Programmatic ID: AIR WAPSC0005303300099
Facility Registry ID: 110000897085
Air Operating Status Code: OPR
Default Air Classification Code: MAJ
Air Program: Title V Permits

Map ID
Direction
Distance
Elevation

MAP FINDINGS

Site

Database(s)

EDR ID Number
EPA ID Number

ASH GROVE CEMENT CO, E MARGINAL (Continued)

1000198875

Activity Date: 2005-06-09 00:00:00
Activity Status Date: Not reported
Activity Group: Compliance Monitoring
Activity Type: Inspection/Evaluation
Activity Status: Not reported

Region Code: 10
Programmatic ID: AIR WAPSC0005303300099
Facility Registry ID: 110000897085
Air Operating Status Code: OPR
Default Air Classification Code: MAJ
Air Program: Title V Permits
Activity Date: 2005-06-16 00:00:00
Activity Status Date: Not reported
Activity Group: Compliance Monitoring
Activity Type: Inspection/Evaluation
Activity Status: Not reported

Region Code: 10
Programmatic ID: AIR WAPSC0005303300099
Facility Registry ID: 110000897085
Air Operating Status Code: OPR
Default Air Classification Code: MAJ
Air Program: Title V Permits
Activity Date: 2005-07-18 00:00:00
Activity Status Date: Not reported
Activity Group: Compliance Monitoring
Activity Type: Inspection/Evaluation
Activity Status: Not reported

Region Code: 10
Programmatic ID: AIR WAPSC0005303300099
Facility Registry ID: 110000897085
Air Operating Status Code: OPR
Default Air Classification Code: MAJ
Air Program: Title V Permits
Activity Date: 2005-08-15 00:00:00
Activity Status Date: Not reported
Activity Group: Compliance Monitoring
Activity Type: Inspection/Evaluation
Activity Status: Not reported

Region Code: 10
Programmatic ID: AIR WAPSC0005303300099
Facility Registry ID: 110000897085
Air Operating Status Code: OPR
Default Air Classification Code: MAJ
Air Program: Title V Permits
Activity Date: 2005-08-16 00:00:00
Activity Status Date: Not reported
Activity Group: Compliance Monitoring
Activity Type: Inspection/Evaluation
Activity Status: Not reported

Region Code: 10
Programmatic ID: AIR WAPSC0005303300099
Facility Registry ID: 110000897085

Map ID
Direction
Distance
Elevation

MAP FINDINGS

Site

Database(s)

EDR ID Number
EPA ID Number

ASH GROVE CEMENT CO, E MARGINAL (Continued)

1000198875

Air Operating Status Code: OPR
Default Air Classification Code: MAJ
Air Program: Title V Permits
Activity Date: 2005-09-13 00:00:00
Activity Status Date: Not reported
Activity Group: Compliance Monitoring
Activity Type: Inspection/Evaluation
Activity Status: Not reported

Region Code: 10
Programmatic ID: AIR WAPSC0005303300099
Facility Registry ID: 110000897085
Air Operating Status Code: OPR
Default Air Classification Code: MAJ
Air Program: Title V Permits
Activity Date: 2005-10-06 00:00:00
Activity Status Date: Not reported
Activity Group: Compliance Monitoring
Activity Type: Inspection/Evaluation
Activity Status: Not reported

Region Code: 10
Programmatic ID: AIR WAPSC0005303300099
Facility Registry ID: 110000897085
Air Operating Status Code: OPR
Default Air Classification Code: MAJ
Air Program: Title V Permits
Activity Date: 2005-10-11 00:00:00
Activity Status Date: Not reported
Activity Group: Compliance Monitoring
Activity Type: Inspection/Evaluation
Activity Status: Not reported

Region Code: 10
Programmatic ID: AIR WAPSC0005303300099
Facility Registry ID: 110000897085
Air Operating Status Code: OPR
Default Air Classification Code: MAJ
Air Program: Title V Permits
Activity Date: 2005-11-15 00:00:00
Activity Status Date: Not reported
Activity Group: Compliance Monitoring
Activity Type: Inspection/Evaluation
Activity Status: Not reported

Region Code: 10
Programmatic ID: AIR WAPSC0005303300099
Facility Registry ID: 110000897085
Air Operating Status Code: OPR
Default Air Classification Code: MAJ
Air Program: Title V Permits
Activity Date: 2005-12-13 00:00:00
Activity Status Date: Not reported
Activity Group: Compliance Monitoring
Activity Type: Inspection/Evaluation
Activity Status: Not reported

Map ID
Direction
Distance
Elevation

MAP FINDINGS

Site

Database(s)

EDR ID Number
EPA ID Number

ASH GROVE CEMENT CO, E MARGINAL (Continued)

1000198875

Region Code: 10
Programmatic ID: AIR WAPSC0005303300099
Facility Registry ID: 110000897085
Air Operating Status Code: OPR
Default Air Classification Code: MAJ
Air Program: Title V Permits
Activity Date: 2006-01-18 00:00:00
Activity Status Date: Not reported
Activity Group: Compliance Monitoring
Activity Type: Inspection/Evaluation
Activity Status: Not reported

Region Code: 10
Programmatic ID: AIR WAPSC0005303300099
Facility Registry ID: 110000897085
Air Operating Status Code: OPR
Default Air Classification Code: MAJ
Air Program: Title V Permits
Activity Date: 2006-01-27 00:00:00
Activity Status Date: Not reported
Activity Group: Compliance Monitoring
Activity Type: Inspection/Evaluation
Activity Status: Not reported

Region Code: 10
Programmatic ID: AIR WAPSC0005303300099
Facility Registry ID: 110000897085
Air Operating Status Code: OPR
Default Air Classification Code: MAJ
Air Program: Title V Permits
Activity Date: 2006-01-30 00:00:00
Activity Status Date: Not reported
Activity Group: Compliance Monitoring
Activity Type: Inspection/Evaluation
Activity Status: Not reported

Region Code: 10
Programmatic ID: AIR WAPSC0005303300099
Facility Registry ID: 110000897085
Air Operating Status Code: OPR
Default Air Classification Code: MAJ
Air Program: Title V Permits
Activity Date: 2006-03-01 00:00:00
Activity Status Date: Not reported
Activity Group: Compliance Monitoring
Activity Type: Inspection/Evaluation
Activity Status: Not reported

Region Code: 10
Programmatic ID: AIR WAPSC0005303300099
Facility Registry ID: 110000897085
Air Operating Status Code: OPR
Default Air Classification Code: MAJ
Air Program: Title V Permits
Activity Date: 2006-03-06 00:00:00
Activity Status Date: Not reported
Activity Group: Compliance Monitoring

Map ID
Direction
Distance
Elevation

MAP FINDINGS

Site

Database(s)

EDR ID Number
EPA ID Number

ASH GROVE CEMENT CO, E MARGINAL (Continued)

1000198875

Activity Type: Inspection/Evaluation
Activity Status: Not reported

Region Code: 10
Programmatic ID: AIR WAPSC0005303300099
Facility Registry ID: 110000897085
Air Operating Status Code: OPR
Default Air Classification Code: MAJ
Air Program: Title V Permits
Activity Date: 2006-03-07 00:00:00
Activity Status Date: Not reported
Activity Group: Compliance Monitoring
Activity Type: Inspection/Evaluation
Activity Status: Not reported

Region Code: 10
Programmatic ID: AIR WAPSC0005303300099
Facility Registry ID: 110000897085
Air Operating Status Code: OPR
Default Air Classification Code: MAJ
Air Program: Title V Permits
Activity Date: 2006-04-17 00:00:00
Activity Status Date: Not reported
Activity Group: Compliance Monitoring
Activity Type: Inspection/Evaluation
Activity Status: Not reported

Region Code: 10
Programmatic ID: AIR WAPSC0005303300099
Facility Registry ID: 110000897085
Air Operating Status Code: OPR
Default Air Classification Code: MAJ
Air Program: Title V Permits
Activity Date: 2006-05-09 00:00:00
Activity Status Date: Not reported
Activity Group: Compliance Monitoring
Activity Type: Inspection/Evaluation
Activity Status: Not reported

Region Code: 10
Programmatic ID: AIR WAPSC0005303300099
Facility Registry ID: 110000897085
Air Operating Status Code: OPR
Default Air Classification Code: MAJ
Air Program: Title V Permits
Activity Date: 2006-06-05 00:00:00
Activity Status Date: Not reported
Activity Group: Compliance Monitoring
Activity Type: Inspection/Evaluation
Activity Status: Not reported

Region Code: 10
Programmatic ID: AIR WAPSC0005303300099
Facility Registry ID: 110000897085
Air Operating Status Code: OPR
Default Air Classification Code: MAJ
Air Program: Title V Permits

Map ID
Direction
Distance
Elevation

MAP FINDINGS

Site

Database(s)

EDR ID Number
EPA ID Number

ASH GROVE CEMENT CO, E MARGINAL (Continued)

1000198875

Activity Date: 2006-08-08 00:00:00
Activity Status Date: Not reported
Activity Group: Compliance Monitoring
Activity Type: Inspection/Evaluation
Activity Status: Not reported

Region Code: 10
Programmatic ID: AIR WAPSC0005303300099
Facility Registry ID: 110000897085
Air Operating Status Code: OPR
Default Air Classification Code: MAJ
Air Program: Title V Permits
Activity Date: 2006-10-09 00:00:00
Activity Status Date: Not reported
Activity Group: Compliance Monitoring
Activity Type: Inspection/Evaluation
Activity Status: Not reported

Region Code: 10
Programmatic ID: AIR WAPSC0005303300099
Facility Registry ID: 110000897085
Air Operating Status Code: OPR
Default Air Classification Code: MAJ
Air Program: Title V Permits
Activity Date: 2006-10-31 00:00:00
Activity Status Date: Not reported
Activity Group: Compliance Monitoring
Activity Type: Inspection/Evaluation
Activity Status: Not reported

Region Code: 10
Programmatic ID: AIR WAPSC0005303300099
Facility Registry ID: 110000897085
Air Operating Status Code: OPR
Default Air Classification Code: MAJ
Air Program: Title V Permits
Activity Date: 2006-11-29 00:00:00
Activity Status Date: Not reported
Activity Group: Compliance Monitoring
Activity Type: Inspection/Evaluation
Activity Status: Not reported

Region Code: 10
Programmatic ID: AIR WAPSC0005303300099
Facility Registry ID: 110000897085
Air Operating Status Code: OPR
Default Air Classification Code: MAJ
Air Program: Title V Permits
Activity Date: 2006-12-14 00:00:00
Activity Status Date: Not reported
Activity Group: Compliance Monitoring
Activity Type: Inspection/Evaluation
Activity Status: Not reported

Region Code: 10
Programmatic ID: AIR WAPSC0005303300099
Facility Registry ID: 110000897085

Map ID
Direction
Distance
Elevation

MAP FINDINGS

Site

Database(s)

EDR ID Number
EPA ID Number

ASH GROVE CEMENT CO, E MARGINAL (Continued)

1000198875

Air Operating Status Code: OPR
Default Air Classification Code: MAJ
Air Program: Title V Permits
Activity Date: 2006-12-28 00:00:00
Activity Status Date: Not reported
Activity Group: Compliance Monitoring
Activity Type: Inspection/Evaluation
Activity Status: Not reported

Region Code: 10
Programmatic ID: AIR WAPSC0005303300099
Facility Registry ID: 110000897085
Air Operating Status Code: OPR
Default Air Classification Code: MAJ
Air Program: Title V Permits
Activity Date: 2007-01-29 00:00:00
Activity Status Date: Not reported
Activity Group: Compliance Monitoring
Activity Type: Inspection/Evaluation
Activity Status: Not reported

Region Code: 10
Programmatic ID: AIR WAPSC0005303300099
Facility Registry ID: 110000897085
Air Operating Status Code: OPR
Default Air Classification Code: MAJ
Air Program: Title V Permits
Activity Date: 2007-02-13 00:00:00
Activity Status Date: Not reported
Activity Group: Compliance Monitoring
Activity Type: Inspection/Evaluation
Activity Status: Not reported

Region Code: 10
Programmatic ID: AIR WAPSC0005303300099
Facility Registry ID: 110000897085
Air Operating Status Code: OPR
Default Air Classification Code: MAJ
Air Program: Title V Permits
Activity Date: 2007-03-07 00:00:00
Activity Status Date: Not reported
Activity Group: Compliance Monitoring
Activity Type: Inspection/Evaluation
Activity Status: Not reported

Region Code: 10
Programmatic ID: AIR WAPSC0005303300099
Facility Registry ID: 110000897085
Air Operating Status Code: OPR
Default Air Classification Code: MAJ
Air Program: Title V Permits
Activity Date: 2007-03-08 00:00:00
Activity Status Date: Not reported
Activity Group: Compliance Monitoring
Activity Type: Inspection/Evaluation
Activity Status: Not reported

Map ID
Direction
Distance
Elevation

MAP FINDINGS

Site

Database(s)

EDR ID Number
EPA ID Number

ASH GROVE CEMENT CO, E MARGINAL (Continued)

1000198875

Region Code: 10
Programmatic ID: AIR WAPSC0005303300099
Facility Registry ID: 110000897085
Air Operating Status Code: OPR
Default Air Classification Code: MAJ
Air Program: Title V Permits
Activity Date: 2007-04-29 00:00:00
Activity Status Date: Not reported
Activity Group: Compliance Monitoring
Activity Type: Inspection/Evaluation
Activity Status: Not reported

Region Code: 10
Programmatic ID: AIR WAPSC0005303300099
Facility Registry ID: 110000897085
Air Operating Status Code: OPR
Default Air Classification Code: MAJ
Air Program: Title V Permits
Activity Date: 2007-04-30 00:00:00
Activity Status Date: Not reported
Activity Group: Compliance Monitoring
Activity Type: Inspection/Evaluation
Activity Status: Not reported

Region Code: 10
Programmatic ID: AIR WAPSC0005303300099
Facility Registry ID: 110000897085
Air Operating Status Code: OPR
Default Air Classification Code: MAJ
Air Program: Title V Permits
Activity Date: 2007-05-22 00:00:00
Activity Status Date: Not reported
Activity Group: Compliance Monitoring
Activity Type: Inspection/Evaluation
Activity Status: Not reported

Region Code: 10
Programmatic ID: AIR WAPSC0005303300099
Facility Registry ID: 110000897085
Air Operating Status Code: OPR
Default Air Classification Code: MAJ
Air Program: Title V Permits
Activity Date: 2007-06-04 00:00:00
Activity Status Date: Not reported
Activity Group: Compliance Monitoring
Activity Type: Inspection/Evaluation
Activity Status: Not reported

Region Code: 10
Programmatic ID: AIR WAPSC0005303300099
Facility Registry ID: 110000897085
Air Operating Status Code: OPR
Default Air Classification Code: MAJ
Air Program: Title V Permits
Activity Date: 2007-06-26 00:00:00
Activity Status Date: Not reported
Activity Group: Compliance Monitoring

Map ID
Direction
Distance
Elevation

MAP FINDINGS

Site

Database(s)

EDR ID Number
EPA ID Number

ASH GROVE CEMENT CO, E MARGINAL (Continued)

1000198875

Activity Type: Inspection/Evaluation
Activity Status: Not reported

Region Code: 10
Programmatic ID: AIR WAPSC0005303300099
Facility Registry ID: 110000897085
Air Operating Status Code: OPR
Default Air Classification Code: MAJ
Air Program: Title V Permits
Activity Date: 2007-07-24 00:00:00
Activity Status Date: Not reported
Activity Group: Compliance Monitoring
Activity Type: Inspection/Evaluation
Activity Status: Not reported

Region Code: 10
Programmatic ID: AIR WAPSC0005303300099
Facility Registry ID: 110000897085
Air Operating Status Code: OPR
Default Air Classification Code: MAJ
Air Program: Title V Permits
Activity Date: 2007-08-03 00:00:00
Activity Status Date: Not reported
Activity Group: Compliance Monitoring
Activity Type: Inspection/Evaluation
Activity Status: Not reported

Region Code: 10
Programmatic ID: AIR WAPSC0005303300099
Facility Registry ID: 110000897085
Air Operating Status Code: OPR
Default Air Classification Code: MAJ
Air Program: Title V Permits
Activity Date: 2007-09-07 00:00:00
Activity Status Date: Not reported
Activity Group: Compliance Monitoring
Activity Type: Inspection/Evaluation
Activity Status: Not reported

Region Code: 10
Programmatic ID: AIR WAPSC0005303300099
Facility Registry ID: 110000897085
Air Operating Status Code: OPR
Default Air Classification Code: MAJ
Air Program: Title V Permits
Activity Date: 2007-09-21 00:00:00
Activity Status Date: Not reported
Activity Group: Compliance Monitoring
Activity Type: Inspection/Evaluation
Activity Status: Not reported

Region Code: 10
Programmatic ID: AIR WAPSC0005303300099
Facility Registry ID: 110000897085
Air Operating Status Code: OPR
Default Air Classification Code: MAJ
Air Program: Title V Permits

Map ID
Direction
Distance
Elevation

MAP FINDINGS

Site

Database(s)

EDR ID Number
EPA ID Number

ASH GROVE CEMENT CO, E MARGINAL (Continued)

1000198875

Activity Date: 2007-11-05 00:00:00
Activity Status Date: Not reported
Activity Group: Compliance Monitoring
Activity Type: Inspection/Evaluation
Activity Status: Not reported

Region Code: 10
Programmatic ID: AIR WAPSC0005303300099
Facility Registry ID: 110000897085
Air Operating Status Code: OPR
Default Air Classification Code: MAJ
Air Program: Title V Permits
Activity Date: 2007-12-03 00:00:00
Activity Status Date: Not reported
Activity Group: Compliance Monitoring
Activity Type: Inspection/Evaluation
Activity Status: Not reported

Region Code: 10
Programmatic ID: AIR WAPSC0005303300099
Facility Registry ID: 110000897085
Air Operating Status Code: OPR
Default Air Classification Code: MAJ
Air Program: Title V Permits
Activity Date: 2007-12-21 00:00:00
Activity Status Date: Not reported
Activity Group: Compliance Monitoring
Activity Type: Inspection/Evaluation
Activity Status: Not reported

Region Code: 10
Programmatic ID: AIR WAPSC0005303300099
Facility Registry ID: 110000897085
Air Operating Status Code: OPR
Default Air Classification Code: MAJ
Air Program: Title V Permits
Activity Date: 2008-01-02 00:00:00
Activity Status Date: Not reported
Activity Group: Compliance Monitoring
Activity Type: Inspection/Evaluation
Activity Status: Not reported

Region Code: 10
Programmatic ID: AIR WAPSC0005303300099
Facility Registry ID: 110000897085
Air Operating Status Code: OPR
Default Air Classification Code: MAJ
Air Program: Title V Permits
Activity Date: 2008-01-08 00:00:00
Activity Status Date: Not reported
Activity Group: Compliance Monitoring
Activity Type: Inspection/Evaluation
Activity Status: Not reported

Region Code: 10
Programmatic ID: AIR WAPSC0005303300099
Facility Registry ID: 110000897085

Map ID
Direction
Distance
Elevation

MAP FINDINGS

Site

Database(s)

EDR ID Number
EPA ID Number

ASH GROVE CEMENT CO, E MARGINAL (Continued)

1000198875

Air Operating Status Code: OPR
Default Air Classification Code: MAJ
Air Program: Title V Permits
Activity Date: 2008-01-31 00:00:00
Activity Status Date: Not reported
Activity Group: Compliance Monitoring
Activity Type: Inspection/Evaluation
Activity Status: Not reported

Region Code: 10
Programmatic ID: AIR WAPSC0005303300099
Facility Registry ID: 110000897085
Air Operating Status Code: OPR
Default Air Classification Code: MAJ
Air Program: Title V Permits
Activity Date: 2008-02-01 00:00:00
Activity Status Date: Not reported
Activity Group: Compliance Monitoring
Activity Type: Inspection/Evaluation
Activity Status: Not reported

Region Code: 10
Programmatic ID: AIR WAPSC0005303300099
Facility Registry ID: 110000897085
Air Operating Status Code: OPR
Default Air Classification Code: MAJ
Air Program: Title V Permits
Activity Date: 2008-02-29 00:00:00
Activity Status Date: Not reported
Activity Group: Compliance Monitoring
Activity Type: Inspection/Evaluation
Activity Status: Not reported

Region Code: 10
Programmatic ID: AIR WAPSC0005303300099
Facility Registry ID: 110000897085
Air Operating Status Code: OPR
Default Air Classification Code: MAJ
Air Program: Title V Permits
Activity Date: 2008-03-06 00:00:00
Activity Status Date: Not reported
Activity Group: Compliance Monitoring
Activity Type: Inspection/Evaluation
Activity Status: Not reported

Region Code: 10
Programmatic ID: AIR WAPSC0005303300099
Facility Registry ID: 110000897085
Air Operating Status Code: OPR
Default Air Classification Code: MAJ
Air Program: Title V Permits
Activity Date: 2008-03-07 00:00:00
Activity Status Date: Not reported
Activity Group: Compliance Monitoring
Activity Type: Inspection/Evaluation
Activity Status: Not reported

Map ID
Direction
Distance
Elevation

MAP FINDINGS

Site

Database(s)

EDR ID Number
EPA ID Number

ASH GROVE CEMENT CO, E MARGINAL (Continued)

1000198875

Region Code: 10
Programmatic ID: AIR WAPSC0005303300099
Facility Registry ID: 110000897085
Air Operating Status Code: OPR
Default Air Classification Code: MAJ
Air Program: Title V Permits
Activity Date: 2008-03-14 00:00:00
Activity Status Date: Not reported
Activity Group: Compliance Monitoring
Activity Type: Inspection/Evaluation
Activity Status: Not reported

Region Code: 10
Programmatic ID: AIR WAPSC0005303300099
Facility Registry ID: 110000897085
Air Operating Status Code: OPR
Default Air Classification Code: MAJ
Air Program: Title V Permits
Activity Date: 2008-03-31 00:00:00
Activity Status Date: Not reported
Activity Group: Compliance Monitoring
Activity Type: Inspection/Evaluation
Activity Status: Not reported

Region Code: 10
Programmatic ID: AIR WAPSC0005303300099
Facility Registry ID: 110000897085
Air Operating Status Code: OPR
Default Air Classification Code: MAJ
Air Program: Title V Permits
Activity Date: 2008-05-01 00:00:00
Activity Status Date: Not reported
Activity Group: Compliance Monitoring
Activity Type: Inspection/Evaluation
Activity Status: Not reported

Region Code: 10
Programmatic ID: AIR WAPSC0005303300099
Facility Registry ID: 110000897085
Air Operating Status Code: OPR
Default Air Classification Code: MAJ
Air Program: Title V Permits
Activity Date: 2008-05-12 00:00:00
Activity Status Date: Not reported
Activity Group: Compliance Monitoring
Activity Type: Inspection/Evaluation
Activity Status: Not reported

Region Code: 10
Programmatic ID: AIR WAPSC0005303300099
Facility Registry ID: 110000897085
Air Operating Status Code: OPR
Default Air Classification Code: MAJ
Air Program: Title V Permits
Activity Date: 2008-05-15 00:00:00
Activity Status Date: Not reported
Activity Group: Compliance Monitoring

Map ID
Direction
Distance
Elevation

MAP FINDINGS

Site

Database(s)

EDR ID Number
EPA ID Number

ASH GROVE CEMENT CO, E MARGINAL (Continued)

1000198875

Activity Type: Inspection/Evaluation
Activity Status: Not reported

Region Code: 10
Programmatic ID: AIR WAPSC0005303300099
Facility Registry ID: 110000897085
Air Operating Status Code: OPR
Default Air Classification Code: MAJ
Air Program: Title V Permits
Activity Date: 2008-05-28 00:00:00
Activity Status Date: Not reported
Activity Group: Compliance Monitoring
Activity Type: Inspection/Evaluation
Activity Status: Not reported

Region Code: 10
Programmatic ID: AIR WAPSC0005303300099
Facility Registry ID: 110000897085
Air Operating Status Code: OPR
Default Air Classification Code: MAJ
Air Program: Title V Permits
Activity Date: 2008-06-06 00:00:00
Activity Status Date: Not reported
Activity Group: Compliance Monitoring
Activity Type: Inspection/Evaluation
Activity Status: Not reported

Region Code: 10
Programmatic ID: AIR WAPSC0005303300099
Facility Registry ID: 110000897085
Air Operating Status Code: OPR
Default Air Classification Code: MAJ
Air Program: Title V Permits
Activity Date: 2008-06-30 00:00:00
Activity Status Date: Not reported
Activity Group: Compliance Monitoring
Activity Type: Inspection/Evaluation
Activity Status: Not reported

Region Code: 10
Programmatic ID: AIR WAPSC0005303300099
Facility Registry ID: 110000897085
Air Operating Status Code: OPR
Default Air Classification Code: MAJ
Air Program: Title V Permits
Activity Date: 2008-08-05 00:00:00
Activity Status Date: Not reported
Activity Group: Compliance Monitoring
Activity Type: Inspection/Evaluation
Activity Status: Not reported

Region Code: 10
Programmatic ID: AIR WAPSC0005303300099
Facility Registry ID: 110000897085
Air Operating Status Code: OPR
Default Air Classification Code: MAJ
Air Program: Title V Permits

Map ID
Direction
Distance
Elevation

MAP FINDINGS

Site

Database(s)

EDR ID Number
EPA ID Number

ASH GROVE CEMENT CO, E MARGINAL (Continued)

1000198875

Activity Date: 2008-09-02 00:00:00
Activity Status Date: Not reported
Activity Group: Compliance Monitoring
Activity Type: Inspection/Evaluation
Activity Status: Not reported

Region Code: 10
Programmatic ID: AIR WAPSC0005303300099
Facility Registry ID: 110000897085
Air Operating Status Code: OPR
Default Air Classification Code: MAJ
Air Program: Title V Permits
Activity Date: 2008-10-07 00:00:00
Activity Status Date: Not reported
Activity Group: Compliance Monitoring
Activity Type: Inspection/Evaluation
Activity Status: Not reported

Region Code: 10
Programmatic ID: AIR WAPSC0005303300099
Facility Registry ID: 110000897085
Air Operating Status Code: OPR
Default Air Classification Code: MAJ
Air Program: Title V Permits
Activity Date: 2008-10-08 00:00:00
Activity Status Date: Not reported
Activity Group: Compliance Monitoring
Activity Type: Inspection/Evaluation
Activity Status: Not reported

Region Code: 10
Programmatic ID: AIR WAPSC0005303300099
Facility Registry ID: 110000897085
Air Operating Status Code: OPR
Default Air Classification Code: MAJ
Air Program: Title V Permits
Activity Date: 2008-10-24 00:00:00
Activity Status Date: Not reported
Activity Group: Compliance Monitoring
Activity Type: Inspection/Evaluation
Activity Status: Not reported

Region Code: 10
Programmatic ID: AIR WAPSC0005303300099
Facility Registry ID: 110000897085
Air Operating Status Code: OPR
Default Air Classification Code: MAJ
Air Program: Title V Permits
Activity Date: 2008-11-20 00:00:00
Activity Status Date: Not reported
Activity Group: Compliance Monitoring
Activity Type: Inspection/Evaluation
Activity Status: Not reported

Region Code: 10
Programmatic ID: AIR WAPSC0005303300099
Facility Registry ID: 110000897085

Map ID
Direction
Distance
Elevation

MAP FINDINGS

Site

Database(s)

EDR ID Number
EPA ID Number

ASH GROVE CEMENT CO, E MARGINAL (Continued)

1000198875

Air Operating Status Code: OPR
Default Air Classification Code: MAJ
Air Program: Title V Permits
Activity Date: 2009-01-07 00:00:00
Activity Status Date: Not reported
Activity Group: Compliance Monitoring
Activity Type: Inspection/Evaluation
Activity Status: Not reported

Region Code: 10
Programmatic ID: AIR WAPSC0005303300099
Facility Registry ID: 110000897085
Air Operating Status Code: OPR
Default Air Classification Code: MAJ
Air Program: Title V Permits
Activity Date: 2009-01-28 00:00:00
Activity Status Date: Not reported
Activity Group: Compliance Monitoring
Activity Type: Inspection/Evaluation
Activity Status: Not reported

Region Code: 10
Programmatic ID: AIR WAPSC0005303300099
Facility Registry ID: 110000897085
Air Operating Status Code: OPR
Default Air Classification Code: MAJ
Air Program: Title V Permits
Activity Date: 2009-02-03 00:00:00
Activity Status Date: Not reported
Activity Group: Compliance Monitoring
Activity Type: Inspection/Evaluation
Activity Status: Not reported

Region Code: 10
Programmatic ID: AIR WAPSC0005303300099
Facility Registry ID: 110000897085
Air Operating Status Code: OPR
Default Air Classification Code: MAJ
Air Program: Title V Permits
Activity Date: 2009-02-04 00:00:00
Activity Status Date: Not reported
Activity Group: Compliance Monitoring
Activity Type: Inspection/Evaluation
Activity Status: Not reported

Region Code: 10
Programmatic ID: AIR WAPSC0005303300099
Facility Registry ID: 110000897085
Air Operating Status Code: OPR
Default Air Classification Code: MAJ
Air Program: Title V Permits
Activity Date: 2009-02-09 00:00:00
Activity Status Date: Not reported
Activity Group: Compliance Monitoring
Activity Type: Inspection/Evaluation
Activity Status: Not reported

Map ID
Direction
Distance
Elevation

MAP FINDINGS

Site

Database(s)

EDR ID Number
EPA ID Number

ASH GROVE CEMENT CO, E MARGINAL (Continued)

1000198875

Region Code: 10
Programmatic ID: AIR WAPSC0005303300099
Facility Registry ID: 110000897085
Air Operating Status Code: OPR
Default Air Classification Code: MAJ
Air Program: Title V Permits
Activity Date: 2009-02-11 00:00:00
Activity Status Date: Not reported
Activity Group: Compliance Monitoring
Activity Type: Inspection/Evaluation
Activity Status: Not reported

Region Code: 10
Programmatic ID: AIR WAPSC0005303300099
Facility Registry ID: 110000897085
Air Operating Status Code: OPR
Default Air Classification Code: MAJ
Air Program: Title V Permits
Activity Date: 2009-03-06 00:00:00
Activity Status Date: Not reported
Activity Group: Compliance Monitoring
Activity Type: Inspection/Evaluation
Activity Status: Not reported

Region Code: 10
Programmatic ID: AIR WAPSC0005303300099
Facility Registry ID: 110000897085
Air Operating Status Code: OPR
Default Air Classification Code: MAJ
Air Program: Title V Permits
Activity Date: 2009-03-26 00:00:00
Activity Status Date: Not reported
Activity Group: Compliance Monitoring
Activity Type: Inspection/Evaluation
Activity Status: Not reported

Region Code: 10
Programmatic ID: AIR WAPSC0005303300099
Facility Registry ID: 110000897085
Air Operating Status Code: OPR
Default Air Classification Code: MAJ
Air Program: Title V Permits
Activity Date: 2009-05-06 00:00:00
Activity Status Date: Not reported
Activity Group: Compliance Monitoring
Activity Type: Inspection/Evaluation
Activity Status: Not reported

Region Code: 10
Programmatic ID: AIR WAPSC0005303300099
Facility Registry ID: 110000897085
Air Operating Status Code: OPR
Default Air Classification Code: MAJ
Air Program: Title V Permits
Activity Date: 2009-05-27 00:00:00
Activity Status Date: Not reported
Activity Group: Compliance Monitoring

Map ID
Direction
Distance
Elevation

MAP FINDINGS

Site

Database(s)

EDR ID Number
EPA ID Number

ASH GROVE CEMENT CO, E MARGINAL (Continued)

1000198875

Activity Type: Inspection/Evaluation
Activity Status: Not reported

Region Code: 10
Programmatic ID: AIR WAPSC0005303300099
Facility Registry ID: 110000897085
Air Operating Status Code: OPR
Default Air Classification Code: MAJ
Air Program: Title V Permits
Activity Date: 2009-05-29 00:00:00
Activity Status Date: Not reported
Activity Group: Compliance Monitoring
Activity Type: Inspection/Evaluation
Activity Status: Not reported

Region Code: 10
Programmatic ID: AIR WAPSC0005303300099
Facility Registry ID: 110000897085
Air Operating Status Code: OPR
Default Air Classification Code: MAJ
Air Program: Title V Permits
Activity Date: 2009-06-30 00:00:00
Activity Status Date: Not reported
Activity Group: Compliance Monitoring
Activity Type: Inspection/Evaluation
Activity Status: Not reported

Region Code: 10
Programmatic ID: AIR WAPSC0005303300099
Facility Registry ID: 110000897085
Air Operating Status Code: OPR
Default Air Classification Code: MAJ
Air Program: Title V Permits
Activity Date: 2009-07-15 00:00:00
Activity Status Date: Not reported
Activity Group: Compliance Monitoring
Activity Type: Inspection/Evaluation
Activity Status: Not reported

Region Code: 10
Programmatic ID: AIR WAPSC0005303300099
Facility Registry ID: 110000897085
Air Operating Status Code: OPR
Default Air Classification Code: MAJ
Air Program: Title V Permits
Activity Date: 2009-08-07 00:00:00
Activity Status Date: Not reported
Activity Group: Compliance Monitoring
Activity Type: Inspection/Evaluation
Activity Status: Not reported

Region Code: 10
Programmatic ID: AIR WAPSC0005303300099
Facility Registry ID: 110000897085
Air Operating Status Code: OPR
Default Air Classification Code: MAJ
Air Program: Title V Permits

Map ID
Direction
Distance
Elevation

MAP FINDINGS

Site

Database(s)

EDR ID Number
EPA ID Number

ASH GROVE CEMENT CO, E MARGINAL (Continued)

1000198875

Activity Date: 2009-08-12 00:00:00
Activity Status Date: Not reported
Activity Group: Compliance Monitoring
Activity Type: Inspection/Evaluation
Activity Status: Not reported

Region Code: 10
Programmatic ID: AIR WAPSC0005303300099
Facility Registry ID: 110000897085
Air Operating Status Code: OPR
Default Air Classification Code: MAJ
Air Program: Title V Permits
Activity Date: 2009-09-03 00:00:00
Activity Status Date: Not reported
Activity Group: Compliance Monitoring
Activity Type: Inspection/Evaluation
Activity Status: Not reported

Region Code: 10
Programmatic ID: AIR WAPSC0005303300099
Facility Registry ID: 110000897085
Air Operating Status Code: OPR
Default Air Classification Code: MAJ
Air Program: Title V Permits
Activity Date: 2009-09-11 00:00:00
Activity Status Date: Not reported
Activity Group: Compliance Monitoring
Activity Type: Inspection/Evaluation
Activity Status: Not reported

Region Code: 10
Programmatic ID: AIR WAPSC0005303300099
Facility Registry ID: 110000897085
Air Operating Status Code: OPR
Default Air Classification Code: MAJ
Air Program: Title V Permits
Activity Date: 2009-09-30 00:00:00
Activity Status Date: Not reported
Activity Group: Compliance Monitoring
Activity Type: Inspection/Evaluation
Activity Status: Not reported

Region Code: 10
Programmatic ID: AIR WAPSC0005303300099
Facility Registry ID: 110000897085
Air Operating Status Code: OPR
Default Air Classification Code: MAJ
Air Program: Title V Permits
Activity Date: 2009-10-02 00:00:00
Activity Status Date: Not reported
Activity Group: Compliance Monitoring
Activity Type: Inspection/Evaluation
Activity Status: Not reported

Region Code: 10
Programmatic ID: AIR WAPSC0005303300099
Facility Registry ID: 110000897085

Map ID
Direction
Distance
Elevation

MAP FINDINGS

Site

Database(s)

EDR ID Number
EPA ID Number

ASH GROVE CEMENT CO, E MARGINAL (Continued)

1000198875

Air Operating Status Code: OPR
Default Air Classification Code: MAJ
Air Program: Title V Permits
Activity Date: 2009-10-15 00:00:00
Activity Status Date: Not reported
Activity Group: Compliance Monitoring
Activity Type: Inspection/Evaluation
Activity Status: Not reported

Region Code: 10
Programmatic ID: AIR WAPSC0005303300099
Facility Registry ID: 110000897085
Air Operating Status Code: OPR
Default Air Classification Code: MAJ
Air Program: Title V Permits
Activity Date: 2009-11-10 00:00:00
Activity Status Date: Not reported
Activity Group: Compliance Monitoring
Activity Type: Inspection/Evaluation
Activity Status: Not reported

Region Code: 10
Programmatic ID: AIR WAPSC0005303300099
Facility Registry ID: 110000897085
Air Operating Status Code: OPR
Default Air Classification Code: MAJ
Air Program: Title V Permits
Activity Date: 2009-12-04 00:00:00
Activity Status Date: Not reported
Activity Group: Compliance Monitoring
Activity Type: Inspection/Evaluation
Activity Status: Not reported

Region Code: 10
Programmatic ID: AIR WAPSC0005303300099
Facility Registry ID: 110000897085
Air Operating Status Code: OPR
Default Air Classification Code: MAJ
Air Program: Title V Permits
Activity Date: 2009-12-23 00:00:00
Activity Status Date: Not reported
Activity Group: Compliance Monitoring
Activity Type: Inspection/Evaluation
Activity Status: Not reported

Region Code: 10
Programmatic ID: AIR WAPSC0005303300099
Facility Registry ID: 110000897085
Air Operating Status Code: OPR
Default Air Classification Code: MAJ
Air Program: Title V Permits
Activity Date: 2010-01-04 00:00:00
Activity Status Date: Not reported
Activity Group: Compliance Monitoring
Activity Type: Inspection/Evaluation
Activity Status: Not reported

Map ID
Direction
Distance
Elevation

MAP FINDINGS

Site

Database(s)

EDR ID Number
EPA ID Number

ASH GROVE CEMENT CO, E MARGINAL (Continued)

1000198875

Region Code: 10
Programmatic ID: AIR WAPSC0005303300099
Facility Registry ID: 110000897085
Air Operating Status Code: OPR
Default Air Classification Code: MAJ
Air Program: Title V Permits
Activity Date: 2010-01-20 00:00:00
Activity Status Date: Not reported
Activity Group: Compliance Monitoring
Activity Type: Inspection/Evaluation
Activity Status: Not reported

Region Code: 10
Programmatic ID: AIR WAPSC0005303300099
Facility Registry ID: 110000897085
Air Operating Status Code: OPR
Default Air Classification Code: MAJ
Air Program: Title V Permits
Activity Date: 2010-01-25 00:00:00
Activity Status Date: Not reported
Activity Group: Compliance Monitoring
Activity Type: Inspection/Evaluation
Activity Status: Not reported

Region Code: 10
Programmatic ID: AIR WAPSC0005303300099
Facility Registry ID: 110000897085
Air Operating Status Code: OPR
Default Air Classification Code: MAJ
Air Program: Title V Permits
Activity Date: 2010-01-26 00:00:00
Activity Status Date: Not reported
Activity Group: Compliance Monitoring
Activity Type: Inspection/Evaluation
Activity Status: Not reported

Region Code: 10
Programmatic ID: AIR WAPSC0005303300099
Facility Registry ID: 110000897085
Air Operating Status Code: OPR
Default Air Classification Code: MAJ
Air Program: Title V Permits
Activity Date: 2010-01-27 00:00:00
Activity Status Date: Not reported
Activity Group: Compliance Monitoring
Activity Type: Inspection/Evaluation
Activity Status: Not reported

Region Code: 10
Programmatic ID: AIR WAPSC0005303300099
Facility Registry ID: 110000897085
Air Operating Status Code: OPR
Default Air Classification Code: MAJ
Air Program: Title V Permits
Activity Date: 2010-02-02 00:00:00
Activity Status Date: Not reported
Activity Group: Compliance Monitoring

Map ID
Direction
Distance
Elevation

MAP FINDINGS

Site

Database(s)

EDR ID Number
EPA ID Number

ASH GROVE CEMENT CO, E MARGINAL (Continued)

1000198875

Activity Type: Inspection/Evaluation
Activity Status: Not reported

Region Code: 10
Programmatic ID: AIR WAPSC0005303300099
Facility Registry ID: 110000897085
Air Operating Status Code: OPR
Default Air Classification Code: MAJ
Air Program: Title V Permits
Activity Date: 2010-03-04 00:00:00
Activity Status Date: Not reported
Activity Group: Compliance Monitoring
Activity Type: Inspection/Evaluation
Activity Status: Not reported

Region Code: 10
Programmatic ID: AIR WAPSC0005303300099
Facility Registry ID: 110000897085
Air Operating Status Code: OPR
Default Air Classification Code: MAJ
Air Program: Title V Permits
Activity Date: 2010-03-22 00:00:00
Activity Status Date: Not reported
Activity Group: Compliance Monitoring
Activity Type: Inspection/Evaluation
Activity Status: Not reported

Region Code: 10
Programmatic ID: AIR WAPSC0005303300099
Facility Registry ID: 110000897085
Air Operating Status Code: OPR
Default Air Classification Code: MAJ
Air Program: Title V Permits
Activity Date: 2010-05-03 00:00:00
Activity Status Date: Not reported
Activity Group: Compliance Monitoring
Activity Type: Inspection/Evaluation
Activity Status: Not reported

Region Code: 10
Programmatic ID: AIR WAPSC0005303300099
Facility Registry ID: 110000897085
Air Operating Status Code: OPR
Default Air Classification Code: MAJ
Air Program: Title V Permits
Activity Date: 2010-05-27 00:00:00
Activity Status Date: Not reported
Activity Group: Compliance Monitoring
Activity Type: Inspection/Evaluation
Activity Status: Not reported

Region Code: 10
Programmatic ID: AIR WAPSC0005303300099
Facility Registry ID: 110000897085
Air Operating Status Code: OPR
Default Air Classification Code: MAJ
Air Program: Title V Permits

Map ID
 Direction
 Distance
 Elevation

MAP FINDINGS

Site

Database(s)

EDR ID Number
 EPA ID Number

ASH GROVE CEMENT CO, E MARGINAL (Continued)

1000198875

Activity Date: 2010-07-02 00:00:00
 Activity Status Date: Not reported
 Activity Group: Compliance Monitoring
 Activity Type: Inspection/Evaluation
 Activity Status: Not reported

AIRS (EMI):

Name:	ASH GROVE CEMENT COMPANY (E MARG.)
Address:	3801 E MARGINAL WAY S
City, State, Zip:	SEATTLE, WA
Year Of Info:	Not reported
Facility ID:	0099
Facility Type:	Not reported
Facility Category Short Name:	Not reported
Facility Site Status Description:	Not reported
Ecolgy Fac ID:	Not reported
Plant Name:	Not reported
Plant SIC Code:	Not reported
Plant NAICS:	Not reported
NAICS Code:	Not reported
Plant Lat/Long:	Not reported
Plant Lat/Long (dms):	Not reported
Plant UTM East:	Not reported
Plant UTM North:	Not reported
Plant UTM Zone:	Not reported
Point Process SIC:	Not reported
Point Num:	Not reported
Point NAICS:	Not reported
Lat/Long:	Not reported
Lat/Long (dms):	Not reported
Point UTM East:	Not reported
Point UTM North:	Not reported
Point UTM Zone:	Not reported
Point Desc:	Not reported
Point Comments:	Not reported
Local ID:	C
Local Air Agency ID:	Not reported
Fed County Code:	Not reported
Source Number:	Not reported
Process ID:	Not reported
Release Point Id:	Not reported
Release Point Description:	Not reported
Emissions Unit Id:	Not reported
Emissions Unit Design Capacity Quantity:	Not reported
Emissions Unit Design Capacity UOM Code:	Not reported
Emissions Unit Process Id:	Not reported
Insignificant Emissions Unit Flag:	Not reported
Calculation Material Code Description:	Not reported
Calculation Parameter Quantity:	Not reported
Calculation Parameter UOM Code:	Not reported
% Sulfur Content:	Not reported
% Ash Content:	Not reported
Heat Content:	Not reported
Heat Content Numerator UOM Code:	Not reported
Heat Content Denominator UOM Code:	Not reported
PM-CON:	Not reported

Map ID
 Direction
 Distance
 Elevation

MAP FINDINGS

Site

Database(s)

EDR ID Number
 EPA ID Number

ASH GROVE CEMENT CO, E MARGINAL (Continued)

1000198875

Tot Suspended Partclte Emissions Estmn Code:	Not reported
PM10 Nonattainment Area:	52.7730
% Control Of Sulfur Dioxide Emissions:	74.3975
NO2 Chemical:	1058.469
% Cntrl Of Volatile Organic Compound Emissions:	0.0000
CO Nonattainment Area:	1310.431
Univsl Business ID:	Not reported
Boilers Design Capacity At A Point:	Not reported
% Of Ops Occuring During Qtr Jan-Mar:	Not reported
% Of Ops Occuring During Qtr Dec-Feb:	Not reported
% Of Ops Occuring During Qtr Apr-Jun:	Not reported
% Of Ops Occuring During Qtr Mar-May:	Not reported
% Of Ops Occuring During Qtr Jun-Aug:	Not reported
% Of Ops Occuring During Qtr Jul-Sep:	Not reported
% Of Ops Occuring During Qtr Sep-Nov:	Not reported
% Of Ops Occuring During Qtr Oct-Dec:	Not reported
# Of Hours Facility Operates Each Day:	Not reported
# Of Days Facility Operates Each Week:	Not reported
# Of Weeks Facility Operates Each Year:	Not reported
Exit Temp Of A Stack Or Vent:	Not reported
% Wtr In Stack / Vent Exhaust:	Not reported
Height Of Stack:	Not reported
Diameter Of Stack:	Not reported
Air Flow From A Vent Or Stack:	Not reported
% Oxygen In Stack / Vent Exhaust:	Not reported
Flow Rate:	Not reported
Flow Unit:	Not reported
Vertical Dist Exhaust Travels From Stack/vent Outlet:	Not reported
SCC Process Desc:	Not reported
EPA Code For Throughput Unit Of Measure:	Not reported
EPA Mat Code For Throughput At Each Process:	Not reported
EPA Code For Mat Thrput Fate Desc/input/output/existing	Not reported
Description Of Material:	Not reported
Annual Qty Of Throughput Mat:	Not reported
Maximum Rate/Amount Of Annual Throughput:	Not reported
% Of Sulfur In Fuels:	Not reported
% Of Ash In Fuels:	Not reported
Emission Unit Output Threshold:	Not reported
Facility's Throughput Data Confidential:	Not reported
Tot Suspended Partclt Emissn Tons/Year:	Not reported
Tot Suspended Partclte Emissions Estmn Code:	Not reported
Pri Particulate Matter Cntrl Tech Code At Point/Segment:	Not reported
Sec Particulate Matter Cntrl Tech Code At Point/segment:	Not reported
% Control Of Particulate Matter Emissions:	Not reported
Particulate Matter Emission (?10microns) Tons/Year:	Not reported
Partclte Matter Emission (?10microns) Est Code:	Not reported
Pri Prtclte Matter (?10microns) Cntrl Tech Code At Pt/Seg:	Not reported
Sec Prtclte Matter (?10microns) Cntl Tech Code At Pt/Seg:	Not reported
% Cntrl Of Prtclte Matter (? 10microns) Emisns:	Not reported
Prtclte Matter (?2.5microns)emisins In Tons/Yr:	Not reported
Prtclte Matter Emisn (?2.5microns) Est Code:	Not reported
Pri Prtclate Matter (?2.5microns) Ctl Tech Code At Pt/Seg:	Not reported
Sec Prtclte Matter (?2.5microns) Ctl Tech Code At Pt/Seg:	Not reported
% Cntrl Of Particulate Matter (?2.5microns) Emissions:	Not reported
Sulfur Dioxide Emissions Tons/Year:	Not reported
Sulfur Dioxide Emission Estimation Code:	Not reported
Pri Sulfur Dioxide Cntrl Tech Code At Pt/Seg:	Not reported

Map ID
Direction
Distance
Elevation

MAP FINDINGS

Site

Database(s)

EDR ID Number
EPA ID Number

ASH GROVE CEMENT CO, E MARGINAL (Continued)

1000198875

Secondary Sulfur Dioxide Cntrl Tech Code At Pt/Seg:	Not reported
% Control Of Sulfur Dioxide Emissions:	Not reported
Nitrous Oxides Emissions In Tons/Yr:	Not reported
Nitrous Oxides Emission Estimation Code:	Not reported
Pri Nitrous Oxides Cntrl Tech Code At Point/Segment:	Not reported
Sec Nitrous Oxide Control Tech Code At Point Segment:	Not reported
% Control Of Nitrous Oxides Emissions:	Not reported
Volatile Organic Compound Emitted Desc:	Not reported
Volatile Organic Compound Emissions In Tons/Year:	Not reported
Voltl Organic Compound Emissions Est Code:	Not reported
Pri Voltl Organic Compound Cntl Tech Code At Pt/seg:	Not reported
Sec Voltl Organic Compound Cntl Tech Code At Pt/Seg:	Not reported
% Cntrl Of Volatile Organic Compound Emissions:	Not reported
Carbon Monoxide Emissions In Tons/Year:	Not reported
Carbon Monoxide Emission Est Code:	Not reported
Pri Carbon Monoxide Cntrl Tech Code At Pt/Seg:	Not reported
Sec Carbon Monoxide Cntrl Tech Code At Pt/Seg:	Not reported
% Cntrl Of Carbon Monoxide Emissions:	Not reported
Lead Emissions In Tons/Year:	Not reported
Lead Emission Estimation Code:	Not reported
PM10 Nonattainment Area:	Not reported
Ozone Nonattainment Area:	Not reported
CO Nonattainment Area:	Not reported
UTM East:	Not reported
UTM North:	Not reported
UTM Zone:	Not reported
P NH3 Control:	Not reported
NH3 tpy:	Not reported
S NH3 ctrl:	Not reported
NH3 % ctrl:	Not reported
STK ACFS:	Not reported
SCC Process Desc:	Not reported
Primary Control Device Code for SO2:	Not reported
Secondary Control Device Code for SO2:	Not reported
Insignificant Emissions Unit:	Not reported
Latitude/Longitude:	Not reported
Whether Source Is An AOP(Title V) Source:	Not reported
Control Code1:	Not reported
Control Code2:	Not reported
Control Code3:	Not reported
Control Code4:	Not reported
Control Code5:	Not reported
Control Code6:	Not reported
Facility Site Supplemental Address:	Not reported
User Defined Site Code:	Not reported
User Defined RP Identifier Code:	Not reported
Release Point Status Code Description:	Not reported
Release Point Exit Gas Velocity Measure Quantity:	Not reported
Release Point Gas Velocity UOMCode:	Not reported
Release Point Exit Gas Flow Rate Measure Quantity:	Not reported
Release Point Gas Flow Rate UOM Code:	Not reported
Release Point Exit Gas Temperature Measure Quantity:	Not reported
Water Vapor % Quantity:	Not reported
Oxygen % Quantity:	Not reported
User Defined Unit Identifier Code:	Not reported
Emissions Unit Description:	Not reported
Unit Status Code Description:	Not reported

Map ID
Direction
Distance
Elevation

MAP FINDINGS

Site

Database(s)

EDR ID Number
EPA ID Number

ASH GROVE CEMENT CO, E MARGINAL (Continued)

1000198875

User Defined Process Identifier Code:	Not reported
Emission Unit Process Description:	Not reported
Short Name Description:	Not reported
Actual Hours Per Period Quantity:	Not reported
Pollutant Type Code:	Not reported
Average % Emissions Quantity:	Not reported
Contact Name:	Not reported
Contact Phone:	Not reported
Contact Fax:	Not reported
Contact E-mail:	Not reported
Emissions Unit Process Status Code:	Not reported
Mailing Name:	ASH GROVE CEMENT COMPANY
Mailing Address:	3801 E MARGINAL WY S
Mailing City,St,Zip:	SEATTLE, 53 98134
Name:	ASH GROVE CEMENT CO, E MARGINAL
Address:	3801 E MARGINAL WAY S
City,State,Zip:	SEATTLE, WA
Year Of Info:	2007
Facility ID:	Not reported
Facility Type:	Not reported
Facility Category Short Name:	Not reported
Facility Site Status Description:	Not reported
Ecolgy Fac ID:	Not reported
Plant Name:	Not reported
Plant SIC Code:	Not reported
Plant NAICS:	327310
NAICS Code:	Not reported
Plant Lat/Long:	Not reported
Plant Lat/Long (dms):	Not reported
Plant UTM East:	Not reported
Plant UTM North:	Not reported
Plant UTM Zone:	Not reported
Point Process SIC:	Not reported
Point Num:	1
Point NAICS:	327310
Lat/Long:	Not reported
Lat/Long (dms):	Not reported
Point UTM East:	Not reported
Point UTM North:	Not reported
Point UTM Zone:	Not reported
Point Desc:	CLINKER HANDLING AND STORAGE
Point Comments:	Not reported
Local ID:	Not reported
Local Air Agency ID:	C
Fed County Code:	Not reported
Source Number:	11339
Process ID:	2
Release Point Id:	Not reported
Release Point Description:	Not reported
Emissions Unit Id:	Not reported
Emissions Unit Design Capacity Quantity:	Not reported
Emissions Unit Design Capacity UOM Code:	Not reported
Emissions Unit Process Id:	Not reported
Insignificant Emissions Unit Flag:	Not reported
Calculation Material Code Description:	Not reported
Calculation Parameter Quantity:	Not reported

Map ID
 Direction
 Distance
 Elevation

MAP FINDINGS

Site

Database(s)

EDR ID Number
 EPA ID Number

ASH GROVE CEMENT CO, E MARGINAL (Continued)

1000198875

Calculation Parameter UOM Code:	Not reported
% Sulfur Content:	Not reported
% Ash Content:	Not reported
Heat Content:	Not reported
Heat Content Numerator UOM Code:	Not reported
Heat Content Denominator UOM Code:	Not reported
PM-CON:	Not reported
Tot Suspended Partclte Emissions Estmn Code:	Not reported
PM10 Nonattainment Area:	Not reported
% Control Of Sulfur Dioxide Emissions:	Not reported
NO2 Chemical:	Not reported
% Cntrl Of Volatile Organic Compound Emissions:	Not reported
CO Nonattainment Area:	Not reported
Univsl Business ID:	Not reported
Boilers Design Capacity At A Point:	Not reported
% Of Ops Occuring During Qtr Jan-Mar:	Not reported
% Of Ops Occuring During Qtr Dec-Feb:	Not reported
% Of Ops Occuring During Qtr Apr-Jun:	Not reported
% Of Ops Occuring During Qtr Mar-May:	Not reported
% Of Ops Occuring During Qtr Jun-Aug:	Not reported
% Of Ops Occuring During Qtr Jul-Sep:	Not reported
% Of Ops Occuring During Qtr Sep-Nov:	Not reported
% Of Ops Occuring During Qtr Oct-Dec:	Not reported
# Of Hours Facility Operates Each Day:	Not reported
# Of Days Facility Operates Each Week:	Not reported
# Of Weeks Facility Operates Each Year:	Not reported
Exit Temp Of A Stack Or Vent:	72
% Wtr In Stack / Vent Exhaust:	Not reported
Height Of Stack:	10
Diameter Of Stack:	3
Air Flow From A Vent Or Stack:	Not reported
% Oxygen In Stack / Vent Exhaust:	Not reported
Flow Rate:	Not reported
Flow Unit:	Not reported
Vertical Dist Exhaust Travels From Stack/vent Outlet:	Not reported
SCC Process Desc:	30500606
EPA Code For Throughput Unit Of Measure:	Not reported
EPA Mat Code For Throughput At Each Process:	Not reported
EPA Code For Mat Thruput Fate Desc/input/output/existing:	Not reported
Description Of Material:	Not reported
Annual Qty Of Throughput Mat:	Not reported
Maximum Rate/Amount Of Annual Throughput:	Not reported
% Of Sulfur In Fuels:	Not reported
% Of Ash In Fuels:	Not reported
Emission Unit Output Threshold:	Not reported
Facility's Throughput Data Confidential:	Not reported
Tot Suspended Partclt Emissn Tons/Year:	Not reported
Tot Suspended Partclte Emissions Estmn Code:	Not reported
Pri Particulate Matter Cntrl Tech Code At Point/Segment:	Not reported
Sec Particulate Matter Cntrl Tech Code At Point/segment:	Not reported
% Control Of Particulate Matter Emissions:	Not reported
Particulate Matter Emission (?10microns) Tons/Year:	2
Partclte Matter Emission (?10microns) Est Code:	Not reported
Pri Prtclte Matter (?10microns) Cntrl Tech Code At Pt/Seg:	Not reported
Sec Prtclte Matter (?10microns) Cntl Tech Code At Pt/Seg:	Not reported
% Cntrl Of Prtclte Matter (? 10microns) Emisns:	Not reported
Prtclte Matter (?2.5microns)emisins In Tons/Yr:	1

Map ID
Direction
Distance
Elevation

MAP FINDINGS

Site

Database(s)

EDR ID Number
EPA ID Number

ASH GROVE CEMENT CO, E MARGINAL (Continued)

1000198875

Particulate Matter Emission (?2.5microns) Est Code: Not reported
Primary Particulate Matter (?2.5microns) Control Tech Code At Pt/Seg: Not reported
Secondary Particulate Matter (?2.5microns) Control Tech Code At Pt/Seg: Not reported
% Control Of Particulate Matter (?2.5microns) Emissions: Not reported
Sulfur Dioxide Emissions Tons/Year: 5
Sulfur Dioxide Emission Estimation Code: Not reported
Primary Sulfur Dioxide Control Tech Code At Pt/Seg: Not reported
Secondary Sulfur Dioxide Control Tech Code At Pt/Seg: Not reported
% Control Of Sulfur Dioxide Emissions: Not reported
Nitrous Oxides Emissions In Tons/Yr: 110
Nitrous Oxides Emission Estimation Code: Not reported
Primary Nitrous Oxides Control Tech Code At Point/Segment: Not reported
Secondary Nitrous Oxide Control Tech Code At Point Segment: Not reported
% Control Of Nitrous Oxides Emissions: Not reported
Volatile Organic Compound Emission Description: Not reported
Volatile Organic Compound Emissions In Tons/Year: Not reported
Volatile Organic Compound Emissions Est Code: Not reported
Primary Volatile Organic Compound Control Tech Code At Pt/seg: Not reported
Secondary Volatile Organic Compound Control Tech Code At Pt/Seg: Not reported
% Control Of Volatile Organic Compound Emissions: Not reported
Carbon Monoxide Emissions In Tons/Year: 132
Carbon Monoxide Emission Est Code: Not reported
Primary Carbon Monoxide Control Tech Code At Pt/Seg: Not reported
Secondary Carbon Monoxide Control Tech Code At Pt/Seg: Not reported
% Control Of Carbon Monoxide Emissions: Not reported
Lead Emissions In Tons/Year: Not reported
Lead Emission Estimation Code: Not reported
PM10 Nonattainment Area: Not reported
Ozone Nonattainment Area: Not reported
CO Nonattainment Area: Not reported
UTM East: Not reported
UTM North: Not reported
UTM Zone: Not reported
P NH3 Control: Not reported
NH3 type: Not reported
S NH3 control: Not reported
NH3 % control: Not reported
STK ACFS: 7
SCC Process Description: Not reported
Primary Control Device Code for SO2: Not reported
Secondary Control Device Code for SO2: Not reported
Insignificant Emissions Unit: False
Latitude/Longitude: 47.568826319599999 / 122.342606816
Whether Source Is An AOP(Title V) Source: True
Control Code1: Not reported
Control Code2: Not reported
Control Code3: Not reported
Control Code4: Not reported
Control Code5: Not reported
Control Code6: Not reported
Facility Site Supplemental Address: Not reported
User Defined Site Code: Not reported
User Defined RP Identifier Code: Not reported
Release Point Status Code Description: Not reported
Release Point Exit Gas Velocity Measure Quantity: Not reported
Release Point Gas Velocity UOMCode: Not reported
Release Point Exit Gas Flow Rate Measure Quantity: Not reported

Map ID
Direction
Distance
Elevation

MAP FINDINGS

Site

Database(s)

EDR ID Number
EPA ID Number

ASH GROVE CEMENT CO, E MARGINAL (Continued)

1000198875

Release Point Gas Flow Rate UOM Code: Not reported
Release Point Exit Gas Temperature Measure Quantity: Not reported
Water Vapor % Quantity: Not reported
Oxygen % Quantity: Not reported
User Defined Unit Identifier Code: Not reported
Emissions Unit Description: Not reported
Unit Status Code Description: Not reported
User Defined Process Identifier Code: Not reported
Emission Unit Process Description: Not reported
Short Name Description: Not reported
Actual Hours Per Period Quantity: Not reported
Pollutant Type Code: Not reported
Average % Emissions Quantity: Not reported
Contact Name: Not reported
Contact Phone: Not reported
Contact Fax: Not reported
Contact E-mail: Not reported
Emissions Unit Process Status Code: Not reported
Mailing Name: Not reported
Mailing Address: Not reported
Mailing City,St,Zip: Not reported

Name: ASH GROVE CEMENT CO, E MARGINAL
Address: 3801 E MARGINAL WAY S
City,State,Zip: SEATTLE, WA
Year Of Info: 2008
Facility ID: Not reported
Facility Type: Not reported
Facility Category Short Name: Not reported
Facility Site Status Description: Not reported
Ecolgy Fac ID: Not reported
Plant Name: Not reported
Plant SIC Code: Not reported
Plant NAICS: 327310
NAICS Code: Not reported
Plant Lat/Long: Not reported
Plant Lat/Long (dms): Not reported
Plant UTM East: Not reported
Plant UTM North: Not reported
Plant UTM Zone: Not reported
Point Process SIC: Not reported
Point Num: 1
Point NAICS: 327310
Lat/Long: Not reported
Lat/Long (dms): Not reported
Point UTM East: Not reported
Point UTM North: Not reported
Point UTM Zone: Not reported
Point Desc: CLINKER HANDLING AND STORAGE
Point Comments: Not reported
Local ID: Not reported
Local Air Agency ID: C
Fed County Code: Not reported
Source Number: 11339
Process ID: 1
Release Point Id: Not reported
Release Point Description: Not reported

Map ID
Direction
Distance
Elevation

MAP FINDINGS

Site

Database(s)

EDR ID Number
EPA ID Number

ASH GROVE CEMENT CO, E MARGINAL (Continued)

1000198875

Emissions Unit Id:	Not reported
Emissions Unit Design Capacity Quantity:	Not reported
Emissions Unit Design Capacity UOM Code:	Not reported
Emissions Unit Process Id:	Not reported
Insignificant Emissions Unit Flag:	Not reported
Calculation Material Code Description:	Not reported
Calculation Parameter Quantity:	Not reported
Calculation Parameter UOM Code:	Not reported
% Sulfur Content:	Not reported
% Ash Content:	Not reported
Heat Content:	Not reported
Heat Content Numerator UOM Code:	Not reported
Heat Content Denominator UOM Code:	Not reported
PM-CON:	Not reported
Tot Suspended Partclte Emissions Estm Code:	Not reported
PM10 Nonattainment Area:	Not reported
% Control Of Sulfur Dioxide Emissions:	Not reported
NO2 Chemical:	Not reported
% Cntrl Of Volatile Organic Compound Emissions:	Not reported
CO Nonattainment Area:	Not reported
Univsl Business ID:	Not reported
Boilers Design Capacity At A Point:	Not reported
% Of Ops Occuring During Qtr Jan-Mar:	Not reported
% Of Ops Occuring During Qtr Dec-Feb:	Not reported
% Of Ops Occuring During Qtr Apr-Jun:	Not reported
% Of Ops Occuring During Qtr Mar-May:	Not reported
% Of Ops Occuring During Qtr Jun-Aug:	Not reported
% Of Ops Occuring During Qtr Jul-Sep:	Not reported
% Of Ops Occuring During Qtr Sep-Nov:	Not reported
% Of Ops Occuring During Qtr Oct-Dec:	Not reported
# Of Hours Facility Operates Each Day:	Not reported
# Of Days Facility Operates Each Week:	Not reported
# Of Weeks Facility Operates Each Year:	Not reported
Exit Temp Of A Stack Or Vent:	72
% Wtr In Stack / Vent Exhaust:	Not reported
Height Of Stack:	10
Diameter Of Stack:	3
Air Flow From A Vent Or Stack:	Not reported
% Oxygen In Stack / Vent Exhaust:	Not reported
Flow Rate:	Not reported
Flow Unit:	Not reported
Vertical Dist Exhaust Travels From Stack/vent Outlet:	Not reported
SCC Process Desc:	30500606
EPA Code For Throughput Unit Of Measure:	Not reported
EPA Mat Code For Throughput At Each Process:	Not reported
EPA Code For Mat Thrupt Fate Desc/input/output/existing:	Not reported
Description Of Material:	Not reported
Annual Qty Of Throughput Mat:	Not reported
Maximum Rate/Amount Of Annual Throughput:	Not reported
% Of Sulfur In Fuels:	Not reported
% Of Ash In Fuels:	Not reported
Emission Unit Output Threshold:	Not reported
Facility's Throughput Data Confidential:	Not reported
Tot Suspended Partclt Emissn Tons/Year:	Not reported
Tot Suspended Partclte Emissions Estm Code:	Not reported
Pri Particulate Matter Cntrl Tech Code At Point/Segment:	Not reported
Sec Particulate Matter Cntrl Tech Code At Point/segment:	Not reported

Map ID
Direction
Distance
Elevation

MAP FINDINGS

Site

Database(s)

EDR ID Number
EPA ID Number

ASH GROVE CEMENT CO, E MARGINAL (Continued)

1000198875

% Control Of Particulate Matter Emissions:	Not reported
Particulate Matter Emission (?10microns) Tons/Year:	18
Particulate Matter Emission (?10microns) Est Code:	Not reported
Pri Particulate Matter (?10microns) Cntrl Tech Code At Pt/Seg:	100
Sec Particulate Matter (?10microns) Cntrl Tech Code At Pt/Seg:	206
% Cntrl Of Particulate Matter (? 10microns) Emisns:	Not reported
Particulate Matter (?2.5microns)emisns In Tons/Yr:	17
Particulate Matter Emisn (?2.5microns) Est Code:	Not reported
Pri Particulate Matter (?2.5microns) Ctl Tech Code At Pt/Seg:	100
Sec Particulate Matter (?2.5microns) Ctl Tech Code At Pt/Seg:	206
% Cntrl Of Particulate Matter (?2.5microns) Emissions:	Not reported
Sulfur Dioxide Emissions Tons/Year:	31
Sulfur Dioxide Emission Estimation Code:	Not reported
Pri Sulfur Dioxide Cntrl Tech Code At Pt/Seg:	100
Secondary Sulfur Dioxide Cntrl Tech Code At Pt/Seg:	206
% Control Of Sulfur Dioxide Emissions:	Not reported
Nitrous Oxides Emissions In Tons/Yr:	750
Nitrous Oxides Emission Estimation Code:	Not reported
Pri Nitrous Oxides Cntrl Tech Code At Point/Segment:	100
Sec Nitrous Oxide Control Tech Code At Point Segment:	206
% Control Of Nitrous Oxides Emissions:	Not reported
Volatile Organic Compound Emitted Desc:	Not reported
Volatile Organic Compound Emissions In Tons/Year:	4
Volatile Organic Compound Emissions Est Code:	Not reported
Pri Volatile Organic Compound Cntrl Tech Code At Pt/seg:	100
Sec Volatile Organic Compound Cntrl Tech Code At Pt/Seg:	206
% Cntrl Of Volatile Organic Compound Emissions:	Not reported
Carbon Monoxide Emissions In Tons/Year:	814
Carbon Monoxide Emission Est Code:	Not reported
Pri Carbon Monoxide Cntrl Tech Code At Pt/Seg:	100
Sec Carbon Monoxide Cntrl Tech Code At Pt/Seg:	206
% Cntrl Of Carbon Monoxide Emissions:	Not reported
Lead Emissions In Tons/Year:	Not reported
Lead Emission Estimation Code:	Not reported
PM10 Nonattainment Area:	Not reported
Ozone Nonattainment Area:	Not reported
CO Nonattainment Area:	Not reported
UTM East:	Not reported
UTM North:	Not reported
UTM Zone:	Not reported
P NH3 Control:	100
NH3 tpy:	2
S NH3 ctrl:	206
NH3 % ctrl:	Not reported
STK ACFS:	7
SCC Process Desc:	Not reported
Primary Control Device Code for SO2:	Not reported
Secondary Control Device Code for SO2:	Not reported
Insignificant Emissions Unit:	Not reported
Latitude/Longitude:	47.568826319599999 / 122.342606816
Whether Source Is An AOP(Title V) Source:	True
Control Code1:	Not reported
Control Code2:	Not reported
Control Code3:	Not reported
Control Code4:	Not reported
Control Code5:	Not reported
Control Code6:	Not reported

Map ID
 Direction
 Distance
 Elevation

MAP FINDINGS

Site

Database(s)

EDR ID Number
 EPA ID Number

ASH GROVE CEMENT CO, E MARGINAL (Continued)

1000198875

Facility Site Supplemental Address:	Not reported
User Defined Site Code:	Not reported
User Defined RP Identifier Code:	Not reported
Release Point Status Code Description:	Not reported
Release Point Exit Gas Velocity Measure Quantity:	Not reported
Release Point Gas Velocity UOMCode:	Not reported
Release Point Exit Gas Flow Rate Measure Quantity:	Not reported
Release Point Gas Flow Rate UOM Code:	Not reported
Release Point Exit Gas Temperature Measure Quantity:	Not reported
Water Vapor % Quantity:	Not reported
Oxygen % Quantity:	Not reported
User Defined Unit Identifier Code:	Not reported
Emissions Unit Description:	Not reported
Unit Status Code Description:	Not reported
User Defined Process Identifier Code:	Not reported
Emission Unit Process Description:	Not reported
Short Name Description:	Not reported
Actual Hours Per Period Quantity:	Not reported
Pollutant Type Code:	Not reported
Average % Emissions Quantity:	Not reported
Contact Name:	Not reported
Contact Phone:	Not reported
Contact Fax:	Not reported
Contact E-mail:	Not reported
Emissions Unit Process Status Code:	Not reported
Mailing Name:	Not reported
Mailing Address:	Not reported
Mailing City,St,Zip:	Not reported

Name:	ASH GROVE CEMENT CO, E MARGINAL
Address:	3801 E MARGINAL WAY S
City,State,Zip:	SEATTLE, WA
Year Of Info:	2008
Facility ID:	Not reported
Facility Type:	Not reported
Facility Category Short Name:	Not reported
Facility Site Status Description:	Not reported
Ecology Fac ID:	Not reported
Plant Name:	Not reported
Plant SIC Code:	Not reported
Plant NAICS:	327310
NAICS Code:	Not reported
Plant Lat/Long:	Not reported
Plant Lat/Long (dms):	Not reported
Plant UTM East:	Not reported
Plant UTM North:	Not reported
Plant UTM Zone:	Not reported
Point Process SIC:	Not reported
Point Num:	1
Point NAICS:	327310
Lat/Long:	Not reported
Lat/Long (dms):	Not reported
Point UTM East:	Not reported
Point UTM North:	Not reported
Point UTM Zone:	Not reported
Point Desc:	CLINKER HANDLING AND STORAGE
Point Comments:	Not reported

Map ID
 Direction
 Distance
 Elevation

MAP FINDINGS

Site

Database(s)

EDR ID Number
 EPA ID Number

ASH GROVE CEMENT CO, E MARGINAL (Continued)

1000198875

Local ID:	Not reported
Local Air Agency ID:	C
Fed County Code:	Not reported
Source Number:	11339
Process ID:	2
Release Point Id:	Not reported
Release Point Description:	Not reported
Emissions Unit Id:	Not reported
Emissions Unit Design Capacity Quantity:	Not reported
Emissions Unit Design Capacity UOM Code:	Not reported
Emissions Unit Process Id:	Not reported
Insignificant Emissions Unit Flag:	Not reported
Calculation Material Code Description:	Not reported
Calculation Parameter Quantity:	Not reported
Calculation Parameter UOM Code:	Not reported
% Sulfur Content:	Not reported
% Ash Content:	Not reported
Heat Content:	Not reported
Heat Content Numerator UOM Code:	Not reported
Heat Content Denominator UOM Code:	Not reported
PM-CON:	Not reported
Tot Suspended Partclte Emissions Estm Code:	Not reported
PM10 Nonattainment Area:	Not reported
% Control Of Sulfur Dioxide Emissions:	Not reported
NO2 Chemical:	Not reported
% Cntrl Of Volatile Organic Compound Emissions:	Not reported
CO Nonattainment Area:	Not reported
Univsl Business ID:	Not reported
Boilers Design Capacity At A Point:	Not reported
% Of Ops Occuring During Qtr Jan-Mar:	Not reported
% Of Ops Occuring During Qtr Dec-Feb:	Not reported
% Of Ops Occuring During Qtr Apr-Jun:	Not reported
% Of Ops Occuring During Qtr Mar-May:	Not reported
% Of Ops Occuring During Qtr Jun-Aug:	Not reported
% Of Ops Occuring During Qtr Jul-Sep:	Not reported
% Of Ops Occuring During Qtr Sep-Nov:	Not reported
% Of Ops Occuring During Qtr Oct-Dec:	Not reported
# Of Hours Facility Operates Each Day:	Not reported
# Of Days Facility Operates Each Week:	Not reported
# Of Weeks Facility Operates Each Year:	Not reported
Exit Temp Of A Stack Or Vent:	72
% Wtr In Stack / Vent Exhaust:	Not reported
Height Of Stack:	10
Diameter Of Stack:	3
Air Flow From A Vent Or Stack:	Not reported
% Oxygen In Stack / Vent Exhaust:	Not reported
Flow Rate:	Not reported
Flow Unit:	Not reported
Vertical Dist Exhaust Travels From Stack/vent Outlet:	Not reported
SCC Process Desc:	30500606
EPA Code For Throughput Unit Of Measure:	Not reported
EPA Mat Code For Throughput At Each Process:	Not reported
EPA Code For Mat Thruput Fate Desc/input/output/existing	Not reported
Description Of Material:	Not reported
Annual Qty Of Throughput Mat:	Not reported
Maximum Rate/Amount Of Annual Throughput:	Not reported
% Of Sulfur In Fuels:	Not reported

Map ID
Direction
Distance
Elevation

MAP FINDINGS

Site

Database(s)

EDR ID Number
EPA ID Number

ASH GROVE CEMENT CO, E MARGINAL (Continued)

1000198875

% Of Ash In Fuels:	Not reported
Emission Unit Output Threshold:	Not reported
Facility's Throughput Data Confidential:	Not reported
Tot Suspended Partclt Emissn Tons/Year:	Not reported
Tot Suspended Partclte Emissions Estmn Code:	Not reported
Pri Particulate Matter Cntrl Tech Code At Point/Segment:	Not reported
Sec Particulate Matter Cntrl Tech Code At Point/segment:	Not reported
% Control Of Particulate Matter Emissions:	Not reported
Particulate Matter Emission (?10microns) Tons/Year:	1
Partclte Matter Emission (?10microns) Est Code:	Not reported
Pri Prtclte Matter (?10microns) Cntrl Tech Code At Pt/Seg:	Not reported
Sec Prtclte Matter (?10microns) Cntl Tech Code At Pt/Seg:	Not reported
% Cntrl Of Prtclte Matter (? 10microns) Emisns:	Not reported
Prtclte Matter (?2.5microns)emisns In Tons/Yr:	1
Prtclte Matter Emisn (?2.5microns) Est Code:	Not reported
Pri Prtclate Matter (?2.5microns) Ctl Tech Code At Pt/Seg:	Not reported
Sec Prtclte Matter (?2.5microns) Ctl Tech Code At Pt/Seg:	Not reported
% Cntrl Of Particulate Matter (?2.5microns) Emissions:	Not reported
Sulfur Dioxide Emissions Tons/Year:	2
Sulfur Dioxide Emission Estimation Code:	Not reported
Pri Sulfur Dioxide Cntrl Tech Code At Pt/Seg:	Not reported
Secondary Sulfur Dioxide Cntrl Tech Code At Pt/Seg:	Not reported
% Control Of Sulfur Dioxide Emissions:	Not reported
Nitrous Oxides Emissions In Tons/Yr:	47
Nitrous Oxides Emission Estimation Code:	Not reported
Pri Nitrous Oxides Cntrl Tech Code At Point/Segment:	Not reported
Sec Nitrous Oxide Control Tech Code At Point Segment:	Not reported
% Control Of Nitrous Oxides Emissions:	Not reported
Volatile Organic Compound Emitted Desc:	Not reported
Volatile Organic Compound Emissions In Tons/Year:	Not reported
Voltl Organic Compound Emissions Est Code:	Not reported
Pri Voltl Organic Compound Cntl Tech Code At Pt/seg:	Not reported
Sec Voltle Organic Compound Cntl Tech Code At Pt/Seg:	Not reported
% Cntrl Of Volatile Organic Compound Emissions:	Not reported
Carbon Monoxide Emissions In Tons/Year:	51
Carbon Monoxide Emission Est Code:	Not reported
Pri Carbon Monoxide Cntrl Tech Code At Pt/Seg:	Not reported
Sec Carbon Monoxide Cntrl Tech Code At Pt/Seg:	Not reported
% Cntrl Of Carbon Monoxide Emissions:	Not reported
Lead Emissions In Tons/Year:	Not reported
Lead Emission Estimation Code:	Not reported
PM10 Nonattainment Area:	Not reported
Ozone Nonattainment Area:	Not reported
CO Nonattainment Area:	Not reported
UTM East:	Not reported
UTM North:	Not reported
UTM Zone:	Not reported
P NH3 Control:	Not reported
NH3 tpy:	Not reported
S NH3 ctrl:	Not reported
NH3 % ctrl:	Not reported
STK ACFS:	7
SCC Process Desc:	Not reported
Primary Control Device Code for SO2:	Not reported
Secondary Control Device Code for SO2:	Not reported
Insignificant Emissions Unit:	Not reported
Latitude/Longitude:	47.568826319599999 / 122.342606816

Map ID
Direction
Distance
Elevation

MAP FINDINGS

Site

Database(s)

EDR ID Number
EPA ID Number

ASH GROVE CEMENT CO, E MARGINAL (Continued)

1000198875

Whether Source Is An AOP(Title V) Source: True
Control Code1: Not reported
Control Code2: Not reported
Control Code3: Not reported
Control Code4: Not reported
Control Code5: Not reported
Control Code6: Not reported
Facility Site Supplemental Address: Not reported
User Defined Site Code: Not reported
User Defined RP Identifier Code: Not reported
Release Point Status Code Description: Not reported
Release Point Exit Gas Velocity Measure Quantity: Not reported
Release Point Gas Velocity UOMCode: Not reported
Release Point Exit Gas Flow Rate Measure Quantity: Not reported
Release Point Gas Flow Rate UOM Code: Not reported
Release Point Exit Gas Temperature Measure Quantity: Not reported
Water Vapor % Quantity: Not reported
Oxygen % Quantity: Not reported
User Defined Unit Identifier Code: Not reported
Emissions Unit Description: Not reported
Unit Status Code Description: Not reported
User Defined Process Identifier Code: Not reported
Emission Unit Process Description: Not reported
Short Name Description: Not reported
Actual Hours Per Period Quantity: Not reported
Pollutant Type Code: Not reported
Average % Emissions Quantity: Not reported
Contact Name: Not reported
Contact Phone: Not reported
Contact Fax: Not reported
Contact E-mail: Not reported
Emissions Unit Process Status Code: Not reported
Mailing Name: Not reported
Mailing Address: Not reported
Mailing City,St,Zip: Not reported

Name: ASH GROVE CEMENT CO, E MARGINAL
Address: 3801 E MARGINAL WAY S
City,State,Zip: SEATTLE, WA
Year Of Info: 2008
Facility ID: Not reported
Facility Type: Not reported
Facility Category Short Name: Not reported
Facility Site Status Description: Not reported
Ecolgy Fac ID: Not reported
Plant Name: Not reported
Plant SIC Code: Not reported
Plant NAICS: 327310
NAICS Code: Not reported
Plant Lat/Long: Not reported
Plant Lat/Long (dms): Not reported
Plant UTM East: Not reported
Plant UTM North: Not reported
Plant UTM Zone: Not reported
Point Process SIC: Not reported
Point Num: 2
Point NAICS: 327310

Map ID
 Direction
 Distance
 Elevation

MAP FINDINGS

Site

Database(s)

EDR ID Number
 EPA ID Number

ASH GROVE CEMENT CO, E MARGINAL (Continued)

1000198875

Lat/Long:	Not reported
Lat/Long (dms):	Not reported
Point UTM East:	Not reported
Point UTM North:	Not reported
Point UTM Zone:	Not reported
Point Desc:	CEMENT HANDLING AND STORAGE
Point Comments:	Not reported
Local ID:	Not reported
Local Air Agency ID:	C
Fed County Code:	Not reported
Source Number:	11339
Process ID:	1
Release Point Id:	Not reported
Release Point Description:	Not reported
Emissions Unit Id:	Not reported
Emissions Unit Design Capacity Quantity:	Not reported
Emissions Unit Design Capacity UOM Code:	Not reported
Emissions Unit Process Id:	Not reported
Insignificant Emissions Unit Flag:	Not reported
Calculation Material Code Description:	Not reported
Calculation Parameter Quantity:	Not reported
Calculation Parameter UOM Code:	Not reported
% Sulfur Content:	Not reported
% Ash Content:	Not reported
Heat Content:	Not reported
Heat Content Numerator UOM Code:	Not reported
Heat Content Denominator UOM Code:	Not reported
PM-CON:	Not reported
Tot Suspended Partclte Emissions Estmn Code:	Not reported
PM10 Nonattainment Area:	Not reported
% Control Of Sulfur Dioxide Emissions:	Not reported
NO2 Chemical:	Not reported
% Cntrl Of Volatile Organic Compound Emissions:	Not reported
CO Nonattainment Area:	Not reported
Univsl Business ID:	Not reported
Boilers Design Capacity At A Point:	Not reported
% Of Ops Occuring During Qtr Jan-Mar:	Not reported
% Of Ops Occuring During Qtr Dec-Feb:	Not reported
% Of Ops Occuring During Qtr Apr-Jun:	Not reported
% Of Ops Occuring During Qtr Mar-May:	Not reported
% Of Ops Occuring During Qtr Jun-Aug:	Not reported
% Of Ops Occuring During Qtr Jul-Sep:	Not reported
% Of Ops Occuring During Qtr Sep-Nov:	Not reported
% Of Ops Occuring During Qtr Oct-Dec:	Not reported
# Of Hours Facility Operates Each Day:	Not reported
# Of Days Facility Operates Each Week:	Not reported
# Of Weeks Facility Operates Each Year:	Not reported
Exit Temp Of A Stack Or Vent:	72
% Wtr In Stack / Vent Exhaust:	Not reported
Height Of Stack:	10
Diameter Of Stack:	3
Air Flow From A Vent Or Stack:	Not reported
% Oxygen In Stack / Vent Exhaust:	Not reported
Flow Rate:	Not reported
Flow Unit:	Not reported
Vertical Dist Exhaust Travels From Stack/vent Outlet:	Not reported
SCC Process Desc:	30500612

Map ID
Direction
Distance
Elevation

MAP FINDINGS

Site

Database(s)

EDR ID Number
EPA ID Number

ASH GROVE CEMENT CO, E MARGINAL (Continued)

1000198875

EPA Code For Throughput Unit Of Measure: Not reported
EPA Mat Code For Throughput At Each Process: Not reported
EPA Code For Mat Thruput Fate Desc/input/output/existing: Not reported
Description Of Material: Not reported
Annual Qty Of Throughput Mat: Not reported
Maximum Rate/Amount Of Annual Throughput: Not reported
% Of Sulfur In Fuels: Not reported
% Of Ash In Fuels: Not reported
Emission Unit Output Threshold: Not reported
Facility's Throughput Data Confidential: Not reported
Tot Suspended Partclt Emissn Tons/Year: Not reported
Tot Suspended Partclte Emissions Estmn Code: Not reported
Pri Particulate Matter Cntrl Tech Code At Point/Segment: Not reported
Sec Particulate Matter Cntrl Tech Code At Point/segment: Not reported
% Control Of Particulate Matter Emissions: Not reported
Particulate Matter Emission (?10microns) Tons/Year: 1
Partclte Matter Emission (?10microns) Est Code: Not reported
Pri Prtclte Matter (?10microns) Cntrl Tech Code At Pt/Seg: 127
Sec Prtclte Matter (?10microns) Cntl Tech Code At Pt/Seg: Not reported
% Cntrl Of Prtclte Matter (? 10microns) Emisns: Not reported
Prticlte Matter (?2.5microns)emisins In Tons/Yr: 1
Prticlte Matter Emisn (?2.5microns) Est Code: Not reported
Pri Ptculate Matter (?2.5microns) Ctl Tech Code At Pt/Seg: 127
Sec Prticlte Matter (?2.5microns) Ctl Tech Code At Pt/Seg: Not reported
% Cntrl Of Particulate Matter (?2.5microns) Emissions: Not reported
Sulfur Dioxide Emissions Tons/Year: Not reported
Sulfur Dioxide Emission Estimation Code: Not reported
Pri Sulfur Dioxide Cntrl Tech Code At Pt/Seg: Not reported
Secondary Sulfur Dioxide Cntrl Tech Code At Pt/Seg: Not reported
% Control Of Sulfur Dioxide Emissions: Not reported
Nitrous Oxides Emissions In Tons/Yr: Not reported
Nitrous Oxides Emission Estimation Code: Not reported
Pri Nitrous Oxides Cntrl Tech Code At Point/Segment: Not reported
Sec Nitrous Oxide Control Tech Code At Point Segment: Not reported
% Control Of Nitrous Oxides Emissions: Not reported
Volatile Organic Compound Emitted Desc: Not reported
Volatile Organic Compound Emissions In Tons/Year: Not reported
Votl Organic Compound Emissions Est Code: Not reported
Pri Voltl Organic Compound Cntl Tech Code At Pt/seg: Not reported
Sec Voltle Organic Compound Cntl Tech Code At Pt/Seg: Not reported
% Cntrl Of Volatile Organic Compound Emissions: Not reported
Carbon Monoxide Emissions In Tons/Year: Not reported
Carbon Monoxide Emission Est Code: Not reported
Pri Carbon Monoxide Cntrl Tech Code At Pt/Seg: Not reported
Sec Carbon Monoxide Cntrl Tech Code At Pt/Seg: Not reported
% Cntrl Of Carbon Monoxide Emissions: Not reported
Lead Emissions In Tons/Year: Not reported
Lead Emission Estimation Code: Not reported
PM10 Nonattainment Area: Not reported
Ozone Nonattainment Area: Not reported
CO Nonattainment Area: Not reported
UTM East: Not reported
UTM North: Not reported
UTM Zone: Not reported
P NH3 Control: Not reported
NH3 tpy: Not reported
S NH3 ctrl: Not reported

Map ID
Direction
Distance
Elevation

MAP FINDINGS

Site

Database(s)

EDR ID Number
EPA ID Number

ASH GROVE CEMENT CO, E MARGINAL (Continued)

1000198875

NH3 % ctrl:	Not reported
STK ACFS:	7
SCC Process Desc:	Not reported
Primary Control Device Code for SO2:	Not reported
Secondary Control Device Code for SO2:	Not reported
Insignificant Emissions Unit:	Not reported
Latitude/Longitude:	47.568826319599999 / 122.342606816
Whether Source Is An AOP(Title V) Source:	True
Control Code1:	Not reported
Control Code2:	Not reported
Control Code3:	Not reported
Control Code4:	Not reported
Control Code5:	Not reported
Control Code6:	Not reported
Facility Site Supplemental Address:	Not reported
User Defined Site Code:	Not reported
User Defined RP Identifier Code:	Not reported
Release Point Status Code Description:	Not reported
Release Point Exit Gas Velocity Measure Quantity:	Not reported
Release Point Gas Velocity UOMCode:	Not reported
Release Point Exit Gas Flow Rate Measure Quantity:	Not reported
Release Point Gas Flow Rate UOM Code:	Not reported
Release Point Exit Gas Temperature Measure Quantity:	Not reported
Water Vapor % Quantity:	Not reported
Oxygen % Quantity:	Not reported
User Defined Unit Identifier Code:	Not reported
Emissions Unit Description:	Not reported
Unit Status Code Description:	Not reported
User Defined Process Identifier Code:	Not reported
Emission Unit Process Description:	Not reported
Short Name Description:	Not reported
Actual Hours Per Period Quantity:	Not reported
Pollutant Type Code:	Not reported
Average % Emissions Quantity:	Not reported
Contact Name:	Not reported
Contact Phone:	Not reported
Contact Fax:	Not reported
Contact E-mail:	Not reported
Emissions Unit Process Status Code:	Not reported
Mailing Name:	Not reported
Mailing Address:	Not reported
Mailing City,St,Zip:	Not reported

[Click this hyperlink](#) while viewing on your computer to access
33 additional WA AIR_EMISSIONS: record(s) in the EDR Site Report.

ASBESTOS:

Name:	Not reported
Address:	3801 E. MARGINAL WAY S.
City,State,Zip:	SEATTLE, WA 98134
Facility Type:	Manufacturing
Parent ID:	103441
Form ID:	104019##1016Perfo867555
Notice Date:	07/31/2015
Start Date:	07/30/2015
Completion Date:	09/30/2015
Initial:	Not reported

Map ID
Direction
Distance
Elevation

MAP FINDINGS

Site

Database(s)

EDR ID Number
EPA ID Number

ASH GROVE CEMENT CO, E MARGINAL (Continued)

1000198875

Amended:	Not reported
On Hold:	1
Off Hold:	Not reported
Emergency:	Not reported
Site Hours Start:	7:00am
Site Hours End:	3:30pm
Sunday:	Not reported
Monday:	1
Tuesday:	1
Wednesday:	1
Thursday:	1
Friday:	1
Saturday:	Not reported
Contractor ID:	Not reported
Phone:	425-806-8404
Job Site CAS:	Jaime Gonzalez
Project Form Email:	tyler.hampton@pcg.com
Property Owner Name:	Not reported
Property Owner Agent:	Carey Austell
Property Owner Company:	PERFORMANCE ABATEMENT SRVC INC (ABCN00001016)
Property Owner Address:	3801 E. Marginal Way S.
Property Owner City:	Seattle
Property Owner State:	WA
Property Owner Zip4:	98134
Property Owner Phone:	206-623-5598
Job Site Room:	Not reported
Facility Age:	Unknown
Facility Size:	Unknown
Facility Remodel:	1
Facility Demo:	Not reported
Facility Repair:	Not reported
Facility Maint:	Not reported
Removed:	1
Encapsulated:	Not reported
Quantity Sq Ft:	7060
Fireproofing:	Not reported
Popcorn Ceiling:	Not reported
CAB:	1
Sheet Vinyl:	Not reported
Asbestos Paper:	Not reported
Boiler Insulation:	Not reported
Duct Paper:	Not reported
VAT:	Not reported
Roofing:	Not reported
Sq Ft Other:	Not reported
Sq Ft Other Text:	Not reported
Quantity Lin Ft:	Not reported
Mag Pipe Insulation:	Not reported
Air Cell Pipe Insulation:	Not reported
Ducting Insulation:	Not reported
Cement Asbestos Pipe:	Not reported
Mudded Pipe Insulation:	Not reported
Duct Tape:	Not reported
Lin Ft Other1:	Not reported
Lin Ft Other1 Text:	Not reported
Lin Ft Other2:	Not reported
Lin Ft Other2 Text:	Not reported

Map ID
Direction
Distance
Elevation

MAP FINDINGS

Site

Database(s)

EDR ID Number
EPA ID Number

ASH GROVE CEMENT CO, E MARGINAL (Continued)

1000198875

Indoors: 1
Outdoors: 1
Neg Pres Enclosure: Not reported
Glove Bag: Not reported
Mini Enclosure: 1
Critical Barriers: 1
Wrap And Cut: Not reported
Wet Methods: 1
HEPA Vacuum: 1
MANUALMETHODS : 1
Other CM1: Not reported
Other CM1 Text: Not reported
Other CM2: Not reported
Other CM2 Text: Not reported
Half Mask APR: 1
Full Face APR: Not reported
PAPR: Not reported
Type C Continuous: Not reported
Type C Pressure: Not reported
Other Resp Pro: Not reported
Other Resp Pro Text: Not reported
Comments: Not reported
Date Time Submitted: 2015-07-31 16:29:19
Submitter IP Address: 66.166.159.82
Region: 2
UBI: 601018806
Notice type: Initial
Project Type: Cement Asbestos Board (CAB)
Supervisor: Jaime Gonzalez ()
Supervisor Phone: Not reported
Certificate Status: ACTIVE

Name: Not reported
Address: 3801 E. MARGINAL WAY S.
City,State,Zip: SEATTLE, WA 98134
Facility Type: Manufacturing
Parent ID: 103441
Form ID: 104997##1016Perfo461362
Notice Date: 08/26/2015
Start Date: 07/30/2015
Completion Date: 09/30/2015
Initial: Not reported
Amended: Not reported
On Hold: 1
Off Hold: Not reported
Emergency: Not reported
Site Hours Start: 8:00am
Site Hours End: 4:30pm
Sunday: Not reported
Monday: 1
Tuesday: 1
Wednesday: 1
Thursday: 1
Friday: 1
Saturday: Not reported
Contractor ID: Not reported
Phone: 425-806-8404

Map ID
Direction
Distance
Elevation

MAP FINDINGS

Site

Database(s)

EDR ID Number
EPA ID Number

ASH GROVE CEMENT CO, E MARGINAL (Continued)

1000198875

Job Site CAS:	Noel Esqueda
Project Form Email:	tyler.hampton@pcg.com
Property Owner Name:	Not reported
Property Owner Agent:	Carey Austell
Property Owner Company:	PERFORMANCE ABATEMENT SRVC INC (ABCN00001016)
Property Owner Address:	3801 E. Marginal Way S.
Property Owner City:	Seattle
Property Owner State:	WA
Property Owner Zip4:	98134
Property Owner Phone:	206-623-5598
Job Site Room:	Not reported
Facility Age:	Unknown
Facility Size:	Unknown
Facility Remodel:	1
Facility Demo:	Not reported
Facility Repair:	Not reported
Facility Maint:	Not reported
Removed:	1
Encapsulated:	Not reported
Quantity Sq Ft:	7060
Fireproofing:	Not reported
Popcorn Ceiling:	Not reported
CAB:	1
Sheet Vinyl:	Not reported
Asbestos Paper:	Not reported
Boiler Insulation:	Not reported
Duct Paper:	Not reported
VAT:	Not reported
Roofing:	Not reported
Sq Ft Other:	Not reported
Sq Ft Other Text:	Not reported
Quantity Lin Ft:	Not reported
Mag Pipe Insulation:	Not reported
Air Cell Pipe Insulation:	Not reported
Ducting Insulation:	Not reported
Cement Asbestos Pipe:	Not reported
Mudded Pipe Insulation:	Not reported
Duct Tape:	Not reported
Lin Ft Other1:	Not reported
Lin Ft Other1 Text:	Not reported
Lin Ft Other2:	Not reported
Lin Ft Other2 Text:	Not reported
Indoors:	1
Outdoors:	1
Neg Pres Enclosure:	Not reported
Glove Bag:	Not reported
Mini Enclosure:	1
Critical Barriers:	1
Wrap And Cut:	Not reported
Wet Methods:	1
HEPA Vacuum:	1
MANUALMETHODS :	1
Other CM1:	Not reported
Other CM1 Text:	Not reported
Other CM2:	Not reported
Other CM2 Text:	Not reported
Half Mask APR:	1

Map ID
Direction
Distance
Elevation

MAP FINDINGS

Site

Database(s)

EDR ID Number
EPA ID Number

ASH GROVE CEMENT CO, E MARGINAL (Continued)

1000198875

Full Face APR:	Not reported
PAPR:	Not reported
Type C Continuous:	Not reported
Type C Pressure:	Not reported
Other Resp Pro:	Not reported
Other Resp Pro Text:	Not reported
Comments:	Changed start/end shift times and CAS Supervisor
Date Time Submitted:	2015-08-26 08:36:47
Submitter IP Address:	66.166.159.82
Region:	2
UBI:	601018806
Notice type:	Initial
Project Type:	Cement Asbestos Board (CAB)
Supervisor:	Noel Esqueda ()
Supervisor Phone:	Not reported
Certificate Status:	ACTIVE
Name:	Not reported
Address:	3801 E. MARGINAL WAY S.
City,State,Zip:	SEATTLE, WA 98134
Facility Type:	Manufacturing
Parent ID:	103441
Form ID:	104661##1016Perfo636739
Notice Date:	08/18/2015
Start Date:	07/30/2015
Completion Date:	09/30/2015
Initial:	Not reported
Amended:	1
On Hold:	Not reported
Off Hold:	1
Emergency:	Not reported
Site Hours Start:	8:00am
Site Hours End:	4:30pm
Sunday:	Not reported
Monday:	1
Tuesday:	1
Wednesday:	1
Thursday:	1
Friday:	1
Saturday:	Not reported
Contractor ID:	Not reported
Phone:	425-806-8404
Job Site CAS:	Noel Esqueda
Project Form Email:	tyler.hampton@pcg.com
Property Owner Name:	Not reported
Property Owner Agent:	Carey Austell
Property Owner Company:	PERFORMANCE ABATEMENT SRVC INC (ABCN00001016)
Property Owner Address:	3801 E. Marginal Way S.
Property Owner City:	Seattle
Property Owner State:	WA
Property Owner Zip4:	98134
Property Owner Phone:	206-623-5598
Job Site Room:	Not reported
Facility Age:	Unknown
Facility Size:	Unknown
Facility Remodel:	1
Facility Demo:	Not reported

Map ID
Direction
Distance
Elevation

MAP FINDINGS

Site

Database(s)

EDR ID Number
EPA ID Number

ASH GROVE CEMENT CO, E MARGINAL (Continued)

1000198875

Facility Repair:	Not reported
Facility Maint:	Not reported
Removed:	1
Encapsulated:	Not reported
Quantity Sq Ft:	7060
Fireproofing:	Not reported
Popcorn Ceiling:	Not reported
CAB:	1
Sheet Vinyl:	Not reported
Asbestos Paper:	Not reported
Boiler Insulation:	Not reported
Duct Paper:	Not reported
VAT:	Not reported
Roofing:	Not reported
Sq Ft Other:	Not reported
Sq Ft Other Text:	Not reported
Quantity Lin Ft:	Not reported
Mag Pipe Insulation:	Not reported
Air Cell Pipe Insulation:	Not reported
Ducting Insulation:	Not reported
Cement Asbestos Pipe:	Not reported
Mudded Pipe Insulation:	Not reported
Duct Tape:	Not reported
Lin Ft Other1:	Not reported
Lin Ft Other1 Text:	Not reported
Lin Ft Other2:	Not reported
Lin Ft Other2 Text:	Not reported
Indoors:	1
Outdoors:	1
Neg Pres Enclosure:	Not reported
Glove Bag:	Not reported
Mini Enclosure:	1
Critical Barriers:	1
Wrap And Cut:	Not reported
Wet Methods:	1
HEPA Vacuum:	1
MANUALMETHODS :	1
Other CM1:	Not reported
Other CM1 Text:	Not reported
Other CM2:	Not reported
Other CM2 Text:	Not reported
Half Mask APR:	1
Full Face APR:	Not reported
PAPR:	Not reported
Type C Continuous:	Not reported
Type C Pressure:	Not reported
Other Resp Pro:	Not reported
Other Resp Pro Text:	Not reported
Comments:	Changed start/end shift times and CAS Supervisor
Date Time Submitted:	2015-08-18 09:06:37
Submitter IP Address:	66.166.159.82
Region:	2
UBI:	601018806
Notice type:	Initial
Project Type:	Cement Asbestos Board (CAB)
Supervisor:	Noel Esqueda ()
Supervisor Phone:	Not reported

Map ID
Direction
Distance
Elevation

MAP FINDINGS

Site

Database(s)

EDR ID Number
EPA ID Number

ASH GROVE CEMENT CO, E MARGINAL (Continued)

1000198875

Certificate Status: ACTIVE

Name: Not reported
Address: 3801 EAST MARGINAL WAY SOUTH
City,State,Zip: SEATTLE, WA 98134
Facility Type: Commercial Building
Parent ID: 131887
Form ID: 132150##1573Everg561075
Notice Date: 09/11/2016
Start Date: 09/19/2016
Completion Date: 09/30/2016
Initial: Not reported
Amended: 1
On Hold: Not reported
Off Hold: Not reported
Emergency: Not reported
Site Hours Start: 7:00 AM
Site Hours End: 3:30 PM
Sunday: Not reported
Monday: 1
Tuesday: 1
Wednesday: 1
Thursday: 1
Friday: 1
Saturday: Not reported
Contractor ID: Not reported
Phone: (206) 432-0755
Job Site CAS: Will Smith
Project Form Email: evergreen4abatment@gmail.com
Property Owner Name: Ash Grove
Property Owner Agent: Nate Ahlin
Property Owner Company: Evergreen Abatement Services L (ABCN00001573)
Property Owner Address: 370 E 500 S #140
Property Owner City: Salt Lake City
Property Owner State: UT
Property Owner Zip4: 84111
Property Owner Phone: (385) 444-1233
Job Site Room: Not reported
Facility Age: Not reported
Facility Size: Not reported
Facility Remodel: Not reported
Facility Demo: Not reported
Facility Repair: 1
Facility Maint: Not reported
Removed: 1
Encapsulated: Not reported
Quantity Sq Ft: 8000
Fireproofing: Not reported
Popcorn Ceiling: Not reported
CAB: Not reported
Sheet Vinyl: Not reported
Asbestos Paper: Not reported
Boiler Insulation: Not reported
Duct Paper: Not reported
VAT: Not reported
Roofing: 1
Sq Ft Other: Not reported

Map ID
Direction
Distance
Elevation

MAP FINDINGS

Site

Database(s)

EDR ID Number
EPA ID Number

ASH GROVE CEMENT CO, E MARGINAL (Continued)

1000198875

Sq Ft Other Text:	Not reported
Quantity Lin Ft:	Not reported
Mag Pipe Insulation:	Not reported
Air Cell Pipe Insulation:	Not reported
Ducting Insulation:	Not reported
Cement Asbestos Pipe:	Not reported
Mudded Pipe Insulation:	Not reported
Duct Tape:	Not reported
Lin Ft Other1:	Not reported
Lin Ft Other1 Text:	Not reported
Lin Ft Other2:	Not reported
Lin Ft Other2 Text:	Not reported
Indoors:	Not reported
Outdoors:	1
Neg Pres Enclosure:	Not reported
Glove Bag:	Not reported
Mini Enclosure:	Not reported
Critical Barriers:	Not reported
Wrap And Cut:	Not reported
Wet Methods:	1
HEPA Vacuum:	1
MANUALMETHODS :	Not reported
Other CM1:	Not reported
Other CM1 Text:	Not reported
Other CM2:	Not reported
Other CM2 Text:	Not reported
Half Mask APR:	1
Full Face APR:	Not reported
PAPR:	Not reported
Type C Continuous:	Not reported
Type C Pressure:	Not reported
Other Resp Pro:	Not reported
Other Resp Pro Text:	Not reported
Comments:	Not reported
Date Time Submitted:	2016-09-11 11:23:02
Submitter IP Address:	50.35.98.149
Region:	2
UBI:	603384312
Notice type:	Initial
Project Type:	Roofing
Supervisor:	Will Smith ()
Supervisor Phone:	Not reported
Certificate Status:	OUT OF BUSINESS
Name:	Not reported
Address:	3801 E MARGINAL WAY S
City,State,Zip:	SEATTLE, WA
Facility Type:	Not reported
Parent ID:	Not reported
Form ID:	59357##1101IMACI765454
Notice Date:	05/08/2012
Start Date:	05/09/2012
Completion Date:	05/09/2012
Initial:	Not reported
Amended:	Not reported
On Hold:	Not reported
Off Hold:	Not reported

Map ID
Direction
Distance
Elevation

MAP FINDINGS

Site

Database(s)

EDR ID Number
EPA ID Number

ASH GROVE CEMENT CO, E MARGINAL (Continued)

1000198875

Emergency:	Not reported
Site Hours Start:	Not reported
Site Hours End:	Not reported
Sunday:	Not reported
Monday:	Not reported
Tuesday:	Not reported
Wednesday:	Not reported
Thursday:	Not reported
Friday:	Not reported
Saturday:	Not reported
Contractor ID:	Not reported
Phone:	Not reported
Job Site CAS:	Not reported
Project Form Email:	Not reported
Property Owner Name:	Not reported
Property Owner Agent:	Not reported
Property Owner Company:	IMAC Inc (ABCN00001101)
Property Owner Address:	Not reported
Property Owner City:	Not reported
Property Owner State:	Not reported
Property Owner Zip4:	Not reported
Property Owner Phone:	Not reported
Job Site Room:	Not reported
Facility Age:	Not reported
Facility Size:	Not reported
Facility Remodel:	Not reported
Facility Demo:	Not reported
Facility Repair:	Not reported
Facility Maint:	Not reported
Removed:	Not reported
Encapsulated:	Not reported
Quantity Sq Ft:	Not reported
Fireproofing:	Not reported
Popcorn Ceiling:	Not reported
CAB:	Not reported
Sheet Vinyl:	Not reported
Asbestos Paper:	Not reported
Boiler Insulation:	Not reported
Duct Paper:	Not reported
VAT:	Not reported
Roofing:	Not reported
Sq Ft Other:	Not reported
Sq Ft Other Text:	Not reported
Quantity Lin Ft:	Not reported
Mag Pipe Insulation:	Not reported
Air Cell Pipe Insulation:	Not reported
Ducting Insulation:	Not reported
Cement Asbestos Pipe:	Not reported
Mudded Pipe Insulation:	Not reported
Duct Tape:	Not reported
Lin Ft Other1:	Not reported
Lin Ft Other1 Text:	Not reported
Lin Ft Other2:	Not reported
Lin Ft Other2 Text:	Not reported
Indoors:	Not reported
Outdoors:	Not reported
Neg Pres Enclosure:	Not reported

Map ID
Direction
Distance
Elevation

MAP FINDINGS

Site

Database(s)

EDR ID Number
EPA ID Number

ASH GROVE CEMENT CO, E MARGINAL (Continued)

1000198875

Glove Bag:	Not reported
Mini Enclosure:	Not reported
Critical Barriers:	Not reported
Wrap And Cut:	Not reported
Wet Methods:	Not reported
HEPA Vacuum:	Not reported
MANUALMETHODS :	Not reported
Other CM1:	Not reported
Other CM1 Text:	Not reported
Other CM2:	Not reported
Other CM2 Text:	Not reported
Half Mask APR:	Not reported
Full Face APR:	Not reported
PAPR:	Not reported
Type C Continuous:	Not reported
Type C Pressure:	Not reported
Other Resp Pro:	Not reported
Other Resp Pro Text:	Not reported
Comments:	Not reported
Date Time Submitted:	Not reported
Submitter IP Address:	Not reported
Region:	2
UBI:	601355324
Notice type:	Emergency
Project Type:	Cement Asbestos Board (CAB)
Supervisor:	James A. Boze ()
Supervisor Phone:	Not reported
Certificate Status:	ACTIVE
Name:	Not reported
Address:	3801 EAST MARGINAL WAY SOUTH
City,State,Zip:	SEATTLE, WA
Facility Type:	Not reported
Parent ID:	Not reported
Form ID:	57486##1101IMACI323534
Notice Date:	03/13/2012
Start Date:	03/14/2012
Completion Date:	03/14/2012
Initial:	Not reported
Amended:	Not reported
On Hold:	Not reported
Off Hold:	Not reported
Emergency:	Not reported
Site Hours Start:	Not reported
Site Hours End:	Not reported
Sunday:	Not reported
Monday:	Not reported
Tuesday:	Not reported
Wednesday:	Not reported
Thursday:	Not reported
Friday:	Not reported
Saturday:	Not reported
Contractor ID:	Not reported
Phone:	Not reported
Job Site CAS:	Not reported
Project Form Email:	Not reported
Property Owner Name:	Not reported

Map ID
Direction
Distance
Elevation

MAP FINDINGS

Site

Database(s)

EDR ID Number
EPA ID Number

ASH GROVE CEMENT CO, E MARGINAL (Continued)

1000198875

Property Owner Agent:	Not reported
Property Owner Company:	IMAC Inc (ABCN00001101)
Property Owner Address:	Not reported
Property Owner City:	Not reported
Property Owner State:	Not reported
Property Owner Zip4:	Not reported
Property Owner Phone:	Not reported
Job Site Room:	Not reported
Facility Age:	Not reported
Facility Size:	Not reported
Facility Remodel:	Not reported
Facility Demo:	Not reported
Facility Repair:	Not reported
Facility Maint:	Not reported
Removed:	Not reported
Encapsulated:	Not reported
Quantity Sq Ft:	Not reported
Fireproofing:	Not reported
Popcorn Ceiling:	Not reported
CAB:	Not reported
Sheet Vinyl:	Not reported
Asbestos Paper:	Not reported
Boiler Insulation:	Not reported
Duct Paper:	Not reported
VAT:	Not reported
Roofing:	Not reported
Sq Ft Other:	Not reported
Sq Ft Other Text:	Not reported
Quantity Lin Ft:	Not reported
Mag Pipe Insulation:	Not reported
Air Cell Pipe Insulation:	Not reported
Ducting Insulation:	Not reported
Cement Asbestos Pipe:	Not reported
Mudded Pipe Insulation:	Not reported
Duct Tape:	Not reported
Lin Ft Other1:	Not reported
Lin Ft Other1 Text:	Not reported
Lin Ft Other2:	Not reported
Lin Ft Other2 Text:	Not reported
Indoors:	Not reported
Outdoors:	Not reported
Neg Pres Enclosure:	Not reported
Glove Bag:	Not reported
Mini Enclosure:	Not reported
Critical Barriers:	Not reported
Wrap And Cut:	Not reported
Wet Methods:	Not reported
HEPA Vacuum:	Not reported
MANUALMETHODS :	Not reported
Other CM1:	Not reported
Other CM1 Text:	Not reported
Other CM2:	Not reported
Other CM2 Text:	Not reported
Half Mask APR:	Not reported
Full Face APR:	Not reported
PAPR:	Not reported
Type C Continuous:	Not reported

Map ID
Direction
Distance
Elevation

MAP FINDINGS

Site

Database(s)

EDR ID Number
EPA ID Number

ASH GROVE CEMENT CO, E MARGINAL (Continued)

1000198875

Type C Pressure:	Not reported
Other Resp Pro:	Not reported
Other Resp Pro Text:	Not reported
Comments:	Not reported
Date Time Submitted:	Not reported
Submitter IP Address:	Not reported
Region:	2
UBI:	601355324
Notice type:	Emergency
Project Type:	Cement Asbestos Board (CAB)
Supervisor:	Douglas Boze ()
Supervisor Phone:	Not reported
Certificate Status:	ACTIVE
Name:	Not reported
Address:	3801 EAST MARGINAL WAY SOUTH
City,State,Zip:	SEATTLE, WA 98134
Facility Type:	Commercial Building
Parent ID:	131887
Form ID:	134563##1573Everg505380
Notice Date:	11/07/2016
Start Date:	11/07/2016
Completion Date:	11/08/2016
Initial:	Not reported
Amended:	1
On Hold:	1
Off Hold:	Not reported
Emergency:	Not reported
Site Hours Start:	7:00 AM
Site Hours End:	4:30 PM
Sunday:	Not reported
Monday:	1
Tuesday:	1
Wednesday:	Not reported
Thursday:	Not reported
Friday:	Not reported
Saturday:	Not reported
Contractor ID:	Not reported
Phone:	(206) 432-0755
Job Site CAS:	Will Smith/Jesse Bryan
Project Form Email:	evergreen4abatment@gmail.com
Property Owner Name:	Ash Grove
Property Owner Agent:	Nate Ahlin
Property Owner Company:	Evergreen Abatement Services L (ABCN00001573)
Property Owner Address:	370 E 500 S #140
Property Owner City:	Salt Lake City
Property Owner State:	UT
Property Owner Zip4:	84111
Property Owner Phone:	(385) 444-1233
Job Site Room:	Not reported
Facility Age:	Not reported
Facility Size:	Not reported
Facility Remodel:	Not reported
Facility Demo:	Not reported
Facility Repair:	1
Facility Maint:	Not reported
Removed:	1

Map ID
Direction
Distance
Elevation

MAP FINDINGS

Site

Database(s)

EDR ID Number
EPA ID Number

ASH GROVE CEMENT CO, E MARGINAL (Continued)

1000198875

Encapsulated:	Not reported
Quantity Sq Ft:	1000
Fireproofing:	Not reported
Popcorn Ceiling:	Not reported
CAB:	Not reported
Sheet Vinyl:	Not reported
Asbestos Paper:	Not reported
Boiler Insulation:	Not reported
Duct Paper:	Not reported
VAT:	Not reported
Roofing:	1
Sq Ft Other:	Not reported
Sq Ft Other Text:	Not reported
Quantity Lin Ft:	Not reported
Mag Pipe Insulation:	Not reported
Air Cell Pipe Insulation:	Not reported
Ducting Insulation:	Not reported
Cement Asbestos Pipe:	Not reported
Mudded Pipe Insulation:	Not reported
Duct Tape:	Not reported
Lin Ft Other1:	Not reported
Lin Ft Other1 Text:	Not reported
Lin Ft Other2:	Not reported
Lin Ft Other2 Text:	Not reported
Indoors:	Not reported
Outdoors:	1
Neg Pres Enclosure:	Not reported
Glove Bag:	Not reported
Mini Enclosure:	Not reported
Critical Barriers:	Not reported
Wrap And Cut:	Not reported
Wet Methods:	1
HEPA Vacuum:	1
MANUALMETHODS :	Not reported
Other CM1:	Not reported
Other CM1 Text:	Not reported
Other CM2:	Not reported
Other CM2 Text:	Not reported
Half Mask APR:	1
Full Face APR:	Not reported
PAPR:	Not reported
Type C Continuous:	Not reported
Type C Pressure:	Not reported
Other Resp Pro:	Not reported
Other Resp Pro Text:	Not reported
Comments:	Not reported
Date Time Submitted:	2016-11-07 05:10:59
Submitter IP Address:	50.35.97.107
Region:	2
UBI:	603384312
Notice type:	Initial
Project Type:	Roofing
Supervisor:	Will Smith/Jesse Bryan ()
Supervisor Phone:	Not reported
Certificate Status:	OUT OF BUSINESS
Name:	Not reported

Map ID
Direction
Distance
Elevation

MAP FINDINGS

Site

Database(s)

EDR ID Number
EPA ID Number

ASH GROVE CEMENT CO, E MARGINAL (Continued)

1000198875

Address: 3801 E. MARGINAL WAY
City,State,Zip: SEATTLE, WA 98134
Facility Type: Commercial
Parent ID: 0
Form ID: 99552##1570Seatt725727
Notice Date: 04/27/2015
Start Date: 04/28/2015
Completion Date: 04/28/2015
Initial: Not reported
Amended: Not reported
On Hold: 1
Off Hold: Not reported
Emergency: Not reported
Site Hours Start: 9:00
Site Hours End: 2:00
Sunday: Not reported
Monday: Not reported
Tuesday: 1
Wednesday: Not reported
Thursday: Not reported
Friday: Not reported
Saturday: Not reported
Contractor ID: Not reported
Phone: 2064575412
Job Site CAS: Hank Shubin
Project Form Email: rachel@seattleenvirocon.com
Property Owner Name: Not reported
Property Owner Agent: Not reported
Property Owner Company: Seattle Environmental Construc (ABCN00001570)
Property Owner Address: 3801 E. Marginal WA
Property Owner City: Seattle
Property Owner State: WA
Property Owner Zip4: 98134
Property Owner Phone: 4252515422
Job Site Room: Not reported
Facility Age: Not reported
Facility Size: 120
Facility Remodel: Not reported
Facility Demo: Not reported
Facility Repair: 1
Facility Maint: Not reported
Removed: 1
Encapsulated: Not reported
Quantity Sq Ft: 120
Fireproofing: Not reported
Popcorn Ceiling: Not reported
CAB: 1
Sheet Vinyl: Not reported
Asbestos Paper: Not reported
Boiler Insulation: Not reported
Duct Paper: Not reported
VAT: Not reported
Roofing: Not reported
Sq Ft Other: Not reported
Sq Ft Other Text: Not reported
Quantity Lin Ft: Not reported
Mag Pipe Insulation: Not reported

Map ID
Direction
Distance
Elevation

MAP FINDINGS

Site

Database(s)

EDR ID Number
EPA ID Number

ASH GROVE CEMENT CO, E MARGINAL (Continued)

1000198875

Air Cell Pipe Insulation:	Not reported
Ducting Insulation:	Not reported
Cement Asbestos Pipe:	Not reported
Mudded Pipe Insulation:	Not reported
Duct Tape:	Not reported
Lin Ft Other1:	Not reported
Lin Ft Other1 Text:	Not reported
Lin Ft Other2:	Not reported
Lin Ft Other2 Text:	Not reported
Indoors:	1
Outdoors:	Not reported
Neg Pres Enclosure:	1
Glove Bag:	Not reported
Mini Enclosure:	1
Critical Barriers:	1
Wrap And Cut:	Not reported
Wet Methods:	1
HEPA Vacuum:	1
MANUALMETHODS :	1
Other CM1:	Not reported
Other CM1 Text:	Not reported
Other CM2:	Not reported
Other CM2 Text:	Not reported
Half Mask APR:	1
Full Face APR:	Not reported
PAPR:	Not reported
Type C Continuous:	Not reported
Type C Pressure:	Not reported
Other Resp Pro:	Not reported
Other Resp Pro Text:	Not reported
Comments:	Confirmed Start date. -DM
Date Time Submitted:	2015-04-27 15:08:44
Submitter IP Address:	67.165.121.28
Region:	2
UBI:	603379508
Notice type:	Initial
Project Type:	Cement Asbestos Board (CAB)
Supervisor:	Hank Shubin ()
Supervisor Phone:	Not reported
Certificate Status:	ACTIVE
Name:	Not reported
Address:	3801 E. MARGINAL WAY
City,State,Zip:	SEATTLE, WA 98134
Facility Type:	Commercial
Parent ID:	99552
Form ID:	99553##1570Seatt725727
Notice Date:	04/27/2015
Start Date:	04/28/2015
Completion Date:	04/28/2015
Initial:	Not reported
Amended:	1
On Hold:	Not reported
Off Hold:	1
Emergency:	Not reported
Site Hours Start:	9:00
Site Hours End:	2:00

Map ID
Direction
Distance
Elevation

MAP FINDINGS

Site

Database(s)

EDR ID Number
EPA ID Number

ASH GROVE CEMENT CO, E MARGINAL (Continued)

1000198875

Sunday:	Not reported
Monday:	Not reported
Tuesday:	1
Wednesday:	Not reported
Thursday:	Not reported
Friday:	Not reported
Saturday:	Not reported
Contractor ID:	Not reported
Phone:	2064575412
Job Site CAS:	Hank Shubin
Project Form Email:	rachel@seattleenvirocon.com
Property Owner Name:	Not reported
Property Owner Agent:	Not reported
Property Owner Company:	Seattle Environmental Construc (ABCN00001570)
Property Owner Address:	3801 E. Marginal WA
Property Owner City:	Seattle
Property Owner State:	WA
Property Owner Zip4:	98134
Property Owner Phone:	4252515422
Job Site Room:	Not reported
Facility Age:	Not reported
Facility Size:	120
Facility Remodel:	Not reported
Facility Demo:	Not reported
Facility Repair:	1
Facility Maint:	Not reported
Removed:	1
Encapsulated:	Not reported
Quantity Sq Ft:	120
Fireproofing:	Not reported
Popcorn Ceiling:	Not reported
CAB:	1
Sheet Vinyl:	Not reported
Asbestos Paper:	Not reported
Boiler Insulation:	Not reported
Duct Paper:	Not reported
VAT:	Not reported
Roofing:	Not reported
Sq Ft Other:	Not reported
Sq Ft Other Text:	Not reported
Quantity Lin Ft:	Not reported
Mag Pipe Insulation:	Not reported
Air Cell Pipe Insulation:	Not reported
Ducting Insulation:	Not reported
Cement Asbestos Pipe:	Not reported
Mudded Pipe Insulation:	Not reported
Duct Tape:	Not reported
Lin Ft Other1:	Not reported
Lin Ft Other1 Text:	Not reported
Lin Ft Other2:	Not reported
Lin Ft Other2 Text:	Not reported
Indoors:	1
Outdoors:	Not reported
Neg Pres Enclosure:	1
Glove Bag:	Not reported
Mini Enclosure:	1
Critical Barriers:	1

Map ID
Direction
Distance
Elevation

MAP FINDINGS

Site

Database(s)

EDR ID Number
EPA ID Number

ASH GROVE CEMENT CO, E MARGINAL (Continued)

1000198875

Wrap And Cut:	Not reported
Wet Methods:	1
HEPA Vacuum:	1
MANUALMETHODS :	1
Other CM1:	Not reported
Other CM1 Text:	Not reported
Other CM2:	Not reported
Other CM2 Text:	Not reported
Half Mask APR:	1
Full Face APR:	Not reported
PAPR:	Not reported
Type C Continuous:	Not reported
Type C Pressure:	Not reported
Other Resp Pro:	Not reported
Other Resp Pro Text:	Not reported
Comments:	Confirmed Start date. -DM
Date Time Submitted:	2015-04-27 15:16:44
Submitter IP Address:	67.165.121.28
Region:	2
UBI:	603379508
Notice type:	Initial
Project Type:	Cement Asbestos Board (CAB)
Supervisor:	Hank Shubin ()
Supervisor Phone:	Not reported
Certificate Status:	ACTIVE
Name:	Not reported
Address:	3801 EAST MARGINAL WAY SOUTH
City,State,Zip:	SEATTLE, WA 98134
Facility Type:	Commerical Building
Parent ID:	0
Form ID:	131887##1573Everg843285
Notice Date:	09/02/2016
Start Date:	09/12/2016
Completion Date:	09/23/2016
Initial:	1
Amended:	Not reported
On Hold:	Not reported
Off Hold:	Not reported
Emergency:	Not reported
Site Hours Start:	7:00 AM
Site Hours End:	3:30 PM
Sunday:	Not reported
Monday:	1
Tuesday:	1
Wednesday:	1
Thursday:	1
Friday:	1
Saturday:	Not reported
Contractor ID:	Not reported
Phone:	(206) 432-0755
Job Site CAS:	Will Smith
Project Form Email:	evergreen4abatment@gmail.com
Property Owner Name:	Ash Grove
Property Owner Agent:	Nate Ahlin
Property Owner Company:	Evergreen Abatement Services L (ABCN00001573)
Property Owner Address:	370 E 500 S #140

Map ID
Direction
Distance
Elevation

MAP FINDINGS

Site

Database(s)

EDR ID Number
EPA ID Number

ASH GROVE CEMENT CO, E MARGINAL (Continued)

1000198875

Property Owner City:	Salt Lake City
Property Owner State:	UT
Property Owner Zip4:	84111
Property Owner Phone:	(385) 444-1233
Job Site Room:	Not reported
Facility Age:	Not reported
Facility Size:	Not reported
Facility Remodel:	Not reported
Facility Demo:	Not reported
Facility Repair:	1
Facility Maint:	Not reported
Removed:	1
Encapsulated:	Not reported
Quantity Sq Ft:	8000
Fireproofing:	Not reported
Popcorn Ceiling:	Not reported
CAB:	Not reported
Sheet Vinyl:	Not reported
Asbestos Paper:	Not reported
Boiler Insulation:	Not reported
Duct Paper:	Not reported
VAT:	Not reported
Roofing:	1
Sq Ft Other:	Not reported
Sq Ft Other Text:	Not reported
Quantity Lin Ft:	Not reported
Mag Pipe Insulation:	Not reported
Air Cell Pipe Insulation:	Not reported
Ducting Insulation:	Not reported
Cement Asbestos Pipe:	Not reported
Mudded Pipe Insulation:	Not reported
Duct Tape:	Not reported
Lin Ft Other1:	Not reported
Lin Ft Other1 Text:	Not reported
Lin Ft Other2:	Not reported
Lin Ft Other2 Text:	Not reported
Indoors:	Not reported
Outdoors:	1
Neg Pres Enclosure:	Not reported
Glove Bag:	Not reported
Mini Enclosure:	Not reported
Critical Barriers:	Not reported
Wrap And Cut:	Not reported
Wet Methods:	1
HEPA Vacuum:	1
MANUALMETHODS :	Not reported
Other CM1:	Not reported
Other CM1 Text:	Not reported
Other CM2:	Not reported
Other CM2 Text:	Not reported
Half Mask APR:	1
Full Face APR:	Not reported
PAPR:	Not reported
Type C Continuous:	Not reported
Type C Pressure:	Not reported
Other Resp Pro:	Not reported
Other Resp Pro Text:	Not reported

Map ID
Direction
Distance
Elevation

MAP FINDINGS

Site

Database(s)

EDR ID Number
EPA ID Number

ASH GROVE CEMENT CO, E MARGINAL (Continued)

1000198875

Comments:	Not reported
Date Time Submitted:	2016-09-02 17:40:50
Submitter IP Address:	50.35.98.149
Region:	2
UBI:	603384312
Notice type:	Initial
Project Type:	Roofing
Supervisor:	Will Smith ()
Supervisor Phone:	Not reported
Certificate Status:	OUT OF BUSINESS
Name:	Not reported
Address:	3801 E MARGINAL WAY S
City,State,Zip:	SEATTLE, WA
Facility Type:	Not reported
Parent ID:	Not reported
Form ID:	146805#1654405595
Notice Date:	07/31/2019
Start Date:	07/31/2019
Completion Date:	07/31/2019
Initial:	Not reported
Amended:	Not reported
On Hold:	Not reported
Off Hold:	Not reported
Emergency:	Not reported
Site Hours Start:	Not reported
Site Hours End:	Not reported
Sunday:	Not reported
Monday:	Not reported
Tuesday:	Not reported
Wednesday:	Not reported
Thursday:	Not reported
Friday:	Not reported
Saturday:	Not reported
Contractor ID:	Not reported
Phone:	Not reported
Job Site CAS:	Not reported
Project Form Email:	Not reported
Property Owner Name:	Not reported
Property Owner Agent:	Not reported
Property Owner Company:	IMAC INC (MOUNT VERNON) (ABCN00001101)
Property Owner Address:	Not reported
Property Owner City:	Not reported
Property Owner State:	Not reported
Property Owner Zip4:	Not reported
Property Owner Phone:	Not reported
Job Site Room:	Not reported
Facility Age:	Not reported
Facility Size:	Not reported
Facility Remodel:	Not reported
Facility Demo:	Not reported
Facility Repair:	Not reported
Facility Maint:	Not reported
Removed:	Not reported
Encapsulated:	Not reported
Quantity Sq Ft:	Not reported
Fireproofing:	Not reported

Map ID
Direction
Distance
Elevation

MAP FINDINGS

Site

Database(s)

EDR ID Number
EPA ID Number

ASH GROVE CEMENT CO, E MARGINAL (Continued)

1000198875

Popcorn Ceiling:	Not reported
CAB:	Not reported
Sheet Vinyl:	Not reported
Asbestos Paper:	Not reported
Boiler Insulation:	Not reported
Duct Paper:	Not reported
VAT:	Not reported
Roofing:	Not reported
Sq Ft Other:	Not reported
Sq Ft Other Text:	Not reported
Quantity Lin Ft:	Not reported
Mag Pipe Insulation:	Not reported
Air Cell Pipe Insulation:	Not reported
Ducting Insulation:	Not reported
Cement Asbestos Pipe:	Not reported
Mudded Pipe Insulation:	Not reported
Duct Tape:	Not reported
Lin Ft Other1:	Not reported
Lin Ft Other1 Text:	Not reported
Lin Ft Other2:	Not reported
Lin Ft Other2 Text:	Not reported
Indoors:	Not reported
Outdoors:	Not reported
Neg Pres Enclosure:	Not reported
Glove Bag:	Not reported
Mini Enclosure:	Not reported
Critical Barriers:	Not reported
Wrap And Cut:	Not reported
Wet Methods:	Not reported
HEPA Vacuum:	Not reported
MANUALMETHODS :	Not reported
Other CM1:	Not reported
Other CM1 Text:	Not reported
Other CM2:	Not reported
Other CM2 Text:	Not reported
Half Mask APR:	Not reported
Full Face APR:	Not reported
PAPR:	Not reported
Type C Continuous:	Not reported
Type C Pressure:	Not reported
Other Resp Pro:	Not reported
Other Resp Pro Text:	Not reported
Comments:	Not reported
Date Time Submitted:	Not reported
Submitter IP Address:	Not reported
Region:	2
UBI:	601355324
Notice type:	Waiver
Project Type:	Cement Asbestos Board (CAB)
Supervisor:	John Boze (ABAS00036602) ACTIVE
Supervisor Phone:	Not reported
Certificate Status:	ACTIVE
Name:	Not reported
Address:	3801 EAST MARGINAL WAY SOUTH
City,State,Zip:	SEATTLE, WA 98134
Facility Type:	Commercial Building

Map ID
Direction
Distance
Elevation

MAP FINDINGS

Site

Database(s)

EDR ID Number
EPA ID Number

ASH GROVE CEMENT CO, E MARGINAL (Continued)

1000198875

Parent ID:	131887
Form ID:	133064##1573Everg517550
Notice Date:	10/02/2016
Start Date:	09/27/2016
Completion Date:	10/10/2016
Initial:	Not reported
Amended:	1
On Hold:	1
Off Hold:	Not reported
Emergency:	Not reported
Site Hours Start:	9:00 AM
Site Hours End:	4:30 PM
Sunday:	Not reported
Monday:	1
Tuesday:	1
Wednesday:	1
Thursday:	1
Friday:	1
Saturday:	Not reported
Contractor ID:	Not reported
Phone:	(206) 432-0755
Job Site CAS:	Will Smith
Project Form Email:	evergreen4abatement@gmail.com
Property Owner Name:	Ash Grove
Property Owner Agent:	Nate Ahlin
Property Owner Company:	Evergreen Abatement Services L (ABCN00001573)
Property Owner Address:	370 E 500 S #140
Property Owner City:	Salt Lake City
Property Owner State:	UT
Property Owner Zip4:	84111
Property Owner Phone:	(385) 444-1233
Job Site Room:	Not reported
Facility Age:	Not reported
Facility Size:	Not reported
Facility Remodel:	Not reported
Facility Demo:	Not reported
Facility Repair:	1
Facility Maint:	Not reported
Removed:	1
Encapsulated:	Not reported
Quantity Sq Ft:	8000
Fireproofing:	Not reported
Popcorn Ceiling:	Not reported
CAB:	Not reported
Sheet Vinyl:	Not reported
Asbestos Paper:	Not reported
Boiler Insulation:	Not reported
Duct Paper:	Not reported
VAT:	Not reported
Roofing:	1
Sq Ft Other:	Not reported
Sq Ft Other Text:	Not reported
Quantity Lin Ft:	Not reported
Mag Pipe Insulation:	Not reported
Air Cell Pipe Insulation:	Not reported
Ducting Insulation:	Not reported
Cement Asbestos Pipe:	Not reported

Map ID
Direction
Distance
Elevation

MAP FINDINGS

Site

Database(s)

EDR ID Number
EPA ID Number

ASH GROVE CEMENT CO, E MARGINAL (Continued)

1000198875

Mudded Pipe Insulation:	Not reported
Duct Tape:	Not reported
Lin Ft Other1:	Not reported
Lin Ft Other1 Text:	Not reported
Lin Ft Other2:	Not reported
Lin Ft Other2 Text:	Not reported
Indoors:	Not reported
Outdoors:	1
Neg Pres Enclosure:	Not reported
Glove Bag:	Not reported
Mini Enclosure:	Not reported
Critical Barriers:	Not reported
Wrap And Cut:	Not reported
Wet Methods:	1
HEPA Vacuum:	1
MANUALMETHODS :	Not reported
Other CM1:	Not reported
Other CM1 Text:	Not reported
Other CM2:	Not reported
Other CM2 Text:	Not reported
Half Mask APR:	1
Full Face APR:	Not reported
PAPR:	Not reported
Type C Continuous:	Not reported
Type C Pressure:	Not reported
Other Resp Pro:	Not reported
Other Resp Pro Text:	Not reported
Comments:	Not reported
Date Time Submitted:	2016-10-02 21:59:23
Submitter IP Address:	50.35.98.149
Region:	2
UBI:	603384312
Notice type:	Initial
Project Type:	Roofing
Supervisor:	Will Smith ()
Supervisor Phone:	Not reported
Certificate Status:	OUT OF BUSINESS
Name:	Not reported
Address:	3801 EAST MARGINAL WAY SOUTH
City,State,Zip:	SEATTLE, WA 98134
Facility Type:	Commercial Building
Parent ID:	131887
Form ID:	132454##1573Everg468712
Notice Date:	09/18/2016
Start Date:	09/20/2016
Completion Date:	09/30/2016
Initial:	Not reported
Amended:	1
On Hold:	Not reported
Off Hold:	Not reported
Emergency:	Not reported
Site Hours Start:	7:00 AM
Site Hours End:	4:30 PM
Sunday:	Not reported
Monday:	1
Tuesday:	1

Map ID
Direction
Distance
Elevation

MAP FINDINGS

Site

Database(s)

EDR ID Number
EPA ID Number

ASH GROVE CEMENT CO, E MARGINAL (Continued)

1000198875

Wednesday:	1
Thursday:	1
Friday:	1
Saturday:	Not reported
Contractor ID:	Not reported
Phone:	(206) 432-0755
Job Site CAS:	Will Smith
Project Form Email:	evergreen4abatement@gmail.com
Property Owner Name:	Ash Grove
Property Owner Agent:	Nate Ahlin
Property Owner Company:	Evergreen Abatement Services L (ABCN00001573)
Property Owner Address:	370 E 500 S #140
Property Owner City:	Salt Lake City
Property Owner State:	UT
Property Owner Zip4:	84111
Property Owner Phone:	(385) 444-1233
Job Site Room:	Not reported
Facility Age:	Not reported
Facility Size:	Not reported
Facility Remodel:	Not reported
Facility Demo:	Not reported
Facility Repair:	1
Facility Maint:	Not reported
Removed:	1
Encapsulated:	Not reported
Quantity Sq Ft:	8000
Fireproofing:	Not reported
Popcorn Ceiling:	Not reported
CAB:	Not reported
Sheet Vinyl:	Not reported
Asbestos Paper:	Not reported
Boiler Insulation:	Not reported
Duct Paper:	Not reported
VAT:	Not reported
Roofing:	1
Sq Ft Other:	Not reported
Sq Ft Other Text:	Not reported
Quantity Lin Ft:	Not reported
Mag Pipe Insulation:	Not reported
Air Cell Pipe Insulation:	Not reported
Ducting Insulation:	Not reported
Cement Asbestos Pipe:	Not reported
Mudded Pipe Insulation:	Not reported
Duct Tape:	Not reported
Lin Ft Other1:	Not reported
Lin Ft Other1 Text:	Not reported
Lin Ft Other2:	Not reported
Lin Ft Other2 Text:	Not reported
Indoors:	Not reported
Outdoors:	1
Neg Pres Enclosure:	Not reported
Glove Bag:	Not reported
Mini Enclosure:	Not reported
Critical Barriers:	Not reported
Wrap And Cut:	Not reported
Wet Methods:	1
HEPA Vacuum:	1

Map ID
Direction
Distance
Elevation

MAP FINDINGS

Site

Database(s)

EDR ID Number
EPA ID Number

ASH GROVE CEMENT CO, E MARGINAL (Continued)

1000198875

MANUALMETHODS : Not reported
Other CM1: Not reported
Other CM1 Text: Not reported
Other CM2: Not reported
Other CM2 Text: Not reported
Half Mask APR: 1
Full Face APR: Not reported
PAPR: Not reported
Type C Continuous: Not reported
Type C Pressure: Not reported
Other Resp Pro: Not reported
Other Resp Pro Text: Not reported
Comments: Not reported
Date Time Submitted: 2016-09-18 19:56:05
Submitter IP Address: 50.35.98.149
Region: 2
UBI: 603384312
Notice type: Initial
Project Type: Roofing
Supervisor: Will Smith ()
Supervisor Phone: Not reported
Certificate Status: OUT OF BUSINESS

Name: Not reported
Address: 3801 EAST MARGINAL WAY SOUTH
City,State,Zip: SEATTLE, WA 98134
Facility Type: Commercial Building
Parent ID: 131887
Form ID: 132518##1573Everg446242
Notice Date: 09/19/2016
Start Date: 09/26/2016
Completion Date: 10/10/2016
Initial: Not reported
Amended: 1
On Hold: Not reported
Off Hold: Not reported
Emergency: Not reported
Site Hours Start: 7:00 AM
Site Hours End: 4:30 PM
Sunday: Not reported
Monday: 1
Tuesday: 1
Wednesday: 1
Thursday: 1
Friday: 1
Saturday: Not reported
Contractor ID: Not reported
Phone: (206) 432-0755
Job Site CAS: Will Smith
Project Form Email: evergreen4abatement@gmail.com
Property Owner Name: Ash Grove
Property Owner Agent: Nate Ahlin
Property Owner Company: Evergreen Abatement Services L (ABCN00001573)
Property Owner Address: 370 E 500 S #140
Property Owner City: Salt Lake City
Property Owner State: UT
Property Owner Zip4: 84111

Map ID
Direction
Distance
Elevation

MAP FINDINGS

Site

Database(s)

EDR ID Number
EPA ID Number

ASH GROVE CEMENT CO, E MARGINAL (Continued)

1000198875

Property Owner Phone:	(385) 444-1233
Job Site Room:	Not reported
Facility Age:	Not reported
Facility Size:	Not reported
Facility Remodel:	Not reported
Facility Demo:	Not reported
Facility Repair:	1
Facility Maint:	Not reported
Removed:	1
Encapsulated:	Not reported
Quantity Sq Ft:	8000
Fireproofing:	Not reported
Popcorn Ceiling:	Not reported
CAB:	Not reported
Sheet Vinyl:	Not reported
Asbestos Paper:	Not reported
Boiler Insulation:	Not reported
Duct Paper:	Not reported
VAT:	Not reported
Roofing:	1
Sq Ft Other:	Not reported
Sq Ft Other Text:	Not reported
Quantity Lin Ft:	Not reported
Mag Pipe Insulation:	Not reported
Air Cell Pipe Insulation:	Not reported
Ducting Insulation:	Not reported
Cement Asbestos Pipe:	Not reported
Mudded Pipe Insulation:	Not reported
Duct Tape:	Not reported
Lin Ft Other1:	Not reported
Lin Ft Other1 Text:	Not reported
Lin Ft Other2:	Not reported
Lin Ft Other2 Text:	Not reported
Indoors:	Not reported
Outdoors:	1
Neg Pres Enclosure:	Not reported
Glove Bag:	Not reported
Mini Enclosure:	Not reported
Critical Barriers:	Not reported
Wrap And Cut:	Not reported
Wet Methods:	1
HEPA Vacuum:	1
MANUALMETHODS :	Not reported
Other CM1:	Not reported
Other CM1 Text:	Not reported
Other CM2:	Not reported
Other CM2 Text:	Not reported
Half Mask APR:	1
Full Face APR:	Not reported
PAPR:	Not reported
Type C Continuous:	Not reported
Type C Pressure:	Not reported
Other Resp Pro:	Not reported
Other Resp Pro Text:	Not reported
Comments:	Not reported
Date Time Submitted:	2016-09-19 17:59:56
Submitter IP Address:	50.35.98.149

Map ID
Direction
Distance
Elevation

MAP FINDINGS

Site

Database(s)

EDR ID Number
EPA ID Number

ASH GROVE CEMENT CO, E MARGINAL (Continued)

1000198875

Region: 2
UBI: 603384312
Notice type: Initial
Project Type: Roofing
Supervisor: Will Smith ()
Supervisor Phone: Not reported
Certificate Status: OUT OF BUSINESS

Name: Not reported
Address: 3801 E. MARGINAL WAY
City,State,Zip: SEATTLE, WA 98134
Facility Type: Commercial
Parent ID: 97644
Form ID: 98055##1570Seatt005944
Notice Date: 03/23/2015
Start Date: 03/23/2015
Completion Date: 03/23/2015
Initial: Not reported
Amended: Not reported
On Hold: 1
Off Hold: Not reported
Emergency: Not reported
Site Hours Start: 9:00
Site Hours End: 2:00
Sunday: Not reported
Monday: 1
Tuesday: Not reported
Wednesday: Not reported
Thursday: Not reported
Friday: Not reported
Saturday: Not reported
Contractor ID: Not reported
Phone: 2064575412
Job Site CAS: Hank Shubin
Project Form Email: rachel@seattleenvirocon.com
Property Owner Name: Not reported
Property Owner Agent: Not reported
Property Owner Company: Seattle Environmental Construc (ABCN00001570)
Property Owner Address: 3801 E. Marginal WA
Property Owner City: Seattle
Property Owner State: WA
Property Owner Zip4: 98134
Property Owner Phone: 4252515422
Job Site Room: Not reported
Facility Age: Not reported
Facility Size: 120
Facility Remodel: Not reported
Facility Demo: Not reported
Facility Repair: 1
Facility Maint: Not reported
Removed: 1
Encapsulated: Not reported
Quantity Sq Ft: 120
Fireproofing: Not reported
Popcorn Ceiling: Not reported
CAB: 1
Sheet Vinyl: Not reported

Map ID
Direction
Distance
Elevation

MAP FINDINGS

Site

Database(s)

EDR ID Number
EPA ID Number

ASH GROVE CEMENT CO, E MARGINAL (Continued)

1000198875

Asbestos Paper:	Not reported
Boiler Insulation:	Not reported
Duct Paper:	Not reported
VAT:	Not reported
Roofing:	Not reported
Sq Ft Other:	Not reported
Sq Ft Other Text:	Not reported
Quantity Lin Ft:	Not reported
Mag Pipe Insulation:	Not reported
Air Cell Pipe Insulation:	Not reported
Ducting Insulation:	Not reported
Cement Asbestos Pipe:	Not reported
Mudded Pipe Insulation:	Not reported
Duct Tape:	Not reported
Lin Ft Other1:	Not reported
Lin Ft Other1 Text:	Not reported
Lin Ft Other2:	Not reported
Lin Ft Other2 Text:	Not reported
Indoors:	1
Outdoors:	Not reported
Neg Pres Enclosure:	1
Glove Bag:	Not reported
Mini Enclosure:	1
Critical Barriers:	1
Wrap And Cut:	Not reported
Wet Methods:	1
HEPA Vacuum:	1
MANUALMETHODS :	1
Other CM1:	Not reported
Other CM1 Text:	Not reported
Other CM2:	Not reported
Other CM2 Text:	Not reported
Half Mask APR:	1
Full Face APR:	Not reported
PAPR:	Not reported
Type C Continuous:	Not reported
Type C Pressure:	Not reported
Other Resp Pro:	Not reported
Other Resp Pro Text:	Not reported
Comments:	Project on hold, will return. RC
Date Time Submitted:	2015-03-23 13:07:58
Submitter IP Address:	67.165.121.28
Region:	2
UBI:	603379508
Notice type:	Initial
Project Type:	Cement Asbestos Board (CAB)
Supervisor:	Hank Shubin ()
Supervisor Phone:	Not reported
Certificate Status:	ACTIVE
Name:	Not reported
Address:	3801 E. MARGINAL WAY
City,State,Zip:	SEATTLE, WA 98134
Facility Type:	Commercial
Parent ID:	0
Form ID:	97644##1570Seatt893959
Notice Date:	03/13/2015

Map ID
Direction
Distance
Elevation

MAP FINDINGS

Site

Database(s)

EDR ID Number
EPA ID Number

ASH GROVE CEMENT CO, E MARGINAL (Continued)

1000198875

Start Date:	03/23/2015
Completion Date:	03/23/2015
Initial:	1
Amended:	Not reported
On Hold:	Not reported
Off Hold:	Not reported
Emergency:	Not reported
Site Hours Start:	9:00
Site Hours End:	2:00
Sunday:	Not reported
Monday:	1
Tuesday:	Not reported
Wednesday:	Not reported
Thursday:	Not reported
Friday:	Not reported
Saturday:	Not reported
Contractor ID:	Not reported
Phone:	2064575412
Job Site CAS:	Hank Shubin
Project Form Email:	rachel@seattleenvirocon.com
Property Owner Name:	Not reported
Property Owner Agent:	Not reported
Property Owner Company:	Seattle Environmental Construc (ABCN00001570)
Property Owner Address:	3801 E. Marginal WA
Property Owner City:	Seattle
Property Owner State:	WA
Property Owner Zip4:	98134
Property Owner Phone:	4252515422
Job Site Room:	Not reported
Facility Age:	Not reported
Facility Size:	120
Facility Remodel:	Not reported
Facility Demo:	Not reported
Facility Repair:	1
Facility Maint:	Not reported
Removed:	1
Encapsulated:	Not reported
Quantity Sq Ft:	120
Fireproofing:	Not reported
Popcorn Ceiling:	Not reported
CAB:	1
Sheet Vinyl:	Not reported
Asbestos Paper:	Not reported
Boiler Insulation:	Not reported
Duct Paper:	Not reported
VAT:	Not reported
Roofing:	Not reported
Sq Ft Other:	Not reported
Sq Ft Other Text:	Not reported
Quantity Lin Ft:	Not reported
Mag Pipe Insulation:	Not reported
Air Cell Pipe Insulation:	Not reported
Ducting Insulation:	Not reported
Cement Asbestos Pipe:	Not reported
Mudded Pipe Insulation:	Not reported
Duct Tape:	Not reported
Lin Ft Other1:	Not reported

Map ID
Direction
Distance
Elevation

MAP FINDINGS

Site

Database(s)

EDR ID Number
EPA ID Number

ASH GROVE CEMENT CO, E MARGINAL (Continued)

1000198875

Lin Ft Other1 Text:	Not reported
Lin Ft Other2:	Not reported
Lin Ft Other2 Text:	Not reported
Indoors:	1
Outdoors:	Not reported
Neg Pres Enclosure:	1
Glove Bag:	Not reported
Mini Enclosure:	1
Critical Barriers:	1
Wrap And Cut:	Not reported
Wet Methods:	1
HEPA Vacuum:	1
MANUALMETHODS :	1
Other CM1:	Not reported
Other CM1 Text:	Not reported
Other CM2:	Not reported
Other CM2 Text:	Not reported
Half Mask APR:	1
Full Face APR:	Not reported
PAPR:	Not reported
Type C Continuous:	Not reported
Type C Pressure:	Not reported
Other Resp Pro:	Not reported
Other Resp Pro Text:	Not reported
Comments:	Job to begin 3/23/2015 - DM
Date Time Submitted:	2015-03-13 16:41:33
Submitter IP Address:	67.165.121.28
Region:	2
UBI:	603379508
Notice type:	Initial
Project Type:	Cement Asbestos Board (CAB)
Supervisor:	Hank Shubin ()
Supervisor Phone:	Not reported
Certificate Status:	ACTIVE
Name:	Not reported
Address:	3801 EAST MARGINAL WAY S.
City,State,Zip:	SEATTLE, WA 98134
Facility Type:	Production
Parent ID:	0
Form ID:	81716##1101IMACI655909
Notice Date:	02/17/2014
Start Date:	02/17/2014
Completion Date:	02/17/2014
Initial:	1
Amended:	Not reported
On Hold:	Not reported
Off Hold:	Not reported
Emergency:	Not reported
Site Hours Start:	4:30 p.m.
Site Hours End:	10:00 p.m.
Sunday:	Not reported
Monday:	1
Tuesday:	Not reported
Wednesday:	Not reported
Thursday:	Not reported
Friday:	Not reported

Map ID
Direction
Distance
Elevation

MAP FINDINGS

Site

Database(s)

EDR ID Number
EPA ID Number

ASH GROVE CEMENT CO, E MARGINAL (Continued)

1000198875

Saturday:	Not reported
Contractor ID:	Not reported
Phone:	360-424-7013
Job Site CAS:	Douglas Boze
Project Form Email:	mnelson@imacinc.com
Property Owner Name:	Not reported
Property Owner Agent:	Not reported
Property Owner Company:	IMAC Inc (ABCN00001101)
Property Owner Address:	3801 East Marginal Way S.
Property Owner City:	Seattle
Property Owner State:	WA
Property Owner Zip4:	98134
Property Owner Phone:	206-623-5596
Job Site Room:	Not reported
Facility Age:	NA
Facility Size:	NA
Facility Remodel:	Not reported
Facility Demo:	Not reported
Facility Repair:	1
Facility Maint:	Not reported
Removed:	1
Encapsulated:	Not reported
Quantity Sq Ft:	32
Fireproofing:	Not reported
Popcorn Ceiling:	Not reported
CAB:	Not reported
Sheet Vinyl:	Not reported
Asbestos Paper:	Not reported
Boiler Insulation:	Not reported
Duct Paper:	Not reported
VAT:	Not reported
Roofing:	Not reported
Sq Ft Other:	1
Sq Ft Other Text:	Transite
Quantity Lin Ft:	Not reported
Mag Pipe Insulation:	Not reported
Air Cell Pipe Insulation:	Not reported
Ducting Insulation:	Not reported
Cement Asbestos Pipe:	Not reported
Mudded Pipe Insulation:	Not reported
Duct Tape:	Not reported
Lin Ft Other1:	Not reported
Lin Ft Other1 Text:	Not reported
Lin Ft Other2:	Not reported
Lin Ft Other2 Text:	Not reported
Indoors:	Not reported
Outdoors:	1
Neg Pres Enclosure:	Not reported
Glove Bag:	Not reported
Mini Enclosure:	Not reported
Critical Barriers:	Not reported
Wrap And Cut:	Not reported
Wet Methods:	1
HEPA Vacuum:	Not reported
MANUALMETHODS :	Not reported
Other CM1:	Not reported
Other CM1 Text:	Not reported

Map ID
Direction
Distance
Elevation

MAP FINDINGS

Site

Database(s)

EDR ID Number
EPA ID Number

ASH GROVE CEMENT CO, E MARGINAL (Continued)

1000198875

Other CM2:	Not reported
Other CM2 Text:	Not reported
Half Mask APR:	1
Full Face APR:	Not reported
PAPR:	Not reported
Type C Continuous:	Not reported
Type C Pressure:	Not reported
Other Resp Pro:	Not reported
Other Resp Pro Text:	Not reported
Comments:	Removal of under 32 sq. ft. of transite to be replaced with fiberglass siding
Date Time Submitted:	2014-02-17 15:18:02
Submitter IP Address:	173.160.196.109
Region:	2
UBI:	601355324
Notice type:	Initial
Project Type:	Other Square Footage
Supervisor:	Douglas Boze ()
Supervisor Phone:	Not reported
Certificate Status:	ACTIVE
Name:	Not reported
Address:	3801 E. MARGINAL WAY S.
City,State,Zip:	SEATTLE, WA 98134
Facility Type:	Manufacturing
Parent ID:	0
Form ID:	103441##1016Perfo866746
Notice Date:	07/20/2015
Start Date:	07/30/2015
Completion Date:	09/30/2015
Initial:	1
Amended:	Not reported
On Hold:	Not reported
Off Hold:	Not reported
Emergency:	Not reported
Site Hours Start:	7:00am
Site Hours End:	3:30pm
Sunday:	Not reported
Monday:	1
Tuesday:	1
Wednesday:	1
Thursday:	1
Friday:	1
Saturday:	Not reported
Contractor ID:	Not reported
Phone:	425-806-8404
Job Site CAS:	Jaime Gonzalez
Project Form Email:	tyler.hampton@pcg.com
Property Owner Name:	Not reported
Property Owner Agent:	Carey Austell
Property Owner Company:	PERFORMANCE ABATEMENT SRVC INC (ABCN00001016)
Property Owner Address:	3801 E. Marginal Way S.
Property Owner City:	Seattle
Property Owner State:	WA
Property Owner Zip4:	98134
Property Owner Phone:	206-623-5598
Job Site Room:	Not reported

Map ID
Direction
Distance
Elevation

MAP FINDINGS

Site

Database(s)

EDR ID Number
EPA ID Number

ASH GROVE CEMENT CO, E MARGINAL (Continued)

1000198875

Facility Age:	Unknown
Facility Size:	Unknown
Facility Remodel:	1
Facility Demo:	Not reported
Facility Repair:	Not reported
Facility Maint:	Not reported
Removed:	1
Encapsulated:	Not reported
Quantity Sq Ft:	7060
Fireproofing:	Not reported
Popcorn Ceiling:	Not reported
CAB:	1
Sheet Vinyl:	Not reported
Asbestos Paper:	Not reported
Boiler Insulation:	Not reported
Duct Paper:	Not reported
VAT:	Not reported
Roofing:	Not reported
Sq Ft Other:	Not reported
Sq Ft Other Text:	Not reported
Quantity Lin Ft:	Not reported
Mag Pipe Insulation:	Not reported
Air Cell Pipe Insulation:	Not reported
Ducting Insulation:	Not reported
Cement Asbestos Pipe:	Not reported
Mudded Pipe Insulation:	Not reported
Duct Tape:	Not reported
Lin Ft Other1:	Not reported
Lin Ft Other1 Text:	Not reported
Lin Ft Other2:	Not reported
Lin Ft Other2 Text:	Not reported
Indoors:	1
Outdoors:	1
Neg Pres Enclosure:	Not reported
Glove Bag:	Not reported
Mini Enclosure:	1
Critical Barriers:	1
Wrap And Cut:	Not reported
Wet Methods:	1
HEPA Vacuum:	1
MANUALMETHODS :	1
Other CM1:	Not reported
Other CM1 Text:	Not reported
Other CM2:	Not reported
Other CM2 Text:	Not reported
Half Mask APR:	1
Full Face APR:	Not reported
PAPR:	Not reported
Type C Continuous:	Not reported
Type C Pressure:	Not reported
Other Resp Pro:	Not reported
Other Resp Pro Text:	Not reported
Comments:	Not reported
Date Time Submitted:	2015-07-20 10:57:24
Submitter IP Address:	66.166.159.82
Region:	2
UBI:	601018806

Map ID
Direction
Distance
Elevation

MAP FINDINGS

Site

Database(s)

EDR ID Number
EPA ID Number

ASH GROVE CEMENT CO, E MARGINAL (Continued)

1000198875

Notice type:	Initial
Project Type:	Cement Asbestos Board (CAB)
Supervisor:	Jaime Gonzalez ()
Supervisor Phone:	Not reported
Certificate Status:	ACTIVE
Name:	Not reported
Address:	3801 EAST MARGINAL WAY SOUTH
City,State,Zip:	SEATTLE, WA 98134
Facility Type:	Commercial Building
Parent ID:	131887
Form ID:	132752##1573Everg175539
Notice Date:	09/25/2016
Start Date:	09/27/2016
Completion Date:	10/10/2016
Initial:	Not reported
Amended:	1
On Hold:	Not reported
Off Hold:	Not reported
Emergency:	Not reported
Site Hours Start:	6:00 AM
Site Hours End:	4:30 PM
Sunday:	Not reported
Monday:	1
Tuesday:	1
Wednesday:	1
Thursday:	1
Friday:	1
Saturday:	Not reported
Contractor ID:	Not reported
Phone:	(206) 432-0755
Job Site CAS:	Will Smith
Project Form Email:	evergreen4abatement@gmail.com
Property Owner Name:	Ash Grove
Property Owner Agent:	Nate Ahlin
Property Owner Company:	Evergreen Abatement Services L (ABCN00001573)
Property Owner Address:	370 E 500 S #140
Property Owner City:	Salt Lake City
Property Owner State:	UT
Property Owner Zip4:	84111
Property Owner Phone:	(385) 444-1233
Job Site Room:	Not reported
Facility Age:	Not reported
Facility Size:	Not reported
Facility Remodel:	Not reported
Facility Demo:	Not reported
Facility Repair:	1
Facility Maint:	Not reported
Removed:	1
Encapsulated:	Not reported
Quantity Sq Ft:	8000
Fireproofing:	Not reported
Popcorn Ceiling:	Not reported
CAB:	Not reported
Sheet Vinyl:	Not reported
Asbestos Paper:	Not reported
Boiler Insulation:	Not reported

Map ID
Direction
Distance
Elevation

MAP FINDINGS

Site

Database(s)

EDR ID Number
EPA ID Number

ASH GROVE CEMENT CO, E MARGINAL (Continued)

1000198875

Duct Paper:	Not reported
VAT:	Not reported
Roofing:	1
Sq Ft Other:	Not reported
Sq Ft Other Text:	Not reported
Quantity Lin Ft:	Not reported
Mag Pipe Insulation:	Not reported
Air Cell Pipe Insulation:	Not reported
Ducting Insulation:	Not reported
Cement Asbestos Pipe:	Not reported
Mudded Pipe Insulation:	Not reported
Duct Tape:	Not reported
Lin Ft Other1:	Not reported
Lin Ft Other1 Text:	Not reported
Lin Ft Other2:	Not reported
Lin Ft Other2 Text:	Not reported
Indoors:	Not reported
Outdoors:	1
Neg Pres Enclosure:	Not reported
Glove Bag:	Not reported
Mini Enclosure:	Not reported
Critical Barriers:	Not reported
Wrap And Cut:	Not reported
Wet Methods:	1
HEPA Vacuum:	1
MANUALMETHODS :	Not reported
Other CM1:	Not reported
Other CM1 Text:	Not reported
Other CM2:	Not reported
Other CM2 Text:	Not reported
Half Mask APR:	1
Full Face APR:	Not reported
PAPR:	Not reported
Type C Continuous:	Not reported
Type C Pressure:	Not reported
Other Resp Pro:	Not reported
Other Resp Pro Text:	Not reported
Comments:	Not reported
Date Time Submitted:	2016-09-25 16:48:41
Submitter IP Address:	50.35.98.149
Region:	2
UBI:	603384312
Notice type:	Initial
Project Type:	Roofing
Supervisor:	Will Smith ()
Supervisor Phone:	Not reported
Certificate Status:	OUT OF BUSINESS
Name:	Not reported
Address:	3801 EAST MARGINAL WAY SOUTH
City,State,Zip:	SEATTLE, WA 98134
Facility Type:	Commercial Building
Parent ID:	131887
Form ID:	132827##1573Everg590583
Notice Date:	09/26/2016
Start Date:	09/28/2016
Completion Date:	10/10/2016

Map ID
Direction
Distance
Elevation

MAP FINDINGS

Site

Database(s)

EDR ID Number
EPA ID Number

ASH GROVE CEMENT CO, E MARGINAL (Continued)

1000198875

Initial:	Not reported
Amended:	1
On Hold:	Not reported
Off Hold:	Not reported
Emergency:	Not reported
Site Hours Start:	6:00 AM
Site Hours End:	4:30 PM
Sunday:	Not reported
Monday:	1
Tuesday:	1
Wednesday:	1
Thursday:	1
Friday:	1
Saturday:	Not reported
Contractor ID:	Not reported
Phone:	(206) 432-0755
Job Site CAS:	Will Smith
Project Form Email:	evergreen4abatment@gmail.com
Property Owner Name:	Ash Grove
Property Owner Agent:	Nate Ahlin
Property Owner Company:	Evergreen Abatement Services L (ABCN00001573)
Property Owner Address:	370 E 500 S #140
Property Owner City:	Salt Lake City
Property Owner State:	UT
Property Owner Zip4:	84111
Property Owner Phone:	(385) 444-1233
Job Site Room:	Not reported
Facility Age:	Not reported
Facility Size:	Not reported
Facility Remodel:	Not reported
Facility Demo:	Not reported
Facility Repair:	1
Facility Maint:	Not reported
Removed:	1
Encapsulated:	Not reported
Quantity Sq Ft:	8000
Fireproofing:	Not reported
Popcorn Ceiling:	Not reported
CAB:	Not reported
Sheet Vinyl:	Not reported
Asbestos Paper:	Not reported
Boiler Insulation:	Not reported
Duct Paper:	Not reported
VAT:	Not reported
Roofing:	1
Sq Ft Other:	Not reported
Sq Ft Other Text:	Not reported
Quantity Lin Ft:	Not reported
Mag Pipe Insulation:	Not reported
Air Cell Pipe Insulation:	Not reported
Ducting Insulation:	Not reported
Cement Asbestos Pipe:	Not reported
Mudded Pipe Insulation:	Not reported
Duct Tape:	Not reported
Lin Ft Other1:	Not reported
Lin Ft Other1 Text:	Not reported
Lin Ft Other2:	Not reported

Map ID
Direction
Distance
Elevation

MAP FINDINGS

Site

Database(s)

EDR ID Number
EPA ID Number

ASH GROVE CEMENT CO, E MARGINAL (Continued)

1000198875

Lin Ft Other2 Text:	Not reported
Indoors:	Not reported
Outdoors:	1
Neg Pres Enclosure:	Not reported
Glove Bag:	Not reported
Mini Enclosure:	Not reported
Critical Barriers:	Not reported
Wrap And Cut:	Not reported
Wet Methods:	1
HEPA Vacuum:	1
MANUALMETHODS :	Not reported
Other CM1:	Not reported
Other CM1 Text:	Not reported
Other CM2:	Not reported
Other CM2 Text:	Not reported
Half Mask APR:	1
Full Face APR:	Not reported
PAPR:	Not reported
Type C Continuous:	Not reported
Type C Pressure:	Not reported
Other Resp Pro:	Not reported
Other Resp Pro Text:	Not reported
Comments:	Not reported
Date Time Submitted:	2016-09-26 20:24:09
Submitter IP Address:	50.35.98.149
Region:	2
UBI:	603384312
Notice type:	Initial
Project Type:	Roofing
Supervisor:	Will Smith ()
Supervisor Phone:	Not reported
Certificate Status:	OUT OF BUSINESS
Name:	Not reported
Address:	3801 EAST MARGINAL WAY SOUTH
City,State,Zip:	SEATTLE, WA 98134
Facility Type:	Commercial Building
Parent ID:	131887
Form ID:	132902##1573Everg432233
Notice Date:	09/28/2016
Start Date:	09/27/2016
Completion Date:	10/10/2016
Initial:	Not reported
Amended:	1
On Hold:	Not reported
Off Hold:	Not reported
Emergency:	Not reported
Site Hours Start:	9:00 AM
Site Hours End:	4:30 PM
Sunday:	Not reported
Monday:	1
Tuesday:	1
Wednesday:	1
Thursday:	1
Friday:	1
Saturday:	Not reported
Contractor ID:	Not reported

Map ID
Direction
Distance
Elevation

MAP FINDINGS

Site

Database(s)

EDR ID Number
EPA ID Number

ASH GROVE CEMENT CO, E MARGINAL (Continued)

1000198875

Phone:	(206) 432-0755
Job Site CAS:	Will Smith
Project Form Email:	evergreen4abatement@gmail.com
Property Owner Name:	Ash Grove
Property Owner Agent:	Nate Ahlin
Property Owner Company:	Evergreen Abatement Services L (ABCN00001573)
Property Owner Address:	370 E 500 S #140
Property Owner City:	Salt Lake City
Property Owner State:	UT
Property Owner Zip4:	84111
Property Owner Phone:	(385) 444-1233
Job Site Room:	Not reported
Facility Age:	Not reported
Facility Size:	Not reported
Facility Remodel:	Not reported
Facility Demo:	Not reported
Facility Repair:	1
Facility Maint:	Not reported
Removed:	1
Encapsulated:	Not reported
Quantity Sq Ft:	8000
Fireproofing:	Not reported
Popcorn Ceiling:	Not reported
CAB:	Not reported
Sheet Vinyl:	Not reported
Asbestos Paper:	Not reported
Boiler Insulation:	Not reported
Duct Paper:	Not reported
VAT:	Not reported
Roofing:	1
Sq Ft Other:	Not reported
Sq Ft Other Text:	Not reported
Quantity Lin Ft:	Not reported
Mag Pipe Insulation:	Not reported
Air Cell Pipe Insulation:	Not reported
Ducting Insulation:	Not reported
Cement Asbestos Pipe:	Not reported
Mudded Pipe Insulation:	Not reported
Duct Tape:	Not reported
Lin Ft Other1:	Not reported
Lin Ft Other1 Text:	Not reported
Lin Ft Other2:	Not reported
Lin Ft Other2 Text:	Not reported
Indoors:	Not reported
Outdoors:	1
Neg Pres Enclosure:	Not reported
Glove Bag:	Not reported
Mini Enclosure:	Not reported
Critical Barriers:	Not reported
Wrap And Cut:	Not reported
Wet Methods:	1
HEPA Vacuum:	1
MANUALMETHODS :	Not reported
Other CM1:	Not reported
Other CM1 Text:	Not reported
Other CM2:	Not reported
Other CM2 Text:	Not reported

Map ID
Direction
Distance
Elevation

MAP FINDINGS

Site

Database(s)

EDR ID Number
EPA ID Number

ASH GROVE CEMENT CO, E MARGINAL (Continued)

1000198875

Half Mask APR:	1
Full Face APR:	Not reported
PAPR:	Not reported
Type C Continuous:	Not reported
Type C Pressure:	Not reported
Other Resp Pro:	Not reported
Other Resp Pro Text:	Not reported
Comments:	Not reported
Date Time Submitted:	2016-09-28 04:52:45
Submitter IP Address:	66.87.139.21
Region:	2
UBI:	603384312
Notice type:	Initial
Project Type:	Roofing
Supervisor:	Will Smith ()
Supervisor Phone:	Not reported
Certificate Status:	OUT OF BUSINESS
Name:	Not reported
Address:	3801 EAST MARGINAL WAY SOUTH
City,State,Zip:	SEATTLE, WA 98134
Facility Type:	Commercial Building
Parent ID:	131887
Form ID:	132916###1573Everg467815
Notice Date:	09/28/2016
Start Date:	09/27/2016
Completion Date:	10/10/2016
Initial:	Not reported
Amended:	1
On Hold:	1
Off Hold:	Not reported
Emergency:	Not reported
Site Hours Start:	9:00 AM
Site Hours End:	4:30 PM
Sunday:	Not reported
Monday:	1
Tuesday:	1
Wednesday:	1
Thursday:	1
Friday:	1
Saturday:	Not reported
Contractor ID:	Not reported
Phone:	(206) 432-0755
Job Site CAS:	Will Smith
Project Form Email:	evergreen4abatment@gmail.com
Property Owner Name:	Ash Grove
Property Owner Agent:	Nate Ahlin
Property Owner Company:	Evergreen Abatement Services L (ABCN00001573)
Property Owner Address:	370 E 500 S #140
Property Owner City:	Salt Lake City
Property Owner State:	UT
Property Owner Zip4:	84111
Property Owner Phone:	(385) 444-1233
Job Site Room:	Not reported
Facility Age:	Not reported
Facility Size:	Not reported
Facility Remodel:	Not reported

Map ID
Direction
Distance
Elevation

MAP FINDINGS

Site

Database(s)

EDR ID Number
EPA ID Number

ASH GROVE CEMENT CO, E MARGINAL (Continued)

1000198875

Facility Demo:	Not reported
Facility Repair:	1
Facility Maint:	Not reported
Removed:	1
Encapsulated:	Not reported
Quantity Sq Ft:	8000
Fireproofing:	Not reported
Popcorn Ceiling:	Not reported
CAB:	Not reported
Sheet Vinyl:	Not reported
Asbestos Paper:	Not reported
Boiler Insulation:	Not reported
Duct Paper:	Not reported
VAT:	Not reported
Roofing:	1
Sq Ft Other:	Not reported
Sq Ft Other Text:	Not reported
Quantity Lin Ft:	Not reported
Mag Pipe Insulation:	Not reported
Air Cell Pipe Insulation:	Not reported
Ducting Insulation:	Not reported
Cement Asbestos Pipe:	Not reported
Mudded Pipe Insulation:	Not reported
Duct Tape:	Not reported
Lin Ft Other1:	Not reported
Lin Ft Other1 Text:	Not reported
Lin Ft Other2:	Not reported
Lin Ft Other2 Text:	Not reported
Indoors:	Not reported
Outdoors:	1
Neg Pres Enclosure:	Not reported
Glove Bag:	Not reported
Mini Enclosure:	Not reported
Critical Barriers:	Not reported
Wrap And Cut:	Not reported
Wet Methods:	1
HEPA Vacuum:	1
MANUALMETHODS :	Not reported
Other CM1:	Not reported
Other CM1 Text:	Not reported
Other CM2:	Not reported
Other CM2 Text:	Not reported
Half Mask APR:	1
Full Face APR:	Not reported
PAPR:	Not reported
Type C Continuous:	Not reported
Type C Pressure:	Not reported
Other Resp Pro:	Not reported
Other Resp Pro Text:	Not reported
Comments:	Not reported
Date Time Submitted:	2016-09-28 11:01:43
Submitter IP Address:	66.87.139.21
Region:	2
UBI:	603384312
Notice type:	Initial
Project Type:	Roofing
Supervisor:	Will Smith ()

Map ID
Direction
Distance
Elevation

MAP FINDINGS

Site

Database(s)

EDR ID Number
EPA ID Number

ASH GROVE CEMENT CO, E MARGINAL (Continued)

1000198875

Supervisor Phone:	Not reported
Certificate Status:	OUT OF BUSINESS
Name:	Not reported
Address:	3801 EAST MARGINAL WAY SOUTH
City,State,Zip:	SEATTLE, WA 98134
Facility Type:	Commercial Building
Parent ID:	131887
Form ID:	132943##1573Everg366443
Notice Date:	09/29/2016
Start Date:	09/27/2016
Completion Date:	10/10/2016
Initial:	Not reported
Amended:	Not reported
On Hold:	Not reported
Off Hold:	1
Emergency:	Not reported
Site Hours Start:	7:00 AM
Site Hours End:	4:30 PM
Sunday:	Not reported
Monday:	1
Tuesday:	1
Wednesday:	1
Thursday:	1
Friday:	1
Saturday:	Not reported
Contractor ID:	Not reported
Phone:	(206) 432-0755
Job Site CAS:	Will Smith/Jesse Bryan
Project Form Email:	evergreen4abatment@gmail.com
Property Owner Name:	Ash Grove
Property Owner Agent:	Nate Ahlin
Property Owner Company:	Evergreen Abatement Services L (ABCN00001573)
Property Owner Address:	370 E 500 S #140
Property Owner City:	Salt Lake City
Property Owner State:	UT
Property Owner Zip4:	84111
Property Owner Phone:	(385) 444-1233
Job Site Room:	Not reported
Facility Age:	Not reported
Facility Size:	Not reported
Facility Remodel:	Not reported
Facility Demo:	Not reported
Facility Repair:	1
Facility Maint:	Not reported
Removed:	1
Encapsulated:	Not reported
Quantity Sq Ft:	8000
Fireproofing:	Not reported
Popcorn Ceiling:	Not reported
CAB:	Not reported
Sheet Vinyl:	Not reported
Asbestos Paper:	Not reported
Boiler Insulation:	Not reported
Duct Paper:	Not reported
VAT:	Not reported
Roofing:	1

Map ID
Direction
Distance
Elevation

MAP FINDINGS

Site

Database(s)

EDR ID Number
EPA ID Number

ASH GROVE CEMENT CO, E MARGINAL (Continued)

1000198875

Sq Ft Other:	Not reported
Sq Ft Other Text:	Not reported
Quantity Lin Ft:	Not reported
Mag Pipe Insulation:	Not reported
Air Cell Pipe Insulation:	Not reported
Ducting Insulation:	Not reported
Cement Asbestos Pipe:	Not reported
Mudded Pipe Insulation:	Not reported
Duct Tape:	Not reported
Lin Ft Other1:	Not reported
Lin Ft Other1 Text:	Not reported
Lin Ft Other2:	Not reported
Lin Ft Other2 Text:	Not reported
Indoors:	Not reported
Outdoors:	1
Neg Pres Enclosure:	Not reported
Glove Bag:	Not reported
Mini Enclosure:	Not reported
Critical Barriers:	Not reported
Wrap And Cut:	Not reported
Wet Methods:	1
HEPA Vacuum:	1
MANUALMETHODS :	Not reported
Other CM1:	Not reported
Other CM1 Text:	Not reported
Other CM2:	Not reported
Other CM2 Text:	Not reported
Half Mask APR:	1
Full Face APR:	Not reported
PAPR:	Not reported
Type C Continuous:	Not reported
Type C Pressure:	Not reported
Other Resp Pro:	Not reported
Other Resp Pro Text:	Not reported
Comments:	Not reported
Date Time Submitted:	2016-09-29 05:10:50
Submitter IP Address:	50.35.98.149
Region:	2
UBI:	603384312
Notice type:	Initial
Project Type:	Roofing
Supervisor:	Will Smith/Jesse Bryan ()
Supervisor Phone:	Not reported
Certificate Status:	OUT OF BUSINESS
Name:	Not reported
Address:	3801 E. MARGINAL WAY
City,State,Zip:	SEATTLE, WA 98134
Facility Type:	Commercial
Parent ID:	99552
Form ID:	99762##1570Seatt736625
Notice Date:	05/01/2015
Start Date:	04/28/2015
Completion Date:	04/28/2015
Initial:	Not reported
Amended:	Not reported
On Hold:	1

Map ID
Direction
Distance
Elevation

MAP FINDINGS

Site

Database(s)

EDR ID Number
EPA ID Number

ASH GROVE CEMENT CO, E MARGINAL (Continued)

1000198875

Off Hold:	Not reported
Emergency:	Not reported
Site Hours Start:	9:00
Site Hours End:	2:00
Sunday:	Not reported
Monday:	Not reported
Tuesday:	1
Wednesday:	Not reported
Thursday:	Not reported
Friday:	Not reported
Saturday:	Not reported
Contractor ID:	Not reported
Phone:	2064575412
Job Site CAS:	Hank Shubin
Project Form Email:	rachel@seattleenvirocon.com
Property Owner Name:	Not reported
Property Owner Agent:	Not reported
Property Owner Company:	Seattle Environmental Construc (ABCN00001570)
Property Owner Address:	3801 E. Marginal WA
Property Owner City:	Seattle
Property Owner State:	WA
Property Owner Zip4:	98134
Property Owner Phone:	4252515422
Job Site Room:	Not reported
Facility Age:	Not reported
Facility Size:	120
Facility Remodel:	Not reported
Facility Demo:	Not reported
Facility Repair:	1
Facility Maint:	Not reported
Removed:	1
Encapsulated:	Not reported
Quantity Sq Ft:	120
Fireproofing:	Not reported
Popcorn Ceiling:	Not reported
CAB:	1
Sheet Vinyl:	Not reported
Asbestos Paper:	Not reported
Boiler Insulation:	Not reported
Duct Paper:	Not reported
VAT:	Not reported
Roofing:	Not reported
Sq Ft Other:	Not reported
Sq Ft Other Text:	Not reported
Quantity Lin Ft:	Not reported
Mag Pipe Insulation:	Not reported
Air Cell Pipe Insulation:	Not reported
Ducting Insulation:	Not reported
Cement Asbestos Pipe:	Not reported
Mudded Pipe Insulation:	Not reported
Duct Tape:	Not reported
Lin Ft Other1:	Not reported
Lin Ft Other1 Text:	Not reported
Lin Ft Other2:	Not reported
Lin Ft Other2 Text:	Not reported
Indoors:	1
Outdoors:	Not reported

Map ID
Direction
Distance
Elevation

MAP FINDINGS

Site

Database(s)

EDR ID Number
EPA ID Number

ASH GROVE CEMENT CO, E MARGINAL (Continued)

1000198875

Neg Pres Enclosure:	1
Glove Bag:	Not reported
Mini Enclosure:	1
Critical Barriers:	1
Wrap And Cut:	Not reported
Wet Methods:	1
HEPA Vacuum:	1
MANUALMETHODS :	1
Other CM1:	Not reported
Other CM1 Text:	Not reported
Other CM2:	Not reported
Other CM2 Text:	Not reported
Half Mask APR:	1
Full Face APR:	Not reported
PAPR:	Not reported
Type C Continuous:	Not reported
Type C Pressure:	Not reported
Other Resp Pro:	Not reported
Other Resp Pro Text:	Not reported
Comments:	Confirmed Start date. -DM
Date Time Submitted:	2015-05-01 10:29:34
Submitter IP Address:	67.165.121.28
Region:	2
UBI:	603379508
Notice type:	Initial
Project Type:	Cement Asbestos Board (CAB)
Supervisor:	Hank Shubin ()
Supervisor Phone:	Not reported
Certificate Status:	ACTIVE
Name:	Not reported
Address:	3801 EAST MARGINAL WAY SOUTH
City,State,Zip:	SEATTLE, WA 98134
Facility Type:	Commercial Building
Parent ID:	131887
Form ID:	134653##1573Everg480457
Notice Date:	11/08/2016
Start Date:	11/11/2016
Completion Date:	11/14/2016
Initial:	Not reported
Amended:	1
On Hold:	Not reported
Off Hold:	1
Emergency:	Not reported
Site Hours Start:	7:00 AM
Site Hours End:	4:30 PM
Sunday:	Not reported
Monday:	1
Tuesday:	Not reported
Wednesday:	Not reported
Thursday:	Not reported
Friday:	1
Saturday:	Not reported
Contractor ID:	Not reported
Phone:	(206) 432-0755
Job Site CAS:	Will Smith/Jesse Bryan
Project Form Email:	evergreen4abatment@gmail.com

Map ID
Direction
Distance
Elevation

MAP FINDINGS

Site

Database(s)

EDR ID Number
EPA ID Number

ASH GROVE CEMENT CO, E MARGINAL (Continued)

1000198875

Property Owner Name:	Ash Grove
Property Owner Agent:	Nate Ahlin
Property Owner Company:	Evergreen Abatement Services L (ABCN00001573)
Property Owner Address:	370 E 500 S #140
Property Owner City:	Salt Lake City
Property Owner State:	UT
Property Owner Zip4:	84111
Property Owner Phone:	(385) 444-1233
Job Site Room:	Not reported
Facility Age:	Not reported
Facility Size:	Not reported
Facility Remodel:	Not reported
Facility Demo:	Not reported
Facility Repair:	1
Facility Maint:	Not reported
Removed:	1
Encapsulated:	Not reported
Quantity Sq Ft:	2000
Fireproofing:	Not reported
Popcorn Ceiling:	Not reported
CAB:	Not reported
Sheet Vinyl:	Not reported
Asbestos Paper:	Not reported
Boiler Insulation:	Not reported
Duct Paper:	Not reported
VAT:	Not reported
Roofing:	1
Sq Ft Other:	Not reported
Sq Ft Other Text:	Not reported
Quantity Lin Ft:	Not reported
Mag Pipe Insulation:	Not reported
Air Cell Pipe Insulation:	Not reported
Ducting Insulation:	Not reported
Cement Asbestos Pipe:	Not reported
Mudded Pipe Insulation:	Not reported
Duct Tape:	Not reported
Lin Ft Other1:	Not reported
Lin Ft Other1 Text:	Not reported
Lin Ft Other2:	Not reported
Lin Ft Other2 Text:	Not reported
Indoors:	Not reported
Outdoors:	1
Neg Pres Enclosure:	Not reported
Glove Bag:	Not reported
Mini Enclosure:	Not reported
Critical Barriers:	Not reported
Wrap And Cut:	Not reported
Wet Methods:	1
HEPA Vacuum:	1
MANUALMETHODS :	Not reported
Other CM1:	Not reported
Other CM1 Text:	Not reported
Other CM2:	Not reported
Other CM2 Text:	Not reported
Half Mask APR:	1
Full Face APR:	Not reported
PAPR:	Not reported

Map ID
Direction
Distance
Elevation

MAP FINDINGS

Site

Database(s)

EDR ID Number
EPA ID Number

ASH GROVE CEMENT CO, E MARGINAL (Continued)

1000198875

Type C Continuous: Not reported
Type C Pressure: Not reported
Other Resp Pro: Not reported
Other Resp Pro Text: Not reported
Comments: Not reported
Date Time Submitted: 2016-11-08 14:45:13
Submitter IP Address: 66.87.138.135
Region: 2
UBI: 603384312
Notice type: Initial
Project Type: Roofing
Supervisor: Will Smith/Jesse Bryan ()
Supervisor Phone: Not reported
Certificate Status: OUT OF BUSINESS

WA MANIFEST:

Name: ASH GROVE CEMENT WEST INC
Address: 3801 E MARGINAL WAY S
City,State,Zip: SEATTLE, WA 98134
Facility Address 2: Not reported
Facility ID: 2142
EPA ID: WAD009249616
NAICS: 327310
State Waste Code Desc: Not reported
Federal Waste Code Desc: D001,F003
Form Comm: Potassium Dichromate waste generation less than .25 gallons per year
Data Year: 2017
Permit by Rule: False
Mailing Address 2: Not reported
Treatment by Generator: False
Mixed Radioactive Waste: False
Importer of Hazardous Waste: False
Immediate Recycler: False
Treatment/Storage/Disposal/Recycling Facility: False
Generator of Dangerous Fuel Waste: False
Generator Marketing to Burner: False
Other Marketers (i.e., blender, distributor, etc.): False
Utility Boiler Burner: False
Industry Boiler Burner: False
Industrial Furnace: False
Smelter Defferal: False
Universal Waste: Not reported
Off-Specification: Not reported
LN Address 2: Not reported
Tax Reg #: 601121303
Business Type: Not reported
Mail Name: Ash Grove Cement Co
Mailing Address: 3801 E MARGINAL WAY S
Mailing City,State,Zip: SEATTLE, WA 98134-1113
Legal Organization Name: Ash Grove Cement Co
Legal Organization Type: Private
Legal Contact: Not reported
Legal Address: PO Box 25900
Legal Address 2: Not reported
Legal City,State,Zip: SHAWNEE MISSION, KS 66225-5900
Legal Phone Number: (913)548-6184
Legal Effective Date: 08/09/1986

Map ID
Direction
Distance
Elevation

MAP FINDINGS

Site

Database(s)

EDR ID Number
EPA ID Number

ASH GROVE CEMENT CO, E MARGINAL (Continued)

1000198875

Land Organization Name:	Ash Grove Cement Co
Land Organization Type:	Private
Land Contact:	Not reported
Land Address:	PO Box 25900
Land City,State,Zip:	SHAWNEE MISSION, KS 66225-5900
Land Phone Number:	(913)548-6184
Operator Organization Name:	Ash Grove Cement Co
Operator Organization Type:	Private
Operator:	Not reported
Operator Address:	PO Box 25900
Operator Address 2:	Not reported
Operator City,State,Zip:	SHAWNEE MISSION, KS 66225-5900
Operator Phone Number:	(913)548-6184
Operator Effective Date:	08/09/1986
Site Contact:	Russ Simonson
Site Contact Address:	3801 E MARGINAL WAY S
Contact City,State,Zip:	SEATTLE, WA 98134-1113
Site Contact Phone Number:	(206)694-6232
Site Contact Email:	russ.simonson@ashgrove.com
Gen Status Code:	SQG
Monthly Generation:	False
Batch Generation:	True
One Time Generation:	False
Transport Own Waste:	False
Tranports Other Waste:	False
Recycler Onsite:	False
Transfer Facility:	False
Other Exemption:	Not reported
UW Battery Gen:	False
Used Oil Transporter:	False
Used Oil Transfer Facility:	False
Used Oil Processor:	False
Used Oil Refiner:	False
Used Oil Fuel Marketer Directs Shipments:	False
Used Oil Fuel Marketer Meets Specs:	False
Site Contact Address 2:	Not reported
Name:	ASH GROVE CEMENT WEST INC
Address:	3801 E MARGINAL WAY S
City,State,Zip:	SEATTLE, WA 98134
Facility Address 2:	Not reported
Facility ID:	2142
EPA ID:	WAD009249616
NAICS:	327310
State Waste Code Desc:	Not reported
Federal Waste Code Desc:	D001,F003
Form Comm:	Potassium Dichromate waste generation less than 0.5 gallons per year.
Data Year:	2017
Permit by Rule:	False
Mailing Address 2:	Not reported
Treatment by Generator:	False
Mixed Radioactive Waste:	False
Importer of Hazardous Waste:	False
Immediate Recycler:	False
Treatment/Storage/Disposal/Recycling Facility:	False
Generator of Dangerous Fuel Waste:	False
Generator Marketing to Burner:	False

Map ID
Direction
Distance
Elevation

MAP FINDINGS

Site

Database(s)

EDR ID Number
EPA ID Number

ASH GROVE CEMENT CO, E MARGINAL (Continued)

1000198875

Other Marketers (i.e., blender, distributor, etc.):	False
Utility Boiler Burner:	False
Industry Boiler Burner:	False
Industrial Furnace:	False
Smelter Defferal:	False
Universal Waste:	Not reported
Off-Specification:	Not reported
LN Address 2:	Not reported
Tax Reg #:	601121303
Business Type:	Not reported
Mail Name:	Not reported
Mailing Address:	3801 E MARGINAL WAY S
Mailing City,State,Zip:	SEATTLE, WA 98134
Legal Organization Name:	Ash Grove Cement Co
Legal Organization Type:	Private
Legal Contact:	Not reported
Legal Address:	PO Box 25900
Legal Address 2:	Not reported
Legal City,State,Zip:	SHAWNEE MISSION, KS 66225
Legal Phone Number:	(913)548-6184
Legal Effective Date:	08/09/1986
Land Organization Name:	Ash Grove Cement Co
Land Organization Type:	Private
Land Contact:	Not reported
Land Address:	PO Box 25900
Land City,State,Zip:	SHAWNEE MISSION, KS 66225
Land Phone Number:	(913)548-6184
Operator Organization Name:	Ash Grove Cement Co
Operator Organization Type:	Private
Operator:	Not reported
Operator Address:	PO Box 25900
Operator Address 2:	Not reported
Operator City,State,Zip:	SHAWNEE MISSION, KS 66225
Operator Phone Number:	(913)548-6184
Operator Effective Date:	08/09/1986
Site Contact:	Not reported
Site Contact Address:	Not reported
Contact City,State,Zip:	Not reported
Site Contact Phone Number:	Not reported
Site Contact Email:	Not reported
Gen Status Code:	SQG
Monthly Generation:	False
Batch Generation:	True
One Time Generation:	False
Transport Own Waste:	False
Tranports Other Waste:	False
Recycler Onsite:	False
Transfer Facility:	False
Other Exemption:	Not reported
UW Battery Gen:	False
Used Oil Transporter:	False
Used Oil Transfer Facility:	False
Used Oil Processor:	False
Used Oil Refiner:	False
Used Oil Fuel Marketer Directs Shipments:	False
Used Oil Fuel Marketer Meets Specs:	False
Site Contact Address 2:	Not reported

Map ID
Direction
Distance
Elevation

MAP FINDINGS

Site

Database(s)

EDR ID Number
EPA ID Number

ASH GROVE CEMENT CO, E MARGINAL (Continued)

1000198875

Name: ASH GROVE CEMENT WEST INC
Address: 3801 E MARGINAL WAY S
City,State,Zip: SEATTLE, WA 98134
Facility Address 2: Not reported
Facility ID: 2142
EPA ID: WAD009249616
NAICS: 327310
State Waste Code Desc: Not reported
Federal Waste Code Desc: D001,F003
Form Comm: Styrene was a one time disposal. Potassium Dichromate is being accumulated in the lab. Approximately 2 gal accumulated over 10 years.
Data Year: 2016
Permit by Rule: False
Mailing Address 2: Not reported
Treatment by Generator: False
Mixed Radioactive Waste: False
Importer of Hazardous Waste: False
Immediate Recycler: False
Treatment/Storage/Disposal/Recycling Facility: False
Generator of Dangerous Fuel Waste: False
Generator Marketing to Burner: False
Other Marketers (i.e., blender, distributor, etc.): False
Utility Boiler Burner: False
Industry Boiler Burner: False
Industrial Furnace: False
Smelter Defferal: False
Universal Waste: Not reported
Off-Specification: Not reported
LN Address 2: Not reported
Tax Reg #: 601121303
Business Type: Not reported
Mail Name: Ash Grove Cement Co
Mailing Address: 3801 E MARGINAL WAY S
Mailing City,State,Zip: SEATTLE, WA 98134-1113
Legal Organization Name: Ash Grove Cement Co
Legal Organization Type: Private
Legal Contact: Not reported
Legal Address: PO Box 25900
Legal Address 2: Not reported
Legal City,State,Zip: SHAWNEE MISSION, KS 66225-5900
Legal Phone Number: (913)548-6184
Legal Effective Date: 08/09/1986
Land Organization Name: Ash Grove Cement Co
Land Organization Type: Private
Land Contact: Not reported
Land Address: PO Box 25900
Land City,State,Zip: SHAWNEE MISSION, KS 66225-5900
Land Phone Number: (913)548-6184
Operator Organization Name: Ash Grove Cement Co
Operator Organization Type: Private
Operator: Not reported
Operator Address: PO Box 25900
Operator Address 2: Not reported
Operator City,State,Zip: SHAWNEE MISSION, KS 66225-5900
Operator Phone Number: (913)548-6184
Operator Effective Date: 08/09/1986
Site Contact: Christopher J Kitchen

Map ID
Direction
Distance
Elevation

MAP FINDINGS

Site

Database(s)

EDR ID Number
EPA ID Number

ASH GROVE CEMENT CO, E MARGINAL (Continued)

1000198875

Site Contact Address:	3801 E MARGINAL WAY S
Contact City,State,Zip:	SEATTLE, WA 98134-1113
Site Contact Phone Number:	(206)694-6232
Site Contact Email:	Chris.Kitchen@ashgrove.com
Gen Status Code:	SQG
Monthly Generation:	False
Batch Generation:	True
One Time Generation:	False
Transport Own Waste:	False
Tranports Other Waste:	False
Recycler Onsite:	False
Transfer Facility:	False
Other Exemption:	Not reported
UW Battery Gen:	False
Used Oil Transporter:	False
Used Oil Transfer Facility:	False
Used Oil Processor:	False
Used Oil Refiner:	False
Used Oil Fuel Marketer Directs Shipments:	False
Used Oil Fuel Marketer Meets Specs:	False
Site Contact Address 2:	Not reported
Waste Stream Generated:	
Waste Managed Off Site:	Y
State Only Waste Code 1:	Not reported
State Only Waste Code 2:	Not reported
Report Managed On Site:	0
KG Managed On Site:	0
Generator Treatment Code:	Not reported
Permit By Rule Code:	Not reported
WCDE Residence Code:	H040
WCDH Origin Code:	5
WCDE On Site Code:	Not reported
WCDB Code:	W119
Description:	Spent Free Lime Titration Liquid
CORb Sequence Number:	160104
Sequence Number:	3425467
Mixed Radioactive Flag:	False
Designation Code:	D
Reported Quantity:	800
Quantity Unit:	LB
Kilograms Quantity:	362.880006
Density Number:	0
Density Quantity:	Not reported
Waste Managed Off Site:	Y
State Only Waste Code 1:	Not reported
State Only Waste Code 2:	Not reported
Report Managed On Site:	0
KG Managed On Site:	0
Generator Treatment Code:	Not reported
Permit By Rule Code:	Not reported
WCDE Residence Code:	Not reported
WCDH Origin Code:	1
WCDE On Site Code:	Not reported
WCDB Code:	W119
Description:	Waste Styrene Monomer
CORb Sequence Number:	160104

Map ID
Direction
Distance
Elevation

MAP FINDINGS

Site

Database(s)

EDR ID Number
EPA ID Number

ASH GROVE CEMENT CO, E MARGINAL (Continued)

1000198875

Sequence Number: 3453357
Mixed Radioactive Flag: False
Designation Code: D
Reported Quantity: 350
Quantity Unit: LB
Kilograms Quantity: 158.760002
Density Number: 0
Density Quantity: Not reported

Shipments Sent:

CORB Waste Sequence Number: 160104
Waste Sequence Number: 3453357
Sequence Number: 2028965
Shipment Date: 2016-09-09 00:00:00
Manifest Document ID: 015366556JJK
Reported Quantity: 350
Unit of Measure: LB
Kilograms Quantity: 158.760002
Receiving EPAID: KYD985073196

Waste Sequence Number: 3425467
Sequence Number: 2028817
Shipment Date: 2016-12-30 00:00:00
Manifest Document ID: 015334802JJK
Reported Quantity: 800
Unit of Measure: LB
Kilograms Quantity: 362.880006
Receiving EPAID: KSD980633259

Waste Stream Off Site Mgmt:

Waste CORB Sequence Number: 160104
Waste Sequence Number: 3453357
Sequence Number: 922955
Received EPAID: KYD985073196
Managed Quantity: 350
Kilogram Quantity: 158.760002
Recycled Percentage: 0
Waste Management System Code: H110

Waste Sequence Number: 3425467
Sequence Number: 922903
Received EPAID: KSD980633259
Managed Quantity: 800
Kilogram Quantity: 362.880006
Recycled Percentage: 0
Waste Management System Code: H040

Waste Stream Comments:

CORB Waste Sequence Number: 160104
Comments: Laboratory Waste Spent non halogenated solvent
Waste Sequence Number: 3425467
Sequence Number: 1

Comments: This was a one time disposal.
Waste Sequence Number: 3453357
Sequence Number: 1

Map ID
 Direction
 Distance
 Elevation

MAP FINDINGS

Site

Database(s)

EDR ID Number
 EPA ID Number

ASH GROVE CEMENT CO, E MARGINAL (Continued)

1000198875

Waste Stream EPA Code:

CORB Waste Sequence Number: 160104
 Waste Sequence Number: 3425467
 Sequence Number: 8049056
 WCDA Code: D001

Waste Sequence Number: 3425467
 Sequence Number: 8049057
 WCDA Code: F003

Waste Sequence Number: 3453357
 Sequence Number: 8049009
 WCDA Code: D001

Waste Stream Source Code:

CORB Waste Sequence Number: 160104
 Waste Sequence Number: 3453357
 Sequence Number: 1
 WCDD Code: G19

Waste Sequence Number: 3425467
 Sequence Number: 1
 WCDD Code: G22

Name: ASH GROVE CEMENT WEST INC
 Address: 3801 E MARGINAL WAY S
 City,State,Zip: SEATTLE, WA 98134
 Facility Address 2: Not reported
 Facility ID: 2142
 EPA ID: WAD009249616
 NAICS: 327310
 State Waste Code Desc: WT02
 Federal Waste Code Desc: D001,D002,D003,D004,D005,D006,F003
 Form Comm: The free lime solution, Traffic film remover, and Lighter fluid and water was generated in 2015 but not shipped until Feb. 2016.
 Data Year: 2015
 Permit by Rule: False
 Mailing Address 2: Not reported
 Treatment by Generator: False
 Mixed Radioactive Waste: False
 Importer of Hazardous Waste: False
 Immediate Recycler: False
 Treatment/Storage/Disposal/Recycling Facility: False
 Generator of Dangerous Fuel Waste: False
 Generator Marketing to Burner: False
 Other Marketers (i.e., blender, distributor, etc.): False
 Utility Boiler Burner: False
 Industry Boiler Burner: False
 Industrial Furnace: False
 Smelter Defferal: False
 Universal Waste: Not reported
 Off-Specification: Not reported
 LN Address 2: Not reported
 Tax Reg #: 601121303
 Business Type: Not reported

Map ID
Direction
Distance
Elevation

MAP FINDINGS

Site

Database(s)

EDR ID Number
EPA ID Number

ASH GROVE CEMENT CO, E MARGINAL (Continued)

1000198875

Mail Name:	Ash Grove Cement Co
Mailing Address:	3801 E MARGINAL WAY S
Mailing City,State,Zip:	SEATTLE, WA 98134-1113
Legal Organization Name:	Ash Grove Cement Co
Legal Organization Type:	Private
Legal Contact:	Not reported
Legal Address:	PO Box 25900
Legal Address 2:	Not reported
Legal City,State,Zip:	SHAWNEE MISSION, KS 66225-5900
Legal Phone Number:	(913)548-6184
Legal Effective Date:	08/09/1986
Land Organization Name:	Ash Grove Cement Co
Land Organization Type:	Private
Land Contact:	Not reported
Land Address:	PO Box 25900
Land City,State,Zip:	SHAWNEE MISSION, KS 66225-5900
Land Phone Number:	(913)548-6184
Operator Organization Name:	Ash Grove Cement Co
Operator Organization Type:	Private
Operator:	Not reported
Operator Address:	PO Box 25900
Operator Address 2:	Not reported
Operator City,State,Zip:	SHAWNEE MISSION, KS 66225-5900
Operator Phone Number:	(913)548-6184
Operator Effective Date:	08/09/1986
Site Contact:	Christopher J Kitchen
Site Contact Address:	3801 E MARGINAL WAY S
Contact City,State,Zip:	SEATTLE, WA 98134-1113
Site Contact Phone Number:	(206)694-6232
Site Contact Email:	Chris.Kitchen@ashgrove.com
Gen Status Code:	SQG
Monthly Generation:	False
Batch Generation:	True
One Time Generation:	False
Transport Own Waste:	False
Tranports Other Waste:	False
Recycler Onsite:	False
Transfer Facility:	False
Other Exemption:	Not reported
UW Battery Gen:	False
Used Oil Transporter:	False
Used Oil Transfer Facility:	False
Used Oil Processor:	False
Used Oil Refiner:	False
Used Oil Fuel Marketer Directs Shipments:	False
Used Oil Fuel Marketer Meets Specs:	False
Site Contact Address 2:	Not reported
Waste Stream Generated:	
Waste Managed Off Site:	Y
State Only Waste Code 1:	Not reported
State Only Waste Code 2:	Not reported
Report Managed On Site:	0
KG Managed On Site:	0
Generator Treatment Code:	Not reported
Permit By Rule Code:	Not reported
WCDE Residence Code:	Not reported
WCDH Origin Code:	2

Map ID
Direction
Distance
Elevation

MAP FINDINGS

Site

Database(s)

EDR ID Number
EPA ID Number

ASH GROVE CEMENT CO, E MARGINAL (Continued)

1000198875

WCDE On Site Code: Not reported
WCDB Code: W113
Description: Lighter fluid and water
CORb Sequence Number: 154897
Sequence Number: 3380542
Mixed Radioactive Flag: False
Designation Code: D
Reported Quantity: 60
Quantity Unit: LB
Kilograms Quantity: 27.2160004
Density Number: 0
Density Quantity: Not reported

Waste Managed Off Site: Y
State Only Waste Code 1: WT02
State Only Waste Code 2: Not reported
Report Managed On Site: 0
KG Managed On Site: 0
Generator Treatment Code: Not reported
Permit By Rule Code: Not reported
WCDE Residence Code: Not reported
WCDH Origin Code: 2
WCDE On Site Code: Not reported
WCDB Code: W203
Description: One-stop traffic film remover
CORb Sequence Number: 154897
Sequence Number: 3380577
Mixed Radioactive Flag: False
Designation Code: D
Reported Quantity: 125
Quantity Unit: LB
Kilograms Quantity: 56.7000009
Density Number: 0
Density Quantity: Not reported

Waste Managed Off Site: Y
State Only Waste Code 1: Not reported
State Only Waste Code 2: Not reported
Report Managed On Site: 0
KG Managed On Site: 0
Generator Treatment Code: Not reported
Permit By Rule Code: Not reported
WCDE Residence Code: H020
WCDH Origin Code: 5
WCDE On Site Code: Not reported
WCDB Code: W219
Description: Spent Free Lime Titration Liquid
CORb Sequence Number: 154897
Sequence Number: 3379476
Mixed Radioactive Flag: False
Designation Code: D
Reported Quantity: 220
Quantity Unit: LB
Kilograms Quantity: 99.7920017
Density Number: 0
Density Quantity: Not reported

Map ID
Direction
Distance
Elevation

MAP FINDINGS

Site

Database(s)

EDR ID Number
EPA ID Number

ASH GROVE CEMENT CO, E MARGINAL (Continued)

1000198875

Waste Managed Off Site:	Y
State Only Waste Code 1:	WP01
State Only Waste Code 2:	WT02
Report Managed On Site:	0
KG Managed On Site:	0
Generator Treatment Code:	Not reported
Permit By Rule Code:	Not reported
WCDE Residence Code:	Not reported
WCDH Origin Code:	1
WCDE On Site Code:	Not reported
WCDB Code:	W801
Description:	Aerosols Consolidation
CORB Sequence Number:	154897
Sequence Number:	3379478
Mixed Radioactive Flag:	False
Designation Code:	D
Reported Quantity:	400
Quantity Unit:	LB
Kilograms Quantity:	181.440003
Density Number:	0
Density Quantity:	Not reported
Waste Stream Off Site Mgmt:	
Waste CORB Sequence Number:	154897
Waste Sequence Number:	3380577
Sequence Number:	888832
Received EPAID:	TND981920119
Managed Quantity:	125
Kilogram Quantity:	56.7000009
Recycled Percentage:	0
Waste Management System Code:	H061
Waste Sequence Number:	3379476
Sequence Number:	888692
Received EPAID:	KSD980633259
Managed Quantity:	220
Kilogram Quantity:	99.7920017
Recycled Percentage:	0
Waste Management System Code:	H061
Waste Sequence Number:	3379478
Sequence Number:	888731
Received EPAID:	WAD991281767
Managed Quantity:	400
Kilogram Quantity:	181.440003
Recycled Percentage:	0
Waste Management System Code:	H040
Waste Sequence Number:	3380542
Sequence Number:	888746
Received EPAID:	KSD980633259
Managed Quantity:	60
Kilogram Quantity:	27.2160004
Recycled Percentage:	0
Waste Management System Code:	H061

Map ID
Direction
Distance
Elevation

MAP FINDINGS

Site

Database(s)

EDR ID Number
EPA ID Number

ASH GROVE CEMENT CO, E MARGINAL (Continued)

1000198875

Waste Stream Comments:

CORB Waste Sequence Number: 154897
Comments: Laboratory Waste
Waste Sequence Number: 3379476
Sequence Number: 1

Comments: Spent Aerosol Can Disposal
Waste Sequence Number: 3379478
Sequence Number: 1

Comments: Lighter Fluid and Water
Waste Sequence Number: 3380542
Sequence Number: 1

Waste Stream EPA Code:

CORB Waste Sequence Number: 154897
Waste Sequence Number: 3379476
Sequence Number: 7769067
WCDA Code: D001

Waste Sequence Number: 3379476
Sequence Number: 7769068
WCDA Code: F003

Waste Sequence Number: 3379478
Sequence Number: 7769351
WCDA Code: D001

Waste Sequence Number: 3379478
Sequence Number: 7769352
WCDA Code: D002

Waste Sequence Number: 3379478
Sequence Number: 7769353
WCDA Code: D003

Waste Sequence Number: 3379478
Sequence Number: 7769354
WCDA Code: D004

Waste Sequence Number: 3379478
Sequence Number: 7769355
WCDA Code: D005

Waste Sequence Number: 3379478
Sequence Number: 7769356
WCDA Code: D006

Waste Sequence Number: 3380542
Sequence Number: 7770099
WCDA Code: D001

Waste Stream Source Code:

CORB Waste Sequence Number: 154897
Waste Sequence Number: 3379478
Sequence Number: 1

Map ID
Direction
Distance
Elevation

MAP FINDINGS

Site

Database(s)

EDR ID Number
EPA ID Number

ASH GROVE CEMENT CO, E MARGINAL (Continued)

1000198875

WCDD Code: G11

Waste Sequence Number: 3380577
Sequence Number: 1
WCDD Code: G32

Waste Sequence Number: 3380542
Sequence Number: 1
WCDD Code: G31

Waste Sequence Number: 3379476
Sequence Number: 1
WCDD Code: G22

Name: ASH GROVE CEMENT WEST INC
Address: 3801 E MARGINAL WAY S
City,State,Zip: SEATTLE, WA 98134
Facility Address 2: Not reported
Facility ID: 2142
EPA ID: WAD009249616
NAICS: 327310
State Waste Code Desc: WT02
Federal Waste Code Desc: D001,D002,D003,D004,D005,D006,F003
Form Comm: Not reported
Data Year: 2014
Permit by Rule: False
Mailing Address 2: Not reported
Treatment by Generator: False
Mixed Radioactive Waste: False
Importer of Hazardous Waste: False
Immediate Recycler: False
Treatment/Storage/Disposal/Recycling Facility: False
Generator of Dangerous Fuel Waste: False
Generator Marketing to Burner: False
Other Marketers (i.e., blender, distributor, etc.): False
Utility Boiler Burner: False
Industry Boiler Burner: False
Industrial Furnace: False
Smelter Defferal: False
Universal Waste: Not reported
Off-Specification: Not reported
LN Address 2: Not reported
Tax Reg #: 601121303
Business Type: Not reported
Mail Name: Ash Grove Cement Co
Mailing Address: 3801 E MARGINAL WAY S
Mailing City,State,Zip: SEATTLE, WA 98134-1113
Legal Organization Name: Ash Grove Cement Co
Legal Organization Type: Private
Legal Contact: Not reported
Legal Address: PO Box 25900
Legal Address 2: Not reported
Legal City,State,Zip: SHAWNEE MISSION, KS 66225-5900
Legal Phone Number: (913)548-6184
Legal Effective Date: 08/09/1986
Land Organization Name: Ash Grove Cement Co

Map ID
Direction
Distance
Elevation

MAP FINDINGS

Site

Database(s)

EDR ID Number
EPA ID Number

ASH GROVE CEMENT CO, E MARGINAL (Continued)

1000198875

Land Organization Type:	Private
Land Contact:	Not reported
Land Address:	PO Box 25900
Land City,State,Zip:	SHAWNEE MISSION, KS 66225-5900
Land Phone Number:	(913)548-6184
Operator Organization Name:	Ash Grove Cement Co
Operator Organization Type:	Private
Operator:	Not reported
Operator Address:	PO Box 25900
Operator Address 2:	Not reported
Operator City,State,Zip:	SHAWNEE MISSION, KS 66225-5900
Operator Phone Number:	(913)548-6184
Operator Effective Date:	08/09/1986
Site Contact:	Jon T Grey
Site Contact Address:	3801 E MARGINAL WAY S
Contact City,State,Zip:	SEATTLE, WA 98134-1113
Site Contact Phone Number:	(206)623-5596
Site Contact Email:	gerld.brown@ashgrove.com
Gen Status Code:	SQG
Monthly Generation:	False
Batch Generation:	True
One Time Generation:	False
Transport Own Waste:	False
Tranports Other Waste:	False
Recycler Onsite:	False
Transfer Facility:	False
Other Exemption:	Not reported
UW Battery Gen:	False
Used Oil Transporter:	False
Used Oil Transfer Facility:	False
Used Oil Processor:	False
Used Oil Refiner:	False
Used Oil Fuel Marketer Directs Shipments:	False
Used Oil Fuel Marketer Meets Specs:	False
Site Contact Address 2:	Not reported
Waste Stream Generated:	
Waste Managed Off Site:	Y
State Only Waste Code 1:	WT02
State Only Waste Code 2:	Not reported
Report Managed On Site:	0
KG Managed On Site:	0
Generator Treatment Code:	Not reported
Permit By Rule Code:	Not reported
WCDE Residence Code:	Not reported
WCDH Origin Code:	1
WCDE On Site Code:	Not reported
WCDB Code:	W119
Description:	Nordback Part B
CORb Sequence Number:	150837
Sequence Number:	3341282
Mixed Radioactive Flag:	False
Designation Code:	D
Reported Quantity:	174
Quantity Unit:	LB
Kilograms Quantity:	78.9264013
Density Number:	0
Density Quantity:	Not reported

Map ID
Direction
Distance
Elevation

MAP FINDINGS

Site

Database(s)

EDR ID Number
EPA ID Number

ASH GROVE CEMENT CO, E MARGINAL (Continued)

1000198875

Waste Managed Off Site:	Y
State Only Waste Code 1:	Not reported
State Only Waste Code 2:	Not reported
Report Managed On Site:	0
KG Managed On Site:	0
Generator Treatment Code:	Not reported
Permit By Rule Code:	Not reported
WCDE Residence Code:	Not reported
WCDH Origin Code:	1
WCDE On Site Code:	Not reported
WCDB Code:	W319
Description:	Sodium Nitrite
CORb Sequence Number:	150837
Sequence Number:	3341337
Mixed Radioactive Flag:	False
Designation Code:	D
Reported Quantity:	52
Quantity Unit:	LB
Kilograms Quantity:	23.5872004
Density Number:	0
Density Quantity:	Not reported
Waste Managed Off Site:	Y
State Only Waste Code 1:	WT02
State Only Waste Code 2:	Not reported
Report Managed On Site:	0
KG Managed On Site:	0
Generator Treatment Code:	Not reported
Permit By Rule Code:	Not reported
WCDE Residence Code:	Not reported
WCDH Origin Code:	1
WCDE On Site Code:	Not reported
WCDB Code:	W219
Description:	Tekusolv II
CORb Sequence Number:	150837
Sequence Number:	3341335
Mixed Radioactive Flag:	False
Designation Code:	D
Reported Quantity:	315
Quantity Unit:	LB
Kilograms Quantity:	142.884002
Density Number:	0
Density Quantity:	Not reported
Waste Managed Off Site:	Y
State Only Waste Code 1:	Not reported
State Only Waste Code 2:	Not reported
Report Managed On Site:	0
KG Managed On Site:	0
Generator Treatment Code:	Not reported
Permit By Rule Code:	Not reported
WCDE Residence Code:	H020
WCDH Origin Code:	5
WCDE On Site Code:	Not reported
WCDB Code:	W219
Description:	Spent Free Lime Titration Liquid
CORb Sequence Number:	150837

Map ID
Direction
Distance
Elevation

MAP FINDINGS

Site

Database(s)

EDR ID Number
EPA ID Number

ASH GROVE CEMENT CO, E MARGINAL (Continued)

1000198875

Sequence Number: 3341283
Mixed Radioactive Flag: False
Designation Code: D
Reported Quantity: 390
Quantity Unit: LB
Kilograms Quantity: 176.904003
Density Number: 0
Density Quantity: Not reported

Waste Managed Off Site: Y
State Only Waste Code 1: Not reported
State Only Waste Code 2: Not reported
Report Managed On Site: 0
KG Managed On Site: 0
Generator Treatment Code: Not reported
Permit By Rule Code: Not reported
WCDE Residence Code: Not reported
WCDH Origin Code: 1
WCDE On Site Code: Not reported
WCDB Code: W801
Description: Aerosols
CORb Sequence Number: 150837
Sequence Number: 3341330
Mixed Radioactive Flag: False
Designation Code: D
Reported Quantity: 238
Quantity Unit: LB
Kilograms Quantity: 107.956801
Density Number: 0
Density Quantity: Not reported

Waste Managed Off Site: Y
State Only Waste Code 1: WP01
State Only Waste Code 2: WT02
Report Managed On Site: 0
KG Managed On Site: 0
Generator Treatment Code: Not reported
Permit By Rule Code: Not reported
WCDE Residence Code: Not reported
WCDH Origin Code: 1
WCDE On Site Code: Not reported
WCDB Code: W801
Description: Aerosols Consolidation
CORb Sequence Number: 150837
Sequence Number: 3341334
Mixed Radioactive Flag: False
Designation Code: D
Reported Quantity: 200
Quantity Unit: LB
Kilograms Quantity: 90.7200015
Density Number: 0
Density Quantity: Not reported

Shipments Sent:
CORB Waste Sequence Number: 150837
Waste Sequence Number: 3341282
Sequence Number: 1841240

Map ID
Direction
Distance
Elevation

MAP FINDINGS

Site

Database(s)

EDR ID Number
EPA ID Number

ASH GROVE CEMENT CO, E MARGINAL (Continued)

1000198875

Shipment Date:	2014-05-29 00:00:00
Mainfest Document ID:	000098947DAT
Reported Quantity:	174
Unit of Measure:	LB
Kilograms Quantity:	78.9264013
Receiving EPAID:	WAD991281767
Waste Sequence Number:	3341337
Sequence Number:	1841264
Shipment Date:	2014-10-23 00:00:00
Mainfest Document ID:	000107699DAT
Reported Quantity:	52
Unit of Measure:	LB
Kilograms Quantity:	23.5872004
Receiving EPAID:	WAD991281767
Waste Sequence Number:	3341334
Sequence Number:	1841261
Shipment Date:	2014-05-29 00:00:00
Mainfest Document ID:	000098947DAT
Reported Quantity:	200
Unit of Measure:	LB
Kilograms Quantity:	90.7200015
Receiving EPAID:	WAD991281767
Waste Sequence Number:	3341330
Sequence Number:	1841259
Shipment Date:	2014-10-23 00:00:00
Mainfest Document ID:	000107699DAT
Reported Quantity:	238
Unit of Measure:	LB
Kilograms Quantity:	107.956801
Receiving EPAID:	WAD991281767
Waste Sequence Number:	3341283
Sequence Number:	1841243
Shipment Date:	2014-10-23 00:00:00
Mainfest Document ID:	00107699DAT
Reported Quantity:	390
Unit of Measure:	LB
Kilograms Quantity:	176.904003
Receiving EPAID:	WAD991281767
Waste Sequence Number:	3341335
Sequence Number:	1841262
Shipment Date:	2014-10-23 00:00:00
Mainfest Document ID:	000107699DAT
Reported Quantity:	315
Unit of Measure:	LB
Kilograms Quantity:	142.884002
Receiving EPAID:	WAD991281767
Waste Stream Off Site Mgmt:	
Waste CORB Sequence Number:	150837
Waste Sequence Number:	3341334
Sequence Number:	855937
Received EPAID:	WAD991281767

Map ID
Direction
Distance
Elevation

MAP FINDINGS

Site

Database(s)

EDR ID Number
EPA ID Number

ASH GROVE CEMENT CO, E MARGINAL (Continued)

1000198875

Managed Quantity: 200
Kilogram Quantity: 90.7200015
Recycled Percentage: 0
Waste Management System Code: H141

Waste Sequence Number: 3341282
Sequence Number: 855916
Received EPAID: WAD991281767
Managed Quantity: 174
Kilogram Quantity: 78.9264013
Recycled Percentage: 0
Waste Management System Code: H141

Waste Sequence Number: 3341337
Sequence Number: 855940
Received EPAID: WAD991281767
Managed Quantity: 52
Kilogram Quantity: 23.5872004
Recycled Percentage: 0
Waste Management System Code: H141

Waste Sequence Number: 3341330
Sequence Number: 855935
Received EPAID: WAD991281767
Managed Quantity: 238
Kilogram Quantity: 107.956801
Recycled Percentage: 0
Waste Management System Code: H141

Waste Sequence Number: 3341335
Sequence Number: 855938
Received EPAID: WAD991281767
Managed Quantity: 315
Kilogram Quantity: 142.884002
Recycled Percentage: 0
Waste Management System Code: H141

Waste Sequence Number: 3341283
Sequence Number: 855917
Received EPAID: WAD991281767
Managed Quantity: 390
Kilogram Quantity: 176.904003
Recycled Percentage: 0
Waste Management System Code: H141

Waste Stream Comments:

CORB Waste Sequence Number: 150837
Comments: The source is 1 part of a 2 part epoxy used periodically.
Waste Sequence Number: 3341282
Sequence Number: 1

Comments: Laboratory Waste
Waste Sequence Number: 3341283
Sequence Number: 1

Comments: Disposal of used aerosol cans.
Waste Sequence Number: 3341330

Map ID
Direction
Distance
Elevation

MAP FINDINGS

Site

Database(s)

EDR ID Number
EPA ID Number

ASH GROVE CEMENT CO, E MARGINAL (Continued)

1000198875

Sequence Number:	1
Comments:	Spent Aerosol Can Disposal
Waste Sequence Number:	3341334
Sequence Number:	1
Comments:	Solvents for Parts Degreasiing
Waste Sequence Number:	3341335
Sequence Number:	1
Comments:	Disposal of unused Sodium Nitrite
Waste Sequence Number:	3341337
Sequence Number:	1
Waste Stream EPA Code:	
CORB Waste Sequence Number:	150837
Waste Sequence Number:	3341337
Sequence Number:	7581127
WCDA Code:	D001
Waste Sequence Number:	3341330
Sequence Number:	7581118
WCDA Code:	D001
Waste Sequence Number:	3341334
Sequence Number:	7581111
WCDA Code:	D001
Waste Sequence Number:	3341334
Sequence Number:	7581112
WCDA Code:	D002
Waste Sequence Number:	3341334
Sequence Number:	7581113
WCDA Code:	D003
Waste Sequence Number:	3341334
Sequence Number:	7581114
WCDA Code:	D004
Waste Sequence Number:	3341334
Sequence Number:	7581115
WCDA Code:	D005
Waste Sequence Number:	3341334
Sequence Number:	7581116
WCDA Code:	D006
Waste Sequence Number:	3341283
Sequence Number:	7581121
WCDA Code:	D001
Waste Sequence Number:	3341283
Sequence Number:	7581122
WCDA Code:	F003

Map ID
Direction
Distance
Elevation

MAP FINDINGS

Site

Database(s)

EDR ID Number
EPA ID Number

ASH GROVE CEMENT CO, E MARGINAL (Continued)

1000198875

Waste Stream Source Code:
CORB Waste Sequence Number: 150837
Waste Sequence Number: 3341282
Sequence Number: 1
WCDD Code: G09

Waste Sequence Number: 3341330
Sequence Number: 1
WCDD Code: G09

Waste Sequence Number: 3341337
Sequence Number: 1
WCDD Code: G09

Waste Sequence Number: 3341335
Sequence Number: 1
WCDD Code: G19

Waste Sequence Number: 3341283
Sequence Number: 1
WCDD Code: G22

Waste Sequence Number: 3341334
Sequence Number: 1
WCDD Code: G11

Name: ASH GROVE CEMENT WEST INC
Address: 3801 E MARGINAL WAY S
City,State,Zip: SEATTLE, WA 98134
Facility Address 2: Not reported
Facility ID: 2142
EPA ID: WAD009249616
NAICS: 327310
State Waste Code Desc: Not reported
Federal Waste Code Desc: D001, D002, D003
Form Comm: Not reported
Data Year: 2013
Permit by Rule: False
Mailing Address 2: Not reported
Treatment by Generator: False
Mixed Radioactive Waste: False
Importer of Hazardous Waste: False
Immediate Recycler: False
Treatment/Storage/Disposal/Recycling Facility: False
Generator of Dangerous Fuel Waste: False
Generator Marketing to Burner: False
Other Marketers (i.e., blender, distributor, etc.): False
Utility Boiler Burner: False
Industry Boiler Burner: False
Industrial Furnace: False
Smelter Defferal: False
Universal Waste: Not reported
Off-Specification: Not reported
LN Address 2: Not reported
Tax Reg #: 601121303
Business Type: Not reported

Map ID
Direction
Distance
Elevation

MAP FINDINGS

Site

Database(s)

EDR ID Number
EPA ID Number

ASH GROVE CEMENT CO, E MARGINAL (Continued)

1000198875

Mail Name:	Ash Grove Cement Co
Mailing Address:	3801 E MARGINAL WAY S
Mailing City,State,Zip:	SEATTLE, WA 98134-1113
Legal Organization Name:	Ash Grove Cement Co
Legal Organization Type:	Private
Legal Contact:	Not reported
Legal Address:	PO Box 25900
Legal Address 2:	Not reported
Legal City,State,Zip:	SHAWNEE MISSION, KS 66225-5900
Legal Phone Number:	(913)548-6184
Legal Effective Date:	08/09/1986
Land Organization Name:	Ash Grove Cement Co
Land Organization Type:	Private
Land Contact:	Not reported
Land Address:	PO Box 25900
Land City,State,Zip:	SHAWNEE MISSION, KS 66225-5900
Land Phone Number:	(913)548-6184
Operator Organization Name:	Ash Grove Cement Co
Operator Organization Type:	Private
Operator:	Not reported
Operator Address:	PO Box 25900
Operator Address 2:	Not reported
Operator City,State,Zip:	SHAWNEE MISSION, KS 66225-5900
Operator Phone Number:	(913)548-6184
Operator Effective Date:	08/09/1986
Site Contact:	Gerald J Brown
Site Contact Address:	3801 E MARGINAL WAY S
Contact City,State,Zip:	SEATTLE, WA 98134-1113
Site Contact Phone Number:	(206)623-5596
Site Contact Email:	gerld.brown@ashgrove.com
Gen Status Code:	SQG
Monthly Generation:	False
Batch Generation:	True
One Time Generation:	False
Transport Own Waste:	False
Tranports Other Waste:	False
Recycler Onsite:	False
Transfer Facility:	False
Other Exemption:	Not reported
UW Battery Gen:	False
Used Oil Transporter:	False
Used Oil Transfer Facility:	False
Used Oil Processor:	False
Used Oil Refiner:	False
Used Oil Fuel Marketer Directs Shipments:	False
Used Oil Fuel Marketer Meets Specs:	False
Site Contact Address 2:	Not reported
Waste Stream Generated:	
Waste Managed Off Site:	Y
State Only Waste Code 1:	Not reported
State Only Waste Code 2:	Not reported
Report Managed On Site:	0
KG Managed On Site:	0
Generator Treatment Code:	Not reported
Permit By Rule Code:	Not reported
WCDE Residence Code:	Not reported
WCDH Origin Code:	1

Map ID
Direction
Distance
Elevation

MAP FINDINGS

Site

Database(s)

EDR ID Number
EPA ID Number

ASH GROVE CEMENT CO, E MARGINAL (Continued)

1000198875

WCDE On Site Code:	Not reported
WCDB Code:	W801
Description:	354074-02 Aerosol Cans
CORb Sequence Number:	144463
Sequence Number:	3292089
Mixed Radioactive Flag:	False
Designation Code:	D
Reported Quantity:	457
Quantity Unit:	LB
Kilograms Quantity:	207.295203
Density Number:	0
Density Quantity:	Not reported
Waste Managed Off Site:	Y
State Only Waste Code 1:	Not reported
State Only Waste Code 2:	Not reported
Report Managed On Site:	0
KG Managed On Site:	0
Generator Treatment Code:	Not reported
Permit By Rule Code:	Not reported
WCDE Residence Code:	Not reported
WCDH Origin Code:	1
WCDE On Site Code:	Not reported
WCDB Code:	W219
Description:	322685-03 Titration Liquid
CORb Sequence Number:	144463
Sequence Number:	3292098
Mixed Radioactive Flag:	False
Designation Code:	D
Reported Quantity:	341
Quantity Unit:	LB
Kilograms Quantity:	154.677602
Density Number:	0
Density Quantity:	Not reported
Waste Managed Off Site:	Y
State Only Waste Code 1:	Not reported
State Only Waste Code 2:	Not reported
Report Managed On Site:	0
KG Managed On Site:	0
Generator Treatment Code:	Not reported
Permit By Rule Code:	Not reported
WCDE Residence Code:	Not reported
WCDH Origin Code:	1
WCDE On Site Code:	Not reported
WCDB Code:	W001
Description:	Apoxy adhesive Part A and B
CORb Sequence Number:	144463
Sequence Number:	3292108
Mixed Radioactive Flag:	False
Designation Code:	D
Reported Quantity:	360
Quantity Unit:	LB
Kilograms Quantity:	163.296002
Density Number:	0
Density Quantity:	Not reported

Map ID
Direction
Distance
Elevation

MAP FINDINGS

Site

Database(s)

EDR ID Number
EPA ID Number

ASH GROVE CEMENT CO, E MARGINAL (Continued)

1000198875

Shipments Sent:

CORB Waste Sequence Number: 144463
Waste Sequence Number: 3292108
Sequence Number: 1745529
Shipment Date: 2013-07-09 00:00:00
Manifest Document ID: 000058274DAT
Reported Quantity: 360
Unit of Measure: LB
Kilograms Quantity: 163.296002
Receiving EPAID: WAD991281767

Waste Sequence Number: 3292089
Sequence Number: 1745509
Shipment Date: 2013-07-09 00:00:00
Manifest Document ID: 000058274DAT
Reported Quantity: 250
Unit of Measure: LB
Kilograms Quantity: 113.400001
Receiving EPAID: WAD991281767

Waste Sequence Number: 3292089
Sequence Number: 1745510
Shipment Date: 2013-12-03 00:00:00
Manifest Document ID: 000079693DAT
Reported Quantity: 207
Unit of Measure: LB
Kilograms Quantity: 93.8952016
Receiving EPAID: WAD991281767

Waste Sequence Number: 3292098
Sequence Number: 1745519
Shipment Date: 2013-12-03 00:00:00
Manifest Document ID: 000079693DAT
Reported Quantity: 341
Unit of Measure: LB
Kilograms Quantity: 154.677602
Receiving EPAID: WAD991281767

Waste Stream Off Site Mgmt:

Waste CORB Sequence Number: 144463
Waste Sequence Number: 3292089
Sequence Number: 819935
Received EPAID: WAD991281767
Managed Quantity: 457
Kilogram Quantity: 207.295203
Recycled Percentage: 0
Waste Management System Code: H141

Waste Sequence Number: 3292098
Sequence Number: 819951
Received EPAID: WAD991281767
Managed Quantity: 341
Kilogram Quantity: 154.677602
Recycled Percentage: 0
Waste Management System Code: H141

Map ID
Direction
Distance
Elevation

MAP FINDINGS

Site

Database(s)

EDR ID Number
EPA ID Number

ASH GROVE CEMENT CO, E MARGINAL (Continued)

1000198875

Waste Sequence Number: 3292108
Sequence Number: 819965
Received EPAID: WAD991281767
Managed Quantity: 360
Kilogram Quantity: 163.296002
Recycled Percentage: 0
Waste Management System Code: H141

Waste Stream Comments:

CORB Waste Sequence Number: 144463
Comments: Laboratory Titration Liquid
Waste Sequence Number: 3292089
Sequence Number: 1

Comments: Laboratory Waste
Waste Sequence Number: 3292098
Sequence Number: 1

Waste Stream EPA Code:

CORB Waste Sequence Number: 144463
Waste Sequence Number: 3292089
Sequence Number: 7340123
WCDA Code: D001

Waste Sequence Number: 3292089
Sequence Number: 7340124
WCDA Code: F003

Waste Sequence Number: 3292098
Sequence Number: 7340314
WCDA Code: D001

Waste Sequence Number: 3292098
Sequence Number: 7340315
WCDA Code: F003

Waste Sequence Number: 3292108
Sequence Number: 7340519
WCDA Code: D002

Waste Stream Source Code:

CORB Waste Sequence Number: 144463
Waste Sequence Number: 3292089
Sequence Number: 1
WCDD Code: G09

Waste Sequence Number: 3292098
Sequence Number: 1
WCDD Code: G09

Waste Sequence Number: 3292108
Sequence Number: 1
WCDD Code: G11

Name: ASH GROVE CEMENT WEST INC

Map ID
Direction
Distance
Elevation

MAP FINDINGS

Site

Database(s)

EDR ID Number
EPA ID Number

ASH GROVE CEMENT CO, E MARGINAL (Continued)

1000198875

Address: 3801 E MARGINAL WAY S
City,State,Zip: SEATTLE, WA 98134
Facility Address 2: Not reported
Facility ID: 2142
EPA ID: WAD009249616
NAICS: 327310
State Waste Code Desc: Not reported
Federal Waste Code Desc: D001, F003
Form Comm: Not reported
Data Year: 2012
Permit by Rule: False
Mailing Address 2: Not reported
Treatment by Generator: False
Mixed Radioactive Waste: False
Importer of Hazardous Waste: False
Immediate Recycler: False
Treatment/Storage/Disposal/Recycling Facility: False
Generator of Dangerous Fuel Waste: False
Generator Marketing to Burner: False
Other Marketers (i.e., blender, distributor, etc.): False
Utility Boiler Burner: False
Industry Boiler Burner: False
Industrial Furnace: False
Smelter Defferal: False
Universal Waste: Not reported
Off-Specification: Not reported
LN Address 2: Not reported
Tax Reg #: 601121303
Business Type: Not reported
Mail Name: Ash Grove Cement Co
Mailing Address: 3801 E MARGINAL WAY S
Mailing City,State,Zip: SEATTLE, WA 98134-1113
Legal Organization Name: Ash Grove Cement Co
Legal Organization Type: Private
Legal Contact: Not reported
Legal Address: PO Box 25900
Legal Address 2: Not reported
Legal City,State,Zip: SHAWNEE MISSION, KS 66225-5900
Legal Phone Number: (913)548-6184
Legal Effective Date: 08/09/1986
Land Organization Name: Ash Grove Cement Co
Land Organization Type: Private
Land Contact: Not reported
Land Address: PO Box 25900
Land City,State,Zip: SHAWNEE MISSION, KS 66225-5900
Land Phone Number: (913)548-6184
Operator Organization Name: Ash Grove Cement Co
Operator Organization Type: Private
Operator: Not reported
Operator Address: PO Box 25900
Operator Address 2: Not reported
Operator City,State,Zip: SHAWNEE MISSION, KS 66225-5900
Operator Phone Number: (913)548-6184
Operator Effective Date: 08/09/1986
Site Contact: Gerald J Brown
Site Contact Address: 3801 E MARGINAL WAY S
Contact City,State,Zip: SEATTLE, WA 98134-1113

Map ID
Direction
Distance
Elevation

MAP FINDINGS

Site

Database(s)

EDR ID Number
EPA ID Number

ASH GROVE CEMENT CO, E MARGINAL (Continued)

1000198875

Site Contact Phone Number:	(206)623-5596
Site Contact Email:	gerld.brown@ashgrove.com
Gen Status Code:	SQG
Monthly Generation:	False
Batch Generation:	True
One Time Generation:	False
Transport Own Waste:	False
Tranports Other Waste:	False
Recycler Onsite:	False
Transfer Facility:	False
Other Exemption:	Not reported
UW Battery Gen:	False
Used Oil Transporter:	False
Used Oil Transfer Facility:	False
Used Oil Processor:	False
Used Oil Refiner:	False
Used Oil Fuel Marketer Directs Shipments:	False
Used Oil Fuel Marketer Meets Specs:	False
Site Contact Address 2:	Not reported
Waste Stream Generated:	
Waste Managed Off Site:	Y
State Only Waste Code 1:	Not reported
State Only Waste Code 2:	Not reported
Report Managed On Site:	0
KG Managed On Site:	0
Generator Treatment Code:	Not reported
Permit By Rule Code:	Not reported
WCDE Residence Code:	Not reported
WCDH Origin Code:	1
WCDE On Site Code:	Not reported
WCDB Code:	W801
Description:	354074-02 Aerosol Cans
CORb Sequence Number:	137529
Sequence Number:	2670037
Mixed Radioactive Flag:	False
Designation Code:	D
Reported Quantity:	552
Quantity Unit:	LB
Kilograms Quantity:	250.387204
Density Number:	0
Density Quantity:	Not reported
Waste Managed Off Site:	Y
State Only Waste Code 1:	Not reported
State Only Waste Code 2:	Not reported
Report Managed On Site:	0
KG Managed On Site:	0
Generator Treatment Code:	Not reported
Permit By Rule Code:	Not reported
WCDE Residence Code:	Not reported
WCDH Origin Code:	1
WCDE On Site Code:	Not reported
WCDB Code:	W219
Description:	322685-03 Titration Liquid
CORb Sequence Number:	137529
Sequence Number:	2670034
Mixed Radioactive Flag:	False

Map ID
Direction
Distance
Elevation

MAP FINDINGS

Site

Database(s)

EDR ID Number
EPA ID Number

ASH GROVE CEMENT CO, E MARGINAL (Continued)

1000198875

Designation Code:	D
Reported Quantity:	819
Quantity Unit:	LB
Kilograms Quantity:	371.498406
Density Number:	0
Density Quantity:	Not reported
Waste Stream Off Site Mgmt:	
Waste CORB Sequence Number:	137529
Waste Sequence Number:	2670034
Sequence Number:	669604
Received EPAID:	WAD991281767
Managed Quantity:	819
Kilogram Quantity:	371.498406
Recycled Percentage:	0
Waste Management System Code:	H050
Waste Sequence Number: 2670037	
Sequence Number:	669605
Received EPAID:	WAD991281767
Managed Quantity:	552
Kilogram Quantity:	250.387204
Recycled Percentage:	Not reported
Waste Management System Code:	H040
Waste Stream Comments:	
CORB Waste Sequence Number:	137529
Comments:	Laboratory Titration Liquid
Waste Sequence Number:	2670034
Sequence Number:	1
Comments: Aersol Cans	
Waste Sequence Number:	2670037
Sequence Number:	1
Waste Stream EPA Code:	
CORB Waste Sequence Number:	137529
Waste Sequence Number:	2670037
Sequence Number:	5940262
WCDA Code:	D001
Waste Sequence Number: 2670034	
Sequence Number:	5940265
WCDA Code:	D001
Waste Sequence Number: 2670034	
Sequence Number:	5940266
WCDA Code:	F003
Waste Stream Source Code:	
CORB Waste Sequence Number:	137529
Waste Sequence Number:	2670034
Sequence Number:	1
WCDD Code:	G09

Map ID
Direction
Distance
Elevation

MAP FINDINGS

Site

Database(s)

EDR ID Number
EPA ID Number

ASH GROVE CEMENT CO, E MARGINAL (Continued)

1000198875

Waste Sequence Number: 2670037
Sequence Number: 1
WCDD Code: G09

Name: ASH GROVE CEMENT WEST INC
Address: 3801 E MARGINAL WAY S
City,State,Zip: SEATTLE, WA 98134
Facility Address 2: Not reported
Facility ID: 2142
EPA ID: WAD009249616
NAICS: 327310
State Waste Code Desc: WT02
Federal Waste Code Desc: D001, F003
Form Comm: Not reported
Data Year: 2011
Permit by Rule: False
Mailing Address 2: Not reported
Treatment by Generator: False
Mixed Radioactive Waste: False
Importer of Hazardous Waste: False
Immediate Recycler: False
Treatment/Storage/Disposal/Recycling Facility: False
Generator of Dangerous Fuel Waste: False
Generator Marketing to Burner: False
Other Marketers (i.e., blender, distributor, etc.): False
Utility Boiler Burner: False
Industry Boiler Burner: False
Industrial Furnace: False
Smelter Defferal: False
Universal Waste: Not reported
Off-Specification: Not reported
LN Address 2: Not reported
Tax Reg #: 601121303
Business Type: Not reported
Mail Name: Ash Grove Cement Co
Mailing Address: 3801 E MARGINAL WAY S
Mailing City,State,Zip: SEATTLE, WA 98134-1113
Legal Organization Name: Ash Grove Cement Co
Legal Organization Type: Private
Legal Contact: Not reported
Legal Address: PO Box 25900
Legal Address 2: Not reported
Legal City,State,Zip: SHAWNEE MISSION, KS 66225-5900
Legal Phone Number: (913)548-6184
Legal Effective Date: 08/09/1986
Land Organization Name: Ash Grove Cement Co
Land Organization Type: Private
Land Contact: Not reported
Land Address: PO Box 25900
Land City,State,Zip: SHAWNEE MISSION, KS 66225-5900
Land Phone Number: (913)548-6184
Operator Organization Name: Ash Grove Cement Co
Operator Organization Type: Private
Operator: Not reported
Operator Address: PO Box 25900
Operator Address 2: Not reported

Map ID
Direction
Distance
Elevation

MAP FINDINGS

Site

Database(s)

EDR ID Number
EPA ID Number

ASH GROVE CEMENT CO, E MARGINAL (Continued)

1000198875

Operator City,State,Zip: SHAWNEE MISSION, KS 66225-5900
Operator Phone Number: (913)548-6184
Operator Effective Date: 08/09/1986
Site Contact: Gerald J Brown
Site Contact Address: 3801 E MARGINAL WAY S
Contact City,State,Zip: SEATTLE, WA 98134-1113
Site Contact Phone Number: (206)623-5596
Site Contact Email: gerld.brown@ashgrove.com
Gen Status Code: SQG
Monthly Generation: True
Batch Generation: False
One Time Generation: False
Transport Own Waste: False
Tranports Other Waste: False
Recycler Onsite: False
Transfer Facility: False
Other Exemption: Not reported
UW Battery Gen: False
Used Oil Transporter: False
Used Oil Transfer Facility: False
Used Oil Processor: False
Used Oil Refiner: False
Used Oil Fuel Marketer Directs Shipments: False
Used Oil Fuel Marketer Meets Specs: False
Site Contact Address 2: Not reported

Name: ASH GROVE CEMENT WEST INC
Address: 3801 E MARGINAL WAY S
City,State,Zip: SEATTLE, WA 98134
Facility Address 2: Not reported
Facility ID: 2142
EPA ID: WAD009249616
NAICS: 327310
State Waste Code Desc: Not reported
Federal Waste Code Desc: D001
Form Comm: Not reported
Data Year: 2010
Permit by Rule: False
Mailing Address 2: Not reported
Treatment by Generator: False
Mixed Radioactive Waste: False
Importer of Hazardous Waste: False
Immediate Recycler: False
Treatment/Storage/Disposal/Recycling Facility: False
Generator of Dangerous Fuel Waste: False
Generator Marketing to Burner: False
Other Marketers (i.e., blender, distributor, etc.): False
Utility Boiler Burner: False
Industry Boiler Burner: False
Industrial Furnace: False
Smelter Defferal: False
Universal Waste: Not reported
Off-Specification: Not reported
LN Address 2: Not reported
Tax Reg #: 601121303
Business Type: Not reported
Mail Name: Ash Grove Cement Co

Map ID
Direction
Distance
Elevation

MAP FINDINGS

Site

Database(s)

EDR ID Number
EPA ID Number

ASH GROVE CEMENT CO, E MARGINAL (Continued)

1000198875

Mailing Address:	3801 E MARGINAL WAY S
Mailing City,State,Zip:	SEATTLE, WA 98134-1113
Legal Organization Name:	Ash Grove Cement Co
Legal Organization Type:	Private
Legal Contact:	Not reported
Legal Address:	PO Box 25900
Legal Address 2:	Not reported
Legal City,State,Zip:	SHAWNEE MISSION, KS 66225-5900
Legal Phone Number:	(913)548-6184
Legal Effective Date:	08/09/1986
Land Organization Name:	Ash Grove Cement Co
Land Organization Type:	Private
Land Contact:	Not reported
Land Address:	PO Box 25900
Land City,State,Zip:	SHAWNEE MISSION, KS 66225-5900
Land Phone Number:	(913)548-6184
Operator Organization Name:	Ash Grove Cement Co
Operator Organization Type:	Private
Operator:	Not reported
Operator Address:	PO Box 25900
Operator Address 2:	Not reported
Operator City,State,Zip:	SHAWNEE MISSION, KS 66225-5900
Operator Phone Number:	(913)548-6184
Operator Effective Date:	08/09/1986
Site Contact:	Gerald J Brown
Site Contact Address:	3801 E MARGINAL WAY S
Contact City,State,Zip:	SEATTLE, WA 98134-1113
Site Contact Phone Number:	(206)623-5596
Site Contact Email:	Not reported
Gen Status Code:	MQG
Monthly Generation:	False
Batch Generation:	True
One Time Generation:	False
Transport Own Waste:	False
Tranports Other Waste:	False
Recycler Onsite:	False
Transfer Facility:	False
Other Exemption:	Not reported
UW Battery Gen:	False
Used Oil Transporter:	False
Used Oil Transfer Facility:	False
Used Oil Processor:	False
Used Oil Refiner:	False
Used Oil Fuel Marketer Directs Shipments:	False
Used Oil Fuel Marketer Meets Specs:	False
Site Contact Address 2:	Not reported
Waste Stream Generated:	
Waste Managed Off Site:	Y
State Only Waste Code 1:	Not reported
State Only Waste Code 2:	Not reported
Report Managed On Site:	0
KG Managed On Site:	0
Generator Treatment Code:	Not reported
Permit By Rule Code:	Not reported
WCDE Residence Code:	Not reported
WCDH Origin Code:	1
WCDE On Site Code:	Not reported

Map ID
Direction
Distance
Elevation

MAP FINDINGS

Site

Database(s)

EDR ID Number
EPA ID Number

ASH GROVE CEMENT CO, E MARGINAL (Continued)

1000198875

WCDB Code:	W801
Description:	354074-02 Aerosol Cans
CORb Sequence Number:	126754
Sequence Number:	2408722
Mixed Radioactive Flag:	False
Designation Code:	D
Reported Quantity:	423
Quantity Unit:	LB
Kilograms Quantity:	191.87280330021224
Density Number:	0
Density Quantity:	Not reported
Waste Managed Off Site:	Y
State Only Waste Code 1:	Not reported
State Only Waste Code 2:	Not reported
Report Managed On Site:	0
KG Managed On Site:	0
Generator Treatment Code:	Not reported
Permit By Rule Code:	Not reported
WCDE Residence Code:	Not reported
WCDH Origin Code:	1
WCDE On Site Code:	Not reported
WCDB Code:	W219
Description:	Gasoline
CORb Sequence Number:	126754
Sequence Number:	2408724
Mixed Radioactive Flag:	False
Designation Code:	D
Reported Quantity:	15
Quantity Unit:	LB
Kilograms Quantity:	6.804000117028802
Density Number:	0
Density Quantity:	Not reported
Waste Managed Off Site:	Y
State Only Waste Code 1:	Not reported
State Only Waste Code 2:	Not reported
Report Managed On Site:	0
KG Managed On Site:	0
Generator Treatment Code:	Not reported
Permit By Rule Code:	Not reported
WCDE Residence Code:	Not reported
WCDH Origin Code:	1
WCDE On Site Code:	Not reported
WCDB Code:	W219
Description:	322685-03 Titration Liquid
CORb Sequence Number:	126754
Sequence Number:	2408358
Mixed Radioactive Flag:	False
Designation Code:	D
Reported Quantity:	300
Quantity Unit:	LB
Kilograms Quantity:	136.08000234057604
Density Number:	0
Density Quantity:	Not reported

Map ID
Direction
Distance
Elevation

MAP FINDINGS

Site

Database(s)

EDR ID Number
EPA ID Number

ASH GROVE CEMENT CO, E MARGINAL (Continued)

1000198875

Shipments Sent:

CORB Waste Sequence Number: 126754
Waste Sequence Number: 2408358
Sequence Number: 1142781
Shipment Date: 10/27/2010
Manifest Document ID: 006577866JJK
Reported Quantity: 300
Unit of Measure: LB
Kilograms Quantity: 136.080002340576
Receiving EPAID: WAD991281767

Waste Sequence Number: 2408722
Sequence Number: 1142804
Shipment Date: 5/17/2010
Manifest Document ID: 006578455JJK
Reported Quantity: 423
Unit of Measure: LB
Kilograms Quantity: 191.872803300212
Receiving EPAID: WAD991281767

Waste Sequence Number: 2408724
Sequence Number: 1142814
Shipment Date: 1/26/2010
Manifest Document ID: 005605972JJK
Reported Quantity: 15
Unit of Measure: LB
Kilograms Quantity: 6.8040001170288
Receiving EPAID: WAD991281767

Waste Stream Off Site Mgmt:

Waste CORB Sequence Number: 126754
Waste Sequence Number: 2408358
Sequence Number: 578424
Received EPAID: WAD991281767
Managed Quantity: 300
Kilogram Quantity: 136.08000234057604
Recycled Percentage: Not reported
Waste Management System Code: H050

Waste Sequence Number: 2408722
Sequence Number: 578430
Received EPAID: WAD991281767
Managed Quantity: 423
Kilogram Quantity: 191.87280330021224
Recycled Percentage: Not reported
Waste Management System Code: H040

Waste Sequence Number: 2408724
Sequence Number: 578438
Received EPAID: WAD991281767
Managed Quantity: 15
Kilogram Quantity: 6.804000117028802
Recycled Percentage: Not reported
Waste Management System Code: H050

Map ID
Direction
Distance
Elevation

MAP FINDINGS

Site

Database(s)

EDR ID Number
EPA ID Number

ASH GROVE CEMENT CO, E MARGINAL (Continued)

1000198875

Waste Stream Comments:

CORB Waste Sequence Number: 126754
Comments: Laboratory mixed solution
Waste Sequence Number: 2408358
Sequence Number: 1

Comments: Aerosol for various application ex. painting, lubrication
Waste Sequence Number: 2408722
Sequence Number: 1

Comments: Waste gasoline
Waste Sequence Number: 2408724
Sequence Number: 1

Waste Stream EPA Code:

CORB Waste Sequence Number: 126754
Waste Sequence Number: 2408358
Sequence Number: 5227309
WCDA Code: F003

Waste Sequence Number: 2408722
Sequence Number: 5227373
WCDA Code: D001

Waste Sequence Number: 2408724
Sequence Number: 5227439
WCDA Code: D001

Waste Sequence Number: 2408724
Sequence Number: 5227440
WCDA Code: D018

Waste Sequence Number: 2408358
Sequence Number: 5227308
WCDA Code: D001

Waste Stream Source Code:

CORB Waste Sequence Number: 126754
Waste Sequence Number: 2408358
Sequence Number: 1
WCDD Code: G09

Waste Sequence Number: 2408722
Sequence Number: 1
WCDD Code: G09

Waste Sequence Number: 2408724
Sequence Number: 1
WCDD Code: G19

Name: ASH GROVE CEMENT WEST INC
Address: 3801 E MARGINAL WAY S
City,State,Zip: SEATTLE, WA 98134
Facility Address 2: Not reported
Facility ID: 2142

Map ID
Direction
Distance
Elevation

MAP FINDINGS

Site

Database(s)

EDR ID Number
EPA ID Number

ASH GROVE CEMENT CO, E MARGINAL (Continued)

1000198875

EPA ID:	WAD009249616
NAICS:	327310
State Waste Code Desc:	Not reported
Federal Waste Code Desc:	Not reported
Form Comm:	Not reported
Data Year:	2009
Permit by Rule:	False
Mailing Address 2:	Not reported
Treatment by Generator:	False
Mixed Radioactive Waste:	False
Importer of Hazardous Waste:	False
Immediate Recycler:	False
Treatment/Storage/Disposal/Recycling Facility:	False
Generator of Dangerous Fuel Waste:	False
Generator Marketing to Burner:	False
Other Marketers (i.e., blender, distributor, etc.):	False
Utility Boiler Burner:	False
Industry Boiler Burner:	False
Industrial Furnace:	False
Smelter Defferal:	False
Universal Waste:	Not reported
Off-Specification:	Not reported
LN Address 2:	Not reported
Tax Reg #:	601121303
Business Type:	Not reported
Mail Name:	Ash Grove Cement Co
Mailing Address:	3801 E MARGINAL WAY S
Mailing City,State,Zip:	SEATTLE, WA 98134-1113
Legal Organization Name:	Ash Grove Cement Co
Legal Organization Type:	Private
Legal Contact:	Not reported
Legal Address:	PO Box 25900
Legal Address 2:	Not reported
Legal City,State,Zip:	SHAWNEE MISSION, KS 66225-5900
Legal Phone Number:	(913)548-6184
Legal Effective Date:	08/09/1986
Land Organization Name:	Ash Grove Cement Co
Land Organization Type:	Private
Land Contact:	Not reported
Land Address:	PO Box 25900
Land City,State,Zip:	SHAWNEE MISSION, KS 66225-5900
Land Phone Number:	(913)548-6184
Operator Organization Name:	Ash Grove Cement Co
Operator Organization Type:	Private
Operator:	Not reported
Operator Address:	PO Box 25900
Operator Address 2:	Not reported
Operator City,State,Zip:	SHAWNEE MISSION, KS 66225-5900
Operator Phone Number:	(913)548-6184
Operator Effective Date:	08/09/1986
Site Contact:	Gerald J Brown
Site Contact Address:	3801 E MARGINAL WAY S
Contact City,State,Zip:	SEATTLE, WA 98134-1113
Site Contact Phone Number:	(206)623-5596
Site Contact Email:	Not reported
Gen Status Code:	MQG
Monthly Generation:	False

Map ID
Direction
Distance
Elevation

MAP FINDINGS

Site

Database(s)

EDR ID Number
EPA ID Number

ASH GROVE CEMENT CO, E MARGINAL (Continued)

1000198875

Batch Generation:	True
One Time Generation:	False
Transport Own Waste:	False
Tranports Other Waste:	False
Recycler Onsite:	False
Transfer Facility:	False
Other Exemption:	Not reported
UW Battery Gen:	False
Used Oil Transporter:	False
Used Oil Transfer Facility:	False
Used Oil Processor:	False
Used Oil Refiner:	False
Used Oil Fuel Marketer Directs Shipments:	False
Used Oil Fuel Marketer Meets Specs:	False
Site Contact Address 2:	Not reported
Waste Stream Generated:	
Waste Managed Off Site:	Y
State Only Waste Code 1:	Not reported
State Only Waste Code 2:	Not reported
Report Managed On Site:	0
KG Managed On Site:	0
Generator Treatment Code:	Not reported
Permit By Rule Code:	Not reported
WCDE Residence Code:	Not reported
WCDH Origin Code:	1
WCDE On Site Code:	Not reported
WCDB Code:	W103
Description:	Perchloric Acid, 60-70% Solution Labpack
CORb Sequence Number:	121661
Sequence Number:	2059076
Mixed Radioactive Flag:	False
Designation Code:	D
Reported Quantity:	35
Quantity Unit:	LB
Kilograms Quantity:	15.876000273067206
Density Number:	0
Density Quantity:	Not reported
Waste Managed Off Site:	Y
State Only Waste Code 1:	Not reported
State Only Waste Code 2:	Not reported
Report Managed On Site:	0
KG Managed On Site:	0
Generator Treatment Code:	Not reported
Permit By Rule Code:	Not reported
WCDE Residence Code:	Not reported
WCDH Origin Code:	1
WCDE On Site Code:	Not reported
WCDB Code:	W103
Description:	Acid Labpack
CORb Sequence Number:	121661
Sequence Number:	2059078
Mixed Radioactive Flag:	False
Designation Code:	D
Reported Quantity:	7
Quantity Unit:	LB
Kilograms Quantity:	3.1752000546134411

Map ID
Direction
Distance
Elevation

MAP FINDINGS

Site

Database(s)

EDR ID Number
EPA ID Number

ASH GROVE CEMENT CO, E MARGINAL (Continued)

1000198875

Density Number: 0
Density Quantity: Not reported

Waste Managed Off Site: Y
State Only Waste Code 1: Not reported
State Only Waste Code 2: Not reported
Report Managed On Site: 0
KG Managed On Site: 0
Generator Treatment Code: Not reported
Permit By Rule Code: Not reported
WCDE Residence Code: Not reported
WCDH Origin Code: 1
WCDE On Site Code: Not reported
WCDB Code: W211
Description: Aerosol Cans
CORb Sequence Number: 121661
Sequence Number: 2059075
Mixed Radioactive Flag: False
Designation Code: D
Reported Quantity: 850
Quantity Unit: LB
Kilograms Quantity: 385.56000663163212
Density Number: 0
Density Quantity: Not reported

Waste Managed Off Site: Y
State Only Waste Code 1: Not reported
State Only Waste Code 2: Not reported
Report Managed On Site: 0
KG Managed On Site: 0
Generator Treatment Code: Not reported
Permit By Rule Code: Not reported
WCDE Residence Code: Not reported
WCDH Origin Code: 1
WCDE On Site Code: Not reported
WCDB Code: W219
Description: Titration Liquid
CORb Sequence Number: 121661
Sequence Number: 2059072
Mixed Radioactive Flag: False
Designation Code: D
Reported Quantity: 504.569999999999999
Quantity Unit: LB
Kilograms Quantity: 228.87295593661486
Density Number: 0
Density Quantity: Not reported

Shipments Sent:
CORB Waste Sequence Number: 121661
Waste Sequence Number: 2059078
Sequence Number: 1009397
Shipment Date: 10/20/2009
Manifest Document ID: 004963855JJK
Reported Quantity: 7
Unit of Measure: LB
Kilograms Quantity: 3.17520005461344
Receiving EPAID: WAD991281767

Map ID
Direction
Distance
Elevation

MAP FINDINGS

Site

Database(s)

EDR ID Number
EPA ID Number

ASH GROVE CEMENT CO, E MARGINAL (Continued)

1000198875

Waste Sequence Number:	2059075
Sequence Number:	1009394
Shipment Date:	12/17/2009
Mainfest Document ID:	005605787JJK
Reported Quantity:	200
Unit of Measure:	LB
Kilograms Quanity:	90.720001560384
Receiving EPAID:	WAD991281767
Waste Sequence Number:	2059075
Sequence Number:	1009393
Shipment Date:	9/10/2009
Mainfest Document ID:	005609400JJK
Reported Quantity:	200
Unit of Measure:	LB
Kilograms Quanity:	90.720001560384
Receiving EPAID:	WAD991281767
Waste Sequence Number:	2059075
Sequence Number:	1009392
Shipment Date:	5/21/2009
Mainfest Document ID:	004059493JJK
Reported Quantity:	450
Unit of Measure:	LB
Kilograms Quanity:	204.120003510864
Receiving EPAID:	WAD991281767
Waste Sequence Number:	2059072
Sequence Number:	1009386
Shipment Date:	9/10/2009
Mainfest Document ID:	005609400JJK
Reported Quantity:	504.57
Unit of Measure:	LB
Kilograms Quanity:	228.872955936615
Receiving EPAID:	WAD991281767
Waste Sequence Number:	2059076
Sequence Number:	1009395
Shipment Date:	10/20/2009
Mainfest Document ID:	00496385JJK
Reported Quantity:	35
Unit of Measure:	LB
Kilograms Quanity:	15.8760002730672
Receiving EPAID:	WAD991281767
Waste Stream Off Site Mgmt:	
Waste CORB Sequence Number:	121661
Waste Sequence Number:	2059076
Sequence Number:	515214
Received EPAID:	WAD991281767
Managed Quantity:	35
Kilogram Quanity:	15.876000273067206
Recycled Percentage:	Not reported
Waste Management System Code:	H040
Waste Sequence Number:	2059078
Sequence Number:	515216

Map ID
Direction
Distance
Elevation

MAP FINDINGS

Site

Database(s)

EDR ID Number
EPA ID Number

ASH GROVE CEMENT CO, E MARGINAL (Continued)

1000198875

Received EPAID:	WAD991281767
Managed Quantity:	7
Kilogram Quantity:	3.1752000546134411
Recycled Percentage:	Not reported
Waste Management System Code:	H121
Waste Sequence Number:	2059075
Sequence Number:	515211
Received EPAID:	WAD991281767
Managed Quantity:	850
Kilogram Quantity:	385.56000663163212
Recycled Percentage:	Not reported
Waste Management System Code:	H061
Waste Sequence Number:	2059072
Sequence Number:	515204
Received EPAID:	WAD991281767
Managed Quantity:	504.56999999999999
Kilogram Quantity:	228.87295593661486
Recycled Percentage:	Not reported
Waste Management System Code:	H061
Waste Stream Comments:	
CORB Waste Sequence Number:	121661
Comments:	Unused laboratory chemical
Waste Sequence Number:	2059076
Sequence Number:	1
Comments:	Mix of methalol glycerol
Waste Sequence Number:	2059072
Sequence Number:	1
Comments:	Unused laboratory chemical
Waste Sequence Number:	2059078
Sequence Number:	1
Waste Stream EPA Code:	
CORB Waste Sequence Number:	121661
Waste Sequence Number:	2059075
Sequence Number:	4447936
WCDA Code:	D001
Waste Sequence Number:	2059072
Sequence Number:	4448144
WCDA Code:	D001
Waste Sequence Number:	2059076
Sequence Number:	4448104
WCDA Code:	D002
Waste Sequence Number:	2059072
Sequence Number:	4448145
WCDA Code:	F003
Waste Sequence Number:	2059078
Sequence Number:	4448135

Map ID
Direction
Distance
Elevation

MAP FINDINGS

Site

Database(s)

EDR ID Number
EPA ID Number

ASH GROVE CEMENT CO, E MARGINAL (Continued)

1000198875

WCDA Code: D002

Waste Stream Source Code:
CORB Waste Sequence Number: 121661
Waste Sequence Number: 2059075
Sequence Number: 1
WCDD Code: G06

Waste Sequence Number: 2059078
Sequence Number: 1
WCDD Code: G19

Waste Sequence Number: 2059072
Sequence Number: 1
WCDD Code: G22

Waste Sequence Number: 2059076
Sequence Number: 1
WCDD Code: G19

[Click this hyperlink](#) while viewing on your computer to access
1 additional WA MANIFEST: record(s) in the EDR Site Report.

NPDES:

Name: ASH GROVE CEMENT WEST INC
Address: 3801 E MARGINAL WAY S -
City,State,Zip: SEATTLE, WA 98134
Facility Status: Active
Facility Type: Industrial NPDES IP
Admin Region: Northwest
Date Issued: 08/17/2016
Latitude: 47.56812500
Longitude: -122.340653
Permit ID: WA0032221
Permit Version: 1
Permit Status: Active
Permit SubStatus: Issued
Ecology Contact: Ed Abbasi
WRIA: Duwamish-Green
Permit Expiration Date: 09/30/2021
Effective Date: 10/01/2016
Days to Expiration: -535

344
NE
1/2-1
0.928 mi.
4901 ft.

NORTHWEST FORKLIFT INC
4429 AIRPORT WAY S
SEATTLE, WA 98108

WA CSCSL 1000659329
WA UST N/A
WA ALLSITES
WA MANIFEST

Relative:
Higher
Actual:
25 ft.

CSCSL:
Name: WESTERN WATERPROOFING
Address: 4429 AIRPORT WAY S
City,State,Zip: SEATTLE, WA 98108
Facility ID: 61367278
Region: Northwest
Lat/Long: 47.5639 / -122.32284

Map ID
Direction
Distance
Elevation

MAP FINDINGS

Site

Database(s)

EDR ID Number
EPA ID Number

NORTHWEST FORKLIFT INC (Continued)

1000659329

Clean Up Siteid: 12579
Site Status: Cleanup Started
Contaminant Name: Arsenic
Alternate Site Names: Northwest Forklift Inc
Site Rank: Not reported
Has Institutional Control: Not reported
Past VCP: Not reported
Current VCP: Not reported
Ground Water: Not reported
Surface Water: Not reported
Soil: Below Cleanup Levels
Sediment: Not reported
Air: Not reported
Bedrock: Not reported
Responsible Unit: Northwest

Name: WESTERN WATERPROOFING
Address: 4429 AIRPORT WAY S
City,State,Zip: SEATTLE, WA 98108
Facility ID: 61367278
Region: Northwest
Lat/Long: 47.5639 / -122.32284
Clean Up Siteid: 12579
Site Status: Cleanup Started
Contaminant Name: Lead
Alternate Site Names: Northwest Forklift Inc
Site Rank: Not reported
Has Institutional Control: Not reported
Past VCP: Not reported
Current VCP: Not reported
Ground Water: Not reported
Surface Water: Not reported
Soil: Below Cleanup Levels
Sediment: Not reported
Air: Not reported
Bedrock: Not reported
Responsible Unit: Northwest

Name: WESTERN WATERPROOFING
Address: 4429 AIRPORT WAY S
City,State,Zip: SEATTLE, WA 98108
Facility ID: 61367278
Region: Northwest
Lat/Long: 47.5639 / -122.32284
Clean Up Siteid: 12579
Site Status: Cleanup Started
Contaminant Name: Mercury
Alternate Site Names: Northwest Forklift Inc
Site Rank: Not reported
Has Institutional Control: Not reported
Past VCP: Not reported
Current VCP: Not reported
Ground Water: Not reported
Surface Water: Not reported
Soil: Below Cleanup Levels
Sediment: Not reported
Air: Not reported

Map ID
Direction
Distance
Elevation

MAP FINDINGS

Site

Database(s)

EDR ID Number
EPA ID Number

NORTHWEST FORKLIFT INC (Continued)

1000659329

Bedrock: Not reported
Responsible Unit: Northwest

Name: WESTERN WATERPROOFING
Address: 4429 AIRPORT WAY S
City,State,Zip: SEATTLE, WA 98108
Facility ID: 61367278
Region: Northwest
Lat/Long: 47.5639 / -122.32284
Clean Up Siteid: 12579
Site Status: Cleanup Started
Contaminant Name: Metals - Other
Alternate Site Names: Northwest Forklift Inc
Site Rank: Not reported
Has Institutional Control: Not reported
Past VCP: Not reported
Current VCP: Not reported
Ground Water: Not reported
Surface Water: Not reported
Soil: Below Cleanup Levels
Sediment: Not reported
Air: Not reported
Bedrock: Not reported
Responsible Unit: Northwest

Name: WESTERN WATERPROOFING
Address: 4429 AIRPORT WAY S
City,State,Zip: SEATTLE, WA 98108
Facility ID: 61367278
Region: Northwest
Lat/Long: 47.5639 / -122.32284
Clean Up Siteid: 12579
Site Status: Cleanup Started
Contaminant Name: Polychlorinated biPhenyls (PCB)
Alternate Site Names: Northwest Forklift Inc
Site Rank: Not reported
Has Institutional Control: Not reported
Past VCP: Not reported
Current VCP: Not reported
Ground Water: Not reported
Surface Water: Not reported
Soil: Confirmed Above Cleanup Levels
Sediment: Not reported
Air: Not reported
Bedrock: Not reported
Responsible Unit: Northwest

Name: WESTERN WATERPROOFING
Address: 4429 AIRPORT WAY S
City,State,Zip: SEATTLE, WA 98108
Facility ID: 61367278
Region: Northwest
Lat/Long: 47.5639 / -122.32284
Clean Up Siteid: 12579
Site Status: Cleanup Started
Contaminant Name: Polycyclic Aromatic Hydrocarbons
Alternate Site Names: Northwest Forklift Inc

Map ID
Direction
Distance
Elevation

MAP FINDINGS

Site

Database(s)

EDR ID Number
EPA ID Number

NORTHWEST FORKLIFT INC (Continued)

1000659329

Site Rank: Not reported
Has Institutional Control: Not reported
Past VCP: Not reported
Current VCP: Not reported
Ground Water: Not reported
Surface Water: Not reported
Soil: Confirmed Above Cleanup Levels
Sediment: Not reported
Air: Not reported
Bedrock: Not reported
Responsible Unit: Northwest

UST:

Name: NORTHWEST FORKLIFT INC
Address: 4429 AIRPORT WAY S
City: SEATTLE
Zip: 98108
Facility ID: 61367278
Site Id: 101537
UBI: Not reported
Phone Number: Not reported
Decimal Latitude: 47.5639
Decimal Longitude: -122.32284

Tank Name: 1
Tag Number: Not reported
Tank Status: Removed
Tank Status Date: 08/06/1996
Tank Install Date: 12/30/1961
Tank Closure Date: Not reported
Capacity Range: Not reported
Tank Permit Expiration Date: Not reported
Tank Upgrade Date: Not reported
Tank Spill Prevention: Not reported
Tank Overfill Prevention: Not reported
Tank Material: Not reported
Tank Construction: Not reported
Tank Tightness Test: Not reported
Tank Corrosion Protection: Not reported
Tank Manifold: Not reported
Tank Release Detection: Not reported
Tank SFC Type: Not reported
Pipe Material: Not reported
Pipe Construction: Not reported
Pipe Primary Release Detection: Not reported
Pipe Second Release Detection: Not reported
Pipe Corrosion Protection: Not reported
Pipe Pumping System: Not reported
Responsible Unit: Northwest
Dispencer/Pump SFC Type: Not reported

Name: NORTHWEST FORKLIFT INC
Address: 4429 AIRPORT WAY S
City: SEATTLE
Zip: 98108

Tank Name: 2

Map ID
Direction
Distance
Elevation

MAP FINDINGS

Site

Database(s)

EDR ID Number
EPA ID Number

NORTHWEST FORKLIFT INC (Continued)

1000659329

Tag Number: Not reported
Tank Status: Removed
Tank Status Date: 08/06/1996
Tank Install Date: 12/30/1961
Tank Closure Date: Not reported
Capacity Range: Not reported
Tank Permit Expiration Date: Not reported
Tank Upgrade Date: Not reported
Tank Spill Prevention: Not reported
Tank Overfill Prevention: Not reported
Tank Material: Not reported
Tank Construction: Not reported
Tank Tightness Test: Not reported
Tank Corrosion Protection: Not reported
Tank Manifold: Not reported
Tank Release Detection: Not reported
Tank SFC Type: Not reported
Pipe Material: Not reported
Pipe Construction: Not reported
Pipe Primary Release Detection: Not reported
Pipe Second Release Detection: Not reported
Pipe Corrosion Protection: Not reported
Pipe Pumping System: Not reported
Responsible Unit: Northwest
Dispencer/Pump SFC Type: Not reported

Name: NORTHWEST FORKLIFT INC
Address: 4429 AIRPORT WAY S
City: SEATTLE
Zip: 98108

Tank Name: 3
Tag Number: Not reported
Tank Status: Removed
Tank Status Date: 08/06/1996
Tank Install Date: 12/30/1961
Tank Closure Date: Not reported
Capacity Range: Not reported
Tank Permit Expiration Date: Not reported
Tank Upgrade Date: Not reported
Tank Spill Prevention: Not reported
Tank Overfill Prevention: Not reported
Tank Material: Not reported
Tank Construction: Not reported
Tank Tightness Test: Not reported
Tank Corrosion Protection: Not reported
Tank Manifold: Not reported
Tank Release Detection: Not reported
Tank SFC Type: Not reported
Pipe Material: Not reported
Pipe Construction: Not reported
Pipe Primary Release Detection: Not reported
Pipe Second Release Detection: Not reported
Pipe Corrosion Protection: Not reported
Pipe Pumping System: Not reported
Responsible Unit: Northwest
Dispencer/Pump SFC Type: Not reported

Map ID
Direction
Distance
Elevation

MAP FINDINGS

Site

Database(s)

EDR ID Number
EPA ID Number

NORTHWEST FORKLIFT INC (Continued)

1000659329

Name: NORTHWEST FORKLIFT INC
Address: 4429 AIRPORT WAY S
City: SEATTLE
Zip: 98108

Tank Name: 4
Tag Number: Not reported
Tank Status: Removed
Tank Status Date: 08/06/1996
Tank Install Date: 12/31/1964
Tank Closure Date: Not reported
Capacity Range: Not reported
Tank Permit Expiration Date: Not reported
Tank Upgrade Date: Not reported
Tank Spill Prevention: Not reported
Tank Overfill Prevention: Not reported
Tank Material: Not reported
Tank Construction: Not reported
Tank Tightness Test: Not reported
Tank Corrosion Protection: Not reported
Tank Manifold: Not reported
Tank Release Detection: Not reported
Tank SFC Type: Not reported
Pipe Material: Not reported
Pipe Construction: Not reported
Pipe Primary Release Detection: Not reported
Pipe Second Release Detection: Not reported
Pipe Corrosion Protection: Not reported
Pipe Pumping System: Not reported
Responsible Unit: Northwest
Dispencer/Pump SFC Type: Not reported

Name: NORTHWEST FORKLIFT INC
Address: 4429 AIRPORT WAY S
City: SEATTLE
Zip: 98108

Tank Name: 5
Tag Number: Not reported
Tank Status: Removed
Tank Status Date: 08/06/1996
Tank Install Date: 12/31/1964
Tank Closure Date: Not reported
Capacity Range: Not reported
Tank Permit Expiration Date: Not reported
Tank Upgrade Date: Not reported
Tank Spill Prevention: Not reported
Tank Overfill Prevention: Not reported
Tank Material: Not reported
Tank Construction: Not reported
Tank Tightness Test: Not reported
Tank Corrosion Protection: Not reported
Tank Manifold: Not reported
Tank Release Detection: Not reported
Tank SFC Type: Not reported
Pipe Material: Not reported
Pipe Construction: Not reported

Map ID
Direction
Distance
Elevation

MAP FINDINGS

Site

Database(s)

EDR ID Number
EPA ID Number

NORTHWEST FORKLIFT INC (Continued)

1000659329

Pipe Primary Release Detection: Not reported
Pipe Second Release Detection: Not reported
Pipe Corrosion Protection: Not reported
Pipe Pumping System: Not reported
Responsible Unit: Northwest
Dispencer/Pump SFC Type: Not reported

ALLSITES:

Name: NORTHWEST FORKLIFT INC
Facility Id: 61367278

WA MANIFEST:

Name: WESTERN WATERPROOFING
Address: 4429 AIRPORT WAY S
City,State,Zip: SEATTLE, WA 98108
Facility Address 2: Not reported
Facility ID: 61367278
EPA ID: WAD988489985
NAICS: 238990
State Waste Code Desc: Not reported
Federal Waste Code Desc: Not reported
Form Comm: Not reported
Data Year: 2015
Permit by Rule: False
Mailing Address 2: Not reported
Treatment by Generator: False
Mixed Radioactive Waste: False
Importer of Hazardous Waste: False
Immediate Recycler: False
Treatment/Storage/Disposal/Recycling Facility: False
Generator of Dangerous Fuel Waste: False
Generator Marketing to Burner: False
Other Marketers (i.e., blender, distributor, etc.): False
Utility Boiler Burner: False
Industry Boiler Burner: False
Industrial Furnace: False
Smelter Defferal: False
Universal Waste: Not reported
Off-Specification: Not reported
LN Address 2: Not reported
Tax Reg #: 409008723
Business Type: Bldg maint & restoration
Mail Name: Western Waterproofing
Mailing Address: 4429 AIRPORT WAY S
Mailing City,State,Zip: SEATTLE, WA 98108
Legal Organization Name: Western Construction Group
Legal Organization Type: Private
Legal Contact: Not reported
Legal Address: 1637 N Warson Rd
Legal Address 2: Not reported
Legal City,State,Zip: St Louis, MO 63132
Legal Phone Number: 314-427-1637
Legal Effective Date: Not reported
Land Organization Name: PJM III LLC
Land Organization Type: Private
Land Contact: Al Symington

Map ID
Direction
Distance
Elevation

MAP FINDINGS

Site

Database(s)

EDR ID Number
EPA ID Number

NORTHWEST FORKLIFT INC (Continued)

1000659329

Land Address:	75025 51st Ave NE
Land City,State,Zip:	SEATTLE, WA 98115
Land Phone Number:	206-523-0409
Operator Organization Name:	Western Waterproofing
Operator Organization Type:	Private
Operator:	Not reported
Operator Address:	4429 Airport Way S
Operator Address 2:	Not reported
Operator City,State,Zip:	Seattle, WA 98108
Operator Phone Number:	425-226-8353
Operator Effective Date:	11/01/2010
Site Contact:	David Kimble
Site Contact Address:	4429 Airport Way S
Contact City,State,Zip:	Seattle, WA 98108
Site Contact Phone Number:	425-226-8353
Site Contact Email:	DavidJK@westernwaterproofing.com
Gen Status Code:	XQG
Monthly Generation:	False
Batch Generation:	False
One Time Generation:	False
Transport Own Waste:	False
Tranports Other Waste:	False
Recycler Onsite:	False
Transfer Facility:	False
Other Exemption:	Not reported
UW Battery Gen:	False
Used Oil Transporter:	False
Used Oil Transfer Facility:	False
Used Oil Processor:	False
Used Oil Refiner:	False
Used Oil Fuel Marketer Directs Shipments:	False
Used Oil Fuel Marketer Meets Specs:	False
Site Contact Address 2:	Not reported
Name:	WESTERN WATERPROOFING
Address:	4429 AIRPORT WAY S
City,State,Zip:	SEATTLE, WA 98108
Facility Address 2:	Not reported
Facility ID:	61367278
EPA ID:	WAD988489985
NAICS:	238990
State Waste Code Desc:	WT02
Federal Waste Code Desc:	D001
Form Comm:	Not reported
Data Year:	2014
Permit by Rule:	False
Mailing Address 2:	Not reported
Treatment by Generator:	False
Mixed Radioactive Waste:	False
Importer of Hazardous Waste:	False
Immediate Recycler:	False
Treatment/Storage/Disposal/Recycling Facility:	False
Generator of Dangerous Fuel Waste:	False
Generator Marketing to Burner:	False
Other Marketers (i.e., blender, distributor, etc.):	False
Utility Boiler Burner:	False
Industry Boiler Burner:	False

Map ID
Direction
Distance
Elevation

MAP FINDINGS

Site

Database(s)

EDR ID Number
EPA ID Number

NORTHWEST FORKLIFT INC (Continued)

1000659329

Industrial Furnace:	False
Smelter Defferal:	False
Universal Waste:	Not reported
Off-Specification:	Not reported
LN Address 2:	Not reported
Tax Reg #:	409008723
Business Type:	Bldg maint & restoration
Mail Name:	Western Waterproofing
Mailing Address:	4429 AIRPORT WAY S
Mailing City,State,Zip:	SEATTLE, WA 98108
Legal Organization Name:	Western Construction Group
Legal Organization Type:	Private
Legal Contact:	Not reported
Legal Address:	1637 N Warson Rd
Legal Address 2:	Not reported
Legal City,State,Zip:	St Louis, MO 63132
Legal Phone Number:	314-427-1637
Legal Effective Date:	Not reported
Land Organization Name:	PJM III LLC
Land Organization Type:	Private
Land Contact:	Al Symington
Land Address:	75025 51st Ave NE
Land City,State,Zip:	SEATTLE, WA 98115
Land Phone Number:	206-523-0409
Operator Organization Name:	Western Waterproofing
Operator Organization Type:	Private
Operator:	Not reported
Operator Address:	4429 Airport Way S
Operator Address 2:	Not reported
Operator City,State,Zip:	Seattle, WA 98108
Operator Phone Number:	425-226-8353
Operator Effective Date:	11/01/2010
Site Contact:	David Kimble
Site Contact Address:	4429 Airport Way S
Contact City,State,Zip:	Seattle, WA 98108
Site Contact Phone Number:	425-226-8353
Site Contact Email:	DavidJK@westernwaterproofing.com
Gen Status Code:	LQG
Monthly Generation:	False
Batch Generation:	True
One Time Generation:	False
Transport Own Waste:	False
Tranports Other Waste:	False
Recycler Onsite:	False
Transfer Facility:	False
Other Exemption:	Not reported
UW Battery Gen:	False
Used Oil Transporter:	False
Used Oil Transfer Facility:	False
Used Oil Processor:	False
Used Oil Refiner:	False
Used Oil Fuel Marketer Directs Shipments:	False
Used Oil Fuel Marketer Meets Specs:	False
Site Contact Address 2:	Not reported
Waste Stream Generated:	
Waste Managed Off Site:	Y
State Only Waste Code 1:	Not reported

Map ID
 Direction
 Distance
 Elevation

MAP FINDINGS

Site

Database(s)

EDR ID Number
 EPA ID Number

NORTHWEST FORKLIFT INC (Continued)

1000659329

State Only Waste Code 2:	Not reported
Report Managed On Site:	0
KG Managed On Site:	0
Generator Treatment Code:	Not reported
Permit By Rule Code:	Not reported
WCDE Residence Code:	Not reported
WCDH Origin Code:	1
WCDE On Site Code:	Not reported
WCDB Code:	W211
Description:	Deck coating
CORb Sequence Number:	150395
Sequence Number:	3340674
Mixed Radioactive Flag:	False
Designation Code:	D
Reported Quantity:	1000
Quantity Unit:	GAL
Kilograms Quantity:	3783.02406
Density Number:	8.33999999
Density Quantity:	PPG
Waste Managed Off Site:	Y
State Only Waste Code 1:	WT02
State Only Waste Code 2:	Not reported
Report Managed On Site:	0
KG Managed On Site:	0
Generator Treatment Code:	Not reported
Permit By Rule Code:	Not reported
WCDE Residence Code:	Not reported
WCDH Origin Code:	1
WCDE On Site Code:	Not reported
WCDB Code:	W209
Description:	Deck coating base coat
CORb Sequence Number:	150395
Sequence Number:	3340677
Mixed Radioactive Flag:	False
Designation Code:	D
Reported Quantity:	408
Quantity Unit:	GAL
Kilograms Quantity:	1543.47381
Density Number:	8.33999999
Density Quantity:	PPG
Waste Managed Off Site:	Y
State Only Waste Code 1:	WT02
State Only Waste Code 2:	Not reported
Report Managed On Site:	0
KG Managed On Site:	0
Generator Treatment Code:	Not reported
Permit By Rule Code:	Not reported
WCDE Residence Code:	Not reported
WCDH Origin Code:	1
WCDE On Site Code:	Not reported
WCDB Code:	W211
Description:	Waterproofing with diesel
CORb Sequence Number:	150395
Sequence Number:	3340679
Mixed Radioactive Flag:	False

Map ID
Direction
Distance
Elevation

MAP FINDINGS

Site

Database(s)

EDR ID Number
EPA ID Number

NORTHWEST FORKLIFT INC (Continued)

1000659329

Designation Code:	D
Reported Quantity:	365
Quantity Unit:	GAL
Kilograms Quantity:	1380.80378
Density Number:	8.33999999
Density Quantity:	PPG
Shipments Sent:	
CORB Waste Sequence Number:	150395
Waste Sequence Number:	3340677
Sequence Number:	1840378
Shipment Date:	2014-01-10 00:00:00
Mainfest Document ID:	005224682
Reported Quantity:	408
Unit of Measure:	GAL
Kilograms Quantity:	1543.47381
Receiving EPAID:	IDD073114654
Waste Sequence Number:	3340679
Sequence Number:	1840382
Shipment Date:	2014-07-16 00:00:00
Mainfest Document ID:	006765827
Reported Quantity:	365
Unit of Measure:	GAL
Kilograms Quantity:	1380.80378
Receiving EPAID:	WAD981769110
Waste Sequence Number:	3340674
Sequence Number:	1840370
Shipment Date:	2014-01-10 00:00:00
Mainfest Document ID:	005224681
Reported Quantity:	1000
Unit of Measure:	GAL
Kilograms Quantity:	3783.02406
Receiving EPAID:	WAD981769110
Waste Stream Off Site Mgmt:	
Waste CORB Sequence Number:	150395
Waste Sequence Number:	3340677
Sequence Number:	855274
Received EPAID:	IDD073114654
Managed Quantity:	408
Kilogram Quantity:	1543.47381
Recycled Percentage:	0
Waste Management System Code:	H132
Waste Sequence Number:	3340679
Sequence Number:	855276
Received EPAID:	WAD981769110
Managed Quantity:	365
Kilogram Quantity:	1380.80378
Recycled Percentage:	0
Waste Management System Code:	H061
Waste Sequence Number:	3340674
Sequence Number:	855270

Map ID
Direction
Distance
Elevation

MAP FINDINGS

Site

Database(s)

EDR ID Number
EPA ID Number

NORTHWEST FORKLIFT INC (Continued)

1000659329

Received EPAID: WAD981769110
Managed Quantity: 1000
Kilogram Quantity: 3783.02406
Recycled Percentage: 0
Waste Management System Code: H141

Waste Stream EPA Code:
CORB Waste Sequence Number: 150395
Waste Sequence Number: 3340674
Sequence Number: 7574298
WCDA Code: D001

Waste Stream Source Code:
CORB Waste Sequence Number: 150395
Waste Sequence Number: 3340674
Sequence Number: 1
WCDD Code: G11

Waste Sequence Number: 3340679
Sequence Number: 1
WCDD Code: G13

Waste Sequence Number: 3340677
Sequence Number: 1
WCDD Code: G06

Name: WESTERN WATERPROOFING
Address: 4429 AIRPORT WAY S
City,State,Zip: SEATTLE, WA 98108
Facility Address 2: Not reported
Facility ID: 61367278
EPA ID: WAD988489985
NAICS: 238990
State Waste Code Desc: Not reported
Federal Waste Code Desc: DOO1
Form Comm: Not reported
Data Year: 2013
Permit by Rule: False
Mailing Address 2: Not reported
Treatment by Generator: False
Mixed Radioactive Waste: False
Importer of Hazardous Waste: False
Immediate Recycler: False
Treatment/Storage/Disposal/Recycling Facility: False
Generator of Dangerous Fuel Waste: False
Generator Marketing to Burner: False
Other Marketers (i.e., blender, distributor, etc.): False
Utility Boiler Burner: False
Industry Boiler Burner: False
Industrial Furnace: False
Smelter Defferal: False
Universal Waste: Not reported
Off-Specification: Not reported
LN Address 2: Not reported
Tax Reg #: 409008723

Map ID
Direction
Distance
Elevation

MAP FINDINGS

Site

Database(s)

EDR ID Number
EPA ID Number

NORTHWEST FORKLIFT INC (Continued)

1000659329

Business Type:	Bldg maint & restoration
Mail Name:	Western Waterproofing
Mailing Address:	4429 AIRPORT WAY S
Mailing City,State,Zip:	SEATTLE, WA 98108
Legal Organization Name:	Western Construction Group
Legal Organization Type:	Private
Legal Contact:	Not reported
Legal Address:	1637 N Warson Rd
Legal Address 2:	Not reported
Legal City,State,Zip:	St Louis, MO 63132
Legal Phone Number:	314-427-1637
Legal Effective Date:	Not reported
Land Organization Name:	PJM III LLC
Land Organization Type:	Private
Land Contact:	Al Symington
Land Address:	75025 51st Ave NE
Land City,State,Zip:	SEATTLE, WA 98115
Land Phone Number:	206-523-0409
Operator Organization Name:	Western Waterproofing
Operator Organization Type:	Private
Operator:	Not reported
Operator Address:	4429 Airport Way S
Operator Address 2:	Not reported
Operator City,State,Zip:	Seattle, WA 98108
Operator Phone Number:	425-226-8353
Operator Effective Date:	11/01/2010
Site Contact:	David Kimble
Site Contact Address:	4429 Airport Way S
Contact City,State,Zip:	Seattle, WA 98108
Site Contact Phone Number:	425-226-8353
Site Contact Email:	DavidJK@westernwaterproofing.com
Gen Status Code:	SQG
Monthly Generation:	True
Batch Generation:	False
One Time Generation:	False
Transport Own Waste:	False
Tranports Other Waste:	False
Recycler Onsite:	False
Transfer Facility:	False
Other Exemption:	Not reported
UW Battery Gen:	False
Used Oil Transporter:	False
Used Oil Transfer Facility:	False
Used Oil Processor:	False
Used Oil Refiner:	False
Used Oil Fuel Marketer Directs Shipments:	False
Used Oil Fuel Marketer Meets Specs:	False
Site Contact Address 2:	Not reported

Map ID
Direction
Distance
Elevation

MAP FINDINGS

Site

Database(s)

EDR ID Number
EPA ID Number

BW345 **WASHINGTON TRUCKING ASSOC**
NNE **4101 4TH AVE S**
1/2-1 **SEATTLE, WA 98134**
0.930 mi.
4909 ft. **Site 1 of 3 in cluster BW**

Relative:
Higher

Actual:
19 ft.

WA HSL **1001121533**
WA CSCSL **WAR000009555**
WA ICR
WA ALLSITES
WA SPILLS
RCRA NonGen / NLR
FINDS
ECHO

HSL:
Name: WASHINGTON TRUCKING ASSOCIATION
Address: Not reported
City,State,Zip: SEATTLE, WA
edr_fstat: WA
edr_fzip: Not reported
edr_fcnty: KING
edr_zip: Not reported
Facility Type: Hazardous Sites List
Facility Status: Cleanup Started
FSID Number: 44295317
Rank: 3
Region: NW
EDR Link ID: 44295317
Region Decode: NORTHWEST REGIONAL OFFICE

CSCSL:
Name: WASHINGTON TRUCKING ASSOCIATION
Address: 4101 4TH AVE S
City,State,Zip: SEATTLE, WA 98134
Facility ID: 44295317
Region: Northwest
Lat/Long: 47.566916565739 / -122.3299218649
Clean Up Siteid: 1789
Site Status: Cleanup Started
Contaminant Name: Petroleum Products-Unspecified
Alternate Site Names: Washington Trucking Assoc
Site Rank: 3 - Moderate Risk
Has Institutional Control: Not reported
Past VCP: True
Current VCP: Not reported
Ground Water: Not reported
Surface Water: Not reported
Soil: Suspected
Sediment: Not reported
Air: Not reported
Bedrock: Not reported
Responsible Unit: Northwest

Name: WASHINGTON TRUCKING ASSOCIATION
Address: 4101 4TH AVE S
City,State,Zip: SEATTLE, WA 98134
Facility ID: 44295317
Region: Northwest
Lat/Long: 47.566916565739 / -122.3299218649
Clean Up Siteid: 1789
Site Status: Cleanup Started
Contaminant Name: Polychlorinated biPhenyls (PCB)
Alternate Site Names: Washington Trucking Assoc
Site Rank: 3 - Moderate Risk

Map ID
Direction
Distance
Elevation

MAP FINDINGS

Site

Database(s)

EDR ID Number
EPA ID Number

WASHINGTON TRUCKING ASSOC (Continued)

1001121533

Has Institutional Control: Not reported
Past VCP: True
Current VCP: Not reported
Ground Water: Not reported
Surface Water: Not reported
Soil: Confirmed Above Cleanup Levels
Sediment: Not reported
Air: Not reported
Bedrock: Not reported
Responsible Unit: Northwest

ICR:

Date Ecology Received Report: / /
Contaminants Found at Site: Petroleum products, PCB's
Media Contaminated: Soil
Waste Management: Improper Handling, Tank
Region: North Western
Type of Report Ecology Received: Final cleanup report
Site Register Issue: 98-25
County Code: 17
Contact: Not reported
Report Title: Not reported

Date Ecology Received Report: 02/01/95
Contaminants Found at Site: Petroleum products, PCB's
Media Contaminated: Groundwater, Soil
Waste Management: Spill
Region: North Western
Type of Report Ecology Received: Interim cleanup report
Site Register Issue: 94-02
County Code: 17
Contact: Not reported
Report Title: Not reported

Date Ecology Received Report: 04/18/96
Contaminants Found at Site: Petroleum products
Media Contaminated: Soil
Waste Management: Tank
Region: North Western
Type of Report Ecology Received: Interim cleanup report
Site Register Issue: 95-04
County Code: 17
Contact: Not reported
Report Title: Not reported

ALLSITES:

Name: WASHINGTON TRUCKING ASSOC
Facility Id: 44295317

SPILLS:

Name: Not reported
Address: 4101 4TH AVE S
City, State, Zip: SEATTLE, WA
Facility ID: 99445
Medium: Not reported
Material Desc: Coolant

Map ID
Direction
Distance
Elevation

MAP FINDINGS

Site

Database(s)

EDR ID Number
EPA ID Number

WASHINGTON TRUCKING ASSOC (Continued)

1001121533

Material Qty: 10
Material Units: Gals
Date Received: Not reported
Contact Name: Not reported
Incident Date: 03/09/2018
Incident Category Type: Oil Spill
Incident Category: Not reported
Latitude: 47.56666
Longitude: -122.33002
Source Type: Not reported
Source: Not reported
Vessel Facility Name2: Not reported
Recovered Quantity: Not reported
Resp Party Contact: Not reported
Cause: Not reported
Cause Type: Not reported
Resp Party Name: Not reported

RCRA Listings:

Date Form Received by Agency: 1998-03-01 00:00:00.0
Handler Name: WASHINGTON TRUCKING ASSOC
Handler Address: 4101 4TH AVE S
Handler City,State,Zip: SEATTLE, WA 98134
EPA ID: WAR000009555
Contact Name: STEPHANIE WEBER
Contact Address: 999 LAKE DR
Contact City,State,Zip: ISSAQUAH, WA 98027
Contact Telephone: 425-313-6772
Contact Fax: Not reported
Contact Email: Not reported
Contact Title: Not reported
EPA Region: 10
Land Type: Other
Federal Waste Generator Description: Not a generator, verified
Non-Notifier: Not reported
Biennial Report Cycle: Not reported
Accessibility: Not reported
Active Site Indicator: Not reported
State District Owner: WA
State District: NWRO
Mailing Address: 4101 4TH AVE S
Mailing City,State,Zip: SEATTLE, WA 98134
Owner Name: WASHINGTON TRUCKING ASSOC
Owner Type: Private
Operator Name: EMERALD CITY CONSTRUCTION
Operator Type: Private
Short-Term Generator Activity: No
Importer Activity: No
Mixed Waste Generator: No
Transporter Activity: No
Transfer Facility Activity: No
Recycler Activity with Storage: No
Small Quantity On-Site Burner Exemption: No
Smelting Melting and Refining Furnace Exemption: No
Underground Injection Control: No
Off-Site Waste Receipt: No
Universal Waste Indicator: No

Map ID
 Direction
 Distance
 Elevation

MAP FINDINGS

Site

Database(s)

EDR ID Number
 EPA ID Number

WASHINGTON TRUCKING ASSOC (Continued)

1001121533

Universal Waste Destination Facility:	No
Federal Universal Waste:	No
Active Site Fed-Reg Treatment Storage and Disposal Facility:	Not reported
Active Site Converter Treatment storage and Disposal Facility:	Not reported
Active Site State-Reg Treatment Storage and Disposal Facility:	Not reported
Active Site State-Reg Handler:	---
Federal Facility Indicator:	Not reported
Hazardous Secondary Material Indicator:	NN
Sub-Part K Indicator:	Not reported
Commercial TSD Indicator:	No
Treatment Storage and Disposal Type:	Not reported
2018 GPRA Permit Baseline:	Not on the Baseline
2018 GPRA Renewals Baseline:	Not on the Baseline
Permit Renewals Workload Universe:	Not reported
Permit Workload Universe:	Not reported
Permit Progress Universe:	Not reported
Post-Closure Workload Universe:	Not reported
Closure Workload Universe:	Not reported
202 GPRA Corrective Action Baseline:	No
Corrective Action Workload Universe:	No
Subject to Corrective Action Universe:	No
Non-TSDs Where RCRA CA has Been Imposed Universe:	No
TSDs Potentially Subject to CA Under 3004 (u)/(v) Universe:	No
TSDs Only Subject to CA under Discretionary Auth Universe:	No
Corrective Action Priority Ranking:	No NCAPS ranking
Environmental Control Indicator:	No
Institutional Control Indicator:	No
Human Exposure Controls Indicator:	N/A
Groundwater Controls Indicator:	N/A
Operating TSDF Universe:	Not reported
Full Enforcement Universe:	Not reported
Significant Non-Complier Universe:	No
Unaddressed Significant Non-Complier Universe:	No
Addressed Significant Non-Complier Universe:	No
Significant Non-Complier With a Compliance Schedule Universe:	No
Financial Assurance Required:	Not reported
Handler Date of Last Change:	2018-05-10 18:31:25.0
Recognized Trader-Importer:	No
Recognized Trader-Exporter:	No
Importer of Spent Lead Acid Batteries:	No
Exporter of Spent Lead Acid Batteries:	No
Recycler Activity Without Storage:	No
Manifest Broker:	No
Sub-Part P Indicator:	Not reported

Handler - Owner Operator:

Owner/Operator Indicator:	Owner
Owner/Operator Name:	WASHINGTON TRUC W
Legal Status:	Private
Date Became Current:	1996-11-14 00:00:00.
Date Ended Current:	Not reported
Owner/Operator Address:	4101 4TH AVE S
Owner/Operator City,State,Zip:	SEATTLE, WA 98134-2309
Owner/Operator Telephone:	253-838-1650
Owner/Operator Telephone Ext:	Not reported
Owner/Operator Fax:	Not reported

Map ID
Direction
Distance
Elevation

MAP FINDINGS

Site

Database(s)

EDR ID Number
EPA ID Number

WASHINGTON TRUCKING ASSOC (Continued)

1001121533

Owner/Operator Email:	Not reported
Owner/Operator Indicator:	Owner
Owner/Operator Name:	WASHINGTON TRUCKING ASSOC
Legal Status:	Private
Date Became Current:	Not reported
Date Ended Current:	Not reported
Owner/Operator Address:	4101 4TH AVE S
Owner/Operator City,State,Zip:	SEATTLE, WA 98134
Owner/Operator Telephone:	253-838-1650
Owner/Operator Telephone Ext:	Not reported
Owner/Operator Fax:	Not reported
Owner/Operator Email:	Not reported
Owner/Operator Indicator:	Operator
Owner/Operator Name:	PRICE COSTCO INC
Legal Status:	Private
Date Became Current:	Not reported
Date Ended Current:	Not reported
Owner/Operator Address:	999 LAKE DR
Owner/Operator City,State,Zip:	ISSAQUAH, WA 98027
Owner/Operator Telephone:	425-313-6280
Owner/Operator Telephone Ext:	Not reported
Owner/Operator Fax:	Not reported
Owner/Operator Email:	Not reported
Owner/Operator Indicator:	Owner
Owner/Operator Name:	WASHINGTON TRUCKING ASSOC
Legal Status:	Private
Date Became Current:	1996-11-14 00:00:00.
Date Ended Current:	Not reported
Owner/Operator Address:	4101 4TH AVE S
Owner/Operator City,State,Zip:	SEATTLE, WA 98134
Owner/Operator Telephone:	253-838-1650
Owner/Operator Telephone Ext:	Not reported
Owner/Operator Fax:	Not reported
Owner/Operator Email:	Not reported
Owner/Operator Indicator:	Operator
Owner/Operator Name:	EMERALD CITY CONSTRUCTION
Legal Status:	Private
Date Became Current:	Not reported
Date Ended Current:	Not reported
Owner/Operator Address:	4101 4TH AVE S
Owner/Operator City,State,Zip:	SEATTLE, WA 98108
Owner/Operator Telephone:	206-748-0023
Owner/Operator Telephone Ext:	Not reported
Owner/Operator Fax:	Not reported
Owner/Operator Email:	Not reported
Owner/Operator Indicator:	Operator
Owner/Operator Name:	SEE PAPER COPY
Legal Status:	Private
Date Became Current:	Not reported
Date Ended Current:	Not reported
Owner/Operator Address:	4101 4TH AVE S
Owner/Operator City,State,Zip:	SEATTLE, WA 98134

Map ID
Direction
Distance
Elevation

MAP FINDINGS

Site

Database(s)

EDR ID Number
EPA ID Number

WASHINGTON TRUCKING ASSOC (Continued)

1001121533

Owner/Operator Telephone:	000-000-0000
Owner/Operator Telephone Ext:	Not reported
Owner/Operator Fax:	Not reported
Owner/Operator Email:	Not reported
Owner/Operator Indicator:	Owner
Owner/Operator Name:	WASHINGTON TRUCKING ASSOC
Legal Status:	Private
Date Became Current:	Not reported
Date Ended Current:	Not reported
Owner/Operator Address:	4101 4TH AVE S
Owner/Operator City,State,Zip:	SEATTLE, WA 98134
Owner/Operator Telephone:	000-000-0000
Owner/Operator Telephone Ext:	Not reported
Owner/Operator Fax:	Not reported
Owner/Operator Email:	Not reported
Owner/Operator Indicator:	Operator
Owner/Operator Name:	WASHINGTON TRUCKING ASSOC
Legal Status:	Private
Date Became Current:	Not reported
Date Ended Current:	Not reported
Owner/Operator Address:	4101 4TH AVE S
Owner/Operator City,State,Zip:	SEATTLE, WA 98134
Owner/Operator Telephone:	000-000-0000
Owner/Operator Telephone Ext:	Not reported
Owner/Operator Fax:	Not reported
Owner/Operator Email:	Not reported
Owner/Operator Indicator:	Owner
Owner/Operator Name:	WASHINGTON TRUCKING ASSOC
Legal Status:	Private
Date Became Current:	1996-06-25 00:00:00.
Date Ended Current:	Not reported
Owner/Operator Address:	4101 4TH AVE S
Owner/Operator City,State,Zip:	SEATTLE, WA 98134
Owner/Operator Telephone:	253-838-1650
Owner/Operator Telephone Ext:	Not reported
Owner/Operator Fax:	Not reported
Owner/Operator Email:	Not reported
Owner/Operator Indicator:	Owner
Owner/Operator Name:	WASHINGTON TRUCKING ASSOC
Legal Status:	Private
Date Became Current:	1996-11-14 00:00:00.
Date Ended Current:	Not reported
Owner/Operator Address:	4101 4TH AVE S
Owner/Operator City,State,Zip:	SEATTLE, WA 98134
Owner/Operator Telephone:	253-838-1650
Owner/Operator Telephone Ext:	Not reported
Owner/Operator Fax:	Not reported
Owner/Operator Email:	Not reported
Owner/Operator Indicator:	Operator
Owner/Operator Name:	EMERALD CITY CONSTRUCTION
Legal Status:	Private
Date Became Current:	Not reported

Map ID
Direction
Distance
Elevation

MAP FINDINGS

Site

Database(s)

EDR ID Number
EPA ID Number

WASHINGTON TRUCKING ASSOC (Continued)

1001121533

Date Ended Current:	Not reported
Owner/Operator Address:	4101 4TH AVE S
Owner/Operator City,State,Zip:	SEATTLE, WA 98108
Owner/Operator Telephone:	206-748-0023
Owner/Operator Telephone Ext:	Not reported
Owner/Operator Fax:	Not reported
Owner/Operator Email:	Not reported
Owner/Operator Indicator:	Operator
Owner/Operator Name:	PRICE COSTCO INC
Legal Status:	Private
Date Became Current:	Not reported
Date Ended Current:	Not reported
Owner/Operator Address:	999 LAKE DR
Owner/Operator City,State,Zip:	ISSAQUAH, WA 98027
Owner/Operator Telephone:	425-313-6280
Owner/Operator Telephone Ext:	Not reported
Owner/Operator Fax:	Not reported
Owner/Operator Email:	Not reported
Owner/Operator Indicator:	Owner
Owner/Operator Name:	WASHINGTON TRUCKING ASSOC
Legal Status:	Private
Date Became Current:	1996-11-14 00:00:00.
Date Ended Current:	Not reported
Owner/Operator Address:	4101 4TH AVE S
Owner/Operator City,State,Zip:	SEATTLE, WA 98134
Owner/Operator Telephone:	253-838-1650
Owner/Operator Telephone Ext:	Not reported
Owner/Operator Fax:	Not reported
Owner/Operator Email:	Not reported
Owner/Operator Indicator:	Owner
Owner/Operator Name:	WASHINGTON TRUCKING ASSOC
Legal Status:	Private
Date Became Current:	Not reported
Date Ended Current:	Not reported
Owner/Operator Address:	4101 4TH AVE S
Owner/Operator City,State,Zip:	SEATTLE, WA 98134
Owner/Operator Telephone:	253-838-1650
Owner/Operator Telephone Ext:	Not reported
Owner/Operator Fax:	Not reported
Owner/Operator Email:	Not reported
Owner/Operator Indicator:	Owner
Owner/Operator Name:	WASHINGTON TRUCKING ASSOC
Legal Status:	Private
Date Became Current:	1996-11-14 00:00:00.
Date Ended Current:	Not reported
Owner/Operator Address:	4101 4TH AVE S
Owner/Operator City,State,Zip:	SEATTLE, WA 98134
Owner/Operator Telephone:	253-838-1650
Owner/Operator Telephone Ext:	Not reported
Owner/Operator Fax:	Not reported
Owner/Operator Email:	Not reported
Owner/Operator Indicator:	Owner

Map ID
Direction
Distance
Elevation

MAP FINDINGS

Site

Database(s)

EDR ID Number
EPA ID Number

WASHINGTON TRUCKING ASSOC (Continued)

1001121533

Owner/Operator Name: WASHINGTON TRUCKING ASSOC
Legal Status: Private
Date Became Current: Not reported
Date Ended Current: Not reported
Owner/Operator Address: 4101 4TH AVE S
Owner/Operator City,State,Zip: SEATTLE, WA 98134
Owner/Operator Telephone: 253-838-1650
Owner/Operator Telephone Ext: Not reported
Owner/Operator Fax: Not reported
Owner/Operator Email: Not reported

Owner/Operator Indicator: Owner
Owner/Operator Name: WASHINGTON TRUCKING ASSOC
Legal Status: Private
Date Became Current: Not reported
Date Ended Current: Not reported
Owner/Operator Address: 4101 4TH AVE S
Owner/Operator City,State,Zip: SEATTLE, WA 98134-2309
Owner/Operator Telephone: 253-838-1650
Owner/Operator Telephone Ext: Not reported
Owner/Operator Fax: Not reported
Owner/Operator Email: Not reported

Owner/Operator Indicator: Operator
Owner/Operator Name: EMERALD CITY CO E
Legal Status: Private
Date Became Current: 2000-05-17 00:00:00.
Date Ended Current: Not reported
Owner/Operator Address: 4101 4TH AVE S
Owner/Operator City,State,Zip: SEATTLE, WA 98108
Owner/Operator Telephone: 206-748-0023
Owner/Operator Telephone Ext: Not reported
Owner/Operator Fax: Not reported
Owner/Operator Email: Not reported

Owner/Operator Indicator: Owner
Owner/Operator Name: WASHINGTON TRUCKING ASSOC
Legal Status: Private
Date Became Current: Not reported
Date Ended Current: Not reported
Owner/Operator Address: 4101 4TH AVE S
Owner/Operator City,State,Zip: SEATTLE, WA 98134
Owner/Operator Telephone: 253-838-1650
Owner/Operator Telephone Ext: Not reported
Owner/Operator Fax: Not reported
Owner/Operator Email: Not reported

Historic Generators:
Receive Date: 1996-06-25 00:00:00.0
Handler Name: WASHINGTON TRUCKING ASSOC
Federal Waste Generator Description: Not a generator, verified
State District Owner: WA
Large Quantity Handler of Universal Waste: No
Recognized Trader Importer: No
Recognized Trader Exporter: No
Spent Lead Acid Battery Importer: No
Spent Lead Acid Battery Exporter: No

Map ID
Direction
Distance
Elevation

MAP FINDINGS

Site

Database(s)

EDR ID Number
EPA ID Number

WASHINGTON TRUCKING ASSOC (Continued)

1001121533

Current Record:	No
Non Storage Recycler Activity:	Not reported
Electronic Manifest Broker:	Not reported
Receive Date:	1998-02-28 00:00:00.0
Handler Name:	WASHINGTON TRUCKING ASSOC
Federal Waste Generator Description:	Not a generator, verified
State District Owner:	WA
Large Quantity Handler of Universal Waste:	No
Recognized Trader Importer:	No
Recognized Trader Exporter:	No
Spent Lead Acid Battery Importer:	No
Spent Lead Acid Battery Exporter:	No
Current Record:	No
Non Storage Recycler Activity:	Not reported
Electronic Manifest Broker:	Not reported
Receive Date:	1998-03-01 00:00:00.0
Handler Name:	WASHINGTON TRUCKING ASSOC
Federal Waste Generator Description:	Not a generator, verified
State District Owner:	WA
Large Quantity Handler of Universal Waste:	No
Recognized Trader Importer:	No
Recognized Trader Exporter:	No
Spent Lead Acid Battery Importer:	No
Spent Lead Acid Battery Exporter:	No
Current Record:	Yes
Non Storage Recycler Activity:	Not reported
Electronic Manifest Broker:	Not reported
Receive Date:	1996-06-25 00:00:00.0
Handler Name:	WASHINGTON TRUCKING ASSOC
Federal Waste Generator Description:	Large Quantity Generator
State District Owner:	WA
Large Quantity Handler of Universal Waste:	No
Recognized Trader Importer:	Not reported
Recognized Trader Exporter:	Not reported
Spent Lead Acid Battery Importer:	Not reported
Spent Lead Acid Battery Exporter:	Not reported
Current Record:	No
Non Storage Recycler Activity:	Not reported
Electronic Manifest Broker:	Not reported
Receive Date:	1998-02-26 00:00:00.0
Handler Name:	WASHINGTON TRUCKING ASSOC
Federal Waste Generator Description:	Not a generator, verified
State District Owner:	WA
Large Quantity Handler of Universal Waste:	No
Recognized Trader Importer:	No
Recognized Trader Exporter:	No
Spent Lead Acid Battery Importer:	No
Spent Lead Acid Battery Exporter:	No
Current Record:	No
Non Storage Recycler Activity:	Not reported
Electronic Manifest Broker:	Not reported
Receive Date:	1998-02-27 00:00:00.0

Map ID
Direction
Distance
Elevation

MAP FINDINGS

Site

Database(s)

EDR ID Number
EPA ID Number

WASHINGTON TRUCKING ASSOC (Continued)

1001121533

Handler Name: WASHINGTON TRUCKING ASSOC
Federal Waste Generator Description: Not a generator, verified
State District Owner: WA
Large Quantity Handler of Universal Waste: No
Recognized Trader Importer: No
Recognized Trader Exporter: No
Spent Lead Acid Battery Importer: No
Spent Lead Acid Battery Exporter: No
Current Record: No
Non Storage Recycler Activity: Not reported
Electronic Manifest Broker: Not reported

Receive Date: 1998-02-28 00:00:00.0
Handler Name: WASHINGTON TRUCKING ASSOC
Federal Waste Generator Description: Not a generator, verified
State District Owner: WA
Large Quantity Handler of Universal Waste: No
Recognized Trader Importer: No
Recognized Trader Exporter: No
Spent Lead Acid Battery Importer: No
Spent Lead Acid Battery Exporter: No
Current Record: No
Non Storage Recycler Activity: Not reported
Electronic Manifest Broker: Not reported

FINDS:

Registry ID: 110005405212

Click Here:

Environmental Interest/Information System:

Washington Facility / Site Identification System (WA-FSIS) provides a means to query and display data maintained by the Washington Department of Ecology. This system contains key information for each facility/site that is currently, or has been, of interest to the Air Quality, Dam Safety, Hazardous Waste, Toxics Cleanup, and Water Quality Programs.

RCRAInfo is a national information system that supports the Resource Conservation and Recovery Act (RCRA) program through the tracking of events and activities related to facilities that generate, transport, and treat, store, or dispose of hazardous waste. RCRAInfo allows RCRA program staff to track the notification, permit, compliance, and corrective action activities required under RCRA.

[Click this hyperlink](#) while viewing on your computer to access additional FINDS: detail in the EDR Site Report.

ECHO:

Envid: 1001121533
Registry ID: 110005405212
DFR URL: <http://echo.epa.gov/detailed-facility-report?fid=110005405212>
Name: WASHINGTON TRUCKING ASSOC
Address: 4101 4TH AVE S
City,State,Zip: SEATTLE, WA 98134

Map ID
Direction
Distance
Elevation

MAP FINDINGS

Site

Database(s)

EDR ID Number
EPA ID Number

346
ESE
1/2-1
0.941 mi.
4967 ft.

SONN PROPERTY
950 S NEBRASKA ST
SEATTLE, WA 98108

WA CSCSL
WA ALLSITES
WA SPILLS

S108278326
N/A

Relative:
Higher
Actual:
18 ft.

CSCSL:
Name: SONN PROPERTY
Address: 950 S NEBRASKA ST
City,State,Zip: SEATTLE, WA 98108
Facility ID: 745462
Region: Northwest
Lat/Long: 47.54955 / -122.31835
Clean Up Siteid: 483
Site Status: Awaiting Cleanup
Contaminant Name: Metals - Other
Alternate Site Names: JULES MAES BUILDING LLC
Site Rank: Not reported
Has Institutional Control: Not reported
Past VCP: Not reported
Current VCP: Not reported
Ground Water: Suspected
Surface Water: Suspected
Soil: Suspected
Sediment: Not reported
Air: Not reported
Bedrock: Not reported
Responsible Unit: Northwest

Name: SONN PROPERTY
Address: 950 S NEBRASKA ST
City,State,Zip: SEATTLE, WA 98108
Facility ID: 745462
Region: Northwest
Lat/Long: 47.54955 / -122.31835
Clean Up Siteid: 483
Site Status: Awaiting Cleanup
Contaminant Name: Metals Priority Pollutants
Alternate Site Names: JULES MAES BUILDING LLC
Site Rank: Not reported
Has Institutional Control: Not reported
Past VCP: Not reported
Current VCP: Not reported
Ground Water: Suspected
Surface Water: Suspected
Soil: Suspected
Sediment: Not reported
Air: Not reported
Bedrock: Not reported
Responsible Unit: Northwest

Name: SONN PROPERTY
Address: 950 S NEBRASKA ST
City,State,Zip: SEATTLE, WA 98108
Facility ID: 745462
Region: Northwest
Lat/Long: 47.54955 / -122.31835
Clean Up Siteid: 483
Site Status: Awaiting Cleanup

Map ID
Direction
Distance
Elevation

MAP FINDINGS

Site

Database(s)

EDR ID Number
EPA ID Number

SONN PROPERTY (Continued)

S108278326

Contaminant Name: Petroleum Products-Unspecified
Alternate Site Names: JULES MAES BUILDING LLC
Site Rank: Not reported
Has Institutional Control: Not reported
Past VCP: Not reported
Current VCP: Not reported
Ground Water: Suspected
Surface Water: Suspected
Soil: Suspected
Sediment: Not reported
Air: Suspected
Bedrock: Not reported
Responsible Unit: Northwest

Name: SONN PROPERTY
Address: 950 S NEBRASKA ST
City,State,Zip: SEATTLE, WA 98108
Facility ID: 745462
Region: Northwest
Lat/Long: 47.54955 / -122.31835
Clean Up Siteid: 483
Site Status: Awaiting Cleanup
Contaminant Name: Polycyclic Aromatic Hydrocarbons
Alternate Site Names: JULES MAES BUILDING LLC
Site Rank: Not reported
Has Institutional Control: Not reported
Past VCP: Not reported
Current VCP: Not reported
Ground Water: Not reported
Surface Water: Suspected
Soil: Suspected
Sediment: Not reported
Air: Not reported
Bedrock: Not reported
Responsible Unit: Northwest

ALLSITES:

Name: SONN PROPERTY
Facility Id: 745462

SPILLS:

Name: Not reported
Address: 950 S NEBRASKA
City,State,Zip: SEATTLE, WA
Facility ID: 553008
Medium: Not reported
Material Desc: PETROLEUM - OIL OTHER
Material Qty: Not reported
Material Units: Not reported
Date Received: 01/26/2006
Contact Name: SONN
Incident Date: Not reported
Incident Category Type: Not reported
Incident Category: Not reported
Latitude: Not reported
Longitude: Not reported

Map ID
Direction
Distance
Elevation

MAP FINDINGS

Site

Database(s)

EDR ID Number
EPA ID Number

SONN PROPERTY (Continued)

S108278326

Source Type: Not reported
Source: Not reported
Vessel Facility Name2: Not reported
Recovered Quantity: Not reported
Resp Party Contact: Not reported
Cause: Not reported
Cause Type: Not reported
Resp Party Name: Not reported

**347
SE
1/2-1
0.949 mi.
5012 ft.

Relative:
Higher

Actual:
17 ft.**

**WA DOT CORSON
6431 CORSON AVE S
SEATTLE, WA 98108**

**WA CSCSL 1000390835
WA LUST WAD980981104
WA ALLSITES
WA SPILLS
RCRA NonGen / NLR
WA ASBESTOS
WA MANIFEST**

CSCSL:
Name: WA DOT CORSON
Address: 6431 CORSON AVE S
City,State,Zip: SEATTLE, WA 98108
Facility ID: 82347852
Region: Northwest
Lat/Long: 47.545500403338 / -122.3234500687
Clean Up Siteid: 10644
Site Status: Cleanup Started
Contaminant Name: Petroleum-Diesel
Alternate Site Names: DISTRICT HEADQUARTERS SITE
Site Rank: 5 - Lowest Assessed Risk
Has Institutional Control: Not reported
Past VCP: Not reported
Current VCP: Not reported
Ground Water: Not reported
Surface Water: Not reported
Soil: Confirmed Above Cleanup Levels
Sediment: Not reported
Air: Not reported
Bedrock: Not reported
Responsible Unit: Northwest

LUST:
Name: WA DOT CORSON
Address: 6431 CORSON AVE S
City,State,Zip: SEATTLE, WA 98108
Facility ID: 82347852
Lust Status Type: LUST - Cleanup Started
Cleanup Site ID: 10644
Cleanup Unit Type: Upland
Process Type: Independent Action
Cleanup Unit Name: DISTRICT HEADQUARTERS SITE
Response Section: Northwest
Release Date: 04/17/1991
Lust Date: 04/15/1991
Region: Northwest
Lust ID: 882
UST ID: 12241
Contaminant Name: Petroleum-Diesel

Map ID
Direction
Distance
Elevation

MAP FINDINGS

Site

Database(s)

EDR ID Number
EPA ID Number

WA DOT CORSON (Continued)

1000390835

Ground Water: Not reported
Surface Water: Not reported
Soil: Confirmed Above Cleanup Levels
Sediment: Not reported
Air: Not reported
Bedrock: Not reported
Lat/Long: 47.5455004 / -122.32345

ALLSITES:

Name: WA DOT CORSON
Facility Id: 82347852

SPILLS:

Name: WA DOT
Address: 6431 CORSON AVE S
City,State,Zip: SEATTLE, WA
Facility ID: 613302
Medium: SURFACE WATER-FRESH
Material Desc: PETROLEUM - GASOLINE
Material Qty: 85
Material Units: GALLON
Date Received: 06/08/2009
Contact Name: Not reported
Incident Date: Not reported
Incident Category Type: Not reported
Incident Category: Not reported
Latitude: Not reported
Longitude: Not reported
Source Type: Not reported
Source: Not reported
Vessel Facility Name2: Not reported
Recovered Quantity: Not reported
Resp Party Contact: Not reported
Cause: Not reported
Cause Type: Not reported
Resp Party Name: Not reported

Name: Not reported
Address: 6431 CORSON AVE S
City,State,Zip: SEATTLE, WA
Facility ID: 100086
Medium: Not reported
Material Desc: GASOLINE
Material Qty: 200
Material Units: Gals
Date Received: Not reported
Contact Name: Not reported
Incident Date: 05/02/2018
Incident Category Type: Oil Spill
Incident Category: Not reported
Latitude: 47.54402
Longitude: -122.32350
Source Type: Not reported
Source: Not reported
Vessel Facility Name2: Not reported
Recovered Quantity: Not reported

Map ID
Direction
Distance
Elevation

MAP FINDINGS

Site

Database(s)

EDR ID Number
EPA ID Number

WA DOT CORSON (Continued)

1000390835

Resp Party Contact: Not reported
Cause: Not reported
Cause Type: Not reported
Resp Party Name: Not reported

Name: Not reported
Address: 6431 CORSON AVE S
City,State,Zip: SEATTLE, WA
Facility ID: 100086
Medium: Not reported
Material Desc: GASOLINE
Material Qty: 200
Material Units: Gals
Date Received: Not reported
Contact Name: Not reported
Incident Date: 05/02/2018
Incident Category Type: Oil Spill
Incident Category: Not reported
Latitude: 47.54402
Longitude: -122.32350
Source Type: Not reported
Source: Not reported
Vessel Facility Name2: Not reported
Recovered Quantity: Not reported
Resp Party Contact: Not reported
Cause: Not reported
Cause Type: Not reported
Resp Party Name: Not reported

RCRA Listings:

Date Form Received by Agency: 2019-02-14 00:00:00.0
Handler Name: WA DOT CORSON
Handler Address: 6431 CORSON AVE S
Handler City,State,Zip: SEATTLE, WA 98108
EPA ID: WAD980981104
Contact Name: MATTHEW COX
Contact Address: PO BOX 47358
Contact City,State,Zip: OLYMPIA, WA 98504
Contact Telephone: 360-705-7858
Contact Fax: Not reported
Contact Email: COXMATT@WSDOT.WA.GOV
Contact Title: HAZMAT SPECIALIST
EPA Region: 10
Land Type: State
Federal Waste Generator Description: Not a generator, verified
Non-Notifier: Not reported
Biennial Report Cycle: Not reported
Accessibility: Not reported
Active Site Indicator: Not reported
State District Owner: WA
State District: NWRO
Mailing Address: PO BOX 47358
Mailing City,State,Zip: OLYMPIA, WA 98504
Owner Name: WA DOT NWR FACILITIES HAZMAT
Owner Type: State
Operator Name: WSDOT MAINTENANCE AND OPERATIONS
Operator Type: State

Map ID
 Direction
 Distance
 Elevation

MAP FINDINGS

Site

Database(s)

EDR ID Number
 EPA ID Number

WA DOT CORSON (Continued)

1000390835

Short-Term Generator Activity:	No
Importer Activity:	No
Mixed Waste Generator:	No
Transporter Activity:	No
Transfer Facility Activity:	No
Recycler Activity with Storage:	No
Small Quantity On-Site Burner Exemption:	No
Smelting Melting and Refining Furnace Exemption:	No
Underground Injection Control:	No
Off-Site Waste Receipt:	No
Universal Waste Indicator:	No
Universal Waste Destination Facility:	No
Federal Universal Waste:	No
Active Site Fed-Reg Treatment Storage and Disposal Facility:	Not reported
Active Site Converter Treatment storage and Disposal Facility:	Not reported
Active Site State-Reg Treatment Storage and Disposal Facility:	Not reported
Active Site State-Reg Handler:	---
Federal Facility Indicator:	Not reported
Hazardous Secondary Material Indicator:	NN
Sub-Part K Indicator:	Not reported
Commercial TSD Indicator:	No
Treatment Storage and Disposal Type:	Not reported
2018 GPRA Permit Baseline:	Not on the Baseline
2018 GPRA Renewals Baseline:	Not on the Baseline
Permit Renewals Workload Universe:	Not reported
Permit Workload Universe:	Not reported
Permit Progress Universe:	Not reported
Post-Closure Workload Universe:	Not reported
Closure Workload Universe:	Not reported
202 GPRA Corrective Action Baseline:	No
Corrective Action Workload Universe:	No
Subject to Corrective Action Universe:	No
Non-TSDFs Where RCRA CA has Been Imposed Universe:	No
TSDFs Potentially Subject to CA Under 3004 (u)/(v) Universe:	No
TSDFs Only Subject to CA under Discretionary Auth Universe:	No
Corrective Action Priority Ranking:	No NCAPS ranking
Environmental Control Indicator:	No
Institutional Control Indicator:	No
Human Exposure Controls Indicator:	N/A
Groundwater Controls Indicator:	N/A
Operating TSDF Universe:	Not reported
Full Enforcement Universe:	Not reported
Significant Non-Complier Universe:	No
Unaddressed Significant Non-Complier Universe:	No
Addressed Significant Non-Complier Universe:	No
Significant Non-Complier With a Compliance Schedule Universe:	No
Financial Assurance Required:	Not reported
Handler Date of Last Change:	2019-02-26 16:43:32.0
Recognized Trader-Importer:	No
Recognized Trader-Exporter:	No
Importer of Spent Lead Acid Batteries:	No
Exporter of Spent Lead Acid Batteries:	No
Recycler Activity Without Storage:	No
Manifest Broker:	No
Sub-Part P Indicator:	Not reported

Map ID
Direction
Distance
Elevation

MAP FINDINGS

Site

Database(s)

EDR ID Number
EPA ID Number

WA DOT CORSON (Continued)

1000390835

Biennial: List of Years

Year: 2011

[Click Here for Biennial Reporting System Data:](#)

Year: 2009

[Click Here for Biennial Reporting System Data:](#)

Year: 2007

[Click Here for Biennial Reporting System Data:](#)

Year: 2005

[Click Here for Biennial Reporting System Data:](#)

Year: 2003

[Click Here for Biennial Reporting System Data:](#)

Year: 2001

[Click Here for Biennial Reporting System Data:](#)

Handler - Owner Operator:

Owner/Operator Indicator:	Owner
Owner/Operator Name:	WA DOT NWR FACILITIES HAZMAT
Legal Status:	State
Date Became Current:	1996-08-01 00:00:00.
Date Ended Current:	Not reported
Owner/Operator Address:	6431 CORSON AVE S
Owner/Operator City,State,Zip:	SEATTLE, WA 98108-3445
Owner/Operator Telephone:	206-768-5866
Owner/Operator Telephone Ext:	Not reported
Owner/Operator Fax:	Not reported
Owner/Operator Email:	Not reported

Owner/Operator Indicator:	Owner
Owner/Operator Name:	WA DOT NWR FACILITIES HAZMAT
Legal Status:	State
Date Became Current:	1996-08-01 00:00:00.
Date Ended Current:	Not reported
Owner/Operator Address:	PO BOX 47358
Owner/Operator City,State,Zip:	OLYMPIA, WA 98504
Owner/Operator Telephone:	360-705-7861
Owner/Operator Telephone Ext:	Not reported
Owner/Operator Fax:	Not reported
Owner/Operator Email:	Not reported

Owner/Operator Indicator:	Owner
Owner/Operator Name:	WA DOT FACILITIES HAZMAT
Legal Status:	Private
Date Became Current:	Not reported
Date Ended Current:	Not reported
Owner/Operator Address:	6431 CORSON AVE S
Owner/Operator City,State,Zip:	SEATTLE, WA 98108
Owner/Operator Telephone:	206-768-5866
Owner/Operator Telephone Ext:	Not reported
Owner/Operator Fax:	Not reported
Owner/Operator Email:	Not reported

Map ID
Direction
Distance
Elevation

MAP FINDINGS

Site

Database(s)

EDR ID Number
EPA ID Number

WA DOT CORSON (Continued)

1000390835

Owner/Operator Indicator:	Owner
Owner/Operator Name:	WA DOT FACILITIES HAZMAT
Legal Status:	Private
Date Became Current:	1996-08-01 00:00:00.
Date Ended Current:	Not reported
Owner/Operator Address:	6431 CORSON AVE S
Owner/Operator City,State,Zip:	SEATTLE, WA 98108
Owner/Operator Telephone:	206-768-5740
Owner/Operator Telephone Ext:	Not reported
Owner/Operator Fax:	Not reported
Owner/Operator Email:	Not reported
Owner/Operator Indicator:	Operator
Owner/Operator Name:	WA DOT FACILITIES HAZMAT
Legal Status:	Private
Date Became Current:	Not reported
Date Ended Current:	Not reported
Owner/Operator Address:	6431 CORSON AVE S
Owner/Operator City,State,Zip:	SEATTLE, WA 98108
Owner/Operator Telephone:	206-768-5740
Owner/Operator Telephone Ext:	Not reported
Owner/Operator Fax:	Not reported
Owner/Operator Email:	Not reported
Owner/Operator Indicator:	Owner
Owner/Operator Name:	WA DOT NWR FACILITIES HAZMAT
Legal Status:	Private
Date Became Current:	1996-08-01 00:00:00.
Date Ended Current:	Not reported
Owner/Operator Address:	6431 CORSON AVE S
Owner/Operator City,State,Zip:	SEATTLE, WA 98108
Owner/Operator Telephone:	206-768-5866
Owner/Operator Telephone Ext:	Not reported
Owner/Operator Fax:	Not reported
Owner/Operator Email:	Not reported
Owner/Operator Indicator:	Owner
Owner/Operator Name:	WA DOT NWR FACILITIES HAZMAT
Legal Status:	Private
Date Became Current:	1996-08-01 00:00:00.
Date Ended Current:	Not reported
Owner/Operator Address:	6431 CORSON AVE S
Owner/Operator City,State,Zip:	SEATTLE, WA 98108
Owner/Operator Telephone:	206-768-5866
Owner/Operator Telephone Ext:	Not reported
Owner/Operator Fax:	Not reported
Owner/Operator Email:	Not reported
Owner/Operator Indicator:	Owner
Owner/Operator Name:	WA DOT NWR FACILITIES HAZMAT
Legal Status:	Private
Date Became Current:	1996-08-01 00:00:00.
Date Ended Current:	Not reported
Owner/Operator Address:	PO BOX 47358
Owner/Operator City,State,Zip:	OLYMPIA, WA 98504
Owner/Operator Telephone:	360-705-7861
Owner/Operator Telephone Ext:	Not reported

Map ID
Direction
Distance
Elevation

MAP FINDINGS

Site

Database(s)

EDR ID Number
EPA ID Number

WA DOT CORSON (Continued)

1000390835

Owner/Operator Fax:	Not reported
Owner/Operator Email:	Not reported
Owner/Operator Indicator:	Owner
Owner/Operator Name:	WA DOT NWR FACILITIES HAZMAT
Legal Status:	State
Date Became Current:	1996-08-01 00:00:00.
Date Ended Current:	Not reported
Owner/Operator Address:	6431 CORSON AVE S
Owner/Operator City,State,Zip:	SEATTLE, WA 98108-3445
Owner/Operator Telephone:	Not reported
Owner/Operator Telephone Ext:	Not reported
Owner/Operator Fax:	Not reported
Owner/Operator Email:	Not reported
Owner/Operator Indicator:	Operator
Owner/Operator Name:	WA DOT NWR FACILITIES HAZMAT
Legal Status:	State
Date Became Current:	1996-08-01 00:00:00.
Date Ended Current:	Not reported
Owner/Operator Address:	6431 CORSON AVE S
Owner/Operator City,State,Zip:	SEATTLE, WA 98108-3445
Owner/Operator Telephone:	Not reported
Owner/Operator Telephone Ext:	Not reported
Owner/Operator Fax:	Not reported
Owner/Operator Email:	Not reported
Owner/Operator Indicator:	Operator
Owner/Operator Name:	WA DOT NWR FACILITIES HAZMAT
Legal Status:	State
Date Became Current:	1900-01-01 00:00:00.
Date Ended Current:	Not reported
Owner/Operator Address:	6431 CORSON AVE S
Owner/Operator City,State,Zip:	SEATTLE, WA 98108-3445
Owner/Operator Telephone:	206-768-5705
Owner/Operator Telephone Ext:	Not reported
Owner/Operator Fax:	Not reported
Owner/Operator Email:	Not reported
Owner/Operator Indicator:	Operator
Owner/Operator Name:	WA DOT FACILITIES HAZMAT
Legal Status:	Private
Date Became Current:	Not reported
Date Ended Current:	Not reported
Owner/Operator Address:	6431 CORSON AVE S
Owner/Operator City,State,Zip:	SEATTLE, WA 98108-3445
Owner/Operator Telephone:	206-768-5740
Owner/Operator Telephone Ext:	Not reported
Owner/Operator Fax:	Not reported
Owner/Operator Email:	Not reported
Owner/Operator Indicator:	Owner
Owner/Operator Name:	WA DOT NWR FACILITIES HAZMAT
Legal Status:	Private
Date Became Current:	1996-08-01 00:00:00.
Date Ended Current:	Not reported
Owner/Operator Address:	6431 CORSON AVE S

Map ID
Direction
Distance
Elevation

MAP FINDINGS

Site

Database(s)

EDR ID Number
EPA ID Number

WA DOT CORSON (Continued)

1000390835

Owner/Operator City,State,Zip:	SEATTLE, WA 98108
Owner/Operator Telephone:	206-768-5866
Owner/Operator Telephone Ext:	Not reported
Owner/Operator Fax:	Not reported
Owner/Operator Email:	Not reported
Owner/Operator Indicator:	Owner
Owner/Operator Name:	WA DOT FACILITIES HAZMAT
Legal Status:	Private
Date Became Current:	Not reported
Date Ended Current:	Not reported
Owner/Operator Address:	6431 CORSON AVE S
Owner/Operator City,State,Zip:	SEATTLE, WA 98108
Owner/Operator Telephone:	206-768-5866
Owner/Operator Telephone Ext:	Not reported
Owner/Operator Fax:	Not reported
Owner/Operator Email:	Not reported
Owner/Operator Indicator:	Owner
Owner/Operator Name:	WA DOT NWR FACILITIES HAZMAT
Legal Status:	Private
Date Became Current:	Not reported
Date Ended Current:	Not reported
Owner/Operator Address:	6431 CORSON AVE S
Owner/Operator City,State,Zip:	SEATTLE, WA 98108
Owner/Operator Telephone:	206-768-5866
Owner/Operator Telephone Ext:	Not reported
Owner/Operator Fax:	Not reported
Owner/Operator Email:	Not reported
Owner/Operator Indicator:	Owner
Owner/Operator Name:	WA DOT NWR FACILITIES HAZMAT
Legal Status:	Private
Date Became Current:	Not reported
Date Ended Current:	Not reported
Owner/Operator Address:	6431 CORSON AVE S
Owner/Operator City,State,Zip:	SEATTLE, WA 98108
Owner/Operator Telephone:	206-768-5866
Owner/Operator Telephone Ext:	Not reported
Owner/Operator Fax:	Not reported
Owner/Operator Email:	Not reported
Owner/Operator Indicator:	Owner
Owner/Operator Name:	WA DOT NWR FACILITIES HAZMAT
Legal Status:	Private
Date Became Current:	1996-08-01 00:00:00.
Date Ended Current:	Not reported
Owner/Operator Address:	6431 CORSON AVE S
Owner/Operator City,State,Zip:	SEATTLE, WA 98108
Owner/Operator Telephone:	206-768-5866
Owner/Operator Telephone Ext:	Not reported
Owner/Operator Fax:	Not reported
Owner/Operator Email:	Not reported
Owner/Operator Indicator:	Owner
Owner/Operator Name:	WA DOT NWR FACILITIES HAZMAT
Legal Status:	Private

Map ID
Direction
Distance
Elevation

MAP FINDINGS

Site

Database(s)

EDR ID Number
EPA ID Number

WA DOT CORSON (Continued)

1000390835

Date Became Current:	1996-08-01 00:00:00.
Date Ended Current:	Not reported
Owner/Operator Address:	6431 CORSON AVE S
Owner/Operator City,State,Zip:	SEATTLE, WA 98108
Owner/Operator Telephone:	206-768-5866
Owner/Operator Telephone Ext:	Not reported
Owner/Operator Fax:	Not reported
Owner/Operator Email:	Not reported
Owner/Operator Indicator:	Operator
Owner/Operator Name:	WSDOT MAINTENANCE AND OPERATIONS
Legal Status:	Private
Date Became Current:	Not reported
Date Ended Current:	Not reported
Owner/Operator Address:	PO BOX 47358
Owner/Operator City,State,Zip:	OLYMPIA, WA 98504
Owner/Operator Telephone:	360-705-7861
Owner/Operator Telephone Ext:	Not reported
Owner/Operator Fax:	Not reported
Owner/Operator Email:	Not reported
Owner/Operator Indicator:	Owner
Owner/Operator Name:	WSDOT MAINTENANCE AND OPERATIONS
Legal Status:	Private
Date Became Current:	Not reported
Date Ended Current:	Not reported
Owner/Operator Address:	PO BOX 47358
Owner/Operator City,State,Zip:	OLYMPIA, WA 98504
Owner/Operator Telephone:	360-705-7848
Owner/Operator Telephone Ext:	Not reported
Owner/Operator Fax:	Not reported
Owner/Operator Email:	Not reported
Owner/Operator Indicator:	Owner
Owner/Operator Name:	WA DOT NWR FACILITIES HAZMAT
Legal Status:	State
Date Became Current:	1996-08-01 00:00:00.
Date Ended Current:	Not reported
Owner/Operator Address:	PO BOX 47358
Owner/Operator City,State,Zip:	OLYMPIA, WA 98504
Owner/Operator Telephone:	360-705-7848
Owner/Operator Telephone Ext:	Not reported
Owner/Operator Fax:	Not reported
Owner/Operator Email:	Not reported
Owner/Operator Indicator:	Operator
Owner/Operator Name:	WA DOT CORSON
Legal Status:	Private
Date Became Current:	Not reported
Date Ended Current:	Not reported
Owner/Operator Address:	6431 CORSON AVE S
Owner/Operator City,State,Zip:	SEATTLE, WA 98108
Owner/Operator Telephone:	000-000-0000
Owner/Operator Telephone Ext:	Not reported
Owner/Operator Fax:	Not reported
Owner/Operator Email:	Not reported

Map ID
Direction
Distance
Elevation

MAP FINDINGS

Site

Database(s)

EDR ID Number
EPA ID Number

WA DOT CORSON (Continued)

1000390835

Owner/Operator Indicator:	Owner
Owner/Operator Name:	WA DOT CORSON
Legal Status:	Private
Date Became Current:	Not reported
Date Ended Current:	Not reported
Owner/Operator Address:	6431 CORSON AVE S
Owner/Operator City,State,Zip:	SEATTLE, WA 98108
Owner/Operator Telephone:	000-000-0000
Owner/Operator Telephone Ext:	Not reported
Owner/Operator Fax:	Not reported
Owner/Operator Email:	Not reported
Owner/Operator Indicator:	Owner
Owner/Operator Name:	WA DOT FACILITIES HAZMAT
Legal Status:	Private
Date Became Current:	1996-08-01 00:00:00.
Date Ended Current:	Not reported
Owner/Operator Address:	6431 CORSON AVE S
Owner/Operator City,State,Zip:	SEATTLE, WA 98108
Owner/Operator Telephone:	206-768-5740
Owner/Operator Telephone Ext:	Not reported
Owner/Operator Fax:	Not reported
Owner/Operator Email:	Not reported
Owner/Operator Indicator:	Owner
Owner/Operator Name:	WA DOT FACILITIES HAZMAT
Legal Status:	Private
Date Became Current:	1996-08-01 00:00:00.
Date Ended Current:	Not reported
Owner/Operator Address:	6431 CORSON AVE S
Owner/Operator City,State,Zip:	SEATTLE, WA 98108
Owner/Operator Telephone:	206-768-5740
Owner/Operator Telephone Ext:	Not reported
Owner/Operator Fax:	Not reported
Owner/Operator Email:	Not reported
Owner/Operator Indicator:	Owner
Owner/Operator Name:	WA DOT NWR FACILITIES HAZMAT
Legal Status:	Private
Date Became Current:	Not reported
Date Ended Current:	Not reported
Owner/Operator Address:	6431 CORSON AVE S
Owner/Operator City,State,Zip:	SEATTLE, WA 98108
Owner/Operator Telephone:	206-768-5866
Owner/Operator Telephone Ext:	Not reported
Owner/Operator Fax:	Not reported
Owner/Operator Email:	Not reported
Owner/Operator Indicator:	Owner
Owner/Operator Name:	WA DOT NWR FACILITIES HAZMAT
Legal Status:	Private
Date Became Current:	Not reported
Date Ended Current:	Not reported
Owner/Operator Address:	6431 CORSON AVE S
Owner/Operator City,State,Zip:	SEATTLE, WA 98108
Owner/Operator Telephone:	206-768-5866
Owner/Operator Telephone Ext:	Not reported

Map ID
Direction
Distance
Elevation

MAP FINDINGS

Site

Database(s)

EDR ID Number
EPA ID Number

WA DOT CORSON (Continued)

1000390835

Owner/Operator Fax:	Not reported
Owner/Operator Email:	Not reported
Owner/Operator Indicator:	Operator
Owner/Operator Name:	WA DOT NWR FACILITIES HAZMAT
Legal Status:	Private
Date Became Current:	Not reported
Date Ended Current:	Not reported
Owner/Operator Address:	6431 CORSON AVE S
Owner/Operator City,State,Zip:	SEATTLE, WA 98108
Owner/Operator Telephone:	206-768-5866
Owner/Operator Telephone Ext:	Not reported
Owner/Operator Fax:	Not reported
Owner/Operator Email:	Not reported
Owner/Operator Indicator:	Owner
Owner/Operator Name:	WA DOT NWR FACILITIES HAZMAT
Legal Status:	Private
Date Became Current:	Not reported
Date Ended Current:	Not reported
Owner/Operator Address:	6431 CORSON AVE S
Owner/Operator City,State,Zip:	SEATTLE, WA 98108
Owner/Operator Telephone:	206-768-5866
Owner/Operator Telephone Ext:	Not reported
Owner/Operator Fax:	Not reported
Owner/Operator Email:	Not reported
Owner/Operator Indicator:	Owner
Owner/Operator Name:	WSDOT MAINTENANCE AND OPERATIONS
Legal Status:	Private
Date Became Current:	Not reported
Date Ended Current:	Not reported
Owner/Operator Address:	PO BOX 47358
Owner/Operator City,State,Zip:	OLYMPIA, WA 98504
Owner/Operator Telephone:	360-705-7861
Owner/Operator Telephone Ext:	Not reported
Owner/Operator Fax:	Not reported
Owner/Operator Email:	Not reported
Owner/Operator Indicator:	Operator
Owner/Operator Name:	WSDOT MAINTENANCE AND OPERATIONS
Legal Status:	Private
Date Became Current:	Not reported
Date Ended Current:	Not reported
Owner/Operator Address:	PO BOX 47358
Owner/Operator City,State,Zip:	OLYMPIA, WA 98504
Owner/Operator Telephone:	360-705-7861
Owner/Operator Telephone Ext:	Not reported
Owner/Operator Fax:	Not reported
Owner/Operator Email:	Not reported
Owner/Operator Indicator:	Operator
Owner/Operator Name:	WSDOT MAINTENANCE AND OPERATIONS
Legal Status:	Private
Date Became Current:	Not reported
Date Ended Current:	Not reported
Owner/Operator Address:	PO BOX 47358
Owner/Operator City,State,Zip:	OLYMPIA, WA 98504
Owner/Operator Telephone:	360-705-7861
Owner/Operator Telephone Ext:	Not reported
Owner/Operator Fax:	Not reported
Owner/Operator Email:	Not reported

Map ID
Direction
Distance
Elevation

MAP FINDINGS

Site

Database(s)

EDR ID Number
EPA ID Number

WA DOT CORSON (Continued)

1000390835

Owner/Operator City,State,Zip:	OLYMPIA, WA 98504
Owner/Operator Telephone:	360-705-7848
Owner/Operator Telephone Ext:	Not reported
Owner/Operator Fax:	Not reported
Owner/Operator Email:	Not reported
Owner/Operator Indicator:	Operator
Owner/Operator Name:	WA DOT NWR FACILITIES HAZMAT
Legal Status:	State
Date Became Current:	1996-08-01 00:00:00.
Date Ended Current:	Not reported
Owner/Operator Address:	6431 CORSON AVE S
Owner/Operator City,State,Zip:	SEATTLE, WA 98108-3445
Owner/Operator Telephone:	Not reported
Owner/Operator Telephone Ext:	Not reported
Owner/Operator Fax:	Not reported
Owner/Operator Email:	Not reported
Owner/Operator Indicator:	Owner
Owner/Operator Name:	WA DOT FACILITIES HAZMAT
Legal Status:	Private
Date Became Current:	Not reported
Date Ended Current:	Not reported
Owner/Operator Address:	6431 CORSON AVE S
Owner/Operator City,State,Zip:	SEATTLE, WA 98108
Owner/Operator Telephone:	206-768-5866
Owner/Operator Telephone Ext:	Not reported
Owner/Operator Fax:	Not reported
Owner/Operator Email:	Not reported
Owner/Operator Indicator:	Operator
Owner/Operator Name:	WA DOT FACILITIES HAZMAT
Legal Status:	Private
Date Became Current:	Not reported
Date Ended Current:	Not reported
Owner/Operator Address:	6431 CORSON AVE S
Owner/Operator City,State,Zip:	SEATTLE, WA 98108
Owner/Operator Telephone:	206-768-5740
Owner/Operator Telephone Ext:	Not reported
Owner/Operator Fax:	Not reported
Owner/Operator Email:	Not reported
Owner/Operator Indicator:	Owner
Owner/Operator Name:	WA DOT FACILITIES HAZMAT
Legal Status:	Private
Date Became Current:	Not reported
Date Ended Current:	Not reported
Owner/Operator Address:	6431 CORSON AVE S
Owner/Operator City,State,Zip:	SEATTLE, WA 98108
Owner/Operator Telephone:	206-768-5866
Owner/Operator Telephone Ext:	Not reported
Owner/Operator Fax:	Not reported
Owner/Operator Email:	Not reported
Owner/Operator Indicator:	Operator
Owner/Operator Name:	WA DOT NWR FACILITIES HAZMAT
Legal Status:	Private

Map ID
Direction
Distance
Elevation

MAP FINDINGS

Site

Database(s)

EDR ID Number
EPA ID Number

WA DOT CORSON (Continued)

1000390835

Date Became Current:	Not reported
Date Ended Current:	Not reported
Owner/Operator Address:	6431 CORSON AVE S
Owner/Operator City,State,Zip:	SEATTLE, WA 98108
Owner/Operator Telephone:	206-768-5866
Owner/Operator Telephone Ext:	Not reported
Owner/Operator Fax:	Not reported
Owner/Operator Email:	Not reported
Owner/Operator Indicator:	Owner
Owner/Operator Name:	WA DOT NWR FACILITIES HAZMAT
Legal Status:	Private
Date Became Current:	1996-08-01 00:00:00.
Date Ended Current:	Not reported
Owner/Operator Address:	6431 CORSON AVE S
Owner/Operator City,State,Zip:	SEATTLE, WA 98108
Owner/Operator Telephone:	206-768-5866
Owner/Operator Telephone Ext:	Not reported
Owner/Operator Fax:	Not reported
Owner/Operator Email:	Not reported
Owner/Operator Indicator:	Operator
Owner/Operator Name:	WA DOT NWR FACILITIES HAZMAT
Legal Status:	Private
Date Became Current:	Not reported
Date Ended Current:	Not reported
Owner/Operator Address:	6431 CORSON AVE S
Owner/Operator City,State,Zip:	SEATTLE, WA 98108
Owner/Operator Telephone:	206-768-5866
Owner/Operator Telephone Ext:	Not reported
Owner/Operator Fax:	Not reported
Owner/Operator Email:	Not reported
Owner/Operator Indicator:	Owner
Owner/Operator Name:	WA DOT NWR FACILITIES HAZMAT
Legal Status:	Private
Date Became Current:	1996-08-01 00:00:00.
Date Ended Current:	Not reported
Owner/Operator Address:	6431 CORSON AVE S
Owner/Operator City,State,Zip:	SEATTLE, WA 98108
Owner/Operator Telephone:	206-768-5866
Owner/Operator Telephone Ext:	Not reported
Owner/Operator Fax:	Not reported
Owner/Operator Email:	Not reported
Owner/Operator Indicator:	Owner
Owner/Operator Name:	WA DOT NWR FACILITIES HAZMAT
Legal Status:	Private
Date Became Current:	Not reported
Date Ended Current:	Not reported
Owner/Operator Address:	6431 CORSON AVE S
Owner/Operator City,State,Zip:	SEATTLE, WA 98108
Owner/Operator Telephone:	206-768-5866
Owner/Operator Telephone Ext:	Not reported
Owner/Operator Fax:	Not reported
Owner/Operator Email:	Not reported

Map ID
Direction
Distance
Elevation

MAP FINDINGS

Site

Database(s)

EDR ID Number
EPA ID Number

WA DOT CORSON (Continued)

1000390835

Owner/Operator Indicator: Owner
Owner/Operator Name: WSDOT MAINTENANCE AND OPERATIONS
Legal Status: Private
Date Became Current: Not reported
Date Ended Current: Not reported
Owner/Operator Address: PO BOX 47358
Owner/Operator City,State,Zip: OLYMPIA, WA 98504
Owner/Operator Telephone: 360-705-7861
Owner/Operator Telephone Ext: Not reported
Owner/Operator Fax: Not reported
Owner/Operator Email: Not reported

Owner/Operator Indicator: Operator
Owner/Operator Name: WSDOT MAINTENANCE AND OPERATIONS
Legal Status: Private
Date Became Current: Not reported
Date Ended Current: Not reported
Owner/Operator Address: PO BOX 47358
Owner/Operator City,State,Zip: OLYMPIA, WA 98504
Owner/Operator Telephone: 360-705-7861
Owner/Operator Telephone Ext: Not reported
Owner/Operator Fax: Not reported
Owner/Operator Email: Not reported

Owner/Operator Indicator: Owner
Owner/Operator Name: WA DOT NWR FACILITIES HAZMAT
Legal Status: Private
Date Became Current: 1996-08-01 00:00:00.
Date Ended Current: Not reported
Owner/Operator Address: PO BOX 47358
Owner/Operator City,State,Zip: OLYMPIA, WA 98504
Owner/Operator Telephone: 360-705-7861
Owner/Operator Telephone Ext: Not reported
Owner/Operator Fax: Not reported
Owner/Operator Email: Not reported

Owner/Operator Indicator: Operator
Owner/Operator Name: WSDOT MAINTENANCE AND OPERATIONS
Legal Status: Private
Date Became Current: Not reported
Date Ended Current: Not reported
Owner/Operator Address: PO BOX 47358
Owner/Operator City,State,Zip: OLYMPIA, WA 98504
Owner/Operator Telephone: 360-705-7861
Owner/Operator Telephone Ext: Not reported
Owner/Operator Fax: Not reported
Owner/Operator Email: Not reported

Owner/Operator Indicator: Owner
Owner/Operator Name: WSDOT MAINTENANCE AND OPERATIONS
Legal Status: Private
Date Became Current: Not reported
Date Ended Current: Not reported
Owner/Operator Address: PO BOX 47358
Owner/Operator City,State,Zip: OLYMPIA, WA 98504
Owner/Operator Telephone: 360-705-7861
Owner/Operator Telephone Ext: Not reported

Map ID
Direction
Distance
Elevation

MAP FINDINGS

Site

Database(s)

EDR ID Number
EPA ID Number

WA DOT CORSON (Continued)

1000390835

Owner/Operator Fax:	Not reported
Owner/Operator Email:	Not reported
Owner/Operator Indicator:	Owner
Owner/Operator Name:	WA DOT NWR FACILITIES HAZMAT
Legal Status:	Private
Date Became Current:	1996-08-01 00:00:00.
Date Ended Current:	Not reported
Owner/Operator Address:	PO BOX 47358
Owner/Operator City,State,Zip:	OLYMPIA, WA 98504
Owner/Operator Telephone:	360-705-7848
Owner/Operator Telephone Ext:	Not reported
Owner/Operator Fax:	Not reported
Owner/Operator Email:	Not reported
Owner/Operator Indicator:	Owner
Owner/Operator Name:	WA DOT NWR FACILITIES HAZMAT
Legal Status:	Private
Date Became Current:	1996-08-01 00:00:00.
Date Ended Current:	Not reported
Owner/Operator Address:	PO BOX 47358
Owner/Operator City,State,Zip:	OLYMPIA, WA 98504
Owner/Operator Telephone:	360-705-7848
Owner/Operator Telephone Ext:	Not reported
Owner/Operator Fax:	Not reported
Owner/Operator Email:	Not reported
Owner/Operator Indicator:	Owner
Owner/Operator Name:	WA DOT NWR FACILITIES HAZMAT
Legal Status:	State
Date Became Current:	1996-08-01 00:00:00.
Date Ended Current:	Not reported
Owner/Operator Address:	6431 CORSON AVE S
Owner/Operator City,State,Zip:	SEATTLE, WA 98108-3445
Owner/Operator Telephone:	Not reported
Owner/Operator Telephone Ext:	Not reported
Owner/Operator Fax:	Not reported
Owner/Operator Email:	Not reported
Owner/Operator Indicator:	Operator
Owner/Operator Name:	WA DOT NWR FACILITIES HAZMAT
Legal Status:	Private
Date Became Current:	Not reported
Date Ended Current:	Not reported
Owner/Operator Address:	6431 CORSON AVE S
Owner/Operator City,State,Zip:	SEATTLE, WA 98108
Owner/Operator Telephone:	206-768-5866
Owner/Operator Telephone Ext:	Not reported
Owner/Operator Fax:	Not reported
Owner/Operator Email:	Not reported
Owner/Operator Indicator:	Owner
Owner/Operator Name:	WA DOT CORSON
Legal Status:	Private
Date Became Current:	Not reported
Date Ended Current:	Not reported
Owner/Operator Address:	6431 CORSON AVE S

Map ID
Direction
Distance
Elevation

MAP FINDINGS

Site

Database(s)

EDR ID Number
EPA ID Number

WA DOT CORSON (Continued)

1000390835

Owner/Operator City,State,Zip:	SEATTLE, WA 98108
Owner/Operator Telephone:	000-000-0000
Owner/Operator Telephone Ext:	Not reported
Owner/Operator Fax:	Not reported
Owner/Operator Email:	Not reported
Owner/Operator Indicator:	Operator
Owner/Operator Name:	WA DOT FACILITIES HAZMAT
Legal Status:	Private
Date Became Current:	Not reported
Date Ended Current:	Not reported
Owner/Operator Address:	6431 CORSON AVE S
Owner/Operator City,State,Zip:	SEATTLE, WA 98108
Owner/Operator Telephone:	206-768-5740
Owner/Operator Telephone Ext:	Not reported
Owner/Operator Fax:	Not reported
Owner/Operator Email:	Not reported
Owner/Operator Indicator:	Operator
Owner/Operator Name:	WA DOT FACILITIES HAZMAT
Legal Status:	Private
Date Became Current:	Not reported
Date Ended Current:	Not reported
Owner/Operator Address:	6431 CORSON AVE S
Owner/Operator City,State,Zip:	SEATTLE, WA 98108
Owner/Operator Telephone:	206-768-5740
Owner/Operator Telephone Ext:	Not reported
Owner/Operator Fax:	Not reported
Owner/Operator Email:	Not reported
Owner/Operator Indicator:	Operator
Owner/Operator Name:	WA DOT NWR FACILITIES HAZMAT
Legal Status:	Private
Date Became Current:	Not reported
Date Ended Current:	Not reported
Owner/Operator Address:	6431 CORSON AVE S
Owner/Operator City,State,Zip:	SEATTLE, WA 98108
Owner/Operator Telephone:	206-768-5866
Owner/Operator Telephone Ext:	Not reported
Owner/Operator Fax:	Not reported
Owner/Operator Email:	Not reported
Owner/Operator Indicator:	Operator
Owner/Operator Name:	WA DOT NWR FACILITIES HAZMAT
Legal Status:	Private
Date Became Current:	Not reported
Date Ended Current:	Not reported
Owner/Operator Address:	6431 CORSON AVE S
Owner/Operator City,State,Zip:	SEATTLE, WA 98108
Owner/Operator Telephone:	206-768-5705
Owner/Operator Telephone Ext:	Not reported
Owner/Operator Fax:	Not reported
Owner/Operator Email:	Not reported
Owner/Operator Indicator:	Operator
Owner/Operator Name:	WA DOT NWR FACILITIES HAZMAT
Legal Status:	Private

Map ID
Direction
Distance
Elevation

MAP FINDINGS

Site

Database(s)

EDR ID Number
EPA ID Number

WA DOT CORSON (Continued)

1000390835

Date Became Current:	Not reported
Date Ended Current:	Not reported
Owner/Operator Address:	6431 CORSON AVE S
Owner/Operator City,State,Zip:	SEATTLE, WA 98108
Owner/Operator Telephone:	206-768-5705
Owner/Operator Telephone Ext:	Not reported
Owner/Operator Fax:	Not reported
Owner/Operator Email:	Not reported
Owner/Operator Indicator:	Operator
Owner/Operator Name:	WSDOT MAINTENANCE AND OPERATIONS
Legal Status:	Private
Date Became Current:	Not reported
Date Ended Current:	Not reported
Owner/Operator Address:	PO BOX 47358
Owner/Operator City,State,Zip:	OLYMPIA, WA 98504
Owner/Operator Telephone:	360-705-7861
Owner/Operator Telephone Ext:	Not reported
Owner/Operator Fax:	Not reported
Owner/Operator Email:	Not reported
Owner/Operator Indicator:	Owner
Owner/Operator Name:	WA DOT NWR FACILITIES HAZMAT
Legal Status:	Private
Date Became Current:	1996-08-01 00:00:00.
Date Ended Current:	Not reported
Owner/Operator Address:	PO BOX 47358
Owner/Operator City,State,Zip:	OLYMPIA, WA 98504
Owner/Operator Telephone:	360-705-7848
Owner/Operator Telephone Ext:	Not reported
Owner/Operator Fax:	Not reported
Owner/Operator Email:	Not reported
Owner/Operator Indicator:	Operator
Owner/Operator Name:	WSDOT MAINTENANCE AND OPERATIONS
Legal Status:	State
Date Became Current:	1900-01-01 00:00:00.
Date Ended Current:	Not reported
Owner/Operator Address:	PO BOX 47358
Owner/Operator City,State,Zip:	OLYMPIA, WA 98504
Owner/Operator Telephone:	360-705-7861
Owner/Operator Telephone Ext:	Not reported
Owner/Operator Fax:	Not reported
Owner/Operator Email:	Not reported
Owner/Operator Indicator:	Owner
Owner/Operator Name:	WA DOT FACILITIES HAZMAT
Legal Status:	Private
Date Became Current:	Not reported
Date Ended Current:	Not reported
Owner/Operator Address:	6431 CORSON AVE S
Owner/Operator City,State,Zip:	SEATTLE, WA 98108-3445
Owner/Operator Telephone:	206-768-5866
Owner/Operator Telephone Ext:	Not reported
Owner/Operator Fax:	Not reported
Owner/Operator Email:	Not reported

Map ID
Direction
Distance
Elevation

MAP FINDINGS

Site

Database(s)

EDR ID Number
EPA ID Number

WA DOT CORSON (Continued)

1000390835

Owner/Operator Indicator:	Owner
Owner/Operator Name:	WA DOT FACILITIES HAZMAT
Legal Status:	Private
Date Became Current:	1996-08-01 00:00:00.
Date Ended Current:	Not reported
Owner/Operator Address:	6431 CORSON AVE S
Owner/Operator City,State,Zip:	SEATTLE, WA 98108
Owner/Operator Telephone:	206-768-5740
Owner/Operator Telephone Ext:	Not reported
Owner/Operator Fax:	Not reported
Owner/Operator Email:	Not reported
Owner/Operator Indicator:	Owner
Owner/Operator Name:	WA DOT FACILITIES HAZMAT
Legal Status:	Private
Date Became Current:	1996-08-01 00:00:00.
Date Ended Current:	Not reported
Owner/Operator Address:	6431 CORSON AVE S
Owner/Operator City,State,Zip:	SEATTLE, WA 98108
Owner/Operator Telephone:	206-768-5740
Owner/Operator Telephone Ext:	Not reported
Owner/Operator Fax:	Not reported
Owner/Operator Email:	Not reported
Owner/Operator Indicator:	Operator
Owner/Operator Name:	WA DOT FACILITIES HAZMAT
Legal Status:	Private
Date Became Current:	Not reported
Date Ended Current:	Not reported
Owner/Operator Address:	6431 CORSON AVE S
Owner/Operator City,State,Zip:	SEATTLE, WA 98108
Owner/Operator Telephone:	206-768-5740
Owner/Operator Telephone Ext:	Not reported
Owner/Operator Fax:	Not reported
Owner/Operator Email:	Not reported
Owner/Operator Indicator:	Owner
Owner/Operator Name:	WA DOT NWR FACILITIES HAZMAT
Legal Status:	Private
Date Became Current:	1996-08-01 00:00:00.
Date Ended Current:	Not reported
Owner/Operator Address:	6431 CORSON AVE S
Owner/Operator City,State,Zip:	SEATTLE, WA 98108
Owner/Operator Telephone:	206-768-5866
Owner/Operator Telephone Ext:	Not reported
Owner/Operator Fax:	Not reported
Owner/Operator Email:	Not reported
Owner/Operator Indicator:	Operator
Owner/Operator Name:	WA DOT NWR FACILITIES HAZMAT
Legal Status:	Private
Date Became Current:	Not reported
Date Ended Current:	Not reported
Owner/Operator Address:	6431 CORSON AVE S
Owner/Operator City,State,Zip:	SEATTLE, WA 98108
Owner/Operator Telephone:	206-768-5866
Owner/Operator Telephone Ext:	Not reported

Map ID
Direction
Distance
Elevation

MAP FINDINGS

Site

Database(s)

EDR ID Number
EPA ID Number

WA DOT CORSON (Continued)

1000390835

Owner/Operator Fax:	Not reported
Owner/Operator Email:	Not reported
Owner/Operator Indicator:	Owner
Owner/Operator Name:	WA DOT NWR FACILITIES HAZMAT
Legal Status:	Private
Date Became Current:	Not reported
Date Ended Current:	Not reported
Owner/Operator Address:	6431 CORSON AVE S
Owner/Operator City,State,Zip:	SEATTLE, WA 98108
Owner/Operator Telephone:	206-768-5866
Owner/Operator Telephone Ext:	Not reported
Owner/Operator Fax:	Not reported
Owner/Operator Email:	Not reported
Owner/Operator Indicator:	Owner
Owner/Operator Name:	WA DOT NWR FACILITIES HAZMAT
Legal Status:	Private
Date Became Current:	Not reported
Date Ended Current:	Not reported
Owner/Operator Address:	6431 CORSON AVE S
Owner/Operator City,State,Zip:	SEATTLE, WA 98108
Owner/Operator Telephone:	206-768-5866
Owner/Operator Telephone Ext:	Not reported
Owner/Operator Fax:	Not reported
Owner/Operator Email:	Not reported
Owner/Operator Indicator:	Owner
Owner/Operator Name:	WA DOT NWR FACILITIES HAZMAT
Legal Status:	Private
Date Became Current:	1996-08-01 00:00:00.
Date Ended Current:	Not reported
Owner/Operator Address:	PO BOX 47358
Owner/Operator City,State,Zip:	OLYMPIA, WA 98504
Owner/Operator Telephone:	360-705-7861
Owner/Operator Telephone Ext:	Not reported
Owner/Operator Fax:	Not reported
Owner/Operator Email:	Not reported
Owner/Operator Indicator:	Owner
Owner/Operator Name:	WSDOT MAINTENANCE AND OPERATIONS
Legal Status:	Private
Date Became Current:	Not reported
Date Ended Current:	Not reported
Owner/Operator Address:	PO BOX 47358
Owner/Operator City,State,Zip:	OLYMPIA, WA 98504
Owner/Operator Telephone:	360-705-7861
Owner/Operator Telephone Ext:	Not reported
Owner/Operator Fax:	Not reported
Owner/Operator Email:	Not reported
Owner/Operator Indicator:	Owner
Owner/Operator Name:	WSDOT MAINTENANCE AND OPERATIONS
Legal Status:	Private
Date Became Current:	Not reported
Date Ended Current:	Not reported
Owner/Operator Address:	PO BOX 47358

Map ID
Direction
Distance
Elevation

MAP FINDINGS

Site

Database(s)

EDR ID Number
EPA ID Number

WA DOT CORSON (Continued)

1000390835

Owner/Operator City,State,Zip:	OLYMPIA, WA 98504
Owner/Operator Telephone:	360-705-7848
Owner/Operator Telephone Ext:	Not reported
Owner/Operator Fax:	Not reported
Owner/Operator Email:	Not reported
Owner/Operator Indicator:	Operator
Owner/Operator Name:	WSDOT MAINTENANCE AND OPERATIONS
Legal Status:	Private
Date Became Current:	Not reported
Date Ended Current:	Not reported
Owner/Operator Address:	PO BOX 47358
Owner/Operator City,State,Zip:	OLYMPIA, WA 98504
Owner/Operator Telephone:	360-705-7848
Owner/Operator Telephone Ext:	Not reported
Owner/Operator Fax:	Not reported
Owner/Operator Email:	Not reported
Owner/Operator Indicator:	Owner
Owner/Operator Name:	WSDOT MAINTENANCE AND OPERATIONS
Legal Status:	State
Date Became Current:	2018-01-03 00:00:00.
Date Ended Current:	Not reported
Owner/Operator Address:	PO BOX 47358
Owner/Operator City,State,Zip:	OLYMPIA, WA 98504
Owner/Operator Telephone:	360-705-7848
Owner/Operator Telephone Ext:	Not reported
Owner/Operator Fax:	Not reported
Owner/Operator Email:	Not reported
Owner/Operator Indicator:	Operator
Owner/Operator Name:	WA DOT NWR FACILITIES HAZMAT
Legal Status:	State
Date Became Current:	1996-08-01 00:00:00.
Date Ended Current:	Not reported
Owner/Operator Address:	6431 CORSON AVE S
Owner/Operator City,State,Zip:	SEATTLE, WA 98108-3445
Owner/Operator Telephone:	Not reported
Owner/Operator Telephone Ext:	Not reported
Owner/Operator Fax:	Not reported
Owner/Operator Email:	Not reported
Owner/Operator Indicator:	Owner
Owner/Operator Name:	WA DOT NWR FACILITIES HAZMAT
Legal Status:	State
Date Became Current:	1996-08-01 00:00:00.
Date Ended Current:	Not reported
Owner/Operator Address:	6431 CORSON AVE S
Owner/Operator City,State,Zip:	SEATTLE, WA 98108-3445
Owner/Operator Telephone:	Not reported
Owner/Operator Telephone Ext:	Not reported
Owner/Operator Fax:	Not reported
Owner/Operator Email:	Not reported
Owner/Operator Indicator:	Operator
Owner/Operator Name:	JIM S
Legal Status:	Private

Map ID
Direction
Distance
Elevation

MAP FINDINGS

Site

Database(s)

EDR ID Number
EPA ID Number

WA DOT CORSON (Continued)

1000390835

Date Became Current: 1900-01-01 00:00:00.
Date Ended Current: Not reported
Owner/Operator Address: 6431 CORSON AVE S
Owner/Operator City,State,Zip: SEATTLE, WA 98108-3445
Owner/Operator Telephone: 206-768-5705
Owner/Operator Telephone Ext: Not reported
Owner/Operator Fax: Not reported
Owner/Operator Email: Not reported

Owner/Operator Indicator: Owner
Owner/Operator Name: WA DOT CORSON
Legal Status: Private
Date Became Current: Not reported
Date Ended Current: Not reported
Owner/Operator Address: 6431 CORSON AVE S
Owner/Operator City,State,Zip: SEATTLE, WA 98108
Owner/Operator Telephone: 000-000-0000
Owner/Operator Telephone Ext: Not reported
Owner/Operator Fax: Not reported
Owner/Operator Email: Not reported

Owner/Operator Indicator: Owner
Owner/Operator Name: WA DOT CORSON
Legal Status: Private
Date Became Current: Not reported
Date Ended Current: Not reported
Owner/Operator Address: 6431 CORSON AVE S
Owner/Operator City,State,Zip: SEATTLE, WA 98108
Owner/Operator Telephone: 000-000-0000
Owner/Operator Telephone Ext: Not reported
Owner/Operator Fax: Not reported
Owner/Operator Email: Not reported

Owner/Operator Indicator: Operator
Owner/Operator Name: WA DOT CORSON
Legal Status: Private
Date Became Current: Not reported
Date Ended Current: Not reported
Owner/Operator Address: 6431 CORSON AVE S
Owner/Operator City,State,Zip: SEATTLE, WA 98108
Owner/Operator Telephone: 000-000-0000
Owner/Operator Telephone Ext: Not reported
Owner/Operator Fax: Not reported
Owner/Operator Email: Not reported

Owner/Operator Indicator: Operator
Owner/Operator Name: WA DOT CORSON
Legal Status: Private
Date Became Current: Not reported
Date Ended Current: Not reported
Owner/Operator Address: 6431 CORSON AVE S
Owner/Operator City,State,Zip: SEATTLE, WA 98108
Owner/Operator Telephone: 000-000-0000
Owner/Operator Telephone Ext: Not reported
Owner/Operator Fax: Not reported
Owner/Operator Email: Not reported

Map ID
Direction
Distance
Elevation

MAP FINDINGS

Site

Database(s)

EDR ID Number
EPA ID Number

WA DOT CORSON (Continued)

1000390835

Owner/Operator Indicator:	Operator
Owner/Operator Name:	WA DOT FACILITIES HAZMAT
Legal Status:	Private
Date Became Current:	Not reported
Date Ended Current:	Not reported
Owner/Operator Address:	6431 CORSON AVE S
Owner/Operator City,State,Zip:	SEATTLE, WA 98108
Owner/Operator Telephone:	206-768-5740
Owner/Operator Telephone Ext:	Not reported
Owner/Operator Fax:	Not reported
Owner/Operator Email:	Not reported
Owner/Operator Indicator:	Owner
Owner/Operator Name:	WA DOT FACILITIES HAZMAT
Legal Status:	Private
Date Became Current:	Not reported
Date Ended Current:	Not reported
Owner/Operator Address:	6431 CORSON AVE S
Owner/Operator City,State,Zip:	SEATTLE, WA 98108
Owner/Operator Telephone:	206-768-5866
Owner/Operator Telephone Ext:	Not reported
Owner/Operator Fax:	Not reported
Owner/Operator Email:	Not reported
Owner/Operator Indicator:	Owner
Owner/Operator Name:	WA DOT FACILITIES HAZMAT
Legal Status:	Private
Date Became Current:	Not reported
Date Ended Current:	Not reported
Owner/Operator Address:	6431 CORSON AVE S
Owner/Operator City,State,Zip:	SEATTLE, WA 98108
Owner/Operator Telephone:	206-768-5866
Owner/Operator Telephone Ext:	Not reported
Owner/Operator Fax:	Not reported
Owner/Operator Email:	Not reported
Owner/Operator Indicator:	Owner
Owner/Operator Name:	WA DOT NWR FACILITIES HAZMAT
Legal Status:	Private
Date Became Current:	Not reported
Date Ended Current:	Not reported
Owner/Operator Address:	6431 CORSON AVE S
Owner/Operator City,State,Zip:	SEATTLE, WA 98108
Owner/Operator Telephone:	206-768-5866
Owner/Operator Telephone Ext:	Not reported
Owner/Operator Fax:	Not reported
Owner/Operator Email:	Not reported
Owner/Operator Indicator:	Owner
Owner/Operator Name:	WA DOT NWR FACILITIES HAZMAT
Legal Status:	Private
Date Became Current:	1996-08-01 00:00:00.
Date Ended Current:	Not reported
Owner/Operator Address:	6431 CORSON AVE S
Owner/Operator City,State,Zip:	SEATTLE, WA 98108
Owner/Operator Telephone:	206-768-5866
Owner/Operator Telephone Ext:	Not reported

Map ID
Direction
Distance
Elevation

MAP FINDINGS

Site

Database(s)

EDR ID Number
EPA ID Number

WA DOT CORSON (Continued)

1000390835

Owner/Operator Fax:	Not reported
Owner/Operator Email:	Not reported
Owner/Operator Indicator:	Operator
Owner/Operator Name:	WA DOT NWR FACILITIES HAZMAT
Legal Status:	Private
Date Became Current:	Not reported
Date Ended Current:	Not reported
Owner/Operator Address:	6431 CORSON AVE S
Owner/Operator City,State,Zip:	SEATTLE, WA 98108
Owner/Operator Telephone:	206-768-5705
Owner/Operator Telephone Ext:	Not reported
Owner/Operator Fax:	Not reported
Owner/Operator Email:	Not reported
Owner/Operator Indicator:	Owner
Owner/Operator Name:	WA DOT NWR FACILITIES HAZMAT
Legal Status:	Private
Date Became Current:	1996-08-01 00:00:00.
Date Ended Current:	Not reported
Owner/Operator Address:	PO BOX 47358
Owner/Operator City,State,Zip:	OLYMPIA, WA 98504
Owner/Operator Telephone:	360-705-7861
Owner/Operator Telephone Ext:	Not reported
Owner/Operator Fax:	Not reported
Owner/Operator Email:	Not reported
Owner/Operator Indicator:	Owner
Owner/Operator Name:	WA DOT NWR FACILITIES HAZMAT
Legal Status:	Private
Date Became Current:	1996-08-01 00:00:00.
Date Ended Current:	Not reported
Owner/Operator Address:	PO BOX 47358
Owner/Operator City,State,Zip:	OLYMPIA, WA 98504
Owner/Operator Telephone:	360-705-7861
Owner/Operator Telephone Ext:	Not reported
Owner/Operator Fax:	Not reported
Owner/Operator Email:	Not reported
Owner/Operator Indicator:	Operator
Owner/Operator Name:	WSDOT MAINTENANCE AND OPERATIONS
Legal Status:	Private
Date Became Current:	Not reported
Date Ended Current:	Not reported
Owner/Operator Address:	PO BOX 47358
Owner/Operator City,State,Zip:	OLYMPIA, WA 98504
Owner/Operator Telephone:	360-705-7848
Owner/Operator Telephone Ext:	Not reported
Owner/Operator Fax:	Not reported
Owner/Operator Email:	Not reported
Owner/Operator Indicator:	Operator
Owner/Operator Name:	WSDOT MAINTENANCE AND OPERATIONS
Legal Status:	State
Date Became Current:	Not reported
Date Ended Current:	Not reported
Owner/Operator Address:	PO BOX 47358

Map ID
Direction
Distance
Elevation

MAP FINDINGS

Site

Database(s)

EDR ID Number
EPA ID Number

WA DOT CORSON (Continued)

1000390835

Owner/Operator City,State,Zip:	OLYMPIA, WA 98504
Owner/Operator Telephone:	360-705-7848
Owner/Operator Telephone Ext:	Not reported
Owner/Operator Fax:	Not reported
Owner/Operator Email:	Not reported
Owner/Operator Indicator:	Owner
Owner/Operator Name:	WA DOT NWR FACI W
Legal Status:	Private
Date Became Current:	1996-08-01 00:00:00.
Date Ended Current:	Not reported
Owner/Operator Address:	6431 CORSON AVE S
Owner/Operator City,State,Zip:	SEATTLE, WA 98108-3445
Owner/Operator Telephone:	206-768-5866
Owner/Operator Telephone Ext:	Not reported
Owner/Operator Fax:	Not reported
Owner/Operator Email:	Not reported
Owner/Operator Indicator:	Owner
Owner/Operator Name:	WA DOT NWR FACILITIES HAZMAT
Legal Status:	Private
Date Became Current:	Not reported
Date Ended Current:	Not reported
Owner/Operator Address:	6431 CORSON AVE S
Owner/Operator City,State,Zip:	SEATTLE, WA 98108
Owner/Operator Telephone:	206-768-5866
Owner/Operator Telephone Ext:	Not reported
Owner/Operator Fax:	Not reported
Owner/Operator Email:	Not reported
Owner/Operator Indicator:	Owner
Owner/Operator Name:	WA DOT CORSON
Legal Status:	Private
Date Became Current:	Not reported
Date Ended Current:	Not reported
Owner/Operator Address:	6431 CORSON AVE S
Owner/Operator City,State,Zip:	SEATTLE, WA 98108
Owner/Operator Telephone:	000-000-0000
Owner/Operator Telephone Ext:	Not reported
Owner/Operator Fax:	Not reported
Owner/Operator Email:	Not reported
Owner/Operator Indicator:	Owner
Owner/Operator Name:	WA DOT CORSON
Legal Status:	Private
Date Became Current:	Not reported
Date Ended Current:	Not reported
Owner/Operator Address:	6431 CORSON AVE S
Owner/Operator City,State,Zip:	SEATTLE, WA 98108
Owner/Operator Telephone:	000-000-0000
Owner/Operator Telephone Ext:	Not reported
Owner/Operator Fax:	Not reported
Owner/Operator Email:	Not reported
Owner/Operator Indicator:	Owner
Owner/Operator Name:	WA DOT FACILITIES HAZMAT
Legal Status:	Private

Map ID
Direction
Distance
Elevation

MAP FINDINGS

Site

Database(s)

EDR ID Number
EPA ID Number

WA DOT CORSON (Continued)

1000390835

Date Became Current:	1996-08-01 00:00:00.
Date Ended Current:	Not reported
Owner/Operator Address:	6431 CORSON AVE S
Owner/Operator City,State,Zip:	SEATTLE, WA 98108
Owner/Operator Telephone:	206-768-5740
Owner/Operator Telephone Ext:	Not reported
Owner/Operator Fax:	Not reported
Owner/Operator Email:	Not reported
Owner/Operator Indicator:	Operator
Owner/Operator Name:	WA DOT FACILITIES HAZMAT
Legal Status:	Private
Date Became Current:	Not reported
Date Ended Current:	Not reported
Owner/Operator Address:	6431 CORSON AVE S
Owner/Operator City,State,Zip:	SEATTLE, WA 98108
Owner/Operator Telephone:	206-768-5740
Owner/Operator Telephone Ext:	Not reported
Owner/Operator Fax:	Not reported
Owner/Operator Email:	Not reported
Owner/Operator Indicator:	Owner
Owner/Operator Name:	WA DOT FACILITIES HAZMAT
Legal Status:	Private
Date Became Current:	1996-08-01 00:00:00.
Date Ended Current:	Not reported
Owner/Operator Address:	6431 CORSON AVE S
Owner/Operator City,State,Zip:	SEATTLE, WA 98108
Owner/Operator Telephone:	206-768-5740
Owner/Operator Telephone Ext:	Not reported
Owner/Operator Fax:	Not reported
Owner/Operator Email:	Not reported
Owner/Operator Indicator:	Owner
Owner/Operator Name:	WA DOT FACILITIES HAZMAT
Legal Status:	Private
Date Became Current:	Not reported
Date Ended Current:	Not reported
Owner/Operator Address:	6431 CORSON AVE S
Owner/Operator City,State,Zip:	SEATTLE, WA 98108
Owner/Operator Telephone:	206-768-5866
Owner/Operator Telephone Ext:	Not reported
Owner/Operator Fax:	Not reported
Owner/Operator Email:	Not reported
Owner/Operator Indicator:	Operator
Owner/Operator Name:	WA DOT NWR FACILITIES HAZMAT
Legal Status:	Private
Date Became Current:	Not reported
Date Ended Current:	Not reported
Owner/Operator Address:	6431 CORSON AVE S
Owner/Operator City,State,Zip:	SEATTLE, WA 98108
Owner/Operator Telephone:	206-768-5866
Owner/Operator Telephone Ext:	Not reported
Owner/Operator Fax:	Not reported
Owner/Operator Email:	Not reported

Map ID
Direction
Distance
Elevation

MAP FINDINGS

Site

Database(s)

EDR ID Number
EPA ID Number

WA DOT CORSON (Continued)

1000390835

Owner/Operator Indicator: Owner
Owner/Operator Name: WA DOT NWR FACILITIES HAZMAT
Legal Status: Private
Date Became Current: 1996-08-01 00:00:00.
Date Ended Current: Not reported
Owner/Operator Address: 6431 CORSON AVE S
Owner/Operator City,State,Zip: SEATTLE, WA 98108
Owner/Operator Telephone: 206-768-5866
Owner/Operator Telephone Ext: Not reported
Owner/Operator Fax: Not reported
Owner/Operator Email: Not reported

Owner/Operator Indicator: Owner
Owner/Operator Name: WSDOT MAINTENANCE AND OPERATIONS
Legal Status: Private
Date Became Current: Not reported
Date Ended Current: Not reported
Owner/Operator Address: PO BOX 47358
Owner/Operator City,State,Zip: OLYMPIA, WA 98504
Owner/Operator Telephone: 360-705-7861
Owner/Operator Telephone Ext: Not reported
Owner/Operator Fax: Not reported
Owner/Operator Email: Not reported

Owner/Operator Indicator: Owner
Owner/Operator Name: WSDOT MAINTENANCE AND OPERATIONS
Legal Status: Private
Date Became Current: Not reported
Date Ended Current: Not reported
Owner/Operator Address: PO BOX 47358
Owner/Operator City,State,Zip: OLYMPIA, WA 98504
Owner/Operator Telephone: 360-705-7848
Owner/Operator Telephone Ext: Not reported
Owner/Operator Fax: Not reported
Owner/Operator Email: Not reported

Historic Generators:
Receive Date: 2010-01-28 00:00:00.0
Handler Name: WA DOT CORSON
Federal Waste Generator Description: Small Quantity Generator
State District Owner: WA
Large Quantity Handler of Universal Waste: No
Recognized Trader Importer: No
Recognized Trader Exporter: No
Spent Lead Acid Battery Importer: No
Spent Lead Acid Battery Exporter: No
Current Record: No
Non Storage Recycler Activity: Not reported
Electronic Manifest Broker: Not reported

Receive Date: 2012-01-04 00:00:00.0
Handler Name: WA DOT CORSON
Federal Waste Generator Description: Small Quantity Generator
State District Owner: WA
Large Quantity Handler of Universal Waste: No
Recognized Trader Importer: No
Recognized Trader Exporter: No

Map ID
Direction
Distance
Elevation

MAP FINDINGS

Site

Database(s)

EDR ID Number
EPA ID Number

WA DOT CORSON (Continued)

1000390835

Spent Lead Acid Battery Importer:	No
Spent Lead Acid Battery Exporter:	No
Current Record:	No
Non Storage Recycler Activity:	Not reported
Electronic Manifest Broker:	Not reported
Receive Date:	2003-05-08 00:00:00.0
Handler Name:	WA DOT CORSON
Federal Waste Generator Description:	Not a generator, verified
State District Owner:	WA
Large Quantity Handler of Universal Waste:	Yes
Recognized Trader Importer:	No
Recognized Trader Exporter:	No
Spent Lead Acid Battery Importer:	No
Spent Lead Acid Battery Exporter:	No
Current Record:	No
Non Storage Recycler Activity:	Not reported
Electronic Manifest Broker:	Not reported
Receive Date:	2011-01-03 00:00:00.0
Handler Name:	WA DOT CORSON
Federal Waste Generator Description:	Small Quantity Generator
State District Owner:	WA
Large Quantity Handler of Universal Waste:	No
Recognized Trader Importer:	No
Recognized Trader Exporter:	No
Spent Lead Acid Battery Importer:	No
Spent Lead Acid Battery Exporter:	No
Current Record:	No
Non Storage Recycler Activity:	Not reported
Electronic Manifest Broker:	Not reported
Receive Date:	2008-02-28 00:00:00.0
Handler Name:	WA DOT CORSON
Federal Waste Generator Description:	Not a generator, verified
State District Owner:	WA
Large Quantity Handler of Universal Waste:	No
Recognized Trader Importer:	No
Recognized Trader Exporter:	No
Spent Lead Acid Battery Importer:	No
Spent Lead Acid Battery Exporter:	No
Current Record:	No
Non Storage Recycler Activity:	Not reported
Electronic Manifest Broker:	Not reported
Receive Date:	1994-01-01 00:00:00.0
Handler Name:	WA DOT CORSON
Federal Waste Generator Description:	Not a generator, verified
State District Owner:	WA
Large Quantity Handler of Universal Waste:	No
Recognized Trader Importer:	No
Recognized Trader Exporter:	No
Spent Lead Acid Battery Importer:	No
Spent Lead Acid Battery Exporter:	No
Current Record:	No
Non Storage Recycler Activity:	Not reported
Electronic Manifest Broker:	Not reported

Map ID
Direction
Distance
Elevation

MAP FINDINGS

Site

Database(s)

EDR ID Number
EPA ID Number

WA DOT CORSON (Continued)

1000390835

Receive Date: 1995-01-01 00:00:00.0
Handler Name: WA DOT CORSON
Federal Waste Generator Description: Not a generator, verified
State District Owner: WA
Large Quantity Handler of Universal Waste: No
Recognized Trader Importer: No
Recognized Trader Exporter: No
Spent Lead Acid Battery Importer: No
Spent Lead Acid Battery Exporter: No
Current Record: No
Non Storage Recycler Activity: Not reported
Electronic Manifest Broker: Not reported

Receive Date: 1996-03-06 00:00:00.0
Handler Name: WA DOT CORSON
Federal Waste Generator Description: Large Quantity Generator
State District Owner: WA
Large Quantity Handler of Universal Waste: No
Recognized Trader Importer: No
Recognized Trader Exporter: No
Spent Lead Acid Battery Importer: No
Spent Lead Acid Battery Exporter: No
Current Record: No
Non Storage Recycler Activity: Not reported
Electronic Manifest Broker: Not reported

Receive Date: 1998-02-03 00:00:00.0
Handler Name: WA DOT CORSON
Federal Waste Generator Description: Large Quantity Generator
State District Owner: WA
Large Quantity Handler of Universal Waste: No
Recognized Trader Importer: No
Recognized Trader Exporter: No
Spent Lead Acid Battery Importer: No
Spent Lead Acid Battery Exporter: No
Current Record: No
Non Storage Recycler Activity: Not reported
Electronic Manifest Broker: Not reported

Receive Date: 1998-03-26 00:00:00.0
Handler Name: WA DOT CORSON
Federal Waste Generator Description: Large Quantity Generator
State District Owner: WA
Large Quantity Handler of Universal Waste: No
Recognized Trader Importer: No
Recognized Trader Exporter: No
Spent Lead Acid Battery Importer: No
Spent Lead Acid Battery Exporter: No
Current Record: No
Non Storage Recycler Activity: Not reported
Electronic Manifest Broker: Not reported

Receive Date: 1999-08-18 00:00:00.0
Handler Name: WA DOT CORSON
Federal Waste Generator Description: Large Quantity Generator
State District Owner: WA
Large Quantity Handler of Universal Waste: No

Map ID
Direction
Distance
Elevation

MAP FINDINGS

Site

Database(s)

EDR ID Number
EPA ID Number

WA DOT CORSON (Continued)

1000390835

Recognized Trader Importer: No
Recognized Trader Exporter: No
Spent Lead Acid Battery Importer: No
Spent Lead Acid Battery Exporter: No
Current Record: No
Non Storage Recycler Activity: Not reported
Electronic Manifest Broker: Not reported

Receive Date: 2000-02-23 00:00:00.0
Handler Name: WA DOT CORSON
Federal Waste Generator Description: Large Quantity Generator
State District Owner: WA
Large Quantity Handler of Universal Waste: No
Recognized Trader Importer: No
Recognized Trader Exporter: No
Spent Lead Acid Battery Importer: No
Spent Lead Acid Battery Exporter: No
Current Record: No
Non Storage Recycler Activity: Not reported
Electronic Manifest Broker: Not reported

Receive Date: 2001-05-09 00:00:00.0
Handler Name: WA DOT CORSON
Federal Waste Generator Description: Large Quantity Generator
State District Owner: WA
Large Quantity Handler of Universal Waste: No
Recognized Trader Importer: No
Recognized Trader Exporter: No
Spent Lead Acid Battery Importer: No
Spent Lead Acid Battery Exporter: No
Current Record: No
Non Storage Recycler Activity: Not reported
Electronic Manifest Broker: Not reported

Receive Date: 2002-03-04 00:00:00.0
Handler Name: WA DOT CORSON
Federal Waste Generator Description: Large Quantity Generator
State District Owner: WA
Large Quantity Handler of Universal Waste: No
Recognized Trader Importer: No
Recognized Trader Exporter: No
Spent Lead Acid Battery Importer: No
Spent Lead Acid Battery Exporter: No
Current Record: No
Non Storage Recycler Activity: Not reported
Electronic Manifest Broker: Not reported

Receive Date: 2003-05-08 00:00:00.0
Handler Name: WA DOT CORSON
Federal Waste Generator Description: Large Quantity Generator
State District Owner: WA
Large Quantity Handler of Universal Waste: No
Recognized Trader Importer: No
Recognized Trader Exporter: No
Spent Lead Acid Battery Importer: No
Spent Lead Acid Battery Exporter: No
Current Record: No

Map ID
Direction
Distance
Elevation

MAP FINDINGS

Site

Database(s)

EDR ID Number
EPA ID Number

WA DOT CORSON (Continued)

1000390835

Non Storage Recycler Activity:	Not reported
Electronic Manifest Broker:	Not reported
Receive Date:	2004-02-25 00:00:00.0
Handler Name:	WA DOT CORSON
Federal Waste Generator Description:	Large Quantity Generator
State District Owner:	WA
Large Quantity Handler of Universal Waste:	No
Recognized Trader Importer:	No
Recognized Trader Exporter:	No
Spent Lead Acid Battery Importer:	No
Spent Lead Acid Battery Exporter:	No
Current Record:	No
Non Storage Recycler Activity:	Not reported
Electronic Manifest Broker:	Not reported
Receive Date:	2005-02-28 00:00:00.0
Handler Name:	WA DOT CORSON
Federal Waste Generator Description:	Large Quantity Generator
State District Owner:	WA
Large Quantity Handler of Universal Waste:	No
Recognized Trader Importer:	No
Recognized Trader Exporter:	No
Spent Lead Acid Battery Importer:	No
Spent Lead Acid Battery Exporter:	No
Current Record:	No
Non Storage Recycler Activity:	Not reported
Electronic Manifest Broker:	Not reported
Receive Date:	2006-02-28 00:00:00.0
Handler Name:	WA DOT CORSON
Federal Waste Generator Description:	Small Quantity Generator
State District Owner:	WA
Large Quantity Handler of Universal Waste:	No
Recognized Trader Importer:	No
Recognized Trader Exporter:	No
Spent Lead Acid Battery Importer:	No
Spent Lead Acid Battery Exporter:	No
Current Record:	No
Non Storage Recycler Activity:	Not reported
Electronic Manifest Broker:	Not reported
Receive Date:	2007-03-15 00:00:00.0
Handler Name:	WA DOT CORSON
Federal Waste Generator Description:	Small Quantity Generator
State District Owner:	WA
Large Quantity Handler of Universal Waste:	No
Recognized Trader Importer:	No
Recognized Trader Exporter:	No
Spent Lead Acid Battery Importer:	No
Spent Lead Acid Battery Exporter:	No
Current Record:	No
Non Storage Recycler Activity:	Not reported
Electronic Manifest Broker:	Not reported
Receive Date:	2008-02-27 00:00:00.0
Handler Name:	WA DOT CORSON

Map ID
Direction
Distance
Elevation

MAP FINDINGS

Site

Database(s)

EDR ID Number
EPA ID Number

WA DOT CORSON (Continued)

1000390835

Federal Waste Generator Description: Not a generator, verified
State District Owner: WA
Large Quantity Handler of Universal Waste: No
Recognized Trader Importer: No
Recognized Trader Exporter: No
Spent Lead Acid Battery Importer: No
Spent Lead Acid Battery Exporter: No
Current Record: No
Non Storage Recycler Activity: Not reported
Electronic Manifest Broker: Not reported

Receive Date: 2008-05-19 00:00:00.0
Handler Name: WA DOT CORSON
Federal Waste Generator Description: Small Quantity Generator
State District Owner: WA
Large Quantity Handler of Universal Waste: No
Recognized Trader Importer: No
Recognized Trader Exporter: No
Spent Lead Acid Battery Importer: No
Spent Lead Acid Battery Exporter: No
Current Record: No
Non Storage Recycler Activity: Not reported
Electronic Manifest Broker: Not reported

Receive Date: 2009-02-09 00:00:00.0
Handler Name: WA DOT CORSON
Federal Waste Generator Description: Small Quantity Generator
State District Owner: WA
Large Quantity Handler of Universal Waste: No
Recognized Trader Importer: No
Recognized Trader Exporter: No
Spent Lead Acid Battery Importer: No
Spent Lead Acid Battery Exporter: No
Current Record: No
Non Storage Recycler Activity: Not reported
Electronic Manifest Broker: Not reported

Receive Date: 2010-01-28 00:00:00.0
Handler Name: WA DOT CORSON
Federal Waste Generator Description: Small Quantity Generator
State District Owner: WA
Large Quantity Handler of Universal Waste: No
Recognized Trader Importer: No
Recognized Trader Exporter: No
Spent Lead Acid Battery Importer: No
Spent Lead Acid Battery Exporter: No
Current Record: No
Non Storage Recycler Activity: Not reported
Electronic Manifest Broker: Not reported

Receive Date: 2011-01-03 00:00:00.0
Handler Name: WA DOT CORSON
Federal Waste Generator Description: Small Quantity Generator
State District Owner: WA
Large Quantity Handler of Universal Waste: No
Recognized Trader Importer: No
Recognized Trader Exporter: No

Map ID
Direction
Distance
Elevation

MAP FINDINGS

Site

Database(s)

EDR ID Number
EPA ID Number

WA DOT CORSON (Continued)

1000390835

Spent Lead Acid Battery Importer:	No
Spent Lead Acid Battery Exporter:	No
Current Record:	No
Non Storage Recycler Activity:	Not reported
Electronic Manifest Broker:	Not reported
Receive Date:	2012-01-04 00:00:00.0
Handler Name:	WA DOT CORSON
Federal Waste Generator Description:	Small Quantity Generator
State District Owner:	WA
Large Quantity Handler of Universal Waste:	No
Recognized Trader Importer:	No
Recognized Trader Exporter:	No
Spent Lead Acid Battery Importer:	No
Spent Lead Acid Battery Exporter:	No
Current Record:	No
Non Storage Recycler Activity:	Not reported
Electronic Manifest Broker:	Not reported
Receive Date:	2013-02-25 00:00:00.0
Handler Name:	WA DOT CORSON
Federal Waste Generator Description:	Conditionally Exempt Small Quantity Generator
State District Owner:	WA
Large Quantity Handler of Universal Waste:	No
Recognized Trader Importer:	No
Recognized Trader Exporter:	No
Spent Lead Acid Battery Importer:	No
Spent Lead Acid Battery Exporter:	No
Current Record:	No
Non Storage Recycler Activity:	Not reported
Electronic Manifest Broker:	Not reported
Receive Date:	2014-01-31 00:00:00.0
Handler Name:	WA DOT CORSON
Federal Waste Generator Description:	Conditionally Exempt Small Quantity Generator
State District Owner:	WA
Large Quantity Handler of Universal Waste:	No
Recognized Trader Importer:	No
Recognized Trader Exporter:	No
Spent Lead Acid Battery Importer:	No
Spent Lead Acid Battery Exporter:	No
Current Record:	No
Non Storage Recycler Activity:	Not reported
Electronic Manifest Broker:	Not reported
Receive Date:	2015-02-06 00:00:00.0
Handler Name:	WA DOT CORSON
Federal Waste Generator Description:	Conditionally Exempt Small Quantity Generator
State District Owner:	WA
Large Quantity Handler of Universal Waste:	No
Recognized Trader Importer:	No
Recognized Trader Exporter:	No
Spent Lead Acid Battery Importer:	No
Spent Lead Acid Battery Exporter:	No
Current Record:	No
Non Storage Recycler Activity:	Not reported
Electronic Manifest Broker:	Not reported

Map ID
Direction
Distance
Elevation

MAP FINDINGS

Site

Database(s)

EDR ID Number
EPA ID Number

WA DOT CORSON (Continued)

1000390835

Receive Date: 2016-02-19 00:00:00.0
Handler Name: WA DOT CORSON
Federal Waste Generator Description: Conditionally Exempt Small Quantity Generator
State District Owner: WA
Large Quantity Handler of Universal Waste: No
Recognized Trader Importer: No
Recognized Trader Exporter: No
Spent Lead Acid Battery Importer: No
Spent Lead Acid Battery Exporter: No
Current Record: No
Non Storage Recycler Activity: Not reported
Electronic Manifest Broker: Not reported

Receive Date: 2017-02-23 00:00:00.0
Handler Name: WA DOT CORSON
Federal Waste Generator Description: Conditionally Exempt Small Quantity Generator
State District Owner: WA
Large Quantity Handler of Universal Waste: No
Recognized Trader Importer: No
Recognized Trader Exporter: No
Spent Lead Acid Battery Importer: No
Spent Lead Acid Battery Exporter: No
Current Record: No
Non Storage Recycler Activity: Not reported
Electronic Manifest Broker: Not reported

Receive Date: 2018-01-03 00:00:00.0
Handler Name: WA DOT CORSON
Federal Waste Generator Description: Conditionally Exempt Small Quantity Generator
State District Owner: WA
Large Quantity Handler of Universal Waste: No
Recognized Trader Importer: No
Recognized Trader Exporter: No
Spent Lead Acid Battery Importer: No
Spent Lead Acid Battery Exporter: No
Current Record: No
Non Storage Recycler Activity: Not reported
Electronic Manifest Broker: Not reported

Receive Date: 2018-01-03 00:00:00.0
Handler Name: WA DOT CORSON
Federal Waste Generator Description: Conditionally Exempt Small Quantity Generator
State District Owner: WA
Large Quantity Handler of Universal Waste: No
Recognized Trader Importer: No
Recognized Trader Exporter: No
Spent Lead Acid Battery Importer: No
Spent Lead Acid Battery Exporter: No
Current Record: No
Non Storage Recycler Activity: Not reported
Electronic Manifest Broker: Not reported

Receive Date: 2019-02-14 00:00:00.0
Handler Name: WA DOT CORSON
Federal Waste Generator Description: Not a generator, verified
State District Owner: WA
Large Quantity Handler of Universal Waste: No

Map ID
Direction
Distance
Elevation

MAP FINDINGS

Site

Database(s)

EDR ID Number
EPA ID Number

WA DOT CORSON (Continued)

1000390835

Recognized Trader Importer: No
Recognized Trader Exporter: No
Spent Lead Acid Battery Importer: No
Spent Lead Acid Battery Exporter: No
Current Record: Yes
Non Storage Recycler Activity: Not reported
Electronic Manifest Broker: Not reported

Receive Date: 1990-12-31 00:00:00.0
Handler Name: WASH STATE DEPT. OF TRANSPORTA
Federal Waste Generator Description: Large Quantity Generator
State District Owner: Not reported
Large Quantity Handler of Universal Waste: No
Recognized Trader Importer: No
Recognized Trader Exporter: No
Spent Lead Acid Battery Importer: No
Spent Lead Acid Battery Exporter: No
Current Record: No
Non Storage Recycler Activity: Not reported
Electronic Manifest Broker: Not reported

Receive Date: 1993-09-01 00:00:00.0
Handler Name: WASH STATE DEPT OF TRANSPORTAT
Federal Waste Generator Description: Large Quantity Generator
State District Owner: Not reported
Large Quantity Handler of Universal Waste: No
Recognized Trader Importer: No
Recognized Trader Exporter: No
Spent Lead Acid Battery Importer: No
Spent Lead Acid Battery Exporter: No
Current Record: No
Non Storage Recycler Activity: Not reported
Electronic Manifest Broker: Not reported

Receive Date: 1994-03-31 00:00:00.0
Handler Name: WASH STATE DEPT OF TRANSPORTAT
Federal Waste Generator Description: Large Quantity Generator
State District Owner: Not reported
Large Quantity Handler of Universal Waste: No
Recognized Trader Importer: No
Recognized Trader Exporter: No
Spent Lead Acid Battery Importer: No
Spent Lead Acid Battery Exporter: No
Current Record: No
Non Storage Recycler Activity: Not reported
Electronic Manifest Broker: Not reported

Receive Date: 1996-03-01 00:00:00.0
Handler Name: WDOT - CORSON
Federal Waste Generator Description: Large Quantity Generator
State District Owner: Not reported
Large Quantity Handler of Universal Waste: No
Recognized Trader Importer: No
Recognized Trader Exporter: No
Spent Lead Acid Battery Importer: No
Spent Lead Acid Battery Exporter: No
Current Record: No

Map ID
Direction
Distance
Elevation

MAP FINDINGS

Site

Database(s)

EDR ID Number
EPA ID Number

WA DOT CORSON (Continued)

1000390835

Non Storage Recycler Activity:	Not reported
Electronic Manifest Broker:	Not reported
Receive Date:	2000-02-23 00:00:00.0
Handler Name:	WA DOT CORSON
Federal Waste Generator Description:	Large Quantity Generator
State District Owner:	Not reported
Large Quantity Handler of Universal Waste:	No
Recognized Trader Importer:	No
Recognized Trader Exporter:	No
Spent Lead Acid Battery Importer:	No
Spent Lead Acid Battery Exporter:	No
Current Record:	No
Non Storage Recycler Activity:	Not reported
Electronic Manifest Broker:	Not reported
Receive Date:	2002-03-04 00:00:00.0
Handler Name:	WA DOT CORSON
Federal Waste Generator Description:	Large Quantity Generator
State District Owner:	Not reported
Large Quantity Handler of Universal Waste:	No
Recognized Trader Importer:	No
Recognized Trader Exporter:	No
Spent Lead Acid Battery Importer:	No
Spent Lead Acid Battery Exporter:	No
Current Record:	No
Non Storage Recycler Activity:	Not reported
Electronic Manifest Broker:	Not reported
Receive Date:	2003-12-31 00:00:00.0
Handler Name:	WA DOT CORSON
Federal Waste Generator Description:	Large Quantity Generator
State District Owner:	WA
Large Quantity Handler of Universal Waste:	No
Recognized Trader Importer:	No
Recognized Trader Exporter:	No
Spent Lead Acid Battery Importer:	No
Spent Lead Acid Battery Exporter:	No
Current Record:	No
Non Storage Recycler Activity:	Not reported
Electronic Manifest Broker:	Not reported
Receive Date:	2005-12-31 00:00:00.0
Handler Name:	WA DOT CORSON
Federal Waste Generator Description:	Small Quantity Generator
State District Owner:	WA
Large Quantity Handler of Universal Waste:	No
Recognized Trader Importer:	No
Recognized Trader Exporter:	No
Spent Lead Acid Battery Importer:	No
Spent Lead Acid Battery Exporter:	No
Current Record:	No
Non Storage Recycler Activity:	Not reported
Electronic Manifest Broker:	Not reported
Receive Date:	2007-12-31 00:00:00.0
Handler Name:	WA DOT CORSON

Map ID
Direction
Distance
Elevation

MAP FINDINGS

Site

Database(s)

EDR ID Number
EPA ID Number

WA DOT CORSON (Continued)

1000390835

Federal Waste Generator Description:	Not a generator, verified
State District Owner:	WA
Large Quantity Handler of Universal Waste:	No
Recognized Trader Importer:	No
Recognized Trader Exporter:	No
Spent Lead Acid Battery Importer:	No
Spent Lead Acid Battery Exporter:	No
Current Record:	No
Non Storage Recycler Activity:	Not reported
Electronic Manifest Broker:	Not reported

Facility Has Received Notices of Violation:

Found Violation:	Yes
Agency Which Determined Violation:	State
Violation Short Description:	Generators - Records/Reporting
Date Violation was Determined:	2011-05-25 00:00:00.0
Actual Return to Compliance Date:	2011-07-29 00:00:00.0
Return to Compliance Qualifier:	Documented
Violation Responsible Agency:	State
Scheduled Compliance Date:	2011-07-11 00:00:00.0
Enforcement Identifier:	001
Date of Enforcement Action:	2011-06-07 00:00:00.0
Enforcement Responsible Agency:	State
Enforcement Docket Number:	Not reported
Enforcement Attorney:	Not reported
Corrective Action Component:	No
Appeal Initiated Date:	Not reported
Appeal Resolution Date:	Not reported
Disposition Status Date:	Not reported
Disposition Status:	Not reported
Disposition Status Description:	Not reported
Consent/Final Order Sequence Number:	Not reported
Consent/Final Order Respondent Name:	Not reported
Consent/Final Order Lead Agency:	Not reported
Enforcement Type:	WRITTEN INFORMAL
Enforcement Responsible Person:	WADLD
Enforcement Responsible Sub-Organization:	NW
SEP Sequence Number:	Not reported
SEP Expenditure Amount:	Not reported
SEP Scheduled Completion Date:	Not reported
SEP Actual Date:	Not reported
SEP Defaulted Date:	Not reported
SEP Type:	Not reported
SEP Type Description:	Not reported
Proposed Amount:	Not reported
Final Monetary Amount:	Not reported
Paid Amount:	Not reported
Final Count:	Not reported
Final Amount:	Not reported

Found Violation:	Yes
Agency Which Determined Violation:	State
Violation Short Description:	Generators - General
Date Violation was Determined:	2004-07-30 00:00:00.0

Map ID
Direction
Distance
Elevation

MAP FINDINGS

Site

Database(s)

EDR ID Number
EPA ID Number

WA DOT CORSON (Continued)

1000390835

Actual Return to Compliance Date:	2004-08-02 00:00:00.0
Return to Compliance Qualifier:	Documented
Violation Responsible Agency:	State
Scheduled Compliance Date:	2004-08-23 00:00:00.0
Enforcement Identifier:	001
Date of Enforcement Action:	2004-08-11 00:00:00.0
Enforcement Responsible Agency:	State
Enforcement Docket Number:	Not reported
Enforcement Attorney:	Not reported
Corrective Action Component:	No
Appeal Initiated Date:	Not reported
Appeal Resolution Date:	Not reported
Disposition Status Date:	Not reported
Disposition Status:	Not reported
Disposition Status Description:	Not reported
Consent/Final Order Sequence Number:	Not reported
Consent/Final Order Respondent Name:	Not reported
Consent/Final Order Lead Agency:	Not reported
Enforcement Type:	WRITTEN INFORMAL
Enforcement Responsible Person:	WAEXZ
Enforcement Responsible Sub-Organization:	NW
SEP Sequence Number:	Not reported
SEP Expenditure Amount:	Not reported
SEP Scheduled Completion Date:	Not reported
SEP Actual Date:	Not reported
SEP Defaulted Date:	Not reported
SEP Type:	Not reported
SEP Type Description:	Not reported
Proposed Amount:	Not reported
Final Monetary Amount:	Not reported
Paid Amount:	Not reported
Final Count:	Not reported
Final Amount:	Not reported
Found Violation:	No
Agency Which Determined Violation:	Not reported
Violation Short Description:	Not reported
Date Violation was Determined:	Not reported
Actual Return to Compliance Date:	Not reported
Return to Compliance Qualifier:	Not reported
Violation Responsible Agency:	Not reported
Scheduled Compliance Date:	Not reported
Enforcement Identifier:	Not reported
Date of Enforcement Action:	Not reported
Enforcement Responsible Agency:	Not reported
Enforcement Docket Number:	Not reported
Enforcement Attorney:	Not reported
Corrective Action Component:	Not reported
Appeal Initiated Date:	Not reported
Appeal Resolution Date:	Not reported
Disposition Status Date:	Not reported
Disposition Status:	Not reported
Disposition Status Description:	Not reported
Consent/Final Order Sequence Number:	Not reported
Consent/Final Order Respondent Name:	Not reported
Consent/Final Order Lead Agency:	Not reported
Enforcement Type:	Not reported

Map ID
Direction
Distance
Elevation

MAP FINDINGS

Site

Database(s)

EDR ID Number
EPA ID Number

WA DOT CORSON (Continued)

1000390835

Enforcement Responsible Person:	Not reported
Enforcement Responsible Sub-Organization:	Not reported
SEP Sequence Number:	Not reported
SEP Expenditure Amount:	Not reported
SEP Scheduled Completion Date:	Not reported
SEP Actual Date:	Not reported
SEP Defaulted Date:	Not reported
SEP Type:	Not reported
SEP Type Description:	Not reported
Proposed Amount:	Not reported
Final Monetary Amount:	Not reported
Paid Amount:	Not reported
Final Count:	Not reported
Final Amount:	Not reported
Found Violation:	Yes
Agency Which Determined Violation:	State
Violation Short Description:	TSD - General Facility Standards
Date Violation was Determined:	2011-05-25 00:00:00.0
Actual Return to Compliance Date:	2011-07-18 00:00:00.0
Return to Compliance Qualifier:	Documented
Violation Responsible Agency:	State
Scheduled Compliance Date:	2011-07-11 00:00:00.0
Enforcement Identifier:	001
Date of Enforcement Action:	2011-06-07 00:00:00.0
Enforcement Responsible Agency:	State
Enforcement Docket Number:	Not reported
Enforcement Attorney:	Not reported
Corrective Action Component:	No
Appeal Initiated Date:	Not reported
Appeal Resolution Date:	Not reported
Disposition Status Date:	Not reported
Disposition Status:	Not reported
Disposition Status Description:	Not reported
Consent/Final Order Sequence Number:	Not reported
Consent/Final Order Respondent Name:	Not reported
Consent/Final Order Lead Agency:	Not reported
Enforcement Type:	WRITTEN INFORMAL
Enforcement Responsible Person:	WADLD
Enforcement Responsible Sub-Organization:	NW
SEP Sequence Number:	Not reported
SEP Expenditure Amount:	Not reported
SEP Scheduled Completion Date:	Not reported
SEP Actual Date:	Not reported
SEP Defaulted Date:	Not reported
SEP Type:	Not reported
SEP Type Description:	Not reported
Proposed Amount:	Not reported
Final Monetary Amount:	Not reported
Paid Amount:	Not reported
Final Count:	Not reported
Final Amount:	Not reported
Found Violation:	No
Agency Which Determined Violation:	Not reported
Violation Short Description:	Not reported
Date Violation was Determined:	Not reported

Map ID
Direction
Distance
Elevation

MAP FINDINGS

Site

Database(s)

EDR ID Number
EPA ID Number

WA DOT CORSON (Continued)

1000390835

Actual Return to Compliance Date:	Not reported
Return to Compliance Qualifier:	Not reported
Violation Responsible Agency:	Not reported
Scheduled Compliance Date:	Not reported
Enforcement Identifier:	Not reported
Date of Enforcement Action:	Not reported
Enforcement Responsible Agency:	Not reported
Enforcement Docket Number:	Not reported
Enforcement Attorney:	Not reported
Corrective Action Component:	Not reported
Appeal Initiated Date:	Not reported
Appeal Resolution Date:	Not reported
Disposition Status Date:	Not reported
Disposition Status:	Not reported
Disposition Status Description:	Not reported
Consent/Final Order Sequence Number:	Not reported
Consent/Final Order Respondent Name:	Not reported
Consent/Final Order Lead Agency:	Not reported
Enforcement Type:	Not reported
Enforcement Responsible Person:	Not reported
Enforcement Responsible Sub-Organization:	Not reported
SEP Sequence Number:	Not reported
SEP Expenditure Amount:	Not reported
SEP Scheduled Completion Date:	Not reported
SEP Actual Date:	Not reported
SEP Defaulted Date:	Not reported
SEP Type:	Not reported
SEP Type Description:	Not reported
Proposed Amount:	Not reported
Final Monetary Amount:	Not reported
Paid Amount:	Not reported
Final Count:	Not reported
Final Amount:	Not reported
Found Violation:	Yes
Agency Which Determined Violation:	State
Violation Short Description:	Generators - Pre-transport
Date Violation was Determined:	2011-05-25 00:00:00.0
Actual Return to Compliance Date:	2011-07-18 00:00:00.0
Return to Compliance Qualifier:	Documented
Violation Responsible Agency:	State
Scheduled Compliance Date:	2011-07-11 00:00:00.0
Enforcement Identifier:	001
Date of Enforcement Action:	2011-06-07 00:00:00.0
Enforcement Responsible Agency:	State
Enforcement Docket Number:	Not reported
Enforcement Attorney:	Not reported
Corrective Action Component:	No
Appeal Initiated Date:	Not reported
Appeal Resolution Date:	Not reported
Disposition Status Date:	Not reported
Disposition Status:	Not reported
Disposition Status Description:	Not reported
Consent/Final Order Sequence Number:	Not reported
Consent/Final Order Respondent Name:	Not reported
Consent/Final Order Lead Agency:	Not reported
Enforcement Type:	WRITTEN INFORMAL

Map ID
Direction
Distance
Elevation

MAP FINDINGS

Site

Database(s)

EDR ID Number
EPA ID Number

WA DOT CORSON (Continued)

1000390835

Enforcement Responsible Person:	WADLD
Enforcement Responsible Sub-Organization:	NW
SEP Sequence Number:	Not reported
SEP Expenditure Amount:	Not reported
SEP Scheduled Completion Date:	Not reported
SEP Actual Date:	Not reported
SEP Defaulted Date:	Not reported
SEP Type:	Not reported
SEP Type Description:	Not reported
Proposed Amount:	Not reported
Final Monetary Amount:	Not reported
Paid Amount:	Not reported
Final Count:	Not reported
Final Amount:	Not reported
Found Violation:	Yes
Agency Which Determined Violation:	State
Violation Short Description:	Generators - Records/Reporting
Date Violation was Determined:	2011-05-25 00:00:00.0
Actual Return to Compliance Date:	2011-07-29 00:00:00.0
Return to Compliance Qualifier:	Documented
Violation Responsible Agency:	State
Scheduled Compliance Date:	2011-07-11 00:00:00.0
Enforcement Identifier:	001
Date of Enforcement Action:	2011-06-07 00:00:00.0
Enforcement Responsible Agency:	State
Enforcement Docket Number:	Not reported
Enforcement Attorney:	Not reported
Corrective Action Component:	No
Appeal Initiated Date:	Not reported
Appeal Resolution Date:	Not reported
Disposition Status Date:	Not reported
Disposition Status:	Not reported
Disposition Status Description:	Not reported
Consent/Final Order Sequence Number:	Not reported
Consent/Final Order Respondent Name:	Not reported
Consent/Final Order Lead Agency:	Not reported
Enforcement Type:	WRITTEN INFORMAL
Enforcement Responsible Person:	WADLD
Enforcement Responsible Sub-Organization:	NW
SEP Sequence Number:	Not reported
SEP Expenditure Amount:	Not reported
SEP Scheduled Completion Date:	Not reported
SEP Actual Date:	Not reported
SEP Defaulted Date:	Not reported
SEP Type:	Not reported
SEP Type Description:	Not reported
Proposed Amount:	Not reported
Final Monetary Amount:	Not reported
Paid Amount:	Not reported
Final Count:	Not reported
Final Amount:	Not reported
Found Violation:	Yes
Agency Which Determined Violation:	State
Violation Short Description:	Specific - Batteries Reclaimed
Date Violation was Determined:	2011-05-25 00:00:00.0

Map ID
Direction
Distance
Elevation

MAP FINDINGS

Site

Database(s)

EDR ID Number
EPA ID Number

WA DOT CORSON (Continued)

1000390835

Actual Return to Compliance Date:	2011-07-18 00:00:00.0
Return to Compliance Qualifier:	Documented
Violation Responsible Agency:	State
Scheduled Compliance Date:	2011-07-11 00:00:00.0
Enforcement Identifier:	001
Date of Enforcement Action:	2011-06-07 00:00:00.0
Enforcement Responsible Agency:	State
Enforcement Docket Number:	Not reported
Enforcement Attorney:	Not reported
Corrective Action Component:	No
Appeal Initiated Date:	Not reported
Appeal Resolution Date:	Not reported
Disposition Status Date:	Not reported
Disposition Status:	Not reported
Disposition Status Description:	Not reported
Consent/Final Order Sequence Number:	Not reported
Consent/Final Order Respondent Name:	Not reported
Consent/Final Order Lead Agency:	Not reported
Enforcement Type:	WRITTEN INFORMAL
Enforcement Responsible Person:	WADLD
Enforcement Responsible Sub-Organization:	NW
SEP Sequence Number:	Not reported
SEP Expenditure Amount:	Not reported
SEP Scheduled Completion Date:	Not reported
SEP Actual Date:	Not reported
SEP Defaulted Date:	Not reported
SEP Type:	Not reported
SEP Type Description:	Not reported
Proposed Amount:	Not reported
Final Monetary Amount:	Not reported
Paid Amount:	Not reported
Final Count:	Not reported
Final Amount:	Not reported
Found Violation:	Yes
Agency Which Determined Violation:	State
Violation Short Description:	Generators - General
Date Violation was Determined:	1999-03-04 00:00:00.0
Actual Return to Compliance Date:	1999-05-30 00:00:00.0
Return to Compliance Qualifier:	Observed
Violation Responsible Agency:	State
Scheduled Compliance Date:	Not reported
Enforcement Identifier:	Not reported
Date of Enforcement Action:	Not reported
Enforcement Responsible Agency:	Not reported
Enforcement Docket Number:	Not reported
Enforcement Attorney:	Not reported
Corrective Action Component:	Not reported
Appeal Initiated Date:	Not reported
Appeal Resolution Date:	Not reported
Disposition Status Date:	Not reported
Disposition Status:	Not reported
Disposition Status Description:	Not reported
Consent/Final Order Sequence Number:	Not reported
Consent/Final Order Respondent Name:	Not reported
Consent/Final Order Lead Agency:	Not reported
Enforcement Type:	Not reported

Map ID
Direction
Distance
Elevation

MAP FINDINGS

Site

Database(s)

EDR ID Number
EPA ID Number

WA DOT CORSON (Continued)

1000390835

Enforcement Responsible Person:	Not reported
Enforcement Responsible Sub-Organization:	Not reported
SEP Sequence Number:	Not reported
SEP Expenditure Amount:	Not reported
SEP Scheduled Completion Date:	Not reported
SEP Actual Date:	Not reported
SEP Defaulted Date:	Not reported
SEP Type:	Not reported
SEP Type Description:	Not reported
Proposed Amount:	Not reported
Final Monetary Amount:	Not reported
Paid Amount:	Not reported
Final Count:	Not reported
Final Amount:	Not reported
Found Violation:	Yes
Agency Which Determined Violation:	State
Violation Short Description:	Generators - Pre-transport
Date Violation was Determined:	2011-05-25 00:00:00.0
Actual Return to Compliance Date:	2011-07-29 00:00:00.0
Return to Compliance Qualifier:	Documented
Violation Responsible Agency:	State
Scheduled Compliance Date:	2011-07-11 00:00:00.0
Enforcement Identifier:	001
Date of Enforcement Action:	2011-06-07 00:00:00.0
Enforcement Responsible Agency:	State
Enforcement Docket Number:	Not reported
Enforcement Attorney:	Not reported
Corrective Action Component:	No
Appeal Initiated Date:	Not reported
Appeal Resolution Date:	Not reported
Disposition Status Date:	Not reported
Disposition Status:	Not reported
Disposition Status Description:	Not reported
Consent/Final Order Sequence Number:	Not reported
Consent/Final Order Respondent Name:	Not reported
Consent/Final Order Lead Agency:	Not reported
Enforcement Type:	WRITTEN INFORMAL
Enforcement Responsible Person:	WADLD
Enforcement Responsible Sub-Organization:	NW
SEP Sequence Number:	Not reported
SEP Expenditure Amount:	Not reported
SEP Scheduled Completion Date:	Not reported
SEP Actual Date:	Not reported
SEP Defaulted Date:	Not reported
SEP Type:	Not reported
SEP Type Description:	Not reported
Proposed Amount:	Not reported
Final Monetary Amount:	Not reported
Paid Amount:	Not reported
Final Count:	Not reported
Final Amount:	Not reported
Found Violation:	Yes
Agency Which Determined Violation:	State
Violation Short Description:	Generators - Pre-transport
Date Violation was Determined:	2011-05-25 00:00:00.0

Map ID
Direction
Distance
Elevation

MAP FINDINGS

Site

Database(s)

EDR ID Number
EPA ID Number

WA DOT CORSON (Continued)

1000390835

Actual Return to Compliance Date:	2011-07-18 00:00:00.0
Return to Compliance Qualifier:	Documented
Violation Responsible Agency:	State
Scheduled Compliance Date:	2011-07-11 00:00:00.0
Enforcement Identifier:	001
Date of Enforcement Action:	2011-06-07 00:00:00.0
Enforcement Responsible Agency:	State
Enforcement Docket Number:	Not reported
Enforcement Attorney:	Not reported
Corrective Action Component:	No
Appeal Initiated Date:	Not reported
Appeal Resolution Date:	Not reported
Disposition Status Date:	Not reported
Disposition Status:	Not reported
Disposition Status Description:	Not reported
Consent/Final Order Sequence Number:	Not reported
Consent/Final Order Respondent Name:	Not reported
Consent/Final Order Lead Agency:	Not reported
Enforcement Type:	WRITTEN INFORMAL
Enforcement Responsible Person:	WADLD
Enforcement Responsible Sub-Organization:	NW
SEP Sequence Number:	Not reported
SEP Expenditure Amount:	Not reported
SEP Scheduled Completion Date:	Not reported
SEP Actual Date:	Not reported
SEP Defaulted Date:	Not reported
SEP Type:	Not reported
SEP Type Description:	Not reported
Proposed Amount:	Not reported
Final Monetary Amount:	Not reported
Paid Amount:	Not reported
Final Count:	Not reported
Final Amount:	Not reported
Found Violation:	Yes
Agency Which Determined Violation:	State
Violation Short Description:	Universal Waste - Small Quantity Handlers
Date Violation was Determined:	2011-05-25 00:00:00.0
Actual Return to Compliance Date:	2011-07-29 00:00:00.0
Return to Compliance Qualifier:	Documented
Violation Responsible Agency:	State
Scheduled Compliance Date:	2011-07-11 00:00:00.0
Enforcement Identifier:	001
Date of Enforcement Action:	2011-06-07 00:00:00.0
Enforcement Responsible Agency:	State
Enforcement Docket Number:	Not reported
Enforcement Attorney:	Not reported
Corrective Action Component:	No
Appeal Initiated Date:	Not reported
Appeal Resolution Date:	Not reported
Disposition Status Date:	Not reported
Disposition Status:	Not reported
Disposition Status Description:	Not reported
Consent/Final Order Sequence Number:	Not reported
Consent/Final Order Respondent Name:	Not reported
Consent/Final Order Lead Agency:	Not reported
Enforcement Type:	WRITTEN INFORMAL

Map ID
Direction
Distance
Elevation

MAP FINDINGS

Site

Database(s)

EDR ID Number
EPA ID Number

WA DOT CORSON (Continued)

1000390835

Enforcement Responsible Person:	WADLD
Enforcement Responsible Sub-Organization:	NW
SEP Sequence Number:	Not reported
SEP Expenditure Amount:	Not reported
SEP Scheduled Completion Date:	Not reported
SEP Actual Date:	Not reported
SEP Defaulted Date:	Not reported
SEP Type:	Not reported
SEP Type Description:	Not reported
Proposed Amount:	Not reported
Final Monetary Amount:	Not reported
Paid Amount:	Not reported
Final Count:	Not reported
Final Amount:	Not reported
Found Violation:	Yes
Agency Which Determined Violation:	State
Violation Short Description:	Used Oil - Generators
Date Violation was Determined:	2011-05-25 00:00:00.0
Actual Return to Compliance Date:	2011-07-18 00:00:00.0
Return to Compliance Qualifier:	Documented
Violation Responsible Agency:	State
Scheduled Compliance Date:	2011-07-11 00:00:00.0
Enforcement Identifier:	001
Date of Enforcement Action:	2011-06-07 00:00:00.0
Enforcement Responsible Agency:	State
Enforcement Docket Number:	Not reported
Enforcement Attorney:	Not reported
Corrective Action Component:	No
Appeal Initiated Date:	Not reported
Appeal Resolution Date:	Not reported
Disposition Status Date:	Not reported
Disposition Status:	Not reported
Disposition Status Description:	Not reported
Consent/Final Order Sequence Number:	Not reported
Consent/Final Order Respondent Name:	Not reported
Consent/Final Order Lead Agency:	Not reported
Enforcement Type:	WRITTEN INFORMAL
Enforcement Responsible Person:	WADLD
Enforcement Responsible Sub-Organization:	NW
SEP Sequence Number:	Not reported
SEP Expenditure Amount:	Not reported
SEP Scheduled Completion Date:	Not reported
SEP Actual Date:	Not reported
SEP Defaulted Date:	Not reported
SEP Type:	Not reported
SEP Type Description:	Not reported
Proposed Amount:	Not reported
Final Monetary Amount:	Not reported
Paid Amount:	Not reported
Final Count:	Not reported
Final Amount:	Not reported
Found Violation:	Yes
Agency Which Determined Violation:	State
Violation Short Description:	Generators - General
Date Violation was Determined:	1999-03-04 00:00:00.0

Map ID
Direction
Distance
Elevation

MAP FINDINGS

Site

Database(s)

EDR ID Number
EPA ID Number

WA DOT CORSON (Continued)

1000390835

Actual Return to Compliance Date:	1999-04-30 00:00:00.0
Return to Compliance Qualifier:	Observed
Violation Responsible Agency:	State
Scheduled Compliance Date:	Not reported
Enforcement Identifier:	Not reported
Date of Enforcement Action:	Not reported
Enforcement Responsible Agency:	Not reported
Enforcement Docket Number:	Not reported
Enforcement Attorney:	Not reported
Corrective Action Component:	Not reported
Appeal Initiated Date:	Not reported
Appeal Resolution Date:	Not reported
Disposition Status Date:	Not reported
Disposition Status:	Not reported
Disposition Status Description:	Not reported
Consent/Final Order Sequence Number:	Not reported
Consent/Final Order Respondent Name:	Not reported
Consent/Final Order Lead Agency:	Not reported
Enforcement Type:	Not reported
Enforcement Responsible Person:	Not reported
Enforcement Responsible Sub-Organization:	Not reported
SEP Sequence Number:	Not reported
SEP Expenditure Amount:	Not reported
SEP Scheduled Completion Date:	Not reported
SEP Actual Date:	Not reported
SEP Defaulted Date:	Not reported
SEP Type:	Not reported
SEP Type Description:	Not reported
Proposed Amount:	Not reported
Final Monetary Amount:	Not reported
Paid Amount:	Not reported
Final Count:	Not reported
Final Amount:	Not reported
Found Violation:	Yes
Agency Which Determined Violation:	State
Violation Short Description:	Generators - Pre-transport
Date Violation was Determined:	2011-05-25 00:00:00.0
Actual Return to Compliance Date:	2011-07-29 00:00:00.0
Return to Compliance Qualifier:	Documented
Violation Responsible Agency:	State
Scheduled Compliance Date:	2011-07-11 00:00:00.0
Enforcement Identifier:	001
Date of Enforcement Action:	2011-06-07 00:00:00.0
Enforcement Responsible Agency:	State
Enforcement Docket Number:	Not reported
Enforcement Attorney:	Not reported
Corrective Action Component:	No
Appeal Initiated Date:	Not reported
Appeal Resolution Date:	Not reported
Disposition Status Date:	Not reported
Disposition Status:	Not reported
Disposition Status Description:	Not reported
Consent/Final Order Sequence Number:	Not reported
Consent/Final Order Respondent Name:	Not reported
Consent/Final Order Lead Agency:	Not reported
Enforcement Type:	WRITTEN INFORMAL

Map ID
Direction
Distance
Elevation

MAP FINDINGS

Site

Database(s)

EDR ID Number
EPA ID Number

WA DOT CORSON (Continued)

1000390835

Enforcement Responsible Person:	WADLD
Enforcement Responsible Sub-Organization:	NW
SEP Sequence Number:	Not reported
SEP Expenditure Amount:	Not reported
SEP Scheduled Completion Date:	Not reported
SEP Actual Date:	Not reported
SEP Defaulted Date:	Not reported
SEP Type:	Not reported
SEP Type Description:	Not reported
Proposed Amount:	Not reported
Final Monetary Amount:	Not reported
Paid Amount:	Not reported
Final Count:	Not reported
Final Amount:	Not reported
Found Violation:	Yes
Agency Which Determined Violation:	State
Violation Short Description:	Generators - Pre-transport
Date Violation was Determined:	2011-05-25 00:00:00.0
Actual Return to Compliance Date:	2011-07-29 00:00:00.0
Return to Compliance Qualifier:	Documented
Violation Responsible Agency:	State
Scheduled Compliance Date:	2011-07-11 00:00:00.0
Enforcement Identifier:	001
Date of Enforcement Action:	2011-06-07 00:00:00.0
Enforcement Responsible Agency:	State
Enforcement Docket Number:	Not reported
Enforcement Attorney:	Not reported
Corrective Action Component:	No
Appeal Initiated Date:	Not reported
Appeal Resolution Date:	Not reported
Disposition Status Date:	Not reported
Disposition Status:	Not reported
Disposition Status Description:	Not reported
Consent/Final Order Sequence Number:	Not reported
Consent/Final Order Respondent Name:	Not reported
Consent/Final Order Lead Agency:	Not reported
Enforcement Type:	WRITTEN INFORMAL
Enforcement Responsible Person:	WADLD
Enforcement Responsible Sub-Organization:	NW
SEP Sequence Number:	Not reported
SEP Expenditure Amount:	Not reported
SEP Scheduled Completion Date:	Not reported
SEP Actual Date:	Not reported
SEP Defaulted Date:	Not reported
SEP Type:	Not reported
SEP Type Description:	Not reported
Proposed Amount:	Not reported
Final Monetary Amount:	Not reported
Paid Amount:	Not reported
Final Count:	Not reported
Final Amount:	Not reported
Found Violation:	Yes
Agency Which Determined Violation:	State
Violation Short Description:	Generators - General
Date Violation was Determined:	1999-03-04 00:00:00.0

Map ID
 Direction
 Distance
 Elevation

MAP FINDINGS

Site

Database(s)

EDR ID Number
 EPA ID Number

WA DOT CORSON (Continued)

1000390835

Actual Return to Compliance Date:	1999-04-16 00:00:00.0
Return to Compliance Qualifier:	Observed
Violation Responsible Agency:	State
Scheduled Compliance Date:	Not reported
Enforcement Identifier:	Not reported
Date of Enforcement Action:	Not reported
Enforcement Responsible Agency:	Not reported
Enforcement Docket Number:	Not reported
Enforcement Attorney:	Not reported
Corrective Action Component:	Not reported
Appeal Initiated Date:	Not reported
Appeal Resolution Date:	Not reported
Disposition Status Date:	Not reported
Disposition Status:	Not reported
Disposition Status Description:	Not reported
Consent/Final Order Sequence Number:	Not reported
Consent/Final Order Respondent Name:	Not reported
Consent/Final Order Lead Agency:	Not reported
Enforcement Type:	Not reported
Enforcement Responsible Person:	Not reported
Enforcement Responsible Sub-Organization:	Not reported
SEP Sequence Number:	Not reported
SEP Expenditure Amount:	Not reported
SEP Scheduled Completion Date:	Not reported
SEP Actual Date:	Not reported
SEP Defaulted Date:	Not reported
SEP Type:	Not reported
SEP Type Description:	Not reported
Proposed Amount:	Not reported
Final Monetary Amount:	Not reported
Paid Amount:	Not reported
Final Count:	Not reported
Final Amount:	Not reported
Found Violation:	Yes
Agency Which Determined Violation:	State
Violation Short Description:	TSD IS-Tank System Standards
Date Violation was Determined:	2011-05-25 00:00:00.0
Actual Return to Compliance Date:	2011-07-18 00:00:00.0
Return to Compliance Qualifier:	Documented
Violation Responsible Agency:	State
Scheduled Compliance Date:	2011-07-11 00:00:00.0
Enforcement Identifier:	001
Date of Enforcement Action:	2011-06-07 00:00:00.0
Enforcement Responsible Agency:	State
Enforcement Docket Number:	Not reported
Enforcement Attorney:	Not reported
Corrective Action Component:	No
Appeal Initiated Date:	Not reported
Appeal Resolution Date:	Not reported
Disposition Status Date:	Not reported
Disposition Status:	Not reported
Disposition Status Description:	Not reported
Consent/Final Order Sequence Number:	Not reported
Consent/Final Order Respondent Name:	Not reported
Consent/Final Order Lead Agency:	Not reported
Enforcement Type:	WRITTEN INFORMAL

Map ID
Direction
Distance
Elevation

MAP FINDINGS

Site

Database(s)

EDR ID Number
EPA ID Number

WA DOT CORSON (Continued)

1000390835

Enforcement Responsible Person:	WADLD
Enforcement Responsible Sub-Organization:	NW
SEP Sequence Number:	Not reported
SEP Expenditure Amount:	Not reported
SEP Scheduled Completion Date:	Not reported
SEP Actual Date:	Not reported
SEP Defaulted Date:	Not reported
SEP Type:	Not reported
SEP Type Description:	Not reported
Proposed Amount:	Not reported
Final Monetary Amount:	Not reported
Paid Amount:	Not reported
Final Count:	Not reported
Final Amount:	Not reported
Found Violation:	Yes
Agency Which Determined Violation:	State
Violation Short Description:	State Statute or Regulation
Date Violation was Determined:	2011-05-25 00:00:00.0
Actual Return to Compliance Date:	2011-07-18 00:00:00.0
Return to Compliance Qualifier:	Documented
Violation Responsible Agency:	State
Scheduled Compliance Date:	2011-07-11 00:00:00.0
Enforcement Identifier:	001
Date of Enforcement Action:	2011-06-07 00:00:00.0
Enforcement Responsible Agency:	State
Enforcement Docket Number:	Not reported
Enforcement Attorney:	Not reported
Corrective Action Component:	No
Appeal Initiated Date:	Not reported
Appeal Resolution Date:	Not reported
Disposition Status Date:	Not reported
Disposition Status:	Not reported
Disposition Status Description:	Not reported
Consent/Final Order Sequence Number:	Not reported
Consent/Final Order Respondent Name:	Not reported
Consent/Final Order Lead Agency:	Not reported
Enforcement Type:	WRITTEN INFORMAL
Enforcement Responsible Person:	WADLD
Enforcement Responsible Sub-Organization:	NW
SEP Sequence Number:	Not reported
SEP Expenditure Amount:	Not reported
SEP Scheduled Completion Date:	Not reported
SEP Actual Date:	Not reported
SEP Defaulted Date:	Not reported
SEP Type:	Not reported
SEP Type Description:	Not reported
Proposed Amount:	Not reported
Final Monetary Amount:	Not reported
Paid Amount:	Not reported
Final Count:	Not reported
Final Amount:	Not reported
Found Violation:	No
Agency Which Determined Violation:	Not reported
Violation Short Description:	Not reported
Date Violation was Determined:	Not reported

Map ID
Direction
Distance
Elevation

MAP FINDINGS

Site

Database(s)

EDR ID Number
EPA ID Number

WA DOT CORSON (Continued)

1000390835

Actual Return to Compliance Date:	Not reported
Return to Compliance Qualifier:	Not reported
Violation Responsible Agency:	Not reported
Scheduled Compliance Date:	Not reported
Enforcement Identifier:	Not reported
Date of Enforcement Action:	Not reported
Enforcement Responsible Agency:	Not reported
Enforcement Docket Number:	Not reported
Enforcement Attorney:	Not reported
Corrective Action Component:	Not reported
Appeal Initiated Date:	Not reported
Appeal Resolution Date:	Not reported
Disposition Status Date:	Not reported
Disposition Status:	Not reported
Disposition Status Description:	Not reported
Consent/Final Order Sequence Number:	Not reported
Consent/Final Order Respondent Name:	Not reported
Consent/Final Order Lead Agency:	Not reported
Enforcement Type:	Not reported
Enforcement Responsible Person:	Not reported
Enforcement Responsible Sub-Organization:	Not reported
SEP Sequence Number:	Not reported
SEP Expenditure Amount:	Not reported
SEP Scheduled Completion Date:	Not reported
SEP Actual Date:	Not reported
SEP Defaulted Date:	Not reported
SEP Type:	Not reported
SEP Type Description:	Not reported
Proposed Amount:	Not reported
Final Monetary Amount:	Not reported
Paid Amount:	Not reported
Final Count:	Not reported
Final Amount:	Not reported
Found Violation:	No
Agency Which Determined Violation:	Not reported
Violation Short Description:	Not reported
Date Violation was Determined:	Not reported
Actual Return to Compliance Date:	Not reported
Return to Compliance Qualifier:	Not reported
Violation Responsible Agency:	Not reported
Scheduled Compliance Date:	Not reported
Enforcement Identifier:	Not reported
Date of Enforcement Action:	Not reported
Enforcement Responsible Agency:	Not reported
Enforcement Docket Number:	Not reported
Enforcement Attorney:	Not reported
Corrective Action Component:	Not reported
Appeal Initiated Date:	Not reported
Appeal Resolution Date:	Not reported
Disposition Status Date:	Not reported
Disposition Status:	Not reported
Disposition Status Description:	Not reported
Consent/Final Order Sequence Number:	Not reported
Consent/Final Order Respondent Name:	Not reported
Consent/Final Order Lead Agency:	Not reported
Enforcement Type:	Not reported

Map ID
 Direction
 Distance
 Elevation

MAP FINDINGS

Site

Database(s)

EDR ID Number
 EPA ID Number

WA DOT CORSON (Continued)

1000390835

Enforcement Responsible Person:	Not reported
Enforcement Responsible Sub-Organization:	Not reported
SEP Sequence Number:	Not reported
SEP Expenditure Amount:	Not reported
SEP Scheduled Completion Date:	Not reported
SEP Actual Date:	Not reported
SEP Defaulted Date:	Not reported
SEP Type:	Not reported
SEP Type Description:	Not reported
Proposed Amount:	Not reported
Final Monetary Amount:	Not reported
Paid Amount:	Not reported
Final Count:	Not reported
Final Amount:	Not reported
Found Violation:	Yes
Agency Which Determined Violation:	State
Violation Short Description:	Universal Waste - Small Quantity Handlers
Date Violation was Determined:	2011-05-25 00:00:00.0
Actual Return to Compliance Date:	2011-07-18 00:00:00.0
Return to Compliance Qualifier:	Documented
Violation Responsible Agency:	State
Scheduled Compliance Date:	2011-07-11 00:00:00.0
Enforcement Identifier:	001
Date of Enforcement Action:	2011-06-07 00:00:00.0
Enforcement Responsible Agency:	State
Enforcement Docket Number:	Not reported
Enforcement Attorney:	Not reported
Corrective Action Component:	No
Appeal Initiated Date:	Not reported
Appeal Resolution Date:	Not reported
Disposition Status Date:	Not reported
Disposition Status:	Not reported
Disposition Status Description:	Not reported
Consent/Final Order Sequence Number:	Not reported
Consent/Final Order Respondent Name:	Not reported
Consent/Final Order Lead Agency:	Not reported
Enforcement Type:	WRITTEN INFORMAL
Enforcement Responsible Person:	WADLD
Enforcement Responsible Sub-Organization:	NW
SEP Sequence Number:	Not reported
SEP Expenditure Amount:	Not reported
SEP Scheduled Completion Date:	Not reported
SEP Actual Date:	Not reported
SEP Defaulted Date:	Not reported
SEP Type:	Not reported
SEP Type Description:	Not reported
Proposed Amount:	Not reported
Final Monetary Amount:	Not reported
Paid Amount:	Not reported
Final Count:	Not reported
Final Amount:	Not reported
Found Violation:	Yes
Agency Which Determined Violation:	State
Violation Short Description:	Generators - General
Date Violation was Determined:	1999-03-04 00:00:00.0

Map ID
Direction
Distance
Elevation

MAP FINDINGS

Site

Database(s)

EDR ID Number
EPA ID Number

WA DOT CORSON (Continued)

1000390835

Actual Return to Compliance Date:	1999-04-16 00:00:00.0
Return to Compliance Qualifier:	Observed
Violation Responsible Agency:	State
Scheduled Compliance Date:	Not reported
Enforcement Identifier:	Not reported
Date of Enforcement Action:	Not reported
Enforcement Responsible Agency:	Not reported
Enforcement Docket Number:	Not reported
Enforcement Attorney:	Not reported
Corrective Action Component:	Not reported
Appeal Initiated Date:	Not reported
Appeal Resolution Date:	Not reported
Disposition Status Date:	Not reported
Disposition Status:	Not reported
Disposition Status Description:	Not reported
Consent/Final Order Sequence Number:	Not reported
Consent/Final Order Respondent Name:	Not reported
Consent/Final Order Lead Agency:	Not reported
Enforcement Type:	Not reported
Enforcement Responsible Person:	Not reported
Enforcement Responsible Sub-Organization:	Not reported
SEP Sequence Number:	Not reported
SEP Expenditure Amount:	Not reported
SEP Scheduled Completion Date:	Not reported
SEP Actual Date:	Not reported
SEP Defaulted Date:	Not reported
SEP Type:	Not reported
SEP Type Description:	Not reported
Proposed Amount:	Not reported
Final Monetary Amount:	Not reported
Paid Amount:	Not reported
Final Count:	Not reported
Final Amount:	Not reported
Found Violation:	Yes
Agency Which Determined Violation:	State
Violation Short Description:	Generators - General
Date Violation was Determined:	1999-03-04 00:00:00.0
Actual Return to Compliance Date:	1999-04-16 00:00:00.0
Return to Compliance Qualifier:	Observed
Violation Responsible Agency:	State
Scheduled Compliance Date:	Not reported
Enforcement Identifier:	Not reported
Date of Enforcement Action:	Not reported
Enforcement Responsible Agency:	Not reported
Enforcement Docket Number:	Not reported
Enforcement Attorney:	Not reported
Corrective Action Component:	Not reported
Appeal Initiated Date:	Not reported
Appeal Resolution Date:	Not reported
Disposition Status Date:	Not reported
Disposition Status:	Not reported
Disposition Status Description:	Not reported
Consent/Final Order Sequence Number:	Not reported
Consent/Final Order Respondent Name:	Not reported
Consent/Final Order Lead Agency:	Not reported
Enforcement Type:	Not reported

Map ID
Direction
Distance
Elevation

MAP FINDINGS

Site

Database(s)

EDR ID Number
EPA ID Number

WA DOT CORSON (Continued)

1000390835

Enforcement Responsible Person: Not reported
Enforcement Responsible Sub-Organization: Not reported
SEP Sequence Number: Not reported
SEP Expenditure Amount: Not reported
SEP Scheduled Completion Date: Not reported
SEP Actual Date: Not reported
SEP Defaulted Date: Not reported
SEP Type: Not reported
SEP Type Description: Not reported
Proposed Amount: Not reported
Final Monetary Amount: Not reported
Paid Amount: Not reported
Final Count: Not reported
Final Amount: Not reported

Found Violation: Yes
Agency Which Determined Violation: State
Violation Short Description: Generators - General
Date Violation was Determined: 1999-03-04 00:00:00.0
Actual Return to Compliance Date: 1999-04-16 00:00:00.0
Return to Compliance Qualifier: Observed
Violation Responsible Agency: State
Scheduled Compliance Date: Not reported
Enforcement Identifier: Not reported
Date of Enforcement Action: Not reported
Enforcement Responsible Agency: Not reported
Enforcement Docket Number: Not reported
Enforcement Attorney: Not reported
Corrective Action Component: Not reported
Appeal Initiated Date: Not reported
Appeal Resolution Date: Not reported
Disposition Status Date: Not reported
Disposition Status: Not reported
Disposition Status Description: Not reported
Consent/Final Order Sequence Number: Not reported
Consent/Final Order Respondent Name: Not reported
Consent/Final Order Lead Agency: Not reported
Enforcement Type: Not reported
Enforcement Responsible Person: Not reported
Enforcement Responsible Sub-Organization: Not reported
SEP Sequence Number: Not reported
SEP Expenditure Amount: Not reported
SEP Scheduled Completion Date: Not reported
SEP Actual Date: Not reported
SEP Defaulted Date: Not reported
SEP Type: Not reported
SEP Type Description: Not reported
Proposed Amount: Not reported
Final Monetary Amount: Not reported
Paid Amount: Not reported
Final Count: Not reported
Final Amount: Not reported

Found Violation: Yes
Agency Which Determined Violation: State
Violation Short Description: Generators - Records/Reporting
Date Violation was Determined: 2004-07-30 00:00:00.0

Map ID
Direction
Distance
Elevation

MAP FINDINGS

Site

Database(s)

EDR ID Number
EPA ID Number

WA DOT CORSON (Continued)

1000390835

Actual Return to Compliance Date:	2004-08-30 00:00:00.0
Return to Compliance Qualifier:	Documented
Violation Responsible Agency:	State
Scheduled Compliance Date:	2004-09-13 00:00:00.0
Enforcement Identifier:	001
Date of Enforcement Action:	2004-08-11 00:00:00.0
Enforcement Responsible Agency:	State
Enforcement Docket Number:	Not reported
Enforcement Attorney:	Not reported
Corrective Action Component:	No
Appeal Initiated Date:	Not reported
Appeal Resolution Date:	Not reported
Disposition Status Date:	Not reported
Disposition Status:	Not reported
Disposition Status Description:	Not reported
Consent/Final Order Sequence Number:	Not reported
Consent/Final Order Respondent Name:	Not reported
Consent/Final Order Lead Agency:	Not reported
Enforcement Type:	WRITTEN INFORMAL
Enforcement Responsible Person:	WAEXZ
Enforcement Responsible Sub-Organization:	NW
SEP Sequence Number:	Not reported
SEP Expenditure Amount:	Not reported
SEP Scheduled Completion Date:	Not reported
SEP Actual Date:	Not reported
SEP Defaulted Date:	Not reported
SEP Type:	Not reported
SEP Type Description:	Not reported
Proposed Amount:	Not reported
Final Monetary Amount:	Not reported
Paid Amount:	Not reported
Final Count:	Not reported
Final Amount:	Not reported
Found Violation:	Yes
Agency Which Determined Violation:	State
Violation Short Description:	Generators - Pre-transport
Date Violation was Determined:	2011-05-25 00:00:00.0
Actual Return to Compliance Date:	2011-07-18 00:00:00.0
Return to Compliance Qualifier:	Documented
Violation Responsible Agency:	State
Scheduled Compliance Date:	2011-07-11 00:00:00.0
Enforcement Identifier:	001
Date of Enforcement Action:	2011-06-07 00:00:00.0
Enforcement Responsible Agency:	State
Enforcement Docket Number:	Not reported
Enforcement Attorney:	Not reported
Corrective Action Component:	No
Appeal Initiated Date:	Not reported
Appeal Resolution Date:	Not reported
Disposition Status Date:	Not reported
Disposition Status:	Not reported
Disposition Status Description:	Not reported
Consent/Final Order Sequence Number:	Not reported
Consent/Final Order Respondent Name:	Not reported
Consent/Final Order Lead Agency:	Not reported
Enforcement Type:	WRITTEN INFORMAL

Map ID
Direction
Distance
Elevation

MAP FINDINGS

Site

Database(s)

EDR ID Number
EPA ID Number

WA DOT CORSON (Continued)

1000390835

Enforcement Responsible Person:	WADLD
Enforcement Responsible Sub-Organization:	NW
SEP Sequence Number:	Not reported
SEP Expenditure Amount:	Not reported
SEP Scheduled Completion Date:	Not reported
SEP Actual Date:	Not reported
SEP Defaulted Date:	Not reported
SEP Type:	Not reported
SEP Type Description:	Not reported
Proposed Amount:	Not reported
Final Monetary Amount:	Not reported
Paid Amount:	Not reported
Final Count:	Not reported
Final Amount:	Not reported
Found Violation:	Yes
Agency Which Determined Violation:	State
Violation Short Description:	State Statute or Regulation
Date Violation was Determined:	2011-05-25 00:00:00.0
Actual Return to Compliance Date:	2011-07-18 00:00:00.0
Return to Compliance Qualifier:	Documented
Violation Responsible Agency:	State
Scheduled Compliance Date:	2011-07-11 00:00:00.0
Enforcement Identifier:	001
Date of Enforcement Action:	2011-06-07 00:00:00.0
Enforcement Responsible Agency:	State
Enforcement Docket Number:	Not reported
Enforcement Attorney:	Not reported
Corrective Action Component:	No
Appeal Initiated Date:	Not reported
Appeal Resolution Date:	Not reported
Disposition Status Date:	Not reported
Disposition Status:	Not reported
Disposition Status Description:	Not reported
Consent/Final Order Sequence Number:	Not reported
Consent/Final Order Respondent Name:	Not reported
Consent/Final Order Lead Agency:	Not reported
Enforcement Type:	WRITTEN INFORMAL
Enforcement Responsible Person:	WADLD
Enforcement Responsible Sub-Organization:	NW
SEP Sequence Number:	Not reported
SEP Expenditure Amount:	Not reported
SEP Scheduled Completion Date:	Not reported
SEP Actual Date:	Not reported
SEP Defaulted Date:	Not reported
SEP Type:	Not reported
SEP Type Description:	Not reported
Proposed Amount:	Not reported
Final Monetary Amount:	Not reported
Paid Amount:	Not reported
Final Count:	Not reported
Final Amount:	Not reported
Found Violation:	Yes
Agency Which Determined Violation:	State
Violation Short Description:	Generators - General
Date Violation was Determined:	1999-03-04 00:00:00.0

Map ID
Direction
Distance
Elevation

MAP FINDINGS

Site

Database(s)

EDR ID Number
EPA ID Number

WA DOT CORSON (Continued)

1000390835

Actual Return to Compliance Date:	1999-06-30 00:00:00.0
Return to Compliance Qualifier:	Observed
Violation Responsible Agency:	State
Scheduled Compliance Date:	Not reported
Enforcement Identifier:	Not reported
Date of Enforcement Action:	Not reported
Enforcement Responsible Agency:	Not reported
Enforcement Docket Number:	Not reported
Enforcement Attorney:	Not reported
Corrective Action Component:	Not reported
Appeal Initiated Date:	Not reported
Appeal Resolution Date:	Not reported
Disposition Status Date:	Not reported
Disposition Status:	Not reported
Disposition Status Description:	Not reported
Consent/Final Order Sequence Number:	Not reported
Consent/Final Order Respondent Name:	Not reported
Consent/Final Order Lead Agency:	Not reported
Enforcement Type:	Not reported
Enforcement Responsible Person:	Not reported
Enforcement Responsible Sub-Organization:	Not reported
SEP Sequence Number:	Not reported
SEP Expenditure Amount:	Not reported
SEP Scheduled Completion Date:	Not reported
SEP Actual Date:	Not reported
SEP Defaulted Date:	Not reported
SEP Type:	Not reported
SEP Type Description:	Not reported
Proposed Amount:	Not reported
Final Monetary Amount:	Not reported
Paid Amount:	Not reported
Final Count:	Not reported
Final Amount:	Not reported
Found Violation:	Yes
Agency Which Determined Violation:	State
Violation Short Description:	Generators - General
Date Violation was Determined:	2011-05-25 00:00:00.0
Actual Return to Compliance Date:	2011-07-18 00:00:00.0
Return to Compliance Qualifier:	Documented
Violation Responsible Agency:	State
Scheduled Compliance Date:	2011-07-11 00:00:00.0
Enforcement Identifier:	001
Date of Enforcement Action:	2011-06-07 00:00:00.0
Enforcement Responsible Agency:	State
Enforcement Docket Number:	Not reported
Enforcement Attorney:	Not reported
Corrective Action Component:	No
Appeal Initiated Date:	Not reported
Appeal Resolution Date:	Not reported
Disposition Status Date:	Not reported
Disposition Status:	Not reported
Disposition Status Description:	Not reported
Consent/Final Order Sequence Number:	Not reported
Consent/Final Order Respondent Name:	Not reported
Consent/Final Order Lead Agency:	Not reported
Enforcement Type:	WRITTEN INFORMAL

Map ID
Direction
Distance
Elevation

MAP FINDINGS

Site

Database(s)

EDR ID Number
EPA ID Number

WA DOT CORSON (Continued)

1000390835

Enforcement Responsible Person:	WADLD
Enforcement Responsible Sub-Organization:	NW
SEP Sequence Number:	Not reported
SEP Expenditure Amount:	Not reported
SEP Scheduled Completion Date:	Not reported
SEP Actual Date:	Not reported
SEP Defaulted Date:	Not reported
SEP Type:	Not reported
SEP Type Description:	Not reported
Proposed Amount:	Not reported
Final Monetary Amount:	Not reported
Paid Amount:	Not reported
Final Count:	Not reported
Final Amount:	Not reported
Found Violation:	Yes
Agency Which Determined Violation:	State
Violation Short Description:	TSD IS-Container Use and Management
Date Violation was Determined:	2011-05-25 00:00:00.0
Actual Return to Compliance Date:	2011-07-18 00:00:00.0
Return to Compliance Qualifier:	Documented
Violation Responsible Agency:	State
Scheduled Compliance Date:	2011-07-11 00:00:00.0
Enforcement Identifier:	001
Date of Enforcement Action:	2011-06-07 00:00:00.0
Enforcement Responsible Agency:	State
Enforcement Docket Number:	Not reported
Enforcement Attorney:	Not reported
Corrective Action Component:	No
Appeal Initiated Date:	Not reported
Appeal Resolution Date:	Not reported
Disposition Status Date:	Not reported
Disposition Status:	Not reported
Disposition Status Description:	Not reported
Consent/Final Order Sequence Number:	Not reported
Consent/Final Order Respondent Name:	Not reported
Consent/Final Order Lead Agency:	Not reported
Enforcement Type:	WRITTEN INFORMAL
Enforcement Responsible Person:	WADLD
Enforcement Responsible Sub-Organization:	NW
SEP Sequence Number:	Not reported
SEP Expenditure Amount:	Not reported
SEP Scheduled Completion Date:	Not reported
SEP Actual Date:	Not reported
SEP Defaulted Date:	Not reported
SEP Type:	Not reported
SEP Type Description:	Not reported
Proposed Amount:	Not reported
Final Monetary Amount:	Not reported
Paid Amount:	Not reported
Final Count:	Not reported
Final Amount:	Not reported
Found Violation:	Yes
Agency Which Determined Violation:	State
Violation Short Description:	Generators - General
Date Violation was Determined:	2004-07-30 00:00:00.0

Map ID
Direction
Distance
Elevation

MAP FINDINGS

Site

Database(s)

EDR ID Number
EPA ID Number

WA DOT CORSON (Continued)

1000390835

Actual Return to Compliance Date:	2004-08-02 00:00:00.0
Return to Compliance Qualifier:	Documented
Violation Responsible Agency:	State
Scheduled Compliance Date:	2004-08-23 00:00:00.0
Enforcement Identifier:	001
Date of Enforcement Action:	2004-08-11 00:00:00.0
Enforcement Responsible Agency:	State
Enforcement Docket Number:	Not reported
Enforcement Attorney:	Not reported
Corrective Action Component:	No
Appeal Initiated Date:	Not reported
Appeal Resolution Date:	Not reported
Disposition Status Date:	Not reported
Disposition Status:	Not reported
Disposition Status Description:	Not reported
Consent/Final Order Sequence Number:	Not reported
Consent/Final Order Respondent Name:	Not reported
Consent/Final Order Lead Agency:	Not reported
Enforcement Type:	WRITTEN INFORMAL
Enforcement Responsible Person:	WAEXZ
Enforcement Responsible Sub-Organization:	NW
SEP Sequence Number:	Not reported
SEP Expenditure Amount:	Not reported
SEP Scheduled Completion Date:	Not reported
SEP Actual Date:	Not reported
SEP Defaulted Date:	Not reported
SEP Type:	Not reported
SEP Type Description:	Not reported
Proposed Amount:	Not reported
Final Monetary Amount:	Not reported
Paid Amount:	Not reported
Final Count:	Not reported
Final Amount:	Not reported
Found Violation:	Yes
Agency Which Determined Violation:	State
Violation Short Description:	Generators - Records/Reporting
Date Violation was Determined:	2011-05-25 00:00:00.0
Actual Return to Compliance Date:	2011-07-29 00:00:00.0
Return to Compliance Qualifier:	Documented
Violation Responsible Agency:	State
Scheduled Compliance Date:	2011-07-11 00:00:00.0
Enforcement Identifier:	001
Date of Enforcement Action:	2011-06-07 00:00:00.0
Enforcement Responsible Agency:	State
Enforcement Docket Number:	Not reported
Enforcement Attorney:	Not reported
Corrective Action Component:	No
Appeal Initiated Date:	Not reported
Appeal Resolution Date:	Not reported
Disposition Status Date:	Not reported
Disposition Status:	Not reported
Disposition Status Description:	Not reported
Consent/Final Order Sequence Number:	Not reported
Consent/Final Order Respondent Name:	Not reported
Consent/Final Order Lead Agency:	Not reported
Enforcement Type:	WRITTEN INFORMAL

Map ID
Direction
Distance
Elevation

MAP FINDINGS

Site

Database(s)

EDR ID Number
EPA ID Number

WA DOT CORSON (Continued)

1000390835

Enforcement Responsible Person:	WADLD
Enforcement Responsible Sub-Organization:	NW
SEP Sequence Number:	Not reported
SEP Expenditure Amount:	Not reported
SEP Scheduled Completion Date:	Not reported
SEP Actual Date:	Not reported
SEP Defaulted Date:	Not reported
SEP Type:	Not reported
SEP Type Description:	Not reported
Proposed Amount:	Not reported
Final Monetary Amount:	Not reported
Paid Amount:	Not reported
Final Count:	Not reported
Final Amount:	Not reported
Found Violation:	Yes
Agency Which Determined Violation:	State
Violation Short Description:	Generators - General
Date Violation was Determined:	1999-03-04 00:00:00.0
Actual Return to Compliance Date:	1999-04-30 00:00:00.0
Return to Compliance Qualifier:	Observed
Violation Responsible Agency:	State
Scheduled Compliance Date:	Not reported
Enforcement Identifier:	Not reported
Date of Enforcement Action:	Not reported
Enforcement Responsible Agency:	Not reported
Enforcement Docket Number:	Not reported
Enforcement Attorney:	Not reported
Corrective Action Component:	Not reported
Appeal Initiated Date:	Not reported
Appeal Resolution Date:	Not reported
Disposition Status Date:	Not reported
Disposition Status:	Not reported
Disposition Status Description:	Not reported
Consent/Final Order Sequence Number:	Not reported
Consent/Final Order Respondent Name:	Not reported
Consent/Final Order Lead Agency:	Not reported
Enforcement Type:	Not reported
Enforcement Responsible Person:	Not reported
Enforcement Responsible Sub-Organization:	Not reported
SEP Sequence Number:	Not reported
SEP Expenditure Amount:	Not reported
SEP Scheduled Completion Date:	Not reported
SEP Actual Date:	Not reported
SEP Defaulted Date:	Not reported
SEP Type:	Not reported
SEP Type Description:	Not reported
Proposed Amount:	Not reported
Final Monetary Amount:	Not reported
Paid Amount:	Not reported
Final Count:	Not reported
Final Amount:	Not reported
Found Violation:	Yes
Agency Which Determined Violation:	State
Violation Short Description:	Generators - General
Date Violation was Determined:	2004-07-30 00:00:00.0

Map ID
Direction
Distance
Elevation

MAP FINDINGS

Site

Database(s)

EDR ID Number
EPA ID Number

WA DOT CORSON (Continued)

1000390835

Actual Return to Compliance Date:	2004-08-30 00:00:00.0
Return to Compliance Qualifier:	Documented
Violation Responsible Agency:	State
Scheduled Compliance Date:	2004-09-13 00:00:00.0
Enforcement Identifier:	001
Date of Enforcement Action:	2004-08-11 00:00:00.0
Enforcement Responsible Agency:	State
Enforcement Docket Number:	Not reported
Enforcement Attorney:	Not reported
Corrective Action Component:	No
Appeal Initiated Date:	Not reported
Appeal Resolution Date:	Not reported
Disposition Status Date:	Not reported
Disposition Status:	Not reported
Disposition Status Description:	Not reported
Consent/Final Order Sequence Number:	Not reported
Consent/Final Order Respondent Name:	Not reported
Consent/Final Order Lead Agency:	Not reported
Enforcement Type:	WRITTEN INFORMAL
Enforcement Responsible Person:	WAEXZ
Enforcement Responsible Sub-Organization:	NW
SEP Sequence Number:	Not reported
SEP Expenditure Amount:	Not reported
SEP Scheduled Completion Date:	Not reported
SEP Actual Date:	Not reported
SEP Defaulted Date:	Not reported
SEP Type:	Not reported
SEP Type Description:	Not reported
Proposed Amount:	Not reported
Final Monetary Amount:	Not reported
Paid Amount:	Not reported
Final Count:	Not reported
Final Amount:	Not reported
Found Violation:	Yes
Agency Which Determined Violation:	State
Violation Short Description:	Generators - Pre-transport
Date Violation was Determined:	2011-05-25 00:00:00.0
Actual Return to Compliance Date:	2011-07-18 00:00:00.0
Return to Compliance Qualifier:	Documented
Violation Responsible Agency:	State
Scheduled Compliance Date:	2011-07-11 00:00:00.0
Enforcement Identifier:	001
Date of Enforcement Action:	2011-06-07 00:00:00.0
Enforcement Responsible Agency:	State
Enforcement Docket Number:	Not reported
Enforcement Attorney:	Not reported
Corrective Action Component:	No
Appeal Initiated Date:	Not reported
Appeal Resolution Date:	Not reported
Disposition Status Date:	Not reported
Disposition Status:	Not reported
Disposition Status Description:	Not reported
Consent/Final Order Sequence Number:	Not reported
Consent/Final Order Respondent Name:	Not reported
Consent/Final Order Lead Agency:	Not reported
Enforcement Type:	WRITTEN INFORMAL

Map ID
Direction
Distance
Elevation

MAP FINDINGS

Site

Database(s)

EDR ID Number
EPA ID Number

WA DOT CORSON (Continued)

1000390835

Enforcement Responsible Person:	WADLD
Enforcement Responsible Sub-Organization:	NW
SEP Sequence Number:	Not reported
SEP Expenditure Amount:	Not reported
SEP Scheduled Completion Date:	Not reported
SEP Actual Date:	Not reported
SEP Defaulted Date:	Not reported
SEP Type:	Not reported
SEP Type Description:	Not reported
Proposed Amount:	Not reported
Final Monetary Amount:	Not reported
Paid Amount:	Not reported
Final Count:	Not reported
Final Amount:	Not reported
Found Violation:	Yes
Agency Which Determined Violation:	State
Violation Short Description:	Generators - General
Date Violation was Determined:	1999-03-04 00:00:00.0
Actual Return to Compliance Date:	1999-05-30 00:00:00.0
Return to Compliance Qualifier:	Observed
Violation Responsible Agency:	State
Scheduled Compliance Date:	Not reported
Enforcement Identifier:	Not reported
Date of Enforcement Action:	Not reported
Enforcement Responsible Agency:	Not reported
Enforcement Docket Number:	Not reported
Enforcement Attorney:	Not reported
Corrective Action Component:	Not reported
Appeal Initiated Date:	Not reported
Appeal Resolution Date:	Not reported
Disposition Status Date:	Not reported
Disposition Status:	Not reported
Disposition Status Description:	Not reported
Consent/Final Order Sequence Number:	Not reported
Consent/Final Order Respondent Name:	Not reported
Consent/Final Order Lead Agency:	Not reported
Enforcement Type:	Not reported
Enforcement Responsible Person:	Not reported
Enforcement Responsible Sub-Organization:	Not reported
SEP Sequence Number:	Not reported
SEP Expenditure Amount:	Not reported
SEP Scheduled Completion Date:	Not reported
SEP Actual Date:	Not reported
SEP Defaulted Date:	Not reported
SEP Type:	Not reported
SEP Type Description:	Not reported
Proposed Amount:	Not reported
Final Monetary Amount:	Not reported
Paid Amount:	Not reported
Final Count:	Not reported
Final Amount:	Not reported
Found Violation:	No
Agency Which Determined Violation:	Not reported
Violation Short Description:	Not reported
Date Violation was Determined:	Not reported

Map ID
Direction
Distance
Elevation

MAP FINDINGS

Site

Database(s)

EDR ID Number
EPA ID Number

WA DOT CORSON (Continued)

1000390835

Actual Return to Compliance Date: Not reported
Return to Compliance Qualifier: Not reported
Violation Responsible Agency: Not reported
Scheduled Compliance Date: Not reported
Enforcement Identifier: Not reported
Date of Enforcement Action: Not reported
Enforcement Responsible Agency: Not reported
Enforcement Docket Number: Not reported
Enforcement Attorney: Not reported
Corrective Action Component: Not reported
Appeal Initiated Date: Not reported
Appeal Resolution Date: Not reported
Disposition Status Date: Not reported
Disposition Status: Not reported
Disposition Status Description: Not reported
Consent/Final Order Sequence Number: Not reported
Consent/Final Order Respondent Name: Not reported
Consent/Final Order Lead Agency: Not reported
Enforcement Type: Not reported
Enforcement Responsible Person: Not reported
Enforcement Responsible Sub-Organization: Not reported
SEP Sequence Number: Not reported
SEP Expenditure Amount: Not reported
SEP Scheduled Completion Date: Not reported
SEP Actual Date: Not reported
SEP Defaulted Date: Not reported
SEP Type: Not reported
SEP Type Description: Not reported
Proposed Amount: Not reported
Final Monetary Amount: Not reported
Paid Amount: Not reported
Final Count: Not reported
Final Amount: Not reported

Evaluation Action Summary:

Evaluation Date: 2011-05-25 00:00:00.0
Evaluation Responsible Agency: State
Found Violation: Yes
Evaluation Type Description: COMPLIANCE EVALUATION INSPECTION ON-SITE
Evaluation Responsible Person Identifier: WADLD
Evaluation Responsible Sub-Organization: NW
Actual Return to Compliance Date: 2011-07-29 00:00:00.0
Scheduled Compliance Date: 2011-07-11 00:00:00.0
Date of Request: Not reported
Date Response Received: Not reported
Request Agency: Not reported
Former Citation: Not reported

Evaluation Date: 2004-07-30 00:00:00.0
Evaluation Responsible Agency: State
Found Violation: Yes
Evaluation Type Description: COMPLIANCE EVALUATION INSPECTION ON-SITE
Evaluation Responsible Person Identifier: WAEXZ
Evaluation Responsible Sub-Organization: NW
Actual Return to Compliance Date: 2004-08-02 00:00:00.0
Scheduled Compliance Date: 2004-08-23 00:00:00.0
Date of Request: Not reported

Map ID
Direction
Distance
Elevation

MAP FINDINGS

Site

Database(s)

EDR ID Number
EPA ID Number

WA DOT CORSON (Continued)

1000390835

Date Response Received: Not reported
Request Agency: Not reported
Former Citation: Not reported

Evaluation Date: 2008-05-13 00:00:00.0
Evaluation Responsible Agency: State
Found Violation: No
Evaluation Type Description: FOLLOW-UP INSPECTION
Evaluation Responsible Person Identifier: WAMKJ
Evaluation Responsible Sub-Organization: NW
Actual Return to Compliance Date: Not reported
Scheduled Compliance Date: Not reported
Date of Request: Not reported
Date Response Received: Not reported
Request Agency: Not reported
Former Citation: Not reported

Evaluation Date: 2011-05-25 00:00:00.0
Evaluation Responsible Agency: State
Found Violation: Yes
Evaluation Type Description: COMPLIANCE EVALUATION INSPECTION ON-SITE
Evaluation Responsible Person Identifier: WADLD
Evaluation Responsible Sub-Organization: NW
Actual Return to Compliance Date: 2011-07-18 00:00:00.0
Scheduled Compliance Date: 2011-07-11 00:00:00.0
Date of Request: Not reported
Date Response Received: Not reported
Request Agency: Not reported
Former Citation: Not reported

Evaluation Date: 2015-08-04 00:00:00.0
Evaluation Responsible Agency: State
Found Violation: No
Evaluation Type Description: FOCUSED COMPLIANCE INSPECTION
Evaluation Responsible Person Identifier: WAEJK
Evaluation Responsible Sub-Organization: NW
Actual Return to Compliance Date: Not reported
Scheduled Compliance Date: Not reported
Date of Request: Not reported
Date Response Received: Not reported
Request Agency: Not reported
Former Citation: Not reported

Evaluation Date: 2011-05-25 00:00:00.0
Evaluation Responsible Agency: State
Found Violation: Yes
Evaluation Type Description: COMPLIANCE EVALUATION INSPECTION ON-SITE
Evaluation Responsible Person Identifier: WADLD
Evaluation Responsible Sub-Organization: NW
Actual Return to Compliance Date: 2011-07-18 00:00:00.0
Scheduled Compliance Date: 2011-07-11 00:00:00.0
Date of Request: Not reported
Date Response Received: Not reported
Request Agency: Not reported
Former Citation: Not reported

Evaluation Date: 2011-05-25 00:00:00.0

Map ID
Direction
Distance
Elevation

MAP FINDINGS

Site

Database(s)

EDR ID Number
EPA ID Number

WA DOT CORSON (Continued)

1000390835

Evaluation Responsible Agency:	State
Found Violation:	Yes
Evaluation Type Description:	COMPLIANCE EVALUATION INSPECTION ON-SITE
Evaluation Responsible Person Identifier:	WADLD
Evaluation Responsible Sub-Organization:	NW
Actual Return to Compliance Date:	2011-07-29 00:00:00.0
Scheduled Compliance Date:	2011-07-11 00:00:00.0
Date of Request:	Not reported
Date Response Received:	Not reported
Request Agency:	Not reported
Former Citation:	Not reported
Evaluation Date:	2011-05-25 00:00:00.0
Evaluation Responsible Agency:	State
Found Violation:	Yes
Evaluation Type Description:	COMPLIANCE EVALUATION INSPECTION ON-SITE
Evaluation Responsible Person Identifier:	WADLD
Evaluation Responsible Sub-Organization:	NW
Actual Return to Compliance Date:	2011-07-18 00:00:00.0
Scheduled Compliance Date:	2011-07-11 00:00:00.0
Date of Request:	Not reported
Date Response Received:	Not reported
Request Agency:	Not reported
Former Citation:	Not reported
Evaluation Date:	1999-03-04 00:00:00.0
Evaluation Responsible Agency:	State
Found Violation:	Yes
Evaluation Type Description:	COMPLIANCE EVALUATION INSPECTION ON-SITE
Evaluation Responsible Person Identifier:	WATDY
Evaluation Responsible Sub-Organization:	NW
Actual Return to Compliance Date:	1999-05-30 00:00:00.0
Scheduled Compliance Date:	Not reported
Date of Request:	Not reported
Date Response Received:	Not reported
Request Agency:	Not reported
Former Citation:	Not reported
Evaluation Date:	2011-05-25 00:00:00.0
Evaluation Responsible Agency:	State
Found Violation:	Yes
Evaluation Type Description:	COMPLIANCE EVALUATION INSPECTION ON-SITE
Evaluation Responsible Person Identifier:	WADLD
Evaluation Responsible Sub-Organization:	NW
Actual Return to Compliance Date:	2011-07-29 00:00:00.0
Scheduled Compliance Date:	2011-07-11 00:00:00.0
Date of Request:	Not reported
Date Response Received:	Not reported
Request Agency:	Not reported
Former Citation:	Not reported
Evaluation Date:	2011-05-25 00:00:00.0
Evaluation Responsible Agency:	State
Found Violation:	Yes
Evaluation Type Description:	COMPLIANCE EVALUATION INSPECTION ON-SITE
Evaluation Responsible Person Identifier:	WADLD
Evaluation Responsible Sub-Organization:	NW

Map ID
Direction
Distance
Elevation

MAP FINDINGS

Site

Database(s)

EDR ID Number
EPA ID Number

WA DOT CORSON (Continued)

1000390835

Actual Return to Compliance Date: 2011-07-18 00:00:00.0
Scheduled Compliance Date: 2011-07-11 00:00:00.0
Date of Request: Not reported
Date Response Received: Not reported
Request Agency: Not reported
Former Citation: Not reported

Evaluation Date: 2011-05-25 00:00:00.0
Evaluation Responsible Agency: State
Found Violation: Yes
Evaluation Type Description: COMPLIANCE EVALUATION INSPECTION ON-SITE
Evaluation Responsible Person Identifier: WADLD
Evaluation Responsible Sub-Organization: NW
Actual Return to Compliance Date: 2011-07-29 00:00:00.0
Scheduled Compliance Date: 2011-07-11 00:00:00.0
Date of Request: Not reported
Date Response Received: Not reported
Request Agency: Not reported
Former Citation: Not reported

Evaluation Date: 2011-05-25 00:00:00.0
Evaluation Responsible Agency: State
Found Violation: Yes
Evaluation Type Description: COMPLIANCE EVALUATION INSPECTION ON-SITE
Evaluation Responsible Person Identifier: WADLD
Evaluation Responsible Sub-Organization: NW
Actual Return to Compliance Date: 2011-07-18 00:00:00.0
Scheduled Compliance Date: 2011-07-11 00:00:00.0
Date of Request: Not reported
Date Response Received: Not reported
Request Agency: Not reported
Former Citation: Not reported

Evaluation Date: 1999-03-04 00:00:00.0
Evaluation Responsible Agency: State
Found Violation: Yes
Evaluation Type Description: COMPLIANCE EVALUATION INSPECTION ON-SITE
Evaluation Responsible Person Identifier: WATDY
Evaluation Responsible Sub-Organization: NW
Actual Return to Compliance Date: 1999-04-30 00:00:00.0
Scheduled Compliance Date: Not reported
Date of Request: Not reported
Date Response Received: Not reported
Request Agency: Not reported
Former Citation: Not reported

Evaluation Date: 2011-05-25 00:00:00.0
Evaluation Responsible Agency: State
Found Violation: Yes
Evaluation Type Description: COMPLIANCE EVALUATION INSPECTION ON-SITE
Evaluation Responsible Person Identifier: WADLD
Evaluation Responsible Sub-Organization: NW
Actual Return to Compliance Date: 2011-07-29 00:00:00.0
Scheduled Compliance Date: 2011-07-11 00:00:00.0
Date of Request: Not reported
Date Response Received: Not reported
Request Agency: Not reported

Map ID
Direction
Distance
Elevation

MAP FINDINGS

Site

Database(s)

EDR ID Number
EPA ID Number

WA DOT CORSON (Continued)

1000390835

Former Citation:	Not reported
Evaluation Date:	2011-05-25 00:00:00.0
Evaluation Responsible Agency:	State
Found Violation:	Yes
Evaluation Type Description:	COMPLIANCE EVALUATION INSPECTION ON-SITE
Evaluation Responsible Person Identifier:	WADLD
Evaluation Responsible Sub-Organization:	NW
Actual Return to Compliance Date:	2011-07-29 00:00:00.0
Scheduled Compliance Date:	2011-07-11 00:00:00.0
Date of Request:	Not reported
Date Response Received:	Not reported
Request Agency:	Not reported
Former Citation:	Not reported
Evaluation Date:	1999-03-04 00:00:00.0
Evaluation Responsible Agency:	State
Found Violation:	Yes
Evaluation Type Description:	COMPLIANCE EVALUATION INSPECTION ON-SITE
Evaluation Responsible Person Identifier:	WATDY
Evaluation Responsible Sub-Organization:	NW
Actual Return to Compliance Date:	1999-04-16 00:00:00.0
Scheduled Compliance Date:	Not reported
Date of Request:	Not reported
Date Response Received:	Not reported
Request Agency:	Not reported
Former Citation:	Not reported
Evaluation Date:	2011-05-25 00:00:00.0
Evaluation Responsible Agency:	State
Found Violation:	Yes
Evaluation Type Description:	COMPLIANCE EVALUATION INSPECTION ON-SITE
Evaluation Responsible Person Identifier:	WADLD
Evaluation Responsible Sub-Organization:	NW
Actual Return to Compliance Date:	2011-07-18 00:00:00.0
Scheduled Compliance Date:	2011-07-11 00:00:00.0
Date of Request:	Not reported
Date Response Received:	Not reported
Request Agency:	Not reported
Former Citation:	Not reported
Evaluation Date:	2011-05-25 00:00:00.0
Evaluation Responsible Agency:	State
Found Violation:	Yes
Evaluation Type Description:	COMPLIANCE EVALUATION INSPECTION ON-SITE
Evaluation Responsible Person Identifier:	WADLD
Evaluation Responsible Sub-Organization:	NW
Actual Return to Compliance Date:	2011-07-18 00:00:00.0
Scheduled Compliance Date:	2011-07-11 00:00:00.0
Date of Request:	Not reported
Date Response Received:	Not reported
Request Agency:	Not reported
Former Citation:	Not reported
Evaluation Date:	1999-03-04 00:00:00.0
Evaluation Responsible Agency:	EPA-Initiated Oversight/Observation/Training Actions
Found Violation:	No

Map ID
Direction
Distance
Elevation

MAP FINDINGS

Site

Database(s)

EDR ID Number
EPA ID Number

WA DOT CORSON (Continued)

1000390835

Evaluation Type Description:	COMPLIANCE EVALUATION INSPECTION ON-SITE
Evaluation Responsible Person Identifier:	R0JLB
Evaluation Responsible Sub-Organization:	WM
Actual Return to Compliance Date:	Not reported
Scheduled Compliance Date:	Not reported
Date of Request:	Not reported
Date Response Received:	Not reported
Request Agency:	Not reported
Former Citation:	Not reported
Evaluation Date:	2008-04-03 00:00:00.0
Evaluation Responsible Agency:	State
Found Violation:	No
Evaluation Type Description:	FOCUSED COMPLIANCE INSPECTION
Evaluation Responsible Person Identifier:	WAMKJ
Evaluation Responsible Sub-Organization:	NW
Actual Return to Compliance Date:	Not reported
Scheduled Compliance Date:	Not reported
Date of Request:	Not reported
Date Response Received:	Not reported
Request Agency:	Not reported
Former Citation:	Not reported
Evaluation Date:	2011-05-25 00:00:00.0
Evaluation Responsible Agency:	State
Found Violation:	Yes
Evaluation Type Description:	COMPLIANCE EVALUATION INSPECTION ON-SITE
Evaluation Responsible Person Identifier:	WADLD
Evaluation Responsible Sub-Organization:	NW
Actual Return to Compliance Date:	2011-07-18 00:00:00.0
Scheduled Compliance Date:	2011-07-11 00:00:00.0
Date of Request:	Not reported
Date Response Received:	Not reported
Request Agency:	Not reported
Former Citation:	Not reported
Evaluation Date:	1999-03-04 00:00:00.0
Evaluation Responsible Agency:	State
Found Violation:	Yes
Evaluation Type Description:	COMPLIANCE EVALUATION INSPECTION ON-SITE
Evaluation Responsible Person Identifier:	WATDY
Evaluation Responsible Sub-Organization:	NW
Actual Return to Compliance Date:	1999-04-16 00:00:00.0
Scheduled Compliance Date:	Not reported
Date of Request:	Not reported
Date Response Received:	Not reported
Request Agency:	Not reported
Former Citation:	Not reported
Evaluation Date:	1999-03-04 00:00:00.0
Evaluation Responsible Agency:	State
Found Violation:	Yes
Evaluation Type Description:	COMPLIANCE EVALUATION INSPECTION ON-SITE
Evaluation Responsible Person Identifier:	WATDY
Evaluation Responsible Sub-Organization:	NW
Actual Return to Compliance Date:	1999-04-16 00:00:00.0
Scheduled Compliance Date:	Not reported

Map ID
Direction
Distance
Elevation

MAP FINDINGS

Site

Database(s)

EDR ID Number
EPA ID Number

WA DOT CORSON (Continued)

1000390835

Date of Request:	Not reported
Date Response Received:	Not reported
Request Agency:	Not reported
Former Citation:	Not reported
Evaluation Date:	1999-03-04 00:00:00.0
Evaluation Responsible Agency:	State
Found Violation:	Yes
Evaluation Type Description:	COMPLIANCE EVALUATION INSPECTION ON-SITE
Evaluation Responsible Person Identifier:	WATDY
Evaluation Responsible Sub-Organization:	NW
Actual Return to Compliance Date:	1999-04-16 00:00:00.0
Scheduled Compliance Date:	Not reported
Date of Request:	Not reported
Date Response Received:	Not reported
Request Agency:	Not reported
Former Citation:	Not reported
Evaluation Date:	2004-07-30 00:00:00.0
Evaluation Responsible Agency:	State
Found Violation:	Yes
Evaluation Type Description:	COMPLIANCE EVALUATION INSPECTION ON-SITE
Evaluation Responsible Person Identifier:	WAEXZ
Evaluation Responsible Sub-Organization:	NW
Actual Return to Compliance Date:	2004-08-30 00:00:00.0
Scheduled Compliance Date:	2004-09-13 00:00:00.0
Date of Request:	Not reported
Date Response Received:	Not reported
Request Agency:	Not reported
Former Citation:	Not reported
Evaluation Date:	2011-05-25 00:00:00.0
Evaluation Responsible Agency:	State
Found Violation:	Yes
Evaluation Type Description:	COMPLIANCE EVALUATION INSPECTION ON-SITE
Evaluation Responsible Person Identifier:	WADLD
Evaluation Responsible Sub-Organization:	NW
Actual Return to Compliance Date:	2011-07-18 00:00:00.0
Scheduled Compliance Date:	2011-07-11 00:00:00.0
Date of Request:	Not reported
Date Response Received:	Not reported
Request Agency:	Not reported
Former Citation:	Not reported
Evaluation Date:	2011-05-25 00:00:00.0
Evaluation Responsible Agency:	State
Found Violation:	Yes
Evaluation Type Description:	COMPLIANCE EVALUATION INSPECTION ON-SITE
Evaluation Responsible Person Identifier:	WADLD
Evaluation Responsible Sub-Organization:	NW
Actual Return to Compliance Date:	2011-07-18 00:00:00.0
Scheduled Compliance Date:	2011-07-11 00:00:00.0
Date of Request:	Not reported
Date Response Received:	Not reported
Request Agency:	Not reported
Former Citation:	Not reported

Map ID
Direction
Distance
Elevation

MAP FINDINGS

Site

Database(s)

EDR ID Number
EPA ID Number

WA DOT CORSON (Continued)

1000390835

Evaluation Date: 1999-03-04 00:00:00.0
Evaluation Responsible Agency: State
Found Violation: Yes
Evaluation Type Description: COMPLIANCE EVALUATION INSPECTION ON-SITE
Evaluation Responsible Person Identifier: WATDY
Evaluation Responsible Sub-Organization: NW
Actual Return to Compliance Date: 1999-06-30 00:00:00.0
Scheduled Compliance Date: Not reported
Date of Request: Not reported
Date Response Received: Not reported
Request Agency: Not reported
Former Citation: Not reported

Evaluation Date: 2011-05-25 00:00:00.0
Evaluation Responsible Agency: State
Found Violation: Yes
Evaluation Type Description: COMPLIANCE EVALUATION INSPECTION ON-SITE
Evaluation Responsible Person Identifier: WADLD
Evaluation Responsible Sub-Organization: NW
Actual Return to Compliance Date: 2011-07-18 00:00:00.0
Scheduled Compliance Date: 2011-07-11 00:00:00.0
Date of Request: Not reported
Date Response Received: Not reported
Request Agency: Not reported
Former Citation: Not reported

Evaluation Date: 2011-05-25 00:00:00.0
Evaluation Responsible Agency: State
Found Violation: Yes
Evaluation Type Description: COMPLIANCE EVALUATION INSPECTION ON-SITE
Evaluation Responsible Person Identifier: WADLD
Evaluation Responsible Sub-Organization: NW
Actual Return to Compliance Date: 2011-07-18 00:00:00.0
Scheduled Compliance Date: 2011-07-11 00:00:00.0
Date of Request: Not reported
Date Response Received: Not reported
Request Agency: Not reported
Former Citation: Not reported

Evaluation Date: 2004-07-30 00:00:00.0
Evaluation Responsible Agency: State
Found Violation: Yes
Evaluation Type Description: COMPLIANCE EVALUATION INSPECTION ON-SITE
Evaluation Responsible Person Identifier: WAEXZ
Evaluation Responsible Sub-Organization: NW
Actual Return to Compliance Date: 2004-08-02 00:00:00.0
Scheduled Compliance Date: 2004-08-23 00:00:00.0
Date of Request: Not reported
Date Response Received: Not reported
Request Agency: Not reported
Former Citation: Not reported

Evaluation Date: 2011-05-25 00:00:00.0
Evaluation Responsible Agency: State
Found Violation: Yes
Evaluation Type Description: COMPLIANCE EVALUATION INSPECTION ON-SITE
Evaluation Responsible Person Identifier: WADLD

Map ID
Direction
Distance
Elevation

MAP FINDINGS

Site

Database(s)

EDR ID Number
EPA ID Number

WA DOT CORSON (Continued)

1000390835

Evaluation Responsible Sub-Organization:	NW
Actual Return to Compliance Date:	2011-07-29 00:00:00.0
Scheduled Compliance Date:	2011-07-11 00:00:00.0
Date of Request:	Not reported
Date Response Received:	Not reported
Request Agency:	Not reported
Former Citation:	Not reported
Evaluation Date:	1999-03-04 00:00:00.0
Evaluation Responsible Agency:	State
Found Violation:	Yes
Evaluation Type Description:	COMPLIANCE EVALUATION INSPECTION ON-SITE
Evaluation Responsible Person Identifier:	WATDY
Evaluation Responsible Sub-Organization:	NW
Actual Return to Compliance Date:	1999-04-30 00:00:00.0
Scheduled Compliance Date:	Not reported
Date of Request:	Not reported
Date Response Received:	Not reported
Request Agency:	Not reported
Former Citation:	Not reported
Evaluation Date:	2004-07-30 00:00:00.0
Evaluation Responsible Agency:	State
Found Violation:	Yes
Evaluation Type Description:	COMPLIANCE EVALUATION INSPECTION ON-SITE
Evaluation Responsible Person Identifier:	WAEXZ
Evaluation Responsible Sub-Organization:	NW
Actual Return to Compliance Date:	2004-08-30 00:00:00.0
Scheduled Compliance Date:	2004-09-13 00:00:00.0
Date of Request:	Not reported
Date Response Received:	Not reported
Request Agency:	Not reported
Former Citation:	Not reported
Evaluation Date:	2011-05-25 00:00:00.0
Evaluation Responsible Agency:	State
Found Violation:	Yes
Evaluation Type Description:	COMPLIANCE EVALUATION INSPECTION ON-SITE
Evaluation Responsible Person Identifier:	WADLD
Evaluation Responsible Sub-Organization:	NW
Actual Return to Compliance Date:	2011-07-18 00:00:00.0
Scheduled Compliance Date:	2011-07-11 00:00:00.0
Date of Request:	Not reported
Date Response Received:	Not reported
Request Agency:	Not reported
Former Citation:	Not reported
Evaluation Date:	1999-03-04 00:00:00.0
Evaluation Responsible Agency:	State
Found Violation:	Yes
Evaluation Type Description:	COMPLIANCE EVALUATION INSPECTION ON-SITE
Evaluation Responsible Person Identifier:	WATDY
Evaluation Responsible Sub-Organization:	NW
Actual Return to Compliance Date:	1999-05-30 00:00:00.0
Scheduled Compliance Date:	Not reported
Date of Request:	Not reported
Date Response Received:	Not reported

Map ID
Direction
Distance
Elevation

MAP FINDINGS

Site

Database(s)

EDR ID Number
EPA ID Number

WA DOT CORSON (Continued)

1000390835

Request Agency:	Not reported
Former Citation:	Not reported
Evaluation Date:	2012-09-18 00:00:00.0
Evaluation Responsible Agency:	State
Found Violation:	No
Evaluation Type Description:	COMPLIANCE EVALUATION INSPECTION ON-SITE
Evaluation Responsible Person Identifier:	WACEW
Evaluation Responsible Sub-Organization:	NW
Actual Return to Compliance Date:	Not reported
Scheduled Compliance Date:	Not reported
Date of Request:	Not reported
Date Response Received:	Not reported
Request Agency:	Not reported
Former Citation:	Not reported

ASBESTOS:

Name:	Not reported
Address:	6431 CORSON AVENUE 250
City,State,Zip:	SEATTLE, WA
Facility Type:	Not reported
Parent ID:	Not reported
Form ID:	56610##1359InHou258675
Notice Date:	02/07/2012
Start Date:	02/17/2012
Completion Date:	02/18/2012
Initial:	Not reported
Amended:	Not reported
On Hold:	Not reported
Off Hold:	Not reported
Emergency:	Not reported
Site Hours Start:	Not reported
Site Hours End:	Not reported
Sunday:	Not reported
Monday:	Not reported
Tuesday:	Not reported
Wednesday:	Not reported
Thursday:	Not reported
Friday:	Not reported
Saturday:	Not reported
Contractor ID:	Not reported
Phone:	Not reported
Job Site CAS:	Not reported
Project Form Email:	Not reported
Property Owner Name:	Not reported
Property Owner Agent:	Not reported
Property Owner Company:	Not reported
Property Owner Address:	Not reported
Property Owner City:	Not reported
Property Owner State:	Not reported
Property Owner Zip4:	Not reported
Property Owner Phone:	Not reported
Job Site Room:	Not reported
Facility Age:	Not reported

Map ID
Direction
Distance
Elevation

MAP FINDINGS

Site

Database(s)

EDR ID Number
EPA ID Number

WA DOT CORSON (Continued)

1000390835

Facility Size:	Not reported
Facility Remodel:	Not reported
Facility Demo:	Not reported
Facility Repair:	Not reported
Facility Maint:	Not reported
Removed:	Not reported
Encapsulated:	Not reported
Quantity Sq Ft:	Not reported
Fireproofing:	Not reported
Popcorn Ceiling:	Not reported
CAB:	Not reported
Sheet Vinyl:	Not reported
Asbestos Paper:	Not reported
Boiler Insulation:	Not reported
Duct Paper:	Not reported
VAT:	Not reported
Roofing:	Not reported
Sq Ft Other:	Not reported
Sq Ft Other Text:	Not reported
Quantity Lin Ft:	Not reported
Mag Pipe Insulation:	Not reported
Air Cell Pipe Insulation:	Not reported
Ducting Insulation:	Not reported
Cement Asbestos Pipe:	Not reported
Mudded Pipe Insulation:	Not reported
Duct Tape:	Not reported
Lin Ft Other1:	Not reported
Lin Ft Other1 Text:	Not reported
Lin Ft Other2:	Not reported
Lin Ft Other2 Text:	Not reported
Indoors:	Not reported
Outdoors:	Not reported
Neg Pres Enclosure:	Not reported
Glove Bag:	Not reported
Mini Enclosure:	Not reported
Critical Barriers:	Not reported
Wrap And Cut:	Not reported
Wet Methods:	Not reported
HEPA Vacuum:	Not reported
MANUALMETHODS :	Not reported
Other CM1:	Not reported
Other CM1 Text:	Not reported
Other CM2:	Not reported
Other CM2 Text:	Not reported
Half Mask APR:	Not reported
Full Face APR:	Not reported
PAPR:	Not reported
Type C Continuous:	Not reported
Type C Pressure:	Not reported
Other Resp Pro:	Not reported
Other Resp Pro Text:	Not reported
Comments:	Not reported
Date Time Submitted:	Not reported
Submitter IP Address:	Not reported
Region:	Not reported
UBI:	Not reported
Notice type:	Initial

Map ID
Direction
Distance
Elevation

MAP FINDINGS

Site

Database(s)

EDR ID Number
EPA ID Number

WA DOT CORSON (Continued)

1000390835

Project Type:	Other Square Footage
Supervisor:	Seattle ()
Supervisor Phone:	Not reported
Certificate Status:	Not reported
Name:	Not reported
Address:	6431 CORSON AVE S BREAK ROOM
City,State,Zip:	SEATTLE, WA 98108
Facility Type:	Business
Parent ID:	0
Form ID:	83716##1544Seatt013504
Notice Date:	04/11/2014
Start Date:	04/11/2014
Completion Date:	04/11/2014
Initial:	1
Amended:	Not reported
On Hold:	Not reported
Off Hold:	Not reported
Emergency:	Not reported
Site Hours Start:	8:30 AM
Site Hours End:	5:30 PM
Sunday:	Not reported
Monday:	Not reported
Tuesday:	Not reported
Wednesday:	Not reported
Thursday:	Not reported
Friday:	1
Saturday:	Not reported
Contractor ID:	Not reported
Phone:	206-457-5412
Job Site CAS:	Rob Bainard
Project Form Email:	Tecker.sec@gmail.com
Property Owner Name:	Not reported
Property Owner Agent:	Annie Morris
Property Owner Company:	Seattle Environmental Construc (ABCN00001544)
Property Owner Address:	PO Box 330310
Property Owner City:	Seattle
Property Owner State:	WA
Property Owner Zip4:	98133
Property Owner Phone:	2064404976
Job Site Room:	Break Room
Facility Age:	1954
Facility Size:	22,316
Facility Remodel:	Not reported
Facility Demo:	Not reported
Facility Repair:	1
Facility Maint:	Not reported
Removed:	1
Encapsulated:	Not reported
Quantity Sq Ft:	80
Fireproofing:	Not reported
Popcorn Ceiling:	Not reported
CAB:	Not reported
Sheet Vinyl:	Not reported
Asbestos Paper:	Not reported
Boiler Insulation:	Not reported
Duct Paper:	Not reported

Map ID
Direction
Distance
Elevation

MAP FINDINGS

Site

Database(s)

EDR ID Number
EPA ID Number

WA DOT CORSON (Continued)

1000390835

VAT: 1
Roofing: Not reported
Sq Ft Other: Not reported
Sq Ft Other Text: Not reported
Quantity Lin Ft: Not reported
Mag Pipe Insulation: Not reported
Air Cell Pipe Insulation: Not reported
Ducting Insulation: Not reported
Cement Asbestos Pipe: Not reported
Mudded Pipe Insulation: Not reported
Duct Tape: Not reported
Lin Ft Other1: Not reported
Lin Ft Other1 Text: Not reported
Lin Ft Other2: Not reported
Lin Ft Other2 Text: Not reported
Indoors: 1
Outdoors: Not reported
Neg Pres Enclosure: 1
Glove Bag: Not reported
Mini Enclosure: Not reported
Critical Barriers: 1
Wrap And Cut: Not reported
Wet Methods: 1
HEPA Vacuum: 1
MANUALMETHODS : 1
Other CM1: Not reported
Other CM1 Text: Not reported
Other CM2: Not reported
Other CM2 Text: Not reported
Half Mask APR: 1
Full Face APR: Not reported
PAPR: Not reported
Type C Continuous: Not reported
Type C Pressure: Not reported
Other Resp Pro: Not reported
Other Resp Pro Text: Not reported
Comments: Mack Davis gave the 10 day waiver. 4/11/2014 @ 12:45PM
Date Time Submitted: 2014-04-11 12:57:50
Submitter IP Address: 67.171.22.214
Region: 2
UBI: 603190005
Notice type: Initial
Project Type: Vinyl Asbestos Tile
Supervisor: Rob Bainard ()
Supervisor Phone: Not reported
Certificate Status: EXPIRED

WA MANIFEST:

Name: WA DOT CORSON
Address: 6431 CORSON AVE S
City,State,Zip: SEATTLE, WA 98108
Facility Address 2: Not reported
Facility ID: 82347852
EPA ID: WAD980981104
NAICS: 488490
State Waste Code Desc: WT02
Federal Waste Code Desc: D001

Map ID
Direction
Distance
Elevation

MAP FINDINGS

Site

Database(s)

EDR ID Number
EPA ID Number

WA DOT CORSON (Continued)

1000390835

Form Comm:	Not reported
Data Year:	2017
Permit by Rule:	False
Mailing Address 2:	Not reported
Treatment by Generator:	False
Mixed Radioactive Waste:	False
Importer of Hazardous Waste:	False
Immediate Recycler:	False
Treatment/Storage/Disposal/Recycling Facility:	False
Generator of Dangerous Fuel Waste:	False
Generator Marketing to Burner:	False
Other Marketers (i.e., blender, distributor, etc.):	False
Utility Boiler Burner:	False
Industry Boiler Burner:	False
Industrial Furnace:	False
Smelter Defferal:	False
Universal Waste:	Not reported
Off-Specification:	Not reported
LN Address 2:	Not reported
Tax Reg #:	342007628
Business Type:	Not reported
Mail Name:	WSDOT Maintenance and Operations
Mailing Address:	PO Box 47358
Mailing City,State,Zip:	Olympia, WA 98504
Legal Organization Name:	WA DOT NWR Facilities HazMat
Legal Organization Type:	State
Legal Contact:	Not reported
Legal Address:	PO Box 47358
Legal Address 2:	Not reported
Legal City,State,Zip:	Olympia, WA 98504
Legal Phone Number:	(360)705-7848
Legal Effective Date:	08/01/1996
Land Organization Name:	WSDOT Maintenance and Operations
Land Organization Type:	State
Land Contact:	Not reported
Land Address:	PO Box 47358
Land City,State,Zip:	Olympia, WA 98504
Land Phone Number:	(360)705-7848
Operator Organization Name:	WSDOT Maintenance and Operations
Operator Organization Type:	State
Operator:	Not reported
Operator Address:	PO Box 47358
Operator Address 2:	Not reported
Operator City,State,Zip:	Olympia, WA 98504
Operator Phone Number:	(360)705-7848
Operator Effective Date:	Not reported
Site Contact:	Andy Blomberg
Site Contact Address:	PO BOX 330310
Contact City,State,Zip:	Seattle, WA, WA 98133
Site Contact Phone Number:	206-440-4977
Site Contact Email:	Blomberg@wsdot.wa.gov
Gen Status Code:	SQG
Monthly Generation:	False
Batch Generation:	True
One Time Generation:	False
Transport Own Waste:	False
Tranports Other Waste:	False

Map ID
Direction
Distance
Elevation

MAP FINDINGS

Site

Database(s)

EDR ID Number
EPA ID Number

WA DOT CORSON (Continued)

1000390835

Recycler Onsite:	False
Transfer Facility:	False
Other Exemption:	Not reported
UW Battery Gen:	False
Used Oil Transporter:	False
Used Oil Transfer Facility:	False
Used Oil Processor:	False
Used Oil Refiner:	False
Used Oil Fuel Marketer Directs Shipments:	False
Used Oil Fuel Marketer Meets Specs:	False
Site Contact Address 2:	Not reported
Name:	WA DOT CORSON
Address:	6431 CORSON AVE S
City,State,Zip:	SEATTLE, WA 98108
Facility Address 2:	Not reported
Facility ID:	82347852
EPA ID:	WAD980981104
NAICS:	488490
State Waste Code Desc:	Not reported
Federal Waste Code Desc:	Not reported
Form Comm:	Not reported
Data Year:	2017
Permit by Rule:	False
Mailing Address 2:	Not reported
Treatment by Generator:	False
Mixed Radioactive Waste:	False
Importer of Hazardous Waste:	False
Immediate Recycler:	False
Treatment/Storage/Disposal/Recycling Facility:	False
Generator of Dangerous Fuel Waste:	False
Generator Marketing to Burner:	False
Other Marketers (i.e., blender, distributor, etc.):	False
Utility Boiler Burner:	False
Industry Boiler Burner:	False
Industrial Furnace:	False
Smelter Defferal:	False
Universal Waste:	Not reported
Off-Specification:	Not reported
LN Address 2:	Not reported
Tax Reg #:	342007628
Business Type:	Not reported
Mail Name:	Not reported
Mailing Address:	PO Box 47358
Mailing City,State,Zip:	Olympia, WA 98504
Legal Organization Name:	WA DOT NWR Facilities HazMat
Legal Organization Type:	State
Legal Contact:	Not reported
Legal Address:	PO Box 47358
Legal Address 2:	Not reported
Legal City,State,Zip:	Olympia, WA 98504
Legal Phone Number:	(360)705-7848
Legal Effective Date:	08/01/1996
Land Organization Name:	WSDOT Maintenance and Operations
Land Organization Type:	State
Land Contact:	Not reported
Land Address:	PO Box 47358

Map ID
Direction
Distance
Elevation

MAP FINDINGS

Site

Database(s)

EDR ID Number
EPA ID Number

WA DOT CORSON (Continued)

1000390835

Land City,State,Zip:	Olympia, WA 98504
Land Phone Number:	(360)705-7848
Operator Organization Name:	WSDOT Maintenance and Operations
Operator Organization Type:	State
Operator:	Not reported
Operator Address:	PO Box 47358
Operator Address 2:	Not reported
Operator City,State,Zip:	Olympia, WA 98504
Operator Phone Number:	(360)705-7848
Operator Effective Date:	Not reported
Site Contact:	Not reported
Site Contact Address:	Not reported
Contact City,State,Zip:	Not reported
Site Contact Phone Number:	Not reported
Site Contact Email:	Not reported
Gen Status Code:	XQG
Monthly Generation:	False
Batch Generation:	False
One Time Generation:	False
Transport Own Waste:	False
Tranports Other Waste:	False
Recycler Onsite:	False
Transfer Facility:	False
Other Exemption:	Not reported
UW Battery Gen:	False
Used Oil Transporter:	False
Used Oil Transfer Facility:	False
Used Oil Processor:	False
Used Oil Refiner:	False
Used Oil Fuel Marketer Directs Shipments:	False
Used Oil Fuel Marketer Meets Specs:	False
Site Contact Address 2:	Not reported
Name:	WA DOT CORSON
Address:	6431 CORSON AVE S
City,State,Zip:	SEATTLE, WA 98108
Facility Address 2:	Not reported
Facility ID:	82347852
EPA ID:	WAD980981104
NAICS:	488490
State Waste Code Desc:	WT02
Federal Waste Code Desc:	D001,D002
Form Comm:	Not reported
Data Year:	2016
Permit by Rule:	False
Mailing Address 2:	Not reported
Treatment by Generator:	False
Mixed Radioactive Waste:	False
Importer of Hazardous Waste:	False
Immediate Recycler:	False
Treatment/Storage/Disposal/Recycling Facility:	False
Generator of Dangerous Fuel Waste:	False
Generator Marketing to Burner:	False
Other Marketers (i.e., blender, distributor, etc.):	False
Utility Boiler Burner:	False
Industry Boiler Burner:	False
Industrial Furnace:	False

Map ID
Direction
Distance
Elevation

MAP FINDINGS

Site

Database(s)

EDR ID Number
EPA ID Number

WA DOT CORSON (Continued)

1000390835

Smelter Defferal:	False
Universal Waste:	Not reported
Off-Specification:	Not reported
LN Address 2:	Not reported
Tax Reg #:	Not reported
Business Type:	Not reported
Mail Name:	WSDOT Maintenance and Operations
Mailing Address:	PO Box 47358
Mailing City,State,Zip:	Olympia, WA 98504
Legal Organization Name:	WA DOT NWR Facilities HazMat
Legal Organization Type:	State
Legal Contact:	Not reported
Legal Address:	PO Box 47358
Legal Address 2:	Not reported
Legal City,State,Zip:	Olympia, WA 98504
Legal Phone Number:	(360)705-7848
Legal Effective Date:	08/01/1996
Land Organization Name:	WSDOT Maintenance and Operations
Land Organization Type:	State
Land Contact:	Not reported
Land Address:	PO Box 47358
Land City,State,Zip:	Olympia, WA 98504
Land Phone Number:	(360)705-7848
Operator Organization Name:	WSDOT Maintenance and Operations
Operator Organization Type:	State
Operator:	Not reported
Operator Address:	PO Box 47358
Operator Address 2:	Not reported
Operator City,State,Zip:	Olympia, WA 98504
Operator Phone Number:	(360)705-7848
Operator Effective Date:	Not reported
Site Contact:	Andy Blomberg
Site Contact Address:	PO BOX 330310
Contact City,State,Zip:	Seattle, WA, WA 98133
Site Contact Phone Number:	206-440-4977
Site Contact Email:	Blomberg@wsdot.wa.gov
Gen Status Code:	SQG
Monthly Generation:	False
Batch Generation:	True
One Time Generation:	False
Transport Own Waste:	False
Tranports Other Waste:	False
Recycler Onsite:	False
Transfer Facility:	False
Other Exemption:	Not reported
UW Battery Gen:	False
Used Oil Transporter:	False
Used Oil Transfer Facility:	False
Used Oil Processor:	False
Used Oil Refiner:	False
Used Oil Fuel Marketer Directs Shipments:	False
Used Oil Fuel Marketer Meets Specs:	False
Site Contact Address 2:	Not reported
Name:	WA DOT CORSON
Address:	6431 CORSON AVE S
City,State,Zip:	SEATTLE, WA 98108

Map ID
Direction
Distance
Elevation

MAP FINDINGS

Site

Database(s)

EDR ID Number
EPA ID Number

WA DOT CORSON (Continued)

1000390835

Facility Address 2:	Not reported
Facility ID:	82347852
EPA ID:	WAD980981104
NAICS:	488490
State Waste Code Desc:	WT02
Federal Waste Code Desc:	D001,D002
Form Comm:	Not reported
Data Year:	2015
Permit by Rule:	False
Mailing Address 2:	Not reported
Treatment by Generator:	False
Mixed Radioactive Waste:	False
Importer of Hazardous Waste:	False
Immediate Recycler:	False
Treatment/Storage/Disposal/Recycling Facility:	False
Generator of Dangerous Fuel Waste:	False
Generator Marketing to Burner:	False
Other Marketers (i.e., blender, distributor, etc.):	False
Utility Boiler Burner:	False
Industry Boiler Burner:	False
Industrial Furnace:	False
Smelter Defferal:	False
Universal Waste:	Not reported
Off-Specification:	Not reported
LN Address 2:	Not reported
Tax Reg #:	Not reported
Business Type:	Not reported
Mail Name:	WSDOT Maintenance and Operations
Mailing Address:	PO Box 47358
Mailing City,State,Zip:	Olympia, WA 98504
Legal Organization Name:	WA DOT NWR Facilities HazMat
Legal Organization Type:	State
Legal Contact:	Not reported
Legal Address:	PO Box 47358
Legal Address 2:	Not reported
Legal City,State,Zip:	Olympia, WA 98504
Legal Phone Number:	(360)705-7861
Legal Effective Date:	08/01/1996
Land Organization Name:	WSDOT Maintenance and Operations
Land Organization Type:	State
Land Contact:	Not reported
Land Address:	PO Box 47358
Land City,State,Zip:	Olympia, WA 98504
Land Phone Number:	(360)705-7861
Operator Organization Name:	WSDOT Maintenance and Operations
Operator Organization Type:	State
Operator:	Not reported
Operator Address:	PO Box 47358
Operator Address 2:	Not reported
Operator City,State,Zip:	Olympia, WA 98504
Operator Phone Number:	(360)705-7861
Operator Effective Date:	Not reported
Site Contact:	Carlen M Volk
Site Contact Address:	PO BOX 47358
Contact City,State,Zip:	Olympia, WA 98504
Site Contact Phone Number:	(360)705-7861
Site Contact Email:	volkc@wsdot.wa.gov

Map ID
Direction
Distance
Elevation

MAP FINDINGS

Site

Database(s)

EDR ID Number
EPA ID Number

WA DOT CORSON (Continued)

1000390835

Gen Status Code: SQG
Monthly Generation: False
Batch Generation: True
One Time Generation: False
Transport Own Waste: False
Tranports Other Waste: False
Recycler Onsite: False
Transfer Facility: False
Other Exemption: Not reported
UW Battery Gen: False
Used Oil Transporter: False
Used Oil Transfer Facility: False
Used Oil Processor: False
Used Oil Refiner: False
Used Oil Fuel Marketer Directs Shipments: False
Used Oil Fuel Marketer Meets Specs: False
Site Contact Address 2: Not reported

Waste Stream Generated:

Waste Managed Off Site: Y
State Only Waste Code 1: WT02
State Only Waste Code 2: Not reported
Report Managed On Site: 0
KG Managed On Site: 0
Generator Treatment Code: Not reported
Permit By Rule Code: Not reported
WCDE Residence Code: Not reported
WCDH Origin Code: 1
WCDE On Site Code: Not reported
WCDB Code: W203
Description: Diesel contaminated with PF-60
CORb Sequence Number: 154552
Sequence Number: 3370210
Mixed Radioactive Flag: False
Designation Code: D
Reported Quantity: 137
Quantity Unit: LB
Kilograms Quantity: 62.1432010
Density Number: 0
Density Quantity: Not reported

Waste Managed Off Site: Y
State Only Waste Code 1: WT02
State Only Waste Code 2: Not reported
Report Managed On Site: 0
KG Managed On Site: 0
Generator Treatment Code: Not reported
Permit By Rule Code: Not reported
WCDE Residence Code: Not reported
WCDH Origin Code: 1
WCDE On Site Code: Not reported
WCDB Code: W606
Description: Concrete Repair Product (PF-60)
CORb Sequence Number: 154552
Sequence Number: 3370196
Mixed Radioactive Flag: False
Designation Code: D
Reported Quantity: 825

Map ID
Direction
Distance
Elevation

MAP FINDINGS

Site

Database(s)

EDR ID Number
EPA ID Number

WA DOT CORSON (Continued)

1000390835

Quantity Unit:	LB
Kilograms Quantity:	374.220006
Density Number:	0
Density Quantity:	Not reported
Waste Managed Off Site:	Y
State Only Waste Code 1:	WT02
State Only Waste Code 2:	Not reported
Report Managed On Site:	0
KG Managed On Site:	0
Generator Treatment Code:	Not reported
Permit By Rule Code:	Not reported
WCDE Residence Code:	Not reported
WCDH Origin Code:	1
WCDE On Site Code:	Not reported
WCDB Code:	W203
Description:	Spent Breakthrough Solvent
CORb Sequence Number:	154552
Sequence Number:	3370221
Mixed Radioactive Flag:	False
Designation Code:	D
Reported Quantity:	335
Quantity Unit:	LB
Kilograms Quantity:	151.956002
Density Number:	0
Density Quantity:	Not reported
Waste Managed Off Site:	Y
State Only Waste Code 1:	Not reported
State Only Waste Code 2:	Not reported
Report Managed On Site:	0
KG Managed On Site:	0
Generator Treatment Code:	Not reported
Permit By Rule Code:	Not reported
WCDE Residence Code:	Not reported
WCDH Origin Code:	1
WCDE On Site Code:	Not reported
WCDB Code:	W001
Description:	Hydrochloric Acid
CORb Sequence Number:	154552
Sequence Number:	3370301
Mixed Radioactive Flag:	False
Designation Code:	D
Reported Quantity:	25
Quantity Unit:	LB
Kilograms Quantity:	11.3400001
Density Number:	0
Density Quantity:	Not reported
Waste Stream Off Site Mgmt:	
Waste CORB Sequence Number:	154552
Waste Sequence Number:	3370210
Sequence Number:	884817
Received EPAID:	ARD069748192
Managed Quantity:	137
Kilogram Quantity:	62.1432010
Recycled Percentage:	Not reported

Map ID
Direction
Distance
Elevation

MAP FINDINGS

Site

Database(s)

EDR ID Number
EPA ID Number

WA DOT CORSON (Continued)

1000390835

Waste Management System Code:	H040
Waste Sequence Number:	3370301
Sequence Number:	884996
Received EPAID:	UTD981552177
Managed Quantity:	25
Kilogram Quantity:	11.3400001
Recycled Percentage:	Not reported
Waste Management System Code:	H040
Waste Sequence Number:	3370196
Sequence Number:	884805
Received EPAID:	ARD069748192
Managed Quantity:	825
Kilogram Quantity:	374.220006
Recycled Percentage:	Not reported
Waste Management System Code:	H040
Waste Sequence Number:	3370221
Sequence Number:	884856
Received EPAID:	UTD981552177
Managed Quantity:	335
Kilogram Quantity:	151.956002
Recycled Percentage:	Not reported
Waste Management System Code:	H040
Waste Stream Comments:	
CORB Waste Sequence Number:	154552
Comments:	A-7. Disposal of old unusable product.
Waste Sequence Number:	3370196
Sequence Number:	1
Waste Stream EPA Code:	
CORB Waste Sequence Number:	154552
Waste Sequence Number:	3370210
Sequence Number:	7724492
WCDA Code:	D001
Waste Sequence Number:	3370301
Sequence Number:	7724495
WCDA Code:	D002
Waste Sequence Number:	3370221
Sequence Number:	7723058
WCDA Code:	D001
Waste Stream Source Code:	
CORB Waste Sequence Number:	154552
Waste Sequence Number:	3370301
Sequence Number:	1
WCDD Code:	G11
Waste Sequence Number:	3370196
Sequence Number:	1
WCDD Code:	G19

Map ID
Direction
Distance
Elevation

MAP FINDINGS

Site

Database(s)

EDR ID Number
EPA ID Number

WA DOT CORSON (Continued)

1000390835

Waste Sequence Number:	3370221
Sequence Number:	1
WCDD Code:	G08
Waste Sequence Number:	3370210
Sequence Number:	1
WCDD Code:	G13
Name:	WA DOT CORSON
Address:	6431 CORSON AVE S
City,State,Zip:	SEATTLE, WA 98108
Facility Address 2:	Not reported
Facility ID:	82347852
EPA ID:	WAD980981104
NAICS:	488490
State Waste Code Desc:	Not reported
Federal Waste Code Desc:	D001
Form Comm:	Not reported
Data Year:	2014
Permit by Rule:	False
Mailing Address 2:	Not reported
Treatment by Generator:	False
Mixed Radioactive Waste:	False
Importer of Hazardous Waste:	False
Immediate Recycler:	False
Treatment/Storage/Disposal/Recycling Facility:	False
Generator of Dangerous Fuel Waste:	False
Generator Marketing to Burner:	False
Other Marketers (i.e., blender, distributor, etc.):	False
Utility Boiler Burner:	False
Industry Boiler Burner:	False
Industrial Furnace:	False
Smelter Defferal:	False
Universal Waste:	Not reported
Off-Specification:	Not reported
LN Address 2:	Not reported
Tax Reg #:	Not reported
Business Type:	Not reported
Mail Name:	WSDOT Maintenance and Operations
Mailing Address:	PO Box 47358
Mailing City,State,Zip:	Olympia, WA 98504
Legal Organization Name:	WA DOT NWR Facilities HazMat
Legal Organization Type:	State
Legal Contact:	Not reported
Legal Address:	PO Box 47358
Legal Address 2:	Not reported
Legal City,State,Zip:	Olympia, WA 98504
Legal Phone Number:	(360)705-7861
Legal Effective Date:	08/01/1996
Land Organization Name:	WSDOT Maintenance and Operations
Land Organization Type:	State
Land Contact:	Not reported
Land Address:	PO Box 47358
Land City,State,Zip:	Olympia, WA 98504
Land Phone Number:	(360)705-7861
Operator Organization Name:	WSDOT Maintenance and Operations

Map ID
Direction
Distance
Elevation

MAP FINDINGS

Site

Database(s)

EDR ID Number
EPA ID Number

WA DOT CORSON (Continued)

1000390835

Operator Organization Type:	State
Operator:	Not reported
Operator Address:	PO Box 47358
Operator Address 2:	Not reported
Operator City,State,Zip:	Olympia, WA 98504
Operator Phone Number:	(360)705-7861
Operator Effective Date:	Not reported
Site Contact:	Carlen M Volk
Site Contact Address:	PO BOX 47358
Contact City,State,Zip:	Olympia, WA 98504
Site Contact Phone Number:	(360)705-7861
Site Contact Email:	volkc@wsdot.wa.gov
Gen Status Code:	SQG
Monthly Generation:	False
Batch Generation:	True
One Time Generation:	False
Transport Own Waste:	False
Tranports Other Waste:	False
Recycler Onsite:	False
Transfer Facility:	False
Other Exemption:	Not reported
UW Battery Gen:	False
Used Oil Transporter:	False
Used Oil Transfer Facility:	False
Used Oil Processor:	False
Used Oil Refiner:	False
Used Oil Fuel Marketer Directs Shipments:	False
Used Oil Fuel Marketer Meets Specs:	False
Site Contact Address 2:	Not reported
Waste Stream Generated:	
Waste Managed Off Site:	Y
State Only Waste Code 1:	Not reported
State Only Waste Code 2:	Not reported
Report Managed On Site:	0
KG Managed On Site:	0
Generator Treatment Code:	Not reported
Permit By Rule Code:	Not reported
WCDE Residence Code:	Not reported
WCDH Origin Code:	1
WCDE On Site Code:	Not reported
WCDB Code:	W203
Description:	Spent Breakthrough Solvent
CORb Sequence Number:	148179
Sequence Number:	3306607
Mixed Radioactive Flag:	False
Designation Code:	D
Reported Quantity:	1000
Quantity Unit:	LB
Kilograms Quantity:	453.600007
Density Number:	0
Density Quantity:	Not reported
Waste Stream Off Site Mgmt:	
Waste CORB Sequence Number:	148179
Waste Sequence Number:	3306607
Sequence Number:	836604

Map ID
Direction
Distance
Elevation

MAP FINDINGS

Site

Database(s)

EDR ID Number
EPA ID Number

WA DOT CORSON (Continued)

1000390835

Received EPAID: NED981723513
Managed Quantity: 1000
Kilogram Quantity: 453.600007
Recycled Percentage: Not reported
Waste Management System Code: H040

Waste Stream Comments:
CORB Waste Sequence Number: 148179
Comments: A-7. Parts Cleaning
Waste Sequence Number: 3306607
Sequence Number: 1

Waste Stream EPA Code:
CORB Waste Sequence Number: 148179
Waste Sequence Number: 3306607
Sequence Number: 7427718
WCDA Code: D001

Waste Stream Source Code:
CORB Waste Sequence Number: 148179
Waste Sequence Number: 3306607
Sequence Number: 1
WCDD Code: G09

Name: WA DOT CORSON
Address: 6431 CORSON AVE S
City,State,Zip: SEATTLE, WA 98108
Facility Address 2: Not reported
Facility ID: 82347852
EPA ID: WAD980981104
NAICS: 488490
State Waste Code Desc: WT02
Federal Waste Code Desc: D001
Form Comm: Not reported
Data Year: 2013
Permit by Rule: False
Mailing Address 2: Not reported
Treatment by Generator: False
Mixed Radioactive Waste: False
Importer of Hazardous Waste: False
Immediate Recycler: False
Treatment/Storage/Disposal/Recycling Facility: False
Generator of Dangerous Fuel Waste: False
Generator Marketing to Burner: False
Other Marketers (i.e., blender, distributor, etc.): False
Utility Boiler Burner: False
Industry Boiler Burner: False
Industrial Furnace: False
Smelter Defferal: False
Universal Waste: Not reported
Off-Specification: Not reported
LN Address 2: Not reported
Tax Reg #: Not reported
Business Type: Not reported
Mail Name: WSDOT Maintenance and Operations

Map ID
Direction
Distance
Elevation

MAP FINDINGS

Site

Database(s)

EDR ID Number
EPA ID Number

WA DOT CORSON (Continued)

1000390835

Mailing Address:	PO Box 47358
Mailing City,State,Zip:	Olympia, WA 98504
Legal Organization Name:	WA DOT NWR Facilities HazMat
Legal Organization Type:	State
Legal Contact:	Not reported
Legal Address:	PO Box 47358
Legal Address 2:	Not reported
Legal City,State,Zip:	Olympia, WA 98504
Legal Phone Number:	(360)705-7861
Legal Effective Date:	08/01/1996
Land Organization Name:	WSDOT Maintenance and Operations
Land Organization Type:	State
Land Contact:	Not reported
Land Address:	PO Box 47358
Land City,State,Zip:	Olympia, WA 98504
Land Phone Number:	(360)705-7861
Operator Organization Name:	WSDOT Maintenance and Operations
Operator Organization Type:	State
Operator:	Not reported
Operator Address:	PO Box 47358
Operator Address 2:	Not reported
Operator City,State,Zip:	Olympia, WA 98504
Operator Phone Number:	(360)705-7861
Operator Effective Date:	Not reported
Site Contact:	Carlen M Volk
Site Contact Address:	PO BOX 47358
Contact City,State,Zip:	Olympia, WA 98504
Site Contact Phone Number:	(360)705-7861
Site Contact Email:	volkc@wsdot.wa.gov
Gen Status Code:	SQG
Monthly Generation:	False
Batch Generation:	True
One Time Generation:	False
Transport Own Waste:	False
Tranports Other Waste:	False
Recycler Onsite:	False
Transfer Facility:	False
Other Exemption:	Not reported
UW Battery Gen:	False
Used Oil Transporter:	False
Used Oil Transfer Facility:	False
Used Oil Processor:	False
Used Oil Refiner:	False
Used Oil Fuel Marketer Directs Shipments:	False
Used Oil Fuel Marketer Meets Specs:	False
Site Contact Address 2:	Not reported
Waste Stream Generated:	
Waste Managed Off Site:	Y
State Only Waste Code 1:	WT02
State Only Waste Code 2:	Not reported
Report Managed On Site:	0
KG Managed On Site:	0
Generator Treatment Code:	Not reported
Permit By Rule Code:	Not reported
WCDE Residence Code:	Not reported
WCDH Origin Code:	2
WCDE On Site Code:	Not reported

Map ID
Direction
Distance
Elevation

MAP FINDINGS

Site

Database(s)

EDR ID Number
EPA ID Number

WA DOT CORSON (Continued)

1000390835

WCDB Code: W319
Description: Lead-contaminated ducting and plastic
CORb Sequence Number: 142162
Sequence Number: 3235102
Mixed Radioactive Flag: False
Designation Code: D
Reported Quantity: 502
Quantity Unit: LB
Kilograms Quantity: 227.707203
Density Number: 0
Density Quantity: Not reported

Waste Managed Off Site: Y
State Only Waste Code 1: Not reported
State Only Waste Code 2: Not reported
Report Managed On Site: 0
KG Managed On Site: 0
Generator Treatment Code: Not reported
Permit By Rule Code: Not reported
WCDE Residence Code: Not reported
WCDH Origin Code: 1
WCDE On Site Code: Not reported
WCDB Code: W001
Description: Aerosols
CORb Sequence Number: 142162
Sequence Number: 3235096
Mixed Radioactive Flag: False
Designation Code: D
Reported Quantity: 105
Quantity Unit: LB
Kilograms Quantity: 47.6280008
Density Number: 0
Density Quantity: Not reported

Waste Managed Off Site: Y
State Only Waste Code 1: Not reported
State Only Waste Code 2: Not reported
Report Managed On Site: 0
KG Managed On Site: 0
Generator Treatment Code: Not reported
Permit By Rule Code: Not reported
WCDE Residence Code: Not reported
WCDH Origin Code: 1
WCDE On Site Code: Not reported
WCDB Code: W209
Description: Paint Related Material
CORb Sequence Number: 142162
Sequence Number: 3235098
Mixed Radioactive Flag: False
Designation Code: D
Reported Quantity: 77
Quantity Unit: LB
Kilograms Quantity: 34.9272006
Density Number: 0
Density Quantity: Not reported

Map ID
Direction
Distance
Elevation

MAP FINDINGS

Site

Database(s)

EDR ID Number
EPA ID Number

WA DOT CORSON (Continued)

1000390835

Waste Stream Off Site Mgmt:
Waste CORB Sequence Number: 142162
Waste Sequence Number: 3235096
Sequence Number: 796222
Received EPAID: ARD069748192
Managed Quantity: 105
Kilogram Quantity: 47.6280008
Recycled Percentage: Not reported
Waste Management System Code: H040

Waste Sequence Number: 3235098
Sequence Number: 796223
Received EPAID: ARD069748192
Managed Quantity: 77
Kilogram Quantity: 34.9272006
Recycled Percentage: Not reported
Waste Management System Code: H040

Waste Sequence Number: 3235102
Sequence Number: 796228
Received EPAID: UTD991301748
Managed Quantity: 502
Kilogram Quantity: 227.707203
Recycled Percentage: Not reported
Waste Management System Code: H132

Waste Stream Comments:
CORB Waste Sequence Number: 142162
Comments: A-8. Metal ducting and plastic sheet
Waste Sequence Number: 3235102
Sequence Number: 1

Waste Stream EPA Code:
CORB Waste Sequence Number: 142162
Waste Sequence Number: 3235102
Sequence Number: 7158184
WCDA Code: D008

Waste Sequence Number: 3235096
Sequence Number: 7158197
WCDA Code: D001

Waste Sequence Number: 3235098
Sequence Number: 7158198
WCDA Code: D001

Waste Stream Source Code:
CORB Waste Sequence Number: 142162
Waste Sequence Number: 3235096
Sequence Number: 1
WCDD Code: G11

Waste Sequence Number: 3235098
Sequence Number: 1
WCDD Code: G11

Map ID
Direction
Distance
Elevation

MAP FINDINGS

Site

Database(s)

EDR ID Number
EPA ID Number

WA DOT CORSON (Continued)

1000390835

Waste Sequence Number:	3235102
Sequence Number:	1
WCDD Code:	G15
Name:	WA DOT CORSON
Address:	6431 CORSON AVE S
City,State,Zip:	SEATTLE, WA 98108
Facility Address 2:	Not reported
Facility ID:	82347852
EPA ID:	WAD980981104
NAICS:	488490
State Waste Code Desc:	WT02
Federal Waste Code Desc:	D001
Form Comm:	Not reported
Data Year:	2012
Permit by Rule:	False
Mailing Address 2:	Not reported
Treatment by Generator:	False
Mixed Radioactive Waste:	False
Importer of Hazardous Waste:	False
Immediate Recycler:	False
Treatment/Storage/Disposal/Recycling Facility:	False
Generator of Dangerous Fuel Waste:	False
Generator Marketing to Burner:	False
Other Marketers (i.e., blender, distributor, etc.):	False
Utility Boiler Burner:	False
Industry Boiler Burner:	False
Industrial Furnace:	False
Smelter Defferal:	False
Universal Waste:	Not reported
Off-Specification:	Not reported
LN Address 2:	Not reported
Tax Reg #:	Not reported
Business Type:	Not reported
Mail Name:	WSDOT Maintenance and Operations
Mailing Address:	PO Box 47358
Mailing City,State,Zip:	Olympia, WA 98504
Legal Organization Name:	WA DOT NWR Facilities HazMat
Legal Organization Type:	State
Legal Contact:	Not reported
Legal Address:	PO Box 47358
Legal Address 2:	Not reported
Legal City,State,Zip:	Olympia, WA 98504
Legal Phone Number:	(360)705-7861
Legal Effective Date:	08/01/1996
Land Organization Name:	WSDOT Maintenance and Operations
Land Organization Type:	State
Land Contact:	Not reported
Land Address:	PO Box 47358
Land City,State,Zip:	Olympia, WA 98504
Land Phone Number:	(360)705-7861
Operator Organization Name:	WSDOT Maintenance and Operations
Operator Organization Type:	State
Operator:	Not reported
Operator Address:	PO Box 47358
Operator Address 2:	Not reported

Map ID
Direction
Distance
Elevation

MAP FINDINGS

Site

Database(s)

EDR ID Number
EPA ID Number

WA DOT CORSON (Continued)

1000390835

Operator City,State,Zip:	Olympia, WA 98504
Operator Phone Number:	(360)705-7861
Operator Effective Date:	Not reported
Site Contact:	Carlen M Volk
Site Contact Address:	PO BOX 47358
Contact City,State,Zip:	Olympia, WA 98504
Site Contact Phone Number:	(360)705-7861
Site Contact Email:	volkc@wsdot.wa.gov
Gen Status Code:	SQG
Monthly Generation:	False
Batch Generation:	True
One Time Generation:	False
Transport Own Waste:	False
Tranports Other Waste:	False
Recycler Onsite:	False
Transfer Facility:	False
Other Exemption:	Not reported
UW Battery Gen:	False
Used Oil Transporter:	False
Used Oil Transfer Facility:	False
Used Oil Processor:	False
Used Oil Refiner:	False
Used Oil Fuel Marketer Directs Shipments:	False
Used Oil Fuel Marketer Meets Specs:	False
Site Contact Address 2:	Not reported
Waste Stream Generated:	
Waste Managed Off Site:	Y
State Only Waste Code 1:	Not reported
State Only Waste Code 2:	Not reported
Report Managed On Site:	0
KG Managed On Site:	0
Generator Treatment Code:	Not reported
Permit By Rule Code:	Not reported
WCDE Residence Code:	Not reported
WCDH Origin Code:	2
WCDE On Site Code:	Not reported
WCDB Code:	W001
Description:	Aerosols
CORb Sequence Number:	137760
Sequence Number:	2677001
Mixed Radioactive Flag:	False
Designation Code:	D
Reported Quantity:	7
Quantity Unit:	LB
Kilograms Quantity:	3.17520005
Density Number:	0
Density Quantity:	Not reported
Waste Managed Off Site:	Y
State Only Waste Code 1:	WT02
State Only Waste Code 2:	Not reported
Report Managed On Site:	0
KG Managed On Site:	0
Generator Treatment Code:	Not reported
Permit By Rule Code:	Not reported
WCDE Residence Code:	Not reported
WCDH Origin Code:	2

Map ID
Direction
Distance
Elevation

MAP FINDINGS

Site

Database(s)

EDR ID Number
EPA ID Number

WA DOT CORSON (Continued)

1000390835

WCDE On Site Code:	Not reported
WCDB Code:	W209
Description:	Paint Related Material
CORb Sequence Number:	137760
Sequence Number:	2677025
Mixed Radioactive Flag:	False
Designation Code:	D
Reported Quantity:	162
Quantity Unit:	LB
Kilograms Quantity:	73.4832012
Density Number:	0
Density Quantity:	Not reported
Waste Managed Off Site:	Y
State Only Waste Code 1:	Not reported
State Only Waste Code 2:	Not reported
Report Managed On Site:	0
KG Managed On Site:	0
Generator Treatment Code:	Not reported
Permit By Rule Code:	Not reported
WCDE Residence Code:	Not reported
WCDH Origin Code:	1
WCDE On Site Code:	Not reported
WCDB Code:	W203
Description:	Spent Breakthrough Solvent
CORb Sequence Number:	137760
Sequence Number:	2677027
Mixed Radioactive Flag:	False
Designation Code:	D
Reported Quantity:	656
Quantity Unit:	LB
Kilograms Quantity:	297.561605
Density Number:	0
Density Quantity:	Not reported
Waste Managed Off Site:	Y
State Only Waste Code 1:	WT02
State Only Waste Code 2:	Not reported
Report Managed On Site:	0
KG Managed On Site:	0
Generator Treatment Code:	Not reported
Permit By Rule Code:	Not reported
WCDE Residence Code:	Not reported
WCDH Origin Code:	1
WCDE On Site Code:	Not reported
WCDB Code:	W219
Description:	Asphalt tack and diesel mixture
CORb Sequence Number:	137760
Sequence Number:	2677037
Mixed Radioactive Flag:	False
Designation Code:	D
Reported Quantity:	1060
Quantity Unit:	LB
Kilograms Quantity:	480.816008
Density Number:	0
Density Quantity:	Not reported

Map ID
Direction
Distance
Elevation

MAP FINDINGS

Site

Database(s)

EDR ID Number
EPA ID Number

WA DOT CORSON (Continued)

1000390835

Waste Stream Off Site Mgmt:

Waste CORB Sequence Number: 137760
Waste Sequence Number: 2677001
Sequence Number: 676309
Received EPAID: UTD981552177
Managed Quantity: 7
Kilogram Quantity: 3.17520005
Recycled Percentage: Not reported
Waste Management System Code: H040

Waste Sequence Number: 2677025
Sequence Number: 676324
Received EPAID: UTD981552177
Managed Quantity: 162
Kilogram Quantity: 73.4832012
Recycled Percentage: Not reported
Waste Management System Code: H040

Waste Sequence Number: 2677027
Sequence Number: 676331
Received EPAID: UTD981552177
Managed Quantity: 656
Kilogram Quantity: 297.561605
Recycled Percentage: Not reported
Waste Management System Code: H040

Waste Sequence Number: 2677037
Sequence Number: 676339
Received EPAID: UTD981552177
Managed Quantity: 1060
Kilogram Quantity: 480.816008
Recycled Percentage: Not reported
Waste Management System Code: H040

Waste Stream Comments:

CORB Waste Sequence Number: 137760
Comments: A-8: diesel and asphalt
Waste Sequence Number: 2677037
Sequence Number: 1

Waste Stream EPA Code:

CORB Waste Sequence Number: 137760
Waste Sequence Number: 2677025
Sequence Number: 5983934
WCDA Code: D001

Waste Sequence Number: 2677027
Sequence Number: 5983996
WCDA Code: D001

Waste Sequence Number: 2677001
Sequence Number: 5983759
WCDA Code: D001

Waste Stream Source Code:

Map ID
Direction
Distance
Elevation

MAP FINDINGS

Site

Database(s)

EDR ID Number
EPA ID Number

WA DOT CORSON (Continued)

1000390835

CORB Waste Sequence Number:	137760
Waste Sequence Number:	2677027
Sequence Number:	1
WCDD Code:	G13
Waste Sequence Number:	2677037
Sequence Number:	1
WCDD Code:	G13
Waste Sequence Number:	2677001
Sequence Number:	1
WCDD Code:	G31
Waste Sequence Number:	2677025
Sequence Number:	1
WCDD Code:	G31
Name:	WA DOT CORSON
Address:	6431 CORSON AVE S
City,State,Zip:	SEATTLE, WA 98108
Facility Address 2:	Not reported
Facility ID:	82347852
EPA ID:	WAD980981104
NAICS:	488490
State Waste Code Desc:	Not reported
Federal Waste Code Desc:	Not reported
Form Comm:	Not reported
Data Year:	2011
Permit by Rule:	False
Mailing Address 2:	Not reported
Treatment by Generator:	False
Mixed Radioactive Waste:	False
Importer of Hazardous Waste:	False
Immediate Recycler:	False
Treatment/Storage/Disposal/Recycling Facility:	False
Generator of Dangerous Fuel Waste:	False
Generator Marketing to Burner:	False
Other Marketers (i.e., blender, distributor, etc.):	False
Utility Boiler Burner:	False
Industry Boiler Burner:	False
Industrial Furnace:	False
Smelter Defferal:	False
Universal Waste:	Not reported
Off-Specification:	Not reported
LN Address 2:	Not reported
Tax Reg #:	Not reported
Business Type:	Not reported
Mail Name:	WSDOT Maintenance and Operations
Mailing Address:	PO Box 47358
Mailing City,State,Zip:	Olympia, WA 98504
Legal Organization Name:	WA DOT NWR Facilities HazMat
Legal Organization Type:	State
Legal Contact:	Not reported
Legal Address:	PO Box 47358
Legal Address 2:	Not reported
Legal City,State,Zip:	Olympia, WA 98504

Map ID
Direction
Distance
Elevation

MAP FINDINGS

Site

Database(s)

EDR ID Number
EPA ID Number

WA DOT CORSON (Continued)

1000390835

Legal Phone Number:	(360)705-7861
Legal Effective Date:	08/01/1996
Land Organization Name:	WSDOT Maintenance and Operations
Land Organization Type:	State
Land Contact:	Not reported
Land Address:	PO Box 47358
Land City,State,Zip:	Olympia, WA 98504
Land Phone Number:	(360)705-7861
Operator Organization Name:	WSDOT Maintenance and Operations
Operator Organization Type:	State
Operator:	Not reported
Operator Address:	PO Box 47358
Operator Address 2:	Not reported
Operator City,State,Zip:	Olympia, WA 98504
Operator Phone Number:	(360)705-7861
Operator Effective Date:	Not reported
Site Contact:	Carlen M Volk
Site Contact Address:	PO BOX 47358
Contact City,State,Zip:	Olympia, WA 98504
Site Contact Phone Number:	(360)705-7861
Site Contact Email:	volkc@wsdot.wa.gov
Gen Status Code:	MQG
Monthly Generation:	False
Batch Generation:	True
One Time Generation:	False
Transport Own Waste:	False
Tranports Other Waste:	False
Recycler Onsite:	False
Transfer Facility:	False
Other Exemption:	Not reported
UW Battery Gen:	False
Used Oil Transporter:	False
Used Oil Transfer Facility:	False
Used Oil Processor:	False
Used Oil Refiner:	False
Used Oil Fuel Marketer Directs Shipments:	False
Used Oil Fuel Marketer Meets Specs:	False
Site Contact Address 2:	Not reported
Waste Stream Generated:	
Waste Managed Off Site:	Y
State Only Waste Code 1:	Not reported
State Only Waste Code 2:	Not reported
Report Managed On Site:	0
KG Managed On Site:	0
Generator Treatment Code:	Not reported
Permit By Rule Code:	Not reported
WCDE Residence Code:	Not reported
WCDH Origin Code:	2
WCDE On Site Code:	Not reported
WCDB Code:	W211
Description:	Acrylic Laquer Thinner
CORb Sequence Number:	130715
Sequence Number:	2503623
Mixed Radioactive Flag:	False
Designation Code:	D
Reported Quantity:	200
Quantity Unit:	LB

Map ID
Direction
Distance
Elevation

MAP FINDINGS

Site

Database(s)

EDR ID Number
EPA ID Number

WA DOT CORSON (Continued)

1000390835

Kilograms Quantity:	90.7200015
Density Number:	0
Density Quantity:	Not reported
Waste Managed Off Site:	Y
State Only Waste Code 1:	WT02
State Only Waste Code 2:	Not reported
Report Managed On Site:	0
KG Managed On Site:	0
Generator Treatment Code:	Not reported
Permit By Rule Code:	Not reported
WCDE Residence Code:	Not reported
WCDH Origin Code:	2
WCDE On Site Code:	Not reported
WCDB Code:	W110
Description:	Sika Ferrogard
CORb Sequence Number:	130715
Sequence Number:	2503628
Mixed Radioactive Flag:	False
Designation Code:	D
Reported Quantity:	500
Quantity Unit:	LB
Kilograms Quantity:	226.800003
Density Number:	0
Density Quantity:	Not reported
Waste Managed Off Site:	Y
State Only Waste Code 1:	WT02
State Only Waste Code 2:	Not reported
Report Managed On Site:	0
KG Managed On Site:	0
Generator Treatment Code:	Not reported
Permit By Rule Code:	Not reported
WCDE Residence Code:	Not reported
WCDH Origin Code:	2
WCDE On Site Code:	Not reported
WCDB Code:	W301
Description:	Diesel Fuel Tank Sediment
CORb Sequence Number:	130715
Sequence Number:	2503630
Mixed Radioactive Flag:	False
Designation Code:	D
Reported Quantity:	20
Quantity Unit:	LB
Kilograms Quantity:	9.07200015
Density Number:	0
Density Quantity:	Not reported
Waste Managed Off Site:	Y
State Only Waste Code 1:	Not reported
State Only Waste Code 2:	Not reported
Report Managed On Site:	0
KG Managed On Site:	0
Generator Treatment Code:	Not reported
Permit By Rule Code:	Not reported
WCDE Residence Code:	Not reported
WCDH Origin Code:	2

Map ID
Direction
Distance
Elevation

MAP FINDINGS

Site

Database(s)

EDR ID Number
EPA ID Number

WA DOT CORSON (Continued)

1000390835

WCDE On Site Code:	Not reported
WCDB Code:	W001
Description:	Aerosols
CORb Sequence Number:	130715
Sequence Number:	2503629
Mixed Radioactive Flag:	False
Designation Code:	D
Reported Quantity:	110
Quantity Unit:	LB
Kilograms Quantity:	49.8960008
Density Number:	0
Density Quantity:	Not reported
Waste Managed Off Site:	Y
State Only Waste Code 1:	WT02
State Only Waste Code 2:	Not reported
Report Managed On Site:	0
KG Managed On Site:	0
Generator Treatment Code:	Not reported
Permit By Rule Code:	Not reported
WCDE Residence Code:	Not reported
WCDH Origin Code:	2
WCDE On Site Code:	Not reported
WCDB Code:	W001
Description:	Herbicides
CORb Sequence Number:	130715
Sequence Number:	2503631
Mixed Radioactive Flag:	False
Designation Code:	D
Reported Quantity:	15
Quantity Unit:	LB
Kilograms Quantity:	6.80400011
Density Number:	0
Density Quantity:	Not reported
Waste Managed Off Site:	Y
State Only Waste Code 1:	Not reported
State Only Waste Code 2:	Not reported
Report Managed On Site:	0
KG Managed On Site:	0
Generator Treatment Code:	Not reported
Permit By Rule Code:	Not reported
WCDE Residence Code:	Not reported
WCDH Origin Code:	2
WCDE On Site Code:	Not reported
WCDB Code:	W209
Description:	Paint and Related Material
CORb Sequence Number:	130715
Sequence Number:	2503624
Mixed Radioactive Flag:	False
Designation Code:	D
Reported Quantity:	375
Quantity Unit:	LB
Kilograms Quantity:	170.100002
Density Number:	0
Density Quantity:	Not reported

Map ID
Direction
Distance
Elevation

MAP FINDINGS

Site

Database(s)

EDR ID Number
EPA ID Number

WA DOT CORSON (Continued)

1000390835

Waste Managed Off Site: Y
State Only Waste Code 1: Not reported
State Only Waste Code 2: Not reported
Report Managed On Site: 0
KG Managed On Site: 0
Generator Treatment Code: Not reported
Permit By Rule Code: Not reported
WCDE Residence Code: Not reported
WCDH Origin Code: 1
WCDE On Site Code: Not reported
WCDB Code: W203
Description: Used Breakthrough Solvent
CORb Sequence Number: 130715
Sequence Number: 2503625
Mixed Radioactive Flag: False
Designation Code: D
Reported Quantity: 1450
Quantity Unit: LB
Kilograms Quantity: 657.720011
Density Number: 0
Density Quantity: Not reported

Waste Managed Off Site: Y
State Only Waste Code 1: Not reported
State Only Waste Code 2: Not reported
Report Managed On Site: 0
KG Managed On Site: 0
Generator Treatment Code: Not reported
Permit By Rule Code: Not reported
WCDE Residence Code: Not reported
WCDH Origin Code: 2
WCDE On Site Code: Not reported
WCDB Code: W001
Description: Hardener Powder
CORb Sequence Number: 130715
Sequence Number: 2503626
Mixed Radioactive Flag: False
Designation Code: D
Reported Quantity: 10
Quantity Unit: LB
Kilograms Quantity: 4.53600007
Density Number: 0
Density Quantity: Not reported

Waste Managed Off Site: Y
State Only Waste Code 1: Not reported
State Only Waste Code 2: Not reported
Report Managed On Site: 0
KG Managed On Site: 0
Generator Treatment Code: Not reported
Permit By Rule Code: Not reported
WCDE Residence Code: Not reported
WCDH Origin Code: 2
WCDE On Site Code: Not reported
WCDB Code: W001
Description: Sulfuric Acid
CORb Sequence Number: 130715

Map ID
Direction
Distance
Elevation

MAP FINDINGS

Site

Database(s)

EDR ID Number
EPA ID Number

WA DOT CORSON (Continued)

1000390835

Sequence Number:	2503627
Mixed Radioactive Flag:	False
Designation Code:	D
Reported Quantity:	10
Quantity Unit:	LB
Kilograms Quantity:	4.53600007
Density Number:	0
Density Quantity:	Not reported
Waste Managed Off Site:	Y
State Only Waste Code 1:	WT02
State Only Waste Code 2:	Not reported
Report Managed On Site:	0
KG Managed On Site:	0
Generator Treatment Code:	Not reported
Permit By Rule Code:	Not reported
WCDE Residence Code:	Not reported
WCDH Origin Code:	1
WCDE On Site Code:	Not reported
WCDB Code:	W206
Description:	Tack/Diesel
CORb Sequence Number:	130715
Sequence Number:	2503632
Mixed Radioactive Flag:	False
Designation Code:	D
Reported Quantity:	1750
Quantity Unit:	LB
Kilograms Quantity:	793.800013
Density Number:	0
Density Quantity:	Not reported
Waste Stream Off Site Mgmt:	
Waste CORB Sequence Number:	130715
Waste Sequence Number:	2503623
Sequence Number:	597095
Received EPAID:	UTD981552177
Managed Quantity:	200
Kilogram Quantity:	90.7200015
Recycled Percentage:	Not reported
Waste Management System Code:	H040
Waste Sequence Number:	2503628
Sequence Number:	597100
Received EPAID:	UTD981552177
Managed Quantity:	500
Kilogram Quantity:	226.800003
Recycled Percentage:	Not reported
Waste Management System Code:	H040
Waste Sequence Number:	2503630
Sequence Number:	597102
Received EPAID:	UTD981552177
Managed Quantity:	20
Kilogram Quantity:	9.07200015
Recycled Percentage:	Not reported
Waste Management System Code:	H040

Map ID
Direction
Distance
Elevation

MAP FINDINGS

Site

Database(s)

EDR ID Number
EPA ID Number

WA DOT CORSON (Continued)

1000390835

Waste Sequence Number: 2503624
Sequence Number: 597096
Received EPAID: UTD981552177
Managed Quantity: 375
Kilogram Quantity: 170.100002
Recycled Percentage: Not reported
Waste Management System Code: H040

Waste Sequence Number: 2503625
Sequence Number: 597097
Received EPAID: UTD981552177
Managed Quantity: 1450
Kilogram Quantity: 657.720011
Recycled Percentage: Not reported
Waste Management System Code: H040

Waste Sequence Number: 2503626
Sequence Number: 597098
Received EPAID: UTD981552177
Managed Quantity: 10
Kilogram Quantity: 4.53600007
Recycled Percentage: Not reported
Waste Management System Code: H040

Waste Sequence Number: 2503627
Sequence Number: 597099
Received EPAID: UTD981552177
Managed Quantity: 10
Kilogram Quantity: 4.53600007
Recycled Percentage: Not reported
Waste Management System Code: H040

Waste Sequence Number: 2503629
Sequence Number: 597101
Received EPAID: UTD981552177
Managed Quantity: 110
Kilogram Quantity: 49.8960008
Recycled Percentage: Not reported
Waste Management System Code: H040

Waste Sequence Number: 2503631
Sequence Number: 597103
Received EPAID: UTD981552177
Managed Quantity: 15
Kilogram Quantity: 6.80400011
Recycled Percentage: Not reported
Waste Management System Code: H040

Waste Sequence Number: 2503632
Sequence Number: 597104
Received EPAID: UTD981552177
Managed Quantity: 1750
Kilogram Quantity: 793.800013
Recycled Percentage: Not reported
Waste Management System Code: H040

Map ID
Direction
Distance
Elevation

MAP FINDINGS

Site

Database(s)

EDR ID Number
EPA ID Number

WA DOT CORSON (Continued)

1000390835

Waste Stream EPA Code:

CORB Waste Sequence Number: 130715
Waste Sequence Number: 2503629
Sequence Number: 5485152
WCDA Code: D001

Waste Sequence Number: 2503624
Sequence Number: 5485155
WCDA Code: D001

Waste Sequence Number: 2503624
Sequence Number: 5485156
WCDA Code: D002

Waste Sequence Number: 2503625
Sequence Number: 5485158
WCDA Code: D001

Waste Sequence Number: 2503626
Sequence Number: 5485134
WCDA Code: D001

Waste Sequence Number: 2503627
Sequence Number: 5485141
WCDA Code: D002

Waste Sequence Number: 2503623
Sequence Number: 5485124
WCDA Code: D001

Waste Sequence Number: 2503623
Sequence Number: 5485125
WCDA Code: F003

Waste Sequence Number: 2503623
Sequence Number: 5485126
WCDA Code: F005

Waste Sequence Number: 2503630
Sequence Number: 5485150
WCDA Code: D018

Name: WA DOT CORSON
Address: 6431 CORSON AVE S
City,State,Zip: SEATTLE, WA 98108
Facility Address 2: Not reported
Facility ID: 82347852
EPA ID: WAD980981104
NAICS: 488490
State Waste Code Desc: Not reported
Federal Waste Code Desc: Not reported
Form Comm: Not reported
Data Year: 2010
Permit by Rule: False
Mailing Address 2: Not reported
Treatment by Generator: False

Map ID
Direction
Distance
Elevation

MAP FINDINGS

Site

Database(s)

EDR ID Number
EPA ID Number

WA DOT CORSON (Continued)

1000390835

Mixed Radioactive Waste:	False
Importer of Hazardous Waste:	False
Immediate Recycler:	False
Treatment/Storage/Disposal/Recycling Facility:	False
Generator of Dangerous Fuel Waste:	False
Generator Marketing to Burner:	False
Other Marketers (i.e., blender, distributor, etc.):	False
Utility Boiler Burner:	False
Industry Boiler Burner:	False
Industrial Furnace:	False
Smelter Defferal:	False
Universal Waste:	Not reported
Off-Specification:	Not reported
LN Address 2:	Not reported
Tax Reg #:	Not reported
Business Type:	Not reported
Mail Name:	WA DOT NWR Facilities HazMat
Mailing Address:	PO Box 47358
Mailing City,State,Zip:	Olympia, WA 98504
Legal Organization Name:	WA DOT NWR Facilities HazMat
Legal Organization Type:	State
Legal Contact:	Not reported
Legal Address:	6431 CORSON AVE S
Legal Address 2:	Not reported
Legal City,State,Zip:	SEATTLE, WA 98108-3445
Legal Phone Number:	(206)768-5866
Legal Effective Date:	08/01/1996
Land Organization Name:	WA DOT NWR Facilities HazMat
Land Organization Type:	State
Land Contact:	Not reported
Land Address:	6431 CORSON AVE S
Land City,State,Zip:	SEATTLE, WA 98108-3445
Land Phone Number:	(206)768-5866
Operator Organization Name:	WA DOT NWR Facilities HazMat
Operator Organization Type:	State
Operator:	Jim Shaw
Operator Address:	6431 CORSON AVE S
Operator Address 2:	Not reported
Operator City,State,Zip:	SEATTLE, WA 98108-3445
Operator Phone Number:	(206)768-5705
Operator Effective Date:	Not reported
Site Contact:	Carlen M Volk
Site Contact Address:	PO BOX 47358
Contact City,State,Zip:	Olympia, WA 98504
Site Contact Phone Number:	3607057861
Site Contact Email:	volkc@wsdot.wa.gov
Gen Status Code:	MQG
Monthly Generation:	False
Batch Generation:	True
One Time Generation:	False
Transport Own Waste:	False
Tranports Other Waste:	False
Recycler Onsite:	False
Transfer Facility:	False
Other Exemption:	Not reported
UW Battery Gen:	False
Used Oil Transporter:	False

Map ID
Direction
Distance
Elevation

MAP FINDINGS

Site

Database(s)

EDR ID Number
EPA ID Number

WA DOT CORSON (Continued)

1000390835

Used Oil Transfer Facility:	False
Used Oil Processor:	False
Used Oil Refiner:	False
Used Oil Fuel Marketer Directs Shipments:	False
Used Oil Fuel Marketer Meets Specs:	False
Site Contact Address 2:	Not reported
Waste Stream Generated:	
Waste Managed Off Site:	Y
State Only Waste Code 1:	Not reported
State Only Waste Code 2:	Not reported
Report Managed On Site:	0
KG Managed On Site:	0
Generator Treatment Code:	Not reported
Permit By Rule Code:	Not reported
WCDE Residence Code:	Not reported
WCDH Origin Code:	2
WCDE On Site Code:	Not reported
WCDB Code:	W002
Description:	Lead paint dust contaminated debris
CORb Sequence Number:	125082
Sequence Number:	2146321
Mixed Radioactive Flag:	False
Designation Code:	D
Reported Quantity:	800
Quantity Unit:	LB
Kilograms Quantity:	362.88000624153614
Density Number:	0
Density Quantity:	Not reported
Waste Managed Off Site:	Y
State Only Waste Code 1:	Not reported
State Only Waste Code 2:	Not reported
Report Managed On Site:	0
KG Managed On Site:	0
Generator Treatment Code:	Not reported
Permit By Rule Code:	Not reported
WCDE Residence Code:	Not reported
WCDH Origin Code:	2
WCDE On Site Code:	Not reported
WCDB Code:	W211
Description:	Diesel fuel additive
CORb Sequence Number:	125082
Sequence Number:	2146302
Mixed Radioactive Flag:	False
Designation Code:	D
Reported Quantity:	200
Quantity Unit:	LB
Kilograms Quantity:	90.720001560384034
Density Number:	0
Density Quantity:	Not reported
Waste Managed Off Site:	Y
State Only Waste Code 1:	WT02
State Only Waste Code 2:	Not reported
Report Managed On Site:	0
KG Managed On Site:	0
Generator Treatment Code:	Not reported

Map ID
Direction
Distance
Elevation

MAP FINDINGS

Site

Database(s)

EDR ID Number
EPA ID Number

WA DOT CORSON (Continued)

1000390835

Permit By Rule Code: Not reported
WCDE Residence Code: Not reported
WCDH Origin Code: 2
WCDE On Site Code: Not reported
WCDB Code: W001
Description: Insecticides
CORb Sequence Number: 125082
Sequence Number: 2146307
Mixed Radioactive Flag: False
Designation Code: D
Reported Quantity: 10
Quantity Unit: LB
Kilograms Quantity: 4.5360000780192014
Density Number: 0
Density Quantity: Not reported

Waste Managed Off Site: Y
State Only Waste Code 1: Not reported
State Only Waste Code 2: Not reported
Report Managed On Site: 0
KG Managed On Site: 0
Generator Treatment Code: Not reported
Permit By Rule Code: Not reported
WCDE Residence Code: Not reported
WCDH Origin Code: 2
WCDE On Site Code: Not reported
WCDB Code: W801
Description: Propane tanks
CORb Sequence Number: 125082
Sequence Number: 2146311
Mixed Radioactive Flag: False
Designation Code: D
Reported Quantity: 40
Quantity Unit: LB
Kilograms Quantity: 18.144000312076805
Density Number: 0
Density Quantity: Not reported

Waste Managed Off Site: Y
State Only Waste Code 1: WT02
State Only Waste Code 2: Not reported
Report Managed On Site: 0
KG Managed On Site: 0
Generator Treatment Code: Not reported
Permit By Rule Code: Not reported
WCDE Residence Code: Not reported
WCDH Origin Code: 2
WCDE On Site Code: Not reported
WCDB Code: W001
Description: Phenol solutions
CORb Sequence Number: 125082
Sequence Number: 2146316
Mixed Radioactive Flag: False
Designation Code: D
Reported Quantity: 5
Quantity Unit: LB
Kilograms Quantity: 2.2680000390096007

Map ID
Direction
Distance
Elevation

MAP FINDINGS

Site

Database(s)

EDR ID Number
EPA ID Number

WA DOT CORSON (Continued)

1000390835

Density Number:	0
Density Quantity:	Not reported
Waste Managed Off Site:	Y
State Only Waste Code 1:	Not reported
State Only Waste Code 2:	Not reported
Report Managed On Site:	0
KG Managed On Site:	0
Generator Treatment Code:	Not reported
Permit By Rule Code:	Not reported
WCDE Residence Code:	Not reported
WCDH Origin Code:	1
WCDE On Site Code:	Not reported
WCDB Code:	W211
Description:	Petroleum Distillate Solvent
CORb Sequence Number:	125082
Sequence Number:	2146314
Mixed Radioactive Flag:	False
Designation Code:	D
Reported Quantity:	150
Quantity Unit:	LB
Kilograms Quantity:	68.040001170288022
Density Number:	0
Density Quantity:	Not reported
Waste Managed Off Site:	Y
State Only Waste Code 1:	Not reported
State Only Waste Code 2:	Not reported
Report Managed On Site:	0
KG Managed On Site:	0
Generator Treatment Code:	Not reported
Permit By Rule Code:	Not reported
WCDE Residence Code:	Not reported
WCDH Origin Code:	2
WCDE On Site Code:	Not reported
WCDB Code:	W209
Description:	Paint Related Material
CORb Sequence Number:	125082
Sequence Number:	2146315
Mixed Radioactive Flag:	False
Designation Code:	D
Reported Quantity:	50
Quantity Unit:	LB
Kilograms Quantity:	22.680000390096009
Density Number:	0
Density Quantity:	Not reported
Waste Managed Off Site:	Y
State Only Waste Code 1:	Not reported
State Only Waste Code 2:	Not reported
Report Managed On Site:	0
KG Managed On Site:	0
Generator Treatment Code:	Not reported
Permit By Rule Code:	Not reported
WCDE Residence Code:	Not reported
WCDH Origin Code:	2
WCDE On Site Code:	Not reported

Map ID
Direction
Distance
Elevation

MAP FINDINGS

Site

Database(s)

EDR ID Number
EPA ID Number

WA DOT CORSON (Continued)

1000390835

WCDB Code:	W001
Description:	Aerosols
CORb Sequence Number:	125082
Sequence Number:	2146301
Mixed Radioactive Flag:	False
Designation Code:	D
Reported Quantity:	20
Quantity Unit:	LB
Kilograms Quantity:	9.0720001560384027
Density Number:	0
Density Quantity:	Not reported
Waste Managed Off Site:	Y
State Only Waste Code 1:	Not reported
State Only Waste Code 2:	Not reported
Report Managed On Site:	0
KG Managed On Site:	0
Generator Treatment Code:	Not reported
Permit By Rule Code:	Not reported
WCDE Residence Code:	Not reported
WCDH Origin Code:	2
WCDE On Site Code:	Not reported
WCDB Code:	W001
Description:	Phosphoric Acid
CORb Sequence Number:	125082
Sequence Number:	2146317
Mixed Radioactive Flag:	False
Designation Code:	D
Reported Quantity:	10
Quantity Unit:	LB
Kilograms Quantity:	4.5360000780192014
Density Number:	0
Density Quantity:	Not reported
Waste Managed Off Site:	Y
State Only Waste Code 1:	Not reported
State Only Waste Code 2:	Not reported
Report Managed On Site:	0
KG Managed On Site:	0
Generator Treatment Code:	Not reported
Permit By Rule Code:	Not reported
WCDE Residence Code:	Not reported
WCDH Origin Code:	1
WCDE On Site Code:	Not reported
WCDB Code:	W211
Description:	Petroleum Distillate Solvent
CORb Sequence Number:	125082
Sequence Number:	2146319
Mixed Radioactive Flag:	False
Designation Code:	D
Reported Quantity:	450
Quantity Unit:	LB
Kilograms Quantity:	204.12000351086408
Density Number:	0
Density Quantity:	Not reported
Waste Managed Off Site:	Y

Map ID
Direction
Distance
Elevation

MAP FINDINGS

Site

Database(s)

EDR ID Number
EPA ID Number

WA DOT CORSON (Continued)

1000390835

State Only Waste Code 1:	WT02
State Only Waste Code 2:	Not reported
Report Managed On Site:	0
KG Managed On Site:	0
Generator Treatment Code:	Not reported
Permit By Rule Code:	Not reported
WCDE Residence Code:	Not reported
WCDH Origin Code:	2
WCDE On Site Code:	Not reported
WCDB Code:	W113
Description:	Sika Ferrogard (corrosion inhibitor)
CORb Sequence Number:	125082
Sequence Number:	2146318
Mixed Radioactive Flag:	False
Designation Code:	D
Reported Quantity:	1600
Quantity Unit:	LB
Kilograms Quantity:	725.76001248307227
Density Number:	0
Density Quantity:	Not reported
Waste Stream Off Site Mgmt:	
Waste CORB Sequence Number:	125082
Waste Sequence Number:	2146314
Sequence Number:	535929
Received EPAID:	UTD981552177
Managed Quantity:	150
Kilogram Quantity:	68.040001170288022
Recycled Percentage:	Not reported
Waste Management System Code:	H040
Waste Sequence Number:	2146315
Sequence Number:	535930
Received EPAID:	UTD981552177
Managed Quantity:	50
Kilogram Quantity:	22.680000390096009
Recycled Percentage:	Not reported
Waste Management System Code:	H040
Waste Sequence Number:	2146303
Sequence Number:	535919
Received EPAID:	ARD069748192
Managed Quantity:	750
Kilogram Quantity:	340.2000058514401
Recycled Percentage:	Not reported
Waste Management System Code:	H040
Waste Sequence Number:	2146304
Sequence Number:	535920
Received EPAID:	ARD069748192
Managed Quantity:	10
Kilogram Quantity:	4.5360000780192014
Recycled Percentage:	Not reported
Waste Management System Code:	H040
Waste Sequence Number:	2146305
Sequence Number:	535921

Map ID
Direction
Distance
Elevation

MAP FINDINGS

Site

Database(s)

EDR ID Number
EPA ID Number

WA DOT CORSON (Continued)

1000390835

Received EPAID: ARD069748192
Managed Quantity: 10
Kilogram Quantity: 4.5360000780192014
Recycled Percentage: Not reported
Waste Management System Code: H040

Waste Sequence Number: 2146306
Sequence Number: 535922
Received EPAID: ARD069748192
Managed Quantity: 450
Kilogram Quantity: 204.12000351086408
Recycled Percentage: Not reported
Waste Management System Code: H040

Waste Sequence Number: 2146320
Sequence Number: 535935
Received EPAID: UTD981552177
Managed Quantity: 130
Kilogram Quantity: 58.968001014249623
Recycled Percentage: Not reported
Waste Management System Code: H040

Waste Sequence Number: 2146321
Sequence Number: 535936
Received EPAID: UTD981552177
Managed Quantity: 800
Kilogram Quantity: 362.88000624153614
Recycled Percentage: Not reported
Waste Management System Code: H040

Waste Sequence Number: 2146302
Sequence Number: 535918
Received EPAID: ARD069748192
Managed Quantity: 200
Kilogram Quantity: 90.720001560384034
Recycled Percentage: Not reported
Waste Management System Code: H050

Waste Sequence Number: 2146307
Sequence Number: 535923
Received EPAID: ARD069748192
Managed Quantity: 10
Kilogram Quantity: 4.5360000780192014
Recycled Percentage: Not reported
Waste Management System Code: H040

Waste Sequence Number: 2146311
Sequence Number: 535927
Received EPAID: UTD981552177
Managed Quantity: 40
Kilogram Quantity: 18.144000312076805
Recycled Percentage: Not reported
Waste Management System Code: H141

Waste Stream Comments:
CORB Waste Sequence Number: 125082
Comments: A-7 cleanup of lead paint dust

Map ID
Direction
Distance
Elevation

MAP FINDINGS

Site

Database(s)

EDR ID Number
EPA ID Number

WA DOT CORSON (Continued)

1000390835

Waste Sequence Number:	2146321
Sequence Number:	1
Waste Stream EPA Code:	
CORB Waste Sequence Number:	125082
Waste Sequence Number:	2146314
Sequence Number:	4685396
WCDA Code:	D001
Waste Sequence Number:	2146315
Sequence Number:	4685386
WCDA Code:	D001
Waste Sequence Number:	2146315
Sequence Number:	4685387
WCDA Code:	D007
Waste Sequence Number:	2146315
Sequence Number:	4685388
WCDA Code:	D008
Waste Sequence Number:	2146315
Sequence Number:	4685389
WCDA Code:	D035
Waste Sequence Number:	2146315
Sequence Number:	4685390
WCDA Code:	F003
Waste Sequence Number:	2146315
Sequence Number:	4685391
WCDA Code:	F005
Waste Sequence Number:	2146302
Sequence Number:	4685299
WCDA Code:	D001
Waste Sequence Number:	2146311
Sequence Number:	4685412
WCDA Code:	D001
Waste Sequence Number:	2146319
Sequence Number:	4685395
WCDA Code:	D001
Waste Sequence Number:	2146303
Sequence Number:	4685335
WCDA Code:	D008
Waste Stream Source Code:	
CORB Waste Sequence Number:	125082
Waste Sequence Number:	2146321
Sequence Number:	1
WCDD Code:	G49
Waste Sequence Number:	2146314

Map ID
 Direction
 Distance
 Elevation

MAP FINDINGS

Site

Database(s)

EDR ID Number
 EPA ID Number

WA DOT CORSON (Continued)

1000390835

Sequence Number:	1
WCDD Code:	G13
Waste Sequence Number:	2146319
Sequence Number:	1
WCDD Code:	G13
Waste Sequence Number:	2146301
Sequence Number:	1
WCDD Code:	G15
Waste Sequence Number:	2146302
Sequence Number:	1
WCDD Code:	G15
Waste Sequence Number:	2146303
Sequence Number:	1
WCDD Code:	G15
Waste Sequence Number:	2146304
Sequence Number:	1
WCDD Code:	G15
Waste Sequence Number:	2146305
Sequence Number:	1
WCDD Code:	G15
Waste Sequence Number:	2146306
Sequence Number:	1
WCDD Code:	G15
Waste Sequence Number:	2146307
Sequence Number:	1
WCDD Code:	G15
Waste Sequence Number:	2146311
Sequence Number:	1
WCDD Code:	G15

Name:	WA DOT CORSON
Address:	6431 CORSON AVE S
City,State,Zip:	SEATTLE, WA 98108
Facility Address 2:	Not reported
Facility ID:	82347852
EPA ID:	WAD980981104
NAICS:	488490
State Waste Code Desc:	Not reported
Federal Waste Code Desc:	Not reported
Form Comm:	Not reported
Data Year:	2009
Permit by Rule:	False
Mailing Address 2:	Not reported
Treatment by Generator:	False
Mixed Radioactive Waste:	False
Importer of Hazardous Waste:	False
Immediate Recycler:	False

Map ID
Direction
Distance
Elevation

MAP FINDINGS

Site

Database(s)

EDR ID Number
EPA ID Number

WA DOT CORSON (Continued)

1000390835

Treatment/Storage/Disposal/Recycling Facility:	False
Generator of Dangerous Fuel Waste:	False
Generator Marketing to Burner:	False
Other Marketers (i.e., blender, distributor, etc.):	False
Utility Boiler Burner:	False
Industry Boiler Burner:	False
Industrial Furnace:	False
Smelter Defferal:	False
Universal Waste:	Not reported
Off-Specification:	Not reported
LN Address 2:	Not reported
Tax Reg #:	Not reported
Business Type:	Not reported
Mail Name:	WA DOT NWR Facilities HazMat
Mailing Address:	PO Box 47358
Mailing City,State,Zip:	Olympia, WA 98504
Legal Organization Name:	WA DOT NWR Facilities HazMat
Legal Organization Type:	State
Legal Contact:	Not reported
Legal Address:	6431 CORSON AVE S
Legal Address 2:	Not reported
Legal City,State,Zip:	SEATTLE, WA 98108-3445
Legal Phone Number:	(206)768-5866
Legal Effective Date:	08/01/1996
Land Organization Name:	WA DOT NWR Facilities HazMat
Land Organization Type:	State
Land Contact:	Not reported
Land Address:	6431 CORSON AVE S
Land City,State,Zip:	SEATTLE, WA 98108-3445
Land Phone Number:	(206)768-5866
Operator Organization Name:	WA DOT NWR Facilities HazMat
Operator Organization Type:	State
Operator:	Jim Shaw
Operator Address:	6431 CORSON AVE S
Operator Address 2:	Not reported
Operator City,State,Zip:	SEATTLE, WA 98108-3445
Operator Phone Number:	(206)768-5705
Operator Effective Date:	Not reported
Site Contact:	Carlen M Volk
Site Contact Address:	PO BOX 47358
Contact City,State,Zip:	Olympia, WA 98504
Site Contact Phone Number:	3607057861
Site Contact Email:	volkc@wsdot.wa.gov
Gen Status Code:	MQG
Monthly Generation:	False
Batch Generation:	True
One Time Generation:	False
Transport Own Waste:	False
Tranports Other Waste:	False
Recycler Onsite:	False
Transfer Facility:	False
Other Exemption:	Not reported
UW Battery Gen:	False
Used Oil Transporter:	False
Used Oil Transfer Facility:	False
Used Oil Processor:	False
Used Oil Refiner:	False

Map ID
Direction
Distance
Elevation

MAP FINDINGS

Site

Database(s)

EDR ID Number
EPA ID Number

WA DOT CORSON (Continued)

1000390835

Used Oil Fuel Marketer Directs Shipments:	False
Used Oil Fuel Marketer Meets Specs:	False
Site Contact Address 2:	Not reported
Waste Stream Generated:	
Waste Managed Off Site:	Y
State Only Waste Code 1:	Not reported
State Only Waste Code 2:	Not reported
Report Managed On Site:	0
KG Managed On Site:	0
Generator Treatment Code:	Not reported
Permit By Rule Code:	Not reported
WCDE Residence Code:	Not reported
WCDH Origin Code:	2
WCDE On Site Code:	Not reported
WCDB Code:	W001
Description:	Waste Aerosols
CORb Sequence Number:	120597
Sequence Number:	2015187
Mixed Radioactive Flag:	False
Designation Code:	D
Reported Quantity:	50
Quantity Unit:	LB
Kilograms Quantity:	22.680000390096009
Density Number:	0
Density Quantity:	Not reported
Waste Managed Off Site:	Y
State Only Waste Code 1:	Not reported
State Only Waste Code 2:	Not reported
Report Managed On Site:	0
KG Managed On Site:	0
Generator Treatment Code:	Not reported
Permit By Rule Code:	Not reported
WCDE Residence Code:	Not reported
WCDH Origin Code:	2
WCDE On Site Code:	Not reported
WCDB Code:	W211
Description:	Waste Petroleum Distillate Solvent
CORb Sequence Number:	120597
Sequence Number:	2015189
Mixed Radioactive Flag:	False
Designation Code:	D
Reported Quantity:	242
Quantity Unit:	LB
Kilograms Quantity:	109.77120188806468
Density Number:	0
Density Quantity:	Not reported
Waste Managed Off Site:	Y
State Only Waste Code 1:	Not reported
State Only Waste Code 2:	Not reported
Report Managed On Site:	0
KG Managed On Site:	0
Generator Treatment Code:	Not reported
Permit By Rule Code:	Not reported
WCDE Residence Code:	Not reported
WCDH Origin Code:	2

Map ID
Direction
Distance
Elevation

MAP FINDINGS

Site

Database(s)

EDR ID Number
EPA ID Number

WA DOT CORSON (Continued)

1000390835

WCDE On Site Code:	Not reported
WCDB Code:	W001
Description:	Waste sulfuric and hydrochloric acid
CORb Sequence Number:	120597
Sequence Number:	2015194
Mixed Radioactive Flag:	False
Designation Code:	D
Reported Quantity:	125
Quantity Unit:	LB
Kilograms Quantity:	56.700000975240023
Density Number:	0
Density Quantity:	Not reported
Waste Managed Off Site:	Y
State Only Waste Code 1:	WT02
State Only Waste Code 2:	Not reported
Report Managed On Site:	0
KG Managed On Site:	0
Generator Treatment Code:	Not reported
Permit By Rule Code:	Not reported
WCDE Residence Code:	Not reported
WCDH Origin Code:	2
WCDE On Site Code:	Not reported
WCDB Code:	W001
Description:	Waste Flammable/Toxic Products (epoxy, cleaner)
CORb Sequence Number:	120597
Sequence Number:	2015050
Mixed Radioactive Flag:	False
Designation Code:	D
Reported Quantity:	20
Quantity Unit:	LB
Kilograms Quantity:	9.0720001560384027
Density Number:	0
Density Quantity:	Not reported
Waste Managed Off Site:	Y
State Only Waste Code 1:	WSC2
State Only Waste Code 2:	Not reported
Report Managed On Site:	0
KG Managed On Site:	0
Generator Treatment Code:	Not reported
Permit By Rule Code:	Not reported
WCDE Residence Code:	Not reported
WCDH Origin Code:	2
WCDE On Site Code:	Not reported
WCDB Code:	W001
Description:	Waste Calcium Oxide
CORb Sequence Number:	120597
Sequence Number:	2015148
Mixed Radioactive Flag:	False
Designation Code:	D
Reported Quantity:	5
Quantity Unit:	LB
Kilograms Quantity:	2.2680000390096007
Density Number:	0
Density Quantity:	Not reported

Map ID
Direction
Distance
Elevation

MAP FINDINGS

Site

Database(s)

EDR ID Number
EPA ID Number

WA DOT CORSON (Continued)

1000390835

Waste Managed Off Site:	Y
State Only Waste Code 1:	Not reported
State Only Waste Code 2:	Not reported
Report Managed On Site:	0
KG Managed On Site:	0
Generator Treatment Code:	Not reported
Permit By Rule Code:	Not reported
WCDE Residence Code:	Not reported
WCDH Origin Code:	2
WCDE On Site Code:	Not reported
WCDB Code:	W209
Description:	Waste Paint
CORb Sequence Number:	120597
Sequence Number:	2015175
Mixed Radioactive Flag:	False
Designation Code:	D
Reported Quantity:	708
Quantity Unit:	LB
Kilograms Quantity:	321.14880552375945
Density Number:	0
Density Quantity:	Not reported
Waste Managed Off Site:	Y
State Only Waste Code 1:	Not reported
State Only Waste Code 2:	Not reported
Report Managed On Site:	0
KG Managed On Site:	0
Generator Treatment Code:	Not reported
Permit By Rule Code:	Not reported
WCDE Residence Code:	Not reported
WCDH Origin Code:	2
WCDE On Site Code:	Not reported
WCDB Code:	W209
Description:	Waste Paint Related Material
CORb Sequence Number:	120597
Sequence Number:	2015176
Mixed Radioactive Flag:	False
Designation Code:	D
Reported Quantity:	1000
Quantity Unit:	LB
Kilograms Quantity:	453.60000780192019
Density Number:	0
Density Quantity:	Not reported
Waste Managed Off Site:	Y
State Only Waste Code 1:	WT02
State Only Waste Code 2:	Not reported
Report Managed On Site:	0
KG Managed On Site:	0
Generator Treatment Code:	Not reported
Permit By Rule Code:	Not reported
WCDE Residence Code:	Not reported
WCDH Origin Code:	2
WCDE On Site Code:	Not reported
WCDB Code:	W001
Description:	Waste Toxic Products
CORb Sequence Number:	120597

Map ID
Direction
Distance
Elevation

MAP FINDINGS

Site

Database(s)

EDR ID Number
EPA ID Number

WA DOT CORSON (Continued)

1000390835

Sequence Number:	2015215
Mixed Radioactive Flag:	False
Designation Code:	D
Reported Quantity:	20
Quantity Unit:	LB
Kilograms Quantity:	9.0720001560384027
Density Number:	0
Density Quantity:	Not reported
Waste Managed Off Site:	Y
State Only Waste Code 1:	WT02
State Only Waste Code 2:	Not reported
Report Managed On Site:	0
KG Managed On Site:	0
Generator Treatment Code:	Not reported
Permit By Rule Code:	Not reported
WCDE Residence Code:	Not reported
WCDH Origin Code:	2
WCDE On Site Code:	Not reported
WCDB Code:	W219
Description:	Waste Pesticide (Krenite)
CORb Sequence Number:	120597
Sequence Number:	2015178
Mixed Radioactive Flag:	False
Designation Code:	D
Reported Quantity:	214
Quantity Unit:	LB
Kilograms Quantity:	97.070401669610916
Density Number:	0
Density Quantity:	Not reported
Waste Managed Off Site:	Y
State Only Waste Code 1:	Not reported
State Only Waste Code 2:	Not reported
Report Managed On Site:	0
KG Managed On Site:	0
Generator Treatment Code:	Not reported
Permit By Rule Code:	Not reported
WCDE Residence Code:	Not reported
WCDH Origin Code:	2
WCDE On Site Code:	Not reported
WCDB Code:	W001
Description:	Waste Corrosives (Sodium hydroxide, Ammonium hydroxide)
CORb Sequence Number:	120597
Sequence Number:	2015195
Mixed Radioactive Flag:	False
Designation Code:	D
Reported Quantity:	75
Quantity Unit:	LB
Kilograms Quantity:	34.020000585144011
Density Number:	0
Density Quantity:	Not reported
Waste Managed Off Site:	Y
State Only Waste Code 1:	Not reported
State Only Waste Code 2:	Not reported
Report Managed On Site:	0

Map ID
Direction
Distance
Elevation

MAP FINDINGS

Site

Database(s)

EDR ID Number
EPA ID Number

WA DOT CORSON (Continued)

1000390835

KG Managed On Site: 0
Generator Treatment Code: Not reported
Permit By Rule Code: Not reported
WCDE Residence Code: Not reported
WCDH Origin Code: 2
WCDE On Site Code: Not reported
WCDB Code: W001
Description: Waste Aerosols
CORb Sequence Number: 120597
Sequence Number: 2015049
Mixed Radioactive Flag: False
Designation Code: D
Reported Quantity: 10
Quantity Unit: LB
Kilograms Quantity: 4.5360000780192014
Density Number: 0
Density Quantity: Not reported

Waste Stream Off Site Mgmt:
Waste CORB Sequence Number: 120597
Waste Sequence Number: 2015185
Sequence Number: 498054
Received EPAID: UTD991301748
Managed Quantity: 450
Kilogram Quantity: 204.12000351086408
Recycled Percentage: Not reported
Waste Management System Code: H132

Waste Sequence Number: 2015192
Sequence Number: 498060
Received EPAID: ARD069748192
Managed Quantity: 10
Kilogram Quantity: 4.5360000780192014
Recycled Percentage: Not reported
Waste Management System Code: H040

Waste Sequence Number: 2015195
Sequence Number: 498063
Received EPAID: ARD069748192
Managed Quantity: 75
Kilogram Quantity: 34.020000585144011
Recycled Percentage: Not reported
Waste Management System Code: H040

Waste Sequence Number: 2015049
Sequence Number: 497998
Received EPAID: UTD981552177
Managed Quantity: 10
Kilogram Quantity: 4.5360000780192014
Recycled Percentage: Not reported
Waste Management System Code: H040

Waste Sequence Number: 2015178
Sequence Number: 498053
Received EPAID: UTD991301748
Managed Quantity: 214
Kilogram Quantity: 97.070401669610916

Map ID
Direction
Distance
Elevation

MAP FINDINGS

Site

Database(s)

EDR ID Number
EPA ID Number

WA DOT CORSON (Continued)

1000390835

Recycled Percentage:	Not reported
Waste Management System Code:	H132
Waste Sequence Number:	2015050
Sequence Number:	497999
Received EPAID:	UTD981552177
Managed Quantity:	20
Kilogram Quantity:	9.0720001560384027
Recycled Percentage:	Not reported
Waste Management System Code:	H040
Waste Sequence Number:	2015187
Sequence Number:	498056
Received EPAID:	ARD069748192
Managed Quantity:	50
Kilogram Quantity:	22.680000390096009
Recycled Percentage:	Not reported
Waste Management System Code:	H040
Waste Sequence Number:	2015148
Sequence Number:	498002
Received EPAID:	UTD981552177
Managed Quantity:	5
Kilogram Quantity:	2.2680000390096007
Recycled Percentage:	Not reported
Waste Management System Code:	H040
Waste Sequence Number:	2015175
Sequence Number:	498038
Received EPAID:	ARD069748192
Managed Quantity:	708
Kilogram Quantity:	321.14880552375945
Recycled Percentage:	Not reported
Waste Management System Code:	H050
Waste Sequence Number:	2015215
Sequence Number:	498064
Received EPAID:	ARD069748192
Managed Quantity:	20
Kilogram Quantity:	9.0720001560384027
Recycled Percentage:	Not reported
Waste Management System Code:	H040
Waste Sequence Number:	2015176
Sequence Number:	498042
Received EPAID:	ARD069748192
Managed Quantity:	1000
Kilogram Quantity:	453.60000780192019
Recycled Percentage:	Not reported
Waste Management System Code:	H040
Waste Stream Comments:	
CORB Waste Sequence Number:	120597
Comments:	A-7 Cleanout of unwanted or unusable hazardous materials.
Waste Sequence Number:	2015049
Sequence Number:	1

Map ID
Direction
Distance
Elevation

MAP FINDINGS

Site

Database(s)

EDR ID Number
EPA ID Number

WA DOT CORSON (Continued)

1000390835

Comments:	A-7 Cleanout of unwanted or unusable hazardous materials.
Waste Sequence Number:	2015215
Sequence Number:	1
Comments:	A-7 Cleanout of unwanted or unusable hazardous materials.
Waste Sequence Number:	2015178
Sequence Number:	1
Comments:	A-7 Cleanout of unwanted or unusable hazardous materials.
Waste Sequence Number:	2015189
Sequence Number:	1
Comments:	A-7 Cleanout of unwanted or unusable hazardous materials.
Waste Sequence Number:	2015148
Sequence Number:	1
Comments:	A-7 Cleanout of unwanted or unusable hazardous materials.
Waste Sequence Number:	2015176
Sequence Number:	1
Comments:	A-7 Cleanout of unwanted or unusable hazardous materials.
Waste Sequence Number:	2015191
Sequence Number:	1
Comments:	A-7 Cleanout of unwanted or unusable hazardous materials.
Waste Sequence Number:	2015192
Sequence Number:	1
Comments:	A-7 Cleanout of unwanted or unusable hazardous materials.
Waste Sequence Number:	2015194
Sequence Number:	1
Comments:	A-7 Cleanout of unwanted or unusable hazardous materials.
Waste Sequence Number:	2015187
Sequence Number:	1
Comments:	A-7 Cleanout of unwanted or unusable hazardous materials.
Waste Sequence Number:	2015185
Sequence Number:	1
Waste Stream EPA Code:	
CORB Waste Sequence Number:	120597
Waste Sequence Number:	2015176
Sequence Number:	4339256
WCDA Code:	D001
Waste Sequence Number:	2015176
Sequence Number:	4339257
WCDA Code:	D007
Waste Sequence Number:	2015176
Sequence Number:	4339258
WCDA Code:	D008
Waste Sequence Number:	2015176
Sequence Number:	4339259
WCDA Code:	D035

Map ID
Direction
Distance
Elevation

MAP FINDINGS

Site

Database(s)

EDR ID Number
EPA ID Number

WA DOT CORSON (Continued)

1000390835

Waste Sequence Number:	2015176
Sequence Number:	4339260
WCDA Code:	F003
Waste Sequence Number:	2015176
Sequence Number:	4339261
WCDA Code:	F005
Waste Sequence Number:	2015195
Sequence Number:	4339297
WCDA Code:	D002
Waste Sequence Number:	2015194
Sequence Number:	4339281
WCDA Code:	D002
Waste Sequence Number:	2015187
Sequence Number:	4339262
WCDA Code:	D001
Waste Sequence Number:	2015187
Sequence Number:	4339263
WCDA Code:	D039
Waste Sequence Number:	2015189
Sequence Number:	4339270
WCDA Code:	D001
Waste Stream Source Code:	
CORB Waste Sequence Number:	120597
Waste Sequence Number:	2015049
Sequence Number:	1
WCDD Code:	G19
Waste Sequence Number:	2015099
Sequence Number:	1
WCDD Code:	G32
Waste Sequence Number:	2015178
Sequence Number:	1
WCDD Code:	G19
Waste Sequence Number:	2015189
Sequence Number:	1
WCDD Code:	G19
Waste Sequence Number:	2015176
Sequence Number:	1
WCDD Code:	G19
Waste Sequence Number:	2015185
Sequence Number:	1
WCDD Code:	G19
Waste Sequence Number:	2015187
Sequence Number:	1
WCDD Code:	G19

Map ID
 Direction
 Distance
 Elevation

MAP FINDINGS

Site

Database(s)

EDR ID Number
 EPA ID Number

WA DOT CORSON (Continued)

1000390835

Waste Sequence Number:	2015192
Sequence Number:	1
WCDD Code:	G19
Waste Sequence Number:	2015195
Sequence Number:	1
WCDD Code:	G19
Waste Sequence Number:	2015215
Sequence Number:	1
WCDD Code:	G19
Waste Sequence Number:	2015050
Sequence Number:	1
WCDD Code:	G19

[Click this hyperlink](#) while viewing on your computer to access
 1 additional WA MANIFEST: record(s) in the EDR Site Report.

348
NNE
1/2-1
0.954 mi.
5038 ft.

UNIVAR SOLUTIONS USA INC
4000 1ST AVE S
SEATTLE, WA 98134

RCRA-SQG **1001081992**
WA CSCSL **WAR000005579**
WA ICR
WA ALLSITES
WA MANIFEST

Relative:
Higher
Actual:
18 ft.

RCRA Listings:	
Date Form Received by Agency:	2019-09-26 00:00:00.0
Handler Name:	UNIVAR SOLUTIONS USA INC
Handler Address:	4000 1ST AVE S
Handler City,State,Zip:	SEATTLE, WA 98134
EPA ID:	WAR000005579
Contact Name:	MICHELLE STAYROOK
Contact Address:	4694 CEMETERY ROAD
Contact City,State,Zip:	HILLIARD, OH 43026-1124
Contact Telephone:	614-477-6376
Contact Fax:	Not reported
Contact Email:	MICHELLE.STAYROOK@UNIVARSOLUTIONS.COM
Contact Title:	REMEDIATION MANAGER
EPA Region:	10
Land Type:	Private
Federal Waste Generator Description:	Small Quantity Generator
Non-Notifier:	Not reported
Biennial Report Cycle:	Not reported
Accessibility:	Not reported
Active Site Indicator:	Handler Activities
State District Owner:	WA
State District:	NWRO
Mailing Address:	3075 HIGHLAND PKWY
Mailing City,State,Zip:	DOWNERS GROVE, IL 60515
Owner Name:	UNIVAR SOLUTIONS USA INC
Owner Type:	Private
Operator Name:	UNIVAR SOLUTIONS USA INC
Operator Type:	Private
Short-Term Generator Activity:	No
Importer Activity:	No
Mixed Waste Generator:	No
Transporter Activity:	No

Map ID
 Direction
 Distance
 Elevation

MAP FINDINGS

Site

Database(s)

EDR ID Number
 EPA ID Number

UNIVAR SOLUTIONS USA INC (Continued)

1001081992

Transfer Facility Activity:	No
Recycler Activity with Storage:	No
Small Quantity On-Site Burner Exemption:	No
Smelting Melting and Refining Furnace Exemption:	No
Underground Injection Control:	No
Off-Site Waste Receipt:	No
Universal Waste Indicator:	No
Universal Waste Destination Facility:	No
Federal Universal Waste:	No
Active Site Fed-Reg Treatment Storage and Disposal Facility:	Not reported
Active Site Converter Treatment storage and Disposal Facility:	Not reported
Active Site State-Reg Treatment Storage and Disposal Facility:	Not reported
Active Site State-Reg Handler:	---
Federal Facility Indicator:	Not reported
Hazardous Secondary Material Indicator:	N
Sub-Part K Indicator:	Not reported
Commercial TSD Indicator:	No
Treatment Storage and Disposal Type:	Not reported
2018 GPRC Permit Baseline:	Not on the Baseline
2018 GPRC Renewals Baseline:	Not on the Baseline
Permit Renewals Workload Universe:	Not reported
Permit Workload Universe:	Not reported
Permit Progress Universe:	Not reported
Post-Closure Workload Universe:	Not reported
Closure Workload Universe:	Not reported
202 GPRC Corrective Action Baseline:	No
Corrective Action Workload Universe:	No
Subject to Corrective Action Universe:	No
Non-TSDs Where RCRA CA has Been Imposed Universe:	No
TSDs Potentially Subject to CA Under 3004 (u)/(v) Universe:	No
TSDs Only Subject to CA under Discretionary Auth Universe:	No
Corrective Action Priority Ranking:	No NCAPS ranking
Environmental Control Indicator:	No
Institutional Control Indicator:	No
Human Exposure Controls Indicator:	N/A
Groundwater Controls Indicator:	N/A
Operating TSDF Universe:	Not reported
Full Enforcement Universe:	Not reported
Significant Non-Complier Universe:	No
Unaddressed Significant Non-Complier Universe:	No
Addressed Significant Non-Complier Universe:	No
Significant Non-Complier With a Compliance Schedule Universe:	No
Financial Assurance Required:	Not reported
Handler Date of Last Change:	2019-10-01 11:19:00.0
Recognized Trader-Importer:	No
Recognized Trader-Exporter:	No
Importer of Spent Lead Acid Batteries:	No
Exporter of Spent Lead Acid Batteries:	No
Recycler Activity Without Storage:	No
Manifest Broker:	No
Sub-Part P Indicator:	No

Biennial: List of Years

Year: 2013

[Click Here for Biennial Reporting System Data:](#)

Year: 2011

Map ID
Direction
Distance
Elevation

MAP FINDINGS

Site

Database(s)

EDR ID Number
EPA ID Number

UNIVAR SOLUTIONS USA INC (Continued)

1001081992

[Click Here for Biennial Reporting System Data:](#)

Year: 2009

[Click Here for Biennial Reporting System Data:](#)

Year: 2007

[Click Here for Biennial Reporting System Data:](#)

Year: 2005

[Click Here for Biennial Reporting System Data:](#)

Year: 2003

[Click Here for Biennial Reporting System Data:](#)

Year: 2001

[Click Here for Biennial Reporting System Data:](#)

Hazardous Waste Summary:

Waste Code: D043
Waste Description: VINYL CHLORIDE

Handler - Owner Operator:

Owner/Operator Indicator: Operator
Owner/Operator Name: UNIVAR USA INC 1ST AVE S
Legal Status: Private
Date Became Current: Not reported
Date Ended Current: Not reported
Owner/Operator Address: PO BOX 34325
Owner/Operator City,State,Zip: SEATTLE, WA 98124-1325
Owner/Operator Telephone: 425-889-3774
Owner/Operator Telephone Ext: Not reported
Owner/Operator Fax: Not reported
Owner/Operator Email: Not reported

Owner/Operator Indicator: Operator
Owner/Operator Name: UNIVAR USA INC
Legal Status: Private
Date Became Current: Not reported
Date Ended Current: Not reported
Owner/Operator Address: 4000 1ST AVE S
Owner/Operator City,State,Zip: SEATTLE, WA 98134
Owner/Operator Telephone: 000-000-0000
Owner/Operator Telephone Ext: Not reported
Owner/Operator Fax: Not reported
Owner/Operator Email: Not reported

Owner/Operator Indicator: Operator
Owner/Operator Name: SYLVESTER, GEORGE
Legal Status: Private
Date Became Current: Not reported
Date Ended Current: Not reported
Owner/Operator Address: PO BOX 34325
Owner/Operator City,State,Zip: SEATTLE, WA 98124
Owner/Operator Telephone: 303-838-5898
Owner/Operator Telephone Ext: Not reported

Map ID
Direction
Distance
Elevation

MAP FINDINGS

Site

Database(s)

EDR ID Number
EPA ID Number

UNIVAR SOLUTIONS USA INC (Continued)

1001081992

Owner/Operator Fax: Not reported
Owner/Operator Email: Not reported

Owner/Operator Indicator: Owner
Owner/Operator Name: CASCADE DESIGNS INC
Legal Status: Private
Date Became Current: Not reported
Date Ended Current: Not reported
Owner/Operator Address: 4000 1ST AVE S
Owner/Operator City,State,Zip: SEATTLE, WA 98134
Owner/Operator Telephone: 206-583-0583
Owner/Operator Telephone Ext: Not reported
Owner/Operator Fax: Not reported
Owner/Operator Email: Not reported

Owner/Operator Indicator: Owner
Owner/Operator Name: UNIVAR USA INC 1ST AVE S
Legal Status: Private
Date Became Current: 2001-04-19 00:00:00.
Date Ended Current: Not reported
Owner/Operator Address: PO BOX 34325
Owner/Operator City,State,Zip: SEATTLE, WA 98124
Owner/Operator Telephone: 425-889-3400
Owner/Operator Telephone Ext: Not reported
Owner/Operator Fax: Not reported
Owner/Operator Email: Not reported

Owner/Operator Indicator: Owner
Owner/Operator Name: CASCADE DESIGNS INC
Legal Status: Private
Date Became Current: Not reported
Date Ended Current: Not reported
Owner/Operator Address: 4000 1ST AVE S
Owner/Operator City,State,Zip: SEATTLE, WA 98134
Owner/Operator Telephone: 206-583-0583
Owner/Operator Telephone Ext: Not reported
Owner/Operator Fax: Not reported
Owner/Operator Email: Not reported

Owner/Operator Indicator: Operator
Owner/Operator Name: SYLVESTER, GEORGE
Legal Status: Private
Date Became Current: Not reported
Date Ended Current: Not reported
Owner/Operator Address: PO BOX 34325
Owner/Operator City,State,Zip: SEATTLE, WA 98124
Owner/Operator Telephone: 303-838-5898
Owner/Operator Telephone Ext: Not reported
Owner/Operator Fax: Not reported
Owner/Operator Email: Not reported

Owner/Operator Indicator: Owner
Owner/Operator Name: CASCADE DESIGNS INC
Legal Status: Private
Date Became Current: Not reported
Date Ended Current: Not reported
Owner/Operator Address: 4000 1ST AVE S

Map ID
Direction
Distance
Elevation

MAP FINDINGS

Site

Database(s)

EDR ID Number
EPA ID Number

UNIVAR SOLUTIONS USA INC (Continued)

1001081992

Owner/Operator City,State,Zip:	SEATTLE, WA 98134
Owner/Operator Telephone:	206-583-0583
Owner/Operator Telephone Ext:	Not reported
Owner/Operator Fax:	Not reported
Owner/Operator Email:	Not reported
Owner/Operator Indicator:	Owner
Owner/Operator Name:	UNIVAR USA INC 1ST AVE S
Legal Status:	Private
Date Became Current:	2001-04-19 00:00:00.
Date Ended Current:	Not reported
Owner/Operator Address:	PO BOX 34325
Owner/Operator City,State,Zip:	SEATTLE, WA 98124
Owner/Operator Telephone:	425-889-3400
Owner/Operator Telephone Ext:	Not reported
Owner/Operator Fax:	Not reported
Owner/Operator Email:	Not reported
Owner/Operator Indicator:	Owner
Owner/Operator Name:	UNIVAR USA INC 1ST AVE S
Legal Status:	Private
Date Became Current:	2001-04-19 00:00:00.
Date Ended Current:	Not reported
Owner/Operator Address:	PO BOX 34325
Owner/Operator City,State,Zip:	SEATTLE, WA 98124
Owner/Operator Telephone:	425-889-3774
Owner/Operator Telephone Ext:	Not reported
Owner/Operator Fax:	Not reported
Owner/Operator Email:	Not reported
Owner/Operator Indicator:	Owner
Owner/Operator Name:	CASCADE DESIGNS INC
Legal Status:	Private
Date Became Current:	Not reported
Date Ended Current:	Not reported
Owner/Operator Address:	4000 1ST AVE S
Owner/Operator City,State,Zip:	SEATTLE, WA 98134
Owner/Operator Telephone:	206-583-0583
Owner/Operator Telephone Ext:	Not reported
Owner/Operator Fax:	Not reported
Owner/Operator Email:	Not reported
Owner/Operator Indicator:	Owner
Owner/Operator Name:	CASCADE DESIGNS INC
Legal Status:	Private
Date Became Current:	Not reported
Date Ended Current:	Not reported
Owner/Operator Address:	4000 1ST AVE S
Owner/Operator City,State,Zip:	SEATTLE, WA 98134
Owner/Operator Telephone:	206-583-0583
Owner/Operator Telephone Ext:	Not reported
Owner/Operator Fax:	Not reported
Owner/Operator Email:	Not reported
Owner/Operator Indicator:	Operator
Owner/Operator Name:	UNIVAR USA INC
Legal Status:	Private

Map ID
Direction
Distance
Elevation

MAP FINDINGS

Site

Database(s)

EDR ID Number
EPA ID Number

UNIVAR SOLUTIONS USA INC (Continued)

1001081992

Date Became Current:	Not reported
Date Ended Current:	Not reported
Owner/Operator Address:	PO BOX 34325
Owner/Operator City,State,Zip:	SEATTLE, WA 98124
Owner/Operator Telephone:	425-889-3774
Owner/Operator Telephone Ext:	Not reported
Owner/Operator Fax:	Not reported
Owner/Operator Email:	Not reported
Owner/Operator Indicator:	Operator
Owner/Operator Name:	GEORGE SYLVESTER
Legal Status:	Private
Date Became Current:	1996-09-23 00:00:00.
Date Ended Current:	Not reported
Owner/Operator Address:	PO BOX 34325
Owner/Operator City,State,Zip:	SEATTLE, WA 98124-1325
Owner/Operator Telephone:	Not reported
Owner/Operator Telephone Ext:	Not reported
Owner/Operator Fax:	Not reported
Owner/Operator Email:	Not reported
Owner/Operator Indicator:	Owner
Owner/Operator Name:	UNIVAR USA INC 1ST AVE S
Legal Status:	Private
Date Became Current:	2001-04-19 00:00:00.
Date Ended Current:	Not reported
Owner/Operator Address:	PO BOX 34325
Owner/Operator City,State,Zip:	SEATTLE, WA 98124-1325
Owner/Operator Telephone:	425-889-3400
Owner/Operator Telephone Ext:	Not reported
Owner/Operator Fax:	Not reported
Owner/Operator Email:	Not reported
Owner/Operator Indicator:	Owner
Owner/Operator Name:	UNIVAR USA INC U
Legal Status:	Private
Date Became Current:	2001-04-19 00:00:00.
Date Ended Current:	Not reported
Owner/Operator Address:	PO BOX 34325
Owner/Operator City,State,Zip:	SEATTLE, WA 98124-1325
Owner/Operator Telephone:	425-889-3400
Owner/Operator Telephone Ext:	Not reported
Owner/Operator Fax:	Not reported
Owner/Operator Email:	Not reported
Owner/Operator Indicator:	Owner
Owner/Operator Name:	CASCADE DESIGNS INC
Legal Status:	Private
Date Became Current:	Not reported
Date Ended Current:	Not reported
Owner/Operator Address:	4000 1ST AVE S
Owner/Operator City,State,Zip:	SEATTLE, WA 98134
Owner/Operator Telephone:	206-583-0583
Owner/Operator Telephone Ext:	Not reported
Owner/Operator Fax:	Not reported
Owner/Operator Email:	Not reported

Map ID
Direction
Distance
Elevation

MAP FINDINGS

Site

Database(s)

EDR ID Number
EPA ID Number

UNIVAR SOLUTIONS USA INC (Continued)

1001081992

Owner/Operator Indicator:	Owner
Owner/Operator Name:	UNIVAR USA INC
Legal Status:	Private
Date Became Current:	2001-04-19 00:00:00.
Date Ended Current:	Not reported
Owner/Operator Address:	PO BOX 34325
Owner/Operator City,State,Zip:	SEATTLE, WA 98124
Owner/Operator Telephone:	425-889-3774
Owner/Operator Telephone Ext:	Not reported
Owner/Operator Fax:	Not reported
Owner/Operator Email:	Not reported
Owner/Operator Indicator:	Owner
Owner/Operator Name:	CASCADE DESIGNS INC
Legal Status:	Private
Date Became Current:	2016-12-31 00:00:00.
Date Ended Current:	Not reported
Owner/Operator Address:	4000 1ST AVE S
Owner/Operator City,State,Zip:	SEATTLE, WA 98134
Owner/Operator Telephone:	206-583-0583
Owner/Operator Telephone Ext:	Not reported
Owner/Operator Fax:	Not reported
Owner/Operator Email:	Not reported
Owner/Operator Indicator:	Owner
Owner/Operator Name:	UNIVAR USA INC 1ST AVE S
Legal Status:	Private
Date Became Current:	2001-04-19 00:00:00.
Date Ended Current:	Not reported
Owner/Operator Address:	PO BOX 34325
Owner/Operator City,State,Zip:	SEATTLE, WA 98124-1325
Owner/Operator Telephone:	425-889-3774
Owner/Operator Telephone Ext:	Not reported
Owner/Operator Fax:	Not reported
Owner/Operator Email:	Not reported
Owner/Operator Indicator:	Owner
Owner/Operator Name:	UNIVAR USA INC
Legal Status:	Private
Date Became Current:	Not reported
Date Ended Current:	Not reported
Owner/Operator Address:	4000 1ST AVE S
Owner/Operator City,State,Zip:	SEATTLE, WA 98134
Owner/Operator Telephone:	000-000-0000
Owner/Operator Telephone Ext:	Not reported
Owner/Operator Fax:	Not reported
Owner/Operator Email:	Not reported
Owner/Operator Indicator:	Operator
Owner/Operator Name:	SYLVESTER, GEORGE
Legal Status:	Private
Date Became Current:	Not reported
Date Ended Current:	Not reported
Owner/Operator Address:	PO BOX 34325
Owner/Operator City,State,Zip:	SEATTLE, WA 98124
Owner/Operator Telephone:	303-838-5898
Owner/Operator Telephone Ext:	Not reported

Map ID
Direction
Distance
Elevation

MAP FINDINGS

Site

Database(s)

EDR ID Number
EPA ID Number

UNIVAR SOLUTIONS USA INC (Continued)

1001081992

Owner/Operator Fax:	Not reported
Owner/Operator Email:	Not reported
Owner/Operator Indicator:	Operator
Owner/Operator Name:	SYLVESTER, GEORGE
Legal Status:	Private
Date Became Current:	Not reported
Date Ended Current:	Not reported
Owner/Operator Address:	PO BOX 34325
Owner/Operator City,State,Zip:	SEATTLE, WA 98124
Owner/Operator Telephone:	303-838-5898
Owner/Operator Telephone Ext:	Not reported
Owner/Operator Fax:	Not reported
Owner/Operator Email:	Not reported
Owner/Operator Indicator:	Owner
Owner/Operator Name:	CASCADE DESIGNS INC
Legal Status:	Private
Date Became Current:	Not reported
Date Ended Current:	Not reported
Owner/Operator Address:	4000 1ST AVE S
Owner/Operator City,State,Zip:	SEATTLE, WA 98134
Owner/Operator Telephone:	206-583-0583
Owner/Operator Telephone Ext:	Not reported
Owner/Operator Fax:	Not reported
Owner/Operator Email:	Not reported
Owner/Operator Indicator:	Operator
Owner/Operator Name:	SYLVESTER, GEORGE
Legal Status:	Private
Date Became Current:	Not reported
Date Ended Current:	Not reported
Owner/Operator Address:	PO BOX 34325
Owner/Operator City,State,Zip:	SEATTLE, WA 98124
Owner/Operator Telephone:	303-838-5898
Owner/Operator Telephone Ext:	Not reported
Owner/Operator Fax:	Not reported
Owner/Operator Email:	Not reported
Owner/Operator Indicator:	Owner
Owner/Operator Name:	UNIVAR USA INC 1ST AVE S
Legal Status:	Private
Date Became Current:	2001-04-19 00:00:00.
Date Ended Current:	Not reported
Owner/Operator Address:	PO BOX 34325
Owner/Operator City,State,Zip:	SEATTLE, WA 98124
Owner/Operator Telephone:	425-889-3400
Owner/Operator Telephone Ext:	Not reported
Owner/Operator Fax:	Not reported
Owner/Operator Email:	Not reported
Owner/Operator Indicator:	Owner
Owner/Operator Name:	UNIVAR USA INC 1ST AVE S
Legal Status:	Private
Date Became Current:	2001-04-19 00:00:00.
Date Ended Current:	Not reported
Owner/Operator Address:	PO BOX 34325

Map ID
Direction
Distance
Elevation

MAP FINDINGS

Site

Database(s)

EDR ID Number
EPA ID Number

UNIVAR SOLUTIONS USA INC (Continued)

1001081992

Owner/Operator City,State,Zip: SEATTLE, WA 98124
Owner/Operator Telephone: 425-889-3774
Owner/Operator Telephone Ext: Not reported
Owner/Operator Fax: Not reported
Owner/Operator Email: Not reported

Owner/Operator Indicator: Operator
Owner/Operator Name: UNIVAR USA INC
Legal Status: Private
Date Became Current: Not reported
Date Ended Current: Not reported
Owner/Operator Address: PO BOX 34325
Owner/Operator City,State,Zip: SEATTLE, WA 98124
Owner/Operator Telephone: 425-889-3774
Owner/Operator Telephone Ext: Not reported
Owner/Operator Fax: Not reported
Owner/Operator Email: Not reported

Owner/Operator Indicator: Owner
Owner/Operator Name: CASCADE DESIGNS INC
Legal Status: Private
Date Became Current: Not reported
Date Ended Current: Not reported
Owner/Operator Address: 4000 1ST AVE S
Owner/Operator City,State,Zip: SEATTLE, WA 98134
Owner/Operator Telephone: 206-583-0583
Owner/Operator Telephone Ext: Not reported
Owner/Operator Fax: Not reported
Owner/Operator Email: Not reported

Owner/Operator Indicator: Owner
Owner/Operator Name: UNIVAR USA INC
Legal Status: Private
Date Became Current: Not reported
Date Ended Current: Not reported
Owner/Operator Address: 4000 1ST AVE S
Owner/Operator City,State,Zip: SEATTLE, WA 98134
Owner/Operator Telephone: 000-000-0000
Owner/Operator Telephone Ext: Not reported
Owner/Operator Fax: Not reported
Owner/Operator Email: Not reported

Owner/Operator Indicator: Owner
Owner/Operator Name: CASCADE DESIGNS INC
Legal Status: Private
Date Became Current: Not reported
Date Ended Current: Not reported
Owner/Operator Address: 4000 1ST AVE S
Owner/Operator City,State,Zip: SEATTLE, WA 98134
Owner/Operator Telephone: 206-583-0583
Owner/Operator Telephone Ext: Not reported
Owner/Operator Fax: Not reported
Owner/Operator Email: Not reported

Owner/Operator Indicator: Owner
Owner/Operator Name: UNIVAR USA INC
Legal Status: Private

Map ID
Direction
Distance
Elevation

MAP FINDINGS

Site

Database(s)

EDR ID Number
EPA ID Number

UNIVAR SOLUTIONS USA INC (Continued)

1001081992

Date Became Current:	Not reported
Date Ended Current:	Not reported
Owner/Operator Address:	4000 1ST AVE S
Owner/Operator City,State,Zip:	SEATTLE, WA 98134
Owner/Operator Telephone:	000-000-0000
Owner/Operator Telephone Ext:	Not reported
Owner/Operator Fax:	Not reported
Owner/Operator Email:	Not reported
Owner/Operator Indicator:	Operator
Owner/Operator Name:	SYLVESTER, GEORGE
Legal Status:	Private
Date Became Current:	Not reported
Date Ended Current:	Not reported
Owner/Operator Address:	PO BOX 34325
Owner/Operator City,State,Zip:	SEATTLE, WA 98124
Owner/Operator Telephone:	303-838-5898
Owner/Operator Telephone Ext:	Not reported
Owner/Operator Fax:	Not reported
Owner/Operator Email:	Not reported
Owner/Operator Indicator:	Owner
Owner/Operator Name:	CASCADE DESIGNS INC
Legal Status:	Private
Date Became Current:	Not reported
Date Ended Current:	Not reported
Owner/Operator Address:	4000 1ST AVE S
Owner/Operator City,State,Zip:	SEATTLE, WA 98134
Owner/Operator Telephone:	206-583-0583
Owner/Operator Telephone Ext:	Not reported
Owner/Operator Fax:	Not reported
Owner/Operator Email:	Not reported
Owner/Operator Indicator:	Operator
Owner/Operator Name:	SYLVESTER, GEORGE
Legal Status:	Private
Date Became Current:	Not reported
Date Ended Current:	Not reported
Owner/Operator Address:	PO BOX 34325
Owner/Operator City,State,Zip:	SEATTLE, WA 98124
Owner/Operator Telephone:	303-838-5898
Owner/Operator Telephone Ext:	Not reported
Owner/Operator Fax:	Not reported
Owner/Operator Email:	Not reported
Owner/Operator Indicator:	Operator
Owner/Operator Name:	UNIVAR USA INC.
Legal Status:	Private
Date Became Current:	Not reported
Date Ended Current:	Not reported
Owner/Operator Address:	PO BOX 34325
Owner/Operator City,State,Zip:	SEATTLE, WA 98124
Owner/Operator Telephone:	425-889-3400
Owner/Operator Telephone Ext:	Not reported
Owner/Operator Fax:	Not reported
Owner/Operator Email:	Not reported

Map ID
Direction
Distance
Elevation

MAP FINDINGS

Site

Database(s)

EDR ID Number
EPA ID Number

UNIVAR SOLUTIONS USA INC (Continued)

1001081992

Owner/Operator Indicator: Owner
Owner/Operator Name: UNIVAR SOLUTIONS USA INC
Legal Status: Private
Date Became Current: 2016-12-31 00:00:00.
Date Ended Current: Not reported
Owner/Operator Address: 4000 1ST AVE S
Owner/Operator City,State,Zip: SEATTLE, WA 98134
Owner/Operator Telephone: 206-583-0583
Owner/Operator Telephone Ext: Not reported
Owner/Operator Fax: Not reported
Owner/Operator Email: Not reported

Owner/Operator Indicator: Operator
Owner/Operator Name: UNIVAR SOLUTIONS USA INC
Legal Status: Private
Date Became Current: 1996-09-23 00:00:00.
Date Ended Current: Not reported
Owner/Operator Address: 4694 CEMETERY ROAD
Owner/Operator City,State,Zip: HILLIARD, OH 43026-1124
Owner/Operator Telephone: 614-477-6376
Owner/Operator Telephone Ext: Not reported
Owner/Operator Fax: Not reported
Owner/Operator Email: Not reported

Owner/Operator Indicator: Operator
Owner/Operator Name: GEORGE SYLVESTER
Legal Status: Private
Date Became Current: 1996-09-23 00:00:00.
Date Ended Current: Not reported
Owner/Operator Address: PO BOX 34325
Owner/Operator City,State,Zip: SEATTLE, WA 98124-1325
Owner/Operator Telephone: Not reported
Owner/Operator Telephone Ext: Not reported
Owner/Operator Fax: Not reported
Owner/Operator Email: Not reported

Owner/Operator Indicator: Operator
Owner/Operator Name: GEORGE SYLVESTER
Legal Status: Private
Date Became Current: 1996-09-23 00:00:00.
Date Ended Current: Not reported
Owner/Operator Address: PO BOX 34325
Owner/Operator City,State,Zip: SEATTLE, WA 98124-1325
Owner/Operator Telephone: Not reported
Owner/Operator Telephone Ext: Not reported
Owner/Operator Fax: Not reported
Owner/Operator Email: Not reported

Owner/Operator Indicator: Operator
Owner/Operator Name: UNIVAR USA INC.
Legal Status: Private
Date Became Current: 1996-09-23 00:00:00.
Date Ended Current: Not reported
Owner/Operator Address: PO BOX 34325
Owner/Operator City,State,Zip: SEATTLE, WA 98124-1325
Owner/Operator Telephone: 303-838-5898
Owner/Operator Telephone Ext: Not reported

Map ID
Direction
Distance
Elevation

MAP FINDINGS

Site

Database(s)

EDR ID Number
EPA ID Number

UNIVAR SOLUTIONS USA INC (Continued)

1001081992

Owner/Operator Fax: Not reported
Owner/Operator Email: Not reported

Owner/Operator Indicator: Operator
Owner/Operator Name: UNIVAR USA INC.
Legal Status: Private
Date Became Current: 1996-09-23 00:00:00.
Date Ended Current: Not reported
Owner/Operator Address: PO BOX 34325
Owner/Operator City,State,Zip: SEATTLE, WA 98124-1325
Owner/Operator Telephone: 425-889-3400
Owner/Operator Telephone Ext: Not reported
Owner/Operator Fax: Not reported
Owner/Operator Email: Not reported

Owner/Operator Indicator: Owner
Owner/Operator Name: CASCADE DESIGNS INC
Legal Status: Private
Date Became Current: Not reported
Date Ended Current: Not reported
Owner/Operator Address: 4000 1ST AVE S
Owner/Operator City,State,Zip: SEATTLE, WA 98134-2301
Owner/Operator Telephone: 206-583-0583
Owner/Operator Telephone Ext: Not reported
Owner/Operator Fax: Not reported
Owner/Operator Email: Not reported

Owner/Operator Indicator: Operator
Owner/Operator Name: GEORGE S
Legal Status: Private
Date Became Current: 1996-09-23 00:00:00.
Date Ended Current: Not reported
Owner/Operator Address: PO BOX 34325
Owner/Operator City,State,Zip: SEATTLE, WA 98124-1325
Owner/Operator Telephone: 303-838-5898
Owner/Operator Telephone Ext: Not reported
Owner/Operator Fax: Not reported
Owner/Operator Email: Not reported

Owner/Operator Indicator: Owner
Owner/Operator Name: UNIVAR USA INC
Legal Status: Private
Date Became Current: Not reported
Date Ended Current: Not reported
Owner/Operator Address: 4000 1ST AVE S
Owner/Operator City,State,Zip: SEATTLE, WA 98134
Owner/Operator Telephone: 000-000-0000
Owner/Operator Telephone Ext: Not reported
Owner/Operator Fax: Not reported
Owner/Operator Email: Not reported

Owner/Operator Indicator: Owner
Owner/Operator Name: UNIVAR USA INC 1ST AVE S
Legal Status: Private
Date Became Current: 2001-04-19 00:00:00.
Date Ended Current: Not reported
Owner/Operator Address: PO BOX 34325

Map ID
Direction
Distance
Elevation

MAP FINDINGS

Site

Database(s)

EDR ID Number
EPA ID Number

UNIVAR SOLUTIONS USA INC (Continued)

1001081992

Owner/Operator City,State,Zip: SEATTLE, WA 98124
Owner/Operator Telephone: 425-889-3400
Owner/Operator Telephone Ext: Not reported
Owner/Operator Fax: Not reported
Owner/Operator Email: Not reported

Owner/Operator Indicator: Operator
Owner/Operator Name: SYLVESTER, GEORGE
Legal Status: Private
Date Became Current: Not reported
Date Ended Current: Not reported
Owner/Operator Address: PO BOX 34325
Owner/Operator City,State,Zip: SEATTLE, WA 98124
Owner/Operator Telephone: 303-838-5898
Owner/Operator Telephone Ext: Not reported
Owner/Operator Fax: Not reported
Owner/Operator Email: Not reported

Owner/Operator Indicator: Owner
Owner/Operator Name: CASCADE DESIGNS INC
Legal Status: Private
Date Became Current: Not reported
Date Ended Current: Not reported
Owner/Operator Address: 4000 1ST AVE S
Owner/Operator City,State,Zip: SEATTLE, WA 98134
Owner/Operator Telephone: 206-583-0583
Owner/Operator Telephone Ext: Not reported
Owner/Operator Fax: Not reported
Owner/Operator Email: Not reported

Owner/Operator Indicator: Owner
Owner/Operator Name: CASCADE DESIGNS INC
Legal Status: Private
Date Became Current: Not reported
Date Ended Current: Not reported
Owner/Operator Address: 4000 1ST AVE S
Owner/Operator City,State,Zip: SEATTLE, WA 98134
Owner/Operator Telephone: 206-583-0583
Owner/Operator Telephone Ext: Not reported
Owner/Operator Fax: Not reported
Owner/Operator Email: Not reported

Owner/Operator Indicator: Owner
Owner/Operator Name: CASCADE DESIGNS INC
Legal Status: Private
Date Became Current: Not reported
Date Ended Current: Not reported
Owner/Operator Address: 4000 1ST AVE S
Owner/Operator City,State,Zip: SEATTLE, WA 98134
Owner/Operator Telephone: 206-583-0583
Owner/Operator Telephone Ext: Not reported
Owner/Operator Fax: Not reported
Owner/Operator Email: Not reported

Owner/Operator Indicator: Owner
Owner/Operator Name: UNIVAR USA INC 1ST AVE S
Legal Status: Private

Map ID
Direction
Distance
Elevation

MAP FINDINGS

Site

Database(s)

EDR ID Number
EPA ID Number

UNIVAR SOLUTIONS USA INC (Continued)

1001081992

Date Became Current:	2001-04-19 00:00:00.
Date Ended Current:	Not reported
Owner/Operator Address:	PO BOX 34325
Owner/Operator City,State,Zip:	SEATTLE, WA 98124
Owner/Operator Telephone:	425-889-3400
Owner/Operator Telephone Ext:	Not reported
Owner/Operator Fax:	Not reported
Owner/Operator Email:	Not reported
Owner/Operator Indicator:	Owner
Owner/Operator Name:	CASCADE DESIGNS INC
Legal Status:	Private
Date Became Current:	Not reported
Date Ended Current:	Not reported
Owner/Operator Address:	4000 1ST AVE S
Owner/Operator City,State,Zip:	SEATTLE, WA 98134
Owner/Operator Telephone:	206-583-0583
Owner/Operator Telephone Ext:	Not reported
Owner/Operator Fax:	Not reported
Owner/Operator Email:	Not reported
Owner/Operator Indicator:	Operator
Owner/Operator Name:	UNIVAR USA INC.
Legal Status:	Private
Date Became Current:	Not reported
Date Ended Current:	Not reported
Owner/Operator Address:	PO BOX 34325
Owner/Operator City,State,Zip:	SEATTLE, WA 98124
Owner/Operator Telephone:	425-889-3774
Owner/Operator Telephone Ext:	Not reported
Owner/Operator Fax:	Not reported
Owner/Operator Email:	Not reported
Owner/Operator Indicator:	Owner
Owner/Operator Name:	UNIVAR USA INC
Legal Status:	Private
Date Became Current:	Not reported
Date Ended Current:	Not reported
Owner/Operator Address:	4000 1ST AVE S
Owner/Operator City,State,Zip:	SEATTLE, WA 98134
Owner/Operator Telephone:	000-000-0000
Owner/Operator Telephone Ext:	Not reported
Owner/Operator Fax:	Not reported
Owner/Operator Email:	Not reported
Owner/Operator Indicator:	Owner
Owner/Operator Name:	UNIVAR USA INC
Legal Status:	Private
Date Became Current:	Not reported
Date Ended Current:	Not reported
Owner/Operator Address:	4000 1ST AVE S
Owner/Operator City,State,Zip:	SEATTLE, WA 98134
Owner/Operator Telephone:	000-000-0000
Owner/Operator Telephone Ext:	Not reported
Owner/Operator Fax:	Not reported
Owner/Operator Email:	Not reported

Map ID
Direction
Distance
Elevation

MAP FINDINGS

Site

Database(s)

EDR ID Number
EPA ID Number

UNIVAR SOLUTIONS USA INC (Continued)

1001081992

Owner/Operator Indicator: Owner
Owner/Operator Name: UNIVAR USA INC
Legal Status: Private
Date Became Current: Not reported
Date Ended Current: Not reported
Owner/Operator Address: 4000 1ST AVE S
Owner/Operator City,State,Zip: SEATTLE, WA 98134
Owner/Operator Telephone: 000-000-0000
Owner/Operator Telephone Ext: Not reported
Owner/Operator Fax: Not reported
Owner/Operator Email: Not reported

Owner/Operator Indicator: Operator
Owner/Operator Name: UNIVAR USA INC
Legal Status: Private
Date Became Current: Not reported
Date Ended Current: Not reported
Owner/Operator Address: 4000 1ST AVE S
Owner/Operator City,State,Zip: SEATTLE, WA 98134
Owner/Operator Telephone: 000-000-0000
Owner/Operator Telephone Ext: Not reported
Owner/Operator Fax: Not reported
Owner/Operator Email: Not reported

Owner/Operator Indicator: Owner
Owner/Operator Name: CASCADE DESIGNS INC
Legal Status: Private
Date Became Current: Not reported
Date Ended Current: Not reported
Owner/Operator Address: 4000 1ST AVE S
Owner/Operator City,State,Zip: SEATTLE, WA 98134
Owner/Operator Telephone: 206-583-0583
Owner/Operator Telephone Ext: Not reported
Owner/Operator Fax: Not reported
Owner/Operator Email: Not reported

Owner/Operator Indicator: Operator
Owner/Operator Name: SYLVESTER, GEORGE
Legal Status: Private
Date Became Current: Not reported
Date Ended Current: Not reported
Owner/Operator Address: PO BOX 34325
Owner/Operator City,State,Zip: SEATTLE, WA 98124
Owner/Operator Telephone: 303-838-5898
Owner/Operator Telephone Ext: Not reported
Owner/Operator Fax: Not reported
Owner/Operator Email: Not reported

Owner/Operator Indicator: Operator
Owner/Operator Name: SYLVESTER, GEORGE
Legal Status: Private
Date Became Current: Not reported
Date Ended Current: Not reported
Owner/Operator Address: PO BOX 34325
Owner/Operator City,State,Zip: SEATTLE, WA 98124
Owner/Operator Telephone: 303-838-5898
Owner/Operator Telephone Ext: Not reported

Map ID
Direction
Distance
Elevation

MAP FINDINGS

Site

Database(s)

EDR ID Number
EPA ID Number

UNIVAR SOLUTIONS USA INC (Continued)

1001081992

Owner/Operator Fax:	Not reported
Owner/Operator Email:	Not reported
Owner/Operator Indicator:	Owner
Owner/Operator Name:	UNIVAR USA INC 1ST AVE S
Legal Status:	Private
Date Became Current:	2001-04-19 00:00:00.
Date Ended Current:	Not reported
Owner/Operator Address:	PO BOX 34325
Owner/Operator City,State,Zip:	SEATTLE, WA 98124
Owner/Operator Telephone:	425-889-3400
Owner/Operator Telephone Ext:	Not reported
Owner/Operator Fax:	Not reported
Owner/Operator Email:	Not reported
Owner/Operator Indicator:	Operator
Owner/Operator Name:	SYLVESTER, GEORGE
Legal Status:	Private
Date Became Current:	Not reported
Date Ended Current:	Not reported
Owner/Operator Address:	PO BOX 34325
Owner/Operator City,State,Zip:	SEATTLE, WA 98124
Owner/Operator Telephone:	303-838-5898
Owner/Operator Telephone Ext:	Not reported
Owner/Operator Fax:	Not reported
Owner/Operator Email:	Not reported
Owner/Operator Indicator:	Owner
Owner/Operator Name:	UNIVAR USA INC 1ST AVE S
Legal Status:	Private
Date Became Current:	2001-04-19 00:00:00.
Date Ended Current:	Not reported
Owner/Operator Address:	PO BOX 34325
Owner/Operator City,State,Zip:	SEATTLE, WA 98124
Owner/Operator Telephone:	425-889-3400
Owner/Operator Telephone Ext:	Not reported
Owner/Operator Fax:	Not reported
Owner/Operator Email:	Not reported
Owner/Operator Indicator:	Owner
Owner/Operator Name:	UNIVAR USA INC 1ST AVE S
Legal Status:	Private
Date Became Current:	2001-04-19 00:00:00.
Date Ended Current:	Not reported
Owner/Operator Address:	PO BOX 34325
Owner/Operator City,State,Zip:	SEATTLE, WA 98124
Owner/Operator Telephone:	425-889-3400
Owner/Operator Telephone Ext:	Not reported
Owner/Operator Fax:	Not reported
Owner/Operator Email:	Not reported
Owner/Operator Indicator:	Owner
Owner/Operator Name:	UNIVAR USA INC 1ST AVE S
Legal Status:	Private
Date Became Current:	2001-04-19 00:00:00.
Date Ended Current:	Not reported
Owner/Operator Address:	PO BOX 34325

Map ID
Direction
Distance
Elevation

MAP FINDINGS

Site

Database(s)

EDR ID Number
EPA ID Number

UNIVAR SOLUTIONS USA INC (Continued)

1001081992

Owner/Operator City,State,Zip: SEATTLE, WA 98124
Owner/Operator Telephone: 425-889-3400
Owner/Operator Telephone Ext: Not reported
Owner/Operator Fax: Not reported
Owner/Operator Email: Not reported

Owner/Operator Indicator: Operator
Owner/Operator Name: UNIVAR USA INC.
Legal Status: Private
Date Became Current: Not reported
Date Ended Current: Not reported
Owner/Operator Address: PO BOX 34325
Owner/Operator City,State,Zip: SEATTLE, WA 98124
Owner/Operator Telephone: 303-838-5898
Owner/Operator Telephone Ext: Not reported
Owner/Operator Fax: Not reported
Owner/Operator Email: Not reported

Owner/Operator Indicator: Owner
Owner/Operator Name: CASCADE DESIGNS INC
Legal Status: Private
Date Became Current: Not reported
Date Ended Current: Not reported
Owner/Operator Address: 4000 1ST AVE S
Owner/Operator City,State,Zip: SEATTLE, WA 98134
Owner/Operator Telephone: 206-583-0583
Owner/Operator Telephone Ext: Not reported
Owner/Operator Fax: Not reported
Owner/Operator Email: Not reported

Owner/Operator Indicator: Owner
Owner/Operator Name: CASCADE DESIGNS INC
Legal Status: Private
Date Became Current: Not reported
Date Ended Current: Not reported
Owner/Operator Address: 4000 1ST AVE S
Owner/Operator City,State,Zip: SEATTLE, WA 98134
Owner/Operator Telephone: 206-583-0583
Owner/Operator Telephone Ext: Not reported
Owner/Operator Fax: Not reported
Owner/Operator Email: Not reported

Owner/Operator Indicator: Owner
Owner/Operator Name: UNIVAR USA INC
Legal Status: Private
Date Became Current: 2001-04-19 00:00:00.
Date Ended Current: Not reported
Owner/Operator Address: PO BOX 34325
Owner/Operator City,State,Zip: SEATTLE, WA 98124
Owner/Operator Telephone: 425-889-3774
Owner/Operator Telephone Ext: Not reported
Owner/Operator Fax: Not reported
Owner/Operator Email: Not reported

Owner/Operator Indicator: Owner
Owner/Operator Name: UNIVAR USA INC 1ST AVE S
Legal Status: Private

Map ID
Direction
Distance
Elevation

MAP FINDINGS

Site

Database(s)

EDR ID Number
EPA ID Number

UNIVAR SOLUTIONS USA INC (Continued)

1001081992

Date Became Current: 2001-04-19 00:00:00.
Date Ended Current: Not reported
Owner/Operator Address: PO BOX 34325
Owner/Operator City,State,Zip: SEATTLE, WA 98124-1325
Owner/Operator Telephone: 425-889-3400
Owner/Operator Telephone Ext: Not reported
Owner/Operator Fax: Not reported
Owner/Operator Email: Not reported

Owner/Operator Indicator: Owner
Owner/Operator Name: UNIVAR USA INC
Legal Status: Private
Date Became Current: Not reported
Date Ended Current: Not reported
Owner/Operator Address: 4000 1ST AVE S
Owner/Operator City,State,Zip: SEATTLE, WA 98134
Owner/Operator Telephone: 000-000-0000
Owner/Operator Telephone Ext: Not reported
Owner/Operator Fax: Not reported
Owner/Operator Email: Not reported

Owner/Operator Indicator: Owner
Owner/Operator Name: CASCADE DESIGNS INC
Legal Status: Private
Date Became Current: Not reported
Date Ended Current: Not reported
Owner/Operator Address: 4000 1ST AVE S
Owner/Operator City,State,Zip: SEATTLE, WA 98134
Owner/Operator Telephone: 206-583-0583
Owner/Operator Telephone Ext: Not reported
Owner/Operator Fax: Not reported
Owner/Operator Email: Not reported

Owner/Operator Indicator: Owner
Owner/Operator Name: CASCADE DESIGNS INC
Legal Status: Private
Date Became Current: Not reported
Date Ended Current: Not reported
Owner/Operator Address: 4000 1ST AVE S
Owner/Operator City,State,Zip: SEATTLE, WA 98134
Owner/Operator Telephone: 206-583-0583
Owner/Operator Telephone Ext: Not reported
Owner/Operator Fax: Not reported
Owner/Operator Email: Not reported

Owner/Operator Indicator: Operator
Owner/Operator Name: SYLVESTER, GEORGE
Legal Status: Private
Date Became Current: Not reported
Date Ended Current: Not reported
Owner/Operator Address: PO BOX 34325
Owner/Operator City,State,Zip: SEATTLE, WA 98124
Owner/Operator Telephone: 303-838-5898
Owner/Operator Telephone Ext: Not reported
Owner/Operator Fax: Not reported
Owner/Operator Email: Not reported

Map ID
Direction
Distance
Elevation

MAP FINDINGS

Site

Database(s)

EDR ID Number
EPA ID Number

UNIVAR SOLUTIONS USA INC (Continued)

1001081992

Owner/Operator Indicator:	Owner
Owner/Operator Name:	CASCADE DESIGNS INC
Legal Status:	Private
Date Became Current:	Not reported
Date Ended Current:	Not reported
Owner/Operator Address:	4000 1ST AVE S
Owner/Operator City,State,Zip:	SEATTLE, WA 98134
Owner/Operator Telephone:	206-583-0583
Owner/Operator Telephone Ext:	Not reported
Owner/Operator Fax:	Not reported
Owner/Operator Email:	Not reported
Owner/Operator Indicator:	Operator
Owner/Operator Name:	SYLVESTER, GEORGE
Legal Status:	Private
Date Became Current:	Not reported
Date Ended Current:	Not reported
Owner/Operator Address:	PO BOX 34325
Owner/Operator City,State,Zip:	SEATTLE, WA 98124
Owner/Operator Telephone:	303-838-5898
Owner/Operator Telephone Ext:	Not reported
Owner/Operator Fax:	Not reported
Owner/Operator Email:	Not reported
Owner/Operator Indicator:	Owner
Owner/Operator Name:	UNIVAR USA INC 1ST AVE S
Legal Status:	Private
Date Became Current:	2001-04-19 00:00:00.
Date Ended Current:	Not reported
Owner/Operator Address:	PO BOX 34325
Owner/Operator City,State,Zip:	SEATTLE, WA 98124
Owner/Operator Telephone:	425-889-3400
Owner/Operator Telephone Ext:	Not reported
Owner/Operator Fax:	Not reported
Owner/Operator Email:	Not reported
Owner/Operator Indicator:	Owner
Owner/Operator Name:	UNIVAR USA INC 1ST AVE S
Legal Status:	Private
Date Became Current:	2001-04-19 00:00:00.
Date Ended Current:	Not reported
Owner/Operator Address:	PO BOX 34325
Owner/Operator City,State,Zip:	SEATTLE, WA 98124
Owner/Operator Telephone:	425-889-3774
Owner/Operator Telephone Ext:	Not reported
Owner/Operator Fax:	Not reported
Owner/Operator Email:	Not reported
Owner/Operator Indicator:	Operator
Owner/Operator Name:	UNIVAR USA INC.
Legal Status:	Private
Date Became Current:	Not reported
Date Ended Current:	Not reported
Owner/Operator Address:	PO BOX 34325
Owner/Operator City,State,Zip:	SEATTLE, WA 98124
Owner/Operator Telephone:	425-889-3400
Owner/Operator Telephone Ext:	Not reported

Map ID
Direction
Distance
Elevation

MAP FINDINGS

Site

Database(s)

EDR ID Number
EPA ID Number

UNIVAR SOLUTIONS USA INC (Continued)

1001081992

Owner/Operator Fax:	Not reported
Owner/Operator Email:	Not reported
Owner/Operator Indicator:	Operator
Owner/Operator Name:	UNIVAR USA INC.
Legal Status:	Private
Date Became Current:	Not reported
Date Ended Current:	Not reported
Owner/Operator Address:	PO BOX 34325
Owner/Operator City,State,Zip:	SEATTLE, WA 98124
Owner/Operator Telephone:	425-889-3400
Owner/Operator Telephone Ext:	Not reported
Owner/Operator Fax:	Not reported
Owner/Operator Email:	Not reported
Owner/Operator Indicator:	Owner
Owner/Operator Name:	UNIVAR USA INC
Legal Status:	Private
Date Became Current:	2001-04-19 00:00:00.
Date Ended Current:	Not reported
Owner/Operator Address:	PO BOX 34325
Owner/Operator City,State,Zip:	SEATTLE, WA 98124
Owner/Operator Telephone:	425-889-3774
Owner/Operator Telephone Ext:	Not reported
Owner/Operator Fax:	Not reported
Owner/Operator Email:	Not reported
Owner/Operator Indicator:	Operator
Owner/Operator Name:	UNIVAR USA INC
Legal Status:	Private
Date Became Current:	1996-09-23 00:00:00.
Date Ended Current:	Not reported
Owner/Operator Address:	4694 CEMETERY ROAD
Owner/Operator City,State,Zip:	HILLIARD, OH 43026-1124
Owner/Operator Telephone:	614-477-6376
Owner/Operator Telephone Ext:	Not reported
Owner/Operator Fax:	Not reported
Owner/Operator Email:	Not reported
Owner/Operator Indicator:	Owner
Owner/Operator Name:	CASCADE DESIGNS INC
Legal Status:	Private
Date Became Current:	2016-12-31 00:00:00.
Date Ended Current:	Not reported
Owner/Operator Address:	4000 1ST AVE S
Owner/Operator City,State,Zip:	SEATTLE, WA 98134
Owner/Operator Telephone:	206-583-0583
Owner/Operator Telephone Ext:	Not reported
Owner/Operator Fax:	Not reported
Owner/Operator Email:	Not reported
Owner/Operator Indicator:	Owner
Owner/Operator Name:	UNIVAR USA INC 1ST AVE S
Legal Status:	Private
Date Became Current:	2001-04-19 00:00:00.
Date Ended Current:	Not reported
Owner/Operator Address:	PO BOX 34325

Map ID
Direction
Distance
Elevation

MAP FINDINGS

Site

Database(s)

EDR ID Number
EPA ID Number

UNIVAR SOLUTIONS USA INC (Continued)

1001081992

Owner/Operator City,State,Zip: SEATTLE, WA 98124-1325
Owner/Operator Telephone: Not reported
Owner/Operator Telephone Ext: Not reported
Owner/Operator Fax: Not reported
Owner/Operator Email: Not reported

Owner/Operator Indicator: Operator
Owner/Operator Name: GEORGE SYLVESTER
Legal Status: Private
Date Became Current: 1996-09-23 00:00:00.
Date Ended Current: Not reported
Owner/Operator Address: PO BOX 34325
Owner/Operator City,State,Zip: SEATTLE, WA 98124-1325
Owner/Operator Telephone: 303-838-5898
Owner/Operator Telephone Ext: Not reported
Owner/Operator Fax: Not reported
Owner/Operator Email: Not reported

Owner/Operator Indicator: Owner
Owner/Operator Name: UNIVAR USA INC
Legal Status: Private
Date Became Current: Not reported
Date Ended Current: Not reported
Owner/Operator Address: 4000 1ST AVE S
Owner/Operator City,State,Zip: SEATTLE, WA 98134
Owner/Operator Telephone: 000-000-0000
Owner/Operator Telephone Ext: Not reported
Owner/Operator Fax: Not reported
Owner/Operator Email: Not reported

Owner/Operator Indicator: Owner
Owner/Operator Name: CASCADE DESIGNS INC
Legal Status: Private
Date Became Current: Not reported
Date Ended Current: Not reported
Owner/Operator Address: 4000 1ST AVE S
Owner/Operator City,State,Zip: SEATTLE, WA 98134
Owner/Operator Telephone: 206-583-0583
Owner/Operator Telephone Ext: Not reported
Owner/Operator Fax: Not reported
Owner/Operator Email: Not reported

Owner/Operator Indicator: Operator
Owner/Operator Name: SYLVESTER, GEORGE
Legal Status: Private
Date Became Current: Not reported
Date Ended Current: Not reported
Owner/Operator Address: PO BOX 34325
Owner/Operator City,State,Zip: SEATTLE, WA 98124
Owner/Operator Telephone: 303-838-5898
Owner/Operator Telephone Ext: Not reported
Owner/Operator Fax: Not reported
Owner/Operator Email: Not reported

Owner/Operator Indicator: Owner
Owner/Operator Name: CASCADE DESIGNS INC
Legal Status: Private

Map ID
Direction
Distance
Elevation

MAP FINDINGS

Site

Database(s)

EDR ID Number
EPA ID Number

UNIVAR SOLUTIONS USA INC (Continued)

1001081992

Date Became Current:	Not reported
Date Ended Current:	Not reported
Owner/Operator Address:	4000 1ST AVE S
Owner/Operator City,State,Zip:	SEATTLE, WA 98134
Owner/Operator Telephone:	206-583-0583
Owner/Operator Telephone Ext:	Not reported
Owner/Operator Fax:	Not reported
Owner/Operator Email:	Not reported
Owner/Operator Indicator:	Owner
Owner/Operator Name:	UNIVAR USA INC 1ST AVE S
Legal Status:	Private
Date Became Current:	2001-04-19 00:00:00.
Date Ended Current:	Not reported
Owner/Operator Address:	PO BOX 34325
Owner/Operator City,State,Zip:	SEATTLE, WA 98124
Owner/Operator Telephone:	425-889-3400
Owner/Operator Telephone Ext:	Not reported
Owner/Operator Fax:	Not reported
Owner/Operator Email:	Not reported
Owner/Operator Indicator:	Operator
Owner/Operator Name:	SYLVESTER, GEORGE
Legal Status:	Private
Date Became Current:	Not reported
Date Ended Current:	Not reported
Owner/Operator Address:	PO BOX 34325
Owner/Operator City,State,Zip:	SEATTLE, WA 98124
Owner/Operator Telephone:	303-838-5898
Owner/Operator Telephone Ext:	Not reported
Owner/Operator Fax:	Not reported
Owner/Operator Email:	Not reported
Owner/Operator Indicator:	Operator
Owner/Operator Name:	SYLVESTER, GEORGE
Legal Status:	Private
Date Became Current:	Not reported
Date Ended Current:	Not reported
Owner/Operator Address:	PO BOX 34325
Owner/Operator City,State,Zip:	SEATTLE, WA 98124
Owner/Operator Telephone:	303-838-5898
Owner/Operator Telephone Ext:	Not reported
Owner/Operator Fax:	Not reported
Owner/Operator Email:	Not reported
Owner/Operator Indicator:	Owner
Owner/Operator Name:	UNIVAR USA INC 1ST AVE S
Legal Status:	Private
Date Became Current:	2001-04-19 00:00:00.
Date Ended Current:	Not reported
Owner/Operator Address:	PO BOX 34325
Owner/Operator City,State,Zip:	SEATTLE, WA 98124
Owner/Operator Telephone:	425-889-3400
Owner/Operator Telephone Ext:	Not reported
Owner/Operator Fax:	Not reported
Owner/Operator Email:	Not reported

Map ID
Direction
Distance
Elevation

MAP FINDINGS

Site

Database(s)

EDR ID Number
EPA ID Number

UNIVAR SOLUTIONS USA INC (Continued)

1001081992

Owner/Operator Indicator: Owner
Owner/Operator Name: UNIVAR USA INC 1ST AVE S
Legal Status: Private
Date Became Current: 2001-04-19 00:00:00.
Date Ended Current: Not reported
Owner/Operator Address: PO BOX 34325
Owner/Operator City,State,Zip: SEATTLE, WA 98124
Owner/Operator Telephone: 425-889-3774
Owner/Operator Telephone Ext: Not reported
Owner/Operator Fax: Not reported
Owner/Operator Email: Not reported

Owner/Operator Indicator: Owner
Owner/Operator Name: CASCADE DESIGNS INC
Legal Status: Private
Date Became Current: Not reported
Date Ended Current: Not reported
Owner/Operator Address: 4000 1ST AVE S
Owner/Operator City,State,Zip: SEATTLE, WA 98134
Owner/Operator Telephone: 206-583-0583
Owner/Operator Telephone Ext: Not reported
Owner/Operator Fax: Not reported
Owner/Operator Email: Not reported

Owner/Operator Indicator: Owner
Owner/Operator Name: UNIVAR USA INC 1ST AVE S
Legal Status: Private
Date Became Current: 2001-04-19 00:00:00.
Date Ended Current: Not reported
Owner/Operator Address: PO BOX 34325
Owner/Operator City,State,Zip: SEATTLE, WA 98124-1325
Owner/Operator Telephone: Not reported
Owner/Operator Telephone Ext: Not reported
Owner/Operator Fax: Not reported
Owner/Operator Email: Not reported

Owner/Operator Indicator: Owner
Owner/Operator Name: UNIVAR USA INC 1ST AVE S
Legal Status: Private
Date Became Current: 2001-04-19 00:00:00.
Date Ended Current: Not reported
Owner/Operator Address: PO BOX 34325
Owner/Operator City,State,Zip: SEATTLE, WA 98124-1325
Owner/Operator Telephone: Not reported
Owner/Operator Telephone Ext: Not reported
Owner/Operator Fax: Not reported
Owner/Operator Email: Not reported

Historic Generators:

Receive Date: 2010-01-28 00:00:00.0
Handler Name: UNIVAR USA INC
Federal Waste Generator Description: Conditionally Exempt Small Quantity Generator
State District Owner: WA
Large Quantity Handler of Universal Waste: No
Recognized Trader Importer: No
Recognized Trader Exporter: No
Spent Lead Acid Battery Importer: No

Map ID
Direction
Distance
Elevation

MAP FINDINGS

Site

Database(s)

EDR ID Number
EPA ID Number

UNIVAR SOLUTIONS USA INC (Continued)

1001081992

Spent Lead Acid Battery Exporter:	No
Current Record:	No
Non Storage Recycler Activity:	Not reported
Electronic Manifest Broker:	Not reported
Receive Date:	2012-01-26 00:00:00.0
Handler Name:	UNIVAR USA INC
Federal Waste Generator Description:	Large Quantity Generator
State District Owner:	WA
Large Quantity Handler of Universal Waste:	No
Recognized Trader Importer:	No
Recognized Trader Exporter:	No
Spent Lead Acid Battery Importer:	No
Spent Lead Acid Battery Exporter:	No
Current Record:	No
Non Storage Recycler Activity:	Not reported
Electronic Manifest Broker:	Not reported
Receive Date:	2014-03-04 00:00:00.0
Handler Name:	UNIVAR USA INC
Federal Waste Generator Description:	Small Quantity Generator
State District Owner:	WA
Large Quantity Handler of Universal Waste:	No
Recognized Trader Importer:	No
Recognized Trader Exporter:	No
Spent Lead Acid Battery Importer:	No
Spent Lead Acid Battery Exporter:	No
Current Record:	No
Non Storage Recycler Activity:	Not reported
Electronic Manifest Broker:	Not reported
Receive Date:	2015-02-23 00:00:00.0
Handler Name:	UNIVAR USA INC
Federal Waste Generator Description:	Not a generator, verified
State District Owner:	WA
Large Quantity Handler of Universal Waste:	No
Recognized Trader Importer:	No
Recognized Trader Exporter:	No
Spent Lead Acid Battery Importer:	No
Spent Lead Acid Battery Exporter:	No
Current Record:	No
Non Storage Recycler Activity:	Not reported
Electronic Manifest Broker:	Not reported
Receive Date:	2011-02-15 00:00:00.0
Handler Name:	UNIVAR USA INC
Federal Waste Generator Description:	Large Quantity Generator
State District Owner:	WA
Large Quantity Handler of Universal Waste:	No
Recognized Trader Importer:	No
Recognized Trader Exporter:	No
Spent Lead Acid Battery Importer:	No
Spent Lead Acid Battery Exporter:	No
Current Record:	No
Non Storage Recycler Activity:	Not reported
Electronic Manifest Broker:	Not reported

Map ID
Direction
Distance
Elevation

MAP FINDINGS

Site

Database(s)

EDR ID Number
EPA ID Number

UNIVAR SOLUTIONS USA INC (Continued)

1001081992

Receive Date: 1993-12-31 00:00:00.0
Handler Name: UNIVAR USA INC
Federal Waste Generator Description: Large Quantity Generator
State District Owner: WA
Large Quantity Handler of Universal Waste: No
Recognized Trader Importer: No
Recognized Trader Exporter: No
Spent Lead Acid Battery Importer: No
Spent Lead Acid Battery Exporter: No
Current Record: No
Non Storage Recycler Activity: Not reported
Electronic Manifest Broker: Not reported

Receive Date: 1996-02-27 00:00:00.0
Handler Name: UNIVAR USA INC
Federal Waste Generator Description: Small Quantity Generator
State District Owner: WA
Large Quantity Handler of Universal Waste: No
Recognized Trader Importer: No
Recognized Trader Exporter: No
Spent Lead Acid Battery Importer: No
Spent Lead Acid Battery Exporter: No
Current Record: No
Non Storage Recycler Activity: Not reported
Electronic Manifest Broker: Not reported

Receive Date: 1997-03-03 00:00:00.0
Handler Name: UNIVAR USA INC
Federal Waste Generator Description: Large Quantity Generator
State District Owner: WA
Large Quantity Handler of Universal Waste: No
Recognized Trader Importer: No
Recognized Trader Exporter: No
Spent Lead Acid Battery Importer: No
Spent Lead Acid Battery Exporter: No
Current Record: No
Non Storage Recycler Activity: Not reported
Electronic Manifest Broker: Not reported

Receive Date: 1998-03-02 00:00:00.0
Handler Name: UNIVAR USA INC
Federal Waste Generator Description: Large Quantity Generator
State District Owner: WA
Large Quantity Handler of Universal Waste: No
Recognized Trader Importer: No
Recognized Trader Exporter: No
Spent Lead Acid Battery Importer: No
Spent Lead Acid Battery Exporter: No
Current Record: No
Non Storage Recycler Activity: Not reported
Electronic Manifest Broker: Not reported

Receive Date: 1999-02-26 00:00:00.0
Handler Name: UNIVAR USA INC
Federal Waste Generator Description: Large Quantity Generator
State District Owner: WA
Large Quantity Handler of Universal Waste: No

Map ID
Direction
Distance
Elevation

MAP FINDINGS

Site

Database(s)

EDR ID Number
EPA ID Number

UNIVAR SOLUTIONS USA INC (Continued)

1001081992

Recognized Trader Importer: No
Recognized Trader Exporter: No
Spent Lead Acid Battery Importer: No
Spent Lead Acid Battery Exporter: No
Current Record: No
Non Storage Recycler Activity: Not reported
Electronic Manifest Broker: Not reported

Receive Date: 2000-02-22 00:00:00.0
Handler Name: UNIVAR USA INC
Federal Waste Generator Description: Large Quantity Generator
State District Owner: WA
Large Quantity Handler of Universal Waste: No
Recognized Trader Importer: No
Recognized Trader Exporter: No
Spent Lead Acid Battery Importer: No
Spent Lead Acid Battery Exporter: No
Current Record: No
Non Storage Recycler Activity: Not reported
Electronic Manifest Broker: Not reported

Receive Date: 2001-03-05 00:00:00.0
Handler Name: UNIVAR USA INC
Federal Waste Generator Description: Large Quantity Generator
State District Owner: WA
Large Quantity Handler of Universal Waste: No
Recognized Trader Importer: No
Recognized Trader Exporter: No
Spent Lead Acid Battery Importer: No
Spent Lead Acid Battery Exporter: No
Current Record: No
Non Storage Recycler Activity: Not reported
Electronic Manifest Broker: Not reported

Receive Date: 2001-04-19 00:00:00.0
Handler Name: UNIVAR USA INC
Federal Waste Generator Description: Large Quantity Generator
State District Owner: WA
Large Quantity Handler of Universal Waste: No
Recognized Trader Importer: No
Recognized Trader Exporter: No
Spent Lead Acid Battery Importer: No
Spent Lead Acid Battery Exporter: No
Current Record: No
Non Storage Recycler Activity: Not reported
Electronic Manifest Broker: Not reported

Receive Date: 2003-02-03 00:00:00.0
Handler Name: UNIVAR USA INC
Federal Waste Generator Description: Large Quantity Generator
State District Owner: WA
Large Quantity Handler of Universal Waste: No
Recognized Trader Importer: No
Recognized Trader Exporter: No
Spent Lead Acid Battery Importer: No
Spent Lead Acid Battery Exporter: No
Current Record: No

Map ID
Direction
Distance
Elevation

MAP FINDINGS

Site

Database(s)

EDR ID Number
EPA ID Number

UNIVAR SOLUTIONS USA INC (Continued)

1001081992

Non Storage Recycler Activity:	Not reported
Electronic Manifest Broker:	Not reported
Receive Date:	2004-01-26 00:00:00.0
Handler Name:	UNIVAR USA INC
Federal Waste Generator Description:	Large Quantity Generator
State District Owner:	WA
Large Quantity Handler of Universal Waste:	No
Recognized Trader Importer:	No
Recognized Trader Exporter:	No
Spent Lead Acid Battery Importer:	No
Spent Lead Acid Battery Exporter:	No
Current Record:	No
Non Storage Recycler Activity:	Not reported
Electronic Manifest Broker:	Not reported
Receive Date:	2004-04-29 00:00:00.0
Handler Name:	UNIVAR USA INC
Federal Waste Generator Description:	Large Quantity Generator
State District Owner:	WA
Large Quantity Handler of Universal Waste:	No
Recognized Trader Importer:	No
Recognized Trader Exporter:	No
Spent Lead Acid Battery Importer:	No
Spent Lead Acid Battery Exporter:	No
Current Record:	No
Non Storage Recycler Activity:	Not reported
Electronic Manifest Broker:	Not reported
Receive Date:	2005-02-04 00:00:00.0
Handler Name:	UNIVAR USA INC
Federal Waste Generator Description:	Large Quantity Generator
State District Owner:	WA
Large Quantity Handler of Universal Waste:	No
Recognized Trader Importer:	No
Recognized Trader Exporter:	No
Spent Lead Acid Battery Importer:	No
Spent Lead Acid Battery Exporter:	No
Current Record:	No
Non Storage Recycler Activity:	Not reported
Electronic Manifest Broker:	Not reported
Receive Date:	2006-02-21 00:00:00.0
Handler Name:	UNIVAR USA INC
Federal Waste Generator Description:	Large Quantity Generator
State District Owner:	WA
Large Quantity Handler of Universal Waste:	No
Recognized Trader Importer:	No
Recognized Trader Exporter:	No
Spent Lead Acid Battery Importer:	No
Spent Lead Acid Battery Exporter:	No
Current Record:	No
Non Storage Recycler Activity:	Not reported
Electronic Manifest Broker:	Not reported
Receive Date:	2007-01-16 00:00:00.0
Handler Name:	UNIVAR USA INC

Map ID
Direction
Distance
Elevation

MAP FINDINGS

Site

Database(s)

EDR ID Number
EPA ID Number

UNIVAR SOLUTIONS USA INC (Continued)

1001081992

Federal Waste Generator Description: Large Quantity Generator
State District Owner: WA
Large Quantity Handler of Universal Waste: No
Recognized Trader Importer: No
Recognized Trader Exporter: No
Spent Lead Acid Battery Importer: No
Spent Lead Acid Battery Exporter: No
Current Record: No
Non Storage Recycler Activity: Not reported
Electronic Manifest Broker: Not reported

Receive Date: 2008-02-04 00:00:00.0
Handler Name: UNIVAR USA INC
Federal Waste Generator Description: Small Quantity Generator
State District Owner: WA
Large Quantity Handler of Universal Waste: No
Recognized Trader Importer: No
Recognized Trader Exporter: No
Spent Lead Acid Battery Importer: No
Spent Lead Acid Battery Exporter: No
Current Record: No
Non Storage Recycler Activity: Not reported
Electronic Manifest Broker: Not reported

Receive Date: 2009-02-12 00:00:00.0
Handler Name: UNIVAR USA INC
Federal Waste Generator Description: Conditionally Exempt Small Quantity Generator
State District Owner: WA
Large Quantity Handler of Universal Waste: No
Recognized Trader Importer: No
Recognized Trader Exporter: No
Spent Lead Acid Battery Importer: No
Spent Lead Acid Battery Exporter: No
Current Record: No
Non Storage Recycler Activity: Not reported
Electronic Manifest Broker: Not reported

Receive Date: 2010-01-28 00:00:00.0
Handler Name: UNIVAR USA INC
Federal Waste Generator Description: Conditionally Exempt Small Quantity Generator
State District Owner: WA
Large Quantity Handler of Universal Waste: No
Recognized Trader Importer: No
Recognized Trader Exporter: No
Spent Lead Acid Battery Importer: No
Spent Lead Acid Battery Exporter: No
Current Record: No
Non Storage Recycler Activity: Not reported
Electronic Manifest Broker: Not reported

Receive Date: 2011-02-15 00:00:00.0
Handler Name: UNIVAR USA INC
Federal Waste Generator Description: Large Quantity Generator
State District Owner: WA
Large Quantity Handler of Universal Waste: No
Recognized Trader Importer: No
Recognized Trader Exporter: No

Map ID
Direction
Distance
Elevation

MAP FINDINGS

Site

Database(s)

EDR ID Number
EPA ID Number

UNIVAR SOLUTIONS USA INC (Continued)

1001081992

Spent Lead Acid Battery Importer: No
Spent Lead Acid Battery Exporter: No
Current Record: No
Non Storage Recycler Activity: Not reported
Electronic Manifest Broker: Not reported

Receive Date: 2012-01-26 00:00:00.0
Handler Name: UNIVAR USA INC
Federal Waste Generator Description: Large Quantity Generator
State District Owner: WA
Large Quantity Handler of Universal Waste: No
Recognized Trader Importer: No
Recognized Trader Exporter: No
Spent Lead Acid Battery Importer: No
Spent Lead Acid Battery Exporter: No
Current Record: No
Non Storage Recycler Activity: Not reported
Electronic Manifest Broker: Not reported

Receive Date: 2013-02-07 00:00:00.0
Handler Name: UNIVAR USA INC
Federal Waste Generator Description: Conditionally Exempt Small Quantity Generator
State District Owner: WA
Large Quantity Handler of Universal Waste: No
Recognized Trader Importer: No
Recognized Trader Exporter: No
Spent Lead Acid Battery Importer: No
Spent Lead Acid Battery Exporter: No
Current Record: No
Non Storage Recycler Activity: Not reported
Electronic Manifest Broker: Not reported

Receive Date: 2014-03-04 00:00:00.0
Handler Name: UNIVAR USA INC
Federal Waste Generator Description: Small Quantity Generator
State District Owner: WA
Large Quantity Handler of Universal Waste: No
Recognized Trader Importer: No
Recognized Trader Exporter: No
Spent Lead Acid Battery Importer: No
Spent Lead Acid Battery Exporter: No
Current Record: No
Non Storage Recycler Activity: Not reported
Electronic Manifest Broker: Not reported

Receive Date: 2015-02-23 00:00:00.0
Handler Name: UNIVAR USA INC
Federal Waste Generator Description: Not a generator, verified
State District Owner: WA
Large Quantity Handler of Universal Waste: No
Recognized Trader Importer: No
Recognized Trader Exporter: No
Spent Lead Acid Battery Importer: No
Spent Lead Acid Battery Exporter: No
Current Record: No
Non Storage Recycler Activity: Not reported
Electronic Manifest Broker: Not reported

Map ID
Direction
Distance
Elevation

MAP FINDINGS

Site

Database(s)

EDR ID Number
EPA ID Number

UNIVAR SOLUTIONS USA INC (Continued)

1001081992

Receive Date: 2015-03-24 00:00:00.0
Handler Name: UNIVAR USA INC
Federal Waste Generator Description: Not a generator, verified
State District Owner: WA
Large Quantity Handler of Universal Waste: No
Recognized Trader Importer: No
Recognized Trader Exporter: No
Spent Lead Acid Battery Importer: No
Spent Lead Acid Battery Exporter: No
Current Record: No
Non Storage Recycler Activity: Not reported
Electronic Manifest Broker: Not reported

Receive Date: 2016-02-29 00:00:00.0
Handler Name: UNIVAR USA INC
Federal Waste Generator Description: Small Quantity Generator
State District Owner: WA
Large Quantity Handler of Universal Waste: No
Recognized Trader Importer: No
Recognized Trader Exporter: No
Spent Lead Acid Battery Importer: No
Spent Lead Acid Battery Exporter: No
Current Record: No
Non Storage Recycler Activity: Not reported
Electronic Manifest Broker: Not reported

Receive Date: 2017-03-06 00:00:00.0
Handler Name: UNIVAR USA INC
Federal Waste Generator Description: Large Quantity Generator
State District Owner: WA
Large Quantity Handler of Universal Waste: No
Recognized Trader Importer: No
Recognized Trader Exporter: No
Spent Lead Acid Battery Importer: No
Spent Lead Acid Battery Exporter: No
Current Record: No
Non Storage Recycler Activity: Not reported
Electronic Manifest Broker: Not reported

Receive Date: 2019-03-22 00:00:00.0
Handler Name: UNIVAR USA INC
Federal Waste Generator Description: Not a generator, verified
State District Owner: WA
Large Quantity Handler of Universal Waste: No
Recognized Trader Importer: No
Recognized Trader Exporter: No
Spent Lead Acid Battery Importer: No
Spent Lead Acid Battery Exporter: No
Current Record: No
Non Storage Recycler Activity: Not reported
Electronic Manifest Broker: Not reported

Receive Date: 2019-09-26 00:00:00.0
Handler Name: UNIVAR SOLUTIONS USA INC
Federal Waste Generator Description: Small Quantity Generator
State District Owner: WA
Large Quantity Handler of Universal Waste: No

Map ID
Direction
Distance
Elevation

MAP FINDINGS

Site

Database(s)

EDR ID Number
EPA ID Number

UNIVAR SOLUTIONS USA INC (Continued)

1001081992

Recognized Trader Importer: No
Recognized Trader Exporter: No
Spent Lead Acid Battery Importer: No
Spent Lead Acid Battery Exporter: No
Current Record: Yes
Non Storage Recycler Activity: Not reported
Electronic Manifest Broker: Not reported

Receive Date: 1998-03-02 00:00:00.0
Handler Name: VAN WATERS & ROGERS 1ST AV S
Federal Waste Generator Description: Large Quantity Generator
State District Owner: Not reported
Large Quantity Handler of Universal Waste: No
Recognized Trader Importer: No
Recognized Trader Exporter: No
Spent Lead Acid Battery Importer: No
Spent Lead Acid Battery Exporter: No
Current Record: No
Non Storage Recycler Activity: Not reported
Electronic Manifest Broker: Not reported

Receive Date: 2000-02-22 00:00:00.0
Handler Name: VAN WATERS & ROGERS 1ST AVE S
Federal Waste Generator Description: Large Quantity Generator
State District Owner: Not reported
Large Quantity Handler of Universal Waste: No
Recognized Trader Importer: No
Recognized Trader Exporter: No
Spent Lead Acid Battery Importer: No
Spent Lead Acid Battery Exporter: No
Current Record: No
Non Storage Recycler Activity: Not reported
Electronic Manifest Broker: Not reported

Receive Date: 2002-02-27 00:00:00.0
Handler Name: VOPAK USA INC 1ST AVE S
Federal Waste Generator Description: Large Quantity Generator
State District Owner: Not reported
Large Quantity Handler of Universal Waste: No
Recognized Trader Importer: No
Recognized Trader Exporter: No
Spent Lead Acid Battery Importer: No
Spent Lead Acid Battery Exporter: No
Current Record: No
Non Storage Recycler Activity: Not reported
Electronic Manifest Broker: Not reported

Receive Date: 2003-12-31 00:00:00.0
Handler Name: UNIVAR USA INC
Federal Waste Generator Description: Large Quantity Generator
State District Owner: WA
Large Quantity Handler of Universal Waste: No
Recognized Trader Importer: No
Recognized Trader Exporter: No
Spent Lead Acid Battery Importer: No
Spent Lead Acid Battery Exporter: No
Current Record: No

Map ID
Direction
Distance
Elevation

MAP FINDINGS

Site

Database(s)

EDR ID Number
EPA ID Number

UNIVAR SOLUTIONS USA INC (Continued)

1001081992

Non Storage Recycler Activity:	Not reported
Electronic Manifest Broker:	Not reported
Receive Date:	2005-12-31 00:00:00.0
Handler Name:	UNIVAR USA INC
Federal Waste Generator Description:	Large Quantity Generator
State District Owner:	WA
Large Quantity Handler of Universal Waste:	No
Recognized Trader Importer:	No
Recognized Trader Exporter:	No
Spent Lead Acid Battery Importer:	No
Spent Lead Acid Battery Exporter:	No
Current Record:	No
Non Storage Recycler Activity:	Not reported
Electronic Manifest Broker:	Not reported
Receive Date:	2007-01-01 00:00:00.0
Handler Name:	UNIVAR USA INC
Federal Waste Generator Description:	Small Quantity Generator
State District Owner:	WA
Large Quantity Handler of Universal Waste:	No
Recognized Trader Importer:	No
Recognized Trader Exporter:	No
Spent Lead Acid Battery Importer:	No
Spent Lead Acid Battery Exporter:	No
Current Record:	No
Non Storage Recycler Activity:	Not reported
Electronic Manifest Broker:	Not reported

Facility Has Received Notices of Violation:

Found Violation:	No
Agency Which Determined Violation:	Not reported
Violation Short Description:	Not reported
Date Violation was Determined:	Not reported
Actual Return to Compliance Date:	Not reported
Return to Compliance Qualifier:	Not reported
Violation Responsible Agency:	Not reported
Scheduled Compliance Date:	Not reported
Enforcement Identifier:	Not reported
Date of Enforcement Action:	Not reported
Enforcement Responsible Agency:	Not reported
Enforcement Docket Number:	Not reported
Enforcement Attorney:	Not reported
Corrective Action Component:	Not reported
Appeal Initiated Date:	Not reported
Appeal Resolution Date:	Not reported
Disposition Status Date:	Not reported
Disposition Status:	Not reported
Disposition Status Description:	Not reported
Consent/Final Order Sequence Number:	Not reported
Consent/Final Order Respondent Name:	Not reported
Consent/Final Order Lead Agency:	Not reported
Enforcement Type:	Not reported
Enforcement Responsible Person:	Not reported

Map ID
Direction
Distance
Elevation

MAP FINDINGS

Site

Database(s)

EDR ID Number
EPA ID Number

UNIVAR SOLUTIONS USA INC (Continued)

1001081992

Enforcement Responsible Sub-Organization: Not reported
SEP Sequence Number: Not reported
SEP Expenditure Amount: Not reported
SEP Scheduled Completion Date: Not reported
SEP Actual Date: Not reported
SEP Defaulted Date: Not reported
SEP Type: Not reported
SEP Type Description: Not reported
Proposed Amount: Not reported
Final Monetary Amount: Not reported
Paid Amount: Not reported
Final Count: Not reported
Final Amount: Not reported

Evaluation Action Summary:

Evaluation Date: 2009-04-15 00:00:00.0
Evaluation Responsible Agency: State
Found Violation: No
Evaluation Type Description: FOCUSED COMPLIANCE INSPECTION
Evaluation Responsible Person Identifier: WAMKJ
Evaluation Responsible Sub-Organization: NW
Actual Return to Compliance Date: Not reported
Scheduled Compliance Date: Not reported
Date of Request: Not reported
Date Response Received: Not reported
Request Agency: Not reported
Former Citation: Not reported

CSCSL:

Name: UNIVAR USA INC
Address: 4000 1ST AVE S
City,State,Zip: SEATTLE, WA 98134
Facility ID: 2340
Region: Northwest
Lat/Long: 47.5674 / -122.33407
Clean Up Siteid: 1995
Site Status: Cleanup Started
Contaminant Name: Halogenated Organics
Alternate Site Names: CASCADE DESIGNS INC,Schnitzer Investments Group,VAN WATERS & ROGERS
1ST AVE S,VOPAK USA INC 1ST AVE S
Site Rank: Not reported
Has Institutional Control: Not reported
Past VCP: True
Current VCP: True
Ground Water: Confirmed Above Cleanup Levels
Surface Water: Not reported
Soil: Confirmed Above Cleanup Levels
Sediment: Not reported
Air: Not reported
Bedrock: Not reported
Responsible Unit: Headquarters

Name: UNIVAR USA INC
Address: 4000 1ST AVE S
City,State,Zip: SEATTLE, WA 98134

Map ID
Direction
Distance
Elevation

MAP FINDINGS

Site

Database(s)

EDR ID Number
EPA ID Number

UNIVAR SOLUTIONS USA INC (Continued)

1001081992

Facility ID: 2340
Region: Northwest
Lat/Long: 47.5674 / -122.33407
Clean Up Siteid: 1995
Site Status: Cleanup Started
Contaminant Name: Metals Priority Pollutants
Alternate Site Names: CASCADE DESIGNS INC,Schnitzer Investments Group,VAN WATERS & ROGERS
1ST AVE S,VOPAK USA INC 1ST AVE S

Site Rank: Not reported
Has Institutional Control:Not reported
Past VCP: True
Current VCP: True
Ground Water: Suspected
Surface Water: Not reported
Soil: Suspected
Sediment: Not reported
Air: Not reported
Bedrock: Not reported
Responsible Unit: Headquarters

Name: UNIVAR USA INC
Address: 4000 1ST AVE S
City,State,Zip: SEATTLE, WA 98134
Facility ID: 2340
Region: Northwest
Lat/Long: 47.5674 / -122.33407
Clean Up Siteid: 1995
Site Status: Cleanup Started
Contaminant Name: Non-Halogenated Solvents
Alternate Site Names: CASCADE DESIGNS INC,Schnitzer Investments Group,VAN WATERS & ROGERS
1ST AVE S,VOPAK USA INC 1ST AVE S

Site Rank: Not reported
Has Institutional Control:Not reported
Past VCP: True
Current VCP: True
Ground Water: Confirmed Above Cleanup Levels
Surface Water: Not reported
Soil: Suspected
Sediment: Not reported
Air: Not reported
Bedrock: Not reported
Responsible Unit: Headquarters

Name: UNIVAR USA INC
Address: 4000 1ST AVE S
City,State,Zip: SEATTLE, WA 98134
Facility ID: 2340
Region: Northwest
Lat/Long: 47.5674 / -122.33407
Clean Up Siteid: 1995
Site Status: Cleanup Started
Contaminant Name: Petroleum Products-Unspecified
Alternate Site Names: CASCADE DESIGNS INC,Schnitzer Investments Group,VAN WATERS & ROGERS
1ST AVE S,VOPAK USA INC 1ST AVE S

Site Rank: Not reported
Has Institutional Control:Not reported
Past VCP: True

Map ID
Direction
Distance
Elevation

MAP FINDINGS

Site

Database(s)

EDR ID Number
EPA ID Number

UNIVAR SOLUTIONS USA INC (Continued)

1001081992

Current VCP: True
Ground Water: Suspected
Surface Water: Not reported
Soil: Confirmed Above Cleanup Levels
Sediment: Not reported
Air: Not reported
Bedrock: Not reported
Responsible Unit: Headquarters

Name: UNIVAR USA INC
Address: 4000 1ST AVE S
City,State,Zip: SEATTLE, WA 98134
Facility ID: 2340
Region: Northwest
Lat/Long: 47.5674 / -122.33407
Clean Up Siteid: 1995
Site Status: Cleanup Started
Contaminant Name: Phenolic Compounds
Alternate Site Names: CASCADE DESIGNS INC,Schnitzer Investments Group,VAN WATERS & ROGERS
1ST AVE S,VOPAK USA INC 1ST AVE S

Site Rank: Not reported
Has Institutional Control: Not reported
Past VCP: True
Current VCP: True
Ground Water: Suspected
Surface Water: Not reported
Soil: Suspected
Sediment: Not reported
Air: Not reported
Bedrock: Not reported
Responsible Unit: Headquarters

ICR:
Date Ecology Received Report: 12/10/93
Contaminants Found at Site: Halogenated organic compounds, Petroleum products
Media Contaminated: Groundwater, Soil

ALLSITES:
Name: UNIVAR USA INC
Facility Id: 2340

WA MANIFEST:
Name: UNIVAR USA INC
Address: 4000 1ST AVE S
City,State,Zip: SEATTLE, WA 98134-2301
Facility Address 2: Not reported
Facility ID: 2340
EPA ID: WAR000005579
NAICS: 424690
State Waste Code Desc: Not reported
Federal Waste Code Desc: U002,U220
Form Comm: Not reported
Data Year: 2016
Permit by Rule: False
Mailing Address 2: Not reported
Treatment by Generator: False
Mixed Radioactive Waste: False

Map ID
Direction
Distance
Elevation

MAP FINDINGS

Site

Database(s)

EDR ID Number
EPA ID Number

UNIVAR SOLUTIONS USA INC (Continued)

1001081992

Importer of Hazardous Waste:	False
Immediate Recycler:	False
Treatment/Storage/Disposal/Recycling Facility:	False
Generator of Dangerous Fuel Waste:	False
Generator Marketing to Burner:	False
Other Marketers (i.e., blender, distributor, etc.):	False
Utility Boiler Burner:	False
Industry Boiler Burner:	False
Industrial Furnace:	False
Smelter Defferal:	False
Universal Waste:	Not reported
Off-Specification:	Not reported
LN Address 2:	Not reported
Tax Reg #:	601007463
Business Type:	Chemical Distribution
Mail Name:	Univar USA Inc
Mailing Address:	1804 N 20TH ST
Mailing City,State,Zip:	NAMPA, ID 83687
Legal Organization Name:	Univar USA Inc
Legal Organization Type:	Private
Legal Contact:	Not reported
Legal Address:	PO BOX 34325
Legal Address 2:	Not reported
Legal City,State,Zip:	SEATTLE, WA 98124-1325
Legal Phone Number:	(425)889-3774
Legal Effective Date:	04/19/2001
Land Organization Name:	Cascade Designs Inc
Land Organization Type:	Private
Land Contact:	Not reported
Land Address:	4000 1ST AVE S
Land City,State,Zip:	SEATTLE, WA 98134-2301
Land Phone Number:	(206)583-0583
Operator Organization Name:	Univar USA Inc
Operator Organization Type:	Private
Operator:	Not reported
Operator Address:	PO BOX 34325
Operator Address 2:	Not reported
Operator City,State,Zip:	SEATTLE, WA 98124-1325
Operator Phone Number:	425-889-3774
Operator Effective Date:	09/23/1996
Site Contact:	MICHAEL GAUDETTE
Site Contact Address:	1804 N 20TJ ST
Contact City,State,Zip:	NAMPA, ID 83687
Site Contact Phone Number:	208-888-1094
Site Contact Email:	MICHAEL.GAUDETTTER@univarusa.com
Gen Status Code:	LQG
Monthly Generation:	False
Batch Generation:	True
One Time Generation:	False
Transport Own Waste:	False
Tranports Other Waste:	False
Recycler Onsite:	False
Transfer Facility:	False
Other Exemption:	Not reported
UW Battery Gen:	False
Used Oil Transporter:	False
Used Oil Transfer Facility:	False

Map ID
Direction
Distance
Elevation

MAP FINDINGS

Site

Database(s)

EDR ID Number
EPA ID Number

UNIVAR SOLUTIONS USA INC (Continued)

1001081992

Used Oil Processor:	False
Used Oil Refiner:	False
Used Oil Fuel Marketer Directs Shipments:	False
Used Oil Fuel Marketer Meets Specs:	False
Site Contact Address 2:	Not reported
Waste Stream Generated:	
Waste Managed Off Site:	Y
State Only Waste Code 1:	Not reported
State Only Waste Code 2:	Not reported
Report Managed On Site:	0
KG Managed On Site:	0
Generator Treatment Code:	Not reported
Permit By Rule Code:	Not reported
WCDE Residence Code:	Not reported
WCDH Origin Code:	2
WCDE On Site Code:	Not reported
WCDB Code:	W301
Description:	waste soils from remediation site
CORB Sequence Number:	161283
Sequence Number:	3460742
Mixed Radioactive Flag:	False
Designation Code:	D
Reported Quantity:	11800
Quantity Unit:	LB
Kilograms Quantity:	5352.48009
Density Number:	0
Density Quantity:	Not reported
Shipments Send:	
CORB Waste Sequence Number:	161283
Waste Sequence Number:	3460742
Sequence Number:	2050164
Shipment Date:	2016-04-07 00:00:00
Mainfest Document ID:	009467787FLE
Reported Quantity:	11800
Unit of Measure:	LB
Kilograms Quantity:	5352.48009
Receiving EPAID:	IDD073114654
Waste Stream Off Site Mgmt:	
Waste CORB Sequence Number:	161283
Waste Sequence Number:	3460742
Sequence Number:	933105
Received EPAID:	IDD073114654
Managed Quantity:	11800
Kilogram Quantity:	5352.48009
Recycled Percentage:	0
Waste Management System Code:	H132
Waste Stream EPA Code:	
CORB Waste Sequence Number:	161283
Waste Sequence Number:	3460742
Sequence Number:	8080341
WCDA Code:	U002

Map ID
Direction
Distance
Elevation

MAP FINDINGS

Site

Database(s)

EDR ID Number
EPA ID Number

UNIVAR SOLUTIONS USA INC (Continued)

1001081992

Waste Sequence Number: 3460742
Sequence Number: 8080342
WCDA Code: U220

Waste Stream Source Code:
CORB Waste Sequence Number: 161283
Waste Sequence Number: 3460742
Sequence Number: 1
WCDD Code: G44

Name: UNIVAR USA INC
Address: 4000 1ST AVE S
City,State,Zip: SEATTLE, WA 98134-2301
Facility Address 2: Not reported
Facility ID: 2340
EPA ID: WAR000005579
NAICS: 424690
State Waste Code Desc: Not reported
Federal Waste Code Desc: U002
Form Comm: Not reported
Data Year: 2015
Permit by Rule: False
Mailing Address 2: Not reported
Treatment by Generator: False
Mixed Radioactive Waste: False
Importer of Hazardous Waste: False
Immediate Recycler: False
Treatment/Storage/Disposal/Recycling Facility: False
Generator of Dangerous Fuel Waste: False
Generator Marketing to Burner: False
Other Marketers (i.e., blender, distributor, etc.): False
Utility Boiler Burner: False
Industry Boiler Burner: False
Industrial Furnace: False
Smelter Defferal: False
Universal Waste: Not reported
Off-Specification: Not reported
LN Address 2: Not reported
Tax Reg #: 601007463
Business Type: Chemical Distribution
Mail Name: Univar USA Inc
Mailing Address: 9370 Pradolino Villa Dr
Mailing City,State,Zip: Dublin, OH 43016
Legal Organization Name: Univar USA Inc
Legal Organization Type: Private
Legal Contact: Not reported
Legal Address: PO BOX 34325
Legal Address 2: Not reported
Legal City,State,Zip: SEATTLE, WA 98124-1325
Legal Phone Number: (425)889-3774
Legal Effective Date: 04/19/2001
Land Organization Name: Cascade Designs Inc
Land Organization Type: Private
Land Contact: Not reported
Land Address: 4000 1ST AVE S
Land City,State,Zip: SEATTLE, WA 98134-2301

Map ID
Direction
Distance
Elevation

MAP FINDINGS

Site

Database(s)

EDR ID Number
EPA ID Number

UNIVAR SOLUTIONS USA INC (Continued)

1001081992

Land Phone Number: (206)583-0583
Operator Organization Name: Univar USA Inc
Operator Organization Type: Private
Operator: Not reported
Operator Address: PO BOX 34325
Operator Address 2: Not reported
Operator City,State,Zip: SEATTLE, WA 98124-1325
Operator Phone Number: 425-889-3774
Operator Effective Date: 09/23/1996
Site Contact: Jack Spicuzza
Site Contact Address: 9370 Pratalino Villa Dr
Contact City,State,Zip: Dublin, OH 43016
Site Contact Phone Number: 614-376-0960
Site Contact Email: jack.spicuzza@univarusa.com
Gen Status Code: MQG
Monthly Generation: False
Batch Generation: True
One Time Generation: False
Transport Own Waste: False
Tranports Other Waste: False
Recycler Onsite: False
Transfer Facility: False
Other Exemption: Not reported
UW Battery Gen: False
Used Oil Transporter: False
Used Oil Transfer Facility: False
Used Oil Processor: False
Used Oil Refiner: False
Used Oil Fuel Marketer Directs Shipments: False
Used Oil Fuel Marketer Meets Specs: False
Site Contact Address 2: Not reported
Waste Stream Generated:
Waste Managed Off Site: Y
State Only Waste Code 1: Not reported
State Only Waste Code 2: Not reported
Report Managed On Site: 0
KG Managed On Site: 0
Generator Treatment Code: Not reported
Permit By Rule Code: Not reported
WCDE Residence Code: Not reported
WCDH Origin Code: 2
WCDE On Site Code: Not reported
WCDB Code: W301
Description: waste soils from remediation site
CORb Sequence Number: 155358
Sequence Number: 3400030
Mixed Radioactive Flag: False
Designation Code: D
Reported Quantity: 1190
Quantity Unit: LB
Kilograms Quantity: 539.784009
Density Number: 0
Density Quantity: Not reported
Waste Stream Off Site Mgmt:
Waste CORB Sequence Number: 155358

Map ID
Direction
Distance
Elevation

MAP FINDINGS

Site

Database(s)

EDR ID Number
EPA ID Number

UNIVAR SOLUTIONS USA INC (Continued)

1001081992

Waste Sequence Number: 3400030
Sequence Number: 896310
Received EPAID: IDD073114654
Managed Quantity: 1190
Kilogram Quantity: 539.784009
Recycled Percentage: Not reported
Waste Management System Code: H132

Waste Stream EPA Code:
CORB Waste Sequence Number: 155358
Waste Sequence Number: 3400030
Sequence Number: 7819064
WCDA Code: U002

Waste Stream Source Code:
CORB Waste Sequence Number: 155358
Waste Sequence Number: 3400030
Sequence Number: 1
WCDD Code: G44

Name: UNIVAR USA INC
Address: 4000 1ST AVE S
City,State,Zip: SEATTLE, WA 98134-2301
Facility Address 2: Not reported
Facility ID: 2340
EPA ID: WAR000005579
NAICS: 424690
State Waste Code Desc: Not reported
Federal Waste Code Desc: Not reported
Form Comm: Not reported
Data Year: 2014
Permit by Rule: False
Mailing Address 2: Not reported
Treatment by Generator: False
Mixed Radioactive Waste: False
Importer of Hazardous Waste: False
Immediate Recycler: False
Treatment/Storage/Disposal/Recycling Facility: False
Generator of Dangerous Fuel Waste: False
Generator Marketing to Burner: False
Other Marketers (i.e., blender, distributor, etc.): False
Utility Boiler Burner: False
Industry Boiler Burner: False
Industrial Furnace: False
Smelter Defferal: False
Universal Waste: Not reported
Off-Specification: Not reported
LN Address 2: Not reported
Tax Reg #: 601007463
Business Type: Chemical Distribution
Mail Name: Univar USA Inc 1st Ave S
Mailing Address: PO BOX 34325
Mailing City,State,Zip: SEATTLE, WA 98124-1325
Legal Organization Name: Univar USA Inc 1st Ave S
Legal Organization Type: Private

Map ID
Direction
Distance
Elevation

MAP FINDINGS

Site

Database(s)

EDR ID Number
EPA ID Number

UNIVAR SOLUTIONS USA INC (Continued)

1001081992

Legal Contact:	Not reported
Legal Address:	PO BOX 34325
Legal Address 2:	Not reported
Legal City,State,Zip:	SEATTLE, WA 98124-1325
Legal Phone Number:	(425)889-3774
Legal Effective Date:	04/19/2001
Land Organization Name:	Cascade Designs Inc
Land Organization Type:	Private
Land Contact:	Not reported
Land Address:	4000 1ST AVE S
Land City,State,Zip:	SEATTLE, WA 98134-2301
Land Phone Number:	(206)583-0583
Operator Organization Name:	Univar USA Inc.
Operator Organization Type:	Private
Operator:	Not reported
Operator Address:	PO BOX 34325
Operator Address 2:	Not reported
Operator City,State,Zip:	SEATTLE, WA 98124-1325
Operator Phone Number:	425-889-3400
Operator Effective Date:	09/23/1996
Site Contact:	Jack Spicuzza
Site Contact Address:	17411 NE Union Hill Rd
Contact City,State,Zip:	Redmond, WA 98052
Site Contact Phone Number:	614-376-0960
Site Contact Email:	jack.spicuzza@univarusa.com
Gen Status Code:	XQG
Monthly Generation:	False
Batch Generation:	False
One Time Generation:	False
Transport Own Waste:	False
Tranports Other Waste:	False
Recycler Onsite:	False
Transfer Facility:	False
Other Exemption:	Not reported
UW Battery Gen:	False
Used Oil Transporter:	False
Used Oil Transfer Facility:	False
Used Oil Processor:	False
Used Oil Refiner:	False
Used Oil Fuel Marketer Directs Shipments:	False
Used Oil Fuel Marketer Meets Specs:	False
Site Contact Address 2:	Not reported
Name:	UNIVAR USA INC
Address:	4000 1ST AVE S
City,State,Zip:	SEATTLE, WA 98134-2301
Facility Address 2:	Not reported
Facility ID:	2340
EPA ID:	WAR000005579
NAICS:	424690
State Waste Code Desc:	Not reported
Federal Waste Code Desc:	U210 U220 U228 U229
Form Comm:	Not reported
Data Year:	2013
Permit by Rule:	False
Mailing Address 2:	Not reported
Treatment by Generator:	False

Map ID
Direction
Distance
Elevation

MAP FINDINGS

Site

Database(s)

EDR ID Number
EPA ID Number

UNIVAR SOLUTIONS USA INC (Continued)

1001081992

Mixed Radioactive Waste:	False
Importer of Hazardous Waste:	False
Immediate Recycler:	False
Treatment/Storage/Disposal/Recycling Facility:	False
Generator of Dangerous Fuel Waste:	False
Generator Marketing to Burner:	False
Other Marketers (i.e., blender, distributor, etc.):	False
Utility Boiler Burner:	False
Industry Boiler Burner:	False
Industrial Furnace:	False
Smelter Defferal:	False
Universal Waste:	Not reported
Off-Specification:	Not reported
LN Address 2:	Not reported
Tax Reg #:	601007463
Business Type:	Chemical Distribution
Mail Name:	Univar USA Inc 1st Ave S
Mailing Address:	PO BOX 34325
Mailing City,State,Zip:	SEATTLE, WA 98124-1325
Legal Organization Name:	Univar USA Inc 1st Ave S
Legal Organization Type:	Private
Legal Contact:	Not reported
Legal Address:	PO BOX 34325
Legal Address 2:	Not reported
Legal City,State,Zip:	SEATTLE, WA 98124-1325
Legal Phone Number:	(425)889-3774
Legal Effective Date:	04/19/2001
Land Organization Name:	Cascade Designs Inc
Land Organization Type:	Private
Land Contact:	Not reported
Land Address:	4000 1ST AVE S
Land City,State,Zip:	SEATTLE, WA 98134-2301
Land Phone Number:	(206)583-0583
Operator Organization Name:	Univar USA Inc.
Operator Organization Type:	Private
Operator:	Not reported
Operator Address:	PO BOX 34325
Operator Address 2:	Not reported
Operator City,State,Zip:	SEATTLE, WA 98124-1325
Operator Phone Number:	425-889-3400
Operator Effective Date:	09/23/1996
Site Contact:	Jack Spicuzza
Site Contact Address:	17425 NE Union Hill Rd
Contact City,State,Zip:	Redmond, WA 98052
Site Contact Phone Number:	614-529-0907
Site Contact Email:	jack.spicuzza@univarusa.com
Gen Status Code:	LQG
Monthly Generation:	False
Batch Generation:	True
One Time Generation:	False
Transport Own Waste:	False
Tranports Other Waste:	False
Recycler Onsite:	False
Transfer Facility:	False
Other Exemption:	Not reported
UW Battery Gen:	False
Used Oil Transporter:	False

Map ID
Direction
Distance
Elevation

MAP FINDINGS

Site

Database(s)

EDR ID Number
EPA ID Number

UNIVAR SOLUTIONS USA INC (Continued)

1001081992

Used Oil Transfer Facility:	False
Used Oil Processor:	False
Used Oil Refiner:	False
Used Oil Fuel Marketer Directs Shipments:	False
Used Oil Fuel Marketer Meets Specs:	False
Site Contact Address 2:	Not reported
Waste Stream Generated:	
Waste Managed Off Site:	Y
State Only Waste Code 1:	Not reported
State Only Waste Code 2:	Not reported
Report Managed On Site:	0
KG Managed On Site:	0
Generator Treatment Code:	Not reported
Permit By Rule Code:	Not reported
WCDE Residence Code:	Not reported
WCDH Origin Code:	2
WCDE On Site Code:	Not reported
WCDB Code:	W101
Description:	Contaminated wastewater
CORB Sequence Number:	144992
Sequence Number:	3293165
Mixed Radioactive Flag:	False
Designation Code:	D
Reported Quantity:	332
Quantity Unit:	LB
Kilograms Quantity:	150.595202
Density Number:	0
Density Quantity:	Not reported
Shipments Sent:	
CORB Waste Sequence Number:	144992
Waste Sequence Number:	3293165
Sequence Number:	1748040
Shipment Date:	2013-02-16 00:00:00
Mainfest Document ID:	004532043
Reported Quantity:	332
Unit of Measure:	LB
Kilograms Quantity:	150.595202
Receiving EPAID:	IDD073114654
Waste Stream Off Site Mgmt:	
Waste CORB Sequence Number:	144992
Waste Sequence Number:	3293165
Sequence Number:	822323
Received EPAID:	IDD073114654
Managed Quantity:	332
Kilogram Quantity:	150.595202
Recycled Percentage:	0
Waste Management System Code:	H135
Waste Stream EPA Code:	
CORB Waste Sequence Number:	144992
Waste Sequence Number:	3293165
Sequence Number:	7356926
WCDA Code:	U210

Map ID
Direction
Distance
Elevation

MAP FINDINGS

Site

Database(s)

EDR ID Number
EPA ID Number

UNIVAR SOLUTIONS USA INC (Continued)

1001081992

Waste Sequence Number:	3293165
Sequence Number:	7356927
WCDA Code:	U220
Waste Sequence Number:	3293165
Sequence Number:	7356928
WCDA Code:	U228
Waste Sequence Number:	3293165
Sequence Number:	7356929
WCDA Code:	U239
Waste Stream Source Code:	
CORB Waste Sequence Number:	144992
Waste Sequence Number:	3293165
Sequence Number:	1
WCDD Code:	G44
Name:	UNIVAR USA INC
Address:	4000 1ST AVE S
City,State,Zip:	SEATTLE, WA 98134-2301
Facility Address 2:	Not reported
Facility ID:	2340
EPA ID:	WAR000005579
NAICS:	424690
State Waste Code Desc:	Not reported
Federal Waste Code Desc:	U210, U220, U228, U239
Form Comm:	Not reported
Data Year:	2012
Permit by Rule:	False
Mailing Address 2:	Not reported
Treatment by Generator:	False
Mixed Radioactive Waste:	False
Importer of Hazardous Waste:	False
Immediate Recycler:	False
Treatment/Storage/Disposal/Recycling Facility:	False
Generator of Dangerous Fuel Waste:	False
Generator Marketing to Burner:	False
Other Marketers (i.e., blender, distributor, etc.):	False
Utility Boiler Burner:	False
Industry Boiler Burner:	False
Industrial Furnace:	False
Smelter Defferal:	False
Universal Waste:	Not reported
Off-Specification:	Not reported
LN Address 2:	Not reported
Tax Reg #:	601007463
Business Type:	Chemical Distribution
Mail Name:	Univar USA Inc 1st Ave S
Mailing Address:	PO BOX 34325
Mailing City,State,Zip:	SEATTLE, WA 98124-1325
Legal Organization Name:	Univar USA Inc 1st Ave S
Legal Organization Type:	Private
Legal Contact:	Not reported
Legal Address:	PO BOX 34325
Legal Address 2:	Not reported

Map ID
Direction
Distance
Elevation

MAP FINDINGS

Site

Database(s)

EDR ID Number
EPA ID Number

UNIVAR SOLUTIONS USA INC (Continued)

1001081992

Legal City,State,Zip:	SEATTLE, WA 98124-1325
Legal Phone Number:	(425)889-3774
Legal Effective Date:	04/19/2001
Land Organization Name:	Cascade Designs Inc
Land Organization Type:	Private
Land Contact:	Not reported
Land Address:	4000 1ST AVE S
Land City,State,Zip:	SEATTLE, WA 98134-2301
Land Phone Number:	(206)583-0583
Operator Organization Name:	Univar USA Inc.
Operator Organization Type:	Private
Operator:	Not reported
Operator Address:	PO BOX 34325
Operator Address 2:	Not reported
Operator City,State,Zip:	SEATTLE, WA 98124-1325
Operator Phone Number:	(425)889-3774
Operator Effective Date:	09/23/1996
Site Contact:	David Gosen
Site Contact Address:	17425 NE Union Hill Rd
Contact City,State,Zip:	Redmond, WA 98052
Site Contact Phone Number:	(425)889-3774
Site Contact Email:	Dave.Gosen@univarusa.com
Gen Status Code:	SQG
Monthly Generation:	False
Batch Generation:	True
One Time Generation:	False
Transport Own Waste:	False
Tranports Other Waste:	False
Recycler Onsite:	False
Transfer Facility:	False
Other Exemption:	Not reported
UW Battery Gen:	False
Used Oil Transporter:	False
Used Oil Transfer Facility:	False
Used Oil Processor:	False
Used Oil Refiner:	False
Used Oil Fuel Marketer Directs Shipments:	False
Used Oil Fuel Marketer Meets Specs:	False
Site Contact Address 2:	Not reported
Waste Stream Generated:	
Waste Managed Off Site:	Y
State Only Waste Code 1:	Not reported
State Only Waste Code 2:	Not reported
Report Managed On Site:	0
KG Managed On Site:	0
Generator Treatment Code:	Not reported
Permit By Rule Code:	Not reported
WCDE Residence Code:	Not reported
WCDH Origin Code:	2
WCDE On Site Code:	Not reported
WCDB Code:	W101
Description:	Contaminated Water
CORb Sequence Number:	137395
Sequence Number:	2668960
Mixed Radioactive Flag:	False
Designation Code:	D
Reported Quantity:	459

Map ID
Direction
Distance
Elevation

MAP FINDINGS

Site

Database(s)

EDR ID Number
EPA ID Number

UNIVAR SOLUTIONS USA INC (Continued)

1001081992

Quantity Unit:	LB
Kilograms Quantity:	208.202403
Density Number:	0
Density Quantity:	Not reported
Shipments Sent:	
CORB Waste Sequence Number:	137395
Waste Sequence Number:	2668960
Sequence Number:	1380011
Shipment Date:	2012-04-25 00:00:00
Mainfest Document ID:	004206385FLE
Reported Quantity:	459
Unit of Measure:	LB
Kilograms Quantity:	208.202403
Receiving EPAID:	IDD073114654
Waste Stream Off Site Mgmt:	
Waste CORB Sequence Number:	137395
Waste Sequence Number:	2668960
Sequence Number:	668650
Received EPAID:	IDD073114654
Managed Quantity:	459
Kilogram Quantity:	208.202403
Recycled Percentage:	0
Waste Management System Code:	H132
Waste Stream Comments:	
CORB Waste Sequence Number:	137395
Comments:	remediation waste generated as part of independant cleanup action under WA state Ecology VCP
Waste Sequence Number:	2668960
Sequence Number:	1
Waste Stream EPA Code:	
CORB Waste Sequence Number:	137395
Waste Sequence Number:	2668960
Sequence Number:	5935489
WCDA Code:	U210
Waste Sequence Number:	2668960
Sequence Number:	5935490
WCDA Code:	U220
Waste Sequence Number:	2668960
Sequence Number:	5935491
WCDA Code:	U228
Waste Sequence Number:	2668960
Sequence Number:	5935492
WCDA Code:	U239
Waste Stream Source Code:	
CORB Waste Sequence Number:	137395
Waste Sequence Number:	2668960
Sequence Number:	1

Map ID
Direction
Distance
Elevation

MAP FINDINGS

Site

Database(s)

EDR ID Number
EPA ID Number

UNIVAR SOLUTIONS USA INC (Continued)

1001081992

WCDD Code: G39

Name: UNIVAR USA INC
Address: 4000 1ST AVE S
City,State,Zip: SEATTLE, WA 98134-2301
Facility Address 2: Not reported
Facility ID: 2340
EPA ID: WAR000005579
NAICS: 424690
State Waste Code Desc: Not reported
Federal Waste Code Desc: D040, U210, U220, U228, U239,
Form Comm: Not reported
Data Year: 2011
Permit by Rule: False
Mailing Address 2: Not reported
Treatment by Generator: False
Mixed Radioactive Waste: False
Importer of Hazardous Waste: False
Immediate Recycler: False
Treatment/Storage/Disposal/Recycling Facility: False
Generator of Dangerous Fuel Waste: False
Generator Marketing to Burner: False
Other Marketers (i.e., blender, distributor, etc.): False
Utility Boiler Burner: False
Industry Boiler Burner: False
Industrial Furnace: False
Smelter Defferal: False
Universal Waste: Not reported
Off-Specification: Not reported
LN Address 2: Not reported
Tax Reg #: 601007463
Business Type: Chemical Distribution
Mail Name: Univar USA Inc 1st Ave S
Mailing Address: PO BOX 34325
Mailing City,State,Zip: SEATTLE, WA 98124-1325
Legal Organization Name: Univar USA Inc 1st Ave S
Legal Organization Type: Private
Legal Contact: Not reported
Legal Address: PO BOX 34325
Legal Address 2: Not reported
Legal City,State,Zip: SEATTLE, WA 98124-1325
Legal Phone Number: 4258893400
Legal Effective Date: 04/19/2001
Land Organization Name: Cascade Designs Inc
Land Organization Type: Private
Land Contact: Not reported
Land Address: 4000 1ST AVE S
Land City,State,Zip: SEATTLE, WA 98134-2301
Land Phone Number: (206)583-0583
Operator Organization Name: Univar USA Inc.
Operator Organization Type: Private
Operator: Not reported
Operator Address: PO BOX 34325
Operator Address 2: Not reported
Operator City,State,Zip: SEATTLE, WA 98124-1325
Operator Phone Number: (303)838-5898

Map ID
Direction
Distance
Elevation

MAP FINDINGS

Site

Database(s)

EDR ID Number
EPA ID Number

UNIVAR SOLUTIONS USA INC (Continued)

1001081992

Operator Effective Date:	09/23/1996
Site Contact:	Tally Young
Site Contact Address:	17425 NE Union Hill Rd
Contact City,State,Zip:	Redmond, WA 98033
Site Contact Phone Number:	425889-3715
Site Contact Email:	tally.young@univarusa.com
Gen Status Code:	LQG
Monthly Generation:	False
Batch Generation:	True
One Time Generation:	False
Transport Own Waste:	False
Tranports Other Waste:	False
Recycler Onsite:	False
Transfer Facility:	False
Other Exemption:	Not reported
UW Battery Gen:	False
Used Oil Transporter:	False
Used Oil Transfer Facility:	False
Used Oil Processor:	False
Used Oil Refiner:	False
Used Oil Fuel Marketer Directs Shipments:	False
Used Oil Fuel Marketer Meets Specs:	False
Site Contact Address 2:	Not reported
Waste Stream Generated:	
Waste Managed Off Site:	Y
State Only Waste Code 1:	Not reported
State Only Waste Code 2:	Not reported
Report Managed On Site:	0
KG Managed On Site:	0
Generator Treatment Code:	Not reported
Permit By Rule Code:	Not reported
WCDE Residence Code:	Not reported
WCDH Origin Code:	2
WCDE On Site Code:	Not reported
WCDB Code:	W101
Description:	Contaminated Water
CORb Sequence Number:	131725
Sequence Number:	2570163
Mixed Radioactive Flag:	False
Designation Code:	D
Reported Quantity:	9331
Quantity Unit:	LB
Kilograms Quantity:	4232.54167
Density Number:	0
Density Quantity:	Not reported
Waste Managed Off Site:	Y
State Only Waste Code 1:	Not reported
State Only Waste Code 2:	Not reported
Report Managed On Site:	0
KG Managed On Site:	0
Generator Treatment Code:	Not reported
Permit By Rule Code:	Not reported
WCDE Residence Code:	Not reported
WCDH Origin Code:	2
WCDE On Site Code:	Not reported
WCDB Code:	W301

Map ID
Direction
Distance
Elevation

MAP FINDINGS

Site

Database(s)

EDR ID Number
EPA ID Number

UNIVAR SOLUTIONS USA INC (Continued)

1001081992

Description: Contaminated Mud/Soil
CORb Sequence Number: 131725
Sequence Number: 2570165
Mixed Radioactive Flag: False
Designation Code: D
Reported Quantity: 1376
Quantity Unit: LB
Kilograms Quantity: 624.153610
Density Number: 0
Density Quantity: Not reported

Waste Managed Off Site: Y
State Only Waste Code 1: Not reported
State Only Waste Code 2: Not reported
Report Managed On Site: 0
KG Managed On Site: 0
Generator Treatment Code: Not reported
Permit By Rule Code: Not reported
WCDE Residence Code: Not reported
WCDH Origin Code: 2
WCDE On Site Code: Not reported
WCDB Code: W301

Description: Contaminated Soil
CORb Sequence Number: 131725
Sequence Number: 2570166
Mixed Radioactive Flag: False
Designation Code: D
Reported Quantity: 3211
Quantity Unit: LB
Kilograms Quantity: 1456.50962
Density Number: 0
Density Quantity: Not reported

Waste Managed Off Site: Y
State Only Waste Code 1: Not reported
State Only Waste Code 2: Not reported
Report Managed On Site: 0
KG Managed On Site: 0
Generator Treatment Code: Not reported
Permit By Rule Code: Not reported
WCDE Residence Code: Not reported
WCDH Origin Code: 2
WCDE On Site Code: Not reported
WCDB Code: W101

Description: Contaminated Water
CORb Sequence Number: 131725
Sequence Number: 2570159
Mixed Radioactive Flag: False
Designation Code: D
Reported Quantity: 1377
Quantity Unit: LB
Kilograms Quantity: 624.607210
Density Number: 0
Density Quantity: Not reported

Shipments Sent:
CORB Waste Sequence Number: 131725

Map ID
Direction
Distance
Elevation

MAP FINDINGS

Site

Database(s)

EDR ID Number
EPA ID Number

UNIVAR SOLUTIONS USA INC (Continued)

1001081992

Waste Sequence Number: 2570163
Sequence Number: 1257774
Shipment Date: 2011-01-13 00:00:00
Manifest Document ID: 006908230JJK
Reported Quantity: 9331
Unit of Measure: LB
Kilograms Quantity: 4232.54167
Receiving EPAID: IDD073114654

Waste Sequence Number: 2570159
Sequence Number: 1257768
Shipment Date: 2011-04-12 00:00:00
Manifest Document ID: 006908476JJK
Reported Quantity: 459
Unit of Measure: LB
Kilograms Quantity: 208.202403
Receiving EPAID: IDD073114654

Waste Sequence Number: 2570159
Sequence Number: 1257769
Shipment Date: 2011-06-22 00:00:00
Manifest Document ID: 002538772JJK
Reported Quantity: 459
Unit of Measure: LB
Kilograms Quantity: 208.202403
Receiving EPAID: IDD073114654

Waste Sequence Number: 2570159
Sequence Number: 1257770
Shipment Date: 2011-11-16 00:00:00
Manifest Document ID: 004205351FLE
Reported Quantity: 459
Unit of Measure: LB
Kilograms Quantity: 208.202403
Receiving EPAID: IDD073114654

Waste Sequence Number: 2570165
Sequence Number: 1257784
Shipment Date: 2011-01-13 00:00:00
Manifest Document ID: 006908229JJK
Reported Quantity: 1376
Unit of Measure: LB
Kilograms Quantity: 624.153610
Receiving EPAID: IDD073114654

Waste Sequence Number: 2570166
Sequence Number: 1257787
Shipment Date: 2011-01-13 00:00:00
Manifest Document ID: 006908229JJK
Reported Quantity: 3211
Unit of Measure: LB
Kilograms Quantity: 1456.50962
Receiving EPAID: IDD073114654

Waste Stream Off Site Mgmt:
Waste CORB Sequence Number: 131725
Waste Sequence Number: 2570165

Map ID
Direction
Distance
Elevation

MAP FINDINGS

Site

Database(s)

EDR ID Number
EPA ID Number

UNIVAR SOLUTIONS USA INC (Continued)

1001081992

Sequence Number:	625964
Received EPAID:	IDD073114654
Managed Quantity:	1376
Kilogram Quantity:	624.153610
Recycled Percentage:	Not reported
Waste Management System Code:	H132
Waste Sequence Number:	2570166
Sequence Number:	625968
Received EPAID:	IDD073114654
Managed Quantity:	3211
Kilogram Quantity:	1456.50962
Recycled Percentage:	Not reported
Waste Management System Code:	H132
Waste Sequence Number:	2570159
Sequence Number:	625951
Received EPAID:	IDD073114654
Managed Quantity:	1377
Kilogram Quantity:	624.607210
Recycled Percentage:	Not reported
Waste Management System Code:	H132
Waste Sequence Number:	2570163
Sequence Number:	625956
Received EPAID:	IDD073114654
Managed Quantity:	9331
Kilogram Quantity:	4232.54167
Recycled Percentage:	Not reported
Waste Management System Code:	H132
Waste Stream Comments:	
CORB Waste Sequence Number:	131725
Comments:	A-8: Waste stream consisted of very wet, saturated soil
Waste Sequence Number:	2570165
Sequence Number:	1
Waste Stream EPA Code:	
CORB Waste Sequence Number:	131725
Waste Sequence Number:	2570163
Sequence Number:	5621744
WCDA Code:	U220
Waste Sequence Number:	2570165
Sequence Number:	5621770
WCDA Code:	U228
Waste Sequence Number:	2570166
Sequence Number:	5621781
WCDA Code:	U210
Waste Sequence Number:	2570166
Sequence Number:	5621782
WCDA Code:	U228
Waste Sequence Number:	2570159

Map ID
 Direction
 Distance
 Elevation

MAP FINDINGS

Site

Database(s)

EDR ID Number
 EPA ID Number

UNIVAR SOLUTIONS USA INC (Continued)

1001081992

Sequence Number:	5621687
WCDA Code:	D040
Waste Sequence Number:	2570159
Sequence Number:	5621688
WCDA Code:	U210
Waste Sequence Number:	2570159
Sequence Number:	5621689
WCDA Code:	U220
Waste Sequence Number:	2570159
Sequence Number:	5621690
WCDA Code:	U228
Waste Sequence Number:	2570159
Sequence Number:	5621691
WCDA Code:	U239
Name:	UNIVAR USA INC
Address:	4000 1ST AVE S
City,State,Zip:	SEATTLE, WA 98134-2301
Facility Address 2:	Not reported
Facility ID:	2340
EPA ID:	WAR000005579
NAICS:	424690
State Waste Code Desc:	Not reported
Federal Waste Code Desc:	U002, U210, U220, U226, U228, U239, D039, D040
Form Comm:	Waste that qualified us for LQG shipped in CY2011.
Data Year:	2010
Permit by Rule:	False
Mailing Address 2:	Not reported
Treatment by Generator:	False
Mixed Radioactive Waste:	False
Importer of Hazardous Waste:	False
Immediate Recycler:	False
Treatment/Storage/Disposal/Recycling Facility:	False
Generator of Dangerous Fuel Waste:	False
Generator Marketing to Burner:	False
Other Marketers (i.e., blender, distributor, etc.):	False
Utility Boiler Burner:	False
Industry Boiler Burner:	False
Industrial Furnace:	False
Smelter Defferal:	False
Universal Waste:	Not reported
Off-Specification:	Not reported
LN Address 2:	Not reported
Tax Reg #:	601007463
Business Type:	Chemical Distribution
Mail Name:	Univar USA Inc 1st Ave S
Mailing Address:	PO BOX 34325
Mailing City,State,Zip:	SEATTLE, WA 98124-1325
Legal Organization Name:	Univar USA Inc 1st Ave S
Legal Organization Type:	Private
Legal Contact:	Not reported
Legal Address:	PO BOX 34325

Map ID
Direction
Distance
Elevation

MAP FINDINGS

Site

Database(s)

EDR ID Number
EPA ID Number

UNIVAR SOLUTIONS USA INC (Continued)

1001081992

Legal Address 2:	Not reported
Legal City,State,Zip:	SEATTLE, WA 98124-1325
Legal Phone Number:	4258893400
Legal Effective Date:	04/19/2001
Land Organization Name:	Cascade Designs Inc
Land Organization Type:	Private
Land Contact:	Not reported
Land Address:	4000 1ST AVE S
Land City,State,Zip:	SEATTLE, WA 98134-2301
Land Phone Number:	(206)583-0583
Operator Organization Name:	Not reported
Operator Organization Type:	Private
Operator:	George Sylvester
Operator Address:	PO BOX 34325
Operator Address 2:	Not reported
Operator City,State,Zip:	SEATTLE, WA 98124-1325
Operator Phone Number:	(303)838-5898
Operator Effective Date:	09/23/1996
Site Contact:	George Sylvester
Site Contact Address:	32134 STEVEN WAY
Contact City,State,Zip:	CONIFER, CO 80433
Site Contact Phone Number:	303838-5898
Site Contact Email:	george.sylvester@univarusa.com
Gen Status Code:	LQG
Monthly Generation:	False
Batch Generation:	True
One Time Generation:	False
Transport Own Waste:	False
Tranports Other Waste:	False
Recycler Onsite:	False
Transfer Facility:	False
Other Exemption:	Not reported
UW Battery Gen:	False
Used Oil Transporter:	False
Used Oil Transfer Facility:	False
Used Oil Processor:	False
Used Oil Refiner:	False
Used Oil Fuel Marketer Directs Shipments:	False
Used Oil Fuel Marketer Meets Specs:	False
Site Contact Address 2:	Not reported
Waste Stream Generated:	
Waste Managed Off Site:	Y
State Only Waste Code 1:	Not reported
State Only Waste Code 2:	Not reported
Report Managed On Site:	0
KG Managed On Site:	0
Generator Treatment Code:	Not reported
Permit By Rule Code:	Not reported
WCDE Residence Code:	Not reported
WCDH Origin Code:	2
WCDE On Site Code:	Not reported
WCDB Code:	W101
Description:	Contaminated Water
CORb Sequence Number:	127159
Sequence Number:	2493275
Mixed Radioactive Flag:	False
Designation Code:	D

Map ID
Direction
Distance
Elevation

MAP FINDINGS

Site

Database(s)

EDR ID Number
EPA ID Number

UNIVAR SOLUTIONS USA INC (Continued)

1001081992

Reported Quantity:	625
Quantity Unit:	LB
Kilograms Quantity:	283.50000487620008
Density Number:	0
Density Quantity:	Not reported
Waste Managed Off Site:	Y
State Only Waste Code 1:	Not reported
State Only Waste Code 2:	Not reported
Report Managed On Site:	0
KG Managed On Site:	0
Generator Treatment Code:	Not reported
Permit By Rule Code:	Not reported
WCDE Residence Code:	Not reported
WCDH Origin Code:	2
WCDE On Site Code:	Not reported
WCDB Code:	W101
Description:	Contaminated Water
CORB Sequence Number:	127159
Sequence Number:	2493261
Mixed Radioactive Flag:	False
Designation Code:	D
Reported Quantity:	1835
Quantity Unit:	LB
Kilograms Quantity:	832.35601431652344
Density Number:	0
Density Quantity:	Not reported
Shipments Sent:	
CORB Waste Sequence Number:	127159
Waste Sequence Number:	2493261
Sequence Number:	1150932
Shipment Date:	12/27/2010
Mainfest Document ID:	006908167JJK
Reported Quantity:	1835
Unit of Measure:	LB
Kilograms Quantity:	832.356014316523
Receiving EPAID:	IDD073114654
Waste Sequence Number:	2493275
Sequence Number:	1150984
Shipment Date:	1/13/2010
Mainfest Document ID:	003999282JJK
Reported Quantity:	625
Unit of Measure:	LB
Kilograms Quantity:	283.5000048762
Receiving EPAID:	IND000646943
Waste Stream Off Site Mgmt:	
Waste CORB Sequence Number:	127159
Waste Sequence Number:	2493261
Sequence Number:	585945
Received EPAID:	IDD073114654
Managed Quantity:	1835
Kilogram Quantity:	832.35601431652344
Recycled Percentage:	Not reported

Map ID
Direction
Distance
Elevation

MAP FINDINGS

Site

Database(s)

EDR ID Number
EPA ID Number

UNIVAR SOLUTIONS USA INC (Continued)

1001081992

Waste Management System Code: H132

Waste Sequence Number: 2493275
Sequence Number: 585969
Received EPAID: IND000646943
Managed Quantity: 625
Kilogram Quantity: 283.50000487620008
Recycled Percentage: Not reported
Waste Management System Code: H061

Waste Stream Comments:
CORB Waste Sequence Number: 127159
Comments: A-3: D039, D040 A-7: Groundwater Sampling
Waste Sequence Number: 2493275
Sequence Number: 1

Comments: A.-7., Monitoring Well Install/ Sampling
Waste Sequence Number: 2493261
Sequence Number: 1

Waste Stream EPA Code:
CORB Waste Sequence Number: 127159
Waste Sequence Number: 2493261
Sequence Number: 5401666
WCDA Code: U220

Waste Sequence Number: 2493275
Sequence Number: 5401982
WCDA Code: U220

Waste Sequence Number: 2493275
Sequence Number: 5401984
WCDA Code: U228

Waste Sequence Number: 2493275
Sequence Number: 5401985
WCDA Code: U239

Waste Sequence Number: 2493275
Sequence Number: 5401980
WCDA Code: U002

Waste Sequence Number: 2493275
Sequence Number: 5401981
WCDA Code: U210

Waste Sequence Number: 2493275
Sequence Number: 5401983
WCDA Code: U226

Waste Stream Source Code:
CORB Waste Sequence Number: 127159
Waste Sequence Number: 2493261
Sequence Number: 1
WCDD Code: G39

Map ID
Direction
Distance
Elevation

MAP FINDINGS

Site

Database(s)

EDR ID Number
EPA ID Number

UNIVAR SOLUTIONS USA INC (Continued)

1001081992

Waste Sequence Number: 2493275
Sequence Number: 1
WCDD Code: G49

Name: UNIVAR USA INC
Address: 4000 1ST AVE S
City,State,Zip: SEATTLE, WA 98134-2301
Facility Address 2: Not reported
Facility ID: 2340
EPA ID: WAR000005579
NAICS: 424690
State Waste Code Desc: Not reported
Federal Waste Code Desc: D039, D040, U002, U210, U220, U226, U228, U239
Form Comm: Not reported
Data Year: 2009
Permit by Rule: False
Mailing Address 2: Not reported
Treatment by Generator: False
Mixed Radioactive Waste: False
Importer of Hazardous Waste: False
Immediate Recycler: False
Treatment/Storage/Disposal/Recycling Facility: False
Generator of Dangerous Fuel Waste: False
Generator Marketing to Burner: False
Other Marketers (i.e., blender, distributor, etc.): False
Utility Boiler Burner: False
Industry Boiler Burner: False
Industrial Furnace: False
Smelter Defferal: False
Universal Waste: Not reported
Off-Specification: Not reported
LN Address 2: Not reported
Tax Reg #: 601007463
Business Type: Chemical Distribution
Mail Name: Univar USA Inc 1st Ave S
Mailing Address: PO BOX 34325
Mailing City,State,Zip: SEATTLE, WA 98124-1325
Legal Organization Name: Univar USA Inc 1st Ave S
Legal Organization Type: Private
Legal Contact: Not reported
Legal Address: PO BOX 34325
Legal Address 2: Not reported
Legal City,State,Zip: SEATTLE, WA 98124-1325
Legal Phone Number: 4258893400
Legal Effective Date: 04/19/2001
Land Organization Name: Cascade Designs Inc
Land Organization Type: Private
Land Contact: Not reported
Land Address: 4000 1ST AVE S
Land City,State,Zip: SEATTLE, WA 98134-2301
Land Phone Number: (206)583-0583
Operator Organization Name: Not reported
Operator Organization Type: Private
Operator: George Sylvester
Operator Address: PO BOX 34325
Operator Address 2: Not reported

Map ID
Direction
Distance
Elevation

MAP FINDINGS

Site

Database(s)

EDR ID Number
EPA ID Number

UNIVAR SOLUTIONS USA INC (Continued)

1001081992

Operator City,State,Zip:	SEATTLE, WA 98124-1325
Operator Phone Number:	(303)838-5898
Operator Effective Date:	09/23/1996
Site Contact:	George Sylvester
Site Contact Address:	32134 STEVEN WAY
Contact City,State,Zip:	CONIFER, CO 80433
Site Contact Phone Number:	303838-5898
Site Contact Email:	george.sylvester@univarusa.com
Gen Status Code:	SQG
Monthly Generation:	False
Batch Generation:	True
One Time Generation:	False
Transport Own Waste:	False
Tranports Other Waste:	False
Recycler Onsite:	False
Transfer Facility:	False
Other Exemption:	Not reported
UW Battery Gen:	False
Used Oil Transporter:	False
Used Oil Transfer Facility:	False
Used Oil Processor:	False
Used Oil Refiner:	False
Used Oil Fuel Marketer Directs Shipments:	False
Used Oil Fuel Marketer Meets Specs:	False
Site Contact Address 2:	Not reported
Name:	UNIVAR USA INC
Address:	4000 1ST AVE S
City,State,Zip:	SEATTLE, WA 98134-2301
Facility Address 2:	Not reported
Facility ID:	2340
EPA ID:	WAR000005579
NAICS:	42469
State Waste Code Desc:	Not reported
Federal Waste Code Desc:	D039, D040, U002, U210, U220, U226, U228, U239
Form Comm:	Not reported
Data Year:	2008
Permit by Rule:	False
Mailing Address 2:	Not reported
Treatment by Generator:	False
Mixed Radioactive Waste:	False
Importer of Hazardous Waste:	False
Immediate Recycler:	False
Treatment/Storage/Disposal/Recycling Facility:	False
Generator of Dangerous Fuel Waste:	False
Generator Marketing to Burner:	False
Other Marketers (i.e., blender, distributor, etc.):	False
Utility Boiler Burner:	False
Industry Boiler Burner:	False
Industrial Furnace:	False
Smelter Defferal:	False
Universal Waste:	Not reported
Off-Specification:	Not reported
LN Address 2:	Not reported
Tax Reg #:	601007463
Business Type:	Chemical Distribution
Mail Name:	Univar USA Inc 1st Ave S

Map ID
Direction
Distance
Elevation

MAP FINDINGS

Site

Database(s)

EDR ID Number
EPA ID Number

UNIVAR SOLUTIONS USA INC (Continued)

1001081992

Mailing Address:	PO BOX 34325
Mailing City,State,Zip:	SEATTLE, WA 98124-1325
Legal Organization Name:	Univar USA Inc 1st Ave S
Legal Organization Type:	Private
Legal Contact:	Not reported
Legal Address:	PO BOX 34325
Legal Address 2:	Not reported
Legal City,State,Zip:	SEATTLE, WA 98124-1325
Legal Phone Number:	4258893400
Legal Effective Date:	04/19/2001
Land Organization Name:	Cascade Designs Inc
Land Organization Type:	Private
Land Contact:	Not reported
Land Address:	4000 1ST AVE S
Land City,State,Zip:	SEATTLE, WA 98134-2301
Land Phone Number:	(206)583-0583
Operator Organization Name:	Not reported
Operator Organization Type:	Private
Operator:	George Sylvester
Operator Address:	PO BOX 34325
Operator Address 2:	Not reported
Operator City,State,Zip:	SEATTLE, WA 98124-1325
Operator Phone Number:	(303)838-5898
Operator Effective Date:	09/23/1996
Site Contact:	George Sylvester
Site Contact Address:	32134 STEVEN WAY
Contact City,State,Zip:	CONIFER, CO 80433
Site Contact Phone Number:	303838-5898
Site Contact Email:	george.sylvester@univarusa.com
Gen Status Code:	SQG
Monthly Generation:	False
Batch Generation:	True
One Time Generation:	False
Transport Own Waste:	False
Tranports Other Waste:	False
Recycler Onsite:	False
Transfer Facility:	False
Other Exemption:	Not reported
UW Battery Gen:	False
Used Oil Transporter:	False
Used Oil Transfer Facility:	False
Used Oil Processor:	False
Used Oil Refiner:	False
Used Oil Fuel Marketer Directs Shipments:	False
Used Oil Fuel Marketer Meets Specs:	False
Site Contact Address 2:	Not reported
Name:	UNIVAR USA INC
Address:	4000 1ST AVE S
City,State,Zip:	SEATTLE, WA 98134-2301
Facility Address 2:	Not reported
Facility ID:	2340
EPA ID:	WAR000005579
NAICS:	42469
State Waste Code Desc:	Not reported
Federal Waste Code Desc:	D040 U002 U019 U044 U076 U078 U079 U080 U 083 U210 U220 U228 U239U002 U019 U037 U076 U079 U210 U220 U228 U239

Map ID
Direction
Distance
Elevation

MAP FINDINGS

Site

Database(s)

EDR ID Number
EPA ID Number

UNIVAR SOLUTIONS USA INC (Continued)

1001081992

Form Comm:	Not reported
Data Year:	Not reported
Permit by Rule:	FALSE
Mailing Address 2:	Not reported
Treatment by Generator:	FALSE
Mixed Radioactive Waste:	FALSE
Importer of Hazardous Waste:	FALSE
Immediate Recycler:	FALSE
Treatment/Storage/Disposal/Recycling Facility:	FALSE
Generator of Dangerous Fuel Waste:	FALSE
Generator Marketing to Burner:	FALSE
Other Marketers (i.e., blender, distributor, etc.):	FALSE
Utility Boiler Burner:	FALSE
Industry Boiler Burner:	FALSE
Industrial Furnace:	FALSE
Smelter Defferal:	FALSE
Universal Waste:	Not reported
Off-Specification:	Not reported
LN Address 2:	Not reported
Tax Reg #:	601007463
Business Type:	Chemical Distribution
Mail Name:	Univar USA Inc 1st Ave S
Mailing Address:	PO BOX 34325
Mailing City,State,Zip:	SEATTLE, WA 98124-1325
Legal Organization Name:	Univar USA Inc 1st Ave S
Legal Organization Type:	Private
Legal Contact:	Not reported
Legal Address:	PO BOX 34325
Legal Address 2:	Not reported
Legal City,State,Zip:	SEATTLE, WA 98124-1325
Legal Phone Number:	4258893400
Legal Effective Date:	04/19/2001
Land Organization Name:	Cascade Designs Inc
Land Organization Type:	Private
Land Contact:	Not reported
Land Address:	4000 1ST AVE S
Land City,State,Zip:	SEATTLE, WA 98134-2301
Land Phone Number:	(206)583-0583
Operator Organization Name:	Not reported
Operator Organization Type:	Private
Operator:	George Sylvester
Operator Address:	PO BOX 34325
Operator Address 2:	Not reported
Operator City,State,Zip:	SEATTLE, WA 98124-1325
Operator Phone Number:	(303)838-5898
Operator Effective Date:	09/23/1996
Site Contact:	George Sylvester
Site Contact Address:	32134 STEVEN WAY
Contact City,State,Zip:	CONIFER, CO 80433
Site Contact Phone Number:	303838-5898
Site Contact Email:	george.sylvester@univarus.com
Gen Status Code:	LQG
Monthly Generation:	FALSE
Batch Generation:	TRUE
One Time Generation:	FALSE
Transport Own Waste:	FALSE
Tranports Other Waste:	FALSE

Map ID
 Direction
 Distance
 Elevation

MAP FINDINGS

Site

Database(s)

EDR ID Number
 EPA ID Number

UNIVAR SOLUTIONS USA INC (Continued)

1001081992

Recycler Onsite:	FALSE
Transfer Facility:	FALSE
Other Exemption:	Not reported
UW Battery Gen:	FALSE
Used Oil Transporter:	FALSE
Used Oil Transfer Facility:	FALSE
Used Oil Processor:	FALSE
Used Oil Refiner:	FALSE
Used Oil Fuel Marketer Directs Shipments:	FALSE
Used Oil Fuel Marketer Meets Specs:	FALSE
Site Contact Address 2:	Not reported

[Click this hyperlink](#) while viewing on your computer to access
 1 additional WA MANIFEST: record(s) in the EDR Site Report.

**349
 NW
 1/2-1
 0.958 mi.
 5057 ft.**

**SEAFIRST BANK CENTRAL SVCS
 4201 W MARGINAL WAY SW
 SEATTLE, WA 98106**

**WA HSL 1000229525
 WA CSCSL WAD045749470
 WA LUST
 WA ALLSITES
 RCRA NonGen / NLR
 FINDS
 ECHO**

**Relative:
 Higher**

**Actual:
 25 ft.**

HSL:
 Name: WESTBRIDGE BUILDING
 Address: Not reported
 City,State,Zip: SEATTLE, WA
 edr_fstat: WA
 edr_fzip: Not reported
 edr_fcnty: KING
 edr_zip: Not reported
Facility Type: Hazardous Sites List
 Facility Status: Cleanup Started
 FSID Number: 2999235
 Rank: 4
 Region: NW
 EDR Link ID: 2999235
 Region Decode: NORTHWEST REGIONAL OFFICE

CSCSL:
 Name: WESTBRIDGE BUILDING
 Address: 4201 W MARGINAL WAY SW
 City,State,Zip: SEATTLE, WA 98106
 Facility ID: 2999235
 Region: Northwest
 Lat/Long: 47.565296444200 / -122.3537593576
 Clean Up Siteid: 5305
 Site Status: Cleanup Started
 Contaminant Name: Benzene
 Alternate Site Names: BANK OF AMERICA CENTRAL SERVICES BLDG,CENTRAL SERVICES BUILDING,SEAFIRST BANK CENTRAL SVCS
 Site Rank: 4 - Low-Moderate Risk
 Has Institutional Control: Not reported
 Past VCP: True
 Current VCP: Not reported
 Ground Water: Not reported
 Surface Water: Not reported

Map ID
Direction
Distance
Elevation

MAP FINDINGS

Site

Database(s)

EDR ID Number
EPA ID Number

SEAFIRST BANK CENTRAL SVCS (Continued)

1000229525

Soil: Confirmed Above Cleanup Levels
Sediment: Not reported
Air: Not reported
Bedrock: Not reported
Responsible Unit: Northwest

Name: WESTBRIDGE BUILDING
Address: 4201 W MARGINAL WAY SW
City,State,Zip: SEATTLE, WA 98106
Facility ID: 2999235
Region: Northwest
Lat/Long: 47.565296444200 / -122.3537593576
Clean Up Siteid: 5305
Site Status: Cleanup Started
Contaminant Name: Petroleum-Diesel
Alternate Site Names: BANK OF AMERICA CENTRAL SERVICES BLDG,CENTRAL SERVICES BUILDING,SEAFIRST BANK CENTRAL SVCS

Site Rank: 4 - Low-Moderate Risk
Has Institutional Control:Not reported
Past VCP: True
Current VCP: Not reported
Ground Water: Confirmed Above Cleanup Levels
Surface Water: Not reported
Soil: Confirmed Above Cleanup Levels
Sediment: Not reported
Air: Not reported
Bedrock: Not reported
Responsible Unit: Northwest

Name: WESTBRIDGE BUILDING
Address: 4201 W MARGINAL WAY SW
City,State,Zip: SEATTLE, WA 98106
Facility ID: 2999235
Region: Northwest
Lat/Long: 47.565296444200 / -122.3537593576
Clean Up Siteid: 5305
Site Status: Cleanup Started
Contaminant Name: Petroleum-Gasoline
Alternate Site Names: BANK OF AMERICA CENTRAL SERVICES BLDG,CENTRAL SERVICES BUILDING,SEAFIRST BANK CENTRAL SVCS

Site Rank: 4 - Low-Moderate Risk
Has Institutional Control:Not reported
Past VCP: True
Current VCP: Not reported
Ground Water: Not reported
Surface Water: Not reported
Soil: Confirmed Above Cleanup Levels
Sediment: Not reported
Air: Not reported
Bedrock: Not reported
Responsible Unit: Northwest

Name: WESTBRIDGE BUILDING
Address: 4201 W MARGINAL WAY SW
City,State,Zip: SEATTLE, WA 98106
Facility ID: 2999235
Region: Northwest

Map ID
Direction
Distance
Elevation

MAP FINDINGS

Site

Database(s)

EDR ID Number
EPA ID Number

SEAFIRST BANK CENTRAL SVCS (Continued)

1000229525

Lat/Long: 47.565296444200 / -122.3537593576
Clean Up Siteid: 5305
Site Status: Cleanup Started
Contaminant Name: Petroleum-Other
Alternate Site Names: BANK OF AMERICA CENTRAL SERVICES BLDG,CENTRAL SERVICES BUILDING,SEAFIRST BANK CENTRAL SVCS
Site Rank: 4 - Low-Moderate Risk
Has Institutional Control:Not reported
Past VCP: True
Current VCP: Not reported
Ground Water: Confirmed Above Cleanup Levels
Surface Water: Not reported
Soil: Confirmed Above Cleanup Levels
Sediment: Not reported
Air: Not reported
Bedrock: Not reported
Responsible Unit: Northwest

Name: WESTBRIDGE BUILDING
Address: 4201 W MARGINAL WAY SW
City,State,Zip: SEATTLE, WA 98106
Facility ID: 2999235
Region: Northwest
Lat/Long: 47.565296444200 / -122.3537593576
Clean Up Siteid: 5305
Site Status: Cleanup Started
Contaminant Name: Polycyclic Aromatic Hydrocarbons
Alternate Site Names: BANK OF AMERICA CENTRAL SERVICES BLDG,CENTRAL SERVICES BUILDING,SEAFIRST BANK CENTRAL SVCS
Site Rank: 4 - Low-Moderate Risk
Has Institutional Control:Not reported
Past VCP: True
Current VCP: Not reported
Ground Water: Confirmed Above Cleanup Levels
Surface Water: Not reported
Soil: Confirmed Above Cleanup Levels
Sediment: Not reported
Air: Not reported
Bedrock: Not reported
Responsible Unit: Northwest

LUST:

Name: WESTBRIDGE BUILDING
Address: 4201 W MARGINAL WAY SW
City,State,Zip: SEATTLE, WA 98106
Facility ID: 2999235
Lust Status Type: LUST - Cleanup Started
Cleanup Site ID: 5305
Cleanup Unit Type: Upland
Process Type: Independent Action
Cleanup Unit Name: BANK OF AMERICA CENTRAL SERVICES BLDG,CENTRAL SERVICES BUILDING,SEAFIRST BANK CENTRAL SVCS
Response Section: Northwest
Release Date: 07/26/1991
Lust Date: 07/01/2011
Region: Northwest
Lust ID: 1076

Map ID
Direction
Distance
Elevation

MAP FINDINGS

Site

Database(s)

EDR ID Number
EPA ID Number

SEAFIRST BANK CENTRAL SVCS (Continued)

1000229525

UST ID: 334
Contaminant Name: Petroleum-Other
Ground Water: Confirmed Above Cleanup Levels
Surface Water: Not reported
Soil: Confirmed Above Cleanup Levels
Sediment: Not reported
Air: Not reported
Bedrock: Not reported
Lat/Long: 47.5652964 / -122.35375

Name: WESTBRIDGE BUILDING
Address: 4201 W MARGINAL WAY SW
City,State,Zip: SEATTLE, WA 98106
Facility ID: 2999235
Lust Status Type: LUST - Cleanup Started
Cleanup Site ID: 5305
Cleanup Unit Type: Upland
Process Type: Independent Action
Cleanup Unit Name: BANK OF AMERICA CENTRAL SERVICES BLDG,CENTRAL SERVICES BUILDING,SEAFIRST BANK CENTRAL SVCS

Response Section: Northwest
Release Date: 07/26/1991
Lust Date: 07/01/2011
Region: Northwest
Lust ID: 1076
UST ID: 334
Contaminant Name: Benzene
Ground Water: Not reported
Surface Water: Not reported
Soil: Confirmed Above Cleanup Levels
Sediment: Not reported
Air: Not reported
Bedrock: Not reported
Lat/Long: 47.5652964 / -122.35375

Name: WESTBRIDGE BUILDING
Address: 4201 W MARGINAL WAY SW
City,State,Zip: SEATTLE, WA 98106
Facility ID: 2999235
Lust Status Type: LUST - Cleanup Started
Cleanup Site ID: 5305
Cleanup Unit Type: Upland
Process Type: Independent Action
Cleanup Unit Name: BANK OF AMERICA CENTRAL SERVICES BLDG,CENTRAL SERVICES BUILDING,SEAFIRST BANK CENTRAL SVCS

Response Section: Northwest
Release Date: 07/26/1991
Lust Date: 07/01/2011
Region: Northwest
Lust ID: 1076
UST ID: 334
Contaminant Name: Petroleum-Diesel
Ground Water: Confirmed Above Cleanup Levels
Surface Water: Not reported
Soil: Confirmed Above Cleanup Levels
Sediment: Not reported
Air: Not reported

Map ID
Direction
Distance
Elevation

MAP FINDINGS

Site

Database(s)

EDR ID Number
EPA ID Number

SEAFIRST BANK CENTRAL SVCS (Continued)

1000229525

Bedrock: Not reported
Lat/Long: 47.5652964 / -122.35375

Name: WESTBRIDGE BUILDING
Address: 4201 W MARGINAL WAY SW
City,State,Zip: SEATTLE, WA 98106
Facility ID: 2999235
Lust Status Type: LUST - Cleanup Started
Cleanup Site ID: 5305
Cleanup Unit Type: Upland
Process Type: Independent Action
Cleanup Unit Name: BANK OF AMERICA CENTRAL SERVICES BLDG,CENTRAL SERVICES BUILDING,SEAFIRST BANK CENTRAL SVCS

Response Section: Northwest
Release Date: 07/26/1991
Lust Date: 07/01/2011
Region: Northwest
Lust ID: 1076
UST ID: 334
Contaminant Name: Petroleum-Gasoline
Ground Water: Not reported
Surface Water: Not reported
Soil: Confirmed Above Cleanup Levels
Sediment: Not reported
Air: Not reported
Bedrock: Not reported
Lat/Long: 47.5652964 / -122.35375

Name: WESTBRIDGE BUILDING
Address: 4201 W MARGINAL WAY SW
City,State,Zip: SEATTLE, WA 98106
Facility ID: 2999235
Lust Status Type: LUST - Cleanup Started
Cleanup Site ID: 5305
Cleanup Unit Type: Upland
Process Type: Independent Action
Cleanup Unit Name: BANK OF AMERICA CENTRAL SERVICES BLDG,CENTRAL SERVICES BUILDING,SEAFIRST BANK CENTRAL SVCS

Response Section: Northwest
Release Date: 07/26/1991
Lust Date: 07/01/2011
Region: Northwest
Lust ID: 1076
UST ID: 334
Contaminant Name: Polycyclic Aromatic Hydrocarbons
Ground Water: Confirmed Above Cleanup Levels
Surface Water: Not reported
Soil: Confirmed Above Cleanup Levels
Sediment: Not reported
Air: Not reported
Bedrock: Not reported
Lat/Long: 47.5652964 / -122.35375

ALLSITES:

Name: WESTBRIDGE BUILDING
Facility Id: 2999235

Map ID
 Direction
 Distance
 Elevation

MAP FINDINGS

Site

Database(s)

EDR ID Number
 EPA ID Number

SEAFIRST BANK CENTRAL SVCS (Continued)

1000229525

RCRA Listings:
 Date Form Received by Agency: 1994-06-25 00:00:00.0
 Handler Name: SEAFIRST BANK CENTRAL SVCS
 Handler Address: 4201 W MARGINAL WAY SW
 Handler City,State,Zip: SEATTLE, WA 98106
 EPA ID: WAD045749470
 Contact Name: Not reported
 Contact Address: Not reported
 Contact City,State,Zip: Not reported
 Contact Telephone: Not reported
 Contact Fax: Not reported
 Contact Email: Not reported
 Contact Title: Not reported
 EPA Region: 10
 Land Type: Other
 Federal Waste Generator Description: Not a generator, verified
 Non-Notifier: Not reported
 Biennial Report Cycle: Not reported
 Accessibility: Not reported
 Active Site Indicator: Not reported
 State District Owner: WA
 State District: NWRO
 Mailing Address: 4201 W MARGINAL WAY SW
 Mailing City,State,Zip: SEATTLE, WA 98106
 Owner Name: SEAFIRST BANK
 Owner Type: Private
 Operator Name: SEAFIRST BANK CENTRAL SVCS
 Operator Type: Private
 Short-Term Generator Activity: No
 Importer Activity: No
 Mixed Waste Generator: No
 Transporter Activity: No
 Transfer Facility Activity: No
 Recycler Activity with Storage: No
 Small Quantity On-Site Burner Exemption: No
 Smelting Melting and Refining Furnace Exemption: No
 Underground Injection Control: No
 Off-Site Waste Receipt: No
 Universal Waste Indicator: No
 Universal Waste Destination Facility: No
 Federal Universal Waste: No
 Active Site Fed-Reg Treatment Storage and Disposal Facility: Not reported
 Active Site Converter Treatment storage and Disposal Facility: Not reported
 Active Site State-Reg Treatment Storage and Disposal Facility: Not reported
 Active Site State-Reg Handler: ---
 Federal Facility Indicator: Not reported
 Hazardous Secondary Material Indicator: NN
 Sub-Part K Indicator: Not reported
 Commercial TSD Indicator: No
 Treatment Storage and Disposal Type: Not reported
 2018 GPRA Permit Baseline: Not on the Baseline
 2018 GPRA Renewals Baseline: Not on the Baseline
 Permit Renewals Workload Universe: Not reported
 Permit Workload Universe: Not reported
 Permit Progress Universe: Not reported
 Post-Closure Workload Universe: Not reported
 Closure Workload Universe: Not reported

Map ID
 Direction
 Distance
 Elevation

MAP FINDINGS

Site

Database(s)

EDR ID Number
 EPA ID Number

SEAFIRST BANK CENTRAL SVCS (Continued)

1000229525

202 GPRA Corrective Action Baseline:	No
Corrective Action Workload Universe:	No
Subject to Corrective Action Universe:	No
Non-TSDFs Where RCRA CA has Been Imposed Universe:	No
TSDFs Potentially Subject to CA Under 3004 (u)/(v) Universe:	No
TSDFs Only Subject to CA under Discretionary Auth Universe:	No
Corrective Action Priority Ranking:	No NCAPS ranking
Environmental Control Indicator:	No
Institutional Control Indicator:	No
Human Exposure Controls Indicator:	N/A
Groundwater Controls Indicator:	N/A
Operating TSDF Universe:	Not reported
Full Enforcement Universe:	Not reported
Significant Non-Complier Universe:	No
Unaddressed Significant Non-Complier Universe:	No
Addressed Significant Non-Complier Universe:	No
Significant Non-Complier With a Compliance Schedule Universe:	No
Financial Assurance Required:	Not reported
Handler Date of Last Change:	2018-05-09 12:34:03.0
Recognized Trader-Importer:	No
Recognized Trader-Exporter:	No
Importer of Spent Lead Acid Batteries:	No
Exporter of Spent Lead Acid Batteries:	No
Recycler Activity Without Storage:	No
Manifest Broker:	No
Sub-Part P Indicator:	Not reported

Handler - Owner Operator:

Owner/Operator Indicator:	Owner
Owner/Operator Name:	SEAFIRST BANK CENTRAL SVCS
Legal Status:	Private
Date Became Current:	Not reported
Date Ended Current:	Not reported
Owner/Operator Address:	4201 W MARGINAL WAY SW
Owner/Operator City,State,Zip:	SEATTLE, WA 98106
Owner/Operator Telephone:	000-000-0000
Owner/Operator Telephone Ext:	Not reported
Owner/Operator Fax:	Not reported
Owner/Operator Email:	Not reported

Owner/Operator Indicator:	Owner
Owner/Operator Name:	SEAFIRST BANK
Legal Status:	Private
Date Became Current:	1996-05-02 00:00:00.
Date Ended Current:	Not reported
Owner/Operator Address:	4201 W MARGINAL WAY SW
Owner/Operator City,State,Zip:	SEATTLE, WA 98106
Owner/Operator Telephone:	000-000-0000
Owner/Operator Telephone Ext:	Not reported
Owner/Operator Fax:	Not reported
Owner/Operator Email:	Not reported

Owner/Operator Indicator:	Owner
Owner/Operator Name:	SEAFIRST BANK CENTRAL SVCS
Legal Status:	Private
Date Became Current:	Not reported

Map ID
Direction
Distance
Elevation

MAP FINDINGS

Site

Database(s)

EDR ID Number
EPA ID Number

SEAFIRST BANK CENTRAL SVCS (Continued)

1000229525

Date Ended Current:	Not reported
Owner/Operator Address:	4201 W MARGINAL WAY SW
Owner/Operator City,State,Zip:	SEATTLE, WA 98106
Owner/Operator Telephone:	000-000-0000
Owner/Operator Telephone Ext:	Not reported
Owner/Operator Fax:	Not reported
Owner/Operator Email:	Not reported
Owner/Operator Indicator:	Owner
Owner/Operator Name:	SEAFIRST BANK
Legal Status:	Private
Date Became Current:	1996-05-02 00:00:00.
Date Ended Current:	Not reported
Owner/Operator Address:	4201 W MARGINAL WAY SW
Owner/Operator City,State,Zip:	SEATTLE, WA 98106
Owner/Operator Telephone:	000-000-0000
Owner/Operator Telephone Ext:	Not reported
Owner/Operator Fax:	Not reported
Owner/Operator Email:	Not reported
Owner/Operator Indicator:	Operator
Owner/Operator Name:	SEAFIRST BANK CENTRAL SVCS
Legal Status:	Private
Date Became Current:	Not reported
Date Ended Current:	Not reported
Owner/Operator Address:	4201 W MARGINAL WAY SW
Owner/Operator City,State,Zip:	SEATTLE, WA 98106
Owner/Operator Telephone:	000-000-0000
Owner/Operator Telephone Ext:	Not reported
Owner/Operator Fax:	Not reported
Owner/Operator Email:	Not reported
Owner/Operator Indicator:	Operator
Owner/Operator Name:	SEAFIRST BANK CENTRAL SVCS
Legal Status:	Private
Date Became Current:	Not reported
Date Ended Current:	Not reported
Owner/Operator Address:	4201 W MARGINAL WAY SW
Owner/Operator City,State,Zip:	SEATTLE, WA 98106
Owner/Operator Telephone:	000-000-0000
Owner/Operator Telephone Ext:	Not reported
Owner/Operator Fax:	Not reported
Owner/Operator Email:	Not reported
Owner/Operator Indicator:	Owner
Owner/Operator Name:	SEE PAPER COPY
Legal Status:	Private
Date Became Current:	Not reported
Date Ended Current:	Not reported
Owner/Operator Address:	4201 W MARGINAL WAY SW
Owner/Operator City,State,Zip:	SEATTLE, WA 98106-1299
Owner/Operator Telephone:	000-000-0000
Owner/Operator Telephone Ext:	Not reported
Owner/Operator Fax:	Not reported
Owner/Operator Email:	Not reported
Owner/Operator Indicator:	Operator

Map ID
Direction
Distance
Elevation

MAP FINDINGS

Site

Database(s)

EDR ID Number
EPA ID Number

SEAFIRST BANK CENTRAL SVCS (Continued)

1000229525

Owner/Operator Name: SEAFIRST BANK
Legal Status: Private
Date Became Current: Not reported
Date Ended Current: Not reported
Owner/Operator Address: 4201 W MARGINAL WAY SW
Owner/Operator City,State,Zip: SEATTLE, WA 98106-1211
Owner/Operator Telephone: 000-000-0000
Owner/Operator Telephone Ext: Not reported
Owner/Operator Fax: Not reported
Owner/Operator Email: Not reported

Historic Generators:

Receive Date: 1994-06-24 00:00:00.0
Handler Name: SEAFIRST BANK CENTRAL SVCS
Federal Waste Generator Description: Not a generator, verified
State District Owner: WA
Large Quantity Handler of Universal Waste: No
Recognized Trader Importer: No
Recognized Trader Exporter: No
Spent Lead Acid Battery Importer: No
Spent Lead Acid Battery Exporter: No
Current Record: No
Non Storage Recycler Activity: Not reported
Electronic Manifest Broker: Not reported

Receive Date: 1994-06-25 00:00:00.0
Handler Name: SEAFIRST BANK CENTRAL SVCS
Federal Waste Generator Description: Not a generator, verified
State District Owner: WA
Large Quantity Handler of Universal Waste: No
Recognized Trader Importer: No
Recognized Trader Exporter: No
Spent Lead Acid Battery Importer: No
Spent Lead Acid Battery Exporter: No
Current Record: Yes
Non Storage Recycler Activity: Not reported
Electronic Manifest Broker: Not reported

Receive Date: 1994-06-24 00:00:00.0
Handler Name: SEAFIRST BANK CENTRAL SVCS
Federal Waste Generator Description: Not a generator, verified
State District Owner: WA
Large Quantity Handler of Universal Waste: No
Recognized Trader Importer: No
Recognized Trader Exporter: No
Spent Lead Acid Battery Importer: No
Spent Lead Acid Battery Exporter: No
Current Record: No
Non Storage Recycler Activity: Not reported
Electronic Manifest Broker: Not reported

FINDS:

Registry ID: 110005320697

Map ID
Direction
Distance
Elevation

MAP FINDINGS

Site

Database(s)

EDR ID Number
EPA ID Number

SEAFIRST BANK CENTRAL SVCS (Continued)

1000229525

Click Here:

Environmental Interest/Information System:

Washington Facility / Site Identification System (WA-FSIS) provides a means to query and display data maintained by the Washington Department of Ecology. This system contains key information for each facility/site that is currently, or has been, of interest to the Air Quality, Dam Safety, Hazardous Waste, Toxics Cleanup, and Water Quality Programs.

RCRAInfo is a national information system that supports the Resource Conservation and Recovery Act (RCRA) program through the tracking of events and activities related to facilities that generate, transport, and treat, store, or dispose of hazardous waste. RCRAInfo allows RCRA program staff to track the notification, permit, compliance, and corrective action activities required under RCRA.

[Click this hyperlink](#) while viewing on your computer to access additional FINDS: detail in the EDR Site Report.

ECHO:

Envid: 1000229525
Registry ID: 110005320697
DFR URL: <http://echo.epa.gov/detailed-facility-report?fid=110005320697>
Name: SEAFIRST BANK CENTRAL SVCS
Address: 4201 W MARGINAL WAY SW
City,State,Zip: SEATTLE, WA 98106

**BW350
NNE
1/2-1
0.959 mi.
5064 ft.**

**UPRR DIAGONAL AVE S SPUR
60 DIAGONAL AVE S
SEATTLE, WA 98108**

Site 2 of 3 in cluster BW

**Relative:
Higher**

**Actual:
20 ft.**

HSL:

Name: UNION PACIFIC RR DIAGONAL AVE S SPUR
Address: Not reported
City,State,Zip: SEATTLE, WA
edr_fstat: WA
edr_fzip: Not reported
edr_fcnty: KING
edr_zip: Not reported
Facility Type: Hazardous Sites List
Facility Status: Cleanup Started
FSID Number: 5246138
Rank: 5
Region: NW
EDR Link ID: 5246138
Region Decode: NORTHWEST REGIONAL OFFICE

CSCSL:

Name: UNION PACIFIC RR DIAGONAL AVE S SPUR
Address: 60 DIAGONAL AVE S
City,State,Zip: SEATTLE, WA 98108
Facility ID: 5246138
Region: Northwest

**WA HSL 1007078126
WA CSCSL N/A
WA LUST
WA UST
WA ALLSITES
WA SPILLS
FINDS**

Map ID
Direction
Distance
Elevation

MAP FINDINGS

Site

Database(s)

EDR ID Number
EPA ID Number

UPRR DIAGONAL AVE S SPUR (Continued)

1007078126

Lat/Long: 47.563556742090 / -122.3361040937
Clean Up Siteid: 5356
Site Status: Cleanup Started
Contaminant Name: Metals - Other
Alternate Site Names: ARGO TOFC ("OLD GATE"),LEO FIX TRANSFER S STORAGE CO,INC,SEATTLE YARD,UPRR 60 DIAGONAL WAY S.,UPRR ARGO YARD - NEW GATE SITE,UPRR ARGO YARD INTERMODAL FACILITY (S GATE),UPRR DIAGONAL AVE S SPUR,UPRR DIESEL SHOP,UPRR MOTOR SITE

Site Rank: 5 - Lowest Assessed Risk
Has Institutional Control:Not reported
Past VCP: Not reported
Current VCP: Not reported
Ground Water: Suspected
Surface Water: Suspected
Soil: Suspected
Sediment: Not reported
Air: Not reported
Bedrock: Not reported
Responsible Unit: Northwest

Name: UNION PACIFIC RR DIAGONAL AVE S SPUR
Address: 60 DIAGONAL AVE S
City,State,Zip: SEATTLE, WA 98108
Facility ID: 5246138
Region: Northwest

Lat/Long: 47.563556742090 / -122.3361040937
Clean Up Siteid: 5356
Site Status: Cleanup Started
Contaminant Name: Metals Priority Pollutants
Alternate Site Names: ARGO TOFC ("OLD GATE"),LEO FIX TRANSFER S STORAGE CO,INC,SEATTLE YARD,UPRR 60 DIAGONAL WAY S.,UPRR ARGO YARD - NEW GATE SITE,UPRR ARGO YARD INTERMODAL FACILITY (S GATE),UPRR DIAGONAL AVE S SPUR,UPRR DIESEL SHOP,UPRR MOTOR SITE

Site Rank: 5 - Lowest Assessed Risk
Has Institutional Control:Not reported
Past VCP: Not reported
Current VCP: Not reported
Ground Water: Suspected
Surface Water: Suspected
Soil: Suspected
Sediment: Not reported
Air: Not reported
Bedrock: Not reported
Responsible Unit: Northwest

Name: UNION PACIFIC RR DIAGONAL AVE S SPUR
Address: 60 DIAGONAL AVE S
City,State,Zip: SEATTLE, WA 98108
Facility ID: 5246138
Region: Northwest

Lat/Long: 47.563556742090 / -122.3361040937
Clean Up Siteid: 5356
Site Status: Cleanup Started
Contaminant Name: Petroleum Products-Unspecified
Alternate Site Names: ARGO TOFC ("OLD GATE"),LEO FIX TRANSFER S STORAGE CO,INC,SEATTLE YARD,UPRR 60 DIAGONAL WAY S.,UPRR ARGO YARD - NEW GATE SITE,UPRR ARGO YARD INTERMODAL FACILITY (S GATE),UPRR DIAGONAL AVE S SPUR,UPRR DIESEL

Map ID
Direction
Distance
Elevation

MAP FINDINGS

Site

Database(s)

EDR ID Number
EPA ID Number

UPRR DIAGONAL AVE S SPUR (Continued)

1007078126

SHOP,UPRR MOTOR SITE
Site Rank: 5 - Lowest Assessed Risk
Has Institutional Control:Not reported
Past VCP: Not reported
Current VCP: Not reported
Ground Water: Not reported
Surface Water: Suspected
Soil: Not reported
Sediment: Not reported
Air: Suspected
Bedrock: Not reported
Responsible Unit: Northwest

Name: UNION PACIFIC RR DIAGONAL AVE S SPUR
Address: 60 DIAGONAL AVE S
City,State,Zip: SEATTLE, WA 98108
Facility ID: 5246138
Region: Northwest
Lat/Long: 47.563556742090 / -122.3361040937
Clean Up Siteid: 5356
Site Status: Cleanup Started
Contaminant Name: Petroleum-Other
Alternate Site Names: ARGO TOFC ("OLD GATE"),LEO FIX TRANSFER S STORAGE CO,INC,SEATTLE YARD,UPRR 60 DIAGONAL WAY S.,UPRR ARGO YARD - NEW GATE SITE,UPRR ARGO YARD INTERMODAL FACILITY (S GATE),UPRR DIAGONAL AVE S SPUR,UPRR DIESEL SHOP,UPRR MOTOR SITE

Site Rank: 5 - Lowest Assessed Risk
Has Institutional Control:Not reported
Past VCP: Not reported
Current VCP: Not reported
Ground Water: Confirmed Above Cleanup Levels
Surface Water: Not reported
Soil: Confirmed Above Cleanup Levels
Sediment: Not reported
Air: Not reported
Bedrock: Not reported
Responsible Unit: Northwest

Name: UNION PACIFIC RR DIAGONAL AVE S SPUR
Address: 60 DIAGONAL AVE S
City,State,Zip: SEATTLE, WA 98108
Facility ID: 5246138
Region: Northwest
Lat/Long: 47.563556742090 / -122.3361040937
Clean Up Siteid: 5356
Site Status: Cleanup Started
Contaminant Name: Polycyclic Aromatic Hydrocarbons
Alternate Site Names: ARGO TOFC ("OLD GATE"),LEO FIX TRANSFER S STORAGE CO,INC,SEATTLE YARD,UPRR 60 DIAGONAL WAY S.,UPRR ARGO YARD - NEW GATE SITE,UPRR ARGO YARD INTERMODAL FACILITY (S GATE),UPRR DIAGONAL AVE S SPUR,UPRR DIESEL SHOP,UPRR MOTOR SITE

Site Rank: 5 - Lowest Assessed Risk
Has Institutional Control:Not reported
Past VCP: Not reported
Current VCP: Not reported
Ground Water: Confirmed Above Cleanup Levels
Surface Water: Suspected

Map ID
Direction
Distance
Elevation

MAP FINDINGS

Site

Database(s)

EDR ID Number
EPA ID Number

UPRR DIAGONAL AVE S SPUR (Continued)

1007078126

Soil: Confirmed Above Cleanup Levels
Sediment: Not reported
Air: Suspected
Bedrock: Not reported
Responsible Unit: Northwest

LUST:

Name: UNION PACIFIC RR DIAGONAL AVE S SPUR
Address: 60 DIAGONAL AVE S
City,State,Zip: SEATTLE, WA 98108
Facility ID: 5246138
Lust Status Type: LUST - Cleanup Started
Cleanup Site ID: 5356
Cleanup Unit Type: Upland
Process Type: Independent Action
Cleanup Unit Name: ARGO TOFC ("OLD GATE"),LEO FIX TRANSFER S STORAGE CO,INC,SEATTLE YARD,UPRR 60 DIAGONAL WAY S.,UPRR ARGO YARD - NEW GATE SITE,UPRR ARGO YARD INTERMODAL FACILITY (S GATE),UPRR DIAGONAL AVE S SPUR,UPRR DIESEL SHOP,UPRR MOTOR SITE
Response Section: Northwest
Release Date: 07/10/1990
Lust Date: 09/29/1995
Region: Northwest
Lust ID: 1513
UST ID: 100501
Contaminant Name: Metals - Other
Ground Water: Suspected
Surface Water: Suspected
Soil: Suspected
Sediment: Not reported
Air: Not reported
Bedrock: Not reported
Lat/Long: 47.5635567 / -122.33610

Name: UNION PACIFIC RR DIAGONAL AVE S SPUR
Address: 60 DIAGONAL AVE S
City,State,Zip: SEATTLE, WA 98108
Facility ID: 5246138
Lust Status Type: LUST - Cleanup Started
Cleanup Site ID: 5356
Cleanup Unit Type: Upland
Process Type: Independent Action
Cleanup Unit Name: ARGO TOFC ("OLD GATE"),LEO FIX TRANSFER S STORAGE CO,INC,SEATTLE YARD,UPRR 60 DIAGONAL WAY S.,UPRR ARGO YARD - NEW GATE SITE,UPRR ARGO YARD INTERMODAL FACILITY (S GATE),UPRR DIAGONAL AVE S SPUR,UPRR DIESEL SHOP,UPRR MOTOR SITE
Response Section: Northwest
Release Date: 07/10/1990
Lust Date: 09/29/1995
Region: Northwest
Lust ID: 1513
UST ID: 100501
Contaminant Name: Petroleum Products-Unspecified
Ground Water: Not reported
Surface Water: Suspected
Soil: Not reported
Sediment: Not reported

Map ID
Direction
Distance
Elevation

MAP FINDINGS

Site

Database(s)

EDR ID Number
EPA ID Number

UPRR DIAGONAL AVE S SPUR (Continued)

1007078126

Air: Suspected
Bedrock: Not reported
Lat/Long: 47.5635567 / -122.33610

Name: UNION PACIFIC RR DIAGONAL AVE S SPUR
Address: 60 DIAGONAL AVE S
City,State,Zip: SEATTLE, WA 98108
Facility ID: 5246138
Lust Status Type: LUST - Cleanup Started
Cleanup Site ID: 5356
Cleanup Unit Type: Upland
Process Type: Independent Action
Cleanup Unit Name: ARGO TOFC ("OLD GATE"),LEO FIX TRANSFER S STORAGE CO,INC,SEATTLE YARD,UPRR 60 DIAGONAL WAY S.,UPRR ARGO YARD - NEW GATE SITE,UPRR ARGO YARD INTERMODAL FACILITY (S GATE),UPRR DIAGONAL AVE S SPUR,UPRR DIESEL SHOP,UPRR MOTOR SITE

Response Section: Northwest
Release Date: 07/10/1990
Lust Date: 09/29/1995
Region: Northwest
Lust ID: 1513
UST ID: 100501
Contaminant Name: Metals Priority Pollutants
Ground Water: Suspected
Surface Water: Suspected
Soil: Suspected
Sediment: Not reported
Air: Not reported
Bedrock: Not reported
Lat/Long: 47.5635567 / -122.33610

Name: UNION PACIFIC RR DIAGONAL AVE S SPUR
Address: 60 DIAGONAL AVE S
City,State,Zip: SEATTLE, WA 98108
Facility ID: 5246138
Lust Status Type: LUST - Cleanup Started
Cleanup Site ID: 5356
Cleanup Unit Type: Upland
Process Type: Independent Action
Cleanup Unit Name: ARGO TOFC ("OLD GATE"),LEO FIX TRANSFER S STORAGE CO,INC,SEATTLE YARD,UPRR 60 DIAGONAL WAY S.,UPRR ARGO YARD - NEW GATE SITE,UPRR ARGO YARD INTERMODAL FACILITY (S GATE),UPRR DIAGONAL AVE S SPUR,UPRR DIESEL SHOP,UPRR MOTOR SITE

Response Section: Northwest
Release Date: 07/10/1990
Lust Date: 09/29/1995
Region: Northwest
Lust ID: 1513
UST ID: 100501
Contaminant Name: Polycyclic Aromatic Hydrocarbons
Ground Water: Confirmed Above Cleanup Levels
Surface Water: Suspected
Soil: Confirmed Above Cleanup Levels
Sediment: Not reported
Air: Suspected
Bedrock: Not reported
Lat/Long: 47.5635567 / -122.33610

Map ID
Direction
Distance
Elevation

MAP FINDINGS

Site

Database(s)

EDR ID Number
EPA ID Number

UPRR DIAGONAL AVE S SPUR (Continued)

1007078126

Name: UNION PACIFIC RR DIAGONAL AVE S SPUR
Address: 60 DIAGONAL AVE S
City,State,Zip: SEATTLE, WA 98108
Facility ID: 5246138
Lust Status Type: LUST - Cleanup Started
Cleanup Site ID: 5356
Cleanup Unit Type: Upland
Process Type: Independent Action
Cleanup Unit Name: ARGO TOFC ("OLD GATE"),LEO FIX TRANSFER S STORAGE CO,INC,SEATTLE YARD,UPRR 60 DIAGONAL WAY S.,UPRR ARGO YARD - NEW GATE SITE,UPRR ARGO YARD INTERMODAL FACILITY (S GATE),UPRR DIAGONAL AVE S SPUR,UPRR DIESEL SHOP,UPRR MOTOR SITE

Response Section: Northwest
Release Date: 07/10/1990
Lust Date: 09/29/1995
Region: Northwest
Lust ID: 1513
UST ID: 100501
Contaminant Name: Petroleum-Other
Ground Water: Confirmed Above Cleanup Levels
Surface Water: Not reported
Soil: Confirmed Above Cleanup Levels
Sediment: Not reported
Air: Not reported
Bedrock: Not reported
Lat/Long: 47.5635567 / -122.33610

UST:

Name: SEATTLE YARD
Address: 60 DIAGONAL SOUTH
City: SEATTLE
Zip: 98108
Facility ID: 5246138
Site Id: 100501
UBI: Not reported
Phone Number: Not reported
Decimal Latitude: 47.5635567420901
Decimal Longitude: -122.336104093721

Tank Name: 10
Tag Number: Not reported
Tank Status: Removed
Tank Status Date: 08/06/1996
Tank Install Date: 12/31/1964
Tank Closure Date: Not reported
Capacity Range: Not reported
Tank Permit Expiration Date: Not reported
Tank Upgrade Date: Not reported
Tank Spill Prevention: Not reported
Tank Overfill Prevention: Not reported
Tank Material: Not reported
Tank Construction: Not reported
Tank Tightness Test: Not reported
Tank Corrosion Protection: Not reported
Tank Manifold: Not reported
Tank Release Detection: Not reported
Tank SFC Type: Not reported

Map ID
Direction
Distance
Elevation

MAP FINDINGS

Site

Database(s)

EDR ID Number
EPA ID Number

UPRR DIAGONAL AVE S SPUR (Continued)

1007078126

Pipe Material: Not reported
Pipe Construction: Not reported
Pipe Primary Release Detection: Not reported
Pipe Second Release Detection: Not reported
Pipe Corrosion Protection: Not reported
Pipe Pumping System: Not reported
Responsible Unit: Northwest
Dispencer/Pump SFC Type: Not reported

Name: SEATTLE YARD
Address: 60 DIAGONAL SOUTH
City: SEATTLE
Zip: 98108

Tank Name: 3
Tag Number: Not reported
Tank Status: Removed
Tank Status Date: 08/06/1996
Tank Install Date: 12/31/1964
Tank Closure Date: Not reported
Capacity Range: 111 TO 1,100 Gallons
Tank Permit Expiration Date: Not reported
Tank Upgrade Date: Not reported
Tank Spill Prevention: Not reported
Tank Overfill Prevention: Not reported
Tank Material: Not reported
Tank Construction: Not reported
Tank Tightness Test: Not reported
Tank Corrosion Protection: Not reported
Tank Manifold: Not reported
Tank Release Detection: Not reported
Tank SFC Type: Not reported
Pipe Material: Not reported
Pipe Construction: Not reported
Pipe Primary Release Detection: Not reported
Pipe Second Release Detection: Not reported
Pipe Corrosion Protection: Not reported
Pipe Pumping System: Not reported
Responsible Unit: Northwest
Dispencer/Pump SFC Type: Not reported

Name: SEATTLE YARD
Address: 60 DIAGONAL SOUTH
City: SEATTLE
Zip: 98108

Tank Name: 4
Tag Number: Not reported
Tank Status: Removed
Tank Status Date: 08/06/1996
Tank Install Date: 12/31/1964
Tank Closure Date: Not reported
Capacity Range: 111 TO 1,100 Gallons
Tank Permit Expiration Date: Not reported
Tank Upgrade Date: Not reported
Tank Spill Prevention: Not reported
Tank Overfill Prevention: Not reported

Map ID
Direction
Distance
Elevation

MAP FINDINGS

Site

Database(s)

EDR ID Number
EPA ID Number

UPRR DIAGONAL AVE S SPUR (Continued)

1007078126

Tank Material: Not reported
Tank Construction: Not reported
Tank Tightness Test: Not reported
Tank Corrosion Protection: Not reported
Tank Manifold: Not reported
Tank Release Detection: Not reported
Tank SFC Type: Not reported
Pipe Material: Not reported
Pipe Construction: Not reported
Pipe Primary Release Detection: Not reported
Pipe Second Release Detection: Not reported
Pipe Corrosion Protection: Not reported
Pipe Pumping System: Not reported
Responsible Unit: Northwest
Dispencer/Pump SFC Type: Not reported

Name: SEATTLE YARD
Address: 60 DIAGONAL SOUTH
City: SEATTLE
Zip: 98108

Tank Name: 9
Tag Number: Not reported
Tank Status: Removed
Tank Status Date: 08/06/1996
Tank Install Date: 12/31/1964
Tank Closure Date: Not reported
Capacity Range: Not reported
Tank Permit Expiration Date: Not reported
Tank Upgrade Date: Not reported
Tank Spill Prevention: Not reported
Tank Overfill Prevention: Not reported
Tank Material: Not reported
Tank Construction: Not reported
Tank Tightness Test: Not reported
Tank Corrosion Protection: Not reported
Tank Manifold: Not reported
Tank Release Detection: Not reported
Tank SFC Type: Not reported
Pipe Material: Not reported
Pipe Construction: Not reported
Pipe Primary Release Detection: Not reported
Pipe Second Release Detection: Not reported
Pipe Corrosion Protection: Not reported
Pipe Pumping System: Not reported
Responsible Unit: Northwest
Dispencer/Pump SFC Type: Not reported

ALLSITES:

Name: UPRR DIAGONAL AVE S SPUR
Facility Id: 5246138

SPILLS:

Name: Not reported
Address: 60 DIAGONAL AVE SOUTH
City,State,Zip: SEATTLE, WA

Map ID
 Direction
 Distance
 Elevation

MAP FINDINGS

Site

Database(s)

EDR ID Number
 EPA ID Number

UPRR DIAGONAL AVE S SPUR (Continued)

1007078126

Facility ID: 99965
 Medium: Not reported
 Material Desc: DIESEL/MARINE GAS OIL
 Material Qty: 1
 Material Units: Teaspoon (Tsp)
 Date Received: Not reported
 Contact Name: Not reported
 Incident Date: 04/21/2018
 Incident Category Type: Oil Spill
 Incident Category: Not reported
 Latitude: 47.56713
 Longitude: -122.33005
 Source Type: Not reported
 Source: Not reported
 Vessel Facility Name2: Not reported
 Recovered Quantity: Not reported
 Resp Party Contact: Not reported
 Cause: Not reported
 Cause Type: Not reported
 Resp Party Name: Not reported

FINDS:

Registry ID: 110015548102

Click Here:

Environmental Interest/Information System:

Washington Facility / Site Identification System (WA-FSIS) provides a means to query and display data maintained by the Washington Department of Ecology. This system contains key information for each facility/site that is currently, or has been, of interest to the Air Quality, Dam Safety, Hazardous Waste, Toxics Cleanup, and Water Quality Programs.

[Click this hyperlink](#) while viewing on your computer to access additional FINDS: detail in the EDR Site Report.

351
 ESE
 1/2-1
 0.963 mi.
 5083 ft.

KEMPER SYSTEMS INC
5810 AIRPORT WAY S
SEATTLE, WA 98108

WA CSCSL
WA ALLSITES
FINDS
WA ASBESTOS
WA PTAP

1007071227
N/A

Relative:
Higher
Actual:
22 ft.

CSCSL:
 Name: RAINIER BREWERY MALT HOUSE OIL CISTERN
 Address: 5810 5840 AIRPORT WAY S
 City,State,Zip: SEATTLE, WA 98108
 Facility ID: 41478228
 Region: Northwest
 Lat/Long: 47.550502961343 / -122.3177912186
 Clean Up Siteid: 14964
 Site Status: Awaiting Cleanup
 Contaminant Name: Arsenic
 Alternate Site Names: KEMPER SYSTEMS INC,Original Rainier Brewery
 Site Rank: Not reported
 Has Institutional Control:Not reported
 Past VCP: Not reported
 Current VCP: Not reported
 Ground Water: Confirmed Above Cleanup Levels

Map ID
Direction
Distance
Elevation

MAP FINDINGS

Site

Database(s)

EDR ID Number
EPA ID Number

KEMPER SYSTEMS INC (Continued)

1007071227

Surface Water: Not reported
Soil: Below Cleanup Levels
Sediment: Not reported
Air: Not reported
Bedrock: Not reported
Responsible Unit: Pollution Liability Ins Agcy

Name: RAINIER BREWERY MALT HOUSE OIL CISTERN
Address: 5810 5840 AIRPORT WAY S
City,State,Zip: SEATTLE, WA 98108
Facility ID: 41478228
Region: Northwest
Lat/Long: 47.550502961343 / -122.3177912186
Clean Up Siteid: 14964
Site Status: Awaiting Cleanup
Contaminant Name: Lead
Alternate Site Names: KEMPER SYSTEMS INC,Original Rainier Brewery
Site Rank: Not reported
Has Institutional Control:Not reported
Past VCP: Not reported
Current VCP: Not reported
Ground Water: Not reported
Surface Water: Not reported
Soil: Below Cleanup Levels
Sediment: Not reported
Air: Not reported
Bedrock: Not reported
Responsible Unit: Pollution Liability Ins Agcy

Name: RAINIER BREWERY MALT HOUSE OIL CISTERN
Address: 5810 5840 AIRPORT WAY S
City,State,Zip: SEATTLE, WA 98108
Facility ID: 41478228
Region: Northwest
Lat/Long: 47.550502961343 / -122.3177912186
Clean Up Siteid: 14964
Site Status: Awaiting Cleanup
Contaminant Name: Mercury
Alternate Site Names: KEMPER SYSTEMS INC,Original Rainier Brewery
Site Rank: Not reported
Has Institutional Control:Not reported
Past VCP: Not reported
Current VCP: Not reported
Ground Water: Not reported
Surface Water: Not reported
Soil: Below Cleanup Levels
Sediment: Not reported
Air: Not reported
Bedrock: Not reported
Responsible Unit: Pollution Liability Ins Agcy

Name: RAINIER BREWERY MALT HOUSE OIL CISTERN
Address: 5810 5840 AIRPORT WAY S
City,State,Zip: SEATTLE, WA 98108
Facility ID: 41478228
Region: Northwest
Lat/Long: 47.550502961343 / -122.3177912186

Map ID
Direction
Distance
Elevation

MAP FINDINGS

Site

Database(s)

EDR ID Number
EPA ID Number

KEMPER SYSTEMS INC (Continued)

1007071227

Clean Up Siteid: 14964
Site Status: Awaiting Cleanup
Contaminant Name: Metals - Other
Alternate Site Names: KEMPER SYSTEMS INC,Original Rainier Brewery
Site Rank: Not reported
Has Institutional Control:Not reported
Past VCP: Not reported
Current VCP: Not reported
Ground Water: Not reported
Surface Water: Not reported
Soil: Below Cleanup Levels
Sediment: Not reported
Air: Not reported
Bedrock: Not reported
Responsible Unit: Pollution Liability Ins Agcy

Name: RAINIER BREWERY MALT HOUSE OIL CISTERN
Address: 5810 5840 AIRPORT WAY S
City,State,Zip: SEATTLE, WA 98108
Facility ID: 41478228
Region: Northwest
Lat/Long: 47.550502961343 / -122.3177912186
Clean Up Siteid: 14964
Site Status: Awaiting Cleanup
Contaminant Name: Petroleum-Diesel
Alternate Site Names: KEMPER SYSTEMS INC,Original Rainier Brewery
Site Rank: Not reported
Has Institutional Control:Not reported
Past VCP: Not reported
Current VCP: Not reported
Ground Water: Confirmed Above Cleanup Levels
Surface Water: Not reported
Soil: Confirmed Above Cleanup Levels
Sediment: Not reported
Air: Not reported
Bedrock: Not reported
Responsible Unit: Pollution Liability Ins Agcy

Name: RAINIER BREWERY MALT HOUSE OIL CISTERN
Address: 5810 5840 AIRPORT WAY S
City,State,Zip: SEATTLE, WA 98108
Facility ID: 41478228
Region: Northwest
Lat/Long: 47.550502961343 / -122.3177912186
Clean Up Siteid: 14964
Site Status: Awaiting Cleanup
Contaminant Name: Petroleum-Gasoline
Alternate Site Names: KEMPER SYSTEMS INC,Original Rainier Brewery
Site Rank: Not reported
Has Institutional Control:Not reported
Past VCP: Not reported
Current VCP: Not reported
Ground Water: Not reported
Surface Water: Not reported
Soil: Below Cleanup Levels
Sediment: Not reported
Air: Not reported

Map ID
Direction
Distance
Elevation

MAP FINDINGS

Site

Database(s)

EDR ID Number
EPA ID Number

KEMPER SYSTEMS INC (Continued)

1007071227

Bedrock: Not reported
Responsible Unit: Pollution Liability Ins Agcy

Name: RAINIER BREWERY MALT HOUSE OIL CISTERN
Address: 5810 5840 AIRPORT WAY S
City,State,Zip: SEATTLE, WA 98108
Facility ID: 41478228
Region: Northwest
Lat/Long: 47.550502961343 / -122.3177912186
Clean Up Siteid: 14964
Site Status: Awaiting Cleanup
Contaminant Name: Petroleum-Other
Alternate Site Names: KEMPER SYSTEMS INC,Original Rainier Brewery
Site Rank: Not reported
Has Institutional Control:Not reported
Past VCP: Not reported
Current VCP: Not reported
Ground Water: Not reported
Surface Water: Not reported
Soil: Confirmed Above Cleanup Levels
Sediment: Not reported
Air: Not reported
Bedrock: Not reported
Responsible Unit: Pollution Liability Ins Agcy

Name: RAINIER BREWERY MALT HOUSE OIL CISTERN
Address: 5810 5840 AIRPORT WAY S
City,State,Zip: SEATTLE, WA 98108
Facility ID: 41478228
Region: Northwest
Lat/Long: 47.550502961343 / -122.3177912186
Clean Up Siteid: 14964
Site Status: Awaiting Cleanup
Contaminant Name: Polycyclic Aromatic Hydrocarbons
Alternate Site Names: KEMPER SYSTEMS INC,Original Rainier Brewery
Site Rank: Not reported
Has Institutional Control:Not reported
Past VCP: Not reported
Current VCP: Not reported
Ground Water: Not reported
Surface Water: Not reported
Soil: Below Cleanup Levels
Sediment: Not reported
Air: Not reported
Bedrock: Not reported
Responsible Unit: Pollution Liability Ins Agcy

ALLSITES:

Name: KEMPER SYSTEMS INC
Facility Id: 41478228

FINDS:

Registry ID: 110015478437

Click Here:

Map ID
Direction
Distance
Elevation

MAP FINDINGS

Site

Database(s)

EDR ID Number
EPA ID Number

KEMPER SYSTEMS INC (Continued)

1007071227

Environmental Interest/Information System:

Washington Facility / Site Identification System (WA-FSIS) provides a means to query and display data maintained by the Washington Department of Ecology. This system contains key information for each facility/site that is currently, or has been, of interest to the Air Quality, Dam Safety, Hazardous Waste, Toxics Cleanup, and Water Quality Programs.

[Click this hyperlink](#) while viewing on your computer to access additional FINDS: detail in the EDR Site Report.

ASBESTOS:

Name:	Not reported
Address:	5840 AIRPORT WAY S
City,State,Zip:	SEATTLE, WA
Facility Type:	Not reported
Parent ID:	Not reported
Form ID:	47187##1198Walke076590
Notice Date:	03/24/2011
Start Date:	03/24/2011
Completion Date:	03/31/2011
Initial:	Not reported
Amended:	Not reported
On Hold:	Not reported
Off Hold:	Not reported
Emergency:	Not reported
Site Hours Start:	Not reported
Site Hours End:	Not reported
Sunday:	Not reported
Monday:	Not reported
Tuesday:	Not reported
Wednesday:	Not reported
Thursday:	Not reported
Friday:	Not reported
Saturday:	Not reported
Contractor ID:	Not reported
Phone:	Not reported
Job Site CAS:	Not reported
Project Form Email:	Not reported
Property Owner Name:	Not reported
Property Owner Agent:	Not reported
Property Owner Company:	Walker Specialty Construction (ABCN00001198)
Property Owner Address:	Not reported
Property Owner City:	Not reported
Property Owner State:	Not reported
Property Owner Zip4:	Not reported
Property Owner Phone:	Not reported
Job Site Room:	Not reported
Facility Age:	Not reported
Facility Size:	Not reported
Facility Remodel:	Not reported
Facility Demo:	Not reported
Facility Repair:	Not reported
Facility Maint:	Not reported
Removed:	Not reported
Encapsulated:	Not reported
Quantity Sq Ft:	Not reported

Map ID
Direction
Distance
Elevation

MAP FINDINGS

Site

Database(s)

EDR ID Number
EPA ID Number

KEMPER SYSTEMS INC (Continued)

1007071227

Fireproofing:	Not reported
Popcorn Ceiling:	Not reported
CAB:	Not reported
Sheet Vinyl:	Not reported
Asbestos Paper:	Not reported
Boiler Insulation:	Not reported
Duct Paper:	Not reported
VAT:	Not reported
Roofing:	Not reported
Sq Ft Other:	Not reported
Sq Ft Other Text:	Not reported
Quantity Lin Ft:	Not reported
Mag Pipe Insulation:	Not reported
Air Cell Pipe Insulation:	Not reported
Ducting Insulation:	Not reported
Cement Asbestos Pipe:	Not reported
Mudded Pipe Insulation:	Not reported
Duct Tape:	Not reported
Lin Ft Other1:	Not reported
Lin Ft Other1 Text:	Not reported
Lin Ft Other2:	Not reported
Lin Ft Other2 Text:	Not reported
Indoors:	Not reported
Outdoors:	Not reported
Neg Pres Enclosure:	Not reported
Glove Bag:	Not reported
Mini Enclosure:	Not reported
Critical Barriers:	Not reported
Wrap And Cut:	Not reported
Wet Methods:	Not reported
HEPA Vacuum:	Not reported
MANUALMETHODS :	Not reported
Other CM1:	Not reported
Other CM1 Text:	Not reported
Other CM2:	Not reported
Other CM2 Text:	Not reported
Half Mask APR:	Not reported
Full Face APR:	Not reported
PAPR:	Not reported
Type C Continuous:	Not reported
Type C Pressure:	Not reported
Other Resp Pro:	Not reported
Other Resp Pro Text:	Not reported
Comments:	Not reported
Date Time Submitted:	Not reported
Submitter IP Address:	Not reported
Region:	2
UBI:	601634484
Notice type:	Initial
Project Type:	Other Square Footage
Supervisor:	Gary Hume ()
Supervisor Phone:	Not reported
Certificate Status:	ACTIVE
Name:	Not reported
Address:	5840 AIRPORT WAY S
City,State,Zip:	SEATTLE, WA

Map ID
Direction
Distance
Elevation

MAP FINDINGS

Site

Database(s)

EDR ID Number
EPA ID Number

KEMPER SYSTEMS INC (Continued)

1007071227

Facility Type:	Not reported
Parent ID:	Not reported
Form ID:	47285##1198Walke149416
Notice Date:	03/28/2011
Start Date:	03/24/2011
Completion Date:	03/31/2011
Initial:	Not reported
Amended:	Not reported
On Hold:	Not reported
Off Hold:	Not reported
Emergency:	Not reported
Site Hours Start:	Not reported
Site Hours End:	Not reported
Sunday:	Not reported
Monday:	Not reported
Tuesday:	Not reported
Wednesday:	Not reported
Thursday:	Not reported
Friday:	Not reported
Saturday:	Not reported
Contractor ID:	Not reported
Phone:	Not reported
Job Site CAS:	Not reported
Project Form Email:	Not reported
Property Owner Name:	Not reported
Property Owner Agent:	Not reported
Property Owner Company:	Walker Specialty Construction (ABCN00001198)
Property Owner Address:	Not reported
Property Owner City:	Not reported
Property Owner State:	Not reported
Property Owner Zip4:	Not reported
Property Owner Phone:	Not reported
Job Site Room:	Not reported
Facility Age:	Not reported
Facility Size:	Not reported
Facility Remodel:	Not reported
Facility Demo:	Not reported
Facility Repair:	Not reported
Facility Maint:	Not reported
Removed:	Not reported
Encapsulated:	Not reported
Quantity Sq Ft:	Not reported
Fireproofing:	Not reported
Popcorn Ceiling:	Not reported
CAB:	Not reported
Sheet Vinyl:	Not reported
Asbestos Paper:	Not reported
Boiler Insulation:	Not reported
Duct Paper:	Not reported
VAT:	Not reported
Roofing:	Not reported
Sq Ft Other:	Not reported
Sq Ft Other Text:	Not reported
Quantity Lin Ft:	Not reported
Mag Pipe Insulation:	Not reported
Air Cell Pipe Insulation:	Not reported
Ducting Insulation:	Not reported

Map ID
Direction
Distance
Elevation

MAP FINDINGS

Site

Database(s)

EDR ID Number
EPA ID Number

KEMPER SYSTEMS INC (Continued)

1007071227

Cement Asbestos Pipe:	Not reported
Mudded Pipe Insulation:	Not reported
Duct Tape:	Not reported
Lin Ft Other1:	Not reported
Lin Ft Other1 Text:	Not reported
Lin Ft Other2:	Not reported
Lin Ft Other2 Text:	Not reported
Indoors:	Not reported
Outdoors:	Not reported
Neg Pres Enclosure:	Not reported
Glove Bag:	Not reported
Mini Enclosure:	Not reported
Critical Barriers:	Not reported
Wrap And Cut:	Not reported
Wet Methods:	Not reported
HEPA Vacuum:	Not reported
MANUALMETHODS :	Not reported
Other CM1:	Not reported
Other CM1 Text:	Not reported
Other CM2:	Not reported
Other CM2 Text:	Not reported
Half Mask APR:	Not reported
Full Face APR:	Not reported
PAPR:	Not reported
Type C Continuous:	Not reported
Type C Pressure:	Not reported
Other Resp Pro:	Not reported
Other Resp Pro Text:	Not reported
Comments:	Not reported
Date Time Submitted:	Not reported
Submitter IP Address:	Not reported
Region:	2
UBI:	601634484
Notice type:	Initial
Project Type:	Other Square Footage
Supervisor:	Jack Vay ()
Supervisor Phone:	Not reported
Certificate Status:	ACTIVE
Name:	Not reported
Address:	5840 AIRPORT WAY S
City,State,Zip:	SEATTLE, WA
Facility Type:	Not reported
Parent ID:	Not reported
Form ID:	46846##1198Walke111973
Notice Date:	03/14/2011
Start Date:	03/24/2011
Completion Date:	03/31/2011
Initial:	Not reported
Amended:	Not reported
On Hold:	Not reported
Off Hold:	Not reported
Emergency:	Not reported
Site Hours Start:	Not reported
Site Hours End:	Not reported
Sunday:	Not reported
Monday:	Not reported

Map ID
Direction
Distance
Elevation

MAP FINDINGS

Site

Database(s)

EDR ID Number
EPA ID Number

KEMPER SYSTEMS INC (Continued)

1007071227

Tuesday:	Not reported
Wednesday:	Not reported
Thursday:	Not reported
Friday:	Not reported
Saturday:	Not reported
Contractor ID:	Not reported
Phone:	Not reported
Job Site CAS:	Not reported
Project Form Email:	Not reported
Property Owner Name:	Not reported
Property Owner Agent:	Not reported
Property Owner Company:	Walker Specialty Construction (ABCN00001198)
Property Owner Address:	Not reported
Property Owner City:	Not reported
Property Owner State:	Not reported
Property Owner Zip4:	Not reported
Property Owner Phone:	Not reported
Job Site Room:	Not reported
Facility Age:	Not reported
Facility Size:	Not reported
Facility Remodel:	Not reported
Facility Demo:	Not reported
Facility Repair:	Not reported
Facility Maint:	Not reported
Removed:	Not reported
Encapsulated:	Not reported
Quantity Sq Ft:	Not reported
Fireproofing:	Not reported
Popcorn Ceiling:	Not reported
CAB:	Not reported
Sheet Vinyl:	Not reported
Asbestos Paper:	Not reported
Boiler Insulation:	Not reported
Duct Paper:	Not reported
VAT:	Not reported
Roofing:	Not reported
Sq Ft Other:	Not reported
Sq Ft Other Text:	Not reported
Quantity Lin Ft:	Not reported
Mag Pipe Insulation:	Not reported
Air Cell Pipe Insulation:	Not reported
Ducting Insulation:	Not reported
Cement Asbestos Pipe:	Not reported
Mudded Pipe Insulation:	Not reported
Duct Tape:	Not reported
Lin Ft Other1:	Not reported
Lin Ft Other1 Text:	Not reported
Lin Ft Other2:	Not reported
Lin Ft Other2 Text:	Not reported
Indoors:	Not reported
Outdoors:	Not reported
Neg Pres Enclosure:	Not reported
Glove Bag:	Not reported
Mini Enclosure:	Not reported
Critical Barriers:	Not reported
Wrap And Cut:	Not reported
Wet Methods:	Not reported

Map ID
Direction
Distance
Elevation

MAP FINDINGS

Site

Database(s)

EDR ID Number
EPA ID Number

KEMPER SYSTEMS INC (Continued)

1007071227

HEPA Vacuum:	Not reported
MANUALMETHODS :	Not reported
Other CM1:	Not reported
Other CM1 Text:	Not reported
Other CM2:	Not reported
Other CM2 Text:	Not reported
Half Mask APR:	Not reported
Full Face APR:	Not reported
PAPR:	Not reported
Type C Continuous:	Not reported
Type C Pressure:	Not reported
Other Resp Pro:	Not reported
Other Resp Pro Text:	Not reported
Comments:	Not reported
Date Time Submitted:	Not reported
Submitter IP Address:	Not reported
Region:	2
UBI:	601634484
Notice type:	Initial
Project Type:	Other Square Footage
Supervisor:	Gary Hume ()
Supervisor Phone:	Not reported
Certificate Status:	ACTIVE
Name:	Not reported
Address:	5840 AIRPORT WAY S
City,State,Zip:	SEATTLE, WA
Facility Type:	Not reported
Parent ID:	Not reported
Form ID:	47372##1198Walke993664
Notice Date:	03/30/2011
Start Date:	03/24/2011
Completion Date:	04/05/2011
Initial:	Not reported
Amended:	Not reported
On Hold:	Not reported
Off Hold:	Not reported
Emergency:	Not reported
Site Hours Start:	Not reported
Site Hours End:	Not reported
Sunday:	Not reported
Monday:	Not reported
Tuesday:	Not reported
Wednesday:	Not reported
Thursday:	Not reported
Friday:	Not reported
Saturday:	Not reported
Contractor ID:	Not reported
Phone:	Not reported
Job Site CAS:	Not reported
Project Form Email:	Not reported
Property Owner Name:	Not reported
Property Owner Agent:	Not reported
Property Owner Company:	Walker Specialty Construction (ABCN00001198)
Property Owner Address:	Not reported
Property Owner City:	Not reported
Property Owner State:	Not reported

Map ID
Direction
Distance
Elevation

MAP FINDINGS

Site

Database(s)

EDR ID Number
EPA ID Number

KEMPER SYSTEMS INC (Continued)

1007071227

Property Owner Zip4:	Not reported
Property Owner Phone:	Not reported
Job Site Room:	Not reported
Facility Age:	Not reported
Facility Size:	Not reported
Facility Remodel:	Not reported
Facility Demo:	Not reported
Facility Repair:	Not reported
Facility Maint:	Not reported
Removed:	Not reported
Encapsulated:	Not reported
Quantity Sq Ft:	Not reported
Fireproofing:	Not reported
Popcorn Ceiling:	Not reported
CAB:	Not reported
Sheet Vinyl:	Not reported
Asbestos Paper:	Not reported
Boiler Insulation:	Not reported
Duct Paper:	Not reported
VAT:	Not reported
Roofing:	Not reported
Sq Ft Other:	Not reported
Sq Ft Other Text:	Not reported
Quantity Lin Ft:	Not reported
Mag Pipe Insulation:	Not reported
Air Cell Pipe Insulation:	Not reported
Ducting Insulation:	Not reported
Cement Asbestos Pipe:	Not reported
Mudded Pipe Insulation:	Not reported
Duct Tape:	Not reported
Lin Ft Other1:	Not reported
Lin Ft Other1 Text:	Not reported
Lin Ft Other2:	Not reported
Lin Ft Other2 Text:	Not reported
Indoors:	Not reported
Outdoors:	Not reported
Neg Pres Enclosure:	Not reported
Glove Bag:	Not reported
Mini Enclosure:	Not reported
Critical Barriers:	Not reported
Wrap And Cut:	Not reported
Wet Methods:	Not reported
HEPA Vacuum:	Not reported
MANUALMETHODS :	Not reported
Other CM1:	Not reported
Other CM1 Text:	Not reported
Other CM2:	Not reported
Other CM2 Text:	Not reported
Half Mask APR:	Not reported
Full Face APR:	Not reported
PAPR:	Not reported
Type C Continuous:	Not reported
Type C Pressure:	Not reported
Other Resp Pro:	Not reported
Other Resp Pro Text:	Not reported
Comments:	Not reported
Date Time Submitted:	Not reported

Map ID
Direction
Distance
Elevation

MAP FINDINGS

Site

Database(s)

EDR ID Number
EPA ID Number

KEMPER SYSTEMS INC (Continued)

1007071227

Submitter IP Address: Not reported
Region: 2
UBI: 601634484
Notice type: Initial
Project Type: Other Square Footage
Supervisor: Jack Vay ()
Supervisor Phone: Not reported
Certificate Status: ACTIVE

PTAP:

Name: ORIGINAL RAINIER BREWERY
Address: 5840 AIRPORT WAY SOUTH
City,State,Zip: SEATTLE, WA 98108
Site ID: PNW144
FSID Number: 41478228
Entry Date: 05/23/2019
Status: In Progress

BW352 4TH SOUTH GULL 219
NNE 4115 4TH AVE S
1/2-1 SEATTLE, WA 98134
0.965 mi.
5093 ft. Site 3 of 3 in cluster BW

WA HSL U003028219
WA CSCSL N/A
WA LUST
WA UST
WA ALLSITES

Relative:
Higher
Actual:
20 ft.

HSL:
Name: GULL 219
Address: Not reported
City,State,Zip: SEATTLE, WA
edr_fstat: WA
edr_fzip: Not reported
edr_fcnty: KING
edr_zip: Not reported
Facility Type: Hazardous Sites List
Facility Status: Cleanup Started
FSID Number: 2563622
Rank: 5
Region: NW
EDR Link ID: 2563622
Region Decode: NORTHWEST REGIONAL OFFICE

CSCSL:

Name: GULL 219
Address: 4115 4TH AVE S
City,State,Zip: SEATTLE, WA 98134
Facility ID: 2563622
Region: Northwest
Lat/Long: 47.566656137944 / -122.3300190319
Clean Up Siteid: 7490
Site Status: Cleanup Started
Contaminant Name: Benzene
Alternate Site Names: 4TH S GULL 219,4TH SOUTH GULL 219
Site Rank: 5 - Lowest Assessed Risk
Has Institutional Control: Not reported
Past VCP: Not reported
Current VCP: Not reported
Ground Water: Suspected
Surface Water: Not reported

Map ID
Direction
Distance
Elevation

MAP FINDINGS

Site

Database(s)

EDR ID Number
EPA ID Number

4TH SOUTH GULL 219 (Continued)

U003028219

Soil: Confirmed Above Cleanup Levels
Sediment: Not reported
Air: Not reported
Bedrock: Not reported
Responsible Unit: Northwest

Name: GULL 219
Address: 4115 4TH AVE S
City,State,Zip: SEATTLE, WA 98134
Facility ID: 2563622
Region: Northwest
Lat/Long: 47.566656137944 / -122.3300190319
Clean Up Siteid: 7490
Site Status: Cleanup Started
Contaminant Name: Petroleum-Gasoline
Alternate Site Names: 4TH S GULL 219,4TH SOUTH GULL 219
Site Rank: 5 - Lowest Assessed Risk
Has Institutional Control:Not reported
Past VCP: Not reported
Current VCP: Not reported
Ground Water: Suspected
Surface Water: Not reported
Soil: Confirmed Above Cleanup Levels
Sediment: Not reported
Air: Not reported
Bedrock: Not reported
Responsible Unit: Northwest

Name: GULL 219
Address: 4115 4TH AVE S
City,State,Zip: SEATTLE, WA 98134
Facility ID: 2563622
Region: Northwest
Lat/Long: 47.566656137944 / -122.3300190319
Clean Up Siteid: 7490
Site Status: Cleanup Started
Contaminant Name: Petroleum-Other
Alternate Site Names: 4TH S GULL 219,4TH SOUTH GULL 219
Site Rank: 5 - Lowest Assessed Risk
Has Institutional Control:Not reported
Past VCP: Not reported
Current VCP: Not reported
Ground Water: Suspected
Surface Water: Not reported
Soil: Confirmed Above Cleanup Levels
Sediment: Not reported
Air: Not reported
Bedrock: Not reported
Responsible Unit: Northwest

LUST:

Name: GULL 219
Address: 4115 4TH AVE S
City,State,Zip: SEATTLE, WA 98134
Facility ID: 2563622
Lust Status Type: LUST - Cleanup Started
Cleanup Site ID: 7490

Map ID
Direction
Distance
Elevation

MAP FINDINGS

Site

Database(s)

EDR ID Number
EPA ID Number

4TH SOUTH GULL 219 (Continued)

U003028219

Cleanup Unit Type: Upland
Process Type: Independent Action
Cleanup Unit Name: 4TH S GULL 219,4TH SOUTH GULL 219
Response Section: Northwest
Release Date: 08/16/1991
Lust Date: 07/01/2011
Region: Northwest
Lust ID: 1139
UST ID: 7675
Contaminant Name: Benzene
Ground Water: Suspected
Surface Water: Not reported
Soil: Confirmed Above Cleanup Levels
Sediment: Not reported
Air: Not reported
Bedrock: Not reported
Lat/Long: 47.5666561 / -122.33001

Name: GULL 219
Address: 4115 4TH AVE S
City,State,Zip: SEATTLE, WA 98134
Facility ID: 2563622
Lust Status Type: LUST - Cleanup Started
Cleanup Site ID: 7490
Cleanup Unit Type: Upland
Process Type: Independent Action
Cleanup Unit Name: 4TH S GULL 219,4TH SOUTH GULL 219
Response Section: Northwest
Release Date: 08/16/1991
Lust Date: 07/01/2011
Region: Northwest
Lust ID: 1139
UST ID: 7675
Contaminant Name: Petroleum-Other
Ground Water: Suspected
Surface Water: Not reported
Soil: Confirmed Above Cleanup Levels
Sediment: Not reported
Air: Not reported
Bedrock: Not reported
Lat/Long: 47.5666561 / -122.33001

Name: GULL 219
Address: 4115 4TH AVE S
City,State,Zip: SEATTLE, WA 98134
Facility ID: 2563622
Lust Status Type: LUST - Cleanup Started
Cleanup Site ID: 7490
Cleanup Unit Type: Upland
Process Type: Independent Action
Cleanup Unit Name: 4TH S GULL 219,4TH SOUTH GULL 219
Response Section: Northwest
Release Date: 08/16/1991
Lust Date: 07/01/2011
Region: Northwest
Lust ID: 1139
UST ID: 7675

Map ID
Direction
Distance
Elevation

MAP FINDINGS

Site

Database(s)

EDR ID Number
EPA ID Number

4TH SOUTH GULL 219 (Continued)

U003028219

Contaminant Name: Petroleum-Gasoline
Ground Water: Suspected
Surface Water: Not reported
Soil: Confirmed Above Cleanup Levels
Sediment: Not reported
Air: Not reported
Bedrock: Not reported
Lat/Long: 47.5666561 / -122.33001

UST:

Name: 4TH SOUTH GULL 219
Address: 4115 4TH AVE S
City: SEATTLE
Zip: 98134
Facility ID: 2563622
Site Id: 7675
UBI: Not reported
Phone Number: Not reported
Decimal Latitude: 47.5666561379448
Decimal Longitude: -122.330019031935

Tank Name: 1
Tag Number: Not reported
Tank Status: Removed
Tank Status Date: 08/06/1996
Tank Install Date: 12/31/1964
Tank Closure Date: Not reported
Capacity Range: Not reported
Tank Permit Expiration Date: Not reported
Tank Upgrade Date: Not reported
Tank Spill Prevention: Not reported
Tank Overfill Prevention: Not reported
Tank Material: Steel
Tank Construction: Single Wall Tank
Tank Tightness Test: Not reported
Tank Corrosion Protection: Not reported
Tank Manifold: Not reported
Tank Release Detection: Not reported
Tank SFC Type: Not reported
Pipe Material: Steel
Pipe Construction: Not reported
Pipe Primary Release Detection: Not reported
Pipe Second Release Detection: Not reported
Pipe Corrosion Protection: Not reported
Pipe Pumping System: Not reported
Responsible Unit: Northwest
Dispencer/Pump SFC Type: Not reported

Name: 4TH SOUTH GULL 219
Address: 4115 4TH AVE S
City: SEATTLE
Zip: 98134

Tank Name: 2
Tag Number: Not reported
Tank Status: Removed
Tank Status Date: 08/06/1996

Map ID
Direction
Distance
Elevation

MAP FINDINGS

Site

Database(s)

EDR ID Number
EPA ID Number

4TH SOUTH GULL 219 (Continued)

U003028219

Tank Install Date: 12/31/1964
Tank Closure Date: Not reported
Capacity Range: Not reported
Tank Permit Expiration Date: Not reported
Tank Upgrade Date: Not reported
Tank Spill Prevention: Not reported
Tank Overfill Prevention: Not reported
Tank Material: Steel
Tank Construction: Single Wall Tank
Tank Tightness Test: Not reported
Tank Corrosion Protection: Not reported
Tank Manifold: Not reported
Tank Release Detection: Not reported
Tank SFC Type: Not reported
Pipe Material: Steel
Pipe Construction: Not reported
Pipe Primary Release Detection: Not reported
Pipe Second Release Detection: Not reported
Pipe Corrosion Protection: Not reported
Pipe Pumping System: Not reported
Responsible Unit: Northwest
Dispencer/Pump SFC Type: Not reported

Name: 4TH SOUTH GULL 219
Address: 4115 4TH AVE S
City: SEATTLE
Zip: 98134

Tank Name: 4
Tag Number: Not reported
Tank Status: Removed
Tank Status Date: 08/06/1996
Tank Install Date: 12/31/1964
Tank Closure Date: Not reported
Capacity Range: Not reported
Tank Permit Expiration Date: Not reported
Tank Upgrade Date: Not reported
Tank Spill Prevention: Not reported
Tank Overfill Prevention: Not reported
Tank Material: Steel
Tank Construction: Single Wall Tank
Tank Tightness Test: Not reported
Tank Corrosion Protection: Not reported
Tank Manifold: Not reported
Tank Release Detection: Not reported
Tank SFC Type: Not reported
Pipe Material: Steel
Pipe Construction: Not reported
Pipe Primary Release Detection: Not reported
Pipe Second Release Detection: Not reported
Pipe Corrosion Protection: Not reported
Pipe Pumping System: Not reported
Responsible Unit: Northwest
Dispencer/Pump SFC Type: Not reported

Name: 4TH SOUTH GULL 219
Address: 4115 4TH AVE S

Map ID
Direction
Distance
Elevation

MAP FINDINGS

Site

Database(s)

EDR ID Number
EPA ID Number

4TH SOUTH GULL 219 (Continued)

U003028219

City: SEATTLE
Zip: 98134

Tank Name: 6
Tag Number: Not reported
Tank Status: Removed
Tank Status Date: 08/06/1996
Tank Install Date: 12/31/1964
Tank Closure Date: Not reported
Capacity Range: Not reported
Tank Permit Expiration Date: Not reported
Tank Upgrade Date: Not reported
Tank Spill Prevention: Not reported
Tank Overfill Prevention: Not reported
Tank Material: Steel
Tank Construction: Single Wall Tank
Tank Tightness Test: Not reported
Tank Corrosion Protection: Not reported
Tank Manifold: Not reported
Tank Release Detection: Not reported
Tank SFC Type: Not reported
Pipe Material: Steel
Pipe Construction: Not reported
Pipe Primary Release Detection: Not reported
Pipe Second Release Detection: Not reported
Pipe Corrosion Protection: Not reported
Pipe Pumping System: Not reported
Responsible Unit: Northwest
Dispencer/Pump SFC Type: Not reported

ALLSITES:

Name: 4TH S GULL 219
Facility Id: 2563622

353
South
1/2-1
0.971 mi.
5125 ft.

ALASKA MARINE LINES SHIPYARD
7100 2ND AVE SW
SEATTLE, WA 98106

WA HSL U001127922
WA CSCSL N/A
WA LUST
WA UST
WA ALLSITES
WA MANIFEST

Relative:
Higher
Actual:
18 ft.

HSL:
Name: DOUGLAS MANAGEMENT DOCK
Address: Not reported
City,State,Zip: SEATTLE, WA
edr_fstat: WA
edr_fzip: Not reported
edr_fcnty: KING
edr_zip: Not reported
Facility Type: Hazardous Sites List
Facility Status: Cleanup Started
FSID Number: 97573251
Rank: 5
Region: NW
EDR Link ID: 97573251
Region Decode: NORTHWEST REGIONAL OFFICE

Map ID
Direction
Distance
Elevation

MAP FINDINGS

Site

Database(s)

EDR ID Number
EPA ID Number

ALASKA MARINE LINES SHIPYARD (Continued)

U001127922

CSCSL:

Name: DOUGLAS MANAGEMENT DOCK
Address: 7100 2ND AVE SW
City,State,Zip: SEATTLE, WA 98106
Facility ID: 97573251
Region: Northwest
Lat/Long: 47.539996680513 / -122.3336930106
Clean Up Siteid: 6967
Site Status: Cleanup Started
Contaminant Name: Arsenic
Alternate Site Names: ALASKA MARINE LINES,ALASKA MARINE LINES SHIPYARD,SWAN BAY HOLDINGS DOCK
Site Rank: 5 - Lowest Assessed Risk
Has Institutional Control:Not reported
Past VCP: Not reported
Current VCP: Not reported
Ground Water: Confirmed Above Cleanup Levels
Surface Water: Not reported
Soil: Confirmed Above Cleanup Levels
Sediment: Not reported
Air: Not reported
Bedrock: Not reported
Responsible Unit: Northwest

Name: DOUGLAS MANAGEMENT DOCK
Address: 7100 2ND AVE SW
City,State,Zip: SEATTLE, WA 98106
Facility ID: 97573251
Region: Northwest
Lat/Long: 47.539996680513 / -122.3336930106
Clean Up Siteid: 6967
Site Status: Cleanup Started
Contaminant Name: Base/Neutral/Acid Organics
Alternate Site Names: ALASKA MARINE LINES,ALASKA MARINE LINES SHIPYARD,SWAN BAY HOLDINGS DOCK
Site Rank: 5 - Lowest Assessed Risk
Has Institutional Control:Not reported
Past VCP: Not reported
Current VCP: Not reported
Ground Water: Not reported
Surface Water: Not reported
Soil: Confirmed Above Cleanup Levels
Sediment: Not reported
Air: Not reported
Bedrock: Not reported
Responsible Unit: Northwest

Name: DOUGLAS MANAGEMENT DOCK
Address: 7100 2ND AVE SW
City,State,Zip: SEATTLE, WA 98106
Facility ID: 97573251
Region: Northwest
Lat/Long: 47.539996680513 / -122.3336930106
Clean Up Siteid: 6967
Site Status: Cleanup Started
Contaminant Name: Benzene
Alternate Site Names: ALASKA MARINE LINES,ALASKA MARINE LINES SHIPYARD,SWAN BAY HOLDINGS

Map ID
Direction
Distance
Elevation

MAP FINDINGS

Site

Database(s)

EDR ID Number
EPA ID Number

ALASKA MARINE LINES SHIPYARD (Continued)

U001127922

DOCK
Site Rank: 5 - Lowest Assessed Risk
Has Institutional Control: Not reported
Past VCP: Not reported
Current VCP: Not reported
Ground Water: Confirmed Above Cleanup Levels
Surface Water: Not reported
Soil: Confirmed Above Cleanup Levels
Sediment: Not reported
Air: Not reported
Bedrock: Not reported
Responsible Unit: Northwest

Name: DOUGLAS MANAGEMENT DOCK
Address: 7100 2ND AVE SW
City,State,Zip: SEATTLE, WA 98106
Facility ID: 97573251
Region: Northwest
Lat/Long: 47.539996680513 / -122.3336930106
Clean Up Siteid: 6967
Site Status: Cleanup Started
Contaminant Name: Metals Priority Pollutants
Alternate Site Names: ALASKA MARINE LINES,ALASKA MARINE LINES SHIPYARD,SWAN BAY HOLDINGS
DOCK
Site Rank: 5 - Lowest Assessed Risk
Has Institutional Control: Not reported
Past VCP: Not reported
Current VCP: Not reported
Ground Water: Not reported
Surface Water: Not reported
Soil: Confirmed Above Cleanup Levels
Sediment: Not reported
Air: Not reported
Bedrock: Not reported
Responsible Unit: Northwest

Name: DOUGLAS MANAGEMENT DOCK
Address: 7100 2ND AVE SW
City,State,Zip: SEATTLE, WA 98106
Facility ID: 97573251
Region: Northwest
Lat/Long: 47.539996680513 / -122.3336930106
Clean Up Siteid: 6967
Site Status: Cleanup Started
Contaminant Name: Petroleum-Diesel
Alternate Site Names: ALASKA MARINE LINES,ALASKA MARINE LINES SHIPYARD,SWAN BAY HOLDINGS
DOCK
Site Rank: 5 - Lowest Assessed Risk
Has Institutional Control: Not reported
Past VCP: Not reported
Current VCP: Not reported
Ground Water: Suspected
Surface Water: Not reported
Soil: Confirmed Above Cleanup Levels
Sediment: Not reported
Air: Not reported
Bedrock: Not reported

Map ID
Direction
Distance
Elevation

MAP FINDINGS

Site

Database(s)

EDR ID Number
EPA ID Number

ALASKA MARINE LINES SHIPYARD (Continued)

U001127922

Responsible Unit: Northwest

Name: DOUGLAS MANAGEMENT DOCK
Address: 7100 2ND AVE SW
City,State,Zip: SEATTLE, WA 98106
Facility ID: 97573251
Region: Northwest
Lat/Long: 47.539996680513 / -122.3336930106
Clean Up Siteid: 6967
Site Status: Cleanup Started
Contaminant Name: Petroleum-Gasoline
Alternate Site Names: ALASKA MARINE LINES,ALASKA MARINE LINES SHIPYARD,SWAN BAY HOLDINGS DOCK
Site Rank: 5 - Lowest Assessed Risk
Has Institutional Control:Not reported
Past VCP: Not reported
Current VCP: Not reported
Ground Water: Confirmed Above Cleanup Levels
Surface Water: Not reported
Soil: Confirmed Above Cleanup Levels
Sediment: Not reported
Air: Not reported
Bedrock: Not reported
Responsible Unit: Northwest

Name: DOUGLAS MANAGEMENT DOCK
Address: 7100 2ND AVE SW
City,State,Zip: SEATTLE, WA 98106
Facility ID: 97573251
Region: Northwest
Lat/Long: 47.539996680513 / -122.3336930106
Clean Up Siteid: 6967
Site Status: Cleanup Started
Contaminant Name: Petroleum-Other
Alternate Site Names: ALASKA MARINE LINES,ALASKA MARINE LINES SHIPYARD,SWAN BAY HOLDINGS DOCK
Site Rank: 5 - Lowest Assessed Risk
Has Institutional Control:Not reported
Past VCP: Not reported
Current VCP: Not reported
Ground Water: Suspected
Surface Water: Not reported
Soil: Confirmed Above Cleanup Levels
Sediment: Not reported
Air: Not reported
Bedrock: Not reported
Responsible Unit: Northwest

Name: DOUGLAS MANAGEMENT DOCK
Address: 7100 2ND AVE SW
City,State,Zip: SEATTLE, WA 98106
Facility ID: 97573251
Region: Northwest
Lat/Long: 47.539996680513 / -122.3336930106
Clean Up Siteid: 6967
Site Status: Cleanup Started
Contaminant Name: Polychlorinated biPhenyls (PCB)

Map ID
Direction
Distance
Elevation

MAP FINDINGS

Site

Database(s)

EDR ID Number
EPA ID Number

ALASKA MARINE LINES SHIPYARD (Continued)

U001127922

Alternate Site Names: ALASKA MARINE LINES,ALASKA MARINE LINES SHIPYARD,SWAN BAY HOLDINGS DOCK
Site Rank: 5 - Lowest Assessed Risk
Has Institutional Control:Not reported
Past VCP: Not reported
Current VCP: Not reported
Ground Water: Confirmed Above Cleanup Levels
Surface Water: Not reported
Soil: Confirmed Above Cleanup Levels
Sediment: Not reported
Air: Not reported
Bedrock: Not reported
Responsible Unit: Northwest

LUST:

Name: DOUGLAS MANAGEMENT DOCK
Address: 7100 2ND AVE SW
City,State,Zip: SEATTLE, WA 98106
Facility ID: 97573251
Lust Status Type: LUST - Awaiting Cleanup
Cleanup Site ID: 6967
Cleanup Unit Type: Upland
Process Type: Ecology-supervised or conducted
Cleanup Unit Name: ALASKA MARINE LINES,ALASKA MARINE LINES SHIPYARD,SWAN BAY HOLDINGS DOCK
Response Section: Northwest
Release Date: 12/14/1992
Lust Date: 07/01/2011
Region: Northwest
Lust ID: 2514
UST ID: 100532
Contaminant Name: Arsenic
Ground Water: Confirmed Above Cleanup Levels
Surface Water: Not reported
Soil: Confirmed Above Cleanup Levels
Sediment: Not reported
Air: Not reported
Bedrock: Not reported
Lat/Long: 47.5399966 / -122.33369

Name: DOUGLAS MANAGEMENT DOCK
Address: 7100 2ND AVE SW
City,State,Zip: SEATTLE, WA 98106
Facility ID: 97573251
Lust Status Type: LUST - Awaiting Cleanup
Cleanup Site ID: 6967
Cleanup Unit Type: Upland
Process Type: Ecology-supervised or conducted
Cleanup Unit Name: ALASKA MARINE LINES,ALASKA MARINE LINES SHIPYARD,SWAN BAY HOLDINGS DOCK
Response Section: Northwest
Release Date: 12/14/1992
Lust Date: 07/01/2011
Region: Northwest
Lust ID: 2514
UST ID: 100532
Contaminant Name: Base/Neutral/Acid Organics

Map ID
Direction
Distance
Elevation

MAP FINDINGS

Site

Database(s)

EDR ID Number
EPA ID Number

ALASKA MARINE LINES SHIPYARD (Continued)

U001127922

Ground Water: Not reported
Surface Water: Not reported
Soil: Confirmed Above Cleanup Levels
Sediment: Not reported
Air: Not reported
Bedrock: Not reported
Lat/Long: 47.5399966 / -122.33369

Name: DOUGLAS MANAGEMENT DOCK
Address: 7100 2ND AVE SW
City,State,Zip: SEATTLE, WA 98106
Facility ID: 97573251
Lust Status Type: LUST - Awaiting Cleanup
Cleanup Site ID: 6967
Cleanup Unit Type: Upland
Process Type: Ecology-supervised or conducted
Cleanup Unit Name: ALASKA MARINE LINES,ALASKA MARINE LINES SHIPYARD,SWAN BAY HOLDINGS DOCK

Response Section: Northwest
Release Date: 12/14/1992
Lust Date: 07/01/2011
Region: Northwest
Lust ID: 2514
UST ID: 100532
Contaminant Name: Petroleum-Diesel
Ground Water: Suspected
Surface Water: Not reported
Soil: Confirmed Above Cleanup Levels
Sediment: Not reported
Air: Not reported
Bedrock: Not reported
Lat/Long: 47.5399966 / -122.33369

Name: DOUGLAS MANAGEMENT DOCK
Address: 7100 2ND AVE SW
City,State,Zip: SEATTLE, WA 98106
Facility ID: 97573251
Lust Status Type: LUST - Awaiting Cleanup
Cleanup Site ID: 6967
Cleanup Unit Type: Upland
Process Type: Ecology-supervised or conducted
Cleanup Unit Name: ALASKA MARINE LINES,ALASKA MARINE LINES SHIPYARD,SWAN BAY HOLDINGS DOCK

Response Section: Northwest
Release Date: 12/14/1992
Lust Date: 07/01/2011
Region: Northwest
Lust ID: 2514
UST ID: 100532
Contaminant Name: Benzene
Ground Water: Confirmed Above Cleanup Levels
Surface Water: Not reported
Soil: Confirmed Above Cleanup Levels
Sediment: Not reported
Air: Not reported
Bedrock: Not reported
Lat/Long: 47.5399966 / -122.33369

Map ID
Direction
Distance
Elevation

MAP FINDINGS

Site

Database(s)

EDR ID Number
EPA ID Number

ALASKA MARINE LINES SHIPYARD (Continued)

U001127922

Name: DOUGLAS MANAGEMENT DOCK
Address: 7100 2ND AVE SW
City,State,Zip: SEATTLE, WA 98106
Facility ID: 97573251
Lust Status Type: LUST - Awaiting Cleanup
Cleanup Site ID: 6967
Cleanup Unit Type: Upland
Process Type: Ecology-supervised or conducted
Cleanup Unit Name: ALASKA MARINE LINES,ALASKA MARINE LINES SHIPYARD,SWAN BAY HOLDINGS DOCK
Response Section: Northwest
Release Date: 12/14/1992
Lust Date: 07/01/2011
Region: Northwest
Lust ID: 2514
UST ID: 100532
Contaminant Name: Petroleum-Gasoline
Ground Water: Confirmed Above Cleanup Levels
Surface Water: Not reported
Soil: Confirmed Above Cleanup Levels
Sediment: Not reported
Air: Not reported
Bedrock: Not reported
Lat/Long: 47.5399966 / -122.33369

Name: DOUGLAS MANAGEMENT DOCK
Address: 7100 2ND AVE SW
City,State,Zip: SEATTLE, WA 98106
Facility ID: 97573251
Lust Status Type: LUST - Awaiting Cleanup
Cleanup Site ID: 6967
Cleanup Unit Type: Upland
Process Type: Ecology-supervised or conducted
Cleanup Unit Name: ALASKA MARINE LINES,ALASKA MARINE LINES SHIPYARD,SWAN BAY HOLDINGS DOCK
Response Section: Northwest
Release Date: 12/14/1992
Lust Date: 07/01/2011
Region: Northwest
Lust ID: 2514
UST ID: 100532
Contaminant Name: Petroleum-Other
Ground Water: Suspected
Surface Water: Not reported
Soil: Confirmed Above Cleanup Levels
Sediment: Not reported
Air: Not reported
Bedrock: Not reported
Lat/Long: 47.5399966 / -122.33369

Name: DOUGLAS MANAGEMENT DOCK
Address: 7100 2ND AVE SW
City,State,Zip: SEATTLE, WA 98106
Facility ID: 97573251
Lust Status Type: LUST - Awaiting Cleanup
Cleanup Site ID: 6967
Cleanup Unit Type: Upland

Map ID
Direction
Distance
Elevation

MAP FINDINGS

Site

Database(s)

EDR ID Number
EPA ID Number

ALASKA MARINE LINES SHIPYARD (Continued)

U001127922

Process Type: Ecology-supervised or conducted
Cleanup Unit Name: ALASKA MARINE LINES,ALASKA MARINE LINES SHIPYARD,SWAN BAY HOLDINGS DOCK
Response Section: Northwest
Release Date: 12/14/1992
Lust Date: 07/01/2011
Region: Northwest
Lust ID: 2514
UST ID: 100532
Contaminant Name: Metals Priority Pollutants
Ground Water: Not reported
Surface Water: Not reported
Soil: Confirmed Above Cleanup Levels
Sediment: Not reported
Air: Not reported
Bedrock: Not reported
Lat/Long: 47.5399966 / -122.33369

Name: DOUGLAS MANAGEMENT DOCK
Address: 7100 2ND AVE SW
City,State,Zip: SEATTLE, WA 98106
Facility ID: 97573251
Lust Status Type: LUST - Awaiting Cleanup
Cleanup Site ID: 6967
Cleanup Unit Type: Upland
Process Type: Ecology-supervised or conducted
Cleanup Unit Name: ALASKA MARINE LINES,ALASKA MARINE LINES SHIPYARD,SWAN BAY HOLDINGS DOCK
Response Section: Northwest
Release Date: 12/14/1992
Lust Date: 07/01/2011
Region: Northwest
Lust ID: 2514
UST ID: 100532
Contaminant Name: Polychlorinated biPhenyls (PCB)
Ground Water: Confirmed Above Cleanup Levels
Surface Water: Not reported
Soil: Confirmed Above Cleanup Levels
Sediment: Not reported
Air: Not reported
Bedrock: Not reported
Lat/Long: 47.5399966 / -122.33369

UST:
Name: ALASKA MARINE LINES SHIPYARD
Address: 7100 2ND AVE SW
City: SEATTLE
Zip: 98106
Facility ID: 97573251
Site Id: 100532
UBI: Not reported
Phone Number: Not reported
Decimal Latitude: 47.5399966805136
Decimal Longitude: -122.333693010644

Tank Name: 1
Tag Number: Not reported

Map ID
Direction
Distance
Elevation

MAP FINDINGS

Site

Database(s)

EDR ID Number
EPA ID Number

ALASKA MARINE LINES SHIPYARD (Continued)

U001127922

Tank Status: Removed
Tank Status Date: 08/06/1996
Tank Install Date: 12/31/1964
Tank Closure Date: Not reported
Capacity Range: Not reported
Tank Permit Expiration Date: Not reported
Tank Upgrade Date: Not reported
Tank Spill Prevention: Not reported
Tank Overfill Prevention: Not reported
Tank Material: Not reported
Tank Construction: Not reported
Tank Tightness Test: Not reported
Tank Corrosion Protection: Not reported
Tank Manifold: Not reported
Tank Release Detection: Not reported
Tank SFC Type: Not reported
Pipe Material: Not reported
Pipe Construction: Not reported
Pipe Primary Release Detection: Not reported
Pipe Second Release Detection: Not reported
Pipe Corrosion Protection: Not reported
Pipe Pumping System: Not reported
Responsible Unit: Northwest
Dispencer/Pump SFC Type: Not reported

Name: ALASKA MARINE LINES SHIPYARD
Address: 7100 2ND AVE SW
City: SEATTLE
Zip: 98106

Tank Name: 2
Tag Number: Not reported
Tank Status: Removed
Tank Status Date: 08/06/1996
Tank Install Date: 12/31/1964
Tank Closure Date: Not reported
Capacity Range: Not reported
Tank Permit Expiration Date: Not reported
Tank Upgrade Date: Not reported
Tank Spill Prevention: Not reported
Tank Overfill Prevention: Not reported
Tank Material: Not reported
Tank Construction: Not reported
Tank Tightness Test: Not reported
Tank Corrosion Protection: Not reported
Tank Manifold: Not reported
Tank Release Detection: Not reported
Tank SFC Type: Not reported
Pipe Material: Not reported
Pipe Construction: Not reported
Pipe Primary Release Detection: Not reported
Pipe Second Release Detection: Not reported
Pipe Corrosion Protection: Not reported
Pipe Pumping System: Not reported
Responsible Unit: Northwest
Dispencer/Pump SFC Type: Not reported

Map ID
Direction
Distance
Elevation

MAP FINDINGS

Site

Database(s)

EDR ID Number
EPA ID Number

ALASKA MARINE LINES SHIPYARD (Continued)

U001127922

ALLSITES:

Name: DOUGLAS MANAGEMENT DOCK
Facility Id: 97573251

WA MANIFEST:

Name: ALASKA MARINE LINES
Address: 7100 2ND AVE SW
City,State,Zip: SEATTLE, WA 98106-1926
Facility Address 2: Not reported
Facility ID: 97573251
EPA ID: WAD070973300
NAICS: 488320
State Waste Code Desc: Not reported
Federal Waste Code Desc: Not reported
Form Comm: Not reported
Data Year: 2011
Permit by Rule: False
Mailing Address 2: Not reported
Treatment by Generator: False
Mixed Radioactive Waste: False
Importer of Hazardous Waste: False
Immediate Recycler: False
Treatment/Storage/Disposal/Recycling Facility: False
Generator of Dangerous Fuel Waste: False
Generator Marketing to Burner: False
Other Marketers (i.e., blender, distributor, etc.): False
Utility Boiler Burner: False
Industry Boiler Burner: False
Industrial Furnace: False
Smelter Defferal: False
Universal Waste: Not reported
Off-Specification: Not reported
LN Address 2: Not reported
Tax Reg #: 600140340
Business Type: Marine Transportation
Mail Name: Alaska Marine Lines
Mailing Address: 5615 W Marginal Way SW
Mailing City,State,Zip: SEATTLE, WA 98106
Legal Organization Name: Swan Bay Holdings
Legal Organization Type: Private
Legal Contact: Not reported
Legal Address: PO Box 3757
Legal Address 2: Not reported
Legal City,State,Zip: SEATTLE, WA 98124
Legal Phone Number: (206)241-8778
Legal Effective Date: 01/30/2002
Land Organization Name: Swan Bay Holdings Inc
Land Organization Type: Private
Land Contact: Rodney DeWalt
Land Address: PO Box 3757
Land City,State,Zip: SEATTLE, WA 98124
Land Phone Number: (206)241-8778
Operator Organization Name: Alaska Marine Lines
Operator Organization Type: Private
Operator: Andrew Heuscher
Operator Address: PO Box 3557

Map ID
 Direction
 Distance
 Elevation

MAP FINDINGS

Site

Database(s)

EDR ID Number
 EPA ID Number

ALASKA MARINE LINES SHIPYARD (Continued)

U001127922

Operator Address 2:	Not reported
Operator City,State,Zip:	SEATTLE, WA 98124-3557
Operator Phone Number:	206-241-8778
Operator Effective Date:	01/01/1997
Site Contact:	Andrew Heuscher
Site Contact Address:	5615 W MARGINAL WAY SW
Contact City,State,Zip:	SEATTLE, WA 98106-1520
Site Contact Phone Number:	907-321-1305
Site Contact Email:	andrewh@aml.lynden.com
Gen Status Code:	XQG
Monthly Generation:	False
Batch Generation:	False
One Time Generation:	False
Transport Own Waste:	False
Tranports Other Waste:	False
Recycler Onsite:	False
Transfer Facility:	False
Other Exemption:	Not reported
UW Battery Gen:	False
Used Oil Transporter:	False
Used Oil Transfer Facility:	False
Used Oil Processor:	False
Used Oil Refiner:	False
Used Oil Fuel Marketer Directs Shipments:	False
Used Oil Fuel Marketer Meets Specs:	False
Site Contact Address 2:	Not reported

354
West
1/2-1
0.988 mi.
5217 ft.

SCL DELRIDGE SUBSTATION
5601 23RD AVE SW
SEATTLE, WA 98106

WA CSCSL **S110816837**
WA ALLSITES **N/A**
WA CSCSL NFA
WA SPILLS

Relative:
Higher
Actual:
150 ft.

CSCSL:

Name:	SDOT DELRIDGE R-O-W
Address:	5601 23RD AVE SW
City,State,Zip:	SEATTLE, WA 98106
Facility ID:	5887
Region:	Northwest
Lat/Long:	47.551400000939 / -122.3620053644
Clean Up Siteid:	13251
Site Status:	Awaiting Cleanup
Contaminant Name:	Lead
Alternate Site Names:	SCL Delridge Substation,Seattle City Light Delridge Substation,Seattle City Light Delridge Substation Property
Site Rank:	Not reported
Has Institutional Control:	Not reported
Past VCP:	Not reported
Current VCP:	Not reported
Ground Water:	Suspected
Surface Water:	Not reported
Soil:	Suspected
Sediment:	Not reported
Air:	Not reported
Bedrock:	Not reported
Responsible Unit:	Northwest

Name: SDOT DELRIDGE R-O-W

Map ID
Direction
Distance
Elevation

MAP FINDINGS

Site

Database(s)

EDR ID Number
EPA ID Number

SCL DELRIDGE SUBSTATION (Continued)

S110816837

Address: 5601 23RD AVE SW
City,State,Zip: SEATTLE, WA 98106
Facility ID: 5887
Region: Northwest
Lat/Long: 47.551400000939 / -122.3620053644
Clean Up Siteid: 13251
Site Status: Awaiting Cleanup
Contaminant Name: Petroleum-Diesel
Alternate Site Names: SCL Delridge Substation,Seattle City Light Delridge Substation,Seattle City Light Delridge Substation Property
Site Rank: Not reported
Has Institutional Control:Not reported
Past VCP: Not reported
Current VCP: Not reported
Ground Water: Below Cleanup Levels
Surface Water: Not reported
Soil: Confirmed Above Cleanup Levels
Sediment: Not reported
Air: Not reported
Bedrock: Not reported
Responsible Unit: Northwest

Name: SDOT DELRIDGE R-O-W
Address: 5601 23RD AVE SW
City,State,Zip: SEATTLE, WA 98106
Facility ID: 5887
Region: Northwest
Lat/Long: 47.551400000939 / -122.3620053644
Clean Up Siteid: 13251
Site Status: Awaiting Cleanup
Contaminant Name: Polychlorinated biPhenyls (PCB)
Alternate Site Names: SCL Delridge Substation,Seattle City Light Delridge Substation,Seattle City Light Delridge Substation Property
Site Rank: Not reported
Has Institutional Control:Not reported
Past VCP: Not reported
Current VCP: Not reported
Ground Water: Suspected
Surface Water: Not reported
Soil: Confirmed Above Cleanup Levels
Sediment: Not reported
Air: Not reported
Bedrock: Not reported
Responsible Unit: Northwest

ALLSITES:

Name: SEATTLE CITY LIGHT DELRIDGE SUBSTATION PROPERTY
Facility Id: 5887

CSCSL NFA:

Name: SCL DELRIDGE SUBSTATION
Address: 5601 23RD AVE SW
City,State,Zip: SEATTLE, WA 98106
Facility/Site Id: 5887
CS Id: 13250
NFA Date: 08/18/2016

Map ID
Direction
Distance
Elevation

MAP FINDINGS

Site

Database(s)

EDR ID Number
EPA ID Number

SCL DELRIDGE SUBSTATION (Continued)

S110816837

Alternate Site Names: SDOT Delridge R-O-W, Seattle City Light Delridge Substation, Seattle City Light Delridge Substation Property
NFA Reason: NFA-Initial Investigation
Site Status: NFA
Region: Northwest
Contaminant Name: Lead
Ground Water: Below Cleanup Levels
Surface Water: Not reported
Soil: Remediated-Below
Sediment: Not reported
Air: Not reported
Bedrock: Not reported
Latitude: 47.551400001
Longitude: -122.36200536

Name: SCL DELRIDGE SUBSTATION
Address: 5601 23RD AVE SW
City, State, Zip: SEATTLE, WA 98106
Facility/Site Id: 5887
CS Id: 13250
NFA Date: 08/18/2016
Alternate Site Names: SDOT Delridge R-O-W, Seattle City Light Delridge Substation, Seattle City Light Delridge Substation Property
NFA Reason: NFA-Initial Investigation
Site Status: NFA
Region: Northwest
Contaminant Name: Petroleum-Diesel
Ground Water: Below Cleanup Levels
Surface Water: Not reported
Soil: Remediated-Below
Sediment: Not reported
Air: Not reported
Bedrock: Not reported
Latitude: 47.551400001
Longitude: -122.36200536

Name: SCL DELRIDGE SUBSTATION
Address: 5601 23RD AVE SW
City, State, Zip: SEATTLE, WA 98106
Facility/Site Id: 5887
CS Id: 13250
NFA Date: 08/18/2016
Alternate Site Names: SDOT Delridge R-O-W, Seattle City Light Delridge Substation, Seattle City Light Delridge Substation Property
NFA Reason: NFA-Initial Investigation
Site Status: NFA
Region: Northwest
Contaminant Name: Polychlorinated biPhenyls (PCB)
Ground Water: Below Cleanup Levels
Surface Water: Not reported
Soil: Remediated-Below
Sediment: Not reported
Air: Not reported
Bedrock: Not reported
Latitude: 47.551400001
Longitude: -122.36200536

Map ID
Direction
Distance
Elevation

MAP FINDINGS

Site

Database(s)

EDR ID Number
EPA ID Number

SCL DELRIDGE SUBSTATION (Continued)

S110816837

SPILLS:

Name: SEATTLE CITY LIGHT
Address: 5601 23RD AVE SW
City,State,Zip: SEATTLE, WA
Facility ID: 646697
Medium: SOIL
Material Desc: LEAD
Material Qty: Not reported
Material Units: Not reported
Date Received: Not reported
Contact Name: Not reported
Incident Date: Not reported
Incident Category Type: Not reported
Incident Category: Not reported
Latitude: Not reported
Longitude: Not reported
Source Type: Not reported
Source: Not reported
Vessel Facility Name2: Not reported
Recovered Quantity: Not reported
Resp Party Contact: Not reported
Cause: Not reported
Cause Type: Not reported
Resp Party Name: Not reported

Name: SEATTLE CITY LIGHT
Address: 5601 23RD AVE SW
City,State,Zip: SEATTLE, WA
Facility ID: 625319
Medium: SOIL
Material Desc: PETROLEUM - MINERAL OIL
Material Qty: Not reported
Material Units: GALLON
Date Received: 03/03/2011
Contact Name: Not reported
Incident Date: Not reported
Incident Category Type: Not reported
Incident Category: Not reported
Latitude: Not reported
Longitude: Not reported
Source Type: Not reported
Source: Not reported
Vessel Facility Name2: Not reported
Recovered Quantity: Not reported
Resp Party Contact: Not reported
Cause: Not reported
Cause Type: Not reported
Resp Party Name: Not reported

Count: 10 records.

ORPHAN SUMMARY

City	EDR ID	Site Name	Site Address	Zip	Database(s)
SEATTLE	S103508429	NORTHWEST ENVIRO SERVICE	1ST AVE. S.	98108	WA ICR
SEATTLE	S124434508	RICCHIAZZI INDUSTRIAL PROPERTY	4424 & 4500 4TH AVE S	98134	WA VCP
SEATTLE	S105454208	CHEVRON #9 7032	NE CORNER DENNY WAY & 5TH AVE.		WA ICR
SEATTLE	S125442780	DENVER AVE S PCB SPILL	DENVER AVE S	98134	WA CSCSL, WA ALLSITES
SEATTLE	S105124688	UNION PACIFIC ARGO YARD	60 DIAGONAL WAY S.	98134	WA ICR
SEATTLE	S105124660	UNION PACIFIC RAILROAD	60 DIAGONAL WAY S.	98134	WA ICR
SEATTLE	S103505620	BOEING - NORTH BOEING FIELD	E. MARGINAL WAY	98108	WA ICR
SEATTLE	S125410155	BNSF LOCOMOTIVE SPILL	S NORFOLK ST & AIRPORT WAY S	98108	WA CSCSL, WA ALLSITES
SEATTLE	S121970040	KING COUNTY ORCAS STREET FACILITY	701 S ORCAS ST & 5815 PADILLA	98108	WA CSCSL, WA LUST, WA ALLSITES
SEATTLE	S125410149	SEATTLE ROW 2ND & SPOKANE	S SPOKANE ST X 2ND S 6TH S	98134	WA CSCSL

GOVERNMENT RECORDS SEARCHED / DATA CURRENCY TRACKING

To maintain currency of the following federal and state databases, EDR contacts the appropriate governmental agency on a monthly or quarterly basis, as required.

Number of Days to Update: Provides confirmation that EDR is reporting records that have been updated within 90 days from the date the government agency made the information available to the public.

STANDARD ENVIRONMENTAL RECORDS

Federal NPL site list

NPL: National Priority List

National Priorities List (Superfund). The NPL is a subset of CERCLIS and identifies over 1,200 sites for priority cleanup under the Superfund Program. NPL sites may encompass relatively large areas. As such, EDR provides polygon coverage for over 1,000 NPL site boundaries produced by EPA's Environmental Photographic Interpretation Center (EPIC) and regional EPA offices.

Date of Government Version: 07/29/2020	Source: EPA
Date Data Arrived at EDR: 08/03/2020	Telephone: N/A
Date Made Active in Reports: 08/25/2020	Last EDR Contact: 10/01/2020
Number of Days to Update: 22	Next Scheduled EDR Contact: 01/11/2021
	Data Release Frequency: Quarterly

NPL Site Boundaries

Sources:

EPA's Environmental Photographic Interpretation Center (EPIC)
Telephone: 202-564-7333

EPA Region 1
Telephone 617-918-1143

EPA Region 6
Telephone: 214-655-6659

EPA Region 3
Telephone 215-814-5418

EPA Region 7
Telephone: 913-551-7247

EPA Region 4
Telephone 404-562-8033

EPA Region 8
Telephone: 303-312-6774

EPA Region 5
Telephone 312-886-6686

EPA Region 9
Telephone: 415-947-4246

EPA Region 10
Telephone 206-553-8665

Proposed NPL: Proposed National Priority List Sites

A site that has been proposed for listing on the National Priorities List through the issuance of a proposed rule in the Federal Register. EPA then accepts public comments on the site, responds to the comments, and places on the NPL those sites that continue to meet the requirements for listing.

Date of Government Version: 07/29/2020	Source: EPA
Date Data Arrived at EDR: 08/03/2020	Telephone: N/A
Date Made Active in Reports: 08/25/2020	Last EDR Contact: 09/03/2020
Number of Days to Update: 22	Next Scheduled EDR Contact: 10/12/2020
	Data Release Frequency: Quarterly

NPL LIENS: Federal Superfund Liens

Federal Superfund Liens. Under the authority granted the USEPA by CERCLA of 1980, the USEPA has the authority to file liens against real property in order to recover remedial action expenditures or when the property owner received notification of potential liability. USEPA compiles a listing of filed notices of Superfund Liens.

GOVERNMENT RECORDS SEARCHED / DATA CURRENCY TRACKING

Date of Government Version: 10/15/1991
Date Data Arrived at EDR: 02/02/1994
Date Made Active in Reports: 03/30/1994
Number of Days to Update: 56

Source: EPA
Telephone: 202-564-4267
Last EDR Contact: 08/15/2011
Next Scheduled EDR Contact: 11/28/2011
Data Release Frequency: No Update Planned

Federal Delisted NPL site list

Delisted NPL: National Priority List Deletions

The National Oil and Hazardous Substances Pollution Contingency Plan (NCP) establishes the criteria that the EPA uses to delete sites from the NPL. In accordance with 40 CFR 300.425.(e), sites may be deleted from the NPL where no further response is appropriate.

Date of Government Version: 07/29/2020
Date Data Arrived at EDR: 08/03/2020
Date Made Active in Reports: 08/25/2020
Number of Days to Update: 22

Source: EPA
Telephone: N/A
Last EDR Contact: 10/01/2020
Next Scheduled EDR Contact: 01/11/2021
Data Release Frequency: Quarterly

Federal CERCLIS list

FEDERAL FACILITY: Federal Facility Site Information listing

A listing of National Priority List (NPL) and Base Realignment and Closure (BRAC) sites found in the Comprehensive Environmental Response, Compensation and Liability Information System (CERCLIS) Database where EPA Federal Facilities Restoration and Reuse Office is involved in cleanup activities.

Date of Government Version: 04/03/2019
Date Data Arrived at EDR: 04/05/2019
Date Made Active in Reports: 05/14/2019
Number of Days to Update: 39

Source: Environmental Protection Agency
Telephone: 703-603-8704
Last EDR Contact: 07/02/2020
Next Scheduled EDR Contact: 10/12/2020
Data Release Frequency: Varies

SEMS: Superfund Enterprise Management System

SEMS (Superfund Enterprise Management System) tracks hazardous waste sites, potentially hazardous waste sites, and remedial activities performed in support of EPA's Superfund Program across the United States. The list was formerly known as CERCLIS, renamed to SEMS by the EPA in 2015. The list contains data on potentially hazardous waste sites that have been reported to the USEPA by states, municipalities, private companies and private persons, pursuant to Section 103 of the Comprehensive Environmental Response, Compensation, and Liability Act (CERCLA). This dataset also contains sites which are either proposed to or on the National Priorities List (NPL) and the sites which are in the screening and assessment phase for possible inclusion on the NPL.

Date of Government Version: 07/29/2020
Date Data Arrived at EDR: 08/03/2020
Date Made Active in Reports: 08/25/2020
Number of Days to Update: 22

Source: EPA
Telephone: 800-424-9346
Last EDR Contact: 09/03/2020
Next Scheduled EDR Contact: 10/26/2020
Data Release Frequency: Quarterly

Federal CERCLIS NFRAP site list

SEMS-ARCHIVE: Superfund Enterprise Management System Archive

GOVERNMENT RECORDS SEARCHED / DATA CURRENCY TRACKING

SEMS-ARCHIVE (Superfund Enterprise Management System Archive) tracks sites that have no further interest under the Federal Superfund Program based on available information. The list was formerly known as the CERCLIS-NFRAP, renamed to SEMS ARCHIVE by the EPA in 2015. EPA may perform a minimal level of assessment work at a site while it is archived if site conditions change and/or new information becomes available. Archived sites have been removed and archived from the inventory of SEMS sites. Archived status indicates that, to the best of EPA's knowledge, assessment at a site has been completed and that EPA has determined no further steps will be taken to list the site on the National Priorities List (NPL), unless information indicates this decision was not appropriate or other considerations require a recommendation for listing at a later time. The decision does not necessarily mean that there is no hazard associated with a given site; it only means that, based upon available information, the location is not judged to be potential NPL site.

Date of Government Version: 07/29/2020	Source: EPA
Date Data Arrived at EDR: 08/03/2020	Telephone: 800-424-9346
Date Made Active in Reports: 08/25/2020	Last EDR Contact: 10/01/2020
Number of Days to Update: 22	Next Scheduled EDR Contact: 10/26/2020
	Data Release Frequency: Quarterly

Federal RCRA CORRACTS facilities list

CORRACTS: Corrective Action Report

CORRACTS identifies hazardous waste handlers with RCRA corrective action activity.

Date of Government Version: 06/15/2020	Source: EPA
Date Data Arrived at EDR: 06/22/2020	Telephone: 800-424-9346
Date Made Active in Reports: 09/17/2020	Last EDR Contact: 09/22/2020
Number of Days to Update: 87	Next Scheduled EDR Contact: 01/04/2021
	Data Release Frequency: Quarterly

Federal RCRA non-CORRACTS TSD facilities list

RCRA-TSDF: RCRA - Treatment, Storage and Disposal

RCRAInfo is EPA's comprehensive information system, providing access to data supporting the Resource Conservation and Recovery Act (RCRA) of 1976 and the Hazardous and Solid Waste Amendments (HSWA) of 1984. The database includes selective information on sites which generate, transport, store, treat and/or dispose of hazardous waste as defined by the Resource Conservation and Recovery Act (RCRA). Transporters are individuals or entities that move hazardous waste from the generator offsite to a facility that can recycle, treat, store, or dispose of the waste. TSDFs treat, store, or dispose of the waste.

Date of Government Version: 06/15/2020	Source: Environmental Protection Agency
Date Data Arrived at EDR: 06/22/2020	Telephone: (206) 553-1200
Date Made Active in Reports: 09/18/2020	Last EDR Contact: 09/22/2020
Number of Days to Update: 88	Next Scheduled EDR Contact: 01/04/2021
	Data Release Frequency: Quarterly

Federal RCRA generators list

RCRA-LQG: RCRA - Large Quantity Generators

RCRAInfo is EPA's comprehensive information system, providing access to data supporting the Resource Conservation and Recovery Act (RCRA) of 1976 and the Hazardous and Solid Waste Amendments (HSWA) of 1984. The database includes selective information on sites which generate, transport, store, treat and/or dispose of hazardous waste as defined by the Resource Conservation and Recovery Act (RCRA). Large quantity generators (LQGs) generate over 1,000 kilograms (kg) of hazardous waste, or over 1 kg of acutely hazardous waste per month.

Date of Government Version: 06/15/2020	Source: Environmental Protection Agency
Date Data Arrived at EDR: 06/22/2020	Telephone: (206) 553-1200
Date Made Active in Reports: 09/18/2020	Last EDR Contact: 09/22/2020
Number of Days to Update: 88	Next Scheduled EDR Contact: 01/04/2021
	Data Release Frequency: Quarterly

GOVERNMENT RECORDS SEARCHED / DATA CURRENCY TRACKING

RCRA-SQG: RCRA - Small Quantity Generators

RCRAInfo is EPA's comprehensive information system, providing access to data supporting the Resource Conservation and Recovery Act (RCRA) of 1976 and the Hazardous and Solid Waste Amendments (HSWA) of 1984. The database includes selective information on sites which generate, transport, store, treat and/or dispose of hazardous waste as defined by the Resource Conservation and Recovery Act (RCRA). Small quantity generators (SQGs) generate between 100 kg and 1,000 kg of hazardous waste per month.

Date of Government Version: 06/15/2020	Source: Environmental Protection Agency
Date Data Arrived at EDR: 06/22/2020	Telephone: (206) 553-1200
Date Made Active in Reports: 09/18/2020	Last EDR Contact: 09/22/2020
Number of Days to Update: 88	Next Scheduled EDR Contact: 01/04/2021
	Data Release Frequency: Quarterly

RCRA-VSQG: RCRA - Very Small Quantity Generators (Formerly Conditionally Exempt Small Quantity Generators)

RCRAInfo is EPA's comprehensive information system, providing access to data supporting the Resource Conservation and Recovery Act (RCRA) of 1976 and the Hazardous and Solid Waste Amendments (HSWA) of 1984. The database includes selective information on sites which generate, transport, store, treat and/or dispose of hazardous waste as defined by the Resource Conservation and Recovery Act (RCRA). Very small quantity generators (VSQGs) generate less than 100 kg of hazardous waste, or less than 1 kg of acutely hazardous waste per month.

Date of Government Version: 06/15/2020	Source: Environmental Protection Agency
Date Data Arrived at EDR: 06/22/2020	Telephone: (206) 553-1200
Date Made Active in Reports: 09/18/2020	Last EDR Contact: 09/22/2020
Number of Days to Update: 88	Next Scheduled EDR Contact: 01/04/2021
	Data Release Frequency: Quarterly

Federal institutional controls / engineering controls registries

LUCIS: Land Use Control Information System

LUCIS contains records of land use control information pertaining to the former Navy Base Realignment and Closure properties.

Date of Government Version: 05/15/2020	Source: Department of the Navy
Date Data Arrived at EDR: 05/19/2020	Telephone: 843-820-7326
Date Made Active in Reports: 06/18/2020	Last EDR Contact: 08/04/2020
Number of Days to Update: 30	Next Scheduled EDR Contact: 11/23/2020
	Data Release Frequency: Varies

US ENG CONTROLS: Engineering Controls Sites List

A listing of sites with engineering controls in place. Engineering controls include various forms of caps, building foundations, liners, and treatment methods to create pathway elimination for regulated substances to enter environmental media or effect human health.

Date of Government Version: 02/13/2020	Source: Environmental Protection Agency
Date Data Arrived at EDR: 02/20/2020	Telephone: 703-603-0695
Date Made Active in Reports: 05/15/2020	Last EDR Contact: 08/24/2020
Number of Days to Update: 85	Next Scheduled EDR Contact: 12/07/2020
	Data Release Frequency: Varies

US INST CONTROLS: Institutional Controls Sites List

A listing of sites with institutional controls in place. Institutional controls include administrative measures, such as groundwater use restrictions, construction restrictions, property use restrictions, and post remediation care requirements intended to prevent exposure to contaminants remaining on site. Deed restrictions are generally required as part of the institutional controls.

Date of Government Version: 02/13/2020	Source: Environmental Protection Agency
Date Data Arrived at EDR: 02/20/2020	Telephone: 703-603-0695
Date Made Active in Reports: 05/15/2020	Last EDR Contact: 08/24/2020
Number of Days to Update: 85	Next Scheduled EDR Contact: 12/07/2020
	Data Release Frequency: Varies

GOVERNMENT RECORDS SEARCHED / DATA CURRENCY TRACKING

Federal ERNS list

ERNS: Emergency Response Notification System

Emergency Response Notification System. ERNS records and stores information on reported releases of oil and hazardous substances.

Date of Government Version: 06/15/2020
Date Data Arrived at EDR: 06/22/2020
Date Made Active in Reports: 09/17/2020
Number of Days to Update: 87

Source: National Response Center, United States Coast Guard
Telephone: 202-267-2180
Last EDR Contact: 09/22/2020
Next Scheduled EDR Contact: 01/04/2021
Data Release Frequency: Quarterly

State- and tribal - equivalent NPL

HSL: Hazardous Sites List

The Hazardous Sites List is a subset of the CSCSL Report. It includes sites which have been assessed and ranked using the Washington Ranking Method (WARM).

Date of Government Version: 02/26/2020
Date Data Arrived at EDR: 03/05/2020
Date Made Active in Reports: 05/04/2020
Number of Days to Update: 60

Source: Department of Ecology
Telephone: 360-407-7200
Last EDR Contact: 09/01/2020
Next Scheduled EDR Contact: 12/14/2020
Data Release Frequency: Semi-Annually

State- and tribal - equivalent CERCLIS

CSCSL: Confirmed and Suspected Contaminated Sites List

State Hazardous Waste Sites. State hazardous waste site records are the states' equivalent to CERCLIS. These sites may or may not already be listed on the federal CERCLIS list. Priority sites planned for cleanup using state funds (state equivalent of Superfund) are identified along with sites where cleanup will be paid for by potentially responsible parties. Available information varies by state.

Date of Government Version: 07/13/2020
Date Data Arrived at EDR: 07/15/2020
Date Made Active in Reports: 09/30/2020
Number of Days to Update: 77

Source: Department of Ecology
Telephone: 360-407-7200
Last EDR Contact: 07/15/2020
Next Scheduled EDR Contact: 10/26/2020
Data Release Frequency: Quarterly

State and tribal landfill and/or solid waste disposal site lists

SWF/LF: Solid Waste Facility Database

Solid Waste Facilities/Landfill Sites. SWF/LF type records typically contain an inventory of solid waste disposal facilities or landfills in a particular state. Depending on the state, these may be active or inactive facilities or open dumps that failed to meet RCRA Subtitle D Section 4004 criteria for solid waste landfills or disposal sites.

Date of Government Version: 06/05/2020
Date Data Arrived at EDR: 06/11/2020
Date Made Active in Reports: 07/01/2020
Number of Days to Update: 20

Source: Department of Ecology
Telephone: 360-407-6132
Last EDR Contact: 09/04/2020
Next Scheduled EDR Contact: 12/14/2020
Data Release Frequency: Annually

State and tribal leaking storage tank lists

LUST: Leaking Underground Storage Tanks Site List

Leaking Underground Storage Tank Incident Reports. LUST records contain an inventory of reported leaking underground storage tank incidents. Not all states maintain these records, and the information stored varies by state.

Date of Government Version: 05/12/2020
Date Data Arrived at EDR: 05/13/2020
Date Made Active in Reports: 07/30/2020
Number of Days to Update: 78

Source: Department of Ecology
Telephone: 360-407-7183
Last EDR Contact: 08/11/2020
Next Scheduled EDR Contact: 11/23/2020
Data Release Frequency: Quarterly

GOVERNMENT RECORDS SEARCHED / DATA CURRENCY TRACKING

INDIAN LUST R5: Leaking Underground Storage Tanks on Indian Land

Leaking underground storage tanks located on Indian Land in Michigan, Minnesota and Wisconsin.

Date of Government Version: 04/14/2020	Source: EPA, Region 5
Date Data Arrived at EDR: 05/20/2020	Telephone: 312-886-7439
Date Made Active in Reports: 08/12/2020	Last EDR Contact: 07/24/2020
Number of Days to Update: 84	Next Scheduled EDR Contact: 11/02/2020
	Data Release Frequency: Varies

INDIAN LUST R6: Leaking Underground Storage Tanks on Indian Land

LUSTs on Indian land in New Mexico and Oklahoma.

Date of Government Version: 04/08/2020	Source: EPA Region 6
Date Data Arrived at EDR: 05/20/2020	Telephone: 214-665-6597
Date Made Active in Reports: 08/12/2020	Last EDR Contact: 07/24/2020
Number of Days to Update: 84	Next Scheduled EDR Contact: 11/02/2020
	Data Release Frequency: Varies

INDIAN LUST R7: Leaking Underground Storage Tanks on Indian Land

LUSTs on Indian land in Iowa, Kansas, and Nebraska

Date of Government Version: 04/15/2020	Source: EPA Region 7
Date Data Arrived at EDR: 05/20/2020	Telephone: 913-551-7003
Date Made Active in Reports: 08/12/2020	Last EDR Contact: 07/24/2020
Number of Days to Update: 84	Next Scheduled EDR Contact: 11/02/2020
	Data Release Frequency: Varies

INDIAN LUST R8: Leaking Underground Storage Tanks on Indian Land

LUSTs on Indian land in Colorado, Montana, North Dakota, South Dakota, Utah and Wyoming.

Date of Government Version: 04/14/2020	Source: EPA Region 8
Date Data Arrived at EDR: 05/20/2020	Telephone: 303-312-6271
Date Made Active in Reports: 08/12/2020	Last EDR Contact: 07/24/2020
Number of Days to Update: 84	Next Scheduled EDR Contact: 11/02/2020
	Data Release Frequency: Varies

INDIAN LUST R4: Leaking Underground Storage Tanks on Indian Land

LUSTs on Indian land in Florida, Mississippi and North Carolina.

Date of Government Version: 04/14/2020	Source: EPA Region 4
Date Data Arrived at EDR: 05/26/2020	Telephone: 404-562-8677
Date Made Active in Reports: 08/12/2020	Last EDR Contact: 07/24/2020
Number of Days to Update: 78	Next Scheduled EDR Contact: 11/02/2020
	Data Release Frequency: Varies

INDIAN LUST R1: Leaking Underground Storage Tanks on Indian Land

A listing of leaking underground storage tank locations on Indian Land.

Date of Government Version: 04/29/2020	Source: EPA Region 1
Date Data Arrived at EDR: 05/20/2020	Telephone: 617-918-1313
Date Made Active in Reports: 08/12/2020	Last EDR Contact: 07/24/2020
Number of Days to Update: 84	Next Scheduled EDR Contact: 11/02/2020
	Data Release Frequency: Varies

INDIAN LUST R10: Leaking Underground Storage Tanks on Indian Land

LUSTs on Indian land in Alaska, Idaho, Oregon and Washington.

Date of Government Version: 04/14/2020	Source: EPA Region 10
Date Data Arrived at EDR: 05/20/2020	Telephone: 206-553-2857
Date Made Active in Reports: 08/12/2020	Last EDR Contact: 07/24/2020
Number of Days to Update: 84	Next Scheduled EDR Contact: 11/02/2020
	Data Release Frequency: Varies

GOVERNMENT RECORDS SEARCHED / DATA CURRENCY TRACKING

INDIAN LUST R9: Leaking Underground Storage Tanks on Indian Land
LUSTs on Indian land in Arizona, California, New Mexico and Nevada

Date of Government Version: 04/08/2020	Source: Environmental Protection Agency
Date Data Arrived at EDR: 05/20/2020	Telephone: 415-972-3372
Date Made Active in Reports: 08/12/2020	Last EDR Contact: 07/24/2020
Number of Days to Update: 84	Next Scheduled EDR Contact: 11/02/2020
	Data Release Frequency: Varies

State and tribal registered storage tank lists

FEMA UST: Underground Storage Tank Listing
A listing of all FEMA owned underground storage tanks.

Date of Government Version: 02/01/2020	Source: FEMA
Date Data Arrived at EDR: 03/19/2020	Telephone: 202-646-5797
Date Made Active in Reports: 06/09/2020	Last EDR Contact: 10/01/2020
Number of Days to Update: 82	Next Scheduled EDR Contact: 01/18/2021
	Data Release Frequency: Varies

UST: Underground Storage Tank Database
Registered Underground Storage Tanks. UST's are regulated under Subtitle I of the Resource Conservation and Recovery Act (RCRA) and must be registered with the state department responsible for administering the UST program. Available information varies by state program.

Date of Government Version: 05/12/2020	Source: Department of Ecology
Date Data Arrived at EDR: 05/13/2020	Telephone: 360-407-7183
Date Made Active in Reports: 07/30/2020	Last EDR Contact: 08/14/2020
Number of Days to Update: 78	Next Scheduled EDR Contact: 11/23/2020
	Data Release Frequency: Quarterly

AST: Aboveground Storage Tank Locations

A listing of aboveground storage tank locations regulated by the Department of Ecology's Spill Prevention, Preparedness and Response Program.

Date of Government Version: 12/14/2015	Source: Department of Ecology
Date Data Arrived at EDR: 02/02/2016	Telephone: 360-407-7562
Date Made Active in Reports: 05/03/2016	Last EDR Contact: 07/22/2020
Number of Days to Update: 91	Next Scheduled EDR Contact: 11/09/2020
	Data Release Frequency: Varies

INDIAN UST R9: Underground Storage Tanks on Indian Land

The Indian Underground Storage Tank (UST) database provides information about underground storage tanks on Indian land in EPA Region 9 (Arizona, California, Hawaii, Nevada, the Pacific Islands, and Tribal Nations).

Date of Government Version: 04/08/2020	Source: EPA Region 9
Date Data Arrived at EDR: 05/20/2020	Telephone: 415-972-3368
Date Made Active in Reports: 08/12/2020	Last EDR Contact: 07/23/2020
Number of Days to Update: 84	Next Scheduled EDR Contact: 11/01/2020
	Data Release Frequency: Varies

INDIAN UST R5: Underground Storage Tanks on Indian Land

The Indian Underground Storage Tank (UST) database provides information about underground storage tanks on Indian land in EPA Region 5 (Michigan, Minnesota and Wisconsin and Tribal Nations).

Date of Government Version: 04/14/2020	Source: EPA Region 5
Date Data Arrived at EDR: 05/20/2020	Telephone: 312-886-6136
Date Made Active in Reports: 08/12/2020	Last EDR Contact: 07/24/2020
Number of Days to Update: 84	Next Scheduled EDR Contact: 11/02/2020
	Data Release Frequency: Varies

GOVERNMENT RECORDS SEARCHED / DATA CURRENCY TRACKING

INDIAN UST R4: Underground Storage Tanks on Indian Land

The Indian Underground Storage Tank (UST) database provides information about underground storage tanks on Indian land in EPA Region 4 (Alabama, Florida, Georgia, Kentucky, Mississippi, North Carolina, South Carolina, Tennessee and Tribal Nations)

Date of Government Version: 04/14/2020	Source: EPA Region 4
Date Data Arrived at EDR: 05/26/2020	Telephone: 404-562-9424
Date Made Active in Reports: 08/12/2020	Last EDR Contact: 07/24/2020
Number of Days to Update: 78	Next Scheduled EDR Contact: 11/02/2020
	Data Release Frequency: Varies

INDIAN UST R8: Underground Storage Tanks on Indian Land

The Indian Underground Storage Tank (UST) database provides information about underground storage tanks on Indian land in EPA Region 8 (Colorado, Montana, North Dakota, South Dakota, Utah, Wyoming and 27 Tribal Nations).

Date of Government Version: 04/14/2020	Source: EPA Region 8
Date Data Arrived at EDR: 05/20/2020	Telephone: 303-312-6137
Date Made Active in Reports: 08/13/2020	Last EDR Contact: 07/24/2020
Number of Days to Update: 85	Next Scheduled EDR Contact: 11/02/2020
	Data Release Frequency: Varies

INDIAN UST R1: Underground Storage Tanks on Indian Land

The Indian Underground Storage Tank (UST) database provides information about underground storage tanks on Indian land in EPA Region 1 (Connecticut, Maine, Massachusetts, New Hampshire, Rhode Island, Vermont and ten Tribal Nations).

Date of Government Version: 04/29/2020	Source: EPA, Region 1
Date Data Arrived at EDR: 05/20/2020	Telephone: 617-918-1313
Date Made Active in Reports: 08/12/2020	Last EDR Contact: 07/24/2020
Number of Days to Update: 84	Next Scheduled EDR Contact: 11/02/2020
	Data Release Frequency: Varies

INDIAN UST R10: Underground Storage Tanks on Indian Land

The Indian Underground Storage Tank (UST) database provides information about underground storage tanks on Indian land in EPA Region 10 (Alaska, Idaho, Oregon, Washington, and Tribal Nations).

Date of Government Version: 04/14/2020	Source: EPA Region 10
Date Data Arrived at EDR: 05/20/2020	Telephone: 206-553-2857
Date Made Active in Reports: 08/12/2020	Last EDR Contact: 07/24/2020
Number of Days to Update: 84	Next Scheduled EDR Contact: 11/02/2020
	Data Release Frequency: Varies

INDIAN UST R6: Underground Storage Tanks on Indian Land

The Indian Underground Storage Tank (UST) database provides information about underground storage tanks on Indian land in EPA Region 6 (Louisiana, Arkansas, Oklahoma, New Mexico, Texas and 65 Tribes).

Date of Government Version: 04/08/2020	Source: EPA Region 6
Date Data Arrived at EDR: 05/20/2020	Telephone: 214-665-7591
Date Made Active in Reports: 08/12/2020	Last EDR Contact: 07/24/2020
Number of Days to Update: 84	Next Scheduled EDR Contact: 11/02/2020
	Data Release Frequency: Varies

INDIAN UST R7: Underground Storage Tanks on Indian Land

The Indian Underground Storage Tank (UST) database provides information about underground storage tanks on Indian land in EPA Region 7 (Iowa, Kansas, Missouri, Nebraska, and 9 Tribal Nations).

Date of Government Version: 04/03/2020	Source: EPA Region 7
Date Data Arrived at EDR: 05/20/2020	Telephone: 913-551-7003
Date Made Active in Reports: 08/12/2020	Last EDR Contact: 07/24/2020
Number of Days to Update: 84	Next Scheduled EDR Contact: 11/02/2020
	Data Release Frequency: Varies

GOVERNMENT RECORDS SEARCHED / DATA CURRENCY TRACKING

State and tribal institutional control / engineering control registries

INST CONTROL: Institutional Control Site List
Sites that have institutional controls.

Date of Government Version: 07/13/2020	Source: Department of Ecology
Date Data Arrived at EDR: 07/15/2020	Telephone: 360-407-7170
Date Made Active in Reports: 09/30/2020	Last EDR Contact: 07/15/2020
Number of Days to Update: 77	Next Scheduled EDR Contact: 10/26/2020
	Data Release Frequency: Quarterly

State and tribal voluntary cleanup sites

VCP: Voluntary Cleanup Program Sites
Sites that have entered either the Voluntary Cleanup Program or its predecessor Independent Remedial Action Program.

Date of Government Version: 04/13/2020	Source: Department of Ecology
Date Data Arrived at EDR: 04/15/2020	Telephone: 360-407-7200
Date Made Active in Reports: 07/02/2020	Last EDR Contact: 07/15/2020
Number of Days to Update: 78	Next Scheduled EDR Contact: 10/26/2020
	Data Release Frequency: Varies

ICR: Independent Cleanup Reports

These are remedial action reports Ecology has received from either the owner or operator of the sites. These actions have been conducted without department oversight or approval and are not under an order or decree. This database is no longer updated by the Department of Ecology.

Date of Government Version: 12/01/2002	Source: Department of Ecology
Date Data Arrived at EDR: 01/03/2003	Telephone: 360-407-7200
Date Made Active in Reports: 01/22/2003	Last EDR Contact: 08/10/2009
Number of Days to Update: 19	Next Scheduled EDR Contact: 11/09/2009
	Data Release Frequency: No Update Planned

INDIAN VCP R1: Voluntary Cleanup Priority Listing

A listing of voluntary cleanup priority sites located on Indian Land located in Region 1.

Date of Government Version: 07/27/2015	Source: EPA, Region 1
Date Data Arrived at EDR: 09/29/2015	Telephone: 617-918-1102
Date Made Active in Reports: 02/18/2016	Last EDR Contact: 09/16/2020
Number of Days to Update: 142	Next Scheduled EDR Contact: 01/04/2021
	Data Release Frequency: Varies

INDIAN VCP R7: Voluntary Cleanup Priority Listing

A listing of voluntary cleanup priority sites located on Indian Land located in Region 7.

Date of Government Version: 03/20/2008	Source: EPA, Region 7
Date Data Arrived at EDR: 04/22/2008	Telephone: 913-551-7365
Date Made Active in Reports: 05/19/2008	Last EDR Contact: 04/20/2009
Number of Days to Update: 27	Next Scheduled EDR Contact: 07/20/2009
	Data Release Frequency: Varies

PTAP: PTAP Site Listing

A list of sites accepted into the Petroleum Technical Assistance Program. The Petroleum Technical Assistance Program (PTAP) expands the state's ability to respond to the high customer demand to clean up petroleum contaminated sites. Under the PTAP, the Pollution Liability Insurance Agency (PLIA) may provide informal site-specific technical consultations and issue written opinion letters to persons conducting independent remedial actions at qualifying petroleum cleanup sites. PLIA may provide these services under the authority of RCW 70.149.040(9) and the Model Toxics Control Act (MTCA), Chapter 70.149 RCW and Chapter 173-340 WAC.

GOVERNMENT RECORDS SEARCHED / DATA CURRENCY TRACKING

Date of Government Version: 05/12/2020
Date Data Arrived at EDR: 05/13/2020
Date Made Active in Reports: 07/30/2020
Number of Days to Update: 78

Source: Department of Ecology
Telephone: 360-407-0515
Last EDR Contact: 08/12/2020
Next Scheduled EDR Contact: 11/23/2020
Data Release Frequency: Varies

State and tribal Brownfields sites

BROWNFIELDS: Brownfields Sites Listing

A listing of brownfields sites included in the Confirmed & Suspected Sites Listing. Brownfields are abandoned, idle or underused commercial or industrial properties, where the expansion or redevelopment is hindered by real or perceived contamination. Brownfields vary in size, location, age, and past use -- they can be anything from a five-hundred acre automobile assembly plant to a small, abandoned corner gas station.

Date of Government Version: 07/13/2020
Date Data Arrived at EDR: 07/15/2020
Date Made Active in Reports: 09/30/2020
Number of Days to Update: 77

Source: Department of Ecology
Telephone: 360-725-4030
Last EDR Contact: 07/15/2020
Next Scheduled EDR Contact: 10/26/2020
Data Release Frequency: Quarterly

ADDITIONAL ENVIRONMENTAL RECORDS

Local Brownfield lists

US BROWNFIELDS: A Listing of Brownfields Sites

Brownfields are real property, the expansion, redevelopment, or reuse of which may be complicated by the presence or potential presence of a hazardous substance, pollutant, or contaminant. Cleaning up and reinvesting in these properties takes development pressures off of undeveloped, open land, and both improves and protects the environment. Assessment, Cleanup and Redevelopment Exchange System (ACRES) stores information reported by EPA Brownfields grant recipients on brownfields properties assessed or cleaned up with grant funding as well as information on Targeted Brownfields Assessments performed by EPA Regions. A listing of ACRES Brownfield sites is obtained from Cleanups in My Community. Cleanups in My Community provides information on Brownfields properties for which information is reported back to EPA, as well as areas served by Brownfields grant programs.

Date of Government Version: 06/01/2020
Date Data Arrived at EDR: 06/02/2020
Date Made Active in Reports: 06/09/2020
Number of Days to Update: 7

Source: Environmental Protection Agency
Telephone: 202-566-2777
Last EDR Contact: 09/15/2020
Next Scheduled EDR Contact: 12/28/2020
Data Release Frequency: Semi-Annually

Local Lists of Landfill / Solid Waste Disposal Sites

SWRCY: Recycling Facility List

A listing of recycling center locations.

Date of Government Version: 04/30/2020
Date Data Arrived at EDR: 05/19/2020
Date Made Active in Reports: 08/11/2020
Number of Days to Update: 84

Source: Department of Ecology
Telephone: 360-407-6105
Last EDR Contact: 07/27/2020
Next Scheduled EDR Contact: 11/02/2020
Data Release Frequency: Varies

SWTIRE 2: Solid Waste Tire Facilities 2

solid waste tire piles

Date of Government Version: 06/03/2020
Date Data Arrived at EDR: 06/04/2020
Date Made Active in Reports: 08/18/2020
Number of Days to Update: 75

Source: Department of Ecology
Telephone: 425-649-7104
Last EDR Contact: 08/26/2020
Next Scheduled EDR Contact: 12/14/2020
Data Release Frequency: Varies

GOVERNMENT RECORDS SEARCHED / DATA CURRENCY TRACKING

SWTIRE: Solid Waste Tire Facilities

This study identified sites statewide with unauthorized accumulations of scrap tires.

Date of Government Version: 11/01/2005	Source: Department of Ecology
Date Data Arrived at EDR: 03/16/2006	Telephone: N/A
Date Made Active in Reports: 04/13/2006	Last EDR Contact: 09/08/2017
Number of Days to Update: 28	Next Scheduled EDR Contact: 12/18/2017
	Data Release Frequency: Varies

INDIAN ODI: Report on the Status of Open Dumps on Indian Lands

Location of open dumps on Indian land.

Date of Government Version: 12/31/1998	Source: Environmental Protection Agency
Date Data Arrived at EDR: 12/03/2007	Telephone: 703-308-8245
Date Made Active in Reports: 01/24/2008	Last EDR Contact: 07/21/2020
Number of Days to Update: 52	Next Scheduled EDR Contact: 11/09/2020
	Data Release Frequency: Varies

DEBRIS REGION 9: Torres Martinez Reservation Illegal Dump Site Locations

A listing of illegal dump sites location on the Torres Martinez Indian Reservation located in eastern Riverside County and northern Imperial County, California.

Date of Government Version: 01/12/2009	Source: EPA, Region 9
Date Data Arrived at EDR: 05/07/2009	Telephone: 415-947-4219
Date Made Active in Reports: 09/21/2009	Last EDR Contact: 07/14/2020
Number of Days to Update: 137	Next Scheduled EDR Contact: 11/02/2020
	Data Release Frequency: No Update Planned

ODI: Open Dump Inventory

An open dump is defined as a disposal facility that does not comply with one or more of the Part 257 or Part 258 Subtitle D Criteria.

Date of Government Version: 06/30/1985	Source: Environmental Protection Agency
Date Data Arrived at EDR: 08/09/2004	Telephone: 800-424-9346
Date Made Active in Reports: 09/17/2004	Last EDR Contact: 06/09/2004
Number of Days to Update: 39	Next Scheduled EDR Contact: N/A
	Data Release Frequency: No Update Planned

IHS OPEN DUMPS: Open Dumps on Indian Land

A listing of all open dumps located on Indian Land in the United States.

Date of Government Version: 04/01/2014	Source: Department of Health & Human Services, Indian Health Service
Date Data Arrived at EDR: 08/06/2014	Telephone: 301-443-1452
Date Made Active in Reports: 01/29/2015	Last EDR Contact: 07/31/2020
Number of Days to Update: 176	Next Scheduled EDR Contact: 11/09/2020
	Data Release Frequency: Varies

Local Lists of Hazardous waste / Contaminated Sites

US HIST CDL: National Clandestine Laboratory Register

A listing of clandestine drug lab locations that have been removed from the DEAs National Clandestine Laboratory Register.

Date of Government Version: 03/18/2020	Source: Drug Enforcement Administration
Date Data Arrived at EDR: 03/19/2020	Telephone: 202-307-1000
Date Made Active in Reports: 06/09/2020	Last EDR Contact: 08/19/2020
Number of Days to Update: 82	Next Scheduled EDR Contact: 12/07/2020
	Data Release Frequency: No Update Planned

GOVERNMENT RECORDS SEARCHED / DATA CURRENCY TRACKING

ALLSITES: Facility/Site Identification System Listing

Information on facilities and sites of interest to the Department of Ecology.

Date of Government Version: 04/17/2020	Source: Department of Ecology
Date Data Arrived at EDR: 04/28/2020	Telephone: 360-407-6423
Date Made Active in Reports: 07/13/2020	Last EDR Contact: 07/22/2020
Number of Days to Update: 76	Next Scheduled EDR Contact: 11/09/2020
	Data Release Frequency: Quarterly

CDL: Clandestine Drug Lab Contaminated Site List

Illegal methamphetamine labs use hazardous chemicals that create public health hazards. Chemicals and residues can cause burns, respiratory and neurological damage, and death. Biological hazards associated with intravenous needles, feces, and blood also pose health risks.

Date of Government Version: 12/31/2019	Source: Department of Health
Date Data Arrived at EDR: 02/13/2020	Telephone: 360-236-3380
Date Made Active in Reports: 04/22/2020	Last EDR Contact: 07/28/2020
Number of Days to Update: 69	Next Scheduled EDR Contact: 11/16/2020
	Data Release Frequency: Varies

HIST CDL: List of Sites Contaminated by Clandestine Drug Labs

This listing of contaminated sites by Clandestine Drug Labs includes non-remediated properties. The current CDL listing does not. This listing is no longer updated by the state agency.

Date of Government Version: 02/08/2007	Source: Department of Health
Date Data Arrived at EDR: 06/26/2007	Telephone: 360-236-3381
Date Made Active in Reports: 07/19/2007	Last EDR Contact: 06/02/2008
Number of Days to Update: 23	Next Scheduled EDR Contact: 09/01/2008
	Data Release Frequency: No Update Planned

CSCSL NFA: Confirmed and Contaminated Sites - No Further Action

This report contains information about sites that are undergoing cleanup and sites that are awaiting further investigation and/or cleanup. Sites on the Hazardous Sites List (see above) are included in this data set.

Date of Government Version: 07/13/2020	Source: Department of Ecology
Date Data Arrived at EDR: 07/15/2020	Telephone: 360-407-7170
Date Made Active in Reports: 09/30/2020	Last EDR Contact: 07/15/2020
Number of Days to Update: 77	Next Scheduled EDR Contact: 10/26/2020
	Data Release Frequency: Quarterly

US CDL: Clandestine Drug Labs

A listing of clandestine drug lab locations. The U.S. Department of Justice ("the Department") provides this web site as a public service. It contains addresses of some locations where law enforcement agencies reported they found chemicals or other items that indicated the presence of either clandestine drug laboratories or dumpsites. In most cases, the source of the entries is not the Department, and the Department has not verified the entry and does not guarantee its accuracy. Members of the public must verify the accuracy of all entries by, for example, contacting local law enforcement and local health departments.

Date of Government Version: 03/18/2020	Source: Drug Enforcement Administration
Date Data Arrived at EDR: 03/19/2020	Telephone: 202-307-1000
Date Made Active in Reports: 06/09/2020	Last EDR Contact: 08/19/2020
Number of Days to Update: 82	Next Scheduled EDR Contact: 12/07/2020
	Data Release Frequency: Quarterly

AQUEOUS FOAM: Firefighting Foam Incidents

Aqueous film-forming foam-laced water running off from fuel spills, firefighting events and routine training sessions has put those chemicals in ground water, surface water, sediments, biota, and other natural resources of the state.

Date of Government Version: 07/06/2020	Source: Department of Ecology
Date Data Arrived at EDR: 07/08/2020	Telephone: 360-407-6116
Date Made Active in Reports: 09/25/2020	Last EDR Contact: 07/01/2020
Number of Days to Update: 79	Next Scheduled EDR Contact: 10/19/2020
	Data Release Frequency: Varies

GOVERNMENT RECORDS SEARCHED / DATA CURRENCY TRACKING

PFAS: PFAS Contamination Site Location Listing

PFOS and PFOA stand for perfluorooctane sulfonate and perfluorooctanoic acid, respectively. Both are fluorinated organic chemicals, part of a larger family of compounds referred to as perfluoroalkyl substances (PFASs).

Date of Government Version: 04/21/2020	Source: Department of Ecology
Date Data Arrived at EDR: 04/23/2020	Telephone: 360-407-6116
Date Made Active in Reports: 07/10/2020	Last EDR Contact: 07/01/2020
Number of Days to Update: 78	Next Scheduled EDR Contact: 10/19/2020
	Data Release Frequency: Varies

Local Land Records

LIENS 2: CERCLA Lien Information

A Federal CERCLA ('Superfund') lien can exist by operation of law at any site or property at which EPA has spent Superfund monies. These monies are spent to investigate and address releases and threatened releases of contamination. CERCLIS provides information as to the identity of these sites and properties.

Date of Government Version: 07/29/2020	Source: Environmental Protection Agency
Date Data Arrived at EDR: 08/03/2020	Telephone: 202-564-6023
Date Made Active in Reports: 08/25/2020	Last EDR Contact: 10/01/2020
Number of Days to Update: 22	Next Scheduled EDR Contact: 01/11/2021
	Data Release Frequency: Semi-Annually

Records of Emergency Release Reports

HMIRS: Hazardous Materials Information Reporting System

Hazardous Materials Incident Report System. HMIRS contains hazardous material spill incidents reported to DOT.

Date of Government Version: 06/22/2020	Source: U.S. Department of Transportation
Date Data Arrived at EDR: 06/23/2020	Telephone: 202-366-4555
Date Made Active in Reports: 09/17/2020	Last EDR Contact: 09/22/2020
Number of Days to Update: 86	Next Scheduled EDR Contact: 01/04/2021
	Data Release Frequency: Quarterly

SPILLS: Reported Spills

Spills reported to the Spill Prevention, Preparedness and Response Division.

Date of Government Version: 06/08/2020	Source: Department of Ecology
Date Data Arrived at EDR: 06/17/2020	Telephone: 360-407-6950
Date Made Active in Reports: 09/01/2020	Last EDR Contact: 08/26/2020
Number of Days to Update: 76	Next Scheduled EDR Contact: 12/14/2020
	Data Release Frequency: Semi-Annually

SPILLS 90: SPILLS90 data from FirstSearch

Spills 90 includes those spill and release records available exclusively from FirstSearch databases. Typically, they may include chemical, oil and/or hazardous substance spills recorded after 1990. Duplicate records that are already included in EDR incident and release records are not included in Spills 90.

Date of Government Version: 05/23/2006	Source: FirstSearch
Date Data Arrived at EDR: 01/03/2013	Telephone: N/A
Date Made Active in Reports: 03/06/2013	Last EDR Contact: 01/03/2013
Number of Days to Update: 62	Next Scheduled EDR Contact: N/A
	Data Release Frequency: No Update Planned

Other Ascertainable Records

RCRA NonGen / NLR: RCRA - Non Generators / No Longer Regulated

RCRAInfo is EPA's comprehensive information system, providing access to data supporting the Resource Conservation and Recovery Act (RCRA) of 1976 and the Hazardous and Solid Waste Amendments (HSWA) of 1984. The database includes selective information on sites which generate, transport, store, treat and/or dispose of hazardous waste as defined by the Resource Conservation and Recovery Act (RCRA). Non-Generators do not presently generate hazardous waste.

GOVERNMENT RECORDS SEARCHED / DATA CURRENCY TRACKING

Date of Government Version: 06/15/2020
Date Data Arrived at EDR: 06/22/2020
Date Made Active in Reports: 09/18/2020
Number of Days to Update: 88

Source: Environmental Protection Agency
Telephone: (206) 553-1200
Last EDR Contact: 09/22/2020
Next Scheduled EDR Contact: 01/04/2021
Data Release Frequency: Quarterly

FUDS: Formerly Used Defense Sites

The listing includes locations of Formerly Used Defense Sites properties where the US Army Corps of Engineers is actively working or will take necessary cleanup actions.

Date of Government Version: 05/13/2020
Date Data Arrived at EDR: 05/18/2020
Date Made Active in Reports: 08/12/2020
Number of Days to Update: 86

Source: U.S. Army Corps of Engineers
Telephone: 202-528-4285
Last EDR Contact: 08/13/2020
Next Scheduled EDR Contact: 11/30/2020
Data Release Frequency: Varies

DOD: Department of Defense Sites

This data set consists of federally owned or administered lands, administered by the Department of Defense, that have any area equal to or greater than 640 acres of the United States, Puerto Rico, and the U.S. Virgin Islands.

Date of Government Version: 12/31/2005
Date Data Arrived at EDR: 11/10/2006
Date Made Active in Reports: 01/11/2007
Number of Days to Update: 62

Source: USGS
Telephone: 888-275-8747
Last EDR Contact: 07/09/2020
Next Scheduled EDR Contact: 10/19/2020
Data Release Frequency: Semi-Annually

FEDLAND: Federal and Indian Lands

Federally and Indian administrated lands of the United States. Lands included are administrated by: Army Corps of Engineers, Bureau of Reclamation, National Wild and Scenic River, National Wildlife Refuge, Public Domain Land, Wilderness, Wilderness Study Area, Wildlife Management Area, Bureau of Indian Affairs, Bureau of Land Management, Department of Justice, Forest Service, Fish and Wildlife Service, National Park Service.

Date of Government Version: 04/02/2018
Date Data Arrived at EDR: 04/11/2018
Date Made Active in Reports: 11/06/2019
Number of Days to Update: 574

Source: U.S. Geological Survey
Telephone: 888-275-8747
Last EDR Contact: 07/06/2020
Next Scheduled EDR Contact: 10/19/2020
Data Release Frequency: N/A

SCRD DRYCLEANERS: State Coalition for Remediation of Drycleaners Listing

The State Coalition for Remediation of Drycleaners was established in 1998, with support from the U.S. EPA Office of Superfund Remediation and Technology Innovation. It is comprised of representatives of states with established drycleaner remediation programs. Currently the member states are Alabama, Connecticut, Florida, Illinois, Kansas, Minnesota, Missouri, North Carolina, Oregon, South Carolina, Tennessee, Texas, and Wisconsin.

Date of Government Version: 01/01/2017
Date Data Arrived at EDR: 02/03/2017
Date Made Active in Reports: 04/07/2017
Number of Days to Update: 63

Source: Environmental Protection Agency
Telephone: 615-532-8599
Last EDR Contact: 08/05/2020
Next Scheduled EDR Contact: 11/23/2020
Data Release Frequency: Varies

US FIN ASSUR: Financial Assurance Information

All owners and operators of facilities that treat, store, or dispose of hazardous waste are required to provide proof that they will have sufficient funds to pay for the clean up, closure, and post-closure care of their facilities.

Date of Government Version: 06/15/2020
Date Data Arrived at EDR: 06/22/2020
Date Made Active in Reports: 09/10/2020
Number of Days to Update: 80

Source: Environmental Protection Agency
Telephone: 202-566-1917
Last EDR Contact: 09/22/2020
Next Scheduled EDR Contact: 01/04/2021
Data Release Frequency: Quarterly

GOVERNMENT RECORDS SEARCHED / DATA CURRENCY TRACKING

EPA WATCH LIST: EPA WATCH LIST

EPA maintains a "Watch List" to facilitate dialogue between EPA, state and local environmental agencies on enforcement matters relating to facilities with alleged violations identified as either significant or high priority. Being on the Watch List does not mean that the facility has actually violated the law only that an investigation by EPA or a state or local environmental agency has led those organizations to allege that an unproven violation has in fact occurred. Being on the Watch List does not represent a higher level of concern regarding the alleged violations that were detected, but instead indicates cases requiring additional dialogue between EPA, state and local agencies - primarily because of the length of time the alleged violation has gone unaddressed or unresolved.

Date of Government Version: 08/30/2013	Source: Environmental Protection Agency
Date Data Arrived at EDR: 03/21/2014	Telephone: 617-520-3000
Date Made Active in Reports: 06/17/2014	Last EDR Contact: 07/31/2020
Number of Days to Update: 88	Next Scheduled EDR Contact: 11/16/2020
	Data Release Frequency: Quarterly

2020 COR ACTION: 2020 Corrective Action Program List

The EPA has set ambitious goals for the RCRA Corrective Action program by creating the 2020 Corrective Action Universe. This RCRA cleanup baseline includes facilities expected to need corrective action. The 2020 universe contains a wide variety of sites. Some properties are heavily contaminated while others were contaminated but have since been cleaned up. Still others have not been fully investigated yet, and may require little or no remediation. Inclusion in the 2020 Universe does not necessarily imply failure on the part of a facility to meet its RCRA obligations.

Date of Government Version: 09/30/2017	Source: Environmental Protection Agency
Date Data Arrived at EDR: 05/08/2018	Telephone: 703-308-4044
Date Made Active in Reports: 07/20/2018	Last EDR Contact: 08/06/2020
Number of Days to Update: 73	Next Scheduled EDR Contact: 11/16/2020
	Data Release Frequency: Varies

TSCA: Toxic Substances Control Act

Toxic Substances Control Act. TSCA identifies manufacturers and importers of chemical substances included on the TSCA Chemical Substance Inventory list. It includes data on the production volume of these substances by plant site.

Date of Government Version: 12/31/2016	Source: EPA
Date Data Arrived at EDR: 06/17/2020	Telephone: 202-260-5521
Date Made Active in Reports: 09/10/2020	Last EDR Contact: 09/18/2020
Number of Days to Update: 85	Next Scheduled EDR Contact: 12/28/2020
	Data Release Frequency: Every 4 Years

TRIS: Toxic Chemical Release Inventory System

Toxic Release Inventory System. TRIS identifies facilities which release toxic chemicals to the air, water and land in reportable quantities under SARA Title III Section 313.

Date of Government Version: 12/31/2018	Source: EPA
Date Data Arrived at EDR: 02/05/2020	Telephone: 202-566-0250
Date Made Active in Reports: 04/24/2020	Last EDR Contact: 08/14/2020
Number of Days to Update: 79	Next Scheduled EDR Contact: 11/30/2020
	Data Release Frequency: Annually

SSTS: Section 7 Tracking Systems

Section 7 of the Federal Insecticide, Fungicide and Rodenticide Act, as amended (92 Stat. 829) requires all registered pesticide-producing establishments to submit a report to the Environmental Protection Agency by March 1st each year. Each establishment must report the types and amounts of pesticides, active ingredients and devices being produced, and those having been produced and sold or distributed in the past year.

Date of Government Version: 03/01/2020	Source: EPA
Date Data Arrived at EDR: 04/21/2020	Telephone: 202-564-4203
Date Made Active in Reports: 07/15/2020	Last EDR Contact: 07/21/2020
Number of Days to Update: 85	Next Scheduled EDR Contact: 11/02/2020
	Data Release Frequency: Annually

GOVERNMENT RECORDS SEARCHED / DATA CURRENCY TRACKING

ROD: Records Of Decision

Record of Decision. ROD documents mandate a permanent remedy at an NPL (Superfund) site containing technical and health information to aid in the cleanup.

Date of Government Version: 07/29/2020	Source: EPA
Date Data Arrived at EDR: 08/03/2020	Telephone: 703-416-0223
Date Made Active in Reports: 08/25/2020	Last EDR Contact: 10/01/2020
Number of Days to Update: 22	Next Scheduled EDR Contact: 12/14/2020
	Data Release Frequency: Annually

RMP: Risk Management Plans

When Congress passed the Clean Air Act Amendments of 1990, it required EPA to publish regulations and guidance for chemical accident prevention at facilities using extremely hazardous substances. The Risk Management Program Rule (RMP Rule) was written to implement Section 112(r) of these amendments. The rule, which built upon existing industry codes and standards, requires companies of all sizes that use certain flammable and toxic substances to develop a Risk Management Program, which includes a(n): Hazard assessment that details the potential effects of an accidental release, an accident history of the last five years, and an evaluation of worst-case and alternative accidental releases; Prevention program that includes safety precautions and maintenance, monitoring, and employee training measures; and Emergency response program that spells out emergency health care, employee training measures and procedures for informing the public and response agencies (e.g the fire department) should an accident occur.

Date of Government Version: 01/31/2020	Source: Environmental Protection Agency
Date Data Arrived at EDR: 05/13/2020	Telephone: 202-564-8600
Date Made Active in Reports: 08/03/2020	Last EDR Contact: 07/15/2020
Number of Days to Update: 82	Next Scheduled EDR Contact: 11/02/2020
	Data Release Frequency: Varies

RAATS: RCRA Administrative Action Tracking System

RCRA Administration Action Tracking System. RAATS contains records based on enforcement actions issued under RCRA pertaining to major violators and includes administrative and civil actions brought by the EPA. For administration actions after September 30, 1995, data entry in the RAATS database was discontinued. EPA will retain a copy of the database for historical records. It was necessary to terminate RAATS because a decrease in agency resources made it impossible to continue to update the information contained in the database.

Date of Government Version: 04/17/1995	Source: EPA
Date Data Arrived at EDR: 07/03/1995	Telephone: 202-564-4104
Date Made Active in Reports: 08/07/1995	Last EDR Contact: 06/02/2008
Number of Days to Update: 35	Next Scheduled EDR Contact: 09/01/2008
	Data Release Frequency: No Update Planned

PRP: Potentially Responsible Parties

A listing of verified Potentially Responsible Parties

Date of Government Version: 04/27/2020	Source: EPA
Date Data Arrived at EDR: 05/06/2020	Telephone: 202-564-6023
Date Made Active in Reports: 06/09/2020	Last EDR Contact: 10/01/2020
Number of Days to Update: 34	Next Scheduled EDR Contact: 11/16/2020
	Data Release Frequency: Quarterly

PADS: PCB Activity Database System

PCB Activity Database. PADS Identifies generators, transporters, commercial storers and/or brokers and disposers of PCB's who are required to notify the EPA of such activities.

Date of Government Version: 10/09/2019	Source: EPA
Date Data Arrived at EDR: 10/11/2019	Telephone: 202-566-0500
Date Made Active in Reports: 12/20/2019	Last EDR Contact: 07/13/2020
Number of Days to Update: 70	Next Scheduled EDR Contact: 10/19/2020
	Data Release Frequency: Annually

GOVERNMENT RECORDS SEARCHED / DATA CURRENCY TRACKING

ICIS: Integrated Compliance Information System

The Integrated Compliance Information System (ICIS) supports the information needs of the national enforcement and compliance program as well as the unique needs of the National Pollutant Discharge Elimination System (NPDES) program.

Date of Government Version: 11/18/2016	Source: Environmental Protection Agency
Date Data Arrived at EDR: 11/23/2016	Telephone: 202-564-2501
Date Made Active in Reports: 02/10/2017	Last EDR Contact: 10/01/2020
Number of Days to Update: 79	Next Scheduled EDR Contact: 01/18/2021
	Data Release Frequency: Quarterly

FTTS: FIFRA/ TSCA Tracking System - FIFRA (Federal Insecticide, Fungicide, & Rodenticide Act)/TSCA (Toxic Substances Control Act)
FTTS tracks administrative cases and pesticide enforcement actions and compliance activities related to FIFRA, TSCA and EPCRA (Emergency Planning and Community Right-to-Know Act). To maintain currency, EDR contacts the Agency on a quarterly basis.

Date of Government Version: 04/09/2009	Source: EPA/Office of Prevention, Pesticides and Toxic Substances
Date Data Arrived at EDR: 04/16/2009	Telephone: 202-566-1667
Date Made Active in Reports: 05/11/2009	Last EDR Contact: 08/18/2017
Number of Days to Update: 25	Next Scheduled EDR Contact: 12/04/2017
	Data Release Frequency: No Update Planned

FTTS INSP: FIFRA/ TSCA Tracking System - FIFRA (Federal Insecticide, Fungicide, & Rodenticide Act)/TSCA (Toxic Substances Control Act)
A listing of FIFRA/TSCA Tracking System (FTTS) inspections and enforcements.

Date of Government Version: 04/09/2009	Source: EPA
Date Data Arrived at EDR: 04/16/2009	Telephone: 202-566-1667
Date Made Active in Reports: 05/11/2009	Last EDR Contact: 08/18/2017
Number of Days to Update: 25	Next Scheduled EDR Contact: 12/04/2017
	Data Release Frequency: No Update Planned

MLTS: Material Licensing Tracking System

MLTS is maintained by the Nuclear Regulatory Commission and contains a list of approximately 8,100 sites which possess or use radioactive materials and which are subject to NRC licensing requirements. To maintain currency, EDR contacts the Agency on a quarterly basis.

Date of Government Version: 10/25/2019	Source: Nuclear Regulatory Commission
Date Data Arrived at EDR: 10/25/2019	Telephone: 301-415-7169
Date Made Active in Reports: 01/15/2020	Last EDR Contact: 07/20/2020
Number of Days to Update: 82	Next Scheduled EDR Contact: 11/02/2020
	Data Release Frequency: Quarterly

COAL ASH DOE: Steam-Electric Plant Operation Data

A listing of power plants that store ash in surface ponds.

Date of Government Version: 12/31/2018	Source: Department of Energy
Date Data Arrived at EDR: 12/04/2019	Telephone: 202-586-8719
Date Made Active in Reports: 01/15/2020	Last EDR Contact: 09/04/2020
Number of Days to Update: 42	Next Scheduled EDR Contact: 12/14/2020
	Data Release Frequency: Varies

COAL ASH EPA: Coal Combustion Residues Surface Impoundments List

A listing of coal combustion residues surface impoundments with high hazard potential ratings.

Date of Government Version: 01/12/2017	Source: Environmental Protection Agency
Date Data Arrived at EDR: 03/05/2019	Telephone: N/A
Date Made Active in Reports: 11/11/2019	Last EDR Contact: 08/31/2020
Number of Days to Update: 251	Next Scheduled EDR Contact: 12/14/2020
	Data Release Frequency: Varies

GOVERNMENT RECORDS SEARCHED / DATA CURRENCY TRACKING

PCB TRANSFORMER: PCB Transformer Registration Database

The database of PCB transformer registrations that includes all PCB registration submittals.

Date of Government Version: 09/13/2019	Source: Environmental Protection Agency
Date Data Arrived at EDR: 11/06/2019	Telephone: 202-566-0517
Date Made Active in Reports: 02/10/2020	Last EDR Contact: 08/06/2020
Number of Days to Update: 96	Next Scheduled EDR Contact: 11/16/2020
	Data Release Frequency: Varies

RADINFO: Radiation Information Database

The Radiation Information Database (RADINFO) contains information about facilities that are regulated by U.S. Environmental Protection Agency (EPA) regulations for radiation and radioactivity.

Date of Government Version: 07/01/2019	Source: Environmental Protection Agency
Date Data Arrived at EDR: 07/01/2019	Telephone: 202-343-9775
Date Made Active in Reports: 09/23/2019	Last EDR Contact: 09/24/2020
Number of Days to Update: 84	Next Scheduled EDR Contact: 01/11/2021
	Data Release Frequency: Quarterly

HIST FTTS: FIFRA/TSCA Tracking System Administrative Case Listing

A complete administrative case listing from the FIFRA/TSCA Tracking System (FTTS) for all ten EPA regions. The information was obtained from the National Compliance Database (NCDB). NCDB supports the implementation of FIFRA (Federal Insecticide, Fungicide, and Rodenticide Act) and TSCA (Toxic Substances Control Act). Some EPA regions are now closing out records. Because of that, and the fact that some EPA regions are not providing EPA Headquarters with updated records, it was decided to create a HIST FTTS database. It included records that may not be included in the newer FTTS database updates. This database is no longer updated.

Date of Government Version: 10/19/2006	Source: Environmental Protection Agency
Date Data Arrived at EDR: 03/01/2007	Telephone: 202-564-2501
Date Made Active in Reports: 04/10/2007	Last EDR Contact: 12/17/2007
Number of Days to Update: 40	Next Scheduled EDR Contact: 03/17/2008
	Data Release Frequency: No Update Planned

HIST FTTS INSP: FIFRA/TSCA Tracking System Inspection & Enforcement Case Listing

A complete inspection and enforcement case listing from the FIFRA/TSCA Tracking System (FTTS) for all ten EPA regions. The information was obtained from the National Compliance Database (NCDB). NCDB supports the implementation of FIFRA (Federal Insecticide, Fungicide, and Rodenticide Act) and TSCA (Toxic Substances Control Act). Some EPA regions are now closing out records. Because of that, and the fact that some EPA regions are not providing EPA Headquarters with updated records, it was decided to create a HIST FTTS database. It included records that may not be included in the newer FTTS database updates. This database is no longer updated.

Date of Government Version: 10/19/2006	Source: Environmental Protection Agency
Date Data Arrived at EDR: 03/01/2007	Telephone: 202-564-2501
Date Made Active in Reports: 04/10/2007	Last EDR Contact: 12/17/2008
Number of Days to Update: 40	Next Scheduled EDR Contact: 03/17/2008
	Data Release Frequency: No Update Planned

DOT OPS: Incident and Accident Data

Department of Transportation, Office of Pipeline Safety Incident and Accident data.

Date of Government Version: 01/02/2020	Source: Department of Transportation, Office of Pipeline Safety
Date Data Arrived at EDR: 01/28/2020	Telephone: 202-366-4595
Date Made Active in Reports: 04/17/2020	Last EDR Contact: 07/27/2020
Number of Days to Update: 80	Next Scheduled EDR Contact: 11/09/2020
	Data Release Frequency: Quarterly

CONSENT: Superfund (CERCLA) Consent Decrees

Major legal settlements that establish responsibility and standards for cleanup at NPL (Superfund) sites. Released periodically by United States District Courts after settlement by parties to litigation matters.

GOVERNMENT RECORDS SEARCHED / DATA CURRENCY TRACKING

Date of Government Version: 06/30/2020
Date Data Arrived at EDR: 07/15/2020
Date Made Active in Reports: 07/21/2020
Number of Days to Update: 6

Source: Department of Justice, Consent Decree Library
Telephone: Varies
Last EDR Contact: 10/01/2020
Next Scheduled EDR Contact: 01/18/2021
Data Release Frequency: Varies

BRS: Biennial Reporting System

The Biennial Reporting System is a national system administered by the EPA that collects data on the generation and management of hazardous waste. BRS captures detailed data from two groups: Large Quantity Generators (LQG) and Treatment, Storage, and Disposal Facilities.

Date of Government Version: 12/31/2015
Date Data Arrived at EDR: 02/22/2017
Date Made Active in Reports: 09/28/2017
Number of Days to Update: 218

Source: EPA/NTIS
Telephone: 800-424-9346
Last EDR Contact: 09/22/2020
Next Scheduled EDR Contact: 01/04/2021
Data Release Frequency: Biennially

INDIAN RESERV: Indian Reservations

This map layer portrays Indian administered lands of the United States that have any area equal to or greater than 640 acres.

Date of Government Version: 12/31/2014
Date Data Arrived at EDR: 07/14/2015
Date Made Active in Reports: 01/10/2017
Number of Days to Update: 546

Source: USGS
Telephone: 202-208-3710
Last EDR Contact: 07/07/2020
Next Scheduled EDR Contact: 10/19/2020
Data Release Frequency: Semi-Annually

FUSRAP: Formerly Utilized Sites Remedial Action Program

DOE established the Formerly Utilized Sites Remedial Action Program (FUSRAP) in 1974 to remediate sites where radioactive contamination remained from Manhattan Project and early U.S. Atomic Energy Commission (AEC) operations.

Date of Government Version: 08/08/2017
Date Data Arrived at EDR: 09/11/2018
Date Made Active in Reports: 09/14/2018
Number of Days to Update: 3

Source: Department of Energy
Telephone: 202-586-3559
Last EDR Contact: 07/28/2020
Next Scheduled EDR Contact: 11/16/2020
Data Release Frequency: Varies

UMTRA: Uranium Mill Tailings Sites

Uranium ore was mined by private companies for federal government use in national defense programs. When the mills shut down, large piles of the sand-like material (mill tailings) remain after uranium has been extracted from the ore. Levels of human exposure to radioactive materials from the piles are low; however, in some cases tailings were used as construction materials before the potential health hazards of the tailings were recognized.

Date of Government Version: 08/30/2019
Date Data Arrived at EDR: 11/15/2019
Date Made Active in Reports: 01/28/2020
Number of Days to Update: 74

Source: Department of Energy
Telephone: 505-845-0011
Last EDR Contact: 08/21/2020
Next Scheduled EDR Contact: 11/30/2020
Data Release Frequency: Varies

LEAD SMELTER 1: Lead Smelter Sites

A listing of former lead smelter site locations.

Date of Government Version: 07/29/2020
Date Data Arrived at EDR: 08/03/2020
Date Made Active in Reports: 08/25/2020
Number of Days to Update: 22

Source: Environmental Protection Agency
Telephone: 703-603-8787
Last EDR Contact: 10/01/2020
Next Scheduled EDR Contact: 01/11/2021
Data Release Frequency: Varies

LEAD SMELTER 2: Lead Smelter Sites

A list of several hundred sites in the U.S. where secondary lead smelting was done from 1931 and 1964. These sites may pose a threat to public health through ingestion or inhalation of contaminated soil or dust

GOVERNMENT RECORDS SEARCHED / DATA CURRENCY TRACKING

Date of Government Version: 04/05/2001
Date Data Arrived at EDR: 10/27/2010
Date Made Active in Reports: 12/02/2010
Number of Days to Update: 36

Source: American Journal of Public Health
Telephone: 703-305-6451
Last EDR Contact: 12/02/2009
Next Scheduled EDR Contact: N/A
Data Release Frequency: No Update Planned

US AIRS (AFS): Aerometric Information Retrieval System Facility Subsystem (AFS)

The database is a sub-system of Aerometric Information Retrieval System (AIRS). AFS contains compliance data on air pollution point sources regulated by the U.S. EPA and/or state and local air regulatory agencies. This information comes from source reports by various stationary sources of air pollution, such as electric power plants, steel mills, factories, and universities, and provides information about the air pollutants they produce. Action, air program, air program pollutant, and general level plant data. It is used to track emissions and compliance data from industrial plants.

Date of Government Version: 10/12/2016
Date Data Arrived at EDR: 10/26/2016
Date Made Active in Reports: 02/03/2017
Number of Days to Update: 100

Source: EPA
Telephone: 202-564-2496
Last EDR Contact: 09/26/2017
Next Scheduled EDR Contact: 01/08/2018
Data Release Frequency: Annually

US AIRS MINOR: Air Facility System Data

A listing of minor source facilities.

Date of Government Version: 10/12/2016
Date Data Arrived at EDR: 10/26/2016
Date Made Active in Reports: 02/03/2017
Number of Days to Update: 100

Source: EPA
Telephone: 202-564-2496
Last EDR Contact: 09/26/2017
Next Scheduled EDR Contact: 01/08/2018
Data Release Frequency: Annually

US MINES: Mines Master Index File

Contains all mine identification numbers issued for mines active or opened since 1971. The data also includes violation information.

Date of Government Version: 05/01/2020
Date Data Arrived at EDR: 05/21/2020
Date Made Active in Reports: 08/13/2020
Number of Days to Update: 84

Source: Department of Labor, Mine Safety and Health Administration
Telephone: 303-231-5959
Last EDR Contact: 08/25/2020
Next Scheduled EDR Contact: 12/07/2020
Data Release Frequency: Semi-Annually

MINES VIOLATIONS: MSHA Violation Assessment Data

Mines violation and assessment information. Department of Labor, Mine Safety & Health Administration.

Date of Government Version: 05/28/2020
Date Data Arrived at EDR: 05/28/2020
Date Made Active in Reports: 08/13/2020
Number of Days to Update: 77

Source: DOL, Mine Safety & Health Admi
Telephone: 202-693-9424
Last EDR Contact: 09/10/2020
Next Scheduled EDR Contact: 12/14/2020
Data Release Frequency: Quarterly

US MINES 2: Ferrous and Nonferrous Metal Mines Database Listing

This map layer includes ferrous (ferrous metal mines are facilities that extract ferrous metals, such as iron ore or molybdenum) and nonferrous (Nonferrous metal mines are facilities that extract nonferrous metals, such as gold, silver, copper, zinc, and lead) metal mines in the United States.

Date of Government Version: 05/06/2020
Date Data Arrived at EDR: 05/27/2020
Date Made Active in Reports: 08/13/2020
Number of Days to Update: 78

Source: USGS
Telephone: 703-648-7709
Last EDR Contact: 08/28/2020
Next Scheduled EDR Contact: 12/07/2020
Data Release Frequency: Varies

GOVERNMENT RECORDS SEARCHED / DATA CURRENCY TRACKING

US MINES 3: Active Mines & Mineral Plants Database Listing

Active Mines and Mineral Processing Plant operations for commodities monitored by the Minerals Information Team of the USGS.

Date of Government Version: 04/14/2011	Source: USGS
Date Data Arrived at EDR: 06/08/2011	Telephone: 703-648-7709
Date Made Active in Reports: 09/13/2011	Last EDR Contact: 08/28/2020
Number of Days to Update: 97	Next Scheduled EDR Contact: 12/07/2020
	Data Release Frequency: Varies

ABANDONED MINES: Abandoned Mines

An inventory of land and water impacted by past mining (primarily coal mining) is maintained by OSMRE to provide information needed to implement the Surface Mining Control and Reclamation Act of 1977 (SMCRA). The inventory contains information on the location, type, and extent of AML impacts, as well as, information on the cost associated with the reclamation of those problems. The inventory is based upon field surveys by State, Tribal, and OSMRE program officials. It is dynamic to the extent that it is modified as new problems are identified and existing problems are reclaimed.

Date of Government Version: 06/22/2020	Source: Department of Interior
Date Data Arrived at EDR: 06/22/2020	Telephone: 202-208-2609
Date Made Active in Reports: 09/10/2020	Last EDR Contact: 09/16/2020
Number of Days to Update: 80	Next Scheduled EDR Contact: 12/21/2020
	Data Release Frequency: Quarterly

FINDS: Facility Index System/Facility Registry System

Facility Index System. FINDS contains both facility information and 'pointers' to other sources that contain more detail. EDR includes the following FINDS databases in this report: PCS (Permit Compliance System), AIRS (Aerometric Information Retrieval System), DOCKET (Enforcement Docket used to manage and track information on civil judicial enforcement cases for all environmental statutes), FURS (Federal Underground Injection Control), C-DOCKET (Criminal Docket System used to track criminal enforcement actions for all environmental statutes), FFIS (Federal Facilities Information System), STATE (State Environmental Laws and Statutes), and PADS (PCB Activity Data System).

Date of Government Version: 02/03/2020	Source: EPA
Date Data Arrived at EDR: 03/03/2020	Telephone: (206) 553-1200
Date Made Active in Reports: 05/28/2020	Last EDR Contact: 09/15/2020
Number of Days to Update: 86	Next Scheduled EDR Contact: 12/14/2020
	Data Release Frequency: Quarterly

ECHO: Enforcement & Compliance History Information

ECHO provides integrated compliance and enforcement information for about 800,000 regulated facilities nationwide.

Date of Government Version: 06/27/2020	Source: Environmental Protection Agency
Date Data Arrived at EDR: 07/02/2020	Telephone: 202-564-2280
Date Made Active in Reports: 09/28/2020	Last EDR Contact: 07/02/2020
Number of Days to Update: 88	Next Scheduled EDR Contact: 10/19/2020
	Data Release Frequency: Quarterly

UXO: Unexploded Ordnance Sites

A listing of unexploded ordnance site locations

Date of Government Version: 12/31/2018	Source: Department of Defense
Date Data Arrived at EDR: 07/02/2020	Telephone: 703-704-1564
Date Made Active in Reports: 09/17/2020	Last EDR Contact: 07/09/2020
Number of Days to Update: 77	Next Scheduled EDR Contact: 10/26/2020
	Data Release Frequency: Varies

DOCKET HWC: Hazardous Waste Compliance Docket Listing

A complete list of the Federal Agency Hazardous Waste Compliance Docket Facilities.

GOVERNMENT RECORDS SEARCHED / DATA CURRENCY TRACKING

Date of Government Version: 05/31/2018
Date Data Arrived at EDR: 07/26/2018
Date Made Active in Reports: 10/05/2018
Number of Days to Update: 71

Source: Environmental Protection Agency
Telephone: 202-564-0527
Last EDR Contact: 08/19/2020
Next Scheduled EDR Contact: 12/07/2020
Data Release Frequency: Varies

FUELS PROGRAM: EPA Fuels Program Registered Listing

This listing includes facilities that are registered under the Part 80 (Code of Federal Regulations) EPA Fuels Programs. All companies now are required to submit new and updated registrations.

Date of Government Version: 05/18/2020
Date Data Arrived at EDR: 05/19/2020
Date Made Active in Reports: 08/03/2020
Number of Days to Update: 76

Source: EPA
Telephone: 800-385-6164
Last EDR Contact: 08/17/2020
Next Scheduled EDR Contact: 11/30/2020
Data Release Frequency: Quarterly

AIRS (EMI): Washington Emissions Data System Emissions inventory data.

Date of Government Version: 12/31/2018
Date Data Arrived at EDR: 01/28/2020
Date Made Active in Reports: 04/06/2020
Number of Days to Update: 69

Source: Department of Ecology
Telephone: 360-407-6040
Last EDR Contact: 07/09/2020
Next Scheduled EDR Contact: 10/26/2020
Data Release Frequency: Annually

ASBESTOS: Asbestos Notification Listing Asbestos sites

Date of Government Version: 05/19/2020
Date Data Arrived at EDR: 06/05/2020
Date Made Active in Reports: 08/21/2020
Number of Days to Update: 77

Source: Department of Labor & Industries
Telephone: 360-902-6209
Last EDR Contact: 08/12/2020
Next Scheduled EDR Contact: 11/30/2020
Data Release Frequency: Varies

COAL ASH: Coal Ash Disposal Site Listing A listing of coal ash disposal site locations.

Date of Government Version: 06/09/2020
Date Data Arrived at EDR: 06/09/2020
Date Made Active in Reports: 06/24/2020
Number of Days to Update: 15

Source: Department of Ecology
Telephone: 360-407-6933
Last EDR Contact: 08/26/2020
Next Scheduled EDR Contact: 12/14/2020
Data Release Frequency: Varies

DRYCLEANERS: Drycleaner List

A listing of registered drycleaners who registered with the Department of Ecology (using the SIC code of 7215 and 7216) as hazardous waste generators.

Date of Government Version: 04/06/2020
Date Data Arrived at EDR: 04/08/2020
Date Made Active in Reports: 04/14/2020
Number of Days to Update: 6

Source: Department of Ecology
Telephone: 360-407-6732
Last EDR Contact: 07/09/2020
Next Scheduled EDR Contact: 10/26/2020
Data Release Frequency: Varies

Financial Assurance 1: Financial Assurance Information Listing

A listing of financial assurance information for underground storage tank facilities. Financial assurance is intended to ensure that resources are available to pay for the cost of closure, post-closure care, and corrective measures if the owner or operator of a regulated facility is unable or unwilling to pay.

Date of Government Version: 02/24/2020
Date Data Arrived at EDR: 02/26/2020
Date Made Active in Reports: 05/04/2020
Number of Days to Update: 68

Source: Department of Ecology
Telephone: 360-586-1060
Last EDR Contact: 08/19/2020
Next Scheduled EDR Contact: 12/07/2020
Data Release Frequency: No Update Planned

GOVERNMENT RECORDS SEARCHED / DATA CURRENCY TRACKING

Financial Assurance 2: Financial Assurance Information Listing

A listing of financial assurance information for hazardous waste facilities. Financial assurance is intended to ensure that resources are available to pay for the cost of closure, post-closure care, and corrective measures if the owner or operator of a regulated facility is unable or unwilling to pay.

Date of Government Version: 05/19/2020	Source: Department of Ecology
Date Data Arrived at EDR: 05/29/2020	Telephone: 360-407-6754
Date Made Active in Reports: 08/12/2020	Last EDR Contact: 08/05/2020
Number of Days to Update: 75	Next Scheduled EDR Contact: 11/23/2020
	Data Release Frequency: Varies

Financial Assurance 3: Financial Assurance Information Listing

A listing of financial assurance information for solid waste facilities. Financial assurance is intended to ensure that resources are available to pay for the cost of closure, post-closure care, and corrective measures if the owner or operator of a regulated facility is unable or unwilling to pay.

Date of Government Version: 11/15/2017	Source: Department of Ecology
Date Data Arrived at EDR: 11/20/2017	Telephone: 360-407-6136
Date Made Active in Reports: 01/04/2018	Last EDR Contact: 08/05/2020
Number of Days to Update: 45	Next Scheduled EDR Contact: 11/23/2020
	Data Release Frequency: No Update Planned

INACTIVE DRYCLEANERS: Inactive Drycleaners

A listing of inactive drycleaner facility locations.

Date of Government Version: 04/06/2020	Source: Department of Ecology
Date Data Arrived at EDR: 04/08/2020	Telephone: 360-407-6732
Date Made Active in Reports: 04/14/2020	Last EDR Contact: 07/09/2020
Number of Days to Update: 6	Next Scheduled EDR Contact: 10/26/2020
	Data Release Frequency: Annually

WA MANIFEST: Hazardous Waste Manifest Data

Hazardous waste manifest information.

Date of Government Version: 03/29/2019	Source: Department of Ecology
Date Data Arrived at EDR: 03/29/2019	Telephone: N/A
Date Made Active in Reports: 06/24/2019	Last EDR Contact: 09/14/2020
Number of Days to Update: 87	Next Scheduled EDR Contact: 12/28/2020
	Data Release Frequency: Annually

NPDES: Water Quality Permit System Data

A listing of permitted wastewater facilities.

Date of Government Version: 04/13/2020	Source: Department of Ecology
Date Data Arrived at EDR: 04/15/2020	Telephone: 360-407-6073
Date Made Active in Reports: 07/01/2020	Last EDR Contact: 07/15/2020
Number of Days to Update: 77	Next Scheduled EDR Contact: 10/26/2020
	Data Release Frequency: Quarterly

UIC: Underground Injection Wells Listing

A listing of underground injection wells.

Date of Government Version: 04/13/2020	Source: Department of Ecology
Date Data Arrived at EDR: 04/15/2020	Telephone: 360-407-6143
Date Made Active in Reports: 07/02/2020	Last EDR Contact: 07/15/2020
Number of Days to Update: 78	Next Scheduled EDR Contact: 10/26/2020
	Data Release Frequency: Quarterly

PCS: Permit Compliance System

PCS is a computerized management information system that contains data on National Pollutant Discharge Elimination System (NPDES) permit holding facilities. PCS tracks the permit, compliance, and enforcement status of NPDES facilities.

GOVERNMENT RECORDS SEARCHED / DATA CURRENCY TRACKING

Date of Government Version: 07/14/2011
Date Data Arrived at EDR: 08/05/2011
Date Made Active in Reports: 09/29/2011
Number of Days to Update: 55

Source: EPA, Office of Water
Telephone: 202-564-2496
Last EDR Contact: 09/11/2020
Next Scheduled EDR Contact: 12/21/2020
Data Release Frequency: Semi-Annually

PCS INACTIVE: Listing of Inactive PCS Permits

An inactive permit is a facility that has shut down or is no longer discharging.

Date of Government Version: 11/05/2014
Date Data Arrived at EDR: 01/06/2015
Date Made Active in Reports: 05/06/2015
Number of Days to Update: 120

Source: EPA
Telephone: 202-564-2496
Last EDR Contact: 07/09/2020
Next Scheduled EDR Contact: 10/19/2020
Data Release Frequency: Semi-Annually

PCS ENF: Enforcement data

No description is available for this data

Date of Government Version: 12/31/2014
Date Data Arrived at EDR: 02/05/2015
Date Made Active in Reports: 03/06/2015
Number of Days to Update: 29

Source: EPA
Telephone: 202-564-2497
Last EDR Contact: 07/01/2020
Next Scheduled EDR Contact: 10/19/2020
Data Release Frequency: Varies

MINES MRDS: Mineral Resources Data System

Mineral Resources Data System

Date of Government Version: 04/06/2018
Date Data Arrived at EDR: 10/21/2019
Date Made Active in Reports: 10/24/2019
Number of Days to Update: 3

Source: USGS
Telephone: 703-648-6533
Last EDR Contact: 08/28/2020
Next Scheduled EDR Contact: 12/07/2020
Data Release Frequency: Varies

EDR HIGH RISK HISTORICAL RECORDS

EDR Exclusive Records

EDR MGP: EDR Proprietary Manufactured Gas Plants

The EDR Proprietary Manufactured Gas Plant Database includes records of coal gas plants (manufactured gas plants) compiled by EDR's researchers. Manufactured gas sites were used in the United States from the 1800's to 1950's to produce a gas that could be distributed and used as fuel. These plants used whale oil, rosin, coal, or a mixture of coal, oil, and water that also produced a significant amount of waste. Many of the byproducts of the gas production, such as coal tar (oily waste containing volatile and non-volatile chemicals), sludges, oils and other compounds are potentially hazardous to human health and the environment. The byproduct from this process was frequently disposed of directly at the plant site and can remain or spread slowly, serving as a continuous source of soil and groundwater contamination.

Date of Government Version: N/A
Date Data Arrived at EDR: N/A
Date Made Active in Reports: N/A
Number of Days to Update: N/A

Source: EDR, Inc.
Telephone: N/A
Last EDR Contact: N/A
Next Scheduled EDR Contact: N/A
Data Release Frequency: No Update Planned

EDR Hist Auto: EDR Exclusive Historical Auto Stations

EDR has searched selected national collections of business directories and has collected listings of potential gas station/filling station/service station sites that were available to EDR researchers. EDR's review was limited to those categories of sources that might, in EDR's opinion, include gas station/filling station/service station establishments. The categories reviewed included, but were not limited to gas, gas station, gasoline station, filling station, auto, automobile repair, auto service station, service station, etc. This database falls within a category of information EDR classifies as "High Risk Historical Records", or HRHR. EDR's HRHR effort presents unique and sometimes proprietary data about past sites and operations that typically create environmental concerns, but may not show up in current government records searches.

GOVERNMENT RECORDS SEARCHED / DATA CURRENCY TRACKING

Date of Government Version: N/A
Date Data Arrived at EDR: N/A
Date Made Active in Reports: N/A
Number of Days to Update: N/A

Source: EDR, Inc.
Telephone: N/A
Last EDR Contact: N/A
Next Scheduled EDR Contact: N/A
Data Release Frequency: Varies

EDR Hist Cleaner: EDR Exclusive Historical Cleaners

EDR has searched selected national collections of business directories and has collected listings of potential dry cleaner sites that were available to EDR researchers. EDR's review was limited to those categories of sources that might, in EDR's opinion, include dry cleaning establishments. The categories reviewed included, but were not limited to dry cleaners, cleaners, laundry, laundromat, cleaning/laundry, wash & dry etc. This database falls within a category of information EDR classifies as "High Risk Historical Records", or HRHR. EDR's HRHR effort presents unique and sometimes proprietary data about past sites and operations that typically create environmental concerns, but may not show up in current government records searches.

Date of Government Version: N/A
Date Data Arrived at EDR: N/A
Date Made Active in Reports: N/A
Number of Days to Update: N/A

Source: EDR, Inc.
Telephone: N/A
Last EDR Contact: N/A
Next Scheduled EDR Contact: N/A
Data Release Frequency: Varies

EDR RECOVERED GOVERNMENT ARCHIVES

Exclusive Recovered Govt. Archives

RGA HWS: Recovered Government Archive State Hazardous Waste Facilities List

The EDR Recovered Government Archive State Hazardous Waste database provides a list of SHWS incidents derived from historical databases and includes many records that no longer appear in current government lists. Compiled from Records formerly available from the Department of Ecology in Washington.

Date of Government Version: N/A
Date Data Arrived at EDR: 07/01/2013
Date Made Active in Reports: 12/24/2013
Number of Days to Update: 176

Source: Department of Ecology
Telephone: N/A
Last EDR Contact: 06/01/2012
Next Scheduled EDR Contact: N/A
Data Release Frequency: Varies

RGA LF: Recovered Government Archive Solid Waste Facilities List

The EDR Recovered Government Archive Landfill database provides a list of landfills derived from historical databases and includes many records that no longer appear in current government lists. Compiled from Records formerly available from the Department of Ecology in Washington.

Date of Government Version: N/A
Date Data Arrived at EDR: 07/01/2013
Date Made Active in Reports: 01/10/2014
Number of Days to Update: 193

Source: Department of Ecology
Telephone: N/A
Last EDR Contact: 06/01/2012
Next Scheduled EDR Contact: N/A
Data Release Frequency: Varies

RGA LUST: Recovered Government Archive Leaking Underground Storage Tank

The EDR Recovered Government Archive Leaking Underground Storage Tank database provides a list of LUST incidents derived from historical databases and includes many records that no longer appear in current government lists. Compiled from Records formerly available from the Department of Ecology in Washington.

Date of Government Version: N/A
Date Data Arrived at EDR: 07/01/2013
Date Made Active in Reports: 12/24/2013
Number of Days to Update: 176

Source: Department of Ecology
Telephone: N/A
Last EDR Contact: 06/01/2012
Next Scheduled EDR Contact: N/A
Data Release Frequency: Varies

GOVERNMENT RECORDS SEARCHED / DATA CURRENCY TRACKING

COUNTY RECORDS

KING COUNTY:

LF KING: Abandoned Landfill Study in King County

The King County Abandoned Landfill Survey was conducted from October through December 1984 by the Health Department's Environmental Health Division at the request of the King County Council. The primary objective of the survey was to determine if any public health problems existed at the predetermined 24 sites.

Date of Government Version: 04/30/1985	Source: Seattle-King County Department of Public Health
Date Data Arrived at EDR: 11/07/1994	Telephone: 206-296-4785
Date Made Active in Reports: N/A	Last EDR Contact: 10/21/1994
Number of Days to Update: 0	Next Scheduled EDR Contact: N/A
	Data Release Frequency: No Update Planned

SEATTLE COUNTY:

LF SEATTLE CITY: Abandoned Landfill Study in the City of Seattle

The Seattle Abandoned Landfill Survey was conducted in June and July of 1984 by the Health Department's Environmental Health Division at the request of the Mayor's Office. The primary objective of the survey was to determine if any public health problems existed at the predetermined 12 sites.

Date of Government Version: 07/30/1984	Source: Seattle - King County Department of Public Health
Date Data Arrived at EDR: 11/07/1994	Telephone: 206-296-4785
Date Made Active in Reports: N/A	Last EDR Contact: 10/21/1994
Number of Days to Update: 0	Next Scheduled EDR Contact: N/A
	Data Release Frequency: No Update Planned

SEATTLE/KING COUNTY:

LF SEATTLE/KING: Seattle - King County Abandoned Landfill Toxicity / Hazard Assessment Project

This report presents the Seattle-King County Health Department's follow-up investigation of two city owned and four county owned abandoned landfills which was conducted from February to December 1986.

Date of Government Version: 12/31/1986	Source: Department of Public Health
Date Data Arrived at EDR: 08/18/1995	Telephone: 206-296-4785
Date Made Active in Reports: 09/20/1995	Last EDR Contact: 08/14/1995
Number of Days to Update: 33	Next Scheduled EDR Contact: N/A
	Data Release Frequency: No Update Planned

SNOHOMISH COUNTY:

LF SNOHOMISH: Solid Waste Sites of Record at Snohomish Health District

Solid waste disposal and/or utilization sites in Snohomish County.

Date of Government Version: 09/23/2019	Source: Snohomish Health District
Date Data Arrived at EDR: 09/25/2019	Telephone: 206-339-5250
Date Made Active in Reports: 10/24/2019	Last EDR Contact: 09/14/2020
Number of Days to Update: 29	Next Scheduled EDR Contact: 12/28/2020
	Data Release Frequency: No Update Planned

TACOMA/PIERCE COUNTY:

LF TACOMA/PIERCE: Closed Landfill Survey

Following numerous requests for information about closed dumpsites and landfills in Pierce County, the Tacoma-Pierce County Health Department decided to conduct a study on the matter. The aim of the study was to evaluate public health risks associated with the closed dumpsites and landfills, and to determine the need, if any, for further investigations of a more detailed nature. The sites represent all of the known dumpsites and landfills closed after 1950.

GOVERNMENT RECORDS SEARCHED / DATA CURRENCY TRACKING

Date of Government Version: 09/01/2002
Date Data Arrived at EDR: 03/24/2003
Date Made Active in Reports: 05/14/2003
Number of Days to Update: 51

Source: Tacoma-Pierce County Health Department
Telephone: 206-591-6500
Last EDR Contact: 03/19/2003
Next Scheduled EDR Contact: N/A
Data Release Frequency: No Update Planned

OTHER DATABASE(S)

Depending on the geographic area covered by this report, the data provided in these specialty databases may or may not be complete. For example, the existence of wetlands information data in a specific report does not mean that all wetlands in the area covered by the report are included. Moreover, the absence of any reported wetlands information does not necessarily mean that wetlands do not exist in the area covered by the report.

CT MANIFEST: Hazardous Waste Manifest Data

Facility and manifest data. Manifest is a document that lists and tracks hazardous waste from the generator through transporters to a tsd facility.

Date of Government Version: 05/12/2020
Date Data Arrived at EDR: 05/12/2020
Date Made Active in Reports: 07/27/2020
Number of Days to Update: 76

Source: Department of Energy & Environmental Protection
Telephone: 860-424-3375
Last EDR Contact: 08/10/2020
Next Scheduled EDR Contact: 11/23/2020
Data Release Frequency: No Update Planned

NY MANIFEST: Facility and Manifest Data

Manifest is a document that lists and tracks hazardous waste from the generator through transporters to a TSD facility.

Date of Government Version: 01/01/2019
Date Data Arrived at EDR: 04/29/2020
Date Made Active in Reports: 07/10/2020
Number of Days to Update: 72

Source: Department of Environmental Conservation
Telephone: 518-402-8651
Last EDR Contact: 07/31/2020
Next Scheduled EDR Contact: 11/09/2020
Data Release Frequency: Quarterly

PA MANIFEST: Manifest Information

Hazardous waste manifest information.

Date of Government Version: 06/30/2018
Date Data Arrived at EDR: 07/19/2019
Date Made Active in Reports: 09/10/2019
Number of Days to Update: 53

Source: Department of Environmental Protection
Telephone: 717-783-8990
Last EDR Contact: 07/09/2020
Next Scheduled EDR Contact: 10/26/2020
Data Release Frequency: Annually

WI MANIFEST: Manifest Information

Hazardous waste manifest information.

Date of Government Version: 05/31/2018
Date Data Arrived at EDR: 06/19/2019
Date Made Active in Reports: 09/03/2019
Number of Days to Update: 76

Source: Department of Natural Resources
Telephone: N/A
Last EDR Contact: 09/02/2020
Next Scheduled EDR Contact: 12/21/2020
Data Release Frequency: Annually

Oil/Gas Pipelines

Source: Endeavor Business Media

Petroleum Bundle (Crude Oil, Refined Products, Petrochemicals, Gas Liquids (LPG/NGL), and Specialty Gases (Miscellaneous)) N = Natural Gas Bundle (Natural Gas, Gas Liquids (LPG/NGL), and Specialty Gases (Miscellaneous)). This map includes information copyrighted by Endeavor Business Media. This information is provided on a best effort basis and Endeavor Business Media does not guarantee its accuracy nor warrant its fitness for any particular purpose. Such information has been reprinted with the permission of Endeavor Business Media.

Electric Power Transmission Line Data

Source: Endeavor Business Media

This map includes information copyrighted by Endeavor Business Media. This information is provided on a best effort basis and Endeavor Business Media does not guarantee its accuracy nor warrant its fitness for any particular purpose. Such information has been reprinted with the permission of Endeavor Business Media.

GOVERNMENT RECORDS SEARCHED / DATA CURRENCY TRACKING

Sensitive Receptors: There are individuals deemed sensitive receptors due to their fragile immune systems and special sensitivity to environmental discharges. These sensitive receptors typically include the elderly, the sick, and children. While the location of all sensitive receptors cannot be determined, EDR indicates those buildings and facilities - schools, daycares, hospitals, medical centers, and nursing homes - where individuals who are sensitive receptors are likely to be located.

AHA Hospitals:

Source: American Hospital Association, Inc.

Telephone: 312-280-5991

The database includes a listing of hospitals based on the American Hospital Association's annual survey of hospitals.

Medical Centers: Provider of Services Listing

Source: Centers for Medicare & Medicaid Services

Telephone: 410-786-3000

A listing of hospitals with Medicare provider number, produced by Centers of Medicare & Medicaid Services, a federal agency within the U.S. Department of Health and Human Services.

Nursing Homes

Source: National Institutes of Health

Telephone: 301-594-6248

Information on Medicare and Medicaid certified nursing homes in the United States.

Public Schools

Source: National Center for Education Statistics

Telephone: 202-502-7300

The National Center for Education Statistics' primary database on elementary and secondary public education in the United States. It is a comprehensive, annual, national statistical database of all public elementary and secondary schools and school districts, which contains data that are comparable across all states.

Private Schools

Source: National Center for Education Statistics

Telephone: 202-502-7300

The National Center for Education Statistics' primary database on private school locations in the United States.

Daycare Centers: Daycare Center Listing

Source: Department of Social & Health Services

Telephone: 253-383-1735

Flood Zone Data: This data was obtained from the Federal Emergency Management Agency (FEMA). It depicts 100-year and 500-year flood zones as defined by FEMA. It includes the National Flood Hazard Layer (NFHL) which incorporates Flood Insurance Rate Map (FIRM) data and Q3 data from FEMA in areas not covered by NFHL.

Source: FEMA

Telephone: 877-336-2627

Date of Government Version: 2003, 2015

NWI: National Wetlands Inventory. This data, available in select counties across the country, was obtained by EDR in 2002, 2005 and 2010 from the U.S. Fish and Wildlife Service.

State Wetlands Data: Wetland Inventory

Source: Department of Ecology

Telephone: 360-407-6121

Current USGS 7.5 Minute Topographic Map

Source: U.S. Geological Survey

GOVERNMENT RECORDS SEARCHED / DATA CURRENCY TRACKING

STREET AND ADDRESS INFORMATION

© 2015 TomTom North America, Inc. All rights reserved. This material is proprietary and the subject of copyright protection and other intellectual property rights owned by or licensed to Tele Atlas North America, Inc. The use of this material is subject to the terms of a license agreement. You will be held liable for any unauthorized copying or disclosure of this material.

GEOCHECK[®] - PHYSICAL SETTING SOURCE ADDENDUM

TARGET PROPERTY ADDRESS

ARDAGH GLASS PH I SEATTLE
5409 OHIO AVE S
SEATTLE, WA 98134

TARGET PROPERTY COORDINATES

Latitude (North):	47.554231 - 47° 33' 15.23"
Longitude (West):	122.338833 - 122° 20' 19.80"
Universal Tranverse Mercator:	Zone 10
UTM X (Meters):	549744.9
UTM Y (Meters):	5266750.0
Elevation:	8 ft. above sea level

USGS TOPOGRAPHIC MAP

Target Property Map:	6005543 SEATTLE SOUTH, WA
Version Date:	2014

EDR's GeoCheck Physical Setting Source Addendum is provided to assist the environmental professional in forming an opinion about the impact of potential contaminant migration.

Assessment of the impact of contaminant migration generally has two principle investigative components:

1. Groundwater flow direction, and
2. Groundwater flow velocity.

Groundwater flow direction may be impacted by surface topography, hydrology, hydrogeology, characteristics of the soil, and nearby wells. Groundwater flow velocity is generally impacted by the nature of the geologic strata.

GEOCHECK® - PHYSICAL SETTING SOURCE SUMMARY

GROUNDWATER FLOW DIRECTION INFORMATION

Groundwater flow direction for a particular site is best determined by a qualified environmental professional using site-specific well data. If such data is not reasonably ascertainable, it may be necessary to rely on other sources of information, such as surface topographic information, hydrologic information, hydrogeologic data collected on nearby properties, and regional groundwater flow information (from deep aquifers).

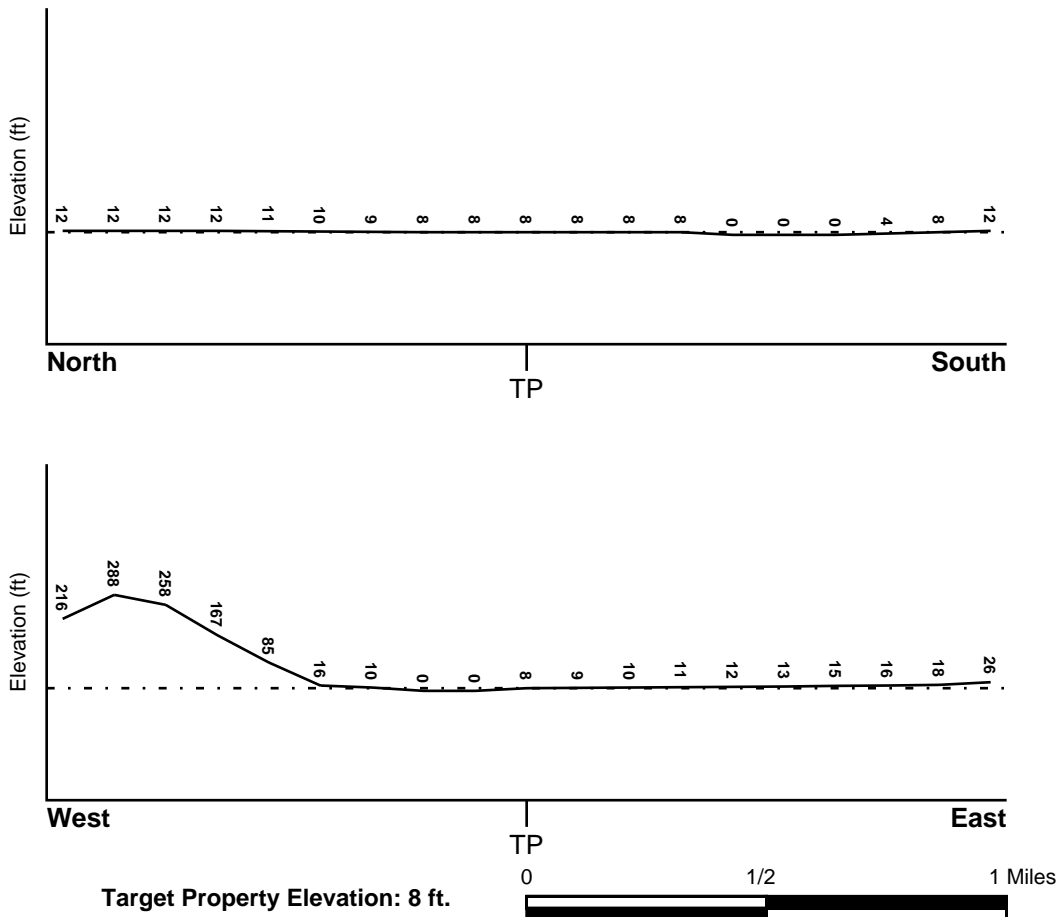
TOPOGRAPHIC INFORMATION

Surface topography may be indicative of the direction of surficial groundwater flow. This information can be used to assist the environmental professional in forming an opinion about the impact of nearby contaminated properties or, should contamination exist on the target property, what downgradient sites might be impacted.

TARGET PROPERTY TOPOGRAPHY

General Topographic Gradient: General West

SURROUNDING TOPOGRAPHY: ELEVATION PROFILES



Source: Topography has been determined from the USGS 7.5' Digital Elevation Model and should be evaluated on a relative (not an absolute) basis. Relative elevation information between sites of close proximity should be field verified.

GEOCHECK® - PHYSICAL SETTING SOURCE SUMMARY

<u>MAP ID</u>	<u>LOCATION FROM TP</u>	<u>GENERAL DIRECTION GROUNDWATER FLOW</u>
244	1/8 - 1/4 Mile ENE	NE
305	1/4 - 1/2 Mile NE	W
1483	1/4 - 1/2 Mile SE	Not Reported
1747	1/4 - 1/2 Mile North	Not Reported
1888	1/2 - 1 Mile NNE	WNW
Q2657	1/2 - 1 Mile North	W
3357	1/2 - 1 Mile ESE	W
AH3981	1/2 - 1 Mile SE	W
AH4204	1/2 - 1 Mile SE	SW
6154	1/2 - 1 Mile ESE	WSW
2G	1/2 - 1 Mile North	W
3G	1/2 - 1 Mile NNE	WNW
4G	1/4 - 1/2 Mile North	Not Reported
5G	1/4 - 1/2 Mile NE	W
6G	1/8 - 1/4 Mile ENE	NE
7G	1/2 - 1 Mile ESE	W
8G	1/4 - 1/2 Mile SE	Not Reported
9G	1/2 - 1 Mile ESE	WSW
10G	1/2 - 1 Mile SE	W
11G	1/2 - 1 Mile SE	SW

For additional site information, refer to Physical Setting Source Map Findings.

GEOCHECK® - PHYSICAL SETTING SOURCE SUMMARY

GROUNDWATER FLOW VELOCITY INFORMATION

Groundwater flow velocity information for a particular site is best determined by a qualified environmental professional using site specific geologic and soil strata data. If such data are not reasonably ascertainable, it may be necessary to rely on other sources of information, including geologic age identification, rock stratigraphic unit and soil characteristics data collected on nearby properties and regional soil information. In general, contaminant plumes move more quickly through sandy-gravelly types of soils than silty-clayey types of soils.

GEOLOGIC INFORMATION IN GENERAL AREA OF TARGET PROPERTY

Geologic information can be used by the environmental professional in forming an opinion about the relative speed at which contaminant migration may be occurring.

ROCK STRATIGRAPHIC UNIT

Era: Cenozoic
System: Quaternary
Series: Quaternary
Code: Q (*decoded above as Era, System & Series*)

GEOLOGIC AGE IDENTIFICATION

Category: Stratified Sequence

Geologic Age and Rock Stratigraphic Unit Source: P.G. Schruben, R.E. Arndt and W.J. Bawiec, Geology of the Conterminous U.S. at 1:2,500,000 Scale - a digital representation of the 1974 P.B. King and H.M. Beikman Map, USGS Digital Data Series DDS - 11 (1994).

DOMINANT SOIL COMPOSITION IN GENERAL AREA OF TARGET PROPERTY

The U.S. Department of Agriculture's (USDA) Soil Conservation Service (SCS) leads the National Cooperative Soil Survey (NCSS) and is responsible for collecting, storing, maintaining and distributing soil survey information for privately owned lands in the United States. A soil map in a soil survey is a representation of soil patterns in a landscape. Soil maps for STATSGO are compiled by generalizing more detailed (SSURGO) soil survey maps. The following information is based on Soil Conservation Service STATSGO data.

Soil Component Name: PILCHUCK

Soil Surface Texture: loamy sand

Hydrologic Group: Class C - Slow infiltration rates. Soils with layers impeding downward movement of water, or soils with moderately fine or fine textures.

Soil Drainage Class: Somewhat excessive. Soils have high hydraulic conductivity and low water holding capacity. Depth to water table is more than 6 feet.

Hydric Status: Soil does not meet the requirements for a hydric soil.

Corrosion Potential - Uncoated Steel: MODERATE

Depth to Bedrock Min: > 60 inches

Depth to Bedrock Max: > 60 inches

GEOCHECK® - PHYSICAL SETTING SOURCE SUMMARY

Soil Layer Information							
Layer	Boundary		Soil Texture Class	Classification		Permeability Rate (in/hr)	Soil Reaction (pH)
	Upper	Lower		AASHTO Group	Unified Soil		
1	0 inches	20 inches	loamy sand	Granular materials (35 pct. or less passing No. 200), Stone Fragments, Gravel and Sand.	COARSE-GRAINED SOILS, Sands, Sands with fines, Silty Sand.	Max: 20.00 Min: 6.00	Max: 7.30 Min: 6.10
2	20 inches	38 inches	sand	Granular materials (35 pct. or less passing No. 200), Silty, or Clayey Gravel and Sand.	COARSE-GRAINED SOILS, Sands, Sands with fines, Silty Sand.	Max: 20.00 Min: 6.00	Max: 7.30 Min: 5.60
3	38 inches	60 inches	gravelly - sand	Granular materials (35 pct. or less passing No. 200), Stone Fragments, Gravel and Sand.	COARSE-GRAINED SOILS, Sands, Clean Sands, Poorly graded sand.	Max: 20.00 Min: 20.00	Max: 7.30 Min: 6.10
4	60 inches	70 inches	fine sandy loam	Silt-Clay Materials (more than 35 pct. passing No. 200), Silty Soils.	COARSE-GRAINED SOILS, Sands, Sands with fines, Silty Sand.	Max: 6.00 Min: 2.00	Max: 6.50 Min: 5.60

OTHER SOIL TYPES IN AREA

Based on Soil Conservation Service STATSGO data, the following additional subordinant soil types may appear within the general area of target property.

Soil Surface Textures: fine sandy loam
silt loam
gravelly - loam
silty clay loam
muck
gravelly - coarse sand
loam

Surficial Soil Types: fine sandy loam
silt loam
gravelly - loam
silty clay loam
muck
gravelly - coarse sand
loam

Shallow Soil Types: fine sandy loam

GEOCHECK® - PHYSICAL SETTING SOURCE SUMMARY

silt loam
 silty clay loam
 peaty - silt loam
 loam
 sandy loam

Deeper Soil Types: silt loam
 stratified
 very gravelly - coarse sand
 silty clay loam
 loamy fine sand
 very gravelly - sand
 sapric material
 sand
 loamy sand
 very gravelly - loamy sand

LOCAL / REGIONAL WATER AGENCY RECORDS

EDR Local/Regional Water Agency records provide water well information to assist the environmental professional in assessing sources that may impact ground water flow direction, and in forming an opinion about the impact of contaminant migration on nearby drinking water wells.

WELL SEARCH DISTANCE INFORMATION

<u>DATABASE</u>	<u>SEARCH DISTANCE (miles)</u>
Federal USGS	1.000
Federal FRDS PWS	Nearest PWS within 1.000 miles
State Database	1.000

FEDERAL USGS WELL INFORMATION

<u>MAP ID</u>	<u>WELL ID</u>	<u>LOCATION FROM TP</u>
A148	USGS40001262231	1/8 - 1/4 Mile ENE
3399	USGS40001262189	1/2 - 1 Mile West

FEDERAL FRDS PUBLIC WATER SUPPLY SYSTEM INFORMATION

<u>MAP ID</u>	<u>WELL ID</u>	<u>LOCATION FROM TP</u>
1887	WA5308236	1/2 - 1 Mile East

Note: PWS System location is not always the same as well location.

STATE DATABASE WELL INFORMATION

<u>MAP ID</u>	<u>WELL ID</u>	<u>LOCATION FROM TP</u>
---------------	----------------	-------------------------

GEOCHECK® - PHYSICAL SETTING SOURCE SUMMARY

STATE DATABASE WELL INFORMATION

MAP ID	WELL ID	LOCATION FROM TP
A1	WALOG1000098856	0 - 1/8 Mile NE
A2	WALOG1000105460	0 - 1/8 Mile NE
A3	WALOG1000105534	0 - 1/8 Mile NE
A4	WALOG1000768000	0 - 1/8 Mile NE
A5	WALOG1000656832	0 - 1/8 Mile NE
A6	WALOG1000510114	0 - 1/8 Mile NE
A7	WALOG1000656805	0 - 1/8 Mile NE
A8	WALOG1000656898	0 - 1/8 Mile NE
A9	WALOG1000660842	0 - 1/8 Mile NE
A10	WALOG1000698474	0 - 1/8 Mile NE
A11	WALOG1000658958	0 - 1/8 Mile NE
A12	WALOG1000660839	0 - 1/8 Mile NE
A13	WALOG1000342117	0 - 1/8 Mile NE
A14	WALOG1000817284	0 - 1/8 Mile NE
A15	WALOG1000656828	0 - 1/8 Mile NE
A16	WALOG1000698471	0 - 1/8 Mile NE
A17	WALOG1000299993	0 - 1/8 Mile NE
A18	WALOG1000698465	0 - 1/8 Mile NE
A19	WALOG1000105538	0 - 1/8 Mile NE
A20	WALOG1000656890	0 - 1/8 Mile NE
A21	WALOG1000597652	0 - 1/8 Mile NE
A22	WALOG1000410695	0 - 1/8 Mile NE
A23	WALOG1000339238	0 - 1/8 Mile NE
A24	WALOG1000342127	0 - 1/8 Mile NE
A25	WALOG1000817285	0 - 1/8 Mile NE
A26	WALOG1000342126	0 - 1/8 Mile NE
A27	WALOG1000410694	0 - 1/8 Mile NE
A28	WALOG1000330559	0 - 1/8 Mile NE
A29	WALOG1000656831	0 - 1/8 Mile NE
A30	WALOG1000656897	0 - 1/8 Mile NE
A31	WALOG1000660841	0 - 1/8 Mile NE
A32	WALOG1000698473	0 - 1/8 Mile NE
A33	WALOG1000656881	0 - 1/8 Mile NE
A34	WALOG1000658980	0 - 1/8 Mile NE
A35	WALOG1000597651	0 - 1/8 Mile NE
A36	WALOG1000339245	0 - 1/8 Mile NE
A37	WALOG1000105537	0 - 1/8 Mile NE
A38	WALOG1000510113	0 - 1/8 Mile NE
A39	WALOG1000698464	0 - 1/8 Mile NE
A40	WALOG1000765972	0 - 1/8 Mile NE
A41	WALOG1000656803	0 - 1/8 Mile NE
A42	WALOG1000658982	0 - 1/8 Mile NE
A43	WALOG1000342116	0 - 1/8 Mile NE
A44	WALOG1000698470	0 - 1/8 Mile NE
A45	WALOG1000299992	0 - 1/8 Mile NE
A46	WALOG1000656811	0 - 1/8 Mile NE
A47	WALOG1000658957	0 - 1/8 Mile NE
A48	WALOG1000776067	0 - 1/8 Mile NE
A49	WALOG1000342125	0 - 1/8 Mile NE
A50	WALOG1000658955	0 - 1/8 Mile NE
A51	WALOG1000410670	0 - 1/8 Mile NE
A52	WALOG1000318344	0 - 1/8 Mile NE

GEOCHECK® - PHYSICAL SETTING SOURCE SUMMARY

STATE DATABASE WELL INFORMATION

MAP ID	WELL ID	LOCATION FROM TP
A53	WALOG1000176202	0 - 1/8 Mile NE
A54	WALOG1000342129	0 - 1/8 Mile NE
A55	WALOG1000339240	0 - 1/8 Mile NE
A56	WALOG1000299996	0 - 1/8 Mile NE
A57	WALOG1000817287	0 - 1/8 Mile NE
A58	WALOG1000339241	0 - 1/8 Mile NE
A59	WALOG1000342130	0 - 1/8 Mile NE
A60	WALOG1000658977	0 - 1/8 Mile NE
A61	WALOG1000817288	0 - 1/8 Mile NE
A62	WALOG1000318339	0 - 1/8 Mile NE
A63	WALOG1000658953	0 - 1/8 Mile NE
A64	WALOG1000342121	0 - 1/8 Mile NE
A65	WALOG1000511078	0 - 1/8 Mile NE
A66	WALOG1000176204	0 - 1/8 Mile NE
A67	WALOG1000342120	0 - 1/8 Mile NE
A68	WALOG1000658941	0 - 1/8 Mile NE
A69	WALOG1000658976	0 - 1/8 Mile NE
A70	WALOG1000176203	0 - 1/8 Mile NE
A71	WALOG1000656871	0 - 1/8 Mile NE
A72	WALOG1000511077	0 - 1/8 Mile NE
A73	WALOG1000360130	0 - 1/8 Mile NE
A74	WALOG1000342122	0 - 1/8 Mile NE
A75	WALOG1000176205	0 - 1/8 Mile NE
A76	WALOG1000406304	0 - 1/8 Mile NE
A77	WALOG1000252757	0 - 1/8 Mile NE
A78	WALOG1000339243	0 - 1/8 Mile NE
A79	WALOG1000318341	0 - 1/8 Mile NE
A80	WALOG1000339242	0 - 1/8 Mile NE
A81	WALOG1000658978	0 - 1/8 Mile NE
A82	WALOG1000318340	0 - 1/8 Mile NE
A83	WALOG1000360129	0 - 1/8 Mile NE
A84	WALOG1000105535	0 - 1/8 Mile NE
A85	WALOG1000318342	0 - 1/8 Mile NE
A86	WALOG1000299987	0 - 1/8 Mile NE
A87	WALOG1000299989	0 - 1/8 Mile NE
A88	WALOG1000299988	0 - 1/8 Mile NE
A89	WALOG1000342128	0 - 1/8 Mile NE
A90	WALOG1000510111	0 - 1/8 Mile NE
A91	WALOG1000339239	0 - 1/8 Mile NE
A92	WALOG1000299995	0 - 1/8 Mile NE
A93	WALOG1000817286	0 - 1/8 Mile NE
A94	WALOG1000656870	0 - 1/8 Mile NE
A95	WALOG1000698467	0 - 1/8 Mile NE
A96	WALOG1000510116	0 - 1/8 Mile NE
A97	WALOG1000698462	0 - 1/8 Mile NE
A98	WALOG1000656918	0 - 1/8 Mile NE
A99	WALOG1000658960	0 - 1/8 Mile NE
A100	WALOG1000342119	0 - 1/8 Mile NE
A101	WALOG1000342118	0 - 1/8 Mile NE
A102	WALOG1000656829	0 - 1/8 Mile NE
A103	WALOG1000299994	0 - 1/8 Mile NE
A104	WALOG1000658959	0 - 1/8 Mile NE

GEOCHECK® - PHYSICAL SETTING SOURCE SUMMARY

STATE DATABASE WELL INFORMATION

MAP ID	WELL ID	LOCATION FROM TP
A105	WALOG1000698466	0 - 1/8 Mile NE
A106	WALOG1000656806	0 - 1/8 Mile NE
A107	WALOG1000510115	0 - 1/8 Mile NE
A108	WALOG1000656801	0 - 1/8 Mile NE
A109	WALOG1000105539	0 - 1/8 Mile NE
A110	WALOG1000768001	0 - 1/8 Mile NE
A111	WALOG1000656840	0 - 1/8 Mile NE
A112	WALOG1000656914	0 - 1/8 Mile NE
A113	WALOG1000698475	0 - 1/8 Mile NE
A114	WALOG1000698461	0 - 1/8 Mile NE
A115	WALOG1000342124	0 - 1/8 Mile NE
A116	WALOG1000406305	0 - 1/8 Mile NE
A117	WALOG1000658954	0 - 1/8 Mile NE
A118	WALOG1000318343	0 - 1/8 Mile NE
A119	WALOG1000776066	0 - 1/8 Mile NE
A120	WALOG1000817291	0 - 1/8 Mile NE
A121	WALOG1000656830	0 - 1/8 Mile NE
A122	WALOG1000510112	0 - 1/8 Mile NE
A123	WALOG1000776064	0 - 1/8 Mile NE
A124	WALOG1000698476	0 - 1/8 Mile NE
A125	WALOG1000656809	0 - 1/8 Mile NE
A126	WALOG1000656802	0 - 1/8 Mile NE
A127	WALOG1000656896	0 - 1/8 Mile NE
A128	WALOG1000660840	0 - 1/8 Mile NE
A129	WALOG1000698472	0 - 1/8 Mile NE
A130	WALOG1000698468	0 - 1/8 Mile NE
A131	WALOG1000698463	0 - 1/8 Mile NE
A132	WALOG1000658979	0 - 1/8 Mile NE
A133	WALOG1000817289	0 - 1/8 Mile NE
A134	WALOG1000597650	0 - 1/8 Mile NE
A135	WALOG1000342123	0 - 1/8 Mile NE
A136	WALOG1000339244	0 - 1/8 Mile NE
A137	WALOG1000299990	0 - 1/8 Mile NE
A138	WALOG1000105536	0 - 1/8 Mile NE
A139	WALOG1000656880	0 - 1/8 Mile NE
A140	WALOG1000776065	0 - 1/8 Mile NE
A141	WALOG1000656810	0 - 1/8 Mile NE
A142	WALOG1000698469	0 - 1/8 Mile NE
A143	WALOG1000817290	0 - 1/8 Mile NE
A144	WALOG1000299991	0 - 1/8 Mile NE
A145	WALOG1000658981	0 - 1/8 Mile NE
A146	WALOG1000342115	0 - 1/8 Mile NE
A147	WALOG1000658956	0 - 1/8 Mile NE
B149	WALOG1000540458	1/8 - 1/4 Mile WNW
B150	WALOG1000180151	1/8 - 1/4 Mile WNW
B151	WALOG1000538222	1/8 - 1/4 Mile WNW
B152	WALOG1000537562	1/8 - 1/4 Mile WNW
B153	WALOG1000309225	1/8 - 1/4 Mile WNW
B154	WALOG1000540446	1/8 - 1/4 Mile WNW
B155	WALOG1000540455	1/8 - 1/4 Mile WNW
B156	WALOG1000537579	1/8 - 1/4 Mile WNW
B157	WALOG1000537571	1/8 - 1/4 Mile WNW

GEOCHECK® - PHYSICAL SETTING SOURCE SUMMARY

STATE DATABASE WELL INFORMATION

MAP ID	WELL ID	LOCATION FROM TP
B158	WALOG1000181276	1/8 - 1/4 Mile WNW
B159	WALOG1000538213	1/8 - 1/4 Mile WNW
B160	WALOG1000175872	1/8 - 1/4 Mile WNW
B161	WALOG1000540447	1/8 - 1/4 Mile WNW
B162	WALOG1000537580	1/8 - 1/4 Mile WNW
B163	WALOG1000179838	1/8 - 1/4 Mile WNW
B164	WALOG1000175871	1/8 - 1/4 Mile WNW
B165	WALOG1000775734	1/8 - 1/4 Mile WNW
B166	WALOG1000181489	1/8 - 1/4 Mile WNW
B167	WALOG1000181275	1/8 - 1/4 Mile WNW
B168	WALOG1000538212	1/8 - 1/4 Mile WNW
B169	WALOG1000540457	1/8 - 1/4 Mile WNW
B170	WALOG1000538217	1/8 - 1/4 Mile WNW
B171	WALOG1000538225	1/8 - 1/4 Mile WNW
B172	WALOG1000180150	1/8 - 1/4 Mile WNW
B173	WALOG1000181491	1/8 - 1/4 Mile WNW
B174	WALOG1000105274	1/8 - 1/4 Mile WNW
B175	WALOG1000538221	1/8 - 1/4 Mile WNW
B176	WALOG1000309231	1/8 - 1/4 Mile WNW
B177	WALOG1000537570	1/8 - 1/4 Mile WNW
B178	WALOG1000540445	1/8 - 1/4 Mile WNW
B179	WALOG1000775733	1/8 - 1/4 Mile WNW
B180	WALOG1000537578	1/8 - 1/4 Mile WNW
B181	WALOG1000540454	1/8 - 1/4 Mile WNW
B182	WALOG1000179837	1/8 - 1/4 Mile WNW
B183	WALOG1000537568	1/8 - 1/4 Mile WNW
B184	WALOG1000309229	1/8 - 1/4 Mile WNW
B185	WALOG1000175870	1/8 - 1/4 Mile WNW
B186	WALOG1000538219	1/8 - 1/4 Mile WNW
B187	WALOG1000538215	1/8 - 1/4 Mile WNW
B188	WALOG1000181278	1/8 - 1/4 Mile WNW
B189	WALOG1000538208	1/8 - 1/4 Mile WNW
B190	WALOG1000537566	1/8 - 1/4 Mile WNW
B191	WALOG1000537565	1/8 - 1/4 Mile WNW
B192	WALOG1000181279	1/8 - 1/4 Mile WNW
B193	WALOG1000181486	1/8 - 1/4 Mile WNW
B194	WALOG1000175873	1/8 - 1/4 Mile WNW
B195	WALOG1000537573	1/8 - 1/4 Mile WNW
B196	WALOG1000537564	1/8 - 1/4 Mile WNW
B197	WALOG1000537581	1/8 - 1/4 Mile WNW
B198	WALOG1000540448	1/8 - 1/4 Mile WNW
B199	WALOG1000180153	1/8 - 1/4 Mile WNW
B200	WALOG1000180152	1/8 - 1/4 Mile WNW
B201	WALOG1000309226	1/8 - 1/4 Mile WNW
B202	WALOG1000537563	1/8 - 1/4 Mile WNW
B203	WALOG1000537572	1/8 - 1/4 Mile WNW
B204	WALOG1000538223	1/8 - 1/4 Mile WNW
B205	WALOG1000181277	1/8 - 1/4 Mile WNW
B206	WALOG1000538214	1/8 - 1/4 Mile WNW
B207	WALOG1000538210	1/8 - 1/4 Mile WNW
B208	WALOG1000179836	1/8 - 1/4 Mile WNW
B209	WALOG1000537567	1/8 - 1/4 Mile WNW

GEOCHECK® - PHYSICAL SETTING SOURCE SUMMARY

STATE DATABASE WELL INFORMATION

MAP ID	WELL ID	LOCATION FROM TP
B210	WALOG1000181273	1/8 - 1/4 Mile WNW
B211	WALOG1000181487	1/8 - 1/4 Mile WNW
B212	WALOG1000105275	1/8 - 1/4 Mile WNW
B213	WALOG1000540443	1/8 - 1/4 Mile WNW
B214	WALOG1000538218	1/8 - 1/4 Mile WNW
B215	WALOG1000309228	1/8 - 1/4 Mile WNW
B216	WALOG1000537575	1/8 - 1/4 Mile WNW
B217	WALOG1000540460	1/8 - 1/4 Mile WNW
B218	WALOG1000775732	1/8 - 1/4 Mile WNW
B219	WALOG1000540451	1/8 - 1/4 Mile WNW
B220	WALOG1000540452	1/8 - 1/4 Mile WNW
B221	WALOG1000540453	1/8 - 1/4 Mile WNW
B222	WALOG1000537577	1/8 - 1/4 Mile WNW
B223	WALOG1000540444	1/8 - 1/4 Mile WNW
B224	WALOG1000537576	1/8 - 1/4 Mile WNW
B225	WALOG1000538224	1/8 - 1/4 Mile WNW
B226	WALOG1000309227	1/8 - 1/4 Mile WNW
B227	WALOG1000540459	1/8 - 1/4 Mile WNW
B228	WALOG1000540456	1/8 - 1/4 Mile WNW
B229	WALOG1000775735	1/8 - 1/4 Mile WNW
B230	WALOG1000181490	1/8 - 1/4 Mile WNW
B231	WALOG1000179839	1/8 - 1/4 Mile WNW
B232	WALOG1000181274	1/8 - 1/4 Mile WNW
B233	WALOG1000181488	1/8 - 1/4 Mile WNW
B234	WALOG1000538211	1/8 - 1/4 Mile WNW
B235	WALOG1000540449	1/8 - 1/4 Mile WNW
B236	WALOG1000537574	1/8 - 1/4 Mile WNW
B237	WALOG1000538216	1/8 - 1/4 Mile WNW
B238	WALOG1000538209	1/8 - 1/4 Mile WNW
B239	WALOG1000098782	1/8 - 1/4 Mile WNW
B240	WALOG1000540450	1/8 - 1/4 Mile WNW
B241	WALOG1000537569	1/8 - 1/4 Mile WNW
B242	WALOG1000538220	1/8 - 1/4 Mile WNW
B243	WALOG1000309230	1/8 - 1/4 Mile WNW
C245	WALOG1000256849	1/8 - 1/4 Mile SSE
C246	WALOG1000256850	1/8 - 1/4 Mile SSE
C247	WALOG1000256848	1/8 - 1/4 Mile SSE
C248	WALOG1000181091	1/8 - 1/4 Mile SSE
C249	WALOG1000256847	1/8 - 1/4 Mile SSE
C250	WALOG1000256851	1/8 - 1/4 Mile SSE
C251	WALOG1000256855	1/8 - 1/4 Mile SSE
C252	WALOG1000256856	1/8 - 1/4 Mile SSE
C253	WALOG1000256854	1/8 - 1/4 Mile SSE
C254	WALOG1000256852	1/8 - 1/4 Mile SSE
C255	WALOG1000256853	1/8 - 1/4 Mile SSE
C256	WALOG1000180911	1/8 - 1/4 Mile SSE
C257	WALOG1000180912	1/8 - 1/4 Mile SSE
C258	WALOG1000180910	1/8 - 1/4 Mile SSE
C259	WALOG1000180908	1/8 - 1/4 Mile SSE
C260	WALOG1000180909	1/8 - 1/4 Mile SSE
C261	WALOG1000180913	1/8 - 1/4 Mile SSE
C262	WALOG1000180917	1/8 - 1/4 Mile SSE

GEOCHECK® - PHYSICAL SETTING SOURCE SUMMARY

STATE DATABASE WELL INFORMATION

MAP ID	WELL ID	LOCATION FROM TP
C263	WALOG1000181090	1/8 - 1/4 Mile SSE
C264	WALOG1000180916	1/8 - 1/4 Mile SSE
C265	WALOG1000180914	1/8 - 1/4 Mile SSE
C266	WALOG1000180915	1/8 - 1/4 Mile SSE
C267	WALOG1000256859	1/8 - 1/4 Mile SSE
C268	WALOG1000638148	1/8 - 1/4 Mile SSE
C269	WALOG1000638149	1/8 - 1/4 Mile SSE
C270	WALOG1000597653	1/8 - 1/4 Mile SSE
C271	WALOG1000510927	1/8 - 1/4 Mile SSE
C272	WALOG1000510928	1/8 - 1/4 Mile SSE
C273	WALOG1000638150	1/8 - 1/4 Mile SSE
C274	WALOG1000638154	1/8 - 1/4 Mile SSE
C275	WALOG1000638155	1/8 - 1/4 Mile SSE
C276	WALOG1000638153	1/8 - 1/4 Mile SSE
C277	WALOG1000638151	1/8 - 1/4 Mile SSE
C278	WALOG1000638152	1/8 - 1/4 Mile SSE
C279	WALOG1000331846	1/8 - 1/4 Mile SSE
C280	WALOG1000331847	1/8 - 1/4 Mile SSE
C281	WALOG1000331845	1/8 - 1/4 Mile SSE
C282	WALOG1000256860	1/8 - 1/4 Mile SSE
C283	WALOG1000256861	1/8 - 1/4 Mile SSE
C284	WALOG1000331848	1/8 - 1/4 Mile SSE
C285	WALOG1000331852	1/8 - 1/4 Mile SSE
C286	WALOG1000331853	1/8 - 1/4 Mile SSE
C287	WALOG1000331851	1/8 - 1/4 Mile SSE
C288	WALOG1000331849	1/8 - 1/4 Mile SSE
C289	WALOG1000331850	1/8 - 1/4 Mile SSE
D290	WALOG1000176139	1/8 - 1/4 Mile SW
D291	WALOG1000176140	1/8 - 1/4 Mile SW
D292	WALOG1000176141	1/8 - 1/4 Mile SW
D293	WALOG1000176138	1/8 - 1/4 Mile SW
D294	WALOG1000098807	1/8 - 1/4 Mile SW
D295	WALOG1000176136	1/8 - 1/4 Mile SW
D296	WALOG1000176137	1/8 - 1/4 Mile SW
D297	WALOG1000176142	1/8 - 1/4 Mile SW
D298	WALOG1000477307	1/8 - 1/4 Mile SW
D299	WALOG1000477308	1/8 - 1/4 Mile SW
D300	WALOG1000477309	1/8 - 1/4 Mile SW
D301	WALOG1000477306	1/8 - 1/4 Mile SW
D302	WALOG1000176143	1/8 - 1/4 Mile SW
D303	WALOG1000477304	1/8 - 1/4 Mile SW
D304	WALOG1000477305	1/8 - 1/4 Mile SW
E306	WALOG1000320708	1/4 - 1/2 Mile NNE
E307	WALOG1000252774	1/4 - 1/2 Mile NNE
E308	WALOG1000762956	1/4 - 1/2 Mile NNE
E309	WALOG1000572440	1/4 - 1/2 Mile NNE
E310	WALOG1000103732	1/4 - 1/2 Mile NNE
E311	WALOG1000181478	1/4 - 1/2 Mile NNE
E312	WALOG1000179871	1/4 - 1/2 Mile NNE
E313	WALOG1000572432	1/4 - 1/2 Mile NNE
E314	WALOG1000181477	1/4 - 1/2 Mile NNE
E315	WALOG1000098820	1/4 - 1/2 Mile NNE

GEOCHECK® - PHYSICAL SETTING SOURCE SUMMARY

STATE DATABASE WELL INFORMATION

MAP ID	WELL ID	LOCATION FROM TP
E316	WALOG1000572439	1/4 - 1/2 Mile NNE
E317	WALOG1000572426	1/4 - 1/2 Mile NNE
E318	WALOG1000758110	1/4 - 1/2 Mile NNE
E319	WALOG1000252768	1/4 - 1/2 Mile NNE
E320	WALOG1000320722	1/4 - 1/2 Mile NNE
E321	WALOG1000320715	1/4 - 1/2 Mile NNE
E322	WALOG1000762943	1/4 - 1/2 Mile NNE
E323	WALOG1000758079	1/4 - 1/2 Mile NNE
E324	WALOG1000758046	1/4 - 1/2 Mile NNE
E325	WALOG1000692853	1/4 - 1/2 Mile NNE
E326	WALOG1000758136	1/4 - 1/2 Mile NNE
E327	WALOG1000252773	1/4 - 1/2 Mile NNE
E328	WALOG1000179873	1/4 - 1/2 Mile NNE
E329	WALOG1000252770	1/4 - 1/2 Mile NNE
E330	WALOG1000762962	1/4 - 1/2 Mile NNE
E331	WALOG1000320707	1/4 - 1/2 Mile NNE
E332	WALOG1000762917	1/4 - 1/2 Mile NNE
E333	WALOG1000758107	1/4 - 1/2 Mile NNE
E334	WALOG1000572438	1/4 - 1/2 Mile NNE
E335	WALOG1000762942	1/4 - 1/2 Mile NNE
E336	WALOG1000414331	1/4 - 1/2 Mile NNE
E337	WALOG1000781375	1/4 - 1/2 Mile NNE
E338	WALOG1000758089	1/4 - 1/2 Mile NNE
E339	WALOG1000758031	1/4 - 1/2 Mile NNE
E340	WALOG1000758019	1/4 - 1/2 Mile NNE
E341	WALOG1000181476	1/4 - 1/2 Mile NNE
E342	WALOG1000758124	1/4 - 1/2 Mile NNE
E343	WALOG1000572431	1/4 - 1/2 Mile NNE
E344	WALOG1000179870	1/4 - 1/2 Mile NNE
E345	WALOG1000181483	1/4 - 1/2 Mile NNE
E346	WALOG1000781364	1/4 - 1/2 Mile NNE
E347	WALOG1000320714	1/4 - 1/2 Mile NNE
E348	WALOG1000758086	1/4 - 1/2 Mile NNE
E349	WALOG1000758104	1/4 - 1/2 Mile NNE
E350	WALOG1000320721	1/4 - 1/2 Mile NNE
E351	WALOG1000762914	1/4 - 1/2 Mile NNE
E352	WALOG1000572435	1/4 - 1/2 Mile NNE
E353	WALOG1000320704	1/4 - 1/2 Mile NNE
E354	WALOG1000758109	1/4 - 1/2 Mile NNE
E355	WALOG1000572425	1/4 - 1/2 Mile NNE
E356	WALOG1000758129	1/4 - 1/2 Mile NNE
E357	WALOG1000181485	1/4 - 1/2 Mile NNE
E358	WALOG1000758021	1/4 - 1/2 Mile NNE
E359	WALOG1000762939	1/4 - 1/2 Mile NNE
E360	WALOG1000722601	1/4 - 1/2 Mile NNE
E361	WALOG1000762919	1/4 - 1/2 Mile NNE
E362	WALOG1000320712	1/4 - 1/2 Mile NNE
E363	WALOG1000758091	1/4 - 1/2 Mile NNE
E364	WALOG1000758078	1/4 - 1/2 Mile NNE
E365	WALOG1000758045	1/4 - 1/2 Mile NNE
E366	WALOG1000758084	1/4 - 1/2 Mile NNE
E367	WALOG1000320719	1/4 - 1/2 Mile NNE

GEOCHECK® - PHYSICAL SETTING SOURCE SUMMARY

STATE DATABASE WELL INFORMATION

MAP ID	WELL ID	LOCATION FROM TP
E368	WALOG1000758081	1/4 - 1/2 Mile NNE
E369	WALOG1000583814	1/4 - 1/2 Mile NNE
E370	WALOG1000320706	1/4 - 1/2 Mile NNE
E371	WALOG1000252772	1/4 - 1/2 Mile NNE
E372	WALOG1000758135	1/4 - 1/2 Mile NNE
E373	WALOG1000320710	1/4 - 1/2 Mile NNE
E374	WALOG1000792993	1/4 - 1/2 Mile NNE
E375	WALOG1000692850	1/4 - 1/2 Mile NNE
E376	WALOG1000692829	1/4 - 1/2 Mile NNE
E377	WALOG1000177429	1/4 - 1/2 Mile NNE
E378	WALOG1000320709	1/4 - 1/2 Mile NNE
E379	WALOG1000320723	1/4 - 1/2 Mile NNE
E380	WALOG1000320705	1/4 - 1/2 Mile NNE
E381	WALOG1000762940	1/4 - 1/2 Mile NNE
E382	WALOG1000758134	1/4 - 1/2 Mile NNE
E383	WALOG1000763000	1/4 - 1/2 Mile NNE
E384	WALOG1000252771	1/4 - 1/2 Mile NNE
E385	WALOG1000177428	1/4 - 1/2 Mile NNE
E386	WALOG1000572427	1/4 - 1/2 Mile NNE
E387	WALOG1000762915	1/4 - 1/2 Mile NNE
E388	WALOG1000692863	1/4 - 1/2 Mile NNE
E389	WALOG1000758076	1/4 - 1/2 Mile NNE
E390	WALOG1000762912	1/4 - 1/2 Mile NNE
E391	WALOG1000762918	1/4 - 1/2 Mile NNE
E392	WALOG1000252769	1/4 - 1/2 Mile NNE
E393	WALOG1000320716	1/4 - 1/2 Mile NNE
E394	WALOG1000572433	1/4 - 1/2 Mile NNE
E395	WALOG1000179872	1/4 - 1/2 Mile NNE
E396	WALOG1000252775	1/4 - 1/2 Mile NNE
E397	WALOG1000762961	1/4 - 1/2 Mile NNE
E398	WALOG1000181479	1/4 - 1/2 Mile NNE
E399	WALOG1000762916	1/4 - 1/2 Mile NNE
E400	WALOG1000781374	1/4 - 1/2 Mile NNE
E401	WALOG1000781397	1/4 - 1/2 Mile NNE
E402	WALOG1000758088	1/4 - 1/2 Mile NNE
E403	WALOG1000758023	1/4 - 1/2 Mile NNE
E404	WALOG1000758000	1/4 - 1/2 Mile NNE
E405	WALOG1000762913	1/4 - 1/2 Mile NNE
E406	WALOG1000572434	1/4 - 1/2 Mile NNE
E407	WALOG1000252776	1/4 - 1/2 Mile NNE
E408	WALOG1000320717	1/4 - 1/2 Mile NNE
E409	WALOG1000758085	1/4 - 1/2 Mile NNE
E410	WALOG1000320720	1/4 - 1/2 Mile NNE
E411	WALOG1000758082	1/4 - 1/2 Mile NNE
E412	WALOG1000758092	1/4 - 1/2 Mile NNE
E413	WALOG1000320713	1/4 - 1/2 Mile NNE
E414	WALOG1000758125	1/4 - 1/2 Mile NNE
E415	WALOG1000781373	1/4 - 1/2 Mile NNE
E416	WALOG1000181484	1/4 - 1/2 Mile NNE
E417	WALOG1000758108	1/4 - 1/2 Mile NNE
E418	WALOG1000414332	1/4 - 1/2 Mile NNE
E419	WALOG1000758022	1/4 - 1/2 Mile NNE

GEOCHECK® - PHYSICAL SETTING SOURCE SUMMARY

STATE DATABASE WELL INFORMATION

MAP ID	WELL ID	LOCATION FROM TP
E420	WALOG1000758087	1/4 - 1/2 Mile NNE
E421	WALOG1000758020	1/4 - 1/2 Mile NNE
E422	WALOG1000781386	1/4 - 1/2 Mile NNE
E423	WALOG1000758033	1/4 - 1/2 Mile NNE
E424	WALOG1000762920	1/4 - 1/2 Mile NNE
E425	WALOG1000722602	1/4 - 1/2 Mile NNE
E426	WALOG1000768874	1/4 - 1/2 Mile NNE
E427	WALOG1000762941	1/4 - 1/2 Mile NNE
E428	WALOG1000177430	1/4 - 1/2 Mile NNE
E429	WALOG1000414330	1/4 - 1/2 Mile NNE
E430	WALOG1000181481	1/4 - 1/2 Mile NNE
E431	WALOG1000572429	1/4 - 1/2 Mile NNE
E432	WALOG1000781363	1/4 - 1/2 Mile NNE
E433	WALOG1000179868	1/4 - 1/2 Mile NNE
E434	WALOG1000758106	1/4 - 1/2 Mile NNE
E435	WALOG1000572437	1/4 - 1/2 Mile NNE
E436	WALOG1000181383	1/4 - 1/2 Mile NNE
E437	WALOG1000758112	1/4 - 1/2 Mile NNE
E438	WALOG1000781401	1/4 - 1/2 Mile NNE
E439	WALOG1000758001	1/4 - 1/2 Mile NNE
E440	WALOG1000758002	1/4 - 1/2 Mile NNE
E441	WALOG1000179869	1/4 - 1/2 Mile NNE
E442	WALOG1000758113	1/4 - 1/2 Mile NNE
E443	WALOG1000572430	1/4 - 1/2 Mile NNE
E444	WALOG1000181475	1/4 - 1/2 Mile NNE
E445	WALOG1000181482	1/4 - 1/2 Mile NNE
E446	WALOG1000320711	1/4 - 1/2 Mile NNE
E447	WALOG1000181480	1/4 - 1/2 Mile NNE
E448	WALOG1000758039	1/4 - 1/2 Mile NNE
E449	WALOG1000758077	1/4 - 1/2 Mile NNE
E450	WALOG1000792986	1/4 - 1/2 Mile NNE
E451	WALOG1000758083	1/4 - 1/2 Mile NNE
E452	WALOG1000320718	1/4 - 1/2 Mile NNE
E453	WALOG1000583813	1/4 - 1/2 Mile NNE
E454	WALOG1000572428	1/4 - 1/2 Mile NNE
E455	WALOG1000758080	1/4 - 1/2 Mile NNE
E456	WALOG1000758111	1/4 - 1/2 Mile NNE
E457	WALOG1000758105	1/4 - 1/2 Mile NNE
E458	WALOG1000181382	1/4 - 1/2 Mile NNE
E459	WALOG1000758090	1/4 - 1/2 Mile NNE
E460	WALOG1000572436	1/4 - 1/2 Mile NNE
E461	WALOG1000587365	1/4 - 1/2 Mile NNE
F462	WALOG1000746902	1/4 - 1/2 Mile ENE
F463	WALOG1000738965	1/4 - 1/2 Mile ENE
F464	WALOG1000557631	1/4 - 1/2 Mile ENE
F465	WALOG1000557625	1/4 - 1/2 Mile ENE
F466	WALOG1000747851	1/4 - 1/2 Mile ENE
F467	WALOG1000429641	1/4 - 1/2 Mile ENE
F468	WALOG1000747826	1/4 - 1/2 Mile ENE
F469	WALOG1000747817	1/4 - 1/2 Mile ENE
F470	WALOG1000446950	1/4 - 1/2 Mile ENE
F471	WALOG1000747824	1/4 - 1/2 Mile ENE

GEOCHECK® - PHYSICAL SETTING SOURCE SUMMARY

STATE DATABASE WELL INFORMATION

MAP ID	WELL ID	LOCATION FROM TP
F472	WALOG1000746916	1/4 - 1/2 Mile ENE
F473	WALOG1000386754	1/4 - 1/2 Mile ENE
F474	WALOG1000747849	1/4 - 1/2 Mile ENE
F475	WALOG1000459401	1/4 - 1/2 Mile ENE
F476	WALOG1000104354	1/4 - 1/2 Mile ENE
F477	WALOG1000746885	1/4 - 1/2 Mile ENE
F478	WALOG1000429639	1/4 - 1/2 Mile ENE
F479	WALOG1000459459	1/4 - 1/2 Mile ENE
F480	WALOG1000429632	1/4 - 1/2 Mile ENE
F481	WALOG1000271687	1/4 - 1/2 Mile ENE
F482	WALOG1000459365	1/4 - 1/2 Mile ENE
F483	WALOG1000322891	1/4 - 1/2 Mile ENE
F484	WALOG1000747813	1/4 - 1/2 Mile ENE
F485	WALOG1000747807	1/4 - 1/2 Mile ENE
F486	WALOG1000747815	1/4 - 1/2 Mile ENE
F487	WALOG1000459369	1/4 - 1/2 Mile ENE
F488	WALOG1000429647	1/4 - 1/2 Mile ENE
F489	WALOG1000658885	1/4 - 1/2 Mile ENE
F490	WALOG1000322889	1/4 - 1/2 Mile ENE
F491	WALOG1000271587	1/4 - 1/2 Mile ENE
F492	WALOG1000746891	1/4 - 1/2 Mile ENE
F493	WALOG1000429655	1/4 - 1/2 Mile ENE
F494	WALOG1000760397	1/4 - 1/2 Mile ENE
F495	WALOG1000459360	1/4 - 1/2 Mile ENE
F496	WALOG1000746917	1/4 - 1/2 Mile ENE
F497	WALOG1000459460	1/4 - 1/2 Mile ENE
F498	WALOG1000459451	1/4 - 1/2 Mile ENE
F499	WALOG1000747827	1/4 - 1/2 Mile ENE
F500	WALOG1000747856	1/4 - 1/2 Mile ENE
F501	WALOG1000747811	1/4 - 1/2 Mile ENE
F502	WALOG1000429629	1/4 - 1/2 Mile ENE
F503	WALOG1000395167	1/4 - 1/2 Mile ENE
F504	WALOG1000184964	1/4 - 1/2 Mile ENE
F505	WALOG1000738966	1/4 - 1/2 Mile ENE
F506	WALOG1000459457	1/4 - 1/2 Mile ENE
F507	WALOG1000286884	1/4 - 1/2 Mile ENE
F508	WALOG1000177949	1/4 - 1/2 Mile ENE
F509	WALOG1000746876	1/4 - 1/2 Mile ENE
F510	WALOG1000271578	1/4 - 1/2 Mile ENE
F511	WALOG1000653994	1/4 - 1/2 Mile ENE
F512	WALOG1000558319	1/4 - 1/2 Mile ENE
F513	WALOG1000688244	1/4 - 1/2 Mile ENE
F514	WALOG1000688193	1/4 - 1/2 Mile ENE
F515	WALOG1000271586	1/4 - 1/2 Mile ENE
F516	WALOG1000177961	1/4 - 1/2 Mile ENE
F517	WALOG1000184969	1/4 - 1/2 Mile ENE
F518	WALOG1000429646	1/4 - 1/2 Mile ENE
F519	WALOG1000429637	1/4 - 1/2 Mile ENE
F520	WALOG1000557643	1/4 - 1/2 Mile ENE
F521	WALOG1000746883	1/4 - 1/2 Mile ENE
F522	WALOG1000746911	1/4 - 1/2 Mile ENE
F523	WALOG1000747822	1/4 - 1/2 Mile ENE

GEOCHECK® - PHYSICAL SETTING SOURCE SUMMARY

STATE DATABASE WELL INFORMATION

MAP ID	WELL ID	LOCATION FROM TP
F524	WALOG1000747855	1/4 - 1/2 Mile ENE
F525	WALOG1000747843	1/4 - 1/2 Mile ENE
F526	WALOG1000735805	1/4 - 1/2 Mile ENE
F527	WALOG1000235382	1/4 - 1/2 Mile ENE
F528	WALOG1000446948	1/4 - 1/2 Mile ENE
F529	WALOG1000746905	1/4 - 1/2 Mile ENE
F530	WALOG1000747810	1/4 - 1/2 Mile ENE
F531	WALOG1000459376	1/4 - 1/2 Mile ENE
F532	WALOG1000459382	1/4 - 1/2 Mile ENE
F533	WALOG1000429628	1/4 - 1/2 Mile ENE
F534	WALOG1000429625	1/4 - 1/2 Mile ENE
F535	WALOG1000746914	1/4 - 1/2 Mile ENE
F536	WALOG1000395166	1/4 - 1/2 Mile ENE
F537	WALOG1000557646	1/4 - 1/2 Mile ENE
F538	WALOG1000383844	1/4 - 1/2 Mile ENE
F539	WALOG1000184963	1/4 - 1/2 Mile ENE
F540	WALOG1000746890	1/4 - 1/2 Mile ENE
F541	WALOG1000724461	1/4 - 1/2 Mile ENE
F542	WALOG1000747839	1/4 - 1/2 Mile ENE
F543	WALOG1000459396	1/4 - 1/2 Mile ENE
F544	WALOG1000429654	1/4 - 1/2 Mile ENE
F545	WALOG1000429622	1/4 - 1/2 Mile ENE
F546	WALOG1000747847	1/4 - 1/2 Mile ENE
F547	WALOG1000761319	1/4 - 1/2 Mile ENE
F548	WALOG1000459357	1/4 - 1/2 Mile ENE
F549	WALOG1000374865	1/4 - 1/2 Mile ENE
F550	WALOG1000760396	1/4 - 1/2 Mile ENE
F551	WALOG1000104352	1/4 - 1/2 Mile ENE
F552	WALOG1000761267	1/4 - 1/2 Mile ENE
F553	WALOG1000746897	1/4 - 1/2 Mile ENE
F554	WALOG1000235374	1/4 - 1/2 Mile ENE
F555	WALOG1000746878	1/4 - 1/2 Mile ENE
F556	WALOG1000746869	1/4 - 1/2 Mile ENE
F557	WALOG1000735802	1/4 - 1/2 Mile ENE
F558	WALOG1000747833	1/4 - 1/2 Mile ENE
F559	WALOG1000554545	1/4 - 1/2 Mile ENE
F560	WALOG1000557637	1/4 - 1/2 Mile ENE
F561	WALOG1000554536	1/4 - 1/2 Mile ENE
F562	WALOG1000557638	1/4 - 1/2 Mile ENE
F563	WALOG1000746893	1/4 - 1/2 Mile ENE
F564	WALOG1000271601	1/4 - 1/2 Mile ENE
F565	WALOG1000429630	1/4 - 1/2 Mile ENE
F566	WALOG1000746892	1/4 - 1/2 Mile ENE
F567	WALOG1000459461	1/4 - 1/2 Mile ENE
F568	WALOG1000761263	1/4 - 1/2 Mile ENE
F569	WALOG1000554544	1/4 - 1/2 Mile ENE
F570	WALOG1000557647	1/4 - 1/2 Mile ENE
F571	WALOG1000747840	1/4 - 1/2 Mile ENE
F572	WALOG1000688245	1/4 - 1/2 Mile ENE
F573	WALOG1000746877	1/4 - 1/2 Mile ENE
F574	WALOG1000747852	1/4 - 1/2 Mile ENE
F575	WALOG1000746886	1/4 - 1/2 Mile ENE

GEOCHECK® - PHYSICAL SETTING SOURCE SUMMARY

STATE DATABASE WELL INFORMATION

MAP ID	WELL ID	LOCATION FROM TP
F576	WALOG1000761262	1/4 - 1/2 Mile ENE
F577	WALOG1000658886	1/4 - 1/2 Mile ENE
F578	WALOG1000761269	1/4 - 1/2 Mile ENE
F579	WALOG1000459386	1/4 - 1/2 Mile ENE
F580	WALOG1000747819	1/4 - 1/2 Mile ENE
F581	WALOG1000271580	1/4 - 1/2 Mile ENE
F582	WALOG1000747835	1/4 - 1/2 Mile ENE
F583	WALOG1000746868	1/4 - 1/2 Mile ENE
F584	WALOG1000491329	1/4 - 1/2 Mile ENE
F585	WALOG1000557629	1/4 - 1/2 Mile ENE
F586	WALOG1000735801	1/4 - 1/2 Mile ENE
F587	WALOG1000177953	1/4 - 1/2 Mile ENE
F588	WALOG1000429618	1/4 - 1/2 Mile ENE
F589	WALOG1000252763	1/4 - 1/2 Mile ENE
F590	WALOG1000554535	1/4 - 1/2 Mile ENE
F591	WALOG1000491327	1/4 - 1/2 Mile ENE
F592	WALOG1000738963	1/4 - 1/2 Mile ENE
F593	WALOG1000557636	1/4 - 1/2 Mile ENE
F594	WALOG1000235379	1/4 - 1/2 Mile ENE
F595	WALOG1000235370	1/4 - 1/2 Mile ENE
F596	WALOG1000747832	1/4 - 1/2 Mile ENE
F597	WALOG1000738971	1/4 - 1/2 Mile ENE
F598	WALOG1000429650	1/4 - 1/2 Mile ENE
F599	WALOG1000746908	1/4 - 1/2 Mile ENE
F600	WALOG1000746900	1/4 - 1/2 Mile ENE
F601	WALOG1000184972	1/4 - 1/2 Mile ENE
F602	WALOG1000252766	1/4 - 1/2 Mile ENE
F603	WALOG1000761290	1/4 - 1/2 Mile ENE
F604	WALOG1000558320	1/4 - 1/2 Mile ENE
F605	WALOG1000653962	1/4 - 1/2 Mile ENE
F606	WALOG1000735810	1/4 - 1/2 Mile ENE
F607	WALOG1000688195	1/4 - 1/2 Mile ENE
F608	WALOG1000688219	1/4 - 1/2 Mile ENE
F609	WALOG1000558324	1/4 - 1/2 Mile ENE
F610	WALOG1000735800	1/4 - 1/2 Mile ENE
F611	WALOG1000235377	1/4 - 1/2 Mile ENE
F612	WALOG1000177952	1/4 - 1/2 Mile ENE
F613	WALOG1000557634	1/4 - 1/2 Mile ENE
F614	WALOG1000429540	1/4 - 1/2 Mile ENE
F615	WALOG1000184967	1/4 - 1/2 Mile ENE
F616	WALOG1000735808	1/4 - 1/2 Mile ENE
F617	WALOG1000747846	1/4 - 1/2 Mile ENE
F618	WALOG1000252760	1/4 - 1/2 Mile ENE
F619	WALOG1000429644	1/4 - 1/2 Mile ENE
F620	WALOG1000446953	1/4 - 1/2 Mile ENE
F621	WALOG1000104714	1/4 - 1/2 Mile ENE
F622	WALOG1000557628	1/4 - 1/2 Mile ENE
F623	WALOG1000429635	1/4 - 1/2 Mile ENE
F624	WALOG1000360252	1/4 - 1/2 Mile ENE
F625	WALOG1000286881	1/4 - 1/2 Mile ENE
F626	WALOG1000429645	1/4 - 1/2 Mile ENE
F627	WALOG1000105463	1/4 - 1/2 Mile ENE

GEOCHECK® - PHYSICAL SETTING SOURCE SUMMARY

STATE DATABASE WELL INFORMATION

MAP ID	WELL ID	LOCATION FROM TP
F628	WALOG1000557635	1/4 - 1/2 Mile ENE
F629	WALOG1000429636	1/4 - 1/2 Mile ENE
F630	WALOG1000286882	1/4 - 1/2 Mile ENE
F631	WALOG1000735809	1/4 - 1/2 Mile ENE
F632	WALOG1000252761	1/4 - 1/2 Mile ENE
F633	WALOG1000235378	1/4 - 1/2 Mile ENE
F634	WALOG1000554540	1/4 - 1/2 Mile ENE
F635	WALOG1000738970	1/4 - 1/2 Mile ENE
F636	WALOG1000557642	1/4 - 1/2 Mile ENE
F637	WALOG1000459465	1/4 - 1/2 Mile ENE
F638	WALOG1000747831	1/4 - 1/2 Mile ENE
F639	WALOG1000459455	1/4 - 1/2 Mile ENE
F640	WALOG1000184968	1/4 - 1/2 Mile ENE
F641	WALOG1000271584	1/4 - 1/2 Mile ENE
F642	WALOG1000761294	1/4 - 1/2 Mile ENE
F643	WALOG1000271575	1/4 - 1/2 Mile ENE
F644	WALOG1000235369	1/4 - 1/2 Mile ENE
F645	WALOG1000177957	1/4 - 1/2 Mile ENE
F646	WALOG1000746882	1/4 - 1/2 Mile ENE
F647	WALOG1000746873	1/4 - 1/2 Mile ENE
F648	WALOG1000738961	1/4 - 1/2 Mile ENE
F649	WALOG1000653979	1/4 - 1/2 Mile ENE
F650	WALOG1000554533	1/4 - 1/2 Mile ENE
F651	WALOG1000557651	1/4 - 1/2 Mile ENE
F652	WALOG1000658935	1/4 - 1/2 Mile ENE
F653	WALOG1000653952	1/4 - 1/2 Mile ENE
F654	WALOG1000558318	1/4 - 1/2 Mile ENE
F655	WALOG1000554543	1/4 - 1/2 Mile ENE
F656	WALOG1000653960	1/4 - 1/2 Mile ENE
F657	WALOG1000653985	1/4 - 1/2 Mile ENE
F658	WALOG1000653951	1/4 - 1/2 Mile ENE
F659	WALOG1000286883	1/4 - 1/2 Mile ENE
F660	WALOG1000252762	1/4 - 1/2 Mile ENE
F661	WALOG1000105683	1/4 - 1/2 Mile ENE
F662	WALOG1000557681	1/4 - 1/2 Mile ENE
F663	WALOG1000271577	1/4 - 1/2 Mile ENE
F664	WALOG1000746875	1/4 - 1/2 Mile ENE
F665	WALOG1000554542	1/4 - 1/2 Mile ENE
F666	WALOG1000554541	1/4 - 1/2 Mile ENE
F667	WALOG1000746874	1/4 - 1/2 Mile ENE
F668	WALOG1000459468	1/4 - 1/2 Mile ENE
F669	WALOG1000459456	1/4 - 1/2 Mile ENE
F670	WALOG1000177960	1/4 - 1/2 Mile ENE
F671	WALOG1000554534	1/4 - 1/2 Mile ENE
F672	WALOG1000271585	1/4 - 1/2 Mile ENE
F673	WALOG1000271576	1/4 - 1/2 Mile ENE
F674	WALOG1000658939	1/4 - 1/2 Mile ENE
F675	WALOG1000557652	1/4 - 1/2 Mile ENE
F676	WALOG1000738962	1/4 - 1/2 Mile ENE
F677	WALOG1000653980	1/4 - 1/2 Mile ENE
F678	WALOG1000688243	1/4 - 1/2 Mile ENE
F679	WALOG1000653950	1/4 - 1/2 Mile ENE

GEOCHECK® - PHYSICAL SETTING SOURCE SUMMARY

STATE DATABASE WELL INFORMATION

MAP ID	WELL ID	LOCATION FROM TP
F680	WALOG1000761288	1/4 - 1/2 Mile ENE
F681	WALOG1000271581	1/4 - 1/2 Mile ENE
F682	WALOG1000252767	1/4 - 1/2 Mile ENE
F683	WALOG1000761291	1/4 - 1/2 Mile ENE
F684	WALOG1000746909	1/4 - 1/2 Mile ENE
F685	WALOG1000746901	1/4 - 1/2 Mile ENE
F686	WALOG1000214821	1/4 - 1/2 Mile ENE
F687	WALOG1000429651	1/4 - 1/2 Mile ENE
F688	WALOG1000429619	1/4 - 1/2 Mile ENE
F689	WALOG1000557630	1/4 - 1/2 Mile ENE
F690	WALOG1000177954	1/4 - 1/2 Mile ENE
F691	WALOG1000738972	1/4 - 1/2 Mile ENE
F692	WALOG1000235371	1/4 - 1/2 Mile ENE
F693	WALOG1000738964	1/4 - 1/2 Mile ENE
F694	WALOG1000235380	1/4 - 1/2 Mile ENE
F695	WALOG1000491328	1/4 - 1/2 Mile ENE
F696	WALOG1000252764	1/4 - 1/2 Mile ENE
F697	WALOG1000747836	1/4 - 1/2 Mile ENE
F698	WALOG1000747820	1/4 - 1/2 Mile ENE
F699	WALOG1000459389	1/4 - 1/2 Mile ENE
F700	WALOG1000554530	1/4 - 1/2 Mile ENE
F701	WALOG1000688246	1/4 - 1/2 Mile ENE
F702	WALOG1000747841	1/4 - 1/2 Mile ENE
F703	WALOG1000557648	1/4 - 1/2 Mile ENE
F704	WALOG1000658887	1/4 - 1/2 Mile ENE
F705	WALOG1000747853	1/4 - 1/2 Mile ENE
F706	WALOG1000746887	1/4 - 1/2 Mile ENE
F707	WALOG1000653976	1/4 - 1/2 Mile ENE
F708	WALOG1000735811	1/4 - 1/2 Mile ENE
F709	WALOG1000688209	1/4 - 1/2 Mile ENE
F710	WALOG1000558321	1/4 - 1/2 Mile ENE
F711	WALOG1000746894	1/4 - 1/2 Mile ENE
F712	WALOG1000557639	1/4 - 1/2 Mile ENE
F713	WALOG1000459462	1/4 - 1/2 Mile ENE
F714	WALOG1000429631	1/4 - 1/2 Mile ENE
F715	WALOG1000271686	1/4 - 1/2 Mile ENE
F716	WALOG1000103187	1/4 - 1/2 Mile ENE
F717	WALOG1000747828	1/4 - 1/2 Mile ENE
F718	WALOG1000746918	1/4 - 1/2 Mile ENE
F719	WALOG1000459452	1/4 - 1/2 Mile ENE
F720	WALOG1000738967	1/4 - 1/2 Mile ENE
F721	WALOG1000746879	1/4 - 1/2 Mile ENE
F722	WALOG1000746870	1/4 - 1/2 Mile ENE
F723	WALOG1000761264	1/4 - 1/2 Mile ENE
F724	WALOG1000747834	1/4 - 1/2 Mile ENE
F725	WALOG1000735803	1/4 - 1/2 Mile ENE
F726	WALOG1000557624	1/4 - 1/2 Mile ENE
F727	WALOG1000554537	1/4 - 1/2 Mile ENE
F728	WALOG1000557632	1/4 - 1/2 Mile ENE
F729	WALOG1000746903	1/4 - 1/2 Mile ENE
F730	WALOG1000429648	1/4 - 1/2 Mile ENE
F731	WALOG1000459362	1/4 - 1/2 Mile ENE

GEOCHECK® - PHYSICAL SETTING SOURCE SUMMARY

STATE DATABASE WELL INFORMATION

MAP ID	WELL ID	LOCATION FROM TP
F732	WALOG1000429656	1/4 - 1/2 Mile ENE
F733	WALOG1000184965	1/4 - 1/2 Mile ENE
F734	WALOG1000747857	1/4 - 1/2 Mile ENE
F735	WALOG1000747812	1/4 - 1/2 Mile ENE
F736	WALOG1000422233	1/4 - 1/2 Mile ENE
F737	WALOG1000322890	1/4 - 1/2 Mile ENE
F738	WALOG1000395164	1/4 - 1/2 Mile ENE
F739	WALOG1000747850	1/4 - 1/2 Mile ENE
F740	WALOG1000104712	1/4 - 1/2 Mile ENE
F741	WALOG1000429640	1/4 - 1/2 Mile ENE
F742	WALOG1000747844	1/4 - 1/2 Mile ENE
F743	WALOG1000235383	1/4 - 1/2 Mile ENE
F744	WALOG1000747823	1/4 - 1/2 Mile ENE
F745	WALOG1000746912	1/4 - 1/2 Mile ENE
F746	WALOG1000286879	1/4 - 1/2 Mile ENE
F747	WALOG1000747814	1/4 - 1/2 Mile ENE
F748	WALOG1000747808	1/4 - 1/2 Mile ENE
F749	WALOG1000429633	1/4 - 1/2 Mile ENE
F750	WALOG1000557626	1/4 - 1/2 Mile ENE
F751	WALOG1000747825	1/4 - 1/2 Mile ENE
F752	WALOG1000446951	1/4 - 1/2 Mile ENE
F753	WALOG1000747818	1/4 - 1/2 Mile ENE
F754	WALOG1000429642	1/4 - 1/2 Mile ENE
F755	WALOG1000747816	1/4 - 1/2 Mile ENE
F756	WALOG1000459371	1/4 - 1/2 Mile ENE
F757	WALOG1000459367	1/4 - 1/2 Mile ENE
F758	WALOG1000334510	1/4 - 1/2 Mile ENE
F759	WALOG1000374866	1/4 - 1/2 Mile ENE
F760	WALOG1000747848	1/4 - 1/2 Mile ENE
F761	WALOG1000429638	1/4 - 1/2 Mile ENE
F762	WALOG1000184970	1/4 - 1/2 Mile ENE
F763	WALOG1000746884	1/4 - 1/2 Mile ENE
F764	WALOG1000557644	1/4 - 1/2 Mile ENE
F765	WALOG1000688194	1/4 - 1/2 Mile ENE
F766	WALOG1000177962	1/4 - 1/2 Mile ENE
F767	WALOG1000459458	1/4 - 1/2 Mile ENE
F768	WALOG1000177950	1/4 - 1/2 Mile ENE
F769	WALOG1000271579	1/4 - 1/2 Mile ENE
F770	WALOG1000735806	1/4 - 1/2 Mile ENE
F771	WALOG1000746906	1/4 - 1/2 Mile ENE
F772	WALOG1000446949	1/4 - 1/2 Mile ENE
F773	WALOG1000459378	1/4 - 1/2 Mile ENE
F774	WALOG1000746915	1/4 - 1/2 Mile ENE
F775	WALOG1000459384	1/4 - 1/2 Mile ENE
F776	WALOG1000429626	1/4 - 1/2 Mile ENE
F777	WALOG1000386753	1/4 - 1/2 Mile ENE
F778	WALOG1000724462	1/4 - 1/2 Mile ENE
F779	WALOG1000235375	1/4 - 1/2 Mile ENE
F780	WALOG1000459399	1/4 - 1/2 Mile ENE
F781	WALOG1000429623	1/4 - 1/2 Mile ENE
F782	WALOG1000761268	1/4 - 1/2 Mile ENE
F783	WALOG1000746898	1/4 - 1/2 Mile ENE

GEOCHECK® - PHYSICAL SETTING SOURCE SUMMARY

STATE DATABASE WELL INFORMATION

MAP ID	WELL ID	LOCATION FROM TP
F784	WALOG1000104353	1/4 - 1/2 Mile ENE
F785	WALOG1000558322	1/4 - 1/2 Mile ENE
F786	WALOG1000746880	1/4 - 1/2 Mile ENE
F787	WALOG1000761265	1/4 - 1/2 Mile ENE
F788	WALOG1000747837	1/4 - 1/2 Mile ENE
F789	WALOG1000554531	1/4 - 1/2 Mile ENE
F790	WALOG1000761292	1/4 - 1/2 Mile ENE
F791	WALOG1000761289	1/4 - 1/2 Mile ENE
F792	WALOG1000271582	1/4 - 1/2 Mile ENE
F793	WALOG1000747821	1/4 - 1/2 Mile ENE
F794	WALOG1000459391	1/4 - 1/2 Mile ENE
F795	WALOG1000746910	1/4 - 1/2 Mile ENE
F796	WALOG1000235367	1/4 - 1/2 Mile ENE
F797	WALOG1000429652	1/4 - 1/2 Mile ENE
F798	WALOG1000271573	1/4 - 1/2 Mile ENE
F799	WALOG1000429620	1/4 - 1/2 Mile ENE
F800	WALOG1000177955	1/4 - 1/2 Mile ENE
F801	WALOG1000252765	1/4 - 1/2 Mile ENE
F802	WALOG1000235381	1/4 - 1/2 Mile ENE
F803	WALOG1000235372	1/4 - 1/2 Mile ENE
F804	WALOG1000735812	1/4 - 1/2 Mile ENE
F805	WALOG1000653977	1/4 - 1/2 Mile ENE
F806	WALOG1000688210	1/4 - 1/2 Mile ENE
F807	WALOG1000658916	1/4 - 1/2 Mile ENE
F808	WALOG1000557649	1/4 - 1/2 Mile ENE
F809	WALOG1000747854	1/4 - 1/2 Mile ENE
F810	WALOG1000746888	1/4 - 1/2 Mile ENE
F811	WALOG1000747842	1/4 - 1/2 Mile ENE
F812	WALOG1000688247	1/4 - 1/2 Mile ENE
F813	WALOG1000557641	1/4 - 1/2 Mile ENE
F814	WALOG1000746896	1/4 - 1/2 Mile ENE
F815	WALOG1000459464	1/4 - 1/2 Mile ENE
F816	WALOG1000747830	1/4 - 1/2 Mile ENE
F817	WALOG1000760395	1/4 - 1/2 Mile ENE
F818	WALOG1000459454	1/4 - 1/2 Mile ENE
F819	WALOG1000738969	1/4 - 1/2 Mile ENE
F820	WALOG1000104351	1/4 - 1/2 Mile ENE
F821	WALOG1000554539	1/4 - 1/2 Mile ENE
F822	WALOG1000746872	1/4 - 1/2 Mile ENE
F823	WALOG1000761266	1/4 - 1/2 Mile ENE
F824	WALOG1000746881	1/4 - 1/2 Mile ENE
F825	WALOG1000459394	1/4 - 1/2 Mile ENE
F826	WALOG1000271583	1/4 - 1/2 Mile ENE
F827	WALOG1000747838	1/4 - 1/2 Mile ENE
F828	WALOG1000554532	1/4 - 1/2 Mile ENE
F829	WALOG1000699166	1/4 - 1/2 Mile ENE
F830	WALOG1000746889	1/4 - 1/2 Mile ENE
F831	WALOG1000557650	1/4 - 1/2 Mile ENE
F832	WALOG1000235368	1/4 - 1/2 Mile ENE
F833	WALOG1000429621	1/4 - 1/2 Mile ENE
F834	WALOG1000177956	1/4 - 1/2 Mile ENE
F835	WALOG1000761293	1/4 - 1/2 Mile ENE

GEOCHECK® - PHYSICAL SETTING SOURCE SUMMARY

STATE DATABASE WELL INFORMATION

MAP ID	WELL ID	LOCATION FROM TP
F836	WALOG1000429653	1/4 - 1/2 Mile ENE
F837	WALOG1000271574	1/4 - 1/2 Mile ENE
F838	WALOG1000235373	1/4 - 1/2 Mile ENE
F839	WALOG1000184971	1/4 - 1/2 Mile ENE
F840	WALOG1000177963	1/4 - 1/2 Mile ENE
F841	WALOG1000177951	1/4 - 1/2 Mile ENE
F842	WALOG1000658917	1/4 - 1/2 Mile ENE
F843	WALOG1000653978	1/4 - 1/2 Mile ENE
F844	WALOG1000735813	1/4 - 1/2 Mile ENE
F845	WALOG1000688211	1/4 - 1/2 Mile ENE
F846	WALOG1000558323	1/4 - 1/2 Mile ENE
F847	WALOG1000429649	1/4 - 1/2 Mile ENE
F848	WALOG1000429539	1/4 - 1/2 Mile ENE
F849	WALOG1000446947	1/4 - 1/2 Mile ENE
F850	WALOG1000184966	1/4 - 1/2 Mile ENE
F851	WALOG1000760394	1/4 - 1/2 Mile ENE
F852	WALOG1000459453	1/4 - 1/2 Mile ENE
F853	WALOG1000747829	1/4 - 1/2 Mile ENE
F854	WALOG1000738968	1/4 - 1/2 Mile ENE
F855	WALOG1000557640	1/4 - 1/2 Mile ENE
F856	WALOG1000746895	1/4 - 1/2 Mile ENE
F857	WALOG1000459463	1/4 - 1/2 Mile ENE
F858	WALOG1000104350	1/4 - 1/2 Mile ENE
F859	WALOG1000746871	1/4 - 1/2 Mile ENE
F860	WALOG1000735804	1/4 - 1/2 Mile ENE
F861	WALOG1000554538	1/4 - 1/2 Mile ENE
F862	WALOG1000446952	1/4 - 1/2 Mile ENE
F863	WALOG1000395165	1/4 - 1/2 Mile ENE
F864	WALOG1000104713	1/4 - 1/2 Mile ENE
F865	WALOG1000459373	1/4 - 1/2 Mile ENE
F866	WALOG1000429643	1/4 - 1/2 Mile ENE
F867	WALOG1000334511	1/4 - 1/2 Mile ENE
F868	WALOG1000747809	1/4 - 1/2 Mile ENE
F869	WALOG1000286880	1/4 - 1/2 Mile ENE
F870	WALOG1000746904	1/4 - 1/2 Mile ENE
F871	WALOG1000557633	1/4 - 1/2 Mile ENE
F872	WALOG1000429634	1/4 - 1/2 Mile ENE
F873	WALOG1000557627	1/4 - 1/2 Mile ENE
F874	WALOG1000747845	1/4 - 1/2 Mile ENE
F875	WALOG1000746913	1/4 - 1/2 Mile ENE
F876	WALOG1000252759	1/4 - 1/2 Mile ENE
F877	WALOG1000735807	1/4 - 1/2 Mile ENE
F878	WALOG1000746907	1/4 - 1/2 Mile ENE
F879	WALOG1000459380	1/4 - 1/2 Mile ENE
F880	WALOG1000735799	1/4 - 1/2 Mile ENE
F881	WALOG1000429624	1/4 - 1/2 Mile ENE
F882	WALOG1000235376	1/4 - 1/2 Mile ENE
F883	WALOG1000429627	1/4 - 1/2 Mile ENE
F884	WALOG1000557645	1/4 - 1/2 Mile ENE
F885	WALOG1000746899	1/4 - 1/2 Mile ENE
F886	WALOG1000383843	1/4 - 1/2 Mile ENE
G887	WALOG1000502509	1/4 - 1/2 Mile NNW

GEOCHECK® - PHYSICAL SETTING SOURCE SUMMARY

STATE DATABASE WELL INFORMATION

MAP ID	WELL ID	LOCATION FROM TP
G888	WALOG1000502136	1/4 - 1/2 Mile NNW
G889	WALOG1000295654	1/4 - 1/2 Mile NNW
G890	WALOG1000295647	1/4 - 1/2 Mile NNW
G891	WALOG1000502124	1/4 - 1/2 Mile NNW
G892	WALOG1000502122	1/4 - 1/2 Mile NNW
G893	WALOG1000233808	1/4 - 1/2 Mile NNW
G894	WALOG1000471977	1/4 - 1/2 Mile NNW
G895	WALOG1000629116	1/4 - 1/2 Mile NNW
G896	WALOG1000502142	1/4 - 1/2 Mile NNW
G897	WALOG1000468094	1/4 - 1/2 Mile NNW
G898	WALOG1000502134	1/4 - 1/2 Mile NNW
G899	WALOG1000295653	1/4 - 1/2 Mile NNW
G900	WALOG1000471980	1/4 - 1/2 Mile NNW
G901	WALOG1000295646	1/4 - 1/2 Mile NNW
G902	WALOG1000471998	1/4 - 1/2 Mile NNW
G903	WALOG1000233807	1/4 - 1/2 Mile NNW
G904	WALOG1000471982	1/4 - 1/2 Mile NNW
G905	WALOG1000629109	1/4 - 1/2 Mile NNW
G906	WALOG1000502141	1/4 - 1/2 Mile NNW
G907	WALOG1000502131	1/4 - 1/2 Mile NNW
G908	WALOG1000502513	1/4 - 1/2 Mile NNW
G909	WALOG1000502140	1/4 - 1/2 Mile NNW
G910	WALOG1000502512	1/4 - 1/2 Mile NNW
G911	WALOG1000502129	1/4 - 1/2 Mile NNW
G912	WALOG1000502139	1/4 - 1/2 Mile NNW
G913	WALOG1000502510	1/4 - 1/2 Mile NNW
G914	WALOG1000295643	1/4 - 1/2 Mile NNW
G915	WALOG1000502137	1/4 - 1/2 Mile NNW
G916	WALOG1000295648	1/4 - 1/2 Mile NNW
G917	WALOG1000295642	1/4 - 1/2 Mile NNW
G918	WALOG1000295649	1/4 - 1/2 Mile NNW
G919	WALOG1000502511	1/4 - 1/2 Mile NNW
G920	WALOG1000295650	1/4 - 1/2 Mile NNW
G921	WALOG1000471978	1/4 - 1/2 Mile NNW
G922	WALOG1000295644	1/4 - 1/2 Mile NNW
G923	WALOG1000295651	1/4 - 1/2 Mile NNW
G924	WALOG1000295655	1/4 - 1/2 Mile NNW
G925	WALOG1000502138	1/4 - 1/2 Mile NNW
G926	WALOG1000471979	1/4 - 1/2 Mile NNW
G927	WALOG1000295645	1/4 - 1/2 Mile NNW
G928	WALOG1000295652	1/4 - 1/2 Mile NNW
G929	WALOG1000471981	1/4 - 1/2 Mile NNW
G930	WALOG1000471995	1/4 - 1/2 Mile NNW
G931	WALOG1000471996	1/4 - 1/2 Mile NNW
G932	WALOG1000471997	1/4 - 1/2 Mile NNW
G933	WALOG1000502127	1/4 - 1/2 Mile NNW
G934	WALOG1000471994	1/4 - 1/2 Mile NNW
H935	WALOG1000444053	1/4 - 1/2 Mile ESE
H936	WALOG1000444054	1/4 - 1/2 Mile ESE
H937	WALOG1000444051	1/4 - 1/2 Mile ESE
H938	WALOG1000444052	1/4 - 1/2 Mile ESE
H939	WALOG1000444057	1/4 - 1/2 Mile ESE

GEOCHECK® - PHYSICAL SETTING SOURCE SUMMARY

STATE DATABASE WELL INFORMATION

MAP ID	WELL ID	LOCATION FROM TP
H940	WALOG1000444058	1/4 - 1/2 Mile ESE
H941	WALOG1000444055	1/4 - 1/2 Mile ESE
H942	WALOG1000444056	1/4 - 1/2 Mile ESE
H943	WALOG1000444045	1/4 - 1/2 Mile ESE
H944	WALOG1000444046	1/4 - 1/2 Mile ESE
H945	WALOG1000444043	1/4 - 1/2 Mile ESE
H946	WALOG1000444044	1/4 - 1/2 Mile ESE
H947	WALOG1000444049	1/4 - 1/2 Mile ESE
H948	WALOG1000444050	1/4 - 1/2 Mile ESE
H949	WALOG1000444047	1/4 - 1/2 Mile ESE
H950	WALOG1000444048	1/4 - 1/2 Mile ESE
H951	WALOG1000444059	1/4 - 1/2 Mile ESE
H952	WALOG1000449097	1/4 - 1/2 Mile ESE
H953	WALOG1000449098	1/4 - 1/2 Mile ESE
H954	WALOG1000449095	1/4 - 1/2 Mile ESE
H955	WALOG1000449096	1/4 - 1/2 Mile ESE
H956	WALOG1000449101	1/4 - 1/2 Mile ESE
H957	WALOG1000449102	1/4 - 1/2 Mile ESE
H958	WALOG1000449099	1/4 - 1/2 Mile ESE
H959	WALOG1000449100	1/4 - 1/2 Mile ESE
H960	WALOG1000444062	1/4 - 1/2 Mile ESE
H961	WALOG1000444063	1/4 - 1/2 Mile ESE
H962	WALOG1000444060	1/4 - 1/2 Mile ESE
H963	WALOG1000444061	1/4 - 1/2 Mile ESE
H964	WALOG1000444066	1/4 - 1/2 Mile ESE
H965	WALOG1000449094	1/4 - 1/2 Mile ESE
H966	WALOG1000444064	1/4 - 1/2 Mile ESE
H967	WALOG1000444065	1/4 - 1/2 Mile ESE
H968	WALOG1000399920	1/4 - 1/2 Mile ESE
H969	WALOG1000399921	1/4 - 1/2 Mile ESE
H970	WALOG1000399918	1/4 - 1/2 Mile ESE
H971	WALOG1000399919	1/4 - 1/2 Mile ESE
H972	WALOG1000408929	1/4 - 1/2 Mile ESE
H973	WALOG1000425483	1/4 - 1/2 Mile ESE
H974	WALOG1000408927	1/4 - 1/2 Mile ESE
H975	WALOG1000408928	1/4 - 1/2 Mile ESE
H976	WALOG1000399691	1/4 - 1/2 Mile ESE
H977	WALOG1000399692	1/4 - 1/2 Mile ESE
H978	WALOG1000399689	1/4 - 1/2 Mile ESE
H979	WALOG1000399690	1/4 - 1/2 Mile ESE
H980	WALOG1000399916	1/4 - 1/2 Mile ESE
H981	WALOG1000399917	1/4 - 1/2 Mile ESE
H982	WALOG1000399914	1/4 - 1/2 Mile ESE
H983	WALOG1000399915	1/4 - 1/2 Mile ESE
H984	WALOG1000425484	1/4 - 1/2 Mile ESE
H985	WALOG1000425495	1/4 - 1/2 Mile ESE
H986	WALOG1000425496	1/4 - 1/2 Mile ESE
H987	WALOG1000425493	1/4 - 1/2 Mile ESE
H988	WALOG1000425494	1/4 - 1/2 Mile ESE
H989	WALOG1000444041	1/4 - 1/2 Mile ESE
H990	WALOG1000444042	1/4 - 1/2 Mile ESE
H991	WALOG1000425497	1/4 - 1/2 Mile ESE

GEOCHECK® - PHYSICAL SETTING SOURCE SUMMARY

STATE DATABASE WELL INFORMATION

MAP ID	WELL ID	LOCATION FROM TP
H992	WALOG1000425498	1/4 - 1/2 Mile ESE
H993	WALOG1000425487	1/4 - 1/2 Mile ESE
H994	WALOG1000425488	1/4 - 1/2 Mile ESE
H995	WALOG1000425485	1/4 - 1/2 Mile ESE
H996	WALOG1000425486	1/4 - 1/2 Mile ESE
H997	WALOG1000425491	1/4 - 1/2 Mile ESE
H998	WALOG1000425492	1/4 - 1/2 Mile ESE
H999	WALOG1000425489	1/4 - 1/2 Mile ESE
H1000	WALOG1000425490	1/4 - 1/2 Mile ESE
H1001	WALOG1000449344	1/4 - 1/2 Mile ESE
H1002	WALOG1000480933	1/4 - 1/2 Mile ESE
H1003	WALOG1000480934	1/4 - 1/2 Mile ESE
H1004	WALOG1000480931	1/4 - 1/2 Mile ESE
H1005	WALOG1000480932	1/4 - 1/2 Mile ESE
H1006	WALOG1000482014	1/4 - 1/2 Mile ESE
H1007	WALOG1000482015	1/4 - 1/2 Mile ESE
H1008	WALOG1000482012	1/4 - 1/2 Mile ESE
H1009	WALOG1000482013	1/4 - 1/2 Mile ESE
H1010	WALOG1000477310	1/4 - 1/2 Mile ESE
H1011	WALOG1000477311	1/4 - 1/2 Mile ESE
H1012	WALOG1000471023	1/4 - 1/2 Mile ESE
H1013	WALOG1000471024	1/4 - 1/2 Mile ESE
H1014	WALOG1000480929	1/4 - 1/2 Mile ESE
H1015	WALOG1000480930	1/4 - 1/2 Mile ESE
H1016	WALOG1000480927	1/4 - 1/2 Mile ESE
H1017	WALOG1000480928	1/4 - 1/2 Mile ESE
H1018	WALOG1000482016	1/4 - 1/2 Mile ESE
H1019	WALOG1000495867	1/4 - 1/2 Mile ESE
H1020	WALOG1000495868	1/4 - 1/2 Mile ESE
H1021	WALOG1000495865	1/4 - 1/2 Mile ESE
H1022	WALOG1000495866	1/4 - 1/2 Mile ESE
H1023	WALOG1000554546	1/4 - 1/2 Mile ESE
H1024	WALOG1000554547	1/4 - 1/2 Mile ESE
H1025	WALOG1000535940	1/4 - 1/2 Mile ESE
H1026	WALOG1000541381	1/4 - 1/2 Mile ESE
H1027	WALOG1000495859	1/4 - 1/2 Mile ESE
H1028	WALOG1000495860	1/4 - 1/2 Mile ESE
H1029	WALOG1000495857	1/4 - 1/2 Mile ESE
H1030	WALOG1000495858	1/4 - 1/2 Mile ESE
H1031	WALOG1000495863	1/4 - 1/2 Mile ESE
H1032	WALOG1000495864	1/4 - 1/2 Mile ESE
H1033	WALOG1000495861	1/4 - 1/2 Mile ESE
H1034	WALOG1000495862	1/4 - 1/2 Mile ESE
H1035	WALOG1000466743	1/4 - 1/2 Mile ESE
H1036	WALOG1000466744	1/4 - 1/2 Mile ESE
H1037	WALOG1000455385	1/4 - 1/2 Mile ESE
H1038	WALOG1000466742	1/4 - 1/2 Mile ESE
H1039	WALOG1000466747	1/4 - 1/2 Mile ESE
H1040	WALOG1000466748	1/4 - 1/2 Mile ESE
H1041	WALOG1000466745	1/4 - 1/2 Mile ESE
H1042	WALOG1000466746	1/4 - 1/2 Mile ESE
H1043	WALOG1000455379	1/4 - 1/2 Mile ESE

GEOCHECK® - PHYSICAL SETTING SOURCE SUMMARY

STATE DATABASE WELL INFORMATION

MAP ID	WELL ID	LOCATION FROM TP
H1044	WALOG1000455380	1/4 - 1/2 Mile ESE
H1045	WALOG1000449345	1/4 - 1/2 Mile ESE
H1046	WALOG1000455378	1/4 - 1/2 Mile ESE
H1047	WALOG1000455383	1/4 - 1/2 Mile ESE
H1048	WALOG1000455384	1/4 - 1/2 Mile ESE
H1049	WALOG1000455381	1/4 - 1/2 Mile ESE
H1050	WALOG1000455382	1/4 - 1/2 Mile ESE
H1051	WALOG1000466749	1/4 - 1/2 Mile ESE
H1052	WALOG1000466760	1/4 - 1/2 Mile ESE
H1053	WALOG1000466761	1/4 - 1/2 Mile ESE
H1054	WALOG1000466758	1/4 - 1/2 Mile ESE
H1055	WALOG1000466759	1/4 - 1/2 Mile ESE
H1056	WALOG1000471021	1/4 - 1/2 Mile ESE
H1057	WALOG1000471022	1/4 - 1/2 Mile ESE
H1058	WALOG1000471019	1/4 - 1/2 Mile ESE
H1059	WALOG1000471020	1/4 - 1/2 Mile ESE
H1060	WALOG1000466752	1/4 - 1/2 Mile ESE
H1061	WALOG1000466753	1/4 - 1/2 Mile ESE
H1062	WALOG1000466750	1/4 - 1/2 Mile ESE
H1063	WALOG1000466751	1/4 - 1/2 Mile ESE
H1064	WALOG1000466756	1/4 - 1/2 Mile ESE
H1065	WALOG1000466757	1/4 - 1/2 Mile ESE
H1066	WALOG1000466754	1/4 - 1/2 Mile ESE
H1067	WALOG1000466755	1/4 - 1/2 Mile ESE
H1068	WALOG1000399688	1/4 - 1/2 Mile ESE
H1069	WALOG1000314755	1/4 - 1/2 Mile ESE
H1070	WALOG1000314756	1/4 - 1/2 Mile ESE
H1071	WALOG1000314753	1/4 - 1/2 Mile ESE
H1072	WALOG1000314754	1/4 - 1/2 Mile ESE
H1073	WALOG1000314759	1/4 - 1/2 Mile ESE
H1074	WALOG1000314760	1/4 - 1/2 Mile ESE
H1075	WALOG1000314757	1/4 - 1/2 Mile ESE
H1076	WALOG1000314758	1/4 - 1/2 Mile ESE
H1077	WALOG1000314747	1/4 - 1/2 Mile ESE
H1078	WALOG1000314748	1/4 - 1/2 Mile ESE
H1079	WALOG1000314745	1/4 - 1/2 Mile ESE
H1080	WALOG1000314746	1/4 - 1/2 Mile ESE
H1081	WALOG1000314751	1/4 - 1/2 Mile ESE
H1082	WALOG1000314752	1/4 - 1/2 Mile ESE
H1083	WALOG1000314749	1/4 - 1/2 Mile ESE
H1084	WALOG1000314750	1/4 - 1/2 Mile ESE
H1085	WALOG1000314761	1/4 - 1/2 Mile ESE
H1086	WALOG1000335915	1/4 - 1/2 Mile ESE
H1087	WALOG1000335916	1/4 - 1/2 Mile ESE
H1088	WALOG1000335913	1/4 - 1/2 Mile ESE
H1089	WALOG1000335914	1/4 - 1/2 Mile ESE
H1090	WALOG1000335919	1/4 - 1/2 Mile ESE
H1091	WALOG1000335920	1/4 - 1/2 Mile ESE
H1092	WALOG1000335917	1/4 - 1/2 Mile ESE
H1093	WALOG1000335918	1/4 - 1/2 Mile ESE
H1094	WALOG1000314764	1/4 - 1/2 Mile ESE
H1095	WALOG1000314765	1/4 - 1/2 Mile ESE

GEOCHECK® - PHYSICAL SETTING SOURCE SUMMARY

STATE DATABASE WELL INFORMATION

MAP ID	WELL ID	LOCATION FROM TP
H1096	WALOG1000314762	1/4 - 1/2 Mile ESE
H1097	WALOG1000314763	1/4 - 1/2 Mile ESE
H1098	WALOG1000335911	1/4 - 1/2 Mile ESE
H1099	WALOG1000335912	1/4 - 1/2 Mile ESE
H1100	WALOG1000335909	1/4 - 1/2 Mile ESE
H1101	WALOG1000335910	1/4 - 1/2 Mile ESE
H1102	WALOG1000178774	1/4 - 1/2 Mile ESE
H1103	WALOG1000178775	1/4 - 1/2 Mile ESE
H1104	WALOG1000177978	1/4 - 1/2 Mile ESE
H1105	WALOG1000178773	1/4 - 1/2 Mile ESE
H1106	WALOG1000180956	1/4 - 1/2 Mile ESE
H1107	WALOG1000180957	1/4 - 1/2 Mile ESE
H1108	WALOG1000178776	1/4 - 1/2 Mile ESE
H1109	WALOG1000178777	1/4 - 1/2 Mile ESE
H1110	WALOG1000177972	1/4 - 1/2 Mile ESE
H1111	WALOG1000177973	1/4 - 1/2 Mile ESE
H1112	WALOG1000111790	1/4 - 1/2 Mile ESE
H1113	WALOG1000177971	1/4 - 1/2 Mile ESE
H1114	WALOG1000177976	1/4 - 1/2 Mile ESE
H1115	WALOG1000177977	1/4 - 1/2 Mile ESE
H1116	WALOG1000177974	1/4 - 1/2 Mile ESE
H1117	WALOG1000177975	1/4 - 1/2 Mile ESE
H1118	WALOG1000252744	1/4 - 1/2 Mile ESE
H1119	WALOG1000314736	1/4 - 1/2 Mile ESE
H1120	WALOG1000314737	1/4 - 1/2 Mile ESE
H1121	WALOG1000312322	1/4 - 1/2 Mile ESE
H1122	WALOG1000314735	1/4 - 1/2 Mile ESE
H1123	WALOG1000314743	1/4 - 1/2 Mile ESE
H1124	WALOG1000314744	1/4 - 1/2 Mile ESE
H1125	WALOG1000314738	1/4 - 1/2 Mile ESE
H1126	WALOG1000314739	1/4 - 1/2 Mile ESE
H1127	WALOG1000252747	1/4 - 1/2 Mile ESE
H1128	WALOG1000252748	1/4 - 1/2 Mile ESE
H1129	WALOG1000252745	1/4 - 1/2 Mile ESE
H1130	WALOG1000252746	1/4 - 1/2 Mile ESE
H1131	WALOG1000294804	1/4 - 1/2 Mile ESE
H1132	WALOG1000294805	1/4 - 1/2 Mile ESE
H1133	WALOG1000292762	1/4 - 1/2 Mile ESE
H1134	WALOG1000292763	1/4 - 1/2 Mile ESE
H1135	WALOG1000335921	1/4 - 1/2 Mile ESE
H1136	WALOG1000395752	1/4 - 1/2 Mile ESE
H1137	WALOG1000395753	1/4 - 1/2 Mile ESE
H1138	WALOG1000395750	1/4 - 1/2 Mile ESE
H1139	WALOG1000395751	1/4 - 1/2 Mile ESE
H1140	WALOG1000395756	1/4 - 1/2 Mile ESE
H1141	WALOG1000395757	1/4 - 1/2 Mile ESE
H1142	WALOG1000395754	1/4 - 1/2 Mile ESE
H1143	WALOG1000395755	1/4 - 1/2 Mile ESE
H1144	WALOG1000356763	1/4 - 1/2 Mile ESE
H1145	WALOG1000356764	1/4 - 1/2 Mile ESE
H1146	WALOG1000356761	1/4 - 1/2 Mile ESE
H1147	WALOG1000356762	1/4 - 1/2 Mile ESE

GEOCHECK® - PHYSICAL SETTING SOURCE SUMMARY

STATE DATABASE WELL INFORMATION

MAP ID	WELL ID	LOCATION FROM TP
H1148	WALOG1000367195	1/4 - 1/2 Mile ESE
H1149	WALOG1000367196	1/4 - 1/2 Mile ESE
H1150	WALOG1000365962	1/4 - 1/2 Mile ESE
H1151	WALOG1000365963	1/4 - 1/2 Mile ESE
H1152	WALOG1000395758	1/4 - 1/2 Mile ESE
H1153	WALOG1000398931	1/4 - 1/2 Mile ESE
H1154	WALOG1000398932	1/4 - 1/2 Mile ESE
H1155	WALOG1000398929	1/4 - 1/2 Mile ESE
H1156	WALOG1000398930	1/4 - 1/2 Mile ESE
H1157	WALOG1000398935	1/4 - 1/2 Mile ESE
H1158	WALOG1000399687	1/4 - 1/2 Mile ESE
H1159	WALOG1000398933	1/4 - 1/2 Mile ESE
H1160	WALOG1000398934	1/4 - 1/2 Mile ESE
H1161	WALOG1000395761	1/4 - 1/2 Mile ESE
H1162	WALOG1000398924	1/4 - 1/2 Mile ESE
H1163	WALOG1000395759	1/4 - 1/2 Mile ESE
H1164	WALOG1000395760	1/4 - 1/2 Mile ESE
H1165	WALOG1000398927	1/4 - 1/2 Mile ESE
H1166	WALOG1000398928	1/4 - 1/2 Mile ESE
H1167	WALOG1000398925	1/4 - 1/2 Mile ESE
H1168	WALOG1000398926	1/4 - 1/2 Mile ESE
H1169	WALOG1000344059	1/4 - 1/2 Mile ESE
H1170	WALOG1000344060	1/4 - 1/2 Mile ESE
H1171	WALOG1000341971	1/4 - 1/2 Mile ESE
H1172	WALOG1000342710	1/4 - 1/2 Mile ESE
H1173	WALOG1000344063	1/4 - 1/2 Mile ESE
H1174	WALOG1000344064	1/4 - 1/2 Mile ESE
H1175	WALOG1000344061	1/4 - 1/2 Mile ESE
H1176	WALOG1000344062	1/4 - 1/2 Mile ESE
H1177	WALOG1000336754	1/4 - 1/2 Mile ESE
H1178	WALOG1000336755	1/4 - 1/2 Mile ESE
H1179	WALOG1000336752	1/4 - 1/2 Mile ESE
H1180	WALOG1000336753	1/4 - 1/2 Mile ESE
H1181	WALOG1000341963	1/4 - 1/2 Mile ESE
H1182	WALOG1000341964	1/4 - 1/2 Mile ESE
H1183	WALOG1000341961	1/4 - 1/2 Mile ESE
H1184	WALOG1000341962	1/4 - 1/2 Mile ESE
H1185	WALOG1000344065	1/4 - 1/2 Mile ESE
H1186	WALOG1000355061	1/4 - 1/2 Mile ESE
H1187	WALOG1000355062	1/4 - 1/2 Mile ESE
H1188	WALOG1000355059	1/4 - 1/2 Mile ESE
H1189	WALOG1000355060	1/4 - 1/2 Mile ESE
H1190	WALOG1000355065	1/4 - 1/2 Mile ESE
H1191	WALOG1000356760	1/4 - 1/2 Mile ESE
H1192	WALOG1000355063	1/4 - 1/2 Mile ESE
H1193	WALOG1000355064	1/4 - 1/2 Mile ESE
H1194	WALOG1000354941	1/4 - 1/2 Mile ESE
H1195	WALOG1000354943	1/4 - 1/2 Mile ESE
H1196	WALOG1000344066	1/4 - 1/2 Mile ESE
H1197	WALOG1000354940	1/4 - 1/2 Mile ESE
H1198	WALOG1000354948	1/4 - 1/2 Mile ESE
H1199	WALOG1000355058	1/4 - 1/2 Mile ESE

GEOCHECK® - PHYSICAL SETTING SOURCE SUMMARY

STATE DATABASE WELL INFORMATION

MAP ID	WELL ID	LOCATION FROM TP
H1200	WALOG1000354944	1/4 - 1/2 Mile ESE
H1201	WALOG1000354946	1/4 - 1/2 Mile ESE
H1202	WALOG1000691112	1/4 - 1/2 Mile ESE
H1203	WALOG1000691113	1/4 - 1/2 Mile ESE
H1204	WALOG1000691110	1/4 - 1/2 Mile ESE
H1205	WALOG1000691111	1/4 - 1/2 Mile ESE
H1206	WALOG1000691116	1/4 - 1/2 Mile ESE
H1207	WALOG1000691117	1/4 - 1/2 Mile ESE
H1208	WALOG1000691114	1/4 - 1/2 Mile ESE
H1209	WALOG1000691115	1/4 - 1/2 Mile ESE
H1210	WALOG1000691104	1/4 - 1/2 Mile ESE
H1211	WALOG1000691105	1/4 - 1/2 Mile ESE
H1212	WALOG1000691102	1/4 - 1/2 Mile ESE
H1213	WALOG1000691103	1/4 - 1/2 Mile ESE
H1214	WALOG1000691108	1/4 - 1/2 Mile ESE
H1215	WALOG1000691109	1/4 - 1/2 Mile ESE
H1216	WALOG1000691106	1/4 - 1/2 Mile ESE
H1217	WALOG1000691107	1/4 - 1/2 Mile ESE
H1218	WALOG1000691118	1/4 - 1/2 Mile ESE
H1219	WALOG1000720167	1/4 - 1/2 Mile ESE
H1220	WALOG1000738946	1/4 - 1/2 Mile ESE
H1221	WALOG1000706326	1/4 - 1/2 Mile ESE
H1222	WALOG1000720136	1/4 - 1/2 Mile ESE
H1223	WALOG1000760317	1/4 - 1/2 Mile ESE
H1224	WALOG1000760318	1/4 - 1/2 Mile ESE
H1225	WALOG1000738947	1/4 - 1/2 Mile ESE
H1226	WALOG1000760316	1/4 - 1/2 Mile ESE
H1227	WALOG1000691121	1/4 - 1/2 Mile ESE
H1228	WALOG1000691122	1/4 - 1/2 Mile ESE
H1229	WALOG1000691119	1/4 - 1/2 Mile ESE
H1230	WALOG1000691120	1/4 - 1/2 Mile ESE
H1231	WALOG1000691125	1/4 - 1/2 Mile ESE
H1232	WALOG1000691126	1/4 - 1/2 Mile ESE
H1233	WALOG1000691123	1/4 - 1/2 Mile ESE
H1234	WALOG1000691124	1/4 - 1/2 Mile ESE
H1235	WALOG1000691061	1/4 - 1/2 Mile ESE
H1236	WALOG1000691062	1/4 - 1/2 Mile ESE
H1237	WALOG1000691059	1/4 - 1/2 Mile ESE
H1238	WALOG1000691060	1/4 - 1/2 Mile ESE
H1239	WALOG1000691065	1/4 - 1/2 Mile ESE
H1240	WALOG1000691066	1/4 - 1/2 Mile ESE
H1241	WALOG1000691063	1/4 - 1/2 Mile ESE
H1242	WALOG1000691064	1/4 - 1/2 Mile ESE
H1243	WALOG1000691053	1/4 - 1/2 Mile ESE
H1244	WALOG1000691054	1/4 - 1/2 Mile ESE
H1245	WALOG1000691051	1/4 - 1/2 Mile ESE
H1246	WALOG1000691052	1/4 - 1/2 Mile ESE
H1247	WALOG1000691057	1/4 - 1/2 Mile ESE
H1248	WALOG1000691058	1/4 - 1/2 Mile ESE
H1249	WALOG1000691055	1/4 - 1/2 Mile ESE
H1250	WALOG1000691056	1/4 - 1/2 Mile ESE
H1251	WALOG1000691067	1/4 - 1/2 Mile ESE

GEOCHECK® - PHYSICAL SETTING SOURCE SUMMARY

STATE DATABASE WELL INFORMATION

MAP ID	WELL ID	LOCATION FROM TP
H1252	WALOG1000691078	1/4 - 1/2 Mile ESE
H1253	WALOG1000691079	1/4 - 1/2 Mile ESE
H1254	WALOG1000691076	1/4 - 1/2 Mile ESE
H1255	WALOG1000691077	1/4 - 1/2 Mile ESE
H1256	WALOG1000691082	1/4 - 1/2 Mile ESE
H1257	WALOG1000691101	1/4 - 1/2 Mile ESE
H1258	WALOG1000691080	1/4 - 1/2 Mile ESE
H1259	WALOG1000691081	1/4 - 1/2 Mile ESE
H1260	WALOG1000691070	1/4 - 1/2 Mile ESE
H1261	WALOG1000691071	1/4 - 1/2 Mile ESE
H1262	WALOG1000691068	1/4 - 1/2 Mile ESE
H1263	WALOG1000691069	1/4 - 1/2 Mile ESE
H1264	WALOG1000691074	1/4 - 1/2 Mile ESE
H1265	WALOG1000691075	1/4 - 1/2 Mile ESE
H1266	WALOG1000691072	1/4 - 1/2 Mile ESE
H1267	WALOG1000691073	1/4 - 1/2 Mile ESE
H1268	WALOG1000760319	1/4 - 1/2 Mile ESE
H1269	WALOG1000808908	1/4 - 1/2 Mile ESE
H1270	WALOG1000808909	1/4 - 1/2 Mile ESE
H1271	WALOG1000808906	1/4 - 1/2 Mile ESE
H1272	WALOG1000808907	1/4 - 1/2 Mile ESE
H1273	WALOG1000808912	1/4 - 1/2 Mile ESE
H1274	WALOG1000809273	1/4 - 1/2 Mile ESE
H1275	WALOG1000808910	1/4 - 1/2 Mile ESE
H1276	WALOG1000808911	1/4 - 1/2 Mile ESE
H1277	WALOG1000803668	1/4 - 1/2 Mile ESE
H1278	WALOG1000803669	1/4 - 1/2 Mile ESE
H1279	WALOG1000803666	1/4 - 1/2 Mile ESE
H1280	WALOG1000803667	1/4 - 1/2 Mile ESE
H1281	WALOG1000808904	1/4 - 1/2 Mile ESE
H1282	WALOG1000808905	1/4 - 1/2 Mile ESE
H1283	WALOG1000803670	1/4 - 1/2 Mile ESE
H1284	WALOG1000808903	1/4 - 1/2 Mile ESE
H1285	WALOG1000809274	1/4 - 1/2 Mile ESE
H1286	WALOG1000809341	1/4 - 1/2 Mile ESE
H1287	WALOG1000809342	1/4 - 1/2 Mile ESE
H1288	WALOG1000809339	1/4 - 1/2 Mile ESE
H1289	WALOG1000809340	1/4 - 1/2 Mile ESE
H1290	WALOG1000809345	1/4 - 1/2 Mile ESE
H1291	WALOG1000809346	1/4 - 1/2 Mile ESE
H1292	WALOG1000809343	1/4 - 1/2 Mile ESE
H1293	WALOG1000809344	1/4 - 1/2 Mile ESE
H1294	WALOG1000809284	1/4 - 1/2 Mile ESE
H1295	WALOG1000809285	1/4 - 1/2 Mile ESE
H1296	WALOG1000809275	1/4 - 1/2 Mile ESE
H1297	WALOG1000809276	1/4 - 1/2 Mile ESE
H1298	WALOG1000809337	1/4 - 1/2 Mile ESE
H1299	WALOG1000809338	1/4 - 1/2 Mile ESE
H1300	WALOG1000809286	1/4 - 1/2 Mile ESE
H1301	WALOG1000809287	1/4 - 1/2 Mile ESE
H1302	WALOG1000760330	1/4 - 1/2 Mile ESE
H1303	WALOG1000760331	1/4 - 1/2 Mile ESE

GEOCHECK® - PHYSICAL SETTING SOURCE SUMMARY

STATE DATABASE WELL INFORMATION

MAP ID	WELL ID	LOCATION FROM TP
H1304	WALOG1000760328	1/4 - 1/2 Mile ESE
H1305	WALOG1000760329	1/4 - 1/2 Mile ESE
H1306	WALOG1000793173	1/4 - 1/2 Mile ESE
H1307	WALOG1000797555	1/4 - 1/2 Mile ESE
H1308	WALOG1000766490	1/4 - 1/2 Mile ESE
H1309	WALOG1000793172	1/4 - 1/2 Mile ESE
H1310	WALOG1000760322	1/4 - 1/2 Mile ESE
H1311	WALOG1000760323	1/4 - 1/2 Mile ESE
H1312	WALOG1000760320	1/4 - 1/2 Mile ESE
H1313	WALOG1000760321	1/4 - 1/2 Mile ESE
H1314	WALOG1000760326	1/4 - 1/2 Mile ESE
H1315	WALOG1000760327	1/4 - 1/2 Mile ESE
H1316	WALOG1000760324	1/4 - 1/2 Mile ESE
H1317	WALOG1000760325	1/4 - 1/2 Mile ESE
H1318	WALOG1000797560	1/4 - 1/2 Mile ESE
H1319	WALOG1000803660	1/4 - 1/2 Mile ESE
H1320	WALOG1000803661	1/4 - 1/2 Mile ESE
H1321	WALOG1000803658	1/4 - 1/2 Mile ESE
H1322	WALOG1000803659	1/4 - 1/2 Mile ESE
H1323	WALOG1000803664	1/4 - 1/2 Mile ESE
H1324	WALOG1000803665	1/4 - 1/2 Mile ESE
H1325	WALOG1000803662	1/4 - 1/2 Mile ESE
H1326	WALOG1000803663	1/4 - 1/2 Mile ESE
H1327	WALOG1000797580	1/4 - 1/2 Mile ESE
H1328	WALOG1000799555	1/4 - 1/2 Mile ESE
H1329	WALOG1000797561	1/4 - 1/2 Mile ESE
H1330	WALOG1000797562	1/4 - 1/2 Mile ESE
H1331	WALOG1000799564	1/4 - 1/2 Mile ESE
H1332	WALOG1000803657	1/4 - 1/2 Mile ESE
H1333	WALOG1000799557	1/4 - 1/2 Mile ESE
H1334	WALOG1000799563	1/4 - 1/2 Mile ESE
H1335	WALOG1000691050	1/4 - 1/2 Mile ESE
H1336	WALOG1000659934	1/4 - 1/2 Mile ESE
H1337	WALOG1000659952	1/4 - 1/2 Mile ESE
H1338	WALOG1000659930	1/4 - 1/2 Mile ESE
H1339	WALOG1000659931	1/4 - 1/2 Mile ESE
H1340	WALOG1000660078	1/4 - 1/2 Mile ESE
H1341	WALOG1000660079	1/4 - 1/2 Mile ESE
H1342	WALOG1000659967	1/4 - 1/2 Mile ESE
H1343	WALOG1000660005	1/4 - 1/2 Mile ESE
H1344	WALOG1000658760	1/4 - 1/2 Mile ESE
H1345	WALOG1000658777	1/4 - 1/2 Mile ESE
H1346	WALOG1000656134	1/4 - 1/2 Mile ESE
H1347	WALOG1000658759	1/4 - 1/2 Mile ESE
H1348	WALOG1000658988	1/4 - 1/2 Mile ESE
H1349	WALOG1000659929	1/4 - 1/2 Mile ESE
H1350	WALOG1000658778	1/4 - 1/2 Mile ESE
H1351	WALOG1000658975	1/4 - 1/2 Mile ESE
H1352	WALOG1000660080	1/4 - 1/2 Mile ESE
H1353	WALOG1000661113	1/4 - 1/2 Mile ESE
H1354	WALOG1000661114	1/4 - 1/2 Mile ESE
H1355	WALOG1000661111	1/4 - 1/2 Mile ESE

GEOCHECK® - PHYSICAL SETTING SOURCE SUMMARY

STATE DATABASE WELL INFORMATION

MAP ID	WELL ID	LOCATION FROM TP
H1356	WALOG1000661112	1/4 - 1/2 Mile ESE
H1357	WALOG1000661117	1/4 - 1/2 Mile ESE
H1358	WALOG1000661118	1/4 - 1/2 Mile ESE
H1359	WALOG1000661115	1/4 - 1/2 Mile ESE
H1360	WALOG1000661116	1/4 - 1/2 Mile ESE
H1361	WALOG1000660083	1/4 - 1/2 Mile ESE
H1362	WALOG1000660102	1/4 - 1/2 Mile ESE
H1363	WALOG1000660081	1/4 - 1/2 Mile ESE
H1364	WALOG1000660082	1/4 - 1/2 Mile ESE
H1365	WALOG1000660150	1/4 - 1/2 Mile ESE
H1366	WALOG1000660151	1/4 - 1/2 Mile ESE
H1367	WALOG1000660148	1/4 - 1/2 Mile ESE
H1368	WALOG1000660149	1/4 - 1/2 Mile ESE
H1369	WALOG1000556409	1/4 - 1/2 Mile ESE
H1370	WALOG1000556410	1/4 - 1/2 Mile ESE
H1371	WALOG1000556252	1/4 - 1/2 Mile ESE
H1372	WALOG1000556253	1/4 - 1/2 Mile ESE
H1373	WALOG1000571236	1/4 - 1/2 Mile ESE
H1374	WALOG1000617249	1/4 - 1/2 Mile ESE
H1375	WALOG1000560655	1/4 - 1/2 Mile ESE
H1376	WALOG1000560656	1/4 - 1/2 Mile ESE
H1377	WALOG1000554550	1/4 - 1/2 Mile ESE
H1378	WALOG1000554551	1/4 - 1/2 Mile ESE
H1379	WALOG1000554548	1/4 - 1/2 Mile ESE
H1380	WALOG1000554549	1/4 - 1/2 Mile ESE
H1381	WALOG1000554554	1/4 - 1/2 Mile ESE
H1382	WALOG1000554555	1/4 - 1/2 Mile ESE
H1383	WALOG1000554552	1/4 - 1/2 Mile ESE
H1384	WALOG1000554553	1/4 - 1/2 Mile ESE
H1385	WALOG1000617272	1/4 - 1/2 Mile ESE
H1386	WALOG1000656108	1/4 - 1/2 Mile ESE
H1387	WALOG1000656109	1/4 - 1/2 Mile ESE
H1388	WALOG1000656089	1/4 - 1/2 Mile ESE
H1389	WALOG1000656090	1/4 - 1/2 Mile ESE
H1390	WALOG1000656112	1/4 - 1/2 Mile ESE
H1391	WALOG1000656132	1/4 - 1/2 Mile ESE
H1392	WALOG1000656110	1/4 - 1/2 Mile ESE
H1393	WALOG1000656111	1/4 - 1/2 Mile ESE
H1394	WALOG1000630736	1/4 - 1/2 Mile ESE
H1395	WALOG1000630737	1/4 - 1/2 Mile ESE
H1396	WALOG1000617323	1/4 - 1/2 Mile ESE
H1397	WALOG1000617324	1/4 - 1/2 Mile ESE
H1398	WALOG1000631209	1/4 - 1/2 Mile ESE
H1399	WALOG1000631210	1/4 - 1/2 Mile ESE
H1400	WALOG1000630738	1/4 - 1/2 Mile ESE
H1401	WALOG1000630739	1/4 - 1/2 Mile ESE
H1402	WALOG1000667757	1/4 - 1/2 Mile ESE
H1403	WALOG1000668478	1/4 - 1/2 Mile ESE
H1404	WALOG1000668479	1/4 - 1/2 Mile ESE
H1405	WALOG1000668476	1/4 - 1/2 Mile ESE
H1406	WALOG1000668477	1/4 - 1/2 Mile ESE
H1407	WALOG1000668482	1/4 - 1/2 Mile ESE

GEOCHECK® - PHYSICAL SETTING SOURCE SUMMARY

STATE DATABASE WELL INFORMATION

MAP ID	WELL ID	LOCATION FROM TP
H1408	WALOG1000668483	1/4 - 1/2 Mile ESE
H1409	WALOG1000668480	1/4 - 1/2 Mile ESE
H1410	WALOG1000668481	1/4 - 1/2 Mile ESE
H1411	WALOG1000668436	1/4 - 1/2 Mile ESE
H1412	WALOG1000668450	1/4 - 1/2 Mile ESE
H1413	WALOG1000668431	1/4 - 1/2 Mile ESE
H1414	WALOG1000668434	1/4 - 1/2 Mile ESE
H1415	WALOG1000668474	1/4 - 1/2 Mile ESE
H1416	WALOG1000668475	1/4 - 1/2 Mile ESE
H1417	WALOG1000668472	1/4 - 1/2 Mile ESE
H1418	WALOG1000668473	1/4 - 1/2 Mile ESE
H1419	WALOG1000668484	1/4 - 1/2 Mile ESE
H1420	WALOG1000679987	1/4 - 1/2 Mile ESE
H1421	WALOG1000679991	1/4 - 1/2 Mile ESE
H1422	WALOG1000679970	1/4 - 1/2 Mile ESE
H1423	WALOG1000679983	1/4 - 1/2 Mile ESE
H1424	WALOG1000683791	1/4 - 1/2 Mile ESE
H1425	WALOG1000691049	1/4 - 1/2 Mile ESE
H1426	WALOG1000680012	1/4 - 1/2 Mile ESE
H1427	WALOG1000683774	1/4 - 1/2 Mile ESE
H1428	WALOG1000668494	1/4 - 1/2 Mile ESE
H1429	WALOG1000679946	1/4 - 1/2 Mile ESE
H1430	WALOG1000668492	1/4 - 1/2 Mile ESE
H1431	WALOG1000668493	1/4 - 1/2 Mile ESE
H1432	WALOG1000679968	1/4 - 1/2 Mile ESE
H1433	WALOG1000679969	1/4 - 1/2 Mile ESE
H1434	WALOG1000679947	1/4 - 1/2 Mile ESE
H1435	WALOG1000679948	1/4 - 1/2 Mile ESE
H1436	WALOG1000667768	1/4 - 1/2 Mile ESE
H1437	WALOG1000667769	1/4 - 1/2 Mile ESE
H1438	WALOG1000667766	1/4 - 1/2 Mile ESE
H1439	WALOG1000667767	1/4 - 1/2 Mile ESE
H1440	WALOG1000667772	1/4 - 1/2 Mile ESE
H1441	WALOG1000668257	1/4 - 1/2 Mile ESE
H1442	WALOG1000667770	1/4 - 1/2 Mile ESE
H1443	WALOG1000667771	1/4 - 1/2 Mile ESE
H1444	WALOG1000667760	1/4 - 1/2 Mile ESE
H1445	WALOG1000667761	1/4 - 1/2 Mile ESE
H1446	WALOG1000667758	1/4 - 1/2 Mile ESE
H1447	WALOG1000667759	1/4 - 1/2 Mile ESE
H1448	WALOG1000667764	1/4 - 1/2 Mile ESE
H1449	WALOG1000667765	1/4 - 1/2 Mile ESE
H1450	WALOG1000667762	1/4 - 1/2 Mile ESE
H1451	WALOG1000667763	1/4 - 1/2 Mile ESE
H1452	WALOG1000668258	1/4 - 1/2 Mile ESE
H1453	WALOG1000668416	1/4 - 1/2 Mile ESE
H1454	WALOG1000668417	1/4 - 1/2 Mile ESE
H1455	WALOG1000668413	1/4 - 1/2 Mile ESE
H1456	WALOG1000668414	1/4 - 1/2 Mile ESE
H1457	WALOG1000668421	1/4 - 1/2 Mile ESE
H1458	WALOG1000668430	1/4 - 1/2 Mile ESE
H1459	WALOG1000668418	1/4 - 1/2 Mile ESE

GEOCHECK® - PHYSICAL SETTING SOURCE SUMMARY

STATE DATABASE WELL INFORMATION

MAP ID	WELL ID	LOCATION FROM TP
H1460	WALOG1000668420	1/4 - 1/2 Mile ESE
H1461	WALOG1000668407	1/4 - 1/2 Mile ESE
H1462	WALOG1000668408	1/4 - 1/2 Mile ESE
H1463	WALOG1000668262	1/4 - 1/2 Mile ESE
H1464	WALOG1000668279	1/4 - 1/2 Mile ESE
H1465	WALOG1000668411	1/4 - 1/2 Mile ESE
H1466	WALOG1000668412	1/4 - 1/2 Mile ESE
H1467	WALOG1000668409	1/4 - 1/2 Mile ESE
H1468	WALOG1000668410	1/4 - 1/2 Mile ESE
I1469	WALOG1000176121	1/4 - 1/2 Mile WNW
I1470	WALOG1000176114	1/4 - 1/2 Mile WNW
I1471	WALOG1000176122	1/4 - 1/2 Mile WNW
I1472	WALOG1000104608	1/4 - 1/2 Mile WNW
I1473	WALOG1000104607	1/4 - 1/2 Mile WNW
I1474	WALOG1000176118	1/4 - 1/2 Mile WNW
I1475	WALOG1000176120	1/4 - 1/2 Mile WNW
I1476	WALOG1000176119	1/4 - 1/2 Mile WNW
I1477	WALOG1000176115	1/4 - 1/2 Mile WNW
I1478	WALOG1000286661	1/4 - 1/2 Mile WNW
I1479	WALOG1000104466	1/4 - 1/2 Mile WNW
I1480	WALOG1000176116	1/4 - 1/2 Mile WNW
I1481	WALOG1000176117	1/4 - 1/2 Mile WNW
I1482	WALOG1000104606	1/4 - 1/2 Mile WNW
J1484	WALOG1000178702	1/4 - 1/2 Mile WSW
J1485	WALOG1000178703	1/4 - 1/2 Mile WSW
J1486	WALOG1000178701	1/4 - 1/2 Mile WSW
J1487	WALOG1000178699	1/4 - 1/2 Mile WSW
J1488	WALOG1000178700	1/4 - 1/2 Mile WSW
J1489	WALOG1000178704	1/4 - 1/2 Mile WSW
J1490	WALOG1000178708	1/4 - 1/2 Mile WSW
J1491	WALOG1000178709	1/4 - 1/2 Mile WSW
J1492	WALOG1000178707	1/4 - 1/2 Mile WSW
J1493	WALOG1000178705	1/4 - 1/2 Mile WSW
J1494	WALOG1000178706	1/4 - 1/2 Mile WSW
J1495	WALOG1000177589	1/4 - 1/2 Mile WSW
J1496	WALOG1000177590	1/4 - 1/2 Mile WSW
J1497	WALOG1000177588	1/4 - 1/2 Mile WSW
J1498	WALOG1000106662	1/4 - 1/2 Mile WSW
J1499	WALOG1000106663	1/4 - 1/2 Mile WSW
J1500	WALOG1000177591	1/4 - 1/2 Mile WSW
J1501	WALOG1000178697	1/4 - 1/2 Mile WSW
J1502	WALOG1000178698	1/4 - 1/2 Mile WSW
J1503	WALOG1000178696	1/4 - 1/2 Mile WSW
J1504	WALOG1000177592	1/4 - 1/2 Mile WSW
J1505	WALOG1000178695	1/4 - 1/2 Mile WSW
J1506	WALOG1000462247	1/4 - 1/2 Mile WSW
J1507	WALOG1000462248	1/4 - 1/2 Mile WSW
J1508	WALOG1000462246	1/4 - 1/2 Mile WSW
J1509	WALOG1000462244	1/4 - 1/2 Mile WSW
J1510	WALOG1000462245	1/4 - 1/2 Mile WSW
J1511	WALOG1000462249	1/4 - 1/2 Mile WSW
J1512	WALOG1000462253	1/4 - 1/2 Mile WSW

GEOCHECK® - PHYSICAL SETTING SOURCE SUMMARY

STATE DATABASE WELL INFORMATION

MAP ID	WELL ID	LOCATION FROM TP
J1513	WALOG1000462254	1/4 - 1/2 Mile WSW
J1514	WALOG1000462252	1/4 - 1/2 Mile WSW
J1515	WALOG1000462250	1/4 - 1/2 Mile WSW
J1516	WALOG1000462251	1/4 - 1/2 Mile WSW
J1517	WALOG1000462236	1/4 - 1/2 Mile WSW
J1518	WALOG1000462237	1/4 - 1/2 Mile WSW
J1519	WALOG1000281228	1/4 - 1/2 Mile WSW
J1520	WALOG1000235366	1/4 - 1/2 Mile WSW
J1521	WALOG1000281227	1/4 - 1/2 Mile WSW
J1522	WALOG1000462238	1/4 - 1/2 Mile WSW
J1523	WALOG1000462242	1/4 - 1/2 Mile WSW
J1524	WALOG1000462243	1/4 - 1/2 Mile WSW
J1525	WALOG1000462241	1/4 - 1/2 Mile WSW
J1526	WALOG1000462239	1/4 - 1/2 Mile WSW
J1527	WALOG1000462240	1/4 - 1/2 Mile WSW
J1528	WALOG1000106661	1/4 - 1/2 Mile WSW
J1529	WALOG1000106552	1/4 - 1/2 Mile WSW
J1530	WALOG1000106632	1/4 - 1/2 Mile WSW
J1531	WALOG1000106551	1/4 - 1/2 Mile WSW
J1532	WALOG1000106549	1/4 - 1/2 Mile WSW
J1533	WALOG1000106550	1/4 - 1/2 Mile WSW
J1534	WALOG1000106633	1/4 - 1/2 Mile WSW
J1535	WALOG1000106637	1/4 - 1/2 Mile WSW
J1536	WALOG1000106638	1/4 - 1/2 Mile WSW
J1537	WALOG1000106636	1/4 - 1/2 Mile WSW
J1538	WALOG1000106634	1/4 - 1/2 Mile WSW
J1539	WALOG1000106635	1/4 - 1/2 Mile WSW
J1540	WALOG1000106541	1/4 - 1/2 Mile WSW
J1541	WALOG1000106542	1/4 - 1/2 Mile WSW
J1542	WALOG1000105431	1/4 - 1/2 Mile WSW
J1543	WALOG1000105429	1/4 - 1/2 Mile WSW
J1544	WALOG1000105430	1/4 - 1/2 Mile WSW
J1545	WALOG1000106543	1/4 - 1/2 Mile WSW
J1546	WALOG1000106547	1/4 - 1/2 Mile WSW
J1547	WALOG1000106548	1/4 - 1/2 Mile WSW
J1548	WALOG1000106546	1/4 - 1/2 Mile WSW
J1549	WALOG1000106544	1/4 - 1/2 Mile WSW
J1550	WALOG1000106545	1/4 - 1/2 Mile WSW
J1551	WALOG1000106653	1/4 - 1/2 Mile WSW
J1552	WALOG1000106654	1/4 - 1/2 Mile WSW
J1553	WALOG1000106652	1/4 - 1/2 Mile WSW
J1554	WALOG1000106650	1/4 - 1/2 Mile WSW
J1555	WALOG1000106651	1/4 - 1/2 Mile WSW
J1556	WALOG1000106655	1/4 - 1/2 Mile WSW
J1557	WALOG1000106659	1/4 - 1/2 Mile WSW
J1558	WALOG1000106660	1/4 - 1/2 Mile WSW
J1559	WALOG1000106658	1/4 - 1/2 Mile WSW
J1560	WALOG1000106656	1/4 - 1/2 Mile WSW
J1561	WALOG1000106657	1/4 - 1/2 Mile WSW
J1562	WALOG1000106642	1/4 - 1/2 Mile WSW
J1563	WALOG1000106643	1/4 - 1/2 Mile WSW
J1564	WALOG1000106641	1/4 - 1/2 Mile WSW

GEOCHECK® - PHYSICAL SETTING SOURCE SUMMARY

STATE DATABASE WELL INFORMATION

MAP ID	WELL ID	LOCATION FROM TP
J1565	WALOG1000106639	1/4 - 1/2 Mile WSW
J1566	WALOG1000106640	1/4 - 1/2 Mile WSW
J1567	WALOG1000106644	1/4 - 1/2 Mile WSW
J1568	WALOG1000106648	1/4 - 1/2 Mile WSW
J1569	WALOG1000106649	1/4 - 1/2 Mile WSW
J1570	WALOG1000106647	1/4 - 1/2 Mile WSW
J1571	WALOG1000106645	1/4 - 1/2 Mile WSW
J1572	WALOG1000106646	1/4 - 1/2 Mile WSW
J1573	WALOG1000631545	1/4 - 1/2 Mile WSW
J1574	WALOG1000631546	1/4 - 1/2 Mile WSW
J1575	WALOG1000631544	1/4 - 1/2 Mile WSW
J1576	WALOG1000631538	1/4 - 1/2 Mile WSW
J1577	WALOG1000631543	1/4 - 1/2 Mile WSW
J1578	WALOG1000631547	1/4 - 1/2 Mile WSW
J1579	WALOG1000631551	1/4 - 1/2 Mile WSW
J1580	WALOG1000631552	1/4 - 1/2 Mile WSW
J1581	WALOG1000631550	1/4 - 1/2 Mile WSW
J1582	WALOG1000631548	1/4 - 1/2 Mile WSW
J1583	WALOG1000631549	1/4 - 1/2 Mile WSW
J1584	WALOG1000631527	1/4 - 1/2 Mile WSW
J1585	WALOG1000631529	1/4 - 1/2 Mile WSW
J1586	WALOG1000631524	1/4 - 1/2 Mile WSW
J1587	WALOG1000631522	1/4 - 1/2 Mile WSW
J1588	WALOG1000631523	1/4 - 1/2 Mile WSW
J1589	WALOG1000631530	1/4 - 1/2 Mile WSW
J1590	WALOG1000631535	1/4 - 1/2 Mile WSW
J1591	WALOG1000631536	1/4 - 1/2 Mile WSW
J1592	WALOG1000631534	1/4 - 1/2 Mile WSW
J1593	WALOG1000631531	1/4 - 1/2 Mile WSW
J1594	WALOG1000631533	1/4 - 1/2 Mile WSW
J1595	WALOG1000631572	1/4 - 1/2 Mile WSW
J1596	WALOG1000631626	1/4 - 1/2 Mile WSW
J1597	WALOG1000631571	1/4 - 1/2 Mile WSW
J1598	WALOG1000631569	1/4 - 1/2 Mile WSW
J1599	WALOG1000631570	1/4 - 1/2 Mile WSW
J1600	WALOG1000631629	1/4 - 1/2 Mile WSW
J1601	WALOG1000631637	1/4 - 1/2 Mile WSW
J1602	WALOG1000631644	1/4 - 1/2 Mile WSW
J1603	WALOG1000631636	1/4 - 1/2 Mile WSW
J1604	WALOG1000631631	1/4 - 1/2 Mile WSW
J1605	WALOG1000631634	1/4 - 1/2 Mile WSW
J1606	WALOG1000631557	1/4 - 1/2 Mile WSW
J1607	WALOG1000631558	1/4 - 1/2 Mile WSW
J1608	WALOG1000631555	1/4 - 1/2 Mile WSW
J1609	WALOG1000631553	1/4 - 1/2 Mile WSW
J1610	WALOG1000631554	1/4 - 1/2 Mile WSW
J1611	WALOG1000631559	1/4 - 1/2 Mile WSW
J1612	WALOG1000631566	1/4 - 1/2 Mile WSW
J1613	WALOG1000631567	1/4 - 1/2 Mile WSW
J1614	WALOG1000631565	1/4 - 1/2 Mile WSW
J1615	WALOG1000631561	1/4 - 1/2 Mile WSW
J1616	WALOG1000631563	1/4 - 1/2 Mile WSW

GEOCHECK® - PHYSICAL SETTING SOURCE SUMMARY

STATE DATABASE WELL INFORMATION

MAP ID	WELL ID	LOCATION FROM TP
J1617	WALOG1000631521	1/4 - 1/2 Mile WSW
J1618	WALOG1000462269	1/4 - 1/2 Mile WSW
J1619	WALOG1000462270	1/4 - 1/2 Mile WSW
J1620	WALOG1000462268	1/4 - 1/2 Mile WSW
J1621	WALOG1000462266	1/4 - 1/2 Mile WSW
J1622	WALOG1000462267	1/4 - 1/2 Mile WSW
J1623	WALOG1000462271	1/4 - 1/2 Mile WSW
J1624	WALOG1000462275	1/4 - 1/2 Mile WSW
J1625	WALOG1000502724	1/4 - 1/2 Mile WSW
J1626	WALOG1000462274	1/4 - 1/2 Mile WSW
J1627	WALOG1000462272	1/4 - 1/2 Mile WSW
J1628	WALOG1000462273	1/4 - 1/2 Mile WSW
J1629	WALOG1000462258	1/4 - 1/2 Mile WSW
J1630	WALOG1000462259	1/4 - 1/2 Mile WSW
J1631	WALOG1000462257	1/4 - 1/2 Mile WSW
J1632	WALOG1000462255	1/4 - 1/2 Mile WSW
J1633	WALOG1000462256	1/4 - 1/2 Mile WSW
J1634	WALOG1000462260	1/4 - 1/2 Mile WSW
J1635	WALOG1000462264	1/4 - 1/2 Mile WSW
J1636	WALOG1000462265	1/4 - 1/2 Mile WSW
J1637	WALOG1000462263	1/4 - 1/2 Mile WSW
J1638	WALOG1000462261	1/4 - 1/2 Mile WSW
J1639	WALOG1000462262	1/4 - 1/2 Mile WSW
J1640	WALOG1000509763	1/4 - 1/2 Mile WSW
J1641	WALOG1000509764	1/4 - 1/2 Mile WSW
J1642	WALOG1000509762	1/4 - 1/2 Mile WSW
J1643	WALOG1000502737	1/4 - 1/2 Mile WSW
J1644	WALOG1000502860	1/4 - 1/2 Mile WSW
J1645	WALOG1000555395	1/4 - 1/2 Mile WSW
J1646	WALOG1000631519	1/4 - 1/2 Mile WSW
J1647	WALOG1000631520	1/4 - 1/2 Mile WSW
J1648	WALOG1000631518	1/4 - 1/2 Mile WSW
J1649	WALOG1000555396	1/4 - 1/2 Mile WSW
J1650	WALOG1000555397	1/4 - 1/2 Mile WSW
J1651	WALOG1000502728	1/4 - 1/2 Mile WSW
J1652	WALOG1000502729	1/4 - 1/2 Mile WSW
J1653	WALOG1000502727	1/4 - 1/2 Mile WSW
J1654	WALOG1000502725	1/4 - 1/2 Mile WSW
J1655	WALOG1000502726	1/4 - 1/2 Mile WSW
J1656	WALOG1000502730	1/4 - 1/2 Mile WSW
J1657	WALOG1000502735	1/4 - 1/2 Mile WSW
J1658	WALOG1000502736	1/4 - 1/2 Mile WSW
J1659	WALOG1000502733	1/4 - 1/2 Mile WSW
J1660	WALOG1000502731	1/4 - 1/2 Mile WSW
J1661	WALOG1000502732	1/4 - 1/2 Mile WSW
K1662	WALOG1000269262	1/4 - 1/2 Mile SSE
K1663	WALOG1000269261	1/4 - 1/2 Mile SSE
K1664	WALOG1000269264	1/4 - 1/2 Mile SSE
K1665	WALOG1000269263	1/4 - 1/2 Mile SSE
K1666	WALOG1000269260	1/4 - 1/2 Mile SSE
K1667	WALOG1000179216	1/4 - 1/2 Mile SSE
K1668	WALOG1000179215	1/4 - 1/2 Mile SSE

GEOCHECK® - PHYSICAL SETTING SOURCE SUMMARY

STATE DATABASE WELL INFORMATION

MAP ID	WELL ID	LOCATION FROM TP
K1669	WALOG1000269259	1/4 - 1/2 Mile SSE
K1670	WALOG1000179217	1/4 - 1/2 Mile SSE
K1671	WALOG1000286971	1/4 - 1/2 Mile SSE
K1672	WALOG1000286970	1/4 - 1/2 Mile SSE
K1673	WALOG1000294926	1/4 - 1/2 Mile SSE
K1674	WALOG1000294925	1/4 - 1/2 Mile SSE
K1675	WALOG1000286969	1/4 - 1/2 Mile SSE
K1676	WALOG1000269306	1/4 - 1/2 Mile SSE
K1677	WALOG1000269294	1/4 - 1/2 Mile SSE
K1678	WALOG1000286968	1/4 - 1/2 Mile SSE
K1679	WALOG1000269377	1/4 - 1/2 Mile SSE
K1680	WALOG1000001946	1/4 - 1/2 Mile SSE
K1681	WALOG1000001945	1/4 - 1/2 Mile SSE
K1682	WALOG1000102293	1/4 - 1/2 Mile SSE
K1683	WALOG1000001947	1/4 - 1/2 Mile SSE
K1684	WALOG1000001944	1/4 - 1/2 Mile SSE
K1685	WALOG1000001941	1/4 - 1/2 Mile SSE
K1686	WALOG1000001940	1/4 - 1/2 Mile SSE
K1687	WALOG1000001943	1/4 - 1/2 Mile SSE
K1688	WALOG1000001942	1/4 - 1/2 Mile SSE
K1689	WALOG1000106342	1/4 - 1/2 Mile SSE
K1690	WALOG1000106341	1/4 - 1/2 Mile SSE
K1691	WALOG1000179214	1/4 - 1/2 Mile SSE
K1692	WALOG1000106343	1/4 - 1/2 Mile SSE
K1693	WALOG1000106340	1/4 - 1/2 Mile SSE
K1694	WALOG1000105303	1/4 - 1/2 Mile SSE
K1695	WALOG1000105302	1/4 - 1/2 Mile SSE
K1696	WALOG1000106339	1/4 - 1/2 Mile SSE
K1697	WALOG1000105304	1/4 - 1/2 Mile SSE
K1698	WALOG1000555746	1/4 - 1/2 Mile SSE
K1699	WALOG1000555745	1/4 - 1/2 Mile SSE
K1700	WALOG1000558316	1/4 - 1/2 Mile SSE
K1701	WALOG1000558315	1/4 - 1/2 Mile SSE
K1702	WALOG1000555744	1/4 - 1/2 Mile SSE
K1703	WALOG1000555741	1/4 - 1/2 Mile SSE
K1704	WALOG1000466440	1/4 - 1/2 Mile SSE
K1705	WALOG1000555743	1/4 - 1/2 Mile SSE
K1706	WALOG1000555742	1/4 - 1/2 Mile SSE
K1707	WALOG1000683537	1/4 - 1/2 Mile SSE
K1708	WALOG1000678921	1/4 - 1/2 Mile SSE
K1709	WALOG1000775620	1/4 - 1/2 Mile SSE
K1710	WALOG1000683538	1/4 - 1/2 Mile SSE
K1711	WALOG1000676600	1/4 - 1/2 Mile SSE
K1712	WALOG1000676540	1/4 - 1/2 Mile SSE
K1713	WALOG1000558317	1/4 - 1/2 Mile SSE
K1714	WALOG1000676594	1/4 - 1/2 Mile SSE
K1715	WALOG1000676574	1/4 - 1/2 Mile SSE
K1716	WALOG1000466413	1/4 - 1/2 Mile SSE
K1717	WALOG1000346643	1/4 - 1/2 Mile SSE
K1718	WALOG1000466415	1/4 - 1/2 Mile SSE
K1719	WALOG1000466414	1/4 - 1/2 Mile SSE
K1720	WALOG1000346642	1/4 - 1/2 Mile SSE

GEOCHECK® - PHYSICAL SETTING SOURCE SUMMARY

STATE DATABASE WELL INFORMATION

MAP ID	WELL ID	LOCATION FROM TP
K1721	WALOG1000346639	1/4 - 1/2 Mile SSE
K1722	WALOG1000294927	1/4 - 1/2 Mile SSE
K1723	WALOG1000346641	1/4 - 1/2 Mile SSE
K1724	WALOG1000346640	1/4 - 1/2 Mile SSE
K1725	WALOG1000466422	1/4 - 1/2 Mile SSE
K1726	WALOG1000466421	1/4 - 1/2 Mile SSE
K1727	WALOG1000466439	1/4 - 1/2 Mile SSE
K1728	WALOG1000466423	1/4 - 1/2 Mile SSE
K1729	WALOG1000466420	1/4 - 1/2 Mile SSE
K1730	WALOG1000466417	1/4 - 1/2 Mile SSE
K1731	WALOG1000466416	1/4 - 1/2 Mile SSE
K1732	WALOG1000466419	1/4 - 1/2 Mile SSE
K1733	WALOG1000466418	1/4 - 1/2 Mile SSE
L1734	WALOG1000114502	1/4 - 1/2 Mile SSW
L1735	WALOG1000114503	1/4 - 1/2 Mile SSW
L1736	WALOG1000114504	1/4 - 1/2 Mile SSW
L1737	WALOG1000114499	1/4 - 1/2 Mile SSW
L1738	WALOG1000114500	1/4 - 1/2 Mile SSW
L1739	WALOG1000114501	1/4 - 1/2 Mile SSW
L1740	WALOG1000114505	1/4 - 1/2 Mile SSW
L1741	WALOG1000435429	1/4 - 1/2 Mile SSW
L1742	WALOG1000435430	1/4 - 1/2 Mile SSW
L1743	WALOG1000435431	1/4 - 1/2 Mile SSW
L1744	WALOG1000179069	1/4 - 1/2 Mile SSW
L1745	WALOG1000179070	1/4 - 1/2 Mile SSW
L1746	WALOG1000435413	1/4 - 1/2 Mile SSW
M1748	WALOG1000322723	1/4 - 1/2 Mile NE
M1749	WALOG1000178013	1/4 - 1/2 Mile NE
M1750	WALOG1000581397	1/4 - 1/2 Mile NE
M1751	WALOG1000786857	1/4 - 1/2 Mile NE
M1752	WALOG1000178009	1/4 - 1/2 Mile NE
M1753	WALOG1000181061	1/4 - 1/2 Mile NE
M1754	WALOG1000786858	1/4 - 1/2 Mile NE
M1755	WALOG1000386727	1/4 - 1/2 Mile NE
M1756	WALOG1000177994	1/4 - 1/2 Mile NE
M1757	WALOG1000734203	1/4 - 1/2 Mile NE
M1758	WALOG1000178006	1/4 - 1/2 Mile NE
M1759	WALOG1000218813	1/4 - 1/2 Mile NE
M1760	WALOG1000178002	1/4 - 1/2 Mile NE
M1761	WALOG1000178014	1/4 - 1/2 Mile NE
M1762	WALOG1000786859	1/4 - 1/2 Mile NE
M1763	WALOG1000786833	1/4 - 1/2 Mile NE
M1764	WALOG1000386728	1/4 - 1/2 Mile NE
M1765	WALOG1000100532	1/4 - 1/2 Mile NE
M1766	WALOG1000177987	1/4 - 1/2 Mile NE
M1767	WALOG1000470922	1/4 - 1/2 Mile NE
M1768	WALOG1000734197	1/4 - 1/2 Mile NE
M1769	WALOG1000470915	1/4 - 1/2 Mile NE
M1770	WALOG1000734193	1/4 - 1/2 Mile NE
M1771	WALOG1000734189	1/4 - 1/2 Mile NE
M1772	WALOG1000023753	1/4 - 1/2 Mile NE
M1773	WALOG1000433518	1/4 - 1/2 Mile NE

GEOCHECK® - PHYSICAL SETTING SOURCE SUMMARY

STATE DATABASE WELL INFORMATION

MAP ID	WELL ID	LOCATION FROM TP
M1774	WALOG1000177991	1/4 - 1/2 Mile NE
M1775	WALOG1000177993	1/4 - 1/2 Mile NE
M1776	WALOG1000177989	1/4 - 1/2 Mile NE
M1777	WALOG1000734199	1/4 - 1/2 Mile NE
M1778	WALOG1000433516	1/4 - 1/2 Mile NE
M1779	WALOG1000178016	1/4 - 1/2 Mile NE
M1780	WALOG1000178008	1/4 - 1/2 Mile NE
M1781	WALOG1000177996	1/4 - 1/2 Mile NE
M1782	WALOG1000178001	1/4 - 1/2 Mile NE
M1783	WALOG1000433519	1/4 - 1/2 Mile NE
M1784	WALOG1000181060	1/4 - 1/2 Mile NE
M1785	WALOG1000177997	1/4 - 1/2 Mile NE
M1786	WALOG1000786866	1/4 - 1/2 Mile NE
M1787	WALOG1000433522	1/4 - 1/2 Mile NE
M1788	WALOG1000433529	1/4 - 1/2 Mile NE
M1789	WALOG1000531273	1/4 - 1/2 Mile NE
M1790	WALOG1000734191	1/4 - 1/2 Mile NE
M1791	WALOG1000531275	1/4 - 1/2 Mile NE
M1792	WALOG1000786865	1/4 - 1/2 Mile NE
M1793	WALOG1000322721	1/4 - 1/2 Mile NE
M1794	WALOG1000177985	1/4 - 1/2 Mile NE
M1795	WALOG1000786863	1/4 - 1/2 Mile NE
M1796	WALOG1000531272	1/4 - 1/2 Mile NE
M1797	WALOG1000433526	1/4 - 1/2 Mile NE
M1798	WALOG1000023751	1/4 - 1/2 Mile NE
M1799	WALOG1000433532	1/4 - 1/2 Mile NE
M1800	WALOG1000734202	1/4 - 1/2 Mile NE
M1801	WALOG1000178005	1/4 - 1/2 Mile NE
M1802	WALOG1000178000	1/4 - 1/2 Mile NE
M1803	WALOG1000734187	1/4 - 1/2 Mile NE
M1804	WALOG1000321529	1/4 - 1/2 Mile NE
M1805	WALOG1000341571	1/4 - 1/2 Mile NE
M1806	WALOG1000470914	1/4 - 1/2 Mile NE
M1807	WALOG1000734190	1/4 - 1/2 Mile NE
M1808	WALOG1000786864	1/4 - 1/2 Mile NE
M1809	WALOG1000531274	1/4 - 1/2 Mile NE
M1810	WALOG1000470920	1/4 - 1/2 Mile NE
M1811	WALOG1000433525	1/4 - 1/2 Mile NE
M1812	WALOG1000540783	1/4 - 1/2 Mile NE
M1813	WALOG1000470919	1/4 - 1/2 Mile NE
M1814	WALOG1000177984	1/4 - 1/2 Mile NE
M1815	WALOG1000786837	1/4 - 1/2 Mile NE
M1816	WALOG1000433527	1/4 - 1/2 Mile NE
M1817	WALOG1000177986	1/4 - 1/2 Mile NE
M1818	WALOG1000734184	1/4 - 1/2 Mile NE
M1819	WALOG1000023754	1/4 - 1/2 Mile NE
M1820	WALOG1000433520	1/4 - 1/2 Mile NE
M1821	WALOG1000470921	1/4 - 1/2 Mile NE
M1822	WALOG1000734196	1/4 - 1/2 Mile NE
M1823	WALOG1000322720	1/4 - 1/2 Mile NE
M1824	WALOG1000786832	1/4 - 1/2 Mile NE
M1825	WALOG1000433521	1/4 - 1/2 Mile NE

GEOCHECK® - PHYSICAL SETTING SOURCE SUMMARY

STATE DATABASE WELL INFORMATION

MAP ID	WELL ID	LOCATION FROM TP
M1826	WALOG1000433528	1/4 - 1/2 Mile NE
M1827	WALOG1000734185	1/4 - 1/2 Mile NE
M1828	WALOG1000322724	1/4 - 1/2 Mile NE
M1829	WALOG1000734198	1/4 - 1/2 Mile NE
M1830	WALOG1000470916	1/4 - 1/2 Mile NE
M1831	WALOG1000581398	1/4 - 1/2 Mile NE
M1832	WALOG1000178010	1/4 - 1/2 Mile NE
M1833	WALOG1000218812	1/4 - 1/2 Mile NE
M1834	WALOG1000177995	1/4 - 1/2 Mile NE
M1835	WALOG1000178007	1/4 - 1/2 Mile NE
M1836	WALOG1000321524	1/4 - 1/2 Mile NE
M1837	WALOG1000734194	1/4 - 1/2 Mile NE
M1838	WALOG1000734188	1/4 - 1/2 Mile NE
M1839	WALOG1000321530	1/4 - 1/2 Mile NE
M1840	WALOG1000177992	1/4 - 1/2 Mile NE
M1841	WALOG1000177990	1/4 - 1/2 Mile NE
M1842	WALOG1000433517	1/4 - 1/2 Mile NE
M1843	WALOG1000433530	1/4 - 1/2 Mile NE
M1844	WALOG1000433523	1/4 - 1/2 Mile NE
M1845	WALOG1000734200	1/4 - 1/2 Mile NE
M1846	WALOG1000177998	1/4 - 1/2 Mile NE
M1847	WALOG1000178003	1/4 - 1/2 Mile NE
M1848	WALOG1000786834	1/4 - 1/2 Mile NE
M1849	WALOG1000470923	1/4 - 1/2 Mile NE
M1850	WALOG1000177988	1/4 - 1/2 Mile NE
M1851	WALOG1000177981	1/4 - 1/2 Mile NE
M1852	WALOG1000178015	1/4 - 1/2 Mile NE
M1853	WALOG1000786860	1/4 - 1/2 Mile NE
M1854	WALOG1000433515	1/4 - 1/2 Mile NE
M1855	WALOG1000734192	1/4 - 1/2 Mile NE
M1856	WALOG1000531276	1/4 - 1/2 Mile NE
M1857	WALOG1000322722	1/4 - 1/2 Mile NE
M1858	WALOG1000734186	1/4 - 1/2 Mile NE
M1859	WALOG1000023752	1/4 - 1/2 Mile NE
M1860	WALOG1000470541	1/4 - 1/2 Mile NE
M1861	WALOG1000023749	1/4 - 1/2 Mile NE
M1862	WALOG1000178011	1/4 - 1/2 Mile NE
M1863	WALOG1000321525	1/4 - 1/2 Mile NE
M1864	WALOG1000786835	1/4 - 1/2 Mile NE
M1865	WALOG1000786861	1/4 - 1/2 Mile NE
M1866	WALOG1000177982	1/4 - 1/2 Mile NE
M1867	WALOG1000470917	1/4 - 1/2 Mile NE
M1868	WALOG1000470924	1/4 - 1/2 Mile NE
M1869	WALOG1000341570	1/4 - 1/2 Mile NE
M1870	WALOG1000322719	1/4 - 1/2 Mile NE
M1871	WALOG1000734201	1/4 - 1/2 Mile NE
M1872	WALOG1000734195	1/4 - 1/2 Mile NE
M1873	WALOG1000433531	1/4 - 1/2 Mile NE
M1874	WALOG1000433524	1/4 - 1/2 Mile NE
M1875	WALOG1000177999	1/4 - 1/2 Mile NE
M1876	WALOG1000178004	1/4 - 1/2 Mile NE
M1877	WALOG1000177983	1/4 - 1/2 Mile NE

GEOCHECK® - PHYSICAL SETTING SOURCE SUMMARY

STATE DATABASE WELL INFORMATION

MAP ID	WELL ID	LOCATION FROM TP
M1878	WALOG1000786862	1/4 - 1/2 Mile NE
M1879	WALOG1000786836	1/4 - 1/2 Mile NE
M1880	WALOG1000178012	1/4 - 1/2 Mile NE
M1881	WALOG1000470925	1/4 - 1/2 Mile NE
M1882	WALOG1000470918	1/4 - 1/2 Mile NE
M1883	WALOG1000531277	1/4 - 1/2 Mile NE
M1884	WALOG1000023750	1/4 - 1/2 Mile NE
N1885	WALOG1000588826	1/2 - 1 Mile NW
N1886	WALOG1000588825	1/2 - 1 Mile NW
O1889	WALOG1000656183	1/2 - 1 Mile SE
O1890	WALOG1000656184	1/2 - 1 Mile SE
O1891	WALOG1000656185	1/2 - 1 Mile SE
O1892	WALOG1000656180	1/2 - 1 Mile SE
O1893	WALOG1000656181	1/2 - 1 Mile SE
O1894	WALOG1000656182	1/2 - 1 Mile SE
O1895	WALOG1000656381	1/2 - 1 Mile SE
O1896	WALOG1000656393	1/2 - 1 Mile SE
O1897	WALOG1000656394	1/2 - 1 Mile SE
O1898	WALOG1000656191	1/2 - 1 Mile SE
O1899	WALOG1000656197	1/2 - 1 Mile SE
O1900	WALOG1000656204	1/2 - 1 Mile SE
O1901	WALOG1000656166	1/2 - 1 Mile SE
O1902	WALOG1000642816	1/2 - 1 Mile SE
O1903	WALOG1000642818	1/2 - 1 Mile SE
O1904	WALOG1000642820	1/2 - 1 Mile SE
O1905	WALOG1000570639	1/2 - 1 Mile SE
O1906	WALOG1000624595	1/2 - 1 Mile SE
O1907	WALOG1000624608	1/2 - 1 Mile SE
O1908	WALOG1000656161	1/2 - 1 Mile SE
O1909	WALOG1000656162	1/2 - 1 Mile SE
O1910	WALOG1000656164	1/2 - 1 Mile SE
O1911	WALOG1000656154	1/2 - 1 Mile SE
O1912	WALOG1000656157	1/2 - 1 Mile SE
O1913	WALOG1000656160	1/2 - 1 Mile SE
O1914	WALOG1000657723	1/2 - 1 Mile SE
O1915	WALOG1000657740	1/2 - 1 Mile SE
O1916	WALOG1000657744	1/2 - 1 Mile SE
O1917	WALOG1000657720	1/2 - 1 Mile SE
O1918	WALOG1000657721	1/2 - 1 Mile SE
O1919	WALOG1000657722	1/2 - 1 Mile SE
O1920	WALOG1000658948	1/2 - 1 Mile SE
O1921	WALOG1000658949	1/2 - 1 Mile SE
O1922	WALOG1000658950	1/2 - 1 Mile SE
O1923	WALOG1000657746	1/2 - 1 Mile SE
O1924	WALOG1000657747	1/2 - 1 Mile SE
O1925	WALOG1000658947	1/2 - 1 Mile SE
O1926	WALOG1000657715	1/2 - 1 Mile SE
O1927	WALOG1000657678	1/2 - 1 Mile SE
O1928	WALOG1000657679	1/2 - 1 Mile SE
O1929	WALOG1000657699	1/2 - 1 Mile SE
O1930	WALOG1000656414	1/2 - 1 Mile SE
O1931	WALOG1000657665	1/2 - 1 Mile SE

GEOCHECK® - PHYSICAL SETTING SOURCE SUMMARY

STATE DATABASE WELL INFORMATION

MAP ID	WELL ID	LOCATION FROM TP
O1932	WALOG1000657666	1/2 - 1 Mile SE
O1933	WALOG1000657711	1/2 - 1 Mile SE
O1934	WALOG1000657712	1/2 - 1 Mile SE
O1935	WALOG1000657714	1/2 - 1 Mile SE
O1936	WALOG1000657700	1/2 - 1 Mile SE
O1937	WALOG1000657701	1/2 - 1 Mile SE
O1938	WALOG1000657702	1/2 - 1 Mile SE
O1939	WALOG1000280150	1/2 - 1 Mile SE
O1940	WALOG1000292826	1/2 - 1 Mile SE
O1941	WALOG1000292832	1/2 - 1 Mile SE
O1942	WALOG1000280147	1/2 - 1 Mile SE
O1943	WALOG1000280148	1/2 - 1 Mile SE
O1944	WALOG1000280149	1/2 - 1 Mile SE
O1945	WALOG1000292836	1/2 - 1 Mile SE
O1946	WALOG1000292837	1/2 - 1 Mile SE
O1947	WALOG1000292838	1/2 - 1 Mile SE
O1948	WALOG1000292833	1/2 - 1 Mile SE
O1949	WALOG1000292834	1/2 - 1 Mile SE
O1950	WALOG1000292835	1/2 - 1 Mile SE
O1951	WALOG1000280146	1/2 - 1 Mile SE
O1952	WALOG1000279491	1/2 - 1 Mile SE
O1953	WALOG1000279492	1/2 - 1 Mile SE
O1954	WALOG1000279493	1/2 - 1 Mile SE
O1955	WALOG1000252990	1/2 - 1 Mile SE
O1956	WALOG1000279489	1/2 - 1 Mile SE
O1957	WALOG1000279490	1/2 - 1 Mile SE
O1958	WALOG1000280143	1/2 - 1 Mile SE
O1959	WALOG1000280144	1/2 - 1 Mile SE
O1960	WALOG1000280145	1/2 - 1 Mile SE
O1961	WALOG1000279494	1/2 - 1 Mile SE
O1962	WALOG1000280141	1/2 - 1 Mile SE
O1963	WALOG1000280142	1/2 - 1 Mile SE
O1964	WALOG1000557581	1/2 - 1 Mile SE
O1965	WALOG1000557582	1/2 - 1 Mile SE
O1966	WALOG1000557583	1/2 - 1 Mile SE
O1967	WALOG1000532487	1/2 - 1 Mile SE
O1968	WALOG1000554518	1/2 - 1 Mile SE
O1969	WALOG1000554519	1/2 - 1 Mile SE
O1970	WALOG1000570636	1/2 - 1 Mile SE
O1971	WALOG1000570637	1/2 - 1 Mile SE
O1972	WALOG1000570638	1/2 - 1 Mile SE
O1973	WALOG1000557584	1/2 - 1 Mile SE
O1974	WALOG1000570634	1/2 - 1 Mile SE
O1975	WALOG1000570635	1/2 - 1 Mile SE
O1976	WALOG1000532486	1/2 - 1 Mile SE
O1977	WALOG1000304458	1/2 - 1 Mile SE
O1978	WALOG1000304459	1/2 - 1 Mile SE
O1979	WALOG1000304460	1/2 - 1 Mile SE
O1980	WALOG1000292839	1/2 - 1 Mile SE
O1981	WALOG1000292840	1/2 - 1 Mile SE
O1982	WALOG1000304457	1/2 - 1 Mile SE
O1983	WALOG1000445301	1/2 - 1 Mile SE

GEOCHECK® - PHYSICAL SETTING SOURCE SUMMARY

STATE DATABASE WELL INFORMATION

MAP ID	WELL ID	LOCATION FROM TP
O1984	WALOG1000445302	1/2 - 1 Mile SE
O1985	WALOG1000532485	1/2 - 1 Mile SE
O1986	WALOG1000304461	1/2 - 1 Mile SE
O1987	WALOG1000426752	1/2 - 1 Mile SE
O1988	WALOG1000426753	1/2 - 1 Mile SE
O1989	WALOG1000658951	1/2 - 1 Mile SE
O1990	WALOG1000803861	1/2 - 1 Mile SE
O1991	WALOG1000804013	1/2 - 1 Mile SE
O1992	WALOG1000804014	1/2 - 1 Mile SE
O1993	WALOG1000780081	1/2 - 1 Mile SE
O1994	WALOG1000780082	1/2 - 1 Mile SE
O1995	WALOG1000792935	1/2 - 1 Mile SE
O1996	WALOG1000804018	1/2 - 1 Mile SE
O1997	WALOG1000806746	1/2 - 1 Mile SE
O1998	WALOG1000806747	1/2 - 1 Mile SE
O1999	WALOG1000804015	1/2 - 1 Mile SE
O2000	WALOG1000804016	1/2 - 1 Mile SE
O2001	WALOG1000804017	1/2 - 1 Mile SE
O2002	WALOG1000778624	1/2 - 1 Mile SE
O2003	WALOG1000778615	1/2 - 1 Mile SE
O2004	WALOG1000778616	1/2 - 1 Mile SE
O2005	WALOG1000778617	1/2 - 1 Mile SE
O2006	WALOG1000778121	1/2 - 1 Mile SE
O2007	WALOG1000778122	1/2 - 1 Mile SE
O2008	WALOG1000778123	1/2 - 1 Mile SE
O2009	WALOG1000778621	1/2 - 1 Mile SE
O2010	WALOG1000778622	1/2 - 1 Mile SE
O2011	WALOG1000778623	1/2 - 1 Mile SE
O2012	WALOG1000778618	1/2 - 1 Mile SE
O2013	WALOG1000778619	1/2 - 1 Mile SE
O2014	WALOG1000778620	1/2 - 1 Mile SE
O2015	WALOG1000813254	1/2 - 1 Mile SE
O2016	WALOG1000813267	1/2 - 1 Mile SE
O2017	WALOG1000813288	1/2 - 1 Mile SE
O2018	WALOG1000809426	1/2 - 1 Mile SE
O2019	WALOG1000813210	1/2 - 1 Mile SE
O2020	WALOG1000813238	1/2 - 1 Mile SE
O2021	WALOG1000815631	1/2 - 1 Mile SE
O2022	WALOG1000815658	1/2 - 1 Mile SE
O2023	WALOG1000815660	1/2 - 1 Mile SE
O2024	WALOG1000815628	1/2 - 1 Mile SE
O2025	WALOG1000815629	1/2 - 1 Mile SE
O2026	WALOG1000815630	1/2 - 1 Mile SE
O2027	WALOG1000809425	1/2 - 1 Mile SE
O2028	WALOG1000809416	1/2 - 1 Mile SE
O2029	WALOG1000809417	1/2 - 1 Mile SE
O2030	WALOG1000809418	1/2 - 1 Mile SE
O2031	WALOG1000809413	1/2 - 1 Mile SE
O2032	WALOG1000809414	1/2 - 1 Mile SE
O2033	WALOG1000809415	1/2 - 1 Mile SE
O2034	WALOG1000809422	1/2 - 1 Mile SE
O2035	WALOG1000809423	1/2 - 1 Mile SE

GEOCHECK® - PHYSICAL SETTING SOURCE SUMMARY

STATE DATABASE WELL INFORMATION

MAP ID	WELL ID	LOCATION FROM TP
O2036	WALOG1000809424	1/2 - 1 Mile SE
O2037	WALOG1000809419	1/2 - 1 Mile SE
O2038	WALOG1000809420	1/2 - 1 Mile SE
O2039	WALOG1000809421	1/2 - 1 Mile SE
O2040	WALOG1000739836	1/2 - 1 Mile SE
O2041	WALOG1000739847	1/2 - 1 Mile SE
O2042	WALOG1000739856	1/2 - 1 Mile SE
O2043	WALOG1000739810	1/2 - 1 Mile SE
O2044	WALOG1000739823	1/2 - 1 Mile SE
O2045	WALOG1000739824	1/2 - 1 Mile SE
O2046	WALOG1000759149	1/2 - 1 Mile SE
O2047	WALOG1000759150	1/2 - 1 Mile SE
O2048	WALOG1000759151	1/2 - 1 Mile SE
O2049	WALOG1000739857	1/2 - 1 Mile SE
O2050	WALOG1000759147	1/2 - 1 Mile SE
O2051	WALOG1000759148	1/2 - 1 Mile SE
O2052	WALOG1000719382	1/2 - 1 Mile SE
O2053	WALOG1000658971	1/2 - 1 Mile SE
O2054	WALOG1000658972	1/2 - 1 Mile SE
O2055	WALOG1000658973	1/2 - 1 Mile SE
O2056	WALOG1000658952	1/2 - 1 Mile SE
O2057	WALOG1000658969	1/2 - 1 Mile SE
O2058	WALOG1000658970	1/2 - 1 Mile SE
O2059	WALOG1000719379	1/2 - 1 Mile SE
O2060	WALOG1000719380	1/2 - 1 Mile SE
O2061	WALOG1000719381	1/2 - 1 Mile SE
O2062	WALOG1000658974	1/2 - 1 Mile SE
O2063	WALOG1000719377	1/2 - 1 Mile SE
O2064	WALOG1000719378	1/2 - 1 Mile SE
O2065	WALOG1000759260	1/2 - 1 Mile SE
O2066	WALOG1000759261	1/2 - 1 Mile SE
O2067	WALOG1000759262	1/2 - 1 Mile SE
O2068	WALOG1000759257	1/2 - 1 Mile SE
O2069	WALOG1000759258	1/2 - 1 Mile SE
O2070	WALOG1000759259	1/2 - 1 Mile SE
O2071	WALOG1000778118	1/2 - 1 Mile SE
O2072	WALOG1000778119	1/2 - 1 Mile SE
O2073	WALOG1000778120	1/2 - 1 Mile SE
O2074	WALOG1000759277	1/2 - 1 Mile SE
O2075	WALOG1000759278	1/2 - 1 Mile SE
O2076	WALOG1000778117	1/2 - 1 Mile SE
O2077	WALOG1000759256	1/2 - 1 Mile SE
O2078	WALOG1000759155	1/2 - 1 Mile SE
O2079	WALOG1000759156	1/2 - 1 Mile SE
O2080	WALOG1000759157	1/2 - 1 Mile SE
O2081	WALOG1000759152	1/2 - 1 Mile SE
O2082	WALOG1000759153	1/2 - 1 Mile SE
O2083	WALOG1000759154	1/2 - 1 Mile SE
O2084	WALOG1000759161	1/2 - 1 Mile SE
O2085	WALOG1000759254	1/2 - 1 Mile SE
O2086	WALOG1000759255	1/2 - 1 Mile SE
O2087	WALOG1000759158	1/2 - 1 Mile SE

GEOCHECK® - PHYSICAL SETTING SOURCE SUMMARY

STATE DATABASE WELL INFORMATION

MAP ID	WELL ID	LOCATION FROM TP
O2088	WALOG1000759159	1/2 - 1 Mile SE
O2089	WALOG1000759160	1/2 - 1 Mile SE
O2090	WALOG1000252989	1/2 - 1 Mile SE
O2091	WALOG1000001166	1/2 - 1 Mile SE
O2092	WALOG1000001165	1/2 - 1 Mile SE
O2093	WALOG1000001164	1/2 - 1 Mile SE
O2094	WALOG1000001169	1/2 - 1 Mile SE
O2095	WALOG1000001168	1/2 - 1 Mile SE
O2096	WALOG1000001167	1/2 - 1 Mile SE
O2097	WALOG1000001163	1/2 - 1 Mile SE
O2098	WALOG1000001158	1/2 - 1 Mile SE
O2099	WALOG1000001157	1/2 - 1 Mile SE
O2100	WALOG1000001156	1/2 - 1 Mile SE
O2101	WALOG1000001162	1/2 - 1 Mile SE
O2102	WALOG1000001161	1/2 - 1 Mile SE
O2103	WALOG1000001160	1/2 - 1 Mile SE
O2104	WALOG1000001179	1/2 - 1 Mile SE
O2105	WALOG1000001178	1/2 - 1 Mile SE
O2106	WALOG1000001177	1/2 - 1 Mile SE
O2107	WALOG1000001182	1/2 - 1 Mile SE
O2108	WALOG1000001181	1/2 - 1 Mile SE
O2109	WALOG1000001180	1/2 - 1 Mile SE
O2110	WALOG1000001176	1/2 - 1 Mile SE
O2111	WALOG1000001172	1/2 - 1 Mile SE
O2112	WALOG1000001171	1/2 - 1 Mile SE
O2113	WALOG1000001170	1/2 - 1 Mile SE
O2114	WALOG1000001175	1/2 - 1 Mile SE
O2115	WALOG1000001174	1/2 - 1 Mile SE
O2116	WALOG1000001173	1/2 - 1 Mile SE
O2117	WALOG1000001139	1/2 - 1 Mile SE
O2118	WALOG1000001138	1/2 - 1 Mile SE
O2119	WALOG1000001137	1/2 - 1 Mile SE
O2120	WALOG1000001142	1/2 - 1 Mile SE
O2121	WALOG1000001141	1/2 - 1 Mile SE
O2122	WALOG1000001140	1/2 - 1 Mile SE
O2123	WALOG1000001136	1/2 - 1 Mile SE
O2124	WALOG1000001132	1/2 - 1 Mile SE
O2125	WALOG1000001131	1/2 - 1 Mile SE
O2126	WALOG1000001130	1/2 - 1 Mile SE
O2127	WALOG1000001135	1/2 - 1 Mile SE
O2128	WALOG1000001134	1/2 - 1 Mile SE
O2129	WALOG1000001133	1/2 - 1 Mile SE
O2130	WALOG1000001152	1/2 - 1 Mile SE
O2131	WALOG1000001151	1/2 - 1 Mile SE
O2132	WALOG1000001150	1/2 - 1 Mile SE
O2133	WALOG1000001155	1/2 - 1 Mile SE
O2134	WALOG1000001154	1/2 - 1 Mile SE
O2135	WALOG1000001153	1/2 - 1 Mile SE
O2136	WALOG1000001149	1/2 - 1 Mile SE
O2137	WALOG1000001145	1/2 - 1 Mile SE
O2138	WALOG1000001144	1/2 - 1 Mile SE
O2139	WALOG1000001143	1/2 - 1 Mile SE

GEOCHECK® - PHYSICAL SETTING SOURCE SUMMARY

STATE DATABASE WELL INFORMATION

MAP ID	WELL ID	LOCATION FROM TP
O2140	WALOG1000001148	1/2 - 1 Mile SE
O2141	WALOG1000001147	1/2 - 1 Mile SE
O2142	WALOG1000001146	1/2 - 1 Mile SE
O2143	WALOG1000233789	1/2 - 1 Mile SE
O2144	WALOG1000233788	1/2 - 1 Mile SE
O2145	WALOG1000233787	1/2 - 1 Mile SE
O2146	WALOG1000233792	1/2 - 1 Mile SE
O2147	WALOG1000233791	1/2 - 1 Mile SE
O2148	WALOG1000233790	1/2 - 1 Mile SE
O2149	WALOG1000233786	1/2 - 1 Mile SE
O2150	WALOG1000004196	1/2 - 1 Mile SE
O2151	WALOG1000004195	1/2 - 1 Mile SE
O2152	WALOG1000004194	1/2 - 1 Mile SE
O2153	WALOG1000233785	1/2 - 1 Mile SE
O2154	WALOG1000233755	1/2 - 1 Mile SE
O2155	WALOG1000004197	1/2 - 1 Mile SE
O2156	WALOG1000252742	1/2 - 1 Mile SE
O2157	WALOG1000252741	1/2 - 1 Mile SE
O2158	WALOG1000233800	1/2 - 1 Mile SE
O2159	WALOG1000252750	1/2 - 1 Mile SE
O2160	WALOG1000252749	1/2 - 1 Mile SE
O2161	WALOG1000252743	1/2 - 1 Mile SE
O2162	WALOG1000233799	1/2 - 1 Mile SE
O2163	WALOG1000233795	1/2 - 1 Mile SE
O2164	WALOG1000233794	1/2 - 1 Mile SE
O2165	WALOG1000233793	1/2 - 1 Mile SE
O2166	WALOG1000233798	1/2 - 1 Mile SE
O2167	WALOG1000233797	1/2 - 1 Mile SE
O2168	WALOG1000233796	1/2 - 1 Mile SE
O2169	WALOG1000001192	1/2 - 1 Mile SE
O2170	WALOG1000001191	1/2 - 1 Mile SE
O2171	WALOG1000001190	1/2 - 1 Mile SE
O2172	WALOG1000001195	1/2 - 1 Mile SE
O2173	WALOG1000001194	1/2 - 1 Mile SE
O2174	WALOG1000001193	1/2 - 1 Mile SE
O2175	WALOG1000001189	1/2 - 1 Mile SE
O2176	WALOG1000001185	1/2 - 1 Mile SE
O2177	WALOG1000001184	1/2 - 1 Mile SE
O2178	WALOG1000001183	1/2 - 1 Mile SE
O2179	WALOG1000001188	1/2 - 1 Mile SE
O2180	WALOG1000001187	1/2 - 1 Mile SE
O2181	WALOG1000001186	1/2 - 1 Mile SE
O2182	WALOG1000004190	1/2 - 1 Mile SE
O2183	WALOG1000004189	1/2 - 1 Mile SE
O2184	WALOG1000001203	1/2 - 1 Mile SE
O2185	WALOG1000004193	1/2 - 1 Mile SE
O2186	WALOG1000004192	1/2 - 1 Mile SE
O2187	WALOG1000004191	1/2 - 1 Mile SE
O2188	WALOG1000001202	1/2 - 1 Mile SE
O2189	WALOG1000001198	1/2 - 1 Mile SE
O2190	WALOG1000001197	1/2 - 1 Mile SE
O2191	WALOG1000001196	1/2 - 1 Mile SE

GEOCHECK® - PHYSICAL SETTING SOURCE SUMMARY

STATE DATABASE WELL INFORMATION

MAP ID	WELL ID	LOCATION FROM TP
O2192	WALOG1000001201	1/2 - 1 Mile SE
O2193	WALOG1000001200	1/2 - 1 Mile SE
O2194	WALOG1000001199	1/2 - 1 Mile SE
P2195	WALOG1000579880	1/2 - 1 Mile SW
P2196	WALOG1000579881	1/2 - 1 Mile SW
P2197	WALOG1000579878	1/2 - 1 Mile SW
P2198	WALOG1000579879	1/2 - 1 Mile SW
P2199	WALOG1000579882	1/2 - 1 Mile SW
P2200	WALOG1000579885	1/2 - 1 Mile SW
P2201	WALOG1000579886	1/2 - 1 Mile SW
P2202	WALOG1000579883	1/2 - 1 Mile SW
P2203	WALOG1000579884	1/2 - 1 Mile SW
P2204	WALOG1000579871	1/2 - 1 Mile SW
P2205	WALOG1000579872	1/2 - 1 Mile SW
P2206	WALOG1000579869	1/2 - 1 Mile SW
P2207	WALOG1000579870	1/2 - 1 Mile SW
P2208	WALOG1000579873	1/2 - 1 Mile SW
P2209	WALOG1000579876	1/2 - 1 Mile SW
P2210	WALOG1000579877	1/2 - 1 Mile SW
P2211	WALOG1000579874	1/2 - 1 Mile SW
P2212	WALOG1000579875	1/2 - 1 Mile SW
P2213	WALOG1000579887	1/2 - 1 Mile SW
P2214	WALOG1000605088	1/2 - 1 Mile SW
P2215	WALOG1000605089	1/2 - 1 Mile SW
P2216	WALOG1000605086	1/2 - 1 Mile SW
P2217	WALOG1000605087	1/2 - 1 Mile SW
P2218	WALOG1000605090	1/2 - 1 Mile SW
P2219	WALOG1000605093	1/2 - 1 Mile SW
P2220	WALOG1000605094	1/2 - 1 Mile SW
P2221	WALOG1000605091	1/2 - 1 Mile SW
P2222	WALOG1000605092	1/2 - 1 Mile SW
P2223	WALOG1000579890	1/2 - 1 Mile SW
P2224	WALOG1000579891	1/2 - 1 Mile SW
P2225	WALOG1000579888	1/2 - 1 Mile SW
P2226	WALOG1000579889	1/2 - 1 Mile SW
P2227	WALOG1000579892	1/2 - 1 Mile SW
P2228	WALOG1000605084	1/2 - 1 Mile SW
P2229	WALOG1000605085	1/2 - 1 Mile SW
P2230	WALOG1000579893	1/2 - 1 Mile SW
P2231	WALOG1000605083	1/2 - 1 Mile SW
P2232	WALOG1000579868	1/2 - 1 Mile SW
P2233	WALOG1000543488	1/2 - 1 Mile SW
P2234	WALOG1000543489	1/2 - 1 Mile SW
P2235	WALOG1000543486	1/2 - 1 Mile SW
P2236	WALOG1000543487	1/2 - 1 Mile SW
P2237	WALOG1000543490	1/2 - 1 Mile SW
P2238	WALOG1000543493	1/2 - 1 Mile SW
P2239	WALOG1000543494	1/2 - 1 Mile SW
P2240	WALOG1000543491	1/2 - 1 Mile SW
P2241	WALOG1000543492	1/2 - 1 Mile SW
P2242	WALOG1000252758	1/2 - 1 Mile SW
P2243	WALOG1000287010	1/2 - 1 Mile SW

GEOCHECK® - PHYSICAL SETTING SOURCE SUMMARY

STATE DATABASE WELL INFORMATION

MAP ID	WELL ID	LOCATION FROM TP
P2244	WALOG1000243464	1/2 - 1 Mile SW
P2245	WALOG1000243465	1/2 - 1 Mile SW
P2246	WALOG1000287011	1/2 - 1 Mile SW
P2247	WALOG1000287065	1/2 - 1 Mile SW
P2248	WALOG1000287066	1/2 - 1 Mile SW
P2249	WALOG1000287012	1/2 - 1 Mile SW
P2250	WALOG1000287064	1/2 - 1 Mile SW
P2251	WALOG1000543495	1/2 - 1 Mile SW
P2252	WALOG1000579861	1/2 - 1 Mile SW
P2253	WALOG1000579862	1/2 - 1 Mile SW
P2254	WALOG1000579859	1/2 - 1 Mile SW
P2255	WALOG1000579860	1/2 - 1 Mile SW
P2256	WALOG1000579863	1/2 - 1 Mile SW
P2257	WALOG1000579866	1/2 - 1 Mile SW
P2258	WALOG1000579867	1/2 - 1 Mile SW
P2259	WALOG1000579864	1/2 - 1 Mile SW
P2260	WALOG1000579865	1/2 - 1 Mile SW
P2261	WALOG1000579852	1/2 - 1 Mile SW
P2262	WALOG1000579853	1/2 - 1 Mile SW
P2263	WALOG1000579850	1/2 - 1 Mile SW
P2264	WALOG1000579851	1/2 - 1 Mile SW
P2265	WALOG1000579854	1/2 - 1 Mile SW
P2266	WALOG1000579857	1/2 - 1 Mile SW
P2267	WALOG1000579858	1/2 - 1 Mile SW
P2268	WALOG1000579855	1/2 - 1 Mile SW
P2269	WALOG1000579856	1/2 - 1 Mile SW
P2270	WALOG1000605095	1/2 - 1 Mile SW
P2271	WALOG1000616285	1/2 - 1 Mile SW
P2272	WALOG1000616286	1/2 - 1 Mile SW
P2273	WALOG1000616283	1/2 - 1 Mile SW
P2274	WALOG1000616284	1/2 - 1 Mile SW
P2275	WALOG1000616287	1/2 - 1 Mile SW
P2276	WALOG1000616430	1/2 - 1 Mile SW
P2277	WALOG1000619072	1/2 - 1 Mile SW
P2278	WALOG1000616288	1/2 - 1 Mile SW
P2279	WALOG1000616289	1/2 - 1 Mile SW
P2280	WALOG1000616244	1/2 - 1 Mile SW
P2281	WALOG1000616245	1/2 - 1 Mile SW
P2282	WALOG1000616242	1/2 - 1 Mile SW
P2283	WALOG1000616243	1/2 - 1 Mile SW
P2284	WALOG1000616246	1/2 - 1 Mile SW
P2285	WALOG1000616260	1/2 - 1 Mile SW
P2286	WALOG1000616264	1/2 - 1 Mile SW
P2287	WALOG1000616247	1/2 - 1 Mile SW
P2288	WALOG1000616248	1/2 - 1 Mile SW
P2289	WALOG1000619078	1/2 - 1 Mile SW
P2290	WALOG1000621966	1/2 - 1 Mile SW
P2291	WALOG1000621987	1/2 - 1 Mile SW
P2292	WALOG1000621964	1/2 - 1 Mile SW
P2293	WALOG1000621965	1/2 - 1 Mile SW
P2294	WALOG1000621988	1/2 - 1 Mile SW
P2295	WALOG1000622004	1/2 - 1 Mile SW

GEOCHECK® - PHYSICAL SETTING SOURCE SUMMARY

STATE DATABASE WELL INFORMATION

MAP ID	WELL ID	LOCATION FROM TP
P2296	WALOG1000622015	1/2 - 1 Mile SW
P2297	WALOG1000621989	1/2 - 1 Mile SW
P2298	WALOG1000622001	1/2 - 1 Mile SW
P2299	WALOG1000619114	1/2 - 1 Mile SW
P2300	WALOG1000619115	1/2 - 1 Mile SW
P2301	WALOG1000619102	1/2 - 1 Mile SW
P2302	WALOG1000619113	1/2 - 1 Mile SW
P2303	WALOG1000619148	1/2 - 1 Mile SW
P2304	WALOG1000621962	1/2 - 1 Mile SW
P2305	WALOG1000621963	1/2 - 1 Mile SW
P2306	WALOG1000619155	1/2 - 1 Mile SW
P2307	WALOG1000621944	1/2 - 1 Mile SW
P2308	WALOG1000616241	1/2 - 1 Mile SW
P2309	WALOG1000605107	1/2 - 1 Mile SW
P2310	WALOG1000605108	1/2 - 1 Mile SW
P2311	WALOG1000605105	1/2 - 1 Mile SW
P2312	WALOG1000605106	1/2 - 1 Mile SW
P2313	WALOG1000605109	1/2 - 1 Mile SW
P2314	WALOG1000605112	1/2 - 1 Mile SW
P2315	WALOG1000605113	1/2 - 1 Mile SW
P2316	WALOG1000605110	1/2 - 1 Mile SW
P2317	WALOG1000605111	1/2 - 1 Mile SW
P2318	WALOG1000605098	1/2 - 1 Mile SW
P2319	WALOG1000605099	1/2 - 1 Mile SW
P2320	WALOG1000605096	1/2 - 1 Mile SW
P2321	WALOG1000605097	1/2 - 1 Mile SW
P2322	WALOG1000605100	1/2 - 1 Mile SW
P2323	WALOG1000605103	1/2 - 1 Mile SW
P2324	WALOG1000605104	1/2 - 1 Mile SW
P2325	WALOG1000605101	1/2 - 1 Mile SW
P2326	WALOG1000605102	1/2 - 1 Mile SW
P2327	WALOG1000605114	1/2 - 1 Mile SW
P2328	WALOG1000605126	1/2 - 1 Mile SW
P2329	WALOG1000605127	1/2 - 1 Mile SW
P2330	WALOG1000605124	1/2 - 1 Mile SW
P2331	WALOG1000605125	1/2 - 1 Mile SW
P2332	WALOG1000605128	1/2 - 1 Mile SW
P2333	WALOG1000616239	1/2 - 1 Mile SW
P2334	WALOG1000616240	1/2 - 1 Mile SW
P2335	WALOG1000616237	1/2 - 1 Mile SW
P2336	WALOG1000616238	1/2 - 1 Mile SW
P2337	WALOG1000605117	1/2 - 1 Mile SW
P2338	WALOG1000605118	1/2 - 1 Mile SW
P2339	WALOG1000605115	1/2 - 1 Mile SW
P2340	WALOG1000605116	1/2 - 1 Mile SW
P2341	WALOG1000605119	1/2 - 1 Mile SW
P2342	WALOG1000605122	1/2 - 1 Mile SW
P2343	WALOG1000605123	1/2 - 1 Mile SW
P2344	WALOG1000605120	1/2 - 1 Mile SW
P2345	WALOG1000605121	1/2 - 1 Mile SW
Q2346	WALOG1000235364	1/2 - 1 Mile North
Q2347	WALOG1000426629	1/2 - 1 Mile North

GEOCHECK® - PHYSICAL SETTING SOURCE SUMMARY

STATE DATABASE WELL INFORMATION

MAP ID	WELL ID	LOCATION FROM TP
Q2348	WALOG1000426623	1/2 - 1 Mile North
Q2349	WALOG1000426635	1/2 - 1 Mile North
Q2350	WALOG1000299730	1/2 - 1 Mile North
Q2351	WALOG1000293918	1/2 - 1 Mile North
Q2352	WALOG1000259235	1/2 - 1 Mile North
Q2353	WALOG1000426628	1/2 - 1 Mile North
Q2354	WALOG1000295023	1/2 - 1 Mile North
Q2355	WALOG1000341118	1/2 - 1 Mile North
Q2356	WALOG1000297605	1/2 - 1 Mile North
Q2357	WALOG1000259234	1/2 - 1 Mile North
Q2358	WALOG1000233812	1/2 - 1 Mile North
Q2359	WALOG1000426622	1/2 - 1 Mile North
Q2360	WALOG1000297169	1/2 - 1 Mile North
Q2361	WALOG1000626658	1/2 - 1 Mile North
Q2362	WALOG1000426627	1/2 - 1 Mile North
Q2363	WALOG1000295022	1/2 - 1 Mile North
Q2364	WALOG1000518862	1/2 - 1 Mile North
Q2365	WALOG1000619834	1/2 - 1 Mile North
Q2366	WALOG1000293919	1/2 - 1 Mile North
Q2367	WALOG1000235359	1/2 - 1 Mile North
Q2368	WALOG1000426621	1/2 - 1 Mile North
Q2369	WALOG1000293914	1/2 - 1 Mile North
Q2370	WALOG1000233811	1/2 - 1 Mile North
Q2371	WALOG1000426638	1/2 - 1 Mile North
Q2372	WALOG1000426632	1/2 - 1 Mile North
Q2373	WALOG1000426634	1/2 - 1 Mile North
Q2374	WALOG1000295017	1/2 - 1 Mile North
Q2375	WALOG1000380969	1/2 - 1 Mile North
Q2376	WALOG1000626681	1/2 - 1 Mile North
Q2377	WALOG1000297167	1/2 - 1 Mile North
Q2378	WALOG1000293917	1/2 - 1 Mile North
Q2379	WALOG1000181057	1/2 - 1 Mile North
Q2380	WALOG1000299726	1/2 - 1 Mile North
Q2381	WALOG1000297602	1/2 - 1 Mile North
Q2382	WALOG1000426620	1/2 - 1 Mile North
Q2383	WALOG1000323390	1/2 - 1 Mile North
Q2384	WALOG1000295033	1/2 - 1 Mile North
Q2385	WALOG1000619838	1/2 - 1 Mile North
Q2386	WALOG1000619981	1/2 - 1 Mile North
Q2387	WALOG1000293921	1/2 - 1 Mile North
Q2388	WALOG1000426631	1/2 - 1 Mile North
Q2389	WALOG1000103002	1/2 - 1 Mile North
Q2390	WALOG1000426637	1/2 - 1 Mile North
Q2391	WALOG1000620021	1/2 - 1 Mile North
Q2392	WALOG1000295013	1/2 - 1 Mile North
Q2393	WALOG1000233810	1/2 - 1 Mile North
Q2394	WALOG1000295036	1/2 - 1 Mile North
Q2395	WALOG1000632569	1/2 - 1 Mile North
Q2396	WALOG1000341127	1/2 - 1 Mile North
Q2397	WALOG1000295030	1/2 - 1 Mile North
Q2398	WALOG1000632445	1/2 - 1 Mile North
Q2399	WALOG1000515434	1/2 - 1 Mile North

GEOCHECK® - PHYSICAL SETTING SOURCE SUMMARY

STATE DATABASE WELL INFORMATION

MAP ID	WELL ID	LOCATION FROM TP
Q2400	WALOG1000632570	1/2 - 1 Mile North
Q2401	WALOG1000235363	1/2 - 1 Mile North
Q2402	WALOG1000295043	1/2 - 1 Mile North
Q2403	WALOG1000235362	1/2 - 1 Mile North
Q2404	WALOG1000295026	1/2 - 1 Mile North
Q2405	WALOG1000632543	1/2 - 1 Mile North
Q2406	WALOG1000626715	1/2 - 1 Mile North
Q2407	WALOG1000181059	1/2 - 1 Mile North
Q2408	WALOG1000632568	1/2 - 1 Mile North
Q2409	WALOG1000295016	1/2 - 1 Mile North
Q2410	WALOG1000619854	1/2 - 1 Mile North
Q2411	WALOG1000426646	1/2 - 1 Mile North
Q2412	WALOG1000299733	1/2 - 1 Mile North
Q2413	WALOG1000341119	1/2 - 1 Mile North
Q2414	WALOG1000626657	1/2 - 1 Mile North
Q2415	WALOG1000295027	1/2 - 1 Mile North
Q2416	WALOG1000297604	1/2 - 1 Mile North
Q2417	WALOG1000295034	1/2 - 1 Mile North
Q2418	WALOG1000297168	1/2 - 1 Mile North
Q2419	WALOG1000426639	1/2 - 1 Mile North
Q2420	WALOG1000295021	1/2 - 1 Mile North
Q2421	WALOG1000518867	1/2 - 1 Mile North
Q2422	WALOG1000426626	1/2 - 1 Mile North
Q2423	WALOG1000259233	1/2 - 1 Mile North
Q2424	WALOG1000295045	1/2 - 1 Mile North
Q2425	WALOG1000295039	1/2 - 1 Mile North
Q2426	WALOG1000341125	1/2 - 1 Mile North
Q2427	WALOG1000341122	1/2 - 1 Mile North
Q2428	WALOG1000619870	1/2 - 1 Mile North
Q2429	WALOG1000295028	1/2 - 1 Mile North
Q2430	WALOG1000295046	1/2 - 1 Mile North
Q2431	WALOG1000295040	1/2 - 1 Mile North
Q2432	WALOG1000619959	1/2 - 1 Mile North
Q2433	WALOG1000616879	1/2 - 1 Mile North
Q2434	WALOG1000632567	1/2 - 1 Mile North
Q2435	WALOG1000295015	1/2 - 1 Mile North
Q2436	WALOG1000181058	1/2 - 1 Mile North
Q2437	WALOG1000518861	1/2 - 1 Mile North
Q2438	WALOG1000626709	1/2 - 1 Mile North
Q2439	WALOG1000619816	1/2 - 1 Mile North
Q2440	WALOG1000426645	1/2 - 1 Mile North
Q2441	WALOG1000619839	1/2 - 1 Mile North
Q2442	WALOG1000426643	1/2 - 1 Mile North
Q2443	WALOG1000619869	1/2 - 1 Mile North
Q2444	WALOG1000518860	1/2 - 1 Mile North
Q2445	WALOG1000619815	1/2 - 1 Mile North
Q2446	WALOG1000518866	1/2 - 1 Mile North
Q2447	WALOG1000426644	1/2 - 1 Mile North
Q2448	WALOG1000426636	1/2 - 1 Mile North
Q2449	WALOG1000297170	1/2 - 1 Mile North
Q2450	WALOG1000299723	1/2 - 1 Mile North
Q2451	WALOG1000626680	1/2 - 1 Mile North

GEOCHECK® - PHYSICAL SETTING SOURCE SUMMARY

STATE DATABASE WELL INFORMATION

MAP ID	WELL ID	LOCATION FROM TP
Q2452	WALOG1000102076	1/2 - 1 Mile North
Q2453	WALOG1000426630	1/2 - 1 Mile North
Q2454	WALOG1000295024	1/2 - 1 Mile North
Q2455	WALOG1000426624	1/2 - 1 Mile North
Q2456	WALOG1000235365	1/2 - 1 Mile North
Q2457	WALOG1000380968	1/2 - 1 Mile North
Q2458	WALOG1000295012	1/2 - 1 Mile North
Q2459	WALOG1000295031	1/2 - 1 Mile North
Q2460	WALOG1000620015	1/2 - 1 Mile North
Q2461	WALOG1000295037	1/2 - 1 Mile North
Q2462	WALOG1000518858	1/2 - 1 Mile North
Q2463	WALOG1000632541	1/2 - 1 Mile North
Q2464	WALOG1000112786	1/2 - 1 Mile North
Q2465	WALOG1000295014	1/2 - 1 Mile North
Q2466	WALOG1000295044	1/2 - 1 Mile North
Q2467	WALOG1000299738	1/2 - 1 Mile North
Q2468	WALOG1000341120	1/2 - 1 Mile North
Q2469	WALOG1000426640	1/2 - 1 Mile North
Q2470	WALOG1000295035	1/2 - 1 Mile North
Q2471	WALOG1000341126	1/2 - 1 Mile North
Q2472	WALOG1000341123	1/2 - 1 Mile North
Q2473	WALOG1000235360	1/2 - 1 Mile North
Q2474	WALOG1000293915	1/2 - 1 Mile North
Q2475	WALOG1000293920	1/2 - 1 Mile North
Q2476	WALOG1000295047	1/2 - 1 Mile North
Q2477	WALOG1000295029	1/2 - 1 Mile North
Q2478	WALOG1000619980	1/2 - 1 Mile North
Q2479	WALOG1000295041	1/2 - 1 Mile North
Q2480	WALOG1000616926	1/2 - 1 Mile North
Q2481	WALOG1000426633	1/2 - 1 Mile North
Q2482	WALOG1000295018	1/2 - 1 Mile North
Q2483	WALOG1000380970	1/2 - 1 Mile North
Q2484	WALOG1000626682	1/2 - 1 Mile North
Q2485	WALOG1000297603	1/2 - 1 Mile North
Q2486	WALOG1000518863	1/2 - 1 Mile North
Q2487	WALOG1000619835	1/2 - 1 Mile North
Q2488	WALOG1000299724	1/2 - 1 Mile North
Q2489	WALOG1000518864	1/2 - 1 Mile North
Q2490	WALOG1000619836	1/2 - 1 Mile North
Q2491	WALOG1000297171	1/2 - 1 Mile North
Q2492	WALOG1000626683	1/2 - 1 Mile North
Q2493	WALOG1000426619	1/2 - 1 Mile North
Q2494	WALOG1000295019	1/2 - 1 Mile North
Q2495	WALOG1000293916	1/2 - 1 Mile North
Q2496	WALOG1000235361	1/2 - 1 Mile North
Q2497	WALOG1000619813	1/2 - 1 Mile North
Q2498	WALOG1000297166	1/2 - 1 Mile North
Q2499	WALOG1000295042	1/2 - 1 Mile North
Q2500	WALOG1000341124	1/2 - 1 Mile North
Q2501	WALOG1000341121	1/2 - 1 Mile North
Q2502	WALOG1000302664	1/2 - 1 Mile North
Q2503	WALOG1000426641	1/2 - 1 Mile North

GEOCHECK® - PHYSICAL SETTING SOURCE SUMMARY

STATE DATABASE WELL INFORMATION

MAP ID	WELL ID	LOCATION FROM TP
Q2504	WALOG1000619857	1/2 - 1 Mile North
Q2505	WALOG1000233809	1/2 - 1 Mile North
Q2506	WALOG1000295025	1/2 - 1 Mile North
Q2507	WALOG1000426625	1/2 - 1 Mile North
Q2508	WALOG1000632542	1/2 - 1 Mile North
Q2509	WALOG1000518859	1/2 - 1 Mile North
Q2510	WALOG1000295038	1/2 - 1 Mile North
Q2511	WALOG1000295032	1/2 - 1 Mile North
Q2512	WALOG1000619860	1/2 - 1 Mile North
Q2513	WALOG1000426642	1/2 - 1 Mile North
Q2514	WALOG1000619814	1/2 - 1 Mile North
Q2515	WALOG1000302665	1/2 - 1 Mile North
Q2516	WALOG1000518865	1/2 - 1 Mile North
Q2517	WALOG1000619837	1/2 - 1 Mile North
Q2518	WALOG1000295020	1/2 - 1 Mile North
R2519	WALOG1000325672	1/2 - 1 Mile East
R2520	WALOG1000668822	1/2 - 1 Mile East
R2521	WALOG1000668829	1/2 - 1 Mile East
R2522	WALOG1000325664	1/2 - 1 Mile East
R2523	WALOG1000588810	1/2 - 1 Mile East
R2524	WALOG1000589637	1/2 - 1 Mile East
R2525	WALOG1000292798	1/2 - 1 Mile East
R2526	WALOG1000235387	1/2 - 1 Mile East
R2527	WALOG1000176478	1/2 - 1 Mile East
R2528	WALOG1000325665	1/2 - 1 Mile East
R2529	WALOG1000589648	1/2 - 1 Mile East
R2530	WALOG1000623336	1/2 - 1 Mile East
R2531	WALOG1000235392	1/2 - 1 Mile East
R2532	WALOG1000623357	1/2 - 1 Mile East
R2533	WALOG1000668848	1/2 - 1 Mile East
R2534	WALOG1000623299	1/2 - 1 Mile East
R2535	WALOG1000589647	1/2 - 1 Mile East
R2536	WALOG1000480935	1/2 - 1 Mile East
R2537	WALOG1000055481	1/2 - 1 Mile East
R2538	WALOG1000235391	1/2 - 1 Mile East
R2539	WALOG1000292797	1/2 - 1 Mile East
R2540	WALOG1000384768	1/2 - 1 Mile East
R2541	WALOG1000235384	1/2 - 1 Mile East
R2542	WALOG1000589642	1/2 - 1 Mile East
R2543	WALOG1000325671	1/2 - 1 Mile East
R2544	WALOG1000699164	1/2 - 1 Mile East
R2545	WALOG1000299548	1/2 - 1 Mile East
R2546	WALOG1000579980	1/2 - 1 Mile East
R2547	WALOG1000589644	1/2 - 1 Mile East
R2548	WALOG1000176477	1/2 - 1 Mile East
R2549	WALOG1000480937	1/2 - 1 Mile East
R2550	WALOG1000235386	1/2 - 1 Mile East
R2551	WALOG1000589636	1/2 - 1 Mile East
R2552	WALOG1000325668	1/2 - 1 Mile East
R2553	WALOG1000668828	1/2 - 1 Mile East
R2554	WALOG1000668871	1/2 - 1 Mile East
R2555	WALOG1000668380	1/2 - 1 Mile East

GEOCHECK® - PHYSICAL SETTING SOURCE SUMMARY

STATE DATABASE WELL INFORMATION

MAP ID	WELL ID	LOCATION FROM TP
R2556	WALOG1000623349	1/2 - 1 Mile East
R2557	WALOG1000590429	1/2 - 1 Mile East
R2558	WALOG1000668847	1/2 - 1 Mile East
R2559	WALOG1000589639	1/2 - 1 Mile East
R2560	WALOG1000588812	1/2 - 1 Mile East
R2561	WALOG1000588814	1/2 - 1 Mile East
R2562	WALOG1000589646	1/2 - 1 Mile East
R2563	WALOG1000385139	1/2 - 1 Mile East
R2564	WALOG1000179853	1/2 - 1 Mile East
R2565	WALOG1000235390	1/2 - 1 Mile East
R2566	WALOG1000179852	1/2 - 1 Mile East
R2567	WALOG1000235389	1/2 - 1 Mile East
R2568	WALOG1000235388	1/2 - 1 Mile East
R2569	WALOG1000623337	1/2 - 1 Mile East
R2570	WALOG1000589649	1/2 - 1 Mile East
R2571	WALOG1000668830	1/2 - 1 Mile East
R2572	WALOG1000294919	1/2 - 1 Mile East
R2573	WALOG1000588811	1/2 - 1 Mile East
R2574	WALOG1000589638	1/2 - 1 Mile East
R2575	WALOG1000589645	1/2 - 1 Mile East
R2576	WALOG1000588813	1/2 - 1 Mile East
R2577	WALOG1000384771	1/2 - 1 Mile East
R2578	WALOG1000299544	1/2 - 1 Mile East
R2579	WALOG1000670988	1/2 - 1 Mile East
R2580	WALOG1000668899	1/2 - 1 Mile East
R2581	WALOG1000325669	1/2 - 1 Mile East
R2582	WALOG1000589643	1/2 - 1 Mile East
R2583	WALOG1000735469	1/2 - 1 Mile East
R2584	WALOG1000384769	1/2 - 1 Mile East
R2585	WALOG1000579979	1/2 - 1 Mile East
R2586	WALOG1000589640	1/2 - 1 Mile East
R2587	WALOG1000588815	1/2 - 1 Mile East
R2588	WALOG1000325667	1/2 - 1 Mile East
R2589	WALOG1000589641	1/2 - 1 Mile East
R2590	WALOG1000670967	1/2 - 1 Mile East
R2591	WALOG1000325670	1/2 - 1 Mile East
R2592	WALOG1000735470	1/2 - 1 Mile East
R2593	WALOG1000668827	1/2 - 1 Mile East
R2594	WALOG1000668869	1/2 - 1 Mile East
R2595	WALOG1000668359	1/2 - 1 Mile East
R2596	WALOG1000384770	1/2 - 1 Mile East
R2597	WALOG1000235385	1/2 - 1 Mile East
R2598	WALOG1000480936	1/2 - 1 Mile East
R2599	WALOG1000101721	1/2 - 1 Mile East
R2600	WALOG1000668865	1/2 - 1 Mile East
R2601	WALOG1000623362	1/2 - 1 Mile East
R2602	WALOG1000325673	1/2 - 1 Mile East
R2603	WALOG1000668826	1/2 - 1 Mile East
R2604	WALOG1000292796	1/2 - 1 Mile East
R2605	WALOG1000176479	1/2 - 1 Mile East
R2606	WALOG1000325666	1/2 - 1 Mile East
S2607	WALOG1000645089	1/2 - 1 Mile NNW

GEOCHECK® - PHYSICAL SETTING SOURCE SUMMARY

STATE DATABASE WELL INFORMATION

MAP ID	WELL ID	LOCATION FROM TP
S2608	WALOG1000351145	1/2 - 1 Mile NNW
S2609	WALOG1000179562	1/2 - 1 Mile NNW
S2610	WALOG1000179564	1/2 - 1 Mile NNW
S2611	WALOG1000622978	1/2 - 1 Mile NNW
S2612	WALOG1000645096	1/2 - 1 Mile NNW
S2613	WALOG1000266534	1/2 - 1 Mile NNW
S2614	WALOG1000645088	1/2 - 1 Mile NNW
S2615	WALOG1000645086	1/2 - 1 Mile NNW
S2616	WALOG1000177287	1/2 - 1 Mile NNW
S2617	WALOG1000352191	1/2 - 1 Mile NNW
S2618	WALOG1000623001	1/2 - 1 Mile NNW
S2619	WALOG1000266536	1/2 - 1 Mile NNW
S2620	WALOG1000623003	1/2 - 1 Mile NNW
S2621	WALOG1000101431	1/2 - 1 Mile NNW
S2622	WALOG1000351144	1/2 - 1 Mile NNW
S2623	WALOG1000622976	1/2 - 1 Mile NNW
S2624	WALOG1000352190	1/2 - 1 Mile NNW
S2625	WALOG1000623004	1/2 - 1 Mile NNW
S2626	WALOG1000645097	1/2 - 1 Mile NNW
S2627	WALOG1000110292	1/2 - 1 Mile NNW
S2628	WALOG1000645087	1/2 - 1 Mile NNW
S2629	WALOG1000623000	1/2 - 1 Mile NNW
S2630	WALOG1000645090	1/2 - 1 Mile NNW
S2631	WALOG1000352192	1/2 - 1 Mile NNW
S2632	WALOG1000623002	1/2 - 1 Mile NNW
S2633	WALOG1000622979	1/2 - 1 Mile NNW
S2634	WALOG1000266535	1/2 - 1 Mile NNW
S2635	WALOG1000622977	1/2 - 1 Mile NNW
S2636	WALOG1000266537	1/2 - 1 Mile NNW
S2637	WALOG1000177288	1/2 - 1 Mile NNW
S2638	WALOG1000245151	1/2 - 1 Mile NNW
S2639	WALOG1000179563	1/2 - 1 Mile NNW
S2640	WALOG1000645091	1/2 - 1 Mile NNW
S2641	WALOG1000645126	1/2 - 1 Mile NNW
S2642	WALOG1000622980	1/2 - 1 Mile NNW
S2643	WALOG1000352193	1/2 - 1 Mile NNW
S2644	WALOG1000245153	1/2 - 1 Mile NNW
S2645	WALOG1000266541	1/2 - 1 Mile NNW
S2646	WALOG1000351143	1/2 - 1 Mile NNW
S2647	WALOG1000622999	1/2 - 1 Mile NNW
S2648	WALOG1000622975	1/2 - 1 Mile NNW
S2649	WALOG1000645098	1/2 - 1 Mile NNW
S2650	WALOG1000645099	1/2 - 1 Mile NNW
S2651	WALOG1000266538	1/2 - 1 Mile NNW
S2652	WALOG1000245152	1/2 - 1 Mile NNW
S2653	WALOG1000645100	1/2 - 1 Mile NNW
S2654	WALOG1000100421	1/2 - 1 Mile NNW
S2655	WALOG1000645117	1/2 - 1 Mile NNW
S2656	WALOG1000645101	1/2 - 1 Mile NNW
T2658	WALOG1000256935	1/2 - 1 Mile ESE
T2659	WALOG1000256934	1/2 - 1 Mile ESE
T2660	WALOG1000256936	1/2 - 1 Mile ESE

GEOCHECK® - PHYSICAL SETTING SOURCE SUMMARY

STATE DATABASE WELL INFORMATION

MAP ID	WELL ID	LOCATION FROM TP
T2661	WALOG1000256938	1/2 - 1 Mile ESE
T2662	WALOG1000256937	1/2 - 1 Mile ESE
T2663	WALOG1000256933	1/2 - 1 Mile ESE
T2664	WALOG1000256929	1/2 - 1 Mile ESE
T2665	WALOG1000256928	1/2 - 1 Mile ESE
T2666	WALOG1000256930	1/2 - 1 Mile ESE
T2667	WALOG1000256932	1/2 - 1 Mile ESE
T2668	WALOG1000256931	1/2 - 1 Mile ESE
T2669	WALOG1000256946	1/2 - 1 Mile ESE
T2670	WALOG1000256945	1/2 - 1 Mile ESE
T2671	WALOG1000257069	1/2 - 1 Mile ESE
T2672	WALOG1000259145	1/2 - 1 Mile ESE
T2673	WALOG1000259144	1/2 - 1 Mile ESE
T2674	WALOG1000256944	1/2 - 1 Mile ESE
T2675	WALOG1000256940	1/2 - 1 Mile ESE
T2676	WALOG1000256939	1/2 - 1 Mile ESE
T2677	WALOG1000256941	1/2 - 1 Mile ESE
T2678	WALOG1000256943	1/2 - 1 Mile ESE
T2679	WALOG1000256942	1/2 - 1 Mile ESE
T2680	WALOG1000256910	1/2 - 1 Mile ESE
T2681	WALOG1000256909	1/2 - 1 Mile ESE
T2682	WALOG1000256912	1/2 - 1 Mile ESE
T2683	WALOG1000256914	1/2 - 1 Mile ESE
T2684	WALOG1000256913	1/2 - 1 Mile ESE
T2685	WALOG1000256908	1/2 - 1 Mile ESE
T2686	WALOG1000256904	1/2 - 1 Mile ESE
T2687	WALOG1000256903	1/2 - 1 Mile ESE
T2688	WALOG1000256905	1/2 - 1 Mile ESE
T2689	WALOG1000256907	1/2 - 1 Mile ESE
T2690	WALOG1000256906	1/2 - 1 Mile ESE
T2691	WALOG1000256924	1/2 - 1 Mile ESE
T2692	WALOG1000256923	1/2 - 1 Mile ESE
T2693	WALOG1000256925	1/2 - 1 Mile ESE
T2694	WALOG1000256927	1/2 - 1 Mile ESE
T2695	WALOG1000256926	1/2 - 1 Mile ESE
T2696	WALOG1000256922	1/2 - 1 Mile ESE
T2697	WALOG1000256916	1/2 - 1 Mile ESE
T2698	WALOG1000256915	1/2 - 1 Mile ESE
T2699	WALOG1000256919	1/2 - 1 Mile ESE
T2700	WALOG1000256921	1/2 - 1 Mile ESE
T2701	WALOG1000256920	1/2 - 1 Mile ESE
T2702	WALOG1000259153	1/2 - 1 Mile ESE
T2703	WALOG1000265249	1/2 - 1 Mile ESE
T2704	WALOG1000265248	1/2 - 1 Mile ESE
T2705	WALOG1000265250	1/2 - 1 Mile ESE
T2706	WALOG1000280558	1/2 - 1 Mile ESE
T2707	WALOG1000280557	1/2 - 1 Mile ESE
T2708	WALOG1000265246	1/2 - 1 Mile ESE
T2709	WALOG1000263030	1/2 - 1 Mile ESE
T2710	WALOG1000263029	1/2 - 1 Mile ESE
T2711	WALOG1000263031	1/2 - 1 Mile ESE
T2712	WALOG1000264067	1/2 - 1 Mile ESE

GEOCHECK® - PHYSICAL SETTING SOURCE SUMMARY

STATE DATABASE WELL INFORMATION

MAP ID	WELL ID	LOCATION FROM TP
T2713	WALOG1000263032	1/2 - 1 Mile ESE
T2714	WALOG1000280566	1/2 - 1 Mile ESE
T2715	WALOG1000280565	1/2 - 1 Mile ESE
T2716	WALOG1000282235	1/2 - 1 Mile ESE
T2717	WALOG1000282237	1/2 - 1 Mile ESE
T2718	WALOG1000282236	1/2 - 1 Mile ESE
T2719	WALOG1000280564	1/2 - 1 Mile ESE
T2720	WALOG1000280560	1/2 - 1 Mile ESE
T2721	WALOG1000280559	1/2 - 1 Mile ESE
T2722	WALOG1000280561	1/2 - 1 Mile ESE
T2723	WALOG1000280563	1/2 - 1 Mile ESE
T2724	WALOG1000280562	1/2 - 1 Mile ESE
T2725	WALOG1000261833	1/2 - 1 Mile ESE
T2726	WALOG1000261806	1/2 - 1 Mile ESE
T2727	WALOG1000261901	1/2 - 1 Mile ESE
T2728	WALOG1000261903	1/2 - 1 Mile ESE
T2729	WALOG1000261902	1/2 - 1 Mile ESE
T2730	WALOG1000261805	1/2 - 1 Mile ESE
T2731	WALOG1000259251	1/2 - 1 Mile ESE
T2732	WALOG1000259154	1/2 - 1 Mile ESE
T2733	WALOG1000261584	1/2 - 1 Mile ESE
T2734	WALOG1000261804	1/2 - 1 Mile ESE
T2735	WALOG1000261803	1/2 - 1 Mile ESE
T2736	WALOG1000261911	1/2 - 1 Mile ESE
T2737	WALOG1000261910	1/2 - 1 Mile ESE
T2738	WALOG1000261912	1/2 - 1 Mile ESE
T2739	WALOG1000263027	1/2 - 1 Mile ESE
T2740	WALOG1000261913	1/2 - 1 Mile ESE
T2741	WALOG1000261909	1/2 - 1 Mile ESE
T2742	WALOG1000261905	1/2 - 1 Mile ESE
T2743	WALOG1000261904	1/2 - 1 Mile ESE
T2744	WALOG1000261906	1/2 - 1 Mile ESE
T2745	WALOG1000261908	1/2 - 1 Mile ESE
T2746	WALOG1000261907	1/2 - 1 Mile ESE
T2747	WALOG1000178031	1/2 - 1 Mile ESE
T2748	WALOG1000178030	1/2 - 1 Mile ESE
T2749	WALOG1000178032	1/2 - 1 Mile ESE
T2750	WALOG1000178034	1/2 - 1 Mile ESE
T2751	WALOG1000178033	1/2 - 1 Mile ESE
T2752	WALOG1000178029	1/2 - 1 Mile ESE
T2753	WALOG1000178025	1/2 - 1 Mile ESE
T2754	WALOG1000178024	1/2 - 1 Mile ESE
T2755	WALOG1000178026	1/2 - 1 Mile ESE
T2756	WALOG1000178028	1/2 - 1 Mile ESE
T2757	WALOG1000178027	1/2 - 1 Mile ESE
T2758	WALOG1000178042	1/2 - 1 Mile ESE
T2759	WALOG1000178041	1/2 - 1 Mile ESE
T2760	WALOG1000178043	1/2 - 1 Mile ESE
T2761	WALOG1000178045	1/2 - 1 Mile ESE
T2762	WALOG1000178044	1/2 - 1 Mile ESE
T2763	WALOG1000178040	1/2 - 1 Mile ESE
T2764	WALOG1000178036	1/2 - 1 Mile ESE

GEOCHECK® - PHYSICAL SETTING SOURCE SUMMARY

STATE DATABASE WELL INFORMATION

MAP ID	WELL ID	LOCATION FROM TP
T2765	WALOG1000178035	1/2 - 1 Mile ESE
T2766	WALOG1000178037	1/2 - 1 Mile ESE
T2767	WALOG1000178039	1/2 - 1 Mile ESE
T2768	WALOG1000178038	1/2 - 1 Mile ESE
T2769	WALOG1000177959	1/2 - 1 Mile ESE
T2770	WALOG1000177958	1/2 - 1 Mile ESE
T2771	WALOG1000177964	1/2 - 1 Mile ESE
T2772	WALOG1000177966	1/2 - 1 Mile ESE
T2773	WALOG1000177965	1/2 - 1 Mile ESE
T2774	WALOG1000176064	1/2 - 1 Mile ESE
T2775	WALOG1000104699	1/2 - 1 Mile ESE
T2776	WALOG1000102111	1/2 - 1 Mile ESE
T2777	WALOG1000109081	1/2 - 1 Mile ESE
T2778	WALOG1000176063	1/2 - 1 Mile ESE
T2779	WALOG1000176062	1/2 - 1 Mile ESE
T2780	WALOG1000178020	1/2 - 1 Mile ESE
T2781	WALOG1000178019	1/2 - 1 Mile ESE
T2782	WALOG1000178021	1/2 - 1 Mile ESE
T2783	WALOG1000178023	1/2 - 1 Mile ESE
T2784	WALOG1000178022	1/2 - 1 Mile ESE
T2785	WALOG1000178018	1/2 - 1 Mile ESE
T2786	WALOG1000177968	1/2 - 1 Mile ESE
T2787	WALOG1000177967	1/2 - 1 Mile ESE
T2788	WALOG1000177969	1/2 - 1 Mile ESE
T2789	WALOG1000178017	1/2 - 1 Mile ESE
T2790	WALOG1000177970	1/2 - 1 Mile ESE
T2791	WALOG1000251250	1/2 - 1 Mile ESE
T2792	WALOG1000256887	1/2 - 1 Mile ESE
T2793	WALOG1000256886	1/2 - 1 Mile ESE
T2794	WALOG1000256888	1/2 - 1 Mile ESE
T2795	WALOG1000256891	1/2 - 1 Mile ESE
T2796	WALOG1000256889	1/2 - 1 Mile ESE
T2797	WALOG1000256885	1/2 - 1 Mile ESE
T2798	WALOG1000256880	1/2 - 1 Mile ESE
T2799	WALOG1000256879	1/2 - 1 Mile ESE
T2800	WALOG1000256881	1/2 - 1 Mile ESE
T2801	WALOG1000256883	1/2 - 1 Mile ESE
T2802	WALOG1000256882	1/2 - 1 Mile ESE
T2803	WALOG1000256899	1/2 - 1 Mile ESE
T2804	WALOG1000256898	1/2 - 1 Mile ESE
T2805	WALOG1000256900	1/2 - 1 Mile ESE
T2806	WALOG1000256902	1/2 - 1 Mile ESE
T2807	WALOG1000256901	1/2 - 1 Mile ESE
T2808	WALOG1000256897	1/2 - 1 Mile ESE
T2809	WALOG1000256893	1/2 - 1 Mile ESE
T2810	WALOG1000256892	1/2 - 1 Mile ESE
T2811	WALOG1000256894	1/2 - 1 Mile ESE
T2812	WALOG1000256896	1/2 - 1 Mile ESE
T2813	WALOG1000256895	1/2 - 1 Mile ESE
T2814	WALOG1000256862	1/2 - 1 Mile ESE
T2815	WALOG1000251257	1/2 - 1 Mile ESE
T2816	WALOG1000256863	1/2 - 1 Mile ESE

GEOCHECK® - PHYSICAL SETTING SOURCE SUMMARY

STATE DATABASE WELL INFORMATION

MAP ID	WELL ID	LOCATION FROM TP
T2817	WALOG1000256865	1/2 - 1 Mile ESE
T2818	WALOG1000256864	1/2 - 1 Mile ESE
T2819	WALOG1000251256	1/2 - 1 Mile ESE
T2820	WALOG1000251252	1/2 - 1 Mile ESE
T2821	WALOG1000251251	1/2 - 1 Mile ESE
T2822	WALOG1000251253	1/2 - 1 Mile ESE
T2823	WALOG1000251255	1/2 - 1 Mile ESE
T2824	WALOG1000251254	1/2 - 1 Mile ESE
T2825	WALOG1000256874	1/2 - 1 Mile ESE
T2826	WALOG1000256873	1/2 - 1 Mile ESE
T2827	WALOG1000256876	1/2 - 1 Mile ESE
T2828	WALOG1000256878	1/2 - 1 Mile ESE
T2829	WALOG1000256877	1/2 - 1 Mile ESE
T2830	WALOG1000256872	1/2 - 1 Mile ESE
T2831	WALOG1000256868	1/2 - 1 Mile ESE
T2832	WALOG1000256867	1/2 - 1 Mile ESE
T2833	WALOG1000256869	1/2 - 1 Mile ESE
T2834	WALOG1000256871	1/2 - 1 Mile ESE
T2835	WALOG1000256870	1/2 - 1 Mile ESE
T2836	WALOG1000282238	1/2 - 1 Mile ESE
T2837	WALOG1000477906	1/2 - 1 Mile ESE
T2838	WALOG1000477898	1/2 - 1 Mile ESE
T2839	WALOG1000477907	1/2 - 1 Mile ESE
T2840	WALOG1000477909	1/2 - 1 Mile ESE
T2841	WALOG1000477908	1/2 - 1 Mile ESE
T2842	WALOG1000477897	1/2 - 1 Mile ESE
T2843	WALOG1000477893	1/2 - 1 Mile ESE
T2844	WALOG1000401800	1/2 - 1 Mile ESE
T2845	WALOG1000477894	1/2 - 1 Mile ESE
T2846	WALOG1000477896	1/2 - 1 Mile ESE
T2847	WALOG1000477895	1/2 - 1 Mile ESE
T2848	WALOG1000511594	1/2 - 1 Mile ESE
T2849	WALOG1000511593	1/2 - 1 Mile ESE
T2850	WALOG1000511595	1/2 - 1 Mile ESE
T2851	WALOG1000511597	1/2 - 1 Mile ESE
T2852	WALOG1000511596	1/2 - 1 Mile ESE
T2853	WALOG1000511592	1/2 - 1 Mile ESE
T2854	WALOG1000477911	1/2 - 1 Mile ESE
T2855	WALOG1000477910	1/2 - 1 Mile ESE
T2856	WALOG1000511589	1/2 - 1 Mile ESE
T2857	WALOG1000511591	1/2 - 1 Mile ESE
T2858	WALOG1000511590	1/2 - 1 Mile ESE
T2859	WALOG1000378299	1/2 - 1 Mile ESE
T2860	WALOG1000378298	1/2 - 1 Mile ESE
T2861	WALOG1000378300	1/2 - 1 Mile ESE
T2862	WALOG1000378302	1/2 - 1 Mile ESE
T2863	WALOG1000378301	1/2 - 1 Mile ESE
T2864	WALOG1000378297	1/2 - 1 Mile ESE
T2865	WALOG1000364544	1/2 - 1 Mile ESE
T2866	WALOG1000364543	1/2 - 1 Mile ESE
T2867	WALOG1000378294	1/2 - 1 Mile ESE
T2868	WALOG1000378296	1/2 - 1 Mile ESE

GEOCHECK® - PHYSICAL SETTING SOURCE SUMMARY

STATE DATABASE WELL INFORMATION

MAP ID	WELL ID	LOCATION FROM TP
T2869	WALOG1000378295	1/2 - 1 Mile ESE
T2870	WALOG1000378310	1/2 - 1 Mile ESE
T2871	WALOG1000378309	1/2 - 1 Mile ESE
T2872	WALOG1000378311	1/2 - 1 Mile ESE
T2873	WALOG1000378313	1/2 - 1 Mile ESE
T2874	WALOG1000378312	1/2 - 1 Mile ESE
T2875	WALOG1000378308	1/2 - 1 Mile ESE
T2876	WALOG1000378304	1/2 - 1 Mile ESE
T2877	WALOG1000378303	1/2 - 1 Mile ESE
T2878	WALOG1000378305	1/2 - 1 Mile ESE
T2879	WALOG1000378307	1/2 - 1 Mile ESE
T2880	WALOG1000378306	1/2 - 1 Mile ESE
T2881	WALOG1000511598	1/2 - 1 Mile ESE
T2882	WALOG1000740933	1/2 - 1 Mile ESE
T2883	WALOG1000740922	1/2 - 1 Mile ESE
T2884	WALOG1000740934	1/2 - 1 Mile ESE
T2885	WALOG1000740942	1/2 - 1 Mile ESE
T2886	WALOG1000740935	1/2 - 1 Mile ESE
T2887	WALOG1000680504	1/2 - 1 Mile ESE
T2888	WALOG1000672049	1/2 - 1 Mile ESE
T2889	WALOG1000672041	1/2 - 1 Mile ESE
T2890	WALOG1000672126	1/2 - 1 Mile ESE
T2891	WALOG1000680503	1/2 - 1 Mile ESE
T2892	WALOG1000672149	1/2 - 1 Mile ESE
T2893	WALOG1000742203	1/2 - 1 Mile ESE
T2894	WALOG1000742194	1/2 - 1 Mile ESE
T2895	WALOG1000806931	1/2 - 1 Mile ESE
T2896	WALOG1000815709	1/2 - 1 Mile ESE
T2897	WALOG1000815698	1/2 - 1 Mile ESE
T2898	WALOG1000742177	1/2 - 1 Mile ESE
T2899	WALOG1000740948	1/2 - 1 Mile ESE
T2900	WALOG1000740947	1/2 - 1 Mile ESE
T2901	WALOG1000740952	1/2 - 1 Mile ESE
T2902	WALOG1000742169	1/2 - 1 Mile ESE
T2903	WALOG1000742158	1/2 - 1 Mile ESE
T2904	WALOG1000595117	1/2 - 1 Mile ESE
T2905	WALOG1000595116	1/2 - 1 Mile ESE
T2906	WALOG1000595118	1/2 - 1 Mile ESE
T2907	WALOG1000595120	1/2 - 1 Mile ESE
T2908	WALOG1000595119	1/2 - 1 Mile ESE
T2909	WALOG1000555716	1/2 - 1 Mile ESE
T2910	WALOG1000555712	1/2 - 1 Mile ESE
T2911	WALOG1000555711	1/2 - 1 Mile ESE
T2912	WALOG1000555713	1/2 - 1 Mile ESE
T2913	WALOG1000555715	1/2 - 1 Mile ESE
T2914	WALOG1000555714	1/2 - 1 Mile ESE
T2915	WALOG1000672008	1/2 - 1 Mile ESE
T2916	WALOG1000668401	1/2 - 1 Mile ESE
T2917	WALOG1000672031	1/2 - 1 Mile ESE
T2918	WALOG1000672038	1/2 - 1 Mile ESE
T2919	WALOG1000672032	1/2 - 1 Mile ESE
T2920	WALOG1000668400	1/2 - 1 Mile ESE

GEOCHECK® - PHYSICAL SETTING SOURCE SUMMARY

STATE DATABASE WELL INFORMATION

MAP ID	WELL ID	LOCATION FROM TP
T2921	WALOG1000595122	1/2 - 1 Mile ESE
T2922	WALOG1000595121	1/2 - 1 Mile ESE
T2923	WALOG1000595123	1/2 - 1 Mile ESE
T2924	WALOG1000646585	1/2 - 1 Mile ESE
T2925	WALOG1000646584	1/2 - 1 Mile ESE
T2926	WALOG1000297147	1/2 - 1 Mile ESE
T2927	WALOG1000297146	1/2 - 1 Mile ESE
T2928	WALOG1000297148	1/2 - 1 Mile ESE
T2929	WALOG1000297150	1/2 - 1 Mile ESE
T2930	WALOG1000297149	1/2 - 1 Mile ESE
T2931	WALOG1000297145	1/2 - 1 Mile ESE
T2932	WALOG1000295720	1/2 - 1 Mile ESE
T2933	WALOG1000295719	1/2 - 1 Mile ESE
T2934	WALOG1000295721	1/2 - 1 Mile ESE
T2935	WALOG1000297144	1/2 - 1 Mile ESE
T2936	WALOG1000297143	1/2 - 1 Mile ESE
T2937	WALOG1000297158	1/2 - 1 Mile ESE
T2938	WALOG1000297157	1/2 - 1 Mile ESE
T2939	WALOG1000297159	1/2 - 1 Mile ESE
T2940	WALOG1000297161	1/2 - 1 Mile ESE
T2941	WALOG1000297160	1/2 - 1 Mile ESE
T2942	WALOG1000297156	1/2 - 1 Mile ESE
T2943	WALOG1000297152	1/2 - 1 Mile ESE
T2944	WALOG1000297151	1/2 - 1 Mile ESE
T2945	WALOG1000297153	1/2 - 1 Mile ESE
T2946	WALOG1000297155	1/2 - 1 Mile ESE
T2947	WALOG1000297154	1/2 - 1 Mile ESE
T2948	WALOG1000287037	1/2 - 1 Mile ESE
T2949	WALOG1000287036	1/2 - 1 Mile ESE
T2950	WALOG1000287038	1/2 - 1 Mile ESE
T2951	WALOG1000287040	1/2 - 1 Mile ESE
T2952	WALOG1000287039	1/2 - 1 Mile ESE
T2953	WALOG1000287035	1/2 - 1 Mile ESE
T2954	WALOG1000287031	1/2 - 1 Mile ESE
T2955	WALOG1000287030	1/2 - 1 Mile ESE
T2956	WALOG1000287032	1/2 - 1 Mile ESE
T2957	WALOG1000287034	1/2 - 1 Mile ESE
T2958	WALOG1000287033	1/2 - 1 Mile ESE
T2959	WALOG1000294918	1/2 - 1 Mile ESE
T2960	WALOG1000289668	1/2 - 1 Mile ESE
T2961	WALOG1000295716	1/2 - 1 Mile ESE
T2962	WALOG1000295718	1/2 - 1 Mile ESE
T2963	WALOG1000295717	1/2 - 1 Mile ESE
T2964	WALOG1000289667	1/2 - 1 Mile ESE
T2965	WALOG1000287042	1/2 - 1 Mile ESE
T2966	WALOG1000287041	1/2 - 1 Mile ESE
T2967	WALOG1000287043	1/2 - 1 Mile ESE
T2968	WALOG1000287045	1/2 - 1 Mile ESE
T2969	WALOG1000287044	1/2 - 1 Mile ESE
T2970	WALOG1000297162	1/2 - 1 Mile ESE
T2971	WALOG1000334474	1/2 - 1 Mile ESE
T2972	WALOG1000334473	1/2 - 1 Mile ESE

GEOCHECK® - PHYSICAL SETTING SOURCE SUMMARY

STATE DATABASE WELL INFORMATION

MAP ID	WELL ID	LOCATION FROM TP
T2973	WALOG1000334475	1/2 - 1 Mile ESE
T2974	WALOG1000334477	1/2 - 1 Mile ESE
T2975	WALOG1000334476	1/2 - 1 Mile ESE
T2976	WALOG1000334472	1/2 - 1 Mile ESE
T2977	WALOG1000334468	1/2 - 1 Mile ESE
T2978	WALOG1000334467	1/2 - 1 Mile ESE
T2979	WALOG1000334469	1/2 - 1 Mile ESE
T2980	WALOG1000334471	1/2 - 1 Mile ESE
T2981	WALOG1000334470	1/2 - 1 Mile ESE
T2982	WALOG1000347790	1/2 - 1 Mile ESE
T2983	WALOG1000347789	1/2 - 1 Mile ESE
T2984	WALOG1000347791	1/2 - 1 Mile ESE
T2985	WALOG1000364542	1/2 - 1 Mile ESE
T2986	WALOG1000364541	1/2 - 1 Mile ESE
T2987	WALOG1000347788	1/2 - 1 Mile ESE
T2988	WALOG1000334479	1/2 - 1 Mile ESE
T2989	WALOG1000334478	1/2 - 1 Mile ESE
T2990	WALOG1000334480	1/2 - 1 Mile ESE
T2991	WALOG1000347787	1/2 - 1 Mile ESE
T2992	WALOG1000347786	1/2 - 1 Mile ESE
T2993	WALOG1000309392	1/2 - 1 Mile ESE
T2994	WALOG1000309391	1/2 - 1 Mile ESE
T2995	WALOG1000309393	1/2 - 1 Mile ESE
T2996	WALOG1000309395	1/2 - 1 Mile ESE
T2997	WALOG1000309394	1/2 - 1 Mile ESE
T2998	WALOG1000304275	1/2 - 1 Mile ESE
T2999	WALOG1000297164	1/2 - 1 Mile ESE
T3000	WALOG1000297163	1/2 - 1 Mile ESE
T3001	WALOG1000297165	1/2 - 1 Mile ESE
T3002	WALOG1000302663	1/2 - 1 Mile ESE
T3003	WALOG1000297582	1/2 - 1 Mile ESE
T3004	WALOG1000334463	1/2 - 1 Mile ESE
T3005	WALOG1000334461	1/2 - 1 Mile ESE
T3006	WALOG1000334464	1/2 - 1 Mile ESE
T3007	WALOG1000334466	1/2 - 1 Mile ESE
T3008	WALOG1000334465	1/2 - 1 Mile ESE
T3009	WALOG1000334460	1/2 - 1 Mile ESE
T3010	WALOG1000324233	1/2 - 1 Mile ESE
T3011	WALOG1000309396	1/2 - 1 Mile ESE
T3012	WALOG1000331056	1/2 - 1 Mile ESE
T3013	WALOG1000334459	1/2 - 1 Mile ESE
T3014	WALOG1000331057	1/2 - 1 Mile ESE
U3015	WALOG1000565641	1/2 - 1 Mile West
U3016	WALOG1000565642	1/2 - 1 Mile West
V3017	WALOG1000285934	1/2 - 1 Mile WSW
V3018	WALOG1000285933	1/2 - 1 Mile WSW
V3019	WALOG1000285932	1/2 - 1 Mile WSW
V3020	WALOG1000285937	1/2 - 1 Mile WSW
V3021	WALOG1000285936	1/2 - 1 Mile WSW
V3022	WALOG1000285935	1/2 - 1 Mile WSW
V3023	WALOG1000285931	1/2 - 1 Mile WSW
V3024	WALOG1000285927	1/2 - 1 Mile WSW

GEOCHECK® - PHYSICAL SETTING SOURCE SUMMARY

STATE DATABASE WELL INFORMATION

MAP ID	WELL ID	LOCATION FROM TP
V3025	WALOG1000285926	1/2 - 1 Mile WSW
V3026	WALOG1000285925	1/2 - 1 Mile WSW
V3027	WALOG1000285930	1/2 - 1 Mile WSW
V3028	WALOG1000285929	1/2 - 1 Mile WSW
V3029	WALOG1000285928	1/2 - 1 Mile WSW
V3030	WALOG1000285938	1/2 - 1 Mile WSW
V3031	WALOG1000791921	1/2 - 1 Mile WSW
V3032	WALOG1000555648	1/2 - 1 Mile WSW
V3033	WALOG1000555647	1/2 - 1 Mile WSW
V3034	WALOG1000792085	1/2 - 1 Mile WSW
V3035	WALOG1000792084	1/2 - 1 Mile WSW
V3036	WALOG1000792083	1/2 - 1 Mile WSW
V3037	WALOG1000555646	1/2 - 1 Mile WSW
V3038	WALOG1000285941	1/2 - 1 Mile WSW
V3039	WALOG1000285940	1/2 - 1 Mile WSW
V3040	WALOG1000285939	1/2 - 1 Mile WSW
V3041	WALOG1000555645	1/2 - 1 Mile WSW
V3042	WALOG1000555644	1/2 - 1 Mile WSW
V3043	WALOG1000285942	1/2 - 1 Mile WSW
W3044	WALOG1000589131	1/2 - 1 Mile NNE
W3045	WALOG1000589130	1/2 - 1 Mile NNE
W3046	WALOG1000300394	1/2 - 1 Mile NNE
W3047	WALOG1000252788	1/2 - 1 Mile NNE
W3048	WALOG1000178245	1/2 - 1 Mile NNE
W3049	WALOG1000252791	1/2 - 1 Mile NNE
W3050	WALOG1000300392	1/2 - 1 Mile NNE
W3051	WALOG1000300393	1/2 - 1 Mile NNE
W3052	WALOG1000252787	1/2 - 1 Mile NNE
W3053	WALOG1000100650	1/2 - 1 Mile NNE
W3054	WALOG1000252790	1/2 - 1 Mile NNE
W3055	WALOG1000252789	1/2 - 1 Mile NNE
W3056	WALOG1000658875	1/2 - 1 Mile NNE
W3057	WALOG1000300391	1/2 - 1 Mile NNE
W3058	WALOG1000658876	1/2 - 1 Mile NNE
W3059	WALOG1000658908	1/2 - 1 Mile NNE
X3060	WALOG1000256979	1/2 - 1 Mile South
X3061	WALOG1000256978	1/2 - 1 Mile South
X3062	WALOG1000256977	1/2 - 1 Mile South
X3063	WALOG1000294935	1/2 - 1 Mile South
X3064	WALOG1000294934	1/2 - 1 Mile South
X3065	WALOG1000256980	1/2 - 1 Mile South
X3066	WALOG1000256973	1/2 - 1 Mile South
X3067	WALOG1000256972	1/2 - 1 Mile South
X3068	WALOG1000256971	1/2 - 1 Mile South
X3069	WALOG1000256976	1/2 - 1 Mile South
X3070	WALOG1000256975	1/2 - 1 Mile South
X3071	WALOG1000256974	1/2 - 1 Mile South
X3072	WALOG1000294936	1/2 - 1 Mile South
X3073	WALOG1000319812	1/2 - 1 Mile South
X3074	WALOG1000319811	1/2 - 1 Mile South
X3075	WALOG1000319810	1/2 - 1 Mile South
X3076	WALOG1000319815	1/2 - 1 Mile South

GEOCHECK® - PHYSICAL SETTING SOURCE SUMMARY

STATE DATABASE WELL INFORMATION

MAP ID	WELL ID	LOCATION FROM TP
X3077	WALOG1000319814	1/2 - 1 Mile South
X3078	WALOG1000319813	1/2 - 1 Mile South
X3079	WALOG1000296141	1/2 - 1 Mile South
X3080	WALOG1000296140	1/2 - 1 Mile South
X3081	WALOG1000294937	1/2 - 1 Mile South
X3082	WALOG1000319809	1/2 - 1 Mile South
X3083	WALOG1000296143	1/2 - 1 Mile South
X3084	WALOG1000296142	1/2 - 1 Mile South
X3085	WALOG1000253430	1/2 - 1 Mile South
X3086	WALOG1000253429	1/2 - 1 Mile South
X3087	WALOG1000253428	1/2 - 1 Mile South
X3088	WALOG1000253433	1/2 - 1 Mile South
X3089	WALOG1000253432	1/2 - 1 Mile South
X3090	WALOG1000253431	1/2 - 1 Mile South
X3091	WALOG1000100139	1/2 - 1 Mile South
X3092	WALOG1000100138	1/2 - 1 Mile South
X3093	WALOG1000100137	1/2 - 1 Mile South
X3094	WALOG1000103804	1/2 - 1 Mile South
X3095	WALOG1000102285	1/2 - 1 Mile South
X3096	WALOG1000100140	1/2 - 1 Mile South
X3097	WALOG1000256958	1/2 - 1 Mile South
X3098	WALOG1000256967	1/2 - 1 Mile South
X3099	WALOG1000256966	1/2 - 1 Mile South
X3100	WALOG1000256965	1/2 - 1 Mile South
X3101	WALOG1000256970	1/2 - 1 Mile South
X3102	WALOG1000256969	1/2 - 1 Mile South
X3103	WALOG1000256968	1/2 - 1 Mile South
X3104	WALOG1000256961	1/2 - 1 Mile South
X3105	WALOG1000256960	1/2 - 1 Mile South
X3106	WALOG1000256959	1/2 - 1 Mile South
X3107	WALOG1000256964	1/2 - 1 Mile South
X3108	WALOG1000256963	1/2 - 1 Mile South
X3109	WALOG1000256962	1/2 - 1 Mile South
X3110	WALOG1000457367	1/2 - 1 Mile South
X3111	WALOG1000457366	1/2 - 1 Mile South
X3112	WALOG1000457365	1/2 - 1 Mile South
X3113	WALOG1000457370	1/2 - 1 Mile South
X3114	WALOG1000457369	1/2 - 1 Mile South
X3115	WALOG1000457368	1/2 - 1 Mile South
X3116	WALOG1000430029	1/2 - 1 Mile South
X3117	WALOG1000430028	1/2 - 1 Mile South
X3118	WALOG1000430027	1/2 - 1 Mile South
X3119	WALOG1000457364	1/2 - 1 Mile South
X3120	WALOG1000430031	1/2 - 1 Mile South
X3121	WALOG1000430030	1/2 - 1 Mile South
X3122	WALOG1000457371	1/2 - 1 Mile South
X3123	WALOG1000651096	1/2 - 1 Mile South
X3124	WALOG1000466554	1/2 - 1 Mile South
X3125	WALOG1000466553	1/2 - 1 Mile South
X3126	WALOG1000711088	1/2 - 1 Mile South
X3127	WALOG1000711087	1/2 - 1 Mile South
X3128	WALOG1000662135	1/2 - 1 Mile South

GEOCHECK® - PHYSICAL SETTING SOURCE SUMMARY

STATE DATABASE WELL INFORMATION

MAP ID	WELL ID	LOCATION FROM TP
X3129	WALOG1000457374	1/2 - 1 Mile South
X3130	WALOG1000457373	1/2 - 1 Mile South
X3131	WALOG1000457372	1/2 - 1 Mile South
X3132	WALOG1000457377	1/2 - 1 Mile South
X3133	WALOG1000457376	1/2 - 1 Mile South
X3134	WALOG1000457375	1/2 - 1 Mile South
X3135	WALOG1000411184	1/2 - 1 Mile South
X3136	WALOG1000411183	1/2 - 1 Mile South
X3137	WALOG1000411182	1/2 - 1 Mile South
X3138	WALOG1000411187	1/2 - 1 Mile South
X3139	WALOG1000411186	1/2 - 1 Mile South
X3140	WALOG1000411185	1/2 - 1 Mile South
X3141	WALOG1000319818	1/2 - 1 Mile South
X3142	WALOG1000319817	1/2 - 1 Mile South
X3143	WALOG1000319816	1/2 - 1 Mile South
X3144	WALOG1000321914	1/2 - 1 Mile South
X3145	WALOG1000319820	1/2 - 1 Mile South
X3146	WALOG1000319819	1/2 - 1 Mile South
X3147	WALOG1000411188	1/2 - 1 Mile South
X3148	WALOG1000421916	1/2 - 1 Mile South
X3149	WALOG1000421915	1/2 - 1 Mile South
X3150	WALOG1000411434	1/2 - 1 Mile South
X3151	WALOG1000426898	1/2 - 1 Mile South
X3152	WALOG1000421918	1/2 - 1 Mile South
X3153	WALOG1000421917	1/2 - 1 Mile South
X3154	WALOG1000411430	1/2 - 1 Mile South
X3155	WALOG1000411429	1/2 - 1 Mile South
X3156	WALOG1000411428	1/2 - 1 Mile South
X3157	WALOG1000411433	1/2 - 1 Mile South
X3158	WALOG1000411432	1/2 - 1 Mile South
X3159	WALOG1000411431	1/2 - 1 Mile South
Y3160	WALOG1000786104	1/2 - 1 Mile ENE
Y3161	WALOG1000807582	1/2 - 1 Mile ENE
Y3162	WALOG1000786099	1/2 - 1 Mile ENE
Y3163	WALOG1000786100	1/2 - 1 Mile ENE
Y3164	WALOG1000804887	1/2 - 1 Mile ENE
Y3165	WALOG1000807675	1/2 - 1 Mile ENE
Y3166	WALOG1000804886	1/2 - 1 Mile ENE
Y3167	WALOG1000807589	1/2 - 1 Mile ENE
Y3168	WALOG1000804888	1/2 - 1 Mile ENE
Y3169	WALOG1000807591	1/2 - 1 Mile ENE
Y3170	WALOG1000807590	1/2 - 1 Mile ENE
Y3171	WALOG1000759575	1/2 - 1 Mile ENE
Y3172	WALOG1000786098	1/2 - 1 Mile ENE
Y3173	WALOG1000351142	1/2 - 1 Mile ENE
Y3174	WALOG1000807618	1/2 - 1 Mile ENE
Y3175	WALOG1000815930	1/2 - 1 Mile ENE
Y3176	WALOG1000495050	1/2 - 1 Mile ENE
Y3177	WALOG1000804892	1/2 - 1 Mile ENE
Y3178	WALOG1000786103	1/2 - 1 Mile ENE
Y3179	WALOG1000815934	1/2 - 1 Mile ENE
Y3180	WALOG1000815941	1/2 - 1 Mile ENE

GEOCHECK® - PHYSICAL SETTING SOURCE SUMMARY

STATE DATABASE WELL INFORMATION

MAP ID	WELL ID	LOCATION FROM TP
Y3181	WALOG1000786097	1/2 - 1 Mile ENE
Y3182	WALOG1000804891	1/2 - 1 Mile ENE
Y3183	WALOG1000351141	1/2 - 1 Mile ENE
Y3184	WALOG1000807617	1/2 - 1 Mile ENE
Y3185	WALOG1000786094	1/2 - 1 Mile ENE
Y3186	WALOG1000807584	1/2 - 1 Mile ENE
Y3187	WALOG1000759577	1/2 - 1 Mile ENE
Y3188	WALOG1000815929	1/2 - 1 Mile ENE
Y3189	WALOG1000807615	1/2 - 1 Mile ENE
Y3190	WALOG1000807578	1/2 - 1 Mile ENE
Y3191	WALOG1000370450	1/2 - 1 Mile ENE
Y3192	WALOG1000786092	1/2 - 1 Mile ENE
Y3193	WALOG1000807587	1/2 - 1 Mile ENE
Y3194	WALOG1000759580	1/2 - 1 Mile ENE
Y3195	WALOG1000495035	1/2 - 1 Mile ENE
Y3196	WALOG1000815933	1/2 - 1 Mile ENE
Y3197	WALOG1000370452	1/2 - 1 Mile ENE
Y3198	WALOG1000659618	1/2 - 1 Mile ENE
Y3199	WALOG1000351137	1/2 - 1 Mile ENE
Y3200	WALOG1000786102	1/2 - 1 Mile ENE
Y3201	WALOG1000659639	1/2 - 1 Mile ENE
Y3202	WALOG1000351138	1/2 - 1 Mile ENE
Y3203	WALOG1000807588	1/2 - 1 Mile ENE
Y3204	WALOG1000495036	1/2 - 1 Mile ENE
Y3205	WALOG1000495041	1/2 - 1 Mile ENE
Y3206	WALOG1000351136	1/2 - 1 Mile ENE
Y3207	WALOG1000807583	1/2 - 1 Mile ENE
Y3208	WALOG1000815931	1/2 - 1 Mile ENE
Y3209	WALOG1000370446	1/2 - 1 Mile ENE
Y3210	WALOG1000759576	1/2 - 1 Mile ENE
Y3211	WALOG1000351139	1/2 - 1 Mile ENE
Y3212	WALOG1000495037	1/2 - 1 Mile ENE
Y3213	WALOG1000807676	1/2 - 1 Mile ENE
Y3214	WALOG1000807592	1/2 - 1 Mile ENE
Y3215	WALOG1000804889	1/2 - 1 Mile ENE
Y3216	WALOG1000786101	1/2 - 1 Mile ENE
Y3217	WALOG1000786091	1/2 - 1 Mile ENE
Y3218	WALOG1000786095	1/2 - 1 Mile ENE
Y3219	WALOG1000786093	1/2 - 1 Mile ENE
Y3220	WALOG1000807585	1/2 - 1 Mile ENE
Y3221	WALOG1000807616	1/2 - 1 Mile ENE
Y3222	WALOG1000759578	1/2 - 1 Mile ENE
Y3223	WALOG1000815935	1/2 - 1 Mile ENE
Y3224	WALOG1000495051	1/2 - 1 Mile ENE
Y3225	WALOG1000807579	1/2 - 1 Mile ENE
Y3226	WALOG1000370451	1/2 - 1 Mile ENE
Y3227	WALOG1000804893	1/2 - 1 Mile ENE
Y3228	WALOG1000495033	1/2 - 1 Mile ENE
Y3229	WALOG1000495040	1/2 - 1 Mile ENE
Y3230	WALOG1000370448	1/2 - 1 Mile ENE
Y3231	WALOG1000815937	1/2 - 1 Mile ENE
Y3232	WALOG1000759579	1/2 - 1 Mile ENE

GEOCHECK® - PHYSICAL SETTING SOURCE SUMMARY

STATE DATABASE WELL INFORMATION

MAP ID	WELL ID	LOCATION FROM TP
Y3233	WALOG1000807586	1/2 - 1 Mile ENE
Y3234	WALOG1000807580	1/2 - 1 Mile ENE
Y3235	WALOG1000804894	1/2 - 1 Mile ENE
Y3236	WALOG1000786096	1/2 - 1 Mile ENE
Y3237	WALOG1000495034	1/2 - 1 Mile ENE
Y3238	WALOG1000815938	1/2 - 1 Mile ENE
Y3239	WALOG1000370449	1/2 - 1 Mile ENE
Y3240	WALOG1000815939	1/2 - 1 Mile ENE
Y3241	WALOG1000804890	1/2 - 1 Mile ENE
Y3242	WALOG1000815932	1/2 - 1 Mile ENE
Y3243	WALOG1000351140	1/2 - 1 Mile ENE
Y3244	WALOG1000495038	1/2 - 1 Mile ENE
Y3245	WALOG1000495039	1/2 - 1 Mile ENE
Y3246	WALOG1000807581	1/2 - 1 Mile ENE
Y3247	WALOG1000815942	1/2 - 1 Mile ENE
Y3248	WALOG1000495032	1/2 - 1 Mile ENE
Y3249	WALOG1000815936	1/2 - 1 Mile ENE
Y3250	WALOG1000370447	1/2 - 1 Mile ENE
Y3251	WALOG1000815940	1/2 - 1 Mile ENE
Z3252	WALOG1000252548	1/2 - 1 Mile SSW
Z3253	WALOG1000252547	1/2 - 1 Mile SSW
Z3254	WALOG1000252546	1/2 - 1 Mile SSW
Z3255	WALOG1000252551	1/2 - 1 Mile SSW
Z3256	WALOG1000252550	1/2 - 1 Mile SSW
Z3257	WALOG1000252549	1/2 - 1 Mile SSW
Z3258	WALOG1000252545	1/2 - 1 Mile SSW
Z3259	WALOG1000252541	1/2 - 1 Mile SSW
Z3260	WALOG1000252540	1/2 - 1 Mile SSW
Z3261	WALOG1000252539	1/2 - 1 Mile SSW
Z3262	WALOG1000252544	1/2 - 1 Mile SSW
Z3263	WALOG1000252543	1/2 - 1 Mile SSW
Z3264	WALOG1000252542	1/2 - 1 Mile SSW
Z3265	WALOG1000252561	1/2 - 1 Mile SSW
Z3266	WALOG1000252560	1/2 - 1 Mile SSW
Z3267	WALOG1000252559	1/2 - 1 Mile SSW
Z3268	WALOG1000252564	1/2 - 1 Mile SSW
Z3269	WALOG1000252563	1/2 - 1 Mile SSW
Z3270	WALOG1000252562	1/2 - 1 Mile SSW
Z3271	WALOG1000252558	1/2 - 1 Mile SSW
Z3272	WALOG1000252554	1/2 - 1 Mile SSW
Z3273	WALOG1000252553	1/2 - 1 Mile SSW
Z3274	WALOG1000252552	1/2 - 1 Mile SSW
Z3275	WALOG1000252557	1/2 - 1 Mile SSW
Z3276	WALOG1000252556	1/2 - 1 Mile SSW
Z3277	WALOG1000252555	1/2 - 1 Mile SSW
Z3278	WALOG1000252522	1/2 - 1 Mile SSW
Z3279	WALOG1000252521	1/2 - 1 Mile SSW
Z3280	WALOG1000252520	1/2 - 1 Mile SSW
Z3281	WALOG1000252525	1/2 - 1 Mile SSW
Z3282	WALOG1000252524	1/2 - 1 Mile SSW
Z3283	WALOG1000252523	1/2 - 1 Mile SSW
Z3284	WALOG1000252519	1/2 - 1 Mile SSW

GEOCHECK® - PHYSICAL SETTING SOURCE SUMMARY

STATE DATABASE WELL INFORMATION

MAP ID	WELL ID	LOCATION FROM TP
Z3285	WALOG1000106107	1/2 - 1 Mile SSW
Z3286	WALOG1000106106	1/2 - 1 Mile SSW
Z3287	WALOG1000102454	1/2 - 1 Mile SSW
Z3288	WALOG1000106110	1/2 - 1 Mile SSW
Z3289	WALOG1000106109	1/2 - 1 Mile SSW
Z3290	WALOG1000106108	1/2 - 1 Mile SSW
Z3291	WALOG1000252535	1/2 - 1 Mile SSW
Z3292	WALOG1000252534	1/2 - 1 Mile SSW
Z3293	WALOG1000252533	1/2 - 1 Mile SSW
Z3294	WALOG1000252538	1/2 - 1 Mile SSW
Z3295	WALOG1000252537	1/2 - 1 Mile SSW
Z3296	WALOG1000252536	1/2 - 1 Mile SSW
Z3297	WALOG1000252532	1/2 - 1 Mile SSW
Z3298	WALOG1000252528	1/2 - 1 Mile SSW
Z3299	WALOG1000252527	1/2 - 1 Mile SSW
Z3300	WALOG1000252526	1/2 - 1 Mile SSW
Z3301	WALOG1000252531	1/2 - 1 Mile SSW
Z3302	WALOG1000252530	1/2 - 1 Mile SSW
Z3303	WALOG1000252529	1/2 - 1 Mile SSW
Z3304	WALOG1000615597	1/2 - 1 Mile SSW
Z3305	WALOG1000615587	1/2 - 1 Mile SSW
Z3306	WALOG1000615586	1/2 - 1 Mile SSW
Z3307	WALOG1000615602	1/2 - 1 Mile SSW
Z3308	WALOG1000615601	1/2 - 1 Mile SSW
Z3309	WALOG1000615599	1/2 - 1 Mile SSW
Z3310	WALOG1000615585	1/2 - 1 Mile SSW
Z3311	WALOG1000615571	1/2 - 1 Mile SSW
Z3312	WALOG1000615570	1/2 - 1 Mile SSW
Z3313	WALOG1000615569	1/2 - 1 Mile SSW
Z3314	WALOG1000615584	1/2 - 1 Mile SSW
Z3315	WALOG1000615583	1/2 - 1 Mile SSW
Z3316	WALOG1000615572	1/2 - 1 Mile SSW
Z3317	WALOG1000615665	1/2 - 1 Mile SSW
Z3318	WALOG1000615664	1/2 - 1 Mile SSW
Z3319	WALOG1000615623	1/2 - 1 Mile SSW
Z3320	WALOG1000615702	1/2 - 1 Mile SSW
Z3321	WALOG1000615677	1/2 - 1 Mile SSW
Z3322	WALOG1000615671	1/2 - 1 Mile SSW
Z3323	WALOG1000615618	1/2 - 1 Mile SSW
Z3324	WALOG1000615608	1/2 - 1 Mile SSW
Z3325	WALOG1000615607	1/2 - 1 Mile SSW
Z3326	WALOG1000615606	1/2 - 1 Mile SSW
Z3327	WALOG1000615615	1/2 - 1 Mile SSW
Z3328	WALOG1000615614	1/2 - 1 Mile SSW
Z3329	WALOG1000615609	1/2 - 1 Mile SSW
Z3330	WALOG1000615159	1/2 - 1 Mile SSW
Z3331	WALOG1000615158	1/2 - 1 Mile SSW
Z3332	WALOG1000615157	1/2 - 1 Mile SSW
Z3333	WALOG1000615175	1/2 - 1 Mile SSW
Z3334	WALOG1000615174	1/2 - 1 Mile SSW
Z3335	WALOG1000615160	1/2 - 1 Mile SSW
Z3336	WALOG1000615156	1/2 - 1 Mile SSW

GEOCHECK® - PHYSICAL SETTING SOURCE SUMMARY

STATE DATABASE WELL INFORMATION

MAP ID	WELL ID	LOCATION FROM TP
Z3337	WALOG1000574383	1/2 - 1 Mile SSW
Z3338	WALOG1000541897	1/2 - 1 Mile SSW
Z3339	WALOG1000252565	1/2 - 1 Mile SSW
Z3340	WALOG1000574386	1/2 - 1 Mile SSW
Z3341	WALOG1000574385	1/2 - 1 Mile SSW
Z3342	WALOG1000574384	1/2 - 1 Mile SSW
Z3343	WALOG1000615242	1/2 - 1 Mile SSW
Z3344	WALOG1000615235	1/2 - 1 Mile SSW
Z3345	WALOG1000615185	1/2 - 1 Mile SSW
Z3346	WALOG1000615568	1/2 - 1 Mile SSW
Z3347	WALOG1000615567	1/2 - 1 Mile SSW
Z3348	WALOG1000615267	1/2 - 1 Mile SSW
Z3349	WALOG1000615182	1/2 - 1 Mile SSW
Z3350	WALOG1000615178	1/2 - 1 Mile SSW
Z3351	WALOG1000615177	1/2 - 1 Mile SSW
Z3352	WALOG1000615176	1/2 - 1 Mile SSW
Z3353	WALOG1000615181	1/2 - 1 Mile SSW
Z3354	WALOG1000615180	1/2 - 1 Mile SSW
Z3355	WALOG1000615179	1/2 - 1 Mile SSW
3356	WALOG1000099611	1/2 - 1 Mile North
AA3358	WALOG1000510287	1/2 - 1 Mile WNW
AA3359	WALOG1000589309	1/2 - 1 Mile WNW
AA3360	WALOG1000180022	1/2 - 1 Mile WNW
AA3361	WALOG1000318799	1/2 - 1 Mile WNW
AA3362	WALOG1000589310	1/2 - 1 Mile WNW
AA3363	WALOG1000343026	1/2 - 1 Mile WNW
AA3364	WALOG1000180017	1/2 - 1 Mile WNW
AA3365	WALOG1000510283	1/2 - 1 Mile WNW
AA3366	WALOG1000182006	1/2 - 1 Mile WNW
AA3367	WALOG1000589308	1/2 - 1 Mile WNW
AA3368	WALOG1000180020	1/2 - 1 Mile WNW
AA3369	WALOG1000510286	1/2 - 1 Mile WNW
AA3370	WALOG1000182007	1/2 - 1 Mile WNW
AA3371	WALOG1000180013	1/2 - 1 Mile WNW
AA3372	WALOG1000589307	1/2 - 1 Mile WNW
AA3373	WALOG1000180019	1/2 - 1 Mile WNW
AA3374	WALOG1000510285	1/2 - 1 Mile WNW
AA3375	WALOG1000386732	1/2 - 1 Mile WNW
AA3376	WALOG1000180018	1/2 - 1 Mile WNW
AA3377	WALOG1000510284	1/2 - 1 Mile WNW
AA3378	WALOG1000589306	1/2 - 1 Mile WNW
AA3379	WALOG1000318804	1/2 - 1 Mile WNW
AA3380	WALOG1000318802	1/2 - 1 Mile WNW
AA3381	WALOG1000180025	1/2 - 1 Mile WNW
AA3382	WALOG1000343028	1/2 - 1 Mile WNW
AA3383	WALOG1000318801	1/2 - 1 Mile WNW
AA3384	WALOG1000386734	1/2 - 1 Mile WNW
AA3385	WALOG1000318803	1/2 - 1 Mile WNW
AA3386	WALOG1000386733	1/2 - 1 Mile WNW
AA3387	WALOG1000180021	1/2 - 1 Mile WNW
AA3388	WALOG1000318800	1/2 - 1 Mile WNW
AA3389	WALOG1000180016	1/2 - 1 Mile WNW

GEOCHECK® - PHYSICAL SETTING SOURCE SUMMARY

STATE DATABASE WELL INFORMATION

MAP ID	WELL ID	LOCATION FROM TP
AA3390	WALOG1000343025	1/2 - 1 Mile WNW
AA3391	WALOG1000510288	1/2 - 1 Mile WNW
AA3392	WALOG1000589305	1/2 - 1 Mile WNW
AA3393	WALOG1000386735	1/2 - 1 Mile WNW
AA3394	WALOG1000589304	1/2 - 1 Mile WNW
AA3395	WALOG1000180024	1/2 - 1 Mile WNW
AA3396	WALOG1000180023	1/2 - 1 Mile WNW
AA3397	WALOG1000589311	1/2 - 1 Mile WNW
AA3398	WALOG1000343027	1/2 - 1 Mile WNW
AB3400	WALOG1000422327	1/2 - 1 Mile East
AB3401	WALOG1000422328	1/2 - 1 Mile East
AB3402	WALOG1000422326	1/2 - 1 Mile East
AB3403	WALOG1000422324	1/2 - 1 Mile East
AB3404	WALOG1000422325	1/2 - 1 Mile East
AB3405	WALOG1000422332	1/2 - 1 Mile East
AB3406	WALOG1000422401	1/2 - 1 Mile East
AB3407	WALOG1000422331	1/2 - 1 Mile East
AB3408	WALOG1000422329	1/2 - 1 Mile East
AB3409	WALOG1000422330	1/2 - 1 Mile East
AC3410	WALOG1000287606	1/2 - 1 Mile SE
AC3411	WALOG1000287605	1/2 - 1 Mile SE
AC3412	WALOG1000287607	1/2 - 1 Mile SE
AC3413	WALOG1000292405	1/2 - 1 Mile SE
AC3414	WALOG1000292403	1/2 - 1 Mile SE
AC3415	WALOG1000287604	1/2 - 1 Mile SE
AC3416	WALOG1000106246	1/2 - 1 Mile SE
AC3417	WALOG1000105277	1/2 - 1 Mile SE
AC3418	WALOG1000106247	1/2 - 1 Mile SE
AC3419	WALOG1000287603	1/2 - 1 Mile SE
AC3420	WALOG1000287602	1/2 - 1 Mile SE
AC3421	WALOG1000292406	1/2 - 1 Mile SE
AC3422	WALOG1000759163	1/2 - 1 Mile SE
AC3423	WALOG1000759162	1/2 - 1 Mile SE
AC3424	WALOG1000759164	1/2 - 1 Mile SE
AC3425	WALOG1000759166	1/2 - 1 Mile SE
AC3426	WALOG1000759165	1/2 - 1 Mile SE
AC3427	WALOG1000482842	1/2 - 1 Mile SE
AC3428	WALOG1000292408	1/2 - 1 Mile SE
AC3429	WALOG1000292407	1/2 - 1 Mile SE
AC3430	WALOG1000292409	1/2 - 1 Mile SE
AC3431	WALOG1000475295	1/2 - 1 Mile SE
AC3432	WALOG1000475294	1/2 - 1 Mile SE
AC3433	WALOG1000005638	1/2 - 1 Mile SE
AC3434	WALOG1000005637	1/2 - 1 Mile SE
AC3435	WALOG1000005639	1/2 - 1 Mile SE
AC3436	WALOG1000005641	1/2 - 1 Mile SE
AC3437	WALOG1000005640	1/2 - 1 Mile SE
AC3438	WALOG1000005636	1/2 - 1 Mile SE
AC3439	WALOG1000005632	1/2 - 1 Mile SE
AC3440	WALOG1000005631	1/2 - 1 Mile SE
AC3441	WALOG1000005633	1/2 - 1 Mile SE
AC3442	WALOG1000005635	1/2 - 1 Mile SE

GEOCHECK® - PHYSICAL SETTING SOURCE SUMMARY

STATE DATABASE WELL INFORMATION

MAP ID	WELL ID	LOCATION FROM TP
AC3443	WALOG1000005634	1/2 - 1 Mile SE
AC3444	WALOG1000005642	1/2 - 1 Mile SE
AC3445	WALOG1000005650	1/2 - 1 Mile SE
AC3446	WALOG1000005649	1/2 - 1 Mile SE
AC3447	WALOG1000005651	1/2 - 1 Mile SE
AC3448	WALOG1000105276	1/2 - 1 Mile SE
AC3449	WALOG1000005652	1/2 - 1 Mile SE
AC3450	WALOG1000005648	1/2 - 1 Mile SE
AC3451	WALOG1000005644	1/2 - 1 Mile SE
AC3452	WALOG1000005643	1/2 - 1 Mile SE
AC3453	WALOG1000005645	1/2 - 1 Mile SE
AC3454	WALOG1000005647	1/2 - 1 Mile SE
AC3455	WALOG1000005646	1/2 - 1 Mile SE
AC3456	WALOG1000759167	1/2 - 1 Mile SE
AC3457	WALOG1000808125	1/2 - 1 Mile SE
AC3458	WALOG1000808124	1/2 - 1 Mile SE
AC3459	WALOG1000808126	1/2 - 1 Mile SE
AC3460	WALOG1000808128	1/2 - 1 Mile SE
AC3461	WALOG1000808127	1/2 - 1 Mile SE
AC3462	WALOG1000808123	1/2 - 1 Mile SE
AC3463	WALOG1000800359	1/2 - 1 Mile SE
AC3464	WALOG1000800357	1/2 - 1 Mile SE
AC3465	WALOG1000806965	1/2 - 1 Mile SE
AC3466	WALOG1000808122	1/2 - 1 Mile SE
AC3467	WALOG1000808121	1/2 - 1 Mile SE
AC3468	WALOG1000808129	1/2 - 1 Mile SE
AC3469	WALOG1000808180	1/2 - 1 Mile SE
AC3470	WALOG1000808179	1/2 - 1 Mile SE
AC3471	WALOG1000808181	1/2 - 1 Mile SE
AC3472	WALOG1000815722	1/2 - 1 Mile SE
AC3473	WALOG1000808184	1/2 - 1 Mile SE
AC3474	WALOG1000808177	1/2 - 1 Mile SE
AC3475	WALOG1000808156	1/2 - 1 Mile SE
AC3476	WALOG1000808130	1/2 - 1 Mile SE
AC3477	WALOG1000808157	1/2 - 1 Mile SE
AC3478	WALOG1000808159	1/2 - 1 Mile SE
AC3479	WALOG1000808158	1/2 - 1 Mile SE
AC3480	WALOG1000767664	1/2 - 1 Mile SE
AC3481	WALOG1000767663	1/2 - 1 Mile SE
AC3482	WALOG1000767665	1/2 - 1 Mile SE
AC3483	WALOG1000767667	1/2 - 1 Mile SE
AC3484	WALOG1000767666	1/2 - 1 Mile SE
AC3485	WALOG1000767662	1/2 - 1 Mile SE
AC3486	WALOG1000759169	1/2 - 1 Mile SE
AC3487	WALOG1000759168	1/2 - 1 Mile SE
AC3488	WALOG1000767659	1/2 - 1 Mile SE
AC3489	WALOG1000767661	1/2 - 1 Mile SE
AC3490	WALOG1000767660	1/2 - 1 Mile SE
AC3491	WALOG1000767668	1/2 - 1 Mile SE
AC3492	WALOG1000767676	1/2 - 1 Mile SE
AC3493	WALOG1000767675	1/2 - 1 Mile SE
AC3494	WALOG1000767677	1/2 - 1 Mile SE

GEOCHECK® - PHYSICAL SETTING SOURCE SUMMARY

STATE DATABASE WELL INFORMATION

MAP ID	WELL ID	LOCATION FROM TP
AC3495	WALOG1000783349	1/2 - 1 Mile SE
AC3496	WALOG1000767678	1/2 - 1 Mile SE
AC3497	WALOG1000767674	1/2 - 1 Mile SE
AC3498	WALOG1000767670	1/2 - 1 Mile SE
AC3499	WALOG1000767669	1/2 - 1 Mile SE
AC3500	WALOG1000767671	1/2 - 1 Mile SE
AC3501	WALOG1000767673	1/2 - 1 Mile SE
AC3502	WALOG1000767672	1/2 - 1 Mile SE
AD3503	WALOG1000355827	1/2 - 1 Mile SSE
AD3504	WALOG1000355826	1/2 - 1 Mile SSE
AD3505	WALOG1000355825	1/2 - 1 Mile SSE
AD3506	WALOG1000390440	1/2 - 1 Mile SSE
AD3507	WALOG1000355829	1/2 - 1 Mile SSE
AD3508	WALOG1000355828	1/2 - 1 Mile SSE
AD3509	WALOG1000355824	1/2 - 1 Mile SSE
AD3510	WALOG1000343775	1/2 - 1 Mile SSE
AD3511	WALOG1000343774	1/2 - 1 Mile SSE
AD3512	WALOG1000343773	1/2 - 1 Mile SSE
AD3513	WALOG1000343778	1/2 - 1 Mile SSE
AD3514	WALOG1000343777	1/2 - 1 Mile SSE
AD3515	WALOG1000343776	1/2 - 1 Mile SSE
AD3516	WALOG1000390441	1/2 - 1 Mile SSE
AD3517	WALOG1000396344	1/2 - 1 Mile SSE
AD3518	WALOG1000396343	1/2 - 1 Mile SSE
AD3519	WALOG1000396342	1/2 - 1 Mile SSE
AD3520	WALOG1000436860	1/2 - 1 Mile SSE
AD3521	WALOG1000396346	1/2 - 1 Mile SSE
AD3522	WALOG1000396345	1/2 - 1 Mile SSE
AD3523	WALOG1000396341	1/2 - 1 Mile SSE
AD3524	WALOG1000396337	1/2 - 1 Mile SSE
AD3525	WALOG1000390443	1/2 - 1 Mile SSE
AD3526	WALOG1000390442	1/2 - 1 Mile SSE
AD3527	WALOG1000396340	1/2 - 1 Mile SSE
AD3528	WALOG1000396339	1/2 - 1 Mile SSE
AD3529	WALOG1000396338	1/2 - 1 Mile SSE
AD3530	WALOG1000252603	1/2 - 1 Mile SSE
AD3531	WALOG1000252602	1/2 - 1 Mile SSE
AD3532	WALOG1000252601	1/2 - 1 Mile SSE
AD3533	WALOG1000271760	1/2 - 1 Mile SSE
AD3534	WALOG1000271759	1/2 - 1 Mile SSE
AD3535	WALOG1000252697	1/2 - 1 Mile SSE
AD3536	WALOG1000252600	1/2 - 1 Mile SSE
AD3537	WALOG1000252596	1/2 - 1 Mile SSE
AD3538	WALOG1000252595	1/2 - 1 Mile SSE
AD3539	WALOG1000252594	1/2 - 1 Mile SSE
AD3540	WALOG1000252599	1/2 - 1 Mile SSE
AD3541	WALOG1000252598	1/2 - 1 Mile SSE
AD3542	WALOG1000252597	1/2 - 1 Mile SSE
AD3543	WALOG1000273002	1/2 - 1 Mile SSE
AD3544	WALOG1000292633	1/2 - 1 Mile SSE
AD3545	WALOG1000292632	1/2 - 1 Mile SSE
AD3546	WALOG1000292631	1/2 - 1 Mile SSE

GEOCHECK® - PHYSICAL SETTING SOURCE SUMMARY

STATE DATABASE WELL INFORMATION

MAP ID	WELL ID	LOCATION FROM TP
AD3547	WALOG1000292636	1/2 - 1 Mile SSE
AD3548	WALOG1000292635	1/2 - 1 Mile SSE
AD3549	WALOG1000292634	1/2 - 1 Mile SSE
AD3550	WALOG1000292630	1/2 - 1 Mile SSE
AD3551	WALOG1000273052	1/2 - 1 Mile SSE
AD3552	WALOG1000273004	1/2 - 1 Mile SSE
AD3553	WALOG1000273003	1/2 - 1 Mile SSE
AD3554	WALOG1000292629	1/2 - 1 Mile SSE
AD3555	WALOG1000292628	1/2 - 1 Mile SSE
AD3556	WALOG1000292627	1/2 - 1 Mile SSE
AD3557	WALOG1000436861	1/2 - 1 Mile SSE
AD3558	WALOG1000520968	1/2 - 1 Mile SSE
AD3559	WALOG1000520967	1/2 - 1 Mile SSE
AD3560	WALOG1000520966	1/2 - 1 Mile SSE
AD3561	WALOG1000520971	1/2 - 1 Mile SSE
AD3562	WALOG1000520970	1/2 - 1 Mile SSE
AD3563	WALOG1000520969	1/2 - 1 Mile SSE
AD3564	WALOG1000517357	1/2 - 1 Mile SSE
AD3565	WALOG1000517353	1/2 - 1 Mile SSE
AD3566	WALOG1000517352	1/2 - 1 Mile SSE
AD3567	WALOG1000517351	1/2 - 1 Mile SSE
AD3568	WALOG1000517356	1/2 - 1 Mile SSE
AD3569	WALOG1000517355	1/2 - 1 Mile SSE
AD3570	WALOG1000517354	1/2 - 1 Mile SSE
AD3571	WALOG1000520972	1/2 - 1 Mile SSE
AD3572	WALOG1000558585	1/2 - 1 Mile SSE
AD3573	WALOG1000520981	1/2 - 1 Mile SSE
AD3574	WALOG1000520980	1/2 - 1 Mile SSE
AD3575	WALOG1000558588	1/2 - 1 Mile SSE
AD3576	WALOG1000558587	1/2 - 1 Mile SSE
AD3577	WALOG1000558586	1/2 - 1 Mile SSE
AD3578	WALOG1000520979	1/2 - 1 Mile SSE
AD3579	WALOG1000520975	1/2 - 1 Mile SSE
AD3580	WALOG1000520974	1/2 - 1 Mile SSE
AD3581	WALOG1000520973	1/2 - 1 Mile SSE
AD3582	WALOG1000520978	1/2 - 1 Mile SSE
AD3583	WALOG1000520977	1/2 - 1 Mile SSE
AD3584	WALOG1000520976	1/2 - 1 Mile SSE
AD3585	WALOG1000495603	1/2 - 1 Mile SSE
AD3586	WALOG1000495602	1/2 - 1 Mile SSE
AD3587	WALOG1000495573	1/2 - 1 Mile SSE
AD3588	WALOG1000517336	1/2 - 1 Mile SSE
AD3589	WALOG1000517335	1/2 - 1 Mile SSE
AD3590	WALOG1000517334	1/2 - 1 Mile SSE
AD3591	WALOG1000495572	1/2 - 1 Mile SSE
AD3592	WALOG1000495568	1/2 - 1 Mile SSE
AD3593	WALOG1000495567	1/2 - 1 Mile SSE
AD3594	WALOG1000495566	1/2 - 1 Mile SSE
AD3595	WALOG1000495571	1/2 - 1 Mile SSE
AD3596	WALOG1000495570	1/2 - 1 Mile SSE
AD3597	WALOG1000495569	1/2 - 1 Mile SSE
AD3598	WALOG1000517337	1/2 - 1 Mile SSE

GEOCHECK® - PHYSICAL SETTING SOURCE SUMMARY

STATE DATABASE WELL INFORMATION

MAP ID	WELL ID	LOCATION FROM TP
AD3599	WALOG1000517347	1/2 - 1 Mile SSE
AD3600	WALOG1000517346	1/2 - 1 Mile SSE
AD3601	WALOG1000517345	1/2 - 1 Mile SSE
AD3602	WALOG1000517350	1/2 - 1 Mile SSE
AD3603	WALOG1000517349	1/2 - 1 Mile SSE
AD3604	WALOG1000517348	1/2 - 1 Mile SSE
AD3605	WALOG1000517344	1/2 - 1 Mile SSE
AD3606	WALOG1000517340	1/2 - 1 Mile SSE
AD3607	WALOG1000517339	1/2 - 1 Mile SSE
AD3608	WALOG1000517338	1/2 - 1 Mile SSE
AD3609	WALOG1000517343	1/2 - 1 Mile SSE
AD3610	WALOG1000517342	1/2 - 1 Mile SSE
AD3611	WALOG1000517341	1/2 - 1 Mile SSE
AD3612	WALOG1000023977	1/2 - 1 Mile SSE
AD3613	WALOG1000023976	1/2 - 1 Mile SSE
AD3614	WALOG1000023975	1/2 - 1 Mile SSE
AD3615	WALOG1000023980	1/2 - 1 Mile SSE
AD3616	WALOG1000023979	1/2 - 1 Mile SSE
AD3617	WALOG1000023978	1/2 - 1 Mile SSE
AD3618	WALOG1000023974	1/2 - 1 Mile SSE
AD3619	WALOG1000005111	1/2 - 1 Mile SSE
AD3620	WALOG1000005110	1/2 - 1 Mile SSE
AD3621	WALOG1000005109	1/2 - 1 Mile SSE
AD3622	WALOG1000005114	1/2 - 1 Mile SSE
AD3623	WALOG1000005113	1/2 - 1 Mile SSE
AD3624	WALOG1000005112	1/2 - 1 Mile SSE
AD3625	WALOG1000023981	1/2 - 1 Mile SSE
AD3626	WALOG1000177436	1/2 - 1 Mile SSE
AD3627	WALOG1000177435	1/2 - 1 Mile SSE
AD3628	WALOG1000177434	1/2 - 1 Mile SSE
AD3629	WALOG1000178085	1/2 - 1 Mile SSE
AD3630	WALOG1000178084	1/2 - 1 Mile SSE
AD3631	WALOG1000177437	1/2 - 1 Mile SSE
AD3632	WALOG1000177433	1/2 - 1 Mile SSE
AD3633	WALOG1000023984	1/2 - 1 Mile SSE
AD3634	WALOG1000023983	1/2 - 1 Mile SSE
AD3635	WALOG1000023982	1/2 - 1 Mile SSE
AD3636	WALOG1000112014	1/2 - 1 Mile SSE
AD3637	WALOG1000099701	1/2 - 1 Mile SSE
AD3638	WALOG1000023985	1/2 - 1 Mile SSE
AD3639	WALOG1000004306	1/2 - 1 Mile SSE
AD3640	WALOG1000004305	1/2 - 1 Mile SSE
AD3641	WALOG1000004304	1/2 - 1 Mile SSE
AD3642	WALOG1000005094	1/2 - 1 Mile SSE
AD3643	WALOG1000004308	1/2 - 1 Mile SSE
AD3644	WALOG1000004307	1/2 - 1 Mile SSE
AD3645	WALOG1000004303	1/2 - 1 Mile SSE
AD3646	WALOG1000004299	1/2 - 1 Mile SSE
AD3647	WALOG1000004298	1/2 - 1 Mile SSE
AD3648	WALOG1000004297	1/2 - 1 Mile SSE
AD3649	WALOG1000004302	1/2 - 1 Mile SSE
AD3650	WALOG1000004301	1/2 - 1 Mile SSE

GEOCHECK® - PHYSICAL SETTING SOURCE SUMMARY

STATE DATABASE WELL INFORMATION

MAP ID	WELL ID	LOCATION FROM TP
AD3651	WALOG1000004300	1/2 - 1 Mile SSE
AD3652	WALOG1000005095	1/2 - 1 Mile SSE
AD3653	WALOG1000005105	1/2 - 1 Mile SSE
AD3654	WALOG1000005104	1/2 - 1 Mile SSE
AD3655	WALOG1000005103	1/2 - 1 Mile SSE
AD3656	WALOG1000005108	1/2 - 1 Mile SSE
AD3657	WALOG1000005107	1/2 - 1 Mile SSE
AD3658	WALOG1000005106	1/2 - 1 Mile SSE
AD3659	WALOG1000005102	1/2 - 1 Mile SSE
AD3660	WALOG1000005098	1/2 - 1 Mile SSE
AD3661	WALOG1000005097	1/2 - 1 Mile SSE
AD3662	WALOG1000005096	1/2 - 1 Mile SSE
AD3663	WALOG1000005101	1/2 - 1 Mile SSE
AD3664	WALOG1000005100	1/2 - 1 Mile SSE
AD3665	WALOG1000005099	1/2 - 1 Mile SSE
AD3666	WALOG1000178086	1/2 - 1 Mile SSE
AD3667	WALOG1000252576	1/2 - 1 Mile SSE
AD3668	WALOG1000252575	1/2 - 1 Mile SSE
AD3669	WALOG1000252568	1/2 - 1 Mile SSE
AD3670	WALOG1000252579	1/2 - 1 Mile SSE
AD3671	WALOG1000252578	1/2 - 1 Mile SSE
AD3672	WALOG1000252577	1/2 - 1 Mile SSE
AD3673	WALOG1000252567	1/2 - 1 Mile SSE
AD3674	WALOG1000237527	1/2 - 1 Mile SSE
AD3675	WALOG1000237526	1/2 - 1 Mile SSE
AD3676	WALOG1000237525	1/2 - 1 Mile SSE
AD3677	WALOG1000252566	1/2 - 1 Mile SSE
AD3678	WALOG1000252453	1/2 - 1 Mile SSE
AD3679	WALOG1000237528	1/2 - 1 Mile SSE
AD3680	WALOG1000252580	1/2 - 1 Mile SSE
AD3681	WALOG1000252590	1/2 - 1 Mile SSE
AD3682	WALOG1000252589	1/2 - 1 Mile SSE
AD3683	WALOG1000252588	1/2 - 1 Mile SSE
AD3684	WALOG1000252593	1/2 - 1 Mile SSE
AD3685	WALOG1000252592	1/2 - 1 Mile SSE
AD3686	WALOG1000252591	1/2 - 1 Mile SSE
AD3687	WALOG1000252587	1/2 - 1 Mile SSE
AD3688	WALOG1000252583	1/2 - 1 Mile SSE
AD3689	WALOG1000252582	1/2 - 1 Mile SSE
AD3690	WALOG1000252581	1/2 - 1 Mile SSE
AD3691	WALOG1000252586	1/2 - 1 Mile SSE
AD3692	WALOG1000252585	1/2 - 1 Mile SSE
AD3693	WALOG1000252584	1/2 - 1 Mile SSE
AD3694	WALOG1000233769	1/2 - 1 Mile SSE
AD3695	WALOG1000233768	1/2 - 1 Mile SSE
AD3696	WALOG1000233767	1/2 - 1 Mile SSE
AD3697	WALOG1000233772	1/2 - 1 Mile SSE
AD3698	WALOG1000233771	1/2 - 1 Mile SSE
AD3699	WALOG1000233770	1/2 - 1 Mile SSE
AD3700	WALOG1000181339	1/2 - 1 Mile SSE
AD3701	WALOG1000178089	1/2 - 1 Mile SSE
AD3702	WALOG1000178088	1/2 - 1 Mile SSE

GEOCHECK® - PHYSICAL SETTING SOURCE SUMMARY

STATE DATABASE WELL INFORMATION

MAP ID	WELL ID	LOCATION FROM TP
AD3703	WALOG1000178087	1/2 - 1 Mile SSE
AD3704	WALOG1000181338	1/2 - 1 Mile SSE
AD3705	WALOG1000181337	1/2 - 1 Mile SSE
AD3706	WALOG1000178090	1/2 - 1 Mile SSE
AD3707	WALOG1000233773	1/2 - 1 Mile SSE
AD3708	WALOG1000237521	1/2 - 1 Mile SSE
AD3709	WALOG1000233782	1/2 - 1 Mile SSE
AD3710	WALOG1000233781	1/2 - 1 Mile SSE
AD3711	WALOG1000237524	1/2 - 1 Mile SSE
AD3712	WALOG1000237523	1/2 - 1 Mile SSE
AD3713	WALOG1000237522	1/2 - 1 Mile SSE
AD3714	WALOG1000233780	1/2 - 1 Mile SSE
AD3715	WALOG1000233776	1/2 - 1 Mile SSE
AD3716	WALOG1000233775	1/2 - 1 Mile SSE
AD3717	WALOG1000233774	1/2 - 1 Mile SSE
AD3718	WALOG1000233779	1/2 - 1 Mile SSE
AD3719	WALOG1000233778	1/2 - 1 Mile SSE
AD3720	WALOG1000233777	1/2 - 1 Mile SSE
AD3721	WALOG1000574929	1/2 - 1 Mile SSE
AD3722	WALOG1000810495	1/2 - 1 Mile SSE
AD3723	WALOG1000810494	1/2 - 1 Mile SSE
AD3724	WALOG1000810493	1/2 - 1 Mile SSE
AD3725	WALOG1000810498	1/2 - 1 Mile SSE
AD3726	WALOG1000810497	1/2 - 1 Mile SSE
AD3727	WALOG1000810496	1/2 - 1 Mile SSE
AD3728	WALOG1000810492	1/2 - 1 Mile SSE
AD3729	WALOG1000810488	1/2 - 1 Mile SSE
AD3730	WALOG1000810487	1/2 - 1 Mile SSE
AD3731	WALOG1000794846	1/2 - 1 Mile SSE
AD3732	WALOG1000810491	1/2 - 1 Mile SSE
AD3733	WALOG1000810490	1/2 - 1 Mile SSE
AD3734	WALOG1000810489	1/2 - 1 Mile SSE
AD3735	WALOG1000810499	1/2 - 1 Mile SSE
AD3736	WALOG1000810509	1/2 - 1 Mile SSE
AD3737	WALOG1000810508	1/2 - 1 Mile SSE
AD3738	WALOG1000810507	1/2 - 1 Mile SSE
AD3739	WALOG1000810512	1/2 - 1 Mile SSE
AD3740	WALOG1000810511	1/2 - 1 Mile SSE
AD3741	WALOG1000810510	1/2 - 1 Mile SSE
AD3742	WALOG1000810506	1/2 - 1 Mile SSE
AD3743	WALOG1000810502	1/2 - 1 Mile SSE
AD3744	WALOG1000810501	1/2 - 1 Mile SSE
AD3745	WALOG1000810500	1/2 - 1 Mile SSE
AD3746	WALOG1000810505	1/2 - 1 Mile SSE
AD3747	WALOG1000810504	1/2 - 1 Mile SSE
AD3748	WALOG1000810503	1/2 - 1 Mile SSE
AD3749	WALOG1000794798	1/2 - 1 Mile SSE
AD3750	WALOG1000794797	1/2 - 1 Mile SSE
AD3751	WALOG1000794644	1/2 - 1 Mile SSE
AD3752	WALOG1000794807	1/2 - 1 Mile SSE
AD3753	WALOG1000794802	1/2 - 1 Mile SSE
AD3754	WALOG1000794800	1/2 - 1 Mile SSE

GEOCHECK® - PHYSICAL SETTING SOURCE SUMMARY

STATE DATABASE WELL INFORMATION

MAP ID	WELL ID	LOCATION FROM TP
AD3755	WALOG1000794640	1/2 - 1 Mile SSE
AD3756	WALOG1000778636	1/2 - 1 Mile SSE
AD3757	WALOG1000778635	1/2 - 1 Mile SSE
AD3758	WALOG1000778634	1/2 - 1 Mile SSE
AD3759	WALOG1000794639	1/2 - 1 Mile SSE
AD3760	WALOG1000794636	1/2 - 1 Mile SSE
AD3761	WALOG1000778637	1/2 - 1 Mile SSE
AD3762	WALOG1000794808	1/2 - 1 Mile SSE
AD3763	WALOG1000794830	1/2 - 1 Mile SSE
AD3764	WALOG1000794829	1/2 - 1 Mile SSE
AD3765	WALOG1000794816	1/2 - 1 Mile SSE
AD3766	WALOG1000794835	1/2 - 1 Mile SSE
AD3767	WALOG1000794832	1/2 - 1 Mile SSE
AD3768	WALOG1000794831	1/2 - 1 Mile SSE
AD3769	WALOG1000794815	1/2 - 1 Mile SSE
AD3770	WALOG1000794811	1/2 - 1 Mile SSE
AD3771	WALOG1000794810	1/2 - 1 Mile SSE
AD3772	WALOG1000794809	1/2 - 1 Mile SSE
AD3773	WALOG1000794814	1/2 - 1 Mile SSE
AD3774	WALOG1000794813	1/2 - 1 Mile SSE
AD3775	WALOG1000794812	1/2 - 1 Mile SSE
AD3776	WALOG1000810513	1/2 - 1 Mile SSE
AD3777	WALOG1000816903	1/2 - 1 Mile SSE
AD3778	WALOG1000816902	1/2 - 1 Mile SSE
AD3779	WALOG1000816901	1/2 - 1 Mile SSE
AD3780	WALOG1000816906	1/2 - 1 Mile SSE
AD3781	WALOG1000816905	1/2 - 1 Mile SSE
AD3782	WALOG1000816904	1/2 - 1 Mile SSE
AD3783	WALOG1000816900	1/2 - 1 Mile SSE
AD3784	WALOG1000816896	1/2 - 1 Mile SSE
AD3785	WALOG1000810829	1/2 - 1 Mile SSE
AD3786	WALOG1000810816	1/2 - 1 Mile SSE
AD3787	WALOG1000816899	1/2 - 1 Mile SSE
AD3788	WALOG1000816898	1/2 - 1 Mile SSE
AD3789	WALOG1000816897	1/2 - 1 Mile SSE
AD3790	WALOG1000816907	1/2 - 1 Mile SSE
AD3791	WALOG1000816917	1/2 - 1 Mile SSE
AD3792	WALOG1000816916	1/2 - 1 Mile SSE
AD3793	WALOG1000816915	1/2 - 1 Mile SSE
AD3794	WALOG1000816920	1/2 - 1 Mile SSE
AD3795	WALOG1000816919	1/2 - 1 Mile SSE
AD3796	WALOG1000816918	1/2 - 1 Mile SSE
AD3797	WALOG1000816914	1/2 - 1 Mile SSE
AD3798	WALOG1000816910	1/2 - 1 Mile SSE
AD3799	WALOG1000816909	1/2 - 1 Mile SSE
AD3800	WALOG1000816908	1/2 - 1 Mile SSE
AD3801	WALOG1000816913	1/2 - 1 Mile SSE
AD3802	WALOG1000816912	1/2 - 1 Mile SSE
AD3803	WALOG1000816911	1/2 - 1 Mile SSE
AD3804	WALOG1000810523	1/2 - 1 Mile SSE
AD3805	WALOG1000810522	1/2 - 1 Mile SSE
AD3806	WALOG1000810521	1/2 - 1 Mile SSE

GEOCHECK® - PHYSICAL SETTING SOURCE SUMMARY

STATE DATABASE WELL INFORMATION

MAP ID	WELL ID	LOCATION FROM TP
AD3807	WALOG1000810526	1/2 - 1 Mile SSE
AD3808	WALOG1000810525	1/2 - 1 Mile SSE
AD3809	WALOG1000810524	1/2 - 1 Mile SSE
AD3810	WALOG1000810520	1/2 - 1 Mile SSE
AD3811	WALOG1000810516	1/2 - 1 Mile SSE
AD3812	WALOG1000810515	1/2 - 1 Mile SSE
AD3813	WALOG1000810514	1/2 - 1 Mile SSE
AD3814	WALOG1000810519	1/2 - 1 Mile SSE
AD3815	WALOG1000810518	1/2 - 1 Mile SSE
AD3816	WALOG1000810517	1/2 - 1 Mile SSE
AD3817	WALOG1000810527	1/2 - 1 Mile SSE
AD3818	WALOG1000810537	1/2 - 1 Mile SSE
AD3819	WALOG1000810536	1/2 - 1 Mile SSE
AD3820	WALOG1000810535	1/2 - 1 Mile SSE
AD3821	WALOG1000810540	1/2 - 1 Mile SSE
AD3822	WALOG1000810539	1/2 - 1 Mile SSE
AD3823	WALOG1000810538	1/2 - 1 Mile SSE
AD3824	WALOG1000810534	1/2 - 1 Mile SSE
AD3825	WALOG1000810530	1/2 - 1 Mile SSE
AD3826	WALOG1000810529	1/2 - 1 Mile SSE
AD3827	WALOG1000810528	1/2 - 1 Mile SSE
AD3828	WALOG1000810533	1/2 - 1 Mile SSE
AD3829	WALOG1000810532	1/2 - 1 Mile SSE
AD3830	WALOG1000810531	1/2 - 1 Mile SSE
AD3831	WALOG1000682412	1/2 - 1 Mile SSE
AD3832	WALOG1000682411	1/2 - 1 Mile SSE
AD3833	WALOG1000682410	1/2 - 1 Mile SSE
AD3834	WALOG1000682415	1/2 - 1 Mile SSE
AD3835	WALOG1000682414	1/2 - 1 Mile SSE
AD3836	WALOG1000682413	1/2 - 1 Mile SSE
AD3837	WALOG1000682409	1/2 - 1 Mile SSE
AD3838	WALOG1000644955	1/2 - 1 Mile SSE
AD3839	WALOG1000644946	1/2 - 1 Mile SSE
AD3840	WALOG1000644945	1/2 - 1 Mile SSE
AD3841	WALOG1000651097	1/2 - 1 Mile SSE
AD3842	WALOG1000644965	1/2 - 1 Mile SSE
AD3843	WALOG1000644956	1/2 - 1 Mile SSE
AD3844	WALOG1000682416	1/2 - 1 Mile SSE
AD3845	WALOG1000689227	1/2 - 1 Mile SSE
AD3846	WALOG1000689226	1/2 - 1 Mile SSE
AD3847	WALOG1000689224	1/2 - 1 Mile SSE
AD3848	WALOG1000689251	1/2 - 1 Mile SSE
AD3849	WALOG1000689235	1/2 - 1 Mile SSE
AD3850	WALOG1000689228	1/2 - 1 Mile SSE
AD3851	WALOG1000689221	1/2 - 1 Mile SSE
AD3852	WALOG1000687191	1/2 - 1 Mile SSE
AD3853	WALOG1000687184	1/2 - 1 Mile SSE
AD3854	WALOG1000687160	1/2 - 1 Mile SSE
AD3855	WALOG1000689205	1/2 - 1 Mile SSE
AD3856	WALOG1000689204	1/2 - 1 Mile SSE
AD3857	WALOG1000687200	1/2 - 1 Mile SSE
AD3858	WALOG1000613239	1/2 - 1 Mile SSE

GEOCHECK® - PHYSICAL SETTING SOURCE SUMMARY

STATE DATABASE WELL INFORMATION

MAP ID	WELL ID	LOCATION FROM TP
AD3859	WALOG1000613238	1/2 - 1 Mile SSE
AD3860	WALOG1000613237	1/2 - 1 Mile SSE
AD3861	WALOG1000613242	1/2 - 1 Mile SSE
AD3862	WALOG1000613241	1/2 - 1 Mile SSE
AD3863	WALOG1000613240	1/2 - 1 Mile SSE
AD3864	WALOG1000613236	1/2 - 1 Mile SSE
AD3865	WALOG1000613166	1/2 - 1 Mile SSE
AD3866	WALOG1000574931	1/2 - 1 Mile SSE
AD3867	WALOG1000574930	1/2 - 1 Mile SSE
AD3868	WALOG1000613169	1/2 - 1 Mile SSE
AD3869	WALOG1000613168	1/2 - 1 Mile SSE
AD3870	WALOG1000613167	1/2 - 1 Mile SSE
AD3871	WALOG1000613243	1/2 - 1 Mile SSE
AD3872	WALOG1000613253	1/2 - 1 Mile SSE
AD3873	WALOG1000613252	1/2 - 1 Mile SSE
AD3874	WALOG1000613251	1/2 - 1 Mile SSE
AD3875	WALOG1000644944	1/2 - 1 Mile SSE
AD3876	WALOG1000643953	1/2 - 1 Mile SSE
AD3877	WALOG1000643943	1/2 - 1 Mile SSE
AD3878	WALOG1000613250	1/2 - 1 Mile SSE
AD3879	WALOG1000613246	1/2 - 1 Mile SSE
AD3880	WALOG1000613245	1/2 - 1 Mile SSE
AD3881	WALOG1000613244	1/2 - 1 Mile SSE
AD3882	WALOG1000613249	1/2 - 1 Mile SSE
AD3883	WALOG1000613248	1/2 - 1 Mile SSE
AD3884	WALOG1000613247	1/2 - 1 Mile SSE
AD3885	WALOG1000689252	1/2 - 1 Mile SSE
AD3886	WALOG1000763266	1/2 - 1 Mile SSE
AD3887	WALOG1000750496	1/2 - 1 Mile SSE
AD3888	WALOG1000750495	1/2 - 1 Mile SSE
AD3889	WALOG1000763505	1/2 - 1 Mile SSE
AD3890	WALOG1000763504	1/2 - 1 Mile SSE
AD3891	WALOG1000763371	1/2 - 1 Mile SSE
AD3892	WALOG1000750494	1/2 - 1 Mile SSE
AD3893	WALOG1000750490	1/2 - 1 Mile SSE
AD3894	WALOG1000750489	1/2 - 1 Mile SSE
AD3895	WALOG1000750017	1/2 - 1 Mile SSE
AD3896	WALOG1000750493	1/2 - 1 Mile SSE
AD3897	WALOG1000750492	1/2 - 1 Mile SSE
AD3898	WALOG1000750491	1/2 - 1 Mile SSE
AD3899	WALOG1000763506	1/2 - 1 Mile SSE
AD3900	WALOG1000778630	1/2 - 1 Mile SSE
AD3901	WALOG1000778629	1/2 - 1 Mile SSE
AD3902	WALOG1000778628	1/2 - 1 Mile SSE
AD3903	WALOG1000778633	1/2 - 1 Mile SSE
AD3904	WALOG1000778632	1/2 - 1 Mile SSE
AD3905	WALOG1000778631	1/2 - 1 Mile SSE
AD3906	WALOG1000778627	1/2 - 1 Mile SSE
AD3907	WALOG1000763509	1/2 - 1 Mile SSE
AD3908	WALOG1000763508	1/2 - 1 Mile SSE
AD3909	WALOG1000763507	1/2 - 1 Mile SSE
AD3910	WALOG1000778626	1/2 - 1 Mile SSE

GEOCHECK® - PHYSICAL SETTING SOURCE SUMMARY

STATE DATABASE WELL INFORMATION

MAP ID	WELL ID	LOCATION FROM TP
AD3911	WALOG1000763511	1/2 - 1 Mile SSE
AD3912	WALOG1000763510	1/2 - 1 Mile SSE
AD3913	WALOG1000712614	1/2 - 1 Mile SSE
AD3914	WALOG1000712592	1/2 - 1 Mile SSE
AD3915	WALOG1000712591	1/2 - 1 Mile SSE
AD3916	WALOG1000745044	1/2 - 1 Mile SSE
AD3917	WALOG1000745030	1/2 - 1 Mile SSE
AD3918	WALOG1000745029	1/2 - 1 Mile SSE
AD3919	WALOG1000712487	1/2 - 1 Mile SSE
AD3920	WALOG1000712443	1/2 - 1 Mile SSE
AD3921	WALOG1000689254	1/2 - 1 Mile SSE
AD3922	WALOG1000689253	1/2 - 1 Mile SSE
AD3923	WALOG1000712484	1/2 - 1 Mile SSE
AD3924	WALOG1000712468	1/2 - 1 Mile SSE
AD3925	WALOG1000712467	1/2 - 1 Mile SSE
AD3926	WALOG1000745060	1/2 - 1 Mile SSE
AD3927	WALOG1000750013	1/2 - 1 Mile SSE
AD3928	WALOG1000750012	1/2 - 1 Mile SSE
AD3929	WALOG1000750011	1/2 - 1 Mile SSE
AD3930	WALOG1000750016	1/2 - 1 Mile SSE
AD3931	WALOG1000750015	1/2 - 1 Mile SSE
AD3932	WALOG1000750014	1/2 - 1 Mile SSE
AD3933	WALOG1000750010	1/2 - 1 Mile SSE
AD3934	WALOG1000748148	1/2 - 1 Mile SSE
AD3935	WALOG1000745081	1/2 - 1 Mile SSE
AD3936	WALOG1000745071	1/2 - 1 Mile SSE
AD3937	WALOG1000750009	1/2 - 1 Mile SSE
AD3938	WALOG1000750008	1/2 - 1 Mile SSE
AD3939	WALOG1000748166	1/2 - 1 Mile SSE
AE3940	WALOG1000643897	1/2 - 1 Mile WSW
AE3941	WALOG1000643898	1/2 - 1 Mile WSW
AE3942	WALOG1000516630	1/2 - 1 Mile WSW
AE3943	WALOG1000516631	1/2 - 1 Mile WSW
AE3944	WALOG1000643901	1/2 - 1 Mile WSW
AE3945	WALOG1000643902	1/2 - 1 Mile WSW
AE3946	WALOG1000643899	1/2 - 1 Mile WSW
AE3947	WALOG1000643900	1/2 - 1 Mile WSW
AE3948	WALOG1000253354	1/2 - 1 Mile WSW
AE3949	WALOG1000253355	1/2 - 1 Mile WSW
AE3950	WALOG1000253352	1/2 - 1 Mile WSW
AE3951	WALOG1000253353	1/2 - 1 Mile WSW
AE3952	WALOG1000360937	1/2 - 1 Mile WSW
AE3953	WALOG1000360938	1/2 - 1 Mile WSW
AE3954	WALOG1000253356	1/2 - 1 Mile WSW
AE3955	WALOG1000253357	1/2 - 1 Mile WSW
AE3956	WALOG1000737155	1/2 - 1 Mile WSW
AE3957	WALOG1000737156	1/2 - 1 Mile WSW
AE3958	WALOG1000737153	1/2 - 1 Mile WSW
AE3959	WALOG1000737154	1/2 - 1 Mile WSW
AE3960	WALOG1000737159	1/2 - 1 Mile WSW
AE3961	WALOG1000737160	1/2 - 1 Mile WSW
AE3962	WALOG1000737157	1/2 - 1 Mile WSW

GEOCHECK® - PHYSICAL SETTING SOURCE SUMMARY

STATE DATABASE WELL INFORMATION

MAP ID	WELL ID	LOCATION FROM TP
AE3963	WALOG1000737158	1/2 - 1 Mile WSW
AE3964	WALOG1000643908	1/2 - 1 Mile WSW
AE3965	WALOG1000643909	1/2 - 1 Mile WSW
AE3966	WALOG1000643906	1/2 - 1 Mile WSW
AE3967	WALOG1000643907	1/2 - 1 Mile WSW
AE3968	WALOG1000737151	1/2 - 1 Mile WSW
AE3969	WALOG1000737152	1/2 - 1 Mile WSW
AE3970	WALOG1000643910	1/2 - 1 Mile WSW
AE3971	WALOG1000643911	1/2 - 1 Mile WSW
AF3972	WALOG1000524256	1/2 - 1 Mile SSW
AF3973	WALOG1000524255	1/2 - 1 Mile SSW
AF3974	WALOG1000296139	1/2 - 1 Mile SSW
AF3975	WALOG1000524257	1/2 - 1 Mile SSW
AF3976	WALOG1000765939	1/2 - 1 Mile SSW
AF3977	WALOG1000765938	1/2 - 1 Mile SSW
AF3978	WALOG1000524258	1/2 - 1 Mile SSW
AG3979	WALOG1000100358	1/2 - 1 Mile South
AG3980	WALOG1000100360	1/2 - 1 Mile South
AI3982	WALOG1000592383	1/2 - 1 Mile NE
AI3983	WALOG1000654546	1/2 - 1 Mile NE
AI3984	WALOG1000592384	1/2 - 1 Mile NE
AI3985	WALOG1000378560	1/2 - 1 Mile NE
AI3986	WALOG1000654812	1/2 - 1 Mile NE
AI3987	WALOG1000592388	1/2 - 1 Mile NE
AI3988	WALOG1000178063	1/2 - 1 Mile NE
AI3989	WALOG1000252792	1/2 - 1 Mile NE
AI3990	WALOG1000180535	1/2 - 1 Mile NE
AI3991	WALOG1000592395	1/2 - 1 Mile NE
AI3992	WALOG1000180534	1/2 - 1 Mile NE
AI3993	WALOG1000252794	1/2 - 1 Mile NE
AI3994	WALOG1000592378	1/2 - 1 Mile NE
AI3995	WALOG1000654775	1/2 - 1 Mile NE
AI3996	WALOG1000592394	1/2 - 1 Mile NE
AI3997	WALOG1000180530	1/2 - 1 Mile NE
AI3998	WALOG1000180532	1/2 - 1 Mile NE
AI3999	WALOG1000180538	1/2 - 1 Mile NE
AI4000	WALOG1000592391	1/2 - 1 Mile NE
AI4001	WALOG1000178065	1/2 - 1 Mile NE
AI4002	WALOG1000592382	1/2 - 1 Mile NE
AI4003	WALOG1000378561	1/2 - 1 Mile NE
AI4004	WALOG1000654828	1/2 - 1 Mile NE
AI4005	WALOG1000654522	1/2 - 1 Mile NE
AI4006	WALOG1000178062	1/2 - 1 Mile NE
AI4007	WALOG1000592381	1/2 - 1 Mile NE
AI4008	WALOG1000178061	1/2 - 1 Mile NE
AI4009	WALOG1000180529	1/2 - 1 Mile NE
AI4010	WALOG1000180531	1/2 - 1 Mile NE
AI4011	WALOG1000178064	1/2 - 1 Mile NE
AI4012	WALOG1000180537	1/2 - 1 Mile NE
AI4013	WALOG1000592390	1/2 - 1 Mile NE
AI4014	WALOG1000180536	1/2 - 1 Mile NE
AI4015	WALOG1000654773	1/2 - 1 Mile NE

GEOCHECK® - PHYSICAL SETTING SOURCE SUMMARY

STATE DATABASE WELL INFORMATION

MAP ID	WELL ID	LOCATION FROM TP
AI4016	WALOG1000654811	1/2 - 1 Mile NE
AI4017	WALOG1000252793	1/2 - 1 Mile NE
AI4018	WALOG1000592379	1/2 - 1 Mile NE
AI4019	WALOG1000654843	1/2 - 1 Mile NE
AI4020	WALOG1000592385	1/2 - 1 Mile NE
AI4021	WALOG1000378562	1/2 - 1 Mile NE
AI4022	WALOG1000592389	1/2 - 1 Mile NE
AI4023	WALOG1000592386	1/2 - 1 Mile NE
AI4024	WALOG1000654774	1/2 - 1 Mile NE
AI4025	WALOG1000178066	1/2 - 1 Mile NE
AI4026	WALOG1000592392	1/2 - 1 Mile NE
AI4027	WALOG1000180533	1/2 - 1 Mile NE
AI4028	WALOG1000654851	1/2 - 1 Mile NE
AI4029	WALOG1000592387	1/2 - 1 Mile NE
AI4030	WALOG1000592393	1/2 - 1 Mile NE
AI4031	WALOG1000178067	1/2 - 1 Mile NE
AI4032	WALOG1000592380	1/2 - 1 Mile NE
AJ4033	WALOG1000245144	1/2 - 1 Mile North
AJ4034	WALOG1000180233	1/2 - 1 Mile North
AJ4035	WALOG1000453649	1/2 - 1 Mile North
AJ4036	WALOG1000416575	1/2 - 1 Mile North
AJ4037	WALOG1000269211	1/2 - 1 Mile North
AJ4038	WALOG1000292519	1/2 - 1 Mile North
AJ4039	WALOG1000442841	1/2 - 1 Mile North
AJ4040	WALOG1000416565	1/2 - 1 Mile North
AJ4041	WALOG1000416579	1/2 - 1 Mile North
AJ4042	WALOG1000311974	1/2 - 1 Mile North
AJ4043	WALOG1000416570	1/2 - 1 Mile North
AJ4044	WALOG1000442842	1/2 - 1 Mile North
AJ4045	WALOG1000311975	1/2 - 1 Mile North
AJ4046	WALOG1000291611	1/2 - 1 Mile North
AJ4047	WALOG1000497107	1/2 - 1 Mile North
AJ4048	WALOG1000245148	1/2 - 1 Mile North
AJ4049	WALOG1000442831	1/2 - 1 Mile North
AJ4050	WALOG1000416574	1/2 - 1 Mile North
AJ4051	WALOG1000416592	1/2 - 1 Mile North
AJ4052	WALOG1000416602	1/2 - 1 Mile North
AJ4053	WALOG1000442837	1/2 - 1 Mile North
AJ4054	WALOG1000416567	1/2 - 1 Mile North
AJ4055	WALOG1000292523	1/2 - 1 Mile North
AJ4056	WALOG1000292518	1/2 - 1 Mile North
AJ4057	WALOG1000291614	1/2 - 1 Mile North
AJ4058	WALOG1000100503	1/2 - 1 Mile North
AJ4059	WALOG1000416611	1/2 - 1 Mile North
AJ4060	WALOG1000645282	1/2 - 1 Mile North
AJ4061	WALOG1000180230	1/2 - 1 Mile North
AJ4062	WALOG1000245143	1/2 - 1 Mile North
AJ4063	WALOG1000416616	1/2 - 1 Mile North
AJ4064	WALOG1000106257	1/2 - 1 Mile North
AJ4065	WALOG1000269215	1/2 - 1 Mile North
AJ4066	WALOG1000487757	1/2 - 1 Mile North
AJ4067	WALOG1000416608	1/2 - 1 Mile North

GEOCHECK® - PHYSICAL SETTING SOURCE SUMMARY

STATE DATABASE WELL INFORMATION

MAP ID	WELL ID	LOCATION FROM TP
AJ4068	WALOG1000180232	1/2 - 1 Mile North
AJ4069	WALOG1000442850	1/2 - 1 Mile North
AJ4070	WALOG1000442846	1/2 - 1 Mile North
AJ4071	WALOG1000453648	1/2 - 1 Mile North
AJ4072	WALOG1000497105	1/2 - 1 Mile North
AJ4073	WALOG1000442843	1/2 - 1 Mile North
AJ4074	WALOG1000442838	1/2 - 1 Mile North
AJ4075	WALOG1000416571	1/2 - 1 Mile North
AJ4076	WALOG1000416566	1/2 - 1 Mile North
AJ4077	WALOG1000416576	1/2 - 1 Mile North
AJ4078	WALOG1000291609	1/2 - 1 Mile North
AJ4079	WALOG1000416599	1/2 - 1 Mile North
AJ4080	WALOG1000416604	1/2 - 1 Mile North
AJ4081	WALOG1000245146	1/2 - 1 Mile North
AJ4082	WALOG1000269213	1/2 - 1 Mile North
AJ4083	WALOG1000416615	1/2 - 1 Mile North
AJ4084	WALOG1000269214	1/2 - 1 Mile North
AJ4085	WALOG1000306691	1/2 - 1 Mile North
AJ4086	WALOG1000106256	1/2 - 1 Mile North
AJ4087	WALOG1000269888	1/2 - 1 Mile North
AJ4088	WALOG1000416610	1/2 - 1 Mile North
AJ4089	WALOG1000532165	1/2 - 1 Mile North
AJ4090	WALOG1000532163	1/2 - 1 Mile North
AJ4091	WALOG1000269889	1/2 - 1 Mile North
AJ4092	WALOG1000416572	1/2 - 1 Mile North
AJ4093	WALOG1000416605	1/2 - 1 Mile North
AJ4094	WALOG1000442829	1/2 - 1 Mile North
AJ4095	WALOG1000416581	1/2 - 1 Mile North
AJ4096	WALOG1000416562	1/2 - 1 Mile North
AJ4097	WALOG1000269212	1/2 - 1 Mile North
AJ4098	WALOG1000416625	1/2 - 1 Mile North
AJ4099	WALOG1000416595	1/2 - 1 Mile North
AJ4100	WALOG1000416598	1/2 - 1 Mile North
AJ4101	WALOG1000416590	1/2 - 1 Mile North
AJ4102	WALOG1000180229	1/2 - 1 Mile North
AJ4103	WALOG1000442833	1/2 - 1 Mile North
AJ4104	WALOG1000291613	1/2 - 1 Mile North
AJ4105	WALOG1000291608	1/2 - 1 Mile North
AJ4106	WALOG1000092604	1/2 - 1 Mile North
AJ4107	WALOG1000497108	1/2 - 1 Mile North
AJ4108	WALOG1000416603	1/2 - 1 Mile North
AJ4109	WALOG1000292522	1/2 - 1 Mile North
AJ4110	WALOG1000645291	1/2 - 1 Mile North
AJ4111	WALOG1000291623	1/2 - 1 Mile North
AJ4112	WALOG1000416621	1/2 - 1 Mile North
AJ4113	WALOG1000442848	1/2 - 1 Mile North
AJ4114	WALOG1000442839	1/2 - 1 Mile North
AJ4115	WALOG1000453650	1/2 - 1 Mile North
AJ4116	WALOG1000453646	1/2 - 1 Mile North
AJ4117	WALOG1000245145	1/2 - 1 Mile North
AJ4118	WALOG1000416584	1/2 - 1 Mile North
AJ4119	WALOG1000497104	1/2 - 1 Mile North

GEOCHECK® - PHYSICAL SETTING SOURCE SUMMARY

STATE DATABASE WELL INFORMATION

MAP ID	WELL ID	LOCATION FROM TP
AJ4120	WALOG1000416580	1/2 - 1 Mile North
AJ4121	WALOG1000292520	1/2 - 1 Mile North
AJ4122	WALOG1000180234	1/2 - 1 Mile North
AJ4123	WALOG1000416617	1/2 - 1 Mile North
AJ4124	WALOG1000416568	1/2 - 1 Mile North
AJ4125	WALOG1000416619	1/2 - 1 Mile North
AJ4126	WALOG1000442834	1/2 - 1 Mile North
AJ4127	WALOG1000442844	1/2 - 1 Mile North
AJ4128	WALOG1000416577	1/2 - 1 Mile North
AJ4129	WALOG1000416563	1/2 - 1 Mile North
AJ4130	WALOG1000306692	1/2 - 1 Mile North
AJ4131	WALOG1000292525	1/2 - 1 Mile North
AJ4132	WALOG1000737199	1/2 - 1 Mile North
AJ4133	WALOG1000304856	1/2 - 1 Mile North
AJ4134	WALOG1000442836	1/2 - 1 Mile North
AJ4135	WALOG1000416583	1/2 - 1 Mile North
AJ4136	WALOG1000291607	1/2 - 1 Mile North
AJ4137	WALOG1000292524	1/2 - 1 Mile North
AJ4138	WALOG1000453645	1/2 - 1 Mile North
AJ4139	WALOG1000291612	1/2 - 1 Mile North
AJ4140	WALOG1000442851	1/2 - 1 Mile North
AJ4141	WALOG1000442832	1/2 - 1 Mile North
AJ4142	WALOG1000497103	1/2 - 1 Mile North
AJ4143	WALOG1000416564	1/2 - 1 Mile North
AJ4144	WALOG1000311973	1/2 - 1 Mile North
AJ4145	WALOG1000442835	1/2 - 1 Mile North
AJ4146	WALOG1000416578	1/2 - 1 Mile North
AJ4147	WALOG1000306689	1/2 - 1 Mile North
AJ4148	WALOG1000416620	1/2 - 1 Mile North
AJ4149	WALOG1000416569	1/2 - 1 Mile North
AJ4150	WALOG1000416606	1/2 - 1 Mile North
AJ4151	WALOG1000269890	1/2 - 1 Mile North
AJ4152	WALOG1000416582	1/2 - 1 Mile North
AJ4153	WALOG1000416618	1/2 - 1 Mile North
AJ4154	WALOG1000292521	1/2 - 1 Mile North
AJ4155	WALOG1000442840	1/2 - 1 Mile North
AJ4156	WALOG1000487755	1/2 - 1 Mile North
AJ4157	WALOG1000292527	1/2 - 1 Mile North
AJ4158	WALOG1000245142	1/2 - 1 Mile North
AJ4159	WALOG1000416623	1/2 - 1 Mile North
AJ4160	WALOG1000416614	1/2 - 1 Mile North
AJ4161	WALOG1000292530	1/2 - 1 Mile North
AJ4162	WALOG1000269363	1/2 - 1 Mile North
AJ4163	WALOG1000177545	1/2 - 1 Mile North
AJ4164	WALOG1000416609	1/2 - 1 Mile North
AJ4165	WALOG1000416607	1/2 - 1 Mile North
AJ4166	WALOG1000416612	1/2 - 1 Mile North
AJ4167	WALOG1000180231	1/2 - 1 Mile North
AJ4168	WALOG1000106255	1/2 - 1 Mile North
AJ4169	WALOG1000487756	1/2 - 1 Mile North
AJ4170	WALOG1000306690	1/2 - 1 Mile North
AJ4171	WALOG1000442847	1/2 - 1 Mile North

GEOCHECK® - PHYSICAL SETTING SOURCE SUMMARY

STATE DATABASE WELL INFORMATION

MAP ID	WELL ID	LOCATION FROM TP
AJ4172	WALOG1000416593	1/2 - 1 Mile North
AJ4173	WALOG1000416624	1/2 - 1 Mile North
AJ4174	WALOG1000292528	1/2 - 1 Mile North
AJ4175	WALOG1000295048	1/2 - 1 Mile North
AJ4176	WALOG1000416600	1/2 - 1 Mile North
AJ4177	WALOG1000291610	1/2 - 1 Mile North
AJ4178	WALOG1000245147	1/2 - 1 Mile North
AJ4179	WALOG1000497106	1/2 - 1 Mile North
AJ4180	WALOG1000737198	1/2 - 1 Mile North
AJ4181	WALOG1000416622	1/2 - 1 Mile North
AJ4182	WALOG1000532162	1/2 - 1 Mile North
AJ4183	WALOG1000292526	1/2 - 1 Mile North
AJ4184	WALOG1000180235	1/2 - 1 Mile North
AJ4185	WALOG1000416573	1/2 - 1 Mile North
AJ4186	WALOG1000442830	1/2 - 1 Mile North
AJ4187	WALOG1000532164	1/2 - 1 Mile North
AJ4188	WALOG1000416596	1/2 - 1 Mile North
AJ4189	WALOG1000416591	1/2 - 1 Mile North
AJ4190	WALOG1000442845	1/2 - 1 Mile North
AJ4191	WALOG1000442849	1/2 - 1 Mile North
AJ4192	WALOG1000416585	1/2 - 1 Mile North
AJ4193	WALOG1000453647	1/2 - 1 Mile North
AJ4194	WALOG1000416587	1/2 - 1 Mile North
AJ4195	WALOG1000416588	1/2 - 1 Mile North
AJ4196	WALOG1000416601	1/2 - 1 Mile North
AJ4197	WALOG1000292529	1/2 - 1 Mile North
AJ4198	WALOG1000177547	1/2 - 1 Mile North
AJ4199	WALOG1000416613	1/2 - 1 Mile North
AJ4200	WALOG1000177546	1/2 - 1 Mile North
AJ4201	WALOG1000416594	1/2 - 1 Mile North
AJ4202	WALOG1000416597	1/2 - 1 Mile North
AJ4203	WALOG1000416586	1/2 - 1 Mile North
AK4205	WALOG1000106137	1/2 - 1 Mile North
AK4206	WALOG1000371703	1/2 - 1 Mile North
AK4207	WALOG1000179228	1/2 - 1 Mile North
AK4208	WALOG1000475104	1/2 - 1 Mile North
AK4209	WALOG1000371704	1/2 - 1 Mile North
AK4210	WALOG1000718821	1/2 - 1 Mile North
AK4211	WALOG1000475110	1/2 - 1 Mile North
AK4212	WALOG1000371733	1/2 - 1 Mile North
AK4213	WALOG1000371729	1/2 - 1 Mile North
AK4214	WALOG1000103124	1/2 - 1 Mile North
AK4215	WALOG1000371745	1/2 - 1 Mile North
AK4216	WALOG1000475107	1/2 - 1 Mile North
AK4217	WALOG1000371725	1/2 - 1 Mile North
AK4218	WALOG1000371693	1/2 - 1 Mile North
AK4219	WALOG1000371702	1/2 - 1 Mile North
AK4220	WALOG1000475103	1/2 - 1 Mile North
AK4221	WALOG1000371741	1/2 - 1 Mile North
AK4222	WALOG1000371719	1/2 - 1 Mile North
AK4223	WALOG1000371699	1/2 - 1 Mile North
AK4224	WALOG1000179227	1/2 - 1 Mile North

GEOCHECK® - PHYSICAL SETTING SOURCE SUMMARY

STATE DATABASE WELL INFORMATION

MAP ID	WELL ID	LOCATION FROM TP
AK4225	WALOG1000371712	1/2 - 1 Mile North
AK4226	WALOG1000177421	1/2 - 1 Mile North
AK4227	WALOG1000371690	1/2 - 1 Mile North
AK4228	WALOG1000371746	1/2 - 1 Mile North
AK4229	WALOG1000371742	1/2 - 1 Mile North
AK4230	WALOG1000371734	1/2 - 1 Mile North
AK4231	WALOG1000371730	1/2 - 1 Mile North
AK4232	WALOG1000579626	1/2 - 1 Mile North
AK4233	WALOG1000371721	1/2 - 1 Mile North
AK4234	WALOG1000371688	1/2 - 1 Mile North
AK4235	WALOG1000179226	1/2 - 1 Mile North
AK4236	WALOG1000371711	1/2 - 1 Mile North
AK4237	WALOG1000371707	1/2 - 1 Mile North
AK4238	WALOG1000371715	1/2 - 1 Mile North
AK4239	WALOG1000570331	1/2 - 1 Mile North
AK4240	WALOG1000106139	1/2 - 1 Mile North
AK4241	WALOG1000570332	1/2 - 1 Mile North
AK4242	WALOG1000371689	1/2 - 1 Mile North
AK4243	WALOG1000718820	1/2 - 1 Mile North
AK4244	WALOG1000371705	1/2 - 1 Mile North
AK4245	WALOG1000177418	1/2 - 1 Mile North
AK4246	WALOG1000371728	1/2 - 1 Mile North
AK4247	WALOG1000177422	1/2 - 1 Mile North
AK4248	WALOG1000558745	1/2 - 1 Mile North
AK4249	WALOG1000371696	1/2 - 1 Mile North
AK4250	WALOG1000371724	1/2 - 1 Mile North
AK4251	WALOG1000371751	1/2 - 1 Mile North
AK4252	WALOG1000371692	1/2 - 1 Mile North
AK4253	WALOG1000558744	1/2 - 1 Mile North
AK4254	WALOG1000371701	1/2 - 1 Mile North
AK4255	WALOG1000371732	1/2 - 1 Mile North
AK4256	WALOG1000177427	1/2 - 1 Mile North
AK4257	WALOG1000475105	1/2 - 1 Mile North
AK4258	WALOG1000179229	1/2 - 1 Mile North
AK4259	WALOG1000371709	1/2 - 1 Mile North
AK4260	WALOG1000579628	1/2 - 1 Mile North
AK4261	WALOG1000475109	1/2 - 1 Mile North
AK4262	WALOG1000371720	1/2 - 1 Mile North
AK4263	WALOG1000570334	1/2 - 1 Mile North
AK4264	WALOG1000371722	1/2 - 1 Mile North
AK4265	WALOG1000371738	1/2 - 1 Mile North
AK4266	WALOG1000177425	1/2 - 1 Mile North
AK4267	WALOG1000371716	1/2 - 1 Mile North
AK4268	WALOG1000371695	1/2 - 1 Mile North
AK4269	WALOG1000570333	1/2 - 1 Mile North
AK4270	WALOG1000371706	1/2 - 1 Mile North
AK4271	WALOG1000475106	1/2 - 1 Mile North
AK4272	WALOG1000371710	1/2 - 1 Mile North
AK4273	WALOG1000371748	1/2 - 1 Mile North
AK4274	WALOG1000371714	1/2 - 1 Mile North
AK4275	WALOG1000371739	1/2 - 1 Mile North
AK4276	WALOG1000371747	1/2 - 1 Mile North

GEOCHECK® - PHYSICAL SETTING SOURCE SUMMARY

STATE DATABASE WELL INFORMATION

MAP ID	WELL ID	LOCATION FROM TP
AK4277	WALOG1000371744	1/2 - 1 Mile North
AK4278	WALOG1000371726	1/2 - 1 Mile North
AK4279	WALOG1000371713	1/2 - 1 Mile North
AK4280	WALOG1000371698	1/2 - 1 Mile North
AK4281	WALOG1000371736	1/2 - 1 Mile North
AK4282	WALOG1000371718	1/2 - 1 Mile North
AK4283	WALOG1000371743	1/2 - 1 Mile North
AK4284	WALOG1000371735	1/2 - 1 Mile North
AK4285	WALOG1000371749	1/2 - 1 Mile North
AK4286	WALOG1000371740	1/2 - 1 Mile North
AK4287	WALOG1000177419	1/2 - 1 Mile North
AK4288	WALOG1000475102	1/2 - 1 Mile North
AK4289	WALOG1000371697	1/2 - 1 Mile North
AK4290	WALOG1000177423	1/2 - 1 Mile North
AK4291	WALOG1000371727	1/2 - 1 Mile North
AK4292	WALOG1000371717	1/2 - 1 Mile North
AK4293	WALOG1000579629	1/2 - 1 Mile North
AK4294	WALOG1000475111	1/2 - 1 Mile North
AK4295	WALOG1000371694	1/2 - 1 Mile North
AK4296	WALOG1000371691	1/2 - 1 Mile North
AK4297	WALOG1000707444	1/2 - 1 Mile North
AK4298	WALOG1000177424	1/2 - 1 Mile North
AK4299	WALOG1000177420	1/2 - 1 Mile North
AK4300	WALOG1000371750	1/2 - 1 Mile North
AK4301	WALOG1000371737	1/2 - 1 Mile North
AK4302	WALOG1000371731	1/2 - 1 Mile North
AK4303	WALOG1000371723	1/2 - 1 Mile North
AK4304	WALOG1000177426	1/2 - 1 Mile North
AK4305	WALOG1000106138	1/2 - 1 Mile North
AK4306	WALOG1000475108	1/2 - 1 Mile North
AK4307	WALOG1000371700	1/2 - 1 Mile North
AK4308	WALOG1000579627	1/2 - 1 Mile North
AK4309	WALOG1000371708	1/2 - 1 Mile North
AK4310	WALOG1000707445	1/2 - 1 Mile North
AL4311	WALOG1000383641	1/2 - 1 Mile East
AL4312	WALOG1000423766	1/2 - 1 Mile East
AL4313	WALOG1000736744	1/2 - 1 Mile East
AL4314	WALOG1000383743	1/2 - 1 Mile East
AL4315	WALOG1000235450	1/2 - 1 Mile East
AL4316	WALOG1000423747	1/2 - 1 Mile East
AL4317	WALOG1000499784	1/2 - 1 Mile East
AL4318	WALOG1000383633	1/2 - 1 Mile East
AL4319	WALOG1000444500	1/2 - 1 Mile East
AL4320	WALOG1000383630	1/2 - 1 Mile East
AL4321	WALOG1000383637	1/2 - 1 Mile East
AL4322	WALOG1000423740	1/2 - 1 Mile East
AL4323	WALOG1000691474	1/2 - 1 Mile East
AL4324	WALOG1000499787	1/2 - 1 Mile East
AL4325	WALOG1000691475	1/2 - 1 Mile East
AL4326	WALOG1000383744	1/2 - 1 Mile East
AL4327	WALOG1000383626	1/2 - 1 Mile East
AL4328	WALOG1000383751	1/2 - 1 Mile East

GEOCHECK® - PHYSICAL SETTING SOURCE SUMMARY

STATE DATABASE WELL INFORMATION

MAP ID	WELL ID	LOCATION FROM TP
AL4329	WALOG1000509794	1/2 - 1 Mile East
AL4330	WALOG1000423735	1/2 - 1 Mile East
AL4331	WALOG1000727052	1/2 - 1 Mile East
AL4332	WALOG1000383753	1/2 - 1 Mile East
AL4333	WALOG1000423808	1/2 - 1 Mile East
AL4334	WALOG1000235495	1/2 - 1 Mile East
AL4335	WALOG1000383634	1/2 - 1 Mile East
AL4336	WALOG1000817809	1/2 - 1 Mile East
AL4337	WALOG1000383627	1/2 - 1 Mile East
AL4338	WALOG1000778280	1/2 - 1 Mile East
AL4339	WALOG1000744932	1/2 - 1 Mile East
AL4340	WALOG1000399247	1/2 - 1 Mile East
AL4341	WALOG1000383761	1/2 - 1 Mile East
AL4342	WALOG1000423764	1/2 - 1 Mile East
AL4343	WALOG1000383625	1/2 - 1 Mile East
AL4344	WALOG1000423757	1/2 - 1 Mile East
AL4345	WALOG1000383645	1/2 - 1 Mile East
AL4346	WALOG1000235447	1/2 - 1 Mile East
AL4347	WALOG1000499786	1/2 - 1 Mile East
AL4348	WALOG1000383639	1/2 - 1 Mile East
AL4349	WALOG1000423768	1/2 - 1 Mile East
AL4350	WALOG1000383643	1/2 - 1 Mile East
AL4351	WALOG1000383746	1/2 - 1 Mile East
AL4352	WALOG1000423769	1/2 - 1 Mile East
AL4353	WALOG1000235434	1/2 - 1 Mile East
AL4354	WALOG1000687768	1/2 - 1 Mile East
AL4355	WALOG1000235445	1/2 - 1 Mile East
AL4356	WALOG1000235433	1/2 - 1 Mile East
AL4357	WALOG1000399240	1/2 - 1 Mile East
AL4358	WALOG1000458261	1/2 - 1 Mile East
AL4359	WALOG1000177201	1/2 - 1 Mile East
AL4360	WALOG1000423751	1/2 - 1 Mile East
AL4361	WALOG1000399239	1/2 - 1 Mile East
AL4362	WALOG1000383750	1/2 - 1 Mile East
AL4363	WALOG1000458258	1/2 - 1 Mile East
AL4364	WALOG1000687767	1/2 - 1 Mile East
AL4365	WALOG1000383653	1/2 - 1 Mile East
AL4366	WALOG1000509793	1/2 - 1 Mile East
AL4367	WALOG1000383758	1/2 - 1 Mile East
AL4368	WALOG1000423755	1/2 - 1 Mile East
AL4369	WALOG1000423762	1/2 - 1 Mile East
AL4370	WALOG1000235422	1/2 - 1 Mile East
AL4371	WALOG1000360251	1/2 - 1 Mile East
AL4372	WALOG1000744948	1/2 - 1 Mile East
AL4373	WALOG1000383740	1/2 - 1 Mile East
AL4374	WALOG1000458260	1/2 - 1 Mile East
AL4375	WALOG1000383749	1/2 - 1 Mile East
AL4376	WALOG1000399243	1/2 - 1 Mile East
AL4377	WALOG1000099528	1/2 - 1 Mile East
AL4378	WALOG1000423754	1/2 - 1 Mile East
AL4379	WALOG1000687817	1/2 - 1 Mile East
AL4380	WALOG1000458257	1/2 - 1 Mile East

GEOCHECK® - PHYSICAL SETTING SOURCE SUMMARY

STATE DATABASE WELL INFORMATION

MAP ID	WELL ID	LOCATION FROM TP
AL4381	WALOG1000235425	1/2 - 1 Mile East
AL4382	WALOG1000399244	1/2 - 1 Mile East
AL4383	WALOG1000423731	1/2 - 1 Mile East
AL4384	WALOG1000383765	1/2 - 1 Mile East
AL4385	WALOG1000687766	1/2 - 1 Mile East
AL4386	WALOG1000383652	1/2 - 1 Mile East
AL4387	WALOG1000509792	1/2 - 1 Mile East
AL4388	WALOG1000423739	1/2 - 1 Mile East
AL4389	WALOG1000383757	1/2 - 1 Mile East
AL4390	WALOG1000399236	1/2 - 1 Mile East
AL4391	WALOG1000423732	1/2 - 1 Mile East
AL4392	WALOG1000691447	1/2 - 1 Mile East
AL4393	WALOG1000691466	1/2 - 1 Mile East
AL4394	WALOG1000399245	1/2 - 1 Mile East
AL4395	WALOG1000399237	1/2 - 1 Mile East
AL4396	WALOG1000383760	1/2 - 1 Mile East
AL4397	WALOG1000383648	1/2 - 1 Mile East
AL4398	WALOG1000423743	1/2 - 1 Mile East
AL4399	WALOG1000744756	1/2 - 1 Mile East
AL4400	WALOG1000736716	1/2 - 1 Mile East
AL4401	WALOG1000753339	1/2 - 1 Mile East
AL4402	WALOG1000383737	1/2 - 1 Mile East
AL4403	WALOG1000235431	1/2 - 1 Mile East
AL4404	WALOG1000235443	1/2 - 1 Mile East
AL4405	WALOG1000423733	1/2 - 1 Mile East
AL4406	WALOG1000399246	1/2 - 1 Mile East
AL4407	WALOG1000561666	1/2 - 1 Mile East
AL4408	WALOG1000423750	1/2 - 1 Mile East
AL4409	WALOG1000399238	1/2 - 1 Mile East
AL4410	WALOG1000177200	1/2 - 1 Mile East
AL4411	WALOG1000687774	1/2 - 1 Mile East
AL4412	WALOG1000423758	1/2 - 1 Mile East
AL4413	WALOG1000458241	1/2 - 1 Mile East
AL4414	WALOG1000577946	1/2 - 1 Mile East
AL4415	WALOG1000727045	1/2 - 1 Mile East
AL4416	WALOG1000383745	1/2 - 1 Mile East
AL4417	WALOG1000423734	1/2 - 1 Mile East
AL4418	WALOG1000235432	1/2 - 1 Mile East
AL4419	WALOG1000736717	1/2 - 1 Mile East
AL4420	WALOG1000235444	1/2 - 1 Mile East
AL4421	WALOG1000383649	1/2 - 1 Mile East
AL4422	WALOG1000383738	1/2 - 1 Mile East
AL4423	WALOG1000423744	1/2 - 1 Mile East
AL4424	WALOG1000458242	1/2 - 1 Mile East
AL4425	WALOG1000687780	1/2 - 1 Mile East
AL4426	WALOG1000423759	1/2 - 1 Mile East
AL4427	WALOG1000499785	1/2 - 1 Mile East
AL4428	WALOG1000423748	1/2 - 1 Mile East
AL4429	WALOG1000458240	1/2 - 1 Mile East
AL4430	WALOG1000383638	1/2 - 1 Mile East
AL4431	WALOG1000383631	1/2 - 1 Mile East
AL4432	WALOG1000736763	1/2 - 1 Mile East

GEOCHECK® - PHYSICAL SETTING SOURCE SUMMARY

STATE DATABASE WELL INFORMATION

MAP ID	WELL ID	LOCATION FROM TP
AL4433	WALOG1000423741	1/2 - 1 Mile East
AL4434	WALOG1000499788	1/2 - 1 Mile East
AL4435	WALOG1000383752	1/2 - 1 Mile East
AL4436	WALOG1000423767	1/2 - 1 Mile East
AL4437	WALOG1000383642	1/2 - 1 Mile East
AL4438	WALOG1000423736	1/2 - 1 Mile East
AL4439	WALOG1000727053	1/2 - 1 Mile East
AL4440	WALOG1000383754	1/2 - 1 Mile East
AL4441	WALOG1000383741	1/2 - 1 Mile East
AL4442	WALOG1000423765	1/2 - 1 Mile East
AL4443	WALOG1000744980	1/2 - 1 Mile East
AL4444	WALOG1000383624	1/2 - 1 Mile East
AL4445	WALOG1000383646	1/2 - 1 Mile East
AL4446	WALOG1000235448	1/2 - 1 Mile East
AL4447	WALOG1000399241	1/2 - 1 Mile East
AL4448	WALOG1000383747	1/2 - 1 Mile East
AL4449	WALOG1000235446	1/2 - 1 Mile East
AL4450	WALOG1000383644	1/2 - 1 Mile East
AL4451	WALOG1000383640	1/2 - 1 Mile East
AL4452	WALOG1000817810	1/2 - 1 Mile East
AL4453	WALOG1000444496	1/2 - 1 Mile East
AL4454	WALOG1000235440	1/2 - 1 Mile East
AL4455	WALOG1000744942	1/2 - 1 Mile East
AL4456	WALOG1000383762	1/2 - 1 Mile East
AL4457	WALOG1000407004	1/2 - 1 Mile East
AL4458	WALOG1000383635	1/2 - 1 Mile East
AL4459	WALOG1000263788	1/2 - 1 Mile East
AL4460	WALOG1000383628	1/2 - 1 Mile East
AL4461	WALOG1000458262	1/2 - 1 Mile East
AL4462	WALOG1000423752	1/2 - 1 Mile East
AL4463	WALOG1000458243	1/2 - 1 Mile East
AL4464	WALOG1000687781	1/2 - 1 Mile East
AL4465	WALOG1000423760	1/2 - 1 Mile East
AL4466	WALOG1000177202	1/2 - 1 Mile East
AL4467	WALOG1000423763	1/2 - 1 Mile East
AL4468	WALOG1000235423	1/2 - 1 Mile East
AL4469	WALOG1000458259	1/2 - 1 Mile East
AL4470	WALOG1000383654	1/2 - 1 Mile East
AL4471	WALOG1000423756	1/2 - 1 Mile East
AL4472	WALOG1000383759	1/2 - 1 Mile East
AL4473	WALOG1000423745	1/2 - 1 Mile East
AL4474	WALOG1000383739	1/2 - 1 Mile East
AL4475	WALOG1000383650	1/2 - 1 Mile East
AL4476	WALOG1000736730	1/2 - 1 Mile East
AL4477	WALOG1000577968	1/2 - 1 Mile East
AL4478	WALOG1000499789	1/2 - 1 Mile East
AL4479	WALOG1000727056	1/2 - 1 Mile East
AL4480	WALOG1000383755	1/2 - 1 Mile East
AL4481	WALOG1000423737	1/2 - 1 Mile East
AL4482	WALOG1000744943	1/2 - 1 Mile East
AL4483	WALOG1000383763	1/2 - 1 Mile East
AL4484	WALOG1000423729	1/2 - 1 Mile East

GEOCHECK® - PHYSICAL SETTING SOURCE SUMMARY

STATE DATABASE WELL INFORMATION

MAP ID	WELL ID	LOCATION FROM TP
AL4485	WALOG1000383629	1/2 - 1 Mile East
AL4486	WALOG1000736764	1/2 - 1 Mile East
AL4487	WALOG1000423749	1/2 - 1 Mile East
AL4488	WALOG1000383632	1/2 - 1 Mile East
AL4489	WALOG1000423742	1/2 - 1 Mile East
AL4490	WALOG1000383748	1/2 - 1 Mile East
AL4491	WALOG1000383647	1/2 - 1 Mile East
AL4492	WALOG1000235449	1/2 - 1 Mile East
AL4493	WALOG1000383742	1/2 - 1 Mile East
AL4494	WALOG1000753338	1/2 - 1 Mile East
AL4495	WALOG1000235424	1/2 - 1 Mile East
AL4496	WALOG1000383736	1/2 - 1 Mile East
AL4497	WALOG1000383636	1/2 - 1 Mile East
AL4498	WALOG1000292452	1/2 - 1 Mile East
AL4499	WALOG1000444498	1/2 - 1 Mile East
AL4500	WALOG1000235441	1/2 - 1 Mile East
AL4501	WALOG1000399242	1/2 - 1 Mile East
AL4502	WALOG1000235442	1/2 - 1 Mile East
AL4503	WALOG1000383764	1/2 - 1 Mile East
AL4504	WALOG1000423730	1/2 - 1 Mile East
AL4505	WALOG1000744753	1/2 - 1 Mile East
AL4506	WALOG1000509791	1/2 - 1 Mile East
AL4507	WALOG1000423738	1/2 - 1 Mile East
AL4508	WALOG1000727059	1/2 - 1 Mile East
AL4509	WALOG1000383756	1/2 - 1 Mile East
AL4510	WALOG1000458256	1/2 - 1 Mile East
AL4511	WALOG1000423746	1/2 - 1 Mile East
AL4512	WALOG1000383651	1/2 - 1 Mile East
AL4513	WALOG1000687782	1/2 - 1 Mile East
AL4514	WALOG1000423761	1/2 - 1 Mile East
AL4515	WALOG1000577969	1/2 - 1 Mile East
AL4516	WALOG1000458263	1/2 - 1 Mile East
AL4517	WALOG1000423753	1/2 - 1 Mile East
AL4518	WALOG1000235421	1/2 - 1 Mile East
AM4519	WALOG1000476130	1/2 - 1 Mile East
AM4520	WALOG1000476131	1/2 - 1 Mile East
AM4521	WALOG1000476128	1/2 - 1 Mile East
AM4522	WALOG1000476129	1/2 - 1 Mile East
AM4523	WALOG1000476132	1/2 - 1 Mile East
AM4524	WALOG1000485967	1/2 - 1 Mile East
AM4525	WALOG1000485968	1/2 - 1 Mile East
AM4526	WALOG1000476171	1/2 - 1 Mile East
AM4527	WALOG1000476202	1/2 - 1 Mile East
AM4528	WALOG1000470415	1/2 - 1 Mile East
AM4529	WALOG1000470416	1/2 - 1 Mile East
AM4530	WALOG1000470413	1/2 - 1 Mile East
AM4531	WALOG1000470414	1/2 - 1 Mile East
AM4532	WALOG1000470417	1/2 - 1 Mile East
AM4533	WALOG1000476126	1/2 - 1 Mile East
AM4534	WALOG1000476127	1/2 - 1 Mile East
AM4535	WALOG1000470418	1/2 - 1 Mile East
AM4536	WALOG1000476125	1/2 - 1 Mile East

GEOCHECK® - PHYSICAL SETTING SOURCE SUMMARY

STATE DATABASE WELL INFORMATION

MAP ID	WELL ID	LOCATION FROM TP
AM4537	WALOG1000491548	1/2 - 1 Mile East
AM4538	WALOG1000491549	1/2 - 1 Mile East
AM4539	WALOG1000485979	1/2 - 1 Mile East
AM4540	WALOG1000491547	1/2 - 1 Mile East
AM4541	WALOG1000491550	1/2 - 1 Mile East
AM4542	WALOG1000491553	1/2 - 1 Mile East
AM4543	WALOG1000491554	1/2 - 1 Mile East
AM4544	WALOG1000491551	1/2 - 1 Mile East
AM4545	WALOG1000491552	1/2 - 1 Mile East
AM4546	WALOG1000485971	1/2 - 1 Mile East
AM4547	WALOG1000485972	1/2 - 1 Mile East
AM4548	WALOG1000485969	1/2 - 1 Mile East
AM4549	WALOG1000485970	1/2 - 1 Mile East
AM4550	WALOG1000485973	1/2 - 1 Mile East
AM4551	WALOG1000485976	1/2 - 1 Mile East
AM4552	WALOG1000485978	1/2 - 1 Mile East
AM4553	WALOG1000485974	1/2 - 1 Mile East
AM4554	WALOG1000485975	1/2 - 1 Mile East
AM4555	WALOG1000373460	1/2 - 1 Mile East
AM4556	WALOG1000429661	1/2 - 1 Mile East
AM4557	WALOG1000373458	1/2 - 1 Mile East
AM4558	WALOG1000373459	1/2 - 1 Mile East
AM4559	WALOG1000429662	1/2 - 1 Mile East
AM4560	WALOG1000470393	1/2 - 1 Mile East
AM4561	WALOG1000470394	1/2 - 1 Mile East
AM4562	WALOG1000429663	1/2 - 1 Mile East
AM4563	WALOG1000429664	1/2 - 1 Mile East
AM4564	WALOG1000373451	1/2 - 1 Mile East
AM4565	WALOG1000373452	1/2 - 1 Mile East
AM4566	WALOG1000373449	1/2 - 1 Mile East
AM4567	WALOG1000373450	1/2 - 1 Mile East
AM4568	WALOG1000373453	1/2 - 1 Mile East
AM4569	WALOG1000373456	1/2 - 1 Mile East
AM4570	WALOG1000373457	1/2 - 1 Mile East
AM4571	WALOG1000373454	1/2 - 1 Mile East
AM4572	WALOG1000373455	1/2 - 1 Mile East
AM4573	WALOG1000470406	1/2 - 1 Mile East
AM4574	WALOG1000470407	1/2 - 1 Mile East
AM4575	WALOG1000470404	1/2 - 1 Mile East
AM4576	WALOG1000470405	1/2 - 1 Mile East
AM4577	WALOG1000470408	1/2 - 1 Mile East
AM4578	WALOG1000470411	1/2 - 1 Mile East
AM4579	WALOG1000470412	1/2 - 1 Mile East
AM4580	WALOG1000470409	1/2 - 1 Mile East
AM4581	WALOG1000470410	1/2 - 1 Mile East
AM4582	WALOG1000470397	1/2 - 1 Mile East
AM4583	WALOG1000470398	1/2 - 1 Mile East
AM4584	WALOG1000470395	1/2 - 1 Mile East
AM4585	WALOG1000470396	1/2 - 1 Mile East
AM4586	WALOG1000470399	1/2 - 1 Mile East
AM4587	WALOG1000470402	1/2 - 1 Mile East
AM4588	WALOG1000470403	1/2 - 1 Mile East

GEOCHECK® - PHYSICAL SETTING SOURCE SUMMARY

STATE DATABASE WELL INFORMATION

MAP ID	WELL ID	LOCATION FROM TP
AM4589	WALOG1000470400	1/2 - 1 Mile East
AM4590	WALOG1000470401	1/2 - 1 Mile East
AM4591	WALOG1000491555	1/2 - 1 Mile East
AM4592	WALOG1000522709	1/2 - 1 Mile East
AM4593	WALOG1000522710	1/2 - 1 Mile East
AM4594	WALOG1000522707	1/2 - 1 Mile East
AM4595	WALOG1000522708	1/2 - 1 Mile East
AM4596	WALOG1000522711	1/2 - 1 Mile East
AM4597	WALOG1000522714	1/2 - 1 Mile East
AM4598	WALOG1000522715	1/2 - 1 Mile East
AM4599	WALOG1000522712	1/2 - 1 Mile East
AM4600	WALOG1000522713	1/2 - 1 Mile East
AM4601	WALOG1000520709	1/2 - 1 Mile East
AM4602	WALOG1000520710	1/2 - 1 Mile East
AM4603	WALOG1000520707	1/2 - 1 Mile East
AM4604	WALOG1000520708	1/2 - 1 Mile East
AM4605	WALOG1000522702	1/2 - 1 Mile East
AM4606	WALOG1000522705	1/2 - 1 Mile East
AM4607	WALOG1000522706	1/2 - 1 Mile East
AM4608	WALOG1000522703	1/2 - 1 Mile East
AM4609	WALOG1000522704	1/2 - 1 Mile East
AM4610	WALOG1000522727	1/2 - 1 Mile East
AM4611	WALOG1000522728	1/2 - 1 Mile East
AM4612	WALOG1000522725	1/2 - 1 Mile East
AM4613	WALOG1000522726	1/2 - 1 Mile East
AM4614	WALOG1000522729	1/2 - 1 Mile East
AM4615	WALOG1000526006	1/2 - 1 Mile East
AM4616	WALOG1000526007	1/2 - 1 Mile East
AM4617	WALOG1000522730	1/2 - 1 Mile East
AM4618	WALOG1000526005	1/2 - 1 Mile East
AM4619	WALOG1000522718	1/2 - 1 Mile East
AM4620	WALOG1000522719	1/2 - 1 Mile East
AM4621	WALOG1000522716	1/2 - 1 Mile East
AM4622	WALOG1000522717	1/2 - 1 Mile East
AM4623	WALOG1000522720	1/2 - 1 Mile East
AM4624	WALOG1000522723	1/2 - 1 Mile East
AM4625	WALOG1000522724	1/2 - 1 Mile East
AM4626	WALOG1000522721	1/2 - 1 Mile East
AM4627	WALOG1000522722	1/2 - 1 Mile East
AM4628	WALOG1000491567	1/2 - 1 Mile East
AM4629	WALOG1000491568	1/2 - 1 Mile East
AM4630	WALOG1000491565	1/2 - 1 Mile East
AM4631	WALOG1000491566	1/2 - 1 Mile East
AM4632	WALOG1000491569	1/2 - 1 Mile East
AM4633	WALOG1000491572	1/2 - 1 Mile East
AM4634	WALOG1000496819	1/2 - 1 Mile East
AM4635	WALOG1000491570	1/2 - 1 Mile East
AM4636	WALOG1000491571	1/2 - 1 Mile East
AM4637	WALOG1000491558	1/2 - 1 Mile East
AM4638	WALOG1000491559	1/2 - 1 Mile East
AM4639	WALOG1000491556	1/2 - 1 Mile East
AM4640	WALOG1000491557	1/2 - 1 Mile East

GEOCHECK® - PHYSICAL SETTING SOURCE SUMMARY

STATE DATABASE WELL INFORMATION

MAP ID	WELL ID	LOCATION FROM TP
AM4641	WALOG1000491560	1/2 - 1 Mile East
AM4642	WALOG1000491563	1/2 - 1 Mile East
AM4643	WALOG1000491564	1/2 - 1 Mile East
AM4644	WALOG1000491561	1/2 - 1 Mile East
AM4645	WALOG1000491562	1/2 - 1 Mile East
AM4646	WALOG1000497364	1/2 - 1 Mile East
AM4647	WALOG1000497365	1/2 - 1 Mile East
AM4648	WALOG1000497362	1/2 - 1 Mile East
AM4649	WALOG1000497363	1/2 - 1 Mile East
AM4650	WALOG1000510921	1/2 - 1 Mile East
AM4651	WALOG1000510924	1/2 - 1 Mile East
AM4652	WALOG1000510926	1/2 - 1 Mile East
AM4653	WALOG1000510922	1/2 - 1 Mile East
AM4654	WALOG1000510923	1/2 - 1 Mile East
AM4655	WALOG1000496822	1/2 - 1 Mile East
AM4656	WALOG1000496823	1/2 - 1 Mile East
AM4657	WALOG1000496820	1/2 - 1 Mile East
AM4658	WALOG1000496821	1/2 - 1 Mile East
AM4659	WALOG1000496824	1/2 - 1 Mile East
AM4660	WALOG1000497360	1/2 - 1 Mile East
AM4661	WALOG1000497361	1/2 - 1 Mile East
AM4662	WALOG1000496825	1/2 - 1 Mile East
AM4663	WALOG1000496826	1/2 - 1 Mile East
AM4664	WALOG1000235437	1/2 - 1 Mile East
AM4665	WALOG1000235438	1/2 - 1 Mile East
AM4666	WALOG1000235435	1/2 - 1 Mile East
AM4667	WALOG1000235436	1/2 - 1 Mile East
AM4668	WALOG1000235439	1/2 - 1 Mile East
AM4669	WALOG1000235453	1/2 - 1 Mile East
AM4670	WALOG1000235454	1/2 - 1 Mile East
AM4671	WALOG1000235451	1/2 - 1 Mile East
AM4672	WALOG1000235452	1/2 - 1 Mile East
AM4673	WALOG1000235352	1/2 - 1 Mile East
AM4674	WALOG1000235353	1/2 - 1 Mile East
AM4675	WALOG1000235350	1/2 - 1 Mile East
AM4676	WALOG1000235351	1/2 - 1 Mile East
AM4677	WALOG1000235354	1/2 - 1 Mile East
AM4678	WALOG1000235357	1/2 - 1 Mile East
AM4679	WALOG1000235358	1/2 - 1 Mile East
AM4680	WALOG1000235355	1/2 - 1 Mile East
AM4681	WALOG1000235356	1/2 - 1 Mile East
AM4682	WALOG1000235466	1/2 - 1 Mile East
AM4683	WALOG1000235467	1/2 - 1 Mile East
AM4684	WALOG1000235464	1/2 - 1 Mile East
AM4685	WALOG1000235465	1/2 - 1 Mile East
AM4686	WALOG1000235468	1/2 - 1 Mile East
AM4687	WALOG1000235471	1/2 - 1 Mile East
AM4688	WALOG1000235472	1/2 - 1 Mile East
AM4689	WALOG1000235469	1/2 - 1 Mile East
AM4690	WALOG1000235470	1/2 - 1 Mile East
AM4691	WALOG1000235457	1/2 - 1 Mile East
AM4692	WALOG1000235458	1/2 - 1 Mile East

GEOCHECK® - PHYSICAL SETTING SOURCE SUMMARY

STATE DATABASE WELL INFORMATION

MAP ID	WELL ID	LOCATION FROM TP
AM4693	WALOG1000235455	1/2 - 1 Mile East
AM4694	WALOG1000235456	1/2 - 1 Mile East
AM4695	WALOG1000235459	1/2 - 1 Mile East
AM4696	WALOG1000235462	1/2 - 1 Mile East
AM4697	WALOG1000235463	1/2 - 1 Mile East
AM4698	WALOG1000235460	1/2 - 1 Mile East
AM4699	WALOG1000235461	1/2 - 1 Mile East
AM4700	WALOG1000235008	1/2 - 1 Mile East
AM4701	WALOG1000235009	1/2 - 1 Mile East
AM4702	WALOG1000233805	1/2 - 1 Mile East
AM4703	WALOG1000233806	1/2 - 1 Mile East
AM4704	WALOG1000235010	1/2 - 1 Mile East
AM4705	WALOG1000235013	1/2 - 1 Mile East
AM4706	WALOG1000235014	1/2 - 1 Mile East
AM4707	WALOG1000235011	1/2 - 1 Mile East
AM4708	WALOG1000235012	1/2 - 1 Mile East
AM4709	WALOG1000179986	1/2 - 1 Mile East
AM4710	WALOG1000179991	1/2 - 1 Mile East
AM4711	WALOG1000100813	1/2 - 1 Mile East
AM4712	WALOG1000179985	1/2 - 1 Mile East
AM4713	WALOG1000179992	1/2 - 1 Mile East
AM4714	WALOG1000233803	1/2 - 1 Mile East
AM4715	WALOG1000233804	1/2 - 1 Mile East
AM4716	WALOG1000233801	1/2 - 1 Mile East
AM4717	WALOG1000233802	1/2 - 1 Mile East
AM4718	WALOG1000235026	1/2 - 1 Mile East
AM4719	WALOG1000235027	1/2 - 1 Mile East
AM4720	WALOG1000235024	1/2 - 1 Mile East
AM4721	WALOG1000235025	1/2 - 1 Mile East
AM4722	WALOG1000235028	1/2 - 1 Mile East
AM4723	WALOG1000235348	1/2 - 1 Mile East
AM4724	WALOG1000235349	1/2 - 1 Mile East
AM4725	WALOG1000235346	1/2 - 1 Mile East
AM4726	WALOG1000235347	1/2 - 1 Mile East
AM4727	WALOG1000235017	1/2 - 1 Mile East
AM4728	WALOG1000235018	1/2 - 1 Mile East
AM4729	WALOG1000235015	1/2 - 1 Mile East
AM4730	WALOG1000235016	1/2 - 1 Mile East
AM4731	WALOG1000235019	1/2 - 1 Mile East
AM4732	WALOG1000235022	1/2 - 1 Mile East
AM4733	WALOG1000235023	1/2 - 1 Mile East
AM4734	WALOG1000235020	1/2 - 1 Mile East
AM4735	WALOG1000235021	1/2 - 1 Mile East
AM4736	WALOG1000235473	1/2 - 1 Mile East
AM4737	WALOG1000288128	1/2 - 1 Mile East
AM4738	WALOG1000288129	1/2 - 1 Mile East
AM4739	WALOG1000288126	1/2 - 1 Mile East
AM4740	WALOG1000288127	1/2 - 1 Mile East
AM4741	WALOG1000288130	1/2 - 1 Mile East
AM4742	WALOG1000288133	1/2 - 1 Mile East
AM4743	WALOG1000288134	1/2 - 1 Mile East
AM4744	WALOG1000288131	1/2 - 1 Mile East

GEOCHECK® - PHYSICAL SETTING SOURCE SUMMARY

STATE DATABASE WELL INFORMATION

MAP ID	WELL ID	LOCATION FROM TP
AM4745	WALOG1000288132	1/2 - 1 Mile East
AM4746	WALOG1000272745	1/2 - 1 Mile East
AM4747	WALOG1000272746	1/2 - 1 Mile East
AM4748	WALOG1000237430	1/2 - 1 Mile East
AM4749	WALOG1000272744	1/2 - 1 Mile East
AM4750	WALOG1000272747	1/2 - 1 Mile East
AM4751	WALOG1000288124	1/2 - 1 Mile East
AM4752	WALOG1000288125	1/2 - 1 Mile East
AM4753	WALOG1000272748	1/2 - 1 Mile East
AM4754	WALOG1000272749	1/2 - 1 Mile East
AM4755	WALOG1000319795	1/2 - 1 Mile East
AM4756	WALOG1000319796	1/2 - 1 Mile East
AM4757	WALOG1000319793	1/2 - 1 Mile East
AM4758	WALOG1000319794	1/2 - 1 Mile East
AM4759	WALOG1000319797	1/2 - 1 Mile East
AM4760	WALOG1000369625	1/2 - 1 Mile East
AM4761	WALOG1000369626	1/2 - 1 Mile East
AM4762	WALOG1000319798	1/2 - 1 Mile East
AM4763	WALOG1000369624	1/2 - 1 Mile East
AM4764	WALOG1000288137	1/2 - 1 Mile East
AM4765	WALOG1000288138	1/2 - 1 Mile East
AM4766	WALOG1000288135	1/2 - 1 Mile East
AM4767	WALOG1000288136	1/2 - 1 Mile East
AM4768	WALOG1000288139	1/2 - 1 Mile East
AM4769	WALOG1000319789	1/2 - 1 Mile East
AM4770	WALOG1000319792	1/2 - 1 Mile East
AM4771	WALOG1000288140	1/2 - 1 Mile East
AM4772	WALOG1000288141	1/2 - 1 Mile East
AM4773	WALOG1000235485	1/2 - 1 Mile East
AM4774	WALOG1000235486	1/2 - 1 Mile East
AM4775	WALOG1000235483	1/2 - 1 Mile East
AM4776	WALOG1000235484	1/2 - 1 Mile East
AM4777	WALOG1000235487	1/2 - 1 Mile East
AM4778	WALOG1000235490	1/2 - 1 Mile East
AM4779	WALOG1000235491	1/2 - 1 Mile East
AM4780	WALOG1000235488	1/2 - 1 Mile East
AM4781	WALOG1000235489	1/2 - 1 Mile East
AM4782	WALOG1000235476	1/2 - 1 Mile East
AM4783	WALOG1000235477	1/2 - 1 Mile East
AM4784	WALOG1000235474	1/2 - 1 Mile East
AM4785	WALOG1000235475	1/2 - 1 Mile East
AM4786	WALOG1000235478	1/2 - 1 Mile East
AM4787	WALOG1000235481	1/2 - 1 Mile East
AM4788	WALOG1000235482	1/2 - 1 Mile East
AM4789	WALOG1000235479	1/2 - 1 Mile East
AM4790	WALOG1000235480	1/2 - 1 Mile East
AM4791	WALOG1000237423	1/2 - 1 Mile East
AM4792	WALOG1000237424	1/2 - 1 Mile East
AM4793	WALOG1000237421	1/2 - 1 Mile East
AM4794	WALOG1000237422	1/2 - 1 Mile East
AM4795	WALOG1000237425	1/2 - 1 Mile East
AM4796	WALOG1000237428	1/2 - 1 Mile East

GEOCHECK® - PHYSICAL SETTING SOURCE SUMMARY

STATE DATABASE WELL INFORMATION

MAP ID	WELL ID	LOCATION FROM TP
AM4797	WALOG1000237429	1/2 - 1 Mile East
AM4798	WALOG1000237426	1/2 - 1 Mile East
AM4799	WALOG1000237427	1/2 - 1 Mile East
AM4800	WALOG1000235494	1/2 - 1 Mile East
AM4801	WALOG1000235496	1/2 - 1 Mile East
AM4802	WALOG1000235492	1/2 - 1 Mile East
AM4803	WALOG1000235493	1/2 - 1 Mile East
AM4804	WALOG1000235497	1/2 - 1 Mile East
AM4805	WALOG1000237419	1/2 - 1 Mile East
AM4806	WALOG1000237420	1/2 - 1 Mile East
AM4807	WALOG1000235498	1/2 - 1 Mile East
AM4808	WALOG1000237418	1/2 - 1 Mile East
AM4809	WALOG1000526008	1/2 - 1 Mile East
AM4810	WALOG1000557097	1/2 - 1 Mile East
AM4811	WALOG1000557098	1/2 - 1 Mile East
AM4812	WALOG1000557095	1/2 - 1 Mile East
AM4813	WALOG1000557096	1/2 - 1 Mile East
AM4814	WALOG1000557099	1/2 - 1 Mile East
AM4815	WALOG1000557102	1/2 - 1 Mile East
AM4816	WALOG1000557103	1/2 - 1 Mile East
AM4817	WALOG1000557100	1/2 - 1 Mile East
AM4818	WALOG1000557101	1/2 - 1 Mile East
AM4819	WALOG1000557088	1/2 - 1 Mile East
AM4820	WALOG1000557089	1/2 - 1 Mile East
AM4821	WALOG1000557086	1/2 - 1 Mile East
AM4822	WALOG1000557087	1/2 - 1 Mile East
AM4823	WALOG1000557090	1/2 - 1 Mile East
AM4824	WALOG1000557093	1/2 - 1 Mile East
AM4825	WALOG1000557094	1/2 - 1 Mile East
AM4826	WALOG1000557091	1/2 - 1 Mile East
AM4827	WALOG1000557092	1/2 - 1 Mile East
AM4828	WALOG1000571440	1/2 - 1 Mile East
AM4829	WALOG1000571441	1/2 - 1 Mile East
AM4830	WALOG1000571235	1/2 - 1 Mile East
AM4831	WALOG1000571439	1/2 - 1 Mile East
AM4832	WALOG1000579781	1/2 - 1 Mile East
AM4833	WALOG1000579784	1/2 - 1 Mile East
AM4834	WALOG1000580151	1/2 - 1 Mile East
AM4835	WALOG1000579782	1/2 - 1 Mile East
AM4836	WALOG1000579783	1/2 - 1 Mile East
AM4837	WALOG1000557106	1/2 - 1 Mile East
AM4838	WALOG1000557107	1/2 - 1 Mile East
AM4839	WALOG1000557104	1/2 - 1 Mile East
AM4840	WALOG1000557105	1/2 - 1 Mile East
AM4841	WALOG1000557108	1/2 - 1 Mile East
AM4842	WALOG1000557111	1/2 - 1 Mile East
AM4843	WALOG1000557112	1/2 - 1 Mile East
AM4844	WALOG1000557109	1/2 - 1 Mile East
AM4845	WALOG1000557110	1/2 - 1 Mile East
AM4846	WALOG1000543782	1/2 - 1 Mile East
AM4847	WALOG1000554424	1/2 - 1 Mile East
AM4848	WALOG1000543780	1/2 - 1 Mile East

GEOCHECK® - PHYSICAL SETTING SOURCE SUMMARY

STATE DATABASE WELL INFORMATION

MAP ID	WELL ID	LOCATION FROM TP
AM4849	WALOG1000543781	1/2 - 1 Mile East
AM4850	WALOG1000554425	1/2 - 1 Mile East
AM4851	WALOG1000554428	1/2 - 1 Mile East
AM4852	WALOG1000554429	1/2 - 1 Mile East
AM4853	WALOG1000554426	1/2 - 1 Mile East
AM4854	WALOG1000554427	1/2 - 1 Mile East
AM4855	WALOG1000543773	1/2 - 1 Mile East
AM4856	WALOG1000543774	1/2 - 1 Mile East
AM4857	WALOG1000543771	1/2 - 1 Mile East
AM4858	WALOG1000543772	1/2 - 1 Mile East
AM4859	WALOG1000543775	1/2 - 1 Mile East
AM4860	WALOG1000543778	1/2 - 1 Mile East
AM4861	WALOG1000543779	1/2 - 1 Mile East
AM4862	WALOG1000543776	1/2 - 1 Mile East
AM4863	WALOG1000543777	1/2 - 1 Mile East
AM4864	WALOG1000554441	1/2 - 1 Mile East
AM4865	WALOG1000554442	1/2 - 1 Mile East
AM4866	WALOG1000554439	1/2 - 1 Mile East
AM4867	WALOG1000554440	1/2 - 1 Mile East
AM4868	WALOG1000554443	1/2 - 1 Mile East
AM4869	WALOG1000554446	1/2 - 1 Mile East
AM4870	WALOG1000554447	1/2 - 1 Mile East
AM4871	WALOG1000554444	1/2 - 1 Mile East
AM4872	WALOG1000554445	1/2 - 1 Mile East
AM4873	WALOG1000554432	1/2 - 1 Mile East
AM4874	WALOG1000554433	1/2 - 1 Mile East
AM4875	WALOG1000554430	1/2 - 1 Mile East
AM4876	WALOG1000554431	1/2 - 1 Mile East
AM4877	WALOG1000554434	1/2 - 1 Mile East
AM4878	WALOG1000554437	1/2 - 1 Mile East
AM4879	WALOG1000554438	1/2 - 1 Mile East
AM4880	WALOG1000554435	1/2 - 1 Mile East
AM4881	WALOG1000554436	1/2 - 1 Mile East
AM4882	WALOG1000580152	1/2 - 1 Mile East
AM4883	WALOG1000689091	1/2 - 1 Mile East
AM4884	WALOG1000689092	1/2 - 1 Mile East
AM4885	WALOG1000689089	1/2 - 1 Mile East
AM4886	WALOG1000689090	1/2 - 1 Mile East
AM4887	WALOG1000689093	1/2 - 1 Mile East
AM4888	WALOG1000689096	1/2 - 1 Mile East
AM4889	WALOG1000689097	1/2 - 1 Mile East
AM4890	WALOG1000689094	1/2 - 1 Mile East
AM4891	WALOG1000689095	1/2 - 1 Mile East
AM4892	WALOG1000689074	1/2 - 1 Mile East
AM4893	WALOG1000689077	1/2 - 1 Mile East
AM4894	WALOG1000689072	1/2 - 1 Mile East
AM4895	WALOG1000689073	1/2 - 1 Mile East
AM4896	WALOG1000689078	1/2 - 1 Mile East
AM4897	WALOG1000689086	1/2 - 1 Mile East
AM4898	WALOG1000689087	1/2 - 1 Mile East
AM4899	WALOG1000689079	1/2 - 1 Mile East
AM4900	WALOG1000689085	1/2 - 1 Mile East

GEOCHECK® - PHYSICAL SETTING SOURCE SUMMARY

STATE DATABASE WELL INFORMATION

MAP ID	WELL ID	LOCATION FROM TP
AM4901	WALOG1000689113	1/2 - 1 Mile East
AM4902	WALOG1000689114	1/2 - 1 Mile East
AM4903	WALOG1000689111	1/2 - 1 Mile East
AM4904	WALOG1000689112	1/2 - 1 Mile East
AM4905	WALOG1000689115	1/2 - 1 Mile East
AM4906	WALOG1000689788	1/2 - 1 Mile East
AM4907	WALOG1000689792	1/2 - 1 Mile East
AM4908	WALOG1000689116	1/2 - 1 Mile East
AM4909	WALOG1000689783	1/2 - 1 Mile East
AM4910	WALOG1000689104	1/2 - 1 Mile East
AM4911	WALOG1000689105	1/2 - 1 Mile East
AM4912	WALOG1000689098	1/2 - 1 Mile East
AM4913	WALOG1000689103	1/2 - 1 Mile East
AM4914	WALOG1000689106	1/2 - 1 Mile East
AM4915	WALOG1000689109	1/2 - 1 Mile East
AM4916	WALOG1000689110	1/2 - 1 Mile East
AM4917	WALOG1000689107	1/2 - 1 Mile East
AM4918	WALOG1000689108	1/2 - 1 Mile East
AM4919	WALOG1000668446	1/2 - 1 Mile East
AM4920	WALOG1000668447	1/2 - 1 Mile East
AM4921	WALOG1000668440	1/2 - 1 Mile East
AM4922	WALOG1000668443	1/2 - 1 Mile East
AM4923	WALOG1000668449	1/2 - 1 Mile East
AM4924	WALOG1000668459	1/2 - 1 Mile East
AM4925	WALOG1000668460	1/2 - 1 Mile East
AM4926	WALOG1000668457	1/2 - 1 Mile East
AM4927	WALOG1000668458	1/2 - 1 Mile East
AM4928	WALOG1000619205	1/2 - 1 Mile East
AM4929	WALOG1000619211	1/2 - 1 Mile East
AM4930	WALOG1000580153	1/2 - 1 Mile East
AM4931	WALOG1000619204	1/2 - 1 Mile East
AM4932	WALOG1000619551	1/2 - 1 Mile East
AM4933	WALOG1000668404	1/2 - 1 Mile East
AM4934	WALOG1000668438	1/2 - 1 Mile East
AM4935	WALOG1000668402	1/2 - 1 Mile East
AM4936	WALOG1000668403	1/2 - 1 Mile East
AM4937	WALOG1000689062	1/2 - 1 Mile East
AM4938	WALOG1000689063	1/2 - 1 Mile East
AM4939	WALOG1000689059	1/2 - 1 Mile East
AM4940	WALOG1000689060	1/2 - 1 Mile East
AM4941	WALOG1000689064	1/2 - 1 Mile East
AM4942	WALOG1000689070	1/2 - 1 Mile East
AM4943	WALOG1000689071	1/2 - 1 Mile East
AM4944	WALOG1000689068	1/2 - 1 Mile East
AM4945	WALOG1000689069	1/2 - 1 Mile East
AM4946	WALOG1000668463	1/2 - 1 Mile East
AM4947	WALOG1000668491	1/2 - 1 Mile East
AM4948	WALOG1000668461	1/2 - 1 Mile East
AM4949	WALOG1000668462	1/2 - 1 Mile East
AM4950	WALOG1000668831	1/2 - 1 Mile East
AM4951	WALOG1000689057	1/2 - 1 Mile East
AM4952	WALOG1000689058	1/2 - 1 Mile East

GEOCHECK® - PHYSICAL SETTING SOURCE SUMMARY

STATE DATABASE WELL INFORMATION

MAP ID	WELL ID	LOCATION FROM TP
AM4953	WALOG1000668849	1/2 - 1 Mile East
AM4954	WALOG1000689056	1/2 - 1 Mile East
AM4955	WALOG1000526060	1/2 - 1 Mile East
AM4956	WALOG1000526061	1/2 - 1 Mile East
AM4957	WALOG1000526058	1/2 - 1 Mile East
AM4958	WALOG1000526059	1/2 - 1 Mile East
AM4959	WALOG1000526062	1/2 - 1 Mile East
AM4960	WALOG1000526065	1/2 - 1 Mile East
AM4961	WALOG1000526066	1/2 - 1 Mile East
AM4962	WALOG1000526063	1/2 - 1 Mile East
AM4963	WALOG1000526064	1/2 - 1 Mile East
AM4964	WALOG1000526051	1/2 - 1 Mile East
AM4965	WALOG1000526052	1/2 - 1 Mile East
AM4966	WALOG1000526049	1/2 - 1 Mile East
AM4967	WALOG1000526050	1/2 - 1 Mile East
AM4968	WALOG1000526053	1/2 - 1 Mile East
AM4969	WALOG1000526056	1/2 - 1 Mile East
AM4970	WALOG1000526057	1/2 - 1 Mile East
AM4971	WALOG1000526054	1/2 - 1 Mile East
AM4972	WALOG1000526055	1/2 - 1 Mile East
AM4973	WALOG1000526078	1/2 - 1 Mile East
AM4974	WALOG1000526079	1/2 - 1 Mile East
AM4975	WALOG1000526076	1/2 - 1 Mile East
AM4976	WALOG1000526077	1/2 - 1 Mile East
AM4977	WALOG1000526080	1/2 - 1 Mile East
AM4978	WALOG1000526083	1/2 - 1 Mile East
AM4979	WALOG1000526084	1/2 - 1 Mile East
AM4980	WALOG1000526081	1/2 - 1 Mile East
AM4981	WALOG1000526082	1/2 - 1 Mile East
AM4982	WALOG1000526069	1/2 - 1 Mile East
AM4983	WALOG1000526070	1/2 - 1 Mile East
AM4984	WALOG1000526067	1/2 - 1 Mile East
AM4985	WALOG1000526068	1/2 - 1 Mile East
AM4986	WALOG1000526071	1/2 - 1 Mile East
AM4987	WALOG1000526074	1/2 - 1 Mile East
AM4988	WALOG1000526075	1/2 - 1 Mile East
AM4989	WALOG1000526072	1/2 - 1 Mile East
AM4990	WALOG1000526073	1/2 - 1 Mile East
AM4991	WALOG1000526024	1/2 - 1 Mile East
AM4992	WALOG1000526025	1/2 - 1 Mile East
AM4993	WALOG1000526022	1/2 - 1 Mile East
AM4994	WALOG1000526023	1/2 - 1 Mile East
AM4995	WALOG1000526026	1/2 - 1 Mile East
AM4996	WALOG1000526029	1/2 - 1 Mile East
AM4997	WALOG1000526030	1/2 - 1 Mile East
AM4998	WALOG1000526027	1/2 - 1 Mile East
AM4999	WALOG1000526028	1/2 - 1 Mile East
AM5000	WALOG1000526015	1/2 - 1 Mile East
AM5001	WALOG1000526016	1/2 - 1 Mile East
AM5002	WALOG1000526009	1/2 - 1 Mile East
AM5003	WALOG1000526014	1/2 - 1 Mile East
AM5004	WALOG1000526017	1/2 - 1 Mile East

GEOCHECK® - PHYSICAL SETTING SOURCE SUMMARY

STATE DATABASE WELL INFORMATION

MAP ID	WELL ID	LOCATION FROM TP
AM5005	WALOG1000526020	1/2 - 1 Mile East
AM5006	WALOG1000526021	1/2 - 1 Mile East
AM5007	WALOG1000526018	1/2 - 1 Mile East
AM5008	WALOG1000526019	1/2 - 1 Mile East
AM5009	WALOG1000526042	1/2 - 1 Mile East
AM5010	WALOG1000526043	1/2 - 1 Mile East
AM5011	WALOG1000526040	1/2 - 1 Mile East
AM5012	WALOG1000526041	1/2 - 1 Mile East
AM5013	WALOG1000526044	1/2 - 1 Mile East
AM5014	WALOG1000526047	1/2 - 1 Mile East
AM5015	WALOG1000526048	1/2 - 1 Mile East
AM5016	WALOG1000526045	1/2 - 1 Mile East
AM5017	WALOG1000526046	1/2 - 1 Mile East
AM5018	WALOG1000526033	1/2 - 1 Mile East
AM5019	WALOG1000526034	1/2 - 1 Mile East
AM5020	WALOG1000526031	1/2 - 1 Mile East
AM5021	WALOG1000526032	1/2 - 1 Mile East
AM5022	WALOG1000526035	1/2 - 1 Mile East
AM5023	WALOG1000526038	1/2 - 1 Mile East
AM5024	WALOG1000526039	1/2 - 1 Mile East
AM5025	WALOG1000526036	1/2 - 1 Mile East
AM5026	WALOG1000526037	1/2 - 1 Mile East
AM5027	WALOG1000526085	1/2 - 1 Mile East
AM5028	WALOG1000526220	1/2 - 1 Mile East
AM5029	WALOG1000526221	1/2 - 1 Mile East
AM5030	WALOG1000526131	1/2 - 1 Mile East
AM5031	WALOG1000526219	1/2 - 1 Mile East
AM5032	WALOG1000526222	1/2 - 1 Mile East
AM5033	WALOG1000526225	1/2 - 1 Mile East
AM5034	WALOG1000526226	1/2 - 1 Mile East
AM5035	WALOG1000526223	1/2 - 1 Mile East
AM5036	WALOG1000526224	1/2 - 1 Mile East
AM5037	WALOG1000526124	1/2 - 1 Mile East
AM5038	WALOG1000526125	1/2 - 1 Mile East
AM5039	WALOG1000526122	1/2 - 1 Mile East
AM5040	WALOG1000526123	1/2 - 1 Mile East
AM5041	WALOG1000526126	1/2 - 1 Mile East
AM5042	WALOG1000526129	1/2 - 1 Mile East
AM5043	WALOG1000526130	1/2 - 1 Mile East
AM5044	WALOG1000526127	1/2 - 1 Mile East
AM5045	WALOG1000526128	1/2 - 1 Mile East
AM5046	WALOG1000543764	1/2 - 1 Mile East
AM5047	WALOG1000543765	1/2 - 1 Mile East
AM5048	WALOG1000543762	1/2 - 1 Mile East
AM5049	WALOG1000543763	1/2 - 1 Mile East
AM5050	WALOG1000543766	1/2 - 1 Mile East
AM5051	WALOG1000543769	1/2 - 1 Mile East
AM5052	WALOG1000543770	1/2 - 1 Mile East
AM5053	WALOG1000543767	1/2 - 1 Mile East
AM5054	WALOG1000543768	1/2 - 1 Mile East
AM5055	WALOG1000526229	1/2 - 1 Mile East
AM5056	WALOG1000526230	1/2 - 1 Mile East

GEOCHECK® - PHYSICAL SETTING SOURCE SUMMARY

STATE DATABASE WELL INFORMATION

MAP ID	WELL ID	LOCATION FROM TP
AM5057	WALOG1000526227	1/2 - 1 Mile East
AM5058	WALOG1000526228	1/2 - 1 Mile East
AM5059	WALOG1000526231	1/2 - 1 Mile East
AM5060	WALOG1000543760	1/2 - 1 Mile East
AM5061	WALOG1000543761	1/2 - 1 Mile East
AM5062	WALOG1000529657	1/2 - 1 Mile East
AM5063	WALOG1000543759	1/2 - 1 Mile East
AM5064	WALOG1000526097	1/2 - 1 Mile East
AM5065	WALOG1000526098	1/2 - 1 Mile East
AM5066	WALOG1000526095	1/2 - 1 Mile East
AM5067	WALOG1000526096	1/2 - 1 Mile East
AM5068	WALOG1000526099	1/2 - 1 Mile East
AM5069	WALOG1000526102	1/2 - 1 Mile East
AM5070	WALOG1000526103	1/2 - 1 Mile East
AM5071	WALOG1000526100	1/2 - 1 Mile East
AM5072	WALOG1000526101	1/2 - 1 Mile East
AM5073	WALOG1000526088	1/2 - 1 Mile East
AM5074	WALOG1000526089	1/2 - 1 Mile East
AM5075	WALOG1000526086	1/2 - 1 Mile East
AM5076	WALOG1000526087	1/2 - 1 Mile East
AM5077	WALOG1000526090	1/2 - 1 Mile East
AM5078	WALOG1000526093	1/2 - 1 Mile East
AM5079	WALOG1000526094	1/2 - 1 Mile East
AM5080	WALOG1000526091	1/2 - 1 Mile East
AM5081	WALOG1000526092	1/2 - 1 Mile East
AM5082	WALOG1000526115	1/2 - 1 Mile East
AM5083	WALOG1000526116	1/2 - 1 Mile East
AM5084	WALOG1000526113	1/2 - 1 Mile East
AM5085	WALOG1000526114	1/2 - 1 Mile East
AM5086	WALOG1000526117	1/2 - 1 Mile East
AM5087	WALOG1000526120	1/2 - 1 Mile East
AM5088	WALOG1000526121	1/2 - 1 Mile East
AM5089	WALOG1000526118	1/2 - 1 Mile East
AM5090	WALOG1000526119	1/2 - 1 Mile East
AM5091	WALOG1000526106	1/2 - 1 Mile East
AM5092	WALOG1000526107	1/2 - 1 Mile East
AM5093	WALOG1000526104	1/2 - 1 Mile East
AM5094	WALOG1000526105	1/2 - 1 Mile East
AM5095	WALOG1000526108	1/2 - 1 Mile East
AM5096	WALOG1000526111	1/2 - 1 Mile East
AM5097	WALOG1000526112	1/2 - 1 Mile East
AM5098	WALOG1000526109	1/2 - 1 Mile East
AM5099	WALOG1000526110	1/2 - 1 Mile East
AN5100	WALOG1000808357	1/2 - 1 Mile NW
AN5101	WALOG1000646503	1/2 - 1 Mile NW
AN5102	WALOG1000808289	1/2 - 1 Mile NW
AN5103	WALOG1000808288	1/2 - 1 Mile NW
AN5104	WALOG1000753661	1/2 - 1 Mile NW
AN5105	WALOG1000754644	1/2 - 1 Mile NW
AN5106	WALOG1000003087	1/2 - 1 Mile NW
AN5107	WALOG1000668825	1/2 - 1 Mile NW
AN5108	WALOG1000003086	1/2 - 1 Mile NW

GEOCHECK® - PHYSICAL SETTING SOURCE SUMMARY

STATE DATABASE WELL INFORMATION

MAP ID	WELL ID	LOCATION FROM TP
AN5109	WALOG1000646525	1/2 - 1 Mile NW
AN5110	WALOG1000754625	1/2 - 1 Mile NW
AN5111	WALOG1000808359	1/2 - 1 Mile NW
AN5112	WALOG1000646502	1/2 - 1 Mile NW
AN5113	WALOG1000808296	1/2 - 1 Mile NW
AN5114	WALOG1000808358	1/2 - 1 Mile NW
AN5115	WALOG1000808290	1/2 - 1 Mile NW
AN5116	WALOG1000644338	1/2 - 1 Mile NW
AN5117	WALOG1000646522	1/2 - 1 Mile NW
AN5118	WALOG1000808292	1/2 - 1 Mile NW
AN5119	WALOG1000808301	1/2 - 1 Mile NW
AN5120	WALOG1000753352	1/2 - 1 Mile NW
AN5121	WALOG1000749661	1/2 - 1 Mile NW
AN5122	WALOG1000646510	1/2 - 1 Mile NW
AN5123	WALOG1000808287	1/2 - 1 Mile NW
AN5124	WALOG1000610275	1/2 - 1 Mile NW
AN5125	WALOG1000754641	1/2 - 1 Mile NW
AN5126	WALOG1000610273	1/2 - 1 Mile NW
AN5127	WALOG1000180595	1/2 - 1 Mile NW
AN5128	WALOG1000646530	1/2 - 1 Mile NW
AN5129	WALOG1000003084	1/2 - 1 Mile NW
AN5130	WALOG1000808294	1/2 - 1 Mile NW
AN5131	WALOG1000668763	1/2 - 1 Mile NW
AN5132	WALOG1000808295	1/2 - 1 Mile NW
AN5133	WALOG1000610268	1/2 - 1 Mile NW
AN5134	WALOG1000808356	1/2 - 1 Mile NW
AN5135	WALOG1000808355	1/2 - 1 Mile NW
AN5136	WALOG1000610267	1/2 - 1 Mile NW
AN5137	WALOG1000646519	1/2 - 1 Mile NW
AN5138	WALOG1000330064	1/2 - 1 Mile NW
AN5139	WALOG1000644330	1/2 - 1 Mile NW
AN5140	WALOG1000610271	1/2 - 1 Mile NW
AN5141	WALOG1000330067	1/2 - 1 Mile NW
AN5142	WALOG1000330061	1/2 - 1 Mile NW
AN5143	WALOG1000749660	1/2 - 1 Mile NW
AN5144	WALOG1000003085	1/2 - 1 Mile NW
AN5145	WALOG1000808353	1/2 - 1 Mile NW
AN5146	WALOG1000808298	1/2 - 1 Mile NW
AN5147	WALOG1000646523	1/2 - 1 Mile NW
AN5148	WALOG1000610276	1/2 - 1 Mile NW
AN5149	WALOG1000646511	1/2 - 1 Mile NW
AN5150	WALOG1000754630	1/2 - 1 Mile NW
AN5151	WALOG1000749664	1/2 - 1 Mile NW
AN5152	WALOG1000754620	1/2 - 1 Mile NW
AN5153	WALOG1000808299	1/2 - 1 Mile NW
AN5154	WALOG1000646512	1/2 - 1 Mile NW
AN5155	WALOG1000644339	1/2 - 1 Mile NW
AN5156	WALOG1000330060	1/2 - 1 Mile NW
AN5157	WALOG1000330066	1/2 - 1 Mile NW
AN5158	WALOG1000749659	1/2 - 1 Mile NW
AN5159	WALOG1000610270	1/2 - 1 Mile NW
AN5160	WALOG1000668824	1/2 - 1 Mile NW

GEOCHECK® - PHYSICAL SETTING SOURCE SUMMARY

STATE DATABASE WELL INFORMATION

MAP ID	WELL ID	LOCATION FROM TP
AN5161	WALOG1000754612	1/2 - 1 Mile NW
AN5162	WALOG1000808286	1/2 - 1 Mile NW
AN5163	WALOG1000646526	1/2 - 1 Mile NW
AN5164	WALOG1000646504	1/2 - 1 Mile NW
AN5165	WALOG1000003088	1/2 - 1 Mile NW
AN5166	WALOG1000610269	1/2 - 1 Mile NW
AN5167	WALOG1000180596	1/2 - 1 Mile NW
AN5168	WALOG1000662799	1/2 - 1 Mile NW
AN5169	WALOG1000754632	1/2 - 1 Mile NW
AN5170	WALOG1000644328	1/2 - 1 Mile NW
AN5171	WALOG1000749665	1/2 - 1 Mile NW
AN5172	WALOG1000808354	1/2 - 1 Mile NW
AN5173	WALOG1000646515	1/2 - 1 Mile NW
AN5174	WALOG1000808300	1/2 - 1 Mile NW
AN5175	WALOG1000808297	1/2 - 1 Mile NW
AN5176	WALOG1000003083	1/2 - 1 Mile NW
AN5177	WALOG1000808291	1/2 - 1 Mile NW
AN5178	WALOG1000749662	1/2 - 1 Mile NW
AN5179	WALOG1000808352	1/2 - 1 Mile NW
AN5180	WALOG1000808293	1/2 - 1 Mile NW
AN5181	WALOG1000668846	1/2 - 1 Mile NW
AN5182	WALOG1000610274	1/2 - 1 Mile NW
AN5183	WALOG1000668867	1/2 - 1 Mile NW
AN5184	WALOG1000646516	1/2 - 1 Mile NW
AN5185	WALOG1000749663	1/2 - 1 Mile NW
AN5186	WALOG1000644329	1/2 - 1 Mile NW
AN5187	WALOG1000754640	1/2 - 1 Mile NW
AN5188	WALOG1000610272	1/2 - 1 Mile NW
AN5189	WALOG1000330062	1/2 - 1 Mile NW
AN5190	WALOG1000330065	1/2 - 1 Mile NW
AN5191	WALOG1000749658	1/2 - 1 Mile NW
AN5192	WALOG1000646518	1/2 - 1 Mile NW
AN5193	WALOG1000330063	1/2 - 1 Mile NW
AN5194	WALOG1000646505	1/2 - 1 Mile NW
AN5195	WALOG1000754613	1/2 - 1 Mile NW
AO5196	WALOG1000390376	1/2 - 1 Mile West
AO5197	WALOG1000390384	1/2 - 1 Mile West
AO5198	WALOG1000390381	1/2 - 1 Mile West
AO5199	WALOG1000390383	1/2 - 1 Mile West
AO5200	WALOG1000390379	1/2 - 1 Mile West
AO5201	WALOG1000390380	1/2 - 1 Mile West
AO5202	WALOG1000390382	1/2 - 1 Mile West
AO5203	WALOG1000390377	1/2 - 1 Mile West
AP5204	WALOG1000570614	1/2 - 1 Mile NNE
AP5205	WALOG1000380547	1/2 - 1 Mile NNE
AP5206	WALOG1000106350	1/2 - 1 Mile NNE
AP5207	WALOG1000271595	1/2 - 1 Mile NNE
AP5208	WALOG1000671875	1/2 - 1 Mile NNE
AP5209	WALOG1000570613	1/2 - 1 Mile NNE
AP5210	WALOG1000712593	1/2 - 1 Mile NNE
AP5211	WALOG1000570616	1/2 - 1 Mile NNE
AP5212	WALOG1000570611	1/2 - 1 Mile NNE

GEOCHECK® - PHYSICAL SETTING SOURCE SUMMARY

STATE DATABASE WELL INFORMATION

MAP ID	WELL ID	LOCATION FROM TP
AP5213	WALOG1000380546	1/2 - 1 Mile NNE
AP5214	WALOG1000492812	1/2 - 1 Mile NNE
AP5215	WALOG1000328051	1/2 - 1 Mile NNE
AP5216	WALOG1000271593	1/2 - 1 Mile NNE
AP5217	WALOG1000492813	1/2 - 1 Mile NNE
AP5218	WALOG1000380540	1/2 - 1 Mile NNE
AP5219	WALOG1000366578	1/2 - 1 Mile NNE
AP5220	WALOG1000252797	1/2 - 1 Mile NNE
AP5221	WALOG1000177883	1/2 - 1 Mile NNE
AP5222	WALOG1000380544	1/2 - 1 Mile NNE
AP5223	WALOG1000366573	1/2 - 1 Mile NNE
AP5224	WALOG1000493116	1/2 - 1 Mile NNE
AP5225	WALOG1000105299	1/2 - 1 Mile NNE
AP5226	WALOG1000510925	1/2 - 1 Mile NNE
AP5227	WALOG1000380549	1/2 - 1 Mile NNE
AP5228	WALOG1000252785	1/2 - 1 Mile NNE
AP5229	WALOG1000106534	1/2 - 1 Mile NNE
AP5230	WALOG1000105301	1/2 - 1 Mile NNE
AP5231	WALOG1000099944	1/2 - 1 Mile NNE
AP5232	WALOG1000380542	1/2 - 1 Mile NNE
AP5233	WALOG1000366580	1/2 - 1 Mile NNE
AP5234	WALOG1000366575	1/2 - 1 Mile NNE
AP5235	WALOG1000366576	1/2 - 1 Mile NNE
AP5236	WALOG1000739789	1/2 - 1 Mile NNE
AP5237	WALOG1000518187	1/2 - 1 Mile NNE
AP5238	WALOG1000380548	1/2 - 1 Mile NNE
AP5239	WALOG1000271594	1/2 - 1 Mile NNE
AP5240	WALOG1000570617	1/2 - 1 Mile NNE
AP5241	WALOG1000105976	1/2 - 1 Mile NNE
AP5242	WALOG1000366577	1/2 - 1 Mile NNE
AP5243	WALOG1000712637	1/2 - 1 Mile NNE
AP5244	WALOG1000099655	1/2 - 1 Mile NNE
AP5245	WALOG1000380543	1/2 - 1 Mile NNE
AP5246	WALOG1000328052	1/2 - 1 Mile NNE
AP5247	WALOG1000366582	1/2 - 1 Mile NNE
AP5248	WALOG1000177882	1/2 - 1 Mile NNE
AP5249	WALOG1000252786	1/2 - 1 Mile NNE
AP5250	WALOG1000102851	1/2 - 1 Mile NNE
AP5251	WALOG1000103435	1/2 - 1 Mile NNE
AP5252	WALOG1000510805	1/2 - 1 Mile NNE
AP5253	WALOG1000492814	1/2 - 1 Mile NNE
AP5254	WALOG1000570612	1/2 - 1 Mile NNE
AP5255	WALOG1000099656	1/2 - 1 Mile NNE
AP5256	WALOG1000510804	1/2 - 1 Mile NNE
AP5257	WALOG1000739753	1/2 - 1 Mile NNE
AP5258	WALOG1000106351	1/2 - 1 Mile NNE
AP5259	WALOG1000671932	1/2 - 1 Mile NNE
AP5260	WALOG1000276740	1/2 - 1 Mile NNE
AP5261	WALOG1000712616	1/2 - 1 Mile NNE
AP5262	WALOG1000099657	1/2 - 1 Mile NNE
AP5263	WALOG1000739773	1/2 - 1 Mile NNE
AP5264	WALOG1000570610	1/2 - 1 Mile NNE

GEOCHECK® - PHYSICAL SETTING SOURCE SUMMARY

STATE DATABASE WELL INFORMATION

MAP ID	WELL ID	LOCATION FROM TP
AP5265	WALOG1000366581	1/2 - 1 Mile NNE
AP5266	WALOG1000570615	1/2 - 1 Mile NNE
AP5267	WALOG1000271592	1/2 - 1 Mile NNE
AP5268	WALOG1000252784	1/2 - 1 Mile NNE
AP5269	WALOG1000098689	1/2 - 1 Mile NNE
AP5270	WALOG1000429712	1/2 - 1 Mile NNE
AP5271	WALOG1000366579	1/2 - 1 Mile NNE
AP5272	WALOG1000380545	1/2 - 1 Mile NNE
AP5273	WALOG1000252783	1/2 - 1 Mile NNE
AP5274	WALOG1000380541	1/2 - 1 Mile NNE
AP5275	WALOG1000105300	1/2 - 1 Mile NNE
AP5276	WALOG1000494371	1/2 - 1 Mile NNE
AP5277	WALOG1000252991	1/2 - 1 Mile NNE
AP5278	WALOG1000366574	1/2 - 1 Mile NNE
AP5279	WALOG1000106352	1/2 - 1 Mile NNE
AP5280	WALOG1000328050	1/2 - 1 Mile NNE
AP5281	WALOG1000099658	1/2 - 1 Mile NNE
AQ5282	WALOG1000285918	1/2 - 1 Mile SE
AQ5283	WALOG1000285919	1/2 - 1 Mile SE
AQ5284	WALOG1000275994	1/2 - 1 Mile SE
AQ5285	WALOG1000275995	1/2 - 1 Mile SE
AQ5286	WALOG1000285920	1/2 - 1 Mile SE
AQ5287	WALOG1000321912	1/2 - 1 Mile SE
AQ5288	WALOG1000321913	1/2 - 1 Mile SE
AQ5289	WALOG1000285921	1/2 - 1 Mile SE
AQ5290	WALOG1000321911	1/2 - 1 Mile SE
AQ5291	WALOG1000275993	1/2 - 1 Mile SE
AQ5292	WALOG1000275986	1/2 - 1 Mile SE
AQ5293	WALOG1000275987	1/2 - 1 Mile SE
AQ5294	WALOG1000275984	1/2 - 1 Mile SE
AQ5295	WALOG1000275985	1/2 - 1 Mile SE
AQ5296	WALOG1000275988	1/2 - 1 Mile SE
AQ5297	WALOG1000275991	1/2 - 1 Mile SE
AQ5298	WALOG1000275992	1/2 - 1 Mile SE
AQ5299	WALOG1000275989	1/2 - 1 Mile SE
AQ5300	WALOG1000275990	1/2 - 1 Mile SE
AQ5301	WALOG1000376567	1/2 - 1 Mile SE
AQ5302	WALOG1000617406	1/2 - 1 Mile SE
AQ5303	WALOG1000617407	1/2 - 1 Mile SE
AQ5304	WALOG1000617389	1/2 - 1 Mile SE
AQ5305	WALOG1000617390	1/2 - 1 Mile SE
AQ5306	WALOG1000617408	1/2 - 1 Mile SE
AQ5307	WALOG1000617419	1/2 - 1 Mile SE
AQ5308	WALOG1000617428	1/2 - 1 Mile SE
AQ5309	WALOG1000617411	1/2 - 1 Mile SE
AQ5310	WALOG1000617415	1/2 - 1 Mile SE
AQ5311	WALOG1000617386	1/2 - 1 Mile SE
AQ5312	WALOG1000489698	1/2 - 1 Mile SE
AQ5313	WALOG1000489699	1/2 - 1 Mile SE
AQ5314	WALOG1000376568	1/2 - 1 Mile SE
AQ5315	WALOG1000489697	1/2 - 1 Mile SE
AQ5316	WALOG1000489700	1/2 - 1 Mile SE

GEOCHECK® - PHYSICAL SETTING SOURCE SUMMARY

STATE DATABASE WELL INFORMATION

MAP ID	WELL ID	LOCATION FROM TP
AQ5317	WALOG1000489704	1/2 - 1 Mile SE
AQ5318	WALOG1000489705	1/2 - 1 Mile SE
AQ5319	WALOG1000489702	1/2 - 1 Mile SE
AQ5320	WALOG1000489703	1/2 - 1 Mile SE
AQ5321	WALOG1000178094	1/2 - 1 Mile SE
AQ5322	WALOG1000178095	1/2 - 1 Mile SE
AQ5323	WALOG1000178092	1/2 - 1 Mile SE
AQ5324	WALOG1000178093	1/2 - 1 Mile SE
AQ5325	WALOG1000178096	1/2 - 1 Mile SE
AQ5326	WALOG1000178187	1/2 - 1 Mile SE
AQ5327	WALOG1000178188	1/2 - 1 Mile SE
AQ5328	WALOG1000178185	1/2 - 1 Mile SE
AQ5329	WALOG1000178186	1/2 - 1 Mile SE
AQ5330	WALOG1000178091	1/2 - 1 Mile SE
AQ5331	WALOG1000102215	1/2 - 1 Mile SE
AQ5332	WALOG1000104901	1/2 - 1 Mile SE
AQ5333	WALOG1000100590	1/2 - 1 Mile SE
AQ5334	WALOG1000100594	1/2 - 1 Mile SE
AQ5335	WALOG1000104902	1/2 - 1 Mile SE
AQ5336	WALOG1000178082	1/2 - 1 Mile SE
AQ5337	WALOG1000178083	1/2 - 1 Mile SE
AQ5338	WALOG1000104903	1/2 - 1 Mile SE
AQ5339	WALOG1000104905	1/2 - 1 Mile SE
AQ5340	WALOG1000178189	1/2 - 1 Mile SE
AQ5341	WALOG1000252681	1/2 - 1 Mile SE
AQ5342	WALOG1000252682	1/2 - 1 Mile SE
AQ5343	WALOG1000252679	1/2 - 1 Mile SE
AQ5344	WALOG1000252680	1/2 - 1 Mile SE
AQ5345	WALOG1000252683	1/2 - 1 Mile SE
AQ5346	WALOG1000275982	1/2 - 1 Mile SE
AQ5347	WALOG1000275983	1/2 - 1 Mile SE
AQ5348	WALOG1000275980	1/2 - 1 Mile SE
AQ5349	WALOG1000275981	1/2 - 1 Mile SE
AQ5350	WALOG1000252678	1/2 - 1 Mile SE
AQ5351	WALOG1000178192	1/2 - 1 Mile SE
AQ5352	WALOG1000178193	1/2 - 1 Mile SE
AQ5353	WALOG1000178190	1/2 - 1 Mile SE
AQ5354	WALOG1000178191	1/2 - 1 Mile SE
AQ5355	WALOG1000181379	1/2 - 1 Mile SE
AQ5356	WALOG1000252676	1/2 - 1 Mile SE
AQ5357	WALOG1000252677	1/2 - 1 Mile SE
AQ5358	WALOG1000181380	1/2 - 1 Mile SE
AQ5359	WALOG1000181381	1/2 - 1 Mile SE
AQ5360	WALOG1000667045	1/2 - 1 Mile SE
AQ5361	WALOG1000667046	1/2 - 1 Mile SE
AQ5362	WALOG1000654360	1/2 - 1 Mile SE
AQ5363	WALOG1000654363	1/2 - 1 Mile SE
AQ5364	WALOG1000691017	1/2 - 1 Mile SE
AQ5365	WALOG1000704643	1/2 - 1 Mile SE
AQ5366	WALOG1000707332	1/2 - 1 Mile SE
AQ5367	WALOG1000691018	1/2 - 1 Mile SE
AQ5368	WALOG1000704614	1/2 - 1 Mile SE

GEOCHECK® - PHYSICAL SETTING SOURCE SUMMARY

STATE DATABASE WELL INFORMATION

MAP ID	WELL ID	LOCATION FROM TP
AQ5369	WALOG1000654350	1/2 - 1 Mile SE
AQ5370	WALOG1000654324	1/2 - 1 Mile SE
AQ5371	WALOG1000654332	1/2 - 1 Mile SE
AQ5372	WALOG1000654320	1/2 - 1 Mile SE
AQ5373	WALOG1000654321	1/2 - 1 Mile SE
AQ5374	WALOG1000654344	1/2 - 1 Mile SE
AQ5375	WALOG1000654347	1/2 - 1 Mile SE
AQ5376	WALOG1000654348	1/2 - 1 Mile SE
AQ5377	WALOG1000654345	1/2 - 1 Mile SE
AQ5378	WALOG1000654346	1/2 - 1 Mile SE
AQ5379	WALOG1000732345	1/2 - 1 Mile SE
AQ5380	WALOG1000807326	1/2 - 1 Mile SE
AQ5381	WALOG1000807327	1/2 - 1 Mile SE
AQ5382	WALOG1000755853	1/2 - 1 Mile SE
AQ5383	WALOG1000807325	1/2 - 1 Mile SE
AQ5384	WALOG1000807328	1/2 - 1 Mile SE
AQ5385	WALOG1000807331	1/2 - 1 Mile SE
AQ5386	WALOG1000807332	1/2 - 1 Mile SE
AQ5387	WALOG1000807329	1/2 - 1 Mile SE
AQ5388	WALOG1000807330	1/2 - 1 Mile SE
AQ5389	WALOG1000755852	1/2 - 1 Mile SE
AQ5390	WALOG1000732348	1/2 - 1 Mile SE
AQ5391	WALOG1000732349	1/2 - 1 Mile SE
AQ5392	WALOG1000732346	1/2 - 1 Mile SE
AQ5393	WALOG1000732347	1/2 - 1 Mile SE
AQ5394	WALOG1000732350	1/2 - 1 Mile SE
AQ5395	WALOG1000755850	1/2 - 1 Mile SE
AQ5396	WALOG1000755851	1/2 - 1 Mile SE
AQ5397	WALOG1000755848	1/2 - 1 Mile SE
AQ5398	WALOG1000755849	1/2 - 1 Mile SE
AQ5399	WALOG1000635556	1/2 - 1 Mile SE
AQ5400	WALOG1000635559	1/2 - 1 Mile SE
AQ5401	WALOG1000635486	1/2 - 1 Mile SE
AQ5402	WALOG1000635496	1/2 - 1 Mile SE
AQ5403	WALOG1000635563	1/2 - 1 Mile SE
AQ5404	WALOG1000635570	1/2 - 1 Mile SE
AQ5405	WALOG1000635571	1/2 - 1 Mile SE
AQ5406	WALOG1000635566	1/2 - 1 Mile SE
AQ5407	WALOG1000635567	1/2 - 1 Mile SE
AQ5408	WALOG1000635463	1/2 - 1 Mile SE
AQ5409	WALOG1000619335	1/2 - 1 Mile SE
AQ5410	WALOG1000619369	1/2 - 1 Mile SE
AQ5411	WALOG1000617501	1/2 - 1 Mile SE
AQ5412	WALOG1000617515	1/2 - 1 Mile SE
AQ5413	WALOG1000635382	1/2 - 1 Mile SE
AQ5414	WALOG1000635431	1/2 - 1 Mile SE
AQ5415	WALOG1000635462	1/2 - 1 Mile SE
AQ5416	WALOG1000635383	1/2 - 1 Mile SE
AQ5417	WALOG1000635423	1/2 - 1 Mile SE
AQ5418	WALOG1000635583	1/2 - 1 Mile SE
AQ5419	WALOG1000637482	1/2 - 1 Mile SE
AQ5420	WALOG1000637483	1/2 - 1 Mile SE

GEOCHECK® - PHYSICAL SETTING SOURCE SUMMARY

STATE DATABASE WELL INFORMATION

MAP ID	WELL ID	LOCATION FROM TP
AQ5421	WALOG1000637480	1/2 - 1 Mile SE
AQ5422	WALOG1000637481	1/2 - 1 Mile SE
AQ5423	WALOG1000637484	1/2 - 1 Mile SE
AQ5424	WALOG1000654318	1/2 - 1 Mile SE
AQ5425	WALOG1000654319	1/2 - 1 Mile SE
AQ5426	WALOG1000637485	1/2 - 1 Mile SE
AQ5427	WALOG1000653931	1/2 - 1 Mile SE
AQ5428	WALOG1000637479	1/2 - 1 Mile SE
AQ5429	WALOG1000637450	1/2 - 1 Mile SE
AQ5430	WALOG1000637451	1/2 - 1 Mile SE
AQ5431	WALOG1000637448	1/2 - 1 Mile SE
AQ5432	WALOG1000637449	1/2 - 1 Mile SE
AQ5433	WALOG1000637452	1/2 - 1 Mile SE
AQ5434	WALOG1000637477	1/2 - 1 Mile SE
AQ5435	WALOG1000637478	1/2 - 1 Mile SE
AQ5436	WALOG1000637453	1/2 - 1 Mile SE
AQ5437	WALOG1000637476	1/2 - 1 Mile SE
AR5438	WALOG1000509780	1/2 - 1 Mile ENE
AR5439	WALOG1000720543	1/2 - 1 Mile ENE
AR5440	WALOG1000509779	1/2 - 1 Mile ENE
AR5441	WALOG1000005311	1/2 - 1 Mile ENE
AR5442	WALOG1000006508	1/2 - 1 Mile ENE
AR5443	WALOG1000005324	1/2 - 1 Mile ENE
AR5444	WALOG1000509787	1/2 - 1 Mile ENE
AR5445	WALOG1000776571	1/2 - 1 Mile ENE
AR5446	WALOG1000720570	1/2 - 1 Mile ENE
AR5447	WALOG1000509783	1/2 - 1 Mile ENE
AR5448	WALOG1000720572	1/2 - 1 Mile ENE
AR5449	WALOG1000776572	1/2 - 1 Mile ENE
AR5450	WALOG1000006506	1/2 - 1 Mile ENE
AR5451	WALOG1000499798	1/2 - 1 Mile ENE
AR5452	WALOG1000499805	1/2 - 1 Mile ENE
AR5453	WALOG1000509782	1/2 - 1 Mile ENE
AR5454	WALOG1000499797	1/2 - 1 Mile ENE
AR5455	WALOG1000006505	1/2 - 1 Mile ENE
AR5456	WALOG1000509790	1/2 - 1 Mile ENE
AR5457	WALOG1000720557	1/2 - 1 Mile ENE
AR5458	WALOG1000776570	1/2 - 1 Mile ENE
AR5459	WALOG1000720532	1/2 - 1 Mile ENE
AR5460	WALOG1000720559	1/2 - 1 Mile ENE
AR5461	WALOG1000499806	1/2 - 1 Mile ENE
AR5462	WALOG1000774123	1/2 - 1 Mile ENE
AR5463	WALOG1000006509	1/2 - 1 Mile ENE
AR5464	WALOG1000509785	1/2 - 1 Mile ENE
AR5465	WALOG1000776575	1/2 - 1 Mile ENE
AR5466	WALOG1000509781	1/2 - 1 Mile ENE
AR5467	WALOG1000509784	1/2 - 1 Mile ENE
AR5468	WALOG1000006507	1/2 - 1 Mile ENE
AR5469	WALOG1000774121	1/2 - 1 Mile ENE
AR5470	WALOG1000499799	1/2 - 1 Mile ENE
AR5471	WALOG1000776573	1/2 - 1 Mile ENE
AR5472	WALOG1000509788	1/2 - 1 Mile ENE

GEOCHECK® - PHYSICAL SETTING SOURCE SUMMARY

STATE DATABASE WELL INFORMATION

MAP ID	WELL ID	LOCATION FROM TP
AR5473	WALOG1000509786	1/2 - 1 Mile ENE
AR5474	WALOG1000776576	1/2 - 1 Mile ENE
AR5475	WALOG1000720542	1/2 - 1 Mile ENE
AR5476	WALOG1000499807	1/2 - 1 Mile ENE
AR5477	WALOG1000720569	1/2 - 1 Mile ENE
AR5478	WALOG1000499796	1/2 - 1 Mile ENE
AR5479	WALOG1000005308	1/2 - 1 Mile ENE
AR5480	WALOG1000005323	1/2 - 1 Mile ENE
AR5481	WALOG1000005328	1/2 - 1 Mile ENE
AR5482	WALOG1000720549	1/2 - 1 Mile ENE
AR5483	WALOG1000499808	1/2 - 1 Mile ENE
AR5484	WALOG1000005309	1/2 - 1 Mile ENE
AR5485	WALOG1000720551	1/2 - 1 Mile ENE
AR5486	WALOG1000776584	1/2 - 1 Mile ENE
AR5487	WALOG1000509789	1/2 - 1 Mile ENE
AR5488	WALOG1000774122	1/2 - 1 Mile ENE
AR5489	WALOG1000776574	1/2 - 1 Mile ENE
AS5490	WALOG1000646923	1/2 - 1 Mile NNW
AS5491	WALOG1000593811	1/2 - 1 Mile NNW
AS5492	WALOG1000646924	1/2 - 1 Mile NNW
AS5493	WALOG1000593813	1/2 - 1 Mile NNW
AS5494	WALOG1000593812	1/2 - 1 Mile NNW
AS5495	WALOG1000646925	1/2 - 1 Mile NNW
AS5496	WALOG1000593814	1/2 - 1 Mile NNW
AS5497	WALOG1000646922	1/2 - 1 Mile NNW
AT5498	WALOG1000357982	1/2 - 1 Mile SW
AT5499	WALOG1000357981	1/2 - 1 Mile SW
AT5500	WALOG1000357980	1/2 - 1 Mile SW
AT5501	WALOG1000357983	1/2 - 1 Mile SW
AT5502	WALOG1000357986	1/2 - 1 Mile SW
AT5503	WALOG1000357985	1/2 - 1 Mile SW
AT5504	WALOG1000357984	1/2 - 1 Mile SW
AU5505	WALOG1000641981	1/2 - 1 Mile South
AU5506	WALOG1000641993	1/2 - 1 Mile South
AU5507	WALOG1000608641	1/2 - 1 Mile South
AU5508	WALOG1000641965	1/2 - 1 Mile South
AU5509	WALOG1000662739	1/2 - 1 Mile South
AU5510	WALOG1000662767	1/2 - 1 Mile South
AU5511	WALOG1000662768	1/2 - 1 Mile South
AU5512	WALOG1000662747	1/2 - 1 Mile South
AU5513	WALOG1000662766	1/2 - 1 Mile South
AU5514	WALOG1000608640	1/2 - 1 Mile South
AU5515	WALOG1000280327	1/2 - 1 Mile South
AU5516	WALOG1000280328	1/2 - 1 Mile South
AU5517	WALOG1000280325	1/2 - 1 Mile South
AU5518	WALOG1000280326	1/2 - 1 Mile South
AU5519	WALOG1000280329	1/2 - 1 Mile South
AU5520	WALOG1000608638	1/2 - 1 Mile South
AU5521	WALOG1000608639	1/2 - 1 Mile South
AU5522	WALOG1000608636	1/2 - 1 Mile South
AU5523	WALOG1000608637	1/2 - 1 Mile South
AU5524	WALOG1000662778	1/2 - 1 Mile South

GEOCHECK® - PHYSICAL SETTING SOURCE SUMMARY

STATE DATABASE WELL INFORMATION

MAP ID	WELL ID	LOCATION FROM TP
AU5525	WALOG1000753467	1/2 - 1 Mile South
AU5526	WALOG1000753468	1/2 - 1 Mile South
AU5527	WALOG1000753465	1/2 - 1 Mile South
AU5528	WALOG1000753466	1/2 - 1 Mile South
AU5529	WALOG1000753469	1/2 - 1 Mile South
AU5530	WALOG1000753579	1/2 - 1 Mile South
AU5531	WALOG1000753580	1/2 - 1 Mile South
AU5532	WALOG1000753470	1/2 - 1 Mile South
AU5533	WALOG1000753471	1/2 - 1 Mile South
AU5534	WALOG1000753464	1/2 - 1 Mile South
AU5535	WALOG1000662815	1/2 - 1 Mile South
AU5536	WALOG1000662816	1/2 - 1 Mile South
AU5537	WALOG1000662786	1/2 - 1 Mile South
AU5538	WALOG1000662787	1/2 - 1 Mile South
AU5539	WALOG1000662837	1/2 - 1 Mile South
AU5540	WALOG1000683760	1/2 - 1 Mile South
AU5541	WALOG1000684976	1/2 - 1 Mile South
AU5542	WALOG1000662838	1/2 - 1 Mile South
AU5543	WALOG1000683738	1/2 - 1 Mile South
AU5544	WALOG1000218825	1/2 - 1 Mile South
AU5545	WALOG1000218826	1/2 - 1 Mile South
AU5546	WALOG1000103805	1/2 - 1 Mile South
AU5547	WALOG1000218824	1/2 - 1 Mile South
AU5548	WALOG1000218827	1/2 - 1 Mile South
AU5549	WALOG1000218830	1/2 - 1 Mile South
AU5550	WALOG1000218831	1/2 - 1 Mile South
AU5551	WALOG1000218828	1/2 - 1 Mile South
AU5552	WALOG1000218829	1/2 - 1 Mile South
AU5553	WALOG1000000023	1/2 - 1 Mile South
AU5554	WALOG1000000016	1/2 - 1 Mile South
AU5555	WALOG1000000017	1/2 - 1 Mile South
AU5556	WALOG1000000014	1/2 - 1 Mile South
AU5557	WALOG1000000015	1/2 - 1 Mile South
AU5558	WALOG1000000018	1/2 - 1 Mile South
AU5559	WALOG1000000021	1/2 - 1 Mile South
AU5560	WALOG1000000022	1/2 - 1 Mile South
AU5561	WALOG1000000019	1/2 - 1 Mile South
AU5562	WALOG1000000020	1/2 - 1 Mile South
AU5563	WALOG1000218832	1/2 - 1 Mile South
AU5564	WALOG1000280318	1/2 - 1 Mile South
AU5565	WALOG1000280319	1/2 - 1 Mile South
AU5566	WALOG1000276986	1/2 - 1 Mile South
AU5567	WALOG1000276987	1/2 - 1 Mile South
AU5568	WALOG1000280320	1/2 - 1 Mile South
AU5569	WALOG1000280323	1/2 - 1 Mile South
AU5570	WALOG1000280324	1/2 - 1 Mile South
AU5571	WALOG1000280321	1/2 - 1 Mile South
AU5572	WALOG1000280322	1/2 - 1 Mile South
AU5573	WALOG1000276985	1/2 - 1 Mile South
AU5574	WALOG1000270563	1/2 - 1 Mile South
AU5575	WALOG1000270863	1/2 - 1 Mile South
AU5576	WALOG1000270561	1/2 - 1 Mile South

GEOCHECK® - PHYSICAL SETTING SOURCE SUMMARY

STATE DATABASE WELL INFORMATION

MAP ID	WELL ID	LOCATION FROM TP
AU5577	WALOG1000270562	1/2 - 1 Mile South
AU5578	WALOG1000270864	1/2 - 1 Mile South
AU5579	WALOG1000276983	1/2 - 1 Mile South
AU5580	WALOG1000276984	1/2 - 1 Mile South
AU5581	WALOG1000270865	1/2 - 1 Mile South
AU5582	WALOG1000276982	1/2 - 1 Mile South
AU5583	WALOG1000753581	1/2 - 1 Mile South
AU5584	WALOG1000770589	1/2 - 1 Mile South
AU5585	WALOG1000770590	1/2 - 1 Mile South
AU5586	WALOG1000770587	1/2 - 1 Mile South
AU5587	WALOG1000770588	1/2 - 1 Mile South
AU5588	WALOG1000770591	1/2 - 1 Mile South
AU5589	WALOG1000770594	1/2 - 1 Mile South
AU5590	WALOG1000770595	1/2 - 1 Mile South
AU5591	WALOG1000770592	1/2 - 1 Mile South
AU5592	WALOG1000770593	1/2 - 1 Mile South
AU5593	WALOG1000770586	1/2 - 1 Mile South
AU5594	WALOG1000770579	1/2 - 1 Mile South
AU5595	WALOG1000770580	1/2 - 1 Mile South
AU5596	WALOG1000770577	1/2 - 1 Mile South
AU5597	WALOG1000770578	1/2 - 1 Mile South
AU5598	WALOG1000770581	1/2 - 1 Mile South
AU5599	WALOG1000770584	1/2 - 1 Mile South
AU5600	WALOG1000770585	1/2 - 1 Mile South
AU5601	WALOG1000770582	1/2 - 1 Mile South
AU5602	WALOG1000770583	1/2 - 1 Mile South
AU5603	WALOG1000770596	1/2 - 1 Mile South
AU5604	WALOG1000803394	1/2 - 1 Mile South
AU5605	WALOG1000803395	1/2 - 1 Mile South
AU5606	WALOG1000782366	1/2 - 1 Mile South
AU5607	WALOG1000782402	1/2 - 1 Mile South
AU5608	WALOG1000803396	1/2 - 1 Mile South
AU5609	WALOG1000803399	1/2 - 1 Mile South
AU5610	WALOG1000810859	1/2 - 1 Mile South
AU5611	WALOG1000803397	1/2 - 1 Mile South
AU5612	WALOG1000803398	1/2 - 1 Mile South
AU5613	WALOG1000781204	1/2 - 1 Mile South
AU5614	WALOG1000780833	1/2 - 1 Mile South
AU5615	WALOG1000780834	1/2 - 1 Mile South
AU5616	WALOG1000780730	1/2 - 1 Mile South
AU5617	WALOG1000780731	1/2 - 1 Mile South
AU5618	WALOG1000781199	1/2 - 1 Mile South
AU5619	WALOG1000781202	1/2 - 1 Mile South
AU5620	WALOG1000781203	1/2 - 1 Mile South
AU5621	WALOG1000781200	1/2 - 1 Mile South
AU5622	WALOG1000781201	1/2 - 1 Mile South
AU5623	WALOG1000763705	1/2 - 1 Mile South
AU5624	WALOG1000763706	1/2 - 1 Mile South
AU5625	WALOG1000763703	1/2 - 1 Mile South
AU5626	WALOG1000763704	1/2 - 1 Mile South
AU5627	WALOG1000763707	1/2 - 1 Mile South
AU5628	WALOG1000763710	1/2 - 1 Mile South

GEOCHECK® - PHYSICAL SETTING SOURCE SUMMARY

STATE DATABASE WELL INFORMATION

MAP ID	WELL ID	LOCATION FROM TP
AU5629	WALOG1000763711	1/2 - 1 Mile South
AU5630	WALOG1000763708	1/2 - 1 Mile South
AU5631	WALOG1000763709	1/2 - 1 Mile South
AU5632	WALOG1000763702	1/2 - 1 Mile South
AU5633	WALOG1000753584	1/2 - 1 Mile South
AU5634	WALOG1000753585	1/2 - 1 Mile South
AU5635	WALOG1000753582	1/2 - 1 Mile South
AU5636	WALOG1000753583	1/2 - 1 Mile South
AU5637	WALOG1000753586	1/2 - 1 Mile South
AU5638	WALOG1000763700	1/2 - 1 Mile South
AU5639	WALOG1000763701	1/2 - 1 Mile South
AU5640	WALOG1000763698	1/2 - 1 Mile South
AU5641	WALOG1000763699	1/2 - 1 Mile South
AU5642	WALOG1000763712	1/2 - 1 Mile South
AU5643	WALOG1000770570	1/2 - 1 Mile South
AU5644	WALOG1000770571	1/2 - 1 Mile South
AU5645	WALOG1000770568	1/2 - 1 Mile South
AU5646	WALOG1000770569	1/2 - 1 Mile South
AU5647	WALOG1000770572	1/2 - 1 Mile South
AU5648	WALOG1000770575	1/2 - 1 Mile South
AU5649	WALOG1000770576	1/2 - 1 Mile South
AU5650	WALOG1000770573	1/2 - 1 Mile South
AU5651	WALOG1000770574	1/2 - 1 Mile South
AU5652	WALOG1000770567	1/2 - 1 Mile South
AU5653	WALOG1000763715	1/2 - 1 Mile South
AU5654	WALOG1000763716	1/2 - 1 Mile South
AU5655	WALOG1000763713	1/2 - 1 Mile South
AU5656	WALOG1000763714	1/2 - 1 Mile South
AU5657	WALOG1000763717	1/2 - 1 Mile South
AU5658	WALOG1000770565	1/2 - 1 Mile South
AU5659	WALOG1000770566	1/2 - 1 Mile South
AU5660	WALOG1000770563	1/2 - 1 Mile South
AU5661	WALOG1000770564	1/2 - 1 Mile South
AV5662	WALOG1000520675	1/2 - 1 Mile South
AV5663	WALOG1000520676	1/2 - 1 Mile South
AV5664	WALOG1000520673	1/2 - 1 Mile South
AV5665	WALOG1000520674	1/2 - 1 Mile South
AV5666	WALOG1000520679	1/2 - 1 Mile South
AV5667	WALOG1000524251	1/2 - 1 Mile South
AV5668	WALOG1000520677	1/2 - 1 Mile South
AV5669	WALOG1000520678	1/2 - 1 Mile South
AV5670	WALOG1000520672	1/2 - 1 Mile South
AV5671	WALOG1000520664	1/2 - 1 Mile South
AV5672	WALOG1000520665	1/2 - 1 Mile South
AV5673	WALOG1000520662	1/2 - 1 Mile South
AV5674	WALOG1000520663	1/2 - 1 Mile South
AV5675	WALOG1000520669	1/2 - 1 Mile South
AV5676	WALOG1000520670	1/2 - 1 Mile South
AV5677	WALOG1000520667	1/2 - 1 Mile South
AV5678	WALOG1000520668	1/2 - 1 Mile South
AV5679	WALOG1000605404	1/2 - 1 Mile South
AV5680	WALOG1000605405	1/2 - 1 Mile South

GEOCHECK® - PHYSICAL SETTING SOURCE SUMMARY

STATE DATABASE WELL INFORMATION

MAP ID	WELL ID	LOCATION FROM TP
AV5681	WALOG1000605402	1/2 - 1 Mile South
AV5682	WALOG1000605403	1/2 - 1 Mile South
AV5683	WALOG1000618686	1/2 - 1 Mile South
AV5684	WALOG1000618717	1/2 - 1 Mile South
AV5685	WALOG1000605406	1/2 - 1 Mile South
AV5686	WALOG1000617864	1/2 - 1 Mile South
AV5687	WALOG1000605401	1/2 - 1 Mile South
AV5688	WALOG1000524254	1/2 - 1 Mile South
AV5689	WALOG1000605396	1/2 - 1 Mile South
AV5690	WALOG1000524252	1/2 - 1 Mile South
AV5691	WALOG1000524253	1/2 - 1 Mile South
AV5692	WALOG1000605399	1/2 - 1 Mile South
AV5693	WALOG1000605400	1/2 - 1 Mile South
AV5694	WALOG1000605397	1/2 - 1 Mile South
AV5695	WALOG1000605398	1/2 - 1 Mile South
AV5696	WALOG1000106009	1/2 - 1 Mile South
AV5697	WALOG1000106010	1/2 - 1 Mile South
AV5698	WALOG1000106007	1/2 - 1 Mile South
AV5699	WALOG1000106008	1/2 - 1 Mile South
AV5700	WALOG1000222331	1/2 - 1 Mile South
AV5701	WALOG1000222332	1/2 - 1 Mile South
AV5702	WALOG1000106011	1/2 - 1 Mile South
AV5703	WALOG1000113035	1/2 - 1 Mile South
AV5704	WALOG1000106006	1/2 - 1 Mile South
AV5705	WALOG1000102294	1/2 - 1 Mile South
AV5706	WALOG1000102864	1/2 - 1 Mile South
AV5707	WALOG1000100802	1/2 - 1 Mile South
AV5708	WALOG1000100803	1/2 - 1 Mile South
AV5709	WALOG1000104086	1/2 - 1 Mile South
AV5710	WALOG1000104488	1/2 - 1 Mile South
AV5711	WALOG1000104084	1/2 - 1 Mile South
AV5712	WALOG1000104085	1/2 - 1 Mile South
AV5713	WALOG1000469903	1/2 - 1 Mile South
AV5714	WALOG1000469904	1/2 - 1 Mile South
AV5715	WALOG1000469901	1/2 - 1 Mile South
AV5716	WALOG1000469902	1/2 - 1 Mile South
AV5717	WALOG1000469907	1/2 - 1 Mile South
AV5718	WALOG1000469908	1/2 - 1 Mile South
AV5719	WALOG1000469905	1/2 - 1 Mile South
AV5720	WALOG1000469906	1/2 - 1 Mile South
AV5721	WALOG1000469900	1/2 - 1 Mile South
AV5722	WALOG1000228402	1/2 - 1 Mile South
AV5723	WALOG1000228403	1/2 - 1 Mile South
AV5724	WALOG1000228391	1/2 - 1 Mile South
AV5725	WALOG1000228401	1/2 - 1 Mile South
AV5726	WALOG1000461887	1/2 - 1 Mile South
AV5727	WALOG1000469899	1/2 - 1 Mile South
AV5728	WALOG1000228404	1/2 - 1 Mile South
AV5729	WALOG1000461886	1/2 - 1 Mile South
AV5730	WALOG1000714925	1/2 - 1 Mile South
AV5731	WALOG1000714926	1/2 - 1 Mile South
AV5732	WALOG1000711888	1/2 - 1 Mile South

GEOCHECK® - PHYSICAL SETTING SOURCE SUMMARY

STATE DATABASE WELL INFORMATION

MAP ID	WELL ID	LOCATION FROM TP
AV5733	WALOG1000714924	1/2 - 1 Mile South
AV5734	WALOG1000714943	1/2 - 1 Mile South
AV5735	WALOG1000714959	1/2 - 1 Mile South
AV5736	WALOG1000714937	1/2 - 1 Mile South
AV5737	WALOG1000714938	1/2 - 1 Mile South
AV5738	WALOG1000711887	1/2 - 1 Mile South
AV5739	WALOG1000711881	1/2 - 1 Mile South
AV5740	WALOG1000711882	1/2 - 1 Mile South
AV5741	WALOG1000711879	1/2 - 1 Mile South
AV5742	WALOG1000711880	1/2 - 1 Mile South
AV5743	WALOG1000711885	1/2 - 1 Mile South
AV5744	WALOG1000711886	1/2 - 1 Mile South
AV5745	WALOG1000711883	1/2 - 1 Mile South
AV5746	WALOG1000711884	1/2 - 1 Mile South
AV5747	WALOG1000761226	1/2 - 1 Mile South
AV5748	WALOG1000761238	1/2 - 1 Mile South
AV5749	WALOG1000719175	1/2 - 1 Mile South
AV5750	WALOG1000761203	1/2 - 1 Mile South
AV5751	WALOG1000814513	1/2 - 1 Mile South
AV5752	WALOG1000814514	1/2 - 1 Mile South
AV5753	WALOG1000761253	1/2 - 1 Mile South
AV5754	WALOG1000779441	1/2 - 1 Mile South
AV5755	WALOG1000719174	1/2 - 1 Mile South
AV5756	WALOG1000714965	1/2 - 1 Mile South
AV5757	WALOG1000714971	1/2 - 1 Mile South
AV5758	WALOG1000714960	1/2 - 1 Mile South
AV5759	WALOG1000714962	1/2 - 1 Mile South
AV5760	WALOG1000714987	1/2 - 1 Mile South
AV5761	WALOG1000714988	1/2 - 1 Mile South
AV5762	WALOG1000714985	1/2 - 1 Mile South
AV5763	WALOG1000714986	1/2 - 1 Mile South
AV5764	WALOG1000619848	1/2 - 1 Mile South
AV5765	WALOG1000619852	1/2 - 1 Mile South
AV5766	WALOG1000619820	1/2 - 1 Mile South
AV5767	WALOG1000619821	1/2 - 1 Mile South
AV5768	WALOG1000619861	1/2 - 1 Mile South
AV5769	WALOG1000629103	1/2 - 1 Mile South
AV5770	WALOG1000619853	1/2 - 1 Mile South
AV5771	WALOG1000619856	1/2 - 1 Mile South
AV5772	WALOG1000619819	1/2 - 1 Mile South
AV5773	WALOG1000618767	1/2 - 1 Mile South
AV5774	WALOG1000618786	1/2 - 1 Mile South
AV5775	WALOG1000618718	1/2 - 1 Mile South
AV5776	WALOG1000618766	1/2 - 1 Mile South
AV5777	WALOG1000619803	1/2 - 1 Mile South
AV5778	WALOG1000619804	1/2 - 1 Mile South
AV5779	WALOG1000618798	1/2 - 1 Mile South
AV5780	WALOG1000619802	1/2 - 1 Mile South
AV5781	WALOG1000711873	1/2 - 1 Mile South
AV5782	WALOG1000711874	1/2 - 1 Mile South
AV5783	WALOG1000711871	1/2 - 1 Mile South
AV5784	WALOG1000711872	1/2 - 1 Mile South

GEOCHECK® - PHYSICAL SETTING SOURCE SUMMARY

STATE DATABASE WELL INFORMATION

MAP ID	WELL ID	LOCATION FROM TP
AV5785	WALOG1000711877	1/2 - 1 Mile South
AV5786	WALOG1000711878	1/2 - 1 Mile South
AV5787	WALOG1000711875	1/2 - 1 Mile South
AV5788	WALOG1000711876	1/2 - 1 Mile South
AV5789	WALOG1000711870	1/2 - 1 Mile South
AV5790	WALOG1000711864	1/2 - 1 Mile South
AV5791	WALOG1000711865	1/2 - 1 Mile South
AV5792	WALOG1000629119	1/2 - 1 Mile South
AV5793	WALOG1000711863	1/2 - 1 Mile South
AV5794	WALOG1000711868	1/2 - 1 Mile South
AV5795	WALOG1000711869	1/2 - 1 Mile South
AV5796	WALOG1000711866	1/2 - 1 Mile South
AV5797	WALOG1000711867	1/2 - 1 Mile South
AW5798	WALOG1000391320	1/2 - 1 Mile WNW
AW5799	WALOG1000391319	1/2 - 1 Mile WNW
AW5800	WALOG1000391318	1/2 - 1 Mile WNW
AW5801	WALOG1000596506	1/2 - 1 Mile WNW
AW5802	WALOG1000596509	1/2 - 1 Mile WNW
AW5803	WALOG1000596507	1/2 - 1 Mile WNW
AW5804	WALOG1000596508	1/2 - 1 Mile WNW
AW5805	WALOG1000391317	1/2 - 1 Mile WNW
AX5806	WALOG1000282456	1/2 - 1 Mile ESE
AX5807	WALOG1000282455	1/2 - 1 Mile ESE
AX5808	WALOG1000282457	1/2 - 1 Mile ESE
AX5809	WALOG1000282459	1/2 - 1 Mile ESE
AX5810	WALOG1000282458	1/2 - 1 Mile ESE
AX5811	WALOG1000282451	1/2 - 1 Mile ESE
AX5812	WALOG1000282450	1/2 - 1 Mile ESE
AX5813	WALOG1000282452	1/2 - 1 Mile ESE
AX5814	WALOG1000282454	1/2 - 1 Mile ESE
AX5815	WALOG1000282453	1/2 - 1 Mile ESE
AX5816	WALOG1000282460	1/2 - 1 Mile ESE
AX5817	WALOG1000324956	1/2 - 1 Mile ESE
AX5818	WALOG1000324955	1/2 - 1 Mile ESE
AX5819	WALOG1000324957	1/2 - 1 Mile ESE
AX5820	WALOG1000324959	1/2 - 1 Mile ESE
AX5821	WALOG1000324958	1/2 - 1 Mile ESE
AX5822	WALOG1000282462	1/2 - 1 Mile ESE
AX5823	WALOG1000282461	1/2 - 1 Mile ESE
AX5824	WALOG1000323471	1/2 - 1 Mile ESE
AX5825	WALOG1000324954	1/2 - 1 Mile ESE
AX5826	WALOG1000324953	1/2 - 1 Mile ESE
AX5827	WALOG1000282449	1/2 - 1 Mile ESE
AX5828	WALOG1000282433	1/2 - 1 Mile ESE
AX5829	WALOG1000282432	1/2 - 1 Mile ESE
AX5830	WALOG1000282434	1/2 - 1 Mile ESE
AX5831	WALOG1000282436	1/2 - 1 Mile ESE
AX5832	WALOG1000282435	1/2 - 1 Mile ESE
AX5833	WALOG1000282428	1/2 - 1 Mile ESE
AX5834	WALOG1000282427	1/2 - 1 Mile ESE
AX5835	WALOG1000282429	1/2 - 1 Mile ESE
AX5836	WALOG1000282431	1/2 - 1 Mile ESE

GEOCHECK® - PHYSICAL SETTING SOURCE SUMMARY

STATE DATABASE WELL INFORMATION

MAP ID	WELL ID	LOCATION FROM TP
AX5837	WALOG1000282430	1/2 - 1 Mile ESE
AX5838	WALOG1000282437	1/2 - 1 Mile ESE
AX5839	WALOG1000282445	1/2 - 1 Mile ESE
AX5840	WALOG1000282443	1/2 - 1 Mile ESE
AX5841	WALOG1000282446	1/2 - 1 Mile ESE
AX5842	WALOG1000282448	1/2 - 1 Mile ESE
AX5843	WALOG1000282447	1/2 - 1 Mile ESE
AX5844	WALOG1000282439	1/2 - 1 Mile ESE
AX5845	WALOG1000282438	1/2 - 1 Mile ESE
AX5846	WALOG1000282440	1/2 - 1 Mile ESE
AX5847	WALOG1000282442	1/2 - 1 Mile ESE
AX5848	WALOG1000282441	1/2 - 1 Mile ESE
AX5849	WALOG1000324960	1/2 - 1 Mile ESE
AX5850	WALOG1000422311	1/2 - 1 Mile ESE
AX5851	WALOG1000422310	1/2 - 1 Mile ESE
AX5852	WALOG1000422312	1/2 - 1 Mile ESE
AX5853	WALOG1000422314	1/2 - 1 Mile ESE
AX5854	WALOG1000422313	1/2 - 1 Mile ESE
AX5855	WALOG1000422306	1/2 - 1 Mile ESE
AX5856	WALOG1000360661	1/2 - 1 Mile ESE
AX5857	WALOG1000422307	1/2 - 1 Mile ESE
AX5858	WALOG1000422309	1/2 - 1 Mile ESE
AX5859	WALOG1000422308	1/2 - 1 Mile ESE
AX5860	WALOG1000422315	1/2 - 1 Mile ESE
AX5861	WALOG1000453446	1/2 - 1 Mile ESE
AX5862	WALOG1000453445	1/2 - 1 Mile ESE
AX5863	WALOG1000453447	1/2 - 1 Mile ESE
AX5864	WALOG1000453449	1/2 - 1 Mile ESE
AX5865	WALOG1000453448	1/2 - 1 Mile ESE
AX5866	WALOG1000422317	1/2 - 1 Mile ESE
AX5867	WALOG1000422316	1/2 - 1 Mile ESE
AX5868	WALOG1000453442	1/2 - 1 Mile ESE
AX5869	WALOG1000453444	1/2 - 1 Mile ESE
AX5870	WALOG1000453443	1/2 - 1 Mile ESE
AX5871	WALOG1000360660	1/2 - 1 Mile ESE
AX5872	WALOG1000343377	1/2 - 1 Mile ESE
AX5873	WALOG1000343376	1/2 - 1 Mile ESE
AX5874	WALOG1000343378	1/2 - 1 Mile ESE
AX5875	WALOG1000343380	1/2 - 1 Mile ESE
AX5876	WALOG1000343379	1/2 - 1 Mile ESE
AX5877	WALOG1000324962	1/2 - 1 Mile ESE
AX5878	WALOG1000324961	1/2 - 1 Mile ESE
AX5879	WALOG1000324963	1/2 - 1 Mile ESE
AX5880	WALOG1000343375	1/2 - 1 Mile ESE
AX5881	WALOG1000324964	1/2 - 1 Mile ESE
AX5882	WALOG1000343381	1/2 - 1 Mile ESE
AX5883	WALOG1000360646	1/2 - 1 Mile ESE
AX5884	WALOG1000360645	1/2 - 1 Mile ESE
AX5885	WALOG1000360657	1/2 - 1 Mile ESE
AX5886	WALOG1000360659	1/2 - 1 Mile ESE
AX5887	WALOG1000360658	1/2 - 1 Mile ESE
AX5888	WALOG1000343383	1/2 - 1 Mile ESE

GEOCHECK® - PHYSICAL SETTING SOURCE SUMMARY

STATE DATABASE WELL INFORMATION

MAP ID	WELL ID	LOCATION FROM TP
AX5889	WALOG1000343382	1/2 - 1 Mile ESE
AX5890	WALOG1000360642	1/2 - 1 Mile ESE
AX5891	WALOG1000360644	1/2 - 1 Mile ESE
AX5892	WALOG1000360643	1/2 - 1 Mile ESE
AX5893	WALOG1000252754	1/2 - 1 Mile ESE
AX5894	WALOG1000252753	1/2 - 1 Mile ESE
AX5895	WALOG1000252755	1/2 - 1 Mile ESE
AX5896	WALOG1000252983	1/2 - 1 Mile ESE
AX5897	WALOG1000252756	1/2 - 1 Mile ESE
AX5898	WALOG1000245296	1/2 - 1 Mile ESE
AX5899	WALOG1000245295	1/2 - 1 Mile ESE
AX5900	WALOG1000245297	1/2 - 1 Mile ESE
AX5901	WALOG1000252752	1/2 - 1 Mile ESE
AX5902	WALOG1000252751	1/2 - 1 Mile ESE
AX5903	WALOG1000252984	1/2 - 1 Mile ESE
AX5904	WALOG1000282086	1/2 - 1 Mile ESE
AX5905	WALOG1000256948	1/2 - 1 Mile ESE
AX5906	WALOG1000282380	1/2 - 1 Mile ESE
AX5907	WALOG1000282382	1/2 - 1 Mile ESE
AX5908	WALOG1000282381	1/2 - 1 Mile ESE
AX5909	WALOG1000252986	1/2 - 1 Mile ESE
AX5910	WALOG1000252985	1/2 - 1 Mile ESE
AX5911	WALOG1000252987	1/2 - 1 Mile ESE
AX5912	WALOG1000256947	1/2 - 1 Mile ESE
AX5913	WALOG1000252988	1/2 - 1 Mile ESE
AX5914	WALOG1000245294	1/2 - 1 Mile ESE
AX5915	WALOG1000216886	1/2 - 1 Mile ESE
AX5916	WALOG1000176397	1/2 - 1 Mile ESE
AX5917	WALOG1000223080	1/2 - 1 Mile ESE
AX5918	WALOG1000223082	1/2 - 1 Mile ESE
AX5919	WALOG1000223081	1/2 - 1 Mile ESE
AX5920	WALOG1000105315	1/2 - 1 Mile ESE
AX5921	WALOG1000105314	1/2 - 1 Mile ESE
AX5922	WALOG1000105316	1/2 - 1 Mile ESE
AX5923	WALOG1000176396	1/2 - 1 Mile ESE
AX5924	WALOG1000176395	1/2 - 1 Mile ESE
AX5925	WALOG1000223083	1/2 - 1 Mile ESE
AX5926	WALOG1000235035	1/2 - 1 Mile ESE
AX5927	WALOG1000235034	1/2 - 1 Mile ESE
AX5928	WALOG1000245291	1/2 - 1 Mile ESE
AX5929	WALOG1000245293	1/2 - 1 Mile ESE
AX5930	WALOG1000245292	1/2 - 1 Mile ESE
AX5931	WALOG1000235030	1/2 - 1 Mile ESE
AX5932	WALOG1000235029	1/2 - 1 Mile ESE
AX5933	WALOG1000235031	1/2 - 1 Mile ESE
AX5934	WALOG1000235033	1/2 - 1 Mile ESE
AX5935	WALOG1000235032	1/2 - 1 Mile ESE
AX5936	WALOG1000282383	1/2 - 1 Mile ESE
AX5937	WALOG1000282412	1/2 - 1 Mile ESE
AX5938	WALOG1000282411	1/2 - 1 Mile ESE
AX5939	WALOG1000282413	1/2 - 1 Mile ESE
AX5940	WALOG1000282415	1/2 - 1 Mile ESE

GEOCHECK® - PHYSICAL SETTING SOURCE SUMMARY

STATE DATABASE WELL INFORMATION

MAP ID	WELL ID	LOCATION FROM TP
AX5941	WALOG1000282414	1/2 - 1 Mile ESE
AX5942	WALOG1000282407	1/2 - 1 Mile ESE
AX5943	WALOG1000282406	1/2 - 1 Mile ESE
AX5944	WALOG1000282408	1/2 - 1 Mile ESE
AX5945	WALOG1000282410	1/2 - 1 Mile ESE
AX5946	WALOG1000282409	1/2 - 1 Mile ESE
AX5947	WALOG1000282416	1/2 - 1 Mile ESE
AX5948	WALOG1000282423	1/2 - 1 Mile ESE
AX5949	WALOG1000282422	1/2 - 1 Mile ESE
AX5950	WALOG1000282424	1/2 - 1 Mile ESE
AX5951	WALOG1000282426	1/2 - 1 Mile ESE
AX5952	WALOG1000282425	1/2 - 1 Mile ESE
AX5953	WALOG1000282418	1/2 - 1 Mile ESE
AX5954	WALOG1000282417	1/2 - 1 Mile ESE
AX5955	WALOG1000282419	1/2 - 1 Mile ESE
AX5956	WALOG1000282421	1/2 - 1 Mile ESE
AX5957	WALOG1000282420	1/2 - 1 Mile ESE
AX5958	WALOG1000282405	1/2 - 1 Mile ESE
AX5959	WALOG1000282390	1/2 - 1 Mile ESE
AX5960	WALOG1000282389	1/2 - 1 Mile ESE
AX5961	WALOG1000282391	1/2 - 1 Mile ESE
AX5962	WALOG1000282393	1/2 - 1 Mile ESE
AX5963	WALOG1000282392	1/2 - 1 Mile ESE
AX5964	WALOG1000282385	1/2 - 1 Mile ESE
AX5965	WALOG1000282384	1/2 - 1 Mile ESE
AX5966	WALOG1000282386	1/2 - 1 Mile ESE
AX5967	WALOG1000282388	1/2 - 1 Mile ESE
AX5968	WALOG1000282387	1/2 - 1 Mile ESE
AX5969	WALOG1000282394	1/2 - 1 Mile ESE
AX5970	WALOG1000282401	1/2 - 1 Mile ESE
AX5971	WALOG1000282400	1/2 - 1 Mile ESE
AX5972	WALOG1000282402	1/2 - 1 Mile ESE
AX5973	WALOG1000282404	1/2 - 1 Mile ESE
AX5974	WALOG1000282403	1/2 - 1 Mile ESE
AX5975	WALOG1000282396	1/2 - 1 Mile ESE
AX5976	WALOG1000282395	1/2 - 1 Mile ESE
AX5977	WALOG1000282397	1/2 - 1 Mile ESE
AX5978	WALOG1000282399	1/2 - 1 Mile ESE
AX5979	WALOG1000282398	1/2 - 1 Mile ESE
AX5980	WALOG1000750576	1/2 - 1 Mile ESE
AX5981	WALOG1000750575	1/2 - 1 Mile ESE
AX5982	WALOG1000750577	1/2 - 1 Mile ESE
AX5983	WALOG1000750579	1/2 - 1 Mile ESE
AX5984	WALOG1000750578	1/2 - 1 Mile ESE
AX5985	WALOG1000685480	1/2 - 1 Mile ESE
AX5986	WALOG1000685453	1/2 - 1 Mile ESE
AX5987	WALOG1000690486	1/2 - 1 Mile ESE
AX5988	WALOG1000750574	1/2 - 1 Mile ESE
AX5989	WALOG1000750573	1/2 - 1 Mile ESE
AX5990	WALOG1000750580	1/2 - 1 Mile ESE
AX5991	WALOG1000750587	1/2 - 1 Mile ESE
AX5992	WALOG1000750586	1/2 - 1 Mile ESE

GEOCHECK® - PHYSICAL SETTING SOURCE SUMMARY

STATE DATABASE WELL INFORMATION

MAP ID	WELL ID	LOCATION FROM TP
AX5993	WALOG1000750591	1/2 - 1 Mile ESE
AX5994	WALOG1000750593	1/2 - 1 Mile ESE
AX5995	WALOG1000750592	1/2 - 1 Mile ESE
AX5996	WALOG1000750582	1/2 - 1 Mile ESE
AX5997	WALOG1000750581	1/2 - 1 Mile ESE
AX5998	WALOG1000750583	1/2 - 1 Mile ESE
AX5999	WALOG1000750585	1/2 - 1 Mile ESE
AX6000	WALOG1000750584	1/2 - 1 Mile ESE
AX6001	WALOG1000685417	1/2 - 1 Mile ESE
AX6002	WALOG1000679971	1/2 - 1 Mile ESE
AX6003	WALOG1000679950	1/2 - 1 Mile ESE
AX6004	WALOG1000679972	1/2 - 1 Mile ESE
AX6005	WALOG1000679984	1/2 - 1 Mile ESE
AX6006	WALOG1000679973	1/2 - 1 Mile ESE
AX6007	WALOG1000678667	1/2 - 1 Mile ESE
AX6008	WALOG1000678666	1/2 - 1 Mile ESE
AX6009	WALOG1000678668	1/2 - 1 Mile ESE
AX6010	WALOG1000679949	1/2 - 1 Mile ESE
AX6011	WALOG1000678669	1/2 - 1 Mile ESE
AX6012	WALOG1000679990	1/2 - 1 Mile ESE
AX6013	WALOG1000681645	1/2 - 1 Mile ESE
AX6014	WALOG1000681644	1/2 - 1 Mile ESE
AX6015	WALOG1000681646	1/2 - 1 Mile ESE
AX6016	WALOG1000681648	1/2 - 1 Mile ESE
AX6017	WALOG1000681647	1/2 - 1 Mile ESE
AX6018	WALOG1000681640	1/2 - 1 Mile ESE
AX6019	WALOG1000681639	1/2 - 1 Mile ESE
AX6020	WALOG1000681641	1/2 - 1 Mile ESE
AX6021	WALOG1000681643	1/2 - 1 Mile ESE
AX6022	WALOG1000681642	1/2 - 1 Mile ESE
AX6023	WALOG1000750594	1/2 - 1 Mile ESE
AX6024	WALOG1000813660	1/2 - 1 Mile ESE
AX6025	WALOG1000813659	1/2 - 1 Mile ESE
AX6026	WALOG1000813661	1/2 - 1 Mile ESE
AX6027	WALOG1000813664	1/2 - 1 Mile ESE
AX6028	WALOG1000813662	1/2 - 1 Mile ESE
AX6029	WALOG1000813651	1/2 - 1 Mile ESE
AX6030	WALOG1000813650	1/2 - 1 Mile ESE
AX6031	WALOG1000813652	1/2 - 1 Mile ESE
AX6032	WALOG1000813654	1/2 - 1 Mile ESE
AX6033	WALOG1000813653	1/2 - 1 Mile ESE
AX6034	WALOG1000813667	1/2 - 1 Mile ESE
AX6035	WALOG1000813687	1/2 - 1 Mile ESE
AX6036	WALOG1000813685	1/2 - 1 Mile ESE
AX6037	WALOG1000813750	1/2 - 1 Mile ESE
AX6038	WALOG1000813752	1/2 - 1 Mile ESE
AX6039	WALOG1000813751	1/2 - 1 Mile ESE
AX6040	WALOG1000813681	1/2 - 1 Mile ESE
AX6041	WALOG1000813680	1/2 - 1 Mile ESE
AX6042	WALOG1000813682	1/2 - 1 Mile ESE
AX6043	WALOG1000813684	1/2 - 1 Mile ESE
AX6044	WALOG1000813683	1/2 - 1 Mile ESE

GEOCHECK® - PHYSICAL SETTING SOURCE SUMMARY

STATE DATABASE WELL INFORMATION

MAP ID	WELL ID	LOCATION FROM TP
AX6045	WALOG1000777726	1/2 - 1 Mile ESE
AX6046	WALOG1000750601	1/2 - 1 Mile ESE
AX6047	WALOG1000750600	1/2 - 1 Mile ESE
AX6048	WALOG1000750602	1/2 - 1 Mile ESE
AX6049	WALOG1000750604	1/2 - 1 Mile ESE
AX6050	WALOG1000750603	1/2 - 1 Mile ESE
AX6051	WALOG1000750596	1/2 - 1 Mile ESE
AX6052	WALOG1000750595	1/2 - 1 Mile ESE
AX6053	WALOG1000750597	1/2 - 1 Mile ESE
AX6054	WALOG1000750599	1/2 - 1 Mile ESE
AX6055	WALOG1000750598	1/2 - 1 Mile ESE
AX6056	WALOG1000750605	1/2 - 1 Mile ESE
AX6057	WALOG1000777708	1/2 - 1 Mile ESE
AX6058	WALOG1000777707	1/2 - 1 Mile ESE
AX6059	WALOG1000777714	1/2 - 1 Mile ESE
AX6060	WALOG1000777723	1/2 - 1 Mile ESE
AX6061	WALOG1000777720	1/2 - 1 Mile ESE
AX6062	WALOG1000777686	1/2 - 1 Mile ESE
AX6063	WALOG1000777675	1/2 - 1 Mile ESE
AX6064	WALOG1000777687	1/2 - 1 Mile ESE
AX6065	WALOG1000777689	1/2 - 1 Mile ESE
AX6066	WALOG1000777688	1/2 - 1 Mile ESE
AX6067	WALOG1000523756	1/2 - 1 Mile ESE
AX6068	WALOG1000523566	1/2 - 1 Mile ESE
AX6069	WALOG1000570966	1/2 - 1 Mile ESE
AX6070	WALOG1000570968	1/2 - 1 Mile ESE
AX6071	WALOG1000570967	1/2 - 1 Mile ESE
AX6072	WALOG1000523562	1/2 - 1 Mile ESE
AX6073	WALOG1000493736	1/2 - 1 Mile ESE
AX6074	WALOG1000523563	1/2 - 1 Mile ESE
AX6075	WALOG1000523565	1/2 - 1 Mile ESE
AX6076	WALOG1000523564	1/2 - 1 Mile ESE
AX6077	WALOG1000570969	1/2 - 1 Mile ESE
AX6078	WALOG1000570976	1/2 - 1 Mile ESE
AX6079	WALOG1000570975	1/2 - 1 Mile ESE
AX6080	WALOG1000570977	1/2 - 1 Mile ESE
AX6081	WALOG1000570979	1/2 - 1 Mile ESE
AX6082	WALOG1000570978	1/2 - 1 Mile ESE
AX6083	WALOG1000570971	1/2 - 1 Mile ESE
AX6084	WALOG1000570970	1/2 - 1 Mile ESE
AX6085	WALOG1000570972	1/2 - 1 Mile ESE
AX6086	WALOG1000570974	1/2 - 1 Mile ESE
AX6087	WALOG1000570973	1/2 - 1 Mile ESE
AX6088	WALOG1000493735	1/2 - 1 Mile ESE
AX6089	WALOG1000454811	1/2 - 1 Mile ESE
AX6090	WALOG1000454810	1/2 - 1 Mile ESE
AX6091	WALOG1000454812	1/2 - 1 Mile ESE
AX6092	WALOG1000454814	1/2 - 1 Mile ESE
AX6093	WALOG1000454813	1/2 - 1 Mile ESE
AX6094	WALOG1000453451	1/2 - 1 Mile ESE
AX6095	WALOG1000453450	1/2 - 1 Mile ESE
AX6096	WALOG1000453452	1/2 - 1 Mile ESE

GEOCHECK® - PHYSICAL SETTING SOURCE SUMMARY

STATE DATABASE WELL INFORMATION

MAP ID	WELL ID	LOCATION FROM TP
AX6097	WALOG1000454809	1/2 - 1 Mile ESE
AX6098	WALOG1000453453	1/2 - 1 Mile ESE
AX6099	WALOG1000454815	1/2 - 1 Mile ESE
AX6100	WALOG1000454822	1/2 - 1 Mile ESE
AX6101	WALOG1000454821	1/2 - 1 Mile ESE
AX6102	WALOG1000454823	1/2 - 1 Mile ESE
AX6103	WALOG1000493734	1/2 - 1 Mile ESE
AX6104	WALOG1000454824	1/2 - 1 Mile ESE
AX6105	WALOG1000454817	1/2 - 1 Mile ESE
AX6106	WALOG1000454816	1/2 - 1 Mile ESE
AX6107	WALOG1000454818	1/2 - 1 Mile ESE
AX6108	WALOG1000454820	1/2 - 1 Mile ESE
AX6109	WALOG1000454819	1/2 - 1 Mile ESE
AX6110	WALOG1000570980	1/2 - 1 Mile ESE
AX6111	WALOG1000672281	1/2 - 1 Mile ESE
AX6112	WALOG1000672280	1/2 - 1 Mile ESE
AX6113	WALOG1000672282	1/2 - 1 Mile ESE
AX6114	WALOG1000672284	1/2 - 1 Mile ESE
AX6115	WALOG1000672283	1/2 - 1 Mile ESE
AX6116	WALOG1000672276	1/2 - 1 Mile ESE
AX6117	WALOG1000672275	1/2 - 1 Mile ESE
AX6118	WALOG1000672277	1/2 - 1 Mile ESE
AX6119	WALOG1000672279	1/2 - 1 Mile ESE
AX6120	WALOG1000672278	1/2 - 1 Mile ESE
AX6121	WALOG1000672285	1/2 - 1 Mile ESE
AX6122	WALOG1000672292	1/2 - 1 Mile ESE
AX6123	WALOG1000672291	1/2 - 1 Mile ESE
AX6124	WALOG1000672293	1/2 - 1 Mile ESE
AX6125	WALOG1000672295	1/2 - 1 Mile ESE
AX6126	WALOG1000672294	1/2 - 1 Mile ESE
AX6127	WALOG1000672287	1/2 - 1 Mile ESE
AX6128	WALOG1000672286	1/2 - 1 Mile ESE
AX6129	WALOG1000672288	1/2 - 1 Mile ESE
AX6130	WALOG1000672290	1/2 - 1 Mile ESE
AX6131	WALOG1000672289	1/2 - 1 Mile ESE
AX6132	WALOG1000672274	1/2 - 1 Mile ESE
AX6133	WALOG1000570987	1/2 - 1 Mile ESE
AX6134	WALOG1000570986	1/2 - 1 Mile ESE
AX6135	WALOG1000661149	1/2 - 1 Mile ESE
AX6136	WALOG1000661151	1/2 - 1 Mile ESE
AX6137	WALOG1000661150	1/2 - 1 Mile ESE
AX6138	WALOG1000570982	1/2 - 1 Mile ESE
AX6139	WALOG1000570981	1/2 - 1 Mile ESE
AX6140	WALOG1000570983	1/2 - 1 Mile ESE
AX6141	WALOG1000570985	1/2 - 1 Mile ESE
AX6142	WALOG1000570984	1/2 - 1 Mile ESE
AX6143	WALOG1000661152	1/2 - 1 Mile ESE
AX6144	WALOG1000661159	1/2 - 1 Mile ESE
AX6145	WALOG1000661158	1/2 - 1 Mile ESE
AX6146	WALOG1000661160	1/2 - 1 Mile ESE
AX6147	WALOG1000672273	1/2 - 1 Mile ESE
AX6148	WALOG1000672272	1/2 - 1 Mile ESE

GEOCHECK® - PHYSICAL SETTING SOURCE SUMMARY

STATE DATABASE WELL INFORMATION

MAP ID	WELL ID	LOCATION FROM TP
AX6149	WALOG1000661154	1/2 - 1 Mile ESE
AX6150	WALOG1000661153	1/2 - 1 Mile ESE
AX6151	WALOG1000661155	1/2 - 1 Mile ESE
AX6152	WALOG1000661157	1/2 - 1 Mile ESE
AX6153	WALOG1000661156	1/2 - 1 Mile ESE
AY6156	WALOG1000732250	1/2 - 1 Mile WSW
AY6157	WALOG1000334894	1/2 - 1 Mile WSW
AY6158	WALOG1000334893	1/2 - 1 Mile WSW
AY6159	WALOG1000732253	1/2 - 1 Mile WSW
AY6160	WALOG1000732252	1/2 - 1 Mile WSW
AY6161	WALOG1000732251	1/2 - 1 Mile WSW
AZ6162	WALOG1000599215	1/2 - 1 Mile SSE
AZ6163	WALOG1000599214	1/2 - 1 Mile SSE
AZ6164	WALOG1000599216	1/2 - 1 Mile SSE
AZ6165	WALOG1000599218	1/2 - 1 Mile SSE
AZ6166	WALOG1000599217	1/2 - 1 Mile SSE
AZ6167	WALOG1000599213	1/2 - 1 Mile SSE
AZ6168	WALOG1000580222	1/2 - 1 Mile SSE
AZ6169	WALOG1000580215	1/2 - 1 Mile SSE
AZ6170	WALOG1000580223	1/2 - 1 Mile SSE
AZ6171	WALOG1000599212	1/2 - 1 Mile SSE
AZ6172	WALOG1000599211	1/2 - 1 Mile SSE
AZ6173	WALOG1000599219	1/2 - 1 Mile SSE
AZ6174	WALOG1000599227	1/2 - 1 Mile SSE
AZ6175	WALOG1000599226	1/2 - 1 Mile SSE
AZ6176	WALOG1000599228	1/2 - 1 Mile SSE
AZ6177	WALOG1000599230	1/2 - 1 Mile SSE
AZ6178	WALOG1000599229	1/2 - 1 Mile SSE
AZ6179	WALOG1000599225	1/2 - 1 Mile SSE
AZ6180	WALOG1000599221	1/2 - 1 Mile SSE
AZ6181	WALOG1000599220	1/2 - 1 Mile SSE
AZ6182	WALOG1000599222	1/2 - 1 Mile SSE
AZ6183	WALOG1000599224	1/2 - 1 Mile SSE
AZ6184	WALOG1000599223	1/2 - 1 Mile SSE
AZ6185	WALOG1000269367	1/2 - 1 Mile SSE
AZ6186	WALOG1000269240	1/2 - 1 Mile SSE
AZ6187	WALOG1000579902	1/2 - 1 Mile SSE
AZ6188	WALOG1000579904	1/2 - 1 Mile SSE
AZ6189	WALOG1000579903	1/2 - 1 Mile SSE
AZ6190	WALOG1000269239	1/2 - 1 Mile SSE
AZ6191	WALOG1000178981	1/2 - 1 Mile SSE
AZ6192	WALOG1000178980	1/2 - 1 Mile SSE
AZ6193	WALOG1000178982	1/2 - 1 Mile SSE
AZ6194	WALOG1000269238	1/2 - 1 Mile SSE
AZ6195	WALOG1000269237	1/2 - 1 Mile SSE
AZ6196	WALOG1000579905	1/2 - 1 Mile SSE
AZ6197	WALOG1000580211	1/2 - 1 Mile SSE
AZ6198	WALOG1000580210	1/2 - 1 Mile SSE
AZ6199	WALOG1000580212	1/2 - 1 Mile SSE
AZ6200	WALOG1000580214	1/2 - 1 Mile SSE
AZ6201	WALOG1000580213	1/2 - 1 Mile SSE
AZ6202	WALOG1000580209	1/2 - 1 Mile SSE

GEOCHECK® - PHYSICAL SETTING SOURCE SUMMARY

STATE DATABASE WELL INFORMATION

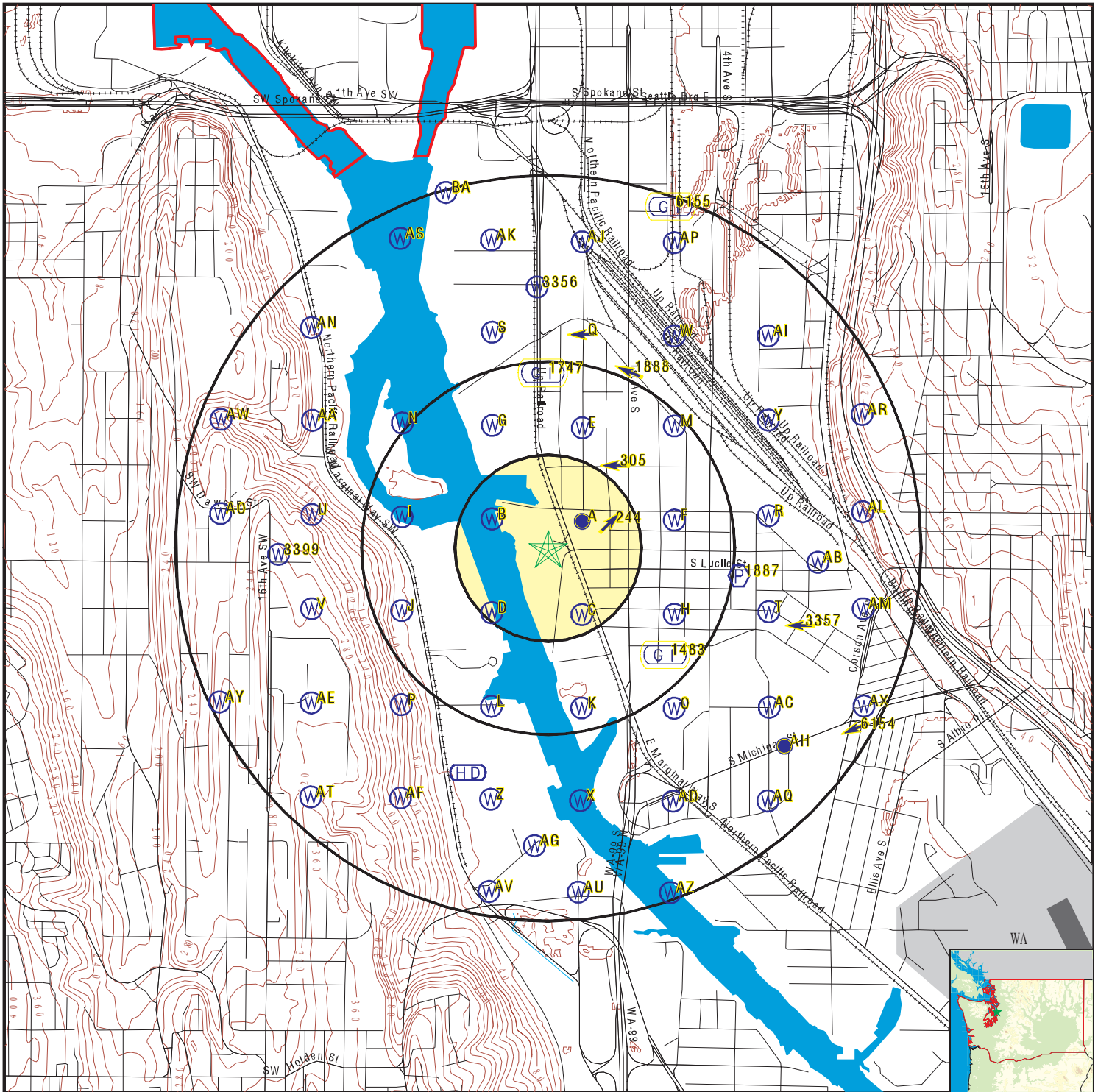
MAP ID	WELL ID	LOCATION FROM TP
AZ6203	WALOG1000579907	1/2 - 1 Mile SSE
AZ6204	WALOG1000579906	1/2 - 1 Mile SSE
AZ6205	WALOG1000579908	1/2 - 1 Mile SSE
AZ6206	WALOG1000580208	1/2 - 1 Mile SSE
AZ6207	WALOG1000579909	1/2 - 1 Mile SSE
AZ6208	WALOG1000706315	1/2 - 1 Mile SSE
AZ6209	WALOG1000706314	1/2 - 1 Mile SSE
AZ6210	WALOG1000706328	1/2 - 1 Mile SSE
AZ6211	WALOG1000706335	1/2 - 1 Mile SSE
AZ6212	WALOG1000706329	1/2 - 1 Mile SSE
AZ6213	WALOG1000706312	1/2 - 1 Mile SSE
AZ6214	WALOG1000668676	1/2 - 1 Mile SSE
AZ6215	WALOG1000668675	1/2 - 1 Mile SSE
AZ6216	WALOG1000668690	1/2 - 1 Mile SSE
AZ6217	WALOG1000706308	1/2 - 1 Mile SSE
AZ6218	WALOG1000706298	1/2 - 1 Mile SSE
AZ6219	WALOG1000706338	1/2 - 1 Mile SSE
AZ6220	WALOG1000706667	1/2 - 1 Mile SSE
AZ6221	WALOG1000706643	1/2 - 1 Mile SSE
AZ6222	WALOG1000706747	1/2 - 1 Mile SSE
AZ6223	WALOG1000706821	1/2 - 1 Mile SSE
AZ6224	WALOG1000706820	1/2 - 1 Mile SSE
AZ6225	WALOG1000706642	1/2 - 1 Mile SSE
AZ6226	WALOG1000706355	1/2 - 1 Mile SSE
AZ6227	WALOG1000706340	1/2 - 1 Mile SSE
AZ6228	WALOG1000706357	1/2 - 1 Mile SSE
AZ6229	WALOG1000706600	1/2 - 1 Mile SSE
AZ6230	WALOG1000706435	1/2 - 1 Mile SSE
AZ6231	WALOG1000644244	1/2 - 1 Mile SSE
AZ6232	WALOG1000644243	1/2 - 1 Mile SSE
AZ6233	WALOG1000644246	1/2 - 1 Mile SSE
AZ6234	WALOG1000644251	1/2 - 1 Mile SSE
AZ6235	WALOG1000644250	1/2 - 1 Mile SSE
AZ6236	WALOG1000644242	1/2 - 1 Mile SSE
AZ6237	WALOG1000644236	1/2 - 1 Mile SSE
AZ6238	WALOG1000613157	1/2 - 1 Mile SSE
AZ6239	WALOG1000644239	1/2 - 1 Mile SSE
AZ6240	WALOG1000644241	1/2 - 1 Mile SSE
AZ6241	WALOG1000644240	1/2 - 1 Mile SSE
AZ6242	WALOG1000644252	1/2 - 1 Mile SSE
AZ6243	WALOG1000645619	1/2 - 1 Mile SSE
AZ6244	WALOG1000645618	1/2 - 1 Mile SSE
AZ6245	WALOG1000645620	1/2 - 1 Mile SSE
AZ6246	WALOG1000645626	1/2 - 1 Mile SSE
AZ6247	WALOG1000645623	1/2 - 1 Mile SSE
AZ6248	WALOG1000645617	1/2 - 1 Mile SSE
AZ6249	WALOG1000644254	1/2 - 1 Mile SSE
AZ6250	WALOG1000644253	1/2 - 1 Mile SSE
AZ6251	WALOG1000644255	1/2 - 1 Mile SSE
AZ6252	WALOG1000645610	1/2 - 1 Mile SSE
AZ6253	WALOG1000645609	1/2 - 1 Mile SSE
BA6254	WALOG1000313146	1/2 - 1 Mile NNW

GEOCHECK® - PHYSICAL SETTING SOURCE SUMMARY

STATE DATABASE WELL INFORMATION

<u>MAP ID</u>	<u>WELL ID</u>	<u>LOCATION FROM TP</u>
BA6255	WALOG1000313148	1/2 - 1 Mile NNW

PHYSICAL SETTING SOURCE MAP - 6213243.1s



- County Boundary
- Major Roads
- Contour Lines
- Airports
- Earthquake epicenter, Richter 5 or greater
- Water Wells
- Public Water Supply Wells
- Cluster of Multiple Icons

- Groundwater Flow Direction
- Indeterminate Groundwater Flow at Location
- Groundwater Flow Varies at Location
- Closest Hydrogeological Data
- Oil, gas or related wells

SITE NAME: Ardagh Glass Ph I Seattle
 ADDRESS: 5409 OHIO AVE S
 SEATTLE WA 98134
 LAT/LONG: 47.554231 / 122.338833

CLIENT: Ramboll
 CONTACT: Devon Rowe
 INQUIRY #: 6213243.1s
 DATE: October 02, 2020 10:33 am

GEOCHECK® - PHYSICAL SETTING SOURCE MAP FINDINGS

Map ID
Direction
Distance
Elevation

Database EDR ID Number

A1
NE
0 - 1/8 Mile
Higher

WA WELLS WALOG100098856

Database:	Ecology Well Logs	Well Log ID:	101116
Well Tag:	Not Reported	Project Tag:	Not Reported
Notice of Intent #:	A000545	Date Received:	27-OCT-94
Diameter:	0	Casing Depth:	0
Well Completion:	Not Reported	Well Owner:	Alcan Metals
Well Type:	Decommissioning	Driller #:	1805
Static Level:	0	Flow Rate (GPM):	0
Flow Type:	Not Reported	PSI:	0
Well Test:	Not Reported	Water Reclamation #:	9

A2
NE
0 - 1/8 Mile
Higher

WA WELLS WALOG1000105460

Database:	Ecology Well Logs	Well Log ID:	110525
Well Tag:	ACG270	Project Tag:	Not Reported
Notice of Intent #:	R027219	Date Received:	27-JUN-96
Diameter:	0	Casing Depth:	0
Well Completion:	11-JUN-96	Well Owner:	Alpine Equipment
Well Type:	Resource Protection	Driller #:	Not Reported
Static Level:	0	Flow Rate (GPM):	0
Flow Type:	Not Reported	PSI:	0
Well Test:	Not Reported	Water Reclamation #:	9

A3
NE
0 - 1/8 Mile
Higher

WA WELLS WALOG1000105534

Database:	Ecology Well Logs	Well Log ID:	110610
Well Tag:	ACG436	Project Tag:	Not Reported
Notice of Intent #:	R027219	Date Received:	27-JUN-96
Diameter:	0	Casing Depth:	12.6
Well Completion:	11-JUN-96	Well Owner:	Alpine Equipment Rentals
Well Type:	Resource Protection	Driller #:	Not Reported
Static Level:	0	Flow Rate (GPM):	0
Flow Type:	Not Reported	PSI:	0
Well Test:	Not Reported	Water Reclamation #:	9

A4
NE
0 - 1/8 Mile
Higher

WA WELLS WALOG1000768000

Database:	Ecology Well Logs	Well Log ID:	1627199
Well Tag:	Not Reported	Project Tag:	Not Reported
Notice of Intent #:	SE62453	Date Received:	19-JUN-17
Diameter:	6	Casing Depth:	186.5

GEOCHECK® - PHYSICAL SETTING SOURCE MAP FINDINGS

Well Completion:	15-JUN-17	Well Owner:	Manson Construction
Well Type:	Resource Protection	Driller #:	2823
Static Level:	0	Flow Rate (GPM):	0
Flow Type:	Dry Hole	PSI:	0
Well Test:	Not Reported	Water Reclamation #:	9

**A5
NE
0 - 1/8 Mile
Higher**

WA WELLS WALOG1000656832

Database:	Ecology Well Logs	Well Log ID:	994948
Well Tag:	Not Reported	Project Tag:	NK5B1
Notice of Intent #:	AE27963	Date Received:	03-SEP-14
Diameter:	2	Casing Depth:	15
Well Completion:	05-AUG-14	Well Owner:	Dawson Street Land Co
Well Type:	Decommissioning	Driller #:	3117
Static Level:	10	Flow Rate (GPM):	0
Flow Type:	Static Level	PSI:	0
Well Test:	Not Reported	Water Reclamation #:	9

**A6
NE
0 - 1/8 Mile
Higher**

WA WELLS WALOG1000510114

Database:	Ecology Well Logs	Well Log ID:	698593
Well Tag:	Not Reported	Project Tag:	Not Reported
Notice of Intent #:	AE11304	Date Received:	19-NOV-10
Diameter:	0	Casing Depth:	21.5
Well Completion:	08-NOV-10	Well Owner:	King County
Well Type:	Decommissioning	Driller #:	Not Reported
Static Level:	0	Flow Rate (GPM):	0
Flow Type:	Not Reported	PSI:	0
Well Test:	Not Reported	Water Reclamation #:	9

**A7
NE
0 - 1/8 Mile
Higher**

WA WELLS WALOG1000656805

Database:	Ecology Well Logs	Well Log ID:	994910
Well Tag:	Not Reported	Project Tag:	NK5B7
Notice of Intent #:	EE05176	Date Received:	03-SEP-14
Diameter:	2	Casing Depth:	15
Well Completion:	05-AUG-14	Well Owner:	Dawson Street Land Co
Well Type:	Resource Protection	Driller #:	3117
Static Level:	10	Flow Rate (GPM):	0
Flow Type:	Static Level	PSI:	0
Well Test:	Not Reported	Water Reclamation #:	9

GEOCHECK® - PHYSICAL SETTING SOURCE MAP FINDINGS

Map ID
Direction
Distance
Elevation

Database EDR ID Number

A8
NE
0 - 1/8 Mile
Higher

WA WELLS WALOG1000656898

Database:	Ecology Well Logs	Well Log ID:	995102
Well Tag:	Not Reported	Project Tag:	NK6B10
Notice of Intent #:	AE27963	Date Received:	03-SEP-14
Diameter:	2	Casing Depth:	15
Well Completion:	06-AUG-14	Well Owner:	Dawson Street Land Co
Well Type:	Decommissioning	Driller #:	3117
Static Level:	10	Flow Rate (GPM):	0
Flow Type:	Static Level	PSI:	0
Well Test:	Not Reported	Water Reclamation #:	9

A9
NE
0 - 1/8 Mile
Higher

WA WELLS WALOG1000660842

Database:	Ecology Well Logs	Well Log ID:	1004339
Well Tag:	Not Reported	Project Tag:	Not Reported
Notice of Intent #:	AE30769	Date Received:	03-APR-15
Diameter:	9	Casing Depth:	41.5
Well Completion:	23-FEB-15	Well Owner:	53 S Dawson Llc
Well Type:	Decommissioning	Driller #:	2823
Static Level:	0	Flow Rate (GPM):	0
Flow Type:	Not Reported	PSI:	0
Well Test:	Not Reported	Water Reclamation #:	9

A10
NE
0 - 1/8 Mile
Higher

WA WELLS WALOG1000698474

Database:	Ecology Well Logs	Well Log ID:	1117751
Well Tag:	Not Reported	Project Tag:	B7
Notice of Intent #:	AE34407	Date Received:	23-NOV-15
Diameter:	2.25	Casing Depth:	10
Well Completion:	27-OCT-15	Well Owner:	Alco Investment Companies
Well Type:	Decommissioning	Driller #:	3152
Static Level:	0	Flow Rate (GPM):	0
Flow Type:	Not Reported	PSI:	0
Well Test:	Not Reported	Water Reclamation #:	9

A11
NE
0 - 1/8 Mile
Higher

WA WELLS WALOG1000658958

Database:	Ecology Well Logs	Well Log ID:	1002131
Well Tag:	Not Reported	Project Tag:	B4
Notice of Intent #:	AE28529	Date Received:	03-OCT-14
Diameter:	2.25	Casing Depth:	15

GEOCHECK® - PHYSICAL SETTING SOURCE MAP FINDINGS

Well Completion:	02-SEP-14	Well Owner:	Dawson Street Land Co
Well Type:	Decommissioning	Driller #:	3174
Static Level:	8	Flow Rate (GPM):	0
Flow Type:	Static Level	PSI:	0
Well Test:	Not Reported	Water Reclamation #:	9

A12
NE
0 - 1/8 Mile
Higher

WA WELLS WALOG1000660839

Database:	Ecology Well Logs	Well Log ID:	1004336
Well Tag:	Not Reported	Project Tag:	Not Reported
Notice of Intent #:	SE54010	Date Received:	03-APR-15
Diameter:	9	Casing Depth:	41.5
Well Completion:	23-FEB-15	Well Owner:	53 S Dawson Llc
Well Type:	Resource Protection	Driller #:	2823
Static Level:	0	Flow Rate (GPM):	0
Flow Type:	Not Reported	PSI:	0
Well Test:	Not Reported	Water Reclamation #:	9

A13
NE
0 - 1/8 Mile
Higher

WA WELLS WALOG1000342117

Database:	Ecology Well Logs	Well Log ID:	430798
Well Tag:	Not Reported	Project Tag:	Not Reported
Notice of Intent #:	E003176	Date Received:	11-JAN-06
Diameter:	2	Casing Depth:	12
Well Completion:	18-OCT-05	Well Owner:	Charles Draper
Well Type:	Resource Protection	Driller #:	Not Reported
Static Level:	0	Flow Rate (GPM):	0
Flow Type:	Not Reported	PSI:	0
Well Test:	Not Reported	Water Reclamation #:	9

A14
NE
0 - 1/8 Mile
Higher

WA WELLS WALOG1000817284

Database:	Ecology Well Logs	Well Log ID:	1648494
Well Tag:	Not Reported	Project Tag:	b1
Notice of Intent #:	SE62447	Date Received:	30-NOV-17
Diameter:	2.25	Casing Depth:	16
Well Completion:	19-JUN-17	Well Owner:	53 Dawson St Llc
Well Type:	Resource Protection	Driller #:	3018
Static Level:	132	Flow Rate (GPM):	0
Flow Type:	Static Level	PSI:	0
Well Test:	Not Reported	Water Reclamation #:	9

GEOCHECK® - PHYSICAL SETTING SOURCE MAP FINDINGS

Map ID
Direction
Distance
Elevation

Database EDR ID Number

A15
NE
0 - 1/8 Mile
Higher

WA WELLS WALOG1000656828

Database:	Ecology Well Logs	Well Log ID:	994944
Well Tag:	Not Reported	Project Tag:	NK5B1
Notice of Intent #:	EE05176	Date Received:	03-SEP-14
Diameter:	2	Casing Depth:	15
Well Completion:	05-AUG-14	Well Owner:	Dawson Street Land Co
Well Type:	Resource Protection	Driller #:	3117
Static Level:	10	Flow Rate (GPM):	0
Flow Type:	Static Level	PSI:	0
Well Test:	Not Reported	Water Reclamation #:	9

A16
NE
0 - 1/8 Mile
Higher

WA WELLS WALOG1000698471

Database:	Ecology Well Logs	Well Log ID:	1117748
Well Tag:	Not Reported	Project Tag:	B4
Notice of Intent #:	AE34407	Date Received:	23-NOV-15
Diameter:	2.25	Casing Depth:	10
Well Completion:	27-OCT-15	Well Owner:	Alco Investment Companies
Well Type:	Decommissioning	Driller #:	3152
Static Level:	0	Flow Rate (GPM):	0
Flow Type:	Not Reported	PSI:	0
Well Test:	Not Reported	Water Reclamation #:	9

A17
NE
0 - 1/8 Mile
Higher

WA WELLS WALOG1000299993

Database:	Ecology Well Logs	Well Log ID:	380883
Well Tag:	Not Reported	Project Tag:	Not Reported
Notice of Intent #:	A047701	Date Received:	21-JUN-00
Diameter:	0	Casing Depth:	13
Well Completion:	28-APR-00	Well Owner:	Epi-Seattle 42700
Well Type:	Decommissioning	Driller #:	Not Reported
Static Level:	0	Flow Rate (GPM):	0
Flow Type:	Not Reported	PSI:	0
Well Test:	Not Reported	Water Reclamation #:	9

A18
NE
0 - 1/8 Mile
Higher

WA WELLS WALOG1000698465

Database:	Ecology Well Logs	Well Log ID:	1117742
Well Tag:	Not Reported	Project Tag:	B5
Notice of Intent #:	SE56296	Date Received:	23-NOV-15
Diameter:	2.25	Casing Depth:	10

GEOCHECK® - PHYSICAL SETTING SOURCE MAP FINDINGS

Well Completion:	27-OCT-15	Well Owner:	Alco Investment Companies
Well Type:	Resource Protection	Driller #:	3152
Static Level:	0	Flow Rate (GPM):	0
Flow Type:	Not Reported	PSI:	0
Well Test:	Not Reported	Water Reclamation #:	9

A19
NE
0 - 1/8 Mile
Higher

WA WELLS WALOG1000105538

Database:	Ecology Well Logs	Well Log ID:	110614
Well Tag:	ACG440	Project Tag:	Not Reported
Notice of Intent #:	R027219	Date Received:	Not Reported
Diameter:	0	Casing Depth:	0
Well Completion:	11-JUN-96	Well Owner:	Alpine Equipment
Well Type:	Resource Protection	Driller #:	Not Reported
Static Level:	0	Flow Rate (GPM):	0
Flow Type:	Not Reported	PSI:	0
Well Test:	Not Reported	Water Reclamation #:	9

A20
NE
0 - 1/8 Mile
Higher

WA WELLS WALOG1000656890

Database:	Ecology Well Logs	Well Log ID:	995092
Well Tag:	Not Reported	Project Tag:	NK5B7
Notice of Intent #:	AE27963	Date Received:	03-SEP-14
Diameter:	2	Casing Depth:	15
Well Completion:	05-AUG-14	Well Owner:	Dawson Street Land Co
Well Type:	Decommissioning	Driller #:	3117
Static Level:	10	Flow Rate (GPM):	0
Flow Type:	Static Level	PSI:	0
Well Test:	Not Reported	Water Reclamation #:	9

A21
NE
0 - 1/8 Mile
Higher

WA WELLS WALOG1000597652

Database:	Ecology Well Logs	Well Log ID:	871179
Well Tag:	Not Reported	Project Tag:	Not Reported
Notice of Intent #:	AE22797	Date Received:	24-JUL-13
Diameter:	8	Casing Depth:	40
Well Completion:	15-JUL-13	Well Owner:	The Essntl Baking Co Earth Solutions Nw
Well Type:	Decommissioning	Driller #:	Not Reported
Static Level:	0	Flow Rate (GPM):	0
Flow Type:	Not Reported	PSI:	0
Well Test:	Not Reported	Water Reclamation #:	9

GEOCHECK® - PHYSICAL SETTING SOURCE MAP FINDINGS

Map ID
Direction
Distance
Elevation

Database EDR ID Number

A22
NE
0 - 1/8 Mile
Higher

WA WELLS WALOG1000410695

Database:	Ecology Well Logs	Well Log ID:	529359
Well Tag:	Not Reported	Project Tag:	Not Reported
Notice of Intent #:	EE00630	Date Received:	11-JUN-08
Diameter:	2.5	Casing Depth:	72
Well Completion:	30-APR-08	Well Owner:	Evan Allstrom
Well Type:	Resource Protection	Driller #:	Not Reported
Static Level:	0	Flow Rate (GPM):	0
Flow Type:	Not Reported	PSI:	0
Well Test:	Not Reported	Water Reclamation #:	9

A23
NE
0 - 1/8 Mile
Higher

WA WELLS WALOG1000339238

Database:	Ecology Well Logs	Well Log ID:	426904
Well Tag:	Not Reported	Project Tag:	Not Reported
Notice of Intent #:	E004588	Date Received:	30-DEC-05
Diameter:	2	Casing Depth:	8
Well Completion:	16-AUG-05	Well Owner:	John Roselhni
Well Type:	Resource Protection	Driller #:	Not Reported
Static Level:	0	Flow Rate (GPM):	0
Flow Type:	Not Reported	PSI:	0
Well Test:	Not Reported	Water Reclamation #:	9

A24
NE
0 - 1/8 Mile
Higher

WA WELLS WALOG1000342127

Database:	Ecology Well Logs	Well Log ID:	430812
Well Tag:	Not Reported	Project Tag:	Not Reported
Notice of Intent #:	A084828	Date Received:	11-JAN-06
Diameter:	2	Casing Depth:	12
Well Completion:	18-OCT-05	Well Owner:	Charles Draper
Well Type:	Decommissioning	Driller #:	Not Reported
Static Level:	0	Flow Rate (GPM):	0
Flow Type:	Not Reported	PSI:	0
Well Test:	Not Reported	Water Reclamation #:	9

A25
NE
0 - 1/8 Mile
Higher

WA WELLS WALOG1000817285

Database:	Ecology Well Logs	Well Log ID:	1648495
Well Tag:	Not Reported	Project Tag:	b2
Notice of Intent #:	SE62447	Date Received:	30-NOV-17
Diameter:	2.25	Casing Depth:	16

GEOCHECK® - PHYSICAL SETTING SOURCE MAP FINDINGS

Well Completion:	19-JUN-17	Well Owner:	53 Dawson St Llc
Well Type:	Resource Protection	Driller #:	3018
Static Level:	108	Flow Rate (GPM):	0
Flow Type:	Static Level	PSI:	0
Well Test:	Not Reported	Water Reclamation #:	9

A26
NE
0 - 1/8 Mile
Higher

WA WELLS WALOG1000342126

Database:	Ecology Well Logs	Well Log ID:	430811
Well Tag:	Not Reported	Project Tag:	Not Reported
Notice of Intent #:	A084828	Date Received:	11-JAN-06
Diameter:	2	Casing Depth:	12
Well Completion:	18-OCT-05	Well Owner:	Charles Draper
Well Type:	Decommissioning	Driller #:	Not Reported
Static Level:	0	Flow Rate (GPM):	0
Flow Type:	Not Reported	PSI:	0
Well Test:	Not Reported	Water Reclamation #:	9

A27
NE
0 - 1/8 Mile
Higher

WA WELLS WALOG1000410694

Database:	Ecology Well Logs	Well Log ID:	529358
Well Tag:	Not Reported	Project Tag:	Not Reported
Notice of Intent #:	EE00630	Date Received:	11-JUN-08
Diameter:	2.5	Casing Depth:	61
Well Completion:	30-APR-08	Well Owner:	Evan Allstrom
Well Type:	Resource Protection	Driller #:	Not Reported
Static Level:	0	Flow Rate (GPM):	0
Flow Type:	Not Reported	PSI:	0
Well Test:	Not Reported	Water Reclamation #:	9

A28
NE
0 - 1/8 Mile
Higher

WA WELLS WALOG1000330559

Database:	Ecology Well Logs	Well Log ID:	415526
Well Tag:	AKK810	Project Tag:	Not Reported
Notice of Intent #:	R038359	Date Received:	05-AUG-05
Diameter:	0	Casing Depth:	17
Well Completion:	05-JUL-05	Well Owner:	Seattle Freight Service
Well Type:	Resource Protection	Driller #:	Not Reported
Static Level:	0	Flow Rate (GPM):	0
Flow Type:	Not Reported	PSI:	0
Well Test:	Not Reported	Water Reclamation #:	9

GEOCHECK® - PHYSICAL SETTING SOURCE MAP FINDINGS

Map ID
Direction
Distance
Elevation

Database EDR ID Number

A29
NE
0 - 1/8 Mile
Higher

WA WELLS WALOG1000656831

Database:	Ecology Well Logs	Well Log ID:	994947
Well Tag:	Not Reported	Project Tag:	NK5B8
Notice of Intent #:	EE05176	Date Received:	03-SEP-14
Diameter:	2	Casing Depth:	15
Well Completion:	05-AUG-14	Well Owner:	Dawson Street Land Co
Well Type:	Resource Protection	Driller #:	3117
Static Level:	10	Flow Rate (GPM):	0
Flow Type:	Static Level	PSI:	0
Well Test:	Not Reported	Water Reclamation #:	9

A30
NE
0 - 1/8 Mile
Higher

WA WELLS WALOG1000656897

Database:	Ecology Well Logs	Well Log ID:	995101
Well Tag:	Not Reported	Project Tag:	NK5B8
Notice of Intent #:	AE27963	Date Received:	03-SEP-14
Diameter:	2	Casing Depth:	15
Well Completion:	05-AUG-14	Well Owner:	Dawson Street Land Co
Well Type:	Decommissioning	Driller #:	3117
Static Level:	10	Flow Rate (GPM):	0
Flow Type:	Static Level	PSI:	0
Well Test:	Not Reported	Water Reclamation #:	9

A31
NE
0 - 1/8 Mile
Higher

WA WELLS WALOG1000660841

Database:	Ecology Well Logs	Well Log ID:	1004338
Well Tag:	Not Reported	Project Tag:	Not Reported
Notice of Intent #:	AE30769	Date Received:	03-APR-15
Diameter:	9	Casing Depth:	41.5
Well Completion:	23-FEB-15	Well Owner:	53 S Dawson Llc
Well Type:	Decommissioning	Driller #:	2823
Static Level:	0	Flow Rate (GPM):	0
Flow Type:	Not Reported	PSI:	0
Well Test:	Not Reported	Water Reclamation #:	9

A32
NE
0 - 1/8 Mile
Higher

WA WELLS WALOG1000698473

Database:	Ecology Well Logs	Well Log ID:	1117750
Well Tag:	Not Reported	Project Tag:	B6
Notice of Intent #:	AE34407	Date Received:	23-NOV-15
Diameter:	2.25	Casing Depth:	10

GEOCHECK® - PHYSICAL SETTING SOURCE MAP FINDINGS

Well Completion:	27-OCT-15	Well Owner:	Alco Investment Companies
Well Type:	Decommissioning	Driller #:	3152
Static Level:	0	Flow Rate (GPM):	0
Flow Type:	Not Reported	PSI:	0
Well Test:	Not Reported	Water Reclamation #:	9

A33
NE
0 - 1/8 Mile
Higher

WA WELLS WALOG1000656881

Database:	Ecology Well Logs	Well Log ID:	995081
Well Tag:	Not Reported	Project Tag:	NK6B9
Notice of Intent #:	AE27963	Date Received:	03-SEP-14
Diameter:	2	Casing Depth:	15
Well Completion:	06-AUG-14	Well Owner:	Dawson Street Land Co
Well Type:	Decommissioning	Driller #:	3117
Static Level:	10	Flow Rate (GPM):	0
Flow Type:	Static Level	PSI:	0
Well Test:	Not Reported	Water Reclamation #:	9

A34
NE
0 - 1/8 Mile
Higher

WA WELLS WALOG1000658980

Database:	Ecology Well Logs	Well Log ID:	1002155
Well Tag:	Not Reported	Project Tag:	B3
Notice of Intent #:	AE28529	Date Received:	03-OCT-14
Diameter:	2.25	Casing Depth:	15
Well Completion:	02-SEP-14	Well Owner:	Dawson Street Land Co
Well Type:	Decommissioning	Driller #:	3174
Static Level:	8	Flow Rate (GPM):	0
Flow Type:	Static Level	PSI:	0
Well Test:	Not Reported	Water Reclamation #:	9

A35
NE
0 - 1/8 Mile
Higher

WA WELLS WALOG1000597651

Database:	Ecology Well Logs	Well Log ID:	871178
Well Tag:	Not Reported	Project Tag:	Not Reported
Notice of Intent #:	SE48808	Date Received:	24-JUL-13
Diameter:	8	Casing Depth:	40
Well Completion:	15-JUL-13	Well Owner:	The Essntl Baking Co Earth Solutions Nw
Well Type:	Resource Protection	Driller #:	Not Reported
Static Level:	0	Flow Rate (GPM):	0
Flow Type:	Not Reported	PSI:	0
Well Test:	Not Reported	Water Reclamation #:	9

GEOCHECK® - PHYSICAL SETTING SOURCE MAP FINDINGS

Map ID
Direction
Distance
Elevation

Database EDR ID Number

A36
NE
0 - 1/8 Mile
Higher

WA WELLS WALOG1000339245

Database:	Ecology Well Logs	Well Log ID:	426911
Well Tag:	Not Reported	Project Tag:	Not Reported
Notice of Intent #:	A071489	Date Received:	30-DEC-05
Diameter:	2	Casing Depth:	12
Well Completion:	16-AUG-05	Well Owner:	John Roselhni
Well Type:	Decommissioning	Driller #:	Not Reported
Static Level:	0	Flow Rate (GPM):	0
Flow Type:	Not Reported	PSI:	0
Well Test:	Not Reported	Water Reclamation #:	9

A37
NE
0 - 1/8 Mile
Higher

WA WELLS WALOG1000105537

Database:	Ecology Well Logs	Well Log ID:	110613
Well Tag:	ACG439	Project Tag:	Not Reported
Notice of Intent #:	R027219	Date Received:	Not Reported
Diameter:	0	Casing Depth:	0
Well Completion:	11-JUN-96	Well Owner:	Alpine Equipment
Well Type:	Resource Protection	Driller #:	Not Reported
Static Level:	0	Flow Rate (GPM):	0
Flow Type:	Not Reported	PSI:	0
Well Test:	Not Reported	Water Reclamation #:	9

A38
NE
0 - 1/8 Mile
Higher

WA WELLS WALOG1000510113

Database:	Ecology Well Logs	Well Log ID:	698591
Well Tag:	Not Reported	Project Tag:	Not Reported
Notice of Intent #:	SE08536	Date Received:	19-NOV-10
Diameter:	0	Casing Depth:	21.5
Well Completion:	08-NOV-10	Well Owner:	King County
Well Type:	Resource Protection	Driller #:	Not Reported
Static Level:	0	Flow Rate (GPM):	0
Flow Type:	Not Reported	PSI:	0
Well Test:	Not Reported	Water Reclamation #:	9

A39
NE
0 - 1/8 Mile
Higher

WA WELLS WALOG1000698464

Database:	Ecology Well Logs	Well Log ID:	1117741
Well Tag:	Not Reported	Project Tag:	B4
Notice of Intent #:	SE56296	Date Received:	23-NOV-15
Diameter:	2.25	Casing Depth:	10

GEOCHECK® - PHYSICAL SETTING SOURCE MAP FINDINGS

Well Completion:	27-OCT-15	Well Owner:	Alco Investment Companies
Well Type:	Resource Protection	Driller #:	3152
Static Level:	0	Flow Rate (GPM):	0
Flow Type:	Not Reported	PSI:	0
Well Test:	Not Reported	Water Reclamation #:	9

A40
NE
0 - 1/8 Mile
Higher

WA WELLS WALOG1000765972

Database:	Ecology Well Logs	Well Log ID:	1624729
Well Tag:	BKJ063	Project Tag:	Not Reported
Notice of Intent #:	GE00729	Date Received:	30-MAY-17
Diameter:	9	Casing Depth:	40
Well Completion:	03-MAY-17	Well Owner:	Ja Jack And Sons
Well Type:	Resource Protection	Driller #:	3146
Static Level:	0	Flow Rate (GPM):	0
Flow Type:	Not Reported	PSI:	0
Well Test:	Not Reported	Water Reclamation #:	9

A41
NE
0 - 1/8 Mile
Higher

WA WELLS WALOG1000656803

Database:	Ecology Well Logs	Well Log ID:	994907
Well Tag:	Not Reported	Project Tag:	NK6B11
Notice of Intent #:	EE05176	Date Received:	03-SEP-14
Diameter:	2	Casing Depth:	15
Well Completion:	06-AUG-14	Well Owner:	Dawson Street Land Co
Well Type:	Resource Protection	Driller #:	3117
Static Level:	10	Flow Rate (GPM):	0
Flow Type:	Static Level	PSI:	0
Well Test:	Not Reported	Water Reclamation #:	9

A42
NE
0 - 1/8 Mile
Higher

WA WELLS WALOG1000658982

Database:	Ecology Well Logs	Well Log ID:	1002157
Well Tag:	Not Reported	Project Tag:	B7
Notice of Intent #:	AE28529	Date Received:	03-OCT-14
Diameter:	2.25	Casing Depth:	15
Well Completion:	02-SEP-14	Well Owner:	Dawson Street Land Co
Well Type:	Decommissioning	Driller #:	3174
Static Level:	8	Flow Rate (GPM):	0
Flow Type:	Static Level	PSI:	0
Well Test:	Not Reported	Water Reclamation #:	9

GEOCHECK® - PHYSICAL SETTING SOURCE MAP FINDINGS

Map ID
Direction
Distance
Elevation

Database EDR ID Number

A43
NE
0 - 1/8 Mile
Higher

WA WELLS WALOG1000342116

Database:	Ecology Well Logs	Well Log ID:	430797
Well Tag:	Not Reported	Project Tag:	Not Reported
Notice of Intent #:	E003176	Date Received:	11-JAN-06
Diameter:	2	Casing Depth:	12
Well Completion:	18-OCT-05	Well Owner:	Charles Draper
Well Type:	Resource Protection	Driller #:	Not Reported
Static Level:	0	Flow Rate (GPM):	0
Flow Type:	Not Reported	PSI:	0
Well Test:	Not Reported	Water Reclamation #:	9

A44
NE
0 - 1/8 Mile
Higher

WA WELLS WALOG1000698470

Database:	Ecology Well Logs	Well Log ID:	1117747
Well Tag:	Not Reported	Project Tag:	B3
Notice of Intent #:	AE34407	Date Received:	23-NOV-15
Diameter:	2.25	Casing Depth:	10
Well Completion:	27-OCT-15	Well Owner:	Alco Investment Companies
Well Type:	Decommissioning	Driller #:	3152
Static Level:	0	Flow Rate (GPM):	0
Flow Type:	Not Reported	PSI:	0
Well Test:	Not Reported	Water Reclamation #:	9

A45
NE
0 - 1/8 Mile
Higher

WA WELLS WALOG1000299992

Database:	Ecology Well Logs	Well Log ID:	380882
Well Tag:	Not Reported	Project Tag:	Not Reported
Notice of Intent #:	A047701	Date Received:	21-JUN-00
Diameter:	0	Casing Depth:	13
Well Completion:	28-APR-00	Well Owner:	Epi-Seattle 42700
Well Type:	Decommissioning	Driller #:	Not Reported
Static Level:	0	Flow Rate (GPM):	0
Flow Type:	Not Reported	PSI:	0
Well Test:	Not Reported	Water Reclamation #:	9

A46
NE
0 - 1/8 Mile
Higher

WA WELLS WALOG1000656811

Database:	Ecology Well Logs	Well Log ID:	994918
Well Tag:	Not Reported	Project Tag:	NK5B2
Notice of Intent #:	AE27963	Date Received:	03-SEP-14
Diameter:	2	Casing Depth:	15

GEOCHECK® - PHYSICAL SETTING SOURCE MAP FINDINGS

Well Completion:	05-AUG-14	Well Owner:	Dawson Street Land Co
Well Type:	Decommissioning	Driller #:	3117
Static Level:	10	Flow Rate (GPM):	0
Flow Type:	Static Level	PSI:	0
Well Test:	Not Reported	Water Reclamation #:	9

A47
NE
0 - 1/8 Mile
Higher

WA WELLS WALOG1000658957

Database:	Ecology Well Logs	Well Log ID:	1002130
Well Tag:	Not Reported	Project Tag:	B2
Notice of Intent #:	AE28529	Date Received:	03-OCT-14
Diameter:	2.25	Casing Depth:	15
Well Completion:	02-SEP-14	Well Owner:	Dawson Street Land Co
Well Type:	Decommissioning	Driller #:	3174
Static Level:	8	Flow Rate (GPM):	0
Flow Type:	Static Level	PSI:	0
Well Test:	Not Reported	Water Reclamation #:	9

A48
NE
0 - 1/8 Mile
Higher

WA WELLS WALOG1000776067

Database:	Ecology Well Logs	Well Log ID:	1693464
Well Tag:	Not Reported	Project Tag:	B-2
Notice of Intent #:	AE48079	Date Received:	13-APR-18
Diameter:	6	Casing Depth:	171.5
Well Completion:	11-APR-18	Well Owner:	Manson Construction
Well Type:	Decommissioning	Driller #:	2671
Static Level:	0	Flow Rate (GPM):	0
Flow Type:	Dry Hole	PSI:	0
Well Test:	Not Reported	Water Reclamation #:	9

A49
NE
0 - 1/8 Mile
Higher

WA WELLS WALOG1000342125

Database:	Ecology Well Logs	Well Log ID:	430810
Well Tag:	Not Reported	Project Tag:	Not Reported
Notice of Intent #:	A084828	Date Received:	11-JAN-06
Diameter:	2	Casing Depth:	12
Well Completion:	18-OCT-05	Well Owner:	Charles Draper
Well Type:	Decommissioning	Driller #:	Not Reported
Static Level:	0	Flow Rate (GPM):	0
Flow Type:	Not Reported	PSI:	0
Well Test:	Not Reported	Water Reclamation #:	9

GEOCHECK® - PHYSICAL SETTING SOURCE MAP FINDINGS

Map ID
Direction
Distance
Elevation

Database EDR ID Number

A50
NE
0 - 1/8 Mile
Higher

WA WELLS WALOG1000658955

Database:	Ecology Well Logs	Well Log ID:	1002128
Well Tag:	Not Reported	Project Tag:	B6
Notice of Intent #:	EE05221	Date Received:	03-OCT-14
Diameter:	2.25	Casing Depth:	15
Well Completion:	02-SEP-14	Well Owner:	Dawson Street Land Co
Well Type:	Resource Protection	Driller #:	3174
Static Level:	8	Flow Rate (GPM):	0
Flow Type:	Static Level	PSI:	0
Well Test:	Not Reported	Water Reclamation #:	9

A51
NE
0 - 1/8 Mile
Higher

WA WELLS WALOG1000410670

Database:	Ecology Well Logs	Well Log ID:	529331
Well Tag:	Not Reported	Project Tag:	Not Reported
Notice of Intent #:	EE00630	Date Received:	11-JUN-08
Diameter:	2.5	Casing Depth:	59
Well Completion:	30-APR-08	Well Owner:	Evan Allstrom
Well Type:	Resource Protection	Driller #:	Not Reported
Static Level:	0	Flow Rate (GPM):	0
Flow Type:	Not Reported	PSI:	0
Well Test:	Not Reported	Water Reclamation #:	9

A52
NE
0 - 1/8 Mile
Higher

WA WELLS WALOG1000318344

Database:	Ecology Well Logs	Well Log ID:	401293
Well Tag:	AKN463	Project Tag:	Not Reported
Notice of Intent #:	R067443	Date Received:	15-FEB-05
Diameter:	8.5	Casing Depth:	55
Well Completion:	02-FEB-05	Well Owner:	Industrial Property
Well Type:	Resource Protection	Driller #:	Not Reported
Static Level:	0	Flow Rate (GPM):	0
Flow Type:	Not Reported	PSI:	0
Well Test:	Not Reported	Water Reclamation #:	9

A53
NE
0 - 1/8 Mile
Higher

WA WELLS WALOG1000176202

Database:	Ecology Well Logs	Well Log ID:	200653
Well Tag:	Not Reported	Project Tag:	Not Reported
Notice of Intent #:	A017627	Date Received:	27-JUN-96
Diameter:	0	Casing Depth:	0

GEOCHECK® - PHYSICAL SETTING SOURCE MAP FINDINGS

Well Completion:	11-JUN-96	Well Owner:	Alpine Equipment
Well Type:	Decommissioning	Driller #:	Not Reported
Static Level:	0	Flow Rate (GPM):	0
Flow Type:	Not Reported	PSI:	0
Well Test:	Not Reported	Water Reclamation #:	9

A54
NE
0 - 1/8 Mile
Higher

WA WELLS WALOG1000342129

Database:	Ecology Well Logs	Well Log ID:	430815
Well Tag:	Not Reported	Project Tag:	Not Reported
Notice of Intent #:	A084828	Date Received:	11-JAN-06
Diameter:	2	Casing Depth:	12
Well Completion:	18-OCT-05	Well Owner:	Charles Draper
Well Type:	Decommissioning	Driller #:	Not Reported
Static Level:	0	Flow Rate (GPM):	0
Flow Type:	Not Reported	PSI:	0
Well Test:	Not Reported	Water Reclamation #:	9

A55
NE
0 - 1/8 Mile
Higher

WA WELLS WALOG1000339240

Database:	Ecology Well Logs	Well Log ID:	426906
Well Tag:	Not Reported	Project Tag:	Not Reported
Notice of Intent #:	E004588	Date Received:	30-DEC-05
Diameter:	2	Casing Depth:	8
Well Completion:	16-AUG-05	Well Owner:	John Roselhni
Well Type:	Resource Protection	Driller #:	Not Reported
Static Level:	0	Flow Rate (GPM):	0
Flow Type:	Not Reported	PSI:	0
Well Test:	Not Reported	Water Reclamation #:	9

A56
NE
0 - 1/8 Mile
Higher

WA WELLS WALOG1000299996

Database:	Ecology Well Logs	Well Log ID:	380886
Well Tag:	Not Reported	Project Tag:	Not Reported
Notice of Intent #:	A047701	Date Received:	21-JUN-00
Diameter:	0	Casing Depth:	13
Well Completion:	28-APR-00	Well Owner:	Epi-Seattle 42700
Well Type:	Decommissioning	Driller #:	Not Reported
Static Level:	0	Flow Rate (GPM):	0
Flow Type:	Not Reported	PSI:	0
Well Test:	Not Reported	Water Reclamation #:	9

GEOCHECK® - PHYSICAL SETTING SOURCE MAP FINDINGS

Map ID
Direction
Distance
Elevation

Database EDR ID Number

A57
NE
0 - 1/8 Mile
Higher

WA WELLS WALOG1000817287

Database:	Ecology Well Logs	Well Log ID:	1648497
Well Tag:	Not Reported	Project Tag:	b4
Notice of Intent #:	SE62447	Date Received:	30-NOV-17
Diameter:	2.25	Casing Depth:	16
Well Completion:	19-JUN-17	Well Owner:	53 Dawson St Llc
Well Type:	Resource Protection	Driller #:	3018
Static Level:	108	Flow Rate (GPM):	0
Flow Type:	Static Level	PSI:	0
Well Test:	Not Reported	Water Reclamation #:	9

A58
NE
0 - 1/8 Mile
Higher

WA WELLS WALOG1000339241

Database:	Ecology Well Logs	Well Log ID:	426907
Well Tag:	Not Reported	Project Tag:	Not Reported
Notice of Intent #:	E004588	Date Received:	30-DEC-05
Diameter:	2	Casing Depth:	12
Well Completion:	16-AUG-05	Well Owner:	John Roselhni
Well Type:	Resource Protection	Driller #:	Not Reported
Static Level:	0	Flow Rate (GPM):	0
Flow Type:	Not Reported	PSI:	0
Well Test:	Not Reported	Water Reclamation #:	9

A59
NE
0 - 1/8 Mile
Higher

WA WELLS WALOG1000342130

Database:	Ecology Well Logs	Well Log ID:	430816
Well Tag:	Not Reported	Project Tag:	Not Reported
Notice of Intent #:	A084828	Date Received:	11-JAN-06
Diameter:	2	Casing Depth:	12
Well Completion:	18-OCT-05	Well Owner:	Charles Draper
Well Type:	Decommissioning	Driller #:	Not Reported
Static Level:	0	Flow Rate (GPM):	0
Flow Type:	Not Reported	PSI:	0
Well Test:	Not Reported	Water Reclamation #:	9

A60
NE
0 - 1/8 Mile
Higher

WA WELLS WALOG1000658977

Database:	Ecology Well Logs	Well Log ID:	1002152
Well Tag:	Not Reported	Project Tag:	B5
Notice of Intent #:	EE05221	Date Received:	03-OCT-14
Diameter:	2.25	Casing Depth:	15

GEOCHECK® - PHYSICAL SETTING SOURCE MAP FINDINGS

Well Completion:	02-SEP-14	Well Owner:	Dawson Street Land Co
Well Type:	Resource Protection	Driller #:	3174
Static Level:	8	Flow Rate (GPM):	0
Flow Type:	Static Level	PSI:	0
Well Test:	Not Reported	Water Reclamation #:	9

**A61
NE
0 - 1/8 Mile
Higher**

WA WELLS WALOG1000817288

Database:	Ecology Well Logs	Well Log ID:	1648498
Well Tag:	Not Reported	Project Tag:	b1
Notice of Intent #:	AE43518	Date Received:	30-NOV-17
Diameter:	2.25	Casing Depth:	16
Well Completion:	19-JUN-17	Well Owner:	53 Dawson St Llc
Well Type:	Decommissioning	Driller #:	3018
Static Level:	132	Flow Rate (GPM):	0
Flow Type:	Static Level	PSI:	0
Well Test:	Not Reported	Water Reclamation #:	9

**A62
NE
0 - 1/8 Mile
Higher**

WA WELLS WALOG1000318339

Database:	Ecology Well Logs	Well Log ID:	401288
Well Tag:	AKN464	Project Tag:	Not Reported
Notice of Intent #:	R067443	Date Received:	15-FEB-05
Diameter:	8.25	Casing Depth:	30
Well Completion:	02-FEB-05	Well Owner:	Industrial Propery
Well Type:	Resource Protection	Driller #:	Not Reported
Static Level:	0	Flow Rate (GPM):	0
Flow Type:	Not Reported	PSI:	0
Well Test:	Not Reported	Water Reclamation #:	9

**A63
NE
0 - 1/8 Mile
Higher**

WA WELLS WALOG1000658953

Database:	Ecology Well Logs	Well Log ID:	1002126
Well Tag:	Not Reported	Project Tag:	B2
Notice of Intent #:	EE05221	Date Received:	03-OCT-14
Diameter:	2.25	Casing Depth:	15
Well Completion:	02-SEP-14	Well Owner:	Dawson Street Land Co
Well Type:	Resource Protection	Driller #:	3174
Static Level:	8	Flow Rate (GPM):	0
Flow Type:	Static Level	PSI:	0
Well Test:	Not Reported	Water Reclamation #:	9

GEOCHECK® - PHYSICAL SETTING SOURCE MAP FINDINGS

Map ID
Direction
Distance
Elevation

Database EDR ID Number

A64
NE
0 - 1/8 Mile
Higher

WA WELLS WALOG1000342121

Database:	Ecology Well Logs	Well Log ID:	430803
Well Tag:	Not Reported	Project Tag:	Not Reported
Notice of Intent #:	E003176	Date Received:	11-JAN-06
Diameter:	2	Casing Depth:	12
Well Completion:	18-OCT-05	Well Owner:	Charles Draper
Well Type:	Resource Protection	Driller #:	Not Reported
Static Level:	0	Flow Rate (GPM):	0
Flow Type:	Not Reported	PSI:	0
Well Test:	Not Reported	Water Reclamation #:	9

A65
NE
0 - 1/8 Mile
Higher

WA WELLS WALOG1000511078

Database:	Ecology Well Logs	Well Log ID:	700477
Well Tag:	ANB184	Project Tag:	Not Reported
Notice of Intent #:	RE05306	Date Received:	06-JAN-11
Diameter:	8	Casing Depth:	2
Well Completion:	16-DEC-10	Well Owner:	Georgetown Facility Philip Environmental
Well Type:	Resource Protection	Driller #:	Not Reported
Static Level:	0	Flow Rate (GPM):	0
Flow Type:	Not Reported	PSI:	0
Well Test:	Not Reported	Water Reclamation #:	9

A66
NE
0 - 1/8 Mile
Higher

WA WELLS WALOG1000176204

Database:	Ecology Well Logs	Well Log ID:	200655
Well Tag:	Not Reported	Project Tag:	Not Reported
Notice of Intent #:	A017627	Date Received:	27-JUN-96
Diameter:	0	Casing Depth:	0
Well Completion:	11-JUN-96	Well Owner:	Alpine Equipment
Well Type:	Decommissioning	Driller #:	Not Reported
Static Level:	0	Flow Rate (GPM):	0
Flow Type:	Not Reported	PSI:	0
Well Test:	Not Reported	Water Reclamation #:	9

A67
NE
0 - 1/8 Mile
Higher

WA WELLS WALOG1000342120

Database:	Ecology Well Logs	Well Log ID:	430802
Well Tag:	Not Reported	Project Tag:	Not Reported
Notice of Intent #:	E003176	Date Received:	11-JAN-06
Diameter:	2	Casing Depth:	12

GEOCHECK® - PHYSICAL SETTING SOURCE MAP FINDINGS

Well Completion:	18-OCT-05	Well Owner:	Charles Draper
Well Type:	Resource Protection	Driller #:	Not Reported
Static Level:	0	Flow Rate (GPM):	0
Flow Type:	Not Reported	PSI:	0
Well Test:	Not Reported	Water Reclamation #:	9

A68
NE
0 - 1/8 Mile
Higher

WA WELLS WALOG1000658941

Database:	Ecology Well Logs	Well Log ID:	1002114
Well Tag:	Not Reported	Project Tag:	B1
Notice of Intent #:	EE05221	Date Received:	03-OCT-14
Diameter:	2.25	Casing Depth:	15
Well Completion:	02-SEP-14	Well Owner:	Dawson Street Land Co
Well Type:	Resource Protection	Driller #:	3174
Static Level:	8	Flow Rate (GPM):	0
Flow Type:	Static Level	PSI:	0
Well Test:	Not Reported	Water Reclamation #:	9

A69
NE
0 - 1/8 Mile
Higher

WA WELLS WALOG1000658976

Database:	Ecology Well Logs	Well Log ID:	1002151
Well Tag:	Not Reported	Project Tag:	B3
Notice of Intent #:	EE05221	Date Received:	03-OCT-14
Diameter:	2.25	Casing Depth:	15
Well Completion:	02-SEP-14	Well Owner:	Dawson Street Land Co
Well Type:	Resource Protection	Driller #:	3174
Static Level:	8	Flow Rate (GPM):	0
Flow Type:	Static Level	PSI:	0
Well Test:	Not Reported	Water Reclamation #:	9

A70
NE
0 - 1/8 Mile
Higher

WA WELLS WALOG1000176203

Database:	Ecology Well Logs	Well Log ID:	200654
Well Tag:	Not Reported	Project Tag:	Not Reported
Notice of Intent #:	A017627	Date Received:	27-JUN-96
Diameter:	0	Casing Depth:	0
Well Completion:	11-JUN-96	Well Owner:	Alpine Equipment
Well Type:	Decommissioning	Driller #:	Not Reported
Static Level:	0	Flow Rate (GPM):	0
Flow Type:	Not Reported	PSI:	0
Well Test:	Not Reported	Water Reclamation #:	9

GEOCHECK® - PHYSICAL SETTING SOURCE MAP FINDINGS

Map ID
Direction
Distance
Elevation

Database EDR ID Number

A71
NE
0 - 1/8 Mile
Higher

WA WELLS WALOG1000656871

Database:	Ecology Well Logs	Well Log ID:	995069
Well Tag:	Not Reported	Project Tag:	NK6B11
Notice of Intent #:	AE27963	Date Received:	03-SEP-14
Diameter:	2	Casing Depth:	15
Well Completion:	06-AUG-14	Well Owner:	Dawson Street Land Co
Well Type:	Decommissioning	Driller #:	3117
Static Level:	10	Flow Rate (GPM):	0
Flow Type:	Static Level	PSI:	0
Well Test:	Not Reported	Water Reclamation #:	9

A72
NE
0 - 1/8 Mile
Higher

WA WELLS WALOG1000511077

Database:	Ecology Well Logs	Well Log ID:	700475
Well Tag:	ANB183	Project Tag:	Not Reported
Notice of Intent #:	RE05306	Date Received:	06-JAN-11
Diameter:	8	Casing Depth:	2
Well Completion:	16-DEC-10	Well Owner:	Georgetown Facility Philip Environmental
Well Type:	Resource Protection	Driller #:	Not Reported
Static Level:	0	Flow Rate (GPM):	0
Flow Type:	Not Reported	PSI:	0
Well Test:	Not Reported	Water Reclamation #:	9

A73
NE
0 - 1/8 Mile
Higher

WA WELLS WALOG1000360130

Database:	Ecology Well Logs	Well Log ID:	457812
Well Tag:	ALP493	Project Tag:	Not Reported
Notice of Intent #:	R066497	Date Received:	25-SEP-06
Diameter:	2	Casing Depth:	11
Well Completion:	27-JUL-06	Well Owner:	Merlino
Well Type:	Resource Protection	Driller #:	Not Reported
Static Level:	0	Flow Rate (GPM):	0
Flow Type:	Not Reported	PSI:	0
Well Test:	Not Reported	Water Reclamation #:	9

A74
NE
0 - 1/8 Mile
Higher

WA WELLS WALOG1000342122

Database:	Ecology Well Logs	Well Log ID:	430804
Well Tag:	Not Reported	Project Tag:	Not Reported
Notice of Intent #:	E003176	Date Received:	11-JAN-06
Diameter:	2	Casing Depth:	12

GEOCHECK® - PHYSICAL SETTING SOURCE MAP FINDINGS

Well Completion:	18-OCT-05	Well Owner:	Charles Draper
Well Type:	Resource Protection	Driller #:	Not Reported
Static Level:	0	Flow Rate (GPM):	0
Flow Type:	Not Reported	PSI:	0
Well Test:	Not Reported	Water Reclamation #:	9

A75
NE
0 - 1/8 Mile
Higher

WA WELLS WALOG1000176205

Database:	Ecology Well Logs	Well Log ID:	200656
Well Tag:	Not Reported	Project Tag:	Not Reported
Notice of Intent #:	A017627	Date Received:	27-JUN-96
Diameter:	0	Casing Depth:	0
Well Completion:	11-JUN-96	Well Owner:	Alpine Equipment
Well Type:	Decommissioning	Driller #:	Not Reported
Static Level:	0	Flow Rate (GPM):	0
Flow Type:	Not Reported	PSI:	0
Well Test:	Not Reported	Water Reclamation #:	9

A76
NE
0 - 1/8 Mile
Higher

WA WELLS WALOG1000406304

Database:	Ecology Well Logs	Well Log ID:	523580
Well Tag:	Not Reported	Project Tag:	Not Reported
Notice of Intent #:	R001473	Date Received:	12-OCT-95
Diameter:	2	Casing Depth:	15
Well Completion:	12-OCT-95	Well Owner:	National Transfer
Well Type:	Resource Protection	Driller #:	Not Reported
Static Level:	0	Flow Rate (GPM):	0
Flow Type:	Not Reported	PSI:	0
Well Test:	Not Reported	Water Reclamation #:	9

A77
NE
0 - 1/8 Mile
Higher

WA WELLS WALOG1000252757

Database:	Ecology Well Logs	Well Log ID:	327764
Well Tag:	Not Reported	Project Tag:	Not Reported
Notice of Intent #:	R019137	Date Received:	19-APR-99
Diameter:	0	Casing Depth:	0
Well Completion:	24-MAR-99	Well Owner:	John Fray
Well Type:	Resource Protection	Driller #:	Not Reported
Static Level:	0	Flow Rate (GPM):	0
Flow Type:	Not Reported	PSI:	0
Well Test:	Not Reported	Water Reclamation #:	9

GEOCHECK® - PHYSICAL SETTING SOURCE MAP FINDINGS

Map ID
Direction
Distance
Elevation

Database EDR ID Number

A78
NE
0 - 1/8 Mile
Higher

WA WELLS WALOG1000339243

Database:	Ecology Well Logs	Well Log ID:	426909
Well Tag:	Not Reported	Project Tag:	Not Reported
Notice of Intent #:	A071489	Date Received:	30-DEC-05
Diameter:	2	Casing Depth:	8
Well Completion:	16-AUG-05	Well Owner:	John Roselhni
Well Type:	Decommissioning	Driller #:	Not Reported
Static Level:	0	Flow Rate (GPM):	0
Flow Type:	Not Reported	PSI:	0
Well Test:	Not Reported	Water Reclamation #:	9

A79
NE
0 - 1/8 Mile
Higher

WA WELLS WALOG1000318341

Database:	Ecology Well Logs	Well Log ID:	401290
Well Tag:	AKN460	Project Tag:	Not Reported
Notice of Intent #:	R067443	Date Received:	15-FEB-05
Diameter:	8.5	Casing Depth:	55
Well Completion:	02-FEB-05	Well Owner:	Industrial Property
Well Type:	Resource Protection	Driller #:	Not Reported
Static Level:	0	Flow Rate (GPM):	0
Flow Type:	Not Reported	PSI:	0
Well Test:	Not Reported	Water Reclamation #:	9

A80
NE
0 - 1/8 Mile
Higher

WA WELLS WALOG1000339242

Database:	Ecology Well Logs	Well Log ID:	426908
Well Tag:	Not Reported	Project Tag:	Not Reported
Notice of Intent #:	A071489	Date Received:	30-DEC-05
Diameter:	2	Casing Depth:	8
Well Completion:	16-AUG-05	Well Owner:	John Roselhni
Well Type:	Decommissioning	Driller #:	Not Reported
Static Level:	0	Flow Rate (GPM):	0
Flow Type:	Not Reported	PSI:	0
Well Test:	Not Reported	Water Reclamation #:	9

A81
NE
0 - 1/8 Mile
Higher

WA WELLS WALOG1000658978

Database:	Ecology Well Logs	Well Log ID:	1002153
Well Tag:	Not Reported	Project Tag:	B7
Notice of Intent #:	EE05221	Date Received:	03-OCT-14
Diameter:	2.25	Casing Depth:	15

GEOCHECK® - PHYSICAL SETTING SOURCE MAP FINDINGS

Well Completion:	02-SEP-14	Well Owner:	Dawson Street Land Co
Well Type:	Resource Protection	Driller #:	3174
Static Level:	8	Flow Rate (GPM):	0
Flow Type:	Static Level	PSI:	0
Well Test:	Not Reported	Water Reclamation #:	9

**A82
NE
0 - 1/8 Mile
Higher**

WA WELLS WALOG1000318340

Database:	Ecology Well Logs	Well Log ID:	401289
Well Tag:	AKN465	Project Tag:	Not Reported
Notice of Intent #:	R067443	Date Received:	15-FEB-05
Diameter:	8.25	Casing Depth:	30
Well Completion:	02-FEB-05	Well Owner:	Industrial Property
Well Type:	Resource Protection	Driller #:	Not Reported
Static Level:	0	Flow Rate (GPM):	0
Flow Type:	Not Reported	PSI:	0
Well Test:	Not Reported	Water Reclamation #:	9

**A83
NE
0 - 1/8 Mile
Higher**

WA WELLS WALOG1000360129

Database:	Ecology Well Logs	Well Log ID:	457811
Well Tag:	ALP492	Project Tag:	Not Reported
Notice of Intent #:	R066497	Date Received:	25-SEP-06
Diameter:	2	Casing Depth:	12
Well Completion:	27-JUL-06	Well Owner:	Merlino
Well Type:	Resource Protection	Driller #:	Not Reported
Static Level:	0	Flow Rate (GPM):	0
Flow Type:	Not Reported	PSI:	0
Well Test:	Not Reported	Water Reclamation #:	9

**A84
NE
0 - 1/8 Mile
Higher**

WA WELLS WALOG1000105535

Database:	Ecology Well Logs	Well Log ID:	110611
Well Tag:	ACG437	Project Tag:	Not Reported
Notice of Intent #:	R027219	Date Received:	01-JUL-96
Diameter:	0	Casing Depth:	0
Well Completion:	11-JUN-96	Well Owner:	Alpine Equipment
Well Type:	Resource Protection	Driller #:	Not Reported
Static Level:	0	Flow Rate (GPM):	0
Flow Type:	Not Reported	PSI:	0
Well Test:	Not Reported	Water Reclamation #:	9

GEOCHECK® - PHYSICAL SETTING SOURCE MAP FINDINGS

Map ID
Direction
Distance
Elevation

Database EDR ID Number

A85
NE
0 - 1/8 Mile
Higher

WA WELLS WALOG1000318342

Database:	Ecology Well Logs	Well Log ID:	401291
Well Tag:	AKN461	Project Tag:	Not Reported
Notice of Intent #:	R067443	Date Received:	15-FEB-05
Diameter:	8.5	Casing Depth:	30
Well Completion:	02-FEB-05	Well Owner:	Industrial Property
Well Type:	Resource Protection	Driller #:	Not Reported
Static Level:	0	Flow Rate (GPM):	0
Flow Type:	Not Reported	PSI:	0
Well Test:	Not Reported	Water Reclamation #:	9

A86
NE
0 - 1/8 Mile
Higher

WA WELLS WALOG1000299987

Database:	Ecology Well Logs	Well Log ID:	380877
Well Tag:	Not Reported	Project Tag:	Not Reported
Notice of Intent #:	R042915	Date Received:	21-JUN-00
Diameter:	0	Casing Depth:	15
Well Completion:	28-APR-00	Well Owner:	Epi - Seattle 42700
Well Type:	Resource Protection	Driller #:	Not Reported
Static Level:	0	Flow Rate (GPM):	0
Flow Type:	Not Reported	PSI:	0
Well Test:	Not Reported	Water Reclamation #:	9

A87
NE
0 - 1/8 Mile
Higher

WA WELLS WALOG1000299989

Database:	Ecology Well Logs	Well Log ID:	380879
Well Tag:	Not Reported	Project Tag:	Not Reported
Notice of Intent #:	R042915	Date Received:	21-JUN-00
Diameter:	0	Casing Depth:	15
Well Completion:	28-APR-00	Well Owner:	Epi - Seattle 42700
Well Type:	Resource Protection	Driller #:	Not Reported
Static Level:	0	Flow Rate (GPM):	0
Flow Type:	Not Reported	PSI:	0
Well Test:	Not Reported	Water Reclamation #:	9

A88
NE
0 - 1/8 Mile
Higher

WA WELLS WALOG1000299988

Database:	Ecology Well Logs	Well Log ID:	380878
Well Tag:	Not Reported	Project Tag:	Not Reported
Notice of Intent #:	R042915	Date Received:	21-JUN-00
Diameter:	0	Casing Depth:	15

GEOCHECK® - PHYSICAL SETTING SOURCE MAP FINDINGS

Well Completion:	28-APR-00	Well Owner:	Epi - Seattle 42700
Well Type:	Resource Protection	Driller #:	Not Reported
Static Level:	0	Flow Rate (GPM):	0
Flow Type:	Not Reported	PSI:	0
Well Test:	Not Reported	Water Reclamation #:	9

A89
NE
0 - 1/8 Mile
Higher

WA WELLS WALOG1000342128

Database:	Ecology Well Logs	Well Log ID:	430813
Well Tag:	Not Reported	Project Tag:	Not Reported
Notice of Intent #:	A084828	Date Received:	11-JAN-06
Diameter:	2	Casing Depth:	12
Well Completion:	18-OCT-05	Well Owner:	Charles Draper
Well Type:	Decommissioning	Driller #:	Not Reported
Static Level:	0	Flow Rate (GPM):	0
Flow Type:	Not Reported	PSI:	0
Well Test:	Not Reported	Water Reclamation #:	9

A90
NE
0 - 1/8 Mile
Higher

WA WELLS WALOG1000510111

Database:	Ecology Well Logs	Well Log ID:	698587
Well Tag:	Not Reported	Project Tag:	Not Reported
Notice of Intent #:	SE08536	Date Received:	19-NOV-10
Diameter:	0	Casing Depth:	21.5
Well Completion:	08-NOV-10	Well Owner:	King County
Well Type:	Resource Protection	Driller #:	Not Reported
Static Level:	0	Flow Rate (GPM):	0
Flow Type:	Not Reported	PSI:	0
Well Test:	Not Reported	Water Reclamation #:	9

A91
NE
0 - 1/8 Mile
Higher

WA WELLS WALOG1000339239

Database:	Ecology Well Logs	Well Log ID:	426905
Well Tag:	Not Reported	Project Tag:	Not Reported
Notice of Intent #:	E004588	Date Received:	30-DEC-05
Diameter:	2	Casing Depth:	8
Well Completion:	16-AUG-05	Well Owner:	John Roselhni
Well Type:	Resource Protection	Driller #:	Not Reported
Static Level:	0	Flow Rate (GPM):	0
Flow Type:	Not Reported	PSI:	0
Well Test:	Not Reported	Water Reclamation #:	9

GEOCHECK® - PHYSICAL SETTING SOURCE MAP FINDINGS

Map ID
Direction
Distance
Elevation

Database EDR ID Number

A92
NE
0 - 1/8 Mile
Higher

WA WELLS WALOG1000299995

Database:	Ecology Well Logs	Well Log ID:	380885
Well Tag:	Not Reported	Project Tag:	Not Reported
Notice of Intent #:	A047701	Date Received:	21-JUN-00
Diameter:	0	Casing Depth:	13
Well Completion:	28-APR-00	Well Owner:	Epi-Seattle 42700
Well Type:	Decommissioning	Driller #:	Not Reported
Static Level:	0	Flow Rate (GPM):	0
Flow Type:	Not Reported	PSI:	0
Well Test:	Not Reported	Water Reclamation #:	9

A93
NE
0 - 1/8 Mile
Higher

WA WELLS WALOG1000817286

Database:	Ecology Well Logs	Well Log ID:	1648496
Well Tag:	Not Reported	Project Tag:	b3
Notice of Intent #:	SE62447	Date Received:	30-NOV-17
Diameter:	2.25	Casing Depth:	16
Well Completion:	19-JUN-17	Well Owner:	53 Dawson St Llc
Well Type:	Resource Protection	Driller #:	3018
Static Level:	108	Flow Rate (GPM):	0
Flow Type:	Static Level	PSI:	0
Well Test:	Not Reported	Water Reclamation #:	9

A94
NE
0 - 1/8 Mile
Higher

WA WELLS WALOG1000656870

Database:	Ecology Well Logs	Well Log ID:	995063
Well Tag:	Not Reported	Project Tag:	NK5B3
Notice of Intent #:	AE27963	Date Received:	03-SEP-14
Diameter:	2	Casing Depth:	15
Well Completion:	05-AUG-14	Well Owner:	Dawson Street Land Co
Well Type:	Decommissioning	Driller #:	3117
Static Level:	10	Flow Rate (GPM):	0
Flow Type:	Static Level	PSI:	0
Well Test:	Not Reported	Water Reclamation #:	9

A95
NE
0 - 1/8 Mile
Higher

WA WELLS WALOG1000698467

Database:	Ecology Well Logs	Well Log ID:	1117744
Well Tag:	Not Reported	Project Tag:	B7
Notice of Intent #:	SE56296	Date Received:	23-NOV-15
Diameter:	2.25	Casing Depth:	10

GEOCHECK® - PHYSICAL SETTING SOURCE MAP FINDINGS

Well Completion:	27-OCT-15	Well Owner:	Alco Investment Companies
Well Type:	Resource Protection	Driller #:	3152
Static Level:	0	Flow Rate (GPM):	0
Flow Type:	Not Reported	PSI:	0
Well Test:	Not Reported	Water Reclamation #:	9

A96
NE
0 - 1/8 Mile
Higher

WA WELLS WALOG1000510116

Database:	Ecology Well Logs	Well Log ID:	698597
Well Tag:	Not Reported	Project Tag:	Not Reported
Notice of Intent #:	AE11304	Date Received:	19-NOV-10
Diameter:	0	Casing Depth:	21.5
Well Completion:	08-NOV-10	Well Owner:	King County
Well Type:	Decommissioning	Driller #:	Not Reported
Static Level:	0	Flow Rate (GPM):	0
Flow Type:	Not Reported	PSI:	0
Well Test:	Not Reported	Water Reclamation #:	9

A97
NE
0 - 1/8 Mile
Higher

WA WELLS WALOG1000698462

Database:	Ecology Well Logs	Well Log ID:	1117739
Well Tag:	Not Reported	Project Tag:	B2
Notice of Intent #:	SE56296	Date Received:	23-NOV-15
Diameter:	2.25	Casing Depth:	10
Well Completion:	27-OCT-15	Well Owner:	Alco Investment Companies
Well Type:	Resource Protection	Driller #:	3152
Static Level:	0	Flow Rate (GPM):	0
Flow Type:	Not Reported	PSI:	0
Well Test:	Not Reported	Water Reclamation #:	9

A98
NE
0 - 1/8 Mile
Higher

WA WELLS WALOG1000656918

Database:	Ecology Well Logs	Well Log ID:	995129
Well Tag:	Not Reported	Project Tag:	NK5B5
Notice of Intent #:	AE27963	Date Received:	03-SEP-14
Diameter:	2	Casing Depth:	15
Well Completion:	05-AUG-14	Well Owner:	Dawson Street Land Co
Well Type:	Decommissioning	Driller #:	3117
Static Level:	10	Flow Rate (GPM):	0
Flow Type:	Static Level	PSI:	0
Well Test:	Not Reported	Water Reclamation #:	9

GEOCHECK® - PHYSICAL SETTING SOURCE MAP FINDINGS

Map ID
Direction
Distance
Elevation

Database EDR ID Number

A99
NE
0 - 1/8 Mile
Higher

WA WELLS WALOG1000658960

Database:	Ecology Well Logs	Well Log ID:	1002133
Well Tag:	Not Reported	Project Tag:	B8
Notice of Intent #:	AE28529	Date Received:	03-OCT-14
Diameter:	2.25	Casing Depth:	15
Well Completion:	02-SEP-14	Well Owner:	Dawson Street Land Co
Well Type:	Decommissioning	Driller #:	3174
Static Level:	8	Flow Rate (GPM):	0
Flow Type:	Static Level	PSI:	0
Well Test:	Not Reported	Water Reclamation #:	9

A100
NE
0 - 1/8 Mile
Higher

WA WELLS WALOG1000342119

Database:	Ecology Well Logs	Well Log ID:	430801
Well Tag:	Not Reported	Project Tag:	Not Reported
Notice of Intent #:	E003176	Date Received:	11-JAN-06
Diameter:	2	Casing Depth:	12
Well Completion:	18-OCT-05	Well Owner:	Charles Draper
Well Type:	Resource Protection	Driller #:	Not Reported
Static Level:	0	Flow Rate (GPM):	0
Flow Type:	Not Reported	PSI:	0
Well Test:	Not Reported	Water Reclamation #:	9

A101
NE
0 - 1/8 Mile
Higher

WA WELLS WALOG1000342118

Database:	Ecology Well Logs	Well Log ID:	430800
Well Tag:	Not Reported	Project Tag:	Not Reported
Notice of Intent #:	E003176	Date Received:	11-JAN-06
Diameter:	2	Casing Depth:	12
Well Completion:	18-OCT-05	Well Owner:	Charles Draper
Well Type:	Resource Protection	Driller #:	Not Reported
Static Level:	0	Flow Rate (GPM):	0
Flow Type:	Not Reported	PSI:	0
Well Test:	Not Reported	Water Reclamation #:	9

A102
NE
0 - 1/8 Mile
Higher

WA WELLS WALOG1000656829

Database:	Ecology Well Logs	Well Log ID:	994945
Well Tag:	Not Reported	Project Tag:	NK5B4
Notice of Intent #:	EE05176	Date Received:	03-SEP-14
Diameter:	2	Casing Depth:	15

GEOCHECK® - PHYSICAL SETTING SOURCE MAP FINDINGS

Well Completion:	05-AUG-14	Well Owner:	Dawson Street Land Co
Well Type:	Resource Protection	Driller #:	3117
Static Level:	10	Flow Rate (GPM):	0
Flow Type:	Static Level	PSI:	0
Well Test:	Not Reported	Water Reclamation #:	9

A103
NE
0 - 1/8 Mile
Higher

WA WELLS WALOG1000299994

Database:	Ecology Well Logs	Well Log ID:	380884
Well Tag:	Not Reported	Project Tag:	Not Reported
Notice of Intent #:	A047701	Date Received:	21-JUN-00
Diameter:	0	Casing Depth:	13
Well Completion:	28-APR-00	Well Owner:	Epi-Seattle 42700
Well Type:	Decommissioning	Driller #:	Not Reported
Static Level:	0	Flow Rate (GPM):	0
Flow Type:	Not Reported	PSI:	0
Well Test:	Not Reported	Water Reclamation #:	9

A104
NE
0 - 1/8 Mile
Higher

WA WELLS WALOG1000658959

Database:	Ecology Well Logs	Well Log ID:	1002132
Well Tag:	Not Reported	Project Tag:	B6
Notice of Intent #:	AE28529	Date Received:	03-OCT-14
Diameter:	2.25	Casing Depth:	15
Well Completion:	02-SEP-14	Well Owner:	Dawson Street Land Co
Well Type:	Decommissioning	Driller #:	3174
Static Level:	8	Flow Rate (GPM):	0
Flow Type:	Static Level	PSI:	0
Well Test:	Not Reported	Water Reclamation #:	9

A105
NE
0 - 1/8 Mile
Higher

WA WELLS WALOG1000698466

Database:	Ecology Well Logs	Well Log ID:	1117743
Well Tag:	Not Reported	Project Tag:	B6
Notice of Intent #:	SE56296	Date Received:	23-NOV-15
Diameter:	2.25	Casing Depth:	10
Well Completion:	27-OCT-15	Well Owner:	Alco Investment Companies
Well Type:	Resource Protection	Driller #:	3152
Static Level:	0	Flow Rate (GPM):	0
Flow Type:	Not Reported	PSI:	0
Well Test:	Not Reported	Water Reclamation #:	9

GEOCHECK® - PHYSICAL SETTING SOURCE MAP FINDINGS

Map ID
Direction
Distance
Elevation

Database EDR ID Number

A106
NE
0 - 1/8 Mile
Higher

WA WELLS WALOG1000656806

Database:	Ecology Well Logs	Well Log ID:	994911
Well Tag:	Not Reported	Project Tag:	NK6B10
Notice of Intent #:	EE05176	Date Received:	03-SEP-14
Diameter:	2	Casing Depth:	15
Well Completion:	06-AUG-14	Well Owner:	Dawson Street Land Co
Well Type:	Resource Protection	Driller #:	3117
Static Level:	10	Flow Rate (GPM):	0
Flow Type:	Static Level	PSI:	0
Well Test:	Not Reported	Water Reclamation #:	9

A107
NE
0 - 1/8 Mile
Higher

WA WELLS WALOG1000510115

Database:	Ecology Well Logs	Well Log ID:	698595
Well Tag:	Not Reported	Project Tag:	Not Reported
Notice of Intent #:	AE11304	Date Received:	19-NOV-10
Diameter:	0	Casing Depth:	21.5
Well Completion:	08-NOV-10	Well Owner:	King County
Well Type:	Decommissioning	Driller #:	Not Reported
Static Level:	0	Flow Rate (GPM):	0
Flow Type:	Not Reported	PSI:	0
Well Test:	Not Reported	Water Reclamation #:	9

A108
NE
0 - 1/8 Mile
Higher

WA WELLS WALOG1000656801

Database:	Ecology Well Logs	Well Log ID:	994905
Well Tag:	Not Reported	Project Tag:	NK5B2
Notice of Intent #:	EE05176	Date Received:	03-SEP-14
Diameter:	2	Casing Depth:	15
Well Completion:	05-AUG-14	Well Owner:	Dawson Street Land Co
Well Type:	Resource Protection	Driller #:	3117
Static Level:	10	Flow Rate (GPM):	0
Flow Type:	Static Level	PSI:	0
Well Test:	Not Reported	Water Reclamation #:	9

A109
NE
0 - 1/8 Mile
Higher

WA WELLS WALOG1000105539

Database:	Ecology Well Logs	Well Log ID:	110615
Well Tag:	ACG441	Project Tag:	Not Reported
Notice of Intent #:	R027219	Date Received:	Not Reported
Diameter:	0	Casing Depth:	0

GEOCHECK® - PHYSICAL SETTING SOURCE MAP FINDINGS

Well Completion:	11-JUN-96	Well Owner:	Alpine Equipment
Well Type:	Resource Protection	Driller #:	Not Reported
Static Level:	0	Flow Rate (GPM):	0
Flow Type:	Not Reported	PSI:	0
Well Test:	Not Reported	Water Reclamation #:	9

A110
NE
0 - 1/8 Mile
Higher

WA WELLS WALOG1000768001

Database:	Ecology Well Logs	Well Log ID:	1627200
Well Tag:	Not Reported	Project Tag:	Not Reported
Notice of Intent #:	AE43528	Date Received:	19-JUN-17
Diameter:	6	Casing Depth:	186.5
Well Completion:	15-JUN-17	Well Owner:	Manson Construction
Well Type:	Decommissioning	Driller #:	2823
Static Level:	0	Flow Rate (GPM):	0
Flow Type:	Dry Hole	PSI:	0
Well Test:	Not Reported	Water Reclamation #:	9

A111
NE
0 - 1/8 Mile
Higher

WA WELLS WALOG1000656840

Database:	Ecology Well Logs	Well Log ID:	994956
Well Tag:	Not Reported	Project Tag:	NK6B9
Notice of Intent #:	EE05176	Date Received:	03-SEP-14
Diameter:	2	Casing Depth:	15
Well Completion:	06-AUG-14	Well Owner:	Dawson Street Land Co
Well Type:	Resource Protection	Driller #:	3117
Static Level:	10	Flow Rate (GPM):	0
Flow Type:	Static Level	PSI:	0
Well Test:	Not Reported	Water Reclamation #:	9

A112
NE
0 - 1/8 Mile
Higher

WA WELLS WALOG1000656914

Database:	Ecology Well Logs	Well Log ID:	995125
Well Tag:	Not Reported	Project Tag:	NK6B12
Notice of Intent #:	AE27963	Date Received:	03-SEP-14
Diameter:	2	Casing Depth:	15
Well Completion:	06-AUG-14	Well Owner:	Dawson Street Land Co
Well Type:	Decommissioning	Driller #:	3117
Static Level:	10	Flow Rate (GPM):	0
Flow Type:	Static Level	PSI:	0
Well Test:	Not Reported	Water Reclamation #:	9

GEOCHECK® - PHYSICAL SETTING SOURCE MAP FINDINGS

Map ID
Direction
Distance
Elevation

Database EDR ID Number

A113
NE
0 - 1/8 Mile
Higher

WA WELLS WALOG1000698475

Database:	Ecology Well Logs	Well Log ID:	1117752
Well Tag:	Not Reported	Project Tag:	B8
Notice of Intent #:	SE56296	Date Received:	23-NOV-15
Diameter:	2.25	Casing Depth:	13
Well Completion:	27-OCT-15	Well Owner:	Alco Investment Companies
Well Type:	Resource Protection	Driller #:	3152
Static Level:	0	Flow Rate (GPM):	0
Flow Type:	Not Reported	PSI:	0
Well Test:	Not Reported	Water Reclamation #:	9

A114
NE
0 - 1/8 Mile
Higher

WA WELLS WALOG1000698461

Database:	Ecology Well Logs	Well Log ID:	1117738
Well Tag:	Not Reported	Project Tag:	B1
Notice of Intent #:	SE56296	Date Received:	23-NOV-15
Diameter:	2.25	Casing Depth:	10
Well Completion:	27-OCT-15	Well Owner:	Alco Investment Companies
Well Type:	Resource Protection	Driller #:	3152
Static Level:	0	Flow Rate (GPM):	0
Flow Type:	Not Reported	PSI:	0
Well Test:	Not Reported	Water Reclamation #:	9

A115
NE
0 - 1/8 Mile
Higher

WA WELLS WALOG1000342124

Database:	Ecology Well Logs	Well Log ID:	430808
Well Tag:	Not Reported	Project Tag:	Not Reported
Notice of Intent #:	A084828	Date Received:	11-JAN-06
Diameter:	2	Casing Depth:	12
Well Completion:	18-OCT-05	Well Owner:	Charles Draper
Well Type:	Decommissioning	Driller #:	Not Reported
Static Level:	0	Flow Rate (GPM):	0
Flow Type:	Not Reported	PSI:	0
Well Test:	Not Reported	Water Reclamation #:	9

A116
NE
0 - 1/8 Mile
Higher

WA WELLS WALOG1000406305

Database:	Ecology Well Logs	Well Log ID:	523581
Well Tag:	Not Reported	Project Tag:	Not Reported
Notice of Intent #:	R001473	Date Received:	12-OCT-95
Diameter:	2	Casing Depth:	15

GEOCHECK® - PHYSICAL SETTING SOURCE MAP FINDINGS

Well Completion:	12-OCT-95	Well Owner:	National Transfer
Well Type:	Resource Protection	Driller #:	Not Reported
Static Level:	0	Flow Rate (GPM):	0
Flow Type:	Not Reported	PSI:	0
Well Test:	Not Reported	Water Reclamation #:	9

A117
NE
0 - 1/8 Mile
Higher

WA WELLS WALOG1000658954

Database:	Ecology Well Logs	Well Log ID:	1002127
Well Tag:	Not Reported	Project Tag:	B4
Notice of Intent #:	EE05221	Date Received:	03-OCT-14
Diameter:	2.25	Casing Depth:	15
Well Completion:	02-SEP-14	Well Owner:	Dawson Street Land Co
Well Type:	Resource Protection	Driller #:	3174
Static Level:	8	Flow Rate (GPM):	0
Flow Type:	Static Level	PSI:	0
Well Test:	Not Reported	Water Reclamation #:	9

A118
NE
0 - 1/8 Mile
Higher

WA WELLS WALOG1000318343

Database:	Ecology Well Logs	Well Log ID:	401292
Well Tag:	AKN462	Project Tag:	Not Reported
Notice of Intent #:	R067443	Date Received:	15-FEB-05
Diameter:	8.5	Casing Depth:	30
Well Completion:	02-FEB-05	Well Owner:	Industrial Propery
Well Type:	Resource Protection	Driller #:	Not Reported
Static Level:	0	Flow Rate (GPM):	0
Flow Type:	Not Reported	PSI:	0
Well Test:	Not Reported	Water Reclamation #:	9

A119
NE
0 - 1/8 Mile
Higher

WA WELLS WALOG1000776066

Database:	Ecology Well Logs	Well Log ID:	1693463
Well Tag:	Not Reported	Project Tag:	B-2
Notice of Intent #:	SE65541	Date Received:	13-APR-18
Diameter:	6	Casing Depth:	171.5
Well Completion:	11-APR-18	Well Owner:	Manson Construction
Well Type:	Resource Protection	Driller #:	2671
Static Level:	0	Flow Rate (GPM):	0
Flow Type:	Dry Hole	PSI:	0
Well Test:	Not Reported	Water Reclamation #:	9

GEOCHECK® - PHYSICAL SETTING SOURCE MAP FINDINGS

Map ID
Direction
Distance
Elevation

Database EDR ID Number

A120
NE
0 - 1/8 Mile
Higher

WA WELLS WALOG1000817291

Database:	Ecology Well Logs	Well Log ID:	1648501
Well Tag:	Not Reported	Project Tag:	b4
Notice of Intent #:	AE43518	Date Received:	30-NOV-17
Diameter:	2.25	Casing Depth:	16
Well Completion:	19-JUN-17	Well Owner:	53 Dawson St Llc
Well Type:	Decommissioning	Driller #:	3018
Static Level:	108	Flow Rate (GPM):	0
Flow Type:	Static Level	PSI:	0
Well Test:	Not Reported	Water Reclamation #:	9

A121
NE
0 - 1/8 Mile
Higher

WA WELLS WALOG1000656830

Database:	Ecology Well Logs	Well Log ID:	994946
Well Tag:	Not Reported	Project Tag:	NK5B6
Notice of Intent #:	EE05176	Date Received:	03-SEP-14
Diameter:	2	Casing Depth:	15
Well Completion:	05-AUG-14	Well Owner:	Dawson Street Land Co
Well Type:	Resource Protection	Driller #:	3117
Static Level:	10	Flow Rate (GPM):	0
Flow Type:	Static Level	PSI:	0
Well Test:	Not Reported	Water Reclamation #:	9

A122
NE
0 - 1/8 Mile
Higher

WA WELLS WALOG1000510112

Database:	Ecology Well Logs	Well Log ID:	698589
Well Tag:	Not Reported	Project Tag:	Not Reported
Notice of Intent #:	SE08536	Date Received:	19-NOV-10
Diameter:	0	Casing Depth:	21.5
Well Completion:	08-NOV-10	Well Owner:	King County
Well Type:	Resource Protection	Driller #:	Not Reported
Static Level:	0	Flow Rate (GPM):	0
Flow Type:	Not Reported	PSI:	0
Well Test:	Not Reported	Water Reclamation #:	9

A123
NE
0 - 1/8 Mile
Higher

WA WELLS WALOG1000776064

Database:	Ecology Well Logs	Well Log ID:	1693461
Well Tag:	Not Reported	Project Tag:	B-1
Notice of Intent #:	SE65541	Date Received:	13-APR-18
Diameter:	6	Casing Depth:	171.5

GEOCHECK® - PHYSICAL SETTING SOURCE MAP FINDINGS

Well Completion:	10-APR-18	Well Owner:	Manson Construction
Well Type:	Resource Protection	Driller #:	2671
Static Level:	0	Flow Rate (GPM):	0
Flow Type:	Dry Hole	PSI:	0
Well Test:	Not Reported	Water Reclamation #:	9

A124
NE
0 - 1/8 Mile
Higher

WA WELLS WALOG1000698476

Database:	Ecology Well Logs	Well Log ID:	1117753
Well Tag:	Not Reported	Project Tag:	B8
Notice of Intent #:	AE34407	Date Received:	23-NOV-15
Diameter:	2.25	Casing Depth:	13
Well Completion:	27-OCT-15	Well Owner:	Alco Investment Companies
Well Type:	Decommissioning	Driller #:	3152
Static Level:	0	Flow Rate (GPM):	0
Flow Type:	Not Reported	PSI:	0
Well Test:	Not Reported	Water Reclamation #:	9

A125
NE
0 - 1/8 Mile
Higher

WA WELLS WALOG1000656809

Database:	Ecology Well Logs	Well Log ID:	994915
Well Tag:	Not Reported	Project Tag:	NK6B12
Notice of Intent #:	EE05176	Date Received:	03-SEP-14
Diameter:	2	Casing Depth:	15
Well Completion:	06-AUG-14	Well Owner:	Dawson Street Land Co
Well Type:	Resource Protection	Driller #:	3117
Static Level:	10	Flow Rate (GPM):	0
Flow Type:	Static Level	PSI:	0
Well Test:	Not Reported	Water Reclamation #:	9

A126
NE
0 - 1/8 Mile
Higher

WA WELLS WALOG1000656802

Database:	Ecology Well Logs	Well Log ID:	994906
Well Tag:	Not Reported	Project Tag:	NK5B3
Notice of Intent #:	EE05176	Date Received:	03-SEP-14
Diameter:	2	Casing Depth:	15
Well Completion:	05-AUG-14	Well Owner:	Dawson Street Land Co
Well Type:	Resource Protection	Driller #:	3117
Static Level:	10	Flow Rate (GPM):	0
Flow Type:	Static Level	PSI:	0
Well Test:	Not Reported	Water Reclamation #:	9

GEOCHECK® - PHYSICAL SETTING SOURCE MAP FINDINGS

Map ID
Direction
Distance
Elevation

Database EDR ID Number

A127
NE
0 - 1/8 Mile
Higher

WA WELLS WALOG1000656896

Database:	Ecology Well Logs	Well Log ID:	995099
Well Tag:	Not Reported	Project Tag:	NK5B4
Notice of Intent #:	AE27963	Date Received:	03-SEP-14
Diameter:	2	Casing Depth:	15
Well Completion:	05-AUG-14	Well Owner:	Dawson Street Land Co
Well Type:	Decommissioning	Driller #:	3117
Static Level:	10	Flow Rate (GPM):	0
Flow Type:	Static Level	PSI:	0
Well Test:	Not Reported	Water Reclamation #:	9

A128
NE
0 - 1/8 Mile
Higher

WA WELLS WALOG1000660840

Database:	Ecology Well Logs	Well Log ID:	1004337
Well Tag:	Not Reported	Project Tag:	Not Reported
Notice of Intent #:	SE54010	Date Received:	03-APR-15
Diameter:	9	Casing Depth:	41.5
Well Completion:	23-FEB-15	Well Owner:	53 S Dawson Llc
Well Type:	Resource Protection	Driller #:	2823
Static Level:	0	Flow Rate (GPM):	0
Flow Type:	Not Reported	PSI:	0
Well Test:	Not Reported	Water Reclamation #:	9

A129
NE
0 - 1/8 Mile
Higher

WA WELLS WALOG1000698472

Database:	Ecology Well Logs	Well Log ID:	1117749
Well Tag:	Not Reported	Project Tag:	B5
Notice of Intent #:	AE34407	Date Received:	23-NOV-15
Diameter:	2.25	Casing Depth:	10
Well Completion:	27-OCT-15	Well Owner:	Alco Investment Companies
Well Type:	Decommissioning	Driller #:	3152
Static Level:	0	Flow Rate (GPM):	0
Flow Type:	Not Reported	PSI:	0
Well Test:	Not Reported	Water Reclamation #:	9

A130
NE
0 - 1/8 Mile
Higher

WA WELLS WALOG1000698468

Database:	Ecology Well Logs	Well Log ID:	1117745
Well Tag:	Not Reported	Project Tag:	B1
Notice of Intent #:	AE34407	Date Received:	23-NOV-15
Diameter:	2.25	Casing Depth:	10

GEOCHECK® - PHYSICAL SETTING SOURCE MAP FINDINGS

Well Completion:	27-OCT-15	Well Owner:	Alco Investment Companies
Well Type:	Decommissioning	Driller #:	3152
Static Level:	0	Flow Rate (GPM):	0
Flow Type:	Not Reported	PSI:	0
Well Test:	Not Reported	Water Reclamation #:	9

A131
NE
0 - 1/8 Mile
Higher

WA WELLS WALOG1000698463

Database:	Ecology Well Logs	Well Log ID:	1117740
Well Tag:	Not Reported	Project Tag:	B3
Notice of Intent #:	SE56296	Date Received:	23-NOV-15
Diameter:	2.25	Casing Depth:	10
Well Completion:	27-OCT-15	Well Owner:	Alco Investment Companies
Well Type:	Resource Protection	Driller #:	3152
Static Level:	0	Flow Rate (GPM):	0
Flow Type:	Not Reported	PSI:	0
Well Test:	Not Reported	Water Reclamation #:	9

A132
NE
0 - 1/8 Mile
Higher

WA WELLS WALOG1000658979

Database:	Ecology Well Logs	Well Log ID:	1002154
Well Tag:	Not Reported	Project Tag:	B1
Notice of Intent #:	AE28529	Date Received:	03-OCT-14
Diameter:	2.25	Casing Depth:	15
Well Completion:	02-SEP-14	Well Owner:	Dawson Street Land Co
Well Type:	Decommissioning	Driller #:	3174
Static Level:	8	Flow Rate (GPM):	0
Flow Type:	Static Level	PSI:	0
Well Test:	Not Reported	Water Reclamation #:	9

A133
NE
0 - 1/8 Mile
Higher

WA WELLS WALOG1000817289

Database:	Ecology Well Logs	Well Log ID:	1648499
Well Tag:	Not Reported	Project Tag:	b2
Notice of Intent #:	AE43518	Date Received:	30-NOV-17
Diameter:	2.25	Casing Depth:	16
Well Completion:	19-JUN-17	Well Owner:	53 Dawson St Llc
Well Type:	Decommissioning	Driller #:	3018
Static Level:	108	Flow Rate (GPM):	0
Flow Type:	Static Level	PSI:	0
Well Test:	Not Reported	Water Reclamation #:	9

GEOCHECK® - PHYSICAL SETTING SOURCE MAP FINDINGS

Map ID
Direction
Distance
Elevation

Database EDR ID Number

A134
NE
0 - 1/8 Mile
Higher

WA WELLS WALOG1000597650

Database:	Ecology Well Logs	Well Log ID:	871176
Well Tag:	Not Reported	Project Tag:	Not Reported
Notice of Intent #:	SE48808	Date Received:	24-JUL-13
Diameter:	8	Casing Depth:	40
Well Completion:	15-JUL-13	Well Owner:	The Essntl Baking Co Earth Solutions Nw
Well Type:	Resource Protection	Driller #:	Not Reported
Static Level:	0	Flow Rate (GPM):	0
Flow Type:	Not Reported	PSI:	0
Well Test:	Not Reported	Water Reclamation #:	9

A135
NE
0 - 1/8 Mile
Higher

WA WELLS WALOG1000342123

Database:	Ecology Well Logs	Well Log ID:	430806
Well Tag:	Not Reported	Project Tag:	Not Reported
Notice of Intent #:	A084828	Date Received:	11-JAN-06
Diameter:	2	Casing Depth:	12
Well Completion:	18-OCT-05	Well Owner:	Charles Draper
Well Type:	Decommissioning	Driller #:	Not Reported
Static Level:	0	Flow Rate (GPM):	0
Flow Type:	Not Reported	PSI:	0
Well Test:	Not Reported	Water Reclamation #:	9

A136
NE
0 - 1/8 Mile
Higher

WA WELLS WALOG1000339244

Database:	Ecology Well Logs	Well Log ID:	426910
Well Tag:	Not Reported	Project Tag:	Not Reported
Notice of Intent #:	A071489	Date Received:	30-DEC-05
Diameter:	2	Casing Depth:	8
Well Completion:	16-AUG-05	Well Owner:	John Roselhni
Well Type:	Decommissioning	Driller #:	Not Reported
Static Level:	0	Flow Rate (GPM):	0
Flow Type:	Not Reported	PSI:	0
Well Test:	Not Reported	Water Reclamation #:	9

A137
NE
0 - 1/8 Mile
Higher

WA WELLS WALOG1000299990

Database:	Ecology Well Logs	Well Log ID:	380880
Well Tag:	Not Reported	Project Tag:	Not Reported
Notice of Intent #:	R042915	Date Received:	21-JUN-00
Diameter:	0	Casing Depth:	15

GEOCHECK® - PHYSICAL SETTING SOURCE MAP FINDINGS

Well Completion:	28-APR-00	Well Owner:	Epi - Seattle 42700
Well Type:	Resource Protection	Driller #:	Not Reported
Static Level:	0	Flow Rate (GPM):	0
Flow Type:	Not Reported	PSI:	0
Well Test:	Not Reported	Water Reclamation #:	9

A138
NE
0 - 1/8 Mile
Higher

WA WELLS WALOG1000105536

Database:	Ecology Well Logs	Well Log ID:	110612
Well Tag:	ACG438	Project Tag:	Not Reported
Notice of Intent #:	R027219	Date Received:	Not Reported
Diameter:	0	Casing Depth:	0
Well Completion:	11-JUN-96	Well Owner:	Alpine Equipment
Well Type:	Resource Protection	Driller #:	Not Reported
Static Level:	0	Flow Rate (GPM):	0
Flow Type:	Not Reported	PSI:	0
Well Test:	Not Reported	Water Reclamation #:	9

A139
NE
0 - 1/8 Mile
Higher

WA WELLS WALOG1000656880

Database:	Ecology Well Logs	Well Log ID:	995080
Well Tag:	Not Reported	Project Tag:	NK5B6
Notice of Intent #:	AE27963	Date Received:	03-SEP-14
Diameter:	2	Casing Depth:	15
Well Completion:	05-AUG-14	Well Owner:	Dawson Street Land Co
Well Type:	Decommissioning	Driller #:	3117
Static Level:	10	Flow Rate (GPM):	0
Flow Type:	Static Level	PSI:	0
Well Test:	Not Reported	Water Reclamation #:	9

A140
NE
0 - 1/8 Mile
Higher

WA WELLS WALOG1000776065

Database:	Ecology Well Logs	Well Log ID:	1693462
Well Tag:	Not Reported	Project Tag:	B-1
Notice of Intent #:	AE48079	Date Received:	13-APR-18
Diameter:	6	Casing Depth:	171.5
Well Completion:	10-APR-18	Well Owner:	Manson Construction
Well Type:	Decommissioning	Driller #:	2671
Static Level:	0	Flow Rate (GPM):	0
Flow Type:	Dry Hole	PSI:	0
Well Test:	Not Reported	Water Reclamation #:	9

GEOCHECK® - PHYSICAL SETTING SOURCE MAP FINDINGS

Map ID
Direction
Distance
Elevation

Database EDR ID Number

A141
NE
0 - 1/8 Mile
Higher

WA WELLS WALOG1000656810

Database:	Ecology Well Logs	Well Log ID:	994916
Well Tag:	Not Reported	Project Tag:	NK5B5
Notice of Intent #:	EE05176	Date Received:	03-SEP-14
Diameter:	2	Casing Depth:	15
Well Completion:	05-AUG-14	Well Owner:	Dawson Street Land Co
Well Type:	Resource Protection	Driller #:	3117
Static Level:	10	Flow Rate (GPM):	0
Flow Type:	Static Level	PSI:	0
Well Test:	Not Reported	Water Reclamation #:	9

A142
NE
0 - 1/8 Mile
Higher

WA WELLS WALOG1000698469

Database:	Ecology Well Logs	Well Log ID:	1117746
Well Tag:	Not Reported	Project Tag:	B2
Notice of Intent #:	AE34407	Date Received:	23-NOV-15
Diameter:	2.25	Casing Depth:	10
Well Completion:	27-OCT-15	Well Owner:	Alco Investment Companies
Well Type:	Decommissioning	Driller #:	3152
Static Level:	0	Flow Rate (GPM):	0
Flow Type:	Not Reported	PSI:	0
Well Test:	Not Reported	Water Reclamation #:	9

A143
NE
0 - 1/8 Mile
Higher

WA WELLS WALOG1000817290

Database:	Ecology Well Logs	Well Log ID:	1648500
Well Tag:	Not Reported	Project Tag:	b3
Notice of Intent #:	AE43518	Date Received:	30-NOV-17
Diameter:	2.25	Casing Depth:	16
Well Completion:	19-JUN-17	Well Owner:	53 Dawson St Llc
Well Type:	Decommissioning	Driller #:	3018
Static Level:	108	Flow Rate (GPM):	0
Flow Type:	Static Level	PSI:	0
Well Test:	Not Reported	Water Reclamation #:	9

A144
NE
0 - 1/8 Mile
Higher

WA WELLS WALOG1000299991

Database:	Ecology Well Logs	Well Log ID:	380881
Well Tag:	Not Reported	Project Tag:	Not Reported
Notice of Intent #:	R042915	Date Received:	21-JUN-00
Diameter:	0	Casing Depth:	15

GEOCHECK® - PHYSICAL SETTING SOURCE MAP FINDINGS

Well Completion:	28-APR-00	Well Owner:	Epi - Seattle 42700
Well Type:	Resource Protection	Driller #:	Not Reported
Static Level:	0	Flow Rate (GPM):	0
Flow Type:	Not Reported	PSI:	0
Well Test:	Not Reported	Water Reclamation #:	9

A145
NE
0 - 1/8 Mile
Higher

WA WELLS WALOG1000658981

Database:	Ecology Well Logs	Well Log ID:	1002156
Well Tag:	Not Reported	Project Tag:	B5
Notice of Intent #:	AE28529	Date Received:	03-OCT-14
Diameter:	2.25	Casing Depth:	15
Well Completion:	02-SEP-14	Well Owner:	Dawson Street Land Co
Well Type:	Decommissioning	Driller #:	3174
Static Level:	8	Flow Rate (GPM):	0
Flow Type:	Static Level	PSI:	0
Well Test:	Not Reported	Water Reclamation #:	9

A146
NE
0 - 1/8 Mile
Higher

WA WELLS WALOG1000342115

Database:	Ecology Well Logs	Well Log ID:	430795
Well Tag:	Not Reported	Project Tag:	Not Reported
Notice of Intent #:	E003176	Date Received:	11-JAN-06
Diameter:	2	Casing Depth:	12
Well Completion:	18-OCT-05	Well Owner:	Charles Draper
Well Type:	Resource Protection	Driller #:	Not Reported
Static Level:	0	Flow Rate (GPM):	0
Flow Type:	Not Reported	PSI:	0
Well Test:	Not Reported	Water Reclamation #:	9

A147
NE
0 - 1/8 Mile
Higher

WA WELLS WALOG1000658956

Database:	Ecology Well Logs	Well Log ID:	1002129
Well Tag:	Not Reported	Project Tag:	B8
Notice of Intent #:	EE05221	Date Received:	03-OCT-14
Diameter:	2.25	Casing Depth:	15
Well Completion:	02-SEP-14	Well Owner:	Dawson Street Land Co
Well Type:	Resource Protection	Driller #:	3174
Static Level:	8	Flow Rate (GPM):	0
Flow Type:	Static Level	PSI:	0
Well Test:	Not Reported	Water Reclamation #:	9

GEOCHECK® - PHYSICAL SETTING SOURCE MAP FINDINGS

Map ID
Direction
Distance
Elevation

Database EDR ID Number

A148
ENE
1/8 - 1/4 Mile
Higher

FED USGS USGS40001262231

Organization ID:	USGS-WA	Type:	Well
Organization Name:	USGS Washington Water Science Center	HUC:	17110013
Monitor Location:	24N/04E-19H01	Drainage Area Units:	Not Reported
Description:	Not Reported	Contrib Drainage Area Units:	Not Reported
Drainage Area:	Not Reported	Formation Type:	Not Reported
Contrib Drainage Area:	Not Reported	Construction Date:	19410101
Aquifer:	Not Reported	Well Depth Units:	ft
Aquifer Type:	Not Reported	Well Hole Depth Units:	Not Reported
Well Depth:	631		
Well Hole Depth:	Not Reported		

B149
WNW
1/8 - 1/4 Mile
Lower

WA WELLS WALOG1000540458

Database:	Ecology Well Logs	Well Log ID:	757173
Well Tag:	Not Reported	Project Tag:	Not Reported
Notice of Intent #:	SE43821	Date Received:	21-OCT-11
Diameter:	2.25	Casing Depth:	15
Well Completion:	05-OCT-11	Well Owner:	Sno Pac Products Inc
Well Type:	Resource Protection	Driller #:	Not Reported
Static Level:	0	Flow Rate (GPM):	0
Flow Type:	Not Reported	PSI:	0
Well Test:	Not Reported	Water Reclamation #:	9

B150
WNW
1/8 - 1/4 Mile
Lower

WA WELLS WALOG1000180151

Database:	Ecology Well Logs	Well Log ID:	204876
Well Tag:	Not Reported	Project Tag:	Not Reported
Notice of Intent #:	025873	Date Received:	27-DEC-89
Diameter:	0	Casing Depth:	0
Well Completion:	09-NOV-89	Well Owner:	Seattle Disposal
Well Type:	Resource Protection	Driller #:	1757
Static Level:	0	Flow Rate (GPM):	0
Flow Type:	Not Reported	PSI:	0
Well Test:	Not Reported	Water Reclamation #:	9

B151
WNW
1/8 - 1/4 Mile
Lower

WA WELLS WALOG1000538222

Database:	Ecology Well Logs	Well Log ID:	752841
Well Tag:	Not Reported	Project Tag:	Not Reported
Notice of Intent #:	AE14973	Date Received:	21-OCT-11

GEOCHECK® - PHYSICAL SETTING SOURCE MAP FINDINGS

Diameter:	2.25	Casing Depth:	16
Well Completion:	05-OCT-11	Well Owner:	Sno Pac Products Inc
Well Type:	Decommissioning	Driller #:	Not Reported
Static Level:	0	Flow Rate (GPM):	0
Flow Type:	Not Reported	PSI:	0
Well Test:	Not Reported	Water Reclamation #:	9

**B152
WNW
1/8 - 1/4 Mile
Lower**

WA WELLS WALOG1000537562

Database:	Ecology Well Logs	Well Log ID:	751544
Well Tag:	Not Reported	Project Tag:	Not Reported
Notice of Intent #:	EE03567	Date Received:	05-OCT-11
Diameter:	2	Casing Depth:	15
Well Completion:	26-AUG-11	Well Owner:	Sno Pac Products Farallon Consulting
Well Type:	Resource Protection	Driller #:	Not Reported
Static Level:	0	Flow Rate (GPM):	0
Flow Type:	Not Reported	PSI:	0
Well Test:	Not Reported	Water Reclamation #:	9

**B153
WNW
1/8 - 1/4 Mile
Lower**

WA WELLS WALOG1000309225

Database:	Ecology Well Logs	Well Log ID:	391126
Well Tag:	Not Reported	Project Tag:	Not Reported
Notice of Intent #:	E004463	Date Received:	25-OCT-04
Diameter:	2	Casing Depth:	16
Well Completion:	22-SEP-04	Well Owner:	Us Army Corps Of Engineers
Well Type:	Resource Protection	Driller #:	Not Reported
Static Level:	0	Flow Rate (GPM):	0
Flow Type:	Not Reported	PSI:	0
Well Test:	Not Reported	Water Reclamation #:	9

**B154
WNW
1/8 - 1/4 Mile
Lower**

WA WELLS WALOG1000540446

Database:	Ecology Well Logs	Well Log ID:	757149
Well Tag:	Not Reported	Project Tag:	Not Reported
Notice of Intent #:	SE43821	Date Received:	21-OCT-11
Diameter:	2.25	Casing Depth:	8
Well Completion:	06-OCT-11	Well Owner:	Sno Pac Products Inc
Well Type:	Resource Protection	Driller #:	Not Reported
Static Level:	0	Flow Rate (GPM):	0
Flow Type:	Not Reported	PSI:	0
Well Test:	Not Reported	Water Reclamation #:	9

GEOCHECK® - PHYSICAL SETTING SOURCE MAP FINDINGS

Map ID
Direction
Distance
Elevation

Database EDR ID Number

B155
WNW
1/8 - 1/4 Mile
Lower

WA WELLS WALOG1000540455

Database:	Ecology Well Logs	Well Log ID:	757167
Well Tag:	Not Reported	Project Tag:	Not Reported
Notice of Intent #:	SE43821	Date Received:	21-OCT-11
Diameter:	2.25	Casing Depth:	12
Well Completion:	05-OCT-11	Well Owner:	Sno Pac Products Inc
Well Type:	Resource Protection	Driller #:	Not Reported
Static Level:	0	Flow Rate (GPM):	0
Flow Type:	Not Reported	PSI:	0
Well Test:	Not Reported	Water Reclamation #:	9

B156
WNW
1/8 - 1/4 Mile
Lower

WA WELLS WALOG1000537579

Database:	Ecology Well Logs	Well Log ID:	751576
Well Tag:	Not Reported	Project Tag:	Not Reported
Notice of Intent #:	AE14414	Date Received:	05-OCT-11
Diameter:	2	Casing Depth:	20
Well Completion:	26-AUG-11	Well Owner:	Sno Pac Products Farallon Consulting
Well Type:	Decommissioning	Driller #:	Not Reported
Static Level:	0	Flow Rate (GPM):	0
Flow Type:	Not Reported	PSI:	0
Well Test:	Not Reported	Water Reclamation #:	9

B157
WNW
1/8 - 1/4 Mile
Lower

WA WELLS WALOG1000537571

Database:	Ecology Well Logs	Well Log ID:	751560
Well Tag:	Not Reported	Project Tag:	Not Reported
Notice of Intent #:	EE03567	Date Received:	05-OCT-11
Diameter:	2	Casing Depth:	20
Well Completion:	26-AUG-11	Well Owner:	Sno Pac Products Farallon Consulting
Well Type:	Resource Protection	Driller #:	Not Reported
Static Level:	0	Flow Rate (GPM):	0
Flow Type:	Not Reported	PSI:	0
Well Test:	Not Reported	Water Reclamation #:	9

B158
WNW
1/8 - 1/4 Mile
Lower

WA WELLS WALOG1000181276

Database:	Ecology Well Logs	Well Log ID:	206047
Well Tag:	Not Reported	Project Tag:	Not Reported
Notice of Intent #:	038991	Date Received:	23-JAN-91
Diameter:	0	Casing Depth:	0

GEOCHECK® - PHYSICAL SETTING SOURCE MAP FINDINGS

Well Completion:	Not Reported	Well Owner:	Vacant Building
Well Type:	Resource Protection	Driller #:	1793
Static Level:	0	Flow Rate (GPM):	0
Flow Type:	Not Reported	PSI:	0
Well Test:	Not Reported	Water Reclamation #:	9

B159
WNW
1/8 - 1/4 Mile
Lower

WA WELLS WALOG1000538213

Database:	Ecology Well Logs	Well Log ID:	752824
Well Tag:	Not Reported	Project Tag:	Not Reported
Notice of Intent #:	AE14973	Date Received:	21-OCT-11
Diameter:	2.25	Casing Depth:	16
Well Completion:	06-OCT-11	Well Owner:	Sno Pac Products Inc
Well Type:	Decommissioning	Driller #:	Not Reported
Static Level:	0	Flow Rate (GPM):	0
Flow Type:	Not Reported	PSI:	0
Well Test:	Not Reported	Water Reclamation #:	9

B160
WNW
1/8 - 1/4 Mile
Lower

WA WELLS WALOG1000175872

Database:	Ecology Well Logs	Well Log ID:	200303
Well Tag:	Not Reported	Project Tag:	Not Reported
Notice of Intent #:	038970	Date Received:	21-DEC-99
Diameter:	0	Casing Depth:	0
Well Completion:	Not Reported	Well Owner:	Not Reported
Well Type:	Resource Protection	Driller #:	1733
Static Level:	0	Flow Rate (GPM):	0
Flow Type:	Not Reported	PSI:	0
Well Test:	Not Reported	Water Reclamation #:	9

B161
WNW
1/8 - 1/4 Mile
Lower

WA WELLS WALOG1000540447

Database:	Ecology Well Logs	Well Log ID:	757151
Well Tag:	Not Reported	Project Tag:	Not Reported
Notice of Intent #:	SE43821	Date Received:	21-OCT-11
Diameter:	2.25	Casing Depth:	12
Well Completion:	06-OCT-11	Well Owner:	Sno Pac Products Inc
Well Type:	Resource Protection	Driller #:	Not Reported
Static Level:	0	Flow Rate (GPM):	0
Flow Type:	Not Reported	PSI:	0
Well Test:	Not Reported	Water Reclamation #:	9

GEOCHECK® - PHYSICAL SETTING SOURCE MAP FINDINGS

Map ID
Direction
Distance
Elevation

Database EDR ID Number

B162
WNW
1/8 - 1/4 Mile
Lower

WA WELLS WALOG1000537580

Database:	Ecology Well Logs	Well Log ID:	751578
Well Tag:	Not Reported	Project Tag:	Not Reported
Notice of Intent #:	AE14414	Date Received:	05-OCT-11
Diameter:	2	Casing Depth:	20
Well Completion:	26-AUG-11	Well Owner:	Sno Pac Products Farallon Consulting
Well Type:	Decommissioning	Driller #:	Not Reported
Static Level:	0	Flow Rate (GPM):	0
Flow Type:	Not Reported	PSI:	0
Well Test:	Not Reported	Water Reclamation #:	9

B163
WNW
1/8 - 1/4 Mile
Lower

WA WELLS WALOG1000179838

Database:	Ecology Well Logs	Well Log ID:	204538
Well Tag:	Not Reported	Project Tag:	Not Reported
Notice of Intent #:	R039924	Date Received:	12-FEB-99
Diameter:	0	Casing Depth:	0
Well Completion:	05-JAN-99	Well Owner:	Rubin Property
Well Type:	Resource Protection	Driller #:	Not Reported
Static Level:	0	Flow Rate (GPM):	0
Flow Type:	Not Reported	PSI:	0
Well Test:	Not Reported	Water Reclamation #:	9

B164
WNW
1/8 - 1/4 Mile
Lower

WA WELLS WALOG1000175871

Database:	Ecology Well Logs	Well Log ID:	200302
Well Tag:	Not Reported	Project Tag:	Not Reported
Notice of Intent #:	038970	Date Received:	21-DEC-99
Diameter:	0	Casing Depth:	0
Well Completion:	Not Reported	Well Owner:	Not Reported
Well Type:	Resource Protection	Driller #:	1733
Static Level:	0	Flow Rate (GPM):	0
Flow Type:	Not Reported	PSI:	0
Well Test:	Not Reported	Water Reclamation #:	9

B165
WNW
1/8 - 1/4 Mile
Lower

WA WELLS WALOG1000775734

Database:	Ecology Well Logs	Well Log ID:	1691775
Well Tag:	Not Reported	Project Tag:	Not Reported
Notice of Intent #:	AE47988	Date Received:	09-APR-18
Diameter:	1.5	Casing Depth:	120

GEOCHECK® - PHYSICAL SETTING SOURCE MAP FINDINGS

Well Completion:	09-APR-18	Well Owner:	Manson
Well Type:	Decommissioning	Driller #:	3219
Static Level:	0	Flow Rate (GPM):	0
Flow Type:	Dry Hole	PSI:	0
Well Test:	Not Reported	Water Reclamation #:	9

B166
WNW
1/8 - 1/4 Mile
Lower

WA WELLS WALOG1000181489

Database:	Ecology Well Logs	Well Log ID:	206276
Well Tag:	Not Reported	Project Tag:	Not Reported
Notice of Intent #:	Not Reported	Date Received:	12-NOV-91
Diameter:	0	Casing Depth:	0
Well Completion:	Not Reported	Well Owner:	Wheelabrator Co.
Well Type:	Resource Protection	Driller #:	1940
Static Level:	0	Flow Rate (GPM):	0
Flow Type:	Not Reported	PSI:	0
Well Test:	Not Reported	Water Reclamation #:	9

B167
WNW
1/8 - 1/4 Mile
Lower

WA WELLS WALOG1000181275

Database:	Ecology Well Logs	Well Log ID:	206046
Well Tag:	Not Reported	Project Tag:	Not Reported
Notice of Intent #:	038991	Date Received:	23-JAN-91
Diameter:	0	Casing Depth:	0
Well Completion:	Not Reported	Well Owner:	Vacant Building
Well Type:	Resource Protection	Driller #:	1793
Static Level:	0	Flow Rate (GPM):	0
Flow Type:	Not Reported	PSI:	0
Well Test:	Not Reported	Water Reclamation #:	9

B168
WNW
1/8 - 1/4 Mile
Lower

WA WELLS WALOG1000538212

Database:	Ecology Well Logs	Well Log ID:	752822
Well Tag:	Not Reported	Project Tag:	Not Reported
Notice of Intent #:	AE14973	Date Received:	21-OCT-11
Diameter:	2.25	Casing Depth:	12
Well Completion:	06-OCT-11	Well Owner:	Sno Pac Products Inc
Well Type:	Decommissioning	Driller #:	Not Reported
Static Level:	0	Flow Rate (GPM):	0
Flow Type:	Not Reported	PSI:	0
Well Test:	Not Reported	Water Reclamation #:	9

GEOCHECK® - PHYSICAL SETTING SOURCE MAP FINDINGS

Map ID
 Direction
 Distance
 Elevation

Database EDR ID Number

B169
WNW
 1/8 - 1/4 Mile
 Lower

WA WELLS WALOG1000540457

Database:	Ecology Well Logs	Well Log ID:	757171
Well Tag:	Not Reported	Project Tag:	Not Reported
Notice of Intent #:	SE43821	Date Received:	21-OCT-11
Diameter:	2.25	Casing Depth:	16
Well Completion:	05-OCT-11	Well Owner:	Sno Pac Products Inc
Well Type:	Resource Protection	Driller #:	Not Reported
Static Level:	0	Flow Rate (GPM):	0
Flow Type:	Not Reported	PSI:	0
Well Test:	Not Reported	Water Reclamation #:	9

B170
WNW
 1/8 - 1/4 Mile
 Lower

WA WELLS WALOG1000538217

Database:	Ecology Well Logs	Well Log ID:	752832
Well Tag:	Not Reported	Project Tag:	Not Reported
Notice of Intent #:	AE14973	Date Received:	21-OCT-11
Diameter:	2.25	Casing Depth:	16
Well Completion:	05-OCT-11	Well Owner:	Sno Pac Products Inc
Well Type:	Decommissioning	Driller #:	Not Reported
Static Level:	0	Flow Rate (GPM):	0
Flow Type:	Not Reported	PSI:	0
Well Test:	Not Reported	Water Reclamation #:	9

B171
WNW
 1/8 - 1/4 Mile
 Lower

WA WELLS WALOG1000538225

Database:	Ecology Well Logs	Well Log ID:	752846
Well Tag:	Not Reported	Project Tag:	Not Reported
Notice of Intent #:	AE14973	Date Received:	21-OCT-11
Diameter:	2.25	Casing Depth:	18
Well Completion:	05-OCT-11	Well Owner:	Sno Pac Products Inc
Well Type:	Decommissioning	Driller #:	Not Reported
Static Level:	0	Flow Rate (GPM):	0
Flow Type:	Not Reported	PSI:	0
Well Test:	Not Reported	Water Reclamation #:	9

B172
WNW
 1/8 - 1/4 Mile
 Lower

WA WELLS WALOG1000180150

Database:	Ecology Well Logs	Well Log ID:	204875
Well Tag:	Not Reported	Project Tag:	Not Reported
Notice of Intent #:	025873	Date Received:	27-DEC-89
Diameter:	0	Casing Depth:	0

GEOCHECK® - PHYSICAL SETTING SOURCE MAP FINDINGS

Well Completion:	09-NOV-89	Well Owner:	Seattle Disposal
Well Type:	Resource Protection	Driller #:	1757
Static Level:	0	Flow Rate (GPM):	0
Flow Type:	Not Reported	PSI:	0
Well Test:	Not Reported	Water Reclamation #:	9

B173
WNW
1/8 - 1/4 Mile
Lower

WA WELLS WALOG1000181491

Database:	Ecology Well Logs	Well Log ID:	206278
Well Tag:	Not Reported	Project Tag:	Not Reported
Notice of Intent #:	Not Reported	Date Received:	12-NOV-91
Diameter:	0	Casing Depth:	0
Well Completion:	Not Reported	Well Owner:	Wheelabrator Co.
Well Type:	Resource Protection	Driller #:	1940
Static Level:	0	Flow Rate (GPM):	0
Flow Type:	Not Reported	PSI:	0
Well Test:	Not Reported	Water Reclamation #:	9

B174
WNW
1/8 - 1/4 Mile
Lower

WA WELLS WALOG1000105274

Database:	Ecology Well Logs	Well Log ID:	110315
Well Tag:	ACD197	Project Tag:	Not Reported
Notice of Intent #:	R003477	Date Received:	Not Reported
Diameter:	0	Casing Depth:	0
Well Completion:	04-OCT-95	Well Owner:	Wheelabrator
Well Type:	Resource Protection	Driller #:	Not Reported
Static Level:	0	Flow Rate (GPM):	0
Flow Type:	Not Reported	PSI:	0
Well Test:	Not Reported	Water Reclamation #:	9

B175
WNW
1/8 - 1/4 Mile
Lower

WA WELLS WALOG1000538221

Database:	Ecology Well Logs	Well Log ID:	752839
Well Tag:	Not Reported	Project Tag:	Not Reported
Notice of Intent #:	AE14973	Date Received:	21-OCT-11
Diameter:	2.25	Casing Depth:	12
Well Completion:	05-OCT-11	Well Owner:	Sno Pac Products Inc
Well Type:	Decommissioning	Driller #:	Not Reported
Static Level:	0	Flow Rate (GPM):	0
Flow Type:	Not Reported	PSI:	0
Well Test:	Not Reported	Water Reclamation #:	9

GEOCHECK® - PHYSICAL SETTING SOURCE MAP FINDINGS

Map ID
Direction
Distance
Elevation

Database EDR ID Number

B176
WNW
1/8 - 1/4 Mile
Lower

WA WELLS WALOG1000309231

Database:	Ecology Well Logs	Well Log ID:	391132
Well Tag:	Not Reported	Project Tag:	Not Reported
Notice of Intent #:	S024130	Date Received:	25-OCT-04
Diameter:	2	Casing Depth:	16
Well Completion:	22-SEP-04	Well Owner:	Us Army Corps Of Engineers
Well Type:	Resource Protection	Driller #:	Not Reported
Static Level:	0	Flow Rate (GPM):	0
Flow Type:	Not Reported	PSI:	0
Well Test:	Not Reported	Water Reclamation #:	9

B177
WNW
1/8 - 1/4 Mile
Lower

WA WELLS WALOG1000537570

Database:	Ecology Well Logs	Well Log ID:	751559
Well Tag:	Not Reported	Project Tag:	Not Reported
Notice of Intent #:	EE03567	Date Received:	05-OCT-11
Diameter:	2	Casing Depth:	20
Well Completion:	26-AUG-11	Well Owner:	Sno Pac Products Farallon Consulting
Well Type:	Resource Protection	Driller #:	Not Reported
Static Level:	0	Flow Rate (GPM):	0
Flow Type:	Not Reported	PSI:	0
Well Test:	Not Reported	Water Reclamation #:	9

B178
WNW
1/8 - 1/4 Mile
Lower

WA WELLS WALOG1000540445

Database:	Ecology Well Logs	Well Log ID:	757147
Well Tag:	Not Reported	Project Tag:	Not Reported
Notice of Intent #:	SE43821	Date Received:	21-OCT-11
Diameter:	2.25	Casing Depth:	8
Well Completion:	06-OCT-11	Well Owner:	Sno Pac Products Inc
Well Type:	Resource Protection	Driller #:	Not Reported
Static Level:	0	Flow Rate (GPM):	0
Flow Type:	Not Reported	PSI:	0
Well Test:	Not Reported	Water Reclamation #:	9

B179
WNW
1/8 - 1/4 Mile
Lower

WA WELLS WALOG1000775733

Database:	Ecology Well Logs	Well Log ID:	1691774
Well Tag:	Not Reported	Project Tag:	Not Reported
Notice of Intent #:	SE65479	Date Received:	09-APR-18
Diameter:	1.5	Casing Depth:	120

GEOCHECK® - PHYSICAL SETTING SOURCE MAP FINDINGS

Well Completion:	09-APR-18	Well Owner:	Manson
Well Type:	Resource Protection	Driller #:	3219
Static Level:	0	Flow Rate (GPM):	0
Flow Type:	Dry Hole	PSI:	0
Well Test:	Not Reported	Water Reclamation #:	9

B180
WNW
1/8 - 1/4 Mile
Lower

WA WELLS WALOG1000537578

Database:	Ecology Well Logs	Well Log ID:	751574
Well Tag:	Not Reported	Project Tag:	Not Reported
Notice of Intent #:	AE14414	Date Received:	05-OCT-11
Diameter:	2	Casing Depth:	20
Well Completion:	26-AUG-11	Well Owner:	Sno Pac Products Farallon Consulting
Well Type:	Decommissioning	Driller #:	Not Reported
Static Level:	0	Flow Rate (GPM):	0
Flow Type:	Not Reported	PSI:	0
Well Test:	Not Reported	Water Reclamation #:	9

B181
WNW
1/8 - 1/4 Mile
Lower

WA WELLS WALOG1000540454

Database:	Ecology Well Logs	Well Log ID:	757165
Well Tag:	Not Reported	Project Tag:	Not Reported
Notice of Intent #:	SE43821	Date Received:	21-OCT-11
Diameter:	2.25	Casing Depth:	16
Well Completion:	05-OCT-11	Well Owner:	Sno Pac Products Inc
Well Type:	Resource Protection	Driller #:	Not Reported
Static Level:	0	Flow Rate (GPM):	0
Flow Type:	Not Reported	PSI:	0
Well Test:	Not Reported	Water Reclamation #:	9

B182
WNW
1/8 - 1/4 Mile
Lower

WA WELLS WALOG1000179837

Database:	Ecology Well Logs	Well Log ID:	204537
Well Tag:	Not Reported	Project Tag:	Not Reported
Notice of Intent #:	R039924	Date Received:	12-FEB-99
Diameter:	0	Casing Depth:	0
Well Completion:	05-JAN-99	Well Owner:	Rubin Property
Well Type:	Resource Protection	Driller #:	Not Reported
Static Level:	0	Flow Rate (GPM):	0
Flow Type:	Not Reported	PSI:	0
Well Test:	Not Reported	Water Reclamation #:	9

GEOCHECK® - PHYSICAL SETTING SOURCE MAP FINDINGS

Map ID
Direction
Distance
Elevation

Database EDR ID Number

B183
WNW
1/8 - 1/4 Mile
Lower

WA WELLS WALOG1000537568

Database:	Ecology Well Logs	Well Log ID:	751556
Well Tag:	Not Reported	Project Tag:	Not Reported
Notice of Intent #:	EE03567	Date Received:	05-OCT-11
Diameter:	2	Casing Depth:	20
Well Completion:	26-AUG-11	Well Owner:	Sno Pac Products Farallon Consulting
Well Type:	Resource Protection	Driller #:	Not Reported
Static Level:	0	Flow Rate (GPM):	0
Flow Type:	Not Reported	PSI:	0
Well Test:	Not Reported	Water Reclamation #:	9

B184
WNW
1/8 - 1/4 Mile
Lower

WA WELLS WALOG1000309229

Database:	Ecology Well Logs	Well Log ID:	391130
Well Tag:	Not Reported	Project Tag:	Not Reported
Notice of Intent #:	E004463	Date Received:	25-OCT-04
Diameter:	2	Casing Depth:	16
Well Completion:	22-SEP-04	Well Owner:	Us Army Corps Of Engineers
Well Type:	Resource Protection	Driller #:	Not Reported
Static Level:	0	Flow Rate (GPM):	0
Flow Type:	Not Reported	PSI:	0
Well Test:	Not Reported	Water Reclamation #:	9

B185
WNW
1/8 - 1/4 Mile
Lower

WA WELLS WALOG1000175870

Database:	Ecology Well Logs	Well Log ID:	200301
Well Tag:	Not Reported	Project Tag:	Not Reported
Notice of Intent #:	038970	Date Received:	21-DEC-99
Diameter:	0	Casing Depth:	0
Well Completion:	Not Reported	Well Owner:	Not Reported
Well Type:	Resource Protection	Driller #:	1733
Static Level:	0	Flow Rate (GPM):	0
Flow Type:	Not Reported	PSI:	0
Well Test:	Not Reported	Water Reclamation #:	9

B186
WNW
1/8 - 1/4 Mile
Lower

WA WELLS WALOG1000538219

Database:	Ecology Well Logs	Well Log ID:	752835
Well Tag:	Not Reported	Project Tag:	Not Reported
Notice of Intent #:	AE14973	Date Received:	21-OCT-11
Diameter:	2.25	Casing Depth:	16

GEOCHECK® - PHYSICAL SETTING SOURCE MAP FINDINGS

Well Completion:	05-OCT-11	Well Owner:	Sno Pac Products Inc
Well Type:	Decommissioning	Driller #:	Not Reported
Static Level:	0	Flow Rate (GPM):	0
Flow Type:	Not Reported	PSI:	0
Well Test:	Not Reported	Water Reclamation #:	9

B187
WNW
1/8 - 1/4 Mile
Lower

WA WELLS WALOG1000538215

Database:	Ecology Well Logs	Well Log ID:	752828
Well Tag:	Not Reported	Project Tag:	Not Reported
Notice of Intent #:	AE14973	Date Received:	21-OCT-11
Diameter:	2.25	Casing Depth:	16
Well Completion:	06-OCT-11	Well Owner:	Sno Pac Products Inc
Well Type:	Decommissioning	Driller #:	Not Reported
Static Level:	0	Flow Rate (GPM):	0
Flow Type:	Not Reported	PSI:	0
Well Test:	Not Reported	Water Reclamation #:	9

B188
WNW
1/8 - 1/4 Mile
Lower

WA WELLS WALOG1000181278

Database:	Ecology Well Logs	Well Log ID:	206049
Well Tag:	Not Reported	Project Tag:	Not Reported
Notice of Intent #:	038991	Date Received:	23-JAN-91
Diameter:	0	Casing Depth:	0
Well Completion:	Not Reported	Well Owner:	Vacant Building
Well Type:	Resource Protection	Driller #:	1793
Static Level:	0	Flow Rate (GPM):	0
Flow Type:	Not Reported	PSI:	0
Well Test:	Not Reported	Water Reclamation #:	9

B189
WNW
1/8 - 1/4 Mile
Lower

WA WELLS WALOG1000538208

Database:	Ecology Well Logs	Well Log ID:	752816
Well Tag:	Not Reported	Project Tag:	Not Reported
Notice of Intent #:	AE14973	Date Received:	21-OCT-11
Diameter:	2.25	Casing Depth:	17
Well Completion:	06-OCT-11	Well Owner:	Sno Pac Products Inc
Well Type:	Decommissioning	Driller #:	Not Reported
Static Level:	0	Flow Rate (GPM):	0
Flow Type:	Not Reported	PSI:	0
Well Test:	Not Reported	Water Reclamation #:	9

GEOCHECK® - PHYSICAL SETTING SOURCE MAP FINDINGS

Map ID
Direction
Distance
Elevation

Database EDR ID Number

B190
WNW
1/8 - 1/4 Mile
Lower

WA WELLS WALOG1000537566

Database:	Ecology Well Logs	Well Log ID:	751552
Well Tag:	Not Reported	Project Tag:	Not Reported
Notice of Intent #:	EE03567	Date Received:	05-OCT-11
Diameter:	2	Casing Depth:	20
Well Completion:	26-AUG-11	Well Owner:	Sno Pac Products Farallon Consulting
Well Type:	Resource Protection	Driller #:	Not Reported
Static Level:	0	Flow Rate (GPM):	0
Flow Type:	Not Reported	PSI:	0
Well Test:	Not Reported	Water Reclamation #:	9

B191
WNW
1/8 - 1/4 Mile
Lower

WA WELLS WALOG1000537565

Database:	Ecology Well Logs	Well Log ID:	751550
Well Tag:	Not Reported	Project Tag:	Not Reported
Notice of Intent #:	EE03567	Date Received:	05-OCT-11
Diameter:	2	Casing Depth:	20
Well Completion:	26-AUG-11	Well Owner:	Sno Pac Products Farallon Consulting
Well Type:	Resource Protection	Driller #:	Not Reported
Static Level:	0	Flow Rate (GPM):	0
Flow Type:	Not Reported	PSI:	0
Well Test:	Not Reported	Water Reclamation #:	9

B192
WNW
1/8 - 1/4 Mile
Lower

WA WELLS WALOG1000181279

Database:	Ecology Well Logs	Well Log ID:	206050
Well Tag:	Not Reported	Project Tag:	Not Reported
Notice of Intent #:	038991	Date Received:	23-JAN-91
Diameter:	0	Casing Depth:	0
Well Completion:	Not Reported	Well Owner:	Vacant Building
Well Type:	Resource Protection	Driller #:	1793
Static Level:	0	Flow Rate (GPM):	0
Flow Type:	Not Reported	PSI:	0
Well Test:	Not Reported	Water Reclamation #:	9

B193
WNW
1/8 - 1/4 Mile
Lower

WA WELLS WALOG1000181486

Database:	Ecology Well Logs	Well Log ID:	206273
Well Tag:	Not Reported	Project Tag:	Not Reported
Notice of Intent #:	Not Reported	Date Received:	12-NOV-91
Diameter:	0	Casing Depth:	0

GEOCHECK® - PHYSICAL SETTING SOURCE MAP FINDINGS

Well Completion:	Not Reported	Well Owner:	Wheelabrator Co.
Well Type:	Resource Protection	Driller #:	1940
Static Level:	0	Flow Rate (GPM):	0
Flow Type:	Not Reported	PSI:	0
Well Test:	Not Reported	Water Reclamation #:	9

B194
WNW
1/8 - 1/4 Mile
Lower

WA WELLS WALOG1000175873

Database:	Ecology Well Logs	Well Log ID:	200304
Well Tag:	Not Reported	Project Tag:	Not Reported
Notice of Intent #:	038970	Date Received:	21-DEC-99
Diameter:	0	Casing Depth:	0
Well Completion:	Not Reported	Well Owner:	Not Reported
Well Type:	Resource Protection	Driller #:	1733
Static Level:	0	Flow Rate (GPM):	0
Flow Type:	Not Reported	PSI:	0
Well Test:	Not Reported	Water Reclamation #:	9

B195
WNW
1/8 - 1/4 Mile
Lower

WA WELLS WALOG1000537573

Database:	Ecology Well Logs	Well Log ID:	751564
Well Tag:	Not Reported	Project Tag:	Not Reported
Notice of Intent #:	AE14414	Date Received:	05-OCT-11
Diameter:	2	Casing Depth:	15
Well Completion:	26-AUG-11	Well Owner:	Sno Pac Products Farallon Consulting
Well Type:	Decommissioning	Driller #:	Not Reported
Static Level:	0	Flow Rate (GPM):	0
Flow Type:	Not Reported	PSI:	0
Well Test:	Not Reported	Water Reclamation #:	9

B196
WNW
1/8 - 1/4 Mile
Lower

WA WELLS WALOG1000537564

Database:	Ecology Well Logs	Well Log ID:	751548
Well Tag:	Not Reported	Project Tag:	Not Reported
Notice of Intent #:	EE03567	Date Received:	05-OCT-11
Diameter:	2	Casing Depth:	20
Well Completion:	26-AUG-11	Well Owner:	Sno Pac Products Farallon Consulting
Well Type:	Resource Protection	Driller #:	Not Reported
Static Level:	0	Flow Rate (GPM):	0
Flow Type:	Not Reported	PSI:	0
Well Test:	Not Reported	Water Reclamation #:	9

GEOCHECK® - PHYSICAL SETTING SOURCE MAP FINDINGS

Map ID
Direction
Distance
Elevation

Database EDR ID Number

B197
WNW
1/8 - 1/4 Mile
Lower

WA WELLS WALOG1000537581

Database:	Ecology Well Logs	Well Log ID:	751580
Well Tag:	Not Reported	Project Tag:	Not Reported
Notice of Intent #:	AE14414	Date Received:	05-OCT-11
Diameter:	2	Casing Depth:	20
Well Completion:	26-AUG-11	Well Owner:	Sno Pac Products Farallon Consulting
Well Type:	Decommissioning	Driller #:	Not Reported
Static Level:	0	Flow Rate (GPM):	0
Flow Type:	Not Reported	PSI:	0
Well Test:	Not Reported	Water Reclamation #:	9

B198
WNW
1/8 - 1/4 Mile
Lower

WA WELLS WALOG1000540448

Database:	Ecology Well Logs	Well Log ID:	757153
Well Tag:	Not Reported	Project Tag:	Not Reported
Notice of Intent #:	SE43821	Date Received:	21-OCT-11
Diameter:	2.25	Casing Depth:	16
Well Completion:	06-OCT-11	Well Owner:	Sno Pac Products Inc
Well Type:	Resource Protection	Driller #:	Not Reported
Static Level:	0	Flow Rate (GPM):	0
Flow Type:	Not Reported	PSI:	0
Well Test:	Not Reported	Water Reclamation #:	9

B199
WNW
1/8 - 1/4 Mile
Lower

WA WELLS WALOG1000180153

Database:	Ecology Well Logs	Well Log ID:	204878
Well Tag:	Not Reported	Project Tag:	Not Reported
Notice of Intent #:	025873	Date Received:	27-DEC-89
Diameter:	0	Casing Depth:	0
Well Completion:	09-NOV-89	Well Owner:	Seattle Disposal
Well Type:	Resource Protection	Driller #:	1757
Static Level:	0	Flow Rate (GPM):	0
Flow Type:	Not Reported	PSI:	0
Well Test:	Not Reported	Water Reclamation #:	9

B200
WNW
1/8 - 1/4 Mile
Lower

WA WELLS WALOG1000180152

Database:	Ecology Well Logs	Well Log ID:	204877
Well Tag:	Not Reported	Project Tag:	Not Reported
Notice of Intent #:	025873	Date Received:	27-DEC-89
Diameter:	0	Casing Depth:	0

GEOCHECK® - PHYSICAL SETTING SOURCE MAP FINDINGS

Well Completion:	09-NOV-89	Well Owner:	Seattle Disposal
Well Type:	Resource Protection	Driller #:	1757
Static Level:	0	Flow Rate (GPM):	0
Flow Type:	Not Reported	PSI:	0
Well Test:	Not Reported	Water Reclamation #:	9

**B201
WNW
1/8 - 1/4 Mile
Lower**

WA WELLS WALOG1000309226

Database:	Ecology Well Logs	Well Log ID:	391127
Well Tag:	Not Reported	Project Tag:	Not Reported
Notice of Intent #:	E004463	Date Received:	25-OCT-04
Diameter:	2	Casing Depth:	16
Well Completion:	22-SEP-04	Well Owner:	Us Army Corps Of Engineers
Well Type:	Resource Protection	Driller #:	Not Reported
Static Level:	0	Flow Rate (GPM):	0
Flow Type:	Not Reported	PSI:	0
Well Test:	Not Reported	Water Reclamation #:	9

**B202
WNW
1/8 - 1/4 Mile
Lower**

WA WELLS WALOG1000537563

Database:	Ecology Well Logs	Well Log ID:	751546
Well Tag:	Not Reported	Project Tag:	Not Reported
Notice of Intent #:	EE03567	Date Received:	05-OCT-11
Diameter:	2	Casing Depth:	15
Well Completion:	26-AUG-11	Well Owner:	Sno Pac Products Farallon Consulting
Well Type:	Resource Protection	Driller #:	Not Reported
Static Level:	0	Flow Rate (GPM):	0
Flow Type:	Not Reported	PSI:	0
Well Test:	Not Reported	Water Reclamation #:	9

**B203
WNW
1/8 - 1/4 Mile
Lower**

WA WELLS WALOG1000537572

Database:	Ecology Well Logs	Well Log ID:	751562
Well Tag:	Not Reported	Project Tag:	Not Reported
Notice of Intent #:	AE14414	Date Received:	05-OCT-11
Diameter:	2	Casing Depth:	15
Well Completion:	26-AUG-11	Well Owner:	Sno Pac Products Farallon Consulting
Well Type:	Decommissioning	Driller #:	Not Reported
Static Level:	0	Flow Rate (GPM):	0
Flow Type:	Not Reported	PSI:	0
Well Test:	Not Reported	Water Reclamation #:	9

GEOCHECK® - PHYSICAL SETTING SOURCE MAP FINDINGS

Map ID
Direction
Distance
Elevation

Database EDR ID Number

B204
WNW
1/8 - 1/4 Mile
Lower

WA WELLS WALOG1000538223

Database:	Ecology Well Logs	Well Log ID:	752842
Well Tag:	Not Reported	Project Tag:	Not Reported
Notice of Intent #:	AE14973	Date Received:	21-OCT-11
Diameter:	2.25	Casing Depth:	18
Well Completion:	05-OCT-11	Well Owner:	Sno Pac Products Inc
Well Type:	Decommissioning	Driller #:	Not Reported
Static Level:	0	Flow Rate (GPM):	0
Flow Type:	Not Reported	PSI:	0
Well Test:	Not Reported	Water Reclamation #:	9

B205
WNW
1/8 - 1/4 Mile
Lower

WA WELLS WALOG1000181277

Database:	Ecology Well Logs	Well Log ID:	206048
Well Tag:	Not Reported	Project Tag:	Not Reported
Notice of Intent #:	038991	Date Received:	23-JAN-91
Diameter:	0	Casing Depth:	0
Well Completion:	Not Reported	Well Owner:	Vacant Building
Well Type:	Resource Protection	Driller #:	1793
Static Level:	0	Flow Rate (GPM):	0
Flow Type:	Not Reported	PSI:	0
Well Test:	Not Reported	Water Reclamation #:	9

B206
WNW
1/8 - 1/4 Mile
Lower

WA WELLS WALOG1000538214

Database:	Ecology Well Logs	Well Log ID:	752826
Well Tag:	Not Reported	Project Tag:	Not Reported
Notice of Intent #:	AE14973	Date Received:	21-OCT-11
Diameter:	2.25	Casing Depth:	16
Well Completion:	06-OCT-11	Well Owner:	Sno Pac Products Inc
Well Type:	Decommissioning	Driller #:	Not Reported
Static Level:	0	Flow Rate (GPM):	0
Flow Type:	Not Reported	PSI:	0
Well Test:	Not Reported	Water Reclamation #:	9

B207
WNW
1/8 - 1/4 Mile
Lower

WA WELLS WALOG1000538210

Database:	Ecology Well Logs	Well Log ID:	752818
Well Tag:	Not Reported	Project Tag:	Not Reported
Notice of Intent #:	AE14973	Date Received:	21-OCT-11
Diameter:	2.25	Casing Depth:	8

GEOCHECK® - PHYSICAL SETTING SOURCE MAP FINDINGS

Well Completion:	06-OCT-11	Well Owner:	Sno Pac Products Inc
Well Type:	Decommissioning	Driller #:	Not Reported
Static Level:	0	Flow Rate (GPM):	0
Flow Type:	Not Reported	PSI:	0
Well Test:	Not Reported	Water Reclamation #:	9

B208
WNW
1/8 - 1/4 Mile
Lower

WA WELLS WALOG1000179836

Database:	Ecology Well Logs	Well Log ID:	204536
Well Tag:	Not Reported	Project Tag:	Not Reported
Notice of Intent #:	R039924	Date Received:	12-FEB-99
Diameter:	0	Casing Depth:	0
Well Completion:	05-JAN-99	Well Owner:	Rubin Property
Well Type:	Resource Protection	Driller #:	Not Reported
Static Level:	0	Flow Rate (GPM):	0
Flow Type:	Not Reported	PSI:	0
Well Test:	Not Reported	Water Reclamation #:	9

B209
WNW
1/8 - 1/4 Mile
Lower

WA WELLS WALOG1000537567

Database:	Ecology Well Logs	Well Log ID:	751554
Well Tag:	Not Reported	Project Tag:	Not Reported
Notice of Intent #:	EE03567	Date Received:	05-OCT-11
Diameter:	2	Casing Depth:	20
Well Completion:	26-AUG-11	Well Owner:	Sno Pac Products Farallon Consulting
Well Type:	Resource Protection	Driller #:	Not Reported
Static Level:	0	Flow Rate (GPM):	0
Flow Type:	Not Reported	PSI:	0
Well Test:	Not Reported	Water Reclamation #:	9

B210
WNW
1/8 - 1/4 Mile
Lower

WA WELLS WALOG1000181273

Database:	Ecology Well Logs	Well Log ID:	206044
Well Tag:	Not Reported	Project Tag:	Not Reported
Notice of Intent #:	038991	Date Received:	23-JAN-91
Diameter:	0	Casing Depth:	0
Well Completion:	Not Reported	Well Owner:	Vacant Building
Well Type:	Resource Protection	Driller #:	1793
Static Level:	0	Flow Rate (GPM):	0
Flow Type:	Not Reported	PSI:	0
Well Test:	Not Reported	Water Reclamation #:	9

GEOCHECK® - PHYSICAL SETTING SOURCE MAP FINDINGS

Map ID
Direction
Distance
Elevation

Database EDR ID Number

B211
WNW
1/8 - 1/4 Mile
Lower

WA WELLS WALOG1000181487

Database:	Ecology Well Logs	Well Log ID:	206274
Well Tag:	Not Reported	Project Tag:	Not Reported
Notice of Intent #:	Not Reported	Date Received:	12-NOV-91
Diameter:	0	Casing Depth:	0
Well Completion:	Not Reported	Well Owner:	Wheelabrator Co.
Well Type:	Resource Protection	Driller #:	1940
Static Level:	0	Flow Rate (GPM):	0
Flow Type:	Not Reported	PSI:	0
Well Test:	Not Reported	Water Reclamation #:	9

B212
WNW
1/8 - 1/4 Mile
Lower

WA WELLS WALOG1000105275

Database:	Ecology Well Logs	Well Log ID:	110316
Well Tag:	ACD198	Project Tag:	Not Reported
Notice of Intent #:	R003477	Date Received:	Not Reported
Diameter:	0	Casing Depth:	0
Well Completion:	04-OCT-95	Well Owner:	Wheelabrator
Well Type:	Resource Protection	Driller #:	Not Reported
Static Level:	0	Flow Rate (GPM):	0
Flow Type:	Not Reported	PSI:	0
Well Test:	Not Reported	Water Reclamation #:	9

B213
WNW
1/8 - 1/4 Mile
Lower

WA WELLS WALOG1000540443

Database:	Ecology Well Logs	Well Log ID:	757143
Well Tag:	Not Reported	Project Tag:	Not Reported
Notice of Intent #:	SE43821	Date Received:	21-OCT-11
Diameter:	2.25	Casing Depth:	17
Well Completion:	06-OCT-11	Well Owner:	Sno Pac Products Inc
Well Type:	Resource Protection	Driller #:	Not Reported
Static Level:	0	Flow Rate (GPM):	0
Flow Type:	Not Reported	PSI:	0
Well Test:	Not Reported	Water Reclamation #:	9

B214
WNW
1/8 - 1/4 Mile
Lower

WA WELLS WALOG1000538218

Database:	Ecology Well Logs	Well Log ID:	752833
Well Tag:	Not Reported	Project Tag:	Not Reported
Notice of Intent #:	AE14973	Date Received:	21-OCT-11
Diameter:	2.25	Casing Depth:	16

GEOCHECK® - PHYSICAL SETTING SOURCE MAP FINDINGS

Well Completion:	05-OCT-11	Well Owner:	Sno Pac Products Inc
Well Type:	Decommissioning	Driller #:	Not Reported
Static Level:	0	Flow Rate (GPM):	0
Flow Type:	Not Reported	PSI:	0
Well Test:	Not Reported	Water Reclamation #:	9

B215
WNW
1/8 - 1/4 Mile
Lower

WA WELLS WALOG1000309228

Database:	Ecology Well Logs	Well Log ID:	391129
Well Tag:	Not Reported	Project Tag:	Not Reported
Notice of Intent #:	E004463	Date Received:	25-OCT-04
Diameter:	2	Casing Depth:	16
Well Completion:	22-SEP-04	Well Owner:	Us Army Corps Of Engineers
Well Type:	Resource Protection	Driller #:	Not Reported
Static Level:	0	Flow Rate (GPM):	0
Flow Type:	Not Reported	PSI:	0
Well Test:	Not Reported	Water Reclamation #:	9

B216
WNW
1/8 - 1/4 Mile
Lower

WA WELLS WALOG1000537575

Database:	Ecology Well Logs	Well Log ID:	751568
Well Tag:	Not Reported	Project Tag:	Not Reported
Notice of Intent #:	AE14414	Date Received:	05-OCT-11
Diameter:	2	Casing Depth:	20
Well Completion:	26-AUG-11	Well Owner:	Sno Pac Products Farallon Consulting
Well Type:	Decommissioning	Driller #:	Not Reported
Static Level:	0	Flow Rate (GPM):	0
Flow Type:	Not Reported	PSI:	0
Well Test:	Not Reported	Water Reclamation #:	9

B217
WNW
1/8 - 1/4 Mile
Lower

WA WELLS WALOG1000540460

Database:	Ecology Well Logs	Well Log ID:	757177
Well Tag:	Not Reported	Project Tag:	Not Reported
Notice of Intent #:	SE43821	Date Received:	21-OCT-11
Diameter:	2.25	Casing Depth:	15
Well Completion:	05-OCT-11	Well Owner:	Sno Pac Products Inc
Well Type:	Resource Protection	Driller #:	Not Reported
Static Level:	0	Flow Rate (GPM):	0
Flow Type:	Not Reported	PSI:	0
Well Test:	Not Reported	Water Reclamation #:	9

GEOCHECK® - PHYSICAL SETTING SOURCE MAP FINDINGS

Map ID
Direction
Distance
Elevation

Database EDR ID Number

B218
WNW
1/8 - 1/4 Mile
Lower

WA WELLS WALOG1000775732

Database:	Ecology Well Logs	Well Log ID:	1691773
Well Tag:	Not Reported	Project Tag:	Not Reported
Notice of Intent #:	SE65479	Date Received:	09-APR-18
Diameter:	1.5	Casing Depth:	120
Well Completion:	09-APR-18	Well Owner:	Manson
Well Type:	Resource Protection	Driller #:	3219
Static Level:	0	Flow Rate (GPM):	0
Flow Type:	Dry Hole	PSI:	0
Well Test:	Not Reported	Water Reclamation #:	9

B219
WNW
1/8 - 1/4 Mile
Lower

WA WELLS WALOG1000540451

Database:	Ecology Well Logs	Well Log ID:	757159
Well Tag:	Not Reported	Project Tag:	Not Reported
Notice of Intent #:	SE43821	Date Received:	21-OCT-11
Diameter:	2.25	Casing Depth:	10
Well Completion:	06-OCT-11	Well Owner:	Sno Pac Products Inc
Well Type:	Resource Protection	Driller #:	Not Reported
Static Level:	0	Flow Rate (GPM):	0
Flow Type:	Not Reported	PSI:	0
Well Test:	Not Reported	Water Reclamation #:	9

B220
WNW
1/8 - 1/4 Mile
Lower

WA WELLS WALOG1000540452

Database:	Ecology Well Logs	Well Log ID:	757161
Well Tag:	Not Reported	Project Tag:	Not Reported
Notice of Intent #:	SE43821	Date Received:	21-OCT-11
Diameter:	2.25	Casing Depth:	16
Well Completion:	05-OCT-11	Well Owner:	Sno Pac Products Inc
Well Type:	Resource Protection	Driller #:	Not Reported
Static Level:	0	Flow Rate (GPM):	0
Flow Type:	Not Reported	PSI:	0
Well Test:	Not Reported	Water Reclamation #:	9

B221
WNW
1/8 - 1/4 Mile
Lower

WA WELLS WALOG1000540453

Database:	Ecology Well Logs	Well Log ID:	757163
Well Tag:	Not Reported	Project Tag:	Not Reported
Notice of Intent #:	SE43821	Date Received:	21-OCT-11
Diameter:	2.25	Casing Depth:	16

GEOCHECK® - PHYSICAL SETTING SOURCE MAP FINDINGS

Well Completion:	05-OCT-11	Well Owner:	Sno Pac Products Inc
Well Type:	Resource Protection	Driller #:	Not Reported
Static Level:	0	Flow Rate (GPM):	0
Flow Type:	Not Reported	PSI:	0
Well Test:	Not Reported	Water Reclamation #:	9

B222
WNW
1/8 - 1/4 Mile
Lower

WA WELLS WALOG1000537577

Database:	Ecology Well Logs	Well Log ID:	751572
Well Tag:	Not Reported	Project Tag:	Not Reported
Notice of Intent #:	AE14414	Date Received:	05-OCT-11
Diameter:	2	Casing Depth:	20
Well Completion:	26-AUG-11	Well Owner:	Sno Pac Products Farallon Consulting
Well Type:	Decommissioning	Driller #:	Not Reported
Static Level:	0	Flow Rate (GPM):	0
Flow Type:	Not Reported	PSI:	0
Well Test:	Not Reported	Water Reclamation #:	9

B223
WNW
1/8 - 1/4 Mile
Lower

WA WELLS WALOG1000540444

Database:	Ecology Well Logs	Well Log ID:	757145
Well Tag:	Not Reported	Project Tag:	Not Reported
Notice of Intent #:	SE43821	Date Received:	21-OCT-11
Diameter:	2.25	Casing Depth:	8
Well Completion:	06-OCT-11	Well Owner:	Sno Pac Products Inc
Well Type:	Resource Protection	Driller #:	Not Reported
Static Level:	0	Flow Rate (GPM):	0
Flow Type:	Not Reported	PSI:	0
Well Test:	Not Reported	Water Reclamation #:	9

B224
WNW
1/8 - 1/4 Mile
Lower

WA WELLS WALOG1000537576

Database:	Ecology Well Logs	Well Log ID:	751570
Well Tag:	Not Reported	Project Tag:	Not Reported
Notice of Intent #:	AE14414	Date Received:	05-OCT-11
Diameter:	2	Casing Depth:	20
Well Completion:	26-AUG-11	Well Owner:	Sno Pac Products Farallon Consulting
Well Type:	Decommissioning	Driller #:	Not Reported
Static Level:	0	Flow Rate (GPM):	0
Flow Type:	Not Reported	PSI:	0
Well Test:	Not Reported	Water Reclamation #:	9

GEOCHECK® - PHYSICAL SETTING SOURCE MAP FINDINGS

Map ID
Direction
Distance
Elevation

Database EDR ID Number

B225
WNW
1/8 - 1/4 Mile
Lower

WA WELLS WALOG1000538224

Database:	Ecology Well Logs	Well Log ID:	752844
Well Tag:	Not Reported	Project Tag:	Not Reported
Notice of Intent #:	AE14973	Date Received:	21-OCT-11
Diameter:	2.25	Casing Depth:	18
Well Completion:	05-OCT-11	Well Owner:	Sno Pac Products Inc
Well Type:	Decommissioning	Driller #:	Not Reported
Static Level:	0	Flow Rate (GPM):	0
Flow Type:	Not Reported	PSI:	0
Well Test:	Not Reported	Water Reclamation #:	9

B226
WNW
1/8 - 1/4 Mile
Lower

WA WELLS WALOG1000309227

Database:	Ecology Well Logs	Well Log ID:	391128
Well Tag:	Not Reported	Project Tag:	Not Reported
Notice of Intent #:	E004463	Date Received:	25-OCT-04
Diameter:	2	Casing Depth:	16
Well Completion:	22-SEP-04	Well Owner:	Us Army Corps Of Engineers
Well Type:	Resource Protection	Driller #:	Not Reported
Static Level:	0	Flow Rate (GPM):	0
Flow Type:	Not Reported	PSI:	0
Well Test:	Not Reported	Water Reclamation #:	9

B227
WNW
1/8 - 1/4 Mile
Lower

WA WELLS WALOG1000540459

Database:	Ecology Well Logs	Well Log ID:	757175
Well Tag:	Not Reported	Project Tag:	Not Reported
Notice of Intent #:	SE43821	Date Received:	21-OCT-11
Diameter:	2.25	Casing Depth:	15
Well Completion:	05-OCT-11	Well Owner:	Sno Pac Products Inc
Well Type:	Resource Protection	Driller #:	Not Reported
Static Level:	0	Flow Rate (GPM):	0
Flow Type:	Not Reported	PSI:	0
Well Test:	Not Reported	Water Reclamation #:	9

B228
WNW
1/8 - 1/4 Mile
Lower

WA WELLS WALOG1000540456

Database:	Ecology Well Logs	Well Log ID:	757169
Well Tag:	Not Reported	Project Tag:	Not Reported
Notice of Intent #:	SE43821	Date Received:	21-OCT-11
Diameter:	2.25	Casing Depth:	12

GEOCHECK® - PHYSICAL SETTING SOURCE MAP FINDINGS

Well Completion:	05-OCT-11	Well Owner:	Sno Pac Products Inc
Well Type:	Resource Protection	Driller #:	Not Reported
Static Level:	0	Flow Rate (GPM):	0
Flow Type:	Not Reported	PSI:	0
Well Test:	Not Reported	Water Reclamation #:	9

B229
WNW
1/8 - 1/4 Mile
Lower

WA WELLS WALOG1000775735

Database:	Ecology Well Logs	Well Log ID:	1691776
Well Tag:	Not Reported	Project Tag:	Not Reported
Notice of Intent #:	AE47988	Date Received:	09-APR-18
Diameter:	1.5	Casing Depth:	120
Well Completion:	09-APR-18	Well Owner:	Manson
Well Type:	Decommissioning	Driller #:	3219
Static Level:	0	Flow Rate (GPM):	0
Flow Type:	Dry Hole	PSI:	0
Well Test:	Not Reported	Water Reclamation #:	9

B230
WNW
1/8 - 1/4 Mile
Lower

WA WELLS WALOG1000181490

Database:	Ecology Well Logs	Well Log ID:	206277
Well Tag:	Not Reported	Project Tag:	Not Reported
Notice of Intent #:	Not Reported	Date Received:	12-NOV-91
Diameter:	0	Casing Depth:	0
Well Completion:	Not Reported	Well Owner:	Wheelabrator Co.
Well Type:	Resource Protection	Driller #:	1940
Static Level:	0	Flow Rate (GPM):	0
Flow Type:	Not Reported	PSI:	0
Well Test:	Not Reported	Water Reclamation #:	9

B231
WNW
1/8 - 1/4 Mile
Lower

WA WELLS WALOG1000179839

Database:	Ecology Well Logs	Well Log ID:	204539
Well Tag:	Not Reported	Project Tag:	Not Reported
Notice of Intent #:	R039924	Date Received:	12-FEB-99
Diameter:	0	Casing Depth:	0
Well Completion:	05-JAN-99	Well Owner:	Rubin Property
Well Type:	Resource Protection	Driller #:	Not Reported
Static Level:	0	Flow Rate (GPM):	0
Flow Type:	Not Reported	PSI:	0
Well Test:	Not Reported	Water Reclamation #:	9

GEOCHECK® - PHYSICAL SETTING SOURCE MAP FINDINGS

Map ID
Direction
Distance
Elevation

Database EDR ID Number

B232
WNW
1/8 - 1/4 Mile
Lower

WA WELLS WALOG1000181274

Database:	Ecology Well Logs	Well Log ID:	206045
Well Tag:	Not Reported	Project Tag:	Not Reported
Notice of Intent #:	038991	Date Received:	23-JAN-91
Diameter:	0	Casing Depth:	0
Well Completion:	Not Reported	Well Owner:	Vacant Building
Well Type:	Resource Protection	Driller #:	1793
Static Level:	0	Flow Rate (GPM):	0
Flow Type:	Not Reported	PSI:	0
Well Test:	Not Reported	Water Reclamation #:	9

B233
WNW
1/8 - 1/4 Mile
Lower

WA WELLS WALOG1000181488

Database:	Ecology Well Logs	Well Log ID:	206275
Well Tag:	Not Reported	Project Tag:	Not Reported
Notice of Intent #:	Not Reported	Date Received:	12-NOV-91
Diameter:	0	Casing Depth:	0
Well Completion:	Not Reported	Well Owner:	Wheelabrator Co.
Well Type:	Resource Protection	Driller #:	1940
Static Level:	0	Flow Rate (GPM):	0
Flow Type:	Not Reported	PSI:	0
Well Test:	Not Reported	Water Reclamation #:	9

B234
WNW
1/8 - 1/4 Mile
Lower

WA WELLS WALOG1000538211

Database:	Ecology Well Logs	Well Log ID:	752820
Well Tag:	Not Reported	Project Tag:	Not Reported
Notice of Intent #:	AE14973	Date Received:	21-OCT-11
Diameter:	2.25	Casing Depth:	8
Well Completion:	06-OCT-11	Well Owner:	Sno Pac Products Inc
Well Type:	Decommissioning	Driller #:	Not Reported
Static Level:	0	Flow Rate (GPM):	0
Flow Type:	Not Reported	PSI:	0
Well Test:	Not Reported	Water Reclamation #:	9

B235
WNW
1/8 - 1/4 Mile
Lower

WA WELLS WALOG1000540449

Database:	Ecology Well Logs	Well Log ID:	757155
Well Tag:	Not Reported	Project Tag:	Not Reported
Notice of Intent #:	SE43821	Date Received:	21-OCT-11
Diameter:	2.25	Casing Depth:	16

GEOCHECK® - PHYSICAL SETTING SOURCE MAP FINDINGS

Well Completion:	06-OCT-11	Well Owner:	Sno Pac Products Inc
Well Type:	Resource Protection	Driller #:	Not Reported
Static Level:	0	Flow Rate (GPM):	0
Flow Type:	Not Reported	PSI:	0
Well Test:	Not Reported	Water Reclamation #:	9

B236
WNW
1/8 - 1/4 Mile
Lower

WA WELLS WALOG1000537574

Database:	Ecology Well Logs	Well Log ID:	751566
Well Tag:	Not Reported	Project Tag:	Not Reported
Notice of Intent #:	AE14414	Date Received:	05-OCT-11
Diameter:	2	Casing Depth:	20
Well Completion:	26-AUG-11	Well Owner:	Sno Pac Products Farallon Consulting
Well Type:	Decommissioning	Driller #:	Not Reported
Static Level:	0	Flow Rate (GPM):	0
Flow Type:	Not Reported	PSI:	0
Well Test:	Not Reported	Water Reclamation #:	9

B237
WNW
1/8 - 1/4 Mile
Lower

WA WELLS WALOG1000538216

Database:	Ecology Well Logs	Well Log ID:	752830
Well Tag:	Not Reported	Project Tag:	Not Reported
Notice of Intent #:	AE14973	Date Received:	21-OCT-11
Diameter:	2.25	Casing Depth:	10
Well Completion:	06-OCT-11	Well Owner:	Sno Pac Products Inc
Well Type:	Decommissioning	Driller #:	Not Reported
Static Level:	0	Flow Rate (GPM):	0
Flow Type:	Not Reported	PSI:	0
Well Test:	Not Reported	Water Reclamation #:	9

B238
WNW
1/8 - 1/4 Mile
Lower

WA WELLS WALOG1000538209

Database:	Ecology Well Logs	Well Log ID:	752817
Well Tag:	Not Reported	Project Tag:	Not Reported
Notice of Intent #:	AE14973	Date Received:	21-OCT-11
Diameter:	2.25	Casing Depth:	8
Well Completion:	06-OCT-11	Well Owner:	Sno Pac Products Inc
Well Type:	Decommissioning	Driller #:	Not Reported
Static Level:	0	Flow Rate (GPM):	0
Flow Type:	Not Reported	PSI:	0
Well Test:	Not Reported	Water Reclamation #:	9

GEOCHECK® - PHYSICAL SETTING SOURCE MAP FINDINGS

Map ID
 Direction
 Distance
 Elevation

Database EDR ID Number

B239
WNW
 1/8 - 1/4 Mile
 Lower

WA WELLS WALOG100098782

Database:	Ecology Well Logs	Well Log ID:	100983
Well Tag:	Not Reported	Project Tag:	Not Reported
Notice of Intent #:	D005965	Date Received:	07-OCT-93
Diameter:	0	Casing Depth:	19
Well Completion:	02-SEP-93	Well Owner:	5502 W Marginal Way
Well Type:	Water	Driller #:	Not Reported
Static Level:	0	Flow Rate (GPM):	0
Flow Type:	Not Reported	PSI:	0
Well Test:	Not Reported	Water Reclamation #:	9

B240
WNW
 1/8 - 1/4 Mile
 Lower

WA WELLS WALOG1000540450

Database:	Ecology Well Logs	Well Log ID:	757157
Well Tag:	Not Reported	Project Tag:	Not Reported
Notice of Intent #:	SE43821	Date Received:	21-OCT-11
Diameter:	2.25	Casing Depth:	16
Well Completion:	06-OCT-11	Well Owner:	Sno Pac Products Inc
Well Type:	Resource Protection	Driller #:	Not Reported
Static Level:	0	Flow Rate (GPM):	0
Flow Type:	Not Reported	PSI:	0
Well Test:	Not Reported	Water Reclamation #:	9

B241
WNW
 1/8 - 1/4 Mile
 Lower

WA WELLS WALOG1000537569

Database:	Ecology Well Logs	Well Log ID:	751558
Well Tag:	Not Reported	Project Tag:	Not Reported
Notice of Intent #:	EE03567	Date Received:	05-OCT-11
Diameter:	2	Casing Depth:	20
Well Completion:	26-AUG-11	Well Owner:	Sno Pac Products Farallon Consulting
Well Type:	Resource Protection	Driller #:	Not Reported
Static Level:	0	Flow Rate (GPM):	0
Flow Type:	Not Reported	PSI:	0
Well Test:	Not Reported	Water Reclamation #:	9

B242
WNW
 1/8 - 1/4 Mile
 Lower

WA WELLS WALOG1000538220

Database:	Ecology Well Logs	Well Log ID:	752837
Well Tag:	Not Reported	Project Tag:	Not Reported
Notice of Intent #:	AE14973	Date Received:	21-OCT-11
Diameter:	2.25	Casing Depth:	12

GEOCHECK® - PHYSICAL SETTING SOURCE MAP FINDINGS

Well Completion:	05-OCT-11	Well Owner:	Sno Pac Products Inc
Well Type:	Decommissioning	Driller #:	Not Reported
Static Level:	0	Flow Rate (GPM):	0
Flow Type:	Not Reported	PSI:	0
Well Test:	Not Reported	Water Reclamation #:	9

**B243
WNW
1/8 - 1/4 Mile
Lower**

WA WELLS WALOG1000309230

Database:	Ecology Well Logs	Well Log ID:	391131
Well Tag:	Not Reported	Project Tag:	Not Reported
Notice of Intent #:	E004463	Date Received:	25-OCT-04
Diameter:	2	Casing Depth:	16
Well Completion:	22-SEP-04	Well Owner:	Us Army Corps Of Engineers
Well Type:	Resource Protection	Driller #:	Not Reported
Static Level:	0	Flow Rate (GPM):	0
Flow Type:	Not Reported	PSI:	0
Well Test:	Not Reported	Water Reclamation #:	9

**244
ENE
1/8 - 1/4 Mile
Higher**

Site ID:	1844
Groundwater Flow:	NE
Shallowest Water Table Depth:	7.5
Deepest Water Table Depth:	10
Average Water Table Depth:	Not Reported
Date:	10/29/1995

AQUIFLOW 61132

**C245
SSE
1/8 - 1/4 Mile
Higher**

WA WELLS WALOG1000256849

Database:	Ecology Well Logs	Well Log ID:	332044
Well Tag:	Not Reported	Project Tag:	Not Reported
Notice of Intent #:	S015593	Date Received:	01-MAY-02
Diameter:	0	Casing Depth:	13
Well Completion:	22-APR-02	Well Owner:	Geoengineers
Well Type:	Resource Protection	Driller #:	Not Reported
Static Level:	0	Flow Rate (GPM):	0
Flow Type:	Not Reported	PSI:	0
Well Test:	Not Reported	Water Reclamation #:	9

**C246
SSE
1/8 - 1/4 Mile
Higher**

WA WELLS WALOG1000256850

Database:	Ecology Well Logs	Well Log ID:	332045
Well Tag:	Not Reported	Project Tag:	Not Reported
Notice of Intent #:	S015593	Date Received:	01-MAY-02
Diameter:	0	Casing Depth:	13
Well Completion:	22-APR-02	Well Owner:	Geoengineers
Well Type:	Resource Protection	Driller #:	Not Reported
Static Level:	0	Flow Rate (GPM):	0

GEOCHECK® - PHYSICAL SETTING SOURCE MAP FINDINGS

Flow Type:	Not Reported	PSI:	0
Well Test:	Not Reported	Water Reclamation #:	9

C247
SSE
1/8 - 1/4 Mile
Higher

WA WELLS WALOG1000256848

Database:	Ecology Well Logs	Well Log ID:	332043
Well Tag:	Not Reported	Project Tag:	Not Reported
Notice of Intent #:	S015593	Date Received:	01-MAY-02
Diameter:	0	Casing Depth:	12
Well Completion:	22-APR-02	Well Owner:	Geoengineers
Well Type:	Resource Protection	Driller #:	Not Reported
Static Level:	0	Flow Rate (GPM):	0
Flow Type:	Not Reported	PSI:	0
Well Test:	Not Reported	Water Reclamation #:	9

C248
SSE
1/8 - 1/4 Mile
Higher

WA WELLS WALOG1000181091

Database:	Ecology Well Logs	Well Log ID:	205855
Well Tag:	Not Reported	Project Tag:	Not Reported
Notice of Intent #:	Not Reported	Date Received:	23-MAR-90
Diameter:	0	Casing Depth:	0
Well Completion:	26-SEP-89	Well Owner:	University Mechanical Cont.
Well Type:	Resource Protection	Driller #:	Not Reported
Static Level:	0	Flow Rate (GPM):	0
Flow Type:	Not Reported	PSI:	0
Well Test:	Not Reported	Water Reclamation #:	9

C249
SSE
1/8 - 1/4 Mile
Higher

WA WELLS WALOG1000256847

Database:	Ecology Well Logs	Well Log ID:	332042
Well Tag:	Not Reported	Project Tag:	Not Reported
Notice of Intent #:	S015593	Date Received:	01-MAY-02
Diameter:	0	Casing Depth:	9
Well Completion:	22-APR-02	Well Owner:	Geoengineers
Well Type:	Resource Protection	Driller #:	Not Reported
Static Level:	0	Flow Rate (GPM):	0
Flow Type:	Not Reported	PSI:	0
Well Test:	Not Reported	Water Reclamation #:	9

GEOCHECK® - PHYSICAL SETTING SOURCE MAP FINDINGS

Map ID
Direction
Distance
Elevation

Database EDR ID Number

C250
SSE
1/8 - 1/4 Mile
Higher

WA WELLS WALOG1000256851

Database:	Ecology Well Logs	Well Log ID:	332046
Well Tag:	Not Reported	Project Tag:	Not Reported
Notice of Intent #:	S015593	Date Received:	01-MAY-02
Diameter:	0	Casing Depth:	13
Well Completion:	22-APR-02	Well Owner:	Geoengineers
Well Type:	Resource Protection	Driller #:	Not Reported
Static Level:	0	Flow Rate (GPM):	0
Flow Type:	Not Reported	PSI:	0
Well Test:	Not Reported	Water Reclamation #:	9

C251
SSE
1/8 - 1/4 Mile
Higher

WA WELLS WALOG1000256855

Database:	Ecology Well Logs	Well Log ID:	332050
Well Tag:	Not Reported	Project Tag:	Not Reported
Notice of Intent #:	S015593	Date Received:	01-MAY-02
Diameter:	0	Casing Depth:	13
Well Completion:	22-APR-02	Well Owner:	Geoengineers
Well Type:	Resource Protection	Driller #:	Not Reported
Static Level:	0	Flow Rate (GPM):	0
Flow Type:	Not Reported	PSI:	0
Well Test:	Not Reported	Water Reclamation #:	9

C252
SSE
1/8 - 1/4 Mile
Higher

WA WELLS WALOG1000256856

Database:	Ecology Well Logs	Well Log ID:	332051
Well Tag:	Not Reported	Project Tag:	Not Reported
Notice of Intent #:	S015593	Date Received:	01-MAY-02
Diameter:	0	Casing Depth:	13
Well Completion:	22-APR-02	Well Owner:	Geoengineers
Well Type:	Resource Protection	Driller #:	Not Reported
Static Level:	0	Flow Rate (GPM):	0
Flow Type:	Not Reported	PSI:	0
Well Test:	Not Reported	Water Reclamation #:	9

C253
SSE
1/8 - 1/4 Mile
Higher

WA WELLS WALOG1000256854

Database:	Ecology Well Logs	Well Log ID:	332049
Well Tag:	Not Reported	Project Tag:	Not Reported
Notice of Intent #:	S015593	Date Received:	01-MAY-02
Diameter:	0	Casing Depth:	13

GEOCHECK® - PHYSICAL SETTING SOURCE MAP FINDINGS

Well Completion:	22-APR-02	Well Owner:	Geoengineers
Well Type:	Resource Protection	Driller #:	Not Reported
Static Level:	0	Flow Rate (GPM):	0
Flow Type:	Not Reported	PSI:	0
Well Test:	Not Reported	Water Reclamation #:	9

C254
SSE
1/8 - 1/4 Mile
Higher

WA WELLS WALOG1000256852

Database:	Ecology Well Logs	Well Log ID:	332047
Well Tag:	Not Reported	Project Tag:	Not Reported
Notice of Intent #:	S015593	Date Received:	01-MAY-02
Diameter:	0	Casing Depth:	13
Well Completion:	22-APR-02	Well Owner:	Geoengineers
Well Type:	Resource Protection	Driller #:	Not Reported
Static Level:	0	Flow Rate (GPM):	0
Flow Type:	Not Reported	PSI:	0
Well Test:	Not Reported	Water Reclamation #:	9

C255
SSE
1/8 - 1/4 Mile
Higher

WA WELLS WALOG1000256853

Database:	Ecology Well Logs	Well Log ID:	332048
Well Tag:	Not Reported	Project Tag:	Not Reported
Notice of Intent #:	S015593	Date Received:	01-MAY-02
Diameter:	0	Casing Depth:	13
Well Completion:	22-APR-02	Well Owner:	Geoengineers
Well Type:	Resource Protection	Driller #:	Not Reported
Static Level:	0	Flow Rate (GPM):	0
Flow Type:	Not Reported	PSI:	0
Well Test:	Not Reported	Water Reclamation #:	9

C256
SSE
1/8 - 1/4 Mile
Higher

WA WELLS WALOG1000180911

Database:	Ecology Well Logs	Well Log ID:	205670
Well Tag:	Not Reported	Project Tag:	Not Reported
Notice of Intent #:	A011964	Date Received:	13-MAR-95
Diameter:	0	Casing Depth:	0
Well Completion:	20-FEB-95	Well Owner:	Trucking Outfit
Well Type:	Decommissioning	Driller #:	Not Reported
Static Level:	0	Flow Rate (GPM):	0
Flow Type:	Not Reported	PSI:	0
Well Test:	Not Reported	Water Reclamation #:	9

GEOCHECK® - PHYSICAL SETTING SOURCE MAP FINDINGS

Map ID
Direction
Distance
Elevation

Database EDR ID Number

C257
SSE
1/8 - 1/4 Mile
Higher

WA WELLS WALOG1000180912

Database:	Ecology Well Logs	Well Log ID:	205671
Well Tag:	Not Reported	Project Tag:	Not Reported
Notice of Intent #:	A011964	Date Received:	13-MAR-95
Diameter:	0	Casing Depth:	0
Well Completion:	20-FEB-95	Well Owner:	Trucking Outfit
Well Type:	Decommissioning	Driller #:	Not Reported
Static Level:	0	Flow Rate (GPM):	0
Flow Type:	Not Reported	PSI:	0
Well Test:	Not Reported	Water Reclamation #:	9

C258
SSE
1/8 - 1/4 Mile
Higher

WA WELLS WALOG1000180910

Database:	Ecology Well Logs	Well Log ID:	205669
Well Tag:	Not Reported	Project Tag:	Not Reported
Notice of Intent #:	A011964	Date Received:	13-MAR-95
Diameter:	0	Casing Depth:	0
Well Completion:	20-FEB-95	Well Owner:	Trucking Outfit
Well Type:	Decommissioning	Driller #:	Not Reported
Static Level:	0	Flow Rate (GPM):	0
Flow Type:	Not Reported	PSI:	0
Well Test:	Not Reported	Water Reclamation #:	9

C259
SSE
1/8 - 1/4 Mile
Higher

WA WELLS WALOG1000180908

Database:	Ecology Well Logs	Well Log ID:	205667
Well Tag:	Not Reported	Project Tag:	Not Reported
Notice of Intent #:	A011964	Date Received:	13-MAR-95
Diameter:	0	Casing Depth:	0
Well Completion:	20-FEB-95	Well Owner:	Trucking Outfit
Well Type:	Decommissioning	Driller #:	Not Reported
Static Level:	0	Flow Rate (GPM):	0
Flow Type:	Not Reported	PSI:	0
Well Test:	Not Reported	Water Reclamation #:	9

C260
SSE
1/8 - 1/4 Mile
Higher

WA WELLS WALOG1000180909

Database:	Ecology Well Logs	Well Log ID:	205668
Well Tag:	Not Reported	Project Tag:	Not Reported
Notice of Intent #:	A011964	Date Received:	13-MAR-95
Diameter:	0	Casing Depth:	0

GEOCHECK® - PHYSICAL SETTING SOURCE MAP FINDINGS

Well Completion:	20-FEB-95	Well Owner:	Trucking Outfit
Well Type:	Decommissioning	Driller #:	Not Reported
Static Level:	0	Flow Rate (GPM):	0
Flow Type:	Not Reported	PSI:	0
Well Test:	Not Reported	Water Reclamation #:	9

**C261
SSE
1/8 - 1/4 Mile
Higher**

WA WELLS WALOG1000180913

Database:	Ecology Well Logs	Well Log ID:	205672
Well Tag:	Not Reported	Project Tag:	Not Reported
Notice of Intent #:	A011964	Date Received:	13-MAR-95
Diameter:	0	Casing Depth:	0
Well Completion:	20-FEB-95	Well Owner:	Trucking Outfit
Well Type:	Decommissioning	Driller #:	Not Reported
Static Level:	0	Flow Rate (GPM):	0
Flow Type:	Not Reported	PSI:	0
Well Test:	Not Reported	Water Reclamation #:	9

**C262
SSE
1/8 - 1/4 Mile
Higher**

WA WELLS WALOG1000180917

Database:	Ecology Well Logs	Well Log ID:	205676
Well Tag:	Not Reported	Project Tag:	Not Reported
Notice of Intent #:	A011964	Date Received:	13-MAR-95
Diameter:	0	Casing Depth:	0
Well Completion:	20-FEB-95	Well Owner:	Trucking Outfit
Well Type:	Decommissioning	Driller #:	Not Reported
Static Level:	0	Flow Rate (GPM):	0
Flow Type:	Not Reported	PSI:	0
Well Test:	Not Reported	Water Reclamation #:	9

**C263
SSE
1/8 - 1/4 Mile
Higher**

WA WELLS WALOG1000181090

Database:	Ecology Well Logs	Well Log ID:	205854
Well Tag:	Not Reported	Project Tag:	Not Reported
Notice of Intent #:	Not Reported	Date Received:	23-MAR-90
Diameter:	0	Casing Depth:	0
Well Completion:	26-SEP-89	Well Owner:	University Mechanical Cont.
Well Type:	Resource Protection	Driller #:	Not Reported
Static Level:	0	Flow Rate (GPM):	0
Flow Type:	Not Reported	PSI:	0
Well Test:	Not Reported	Water Reclamation #:	9

GEOCHECK® - PHYSICAL SETTING SOURCE MAP FINDINGS

Map ID
Direction
Distance
Elevation

Database EDR ID Number

C264
SSE
1/8 - 1/4 Mile
Higher

WA WELLS WALOG1000180916

Database:	Ecology Well Logs	Well Log ID:	205675
Well Tag:	Not Reported	Project Tag:	Not Reported
Notice of Intent #:	A011964	Date Received:	13-MAR-95
Diameter:	0	Casing Depth:	0
Well Completion:	20-FEB-95	Well Owner:	Trucking Outfit
Well Type:	Decommissioning	Driller #:	Not Reported
Static Level:	0	Flow Rate (GPM):	0
Flow Type:	Not Reported	PSI:	0
Well Test:	Not Reported	Water Reclamation #:	9

C265
SSE
1/8 - 1/4 Mile
Higher

WA WELLS WALOG1000180914

Database:	Ecology Well Logs	Well Log ID:	205673
Well Tag:	Not Reported	Project Tag:	Not Reported
Notice of Intent #:	A011964	Date Received:	13-MAR-95
Diameter:	0	Casing Depth:	0
Well Completion:	20-FEB-95	Well Owner:	Trucking Outfit
Well Type:	Decommissioning	Driller #:	Not Reported
Static Level:	0	Flow Rate (GPM):	0
Flow Type:	Not Reported	PSI:	0
Well Test:	Not Reported	Water Reclamation #:	9

C266
SSE
1/8 - 1/4 Mile
Higher

WA WELLS WALOG1000180915

Database:	Ecology Well Logs	Well Log ID:	205674
Well Tag:	Not Reported	Project Tag:	Not Reported
Notice of Intent #:	A011964	Date Received:	13-MAR-95
Diameter:	0	Casing Depth:	0
Well Completion:	20-FEB-95	Well Owner:	Trucking Outfit
Well Type:	Decommissioning	Driller #:	Not Reported
Static Level:	0	Flow Rate (GPM):	0
Flow Type:	Not Reported	PSI:	0
Well Test:	Not Reported	Water Reclamation #:	9

C267
SSE
1/8 - 1/4 Mile
Higher

WA WELLS WALOG1000256859

Database:	Ecology Well Logs	Well Log ID:	332054
Well Tag:	Not Reported	Project Tag:	Not Reported
Notice of Intent #:	S015593	Date Received:	01-MAY-02
Diameter:	0	Casing Depth:	13

GEOCHECK® - PHYSICAL SETTING SOURCE MAP FINDINGS

Well Completion:	22-APR-02	Well Owner:	Geoengineers
Well Type:	Resource Protection	Driller #:	Not Reported
Static Level:	0	Flow Rate (GPM):	0
Flow Type:	Not Reported	PSI:	0
Well Test:	Not Reported	Water Reclamation #:	9

C268
SSE
1/8 - 1/4 Mile
Higher

WA WELLS WALOG1000638148

Database:	Ecology Well Logs	Well Log ID:	941530
Well Tag:	Not Reported	Project Tag:	B1
Notice of Intent #:	EE05350	Date Received:	19-DEC-14
Diameter:	2.25	Casing Depth:	10
Well Completion:	12-DEC-14	Well Owner:	Stack Industrial Properties Llc
Well Type:	Resource Protection	Driller #:	3152
Static Level:	84	Flow Rate (GPM):	0
Flow Type:	Static Level	PSI:	0
Well Test:	Not Reported	Water Reclamation #:	9

C269
SSE
1/8 - 1/4 Mile
Higher

WA WELLS WALOG1000638149

Database:	Ecology Well Logs	Well Log ID:	941531
Well Tag:	Not Reported	Project Tag:	B2
Notice of Intent #:	EE05350	Date Received:	19-DEC-14
Diameter:	2.25	Casing Depth:	10
Well Completion:	12-DEC-14	Well Owner:	Stack Industrial Properties Llc
Well Type:	Resource Protection	Driller #:	3152
Static Level:	96	Flow Rate (GPM):	0
Flow Type:	Static Level	PSI:	0
Well Test:	Not Reported	Water Reclamation #:	9

C270
SSE
1/8 - 1/4 Mile
Higher

WA WELLS WALOG1000597653

Database:	Ecology Well Logs	Well Log ID:	871180
Well Tag:	Not Reported	Project Tag:	Not Reported
Notice of Intent #:	AE22797	Date Received:	24-JUL-13
Diameter:	8	Casing Depth:	40
Well Completion:	15-JUL-13	Well Owner:	The Essntl Baking Co Earth Solutions Nw
Well Type:	Decommissioning	Driller #:	Not Reported
Static Level:	0	Flow Rate (GPM):	0
Flow Type:	Not Reported	PSI:	0
Well Test:	Not Reported	Water Reclamation #:	9

GEOCHECK® - PHYSICAL SETTING SOURCE MAP FINDINGS

Map ID
Direction
Distance
Elevation

Database EDR ID Number

C271
SSE
1/8 - 1/4 Mile
Higher

WA WELLS WALOG1000510927

Database:	Ecology Well Logs	Well Log ID:	700203
Well Tag:	AGT761	Project Tag:	Not Reported
Notice of Intent #:	RE05305	Date Received:	06-JAN-11
Diameter:	2	Casing Depth:	2
Well Completion:	16-DEC-10	Well Owner:	Georgetown Facility Philip Environmental
Well Type:	Resource Protection	Driller #:	Not Reported
Static Level:	0	Flow Rate (GPM):	0
Flow Type:	Not Reported	PSI:	0
Well Test:	Not Reported	Water Reclamation #:	9

C272
SSE
1/8 - 1/4 Mile
Higher

WA WELLS WALOG1000510928

Database:	Ecology Well Logs	Well Log ID:	700205
Well Tag:	AGT762	Project Tag:	Not Reported
Notice of Intent #:	RE05305	Date Received:	06-JAN-11
Diameter:	2	Casing Depth:	2
Well Completion:	16-DEC-10	Well Owner:	Georgetown Facility Philip Environmental
Well Type:	Resource Protection	Driller #:	Not Reported
Static Level:	0	Flow Rate (GPM):	0
Flow Type:	Not Reported	PSI:	0
Well Test:	Not Reported	Water Reclamation #:	9

C273
SSE
1/8 - 1/4 Mile
Higher

WA WELLS WALOG1000638150

Database:	Ecology Well Logs	Well Log ID:	941532
Well Tag:	Not Reported	Project Tag:	B3
Notice of Intent #:	EE05350	Date Received:	19-DEC-14
Diameter:	2.25	Casing Depth:	10
Well Completion:	12-DEC-14	Well Owner:	Stack Industrial Properties Llc
Well Type:	Resource Protection	Driller #:	3152
Static Level:	96	Flow Rate (GPM):	0
Flow Type:	Static Level	PSI:	0
Well Test:	Not Reported	Water Reclamation #:	9

C274
SSE
1/8 - 1/4 Mile
Higher

WA WELLS WALOG1000638154

Database:	Ecology Well Logs	Well Log ID:	941536
Well Tag:	Not Reported	Project Tag:	B4
Notice of Intent #:	SE53479	Date Received:	19-DEC-14
Diameter:	2.25	Casing Depth:	10

GEOCHECK® - PHYSICAL SETTING SOURCE MAP FINDINGS

Well Completion:	12-DEC-14	Well Owner:	Stack Industrial Properties Llc
Well Type:	Resource Protection	Driller #:	3152
Static Level:	96	Flow Rate (GPM):	0
Flow Type:	Static Level	PSI:	0
Well Test:	Not Reported	Water Reclamation #:	9

C275
SSE
1/8 - 1/4 Mile
Higher

WA WELLS WALOG1000638155

Database:	Ecology Well Logs	Well Log ID:	941537
Well Tag:	Not Reported	Project Tag:	B4
Notice of Intent #:	AE29996	Date Received:	19-DEC-14
Diameter:	2.25	Casing Depth:	10
Well Completion:	12-DEC-14	Well Owner:	Stack Industrial Properties Llc
Well Type:	Decommissioning	Driller #:	3152
Static Level:	96	Flow Rate (GPM):	0
Flow Type:	Static Level	PSI:	0
Well Test:	Not Reported	Water Reclamation #:	9

C276
SSE
1/8 - 1/4 Mile
Higher

WA WELLS WALOG1000638153

Database:	Ecology Well Logs	Well Log ID:	941535
Well Tag:	Not Reported	Project Tag:	B3
Notice of Intent #:	AE29998	Date Received:	19-DEC-14
Diameter:	2.25	Casing Depth:	10
Well Completion:	12-DEC-14	Well Owner:	Stack Industrial Properties Llc
Well Type:	Decommissioning	Driller #:	3152
Static Level:	96	Flow Rate (GPM):	0
Flow Type:	Static Level	PSI:	0
Well Test:	Not Reported	Water Reclamation #:	9

C277
SSE
1/8 - 1/4 Mile
Higher

WA WELLS WALOG1000638151

Database:	Ecology Well Logs	Well Log ID:	941533
Well Tag:	Not Reported	Project Tag:	B1
Notice of Intent #:	AE29998	Date Received:	19-DEC-14
Diameter:	2.25	Casing Depth:	10
Well Completion:	12-DEC-14	Well Owner:	Stack Industrial Properties Llc
Well Type:	Decommissioning	Driller #:	3152
Static Level:	84	Flow Rate (GPM):	0
Flow Type:	Static Level	PSI:	0
Well Test:	Not Reported	Water Reclamation #:	9

GEOCHECK® - PHYSICAL SETTING SOURCE MAP FINDINGS

Map ID
Direction
Distance
Elevation

Database EDR ID Number

C278
SSE
1/8 - 1/4 Mile
Higher

WA WELLS WALOG1000638152

Database:	Ecology Well Logs	Well Log ID:	941534
Well Tag:	Not Reported	Project Tag:	B2
Notice of Intent #:	AE29998	Date Received:	19-DEC-14
Diameter:	2.25	Casing Depth:	10
Well Completion:	12-DEC-14	Well Owner:	Stack Industrial Properties Llc
Well Type:	Decommissioning	Driller #:	3152
Static Level:	96	Flow Rate (GPM):	0
Flow Type:	Static Level	PSI:	0
Well Test:	Not Reported	Water Reclamation #:	9

C279
SSE
1/8 - 1/4 Mile
Higher

WA WELLS WALOG1000331846

Database:	Ecology Well Logs	Well Log ID:	417122
Well Tag:	Not Reported	Project Tag:	Not Reported
Notice of Intent #:	S025903	Date Received:	31-AUG-05
Diameter:	0	Casing Depth:	36
Well Completion:	26-AUG-05	Well Owner:	Saint Gobain Containers
Well Type:	Resource Protection	Driller #:	Not Reported
Static Level:	0	Flow Rate (GPM):	0
Flow Type:	Not Reported	PSI:	0
Well Test:	Not Reported	Water Reclamation #:	9

C280
SSE
1/8 - 1/4 Mile
Higher

WA WELLS WALOG1000331847

Database:	Ecology Well Logs	Well Log ID:	417123
Well Tag:	Not Reported	Project Tag:	Not Reported
Notice of Intent #:	S025903	Date Received:	31-AUG-05
Diameter:	0	Casing Depth:	36
Well Completion:	26-AUG-05	Well Owner:	Saint Gobain Containers
Well Type:	Resource Protection	Driller #:	Not Reported
Static Level:	0	Flow Rate (GPM):	0
Flow Type:	Not Reported	PSI:	0
Well Test:	Not Reported	Water Reclamation #:	9

C281
SSE
1/8 - 1/4 Mile
Higher

WA WELLS WALOG1000331845

Database:	Ecology Well Logs	Well Log ID:	417121
Well Tag:	Not Reported	Project Tag:	Not Reported
Notice of Intent #:	S025903	Date Received:	31-AUG-05
Diameter:	0	Casing Depth:	36

GEOCHECK® - PHYSICAL SETTING SOURCE MAP FINDINGS

Well Completion:	26-AUG-05	Well Owner:	Saint Gobain Containers
Well Type:	Resource Protection	Driller #:	Not Reported
Static Level:	0	Flow Rate (GPM):	0
Flow Type:	Not Reported	PSI:	0
Well Test:	Not Reported	Water Reclamation #:	9

C282
SSE
1/8 - 1/4 Mile
Higher

WA WELLS WALOG1000256860

Database:	Ecology Well Logs	Well Log ID:	332055
Well Tag:	Not Reported	Project Tag:	Not Reported
Notice of Intent #:	S015593	Date Received:	01-MAY-02
Diameter:	0	Casing Depth:	13
Well Completion:	22-APR-02	Well Owner:	Geoengineers
Well Type:	Resource Protection	Driller #:	Not Reported
Static Level:	0	Flow Rate (GPM):	0
Flow Type:	Not Reported	PSI:	0
Well Test:	Not Reported	Water Reclamation #:	9

C283
SSE
1/8 - 1/4 Mile
Higher

WA WELLS WALOG1000256861

Database:	Ecology Well Logs	Well Log ID:	332056
Well Tag:	Not Reported	Project Tag:	Not Reported
Notice of Intent #:	R061916	Date Received:	01-MAY-02
Diameter:	0	Casing Depth:	13
Well Completion:	22-APR-02	Well Owner:	Geoengineers Inc
Well Type:	Resource Protection	Driller #:	Not Reported
Static Level:	0	Flow Rate (GPM):	0
Flow Type:	Not Reported	PSI:	0
Well Test:	Not Reported	Water Reclamation #:	9

C284
SSE
1/8 - 1/4 Mile
Higher

WA WELLS WALOG1000331848

Database:	Ecology Well Logs	Well Log ID:	417124
Well Tag:	Not Reported	Project Tag:	Not Reported
Notice of Intent #:	S025903	Date Received:	31-AUG-05
Diameter:	0	Casing Depth:	36
Well Completion:	26-AUG-05	Well Owner:	Saint Gobain Containers
Well Type:	Resource Protection	Driller #:	Not Reported
Static Level:	0	Flow Rate (GPM):	0
Flow Type:	Not Reported	PSI:	0
Well Test:	Not Reported	Water Reclamation #:	9

GEOCHECK® - PHYSICAL SETTING SOURCE MAP FINDINGS

Map ID
Direction
Distance
Elevation

Database EDR ID Number

C285
SSE
1/8 - 1/4 Mile
Higher

WA WELLS WALOG1000331852

Database:	Ecology Well Logs	Well Log ID:	417128
Well Tag:	Not Reported	Project Tag:	Not Reported
Notice of Intent #:	S025903	Date Received:	31-AUG-05
Diameter:	0	Casing Depth:	29
Well Completion:	26-AUG-05	Well Owner:	Saint Gobain Containers
Well Type:	Resource Protection	Driller #:	Not Reported
Static Level:	0	Flow Rate (GPM):	0
Flow Type:	Not Reported	PSI:	0
Well Test:	Not Reported	Water Reclamation #:	9

C286
SSE
1/8 - 1/4 Mile
Higher

WA WELLS WALOG1000331853

Database:	Ecology Well Logs	Well Log ID:	417129
Well Tag:	Not Reported	Project Tag:	Not Reported
Notice of Intent #:	S025903	Date Received:	31-AUG-05
Diameter:	0	Casing Depth:	10
Well Completion:	26-AUG-05	Well Owner:	Saint Gobain Containers
Well Type:	Resource Protection	Driller #:	Not Reported
Static Level:	0	Flow Rate (GPM):	0
Flow Type:	Not Reported	PSI:	0
Well Test:	Not Reported	Water Reclamation #:	9

C287
SSE
1/8 - 1/4 Mile
Higher

WA WELLS WALOG1000331851

Database:	Ecology Well Logs	Well Log ID:	417127
Well Tag:	Not Reported	Project Tag:	Not Reported
Notice of Intent #:	S025903	Date Received:	31-AUG-05
Diameter:	0	Casing Depth:	46
Well Completion:	26-AUG-05	Well Owner:	Saint Gobain Containers
Well Type:	Resource Protection	Driller #:	Not Reported
Static Level:	0	Flow Rate (GPM):	0
Flow Type:	Not Reported	PSI:	0
Well Test:	Not Reported	Water Reclamation #:	9

C288
SSE
1/8 - 1/4 Mile
Higher

WA WELLS WALOG1000331849

Database:	Ecology Well Logs	Well Log ID:	417125
Well Tag:	Not Reported	Project Tag:	Not Reported
Notice of Intent #:	S025903	Date Received:	31-AUG-05
Diameter:	0	Casing Depth:	36

GEOCHECK® - PHYSICAL SETTING SOURCE MAP FINDINGS

Well Completion:	26-AUG-05	Well Owner:	Saint Gobain Containers
Well Type:	Resource Protection	Driller #:	Not Reported
Static Level:	0	Flow Rate (GPM):	0
Flow Type:	Not Reported	PSI:	0
Well Test:	Not Reported	Water Reclamation #:	9

C289
SSE
1/8 - 1/4 Mile
Higher

WA WELLS WALOG1000331850

Database:	Ecology Well Logs	Well Log ID:	417126
Well Tag:	Not Reported	Project Tag:	Not Reported
Notice of Intent #:	S025903	Date Received:	31-AUG-05
Diameter:	0	Casing Depth:	46
Well Completion:	26-AUG-05	Well Owner:	Saint Gobain Containers
Well Type:	Resource Protection	Driller #:	Not Reported
Static Level:	0	Flow Rate (GPM):	0
Flow Type:	Not Reported	PSI:	0
Well Test:	Not Reported	Water Reclamation #:	9

D290
SW
1/8 - 1/4 Mile
Lower

WA WELLS WALOG1000176139

Database:	Ecology Well Logs	Well Log ID:	200587
Well Tag:	Not Reported	Project Tag:	Not Reported
Notice of Intent #:	039165	Date Received:	Not Reported
Diameter:	0	Casing Depth:	0
Well Completion:	Not Reported	Well Owner:	Alaska Marine
Well Type:	Resource Protection	Driller #:	1229
Static Level:	0	Flow Rate (GPM):	0
Flow Type:	Not Reported	PSI:	0
Well Test:	Not Reported	Water Reclamation #:	9

D291
SW
1/8 - 1/4 Mile
Lower

WA WELLS WALOG1000176140

Database:	Ecology Well Logs	Well Log ID:	200588
Well Tag:	Not Reported	Project Tag:	Not Reported
Notice of Intent #:	039165	Date Received:	Not Reported
Diameter:	0	Casing Depth:	0
Well Completion:	Not Reported	Well Owner:	Alaska Marine
Well Type:	Resource Protection	Driller #:	1229
Static Level:	0	Flow Rate (GPM):	0
Flow Type:	Not Reported	PSI:	0
Well Test:	Not Reported	Water Reclamation #:	9

GEOCHECK® - PHYSICAL SETTING SOURCE MAP FINDINGS

Map ID
Direction
Distance
Elevation

Database EDR ID Number

D292
SW
1/8 - 1/4 Mile
Lower

WA WELLS WALOG1000176141

Database:	Ecology Well Logs	Well Log ID:	200589
Well Tag:	Not Reported	Project Tag:	Not Reported
Notice of Intent #:	039165	Date Received:	Not Reported
Diameter:	0	Casing Depth:	0
Well Completion:	Not Reported	Well Owner:	Alaska Marine
Well Type:	Resource Protection	Driller #:	1229
Static Level:	0	Flow Rate (GPM):	0
Flow Type:	Not Reported	PSI:	0
Well Test:	Not Reported	Water Reclamation #:	9

D293
SW
1/8 - 1/4 Mile
Lower

WA WELLS WALOG1000176138

Database:	Ecology Well Logs	Well Log ID:	200586
Well Tag:	Not Reported	Project Tag:	Not Reported
Notice of Intent #:	039165	Date Received:	Not Reported
Diameter:	0	Casing Depth:	0
Well Completion:	Not Reported	Well Owner:	Alaska Marine
Well Type:	Resource Protection	Driller #:	1229
Static Level:	0	Flow Rate (GPM):	0
Flow Type:	Not Reported	PSI:	0
Well Test:	Not Reported	Water Reclamation #:	9

D294
SW
1/8 - 1/4 Mile
Lower

WA WELLS WALOG1000098807

Database:	Ecology Well Logs	Well Log ID:	101039
Well Tag:	Not Reported	Project Tag:	Not Reported
Notice of Intent #:	016703	Date Received:	23-FEB-94
Diameter:	0	Casing Depth:	0
Well Completion:	Not Reported	Well Owner:	A M L
Well Type:	Resource Protection	Driller #:	2200
Static Level:	0	Flow Rate (GPM):	0
Flow Type:	Not Reported	PSI:	0
Well Test:	Not Reported	Water Reclamation #:	9

D295
SW
1/8 - 1/4 Mile
Lower

WA WELLS WALOG1000176136

Database:	Ecology Well Logs	Well Log ID:	200584
Well Tag:	Not Reported	Project Tag:	Not Reported
Notice of Intent #:	039165	Date Received:	Not Reported
Diameter:	0	Casing Depth:	0

GEOCHECK® - PHYSICAL SETTING SOURCE MAP FINDINGS

Well Completion:	Not Reported	Well Owner:	Alaska Marine
Well Type:	Resource Protection	Driller #:	1229
Static Level:	0	Flow Rate (GPM):	0
Flow Type:	Not Reported	PSI:	0
Well Test:	Not Reported	Water Reclamation #:	9

D296
SW
1/8 - 1/4 Mile
Lower

WA WELLS WALOG1000176137

Database:	Ecology Well Logs	Well Log ID:	200585
Well Tag:	Not Reported	Project Tag:	Not Reported
Notice of Intent #:	039165	Date Received:	Not Reported
Diameter:	0	Casing Depth:	0
Well Completion:	Not Reported	Well Owner:	Alaska Marine
Well Type:	Resource Protection	Driller #:	1229
Static Level:	0	Flow Rate (GPM):	0
Flow Type:	Not Reported	PSI:	0
Well Test:	Not Reported	Water Reclamation #:	9

D297
SW
1/8 - 1/4 Mile
Lower

WA WELLS WALOG1000176142

Database:	Ecology Well Logs	Well Log ID:	200590
Well Tag:	Not Reported	Project Tag:	Not Reported
Notice of Intent #:	039165	Date Received:	Not Reported
Diameter:	0	Casing Depth:	0
Well Completion:	Not Reported	Well Owner:	Alaska Marine
Well Type:	Resource Protection	Driller #:	1229
Static Level:	0	Flow Rate (GPM):	0
Flow Type:	Not Reported	PSI:	0
Well Test:	Not Reported	Water Reclamation #:	9

D298
SW
1/8 - 1/4 Mile
Lower

WA WELLS WALOG1000477307

Database:	Ecology Well Logs	Well Log ID:	633278
Well Tag:	Not Reported	Project Tag:	Not Reported
Notice of Intent #:	EE01243	Date Received:	29-JAN-10
Diameter:	1.5	Casing Depth:	72
Well Completion:	13-NOV-09	Well Owner:	Bpb Gypsum Inc
Well Type:	Resource Protection	Driller #:	Not Reported
Static Level:	0	Flow Rate (GPM):	0
Flow Type:	Not Reported	PSI:	0
Well Test:	Not Reported	Water Reclamation #:	9

GEOCHECK® - PHYSICAL SETTING SOURCE MAP FINDINGS

Map ID
Direction
Distance
Elevation

Database EDR ID Number

D299
SW
1/8 - 1/4 Mile
Lower

WA WELLS WALOG1000477308

Database:	Ecology Well Logs	Well Log ID:	633280
Well Tag:	Not Reported	Project Tag:	Not Reported
Notice of Intent #:	AE07685	Date Received:	29-JAN-10
Diameter:	1.5	Casing Depth:	72
Well Completion:	12-NOV-09	Well Owner:	Bpb Gypsum Inc.
Well Type:	Decommissioning	Driller #:	Not Reported
Static Level:	0	Flow Rate (GPM):	0
Flow Type:	Not Reported	PSI:	0
Well Test:	Not Reported	Water Reclamation #:	9

D300
SW
1/8 - 1/4 Mile
Lower

WA WELLS WALOG1000477309

Database:	Ecology Well Logs	Well Log ID:	633282
Well Tag:	Not Reported	Project Tag:	Not Reported
Notice of Intent #:	AE07685	Date Received:	29-JAN-10
Diameter:	1.5	Casing Depth:	72
Well Completion:	13-NOV-09	Well Owner:	Bpb Gypsum Inc.
Well Type:	Decommissioning	Driller #:	Not Reported
Static Level:	0	Flow Rate (GPM):	0
Flow Type:	Not Reported	PSI:	0
Well Test:	Not Reported	Water Reclamation #:	9

D301
SW
1/8 - 1/4 Mile
Lower

WA WELLS WALOG1000477306

Database:	Ecology Well Logs	Well Log ID:	633276
Well Tag:	Not Reported	Project Tag:	Not Reported
Notice of Intent #:	EE01243	Date Received:	29-JAN-10
Diameter:	1.5	Casing Depth:	72
Well Completion:	12-NOV-09	Well Owner:	Bpb Gypsum Inc
Well Type:	Resource Protection	Driller #:	Not Reported
Static Level:	0	Flow Rate (GPM):	0
Flow Type:	Not Reported	PSI:	0
Well Test:	Not Reported	Water Reclamation #:	9

D302
SW
1/8 - 1/4 Mile
Lower

WA WELLS WALOG1000176143

Database:	Ecology Well Logs	Well Log ID:	200591
Well Tag:	Not Reported	Project Tag:	Not Reported
Notice of Intent #:	039165	Date Received:	Not Reported
Diameter:	0	Casing Depth:	0

GEOCHECK® - PHYSICAL SETTING SOURCE MAP FINDINGS

Well Completion:	Not Reported	Well Owner:	Alaska Marine
Well Type:	Resource Protection	Driller #:	1229
Static Level:	0	Flow Rate (GPM):	0
Flow Type:	Not Reported	PSI:	0
Well Test:	Not Reported	Water Reclamation #:	9

D303
SW
1/8 - 1/4 Mile
Lower

WA WELLS WALOG1000477304

Database:	Ecology Well Logs	Well Log ID:	633272
Well Tag:	Not Reported	Project Tag:	Not Reported
Notice of Intent #:	EE01242	Date Received:	29-JAN-10
Diameter:	1.5	Casing Depth:	72
Well Completion:	11-NOV-09	Well Owner:	Saint- Gobain Containers
Well Type:	Resource Protection	Driller #:	Not Reported
Static Level:	0	Flow Rate (GPM):	0
Flow Type:	Not Reported	PSI:	0
Well Test:	Not Reported	Water Reclamation #:	9

D304
SW
1/8 - 1/4 Mile
Lower

WA WELLS WALOG1000477305

Database:	Ecology Well Logs	Well Log ID:	633274
Well Tag:	Not Reported	Project Tag:	Not Reported
Notice of Intent #:	AE07684	Date Received:	29-JAN-10
Diameter:	1.5	Casing Depth:	72
Well Completion:	11-NOV-09	Well Owner:	Saint Gobain Containers
Well Type:	Decommissioning	Driller #:	Not Reported
Static Level:	0	Flow Rate (GPM):	0
Flow Type:	Not Reported	PSI:	0
Well Test:	Not Reported	Water Reclamation #:	9

305
NE
1/4 - 1/2 Mile
Higher

AQUIFLOW 41926

Site ID:	1884
Groundwater Flow:	W
Shallowest Water Table Depth:	8.25
Deepest Water Table Depth:	8.78
Average Water Table Depth:	Not Reported
Date:	05/10/1991

E306
NNE
1/4 - 1/2 Mile
Higher

WA WELLS WALOG1000320708

Database:	Ecology Well Logs	Well Log ID:	403743
Well Tag:	Not Reported	Project Tag:	Not Reported
Notice of Intent #:	E004426	Date Received:	07-MAR-05
Diameter:	2	Casing Depth:	14
Well Completion:	04-NOV-04	Well Owner:	Susan Droppert
Well Type:	Resource Protection	Driller #:	Not Reported
Static Level:	0	Flow Rate (GPM):	0

GEOCHECK® - PHYSICAL SETTING SOURCE MAP FINDINGS

Flow Type:	Not Reported	PSI:	0
Well Test:	Not Reported	Water Reclamation #:	9

E307
NNE
1/4 - 1/2 Mile
Higher

WA WELLS WALOG1000252774

Database:	Ecology Well Logs	Well Log ID:	327784
Well Tag:	Not Reported	Project Tag:	Not Reported
Notice of Intent #:	S004073	Date Received:	21-MAY-99
Diameter:	0	Casing Depth:	51.6
Well Completion:	26-APR-99	Well Owner:	Vincent Metal Goods
Well Type:	Resource Protection	Driller #:	Not Reported
Static Level:	0	Flow Rate (GPM):	0
Flow Type:	Not Reported	PSI:	0
Well Test:	Not Reported	Water Reclamation #:	9

E308
NNE
1/4 - 1/2 Mile
Higher

WA WELLS WALOG1000762956

Database:	Ecology Well Logs	Well Log ID:	1621625
Well Tag:	BKY309	Project Tag:	Not Reported
Notice of Intent #:	RE14239	Date Received:	11-MAY-17
Diameter:	3	Casing Depth:	20
Well Completion:	08-MAR-17	Well Owner:	Alco Investment Companies
Well Type:	Resource Protection	Driller #:	3205
Static Level:	0	Flow Rate (GPM):	0
Flow Type:	Not Reported	PSI:	0
Well Test:	Not Reported	Water Reclamation #:	9

E309
NNE
1/4 - 1/2 Mile
Higher

WA WELLS WALOG1000572440

Database:	Ecology Well Logs	Well Log ID:	820629
Well Tag:	Not Reported	Project Tag:	Not Reported
Notice of Intent #:	AE19106	Date Received:	04-OCT-12
Diameter:	2	Casing Depth:	15
Well Completion:	26-SEP-12	Well Owner:	4746 Ohio Ave S Lp
Well Type:	Decommissioning	Driller #:	Not Reported
Static Level:	0	Flow Rate (GPM):	0
Flow Type:	Not Reported	PSI:	0
Well Test:	Not Reported	Water Reclamation #:	9

GEOCHECK® - PHYSICAL SETTING SOURCE MAP FINDINGS

Map ID
Direction
Distance
Elevation

Database EDR ID Number

E310
NNE
1/4 - 1/2 Mile
Higher

WA WELLS WALOG1000103732

Database:	Ecology Well Logs	Well Log ID:	108600
Well Tag:	Not Reported	Project Tag:	Not Reported
Notice of Intent #:	Not Reported	Date Received:	14-DEC-92
Diameter:	0	Casing Depth:	0
Well Completion:	Not Reported	Well Owner:	Wheelabrator
Well Type:	Resource Protection	Driller #:	1737
Static Level:	0	Flow Rate (GPM):	0
Flow Type:	Not Reported	PSI:	0
Well Test:	Not Reported	Water Reclamation #:	9

E311
NNE
1/4 - 1/2 Mile
Higher

WA WELLS WALOG1000181478

Database:	Ecology Well Logs	Well Log ID:	206265
Well Tag:	Not Reported	Project Tag:	Not Reported
Notice of Intent #:	A031014	Date Received:	19-FEB-98
Diameter:	0	Casing Depth:	0
Well Completion:	12-NOV-97	Well Owner:	Wheelabrator
Well Type:	Decommissioning	Driller #:	Not Reported
Static Level:	0	Flow Rate (GPM):	0
Flow Type:	Not Reported	PSI:	0
Well Test:	Not Reported	Water Reclamation #:	9

E312
NNE
1/4 - 1/2 Mile
Higher

WA WELLS WALOG1000179871

Database:	Ecology Well Logs	Well Log ID:	204571
Well Tag:	Not Reported	Project Tag:	Not Reported
Notice of Intent #:	A012194	Date Received:	18-SEP-95
Diameter:	0	Casing Depth:	0
Well Completion:	29-AUG-95	Well Owner:	S.E. S. Seattle
Well Type:	Decommissioning	Driller #:	Not Reported
Static Level:	0	Flow Rate (GPM):	0
Flow Type:	Not Reported	PSI:	0
Well Test:	Not Reported	Water Reclamation #:	9

E313
NNE
1/4 - 1/2 Mile
Higher

WA WELLS WALOG1000572432

Database:	Ecology Well Logs	Well Log ID:	820616
Well Tag:	Not Reported	Project Tag:	Not Reported
Notice of Intent #:	EE04206	Date Received:	04-OCT-12
Diameter:	2	Casing Depth:	15

GEOCHECK® - PHYSICAL SETTING SOURCE MAP FINDINGS

Well Completion:	26-SEP-12	Well Owner:	4746 Ohio Ave S Lp
Well Type:	Resource Protection	Driller #:	Not Reported
Static Level:	0	Flow Rate (GPM):	0
Flow Type:	Not Reported	PSI:	0
Well Test:	Not Reported	Water Reclamation #:	9

E314
NNE
1/4 - 1/2 Mile
Higher

WA WELLS WALOG1000181477

Database:	Ecology Well Logs	Well Log ID:	206264
Well Tag:	Not Reported	Project Tag:	Not Reported
Notice of Intent #:	A031014	Date Received:	19-FEB-98
Diameter:	0	Casing Depth:	0
Well Completion:	12-NOV-97	Well Owner:	Wheelabrator
Well Type:	Decommissioning	Driller #:	Not Reported
Static Level:	0	Flow Rate (GPM):	0
Flow Type:	Not Reported	PSI:	0
Well Test:	Not Reported	Water Reclamation #:	9

E315
NNE
1/4 - 1/2 Mile
Higher

WA WELLS WALOG1000098820

Database:	Ecology Well Logs	Well Log ID:	101062
Well Tag:	Not Reported	Project Tag:	Not Reported
Notice of Intent #:	Not Reported	Date Received:	01-MAY-92
Diameter:	0	Casing Depth:	0
Well Completion:	Not Reported	Well Owner:	Ad Steel
Well Type:	Resource Protection	Driller #:	1733
Static Level:	0	Flow Rate (GPM):	0
Flow Type:	Not Reported	PSI:	0
Well Test:	Not Reported	Water Reclamation #:	9

E316
NNE
1/4 - 1/2 Mile
Higher

WA WELLS WALOG1000572439

Database:	Ecology Well Logs	Well Log ID:	820627
Well Tag:	Not Reported	Project Tag:	Not Reported
Notice of Intent #:	AE19106	Date Received:	04-OCT-12
Diameter:	2	Casing Depth:	15
Well Completion:	26-SEP-12	Well Owner:	4746 Ohio Ave S Lp
Well Type:	Decommissioning	Driller #:	Not Reported
Static Level:	0	Flow Rate (GPM):	0
Flow Type:	Not Reported	PSI:	0
Well Test:	Not Reported	Water Reclamation #:	9

GEOCHECK® - PHYSICAL SETTING SOURCE MAP FINDINGS

Map ID
Direction
Distance
Elevation

Database EDR ID Number

E317
NNE
1/4 - 1/2 Mile
Higher

WA WELLS WALOG1000572426

Database:	Ecology Well Logs	Well Log ID:	820604
Well Tag:	Not Reported	Project Tag:	Not Reported
Notice of Intent #:	EE04206	Date Received:	04-OCT-12
Diameter:	2	Casing Depth:	15
Well Completion:	26-SEP-12	Well Owner:	4746 Ohio Ave S Lp
Well Type:	Resource Protection	Driller #:	Not Reported
Static Level:	0	Flow Rate (GPM):	0
Flow Type:	Not Reported	PSI:	0
Well Test:	Not Reported	Water Reclamation #:	9

E318
NNE
1/4 - 1/2 Mile
Higher

WA WELLS WALOG1000758110

Database:	Ecology Well Logs	Well Log ID:	1615946
Well Tag:	Not Reported	Project Tag:	8
Notice of Intent #:	AE41201	Date Received:	16-MAR-17
Diameter:	2.25	Casing Depth:	20
Well Completion:	28-JAN-17	Well Owner:	Manson Costruction
Well Type:	Decommissioning	Driller #:	3205
Static Level:	0	Flow Rate (GPM):	0
Flow Type:	Not Reported	PSI:	0
Well Test:	Not Reported	Water Reclamation #:	9

E319
NNE
1/4 - 1/2 Mile
Higher

WA WELLS WALOG1000252768

Database:	Ecology Well Logs	Well Log ID:	327778
Well Tag:	Not Reported	Project Tag:	Not Reported
Notice of Intent #:	R036146	Date Received:	06-JUL-99
Diameter:	0	Casing Depth:	20
Well Completion:	23-JUN-99	Well Owner:	City Of Seattle
Well Type:	Resource Protection	Driller #:	Not Reported
Static Level:	0	Flow Rate (GPM):	0
Flow Type:	Not Reported	PSI:	0
Well Test:	Not Reported	Water Reclamation #:	9

E320
NNE
1/4 - 1/2 Mile
Higher

WA WELLS WALOG1000320722

Database:	Ecology Well Logs	Well Log ID:	403757
Well Tag:	Not Reported	Project Tag:	Not Reported
Notice of Intent #:	A069272	Date Received:	07-MAR-05
Diameter:	2	Casing Depth:	12

GEOCHECK® - PHYSICAL SETTING SOURCE MAP FINDINGS

Well Completion:	04-NOV-04	Well Owner:	Susan Droppert
Well Type:	Decommissioning	Driller #:	Not Reported
Static Level:	0	Flow Rate (GPM):	0
Flow Type:	Not Reported	PSI:	0
Well Test:	Not Reported	Water Reclamation #:	9

E321
NNE
1/4 - 1/2 Mile
Higher

WA WELLS WALOG1000320715

Database:	Ecology Well Logs	Well Log ID:	403750
Well Tag:	Not Reported	Project Tag:	Not Reported
Notice of Intent #:	A069272	Date Received:	07-MAR-05
Diameter:	2	Casing Depth:	12
Well Completion:	04-NOV-04	Well Owner:	Susan Droppert
Well Type:	Decommissioning	Driller #:	Not Reported
Static Level:	0	Flow Rate (GPM):	0
Flow Type:	Not Reported	PSI:	0
Well Test:	Not Reported	Water Reclamation #:	9

E322
NNE
1/4 - 1/2 Mile
Higher

WA WELLS WALOG1000762943

Database:	Ecology Well Logs	Well Log ID:	1621610
Well Tag:	Not Reported	Project Tag:	B5
Notice of Intent #:	AE42588	Date Received:	11-MAY-17
Diameter:	2.75	Casing Depth:	20
Well Completion:	08-MAR-17	Well Owner:	Alco Investment Companies
Well Type:	Decommissioning	Driller #:	3205
Static Level:	0	Flow Rate (GPM):	0
Flow Type:	Not Reported	PSI:	0
Well Test:	Not Reported	Water Reclamation #:	9

E323
NNE
1/4 - 1/2 Mile
Higher

WA WELLS WALOG1000758079

Database:	Ecology Well Logs	Well Log ID:	1615915
Well Tag:	Not Reported	Project Tag:	10
Notice of Intent #:	SE60913	Date Received:	16-MAR-17
Diameter:	2.25	Casing Depth:	20
Well Completion:	28-JAN-17	Well Owner:	Manson Costruction
Well Type:	Resource Protection	Driller #:	3205
Static Level:	0	Flow Rate (GPM):	0
Flow Type:	Not Reported	PSI:	0
Well Test:	Not Reported	Water Reclamation #:	9

GEOCHECK® - PHYSICAL SETTING SOURCE MAP FINDINGS

Map ID
Direction
Distance
Elevation

Database EDR ID Number

E324
NNE
1/4 - 1/2 Mile
Higher

WA WELLS WALOG1000758046

Database:	Ecology Well Logs	Well Log ID:	1615881
Well Tag:	Not Reported	Project Tag:	2
Notice of Intent #:	SE60913	Date Received:	16-MAR-17
Diameter:	2.25	Casing Depth:	20
Well Completion:	28-JAN-17	Well Owner:	Manson Costruction
Well Type:	Resource Protection	Driller #:	3205
Static Level:	0	Flow Rate (GPM):	0
Flow Type:	Not Reported	PSI:	0
Well Test:	Not Reported	Water Reclamation #:	9

E325
NNE
1/4 - 1/2 Mile
Higher

WA WELLS WALOG1000692853

Database:	Ecology Well Logs	Well Log ID:	1106054
Well Tag:	BIM195	Project Tag:	Not Reported
Notice of Intent #:	RE12049	Date Received:	17-DEC-15
Diameter:	3.5	Casing Depth:	15
Well Completion:	24-NOV-15	Well Owner:	Portfolio Mgmt Division
Well Type:	Resource Protection	Driller #:	2914
Static Level:	0	Flow Rate (GPM):	0
Flow Type:	Not Reported	PSI:	0
Well Test:	Not Reported	Water Reclamation #:	9

E326
NNE
1/4 - 1/2 Mile
Higher

WA WELLS WALOG1000758136

Database:	Ecology Well Logs	Well Log ID:	1615972
Well Tag:	Not Reported	Project Tag:	11
Notice of Intent #:	AE41201	Date Received:	16-MAR-17
Diameter:	2.25	Casing Depth:	20
Well Completion:	28-JAN-17	Well Owner:	Manson Costruction
Well Type:	Decommissioning	Driller #:	3205
Static Level:	0	Flow Rate (GPM):	0
Flow Type:	Not Reported	PSI:	0
Well Test:	Not Reported	Water Reclamation #:	9

E327
NNE
1/4 - 1/2 Mile
Higher

WA WELLS WALOG1000252773

Database:	Ecology Well Logs	Well Log ID:	327783
Well Tag:	Not Reported	Project Tag:	Not Reported
Notice of Intent #:	S004073	Date Received:	21-MAY-99
Diameter:	0	Casing Depth:	51.6

GEOCHECK® - PHYSICAL SETTING SOURCE MAP FINDINGS

Well Completion:	26-APR-99	Well Owner:	Vincent Metal Goods
Well Type:	Resource Protection	Driller #:	Not Reported
Static Level:	0	Flow Rate (GPM):	0
Flow Type:	Not Reported	PSI:	0
Well Test:	Not Reported	Water Reclamation #:	9

E328
NNE
1/4 - 1/2 Mile
Higher

WA WELLS WALOG1000179873

Database:	Ecology Well Logs	Well Log ID:	204573
Well Tag:	Not Reported	Project Tag:	Not Reported
Notice of Intent #:	A012194	Date Received:	18-SEP-95
Diameter:	0	Casing Depth:	0
Well Completion:	29-AUG-95	Well Owner:	S.E. S. Seattle
Well Type:	Decommissioning	Driller #:	Not Reported
Static Level:	0	Flow Rate (GPM):	0
Flow Type:	Not Reported	PSI:	0
Well Test:	Not Reported	Water Reclamation #:	9

E329
NNE
1/4 - 1/2 Mile
Higher

WA WELLS WALOG1000252770

Database:	Ecology Well Logs	Well Log ID:	327780
Well Tag:	Not Reported	Project Tag:	Not Reported
Notice of Intent #:	R036146	Date Received:	06-JUL-99
Diameter:	0	Casing Depth:	20
Well Completion:	23-JUN-99	Well Owner:	City Of Seattle
Well Type:	Resource Protection	Driller #:	Not Reported
Static Level:	0	Flow Rate (GPM):	0
Flow Type:	Not Reported	PSI:	0
Well Test:	Not Reported	Water Reclamation #:	9

E330
NNE
1/4 - 1/2 Mile
Higher

WA WELLS WALOG1000762962

Database:	Ecology Well Logs	Well Log ID:	1621633
Well Tag:	Not Reported	Project Tag:	B1
Notice of Intent #:	AE42588	Date Received:	11-MAY-17
Diameter:	2.75	Casing Depth:	20
Well Completion:	08-MAR-17	Well Owner:	Alco Investment Companies
Well Type:	Decommissioning	Driller #:	3205
Static Level:	0	Flow Rate (GPM):	0
Flow Type:	Not Reported	PSI:	0
Well Test:	Not Reported	Water Reclamation #:	9

GEOCHECK® - PHYSICAL SETTING SOURCE MAP FINDINGS

Map ID
Direction
Distance
Elevation

Database EDR ID Number

E331
NNE
1/4 - 1/2 Mile
Higher

WA WELLS WALOG1000320707

Database:	Ecology Well Logs	Well Log ID:	403742
Well Tag:	Not Reported	Project Tag:	Not Reported
Notice of Intent #:	E004426	Date Received:	07-MAR-05
Diameter:	2	Casing Depth:	12
Well Completion:	04-NOV-04	Well Owner:	Susan Droppert
Well Type:	Resource Protection	Driller #:	Not Reported
Static Level:	0	Flow Rate (GPM):	0
Flow Type:	Not Reported	PSI:	0
Well Test:	Not Reported	Water Reclamation #:	9

E332
NNE
1/4 - 1/2 Mile
Higher

WA WELLS WALOG1000762917

Database:	Ecology Well Logs	Well Log ID:	1621579
Well Tag:	BKY308	Project Tag:	Not Reported
Notice of Intent #:	RE14239	Date Received:	11-MAY-17
Diameter:	3	Casing Depth:	20
Well Completion:	08-MAR-17	Well Owner:	Alco Investment Companies
Well Type:	Resource Protection	Driller #:	3205
Static Level:	0	Flow Rate (GPM):	0
Flow Type:	Not Reported	PSI:	0
Well Test:	Not Reported	Water Reclamation #:	9

E333
NNE
1/4 - 1/2 Mile
Higher

WA WELLS WALOG1000758107

Database:	Ecology Well Logs	Well Log ID:	1615943
Well Tag:	Not Reported	Project Tag:	16
Notice of Intent #:	SE60913	Date Received:	16-MAR-17
Diameter:	2.25	Casing Depth:	20
Well Completion:	28-JAN-17	Well Owner:	Manson Costruction
Well Type:	Resource Protection	Driller #:	3205
Static Level:	0	Flow Rate (GPM):	0
Flow Type:	Not Reported	PSI:	0
Well Test:	Not Reported	Water Reclamation #:	9

E334
NNE
1/4 - 1/2 Mile
Higher

WA WELLS WALOG1000572438

Database:	Ecology Well Logs	Well Log ID:	820626
Well Tag:	Not Reported	Project Tag:	Not Reported
Notice of Intent #:	AE19106	Date Received:	04-OCT-12
Diameter:	2	Casing Depth:	15

GEOCHECK® - PHYSICAL SETTING SOURCE MAP FINDINGS

Well Completion:	26-SEP-12	Well Owner:	4746 Ohio Ave S Lp
Well Type:	Decommissioning	Driller #:	Not Reported
Static Level:	0	Flow Rate (GPM):	0
Flow Type:	Not Reported	PSI:	0
Well Test:	Not Reported	Water Reclamation #:	9

E335
NNE
1/4 - 1/2 Mile
Higher

WA WELLS WALOG1000762942

Database:	Ecology Well Logs	Well Log ID:	1621609
Well Tag:	Not Reported	Project Tag:	B5
Notice of Intent #:	SE61866	Date Received:	11-MAY-17
Diameter:	2.75	Casing Depth:	20
Well Completion:	08-MAR-17	Well Owner:	Alco Investment Companies
Well Type:	Resource Protection	Driller #:	0
Static Level:	0	Flow Rate (GPM):	0
Flow Type:	Not Reported	PSI:	0
Well Test:	Not Reported	Water Reclamation #:	9

E336
NNE
1/4 - 1/2 Mile
Higher

WA WELLS WALOG1000414331

Database:	Ecology Well Logs	Well Log ID:	534600
Well Tag:	APJ252	Project Tag:	Not Reported
Notice of Intent #:	RE02276	Date Received:	16-MAY-08
Diameter:	2	Casing Depth:	20
Well Completion:	08-MAY-08	Well Owner:	Suzanne Droppert
Well Type:	Resource Protection	Driller #:	Not Reported
Static Level:	0	Flow Rate (GPM):	0
Flow Type:	Not Reported	PSI:	0
Well Test:	Not Reported	Water Reclamation #:	9

E337
NNE
1/4 - 1/2 Mile
Higher

WA WELLS WALOG1000781375

Database:	Ecology Well Logs	Well Log ID:	1706819
Well Tag:	BKY163	Project Tag:	Not Reported
Notice of Intent #:	AE43629	Date Received:	20-SEP-17
Diameter:	2	Casing Depth:	20
Well Completion:	20-JUN-17	Well Owner:	Alco Investment Companies
Well Type:	Decommissioning	Driller #:	3178
Static Level:	12	Flow Rate (GPM):	0
Flow Type:	Static Level	PSI:	0
Well Test:	Not Reported	Water Reclamation #:	9

GEOCHECK® - PHYSICAL SETTING SOURCE MAP FINDINGS

Map ID
Direction
Distance
Elevation

Database EDR ID Number

E338
NNE
1/4 - 1/2 Mile
Higher

WA WELLS WALOG1000758089

Database:	Ecology Well Logs	Well Log ID:	1615925
Well Tag:	Not Reported	Project Tag:	12
Notice of Intent #:	AE41201	Date Received:	16-MAR-17
Diameter:	2.25	Casing Depth:	20
Well Completion:	28-JAN-17	Well Owner:	Manson Costruction
Well Type:	Decommissioning	Driller #:	3205
Static Level:	0	Flow Rate (GPM):	0
Flow Type:	Not Reported	PSI:	0
Well Test:	Not Reported	Water Reclamation #:	9

E339
NNE
1/4 - 1/2 Mile
Higher

WA WELLS WALOG1000758031

Database:	Ecology Well Logs	Well Log ID:	1615866
Well Tag:	BKY319	Project Tag:	Not Reported
Notice of Intent #:	RE13819	Date Received:	16-MAR-17
Diameter:	3	Casing Depth:	20
Well Completion:	28-JAN-17	Well Owner:	Manson Costruction
Well Type:	Resource Protection	Driller #:	3205
Static Level:	0	Flow Rate (GPM):	0
Flow Type:	Not Reported	PSI:	0
Well Test:	Not Reported	Water Reclamation #:	9

E340
NNE
1/4 - 1/2 Mile
Higher

WA WELLS WALOG1000758019

Database:	Ecology Well Logs	Well Log ID:	1615854
Well Tag:	BKY317	Project Tag:	Not Reported
Notice of Intent #:	RE13976	Date Received:	16-MAR-17
Diameter:	3	Casing Depth:	20
Well Completion:	23-JAN-17	Well Owner:	Manson Construction
Well Type:	Resource Protection	Driller #:	3205
Static Level:	0	Flow Rate (GPM):	0
Flow Type:	Not Reported	PSI:	0
Well Test:	Not Reported	Water Reclamation #:	9

E341
NNE
1/4 - 1/2 Mile
Higher

WA WELLS WALOG1000181476

Database:	Ecology Well Logs	Well Log ID:	206263
Well Tag:	Not Reported	Project Tag:	Not Reported
Notice of Intent #:	A031014	Date Received:	19-FEB-98
Diameter:	0	Casing Depth:	0

GEOCHECK® - PHYSICAL SETTING SOURCE MAP FINDINGS

Well Completion:	12-NOV-97	Well Owner:	Wheelabrator
Well Type:	Decommissioning	Driller #:	Not Reported
Static Level:	0	Flow Rate (GPM):	0
Flow Type:	Not Reported	PSI:	0
Well Test:	Not Reported	Water Reclamation #:	9

E342
NNE
1/4 - 1/2 Mile
Higher

WA WELLS WALOG1000758124

Database:	Ecology Well Logs	Well Log ID:	1615960
Well Tag:	Not Reported	Project Tag:	8
Notice of Intent #:	SE60913	Date Received:	16-MAR-17
Diameter:	2.25	Casing Depth:	20
Well Completion:	28-JAN-17	Well Owner:	Manson Costruction
Well Type:	Resource Protection	Driller #:	3205
Static Level:	0	Flow Rate (GPM):	0
Flow Type:	Not Reported	PSI:	0
Well Test:	Not Reported	Water Reclamation #:	9

E343
NNE
1/4 - 1/2 Mile
Higher

WA WELLS WALOG1000572431

Database:	Ecology Well Logs	Well Log ID:	820614
Well Tag:	Not Reported	Project Tag:	Not Reported
Notice of Intent #:	EE04206	Date Received:	04-OCT-12
Diameter:	2	Casing Depth:	15
Well Completion:	26-SEP-12	Well Owner:	4746 Ohio Ave S Lp
Well Type:	Resource Protection	Driller #:	Not Reported
Static Level:	0	Flow Rate (GPM):	0
Flow Type:	Not Reported	PSI:	0
Well Test:	Not Reported	Water Reclamation #:	9

E344
NNE
1/4 - 1/2 Mile
Higher

WA WELLS WALOG1000179870

Database:	Ecology Well Logs	Well Log ID:	204570
Well Tag:	Not Reported	Project Tag:	Not Reported
Notice of Intent #:	A012194	Date Received:	18-SEP-95
Diameter:	0	Casing Depth:	0
Well Completion:	29-AUG-95	Well Owner:	S.E. S. Seattle
Well Type:	Decommissioning	Driller #:	Not Reported
Static Level:	0	Flow Rate (GPM):	0
Flow Type:	Not Reported	PSI:	0
Well Test:	Not Reported	Water Reclamation #:	9

GEOCHECK® - PHYSICAL SETTING SOURCE MAP FINDINGS

Map ID
Direction
Distance
Elevation

Database EDR ID Number

E345
NNE
1/4 - 1/2 Mile
Higher

WA WELLS WALOG1000181483

Database:	Ecology Well Logs	Well Log ID:	206270
Well Tag:	Not Reported	Project Tag:	Not Reported
Notice of Intent #:	R016798	Date Received:	19-JUL-94
Diameter:	0	Casing Depth:	0
Well Completion:	Not Reported	Well Owner:	Wheelabrator
Well Type:	Resource Protection	Driller #:	1805
Static Level:	0	Flow Rate (GPM):	0
Flow Type:	Not Reported	PSI:	0
Well Test:	Not Reported	Water Reclamation #:	9

E346
NNE
1/4 - 1/2 Mile
Higher

WA WELLS WALOG1000781364

Database:	Ecology Well Logs	Well Log ID:	1706794
Well Tag:	BKY166	Project Tag:	Not Reported
Notice of Intent #:	AE43629	Date Received:	20-SEP-17
Diameter:	2	Casing Depth:	20
Well Completion:	20-JUN-17	Well Owner:	Alco Investment Companies
Well Type:	Decommissioning	Driller #:	3178
Static Level:	12	Flow Rate (GPM):	0
Flow Type:	Static Level	PSI:	0
Well Test:	Not Reported	Water Reclamation #:	9

E347
NNE
1/4 - 1/2 Mile
Higher

WA WELLS WALOG1000320714

Database:	Ecology Well Logs	Well Log ID:	403749
Well Tag:	Not Reported	Project Tag:	Not Reported
Notice of Intent #:	A069272	Date Received:	07-MAR-05
Diameter:	2	Casing Depth:	12
Well Completion:	04-NOV-04	Well Owner:	Susan Droppert
Well Type:	Decommissioning	Driller #:	Not Reported
Static Level:	0	Flow Rate (GPM):	0
Flow Type:	Not Reported	PSI:	0
Well Test:	Not Reported	Water Reclamation #:	9

E348
NNE
1/4 - 1/2 Mile
Higher

WA WELLS WALOG1000758086

Database:	Ecology Well Logs	Well Log ID:	1615922
Well Tag:	Not Reported	Project Tag:	6
Notice of Intent #:	AE41201	Date Received:	16-MAR-17
Diameter:	2.25	Casing Depth:	20

GEOCHECK® - PHYSICAL SETTING SOURCE MAP FINDINGS

Well Completion:	28-JAN-17	Well Owner:	Manson Costruction
Well Type:	Decommissioning	Driller #:	3205
Static Level:	0	Flow Rate (GPM):	0
Flow Type:	Not Reported	PSI:	0
Well Test:	Not Reported	Water Reclamation #:	9

E349
NNE
1/4 - 1/2 Mile
Higher

WA WELLS WALOG1000758104

Database:	Ecology Well Logs	Well Log ID:	1615940
Well Tag:	Not Reported	Project Tag:	5
Notice of Intent #:	SE60913	Date Received:	16-MAR-17
Diameter:	2.25	Casing Depth:	20
Well Completion:	28-JAN-17	Well Owner:	Manson Costruction
Well Type:	Resource Protection	Driller #:	3205
Static Level:	0	Flow Rate (GPM):	0
Flow Type:	Not Reported	PSI:	0
Well Test:	Not Reported	Water Reclamation #:	9

E350
NNE
1/4 - 1/2 Mile
Higher

WA WELLS WALOG1000320721

Database:	Ecology Well Logs	Well Log ID:	403756
Well Tag:	Not Reported	Project Tag:	Not Reported
Notice of Intent #:	A069272	Date Received:	07-MAR-05
Diameter:	2	Casing Depth:	12
Well Completion:	04-NOV-04	Well Owner:	Susan Droppert
Well Type:	Decommissioning	Driller #:	Not Reported
Static Level:	0	Flow Rate (GPM):	0
Flow Type:	Not Reported	PSI:	0
Well Test:	Not Reported	Water Reclamation #:	9

E351
NNE
1/4 - 1/2 Mile
Higher

WA WELLS WALOG1000762914

Database:	Ecology Well Logs	Well Log ID:	1621576
Well Tag:	BKY164	Project Tag:	Not Reported
Notice of Intent #:	RE14239	Date Received:	11-MAY-17
Diameter:	3	Casing Depth:	20
Well Completion:	08-MAR-17	Well Owner:	Alco Investment Companies
Well Type:	Resource Protection	Driller #:	3205
Static Level:	0	Flow Rate (GPM):	0
Flow Type:	Not Reported	PSI:	0
Well Test:	Not Reported	Water Reclamation #:	9

GEOCHECK® - PHYSICAL SETTING SOURCE MAP FINDINGS

Map ID
Direction
Distance
Elevation

Database EDR ID Number

E352
NNE
1/4 - 1/2 Mile
Higher

WA WELLS WALOG1000572435

Database:	Ecology Well Logs	Well Log ID:	820621
Well Tag:	Not Reported	Project Tag:	Not Reported
Notice of Intent #:	AE19106	Date Received:	04-OCT-12
Diameter:	2	Casing Depth:	15
Well Completion:	26-SEP-12	Well Owner:	4746 Ohio Ave S Lp
Well Type:	Decommissioning	Driller #:	Not Reported
Static Level:	0	Flow Rate (GPM):	0
Flow Type:	Not Reported	PSI:	0
Well Test:	Not Reported	Water Reclamation #:	9

E353
NNE
1/4 - 1/2 Mile
Higher

WA WELLS WALOG1000320704

Database:	Ecology Well Logs	Well Log ID:	403739
Well Tag:	Not Reported	Project Tag:	Not Reported
Notice of Intent #:	E004426	Date Received:	07-MAR-05
Diameter:	2	Casing Depth:	12
Well Completion:	04-NOV-04	Well Owner:	Susan Droppert
Well Type:	Resource Protection	Driller #:	Not Reported
Static Level:	0	Flow Rate (GPM):	0
Flow Type:	Not Reported	PSI:	0
Well Test:	Not Reported	Water Reclamation #:	9

E354
NNE
1/4 - 1/2 Mile
Higher

WA WELLS WALOG1000758109

Database:	Ecology Well Logs	Well Log ID:	1615945
Well Tag:	Not Reported	Project Tag:	5
Notice of Intent #:	AE41201	Date Received:	16-MAR-17
Diameter:	2.25	Casing Depth:	20
Well Completion:	28-JAN-17	Well Owner:	Manson Costruction
Well Type:	Decommissioning	Driller #:	3205
Static Level:	0	Flow Rate (GPM):	0
Flow Type:	Not Reported	PSI:	0
Well Test:	Not Reported	Water Reclamation #:	9

E355
NNE
1/4 - 1/2 Mile
Higher

WA WELLS WALOG1000572425

Database:	Ecology Well Logs	Well Log ID:	820602
Well Tag:	Not Reported	Project Tag:	Not Reported
Notice of Intent #:	EE04206	Date Received:	04-OCT-12
Diameter:	2	Casing Depth:	15

GEOCHECK® - PHYSICAL SETTING SOURCE MAP FINDINGS

Well Completion:	26-SEP-12	Well Owner:	4746 Ohio Ave S Lp
Well Type:	Resource Protection	Driller #:	Not Reported
Static Level:	0	Flow Rate (GPM):	0
Flow Type:	Not Reported	PSI:	0
Well Test:	Not Reported	Water Reclamation #:	9

E356
NNE
1/4 - 1/2 Mile
Higher

WA WELLS WALOG1000758129

Database:	Ecology Well Logs	Well Log ID:	1615965
Well Tag:	Not Reported	Project Tag:	7
Notice of Intent #:	SE60913	Date Received:	16-MAR-17
Diameter:	2.25	Casing Depth:	20
Well Completion:	28-JAN-17	Well Owner:	Manson Costruction
Well Type:	Resource Protection	Driller #:	3205
Static Level:	0	Flow Rate (GPM):	0
Flow Type:	Not Reported	PSI:	0
Well Test:	Not Reported	Water Reclamation #:	9

E357
NNE
1/4 - 1/2 Mile
Higher

WA WELLS WALOG1000181485

Database:	Ecology Well Logs	Well Log ID:	206272
Well Tag:	Not Reported	Project Tag:	Not Reported
Notice of Intent #:	202623	Date Received:	14-DEC-92
Diameter:	0	Casing Depth:	0
Well Completion:	Not Reported	Well Owner:	Wheelabrator
Well Type:	Resource Protection	Driller #:	1733
Static Level:	0	Flow Rate (GPM):	0
Flow Type:	Not Reported	PSI:	0
Well Test:	Not Reported	Water Reclamation #:	9

E358
NNE
1/4 - 1/2 Mile
Higher

WA WELLS WALOG1000758021

Database:	Ecology Well Logs	Well Log ID:	1615856
Well Tag:	BKY324	Project Tag:	Not Reported
Notice of Intent #:	RE13819	Date Received:	16-MAR-17
Diameter:	3	Casing Depth:	20
Well Completion:	28-JAN-17	Well Owner:	Manson Costruction
Well Type:	Resource Protection	Driller #:	3205
Static Level:	0	Flow Rate (GPM):	0
Flow Type:	Not Reported	PSI:	0
Well Test:	Not Reported	Water Reclamation #:	9

GEOCHECK® - PHYSICAL SETTING SOURCE MAP FINDINGS

Map ID
Direction
Distance
Elevation

Database EDR ID Number

E359
NNE
1/4 - 1/2 Mile
Higher

WA WELLS WALOG1000762939

Database:	Ecology Well Logs	Well Log ID:	1621606
Well Tag:	Not Reported	Project Tag:	B4
Notice of Intent #:	AE42588	Date Received:	11-MAY-17
Diameter:	2.75	Casing Depth:	20
Well Completion:	08-MAR-17	Well Owner:	Alco Investment Companies
Well Type:	Decommissioning	Driller #:	3205
Static Level:	0	Flow Rate (GPM):	0
Flow Type:	Not Reported	PSI:	0
Well Test:	Not Reported	Water Reclamation #:	9

E360
NNE
1/4 - 1/2 Mile
Higher

WA WELLS WALOG1000722601

Database:	Ecology Well Logs	Well Log ID:	1567011
Well Tag:	Not Reported	Project Tag:	CPT-01
Notice of Intent #:	SE58671	Date Received:	16-JUN-16
Diameter:	1.5	Casing Depth:	80
Well Completion:	13-JUN-16	Well Owner:	Alco Investment Companies
Well Type:	Resource Protection	Driller #:	2735
Static Level:	0	Flow Rate (GPM):	0
Flow Type:	Dry Hole	PSI:	0
Well Test:	Not Reported	Water Reclamation #:	9

E361
NNE
1/4 - 1/2 Mile
Higher

WA WELLS WALOG1000762919

Database:	Ecology Well Logs	Well Log ID:	1621581
Well Tag:	Not Reported	Project Tag:	B1
Notice of Intent #:	SE61866	Date Received:	11-MAY-17
Diameter:	2.75	Casing Depth:	20
Well Completion:	08-MAR-17	Well Owner:	Alco Investment Companies
Well Type:	Resource Protection	Driller #:	0
Static Level:	0	Flow Rate (GPM):	0
Flow Type:	Not Reported	PSI:	0
Well Test:	Not Reported	Water Reclamation #:	9

E362
NNE
1/4 - 1/2 Mile
Higher

WA WELLS WALOG1000320712

Database:	Ecology Well Logs	Well Log ID:	403747
Well Tag:	Not Reported	Project Tag:	Not Reported
Notice of Intent #:	E004426	Date Received:	07-MAR-05
Diameter:	2	Casing Depth:	12

GEOCHECK® - PHYSICAL SETTING SOURCE MAP FINDINGS

Well Completion:	04-NOV-04	Well Owner:	Susan Droppert
Well Type:	Resource Protection	Driller #:	Not Reported
Static Level:	0	Flow Rate (GPM):	0
Flow Type:	Not Reported	PSI:	0
Well Test:	Not Reported	Water Reclamation #:	9

E363
NNE
1/4 - 1/2 Mile
Higher

WA WELLS WALOG1000758091

Database:	Ecology Well Logs	Well Log ID:	1615927
Well Tag:	Not Reported	Project Tag:	17
Notice of Intent #:	AE41201	Date Received:	16-MAR-17
Diameter:	2.25	Casing Depth:	20
Well Completion:	28-JAN-17	Well Owner:	Manson Costruction
Well Type:	Decommissioning	Driller #:	3205
Static Level:	0	Flow Rate (GPM):	0
Flow Type:	Not Reported	PSI:	0
Well Test:	Not Reported	Water Reclamation #:	9

E364
NNE
1/4 - 1/2 Mile
Higher

WA WELLS WALOG1000758078

Database:	Ecology Well Logs	Well Log ID:	1615914
Well Tag:	Not Reported	Project Tag:	9
Notice of Intent #:	SE60913	Date Received:	16-MAR-17
Diameter:	2.25	Casing Depth:	20
Well Completion:	28-JAN-17	Well Owner:	Manson Costruction
Well Type:	Resource Protection	Driller #:	3205
Static Level:	0	Flow Rate (GPM):	0
Flow Type:	Not Reported	PSI:	0
Well Test:	Not Reported	Water Reclamation #:	9

E365
NNE
1/4 - 1/2 Mile
Higher

WA WELLS WALOG1000758045

Database:	Ecology Well Logs	Well Log ID:	1615880
Well Tag:	BKY320	Project Tag:	Not Reported
Notice of Intent #:	RE13819	Date Received:	16-MAR-17
Diameter:	3	Casing Depth:	20
Well Completion:	28-JAN-17	Well Owner:	Manson Costruction
Well Type:	Resource Protection	Driller #:	3205
Static Level:	0	Flow Rate (GPM):	0
Flow Type:	Not Reported	PSI:	0
Well Test:	Not Reported	Water Reclamation #:	9

GEOCHECK® - PHYSICAL SETTING SOURCE MAP FINDINGS

Map ID
Direction
Distance
Elevation

Database EDR ID Number

E366
NNE
1/4 - 1/2 Mile
Higher

WA WELLS WALOG1000758084

Database:	Ecology Well Logs	Well Log ID:	1615920
Well Tag:	Not Reported	Project Tag:	3
Notice of Intent #:	AE41201	Date Received:	16-MAR-17
Diameter:	2.25	Casing Depth:	20
Well Completion:	28-JAN-17	Well Owner:	Manson Costruction
Well Type:	Decommissioning	Driller #:	3205
Static Level:	0	Flow Rate (GPM):	0
Flow Type:	Not Reported	PSI:	0
Well Test:	Not Reported	Water Reclamation #:	9

E367
NNE
1/4 - 1/2 Mile
Higher

WA WELLS WALOG1000320719

Database:	Ecology Well Logs	Well Log ID:	403754
Well Tag:	Not Reported	Project Tag:	Not Reported
Notice of Intent #:	A069272	Date Received:	07-MAR-05
Diameter:	2	Casing Depth:	12
Well Completion:	04-NOV-04	Well Owner:	Susan Droppert
Well Type:	Decommissioning	Driller #:	Not Reported
Static Level:	0	Flow Rate (GPM):	0
Flow Type:	Not Reported	PSI:	0
Well Test:	Not Reported	Water Reclamation #:	9

E368
NNE
1/4 - 1/2 Mile
Higher

WA WELLS WALOG1000758081

Database:	Ecology Well Logs	Well Log ID:	1615917
Well Tag:	Not Reported	Project Tag:	14
Notice of Intent #:	SE60913	Date Received:	16-MAR-17
Diameter:	2.25	Casing Depth:	20
Well Completion:	28-JAN-17	Well Owner:	Manson Costruction
Well Type:	Resource Protection	Driller #:	3205
Static Level:	0	Flow Rate (GPM):	0
Flow Type:	Not Reported	PSI:	0
Well Test:	Not Reported	Water Reclamation #:	9

E369
NNE
1/4 - 1/2 Mile
Higher

WA WELLS WALOG1000583814

Database:	Ecology Well Logs	Well Log ID:	843577
Well Tag:	BHR858	Project Tag:	Not Reported
Notice of Intent #:	RE07641	Date Received:	20-FEB-13
Diameter:	10	Casing Depth:	15

GEOCHECK® - PHYSICAL SETTING SOURCE MAP FINDINGS

Well Completion:	28-DEC-12	Well Owner:	Us General Services Admin
Well Type:	Resource Protection	Driller #:	Not Reported
Static Level:	0	Flow Rate (GPM):	0
Flow Type:	Not Reported	PSI:	0
Well Test:	Not Reported	Water Reclamation #:	9

E370
NNE
1/4 - 1/2 Mile
Higher

WA WELLS WALOG1000320706

Database:	Ecology Well Logs	Well Log ID:	403741
Well Tag:	Not Reported	Project Tag:	Not Reported
Notice of Intent #:	E004426	Date Received:	07-MAR-05
Diameter:	2	Casing Depth:	12
Well Completion:	04-NOV-04	Well Owner:	Susan Droppert
Well Type:	Resource Protection	Driller #:	Not Reported
Static Level:	0	Flow Rate (GPM):	0
Flow Type:	Not Reported	PSI:	0
Well Test:	Not Reported	Water Reclamation #:	9

E371
NNE
1/4 - 1/2 Mile
Higher

WA WELLS WALOG1000252772

Database:	Ecology Well Logs	Well Log ID:	327782
Well Tag:	Not Reported	Project Tag:	Not Reported
Notice of Intent #:	S004073	Date Received:	21-MAY-99
Diameter:	0	Casing Depth:	51.6
Well Completion:	26-APR-99	Well Owner:	Vincent Metal Goods
Well Type:	Resource Protection	Driller #:	Not Reported
Static Level:	0	Flow Rate (GPM):	0
Flow Type:	Not Reported	PSI:	0
Well Test:	Not Reported	Water Reclamation #:	9

E372
NNE
1/4 - 1/2 Mile
Higher

WA WELLS WALOG1000758135

Database:	Ecology Well Logs	Well Log ID:	1615971
Well Tag:	Not Reported	Project Tag:	17
Notice of Intent #:	SE60913	Date Received:	16-MAR-17
Diameter:	2.25	Casing Depth:	20
Well Completion:	28-JAN-17	Well Owner:	Manson Costruction
Well Type:	Resource Protection	Driller #:	3205
Static Level:	0	Flow Rate (GPM):	0
Flow Type:	Not Reported	PSI:	0
Well Test:	Not Reported	Water Reclamation #:	9

GEOCHECK® - PHYSICAL SETTING SOURCE MAP FINDINGS

Map ID
Direction
Distance
Elevation

Database EDR ID Number

E373
NNE
1/4 - 1/2 Mile
Higher

WA WELLS WALOG1000320710

Database:	Ecology Well Logs	Well Log ID:	403745
Well Tag:	Not Reported	Project Tag:	Not Reported
Notice of Intent #:	E004426	Date Received:	07-MAR-05
Diameter:	2	Casing Depth:	12
Well Completion:	04-NOV-04	Well Owner:	Susan Droppert
Well Type:	Resource Protection	Driller #:	Not Reported
Static Level:	0	Flow Rate (GPM):	0
Flow Type:	Not Reported	PSI:	0
Well Test:	Not Reported	Water Reclamation #:	9

E374
NNE
1/4 - 1/2 Mile
Higher

WA WELLS WALOG1000792993

Database:	Ecology Well Logs	Well Log ID:	1706885
Well Tag:	BKY167	Project Tag:	Not Reported
Notice of Intent #:	AE43629	Date Received:	20-SEP-17
Diameter:	2	Casing Depth:	20
Well Completion:	20-JUN-17	Well Owner:	Alco Investment Companies
Well Type:	Decommissioning	Driller #:	3178
Static Level:	12	Flow Rate (GPM):	0
Flow Type:	Static Level	PSI:	0
Well Test:	Not Reported	Water Reclamation #:	9

E375
NNE
1/4 - 1/2 Mile
Higher

WA WELLS WALOG1000692850

Database:	Ecology Well Logs	Well Log ID:	1106049
Well Tag:	BIM194	Project Tag:	Not Reported
Notice of Intent #:	RE12049	Date Received:	17-DEC-15
Diameter:	3.5	Casing Depth:	20
Well Completion:	24-NOV-15	Well Owner:	Portfolio Mgmt Division
Well Type:	Resource Protection	Driller #:	2914
Static Level:	0	Flow Rate (GPM):	0
Flow Type:	Not Reported	PSI:	0
Well Test:	Not Reported	Water Reclamation #:	9

E376
NNE
1/4 - 1/2 Mile
Higher

WA WELLS WALOG1000692829

Database:	Ecology Well Logs	Well Log ID:	1106024
Well Tag:	BIM192	Project Tag:	Not Reported
Notice of Intent #:	RE12049	Date Received:	17-DEC-15
Diameter:	3.5	Casing Depth:	14

GEOCHECK® - PHYSICAL SETTING SOURCE MAP FINDINGS

Well Completion:	24-NOV-15	Well Owner:	Portfolio Mgmt Division
Well Type:	Resource Protection	Driller #:	2914
Static Level:	0	Flow Rate (GPM):	0
Flow Type:	Not Reported	PSI:	0
Well Test:	Not Reported	Water Reclamation #:	9

E377
NNE
1/4 - 1/2 Mile
Higher

WA WELLS WALOG1000177429

Database:	Ecology Well Logs	Well Log ID:	201977
Well Tag:	Not Reported	Project Tag:	Not Reported
Notice of Intent #:	202623	Date Received:	Not Reported
Diameter:	0	Casing Depth:	0
Well Completion:	Not Reported	Well Owner:	Colorado & Hudson Seattle
Well Type:	Resource Protection	Driller #:	1733
Static Level:	0	Flow Rate (GPM):	0
Flow Type:	Not Reported	PSI:	0
Well Test:	Not Reported	Water Reclamation #:	9

E378
NNE
1/4 - 1/2 Mile
Higher

WA WELLS WALOG1000320709

Database:	Ecology Well Logs	Well Log ID:	403744
Well Tag:	Not Reported	Project Tag:	Not Reported
Notice of Intent #:	E004426	Date Received:	07-MAR-05
Diameter:	2	Casing Depth:	12
Well Completion:	04-NOV-04	Well Owner:	Susan Droppert
Well Type:	Resource Protection	Driller #:	Not Reported
Static Level:	0	Flow Rate (GPM):	0
Flow Type:	Not Reported	PSI:	0
Well Test:	Not Reported	Water Reclamation #:	9

E379
NNE
1/4 - 1/2 Mile
Higher

WA WELLS WALOG1000320723

Database:	Ecology Well Logs	Well Log ID:	403758
Well Tag:	Not Reported	Project Tag:	Not Reported
Notice of Intent #:	A069272	Date Received:	07-MAR-05
Diameter:	2	Casing Depth:	12
Well Completion:	04-NOV-04	Well Owner:	Susan Droppert
Well Type:	Decommissioning	Driller #:	Not Reported
Static Level:	0	Flow Rate (GPM):	0
Flow Type:	Not Reported	PSI:	0
Well Test:	Not Reported	Water Reclamation #:	9

GEOCHECK® - PHYSICAL SETTING SOURCE MAP FINDINGS

Map ID
Direction
Distance
Elevation

Database EDR ID Number

E380
NNE
1/4 - 1/2 Mile
Higher

WA WELLS WALOG1000320705

Database:	Ecology Well Logs	Well Log ID:	403740
Well Tag:	Not Reported	Project Tag:	Not Reported
Notice of Intent #:	E004426	Date Received:	07-MAR-05
Diameter:	2	Casing Depth:	12
Well Completion:	04-NOV-04	Well Owner:	Susan Droppert
Well Type:	Resource Protection	Driller #:	Not Reported
Static Level:	0	Flow Rate (GPM):	0
Flow Type:	Not Reported	PSI:	0
Well Test:	Not Reported	Water Reclamation #:	9

E381
NNE
1/4 - 1/2 Mile
Higher

WA WELLS WALOG1000762940

Database:	Ecology Well Logs	Well Log ID:	1621607
Well Tag:	BKY165	Project Tag:	Not Reported
Notice of Intent #:	RE14239	Date Received:	11-MAY-17
Diameter:	3	Casing Depth:	20
Well Completion:	08-MAR-17	Well Owner:	Alco Investment Companies
Well Type:	Resource Protection	Driller #:	3205
Static Level:	0	Flow Rate (GPM):	0
Flow Type:	Not Reported	PSI:	0
Well Test:	Not Reported	Water Reclamation #:	9

E382
NNE
1/4 - 1/2 Mile
Higher

WA WELLS WALOG1000758134

Database:	Ecology Well Logs	Well Log ID:	1615970
Well Tag:	Not Reported	Project Tag:	6
Notice of Intent #:	SE60913	Date Received:	16-MAR-17
Diameter:	2.25	Casing Depth:	20
Well Completion:	28-JAN-17	Well Owner:	Manson Costruction
Well Type:	Resource Protection	Driller #:	3205
Static Level:	0	Flow Rate (GPM):	0
Flow Type:	Not Reported	PSI:	0
Well Test:	Not Reported	Water Reclamation #:	9

E383
NNE
1/4 - 1/2 Mile
Higher

WA WELLS WALOG1000763000

Database:	Ecology Well Logs	Well Log ID:	1621695
Well Tag:	Not Reported	Project Tag:	B2
Notice of Intent #:	AE42588	Date Received:	11-MAY-17
Diameter:	2.75	Casing Depth:	20

GEOCHECK® - PHYSICAL SETTING SOURCE MAP FINDINGS

Well Completion:	08-MAR-17	Well Owner:	Alco Investment Companies
Well Type:	Decommissioning	Driller #:	3205
Static Level:	0	Flow Rate (GPM):	0
Flow Type:	Not Reported	PSI:	0
Well Test:	Not Reported	Water Reclamation #:	9

E384
NNE
1/4 - 1/2 Mile
Higher

WA WELLS WALOG1000252771

Database:	Ecology Well Logs	Well Log ID:	327781
Well Tag:	Not Reported	Project Tag:	Not Reported
Notice of Intent #:	R036146	Date Received:	06-JUL-99
Diameter:	0	Casing Depth:	20
Well Completion:	23-JUN-99	Well Owner:	City Of Seattle
Well Type:	Resource Protection	Driller #:	Not Reported
Static Level:	0	Flow Rate (GPM):	0
Flow Type:	Not Reported	PSI:	0
Well Test:	Not Reported	Water Reclamation #:	9

E385
NNE
1/4 - 1/2 Mile
Higher

WA WELLS WALOG1000177428

Database:	Ecology Well Logs	Well Log ID:	201976
Well Tag:	Not Reported	Project Tag:	Not Reported
Notice of Intent #:	Not Reported	Date Received:	Not Reported
Diameter:	0	Casing Depth:	0
Well Completion:	Not Reported	Well Owner:	Colorado & Hudson Seattle
Well Type:	Resource Protection	Driller #:	1733
Static Level:	0	Flow Rate (GPM):	0
Flow Type:	Not Reported	PSI:	0
Well Test:	Not Reported	Water Reclamation #:	9

E386
NNE
1/4 - 1/2 Mile
Higher

WA WELLS WALOG1000572427

Database:	Ecology Well Logs	Well Log ID:	820606
Well Tag:	Not Reported	Project Tag:	Not Reported
Notice of Intent #:	EE04206	Date Received:	04-OCT-12
Diameter:	2	Casing Depth:	15
Well Completion:	26-SEP-12	Well Owner:	4746 Ohio Ave S Lp
Well Type:	Resource Protection	Driller #:	Not Reported
Static Level:	0	Flow Rate (GPM):	0
Flow Type:	Not Reported	PSI:	0
Well Test:	Not Reported	Water Reclamation #:	9

GEOCHECK® - PHYSICAL SETTING SOURCE MAP FINDINGS

Map ID
Direction
Distance
Elevation

Database EDR ID Number

E387
NNE
1/4 - 1/2 Mile
Higher

WA WELLS WALOG1000762915

Database:	Ecology Well Logs	Well Log ID:	1621577
Well Tag:	BKY167	Project Tag:	Not Reported
Notice of Intent #:	RE14239	Date Received:	11-MAY-17
Diameter:	3	Casing Depth:	20
Well Completion:	08-MAR-17	Well Owner:	Alco Investment Companies
Well Type:	Resource Protection	Driller #:	3205
Static Level:	0	Flow Rate (GPM):	0
Flow Type:	Not Reported	PSI:	0
Well Test:	Not Reported	Water Reclamation #:	9

E388
NNE
1/4 - 1/2 Mile
Higher

WA WELLS WALOG1000692863

Database:	Ecology Well Logs	Well Log ID:	1106065
Well Tag:	BIM193	Project Tag:	Not Reported
Notice of Intent #:	RE12049	Date Received:	17-DEC-15
Diameter:	3.5	Casing Depth:	14.5
Well Completion:	24-NOV-15	Well Owner:	Portfolio Mgmt Division
Well Type:	Resource Protection	Driller #:	2914
Static Level:	0	Flow Rate (GPM):	0
Flow Type:	Not Reported	PSI:	0
Well Test:	Not Reported	Water Reclamation #:	9

E389
NNE
1/4 - 1/2 Mile
Higher

WA WELLS WALOG1000758076

Database:	Ecology Well Logs	Well Log ID:	1615912
Well Tag:	Not Reported	Project Tag:	3
Notice of Intent #:	SE60913	Date Received:	16-MAR-17
Diameter:	2.25	Casing Depth:	20
Well Completion:	28-JAN-17	Well Owner:	Manson Costruction
Well Type:	Resource Protection	Driller #:	3205
Static Level:	0	Flow Rate (GPM):	0
Flow Type:	Not Reported	PSI:	0
Well Test:	Not Reported	Water Reclamation #:	9

E390
NNE
1/4 - 1/2 Mile
Higher

WA WELLS WALOG1000762912

Database:	Ecology Well Logs	Well Log ID:	1621574
Well Tag:	Not Reported	Project Tag:	B3
Notice of Intent #:	SE61866	Date Received:	11-MAY-17
Diameter:	2.75	Casing Depth:	20

GEOCHECK® - PHYSICAL SETTING SOURCE MAP FINDINGS

Well Completion:	08-MAR-17	Well Owner:	Alco Investment Companies
Well Type:	Resource Protection	Driller #:	0
Static Level:	0	Flow Rate (GPM):	0
Flow Type:	Not Reported	PSI:	0
Well Test:	Not Reported	Water Reclamation #:	9

E391
NNE
1/4 - 1/2 Mile
Higher

WA WELLS WALOG1000762918

Database:	Ecology Well Logs	Well Log ID:	1621580
Well Tag:	BKY310	Project Tag:	Not Reported
Notice of Intent #:	RE14239	Date Received:	11-MAY-17
Diameter:	3	Casing Depth:	20
Well Completion:	08-MAR-17	Well Owner:	Alco Investment Companies
Well Type:	Resource Protection	Driller #:	3205
Static Level:	0	Flow Rate (GPM):	0
Flow Type:	Not Reported	PSI:	0
Well Test:	Not Reported	Water Reclamation #:	9

E392
NNE
1/4 - 1/2 Mile
Higher

WA WELLS WALOG1000252769

Database:	Ecology Well Logs	Well Log ID:	327779
Well Tag:	Not Reported	Project Tag:	Not Reported
Notice of Intent #:	R036146	Date Received:	06-JUL-99
Diameter:	0	Casing Depth:	20
Well Completion:	23-JUN-99	Well Owner:	City Of Seattle
Well Type:	Resource Protection	Driller #:	Not Reported
Static Level:	0	Flow Rate (GPM):	0
Flow Type:	Not Reported	PSI:	0
Well Test:	Not Reported	Water Reclamation #:	9

E393
NNE
1/4 - 1/2 Mile
Higher

WA WELLS WALOG1000320716

Database:	Ecology Well Logs	Well Log ID:	403751
Well Tag:	Not Reported	Project Tag:	Not Reported
Notice of Intent #:	A069272	Date Received:	07-MAR-05
Diameter:	2	Casing Depth:	12
Well Completion:	04-NOV-04	Well Owner:	Susan Droppert
Well Type:	Decommissioning	Driller #:	Not Reported
Static Level:	0	Flow Rate (GPM):	0
Flow Type:	Not Reported	PSI:	0
Well Test:	Not Reported	Water Reclamation #:	9

GEOCHECK® - PHYSICAL SETTING SOURCE MAP FINDINGS

Map ID
Direction
Distance
Elevation

Database EDR ID Number

E394
NNE
1/4 - 1/2 Mile
Higher

WA WELLS WALOG1000572433

Database:	Ecology Well Logs	Well Log ID:	820618
Well Tag:	Not Reported	Project Tag:	Not Reported
Notice of Intent #:	AE19106	Date Received:	04-OCT-12
Diameter:	2	Casing Depth:	15
Well Completion:	26-SEP-12	Well Owner:	4746 Ohio Ave S Lp
Well Type:	Decommissioning	Driller #:	Not Reported
Static Level:	0	Flow Rate (GPM):	0
Flow Type:	Not Reported	PSI:	0
Well Test:	Not Reported	Water Reclamation #:	9

E395
NNE
1/4 - 1/2 Mile
Higher

WA WELLS WALOG1000179872

Database:	Ecology Well Logs	Well Log ID:	204572
Well Tag:	Not Reported	Project Tag:	Not Reported
Notice of Intent #:	A012194	Date Received:	18-SEP-95
Diameter:	0	Casing Depth:	0
Well Completion:	29-AUG-95	Well Owner:	S.E. S. Seattle
Well Type:	Decommissioning	Driller #:	Not Reported
Static Level:	0	Flow Rate (GPM):	0
Flow Type:	Not Reported	PSI:	0
Well Test:	Not Reported	Water Reclamation #:	9

E396
NNE
1/4 - 1/2 Mile
Higher

WA WELLS WALOG1000252775

Database:	Ecology Well Logs	Well Log ID:	327785
Well Tag:	Not Reported	Project Tag:	Not Reported
Notice of Intent #:	S004073	Date Received:	21-MAY-99
Diameter:	0	Casing Depth:	51.6
Well Completion:	26-APR-99	Well Owner:	Vincent Metal Goods
Well Type:	Resource Protection	Driller #:	Not Reported
Static Level:	0	Flow Rate (GPM):	0
Flow Type:	Not Reported	PSI:	0
Well Test:	Not Reported	Water Reclamation #:	9

E397
NNE
1/4 - 1/2 Mile
Higher

WA WELLS WALOG1000762961

Database:	Ecology Well Logs	Well Log ID:	1621632
Well Tag:	BKY166	Project Tag:	Not Reported
Notice of Intent #:	RE14239	Date Received:	11-MAY-17
Diameter:	3	Casing Depth:	20

GEOCHECK® - PHYSICAL SETTING SOURCE MAP FINDINGS

Well Completion:	08-MAR-17	Well Owner:	Alco Investment Companies
Well Type:	Resource Protection	Driller #:	3205
Static Level:	0	Flow Rate (GPM):	0
Flow Type:	Not Reported	PSI:	0
Well Test:	Not Reported	Water Reclamation #:	9

E398
NNE
1/4 - 1/2 Mile
Higher

WA WELLS WALOG1000181479

Database:	Ecology Well Logs	Well Log ID:	206266
Well Tag:	Not Reported	Project Tag:	Not Reported
Notice of Intent #:	A031014	Date Received:	19-FEB-98
Diameter:	0	Casing Depth:	0
Well Completion:	12-NOV-97	Well Owner:	Wheelabrator
Well Type:	Decommissioning	Driller #:	Not Reported
Static Level:	0	Flow Rate (GPM):	0
Flow Type:	Not Reported	PSI:	0
Well Test:	Not Reported	Water Reclamation #:	9

E399
NNE
1/4 - 1/2 Mile
Higher

WA WELLS WALOG1000762916

Database:	Ecology Well Logs	Well Log ID:	1621578
Well Tag:	BKY168	Project Tag:	Not Reported
Notice of Intent #:	RE14239	Date Received:	11-MAY-17
Diameter:	3	Casing Depth:	20
Well Completion:	08-MAR-17	Well Owner:	Alco Investment Companies
Well Type:	Resource Protection	Driller #:	3205
Static Level:	0	Flow Rate (GPM):	0
Flow Type:	Not Reported	PSI:	0
Well Test:	Not Reported	Water Reclamation #:	9

E400
NNE
1/4 - 1/2 Mile
Higher

WA WELLS WALOG1000781374

Database:	Ecology Well Logs	Well Log ID:	1706818
Well Tag:	BKY168	Project Tag:	Not Reported
Notice of Intent #:	AE43629	Date Received:	20-SEP-17
Diameter:	2	Casing Depth:	20
Well Completion:	20-JUN-17	Well Owner:	Alco Investment Companies
Well Type:	Decommissioning	Driller #:	3178
Static Level:	12	Flow Rate (GPM):	0
Flow Type:	Static Level	PSI:	0
Well Test:	Not Reported	Water Reclamation #:	9

GEOCHECK® - PHYSICAL SETTING SOURCE MAP FINDINGS

Map ID
Direction
Distance
Elevation

Database EDR ID Number

E401
NNE
1/4 - 1/2 Mile
Higher

WA WELLS WALOG1000781397

Database:	Ecology Well Logs	Well Log ID:	1706869
Well Tag:	BKY309	Project Tag:	Not Reported
Notice of Intent #:	AE43629	Date Received:	20-SEP-17
Diameter:	2	Casing Depth:	20
Well Completion:	20-JUN-17	Well Owner:	Alco Investment Companies
Well Type:	Decommissioning	Driller #:	3178
Static Level:	12	Flow Rate (GPM):	0
Flow Type:	Static Level	PSI:	0
Well Test:	Not Reported	Water Reclamation #:	9

E402
NNE
1/4 - 1/2 Mile
Higher

WA WELLS WALOG1000758088

Database:	Ecology Well Logs	Well Log ID:	1615924
Well Tag:	Not Reported	Project Tag:	9
Notice of Intent #:	AE41201	Date Received:	16-MAR-17
Diameter:	2.25	Casing Depth:	20
Well Completion:	28-JAN-17	Well Owner:	Manson Costruction
Well Type:	Decommissioning	Driller #:	3205
Static Level:	0	Flow Rate (GPM):	0
Flow Type:	Not Reported	PSI:	0
Well Test:	Not Reported	Water Reclamation #:	9

E403
NNE
1/4 - 1/2 Mile
Higher

WA WELLS WALOG1000758023

Database:	Ecology Well Logs	Well Log ID:	1615858
Well Tag:	Not Reported	Project Tag:	1
Notice of Intent #:	SE60913	Date Received:	16-MAR-17
Diameter:	2.25	Casing Depth:	20
Well Completion:	28-JAN-17	Well Owner:	Manson Costruction
Well Type:	Resource Protection	Driller #:	3205
Static Level:	0	Flow Rate (GPM):	0
Flow Type:	Not Reported	PSI:	0
Well Test:	Not Reported	Water Reclamation #:	9

E404
NNE
1/4 - 1/2 Mile
Higher

WA WELLS WALOG1000758000

Database:	Ecology Well Logs	Well Log ID:	1615835
Well Tag:	BKY148	Project Tag:	Not Reported
Notice of Intent #:	RE13819	Date Received:	16-MAR-17
Diameter:	3	Casing Depth:	20

GEOCHECK® - PHYSICAL SETTING SOURCE MAP FINDINGS

Well Completion:	28-JAN-17	Well Owner:	Manson Costruction
Well Type:	Resource Protection	Driller #:	3205
Static Level:	0	Flow Rate (GPM):	0
Flow Type:	Not Reported	PSI:	0
Well Test:	Not Reported	Water Reclamation #:	9

E405
NNE
1/4 - 1/2 Mile
Higher

WA WELLS WALOG1000762913

Database:	Ecology Well Logs	Well Log ID:	1621575
Well Tag:	BKY163	Project Tag:	Not Reported
Notice of Intent #:	RE14239	Date Received:	11-MAY-17
Diameter:	3	Casing Depth:	20
Well Completion:	08-MAR-17	Well Owner:	Alco Investment Companies
Well Type:	Resource Protection	Driller #:	3205
Static Level:	0	Flow Rate (GPM):	0
Flow Type:	Not Reported	PSI:	0
Well Test:	Not Reported	Water Reclamation #:	9

E406
NNE
1/4 - 1/2 Mile
Higher

WA WELLS WALOG1000572434

Database:	Ecology Well Logs	Well Log ID:	820619
Well Tag:	Not Reported	Project Tag:	Not Reported
Notice of Intent #:	AE19106	Date Received:	04-OCT-12
Diameter:	2	Casing Depth:	15
Well Completion:	26-SEP-12	Well Owner:	4746 Ohio Ave S Lp
Well Type:	Decommissioning	Driller #:	Not Reported
Static Level:	0	Flow Rate (GPM):	0
Flow Type:	Not Reported	PSI:	0
Well Test:	Not Reported	Water Reclamation #:	9

E407
NNE
1/4 - 1/2 Mile
Higher

WA WELLS WALOG1000252776

Database:	Ecology Well Logs	Well Log ID:	327786
Well Tag:	Not Reported	Project Tag:	Not Reported
Notice of Intent #:	S004073	Date Received:	21-MAY-99
Diameter:	0	Casing Depth:	51.6
Well Completion:	26-APR-99	Well Owner:	Vincent Metal Goods
Well Type:	Resource Protection	Driller #:	Not Reported
Static Level:	0	Flow Rate (GPM):	0
Flow Type:	Not Reported	PSI:	0
Well Test:	Not Reported	Water Reclamation #:	9

GEOCHECK® - PHYSICAL SETTING SOURCE MAP FINDINGS

Map ID
Direction
Distance
Elevation

Database EDR ID Number

E408
NNE
1/4 - 1/2 Mile
Higher

WA WELLS WALOG1000320717

Database:	Ecology Well Logs	Well Log ID:	403752
Well Tag:	Not Reported	Project Tag:	Not Reported
Notice of Intent #:	A069272	Date Received:	07-MAR-05
Diameter:	2	Casing Depth:	12
Well Completion:	04-NOV-04	Well Owner:	Susan Droppert
Well Type:	Decommissioning	Driller #:	Not Reported
Static Level:	0	Flow Rate (GPM):	0
Flow Type:	Not Reported	PSI:	0
Well Test:	Not Reported	Water Reclamation #:	9

E409
NNE
1/4 - 1/2 Mile
Higher

WA WELLS WALOG1000758085

Database:	Ecology Well Logs	Well Log ID:	1615921
Well Tag:	Not Reported	Project Tag:	4
Notice of Intent #:	AE41201	Date Received:	16-MAR-17
Diameter:	2.25	Casing Depth:	20
Well Completion:	28-JAN-17	Well Owner:	Manson Costruction
Well Type:	Decommissioning	Driller #:	3205
Static Level:	0	Flow Rate (GPM):	0
Flow Type:	Not Reported	PSI:	0
Well Test:	Not Reported	Water Reclamation #:	9

E410
NNE
1/4 - 1/2 Mile
Higher

WA WELLS WALOG1000320720

Database:	Ecology Well Logs	Well Log ID:	403755
Well Tag:	Not Reported	Project Tag:	Not Reported
Notice of Intent #:	A069272	Date Received:	07-MAR-05
Diameter:	2	Casing Depth:	12
Well Completion:	04-NOV-04	Well Owner:	Susan Droppert
Well Type:	Decommissioning	Driller #:	Not Reported
Static Level:	0	Flow Rate (GPM):	0
Flow Type:	Not Reported	PSI:	0
Well Test:	Not Reported	Water Reclamation #:	9

E411
NNE
1/4 - 1/2 Mile
Higher

WA WELLS WALOG1000758082

Database:	Ecology Well Logs	Well Log ID:	1615918
Well Tag:	Not Reported	Project Tag:	15
Notice of Intent #:	SE60913	Date Received:	16-MAR-17
Diameter:	2.25	Casing Depth:	20

GEOCHECK® - PHYSICAL SETTING SOURCE MAP FINDINGS

Well Completion:	28-JAN-17	Well Owner:	Manson Costruction
Well Type:	Resource Protection	Driller #:	3205
Static Level:	0	Flow Rate (GPM):	0
Flow Type:	Not Reported	PSI:	0
Well Test:	Not Reported	Water Reclamation #:	9

E412
NNE
1/4 - 1/2 Mile
Higher

WA WELLS WALOG1000758092

Database:	Ecology Well Logs	Well Log ID:	1615928
Well Tag:	BKY318	Project Tag:	Not Reported
Notice of Intent #:	RE13976	Date Received:	16-MAR-17
Diameter:	3	Casing Depth:	20
Well Completion:	28-JAN-17	Well Owner:	Manson Construction
Well Type:	Resource Protection	Driller #:	3205
Static Level:	0	Flow Rate (GPM):	0
Flow Type:	Not Reported	PSI:	0
Well Test:	Not Reported	Water Reclamation #:	9

E413
NNE
1/4 - 1/2 Mile
Higher

WA WELLS WALOG1000320713

Database:	Ecology Well Logs	Well Log ID:	403748
Well Tag:	Not Reported	Project Tag:	Not Reported
Notice of Intent #:	E004426	Date Received:	07-MAR-05
Diameter:	2	Casing Depth:	12
Well Completion:	04-NOV-04	Well Owner:	Susan Droppert
Well Type:	Resource Protection	Driller #:	Not Reported
Static Level:	0	Flow Rate (GPM):	0
Flow Type:	Not Reported	PSI:	0
Well Test:	Not Reported	Water Reclamation #:	9

E414
NNE
1/4 - 1/2 Mile
Higher

WA WELLS WALOG1000758125

Database:	Ecology Well Logs	Well Log ID:	1615961
Well Tag:	Not Reported	Project Tag:	15
Notice of Intent #:	AE41201	Date Received:	16-MAR-17
Diameter:	2.25	Casing Depth:	20
Well Completion:	28-JAN-17	Well Owner:	Manson Costruction
Well Type:	Decommissioning	Driller #:	3205
Static Level:	0	Flow Rate (GPM):	0
Flow Type:	Not Reported	PSI:	0
Well Test:	Not Reported	Water Reclamation #:	9

GEOCHECK® - PHYSICAL SETTING SOURCE MAP FINDINGS

Map ID
Direction
Distance
Elevation

Database EDR ID Number

E415
NNE
1/4 - 1/2 Mile
Higher

WA WELLS WALOG1000781373

Database:	Ecology Well Logs	Well Log ID:	1706817
Well Tag:	BKY307	Project Tag:	Not Reported
Notice of Intent #:	AE43629	Date Received:	20-SEP-17
Diameter:	2	Casing Depth:	20
Well Completion:	20-JUN-17	Well Owner:	Alco Investment Companies
Well Type:	Decommissioning	Driller #:	3178
Static Level:	12	Flow Rate (GPM):	0
Flow Type:	Static Level	PSI:	0
Well Test:	Not Reported	Water Reclamation #:	9

E416
NNE
1/4 - 1/2 Mile
Higher

WA WELLS WALOG1000181484

Database:	Ecology Well Logs	Well Log ID:	206271
Well Tag:	Not Reported	Project Tag:	Not Reported
Notice of Intent #:	202623	Date Received:	14-DEC-92
Diameter:	0	Casing Depth:	0
Well Completion:	Not Reported	Well Owner:	Wheelabrator
Well Type:	Resource Protection	Driller #:	1733
Static Level:	0	Flow Rate (GPM):	0
Flow Type:	Not Reported	PSI:	0
Well Test:	Not Reported	Water Reclamation #:	9

E417
NNE
1/4 - 1/2 Mile
Higher

WA WELLS WALOG1000758108

Database:	Ecology Well Logs	Well Log ID:	1615944
Well Tag:	Not Reported	Project Tag:	2
Notice of Intent #:	AE41201	Date Received:	16-MAR-17
Diameter:	2.25	Casing Depth:	20
Well Completion:	28-JAN-17	Well Owner:	Manson Costruction
Well Type:	Decommissioning	Driller #:	3205
Static Level:	0	Flow Rate (GPM):	0
Flow Type:	Not Reported	PSI:	0
Well Test:	Not Reported	Water Reclamation #:	9

E418
NNE
1/4 - 1/2 Mile
Higher

WA WELLS WALOG1000414332

Database:	Ecology Well Logs	Well Log ID:	534601
Well Tag:	APJ251	Project Tag:	Not Reported
Notice of Intent #:	RE02276	Date Received:	16-MAY-08
Diameter:	2	Casing Depth:	20

GEOCHECK® - PHYSICAL SETTING SOURCE MAP FINDINGS

Well Completion:	08-MAY-08	Well Owner:	Suzanne Droppert
Well Type:	Resource Protection	Driller #:	Not Reported
Static Level:	0	Flow Rate (GPM):	0
Flow Type:	Not Reported	PSI:	0
Well Test:	Not Reported	Water Reclamation #:	9

E419
NNE
1/4 - 1/2 Mile
Higher

WA WELLS WALOG1000758022

Database:	Ecology Well Logs	Well Log ID:	1615857
Well Tag:	BKY322	Project Tag:	Not Reported
Notice of Intent #:	RE13819	Date Received:	16-MAR-17
Diameter:	3	Casing Depth:	25
Well Completion:	28-JAN-17	Well Owner:	Manson Costruction
Well Type:	Resource Protection	Driller #:	3205
Static Level:	0	Flow Rate (GPM):	0
Flow Type:	Not Reported	PSI:	0
Well Test:	Not Reported	Water Reclamation #:	9

E420
NNE
1/4 - 1/2 Mile
Higher

WA WELLS WALOG1000758087

Database:	Ecology Well Logs	Well Log ID:	1615923
Well Tag:	Not Reported	Project Tag:	7
Notice of Intent #:	AE41201	Date Received:	16-MAR-17
Diameter:	2.25	Casing Depth:	20
Well Completion:	28-JAN-17	Well Owner:	Manson Costruction
Well Type:	Decommissioning	Driller #:	3205
Static Level:	0	Flow Rate (GPM):	0
Flow Type:	Not Reported	PSI:	0
Well Test:	Not Reported	Water Reclamation #:	9

E421
NNE
1/4 - 1/2 Mile
Higher

WA WELLS WALOG1000758020

Database:	Ecology Well Logs	Well Log ID:	1615855
Well Tag:	BKY147	Project Tag:	Not Reported
Notice of Intent #:	RE13819	Date Received:	16-MAR-17
Diameter:	3	Casing Depth:	20
Well Completion:	28-JAN-17	Well Owner:	Manson Costruction
Well Type:	Resource Protection	Driller #:	3205
Static Level:	0	Flow Rate (GPM):	0
Flow Type:	Not Reported	PSI:	0
Well Test:	Not Reported	Water Reclamation #:	9

GEOCHECK® - PHYSICAL SETTING SOURCE MAP FINDINGS

Map ID
Direction
Distance
Elevation

Database EDR ID Number

E422
NNE
1/4 - 1/2 Mile
Higher

WA WELLS WALOG1000781386

Database:	Ecology Well Logs	Well Log ID:	1706844
Well Tag:	BKY308	Project Tag:	Not Reported
Notice of Intent #:	AE43629	Date Received:	20-SEP-17
Diameter:	2	Casing Depth:	20
Well Completion:	20-JUN-17	Well Owner:	Alco Investment Companies
Well Type:	Decommissioning	Driller #:	3178
Static Level:	12	Flow Rate (GPM):	0
Flow Type:	Static Level	PSI:	0
Well Test:	Not Reported	Water Reclamation #:	9

E423
NNE
1/4 - 1/2 Mile
Higher

WA WELLS WALOG1000758033

Database:	Ecology Well Logs	Well Log ID:	1615868
Well Tag:	BKY321	Project Tag:	Not Reported
Notice of Intent #:	RE13819	Date Received:	16-MAR-17
Diameter:	3	Casing Depth:	25
Well Completion:	28-JAN-17	Well Owner:	Manson Costruction
Well Type:	Resource Protection	Driller #:	3205
Static Level:	0	Flow Rate (GPM):	0
Flow Type:	Not Reported	PSI:	0
Well Test:	Not Reported	Water Reclamation #:	9

E424
NNE
1/4 - 1/2 Mile
Higher

WA WELLS WALOG1000762920

Database:	Ecology Well Logs	Well Log ID:	1621582
Well Tag:	Not Reported	Project Tag:	B2
Notice of Intent #:	SE61866	Date Received:	11-MAY-17
Diameter:	2.75	Casing Depth:	20
Well Completion:	08-MAR-17	Well Owner:	Alco Investment Companies
Well Type:	Resource Protection	Driller #:	0
Static Level:	0	Flow Rate (GPM):	0
Flow Type:	Not Reported	PSI:	0
Well Test:	Not Reported	Water Reclamation #:	9

E425
NNE
1/4 - 1/2 Mile
Higher

WA WELLS WALOG1000722602

Database:	Ecology Well Logs	Well Log ID:	1567012
Well Tag:	Not Reported	Project Tag:	CPT-01
Notice of Intent #:	AE37832	Date Received:	16-JUN-16
Diameter:	1.5	Casing Depth:	80

GEOCHECK® - PHYSICAL SETTING SOURCE MAP FINDINGS

Well Completion:	13-JUN-16	Well Owner:	Alco Investment Companies
Well Type:	Decommissioning	Driller #:	2735
Static Level:	0	Flow Rate (GPM):	0
Flow Type:	Dry Hole	PSI:	0
Well Test:	Not Reported	Water Reclamation #:	9

E426
NNE
1/4 - 1/2 Mile
Higher

WA WELLS WALOG1000768874

Database:	Ecology Well Logs	Well Log ID:	1628566
Well Tag:	Not Reported	Project Tag:	E15
Notice of Intent #:	AE42588	Date Received:	19-JUN-17
Diameter:	2.25	Casing Depth:	25
Well Completion:	21-APR-17	Well Owner:	Alco Investment Companies
Well Type:	Decommissioning	Driller #:	3205
Static Level:	0	Flow Rate (GPM):	0
Flow Type:	Static Level	PSI:	0
Well Test:	Not Reported	Water Reclamation #:	9

E427
NNE
1/4 - 1/2 Mile
Higher

WA WELLS WALOG1000762941

Database:	Ecology Well Logs	Well Log ID:	1621608
Well Tag:	BKY307	Project Tag:	Not Reported
Notice of Intent #:	RE14239	Date Received:	11-MAY-17
Diameter:	3	Casing Depth:	20
Well Completion:	08-MAR-17	Well Owner:	Alco Investment Companies
Well Type:	Resource Protection	Driller #:	3205
Static Level:	0	Flow Rate (GPM):	0
Flow Type:	Not Reported	PSI:	0
Well Test:	Not Reported	Water Reclamation #:	9

E428
NNE
1/4 - 1/2 Mile
Higher

WA WELLS WALOG1000177430

Database:	Ecology Well Logs	Well Log ID:	201978
Well Tag:	Not Reported	Project Tag:	Not Reported
Notice of Intent #:	202623	Date Received:	Not Reported
Diameter:	0	Casing Depth:	0
Well Completion:	Not Reported	Well Owner:	Colorado & Hudson Seattle
Well Type:	Resource Protection	Driller #:	1733
Static Level:	0	Flow Rate (GPM):	0
Flow Type:	Not Reported	PSI:	0
Well Test:	Not Reported	Water Reclamation #:	9

GEOCHECK® - PHYSICAL SETTING SOURCE MAP FINDINGS

Map ID
Direction
Distance
Elevation

Database EDR ID Number

E429
NNE
1/4 - 1/2 Mile
Higher

WA WELLS WALOG1000414330

Database:	Ecology Well Logs	Well Log ID:	534599
Well Tag:	APJ253	Project Tag:	Not Reported
Notice of Intent #:	RE02276	Date Received:	16-MAY-08
Diameter:	2	Casing Depth:	20
Well Completion:	08-MAY-08	Well Owner:	Suzanne Droppert
Well Type:	Resource Protection	Driller #:	Not Reported
Static Level:	0	Flow Rate (GPM):	0
Flow Type:	Not Reported	PSI:	0
Well Test:	Not Reported	Water Reclamation #:	9

E430
NNE
1/4 - 1/2 Mile
Higher

WA WELLS WALOG1000181481

Database:	Ecology Well Logs	Well Log ID:	206268
Well Tag:	Not Reported	Project Tag:	Not Reported
Notice of Intent #:	A031014	Date Received:	19-FEB-98
Diameter:	0	Casing Depth:	0
Well Completion:	12-NOV-97	Well Owner:	Wheelabrator
Well Type:	Decommissioning	Driller #:	Not Reported
Static Level:	0	Flow Rate (GPM):	0
Flow Type:	Not Reported	PSI:	0
Well Test:	Not Reported	Water Reclamation #:	9

E431
NNE
1/4 - 1/2 Mile
Higher

WA WELLS WALOG1000572429

Database:	Ecology Well Logs	Well Log ID:	820610
Well Tag:	Not Reported	Project Tag:	Not Reported
Notice of Intent #:	EE04206	Date Received:	04-OCT-12
Diameter:	2	Casing Depth:	15
Well Completion:	26-SEP-12	Well Owner:	4746 Ohio Ave S Lp
Well Type:	Resource Protection	Driller #:	Not Reported
Static Level:	0	Flow Rate (GPM):	0
Flow Type:	Not Reported	PSI:	0
Well Test:	Not Reported	Water Reclamation #:	9

E432
NNE
1/4 - 1/2 Mile
Higher

WA WELLS WALOG1000781363

Database:	Ecology Well Logs	Well Log ID:	1706793
Well Tag:	BKY165	Project Tag:	Not Reported
Notice of Intent #:	AE43629	Date Received:	20-SEP-17
Diameter:	2	Casing Depth:	20

GEOCHECK® - PHYSICAL SETTING SOURCE MAP FINDINGS

Well Completion:	20-JUN-17	Well Owner:	Alco Investment Companies
Well Type:	Decommissioning	Driller #:	3178
Static Level:	12	Flow Rate (GPM):	0
Flow Type:	Static Level	PSI:	0
Well Test:	Not Reported	Water Reclamation #:	9

E433
NNE
1/4 - 1/2 Mile
Higher

WA WELLS WALOG1000179868

Database:	Ecology Well Logs	Well Log ID:	204568
Well Tag:	Not Reported	Project Tag:	Not Reported
Notice of Intent #:	A012194	Date Received:	18-SEP-95
Diameter:	0	Casing Depth:	0
Well Completion:	29-AUG-95	Well Owner:	S.E. S. Seattle
Well Type:	Decommissioning	Driller #:	Not Reported
Static Level:	0	Flow Rate (GPM):	0
Flow Type:	Not Reported	PSI:	0
Well Test:	Not Reported	Water Reclamation #:	9

E434
NNE
1/4 - 1/2 Mile
Higher

WA WELLS WALOG1000758106

Database:	Ecology Well Logs	Well Log ID:	1615942
Well Tag:	Not Reported	Project Tag:	13
Notice of Intent #:	SE60913	Date Received:	16-MAR-17
Diameter:	2.25	Casing Depth:	20
Well Completion:	28-JAN-17	Well Owner:	Manson Costruction
Well Type:	Resource Protection	Driller #:	3205
Static Level:	0	Flow Rate (GPM):	0
Flow Type:	Not Reported	PSI:	0
Well Test:	Not Reported	Water Reclamation #:	9

E435
NNE
1/4 - 1/2 Mile
Higher

WA WELLS WALOG1000572437

Database:	Ecology Well Logs	Well Log ID:	820624
Well Tag:	Not Reported	Project Tag:	Not Reported
Notice of Intent #:	AE19106	Date Received:	04-OCT-12
Diameter:	2	Casing Depth:	15
Well Completion:	26-SEP-12	Well Owner:	4746 Ohio Ave S Lp
Well Type:	Decommissioning	Driller #:	Not Reported
Static Level:	0	Flow Rate (GPM):	0
Flow Type:	Not Reported	PSI:	0
Well Test:	Not Reported	Water Reclamation #:	9

GEOCHECK® - PHYSICAL SETTING SOURCE MAP FINDINGS

Map ID
Direction
Distance
Elevation

Database EDR ID Number

E436
NNE
1/4 - 1/2 Mile
Higher

WA WELLS WALOG1000181383

Database:	Ecology Well Logs	Well Log ID:	206154
Well Tag:	Not Reported	Project Tag:	Not Reported
Notice of Intent #:	085086	Date Received:	31-JAN-92
Diameter:	0	Casing Depth:	0
Well Completion:	Not Reported	Well Owner:	Wa Fish & Oyster
Well Type:	Resource Protection	Driller #:	1862
Static Level:	0	Flow Rate (GPM):	0
Flow Type:	Not Reported	PSI:	0
Well Test:	Not Reported	Water Reclamation #:	9

E437
NNE
1/4 - 1/2 Mile
Higher

WA WELLS WALOG1000758112

Database:	Ecology Well Logs	Well Log ID:	1615948
Well Tag:	Not Reported	Project Tag:	13
Notice of Intent #:	AE41201	Date Received:	16-MAR-17
Diameter:	2.25	Casing Depth:	20
Well Completion:	28-JAN-17	Well Owner:	Manson Costruction
Well Type:	Decommissioning	Driller #:	3205
Static Level:	0	Flow Rate (GPM):	0
Flow Type:	Not Reported	PSI:	0
Well Test:	Not Reported	Water Reclamation #:	9

E438
NNE
1/4 - 1/2 Mile
Higher

WA WELLS WALOG1000781401

Database:	Ecology Well Logs	Well Log ID:	1706873
Well Tag:	BKY310	Project Tag:	Not Reported
Notice of Intent #:	AE43629	Date Received:	20-SEP-17
Diameter:	2	Casing Depth:	20
Well Completion:	20-JUN-17	Well Owner:	Alco Investment Companies
Well Type:	Decommissioning	Driller #:	3178
Static Level:	12	Flow Rate (GPM):	0
Flow Type:	Static Level	PSI:	0
Well Test:	Not Reported	Water Reclamation #:	9

E439
NNE
1/4 - 1/2 Mile
Higher

WA WELLS WALOG1000758001

Database:	Ecology Well Logs	Well Log ID:	1615836
Well Tag:	BKY325	Project Tag:	Not Reported
Notice of Intent #:	RE13819	Date Received:	16-MAR-17
Diameter:	3	Casing Depth:	20

GEOCHECK® - PHYSICAL SETTING SOURCE MAP FINDINGS

Well Completion:	28-JAN-17	Well Owner:	Manson Costruction
Well Type:	Resource Protection	Driller #:	3205
Static Level:	0	Flow Rate (GPM):	0
Flow Type:	Not Reported	PSI:	0
Well Test:	Not Reported	Water Reclamation #:	9

E440
NNE
1/4 - 1/2 Mile
Higher

WA WELLS WALOG1000758002

Database:	Ecology Well Logs	Well Log ID:	1615837
Well Tag:	BKY323	Project Tag:	Not Reported
Notice of Intent #:	RE13819	Date Received:	16-MAR-17
Diameter:	3	Casing Depth:	20
Well Completion:	28-JAN-17	Well Owner:	Manson Costruction
Well Type:	Resource Protection	Driller #:	3205
Static Level:	0	Flow Rate (GPM):	0
Flow Type:	Not Reported	PSI:	0
Well Test:	Not Reported	Water Reclamation #:	9

E441
NNE
1/4 - 1/2 Mile
Higher

WA WELLS WALOG1000179869

Database:	Ecology Well Logs	Well Log ID:	204569
Well Tag:	Not Reported	Project Tag:	Not Reported
Notice of Intent #:	A012194	Date Received:	18-SEP-95
Diameter:	0	Casing Depth:	0
Well Completion:	29-AUG-95	Well Owner:	S.E. S. Seattle
Well Type:	Decommissioning	Driller #:	Not Reported
Static Level:	0	Flow Rate (GPM):	0
Flow Type:	Not Reported	PSI:	0
Well Test:	Not Reported	Water Reclamation #:	9

E442
NNE
1/4 - 1/2 Mile
Higher

WA WELLS WALOG1000758113

Database:	Ecology Well Logs	Well Log ID:	1615949
Well Tag:	Not Reported	Project Tag:	16
Notice of Intent #:	AE41201	Date Received:	16-MAR-17
Diameter:	2.25	Casing Depth:	20
Well Completion:	28-JAN-17	Well Owner:	Manson Costruction
Well Type:	Decommissioning	Driller #:	3205
Static Level:	0	Flow Rate (GPM):	0
Flow Type:	Not Reported	PSI:	0
Well Test:	Not Reported	Water Reclamation #:	9

GEOCHECK® - PHYSICAL SETTING SOURCE MAP FINDINGS

Map ID
Direction
Distance
Elevation

Database EDR ID Number

E443
NNE
1/4 - 1/2 Mile
Higher

WA WELLS WALOG1000572430

Database:	Ecology Well Logs	Well Log ID:	820612
Well Tag:	Not Reported	Project Tag:	Not Reported
Notice of Intent #:	EE04206	Date Received:	04-OCT-12
Diameter:	2	Casing Depth:	15
Well Completion:	26-SEP-12	Well Owner:	4746 Ohio Ave S Lp
Well Type:	Resource Protection	Driller #:	Not Reported
Static Level:	0	Flow Rate (GPM):	0
Flow Type:	Not Reported	PSI:	0
Well Test:	Not Reported	Water Reclamation #:	9

E444
NNE
1/4 - 1/2 Mile
Higher

WA WELLS WALOG1000181475

Database:	Ecology Well Logs	Well Log ID:	206262
Well Tag:	Not Reported	Project Tag:	Not Reported
Notice of Intent #:	A031014	Date Received:	19-FEB-98
Diameter:	0	Casing Depth:	0
Well Completion:	12-NOV-97	Well Owner:	Wheelabrator
Well Type:	Decommissioning	Driller #:	Not Reported
Static Level:	0	Flow Rate (GPM):	0
Flow Type:	Not Reported	PSI:	0
Well Test:	Not Reported	Water Reclamation #:	9

E445
NNE
1/4 - 1/2 Mile
Higher

WA WELLS WALOG1000181482

Database:	Ecology Well Logs	Well Log ID:	206269
Well Tag:	Not Reported	Project Tag:	Not Reported
Notice of Intent #:	R016798	Date Received:	19-JUL-94
Diameter:	0	Casing Depth:	0
Well Completion:	Not Reported	Well Owner:	Wheelabrator
Well Type:	Resource Protection	Driller #:	1805
Static Level:	0	Flow Rate (GPM):	0
Flow Type:	Not Reported	PSI:	0
Well Test:	Not Reported	Water Reclamation #:	9

E446
NNE
1/4 - 1/2 Mile
Higher

WA WELLS WALOG1000320711

Database:	Ecology Well Logs	Well Log ID:	403746
Well Tag:	Not Reported	Project Tag:	Not Reported
Notice of Intent #:	E004426	Date Received:	07-MAR-05
Diameter:	2	Casing Depth:	12

GEOCHECK® - PHYSICAL SETTING SOURCE MAP FINDINGS

Well Completion:	04-NOV-04	Well Owner:	Susan Droppert
Well Type:	Resource Protection	Driller #:	Not Reported
Static Level:	0	Flow Rate (GPM):	0
Flow Type:	Not Reported	PSI:	0
Well Test:	Not Reported	Water Reclamation #:	9

E447
NNE
1/4 - 1/2 Mile
Higher

WA WELLS WALOG1000181480

Database:	Ecology Well Logs	Well Log ID:	206267
Well Tag:	Not Reported	Project Tag:	Not Reported
Notice of Intent #:	A031014	Date Received:	19-FEB-98
Diameter:	0	Casing Depth:	0
Well Completion:	12-NOV-97	Well Owner:	Wheelabrator
Well Type:	Decommissioning	Driller #:	Not Reported
Static Level:	0	Flow Rate (GPM):	0
Flow Type:	Not Reported	PSI:	0
Well Test:	Not Reported	Water Reclamation #:	9

E448
NNE
1/4 - 1/2 Mile
Higher

WA WELLS WALOG1000758039

Database:	Ecology Well Logs	Well Log ID:	1615874
Well Tag:	BKY326	Project Tag:	Not Reported
Notice of Intent #:	RE13819	Date Received:	16-MAR-17
Diameter:	3	Casing Depth:	20
Well Completion:	28-JAN-17	Well Owner:	Manson Costruction
Well Type:	Resource Protection	Driller #:	3205
Static Level:	0	Flow Rate (GPM):	0
Flow Type:	Not Reported	PSI:	0
Well Test:	Not Reported	Water Reclamation #:	9

E449
NNE
1/4 - 1/2 Mile
Higher

WA WELLS WALOG1000758077

Database:	Ecology Well Logs	Well Log ID:	1615913
Well Tag:	Not Reported	Project Tag:	4
Notice of Intent #:	SE60913	Date Received:	16-MAR-17
Diameter:	2.25	Casing Depth:	20
Well Completion:	28-JAN-17	Well Owner:	Manson Costruction
Well Type:	Resource Protection	Driller #:	3205
Static Level:	0	Flow Rate (GPM):	0
Flow Type:	Not Reported	PSI:	0
Well Test:	Not Reported	Water Reclamation #:	9

GEOCHECK® - PHYSICAL SETTING SOURCE MAP FINDINGS

Map ID
Direction
Distance
Elevation

Database EDR ID Number

E450
NNE
1/4 - 1/2 Mile
Higher

WA WELLS WALOG1000792986

Database:	Ecology Well Logs	Well Log ID:	1706877
Well Tag:	BKY164	Project Tag:	Not Reported
Notice of Intent #:	AE43629	Date Received:	20-SEP-17
Diameter:	2	Casing Depth:	20
Well Completion:	20-JUN-17	Well Owner:	Alco Investment Companies
Well Type:	Decommissioning	Driller #:	3178
Static Level:	12	Flow Rate (GPM):	0
Flow Type:	Static Level	PSI:	0
Well Test:	Not Reported	Water Reclamation #:	9

E451
NNE
1/4 - 1/2 Mile
Higher

WA WELLS WALOG1000758083

Database:	Ecology Well Logs	Well Log ID:	1615919
Well Tag:	Not Reported	Project Tag:	1
Notice of Intent #:	AE41201	Date Received:	16-MAR-17
Diameter:	2.25	Casing Depth:	20
Well Completion:	28-JAN-17	Well Owner:	Manson Costruction
Well Type:	Decommissioning	Driller #:	3205
Static Level:	0	Flow Rate (GPM):	0
Flow Type:	Not Reported	PSI:	0
Well Test:	Not Reported	Water Reclamation #:	9

E452
NNE
1/4 - 1/2 Mile
Higher

WA WELLS WALOG1000320718

Database:	Ecology Well Logs	Well Log ID:	403753
Well Tag:	Not Reported	Project Tag:	Not Reported
Notice of Intent #:	A069272	Date Received:	07-MAR-05
Diameter:	2	Casing Depth:	14
Well Completion:	04-NOV-04	Well Owner:	Susan Droppert
Well Type:	Decommissioning	Driller #:	Not Reported
Static Level:	0	Flow Rate (GPM):	0
Flow Type:	Not Reported	PSI:	0
Well Test:	Not Reported	Water Reclamation #:	9

E453
NNE
1/4 - 1/2 Mile
Higher

WA WELLS WALOG1000583813

Database:	Ecology Well Logs	Well Log ID:	843575
Well Tag:	BHR859	Project Tag:	Not Reported
Notice of Intent #:	RE07641	Date Received:	20-FEB-13
Diameter:	10	Casing Depth:	15

GEOCHECK® - PHYSICAL SETTING SOURCE MAP FINDINGS

Well Completion:	28-DEC-12	Well Owner:	Us General Services Admin
Well Type:	Resource Protection	Driller #:	Not Reported
Static Level:	0	Flow Rate (GPM):	0
Flow Type:	Not Reported	PSI:	0
Well Test:	Not Reported	Water Reclamation #:	9

E454
NNE
1/4 - 1/2 Mile
Higher

WA WELLS WALOG1000572428

Database:	Ecology Well Logs	Well Log ID:	820608
Well Tag:	Not Reported	Project Tag:	Not Reported
Notice of Intent #:	EE04206	Date Received:	04-OCT-12
Diameter:	2	Casing Depth:	15
Well Completion:	26-SEP-12	Well Owner:	4746 Ohio Ave S Lp
Well Type:	Resource Protection	Driller #:	Not Reported
Static Level:	0	Flow Rate (GPM):	0
Flow Type:	Not Reported	PSI:	0
Well Test:	Not Reported	Water Reclamation #:	9

E455
NNE
1/4 - 1/2 Mile
Higher

WA WELLS WALOG1000758080

Database:	Ecology Well Logs	Well Log ID:	1615916
Well Tag:	Not Reported	Project Tag:	12
Notice of Intent #:	SE60913	Date Received:	16-MAR-17
Diameter:	2.25	Casing Depth:	20
Well Completion:	28-JAN-17	Well Owner:	Manson Costruction
Well Type:	Resource Protection	Driller #:	3205
Static Level:	0	Flow Rate (GPM):	0
Flow Type:	Not Reported	PSI:	0
Well Test:	Not Reported	Water Reclamation #:	9

E456
NNE
1/4 - 1/2 Mile
Higher

WA WELLS WALOG1000758111

Database:	Ecology Well Logs	Well Log ID:	1615947
Well Tag:	Not Reported	Project Tag:	10
Notice of Intent #:	AE41201	Date Received:	16-MAR-17
Diameter:	2.25	Casing Depth:	20
Well Completion:	28-JAN-17	Well Owner:	Manson Costruction
Well Type:	Decommissioning	Driller #:	3205
Static Level:	0	Flow Rate (GPM):	0
Flow Type:	Not Reported	PSI:	0
Well Test:	Not Reported	Water Reclamation #:	9

GEOCHECK® - PHYSICAL SETTING SOURCE MAP FINDINGS

Map ID
Direction
Distance
Elevation

Database EDR ID Number

E457
NNE
1/4 - 1/2 Mile
Higher

WA WELLS WALOG1000758105

Database:	Ecology Well Logs	Well Log ID:	1615941
Well Tag:	Not Reported	Project Tag:	11
Notice of Intent #:	SE60913	Date Received:	16-MAR-17
Diameter:	2.25	Casing Depth:	20
Well Completion:	28-JAN-17	Well Owner:	Manson Costruction
Well Type:	Resource Protection	Driller #:	3205
Static Level:	0	Flow Rate (GPM):	0
Flow Type:	Not Reported	PSI:	0
Well Test:	Not Reported	Water Reclamation #:	9

E458
NNE
1/4 - 1/2 Mile
Higher

WA WELLS WALOG1000181382

Database:	Ecology Well Logs	Well Log ID:	206153
Well Tag:	Not Reported	Project Tag:	Not Reported
Notice of Intent #:	085086	Date Received:	31-JAN-92
Diameter:	0	Casing Depth:	0
Well Completion:	Not Reported	Well Owner:	Wa Fish & Oyster
Well Type:	Resource Protection	Driller #:	1862
Static Level:	0	Flow Rate (GPM):	0
Flow Type:	Not Reported	PSI:	0
Well Test:	Not Reported	Water Reclamation #:	9

E459
NNE
1/4 - 1/2 Mile
Higher

WA WELLS WALOG1000758090

Database:	Ecology Well Logs	Well Log ID:	1615926
Well Tag:	Not Reported	Project Tag:	14
Notice of Intent #:	AE41201	Date Received:	16-MAR-17
Diameter:	2.25	Casing Depth:	20
Well Completion:	28-JAN-17	Well Owner:	Manson Costruction
Well Type:	Decommissioning	Driller #:	3205
Static Level:	0	Flow Rate (GPM):	0
Flow Type:	Not Reported	PSI:	0
Well Test:	Not Reported	Water Reclamation #:	9

E460
NNE
1/4 - 1/2 Mile
Higher

WA WELLS WALOG1000572436

Database:	Ecology Well Logs	Well Log ID:	820622
Well Tag:	Not Reported	Project Tag:	Not Reported
Notice of Intent #:	AE19106	Date Received:	04-OCT-12
Diameter:	2	Casing Depth:	15

GEOCHECK® - PHYSICAL SETTING SOURCE MAP FINDINGS

Well Completion:	26-SEP-12	Well Owner:	4746 Ohio Ave S Lp
Well Type:	Decommissioning	Driller #:	Not Reported
Static Level:	0	Flow Rate (GPM):	0
Flow Type:	Not Reported	PSI:	0
Well Test:	Not Reported	Water Reclamation #:	9

E461
NNE
1/4 - 1/2 Mile
Higher

WA WELLS WALOG1000587365

Database:	Ecology Well Logs	Well Log ID:	850864
Well Tag:	BHR100	Project Tag:	Not Reported
Notice of Intent #:	RE07641	Date Received:	28-MAR-13
Diameter:	10	Casing Depth:	15
Well Completion:	28-DEC-12	Well Owner:	Us General Services Admin
Well Type:	Resource Protection	Driller #:	Not Reported
Static Level:	0	Flow Rate (GPM):	0
Flow Type:	Not Reported	PSI:	0
Well Test:	Not Reported	Water Reclamation #:	9

F462
ENE
1/4 - 1/2 Mile
Higher

WA WELLS WALOG1000746902

Database:	Ecology Well Logs	Well Log ID:	1602986
Well Tag:	BJJ384	Project Tag:	Not Reported
Notice of Intent #:	DE01955	Date Received:	27-DEC-16
Diameter:	1.5	Casing Depth:	20
Well Completion:	02-DEC-16	Well Owner:	Gensco
Well Type:	Water	Driller #:	1374
Static Level:	6	Flow Rate (GPM):	0
Flow Type:	Static Level	PSI:	0
Well Test:	Not Reported	Water Reclamation #:	9

F463
ENE
1/4 - 1/2 Mile
Higher

WA WELLS WALOG1000738965

Database:	Ecology Well Logs	Well Log ID:	1594305
Well Tag:	BJJ236	Project Tag:	Not Reported
Notice of Intent #:	AE38741	Date Received:	29-SEP-16
Diameter:	1.5	Casing Depth:	23
Well Completion:	08-AUG-16	Well Owner:	5303 1st Ave S Llc
Well Type:	Decommissioning	Driller #:	1374
Static Level:	0	Flow Rate (GPM):	0
Flow Type:	Not Reported	PSI:	0
Well Test:	Not Reported	Water Reclamation #:	9

GEOCHECK® - PHYSICAL SETTING SOURCE MAP FINDINGS

Map ID
Direction
Distance
Elevation

Database EDR ID Number

F464
ENE
1/4 - 1/2 Mile
Higher

WA WELLS WALOG1000557631

Database:	Ecology Well Logs	Well Log ID:	790677
Well Tag:	Not Reported	Project Tag:	Not Reported
Notice of Intent #:	SE44620	Date Received:	04-MAY-12
Diameter:	2	Casing Depth:	24
Well Completion:	20-APR-12	Well Owner:	Art Brass Plating Aspect Consulting
Well Type:	Resource Protection	Driller #:	Not Reported
Static Level:	0	Flow Rate (GPM):	0
Flow Type:	Not Reported	PSI:	0
Well Test:	Not Reported	Water Reclamation #:	9

F465
ENE
1/4 - 1/2 Mile
Higher

WA WELLS WALOG1000557625

Database:	Ecology Well Logs	Well Log ID:	790667
Well Tag:	Not Reported	Project Tag:	Not Reported
Notice of Intent #:	AE16373	Date Received:	04-MAY-12
Diameter:	2	Casing Depth:	24
Well Completion:	20-APR-12	Well Owner:	Art Brass Plating Aspect Consulting
Well Type:	Decommissioning	Driller #:	Not Reported
Static Level:	0	Flow Rate (GPM):	0
Flow Type:	Not Reported	PSI:	0
Well Test:	Not Reported	Water Reclamation #:	9

F466
ENE
1/4 - 1/2 Mile
Higher

WA WELLS WALOG1000747851

Database:	Ecology Well Logs	Well Log ID:	1603941
Well Tag:	BJJ394	Project Tag:	Not Reported
Notice of Intent #:	AE40790	Date Received:	20-JAN-17
Diameter:	1.5	Casing Depth:	20
Well Completion:	21-DEC-16	Well Owner:	Gensco
Well Type:	Decommissioning	Driller #:	1374
Static Level:	0	Flow Rate (GPM):	0
Flow Type:	Not Reported	PSI:	0
Well Test:	Not Reported	Water Reclamation #:	9

F467
ENE
1/4 - 1/2 Mile
Higher

WA WELLS WALOG1000429641

Database:	Ecology Well Logs	Well Log ID:	555108
Well Tag:	BAB978	Project Tag:	Not Reported
Notice of Intent #:	RE02142	Date Received:	14-OCT-08
Diameter:	.75	Casing Depth:	28

GEOCHECK® - PHYSICAL SETTING SOURCE MAP FINDINGS

Well Completion:	19-MAR-08	Well Owner:	Evan Allstrom
Well Type:	Resource Protection	Driller #:	Not Reported
Static Level:	0	Flow Rate (GPM):	0
Flow Type:	Not Reported	PSI:	0
Well Test:	Not Reported	Water Reclamation #:	9

F468
ENE
1/4 - 1/2 Mile
Higher

WA WELLS WALOG1000747826

Database:	Ecology Well Logs	Well Log ID:	1603916
Well Tag:	BJJ369	Project Tag:	Not Reported
Notice of Intent #:	AE40790	Date Received:	20-JAN-17
Diameter:	1.5	Casing Depth:	20
Well Completion:	21-DEC-16	Well Owner:	Gensco
Well Type:	Decommissioning	Driller #:	1374
Static Level:	0	Flow Rate (GPM):	0
Flow Type:	Not Reported	PSI:	0
Well Test:	Not Reported	Water Reclamation #:	9

F469
ENE
1/4 - 1/2 Mile
Higher

WA WELLS WALOG1000747817

Database:	Ecology Well Logs	Well Log ID:	1603907
Well Tag:	BJJ360	Project Tag:	Not Reported
Notice of Intent #:	AE40790	Date Received:	20-JAN-17
Diameter:	1.5	Casing Depth:	20
Well Completion:	21-DEC-16	Well Owner:	Gensco
Well Type:	Decommissioning	Driller #:	1374
Static Level:	0	Flow Rate (GPM):	0
Flow Type:	Not Reported	PSI:	0
Well Test:	Not Reported	Water Reclamation #:	9

F470
ENE
1/4 - 1/2 Mile
Higher

WA WELLS WALOG1000446950

Database:	Ecology Well Logs	Well Log ID:	578526
Well Tag:	APJ167	Project Tag:	Not Reported
Notice of Intent #:	RE03191	Date Received:	26-MAR-09
Diameter:	2	Casing Depth:	15
Well Completion:	17-MAR-09	Well Owner:	Evan Allstrom
Well Type:	Resource Protection	Driller #:	Not Reported
Static Level:	0	Flow Rate (GPM):	0
Flow Type:	Not Reported	PSI:	0
Well Test:	Not Reported	Water Reclamation #:	9

GEOCHECK® - PHYSICAL SETTING SOURCE MAP FINDINGS

Map ID
Direction
Distance
Elevation

Database EDR ID Number

F471
ENE
1/4 - 1/2 Mile
Higher

WA WELLS WALOG1000747824

Database:	Ecology Well Logs	Well Log ID:	1603914
Well Tag:	BJJ367	Project Tag:	Not Reported
Notice of Intent #:	AE40790	Date Received:	20-JAN-17
Diameter:	1.5	Casing Depth:	20
Well Completion:	21-DEC-16	Well Owner:	Gensco
Well Type:	Decommissioning	Driller #:	1374
Static Level:	0	Flow Rate (GPM):	0
Flow Type:	Not Reported	PSI:	0
Well Test:	Not Reported	Water Reclamation #:	9

F472
ENE
1/4 - 1/2 Mile
Higher

WA WELLS WALOG1000746916

Database:	Ecology Well Logs	Well Log ID:	1603000
Well Tag:	BJJ398	Project Tag:	Not Reported
Notice of Intent #:	DE01955	Date Received:	27-DEC-16
Diameter:	1.5	Casing Depth:	20
Well Completion:	02-DEC-16	Well Owner:	Gensco
Well Type:	Water	Driller #:	1374
Static Level:	6	Flow Rate (GPM):	0
Flow Type:	Static Level	PSI:	0
Well Test:	Not Reported	Water Reclamation #:	9

F473
ENE
1/4 - 1/2 Mile
Higher

WA WELLS WALOG1000386754

Database:	Ecology Well Logs	Well Log ID:	495558
Well Tag:	Not Reported	Project Tag:	Not Reported
Notice of Intent #:	A128488	Date Received:	23-AUG-07
Diameter:	7	Casing Depth:	80
Well Completion:	09-JUN-07	Well Owner:	Gull Industries Otto Roseman And Assoc
Well Type:	Decommissioning	Driller #:	Not Reported
Static Level:	0	Flow Rate (GPM):	0
Flow Type:	Not Reported	PSI:	0
Well Test:	Not Reported	Water Reclamation #:	9

F474
ENE
1/4 - 1/2 Mile
Higher

WA WELLS WALOG1000747849

Database:	Ecology Well Logs	Well Log ID:	1603939
Well Tag:	BJJ392	Project Tag:	Not Reported
Notice of Intent #:	AE40790	Date Received:	20-JAN-17
Diameter:	1.5	Casing Depth:	20

GEOCHECK® - PHYSICAL SETTING SOURCE MAP FINDINGS

Well Completion:	21-DEC-16	Well Owner:	Gensco
Well Type:	Decommissioning	Driller #:	1374
Static Level:	0	Flow Rate (GPM):	0
Flow Type:	Not Reported	PSI:	0
Well Test:	Not Reported	Water Reclamation #:	9

F475
ENE
1/4 - 1/2 Mile
Higher

WA WELLS WALOG1000459401

Database:	Ecology Well Logs	Well Log ID:	598371
Well Tag:	Not Reported	Project Tag:	Not Reported
Notice of Intent #:	AE06130	Date Received:	09-JUL-09
Diameter:	2.1	Casing Depth:	20
Well Completion:	01-JUN-09	Well Owner:	Evan Allstrom
Well Type:	Decommissioning	Driller #:	Not Reported
Static Level:	0	Flow Rate (GPM):	0
Flow Type:	Not Reported	PSI:	0
Well Test:	Not Reported	Water Reclamation #:	9

F476
ENE
1/4 - 1/2 Mile
Higher

WA WELLS WALOG1000104354

Database:	Ecology Well Logs	Well Log ID:	109356
Well Tag:	ABJ811	Project Tag:	Not Reported
Notice of Intent #:	R009637	Date Received:	25-FEB-94
Diameter:	0	Casing Depth:	0
Well Completion:	21-FEB-94	Well Owner:	General Electric
Well Type:	Resource Protection	Driller #:	Not Reported
Static Level:	0	Flow Rate (GPM):	0
Flow Type:	Not Reported	PSI:	0
Well Test:	Not Reported	Water Reclamation #:	9

F477
ENE
1/4 - 1/2 Mile
Higher

WA WELLS WALOG1000746885

Database:	Ecology Well Logs	Well Log ID:	1602969
Well Tag:	BJJ367	Project Tag:	Not Reported
Notice of Intent #:	DE01955	Date Received:	27-DEC-16
Diameter:	1.5	Casing Depth:	20
Well Completion:	02-DEC-16	Well Owner:	Gensco
Well Type:	Water	Driller #:	1374
Static Level:	6	Flow Rate (GPM):	0
Flow Type:	Static Level	PSI:	0
Well Test:	Not Reported	Water Reclamation #:	9

GEOCHECK® - PHYSICAL SETTING SOURCE MAP FINDINGS

Map ID
Direction
Distance
Elevation

Database EDR ID Number

F478
ENE
1/4 - 1/2 Mile
Higher

WA WELLS WALOG1000429639

Database:	Ecology Well Logs	Well Log ID:	555106
Well Tag:	BAB983	Project Tag:	Not Reported
Notice of Intent #:	RE02142	Date Received:	14-OCT-08
Diameter:	.75	Casing Depth:	27
Well Completion:	25-MAR-08	Well Owner:	Evan Allstrom
Well Type:	Resource Protection	Driller #:	Not Reported
Static Level:	0	Flow Rate (GPM):	0
Flow Type:	Not Reported	PSI:	0
Well Test:	Not Reported	Water Reclamation #:	9

F479
ENE
1/4 - 1/2 Mile
Higher

WA WELLS WALOG1000459459

Database:	Ecology Well Logs	Well Log ID:	598470
Well Tag:	Not Reported	Project Tag:	Not Reported
Notice of Intent #:	AE06130	Date Received:	09-JUL-09
Diameter:	2.1	Casing Depth:	18
Well Completion:	03-JUN-09	Well Owner:	Evan Allstrom
Well Type:	Decommissioning	Driller #:	Not Reported
Static Level:	0	Flow Rate (GPM):	0
Flow Type:	Not Reported	PSI:	0
Well Test:	Not Reported	Water Reclamation #:	9

F480
ENE
1/4 - 1/2 Mile
Higher

WA WELLS WALOG1000429632

Database:	Ecology Well Logs	Well Log ID:	555098
Well Tag:	APJ200	Project Tag:	Not Reported
Notice of Intent #:	RE02142	Date Received:	14-OCT-08
Diameter:	.75	Casing Depth:	30
Well Completion:	01-APR-08	Well Owner:	Evan Allstrom
Well Type:	Resource Protection	Driller #:	Not Reported
Static Level:	0	Flow Rate (GPM):	0
Flow Type:	Not Reported	PSI:	0
Well Test:	Not Reported	Water Reclamation #:	9

F481
ENE
1/4 - 1/2 Mile
Higher

WA WELLS WALOG1000271687

Database:	Ecology Well Logs	Well Log ID:	348520
Well Tag:	AHR848	Project Tag:	Not Reported
Notice of Intent #:	R063632	Date Received:	18-DEC-02
Diameter:	9	Casing Depth:	19

GEOCHECK® - PHYSICAL SETTING SOURCE MAP FINDINGS

Well Completion:	13-DEC-02	Well Owner:	Retec
Well Type:	Resource Protection	Driller #:	Not Reported
Static Level:	0	Flow Rate (GPM):	0
Flow Type:	Not Reported	PSI:	0
Well Test:	Not Reported	Water Reclamation #:	9

F482
ENE
1/4 - 1/2 Mile
Higher

WA WELLS WALOG1000459365

Database:	Ecology Well Logs	Well Log ID:	598305
Well Tag:	Not Reported	Project Tag:	Not Reported
Notice of Intent #:	EE01035	Date Received:	09-JUL-09
Diameter:	2.1	Casing Depth:	20
Well Completion:	01-JUN-09	Well Owner:	Evan Allstrom
Well Type:	Resource Protection	Driller #:	Not Reported
Static Level:	0	Flow Rate (GPM):	0
Flow Type:	Not Reported	PSI:	0
Well Test:	Not Reported	Water Reclamation #:	9

F483
ENE
1/4 - 1/2 Mile
Higher

WA WELLS WALOG1000322891

Database:	Ecology Well Logs	Well Log ID:	406049
Well Tag:	AKA479	Project Tag:	Not Reported
Notice of Intent #:	R065182	Date Received:	14-APR-05
Diameter:	.75	Casing Depth:	14
Well Completion:	26-OCT-04	Well Owner:	Keith Sterling
Well Type:	Resource Protection	Driller #:	Not Reported
Static Level:	0	Flow Rate (GPM):	0
Flow Type:	Not Reported	PSI:	0
Well Test:	Not Reported	Water Reclamation #:	9

F484
ENE
1/4 - 1/2 Mile
Higher

WA WELLS WALOG1000747813

Database:	Ecology Well Logs	Well Log ID:	1603903
Well Tag:	BJJ356	Project Tag:	Not Reported
Notice of Intent #:	AE40790	Date Received:	20-JAN-17
Diameter:	1.5	Casing Depth:	20
Well Completion:	19-DEC-16	Well Owner:	Gensco
Well Type:	Decommissioning	Driller #:	1374
Static Level:	0	Flow Rate (GPM):	0
Flow Type:	Not Reported	PSI:	0
Well Test:	Not Reported	Water Reclamation #:	9

GEOCHECK® - PHYSICAL SETTING SOURCE MAP FINDINGS

Map ID
Direction
Distance
Elevation

Database EDR ID Number

F485
ENE
1/4 - 1/2 Mile
Higher

WA WELLS WALOG1000747807

Database:	Ecology Well Logs	Well Log ID:	1603897
Well Tag:	BJJ350	Project Tag:	Not Reported
Notice of Intent #:	AE40790	Date Received:	20-JAN-17
Diameter:	1.5	Casing Depth:	20
Well Completion:	19-DEC-16	Well Owner:	Gensco
Well Type:	Decommissioning	Driller #:	1374
Static Level:	0	Flow Rate (GPM):	0
Flow Type:	Not Reported	PSI:	0
Well Test:	Not Reported	Water Reclamation #:	9

F486
ENE
1/4 - 1/2 Mile
Higher

WA WELLS WALOG1000747815

Database:	Ecology Well Logs	Well Log ID:	1603905
Well Tag:	BJJ358	Project Tag:	Not Reported
Notice of Intent #:	AE40790	Date Received:	20-JAN-17
Diameter:	1.5	Casing Depth:	20
Well Completion:	19-DEC-16	Well Owner:	Gensco
Well Type:	Decommissioning	Driller #:	1374
Static Level:	0	Flow Rate (GPM):	0
Flow Type:	Not Reported	PSI:	0
Well Test:	Not Reported	Water Reclamation #:	9

F487
ENE
1/4 - 1/2 Mile
Higher

WA WELLS WALOG1000459369

Database:	Ecology Well Logs	Well Log ID:	598312
Well Tag:	Not Reported	Project Tag:	Not Reported
Notice of Intent #:	EE01035	Date Received:	09-JUL-09
Diameter:	2.1	Casing Depth:	19
Well Completion:	02-JUN-09	Well Owner:	Evan Allstrom
Well Type:	Resource Protection	Driller #:	Not Reported
Static Level:	0	Flow Rate (GPM):	0
Flow Type:	Not Reported	PSI:	0
Well Test:	Not Reported	Water Reclamation #:	9

F488
ENE
1/4 - 1/2 Mile
Higher

WA WELLS WALOG1000429647

Database:	Ecology Well Logs	Well Log ID:	555114
Well Tag:	BAB988	Project Tag:	Not Reported
Notice of Intent #:	RE02142	Date Received:	14-OCT-08
Diameter:	.75	Casing Depth:	28

GEOCHECK® - PHYSICAL SETTING SOURCE MAP FINDINGS

Well Completion:	18-MAR-08	Well Owner:	Evan Allstrom
Well Type:	Resource Protection	Driller #:	Not Reported
Static Level:	0	Flow Rate (GPM):	0
Flow Type:	Not Reported	PSI:	0
Well Test:	Not Reported	Water Reclamation #:	9

F489
ENE
1/4 - 1/2 Mile
Higher

WA WELLS WALOG1000658885

Database:	Ecology Well Logs	Well Log ID:	1002055
Well Tag:	Not Reported	Project Tag:	1B
Notice of Intent #:	SE52826	Date Received:	10-NOV-14
Diameter:	2	Casing Depth:	40
Well Completion:	08-OCT-14	Well Owner:	Art Brass Plating
Well Type:	Resource Protection	Driller #:	3178
Static Level:	7	Flow Rate (GPM):	0
Flow Type:	Static Level	PSI:	0
Well Test:	Not Reported	Water Reclamation #:	9

F490
ENE
1/4 - 1/2 Mile
Higher

WA WELLS WALOG1000322889

Database:	Ecology Well Logs	Well Log ID:	406047
Well Tag:	AKA477	Project Tag:	Not Reported
Notice of Intent #:	R065182	Date Received:	14-APR-05
Diameter:	.75	Casing Depth:	14
Well Completion:	26-OCT-04	Well Owner:	Keith Sterling
Well Type:	Resource Protection	Driller #:	Not Reported
Static Level:	0	Flow Rate (GPM):	0
Flow Type:	Not Reported	PSI:	0
Well Test:	Not Reported	Water Reclamation #:	9

F491
ENE
1/4 - 1/2 Mile
Higher

WA WELLS WALOG1000271587

Database:	Ecology Well Logs	Well Log ID:	348419
Well Tag:	Not Reported	Project Tag:	Not Reported
Notice of Intent #:	E002165	Date Received:	18-DEC-02
Diameter:	1.5	Casing Depth:	55
Well Completion:	12-DEC-02	Well Owner:	Retec
Well Type:	Resource Protection	Driller #:	Not Reported
Static Level:	0	Flow Rate (GPM):	0
Flow Type:	Not Reported	PSI:	0
Well Test:	Not Reported	Water Reclamation #:	9

GEOCHECK® - PHYSICAL SETTING SOURCE MAP FINDINGS

Map ID
Direction
Distance
Elevation

Database EDR ID Number

F492
ENE
1/4 - 1/2 Mile
Higher

WA WELLS WALOG1000746891

Database:	Ecology Well Logs	Well Log ID:	1602975
Well Tag:	BJJ373	Project Tag:	Not Reported
Notice of Intent #:	DE01955	Date Received:	27-DEC-16
Diameter:	1.5	Casing Depth:	20
Well Completion:	02-DEC-16	Well Owner:	Gensco
Well Type:	Water	Driller #:	1374
Static Level:	6	Flow Rate (GPM):	0
Flow Type:	Static Level	PSI:	0
Well Test:	Not Reported	Water Reclamation #:	9

F493
ENE
1/4 - 1/2 Mile
Higher

WA WELLS WALOG1000429655

Database:	Ecology Well Logs	Well Log ID:	555124
Well Tag:	BAB993	Project Tag:	Not Reported
Notice of Intent #:	RE02142	Date Received:	14-OCT-08
Diameter:	2	Casing Depth:	14
Well Completion:	18-MAR-08	Well Owner:	Evan Allstrom
Well Type:	Resource Protection	Driller #:	Not Reported
Static Level:	0	Flow Rate (GPM):	0
Flow Type:	Not Reported	PSI:	0
Well Test:	Not Reported	Water Reclamation #:	9

F494
ENE
1/4 - 1/2 Mile
Higher

WA WELLS WALOG1000760397

Database:	Ecology Well Logs	Well Log ID:	1618415
Well Tag:	BKY177	Project Tag:	Not Reported
Notice of Intent #:	RE14232	Date Received:	25-APR-17
Diameter:	3	Casing Depth:	20
Well Completion:	23-MAR-17	Well Owner:	KI Leasing Company
Well Type:	Resource Protection	Driller #:	0
Static Level:	0	Flow Rate (GPM):	0
Flow Type:	Not Reported	PSI:	0
Well Test:	Not Reported	Water Reclamation #:	9

F495
ENE
1/4 - 1/2 Mile
Higher

WA WELLS WALOG1000459360

Database:	Ecology Well Logs	Well Log ID:	598296
Well Tag:	Not Reported	Project Tag:	Not Reported
Notice of Intent #:	EE01035	Date Received:	09-JUL-09
Diameter:	2.1	Casing Depth:	20

GEOCHECK® - PHYSICAL SETTING SOURCE MAP FINDINGS

Well Completion:	01-JUN-09	Well Owner:	Evan Allstrom
Well Type:	Resource Protection	Driller #:	Not Reported
Static Level:	0	Flow Rate (GPM):	0
Flow Type:	Not Reported	PSI:	0
Well Test:	Not Reported	Water Reclamation #:	9

F496
ENE
1/4 - 1/2 Mile
Higher

WA WELLS WALOG1000746917

Database:	Ecology Well Logs	Well Log ID:	1603001
Well Tag:	BJJ399	Project Tag:	Not Reported
Notice of Intent #:	DE01955	Date Received:	27-DEC-16
Diameter:	1.5	Casing Depth:	20
Well Completion:	02-DEC-16	Well Owner:	Gensco
Well Type:	Water	Driller #:	1374
Static Level:	6	Flow Rate (GPM):	0
Flow Type:	Static Level	PSI:	0
Well Test:	Not Reported	Water Reclamation #:	9

F497
ENE
1/4 - 1/2 Mile
Higher

WA WELLS WALOG1000459460

Database:	Ecology Well Logs	Well Log ID:	598472
Well Tag:	Not Reported	Project Tag:	Not Reported
Notice of Intent #:	AE06130	Date Received:	09-JUL-09
Diameter:	2.1	Casing Depth:	18
Well Completion:	03-JUN-09	Well Owner:	Evan Allstrom
Well Type:	Decommissioning	Driller #:	Not Reported
Static Level:	0	Flow Rate (GPM):	0
Flow Type:	Not Reported	PSI:	0
Well Test:	Not Reported	Water Reclamation #:	9

F498
ENE
1/4 - 1/2 Mile
Higher

WA WELLS WALOG1000459451

Database:	Ecology Well Logs	Well Log ID:	598455
Well Tag:	Not Reported	Project Tag:	Not Reported
Notice of Intent #:	AE06130	Date Received:	09-JUL-09
Diameter:	2.1	Casing Depth:	20
Well Completion:	01-JUN-09	Well Owner:	Evan Allstrom
Well Type:	Decommissioning	Driller #:	Not Reported
Static Level:	0	Flow Rate (GPM):	0
Flow Type:	Not Reported	PSI:	0
Well Test:	Not Reported	Water Reclamation #:	9

GEOCHECK® - PHYSICAL SETTING SOURCE MAP FINDINGS

Map ID
Direction
Distance
Elevation

Database EDR ID Number

F499
ENE
1/4 - 1/2 Mile
Higher

WA WELLS WALOG1000747827

Database:	Ecology Well Logs	Well Log ID:	1603917
Well Tag:	BJJ370	Project Tag:	Not Reported
Notice of Intent #:	AE40790	Date Received:	20-JAN-17
Diameter:	1.5	Casing Depth:	20
Well Completion:	21-DEC-16	Well Owner:	Gensco
Well Type:	Decommissioning	Driller #:	1374
Static Level:	0	Flow Rate (GPM):	0
Flow Type:	Not Reported	PSI:	0
Well Test:	Not Reported	Water Reclamation #:	9

F500
ENE
1/4 - 1/2 Mile
Higher

WA WELLS WALOG1000747856

Database:	Ecology Well Logs	Well Log ID:	1603946
Well Tag:	BJJ399	Project Tag:	Not Reported
Notice of Intent #:	AE40790	Date Received:	20-JAN-17
Diameter:	1.5	Casing Depth:	20
Well Completion:	21-DEC-16	Well Owner:	Gensco
Well Type:	Decommissioning	Driller #:	1374
Static Level:	0	Flow Rate (GPM):	0
Flow Type:	Not Reported	PSI:	0
Well Test:	Not Reported	Water Reclamation #:	9

F501
ENE
1/4 - 1/2 Mile
Higher

WA WELLS WALOG1000747811

Database:	Ecology Well Logs	Well Log ID:	1603901
Well Tag:	BJJ354	Project Tag:	Not Reported
Notice of Intent #:	AE40790	Date Received:	20-JAN-17
Diameter:	1.5	Casing Depth:	20
Well Completion:	19-DEC-16	Well Owner:	Gensco
Well Type:	Decommissioning	Driller #:	1374
Static Level:	0	Flow Rate (GPM):	0
Flow Type:	Not Reported	PSI:	0
Well Test:	Not Reported	Water Reclamation #:	9

F502
ENE
1/4 - 1/2 Mile
Higher

WA WELLS WALOG1000429629

Database:	Ecology Well Logs	Well Log ID:	555093
Well Tag:	BAB967	Project Tag:	Not Reported
Notice of Intent #:	RE02142	Date Received:	14-OCT-08
Diameter:	.3	Casing Depth:	3

GEOCHECK® - PHYSICAL SETTING SOURCE MAP FINDINGS

Well Completion:	17-MAR-08	Well Owner:	Evan Allstrom
Well Type:	Resource Protection	Driller #:	Not Reported
Static Level:	0	Flow Rate (GPM):	0
Flow Type:	Not Reported	PSI:	0
Well Test:	Not Reported	Water Reclamation #:	9

**F503
ENE
1/4 - 1/2 Mile
Higher**

WA WELLS WALOG1000395167

Database:	Ecology Well Logs	Well Log ID:	507215
Well Tag:	Not Reported	Project Tag:	Not Reported
Notice of Intent #:	AE02647	Date Received:	29-OCT-07
Diameter:	3.25	Casing Depth:	70
Well Completion:	16-OCT-07	Well Owner:	Mckinstry Company
Well Type:	Decommissioning	Driller #:	Not Reported
Static Level:	0	Flow Rate (GPM):	0
Flow Type:	Not Reported	PSI:	0
Well Test:	Not Reported	Water Reclamation #:	9

**F504
ENE
1/4 - 1/2 Mile
Higher**

WA WELLS WALOG1000184964

Database:	Ecology Well Logs	Well Log ID:	212606
Well Tag:	Not Reported	Project Tag:	Not Reported
Notice of Intent #:	049046	Date Received:	29-JUN-94
Diameter:	0	Casing Depth:	0
Well Completion:	Not Reported	Well Owner:	General Electric
Well Type:	Resource Protection	Driller #:	1793
Static Level:	0	Flow Rate (GPM):	0
Flow Type:	Not Reported	PSI:	0
Well Test:	Not Reported	Water Reclamation #:	9

**F505
ENE
1/4 - 1/2 Mile
Higher**

WA WELLS WALOG1000738966

Database:	Ecology Well Logs	Well Log ID:	1594306
Well Tag:	BJJ237	Project Tag:	Not Reported
Notice of Intent #:	AE38741	Date Received:	29-SEP-16
Diameter:	1.5	Casing Depth:	23
Well Completion:	08-AUG-16	Well Owner:	5303 1st Ave S Llc
Well Type:	Decommissioning	Driller #:	1374
Static Level:	0	Flow Rate (GPM):	0
Flow Type:	Not Reported	PSI:	0
Well Test:	Not Reported	Water Reclamation #:	9

GEOCHECK® - PHYSICAL SETTING SOURCE MAP FINDINGS

Map ID
Direction
Distance
Elevation

Database EDR ID Number

F506
ENE
1/4 - 1/2 Mile
Higher

WA WELLS WALOG1000459457

Database:	Ecology Well Logs	Well Log ID:	598466
Well Tag:	Not Reported	Project Tag:	Not Reported
Notice of Intent #:	AE06130	Date Received:	09-JUL-09
Diameter:	2.1	Casing Depth:	18
Well Completion:	02-JUN-09	Well Owner:	Evan Allstrom
Well Type:	Decommissioning	Driller #:	Not Reported
Static Level:	0	Flow Rate (GPM):	0
Flow Type:	Not Reported	PSI:	0
Well Test:	Not Reported	Water Reclamation #:	9

F507
ENE
1/4 - 1/2 Mile
Higher

WA WELLS WALOG1000286884

Database:	Ecology Well Logs	Well Log ID:	367020
Well Tag:	AHQ854	Project Tag:	Not Reported
Notice of Intent #:	R064621	Date Received:	12-AUG-03
Diameter:	8	Casing Depth:	30
Well Completion:	14-JUL-03	Well Owner:	Ge Aircraft
Well Type:	Resource Protection	Driller #:	Not Reported
Static Level:	0	Flow Rate (GPM):	0
Flow Type:	Not Reported	PSI:	0
Well Test:	Not Reported	Water Reclamation #:	9

F508
ENE
1/4 - 1/2 Mile
Higher

WA WELLS WALOG1000177949

Database:	Ecology Well Logs	Well Log ID:	202529
Well Tag:	Not Reported	Project Tag:	Not Reported
Notice of Intent #:	Not Reported	Date Received:	19-MAY-92
Diameter:	0	Casing Depth:	0
Well Completion:	Not Reported	Well Owner:	General Electric
Well Type:	Resource Protection	Driller #:	1793
Static Level:	0	Flow Rate (GPM):	0
Flow Type:	Not Reported	PSI:	0
Well Test:	Not Reported	Water Reclamation #:	9

F509
ENE
1/4 - 1/2 Mile
Higher

WA WELLS WALOG1000746876

Database:	Ecology Well Logs	Well Log ID:	1602960
Well Tag:	BJJ358	Project Tag:	Not Reported
Notice of Intent #:	DE01955	Date Received:	27-DEC-16
Diameter:	1.5	Casing Depth:	20

GEOCHECK® - PHYSICAL SETTING SOURCE MAP FINDINGS

Well Completion:	02-DEC-16	Well Owner:	Gensco
Well Type:	Water	Driller #:	1374
Static Level:	6	Flow Rate (GPM):	0
Flow Type:	Static Level	PSI:	0
Well Test:	Not Reported	Water Reclamation #:	9

F510
ENE
1/4 - 1/2 Mile
Higher

WA WELLS WALOG1000271578

Database:	Ecology Well Logs	Well Log ID:	348410
Well Tag:	Not Reported	Project Tag:	Not Reported
Notice of Intent #:	E002165	Date Received:	18-DEC-02
Diameter:	1.5	Casing Depth:	55
Well Completion:	12-DEC-02	Well Owner:	Retec
Well Type:	Resource Protection	Driller #:	Not Reported
Static Level:	0	Flow Rate (GPM):	0
Flow Type:	Not Reported	PSI:	0
Well Test:	Not Reported	Water Reclamation #:	9

F511
ENE
1/4 - 1/2 Mile
Higher

WA WELLS WALOG1000653994

Database:	Ecology Well Logs	Well Log ID:	983309
Well Tag:	Not Reported	Project Tag:	Not Reported
Notice of Intent #:	SE52126	Date Received:	21-AUG-14
Diameter:	2.25	Casing Depth:	20
Well Completion:	23-JUL-14	Well Owner:	General Electric
Well Type:	Resource Protection	Driller #:	2549
Static Level:	9	Flow Rate (GPM):	0
Flow Type:	Static Level	PSI:	0
Well Test:	Not Reported	Water Reclamation #:	9

F512
ENE
1/4 - 1/2 Mile
Higher

WA WELLS WALOG1000558319

Database:	Ecology Well Logs	Well Log ID:	791952
Well Tag:	BHM937	Project Tag:	Not Reported
Notice of Intent #:	RE06831	Date Received:	02-APR-12
Diameter:	8.25	Casing Depth:	40
Well Completion:	11-MAR-12	Well Owner:	Art Brass Plating Aspect Consulting
Well Type:	Resource Protection	Driller #:	Not Reported
Static Level:	0	Flow Rate (GPM):	0
Flow Type:	Not Reported	PSI:	0
Well Test:	Not Reported	Water Reclamation #:	9

GEOCHECK® - PHYSICAL SETTING SOURCE MAP FINDINGS

Map ID
Direction
Distance
Elevation

Database EDR ID Number

F513
ENE
1/4 - 1/2 Mile
Higher

WA WELLS WALOG1000688244

Database:	Ecology Well Logs	Well Log ID:	1063330
Well Tag:	Not Reported	Project Tag:	Not Reported
Notice of Intent #:	SE55000	Date Received:	22-JUL-15
Diameter:	2.25	Casing Depth:	20
Well Completion:	09-JUN-15	Well Owner:	General Electric
Well Type:	Resource Protection	Driller #:	3200
Static Level:	8	Flow Rate (GPM):	0
Flow Type:	Static Level	PSI:	0
Well Test:	Not Reported	Water Reclamation #:	9

F514
ENE
1/4 - 1/2 Mile
Higher

WA WELLS WALOG1000688193

Database:	Ecology Well Logs	Well Log ID:	1063272
Well Tag:	Not Reported	Project Tag:	Not Reported
Notice of Intent #:	SE55000	Date Received:	22-JUL-15
Diameter:	2.25	Casing Depth:	10
Well Completion:	09-JUN-15	Well Owner:	General Electric
Well Type:	Resource Protection	Driller #:	3200
Static Level:	8	Flow Rate (GPM):	0
Flow Type:	Static Level	PSI:	0
Well Test:	Not Reported	Water Reclamation #:	9

F515
ENE
1/4 - 1/2 Mile
Higher

WA WELLS WALOG1000271586

Database:	Ecology Well Logs	Well Log ID:	348418
Well Tag:	Not Reported	Project Tag:	Not Reported
Notice of Intent #:	E002165	Date Received:	18-DEC-02
Diameter:	1.5	Casing Depth:	55
Well Completion:	12-DEC-02	Well Owner:	Retec
Well Type:	Resource Protection	Driller #:	Not Reported
Static Level:	0	Flow Rate (GPM):	0
Flow Type:	Not Reported	PSI:	0
Well Test:	Not Reported	Water Reclamation #:	9

F516
ENE
1/4 - 1/2 Mile
Higher

WA WELLS WALOG1000177961

Database:	Ecology Well Logs	Well Log ID:	202541
Well Tag:	Not Reported	Project Tag:	Not Reported
Notice of Intent #:	R028567	Date Received:	01-DEC-97
Diameter:	0	Casing Depth:	0

GEOCHECK® - PHYSICAL SETTING SOURCE MAP FINDINGS

Well Completion:	24-OCT-97	Well Owner:	General Electric Co
Well Type:	Resource Protection	Driller #:	Not Reported
Static Level:	0	Flow Rate (GPM):	0
Flow Type:	Not Reported	PSI:	0
Well Test:	Not Reported	Water Reclamation #:	9

F517
ENE
1/4 - 1/2 Mile
Higher

WA WELLS WALOG1000184969

Database:	Ecology Well Logs	Well Log ID:	212611
Well Tag:	Not Reported	Project Tag:	Not Reported
Notice of Intent #:	049046	Date Received:	29-JUN-94
Diameter:	0	Casing Depth:	0
Well Completion:	Not Reported	Well Owner:	General Electric
Well Type:	Resource Protection	Driller #:	1793
Static Level:	0	Flow Rate (GPM):	0
Flow Type:	Not Reported	PSI:	0
Well Test:	Not Reported	Water Reclamation #:	9

F518
ENE
1/4 - 1/2 Mile
Higher

WA WELLS WALOG1000429646

Database:	Ecology Well Logs	Well Log ID:	555113
Well Tag:	BAB992	Project Tag:	Not Reported
Notice of Intent #:	RE02142	Date Received:	14-OCT-08
Diameter:	.75	Casing Depth:	28
Well Completion:	18-MAR-08	Well Owner:	Evan Allstrom
Well Type:	Resource Protection	Driller #:	Not Reported
Static Level:	0	Flow Rate (GPM):	0
Flow Type:	Not Reported	PSI:	0
Well Test:	Not Reported	Water Reclamation #:	9

F519
ENE
1/4 - 1/2 Mile
Higher

WA WELLS WALOG1000429637

Database:	Ecology Well Logs	Well Log ID:	555103
Well Tag:	BAB989	Project Tag:	Not Reported
Notice of Intent #:	RE02142	Date Received:	14-OCT-08
Diameter:	.75	Casing Depth:	27
Well Completion:	24-MAR-08	Well Owner:	Evan Allstrom
Well Type:	Resource Protection	Driller #:	Not Reported
Static Level:	0	Flow Rate (GPM):	0
Flow Type:	Not Reported	PSI:	0
Well Test:	Not Reported	Water Reclamation #:	9

GEOCHECK® - PHYSICAL SETTING SOURCE MAP FINDINGS

Map ID
Direction
Distance
Elevation

Database EDR ID Number

F520
ENE
1/4 - 1/2 Mile
Higher

WA WELLS WALOG1000557643

Database:	Ecology Well Logs	Well Log ID:	790698
Well Tag:	Not Reported	Project Tag:	Not Reported
Notice of Intent #:	AE16372	Date Received:	04-MAY-12
Diameter:	2	Casing Depth:	24
Well Completion:	20-APR-12	Well Owner:	Art Brass Plating Aspect Consulting
Well Type:	Decommissioning	Driller #:	Not Reported
Static Level:	0	Flow Rate (GPM):	0
Flow Type:	Not Reported	PSI:	0
Well Test:	Not Reported	Water Reclamation #:	9

F521
ENE
1/4 - 1/2 Mile
Higher

WA WELLS WALOG1000746883

Database:	Ecology Well Logs	Well Log ID:	1602967
Well Tag:	BJJ365	Project Tag:	Not Reported
Notice of Intent #:	DE01955	Date Received:	27-DEC-16
Diameter:	1.5	Casing Depth:	20
Well Completion:	02-DEC-16	Well Owner:	Gensco
Well Type:	Water	Driller #:	1374
Static Level:	6	Flow Rate (GPM):	0
Flow Type:	Static Level	PSI:	0
Well Test:	Not Reported	Water Reclamation #:	9

F522
ENE
1/4 - 1/2 Mile
Higher

WA WELLS WALOG1000746911

Database:	Ecology Well Logs	Well Log ID:	1602995
Well Tag:	BJJ393	Project Tag:	Not Reported
Notice of Intent #:	DE01955	Date Received:	27-DEC-16
Diameter:	1.5	Casing Depth:	20
Well Completion:	02-DEC-16	Well Owner:	Gensco
Well Type:	Water	Driller #:	1374
Static Level:	6	Flow Rate (GPM):	0
Flow Type:	Static Level	PSI:	0
Well Test:	Not Reported	Water Reclamation #:	9

F523
ENE
1/4 - 1/2 Mile
Higher

WA WELLS WALOG1000747822

Database:	Ecology Well Logs	Well Log ID:	1603912
Well Tag:	BJJ365	Project Tag:	Not Reported
Notice of Intent #:	AE40790	Date Received:	20-JAN-17
Diameter:	1.5	Casing Depth:	20

GEOCHECK® - PHYSICAL SETTING SOURCE MAP FINDINGS

Well Completion:	21-DEC-16	Well Owner:	Gensco
Well Type:	Decommissioning	Driller #:	1374
Static Level:	0	Flow Rate (GPM):	0
Flow Type:	Not Reported	PSI:	0
Well Test:	Not Reported	Water Reclamation #:	9

F524
ENE
1/4 - 1/2 Mile
Higher

WA WELLS WALOG1000747855

Database:	Ecology Well Logs	Well Log ID:	1603945
Well Tag:	BJJ398	Project Tag:	Not Reported
Notice of Intent #:	AE40790	Date Received:	20-JAN-17
Diameter:	1.5	Casing Depth:	20
Well Completion:	21-DEC-16	Well Owner:	Gensco
Well Type:	Decommissioning	Driller #:	1374
Static Level:	0	Flow Rate (GPM):	0
Flow Type:	Not Reported	PSI:	0
Well Test:	Not Reported	Water Reclamation #:	9

F525
ENE
1/4 - 1/2 Mile
Higher

WA WELLS WALOG1000747843

Database:	Ecology Well Logs	Well Log ID:	1603933
Well Tag:	BJJ386	Project Tag:	Not Reported
Notice of Intent #:	AE40790	Date Received:	20-JAN-17
Diameter:	1.5	Casing Depth:	20
Well Completion:	21-DEC-16	Well Owner:	Gensco
Well Type:	Decommissioning	Driller #:	1374
Static Level:	0	Flow Rate (GPM):	0
Flow Type:	Not Reported	PSI:	0
Well Test:	Not Reported	Water Reclamation #:	9

F526
ENE
1/4 - 1/2 Mile
Higher

WA WELLS WALOG1000735805

Database:	Ecology Well Logs	Well Log ID:	1590480
Well Tag:	BJJ236	Project Tag:	Not Reported
Notice of Intent #:	DE01905	Date Received:	25-AUG-16
Diameter:	1.5	Casing Depth:	23
Well Completion:	26-JUL-16	Well Owner:	5303 1st Ave S Llc
Well Type:	Water	Driller #:	1374
Static Level:	8	Flow Rate (GPM):	0
Flow Type:	Static Level	PSI:	0
Well Test:	Not Reported	Water Reclamation #:	9

GEOCHECK® - PHYSICAL SETTING SOURCE MAP FINDINGS

Map ID
Direction
Distance
Elevation

Database EDR ID Number

F527
ENE
1/4 - 1/2 Mile
Higher

WA WELLS WALOG1000235382

Database:	Ecology Well Logs	Well Log ID:	308055
Well Tag:	Not Reported	Project Tag:	Not Reported
Notice of Intent #:	S007628	Date Received:	11-JAN-01
Diameter:	0	Casing Depth:	31
Well Completion:	20-DEC-00	Well Owner:	Western Cartage Co
Well Type:	Resource Protection	Driller #:	Not Reported
Static Level:	0	Flow Rate (GPM):	0
Flow Type:	Not Reported	PSI:	0
Well Test:	Not Reported	Water Reclamation #:	9

F528
ENE
1/4 - 1/2 Mile
Higher

WA WELLS WALOG1000446948

Database:	Ecology Well Logs	Well Log ID:	578524
Well Tag:	APJ289	Project Tag:	Not Reported
Notice of Intent #:	RE03191	Date Received:	26-MAR-09
Diameter:	2	Casing Depth:	14
Well Completion:	17-MAR-09	Well Owner:	Evan Allstrom
Well Type:	Resource Protection	Driller #:	Not Reported
Static Level:	0	Flow Rate (GPM):	0
Flow Type:	Not Reported	PSI:	0
Well Test:	Not Reported	Water Reclamation #:	9

F529
ENE
1/4 - 1/2 Mile
Higher

WA WELLS WALOG1000746905

Database:	Ecology Well Logs	Well Log ID:	1602989
Well Tag:	BJJ387	Project Tag:	Not Reported
Notice of Intent #:	DE01955	Date Received:	27-DEC-16
Diameter:	1.5	Casing Depth:	20
Well Completion:	02-DEC-16	Well Owner:	Gensco
Well Type:	Water	Driller #:	1374
Static Level:	6	Flow Rate (GPM):	0
Flow Type:	Static Level	PSI:	0
Well Test:	Not Reported	Water Reclamation #:	9

F530
ENE
1/4 - 1/2 Mile
Higher

WA WELLS WALOG1000747810

Database:	Ecology Well Logs	Well Log ID:	1603900
Well Tag:	BJJ353	Project Tag:	Not Reported
Notice of Intent #:	AE40790	Date Received:	20-JAN-17
Diameter:	1.5	Casing Depth:	20

GEOCHECK® - PHYSICAL SETTING SOURCE MAP FINDINGS

Well Completion:	19-DEC-16	Well Owner:	Gensco
Well Type:	Decommissioning	Driller #:	1374
Static Level:	0	Flow Rate (GPM):	0
Flow Type:	Not Reported	PSI:	0
Well Test:	Not Reported	Water Reclamation #:	9

F531
ENE
1/4 - 1/2 Mile
Higher

WA WELLS WALOG1000459376

Database:	Ecology Well Logs	Well Log ID:	598324
Well Tag:	Not Reported	Project Tag:	Not Reported
Notice of Intent #:	EE01035	Date Received:	09-JUL-09
Diameter:	2.1	Casing Depth:	18
Well Completion:	02-JUN-09	Well Owner:	Evan Allstrom
Well Type:	Resource Protection	Driller #:	Not Reported
Static Level:	0	Flow Rate (GPM):	0
Flow Type:	Not Reported	PSI:	0
Well Test:	Not Reported	Water Reclamation #:	9

F532
ENE
1/4 - 1/2 Mile
Higher

WA WELLS WALOG1000459382

Database:	Ecology Well Logs	Well Log ID:	598335
Well Tag:	Not Reported	Project Tag:	Not Reported
Notice of Intent #:	EE01035	Date Received:	09-JUL-09
Diameter:	2.1	Casing Depth:	18
Well Completion:	03-JUN-09	Well Owner:	Evan Allstrom
Well Type:	Resource Protection	Driller #:	Not Reported
Static Level:	0	Flow Rate (GPM):	0
Flow Type:	Not Reported	PSI:	0
Well Test:	Not Reported	Water Reclamation #:	9

F533
ENE
1/4 - 1/2 Mile
Higher

WA WELLS WALOG1000429628

Database:	Ecology Well Logs	Well Log ID:	555092
Well Tag:	BAB966	Project Tag:	Not Reported
Notice of Intent #:	RE02142	Date Received:	14-OCT-08
Diameter:	.3	Casing Depth:	3
Well Completion:	17-MAR-08	Well Owner:	Evan Allstrom
Well Type:	Resource Protection	Driller #:	Not Reported
Static Level:	0	Flow Rate (GPM):	0
Flow Type:	Not Reported	PSI:	0
Well Test:	Not Reported	Water Reclamation #:	9

GEOCHECK® - PHYSICAL SETTING SOURCE MAP FINDINGS

Map ID
Direction
Distance
Elevation

Database EDR ID Number

F534
ENE
1/4 - 1/2 Mile
Higher

WA WELLS WALOG1000429625

Database:	Ecology Well Logs	Well Log ID:	555089
Well Tag:	BAB961	Project Tag:	Not Reported
Notice of Intent #:	RE02142	Date Received:	14-OCT-08
Diameter:	.3	Casing Depth:	3
Well Completion:	17-MAR-08	Well Owner:	Evan Allstrom
Well Type:	Resource Protection	Driller #:	Not Reported
Static Level:	0	Flow Rate (GPM):	0
Flow Type:	Not Reported	PSI:	0
Well Test:	Not Reported	Water Reclamation #:	9

F535
ENE
1/4 - 1/2 Mile
Higher

WA WELLS WALOG1000746914

Database:	Ecology Well Logs	Well Log ID:	1602998
Well Tag:	BJJ396	Project Tag:	Not Reported
Notice of Intent #:	DE01955	Date Received:	27-DEC-16
Diameter:	1.5	Casing Depth:	20
Well Completion:	02-DEC-16	Well Owner:	Gensco
Well Type:	Water	Driller #:	1374
Static Level:	6	Flow Rate (GPM):	0
Flow Type:	Static Level	PSI:	0
Well Test:	Not Reported	Water Reclamation #:	9

F536
ENE
1/4 - 1/2 Mile
Higher

WA WELLS WALOG1000395166

Database:	Ecology Well Logs	Well Log ID:	507214
Well Tag:	Not Reported	Project Tag:	Not Reported
Notice of Intent #:	AE02647	Date Received:	29-OCT-07
Diameter:	3.25	Casing Depth:	60
Well Completion:	16-OCT-07	Well Owner:	Mckinstry Company
Well Type:	Decommissioning	Driller #:	Not Reported
Static Level:	0	Flow Rate (GPM):	0
Flow Type:	Not Reported	PSI:	0
Well Test:	Not Reported	Water Reclamation #:	9

F537
ENE
1/4 - 1/2 Mile
Higher

WA WELLS WALOG1000557646

Database:	Ecology Well Logs	Well Log ID:	790704
Well Tag:	Not Reported	Project Tag:	Not Reported
Notice of Intent #:	AE16372	Date Received:	04-MAY-12
Diameter:	2	Casing Depth:	24

GEOCHECK® - PHYSICAL SETTING SOURCE MAP FINDINGS

Well Completion:	20-APR-12	Well Owner:	Art Brass Plating Aspect Consulting
Well Type:	Decommissioning	Driller #:	Not Reported
Static Level:	0	Flow Rate (GPM):	0
Flow Type:	Not Reported	PSI:	0
Well Test:	Not Reported	Water Reclamation #:	9

F538
ENE
1/4 - 1/2 Mile
Higher

WA WELLS WALOG1000383844

Database:	Ecology Well Logs	Well Log ID:	491188
Well Tag:	Not Reported	Project Tag:	Not Reported
Notice of Intent #:	S029105	Date Received:	16-JUL-07
Diameter:	2	Casing Depth:	70
Well Completion:	03-JUL-07	Well Owner:	Susan Bittner
Well Type:	Resource Protection	Driller #:	Not Reported
Static Level:	0	Flow Rate (GPM):	0
Flow Type:	Not Reported	PSI:	0
Well Test:	Not Reported	Water Reclamation #:	9

F539
ENE
1/4 - 1/2 Mile
Higher

WA WELLS WALOG1000184963

Database:	Ecology Well Logs	Well Log ID:	212605
Well Tag:	Not Reported	Project Tag:	Not Reported
Notice of Intent #:	049046	Date Received:	29-JUN-94
Diameter:	0	Casing Depth:	0
Well Completion:	Not Reported	Well Owner:	General Electric
Well Type:	Resource Protection	Driller #:	1793
Static Level:	0	Flow Rate (GPM):	0
Flow Type:	Not Reported	PSI:	0
Well Test:	Not Reported	Water Reclamation #:	9

F540
ENE
1/4 - 1/2 Mile
Higher

WA WELLS WALOG1000746890

Database:	Ecology Well Logs	Well Log ID:	1602974
Well Tag:	BJJ372	Project Tag:	Not Reported
Notice of Intent #:	DE01955	Date Received:	27-DEC-16
Diameter:	1.5	Casing Depth:	20
Well Completion:	02-DEC-16	Well Owner:	Gensco
Well Type:	Water	Driller #:	1374
Static Level:	6	Flow Rate (GPM):	0
Flow Type:	Static Level	PSI:	0
Well Test:	Not Reported	Water Reclamation #:	9

GEOCHECK® - PHYSICAL SETTING SOURCE MAP FINDINGS

Map ID
Direction
Distance
Elevation

Database EDR ID Number

F541
ENE
1/4 - 1/2 Mile
Higher

WA WELLS WALOG1000724461

Database:	Ecology Well Logs	Well Log ID:	1568957
Well Tag:	Not Reported	Project Tag:	1
Notice of Intent #:	SE58762	Date Received:	28-JUN-16
Diameter:	8	Casing Depth:	40
Well Completion:	22-JUN-16	Well Owner:	Farrar Llc
Well Type:	Resource Protection	Driller #:	1815
Static Level:	300	Flow Rate (GPM):	0
Flow Type:	Static Level	PSI:	0
Well Test:	Not Reported	Water Reclamation #:	9

F542
ENE
1/4 - 1/2 Mile
Higher

WA WELLS WALOG1000747839

Database:	Ecology Well Logs	Well Log ID:	1603929
Well Tag:	BJJ382	Project Tag:	Not Reported
Notice of Intent #:	AE40790	Date Received:	20-JAN-17
Diameter:	1.5	Casing Depth:	20
Well Completion:	21-DEC-16	Well Owner:	Gensco
Well Type:	Decommissioning	Driller #:	1374
Static Level:	0	Flow Rate (GPM):	0
Flow Type:	Not Reported	PSI:	0
Well Test:	Not Reported	Water Reclamation #:	9

F543
ENE
1/4 - 1/2 Mile
Higher

WA WELLS WALOG1000459396

Database:	Ecology Well Logs	Well Log ID:	598362
Well Tag:	Not Reported	Project Tag:	Not Reported
Notice of Intent #:	EE01035	Date Received:	09-JUL-09
Diameter:	2.1	Casing Depth:	20
Well Completion:	04-JUN-09	Well Owner:	Evan Allstrom
Well Type:	Resource Protection	Driller #:	Not Reported
Static Level:	0	Flow Rate (GPM):	0
Flow Type:	Not Reported	PSI:	0
Well Test:	Not Reported	Water Reclamation #:	9

F544
ENE
1/4 - 1/2 Mile
Higher

WA WELLS WALOG1000429654

Database:	Ecology Well Logs	Well Log ID:	555123
Well Tag:	APJ154	Project Tag:	Not Reported
Notice of Intent #:	RE02142	Date Received:	14-OCT-08
Diameter:	.75	Casing Depth:	29

GEOCHECK® - PHYSICAL SETTING SOURCE MAP FINDINGS

Well Completion:	26-MAR-08	Well Owner:	Evan Allstrom
Well Type:	Resource Protection	Driller #:	Not Reported
Static Level:	0	Flow Rate (GPM):	0
Flow Type:	Not Reported	PSI:	0
Well Test:	Not Reported	Water Reclamation #:	9

F545
ENE
1/4 - 1/2 Mile
Higher

WA WELLS WALOG1000429622

Database:	Ecology Well Logs	Well Log ID:	555085
Well Tag:	BAB994	Project Tag:	Not Reported
Notice of Intent #:	RE02142	Date Received:	14-OCT-08
Diameter:	.3	Casing Depth:	3
Well Completion:	18-MAR-08	Well Owner:	Evan Allstrom
Well Type:	Resource Protection	Driller #:	Not Reported
Static Level:	0	Flow Rate (GPM):	0
Flow Type:	Not Reported	PSI:	0
Well Test:	Not Reported	Water Reclamation #:	9

F546
ENE
1/4 - 1/2 Mile
Higher

WA WELLS WALOG1000747847

Database:	Ecology Well Logs	Well Log ID:	1603937
Well Tag:	BJJ390	Project Tag:	Not Reported
Notice of Intent #:	AE40790	Date Received:	20-JAN-17
Diameter:	1.5	Casing Depth:	20
Well Completion:	21-DEC-16	Well Owner:	Gensco
Well Type:	Decommissioning	Driller #:	1374
Static Level:	0	Flow Rate (GPM):	0
Flow Type:	Not Reported	PSI:	0
Well Test:	Not Reported	Water Reclamation #:	9

F547
ENE
1/4 - 1/2 Mile
Higher

WA WELLS WALOG1000761319

Database:	Ecology Well Logs	Well Log ID:	1619368
Well Tag:	BJY465	Project Tag:	Not Reported
Notice of Intent #:	RE13853	Date Received:	07-APR-17
Diameter:	8.25	Casing Depth:	21
Well Completion:	09-FEB-17	Well Owner:	Ge Seattle Injection Well Project
Well Type:	Resource Protection	Driller #:	3114
Static Level:	0	Flow Rate (GPM):	0
Flow Type:	Static Level	PSI:	0
Well Test:	Not Reported	Water Reclamation #:	9

GEOCHECK® - PHYSICAL SETTING SOURCE MAP FINDINGS

Map ID
Direction
Distance
Elevation

Database EDR ID Number

F548
ENE
1/4 - 1/2 Mile
Higher

WA WELLS WALOG1000459357

Database:	Ecology Well Logs	Well Log ID:	598291
Well Tag:	Not Reported	Project Tag:	Not Reported
Notice of Intent #:	EE01035	Date Received:	09-JUL-09
Diameter:	2.1	Casing Depth:	20
Well Completion:	01-JUN-09	Well Owner:	Evan Allstrom
Well Type:	Resource Protection	Driller #:	Not Reported
Static Level:	0	Flow Rate (GPM):	0
Flow Type:	Not Reported	PSI:	0
Well Test:	Not Reported	Water Reclamation #:	9

F549
ENE
1/4 - 1/2 Mile
Higher

WA WELLS WALOG1000374865

Database:	Ecology Well Logs	Well Log ID:	478107
Well Tag:	ALP493	Project Tag:	Not Reported
Notice of Intent #:	A084090	Date Received:	19-MAR-07
Diameter:	2	Casing Depth:	9
Well Completion:	14-FEB-07	Well Owner:	Merlino Holdings Llc
Well Type:	Decommissioning	Driller #:	Not Reported
Static Level:	0	Flow Rate (GPM):	0
Flow Type:	Not Reported	PSI:	0
Well Test:	Not Reported	Water Reclamation #:	9

F550
ENE
1/4 - 1/2 Mile
Higher

WA WELLS WALOG1000760396

Database:	Ecology Well Logs	Well Log ID:	1618414
Well Tag:	BKY175	Project Tag:	Not Reported
Notice of Intent #:	RE14232	Date Received:	25-APR-17
Diameter:	3	Casing Depth:	18
Well Completion:	23-MAR-17	Well Owner:	KI Leasing Company
Well Type:	Resource Protection	Driller #:	0
Static Level:	0	Flow Rate (GPM):	0
Flow Type:	Not Reported	PSI:	0
Well Test:	Not Reported	Water Reclamation #:	9

F551
ENE
1/4 - 1/2 Mile
Higher

WA WELLS WALOG1000104352

Database:	Ecology Well Logs	Well Log ID:	109354
Well Tag:	ABJ809	Project Tag:	Not Reported
Notice of Intent #:	R009637	Date Received:	25-FEB-94
Diameter:	0	Casing Depth:	0

GEOCHECK® - PHYSICAL SETTING SOURCE MAP FINDINGS

Well Completion:	21-FEB-94	Well Owner:	General Electric
Well Type:	Resource Protection	Driller #:	Not Reported
Static Level:	0	Flow Rate (GPM):	0
Flow Type:	Not Reported	PSI:	0
Well Test:	Not Reported	Water Reclamation #:	9

F552
ENE
1/4 - 1/2 Mile
Higher

WA WELLS WALOG1000761267

Database:	Ecology Well Logs	Well Log ID:	1619316
Well Tag:	BJY468	Project Tag:	Not Reported
Notice of Intent #:	RE13853	Date Received:	07-APR-17
Diameter:	8.25	Casing Depth:	16
Well Completion:	10-FEB-17	Well Owner:	Ge Seattle Injection Well Project
Well Type:	Resource Protection	Driller #:	3114
Static Level:	0	Flow Rate (GPM):	0
Flow Type:	Static Level	PSI:	0
Well Test:	Not Reported	Water Reclamation #:	9

F553
ENE
1/4 - 1/2 Mile
Higher

WA WELLS WALOG1000746897

Database:	Ecology Well Logs	Well Log ID:	1602981
Well Tag:	BJJ379	Project Tag:	Not Reported
Notice of Intent #:	DE01955	Date Received:	27-DEC-16
Diameter:	1.5	Casing Depth:	20
Well Completion:	02-DEC-16	Well Owner:	Gensco
Well Type:	Water	Driller #:	1374
Static Level:	6	Flow Rate (GPM):	0
Flow Type:	Static Level	PSI:	0
Well Test:	Not Reported	Water Reclamation #:	9

F554
ENE
1/4 - 1/2 Mile
Higher

WA WELLS WALOG1000235374

Database:	Ecology Well Logs	Well Log ID:	308047
Well Tag:	AGJ914	Project Tag:	Not Reported
Notice of Intent #:	R042619	Date Received:	11-JAN-01
Diameter:	0	Casing Depth:	15
Well Completion:	13-DEC-00	Well Owner:	Western Cartage Co
Well Type:	Resource Protection	Driller #:	Not Reported
Static Level:	0	Flow Rate (GPM):	0
Flow Type:	Not Reported	PSI:	0
Well Test:	Not Reported	Water Reclamation #:	9

GEOCHECK® - PHYSICAL SETTING SOURCE MAP FINDINGS

Map ID
Direction
Distance
Elevation

Database EDR ID Number

F555
ENE
1/4 - 1/2 Mile
Higher

WA WELLS WALOG1000746878

Database:	Ecology Well Logs	Well Log ID:	1602962
Well Tag:	BJJ360	Project Tag:	Not Reported
Notice of Intent #:	DE01955	Date Received:	27-DEC-16
Diameter:	1.5	Casing Depth:	20
Well Completion:	02-DEC-16	Well Owner:	Gensco
Well Type:	Water	Driller #:	1374
Static Level:	6	Flow Rate (GPM):	0
Flow Type:	Static Level	PSI:	0
Well Test:	Not Reported	Water Reclamation #:	9

F556
ENE
1/4 - 1/2 Mile
Higher

WA WELLS WALOG1000746869

Database:	Ecology Well Logs	Well Log ID:	1602953
Well Tag:	BJJ351	Project Tag:	Not Reported
Notice of Intent #:	DE01955	Date Received:	27-DEC-16
Diameter:	1.5	Casing Depth:	20
Well Completion:	02-DEC-16	Well Owner:	Gensco
Well Type:	Water	Driller #:	1374
Static Level:	6	Flow Rate (GPM):	0
Flow Type:	Static Level	PSI:	0
Well Test:	Not Reported	Water Reclamation #:	9

F557
ENE
1/4 - 1/2 Mile
Higher

WA WELLS WALOG1000735802

Database:	Ecology Well Logs	Well Log ID:	1590477
Well Tag:	BJJ233	Project Tag:	Not Reported
Notice of Intent #:	DE01905	Date Received:	25-AUG-16
Diameter:	1.5	Casing Depth:	23
Well Completion:	26-JUL-16	Well Owner:	5303 1st Ave S Llc
Well Type:	Water	Driller #:	1374
Static Level:	8	Flow Rate (GPM):	0
Flow Type:	Static Level	PSI:	0
Well Test:	Not Reported	Water Reclamation #:	9

F558
ENE
1/4 - 1/2 Mile
Higher

WA WELLS WALOG1000747833

Database:	Ecology Well Logs	Well Log ID:	1603923
Well Tag:	BJJ376	Project Tag:	Not Reported
Notice of Intent #:	AE40790	Date Received:	20-JAN-17
Diameter:	1.5	Casing Depth:	20

GEOCHECK® - PHYSICAL SETTING SOURCE MAP FINDINGS

Well Completion:	21-DEC-16	Well Owner:	Gensco
Well Type:	Decommissioning	Driller #:	1374
Static Level:	0	Flow Rate (GPM):	0
Flow Type:	Not Reported	PSI:	0
Well Test:	Not Reported	Water Reclamation #:	9

F559
ENE
1/4 - 1/2 Mile
Higher

WA WELLS WALOG1000554545

Database:	Ecology Well Logs	Well Log ID:	784726
Well Tag:	Not Reported	Project Tag:	Not Reported
Notice of Intent #:	AE16372	Date Received:	20-MAR-12
Diameter:	2	Casing Depth:	41
Well Completion:	22-FEB-12	Well Owner:	Art Brass Plating Aspect Consulting
Well Type:	Decommissioning	Driller #:	Not Reported
Static Level:	0	Flow Rate (GPM):	0
Flow Type:	Not Reported	PSI:	0
Well Test:	Not Reported	Water Reclamation #:	9

F560
ENE
1/4 - 1/2 Mile
Higher

WA WELLS WALOG1000557637

Database:	Ecology Well Logs	Well Log ID:	790688
Well Tag:	Not Reported	Project Tag:	Not Reported
Notice of Intent #:	SE44620	Date Received:	04-MAY-12
Diameter:	2	Casing Depth:	24
Well Completion:	20-APR-12	Well Owner:	Art Brass Plating Aspect Consulting
Well Type:	Resource Protection	Driller #:	Not Reported
Static Level:	0	Flow Rate (GPM):	0
Flow Type:	Not Reported	PSI:	0
Well Test:	Not Reported	Water Reclamation #:	9

F561
ENE
1/4 - 1/2 Mile
Higher

WA WELLS WALOG1000554536

Database:	Ecology Well Logs	Well Log ID:	784708
Well Tag:	Not Reported	Project Tag:	Not Reported
Notice of Intent #:	AE16373	Date Received:	20-MAR-12
Diameter:	2	Casing Depth:	44
Well Completion:	22-FEB-12	Well Owner:	Art Brass Plating Aspect Consulting
Well Type:	Decommissioning	Driller #:	Not Reported
Static Level:	0	Flow Rate (GPM):	0
Flow Type:	Not Reported	PSI:	0
Well Test:	Not Reported	Water Reclamation #:	9

GEOCHECK® - PHYSICAL SETTING SOURCE MAP FINDINGS

Map ID
Direction
Distance
Elevation

Database EDR ID Number

F562
ENE
1/4 - 1/2 Mile
Higher

WA WELLS WALOG1000557638

Database:	Ecology Well Logs	Well Log ID:	790689
Well Tag:	Not Reported	Project Tag:	Not Reported
Notice of Intent #:	SE44620	Date Received:	04-MAY-12
Diameter:	2	Casing Depth:	24
Well Completion:	20-APR-12	Well Owner:	Art Brass Plating Aspect Consulting
Well Type:	Resource Protection	Driller #:	Not Reported
Static Level:	0	Flow Rate (GPM):	0
Flow Type:	Not Reported	PSI:	0
Well Test:	Not Reported	Water Reclamation #:	9

F563
ENE
1/4 - 1/2 Mile
Higher

WA WELLS WALOG1000746893

Database:	Ecology Well Logs	Well Log ID:	1602977
Well Tag:	BJJ375	Project Tag:	Not Reported
Notice of Intent #:	DE01955	Date Received:	27-DEC-16
Diameter:	1.5	Casing Depth:	20
Well Completion:	02-DEC-16	Well Owner:	Gensco
Well Type:	Water	Driller #:	1374
Static Level:	6	Flow Rate (GPM):	0
Flow Type:	Static Level	PSI:	0
Well Test:	Not Reported	Water Reclamation #:	9

F564
ENE
1/4 - 1/2 Mile
Higher

WA WELLS WALOG1000271601

Database:	Ecology Well Logs	Well Log ID:	348433
Well Tag:	Not Reported	Project Tag:	Not Reported
Notice of Intent #:	E002165	Date Received:	18-DEC-02
Diameter:	1.5	Casing Depth:	30
Well Completion:	12-DEC-02	Well Owner:	Retec
Well Type:	Resource Protection	Driller #:	Not Reported
Static Level:	0	Flow Rate (GPM):	0
Flow Type:	Not Reported	PSI:	0
Well Test:	Not Reported	Water Reclamation #:	9

F565
ENE
1/4 - 1/2 Mile
Higher

WA WELLS WALOG1000429630

Database:	Ecology Well Logs	Well Log ID:	555095
Well Tag:	BAB968	Project Tag:	Not Reported
Notice of Intent #:	RE02142	Date Received:	14-OCT-08
Diameter:	.3	Casing Depth:	3

GEOCHECK® - PHYSICAL SETTING SOURCE MAP FINDINGS

Well Completion:	17-MAR-08	Well Owner:	Evan Allstrom
Well Type:	Resource Protection	Driller #:	Not Reported
Static Level:	0	Flow Rate (GPM):	0
Flow Type:	Not Reported	PSI:	0
Well Test:	Not Reported	Water Reclamation #:	9

F566
ENE
1/4 - 1/2 Mile
Higher

WA WELLS WALOG1000746892

Database:	Ecology Well Logs	Well Log ID:	1602976
Well Tag:	BJJ374	Project Tag:	Not Reported
Notice of Intent #:	DE01955	Date Received:	27-DEC-16
Diameter:	1.5	Casing Depth:	20
Well Completion:	02-DEC-16	Well Owner:	Gensco
Well Type:	Water	Driller #:	1374
Static Level:	6	Flow Rate (GPM):	0
Flow Type:	Static Level	PSI:	0
Well Test:	Not Reported	Water Reclamation #:	9

F567
ENE
1/4 - 1/2 Mile
Higher

WA WELLS WALOG1000459461

Database:	Ecology Well Logs	Well Log ID:	598474
Well Tag:	Not Reported	Project Tag:	Not Reported
Notice of Intent #:	AE06130	Date Received:	09-JUL-09
Diameter:	2.1	Casing Depth:	16
Well Completion:	03-JUN-09	Well Owner:	Evan Allstrom
Well Type:	Decommissioning	Driller #:	Not Reported
Static Level:	0	Flow Rate (GPM):	0
Flow Type:	Not Reported	PSI:	0
Well Test:	Not Reported	Water Reclamation #:	9

F568
ENE
1/4 - 1/2 Mile
Higher

WA WELLS WALOG1000761263

Database:	Ecology Well Logs	Well Log ID:	1619312
Well Tag:	BJY460	Project Tag:	Not Reported
Notice of Intent #:	RE13853	Date Received:	07-APR-17
Diameter:	8.25	Casing Depth:	11
Well Completion:	08-FEB-17	Well Owner:	Ge Seattle Injection Well Project
Well Type:	Resource Protection	Driller #:	3114
Static Level:	0	Flow Rate (GPM):	0
Flow Type:	Static Level	PSI:	0
Well Test:	Not Reported	Water Reclamation #:	9

GEOCHECK® - PHYSICAL SETTING SOURCE MAP FINDINGS

Map ID
Direction
Distance
Elevation

Database EDR ID Number

F569
ENE
1/4 - 1/2 Mile
Higher

WA WELLS WALOG1000554544

Database:	Ecology Well Logs	Well Log ID:	784724
Well Tag:	Not Reported	Project Tag:	Not Reported
Notice of Intent #:	AE16372	Date Received:	20-MAR-12
Diameter:	2	Casing Depth:	41
Well Completion:	22-FEB-12	Well Owner:	Art Brass Plating Aspect Consulting
Well Type:	Decommissioning	Driller #:	Not Reported
Static Level:	0	Flow Rate (GPM):	0
Flow Type:	Not Reported	PSI:	0
Well Test:	Not Reported	Water Reclamation #:	9

F570
ENE
1/4 - 1/2 Mile
Higher

WA WELLS WALOG1000557647

Database:	Ecology Well Logs	Well Log ID:	790706
Well Tag:	Not Reported	Project Tag:	Not Reported
Notice of Intent #:	AE16372	Date Received:	04-MAY-12
Diameter:	2	Casing Depth:	24
Well Completion:	20-APR-12	Well Owner:	Art Brass Plating Aspect Consulting
Well Type:	Decommissioning	Driller #:	Not Reported
Static Level:	0	Flow Rate (GPM):	0
Flow Type:	Not Reported	PSI:	0
Well Test:	Not Reported	Water Reclamation #:	9

F571
ENE
1/4 - 1/2 Mile
Higher

WA WELLS WALOG1000747840

Database:	Ecology Well Logs	Well Log ID:	1603930
Well Tag:	BJJ383	Project Tag:	Not Reported
Notice of Intent #:	AE40790	Date Received:	20-JAN-17
Diameter:	1.5	Casing Depth:	20
Well Completion:	21-DEC-16	Well Owner:	Gensco
Well Type:	Decommissioning	Driller #:	1374
Static Level:	0	Flow Rate (GPM):	0
Flow Type:	Not Reported	PSI:	0
Well Test:	Not Reported	Water Reclamation #:	9

F572
ENE
1/4 - 1/2 Mile
Higher

WA WELLS WALOG1000688245

Database:	Ecology Well Logs	Well Log ID:	1063331
Well Tag:	Not Reported	Project Tag:	Not Reported
Notice of Intent #:	AE32298	Date Received:	22-JUL-15
Diameter:	2.25	Casing Depth:	10

GEOCHECK® - PHYSICAL SETTING SOURCE MAP FINDINGS

Well Completion:	09-JUN-15	Well Owner:	General Electric
Well Type:	Decommissioning	Driller #:	3200
Static Level:	8	Flow Rate (GPM):	0
Flow Type:	Static Level	PSI:	0
Well Test:	Not Reported	Water Reclamation #:	9

F573
ENE
1/4 - 1/2 Mile
Higher

WA WELLS WALOG1000746877

Database:	Ecology Well Logs	Well Log ID:	1602961
Well Tag:	BJJ359	Project Tag:	Not Reported
Notice of Intent #:	DE01955	Date Received:	27-DEC-16
Diameter:	1.5	Casing Depth:	20
Well Completion:	02-DEC-16	Well Owner:	Gensco
Well Type:	Water	Driller #:	1374
Static Level:	6	Flow Rate (GPM):	0
Flow Type:	Static Level	PSI:	0
Well Test:	Not Reported	Water Reclamation #:	9

F574
ENE
1/4 - 1/2 Mile
Higher

WA WELLS WALOG1000747852

Database:	Ecology Well Logs	Well Log ID:	1603942
Well Tag:	BJJ395	Project Tag:	Not Reported
Notice of Intent #:	AE40790	Date Received:	20-JAN-17
Diameter:	1.5	Casing Depth:	20
Well Completion:	21-DEC-16	Well Owner:	Gensco
Well Type:	Decommissioning	Driller #:	1374
Static Level:	0	Flow Rate (GPM):	0
Flow Type:	Not Reported	PSI:	0
Well Test:	Not Reported	Water Reclamation #:	9

F575
ENE
1/4 - 1/2 Mile
Higher

WA WELLS WALOG1000746886

Database:	Ecology Well Logs	Well Log ID:	1602970
Well Tag:	BJJ368	Project Tag:	Not Reported
Notice of Intent #:	DE01955	Date Received:	27-DEC-16
Diameter:	1.5	Casing Depth:	20
Well Completion:	02-DEC-16	Well Owner:	Gensco
Well Type:	Water	Driller #:	1374
Static Level:	6	Flow Rate (GPM):	0
Flow Type:	Static Level	PSI:	0
Well Test:	Not Reported	Water Reclamation #:	9

GEOCHECK® - PHYSICAL SETTING SOURCE MAP FINDINGS

Map ID
Direction
Distance
Elevation

Database EDR ID Number

F576
ENE
1/4 - 1/2 Mile
Higher

WA WELLS WALOG1000761262

Database:	Ecology Well Logs	Well Log ID:	1619311
Well Tag:	BJY458	Project Tag:	Not Reported
Notice of Intent #:	RE13853	Date Received:	07-APR-17
Diameter:	8.25	Casing Depth:	11
Well Completion:	07-FEB-17	Well Owner:	Ge Seattle Injection Well Project
Well Type:	Resource Protection	Driller #:	3114
Static Level:	0	Flow Rate (GPM):	0
Flow Type:	Static Level	PSI:	0
Well Test:	Not Reported	Water Reclamation #:	9

F577
ENE
1/4 - 1/2 Mile
Higher

WA WELLS WALOG1000658886

Database:	Ecology Well Logs	Well Log ID:	1002056
Well Tag:	Not Reported	Project Tag:	3
Notice of Intent #:	SE52826	Date Received:	10-NOV-14
Diameter:	2	Casing Depth:	30
Well Completion:	08-OCT-14	Well Owner:	Art Brass Plating
Well Type:	Resource Protection	Driller #:	3178
Static Level:	7	Flow Rate (GPM):	0
Flow Type:	Static Level	PSI:	0
Well Test:	Not Reported	Water Reclamation #:	9

F578
ENE
1/4 - 1/2 Mile
Higher

WA WELLS WALOG1000761269

Database:	Ecology Well Logs	Well Log ID:	1619318
Well Tag:	BJY476	Project Tag:	Not Reported
Notice of Intent #:	RE13853	Date Received:	07-APR-17
Diameter:	8.25	Casing Depth:	11
Well Completion:	15-FEB-17	Well Owner:	Ge Seattle Injection Well Project
Well Type:	Resource Protection	Driller #:	3114
Static Level:	0	Flow Rate (GPM):	0
Flow Type:	Static Level	PSI:	0
Well Test:	Not Reported	Water Reclamation #:	9

F579
ENE
1/4 - 1/2 Mile
Higher

WA WELLS WALOG1000459386

Database:	Ecology Well Logs	Well Log ID:	598342
Well Tag:	Not Reported	Project Tag:	Not Reported
Notice of Intent #:	EE01035	Date Received:	09-JUL-09
Diameter:	2.1	Casing Depth:	17

GEOCHECK® - PHYSICAL SETTING SOURCE MAP FINDINGS

Well Completion:	03-JUN-09	Well Owner:	Evan Allstrom
Well Type:	Resource Protection	Driller #:	Not Reported
Static Level:	0	Flow Rate (GPM):	0
Flow Type:	Not Reported	PSI:	0
Well Test:	Not Reported	Water Reclamation #:	9

F580
ENE
1/4 - 1/2 Mile
Higher

WA WELLS WALOG1000747819

Database:	Ecology Well Logs	Well Log ID:	1603909
Well Tag:	BJJ362	Project Tag:	Not Reported
Notice of Intent #:	AE40790	Date Received:	20-JAN-17
Diameter:	1.5	Casing Depth:	20
Well Completion:	21-DEC-16	Well Owner:	Gensco
Well Type:	Decommissioning	Driller #:	1374
Static Level:	0	Flow Rate (GPM):	0
Flow Type:	Not Reported	PSI:	0
Well Test:	Not Reported	Water Reclamation #:	9

F581
ENE
1/4 - 1/2 Mile
Higher

WA WELLS WALOG1000271580

Database:	Ecology Well Logs	Well Log ID:	348412
Well Tag:	Not Reported	Project Tag:	Not Reported
Notice of Intent #:	E002165	Date Received:	18-DEC-02
Diameter:	1.5	Casing Depth:	55
Well Completion:	12-DEC-02	Well Owner:	Retec
Well Type:	Resource Protection	Driller #:	Not Reported
Static Level:	0	Flow Rate (GPM):	0
Flow Type:	Not Reported	PSI:	0
Well Test:	Not Reported	Water Reclamation #:	9

F582
ENE
1/4 - 1/2 Mile
Higher

WA WELLS WALOG1000747835

Database:	Ecology Well Logs	Well Log ID:	1603925
Well Tag:	BJJ378	Project Tag:	Not Reported
Notice of Intent #:	AE40790	Date Received:	20-JAN-17
Diameter:	1.5	Casing Depth:	20
Well Completion:	21-DEC-16	Well Owner:	Gensco
Well Type:	Decommissioning	Driller #:	1374
Static Level:	0	Flow Rate (GPM):	0
Flow Type:	Not Reported	PSI:	0
Well Test:	Not Reported	Water Reclamation #:	9

GEOCHECK® - PHYSICAL SETTING SOURCE MAP FINDINGS

Map ID
Direction
Distance
Elevation

Database EDR ID Number

F583
ENE
1/4 - 1/2 Mile
Higher

WA WELLS WALOG1000746868

Database:	Ecology Well Logs	Well Log ID:	1602952
Well Tag:	BJJ350	Project Tag:	Not Reported
Notice of Intent #:	DE01955	Date Received:	27-DEC-16
Diameter:	1.5	Casing Depth:	20
Well Completion:	02-DEC-16	Well Owner:	Gensco
Well Type:	Water	Driller #:	1374
Static Level:	6	Flow Rate (GPM):	0
Flow Type:	Static Level	PSI:	0
Well Test:	Not Reported	Water Reclamation #:	9

F584
ENE
1/4 - 1/2 Mile
Higher

WA WELLS WALOG1000491329

Database:	Ecology Well Logs	Well Log ID:	661633
Well Tag:	Not Reported	Project Tag:	Not Reported
Notice of Intent #:	AE09489	Date Received:	24-JUN-10
Diameter:	.75	Casing Depth:	10
Well Completion:	02-JUN-10	Well Owner:	Private C/O Ecc Horizon Ecc Horizon
Well Type:	Decommissioning	Driller #:	Not Reported
Static Level:	0	Flow Rate (GPM):	0
Flow Type:	Not Reported	PSI:	0
Well Test:	Not Reported	Water Reclamation #:	9

F585
ENE
1/4 - 1/2 Mile
Higher

WA WELLS WALOG1000557629

Database:	Ecology Well Logs	Well Log ID:	790674
Well Tag:	Not Reported	Project Tag:	Not Reported
Notice of Intent #:	EE03847	Date Received:	04-MAY-12
Diameter:	2	Casing Depth:	24
Well Completion:	20-APR-12	Well Owner:	Art Brass Plating Aspect Consulting
Well Type:	Resource Protection	Driller #:	Not Reported
Static Level:	0	Flow Rate (GPM):	0
Flow Type:	Not Reported	PSI:	0
Well Test:	Not Reported	Water Reclamation #:	9

F586
ENE
1/4 - 1/2 Mile
Higher

WA WELLS WALOG1000735801

Database:	Ecology Well Logs	Well Log ID:	1590476
Well Tag:	BJJ232	Project Tag:	Not Reported
Notice of Intent #:	DE01905	Date Received:	25-AUG-16
Diameter:	1.5	Casing Depth:	23

GEOCHECK® - PHYSICAL SETTING SOURCE MAP FINDINGS

Well Completion:	26-JUL-16	Well Owner:	5303 1st Ave S Llc
Well Type:	Water	Driller #:	1374
Static Level:	8	Flow Rate (GPM):	0
Flow Type:	Static Level	PSI:	0
Well Test:	Not Reported	Water Reclamation #:	9

F587
ENE
1/4 - 1/2 Mile
Higher

WA WELLS WALOG1000177953

Database:	Ecology Well Logs	Well Log ID:	202533
Well Tag:	Not Reported	Project Tag:	Not Reported
Notice of Intent #:	049040	Date Received:	Not Reported
Diameter:	0	Casing Depth:	0
Well Completion:	Not Reported	Well Owner:	General Electric
Well Type:	Resource Protection	Driller #:	1793
Static Level:	0	Flow Rate (GPM):	0
Flow Type:	Not Reported	PSI:	0
Well Test:	Not Reported	Water Reclamation #:	9

F588
ENE
1/4 - 1/2 Mile
Higher

WA WELLS WALOG1000429618

Database:	Ecology Well Logs	Well Log ID:	555080
Well Tag:	BAB995	Project Tag:	Not Reported
Notice of Intent #:	RE02142	Date Received:	14-OCT-08
Diameter:	2	Casing Depth:	14
Well Completion:	18-MAR-08	Well Owner:	Evan Allstrom
Well Type:	Resource Protection	Driller #:	Not Reported
Static Level:	0	Flow Rate (GPM):	0
Flow Type:	Not Reported	PSI:	0
Well Test:	Not Reported	Water Reclamation #:	9

F589
ENE
1/4 - 1/2 Mile
Higher

WA WELLS WALOG1000252763

Database:	Ecology Well Logs	Well Log ID:	327773
Well Tag:	Not Reported	Project Tag:	Not Reported
Notice of Intent #:	R048328	Date Received:	21-APR-00
Diameter:	0	Casing Depth:	51
Well Completion:	03-APR-00	Well Owner:	General Electric Company
Well Type:	Resource Protection	Driller #:	Not Reported
Static Level:	0	Flow Rate (GPM):	0
Flow Type:	Not Reported	PSI:	0
Well Test:	Not Reported	Water Reclamation #:	9

GEOCHECK® - PHYSICAL SETTING SOURCE MAP FINDINGS

Map ID
Direction
Distance
Elevation

Database EDR ID Number

F590
ENE
1/4 - 1/2 Mile
Higher

WA WELLS WALOG1000554535

Database:	Ecology Well Logs	Well Log ID:	784706
Well Tag:	Not Reported	Project Tag:	Not Reported
Notice of Intent #:	AE16373	Date Received:	20-MAR-12
Diameter:	2	Casing Depth:	43
Well Completion:	22-FEB-12	Well Owner:	Art Brass Plating Aspect Consulting
Well Type:	Decommissioning	Driller #:	Not Reported
Static Level:	0	Flow Rate (GPM):	0
Flow Type:	Not Reported	PSI:	0
Well Test:	Not Reported	Water Reclamation #:	9

F591
ENE
1/4 - 1/2 Mile
Higher

WA WELLS WALOG1000491327

Database:	Ecology Well Logs	Well Log ID:	661629
Well Tag:	Not Reported	Project Tag:	Not Reported
Notice of Intent #:	AE09489	Date Received:	24-JUN-10
Diameter:	.75	Casing Depth:	10
Well Completion:	02-JUN-10	Well Owner:	Private C/O Ecc Horizon Ecc Horizon
Well Type:	Decommissioning	Driller #:	Not Reported
Static Level:	0	Flow Rate (GPM):	0
Flow Type:	Not Reported	PSI:	0
Well Test:	Not Reported	Water Reclamation #:	9

F592
ENE
1/4 - 1/2 Mile
Higher

WA WELLS WALOG1000738963

Database:	Ecology Well Logs	Well Log ID:	1594303
Well Tag:	BJJ234	Project Tag:	Not Reported
Notice of Intent #:	AE38741	Date Received:	29-SEP-16
Diameter:	1.5	Casing Depth:	23
Well Completion:	08-AUG-16	Well Owner:	5303 1st Ave S Llc
Well Type:	Decommissioning	Driller #:	1374
Static Level:	0	Flow Rate (GPM):	0
Flow Type:	Not Reported	PSI:	0
Well Test:	Not Reported	Water Reclamation #:	9

F593
ENE
1/4 - 1/2 Mile
Higher

WA WELLS WALOG1000557636

Database:	Ecology Well Logs	Well Log ID:	790686
Well Tag:	Not Reported	Project Tag:	Not Reported
Notice of Intent #:	SE44620	Date Received:	04-MAY-12
Diameter:	2	Casing Depth:	24

GEOCHECK® - PHYSICAL SETTING SOURCE MAP FINDINGS

Well Completion:	20-APR-12	Well Owner:	Art Brass Plating Aspect Consulting
Well Type:	Resource Protection	Driller #:	Not Reported
Static Level:	0	Flow Rate (GPM):	0
Flow Type:	Not Reported	PSI:	0
Well Test:	Not Reported	Water Reclamation #:	9

F594
ENE
1/4 - 1/2 Mile
Higher

WA WELLS WALOG1000235379

Database:	Ecology Well Logs	Well Log ID:	308052
Well Tag:	Not Reported	Project Tag:	Not Reported
Notice of Intent #:	S007628	Date Received:	11-JAN-01
Diameter:	0	Casing Depth:	31
Well Completion:	20-DEC-00	Well Owner:	Western Cartage Co
Well Type:	Resource Protection	Driller #:	Not Reported
Static Level:	0	Flow Rate (GPM):	0
Flow Type:	Not Reported	PSI:	0
Well Test:	Not Reported	Water Reclamation #:	9

F595
ENE
1/4 - 1/2 Mile
Higher

WA WELLS WALOG1000235370

Database:	Ecology Well Logs	Well Log ID:	308043
Well Tag:	AFR756	Project Tag:	Not Reported
Notice of Intent #:	R042617	Date Received:	11-JAN-01
Diameter:	0	Casing Depth:	15
Well Completion:	12-DEC-00	Well Owner:	Western Cartage Co
Well Type:	Resource Protection	Driller #:	Not Reported
Static Level:	0	Flow Rate (GPM):	0
Flow Type:	Not Reported	PSI:	0
Well Test:	Not Reported	Water Reclamation #:	9

F596
ENE
1/4 - 1/2 Mile
Higher

WA WELLS WALOG1000747832

Database:	Ecology Well Logs	Well Log ID:	1603922
Well Tag:	BJJ375	Project Tag:	Not Reported
Notice of Intent #:	AE40790	Date Received:	20-JAN-17
Diameter:	1.5	Casing Depth:	20
Well Completion:	21-DEC-16	Well Owner:	Gensco
Well Type:	Decommissioning	Driller #:	1374
Static Level:	0	Flow Rate (GPM):	0
Flow Type:	Not Reported	PSI:	0
Well Test:	Not Reported	Water Reclamation #:	9

GEOCHECK® - PHYSICAL SETTING SOURCE MAP FINDINGS

Map ID
Direction
Distance
Elevation

Database EDR ID Number

F597
ENE
1/4 - 1/2 Mile
Higher

WA WELLS WALOG1000738971

Database:	Ecology Well Logs	Well Log ID:	1594311
Well Tag:	BJJ242	Project Tag:	Not Reported
Notice of Intent #:	AE38741	Date Received:	29-SEP-16
Diameter:	1.5	Casing Depth:	23
Well Completion:	08-AUG-16	Well Owner:	5303 1st Ave S Llc
Well Type:	Decommissioning	Driller #:	1374
Static Level:	0	Flow Rate (GPM):	0
Flow Type:	Not Reported	PSI:	0
Well Test:	Not Reported	Water Reclamation #:	9

F598
ENE
1/4 - 1/2 Mile
Higher

WA WELLS WALOG1000429650

Database:	Ecology Well Logs	Well Log ID:	555117
Well Tag:	BAB991	Project Tag:	Not Reported
Notice of Intent #:	RE02142	Date Received:	14-OCT-08
Diameter:	.75	Casing Depth:	30
Well Completion:	18-MAR-08	Well Owner:	Evan Allstrom
Well Type:	Resource Protection	Driller #:	Not Reported
Static Level:	0	Flow Rate (GPM):	0
Flow Type:	Not Reported	PSI:	0
Well Test:	Not Reported	Water Reclamation #:	9

F599
ENE
1/4 - 1/2 Mile
Higher

WA WELLS WALOG1000746908

Database:	Ecology Well Logs	Well Log ID:	1602992
Well Tag:	BJJ390	Project Tag:	Not Reported
Notice of Intent #:	DE01955	Date Received:	27-DEC-16
Diameter:	1.5	Casing Depth:	20
Well Completion:	02-DEC-16	Well Owner:	Gensco
Well Type:	Water	Driller #:	1374
Static Level:	6	Flow Rate (GPM):	0
Flow Type:	Static Level	PSI:	0
Well Test:	Not Reported	Water Reclamation #:	9

F600
ENE
1/4 - 1/2 Mile
Higher

WA WELLS WALOG1000746900

Database:	Ecology Well Logs	Well Log ID:	1602984
Well Tag:	BJJ382	Project Tag:	Not Reported
Notice of Intent #:	DE01955	Date Received:	27-DEC-16
Diameter:	1.5	Casing Depth:	20

GEOCHECK® - PHYSICAL SETTING SOURCE MAP FINDINGS

Well Completion:	02-DEC-16	Well Owner:	Gensco
Well Type:	Water	Driller #:	1374
Static Level:	6	Flow Rate (GPM):	0
Flow Type:	Static Level	PSI:	0
Well Test:	Not Reported	Water Reclamation #:	9

F601
ENE
1/4 - 1/2 Mile
Higher

WA WELLS WALOG1000184972

Database:	Ecology Well Logs	Well Log ID:	212614
Well Tag:	Not Reported	Project Tag:	Not Reported
Notice of Intent #:	049046	Date Received:	29-JUN-94
Diameter:	0	Casing Depth:	0
Well Completion:	Not Reported	Well Owner:	General Electric
Well Type:	Resource Protection	Driller #:	1793
Static Level:	0	Flow Rate (GPM):	0
Flow Type:	Not Reported	PSI:	0
Well Test:	Not Reported	Water Reclamation #:	9

F602
ENE
1/4 - 1/2 Mile
Higher

WA WELLS WALOG1000252766

Database:	Ecology Well Logs	Well Log ID:	327776
Well Tag:	Not Reported	Project Tag:	Not Reported
Notice of Intent #:	R048328	Date Received:	21-APR-00
Diameter:	0	Casing Depth:	51
Well Completion:	03-APR-00	Well Owner:	General Electric Company
Well Type:	Resource Protection	Driller #:	Not Reported
Static Level:	0	Flow Rate (GPM):	0
Flow Type:	Not Reported	PSI:	0
Well Test:	Not Reported	Water Reclamation #:	9

F603
ENE
1/4 - 1/2 Mile
Higher

WA WELLS WALOG1000761290

Database:	Ecology Well Logs	Well Log ID:	1619339
Well Tag:	BJY461	Project Tag:	Not Reported
Notice of Intent #:	RE13853	Date Received:	07-APR-17
Diameter:	8.25	Casing Depth:	16
Well Completion:	08-FEB-17	Well Owner:	Ge Seattle Injection Well Project
Well Type:	Resource Protection	Driller #:	3114
Static Level:	0	Flow Rate (GPM):	0
Flow Type:	Static Level	PSI:	0
Well Test:	Not Reported	Water Reclamation #:	9

GEOCHECK® - PHYSICAL SETTING SOURCE MAP FINDINGS

Map ID
Direction
Distance
Elevation

Database EDR ID Number

F604
ENE
1/4 - 1/2 Mile
Higher

WA WELLS WALOG1000558320

Database:	Ecology Well Logs	Well Log ID:	791954
Well Tag:	BHM938	Project Tag:	Not Reported
Notice of Intent #:	RE06831	Date Received:	02-APR-12
Diameter:	8.25	Casing Depth:	60
Well Completion:	11-MAR-12	Well Owner:	Art Brass Plating Aspect Consulting
Well Type:	Resource Protection	Driller #:	Not Reported
Static Level:	0	Flow Rate (GPM):	0
Flow Type:	Not Reported	PSI:	0
Well Test:	Not Reported	Water Reclamation #:	9

F605
ENE
1/4 - 1/2 Mile
Higher

WA WELLS WALOG1000653962

Database:	Ecology Well Logs	Well Log ID:	983268
Well Tag:	Not Reported	Project Tag:	Not Reported
Notice of Intent #:	SE52126	Date Received:	21-AUG-14
Diameter:	2.25	Casing Depth:	10
Well Completion:	23-JUL-14	Well Owner:	General Electric
Well Type:	Resource Protection	Driller #:	2549
Static Level:	0	Flow Rate (GPM):	0
Flow Type:	Not Reported	PSI:	0
Well Test:	Not Reported	Water Reclamation #:	9

F606
ENE
1/4 - 1/2 Mile
Higher

WA WELLS WALOG1000735810

Database:	Ecology Well Logs	Well Log ID:	1590485
Well Tag:	BJJ241	Project Tag:	Not Reported
Notice of Intent #:	DE01905	Date Received:	25-AUG-16
Diameter:	1.5	Casing Depth:	23
Well Completion:	26-JUL-16	Well Owner:	5303 1st Ave S Llc
Well Type:	Water	Driller #:	1374
Static Level:	8	Flow Rate (GPM):	0
Flow Type:	Static Level	PSI:	0
Well Test:	Not Reported	Water Reclamation #:	9

F607
ENE
1/4 - 1/2 Mile
Higher

WA WELLS WALOG1000688195

Database:	Ecology Well Logs	Well Log ID:	1063274
Well Tag:	Not Reported	Project Tag:	Not Reported
Notice of Intent #:	AE32298	Date Received:	22-JUL-15
Diameter:	2.25	Casing Depth:	10

GEOCHECK® - PHYSICAL SETTING SOURCE MAP FINDINGS

Well Completion:	09-JUN-15	Well Owner:	General Electric
Well Type:	Decommissioning	Driller #:	3200
Static Level:	8	Flow Rate (GPM):	0
Flow Type:	Static Level	PSI:	0
Well Test:	Not Reported	Water Reclamation #:	9

F608
ENE
1/4 - 1/2 Mile
Higher

WA WELLS WALOG1000688219

Database:	Ecology Well Logs	Well Log ID:	1063301
Well Tag:	Not Reported	Project Tag:	Not Reported
Notice of Intent #:	AE32298	Date Received:	22-JUL-15
Diameter:	2.25	Casing Depth:	20
Well Completion:	09-JUN-15	Well Owner:	General Electric
Well Type:	Decommissioning	Driller #:	3200
Static Level:	8	Flow Rate (GPM):	0
Flow Type:	Static Level	PSI:	0
Well Test:	Not Reported	Water Reclamation #:	9

F609
ENE
1/4 - 1/2 Mile
Higher

WA WELLS WALOG1000558324

Database:	Ecology Well Logs	Well Log ID:	791962
Well Tag:	BHM942	Project Tag:	Not Reported
Notice of Intent #:	RE06831	Date Received:	02-APR-12
Diameter:	8.25	Casing Depth:	50
Well Completion:	14-MAR-12	Well Owner:	Art Brass Plating Aspect Consulting
Well Type:	Resource Protection	Driller #:	Not Reported
Static Level:	0	Flow Rate (GPM):	0
Flow Type:	Not Reported	PSI:	0
Well Test:	Not Reported	Water Reclamation #:	9

F610
ENE
1/4 - 1/2 Mile
Higher

WA WELLS WALOG1000735800

Database:	Ecology Well Logs	Well Log ID:	1590475
Well Tag:	BJJ231	Project Tag:	Not Reported
Notice of Intent #:	DE01905	Date Received:	25-AUG-16
Diameter:	1.5	Casing Depth:	23
Well Completion:	26-JUL-16	Well Owner:	5303 1st Ave S Llc
Well Type:	Water	Driller #:	1374
Static Level:	8	Flow Rate (GPM):	0
Flow Type:	Static Level	PSI:	0
Well Test:	Not Reported	Water Reclamation #:	9

GEOCHECK® - PHYSICAL SETTING SOURCE MAP FINDINGS

Map ID
Direction
Distance
Elevation

Database EDR ID Number

F611
ENE
1/4 - 1/2 Mile
Higher

WA WELLS WALOG1000235377

Database:	Ecology Well Logs	Well Log ID:	308050
Well Tag:	Not Reported	Project Tag:	Not Reported
Notice of Intent #:	S007628	Date Received:	11-JAN-01
Diameter:	0	Casing Depth:	31
Well Completion:	20-DEC-00	Well Owner:	Western Cartage Co
Well Type:	Resource Protection	Driller #:	Not Reported
Static Level:	0	Flow Rate (GPM):	0
Flow Type:	Not Reported	PSI:	0
Well Test:	Not Reported	Water Reclamation #:	9

F612
ENE
1/4 - 1/2 Mile
Higher

WA WELLS WALOG1000177952

Database:	Ecology Well Logs	Well Log ID:	202532
Well Tag:	Not Reported	Project Tag:	Not Reported
Notice of Intent #:	049040	Date Received:	Not Reported
Diameter:	0	Casing Depth:	0
Well Completion:	Not Reported	Well Owner:	General Electric
Well Type:	Resource Protection	Driller #:	1793
Static Level:	0	Flow Rate (GPM):	0
Flow Type:	Not Reported	PSI:	0
Well Test:	Not Reported	Water Reclamation #:	9

F613
ENE
1/4 - 1/2 Mile
Higher

WA WELLS WALOG1000557634

Database:	Ecology Well Logs	Well Log ID:	790682
Well Tag:	Not Reported	Project Tag:	Not Reported
Notice of Intent #:	SE44620	Date Received:	04-MAY-12
Diameter:	2	Casing Depth:	24
Well Completion:	20-APR-12	Well Owner:	Art Brass Plating Aspect Consulting
Well Type:	Resource Protection	Driller #:	Not Reported
Static Level:	0	Flow Rate (GPM):	0
Flow Type:	Not Reported	PSI:	0
Well Test:	Not Reported	Water Reclamation #:	9

F614
ENE
1/4 - 1/2 Mile
Higher

WA WELLS WALOG1000429540

Database:	Ecology Well Logs	Well Log ID:	554993
Well Tag:	Not Reported	Project Tag:	Not Reported
Notice of Intent #:	EE00650	Date Received:	14-OCT-08
Diameter:	1.5	Casing Depth:	70

GEOCHECK® - PHYSICAL SETTING SOURCE MAP FINDINGS

Well Completion:	20-JUN-08	Well Owner:	Evan Allstrom
Well Type:	Resource Protection	Driller #:	Not Reported
Static Level:	0	Flow Rate (GPM):	0
Flow Type:	Not Reported	PSI:	0
Well Test:	Not Reported	Water Reclamation #:	9

F615
ENE
1/4 - 1/2 Mile
Higher

WA WELLS WALOG1000184967

Database:	Ecology Well Logs	Well Log ID:	212609
Well Tag:	Not Reported	Project Tag:	Not Reported
Notice of Intent #:	049046	Date Received:	29-JUN-94
Diameter:	0	Casing Depth:	0
Well Completion:	Not Reported	Well Owner:	General Electric
Well Type:	Resource Protection	Driller #:	1793
Static Level:	0	Flow Rate (GPM):	0
Flow Type:	Not Reported	PSI:	0
Well Test:	Not Reported	Water Reclamation #:	9

F616
ENE
1/4 - 1/2 Mile
Higher

WA WELLS WALOG1000735808

Database:	Ecology Well Logs	Well Log ID:	1590483
Well Tag:	BJJ239	Project Tag:	Not Reported
Notice of Intent #:	DE01905	Date Received:	25-AUG-16
Diameter:	1.5	Casing Depth:	23
Well Completion:	26-JUL-16	Well Owner:	5303 1st Ave S Llc
Well Type:	Water	Driller #:	1374
Static Level:	8	Flow Rate (GPM):	0
Flow Type:	Static Level	PSI:	0
Well Test:	Not Reported	Water Reclamation #:	9

F617
ENE
1/4 - 1/2 Mile
Higher

WA WELLS WALOG1000747846

Database:	Ecology Well Logs	Well Log ID:	1603936
Well Tag:	BJJ389	Project Tag:	Not Reported
Notice of Intent #:	AE40790	Date Received:	20-JAN-17
Diameter:	1.5	Casing Depth:	20
Well Completion:	21-DEC-16	Well Owner:	Gensco
Well Type:	Decommissioning	Driller #:	1374
Static Level:	0	Flow Rate (GPM):	0
Flow Type:	Not Reported	PSI:	0
Well Test:	Not Reported	Water Reclamation #:	9

GEOCHECK® - PHYSICAL SETTING SOURCE MAP FINDINGS

Map ID
Direction
Distance
Elevation

Database EDR ID Number

F618
ENE
1/4 - 1/2 Mile
Higher

WA WELLS WALOG1000252760

Database:	Ecology Well Logs	Well Log ID:	327770
Well Tag:	Not Reported	Project Tag:	Not Reported
Notice of Intent #:	R048328	Date Received:	21-APR-00
Diameter:	0	Casing Depth:	51
Well Completion:	03-APR-00	Well Owner:	General Electric Company
Well Type:	Resource Protection	Driller #:	Not Reported
Static Level:	0	Flow Rate (GPM):	0
Flow Type:	Not Reported	PSI:	0
Well Test:	Not Reported	Water Reclamation #:	9

F619
ENE
1/4 - 1/2 Mile
Higher

WA WELLS WALOG1000429644

Database:	Ecology Well Logs	Well Log ID:	555111
Well Tag:	BAB929	Project Tag:	Not Reported
Notice of Intent #:	RE02142	Date Received:	14-OCT-08
Diameter:	.75	Casing Depth:	30
Well Completion:	19-MAR-08	Well Owner:	Evan Allstrom
Well Type:	Resource Protection	Driller #:	Not Reported
Static Level:	0	Flow Rate (GPM):	0
Flow Type:	Not Reported	PSI:	0
Well Test:	Not Reported	Water Reclamation #:	9

F620
ENE
1/4 - 1/2 Mile
Higher

WA WELLS WALOG1000446953

Database:	Ecology Well Logs	Well Log ID:	578529
Well Tag:	APJ166	Project Tag:	Not Reported
Notice of Intent #:	RE03191	Date Received:	26-MAR-09
Diameter:	.75	Casing Depth:	25
Well Completion:	18-MAR-09	Well Owner:	Evan Allstrom
Well Type:	Resource Protection	Driller #:	Not Reported
Static Level:	0	Flow Rate (GPM):	0
Flow Type:	Not Reported	PSI:	0
Well Test:	Not Reported	Water Reclamation #:	9

F621
ENE
1/4 - 1/2 Mile
Higher

WA WELLS WALOG1000104714

Database:	Ecology Well Logs	Well Log ID:	109726
Well Tag:	ABN945	Project Tag:	Not Reported
Notice of Intent #:	R018907	Date Received:	14-NOV-94
Diameter:	0	Casing Depth:	0

GEOCHECK® - PHYSICAL SETTING SOURCE MAP FINDINGS

Well Completion:	21-OCT-94	Well Owner:	G. E. Plant #1
Well Type:	Resource Protection	Driller #:	Not Reported
Static Level:	0	Flow Rate (GPM):	0
Flow Type:	Not Reported	PSI:	0
Well Test:	Not Reported	Water Reclamation #:	9

F622
ENE
1/4 - 1/2 Mile
Higher

WA WELLS WALOG1000557628

Database:	Ecology Well Logs	Well Log ID:	790672
Well Tag:	Not Reported	Project Tag:	Not Reported
Notice of Intent #:	EE03847	Date Received:	04-MAY-12
Diameter:	2	Casing Depth:	24
Well Completion:	20-APR-12	Well Owner:	Art Brass Plating Aspect Consulting
Well Type:	Resource Protection	Driller #:	Not Reported
Static Level:	0	Flow Rate (GPM):	0
Flow Type:	Not Reported	PSI:	0
Well Test:	Not Reported	Water Reclamation #:	9

F623
ENE
1/4 - 1/2 Mile
Higher

WA WELLS WALOG1000429635

Database:	Ecology Well Logs	Well Log ID:	555101
Well Tag:	APJ151	Project Tag:	Not Reported
Notice of Intent #:	RE02142	Date Received:	14-OCT-08
Diameter:	2.1	Casing Depth:	25
Well Completion:	28-MAR-08	Well Owner:	Evan Allstrom
Well Type:	Resource Protection	Driller #:	Not Reported
Static Level:	0	Flow Rate (GPM):	0
Flow Type:	Not Reported	PSI:	0
Well Test:	Not Reported	Water Reclamation #:	9

F624
ENE
1/4 - 1/2 Mile
Higher

WA WELLS WALOG1000360252

Database:	Ecology Well Logs	Well Log ID:	457942
Well Tag:	Not Reported	Project Tag:	Not Reported
Notice of Intent #:	S007628	Date Received:	11-JAN-01
Diameter:	0	Casing Depth:	31
Well Completion:	20-DEC-00	Well Owner:	Western Cartage Co
Well Type:	Resource Protection	Driller #:	Not Reported
Static Level:	0	Flow Rate (GPM):	0
Flow Type:	Not Reported	PSI:	0
Well Test:	Not Reported	Water Reclamation #:	9

GEOCHECK® - PHYSICAL SETTING SOURCE MAP FINDINGS

Map ID
Direction
Distance
Elevation

Database EDR ID Number

F625
ENE
1/4 - 1/2 Mile
Higher

WA WELLS WALOG1000286881

Database:	Ecology Well Logs	Well Log ID:	367017
Well Tag:	AHQ855	Project Tag:	Not Reported
Notice of Intent #:	R064621	Date Received:	12-AUG-03
Diameter:	8	Casing Depth:	55
Well Completion:	14-JUL-03	Well Owner:	Ge Aircraft
Well Type:	Resource Protection	Driller #:	Not Reported
Static Level:	0	Flow Rate (GPM):	0
Flow Type:	Not Reported	PSI:	0
Well Test:	Not Reported	Water Reclamation #:	9

F626
ENE
1/4 - 1/2 Mile
Higher

WA WELLS WALOG1000429645

Database:	Ecology Well Logs	Well Log ID:	555112
Well Tag:	BAB977	Project Tag:	Not Reported
Notice of Intent #:	RE02142	Date Received:	14-OCT-08
Diameter:	.75	Casing Depth:	30
Well Completion:	19-MAR-08	Well Owner:	Evan Allstrom
Well Type:	Resource Protection	Driller #:	Not Reported
Static Level:	0	Flow Rate (GPM):	0
Flow Type:	Not Reported	PSI:	0
Well Test:	Not Reported	Water Reclamation #:	9

F627
ENE
1/4 - 1/2 Mile
Higher

WA WELLS WALOG1000105463

Database:	Ecology Well Logs	Well Log ID:	110528
Well Tag:	ACG275	Project Tag:	Not Reported
Notice of Intent #:	R027167	Date Received:	30-MAY-96
Diameter:	0	Casing Depth:	0
Well Completion:	13-MAY-96	Well Owner:	Ge
Well Type:	Resource Protection	Driller #:	Not Reported
Static Level:	0	Flow Rate (GPM):	0
Flow Type:	Not Reported	PSI:	0
Well Test:	Not Reported	Water Reclamation #:	9

F628
ENE
1/4 - 1/2 Mile
Higher

WA WELLS WALOG1000557635

Database:	Ecology Well Logs	Well Log ID:	790684
Well Tag:	Not Reported	Project Tag:	Not Reported
Notice of Intent #:	SE44620	Date Received:	04-MAY-12
Diameter:	2	Casing Depth:	24

GEOCHECK® - PHYSICAL SETTING SOURCE MAP FINDINGS

Well Completion:	20-APR-12	Well Owner:	Art Brass Plating Aspect Consulting
Well Type:	Resource Protection	Driller #:	Not Reported
Static Level:	0	Flow Rate (GPM):	0
Flow Type:	Not Reported	PSI:	0
Well Test:	Not Reported	Water Reclamation #:	9

F629
ENE
1/4 - 1/2 Mile
Higher

WA WELLS WALOG1000429636

Database:	Ecology Well Logs	Well Log ID:	555102
Well Tag:	BAB987	Project Tag:	Not Reported
Notice of Intent #:	RE02142	Date Received:	14-OCT-08
Diameter:	.75	Casing Depth:	27
Well Completion:	24-MAR-08	Well Owner:	Evan Allstrom
Well Type:	Resource Protection	Driller #:	Not Reported
Static Level:	0	Flow Rate (GPM):	0
Flow Type:	Not Reported	PSI:	0
Well Test:	Not Reported	Water Reclamation #:	9

F630
ENE
1/4 - 1/2 Mile
Higher

WA WELLS WALOG1000286882

Database:	Ecology Well Logs	Well Log ID:	367018
Well Tag:	AHQ858	Project Tag:	Not Reported
Notice of Intent #:	R064621	Date Received:	12-AUG-03
Diameter:	8	Casing Depth:	30
Well Completion:	14-JUL-03	Well Owner:	Ge Aircraft
Well Type:	Resource Protection	Driller #:	Not Reported
Static Level:	0	Flow Rate (GPM):	0
Flow Type:	Not Reported	PSI:	0
Well Test:	Not Reported	Water Reclamation #:	9

F631
ENE
1/4 - 1/2 Mile
Higher

WA WELLS WALOG1000735809

Database:	Ecology Well Logs	Well Log ID:	1590484
Well Tag:	BJJ240	Project Tag:	Not Reported
Notice of Intent #:	DE01905	Date Received:	25-AUG-16
Diameter:	1.5	Casing Depth:	23
Well Completion:	26-JUL-16	Well Owner:	5303 1st Ave S Llc
Well Type:	Water	Driller #:	1374
Static Level:	8	Flow Rate (GPM):	0
Flow Type:	Static Level	PSI:	0
Well Test:	Not Reported	Water Reclamation #:	9

GEOCHECK® - PHYSICAL SETTING SOURCE MAP FINDINGS

Map ID
Direction
Distance
Elevation

Database EDR ID Number

F632
ENE
1/4 - 1/2 Mile
Higher

WA WELLS WALOG1000252761

Database:	Ecology Well Logs	Well Log ID:	327771
Well Tag:	Not Reported	Project Tag:	Not Reported
Notice of Intent #:	R048328	Date Received:	21-APR-00
Diameter:	0	Casing Depth:	51
Well Completion:	03-APR-00	Well Owner:	General Electric Company
Well Type:	Resource Protection	Driller #:	Not Reported
Static Level:	0	Flow Rate (GPM):	0
Flow Type:	Not Reported	PSI:	0
Well Test:	Not Reported	Water Reclamation #:	9

F633
ENE
1/4 - 1/2 Mile
Higher

WA WELLS WALOG1000235378

Database:	Ecology Well Logs	Well Log ID:	308051
Well Tag:	Not Reported	Project Tag:	Not Reported
Notice of Intent #:	S007628	Date Received:	11-JAN-01
Diameter:	0	Casing Depth:	31
Well Completion:	20-DEC-00	Well Owner:	Western Cartage Co
Well Type:	Resource Protection	Driller #:	Not Reported
Static Level:	0	Flow Rate (GPM):	0
Flow Type:	Not Reported	PSI:	0
Well Test:	Not Reported	Water Reclamation #:	9

F634
ENE
1/4 - 1/2 Mile
Higher

WA WELLS WALOG1000554540

Database:	Ecology Well Logs	Well Log ID:	784716
Well Tag:	Not Reported	Project Tag:	Not Reported
Notice of Intent #:	SE44620	Date Received:	20-MAR-12
Diameter:	2	Casing Depth:	41
Well Completion:	22-FEB-12	Well Owner:	Art Brass Plating Aspect Consulting
Well Type:	Resource Protection	Driller #:	Not Reported
Static Level:	0	Flow Rate (GPM):	0
Flow Type:	Not Reported	PSI:	0
Well Test:	Not Reported	Water Reclamation #:	9

F635
ENE
1/4 - 1/2 Mile
Higher

WA WELLS WALOG1000738970

Database:	Ecology Well Logs	Well Log ID:	1594310
Well Tag:	BJJ241	Project Tag:	Not Reported
Notice of Intent #:	AE38741	Date Received:	29-SEP-16
Diameter:	1.5	Casing Depth:	23

GEOCHECK® - PHYSICAL SETTING SOURCE MAP FINDINGS

Well Completion:	08-AUG-16	Well Owner:	5303 1st Ave S Llc
Well Type:	Decommissioning	Driller #:	1374
Static Level:	0	Flow Rate (GPM):	0
Flow Type:	Not Reported	PSI:	0
Well Test:	Not Reported	Water Reclamation #:	9

F636
ENE
1/4 - 1/2 Mile
Higher

WA WELLS WALOG1000557642

Database:	Ecology Well Logs	Well Log ID:	790697
Well Tag:	Not Reported	Project Tag:	Not Reported
Notice of Intent #:	AE16372	Date Received:	04-MAY-12
Diameter:	2	Casing Depth:	20
Well Completion:	20-APR-12	Well Owner:	Art Brass Plating Aspect Consulting
Well Type:	Decommissioning	Driller #:	Not Reported
Static Level:	0	Flow Rate (GPM):	0
Flow Type:	Not Reported	PSI:	0
Well Test:	Not Reported	Water Reclamation #:	9

F637
ENE
1/4 - 1/2 Mile
Higher

WA WELLS WALOG1000459465

Database:	Ecology Well Logs	Well Log ID:	598482
Well Tag:	Not Reported	Project Tag:	Not Reported
Notice of Intent #:	AE06130	Date Received:	09-JUL-09
Diameter:	2.1	Casing Depth:	16
Well Completion:	04-JUN-09	Well Owner:	Evan Allstrom
Well Type:	Decommissioning	Driller #:	Not Reported
Static Level:	0	Flow Rate (GPM):	0
Flow Type:	Not Reported	PSI:	0
Well Test:	Not Reported	Water Reclamation #:	9

F638
ENE
1/4 - 1/2 Mile
Higher

WA WELLS WALOG1000747831

Database:	Ecology Well Logs	Well Log ID:	1603921
Well Tag:	BJJ374	Project Tag:	Not Reported
Notice of Intent #:	AE40790	Date Received:	20-JAN-17
Diameter:	1.5	Casing Depth:	20
Well Completion:	21-DEC-16	Well Owner:	Gensco
Well Type:	Decommissioning	Driller #:	1374
Static Level:	0	Flow Rate (GPM):	0
Flow Type:	Not Reported	PSI:	0
Well Test:	Not Reported	Water Reclamation #:	9

GEOCHECK® - PHYSICAL SETTING SOURCE MAP FINDINGS

Map ID
Direction
Distance
Elevation

Database EDR ID Number

F639
ENE
1/4 - 1/2 Mile
Higher

WA WELLS WALOG1000459455

Database:	Ecology Well Logs	Well Log ID:	598462
Well Tag:	Not Reported	Project Tag:	Not Reported
Notice of Intent #:	AE06130	Date Received:	09-JUL-09
Diameter:	2.1	Casing Depth:	19
Well Completion:	02-JUN-09	Well Owner:	Evan Allstrom
Well Type:	Decommissioning	Driller #:	Not Reported
Static Level:	0	Flow Rate (GPM):	0
Flow Type:	Not Reported	PSI:	0
Well Test:	Not Reported	Water Reclamation #:	9

F640
ENE
1/4 - 1/2 Mile
Higher

WA WELLS WALOG1000184968

Database:	Ecology Well Logs	Well Log ID:	212610
Well Tag:	Not Reported	Project Tag:	Not Reported
Notice of Intent #:	049046	Date Received:	29-JUN-94
Diameter:	0	Casing Depth:	0
Well Completion:	Not Reported	Well Owner:	General Electric
Well Type:	Resource Protection	Driller #:	1793
Static Level:	0	Flow Rate (GPM):	0
Flow Type:	Not Reported	PSI:	0
Well Test:	Not Reported	Water Reclamation #:	9

F641
ENE
1/4 - 1/2 Mile
Higher

WA WELLS WALOG1000271584

Database:	Ecology Well Logs	Well Log ID:	348416
Well Tag:	Not Reported	Project Tag:	Not Reported
Notice of Intent #:	E002165	Date Received:	18-DEC-02
Diameter:	1.5	Casing Depth:	55
Well Completion:	12-DEC-02	Well Owner:	Retec
Well Type:	Resource Protection	Driller #:	Not Reported
Static Level:	0	Flow Rate (GPM):	0
Flow Type:	Not Reported	PSI:	0
Well Test:	Not Reported	Water Reclamation #:	9

F642
ENE
1/4 - 1/2 Mile
Higher

WA WELLS WALOG1000761294

Database:	Ecology Well Logs	Well Log ID:	1619343
Well Tag:	BJY471	Project Tag:	Not Reported
Notice of Intent #:	RE13853	Date Received:	07-APR-17
Diameter:	8.25	Casing Depth:	7

GEOCHECK® - PHYSICAL SETTING SOURCE MAP FINDINGS

Well Completion:	15-FEB-17	Well Owner:	Ge Seattle Injection Well Project
Well Type:	Resource Protection	Driller #:	3114
Static Level:	0	Flow Rate (GPM):	0
Flow Type:	Not Reported	PSI:	0
Well Test:	Not Reported	Water Reclamation #:	9

F643
ENE
1/4 - 1/2 Mile
Higher

WA WELLS WALOG1000271575

Database:	Ecology Well Logs	Well Log ID:	348407
Well Tag:	Not Reported	Project Tag:	Not Reported
Notice of Intent #:	E002165	Date Received:	18-DEC-02
Diameter:	1.5	Casing Depth:	55
Well Completion:	12-DEC-02	Well Owner:	Retec
Well Type:	Resource Protection	Driller #:	Not Reported
Static Level:	0	Flow Rate (GPM):	0
Flow Type:	Not Reported	PSI:	0
Well Test:	Not Reported	Water Reclamation #:	9

F644
ENE
1/4 - 1/2 Mile
Higher

WA WELLS WALOG1000235369

Database:	Ecology Well Logs	Well Log ID:	308042
Well Tag:	AFR755	Project Tag:	Not Reported
Notice of Intent #:	R042617	Date Received:	11-JAN-01
Diameter:	0	Casing Depth:	30
Well Completion:	12-DEC-00	Well Owner:	Western Cartage Co
Well Type:	Resource Protection	Driller #:	Not Reported
Static Level:	0	Flow Rate (GPM):	0
Flow Type:	Not Reported	PSI:	0
Well Test:	Not Reported	Water Reclamation #:	9

F645
ENE
1/4 - 1/2 Mile
Higher

WA WELLS WALOG1000177957

Database:	Ecology Well Logs	Well Log ID:	202537
Well Tag:	Not Reported	Project Tag:	Not Reported
Notice of Intent #:	049040	Date Received:	Not Reported
Diameter:	0	Casing Depth:	0
Well Completion:	Not Reported	Well Owner:	General Electric
Well Type:	Resource Protection	Driller #:	1793
Static Level:	0	Flow Rate (GPM):	0
Flow Type:	Not Reported	PSI:	0
Well Test:	Not Reported	Water Reclamation #:	9

GEOCHECK® - PHYSICAL SETTING SOURCE MAP FINDINGS

Map ID
Direction
Distance
Elevation

Database EDR ID Number

F646
ENE
1/4 - 1/2 Mile
Higher

WA WELLS WALOG1000746882

Database:	Ecology Well Logs	Well Log ID:	1602966
Well Tag:	BJJ364	Project Tag:	Not Reported
Notice of Intent #:	DE01955	Date Received:	27-DEC-16
Diameter:	1.5	Casing Depth:	20
Well Completion:	02-DEC-16	Well Owner:	Gensco
Well Type:	Water	Driller #:	1374
Static Level:	6	Flow Rate (GPM):	0
Flow Type:	Static Level	PSI:	0
Well Test:	Not Reported	Water Reclamation #:	9

F647
ENE
1/4 - 1/2 Mile
Higher

WA WELLS WALOG1000746873

Database:	Ecology Well Logs	Well Log ID:	1602957
Well Tag:	BJJ355	Project Tag:	Not Reported
Notice of Intent #:	DE01955	Date Received:	27-DEC-16
Diameter:	1.5	Casing Depth:	20
Well Completion:	02-DEC-16	Well Owner:	Gensco
Well Type:	Water	Driller #:	1374
Static Level:	6	Flow Rate (GPM):	0
Flow Type:	Static Level	PSI:	0
Well Test:	Not Reported	Water Reclamation #:	9

F648
ENE
1/4 - 1/2 Mile
Higher

WA WELLS WALOG1000738961

Database:	Ecology Well Logs	Well Log ID:	1594301
Well Tag:	BJJ232	Project Tag:	Not Reported
Notice of Intent #:	AE38741	Date Received:	29-SEP-16
Diameter:	1.5	Casing Depth:	23
Well Completion:	08-AUG-16	Well Owner:	5303 1st Ave S Llc
Well Type:	Decommissioning	Driller #:	1374
Static Level:	0	Flow Rate (GPM):	0
Flow Type:	Not Reported	PSI:	0
Well Test:	Not Reported	Water Reclamation #:	9

F649
ENE
1/4 - 1/2 Mile
Higher

WA WELLS WALOG1000653979

Database:	Ecology Well Logs	Well Log ID:	983292
Well Tag:	Not Reported	Project Tag:	Not Reported
Notice of Intent #:	AE27865	Date Received:	21-AUG-14
Diameter:	2.25	Casing Depth:	10

GEOCHECK® - PHYSICAL SETTING SOURCE MAP FINDINGS

Well Completion:	23-JUL-14	Well Owner:	General Electric
Well Type:	Decommissioning	Driller #:	2549
Static Level:	9	Flow Rate (GPM):	0
Flow Type:	Static Level	PSI:	0
Well Test:	Not Reported	Water Reclamation #:	9

F650
ENE
1/4 - 1/2 Mile
Higher

WA WELLS WALOG1000554533

Database:	Ecology Well Logs	Well Log ID:	784702
Well Tag:	Not Reported	Project Tag:	Not Reported
Notice of Intent #:	EE03847	Date Received:	20-MAR-12
Diameter:	2	Casing Depth:	44
Well Completion:	22-FEB-12	Well Owner:	Art Brass Plating Aspect Consulting
Well Type:	Resource Protection	Driller #:	Not Reported
Static Level:	0	Flow Rate (GPM):	0
Flow Type:	Not Reported	PSI:	0
Well Test:	Not Reported	Water Reclamation #:	9

F651
ENE
1/4 - 1/2 Mile
Higher

WA WELLS WALOG1000557651

Database:	Ecology Well Logs	Well Log ID:	790713
Well Tag:	Not Reported	Project Tag:	Not Reported
Notice of Intent #:	AE16372	Date Received:	04-MAY-12
Diameter:	2	Casing Depth:	24
Well Completion:	20-APR-12	Well Owner:	Art Brass Plating Aspect Consulting
Well Type:	Decommissioning	Driller #:	Not Reported
Static Level:	0	Flow Rate (GPM):	0
Flow Type:	Not Reported	PSI:	0
Well Test:	Not Reported	Water Reclamation #:	9

F652
ENE
1/4 - 1/2 Mile
Higher

WA WELLS WALOG1000658935

Database:	Ecology Well Logs	Well Log ID:	1002106
Well Tag:	Not Reported	Project Tag:	2
Notice of Intent #:	AE29037	Date Received:	10-NOV-14
Diameter:	2	Casing Depth:	30
Well Completion:	08-OCT-14	Well Owner:	Art Brass Plating
Well Type:	Decommissioning	Driller #:	3178
Static Level:	7	Flow Rate (GPM):	0
Flow Type:	Static Level	PSI:	0
Well Test:	Not Reported	Water Reclamation #:	9

GEOCHECK® - PHYSICAL SETTING SOURCE MAP FINDINGS

Map ID
Direction
Distance
Elevation

Database EDR ID Number

F653
ENE
1/4 - 1/2 Mile
Higher

WA WELLS WALOG1000653952

Database:	Ecology Well Logs	Well Log ID:	983256
Well Tag:	Not Reported	Project Tag:	Not Reported
Notice of Intent #:	AE27865	Date Received:	21-AUG-14
Diameter:	2.25	Casing Depth:	20
Well Completion:	23-JUL-14	Well Owner:	General Electric
Well Type:	Decommissioning	Driller #:	2549
Static Level:	9	Flow Rate (GPM):	0
Flow Type:	Static Level	PSI:	0
Well Test:	Not Reported	Water Reclamation #:	9

F654
ENE
1/4 - 1/2 Mile
Higher

WA WELLS WALOG1000558318

Database:	Ecology Well Logs	Well Log ID:	791950
Well Tag:	BHM936	Project Tag:	Not Reported
Notice of Intent #:	RE06831	Date Received:	02-APR-12
Diameter:	8.25	Casing Depth:	55
Well Completion:	10-MAR-12	Well Owner:	Art Brass Plating Aspect Consulting
Well Type:	Resource Protection	Driller #:	Not Reported
Static Level:	0	Flow Rate (GPM):	0
Flow Type:	Not Reported	PSI:	0
Well Test:	Not Reported	Water Reclamation #:	9

F655
ENE
1/4 - 1/2 Mile
Higher

WA WELLS WALOG1000554543

Database:	Ecology Well Logs	Well Log ID:	784722
Well Tag:	Not Reported	Project Tag:	Not Reported
Notice of Intent #:	AE16372	Date Received:	20-MAR-12
Diameter:	2	Casing Depth:	41
Well Completion:	22-FEB-12	Well Owner:	Art Brass Plating Aspect Consulting
Well Type:	Decommissioning	Driller #:	Not Reported
Static Level:	0	Flow Rate (GPM):	0
Flow Type:	Not Reported	PSI:	0
Well Test:	Not Reported	Water Reclamation #:	9

F656
ENE
1/4 - 1/2 Mile
Higher

WA WELLS WALOG1000653960

Database:	Ecology Well Logs	Well Log ID:	983266
Well Tag:	Not Reported	Project Tag:	Not Reported
Notice of Intent #:	AE27865	Date Received:	21-AUG-14
Diameter:	2.25	Casing Depth:	10

GEOCHECK® - PHYSICAL SETTING SOURCE MAP FINDINGS

Well Completion:	23-JUL-14	Well Owner:	General Electric
Well Type:	Decommissioning	Driller #:	2549
Static Level:	9	Flow Rate (GPM):	0
Flow Type:	Static Level	PSI:	0
Well Test:	Not Reported	Water Reclamation #:	9

F657
ENE
1/4 - 1/2 Mile
Higher

WA WELLS WALOG1000653985

Database:	Ecology Well Logs	Well Log ID:	983298
Well Tag:	Not Reported	Project Tag:	Not Reported
Notice of Intent #:	AE27865	Date Received:	21-AUG-14
Diameter:	2.25	Casing Depth:	10
Well Completion:	23-JUL-14	Well Owner:	General Electric
Well Type:	Decommissioning	Driller #:	2549
Static Level:	9	Flow Rate (GPM):	0
Flow Type:	Static Level	PSI:	0
Well Test:	Not Reported	Water Reclamation #:	9

F658
ENE
1/4 - 1/2 Mile
Higher

WA WELLS WALOG1000653951

Database:	Ecology Well Logs	Well Log ID:	983255
Well Tag:	Not Reported	Project Tag:	Not Reported
Notice of Intent #:	SE52126	Date Received:	21-AUG-14
Diameter:	2.25	Casing Depth:	10
Well Completion:	23-JUL-14	Well Owner:	General Electric
Well Type:	Resource Protection	Driller #:	2549
Static Level:	9	Flow Rate (GPM):	0
Flow Type:	Static Level	PSI:	0
Well Test:	Not Reported	Water Reclamation #:	9

F659
ENE
1/4 - 1/2 Mile
Higher

WA WELLS WALOG1000286883

Database:	Ecology Well Logs	Well Log ID:	367019
Well Tag:	AHQ857	Project Tag:	Not Reported
Notice of Intent #:	R064621	Date Received:	12-AUG-03
Diameter:	8	Casing Depth:	55
Well Completion:	14-JUL-03	Well Owner:	Ge Aircraft
Well Type:	Resource Protection	Driller #:	Not Reported
Static Level:	0	Flow Rate (GPM):	0
Flow Type:	Not Reported	PSI:	0
Well Test:	Not Reported	Water Reclamation #:	9

GEOCHECK® - PHYSICAL SETTING SOURCE MAP FINDINGS

Map ID
Direction
Distance
Elevation

Database EDR ID Number

F660
ENE
1/4 - 1/2 Mile
Higher

WA WELLS WALOG1000252762

Database:	Ecology Well Logs	Well Log ID:	327772
Well Tag:	Not Reported	Project Tag:	Not Reported
Notice of Intent #:	R048328	Date Received:	21-APR-00
Diameter:	0	Casing Depth:	51
Well Completion:	03-APR-00	Well Owner:	General Electric Company
Well Type:	Resource Protection	Driller #:	Not Reported
Static Level:	0	Flow Rate (GPM):	0
Flow Type:	Not Reported	PSI:	0
Well Test:	Not Reported	Water Reclamation #:	9

F661
ENE
1/4 - 1/2 Mile
Higher

WA WELLS WALOG1000105683

Database:	Ecology Well Logs	Well Log ID:	110776
Well Tag:	ACN054	Project Tag:	Not Reported
Notice of Intent #:	R006276	Date Received:	16-AUG-96
Diameter:	0	Casing Depth:	0
Well Completion:	26-JUL-96	Well Owner:	Ge
Well Type:	Resource Protection	Driller #:	Not Reported
Static Level:	0	Flow Rate (GPM):	0
Flow Type:	Not Reported	PSI:	0
Well Test:	Not Reported	Water Reclamation #:	9

F662
ENE
1/4 - 1/2 Mile
Higher

WA WELLS WALOG1000557681

Database:	Ecology Well Logs	Well Log ID:	790765
Well Tag:	Not Reported	Project Tag:	Not Reported
Notice of Intent #:	AE16372	Date Received:	04-MAY-12
Diameter:	2	Casing Depth:	24
Well Completion:	20-APR-12	Well Owner:	Art Brass Plating Aspect Consulting
Well Type:	Decommissioning	Driller #:	Not Reported
Static Level:	0	Flow Rate (GPM):	0
Flow Type:	Not Reported	PSI:	0
Well Test:	Not Reported	Water Reclamation #:	9

F663
ENE
1/4 - 1/2 Mile
Higher

WA WELLS WALOG1000271577

Database:	Ecology Well Logs	Well Log ID:	348409
Well Tag:	Not Reported	Project Tag:	Not Reported
Notice of Intent #:	E002165	Date Received:	18-DEC-02
Diameter:	1.5	Casing Depth:	55

GEOCHECK® - PHYSICAL SETTING SOURCE MAP FINDINGS

Well Completion:	12-DEC-02	Well Owner:	Retec
Well Type:	Resource Protection	Driller #:	Not Reported
Static Level:	0	Flow Rate (GPM):	0
Flow Type:	Not Reported	PSI:	0
Well Test:	Not Reported	Water Reclamation #:	9

F664
ENE
1/4 - 1/2 Mile
Higher

WA WELLS WALOG1000746875

Database:	Ecology Well Logs	Well Log ID:	1602959
Well Tag:	BJJ357	Project Tag:	Not Reported
Notice of Intent #:	DE01955	Date Received:	27-DEC-16
Diameter:	1.5	Casing Depth:	20
Well Completion:	02-DEC-16	Well Owner:	Gensco
Well Type:	Water	Driller #:	1374
Static Level:	6	Flow Rate (GPM):	0
Flow Type:	Static Level	PSI:	0
Well Test:	Not Reported	Water Reclamation #:	9

F665
ENE
1/4 - 1/2 Mile
Higher

WA WELLS WALOG1000554542

Database:	Ecology Well Logs	Well Log ID:	784720
Well Tag:	Not Reported	Project Tag:	Not Reported
Notice of Intent #:	AE16372	Date Received:	20-MAR-12
Diameter:	2	Casing Depth:	41
Well Completion:	22-FEB-12	Well Owner:	Art Brass Plating Aspect Consulting
Well Type:	Decommissioning	Driller #:	Not Reported
Static Level:	0	Flow Rate (GPM):	0
Flow Type:	Not Reported	PSI:	0
Well Test:	Not Reported	Water Reclamation #:	9

F666
ENE
1/4 - 1/2 Mile
Higher

WA WELLS WALOG1000554541

Database:	Ecology Well Logs	Well Log ID:	784718
Well Tag:	Not Reported	Project Tag:	Not Reported
Notice of Intent #:	SE44620	Date Received:	20-MAR-12
Diameter:	2	Casing Depth:	41
Well Completion:	22-FEB-12	Well Owner:	Art Brass Plating Aspect Consulting
Well Type:	Resource Protection	Driller #:	Not Reported
Static Level:	0	Flow Rate (GPM):	0
Flow Type:	Not Reported	PSI:	0
Well Test:	Not Reported	Water Reclamation #:	9

GEOCHECK® - PHYSICAL SETTING SOURCE MAP FINDINGS

Map ID
Direction
Distance
Elevation

Database EDR ID Number

F667
ENE
1/4 - 1/2 Mile
Higher

WA WELLS WALOG1000746874

Database:	Ecology Well Logs	Well Log ID:	1602958
Well Tag:	BJJ356	Project Tag:	Not Reported
Notice of Intent #:	DE01955	Date Received:	27-DEC-16
Diameter:	1.5	Casing Depth:	20
Well Completion:	02-DEC-16	Well Owner:	Gensco
Well Type:	Water	Driller #:	1374
Static Level:	6	Flow Rate (GPM):	0
Flow Type:	Static Level	PSI:	0
Well Test:	Not Reported	Water Reclamation #:	9

F668
ENE
1/4 - 1/2 Mile
Higher

WA WELLS WALOG1000459468

Database:	Ecology Well Logs	Well Log ID:	598488
Well Tag:	Not Reported	Project Tag:	Not Reported
Notice of Intent #:	AE06130	Date Received:	09-JUL-09
Diameter:	2.1	Casing Depth:	20
Well Completion:	04-JUN-09	Well Owner:	Evan Allstrom
Well Type:	Decommissioning	Driller #:	Not Reported
Static Level:	0	Flow Rate (GPM):	0
Flow Type:	Not Reported	PSI:	0
Well Test:	Not Reported	Water Reclamation #:	9

F669
ENE
1/4 - 1/2 Mile
Higher

WA WELLS WALOG1000459456

Database:	Ecology Well Logs	Well Log ID:	598464
Well Tag:	Not Reported	Project Tag:	Not Reported
Notice of Intent #:	AE06130	Date Received:	09-JUL-09
Diameter:	2.1	Casing Depth:	19
Well Completion:	02-JUN-09	Well Owner:	Evan Allstrom
Well Type:	Decommissioning	Driller #:	Not Reported
Static Level:	0	Flow Rate (GPM):	0
Flow Type:	Not Reported	PSI:	0
Well Test:	Not Reported	Water Reclamation #:	9

F670
ENE
1/4 - 1/2 Mile
Higher

WA WELLS WALOG1000177960

Database:	Ecology Well Logs	Well Log ID:	202540
Well Tag:	Not Reported	Project Tag:	Not Reported
Notice of Intent #:	R028567	Date Received:	01-DEC-97
Diameter:	0	Casing Depth:	0

GEOCHECK® - PHYSICAL SETTING SOURCE MAP FINDINGS

Well Completion:	24-OCT-97	Well Owner:	General Electric Co
Well Type:	Resource Protection	Driller #:	Not Reported
Static Level:	0	Flow Rate (GPM):	0
Flow Type:	Not Reported	PSI:	0
Well Test:	Not Reported	Water Reclamation #:	9

F671
ENE
1/4 - 1/2 Mile
Higher

WA WELLS WALOG1000554534

Database:	Ecology Well Logs	Well Log ID:	784704
Well Tag:	Not Reported	Project Tag:	Not Reported
Notice of Intent #:	AE16373	Date Received:	20-MAR-12
Diameter:	2	Casing Depth:	43
Well Completion:	22-FEB-12	Well Owner:	Art Brass Plating Aspect Consulting
Well Type:	Decommissioning	Driller #:	Not Reported
Static Level:	0	Flow Rate (GPM):	0
Flow Type:	Not Reported	PSI:	0
Well Test:	Not Reported	Water Reclamation #:	9

F672
ENE
1/4 - 1/2 Mile
Higher

WA WELLS WALOG1000271585

Database:	Ecology Well Logs	Well Log ID:	348417
Well Tag:	Not Reported	Project Tag:	Not Reported
Notice of Intent #:	E002165	Date Received:	18-DEC-02
Diameter:	1.5	Casing Depth:	55
Well Completion:	12-DEC-02	Well Owner:	Retec
Well Type:	Resource Protection	Driller #:	Not Reported
Static Level:	0	Flow Rate (GPM):	0
Flow Type:	Not Reported	PSI:	0
Well Test:	Not Reported	Water Reclamation #:	9

F673
ENE
1/4 - 1/2 Mile
Higher

WA WELLS WALOG1000271576

Database:	Ecology Well Logs	Well Log ID:	348408
Well Tag:	Not Reported	Project Tag:	Not Reported
Notice of Intent #:	E002165	Date Received:	18-DEC-02
Diameter:	1.5	Casing Depth:	55
Well Completion:	12-DEC-02	Well Owner:	Retec
Well Type:	Resource Protection	Driller #:	Not Reported
Static Level:	0	Flow Rate (GPM):	0
Flow Type:	Not Reported	PSI:	0
Well Test:	Not Reported	Water Reclamation #:	9

GEOCHECK® - PHYSICAL SETTING SOURCE MAP FINDINGS

Map ID
Direction
Distance
Elevation

Database EDR ID Number

F674
ENE
1/4 - 1/2 Mile
Higher

WA WELLS WALOG1000658939

Database:	Ecology Well Logs	Well Log ID:	1002110
Well Tag:	Not Reported	Project Tag:	1A
Notice of Intent #:	AE29037	Date Received:	10-NOV-14
Diameter:	2	Casing Depth:	25
Well Completion:	08-OCT-14	Well Owner:	Art Brass Plating
Well Type:	Decommissioning	Driller #:	3178
Static Level:	7	Flow Rate (GPM):	0
Flow Type:	Static Level	PSI:	0
Well Test:	Not Reported	Water Reclamation #:	9

F675
ENE
1/4 - 1/2 Mile
Higher

WA WELLS WALOG1000557652

Database:	Ecology Well Logs	Well Log ID:	790715
Well Tag:	Not Reported	Project Tag:	Not Reported
Notice of Intent #:	AE16372	Date Received:	04-MAY-12
Diameter:	2	Casing Depth:	24
Well Completion:	20-APR-12	Well Owner:	Art Brass Plating Aspect Consulting
Well Type:	Decommissioning	Driller #:	Not Reported
Static Level:	0	Flow Rate (GPM):	0
Flow Type:	Not Reported	PSI:	0
Well Test:	Not Reported	Water Reclamation #:	9

F676
ENE
1/4 - 1/2 Mile
Higher

WA WELLS WALOG1000738962

Database:	Ecology Well Logs	Well Log ID:	1594302
Well Tag:	BJJ233	Project Tag:	Not Reported
Notice of Intent #:	AE38741	Date Received:	29-SEP-16
Diameter:	1.5	Casing Depth:	23
Well Completion:	08-AUG-16	Well Owner:	5303 1st Ave S Llc
Well Type:	Decommissioning	Driller #:	1374
Static Level:	0	Flow Rate (GPM):	0
Flow Type:	Not Reported	PSI:	0
Well Test:	Not Reported	Water Reclamation #:	9

F677
ENE
1/4 - 1/2 Mile
Higher

WA WELLS WALOG1000653980

Database:	Ecology Well Logs	Well Log ID:	983293
Well Tag:	Not Reported	Project Tag:	Not Reported
Notice of Intent #:	AE27865	Date Received:	21-AUG-14
Diameter:	2.25	Casing Depth:	30

GEOCHECK® - PHYSICAL SETTING SOURCE MAP FINDINGS

Well Completion:	23-JUL-14	Well Owner:	General Electric
Well Type:	Decommissioning	Driller #:	2549
Static Level:	9	Flow Rate (GPM):	0
Flow Type:	Static Level	PSI:	0
Well Test:	Not Reported	Water Reclamation #:	9

F678
ENE
1/4 - 1/2 Mile
Higher

WA WELLS WALOG1000688243

Database:	Ecology Well Logs	Well Log ID:	1063329
Well Tag:	Not Reported	Project Tag:	Not Reported
Notice of Intent #:	SE55000	Date Received:	22-JUL-15
Diameter:	2.25	Casing Depth:	10
Well Completion:	09-JUN-15	Well Owner:	General Electric
Well Type:	Resource Protection	Driller #:	3200
Static Level:	8	Flow Rate (GPM):	0
Flow Type:	Static Level	PSI:	0
Well Test:	Not Reported	Water Reclamation #:	9

F679
ENE
1/4 - 1/2 Mile
Higher

WA WELLS WALOG1000653950

Database:	Ecology Well Logs	Well Log ID:	983254
Well Tag:	Not Reported	Project Tag:	Not Reported
Notice of Intent #:	SE52126	Date Received:	21-AUG-14
Diameter:	2.25	Casing Depth:	10
Well Completion:	23-JUL-14	Well Owner:	General Electric
Well Type:	Resource Protection	Driller #:	2549
Static Level:	9	Flow Rate (GPM):	0
Flow Type:	Static Level	PSI:	0
Well Test:	Not Reported	Water Reclamation #:	9

F680
ENE
1/4 - 1/2 Mile
Higher

WA WELLS WALOG1000761288

Database:	Ecology Well Logs	Well Log ID:	1619337
Well Tag:	BJY457	Project Tag:	Not Reported
Notice of Intent #:	RE13853	Date Received:	07-APR-17
Diameter:	8.25	Casing Depth:	21
Well Completion:	07-FEB-17	Well Owner:	Ge Seattle Injection Well Project
Well Type:	Resource Protection	Driller #:	3114
Static Level:	0	Flow Rate (GPM):	0
Flow Type:	Dry Hole	PSI:	0
Well Test:	Not Reported	Water Reclamation #:	9

GEOCHECK® - PHYSICAL SETTING SOURCE MAP FINDINGS

Map ID
Direction
Distance
Elevation

Database EDR ID Number

F681
ENE
1/4 - 1/2 Mile
Higher

WA WELLS WALOG1000271581

Database:	Ecology Well Logs	Well Log ID:	348413
Well Tag:	Not Reported	Project Tag:	Not Reported
Notice of Intent #:	E002165	Date Received:	18-DEC-02
Diameter:	1.5	Casing Depth:	55
Well Completion:	12-DEC-02	Well Owner:	Retec
Well Type:	Resource Protection	Driller #:	Not Reported
Static Level:	0	Flow Rate (GPM):	0
Flow Type:	Not Reported	PSI:	0
Well Test:	Not Reported	Water Reclamation #:	9

F682
ENE
1/4 - 1/2 Mile
Higher

WA WELLS WALOG1000252767

Database:	Ecology Well Logs	Well Log ID:	327777
Well Tag:	Not Reported	Project Tag:	Not Reported
Notice of Intent #:	R048328	Date Received:	21-APR-00
Diameter:	0	Casing Depth:	51
Well Completion:	03-APR-00	Well Owner:	General Electric Company
Well Type:	Resource Protection	Driller #:	Not Reported
Static Level:	0	Flow Rate (GPM):	0
Flow Type:	Not Reported	PSI:	0
Well Test:	Not Reported	Water Reclamation #:	9

F683
ENE
1/4 - 1/2 Mile
Higher

WA WELLS WALOG1000761291

Database:	Ecology Well Logs	Well Log ID:	1619340
Well Tag:	BJJ464	Project Tag:	Not Reported
Notice of Intent #:	RE13853	Date Received:	07-APR-17
Diameter:	8.25	Casing Depth:	16
Well Completion:	09-FEB-17	Well Owner:	Ge Seattle Injection Well Project
Well Type:	Resource Protection	Driller #:	3114
Static Level:	0	Flow Rate (GPM):	0
Flow Type:	Static Level	PSI:	0
Well Test:	Not Reported	Water Reclamation #:	9

F684
ENE
1/4 - 1/2 Mile
Higher

WA WELLS WALOG1000746909

Database:	Ecology Well Logs	Well Log ID:	1602993
Well Tag:	BJJ391	Project Tag:	Not Reported
Notice of Intent #:	DE01955	Date Received:	27-DEC-16
Diameter:	1.5	Casing Depth:	20

GEOCHECK® - PHYSICAL SETTING SOURCE MAP FINDINGS

Well Completion:	02-DEC-16	Well Owner:	Gensco
Well Type:	Water	Driller #:	1374
Static Level:	6	Flow Rate (GPM):	0
Flow Type:	Static Level	PSI:	0
Well Test:	Not Reported	Water Reclamation #:	9

F685
ENE
1/4 - 1/2 Mile
Higher

WA WELLS WALOG1000746901

Database:	Ecology Well Logs	Well Log ID:	1602985
Well Tag:	BJJ383	Project Tag:	Not Reported
Notice of Intent #:	DE01955	Date Received:	27-DEC-16
Diameter:	1.5	Casing Depth:	20
Well Completion:	02-DEC-16	Well Owner:	Gensco
Well Type:	Water	Driller #:	1374
Static Level:	6	Flow Rate (GPM):	0
Flow Type:	Static Level	PSI:	0
Well Test:	Not Reported	Water Reclamation #:	9

F686
ENE
1/4 - 1/2 Mile
Higher

WA WELLS WALOG1000214821

Database:	Ecology Well Logs	Well Log ID:	276834
Well Tag:	Not Reported	Project Tag:	Not Reported
Notice of Intent #:	Not Reported	Date Received:	Not Reported
Diameter:	0	Casing Depth:	0
Well Completion:	Not Reported	Well Owner:	Railroad Dawson Tacoma & 4th
Well Type:	Resource Protection	Driller #:	Not Reported
Static Level:	0	Flow Rate (GPM):	0
Flow Type:	Not Reported	PSI:	0
Well Test:	Not Reported	Water Reclamation #:	9

F687
ENE
1/4 - 1/2 Mile
Higher

WA WELLS WALOG1000429651

Database:	Ecology Well Logs	Well Log ID:	555119
Well Tag:	BAB984	Project Tag:	Not Reported
Notice of Intent #:	RE02142	Date Received:	14-OCT-08
Diameter:	.75	Casing Depth:	28
Well Completion:	26-MAR-08	Well Owner:	Evan Allstrom
Well Type:	Resource Protection	Driller #:	Not Reported
Static Level:	0	Flow Rate (GPM):	0
Flow Type:	Not Reported	PSI:	0
Well Test:	Not Reported	Water Reclamation #:	9

GEOCHECK® - PHYSICAL SETTING SOURCE MAP FINDINGS

Map ID
Direction
Distance
Elevation

Database EDR ID Number

F688
ENE
1/4 - 1/2 Mile
Higher

WA WELLS WALOG1000429619

Database:	Ecology Well Logs	Well Log ID:	555081
Well Tag:	BAB990	Project Tag:	Not Reported
Notice of Intent #:	RE02142	Date Received:	14-OCT-08
Diameter:	2	Casing Depth:	14
Well Completion:	18-MAR-08	Well Owner:	Evan Allstrom
Well Type:	Resource Protection	Driller #:	Not Reported
Static Level:	0	Flow Rate (GPM):	0
Flow Type:	Not Reported	PSI:	0
Well Test:	Not Reported	Water Reclamation #:	9

F689
ENE
1/4 - 1/2 Mile
Higher

WA WELLS WALOG1000557630

Database:	Ecology Well Logs	Well Log ID:	790676
Well Tag:	Not Reported	Project Tag:	Not Reported
Notice of Intent #:	SE44620	Date Received:	04-MAY-12
Diameter:	2	Casing Depth:	20
Well Completion:	20-APR-12	Well Owner:	Art Brass Plating Aspect Consulting
Well Type:	Resource Protection	Driller #:	Not Reported
Static Level:	0	Flow Rate (GPM):	0
Flow Type:	Not Reported	PSI:	0
Well Test:	Not Reported	Water Reclamation #:	9

F690
ENE
1/4 - 1/2 Mile
Higher

WA WELLS WALOG1000177954

Database:	Ecology Well Logs	Well Log ID:	202534
Well Tag:	Not Reported	Project Tag:	Not Reported
Notice of Intent #:	049040	Date Received:	Not Reported
Diameter:	0	Casing Depth:	0
Well Completion:	Not Reported	Well Owner:	General Electric
Well Type:	Resource Protection	Driller #:	1793
Static Level:	0	Flow Rate (GPM):	0
Flow Type:	Not Reported	PSI:	0
Well Test:	Not Reported	Water Reclamation #:	9

F691
ENE
1/4 - 1/2 Mile
Higher

WA WELLS WALOG1000738972

Database:	Ecology Well Logs	Well Log ID:	1594312
Well Tag:	BJJ243	Project Tag:	Not Reported
Notice of Intent #:	AE38741	Date Received:	29-SEP-16
Diameter:	1.5	Casing Depth:	23

GEOCHECK® - PHYSICAL SETTING SOURCE MAP FINDINGS

Well Completion:	08-AUG-16	Well Owner:	5303 1st Ave S Llc
Well Type:	Decommissioning	Driller #:	1374
Static Level:	0	Flow Rate (GPM):	0
Flow Type:	Not Reported	PSI:	0
Well Test:	Not Reported	Water Reclamation #:	9

F692
ENE
1/4 - 1/2 Mile
Higher

WA WELLS WALOG1000235371

Database:	Ecology Well Logs	Well Log ID:	308044
Well Tag:	AFR757	Project Tag:	Not Reported
Notice of Intent #:	R042617	Date Received:	11-JAN-01
Diameter:	0	Casing Depth:	15
Well Completion:	12-DEC-00	Well Owner:	Western Cartage Co
Well Type:	Resource Protection	Driller #:	Not Reported
Static Level:	0	Flow Rate (GPM):	0
Flow Type:	Not Reported	PSI:	0
Well Test:	Not Reported	Water Reclamation #:	9

F693
ENE
1/4 - 1/2 Mile
Higher

WA WELLS WALOG1000738964

Database:	Ecology Well Logs	Well Log ID:	1594304
Well Tag:	BJJ235	Project Tag:	Not Reported
Notice of Intent #:	AE38741	Date Received:	29-SEP-16
Diameter:	1.5	Casing Depth:	23
Well Completion:	08-AUG-16	Well Owner:	5303 1st Ave S Llc
Well Type:	Decommissioning	Driller #:	1374
Static Level:	0	Flow Rate (GPM):	0
Flow Type:	Not Reported	PSI:	0
Well Test:	Not Reported	Water Reclamation #:	9

F694
ENE
1/4 - 1/2 Mile
Higher

WA WELLS WALOG1000235380

Database:	Ecology Well Logs	Well Log ID:	308053
Well Tag:	Not Reported	Project Tag:	Not Reported
Notice of Intent #:	S007628	Date Received:	11-JAN-01
Diameter:	0	Casing Depth:	31
Well Completion:	20-DEC-00	Well Owner:	Western Cartage Co
Well Type:	Resource Protection	Driller #:	Not Reported
Static Level:	0	Flow Rate (GPM):	0
Flow Type:	Not Reported	PSI:	0
Well Test:	Not Reported	Water Reclamation #:	9

GEOCHECK® - PHYSICAL SETTING SOURCE MAP FINDINGS

Map ID
Direction
Distance
Elevation

Database EDR ID Number

F695
ENE
1/4 - 1/2 Mile
Higher

WA WELLS WALOG1000491328

Database:	Ecology Well Logs	Well Log ID:	661631
Well Tag:	Not Reported	Project Tag:	Not Reported
Notice of Intent #:	AE09489	Date Received:	24-JUN-10
Diameter:	.75	Casing Depth:	10
Well Completion:	02-JUN-10	Well Owner:	Private C/O Ecc Horizon Ecc Horizon
Well Type:	Decommissioning	Driller #:	Not Reported
Static Level:	0	Flow Rate (GPM):	0
Flow Type:	Not Reported	PSI:	0
Well Test:	Not Reported	Water Reclamation #:	9

F696
ENE
1/4 - 1/2 Mile
Higher

WA WELLS WALOG1000252764

Database:	Ecology Well Logs	Well Log ID:	327774
Well Tag:	Not Reported	Project Tag:	Not Reported
Notice of Intent #:	R048328	Date Received:	21-APR-00
Diameter:	0	Casing Depth:	51
Well Completion:	03-APR-00	Well Owner:	General Electric Company
Well Type:	Resource Protection	Driller #:	Not Reported
Static Level:	0	Flow Rate (GPM):	0
Flow Type:	Not Reported	PSI:	0
Well Test:	Not Reported	Water Reclamation #:	9

F697
ENE
1/4 - 1/2 Mile
Higher

WA WELLS WALOG1000747836

Database:	Ecology Well Logs	Well Log ID:	1603926
Well Tag:	BJJ379	Project Tag:	Not Reported
Notice of Intent #:	AE40790	Date Received:	20-JAN-17
Diameter:	1.5	Casing Depth:	20
Well Completion:	21-DEC-16	Well Owner:	Gensco
Well Type:	Decommissioning	Driller #:	1374
Static Level:	0	Flow Rate (GPM):	0
Flow Type:	Not Reported	PSI:	0
Well Test:	Not Reported	Water Reclamation #:	9

F698
ENE
1/4 - 1/2 Mile
Higher

WA WELLS WALOG1000747820

Database:	Ecology Well Logs	Well Log ID:	1603910
Well Tag:	BJJ363	Project Tag:	Not Reported
Notice of Intent #:	AE40790	Date Received:	20-JAN-17
Diameter:	1.5	Casing Depth:	20

GEOCHECK® - PHYSICAL SETTING SOURCE MAP FINDINGS

Well Completion:	21-DEC-16	Well Owner:	Gensco
Well Type:	Decommissioning	Driller #:	1374
Static Level:	0	Flow Rate (GPM):	0
Flow Type:	Not Reported	PSI:	0
Well Test:	Not Reported	Water Reclamation #:	9

F699
ENE
1/4 - 1/2 Mile
Higher

WA WELLS WALOG1000459389

Database:	Ecology Well Logs	Well Log ID:	598348
Well Tag:	Not Reported	Project Tag:	Not Reported
Notice of Intent #:	EE01035	Date Received:	09-JUL-09
Diameter:	2.1	Casing Depth:	18
Well Completion:	04-JUN-09	Well Owner:	Evan Allstrom
Well Type:	Resource Protection	Driller #:	Not Reported
Static Level:	0	Flow Rate (GPM):	0
Flow Type:	Not Reported	PSI:	0
Well Test:	Not Reported	Water Reclamation #:	9

F700
ENE
1/4 - 1/2 Mile
Higher

WA WELLS WALOG1000554530

Database:	Ecology Well Logs	Well Log ID:	784696
Well Tag:	Not Reported	Project Tag:	Not Reported
Notice of Intent #:	EE03847	Date Received:	20-MAR-12
Diameter:	2	Casing Depth:	43
Well Completion:	22-FEB-12	Well Owner:	Art Brass Plating Aspect Consulting
Well Type:	Resource Protection	Driller #:	Not Reported
Static Level:	0	Flow Rate (GPM):	0
Flow Type:	Not Reported	PSI:	0
Well Test:	Not Reported	Water Reclamation #:	9

F701
ENE
1/4 - 1/2 Mile
Higher

WA WELLS WALOG1000688246

Database:	Ecology Well Logs	Well Log ID:	1063332
Well Tag:	Not Reported	Project Tag:	Not Reported
Notice of Intent #:	AE32298	Date Received:	22-JUL-15
Diameter:	2.25	Casing Depth:	10
Well Completion:	09-JUN-15	Well Owner:	General Electric
Well Type:	Decommissioning	Driller #:	3200
Static Level:	8	Flow Rate (GPM):	0
Flow Type:	Static Level	PSI:	0
Well Test:	Not Reported	Water Reclamation #:	9

GEOCHECK® - PHYSICAL SETTING SOURCE MAP FINDINGS

Map ID
Direction
Distance
Elevation

Database EDR ID Number

F702
ENE
1/4 - 1/2 Mile
Higher

WA WELLS WALOG1000747841

Database:	Ecology Well Logs	Well Log ID:	1603931
Well Tag:	BJJ384	Project Tag:	Not Reported
Notice of Intent #:	AE40790	Date Received:	20-JAN-17
Diameter:	1.5	Casing Depth:	20
Well Completion:	21-DEC-16	Well Owner:	Gensco
Well Type:	Decommissioning	Driller #:	1374
Static Level:	0	Flow Rate (GPM):	0
Flow Type:	Not Reported	PSI:	0
Well Test:	Not Reported	Water Reclamation #:	9

F703
ENE
1/4 - 1/2 Mile
Higher

WA WELLS WALOG1000557648

Database:	Ecology Well Logs	Well Log ID:	790708
Well Tag:	Not Reported	Project Tag:	Not Reported
Notice of Intent #:	AE16372	Date Received:	04-MAY-12
Diameter:	2	Casing Depth:	24
Well Completion:	20-APR-12	Well Owner:	Art Brass Plating Aspect Consulting
Well Type:	Decommissioning	Driller #:	Not Reported
Static Level:	0	Flow Rate (GPM):	0
Flow Type:	Not Reported	PSI:	0
Well Test:	Not Reported	Water Reclamation #:	9

F704
ENE
1/4 - 1/2 Mile
Higher

WA WELLS WALOG1000658887

Database:	Ecology Well Logs	Well Log ID:	1002057
Well Tag:	Not Reported	Project Tag:	3
Notice of Intent #:	AE29037	Date Received:	10-NOV-14
Diameter:	2	Casing Depth:	30
Well Completion:	08-OCT-14	Well Owner:	Art Brass Plating
Well Type:	Decommissioning	Driller #:	3178
Static Level:	7	Flow Rate (GPM):	0
Flow Type:	Static Level	PSI:	0
Well Test:	Not Reported	Water Reclamation #:	9

F705
ENE
1/4 - 1/2 Mile
Higher

WA WELLS WALOG1000747853

Database:	Ecology Well Logs	Well Log ID:	1603943
Well Tag:	BJJ396	Project Tag:	Not Reported
Notice of Intent #:	AE40790	Date Received:	20-JAN-17
Diameter:	1.5	Casing Depth:	20

GEOCHECK® - PHYSICAL SETTING SOURCE MAP FINDINGS

Well Completion:	21-DEC-16	Well Owner:	Gensco
Well Type:	Decommissioning	Driller #:	1374
Static Level:	0	Flow Rate (GPM):	0
Flow Type:	Not Reported	PSI:	0
Well Test:	Not Reported	Water Reclamation #:	9

F706
ENE
1/4 - 1/2 Mile
Higher

WA WELLS WALOG1000746887

Database:	Ecology Well Logs	Well Log ID:	1602971
Well Tag:	BJJ369	Project Tag:	Not Reported
Notice of Intent #:	DE01955	Date Received:	27-DEC-16
Diameter:	1.5	Casing Depth:	20
Well Completion:	02-DEC-16	Well Owner:	Gensco
Well Type:	Water	Driller #:	1374
Static Level:	6	Flow Rate (GPM):	0
Flow Type:	Static Level	PSI:	0
Well Test:	Not Reported	Water Reclamation #:	9

F707
ENE
1/4 - 1/2 Mile
Higher

WA WELLS WALOG1000653976

Database:	Ecology Well Logs	Well Log ID:	983289
Well Tag:	Not Reported	Project Tag:	Not Reported
Notice of Intent #:	SE52126	Date Received:	21-AUG-14
Diameter:	2.25	Casing Depth:	10
Well Completion:	23-JUL-14	Well Owner:	General Electric
Well Type:	Resource Protection	Driller #:	2549
Static Level:	9	Flow Rate (GPM):	0
Flow Type:	Static Level	PSI:	0
Well Test:	Not Reported	Water Reclamation #:	9

F708
ENE
1/4 - 1/2 Mile
Higher

WA WELLS WALOG1000735811

Database:	Ecology Well Logs	Well Log ID:	1590486
Well Tag:	BJJ242	Project Tag:	Not Reported
Notice of Intent #:	DE01905	Date Received:	25-AUG-16
Diameter:	1.5	Casing Depth:	23
Well Completion:	26-JUL-16	Well Owner:	5303 1st Ave S Llc
Well Type:	Water	Driller #:	1374
Static Level:	8	Flow Rate (GPM):	0
Flow Type:	Static Level	PSI:	0
Well Test:	Not Reported	Water Reclamation #:	9

GEOCHECK® - PHYSICAL SETTING SOURCE MAP FINDINGS

Map ID
Direction
Distance
Elevation

Database EDR ID Number

F709
ENE
1/4 - 1/2 Mile
Higher

WA WELLS WALOG1000688209

Database:	Ecology Well Logs	Well Log ID:	1063291
Well Tag:	Not Reported	Project Tag:	Not Reported
Notice of Intent #:	SE55000	Date Received:	22-JUL-15
Diameter:	2.25	Casing Depth:	10
Well Completion:	09-JUN-15	Well Owner:	General Electric
Well Type:	Resource Protection	Driller #:	3200
Static Level:	8	Flow Rate (GPM):	0
Flow Type:	Static Level	PSI:	0
Well Test:	Not Reported	Water Reclamation #:	9

F710
ENE
1/4 - 1/2 Mile
Higher

WA WELLS WALOG1000558321

Database:	Ecology Well Logs	Well Log ID:	791956
Well Tag:	BHM939	Project Tag:	Not Reported
Notice of Intent #:	RE06831	Date Received:	02-APR-12
Diameter:	8.25	Casing Depth:	40
Well Completion:	11-MAR-12	Well Owner:	Art Brass Plating Aspect Consulting
Well Type:	Resource Protection	Driller #:	Not Reported
Static Level:	0	Flow Rate (GPM):	0
Flow Type:	Not Reported	PSI:	0
Well Test:	Not Reported	Water Reclamation #:	9

F711
ENE
1/4 - 1/2 Mile
Higher

WA WELLS WALOG1000746894

Database:	Ecology Well Logs	Well Log ID:	1602978
Well Tag:	BJJ376	Project Tag:	Not Reported
Notice of Intent #:	DE01955	Date Received:	27-DEC-16
Diameter:	1.5	Casing Depth:	20
Well Completion:	02-DEC-16	Well Owner:	Gensco
Well Type:	Water	Driller #:	1374
Static Level:	6	Flow Rate (GPM):	0
Flow Type:	Static Level	PSI:	0
Well Test:	Not Reported	Water Reclamation #:	9

F712
ENE
1/4 - 1/2 Mile
Higher

WA WELLS WALOG1000557639

Database:	Ecology Well Logs	Well Log ID:	790691
Well Tag:	Not Reported	Project Tag:	Not Reported
Notice of Intent #:	SE44620	Date Received:	04-MAY-12
Diameter:	2	Casing Depth:	24

GEOCHECK® - PHYSICAL SETTING SOURCE MAP FINDINGS

Well Completion:	20-APR-12	Well Owner:	Art Brass Plating Aspect Consulting
Well Type:	Resource Protection	Driller #:	Not Reported
Static Level:	0	Flow Rate (GPM):	0
Flow Type:	Not Reported	PSI:	0
Well Test:	Not Reported	Water Reclamation #:	9

F713
ENE
1/4 - 1/2 Mile
Higher

WA WELLS WALOG1000459462

Database:	Ecology Well Logs	Well Log ID:	598476
Well Tag:	Not Reported	Project Tag:	Not Reported
Notice of Intent #:	AE06130	Date Received:	09-JUL-09
Diameter:	2.1	Casing Depth:	17
Well Completion:	03-JUN-09	Well Owner:	Evan Allstrom
Well Type:	Decommissioning	Driller #:	Not Reported
Static Level:	0	Flow Rate (GPM):	0
Flow Type:	Not Reported	PSI:	0
Well Test:	Not Reported	Water Reclamation #:	9

F714
ENE
1/4 - 1/2 Mile
Higher

WA WELLS WALOG1000429631

Database:	Ecology Well Logs	Well Log ID:	555096
Well Tag:	APT152	Project Tag:	Not Reported
Notice of Intent #:	RE02142	Date Received:	14-OCT-08
Diameter:	2.1	Casing Depth:	28
Well Completion:	01-APR-08	Well Owner:	Evan Allstrom
Well Type:	Resource Protection	Driller #:	Not Reported
Static Level:	0	Flow Rate (GPM):	0
Flow Type:	Not Reported	PSI:	0
Well Test:	Not Reported	Water Reclamation #:	9

F715
ENE
1/4 - 1/2 Mile
Higher

WA WELLS WALOG1000271686

Database:	Ecology Well Logs	Well Log ID:	348519
Well Tag:	AHR847	Project Tag:	Not Reported
Notice of Intent #:	R063632	Date Received:	18-DEC-02
Diameter:	9	Casing Depth:	19
Well Completion:	13-DEC-02	Well Owner:	Retec
Well Type:	Resource Protection	Driller #:	Not Reported
Static Level:	0	Flow Rate (GPM):	0
Flow Type:	Not Reported	PSI:	0
Well Test:	Not Reported	Water Reclamation #:	9

GEOCHECK® - PHYSICAL SETTING SOURCE MAP FINDINGS

Map ID
Direction
Distance
Elevation

Database EDR ID Number

F716
ENE
1/4 - 1/2 Mile
Higher

WA WELLS WALOG1000103187

Database:	Ecology Well Logs	Well Log ID:	107656
Well Tag:	Not Reported	Project Tag:	Not Reported
Notice of Intent #:	037596	Date Received:	03-APR-91
Diameter:	0	Casing Depth:	0
Well Completion:	22-MAR-91	Well Owner:	Taylor Equip
Well Type:	Resource Protection	Driller #:	Not Reported
Static Level:	0	Flow Rate (GPM):	0
Flow Type:	Not Reported	PSI:	0
Well Test:	Not Reported	Water Reclamation #:	9

F717
ENE
1/4 - 1/2 Mile
Higher

WA WELLS WALOG1000747828

Database:	Ecology Well Logs	Well Log ID:	1603918
Well Tag:	BJJ371	Project Tag:	Not Reported
Notice of Intent #:	AE40790	Date Received:	20-JAN-17
Diameter:	1.5	Casing Depth:	20
Well Completion:	21-DEC-16	Well Owner:	Gensco
Well Type:	Decommissioning	Driller #:	1374
Static Level:	0	Flow Rate (GPM):	0
Flow Type:	Not Reported	PSI:	0
Well Test:	Not Reported	Water Reclamation #:	9

F718
ENE
1/4 - 1/2 Mile
Higher

WA WELLS WALOG1000746918

Database:	Ecology Well Logs	Well Log ID:	1603002
Well Tag:	BJJ400	Project Tag:	Not Reported
Notice of Intent #:	DE01955	Date Received:	27-DEC-16
Diameter:	1.5	Casing Depth:	20
Well Completion:	02-DEC-16	Well Owner:	Gensco
Well Type:	Water	Driller #:	1374
Static Level:	6	Flow Rate (GPM):	0
Flow Type:	Static Level	PSI:	0
Well Test:	Not Reported	Water Reclamation #:	9

F719
ENE
1/4 - 1/2 Mile
Higher

WA WELLS WALOG1000459452

Database:	Ecology Well Logs	Well Log ID:	598456
Well Tag:	Not Reported	Project Tag:	Not Reported
Notice of Intent #:	AE06130	Date Received:	09-JUL-09
Diameter:	2.1	Casing Depth:	20

GEOCHECK® - PHYSICAL SETTING SOURCE MAP FINDINGS

Well Completion:	01-JUN-09	Well Owner:	Evan Allstrom
Well Type:	Decommissioning	Driller #:	Not Reported
Static Level:	0	Flow Rate (GPM):	0
Flow Type:	Not Reported	PSI:	0
Well Test:	Not Reported	Water Reclamation #:	9

F720
ENE
1/4 - 1/2 Mile
Higher

WA WELLS WALOG1000738967

Database:	Ecology Well Logs	Well Log ID:	1594307
Well Tag:	BJJ238	Project Tag:	Not Reported
Notice of Intent #:	AE38741	Date Received:	29-SEP-16
Diameter:	1.5	Casing Depth:	23
Well Completion:	08-AUG-16	Well Owner:	5303 1st Ave S Llc
Well Type:	Decommissioning	Driller #:	1374
Static Level:	0	Flow Rate (GPM):	0
Flow Type:	Not Reported	PSI:	0
Well Test:	Not Reported	Water Reclamation #:	9

F721
ENE
1/4 - 1/2 Mile
Higher

WA WELLS WALOG1000746879

Database:	Ecology Well Logs	Well Log ID:	1602963
Well Tag:	BJJ361	Project Tag:	Not Reported
Notice of Intent #:	DE01955	Date Received:	27-DEC-16
Diameter:	1.5	Casing Depth:	20
Well Completion:	02-DEC-16	Well Owner:	Gensco
Well Type:	Water	Driller #:	1374
Static Level:	6	Flow Rate (GPM):	0
Flow Type:	Static Level	PSI:	0
Well Test:	Not Reported	Water Reclamation #:	9

F722
ENE
1/4 - 1/2 Mile
Higher

WA WELLS WALOG1000746870

Database:	Ecology Well Logs	Well Log ID:	1602954
Well Tag:	BJJ352	Project Tag:	Not Reported
Notice of Intent #:	DE01955	Date Received:	27-DEC-16
Diameter:	1.5	Casing Depth:	20
Well Completion:	02-DEC-16	Well Owner:	Gensco
Well Type:	Water	Driller #:	1374
Static Level:	6	Flow Rate (GPM):	0
Flow Type:	Static Level	PSI:	0
Well Test:	Not Reported	Water Reclamation #:	9

GEOCHECK® - PHYSICAL SETTING SOURCE MAP FINDINGS

Map ID
Direction
Distance
Elevation

Database EDR ID Number

F723
ENE
1/4 - 1/2 Mile
Higher

WA WELLS WALOG1000761264

Database:	Ecology Well Logs	Well Log ID:	1619313
Well Tag:	BJY462	Project Tag:	Not Reported
Notice of Intent #:	RE13853	Date Received:	07-APR-17
Diameter:	8.25	Casing Depth:	21
Well Completion:	08-FEB-17	Well Owner:	Ge Seattle Injection Well Project
Well Type:	Resource Protection	Driller #:	3114
Static Level:	0	Flow Rate (GPM):	0
Flow Type:	Static Level	PSI:	0
Well Test:	Not Reported	Water Reclamation #:	9

F724
ENE
1/4 - 1/2 Mile
Higher

WA WELLS WALOG1000747834

Database:	Ecology Well Logs	Well Log ID:	1603924
Well Tag:	BJJ377	Project Tag:	Not Reported
Notice of Intent #:	AE40790	Date Received:	20-JAN-17
Diameter:	1.5	Casing Depth:	20
Well Completion:	21-DEC-16	Well Owner:	Gensco
Well Type:	Decommissioning	Driller #:	1374
Static Level:	0	Flow Rate (GPM):	0
Flow Type:	Not Reported	PSI:	0
Well Test:	Not Reported	Water Reclamation #:	9

F725
ENE
1/4 - 1/2 Mile
Higher

WA WELLS WALOG1000735803

Database:	Ecology Well Logs	Well Log ID:	1590478
Well Tag:	BJJ234	Project Tag:	Not Reported
Notice of Intent #:	DE01905	Date Received:	25-AUG-16
Diameter:	1.5	Casing Depth:	23
Well Completion:	26-JUL-16	Well Owner:	5303 1st Ave S Llc
Well Type:	Water	Driller #:	1374
Static Level:	8	Flow Rate (GPM):	0
Flow Type:	Static Level	PSI:	0
Well Test:	Not Reported	Water Reclamation #:	9

F726
ENE
1/4 - 1/2 Mile
Higher

WA WELLS WALOG1000557624

Database:	Ecology Well Logs	Well Log ID:	790665
Well Tag:	Not Reported	Project Tag:	Not Reported
Notice of Intent #:	AE16373	Date Received:	04-MAY-12
Diameter:	2	Casing Depth:	14

GEOCHECK® - PHYSICAL SETTING SOURCE MAP FINDINGS

Well Completion:	20-APR-12	Well Owner:	Art Brass Plating Aspect Consulting
Well Type:	Decommissioning	Driller #:	Not Reported
Static Level:	0	Flow Rate (GPM):	0
Flow Type:	Not Reported	PSI:	0
Well Test:	Not Reported	Water Reclamation #:	9

F727
ENE
1/4 - 1/2 Mile
Higher

WA WELLS WALOG1000554537

Database:	Ecology Well Logs	Well Log ID:	784710
Well Tag:	Not Reported	Project Tag:	Not Reported
Notice of Intent #:	AE16373	Date Received:	20-MAR-12
Diameter:	2	Casing Depth:	44
Well Completion:	22-FEB-12	Well Owner:	Art Brass Plating Aspect Consulting
Well Type:	Decommissioning	Driller #:	Not Reported
Static Level:	0	Flow Rate (GPM):	0
Flow Type:	Not Reported	PSI:	0
Well Test:	Not Reported	Water Reclamation #:	9

F728
ENE
1/4 - 1/2 Mile
Higher

WA WELLS WALOG1000557632

Database:	Ecology Well Logs	Well Log ID:	790679
Well Tag:	Not Reported	Project Tag:	Not Reported
Notice of Intent #:	SE44620	Date Received:	04-MAY-12
Diameter:	2	Casing Depth:	24
Well Completion:	20-APR-12	Well Owner:	Art Brass Plating Aspect Consulting
Well Type:	Resource Protection	Driller #:	Not Reported
Static Level:	0	Flow Rate (GPM):	0
Flow Type:	Not Reported	PSI:	0
Well Test:	Not Reported	Water Reclamation #:	9

F729
ENE
1/4 - 1/2 Mile
Higher

WA WELLS WALOG1000746903

Database:	Ecology Well Logs	Well Log ID:	1602987
Well Tag:	BJJ385	Project Tag:	Not Reported
Notice of Intent #:	DE01955	Date Received:	27-DEC-16
Diameter:	1.5	Casing Depth:	20
Well Completion:	02-DEC-16	Well Owner:	Gensco
Well Type:	Water	Driller #:	1374
Static Level:	6	Flow Rate (GPM):	0
Flow Type:	Static Level	PSI:	0
Well Test:	Not Reported	Water Reclamation #:	9

GEOCHECK® - PHYSICAL SETTING SOURCE MAP FINDINGS

Map ID
Direction
Distance
Elevation

Database EDR ID Number

F730
ENE
1/4 - 1/2 Mile
Higher

WA WELLS WALOG1000429648

Database:	Ecology Well Logs	Well Log ID:	555115
Well Tag:	BAB980	Project Tag:	Not Reported
Notice of Intent #:	RE02142	Date Received:	14-OCT-08
Diameter:	.75	Casing Depth:	28
Well Completion:	18-MAR-08	Well Owner:	Evan Allstrom
Well Type:	Resource Protection	Driller #:	Not Reported
Static Level:	0	Flow Rate (GPM):	0
Flow Type:	Not Reported	PSI:	0
Well Test:	Not Reported	Water Reclamation #:	9

F731
ENE
1/4 - 1/2 Mile
Higher

WA WELLS WALOG1000459362

Database:	Ecology Well Logs	Well Log ID:	598300
Well Tag:	Not Reported	Project Tag:	Not Reported
Notice of Intent #:	EE01035	Date Received:	09-JUL-09
Diameter:	2.1	Casing Depth:	20
Well Completion:	01-JUN-09	Well Owner:	Evan Allstrom
Well Type:	Resource Protection	Driller #:	Not Reported
Static Level:	0	Flow Rate (GPM):	0
Flow Type:	Not Reported	PSI:	0
Well Test:	Not Reported	Water Reclamation #:	9

F732
ENE
1/4 - 1/2 Mile
Higher

WA WELLS WALOG1000429656

Database:	Ecology Well Logs	Well Log ID:	555125
Well Tag:	BAB981	Project Tag:	Not Reported
Notice of Intent #:	RE02142	Date Received:	14-OCT-08
Diameter:	.75	Casing Depth:	25
Well Completion:	25-MAR-08	Well Owner:	Evan Allstrom
Well Type:	Resource Protection	Driller #:	Not Reported
Static Level:	0	Flow Rate (GPM):	0
Flow Type:	Not Reported	PSI:	0
Well Test:	Not Reported	Water Reclamation #:	9

F733
ENE
1/4 - 1/2 Mile
Higher

WA WELLS WALOG1000184965

Database:	Ecology Well Logs	Well Log ID:	212607
Well Tag:	Not Reported	Project Tag:	Not Reported
Notice of Intent #:	049046	Date Received:	29-JUN-94
Diameter:	0	Casing Depth:	0

GEOCHECK® - PHYSICAL SETTING SOURCE MAP FINDINGS

Well Completion:	Not Reported	Well Owner:	General Electric
Well Type:	Resource Protection	Driller #:	1793
Static Level:	0	Flow Rate (GPM):	0
Flow Type:	Not Reported	PSI:	0
Well Test:	Not Reported	Water Reclamation #:	9

F734
ENE
1/4 - 1/2 Mile
Higher

WA WELLS WALOG1000747857

Database:	Ecology Well Logs	Well Log ID:	1603947
Well Tag:	BJJ400	Project Tag:	Not Reported
Notice of Intent #:	AE40790	Date Received:	20-JAN-17
Diameter:	1.5	Casing Depth:	20
Well Completion:	21-DEC-16	Well Owner:	Gensco
Well Type:	Decommissioning	Driller #:	1374
Static Level:	0	Flow Rate (GPM):	0
Flow Type:	Not Reported	PSI:	0
Well Test:	Not Reported	Water Reclamation #:	9

F735
ENE
1/4 - 1/2 Mile
Higher

WA WELLS WALOG1000747812

Database:	Ecology Well Logs	Well Log ID:	1603902
Well Tag:	BJJ355	Project Tag:	Not Reported
Notice of Intent #:	AE40790	Date Received:	20-JAN-17
Diameter:	1.5	Casing Depth:	20
Well Completion:	19-DEC-16	Well Owner:	Gensco
Well Type:	Decommissioning	Driller #:	1374
Static Level:	0	Flow Rate (GPM):	0
Flow Type:	Not Reported	PSI:	0
Well Test:	Not Reported	Water Reclamation #:	9

F736
ENE
1/4 - 1/2 Mile
Higher

WA WELLS WALOG1000422233

Database:	Ecology Well Logs	Well Log ID:	545758
Well Tag:	APJ296	Project Tag:	Not Reported
Notice of Intent #:	RE02344	Date Received:	17-JUN-08
Diameter:	.75	Casing Depth:	27
Well Completion:	10-JUN-08	Well Owner:	Evan Allstrom
Well Type:	Resource Protection	Driller #:	Not Reported
Static Level:	0	Flow Rate (GPM):	0
Flow Type:	Not Reported	PSI:	0
Well Test:	Not Reported	Water Reclamation #:	9

GEOCHECK® - PHYSICAL SETTING SOURCE MAP FINDINGS

Map ID
Direction
Distance
Elevation

Database EDR ID Number

F737
ENE
1/4 - 1/2 Mile
Higher

WA WELLS WALOG1000322890

Database:	Ecology Well Logs	Well Log ID:	406048
Well Tag:	AKA478	Project Tag:	Not Reported
Notice of Intent #:	R065182	Date Received:	14-APR-05
Diameter:	.75	Casing Depth:	14
Well Completion:	26-OCT-04	Well Owner:	Keith Sterling
Well Type:	Resource Protection	Driller #:	Not Reported
Static Level:	0	Flow Rate (GPM):	0
Flow Type:	Not Reported	PSI:	0
Well Test:	Not Reported	Water Reclamation #:	9

F738
ENE
1/4 - 1/2 Mile
Higher

WA WELLS WALOG1000395164

Database:	Ecology Well Logs	Well Log ID:	507212
Well Tag:	Not Reported	Project Tag:	Not Reported
Notice of Intent #:	SE01887	Date Received:	29-OCT-07
Diameter:	3.25	Casing Depth:	60
Well Completion:	16-OCT-07	Well Owner:	Mckinstry Company
Well Type:	Resource Protection	Driller #:	Not Reported
Static Level:	0	Flow Rate (GPM):	0
Flow Type:	Not Reported	PSI:	0
Well Test:	Not Reported	Water Reclamation #:	9

F739
ENE
1/4 - 1/2 Mile
Higher

WA WELLS WALOG1000747850

Database:	Ecology Well Logs	Well Log ID:	1603940
Well Tag:	BJJ393	Project Tag:	Not Reported
Notice of Intent #:	AE40790	Date Received:	20-JAN-17
Diameter:	1.5	Casing Depth:	20
Well Completion:	21-DEC-16	Well Owner:	Gensco
Well Type:	Decommissioning	Driller #:	1374
Static Level:	0	Flow Rate (GPM):	0
Flow Type:	Not Reported	PSI:	0
Well Test:	Not Reported	Water Reclamation #:	9

F740
ENE
1/4 - 1/2 Mile
Higher

WA WELLS WALOG1000104712

Database:	Ecology Well Logs	Well Log ID:	109724
Well Tag:	ABN943	Project Tag:	Not Reported
Notice of Intent #:	R018907	Date Received:	14-NOV-94
Diameter:	0	Casing Depth:	0

GEOCHECK® - PHYSICAL SETTING SOURCE MAP FINDINGS

Well Completion:	21-OCT-94	Well Owner:	G. E. Plant #1
Well Type:	Resource Protection	Driller #:	Not Reported
Static Level:	0	Flow Rate (GPM):	0
Flow Type:	Not Reported	PSI:	0
Well Test:	Not Reported	Water Reclamation #:	9

F741
ENE
1/4 - 1/2 Mile
Higher

WA WELLS WALOG1000429640

Database:	Ecology Well Logs	Well Log ID:	555107
Well Tag:	BAB982	Project Tag:	Not Reported
Notice of Intent #:	RE02142	Date Received:	14-OCT-08
Diameter:	.75	Casing Depth:	27
Well Completion:	25-MAR-08	Well Owner:	Evan Allstrom
Well Type:	Resource Protection	Driller #:	Not Reported
Static Level:	0	Flow Rate (GPM):	0
Flow Type:	Not Reported	PSI:	0
Well Test:	Not Reported	Water Reclamation #:	9

F742
ENE
1/4 - 1/2 Mile
Higher

WA WELLS WALOG1000747844

Database:	Ecology Well Logs	Well Log ID:	1603934
Well Tag:	BJJ387	Project Tag:	Not Reported
Notice of Intent #:	AE40790	Date Received:	20-JAN-17
Diameter:	1.5	Casing Depth:	20
Well Completion:	21-DEC-16	Well Owner:	Gensco
Well Type:	Decommissioning	Driller #:	1374
Static Level:	0	Flow Rate (GPM):	0
Flow Type:	Not Reported	PSI:	0
Well Test:	Not Reported	Water Reclamation #:	9

F743
ENE
1/4 - 1/2 Mile
Higher

WA WELLS WALOG1000235383

Database:	Ecology Well Logs	Well Log ID:	308056
Well Tag:	Not Reported	Project Tag:	Not Reported
Notice of Intent #:	S007628	Date Received:	11-JAN-01
Diameter:	0	Casing Depth:	31
Well Completion:	20-DEC-00	Well Owner:	Western Cartage Co
Well Type:	Resource Protection	Driller #:	Not Reported
Static Level:	0	Flow Rate (GPM):	0
Flow Type:	Not Reported	PSI:	0
Well Test:	Not Reported	Water Reclamation #:	9

GEOCHECK® - PHYSICAL SETTING SOURCE MAP FINDINGS

Map ID
Direction
Distance
Elevation

Database EDR ID Number

F744
ENE
1/4 - 1/2 Mile
Higher

WA WELLS WALOG1000747823

Database:	Ecology Well Logs	Well Log ID:	1603913
Well Tag:	BJJ366	Project Tag:	Not Reported
Notice of Intent #:	AE40790	Date Received:	20-JAN-17
Diameter:	1.5	Casing Depth:	20
Well Completion:	21-DEC-16	Well Owner:	Gensco
Well Type:	Decommissioning	Driller #:	1374
Static Level:	0	Flow Rate (GPM):	0
Flow Type:	Not Reported	PSI:	0
Well Test:	Not Reported	Water Reclamation #:	9

F745
ENE
1/4 - 1/2 Mile
Higher

WA WELLS WALOG1000746912

Database:	Ecology Well Logs	Well Log ID:	1602996
Well Tag:	BJJ394	Project Tag:	Not Reported
Notice of Intent #:	DE01955	Date Received:	27-DEC-16
Diameter:	1.5	Casing Depth:	20
Well Completion:	02-DEC-16	Well Owner:	Gensco
Well Type:	Water	Driller #:	1374
Static Level:	6	Flow Rate (GPM):	0
Flow Type:	Static Level	PSI:	0
Well Test:	Not Reported	Water Reclamation #:	9

F746
ENE
1/4 - 1/2 Mile
Higher

WA WELLS WALOG1000286879

Database:	Ecology Well Logs	Well Log ID:	367015
Well Tag:	AHQ853	Project Tag:	Not Reported
Notice of Intent #:	R064621	Date Received:	12-AUG-03
Diameter:	8	Casing Depth:	55
Well Completion:	14-JUL-03	Well Owner:	Ge Aircraft
Well Type:	Resource Protection	Driller #:	Not Reported
Static Level:	0	Flow Rate (GPM):	0
Flow Type:	Not Reported	PSI:	0
Well Test:	Not Reported	Water Reclamation #:	9

F747
ENE
1/4 - 1/2 Mile
Higher

WA WELLS WALOG1000747814

Database:	Ecology Well Logs	Well Log ID:	1603904
Well Tag:	BJJ357	Project Tag:	Not Reported
Notice of Intent #:	AE40790	Date Received:	20-JAN-17
Diameter:	1.5	Casing Depth:	20

GEOCHECK® - PHYSICAL SETTING SOURCE MAP FINDINGS

Well Completion:	19-DEC-16	Well Owner:	Gensco
Well Type:	Decommissioning	Driller #:	1374
Static Level:	0	Flow Rate (GPM):	0
Flow Type:	Not Reported	PSI:	0
Well Test:	Not Reported	Water Reclamation #:	9

F748
ENE
1/4 - 1/2 Mile
Higher

WA WELLS WALOG1000747808

Database:	Ecology Well Logs	Well Log ID:	1603898
Well Tag:	BJJ351	Project Tag:	Not Reported
Notice of Intent #:	AE40790	Date Received:	20-JAN-17
Diameter:	1.5	Casing Depth:	20
Well Completion:	19-DEC-16	Well Owner:	Gensco
Well Type:	Decommissioning	Driller #:	1374
Static Level:	0	Flow Rate (GPM):	0
Flow Type:	Not Reported	PSI:	0
Well Test:	Not Reported	Water Reclamation #:	9

F749
ENE
1/4 - 1/2 Mile
Higher

WA WELLS WALOG1000429633

Database:	Ecology Well Logs	Well Log ID:	555099
Well Tag:	APJ199	Project Tag:	Not Reported
Notice of Intent #:	RE02142	Date Received:	14-OCT-08
Diameter:	2.1	Casing Depth:	29
Well Completion:	31-MAR-08	Well Owner:	Evan Allstrom
Well Type:	Resource Protection	Driller #:	Not Reported
Static Level:	0	Flow Rate (GPM):	0
Flow Type:	Not Reported	PSI:	0
Well Test:	Not Reported	Water Reclamation #:	9

F750
ENE
1/4 - 1/2 Mile
Higher

WA WELLS WALOG1000557626

Database:	Ecology Well Logs	Well Log ID:	790669
Well Tag:	Not Reported	Project Tag:	Not Reported
Notice of Intent #:	AE16373	Date Received:	04-MAY-12
Diameter:	2	Casing Depth:	24
Well Completion:	20-APR-12	Well Owner:	Art Brass Plating Aspect Consulting
Well Type:	Decommissioning	Driller #:	Not Reported
Static Level:	0	Flow Rate (GPM):	0
Flow Type:	Not Reported	PSI:	0
Well Test:	Not Reported	Water Reclamation #:	9

GEOCHECK® - PHYSICAL SETTING SOURCE MAP FINDINGS

Map ID
Direction
Distance
Elevation

Database EDR ID Number

F751
ENE
1/4 - 1/2 Mile
Higher

WA WELLS WALOG1000747825

Database:	Ecology Well Logs	Well Log ID:	1603915
Well Tag:	BJJ368	Project Tag:	Not Reported
Notice of Intent #:	AE40790	Date Received:	20-JAN-17
Diameter:	1.5	Casing Depth:	20
Well Completion:	21-DEC-16	Well Owner:	Gensco
Well Type:	Decommissioning	Driller #:	1374
Static Level:	0	Flow Rate (GPM):	0
Flow Type:	Not Reported	PSI:	0
Well Test:	Not Reported	Water Reclamation #:	9

F752
ENE
1/4 - 1/2 Mile
Higher

WA WELLS WALOG1000446951

Database:	Ecology Well Logs	Well Log ID:	578527
Well Tag:	BCS397	Project Tag:	Not Reported
Notice of Intent #:	RE03191	Date Received:	26-MAR-09
Diameter:	2	Casing Depth:	15
Well Completion:	18-MAR-09	Well Owner:	Evan Allstrom
Well Type:	Resource Protection	Driller #:	Not Reported
Static Level:	0	Flow Rate (GPM):	0
Flow Type:	Not Reported	PSI:	0
Well Test:	Not Reported	Water Reclamation #:	9

F753
ENE
1/4 - 1/2 Mile
Higher

WA WELLS WALOG1000747818

Database:	Ecology Well Logs	Well Log ID:	1603908
Well Tag:	BJJ361	Project Tag:	Not Reported
Notice of Intent #:	AE40790	Date Received:	20-JAN-17
Diameter:	1.5	Casing Depth:	20
Well Completion:	21-DEC-16	Well Owner:	Gensco
Well Type:	Decommissioning	Driller #:	1374
Static Level:	0	Flow Rate (GPM):	0
Flow Type:	Not Reported	PSI:	0
Well Test:	Not Reported	Water Reclamation #:	9

F754
ENE
1/4 - 1/2 Mile
Higher

WA WELLS WALOG1000429642

Database:	Ecology Well Logs	Well Log ID:	555109
Well Tag:	BAB970	Project Tag:	Not Reported
Notice of Intent #:	RE02142	Date Received:	14-OCT-08
Diameter:	.75	Casing Depth:	28

GEOCHECK® - PHYSICAL SETTING SOURCE MAP FINDINGS

Well Completion:	19-MAR-08	Well Owner:	Evan Allstrom
Well Type:	Resource Protection	Driller #:	Not Reported
Static Level:	0	Flow Rate (GPM):	0
Flow Type:	Not Reported	PSI:	0
Well Test:	Not Reported	Water Reclamation #:	9

F755
ENE
1/4 - 1/2 Mile
Higher

WA WELLS WALOG1000747816

Database:	Ecology Well Logs	Well Log ID:	1603906
Well Tag:	BJJ359	Project Tag:	Not Reported
Notice of Intent #:	AE40790	Date Received:	20-JAN-17
Diameter:	1.5	Casing Depth:	20
Well Completion:	21-DEC-16	Well Owner:	Gensco
Well Type:	Decommissioning	Driller #:	1374
Static Level:	0	Flow Rate (GPM):	0
Flow Type:	Not Reported	PSI:	0
Well Test:	Not Reported	Water Reclamation #:	9

F756
ENE
1/4 - 1/2 Mile
Higher

WA WELLS WALOG1000459371

Database:	Ecology Well Logs	Well Log ID:	598315
Well Tag:	Not Reported	Project Tag:	Not Reported
Notice of Intent #:	EE01035	Date Received:	09-JUL-09
Diameter:	2.1	Casing Depth:	19
Well Completion:	02-JUN-09	Well Owner:	Evan Allstrom
Well Type:	Resource Protection	Driller #:	Not Reported
Static Level:	0	Flow Rate (GPM):	0
Flow Type:	Not Reported	PSI:	0
Well Test:	Not Reported	Water Reclamation #:	9

F757
ENE
1/4 - 1/2 Mile
Higher

WA WELLS WALOG1000459367

Database:	Ecology Well Logs	Well Log ID:	598309
Well Tag:	Not Reported	Project Tag:	Not Reported
Notice of Intent #:	EE01035	Date Received:	09-JUL-09
Diameter:	2.1	Casing Depth:	20
Well Completion:	02-JUN-09	Well Owner:	Evan Allstrom
Well Type:	Resource Protection	Driller #:	Not Reported
Static Level:	0	Flow Rate (GPM):	0
Flow Type:	Not Reported	PSI:	0
Well Test:	Not Reported	Water Reclamation #:	9

GEOCHECK® - PHYSICAL SETTING SOURCE MAP FINDINGS

Map ID
Direction
Distance
Elevation

Database EDR ID Number

F758
ENE
1/4 - 1/2 Mile
Higher

WA WELLS WALOG1000334510

Database:	Ecology Well Logs	Well Log ID:	420821
Well Tag:	AKL032	Project Tag:	Not Reported
Notice of Intent #:	R066956	Date Received:	22-SEP-05
Diameter:	8	Casing Depth:	16
Well Completion:	16-SEP-05	Well Owner:	Industrial Property
Well Type:	Resource Protection	Driller #:	Not Reported
Static Level:	0	Flow Rate (GPM):	0
Flow Type:	Not Reported	PSI:	0
Well Test:	Not Reported	Water Reclamation #:	9

F759
ENE
1/4 - 1/2 Mile
Higher

WA WELLS WALOG1000374866

Database:	Ecology Well Logs	Well Log ID:	478108
Well Tag:	ALP492	Project Tag:	Not Reported
Notice of Intent #:	A084090	Date Received:	19-MAR-07
Diameter:	2	Casing Depth:	9
Well Completion:	14-FEB-07	Well Owner:	Merlino Holdings Llc
Well Type:	Decommissioning	Driller #:	Not Reported
Static Level:	0	Flow Rate (GPM):	0
Flow Type:	Not Reported	PSI:	0
Well Test:	Not Reported	Water Reclamation #:	9

F760
ENE
1/4 - 1/2 Mile
Higher

WA WELLS WALOG1000747848

Database:	Ecology Well Logs	Well Log ID:	1603938
Well Tag:	BJJ391	Project Tag:	Not Reported
Notice of Intent #:	AE40790	Date Received:	20-JAN-17
Diameter:	1.5	Casing Depth:	20
Well Completion:	21-DEC-16	Well Owner:	Gensco
Well Type:	Decommissioning	Driller #:	1374
Static Level:	0	Flow Rate (GPM):	0
Flow Type:	Not Reported	PSI:	0
Well Test:	Not Reported	Water Reclamation #:	9

F761
ENE
1/4 - 1/2 Mile
Higher

WA WELLS WALOG1000429638

Database:	Ecology Well Logs	Well Log ID:	555105
Well Tag:	APJ153	Project Tag:	Not Reported
Notice of Intent #:	RE02142	Date Received:	14-OCT-08
Diameter:	.75	Casing Depth:	29

GEOCHECK® - PHYSICAL SETTING SOURCE MAP FINDINGS

Well Completion:	24-MAR-08	Well Owner:	Evan Allstrom
Well Type:	Resource Protection	Driller #:	Not Reported
Static Level:	0	Flow Rate (GPM):	0
Flow Type:	Not Reported	PSI:	0
Well Test:	Not Reported	Water Reclamation #:	9

F762
ENE
1/4 - 1/2 Mile
Higher

WA WELLS WALOG1000184970

Database:	Ecology Well Logs	Well Log ID:	212612
Well Tag:	Not Reported	Project Tag:	Not Reported
Notice of Intent #:	049046	Date Received:	29-JUN-94
Diameter:	0	Casing Depth:	0
Well Completion:	Not Reported	Well Owner:	General Electric
Well Type:	Resource Protection	Driller #:	1793
Static Level:	0	Flow Rate (GPM):	0
Flow Type:	Not Reported	PSI:	0
Well Test:	Not Reported	Water Reclamation #:	9

F763
ENE
1/4 - 1/2 Mile
Higher

WA WELLS WALOG1000746884

Database:	Ecology Well Logs	Well Log ID:	1602968
Well Tag:	BJJ366	Project Tag:	Not Reported
Notice of Intent #:	DE01955	Date Received:	27-DEC-16
Diameter:	1.5	Casing Depth:	20
Well Completion:	02-DEC-16	Well Owner:	Gensco
Well Type:	Water	Driller #:	1374
Static Level:	6	Flow Rate (GPM):	0
Flow Type:	Static Level	PSI:	0
Well Test:	Not Reported	Water Reclamation #:	9

F764
ENE
1/4 - 1/2 Mile
Higher

WA WELLS WALOG1000557644

Database:	Ecology Well Logs	Well Log ID:	790700
Well Tag:	Not Reported	Project Tag:	Not Reported
Notice of Intent #:	AE16372	Date Received:	04-MAY-12
Diameter:	2	Casing Depth:	24
Well Completion:	20-APR-12	Well Owner:	Art Brass Plating Aspect Consulting
Well Type:	Decommissioning	Driller #:	Not Reported
Static Level:	0	Flow Rate (GPM):	0
Flow Type:	Not Reported	PSI:	0
Well Test:	Not Reported	Water Reclamation #:	9

GEOCHECK® - PHYSICAL SETTING SOURCE MAP FINDINGS

Map ID
Direction
Distance
Elevation

Database EDR ID Number

F765
ENE
1/4 - 1/2 Mile
Higher

WA WELLS WALOG1000688194

Database:	Ecology Well Logs	Well Log ID:	1063273
Well Tag:	Not Reported	Project Tag:	Not Reported
Notice of Intent #:	SE55000	Date Received:	22-JUL-15
Diameter:	2.25	Casing Depth:	10
Well Completion:	09-JUN-15	Well Owner:	General Electric
Well Type:	Resource Protection	Driller #:	3200
Static Level:	8	Flow Rate (GPM):	0
Flow Type:	Static Level	PSI:	0
Well Test:	Not Reported	Water Reclamation #:	9

F766
ENE
1/4 - 1/2 Mile
Higher

WA WELLS WALOG1000177962

Database:	Ecology Well Logs	Well Log ID:	202542
Well Tag:	Not Reported	Project Tag:	Not Reported
Notice of Intent #:	R028593	Date Received:	01-DEC-97
Diameter:	0	Casing Depth:	0
Well Completion:	14-NOV-97	Well Owner:	General Electric Co.
Well Type:	Resource Protection	Driller #:	Not Reported
Static Level:	0	Flow Rate (GPM):	0
Flow Type:	Not Reported	PSI:	0
Well Test:	Not Reported	Water Reclamation #:	9

F767
ENE
1/4 - 1/2 Mile
Higher

WA WELLS WALOG1000459458

Database:	Ecology Well Logs	Well Log ID:	598468
Well Tag:	Not Reported	Project Tag:	Not Reported
Notice of Intent #:	AE06130	Date Received:	09-JUL-09
Diameter:	2.1	Casing Depth:	18
Well Completion:	02-JUN-09	Well Owner:	Evan Allstrom
Well Type:	Decommissioning	Driller #:	Not Reported
Static Level:	0	Flow Rate (GPM):	0
Flow Type:	Not Reported	PSI:	0
Well Test:	Not Reported	Water Reclamation #:	9

F768
ENE
1/4 - 1/2 Mile
Higher

WA WELLS WALOG1000177950

Database:	Ecology Well Logs	Well Log ID:	202530
Well Tag:	Not Reported	Project Tag:	Not Reported
Notice of Intent #:	049040	Date Received:	Not Reported
Diameter:	0	Casing Depth:	0

GEOCHECK® - PHYSICAL SETTING SOURCE MAP FINDINGS

Well Completion:	Not Reported	Well Owner:	General Electric
Well Type:	Resource Protection	Driller #:	1793
Static Level:	0	Flow Rate (GPM):	0
Flow Type:	Not Reported	PSI:	0
Well Test:	Not Reported	Water Reclamation #:	9

F769
ENE
1/4 - 1/2 Mile
Higher

WA WELLS WALOG1000271579

Database:	Ecology Well Logs	Well Log ID:	348411
Well Tag:	Not Reported	Project Tag:	Not Reported
Notice of Intent #:	E002165	Date Received:	18-DEC-02
Diameter:	1.5	Casing Depth:	55
Well Completion:	12-DEC-02	Well Owner:	Retec
Well Type:	Resource Protection	Driller #:	Not Reported
Static Level:	0	Flow Rate (GPM):	0
Flow Type:	Not Reported	PSI:	0
Well Test:	Not Reported	Water Reclamation #:	9

F770
ENE
1/4 - 1/2 Mile
Higher

WA WELLS WALOG1000735806

Database:	Ecology Well Logs	Well Log ID:	1590481
Well Tag:	BJJ237	Project Tag:	Not Reported
Notice of Intent #:	DE01905	Date Received:	25-AUG-16
Diameter:	1.5	Casing Depth:	23
Well Completion:	26-JUL-16	Well Owner:	5303 1st Ave S Llc
Well Type:	Water	Driller #:	1374
Static Level:	8	Flow Rate (GPM):	0
Flow Type:	Static Level	PSI:	0
Well Test:	Not Reported	Water Reclamation #:	9

F771
ENE
1/4 - 1/2 Mile
Higher

WA WELLS WALOG1000746906

Database:	Ecology Well Logs	Well Log ID:	1602990
Well Tag:	BJJ388	Project Tag:	Not Reported
Notice of Intent #:	DE01955	Date Received:	27-DEC-16
Diameter:	1.5	Casing Depth:	20
Well Completion:	02-DEC-16	Well Owner:	Gensco
Well Type:	Water	Driller #:	1374
Static Level:	6	Flow Rate (GPM):	0
Flow Type:	Static Level	PSI:	0
Well Test:	Not Reported	Water Reclamation #:	9

GEOCHECK® - PHYSICAL SETTING SOURCE MAP FINDINGS

Map ID
Direction
Distance
Elevation

Database EDR ID Number

F772
ENE
1/4 - 1/2 Mile
Higher

WA WELLS WALOG1000446949

Database:	Ecology Well Logs	Well Log ID:	578525
Well Tag:	APJ165	Project Tag:	Not Reported
Notice of Intent #:	RE03191	Date Received:	26-MAR-09
Diameter:	2	Casing Depth:	15
Well Completion:	17-MAR-09	Well Owner:	Evan Allstrom
Well Type:	Resource Protection	Driller #:	Not Reported
Static Level:	0	Flow Rate (GPM):	0
Flow Type:	Not Reported	PSI:	0
Well Test:	Not Reported	Water Reclamation #:	9

F773
ENE
1/4 - 1/2 Mile
Higher

WA WELLS WALOG1000459378

Database:	Ecology Well Logs	Well Log ID:	598328
Well Tag:	Not Reported	Project Tag:	Not Reported
Notice of Intent #:	EE01035	Date Received:	09-JUL-09
Diameter:	2.1	Casing Depth:	18
Well Completion:	02-JUN-09	Well Owner:	Evan Allstrom
Well Type:	Resource Protection	Driller #:	Not Reported
Static Level:	0	Flow Rate (GPM):	0
Flow Type:	Not Reported	PSI:	0
Well Test:	Not Reported	Water Reclamation #:	9

F774
ENE
1/4 - 1/2 Mile
Higher

WA WELLS WALOG1000746915

Database:	Ecology Well Logs	Well Log ID:	1602999
Well Tag:	BJJ397	Project Tag:	Not Reported
Notice of Intent #:	DE01955	Date Received:	27-DEC-16
Diameter:	1.5	Casing Depth:	20
Well Completion:	02-DEC-16	Well Owner:	Gensco
Well Type:	Water	Driller #:	1374
Static Level:	6	Flow Rate (GPM):	0
Flow Type:	Static Level	PSI:	0
Well Test:	Not Reported	Water Reclamation #:	9

F775
ENE
1/4 - 1/2 Mile
Higher

WA WELLS WALOG1000459384

Database:	Ecology Well Logs	Well Log ID:	598338
Well Tag:	Not Reported	Project Tag:	Not Reported
Notice of Intent #:	EE01035	Date Received:	09-JUL-09
Diameter:	2.1	Casing Depth:	16

GEOCHECK® - PHYSICAL SETTING SOURCE MAP FINDINGS

Well Completion:	03-JUN-09	Well Owner:	Evan Allstrom
Well Type:	Resource Protection	Driller #:	Not Reported
Static Level:	0	Flow Rate (GPM):	0
Flow Type:	Not Reported	PSI:	0
Well Test:	Not Reported	Water Reclamation #:	9

F776
ENE
1/4 - 1/2 Mile
Higher

WA WELLS WALOG1000429626

Database:	Ecology Well Logs	Well Log ID:	555090
Well Tag:	BAB962	Project Tag:	Not Reported
Notice of Intent #:	RE02142	Date Received:	14-OCT-08
Diameter:	.3	Casing Depth:	3
Well Completion:	17-MAR-08	Well Owner:	Evan Allstrom
Well Type:	Resource Protection	Driller #:	Not Reported
Static Level:	0	Flow Rate (GPM):	0
Flow Type:	Not Reported	PSI:	0
Well Test:	Not Reported	Water Reclamation #:	9

F777
ENE
1/4 - 1/2 Mile
Higher

WA WELLS WALOG1000386753

Database:	Ecology Well Logs	Well Log ID:	495557
Well Tag:	Not Reported	Project Tag:	Not Reported
Notice of Intent #:	S029458	Date Received:	23-AUG-07
Diameter:	7	Casing Depth:	80
Well Completion:	09-JUN-07	Well Owner:	Gull Industries Otto Roseman And Assoc
Well Type:	Resource Protection	Driller #:	Not Reported
Static Level:	0	Flow Rate (GPM):	0
Flow Type:	Not Reported	PSI:	0
Well Test:	Not Reported	Water Reclamation #:	9

F778
ENE
1/4 - 1/2 Mile
Higher

WA WELLS WALOG1000724462

Database:	Ecology Well Logs	Well Log ID:	1568958
Well Tag:	Not Reported	Project Tag:	1
Notice of Intent #:	AE37962	Date Received:	28-JUN-16
Diameter:	8	Casing Depth:	40
Well Completion:	22-JUN-16	Well Owner:	Farrar Llc
Well Type:	Decommissioning	Driller #:	1815
Static Level:	300	Flow Rate (GPM):	0
Flow Type:	Static Level	PSI:	0
Well Test:	Not Reported	Water Reclamation #:	9

GEOCHECK® - PHYSICAL SETTING SOURCE MAP FINDINGS

Map ID
Direction
Distance
Elevation

Database EDR ID Number

F779
ENE
1/4 - 1/2 Mile
Higher

WA WELLS WALOG1000235375

Database:	Ecology Well Logs	Well Log ID:	308048
Well Tag:	AGJ915	Project Tag:	Not Reported
Notice of Intent #:	R042619	Date Received:	11-JAN-01
Diameter:	0	Casing Depth:	15
Well Completion:	13-DEC-00	Well Owner:	Western Cartage Co
Well Type:	Resource Protection	Driller #:	Not Reported
Static Level:	0	Flow Rate (GPM):	0
Flow Type:	Not Reported	PSI:	0
Well Test:	Not Reported	Water Reclamation #:	9

F780
ENE
1/4 - 1/2 Mile
Higher

WA WELLS WALOG1000459399

Database:	Ecology Well Logs	Well Log ID:	598367
Well Tag:	Not Reported	Project Tag:	Not Reported
Notice of Intent #:	AE06130	Date Received:	09-JUL-09
Diameter:	2.1	Casing Depth:	20
Well Completion:	01-JUN-09	Well Owner:	Evan Allstrom
Well Type:	Decommissioning	Driller #:	Not Reported
Static Level:	0	Flow Rate (GPM):	0
Flow Type:	Not Reported	PSI:	0
Well Test:	Not Reported	Water Reclamation #:	9

F781
ENE
1/4 - 1/2 Mile
Higher

WA WELLS WALOG1000429623

Database:	Ecology Well Logs	Well Log ID:	555087
Well Tag:	BAB996	Project Tag:	Not Reported
Notice of Intent #:	RE02142	Date Received:	14-OCT-08
Diameter:	.3	Casing Depth:	3
Well Completion:	18-MAR-08	Well Owner:	Evan Allstrom
Well Type:	Resource Protection	Driller #:	Not Reported
Static Level:	0	Flow Rate (GPM):	0
Flow Type:	Not Reported	PSI:	0
Well Test:	Not Reported	Water Reclamation #:	9

F782
ENE
1/4 - 1/2 Mile
Higher

WA WELLS WALOG1000761268

Database:	Ecology Well Logs	Well Log ID:	1619317
Well Tag:	BJY469	Project Tag:	Not Reported
Notice of Intent #:	RE13853	Date Received:	07-APR-17
Diameter:	8.25	Casing Depth:	11

GEOCHECK® - PHYSICAL SETTING SOURCE MAP FINDINGS

Well Completion:	10-FEB-17	Well Owner:	Ge Seattle Injection Well Project
Well Type:	Resource Protection	Driller #:	3114
Static Level:	0	Flow Rate (GPM):	0
Flow Type:	Static Level	PSI:	0
Well Test:	Not Reported	Water Reclamation #:	9

F783
ENE
1/4 - 1/2 Mile
Higher

WA WELLS WALOG1000746898

Database:	Ecology Well Logs	Well Log ID:	1602982
Well Tag:	BJJ380	Project Tag:	Not Reported
Notice of Intent #:	DE01955	Date Received:	27-DEC-16
Diameter:	1.5	Casing Depth:	20
Well Completion:	02-DEC-16	Well Owner:	Gensco
Well Type:	Water	Driller #:	1374
Static Level:	6	Flow Rate (GPM):	0
Flow Type:	Static Level	PSI:	0
Well Test:	Not Reported	Water Reclamation #:	9

F784
ENE
1/4 - 1/2 Mile
Higher

WA WELLS WALOG1000104353

Database:	Ecology Well Logs	Well Log ID:	109355
Well Tag:	ABJ810	Project Tag:	Not Reported
Notice of Intent #:	R009637	Date Received:	25-FEB-94
Diameter:	0	Casing Depth:	0
Well Completion:	21-FEB-94	Well Owner:	General Electric
Well Type:	Resource Protection	Driller #:	Not Reported
Static Level:	0	Flow Rate (GPM):	0
Flow Type:	Not Reported	PSI:	0
Well Test:	Not Reported	Water Reclamation #:	9

F785
ENE
1/4 - 1/2 Mile
Higher

WA WELLS WALOG1000558322

Database:	Ecology Well Logs	Well Log ID:	791958
Well Tag:	BHM940	Project Tag:	Not Reported
Notice of Intent #:	RE06831	Date Received:	02-APR-12
Diameter:	8.25	Casing Depth:	14
Well Completion:	12-MAR-12	Well Owner:	Art Brass Plating Aspect Consulting
Well Type:	Resource Protection	Driller #:	Not Reported
Static Level:	0	Flow Rate (GPM):	0
Flow Type:	Not Reported	PSI:	0
Well Test:	Not Reported	Water Reclamation #:	9

GEOCHECK® - PHYSICAL SETTING SOURCE MAP FINDINGS

Map ID
Direction
Distance
Elevation

Database EDR ID Number

F786
ENE
1/4 - 1/2 Mile
Higher

WA WELLS WALOG1000746880

Database:	Ecology Well Logs	Well Log ID:	1602964
Well Tag:	BJJ362	Project Tag:	Not Reported
Notice of Intent #:	DE01955	Date Received:	27-DEC-16
Diameter:	1.5	Casing Depth:	20
Well Completion:	02-DEC-16	Well Owner:	Gensco
Well Type:	Water	Driller #:	1374
Static Level:	6	Flow Rate (GPM):	0
Flow Type:	Static Level	PSI:	0
Well Test:	Not Reported	Water Reclamation #:	9

F787
ENE
1/4 - 1/2 Mile
Higher

WA WELLS WALOG1000761265

Database:	Ecology Well Logs	Well Log ID:	1619314
Well Tag:	BJY463	Project Tag:	Not Reported
Notice of Intent #:	RE13853	Date Received:	07-APR-17
Diameter:	8.25	Casing Depth:	11
Well Completion:	08-FEB-17	Well Owner:	Ge Seattle Injection Well Project
Well Type:	Resource Protection	Driller #:	3114
Static Level:	0	Flow Rate (GPM):	0
Flow Type:	Static Level	PSI:	0
Well Test:	Not Reported	Water Reclamation #:	9

F788
ENE
1/4 - 1/2 Mile
Higher

WA WELLS WALOG1000747837

Database:	Ecology Well Logs	Well Log ID:	1603927
Well Tag:	BJJ380	Project Tag:	Not Reported
Notice of Intent #:	AE40790	Date Received:	20-JAN-17
Diameter:	1.5	Casing Depth:	20
Well Completion:	21-DEC-16	Well Owner:	Gensco
Well Type:	Decommissioning	Driller #:	1374
Static Level:	0	Flow Rate (GPM):	0
Flow Type:	Not Reported	PSI:	0
Well Test:	Not Reported	Water Reclamation #:	9

F789
ENE
1/4 - 1/2 Mile
Higher

WA WELLS WALOG1000554531

Database:	Ecology Well Logs	Well Log ID:	784698
Well Tag:	Not Reported	Project Tag:	Not Reported
Notice of Intent #:	EE03847	Date Received:	20-MAR-12
Diameter:	2	Casing Depth:	43

GEOCHECK® - PHYSICAL SETTING SOURCE MAP FINDINGS

Well Completion:	22-FEB-12	Well Owner:	Art Brass Plating Aspect Consulting
Well Type:	Resource Protection	Driller #:	Not Reported
Static Level:	0	Flow Rate (GPM):	0
Flow Type:	Not Reported	PSI:	0
Well Test:	Not Reported	Water Reclamation #:	9

F790
ENE
1/4 - 1/2 Mile
Higher

WA WELLS WALOG1000761292

Database:	Ecology Well Logs	Well Log ID:	1619341
Well Tag:	BJY467	Project Tag:	Not Reported
Notice of Intent #:	RE13853	Date Received:	07-APR-17
Diameter:	8.25	Casing Depth:	11
Well Completion:	09-FEB-17	Well Owner:	Ge Seattle Injection Well Project
Well Type:	Resource Protection	Driller #:	3114
Static Level:	0	Flow Rate (GPM):	0
Flow Type:	Static Level	PSI:	0
Well Test:	Not Reported	Water Reclamation #:	9

F791
ENE
1/4 - 1/2 Mile
Higher

WA WELLS WALOG1000761289

Database:	Ecology Well Logs	Well Log ID:	1619338
Well Tag:	BJY459	Project Tag:	Not Reported
Notice of Intent #:	RE13853	Date Received:	07-APR-17
Diameter:	8.25	Casing Depth:	16
Well Completion:	07-FEB-17	Well Owner:	Ge Seattle Injection Well Project
Well Type:	Resource Protection	Driller #:	3114
Static Level:	0	Flow Rate (GPM):	0
Flow Type:	Static Level	PSI:	0
Well Test:	Not Reported	Water Reclamation #:	9

F792
ENE
1/4 - 1/2 Mile
Higher

WA WELLS WALOG1000271582

Database:	Ecology Well Logs	Well Log ID:	348414
Well Tag:	Not Reported	Project Tag:	Not Reported
Notice of Intent #:	E002165	Date Received:	18-DEC-02
Diameter:	1.5	Casing Depth:	55
Well Completion:	12-DEC-02	Well Owner:	Retec
Well Type:	Resource Protection	Driller #:	Not Reported
Static Level:	0	Flow Rate (GPM):	0
Flow Type:	Not Reported	PSI:	0
Well Test:	Not Reported	Water Reclamation #:	9

GEOCHECK® - PHYSICAL SETTING SOURCE MAP FINDINGS

Map ID
Direction
Distance
Elevation

Database EDR ID Number

F793
ENE
1/4 - 1/2 Mile
Higher

WA WELLS WALOG1000747821

Database:	Ecology Well Logs	Well Log ID:	1603911
Well Tag:	BJJ364	Project Tag:	Not Reported
Notice of Intent #:	AE40790	Date Received:	20-JAN-17
Diameter:	1.5	Casing Depth:	20
Well Completion:	21-DEC-16	Well Owner:	Gensco
Well Type:	Decommissioning	Driller #:	1374
Static Level:	0	Flow Rate (GPM):	0
Flow Type:	Not Reported	PSI:	0
Well Test:	Not Reported	Water Reclamation #:	9

F794
ENE
1/4 - 1/2 Mile
Higher

WA WELLS WALOG1000459391

Database:	Ecology Well Logs	Well Log ID:	598352
Well Tag:	Not Reported	Project Tag:	Not Reported
Notice of Intent #:	EE01035	Date Received:	09-JUL-09
Diameter:	2.1	Casing Depth:	18
Well Completion:	04-JUN-09	Well Owner:	Evan Allstrom
Well Type:	Resource Protection	Driller #:	Not Reported
Static Level:	0	Flow Rate (GPM):	0
Flow Type:	Not Reported	PSI:	0
Well Test:	Not Reported	Water Reclamation #:	9

F795
ENE
1/4 - 1/2 Mile
Higher

WA WELLS WALOG1000746910

Database:	Ecology Well Logs	Well Log ID:	1602994
Well Tag:	BJJ392	Project Tag:	Not Reported
Notice of Intent #:	DE01955	Date Received:	27-DEC-16
Diameter:	1.5	Casing Depth:	20
Well Completion:	02-DEC-16	Well Owner:	Gensco
Well Type:	Water	Driller #:	1374
Static Level:	6	Flow Rate (GPM):	0
Flow Type:	Static Level	PSI:	0
Well Test:	Not Reported	Water Reclamation #:	9

F796
ENE
1/4 - 1/2 Mile
Higher

WA WELLS WALOG1000235367

Database:	Ecology Well Logs	Well Log ID:	308040
Well Tag:	Not Reported	Project Tag:	Not Reported
Notice of Intent #:	R042630	Date Received:	11-JAN-01
Diameter:	0	Casing Depth:	31

GEOCHECK® - PHYSICAL SETTING SOURCE MAP FINDINGS

Well Completion:	20-DEC-00	Well Owner:	Western Cartage Co
Well Type:	Resource Protection	Driller #:	Not Reported
Static Level:	0	Flow Rate (GPM):	0
Flow Type:	Not Reported	PSI:	0
Well Test:	Not Reported	Water Reclamation #:	9

F797
ENE
1/4 - 1/2 Mile
Higher

WA WELLS WALOG1000429652

Database:	Ecology Well Logs	Well Log ID:	555120
Well Tag:	BAB969	Project Tag:	Not Reported
Notice of Intent #:	RE02142	Date Received:	14-OCT-08
Diameter:	.75	Casing Depth:	28
Well Completion:	26-MAR-08	Well Owner:	Evan Allstrom
Well Type:	Resource Protection	Driller #:	Not Reported
Static Level:	0	Flow Rate (GPM):	0
Flow Type:	Not Reported	PSI:	0
Well Test:	Not Reported	Water Reclamation #:	9

F798
ENE
1/4 - 1/2 Mile
Higher

WA WELLS WALOG1000271573

Database:	Ecology Well Logs	Well Log ID:	348405
Well Tag:	Not Reported	Project Tag:	Not Reported
Notice of Intent #:	E002165	Date Received:	18-DEC-02
Diameter:	1.5	Casing Depth:	30
Well Completion:	12-DEC-02	Well Owner:	Retec
Well Type:	Resource Protection	Driller #:	Not Reported
Static Level:	0	Flow Rate (GPM):	0
Flow Type:	Not Reported	PSI:	0
Well Test:	Not Reported	Water Reclamation #:	9

F799
ENE
1/4 - 1/2 Mile
Higher

WA WELLS WALOG1000429620

Database:	Ecology Well Logs	Well Log ID:	555082
Well Tag:	BAB964	Project Tag:	Not Reported
Notice of Intent #:	RE02142	Date Received:	14-OCT-08
Diameter:	2	Casing Depth:	14
Well Completion:	17-MAR-08	Well Owner:	Evan Allstrom
Well Type:	Resource Protection	Driller #:	Not Reported
Static Level:	0	Flow Rate (GPM):	0
Flow Type:	Not Reported	PSI:	0
Well Test:	Not Reported	Water Reclamation #:	9

GEOCHECK® - PHYSICAL SETTING SOURCE MAP FINDINGS

Map ID
Direction
Distance
Elevation

Database EDR ID Number

F800
ENE
1/4 - 1/2 Mile
Higher

WA WELLS WALOG1000177955

Database:	Ecology Well Logs	Well Log ID:	202535
Well Tag:	Not Reported	Project Tag:	Not Reported
Notice of Intent #:	049040	Date Received:	Not Reported
Diameter:	0	Casing Depth:	0
Well Completion:	Not Reported	Well Owner:	General Electric
Well Type:	Resource Protection	Driller #:	1793
Static Level:	0	Flow Rate (GPM):	0
Flow Type:	Not Reported	PSI:	0
Well Test:	Not Reported	Water Reclamation #:	9

F801
ENE
1/4 - 1/2 Mile
Higher

WA WELLS WALOG1000252765

Database:	Ecology Well Logs	Well Log ID:	327775
Well Tag:	Not Reported	Project Tag:	Not Reported
Notice of Intent #:	R048328	Date Received:	21-APR-00
Diameter:	0	Casing Depth:	51
Well Completion:	03-APR-00	Well Owner:	General Electric Company
Well Type:	Resource Protection	Driller #:	Not Reported
Static Level:	0	Flow Rate (GPM):	0
Flow Type:	Not Reported	PSI:	0
Well Test:	Not Reported	Water Reclamation #:	9

F802
ENE
1/4 - 1/2 Mile
Higher

WA WELLS WALOG1000235381

Database:	Ecology Well Logs	Well Log ID:	308054
Well Tag:	Not Reported	Project Tag:	Not Reported
Notice of Intent #:	S007628	Date Received:	11-JAN-01
Diameter:	0	Casing Depth:	31
Well Completion:	20-DEC-00	Well Owner:	Western Cartage Co
Well Type:	Resource Protection	Driller #:	Not Reported
Static Level:	0	Flow Rate (GPM):	0
Flow Type:	Not Reported	PSI:	0
Well Test:	Not Reported	Water Reclamation #:	9

F803
ENE
1/4 - 1/2 Mile
Higher

WA WELLS WALOG1000235372

Database:	Ecology Well Logs	Well Log ID:	308045
Well Tag:	AGJ912	Project Tag:	Not Reported
Notice of Intent #:	R042619	Date Received:	11-JAN-01
Diameter:	0	Casing Depth:	30

GEOCHECK® - PHYSICAL SETTING SOURCE MAP FINDINGS

Well Completion:	13-DEC-00	Well Owner:	Western Cartage Co
Well Type:	Resource Protection	Driller #:	Not Reported
Static Level:	0	Flow Rate (GPM):	0
Flow Type:	Not Reported	PSI:	0
Well Test:	Not Reported	Water Reclamation #:	9

F804
ENE
1/4 - 1/2 Mile
Higher

WA WELLS WALOG1000735812

Database:	Ecology Well Logs	Well Log ID:	1590487
Well Tag:	BJJ243	Project Tag:	Not Reported
Notice of Intent #:	DE01905	Date Received:	25-AUG-16
Diameter:	1.5	Casing Depth:	23
Well Completion:	26-JUL-16	Well Owner:	5303 1st Ave S Llc
Well Type:	Water	Driller #:	1374
Static Level:	8	Flow Rate (GPM):	0
Flow Type:	Static Level	PSI:	0
Well Test:	Not Reported	Water Reclamation #:	9

F805
ENE
1/4 - 1/2 Mile
Higher

WA WELLS WALOG1000653977

Database:	Ecology Well Logs	Well Log ID:	983290
Well Tag:	Not Reported	Project Tag:	Not Reported
Notice of Intent #:	SE52126	Date Received:	21-AUG-14
Diameter:	2.25	Casing Depth:	30
Well Completion:	23-JUL-14	Well Owner:	General Electric
Well Type:	Resource Protection	Driller #:	2549
Static Level:	9	Flow Rate (GPM):	0
Flow Type:	Static Level	PSI:	0
Well Test:	Not Reported	Water Reclamation #:	9

F806
ENE
1/4 - 1/2 Mile
Higher

WA WELLS WALOG1000688210

Database:	Ecology Well Logs	Well Log ID:	1063292
Well Tag:	Not Reported	Project Tag:	Not Reported
Notice of Intent #:	SE55000	Date Received:	22-JUL-15
Diameter:	2.25	Casing Depth:	30
Well Completion:	09-JUN-15	Well Owner:	General Electric
Well Type:	Resource Protection	Driller #:	3200
Static Level:	8	Flow Rate (GPM):	0
Flow Type:	Static Level	PSI:	0
Well Test:	Not Reported	Water Reclamation #:	9

GEOCHECK® - PHYSICAL SETTING SOURCE MAP FINDINGS

Map ID
Direction
Distance
Elevation

Database EDR ID Number

F807
ENE
1/4 - 1/2 Mile
Higher

WA WELLS WALOG1000658916

Database:	Ecology Well Logs	Well Log ID:	1002086
Well Tag:	Not Reported	Project Tag:	1A
Notice of Intent #:	SE52826	Date Received:	10-NOV-14
Diameter:	2	Casing Depth:	25
Well Completion:	08-OCT-14	Well Owner:	Art Brass Plating
Well Type:	Resource Protection	Driller #:	3178
Static Level:	7	Flow Rate (GPM):	0
Flow Type:	Static Level	PSI:	0
Well Test:	Not Reported	Water Reclamation #:	9

F808
ENE
1/4 - 1/2 Mile
Higher

WA WELLS WALOG1000557649

Database:	Ecology Well Logs	Well Log ID:	790709
Well Tag:	Not Reported	Project Tag:	Not Reported
Notice of Intent #:	AE16372	Date Received:	04-MAY-12
Diameter:	2	Casing Depth:	24
Well Completion:	20-APR-12	Well Owner:	Art Brass Plating Aspect Consulting
Well Type:	Decommissioning	Driller #:	Not Reported
Static Level:	0	Flow Rate (GPM):	0
Flow Type:	Not Reported	PSI:	0
Well Test:	Not Reported	Water Reclamation #:	9

F809
ENE
1/4 - 1/2 Mile
Higher

WA WELLS WALOG1000747854

Database:	Ecology Well Logs	Well Log ID:	1603944
Well Tag:	BJJ397	Project Tag:	Not Reported
Notice of Intent #:	AE40790	Date Received:	20-JAN-17
Diameter:	1.5	Casing Depth:	20
Well Completion:	21-DEC-16	Well Owner:	Gensco
Well Type:	Decommissioning	Driller #:	1374
Static Level:	0	Flow Rate (GPM):	0
Flow Type:	Not Reported	PSI:	0
Well Test:	Not Reported	Water Reclamation #:	9

F810
ENE
1/4 - 1/2 Mile
Higher

WA WELLS WALOG1000746888

Database:	Ecology Well Logs	Well Log ID:	1602972
Well Tag:	BJJ370	Project Tag:	Not Reported
Notice of Intent #:	DE01955	Date Received:	27-DEC-16
Diameter:	1.5	Casing Depth:	20

GEOCHECK® - PHYSICAL SETTING SOURCE MAP FINDINGS

Well Completion:	02-DEC-16	Well Owner:	Gensco
Well Type:	Water	Driller #:	1374
Static Level:	6	Flow Rate (GPM):	0
Flow Type:	Static Level	PSI:	0
Well Test:	Not Reported	Water Reclamation #:	9

F811
ENE
1/4 - 1/2 Mile
Higher

WA WELLS WALOG1000747842

Database:	Ecology Well Logs	Well Log ID:	1603932
Well Tag:	BJJ385	Project Tag:	Not Reported
Notice of Intent #:	AE40790	Date Received:	20-JAN-17
Diameter:	1.5	Casing Depth:	20
Well Completion:	21-DEC-16	Well Owner:	Gensco
Well Type:	Decommissioning	Driller #:	1374
Static Level:	0	Flow Rate (GPM):	0
Flow Type:	Not Reported	PSI:	0
Well Test:	Not Reported	Water Reclamation #:	9

F812
ENE
1/4 - 1/2 Mile
Higher

WA WELLS WALOG1000688247

Database:	Ecology Well Logs	Well Log ID:	1063333
Well Tag:	Not Reported	Project Tag:	Not Reported
Notice of Intent #:	AE32298	Date Received:	22-JUL-15
Diameter:	2.25	Casing Depth:	30
Well Completion:	09-JUN-15	Well Owner:	General Electric
Well Type:	Decommissioning	Driller #:	3200
Static Level:	8	Flow Rate (GPM):	0
Flow Type:	Static Level	PSI:	0
Well Test:	Not Reported	Water Reclamation #:	9

F813
ENE
1/4 - 1/2 Mile
Higher

WA WELLS WALOG1000557641

Database:	Ecology Well Logs	Well Log ID:	790695
Well Tag:	Not Reported	Project Tag:	Not Reported
Notice of Intent #:	SE44620	Date Received:	04-MAY-12
Diameter:	2	Casing Depth:	24
Well Completion:	20-APR-12	Well Owner:	Art Brass Plating Aspect Consulting
Well Type:	Resource Protection	Driller #:	Not Reported
Static Level:	0	Flow Rate (GPM):	0
Flow Type:	Not Reported	PSI:	0
Well Test:	Not Reported	Water Reclamation #:	9

GEOCHECK® - PHYSICAL SETTING SOURCE MAP FINDINGS

Map ID
Direction
Distance
Elevation

Database EDR ID Number

F814
ENE
1/4 - 1/2 Mile
Higher

WA WELLS WALOG1000746896

Database:	Ecology Well Logs	Well Log ID:	1602980
Well Tag:	BJJ378	Project Tag:	Not Reported
Notice of Intent #:	DE01955	Date Received:	27-DEC-16
Diameter:	1.5	Casing Depth:	20
Well Completion:	02-DEC-16	Well Owner:	Gensco
Well Type:	Water	Driller #:	1374
Static Level:	6	Flow Rate (GPM):	0
Flow Type:	Static Level	PSI:	0
Well Test:	Not Reported	Water Reclamation #:	9

F815
ENE
1/4 - 1/2 Mile
Higher

WA WELLS WALOG1000459464

Database:	Ecology Well Logs	Well Log ID:	598480
Well Tag:	Not Reported	Project Tag:	Not Reported
Notice of Intent #:	AE06130	Date Received:	09-JUL-09
Diameter:	2.1	Casing Depth:	18
Well Completion:	04-JUN-09	Well Owner:	Evan Allstrom
Well Type:	Decommissioning	Driller #:	Not Reported
Static Level:	0	Flow Rate (GPM):	0
Flow Type:	Not Reported	PSI:	0
Well Test:	Not Reported	Water Reclamation #:	9

F816
ENE
1/4 - 1/2 Mile
Higher

WA WELLS WALOG1000747830

Database:	Ecology Well Logs	Well Log ID:	1603920
Well Tag:	BJJ373	Project Tag:	Not Reported
Notice of Intent #:	AE40790	Date Received:	20-JAN-17
Diameter:	1.5	Casing Depth:	20
Well Completion:	21-DEC-16	Well Owner:	Gensco
Well Type:	Decommissioning	Driller #:	1374
Static Level:	0	Flow Rate (GPM):	0
Flow Type:	Not Reported	PSI:	0
Well Test:	Not Reported	Water Reclamation #:	9

F817
ENE
1/4 - 1/2 Mile
Higher

WA WELLS WALOG1000760395

Database:	Ecology Well Logs	Well Log ID:	1618413
Well Tag:	BKY176	Project Tag:	Not Reported
Notice of Intent #:	RE14232	Date Received:	25-APR-17
Diameter:	3	Casing Depth:	20

GEOCHECK® - PHYSICAL SETTING SOURCE MAP FINDINGS

Well Completion:	23-MAR-17	Well Owner:	KI Leasing Company
Well Type:	Resource Protection	Driller #:	0
Static Level:	0	Flow Rate (GPM):	0
Flow Type:	Not Reported	PSI:	0
Well Test:	Not Reported	Water Reclamation #:	9

F818
ENE
1/4 - 1/2 Mile
Higher

WA WELLS WALOG1000459454

Database:	Ecology Well Logs	Well Log ID:	598460
Well Tag:	Not Reported	Project Tag:	Not Reported
Notice of Intent #:	AE06130	Date Received:	09-JUL-09
Diameter:	2.1	Casing Depth:	19
Well Completion:	02-JUN-09	Well Owner:	Evan Allstrom
Well Type:	Decommissioning	Driller #:	Not Reported
Static Level:	0	Flow Rate (GPM):	0
Flow Type:	Not Reported	PSI:	0
Well Test:	Not Reported	Water Reclamation #:	9

F819
ENE
1/4 - 1/2 Mile
Higher

WA WELLS WALOG1000738969

Database:	Ecology Well Logs	Well Log ID:	1594309
Well Tag:	BJJ240	Project Tag:	Not Reported
Notice of Intent #:	AE38741	Date Received:	29-SEP-16
Diameter:	1.5	Casing Depth:	23
Well Completion:	08-AUG-16	Well Owner:	5303 1st Ave S Llc
Well Type:	Decommissioning	Driller #:	1374
Static Level:	0	Flow Rate (GPM):	0
Flow Type:	Not Reported	PSI:	0
Well Test:	Not Reported	Water Reclamation #:	9

F820
ENE
1/4 - 1/2 Mile
Higher

WA WELLS WALOG1000104351

Database:	Ecology Well Logs	Well Log ID:	109353
Well Tag:	ABJ808	Project Tag:	Not Reported
Notice of Intent #:	R009637	Date Received:	25-FEB-94
Diameter:	0	Casing Depth:	0
Well Completion:	21-FEB-94	Well Owner:	General Electric
Well Type:	Resource Protection	Driller #:	Not Reported
Static Level:	0	Flow Rate (GPM):	0
Flow Type:	Not Reported	PSI:	0
Well Test:	Not Reported	Water Reclamation #:	9

GEOCHECK® - PHYSICAL SETTING SOURCE MAP FINDINGS

Map ID
Direction
Distance
Elevation

Database EDR ID Number

F821
ENE
1/4 - 1/2 Mile
Higher

WA WELLS WALOG1000554539

Database:	Ecology Well Logs	Well Log ID:	784714
Well Tag:	Not Reported	Project Tag:	Not Reported
Notice of Intent #:	SE44620	Date Received:	20-MAR-12
Diameter:	2	Casing Depth:	41
Well Completion:	22-FEB-12	Well Owner:	Art Brass Plating Aspect Consulting
Well Type:	Resource Protection	Driller #:	Not Reported
Static Level:	0	Flow Rate (GPM):	0
Flow Type:	Not Reported	PSI:	0
Well Test:	Not Reported	Water Reclamation #:	9

F822
ENE
1/4 - 1/2 Mile
Higher

WA WELLS WALOG1000746872

Database:	Ecology Well Logs	Well Log ID:	1602956
Well Tag:	BJJ354	Project Tag:	Not Reported
Notice of Intent #:	DE01955	Date Received:	27-DEC-16
Diameter:	1.5	Casing Depth:	20
Well Completion:	02-DEC-16	Well Owner:	Gensco
Well Type:	Water	Driller #:	1374
Static Level:	6	Flow Rate (GPM):	0
Flow Type:	Static Level	PSI:	0
Well Test:	Not Reported	Water Reclamation #:	9

F823
ENE
1/4 - 1/2 Mile
Higher

WA WELLS WALOG1000761266

Database:	Ecology Well Logs	Well Log ID:	1619315
Well Tag:	BJY466	Project Tag:	Not Reported
Notice of Intent #:	RE13853	Date Received:	07-APR-17
Diameter:	8.25	Casing Depth:	16
Well Completion:	09-FEB-17	Well Owner:	Ge Seattle Injection Well Project
Well Type:	Resource Protection	Driller #:	3114
Static Level:	0	Flow Rate (GPM):	0
Flow Type:	Static Level	PSI:	0
Well Test:	Not Reported	Water Reclamation #:	9

F824
ENE
1/4 - 1/2 Mile
Higher

WA WELLS WALOG1000746881

Database:	Ecology Well Logs	Well Log ID:	1602965
Well Tag:	BJJ363	Project Tag:	Not Reported
Notice of Intent #:	DE01955	Date Received:	27-DEC-16
Diameter:	1.5	Casing Depth:	20

GEOCHECK® - PHYSICAL SETTING SOURCE MAP FINDINGS

Well Completion:	02-DEC-16	Well Owner:	Gensco
Well Type:	Water	Driller #:	1374
Static Level:	6	Flow Rate (GPM):	0
Flow Type:	Static Level	PSI:	0
Well Test:	Not Reported	Water Reclamation #:	9

F825
ENE
1/4 - 1/2 Mile
Higher

WA WELLS WALOG1000459394

Database:	Ecology Well Logs	Well Log ID:	598357
Well Tag:	Not Reported	Project Tag:	Not Reported
Notice of Intent #:	EE01035	Date Received:	09-JUL-09
Diameter:	2.1	Casing Depth:	16
Well Completion:	04-JUN-09	Well Owner:	Evan Allstrom
Well Type:	Resource Protection	Driller #:	Not Reported
Static Level:	0	Flow Rate (GPM):	0
Flow Type:	Not Reported	PSI:	0
Well Test:	Not Reported	Water Reclamation #:	9

F826
ENE
1/4 - 1/2 Mile
Higher

WA WELLS WALOG1000271583

Database:	Ecology Well Logs	Well Log ID:	348415
Well Tag:	Not Reported	Project Tag:	Not Reported
Notice of Intent #:	E002165	Date Received:	18-DEC-02
Diameter:	1.5	Casing Depth:	55
Well Completion:	12-DEC-02	Well Owner:	Retec
Well Type:	Resource Protection	Driller #:	Not Reported
Static Level:	0	Flow Rate (GPM):	0
Flow Type:	Not Reported	PSI:	0
Well Test:	Not Reported	Water Reclamation #:	9

F827
ENE
1/4 - 1/2 Mile
Higher

WA WELLS WALOG1000747838

Database:	Ecology Well Logs	Well Log ID:	1603928
Well Tag:	BJJ381	Project Tag:	Not Reported
Notice of Intent #:	AE40790	Date Received:	20-JAN-17
Diameter:	1.5	Casing Depth:	20
Well Completion:	21-DEC-16	Well Owner:	Gensco
Well Type:	Decommissioning	Driller #:	1374
Static Level:	0	Flow Rate (GPM):	0
Flow Type:	Not Reported	PSI:	0
Well Test:	Not Reported	Water Reclamation #:	9

GEOCHECK® - PHYSICAL SETTING SOURCE MAP FINDINGS

Map ID
Direction
Distance
Elevation

Database EDR ID Number

F828
ENE
1/4 - 1/2 Mile
Higher

WA WELLS WALOG1000554532

Database:	Ecology Well Logs	Well Log ID:	784700
Well Tag:	Not Reported	Project Tag:	Not Reported
Notice of Intent #:	EE03847	Date Received:	20-MAR-12
Diameter:	2	Casing Depth:	44
Well Completion:	22-FEB-12	Well Owner:	Art Brass Plating Aspect Consulting
Well Type:	Resource Protection	Driller #:	Not Reported
Static Level:	0	Flow Rate (GPM):	0
Flow Type:	Not Reported	PSI:	0
Well Test:	Not Reported	Water Reclamation #:	9

F829
ENE
1/4 - 1/2 Mile
Higher

WA WELLS WALOG1000699166

Database:	Ecology Well Logs	Well Log ID:	1119041
Well Tag:	Not Reported	Project Tag:	Not Reported
Notice of Intent #:	Not Reported	Date Received:	23-MAY-89
Diameter:	0	Casing Depth:	0
Well Completion:	Not Reported	Well Owner:	Railroad
Well Type:	Resource Protection	Driller #:	Not Reported
Static Level:	0	Flow Rate (GPM):	0
Flow Type:	Not Reported	PSI:	0
Well Test:	Not Reported	Water Reclamation #:	9

F830
ENE
1/4 - 1/2 Mile
Higher

WA WELLS WALOG1000746889

Database:	Ecology Well Logs	Well Log ID:	1602973
Well Tag:	BJJ371	Project Tag:	Not Reported
Notice of Intent #:	DE01955	Date Received:	27-DEC-16
Diameter:	1.5	Casing Depth:	20
Well Completion:	02-DEC-16	Well Owner:	Gensco
Well Type:	Water	Driller #:	1374
Static Level:	6	Flow Rate (GPM):	0
Flow Type:	Static Level	PSI:	0
Well Test:	Not Reported	Water Reclamation #:	9

F831
ENE
1/4 - 1/2 Mile
Higher

WA WELLS WALOG1000557650

Database:	Ecology Well Logs	Well Log ID:	790711
Well Tag:	Not Reported	Project Tag:	Not Reported
Notice of Intent #:	AE16372	Date Received:	04-MAY-12
Diameter:	2	Casing Depth:	24

GEOCHECK® - PHYSICAL SETTING SOURCE MAP FINDINGS

Well Completion:	20-APR-12	Well Owner:	Art Brass Plating Aspect Consulting
Well Type:	Decommissioning	Driller #:	Not Reported
Static Level:	0	Flow Rate (GPM):	0
Flow Type:	Not Reported	PSI:	0
Well Test:	Not Reported	Water Reclamation #:	9

F832
ENE
1/4 - 1/2 Mile
Higher

WA WELLS WALOG1000235368

Database:	Ecology Well Logs	Well Log ID:	308041
Well Tag:	Not Reported	Project Tag:	Not Reported
Notice of Intent #:	S007628	Date Received:	11-JAN-01
Diameter:	0	Casing Depth:	31
Well Completion:	20-DEC-00	Well Owner:	Western Cartage Co
Well Type:	Resource Protection	Driller #:	Not Reported
Static Level:	0	Flow Rate (GPM):	0
Flow Type:	Not Reported	PSI:	0
Well Test:	Not Reported	Water Reclamation #:	9

F833
ENE
1/4 - 1/2 Mile
Higher

WA WELLS WALOG1000429621

Database:	Ecology Well Logs	Well Log ID:	555084
Well Tag:	BAB960	Project Tag:	Not Reported
Notice of Intent #:	RE02142	Date Received:	14-OCT-08
Diameter:	2	Casing Depth:	14
Well Completion:	17-MAR-08	Well Owner:	Evan Allstrom
Well Type:	Resource Protection	Driller #:	Not Reported
Static Level:	0	Flow Rate (GPM):	0
Flow Type:	Not Reported	PSI:	0
Well Test:	Not Reported	Water Reclamation #:	9

F834
ENE
1/4 - 1/2 Mile
Higher

WA WELLS WALOG1000177956

Database:	Ecology Well Logs	Well Log ID:	202536
Well Tag:	Not Reported	Project Tag:	Not Reported
Notice of Intent #:	049040	Date Received:	Not Reported
Diameter:	0	Casing Depth:	0
Well Completion:	Not Reported	Well Owner:	General Electric
Well Type:	Resource Protection	Driller #:	1793
Static Level:	0	Flow Rate (GPM):	0
Flow Type:	Not Reported	PSI:	0
Well Test:	Not Reported	Water Reclamation #:	9

GEOCHECK® - PHYSICAL SETTING SOURCE MAP FINDINGS

Map ID
Direction
Distance
Elevation

Database EDR ID Number

F835
ENE
1/4 - 1/2 Mile
Higher

WA WELLS WALOG1000761293

Database:	Ecology Well Logs	Well Log ID:	1619342
Well Tag:	BJY475	Project Tag:	Not Reported
Notice of Intent #:	RE13853	Date Received:	07-APR-17
Diameter:	8.25	Casing Depth:	16.5
Well Completion:	15-FEB-17	Well Owner:	Ge Seattle Injection Well Project
Well Type:	Resource Protection	Driller #:	3114
Static Level:	0	Flow Rate (GPM):	0
Flow Type:	Static Level	PSI:	0
Well Test:	Not Reported	Water Reclamation #:	9

F836
ENE
1/4 - 1/2 Mile
Higher

WA WELLS WALOG1000429653

Database:	Ecology Well Logs	Well Log ID:	555121
Well Tag:	BAB986	Project Tag:	Not Reported
Notice of Intent #:	RE02142	Date Received:	14-OCT-08
Diameter:	.75	Casing Depth:	28
Well Completion:	26-MAR-08	Well Owner:	Evan Allstrom
Well Type:	Resource Protection	Driller #:	Not Reported
Static Level:	0	Flow Rate (GPM):	0
Flow Type:	Not Reported	PSI:	0
Well Test:	Not Reported	Water Reclamation #:	9

F837
ENE
1/4 - 1/2 Mile
Higher

WA WELLS WALOG1000271574

Database:	Ecology Well Logs	Well Log ID:	348406
Well Tag:	Not Reported	Project Tag:	Not Reported
Notice of Intent #:	E002165	Date Received:	18-DEC-02
Diameter:	1.5	Casing Depth:	30
Well Completion:	12-DEC-02	Well Owner:	Retec
Well Type:	Resource Protection	Driller #:	Not Reported
Static Level:	0	Flow Rate (GPM):	0
Flow Type:	Not Reported	PSI:	0
Well Test:	Not Reported	Water Reclamation #:	9

F838
ENE
1/4 - 1/2 Mile
Higher

WA WELLS WALOG1000235373

Database:	Ecology Well Logs	Well Log ID:	308046
Well Tag:	AGJ913	Project Tag:	Not Reported
Notice of Intent #:	R042619	Date Received:	11-JAN-01
Diameter:	0	Casing Depth:	30

GEOCHECK® - PHYSICAL SETTING SOURCE MAP FINDINGS

Well Completion:	13-DEC-00	Well Owner:	Western Cartage Co
Well Type:	Resource Protection	Driller #:	Not Reported
Static Level:	0	Flow Rate (GPM):	0
Flow Type:	Not Reported	PSI:	0
Well Test:	Not Reported	Water Reclamation #:	9

F839
ENE
1/4 - 1/2 Mile
Higher

WA WELLS WALOG1000184971

Database:	Ecology Well Logs	Well Log ID:	212613
Well Tag:	Not Reported	Project Tag:	Not Reported
Notice of Intent #:	049046	Date Received:	29-JUN-94
Diameter:	0	Casing Depth:	0
Well Completion:	Not Reported	Well Owner:	General Electric
Well Type:	Resource Protection	Driller #:	1793
Static Level:	0	Flow Rate (GPM):	0
Flow Type:	Not Reported	PSI:	0
Well Test:	Not Reported	Water Reclamation #:	9

F840
ENE
1/4 - 1/2 Mile
Higher

WA WELLS WALOG1000177963

Database:	Ecology Well Logs	Well Log ID:	202543
Well Tag:	Not Reported	Project Tag:	Not Reported
Notice of Intent #:	R028593	Date Received:	01-DEC-97
Diameter:	0	Casing Depth:	0
Well Completion:	14-NOV-97	Well Owner:	General Electric Co.
Well Type:	Resource Protection	Driller #:	Not Reported
Static Level:	0	Flow Rate (GPM):	0
Flow Type:	Not Reported	PSI:	0
Well Test:	Not Reported	Water Reclamation #:	9

F841
ENE
1/4 - 1/2 Mile
Higher

WA WELLS WALOG1000177951

Database:	Ecology Well Logs	Well Log ID:	202531
Well Tag:	Not Reported	Project Tag:	Not Reported
Notice of Intent #:	049040	Date Received:	Not Reported
Diameter:	0	Casing Depth:	0
Well Completion:	Not Reported	Well Owner:	General Electric
Well Type:	Resource Protection	Driller #:	1793
Static Level:	0	Flow Rate (GPM):	0
Flow Type:	Not Reported	PSI:	0
Well Test:	Not Reported	Water Reclamation #:	9

GEOCHECK® - PHYSICAL SETTING SOURCE MAP FINDINGS

Map ID
Direction
Distance
Elevation

Database EDR ID Number

F842
ENE
1/4 - 1/2 Mile
Higher

WA WELLS WALOG1000658917

Database:	Ecology Well Logs	Well Log ID:	1002087
Well Tag:	Not Reported	Project Tag:	2
Notice of Intent #:	SE52826	Date Received:	10-NOV-14
Diameter:	2	Casing Depth:	30
Well Completion:	08-OCT-14	Well Owner:	Art Brass Plating
Well Type:	Resource Protection	Driller #:	3178
Static Level:	7	Flow Rate (GPM):	0
Flow Type:	Static Level	PSI:	0
Well Test:	Not Reported	Water Reclamation #:	9

F843
ENE
1/4 - 1/2 Mile
Higher

WA WELLS WALOG1000653978

Database:	Ecology Well Logs	Well Log ID:	983291
Well Tag:	Not Reported	Project Tag:	Not Reported
Notice of Intent #:	AE27865	Date Received:	21-AUG-14
Diameter:	2.25	Casing Depth:	10
Well Completion:	23-JUL-14	Well Owner:	General Electric
Well Type:	Decommissioning	Driller #:	2549
Static Level:	9	Flow Rate (GPM):	0
Flow Type:	Static Level	PSI:	0
Well Test:	Not Reported	Water Reclamation #:	9

F844
ENE
1/4 - 1/2 Mile
Higher

WA WELLS WALOG1000735813

Database:	Ecology Well Logs	Well Log ID:	1590488
Well Tag:	BJJ244	Project Tag:	Not Reported
Notice of Intent #:	DE01905	Date Received:	25-AUG-16
Diameter:	1.5	Casing Depth:	23
Well Completion:	26-JUL-16	Well Owner:	5303 1st Ave S Llc
Well Type:	Water	Driller #:	1374
Static Level:	8	Flow Rate (GPM):	0
Flow Type:	Static Level	PSI:	0
Well Test:	Not Reported	Water Reclamation #:	9

F845
ENE
1/4 - 1/2 Mile
Higher

WA WELLS WALOG1000688211

Database:	Ecology Well Logs	Well Log ID:	1063293
Well Tag:	Not Reported	Project Tag:	Not Reported
Notice of Intent #:	AE32298	Date Received:	22-JUL-15
Diameter:	2.25	Casing Depth:	10

GEOCHECK® - PHYSICAL SETTING SOURCE MAP FINDINGS

Well Completion:	09-JUN-15	Well Owner:	General Electric
Well Type:	Decommissioning	Driller #:	3200
Static Level:	8	Flow Rate (GPM):	0
Flow Type:	Static Level	PSI:	0
Well Test:	Not Reported	Water Reclamation #:	9

F846
ENE
1/4 - 1/2 Mile
Higher

WA WELLS WALOG1000558323

Database:	Ecology Well Logs	Well Log ID:	791960
Well Tag:	BHM941	Project Tag:	Not Reported
Notice of Intent #:	RE06831	Date Received:	02-APR-12
Diameter:	8.25	Casing Depth:	75
Well Completion:	14-MAR-12	Well Owner:	Art Brass Plating Aspect Consulting
Well Type:	Resource Protection	Driller #:	Not Reported
Static Level:	0	Flow Rate (GPM):	0
Flow Type:	Not Reported	PSI:	0
Well Test:	Not Reported	Water Reclamation #:	9

F847
ENE
1/4 - 1/2 Mile
Higher

WA WELLS WALOG1000429649

Database:	Ecology Well Logs	Well Log ID:	555116
Well Tag:	BAB985	Project Tag:	Not Reported
Notice of Intent #:	RE02142	Date Received:	14-OCT-08
Diameter:	.75	Casing Depth:	28
Well Completion:	18-MAR-08	Well Owner:	Evan Allstrom
Well Type:	Resource Protection	Driller #:	Not Reported
Static Level:	0	Flow Rate (GPM):	0
Flow Type:	Not Reported	PSI:	0
Well Test:	Not Reported	Water Reclamation #:	9

F848
ENE
1/4 - 1/2 Mile
Higher

WA WELLS WALOG1000429539

Database:	Ecology Well Logs	Well Log ID:	554992
Well Tag:	Not Reported	Project Tag:	Not Reported
Notice of Intent #:	EE00650	Date Received:	14-OCT-08
Diameter:	1.5	Casing Depth:	70
Well Completion:	20-JUN-08	Well Owner:	Evan Allstrom
Well Type:	Resource Protection	Driller #:	Not Reported
Static Level:	0	Flow Rate (GPM):	0
Flow Type:	Not Reported	PSI:	0
Well Test:	Not Reported	Water Reclamation #:	9

GEOCHECK® - PHYSICAL SETTING SOURCE MAP FINDINGS

Map ID
Direction
Distance
Elevation

Database EDR ID Number

F849
ENE
1/4 - 1/2 Mile
Higher

WA WELLS WALOG1000446947

Database:	Ecology Well Logs	Well Log ID:	578523
Well Tag:	APJ189	Project Tag:	Not Reported
Notice of Intent #:	RE03191	Date Received:	26-MAR-09
Diameter:	2	Casing Depth:	14
Well Completion:	17-MAR-09	Well Owner:	Evan Allstrom
Well Type:	Resource Protection	Driller #:	Not Reported
Static Level:	0	Flow Rate (GPM):	0
Flow Type:	Not Reported	PSI:	0
Well Test:	Not Reported	Water Reclamation #:	9

F850
ENE
1/4 - 1/2 Mile
Higher

WA WELLS WALOG1000184966

Database:	Ecology Well Logs	Well Log ID:	212608
Well Tag:	Not Reported	Project Tag:	Not Reported
Notice of Intent #:	049046	Date Received:	29-JUN-94
Diameter:	0	Casing Depth:	0
Well Completion:	Not Reported	Well Owner:	General Electric
Well Type:	Resource Protection	Driller #:	1793
Static Level:	0	Flow Rate (GPM):	0
Flow Type:	Not Reported	PSI:	0
Well Test:	Not Reported	Water Reclamation #:	9

F851
ENE
1/4 - 1/2 Mile
Higher

WA WELLS WALOG1000760394

Database:	Ecology Well Logs	Well Log ID:	1618412
Well Tag:	BKY178	Project Tag:	Not Reported
Notice of Intent #:	RE14232	Date Received:	25-APR-17
Diameter:	3	Casing Depth:	20
Well Completion:	23-MAR-17	Well Owner:	KI Leasing Company
Well Type:	Resource Protection	Driller #:	0
Static Level:	0	Flow Rate (GPM):	0
Flow Type:	Not Reported	PSI:	0
Well Test:	Not Reported	Water Reclamation #:	9

F852
ENE
1/4 - 1/2 Mile
Higher

WA WELLS WALOG1000459453

Database:	Ecology Well Logs	Well Log ID:	598458
Well Tag:	Not Reported	Project Tag:	Not Reported
Notice of Intent #:	AE06130	Date Received:	09-JUL-09
Diameter:	2.1	Casing Depth:	20

GEOCHECK® - PHYSICAL SETTING SOURCE MAP FINDINGS

Well Completion:	02-JUN-09	Well Owner:	Evan Allstrom
Well Type:	Decommissioning	Driller #:	Not Reported
Static Level:	0	Flow Rate (GPM):	0
Flow Type:	Not Reported	PSI:	0
Well Test:	Not Reported	Water Reclamation #:	9

F853
ENE
1/4 - 1/2 Mile
Higher

WA WELLS WALOG1000747829

Database:	Ecology Well Logs	Well Log ID:	1603919
Well Tag:	BJJ372	Project Tag:	Not Reported
Notice of Intent #:	AE40790	Date Received:	20-JAN-17
Diameter:	1.5	Casing Depth:	20
Well Completion:	21-DEC-16	Well Owner:	Gensco
Well Type:	Decommissioning	Driller #:	1374
Static Level:	0	Flow Rate (GPM):	0
Flow Type:	Not Reported	PSI:	0
Well Test:	Not Reported	Water Reclamation #:	9

F854
ENE
1/4 - 1/2 Mile
Higher

WA WELLS WALOG1000738968

Database:	Ecology Well Logs	Well Log ID:	1594308
Well Tag:	BJJ239	Project Tag:	Not Reported
Notice of Intent #:	AE38741	Date Received:	29-SEP-16
Diameter:	1.5	Casing Depth:	23
Well Completion:	08-AUG-16	Well Owner:	5303 1st Ave S Llc
Well Type:	Decommissioning	Driller #:	1374
Static Level:	0	Flow Rate (GPM):	0
Flow Type:	Not Reported	PSI:	0
Well Test:	Not Reported	Water Reclamation #:	9

F855
ENE
1/4 - 1/2 Mile
Higher

WA WELLS WALOG1000557640

Database:	Ecology Well Logs	Well Log ID:	790693
Well Tag:	Not Reported	Project Tag:	Not Reported
Notice of Intent #:	SE44620	Date Received:	04-MAY-12
Diameter:	2	Casing Depth:	24
Well Completion:	20-APR-12	Well Owner:	Art Brass Plating Aspect Consulting
Well Type:	Resource Protection	Driller #:	Not Reported
Static Level:	0	Flow Rate (GPM):	0
Flow Type:	Not Reported	PSI:	0
Well Test:	Not Reported	Water Reclamation #:	9

GEOCHECK® - PHYSICAL SETTING SOURCE MAP FINDINGS

Map ID
Direction
Distance
Elevation

Database EDR ID Number

F856
ENE
1/4 - 1/2 Mile
Higher

WA WELLS WALOG1000746895

Database:	Ecology Well Logs	Well Log ID:	1602979
Well Tag:	BJJ377	Project Tag:	Not Reported
Notice of Intent #:	DE01955	Date Received:	27-DEC-16
Diameter:	1.5	Casing Depth:	20
Well Completion:	02-DEC-16	Well Owner:	Gensco
Well Type:	Water	Driller #:	1374
Static Level:	6	Flow Rate (GPM):	0
Flow Type:	Static Level	PSI:	0
Well Test:	Not Reported	Water Reclamation #:	9

F857
ENE
1/4 - 1/2 Mile
Higher

WA WELLS WALOG1000459463

Database:	Ecology Well Logs	Well Log ID:	598478
Well Tag:	Not Reported	Project Tag:	Not Reported
Notice of Intent #:	AE06130	Date Received:	09-JUL-09
Diameter:	2.1	Casing Depth:	18
Well Completion:	04-JUN-09	Well Owner:	Evan Allstrom
Well Type:	Decommissioning	Driller #:	Not Reported
Static Level:	0	Flow Rate (GPM):	0
Flow Type:	Not Reported	PSI:	0
Well Test:	Not Reported	Water Reclamation #:	9

F858
ENE
1/4 - 1/2 Mile
Higher

WA WELLS WALOG1000104350

Database:	Ecology Well Logs	Well Log ID:	109352
Well Tag:	ABJ807	Project Tag:	Not Reported
Notice of Intent #:	R009637	Date Received:	25-FEB-94
Diameter:	0	Casing Depth:	0
Well Completion:	21-FEB-94	Well Owner:	General Electric
Well Type:	Resource Protection	Driller #:	Not Reported
Static Level:	0	Flow Rate (GPM):	0
Flow Type:	Not Reported	PSI:	0
Well Test:	Not Reported	Water Reclamation #:	9

F859
ENE
1/4 - 1/2 Mile
Higher

WA WELLS WALOG1000746871

Database:	Ecology Well Logs	Well Log ID:	1602955
Well Tag:	BJJ353	Project Tag:	Not Reported
Notice of Intent #:	DE01955	Date Received:	27-DEC-16
Diameter:	1.5	Casing Depth:	20

GEOCHECK® - PHYSICAL SETTING SOURCE MAP FINDINGS

Well Completion:	02-DEC-16	Well Owner:	Gensco
Well Type:	Water	Driller #:	1374
Static Level:	6	Flow Rate (GPM):	0
Flow Type:	Static Level	PSI:	0
Well Test:	Not Reported	Water Reclamation #:	9

F860
ENE
1/4 - 1/2 Mile
Higher

WA WELLS WALOG1000735804

Database:	Ecology Well Logs	Well Log ID:	1590479
Well Tag:	BJJ235	Project Tag:	Not Reported
Notice of Intent #:	DE01905	Date Received:	25-AUG-16
Diameter:	1.5	Casing Depth:	23
Well Completion:	26-JUL-16	Well Owner:	5303 1st Ave S Llc
Well Type:	Water	Driller #:	1374
Static Level:	8	Flow Rate (GPM):	0
Flow Type:	Static Level	PSI:	0
Well Test:	Not Reported	Water Reclamation #:	9

F861
ENE
1/4 - 1/2 Mile
Higher

WA WELLS WALOG1000554538

Database:	Ecology Well Logs	Well Log ID:	784712
Well Tag:	Not Reported	Project Tag:	Not Reported
Notice of Intent #:	SE44620	Date Received:	20-MAR-12
Diameter:	2	Casing Depth:	41
Well Completion:	22-FEB-12	Well Owner:	Art Brass Plating Aspect Consulting
Well Type:	Resource Protection	Driller #:	Not Reported
Static Level:	0	Flow Rate (GPM):	0
Flow Type:	Not Reported	PSI:	0
Well Test:	Not Reported	Water Reclamation #:	9

F862
ENE
1/4 - 1/2 Mile
Higher

WA WELLS WALOG1000446952

Database:	Ecology Well Logs	Well Log ID:	578528
Well Tag:	BCS396	Project Tag:	Not Reported
Notice of Intent #:	RE03191	Date Received:	26-MAR-09
Diameter:	2	Casing Depth:	14
Well Completion:	18-MAR-09	Well Owner:	Evan Allstrom
Well Type:	Resource Protection	Driller #:	Not Reported
Static Level:	0	Flow Rate (GPM):	0
Flow Type:	Not Reported	PSI:	0
Well Test:	Not Reported	Water Reclamation #:	9

GEOCHECK® - PHYSICAL SETTING SOURCE MAP FINDINGS

Map ID
Direction
Distance
Elevation

Database EDR ID Number

F863
ENE
1/4 - 1/2 Mile
Higher

WA WELLS WALOG1000395165

Database:	Ecology Well Logs	Well Log ID:	507213
Well Tag:	Not Reported	Project Tag:	Not Reported
Notice of Intent #:	SE01887	Date Received:	29-OCT-07
Diameter:	3.25	Casing Depth:	70
Well Completion:	16-OCT-07	Well Owner:	Mckinstry Company
Well Type:	Resource Protection	Driller #:	Not Reported
Static Level:	0	Flow Rate (GPM):	0
Flow Type:	Not Reported	PSI:	0
Well Test:	Not Reported	Water Reclamation #:	9

F864
ENE
1/4 - 1/2 Mile
Higher

WA WELLS WALOG1000104713

Database:	Ecology Well Logs	Well Log ID:	109725
Well Tag:	ABN944	Project Tag:	Not Reported
Notice of Intent #:	R018907	Date Received:	14-NOV-94
Diameter:	0	Casing Depth:	0
Well Completion:	21-OCT-94	Well Owner:	G. E. Plant #1
Well Type:	Resource Protection	Driller #:	Not Reported
Static Level:	0	Flow Rate (GPM):	0
Flow Type:	Not Reported	PSI:	0
Well Test:	Not Reported	Water Reclamation #:	9

F865
ENE
1/4 - 1/2 Mile
Higher

WA WELLS WALOG1000459373

Database:	Ecology Well Logs	Well Log ID:	598319
Well Tag:	Not Reported	Project Tag:	Not Reported
Notice of Intent #:	EE01035	Date Received:	09-JUL-09
Diameter:	2.1	Casing Depth:	19
Well Completion:	02-JUN-09	Well Owner:	Evan Allstrom
Well Type:	Resource Protection	Driller #:	Not Reported
Static Level:	0	Flow Rate (GPM):	0
Flow Type:	Not Reported	PSI:	0
Well Test:	Not Reported	Water Reclamation #:	9

F866
ENE
1/4 - 1/2 Mile
Higher

WA WELLS WALOG1000429643

Database:	Ecology Well Logs	Well Log ID:	555110
Well Tag:	BAB969	Project Tag:	Not Reported
Notice of Intent #:	RE02142	Date Received:	14-OCT-08
Diameter:	.75	Casing Depth:	30

GEOCHECK® - PHYSICAL SETTING SOURCE MAP FINDINGS

Well Completion:	19-MAR-08	Well Owner:	Evan Allstrom
Well Type:	Resource Protection	Driller #:	Not Reported
Static Level:	0	Flow Rate (GPM):	0
Flow Type:	Not Reported	PSI:	0
Well Test:	Not Reported	Water Reclamation #:	9

F867
ENE
1/4 - 1/2 Mile
Higher

WA WELLS WALOG1000334511

Database:	Ecology Well Logs	Well Log ID:	420822
Well Tag:	AKL033	Project Tag:	Not Reported
Notice of Intent #:	R066956	Date Received:	22-SEP-05
Diameter:	8	Casing Depth:	30
Well Completion:	16-SEP-05	Well Owner:	Industrial Property
Well Type:	Resource Protection	Driller #:	Not Reported
Static Level:	0	Flow Rate (GPM):	0
Flow Type:	Not Reported	PSI:	0
Well Test:	Not Reported	Water Reclamation #:	9

F868
ENE
1/4 - 1/2 Mile
Higher

WA WELLS WALOG1000747809

Database:	Ecology Well Logs	Well Log ID:	1603899
Well Tag:	BJJ352	Project Tag:	Not Reported
Notice of Intent #:	AE40790	Date Received:	20-JAN-17
Diameter:	1.5	Casing Depth:	20
Well Completion:	19-DEC-16	Well Owner:	Gensco
Well Type:	Decommissioning	Driller #:	1374
Static Level:	0	Flow Rate (GPM):	0
Flow Type:	Not Reported	PSI:	0
Well Test:	Not Reported	Water Reclamation #:	9

F869
ENE
1/4 - 1/2 Mile
Higher

WA WELLS WALOG1000286880

Database:	Ecology Well Logs	Well Log ID:	367016
Well Tag:	AHQ856	Project Tag:	Not Reported
Notice of Intent #:	R064621	Date Received:	12-AUG-03
Diameter:	8	Casing Depth:	30
Well Completion:	14-JUL-03	Well Owner:	Ge Aircraft
Well Type:	Resource Protection	Driller #:	Not Reported
Static Level:	0	Flow Rate (GPM):	0
Flow Type:	Not Reported	PSI:	0
Well Test:	Not Reported	Water Reclamation #:	9

GEOCHECK® - PHYSICAL SETTING SOURCE MAP FINDINGS

Map ID
Direction
Distance
Elevation

Database EDR ID Number

F870
ENE
1/4 - 1/2 Mile
Higher

WA WELLS WALOG1000746904

Database:	Ecology Well Logs	Well Log ID:	1602988
Well Tag:	BJJ386	Project Tag:	Not Reported
Notice of Intent #:	DE01955	Date Received:	27-DEC-16
Diameter:	1.5	Casing Depth:	20
Well Completion:	02-DEC-16	Well Owner:	Gensco
Well Type:	Water	Driller #:	1374
Static Level:	6	Flow Rate (GPM):	0
Flow Type:	Static Level	PSI:	0
Well Test:	Not Reported	Water Reclamation #:	9

F871
ENE
1/4 - 1/2 Mile
Higher

WA WELLS WALOG1000557633

Database:	Ecology Well Logs	Well Log ID:	790680
Well Tag:	Not Reported	Project Tag:	Not Reported
Notice of Intent #:	SE44620	Date Received:	04-MAY-12
Diameter:	2	Casing Depth:	24
Well Completion:	20-APR-12	Well Owner:	Art Brass Plating Aspect Consulting
Well Type:	Resource Protection	Driller #:	Not Reported
Static Level:	0	Flow Rate (GPM):	0
Flow Type:	Not Reported	PSI:	0
Well Test:	Not Reported	Water Reclamation #:	9

F872
ENE
1/4 - 1/2 Mile
Higher

WA WELLS WALOG1000429634

Database:	Ecology Well Logs	Well Log ID:	555100
Well Tag:	APJ198	Project Tag:	Not Reported
Notice of Intent #:	RE02142	Date Received:	14-OCT-08
Diameter:	2.1	Casing Depth:	28
Well Completion:	31-MAR-08	Well Owner:	Evan Allstrom
Well Type:	Resource Protection	Driller #:	Not Reported
Static Level:	0	Flow Rate (GPM):	0
Flow Type:	Not Reported	PSI:	0
Well Test:	Not Reported	Water Reclamation #:	9

F873
ENE
1/4 - 1/2 Mile
Higher

WA WELLS WALOG1000557627

Database:	Ecology Well Logs	Well Log ID:	790670
Well Tag:	Not Reported	Project Tag:	Not Reported
Notice of Intent #:	EE03847	Date Received:	04-MAY-12
Diameter:	2	Casing Depth:	14

GEOCHECK® - PHYSICAL SETTING SOURCE MAP FINDINGS

Well Completion:	20-APR-12	Well Owner:	Art Brass Plating Aspect Consulting
Well Type:	Resource Protection	Driller #:	Not Reported
Static Level:	0	Flow Rate (GPM):	0
Flow Type:	Not Reported	PSI:	0
Well Test:	Not Reported	Water Reclamation #:	9

F874
ENE
1/4 - 1/2 Mile
Higher

WA WELLS WALOG1000747845

Database:	Ecology Well Logs	Well Log ID:	1603935
Well Tag:	BJJ388	Project Tag:	Not Reported
Notice of Intent #:	AE40790	Date Received:	20-JAN-17
Diameter:	1.5	Casing Depth:	20
Well Completion:	21-DEC-16	Well Owner:	Gensco
Well Type:	Decommissioning	Driller #:	1374
Static Level:	0	Flow Rate (GPM):	0
Flow Type:	Not Reported	PSI:	0
Well Test:	Not Reported	Water Reclamation #:	9

F875
ENE
1/4 - 1/2 Mile
Higher

WA WELLS WALOG1000746913

Database:	Ecology Well Logs	Well Log ID:	1602997
Well Tag:	BJJ395	Project Tag:	Not Reported
Notice of Intent #:	DE01955	Date Received:	27-DEC-16
Diameter:	1.5	Casing Depth:	20
Well Completion:	02-DEC-16	Well Owner:	Gensco
Well Type:	Water	Driller #:	1374
Static Level:	6	Flow Rate (GPM):	0
Flow Type:	Static Level	PSI:	0
Well Test:	Not Reported	Water Reclamation #:	9

F876
ENE
1/4 - 1/2 Mile
Higher

WA WELLS WALOG1000252759

Database:	Ecology Well Logs	Well Log ID:	327769
Well Tag:	Not Reported	Project Tag:	Not Reported
Notice of Intent #:	R048328	Date Received:	21-APR-00
Diameter:	0	Casing Depth:	51
Well Completion:	03-APR-00	Well Owner:	General Electric Company
Well Type:	Resource Protection	Driller #:	Not Reported
Static Level:	0	Flow Rate (GPM):	0
Flow Type:	Not Reported	PSI:	0
Well Test:	Not Reported	Water Reclamation #:	9

GEOCHECK® - PHYSICAL SETTING SOURCE MAP FINDINGS

Map ID
Direction
Distance
Elevation

Database EDR ID Number

F877
ENE
1/4 - 1/2 Mile
Higher

WA WELLS WALOG1000735807

Database:	Ecology Well Logs	Well Log ID:	1590482
Well Tag:	BJJ238	Project Tag:	Not Reported
Notice of Intent #:	DE01905	Date Received:	25-AUG-16
Diameter:	1.5	Casing Depth:	23
Well Completion:	26-JUL-16	Well Owner:	5303 1st Ave S Llc
Well Type:	Water	Driller #:	1374
Static Level:	8	Flow Rate (GPM):	0
Flow Type:	Static Level	PSI:	0
Well Test:	Not Reported	Water Reclamation #:	9

F878
ENE
1/4 - 1/2 Mile
Higher

WA WELLS WALOG1000746907

Database:	Ecology Well Logs	Well Log ID:	1602991
Well Tag:	BJJ389	Project Tag:	Not Reported
Notice of Intent #:	DE01955	Date Received:	27-DEC-16
Diameter:	1.5	Casing Depth:	20
Well Completion:	02-DEC-16	Well Owner:	Gensco
Well Type:	Water	Driller #:	1374
Static Level:	6	Flow Rate (GPM):	0
Flow Type:	Static Level	PSI:	0
Well Test:	Not Reported	Water Reclamation #:	9

F879
ENE
1/4 - 1/2 Mile
Higher

WA WELLS WALOG1000459380

Database:	Ecology Well Logs	Well Log ID:	598331
Well Tag:	Not Reported	Project Tag:	Not Reported
Notice of Intent #:	EE01035	Date Received:	09-JUL-09
Diameter:	2.1	Casing Depth:	18
Well Completion:	03-JUN-09	Well Owner:	Evan Allstrom
Well Type:	Resource Protection	Driller #:	Not Reported
Static Level:	0	Flow Rate (GPM):	0
Flow Type:	Not Reported	PSI:	0
Well Test:	Not Reported	Water Reclamation #:	9

F880
ENE
1/4 - 1/2 Mile
Higher

WA WELLS WALOG1000735799

Database:	Ecology Well Logs	Well Log ID:	1590474
Well Tag:	BJJ230	Project Tag:	Not Reported
Notice of Intent #:	DE01905	Date Received:	25-AUG-16
Diameter:	1.5	Casing Depth:	23

GEOCHECK® - PHYSICAL SETTING SOURCE MAP FINDINGS

Well Completion:	26-JUL-16	Well Owner:	5303 1st Ave S Llc
Well Type:	Water	Driller #:	1374
Static Level:	8	Flow Rate (GPM):	0
Flow Type:	Static Level	PSI:	0
Well Test:	Not Reported	Water Reclamation #:	9

F881
ENE
1/4 - 1/2 Mile
Higher

WA WELLS WALOG1000429624

Database:	Ecology Well Logs	Well Log ID:	555088
Well Tag:	BAB965	Project Tag:	Not Reported
Notice of Intent #:	RE02142	Date Received:	14-OCT-08
Diameter:	.3	Casing Depth:	3
Well Completion:	17-MAR-08	Well Owner:	Evan Allstrom
Well Type:	Resource Protection	Driller #:	Not Reported
Static Level:	0	Flow Rate (GPM):	0
Flow Type:	Not Reported	PSI:	0
Well Test:	Not Reported	Water Reclamation #:	9

F882
ENE
1/4 - 1/2 Mile
Higher

WA WELLS WALOG1000235376

Database:	Ecology Well Logs	Well Log ID:	308049
Well Tag:	AFR754	Project Tag:	Not Reported
Notice of Intent #:	R042617	Date Received:	11-JAN-01
Diameter:	0	Casing Depth:	30
Well Completion:	12-DEC-00	Well Owner:	Western Cartage Co
Well Type:	Resource Protection	Driller #:	Not Reported
Static Level:	0	Flow Rate (GPM):	0
Flow Type:	Not Reported	PSI:	0
Well Test:	Not Reported	Water Reclamation #:	9

F883
ENE
1/4 - 1/2 Mile
Higher

WA WELLS WALOG1000429627

Database:	Ecology Well Logs	Well Log ID:	555091
Well Tag:	BAB963	Project Tag:	Not Reported
Notice of Intent #:	RE02142	Date Received:	14-OCT-08
Diameter:	.3	Casing Depth:	3
Well Completion:	17-MAR-08	Well Owner:	Evan Allstrom
Well Type:	Resource Protection	Driller #:	Not Reported
Static Level:	0	Flow Rate (GPM):	0
Flow Type:	Not Reported	PSI:	0
Well Test:	Not Reported	Water Reclamation #:	9

GEOCHECK® - PHYSICAL SETTING SOURCE MAP FINDINGS

Map ID
Direction
Distance
Elevation

Database EDR ID Number

F884
ENE
1/4 - 1/2 Mile
Higher

WA WELLS WALOG1000557645

Database:	Ecology Well Logs	Well Log ID:	790702
Well Tag:	Not Reported	Project Tag:	Not Reported
Notice of Intent #:	AE16372	Date Received:	04-MAY-12
Diameter:	2	Casing Depth:	24
Well Completion:	20-APR-12	Well Owner:	Art Brass Plating Aspect Consulting
Well Type:	Decommissioning	Driller #:	Not Reported
Static Level:	0	Flow Rate (GPM):	0
Flow Type:	Not Reported	PSI:	0
Well Test:	Not Reported	Water Reclamation #:	9

F885
ENE
1/4 - 1/2 Mile
Higher

WA WELLS WALOG1000746899

Database:	Ecology Well Logs	Well Log ID:	1602983
Well Tag:	BJJ381	Project Tag:	Not Reported
Notice of Intent #:	DE01955	Date Received:	27-DEC-16
Diameter:	1.5	Casing Depth:	20
Well Completion:	02-DEC-16	Well Owner:	Gensco
Well Type:	Water	Driller #:	1374
Static Level:	6	Flow Rate (GPM):	0
Flow Type:	Static Level	PSI:	0
Well Test:	Not Reported	Water Reclamation #:	9

F886
ENE
1/4 - 1/2 Mile
Higher

WA WELLS WALOG1000383843

Database:	Ecology Well Logs	Well Log ID:	491187
Well Tag:	Not Reported	Project Tag:	Not Reported
Notice of Intent #:	A129579	Date Received:	16-JUL-07
Diameter:	2	Casing Depth:	70
Well Completion:	03-JUL-07	Well Owner:	Susan Bittner
Well Type:	Decommissioning	Driller #:	Not Reported
Static Level:	0	Flow Rate (GPM):	0
Flow Type:	Not Reported	PSI:	0
Well Test:	Not Reported	Water Reclamation #:	9

G887
NNW
1/4 - 1/2 Mile
Higher

WA WELLS WALOG1000502509

Database:	Ecology Well Logs	Well Log ID:	683867
Well Tag:	Not Reported	Project Tag:	Not Reported
Notice of Intent #:	AE10845	Date Received:	18-OCT-10
Diameter:	2	Casing Depth:	8

GEOCHECK® - PHYSICAL SETTING SOURCE MAP FINDINGS

Well Completion:	27-SEP-10	Well Owner:	Federal Center South Ehs International
Well Type:	Decommissioning	Driller #:	Not Reported
Static Level:	0	Flow Rate (GPM):	0
Flow Type:	Not Reported	PSI:	0
Well Test:	Not Reported	Water Reclamation #:	9

G888
NNW
1/4 - 1/2 Mile
Higher

WA WELLS WALOG1000502136

Database:	Ecology Well Logs	Well Log ID:	683082
Well Tag:	Not Reported	Project Tag:	Not Reported
Notice of Intent #:	SE08216	Date Received:	18-OCT-10
Diameter:	2	Casing Depth:	8
Well Completion:	27-SEP-10	Well Owner:	Federal Center South Ehs International
Well Type:	Resource Protection	Driller #:	Not Reported
Static Level:	0	Flow Rate (GPM):	0
Flow Type:	Not Reported	PSI:	0
Well Test:	Not Reported	Water Reclamation #:	9

G889
NNW
1/4 - 1/2 Mile
Higher

WA WELLS WALOG1000295654

Database:	Ecology Well Logs	Well Log ID:	376202
Well Tag:	Not Reported	Project Tag:	Not Reported
Notice of Intent #:	S023420	Date Received:	10-MAR-04
Diameter:	2	Casing Depth:	8
Well Completion:	18-FEB-04	Well Owner:	Federal Center South
Well Type:	Resource Protection	Driller #:	Not Reported
Static Level:	0	Flow Rate (GPM):	0
Flow Type:	Not Reported	PSI:	0
Well Test:	Not Reported	Water Reclamation #:	9

G890
NNW
1/4 - 1/2 Mile
Higher

WA WELLS WALOG1000295647

Database:	Ecology Well Logs	Well Log ID:	376195
Well Tag:	Not Reported	Project Tag:	Not Reported
Notice of Intent #:	S023420	Date Received:	10-MAR-04
Diameter:	2	Casing Depth:	8
Well Completion:	18-FEB-04	Well Owner:	Federal Center South
Well Type:	Resource Protection	Driller #:	Not Reported
Static Level:	0	Flow Rate (GPM):	0
Flow Type:	Not Reported	PSI:	0
Well Test:	Not Reported	Water Reclamation #:	9

GEOCHECK® - PHYSICAL SETTING SOURCE MAP FINDINGS

Map ID
 Direction
 Distance
 Elevation

Database EDR ID Number

G891
NNW
 1/4 - 1/2 Mile
 Higher

WA WELLS WALOG1000502124

Database:	Ecology Well Logs	Well Log ID:	683058
Well Tag:	Not Reported	Project Tag:	Not Reported
Notice of Intent #:	SE08216	Date Received:	18-OCT-10
Diameter:	2	Casing Depth:	8
Well Completion:	27-SEP-10	Well Owner:	Federal Center South Ehs International
Well Type:	Resource Protection	Driller #:	Not Reported
Static Level:	0	Flow Rate (GPM):	0
Flow Type:	Not Reported	PSI:	0
Well Test:	Not Reported	Water Reclamation #:	9

G892
NNW
 1/4 - 1/2 Mile
 Higher

WA WELLS WALOG1000502122

Database:	Ecology Well Logs	Well Log ID:	683054
Well Tag:	Not Reported	Project Tag:	Not Reported
Notice of Intent #:	SE08216	Date Received:	18-OCT-10
Diameter:	2	Casing Depth:	8
Well Completion:	27-SEP-10	Well Owner:	Federal Center South Ehs International
Well Type:	Resource Protection	Driller #:	Not Reported
Static Level:	0	Flow Rate (GPM):	0
Flow Type:	Not Reported	PSI:	0
Well Test:	Not Reported	Water Reclamation #:	9

G893
NNW
 1/4 - 1/2 Mile
 Higher

WA WELLS WALOG1000233808

Database:	Ecology Well Logs	Well Log ID:	306448
Well Tag:	AFT139	Project Tag:	Not Reported
Notice of Intent #:	R049604	Date Received:	08-NOV-00
Diameter:	0	Casing Depth:	14
Well Completion:	24-OCT-00	Well Owner:	Corps Of Engineer
Well Type:	Resource Protection	Driller #:	Not Reported
Static Level:	0	Flow Rate (GPM):	0
Flow Type:	Not Reported	PSI:	0
Well Test:	Not Reported	Water Reclamation #:	9

G894
NNW
 1/4 - 1/2 Mile
 Higher

WA WELLS WALOG1000471977

Database:	Ecology Well Logs	Well Log ID:	622615
Well Tag:	Not Reported	Project Tag:	Not Reported
Notice of Intent #:	AE07065	Date Received:	05-OCT-09
Diameter:	2	Casing Depth:	8

GEOCHECK® - PHYSICAL SETTING SOURCE MAP FINDINGS

Well Completion:	14-SEP-09	Well Owner:	United States General Services Adm
Well Type:	Decommissioning	Driller #:	Not Reported
Static Level:	0	Flow Rate (GPM):	0
Flow Type:	Not Reported	PSI:	0
Well Test:	Not Reported	Water Reclamation #:	9

**G895
NNW
1/4 - 1/2 Mile
Higher**

WA WELLS WALOG1000629116

Database:	Ecology Well Logs	Well Log ID:	929739
Well Tag:	Not Reported	Project Tag:	Not Reported
Notice of Intent #:	AE27213	Date Received:	21-OCT-14
Diameter:	9	Casing Depth:	51.5
Well Completion:	10-JUN-14	Well Owner:	Ardagh Group
Well Type:	Decommissioning	Driller #:	2823
Static Level:	0	Flow Rate (GPM):	0
Flow Type:	Dry Hole	PSI:	0
Well Test:	Not Reported	Water Reclamation #:	9

**G896
NNW
1/4 - 1/2 Mile
Higher**

WA WELLS WALOG1000502142

Database:	Ecology Well Logs	Well Log ID:	683094
Well Tag:	Not Reported	Project Tag:	Not Reported
Notice of Intent #:	AE10845	Date Received:	18-OCT-10
Diameter:	2	Casing Depth:	8
Well Completion:	27-SEP-10	Well Owner:	Federal Center South Ehs International
Well Type:	Decommissioning	Driller #:	Not Reported
Static Level:	0	Flow Rate (GPM):	0
Flow Type:	Not Reported	PSI:	0
Well Test:	Not Reported	Water Reclamation #:	9

**G897
NNW
1/4 - 1/2 Mile
Higher**

WA WELLS WALOG1000468094

Database:	Ecology Well Logs	Well Log ID:	614908
Well Tag:	Not Reported	Project Tag:	Not Reported
Notice of Intent #:	AE07065	Date Received:	25-SEP-09
Diameter:	6	Casing Depth:	208
Well Completion:	22-SEP-09	Well Owner:	United States General Services Adm
Well Type:	Decommissioning	Driller #:	Not Reported
Static Level:	0	Flow Rate (GPM):	0
Flow Type:	Not Reported	PSI:	0
Well Test:	Not Reported	Water Reclamation #:	9

GEOCHECK® - PHYSICAL SETTING SOURCE MAP FINDINGS

Map ID
 Direction
 Distance
 Elevation

Database EDR ID Number

G898
NNW
1/4 - 1/2 Mile
Higher

WA WELLS WALOG1000502134

Database:	Ecology Well Logs	Well Log ID:	683078
Well Tag:	Not Reported	Project Tag:	Not Reported
Notice of Intent #:	SE08216	Date Received:	18-OCT-10
Diameter:	2	Casing Depth:	8
Well Completion:	27-SEP-10	Well Owner:	Federal Center South Ehs International
Well Type:	Resource Protection	Driller #:	Not Reported
Static Level:	0	Flow Rate (GPM):	0
Flow Type:	Not Reported	PSI:	0
Well Test:	Not Reported	Water Reclamation #:	9

G899
NNW
1/4 - 1/2 Mile
Higher

WA WELLS WALOG1000295653

Database:	Ecology Well Logs	Well Log ID:	376201
Well Tag:	Not Reported	Project Tag:	Not Reported
Notice of Intent #:	S023420	Date Received:	10-MAR-04
Diameter:	2	Casing Depth:	8
Well Completion:	18-FEB-04	Well Owner:	Federal Center South
Well Type:	Resource Protection	Driller #:	Not Reported
Static Level:	0	Flow Rate (GPM):	0
Flow Type:	Not Reported	PSI:	0
Well Test:	Not Reported	Water Reclamation #:	9

G900
NNW
1/4 - 1/2 Mile
Higher

WA WELLS WALOG1000471980

Database:	Ecology Well Logs	Well Log ID:	622621
Well Tag:	Not Reported	Project Tag:	Not Reported
Notice of Intent #:	AE07065	Date Received:	05-OCT-09
Diameter:	2	Casing Depth:	12
Well Completion:	14-SEP-09	Well Owner:	United States General Services Adm
Well Type:	Decommissioning	Driller #:	Not Reported
Static Level:	0	Flow Rate (GPM):	0
Flow Type:	Not Reported	PSI:	0
Well Test:	Not Reported	Water Reclamation #:	9

G901
NNW
1/4 - 1/2 Mile
Higher

WA WELLS WALOG1000295646

Database:	Ecology Well Logs	Well Log ID:	376194
Well Tag:	Not Reported	Project Tag:	Not Reported
Notice of Intent #:	S023420	Date Received:	10-MAR-04
Diameter:	2	Casing Depth:	8

GEOCHECK® - PHYSICAL SETTING SOURCE MAP FINDINGS

Well Completion:	18-FEB-04	Well Owner:	Federal Center South
Well Type:	Resource Protection	Driller #:	Not Reported
Static Level:	0	Flow Rate (GPM):	0
Flow Type:	Not Reported	PSI:	0
Well Test:	Not Reported	Water Reclamation #:	9

**G902
NNW
1/4 - 1/2 Mile
Higher**

WA WELLS WALOG1000471998

Database:	Ecology Well Logs	Well Log ID:	622657
Well Tag:	Not Reported	Project Tag:	Not Reported
Notice of Intent #:	SE05423	Date Received:	05-OCT-09
Diameter:	2	Casing Depth:	12
Well Completion:	14-SEP-09	Well Owner:	United States General Services Adm
Well Type:	Resource Protection	Driller #:	Not Reported
Static Level:	0	Flow Rate (GPM):	0
Flow Type:	Not Reported	PSI:	0
Well Test:	Not Reported	Water Reclamation #:	9

**G903
NNW
1/4 - 1/2 Mile
Higher**

WA WELLS WALOG1000233807

Database:	Ecology Well Logs	Well Log ID:	306447
Well Tag:	AFT138	Project Tag:	Not Reported
Notice of Intent #:	R049604	Date Received:	08-NOV-00
Diameter:	0	Casing Depth:	15
Well Completion:	24-OCT-00	Well Owner:	Corps Of Engineer
Well Type:	Resource Protection	Driller #:	Not Reported
Static Level:	0	Flow Rate (GPM):	0
Flow Type:	Not Reported	PSI:	0
Well Test:	Not Reported	Water Reclamation #:	9

**G904
NNW
1/4 - 1/2 Mile
Higher**

WA WELLS WALOG1000471982

Database:	Ecology Well Logs	Well Log ID:	622625
Well Tag:	Not Reported	Project Tag:	Not Reported
Notice of Intent #:	AE07065	Date Received:	05-OCT-09
Diameter:	2	Casing Depth:	12
Well Completion:	14-SEP-09	Well Owner:	United States General Services Adm
Well Type:	Decommissioning	Driller #:	Not Reported
Static Level:	0	Flow Rate (GPM):	0
Flow Type:	Not Reported	PSI:	0
Well Test:	Not Reported	Water Reclamation #:	9

GEOCHECK® - PHYSICAL SETTING SOURCE MAP FINDINGS

Map ID
Direction
Distance
Elevation

Database EDR ID Number

G905
NNW
1/4 - 1/2 Mile
Higher

WA WELLS WALOG1000629109

Database:	Ecology Well Logs	Well Log ID:	929732
Well Tag:	Not Reported	Project Tag:	Not Reported
Notice of Intent #:	SE51696	Date Received:	21-OCT-14
Diameter:	9	Casing Depth:	51.5
Well Completion:	10-JUN-14	Well Owner:	Ardagh Group
Well Type:	Resource Protection	Driller #:	2823
Static Level:	0	Flow Rate (GPM):	0
Flow Type:	Dry Hole	PSI:	0
Well Test:	Not Reported	Water Reclamation #:	9

G906
NNW
1/4 - 1/2 Mile
Higher

WA WELLS WALOG1000502141

Database:	Ecology Well Logs	Well Log ID:	683092
Well Tag:	Not Reported	Project Tag:	Not Reported
Notice of Intent #:	AE10845	Date Received:	18-OCT-10
Diameter:	2	Casing Depth:	8
Well Completion:	27-SEP-10	Well Owner:	Federal Center South Ehs International
Well Type:	Decommissioning	Driller #:	Not Reported
Static Level:	0	Flow Rate (GPM):	0
Flow Type:	Not Reported	PSI:	0
Well Test:	Not Reported	Water Reclamation #:	9

G907
NNW
1/4 - 1/2 Mile
Higher

WA WELLS WALOG1000502131

Database:	Ecology Well Logs	Well Log ID:	683072
Well Tag:	Not Reported	Project Tag:	Not Reported
Notice of Intent #:	SE08216	Date Received:	18-OCT-10
Diameter:	2	Casing Depth:	8
Well Completion:	27-SEP-10	Well Owner:	Federal Center South Ehs International
Well Type:	Resource Protection	Driller #:	Not Reported
Static Level:	0	Flow Rate (GPM):	0
Flow Type:	Not Reported	PSI:	0
Well Test:	Not Reported	Water Reclamation #:	9

G908
NNW
1/4 - 1/2 Mile
Higher

WA WELLS WALOG1000502513

Database:	Ecology Well Logs	Well Log ID:	683875
Well Tag:	Not Reported	Project Tag:	Not Reported
Notice of Intent #:	AE10845	Date Received:	18-OCT-10
Diameter:	2	Casing Depth:	7

GEOCHECK® - PHYSICAL SETTING SOURCE MAP FINDINGS

Well Completion:	27-SEP-10	Well Owner:	Federal Center South Ehs International
Well Type:	Decommissioning	Driller #:	Not Reported
Static Level:	0	Flow Rate (GPM):	0
Flow Type:	Not Reported	PSI:	0
Well Test:	Not Reported	Water Reclamation #:	9

**G909
NNW
1/4 - 1/2 Mile
Higher**

WA WELLS WALOG1000502140

Database:	Ecology Well Logs	Well Log ID:	683090
Well Tag:	Not Reported	Project Tag:	Not Reported
Notice of Intent #:	AE10845	Date Received:	18-OCT-10
Diameter:	2	Casing Depth:	8
Well Completion:	27-SEP-10	Well Owner:	Federal Center South Ehs International
Well Type:	Decommissioning	Driller #:	Not Reported
Static Level:	0	Flow Rate (GPM):	0
Flow Type:	Not Reported	PSI:	0
Well Test:	Not Reported	Water Reclamation #:	9

**G910
NNW
1/4 - 1/2 Mile
Higher**

WA WELLS WALOG1000502512

Database:	Ecology Well Logs	Well Log ID:	683873
Well Tag:	Not Reported	Project Tag:	Not Reported
Notice of Intent #:	AE10845	Date Received:	18-OCT-10
Diameter:	2	Casing Depth:	7
Well Completion:	27-SEP-10	Well Owner:	Federal Center South Ehs International
Well Type:	Decommissioning	Driller #:	Not Reported
Static Level:	0	Flow Rate (GPM):	0
Flow Type:	Not Reported	PSI:	0
Well Test:	Not Reported	Water Reclamation #:	9

**G911
NNW
1/4 - 1/2 Mile
Higher**

WA WELLS WALOG1000502129

Database:	Ecology Well Logs	Well Log ID:	683068
Well Tag:	Not Reported	Project Tag:	Not Reported
Notice of Intent #:	SE08216	Date Received:	18-OCT-10
Diameter:	2	Casing Depth:	8
Well Completion:	27-SEP-10	Well Owner:	Federal Center South Ehs International
Well Type:	Resource Protection	Driller #:	Not Reported
Static Level:	0	Flow Rate (GPM):	0
Flow Type:	Not Reported	PSI:	0
Well Test:	Not Reported	Water Reclamation #:	9

GEOCHECK® - PHYSICAL SETTING SOURCE MAP FINDINGS

Map ID
Direction
Distance
Elevation

Database EDR ID Number

G912
NNW
1/4 - 1/2 Mile
Higher

WA WELLS WALOG1000502139

Database:	Ecology Well Logs	Well Log ID:	683088
Well Tag:	Not Reported	Project Tag:	Not Reported
Notice of Intent #:	AE10845	Date Received:	18-OCT-10
Diameter:	2	Casing Depth:	8
Well Completion:	27-SEP-10	Well Owner:	Federal Center South Ehs International
Well Type:	Decommissioning	Driller #:	Not Reported
Static Level:	0	Flow Rate (GPM):	0
Flow Type:	Not Reported	PSI:	0
Well Test:	Not Reported	Water Reclamation #:	9

G913
NNW
1/4 - 1/2 Mile
Higher

WA WELLS WALOG1000502510

Database:	Ecology Well Logs	Well Log ID:	683869
Well Tag:	Not Reported	Project Tag:	Not Reported
Notice of Intent #:	AE10845	Date Received:	18-OCT-10
Diameter:	2	Casing Depth:	8
Well Completion:	27-SEP-10	Well Owner:	Federal Center South Ehs International
Well Type:	Decommissioning	Driller #:	Not Reported
Static Level:	0	Flow Rate (GPM):	0
Flow Type:	Not Reported	PSI:	0
Well Test:	Not Reported	Water Reclamation #:	9

G914
NNW
1/4 - 1/2 Mile
Higher

WA WELLS WALOG1000295643

Database:	Ecology Well Logs	Well Log ID:	376190
Well Tag:	Not Reported	Project Tag:	Not Reported
Notice of Intent #:	S023420	Date Received:	10-MAR-04
Diameter:	2	Casing Depth:	8
Well Completion:	18-FEB-04	Well Owner:	Federal Center South
Well Type:	Resource Protection	Driller #:	Not Reported
Static Level:	0	Flow Rate (GPM):	0
Flow Type:	Not Reported	PSI:	0
Well Test:	Not Reported	Water Reclamation #:	9

G915
NNW
1/4 - 1/2 Mile
Higher

WA WELLS WALOG1000502137

Database:	Ecology Well Logs	Well Log ID:	683084
Well Tag:	Not Reported	Project Tag:	Not Reported
Notice of Intent #:	SE08216	Date Received:	18-OCT-10
Diameter:	2	Casing Depth:	7

GEOCHECK® - PHYSICAL SETTING SOURCE MAP FINDINGS

Well Completion:	27-SEP-10	Well Owner:	Federal Center South Ehs International
Well Type:	Resource Protection	Driller #:	Not Reported
Static Level:	0	Flow Rate (GPM):	0
Flow Type:	Not Reported	PSI:	0
Well Test:	Not Reported	Water Reclamation #:	9

**G916
NNW
1/4 - 1/2 Mile
Higher**

WA WELLS WALOG1000295648

Database:	Ecology Well Logs	Well Log ID:	376196
Well Tag:	Not Reported	Project Tag:	Not Reported
Notice of Intent #:	S023420	Date Received:	10-MAR-04
Diameter:	2	Casing Depth:	8
Well Completion:	18-FEB-04	Well Owner:	Federal Center South
Well Type:	Resource Protection	Driller #:	Not Reported
Static Level:	0	Flow Rate (GPM):	0
Flow Type:	Not Reported	PSI:	0
Well Test:	Not Reported	Water Reclamation #:	9

**G917
NNW
1/4 - 1/2 Mile
Higher**

WA WELLS WALOG1000295642

Database:	Ecology Well Logs	Well Log ID:	376189
Well Tag:	Not Reported	Project Tag:	Not Reported
Notice of Intent #:	S023420	Date Received:	10-MAR-04
Diameter:	2	Casing Depth:	8
Well Completion:	18-FEB-04	Well Owner:	Federal Center South
Well Type:	Resource Protection	Driller #:	Not Reported
Static Level:	0	Flow Rate (GPM):	0
Flow Type:	Not Reported	PSI:	0
Well Test:	Not Reported	Water Reclamation #:	9

**G918
NNW
1/4 - 1/2 Mile
Higher**

WA WELLS WALOG1000295649

Database:	Ecology Well Logs	Well Log ID:	376197
Well Tag:	Not Reported	Project Tag:	Not Reported
Notice of Intent #:	S023420	Date Received:	10-MAR-04
Diameter:	2	Casing Depth:	8
Well Completion:	18-FEB-04	Well Owner:	Federal Center South
Well Type:	Resource Protection	Driller #:	Not Reported
Static Level:	0	Flow Rate (GPM):	0
Flow Type:	Not Reported	PSI:	0
Well Test:	Not Reported	Water Reclamation #:	9

GEOCHECK® - PHYSICAL SETTING SOURCE MAP FINDINGS

Map ID
Direction
Distance
Elevation

Database EDR ID Number

G919
NNW
1/4 - 1/2 Mile
Higher

WA WELLS WALOG1000502511

Database:	Ecology Well Logs	Well Log ID:	683871
Well Tag:	Not Reported	Project Tag:	Not Reported
Notice of Intent #:	AE10845	Date Received:	18-OCT-10
Diameter:	2	Casing Depth:	7
Well Completion:	27-SEP-10	Well Owner:	Federal Center South Ehs International
Well Type:	Decommissioning	Driller #:	Not Reported
Static Level:	0	Flow Rate (GPM):	0
Flow Type:	Not Reported	PSI:	0
Well Test:	Not Reported	Water Reclamation #:	9

G920
NNW
1/4 - 1/2 Mile
Higher

WA WELLS WALOG1000295650

Database:	Ecology Well Logs	Well Log ID:	376198
Well Tag:	Not Reported	Project Tag:	Not Reported
Notice of Intent #:	S023420	Date Received:	10-MAR-04
Diameter:	2	Casing Depth:	8
Well Completion:	18-FEB-04	Well Owner:	Federal Center South
Well Type:	Resource Protection	Driller #:	Not Reported
Static Level:	0	Flow Rate (GPM):	0
Flow Type:	Not Reported	PSI:	0
Well Test:	Not Reported	Water Reclamation #:	9

G921
NNW
1/4 - 1/2 Mile
Higher

WA WELLS WALOG1000471978

Database:	Ecology Well Logs	Well Log ID:	622617
Well Tag:	Not Reported	Project Tag:	Not Reported
Notice of Intent #:	AE07065	Date Received:	05-OCT-09
Diameter:	2	Casing Depth:	12
Well Completion:	14-SEP-09	Well Owner:	United States General Services Adm
Well Type:	Decommissioning	Driller #:	Not Reported
Static Level:	0	Flow Rate (GPM):	0
Flow Type:	Not Reported	PSI:	0
Well Test:	Not Reported	Water Reclamation #:	9

G922
NNW
1/4 - 1/2 Mile
Higher

WA WELLS WALOG1000295644

Database:	Ecology Well Logs	Well Log ID:	376191
Well Tag:	Not Reported	Project Tag:	Not Reported
Notice of Intent #:	S023420	Date Received:	10-MAR-04
Diameter:	2	Casing Depth:	8

GEOCHECK® - PHYSICAL SETTING SOURCE MAP FINDINGS

Well Completion:	18-FEB-04	Well Owner:	Federal Center South
Well Type:	Resource Protection	Driller #:	Not Reported
Static Level:	0	Flow Rate (GPM):	0
Flow Type:	Not Reported	PSI:	0
Well Test:	Not Reported	Water Reclamation #:	9

**G923
NNW
1/4 - 1/2 Mile
Higher**

WA WELLS WALOG1000295651

Database:	Ecology Well Logs	Well Log ID:	376199
Well Tag:	Not Reported	Project Tag:	Not Reported
Notice of Intent #:	S023420	Date Received:	10-MAR-04
Diameter:	2	Casing Depth:	8
Well Completion:	18-FEB-04	Well Owner:	Federal Center South
Well Type:	Resource Protection	Driller #:	Not Reported
Static Level:	0	Flow Rate (GPM):	0
Flow Type:	Not Reported	PSI:	0
Well Test:	Not Reported	Water Reclamation #:	9

**G924
NNW
1/4 - 1/2 Mile
Higher**

WA WELLS WALOG1000295655

Database:	Ecology Well Logs	Well Log ID:	376203
Well Tag:	Not Reported	Project Tag:	Not Reported
Notice of Intent #:	S023420	Date Received:	10-MAR-04
Diameter:	2	Casing Depth:	8
Well Completion:	18-FEB-04	Well Owner:	Federal Center South
Well Type:	Resource Protection	Driller #:	Not Reported
Static Level:	0	Flow Rate (GPM):	0
Flow Type:	Not Reported	PSI:	0
Well Test:	Not Reported	Water Reclamation #:	9

**G925
NNW
1/4 - 1/2 Mile
Higher**

WA WELLS WALOG1000502138

Database:	Ecology Well Logs	Well Log ID:	683086
Well Tag:	Not Reported	Project Tag:	Not Reported
Notice of Intent #:	SE08216	Date Received:	18-OCT-10
Diameter:	2	Casing Depth:	7
Well Completion:	27-SEP-10	Well Owner:	Federal Center South Ehs International
Well Type:	Resource Protection	Driller #:	Not Reported
Static Level:	0	Flow Rate (GPM):	0
Flow Type:	Not Reported	PSI:	0
Well Test:	Not Reported	Water Reclamation #:	9

GEOCHECK® - PHYSICAL SETTING SOURCE MAP FINDINGS

Map ID
 Direction
 Distance
 Elevation

Database EDR ID Number

G926
NNW
1/4 - 1/2 Mile
Higher

WA WELLS WALOG1000471979

Database:	Ecology Well Logs	Well Log ID:	622619
Well Tag:	Not Reported	Project Tag:	Not Reported
Notice of Intent #:	AE07065	Date Received:	05-OCT-09
Diameter:	2	Casing Depth:	12
Well Completion:	14-SEP-09	Well Owner:	United States General Services Adm
Well Type:	Decommissioning	Driller #:	Not Reported
Static Level:	0	Flow Rate (GPM):	0
Flow Type:	Not Reported	PSI:	0
Well Test:	Not Reported	Water Reclamation #:	9

G927
NNW
1/4 - 1/2 Mile
Higher

WA WELLS WALOG1000295645

Database:	Ecology Well Logs	Well Log ID:	376193
Well Tag:	Not Reported	Project Tag:	Not Reported
Notice of Intent #:	S023420	Date Received:	10-MAR-04
Diameter:	2	Casing Depth:	8
Well Completion:	18-FEB-04	Well Owner:	Federal Center South
Well Type:	Resource Protection	Driller #:	Not Reported
Static Level:	0	Flow Rate (GPM):	0
Flow Type:	Not Reported	PSI:	0
Well Test:	Not Reported	Water Reclamation #:	9

G928
NNW
1/4 - 1/2 Mile
Higher

WA WELLS WALOG1000295652

Database:	Ecology Well Logs	Well Log ID:	376200
Well Tag:	Not Reported	Project Tag:	Not Reported
Notice of Intent #:	S023420	Date Received:	10-MAR-04
Diameter:	2	Casing Depth:	8
Well Completion:	18-FEB-04	Well Owner:	Federal Center South
Well Type:	Resource Protection	Driller #:	Not Reported
Static Level:	0	Flow Rate (GPM):	0
Flow Type:	Not Reported	PSI:	0
Well Test:	Not Reported	Water Reclamation #:	9

G929
NNW
1/4 - 1/2 Mile
Higher

WA WELLS WALOG1000471981

Database:	Ecology Well Logs	Well Log ID:	622623
Well Tag:	Not Reported	Project Tag:	Not Reported
Notice of Intent #:	AE07065	Date Received:	05-OCT-09
Diameter:	2	Casing Depth:	12

GEOCHECK® - PHYSICAL SETTING SOURCE MAP FINDINGS

Well Completion:	14-SEP-09	Well Owner:	United States General Services Adm
Well Type:	Decommissioning	Driller #:	Not Reported
Static Level:	0	Flow Rate (GPM):	0
Flow Type:	Not Reported	PSI:	0
Well Test:	Not Reported	Water Reclamation #:	9

**G930
NNW
1/4 - 1/2 Mile
Higher**

WA WELLS WALOG1000471995

Database:	Ecology Well Logs	Well Log ID:	622651
Well Tag:	Not Reported	Project Tag:	Not Reported
Notice of Intent #:	SE05423	Date Received:	05-OCT-09
Diameter:	2	Casing Depth:	12
Well Completion:	14-SEP-09	Well Owner:	United States General Services Adm
Well Type:	Resource Protection	Driller #:	Not Reported
Static Level:	0	Flow Rate (GPM):	0
Flow Type:	Not Reported	PSI:	0
Well Test:	Not Reported	Water Reclamation #:	9

**G931
NNW
1/4 - 1/2 Mile
Higher**

WA WELLS WALOG1000471996

Database:	Ecology Well Logs	Well Log ID:	622653
Well Tag:	Not Reported	Project Tag:	Not Reported
Notice of Intent #:	SE05423	Date Received:	05-OCT-09
Diameter:	2	Casing Depth:	12
Well Completion:	14-SEP-09	Well Owner:	United States General Services Adm
Well Type:	Resource Protection	Driller #:	Not Reported
Static Level:	0	Flow Rate (GPM):	0
Flow Type:	Not Reported	PSI:	0
Well Test:	Not Reported	Water Reclamation #:	9

**G932
NNW
1/4 - 1/2 Mile
Higher**

WA WELLS WALOG1000471997

Database:	Ecology Well Logs	Well Log ID:	622655
Well Tag:	Not Reported	Project Tag:	Not Reported
Notice of Intent #:	SE05423	Date Received:	05-OCT-09
Diameter:	2	Casing Depth:	12
Well Completion:	14-SEP-09	Well Owner:	United States General Services Adm
Well Type:	Resource Protection	Driller #:	Not Reported
Static Level:	0	Flow Rate (GPM):	0
Flow Type:	Not Reported	PSI:	0
Well Test:	Not Reported	Water Reclamation #:	9

GEOCHECK® - PHYSICAL SETTING SOURCE MAP FINDINGS

Map ID
Direction
Distance
Elevation

Database EDR ID Number

G933
NNW
1/4 - 1/2 Mile
Higher

WA WELLS WALOG1000502127

Database:	Ecology Well Logs	Well Log ID:	683064
Well Tag:	Not Reported	Project Tag:	Not Reported
Notice of Intent #:	SE08216	Date Received:	18-OCT-10
Diameter:	2	Casing Depth:	8
Well Completion:	27-SEP-10	Well Owner:	Federal Center South Ehs International
Well Type:	Resource Protection	Driller #:	Not Reported
Static Level:	0	Flow Rate (GPM):	0
Flow Type:	Not Reported	PSI:	0
Well Test:	Not Reported	Water Reclamation #:	9

G934
NNW
1/4 - 1/2 Mile
Higher

WA WELLS WALOG1000471994

Database:	Ecology Well Logs	Well Log ID:	622649
Well Tag:	Not Reported	Project Tag:	Not Reported
Notice of Intent #:	SE05423	Date Received:	05-OCT-09
Diameter:	2	Casing Depth:	8
Well Completion:	14-SEP-09	Well Owner:	United States General Services Adm
Well Type:	Resource Protection	Driller #:	Not Reported
Static Level:	0	Flow Rate (GPM):	0
Flow Type:	Not Reported	PSI:	0
Well Test:	Not Reported	Water Reclamation #:	9

H935
ESE
1/4 - 1/2 Mile
Higher

WA WELLS WALOG1000444053

Database:	Ecology Well Logs	Well Log ID:	574904
Well Tag:	Not Reported	Project Tag:	Not Reported
Notice of Intent #:	EE00814	Date Received:	09-JAN-09
Diameter:	2	Casing Depth:	70
Well Completion:	09-DEC-08	Well Owner:	Capital Industries Inc Farallon Consulting
Well Type:	Resource Protection	Driller #:	Not Reported
Static Level:	0	Flow Rate (GPM):	0
Flow Type:	Not Reported	PSI:	0
Well Test:	Not Reported	Water Reclamation #:	9

H936
ESE
1/4 - 1/2 Mile
Higher

WA WELLS WALOG1000444054

Database:	Ecology Well Logs	Well Log ID:	574905
Well Tag:	Not Reported	Project Tag:	Not Reported
Notice of Intent #:	AE04659	Date Received:	09-JAN-09
Diameter:	2	Casing Depth:	15

GEOCHECK® - PHYSICAL SETTING SOURCE MAP FINDINGS

Well Completion:	09-DEC-08	Well Owner:	Capital Industries Inc Farallon Consulting
Well Type:	Decommissioning	Driller #:	Not Reported
Static Level:	0	Flow Rate (GPM):	0
Flow Type:	Not Reported	PSI:	0
Well Test:	Not Reported	Water Reclamation #:	9

H937
ESE
1/4 - 1/2 Mile
Higher

WA WELLS WALOG1000444051

Database:	Ecology Well Logs	Well Log ID:	574902
Well Tag:	Not Reported	Project Tag:	Not Reported
Notice of Intent #:	EE00814	Date Received:	09-JAN-09
Diameter:	2	Casing Depth:	70
Well Completion:	09-DEC-08	Well Owner:	Capital Industries Inc Farallon Consulting
Well Type:	Resource Protection	Driller #:	Not Reported
Static Level:	0	Flow Rate (GPM):	0
Flow Type:	Not Reported	PSI:	0
Well Test:	Not Reported	Water Reclamation #:	9

H938
ESE
1/4 - 1/2 Mile
Higher

WA WELLS WALOG1000444052

Database:	Ecology Well Logs	Well Log ID:	574903
Well Tag:	Not Reported	Project Tag:	Not Reported
Notice of Intent #:	EE00814	Date Received:	09-JAN-09
Diameter:	2	Casing Depth:	70
Well Completion:	09-DEC-08	Well Owner:	Capital Industries Inc Farallon Consulting
Well Type:	Resource Protection	Driller #:	Not Reported
Static Level:	0	Flow Rate (GPM):	0
Flow Type:	Not Reported	PSI:	0
Well Test:	Not Reported	Water Reclamation #:	9

H939
ESE
1/4 - 1/2 Mile
Higher

WA WELLS WALOG1000444057

Database:	Ecology Well Logs	Well Log ID:	574908
Well Tag:	Not Reported	Project Tag:	Not Reported
Notice of Intent #:	AE04659	Date Received:	09-JAN-09
Diameter:	2	Casing Depth:	70
Well Completion:	09-DEC-08	Well Owner:	Capital Industries Inc Farallon Consulting
Well Type:	Decommissioning	Driller #:	Not Reported
Static Level:	0	Flow Rate (GPM):	0
Flow Type:	Not Reported	PSI:	0
Well Test:	Not Reported	Water Reclamation #:	9

GEOCHECK® - PHYSICAL SETTING SOURCE MAP FINDINGS

Map ID
Direction
Distance
Elevation

Database EDR ID Number

H940
ESE
1/4 - 1/2 Mile
Higher

WA WELLS WALOG1000444058

Database:	Ecology Well Logs	Well Log ID:	574909
Well Tag:	Not Reported	Project Tag:	Not Reported
Notice of Intent #:	AE04659	Date Received:	09-JAN-09
Diameter:	2	Casing Depth:	70
Well Completion:	09-DEC-08	Well Owner:	Capital Industries Inc Farallon Consulting
Well Type:	Decommissioning	Driller #:	Not Reported
Static Level:	0	Flow Rate (GPM):	0
Flow Type:	Not Reported	PSI:	0
Well Test:	Not Reported	Water Reclamation #:	9

H941
ESE
1/4 - 1/2 Mile
Higher

WA WELLS WALOG1000444055

Database:	Ecology Well Logs	Well Log ID:	574906
Well Tag:	Not Reported	Project Tag:	Not Reported
Notice of Intent #:	AE04659	Date Received:	09-JAN-09
Diameter:	2	Casing Depth:	70
Well Completion:	09-DEC-08	Well Owner:	Capital Industries Inc Farallon Consulting
Well Type:	Decommissioning	Driller #:	Not Reported
Static Level:	0	Flow Rate (GPM):	0
Flow Type:	Not Reported	PSI:	0
Well Test:	Not Reported	Water Reclamation #:	9

H942
ESE
1/4 - 1/2 Mile
Higher

WA WELLS WALOG1000444056

Database:	Ecology Well Logs	Well Log ID:	574907
Well Tag:	Not Reported	Project Tag:	Not Reported
Notice of Intent #:	AE04659	Date Received:	09-JAN-09
Diameter:	2	Casing Depth:	70
Well Completion:	09-DEC-08	Well Owner:	Capital Industries Inc Farallon Consulting
Well Type:	Decommissioning	Driller #:	Not Reported
Static Level:	0	Flow Rate (GPM):	0
Flow Type:	Not Reported	PSI:	0
Well Test:	Not Reported	Water Reclamation #:	9

H943
ESE
1/4 - 1/2 Mile
Higher

WA WELLS WALOG1000444045

Database:	Ecology Well Logs	Well Log ID:	574896
Well Tag:	Not Reported	Project Tag:	Not Reported
Notice of Intent #:	EE00814	Date Received:	09-JAN-09
Diameter:	2	Casing Depth:	70

GEOCHECK® - PHYSICAL SETTING SOURCE MAP FINDINGS

Well Completion:	09-DEC-08	Well Owner:	Capital Industries Inc Farallon Consulting
Well Type:	Resource Protection	Driller #:	Not Reported
Static Level:	0	Flow Rate (GPM):	0
Flow Type:	Not Reported	PSI:	0
Well Test:	Not Reported	Water Reclamation #:	9

H944
ESE
1/4 - 1/2 Mile
Higher

WA WELLS WALOG1000444046

Database:	Ecology Well Logs	Well Log ID:	574897
Well Tag:	Not Reported	Project Tag:	Not Reported
Notice of Intent #:	EE00814	Date Received:	09-JAN-09
Diameter:	2	Casing Depth:	70
Well Completion:	09-DEC-08	Well Owner:	Capital Industries Inc Farallon Consulting
Well Type:	Resource Protection	Driller #:	Not Reported
Static Level:	0	Flow Rate (GPM):	0
Flow Type:	Not Reported	PSI:	0
Well Test:	Not Reported	Water Reclamation #:	9

H945
ESE
1/4 - 1/2 Mile
Higher

WA WELLS WALOG1000444043

Database:	Ecology Well Logs	Well Log ID:	574894
Well Tag:	Not Reported	Project Tag:	Not Reported
Notice of Intent #:	EE00814	Date Received:	09-JAN-09
Diameter:	2	Casing Depth:	70
Well Completion:	09-DEC-08	Well Owner:	Capital Industries Inc Farallon Consulting
Well Type:	Resource Protection	Driller #:	Not Reported
Static Level:	0	Flow Rate (GPM):	0
Flow Type:	Not Reported	PSI:	0
Well Test:	Not Reported	Water Reclamation #:	9

H946
ESE
1/4 - 1/2 Mile
Higher

WA WELLS WALOG1000444044

Database:	Ecology Well Logs	Well Log ID:	574895
Well Tag:	Not Reported	Project Tag:	Not Reported
Notice of Intent #:	EE00814	Date Received:	09-JAN-09
Diameter:	2	Casing Depth:	70
Well Completion:	09-DEC-08	Well Owner:	Capital Industries Inc Farallon Consulting
Well Type:	Resource Protection	Driller #:	Not Reported
Static Level:	0	Flow Rate (GPM):	0
Flow Type:	Not Reported	PSI:	0
Well Test:	Not Reported	Water Reclamation #:	9

GEOCHECK® - PHYSICAL SETTING SOURCE MAP FINDINGS

Map ID
Direction
Distance
Elevation

Database EDR ID Number

H947
ESE
1/4 - 1/2 Mile
Higher

WA WELLS WALOG1000444049

Database:	Ecology Well Logs	Well Log ID:	574900
Well Tag:	Not Reported	Project Tag:	Not Reported
Notice of Intent #:	EE00814	Date Received:	09-JAN-09
Diameter:	2	Casing Depth:	70
Well Completion:	09-DEC-08	Well Owner:	Capital Industries Inc Farallon Consulting
Well Type:	Resource Protection	Driller #:	Not Reported
Static Level:	0	Flow Rate (GPM):	0
Flow Type:	Not Reported	PSI:	0
Well Test:	Not Reported	Water Reclamation #:	9

H948
ESE
1/4 - 1/2 Mile
Higher

WA WELLS WALOG1000444050

Database:	Ecology Well Logs	Well Log ID:	574901
Well Tag:	Not Reported	Project Tag:	Not Reported
Notice of Intent #:	EE00814	Date Received:	09-JAN-09
Diameter:	2	Casing Depth:	70
Well Completion:	09-DEC-08	Well Owner:	Capital Industries Inc Farallon Consulting
Well Type:	Resource Protection	Driller #:	Not Reported
Static Level:	0	Flow Rate (GPM):	0
Flow Type:	Not Reported	PSI:	0
Well Test:	Not Reported	Water Reclamation #:	9

H949
ESE
1/4 - 1/2 Mile
Higher

WA WELLS WALOG1000444047

Database:	Ecology Well Logs	Well Log ID:	574898
Well Tag:	Not Reported	Project Tag:	Not Reported
Notice of Intent #:	EE00814	Date Received:	09-JAN-09
Diameter:	2	Casing Depth:	70
Well Completion:	09-DEC-08	Well Owner:	Capital Industries Inc Farallon Consulting
Well Type:	Resource Protection	Driller #:	Not Reported
Static Level:	0	Flow Rate (GPM):	0
Flow Type:	Not Reported	PSI:	0
Well Test:	Not Reported	Water Reclamation #:	9

H950
ESE
1/4 - 1/2 Mile
Higher

WA WELLS WALOG1000444048

Database:	Ecology Well Logs	Well Log ID:	574899
Well Tag:	Not Reported	Project Tag:	Not Reported
Notice of Intent #:	EE00814	Date Received:	09-JAN-09
Diameter:	2	Casing Depth:	70

GEOCHECK® - PHYSICAL SETTING SOURCE MAP FINDINGS

Well Completion:	09-DEC-08	Well Owner:	Capital Industries Inc Farallon Consulting
Well Type:	Resource Protection	Driller #:	Not Reported
Static Level:	0	Flow Rate (GPM):	0
Flow Type:	Not Reported	PSI:	0
Well Test:	Not Reported	Water Reclamation #:	9

H951
ESE
1/4 - 1/2 Mile
Higher

WA WELLS WALOG1000444059

Database:	Ecology Well Logs	Well Log ID:	574910
Well Tag:	Not Reported	Project Tag:	Not Reported
Notice of Intent #:	AE04659	Date Received:	09-JAN-09
Diameter:	2	Casing Depth:	70
Well Completion:	09-DEC-08	Well Owner:	Capital Industries Inc Farallon Consulting
Well Type:	Decommissioning	Driller #:	Not Reported
Static Level:	0	Flow Rate (GPM):	0
Flow Type:	Not Reported	PSI:	0
Well Test:	Not Reported	Water Reclamation #:	9

H952
ESE
1/4 - 1/2 Mile
Higher

WA WELLS WALOG1000449097

Database:	Ecology Well Logs	Well Log ID:	580991
Well Tag:	BBL507	Project Tag:	Not Reported
Notice of Intent #:	RE03096	Date Received:	20-APR-09
Diameter:	8	Casing Depth:	50
Well Completion:	17-MAR-09	Well Owner:	Art Brass Plating Aspect Consulting~ Llc
Well Type:	Resource Protection	Driller #:	Not Reported
Static Level:	0	Flow Rate (GPM):	0
Flow Type:	Not Reported	PSI:	0
Well Test:	Not Reported	Water Reclamation #:	9

H953
ESE
1/4 - 1/2 Mile
Higher

WA WELLS WALOG1000449098

Database:	Ecology Well Logs	Well Log ID:	580992
Well Tag:	BBL508	Project Tag:	Not Reported
Notice of Intent #:	RE03096	Date Received:	20-APR-09
Diameter:	8	Casing Depth:	15
Well Completion:	18-MAR-09	Well Owner:	Art Brass Plating Aspect Consulting~ Llc
Well Type:	Resource Protection	Driller #:	Not Reported
Static Level:	0	Flow Rate (GPM):	0
Flow Type:	Not Reported	PSI:	0
Well Test:	Not Reported	Water Reclamation #:	9

GEOCHECK® - PHYSICAL SETTING SOURCE MAP FINDINGS

Map ID
Direction
Distance
Elevation

Database EDR ID Number

H954
ESE
1/4 - 1/2 Mile
Higher

WA WELLS WALOG1000449095

Database:	Ecology Well Logs	Well Log ID:	580989
Well Tag:	BBL505	Project Tag:	Not Reported
Notice of Intent #:	RE03096	Date Received:	20-APR-09
Diameter:	8	Casing Depth:	40
Well Completion:	16-MAR-09	Well Owner:	Art Brass Plating Aspect Consulting~ Llc
Well Type:	Resource Protection	Driller #:	Not Reported
Static Level:	0	Flow Rate (GPM):	0
Flow Type:	Not Reported	PSI:	0
Well Test:	Not Reported	Water Reclamation #:	9

H955
ESE
1/4 - 1/2 Mile
Higher

WA WELLS WALOG1000449096

Database:	Ecology Well Logs	Well Log ID:	580990
Well Tag:	BBL506	Project Tag:	Not Reported
Notice of Intent #:	RE03096	Date Received:	20-APR-09
Diameter:	8	Casing Depth:	70
Well Completion:	17-MAR-09	Well Owner:	Art Brass Plating Aspect Consulting~ Llc
Well Type:	Resource Protection	Driller #:	Not Reported
Static Level:	0	Flow Rate (GPM):	0
Flow Type:	Not Reported	PSI:	0
Well Test:	Not Reported	Water Reclamation #:	9

H956
ESE
1/4 - 1/2 Mile
Higher

WA WELLS WALOG1000449101

Database:	Ecology Well Logs	Well Log ID:	580996
Well Tag:	BBL511	Project Tag:	Not Reported
Notice of Intent #:	RE03096	Date Received:	20-APR-09
Diameter:	8	Casing Depth:	60
Well Completion:	21-MAR-09	Well Owner:	Art Brass Plating Aspect Consulting~ Llc
Well Type:	Resource Protection	Driller #:	Not Reported
Static Level:	0	Flow Rate (GPM):	0
Flow Type:	Not Reported	PSI:	0
Well Test:	Not Reported	Water Reclamation #:	9

H957
ESE
1/4 - 1/2 Mile
Higher

WA WELLS WALOG1000449102

Database:	Ecology Well Logs	Well Log ID:	580997
Well Tag:	BBL512	Project Tag:	Not Reported
Notice of Intent #:	RE03096	Date Received:	20-APR-09
Diameter:	8	Casing Depth:	40

GEOCHECK® - PHYSICAL SETTING SOURCE MAP FINDINGS

Well Completion:	21-MAR-09	Well Owner:	Art Brass Plating Aspect Consulting~ Llc
Well Type:	Resource Protection	Driller #:	Not Reported
Static Level:	0	Flow Rate (GPM):	0
Flow Type:	Not Reported	PSI:	0
Well Test:	Not Reported	Water Reclamation #:	9

H958
ESE
1/4 - 1/2 Mile
Higher

WA WELLS WALOG1000449099

Database:	Ecology Well Logs	Well Log ID:	580993
Well Tag:	BBL508	Project Tag:	Not Reported
Notice of Intent #:	RE03096	Date Received:	20-APR-09
Diameter:	8	Casing Depth:	60
Well Completion:	18-MAR-09	Well Owner:	Art Brass Plating Aspect Consulting~ Llc
Well Type:	Resource Protection	Driller #:	Not Reported
Static Level:	0	Flow Rate (GPM):	0
Flow Type:	Not Reported	PSI:	0
Well Test:	Not Reported	Water Reclamation #:	9

H959
ESE
1/4 - 1/2 Mile
Higher

WA WELLS WALOG1000449100

Database:	Ecology Well Logs	Well Log ID:	580995
Well Tag:	BBL510	Project Tag:	Not Reported
Notice of Intent #:	RE03096	Date Received:	20-APR-09
Diameter:	8	Casing Depth:	40
Well Completion:	18-MAR-09	Well Owner:	Art Brass Plating Aspect Consulting~ Llc
Well Type:	Resource Protection	Driller #:	Not Reported
Static Level:	0	Flow Rate (GPM):	0
Flow Type:	Not Reported	PSI:	0
Well Test:	Not Reported	Water Reclamation #:	9

H960
ESE
1/4 - 1/2 Mile
Higher

WA WELLS WALOG1000444062

Database:	Ecology Well Logs	Well Log ID:	574913
Well Tag:	Not Reported	Project Tag:	Not Reported
Notice of Intent #:	AE04659	Date Received:	09-JAN-09
Diameter:	2	Casing Depth:	70
Well Completion:	09-DEC-08	Well Owner:	Capital Industries Inc Farallon Consulting
Well Type:	Decommissioning	Driller #:	Not Reported
Static Level:	0	Flow Rate (GPM):	0
Flow Type:	Not Reported	PSI:	0
Well Test:	Not Reported	Water Reclamation #:	9

GEOCHECK® - PHYSICAL SETTING SOURCE MAP FINDINGS

Map ID
Direction
Distance
Elevation

Database EDR ID Number

H961
ESE
1/4 - 1/2 Mile
Higher

WA WELLS WALOG1000444063

Database:	Ecology Well Logs	Well Log ID:	574914
Well Tag:	Not Reported	Project Tag:	Not Reported
Notice of Intent #:	AE04659	Date Received:	09-JAN-09
Diameter:	2	Casing Depth:	70
Well Completion:	09-DEC-08	Well Owner:	Capital Industries Inc Farallon Consulting
Well Type:	Decommissioning	Driller #:	Not Reported
Static Level:	0	Flow Rate (GPM):	0
Flow Type:	Not Reported	PSI:	0
Well Test:	Not Reported	Water Reclamation #:	9

H962
ESE
1/4 - 1/2 Mile
Higher

WA WELLS WALOG1000444060

Database:	Ecology Well Logs	Well Log ID:	574911
Well Tag:	Not Reported	Project Tag:	Not Reported
Notice of Intent #:	AE04659	Date Received:	09-JAN-09
Diameter:	2	Casing Depth:	70
Well Completion:	09-DEC-08	Well Owner:	Capital Industries Inc Farallon Consulting
Well Type:	Decommissioning	Driller #:	Not Reported
Static Level:	0	Flow Rate (GPM):	0
Flow Type:	Not Reported	PSI:	0
Well Test:	Not Reported	Water Reclamation #:	9

H963
ESE
1/4 - 1/2 Mile
Higher

WA WELLS WALOG1000444061

Database:	Ecology Well Logs	Well Log ID:	574912
Well Tag:	Not Reported	Project Tag:	Not Reported
Notice of Intent #:	AE04659	Date Received:	09-JAN-09
Diameter:	2	Casing Depth:	70
Well Completion:	09-DEC-08	Well Owner:	Capital Industries Inc Farallon Consulting
Well Type:	Decommissioning	Driller #:	Not Reported
Static Level:	0	Flow Rate (GPM):	0
Flow Type:	Not Reported	PSI:	0
Well Test:	Not Reported	Water Reclamation #:	9

H964
ESE
1/4 - 1/2 Mile
Higher

WA WELLS WALOG1000444066

Database:	Ecology Well Logs	Well Log ID:	574917
Well Tag:	Not Reported	Project Tag:	Not Reported
Notice of Intent #:	AE04659	Date Received:	09-JAN-09
Diameter:	2	Casing Depth:	70

GEOCHECK® - PHYSICAL SETTING SOURCE MAP FINDINGS

Well Completion:	09-DEC-08	Well Owner:	Capital Industries Inc Farallon Consulting
Well Type:	Decommissioning	Driller #:	Not Reported
Static Level:	0	Flow Rate (GPM):	0
Flow Type:	Not Reported	PSI:	0
Well Test:	Not Reported	Water Reclamation #:	9

H965
ESE
1/4 - 1/2 Mile
Higher

WA WELLS WALOG1000449094

Database:	Ecology Well Logs	Well Log ID:	580988
Well Tag:	BBL504	Project Tag:	Not Reported
Notice of Intent #:	RE03096	Date Received:	20-APR-09
Diameter:	8	Casing Depth:	75
Well Completion:	16-MAR-09	Well Owner:	Art Brass Plating Aspect Consulting- Llc
Well Type:	Resource Protection	Driller #:	Not Reported
Static Level:	0	Flow Rate (GPM):	0
Flow Type:	Not Reported	PSI:	0
Well Test:	Not Reported	Water Reclamation #:	9

H966
ESE
1/4 - 1/2 Mile
Higher

WA WELLS WALOG1000444064

Database:	Ecology Well Logs	Well Log ID:	574915
Well Tag:	Not Reported	Project Tag:	Not Reported
Notice of Intent #:	AE04659	Date Received:	09-JAN-09
Diameter:	2	Casing Depth:	70
Well Completion:	09-DEC-08	Well Owner:	Capital Industries Inc Farallon Consulting
Well Type:	Decommissioning	Driller #:	Not Reported
Static Level:	0	Flow Rate (GPM):	0
Flow Type:	Not Reported	PSI:	0
Well Test:	Not Reported	Water Reclamation #:	9

H967
ESE
1/4 - 1/2 Mile
Higher

WA WELLS WALOG1000444065

Database:	Ecology Well Logs	Well Log ID:	574916
Well Tag:	Not Reported	Project Tag:	Not Reported
Notice of Intent #:	AE04659	Date Received:	09-JAN-09
Diameter:	2	Casing Depth:	70
Well Completion:	09-DEC-08	Well Owner:	Capital Industries Inc Farallon Consulting
Well Type:	Decommissioning	Driller #:	Not Reported
Static Level:	0	Flow Rate (GPM):	0
Flow Type:	Not Reported	PSI:	0
Well Test:	Not Reported	Water Reclamation #:	9

GEOCHECK® - PHYSICAL SETTING SOURCE MAP FINDINGS

Map ID
 Direction
 Distance
 Elevation

Database EDR ID Number

H968
ESE
1/4 - 1/2 Mile
Higher

WA WELLS WALOG1000399920

Database:	Ecology Well Logs	Well Log ID:	513405
Well Tag:	Not Reported	Project Tag:	Not Reported
Notice of Intent #:	E007913	Date Received:	17-JAN-08
Diameter:	9	Casing Depth:	40
Well Completion:	04-JAN-08	Well Owner:	Blaser Dicasting
Well Type:	Resource Protection	Driller #:	Not Reported
Static Level:	0	Flow Rate (GPM):	0
Flow Type:	Not Reported	PSI:	0
Well Test:	Not Reported	Water Reclamation #:	9

H969
ESE
1/4 - 1/2 Mile
Higher

WA WELLS WALOG1000399921

Database:	Ecology Well Logs	Well Log ID:	513406
Well Tag:	Not Reported	Project Tag:	Not Reported
Notice of Intent #:	A130251	Date Received:	17-JAN-08
Diameter:	9	Casing Depth:	40
Well Completion:	04-JAN-08	Well Owner:	Blaser Dicasting
Well Type:	Decommissioning	Driller #:	Not Reported
Static Level:	0	Flow Rate (GPM):	0
Flow Type:	Not Reported	PSI:	0
Well Test:	Not Reported	Water Reclamation #:	9

H970
ESE
1/4 - 1/2 Mile
Higher

WA WELLS WALOG1000399918

Database:	Ecology Well Logs	Well Log ID:	513403
Well Tag:	APJ819	Project Tag:	Not Reported
Notice of Intent #:	R065531	Date Received:	22-JAN-08
Diameter:	9	Casing Depth:	19
Well Completion:	04-JAN-08	Well Owner:	Buaser Diecasting Pacific Groundwater Group
Well Type:	Resource Protection	Driller #:	Not Reported
Static Level:	0	Flow Rate (GPM):	0
Flow Type:	Not Reported	PSI:	0
Well Test:	Not Reported	Water Reclamation #:	9

H971
ESE
1/4 - 1/2 Mile
Higher

WA WELLS WALOG1000399919

Database:	Ecology Well Logs	Well Log ID:	513404
Well Tag:	APJ820	Project Tag:	Not Reported
Notice of Intent #:	R065531	Date Received:	22-JAN-08
Diameter:	9	Casing Depth:	29

GEOCHECK® - PHYSICAL SETTING SOURCE MAP FINDINGS

Well Completion:	04-JAN-08	Well Owner:	Buaser Diecasting Pacific Groundwater Group
Well Type:	Resource Protection	Driller #:	Not Reported
Static Level:	0	Flow Rate (GPM):	0
Flow Type:	Not Reported	PSI:	0
Well Test:	Not Reported	Water Reclamation #:	9

H972
ESE
1/4 - 1/2 Mile
Higher

WA WELLS WALOG1000408929

Database:	Ecology Well Logs	Well Log ID:	526721
Well Tag:	BAB416	Project Tag:	Not Reported
Notice of Intent #:	R073543	Date Received:	24-MAR-08
Diameter:	8.25	Casing Depth:	30
Well Completion:	10-MAR-08		
Well Owner:	The Frankfurter Restaurants Aspect Consulting Llc		
Well Type:	Resource Protection	Driller #:	Not Reported
Static Level:	0	Flow Rate (GPM):	0
Flow Type:	Not Reported	PSI:	0
Well Test:	Not Reported	Water Reclamation #:	9

H973
ESE
1/4 - 1/2 Mile
Higher

WA WELLS WALOG1000425483

Database:	Ecology Well Logs	Well Log ID:	549561
Well Tag:	Not Reported	Project Tag:	Not Reported
Notice of Intent #:	EE00705	Date Received:	22-SEP-08
Diameter:	1.25	Casing Depth:	60
Well Completion:	08-SEP-08	Well Owner:	Blazer Dicasting Pacific Groundwater Group
Well Type:	Resource Protection	Driller #:	Not Reported
Static Level:	0	Flow Rate (GPM):	0
Flow Type:	Not Reported	PSI:	0
Well Test:	Not Reported	Water Reclamation #:	9

H974
ESE
1/4 - 1/2 Mile
Higher

WA WELLS WALOG1000408927

Database:	Ecology Well Logs	Well Log ID:	526719
Well Tag:	BAB414	Project Tag:	Not Reported
Notice of Intent #:	R073540	Date Received:	24-MAR-08
Diameter:	8.25	Casing Depth:	30
Well Completion:	10-MAR-08	Well Owner:	Art Brass Plating Aspect Consulting Llc
Well Type:	Resource Protection	Driller #:	Not Reported
Static Level:	0	Flow Rate (GPM):	0
Flow Type:	Not Reported	PSI:	0
Well Test:	Not Reported	Water Reclamation #:	9

GEOCHECK® - PHYSICAL SETTING SOURCE MAP FINDINGS

Map ID
Direction
Distance
Elevation

Database EDR ID Number

H975
ESE
1/4 - 1/2 Mile
Higher

WA WELLS WALOG1000408928

Database:	Ecology Well Logs	Well Log ID:	526720
Well Tag:	BAB415	Project Tag:	Not Reported
Notice of Intent #:	R073541	Date Received:	24-MAR-08
Diameter:	8.25	Casing Depth:	30
Well Completion:	10-MAR-08	Well Owner:	Berg Evans Chain Co Aspect Consulting Llc
Well Type:	Resource Protection	Driller #:	Not Reported
Static Level:	0	Flow Rate (GPM):	0
Flow Type:	Not Reported	PSI:	0
Well Test:	Not Reported	Water Reclamation #:	9

H976
ESE
1/4 - 1/2 Mile
Higher

WA WELLS WALOG1000399691

Database:	Ecology Well Logs	Well Log ID:	513134
Well Tag:	Not Reported	Project Tag:	Not Reported
Notice of Intent #:	A130252	Date Received:	14-JAN-08
Diameter:	2	Casing Depth:	16
Well Completion:	10-JAN-08	Well Owner:	Adrian Hanover
Well Type:	Decommissioning	Driller #:	Not Reported
Static Level:	0	Flow Rate (GPM):	0
Flow Type:	Not Reported	PSI:	0
Well Test:	Not Reported	Water Reclamation #:	9

H977
ESE
1/4 - 1/2 Mile
Higher

WA WELLS WALOG1000399692

Database:	Ecology Well Logs	Well Log ID:	513135
Well Tag:	Not Reported	Project Tag:	Not Reported
Notice of Intent #:	A130252	Date Received:	14-JAN-08
Diameter:	2	Casing Depth:	16
Well Completion:	10-JAN-08	Well Owner:	Adrian Hanover
Well Type:	Decommissioning	Driller #:	Not Reported
Static Level:	0	Flow Rate (GPM):	0
Flow Type:	Not Reported	PSI:	0
Well Test:	Not Reported	Water Reclamation #:	9

H978
ESE
1/4 - 1/2 Mile
Higher

WA WELLS WALOG1000399689

Database:	Ecology Well Logs	Well Log ID:	513132
Well Tag:	Not Reported	Project Tag:	Not Reported
Notice of Intent #:	E007914	Date Received:	14-JAN-08
Diameter:	2	Casing Depth:	16

GEOCHECK® - PHYSICAL SETTING SOURCE MAP FINDINGS

Well Completion:	10-JAN-08	Well Owner:	Adrian Hanaver
Well Type:	Resource Protection	Driller #:	Not Reported
Static Level:	0	Flow Rate (GPM):	0
Flow Type:	Not Reported	PSI:	0
Well Test:	Not Reported	Water Reclamation #:	9

H979
ESE
1/4 - 1/2 Mile
Higher

WA WELLS WALOG1000399690

Database:	Ecology Well Logs	Well Log ID:	513133
Well Tag:	Not Reported	Project Tag:	Not Reported
Notice of Intent #:	A130252	Date Received:	14-JAN-08
Diameter:	2	Casing Depth:	30
Well Completion:	10-JAN-08	Well Owner:	Adrian Hanover
Well Type:	Decommissioning	Driller #:	Not Reported
Static Level:	0	Flow Rate (GPM):	0
Flow Type:	Not Reported	PSI:	0
Well Test:	Not Reported	Water Reclamation #:	9

H980
ESE
1/4 - 1/2 Mile
Higher

WA WELLS WALOG1000399916

Database:	Ecology Well Logs	Well Log ID:	513401
Well Tag:	APJ817	Project Tag:	Not Reported
Notice of Intent #:	R065531	Date Received:	22-JAN-08
Diameter:	9	Casing Depth:	12
Well Completion:	03-JAN-08	Well Owner:	Buaser Diecasting Pacific Groundwater Group
Well Type:	Resource Protection	Driller #:	Not Reported
Static Level:	0	Flow Rate (GPM):	0
Flow Type:	Not Reported	PSI:	0
Well Test:	Not Reported	Water Reclamation #:	9

H981
ESE
1/4 - 1/2 Mile
Higher

WA WELLS WALOG1000399917

Database:	Ecology Well Logs	Well Log ID:	513402
Well Tag:	APJ818	Project Tag:	Not Reported
Notice of Intent #:	R065531	Date Received:	22-JAN-08
Diameter:	9	Casing Depth:	16
Well Completion:	03-JAN-08	Well Owner:	Buaser Diecasting Pacific Groundwater Group
Well Type:	Resource Protection	Driller #:	Not Reported
Static Level:	0	Flow Rate (GPM):	0
Flow Type:	Not Reported	PSI:	0
Well Test:	Not Reported	Water Reclamation #:	9

GEOCHECK® - PHYSICAL SETTING SOURCE MAP FINDINGS

Map ID
Direction
Distance
Elevation

Database EDR ID Number

H982
ESE
1/4 - 1/2 Mile
Higher

WA WELLS WALOG100039914

Database:	Ecology Well Logs	Well Log ID:	513399
Well Tag:	APJ815	Project Tag:	Not Reported
Notice of Intent #:	R065531	Date Received:	17-JAN-08
Diameter:	9	Casing Depth:	16
Well Completion:	03-JAN-08	Well Owner:	Buaser Diecasting Pacific Groundwater Group
Well Type:	Resource Protection	Driller #:	Not Reported
Static Level:	0	Flow Rate (GPM):	0
Flow Type:	Not Reported	PSI:	0
Well Test:	Not Reported	Water Reclamation #:	9

H983
ESE
1/4 - 1/2 Mile
Higher

WA WELLS WALOG100039915

Database:	Ecology Well Logs	Well Log ID:	513400
Well Tag:	APJ816	Project Tag:	Not Reported
Notice of Intent #:	R065531	Date Received:	22-JAN-08
Diameter:	9	Casing Depth:	16
Well Completion:	03-JAN-08	Well Owner:	Buaser Diecasting Pacific Groundwater Group
Well Type:	Resource Protection	Driller #:	Not Reported
Static Level:	0	Flow Rate (GPM):	0
Flow Type:	Not Reported	PSI:	0
Well Test:	Not Reported	Water Reclamation #:	9

H984
ESE
1/4 - 1/2 Mile
Higher

WA WELLS WALOG1000425484

Database:	Ecology Well Logs	Well Log ID:	549562
Well Tag:	Not Reported	Project Tag:	Not Reported
Notice of Intent #:	EE00705	Date Received:	22-SEP-08
Diameter:	1.25	Casing Depth:	60
Well Completion:	09-SEP-08	Well Owner:	Blazer Diecasting Pacific Groundwater Group
Well Type:	Resource Protection	Driller #:	Not Reported
Static Level:	0	Flow Rate (GPM):	0
Flow Type:	Not Reported	PSI:	0
Well Test:	Not Reported	Water Reclamation #:	9

H985
ESE
1/4 - 1/2 Mile
Higher

WA WELLS WALOG1000425495

Database:	Ecology Well Logs	Well Log ID:	549573
Well Tag:	Not Reported	Project Tag:	Not Reported
Notice of Intent #:	AE03873	Date Received:	22-SEP-08
Diameter:	1.5	Casing Depth:	13

GEOCHECK® - PHYSICAL SETTING SOURCE MAP FINDINGS

Well Completion:	08-SEP-08	Well Owner:	Blazer Dicasting Pacific Groundwater Group
Well Type:	Decommissioning	Driller #:	Not Reported
Static Level:	0	Flow Rate (GPM):	0
Flow Type:	Not Reported	PSI:	0
Well Test:	Not Reported	Water Reclamation #:	9

H986
ESE
1/4 - 1/2 Mile
Higher

WA WELLS WALOG1000425496

Database:	Ecology Well Logs	Well Log ID:	549574
Well Tag:	Not Reported	Project Tag:	Not Reported
Notice of Intent #:	AE03873	Date Received:	22-SEP-08
Diameter:	1.5	Casing Depth:	60
Well Completion:	08-SEP-08	Well Owner:	Blazer Dicasting Pacific Groundwater Group
Well Type:	Decommissioning	Driller #:	Not Reported
Static Level:	0	Flow Rate (GPM):	0
Flow Type:	Not Reported	PSI:	0
Well Test:	Not Reported	Water Reclamation #:	9

H987
ESE
1/4 - 1/2 Mile
Higher

WA WELLS WALOG1000425493

Database:	Ecology Well Logs	Well Log ID:	549571
Well Tag:	Not Reported	Project Tag:	Not Reported
Notice of Intent #:	AE03873	Date Received:	22-SEP-08
Diameter:	1.25	Casing Depth:	13
Well Completion:	09-SEP-08	Well Owner:	Blazer Dicasting Pacific Groundwater Group
Well Type:	Decommissioning	Driller #:	Not Reported
Static Level:	0	Flow Rate (GPM):	0
Flow Type:	Not Reported	PSI:	0
Well Test:	Not Reported	Water Reclamation #:	9

H988
ESE
1/4 - 1/2 Mile
Higher

WA WELLS WALOG1000425494

Database:	Ecology Well Logs	Well Log ID:	549572
Well Tag:	Not Reported	Project Tag:	Not Reported
Notice of Intent #:	AE03873	Date Received:	22-SEP-08
Diameter:	1.5	Casing Depth:	40
Well Completion:	08-SEP-08	Well Owner:	Blazer Dicasting Pacific Groundwater Group
Well Type:	Decommissioning	Driller #:	Not Reported
Static Level:	0	Flow Rate (GPM):	0
Flow Type:	Not Reported	PSI:	0
Well Test:	Not Reported	Water Reclamation #:	9

GEOCHECK® - PHYSICAL SETTING SOURCE MAP FINDINGS

Map ID
Direction
Distance
Elevation

Database EDR ID Number

H989
ESE
1/4 - 1/2 Mile
Higher

WA WELLS WALOG1000444041

Database:	Ecology Well Logs	Well Log ID:	574892
Well Tag:	Not Reported	Project Tag:	Not Reported
Notice of Intent #:	EE00814	Date Received:	09-JAN-09
Diameter:	2	Casing Depth:	15
Well Completion:	09-DEC-08	Well Owner:	Capital Industries Inc Farallon Consulting
Well Type:	Resource Protection	Driller #:	Not Reported
Static Level:	0	Flow Rate (GPM):	0
Flow Type:	Not Reported	PSI:	0
Well Test:	Not Reported	Water Reclamation #:	9

H990
ESE
1/4 - 1/2 Mile
Higher

WA WELLS WALOG1000444042

Database:	Ecology Well Logs	Well Log ID:	574893
Well Tag:	Not Reported	Project Tag:	Not Reported
Notice of Intent #:	EE00814	Date Received:	09-JAN-09
Diameter:	2	Casing Depth:	70
Well Completion:	09-DEC-08	Well Owner:	Capital Industries Inc Farallon Consulting
Well Type:	Resource Protection	Driller #:	Not Reported
Static Level:	0	Flow Rate (GPM):	0
Flow Type:	Not Reported	PSI:	0
Well Test:	Not Reported	Water Reclamation #:	9

H991
ESE
1/4 - 1/2 Mile
Higher

WA WELLS WALOG1000425497

Database:	Ecology Well Logs	Well Log ID:	549575
Well Tag:	Not Reported	Project Tag:	Not Reported
Notice of Intent #:	AE03873	Date Received:	22-SEP-08
Diameter:	1.5	Casing Depth:	60
Well Completion:	09-SEP-08	Well Owner:	Blazer Dicasting Pacific Groundwater Group
Well Type:	Decommissioning	Driller #:	Not Reported
Static Level:	0	Flow Rate (GPM):	0
Flow Type:	Not Reported	PSI:	0
Well Test:	Not Reported	Water Reclamation #:	9

H992
ESE
1/4 - 1/2 Mile
Higher

WA WELLS WALOG1000425498

Database:	Ecology Well Logs	Well Log ID:	549576
Well Tag:	Not Reported	Project Tag:	Not Reported
Notice of Intent #:	AE03873	Date Received:	22-SEP-08
Diameter:	1.5	Casing Depth:	60

GEOCHECK® - PHYSICAL SETTING SOURCE MAP FINDINGS

Well Completion:	09-SEP-08	Well Owner:	Blazer Dicasting Pacific Groundwater Group
Well Type:	Decommissioning	Driller #:	Not Reported
Static Level:	0	Flow Rate (GPM):	0
Flow Type:	Not Reported	PSI:	0
Well Test:	Not Reported	Water Reclamation #:	9

H993
ESE
1/4 - 1/2 Mile
Higher

WA WELLS WALOG1000425487

Database:	Ecology Well Logs	Well Log ID:	549565
Well Tag:	Not Reported	Project Tag:	Not Reported
Notice of Intent #:	EE00705	Date Received:	22-SEP-08
Diameter:	1.5	Casing Depth:	13
Well Completion:	08-SEP-08	Well Owner:	Blazer Dicasting
Well Type:	Resource Protection	Driller #:	Not Reported
Static Level:	0	Flow Rate (GPM):	0
Flow Type:	Not Reported	PSI:	0
Well Test:	Not Reported	Water Reclamation #:	9

H994
ESE
1/4 - 1/2 Mile
Higher

WA WELLS WALOG1000425488

Database:	Ecology Well Logs	Well Log ID:	549566
Well Tag:	Not Reported	Project Tag:	Not Reported
Notice of Intent #:	EE00705	Date Received:	22-SEP-08
Diameter:	1.25	Casing Depth:	60
Well Completion:	08-SEP-08	Well Owner:	Blazer Dicasting Pacific Groundwater Group
Well Type:	Resource Protection	Driller #:	Not Reported
Static Level:	0	Flow Rate (GPM):	0
Flow Type:	Not Reported	PSI:	0
Well Test:	Not Reported	Water Reclamation #:	9

H995
ESE
1/4 - 1/2 Mile
Higher

WA WELLS WALOG1000425485

Database:	Ecology Well Logs	Well Log ID:	549563
Well Tag:	Not Reported	Project Tag:	Not Reported
Notice of Intent #:	EE00705	Date Received:	22-SEP-08
Diameter:	1.25	Casing Depth:	13
Well Completion:	09-SEP-08	Well Owner:	Blazer Dicasting Pacific Groundwater Group
Well Type:	Resource Protection	Driller #:	Not Reported
Static Level:	0	Flow Rate (GPM):	0
Flow Type:	Not Reported	PSI:	0
Well Test:	Not Reported	Water Reclamation #:	9

GEOCHECK® - PHYSICAL SETTING SOURCE MAP FINDINGS

Map ID
Direction
Distance
Elevation

Database EDR ID Number

H996
ESE
1/4 - 1/2 Mile
Higher

WA WELLS WALOG1000425486

Database:	Ecology Well Logs	Well Log ID:	549564
Well Tag:	Not Reported	Project Tag:	Not Reported
Notice of Intent #:	EE00705	Date Received:	22-SEP-08
Diameter:	1.5	Casing Depth:	40
Well Completion:	08-SEP-08	Well Owner:	Blazer Dicasting
Well Type:	Resource Protection	Driller #:	Not Reported
Static Level:	0	Flow Rate (GPM):	0
Flow Type:	Not Reported	PSI:	0
Well Test:	Not Reported	Water Reclamation #:	9

H997
ESE
1/4 - 1/2 Mile
Higher

WA WELLS WALOG1000425491

Database:	Ecology Well Logs	Well Log ID:	549569
Well Tag:	Not Reported	Project Tag:	Not Reported
Notice of Intent #:	AE03873	Date Received:	22-SEP-08
Diameter:	1.25	Casing Depth:	60
Well Completion:	08-SEP-08	Well Owner:	Blazer Dicasting Pacific Groundwater Group
Well Type:	Decommissioning	Driller #:	Not Reported
Static Level:	0	Flow Rate (GPM):	0
Flow Type:	Not Reported	PSI:	0
Well Test:	Not Reported	Water Reclamation #:	9

H998
ESE
1/4 - 1/2 Mile
Higher

WA WELLS WALOG1000425492

Database:	Ecology Well Logs	Well Log ID:	549570
Well Tag:	Not Reported	Project Tag:	Not Reported
Notice of Intent #:	AE03873	Date Received:	22-SEP-08
Diameter:	1.25	Casing Depth:	60
Well Completion:	09-SEP-08	Well Owner:	Blazer Dicasting Pacific Groundwater Group
Well Type:	Decommissioning	Driller #:	Not Reported
Static Level:	0	Flow Rate (GPM):	0
Flow Type:	Not Reported	PSI:	0
Well Test:	Not Reported	Water Reclamation #:	9

H999
ESE
1/4 - 1/2 Mile
Higher

WA WELLS WALOG1000425489

Database:	Ecology Well Logs	Well Log ID:	549567
Well Tag:	Not Reported	Project Tag:	Not Reported
Notice of Intent #:	EE00705	Date Received:	22-SEP-08
Diameter:	1.5	Casing Depth:	60

GEOCHECK® - PHYSICAL SETTING SOURCE MAP FINDINGS

Well Completion:	09-SEP-08	Well Owner:	Blazer Dicasting Pacific Groundwater Group
Well Type:	Resource Protection	Driller #:	Not Reported
Static Level:	0	Flow Rate (GPM):	0
Flow Type:	Not Reported	PSI:	0
Well Test:	Not Reported	Water Reclamation #:	9

H1000
ESE
1/4 - 1/2 Mile
Higher

WA WELLS WALOG1000425490

Database:	Ecology Well Logs	Well Log ID:	549568
Well Tag:	Not Reported	Project Tag:	Not Reported
Notice of Intent #:	EE00705	Date Received:	22-SEP-08
Diameter:	1.5	Casing Depth:	60
Well Completion:	09-SEP-08	Well Owner:	Blazer Dicasting Pacific Groundwater Group
Well Type:	Resource Protection	Driller #:	Not Reported
Static Level:	0	Flow Rate (GPM):	0
Flow Type:	Not Reported	PSI:	0
Well Test:	Not Reported	Water Reclamation #:	9

H1001
ESE
1/4 - 1/2 Mile
Higher

WA WELLS WALOG1000449344

Database:	Ecology Well Logs	Well Log ID:	581252
Well Tag:	BAS399	Project Tag:	Not Reported
Notice of Intent #:	RE03283	Date Received:	20-APR-09
Diameter:	6	Casing Depth:	60
Well Completion:	13-APR-09		
Well Owner:	Blaser Die Casting~ Co. Pacific Groundwater Group		
Well Type:	Resource Protection	Driller #:	Not Reported
Static Level:	0	Flow Rate (GPM):	0
Flow Type:	Not Reported	PSI:	0
Well Test:	Not Reported	Water Reclamation #:	9

H1002
ESE
1/4 - 1/2 Mile
Higher

WA WELLS WALOG1000480933

Database:	Ecology Well Logs	Well Log ID:	640692
Well Tag:	BCP164	Project Tag:	Not Reported
Notice of Intent #:	RE04259	Date Received:	01-MAR-10
Diameter:	8	Casing Depth:	20
Well Completion:	12-FEB-10		
Well Owner:	Capital Industries Inc. Farallon Consulting~ Lic		
Well Type:	Resource Protection	Driller #:	Not Reported
Static Level:	0	Flow Rate (GPM):	0
Flow Type:	Not Reported	PSI:	0
Well Test:	Not Reported	Water Reclamation #:	9

GEOCHECK® - PHYSICAL SETTING SOURCE MAP FINDINGS

Map ID
 Direction
 Distance
 Elevation

Database EDR ID Number

H1003
ESE
1/4 - 1/2 Mile
Higher

WA WELLS WALOG1000480934

Database:	Ecology Well Logs	Well Log ID:	640694
Well Tag:	BCP165	Project Tag:	Not Reported
Notice of Intent #:	RE04259	Date Received:	01-MAR-10
Diameter:	8	Casing Depth:	35
Well Completion:	12-FEB-10		
Well Owner:	Capital Industries Inc. Farallon Consulting~ Llc		
Well Type:	Resource Protection	Driller #:	Not Reported
Static Level:	0	Flow Rate (GPM):	0
Flow Type:	Not Reported	PSI:	0
Well Test:	Not Reported	Water Reclamation #:	9

H1004
ESE
1/4 - 1/2 Mile
Higher

WA WELLS WALOG1000480931

Database:	Ecology Well Logs	Well Log ID:	640688
Well Tag:	BCP141	Project Tag:	Not Reported
Notice of Intent #:	RE04259	Date Received:	01-MAR-10
Diameter:	8	Casing Depth:	50
Well Completion:	09-FEB-10		
Well Owner:	Capital Industries Inc. Farallon Consulting~ Llc		
Well Type:	Resource Protection	Driller #:	Not Reported
Static Level:	0	Flow Rate (GPM):	0
Flow Type:	Not Reported	PSI:	0
Well Test:	Not Reported	Water Reclamation #:	9

H1005
ESE
1/4 - 1/2 Mile
Higher

WA WELLS WALOG1000480932

Database:	Ecology Well Logs	Well Log ID:	640690
Well Tag:	BCP163	Project Tag:	Not Reported
Notice of Intent #:	RE04259	Date Received:	01-MAR-10
Diameter:	8	Casing Depth:	66.5
Well Completion:	12-FEB-10		
Well Owner:	Capital Industries Inc. Farallon Consulting~ Llc		
Well Type:	Resource Protection	Driller #:	Not Reported
Static Level:	0	Flow Rate (GPM):	0
Flow Type:	Not Reported	PSI:	0
Well Test:	Not Reported	Water Reclamation #:	9

GEOCHECK® - PHYSICAL SETTING SOURCE MAP FINDINGS

Map ID
 Direction
 Distance
 Elevation

Database EDR ID Number

H1006
ESE
1/4 - 1/2 Mile
Higher

WA WELLS WALOG1000482014

Database:	Ecology Well Logs	Well Log ID:	642779
Well Tag:	BCP314	Project Tag:	Not Reported
Notice of Intent #:	RE04259	Date Received:	19-MAR-10
Diameter:	8	Casing Depth:	60
Well Completion:	04-MAR-10		
Well Owner:	Capital Industries Inc. Farallon Consulting~ Llc		
Well Type:	Resource Protection	Driller #:	Not Reported
Static Level:	0	Flow Rate (GPM):	0
Flow Type:	Not Reported	PSI:	0
Well Test:	Not Reported	Water Reclamation #:	9

H1007
ESE
1/4 - 1/2 Mile
Higher

WA WELLS WALOG1000482015

Database:	Ecology Well Logs	Well Log ID:	642781
Well Tag:	BCP316	Project Tag:	Not Reported
Notice of Intent #:	RE04259	Date Received:	19-MAR-10
Diameter:	8	Casing Depth:	20
Well Completion:	04-MAR-10		
Well Owner:	Capital Industries Inc. Farallon Consulting~ Llc		
Well Type:	Resource Protection	Driller #:	Not Reported
Static Level:	0	Flow Rate (GPM):	0
Flow Type:	Not Reported	PSI:	0
Well Test:	Not Reported	Water Reclamation #:	9

H1008
ESE
1/4 - 1/2 Mile
Higher

WA WELLS WALOG1000482012

Database:	Ecology Well Logs	Well Log ID:	642775
Well Tag:	BCP307	Project Tag:	Not Reported
Notice of Intent #:	RE04259	Date Received:	19-MAR-10
Diameter:	8	Casing Depth:	60
Well Completion:	03-MAR-10		
Well Owner:	Capital Industries Inc. Farallon Consulting~ Llc		
Well Type:	Resource Protection	Driller #:	Not Reported
Static Level:	0	Flow Rate (GPM):	0
Flow Type:	Not Reported	PSI:	0
Well Test:	Not Reported	Water Reclamation #:	9

GEOCHECK® - PHYSICAL SETTING SOURCE MAP FINDINGS

Map ID
Direction
Distance
Elevation

Database EDR ID Number

H1009
ESE
1/4 - 1/2 Mile
Higher

WA WELLS WALOG1000482013

Database:	Ecology Well Logs	Well Log ID:	642777
Well Tag:	BCP308	Project Tag:	Not Reported
Notice of Intent #:	RE04259	Date Received:	19-MAR-10
Diameter:	8	Casing Depth:	40
Well Completion:	03-MAR-10		
Well Owner:	Capital Industries Inc. Farallon Consulting- Llc		
Well Type:	Resource Protection	Driller #:	Not Reported
Static Level:	0	Flow Rate (GPM):	0
Flow Type:	Not Reported	PSI:	0
Well Test:	Not Reported	Water Reclamation #:	9

H1010
ESE
1/4 - 1/2 Mile
Higher

WA WELLS WALOG1000477310

Database:	Ecology Well Logs	Well Log ID:	633284
Well Tag:	Not Reported	Project Tag:	Not Reported
Notice of Intent #:	EE01244	Date Received:	29-JAN-10
Diameter:	1.5	Casing Depth:	80
Well Completion:	12-NOV-09	Well Owner:	Piperade Llc
Well Type:	Resource Protection	Driller #:	Not Reported
Static Level:	0	Flow Rate (GPM):	0
Flow Type:	Not Reported	PSI:	0
Well Test:	Not Reported	Water Reclamation #:	9

H1011
ESE
1/4 - 1/2 Mile
Higher

WA WELLS WALOG1000477311

Database:	Ecology Well Logs	Well Log ID:	633286
Well Tag:	Not Reported	Project Tag:	Not Reported
Notice of Intent #:	AE07686	Date Received:	29-JAN-10
Diameter:	1.5	Casing Depth:	80
Well Completion:	12-NOV-09	Well Owner:	Piperade Llc
Well Type:	Decommissioning	Driller #:	Not Reported
Static Level:	0	Flow Rate (GPM):	0
Flow Type:	Not Reported	PSI:	0
Well Test:	Not Reported	Water Reclamation #:	9

H1012
ESE
1/4 - 1/2 Mile
Higher

WA WELLS WALOG1000471023

Database:	Ecology Well Logs	Well Log ID:	620689
Well Tag:	Not Reported	Project Tag:	Not Reported
Notice of Intent #:	EE01245	Date Received:	19-NOV-09

GEOCHECK® - PHYSICAL SETTING SOURCE MAP FINDINGS

Diameter:	1.5	Casing Depth:	60
Well Completion:	16-NOV-09	Well Owner:	Blazer Dicasting Pacific Groundwater Group
Well Type:	Resource Protection	Driller #:	Not Reported
Static Level:	0	Flow Rate (GPM):	0
Flow Type:	Not Reported	PSI:	0
Well Test:	Not Reported	Water Reclamation #:	9

H1013
ESE
1/4 - 1/2 Mile
Higher

WA WELLS WALOG1000471024

Database:	Ecology Well Logs	Well Log ID:	620691
Well Tag:	Not Reported	Project Tag:	Not Reported
Notice of Intent #:	EE01245	Date Received:	19-NOV-09
Diameter:	1.5	Casing Depth:	60
Well Completion:	16-NOV-09	Well Owner:	Blazer Dicasting Pacific Groundwater Group
Well Type:	Resource Protection	Driller #:	Not Reported
Static Level:	0	Flow Rate (GPM):	0
Flow Type:	Not Reported	PSI:	0
Well Test:	Not Reported	Water Reclamation #:	9

H1014
ESE
1/4 - 1/2 Mile
Higher

WA WELLS WALOG1000480929

Database:	Ecology Well Logs	Well Log ID:	640684
Well Tag:	BCP139	Project Tag:	Not Reported
Notice of Intent #:	RE04259	Date Received:	01-MAR-10
Diameter:	8	Casing Depth:	40
Well Completion:	09-FEB-10	Well Owner:	Capital Industries Inc. Farallon Consulting~ Lic
Well Type:	Resource Protection	Driller #:	Not Reported
Static Level:	0	Flow Rate (GPM):	0
Flow Type:	Not Reported	PSI:	0
Well Test:	Not Reported	Water Reclamation #:	9

H1015
ESE
1/4 - 1/2 Mile
Higher

WA WELLS WALOG1000480930

Database:	Ecology Well Logs	Well Log ID:	640686
Well Tag:	BCP140	Project Tag:	Not Reported
Notice of Intent #:	RE04259	Date Received:	01-MAR-10
Diameter:	8	Casing Depth:	60
Well Completion:	09-FEB-10	Well Owner:	Capital Industries Inc. Farallon Consulting~ Lic
Well Type:	Resource Protection	Driller #:	Not Reported
Static Level:	0	Flow Rate (GPM):	0
Flow Type:	Not Reported	PSI:	0
Well Test:	Not Reported	Water Reclamation #:	9

GEOCHECK® - PHYSICAL SETTING SOURCE MAP FINDINGS

Map ID
Direction
Distance
Elevation

Database EDR ID Number

H1016
ESE
1/4 - 1/2 Mile
Higher

WA WELLS WALOG1000480927

Database:	Ecology Well Logs	Well Log ID:	640680
Well Tag:	BCP137	Project Tag:	Not Reported
Notice of Intent #:	RE04259	Date Received:	01-MAR-10
Diameter:	8	Casing Depth:	60
Well Completion:	09-FEB-10		
Well Owner:	Capital Industries Inc. Farallon Consulting~ Llc		
Well Type:	Resource Protection	Driller #:	Not Reported
Static Level:	0	Flow Rate (GPM):	0
Flow Type:	Not Reported	PSI:	0
Well Test:	Not Reported	Water Reclamation #:	9

H1017
ESE
1/4 - 1/2 Mile
Higher

WA WELLS WALOG1000480928

Database:	Ecology Well Logs	Well Log ID:	640682
Well Tag:	BCP138	Project Tag:	Not Reported
Notice of Intent #:	RE04259	Date Received:	01-MAR-10
Diameter:	8	Casing Depth:	40
Well Completion:	09-FEB-10		
Well Owner:	Capital Industries Inc. Farallon Consulting~ Llc		
Well Type:	Resource Protection	Driller #:	Not Reported
Static Level:	0	Flow Rate (GPM):	0
Flow Type:	Not Reported	PSI:	0
Well Test:	Not Reported	Water Reclamation #:	9

H1018
ESE
1/4 - 1/2 Mile
Higher

WA WELLS WALOG1000482016

Database:	Ecology Well Logs	Well Log ID:	642783
Well Tag:	BCP315	Project Tag:	Not Reported
Notice of Intent #:	RE04259	Date Received:	19-MAR-10
Diameter:	8	Casing Depth:	30
Well Completion:	04-MAR-10		
Well Owner:	Capital Industries Inc. Farallon Consulting~ Llc		
Well Type:	Resource Protection	Driller #:	Not Reported
Static Level:	0	Flow Rate (GPM):	0
Flow Type:	Not Reported	PSI:	0
Well Test:	Not Reported	Water Reclamation #:	9

GEOCHECK® - PHYSICAL SETTING SOURCE MAP FINDINGS

Map ID
Direction
Distance
Elevation

Database EDR ID Number

H1019
ESE
1/4 - 1/2 Mile
Higher

WA WELLS WALOG1000495867

Database:	Ecology Well Logs	Well Log ID:	670630
Well Tag:	BCH206	Project Tag:	Not Reported
Notice of Intent #:	RE04583	Date Received:	27-AUG-10
Diameter:	8.25	Casing Depth:	20
Well Completion:	02-JUN-10	Well Owner:	Capital Industries Farallon Consulting- Llc
Well Type:	Resource Protection	Driller #:	Not Reported
Static Level:	0	Flow Rate (GPM):	0
Flow Type:	Not Reported	PSI:	0
Well Test:	Not Reported	Water Reclamation #:	9

H1020
ESE
1/4 - 1/2 Mile
Higher

WA WELLS WALOG1000495868

Database:	Ecology Well Logs	Well Log ID:	670632
Well Tag:	BCH207	Project Tag:	Not Reported
Notice of Intent #:	RE04583	Date Received:	27-AUG-10
Diameter:	8.25	Casing Depth:	30
Well Completion:	02-JUN-10	Well Owner:	Capital Industries Farallon Consulting- Llc
Well Type:	Resource Protection	Driller #:	Not Reported
Static Level:	0	Flow Rate (GPM):	0
Flow Type:	Not Reported	PSI:	0
Well Test:	Not Reported	Water Reclamation #:	9

H1021
ESE
1/4 - 1/2 Mile
Higher

WA WELLS WALOG1000495865

Database:	Ecology Well Logs	Well Log ID:	670626
Well Tag:	BCH166	Project Tag:	Not Reported
Notice of Intent #:	RE04583	Date Received:	27-AUG-10
Diameter:	8.25	Casing Depth:	30
Well Completion:	27-MAY-10	Well Owner:	Capital Industries Farallon Consulting- Llc
Well Type:	Resource Protection	Driller #:	Not Reported
Static Level:	0	Flow Rate (GPM):	0
Flow Type:	Not Reported	PSI:	0
Well Test:	Not Reported	Water Reclamation #:	9

H1022
ESE
1/4 - 1/2 Mile
Higher

WA WELLS WALOG1000495866

Database:	Ecology Well Logs	Well Log ID:	670628
Well Tag:	BCH205	Project Tag:	Not Reported
Notice of Intent #:	RE04583	Date Received:	27-AUG-10
Diameter:	8.25	Casing Depth:	60

GEOCHECK® - PHYSICAL SETTING SOURCE MAP FINDINGS

Well Completion:	01-JUN-10	Well Owner:	Capital Industries Farallon Consulting~ Llc
Well Type:	Resource Protection	Driller #:	Not Reported
Static Level:	0	Flow Rate (GPM):	0
Flow Type:	Not Reported	PSI:	0
Well Test:	Not Reported	Water Reclamation #:	9

H1023
ESE
1/4 - 1/2 Mile
Higher

WA WELLS WALOG1000554546

Database:	Ecology Well Logs	Well Log ID:	784728
Well Tag:	Not Reported	Project Tag:	Not Reported
Notice of Intent #:	EE03851	Date Received:	20-MAR-12
Diameter:	2	Casing Depth:	74
Well Completion:	13-FEB-12	Well Owner:	Art Brass Plating Aspect Consulting
Well Type:	Resource Protection	Driller #:	Not Reported
Static Level:	0	Flow Rate (GPM):	0
Flow Type:	Not Reported	PSI:	0
Well Test:	Not Reported	Water Reclamation #:	9

H1024
ESE
1/4 - 1/2 Mile
Higher

WA WELLS WALOG1000554547

Database:	Ecology Well Logs	Well Log ID:	784730
Well Tag:	Not Reported	Project Tag:	Not Reported
Notice of Intent #:	EE03851	Date Received:	20-MAR-12
Diameter:	2	Casing Depth:	74
Well Completion:	14-FEB-12	Well Owner:	Art Brass Plating Aspect Consulting
Well Type:	Resource Protection	Driller #:	Not Reported
Static Level:	0	Flow Rate (GPM):	0
Flow Type:	Not Reported	PSI:	0
Well Test:	Not Reported	Water Reclamation #:	9

H1025
ESE
1/4 - 1/2 Mile
Higher

WA WELLS WALOG1000535940

Database:	Ecology Well Logs	Well Log ID:	748466
Well Tag:	Not Reported	Project Tag:	Not Reported
Notice of Intent #:	RE05714	Date Received:	06-MAY-11
Diameter:	2	Casing Depth:	0
Well Completion:	14-APR-11	Well Owner:	Capital Industries Farallon Consulting~ Llc
Well Type:	Resource Protection	Driller #:	Not Reported
Static Level:	0	Flow Rate (GPM):	0
Flow Type:	Not Reported	PSI:	0
Well Test:	Not Reported	Water Reclamation #:	9

GEOCHECK® - PHYSICAL SETTING SOURCE MAP FINDINGS

Map ID
Direction
Distance
Elevation

Database EDR ID Number

H1026
ESE
1/4 - 1/2 Mile
Higher

WA WELLS WALOG1000541381

Database:	Ecology Well Logs	Well Log ID:	759020
Well Tag:	Not Reported	Project Tag:	Not Reported
Notice of Intent #:	RE06257	Date Received:	05-OCT-11
Diameter:	2	Casing Depth:	1
Well Completion:	19-SEP-11	Well Owner:	Capital Industries Farallon Consulting- Llc
Well Type:	Resource Protection	Driller #:	Not Reported
Static Level:	0	Flow Rate (GPM):	0
Flow Type:	Not Reported	PSI:	0
Well Test:	Not Reported	Water Reclamation #:	9

H1027
ESE
1/4 - 1/2 Mile
Higher

WA WELLS WALOG1000495859

Database:	Ecology Well Logs	Well Log ID:	670614
Well Tag:	BCH161	Project Tag:	Not Reported
Notice of Intent #:	RE04583	Date Received:	27-AUG-10
Diameter:	8.25	Casing Depth:	20
Well Completion:	25-MAY-10	Well Owner:	Capital Industries Farallon Consulting- Llc
Well Type:	Resource Protection	Driller #:	Not Reported
Static Level:	0	Flow Rate (GPM):	0
Flow Type:	Not Reported	PSI:	0
Well Test:	Not Reported	Water Reclamation #:	9

H1028
ESE
1/4 - 1/2 Mile
Higher

WA WELLS WALOG1000495860

Database:	Ecology Well Logs	Well Log ID:	670616
Well Tag:	BCH162	Project Tag:	Not Reported
Notice of Intent #:	RE04583	Date Received:	27-AUG-10
Diameter:	8.25	Casing Depth:	70
Well Completion:	26-MAY-10	Well Owner:	Capital Industries Farallon Consulting- Llc
Well Type:	Resource Protection	Driller #:	Not Reported
Static Level:	0	Flow Rate (GPM):	0
Flow Type:	Not Reported	PSI:	0
Well Test:	Not Reported	Water Reclamation #:	9

H1029
ESE
1/4 - 1/2 Mile
Higher

WA WELLS WALOG1000495857

Database:	Ecology Well Logs	Well Log ID:	670610
Well Tag:	BCH159	Project Tag:	Not Reported
Notice of Intent #:	RE04583	Date Received:	27-AUG-10
Diameter:	8.25	Casing Depth:	70

GEOCHECK® - PHYSICAL SETTING SOURCE MAP FINDINGS

Well Completion:	25-MAY-10	Well Owner:	Capital Industries Farallon Consulting~ Llc
Well Type:	Resource Protection	Driller #:	Not Reported
Static Level:	0	Flow Rate (GPM):	0
Flow Type:	Not Reported	PSI:	0
Well Test:	Not Reported	Water Reclamation #:	9

H1030
ESE
1/4 - 1/2 Mile
Higher

WA WELLS WALOG1000495858

Database:	Ecology Well Logs	Well Log ID:	670612
Well Tag:	BCH160	Project Tag:	Not Reported
Notice of Intent #:	RE04583	Date Received:	27-AUG-10
Diameter:	8.25	Casing Depth:	40
Well Completion:	25-MAY-10	Well Owner:	Capital Industries Farallon Consulting~ Llc
Well Type:	Resource Protection	Driller #:	Not Reported
Static Level:	0	Flow Rate (GPM):	0
Flow Type:	Not Reported	PSI:	0
Well Test:	Not Reported	Water Reclamation #:	9

H1031
ESE
1/4 - 1/2 Mile
Higher

WA WELLS WALOG1000495863

Database:	Ecology Well Logs	Well Log ID:	670622
Well Tag:	BCH165	Project Tag:	Not Reported
Notice of Intent #:	RE04583	Date Received:	27-AUG-10
Diameter:	8.25	Casing Depth:	60
Well Completion:	27-MAY-10	Well Owner:	Capital Industries Farallon Consulting~ Llc
Well Type:	Resource Protection	Driller #:	Not Reported
Static Level:	0	Flow Rate (GPM):	0
Flow Type:	Not Reported	PSI:	0
Well Test:	Not Reported	Water Reclamation #:	9

H1032
ESE
1/4 - 1/2 Mile
Higher

WA WELLS WALOG1000495864

Database:	Ecology Well Logs	Well Log ID:	670624
Well Tag:	BCH167	Project Tag:	Not Reported
Notice of Intent #:	RE04583	Date Received:	27-AUG-10
Diameter:	8.25	Casing Depth:	20
Well Completion:	27-MAY-10	Well Owner:	Capital Industries Farallon Consulting~ Llc
Well Type:	Resource Protection	Driller #:	Not Reported
Static Level:	0	Flow Rate (GPM):	0
Flow Type:	Not Reported	PSI:	0
Well Test:	Not Reported	Water Reclamation #:	9

GEOCHECK® - PHYSICAL SETTING SOURCE MAP FINDINGS

Map ID
 Direction
 Distance
 Elevation

Database EDR ID Number

H1033
ESE
1/4 - 1/2 Mile
Higher

WA WELLS WALOG1000495861

Database:	Ecology Well Logs	Well Log ID:	670618
Well Tag:	BCH163	Project Tag:	Not Reported
Notice of Intent #:	RE04583	Date Received:	27-AUG-10
Diameter:	8.25	Casing Depth:	35
Well Completion:	26-MAY-10	Well Owner:	Capital Industries Farallon Consulting- Llc
Well Type:	Resource Protection	Driller #:	Not Reported
Static Level:	0	Flow Rate (GPM):	0
Flow Type:	Not Reported	PSI:	0
Well Test:	Not Reported	Water Reclamation #:	9

H1034
ESE
1/4 - 1/2 Mile
Higher

WA WELLS WALOG1000495862

Database:	Ecology Well Logs	Well Log ID:	670620
Well Tag:	BCH164	Project Tag:	Not Reported
Notice of Intent #:	RE04583	Date Received:	27-AUG-10
Diameter:	8.25	Casing Depth:	20
Well Completion:	26-MAY-10	Well Owner:	Capital Industries Farallon Consulting- Llc
Well Type:	Resource Protection	Driller #:	Not Reported
Static Level:	0	Flow Rate (GPM):	0
Flow Type:	Not Reported	PSI:	0
Well Test:	Not Reported	Water Reclamation #:	9

H1035
ESE
1/4 - 1/2 Mile
Higher

WA WELLS WALOG1000466743

Database:	Ecology Well Logs	Well Log ID:	612207
Well Tag:	Not Reported	Project Tag:	Not Reported
Notice of Intent #:	EE01051	Date Received:	17-AUG-09
Diameter:	2	Casing Depth:	78
Well Completion:	10-JUL-09		
Well Owner:	Capital Industries- Inc. Farallon Consulting- Llc		
Well Type:	Resource Protection	Driller #:	Not Reported
Static Level:	0	Flow Rate (GPM):	0
Flow Type:	Not Reported	PSI:	0
Well Test:	Not Reported	Water Reclamation #:	9

H1036
ESE
1/4 - 1/2 Mile
Higher

WA WELLS WALOG1000466744

Database:	Ecology Well Logs	Well Log ID:	612209
Well Tag:	Not Reported	Project Tag:	Not Reported
Notice of Intent #:	EE01051	Date Received:	17-AUG-09

GEOCHECK® - PHYSICAL SETTING SOURCE MAP FINDINGS

Diameter:	2	Casing Depth:	74
Well Completion:	10-JUL-09		
Well Owner:	Capital Industries~ Inc. Farallon Consulting~ Llc		
Well Type:	Resource Protection	Driller #:	Not Reported
Static Level:	0	Flow Rate (GPM):	0
Flow Type:	Not Reported	PSI:	0
Well Test:	Not Reported	Water Reclamation #:	9

H1037
ESE
1/4 - 1/2 Mile
Higher

WA WELLS WALOG1000455385

Database:	Ecology Well Logs	Well Log ID:	590745
Well Tag:	BBL861	Project Tag:	Not Reported
Notice of Intent #:	RE03301	Date Received:	15-MAY-09
Diameter:	8.25	Casing Depth:	40
Well Completion:	30-APR-09		
Well Owner:	Blaser Die Casting Pacific Groundwater Group		
Well Type:	Resource Protection	Driller #:	Not Reported
Static Level:	0	Flow Rate (GPM):	0
Flow Type:	Not Reported	PSI:	0
Well Test:	Not Reported	Water Reclamation #:	9

H1038
ESE
1/4 - 1/2 Mile
Higher

WA WELLS WALOG1000466742

Database:	Ecology Well Logs	Well Log ID:	612205
Well Tag:	Not Reported	Project Tag:	Not Reported
Notice of Intent #:	EE01051	Date Received:	17-AUG-09
Diameter:	2	Casing Depth:	68
Well Completion:	10-JUL-09		
Well Owner:	Capital Industries~ Inc. Farallon Consulting~ Llc		
Well Type:	Resource Protection	Driller #:	Not Reported
Static Level:	0	Flow Rate (GPM):	0
Flow Type:	Not Reported	PSI:	0
Well Test:	Not Reported	Water Reclamation #:	9

H1039
ESE
1/4 - 1/2 Mile
Higher

WA WELLS WALOG1000466747

Database:	Ecology Well Logs	Well Log ID:	612215
Well Tag:	Not Reported	Project Tag:	Not Reported
Notice of Intent #:	EE01051	Date Received:	17-AUG-09
Diameter:	0	Casing Depth:	70
Well Completion:	10-JUL-09		
Well Owner:	Capital Industries~ Inc. Farallon Consulting~ Llc		
Well Type:	Resource Protection	Driller #:	Not Reported
Static Level:	0	Flow Rate (GPM):	0
Flow Type:	Not Reported	PSI:	0
Well Test:	Not Reported	Water Reclamation #:	9

GEOCHECK® - PHYSICAL SETTING SOURCE MAP FINDINGS

Map ID
 Direction
 Distance
 Elevation

Database EDR ID Number

H1040
ESE
1/4 - 1/2 Mile
Higher

WA WELLS WALOG1000466748

Database:	Ecology Well Logs	Well Log ID:	612217
Well Tag:	Not Reported	Project Tag:	Not Reported
Notice of Intent #:	EE01051	Date Received:	17-AUG-09
Diameter:	2	Casing Depth:	68
Well Completion:	10-JUL-09		
Well Owner:	Capital Industries~ Inc. Farallon Consulting~ Llc		
Well Type:	Resource Protection	Driller #:	Not Reported
Static Level:	0	Flow Rate (GPM):	0
Flow Type:	Not Reported	PSI:	0
Well Test:	Not Reported	Water Reclamation #:	9

H1041
ESE
1/4 - 1/2 Mile
Higher

WA WELLS WALOG1000466745

Database:	Ecology Well Logs	Well Log ID:	612211
Well Tag:	Not Reported	Project Tag:	Not Reported
Notice of Intent #:	EE01051	Date Received:	17-AUG-09
Diameter:	2	Casing Depth:	70
Well Completion:	10-JUL-09		
Well Owner:	Capital Industries~ Inc. Farallon Consulting~ Llc		
Well Type:	Resource Protection	Driller #:	Not Reported
Static Level:	0	Flow Rate (GPM):	0
Flow Type:	Not Reported	PSI:	0
Well Test:	Not Reported	Water Reclamation #:	9

H1042
ESE
1/4 - 1/2 Mile
Higher

WA WELLS WALOG1000466746

Database:	Ecology Well Logs	Well Log ID:	612213
Well Tag:	Not Reported	Project Tag:	Not Reported
Notice of Intent #:	EE01051	Date Received:	17-AUG-09
Diameter:	2	Casing Depth:	78
Well Completion:	10-JUL-09		
Well Owner:	Capital Industries~ Inc. Farallon Consulting~ Llc		
Well Type:	Resource Protection	Driller #:	Not Reported
Static Level:	0	Flow Rate (GPM):	0
Flow Type:	Not Reported	PSI:	0
Well Test:	Not Reported	Water Reclamation #:	9

GEOCHECK® - PHYSICAL SETTING SOURCE MAP FINDINGS

Map ID
Direction
Distance
Elevation

Database EDR ID Number

H1043
ESE
1/4 - 1/2 Mile
Higher

WA WELLS WALOG1000455379

Database:	Ecology Well Logs	Well Log ID:	590734
Well Tag:	BBL855	Project Tag:	Not Reported
Notice of Intent #:	RE03301	Date Received:	15-MAY-09
Diameter:	8	Casing Depth:	40
Well Completion:	27-APR-09		
Well Owner:	Blaser Die Casting Pacific Groundwater Group		
Well Type:	Resource Protection	Driller #:	Not Reported
Static Level:	0	Flow Rate (GPM):	0
Flow Type:	Not Reported	PSI:	0
Well Test:	Not Reported	Water Reclamation #:	9

H1044
ESE
1/4 - 1/2 Mile
Higher

WA WELLS WALOG1000455380

Database:	Ecology Well Logs	Well Log ID:	590736
Well Tag:	BBL856	Project Tag:	Not Reported
Notice of Intent #:	RE03301	Date Received:	15-MAY-09
Diameter:	8.25	Casing Depth:	60
Well Completion:	28-APR-09		
Well Owner:	Blaser Die Casting Pacific Groundwater Group		
Well Type:	Resource Protection	Driller #:	Not Reported
Static Level:	0	Flow Rate (GPM):	0
Flow Type:	Not Reported	PSI:	0
Well Test:	Not Reported	Water Reclamation #:	9

H1045
ESE
1/4 - 1/2 Mile
Higher

WA WELLS WALOG1000449345

Database:	Ecology Well Logs	Well Log ID:	581253
Well Tag:	BAS400	Project Tag:	Not Reported
Notice of Intent #:	RE03283	Date Received:	20-APR-09
Diameter:	6	Casing Depth:	40
Well Completion:	14-APR-09		
Well Owner:	Blaser Die Casting~ Co. Pacific Groundwater Group		
Well Type:	Resource Protection	Driller #:	Not Reported
Static Level:	0	Flow Rate (GPM):	0
Flow Type:	Not Reported	PSI:	0
Well Test:	Not Reported	Water Reclamation #:	9

GEOCHECK® - PHYSICAL SETTING SOURCE MAP FINDINGS

Map ID
Direction
Distance
Elevation

Database EDR ID Number

H1046
ESE
1/4 - 1/2 Mile
Higher

WA WELLS WALOG1000455378

Database:	Ecology Well Logs	Well Log ID:	590732
Well Tag:	BBL854	Project Tag:	Not Reported
Notice of Intent #:	RE03301	Date Received:	15-MAY-09
Diameter:	8	Casing Depth:	60
Well Completion:	27-APR-09		
Well Owner:	Blaser Die Casting Pacific Groundwater Group		
Well Type:	Resource Protection	Driller #:	Not Reported
Static Level:	0	Flow Rate (GPM):	0
Flow Type:	Not Reported	PSI:	0
Well Test:	Not Reported	Water Reclamation #:	9

H1047
ESE
1/4 - 1/2 Mile
Higher

WA WELLS WALOG1000455383

Database:	Ecology Well Logs	Well Log ID:	590742
Well Tag:	BBL859	Project Tag:	Not Reported
Notice of Intent #:	RE03301	Date Received:	15-MAY-09
Diameter:	8.25	Casing Depth:	20
Well Completion:	29-APR-09		
Well Owner:	Blaser Die Casting Pacific Groundwater Group		
Well Type:	Resource Protection	Driller #:	Not Reported
Static Level:	0	Flow Rate (GPM):	0
Flow Type:	Not Reported	PSI:	0
Well Test:	Not Reported	Water Reclamation #:	9

H1048
ESE
1/4 - 1/2 Mile
Higher

WA WELLS WALOG1000455384

Database:	Ecology Well Logs	Well Log ID:	590743
Well Tag:	BBL860	Project Tag:	Not Reported
Notice of Intent #:	RE03301	Date Received:	15-MAY-09
Diameter:	8.25	Casing Depth:	60
Well Completion:	30-APR-09		
Well Owner:	Blaser Die Casting Pacific Groundwater Group		
Well Type:	Resource Protection	Driller #:	Not Reported
Static Level:	0	Flow Rate (GPM):	0
Flow Type:	Not Reported	PSI:	0
Well Test:	Not Reported	Water Reclamation #:	9

GEOCHECK® - PHYSICAL SETTING SOURCE MAP FINDINGS

Map ID
Direction
Distance
Elevation

Database EDR ID Number

H1049
ESE
1/4 - 1/2 Mile
Higher

WA WELLS WALOG1000455381

Database:	Ecology Well Logs	Well Log ID:	590738
Well Tag:	BBL857	Project Tag:	Not Reported
Notice of Intent #:	RE03301	Date Received:	15-MAY-09
Diameter:	8.25	Casing Depth:	40
Well Completion:	28-APR-09		
Well Owner:	Blaser Die Casting Pacific Groundwater Group		
Well Type:	Resource Protection	Driller #:	Not Reported
Static Level:	0	Flow Rate (GPM):	0
Flow Type:	Not Reported	PSI:	0
Well Test:	Not Reported	Water Reclamation #:	9

H1050
ESE
1/4 - 1/2 Mile
Higher

WA WELLS WALOG1000455382

Database:	Ecology Well Logs	Well Log ID:	590740
Well Tag:	BBL858	Project Tag:	Not Reported
Notice of Intent #:	RE03301	Date Received:	15-MAY-09
Diameter:	8.25	Casing Depth:	60
Well Completion:	29-APR-09		
Well Owner:	Blaser Die Casting Pacific Groundwater Group		
Well Type:	Resource Protection	Driller #:	Not Reported
Static Level:	0	Flow Rate (GPM):	0
Flow Type:	Not Reported	PSI:	0
Well Test:	Not Reported	Water Reclamation #:	9

H1051
ESE
1/4 - 1/2 Mile
Higher

WA WELLS WALOG1000466749

Database:	Ecology Well Logs	Well Log ID:	612219
Well Tag:	Not Reported	Project Tag:	Not Reported
Notice of Intent #:	EE01051	Date Received:	17-AUG-09
Diameter:	2	Casing Depth:	68
Well Completion:	10-JUL-09		
Well Owner:	Capital Industries~ Inc. Farallon Consulting~ Llc		
Well Type:	Resource Protection	Driller #:	Not Reported
Static Level:	0	Flow Rate (GPM):	0
Flow Type:	Not Reported	PSI:	0
Well Test:	Not Reported	Water Reclamation #:	9

GEOCHECK® - PHYSICAL SETTING SOURCE MAP FINDINGS

Map ID
 Direction
 Distance
 Elevation

Database EDR ID Number

H1052
ESE
1/4 - 1/2 Mile
Higher

WA WELLS WALOG1000466760

Database:	Ecology Well Logs	Well Log ID:	612241
Well Tag:	Not Reported	Project Tag:	Not Reported
Notice of Intent #:	AE06212	Date Received:	17-AUG-09
Diameter:	2	Casing Depth:	10
Well Completion:	30-JUL-09		
Well Owner:	Capital Industries~ Inc. Farallon Consulting~ Llc		
Well Type:	Decommissioning	Driller #:	Not Reported
Static Level:	0	Flow Rate (GPM):	0
Flow Type:	Not Reported	PSI:	0
Well Test:	Not Reported	Water Reclamation #:	9

H1053
ESE
1/4 - 1/2 Mile
Higher

WA WELLS WALOG1000466761

Database:	Ecology Well Logs	Well Log ID:	612243
Well Tag:	Not Reported	Project Tag:	Not Reported
Notice of Intent #:	AE06212	Date Received:	17-AUG-09
Diameter:	2	Casing Depth:	10
Well Completion:	30-JUL-09		
Well Owner:	Capital Industries~ Inc. Farallon Consulting~ Llc		
Well Type:	Decommissioning	Driller #:	Not Reported
Static Level:	0	Flow Rate (GPM):	0
Flow Type:	Not Reported	PSI:	0
Well Test:	Not Reported	Water Reclamation #:	9

H1054
ESE
1/4 - 1/2 Mile
Higher

WA WELLS WALOG1000466758

Database:	Ecology Well Logs	Well Log ID:	612237
Well Tag:	Not Reported	Project Tag:	Not Reported
Notice of Intent #:	SE04800	Date Received:	17-AUG-09
Diameter:	2	Casing Depth:	10
Well Completion:	30-JUL-09		
Well Owner:	Capital Industries~ Inc. Farallon Consulting~ Llc		
Well Type:	Resource Protection	Driller #:	Not Reported
Static Level:	0	Flow Rate (GPM):	0
Flow Type:	Not Reported	PSI:	0
Well Test:	Not Reported	Water Reclamation #:	9

GEOCHECK® - PHYSICAL SETTING SOURCE MAP FINDINGS

Map ID
Direction
Distance
Elevation

Database EDR ID Number

H1055
ESE
1/4 - 1/2 Mile
Higher

WA WELLS WALOG1000466759

Database:	Ecology Well Logs	Well Log ID:	612239
Well Tag:	Not Reported	Project Tag:	Not Reported
Notice of Intent #:	SE04800	Date Received:	17-AUG-09
Diameter:	2	Casing Depth:	10
Well Completion:	30-JUL-09		
Well Owner:	Capital Industries~ Inc. Farallon Consulting~ Llc		
Well Type:	Resource Protection	Driller #:	Not Reported
Static Level:	0	Flow Rate (GPM):	0
Flow Type:	Not Reported	PSI:	0
Well Test:	Not Reported	Water Reclamation #:	9

H1056
ESE
1/4 - 1/2 Mile
Higher

WA WELLS WALOG1000471021

Database:	Ecology Well Logs	Well Log ID:	620685
Well Tag:	Not Reported	Project Tag:	Not Reported
Notice of Intent #:	AE07693	Date Received:	19-NOV-09
Diameter:	1.5	Casing Depth:	60
Well Completion:	16-NOV-09	Well Owner:	Blazer Dicasting Pacific Groundwater Group
Well Type:	Decommissioning	Driller #:	Not Reported
Static Level:	0	Flow Rate (GPM):	0
Flow Type:	Not Reported	PSI:	0
Well Test:	Not Reported	Water Reclamation #:	9

H1057
ESE
1/4 - 1/2 Mile
Higher

WA WELLS WALOG1000471022

Database:	Ecology Well Logs	Well Log ID:	620687
Well Tag:	Not Reported	Project Tag:	Not Reported
Notice of Intent #:	EE01245	Date Received:	19-NOV-09
Diameter:	1.5	Casing Depth:	60
Well Completion:	16-NOV-09	Well Owner:	Blazer Dicasting Pacific Groundwater Group
Well Type:	Resource Protection	Driller #:	Not Reported
Static Level:	0	Flow Rate (GPM):	0
Flow Type:	Not Reported	PSI:	0
Well Test:	Not Reported	Water Reclamation #:	9

H1058
ESE
1/4 - 1/2 Mile
Higher

WA WELLS WALOG1000471019

Database:	Ecology Well Logs	Well Log ID:	620681
Well Tag:	Not Reported	Project Tag:	Not Reported
Notice of Intent #:	AE07693	Date Received:	19-NOV-09

GEOCHECK® - PHYSICAL SETTING SOURCE MAP FINDINGS

Diameter:	1.5	Casing Depth:	60
Well Completion:	16-NOV-09	Well Owner:	Blazer Dicasting Pacific Groundwater Group
Well Type:	Decommissioning	Driller #:	Not Reported
Static Level:	0	Flow Rate (GPM):	0
Flow Type:	Not Reported	PSI:	0
Well Test:	Not Reported	Water Reclamation #:	9

H1059
ESE
1/4 - 1/2 Mile
Higher

WA WELLS WALOG1000471020

Database:	Ecology Well Logs	Well Log ID:	620683
Well Tag:	Not Reported	Project Tag:	Not Reported
Notice of Intent #:	AE07693	Date Received:	19-NOV-09
Diameter:	1.5	Casing Depth:	60
Well Completion:	16-NOV-09	Well Owner:	Blazer Dicasting Pacific Groundwater Group
Well Type:	Decommissioning	Driller #:	Not Reported
Static Level:	0	Flow Rate (GPM):	0
Flow Type:	Not Reported	PSI:	0
Well Test:	Not Reported	Water Reclamation #:	9

H1060
ESE
1/4 - 1/2 Mile
Higher

WA WELLS WALOG1000466752

Database:	Ecology Well Logs	Well Log ID:	612225
Well Tag:	Not Reported	Project Tag:	Not Reported
Notice of Intent #:	AE06211	Date Received:	17-AUG-09
Diameter:	2	Casing Depth:	74
Well Completion:	10-JUL-09	Well Owner:	Capital Industries~ Inc. Farallon Consulting~ Llc
Well Type:	Decommissioning	Driller #:	Not Reported
Static Level:	0	Flow Rate (GPM):	0
Flow Type:	Not Reported	PSI:	0
Well Test:	Not Reported	Water Reclamation #:	9

H1061
ESE
1/4 - 1/2 Mile
Higher

WA WELLS WALOG1000466753

Database:	Ecology Well Logs	Well Log ID:	612227
Well Tag:	Not Reported	Project Tag:	Not Reported
Notice of Intent #:	AE06211	Date Received:	17-AUG-09
Diameter:	0	Casing Depth:	70
Well Completion:	10-JUL-09	Well Owner:	Capital Industries~ Inc. Farallon Consulting~ Llc
Well Type:	Decommissioning	Driller #:	Not Reported
Static Level:	0	Flow Rate (GPM):	0
Flow Type:	Not Reported	PSI:	0
Well Test:	Not Reported	Water Reclamation #:	9

GEOCHECK® - PHYSICAL SETTING SOURCE MAP FINDINGS

Map ID
 Direction
 Distance
 Elevation

Database EDR ID Number

H1062
ESE
1/4 - 1/2 Mile
Higher

WA WELLS WALOG1000466750

Database:	Ecology Well Logs	Well Log ID:	612221
Well Tag:	Not Reported	Project Tag:	Not Reported
Notice of Intent #:	AE06211	Date Received:	17-AUG-09
Diameter:	2	Casing Depth:	68
Well Completion:	10-JUL-09		
Well Owner:	Capital Industries~ Inc. Farallon Consulting~ Llc		
Well Type:	Decommissioning	Driller #:	Not Reported
Static Level:	0	Flow Rate (GPM):	0
Flow Type:	Not Reported	PSI:	0
Well Test:	Not Reported	Water Reclamation #:	9

H1063
ESE
1/4 - 1/2 Mile
Higher

WA WELLS WALOG1000466751

Database:	Ecology Well Logs	Well Log ID:	612223
Well Tag:	Not Reported	Project Tag:	Not Reported
Notice of Intent #:	AE06211	Date Received:	17-AUG-09
Diameter:	2	Casing Depth:	78
Well Completion:	10-JUL-09		
Well Owner:	Capital Industries~ Inc. Farallon Consulting~ Llc		
Well Type:	Decommissioning	Driller #:	Not Reported
Static Level:	0	Flow Rate (GPM):	0
Flow Type:	Not Reported	PSI:	0
Well Test:	Not Reported	Water Reclamation #:	9

H1064
ESE
1/4 - 1/2 Mile
Higher

WA WELLS WALOG1000466756

Database:	Ecology Well Logs	Well Log ID:	612233
Well Tag:	Not Reported	Project Tag:	Not Reported
Notice of Intent #:	AE06211	Date Received:	17-AUG-09
Diameter:	2	Casing Depth:	68
Well Completion:	10-JUL-09		
Well Owner:	Capital Industries~ Inc. Farallon Consulting~ Llc		
Well Type:	Decommissioning	Driller #:	Not Reported
Static Level:	0	Flow Rate (GPM):	0
Flow Type:	Not Reported	PSI:	0
Well Test:	Not Reported	Water Reclamation #:	9

GEOCHECK® - PHYSICAL SETTING SOURCE MAP FINDINGS

Map ID
 Direction
 Distance
 Elevation

Database EDR ID Number

H1065
ESE
1/4 - 1/2 Mile
Higher

WA WELLS WALOG1000466757

Database:	Ecology Well Logs	Well Log ID:	612235
Well Tag:	Not Reported	Project Tag:	Not Reported
Notice of Intent #:	AE06211	Date Received:	17-AUG-09
Diameter:	2	Casing Depth:	68
Well Completion:	10-JUL-09		
Well Owner:	Capital Industries~ Inc. Farallon Consulting~ Llc		
Well Type:	Decommissioning	Driller #:	Not Reported
Static Level:	0	Flow Rate (GPM):	0
Flow Type:	Not Reported	PSI:	0
Well Test:	Not Reported	Water Reclamation #:	9

H1066
ESE
1/4 - 1/2 Mile
Higher

WA WELLS WALOG1000466754

Database:	Ecology Well Logs	Well Log ID:	612229
Well Tag:	Not Reported	Project Tag:	Not Reported
Notice of Intent #:	AE06211	Date Received:	17-AUG-09
Diameter:	2	Casing Depth:	78
Well Completion:	10-JUL-09		
Well Owner:	Capital Industries~ Inc. Farallon Consulting~ Llc		
Well Type:	Decommissioning	Driller #:	Not Reported
Static Level:	0	Flow Rate (GPM):	0
Flow Type:	Not Reported	PSI:	0
Well Test:	Not Reported	Water Reclamation #:	9

H1067
ESE
1/4 - 1/2 Mile
Higher

WA WELLS WALOG1000466755

Database:	Ecology Well Logs	Well Log ID:	612231
Well Tag:	Not Reported	Project Tag:	Not Reported
Notice of Intent #:	AE06211	Date Received:	17-AUG-09
Diameter:	2	Casing Depth:	70
Well Completion:	10-JUL-09		
Well Owner:	Capital Industries~ Inc. Farallon Consulting~ Llc		
Well Type:	Decommissioning	Driller #:	Not Reported
Static Level:	0	Flow Rate (GPM):	0
Flow Type:	Not Reported	PSI:	0
Well Test:	Not Reported	Water Reclamation #:	9

GEOCHECK® - PHYSICAL SETTING SOURCE MAP FINDINGS

Map ID
 Direction
 Distance
 Elevation

Database EDR ID Number

H1068
ESE
 1/4 - 1/2 Mile
 Higher

WA WELLS WALOG1000399688

Database:	Ecology Well Logs	Well Log ID:	513131
Well Tag:	Not Reported	Project Tag:	Not Reported
Notice of Intent #:	E007914	Date Received:	14-JAN-08
Diameter:	2	Casing Depth:	16
Well Completion:	10-JAN-08	Well Owner:	Adrian Hanaver
Well Type:	Resource Protection	Driller #:	Not Reported
Static Level:	0	Flow Rate (GPM):	0
Flow Type:	Not Reported	PSI:	0
Well Test:	Not Reported	Water Reclamation #:	9

H1069
ESE
 1/4 - 1/2 Mile
 Higher

WA WELLS WALOG1000314755

Database:	Ecology Well Logs	Well Log ID:	397368
Well Tag:	Not Reported	Project Tag:	Not Reported
Notice of Intent #:	E004495	Date Received:	06-JAN-05
Diameter:	2	Casing Depth:	37
Well Completion:	18-NOV-04	Well Owner:	Capital Industries
Well Type:	Resource Protection	Driller #:	Not Reported
Static Level:	0	Flow Rate (GPM):	0
Flow Type:	Not Reported	PSI:	0
Well Test:	Not Reported	Water Reclamation #:	9

H1070
ESE
 1/4 - 1/2 Mile
 Higher

WA WELLS WALOG1000314756

Database:	Ecology Well Logs	Well Log ID:	397369
Well Tag:	Not Reported	Project Tag:	Not Reported
Notice of Intent #:	E004495	Date Received:	06-JAN-05
Diameter:	2	Casing Depth:	37
Well Completion:	18-NOV-04	Well Owner:	Capital Industries
Well Type:	Resource Protection	Driller #:	Not Reported
Static Level:	0	Flow Rate (GPM):	0
Flow Type:	Not Reported	PSI:	0
Well Test:	Not Reported	Water Reclamation #:	9

H1071
ESE
 1/4 - 1/2 Mile
 Higher

WA WELLS WALOG1000314753

Database:	Ecology Well Logs	Well Log ID:	397366
Well Tag:	Not Reported	Project Tag:	Not Reported
Notice of Intent #:	E004495	Date Received:	06-JAN-05
Diameter:	2	Casing Depth:	37

GEOCHECK® - PHYSICAL SETTING SOURCE MAP FINDINGS

Well Completion:	18-NOV-04	Well Owner:	Capital Industries
Well Type:	Resource Protection	Driller #:	Not Reported
Static Level:	0	Flow Rate (GPM):	0
Flow Type:	Not Reported	PSI:	0
Well Test:	Not Reported	Water Reclamation #:	9

H1072
ESE
1/4 - 1/2 Mile
Higher

WA WELLS WALOG1000314754

Database:	Ecology Well Logs	Well Log ID:	397367
Well Tag:	Not Reported	Project Tag:	Not Reported
Notice of Intent #:	E004495	Date Received:	06-JAN-05
Diameter:	2	Casing Depth:	37
Well Completion:	18-NOV-04	Well Owner:	Capital Industries
Well Type:	Resource Protection	Driller #:	Not Reported
Static Level:	0	Flow Rate (GPM):	0
Flow Type:	Not Reported	PSI:	0
Well Test:	Not Reported	Water Reclamation #:	9

H1073
ESE
1/4 - 1/2 Mile
Higher

WA WELLS WALOG1000314759

Database:	Ecology Well Logs	Well Log ID:	397372
Well Tag:	Not Reported	Project Tag:	Not Reported
Notice of Intent #:	E004495	Date Received:	06-JAN-05
Diameter:	2	Casing Depth:	37
Well Completion:	18-NOV-04	Well Owner:	Capital Industries
Well Type:	Resource Protection	Driller #:	Not Reported
Static Level:	0	Flow Rate (GPM):	0
Flow Type:	Not Reported	PSI:	0
Well Test:	Not Reported	Water Reclamation #:	9

H1074
ESE
1/4 - 1/2 Mile
Higher

WA WELLS WALOG1000314760

Database:	Ecology Well Logs	Well Log ID:	397373
Well Tag:	Not Reported	Project Tag:	Not Reported
Notice of Intent #:	E004495	Date Received:	06-JAN-05
Diameter:	2	Casing Depth:	37
Well Completion:	18-NOV-04	Well Owner:	Capital Industries
Well Type:	Resource Protection	Driller #:	Not Reported
Static Level:	0	Flow Rate (GPM):	0
Flow Type:	Not Reported	PSI:	0
Well Test:	Not Reported	Water Reclamation #:	9

GEOCHECK® - PHYSICAL SETTING SOURCE MAP FINDINGS

Map ID
Direction
Distance
Elevation

Database EDR ID Number

H1075
ESE
1/4 - 1/2 Mile
Higher

WA WELLS WALOG1000314757

Database:	Ecology Well Logs	Well Log ID:	397370
Well Tag:	Not Reported	Project Tag:	Not Reported
Notice of Intent #:	E004495	Date Received:	06-JAN-05
Diameter:	2	Casing Depth:	37
Well Completion:	18-NOV-04	Well Owner:	Capital Industries
Well Type:	Resource Protection	Driller #:	Not Reported
Static Level:	0	Flow Rate (GPM):	0
Flow Type:	Not Reported	PSI:	0
Well Test:	Not Reported	Water Reclamation #:	9

H1076
ESE
1/4 - 1/2 Mile
Higher

WA WELLS WALOG1000314758

Database:	Ecology Well Logs	Well Log ID:	397371
Well Tag:	Not Reported	Project Tag:	Not Reported
Notice of Intent #:	E004495	Date Received:	06-JAN-05
Diameter:	2	Casing Depth:	37
Well Completion:	18-NOV-04	Well Owner:	Capital Industries
Well Type:	Resource Protection	Driller #:	Not Reported
Static Level:	0	Flow Rate (GPM):	0
Flow Type:	Not Reported	PSI:	0
Well Test:	Not Reported	Water Reclamation #:	9

H1077
ESE
1/4 - 1/2 Mile
Higher

WA WELLS WALOG1000314747

Database:	Ecology Well Logs	Well Log ID:	397360
Well Tag:	Not Reported	Project Tag:	Not Reported
Notice of Intent #:	E004495	Date Received:	06-JAN-05
Diameter:	2	Casing Depth:	37
Well Completion:	18-NOV-04	Well Owner:	Capital Industries
Well Type:	Resource Protection	Driller #:	Not Reported
Static Level:	0	Flow Rate (GPM):	0
Flow Type:	Not Reported	PSI:	0
Well Test:	Not Reported	Water Reclamation #:	9

H1078
ESE
1/4 - 1/2 Mile
Higher

WA WELLS WALOG1000314748

Database:	Ecology Well Logs	Well Log ID:	397361
Well Tag:	Not Reported	Project Tag:	Not Reported
Notice of Intent #:	E004495	Date Received:	06-JAN-05
Diameter:	2	Casing Depth:	37

GEOCHECK® - PHYSICAL SETTING SOURCE MAP FINDINGS

Well Completion:	18-NOV-04	Well Owner:	Capital Industries
Well Type:	Resource Protection	Driller #:	Not Reported
Static Level:	0	Flow Rate (GPM):	0
Flow Type:	Not Reported	PSI:	0
Well Test:	Not Reported	Water Reclamation #:	9

H1079
ESE
1/4 - 1/2 Mile
Higher

WA WELLS WALOG1000314745

Database:	Ecology Well Logs	Well Log ID:	397358
Well Tag:	Not Reported	Project Tag:	Not Reported
Notice of Intent #:	E004495	Date Received:	06-JAN-05
Diameter:	2	Casing Depth:	37
Well Completion:	18-NOV-04	Well Owner:	Capital Industries
Well Type:	Resource Protection	Driller #:	Not Reported
Static Level:	0	Flow Rate (GPM):	0
Flow Type:	Not Reported	PSI:	0
Well Test:	Not Reported	Water Reclamation #:	9

H1080
ESE
1/4 - 1/2 Mile
Higher

WA WELLS WALOG1000314746

Database:	Ecology Well Logs	Well Log ID:	397359
Well Tag:	Not Reported	Project Tag:	Not Reported
Notice of Intent #:	E004495	Date Received:	06-JAN-05
Diameter:	2	Casing Depth:	37
Well Completion:	18-NOV-04	Well Owner:	Capital Industries
Well Type:	Resource Protection	Driller #:	Not Reported
Static Level:	0	Flow Rate (GPM):	0
Flow Type:	Not Reported	PSI:	0
Well Test:	Not Reported	Water Reclamation #:	9

H1081
ESE
1/4 - 1/2 Mile
Higher

WA WELLS WALOG1000314751

Database:	Ecology Well Logs	Well Log ID:	397364
Well Tag:	Not Reported	Project Tag:	Not Reported
Notice of Intent #:	E004495	Date Received:	06-JAN-05
Diameter:	2	Casing Depth:	37
Well Completion:	18-NOV-04	Well Owner:	Capital Industries
Well Type:	Resource Protection	Driller #:	Not Reported
Static Level:	0	Flow Rate (GPM):	0
Flow Type:	Not Reported	PSI:	0
Well Test:	Not Reported	Water Reclamation #:	9

GEOCHECK® - PHYSICAL SETTING SOURCE MAP FINDINGS

Map ID
Direction
Distance
Elevation

Database EDR ID Number

H1082
ESE
1/4 - 1/2 Mile
Higher

WA WELLS WALOG1000314752

Database:	Ecology Well Logs	Well Log ID:	397365
Well Tag:	Not Reported	Project Tag:	Not Reported
Notice of Intent #:	E004495	Date Received:	06-JAN-05
Diameter:	2	Casing Depth:	37
Well Completion:	18-NOV-04	Well Owner:	Capital Industries
Well Type:	Resource Protection	Driller #:	Not Reported
Static Level:	0	Flow Rate (GPM):	0
Flow Type:	Not Reported	PSI:	0
Well Test:	Not Reported	Water Reclamation #:	9

H1083
ESE
1/4 - 1/2 Mile
Higher

WA WELLS WALOG1000314749

Database:	Ecology Well Logs	Well Log ID:	397362
Well Tag:	Not Reported	Project Tag:	Not Reported
Notice of Intent #:	E004495	Date Received:	06-JAN-05
Diameter:	2	Casing Depth:	37
Well Completion:	18-NOV-04	Well Owner:	Capital Industries
Well Type:	Resource Protection	Driller #:	Not Reported
Static Level:	0	Flow Rate (GPM):	0
Flow Type:	Not Reported	PSI:	0
Well Test:	Not Reported	Water Reclamation #:	9

H1084
ESE
1/4 - 1/2 Mile
Higher

WA WELLS WALOG1000314750

Database:	Ecology Well Logs	Well Log ID:	397363
Well Tag:	Not Reported	Project Tag:	Not Reported
Notice of Intent #:	E004495	Date Received:	06-JAN-05
Diameter:	2	Casing Depth:	37
Well Completion:	18-NOV-04	Well Owner:	Capital Industries
Well Type:	Resource Protection	Driller #:	Not Reported
Static Level:	0	Flow Rate (GPM):	0
Flow Type:	Not Reported	PSI:	0
Well Test:	Not Reported	Water Reclamation #:	9

H1085
ESE
1/4 - 1/2 Mile
Higher

WA WELLS WALOG1000314761

Database:	Ecology Well Logs	Well Log ID:	397374
Well Tag:	Not Reported	Project Tag:	Not Reported
Notice of Intent #:	E004495	Date Received:	06-JAN-05
Diameter:	2	Casing Depth:	37

GEOCHECK® - PHYSICAL SETTING SOURCE MAP FINDINGS

Well Completion:	18-NOV-04	Well Owner:	Capital Industries
Well Type:	Resource Protection	Driller #:	Not Reported
Static Level:	0	Flow Rate (GPM):	0
Flow Type:	Not Reported	PSI:	0
Well Test:	Not Reported	Water Reclamation #:	9

H1086
ESE
1/4 - 1/2 Mile
Higher

WA WELLS WALOG1000335915

Database:	Ecology Well Logs	Well Log ID:	422696
Well Tag:	Not Reported	Project Tag:	Not Reported
Notice of Intent #:	E006017	Date Received:	28-OCT-05
Diameter:	2	Casing Depth:	11.5
Well Completion:	10-OCT-05	Well Owner:	Phillip - Georgetown
Well Type:	Resource Protection	Driller #:	Not Reported
Static Level:	0	Flow Rate (GPM):	0
Flow Type:	Not Reported	PSI:	0
Well Test:	Not Reported	Water Reclamation #:	9

H1087
ESE
1/4 - 1/2 Mile
Higher

WA WELLS WALOG1000335916

Database:	Ecology Well Logs	Well Log ID:	422697
Well Tag:	Not Reported	Project Tag:	Not Reported
Notice of Intent #:	E006017	Date Received:	28-OCT-05
Diameter:	2	Casing Depth:	11.5
Well Completion:	10-OCT-05	Well Owner:	Phillip - Georgetown
Well Type:	Resource Protection	Driller #:	Not Reported
Static Level:	0	Flow Rate (GPM):	0
Flow Type:	Not Reported	PSI:	0
Well Test:	Not Reported	Water Reclamation #:	9

H1088
ESE
1/4 - 1/2 Mile
Higher

WA WELLS WALOG1000335913

Database:	Ecology Well Logs	Well Log ID:	422694
Well Tag:	Not Reported	Project Tag:	Not Reported
Notice of Intent #:	E006017	Date Received:	28-OCT-05
Diameter:	2	Casing Depth:	11.5
Well Completion:	10-OCT-05	Well Owner:	Phillip - Georgetown
Well Type:	Resource Protection	Driller #:	Not Reported
Static Level:	0	Flow Rate (GPM):	0
Flow Type:	Not Reported	PSI:	0
Well Test:	Not Reported	Water Reclamation #:	9

GEOCHECK® - PHYSICAL SETTING SOURCE MAP FINDINGS

Map ID
Direction
Distance
Elevation

Database EDR ID Number

H1089
ESE
1/4 - 1/2 Mile
Higher

WA WELLS WALOG1000335914

Database:	Ecology Well Logs	Well Log ID:	422695
Well Tag:	Not Reported	Project Tag:	Not Reported
Notice of Intent #:	E006017	Date Received:	28-OCT-05
Diameter:	2	Casing Depth:	11.5
Well Completion:	10-OCT-05	Well Owner:	Phillip - Georgetown
Well Type:	Resource Protection	Driller #:	Not Reported
Static Level:	0	Flow Rate (GPM):	0
Flow Type:	Not Reported	PSI:	0
Well Test:	Not Reported	Water Reclamation #:	9

H1090
ESE
1/4 - 1/2 Mile
Higher

WA WELLS WALOG1000335919

Database:	Ecology Well Logs	Well Log ID:	422700
Well Tag:	Not Reported	Project Tag:	Not Reported
Notice of Intent #:	E006017	Date Received:	28-OCT-05
Diameter:	2	Casing Depth:	11.5
Well Completion:	10-OCT-05	Well Owner:	Phillip - Georgetown
Well Type:	Resource Protection	Driller #:	Not Reported
Static Level:	0	Flow Rate (GPM):	0
Flow Type:	Not Reported	PSI:	0
Well Test:	Not Reported	Water Reclamation #:	9

H1091
ESE
1/4 - 1/2 Mile
Higher

WA WELLS WALOG1000335920

Database:	Ecology Well Logs	Well Log ID:	422701
Well Tag:	Not Reported	Project Tag:	Not Reported
Notice of Intent #:	E006017	Date Received:	28-OCT-05
Diameter:	2	Casing Depth:	11.5
Well Completion:	10-OCT-05	Well Owner:	Phillip - Georgetown
Well Type:	Resource Protection	Driller #:	Not Reported
Static Level:	0	Flow Rate (GPM):	0
Flow Type:	Not Reported	PSI:	0
Well Test:	Not Reported	Water Reclamation #:	9

H1092
ESE
1/4 - 1/2 Mile
Higher

WA WELLS WALOG1000335917

Database:	Ecology Well Logs	Well Log ID:	422698
Well Tag:	Not Reported	Project Tag:	Not Reported
Notice of Intent #:	E006017	Date Received:	28-OCT-05
Diameter:	2	Casing Depth:	11.5

GEOCHECK® - PHYSICAL SETTING SOURCE MAP FINDINGS

Well Completion:	10-OCT-05	Well Owner:	Phillip - Georgetown
Well Type:	Resource Protection	Driller #:	Not Reported
Static Level:	0	Flow Rate (GPM):	0
Flow Type:	Not Reported	PSI:	0
Well Test:	Not Reported	Water Reclamation #:	9

H1093
ESE
1/4 - 1/2 Mile
Higher

WA WELLS WALOG1000335918

Database:	Ecology Well Logs	Well Log ID:	422699
Well Tag:	Not Reported	Project Tag:	Not Reported
Notice of Intent #:	E006017	Date Received:	28-OCT-05
Diameter:	2	Casing Depth:	11.5
Well Completion:	10-OCT-05	Well Owner:	Phillip - Georgetown
Well Type:	Resource Protection	Driller #:	Not Reported
Static Level:	0	Flow Rate (GPM):	0
Flow Type:	Not Reported	PSI:	0
Well Test:	Not Reported	Water Reclamation #:	9

H1094
ESE
1/4 - 1/2 Mile
Higher

WA WELLS WALOG1000314764

Database:	Ecology Well Logs	Well Log ID:	397377
Well Tag:	Not Reported	Project Tag:	Not Reported
Notice of Intent #:	E004495	Date Received:	06-JAN-05
Diameter:	2	Casing Depth:	37
Well Completion:	18-NOV-04	Well Owner:	Capital Industries
Well Type:	Resource Protection	Driller #:	Not Reported
Static Level:	0	Flow Rate (GPM):	0
Flow Type:	Not Reported	PSI:	0
Well Test:	Not Reported	Water Reclamation #:	9

H1095
ESE
1/4 - 1/2 Mile
Higher

WA WELLS WALOG1000314765

Database:	Ecology Well Logs	Well Log ID:	397378
Well Tag:	Not Reported	Project Tag:	Not Reported
Notice of Intent #:	E004495	Date Received:	06-JAN-05
Diameter:	2	Casing Depth:	37
Well Completion:	18-NOV-04	Well Owner:	Capital Industries
Well Type:	Resource Protection	Driller #:	Not Reported
Static Level:	0	Flow Rate (GPM):	0
Flow Type:	Not Reported	PSI:	0
Well Test:	Not Reported	Water Reclamation #:	9

GEOCHECK® - PHYSICAL SETTING SOURCE MAP FINDINGS

Map ID
Direction
Distance
Elevation

Database EDR ID Number

H1096
ESE
1/4 - 1/2 Mile
Higher

WA WELLS WALOG1000314762

Database:	Ecology Well Logs	Well Log ID:	397375
Well Tag:	Not Reported	Project Tag:	Not Reported
Notice of Intent #:	E004495	Date Received:	06-JAN-05
Diameter:	2	Casing Depth:	37
Well Completion:	18-NOV-04	Well Owner:	Capital Industries
Well Type:	Resource Protection	Driller #:	Not Reported
Static Level:	0	Flow Rate (GPM):	0
Flow Type:	Not Reported	PSI:	0
Well Test:	Not Reported	Water Reclamation #:	9

H1097
ESE
1/4 - 1/2 Mile
Higher

WA WELLS WALOG1000314763

Database:	Ecology Well Logs	Well Log ID:	397376
Well Tag:	Not Reported	Project Tag:	Not Reported
Notice of Intent #:	E004495	Date Received:	06-JAN-05
Diameter:	2	Casing Depth:	37
Well Completion:	18-NOV-04	Well Owner:	Capital Industries
Well Type:	Resource Protection	Driller #:	Not Reported
Static Level:	0	Flow Rate (GPM):	0
Flow Type:	Not Reported	PSI:	0
Well Test:	Not Reported	Water Reclamation #:	9

H1098
ESE
1/4 - 1/2 Mile
Higher

WA WELLS WALOG1000335911

Database:	Ecology Well Logs	Well Log ID:	422692
Well Tag:	Not Reported	Project Tag:	Not Reported
Notice of Intent #:	E006017	Date Received:	28-OCT-05
Diameter:	2	Casing Depth:	11.5
Well Completion:	10-OCT-05	Well Owner:	Phillip - Georgetown
Well Type:	Resource Protection	Driller #:	Not Reported
Static Level:	0	Flow Rate (GPM):	0
Flow Type:	Not Reported	PSI:	0
Well Test:	Not Reported	Water Reclamation #:	9

H1099
ESE
1/4 - 1/2 Mile
Higher

WA WELLS WALOG1000335912

Database:	Ecology Well Logs	Well Log ID:	422693
Well Tag:	Not Reported	Project Tag:	Not Reported
Notice of Intent #:	E006017	Date Received:	28-OCT-05
Diameter:	2	Casing Depth:	11.5

GEOCHECK® - PHYSICAL SETTING SOURCE MAP FINDINGS

Well Completion:	10-OCT-05	Well Owner:	Phillip - Georgetown
Well Type:	Resource Protection	Driller #:	Not Reported
Static Level:	0	Flow Rate (GPM):	0
Flow Type:	Not Reported	PSI:	0
Well Test:	Not Reported	Water Reclamation #:	9

H1100
ESE
1/4 - 1/2 Mile
Higher

WA WELLS WALOG1000335909

Database:	Ecology Well Logs	Well Log ID:	422690
Well Tag:	Not Reported	Project Tag:	Not Reported
Notice of Intent #:	E006017	Date Received:	28-OCT-05
Diameter:	2	Casing Depth:	14
Well Completion:	10-OCT-05	Well Owner:	Phillip - Georgetown
Well Type:	Resource Protection	Driller #:	Not Reported
Static Level:	0	Flow Rate (GPM):	0
Flow Type:	Not Reported	PSI:	0
Well Test:	Not Reported	Water Reclamation #:	9

H1101
ESE
1/4 - 1/2 Mile
Higher

WA WELLS WALOG1000335910

Database:	Ecology Well Logs	Well Log ID:	422691
Well Tag:	Not Reported	Project Tag:	Not Reported
Notice of Intent #:	E006017	Date Received:	28-OCT-05
Diameter:	2	Casing Depth:	14
Well Completion:	10-OCT-05	Well Owner:	Phillip - Georgetown
Well Type:	Resource Protection	Driller #:	Not Reported
Static Level:	0	Flow Rate (GPM):	0
Flow Type:	Not Reported	PSI:	0
Well Test:	Not Reported	Water Reclamation #:	9

H1102
ESE
1/4 - 1/2 Mile
Higher

WA WELLS WALOG1000178774

Database:	Ecology Well Logs	Well Log ID:	203392
Well Tag:	Not Reported	Project Tag:	Not Reported
Notice of Intent #:	R019070	Date Received:	08-JAN-99
Diameter:	0	Casing Depth:	0
Well Completion:	15-DEC-98	Well Owner:	Masonry Supply Co.
Well Type:	Resource Protection	Driller #:	Not Reported
Static Level:	0	Flow Rate (GPM):	0
Flow Type:	Not Reported	PSI:	0
Well Test:	Not Reported	Water Reclamation #:	9

GEOCHECK® - PHYSICAL SETTING SOURCE MAP FINDINGS

Map ID
 Direction
 Distance
 Elevation

Database EDR ID Number

H1103
ESE
1/4 - 1/2 Mile
Higher

WA WELLS WALOG1000178775

Database:	Ecology Well Logs	Well Log ID:	203393
Well Tag:	Not Reported	Project Tag:	Not Reported
Notice of Intent #:	R019070	Date Received:	08-JAN-99
Diameter:	0	Casing Depth:	0
Well Completion:	15-DEC-98	Well Owner:	Masonry Supply Co.
Well Type:	Resource Protection	Driller #:	Not Reported
Static Level:	0	Flow Rate (GPM):	0
Flow Type:	Not Reported	PSI:	0
Well Test:	Not Reported	Water Reclamation #:	9

H1104
ESE
1/4 - 1/2 Mile
Higher

WA WELLS WALOG1000177978

Database:	Ecology Well Logs	Well Log ID:	202558
Well Tag:	Not Reported	Project Tag:	Not Reported
Notice of Intent #:	A022352	Date Received:	25-MAY-94
Diameter:	0	Casing Depth:	0
Well Completion:	28-APR-94	Well Owner:	General Electric Plant 3
Well Type:	Decommissioning	Driller #:	Not Reported
Static Level:	0	Flow Rate (GPM):	0
Flow Type:	Not Reported	PSI:	0
Well Test:	Not Reported	Water Reclamation #:	9

H1105
ESE
1/4 - 1/2 Mile
Higher

WA WELLS WALOG1000178773

Database:	Ecology Well Logs	Well Log ID:	203391
Well Tag:	Not Reported	Project Tag:	Not Reported
Notice of Intent #:	R019070	Date Received:	08-JAN-99
Diameter:	0	Casing Depth:	0
Well Completion:	15-DEC-98	Well Owner:	Masonry Supply Co.
Well Type:	Resource Protection	Driller #:	Not Reported
Static Level:	0	Flow Rate (GPM):	0
Flow Type:	Not Reported	PSI:	0
Well Test:	Not Reported	Water Reclamation #:	9

H1106
ESE
1/4 - 1/2 Mile
Higher

WA WELLS WALOG1000180956

Database:	Ecology Well Logs	Well Log ID:	205715
Well Tag:	Not Reported	Project Tag:	Not Reported
Notice of Intent #:	041934	Date Received:	Not Reported
Diameter:	0	Casing Depth:	0

GEOCHECK® - PHYSICAL SETTING SOURCE MAP FINDINGS

Well Completion:	23-APR-92	Well Owner:	U. S. Bank
Well Type:	Resource Protection	Driller #:	Not Reported
Static Level:	0	Flow Rate (GPM):	0
Flow Type:	Not Reported	PSI:	0
Well Test:	Not Reported	Water Reclamation #:	9

H1107
ESE
1/4 - 1/2 Mile
Higher

WA WELLS WALOG1000180957

Database:	Ecology Well Logs	Well Log ID:	205716
Well Tag:	Not Reported	Project Tag:	Not Reported
Notice of Intent #:	041934	Date Received:	Not Reported
Diameter:	0	Casing Depth:	0
Well Completion:	23-APR-92	Well Owner:	U. S. Bank
Well Type:	Resource Protection	Driller #:	Not Reported
Static Level:	0	Flow Rate (GPM):	0
Flow Type:	Not Reported	PSI:	0
Well Test:	Not Reported	Water Reclamation #:	9

H1108
ESE
1/4 - 1/2 Mile
Higher

WA WELLS WALOG1000178776

Database:	Ecology Well Logs	Well Log ID:	203394
Well Tag:	Not Reported	Project Tag:	Not Reported
Notice of Intent #:	R019070	Date Received:	08-JAN-99
Diameter:	0	Casing Depth:	0
Well Completion:	15-DEC-98	Well Owner:	Masonry Supply Co.
Well Type:	Resource Protection	Driller #:	Not Reported
Static Level:	0	Flow Rate (GPM):	0
Flow Type:	Not Reported	PSI:	0
Well Test:	Not Reported	Water Reclamation #:	9

H1109
ESE
1/4 - 1/2 Mile
Higher

WA WELLS WALOG1000178777

Database:	Ecology Well Logs	Well Log ID:	203395
Well Tag:	Not Reported	Project Tag:	Not Reported
Notice of Intent #:	R019070	Date Received:	08-JAN-99
Diameter:	0	Casing Depth:	0
Well Completion:	15-DEC-98	Well Owner:	Masonry Supply Co.
Well Type:	Resource Protection	Driller #:	Not Reported
Static Level:	0	Flow Rate (GPM):	0
Flow Type:	Not Reported	PSI:	0
Well Test:	Not Reported	Water Reclamation #:	9

GEOCHECK® - PHYSICAL SETTING SOURCE MAP FINDINGS

Map ID
Direction
Distance
Elevation

Database EDR ID Number

H1110
ESE
1/4 - 1/2 Mile
Higher

WA WELLS WALOG1000177972

Database:	Ecology Well Logs	Well Log ID:	202552
Well Tag:	Not Reported	Project Tag:	Not Reported
Notice of Intent #:	A022352	Date Received:	25-MAY-94
Diameter:	0	Casing Depth:	0
Well Completion:	28-APR-94	Well Owner:	General Electric Plant 3
Well Type:	Decommissioning	Driller #:	Not Reported
Static Level:	0	Flow Rate (GPM):	0
Flow Type:	Not Reported	PSI:	0
Well Test:	Not Reported	Water Reclamation #:	9

H1111
ESE
1/4 - 1/2 Mile
Higher

WA WELLS WALOG1000177973

Database:	Ecology Well Logs	Well Log ID:	202553
Well Tag:	Not Reported	Project Tag:	Not Reported
Notice of Intent #:	A022352	Date Received:	25-MAY-94
Diameter:	0	Casing Depth:	0
Well Completion:	28-APR-94	Well Owner:	General Electric Plant 3
Well Type:	Decommissioning	Driller #:	Not Reported
Static Level:	0	Flow Rate (GPM):	0
Flow Type:	Not Reported	PSI:	0
Well Test:	Not Reported	Water Reclamation #:	9

H1112
ESE
1/4 - 1/2 Mile
Higher

WA WELLS WALOG1000111790

Database:	Ecology Well Logs	Well Log ID:	118141
Well Tag:	Not Reported	Project Tag:	Not Reported
Notice of Intent #:	075417	Date Received:	Not Reported
Diameter:	0	Casing Depth:	0
Well Completion:	05-FEB-91	Well Owner:	Rodd Paint Store
Well Type:	Resource Protection	Driller #:	Not Reported
Static Level:	0	Flow Rate (GPM):	0
Flow Type:	Not Reported	PSI:	0
Well Test:	Not Reported	Water Reclamation #:	9

H1113
ESE
1/4 - 1/2 Mile
Higher

WA WELLS WALOG1000177971

Database:	Ecology Well Logs	Well Log ID:	202551
Well Tag:	Not Reported	Project Tag:	Not Reported
Notice of Intent #:	A022352	Date Received:	25-MAY-94
Diameter:	0	Casing Depth:	0

GEOCHECK® - PHYSICAL SETTING SOURCE MAP FINDINGS

Well Completion:	28-APR-94	Well Owner:	General Electric Plant 3
Well Type:	Decommissioning	Driller #:	Not Reported
Static Level:	0	Flow Rate (GPM):	0
Flow Type:	Not Reported	PSI:	0
Well Test:	Not Reported	Water Reclamation #:	9

H1114
ESE
1/4 - 1/2 Mile
Higher

WA WELLS WALOG1000177976

Database:	Ecology Well Logs	Well Log ID:	202556
Well Tag:	Not Reported	Project Tag:	Not Reported
Notice of Intent #:	A022352	Date Received:	25-MAY-94
Diameter:	0	Casing Depth:	0
Well Completion:	28-APR-94	Well Owner:	General Electric Plant 3
Well Type:	Decommissioning	Driller #:	Not Reported
Static Level:	0	Flow Rate (GPM):	0
Flow Type:	Not Reported	PSI:	0
Well Test:	Not Reported	Water Reclamation #:	9

H1115
ESE
1/4 - 1/2 Mile
Higher

WA WELLS WALOG1000177977

Database:	Ecology Well Logs	Well Log ID:	202557
Well Tag:	Not Reported	Project Tag:	Not Reported
Notice of Intent #:	A022352	Date Received:	25-MAY-94
Diameter:	0	Casing Depth:	0
Well Completion:	28-APR-94	Well Owner:	General Electric Plant 3
Well Type:	Decommissioning	Driller #:	Not Reported
Static Level:	0	Flow Rate (GPM):	0
Flow Type:	Not Reported	PSI:	0
Well Test:	Not Reported	Water Reclamation #:	9

H1116
ESE
1/4 - 1/2 Mile
Higher

WA WELLS WALOG1000177974

Database:	Ecology Well Logs	Well Log ID:	202554
Well Tag:	Not Reported	Project Tag:	Not Reported
Notice of Intent #:	A022352	Date Received:	25-MAY-94
Diameter:	0	Casing Depth:	0
Well Completion:	28-APR-94	Well Owner:	General Electric Plant 3
Well Type:	Decommissioning	Driller #:	Not Reported
Static Level:	0	Flow Rate (GPM):	0
Flow Type:	Not Reported	PSI:	0
Well Test:	Not Reported	Water Reclamation #:	9

GEOCHECK® - PHYSICAL SETTING SOURCE MAP FINDINGS

Map ID
 Direction
 Distance
 Elevation

Database EDR ID Number

H1117
ESE
1/4 - 1/2 Mile
Higher

WA WELLS WALOG1000177975

Database:	Ecology Well Logs	Well Log ID:	202555
Well Tag:	Not Reported	Project Tag:	Not Reported
Notice of Intent #:	A022352	Date Received:	25-MAY-94
Diameter:	0	Casing Depth:	0
Well Completion:	28-APR-94	Well Owner:	General Electric Plant 3
Well Type:	Decommissioning	Driller #:	Not Reported
Static Level:	0	Flow Rate (GPM):	0
Flow Type:	Not Reported	PSI:	0
Well Test:	Not Reported	Water Reclamation #:	9

H1118
ESE
1/4 - 1/2 Mile
Higher

WA WELLS WALOG1000252744

Database:	Ecology Well Logs	Well Log ID:	327751
Well Tag:	Not Reported	Project Tag:	Not Reported
Notice of Intent #:	R044101	Date Received:	23-JUN-99
Diameter:	0	Casing Depth:	11
Well Completion:	24-MAY-99	Well Owner:	Crk And Associates
Well Type:	Resource Protection	Driller #:	Not Reported
Static Level:	0	Flow Rate (GPM):	0
Flow Type:	Not Reported	PSI:	0
Well Test:	Not Reported	Water Reclamation #:	9

H1119
ESE
1/4 - 1/2 Mile
Higher

WA WELLS WALOG1000314736

Database:	Ecology Well Logs	Well Log ID:	397348
Well Tag:	Not Reported	Project Tag:	Not Reported
Notice of Intent #:	E004495	Date Received:	06-JAN-05
Diameter:	2	Casing Depth:	25
Well Completion:	18-NOV-04	Well Owner:	Capital Industries
Well Type:	Resource Protection	Driller #:	Not Reported
Static Level:	0	Flow Rate (GPM):	0
Flow Type:	Not Reported	PSI:	0
Well Test:	Not Reported	Water Reclamation #:	9

H1120
ESE
1/4 - 1/2 Mile
Higher

WA WELLS WALOG1000314737

Database:	Ecology Well Logs	Well Log ID:	397349
Well Tag:	Not Reported	Project Tag:	Not Reported
Notice of Intent #:	E004495	Date Received:	06-JAN-05
Diameter:	2	Casing Depth:	25

GEOCHECK® - PHYSICAL SETTING SOURCE MAP FINDINGS

Well Completion:	18-NOV-04	Well Owner:	Capital Industries
Well Type:	Resource Protection	Driller #:	Not Reported
Static Level:	0	Flow Rate (GPM):	0
Flow Type:	Not Reported	PSI:	0
Well Test:	Not Reported	Water Reclamation #:	9

H1121
ESE
1/4 - 1/2 Mile
Higher

WA WELLS WALOG1000312322

Database:	Ecology Well Logs	Well Log ID:	394620
Well Tag:	Not Reported	Project Tag:	Not Reported
Notice of Intent #:	E004500	Date Received:	20-DEC-04
Diameter:	2	Casing Depth:	12
Well Completion:	24-NOV-04	Well Owner:	White Satin Suger
Well Type:	Resource Protection	Driller #:	Not Reported
Static Level:	0	Flow Rate (GPM):	0
Flow Type:	Not Reported	PSI:	0
Well Test:	Not Reported	Water Reclamation #:	9

H1122
ESE
1/4 - 1/2 Mile
Higher

WA WELLS WALOG1000314735

Database:	Ecology Well Logs	Well Log ID:	397347
Well Tag:	Not Reported	Project Tag:	Not Reported
Notice of Intent #:	E004495	Date Received:	06-JAN-05
Diameter:	2	Casing Depth:	25
Well Completion:	18-NOV-04	Well Owner:	Capital Industries
Well Type:	Resource Protection	Driller #:	Not Reported
Static Level:	0	Flow Rate (GPM):	0
Flow Type:	Not Reported	PSI:	0
Well Test:	Not Reported	Water Reclamation #:	9

H1123
ESE
1/4 - 1/2 Mile
Higher

WA WELLS WALOG1000314743

Database:	Ecology Well Logs	Well Log ID:	397356
Well Tag:	Not Reported	Project Tag:	Not Reported
Notice of Intent #:	E004495	Date Received:	06-JAN-05
Diameter:	2	Casing Depth:	37
Well Completion:	18-NOV-04	Well Owner:	Capital Industries
Well Type:	Resource Protection	Driller #:	Not Reported
Static Level:	0	Flow Rate (GPM):	0
Flow Type:	Not Reported	PSI:	0
Well Test:	Not Reported	Water Reclamation #:	9

GEOCHECK® - PHYSICAL SETTING SOURCE MAP FINDINGS

Map ID
Direction
Distance
Elevation

Database EDR ID Number

H1124
ESE
1/4 - 1/2 Mile
Higher

WA WELLS WALOG1000314744

Database:	Ecology Well Logs	Well Log ID:	397357
Well Tag:	Not Reported	Project Tag:	Not Reported
Notice of Intent #:	E004495	Date Received:	06-JAN-05
Diameter:	2	Casing Depth:	37
Well Completion:	18-NOV-04	Well Owner:	Capital Industries
Well Type:	Resource Protection	Driller #:	Not Reported
Static Level:	0	Flow Rate (GPM):	0
Flow Type:	Not Reported	PSI:	0
Well Test:	Not Reported	Water Reclamation #:	9

H1125
ESE
1/4 - 1/2 Mile
Higher

WA WELLS WALOG1000314738

Database:	Ecology Well Logs	Well Log ID:	397351
Well Tag:	Not Reported	Project Tag:	Not Reported
Notice of Intent #:	E004495	Date Received:	06-JAN-05
Diameter:	2	Casing Depth:	37
Well Completion:	18-NOV-04	Well Owner:	Capital Industries
Well Type:	Resource Protection	Driller #:	Not Reported
Static Level:	0	Flow Rate (GPM):	0
Flow Type:	Not Reported	PSI:	0
Well Test:	Not Reported	Water Reclamation #:	9

H1126
ESE
1/4 - 1/2 Mile
Higher

WA WELLS WALOG1000314739

Database:	Ecology Well Logs	Well Log ID:	397352
Well Tag:	Not Reported	Project Tag:	Not Reported
Notice of Intent #:	E004495	Date Received:	06-JAN-05
Diameter:	2	Casing Depth:	37
Well Completion:	18-NOV-04	Well Owner:	Capital Industries
Well Type:	Resource Protection	Driller #:	Not Reported
Static Level:	0	Flow Rate (GPM):	0
Flow Type:	Not Reported	PSI:	0
Well Test:	Not Reported	Water Reclamation #:	9

H1127
ESE
1/4 - 1/2 Mile
Higher

WA WELLS WALOG1000252747

Database:	Ecology Well Logs	Well Log ID:	327754
Well Tag:	Not Reported	Project Tag:	Not Reported
Notice of Intent #:	S005382	Date Received:	23-JUN-99
Diameter:	0	Casing Depth:	6

GEOCHECK® - PHYSICAL SETTING SOURCE MAP FINDINGS

Well Completion:	24-MAY-99	Well Owner:	Crk And Associates
Well Type:	Resource Protection	Driller #:	Not Reported
Static Level:	0	Flow Rate (GPM):	0
Flow Type:	Not Reported	PSI:	0
Well Test:	Not Reported	Water Reclamation #:	9

H1128
ESE
1/4 - 1/2 Mile
Higher

WA WELLS WALOG1000252748

Database:	Ecology Well Logs	Well Log ID:	327755
Well Tag:	Not Reported	Project Tag:	Not Reported
Notice of Intent #:	S005382	Date Received:	23-JUN-99
Diameter:	0	Casing Depth:	6
Well Completion:	24-MAY-99	Well Owner:	Crk And Associates
Well Type:	Resource Protection	Driller #:	Not Reported
Static Level:	0	Flow Rate (GPM):	0
Flow Type:	Not Reported	PSI:	0
Well Test:	Not Reported	Water Reclamation #:	9

H1129
ESE
1/4 - 1/2 Mile
Higher

WA WELLS WALOG1000252745

Database:	Ecology Well Logs	Well Log ID:	327752
Well Tag:	Not Reported	Project Tag:	Not Reported
Notice of Intent #:	R044101	Date Received:	23-JUN-99
Diameter:	0	Casing Depth:	11
Well Completion:	24-MAY-99	Well Owner:	Crk And Associates
Well Type:	Resource Protection	Driller #:	Not Reported
Static Level:	0	Flow Rate (GPM):	0
Flow Type:	Not Reported	PSI:	0
Well Test:	Not Reported	Water Reclamation #:	9

H1130
ESE
1/4 - 1/2 Mile
Higher

WA WELLS WALOG1000252746

Database:	Ecology Well Logs	Well Log ID:	327753
Well Tag:	Not Reported	Project Tag:	Not Reported
Notice of Intent #:	R044101	Date Received:	23-JUN-99
Diameter:	0	Casing Depth:	11
Well Completion:	24-MAY-99	Well Owner:	Crk And Associates
Well Type:	Resource Protection	Driller #:	Not Reported
Static Level:	0	Flow Rate (GPM):	0
Flow Type:	Not Reported	PSI:	0
Well Test:	Not Reported	Water Reclamation #:	9

GEOCHECK® - PHYSICAL SETTING SOURCE MAP FINDINGS

Map ID
Direction
Distance
Elevation

Database EDR ID Number

H1131
ESE
1/4 - 1/2 Mile
Higher

WA WELLS WALOG1000294804

Database:	Ecology Well Logs	Well Log ID:	375332
Well Tag:	Not Reported	Project Tag:	Not Reported
Notice of Intent #:	E002091	Date Received:	25-FEB-04
Diameter:	2	Casing Depth:	11
Well Completion:	25-OCT-02	Well Owner:	Gary Pollasero
Well Type:	Resource Protection	Driller #:	Not Reported
Static Level:	0	Flow Rate (GPM):	0
Flow Type:	Not Reported	PSI:	0
Well Test:	Not Reported	Water Reclamation #:	9

H1132
ESE
1/4 - 1/2 Mile
Higher

WA WELLS WALOG1000294805

Database:	Ecology Well Logs	Well Log ID:	375333
Well Tag:	Not Reported	Project Tag:	Not Reported
Notice of Intent #:	A067727	Date Received:	25-FEB-04
Diameter:	2	Casing Depth:	11
Well Completion:	25-OCT-02	Well Owner:	Gary Pollasero
Well Type:	Decommissioning	Driller #:	Not Reported
Static Level:	0	Flow Rate (GPM):	0
Flow Type:	Not Reported	PSI:	0
Well Test:	Not Reported	Water Reclamation #:	9

H1133
ESE
1/4 - 1/2 Mile
Higher

WA WELLS WALOG1000292762

Database:	Ecology Well Logs	Well Log ID:	373196
Well Tag:	Not Reported	Project Tag:	Not Reported
Notice of Intent #:	E005007	Date Received:	02-JAN-04
Diameter:	2	Casing Depth:	10
Well Completion:	13-NOV-03	Well Owner:	Share House
Well Type:	Resource Protection	Driller #:	Not Reported
Static Level:	0	Flow Rate (GPM):	0
Flow Type:	Not Reported	PSI:	0
Well Test:	Not Reported	Water Reclamation #:	9

H1134
ESE
1/4 - 1/2 Mile
Higher

WA WELLS WALOG1000292763

Database:	Ecology Well Logs	Well Log ID:	373197
Well Tag:	Not Reported	Project Tag:	Not Reported
Notice of Intent #:	E005007	Date Received:	02-JAN-04
Diameter:	2	Casing Depth:	10

GEOCHECK® - PHYSICAL SETTING SOURCE MAP FINDINGS

Well Completion:	13-NOV-03	Well Owner:	Share House
Well Type:	Resource Protection	Driller #:	Not Reported
Static Level:	0	Flow Rate (GPM):	0
Flow Type:	Not Reported	PSI:	0
Well Test:	Not Reported	Water Reclamation #:	9

H1135
ESE
1/4 - 1/2 Mile
Higher

WA WELLS WALOG1000335921

Database:	Ecology Well Logs	Well Log ID:	422702
Well Tag:	Not Reported	Project Tag:	Not Reported
Notice of Intent #:	E006017	Date Received:	28-OCT-05
Diameter:	2	Casing Depth:	12
Well Completion:	10-OCT-05	Well Owner:	Phillip - Georgetown
Well Type:	Resource Protection	Driller #:	Not Reported
Static Level:	0	Flow Rate (GPM):	0
Flow Type:	Not Reported	PSI:	0
Well Test:	Not Reported	Water Reclamation #:	9

H1136
ESE
1/4 - 1/2 Mile
Higher

WA WELLS WALOG1000395752

Database:	Ecology Well Logs	Well Log ID:	507871
Well Tag:	Not Reported	Project Tag:	Not Reported
Notice of Intent #:	E008048	Date Received:	16-NOV-07
Diameter:	1.75	Casing Depth:	42
Well Completion:	05-NOV-07	Well Owner:	Blaser Casting
Well Type:	Resource Protection	Driller #:	Not Reported
Static Level:	0	Flow Rate (GPM):	0
Flow Type:	Not Reported	PSI:	0
Well Test:	Not Reported	Water Reclamation #:	9

H1137
ESE
1/4 - 1/2 Mile
Higher

WA WELLS WALOG1000395753

Database:	Ecology Well Logs	Well Log ID:	507872
Well Tag:	Not Reported	Project Tag:	Not Reported
Notice of Intent #:	E008048	Date Received:	16-NOV-07
Diameter:	2	Casing Depth:	15
Well Completion:	06-NOV-07	Well Owner:	Blaser Casting
Well Type:	Resource Protection	Driller #:	Not Reported
Static Level:	0	Flow Rate (GPM):	0
Flow Type:	Not Reported	PSI:	0
Well Test:	Not Reported	Water Reclamation #:	9

GEOCHECK® - PHYSICAL SETTING SOURCE MAP FINDINGS

Map ID
Direction
Distance
Elevation

Database EDR ID Number

H1138
ESE
1/4 - 1/2 Mile
Higher

WA WELLS WALOG1000395750

Database:	Ecology Well Logs	Well Log ID:	507869
Well Tag:	Not Reported	Project Tag:	Not Reported
Notice of Intent #:	E008048	Date Received:	16-NOV-07
Diameter:	1.75	Casing Depth:	33
Well Completion:	05-NOV-07	Well Owner:	Blaser Casting
Well Type:	Resource Protection	Driller #:	Not Reported
Static Level:	0	Flow Rate (GPM):	0
Flow Type:	Not Reported	PSI:	0
Well Test:	Not Reported	Water Reclamation #:	9

H1139
ESE
1/4 - 1/2 Mile
Higher

WA WELLS WALOG1000395751

Database:	Ecology Well Logs	Well Log ID:	507870
Well Tag:	Not Reported	Project Tag:	Not Reported
Notice of Intent #:	E008048	Date Received:	16-NOV-07
Diameter:	1.75	Casing Depth:	42
Well Completion:	05-NOV-07	Well Owner:	Blaser Casting
Well Type:	Resource Protection	Driller #:	Not Reported
Static Level:	0	Flow Rate (GPM):	0
Flow Type:	Not Reported	PSI:	0
Well Test:	Not Reported	Water Reclamation #:	9

H1140
ESE
1/4 - 1/2 Mile
Higher

WA WELLS WALOG1000395756

Database:	Ecology Well Logs	Well Log ID:	507875
Well Tag:	Not Reported	Project Tag:	Not Reported
Notice of Intent #:	A130774	Date Received:	16-NOV-07
Diameter:	1.75	Casing Depth:	33
Well Completion:	05-NOV-07	Well Owner:	Blaser Casting Pacific Grounwater Group
Well Type:	Decommissioning	Driller #:	Not Reported
Static Level:	0	Flow Rate (GPM):	0
Flow Type:	Not Reported	PSI:	0
Well Test:	Not Reported	Water Reclamation #:	9

H1141
ESE
1/4 - 1/2 Mile
Higher

WA WELLS WALOG1000395757

Database:	Ecology Well Logs	Well Log ID:	507876
Well Tag:	Not Reported	Project Tag:	Not Reported
Notice of Intent #:	A130774	Date Received:	16-NOV-07
Diameter:	1.75	Casing Depth:	42

GEOCHECK® - PHYSICAL SETTING SOURCE MAP FINDINGS

Well Completion:	05-NOV-07	Well Owner:	Blaser Casting Pacific Grounwater Group
Well Type:	Decommissioning	Driller #:	Not Reported
Static Level:	0	Flow Rate (GPM):	0
Flow Type:	Not Reported	PSI:	0
Well Test:	Not Reported	Water Reclamation #:	9

H1142
ESE
1/4 - 1/2 Mile
Higher

WA WELLS WALOG1000395754

Database:	Ecology Well Logs	Well Log ID:	507873
Well Tag:	Not Reported	Project Tag:	Not Reported
Notice of Intent #:	E008048	Date Received:	16-NOV-07
Diameter:	2	Casing Depth:	15
Well Completion:	05-NOV-07	Well Owner:	Blaser Casting
Well Type:	Resource Protection	Driller #:	Not Reported
Static Level:	0	Flow Rate (GPM):	0
Flow Type:	Not Reported	PSI:	0
Well Test:	Not Reported	Water Reclamation #:	9

H1143
ESE
1/4 - 1/2 Mile
Higher

WA WELLS WALOG1000395755

Database:	Ecology Well Logs	Well Log ID:	507874
Well Tag:	Not Reported	Project Tag:	Not Reported
Notice of Intent #:	E008048	Date Received:	16-NOV-07
Diameter:	1.75	Casing Depth:	42
Well Completion:	05-NOV-07	Well Owner:	Blaser Casting
Well Type:	Resource Protection	Driller #:	Not Reported
Static Level:	0	Flow Rate (GPM):	0
Flow Type:	Not Reported	PSI:	0
Well Test:	Not Reported	Water Reclamation #:	9

H1144
ESE
1/4 - 1/2 Mile
Higher

WA WELLS WALOG1000356763

Database:	Ecology Well Logs	Well Log ID:	452712
Well Tag:	ALP483	Project Tag:	Not Reported
Notice of Intent #:	R066495	Date Received:	14-AUG-06
Diameter:	.75	Casing Depth:	28
Well Completion:	24-JUN-06	Well Owner:	Evan Allstrom & R Calmen
Well Type:	Resource Protection	Driller #:	Not Reported
Static Level:	0	Flow Rate (GPM):	0
Flow Type:	Not Reported	PSI:	0
Well Test:	Not Reported	Water Reclamation #:	9

GEOCHECK® - PHYSICAL SETTING SOURCE MAP FINDINGS

Map ID
Direction
Distance
Elevation

Database EDR ID Number

H1145
ESE
1/4 - 1/2 Mile
Higher

WA WELLS WALOG1000356764

Database:	Ecology Well Logs	Well Log ID:	452713
Well Tag:	ALP484	Project Tag:	Not Reported
Notice of Intent #:	R066495	Date Received:	14-AUG-06
Diameter:	.75	Casing Depth:	14
Well Completion:	24-JUN-06	Well Owner:	Evan Allstrom & R Calmen
Well Type:	Resource Protection	Driller #:	Not Reported
Static Level:	0	Flow Rate (GPM):	0
Flow Type:	Not Reported	PSI:	0
Well Test:	Not Reported	Water Reclamation #:	9

H1146
ESE
1/4 - 1/2 Mile
Higher

WA WELLS WALOG1000356761

Database:	Ecology Well Logs	Well Log ID:	452710
Well Tag:	ALP481	Project Tag:	Not Reported
Notice of Intent #:	R066495	Date Received:	14-AUG-06
Diameter:	.75	Casing Depth:	28
Well Completion:	24-JUN-06	Well Owner:	Evan Allstrom & R Calmen
Well Type:	Resource Protection	Driller #:	Not Reported
Static Level:	0	Flow Rate (GPM):	0
Flow Type:	Not Reported	PSI:	0
Well Test:	Not Reported	Water Reclamation #:	9

H1147
ESE
1/4 - 1/2 Mile
Higher

WA WELLS WALOG1000356762

Database:	Ecology Well Logs	Well Log ID:	452711
Well Tag:	ALP482	Project Tag:	Not Reported
Notice of Intent #:	R066495	Date Received:	14-AUG-06
Diameter:	.75	Casing Depth:	15
Well Completion:	24-JUN-06	Well Owner:	Evan Allstrom & R Calmen
Well Type:	Resource Protection	Driller #:	Not Reported
Static Level:	0	Flow Rate (GPM):	0
Flow Type:	Not Reported	PSI:	0
Well Test:	Not Reported	Water Reclamation #:	9

H1148
ESE
1/4 - 1/2 Mile
Higher

WA WELLS WALOG1000367195

Database:	Ecology Well Logs	Well Log ID:	467241
Well Tag:	Not Reported	Project Tag:	Not Reported
Notice of Intent #:	E006772	Date Received:	16-JAN-07
Diameter:	2	Casing Depth:	16

GEOCHECK® - PHYSICAL SETTING SOURCE MAP FINDINGS

Well Completion:	20-DEC-06	Well Owner:	Sheila Graben Geoengineers Inc
Well Type:	Resource Protection	Driller #:	Not Reported
Static Level:	0	Flow Rate (GPM):	0
Flow Type:	Not Reported	PSI:	0
Well Test:	Not Reported	Water Reclamation #:	9

H1149
ESE
1/4 - 1/2 Mile
Higher

WA WELLS WALOG1000367196

Database:	Ecology Well Logs	Well Log ID:	467242
Well Tag:	Not Reported	Project Tag:	Not Reported
Notice of Intent #:	E006772	Date Received:	16-JAN-07
Diameter:	2	Casing Depth:	36
Well Completion:	20-DEC-06	Well Owner:	Sheila Graben Geoengineers Inc
Well Type:	Resource Protection	Driller #:	Not Reported
Static Level:	0	Flow Rate (GPM):	0
Flow Type:	Not Reported	PSI:	0
Well Test:	Not Reported	Water Reclamation #:	9

H1150
ESE
1/4 - 1/2 Mile
Higher

WA WELLS WALOG1000365962

Database:	Ecology Well Logs	Well Log ID:	465475
Well Tag:	Not Reported	Project Tag:	Not Reported
Notice of Intent #:	A084054	Date Received:	16-JAN-07
Diameter:	2	Casing Depth:	16
Well Completion:	20-DEC-06	Well Owner:	Sheila Graben Geoengineers Inc
Well Type:	Decommissioning	Driller #:	Not Reported
Static Level:	0	Flow Rate (GPM):	0
Flow Type:	Not Reported	PSI:	0
Well Test:	Not Reported	Water Reclamation #:	9

H1151
ESE
1/4 - 1/2 Mile
Higher

WA WELLS WALOG1000365963

Database:	Ecology Well Logs	Well Log ID:	465476
Well Tag:	Not Reported	Project Tag:	Not Reported
Notice of Intent #:	A084054	Date Received:	16-JAN-07
Diameter:	2	Casing Depth:	36
Well Completion:	20-DEC-06	Well Owner:	Sheila Graben Geoengineers Inc
Well Type:	Decommissioning	Driller #:	Not Reported
Static Level:	0	Flow Rate (GPM):	0
Flow Type:	Not Reported	PSI:	0
Well Test:	Not Reported	Water Reclamation #:	9

GEOCHECK® - PHYSICAL SETTING SOURCE MAP FINDINGS

Map ID
Direction
Distance
Elevation

Database EDR ID Number

H1152
ESE
1/4 - 1/2 Mile
Higher

WA WELLS WALOG1000395758

Database:	Ecology Well Logs	Well Log ID:	507877
Well Tag:	Not Reported	Project Tag:	Not Reported
Notice of Intent #:	A130774	Date Received:	16-NOV-07
Diameter:	1.75	Casing Depth:	42
Well Completion:	06-NOV-07	Well Owner:	Blaser Casting Pacific Grounwater Group
Well Type:	Decommissioning	Driller #:	Not Reported
Static Level:	0	Flow Rate (GPM):	0
Flow Type:	Not Reported	PSI:	0
Well Test:	Not Reported	Water Reclamation #:	9

H1153
ESE
1/4 - 1/2 Mile
Higher

WA WELLS WALOG1000398931

Database:	Ecology Well Logs	Well Log ID:	512252
Well Tag:	Not Reported	Project Tag:	Not Reported
Notice of Intent #:	E007896	Date Received:	07-JAN-08
Diameter:	2	Casing Depth:	16
Well Completion:	18-DEC-07	Well Owner:	Adrian Hanauer Pes
Well Type:	Resource Protection	Driller #:	Not Reported
Static Level:	0	Flow Rate (GPM):	0
Flow Type:	Not Reported	PSI:	0
Well Test:	Not Reported	Water Reclamation #:	9

H1154
ESE
1/4 - 1/2 Mile
Higher

WA WELLS WALOG1000398932

Database:	Ecology Well Logs	Well Log ID:	512253
Well Tag:	Not Reported	Project Tag:	Not Reported
Notice of Intent #:	E007896	Date Received:	07-JAN-08
Diameter:	2	Casing Depth:	16
Well Completion:	18-DEC-07	Well Owner:	Adrian Hanauer Pes
Well Type:	Resource Protection	Driller #:	Not Reported
Static Level:	0	Flow Rate (GPM):	0
Flow Type:	Not Reported	PSI:	0
Well Test:	Not Reported	Water Reclamation #:	9

H1155
ESE
1/4 - 1/2 Mile
Higher

WA WELLS WALOG1000398929

Database:	Ecology Well Logs	Well Log ID:	512250
Well Tag:	Not Reported	Project Tag:	Not Reported
Notice of Intent #:	A130828	Date Received:	07-JAN-08
Diameter:	2	Casing Depth:	16

GEOCHECK® - PHYSICAL SETTING SOURCE MAP FINDINGS

Well Completion:	18-DEC-07	Well Owner:	Adrian Hanauer Pes
Well Type:	Decommissioning	Driller #:	Not Reported
Static Level:	0	Flow Rate (GPM):	0
Flow Type:	Not Reported	PSI:	0
Well Test:	Not Reported	Water Reclamation #:	9

H1156
ESE
1/4 - 1/2 Mile
Higher

WA WELLS WALOG1000398930

Database:	Ecology Well Logs	Well Log ID:	512251
Well Tag:	Not Reported	Project Tag:	Not Reported
Notice of Intent #:	E007896	Date Received:	07-JAN-08
Diameter:	2	Casing Depth:	16
Well Completion:	18-DEC-07	Well Owner:	Adrian Hanauer Pes
Well Type:	Resource Protection	Driller #:	Not Reported
Static Level:	0	Flow Rate (GPM):	0
Flow Type:	Not Reported	PSI:	0
Well Test:	Not Reported	Water Reclamation #:	9

H1157
ESE
1/4 - 1/2 Mile
Higher

WA WELLS WALOG1000398935

Database:	Ecology Well Logs	Well Log ID:	512257
Well Tag:	Not Reported	Project Tag:	Not Reported
Notice of Intent #:	E007896	Date Received:	07-JAN-08
Diameter:	2	Casing Depth:	16
Well Completion:	18-DEC-07	Well Owner:	Adrian Hanauer Pes
Well Type:	Resource Protection	Driller #:	Not Reported
Static Level:	0	Flow Rate (GPM):	0
Flow Type:	Not Reported	PSI:	0
Well Test:	Not Reported	Water Reclamation #:	9

H1158
ESE
1/4 - 1/2 Mile
Higher

WA WELLS WALOG1000399687

Database:	Ecology Well Logs	Well Log ID:	513130
Well Tag:	Not Reported	Project Tag:	Not Reported
Notice of Intent #:	E007914	Date Received:	14-JAN-08
Diameter:	2	Casing Depth:	30
Well Completion:	10-JAN-08	Well Owner:	Adrian Hanaver
Well Type:	Resource Protection	Driller #:	Not Reported
Static Level:	0	Flow Rate (GPM):	0
Flow Type:	Not Reported	PSI:	0
Well Test:	Not Reported	Water Reclamation #:	9

GEOCHECK® - PHYSICAL SETTING SOURCE MAP FINDINGS

Map ID
Direction
Distance
Elevation

Database EDR ID Number

H1159
ESE
1/4 - 1/2 Mile
Higher

WA WELLS WALOG1000398933

Database:	Ecology Well Logs	Well Log ID:	512255
Well Tag:	Not Reported	Project Tag:	Not Reported
Notice of Intent #:	E007896	Date Received:	07-JAN-08
Diameter:	2	Casing Depth:	16
Well Completion:	18-DEC-07	Well Owner:	Adrian Hanauer Pes
Well Type:	Resource Protection	Driller #:	Not Reported
Static Level:	0	Flow Rate (GPM):	0
Flow Type:	Not Reported	PSI:	0
Well Test:	Not Reported	Water Reclamation #:	9

H1160
ESE
1/4 - 1/2 Mile
Higher

WA WELLS WALOG1000398934

Database:	Ecology Well Logs	Well Log ID:	512256
Well Tag:	Not Reported	Project Tag:	Not Reported
Notice of Intent #:	E007896	Date Received:	07-JAN-08
Diameter:	2	Casing Depth:	16
Well Completion:	18-DEC-07	Well Owner:	Adrian Hanauer Pes
Well Type:	Resource Protection	Driller #:	Not Reported
Static Level:	0	Flow Rate (GPM):	0
Flow Type:	Not Reported	PSI:	0
Well Test:	Not Reported	Water Reclamation #:	9

H1161
ESE
1/4 - 1/2 Mile
Higher

WA WELLS WALOG1000395761

Database:	Ecology Well Logs	Well Log ID:	507881
Well Tag:	Not Reported	Project Tag:	Not Reported
Notice of Intent #:	A130774	Date Received:	16-NOV-07
Diameter:	1.75	Casing Depth:	42
Well Completion:	07-NOV-07	Well Owner:	Blaser Casting Pacific Grounwater Group
Well Type:	Decommissioning	Driller #:	Not Reported
Static Level:	0	Flow Rate (GPM):	0
Flow Type:	Not Reported	PSI:	0
Well Test:	Not Reported	Water Reclamation #:	9

H1162
ESE
1/4 - 1/2 Mile
Higher

WA WELLS WALOG1000398924

Database:	Ecology Well Logs	Well Log ID:	512244
Well Tag:	Not Reported	Project Tag:	Not Reported
Notice of Intent #:	A130828	Date Received:	07-JAN-08
Diameter:	2	Casing Depth:	16

GEOCHECK® - PHYSICAL SETTING SOURCE MAP FINDINGS

Well Completion:	18-DEC-07	Well Owner:	Adrian Hanauer Pes
Well Type:	Decommissioning	Driller #:	Not Reported
Static Level:	0	Flow Rate (GPM):	0
Flow Type:	Not Reported	PSI:	0
Well Test:	Not Reported	Water Reclamation #:	9

H1163
ESE
1/4 - 1/2 Mile
Higher

WA WELLS WALOG1000395759

Database:	Ecology Well Logs	Well Log ID:	507878
Well Tag:	Not Reported	Project Tag:	Not Reported
Notice of Intent #:	A130774	Date Received:	16-NOV-07
Diameter:	2	Casing Depth:	15
Well Completion:	05-NOV-07	Well Owner:	Blaser Casting Pacific Grounwater Group
Well Type:	Decommissioning	Driller #:	Not Reported
Static Level:	0	Flow Rate (GPM):	0
Flow Type:	Not Reported	PSI:	0
Well Test:	Not Reported	Water Reclamation #:	9

H1164
ESE
1/4 - 1/2 Mile
Higher

WA WELLS WALOG1000395760

Database:	Ecology Well Logs	Well Log ID:	507879
Well Tag:	Not Reported	Project Tag:	Not Reported
Notice of Intent #:	A130774	Date Received:	16-NOV-07
Diameter:	2	Casing Depth:	15
Well Completion:	05-NOV-07	Well Owner:	Blaser Casting Pacific Grounwater Group
Well Type:	Decommissioning	Driller #:	Not Reported
Static Level:	0	Flow Rate (GPM):	0
Flow Type:	Not Reported	PSI:	0
Well Test:	Not Reported	Water Reclamation #:	9

H1165
ESE
1/4 - 1/2 Mile
Higher

WA WELLS WALOG1000398927

Database:	Ecology Well Logs	Well Log ID:	512247
Well Tag:	Not Reported	Project Tag:	Not Reported
Notice of Intent #:	A130828	Date Received:	07-JAN-08
Diameter:	2	Casing Depth:	16
Well Completion:	18-DEC-07	Well Owner:	Adrian Hanauer Pes
Well Type:	Decommissioning	Driller #:	Not Reported
Static Level:	0	Flow Rate (GPM):	0
Flow Type:	Not Reported	PSI:	0
Well Test:	Not Reported	Water Reclamation #:	9

GEOCHECK® - PHYSICAL SETTING SOURCE MAP FINDINGS

Map ID
Direction
Distance
Elevation

Database EDR ID Number

H1166
ESE
1/4 - 1/2 Mile
Higher

WA WELLS WALOG1000398928

Database:	Ecology Well Logs	Well Log ID:	512248
Well Tag:	Not Reported	Project Tag:	Not Reported
Notice of Intent #:	A130828	Date Received:	07-JAN-08
Diameter:	2	Casing Depth:	16
Well Completion:	18-DEC-07	Well Owner:	Adrian Hanauer Pes
Well Type:	Decommissioning	Driller #:	Not Reported
Static Level:	0	Flow Rate (GPM):	0
Flow Type:	Not Reported	PSI:	0
Well Test:	Not Reported	Water Reclamation #:	9

H1167
ESE
1/4 - 1/2 Mile
Higher

WA WELLS WALOG1000398925

Database:	Ecology Well Logs	Well Log ID:	512245
Well Tag:	Not Reported	Project Tag:	Not Reported
Notice of Intent #:	A130828	Date Received:	07-JAN-08
Diameter:	2	Casing Depth:	16
Well Completion:	18-DEC-07	Well Owner:	Adrian Hanauer Pes
Well Type:	Decommissioning	Driller #:	Not Reported
Static Level:	0	Flow Rate (GPM):	0
Flow Type:	Not Reported	PSI:	0
Well Test:	Not Reported	Water Reclamation #:	9

H1168
ESE
1/4 - 1/2 Mile
Higher

WA WELLS WALOG1000398926

Database:	Ecology Well Logs	Well Log ID:	512246
Well Tag:	Not Reported	Project Tag:	Not Reported
Notice of Intent #:	A130828	Date Received:	07-JAN-08
Diameter:	2	Casing Depth:	16
Well Completion:	18-DEC-07	Well Owner:	Adrian Hanauer Pes
Well Type:	Decommissioning	Driller #:	Not Reported
Static Level:	0	Flow Rate (GPM):	0
Flow Type:	Not Reported	PSI:	0
Well Test:	Not Reported	Water Reclamation #:	9

H1169
ESE
1/4 - 1/2 Mile
Higher

WA WELLS WALOG1000344059

Database:	Ecology Well Logs	Well Log ID:	433564
Well Tag:	APK916	Project Tag:	Not Reported
Notice of Intent #:	R067044	Date Received:	06-MAR-06
Diameter:	8.25	Casing Depth:	17

GEOCHECK® - PHYSICAL SETTING SOURCE MAP FINDINGS

Well Completion:	06-FEB-06	Well Owner:	Capitol Industries
Well Type:	Resource Protection	Driller #:	Not Reported
Static Level:	0	Flow Rate (GPM):	0
Flow Type:	Not Reported	PSI:	0
Well Test:	Not Reported	Water Reclamation #:	9

H1170
ESE
1/4 - 1/2 Mile
Higher

WA WELLS WALOG1000344060

Database:	Ecology Well Logs	Well Log ID:	433566
Well Tag:	APK917	Project Tag:	Not Reported
Notice of Intent #:	R067044	Date Received:	06-MAR-06
Diameter:	8.25	Casing Depth:	17
Well Completion:	06-FEB-06	Well Owner:	Capitol Industries
Well Type:	Resource Protection	Driller #:	Not Reported
Static Level:	0	Flow Rate (GPM):	0
Flow Type:	Not Reported	PSI:	0
Well Test:	Not Reported	Water Reclamation #:	9

H1171
ESE
1/4 - 1/2 Mile
Higher

WA WELLS WALOG1000341971

Database:	Ecology Well Logs	Well Log ID:	430592
Well Tag:	Not Reported	Project Tag:	Not Reported
Notice of Intent #:	E003215	Date Received:	30-JAN-06
Diameter:	2	Casing Depth:	34
Well Completion:	17-JAN-06	Well Owner:	Capitol Industries
Well Type:	Resource Protection	Driller #:	Not Reported
Static Level:	0	Flow Rate (GPM):	0
Flow Type:	Not Reported	PSI:	0
Well Test:	Not Reported	Water Reclamation #:	9

H1172
ESE
1/4 - 1/2 Mile
Higher

WA WELLS WALOG1000342710

Database:	Ecology Well Logs	Well Log ID:	431674
Well Tag:	Not Reported	Project Tag:	Not Reported
Notice of Intent #:	E003222	Date Received:	13-FEB-06
Diameter:	2	Casing Depth:	10.8
Well Completion:	03-FEB-06	Well Owner:	Philip Georgetown Facility
Well Type:	Resource Protection	Driller #:	Not Reported
Static Level:	0	Flow Rate (GPM):	0
Flow Type:	Not Reported	PSI:	0
Well Test:	Not Reported	Water Reclamation #:	9

GEOCHECK® - PHYSICAL SETTING SOURCE MAP FINDINGS

Map ID
Direction
Distance
Elevation

Database EDR ID Number

H1173
ESE
1/4 - 1/2 Mile
Higher

WA WELLS WALOG1000344063

Database:	Ecology Well Logs	Well Log ID:	433571
Well Tag:	APK922	Project Tag:	Not Reported
Notice of Intent #:	R067044	Date Received:	06-MAR-06
Diameter:	8.25	Casing Depth:	20
Well Completion:	06-FEB-06	Well Owner:	Capitol Industries
Well Type:	Resource Protection	Driller #:	Not Reported
Static Level:	0	Flow Rate (GPM):	0
Flow Type:	Not Reported	PSI:	0
Well Test:	Not Reported	Water Reclamation #:	9

H1174
ESE
1/4 - 1/2 Mile
Higher

WA WELLS WALOG1000344064

Database:	Ecology Well Logs	Well Log ID:	433572
Well Tag:	APK919	Project Tag:	Not Reported
Notice of Intent #:	R067044	Date Received:	06-MAR-06
Diameter:	10.25	Casing Depth:	20
Well Completion:	06-FEB-06	Well Owner:	Capitol Industries
Well Type:	Resource Protection	Driller #:	Not Reported
Static Level:	0	Flow Rate (GPM):	0
Flow Type:	Not Reported	PSI:	0
Well Test:	Not Reported	Water Reclamation #:	9

H1175
ESE
1/4 - 1/2 Mile
Higher

WA WELLS WALOG1000344061

Database:	Ecology Well Logs	Well Log ID:	433568
Well Tag:	APK918	Project Tag:	Not Reported
Notice of Intent #:	R067044	Date Received:	06-MAR-06
Diameter:	8.25	Casing Depth:	18
Well Completion:	06-FEB-06	Well Owner:	Capitol Industries
Well Type:	Resource Protection	Driller #:	Not Reported
Static Level:	0	Flow Rate (GPM):	0
Flow Type:	Not Reported	PSI:	0
Well Test:	Not Reported	Water Reclamation #:	9

H1176
ESE
1/4 - 1/2 Mile
Higher

WA WELLS WALOG1000344062

Database:	Ecology Well Logs	Well Log ID:	433570
Well Tag:	APK915	Project Tag:	Not Reported
Notice of Intent #:	R067044	Date Received:	06-MAR-06
Diameter:	8.25	Casing Depth:	20

GEOCHECK® - PHYSICAL SETTING SOURCE MAP FINDINGS

Well Completion:	06-FEB-06	Well Owner:	Capitol Industries
Well Type:	Resource Protection	Driller #:	Not Reported
Static Level:	0	Flow Rate (GPM):	0
Flow Type:	Not Reported	PSI:	0
Well Test:	Not Reported	Water Reclamation #:	9

H1177
ESE
1/4 - 1/2 Mile
Higher

WA WELLS WALOG1000336754

Database:	Ecology Well Logs	Well Log ID:	423700
Well Tag:	ALG942	Project Tag:	Not Reported
Notice of Intent #:	R066817	Date Received:	04-NOV-05
Diameter:	8	Casing Depth:	14
Well Completion:	05-OCT-05	Well Owner:	Art Brass Plating
Well Type:	Resource Protection	Driller #:	Not Reported
Static Level:	0	Flow Rate (GPM):	0
Flow Type:	Not Reported	PSI:	0
Well Test:	Not Reported	Water Reclamation #:	9

H1178
ESE
1/4 - 1/2 Mile
Higher

WA WELLS WALOG1000336755

Database:	Ecology Well Logs	Well Log ID:	423701
Well Tag:	ALG941	Project Tag:	Not Reported
Notice of Intent #:	R066817	Date Received:	04-NOV-05
Diameter:	8	Casing Depth:	14
Well Completion:	05-OCT-05	Well Owner:	Art Brass Plating
Well Type:	Resource Protection	Driller #:	Not Reported
Static Level:	0	Flow Rate (GPM):	0
Flow Type:	Not Reported	PSI:	0
Well Test:	Not Reported	Water Reclamation #:	9

H1179
ESE
1/4 - 1/2 Mile
Higher

WA WELLS WALOG1000336752

Database:	Ecology Well Logs	Well Log ID:	423698
Well Tag:	ALG944	Project Tag:	Not Reported
Notice of Intent #:	R066817	Date Received:	04-NOV-05
Diameter:	8	Casing Depth:	14
Well Completion:	05-OCT-05	Well Owner:	Art Brass Plating
Well Type:	Resource Protection	Driller #:	Not Reported
Static Level:	0	Flow Rate (GPM):	0
Flow Type:	Not Reported	PSI:	0
Well Test:	Not Reported	Water Reclamation #:	9

GEOCHECK® - PHYSICAL SETTING SOURCE MAP FINDINGS

Map ID
Direction
Distance
Elevation

Database EDR ID Number

H1180
ESE
1/4 - 1/2 Mile
Higher

WA WELLS WALOG1000336753

Database:	Ecology Well Logs	Well Log ID:	423699
Well Tag:	ALG943	Project Tag:	Not Reported
Notice of Intent #:	R066817	Date Received:	04-NOV-05
Diameter:	8	Casing Depth:	14
Well Completion:	05-OCT-05	Well Owner:	Art Brass Plating
Well Type:	Resource Protection	Driller #:	Not Reported
Static Level:	0	Flow Rate (GPM):	0
Flow Type:	Not Reported	PSI:	0
Well Test:	Not Reported	Water Reclamation #:	9

H1181
ESE
1/4 - 1/2 Mile
Higher

WA WELLS WALOG1000341963

Database:	Ecology Well Logs	Well Log ID:	430580
Well Tag:	Not Reported	Project Tag:	Not Reported
Notice of Intent #:	E003215	Date Received:	30-JAN-06
Diameter:	2	Casing Depth:	34
Well Completion:	17-JAN-06	Well Owner:	Capitol Industries
Well Type:	Resource Protection	Driller #:	Not Reported
Static Level:	0	Flow Rate (GPM):	0
Flow Type:	Not Reported	PSI:	0
Well Test:	Not Reported	Water Reclamation #:	9

H1182
ESE
1/4 - 1/2 Mile
Higher

WA WELLS WALOG1000341964

Database:	Ecology Well Logs	Well Log ID:	430582
Well Tag:	Not Reported	Project Tag:	Not Reported
Notice of Intent #:	E003215	Date Received:	30-JAN-06
Diameter:	2	Casing Depth:	34
Well Completion:	17-JAN-06	Well Owner:	Capitol Industries
Well Type:	Resource Protection	Driller #:	Not Reported
Static Level:	0	Flow Rate (GPM):	0
Flow Type:	Not Reported	PSI:	0
Well Test:	Not Reported	Water Reclamation #:	9

H1183
ESE
1/4 - 1/2 Mile
Higher

WA WELLS WALOG1000341961

Database:	Ecology Well Logs	Well Log ID:	430577
Well Tag:	Not Reported	Project Tag:	Not Reported
Notice of Intent #:	E003215	Date Received:	30-JAN-06
Diameter:	2	Casing Depth:	39

GEOCHECK® - PHYSICAL SETTING SOURCE MAP FINDINGS

Well Completion:	17-JAN-06	Well Owner:	Capitol Industries
Well Type:	Resource Protection	Driller #:	Not Reported
Static Level:	0	Flow Rate (GPM):	0
Flow Type:	Not Reported	PSI:	0
Well Test:	Not Reported	Water Reclamation #:	9

H1184
ESE
1/4 - 1/2 Mile
Higher

WA WELLS WALOG1000341962

Database:	Ecology Well Logs	Well Log ID:	430579
Well Tag:	Not Reported	Project Tag:	Not Reported
Notice of Intent #:	E003215	Date Received:	30-JAN-06
Diameter:	2	Casing Depth:	34
Well Completion:	17-JAN-06	Well Owner:	Capitol Industries
Well Type:	Resource Protection	Driller #:	Not Reported
Static Level:	0	Flow Rate (GPM):	0
Flow Type:	Not Reported	PSI:	0
Well Test:	Not Reported	Water Reclamation #:	9

H1185
ESE
1/4 - 1/2 Mile
Higher

WA WELLS WALOG1000344065

Database:	Ecology Well Logs	Well Log ID:	433573
Well Tag:	APK920	Project Tag:	Not Reported
Notice of Intent #:	R067044	Date Received:	06-MAR-06
Diameter:	10.25	Casing Depth:	19
Well Completion:	06-FEB-06	Well Owner:	Capitol Industries
Well Type:	Resource Protection	Driller #:	Not Reported
Static Level:	0	Flow Rate (GPM):	0
Flow Type:	Not Reported	PSI:	0
Well Test:	Not Reported	Water Reclamation #:	9

H1186
ESE
1/4 - 1/2 Mile
Higher

WA WELLS WALOG1000355061

Database:	Ecology Well Logs	Well Log ID:	450116
Well Tag:	Not Reported	Project Tag:	Not Reported
Notice of Intent #:	E004551	Date Received:	18-JUL-06
Diameter:	2	Casing Depth:	13
Well Completion:	22-MAY-05	Well Owner:	Capital Industry
Well Type:	Resource Protection	Driller #:	Not Reported
Static Level:	0	Flow Rate (GPM):	0
Flow Type:	Not Reported	PSI:	0
Well Test:	Not Reported	Water Reclamation #:	9

GEOCHECK® - PHYSICAL SETTING SOURCE MAP FINDINGS

Map ID
Direction
Distance
Elevation

Database EDR ID Number

H1187
ESE
1/4 - 1/2 Mile
Higher

WA WELLS WALOG1000355062

Database:	Ecology Well Logs	Well Log ID:	450117
Well Tag:	Not Reported	Project Tag:	Not Reported
Notice of Intent #:	A061049	Date Received:	18-JUL-06
Diameter:	2	Casing Depth:	13
Well Completion:	22-MAY-05	Well Owner:	Capital Industry
Well Type:	Decommissioning	Driller #:	Not Reported
Static Level:	0	Flow Rate (GPM):	0
Flow Type:	Not Reported	PSI:	0
Well Test:	Not Reported	Water Reclamation #:	9

H1188
ESE
1/4 - 1/2 Mile
Higher

WA WELLS WALOG1000355059

Database:	Ecology Well Logs	Well Log ID:	450112
Well Tag:	Not Reported	Project Tag:	Not Reported
Notice of Intent #:	E004551	Date Received:	18-JUL-06
Diameter:	2	Casing Depth:	13
Well Completion:	22-MAY-05	Well Owner:	Capital Industry
Well Type:	Resource Protection	Driller #:	Not Reported
Static Level:	0	Flow Rate (GPM):	0
Flow Type:	Not Reported	PSI:	0
Well Test:	Not Reported	Water Reclamation #:	9

H1189
ESE
1/4 - 1/2 Mile
Higher

WA WELLS WALOG1000355060

Database:	Ecology Well Logs	Well Log ID:	450114
Well Tag:	Not Reported	Project Tag:	Not Reported
Notice of Intent #:	E004551	Date Received:	18-JUL-06
Diameter:	2	Casing Depth:	13
Well Completion:	22-MAY-05	Well Owner:	Capital Industry
Well Type:	Resource Protection	Driller #:	Not Reported
Static Level:	0	Flow Rate (GPM):	0
Flow Type:	Not Reported	PSI:	0
Well Test:	Not Reported	Water Reclamation #:	9

H1190
ESE
1/4 - 1/2 Mile
Higher

WA WELLS WALOG1000355065

Database:	Ecology Well Logs	Well Log ID:	450123
Well Tag:	Not Reported	Project Tag:	Not Reported
Notice of Intent #:	A061049	Date Received:	18-JUL-06
Diameter:	2	Casing Depth:	13

GEOCHECK® - PHYSICAL SETTING SOURCE MAP FINDINGS

Well Completion:	22-MAY-05	Well Owner:	Capital Industry
Well Type:	Decommissioning	Driller #:	Not Reported
Static Level:	0	Flow Rate (GPM):	0
Flow Type:	Not Reported	PSI:	0
Well Test:	Not Reported	Water Reclamation #:	9

H1191
ESE
1/4 - 1/2 Mile
Higher

WA WELLS WALOG1000356760

Database:	Ecology Well Logs	Well Log ID:	452709
Well Tag:	ALP480	Project Tag:	Not Reported
Notice of Intent #:	R066495	Date Received:	14-AUG-06
Diameter:	2	Casing Depth:	14
Well Completion:	24-JUN-06	Well Owner:	Evan Allstrom & R Calmen
Well Type:	Resource Protection	Driller #:	Not Reported
Static Level:	0	Flow Rate (GPM):	0
Flow Type:	Not Reported	PSI:	0
Well Test:	Not Reported	Water Reclamation #:	9

H1192
ESE
1/4 - 1/2 Mile
Higher

WA WELLS WALOG1000355063

Database:	Ecology Well Logs	Well Log ID:	450119
Well Tag:	Not Reported	Project Tag:	Not Reported
Notice of Intent #:	A061049	Date Received:	18-JUL-06
Diameter:	2	Casing Depth:	13
Well Completion:	22-MAY-05	Well Owner:	Capital Industry
Well Type:	Decommissioning	Driller #:	Not Reported
Static Level:	0	Flow Rate (GPM):	0
Flow Type:	Not Reported	PSI:	0
Well Test:	Not Reported	Water Reclamation #:	9

H1193
ESE
1/4 - 1/2 Mile
Higher

WA WELLS WALOG1000355064

Database:	Ecology Well Logs	Well Log ID:	450121
Well Tag:	Not Reported	Project Tag:	Not Reported
Notice of Intent #:	A061049	Date Received:	18-JUL-06
Diameter:	2	Casing Depth:	13
Well Completion:	22-MAY-05	Well Owner:	Capital Industry
Well Type:	Decommissioning	Driller #:	Not Reported
Static Level:	0	Flow Rate (GPM):	0
Flow Type:	Not Reported	PSI:	0
Well Test:	Not Reported	Water Reclamation #:	9

GEOCHECK® - PHYSICAL SETTING SOURCE MAP FINDINGS

Map ID
Direction
Distance
Elevation

Database EDR ID Number

H1194
ESE
1/4 - 1/2 Mile
Higher

WA WELLS WALOG1000354941

Database:	Ecology Well Logs	Well Log ID:	449940
Well Tag:	Not Reported	Project Tag:	Not Reported
Notice of Intent #:	E003276	Date Received:	18-JUL-06
Diameter:	0	Casing Depth:	20
Well Completion:	24-JUN-06	Well Owner:	Evan Allstrom & R Calmen
Well Type:	Resource Protection	Driller #:	Not Reported
Static Level:	0	Flow Rate (GPM):	0
Flow Type:	Not Reported	PSI:	0
Well Test:	Not Reported	Water Reclamation #:	9

H1195
ESE
1/4 - 1/2 Mile
Higher

WA WELLS WALOG1000354943

Database:	Ecology Well Logs	Well Log ID:	449943
Well Tag:	Not Reported	Project Tag:	Not Reported
Notice of Intent #:	E003276	Date Received:	18-JUL-06
Diameter:	0	Casing Depth:	20
Well Completion:	24-JUN-06	Well Owner:	Evan Allstrom & R Calmen
Well Type:	Resource Protection	Driller #:	Not Reported
Static Level:	0	Flow Rate (GPM):	0
Flow Type:	Not Reported	PSI:	0
Well Test:	Not Reported	Water Reclamation #:	9

H1196
ESE
1/4 - 1/2 Mile
Higher

WA WELLS WALOG1000344066

Database:	Ecology Well Logs	Well Log ID:	433574
Well Tag:	APK921	Project Tag:	Not Reported
Notice of Intent #:	R067044	Date Received:	06-MAR-06
Diameter:	10.25	Casing Depth:	19
Well Completion:	06-FEB-06	Well Owner:	Capitol Industries
Well Type:	Resource Protection	Driller #:	Not Reported
Static Level:	0	Flow Rate (GPM):	0
Flow Type:	Not Reported	PSI:	0
Well Test:	Not Reported	Water Reclamation #:	9

H1197
ESE
1/4 - 1/2 Mile
Higher

WA WELLS WALOG1000354940

Database:	Ecology Well Logs	Well Log ID:	449938
Well Tag:	Not Reported	Project Tag:	Not Reported
Notice of Intent #:	E003276	Date Received:	18-JUL-06
Diameter:	0	Casing Depth:	12

GEOCHECK® - PHYSICAL SETTING SOURCE MAP FINDINGS

Well Completion:	24-JUN-06	Well Owner:	Evan Allstrom & R Calmen
Well Type:	Resource Protection	Driller #:	Not Reported
Static Level:	0	Flow Rate (GPM):	0
Flow Type:	Not Reported	PSI:	0
Well Test:	Not Reported	Water Reclamation #:	9

H1198
ESE
1/4 - 1/2 Mile
Higher

WA WELLS WALOG1000354948

Database:	Ecology Well Logs	Well Log ID:	449952
Well Tag:	Not Reported	Project Tag:	Not Reported
Notice of Intent #:	A121935	Date Received:	18-JUL-06
Diameter:	0	Casing Depth:	20
Well Completion:	24-JUN-06	Well Owner:	Evan Allstrom & R Calmen
Well Type:	Decommissioning	Driller #:	Not Reported
Static Level:	0	Flow Rate (GPM):	0
Flow Type:	Not Reported	PSI:	0
Well Test:	Not Reported	Water Reclamation #:	9

H1199
ESE
1/4 - 1/2 Mile
Higher

WA WELLS WALOG1000355058

Database:	Ecology Well Logs	Well Log ID:	450111
Well Tag:	Not Reported	Project Tag:	Not Reported
Notice of Intent #:	E004551	Date Received:	18-JUL-06
Diameter:	2	Casing Depth:	13
Well Completion:	22-MAY-05	Well Owner:	Capital Industry
Well Type:	Resource Protection	Driller #:	Not Reported
Static Level:	0	Flow Rate (GPM):	0
Flow Type:	Not Reported	PSI:	0
Well Test:	Not Reported	Water Reclamation #:	9

H1200
ESE
1/4 - 1/2 Mile
Higher

WA WELLS WALOG1000354944

Database:	Ecology Well Logs	Well Log ID:	449944
Well Tag:	Not Reported	Project Tag:	Not Reported
Notice of Intent #:	A121935	Date Received:	18-JUL-06
Diameter:	0	Casing Depth:	12
Well Completion:	24-JUN-06	Well Owner:	Evan Allstrom & R Calmen
Well Type:	Decommissioning	Driller #:	Not Reported
Static Level:	0	Flow Rate (GPM):	0
Flow Type:	Not Reported	PSI:	0
Well Test:	Not Reported	Water Reclamation #:	9

GEOCHECK® - PHYSICAL SETTING SOURCE MAP FINDINGS

Map ID
Direction
Distance
Elevation

Database EDR ID Number

H1201
ESE
1/4 - 1/2 Mile
Higher

WA WELLS WALOG1000354946

Database:	Ecology Well Logs	Well Log ID:	449948
Well Tag:	Not Reported	Project Tag:	Not Reported
Notice of Intent #:	A121935	Date Received:	18-JUL-06
Diameter:	0	Casing Depth:	20
Well Completion:	24-JUN-06	Well Owner:	Evan Allstrom & R Calmen
Well Type:	Decommissioning	Driller #:	Not Reported
Static Level:	0	Flow Rate (GPM):	0
Flow Type:	Not Reported	PSI:	0
Well Test:	Not Reported	Water Reclamation #:	9

H1202
ESE
1/4 - 1/2 Mile
Higher

WA WELLS WALOG1000691112

Database:	Ecology Well Logs	Well Log ID:	1082105
Well Tag:	Not Reported	Project Tag:	B12
Notice of Intent #:	SE56164	Date Received:	09-NOV-15
Diameter:	2.25	Casing Depth:	10
Well Completion:	17-OCT-15	Well Owner:	Capital Industries
Well Type:	Resource Protection	Driller #:	3174
Static Level:	0	Flow Rate (GPM):	0
Flow Type:	Not Reported	PSI:	0
Well Test:	Not Reported	Water Reclamation #:	9

H1203
ESE
1/4 - 1/2 Mile
Higher

WA WELLS WALOG1000691113

Database:	Ecology Well Logs	Well Log ID:	1082106
Well Tag:	Not Reported	Project Tag:	B13
Notice of Intent #:	SE56164	Date Received:	09-NOV-15
Diameter:	2.25	Casing Depth:	10
Well Completion:	17-OCT-15	Well Owner:	Capital Industries
Well Type:	Resource Protection	Driller #:	3174
Static Level:	0	Flow Rate (GPM):	0
Flow Type:	Not Reported	PSI:	0
Well Test:	Not Reported	Water Reclamation #:	9

H1204
ESE
1/4 - 1/2 Mile
Higher

WA WELLS WALOG1000691110

Database:	Ecology Well Logs	Well Log ID:	1082103
Well Tag:	Not Reported	Project Tag:	B10
Notice of Intent #:	SE56164	Date Received:	09-NOV-15
Diameter:	2.25	Casing Depth:	10

GEOCHECK® - PHYSICAL SETTING SOURCE MAP FINDINGS

Well Completion:	17-OCT-15	Well Owner:	Capital Industries
Well Type:	Resource Protection	Driller #:	3174
Static Level:	0	Flow Rate (GPM):	0
Flow Type:	Not Reported	PSI:	0
Well Test:	Not Reported	Water Reclamation #:	9

H1205
ESE
1/4 - 1/2 Mile
Higher

WA WELLS WALOG1000691111

Database:	Ecology Well Logs	Well Log ID:	1082104
Well Tag:	Not Reported	Project Tag:	B11
Notice of Intent #:	SE56164	Date Received:	09-NOV-15
Diameter:	2.25	Casing Depth:	10
Well Completion:	17-OCT-15	Well Owner:	Capital Industries
Well Type:	Resource Protection	Driller #:	3174
Static Level:	0	Flow Rate (GPM):	0
Flow Type:	Not Reported	PSI:	0
Well Test:	Not Reported	Water Reclamation #:	9

H1206
ESE
1/4 - 1/2 Mile
Higher

WA WELLS WALOG1000691116

Database:	Ecology Well Logs	Well Log ID:	1082109
Well Tag:	Not Reported	Project Tag:	B3
Notice of Intent #:	AE34199	Date Received:	09-NOV-15
Diameter:	2.25	Casing Depth:	10
Well Completion:	17-OCT-15	Well Owner:	Capital Industries
Well Type:	Decommissioning	Driller #:	3174
Static Level:	0	Flow Rate (GPM):	0
Flow Type:	Not Reported	PSI:	0
Well Test:	Not Reported	Water Reclamation #:	9

H1207
ESE
1/4 - 1/2 Mile
Higher

WA WELLS WALOG1000691117

Database:	Ecology Well Logs	Well Log ID:	1082110
Well Tag:	Not Reported	Project Tag:	B4
Notice of Intent #:	AE34199	Date Received:	09-NOV-15
Diameter:	2.25	Casing Depth:	10
Well Completion:	17-OCT-15	Well Owner:	Capital Industries
Well Type:	Decommissioning	Driller #:	3174
Static Level:	0	Flow Rate (GPM):	0
Flow Type:	Not Reported	PSI:	0
Well Test:	Not Reported	Water Reclamation #:	9

GEOCHECK® - PHYSICAL SETTING SOURCE MAP FINDINGS

Map ID
Direction
Distance
Elevation

Database EDR ID Number

H1208
ESE
1/4 - 1/2 Mile
Higher

WA WELLS WALOG1000691114

Database:	Ecology Well Logs	Well Log ID:	1082107
Well Tag:	Not Reported	Project Tag:	B1
Notice of Intent #:	AE34199	Date Received:	09-NOV-15
Diameter:	2.25	Casing Depth:	10
Well Completion:	17-OCT-15	Well Owner:	Capital Industries
Well Type:	Decommissioning	Driller #:	3174
Static Level:	0	Flow Rate (GPM):	0
Flow Type:	Not Reported	PSI:	0
Well Test:	Not Reported	Water Reclamation #:	9

H1209
ESE
1/4 - 1/2 Mile
Higher

WA WELLS WALOG1000691115

Database:	Ecology Well Logs	Well Log ID:	1082108
Well Tag:	Not Reported	Project Tag:	B2
Notice of Intent #:	AE34199	Date Received:	09-NOV-15
Diameter:	2.25	Casing Depth:	10
Well Completion:	17-OCT-15	Well Owner:	Capital Industries
Well Type:	Decommissioning	Driller #:	3174
Static Level:	0	Flow Rate (GPM):	0
Flow Type:	Not Reported	PSI:	0
Well Test:	Not Reported	Water Reclamation #:	9

H1210
ESE
1/4 - 1/2 Mile
Higher

WA WELLS WALOG1000691104

Database:	Ecology Well Logs	Well Log ID:	1082097
Well Tag:	Not Reported	Project Tag:	B4
Notice of Intent #:	SE56164	Date Received:	09-NOV-15
Diameter:	2.25	Casing Depth:	10
Well Completion:	17-OCT-15	Well Owner:	Capital Industries
Well Type:	Resource Protection	Driller #:	3174
Static Level:	0	Flow Rate (GPM):	0
Flow Type:	Not Reported	PSI:	0
Well Test:	Not Reported	Water Reclamation #:	9

H1211
ESE
1/4 - 1/2 Mile
Higher

WA WELLS WALOG1000691105

Database:	Ecology Well Logs	Well Log ID:	1082098
Well Tag:	Not Reported	Project Tag:	B5
Notice of Intent #:	SE56164	Date Received:	09-NOV-15
Diameter:	2.25	Casing Depth:	10

GEOCHECK® - PHYSICAL SETTING SOURCE MAP FINDINGS

Well Completion:	17-OCT-15	Well Owner:	Capital Industries
Well Type:	Resource Protection	Driller #:	3174
Static Level:	0	Flow Rate (GPM):	0
Flow Type:	Not Reported	PSI:	0
Well Test:	Not Reported	Water Reclamation #:	9

H1212
ESE
1/4 - 1/2 Mile
Higher

WA WELLS WALOG1000691102

Database:	Ecology Well Logs	Well Log ID:	1082095
Well Tag:	Not Reported	Project Tag:	B2
Notice of Intent #:	SE56164	Date Received:	09-NOV-15
Diameter:	2.25	Casing Depth:	10
Well Completion:	17-OCT-15	Well Owner:	Capital Industries
Well Type:	Resource Protection	Driller #:	3174
Static Level:	0	Flow Rate (GPM):	0
Flow Type:	Not Reported	PSI:	0
Well Test:	Not Reported	Water Reclamation #:	9

H1213
ESE
1/4 - 1/2 Mile
Higher

WA WELLS WALOG1000691103

Database:	Ecology Well Logs	Well Log ID:	1082096
Well Tag:	Not Reported	Project Tag:	B3
Notice of Intent #:	SE56164	Date Received:	09-NOV-15
Diameter:	2.25	Casing Depth:	10
Well Completion:	17-OCT-15	Well Owner:	Capital Industries
Well Type:	Resource Protection	Driller #:	3174
Static Level:	0	Flow Rate (GPM):	0
Flow Type:	Not Reported	PSI:	0
Well Test:	Not Reported	Water Reclamation #:	9

H1214
ESE
1/4 - 1/2 Mile
Higher

WA WELLS WALOG1000691108

Database:	Ecology Well Logs	Well Log ID:	1082101
Well Tag:	Not Reported	Project Tag:	B8
Notice of Intent #:	SE56164	Date Received:	09-NOV-15
Diameter:	2.25	Casing Depth:	10
Well Completion:	17-OCT-15	Well Owner:	Capital Industries
Well Type:	Resource Protection	Driller #:	3174
Static Level:	0	Flow Rate (GPM):	0
Flow Type:	Not Reported	PSI:	0
Well Test:	Not Reported	Water Reclamation #:	9

GEOCHECK® - PHYSICAL SETTING SOURCE MAP FINDINGS

Map ID
Direction
Distance
Elevation

Database EDR ID Number

H1215
ESE
1/4 - 1/2 Mile
Higher

WA WELLS WALOG1000691109

Database:	Ecology Well Logs	Well Log ID:	1082102
Well Tag:	Not Reported	Project Tag:	B9
Notice of Intent #:	SE56164	Date Received:	09-NOV-15
Diameter:	2.25	Casing Depth:	10
Well Completion:	17-OCT-15	Well Owner:	Capital Industries
Well Type:	Resource Protection	Driller #:	3174
Static Level:	0	Flow Rate (GPM):	0
Flow Type:	Not Reported	PSI:	0
Well Test:	Not Reported	Water Reclamation #:	9

H1216
ESE
1/4 - 1/2 Mile
Higher

WA WELLS WALOG1000691106

Database:	Ecology Well Logs	Well Log ID:	1082099
Well Tag:	Not Reported	Project Tag:	B6
Notice of Intent #:	SE56164	Date Received:	09-NOV-15
Diameter:	2.25	Casing Depth:	10
Well Completion:	17-OCT-15	Well Owner:	Capital Industries
Well Type:	Resource Protection	Driller #:	3174
Static Level:	0	Flow Rate (GPM):	0
Flow Type:	Not Reported	PSI:	0
Well Test:	Not Reported	Water Reclamation #:	9

H1217
ESE
1/4 - 1/2 Mile
Higher

WA WELLS WALOG1000691107

Database:	Ecology Well Logs	Well Log ID:	1082100
Well Tag:	Not Reported	Project Tag:	B7
Notice of Intent #:	SE56164	Date Received:	09-NOV-15
Diameter:	2.25	Casing Depth:	10
Well Completion:	17-OCT-15	Well Owner:	Capital Industries
Well Type:	Resource Protection	Driller #:	3174
Static Level:	0	Flow Rate (GPM):	0
Flow Type:	Not Reported	PSI:	0
Well Test:	Not Reported	Water Reclamation #:	9

H1218
ESE
1/4 - 1/2 Mile
Higher

WA WELLS WALOG1000691118

Database:	Ecology Well Logs	Well Log ID:	1082111
Well Tag:	Not Reported	Project Tag:	B5
Notice of Intent #:	AE34199	Date Received:	09-NOV-15
Diameter:	2.25	Casing Depth:	10

GEOCHECK® - PHYSICAL SETTING SOURCE MAP FINDINGS

Well Completion:	17-OCT-15	Well Owner:	Capital Industries
Well Type:	Decommissioning	Driller #:	3174
Static Level:	0	Flow Rate (GPM):	0
Flow Type:	Not Reported	PSI:	0
Well Test:	Not Reported	Water Reclamation #:	9

H1219
ESE
1/4 - 1/2 Mile
Higher

WA WELLS WALOG1000720167

Database:	Ecology Well Logs	Well Log ID:	1564426
Well Tag:	Not Reported	Project Tag:	Not Reported
Notice of Intent #:	EE06053	Date Received:	16-MAY-16
Diameter:	2.25	Casing Depth:	20
Well Completion:	18-APR-16	Well Owner:	Georgetown Wet Weather Station
Well Type:	Resource Protection	Driller #:	3200
Static Level:	0	Flow Rate (GPM):	0
Flow Type:	Static Level	PSI:	0
Well Test:	Not Reported	Water Reclamation #:	9

H1220
ESE
1/4 - 1/2 Mile
Higher

WA WELLS WALOG1000738946

Database:	Ecology Well Logs	Well Log ID:	1594276
Well Tag:	BJJ230	Project Tag:	Not Reported
Notice of Intent #:	AE38743	Date Received:	29-SEP-16
Diameter:	1.5	Casing Depth:	23
Well Completion:	08-AUG-16	Well Owner:	5303 1st Ave S Llc
Well Type:	Decommissioning	Driller #:	1374
Static Level:	0	Flow Rate (GPM):	0
Flow Type:	Not Reported	PSI:	0
Well Test:	Not Reported	Water Reclamation #:	9

H1221
ESE
1/4 - 1/2 Mile
Higher

WA WELLS WALOG1000706326

Database:	Ecology Well Logs	Well Log ID:	1470661
Well Tag:	BIQ002	Project Tag:	Not Reported
Notice of Intent #:	RE11773	Date Received:	09-MAR-16
Diameter:	6	Casing Depth:	40
Well Completion:	09-SEP-15	Well Owner:	Blaser Die Casting
Well Type:	Resource Protection	Driller #:	3017
Static Level:	0	Flow Rate (GPM):	0
Flow Type:	Not Reported	PSI:	0
Well Test:	Not Reported	Water Reclamation #:	9

GEOCHECK® - PHYSICAL SETTING SOURCE MAP FINDINGS

Map ID
Direction
Distance
Elevation

Database EDR ID Number

H1222
ESE
1/4 - 1/2 Mile
Higher

WA WELLS WALOG1000720136

Database:	Ecology Well Logs	Well Log ID:	1564395
Well Tag:	Not Reported	Project Tag:	Not Reported
Notice of Intent #:	AE36939	Date Received:	16-MAY-16
Diameter:	2.25	Casing Depth:	20
Well Completion:	18-APR-16	Well Owner:	Georgetown Wet Weather Station
Well Type:	Decommissioning	Driller #:	3200
Static Level:	0	Flow Rate (GPM):	0
Flow Type:	Static Level	PSI:	0
Well Test:	Not Reported	Water Reclamation #:	9

H1223
ESE
1/4 - 1/2 Mile
Higher

WA WELLS WALOG1000760317

Database:	Ecology Well Logs	Well Log ID:	1618317
Well Tag:	Not Reported	Project Tag:	E6
Notice of Intent #:	EE06497	Date Received:	25-APR-17
Diameter:	2.25	Casing Depth:	20
Well Completion:	23-MAR-17	Well Owner:	KI Leasing Company Llc
Well Type:	Resource Protection	Driller #:	0
Static Level:	0	Flow Rate (GPM):	0
Flow Type:	Not Reported	PSI:	0
Well Test:	Not Reported	Water Reclamation #:	9

H1224
ESE
1/4 - 1/2 Mile
Higher

WA WELLS WALOG1000760318

Database:	Ecology Well Logs	Well Log ID:	1618318
Well Tag:	Not Reported	Project Tag:	E5
Notice of Intent #:	EE06497	Date Received:	25-APR-17
Diameter:	2.25	Casing Depth:	20
Well Completion:	23-MAR-17	Well Owner:	KI Leasing Company Llc
Well Type:	Resource Protection	Driller #:	0
Static Level:	0	Flow Rate (GPM):	0
Flow Type:	Not Reported	PSI:	0
Well Test:	Not Reported	Water Reclamation #:	9

H1225
ESE
1/4 - 1/2 Mile
Higher

WA WELLS WALOG1000738947

Database:	Ecology Well Logs	Well Log ID:	1594277
Well Tag:	BJJ231	Project Tag:	Not Reported
Notice of Intent #:	AE38743	Date Received:	29-SEP-16
Diameter:	1.5	Casing Depth:	23

GEOCHECK® - PHYSICAL SETTING SOURCE MAP FINDINGS

Well Completion:	08-AUG-16	Well Owner:	5303 1st Ave S Llc
Well Type:	Decommissioning	Driller #:	1374
Static Level:	0	Flow Rate (GPM):	0
Flow Type:	Not Reported	PSI:	0
Well Test:	Not Reported	Water Reclamation #:	9

H1226
ESE
1/4 - 1/2 Mile
Higher

WA WELLS WALOG1000760316

Database:	Ecology Well Logs	Well Log ID:	1618316
Well Tag:	Not Reported	Project Tag:	E8
Notice of Intent #:	EE06497	Date Received:	25-APR-17
Diameter:	2.25	Casing Depth:	20
Well Completion:	23-MAR-17	Well Owner:	KI Leasing Company Llc
Well Type:	Resource Protection	Driller #:	0
Static Level:	0	Flow Rate (GPM):	0
Flow Type:	Not Reported	PSI:	0
Well Test:	Not Reported	Water Reclamation #:	9

H1227
ESE
1/4 - 1/2 Mile
Higher

WA WELLS WALOG1000691121

Database:	Ecology Well Logs	Well Log ID:	1082114
Well Tag:	Not Reported	Project Tag:	B8
Notice of Intent #:	AE34199	Date Received:	09-NOV-15
Diameter:	2.25	Casing Depth:	10
Well Completion:	17-OCT-15	Well Owner:	Capital Industries
Well Type:	Decommissioning	Driller #:	3174
Static Level:	0	Flow Rate (GPM):	0
Flow Type:	Not Reported	PSI:	0
Well Test:	Not Reported	Water Reclamation #:	9

H1228
ESE
1/4 - 1/2 Mile
Higher

WA WELLS WALOG1000691122

Database:	Ecology Well Logs	Well Log ID:	1082115
Well Tag:	Not Reported	Project Tag:	B9
Notice of Intent #:	AE34199	Date Received:	09-NOV-15
Diameter:	2.25	Casing Depth:	10
Well Completion:	17-OCT-15	Well Owner:	Capital Industries
Well Type:	Decommissioning	Driller #:	3174
Static Level:	0	Flow Rate (GPM):	0
Flow Type:	Not Reported	PSI:	0
Well Test:	Not Reported	Water Reclamation #:	9

GEOCHECK® - PHYSICAL SETTING SOURCE MAP FINDINGS

Map ID
Direction
Distance
Elevation

Database EDR ID Number

H1229
ESE
1/4 - 1/2 Mile
Higher

WA WELLS WALOG1000691119

Database:	Ecology Well Logs	Well Log ID:	1082112
Well Tag:	Not Reported	Project Tag:	B6
Notice of Intent #:	AE34199	Date Received:	09-NOV-15
Diameter:	2.25	Casing Depth:	10
Well Completion:	17-OCT-15	Well Owner:	Capital Industries
Well Type:	Decommissioning	Driller #:	3174
Static Level:	0	Flow Rate (GPM):	0
Flow Type:	Not Reported	PSI:	0
Well Test:	Not Reported	Water Reclamation #:	9

H1230
ESE
1/4 - 1/2 Mile
Higher

WA WELLS WALOG1000691120

Database:	Ecology Well Logs	Well Log ID:	1082113
Well Tag:	Not Reported	Project Tag:	B7
Notice of Intent #:	AE34199	Date Received:	09-NOV-15
Diameter:	2.25	Casing Depth:	10
Well Completion:	17-OCT-15	Well Owner:	Capital Industries
Well Type:	Decommissioning	Driller #:	3174
Static Level:	0	Flow Rate (GPM):	0
Flow Type:	Not Reported	PSI:	0
Well Test:	Not Reported	Water Reclamation #:	9

H1231
ESE
1/4 - 1/2 Mile
Higher

WA WELLS WALOG1000691125

Database:	Ecology Well Logs	Well Log ID:	1082118
Well Tag:	Not Reported	Project Tag:	B12
Notice of Intent #:	AE34199	Date Received:	09-NOV-15
Diameter:	2.25	Casing Depth:	10
Well Completion:	17-OCT-15	Well Owner:	Capital Industries
Well Type:	Decommissioning	Driller #:	3174
Static Level:	0	Flow Rate (GPM):	0
Flow Type:	Not Reported	PSI:	0
Well Test:	Not Reported	Water Reclamation #:	9

H1232
ESE
1/4 - 1/2 Mile
Higher

WA WELLS WALOG1000691126

Database:	Ecology Well Logs	Well Log ID:	1082119
Well Tag:	Not Reported	Project Tag:	B13
Notice of Intent #:	AE34199	Date Received:	09-NOV-15
Diameter:	2.25	Casing Depth:	10

GEOCHECK® - PHYSICAL SETTING SOURCE MAP FINDINGS

Well Completion:	17-OCT-15	Well Owner:	Capital Industries
Well Type:	Decommissioning	Driller #:	3174
Static Level:	0	Flow Rate (GPM):	0
Flow Type:	Not Reported	PSI:	0
Well Test:	Not Reported	Water Reclamation #:	9

H1233
ESE
1/4 - 1/2 Mile
Higher

WA WELLS WALOG1000691123

Database:	Ecology Well Logs	Well Log ID:	1082116
Well Tag:	Not Reported	Project Tag:	B10
Notice of Intent #:	AE34199	Date Received:	09-NOV-15
Diameter:	2.25	Casing Depth:	10
Well Completion:	17-OCT-15	Well Owner:	Capital Industries
Well Type:	Decommissioning	Driller #:	3174
Static Level:	0	Flow Rate (GPM):	0
Flow Type:	Not Reported	PSI:	0
Well Test:	Not Reported	Water Reclamation #:	9

H1234
ESE
1/4 - 1/2 Mile
Higher

WA WELLS WALOG1000691124

Database:	Ecology Well Logs	Well Log ID:	1082117
Well Tag:	Not Reported	Project Tag:	B11
Notice of Intent #:	AE34199	Date Received:	09-NOV-15
Diameter:	2.25	Casing Depth:	10
Well Completion:	17-OCT-15	Well Owner:	Capital Industries
Well Type:	Decommissioning	Driller #:	3174
Static Level:	0	Flow Rate (GPM):	0
Flow Type:	Not Reported	PSI:	0
Well Test:	Not Reported	Water Reclamation #:	9

H1235
ESE
1/4 - 1/2 Mile
Higher

WA WELLS WALOG1000691061

Database:	Ecology Well Logs	Well Log ID:	1082054
Well Tag:	Not Reported	Project Tag:	B13
Notice of Intent #:	SE56163	Date Received:	09-NOV-15
Diameter:	2.25	Casing Depth:	10
Well Completion:	11-OCT-15	Well Owner:	Capital Industries
Well Type:	Resource Protection	Driller #:	2914
Static Level:	0	Flow Rate (GPM):	0
Flow Type:	Not Reported	PSI:	0
Well Test:	Not Reported	Water Reclamation #:	9

GEOCHECK® - PHYSICAL SETTING SOURCE MAP FINDINGS

Map ID
Direction
Distance
Elevation

Database EDR ID Number

H1236
ESE
1/4 - 1/2 Mile
Higher

WA WELLS WALOG1000691062

Database:	Ecology Well Logs	Well Log ID:	1082055
Well Tag:	Not Reported	Project Tag:	B14
Notice of Intent #:	SE56163	Date Received:	09-NOV-15
Diameter:	2.25	Casing Depth:	10
Well Completion:	11-OCT-15	Well Owner:	Capital Industries
Well Type:	Resource Protection	Driller #:	2914
Static Level:	0	Flow Rate (GPM):	0
Flow Type:	Not Reported	PSI:	0
Well Test:	Not Reported	Water Reclamation #:	9

H1237
ESE
1/4 - 1/2 Mile
Higher

WA WELLS WALOG1000691059

Database:	Ecology Well Logs	Well Log ID:	1082052
Well Tag:	Not Reported	Project Tag:	B11
Notice of Intent #:	SE56163	Date Received:	09-NOV-15
Diameter:	2.25	Casing Depth:	10
Well Completion:	11-OCT-15	Well Owner:	Capital Industries
Well Type:	Resource Protection	Driller #:	2914
Static Level:	0	Flow Rate (GPM):	0
Flow Type:	Not Reported	PSI:	0
Well Test:	Not Reported	Water Reclamation #:	9

H1238
ESE
1/4 - 1/2 Mile
Higher

WA WELLS WALOG1000691060

Database:	Ecology Well Logs	Well Log ID:	1082053
Well Tag:	Not Reported	Project Tag:	B12
Notice of Intent #:	SE56163	Date Received:	09-NOV-15
Diameter:	2.25	Casing Depth:	10
Well Completion:	11-OCT-15	Well Owner:	Capital Industries
Well Type:	Resource Protection	Driller #:	2914
Static Level:	0	Flow Rate (GPM):	0
Flow Type:	Not Reported	PSI:	0
Well Test:	Not Reported	Water Reclamation #:	9

H1239
ESE
1/4 - 1/2 Mile
Higher

WA WELLS WALOG1000691065

Database:	Ecology Well Logs	Well Log ID:	1082058
Well Tag:	Not Reported	Project Tag:	B17
Notice of Intent #:	SE56163	Date Received:	09-NOV-15
Diameter:	2.25	Casing Depth:	10

GEOCHECK® - PHYSICAL SETTING SOURCE MAP FINDINGS

Well Completion:	11-OCT-15	Well Owner:	Capital Industries
Well Type:	Resource Protection	Driller #:	2914
Static Level:	0	Flow Rate (GPM):	0
Flow Type:	Not Reported	PSI:	0
Well Test:	Not Reported	Water Reclamation #:	9

H1240
ESE
1/4 - 1/2 Mile
Higher

WA WELLS WALOG1000691066

Database:	Ecology Well Logs	Well Log ID:	1082059
Well Tag:	Not Reported	Project Tag:	B1
Notice of Intent #:	AE34198	Date Received:	09-NOV-15
Diameter:	2.25	Casing Depth:	10
Well Completion:	11-OCT-15	Well Owner:	Capital Industries
Well Type:	Decommissioning	Driller #:	2914
Static Level:	0	Flow Rate (GPM):	0
Flow Type:	Not Reported	PSI:	0
Well Test:	Not Reported	Water Reclamation #:	9

H1241
ESE
1/4 - 1/2 Mile
Higher

WA WELLS WALOG1000691063

Database:	Ecology Well Logs	Well Log ID:	1082056
Well Tag:	Not Reported	Project Tag:	B15
Notice of Intent #:	SE56163	Date Received:	09-NOV-15
Diameter:	2.25	Casing Depth:	10
Well Completion:	11-OCT-15	Well Owner:	Capital Industries
Well Type:	Resource Protection	Driller #:	2914
Static Level:	0	Flow Rate (GPM):	0
Flow Type:	Not Reported	PSI:	0
Well Test:	Not Reported	Water Reclamation #:	9

H1242
ESE
1/4 - 1/2 Mile
Higher

WA WELLS WALOG1000691064

Database:	Ecology Well Logs	Well Log ID:	1082057
Well Tag:	Not Reported	Project Tag:	B16
Notice of Intent #:	SE56163	Date Received:	09-NOV-15
Diameter:	2.25	Casing Depth:	10
Well Completion:	11-OCT-15	Well Owner:	Capital Industries
Well Type:	Resource Protection	Driller #:	2914
Static Level:	0	Flow Rate (GPM):	0
Flow Type:	Not Reported	PSI:	0
Well Test:	Not Reported	Water Reclamation #:	9

GEOCHECK® - PHYSICAL SETTING SOURCE MAP FINDINGS

Map ID
Direction
Distance
Elevation

Database EDR ID Number

H1243
ESE
1/4 - 1/2 Mile
Higher

WA WELLS WALOG1000691053

Database:	Ecology Well Logs	Well Log ID:	1082046
Well Tag:	Not Reported	Project Tag:	B5
Notice of Intent #:	SE56163	Date Received:	09-NOV-15
Diameter:	2.25	Casing Depth:	10
Well Completion:	11-OCT-15	Well Owner:	Capital Industries
Well Type:	Resource Protection	Driller #:	2914
Static Level:	0	Flow Rate (GPM):	0
Flow Type:	Not Reported	PSI:	0
Well Test:	Not Reported	Water Reclamation #:	9

H1244
ESE
1/4 - 1/2 Mile
Higher

WA WELLS WALOG1000691054

Database:	Ecology Well Logs	Well Log ID:	1082047
Well Tag:	Not Reported	Project Tag:	B6
Notice of Intent #:	SE56163	Date Received:	09-NOV-15
Diameter:	2.25	Casing Depth:	10
Well Completion:	11-OCT-15	Well Owner:	Capital Industries
Well Type:	Resource Protection	Driller #:	2914
Static Level:	0	Flow Rate (GPM):	0
Flow Type:	Not Reported	PSI:	0
Well Test:	Not Reported	Water Reclamation #:	9

H1245
ESE
1/4 - 1/2 Mile
Higher

WA WELLS WALOG1000691051

Database:	Ecology Well Logs	Well Log ID:	1082044
Well Tag:	Not Reported	Project Tag:	B3
Notice of Intent #:	SE56163	Date Received:	09-NOV-15
Diameter:	2.25	Casing Depth:	10
Well Completion:	11-OCT-15	Well Owner:	Capital Industries
Well Type:	Resource Protection	Driller #:	2914
Static Level:	0	Flow Rate (GPM):	0
Flow Type:	Not Reported	PSI:	0
Well Test:	Not Reported	Water Reclamation #:	9

H1246
ESE
1/4 - 1/2 Mile
Higher

WA WELLS WALOG1000691052

Database:	Ecology Well Logs	Well Log ID:	1082045
Well Tag:	Not Reported	Project Tag:	B4
Notice of Intent #:	SE56163	Date Received:	09-NOV-15
Diameter:	2.25	Casing Depth:	10

GEOCHECK® - PHYSICAL SETTING SOURCE MAP FINDINGS

Well Completion:	11-OCT-15	Well Owner:	Capital Industries
Well Type:	Resource Protection	Driller #:	2914
Static Level:	0	Flow Rate (GPM):	0
Flow Type:	Not Reported	PSI:	0
Well Test:	Not Reported	Water Reclamation #:	9

H1247
ESE
1/4 - 1/2 Mile
Higher

WA WELLS WALOG1000691057

Database:	Ecology Well Logs	Well Log ID:	1082050
Well Tag:	Not Reported	Project Tag:	B9
Notice of Intent #:	SE56163	Date Received:	09-NOV-15
Diameter:	2.25	Casing Depth:	10
Well Completion:	11-OCT-15	Well Owner:	Capital Industries
Well Type:	Resource Protection	Driller #:	2914
Static Level:	0	Flow Rate (GPM):	0
Flow Type:	Not Reported	PSI:	0
Well Test:	Not Reported	Water Reclamation #:	9

H1248
ESE
1/4 - 1/2 Mile
Higher

WA WELLS WALOG1000691058

Database:	Ecology Well Logs	Well Log ID:	1082051
Well Tag:	Not Reported	Project Tag:	b10
Notice of Intent #:	SE56163	Date Received:	09-NOV-15
Diameter:	2.25	Casing Depth:	10
Well Completion:	11-OCT-15	Well Owner:	Capital Industries
Well Type:	Resource Protection	Driller #:	2914
Static Level:	0	Flow Rate (GPM):	0
Flow Type:	Not Reported	PSI:	0
Well Test:	Not Reported	Water Reclamation #:	9

H1249
ESE
1/4 - 1/2 Mile
Higher

WA WELLS WALOG1000691055

Database:	Ecology Well Logs	Well Log ID:	1082048
Well Tag:	Not Reported	Project Tag:	B7
Notice of Intent #:	SE56163	Date Received:	09-NOV-15
Diameter:	2.25	Casing Depth:	10
Well Completion:	11-OCT-15	Well Owner:	Capital Industries
Well Type:	Resource Protection	Driller #:	2914
Static Level:	0	Flow Rate (GPM):	0
Flow Type:	Not Reported	PSI:	0
Well Test:	Not Reported	Water Reclamation #:	9

GEOCHECK® - PHYSICAL SETTING SOURCE MAP FINDINGS

Map ID
Direction
Distance
Elevation

Database EDR ID Number

H1250
ESE
1/4 - 1/2 Mile
Higher

WA WELLS WALOG1000691056

Database:	Ecology Well Logs	Well Log ID:	1082049
Well Tag:	Not Reported	Project Tag:	B8
Notice of Intent #:	SE56163	Date Received:	09-NOV-15
Diameter:	2.25	Casing Depth:	10
Well Completion:	11-OCT-15	Well Owner:	Capital Industries
Well Type:	Resource Protection	Driller #:	2914
Static Level:	0	Flow Rate (GPM):	0
Flow Type:	Not Reported	PSI:	0
Well Test:	Not Reported	Water Reclamation #:	9

H1251
ESE
1/4 - 1/2 Mile
Higher

WA WELLS WALOG1000691067

Database:	Ecology Well Logs	Well Log ID:	1082060
Well Tag:	Not Reported	Project Tag:	B2
Notice of Intent #:	AE34198	Date Received:	09-NOV-15
Diameter:	2.25	Casing Depth:	10
Well Completion:	11-OCT-15	Well Owner:	Capital Industries
Well Type:	Decommissioning	Driller #:	2914
Static Level:	0	Flow Rate (GPM):	0
Flow Type:	Not Reported	PSI:	0
Well Test:	Not Reported	Water Reclamation #:	9

H1252
ESE
1/4 - 1/2 Mile
Higher

WA WELLS WALOG1000691078

Database:	Ecology Well Logs	Well Log ID:	1082071
Well Tag:	Not Reported	Project Tag:	B13
Notice of Intent #:	AE34198	Date Received:	09-NOV-15
Diameter:	2.25	Casing Depth:	10
Well Completion:	11-OCT-15	Well Owner:	Capital Industries
Well Type:	Decommissioning	Driller #:	2914
Static Level:	0	Flow Rate (GPM):	0
Flow Type:	Not Reported	PSI:	0
Well Test:	Not Reported	Water Reclamation #:	9

H1253
ESE
1/4 - 1/2 Mile
Higher

WA WELLS WALOG1000691079

Database:	Ecology Well Logs	Well Log ID:	1082072
Well Tag:	Not Reported	Project Tag:	B14
Notice of Intent #:	AE34198	Date Received:	09-NOV-15
Diameter:	2.25	Casing Depth:	10

GEOCHECK® - PHYSICAL SETTING SOURCE MAP FINDINGS

Well Completion:	11-OCT-15	Well Owner:	Capital Industries
Well Type:	Decommissioning	Driller #:	2914
Static Level:	0	Flow Rate (GPM):	0
Flow Type:	Not Reported	PSI:	0
Well Test:	Not Reported	Water Reclamation #:	9

H1254
ESE
1/4 - 1/2 Mile
Higher

WA WELLS WALOG1000691076

Database:	Ecology Well Logs	Well Log ID:	1082069
Well Tag:	Not Reported	Project Tag:	B11
Notice of Intent #:	AE34198	Date Received:	09-NOV-15
Diameter:	2.25	Casing Depth:	10
Well Completion:	11-OCT-15	Well Owner:	Capital Industries
Well Type:	Decommissioning	Driller #:	2914
Static Level:	0	Flow Rate (GPM):	0
Flow Type:	Not Reported	PSI:	0
Well Test:	Not Reported	Water Reclamation #:	9

H1255
ESE
1/4 - 1/2 Mile
Higher

WA WELLS WALOG1000691077

Database:	Ecology Well Logs	Well Log ID:	1082070
Well Tag:	Not Reported	Project Tag:	B12
Notice of Intent #:	AE34198	Date Received:	09-NOV-15
Diameter:	2.25	Casing Depth:	10
Well Completion:	11-OCT-15	Well Owner:	Capital Industries
Well Type:	Decommissioning	Driller #:	2914
Static Level:	0	Flow Rate (GPM):	0
Flow Type:	Not Reported	PSI:	0
Well Test:	Not Reported	Water Reclamation #:	9

H1256
ESE
1/4 - 1/2 Mile
Higher

WA WELLS WALOG1000691082

Database:	Ecology Well Logs	Well Log ID:	1082075
Well Tag:	Not Reported	Project Tag:	B17
Notice of Intent #:	AE34198	Date Received:	09-NOV-15
Diameter:	2.25	Casing Depth:	10
Well Completion:	11-OCT-15	Well Owner:	Capital Industries
Well Type:	Decommissioning	Driller #:	2914
Static Level:	0	Flow Rate (GPM):	0
Flow Type:	Not Reported	PSI:	0
Well Test:	Not Reported	Water Reclamation #:	9

GEOCHECK® - PHYSICAL SETTING SOURCE MAP FINDINGS

Map ID
Direction
Distance
Elevation

Database EDR ID Number

H1257
ESE
1/4 - 1/2 Mile
Higher

WA WELLS WALOG1000691101

Database:	Ecology Well Logs	Well Log ID:	1082094
Well Tag:	Not Reported	Project Tag:	B1
Notice of Intent #:	SE56164	Date Received:	09-NOV-15
Diameter:	2.25	Casing Depth:	10
Well Completion:	17-OCT-15	Well Owner:	Capital Industries
Well Type:	Resource Protection	Driller #:	3174
Static Level:	0	Flow Rate (GPM):	0
Flow Type:	Not Reported	PSI:	0
Well Test:	Not Reported	Water Reclamation #:	9

H1258
ESE
1/4 - 1/2 Mile
Higher

WA WELLS WALOG1000691080

Database:	Ecology Well Logs	Well Log ID:	1082073
Well Tag:	Not Reported	Project Tag:	B15
Notice of Intent #:	AE34198	Date Received:	09-NOV-15
Diameter:	2.25	Casing Depth:	10
Well Completion:	11-OCT-15	Well Owner:	Capital Industries
Well Type:	Decommissioning	Driller #:	2914
Static Level:	0	Flow Rate (GPM):	0
Flow Type:	Not Reported	PSI:	0
Well Test:	Not Reported	Water Reclamation #:	9

H1259
ESE
1/4 - 1/2 Mile
Higher

WA WELLS WALOG1000691081

Database:	Ecology Well Logs	Well Log ID:	1082074
Well Tag:	Not Reported	Project Tag:	B16
Notice of Intent #:	AE34198	Date Received:	09-NOV-15
Diameter:	2.25	Casing Depth:	10
Well Completion:	11-OCT-15	Well Owner:	Capital Industries
Well Type:	Decommissioning	Driller #:	2914
Static Level:	0	Flow Rate (GPM):	0
Flow Type:	Not Reported	PSI:	0
Well Test:	Not Reported	Water Reclamation #:	9

H1260
ESE
1/4 - 1/2 Mile
Higher

WA WELLS WALOG1000691070

Database:	Ecology Well Logs	Well Log ID:	1082063
Well Tag:	Not Reported	Project Tag:	B5
Notice of Intent #:	AE34198	Date Received:	09-NOV-15
Diameter:	2.25	Casing Depth:	10

GEOCHECK® - PHYSICAL SETTING SOURCE MAP FINDINGS

Well Completion:	11-OCT-15	Well Owner:	Capital Industries
Well Type:	Decommissioning	Driller #:	2914
Static Level:	0	Flow Rate (GPM):	0
Flow Type:	Not Reported	PSI:	0
Well Test:	Not Reported	Water Reclamation #:	9

H1261
ESE
1/4 - 1/2 Mile
Higher

WA WELLS WALOG1000691071

Database:	Ecology Well Logs	Well Log ID:	1082064
Well Tag:	Not Reported	Project Tag:	B6
Notice of Intent #:	AE34198	Date Received:	09-NOV-15
Diameter:	2.25	Casing Depth:	10
Well Completion:	11-OCT-15	Well Owner:	Capital Industries
Well Type:	Decommissioning	Driller #:	2914
Static Level:	0	Flow Rate (GPM):	0
Flow Type:	Not Reported	PSI:	0
Well Test:	Not Reported	Water Reclamation #:	9

H1262
ESE
1/4 - 1/2 Mile
Higher

WA WELLS WALOG1000691068

Database:	Ecology Well Logs	Well Log ID:	1082061
Well Tag:	Not Reported	Project Tag:	B3
Notice of Intent #:	AE34198	Date Received:	09-NOV-15
Diameter:	2.25	Casing Depth:	10
Well Completion:	11-OCT-15	Well Owner:	Capital Industries
Well Type:	Decommissioning	Driller #:	2914
Static Level:	0	Flow Rate (GPM):	0
Flow Type:	Not Reported	PSI:	0
Well Test:	Not Reported	Water Reclamation #:	9

H1263
ESE
1/4 - 1/2 Mile
Higher

WA WELLS WALOG1000691069

Database:	Ecology Well Logs	Well Log ID:	1082062
Well Tag:	Not Reported	Project Tag:	B4
Notice of Intent #:	AE34198	Date Received:	09-NOV-15
Diameter:	2.25	Casing Depth:	10
Well Completion:	11-OCT-15	Well Owner:	Capital Industries
Well Type:	Decommissioning	Driller #:	2914
Static Level:	0	Flow Rate (GPM):	0
Flow Type:	Not Reported	PSI:	0
Well Test:	Not Reported	Water Reclamation #:	9

GEOCHECK® - PHYSICAL SETTING SOURCE MAP FINDINGS

Map ID
Direction
Distance
Elevation

Database EDR ID Number

H1264
ESE
1/4 - 1/2 Mile
Higher

WA WELLS WALOG1000691074

Database:	Ecology Well Logs	Well Log ID:	1082067
Well Tag:	Not Reported	Project Tag:	B9
Notice of Intent #:	AE34198	Date Received:	09-NOV-15
Diameter:	2.25	Casing Depth:	10
Well Completion:	11-OCT-15	Well Owner:	Capital Industries
Well Type:	Decommissioning	Driller #:	2914
Static Level:	0	Flow Rate (GPM):	0
Flow Type:	Not Reported	PSI:	0
Well Test:	Not Reported	Water Reclamation #:	9

H1265
ESE
1/4 - 1/2 Mile
Higher

WA WELLS WALOG1000691075

Database:	Ecology Well Logs	Well Log ID:	1082068
Well Tag:	Not Reported	Project Tag:	b10
Notice of Intent #:	AE34198	Date Received:	09-NOV-15
Diameter:	2.25	Casing Depth:	10
Well Completion:	11-OCT-15	Well Owner:	Capital Industries
Well Type:	Decommissioning	Driller #:	2914
Static Level:	0	Flow Rate (GPM):	0
Flow Type:	Not Reported	PSI:	0
Well Test:	Not Reported	Water Reclamation #:	9

H1266
ESE
1/4 - 1/2 Mile
Higher

WA WELLS WALOG1000691072

Database:	Ecology Well Logs	Well Log ID:	1082065
Well Tag:	Not Reported	Project Tag:	B7
Notice of Intent #:	AE34198	Date Received:	09-NOV-15
Diameter:	2.25	Casing Depth:	10
Well Completion:	11-OCT-15	Well Owner:	Capital Industries
Well Type:	Decommissioning	Driller #:	2914
Static Level:	0	Flow Rate (GPM):	0
Flow Type:	Not Reported	PSI:	0
Well Test:	Not Reported	Water Reclamation #:	9

H1267
ESE
1/4 - 1/2 Mile
Higher

WA WELLS WALOG1000691073

Database:	Ecology Well Logs	Well Log ID:	1082066
Well Tag:	Not Reported	Project Tag:	B8
Notice of Intent #:	AE34198	Date Received:	09-NOV-15
Diameter:	2.25	Casing Depth:	10

GEOCHECK® - PHYSICAL SETTING SOURCE MAP FINDINGS

Well Completion:	11-OCT-15	Well Owner:	Capital Industries
Well Type:	Decommissioning	Driller #:	2914
Static Level:	0	Flow Rate (GPM):	0
Flow Type:	Not Reported	PSI:	0
Well Test:	Not Reported	Water Reclamation #:	9

H1268
ESE
1/4 - 1/2 Mile
Higher

WA WELLS WALOG1000760319

Database:	Ecology Well Logs	Well Log ID:	1618319
Well Tag:	Not Reported	Project Tag:	E3
Notice of Intent #:	EE06497	Date Received:	25-APR-17
Diameter:	2.25	Casing Depth:	20
Well Completion:	23-MAR-17	Well Owner:	KI Leasing Company Llc
Well Type:	Resource Protection	Driller #:	0
Static Level:	0	Flow Rate (GPM):	0
Flow Type:	Not Reported	PSI:	0
Well Test:	Not Reported	Water Reclamation #:	9

H1269
ESE
1/4 - 1/2 Mile
Higher

WA WELLS WALOG1000808908

Database:	Ecology Well Logs	Well Log ID:	1641575
Well Tag:	Not Reported	Project Tag:	B2
Notice of Intent #:	AE44851	Date Received:	06-OCT-17
Diameter:	2.25	Casing Depth:	12
Well Completion:	05-SEP-17	Well Owner:	Lewis
Well Type:	Decommissioning	Driller #:	2914
Static Level:	120	Flow Rate (GPM):	0
Flow Type:	Static Level	PSI:	0
Well Test:	Not Reported	Water Reclamation #:	9

H1270
ESE
1/4 - 1/2 Mile
Higher

WA WELLS WALOG1000808909

Database:	Ecology Well Logs	Well Log ID:	1641576
Well Tag:	Not Reported	Project Tag:	B3
Notice of Intent #:	AE44851	Date Received:	06-OCT-17
Diameter:	2.25	Casing Depth:	12
Well Completion:	05-SEP-17	Well Owner:	Lewis
Well Type:	Decommissioning	Driller #:	2914
Static Level:	120	Flow Rate (GPM):	0
Flow Type:	Static Level	PSI:	0
Well Test:	Not Reported	Water Reclamation #:	9

GEOCHECK® - PHYSICAL SETTING SOURCE MAP FINDINGS

Map ID
Direction
Distance
Elevation

Database EDR ID Number

H1271
ESE
1/4 - 1/2 Mile
Higher

WA WELLS WALOG1000808906

Database:	Ecology Well Logs	Well Log ID:	1641573
Well Tag:	Not Reported	Project Tag:	B6
Notice of Intent #:	EE06831	Date Received:	06-OCT-17
Diameter:	2.25	Casing Depth:	12
Well Completion:	05-SEP-17	Well Owner:	Lewis
Well Type:	Resource Protection	Driller #:	2914
Static Level:	120	Flow Rate (GPM):	0
Flow Type:	Static Level	PSI:	0
Well Test:	Not Reported	Water Reclamation #:	9

H1272
ESE
1/4 - 1/2 Mile
Higher

WA WELLS WALOG1000808907

Database:	Ecology Well Logs	Well Log ID:	1641574
Well Tag:	Not Reported	Project Tag:	B1
Notice of Intent #:	AE44851	Date Received:	06-OCT-17
Diameter:	2.25	Casing Depth:	12
Well Completion:	05-SEP-17	Well Owner:	Lewis
Well Type:	Decommissioning	Driller #:	2914
Static Level:	120	Flow Rate (GPM):	0
Flow Type:	Static Level	PSI:	0
Well Test:	Not Reported	Water Reclamation #:	9

H1273
ESE
1/4 - 1/2 Mile
Higher

WA WELLS WALOG1000808912

Database:	Ecology Well Logs	Well Log ID:	1641579
Well Tag:	Not Reported	Project Tag:	B6
Notice of Intent #:	AE44851	Date Received:	06-OCT-17
Diameter:	2.25	Casing Depth:	12
Well Completion:	05-SEP-17	Well Owner:	Lewis
Well Type:	Decommissioning	Driller #:	2914
Static Level:	120	Flow Rate (GPM):	0
Flow Type:	Static Level	PSI:	0
Well Test:	Not Reported	Water Reclamation #:	9

H1274
ESE
1/4 - 1/2 Mile
Higher

WA WELLS WALOG1000809273

Database:	Ecology Well Logs	Well Log ID:	1642316
Well Tag:	Not Reported	Project Tag:	B1
Notice of Intent #:	EE06865	Date Received:	13-OCT-17
Diameter:	2.25	Casing Depth:	12

GEOCHECK® - PHYSICAL SETTING SOURCE MAP FINDINGS

Well Completion:	18-SEP-17	Well Owner:	Siemens Corporation
Well Type:	Resource Protection	Driller #:	2914
Static Level:	84	Flow Rate (GPM):	0
Flow Type:	Static Level	PSI:	0
Well Test:	Not Reported	Water Reclamation #:	9

H1275
ESE
1/4 - 1/2 Mile
Higher

WA WELLS WALOG1000808910

Database:	Ecology Well Logs	Well Log ID:	1641577
Well Tag:	Not Reported	Project Tag:	b4
Notice of Intent #:	AE44851	Date Received:	06-OCT-17
Diameter:	2.25	Casing Depth:	12
Well Completion:	05-SEP-17	Well Owner:	Lewis
Well Type:	Decommissioning	Driller #:	2914
Static Level:	120	Flow Rate (GPM):	0
Flow Type:	Static Level	PSI:	0
Well Test:	Not Reported	Water Reclamation #:	9

H1276
ESE
1/4 - 1/2 Mile
Higher

WA WELLS WALOG1000808911

Database:	Ecology Well Logs	Well Log ID:	1641578
Well Tag:	Not Reported	Project Tag:	b5
Notice of Intent #:	AE44851	Date Received:	06-OCT-17
Diameter:	2.25	Casing Depth:	12
Well Completion:	05-SEP-17	Well Owner:	Lewis
Well Type:	Decommissioning	Driller #:	2914
Static Level:	120	Flow Rate (GPM):	0
Flow Type:	Static Level	PSI:	0
Well Test:	Not Reported	Water Reclamation #:	9

H1277
ESE
1/4 - 1/2 Mile
Higher

WA WELLS WALOG1000803668

Database:	Ecology Well Logs	Well Log ID:	1641567
Well Tag:	Not Reported	Project Tag:	SV6
Notice of Intent #:	AE44850	Date Received:	06-OCT-17
Diameter:	1.5	Casing Depth:	5
Well Completion:	05-SEP-17	Well Owner:	Lewis
Well Type:	Decommissioning	Driller #:	2914
Static Level:	0	Flow Rate (GPM):	0
Flow Type:	Dry Hole	PSI:	0
Well Test:	Not Reported	Water Reclamation #:	9

GEOCHECK® - PHYSICAL SETTING SOURCE MAP FINDINGS

Map ID
 Direction
 Distance
 Elevation

Database EDR ID Number

H1278
ESE
1/4 - 1/2 Mile
Higher

WA WELLS WALOG1000803669

Database:	Ecology Well Logs	Well Log ID:	1641568
Well Tag:	Not Reported	Project Tag:	B1
Notice of Intent #:	EE06831	Date Received:	06-OCT-17
Diameter:	2.25	Casing Depth:	12
Well Completion:	05-SEP-17	Well Owner:	Lewis
Well Type:	Resource Protection	Driller #:	2914
Static Level:	120	Flow Rate (GPM):	0
Flow Type:	Static Level	PSI:	0
Well Test:	Not Reported	Water Reclamation #:	9

H1279
ESE
1/4 - 1/2 Mile
Higher

WA WELLS WALOG1000803666

Database:	Ecology Well Logs	Well Log ID:	1641565
Well Tag:	Not Reported	Project Tag:	SV4
Notice of Intent #:	AE44850	Date Received:	06-OCT-17
Diameter:	1.5	Casing Depth:	5
Well Completion:	05-SEP-17	Well Owner:	Lewis
Well Type:	Decommissioning	Driller #:	2914
Static Level:	0	Flow Rate (GPM):	0
Flow Type:	Dry Hole	PSI:	0
Well Test:	Not Reported	Water Reclamation #:	9

H1280
ESE
1/4 - 1/2 Mile
Higher

WA WELLS WALOG1000803667

Database:	Ecology Well Logs	Well Log ID:	1641566
Well Tag:	Not Reported	Project Tag:	Sv5
Notice of Intent #:	AE44850	Date Received:	06-OCT-17
Diameter:	1.5	Casing Depth:	5
Well Completion:	05-SEP-17	Well Owner:	Lewis
Well Type:	Decommissioning	Driller #:	2914
Static Level:	0	Flow Rate (GPM):	0
Flow Type:	Dry Hole	PSI:	0
Well Test:	Not Reported	Water Reclamation #:	9

H1281
ESE
1/4 - 1/2 Mile
Higher

WA WELLS WALOG1000808904

Database:	Ecology Well Logs	Well Log ID:	1641571
Well Tag:	Not Reported	Project Tag:	b4
Notice of Intent #:	EE06831	Date Received:	06-OCT-17
Diameter:	2.25	Casing Depth:	12

GEOCHECK® - PHYSICAL SETTING SOURCE MAP FINDINGS

Well Completion:	05-SEP-17	Well Owner:	Lewis
Well Type:	Resource Protection	Driller #:	2914
Static Level:	120	Flow Rate (GPM):	0
Flow Type:	Static Level	PSI:	0
Well Test:	Not Reported	Water Reclamation #:	9

H1282
ESE
1/4 - 1/2 Mile
Higher

WA WELLS WALOG1000808905

Database:	Ecology Well Logs	Well Log ID:	1641572
Well Tag:	Not Reported	Project Tag:	b5
Notice of Intent #:	EE06831	Date Received:	06-OCT-17
Diameter:	2.25	Casing Depth:	12
Well Completion:	05-SEP-17	Well Owner:	Lewis
Well Type:	Resource Protection	Driller #:	2914
Static Level:	120	Flow Rate (GPM):	0
Flow Type:	Static Level	PSI:	0
Well Test:	Not Reported	Water Reclamation #:	9

H1283
ESE
1/4 - 1/2 Mile
Higher

WA WELLS WALOG1000803670

Database:	Ecology Well Logs	Well Log ID:	1641569
Well Tag:	Not Reported	Project Tag:	B2
Notice of Intent #:	EE06831	Date Received:	06-OCT-17
Diameter:	2.25	Casing Depth:	12
Well Completion:	05-SEP-17	Well Owner:	Lewis
Well Type:	Resource Protection	Driller #:	2914
Static Level:	120	Flow Rate (GPM):	0
Flow Type:	Static Level	PSI:	0
Well Test:	Not Reported	Water Reclamation #:	9

H1284
ESE
1/4 - 1/2 Mile
Higher

WA WELLS WALOG1000808903

Database:	Ecology Well Logs	Well Log ID:	1641570
Well Tag:	Not Reported	Project Tag:	B3
Notice of Intent #:	EE06831	Date Received:	06-OCT-17
Diameter:	2.25	Casing Depth:	12
Well Completion:	05-SEP-17	Well Owner:	Lewis
Well Type:	Resource Protection	Driller #:	2914
Static Level:	120	Flow Rate (GPM):	0
Flow Type:	Static Level	PSI:	0
Well Test:	Not Reported	Water Reclamation #:	9

GEOCHECK® - PHYSICAL SETTING SOURCE MAP FINDINGS

Map ID
Direction
Distance
Elevation

Database EDR ID Number

H1285
ESE
1/4 - 1/2 Mile
Higher

WA WELLS WALOG1000809274

Database:	Ecology Well Logs	Well Log ID:	1642317
Well Tag:	Not Reported	Project Tag:	B2
Notice of Intent #:	EE06865	Date Received:	13-OCT-17
Diameter:	2.25	Casing Depth:	12
Well Completion:	18-SEP-17	Well Owner:	Siemens Corporation
Well Type:	Resource Protection	Driller #:	2914
Static Level:	84	Flow Rate (GPM):	0
Flow Type:	Static Level	PSI:	0
Well Test:	Not Reported	Water Reclamation #:	9

H1286
ESE
1/4 - 1/2 Mile
Higher

WA WELLS WALOG1000809341

Database:	Ecology Well Logs	Well Log ID:	1642399
Well Tag:	Not Reported	Project Tag:	B9
Notice of Intent #:	SE63523	Date Received:	13-OCT-17
Diameter:	2.25	Casing Depth:	12
Well Completion:	18-SEP-17	Well Owner:	Siemens Corporation
Well Type:	Resource Protection	Driller #:	2914
Static Level:	72	Flow Rate (GPM):	0
Flow Type:	Static Level	PSI:	0
Well Test:	Not Reported	Water Reclamation #:	9

H1287
ESE
1/4 - 1/2 Mile
Higher

WA WELLS WALOG1000809342

Database:	Ecology Well Logs	Well Log ID:	1642400
Well Tag:	Not Reported	Project Tag:	B4
Notice of Intent #:	AE45206	Date Received:	13-OCT-17
Diameter:	2.25	Casing Depth:	12
Well Completion:	18-SEP-17	Well Owner:	Siemens Corporation
Well Type:	Decommissioning	Driller #:	2914
Static Level:	84	Flow Rate (GPM):	0
Flow Type:	Static Level	PSI:	0
Well Test:	Not Reported	Water Reclamation #:	9

H1288
ESE
1/4 - 1/2 Mile
Higher

WA WELLS WALOG1000809339

Database:	Ecology Well Logs	Well Log ID:	1642397
Well Tag:	Not Reported	Project Tag:	B7
Notice of Intent #:	SE63523	Date Received:	13-OCT-17
Diameter:	2.25	Casing Depth:	12

GEOCHECK® - PHYSICAL SETTING SOURCE MAP FINDINGS

Well Completion:	18-SEP-17	Well Owner:	Siemens Corporation
Well Type:	Resource Protection	Driller #:	2914
Static Level:	84	Flow Rate (GPM):	0
Flow Type:	Static Level	PSI:	0
Well Test:	Not Reported	Water Reclamation #:	9

H1289
ESE
1/4 - 1/2 Mile
Higher

WA WELLS WALOG1000809340

Database:	Ecology Well Logs	Well Log ID:	1642398
Well Tag:	Not Reported	Project Tag:	B8
Notice of Intent #:	SE63523	Date Received:	13-OCT-17
Diameter:	2.25	Casing Depth:	12
Well Completion:	18-SEP-17	Well Owner:	Siemens Corporation
Well Type:	Resource Protection	Driller #:	2914
Static Level:	72	Flow Rate (GPM):	0
Flow Type:	Static Level	PSI:	0
Well Test:	Not Reported	Water Reclamation #:	9

H1290
ESE
1/4 - 1/2 Mile
Higher

WA WELLS WALOG1000809345

Database:	Ecology Well Logs	Well Log ID:	1642403
Well Tag:	Not Reported	Project Tag:	B8
Notice of Intent #:	AE45206	Date Received:	13-OCT-17
Diameter:	2.25	Casing Depth:	12
Well Completion:	18-SEP-17	Well Owner:	Siemens Corporation
Well Type:	Decommissioning	Driller #:	2914
Static Level:	72	Flow Rate (GPM):	0
Flow Type:	Static Level	PSI:	0
Well Test:	Not Reported	Water Reclamation #:	9

H1291
ESE
1/4 - 1/2 Mile
Higher

WA WELLS WALOG1000809346

Database:	Ecology Well Logs	Well Log ID:	1642404
Well Tag:	Not Reported	Project Tag:	B9
Notice of Intent #:	AE45206	Date Received:	13-OCT-17
Diameter:	2.25	Casing Depth:	12
Well Completion:	18-SEP-17	Well Owner:	Siemens Corporation
Well Type:	Decommissioning	Driller #:	2914
Static Level:	72	Flow Rate (GPM):	0
Flow Type:	Static Level	PSI:	0
Well Test:	Not Reported	Water Reclamation #:	9

GEOCHECK® - PHYSICAL SETTING SOURCE MAP FINDINGS

Map ID
Direction
Distance
Elevation

Database EDR ID Number

H1292
ESE
1/4 - 1/2 Mile
Higher

WA WELLS WALOG1000809343

Database:	Ecology Well Logs	Well Log ID:	1642401
Well Tag:	Not Reported	Project Tag:	B5
Notice of Intent #:	AE45206	Date Received:	13-OCT-17
Diameter:	2.25	Casing Depth:	12
Well Completion:	18-SEP-17	Well Owner:	Siemens Corporation
Well Type:	Decommissioning	Driller #:	2914
Static Level:	84	Flow Rate (GPM):	0
Flow Type:	Static Level	PSI:	0
Well Test:	Not Reported	Water Reclamation #:	9

H1293
ESE
1/4 - 1/2 Mile
Higher

WA WELLS WALOG1000809344

Database:	Ecology Well Logs	Well Log ID:	1642402
Well Tag:	Not Reported	Project Tag:	B7
Notice of Intent #:	AE45206	Date Received:	13-OCT-17
Diameter:	2.25	Casing Depth:	12
Well Completion:	18-SEP-17	Well Owner:	Siemens Corporation
Well Type:	Decommissioning	Driller #:	2914
Static Level:	84	Flow Rate (GPM):	0
Flow Type:	Static Level	PSI:	0
Well Test:	Not Reported	Water Reclamation #:	9

H1294
ESE
1/4 - 1/2 Mile
Higher

WA WELLS WALOG1000809284

Database:	Ecology Well Logs	Well Log ID:	1642327
Well Tag:	Not Reported	Project Tag:	B1
Notice of Intent #:	AE45207	Date Received:	13-OCT-17
Diameter:	2.25	Casing Depth:	12
Well Completion:	18-SEP-17	Well Owner:	Siemens Corporation
Well Type:	Decommissioning	Driller #:	2914
Static Level:	84	Flow Rate (GPM):	0
Flow Type:	Static Level	PSI:	0
Well Test:	Not Reported	Water Reclamation #:	9

H1295
ESE
1/4 - 1/2 Mile
Higher

WA WELLS WALOG1000809285

Database:	Ecology Well Logs	Well Log ID:	1642328
Well Tag:	Not Reported	Project Tag:	B2
Notice of Intent #:	AE45207	Date Received:	13-OCT-17
Diameter:	2.25	Casing Depth:	12

GEOCHECK® - PHYSICAL SETTING SOURCE MAP FINDINGS

Well Completion:	18-SEP-17	Well Owner:	Siemens Corporation
Well Type:	Decommissioning	Driller #:	2914
Static Level:	84	Flow Rate (GPM):	0
Flow Type:	Static Level	PSI:	0
Well Test:	Not Reported	Water Reclamation #:	9

H1296
ESE
1/4 - 1/2 Mile
Higher

WA WELLS WALOG1000809275

Database:	Ecology Well Logs	Well Log ID:	1642318
Well Tag:	Not Reported	Project Tag:	B3
Notice of Intent #:	EE06865	Date Received:	13-OCT-17
Diameter:	2.25	Casing Depth:	12
Well Completion:	18-SEP-17	Well Owner:	Siemens Corporation
Well Type:	Resource Protection	Driller #:	2914
Static Level:	77	Flow Rate (GPM):	0
Flow Type:	Static Level	PSI:	0
Well Test:	Not Reported	Water Reclamation #:	9

H1297
ESE
1/4 - 1/2 Mile
Higher

WA WELLS WALOG1000809276

Database:	Ecology Well Logs	Well Log ID:	1642319
Well Tag:	Not Reported	Project Tag:	B6
Notice of Intent #:	EE06865	Date Received:	13-OCT-17
Diameter:	2.25	Casing Depth:	12
Well Completion:	18-SEP-17	Well Owner:	Siemens Corporation
Well Type:	Resource Protection	Driller #:	2914
Static Level:	84	Flow Rate (GPM):	0
Flow Type:	Static Level	PSI:	0
Well Test:	Not Reported	Water Reclamation #:	9

H1298
ESE
1/4 - 1/2 Mile
Higher

WA WELLS WALOG1000809337

Database:	Ecology Well Logs	Well Log ID:	1642395
Well Tag:	Not Reported	Project Tag:	B4
Notice of Intent #:	SE63523	Date Received:	13-OCT-17
Diameter:	2.25	Casing Depth:	12
Well Completion:	18-SEP-17	Well Owner:	Siemens Corporation
Well Type:	Resource Protection	Driller #:	2914
Static Level:	84	Flow Rate (GPM):	0
Flow Type:	Static Level	PSI:	0
Well Test:	Not Reported	Water Reclamation #:	9

GEOCHECK® - PHYSICAL SETTING SOURCE MAP FINDINGS

Map ID
Direction
Distance
Elevation

Database EDR ID Number

H1299
ESE
1/4 - 1/2 Mile
Higher

WA WELLS WALOG1000809338

Database:	Ecology Well Logs	Well Log ID:	1642396
Well Tag:	Not Reported	Project Tag:	B5
Notice of Intent #:	SE63523	Date Received:	13-OCT-17
Diameter:	2.25	Casing Depth:	12
Well Completion:	18-SEP-17	Well Owner:	Siemens Corporation
Well Type:	Resource Protection	Driller #:	2914
Static Level:	84	Flow Rate (GPM):	0
Flow Type:	Static Level	PSI:	0
Well Test:	Not Reported	Water Reclamation #:	9

H1300
ESE
1/4 - 1/2 Mile
Higher

WA WELLS WALOG1000809286

Database:	Ecology Well Logs	Well Log ID:	1642329
Well Tag:	Not Reported	Project Tag:	B3
Notice of Intent #:	AE45207	Date Received:	13-OCT-17
Diameter:	2.25	Casing Depth:	12
Well Completion:	18-SEP-17	Well Owner:	Siemens Corporation
Well Type:	Decommissioning	Driller #:	2914
Static Level:	77	Flow Rate (GPM):	0
Flow Type:	Static Level	PSI:	0
Well Test:	Not Reported	Water Reclamation #:	9

H1301
ESE
1/4 - 1/2 Mile
Higher

WA WELLS WALOG1000809287

Database:	Ecology Well Logs	Well Log ID:	1642330
Well Tag:	Not Reported	Project Tag:	B6
Notice of Intent #:	AE45207	Date Received:	13-OCT-17
Diameter:	2.25	Casing Depth:	12
Well Completion:	18-SEP-17	Well Owner:	Siemens Corporation
Well Type:	Decommissioning	Driller #:	2914
Static Level:	84	Flow Rate (GPM):	0
Flow Type:	Static Level	PSI:	0
Well Test:	Not Reported	Water Reclamation #:	9

H1302
ESE
1/4 - 1/2 Mile
Higher

WA WELLS WALOG1000760330

Database:	Ecology Well Logs	Well Log ID:	1618331
Well Tag:	Not Reported	Project Tag:	E2
Notice of Intent #:	AE41746	Date Received:	25-APR-17
Diameter:	2.25	Casing Depth:	20

GEOCHECK® - PHYSICAL SETTING SOURCE MAP FINDINGS

Well Completion:	23-MAR-17	Well Owner:	KI Leasing Company Llc
Well Type:	Decommissioning	Driller #:	0
Static Level:	0	Flow Rate (GPM):	0
Flow Type:	Not Reported	PSI:	0
Well Test:	Not Reported	Water Reclamation #:	9

H1303
ESE
1/4 - 1/2 Mile
Higher

WA WELLS WALOG1000760331

Database:	Ecology Well Logs	Well Log ID:	1618332
Well Tag:	Not Reported	Project Tag:	E1
Notice of Intent #:	EE06497	Date Received:	25-APR-17
Diameter:	2.25	Casing Depth:	20
Well Completion:	23-MAR-17	Well Owner:	KI Leasing Company Llc
Well Type:	Resource Protection	Driller #:	0
Static Level:	0	Flow Rate (GPM):	0
Flow Type:	Not Reported	PSI:	0
Well Test:	Not Reported	Water Reclamation #:	9

H1304
ESE
1/4 - 1/2 Mile
Higher

WA WELLS WALOG1000760328

Database:	Ecology Well Logs	Well Log ID:	1618329
Well Tag:	Not Reported	Project Tag:	E7
Notice of Intent #:	AE41746	Date Received:	25-APR-17
Diameter:	2.25	Casing Depth:	20
Well Completion:	23-MAR-17	Well Owner:	KI Leasing Company Llc
Well Type:	Decommissioning	Driller #:	0
Static Level:	0	Flow Rate (GPM):	0
Flow Type:	Not Reported	PSI:	0
Well Test:	Not Reported	Water Reclamation #:	9

H1305
ESE
1/4 - 1/2 Mile
Higher

WA WELLS WALOG1000760329

Database:	Ecology Well Logs	Well Log ID:	1618330
Well Tag:	Not Reported	Project Tag:	E4
Notice of Intent #:	AE41746	Date Received:	25-APR-17
Diameter:	2.25	Casing Depth:	20
Well Completion:	23-MAR-17	Well Owner:	KI Leasing Company Llc
Well Type:	Decommissioning	Driller #:	0
Static Level:	0	Flow Rate (GPM):	0
Flow Type:	Not Reported	PSI:	0
Well Test:	Not Reported	Water Reclamation #:	9

GEOCHECK® - PHYSICAL SETTING SOURCE MAP FINDINGS

Map ID
Direction
Distance
Elevation

Database EDR ID Number

H1306
ESE
1/4 - 1/2 Mile
Higher

WA WELLS WALOG1000793173

Database:	Ecology Well Logs	Well Log ID:	1787521
Well Tag:	Not Reported	Project Tag:	B2
Notice of Intent #:	AE51287	Date Received:	27-SEP-18
Diameter:	2.25	Casing Depth:	20
Well Completion:	17-SEP-18	Well Owner:	Mrae Llc
Well Type:	Decommissioning	Driller #:	2827
Static Level:	0	Flow Rate (GPM):	0
Flow Type:	Dry Hole	PSI:	0
Well Test:	Not Reported	Water Reclamation #:	9

H1307
ESE
1/4 - 1/2 Mile
Higher

WA WELLS WALOG1000797555

Database:	Ecology Well Logs	Well Log ID:	1760613
Well Tag:	BKZ660	Project Tag:	B3
Notice of Intent #:	RE16106	Date Received:	24-JUL-18
Diameter:	1	Casing Depth:	18
Well Completion:	16-JUN-18	Well Owner:	Capital Industries Inc
Well Type:	Resource Protection	Driller #:	3146
Static Level:	0	Flow Rate (GPM):	0
Flow Type:	Not Reported	PSI:	0
Well Test:	Not Reported	Water Reclamation #:	9

H1308
ESE
1/4 - 1/2 Mile
Higher

WA WELLS WALOG1000766490

Database:	Ecology Well Logs	Well Log ID:	1625374
Well Tag:	BCP315	Project Tag:	Not Reported
Notice of Intent #:	AE40963	Date Received:	06-JUN-17
Diameter:	2	Casing Depth:	30
Well Completion:	03-JAN-17	Well Owner:	Capital Industries Inc
Well Type:	Decommissioning	Driller #:	3208
Static Level:	0	Flow Rate (GPM):	0
Flow Type:	Not Reported	PSI:	0
Well Test:	Not Reported	Water Reclamation #:	9

H1309
ESE
1/4 - 1/2 Mile
Higher

WA WELLS WALOG1000793172

Database:	Ecology Well Logs	Well Log ID:	1787520
Well Tag:	Not Reported	Project Tag:	B2
Notice of Intent #:	SE67621	Date Received:	27-SEP-18
Diameter:	2.25	Casing Depth:	20

GEOCHECK® - PHYSICAL SETTING SOURCE MAP FINDINGS

Well Completion:	17-SEP-18	Well Owner:	Mrae Llc
Well Type:	Resource Protection	Driller #:	2827
Static Level:	0	Flow Rate (GPM):	0
Flow Type:	Dry Hole	PSI:	0
Well Test:	Not Reported	Water Reclamation #:	9

H1310
ESE
1/4 - 1/2 Mile
Higher

WA WELLS WALOG1000760322

Database:	Ecology Well Logs	Well Log ID:	1618322
Well Tag:	Not Reported	Project Tag:	E5
Notice of Intent #:	AE41746	Date Received:	25-APR-17
Diameter:	2.25	Casing Depth:	20
Well Completion:	23-MAR-17	Well Owner:	KI Leasing Company Llc
Well Type:	Decommissioning	Driller #:	0
Static Level:	0	Flow Rate (GPM):	0
Flow Type:	Not Reported	PSI:	0
Well Test:	Not Reported	Water Reclamation #:	9

H1311
ESE
1/4 - 1/2 Mile
Higher

WA WELLS WALOG1000760323

Database:	Ecology Well Logs	Well Log ID:	1618323
Well Tag:	Not Reported	Project Tag:	E3
Notice of Intent #:	AE41746	Date Received:	25-APR-17
Diameter:	2.25	Casing Depth:	20
Well Completion:	23-MAR-17	Well Owner:	KI Leasing Company Llc
Well Type:	Decommissioning	Driller #:	0
Static Level:	0	Flow Rate (GPM):	0
Flow Type:	Not Reported	PSI:	0
Well Test:	Not Reported	Water Reclamation #:	9

H1312
ESE
1/4 - 1/2 Mile
Higher

WA WELLS WALOG1000760320

Database:	Ecology Well Logs	Well Log ID:	1618320
Well Tag:	Not Reported	Project Tag:	E8
Notice of Intent #:	AE41746	Date Received:	25-APR-17
Diameter:	2.25	Casing Depth:	20
Well Completion:	23-MAR-17	Well Owner:	KI Leasing Company Llc
Well Type:	Decommissioning	Driller #:	0
Static Level:	0	Flow Rate (GPM):	0
Flow Type:	Not Reported	PSI:	0
Well Test:	Not Reported	Water Reclamation #:	9

GEOCHECK® - PHYSICAL SETTING SOURCE MAP FINDINGS

Map ID
Direction
Distance
Elevation

Database EDR ID Number

H1313
ESE
1/4 - 1/2 Mile
Higher

WA WELLS WALOG1000760321

Database:	Ecology Well Logs	Well Log ID:	1618321
Well Tag:	Not Reported	Project Tag:	E6
Notice of Intent #:	AE41746	Date Received:	25-APR-17
Diameter:	2.25	Casing Depth:	20
Well Completion:	23-MAR-17	Well Owner:	KI Leasing Company Llc
Well Type:	Decommissioning	Driller #:	0
Static Level:	0	Flow Rate (GPM):	0
Flow Type:	Not Reported	PSI:	0
Well Test:	Not Reported	Water Reclamation #:	9

H1314
ESE
1/4 - 1/2 Mile
Higher

WA WELLS WALOG1000760326

Database:	Ecology Well Logs	Well Log ID:	1618326
Well Tag:	Not Reported	Project Tag:	E4
Notice of Intent #:	EE06497	Date Received:	25-APR-17
Diameter:	2.25	Casing Depth:	20
Well Completion:	23-MAR-17	Well Owner:	KI Leasing Company Llc
Well Type:	Resource Protection	Driller #:	0
Static Level:	0	Flow Rate (GPM):	0
Flow Type:	Not Reported	PSI:	0
Well Test:	Not Reported	Water Reclamation #:	9

H1315
ESE
1/4 - 1/2 Mile
Higher

WA WELLS WALOG1000760327

Database:	Ecology Well Logs	Well Log ID:	1618327
Well Tag:	Not Reported	Project Tag:	E2
Notice of Intent #:	EE06497	Date Received:	25-APR-17
Diameter:	2.25	Casing Depth:	20
Well Completion:	23-MAR-17	Well Owner:	KI Leasing Company Llc
Well Type:	Resource Protection	Driller #:	0
Static Level:	0	Flow Rate (GPM):	0
Flow Type:	Not Reported	PSI:	0
Well Test:	Not Reported	Water Reclamation #:	9

H1316
ESE
1/4 - 1/2 Mile
Higher

WA WELLS WALOG1000760324

Database:	Ecology Well Logs	Well Log ID:	1618324
Well Tag:	Not Reported	Project Tag:	E1
Notice of Intent #:	AE41746	Date Received:	25-APR-17
Diameter:	2.25	Casing Depth:	20

GEOCHECK® - PHYSICAL SETTING SOURCE MAP FINDINGS

Well Completion:	23-MAR-17	Well Owner:	KI Leasing Company Llc
Well Type:	Decommissioning	Driller #:	0
Static Level:	0	Flow Rate (GPM):	0
Flow Type:	Not Reported	PSI:	0
Well Test:	Not Reported	Water Reclamation #:	9

H1317
ESE
1/4 - 1/2 Mile
Higher

WA WELLS WALOG1000760325

Database:	Ecology Well Logs	Well Log ID:	1618325
Well Tag:	Not Reported	Project Tag:	E7
Notice of Intent #:	EE06497	Date Received:	25-APR-17
Diameter:	2.25	Casing Depth:	20
Well Completion:	23-MAR-17	Well Owner:	KI Leasing Company Llc
Well Type:	Resource Protection	Driller #:	0
Static Level:	0	Flow Rate (GPM):	0
Flow Type:	Not Reported	PSI:	0
Well Test:	Not Reported	Water Reclamation #:	9

H1318
ESE
1/4 - 1/2 Mile
Higher

WA WELLS WALOG1000797560

Database:	Ecology Well Logs	Well Log ID:	1760620
Well Tag:	BKZ659	Project Tag:	B2
Notice of Intent #:	RE16106	Date Received:	01-JAN-00
Diameter:	1	Casing Depth:	18
Well Completion:	16-JUN-18	Well Owner:	Capital Industries Inc
Well Type:	Resource Protection	Driller #:	3146
Static Level:	0	Flow Rate (GPM):	0
Flow Type:	Not Reported	PSI:	0
Well Test:	Not Reported	Water Reclamation #:	9

H1319
ESE
1/4 - 1/2 Mile
Higher

WA WELLS WALOG1000803660

Database:	Ecology Well Logs	Well Log ID:	1641559
Well Tag:	Not Reported	Project Tag:	SV4
Notice of Intent #:	SE63286	Date Received:	06-OCT-17
Diameter:	1.5	Casing Depth:	5
Well Completion:	05-SEP-17	Well Owner:	Lewis
Well Type:	Resource Protection	Driller #:	2914
Static Level:	0	Flow Rate (GPM):	0
Flow Type:	Dry Hole	PSI:	0
Well Test:	Not Reported	Water Reclamation #:	9

GEOCHECK® - PHYSICAL SETTING SOURCE MAP FINDINGS

Map ID
Direction
Distance
Elevation

Database EDR ID Number

H1320
ESE
1/4 - 1/2 Mile
Higher

WA WELLS WALOG1000803661

Database:	Ecology Well Logs	Well Log ID:	1641560
Well Tag:	Not Reported	Project Tag:	Sv5
Notice of Intent #:	SE63286	Date Received:	06-OCT-17
Diameter:	1.5	Casing Depth:	5
Well Completion:	05-SEP-17	Well Owner:	Lewis
Well Type:	Resource Protection	Driller #:	2914
Static Level:	0	Flow Rate (GPM):	0
Flow Type:	Dry Hole	PSI:	0
Well Test:	Not Reported	Water Reclamation #:	9

H1321
ESE
1/4 - 1/2 Mile
Higher

WA WELLS WALOG1000803658

Database:	Ecology Well Logs	Well Log ID:	1641557
Well Tag:	Not Reported	Project Tag:	SV2
Notice of Intent #:	SE63286	Date Received:	06-OCT-17
Diameter:	1.5	Casing Depth:	5
Well Completion:	05-SEP-17	Well Owner:	Lewis
Well Type:	Resource Protection	Driller #:	2914
Static Level:	0	Flow Rate (GPM):	0
Flow Type:	Dry Hole	PSI:	0
Well Test:	Not Reported	Water Reclamation #:	9

H1322
ESE
1/4 - 1/2 Mile
Higher

WA WELLS WALOG1000803659

Database:	Ecology Well Logs	Well Log ID:	1641558
Well Tag:	Not Reported	Project Tag:	SV3
Notice of Intent #:	SE63286	Date Received:	06-OCT-17
Diameter:	1.5	Casing Depth:	5
Well Completion:	05-SEP-17	Well Owner:	Lewis
Well Type:	Resource Protection	Driller #:	2914
Static Level:	0	Flow Rate (GPM):	0
Flow Type:	Dry Hole	PSI:	0
Well Test:	Not Reported	Water Reclamation #:	9

H1323
ESE
1/4 - 1/2 Mile
Higher

WA WELLS WALOG1000803664

Database:	Ecology Well Logs	Well Log ID:	1641563
Well Tag:	Not Reported	Project Tag:	SV2
Notice of Intent #:	AE44850	Date Received:	06-OCT-17
Diameter:	1.5	Casing Depth:	5

GEOCHECK® - PHYSICAL SETTING SOURCE MAP FINDINGS

Well Completion:	05-SEP-17	Well Owner:	Lewis
Well Type:	Decommissioning	Driller #:	2914
Static Level:	0	Flow Rate (GPM):	0
Flow Type:	Dry Hole	PSI:	0
Well Test:	Not Reported	Water Reclamation #:	9

H1324
ESE
1/4 - 1/2 Mile
Higher

WA WELLS WALOG1000803665

Database:	Ecology Well Logs	Well Log ID:	1641564
Well Tag:	Not Reported	Project Tag:	SV3
Notice of Intent #:	AE44850	Date Received:	06-OCT-17
Diameter:	1.5	Casing Depth:	5
Well Completion:	05-SEP-17	Well Owner:	Lewis
Well Type:	Decommissioning	Driller #:	2914
Static Level:	0	Flow Rate (GPM):	0
Flow Type:	Dry Hole	PSI:	0
Well Test:	Not Reported	Water Reclamation #:	9

H1325
ESE
1/4 - 1/2 Mile
Higher

WA WELLS WALOG1000803662

Database:	Ecology Well Logs	Well Log ID:	1641561
Well Tag:	Not Reported	Project Tag:	SV6
Notice of Intent #:	SE63286	Date Received:	06-OCT-17
Diameter:	1.5	Casing Depth:	5
Well Completion:	05-SEP-17	Well Owner:	Lewis
Well Type:	Resource Protection	Driller #:	2914
Static Level:	0	Flow Rate (GPM):	0
Flow Type:	Dry Hole	PSI:	0
Well Test:	Not Reported	Water Reclamation #:	9

H1326
ESE
1/4 - 1/2 Mile
Higher

WA WELLS WALOG1000803663

Database:	Ecology Well Logs	Well Log ID:	1641562
Well Tag:	Not Reported	Project Tag:	SV1
Notice of Intent #:	AE44850	Date Received:	06-OCT-17
Diameter:	1.5	Casing Depth:	5
Well Completion:	05-SEP-17	Well Owner:	Lewis
Well Type:	Decommissioning	Driller #:	2914
Static Level:	0	Flow Rate (GPM):	0
Flow Type:	Dry Hole	PSI:	0
Well Test:	Not Reported	Water Reclamation #:	9

GEOCHECK® - PHYSICAL SETTING SOURCE MAP FINDINGS

Map ID
Direction
Distance
Elevation

Database EDR ID Number

H1327
ESE
1/4 - 1/2 Mile
Higher

WA WELLS WALOG1000797580

Database:	Ecology Well Logs	Well Log ID:	1760641
Well Tag:	BKZ661	Project Tag:	Not Reported
Notice of Intent #:	RE16106	Date Received:	24-JUL-18
Diameter:	1	Casing Depth:	18
Well Completion:	16-JUN-18	Well Owner:	Capital Industries Inc
Well Type:	Resource Protection	Driller #:	3146
Static Level:	0	Flow Rate (GPM):	0
Flow Type:	Not Reported	PSI:	0
Well Test:	Not Reported	Water Reclamation #:	9

H1328
ESE
1/4 - 1/2 Mile
Higher

WA WELLS WALOG1000799555

Database:	Ecology Well Logs	Well Log ID:	1792638
Well Tag:	BLC840	Project Tag:	Not Reported
Notice of Intent #:	RE16458	Date Received:	01-OCT-18
Diameter:	8.25	Casing Depth:	20
Well Completion:	18-SEP-18	Well Owner:	Mrae Llc
Well Type:	Resource Protection	Driller #:	2827
Static Level:	15	Flow Rate (GPM):	0
Flow Type:	Static Level	PSI:	0
Well Test:	Not Reported	Water Reclamation #:	0

H1329
ESE
1/4 - 1/2 Mile
Higher

WA WELLS WALOG1000797561

Database:	Ecology Well Logs	Well Log ID:	1760621
Well Tag:	BKZ658	Project Tag:	Not Reported
Notice of Intent #:	RE16106	Date Received:	24-JUL-18
Diameter:	1	Casing Depth:	18
Well Completion:	16-JUN-18	Well Owner:	Capital Industries Inc
Well Type:	Resource Protection	Driller #:	3146
Static Level:	0	Flow Rate (GPM):	0
Flow Type:	Not Reported	PSI:	0
Well Test:	Not Reported	Water Reclamation #:	9

H1330
ESE
1/4 - 1/2 Mile
Higher

WA WELLS WALOG1000797562

Database:	Ecology Well Logs	Well Log ID:	1760622
Well Tag:	PXZ672	Project Tag:	Not Reported
Notice of Intent #:	RE16106	Date Received:	01-JAN-00
Diameter:	1	Casing Depth:	18

GEOCHECK® - PHYSICAL SETTING SOURCE MAP FINDINGS

Well Completion:	01-JAN-00	Well Owner:	Capital Industries Inc
Well Type:	Resource Protection	Driller #:	3146
Static Level:	0	Flow Rate (GPM):	0
Flow Type:	Not Reported	PSI:	0
Well Test:	Not Reported	Water Reclamation #:	9

H1331
ESE
1/4 - 1/2 Mile
Higher

WA WELLS WALOG1000799564

Database:	Ecology Well Logs	Well Log ID:	1792651
Well Tag:	BLC841	Project Tag:	Not Reported
Notice of Intent #:	RE16458	Date Received:	01-OCT-18
Diameter:	8.25	Casing Depth:	20
Well Completion:	18-SEP-18	Well Owner:	Mrae Llc
Well Type:	Resource Protection	Driller #:	2827
Static Level:	15	Flow Rate (GPM):	0
Flow Type:	Static Level	PSI:	0
Well Test:	Not Reported	Water Reclamation #:	0

H1332
ESE
1/4 - 1/2 Mile
Higher

WA WELLS WALOG1000803657

Database:	Ecology Well Logs	Well Log ID:	1641556
Well Tag:	Not Reported	Project Tag:	SV1
Notice of Intent #:	SE63286	Date Received:	06-OCT-17
Diameter:	1.5	Casing Depth:	5
Well Completion:	05-SEP-17	Well Owner:	Lewis
Well Type:	Resource Protection	Driller #:	2914
Static Level:	0	Flow Rate (GPM):	0
Flow Type:	Dry Hole	PSI:	0
Well Test:	Not Reported	Water Reclamation #:	9

H1333
ESE
1/4 - 1/2 Mile
Higher

WA WELLS WALOG1000799557

Database:	Ecology Well Logs	Well Log ID:	1792642
Well Tag:	BLC839	Project Tag:	Not Reported
Notice of Intent #:	RE16458	Date Received:	01-OCT-18
Diameter:	8.25	Casing Depth:	20
Well Completion:	18-SEP-18	Well Owner:	Mrae Llc
Well Type:	Resource Protection	Driller #:	2827
Static Level:	15	Flow Rate (GPM):	0
Flow Type:	Static Level	PSI:	0
Well Test:	Not Reported	Water Reclamation #:	0

GEOCHECK® - PHYSICAL SETTING SOURCE MAP FINDINGS

Map ID
Direction
Distance
Elevation

Database EDR ID Number

H1334
ESE
1/4 - 1/2 Mile
Higher

WA WELLS WALOG1000799563

Database:	Ecology Well Logs	Well Log ID:	1792650
Well Tag:	BLC346	Project Tag:	Not Reported
Notice of Intent #:	RE16458	Date Received:	01-OCT-18
Diameter:	8.25	Casing Depth:	20
Well Completion:	17-SEP-18	Well Owner:	Mrae Llc
Well Type:	Resource Protection	Driller #:	2827
Static Level:	15	Flow Rate (GPM):	0
Flow Type:	Static Level	PSI:	0
Well Test:	Not Reported	Water Reclamation #:	0

H1335
ESE
1/4 - 1/2 Mile
Higher

WA WELLS WALOG1000691050

Database:	Ecology Well Logs	Well Log ID:	1082043
Well Tag:	Not Reported	Project Tag:	B2
Notice of Intent #:	SE56163	Date Received:	09-NOV-15
Diameter:	2.25	Casing Depth:	10
Well Completion:	11-OCT-15	Well Owner:	Capital Industries
Well Type:	Resource Protection	Driller #:	2914
Static Level:	0	Flow Rate (GPM):	0
Flow Type:	Not Reported	PSI:	0
Well Test:	Not Reported	Water Reclamation #:	9

H1336
ESE
1/4 - 1/2 Mile
Higher

WA WELLS WALOG1000659934

Database:	Ecology Well Logs	Well Log ID:	1003410
Well Tag:	Not Reported	Project Tag:	Not Reported
Notice of Intent #:	EE05321	Date Received:	20-JAN-15
Diameter:	2.25	Casing Depth:	20
Well Completion:	21-NOV-14	Well Owner:	Georgetown Wet Weather Station
Well Type:	Resource Protection	Driller #:	3140
Static Level:	9	Flow Rate (GPM):	0
Flow Type:	Static Level	PSI:	0
Well Test:	Not Reported	Water Reclamation #:	9

H1337
ESE
1/4 - 1/2 Mile
Higher

WA WELLS WALOG1000659952

Database:	Ecology Well Logs	Well Log ID:	1003428
Well Tag:	Not Reported	Project Tag:	Not Reported
Notice of Intent #:	AE29690	Date Received:	20-JAN-15
Diameter:	2.25	Casing Depth:	20

GEOCHECK® - PHYSICAL SETTING SOURCE MAP FINDINGS

Well Completion:	21-NOV-14	Well Owner:	Georgetown Wet Weather Station
Well Type:	Decommissioning	Driller #:	3140
Static Level:	9	Flow Rate (GPM):	0
Flow Type:	Static Level	PSI:	0
Well Test:	Not Reported	Water Reclamation #:	9

H1338
ESE
1/4 - 1/2 Mile
Higher

WA WELLS WALOG1000659930

Database:	Ecology Well Logs	Well Log ID:	1003406
Well Tag:	Not Reported	Project Tag:	Not Reported
Notice of Intent #:	EE05321	Date Received:	20-JAN-15
Diameter:	2.25	Casing Depth:	20
Well Completion:	21-NOV-14	Well Owner:	Georgetown Wet Weather Station
Well Type:	Resource Protection	Driller #:	3140
Static Level:	9	Flow Rate (GPM):	0
Flow Type:	Static Level	PSI:	0
Well Test:	Not Reported	Water Reclamation #:	9

H1339
ESE
1/4 - 1/2 Mile
Higher

WA WELLS WALOG1000659931

Database:	Ecology Well Logs	Well Log ID:	1003407
Well Tag:	Not Reported	Project Tag:	Not Reported
Notice of Intent #:	EE05321	Date Received:	20-JAN-15
Diameter:	2.25	Casing Depth:	20
Well Completion:	21-NOV-14	Well Owner:	Georgetown Wet Weather Station
Well Type:	Resource Protection	Driller #:	3140
Static Level:	9	Flow Rate (GPM):	0
Flow Type:	Static Level	PSI:	0
Well Test:	Not Reported	Water Reclamation #:	9

H1340
ESE
1/4 - 1/2 Mile
Higher

WA WELLS WALOG1000660078

Database:	Ecology Well Logs	Well Log ID:	1003555
Well Tag:	Not Reported	Project Tag:	Not Reported
Notice of Intent #:	EE05321	Date Received:	20-JAN-15
Diameter:	2.25	Casing Depth:	20
Well Completion:	21-NOV-14	Well Owner:	Georgetown Wet Weather Station
Well Type:	Resource Protection	Driller #:	3140
Static Level:	9	Flow Rate (GPM):	0
Flow Type:	Static Level	PSI:	0
Well Test:	Not Reported	Water Reclamation #:	9

GEOCHECK® - PHYSICAL SETTING SOURCE MAP FINDINGS

Map ID
Direction
Distance
Elevation

Database EDR ID Number

H1341
ESE
1/4 - 1/2 Mile
Higher

WA WELLS WALOG1000660079

Database:	Ecology Well Logs	Well Log ID:	1003556
Well Tag:	Not Reported	Project Tag:	Not Reported
Notice of Intent #:	EE05321	Date Received:	20-JAN-15
Diameter:	2.25	Casing Depth:	20
Well Completion:	21-NOV-14	Well Owner:	Georgetown Wet Weather Station
Well Type:	Resource Protection	Driller #:	3140
Static Level:	9	Flow Rate (GPM):	0
Flow Type:	Static Level	PSI:	0
Well Test:	Not Reported	Water Reclamation #:	9

H1342
ESE
1/4 - 1/2 Mile
Higher

WA WELLS WALOG1000659967

Database:	Ecology Well Logs	Well Log ID:	1003443
Well Tag:	Not Reported	Project Tag:	Not Reported
Notice of Intent #:	AE29690	Date Received:	20-JAN-15
Diameter:	2.25	Casing Depth:	20
Well Completion:	21-NOV-14	Well Owner:	Georgetown Wet Weather Station
Well Type:	Decommissioning	Driller #:	3140
Static Level:	9	Flow Rate (GPM):	0
Flow Type:	Static Level	PSI:	0
Well Test:	Not Reported	Water Reclamation #:	9

H1343
ESE
1/4 - 1/2 Mile
Higher

WA WELLS WALOG1000660005

Database:	Ecology Well Logs	Well Log ID:	1003481
Well Tag:	Not Reported	Project Tag:	Not Reported
Notice of Intent #:	AE29690	Date Received:	20-JAN-15
Diameter:	2.25	Casing Depth:	20
Well Completion:	21-NOV-14	Well Owner:	Georgetown Wet Weather Station
Well Type:	Decommissioning	Driller #:	3140
Static Level:	9	Flow Rate (GPM):	0
Flow Type:	Static Level	PSI:	0
Well Test:	Not Reported	Water Reclamation #:	9

H1344
ESE
1/4 - 1/2 Mile
Higher

WA WELLS WALOG1000658760

Database:	Ecology Well Logs	Well Log ID:	1001919
Well Tag:	Not Reported	Project Tag:	B3
Notice of Intent #:	AE28581	Date Received:	03-OCT-14
Diameter:	2.25	Casing Depth:	15

GEOCHECK® - PHYSICAL SETTING SOURCE MAP FINDINGS

Well Completion:	10-SEP-14	Well Owner:	Seth Emtage
Well Type:	Decommissioning	Driller #:	3174
Static Level:	0	Flow Rate (GPM):	0
Flow Type:	Not Reported	PSI:	0
Well Test:	Not Reported	Water Reclamation #:	9

H1345
ESE
1/4 - 1/2 Mile
Higher

WA WELLS WALOG1000658777

Database:	Ecology Well Logs	Well Log ID:	1001941
Well Tag:	Not Reported	Project Tag:	B2
Notice of Intent #:	SE52548	Date Received:	03-OCT-14
Diameter:	2.25	Casing Depth:	15
Well Completion:	10-SEP-14	Well Owner:	Seth Emtage
Well Type:	Resource Protection	Driller #:	3174
Static Level:	0	Flow Rate (GPM):	0
Flow Type:	Not Reported	PSI:	0
Well Test:	Not Reported	Water Reclamation #:	9

H1346
ESE
1/4 - 1/2 Mile
Higher

WA WELLS WALOG1000656134

Database:	Ecology Well Logs	Well Log ID:	993069
Well Tag:	Not Reported	Project Tag:	B4
Notice of Intent #:	AE28254	Date Received:	15-SEP-14
Diameter:	2.25	Casing Depth:	12
Well Completion:	11-AUG-14	Well Owner:	Seth Emtage
Well Type:	Decommissioning	Driller #:	3018
Static Level:	7.5	Flow Rate (GPM):	0
Flow Type:	Static Level	PSI:	0
Well Test:	Not Reported	Water Reclamation #:	9

H1347
ESE
1/4 - 1/2 Mile
Higher

WA WELLS WALOG1000658759

Database:	Ecology Well Logs	Well Log ID:	1001918
Well Tag:	Not Reported	Project Tag:	B3
Notice of Intent #:	SE52548	Date Received:	03-OCT-14
Diameter:	2.25	Casing Depth:	15
Well Completion:	10-SEP-14	Well Owner:	Seth Emtage
Well Type:	Resource Protection	Driller #:	3174
Static Level:	0	Flow Rate (GPM):	0
Flow Type:	Not Reported	PSI:	0
Well Test:	Not Reported	Water Reclamation #:	9

GEOCHECK® - PHYSICAL SETTING SOURCE MAP FINDINGS

Map ID
Direction
Distance
Elevation

Database EDR ID Number

H1348
ESE
1/4 - 1/2 Mile
Higher

WA WELLS WALOG1000658988

Database:	Ecology Well Logs	Well Log ID:	1002164
Well Tag:	Not Reported	Project Tag:	B1
Notice of Intent #:	AE28582	Date Received:	03-OCT-14
Diameter:	2.25	Casing Depth:	15
Well Completion:	10-SEP-14	Well Owner:	Seth Emtage
Well Type:	Decommissioning	Driller #:	3174
Static Level:	9	Flow Rate (GPM):	0
Flow Type:	Static Level	PSI:	0
Well Test:	Not Reported	Water Reclamation #:	9

H1349
ESE
1/4 - 1/2 Mile
Higher

WA WELLS WALOG1000659929

Database:	Ecology Well Logs	Well Log ID:	1003405
Well Tag:	Not Reported	Project Tag:	Not Reported
Notice of Intent #:	EE05321	Date Received:	20-JAN-15
Diameter:	2.25	Casing Depth:	20
Well Completion:	21-NOV-14	Well Owner:	Georgetown Wet Weather Station
Well Type:	Resource Protection	Driller #:	3140
Static Level:	9	Flow Rate (GPM):	0
Flow Type:	Static Level	PSI:	0
Well Test:	Not Reported	Water Reclamation #:	9

H1350
ESE
1/4 - 1/2 Mile
Higher

WA WELLS WALOG1000658778

Database:	Ecology Well Logs	Well Log ID:	1001942
Well Tag:	Not Reported	Project Tag:	B2
Notice of Intent #:	AE28581	Date Received:	03-OCT-14
Diameter:	2.25	Casing Depth:	15
Well Completion:	10-SEP-14	Well Owner:	Seth Emtage
Well Type:	Decommissioning	Driller #:	3174
Static Level:	0	Flow Rate (GPM):	0
Flow Type:	Not Reported	PSI:	0
Well Test:	Not Reported	Water Reclamation #:	9

H1351
ESE
1/4 - 1/2 Mile
Higher

WA WELLS WALOG1000658975

Database:	Ecology Well Logs	Well Log ID:	1002150
Well Tag:	Not Reported	Project Tag:	B1
Notice of Intent #:	EE05228	Date Received:	03-OCT-14
Diameter:	2.25	Casing Depth:	15

GEOCHECK® - PHYSICAL SETTING SOURCE MAP FINDINGS

Well Completion:	10-SEP-14	Well Owner:	Seth Emtage
Well Type:	Resource Protection	Driller #:	3174
Static Level:	9	Flow Rate (GPM):	0
Flow Type:	Static Level	PSI:	0
Well Test:	Not Reported	Water Reclamation #:	9

H1352
ESE
1/4 - 1/2 Mile
Higher

WA WELLS WALOG1000660080

Database:	Ecology Well Logs	Well Log ID:	1003557
Well Tag:	Not Reported	Project Tag:	Not Reported
Notice of Intent #:	EE05321	Date Received:	20-JAN-15
Diameter:	2.25	Casing Depth:	20
Well Completion:	21-NOV-14	Well Owner:	Georgetown Wet Weather Station
Well Type:	Resource Protection	Driller #:	3140
Static Level:	9	Flow Rate (GPM):	0
Flow Type:	Static Level	PSI:	0
Well Test:	Not Reported	Water Reclamation #:	9

H1353
ESE
1/4 - 1/2 Mile
Higher

WA WELLS WALOG1000661113

Database:	Ecology Well Logs	Well Log ID:	1004610
Well Tag:	Not Reported	Project Tag:	B3
Notice of Intent #:	SE54158	Date Received:	26-MAR-15
Diameter:	2.25	Casing Depth:	16
Well Completion:	09-MAR-15	Well Owner:	White
Well Type:	Resource Protection	Driller #:	3177
Static Level:	0	Flow Rate (GPM):	0
Flow Type:	Not Reported	PSI:	0
Well Test:	Not Reported	Water Reclamation #:	9

H1354
ESE
1/4 - 1/2 Mile
Higher

WA WELLS WALOG1000661114

Database:	Ecology Well Logs	Well Log ID:	1004611
Well Tag:	Not Reported	Project Tag:	B4
Notice of Intent #:	SE54158	Date Received:	26-MAR-15
Diameter:	2.25	Casing Depth:	16
Well Completion:	09-MAR-15	Well Owner:	White
Well Type:	Resource Protection	Driller #:	3177
Static Level:	0	Flow Rate (GPM):	0
Flow Type:	Not Reported	PSI:	0
Well Test:	Not Reported	Water Reclamation #:	9

GEOCHECK® - PHYSICAL SETTING SOURCE MAP FINDINGS

Map ID
Direction
Distance
Elevation

Database EDR ID Number

H1355
ESE
1/4 - 1/2 Mile
Higher

WA WELLS WALOG1000661111

Database:	Ecology Well Logs	Well Log ID:	1004608
Well Tag:	Not Reported	Project Tag:	B1
Notice of Intent #:	SE54158	Date Received:	26-MAR-15
Diameter:	2.25	Casing Depth:	16
Well Completion:	09-MAR-15	Well Owner:	White
Well Type:	Resource Protection	Driller #:	3177
Static Level:	0	Flow Rate (GPM):	0
Flow Type:	Not Reported	PSI:	0
Well Test:	Not Reported	Water Reclamation #:	9

H1356
ESE
1/4 - 1/2 Mile
Higher

WA WELLS WALOG1000661112

Database:	Ecology Well Logs	Well Log ID:	1004609
Well Tag:	Not Reported	Project Tag:	B2
Notice of Intent #:	SE54158	Date Received:	26-MAR-15
Diameter:	2.25	Casing Depth:	16
Well Completion:	09-MAR-15	Well Owner:	White
Well Type:	Resource Protection	Driller #:	3177
Static Level:	0	Flow Rate (GPM):	0
Flow Type:	Not Reported	PSI:	0
Well Test:	Not Reported	Water Reclamation #:	9

H1357
ESE
1/4 - 1/2 Mile
Higher

WA WELLS WALOG1000661117

Database:	Ecology Well Logs	Well Log ID:	1004614
Well Tag:	Not Reported	Project Tag:	B3
Notice of Intent #:	AE30980	Date Received:	26-MAR-15
Diameter:	2.25	Casing Depth:	16
Well Completion:	09-MAR-15	Well Owner:	White
Well Type:	Decommissioning	Driller #:	3177
Static Level:	0	Flow Rate (GPM):	0
Flow Type:	Not Reported	PSI:	0
Well Test:	Not Reported	Water Reclamation #:	9

H1358
ESE
1/4 - 1/2 Mile
Higher

WA WELLS WALOG1000661118

Database:	Ecology Well Logs	Well Log ID:	1004615
Well Tag:	Not Reported	Project Tag:	B4
Notice of Intent #:	AE30980	Date Received:	26-MAR-15
Diameter:	2.25	Casing Depth:	16

GEOCHECK® - PHYSICAL SETTING SOURCE MAP FINDINGS

Well Completion:	09-MAR-15	Well Owner:	White
Well Type:	Decommissioning	Driller #:	3177
Static Level:	0	Flow Rate (GPM):	0
Flow Type:	Not Reported	PSI:	0
Well Test:	Not Reported	Water Reclamation #:	9

H1359
ESE
1/4 - 1/2 Mile
Higher

WA WELLS WALOG1000661115

Database:	Ecology Well Logs	Well Log ID:	1004612
Well Tag:	Not Reported	Project Tag:	B1
Notice of Intent #:	AE30980	Date Received:	26-MAR-15
Diameter:	2.25	Casing Depth:	16
Well Completion:	09-MAR-15	Well Owner:	White
Well Type:	Decommissioning	Driller #:	3177
Static Level:	0	Flow Rate (GPM):	0
Flow Type:	Not Reported	PSI:	0
Well Test:	Not Reported	Water Reclamation #:	9

H1360
ESE
1/4 - 1/2 Mile
Higher

WA WELLS WALOG1000661116

Database:	Ecology Well Logs	Well Log ID:	1004613
Well Tag:	Not Reported	Project Tag:	B2
Notice of Intent #:	AE30980	Date Received:	26-MAR-15
Diameter:	2.25	Casing Depth:	16
Well Completion:	09-MAR-15	Well Owner:	White
Well Type:	Decommissioning	Driller #:	3177
Static Level:	0	Flow Rate (GPM):	0
Flow Type:	Not Reported	PSI:	0
Well Test:	Not Reported	Water Reclamation #:	9

H1361
ESE
1/4 - 1/2 Mile
Higher

WA WELLS WALOG1000660083

Database:	Ecology Well Logs	Well Log ID:	1003560
Well Tag:	Not Reported	Project Tag:	Not Reported
Notice of Intent #:	AE29690	Date Received:	20-JAN-15
Diameter:	2.25	Casing Depth:	20
Well Completion:	21-NOV-14	Well Owner:	Georgetown Wet Weather Station
Well Type:	Decommissioning	Driller #:	3140
Static Level:	9	Flow Rate (GPM):	0
Flow Type:	Static Level	PSI:	0
Well Test:	Not Reported	Water Reclamation #:	9

GEOCHECK® - PHYSICAL SETTING SOURCE MAP FINDINGS

Map ID
Direction
Distance
Elevation

Database EDR ID Number

H1362
ESE
1/4 - 1/2 Mile
Higher

WA WELLS WALOG1000660102

Database:	Ecology Well Logs	Well Log ID:	1003580
Well Tag:	Not Reported	Project Tag:	Not Reported
Notice of Intent #:	AE29690	Date Received:	20-JAN-15
Diameter:	2.25	Casing Depth:	20
Well Completion:	21-NOV-14	Well Owner:	Georgetown Wet Weather Station
Well Type:	Decommissioning	Driller #:	3140
Static Level:	9	Flow Rate (GPM):	0
Flow Type:	Static Level	PSI:	0
Well Test:	Not Reported	Water Reclamation #:	9

H1363
ESE
1/4 - 1/2 Mile
Higher

WA WELLS WALOG1000660081

Database:	Ecology Well Logs	Well Log ID:	1003558
Well Tag:	Not Reported	Project Tag:	Not Reported
Notice of Intent #:	EE05321	Date Received:	20-JAN-15
Diameter:	2.25	Casing Depth:	20
Well Completion:	21-NOV-14	Well Owner:	Georgetown Wet Weather Station
Well Type:	Resource Protection	Driller #:	3140
Static Level:	9	Flow Rate (GPM):	0
Flow Type:	Static Level	PSI:	0
Well Test:	Not Reported	Water Reclamation #:	9

H1364
ESE
1/4 - 1/2 Mile
Higher

WA WELLS WALOG1000660082

Database:	Ecology Well Logs	Well Log ID:	1003559
Well Tag:	Not Reported	Project Tag:	Not Reported
Notice of Intent #:	EE05321	Date Received:	20-JAN-15
Diameter:	2.25	Casing Depth:	20
Well Completion:	21-NOV-14	Well Owner:	Georgetown Wet Weather Station
Well Type:	Resource Protection	Driller #:	3140
Static Level:	9	Flow Rate (GPM):	0
Flow Type:	Static Level	PSI:	0
Well Test:	Not Reported	Water Reclamation #:	9

H1365
ESE
1/4 - 1/2 Mile
Higher

WA WELLS WALOG1000660150

Database:	Ecology Well Logs	Well Log ID:	1003629
Well Tag:	Not Reported	Project Tag:	Not Reported
Notice of Intent #:	AE29690	Date Received:	20-JAN-15
Diameter:	2.25	Casing Depth:	20

GEOCHECK® - PHYSICAL SETTING SOURCE MAP FINDINGS

Well Completion:	21-NOV-14	Well Owner:	Georgetown Wet Weather Station
Well Type:	Decommissioning	Driller #:	3140
Static Level:	9	Flow Rate (GPM):	0
Flow Type:	Static Level	PSI:	0
Well Test:	Not Reported	Water Reclamation #:	9

H1366
ESE
1/4 - 1/2 Mile
Higher

WA WELLS WALOG1000660151

Database:	Ecology Well Logs	Well Log ID:	1003630
Well Tag:	Not Reported	Project Tag:	Not Reported
Notice of Intent #:	AE29690	Date Received:	20-JAN-15
Diameter:	2.25	Casing Depth:	20
Well Completion:	21-NOV-14	Well Owner:	Georgetown Wet Weather Station
Well Type:	Decommissioning	Driller #:	3140
Static Level:	9	Flow Rate (GPM):	0
Flow Type:	Static Level	PSI:	0
Well Test:	Not Reported	Water Reclamation #:	9

H1367
ESE
1/4 - 1/2 Mile
Higher

WA WELLS WALOG1000660148

Database:	Ecology Well Logs	Well Log ID:	1003627
Well Tag:	Not Reported	Project Tag:	Not Reported
Notice of Intent #:	AE29690	Date Received:	20-JAN-15
Diameter:	2.25	Casing Depth:	20
Well Completion:	21-NOV-14	Well Owner:	Georgetown Wet Weather Station
Well Type:	Decommissioning	Driller #:	3140
Static Level:	9	Flow Rate (GPM):	0
Flow Type:	Static Level	PSI:	0
Well Test:	Not Reported	Water Reclamation #:	9

H1368
ESE
1/4 - 1/2 Mile
Higher

WA WELLS WALOG1000660149

Database:	Ecology Well Logs	Well Log ID:	1003628
Well Tag:	Not Reported	Project Tag:	Not Reported
Notice of Intent #:	AE29690	Date Received:	20-JAN-15
Diameter:	2.25	Casing Depth:	20
Well Completion:	21-NOV-14	Well Owner:	Georgetown Wet Weather Station
Well Type:	Decommissioning	Driller #:	3140
Static Level:	9	Flow Rate (GPM):	0
Flow Type:	Static Level	PSI:	0
Well Test:	Not Reported	Water Reclamation #:	9

GEOCHECK® - PHYSICAL SETTING SOURCE MAP FINDINGS

Map ID
Direction
Distance
Elevation

Database EDR ID Number

H1369
ESE
1/4 - 1/2 Mile
Higher

WA WELLS WALOG1000556409

Database:	Ecology Well Logs	Well Log ID:	788442
Well Tag:	BHM995	Project Tag:	Not Reported
Notice of Intent #:	RE06905	Date Received:	17-APR-12
Diameter:	8.25	Casing Depth:	50
Well Completion:	26-MAR-12	Well Owner:	Art Brass Plating Aspect Consulting- Llc
Well Type:	Resource Protection	Driller #:	Not Reported
Static Level:	0	Flow Rate (GPM):	0
Flow Type:	Not Reported	PSI:	0
Well Test:	Not Reported	Water Reclamation #:	9

H1370
ESE
1/4 - 1/2 Mile
Higher

WA WELLS WALOG1000556410

Database:	Ecology Well Logs	Well Log ID:	788444
Well Tag:	BHM996	Project Tag:	Not Reported
Notice of Intent #:	RE06905	Date Received:	17-APR-12
Diameter:	8.25	Casing Depth:	30
Well Completion:	26-MAR-12	Well Owner:	Art Brass Plating Aspect Consulting- Llc
Well Type:	Resource Protection	Driller #:	Not Reported
Static Level:	0	Flow Rate (GPM):	0
Flow Type:	Not Reported	PSI:	0
Well Test:	Not Reported	Water Reclamation #:	9

H1371
ESE
1/4 - 1/2 Mile
Higher

WA WELLS WALOG1000556252

Database:	Ecology Well Logs	Well Log ID:	788144
Well Tag:	Not Reported	Project Tag:	Not Reported
Notice of Intent #:	EE03915	Date Received:	16-APR-12
Diameter:	2.5	Casing Depth:	40
Well Completion:	10-APR-12	Well Owner:	Blazer Dicasting
Well Type:	Resource Protection	Driller #:	Not Reported
Static Level:	0	Flow Rate (GPM):	0
Flow Type:	Not Reported	PSI:	0
Well Test:	Not Reported	Water Reclamation #:	9

H1372
ESE
1/4 - 1/2 Mile
Higher

WA WELLS WALOG1000556253

Database:	Ecology Well Logs	Well Log ID:	788146
Well Tag:	Not Reported	Project Tag:	Not Reported
Notice of Intent #:	AE16869	Date Received:	16-APR-12
Diameter:	2.5	Casing Depth:	40

GEOCHECK® - PHYSICAL SETTING SOURCE MAP FINDINGS

Well Completion:	10-APR-12	Well Owner:	Blazer Dicasting
Well Type:	Decommissioning	Driller #:	Not Reported
Static Level:	0	Flow Rate (GPM):	0
Flow Type:	Not Reported	PSI:	0
Well Test:	Not Reported	Water Reclamation #:	9

H1373
ESE
1/4 - 1/2 Mile
Higher

WA WELLS WALOG1000571236

Database:	Ecology Well Logs	Well Log ID:	818284
Well Tag:	BHS138	Project Tag:	Not Reported
Notice of Intent #:	RE07324	Date Received:	21-SEP-12
Diameter:	8	Casing Depth:	45
Well Completion:	30-JUL-12	Well Owner:	Phillips Services Corporation Amec
Well Type:	Resource Protection	Driller #:	Not Reported
Static Level:	0	Flow Rate (GPM):	0
Flow Type:	Not Reported	PSI:	0
Well Test:	Not Reported	Water Reclamation #:	9

H1374
ESE
1/4 - 1/2 Mile
Higher

WA WELLS WALOG1000617249

Database:	Ecology Well Logs	Well Log ID:	911319
Well Tag:	Not Reported	Project Tag:	Not Reported
Notice of Intent #:	SE50566	Date Received:	24-FEB-14
Diameter:	1.5	Casing Depth:	40
Well Completion:	18-FEB-14	Well Owner:	Pennon Construction
Well Type:	Resource Protection	Driller #:	3137
Static Level:	0	Flow Rate (GPM):	0
Flow Type:	Not Reported	PSI:	0
Well Test:	Not Reported	Water Reclamation #:	9

H1375
ESE
1/4 - 1/2 Mile
Higher

WA WELLS WALOG1000560655

Database:	Ecology Well Logs	Well Log ID:	796577
Well Tag:	Not Reported	Project Tag:	Not Reported
Notice of Intent #:	EE04006	Date Received:	12-JUN-12
Diameter:	1.5	Casing Depth:	73
Well Completion:	30-MAY-12	Well Owner:	Blazer Dicasting
Well Type:	Resource Protection	Driller #:	Not Reported
Static Level:	0	Flow Rate (GPM):	0
Flow Type:	Not Reported	PSI:	0
Well Test:	Not Reported	Water Reclamation #:	9

GEOCHECK® - PHYSICAL SETTING SOURCE MAP FINDINGS

Map ID
Direction
Distance
Elevation

Database EDR ID Number

H1376
ESE
1/4 - 1/2 Mile
Higher

WA WELLS WALOG1000560656

Database: Ecology Well Logs
Well Tag: Not Reported
Notice of Intent #: AE17545
Diameter: 1.5
Well Completion: 30-MAY-12
Well Type: Decommissioning
Static Level: 0
Flow Type: Not Reported
Well Test: Not Reported

Well Log ID: 796579
Project Tag: Not Reported
Date Received: 12-JUN-12
Casing Depth: 73
Well Owner: Blazer Dicasting
Driller #: Not Reported
Flow Rate (GPM): 0
PSI: 0
Water Reclamation #: 9

H1377
ESE
1/4 - 1/2 Mile
Higher

WA WELLS WALOG1000554550

Database: Ecology Well Logs
Well Tag: Not Reported
Notice of Intent #: EE03851
Diameter: 2
Well Completion: 03-MAR-12
Well Type: Resource Protection
Static Level: 0
Flow Type: Not Reported
Well Test: Not Reported

Well Log ID: 784736
Project Tag: Not Reported
Date Received: 20-MAR-12
Casing Depth: 74
Well Owner: Art Brass Plating | Aspect Consulting
Driller #: Not Reported
Flow Rate (GPM): 0
PSI: 0
Water Reclamation #: 9

H1378
ESE
1/4 - 1/2 Mile
Higher

WA WELLS WALOG1000554551

Database: Ecology Well Logs
Well Tag: Not Reported
Notice of Intent #: AE16389
Diameter: 2
Well Completion: 14-FEB-12
Well Type: Decommissioning
Static Level: 0
Flow Type: Not Reported
Well Test: Not Reported

Well Log ID: 784738
Project Tag: Not Reported
Date Received: 20-MAR-12
Casing Depth: 74
Well Owner: Art Brass Plating | Aspect Consulting
Driller #: Not Reported
Flow Rate (GPM): 0
PSI: 0
Water Reclamation #: 9

H1379
ESE
1/4 - 1/2 Mile
Higher

WA WELLS WALOG1000554548

Database: Ecology Well Logs
Well Tag: Not Reported
Notice of Intent #: EE03851
Diameter: 2

Well Log ID: 784732
Project Tag: Not Reported
Date Received: 20-MAR-12
Casing Depth: 74

GEOCHECK® - PHYSICAL SETTING SOURCE MAP FINDINGS

Well Completion:	15-FEB-12	Well Owner:	Art Brass Plating Aspect Consulting
Well Type:	Resource Protection	Driller #:	Not Reported
Static Level:	0	Flow Rate (GPM):	0
Flow Type:	Not Reported	PSI:	0
Well Test:	Not Reported	Water Reclamation #:	9

H1380
ESE
1/4 - 1/2 Mile
Higher

WA WELLS WALOG1000554549

Database:	Ecology Well Logs	Well Log ID:	784734
Well Tag:	Not Reported	Project Tag:	Not Reported
Notice of Intent #:	EE03851	Date Received:	20-MAR-12
Diameter:	2	Casing Depth:	74
Well Completion:	16-FEB-12	Well Owner:	Art Brass Plating Aspect Consulting
Well Type:	Resource Protection	Driller #:	Not Reported
Static Level:	0	Flow Rate (GPM):	0
Flow Type:	Not Reported	PSI:	0
Well Test:	Not Reported	Water Reclamation #:	9

H1381
ESE
1/4 - 1/2 Mile
Higher

WA WELLS WALOG1000554554

Database:	Ecology Well Logs	Well Log ID:	784744
Well Tag:	Not Reported	Project Tag:	Not Reported
Notice of Intent #:	AE16389	Date Received:	20-MAR-12
Diameter:	2	Casing Depth:	74
Well Completion:	16-FEB-12	Well Owner:	Art Brass Plating Aspect Consulting
Well Type:	Decommissioning	Driller #:	Not Reported
Static Level:	0	Flow Rate (GPM):	0
Flow Type:	Not Reported	PSI:	0
Well Test:	Not Reported	Water Reclamation #:	9

H1382
ESE
1/4 - 1/2 Mile
Higher

WA WELLS WALOG1000554555

Database:	Ecology Well Logs	Well Log ID:	784746
Well Tag:	Not Reported	Project Tag:	Not Reported
Notice of Intent #:	AE16389	Date Received:	20-MAR-12
Diameter:	2	Casing Depth:	74
Well Completion:	03-MAR-12	Well Owner:	Art Brass Plating Aspect Consulting
Well Type:	Decommissioning	Driller #:	Not Reported
Static Level:	0	Flow Rate (GPM):	0
Flow Type:	Not Reported	PSI:	0
Well Test:	Not Reported	Water Reclamation #:	9

GEOCHECK® - PHYSICAL SETTING SOURCE MAP FINDINGS

Map ID
Direction
Distance
Elevation

Database EDR ID Number

H1383
ESE
1/4 - 1/2 Mile
Higher

WA WELLS WALOG1000554552

Database:	Ecology Well Logs	Well Log ID:	784740
Well Tag:	Not Reported	Project Tag:	Not Reported
Notice of Intent #:	AE16389	Date Received:	20-MAR-12
Diameter:	2	Casing Depth:	74
Well Completion:	13-FEB-12	Well Owner:	Art Brass Plating Aspect Consulting
Well Type:	Decommissioning	Driller #:	Not Reported
Static Level:	0	Flow Rate (GPM):	0
Flow Type:	Not Reported	PSI:	0
Well Test:	Not Reported	Water Reclamation #:	9

H1384
ESE
1/4 - 1/2 Mile
Higher

WA WELLS WALOG1000554553

Database:	Ecology Well Logs	Well Log ID:	784742
Well Tag:	Not Reported	Project Tag:	Not Reported
Notice of Intent #:	AE16389	Date Received:	20-MAR-12
Diameter:	2	Casing Depth:	74
Well Completion:	15-FEB-12	Well Owner:	Art Brass Plating Aspect Consulting
Well Type:	Decommissioning	Driller #:	Not Reported
Static Level:	0	Flow Rate (GPM):	0
Flow Type:	Not Reported	PSI:	0
Well Test:	Not Reported	Water Reclamation #:	9

H1385
ESE
1/4 - 1/2 Mile
Higher

WA WELLS WALOG1000617272

Database:	Ecology Well Logs	Well Log ID:	911352
Well Tag:	Not Reported	Project Tag:	Not Reported
Notice of Intent #:	AE25566	Date Received:	24-FEB-14
Diameter:	1.5	Casing Depth:	40
Well Completion:	18-FEB-14	Well Owner:	Pennon Construction
Well Type:	Decommissioning	Driller #:	3137
Static Level:	0	Flow Rate (GPM):	0
Flow Type:	Not Reported	PSI:	0
Well Test:	Not Reported	Water Reclamation #:	9

H1386
ESE
1/4 - 1/2 Mile
Higher

WA WELLS WALOG1000656108

Database:	Ecology Well Logs	Well Log ID:	993035
Well Tag:	Not Reported	Project Tag:	B1
Notice of Intent #:	AE28254	Date Received:	15-SEP-14
Diameter:	2.25	Casing Depth:	12

GEOCHECK® - PHYSICAL SETTING SOURCE MAP FINDINGS

Well Completion:	11-AUG-14	Well Owner:	Seth Emtage
Well Type:	Decommissioning	Driller #:	3018
Static Level:	10	Flow Rate (GPM):	0
Flow Type:	Static Level	PSI:	0
Well Test:	Not Reported	Water Reclamation #:	9

H1387
ESE
1/4 - 1/2 Mile
Higher

WA WELLS WALOG1000656109

Database:	Ecology Well Logs	Well Log ID:	993039
Well Tag:	Not Reported	Project Tag:	B1
Notice of Intent #:	EE05196	Date Received:	15-SEP-14
Diameter:	2.25	Casing Depth:	12
Well Completion:	11-AUG-14	Well Owner:	Seth Emtage
Well Type:	Resource Protection	Driller #:	3018
Static Level:	10	Flow Rate (GPM):	0
Flow Type:	Static Level	PSI:	0
Well Test:	Not Reported	Water Reclamation #:	9

H1388
ESE
1/4 - 1/2 Mile
Higher

WA WELLS WALOG1000656089

Database:	Ecology Well Logs	Well Log ID:	993009
Well Tag:	Not Reported	Project Tag:	B4
Notice of Intent #:	EE05196	Date Received:	15-SEP-14
Diameter:	2.25	Casing Depth:	12
Well Completion:	11-AUG-14	Well Owner:	Seth Emtage
Well Type:	Resource Protection	Driller #:	3018
Static Level:	7.5	Flow Rate (GPM):	0
Flow Type:	Static Level	PSI:	0
Well Test:	Not Reported	Water Reclamation #:	9

H1389
ESE
1/4 - 1/2 Mile
Higher

WA WELLS WALOG1000656090

Database:	Ecology Well Logs	Well Log ID:	993011
Well Tag:	Not Reported	Project Tag:	B6
Notice of Intent #:	AE28183	Date Received:	15-SEP-14
Diameter:	2.25	Casing Depth:	12
Well Completion:	11-AUG-14	Well Owner:	Seth Enrage
Well Type:	Decommissioning	Driller #:	3018
Static Level:	0	Flow Rate (GPM):	0
Flow Type:	Not Reported	PSI:	0
Well Test:	Not Reported	Water Reclamation #:	9

GEOCHECK® - PHYSICAL SETTING SOURCE MAP FINDINGS

Map ID
Direction
Distance
Elevation

Database EDR ID Number

H1390
ESE
1/4 - 1/2 Mile
Higher

WA WELLS WALOG1000656112

Database:	Ecology Well Logs	Well Log ID:	993044
Well Tag:	Not Reported	Project Tag:	B7
Notice of Intent #:	AE28183	Date Received:	15-SEP-14
Diameter:	2.25	Casing Depth:	12
Well Completion:	11-AUG-14	Well Owner:	Seth Enrage
Well Type:	Decommissioning	Driller #:	3018
Static Level:	0	Flow Rate (GPM):	0
Flow Type:	Not Reported	PSI:	0
Well Test:	Not Reported	Water Reclamation #:	9

H1391
ESE
1/4 - 1/2 Mile
Higher

WA WELLS WALOG1000656132

Database:	Ecology Well Logs	Well Log ID:	993067
Well Tag:	Not Reported	Project Tag:	B3
Notice of Intent #:	AE28183	Date Received:	15-SEP-14
Diameter:	2.25	Casing Depth:	12
Well Completion:	11-AUG-14	Well Owner:	Seth Enrage
Well Type:	Decommissioning	Driller #:	3018
Static Level:	0	Flow Rate (GPM):	0
Flow Type:	Not Reported	PSI:	0
Well Test:	Not Reported	Water Reclamation #:	9

H1392
ESE
1/4 - 1/2 Mile
Higher

WA WELLS WALOG1000656110

Database:	Ecology Well Logs	Well Log ID:	993040
Well Tag:	Not Reported	Project Tag:	B2
Notice of Intent #:	AE28183	Date Received:	15-SEP-14
Diameter:	2.25	Casing Depth:	12
Well Completion:	11-AUG-14	Well Owner:	Seth Enrage
Well Type:	Decommissioning	Driller #:	3018
Static Level:	0	Flow Rate (GPM):	0
Flow Type:	Not Reported	PSI:	0
Well Test:	Not Reported	Water Reclamation #:	9

H1393
ESE
1/4 - 1/2 Mile
Higher

WA WELLS WALOG1000656111

Database:	Ecology Well Logs	Well Log ID:	993043
Well Tag:	Not Reported	Project Tag:	B5
Notice of Intent #:	AE28183	Date Received:	15-SEP-14
Diameter:	2.25	Casing Depth:	12

GEOCHECK® - PHYSICAL SETTING SOURCE MAP FINDINGS

Well Completion:	11-AUG-14	Well Owner:	Seth Enrage
Well Type:	Decommissioning	Driller #:	3018
Static Level:	0	Flow Rate (GPM):	0
Flow Type:	Not Reported	PSI:	0
Well Test:	Not Reported	Water Reclamation #:	9

H1394
ESE
1/4 - 1/2 Mile
Higher

WA WELLS WALOG1000630736

Database:	Ecology Well Logs	Well Log ID:	931687
Well Tag:	Not Reported	Project Tag:	Not Reported
Notice of Intent #:	SE52520	Date Received:	12-NOV-14
Diameter:	8	Casing Depth:	50
Well Completion:	10-SEP-14	Well Owner:	Kelly More Paint Co
Well Type:	Resource Protection	Driller #:	2922
Static Level:	0	Flow Rate (GPM):	0
Flow Type:	Dry Hole	PSI:	0
Well Test:	Not Reported	Water Reclamation #:	9

H1395
ESE
1/4 - 1/2 Mile
Higher

WA WELLS WALOG1000630737

Database:	Ecology Well Logs	Well Log ID:	931688
Well Tag:	Not Reported	Project Tag:	Not Reported
Notice of Intent #:	AE28541	Date Received:	12-NOV-14
Diameter:	8	Casing Depth:	50
Well Completion:	10-SEP-14	Well Owner:	Kelly More Paint Co
Well Type:	Decommissioning	Driller #:	2922
Static Level:	0	Flow Rate (GPM):	0
Flow Type:	Dry Hole	PSI:	0
Well Test:	Not Reported	Water Reclamation #:	9

H1396
ESE
1/4 - 1/2 Mile
Higher

WA WELLS WALOG1000617323

Database:	Ecology Well Logs	Well Log ID:	911411
Well Tag:	Not Reported	Project Tag:	Not Reported
Notice of Intent #:	SE50566	Date Received:	24-FEB-14
Diameter:	1.5	Casing Depth:	40
Well Completion:	18-FEB-14	Well Owner:	Pennon Construction
Well Type:	Resource Protection	Driller #:	3137
Static Level:	0	Flow Rate (GPM):	0
Flow Type:	Not Reported	PSI:	0
Well Test:	Not Reported	Water Reclamation #:	9

GEOCHECK® - PHYSICAL SETTING SOURCE MAP FINDINGS

Map ID
Direction
Distance
Elevation

Database EDR ID Number

H1397
ESE
1/4 - 1/2 Mile
Higher

WA WELLS WALOG1000617324

Database:	Ecology Well Logs	Well Log ID:	911412
Well Tag:	Not Reported	Project Tag:	Not Reported
Notice of Intent #:	AE25566	Date Received:	24-FEB-14
Diameter:	1.5	Casing Depth:	40
Well Completion:	18-FEB-14	Well Owner:	Pennon Construction
Well Type:	Decommissioning	Driller #:	3137
Static Level:	0	Flow Rate (GPM):	0
Flow Type:	Not Reported	PSI:	0
Well Test:	Not Reported	Water Reclamation #:	9

H1398
ESE
1/4 - 1/2 Mile
Higher

WA WELLS WALOG1000631209

Database:	Ecology Well Logs	Well Log ID:	932371
Well Tag:	Not Reported	Project Tag:	Not Reported
Notice of Intent #:	SE52632	Date Received:	17-NOV-14
Diameter:	8	Casing Depth:	40
Well Completion:	15-SEP-14	Well Owner:	Kelly More Paint Company
Well Type:	Resource Protection	Driller #:	2922
Static Level:	0	Flow Rate (GPM):	0
Flow Type:	Dry Hole	PSI:	0
Well Test:	Not Reported	Water Reclamation #:	9

H1399
ESE
1/4 - 1/2 Mile
Higher

WA WELLS WALOG1000631210

Database:	Ecology Well Logs	Well Log ID:	932372
Well Tag:	Not Reported	Project Tag:	Not Reported
Notice of Intent #:	AE28724	Date Received:	17-NOV-14
Diameter:	8	Casing Depth:	40
Well Completion:	15-SEP-14	Well Owner:	Kelly More Paint Company
Well Type:	Decommissioning	Driller #:	2922
Static Level:	0	Flow Rate (GPM):	0
Flow Type:	Dry Hole	PSI:	0
Well Test:	Not Reported	Water Reclamation #:	9

H1400
ESE
1/4 - 1/2 Mile
Higher

WA WELLS WALOG1000630738

Database:	Ecology Well Logs	Well Log ID:	931689
Well Tag:	Not Reported	Project Tag:	Not Reported
Notice of Intent #:	SE52520	Date Received:	12-NOV-14
Diameter:	8	Casing Depth:	45

GEOCHECK® - PHYSICAL SETTING SOURCE MAP FINDINGS

Well Completion:	10-SEP-14	Well Owner:	Kelly More Paint Co
Well Type:	Resource Protection	Driller #:	2922
Static Level:	0	Flow Rate (GPM):	0
Flow Type:	Dry Hole	PSI:	0
Well Test:	Not Reported	Water Reclamation #:	9

H1401
ESE
1/4 - 1/2 Mile
Higher

WA WELLS WALOG1000630739

Database:	Ecology Well Logs	Well Log ID:	931690
Well Tag:	Not Reported	Project Tag:	Not Reported
Notice of Intent #:	AE28541	Date Received:	12-NOV-14
Diameter:	8	Casing Depth:	45
Well Completion:	10-SEP-14	Well Owner:	Kelly More Paint Co
Well Type:	Decommissioning	Driller #:	2922
Static Level:	0	Flow Rate (GPM):	0
Flow Type:	Dry Hole	PSI:	0
Well Test:	Not Reported	Water Reclamation #:	9

H1402
ESE
1/4 - 1/2 Mile
Higher

WA WELLS WALOG1000667757

Database:	Ecology Well Logs	Well Log ID:	1014417
Well Tag:	Not Reported	Project Tag:	b2
Notice of Intent #:	SE54014	Date Received:	27-APR-15
Diameter:	2.25	Casing Depth:	15
Well Completion:	17-FEB-15	Well Owner:	White
Well Type:	Resource Protection	Driller #:	3018
Static Level:	84	Flow Rate (GPM):	0
Flow Type:	Static Level	PSI:	0
Well Test:	Not Reported	Water Reclamation #:	9

H1403
ESE
1/4 - 1/2 Mile
Higher

WA WELLS WALOG1000668478

Database:	Ecology Well Logs	Well Log ID:	1015797
Well Tag:	Not Reported	Project Tag:	Not Reported
Notice of Intent #:	AE29690	Date Received:	22-APR-15
Diameter:	2.25	Casing Depth:	15
Well Completion:	06-JAN-15	Well Owner:	Georgetown Wet Weather Station
Well Type:	Decommissioning	Driller #:	3140
Static Level:	7	Flow Rate (GPM):	0
Flow Type:	Static Level	PSI:	0
Well Test:	Not Reported	Water Reclamation #:	9

GEOCHECK® - PHYSICAL SETTING SOURCE MAP FINDINGS

Map ID
Direction
Distance
Elevation

Database EDR ID Number

H1404
ESE
1/4 - 1/2 Mile
Higher

WA WELLS WALOG1000668479

Database:	Ecology Well Logs	Well Log ID:	1015798
Well Tag:	Not Reported	Project Tag:	Not Reported
Notice of Intent #:	AE29690	Date Received:	22-APR-15
Diameter:	2.25	Casing Depth:	15
Well Completion:	07-JAN-15	Well Owner:	Georgetown Wet Weather Station
Well Type:	Decommissioning	Driller #:	3140
Static Level:	7	Flow Rate (GPM):	0
Flow Type:	Static Level	PSI:	0
Well Test:	Not Reported	Water Reclamation #:	9

H1405
ESE
1/4 - 1/2 Mile
Higher

WA WELLS WALOG1000668476

Database:	Ecology Well Logs	Well Log ID:	1015795
Well Tag:	Not Reported	Project Tag:	Not Reported
Notice of Intent #:	EE05321	Date Received:	22-APR-15
Diameter:	2.25	Casing Depth:	15
Well Completion:	16-FEB-15	Well Owner:	Georgetown Wet Weather Station
Well Type:	Resource Protection	Driller #:	3140
Static Level:	8	Flow Rate (GPM):	0
Flow Type:	Static Level	PSI:	0
Well Test:	Not Reported	Water Reclamation #:	9

H1406
ESE
1/4 - 1/2 Mile
Higher

WA WELLS WALOG1000668477

Database:	Ecology Well Logs	Well Log ID:	1015796
Well Tag:	Not Reported	Project Tag:	Not Reported
Notice of Intent #:	AE29690	Date Received:	22-APR-15
Diameter:	2.25	Casing Depth:	15
Well Completion:	05-JAN-15	Well Owner:	Georgetown Wet Weather Station
Well Type:	Decommissioning	Driller #:	3140
Static Level:	8	Flow Rate (GPM):	0
Flow Type:	Static Level	PSI:	0
Well Test:	Not Reported	Water Reclamation #:	9

H1407
ESE
1/4 - 1/2 Mile
Higher

WA WELLS WALOG1000668482

Database:	Ecology Well Logs	Well Log ID:	1015801
Well Tag:	Not Reported	Project Tag:	Not Reported
Notice of Intent #:	AE29690	Date Received:	22-APR-15
Diameter:	2.25	Casing Depth:	15

GEOCHECK® - PHYSICAL SETTING SOURCE MAP FINDINGS

Well Completion:	10-FEB-15	Well Owner:	Georgetown Wet Weather Station
Well Type:	Decommissioning	Driller #:	3140
Static Level:	8	Flow Rate (GPM):	0
Flow Type:	Static Level	PSI:	0
Well Test:	Not Reported	Water Reclamation #:	9

H1408
ESE
1/4 - 1/2 Mile
Higher

WA WELLS WALOG1000668483

Database:	Ecology Well Logs	Well Log ID:	1015802
Well Tag:	Not Reported	Project Tag:	Not Reported
Notice of Intent #:	AE29690	Date Received:	22-APR-15
Diameter:	2.25	Casing Depth:	15
Well Completion:	12-FEB-15	Well Owner:	Georgetown Wet Weather Station
Well Type:	Decommissioning	Driller #:	3140
Static Level:	8	Flow Rate (GPM):	0
Flow Type:	Static Level	PSI:	0
Well Test:	Not Reported	Water Reclamation #:	9

H1409
ESE
1/4 - 1/2 Mile
Higher

WA WELLS WALOG1000668480

Database:	Ecology Well Logs	Well Log ID:	1015799
Well Tag:	Not Reported	Project Tag:	Not Reported
Notice of Intent #:	AE29690	Date Received:	22-APR-15
Diameter:	2.25	Casing Depth:	15
Well Completion:	07-JAN-15	Well Owner:	Georgetown Wet Weather Station
Well Type:	Decommissioning	Driller #:	3140
Static Level:	7	Flow Rate (GPM):	0
Flow Type:	Static Level	PSI:	0
Well Test:	Not Reported	Water Reclamation #:	9

H1410
ESE
1/4 - 1/2 Mile
Higher

WA WELLS WALOG1000668481

Database:	Ecology Well Logs	Well Log ID:	1015800
Well Tag:	Not Reported	Project Tag:	Not Reported
Notice of Intent #:	AE29690	Date Received:	22-APR-15
Diameter:	2.25	Casing Depth:	15
Well Completion:	08-JAN-15	Well Owner:	Georgetown Wet Weather Station
Well Type:	Decommissioning	Driller #:	3140
Static Level:	8	Flow Rate (GPM):	0
Flow Type:	Static Level	PSI:	0
Well Test:	Not Reported	Water Reclamation #:	9

GEOCHECK® - PHYSICAL SETTING SOURCE MAP FINDINGS

Map ID
Direction
Distance
Elevation

Database EDR ID Number

H1411
ESE
1/4 - 1/2 Mile
Higher

WA WELLS WALOG1000668436

Database:	Ecology Well Logs	Well Log ID:	1015755
Well Tag:	Not Reported	Project Tag:	Not Reported
Notice of Intent #:	AE29690	Date Received:	22-APR-15
Diameter:	2.25	Casing Depth:	15
Well Completion:	13-FEB-15	Well Owner:	Georgetown Wet Weather Station
Well Type:	Decommissioning	Driller #:	3140
Static Level:	7	Flow Rate (GPM):	0
Flow Type:	Static Level	PSI:	0
Well Test:	Not Reported	Water Reclamation #:	9

H1412
ESE
1/4 - 1/2 Mile
Higher

WA WELLS WALOG1000668450

Database:	Ecology Well Logs	Well Log ID:	1015769
Well Tag:	Not Reported	Project Tag:	Not Reported
Notice of Intent #:	EE05321	Date Received:	22-APR-15
Diameter:	2.25	Casing Depth:	15
Well Completion:	07-JAN-15	Well Owner:	Georgetown Wet Weather Station
Well Type:	Resource Protection	Driller #:	3140
Static Level:	7	Flow Rate (GPM):	0
Flow Type:	Static Level	PSI:	0
Well Test:	Not Reported	Water Reclamation #:	9

H1413
ESE
1/4 - 1/2 Mile
Higher

WA WELLS WALOG1000668431

Database:	Ecology Well Logs	Well Log ID:	1015748
Well Tag:	Not Reported	Project Tag:	Not Reported
Notice of Intent #:	EE05321	Date Received:	22-APR-15
Diameter:	2.25	Casing Depth:	15
Well Completion:	10-FEB-15	Well Owner:	Georgetown Wet Weather Station
Well Type:	Resource Protection	Driller #:	3140
Static Level:	8	Flow Rate (GPM):	0
Flow Type:	Static Level	PSI:	0
Well Test:	Not Reported	Water Reclamation #:	9

H1414
ESE
1/4 - 1/2 Mile
Higher

WA WELLS WALOG1000668434

Database:	Ecology Well Logs	Well Log ID:	1015751
Well Tag:	Not Reported	Project Tag:	Not Reported
Notice of Intent #:	EE05321	Date Received:	22-APR-15
Diameter:	2.25	Casing Depth:	15

GEOCHECK® - PHYSICAL SETTING SOURCE MAP FINDINGS

Well Completion:	16-FEB-15	Well Owner:	Georgetown Wet Weather Station
Well Type:	Resource Protection	Driller #:	3140
Static Level:	8	Flow Rate (GPM):	0
Flow Type:	Static Level	PSI:	0
Well Test:	Not Reported	Water Reclamation #:	9

H1415
ESE
1/4 - 1/2 Mile
Higher

WA WELLS WALOG1000668474

Database:	Ecology Well Logs	Well Log ID:	1015793
Well Tag:	Not Reported	Project Tag:	Not Reported
Notice of Intent #:	EE05321	Date Received:	22-APR-15
Diameter:	2.25	Casing Depth:	15
Well Completion:	12-FEB-15	Well Owner:	Georgetown Wet Weather Station
Well Type:	Resource Protection	Driller #:	3140
Static Level:	8	Flow Rate (GPM):	0
Flow Type:	Static Level	PSI:	0
Well Test:	Not Reported	Water Reclamation #:	9

H1416
ESE
1/4 - 1/2 Mile
Higher

WA WELLS WALOG1000668475

Database:	Ecology Well Logs	Well Log ID:	1015794
Well Tag:	Not Reported	Project Tag:	Not Reported
Notice of Intent #:	EE05321	Date Received:	22-APR-15
Diameter:	2.25	Casing Depth:	15
Well Completion:	12-FEB-15	Well Owner:	Georgetown Wet Weather Station
Well Type:	Resource Protection	Driller #:	3140
Static Level:	8	Flow Rate (GPM):	0
Flow Type:	Static Level	PSI:	0
Well Test:	Not Reported	Water Reclamation #:	9

H1417
ESE
1/4 - 1/2 Mile
Higher

WA WELLS WALOG1000668472

Database:	Ecology Well Logs	Well Log ID:	1015791
Well Tag:	Not Reported	Project Tag:	Not Reported
Notice of Intent #:	EE05321	Date Received:	22-APR-15
Diameter:	2.25	Casing Depth:	15
Well Completion:	05-JAN-15	Well Owner:	Georgetown Wet Weather Station
Well Type:	Resource Protection	Driller #:	3140
Static Level:	8	Flow Rate (GPM):	0
Flow Type:	Static Level	PSI:	0
Well Test:	Not Reported	Water Reclamation #:	9

GEOCHECK® - PHYSICAL SETTING SOURCE MAP FINDINGS

Map ID
Direction
Distance
Elevation

Database EDR ID Number

H1418
ESE
1/4 - 1/2 Mile
Higher

WA WELLS WALOG1000668473

Database:	Ecology Well Logs	Well Log ID:	1015792
Well Tag:	Not Reported	Project Tag:	Not Reported
Notice of Intent #:	EE05321	Date Received:	22-APR-15
Diameter:	2.25	Casing Depth:	15
Well Completion:	08-JAN-15	Well Owner:	Georgetown Wet Weather Station
Well Type:	Resource Protection	Driller #:	3140
Static Level:	8	Flow Rate (GPM):	0
Flow Type:	Static Level	PSI:	0
Well Test:	Not Reported	Water Reclamation #:	9

H1419
ESE
1/4 - 1/2 Mile
Higher

WA WELLS WALOG1000668484

Database:	Ecology Well Logs	Well Log ID:	1015803
Well Tag:	Not Reported	Project Tag:	Not Reported
Notice of Intent #:	AE29690	Date Received:	22-APR-15
Diameter:	2.25	Casing Depth:	15
Well Completion:	16-FEB-15	Well Owner:	Georgetown Wet Weather Station
Well Type:	Decommissioning	Driller #:	3140
Static Level:	8	Flow Rate (GPM):	0
Flow Type:	Static Level	PSI:	0
Well Test:	Not Reported	Water Reclamation #:	9

H1420
ESE
1/4 - 1/2 Mile
Higher

WA WELLS WALOG1000679987

Database:	Ecology Well Logs	Well Log ID:	1036226
Well Tag:	Not Reported	Project Tag:	Not Reported
Notice of Intent #:	EE05654	Date Received:	22-JUL-15
Diameter:	2.25	Casing Depth:	15
Well Completion:	10-JUL-15	Well Owner:	Georgetown Wet Weather Station
Well Type:	Resource Protection	Driller #:	3200
Static Level:	10	Flow Rate (GPM):	0
Flow Type:	Static Level	PSI:	0
Well Test:	Not Reported	Water Reclamation #:	9

H1421
ESE
1/4 - 1/2 Mile
Higher

WA WELLS WALOG1000679991

Database:	Ecology Well Logs	Well Log ID:	1036230
Well Tag:	Not Reported	Project Tag:	Not Reported
Notice of Intent #:	EE05654	Date Received:	22-JUL-15
Diameter:	2.25	Casing Depth:	15

GEOCHECK® - PHYSICAL SETTING SOURCE MAP FINDINGS

Well Completion:	10-JUL-15	Well Owner:	Georgetown Wet Weather Station
Well Type:	Resource Protection	Driller #:	3200
Static Level:	10	Flow Rate (GPM):	0
Flow Type:	Static Level	PSI:	0
Well Test:	Not Reported	Water Reclamation #:	9

H1422
ESE
1/4 - 1/2 Mile
Higher

WA WELLS WALOG1000679970

Database:	Ecology Well Logs	Well Log ID:	1036209
Well Tag:	Not Reported	Project Tag:	Not Reported
Notice of Intent #:	AE32814	Date Received:	22-JUL-15
Diameter:	2.25	Casing Depth:	15
Well Completion:	10-JUL-15	Well Owner:	Georgetown Wet Weather Station
Well Type:	Decommissioning	Driller #:	3200
Static Level:	10	Flow Rate (GPM):	0
Flow Type:	Static Level	PSI:	0
Well Test:	Not Reported	Water Reclamation #:	9

H1423
ESE
1/4 - 1/2 Mile
Higher

WA WELLS WALOG1000679983

Database:	Ecology Well Logs	Well Log ID:	1036222
Well Tag:	Not Reported	Project Tag:	Not Reported
Notice of Intent #:	EE05654	Date Received:	22-JUL-15
Diameter:	2.25	Casing Depth:	15
Well Completion:	10-JUL-15	Well Owner:	Georgetown Wet Weather Station
Well Type:	Resource Protection	Driller #:	3200
Static Level:	10	Flow Rate (GPM):	0
Flow Type:	Static Level	PSI:	0
Well Test:	Not Reported	Water Reclamation #:	9

H1424
ESE
1/4 - 1/2 Mile
Higher

WA WELLS WALOG1000683791

Database:	Ecology Well Logs	Well Log ID:	1049247
Well Tag:	Not Reported	Project Tag:	Not Reported
Notice of Intent #:	EE05654	Date Received:	04-SEP-15
Diameter:	2.25	Casing Depth:	16
Well Completion:	13-AUG-15	Well Owner:	Georgetown Wet Weather Station
Well Type:	Resource Protection	Driller #:	3200
Static Level:	10	Flow Rate (GPM):	0
Flow Type:	Static Level	PSI:	0
Well Test:	Not Reported	Water Reclamation #:	9

GEOCHECK® - PHYSICAL SETTING SOURCE MAP FINDINGS

Map ID
Direction
Distance
Elevation

Database EDR ID Number

H1425
ESE
1/4 - 1/2 Mile
Higher

WA WELLS WALOG1000691049

Database:	Ecology Well Logs	Well Log ID:	1082042
Well Tag:	Not Reported	Project Tag:	B1
Notice of Intent #:	SE56163	Date Received:	09-NOV-15
Diameter:	2.25	Casing Depth:	10
Well Completion:	11-OCT-15	Well Owner:	Capital Industries
Well Type:	Resource Protection	Driller #:	2914
Static Level:	0	Flow Rate (GPM):	0
Flow Type:	Not Reported	PSI:	0
Well Test:	Not Reported	Water Reclamation #:	9

H1426
ESE
1/4 - 1/2 Mile
Higher

WA WELLS WALOG1000680012

Database:	Ecology Well Logs	Well Log ID:	1036252
Well Tag:	Not Reported	Project Tag:	Not Reported
Notice of Intent #:	AE32814	Date Received:	22-JUL-15
Diameter:	2.25	Casing Depth:	15
Well Completion:	10-JUL-15	Well Owner:	Georgetown Wet Weather Station
Well Type:	Decommissioning	Driller #:	3200
Static Level:	10	Flow Rate (GPM):	0
Flow Type:	Static Level	PSI:	0
Well Test:	Not Reported	Water Reclamation #:	9

H1427
ESE
1/4 - 1/2 Mile
Higher

WA WELLS WALOG1000683774

Database:	Ecology Well Logs	Well Log ID:	1049228
Well Tag:	Not Reported	Project Tag:	Not Reported
Notice of Intent #:	AE32814	Date Received:	04-SEP-15
Diameter:	2.25	Casing Depth:	16
Well Completion:	13-AUG-15	Well Owner:	Georgetown Wet Weather Station
Well Type:	Decommissioning	Driller #:	3200
Static Level:	10	Flow Rate (GPM):	0
Flow Type:	Static Level	PSI:	0
Well Test:	Not Reported	Water Reclamation #:	9

H1428
ESE
1/4 - 1/2 Mile
Higher

WA WELLS WALOG1000668494

Database:	Ecology Well Logs	Well Log ID:	1015814
Well Tag:	Not Reported	Project Tag:	Not Reported
Notice of Intent #:	AE29690	Date Received:	22-APR-15
Diameter:	2.25	Casing Depth:	15

GEOCHECK® - PHYSICAL SETTING SOURCE MAP FINDINGS

Well Completion:	13-FEB-15	Well Owner:	Georgetown Wet Weather Station
Well Type:	Decommissioning	Driller #:	3140
Static Level:	7	Flow Rate (GPM):	0
Flow Type:	Static Level	PSI:	0
Well Test:	Not Reported	Water Reclamation #:	9

H1429
ESE
1/4 - 1/2 Mile
Higher

WA WELLS WALOG1000679946

Database:	Ecology Well Logs	Well Log ID:	1036184
Well Tag:	Not Reported	Project Tag:	Not Reported
Notice of Intent #:	EE05654	Date Received:	22-JUL-15
Diameter:	2.25	Casing Depth:	15
Well Completion:	10-JUL-15	Well Owner:	Georgetown Wet Weather Station
Well Type:	Resource Protection	Driller #:	3200
Static Level:	10	Flow Rate (GPM):	0
Flow Type:	Static Level	PSI:	0
Well Test:	Not Reported	Water Reclamation #:	9

H1430
ESE
1/4 - 1/2 Mile
Higher

WA WELLS WALOG1000668492

Database:	Ecology Well Logs	Well Log ID:	1015812
Well Tag:	Not Reported	Project Tag:	Not Reported
Notice of Intent #:	EE05321	Date Received:	22-APR-15
Diameter:	2.25	Casing Depth:	15
Well Completion:	05-JAN-15	Well Owner:	Georgetown Wet Weather Station
Well Type:	Resource Protection	Driller #:	3140
Static Level:	8	Flow Rate (GPM):	0
Flow Type:	Static Level	PSI:	0
Well Test:	Not Reported	Water Reclamation #:	9

H1431
ESE
1/4 - 1/2 Mile
Higher

WA WELLS WALOG1000668493

Database:	Ecology Well Logs	Well Log ID:	1015813
Well Tag:	Not Reported	Project Tag:	Not Reported
Notice of Intent #:	EE05321	Date Received:	22-APR-15
Diameter:	2.25	Casing Depth:	15
Well Completion:	13-FEB-15	Well Owner:	Georgetown Wet Weather Station
Well Type:	Resource Protection	Driller #:	3140
Static Level:	7	Flow Rate (GPM):	0
Flow Type:	Static Level	PSI:	0
Well Test:	Not Reported	Water Reclamation #:	9

GEOCHECK® - PHYSICAL SETTING SOURCE MAP FINDINGS

Map ID
Direction
Distance
Elevation

Database EDR ID Number

H1432
ESE
1/4 - 1/2 Mile
Higher

WA WELLS WALOG1000679968

Database:	Ecology Well Logs	Well Log ID:	1036207
Well Tag:	Not Reported	Project Tag:	Not Reported
Notice of Intent #:	EE05654	Date Received:	22-JUL-15
Diameter:	2.25	Casing Depth:	15
Well Completion:	10-JUL-15	Well Owner:	Georgetown Wet Weather Station
Well Type:	Resource Protection	Driller #:	3200
Static Level:	10	Flow Rate (GPM):	0
Flow Type:	Static Level	PSI:	0
Well Test:	Not Reported	Water Reclamation #:	9

H1433
ESE
1/4 - 1/2 Mile
Higher

WA WELLS WALOG1000679969

Database:	Ecology Well Logs	Well Log ID:	1036208
Well Tag:	Not Reported	Project Tag:	Not Reported
Notice of Intent #:	AE32814	Date Received:	22-JUL-15
Diameter:	2.25	Casing Depth:	15
Well Completion:	10-JUL-15	Well Owner:	Georgetown Wet Weather Station
Well Type:	Decommissioning	Driller #:	3200
Static Level:	10	Flow Rate (GPM):	0
Flow Type:	Static Level	PSI:	0
Well Test:	Not Reported	Water Reclamation #:	9

H1434
ESE
1/4 - 1/2 Mile
Higher

WA WELLS WALOG1000679947

Database:	Ecology Well Logs	Well Log ID:	1036185
Well Tag:	Not Reported	Project Tag:	Not Reported
Notice of Intent #:	AE32814	Date Received:	22-JUL-15
Diameter:	2.25	Casing Depth:	15
Well Completion:	10-JUL-15	Well Owner:	Georgetown Wet Weather Station
Well Type:	Decommissioning	Driller #:	3200
Static Level:	10	Flow Rate (GPM):	0
Flow Type:	Static Level	PSI:	0
Well Test:	Not Reported	Water Reclamation #:	9

H1435
ESE
1/4 - 1/2 Mile
Higher

WA WELLS WALOG1000679948

Database:	Ecology Well Logs	Well Log ID:	1036186
Well Tag:	Not Reported	Project Tag:	Not Reported
Notice of Intent #:	AE32814	Date Received:	22-JUL-15
Diameter:	2.25	Casing Depth:	15

GEOCHECK® - PHYSICAL SETTING SOURCE MAP FINDINGS

Well Completion:	10-JUL-15	Well Owner:	Georgetown Wet Weather Station
Well Type:	Decommissioning	Driller #:	3200
Static Level:	10	Flow Rate (GPM):	0
Flow Type:	Static Level	PSI:	0
Well Test:	Not Reported	Water Reclamation #:	9

H1436
ESE
1/4 - 1/2 Mile
Higher

WA WELLS WALOG1000667768

Database:	Ecology Well Logs	Well Log ID:	1014428
Well Tag:	Not Reported	Project Tag:	wb6
Notice of Intent #:	EE05476	Date Received:	27-APR-15
Diameter:	2.25	Casing Depth:	15
Well Completion:	17-FEB-15	Well Owner:	White
Well Type:	Resource Protection	Driller #:	3018
Static Level:	84	Flow Rate (GPM):	0
Flow Type:	Static Level	PSI:	0
Well Test:	Not Reported	Water Reclamation #:	9

H1437
ESE
1/4 - 1/2 Mile
Higher

WA WELLS WALOG1000667769

Database:	Ecology Well Logs	Well Log ID:	1014429
Well Tag:	Not Reported	Project Tag:	wb1
Notice of Intent #:	AE31100	Date Received:	27-APR-15
Diameter:	2.25	Casing Depth:	15
Well Completion:	17-FEB-15	Well Owner:	White
Well Type:	Decommissioning	Driller #:	3018
Static Level:	93	Flow Rate (GPM):	0
Flow Type:	Static Level	PSI:	0
Well Test:	Not Reported	Water Reclamation #:	9

H1438
ESE
1/4 - 1/2 Mile
Higher

WA WELLS WALOG1000667766

Database:	Ecology Well Logs	Well Log ID:	1014426
Well Tag:	Not Reported	Project Tag:	wb4
Notice of Intent #:	EE05476	Date Received:	27-APR-15
Diameter:	2.25	Casing Depth:	15
Well Completion:	17-FEB-15	Well Owner:	White
Well Type:	Resource Protection	Driller #:	3018
Static Level:	84	Flow Rate (GPM):	0
Flow Type:	Static Level	PSI:	0
Well Test:	Not Reported	Water Reclamation #:	9

GEOCHECK® - PHYSICAL SETTING SOURCE MAP FINDINGS

Map ID
Direction
Distance
Elevation

Database EDR ID Number

H1439
ESE
1/4 - 1/2 Mile
Higher

WA WELLS WALOG1000667767

Database:	Ecology Well Logs	Well Log ID:	1014427
Well Tag:	Not Reported	Project Tag:	wb5
Notice of Intent #:	EE05476	Date Received:	27-APR-15
Diameter:	2.25	Casing Depth:	15
Well Completion:	17-FEB-15	Well Owner:	White
Well Type:	Resource Protection	Driller #:	3018
Static Level:	84	Flow Rate (GPM):	0
Flow Type:	Static Level	PSI:	0
Well Test:	Not Reported	Water Reclamation #:	9

H1440
ESE
1/4 - 1/2 Mile
Higher

WA WELLS WALOG1000667772

Database:	Ecology Well Logs	Well Log ID:	1014432
Well Tag:	Not Reported	Project Tag:	wb6
Notice of Intent #:	AE31100	Date Received:	27-APR-15
Diameter:	2.25	Casing Depth:	15
Well Completion:	17-FEB-15	Well Owner:	White
Well Type:	Decommissioning	Driller #:	3018
Static Level:	84	Flow Rate (GPM):	0
Flow Type:	Static Level	PSI:	0
Well Test:	Not Reported	Water Reclamation #:	9

H1441
ESE
1/4 - 1/2 Mile
Higher

WA WELLS WALOG1000668257

Database:	Ecology Well Logs	Well Log ID:	1015510
Well Tag:	Not Reported	Project Tag:	Not Reported
Notice of Intent #:	EE05518	Date Received:	28-APR-15
Diameter:	2.25	Casing Depth:	15
Well Completion:	15-APR-15	Well Owner:	Georgetown Wet Weather Station
Well Type:	Resource Protection	Driller #:	0
Static Level:	6	Flow Rate (GPM):	0
Flow Type:	Static Level	PSI:	0
Well Test:	Not Reported	Water Reclamation #:	9

H1442
ESE
1/4 - 1/2 Mile
Higher

WA WELLS WALOG1000667770

Database:	Ecology Well Logs	Well Log ID:	1014430
Well Tag:	Not Reported	Project Tag:	wb4
Notice of Intent #:	AE31100	Date Received:	27-APR-15
Diameter:	2.25	Casing Depth:	15

GEOCHECK® - PHYSICAL SETTING SOURCE MAP FINDINGS

Well Completion:	17-FEB-15	Well Owner:	White
Well Type:	Decommissioning	Driller #:	3018
Static Level:	84	Flow Rate (GPM):	0
Flow Type:	Static Level	PSI:	0
Well Test:	Not Reported	Water Reclamation #:	9

H1443
ESE
1/4 - 1/2 Mile
Higher

WA WELLS WALOG1000667771

Database:	Ecology Well Logs	Well Log ID:	1014431
Well Tag:	Not Reported	Project Tag:	wb5
Notice of Intent #:	AE31100	Date Received:	27-APR-15
Diameter:	2.25	Casing Depth:	15
Well Completion:	17-FEB-15	Well Owner:	White
Well Type:	Decommissioning	Driller #:	3018
Static Level:	84	Flow Rate (GPM):	0
Flow Type:	Static Level	PSI:	0
Well Test:	Not Reported	Water Reclamation #:	9

H1444
ESE
1/4 - 1/2 Mile
Higher

WA WELLS WALOG1000667760

Database:	Ecology Well Logs	Well Log ID:	1014420
Well Tag:	Not Reported	Project Tag:	b8
Notice of Intent #:	SE54014	Date Received:	27-APR-15
Diameter:	2.25	Casing Depth:	15
Well Completion:	17-FEB-15	Well Owner:	White
Well Type:	Resource Protection	Driller #:	3018
Static Level:	84	Flow Rate (GPM):	0
Flow Type:	Static Level	PSI:	0
Well Test:	Not Reported	Water Reclamation #:	9

H1445
ESE
1/4 - 1/2 Mile
Higher

WA WELLS WALOG1000667761

Database:	Ecology Well Logs	Well Log ID:	1014421
Well Tag:	Not Reported	Project Tag:	b2
Notice of Intent #:	AE30774	Date Received:	27-APR-15
Diameter:	2.25	Casing Depth:	15
Well Completion:	17-FEB-15	Well Owner:	White
Well Type:	Decommissioning	Driller #:	3018
Static Level:	84	Flow Rate (GPM):	0
Flow Type:	Static Level	PSI:	0
Well Test:	Not Reported	Water Reclamation #:	9

GEOCHECK® - PHYSICAL SETTING SOURCE MAP FINDINGS

Map ID
Direction
Distance
Elevation

Database EDR ID Number

H1446
ESE
1/4 - 1/2 Mile
Higher

WA WELLS WALOG1000667758

Database:	Ecology Well Logs	Well Log ID:	1014418
Well Tag:	Not Reported	Project Tag:	b3
Notice of Intent #:	SE54014	Date Received:	27-APR-15
Diameter:	2.25	Casing Depth:	15
Well Completion:	17-FEB-15	Well Owner:	White
Well Type:	Resource Protection	Driller #:	3018
Static Level:	84	Flow Rate (GPM):	0
Flow Type:	Static Level	PSI:	0
Well Test:	Not Reported	Water Reclamation #:	9

H1447
ESE
1/4 - 1/2 Mile
Higher

WA WELLS WALOG1000667759

Database:	Ecology Well Logs	Well Log ID:	1014419
Well Tag:	Not Reported	Project Tag:	b7
Notice of Intent #:	SE54014	Date Received:	27-APR-15
Diameter:	2.25	Casing Depth:	15
Well Completion:	17-FEB-15	Well Owner:	White
Well Type:	Resource Protection	Driller #:	3018
Static Level:	84	Flow Rate (GPM):	0
Flow Type:	Static Level	PSI:	0
Well Test:	Not Reported	Water Reclamation #:	9

H1448
ESE
1/4 - 1/2 Mile
Higher

WA WELLS WALOG1000667764

Database:	Ecology Well Logs	Well Log ID:	1014424
Well Tag:	Not Reported	Project Tag:	b8
Notice of Intent #:	AE30774	Date Received:	27-APR-15
Diameter:	2.25	Casing Depth:	15
Well Completion:	17-FEB-15	Well Owner:	White
Well Type:	Decommissioning	Driller #:	3018
Static Level:	84	Flow Rate (GPM):	0
Flow Type:	Static Level	PSI:	0
Well Test:	Not Reported	Water Reclamation #:	9

H1449
ESE
1/4 - 1/2 Mile
Higher

WA WELLS WALOG1000667765

Database:	Ecology Well Logs	Well Log ID:	1014425
Well Tag:	Not Reported	Project Tag:	wb1
Notice of Intent #:	EE05476	Date Received:	27-APR-15
Diameter:	2.25	Casing Depth:	15

GEOCHECK® - PHYSICAL SETTING SOURCE MAP FINDINGS

Well Completion:	17-FEB-15	Well Owner:	White
Well Type:	Resource Protection	Driller #:	3018
Static Level:	93	Flow Rate (GPM):	0
Flow Type:	Static Level	PSI:	0
Well Test:	Not Reported	Water Reclamation #:	9

H1450
ESE
1/4 - 1/2 Mile
Higher

WA WELLS WALOG1000667762

Database:	Ecology Well Logs	Well Log ID:	1014422
Well Tag:	Not Reported	Project Tag:	b3
Notice of Intent #:	AE30774	Date Received:	27-APR-15
Diameter:	2.25	Casing Depth:	15
Well Completion:	17-FEB-15	Well Owner:	White
Well Type:	Decommissioning	Driller #:	3018
Static Level:	84	Flow Rate (GPM):	0
Flow Type:	Static Level	PSI:	0
Well Test:	Not Reported	Water Reclamation #:	9

H1451
ESE
1/4 - 1/2 Mile
Higher

WA WELLS WALOG1000667763

Database:	Ecology Well Logs	Well Log ID:	1014423
Well Tag:	Not Reported	Project Tag:	b7
Notice of Intent #:	AE30774	Date Received:	27-APR-15
Diameter:	2.25	Casing Depth:	15
Well Completion:	17-FEB-15	Well Owner:	White
Well Type:	Decommissioning	Driller #:	3018
Static Level:	84	Flow Rate (GPM):	0
Flow Type:	Static Level	PSI:	0
Well Test:	Not Reported	Water Reclamation #:	9

H1452
ESE
1/4 - 1/2 Mile
Higher

WA WELLS WALOG1000668258

Database:	Ecology Well Logs	Well Log ID:	1015513
Well Tag:	Not Reported	Project Tag:	Not Reported
Notice of Intent #:	EE05518	Date Received:	28-APR-15
Diameter:	2.25	Casing Depth:	15
Well Completion:	15-APR-15	Well Owner:	Georgetown Wet Weather Station
Well Type:	Resource Protection	Driller #:	0
Static Level:	6	Flow Rate (GPM):	0
Flow Type:	Static Level	PSI:	0
Well Test:	Not Reported	Water Reclamation #:	9

GEOCHECK® - PHYSICAL SETTING SOURCE MAP FINDINGS

Map ID
Direction
Distance
Elevation

Database EDR ID Number

H1453
ESE
1/4 - 1/2 Mile
Higher

WA WELLS WALOG1000668416

Database:	Ecology Well Logs	Well Log ID:	1015733
Well Tag:	Not Reported	Project Tag:	Not Reported
Notice of Intent #:	AE29690	Date Received:	22-APR-15
Diameter:	2.25	Casing Depth:	15
Well Completion:	06-JAN-15	Well Owner:	Georgetown Wet Weather Station
Well Type:	Decommissioning	Driller #:	3140
Static Level:	7	Flow Rate (GPM):	0
Flow Type:	Static Level	PSI:	0
Well Test:	Not Reported	Water Reclamation #:	9

H1454
ESE
1/4 - 1/2 Mile
Higher

WA WELLS WALOG1000668417

Database:	Ecology Well Logs	Well Log ID:	1015734
Well Tag:	Not Reported	Project Tag:	Not Reported
Notice of Intent #:	AE29690	Date Received:	22-APR-15
Diameter:	2.25	Casing Depth:	15
Well Completion:	07-JAN-15	Well Owner:	Georgetown Wet Weather Station
Well Type:	Decommissioning	Driller #:	3140
Static Level:	7	Flow Rate (GPM):	0
Flow Type:	Static Level	PSI:	0
Well Test:	Not Reported	Water Reclamation #:	9

H1455
ESE
1/4 - 1/2 Mile
Higher

WA WELLS WALOG1000668413

Database:	Ecology Well Logs	Well Log ID:	1015730
Well Tag:	Not Reported	Project Tag:	Not Reported
Notice of Intent #:	EE05321	Date Received:	22-APR-15
Diameter:	2.25	Casing Depth:	15
Well Completion:	13-FEB-15	Well Owner:	Georgetown Wet Weather Station
Well Type:	Resource Protection	Driller #:	3140
Static Level:	7	Flow Rate (GPM):	0
Flow Type:	Static Level	PSI:	0
Well Test:	Not Reported	Water Reclamation #:	9

H1456
ESE
1/4 - 1/2 Mile
Higher

WA WELLS WALOG1000668414

Database:	Ecology Well Logs	Well Log ID:	1015731
Well Tag:	Not Reported	Project Tag:	Not Reported
Notice of Intent #:	AE29690	Date Received:	22-APR-15
Diameter:	2.25	Casing Depth:	15

GEOCHECK® - PHYSICAL SETTING SOURCE MAP FINDINGS

Well Completion:	05-JAN-15	Well Owner:	Georgetown Wet Weather Station
Well Type:	Decommissioning	Driller #:	3140
Static Level:	8	Flow Rate (GPM):	0
Flow Type:	Static Level	PSI:	0
Well Test:	Not Reported	Water Reclamation #:	9

H1457
ESE
1/4 - 1/2 Mile
Higher

WA WELLS WALOG1000668421

Database:	Ecology Well Logs	Well Log ID:	1015738
Well Tag:	Not Reported	Project Tag:	Not Reported
Notice of Intent #:	AE29690	Date Received:	22-APR-15
Diameter:	2.25	Casing Depth:	15
Well Completion:	16-FEB-15	Well Owner:	Georgetown Wet Weather Station
Well Type:	Decommissioning	Driller #:	3140
Static Level:	8	Flow Rate (GPM):	0
Flow Type:	Static Level	PSI:	0
Well Test:	Not Reported	Water Reclamation #:	9

H1458
ESE
1/4 - 1/2 Mile
Higher

WA WELLS WALOG1000668430

Database:	Ecology Well Logs	Well Log ID:	1015747
Well Tag:	Not Reported	Project Tag:	Not Reported
Notice of Intent #:	AE29690	Date Received:	22-APR-15
Diameter:	2.25	Casing Depth:	15
Well Completion:	13-FEB-15	Well Owner:	Georgetown Wet Weather Station
Well Type:	Decommissioning	Driller #:	3140
Static Level:	7	Flow Rate (GPM):	0
Flow Type:	Static Level	PSI:	0
Well Test:	Not Reported	Water Reclamation #:	9

H1459
ESE
1/4 - 1/2 Mile
Higher

WA WELLS WALOG1000668418

Database:	Ecology Well Logs	Well Log ID:	1015735
Well Tag:	Not Reported	Project Tag:	Not Reported
Notice of Intent #:	AE29690	Date Received:	22-APR-15
Diameter:	2.25	Casing Depth:	15
Well Completion:	08-JAN-15	Well Owner:	Georgetown Wet Weather Station
Well Type:	Decommissioning	Driller #:	3140
Static Level:	8	Flow Rate (GPM):	0
Flow Type:	Static Level	PSI:	0
Well Test:	Not Reported	Water Reclamation #:	9

GEOCHECK® - PHYSICAL SETTING SOURCE MAP FINDINGS

Map ID
Direction
Distance
Elevation

Database EDR ID Number

H1460
ESE
1/4 - 1/2 Mile
Higher

WA WELLS WALOG1000668420

Database:	Ecology Well Logs	Well Log ID:	1015737
Well Tag:	Not Reported	Project Tag:	Not Reported
Notice of Intent #:	AE29690	Date Received:	22-APR-15
Diameter:	2.25	Casing Depth:	15
Well Completion:	12-FEB-15	Well Owner:	Georgetown Wet Weather Station
Well Type:	Decommissioning	Driller #:	3140
Static Level:	8	Flow Rate (GPM):	0
Flow Type:	Static Level	PSI:	0
Well Test:	Not Reported	Water Reclamation #:	9

H1461
ESE
1/4 - 1/2 Mile
Higher

WA WELLS WALOG1000668407

Database:	Ecology Well Logs	Well Log ID:	1015722
Well Tag:	Not Reported	Project Tag:	Not Reported
Notice of Intent #:	EE05321	Date Received:	22-APR-15
Diameter:	2.25	Casing Depth:	15
Well Completion:	06-JAN-15	Well Owner:	Georgetown Wet Weather Station
Well Type:	Resource Protection	Driller #:	3140
Static Level:	7	Flow Rate (GPM):	0
Flow Type:	Static Level	PSI:	0
Well Test:	Not Reported	Water Reclamation #:	9

H1462
ESE
1/4 - 1/2 Mile
Higher

WA WELLS WALOG1000668408

Database:	Ecology Well Logs	Well Log ID:	1015723
Well Tag:	Not Reported	Project Tag:	Not Reported
Notice of Intent #:	EE05321	Date Received:	22-APR-15
Diameter:	2.25	Casing Depth:	15
Well Completion:	06-JAN-15	Well Owner:	Georgetown Wet Weather Station
Well Type:	Resource Protection	Driller #:	3140
Static Level:	7	Flow Rate (GPM):	0
Flow Type:	Static Level	PSI:	0
Well Test:	Not Reported	Water Reclamation #:	9

H1463
ESE
1/4 - 1/2 Mile
Higher

WA WELLS WALOG1000668262

Database:	Ecology Well Logs	Well Log ID:	1015523
Well Tag:	Not Reported	Project Tag:	Not Reported
Notice of Intent #:	AE31490	Date Received:	28-APR-15
Diameter:	2.25	Casing Depth:	15

GEOCHECK® - PHYSICAL SETTING SOURCE MAP FINDINGS

Well Completion:	15-APR-15	Well Owner:	Georgetown Wet Weather Station
Well Type:	Decommissioning	Driller #:	0
Static Level:	6	Flow Rate (GPM):	0
Flow Type:	Static Level	PSI:	0
Well Test:	Not Reported	Water Reclamation #:	9

H1464
ESE
1/4 - 1/2 Mile
Higher

WA WELLS WALOG1000668279

Database:	Ecology Well Logs	Well Log ID:	1015541
Well Tag:	Not Reported	Project Tag:	Not Reported
Notice of Intent #:	AE31490	Date Received:	28-APR-15
Diameter:	2.25	Casing Depth:	15
Well Completion:	15-APR-15	Well Owner:	Georgetown Wet Weather Station
Well Type:	Decommissioning	Driller #:	0
Static Level:	6	Flow Rate (GPM):	0
Flow Type:	Static Level	PSI:	0
Well Test:	Not Reported	Water Reclamation #:	9

H1465
ESE
1/4 - 1/2 Mile
Higher

WA WELLS WALOG1000668411

Database:	Ecology Well Logs	Well Log ID:	1015728
Well Tag:	Not Reported	Project Tag:	Not Reported
Notice of Intent #:	EE05321	Date Received:	22-APR-15
Diameter:	2.25	Casing Depth:	15
Well Completion:	08-JAN-15	Well Owner:	Georgetown Wet Weather Station
Well Type:	Resource Protection	Driller #:	3140
Static Level:	8	Flow Rate (GPM):	0
Flow Type:	Static Level	PSI:	0
Well Test:	Not Reported	Water Reclamation #:	9

H1466
ESE
1/4 - 1/2 Mile
Higher

WA WELLS WALOG1000668412

Database:	Ecology Well Logs	Well Log ID:	1015729
Well Tag:	Not Reported	Project Tag:	Not Reported
Notice of Intent #:	EE05321	Date Received:	22-APR-15
Diameter:	2.25	Casing Depth:	15
Well Completion:	13-FEB-15	Well Owner:	Georgetown Wet Weather Station
Well Type:	Resource Protection	Driller #:	3140
Static Level:	7	Flow Rate (GPM):	0
Flow Type:	Static Level	PSI:	0
Well Test:	Not Reported	Water Reclamation #:	9

GEOCHECK® - PHYSICAL SETTING SOURCE MAP FINDINGS

Map ID
Direction
Distance
Elevation

Database EDR ID Number

H1467
ESE
1/4 - 1/2 Mile
Higher

WA WELLS WALOG1000668409

Database:	Ecology Well Logs	Well Log ID:	1015724
Well Tag:	Not Reported	Project Tag:	Not Reported
Notice of Intent #:	EE05321	Date Received:	22-APR-15
Diameter:	2.25	Casing Depth:	15
Well Completion:	07-JAN-15	Well Owner:	Georgetown Wet Weather Station
Well Type:	Resource Protection	Driller #:	3140
Static Level:	7	Flow Rate (GPM):	0
Flow Type:	Static Level	PSI:	0
Well Test:	Not Reported	Water Reclamation #:	9

H1468
ESE
1/4 - 1/2 Mile
Higher

WA WELLS WALOG1000668410

Database:	Ecology Well Logs	Well Log ID:	1015725
Well Tag:	Not Reported	Project Tag:	Not Reported
Notice of Intent #:	EE05321	Date Received:	22-APR-15
Diameter:	2.25	Casing Depth:	15
Well Completion:	07-JAN-15	Well Owner:	Georgetown Wet Weather Station
Well Type:	Resource Protection	Driller #:	3140
Static Level:	7	Flow Rate (GPM):	0
Flow Type:	Static Level	PSI:	0
Well Test:	Not Reported	Water Reclamation #:	9

I1469
WNW
1/4 - 1/2 Mile
Lower

WA WELLS WALOG1000176121

Database:	Ecology Well Logs	Well Log ID:	200569
Well Tag:	Not Reported	Project Tag:	Not Reported
Notice of Intent #:	A032111	Date Received:	24-JUN-94
Diameter:	0	Casing Depth:	0
Well Completion:	Not Reported	Well Owner:	Air Tech
Well Type:	Decommissioning	Driller #:	Not Reported
Static Level:	0	Flow Rate (GPM):	0
Flow Type:	Not Reported	PSI:	0
Well Test:	Not Reported	Water Reclamation #:	9

I1470
WNW
1/4 - 1/2 Mile
Lower

WA WELLS WALOG1000176114

Database:	Ecology Well Logs	Well Log ID:	200562
Well Tag:	Not Reported	Project Tag:	Not Reported
Notice of Intent #:	A032111	Date Received:	24-JUN-94
Diameter:	0	Casing Depth:	0

GEOCHECK® - PHYSICAL SETTING SOURCE MAP FINDINGS

Well Completion:	Not Reported	Well Owner:	Air Tech
Well Type:	Decommissioning	Driller #:	Not Reported
Static Level:	0	Flow Rate (GPM):	0
Flow Type:	Not Reported	PSI:	0
Well Test:	Not Reported	Water Reclamation #:	9

I1471
WNW
1/4 - 1/2 Mile
Lower

WA WELLS WALOG1000176122

Database:	Ecology Well Logs	Well Log ID:	200570
Well Tag:	Not Reported	Project Tag:	Not Reported
Notice of Intent #:	A032111	Date Received:	24-JUN-94
Diameter:	0	Casing Depth:	0
Well Completion:	Not Reported	Well Owner:	Air Tech
Well Type:	Decommissioning	Driller #:	Not Reported
Static Level:	0	Flow Rate (GPM):	0
Flow Type:	Not Reported	PSI:	0
Well Test:	Not Reported	Water Reclamation #:	9

I1472
WNW
1/4 - 1/2 Mile
Lower

WA WELLS WALOG1000104608

Database:	Ecology Well Logs	Well Log ID:	109619
Well Tag:	ABN753	Project Tag:	Not Reported
Notice of Intent #:	R018835	Date Received:	01-SEP-94
Diameter:	0	Casing Depth:	0
Well Completion:	15-AUG-94	Well Owner:	Air Tech
Well Type:	Resource Protection	Driller #:	Not Reported
Static Level:	0	Flow Rate (GPM):	0
Flow Type:	Not Reported	PSI:	0
Well Test:	Not Reported	Water Reclamation #:	9

I1473
WNW
1/4 - 1/2 Mile
Lower

WA WELLS WALOG1000104607

Database:	Ecology Well Logs	Well Log ID:	109618
Well Tag:	ABN752	Project Tag:	Not Reported
Notice of Intent #:	R018835	Date Received:	01-SEP-94
Diameter:	0	Casing Depth:	0
Well Completion:	15-AUG-94	Well Owner:	Air Tech
Well Type:	Resource Protection	Driller #:	Not Reported
Static Level:	0	Flow Rate (GPM):	0
Flow Type:	Not Reported	PSI:	0
Well Test:	Not Reported	Water Reclamation #:	9

GEOCHECK® - PHYSICAL SETTING SOURCE MAP FINDINGS

Map ID
Direction
Distance
Elevation

Database EDR ID Number

I1474
WNW
1/4 - 1/2 Mile
Lower

WA WELLS WALOG1000176118

Database:	Ecology Well Logs	Well Log ID:	200566
Well Tag:	Not Reported	Project Tag:	Not Reported
Notice of Intent #:	A032111	Date Received:	24-JUN-94
Diameter:	0	Casing Depth:	0
Well Completion:	Not Reported	Well Owner:	Air Tech
Well Type:	Decommissioning	Driller #:	Not Reported
Static Level:	0	Flow Rate (GPM):	0
Flow Type:	Not Reported	PSI:	0
Well Test:	Not Reported	Water Reclamation #:	9

I1475
WNW
1/4 - 1/2 Mile
Lower

WA WELLS WALOG1000176120

Database:	Ecology Well Logs	Well Log ID:	200568
Well Tag:	Not Reported	Project Tag:	Not Reported
Notice of Intent #:	A032111	Date Received:	24-JUN-94
Diameter:	0	Casing Depth:	0
Well Completion:	Not Reported	Well Owner:	Air Tech
Well Type:	Decommissioning	Driller #:	Not Reported
Static Level:	0	Flow Rate (GPM):	0
Flow Type:	Not Reported	PSI:	0
Well Test:	Not Reported	Water Reclamation #:	9

I1476
WNW
1/4 - 1/2 Mile
Lower

WA WELLS WALOG1000176119

Database:	Ecology Well Logs	Well Log ID:	200567
Well Tag:	Not Reported	Project Tag:	Not Reported
Notice of Intent #:	A032111	Date Received:	24-JUN-94
Diameter:	0	Casing Depth:	0
Well Completion:	Not Reported	Well Owner:	Air Tech
Well Type:	Decommissioning	Driller #:	Not Reported
Static Level:	0	Flow Rate (GPM):	0
Flow Type:	Not Reported	PSI:	0
Well Test:	Not Reported	Water Reclamation #:	9

I1477
WNW
1/4 - 1/2 Mile
Lower

WA WELLS WALOG1000176115

Database:	Ecology Well Logs	Well Log ID:	200563
Well Tag:	Not Reported	Project Tag:	Not Reported
Notice of Intent #:	A032111	Date Received:	24-JUN-94
Diameter:	0	Casing Depth:	0

GEOCHECK® - PHYSICAL SETTING SOURCE MAP FINDINGS

Well Completion:	Not Reported	Well Owner:	Air Tech
Well Type:	Decommissioning	Driller #:	Not Reported
Static Level:	0	Flow Rate (GPM):	0
Flow Type:	Not Reported	PSI:	0
Well Test:	Not Reported	Water Reclamation #:	9

I1478
WNW
1/4 - 1/2 Mile
Lower

WA WELLS WALOG1000286661

Database:	Ecology Well Logs	Well Log ID:	366797
Well Tag:	ABN753	Project Tag:	Not Reported
Notice of Intent #:	A064225	Date Received:	20-JUN-03
Diameter:	0	Casing Depth:	20
Well Completion:	28-APR-03	Well Owner:	Mrj Constructors
Well Type:	Decommissioning	Driller #:	Not Reported
Static Level:	0	Flow Rate (GPM):	0
Flow Type:	Not Reported	PSI:	0
Well Test:	Not Reported	Water Reclamation #:	9

I1479
WNW
1/4 - 1/2 Mile
Lower

WA WELLS WALOG1000104466

Database:	Ecology Well Logs	Well Log ID:	109470
Well Tag:	ABM391	Project Tag:	Not Reported
Notice of Intent #:	R018765	Date Received:	24-JUN-94
Diameter:	0	Casing Depth:	0
Well Completion:	08-JUN-94	Well Owner:	Air Tech
Well Type:	Resource Protection	Driller #:	Not Reported
Static Level:	0	Flow Rate (GPM):	0
Flow Type:	Not Reported	PSI:	0
Well Test:	Not Reported	Water Reclamation #:	9

I1480
WNW
1/4 - 1/2 Mile
Lower

WA WELLS WALOG1000176116

Database:	Ecology Well Logs	Well Log ID:	200564
Well Tag:	Not Reported	Project Tag:	Not Reported
Notice of Intent #:	A032111	Date Received:	24-JUN-94
Diameter:	0	Casing Depth:	0
Well Completion:	Not Reported	Well Owner:	Air Tech
Well Type:	Decommissioning	Driller #:	Not Reported
Static Level:	0	Flow Rate (GPM):	0
Flow Type:	Not Reported	PSI:	0
Well Test:	Not Reported	Water Reclamation #:	9

GEOCHECK® - PHYSICAL SETTING SOURCE MAP FINDINGS

Map ID
Direction
Distance
Elevation

Database EDR ID Number

I1481
WNW
1/4 - 1/2 Mile
Lower

WA WELLS WALOG1000176117

Database:	Ecology Well Logs	Well Log ID:	200565
Well Tag:	Not Reported	Project Tag:	Not Reported
Notice of Intent #:	A032111	Date Received:	24-JUN-94
Diameter:	0	Casing Depth:	0
Well Completion:	Not Reported	Well Owner:	Air Tech
Well Type:	Decommissioning	Driller #:	Not Reported
Static Level:	0	Flow Rate (GPM):	0
Flow Type:	Not Reported	PSI:	0
Well Test:	Not Reported	Water Reclamation #:	9

I1482
WNW
1/4 - 1/2 Mile
Lower

WA WELLS WALOG1000104606

Database:	Ecology Well Logs	Well Log ID:	109617
Well Tag:	ABN751	Project Tag:	Not Reported
Notice of Intent #:	R018835	Date Received:	01-SEP-94
Diameter:	0	Casing Depth:	0
Well Completion:	15-AUG-94	Well Owner:	Air Tech
Well Type:	Resource Protection	Driller #:	Not Reported
Static Level:	0	Flow Rate (GPM):	0
Flow Type:	Not Reported	PSI:	0
Well Test:	Not Reported	Water Reclamation #:	9

1483
SE
1/4 - 1/2 Mile
Higher

AQUIFLOW 61039

Site ID:	5685010209
Groundwater Flow:	Not Reported
Shallowest Water Table Depth:	Not Reported
Deepest Water Table Depth:	Not Reported
Average Water Table Depth:	8
Date:	04/05/1999

J1484
WSW
1/4 - 1/2 Mile
Higher

WA WELLS WALOG1000178702

Database:	Ecology Well Logs	Well Log ID:	203320
Well Tag:	Not Reported	Project Tag:	Not Reported
Notice of Intent #:	R027126	Date Received:	30-APR-96
Diameter:	0	Casing Depth:	0
Well Completion:	26-MAR-96	Well Owner:	Lonestar
Well Type:	Resource Protection	Driller #:	Not Reported
Static Level:	0	Flow Rate (GPM):	0
Flow Type:	Not Reported	PSI:	0
Well Test:	Not Reported	Water Reclamation #:	9

GEOCHECK® - PHYSICAL SETTING SOURCE MAP FINDINGS

Map ID
 Direction
 Distance
 Elevation

Database EDR ID Number

J1485
WSW
 1/4 - 1/2 Mile
 Higher

WA WELLS WALOG1000178703

Database:	Ecology Well Logs	Well Log ID:	203321
Well Tag:	Not Reported	Project Tag:	Not Reported
Notice of Intent #:	R027126	Date Received:	30-APR-96
Diameter:	0	Casing Depth:	0
Well Completion:	26-MAR-96	Well Owner:	Lonestar
Well Type:	Resource Protection	Driller #:	Not Reported
Static Level:	0	Flow Rate (GPM):	0
Flow Type:	Not Reported	PSI:	0
Well Test:	Not Reported	Water Reclamation #:	9

J1486
WSW
 1/4 - 1/2 Mile
 Higher

WA WELLS WALOG1000178701

Database:	Ecology Well Logs	Well Log ID:	203319
Well Tag:	Not Reported	Project Tag:	Not Reported
Notice of Intent #:	R027126	Date Received:	30-APR-96
Diameter:	0	Casing Depth:	0
Well Completion:	26-MAR-96	Well Owner:	Lonestar
Well Type:	Resource Protection	Driller #:	Not Reported
Static Level:	0	Flow Rate (GPM):	0
Flow Type:	Not Reported	PSI:	0
Well Test:	Not Reported	Water Reclamation #:	9

J1487
WSW
 1/4 - 1/2 Mile
 Higher

WA WELLS WALOG1000178699

Database:	Ecology Well Logs	Well Log ID:	203317
Well Tag:	Not Reported	Project Tag:	Not Reported
Notice of Intent #:	Not Reported	Date Received:	30-APR-96
Diameter:	0	Casing Depth:	0
Well Completion:	26-MAR-96	Well Owner:	Lonestar
Well Type:	Resource Protection	Driller #:	Not Reported
Static Level:	0	Flow Rate (GPM):	0
Flow Type:	Not Reported	PSI:	0
Well Test:	Not Reported	Water Reclamation #:	9

J1488
WSW
 1/4 - 1/2 Mile
 Higher

WA WELLS WALOG1000178700

Database:	Ecology Well Logs	Well Log ID:	203318
Well Tag:	Not Reported	Project Tag:	Not Reported
Notice of Intent #:	R027126	Date Received:	30-APR-96
Diameter:	0	Casing Depth:	0

GEOCHECK® - PHYSICAL SETTING SOURCE MAP FINDINGS

Well Completion:	26-MAR-96	Well Owner:	Lonestar
Well Type:	Resource Protection	Driller #:	Not Reported
Static Level:	0	Flow Rate (GPM):	0
Flow Type:	Not Reported	PSI:	0
Well Test:	Not Reported	Water Reclamation #:	9

J1489
WSW
1/4 - 1/2 Mile
Higher

WA WELLS WALOG1000178704

Database:	Ecology Well Logs	Well Log ID:	203322
Well Tag:	Not Reported	Project Tag:	Not Reported
Notice of Intent #:	R027126	Date Received:	30-APR-96
Diameter:	0	Casing Depth:	0
Well Completion:	26-MAR-96	Well Owner:	Lonestar
Well Type:	Resource Protection	Driller #:	Not Reported
Static Level:	0	Flow Rate (GPM):	0
Flow Type:	Not Reported	PSI:	0
Well Test:	Not Reported	Water Reclamation #:	9

J1490
WSW
1/4 - 1/2 Mile
Higher

WA WELLS WALOG1000178708

Database:	Ecology Well Logs	Well Log ID:	203326
Well Tag:	Not Reported	Project Tag:	Not Reported
Notice of Intent #:	R027126	Date Received:	30-APR-96
Diameter:	0	Casing Depth:	0
Well Completion:	26-MAR-96	Well Owner:	Lonestar
Well Type:	Resource Protection	Driller #:	Not Reported
Static Level:	0	Flow Rate (GPM):	0
Flow Type:	Not Reported	PSI:	0
Well Test:	Not Reported	Water Reclamation #:	9

J1491
WSW
1/4 - 1/2 Mile
Higher

WA WELLS WALOG1000178709

Database:	Ecology Well Logs	Well Log ID:	203327
Well Tag:	Not Reported	Project Tag:	Not Reported
Notice of Intent #:	R027126	Date Received:	30-APR-96
Diameter:	0	Casing Depth:	0
Well Completion:	26-MAR-96	Well Owner:	Lonestar
Well Type:	Resource Protection	Driller #:	Not Reported
Static Level:	0	Flow Rate (GPM):	0
Flow Type:	Not Reported	PSI:	0
Well Test:	Not Reported	Water Reclamation #:	9

GEOCHECK® - PHYSICAL SETTING SOURCE MAP FINDINGS

Map ID
Direction
Distance
Elevation

Database EDR ID Number

J1492
WSW
1/4 - 1/2 Mile
Higher

WA WELLS WALOG1000178707

Database:	Ecology Well Logs	Well Log ID:	203325
Well Tag:	Not Reported	Project Tag:	Not Reported
Notice of Intent #:	R027126	Date Received:	30-APR-96
Diameter:	0	Casing Depth:	0
Well Completion:	26-MAR-96	Well Owner:	Lonestar
Well Type:	Resource Protection	Driller #:	Not Reported
Static Level:	0	Flow Rate (GPM):	0
Flow Type:	Not Reported	PSI:	0
Well Test:	Not Reported	Water Reclamation #:	9

J1493
WSW
1/4 - 1/2 Mile
Higher

WA WELLS WALOG1000178705

Database:	Ecology Well Logs	Well Log ID:	203323
Well Tag:	Not Reported	Project Tag:	Not Reported
Notice of Intent #:	R027126	Date Received:	30-APR-96
Diameter:	0	Casing Depth:	0
Well Completion:	26-MAR-96	Well Owner:	Lonestar
Well Type:	Resource Protection	Driller #:	Not Reported
Static Level:	0	Flow Rate (GPM):	0
Flow Type:	Not Reported	PSI:	0
Well Test:	Not Reported	Water Reclamation #:	9

J1494
WSW
1/4 - 1/2 Mile
Higher

WA WELLS WALOG1000178706

Database:	Ecology Well Logs	Well Log ID:	203324
Well Tag:	Not Reported	Project Tag:	Not Reported
Notice of Intent #:	R027126	Date Received:	30-APR-96
Diameter:	0	Casing Depth:	0
Well Completion:	26-MAR-96	Well Owner:	Lonestar
Well Type:	Resource Protection	Driller #:	Not Reported
Static Level:	0	Flow Rate (GPM):	0
Flow Type:	Not Reported	PSI:	0
Well Test:	Not Reported	Water Reclamation #:	9

J1495
WSW
1/4 - 1/2 Mile
Higher

WA WELLS WALOG1000177589

Database:	Ecology Well Logs	Well Log ID:	202157
Well Tag:	Not Reported	Project Tag:	Not Reported
Notice of Intent #:	020109	Date Received:	14-SEP-93
Diameter:	0	Casing Depth:	0

GEOCHECK® - PHYSICAL SETTING SOURCE MAP FINDINGS

Well Completion:	28-AUG-93	Well Owner:	Duwamish Shipyard Inc
Well Type:	Resource Protection	Driller #:	Not Reported
Static Level:	0	Flow Rate (GPM):	0
Flow Type:	Not Reported	PSI:	0
Well Test:	Not Reported	Water Reclamation #:	9

J1496
WSW
1/4 - 1/2 Mile
Higher

WA WELLS WALOG1000177590

Database:	Ecology Well Logs	Well Log ID:	202158
Well Tag:	Not Reported	Project Tag:	Not Reported
Notice of Intent #:	020109	Date Received:	14-SEP-93
Diameter:	0	Casing Depth:	0
Well Completion:	28-AUG-93	Well Owner:	Duwamish Shipyard Inc
Well Type:	Resource Protection	Driller #:	Not Reported
Static Level:	0	Flow Rate (GPM):	0
Flow Type:	Not Reported	PSI:	0
Well Test:	Not Reported	Water Reclamation #:	9

J1497
WSW
1/4 - 1/2 Mile
Higher

WA WELLS WALOG1000177588

Database:	Ecology Well Logs	Well Log ID:	202156
Well Tag:	Not Reported	Project Tag:	Not Reported
Notice of Intent #:	020109	Date Received:	14-SEP-93
Diameter:	0	Casing Depth:	0
Well Completion:	28-AUG-93	Well Owner:	Duwamish Shipyard Inc
Well Type:	Resource Protection	Driller #:	Not Reported
Static Level:	0	Flow Rate (GPM):	0
Flow Type:	Not Reported	PSI:	0
Well Test:	Not Reported	Water Reclamation #:	9

J1498
WSW
1/4 - 1/2 Mile
Higher

WA WELLS WALOG1000106662

Database:	Ecology Well Logs	Well Log ID:	111814
Well Tag:	AER531	Project Tag:	Not Reported
Notice of Intent #:	R039944	Date Received:	09-MAR-99
Diameter:	0	Casing Depth:	0
Well Completion:	27-JAN-99	Well Owner:	Reichhold / Lonestar
Well Type:	Resource Protection	Driller #:	Not Reported
Static Level:	0	Flow Rate (GPM):	0
Flow Type:	Not Reported	PSI:	0
Well Test:	Not Reported	Water Reclamation #:	9

GEOCHECK® - PHYSICAL SETTING SOURCE MAP FINDINGS

Map ID
Direction
Distance
Elevation

Database EDR ID Number

J1499
WSW
1/4 - 1/2 Mile
Higher

WA WELLS WALOG1000106663

Database:	Ecology Well Logs	Well Log ID:	111815
Well Tag:	AER532	Project Tag:	Not Reported
Notice of Intent #:	R039944	Date Received:	09-MAR-99
Diameter:	0	Casing Depth:	0
Well Completion:	27-JAN-99	Well Owner:	Reichhold / Lonestar
Well Type:	Resource Protection	Driller #:	Not Reported
Static Level:	0	Flow Rate (GPM):	0
Flow Type:	Not Reported	PSI:	0
Well Test:	Not Reported	Water Reclamation #:	9

J1500
WSW
1/4 - 1/2 Mile
Higher

WA WELLS WALOG1000177591

Database:	Ecology Well Logs	Well Log ID:	202159
Well Tag:	Not Reported	Project Tag:	Not Reported
Notice of Intent #:	020109	Date Received:	14-SEP-93
Diameter:	0	Casing Depth:	0
Well Completion:	28-AUG-93	Well Owner:	Duwamish Shipyard Inc
Well Type:	Resource Protection	Driller #:	Not Reported
Static Level:	0	Flow Rate (GPM):	0
Flow Type:	Not Reported	PSI:	0
Well Test:	Not Reported	Water Reclamation #:	9

J1501
WSW
1/4 - 1/2 Mile
Higher

WA WELLS WALOG1000178697

Database:	Ecology Well Logs	Well Log ID:	203315
Well Tag:	Not Reported	Project Tag:	Not Reported
Notice of Intent #:	R027126	Date Received:	30-APR-96
Diameter:	0	Casing Depth:	0
Well Completion:	26-MAR-96	Well Owner:	Lonestar
Well Type:	Resource Protection	Driller #:	Not Reported
Static Level:	0	Flow Rate (GPM):	0
Flow Type:	Not Reported	PSI:	0
Well Test:	Not Reported	Water Reclamation #:	9

J1502
WSW
1/4 - 1/2 Mile
Higher

WA WELLS WALOG1000178698

Database:	Ecology Well Logs	Well Log ID:	203316
Well Tag:	Not Reported	Project Tag:	Not Reported
Notice of Intent #:	R027126	Date Received:	30-APR-96
Diameter:	0	Casing Depth:	0

GEOCHECK® - PHYSICAL SETTING SOURCE MAP FINDINGS

Well Completion:	26-MAR-96	Well Owner:	Lonestar
Well Type:	Resource Protection	Driller #:	Not Reported
Static Level:	0	Flow Rate (GPM):	0
Flow Type:	Not Reported	PSI:	0
Well Test:	Not Reported	Water Reclamation #:	9

J1503
WSW
1/4 - 1/2 Mile
Higher

WA WELLS WALOG1000178696

Database:	Ecology Well Logs	Well Log ID:	203314
Well Tag:	Not Reported	Project Tag:	Not Reported
Notice of Intent #:	R027126	Date Received:	30-APR-96
Diameter:	0	Casing Depth:	0
Well Completion:	26-MAR-96	Well Owner:	Lonestar
Well Type:	Resource Protection	Driller #:	Not Reported
Static Level:	0	Flow Rate (GPM):	0
Flow Type:	Not Reported	PSI:	0
Well Test:	Not Reported	Water Reclamation #:	9

J1504
WSW
1/4 - 1/2 Mile
Higher

WA WELLS WALOG1000177592

Database:	Ecology Well Logs	Well Log ID:	202160
Well Tag:	Not Reported	Project Tag:	Not Reported
Notice of Intent #:	020109	Date Received:	14-SEP-93
Diameter:	0	Casing Depth:	0
Well Completion:	28-AUG-93	Well Owner:	Duwamish Shipyard Inc
Well Type:	Resource Protection	Driller #:	Not Reported
Static Level:	0	Flow Rate (GPM):	0
Flow Type:	Not Reported	PSI:	0
Well Test:	Not Reported	Water Reclamation #:	9

J1505
WSW
1/4 - 1/2 Mile
Higher

WA WELLS WALOG1000178695

Database:	Ecology Well Logs	Well Log ID:	203313
Well Tag:	Not Reported	Project Tag:	Not Reported
Notice of Intent #:	R027126	Date Received:	30-APR-96
Diameter:	0	Casing Depth:	0
Well Completion:	26-MAR-96	Well Owner:	Lonestar
Well Type:	Resource Protection	Driller #:	Not Reported
Static Level:	0	Flow Rate (GPM):	0
Flow Type:	Not Reported	PSI:	0
Well Test:	Not Reported	Water Reclamation #:	9

GEOCHECK® - PHYSICAL SETTING SOURCE MAP FINDINGS

Map ID
Direction
Distance
Elevation

Database EDR ID Number

J1506
WSW
1/4 - 1/2 Mile
Higher

WA WELLS WALOG1000462247

Database:	Ecology Well Logs	Well Log ID:	603653
Well Tag:	Not Reported	Project Tag:	Not Reported
Notice of Intent #:	AE06508	Date Received:	28-JUL-09
Diameter:	2	Casing Depth:	15
Well Completion:	16-JUL-09	Well Owner:	Duwamish Shipyard Anchor Environmental
Well Type:	Decommissioning	Driller #:	Not Reported
Static Level:	0	Flow Rate (GPM):	0
Flow Type:	Not Reported	PSI:	0
Well Test:	Not Reported	Water Reclamation #:	9

J1507
WSW
1/4 - 1/2 Mile
Higher

WA WELLS WALOG1000462248

Database:	Ecology Well Logs	Well Log ID:	603655
Well Tag:	Not Reported	Project Tag:	Not Reported
Notice of Intent #:	AE06508	Date Received:	28-JUL-09
Diameter:	2	Casing Depth:	15
Well Completion:	16-JUL-09	Well Owner:	Duwamish Shipyard Anchor Environmental
Well Type:	Decommissioning	Driller #:	Not Reported
Static Level:	0	Flow Rate (GPM):	0
Flow Type:	Not Reported	PSI:	0
Well Test:	Not Reported	Water Reclamation #:	9

J1508
WSW
1/4 - 1/2 Mile
Higher

WA WELLS WALOG1000462246

Database:	Ecology Well Logs	Well Log ID:	603651
Well Tag:	Not Reported	Project Tag:	Not Reported
Notice of Intent #:	AE06508	Date Received:	28-JUL-09
Diameter:	2	Casing Depth:	15
Well Completion:	16-JUL-09	Well Owner:	Duwamish Shipyard Anchor Environmental
Well Type:	Decommissioning	Driller #:	Not Reported
Static Level:	0	Flow Rate (GPM):	0
Flow Type:	Not Reported	PSI:	0
Well Test:	Not Reported	Water Reclamation #:	9

J1509
WSW
1/4 - 1/2 Mile
Higher

WA WELLS WALOG1000462244

Database:	Ecology Well Logs	Well Log ID:	603647
Well Tag:	Not Reported	Project Tag:	Not Reported
Notice of Intent #:	AE06508	Date Received:	28-JUL-09
Diameter:	2	Casing Depth:	15

GEOCHECK® - PHYSICAL SETTING SOURCE MAP FINDINGS

Well Completion:	16-JUL-09	Well Owner:	Duwamish Shipyard Anchor Environmental
Well Type:	Decommissioning	Driller #:	Not Reported
Static Level:	0	Flow Rate (GPM):	0
Flow Type:	Not Reported	PSI:	0
Well Test:	Not Reported	Water Reclamation #:	9

J1510
WSW
1/4 - 1/2 Mile
Higher

WA WELLS WALOG1000462245

Database:	Ecology Well Logs	Well Log ID:	603649
Well Tag:	Not Reported	Project Tag:	Not Reported
Notice of Intent #:	AE06508	Date Received:	28-JUL-09
Diameter:	2	Casing Depth:	15
Well Completion:	16-JUL-09	Well Owner:	Duwamish Shipyard Anchor Environmental
Well Type:	Decommissioning	Driller #:	Not Reported
Static Level:	0	Flow Rate (GPM):	0
Flow Type:	Not Reported	PSI:	0
Well Test:	Not Reported	Water Reclamation #:	9

J1511
WSW
1/4 - 1/2 Mile
Higher

WA WELLS WALOG1000462249

Database:	Ecology Well Logs	Well Log ID:	603657
Well Tag:	Not Reported	Project Tag:	Not Reported
Notice of Intent #:	AE06508	Date Received:	28-JUL-09
Diameter:	2	Casing Depth:	15
Well Completion:	16-JUL-09	Well Owner:	Duwamish Shipyard Anchor Environmental
Well Type:	Decommissioning	Driller #:	Not Reported
Static Level:	0	Flow Rate (GPM):	0
Flow Type:	Not Reported	PSI:	0
Well Test:	Not Reported	Water Reclamation #:	9

J1512
WSW
1/4 - 1/2 Mile
Higher

WA WELLS WALOG1000462253

Database:	Ecology Well Logs	Well Log ID:	603665
Well Tag:	Not Reported	Project Tag:	Not Reported
Notice of Intent #:	EE01096	Date Received:	28-JUL-09
Diameter:	2	Casing Depth:	15
Well Completion:	16-JUL-09	Well Owner:	Duwamish Shipyard Anchor Environmental
Well Type:	Resource Protection	Driller #:	Not Reported
Static Level:	0	Flow Rate (GPM):	0
Flow Type:	Not Reported	PSI:	0
Well Test:	Not Reported	Water Reclamation #:	9

GEOCHECK® - PHYSICAL SETTING SOURCE MAP FINDINGS

Map ID
Direction
Distance
Elevation

Database EDR ID Number

J1513
WSW
1/4 - 1/2 Mile
Higher

WA WELLS WALOG1000462254

Database:	Ecology Well Logs	Well Log ID:	603667
Well Tag:	Not Reported	Project Tag:	Not Reported
Notice of Intent #:	EE01096	Date Received:	28-JUL-09
Diameter:	2	Casing Depth:	15
Well Completion:	16-JUL-09	Well Owner:	Duwamish Shipyard Anchor Environmental
Well Type:	Resource Protection	Driller #:	Not Reported
Static Level:	0	Flow Rate (GPM):	0
Flow Type:	Not Reported	PSI:	0
Well Test:	Not Reported	Water Reclamation #:	9

J1514
WSW
1/4 - 1/2 Mile
Higher

WA WELLS WALOG1000462252

Database:	Ecology Well Logs	Well Log ID:	603663
Well Tag:	Not Reported	Project Tag:	Not Reported
Notice of Intent #:	EE01096	Date Received:	28-JUL-09
Diameter:	2	Casing Depth:	15
Well Completion:	16-JUL-09	Well Owner:	Duwamish Shipyard Anchor Environmental
Well Type:	Resource Protection	Driller #:	Not Reported
Static Level:	0	Flow Rate (GPM):	0
Flow Type:	Not Reported	PSI:	0
Well Test:	Not Reported	Water Reclamation #:	9

J1515
WSW
1/4 - 1/2 Mile
Higher

WA WELLS WALOG1000462250

Database:	Ecology Well Logs	Well Log ID:	603659
Well Tag:	Not Reported	Project Tag:	Not Reported
Notice of Intent #:	EE01096	Date Received:	28-JUL-09
Diameter:	2	Casing Depth:	15
Well Completion:	16-JUL-09	Well Owner:	Duwamish Shipyard Anchor Environmental
Well Type:	Resource Protection	Driller #:	Not Reported
Static Level:	0	Flow Rate (GPM):	0
Flow Type:	Not Reported	PSI:	0
Well Test:	Not Reported	Water Reclamation #:	9

J1516
WSW
1/4 - 1/2 Mile
Higher

WA WELLS WALOG1000462251

Database:	Ecology Well Logs	Well Log ID:	603661
Well Tag:	Not Reported	Project Tag:	Not Reported
Notice of Intent #:	EE01096	Date Received:	28-JUL-09
Diameter:	2	Casing Depth:	15

GEOCHECK® - PHYSICAL SETTING SOURCE MAP FINDINGS

Well Completion:	16-JUL-09	Well Owner:	Duwamish Shipyard Anchor Environmental
Well Type:	Resource Protection	Driller #:	Not Reported
Static Level:	0	Flow Rate (GPM):	0
Flow Type:	Not Reported	PSI:	0
Well Test:	Not Reported	Water Reclamation #:	9

J1517
WSW
1/4 - 1/2 Mile
Higher

WA WELLS WALOG1000462236

Database:	Ecology Well Logs	Well Log ID:	603631
Well Tag:	Not Reported	Project Tag:	Not Reported
Notice of Intent #:	AE06508	Date Received:	28-JUL-09
Diameter:	2	Casing Depth:	15
Well Completion:	16-JUL-09	Well Owner:	Duwamish Shipyard Anchor Environmental
Well Type:	Decommissioning	Driller #:	Not Reported
Static Level:	0	Flow Rate (GPM):	0
Flow Type:	Not Reported	PSI:	0
Well Test:	Not Reported	Water Reclamation #:	9

J1518
WSW
1/4 - 1/2 Mile
Higher

WA WELLS WALOG1000462237

Database:	Ecology Well Logs	Well Log ID:	603633
Well Tag:	Not Reported	Project Tag:	Not Reported
Notice of Intent #:	AE06508	Date Received:	28-JUL-09
Diameter:	2	Casing Depth:	15
Well Completion:	16-JUL-09	Well Owner:	Duwamish Shipyard Anchor Environmental
Well Type:	Decommissioning	Driller #:	Not Reported
Static Level:	0	Flow Rate (GPM):	0
Flow Type:	Not Reported	PSI:	0
Well Test:	Not Reported	Water Reclamation #:	9

J1519
WSW
1/4 - 1/2 Mile
Higher

WA WELLS WALOG1000281228

Database:	Ecology Well Logs	Well Log ID:	359924
Well Tag:	Not Reported	Project Tag:	Not Reported
Notice of Intent #:	A063243	Date Received:	07-MAY-03
Diameter:	2	Casing Depth:	10
Well Completion:	27-JAN-03	Well Owner:	Judy And John Cooper
Well Type:	Decommissioning	Driller #:	Not Reported
Static Level:	0	Flow Rate (GPM):	0
Flow Type:	Not Reported	PSI:	0
Well Test:	Not Reported	Water Reclamation #:	9

GEOCHECK® - PHYSICAL SETTING SOURCE MAP FINDINGS

Map ID
Direction
Distance
Elevation

Database EDR ID Number

J1520
WSW
1/4 - 1/2 Mile
Higher

WA WELLS WALOG1000235366

Database:	Ecology Well Logs	Well Log ID:	308039
Well Tag:	AFS573	Project Tag:	Not Reported
Notice of Intent #:	R049826	Date Received:	10-OCT-00
Diameter:	0	Casing Depth:	19
Well Completion:	14-SEP-00	Well Owner:	Leavitt Shay Real Estate
Well Type:	Resource Protection	Driller #:	Not Reported
Static Level:	0	Flow Rate (GPM):	0
Flow Type:	Not Reported	PSI:	0
Well Test:	Not Reported	Water Reclamation #:	9

J1521
WSW
1/4 - 1/2 Mile
Higher

WA WELLS WALOG1000281227

Database:	Ecology Well Logs	Well Log ID:	359923
Well Tag:	Not Reported	Project Tag:	Not Reported
Notice of Intent #:	E000340	Date Received:	07-MAY-03
Diameter:	2	Casing Depth:	10
Well Completion:	27-JAN-03	Well Owner:	Judy And John Cooper
Well Type:	Resource Protection	Driller #:	Not Reported
Static Level:	0	Flow Rate (GPM):	0
Flow Type:	Not Reported	PSI:	0
Well Test:	Not Reported	Water Reclamation #:	9

J1522
WSW
1/4 - 1/2 Mile
Higher

WA WELLS WALOG1000462238

Database:	Ecology Well Logs	Well Log ID:	603635
Well Tag:	Not Reported	Project Tag:	Not Reported
Notice of Intent #:	AE06508	Date Received:	28-JUL-09
Diameter:	2	Casing Depth:	15
Well Completion:	16-JUL-09	Well Owner:	Duwamish Shipyard Anchor Environmental
Well Type:	Decommissioning	Driller #:	Not Reported
Static Level:	0	Flow Rate (GPM):	0
Flow Type:	Not Reported	PSI:	0
Well Test:	Not Reported	Water Reclamation #:	9

J1523
WSW
1/4 - 1/2 Mile
Higher

WA WELLS WALOG1000462242

Database:	Ecology Well Logs	Well Log ID:	603643
Well Tag:	Not Reported	Project Tag:	Not Reported
Notice of Intent #:	AE06508	Date Received:	28-JUL-09
Diameter:	2	Casing Depth:	15

GEOCHECK® - PHYSICAL SETTING SOURCE MAP FINDINGS

Well Completion:	16-JUL-09	Well Owner:	Duwamish Shipyard Anchor Environmental
Well Type:	Decommissioning	Driller #:	Not Reported
Static Level:	0	Flow Rate (GPM):	0
Flow Type:	Not Reported	PSI:	0
Well Test:	Not Reported	Water Reclamation #:	9

J1524
WSW
1/4 - 1/2 Mile
Higher

WA WELLS WALOG1000462243

Database:	Ecology Well Logs	Well Log ID:	603645
Well Tag:	Not Reported	Project Tag:	Not Reported
Notice of Intent #:	AE06508	Date Received:	28-JUL-09
Diameter:	2	Casing Depth:	15
Well Completion:	16-JUL-09	Well Owner:	Duwamish Shipyard Anchor Environmental
Well Type:	Decommissioning	Driller #:	Not Reported
Static Level:	0	Flow Rate (GPM):	0
Flow Type:	Not Reported	PSI:	0
Well Test:	Not Reported	Water Reclamation #:	9

J1525
WSW
1/4 - 1/2 Mile
Higher

WA WELLS WALOG1000462241

Database:	Ecology Well Logs	Well Log ID:	603641
Well Tag:	Not Reported	Project Tag:	Not Reported
Notice of Intent #:	AE06508	Date Received:	28-JUL-09
Diameter:	2	Casing Depth:	15
Well Completion:	16-JUL-09	Well Owner:	Duwamish Shipyard Anchor Environmental
Well Type:	Decommissioning	Driller #:	Not Reported
Static Level:	0	Flow Rate (GPM):	0
Flow Type:	Not Reported	PSI:	0
Well Test:	Not Reported	Water Reclamation #:	9

J1526
WSW
1/4 - 1/2 Mile
Higher

WA WELLS WALOG1000462239

Database:	Ecology Well Logs	Well Log ID:	603637
Well Tag:	Not Reported	Project Tag:	Not Reported
Notice of Intent #:	AE06508	Date Received:	28-JUL-09
Diameter:	2	Casing Depth:	15
Well Completion:	16-JUL-09	Well Owner:	Duwamish Shipyard Anchor Environmental
Well Type:	Decommissioning	Driller #:	Not Reported
Static Level:	0	Flow Rate (GPM):	0
Flow Type:	Not Reported	PSI:	0
Well Test:	Not Reported	Water Reclamation #:	9

GEOCHECK® - PHYSICAL SETTING SOURCE MAP FINDINGS

Map ID
 Direction
 Distance
 Elevation

Database EDR ID Number

J1527
WSW
 1/4 - 1/2 Mile
 Higher

WA WELLS WALOG1000462240

Database:	Ecology Well Logs	Well Log ID:	603639
Well Tag:	Not Reported	Project Tag:	Not Reported
Notice of Intent #:	AE06508	Date Received:	28-JUL-09
Diameter:	2	Casing Depth:	15
Well Completion:	16-JUL-09	Well Owner:	Duwamish Shipyard Anchor Environmental
Well Type:	Decommissioning	Driller #:	Not Reported
Static Level:	0	Flow Rate (GPM):	0
Flow Type:	Not Reported	PSI:	0
Well Test:	Not Reported	Water Reclamation #:	9

J1528
WSW
 1/4 - 1/2 Mile
 Higher

WA WELLS WALOG1000106661

Database:	Ecology Well Logs	Well Log ID:	111813
Well Tag:	AER530	Project Tag:	Not Reported
Notice of Intent #:	R039944	Date Received:	09-MAR-99
Diameter:	0	Casing Depth:	0
Well Completion:	27-JAN-99	Well Owner:	Reichhold / Lonestar
Well Type:	Resource Protection	Driller #:	Not Reported
Static Level:	0	Flow Rate (GPM):	0
Flow Type:	Not Reported	PSI:	0
Well Test:	Not Reported	Water Reclamation #:	9

J1529
WSW
 1/4 - 1/2 Mile
 Higher

WA WELLS WALOG1000106552

Database:	Ecology Well Logs	Well Log ID:	111693
Well Tag:	AEE940	Project Tag:	Not Reported
Notice of Intent #:	R039838	Date Received:	25-NOV-98
Diameter:	0	Casing Depth:	0
Well Completion:	14-OCT-98	Well Owner:	Reichhold / Lonestar
Well Type:	Resource Protection	Driller #:	Not Reported
Static Level:	0	Flow Rate (GPM):	0
Flow Type:	Not Reported	PSI:	0
Well Test:	Not Reported	Water Reclamation #:	9

J1530
WSW
 1/4 - 1/2 Mile
 Higher

WA WELLS WALOG1000106632

Database:	Ecology Well Logs	Well Log ID:	111784
Well Tag:	AER501	Project Tag:	Not Reported
Notice of Intent #:	R039944	Date Received:	09-MAR-99
Diameter:	0	Casing Depth:	0

GEOCHECK® - PHYSICAL SETTING SOURCE MAP FINDINGS

Well Completion:	27-JAN-99	Well Owner:	Reichhold / Lonestar
Well Type:	Resource Protection	Driller #:	Not Reported
Static Level:	0	Flow Rate (GPM):	0
Flow Type:	Not Reported	PSI:	0
Well Test:	Not Reported	Water Reclamation #:	9

J1531
WSW
1/4 - 1/2 Mile
Higher

WA WELLS WALOG1000106551

Database:	Ecology Well Logs	Well Log ID:	111692
Well Tag:	AEE939	Project Tag:	Not Reported
Notice of Intent #:	R039838	Date Received:	25-NOV-98
Diameter:	0	Casing Depth:	0
Well Completion:	14-OCT-98	Well Owner:	Reichhold / Lonestar
Well Type:	Resource Protection	Driller #:	Not Reported
Static Level:	0	Flow Rate (GPM):	0
Flow Type:	Not Reported	PSI:	0
Well Test:	Not Reported	Water Reclamation #:	9

J1532
WSW
1/4 - 1/2 Mile
Higher

WA WELLS WALOG1000106549

Database:	Ecology Well Logs	Well Log ID:	111690
Well Tag:	AEE937	Project Tag:	Not Reported
Notice of Intent #:	R039838	Date Received:	25-NOV-98
Diameter:	0	Casing Depth:	0
Well Completion:	14-OCT-98	Well Owner:	Reichhold / Lonestar
Well Type:	Resource Protection	Driller #:	Not Reported
Static Level:	0	Flow Rate (GPM):	0
Flow Type:	Not Reported	PSI:	0
Well Test:	Not Reported	Water Reclamation #:	9

J1533
WSW
1/4 - 1/2 Mile
Higher

WA WELLS WALOG1000106550

Database:	Ecology Well Logs	Well Log ID:	111691
Well Tag:	AEE938	Project Tag:	Not Reported
Notice of Intent #:	R039838	Date Received:	25-NOV-98
Diameter:	0	Casing Depth:	0
Well Completion:	14-OCT-98	Well Owner:	Reichhold / Lonestar
Well Type:	Resource Protection	Driller #:	Not Reported
Static Level:	0	Flow Rate (GPM):	0
Flow Type:	Not Reported	PSI:	0
Well Test:	Not Reported	Water Reclamation #:	9

GEOCHECK® - PHYSICAL SETTING SOURCE MAP FINDINGS

Map ID
Direction
Distance
Elevation

Database EDR ID Number

J1534
WSW
1/4 - 1/2 Mile
Higher

WA WELLS WALOG1000106633

Database:	Ecology Well Logs	Well Log ID:	111785
Well Tag:	AER502	Project Tag:	Not Reported
Notice of Intent #:	R039944	Date Received:	09-MAR-99
Diameter:	0	Casing Depth:	0
Well Completion:	27-JAN-99	Well Owner:	Reichhold / Lonestar
Well Type:	Resource Protection	Driller #:	Not Reported
Static Level:	0	Flow Rate (GPM):	0
Flow Type:	Not Reported	PSI:	0
Well Test:	Not Reported	Water Reclamation #:	9

J1535
WSW
1/4 - 1/2 Mile
Higher

WA WELLS WALOG1000106637

Database:	Ecology Well Logs	Well Log ID:	111789
Well Tag:	AER506	Project Tag:	Not Reported
Notice of Intent #:	R039944	Date Received:	09-MAR-99
Diameter:	0	Casing Depth:	0
Well Completion:	27-JAN-99	Well Owner:	Reichhold / Lonestar
Well Type:	Resource Protection	Driller #:	Not Reported
Static Level:	0	Flow Rate (GPM):	0
Flow Type:	Not Reported	PSI:	0
Well Test:	Not Reported	Water Reclamation #:	9

J1536
WSW
1/4 - 1/2 Mile
Higher

WA WELLS WALOG1000106638

Database:	Ecology Well Logs	Well Log ID:	111790
Well Tag:	AER507	Project Tag:	Not Reported
Notice of Intent #:	R039944	Date Received:	09-MAR-99
Diameter:	0	Casing Depth:	0
Well Completion:	27-JAN-99	Well Owner:	Reichhold / Lonestar
Well Type:	Resource Protection	Driller #:	Not Reported
Static Level:	0	Flow Rate (GPM):	0
Flow Type:	Not Reported	PSI:	0
Well Test:	Not Reported	Water Reclamation #:	9

J1537
WSW
1/4 - 1/2 Mile
Higher

WA WELLS WALOG1000106636

Database:	Ecology Well Logs	Well Log ID:	111788
Well Tag:	AER505	Project Tag:	Not Reported
Notice of Intent #:	R039944	Date Received:	09-MAR-99
Diameter:	0	Casing Depth:	0

GEOCHECK® - PHYSICAL SETTING SOURCE MAP FINDINGS

Well Completion:	27-JAN-99	Well Owner:	Reichhold / Lonestar
Well Type:	Resource Protection	Driller #:	Not Reported
Static Level:	0	Flow Rate (GPM):	0
Flow Type:	Not Reported	PSI:	0
Well Test:	Not Reported	Water Reclamation #:	9

J1538
WSW
1/4 - 1/2 Mile
Higher

WA WELLS WALOG1000106634

Database:	Ecology Well Logs	Well Log ID:	111786
Well Tag:	AER503	Project Tag:	Not Reported
Notice of Intent #:	R039944	Date Received:	09-MAR-99
Diameter:	0	Casing Depth:	0
Well Completion:	27-JAN-99	Well Owner:	Reichhold / Lonestar
Well Type:	Resource Protection	Driller #:	Not Reported
Static Level:	0	Flow Rate (GPM):	0
Flow Type:	Not Reported	PSI:	0
Well Test:	Not Reported	Water Reclamation #:	9

J1539
WSW
1/4 - 1/2 Mile
Higher

WA WELLS WALOG1000106635

Database:	Ecology Well Logs	Well Log ID:	111787
Well Tag:	AER504	Project Tag:	Not Reported
Notice of Intent #:	R039944	Date Received:	09-MAR-99
Diameter:	0	Casing Depth:	0
Well Completion:	27-JAN-99	Well Owner:	Reichhold / Lonestar
Well Type:	Resource Protection	Driller #:	Not Reported
Static Level:	0	Flow Rate (GPM):	0
Flow Type:	Not Reported	PSI:	0
Well Test:	Not Reported	Water Reclamation #:	9

J1540
WSW
1/4 - 1/2 Mile
Higher

WA WELLS WALOG1000106541

Database:	Ecology Well Logs	Well Log ID:	111682
Well Tag:	AEE929	Project Tag:	Not Reported
Notice of Intent #:	R039838	Date Received:	25-NOV-98
Diameter:	0	Casing Depth:	0
Well Completion:	13-OCT-98	Well Owner:	Reichhold / Lonestar
Well Type:	Resource Protection	Driller #:	Not Reported
Static Level:	0	Flow Rate (GPM):	0
Flow Type:	Not Reported	PSI:	0
Well Test:	Not Reported	Water Reclamation #:	9

GEOCHECK® - PHYSICAL SETTING SOURCE MAP FINDINGS

Map ID
Direction
Distance
Elevation

Database EDR ID Number

J1541
WSW
1/4 - 1/2 Mile
Higher

WA WELLS WALOG1000106542

Database:	Ecology Well Logs	Well Log ID:	111683
Well Tag:	AEE930	Project Tag:	Not Reported
Notice of Intent #:	R039838	Date Received:	25-NOV-98
Diameter:	0	Casing Depth:	0
Well Completion:	13-OCT-98	Well Owner:	Reichhold / Lonestar
Well Type:	Resource Protection	Driller #:	Not Reported
Static Level:	0	Flow Rate (GPM):	0
Flow Type:	Not Reported	PSI:	0
Well Test:	Not Reported	Water Reclamation #:	9

J1542
WSW
1/4 - 1/2 Mile
Higher

WA WELLS WALOG1000105431

Database:	Ecology Well Logs	Well Log ID:	110486
Well Tag:	ACG185	Project Tag:	Not Reported
Notice of Intent #:	R027135	Date Received:	30-APR-96
Diameter:	0	Casing Depth:	10
Well Completion:	10-APR-96	Well Owner:	Lone Star Northwest
Well Type:	Resource Protection	Driller #:	Not Reported
Static Level:	0	Flow Rate (GPM):	0
Flow Type:	Not Reported	PSI:	0
Well Test:	Not Reported	Water Reclamation #:	9

J1543
WSW
1/4 - 1/2 Mile
Higher

WA WELLS WALOG1000105429

Database:	Ecology Well Logs	Well Log ID:	110484
Well Tag:	ACG183	Project Tag:	Not Reported
Notice of Intent #:	R027135	Date Received:	30-APR-96
Diameter:	0	Casing Depth:	0
Well Completion:	10-APR-96	Well Owner:	Lonestar Nw
Well Type:	Resource Protection	Driller #:	Not Reported
Static Level:	0	Flow Rate (GPM):	0
Flow Type:	Not Reported	PSI:	0
Well Test:	Not Reported	Water Reclamation #:	9

J1544
WSW
1/4 - 1/2 Mile
Higher

WA WELLS WALOG1000105430

Database:	Ecology Well Logs	Well Log ID:	110485
Well Tag:	ACG184	Project Tag:	Not Reported
Notice of Intent #:	R027135	Date Received:	Not Reported
Diameter:	0	Casing Depth:	0

GEOCHECK® - PHYSICAL SETTING SOURCE MAP FINDINGS

Well Completion:	10-APR-96	Well Owner:	Lonestar Nw
Well Type:	Resource Protection	Driller #:	Not Reported
Static Level:	0	Flow Rate (GPM):	0
Flow Type:	Not Reported	PSI:	0
Well Test:	Not Reported	Water Reclamation #:	9

J1545
WSW
1/4 - 1/2 Mile
Higher

WA WELLS WALOG1000106543

Database:	Ecology Well Logs	Well Log ID:	111684
Well Tag:	AEE931	Project Tag:	Not Reported
Notice of Intent #:	R039838	Date Received:	25-NOV-98
Diameter:	0	Casing Depth:	0
Well Completion:	13-OCT-98	Well Owner:	Reichhold / Lonestar
Well Type:	Resource Protection	Driller #:	Not Reported
Static Level:	0	Flow Rate (GPM):	0
Flow Type:	Not Reported	PSI:	0
Well Test:	Not Reported	Water Reclamation #:	9

J1546
WSW
1/4 - 1/2 Mile
Higher

WA WELLS WALOG1000106547

Database:	Ecology Well Logs	Well Log ID:	111688
Well Tag:	AEE935	Project Tag:	Not Reported
Notice of Intent #:	R039838	Date Received:	25-NOV-98
Diameter:	0	Casing Depth:	0
Well Completion:	13-OCT-98	Well Owner:	Reichhold / Lonestar
Well Type:	Resource Protection	Driller #:	Not Reported
Static Level:	0	Flow Rate (GPM):	0
Flow Type:	Not Reported	PSI:	0
Well Test:	Not Reported	Water Reclamation #:	9

J1547
WSW
1/4 - 1/2 Mile
Higher

WA WELLS WALOG1000106548

Database:	Ecology Well Logs	Well Log ID:	111689
Well Tag:	AEE936	Project Tag:	Not Reported
Notice of Intent #:	R039838	Date Received:	25-NOV-98
Diameter:	0	Casing Depth:	0
Well Completion:	13-OCT-98	Well Owner:	Reichhold / Lonestar
Well Type:	Resource Protection	Driller #:	Not Reported
Static Level:	0	Flow Rate (GPM):	0
Flow Type:	Not Reported	PSI:	0
Well Test:	Not Reported	Water Reclamation #:	9

GEOCHECK® - PHYSICAL SETTING SOURCE MAP FINDINGS

Map ID
Direction
Distance
Elevation

Database EDR ID Number

J1548
WSW
1/4 - 1/2 Mile
Higher

WA WELLS WALOG1000106546

Database:	Ecology Well Logs	Well Log ID:	111687
Well Tag:	AEE934	Project Tag:	Not Reported
Notice of Intent #:	R039838	Date Received:	25-NOV-98
Diameter:	0	Casing Depth:	0
Well Completion:	13-OCT-98	Well Owner:	Reichhold / Lonestar
Well Type:	Resource Protection	Driller #:	Not Reported
Static Level:	0	Flow Rate (GPM):	0
Flow Type:	Not Reported	PSI:	0
Well Test:	Not Reported	Water Reclamation #:	9

J1549
WSW
1/4 - 1/2 Mile
Higher

WA WELLS WALOG1000106544

Database:	Ecology Well Logs	Well Log ID:	111685
Well Tag:	AEE932	Project Tag:	Not Reported
Notice of Intent #:	R039838	Date Received:	25-NOV-98
Diameter:	0	Casing Depth:	0
Well Completion:	13-OCT-98	Well Owner:	Reichhold / Lonestar
Well Type:	Resource Protection	Driller #:	Not Reported
Static Level:	0	Flow Rate (GPM):	0
Flow Type:	Not Reported	PSI:	0
Well Test:	Not Reported	Water Reclamation #:	9

J1550
WSW
1/4 - 1/2 Mile
Higher

WA WELLS WALOG1000106545

Database:	Ecology Well Logs	Well Log ID:	111686
Well Tag:	AEE933	Project Tag:	Not Reported
Notice of Intent #:	R039838	Date Received:	25-NOV-98
Diameter:	0	Casing Depth:	0
Well Completion:	13-OCT-98	Well Owner:	Reichhold / Lonestar
Well Type:	Resource Protection	Driller #:	Not Reported
Static Level:	0	Flow Rate (GPM):	0
Flow Type:	Not Reported	PSI:	0
Well Test:	Not Reported	Water Reclamation #:	9

J1551
WSW
1/4 - 1/2 Mile
Higher

WA WELLS WALOG1000106653

Database:	Ecology Well Logs	Well Log ID:	111805
Well Tag:	AER522	Project Tag:	Not Reported
Notice of Intent #:	R039944	Date Received:	09-MAR-99
Diameter:	0	Casing Depth:	0

GEOCHECK® - PHYSICAL SETTING SOURCE MAP FINDINGS

Well Completion:	27-JAN-99	Well Owner:	Reichhold / Lonestar
Well Type:	Resource Protection	Driller #:	Not Reported
Static Level:	0	Flow Rate (GPM):	0
Flow Type:	Not Reported	PSI:	0
Well Test:	Not Reported	Water Reclamation #:	9

J1552
WSW
1/4 - 1/2 Mile
Higher

WA WELLS WALOG1000106654

Database:	Ecology Well Logs	Well Log ID:	111806
Well Tag:	AER523	Project Tag:	Not Reported
Notice of Intent #:	R039944	Date Received:	09-MAR-99
Diameter:	0	Casing Depth:	0
Well Completion:	27-JAN-99	Well Owner:	Reichhold / Lonestar
Well Type:	Resource Protection	Driller #:	Not Reported
Static Level:	0	Flow Rate (GPM):	0
Flow Type:	Not Reported	PSI:	0
Well Test:	Not Reported	Water Reclamation #:	9

J1553
WSW
1/4 - 1/2 Mile
Higher

WA WELLS WALOG1000106652

Database:	Ecology Well Logs	Well Log ID:	111804
Well Tag:	AER521	Project Tag:	Not Reported
Notice of Intent #:	R039944	Date Received:	09-MAR-99
Diameter:	0	Casing Depth:	0
Well Completion:	27-JAN-99	Well Owner:	Reichhold / Lonestar
Well Type:	Resource Protection	Driller #:	Not Reported
Static Level:	0	Flow Rate (GPM):	0
Flow Type:	Not Reported	PSI:	0
Well Test:	Not Reported	Water Reclamation #:	9

J1554
WSW
1/4 - 1/2 Mile
Higher

WA WELLS WALOG1000106650

Database:	Ecology Well Logs	Well Log ID:	111802
Well Tag:	AER519	Project Tag:	Not Reported
Notice of Intent #:	R039944	Date Received:	09-MAR-99
Diameter:	0	Casing Depth:	0
Well Completion:	27-JAN-99	Well Owner:	Reichhold / Lonestar
Well Type:	Resource Protection	Driller #:	Not Reported
Static Level:	0	Flow Rate (GPM):	0
Flow Type:	Not Reported	PSI:	0
Well Test:	Not Reported	Water Reclamation #:	9

GEOCHECK® - PHYSICAL SETTING SOURCE MAP FINDINGS

Map ID
Direction
Distance
Elevation

Database EDR ID Number

J1555
WSW
1/4 - 1/2 Mile
Higher

WA WELLS WALOG1000106651

Database:	Ecology Well Logs	Well Log ID:	111803
Well Tag:	AER520	Project Tag:	Not Reported
Notice of Intent #:	R039944	Date Received:	09-MAR-99
Diameter:	0	Casing Depth:	0
Well Completion:	27-JAN-99	Well Owner:	Reichhold / Lonestar
Well Type:	Resource Protection	Driller #:	Not Reported
Static Level:	0	Flow Rate (GPM):	0
Flow Type:	Not Reported	PSI:	0
Well Test:	Not Reported	Water Reclamation #:	9

J1556
WSW
1/4 - 1/2 Mile
Higher

WA WELLS WALOG1000106655

Database:	Ecology Well Logs	Well Log ID:	111807
Well Tag:	AER524	Project Tag:	Not Reported
Notice of Intent #:	R039944	Date Received:	09-MAR-99
Diameter:	0	Casing Depth:	19
Well Completion:	27-JAN-99	Well Owner:	Reichhold / Lonestar
Well Type:	Resource Protection	Driller #:	Not Reported
Static Level:	0	Flow Rate (GPM):	0
Flow Type:	Not Reported	PSI:	0
Well Test:	Not Reported	Water Reclamation #:	9

J1557
WSW
1/4 - 1/2 Mile
Higher

WA WELLS WALOG1000106659

Database:	Ecology Well Logs	Well Log ID:	111811
Well Tag:	AER528	Project Tag:	Not Reported
Notice of Intent #:	R039944	Date Received:	09-MAR-99
Diameter:	0	Casing Depth:	0
Well Completion:	27-JAN-99	Well Owner:	Reichhold / Lonestar
Well Type:	Resource Protection	Driller #:	Not Reported
Static Level:	0	Flow Rate (GPM):	0
Flow Type:	Not Reported	PSI:	0
Well Test:	Not Reported	Water Reclamation #:	9

J1558
WSW
1/4 - 1/2 Mile
Higher

WA WELLS WALOG1000106660

Database:	Ecology Well Logs	Well Log ID:	111812
Well Tag:	AER529	Project Tag:	Not Reported
Notice of Intent #:	R039944	Date Received:	09-MAR-99
Diameter:	0	Casing Depth:	0

GEOCHECK® - PHYSICAL SETTING SOURCE MAP FINDINGS

Well Completion:	27-JAN-99	Well Owner:	Reichhold / Lonestar
Well Type:	Resource Protection	Driller #:	Not Reported
Static Level:	0	Flow Rate (GPM):	0
Flow Type:	Not Reported	PSI:	0
Well Test:	Not Reported	Water Reclamation #:	9

J1559
WSW
1/4 - 1/2 Mile
Higher

WA WELLS WALOG1000106658

Database:	Ecology Well Logs	Well Log ID:	111810
Well Tag:	AER527	Project Tag:	Not Reported
Notice of Intent #:	R039944	Date Received:	09-MAR-99
Diameter:	0	Casing Depth:	0
Well Completion:	27-JAN-99	Well Owner:	Reichhold / Lonestar
Well Type:	Resource Protection	Driller #:	Not Reported
Static Level:	0	Flow Rate (GPM):	0
Flow Type:	Not Reported	PSI:	0
Well Test:	Not Reported	Water Reclamation #:	9

J1560
WSW
1/4 - 1/2 Mile
Higher

WA WELLS WALOG1000106656

Database:	Ecology Well Logs	Well Log ID:	111808
Well Tag:	AER525	Project Tag:	Not Reported
Notice of Intent #:	R039944	Date Received:	09-MAR-99
Diameter:	0	Casing Depth:	0
Well Completion:	27-JAN-99	Well Owner:	Reichhold / Lonestar
Well Type:	Resource Protection	Driller #:	Not Reported
Static Level:	0	Flow Rate (GPM):	0
Flow Type:	Not Reported	PSI:	0
Well Test:	Not Reported	Water Reclamation #:	9

J1561
WSW
1/4 - 1/2 Mile
Higher

WA WELLS WALOG1000106657

Database:	Ecology Well Logs	Well Log ID:	111809
Well Tag:	AER526	Project Tag:	Not Reported
Notice of Intent #:	R039944	Date Received:	09-MAR-99
Diameter:	0	Casing Depth:	0
Well Completion:	27-JAN-99	Well Owner:	Reichhold / Lonestar
Well Type:	Resource Protection	Driller #:	Not Reported
Static Level:	0	Flow Rate (GPM):	0
Flow Type:	Not Reported	PSI:	0
Well Test:	Not Reported	Water Reclamation #:	9

GEOCHECK® - PHYSICAL SETTING SOURCE MAP FINDINGS

Map ID
Direction
Distance
Elevation

Database EDR ID Number

J1562
WSW
1/4 - 1/2 Mile
Higher

WA WELLS WALOG1000106642

Database:	Ecology Well Logs	Well Log ID:	111794
Well Tag:	AER511	Project Tag:	Not Reported
Notice of Intent #:	R039944	Date Received:	09-MAR-99
Diameter:	0	Casing Depth:	0
Well Completion:	27-JAN-99	Well Owner:	Reichhold / Lonestar
Well Type:	Resource Protection	Driller #:	Not Reported
Static Level:	0	Flow Rate (GPM):	0
Flow Type:	Not Reported	PSI:	0
Well Test:	Not Reported	Water Reclamation #:	9

J1563
WSW
1/4 - 1/2 Mile
Higher

WA WELLS WALOG1000106643

Database:	Ecology Well Logs	Well Log ID:	111795
Well Tag:	AER512	Project Tag:	Not Reported
Notice of Intent #:	R039944	Date Received:	09-MAR-99
Diameter:	0	Casing Depth:	0
Well Completion:	27-JAN-99	Well Owner:	Reichhold / Lonestar
Well Type:	Resource Protection	Driller #:	Not Reported
Static Level:	0	Flow Rate (GPM):	0
Flow Type:	Not Reported	PSI:	0
Well Test:	Not Reported	Water Reclamation #:	9

J1564
WSW
1/4 - 1/2 Mile
Higher

WA WELLS WALOG1000106641

Database:	Ecology Well Logs	Well Log ID:	111793
Well Tag:	AER510	Project Tag:	Not Reported
Notice of Intent #:	R039944	Date Received:	09-MAR-99
Diameter:	0	Casing Depth:	0
Well Completion:	27-JAN-99	Well Owner:	Reichhold / Lonestar
Well Type:	Resource Protection	Driller #:	Not Reported
Static Level:	0	Flow Rate (GPM):	0
Flow Type:	Not Reported	PSI:	0
Well Test:	Not Reported	Water Reclamation #:	9

J1565
WSW
1/4 - 1/2 Mile
Higher

WA WELLS WALOG1000106639

Database:	Ecology Well Logs	Well Log ID:	111791
Well Tag:	AER508	Project Tag:	Not Reported
Notice of Intent #:	R039944	Date Received:	09-MAR-99
Diameter:	0	Casing Depth:	0

GEOCHECK® - PHYSICAL SETTING SOURCE MAP FINDINGS

Well Completion:	27-JAN-99	Well Owner:	Reichhold / Lonestar
Well Type:	Resource Protection	Driller #:	Not Reported
Static Level:	0	Flow Rate (GPM):	0
Flow Type:	Not Reported	PSI:	0
Well Test:	Not Reported	Water Reclamation #:	9

J1566
WSW
1/4 - 1/2 Mile
Higher

WA WELLS WALOG1000106640

Database:	Ecology Well Logs	Well Log ID:	111792
Well Tag:	AER509	Project Tag:	Not Reported
Notice of Intent #:	R039944	Date Received:	09-MAR-99
Diameter:	0	Casing Depth:	0
Well Completion:	27-JAN-99	Well Owner:	Reichhold / Lonestar
Well Type:	Resource Protection	Driller #:	Not Reported
Static Level:	0	Flow Rate (GPM):	0
Flow Type:	Not Reported	PSI:	0
Well Test:	Not Reported	Water Reclamation #:	9

J1567
WSW
1/4 - 1/2 Mile
Higher

WA WELLS WALOG1000106644

Database:	Ecology Well Logs	Well Log ID:	111796
Well Tag:	AER513	Project Tag:	Not Reported
Notice of Intent #:	R039944	Date Received:	09-MAR-99
Diameter:	0	Casing Depth:	0
Well Completion:	27-JAN-99	Well Owner:	Reichhold / Lonestar
Well Type:	Resource Protection	Driller #:	Not Reported
Static Level:	0	Flow Rate (GPM):	0
Flow Type:	Not Reported	PSI:	0
Well Test:	Not Reported	Water Reclamation #:	9

J1568
WSW
1/4 - 1/2 Mile
Higher

WA WELLS WALOG1000106648

Database:	Ecology Well Logs	Well Log ID:	111800
Well Tag:	AER517	Project Tag:	Not Reported
Notice of Intent #:	R039944	Date Received:	09-MAR-99
Diameter:	0	Casing Depth:	19
Well Completion:	27-JAN-99	Well Owner:	Reichhold / Lonestar
Well Type:	Resource Protection	Driller #:	Not Reported
Static Level:	0	Flow Rate (GPM):	0
Flow Type:	Not Reported	PSI:	0
Well Test:	Not Reported	Water Reclamation #:	9

GEOCHECK® - PHYSICAL SETTING SOURCE MAP FINDINGS

Map ID
Direction
Distance
Elevation

Database EDR ID Number

J1569
WSW
1/4 - 1/2 Mile
Higher

WA WELLS WALOG1000106649

Database:	Ecology Well Logs	Well Log ID:	111801
Well Tag:	AER518	Project Tag:	Not Reported
Notice of Intent #:	R039944	Date Received:	09-MAR-99
Diameter:	0	Casing Depth:	19
Well Completion:	27-JAN-99	Well Owner:	Reichhold / Lonestar
Well Type:	Resource Protection	Driller #:	Not Reported
Static Level:	0	Flow Rate (GPM):	0
Flow Type:	Not Reported	PSI:	0
Well Test:	Not Reported	Water Reclamation #:	9

J1570
WSW
1/4 - 1/2 Mile
Higher

WA WELLS WALOG1000106647

Database:	Ecology Well Logs	Well Log ID:	111799
Well Tag:	AER516	Project Tag:	Not Reported
Notice of Intent #:	R039944	Date Received:	09-MAR-99
Diameter:	0	Casing Depth:	0
Well Completion:	27-JAN-99	Well Owner:	Reichhold / Lonestar
Well Type:	Resource Protection	Driller #:	Not Reported
Static Level:	0	Flow Rate (GPM):	0
Flow Type:	Not Reported	PSI:	0
Well Test:	Not Reported	Water Reclamation #:	9

J1571
WSW
1/4 - 1/2 Mile
Higher

WA WELLS WALOG1000106645

Database:	Ecology Well Logs	Well Log ID:	111797
Well Tag:	AER514	Project Tag:	Not Reported
Notice of Intent #:	R039944	Date Received:	09-MAR-99
Diameter:	0	Casing Depth:	0
Well Completion:	27-JAN-99	Well Owner:	Reichhold / Lonestar
Well Type:	Resource Protection	Driller #:	Not Reported
Static Level:	0	Flow Rate (GPM):	0
Flow Type:	Not Reported	PSI:	0
Well Test:	Not Reported	Water Reclamation #:	9

J1572
WSW
1/4 - 1/2 Mile
Higher

WA WELLS WALOG1000106646

Database:	Ecology Well Logs	Well Log ID:	111798
Well Tag:	AER515	Project Tag:	Not Reported
Notice of Intent #:	R039944	Date Received:	09-MAR-99
Diameter:	0	Casing Depth:	0

GEOCHECK® - PHYSICAL SETTING SOURCE MAP FINDINGS

Well Completion:	27-JAN-99	Well Owner:	Reichhold / Lonestar
Well Type:	Resource Protection	Driller #:	Not Reported
Static Level:	0	Flow Rate (GPM):	0
Flow Type:	Not Reported	PSI:	0
Well Test:	Not Reported	Water Reclamation #:	9

J1573
WSW
1/4 - 1/2 Mile
Higher

WA WELLS WALOG1000631545

Database:	Ecology Well Logs	Well Log ID:	932798
Well Tag:	BIE317	Project Tag:	Not Reported
Notice of Intent #:	RE09094	Date Received:	18-FEB-14
Diameter:	6	Casing Depth:	15
Well Completion:	06-DEC-13	Well Owner:	Duwamish Shipyard Inc
Well Type:	Resource Protection	Driller #:	2931
Static Level:	0	Flow Rate (GPM):	0
Flow Type:	Not Reported	PSI:	0
Well Test:	Not Reported	Water Reclamation #:	9

J1574
WSW
1/4 - 1/2 Mile
Higher

WA WELLS WALOG1000631546

Database:	Ecology Well Logs	Well Log ID:	932799
Well Tag:	BIE319	Project Tag:	Not Reported
Notice of Intent #:	RE09094	Date Received:	18-FEB-14
Diameter:	6	Casing Depth:	15
Well Completion:	06-DEC-13	Well Owner:	Duwamish Shipyard Inc
Well Type:	Resource Protection	Driller #:	2931
Static Level:	0	Flow Rate (GPM):	0
Flow Type:	Not Reported	PSI:	0
Well Test:	Not Reported	Water Reclamation #:	9

J1575
WSW
1/4 - 1/2 Mile
Higher

WA WELLS WALOG1000631544

Database:	Ecology Well Logs	Well Log ID:	932797
Well Tag:	BIE315	Project Tag:	Not Reported
Notice of Intent #:	RE09094	Date Received:	18-FEB-14
Diameter:	6	Casing Depth:	15
Well Completion:	06-DEC-13	Well Owner:	Duwamish Shipyard Inc
Well Type:	Resource Protection	Driller #:	2931
Static Level:	0	Flow Rate (GPM):	0
Flow Type:	Not Reported	PSI:	0
Well Test:	Not Reported	Water Reclamation #:	9

GEOCHECK® - PHYSICAL SETTING SOURCE MAP FINDINGS

Map ID
Direction
Distance
Elevation

Database EDR ID Number

J1576
WSW
1/4 - 1/2 Mile
Higher

WA WELLS WALOG1000631538

Database:	Ecology Well Logs	Well Log ID:	932791
Well Tag:	BIE320	Project Tag:	Not Reported
Notice of Intent #:	RE09094	Date Received:	18-FEB-14
Diameter:	6	Casing Depth:	15
Well Completion:	06-DEC-13	Well Owner:	Duwamish Shipyard Inc
Well Type:	Resource Protection	Driller #:	2931
Static Level:	0	Flow Rate (GPM):	0
Flow Type:	Not Reported	PSI:	0
Well Test:	Not Reported	Water Reclamation #:	9

J1577
WSW
1/4 - 1/2 Mile
Higher

WA WELLS WALOG1000631543

Database:	Ecology Well Logs	Well Log ID:	932796
Well Tag:	BIE313	Project Tag:	Not Reported
Notice of Intent #:	RE09094	Date Received:	18-FEB-14
Diameter:	6	Casing Depth:	15
Well Completion:	06-DEC-13	Well Owner:	Duwamish Shipyard Inc
Well Type:	Resource Protection	Driller #:	2931
Static Level:	0	Flow Rate (GPM):	0
Flow Type:	Not Reported	PSI:	0
Well Test:	Not Reported	Water Reclamation #:	9

J1578
WSW
1/4 - 1/2 Mile
Higher

WA WELLS WALOG1000631547

Database:	Ecology Well Logs	Well Log ID:	932800
Well Tag:	BIE321	Project Tag:	Not Reported
Notice of Intent #:	RE09094	Date Received:	18-FEB-14
Diameter:	6	Casing Depth:	15
Well Completion:	06-DEC-13	Well Owner:	Duwamish Shipyard Inc
Well Type:	Resource Protection	Driller #:	2931
Static Level:	0	Flow Rate (GPM):	0
Flow Type:	Not Reported	PSI:	0
Well Test:	Not Reported	Water Reclamation #:	9

J1579
WSW
1/4 - 1/2 Mile
Higher

WA WELLS WALOG1000631551

Database:	Ecology Well Logs	Well Log ID:	932804
Well Tag:	Not Reported	Project Tag:	B13
Notice of Intent #:	SE49560	Date Received:	18-FEB-14
Diameter:	6	Casing Depth:	15

GEOCHECK® - PHYSICAL SETTING SOURCE MAP FINDINGS

Well Completion:	06-DEC-13	Well Owner:	Duwamish Shipyard Inc
Well Type:	Resource Protection	Driller #:	2931
Static Level:	0	Flow Rate (GPM):	0
Flow Type:	Not Reported	PSI:	0
Well Test:	Not Reported	Water Reclamation #:	9

J1580
WSW
1/4 - 1/2 Mile
Higher

WA WELLS WALOG1000631552

Database:	Ecology Well Logs	Well Log ID:	932805
Well Tag:	Not Reported	Project Tag:	B17
Notice of Intent #:	SE49560	Date Received:	18-FEB-14
Diameter:	6	Casing Depth:	15
Well Completion:	06-DEC-13	Well Owner:	Duwamish Shipyard Inc
Well Type:	Resource Protection	Driller #:	2931
Static Level:	0	Flow Rate (GPM):	0
Flow Type:	Not Reported	PSI:	0
Well Test:	Not Reported	Water Reclamation #:	9

J1581
WSW
1/4 - 1/2 Mile
Higher

WA WELLS WALOG1000631550

Database:	Ecology Well Logs	Well Log ID:	932803
Well Tag:	Not Reported	Project Tag:	B9
Notice of Intent #:	SE49560	Date Received:	18-FEB-14
Diameter:	6	Casing Depth:	15
Well Completion:	06-DEC-13	Well Owner:	Duwamish Shipyard Inc
Well Type:	Resource Protection	Driller #:	2931
Static Level:	0	Flow Rate (GPM):	0
Flow Type:	Not Reported	PSI:	0
Well Test:	Not Reported	Water Reclamation #:	9

J1582
WSW
1/4 - 1/2 Mile
Higher

WA WELLS WALOG1000631548

Database:	Ecology Well Logs	Well Log ID:	932801
Well Tag:	Not Reported	Project Tag:	B1
Notice of Intent #:	SE49560	Date Received:	18-FEB-14
Diameter:	6	Casing Depth:	15
Well Completion:	06-DEC-13	Well Owner:	Duwamish Shipyard Inc
Well Type:	Resource Protection	Driller #:	2931
Static Level:	0	Flow Rate (GPM):	0
Flow Type:	Not Reported	PSI:	0
Well Test:	Not Reported	Water Reclamation #:	9

GEOCHECK® - PHYSICAL SETTING SOURCE MAP FINDINGS

Map ID
 Direction
 Distance
 Elevation

Database EDR ID Number

J1583
WSW
 1/4 - 1/2 Mile
 Higher

WA WELLS WALOG1000631549

Database:	Ecology Well Logs	Well Log ID:	932802
Well Tag:	Not Reported	Project Tag:	B3
Notice of Intent #:	SE49560	Date Received:	18-FEB-14
Diameter:	6	Casing Depth:	15
Well Completion:	06-DEC-13	Well Owner:	Duwamish Shipyard Inc
Well Type:	Resource Protection	Driller #:	2931
Static Level:	0	Flow Rate (GPM):	0
Flow Type:	Not Reported	PSI:	0
Well Test:	Not Reported	Water Reclamation #:	9

J1584
WSW
 1/4 - 1/2 Mile
 Higher

WA WELLS WALOG1000631527

Database:	Ecology Well Logs	Well Log ID:	932780
Well Tag:	BIE316	Project Tag:	Not Reported
Notice of Intent #:	RE09094	Date Received:	18-FEB-14
Diameter:	6	Casing Depth:	15
Well Completion:	06-DEC-13	Well Owner:	Duwamish Shipyard Inc
Well Type:	Resource Protection	Driller #:	2931
Static Level:	0	Flow Rate (GPM):	0
Flow Type:	Not Reported	PSI:	0
Well Test:	Not Reported	Water Reclamation #:	9

J1585
WSW
 1/4 - 1/2 Mile
 Higher

WA WELLS WALOG1000631529

Database:	Ecology Well Logs	Well Log ID:	932782
Well Tag:	Not Reported	Project Tag:	B7
Notice of Intent #:	SE49560	Date Received:	18-FEB-14
Diameter:	6	Casing Depth:	15
Well Completion:	06-DEC-13	Well Owner:	Duwamish Shipyard Inc
Well Type:	Resource Protection	Driller #:	2931
Static Level:	0	Flow Rate (GPM):	0
Flow Type:	Not Reported	PSI:	0
Well Test:	Not Reported	Water Reclamation #:	9

J1586
WSW
 1/4 - 1/2 Mile
 Higher

WA WELLS WALOG1000631524

Database:	Ecology Well Logs	Well Log ID:	932777
Well Tag:	Not Reported	Project Tag:	B12
Notice of Intent #:	AE24017	Date Received:	18-FEB-14
Diameter:	6	Casing Depth:	15

GEOCHECK® - PHYSICAL SETTING SOURCE MAP FINDINGS

Well Completion:	06-DEC-13	Well Owner:	Duwamish Shipyard Inc
Well Type:	Decommissioning	Driller #:	2931
Static Level:	0	Flow Rate (GPM):	0
Flow Type:	Not Reported	PSI:	0
Well Test:	Not Reported	Water Reclamation #:	9

J1587
WSW
1/4 - 1/2 Mile
Higher

WA WELLS WALOG1000631522

Database:	Ecology Well Logs	Well Log ID:	932775
Well Tag:	Not Reported	Project Tag:	B1
Notice of Intent #:	AE24017	Date Received:	18-FEB-14
Diameter:	6	Casing Depth:	15
Well Completion:	06-DEC-13	Well Owner:	Duwamish Shipyard Inc
Well Type:	Decommissioning	Driller #:	2931
Static Level:	0	Flow Rate (GPM):	0
Flow Type:	Not Reported	PSI:	0
Well Test:	Not Reported	Water Reclamation #:	9

J1588
WSW
1/4 - 1/2 Mile
Higher

WA WELLS WALOG1000631523

Database:	Ecology Well Logs	Well Log ID:	932776
Well Tag:	Not Reported	Project Tag:	B9
Notice of Intent #:	AE24017	Date Received:	18-FEB-14
Diameter:	6	Casing Depth:	15
Well Completion:	06-DEC-13	Well Owner:	Duwamish Shipyard Inc
Well Type:	Decommissioning	Driller #:	2931
Static Level:	0	Flow Rate (GPM):	0
Flow Type:	Not Reported	PSI:	0
Well Test:	Not Reported	Water Reclamation #:	9

J1589
WSW
1/4 - 1/2 Mile
Higher

WA WELLS WALOG1000631530

Database:	Ecology Well Logs	Well Log ID:	932783
Well Tag:	Not Reported	Project Tag:	B14
Notice of Intent #:	SE49560	Date Received:	18-FEB-14
Diameter:	6	Casing Depth:	15
Well Completion:	06-DEC-13	Well Owner:	Duwamish Shipyard Inc
Well Type:	Resource Protection	Driller #:	2931
Static Level:	0	Flow Rate (GPM):	0
Flow Type:	Not Reported	PSI:	0
Well Test:	Not Reported	Water Reclamation #:	9

GEOCHECK® - PHYSICAL SETTING SOURCE MAP FINDINGS

Map ID
Direction
Distance
Elevation

Database EDR ID Number

J1590
WSW
1/4 - 1/2 Mile
Higher

WA WELLS WALOG1000631535

Database:	Ecology Well Logs	Well Log ID:	932788
Well Tag:	Not Reported	Project Tag:	B5
Notice of Intent #:	AE24017	Date Received:	18-FEB-14
Diameter:	6	Casing Depth:	15
Well Completion:	Not Reported	Well Owner:	Duwamish Shipyard Inc
Well Type:	Decommissioning	Driller #:	2931
Static Level:	0	Flow Rate (GPM):	0
Flow Type:	Not Reported	PSI:	0
Well Test:	Not Reported	Water Reclamation #:	9

J1591
WSW
1/4 - 1/2 Mile
Higher

WA WELLS WALOG1000631536

Database:	Ecology Well Logs	Well Log ID:	932789
Well Tag:	Not Reported	Project Tag:	B3
Notice of Intent #:	AE24017	Date Received:	18-FEB-14
Diameter:	6	Casing Depth:	15
Well Completion:	06-DEC-13	Well Owner:	Duwamish Shipyard Inc
Well Type:	Decommissioning	Driller #:	2931
Static Level:	0	Flow Rate (GPM):	0
Flow Type:	Not Reported	PSI:	0
Well Test:	Not Reported	Water Reclamation #:	9

J1592
WSW
1/4 - 1/2 Mile
Higher

WA WELLS WALOG1000631534

Database:	Ecology Well Logs	Well Log ID:	932787
Well Tag:	Not Reported	Project Tag:	B2
Notice of Intent #:	SE49560	Date Received:	18-FEB-14
Diameter:	6	Casing Depth:	15
Well Completion:	06-DEC-13	Well Owner:	Duwamish Shipyard Inc
Well Type:	Resource Protection	Driller #:	2931
Static Level:	0	Flow Rate (GPM):	0
Flow Type:	Not Reported	PSI:	0
Well Test:	Not Reported	Water Reclamation #:	9

J1593
WSW
1/4 - 1/2 Mile
Higher

WA WELLS WALOG1000631531

Database:	Ecology Well Logs	Well Log ID:	932784
Well Tag:	BIE312	Project Tag:	Not Reported
Notice of Intent #:	RE09094	Date Received:	18-FEB-14
Diameter:	6	Casing Depth:	30

GEOCHECK® - PHYSICAL SETTING SOURCE MAP FINDINGS

Well Completion:	06-DEC-13	Well Owner:	Duwamish Shipyard Inc
Well Type:	Resource Protection	Driller #:	2931
Static Level:	0	Flow Rate (GPM):	0
Flow Type:	Not Reported	PSI:	0
Well Test:	Not Reported	Water Reclamation #:	9

J1594
WSW
1/4 - 1/2 Mile
Higher

WA WELLS WALOG1000631533

Database:	Ecology Well Logs	Well Log ID:	932786
Well Tag:	Not Reported	Project Tag:	B4
Notice of Intent #:	SE49560	Date Received:	18-FEB-14
Diameter:	6	Casing Depth:	15
Well Completion:	06-DEC-13	Well Owner:	Duwamish Shipyard Inc
Well Type:	Resource Protection	Driller #:	2931
Static Level:	0	Flow Rate (GPM):	0
Flow Type:	Not Reported	PSI:	0
Well Test:	Not Reported	Water Reclamation #:	9

J1595
WSW
1/4 - 1/2 Mile
Higher

WA WELLS WALOG1000631572

Database:	Ecology Well Logs	Well Log ID:	932826
Well Tag:	Not Reported	Project Tag:	B11
Notice of Intent #:	SE49560	Date Received:	18-FEB-14
Diameter:	6	Casing Depth:	15
Well Completion:	06-DEC-13	Well Owner:	Duwamish Shipyard Inc
Well Type:	Resource Protection	Driller #:	2931
Static Level:	0	Flow Rate (GPM):	0
Flow Type:	Not Reported	PSI:	0
Well Test:	Not Reported	Water Reclamation #:	9

J1596
WSW
1/4 - 1/2 Mile
Higher

WA WELLS WALOG1000631626

Database:	Ecology Well Logs	Well Log ID:	932880
Well Tag:	Not Reported	Project Tag:	B11
Notice of Intent #:	AE24017	Date Received:	18-FEB-14
Diameter:	6	Casing Depth:	15
Well Completion:	06-DEC-13	Well Owner:	Duwamish Shipyard Inc
Well Type:	Decommissioning	Driller #:	2931
Static Level:	0	Flow Rate (GPM):	0
Flow Type:	Not Reported	PSI:	0
Well Test:	Not Reported	Water Reclamation #:	9

GEOCHECK® - PHYSICAL SETTING SOURCE MAP FINDINGS

Map ID
 Direction
 Distance
 Elevation

Database EDR ID Number

J1597
WSW
 1/4 - 1/2 Mile
 Higher

WA WELLS WALOG1000631571

Database:	Ecology Well Logs	Well Log ID:	932825
Well Tag:	BIE311	Project Tag:	Not Reported
Notice of Intent #:	RE09094	Date Received:	18-FEB-14
Diameter:	6	Casing Depth:	30
Well Completion:	06-DEC-13	Well Owner:	Duwamish Shipyard Inc
Well Type:	Resource Protection	Driller #:	2931
Static Level:	0	Flow Rate (GPM):	0
Flow Type:	Not Reported	PSI:	0
Well Test:	Not Reported	Water Reclamation #:	9

J1598
WSW
 1/4 - 1/2 Mile
 Higher

WA WELLS WALOG1000631569

Database:	Ecology Well Logs	Well Log ID:	932823
Well Tag:	Not Reported	Project Tag:	B5
Notice of Intent #:	SE49560	Date Received:	18-FEB-14
Diameter:	6	Casing Depth:	15
Well Completion:	06-DEC-13	Well Owner:	Duwamish Shipyard Inc
Well Type:	Resource Protection	Driller #:	2931
Static Level:	0	Flow Rate (GPM):	0
Flow Type:	Not Reported	PSI:	0
Well Test:	Not Reported	Water Reclamation #:	9

J1599
WSW
 1/4 - 1/2 Mile
 Higher

WA WELLS WALOG1000631570

Database:	Ecology Well Logs	Well Log ID:	932824
Well Tag:	Not Reported	Project Tag:	B16
Notice of Intent #:	AE24017	Date Received:	18-FEB-14
Diameter:	6	Casing Depth:	15
Well Completion:	06-DEC-13	Well Owner:	Duwamish Shipyard Inc
Well Type:	Decommissioning	Driller #:	2931
Static Level:	0	Flow Rate (GPM):	0
Flow Type:	Not Reported	PSI:	0
Well Test:	Not Reported	Water Reclamation #:	9

J1600
WSW
 1/4 - 1/2 Mile
 Higher

WA WELLS WALOG1000631629

Database:	Ecology Well Logs	Well Log ID:	932883
Well Tag:	BIE310	Project Tag:	Not Reported
Notice of Intent #:	RE09094	Date Received:	18-FEB-14
Diameter:	6	Casing Depth:	30

GEOCHECK® - PHYSICAL SETTING SOURCE MAP FINDINGS

Well Completion:	06-DEC-13	Well Owner:	Duwamish Shipyard Inc
Well Type:	Resource Protection	Driller #:	2931
Static Level:	0	Flow Rate (GPM):	0
Flow Type:	Not Reported	PSI:	0
Well Test:	Not Reported	Water Reclamation #:	9

J1601
WSW
1/4 - 1/2 Mile
Higher

WA WELLS WALOG1000631637

Database:	Ecology Well Logs	Well Log ID:	932891
Well Tag:	Not Reported	Project Tag:	B16
Notice of Intent #:	SE49560	Date Received:	18-FEB-14
Diameter:	6	Casing Depth:	15
Well Completion:	06-DEC-13	Well Owner:	Duwamish Shipyard Inc
Well Type:	Resource Protection	Driller #:	2931
Static Level:	0	Flow Rate (GPM):	0
Flow Type:	Not Reported	PSI:	0
Well Test:	Not Reported	Water Reclamation #:	9

J1602
WSW
1/4 - 1/2 Mile
Higher

WA WELLS WALOG1000631644

Database:	Ecology Well Logs	Well Log ID:	932898
Well Tag:	Not Reported	Project Tag:	B6
Notice of Intent #:	SE49560	Date Received:	18-FEB-14
Diameter:	6	Casing Depth:	15
Well Completion:	06-DEC-13	Well Owner:	Duwamish Shipyard Inc
Well Type:	Resource Protection	Driller #:	2931
Static Level:	0	Flow Rate (GPM):	0
Flow Type:	Not Reported	PSI:	0
Well Test:	Not Reported	Water Reclamation #:	9

J1603
WSW
1/4 - 1/2 Mile
Higher

WA WELLS WALOG1000631636

Database:	Ecology Well Logs	Well Log ID:	932890
Well Tag:	BIE323	Project Tag:	Not Reported
Notice of Intent #:	RE09094	Date Received:	18-FEB-14
Diameter:	6	Casing Depth:	15
Well Completion:	06-DEC-13	Well Owner:	Duwamish Shipyard Inc
Well Type:	Resource Protection	Driller #:	2931
Static Level:	0	Flow Rate (GPM):	0
Flow Type:	Not Reported	PSI:	0
Well Test:	Not Reported	Water Reclamation #:	9

GEOCHECK® - PHYSICAL SETTING SOURCE MAP FINDINGS

Map ID
 Direction
 Distance
 Elevation

Database EDR ID Number

J1604
WSW
 1/4 - 1/2 Mile
 Higher

WA WELLS WALOG1000631631

Database:	Ecology Well Logs	Well Log ID:	932885
Well Tag:	Not Reported	Project Tag:	B8
Notice of Intent #:	AE24017	Date Received:	18-FEB-14
Diameter:	6	Casing Depth:	15
Well Completion:	06-DEC-13	Well Owner:	Duwamish Shipyard Inc
Well Type:	Decommissioning	Driller #:	2931
Static Level:	0	Flow Rate (GPM):	0
Flow Type:	Not Reported	PSI:	0
Well Test:	Not Reported	Water Reclamation #:	9

J1605
WSW
 1/4 - 1/2 Mile
 Higher

WA WELLS WALOG1000631634

Database:	Ecology Well Logs	Well Log ID:	932888
Well Tag:	Not Reported	Project Tag:	B15
Notice of Intent #:	SE49560	Date Received:	18-FEB-14
Diameter:	6	Casing Depth:	15
Well Completion:	06-DEC-13	Well Owner:	Duwamish Shipyard Inc
Well Type:	Resource Protection	Driller #:	2931
Static Level:	0	Flow Rate (GPM):	0
Flow Type:	Not Reported	PSI:	0
Well Test:	Not Reported	Water Reclamation #:	9

J1606
WSW
 1/4 - 1/2 Mile
 Higher

WA WELLS WALOG1000631557

Database:	Ecology Well Logs	Well Log ID:	932810
Well Tag:	Not Reported	Project Tag:	B4
Notice of Intent #:	AE24017	Date Received:	18-FEB-14
Diameter:	6	Casing Depth:	15
Well Completion:	06-DEC-13	Well Owner:	Duwamish Shipyard Inc
Well Type:	Decommissioning	Driller #:	2931
Static Level:	0	Flow Rate (GPM):	0
Flow Type:	Not Reported	PSI:	0
Well Test:	Not Reported	Water Reclamation #:	9

J1607
WSW
 1/4 - 1/2 Mile
 Higher

WA WELLS WALOG1000631558

Database:	Ecology Well Logs	Well Log ID:	932811
Well Tag:	Not Reported	Project Tag:	B10
Notice of Intent #:	AE24017	Date Received:	18-FEB-14
Diameter:	6	Casing Depth:	15

GEOCHECK® - PHYSICAL SETTING SOURCE MAP FINDINGS

Well Completion:	06-DEC-13	Well Owner:	Duwamish Shipyard Inc
Well Type:	Decommissioning	Driller #:	2931
Static Level:	0	Flow Rate (GPM):	0
Flow Type:	Not Reported	PSI:	0
Well Test:	Not Reported	Water Reclamation #:	9

J1608
WSW
1/4 - 1/2 Mile
Higher

WA WELLS WALOG1000631555

Database:	Ecology Well Logs	Well Log ID:	932808
Well Tag:	Not Reported	Project Tag:	B17
Notice of Intent #:	AE24017	Date Received:	18-FEB-14
Diameter:	6	Casing Depth:	15
Well Completion:	06-DEC-13	Well Owner:	Duwamish Shipyard Inc
Well Type:	Decommissioning	Driller #:	2931
Static Level:	0	Flow Rate (GPM):	0
Flow Type:	Not Reported	PSI:	0
Well Test:	Not Reported	Water Reclamation #:	9

J1609
WSW
1/4 - 1/2 Mile
Higher

WA WELLS WALOG1000631553

Database:	Ecology Well Logs	Well Log ID:	932806
Well Tag:	Not Reported	Project Tag:	B2
Notice of Intent #:	AE24017	Date Received:	18-FEB-14
Diameter:	6	Casing Depth:	15
Well Completion:	06-DEC-13	Well Owner:	Duwamish Shipyard Inc
Well Type:	Decommissioning	Driller #:	2931
Static Level:	0	Flow Rate (GPM):	0
Flow Type:	Not Reported	PSI:	0
Well Test:	Not Reported	Water Reclamation #:	9

J1610
WSW
1/4 - 1/2 Mile
Higher

WA WELLS WALOG1000631554

Database:	Ecology Well Logs	Well Log ID:	932807
Well Tag:	Not Reported	Project Tag:	B13
Notice of Intent #:	AE24017	Date Received:	18-FEB-14
Diameter:	6	Casing Depth:	15
Well Completion:	06-DEC-13	Well Owner:	Duwamish Shipyard Inc
Well Type:	Decommissioning	Driller #:	2931
Static Level:	0	Flow Rate (GPM):	0
Flow Type:	Not Reported	PSI:	0
Well Test:	Not Reported	Water Reclamation #:	9

GEOCHECK® - PHYSICAL SETTING SOURCE MAP FINDINGS

Map ID
Direction
Distance
Elevation

Database EDR ID Number

J1611
WSW
1/4 - 1/2 Mile
Higher

WA WELLS WALOG1000631559

Database:	Ecology Well Logs	Well Log ID:	932813
Well Tag:	Not Reported	Project Tag:	B7
Notice of Intent #:	AE24017	Date Received:	18-FEB-14
Diameter:	6	Casing Depth:	15
Well Completion:	06-DEC-13	Well Owner:	Duwamish Shipyard Inc
Well Type:	Decommissioning	Driller #:	2931
Static Level:	0	Flow Rate (GPM):	0
Flow Type:	Not Reported	PSI:	0
Well Test:	Not Reported	Water Reclamation #:	9

J1612
WSW
1/4 - 1/2 Mile
Higher

WA WELLS WALOG1000631566

Database:	Ecology Well Logs	Well Log ID:	932820
Well Tag:	Not Reported	Project Tag:	B14
Notice of Intent #:	AE24017	Date Received:	18-FEB-14
Diameter:	6	Casing Depth:	15
Well Completion:	06-DEC-13	Well Owner:	Duwamish Shipyard Inc
Well Type:	Decommissioning	Driller #:	2931
Static Level:	0	Flow Rate (GPM):	0
Flow Type:	Not Reported	PSI:	0
Well Test:	Not Reported	Water Reclamation #:	9

J1613
WSW
1/4 - 1/2 Mile
Higher

WA WELLS WALOG1000631567

Database:	Ecology Well Logs	Well Log ID:	932821
Well Tag:	Not Reported	Project Tag:	B6
Notice of Intent #:	AE24017	Date Received:	18-FEB-14
Diameter:	6	Casing Depth:	15
Well Completion:	06-DEC-13	Well Owner:	Duwamish Shipyard Inc
Well Type:	Decommissioning	Driller #:	2931
Static Level:	0	Flow Rate (GPM):	0
Flow Type:	Not Reported	PSI:	0
Well Test:	Not Reported	Water Reclamation #:	9

J1614
WSW
1/4 - 1/2 Mile
Higher

WA WELLS WALOG1000631565

Database:	Ecology Well Logs	Well Log ID:	932819
Well Tag:	BIE322	Project Tag:	Not Reported
Notice of Intent #:	RE09094	Date Received:	18-FEB-14
Diameter:	6	Casing Depth:	15

GEOCHECK® - PHYSICAL SETTING SOURCE MAP FINDINGS

Well Completion:	06-DEC-13	Well Owner:	Duwamish Shipyard Inc
Well Type:	Resource Protection	Driller #:	2931
Static Level:	0	Flow Rate (GPM):	0
Flow Type:	Not Reported	PSI:	0
Well Test:	Not Reported	Water Reclamation #:	9

J1615
WSW
1/4 - 1/2 Mile
Higher

WA WELLS WALOG1000631561

Database:	Ecology Well Logs	Well Log ID:	932815
Well Tag:	Not Reported	Project Tag:	B12
Notice of Intent #:	SE49560	Date Received:	18-FEB-14
Diameter:	6	Casing Depth:	15
Well Completion:	06-DEC-13	Well Owner:	Duwamish Shipyard Inc
Well Type:	Resource Protection	Driller #:	2931
Static Level:	0	Flow Rate (GPM):	0
Flow Type:	Not Reported	PSI:	0
Well Test:	Not Reported	Water Reclamation #:	9

J1616
WSW
1/4 - 1/2 Mile
Higher

WA WELLS WALOG1000631563

Database:	Ecology Well Logs	Well Log ID:	932817
Well Tag:	Not Reported	Project Tag:	B15
Notice of Intent #:	AE24017	Date Received:	18-FEB-14
Diameter:	6	Casing Depth:	15
Well Completion:	06-DEC-13	Well Owner:	Duwamish Shipyard Inc
Well Type:	Decommissioning	Driller #:	2931
Static Level:	0	Flow Rate (GPM):	0
Flow Type:	Not Reported	PSI:	0
Well Test:	Not Reported	Water Reclamation #:	9

J1617
WSW
1/4 - 1/2 Mile
Higher

WA WELLS WALOG1000631521

Database:	Ecology Well Logs	Well Log ID:	932774
Well Tag:	Not Reported	Project Tag:	B10
Notice of Intent #:	SE49560	Date Received:	18-FEB-14
Diameter:	6	Casing Depth:	15
Well Completion:	06-DEC-13	Well Owner:	Duwamish Shipyard Inc
Well Type:	Resource Protection	Driller #:	2931
Static Level:	0	Flow Rate (GPM):	0
Flow Type:	Not Reported	PSI:	0
Well Test:	Not Reported	Water Reclamation #:	9

GEOCHECK® - PHYSICAL SETTING SOURCE MAP FINDINGS

Map ID
Direction
Distance
Elevation

Database EDR ID Number

J1618
WSW
1/4 - 1/2 Mile
Higher

WA WELLS WALOG1000462269

Database:	Ecology Well Logs	Well Log ID:	603697
Well Tag:	Not Reported	Project Tag:	Not Reported
Notice of Intent #:	SE05043	Date Received:	28-JUL-09
Diameter:	2	Casing Depth:	15
Well Completion:	16-JUL-09	Well Owner:	Duwamish Shipyard Anchor Environmental
Well Type:	Resource Protection	Driller #:	Not Reported
Static Level:	0	Flow Rate (GPM):	0
Flow Type:	Not Reported	PSI:	0
Well Test:	Not Reported	Water Reclamation #:	9

J1619
WSW
1/4 - 1/2 Mile
Higher

WA WELLS WALOG1000462270

Database:	Ecology Well Logs	Well Log ID:	603699
Well Tag:	Not Reported	Project Tag:	Not Reported
Notice of Intent #:	AE06507	Date Received:	28-JUL-09
Diameter:	2	Casing Depth:	15
Well Completion:	16-JUL-09	Well Owner:	Duwamish Shipyard Anchor Environmental
Well Type:	Decommissioning	Driller #:	Not Reported
Static Level:	0	Flow Rate (GPM):	0
Flow Type:	Not Reported	PSI:	0
Well Test:	Not Reported	Water Reclamation #:	9

J1620
WSW
1/4 - 1/2 Mile
Higher

WA WELLS WALOG1000462268

Database:	Ecology Well Logs	Well Log ID:	603695
Well Tag:	Not Reported	Project Tag:	Not Reported
Notice of Intent #:	SE05043	Date Received:	28-JUL-09
Diameter:	2	Casing Depth:	15
Well Completion:	16-JUL-09	Well Owner:	Duwamish Shipyard Anchor Environmental
Well Type:	Resource Protection	Driller #:	Not Reported
Static Level:	0	Flow Rate (GPM):	0
Flow Type:	Not Reported	PSI:	0
Well Test:	Not Reported	Water Reclamation #:	9

J1621
WSW
1/4 - 1/2 Mile
Higher

WA WELLS WALOG1000462266

Database:	Ecology Well Logs	Well Log ID:	603691
Well Tag:	Not Reported	Project Tag:	Not Reported
Notice of Intent #:	SE05043	Date Received:	28-JUL-09
Diameter:	2	Casing Depth:	15

GEOCHECK® - PHYSICAL SETTING SOURCE MAP FINDINGS

Well Completion:	16-JUL-09	Well Owner:	Duwamish Shipyard Anchor Environmental
Well Type:	Resource Protection	Driller #:	Not Reported
Static Level:	0	Flow Rate (GPM):	0
Flow Type:	Not Reported	PSI:	0
Well Test:	Not Reported	Water Reclamation #:	9

J1622
WSW
1/4 - 1/2 Mile
Higher

WA WELLS WALOG1000462267

Database:	Ecology Well Logs	Well Log ID:	603693
Well Tag:	Not Reported	Project Tag:	Not Reported
Notice of Intent #:	SE05043	Date Received:	28-JUL-09
Diameter:	2	Casing Depth:	15
Well Completion:	16-JUL-09	Well Owner:	Duwamish Shipyard Anchor Environmental
Well Type:	Resource Protection	Driller #:	Not Reported
Static Level:	0	Flow Rate (GPM):	0
Flow Type:	Not Reported	PSI:	0
Well Test:	Not Reported	Water Reclamation #:	9

J1623
WSW
1/4 - 1/2 Mile
Higher

WA WELLS WALOG1000462271

Database:	Ecology Well Logs	Well Log ID:	603701
Well Tag:	Not Reported	Project Tag:	Not Reported
Notice of Intent #:	AE06507	Date Received:	28-JUL-09
Diameter:	2	Casing Depth:	15
Well Completion:	16-JUL-09	Well Owner:	Duwamish Shipyard Anchor Environmental
Well Type:	Decommissioning	Driller #:	Not Reported
Static Level:	0	Flow Rate (GPM):	0
Flow Type:	Not Reported	PSI:	0
Well Test:	Not Reported	Water Reclamation #:	9

J1624
WSW
1/4 - 1/2 Mile
Higher

WA WELLS WALOG1000462275

Database:	Ecology Well Logs	Well Log ID:	603709
Well Tag:	Not Reported	Project Tag:	Not Reported
Notice of Intent #:	AE06507	Date Received:	28-JUL-09
Diameter:	2	Casing Depth:	15
Well Completion:	16-JUL-09	Well Owner:	Duwamish Shipyard Anchor Environmental
Well Type:	Decommissioning	Driller #:	Not Reported
Static Level:	0	Flow Rate (GPM):	0
Flow Type:	Not Reported	PSI:	0
Well Test:	Not Reported	Water Reclamation #:	9

GEOCHECK® - PHYSICAL SETTING SOURCE MAP FINDINGS

Map ID
Direction
Distance
Elevation

Database EDR ID Number

J1625
WSW
1/4 - 1/2 Mile
Higher

WA WELLS WALOG1000502724

Database:	Ecology Well Logs	Well Log ID:	684302
Well Tag:	Not Reported	Project Tag:	Not Reported
Notice of Intent #:	AE09245	Date Received:	14-OCT-10
Diameter:	6	Casing Depth:	40
Well Completion:	04-MAY-10	Well Owner:	Alaskan Marine Lines Geo Engineers
Well Type:	Decommissioning	Driller #:	Not Reported
Static Level:	0	Flow Rate (GPM):	0
Flow Type:	Not Reported	PSI:	0
Well Test:	Not Reported	Water Reclamation #:	9

J1626
WSW
1/4 - 1/2 Mile
Higher

WA WELLS WALOG1000462274

Database:	Ecology Well Logs	Well Log ID:	603707
Well Tag:	Not Reported	Project Tag:	Not Reported
Notice of Intent #:	AE06507	Date Received:	28-JUL-09
Diameter:	2	Casing Depth:	15
Well Completion:	16-JUL-09	Well Owner:	Duwamish Shipyard Anchor Environmental
Well Type:	Decommissioning	Driller #:	Not Reported
Static Level:	0	Flow Rate (GPM):	0
Flow Type:	Not Reported	PSI:	0
Well Test:	Not Reported	Water Reclamation #:	9

J1627
WSW
1/4 - 1/2 Mile
Higher

WA WELLS WALOG1000462272

Database:	Ecology Well Logs	Well Log ID:	603703
Well Tag:	Not Reported	Project Tag:	Not Reported
Notice of Intent #:	AE06507	Date Received:	28-JUL-09
Diameter:	2	Casing Depth:	15
Well Completion:	16-JUL-09	Well Owner:	Duwamish Shipyard Anchor Environmental
Well Type:	Decommissioning	Driller #:	Not Reported
Static Level:	0	Flow Rate (GPM):	0
Flow Type:	Not Reported	PSI:	0
Well Test:	Not Reported	Water Reclamation #:	9

J1628
WSW
1/4 - 1/2 Mile
Higher

WA WELLS WALOG1000462273

Database:	Ecology Well Logs	Well Log ID:	603705
Well Tag:	Not Reported	Project Tag:	Not Reported
Notice of Intent #:	AE06507	Date Received:	28-JUL-09
Diameter:	2	Casing Depth:	15

GEOCHECK® - PHYSICAL SETTING SOURCE MAP FINDINGS

Well Completion:	16-JUL-09	Well Owner:	Duwamish Shipyard Anchor Environmental
Well Type:	Decommissioning	Driller #:	Not Reported
Static Level:	0	Flow Rate (GPM):	0
Flow Type:	Not Reported	PSI:	0
Well Test:	Not Reported	Water Reclamation #:	9

J1629
WSW
1/4 - 1/2 Mile
Higher

WA WELLS WALOG1000462258

Database:	Ecology Well Logs	Well Log ID:	603675
Well Tag:	Not Reported	Project Tag:	Not Reported
Notice of Intent #:	EE01096	Date Received:	28-JUL-09
Diameter:	2	Casing Depth:	15
Well Completion:	16-JUL-09	Well Owner:	Duwamish Shipyard Anchor Environmental
Well Type:	Resource Protection	Driller #:	Not Reported
Static Level:	0	Flow Rate (GPM):	0
Flow Type:	Not Reported	PSI:	0
Well Test:	Not Reported	Water Reclamation #:	9

J1630
WSW
1/4 - 1/2 Mile
Higher

WA WELLS WALOG1000462259

Database:	Ecology Well Logs	Well Log ID:	603677
Well Tag:	Not Reported	Project Tag:	Not Reported
Notice of Intent #:	EE01096	Date Received:	28-JUL-09
Diameter:	2	Casing Depth:	15
Well Completion:	16-JUL-09	Well Owner:	Duwamish Shipyard Anchor Environmental
Well Type:	Resource Protection	Driller #:	Not Reported
Static Level:	0	Flow Rate (GPM):	0
Flow Type:	Not Reported	PSI:	0
Well Test:	Not Reported	Water Reclamation #:	9

J1631
WSW
1/4 - 1/2 Mile
Higher

WA WELLS WALOG1000462257

Database:	Ecology Well Logs	Well Log ID:	603673
Well Tag:	Not Reported	Project Tag:	Not Reported
Notice of Intent #:	EE01096	Date Received:	28-JUL-09
Diameter:	2	Casing Depth:	15
Well Completion:	16-JUL-09	Well Owner:	Duwamish Shipyard Anchor Environmental
Well Type:	Resource Protection	Driller #:	Not Reported
Static Level:	0	Flow Rate (GPM):	0
Flow Type:	Not Reported	PSI:	0
Well Test:	Not Reported	Water Reclamation #:	9

GEOCHECK® - PHYSICAL SETTING SOURCE MAP FINDINGS

Map ID
 Direction
 Distance
 Elevation

Database EDR ID Number

J1632
WSW
 1/4 - 1/2 Mile
 Higher

WA WELLS WALOG1000462255

Database:	Ecology Well Logs	Well Log ID:	603669
Well Tag:	Not Reported	Project Tag:	Not Reported
Notice of Intent #:	EE01096	Date Received:	28-JUL-09
Diameter:	2	Casing Depth:	15
Well Completion:	16-JUL-09	Well Owner:	Duwamish Shipyard Anchor Environmental
Well Type:	Resource Protection	Driller #:	Not Reported
Static Level:	0	Flow Rate (GPM):	0
Flow Type:	Not Reported	PSI:	0
Well Test:	Not Reported	Water Reclamation #:	9

J1633
WSW
 1/4 - 1/2 Mile
 Higher

WA WELLS WALOG1000462256

Database:	Ecology Well Logs	Well Log ID:	603671
Well Tag:	Not Reported	Project Tag:	Not Reported
Notice of Intent #:	EE01096	Date Received:	28-JUL-09
Diameter:	2	Casing Depth:	15
Well Completion:	16-JUL-09	Well Owner:	Duwamish Shipyard Anchor Environmental
Well Type:	Resource Protection	Driller #:	Not Reported
Static Level:	0	Flow Rate (GPM):	0
Flow Type:	Not Reported	PSI:	0
Well Test:	Not Reported	Water Reclamation #:	9

J1634
WSW
 1/4 - 1/2 Mile
 Higher

WA WELLS WALOG1000462260

Database:	Ecology Well Logs	Well Log ID:	603679
Well Tag:	Not Reported	Project Tag:	Not Reported
Notice of Intent #:	EE01096	Date Received:	28-JUL-09
Diameter:	2	Casing Depth:	15
Well Completion:	16-JUL-09	Well Owner:	Duwamish Shipyard Anchor Environmental
Well Type:	Resource Protection	Driller #:	Not Reported
Static Level:	0	Flow Rate (GPM):	0
Flow Type:	Not Reported	PSI:	0
Well Test:	Not Reported	Water Reclamation #:	9

J1635
WSW
 1/4 - 1/2 Mile
 Higher

WA WELLS WALOG1000462264

Database:	Ecology Well Logs	Well Log ID:	603687
Well Tag:	Not Reported	Project Tag:	Not Reported
Notice of Intent #:	SE05043	Date Received:	28-JUL-09
Diameter:	2	Casing Depth:	15

GEOCHECK® - PHYSICAL SETTING SOURCE MAP FINDINGS

Well Completion:	16-JUL-09	Well Owner:	Duwamish Shipyard Anchor Environmental
Well Type:	Resource Protection	Driller #:	Not Reported
Static Level:	0	Flow Rate (GPM):	0
Flow Type:	Not Reported	PSI:	0
Well Test:	Not Reported	Water Reclamation #:	9

J1636
WSW
1/4 - 1/2 Mile
Higher

WA WELLS WALOG1000462265

Database:	Ecology Well Logs	Well Log ID:	603689
Well Tag:	Not Reported	Project Tag:	Not Reported
Notice of Intent #:	SE05043	Date Received:	28-JUL-09
Diameter:	2	Casing Depth:	15
Well Completion:	16-JUL-09	Well Owner:	Duwamish Shipyard Anchor Environmental
Well Type:	Resource Protection	Driller #:	Not Reported
Static Level:	0	Flow Rate (GPM):	0
Flow Type:	Not Reported	PSI:	0
Well Test:	Not Reported	Water Reclamation #:	9

J1637
WSW
1/4 - 1/2 Mile
Higher

WA WELLS WALOG1000462263

Database:	Ecology Well Logs	Well Log ID:	603685
Well Tag:	Not Reported	Project Tag:	Not Reported
Notice of Intent #:	EE01096	Date Received:	28-JUL-09
Diameter:	2	Casing Depth:	15
Well Completion:	16-JUL-09	Well Owner:	Duwamish Shipyard Anchor Environmental
Well Type:	Resource Protection	Driller #:	Not Reported
Static Level:	0	Flow Rate (GPM):	0
Flow Type:	Not Reported	PSI:	0
Well Test:	Not Reported	Water Reclamation #:	9

J1638
WSW
1/4 - 1/2 Mile
Higher

WA WELLS WALOG1000462261

Database:	Ecology Well Logs	Well Log ID:	603681
Well Tag:	Not Reported	Project Tag:	Not Reported
Notice of Intent #:	EE01096	Date Received:	28-JUL-09
Diameter:	2	Casing Depth:	15
Well Completion:	16-JUL-09	Well Owner:	Duwamish Shipyard Anchor Environmental
Well Type:	Resource Protection	Driller #:	Not Reported
Static Level:	0	Flow Rate (GPM):	0
Flow Type:	Not Reported	PSI:	0
Well Test:	Not Reported	Water Reclamation #:	9

GEOCHECK® - PHYSICAL SETTING SOURCE MAP FINDINGS

Map ID
Direction
Distance
Elevation

Database EDR ID Number

J1639
WSW
1/4 - 1/2 Mile
Higher

WA WELLS WALOG1000462262

Database:	Ecology Well Logs	Well Log ID:	603683
Well Tag:	Not Reported	Project Tag:	Not Reported
Notice of Intent #:	EE01096	Date Received:	28-JUL-09
Diameter:	2	Casing Depth:	15
Well Completion:	16-JUL-09	Well Owner:	Duwamish Shipyard Anchor Environmental
Well Type:	Resource Protection	Driller #:	Not Reported
Static Level:	0	Flow Rate (GPM):	0
Flow Type:	Not Reported	PSI:	0
Well Test:	Not Reported	Water Reclamation #:	9

J1640
WSW
1/4 - 1/2 Mile
Higher

WA WELLS WALOG1000509763

Database:	Ecology Well Logs	Well Log ID:	697903
Well Tag:	BBL292	Project Tag:	Not Reported
Notice of Intent #:	RE05124	Date Received:	24-NOV-10
Diameter:	1	Casing Depth:	22
Well Completion:	03-MAY-10	Well Owner:	Alaskan Marine Lines
Well Type:	Resource Protection	Driller #:	Not Reported
Static Level:	0	Flow Rate (GPM):	0
Flow Type:	Not Reported	PSI:	0
Well Test:	Not Reported	Water Reclamation #:	9

J1641
WSW
1/4 - 1/2 Mile
Higher

WA WELLS WALOG1000509764

Database:	Ecology Well Logs	Well Log ID:	697905
Well Tag:	BBL293	Project Tag:	Not Reported
Notice of Intent #:	RE05124	Date Received:	24-NOV-10
Diameter:	1	Casing Depth:	15
Well Completion:	03-MAY-10	Well Owner:	Alaskan Marine Lines
Well Type:	Resource Protection	Driller #:	Not Reported
Static Level:	0	Flow Rate (GPM):	0
Flow Type:	Not Reported	PSI:	0
Well Test:	Not Reported	Water Reclamation #:	9

J1642
WSW
1/4 - 1/2 Mile
Higher

WA WELLS WALOG1000509762

Database:	Ecology Well Logs	Well Log ID:	697901
Well Tag:	BBL291	Project Tag:	Not Reported
Notice of Intent #:	RE04542	Date Received:	24-NOV-10
Diameter:	1	Casing Depth:	22

GEOCHECK® - PHYSICAL SETTING SOURCE MAP FINDINGS

Well Completion:	03-MAY-10	Well Owner:	Alaskan Marine Line Geo Engineers
Well Type:	Resource Protection	Driller #:	Not Reported
Static Level:	0	Flow Rate (GPM):	0
Flow Type:	Not Reported	PSI:	0
Well Test:	Not Reported	Water Reclamation #:	9

J1643
WSW
1/4 - 1/2 Mile
Higher

WA WELLS WALOG1000502737

Database:	Ecology Well Logs	Well Log ID:	684330
Well Tag:	Not Reported	Project Tag:	Not Reported
Notice of Intent #:	SE07135	Date Received:	14-OCT-10
Diameter:	6	Casing Depth:	30
Well Completion:	04-MAY-10	Well Owner:	Alaskan Marine Lines Geo Engineers
Well Type:	Resource Protection	Driller #:	Not Reported
Static Level:	0	Flow Rate (GPM):	0
Flow Type:	Not Reported	PSI:	0
Well Test:	Not Reported	Water Reclamation #:	9

J1644
WSW
1/4 - 1/2 Mile
Higher

WA WELLS WALOG1000502860

Database:	Ecology Well Logs	Well Log ID:	684575
Well Tag:	Not Reported	Project Tag:	Not Reported
Notice of Intent #:	SE07135	Date Received:	14-OCT-10
Diameter:	6	Casing Depth:	40
Well Completion:	04-MAY-10	Well Owner:	Alaskan Marine Lines
Well Type:	Resource Protection	Driller #:	Not Reported
Static Level:	0	Flow Rate (GPM):	0
Flow Type:	Not Reported	PSI:	0
Well Test:	Not Reported	Water Reclamation #:	9

J1645
WSW
1/4 - 1/2 Mile
Higher

WA WELLS WALOG1000555395

Database:	Ecology Well Logs	Well Log ID:	786471
Well Tag:	BHC901	Project Tag:	Not Reported
Notice of Intent #:	RE06799	Date Received:	01-MAR-12
Diameter:	6	Casing Depth:	13
Well Completion:	22-FEB-12	Well Owner:	Reichold/Glacier~ Cal-Portland Erm West
Well Type:	Resource Protection	Driller #:	Not Reported
Static Level:	0	Flow Rate (GPM):	0
Flow Type:	Not Reported	PSI:	0
Well Test:	Not Reported	Water Reclamation #:	9

GEOCHECK® - PHYSICAL SETTING SOURCE MAP FINDINGS

Map ID
Direction
Distance
Elevation

Database EDR ID Number

J1646
WSW
1/4 - 1/2 Mile
Higher

WA WELLS WALOG1000631519

Database:	Ecology Well Logs	Well Log ID:	932772
Well Tag:	BIE318	Project Tag:	Not Reported
Notice of Intent #:	RE09094	Date Received:	18-FEB-14
Diameter:	6	Casing Depth:	15
Well Completion:	06-DEC-13	Well Owner:	Duwamish Shipyard Inc
Well Type:	Resource Protection	Driller #:	2931
Static Level:	0	Flow Rate (GPM):	0
Flow Type:	Not Reported	PSI:	0
Well Test:	Not Reported	Water Reclamation #:	9

J1647
WSW
1/4 - 1/2 Mile
Higher

WA WELLS WALOG1000631520

Database:	Ecology Well Logs	Well Log ID:	932773
Well Tag:	Not Reported	Project Tag:	B8
Notice of Intent #:	SE49560	Date Received:	18-FEB-14
Diameter:	6	Casing Depth:	15
Well Completion:	06-DEC-13	Well Owner:	Duwamish Shipyard Inc
Well Type:	Resource Protection	Driller #:	2931
Static Level:	0	Flow Rate (GPM):	0
Flow Type:	Not Reported	PSI:	0
Well Test:	Not Reported	Water Reclamation #:	9

J1648
WSW
1/4 - 1/2 Mile
Higher

WA WELLS WALOG1000631518

Database:	Ecology Well Logs	Well Log ID:	932771
Well Tag:	BIE314	Project Tag:	Not Reported
Notice of Intent #:	RE09094	Date Received:	18-FEB-14
Diameter:	6	Casing Depth:	15
Well Completion:	06-DEC-13	Well Owner:	Duwamish Shipyard Inc
Well Type:	Resource Protection	Driller #:	2931
Static Level:	0	Flow Rate (GPM):	0
Flow Type:	Not Reported	PSI:	0
Well Test:	Not Reported	Water Reclamation #:	9

J1649
WSW
1/4 - 1/2 Mile
Higher

WA WELLS WALOG1000555396

Database:	Ecology Well Logs	Well Log ID:	786473
Well Tag:	BHC902	Project Tag:	Not Reported
Notice of Intent #:	RE06799	Date Received:	01-MAR-12
Diameter:	6	Casing Depth:	26

GEOCHECK® - PHYSICAL SETTING SOURCE MAP FINDINGS

Well Completion:	22-FEB-12	Well Owner:	Reichold/Glacier~ Cal-Portland Erm West
Well Type:	Resource Protection	Driller #:	Not Reported
Static Level:	0	Flow Rate (GPM):	0
Flow Type:	Not Reported	PSI:	0
Well Test:	Not Reported	Water Reclamation #:	9

J1650
WSW
1/4 - 1/2 Mile
Higher

WA WELLS WALOG1000555397

Database:	Ecology Well Logs	Well Log ID:	786475
Well Tag:	Not Reported	Project Tag:	Not Reported
Notice of Intent #:	AE16462	Date Received:	01-MAR-12
Diameter:	0	Casing Depth:	26
Well Completion:	22-FEB-12	Well Owner:	Reichold/Glacier Erm West
Well Type:	Decommissioning	Driller #:	Not Reported
Static Level:	0	Flow Rate (GPM):	0
Flow Type:	Not Reported	PSI:	0
Well Test:	Not Reported	Water Reclamation #:	9

J1651
WSW
1/4 - 1/2 Mile
Higher

WA WELLS WALOG1000502728

Database:	Ecology Well Logs	Well Log ID:	684310
Well Tag:	Not Reported	Project Tag:	Not Reported
Notice of Intent #:	AE09245	Date Received:	14-OCT-10
Diameter:	6	Casing Depth:	20
Well Completion:	04-MAY-10	Well Owner:	Alaskan Marine Lines Geo Engineers
Well Type:	Decommissioning	Driller #:	Not Reported
Static Level:	0	Flow Rate (GPM):	0
Flow Type:	Not Reported	PSI:	0
Well Test:	Not Reported	Water Reclamation #:	9

J1652
WSW
1/4 - 1/2 Mile
Higher

WA WELLS WALOG1000502729

Database:	Ecology Well Logs	Well Log ID:	684312
Well Tag:	Not Reported	Project Tag:	Not Reported
Notice of Intent #:	AE09245	Date Received:	14-OCT-10
Diameter:	6	Casing Depth:	20
Well Completion:	04-MAY-10	Well Owner:	Alaskan Marine Lines Geo Engineers
Well Type:	Decommissioning	Driller #:	Not Reported
Static Level:	0	Flow Rate (GPM):	0
Flow Type:	Not Reported	PSI:	0
Well Test:	Not Reported	Water Reclamation #:	9

GEOCHECK® - PHYSICAL SETTING SOURCE MAP FINDINGS

Map ID
Direction
Distance
Elevation

Database EDR ID Number

J1653
WSW
1/4 - 1/2 Mile
Higher

WA WELLS WALOG1000502727

Database:	Ecology Well Logs	Well Log ID:	684308
Well Tag:	Not Reported	Project Tag:	Not Reported
Notice of Intent #:	AE09245	Date Received:	14-OCT-10
Diameter:	6	Casing Depth:	20
Well Completion:	04-MAY-10	Well Owner:	Alaskan Marine Lines Geo Engineers
Well Type:	Decommissioning	Driller #:	Not Reported
Static Level:	0	Flow Rate (GPM):	0
Flow Type:	Not Reported	PSI:	0
Well Test:	Not Reported	Water Reclamation #:	9

J1654
WSW
1/4 - 1/2 Mile
Higher

WA WELLS WALOG1000502725

Database:	Ecology Well Logs	Well Log ID:	684304
Well Tag:	Not Reported	Project Tag:	Not Reported
Notice of Intent #:	AE09245	Date Received:	14-OCT-10
Diameter:	6	Casing Depth:	30
Well Completion:	04-MAY-10	Well Owner:	Alaskan Marine Lines Geo Engineers
Well Type:	Decommissioning	Driller #:	Not Reported
Static Level:	0	Flow Rate (GPM):	0
Flow Type:	Not Reported	PSI:	0
Well Test:	Not Reported	Water Reclamation #:	9

J1655
WSW
1/4 - 1/2 Mile
Higher

WA WELLS WALOG1000502726

Database:	Ecology Well Logs	Well Log ID:	684306
Well Tag:	Not Reported	Project Tag:	Not Reported
Notice of Intent #:	AE09245	Date Received:	14-OCT-10
Diameter:	6	Casing Depth:	30
Well Completion:	04-MAY-10	Well Owner:	Alaskan Marine Lines Geo Engineers
Well Type:	Decommissioning	Driller #:	Not Reported
Static Level:	0	Flow Rate (GPM):	0
Flow Type:	Not Reported	PSI:	0
Well Test:	Not Reported	Water Reclamation #:	9

J1656
WSW
1/4 - 1/2 Mile
Higher

WA WELLS WALOG1000502730

Database:	Ecology Well Logs	Well Log ID:	684314
Well Tag:	Not Reported	Project Tag:	Not Reported
Notice of Intent #:	AE09245	Date Received:	14-OCT-10
Diameter:	6	Casing Depth:	30

GEOCHECK® - PHYSICAL SETTING SOURCE MAP FINDINGS

Well Completion:	04-MAY-10	Well Owner:	Alaskan Marine Lines Geo Engineers
Well Type:	Decommissioning	Driller #:	Not Reported
Static Level:	0	Flow Rate (GPM):	0
Flow Type:	Not Reported	PSI:	0
Well Test:	Not Reported	Water Reclamation #:	9

J1657
WSW
1/4 - 1/2 Mile
Higher

WA WELLS WALOG1000502735

Database:	Ecology Well Logs	Well Log ID:	684326
Well Tag:	Not Reported	Project Tag:	Not Reported
Notice of Intent #:	SE07135	Date Received:	14-OCT-10
Diameter:	6	Casing Depth:	20
Well Completion:	04-MAY-10	Well Owner:	Alaskan Marine Lines Geo Engineers
Well Type:	Resource Protection	Driller #:	Not Reported
Static Level:	0	Flow Rate (GPM):	0
Flow Type:	Not Reported	PSI:	0
Well Test:	Not Reported	Water Reclamation #:	9

J1658
WSW
1/4 - 1/2 Mile
Higher

WA WELLS WALOG1000502736

Database:	Ecology Well Logs	Well Log ID:	684328
Well Tag:	Not Reported	Project Tag:	Not Reported
Notice of Intent #:	SE07135	Date Received:	14-OCT-10
Diameter:	6	Casing Depth:	20
Well Completion:	04-MAY-10	Well Owner:	Alaskan Marine Lines Geo Engineers
Well Type:	Resource Protection	Driller #:	Not Reported
Static Level:	0	Flow Rate (GPM):	0
Flow Type:	Not Reported	PSI:	0
Well Test:	Not Reported	Water Reclamation #:	9

J1659
WSW
1/4 - 1/2 Mile
Higher

WA WELLS WALOG1000502733

Database:	Ecology Well Logs	Well Log ID:	684322
Well Tag:	Not Reported	Project Tag:	Not Reported
Notice of Intent #:	SE07135	Date Received:	14-OCT-10
Diameter:	6	Casing Depth:	30
Well Completion:	04-MAY-10	Well Owner:	Alaskan Marine Lines Geo Engineers
Well Type:	Resource Protection	Driller #:	Not Reported
Static Level:	0	Flow Rate (GPM):	0
Flow Type:	Not Reported	PSI:	0
Well Test:	Not Reported	Water Reclamation #:	9

GEOCHECK® - PHYSICAL SETTING SOURCE MAP FINDINGS

Map ID
Direction
Distance
Elevation

Database EDR ID Number

J1660
WSW
1/4 - 1/2 Mile
Higher

WA WELLS WALOG1000502731

Database:	Ecology Well Logs	Well Log ID:	684318
Well Tag:	Not Reported	Project Tag:	Not Reported
Notice of Intent #:	SE07135	Date Received:	14-OCT-10
Diameter:	6	Casing Depth:	40
Well Completion:	04-MAY-10	Well Owner:	Alaskan Marine Lines Geo Engineers
Well Type:	Resource Protection	Driller #:	Not Reported
Static Level:	0	Flow Rate (GPM):	0
Flow Type:	Not Reported	PSI:	0
Well Test:	Not Reported	Water Reclamation #:	9

J1661
WSW
1/4 - 1/2 Mile
Higher

WA WELLS WALOG1000502732

Database:	Ecology Well Logs	Well Log ID:	684320
Well Tag:	Not Reported	Project Tag:	Not Reported
Notice of Intent #:	SE07135	Date Received:	14-OCT-10
Diameter:	6	Casing Depth:	30
Well Completion:	04-MAY-10	Well Owner:	Alaskan Marine Lines Geo Engineers
Well Type:	Resource Protection	Driller #:	Not Reported
Static Level:	0	Flow Rate (GPM):	0
Flow Type:	Not Reported	PSI:	0
Well Test:	Not Reported	Water Reclamation #:	9

K1662
SSE
1/4 - 1/2 Mile
Higher

WA WELLS WALOG1000269262

Database:	Ecology Well Logs	Well Log ID:	345671
Well Tag:	Not Reported	Project Tag:	Not Reported
Notice of Intent #:	S016200	Date Received:	15-OCT-02
Diameter:	0	Casing Depth:	14
Well Completion:	03-OCT-02	Well Owner:	Bpb Gypsum
Well Type:	Resource Protection	Driller #:	Not Reported
Static Level:	0	Flow Rate (GPM):	0
Flow Type:	Not Reported	PSI:	0
Well Test:	Not Reported	Water Reclamation #:	9

K1663
SSE
1/4 - 1/2 Mile
Higher

WA WELLS WALOG1000269261

Database:	Ecology Well Logs	Well Log ID:	345670
Well Tag:	Not Reported	Project Tag:	Not Reported
Notice of Intent #:	S016200	Date Received:	15-OCT-02
Diameter:	0	Casing Depth:	12

GEOCHECK® - PHYSICAL SETTING SOURCE MAP FINDINGS

Well Completion:	03-OCT-02	Well Owner:	Bpb Gypsum
Well Type:	Resource Protection	Driller #:	Not Reported
Static Level:	0	Flow Rate (GPM):	0
Flow Type:	Not Reported	PSI:	0
Well Test:	Not Reported	Water Reclamation #:	9

K1664
SSE
1/4 - 1/2 Mile
Higher

WA WELLS WALOG1000269264

Database:	Ecology Well Logs	Well Log ID:	345673
Well Tag:	Not Reported	Project Tag:	Not Reported
Notice of Intent #:	S016200	Date Received:	15-OCT-02
Diameter:	0	Casing Depth:	12
Well Completion:	03-OCT-02	Well Owner:	Bpb Gypsum
Well Type:	Resource Protection	Driller #:	Not Reported
Static Level:	0	Flow Rate (GPM):	0
Flow Type:	Not Reported	PSI:	0
Well Test:	Not Reported	Water Reclamation #:	9

K1665
SSE
1/4 - 1/2 Mile
Higher

WA WELLS WALOG1000269263

Database:	Ecology Well Logs	Well Log ID:	345672
Well Tag:	Not Reported	Project Tag:	Not Reported
Notice of Intent #:	S016200	Date Received:	15-OCT-02
Diameter:	0	Casing Depth:	14
Well Completion:	03-OCT-02	Well Owner:	Bpb Gypsum
Well Type:	Resource Protection	Driller #:	Not Reported
Static Level:	0	Flow Rate (GPM):	0
Flow Type:	Not Reported	PSI:	0
Well Test:	Not Reported	Water Reclamation #:	9

K1666
SSE
1/4 - 1/2 Mile
Higher

WA WELLS WALOG1000269260

Database:	Ecology Well Logs	Well Log ID:	345669
Well Tag:	Not Reported	Project Tag:	Not Reported
Notice of Intent #:	S016200	Date Received:	15-OCT-02
Diameter:	0	Casing Depth:	12
Well Completion:	03-OCT-02	Well Owner:	Bpb Gypsum
Well Type:	Resource Protection	Driller #:	Not Reported
Static Level:	0	Flow Rate (GPM):	0
Flow Type:	Not Reported	PSI:	0
Well Test:	Not Reported	Water Reclamation #:	9

GEOCHECK® - PHYSICAL SETTING SOURCE MAP FINDINGS

Map ID
Direction
Distance
Elevation

Database EDR ID Number

K1667
SSE
1/4 - 1/2 Mile
Higher

WA WELLS WALOG1000179216

Database:	Ecology Well Logs	Well Log ID:	203842
Well Tag:	Not Reported	Project Tag:	Not Reported
Notice of Intent #:	A012300	Date Received:	21-DEC-95
Diameter:	0	Casing Depth:	0
Well Completion:	01-DEC-95	Well Owner:	Ott Realty
Well Type:	Decommissioning	Driller #:	Not Reported
Static Level:	0	Flow Rate (GPM):	0
Flow Type:	Not Reported	PSI:	0
Well Test:	Not Reported	Water Reclamation #:	9

K1668
SSE
1/4 - 1/2 Mile
Higher

WA WELLS WALOG1000179215

Database:	Ecology Well Logs	Well Log ID:	203841
Well Tag:	Not Reported	Project Tag:	Not Reported
Notice of Intent #:	A012300	Date Received:	21-DEC-95
Diameter:	0	Casing Depth:	0
Well Completion:	01-DEC-95	Well Owner:	Ott Realty
Well Type:	Decommissioning	Driller #:	Not Reported
Static Level:	0	Flow Rate (GPM):	0
Flow Type:	Not Reported	PSI:	0
Well Test:	Not Reported	Water Reclamation #:	9

K1669
SSE
1/4 - 1/2 Mile
Higher

WA WELLS WALOG1000269259

Database:	Ecology Well Logs	Well Log ID:	345668
Well Tag:	Not Reported	Project Tag:	Not Reported
Notice of Intent #:	S016200	Date Received:	15-OCT-02
Diameter:	0	Casing Depth:	12
Well Completion:	03-OCT-02	Well Owner:	Bpb Gypsum
Well Type:	Resource Protection	Driller #:	Not Reported
Static Level:	0	Flow Rate (GPM):	0
Flow Type:	Not Reported	PSI:	0
Well Test:	Not Reported	Water Reclamation #:	9

K1670
SSE
1/4 - 1/2 Mile
Higher

WA WELLS WALOG1000179217

Database:	Ecology Well Logs	Well Log ID:	203843
Well Tag:	Not Reported	Project Tag:	Not Reported
Notice of Intent #:	A012300	Date Received:	21-DEC-95
Diameter:	0	Casing Depth:	0

GEOCHECK® - PHYSICAL SETTING SOURCE MAP FINDINGS

Well Completion:	01-DEC-95	Well Owner:	Ott Realty
Well Type:	Decommissioning	Driller #:	Not Reported
Static Level:	0	Flow Rate (GPM):	0
Flow Type:	Not Reported	PSI:	0
Well Test:	Not Reported	Water Reclamation #:	9

K1671
SSE
1/4 - 1/2 Mile
Higher

WA WELLS WALOG1000286971

Database:	Ecology Well Logs	Well Log ID:	367107
Well Tag:	AHQ900	Project Tag:	Not Reported
Notice of Intent #:	R064634	Date Received:	20-AUG-03
Diameter:	9	Casing Depth:	15
Well Completion:	04-AUG-03	Well Owner:	Chevron #9-0636
Well Type:	Resource Protection	Driller #:	Not Reported
Static Level:	0	Flow Rate (GPM):	0
Flow Type:	Not Reported	PSI:	0
Well Test:	Not Reported	Water Reclamation #:	9

K1672
SSE
1/4 - 1/2 Mile
Higher

WA WELLS WALOG1000286970

Database:	Ecology Well Logs	Well Log ID:	367106
Well Tag:	AHQ899	Project Tag:	Not Reported
Notice of Intent #:	R064634	Date Received:	20-AUG-03
Diameter:	9	Casing Depth:	15
Well Completion:	04-AUG-03	Well Owner:	Chevron #9-0636
Well Type:	Resource Protection	Driller #:	Not Reported
Static Level:	0	Flow Rate (GPM):	0
Flow Type:	Not Reported	PSI:	0
Well Test:	Not Reported	Water Reclamation #:	9

K1673
SSE
1/4 - 1/2 Mile
Higher

WA WELLS WALOG1000294926

Database:	Ecology Well Logs	Well Log ID:	375456
Well Tag:	Not Reported	Project Tag:	Not Reported
Notice of Intent #:	E005027	Date Received:	24-FEB-04
Diameter:	3	Casing Depth:	12
Well Completion:	08-JAN-04	Well Owner:	Gilmore South
Well Type:	Resource Protection	Driller #:	Not Reported
Static Level:	0	Flow Rate (GPM):	0
Flow Type:	Not Reported	PSI:	0
Well Test:	Not Reported	Water Reclamation #:	9

GEOCHECK® - PHYSICAL SETTING SOURCE MAP FINDINGS

Map ID
 Direction
 Distance
 Elevation

Database EDR ID Number

K1674
SSE
 1/4 - 1/2 Mile
 Higher

WA WELLS WALOG1000294925

Database:	Ecology Well Logs	Well Log ID:	375455
Well Tag:	Not Reported	Project Tag:	Not Reported
Notice of Intent #:	E005027	Date Received:	24-FEB-04
Diameter:	3	Casing Depth:	12
Well Completion:	08-JAN-04	Well Owner:	Gilmore South
Well Type:	Resource Protection	Driller #:	Not Reported
Static Level:	0	Flow Rate (GPM):	0
Flow Type:	Not Reported	PSI:	0
Well Test:	Not Reported	Water Reclamation #:	9

K1675
SSE
 1/4 - 1/2 Mile
 Higher

WA WELLS WALOG1000286969

Database:	Ecology Well Logs	Well Log ID:	367105
Well Tag:	AHQ898	Project Tag:	Not Reported
Notice of Intent #:	R064634	Date Received:	20-AUG-03
Diameter:	9	Casing Depth:	15
Well Completion:	04-AUG-03	Well Owner:	Chevron #9-0636
Well Type:	Resource Protection	Driller #:	Not Reported
Static Level:	0	Flow Rate (GPM):	0
Flow Type:	Not Reported	PSI:	0
Well Test:	Not Reported	Water Reclamation #:	9

K1676
SSE
 1/4 - 1/2 Mile
 Higher

WA WELLS WALOG1000269306

Database:	Ecology Well Logs	Well Log ID:	345717
Well Tag:	Not Reported	Project Tag:	Not Reported
Notice of Intent #:	S016200	Date Received:	15-OCT-02
Diameter:	0	Casing Depth:	12
Well Completion:	03-OCT-02	Well Owner:	Bpb Gypsum
Well Type:	Resource Protection	Driller #:	Not Reported
Static Level:	0	Flow Rate (GPM):	0
Flow Type:	Not Reported	PSI:	0
Well Test:	Not Reported	Water Reclamation #:	9

K1677
SSE
 1/4 - 1/2 Mile
 Higher

WA WELLS WALOG1000269294

Database:	Ecology Well Logs	Well Log ID:	345705
Well Tag:	Not Reported	Project Tag:	Not Reported
Notice of Intent #:	S016200	Date Received:	15-OCT-02
Diameter:	0	Casing Depth:	12

GEOCHECK® - PHYSICAL SETTING SOURCE MAP FINDINGS

Well Completion:	03-OCT-02	Well Owner:	Bpb Gypsum
Well Type:	Resource Protection	Driller #:	Not Reported
Static Level:	0	Flow Rate (GPM):	0
Flow Type:	Not Reported	PSI:	0
Well Test:	Not Reported	Water Reclamation #:	9

K1678
SSE
1/4 - 1/2 Mile
Higher

WA WELLS WALOG1000286968

Database:	Ecology Well Logs	Well Log ID:	367104
Well Tag:	AHQ897	Project Tag:	Not Reported
Notice of Intent #:	R064634	Date Received:	20-AUG-03
Diameter:	9	Casing Depth:	15
Well Completion:	04-AUG-03	Well Owner:	Chevron #9-0636
Well Type:	Resource Protection	Driller #:	Not Reported
Static Level:	0	Flow Rate (GPM):	0
Flow Type:	Not Reported	PSI:	0
Well Test:	Not Reported	Water Reclamation #:	9

K1679
SSE
1/4 - 1/2 Mile
Higher

WA WELLS WALOG1000269377

Database:	Ecology Well Logs	Well Log ID:	345790
Well Tag:	Not Reported	Project Tag:	Not Reported
Notice of Intent #:	R062388	Date Received:	15-OCT-02
Diameter:	0	Casing Depth:	14
Well Completion:	28-SEP-02	Well Owner:	Western Solutions
Well Type:	Resource Protection	Driller #:	Not Reported
Static Level:	0	Flow Rate (GPM):	0
Flow Type:	Not Reported	PSI:	0
Well Test:	Not Reported	Water Reclamation #:	9

K1680
SSE
1/4 - 1/2 Mile
Higher

WA WELLS WALOG1000001946

Database:	Ecology Well Logs	Well Log ID:	1651103
Well Tag:	Not Reported	Project Tag:	gb1
Notice of Intent #:	SE64203	Date Received:	13-DEC-17
Diameter:	2.25	Casing Depth:	12
Well Completion:	14-NOV-17	Well Owner:	Lone Star Investment Lp
Well Type:	Resource Protection	Driller #:	3018
Static Level:	84	Flow Rate (GPM):	0
Flow Type:	Static Level	PSI:	0
Well Test:	Not Reported	Water Reclamation #:	9

GEOCHECK® - PHYSICAL SETTING SOURCE MAP FINDINGS

Map ID
Direction
Distance
Elevation

Database EDR ID Number

K1681
SSE
1/4 - 1/2 Mile
Higher

WA WELLS WALOG1000001945

Database:	Ecology Well Logs	Well Log ID:	1651102
Well Tag:	Not Reported	Project Tag:	wb4
Notice of Intent #:	AE46232	Date Received:	13-DEC-17
Diameter:	2.25	Casing Depth:	12
Well Completion:	14-NOV-17	Well Owner:	Lone Star Investors Lp
Well Type:	Decommissioning	Driller #:	3018
Static Level:	108	Flow Rate (GPM):	0
Flow Type:	Static Level	PSI:	0
Well Test:	Not Reported	Water Reclamation #:	9

K1682
SSE
1/4 - 1/2 Mile
Higher

WA WELLS WALOG1000102293

Database:	Ecology Well Logs	Well Log ID:	106255
Well Tag:	Not Reported	Project Tag:	Not Reported
Notice of Intent #:	A016909	Date Received:	02-OCT-96
Diameter:	0	Casing Depth:	0
Well Completion:	22-AUG-96	Well Owner:	Port Of Seattle
Well Type:	Decommissioning	Driller #:	Not Reported
Static Level:	0	Flow Rate (GPM):	0
Flow Type:	Not Reported	PSI:	0
Well Test:	Not Reported	Water Reclamation #:	9

K1683
SSE
1/4 - 1/2 Mile
Higher

WA WELLS WALOG1000001947

Database:	Ecology Well Logs	Well Log ID:	1651104
Well Tag:	Not Reported	Project Tag:	gb1
Notice of Intent #:	AE46143	Date Received:	13-DEC-17
Diameter:	2.25	Casing Depth:	12
Well Completion:	14-NOV-17	Well Owner:	Lone Star Investment Lp
Well Type:	Decommissioning	Driller #:	3018
Static Level:	84	Flow Rate (GPM):	0
Flow Type:	Static Level	PSI:	0
Well Test:	Not Reported	Water Reclamation #:	9

K1684
SSE
1/4 - 1/2 Mile
Higher

WA WELLS WALOG1000001944

Database:	Ecology Well Logs	Well Log ID:	1651101
Well Tag:	Not Reported	Project Tag:	wb3
Notice of Intent #:	AE46232	Date Received:	13-DEC-17
Diameter:	2.25	Casing Depth:	12

GEOCHECK® - PHYSICAL SETTING SOURCE MAP FINDINGS

Well Completion:	14-NOV-17	Well Owner:	Lone Star Investors Lp
Well Type:	Decommissioning	Driller #:	3018
Static Level:	108	Flow Rate (GPM):	0
Flow Type:	Static Level	PSI:	0
Well Test:	Not Reported	Water Reclamation #:	9

K1685
SSE
1/4 - 1/2 Mile
Higher

WA WELLS WALOG1000001941

Database:	Ecology Well Logs	Well Log ID:	1651098
Well Tag:	Not Reported	Project Tag:	wb3
Notice of Intent #:	EE06928	Date Received:	13-DEC-17
Diameter:	2.25	Casing Depth:	12
Well Completion:	14-NOV-17	Well Owner:	Lone Star Investors Lp
Well Type:	Resource Protection	Driller #:	3018
Static Level:	108	Flow Rate (GPM):	0
Flow Type:	Static Level	PSI:	0
Well Test:	Not Reported	Water Reclamation #:	9

K1686
SSE
1/4 - 1/2 Mile
Higher

WA WELLS WALOG1000001940

Database:	Ecology Well Logs	Well Log ID:	1651097
Well Tag:	Not Reported	Project Tag:	wb2
Notice of Intent #:	EE06928	Date Received:	13-DEC-17
Diameter:	2.25	Casing Depth:	12
Well Completion:	14-NOV-17	Well Owner:	Lone Star Investors Lp
Well Type:	Resource Protection	Driller #:	3018
Static Level:	120	Flow Rate (GPM):	0
Flow Type:	Static Level	PSI:	0
Well Test:	Not Reported	Water Reclamation #:	9

K1687
SSE
1/4 - 1/2 Mile
Higher

WA WELLS WALOG1000001943

Database:	Ecology Well Logs	Well Log ID:	1651100
Well Tag:	Not Reported	Project Tag:	wb2
Notice of Intent #:	AE46232	Date Received:	13-DEC-17
Diameter:	2.25	Casing Depth:	12
Well Completion:	14-NOV-17	Well Owner:	Lone Star Investors Lp
Well Type:	Decommissioning	Driller #:	3018
Static Level:	120	Flow Rate (GPM):	0
Flow Type:	Static Level	PSI:	0
Well Test:	Not Reported	Water Reclamation #:	9

GEOCHECK® - PHYSICAL SETTING SOURCE MAP FINDINGS

Map ID
Direction
Distance
Elevation

Database EDR ID Number

K1688
SSE
1/4 - 1/2 Mile
Higher

WA WELLS WALOG100001942

Database:	Ecology Well Logs	Well Log ID:	1651099
Well Tag:	Not Reported	Project Tag:	wb4
Notice of Intent #:	EE06928	Date Received:	13-DEC-17
Diameter:	2.25	Casing Depth:	12
Well Completion:	14-NOV-17	Well Owner:	Lone Star Investors Lp
Well Type:	Resource Protection	Driller #:	3018
Static Level:	108	Flow Rate (GPM):	0
Flow Type:	Static Level	PSI:	0
Well Test:	Not Reported	Water Reclamation #:	9

K1689
SSE
1/4 - 1/2 Mile
Higher

WA WELLS WALOG1000106342

Database:	Ecology Well Logs	Well Log ID:	111470
Well Tag:	AEB454	Project Tag:	Not Reported
Notice of Intent #:	R028692	Date Received:	11-MAY-98
Diameter:	0	Casing Depth:	0
Well Completion:	07-APR-98	Well Owner:	Cfw (Consolidated Freight)
Well Type:	Resource Protection	Driller #:	Not Reported
Static Level:	0	Flow Rate (GPM):	0
Flow Type:	Not Reported	PSI:	0
Well Test:	Not Reported	Water Reclamation #:	9

K1690
SSE
1/4 - 1/2 Mile
Higher

WA WELLS WALOG1000106341

Database:	Ecology Well Logs	Well Log ID:	111469
Well Tag:	AEB453	Project Tag:	Not Reported
Notice of Intent #:	R028692	Date Received:	11-MAY-98
Diameter:	0	Casing Depth:	0
Well Completion:	07-APR-98	Well Owner:	Cfw (Consolidated Freight)
Well Type:	Resource Protection	Driller #:	Not Reported
Static Level:	0	Flow Rate (GPM):	0
Flow Type:	Not Reported	PSI:	0
Well Test:	Not Reported	Water Reclamation #:	9

K1691
SSE
1/4 - 1/2 Mile
Higher

WA WELLS WALOG1000179214

Database:	Ecology Well Logs	Well Log ID:	203840
Well Tag:	Not Reported	Project Tag:	Not Reported
Notice of Intent #:	A012300	Date Received:	21-DEC-95
Diameter:	0	Casing Depth:	0

GEOCHECK® - PHYSICAL SETTING SOURCE MAP FINDINGS

Well Completion:	01-DEC-95	Well Owner:	Ott Realty
Well Type:	Decommissioning	Driller #:	Not Reported
Static Level:	0	Flow Rate (GPM):	0
Flow Type:	Not Reported	PSI:	0
Well Test:	Not Reported	Water Reclamation #:	9

K1692
SSE
1/4 - 1/2 Mile
Higher

WA WELLS WALOG1000106343

Database:	Ecology Well Logs	Well Log ID:	111471
Well Tag:	AEB455	Project Tag:	Not Reported
Notice of Intent #:	R028692	Date Received:	11-MAY-98
Diameter:	0	Casing Depth:	0
Well Completion:	08-APR-98	Well Owner:	Cfw (Consolidated Freight)
Well Type:	Resource Protection	Driller #:	Not Reported
Static Level:	0	Flow Rate (GPM):	0
Flow Type:	Not Reported	PSI:	0
Well Test:	Not Reported	Water Reclamation #:	9

K1693
SSE
1/4 - 1/2 Mile
Higher

WA WELLS WALOG1000106340

Database:	Ecology Well Logs	Well Log ID:	111468
Well Tag:	AEB452	Project Tag:	Not Reported
Notice of Intent #:	R028692	Date Received:	11-MAY-98
Diameter:	0	Casing Depth:	0
Well Completion:	07-APR-98	Well Owner:	Cfw (Consolidated Freight)
Well Type:	Resource Protection	Driller #:	Not Reported
Static Level:	0	Flow Rate (GPM):	0
Flow Type:	Not Reported	PSI:	0
Well Test:	Not Reported	Water Reclamation #:	9

K1694
SSE
1/4 - 1/2 Mile
Higher

WA WELLS WALOG1000105303

Database:	Ecology Well Logs	Well Log ID:	110344
Well Tag:	ACD246	Project Tag:	Not Reported
Notice of Intent #:	R027037	Date Received:	21-DEC-95
Diameter:	0	Casing Depth:	0
Well Completion:	01-DEC-95	Well Owner:	Ott Realty
Well Type:	Resource Protection	Driller #:	Not Reported
Static Level:	0	Flow Rate (GPM):	0
Flow Type:	Not Reported	PSI:	0
Well Test:	Not Reported	Water Reclamation #:	9

GEOCHECK® - PHYSICAL SETTING SOURCE MAP FINDINGS

Map ID
Direction
Distance
Elevation

Database EDR ID Number

K1695
SSE
1/4 - 1/2 Mile
Higher

WA WELLS WALOG1000105302

Database:	Ecology Well Logs	Well Log ID:	110343
Well Tag:	ACD245	Project Tag:	Not Reported
Notice of Intent #:	R027037	Date Received:	21-DEC-95
Diameter:	0	Casing Depth:	0
Well Completion:	01-DEC-95	Well Owner:	Ott Realty
Well Type:	Resource Protection	Driller #:	Not Reported
Static Level:	0	Flow Rate (GPM):	0
Flow Type:	Not Reported	PSI:	0
Well Test:	Not Reported	Water Reclamation #:	9

K1696
SSE
1/4 - 1/2 Mile
Higher

WA WELLS WALOG1000106339

Database:	Ecology Well Logs	Well Log ID:	111467
Well Tag:	AEB451	Project Tag:	Not Reported
Notice of Intent #:	R028692	Date Received:	11-MAY-98
Diameter:	0	Casing Depth:	0
Well Completion:	07-APR-98	Well Owner:	Cfw (Consolidated Freight)
Well Type:	Resource Protection	Driller #:	Not Reported
Static Level:	0	Flow Rate (GPM):	0
Flow Type:	Not Reported	PSI:	0
Well Test:	Not Reported	Water Reclamation #:	9

K1697
SSE
1/4 - 1/2 Mile
Higher

WA WELLS WALOG1000105304

Database:	Ecology Well Logs	Well Log ID:	110345
Well Tag:	ACD247	Project Tag:	Not Reported
Notice of Intent #:	R027037	Date Received:	21-DEC-95
Diameter:	0	Casing Depth:	0
Well Completion:	01-DEC-95	Well Owner:	Ott Realty
Well Type:	Resource Protection	Driller #:	Not Reported
Static Level:	0	Flow Rate (GPM):	0
Flow Type:	Not Reported	PSI:	0
Well Test:	Not Reported	Water Reclamation #:	9

K1698
SSE
1/4 - 1/2 Mile
Higher

WA WELLS WALOG100055746

Database:	Ecology Well Logs	Well Log ID:	787156
Well Tag:	BHM963	Project Tag:	Not Reported
Notice of Intent #:	RE06866	Date Received:	02-APR-12
Diameter:	8	Casing Depth:	30

GEOCHECK® - PHYSICAL SETTING SOURCE MAP FINDINGS

Well Completion:	16-MAR-12	Well Owner:	Capital Industries Farallon Consulting~ Llc
Well Type:	Resource Protection	Driller #:	Not Reported
Static Level:	0	Flow Rate (GPM):	0
Flow Type:	Not Reported	PSI:	0
Well Test:	Not Reported	Water Reclamation #:	9

K1699
SSE
1/4 - 1/2 Mile
Higher

WA WELLS WALOG1000555745

Database:	Ecology Well Logs	Well Log ID:	787154
Well Tag:	BHM964	Project Tag:	Not Reported
Notice of Intent #:	RE06866	Date Received:	02-APR-12
Diameter:	8	Casing Depth:	20
Well Completion:	16-MAR-12	Well Owner:	Capital Industries Farallon Consulting~ Llc
Well Type:	Resource Protection	Driller #:	Not Reported
Static Level:	0	Flow Rate (GPM):	0
Flow Type:	Not Reported	PSI:	0
Well Test:	Not Reported	Water Reclamation #:	9

K1700
SSE
1/4 - 1/2 Mile
Higher

WA WELLS WALOG1000558316

Database:	Ecology Well Logs	Well Log ID:	791946
Well Tag:	BHM974	Project Tag:	Not Reported
Notice of Intent #:	RE06866	Date Received:	02-APR-12
Diameter:	8	Casing Depth:	30
Well Completion:	19-MAR-12	Well Owner:	Capital Industries Farallon Consulting~ Llc
Well Type:	Resource Protection	Driller #:	Not Reported
Static Level:	0	Flow Rate (GPM):	0
Flow Type:	Not Reported	PSI:	0
Well Test:	Not Reported	Water Reclamation #:	9

K1701
SSE
1/4 - 1/2 Mile
Higher

WA WELLS WALOG1000558315

Database:	Ecology Well Logs	Well Log ID:	791944
Well Tag:	BHM973	Project Tag:	Not Reported
Notice of Intent #:	RE06866	Date Received:	02-APR-12
Diameter:	8	Casing Depth:	60
Well Completion:	09-MAR-12	Well Owner:	Capital Industries Farallon Consulting~ Llc
Well Type:	Resource Protection	Driller #:	Not Reported
Static Level:	0	Flow Rate (GPM):	0
Flow Type:	Not Reported	PSI:	0
Well Test:	Not Reported	Water Reclamation #:	9

GEOCHECK® - PHYSICAL SETTING SOURCE MAP FINDINGS

Map ID
Direction
Distance
Elevation

Database EDR ID Number

K1702
SSE
1/4 - 1/2 Mile
Higher

WA WELLS WALOG1000555744

Database:	Ecology Well Logs	Well Log ID:	787152
Well Tag:	BHM962	Project Tag:	Not Reported
Notice of Intent #:	RE06866	Date Received:	02-APR-12
Diameter:	8	Casing Depth:	20
Well Completion:	15-MAR-12	Well Owner:	Capital Industries Farallon Consulting- Llc
Well Type:	Resource Protection	Driller #:	Not Reported
Static Level:	0	Flow Rate (GPM):	0
Flow Type:	Not Reported	PSI:	0
Well Test:	Not Reported	Water Reclamation #:	9

K1703
SSE
1/4 - 1/2 Mile
Higher

WA WELLS WALOG1000555741

Database:	Ecology Well Logs	Well Log ID:	787146
Well Tag:	BHM956	Project Tag:	Not Reported
Notice of Intent #:	RE06866	Date Received:	02-APR-12
Diameter:	8	Casing Depth:	30
Well Completion:	13-MAR-12	Well Owner:	Capital Industries Farallon Consulting- Llc
Well Type:	Resource Protection	Driller #:	Not Reported
Static Level:	0	Flow Rate (GPM):	0
Flow Type:	Not Reported	PSI:	0
Well Test:	Not Reported	Water Reclamation #:	9

K1704
SSE
1/4 - 1/2 Mile
Higher

WA WELLS WALOG1000466440

Database:	Ecology Well Logs	Well Log ID:	611602
Well Tag:	Not Reported	Project Tag:	Not Reported
Notice of Intent #:	SE05046	Date Received:	02-OCT-09
Diameter:	4	Casing Depth:	60
Well Completion:	16-JUL-09	Well Owner:	Duwamish Shipyard Anchor Qea- L.L.C.
Well Type:	Resource Protection	Driller #:	Not Reported
Static Level:	0	Flow Rate (GPM):	0
Flow Type:	Not Reported	PSI:	0
Well Test:	Not Reported	Water Reclamation #:	9

K1705
SSE
1/4 - 1/2 Mile
Higher

WA WELLS WALOG1000555743

Database:	Ecology Well Logs	Well Log ID:	787150
Well Tag:	BHM961	Project Tag:	Not Reported
Notice of Intent #:	RE06866	Date Received:	02-APR-12
Diameter:	8	Casing Depth:	30

GEOCHECK® - PHYSICAL SETTING SOURCE MAP FINDINGS

Well Completion:	15-MAR-12	Well Owner:	Capital Industries Farallon Consulting- Llc
Well Type:	Resource Protection	Driller #:	Not Reported
Static Level:	0	Flow Rate (GPM):	0
Flow Type:	Not Reported	PSI:	0
Well Test:	Not Reported	Water Reclamation #:	9

K1706
SSE
1/4 - 1/2 Mile
Higher

WA WELLS WALOG1000555742

Database:	Ecology Well Logs	Well Log ID:	787148
Well Tag:	BHM957	Project Tag:	Not Reported
Notice of Intent #:	RE06866	Date Received:	02-APR-12
Diameter:	8	Casing Depth:	20
Well Completion:	13-MAR-12	Well Owner:	Capital Industries Farallon Consulting- Llc
Well Type:	Resource Protection	Driller #:	Not Reported
Static Level:	0	Flow Rate (GPM):	0
Flow Type:	Not Reported	PSI:	0
Well Test:	Not Reported	Water Reclamation #:	9

K1707
SSE
1/4 - 1/2 Mile
Higher

WA WELLS WALOG1000683537

Database:	Ecology Well Logs	Well Log ID:	1048682
Well Tag:	Not Reported	Project Tag:	Not Reported
Notice of Intent #:	SE55948	Date Received:	23-SEP-15
Diameter:	8	Casing Depth:	60
Well Completion:	15-SEP-15	Well Owner:	Seabulk Inc
Well Type:	Resource Protection	Driller #:	3123
Static Level:	0	Flow Rate (GPM):	0
Flow Type:	Dry Hole	PSI:	0
Well Test:	Not Reported	Water Reclamation #:	9

K1708
SSE
1/4 - 1/2 Mile
Higher

WA WELLS WALOG1000678921

Database:	Ecology Well Logs	Well Log ID:	1033596
Well Tag:	Not Reported	Project Tag:	Not Reported
Notice of Intent #:	AE31885	Date Received:	15-JUN-15
Diameter:	2	Casing Depth:	12
Well Completion:	12-MAY-15	Well Owner:	Chevron
Well Type:	Decommissioning	Driller #:	3198
Static Level:	0	Flow Rate (GPM):	0
Flow Type:	Not Reported	PSI:	0
Well Test:	Not Reported	Water Reclamation #:	9

GEOCHECK® - PHYSICAL SETTING SOURCE MAP FINDINGS

Map ID
Direction
Distance
Elevation

Database EDR ID Number

K1709
SSE
1/4 - 1/2 Mile
Higher

WA WELLS WALOG1000775620

Database:	Ecology Well Logs	Well Log ID:	1691575
Well Tag:	BKC100	Project Tag:	E 18 045
Notice of Intent #:	RE15714	Date Received:	09-APR-18
Diameter:	2	Casing Depth:	35
Well Completion:	23-MAR-18	Well Owner:	Bpb Gypsum Inc
Well Type:	Resource Protection	Driller #:	Not Reported
Static Level:	0	Flow Rate (GPM):	0
Flow Type:	Not Reported	PSI:	0
Well Test:	Not Reported	Water Reclamation #:	9

K1710
SSE
1/4 - 1/2 Mile
Higher

WA WELLS WALOG1000683538

Database:	Ecology Well Logs	Well Log ID:	1048683
Well Tag:	Not Reported	Project Tag:	Not Reported
Notice of Intent #:	AE33844	Date Received:	23-SEP-15
Diameter:	8	Casing Depth:	60
Well Completion:	15-SEP-15	Well Owner:	Seabulk Inc
Well Type:	Decommissioning	Driller #:	3123
Static Level:	0	Flow Rate (GPM):	0
Flow Type:	Dry Hole	PSI:	0
Well Test:	Not Reported	Water Reclamation #:	9

K1711
SSE
1/4 - 1/2 Mile
Higher

WA WELLS WALOG1000676600

Database:	Ecology Well Logs	Well Log ID:	1027419
Well Tag:	AHQ897	Project Tag:	MW1
Notice of Intent #:	AE31885	Date Received:	12-JUN-15
Diameter:	2	Casing Depth:	16.4
Well Completion:	13-MAY-15	Well Owner:	Chevron
Well Type:	Decommissioning	Driller #:	3198
Static Level:	0	Flow Rate (GPM):	0
Flow Type:	Not Reported	PSI:	0
Well Test:	Not Reported	Water Reclamation #:	9

K1712
SSE
1/4 - 1/2 Mile
Higher

WA WELLS WALOG1000676540

Database:	Ecology Well Logs	Well Log ID:	1027357
Well Tag:	AHQ899	Project Tag:	MW3
Notice of Intent #:	AE31885	Date Received:	12-JUN-15
Diameter:	2	Casing Depth:	16.6

GEOCHECK® - PHYSICAL SETTING SOURCE MAP FINDINGS

Well Completion:	13-MAY-15	Well Owner:	Chevron
Well Type:	Decommissioning	Driller #:	3198
Static Level:	0	Flow Rate (GPM):	0
Flow Type:	Not Reported	PSI:	0
Well Test:	Not Reported	Water Reclamation #:	9

K1713
SSE
1/4 - 1/2 Mile
Higher

WA WELLS WALOG1000558317

Database:	Ecology Well Logs	Well Log ID:	791948
Well Tag:	BHM975	Project Tag:	Not Reported
Notice of Intent #:	RE06866	Date Received:	02-APR-12
Diameter:	8	Casing Depth:	20
Well Completion:	19-MAR-12	Well Owner:	Capital Industries Farallon Consulting- Llc
Well Type:	Resource Protection	Driller #:	Not Reported
Static Level:	0	Flow Rate (GPM):	0
Flow Type:	Not Reported	PSI:	0
Well Test:	Not Reported	Water Reclamation #:	9

K1714
SSE
1/4 - 1/2 Mile
Higher

WA WELLS WALOG1000676594

Database:	Ecology Well Logs	Well Log ID:	1027412
Well Tag:	AHQ900	Project Tag:	MW4
Notice of Intent #:	AE31885	Date Received:	12-JUN-15
Diameter:	2	Casing Depth:	16.4
Well Completion:	13-MAY-15	Well Owner:	Chevron
Well Type:	Decommissioning	Driller #:	3198
Static Level:	0	Flow Rate (GPM):	0
Flow Type:	Not Reported	PSI:	0
Well Test:	Not Reported	Water Reclamation #:	9

K1715
SSE
1/4 - 1/2 Mile
Higher

WA WELLS WALOG1000676574

Database:	Ecology Well Logs	Well Log ID:	1027392
Well Tag:	AHQ898	Project Tag:	MW2
Notice of Intent #:	AE31885	Date Received:	12-JUN-15
Diameter:	2	Casing Depth:	16.6
Well Completion:	13-MAY-15	Well Owner:	Chevron
Well Type:	Decommissioning	Driller #:	3198
Static Level:	0	Flow Rate (GPM):	0
Flow Type:	Not Reported	PSI:	0
Well Test:	Not Reported	Water Reclamation #:	9

GEOCHECK® - PHYSICAL SETTING SOURCE MAP FINDINGS

Map ID
Direction
Distance
Elevation

Database EDR ID Number

K1716
SSE
1/4 - 1/2 Mile
Higher

WA WELLS WALOG1000466413

Database:	Ecology Well Logs	Well Log ID:	611548
Well Tag:	BBK203	Project Tag:	Not Reported
Notice of Intent #:	RE03580	Date Received:	02-OCT-09
Diameter:	8	Casing Depth:	15
Well Completion:	13-JUL-09	Well Owner:	Duamish Shipyard Anchor Qea~ L.L.C.
Well Type:	Resource Protection	Driller #:	Not Reported
Static Level:	0	Flow Rate (GPM):	0
Flow Type:	Not Reported	PSI:	0
Well Test:	Not Reported	Water Reclamation #:	9

K1717
SSE
1/4 - 1/2 Mile
Higher

WA WELLS WALOG1000346643

Database:	Ecology Well Logs	Well Log ID:	437404
Well Tag:	Not Reported	Project Tag:	Not Reported
Notice of Intent #:	A106128	Date Received:	18-APR-06
Diameter:	2	Casing Depth:	22
Well Completion:	23-MAR-06	Well Owner:	Bpb Gypsum
Well Type:	Decommissioning	Driller #:	Not Reported
Static Level:	0	Flow Rate (GPM):	0
Flow Type:	Not Reported	PSI:	0
Well Test:	Not Reported	Water Reclamation #:	9

K1718
SSE
1/4 - 1/2 Mile
Higher

WA WELLS WALOG1000466415

Database:	Ecology Well Logs	Well Log ID:	611552
Well Tag:	BBK205	Project Tag:	Not Reported
Notice of Intent #:	RE03580	Date Received:	02-OCT-09
Diameter:	8	Casing Depth:	15
Well Completion:	13-JUL-09	Well Owner:	Duamish Shipyard Anchor Qea~ L.L.C.
Well Type:	Resource Protection	Driller #:	Not Reported
Static Level:	0	Flow Rate (GPM):	0
Flow Type:	Not Reported	PSI:	0
Well Test:	Not Reported	Water Reclamation #:	9

K1719
SSE
1/4 - 1/2 Mile
Higher

WA WELLS WALOG1000466414

Database:	Ecology Well Logs	Well Log ID:	611550
Well Tag:	BBK204	Project Tag:	Not Reported
Notice of Intent #:	RE03580	Date Received:	02-OCT-09
Diameter:	8	Casing Depth:	40

GEOCHECK® - PHYSICAL SETTING SOURCE MAP FINDINGS

Well Completion:	13-JUL-09	Well Owner:	Duwamish Shipyard Anchor Qea- L.L.C.
Well Type:	Resource Protection	Driller #:	Not Reported
Static Level:	0	Flow Rate (GPM):	0
Flow Type:	Not Reported	PSI:	0
Well Test:	Not Reported	Water Reclamation #:	9

K1720
SSE
1/4 - 1/2 Mile
Higher

WA WELLS WALOG1000346642

Database:	Ecology Well Logs	Well Log ID:	437402
Well Tag:	Not Reported	Project Tag:	Not Reported
Notice of Intent #:	A106128	Date Received:	18-APR-06
Diameter:	2	Casing Depth:	21
Well Completion:	23-MAR-06	Well Owner:	Bpb Gypsum
Well Type:	Decommissioning	Driller #:	Not Reported
Static Level:	0	Flow Rate (GPM):	0
Flow Type:	Not Reported	PSI:	0
Well Test:	Not Reported	Water Reclamation #:	9

K1721
SSE
1/4 - 1/2 Mile
Higher

WA WELLS WALOG1000346639

Database:	Ecology Well Logs	Well Log ID:	437396
Well Tag:	Not Reported	Project Tag:	Not Reported
Notice of Intent #:	A106128	Date Received:	18-APR-06
Diameter:	2	Casing Depth:	17
Well Completion:	23-MAR-06	Well Owner:	Bpb Gypsum
Well Type:	Decommissioning	Driller #:	Not Reported
Static Level:	0	Flow Rate (GPM):	0
Flow Type:	Not Reported	PSI:	0
Well Test:	Not Reported	Water Reclamation #:	9

K1722
SSE
1/4 - 1/2 Mile
Higher

WA WELLS WALOG1000294927

Database:	Ecology Well Logs	Well Log ID:	375457
Well Tag:	Not Reported	Project Tag:	Not Reported
Notice of Intent #:	E005027	Date Received:	24-FEB-04
Diameter:	3	Casing Depth:	12
Well Completion:	08-JAN-04	Well Owner:	Gilmore South
Well Type:	Resource Protection	Driller #:	Not Reported
Static Level:	0	Flow Rate (GPM):	0
Flow Type:	Not Reported	PSI:	0
Well Test:	Not Reported	Water Reclamation #:	9

GEOCHECK® - PHYSICAL SETTING SOURCE MAP FINDINGS

Map ID
Direction
Distance
Elevation

Database EDR ID Number

K1723
SSE
1/4 - 1/2 Mile
Higher

WA WELLS WALOG1000346641

Database:	Ecology Well Logs	Well Log ID:	437400
Well Tag:	Not Reported	Project Tag:	Not Reported
Notice of Intent #:	A106128	Date Received:	18-APR-06
Diameter:	2	Casing Depth:	20
Well Completion:	23-MAR-06	Well Owner:	Bpb Gypsum
Well Type:	Decommissioning	Driller #:	Not Reported
Static Level:	0	Flow Rate (GPM):	0
Flow Type:	Not Reported	PSI:	0
Well Test:	Not Reported	Water Reclamation #:	9

K1724
SSE
1/4 - 1/2 Mile
Higher

WA WELLS WALOG1000346640

Database:	Ecology Well Logs	Well Log ID:	437398
Well Tag:	Not Reported	Project Tag:	Not Reported
Notice of Intent #:	A106128	Date Received:	18-APR-06
Diameter:	2	Casing Depth:	19
Well Completion:	23-MAR-06	Well Owner:	Bpb Gypsum
Well Type:	Decommissioning	Driller #:	Not Reported
Static Level:	0	Flow Rate (GPM):	0
Flow Type:	Not Reported	PSI:	0
Well Test:	Not Reported	Water Reclamation #:	9

K1725
SSE
1/4 - 1/2 Mile
Higher

WA WELLS WALOG1000466422

Database:	Ecology Well Logs	Well Log ID:	611566
Well Tag:	BBK212	Project Tag:	Not Reported
Notice of Intent #:	RE03580	Date Received:	02-OCT-09
Diameter:	8	Casing Depth:	15
Well Completion:	15-JUL-09	Well Owner:	Duwamish Shipyard Anchor Qea- L.L.C.
Well Type:	Resource Protection	Driller #:	Not Reported
Static Level:	0	Flow Rate (GPM):	0
Flow Type:	Not Reported	PSI:	0
Well Test:	Not Reported	Water Reclamation #:	9

K1726
SSE
1/4 - 1/2 Mile
Higher

WA WELLS WALOG1000466421

Database:	Ecology Well Logs	Well Log ID:	611564
Well Tag:	BBK211	Project Tag:	Not Reported
Notice of Intent #:	RE03580	Date Received:	02-OCT-09
Diameter:	8	Casing Depth:	15

GEOCHECK® - PHYSICAL SETTING SOURCE MAP FINDINGS

Well Completion:	15-JUL-09	Well Owner:	Duwamish Shipyard Anchor Qea- L.L.C.
Well Type:	Resource Protection	Driller #:	Not Reported
Static Level:	0	Flow Rate (GPM):	0
Flow Type:	Not Reported	PSI:	0
Well Test:	Not Reported	Water Reclamation #:	9

K1727
SSE
1/4 - 1/2 Mile
Higher

WA WELLS WALOG1000466439

Database:	Ecology Well Logs	Well Log ID:	611600
Well Tag:	Not Reported	Project Tag:	Not Reported
Notice of Intent #:	SE05046	Date Received:	02-OCT-09
Diameter:	4	Casing Depth:	60
Well Completion:	16-JUL-09	Well Owner:	Duwamish Shipyard Anchor Qea- L.L.C.
Well Type:	Resource Protection	Driller #:	Not Reported
Static Level:	0	Flow Rate (GPM):	0
Flow Type:	Not Reported	PSI:	0
Well Test:	Not Reported	Water Reclamation #:	9

K1728
SSE
1/4 - 1/2 Mile
Higher

WA WELLS WALOG1000466423

Database:	Ecology Well Logs	Well Log ID:	611568
Well Tag:	BBK213	Project Tag:	Not Reported
Notice of Intent #:	RE03789	Date Received:	02-OCT-09
Diameter:	8	Casing Depth:	40
Well Completion:	21-SEP-09	Well Owner:	Duwamish Shipyard Anchor Qea- L.L.C.
Well Type:	Resource Protection	Driller #:	Not Reported
Static Level:	0	Flow Rate (GPM):	0
Flow Type:	Not Reported	PSI:	0
Well Test:	Not Reported	Water Reclamation #:	9

K1729
SSE
1/4 - 1/2 Mile
Higher

WA WELLS WALOG1000466420

Database:	Ecology Well Logs	Well Log ID:	611562
Well Tag:	BBK210	Project Tag:	Not Reported
Notice of Intent #:	RE03580	Date Received:	02-OCT-09
Diameter:	8	Casing Depth:	40
Well Completion:	15-JUL-09	Well Owner:	Duwamish Shipyard Anchor Qea- L.L.C.
Well Type:	Resource Protection	Driller #:	Not Reported
Static Level:	0	Flow Rate (GPM):	0
Flow Type:	Not Reported	PSI:	0
Well Test:	Not Reported	Water Reclamation #:	9

GEOCHECK® - PHYSICAL SETTING SOURCE MAP FINDINGS

Map ID
Direction
Distance
Elevation

Database EDR ID Number

K1730
SSE
1/4 - 1/2 Mile
Higher

WA WELLS WALOG1000466417

Database:	Ecology Well Logs	Well Log ID:	611556
Well Tag:	BBK207	Project Tag:	Not Reported
Notice of Intent #:	RE03580	Date Received:	02-OCT-09
Diameter:	8	Casing Depth:	15
Well Completion:	14-JUL-09	Well Owner:	Duwamish Shipyard Anchor Qea~ L.L.C.
Well Type:	Resource Protection	Driller #:	Not Reported
Static Level:	0	Flow Rate (GPM):	0
Flow Type:	Not Reported	PSI:	0
Well Test:	Not Reported	Water Reclamation #:	9

K1731
SSE
1/4 - 1/2 Mile
Higher

WA WELLS WALOG1000466416

Database:	Ecology Well Logs	Well Log ID:	611554
Well Tag:	BBK206	Project Tag:	Not Reported
Notice of Intent #:	RE03580	Date Received:	02-OCT-09
Diameter:	8	Casing Depth:	15
Well Completion:	14-JUL-09	Well Owner:	Duwamish Shipyard Anchor Qea~ L.L.C.
Well Type:	Resource Protection	Driller #:	Not Reported
Static Level:	0	Flow Rate (GPM):	0
Flow Type:	Not Reported	PSI:	0
Well Test:	Not Reported	Water Reclamation #:	9

K1732
SSE
1/4 - 1/2 Mile
Higher

WA WELLS WALOG1000466419

Database:	Ecology Well Logs	Well Log ID:	611560
Well Tag:	BBK209	Project Tag:	Not Reported
Notice of Intent #:	RE03580	Date Received:	02-OCT-09
Diameter:	8	Casing Depth:	15
Well Completion:	14-JUL-09	Well Owner:	Duwamish Shipyard Anchor Qea~ L.L.C.
Well Type:	Resource Protection	Driller #:	Not Reported
Static Level:	0	Flow Rate (GPM):	0
Flow Type:	Not Reported	PSI:	0
Well Test:	Not Reported	Water Reclamation #:	9

K1733
SSE
1/4 - 1/2 Mile
Higher

WA WELLS WALOG1000466418

Database:	Ecology Well Logs	Well Log ID:	611558
Well Tag:	BBK208	Project Tag:	Not Reported
Notice of Intent #:	RE03580	Date Received:	02-OCT-09
Diameter:	8	Casing Depth:	15

GEOCHECK® - PHYSICAL SETTING SOURCE MAP FINDINGS

Well Completion:	14-JUL-09	Well Owner:	Duwamish Shipyard Anchor Qea- L.L.C.
Well Type:	Resource Protection	Driller #:	Not Reported
Static Level:	0	Flow Rate (GPM):	0
Flow Type:	Not Reported	PSI:	0
Well Test:	Not Reported	Water Reclamation #:	9

L1734
SSW
1/4 - 1/2 Mile
Higher

WA WELLS WALOG1000114502

Database:	Ecology Well Logs	Well Log ID:	121391
Well Tag:	ACD254	Project Tag:	Not Reported
Notice of Intent #:	R027040	Date Received:	21-DEC-95
Diameter:	0	Casing Depth:	25
Well Completion:	06-DEC-95	Well Owner:	Lonestar/Reichold Co
Well Type:	Resource Protection	Driller #:	Not Reported
Static Level:	0	Flow Rate (GPM):	0
Flow Type:	Not Reported	PSI:	0
Well Test:	Not Reported	Water Reclamation #:	9

L1735
SSW
1/4 - 1/2 Mile
Higher

WA WELLS WALOG1000114503

Database:	Ecology Well Logs	Well Log ID:	121392
Well Tag:	ACD255	Project Tag:	Not Reported
Notice of Intent #:	R027040	Date Received:	21-DEC-95
Diameter:	0	Casing Depth:	25
Well Completion:	06-DEC-95	Well Owner:	Lonestar/Reichold Co
Well Type:	Resource Protection	Driller #:	Not Reported
Static Level:	0	Flow Rate (GPM):	0
Flow Type:	Not Reported	PSI:	0
Well Test:	Not Reported	Water Reclamation #:	9

L1736
SSW
1/4 - 1/2 Mile
Higher

WA WELLS WALOG1000114504

Database:	Ecology Well Logs	Well Log ID:	121393
Well Tag:	ACD256	Project Tag:	Not Reported
Notice of Intent #:	R027040	Date Received:	21-DEC-95
Diameter:	0	Casing Depth:	25
Well Completion:	06-DEC-95	Well Owner:	Lonestar/Reichold Co
Well Type:	Resource Protection	Driller #:	Not Reported
Static Level:	0	Flow Rate (GPM):	0
Flow Type:	Not Reported	PSI:	0
Well Test:	Not Reported	Water Reclamation #:	9

GEOCHECK® - PHYSICAL SETTING SOURCE MAP FINDINGS

Map ID
Direction
Distance
Elevation

Database EDR ID Number

L1737
SSW
1/4 - 1/2 Mile
Higher

WA WELLS WALOG1000114499

Database:	Ecology Well Logs	Well Log ID:	121388
Well Tag:	ACD251	Project Tag:	Not Reported
Notice of Intent #:	R027040	Date Received:	21-DEC-95
Diameter:	0	Casing Depth:	25
Well Completion:	06-DEC-95	Well Owner:	Lonestar/Reichold Co
Well Type:	Resource Protection	Driller #:	Not Reported
Static Level:	0	Flow Rate (GPM):	0
Flow Type:	Not Reported	PSI:	0
Well Test:	Not Reported	Water Reclamation #:	9

L1738
SSW
1/4 - 1/2 Mile
Higher

WA WELLS WALOG1000114500

Database:	Ecology Well Logs	Well Log ID:	121389
Well Tag:	ACD252	Project Tag:	Not Reported
Notice of Intent #:	R027040	Date Received:	21-DEC-95
Diameter:	0	Casing Depth:	25
Well Completion:	06-DEC-95	Well Owner:	Lonestar/Reichold Co
Well Type:	Resource Protection	Driller #:	Not Reported
Static Level:	0	Flow Rate (GPM):	0
Flow Type:	Not Reported	PSI:	0
Well Test:	Not Reported	Water Reclamation #:	9

L1739
SSW
1/4 - 1/2 Mile
Higher

WA WELLS WALOG1000114501

Database:	Ecology Well Logs	Well Log ID:	121390
Well Tag:	ACD253	Project Tag:	Not Reported
Notice of Intent #:	R027040	Date Received:	21-DEC-95
Diameter:	0	Casing Depth:	25
Well Completion:	06-DEC-95	Well Owner:	Lonestar/Reichold Co
Well Type:	Resource Protection	Driller #:	Not Reported
Static Level:	0	Flow Rate (GPM):	0
Flow Type:	Not Reported	PSI:	0
Well Test:	Not Reported	Water Reclamation #:	9

L1740
SSW
1/4 - 1/2 Mile
Higher

WA WELLS WALOG1000114505

Database:	Ecology Well Logs	Well Log ID:	121394
Well Tag:	ACD257	Project Tag:	Not Reported
Notice of Intent #:	R027040	Date Received:	21-DEC-95
Diameter:	0	Casing Depth:	25

GEOCHECK® - PHYSICAL SETTING SOURCE MAP FINDINGS

Well Completion:	06-DEC-95	Well Owner:	Lonestar/Reichold Co
Well Type:	Resource Protection	Driller #:	Not Reported
Static Level:	0	Flow Rate (GPM):	0
Flow Type:	Not Reported	PSI:	0
Well Test:	Not Reported	Water Reclamation #:	9

L1741
SSW
1/4 - 1/2 Mile
Higher

WA WELLS WALOG1000435429

Database:	Ecology Well Logs	Well Log ID:	562826
Well Tag:	Not Reported	Project Tag:	Not Reported
Notice of Intent #:	SE02628	Date Received:	15-AUG-08
Diameter:	4	Casing Depth:	27
Well Completion:	12-AUG-08	Well Owner:	Wsdot
Well Type:	Resource Protection	Driller #:	Not Reported
Static Level:	0	Flow Rate (GPM):	0
Flow Type:	Not Reported	PSI:	0
Well Test:	Not Reported	Water Reclamation #:	9

L1742
SSW
1/4 - 1/2 Mile
Higher

WA WELLS WALOG1000435430

Database:	Ecology Well Logs	Well Log ID:	562827
Well Tag:	Not Reported	Project Tag:	Not Reported
Notice of Intent #:	SE02628	Date Received:	15-AUG-08
Diameter:	4	Casing Depth:	27
Well Completion:	12-AUG-08	Well Owner:	Wsdot
Well Type:	Resource Protection	Driller #:	Not Reported
Static Level:	0	Flow Rate (GPM):	0
Flow Type:	Not Reported	PSI:	0
Well Test:	Not Reported	Water Reclamation #:	9

L1743
SSW
1/4 - 1/2 Mile
Higher

WA WELLS WALOG1000435431

Database:	Ecology Well Logs	Well Log ID:	562828
Well Tag:	Not Reported	Project Tag:	Not Reported
Notice of Intent #:	SE02628	Date Received:	15-AUG-08
Diameter:	4	Casing Depth:	27
Well Completion:	12-AUG-08	Well Owner:	Wsdot
Well Type:	Resource Protection	Driller #:	Not Reported
Static Level:	0	Flow Rate (GPM):	0
Flow Type:	Not Reported	PSI:	0
Well Test:	Not Reported	Water Reclamation #:	9

GEOCHECK® - PHYSICAL SETTING SOURCE MAP FINDINGS

Map ID
Direction
Distance
Elevation

Database EDR ID Number

L1744
SSW
1/4 - 1/2 Mile
Higher

WA WELLS WALOG1000179069

Database:	Ecology Well Logs	Well Log ID:	203690
Well Tag:	Not Reported	Project Tag:	Not Reported
Notice of Intent #:	Not Reported	Date Received:	Not Reported
Diameter:	0	Casing Depth:	0
Well Completion:	Not Reported	Well Owner:	Nordic Const.
Well Type:	Resource Protection	Driller #:	Not Reported
Static Level:	0	Flow Rate (GPM):	0
Flow Type:	Not Reported	PSI:	0
Well Test:	Not Reported	Water Reclamation #:	9

L1745
SSW
1/4 - 1/2 Mile
Higher

WA WELLS WALOG1000179070

Database:	Ecology Well Logs	Well Log ID:	203691
Well Tag:	Not Reported	Project Tag:	Not Reported
Notice of Intent #:	Not Reported	Date Received:	22-NOV-91
Diameter:	0	Casing Depth:	0
Well Completion:	Not Reported	Well Owner:	Nordic Const.
Well Type:	Resource Protection	Driller #:	Not Reported
Static Level:	0	Flow Rate (GPM):	0
Flow Type:	Not Reported	PSI:	0
Well Test:	Not Reported	Water Reclamation #:	9

L1746
SSW
1/4 - 1/2 Mile
Higher

WA WELLS WALOG1000435413

Database:	Ecology Well Logs	Well Log ID:	562810
Well Tag:	Not Reported	Project Tag:	Not Reported
Notice of Intent #:	SE02628	Date Received:	15-AUG-08
Diameter:	4	Casing Depth:	27
Well Completion:	12-AUG-08	Well Owner:	Wsdot
Well Type:	Resource Protection	Driller #:	Not Reported
Static Level:	0	Flow Rate (GPM):	0
Flow Type:	Not Reported	PSI:	0
Well Test:	Not Reported	Water Reclamation #:	9

1747
North
1/4 - 1/2 Mile
Higher

Site ID:	2346
Groundwater Flow:	Not Reported
Shallowest Water Table Depth:	6.39
Deepest Water Table Depth:	7.07
Average Water Table Depth:	Not Reported
Date:	09/10/1998

AQUIFLOW 61388

GEOCHECK® - PHYSICAL SETTING SOURCE MAP FINDINGS

Map ID
Direction
Distance
Elevation

Database EDR ID Number

M1748
NE
1/4 - 1/2 Mile
Higher

WA WELLS WALOG1000322723

Database:	Ecology Well Logs	Well Log ID:	405875
Well Tag:	Not Reported	Project Tag:	Not Reported
Notice of Intent #:	E005407	Date Received:	11-APR-05
Diameter:	2	Casing Depth:	12
Well Completion:	03-APR-05	Well Owner:	Capital Industries
Well Type:	Resource Protection	Driller #:	Not Reported
Static Level:	0	Flow Rate (GPM):	0
Flow Type:	Not Reported	PSI:	0
Well Test:	Not Reported	Water Reclamation #:	9

M1749
NE
1/4 - 1/2 Mile
Higher

WA WELLS WALOG1000178013

Database:	Ecology Well Logs	Well Log ID:	202595
Well Tag:	Not Reported	Project Tag:	Not Reported
Notice of Intent #:	R022252	Date Received:	Not Reported
Diameter:	0	Casing Depth:	0
Well Completion:	14-AUG-93	Well Owner:	George Towne
Well Type:	Resource Protection	Driller #:	1777
Static Level:	0	Flow Rate (GPM):	0
Flow Type:	Not Reported	PSI:	0
Well Test:	Not Reported	Water Reclamation #:	9

M1750
NE
1/4 - 1/2 Mile
Higher

WA WELLS WALOG1000581397

Database:	Ecology Well Logs	Well Log ID:	838610
Well Tag:	Not Reported	Project Tag:	Not Reported
Notice of Intent #:	AE19595	Date Received:	24-JAN-13
Diameter:	4	Casing Depth:	25
Well Completion:	31-OCT-12	Well Owner:	Marc Gartin
Well Type:	Decommissioning	Driller #:	Not Reported
Static Level:	0	Flow Rate (GPM):	0
Flow Type:	Not Reported	PSI:	0
Well Test:	Not Reported	Water Reclamation #:	9

M1751
NE
1/4 - 1/2 Mile
Higher

WA WELLS WALOG1000786857

Database:	Ecology Well Logs	Well Log ID:	1669662
Well Tag:	Not Reported	Project Tag:	B6A
Notice of Intent #:	SE64710	Date Received:	31-JAN-18
Diameter:	2.25	Casing Depth:	10

GEOCHECK® - PHYSICAL SETTING SOURCE MAP FINDINGS

Well Completion:	10-JAN-18	Well Owner:	Sears Seattle
Well Type:	Resource Protection	Driller #:	3216
Static Level:	0	Flow Rate (GPM):	0
Flow Type:	Dry Hole	PSI:	0
Well Test:	Not Reported	Water Reclamation #:	9

M1752
NE
1/4 - 1/2 Mile
Higher

WA WELLS WALOG1000178009

Database:	Ecology Well Logs	Well Log ID:	202591
Well Tag:	Not Reported	Project Tag:	Not Reported
Notice of Intent #:	R022252	Date Received:	Not Reported
Diameter:	0	Casing Depth:	0
Well Completion:	14-AUG-93	Well Owner:	George Towne
Well Type:	Resource Protection	Driller #:	1777
Static Level:	0	Flow Rate (GPM):	0
Flow Type:	Not Reported	PSI:	0
Well Test:	Not Reported	Water Reclamation #:	9

M1753
NE
1/4 - 1/2 Mile
Higher

WA WELLS WALOG1000181061

Database:	Ecology Well Logs	Well Log ID:	205822
Well Tag:	Not Reported	Project Tag:	Not Reported
Notice of Intent #:	056255	Date Received:	17-SEP-90
Diameter:	0	Casing Depth:	0
Well Completion:	06-AUG-90	Well Owner:	Union Pacific
Well Type:	Resource Protection	Driller #:	Not Reported
Static Level:	0	Flow Rate (GPM):	0
Flow Type:	Not Reported	PSI:	0
Well Test:	Not Reported	Water Reclamation #:	9

M1754
NE
1/4 - 1/2 Mile
Higher

WA WELLS WALOG1000786858

Database:	Ecology Well Logs	Well Log ID:	1669663
Well Tag:	Not Reported	Project Tag:	B6A
Notice of Intent #:	AE46851	Date Received:	31-JAN-18
Diameter:	2.25	Casing Depth:	10
Well Completion:	10-JAN-18	Well Owner:	Sears Seattle
Well Type:	Decommissioning	Driller #:	3216
Static Level:	0	Flow Rate (GPM):	0
Flow Type:	Dry Hole	PSI:	0
Well Test:	Not Reported	Water Reclamation #:	9

GEOCHECK® - PHYSICAL SETTING SOURCE MAP FINDINGS

Map ID
Direction
Distance
Elevation

Database EDR ID Number

M1755
NE
1/4 - 1/2 Mile
Higher

WA WELLS WALOG1000386727

Database:	Ecology Well Logs	Well Log ID:	495529
Well Tag:	Not Reported	Project Tag:	Not Reported
Notice of Intent #:	A085660	Date Received:	06-DEC-05
Diameter:	7	Casing Depth:	30
Well Completion:	01-DEC-05	Well Owner:	Robert Pride Inc
Well Type:	Decommissioning	Driller #:	Not Reported
Static Level:	0	Flow Rate (GPM):	0
Flow Type:	Not Reported	PSI:	0
Well Test:	Not Reported	Water Reclamation #:	9

M1756
NE
1/4 - 1/2 Mile
Higher

WA WELLS WALOG1000177994

Database:	Ecology Well Logs	Well Log ID:	202576
Well Tag:	Not Reported	Project Tag:	Not Reported
Notice of Intent #:	209849	Date Received:	Not Reported
Diameter:	0	Casing Depth:	0
Well Completion:	28-MAY-93	Well Owner:	George Town B. E. I
Well Type:	Resource Protection	Driller #:	Not Reported
Static Level:	0	Flow Rate (GPM):	0
Flow Type:	Not Reported	PSI:	0
Well Test:	Not Reported	Water Reclamation #:	9

M1757
NE
1/4 - 1/2 Mile
Higher

WA WELLS WALOG1000734203

Database:	Ecology Well Logs	Well Log ID:	1588219
Well Tag:	Not Reported	Project Tag:	Not Reported
Notice of Intent #:	AE29175	Date Received:	07-SEP-16
Diameter:	2	Casing Depth:	4
Well Completion:	14-OCT-14	Well Owner:	Union Pacific Railroad
Well Type:	Decommissioning	Driller #:	2936
Static Level:	0	Flow Rate (GPM):	0
Flow Type:	Dry Hole	PSI:	0
Well Test:	Not Reported	Water Reclamation #:	9

M1758
NE
1/4 - 1/2 Mile
Higher

WA WELLS WALOG1000178006

Database:	Ecology Well Logs	Well Log ID:	202588
Well Tag:	Not Reported	Project Tag:	Not Reported
Notice of Intent #:	R022252	Date Received:	Not Reported
Diameter:	0	Casing Depth:	0

GEOCHECK® - PHYSICAL SETTING SOURCE MAP FINDINGS

Well Completion:	14-AUG-93	Well Owner:	George Towne
Well Type:	Resource Protection	Driller #:	1777
Static Level:	0	Flow Rate (GPM):	0
Flow Type:	Not Reported	PSI:	0
Well Test:	Not Reported	Water Reclamation #:	9

M1759
NE
1/4 - 1/2 Mile
Higher

WA WELLS WALOG1000218813

Database:	Ecology Well Logs	Well Log ID:	286999
Well Tag:	Not Reported	Project Tag:	Not Reported
Notice of Intent #:	Not Reported	Date Received:	Not Reported
Diameter:	0	Casing Depth:	25
Well Completion:	Not Reported	Well Owner:	80th S Hudson
Well Type:	Resource Protection	Driller #:	Not Reported
Static Level:	0	Flow Rate (GPM):	0
Flow Type:	Not Reported	PSI:	0
Well Test:	Not Reported	Water Reclamation #:	9

M1760
NE
1/4 - 1/2 Mile
Higher

WA WELLS WALOG1000178002

Database:	Ecology Well Logs	Well Log ID:	202584
Well Tag:	Not Reported	Project Tag:	Not Reported
Notice of Intent #:	R022252	Date Received:	Not Reported
Diameter:	0	Casing Depth:	0
Well Completion:	14-AUG-93	Well Owner:	George Towne
Well Type:	Resource Protection	Driller #:	1777
Static Level:	0	Flow Rate (GPM):	0
Flow Type:	Not Reported	PSI:	0
Well Test:	Not Reported	Water Reclamation #:	9

M1761
NE
1/4 - 1/2 Mile
Higher

WA WELLS WALOG1000178014

Database:	Ecology Well Logs	Well Log ID:	202596
Well Tag:	Not Reported	Project Tag:	Not Reported
Notice of Intent #:	R022252	Date Received:	Not Reported
Diameter:	0	Casing Depth:	0
Well Completion:	04-AUG-93	Well Owner:	George Towne
Well Type:	Resource Protection	Driller #:	1777
Static Level:	0	Flow Rate (GPM):	0
Flow Type:	Not Reported	PSI:	0
Well Test:	Not Reported	Water Reclamation #:	9

GEOCHECK® - PHYSICAL SETTING SOURCE MAP FINDINGS

Map ID
Direction
Distance
Elevation

Database EDR ID Number

M1762
NE
1/4 - 1/2 Mile
Higher

WA WELLS WALOG1000786859

Database:	Ecology Well Logs	Well Log ID:	1669664
Well Tag:	Not Reported	Project Tag:	B1
Notice of Intent #:	EE06976	Date Received:	31-JAN-18
Diameter:	2.25	Casing Depth:	13
Well Completion:	15-JAN-18	Well Owner:	Sears Seattle
Well Type:	Resource Protection	Driller #:	3216
Static Level:	84	Flow Rate (GPM):	0
Flow Type:	Static Level	PSI:	0
Well Test:	Not Reported	Water Reclamation #:	9

M1763
NE
1/4 - 1/2 Mile
Higher

WA WELLS WALOG1000786833

Database:	Ecology Well Logs	Well Log ID:	1669554
Well Tag:	Not Reported	Project Tag:	B3
Notice of Intent #:	AE46852	Date Received:	31-JAN-18
Diameter:	2.25	Casing Depth:	10
Well Completion:	15-JAN-18	Well Owner:	Sears Seattle
Well Type:	Decommissioning	Driller #:	3216
Static Level:	84	Flow Rate (GPM):	0
Flow Type:	Static Level	PSI:	0
Well Test:	Not Reported	Water Reclamation #:	9

M1764
NE
1/4 - 1/2 Mile
Higher

WA WELLS WALOG1000386728

Database:	Ecology Well Logs	Well Log ID:	495530
Well Tag:	Not Reported	Project Tag:	Not Reported
Notice of Intent #:	A085660	Date Received:	06-DEC-05
Diameter:	7	Casing Depth:	30
Well Completion:	01-DEC-05	Well Owner:	Robert Pride Inc
Well Type:	Decommissioning	Driller #:	Not Reported
Static Level:	0	Flow Rate (GPM):	0
Flow Type:	Not Reported	PSI:	0
Well Test:	Not Reported	Water Reclamation #:	9

M1765
NE
1/4 - 1/2 Mile
Higher

WA WELLS WALOG1000100532

Database:	Ecology Well Logs	Well Log ID:	103748
Well Tag:	Not Reported	Project Tag:	Not Reported
Notice of Intent #:	209849	Date Received:	11-JUN-93
Diameter:	0	Casing Depth:	0

GEOCHECK® - PHYSICAL SETTING SOURCE MAP FINDINGS

Well Completion:	14-MAY-93	Well Owner:	George Town Be. I
Well Type:	Resource Protection	Driller #:	Not Reported
Static Level:	0	Flow Rate (GPM):	0
Flow Type:	Not Reported	PSI:	0
Well Test:	Not Reported	Water Reclamation #:	9

M1766
NE
1/4 - 1/2 Mile
Higher

WA WELLS WALOG1000177987

Database:	Ecology Well Logs	Well Log ID:	202569
Well Tag:	Not Reported	Project Tag:	Not Reported
Notice of Intent #:	209849	Date Received:	Not Reported
Diameter:	0	Casing Depth:	0
Well Completion:	14-MAY-93	Well Owner:	George Town B. E. I
Well Type:	Resource Protection	Driller #:	Not Reported
Static Level:	0	Flow Rate (GPM):	0
Flow Type:	Not Reported	PSI:	0
Well Test:	Not Reported	Water Reclamation #:	9

M1767
NE
1/4 - 1/2 Mile
Higher

WA WELLS WALOG1000470922

Database:	Ecology Well Logs	Well Log ID:	620486
Well Tag:	Not Reported	Project Tag:	Not Reported
Notice of Intent #:	EE01210	Date Received:	17-NOV-09
Diameter:	2	Casing Depth:	12
Well Completion:	02-NOV-09	Well Owner:	Hudson St Llc Kane Environmental
Well Type:	Resource Protection	Driller #:	Not Reported
Static Level:	0	Flow Rate (GPM):	0
Flow Type:	Not Reported	PSI:	0
Well Test:	Not Reported	Water Reclamation #:	9

M1768
NE
1/4 - 1/2 Mile
Higher

WA WELLS WALOG1000734197

Database:	Ecology Well Logs	Well Log ID:	1588213
Well Tag:	Not Reported	Project Tag:	Not Reported
Notice of Intent #:	AE29175	Date Received:	07-SEP-16
Diameter:	2	Casing Depth:	4
Well Completion:	14-OCT-14	Well Owner:	Union Pacific Railroad
Well Type:	Decommissioning	Driller #:	2936
Static Level:	0	Flow Rate (GPM):	0
Flow Type:	Dry Hole	PSI:	0
Well Test:	Not Reported	Water Reclamation #:	9

GEOCHECK® - PHYSICAL SETTING SOURCE MAP FINDINGS

Map ID
Direction
Distance
Elevation

Database EDR ID Number

M1769
NE
1/4 - 1/2 Mile
Higher

WA WELLS WALOG1000470915

Database:	Ecology Well Logs	Well Log ID:	620472
Well Tag:	Not Reported	Project Tag:	Not Reported
Notice of Intent #:	AE07305	Date Received:	17-NOV-09
Diameter:	2	Casing Depth:	12
Well Completion:	02-NOV-09	Well Owner:	Hudson St Llc Kane Environmental
Well Type:	Decommissioning	Driller #:	Not Reported
Static Level:	0	Flow Rate (GPM):	0
Flow Type:	Not Reported	PSI:	0
Well Test:	Not Reported	Water Reclamation #:	9

M1770
NE
1/4 - 1/2 Mile
Higher

WA WELLS WALOG1000734193

Database:	Ecology Well Logs	Well Log ID:	1588209
Well Tag:	Not Reported	Project Tag:	Not Reported
Notice of Intent #:	SE52905	Date Received:	07-SEP-16
Diameter:	2	Casing Depth:	4
Well Completion:	14-OCT-14	Well Owner:	Union Pacific Railroad
Well Type:	Resource Protection	Driller #:	2936
Static Level:	0	Flow Rate (GPM):	0
Flow Type:	Dry Hole	PSI:	0
Well Test:	Not Reported	Water Reclamation #:	9

M1771
NE
1/4 - 1/2 Mile
Higher

WA WELLS WALOG1000734189

Database:	Ecology Well Logs	Well Log ID:	1588205
Well Tag:	Not Reported	Project Tag:	Not Reported
Notice of Intent #:	SE52905	Date Received:	07-SEP-16
Diameter:	2	Casing Depth:	4
Well Completion:	14-OCT-14	Well Owner:	Union Pacific Railroad
Well Type:	Resource Protection	Driller #:	2936
Static Level:	0	Flow Rate (GPM):	0
Flow Type:	Dry Hole	PSI:	0
Well Test:	Not Reported	Water Reclamation #:	9

M1772
NE
1/4 - 1/2 Mile
Higher

WA WELLS WALOG1000023753

Database:	Ecology Well Logs	Well Log ID:	1669676
Well Tag:	Not Reported	Project Tag:	B9
Notice of Intent #:	AE46852	Date Received:	31-JAN-18
Diameter:	2.25	Casing Depth:	10

GEOCHECK® - PHYSICAL SETTING SOURCE MAP FINDINGS

Well Completion:	15-JAN-18	Well Owner:	Sears Seattle
Well Type:	Decommissioning	Driller #:	3216
Static Level:	84	Flow Rate (GPM):	0
Flow Type:	Static Level	PSI:	0
Well Test:	Not Reported	Water Reclamation #:	9

M1773
NE
1/4 - 1/2 Mile
Higher

WA WELLS WALOG1000433518

Database:	Ecology Well Logs	Well Log ID:	560794
Well Tag:	Not Reported	Project Tag:	Not Reported
Notice of Intent #:	E008055	Date Received:	03-NOV-08
Diameter:	2	Casing Depth:	12
Well Completion:	27-OCT-08	Well Owner:	Hric Llc
Well Type:	Resource Protection	Driller #:	Not Reported
Static Level:	0	Flow Rate (GPM):	0
Flow Type:	Not Reported	PSI:	0
Well Test:	Not Reported	Water Reclamation #:	9

M1774
NE
1/4 - 1/2 Mile
Higher

WA WELLS WALOG1000177991

Database:	Ecology Well Logs	Well Log ID:	202573
Well Tag:	Not Reported	Project Tag:	Not Reported
Notice of Intent #:	209849	Date Received:	Not Reported
Diameter:	0	Casing Depth:	0
Well Completion:	28-MAY-93	Well Owner:	George Town B. E. I
Well Type:	Resource Protection	Driller #:	Not Reported
Static Level:	0	Flow Rate (GPM):	0
Flow Type:	Not Reported	PSI:	0
Well Test:	Not Reported	Water Reclamation #:	9

M1775
NE
1/4 - 1/2 Mile
Higher

WA WELLS WALOG1000177993

Database:	Ecology Well Logs	Well Log ID:	202575
Well Tag:	Not Reported	Project Tag:	Not Reported
Notice of Intent #:	209849	Date Received:	Not Reported
Diameter:	0	Casing Depth:	0
Well Completion:	28-MAY-93	Well Owner:	George Town B. E. I
Well Type:	Resource Protection	Driller #:	Not Reported
Static Level:	0	Flow Rate (GPM):	0
Flow Type:	Not Reported	PSI:	0
Well Test:	Not Reported	Water Reclamation #:	9

GEOCHECK® - PHYSICAL SETTING SOURCE MAP FINDINGS

Map ID
Direction
Distance
Elevation

Database EDR ID Number

M1776
NE
1/4 - 1/2 Mile
Higher

WA WELLS WALOG1000177989

Database:	Ecology Well Logs	Well Log ID:	202571
Well Tag:	Not Reported	Project Tag:	Not Reported
Notice of Intent #:	209849	Date Received:	Not Reported
Diameter:	0	Casing Depth:	0
Well Completion:	14-MAY-93	Well Owner:	George Town B. E. I
Well Type:	Resource Protection	Driller #:	Not Reported
Static Level:	0	Flow Rate (GPM):	0
Flow Type:	Not Reported	PSI:	0
Well Test:	Not Reported	Water Reclamation #:	9

M1777
NE
1/4 - 1/2 Mile
Higher

WA WELLS WALOG1000734199

Database:	Ecology Well Logs	Well Log ID:	1588215
Well Tag:	Not Reported	Project Tag:	Not Reported
Notice of Intent #:	AE29175	Date Received:	07-SEP-16
Diameter:	2	Casing Depth:	4
Well Completion:	14-OCT-14	Well Owner:	Union Pacific Railroad
Well Type:	Decommissioning	Driller #:	2936
Static Level:	0	Flow Rate (GPM):	0
Flow Type:	Dry Hole	PSI:	0
Well Test:	Not Reported	Water Reclamation #:	9

M1778
NE
1/4 - 1/2 Mile
Higher

WA WELLS WALOG1000433516

Database:	Ecology Well Logs	Well Log ID:	560792
Well Tag:	Not Reported	Project Tag:	Not Reported
Notice of Intent #:	E008055	Date Received:	03-NOV-08
Diameter:	2	Casing Depth:	12
Well Completion:	27-OCT-08	Well Owner:	Hric Llc
Well Type:	Resource Protection	Driller #:	Not Reported
Static Level:	0	Flow Rate (GPM):	0
Flow Type:	Not Reported	PSI:	0
Well Test:	Not Reported	Water Reclamation #:	9

M1779
NE
1/4 - 1/2 Mile
Higher

WA WELLS WALOG1000178016

Database:	Ecology Well Logs	Well Log ID:	202598
Well Tag:	Not Reported	Project Tag:	Not Reported
Notice of Intent #:	R022252	Date Received:	Not Reported
Diameter:	0	Casing Depth:	0

GEOCHECK® - PHYSICAL SETTING SOURCE MAP FINDINGS

Well Completion:	04-AUG-93	Well Owner:	George Towne
Well Type:	Resource Protection	Driller #:	1777
Static Level:	0	Flow Rate (GPM):	0
Flow Type:	Not Reported	PSI:	0
Well Test:	Not Reported	Water Reclamation #:	9

M1780
NE
1/4 - 1/2 Mile
Higher

WA WELLS WALOG1000178008

Database:	Ecology Well Logs	Well Log ID:	202590
Well Tag:	Not Reported	Project Tag:	Not Reported
Notice of Intent #:	R022252	Date Received:	Not Reported
Diameter:	0	Casing Depth:	0
Well Completion:	04-AUG-93	Well Owner:	George Towne
Well Type:	Resource Protection	Driller #:	1777
Static Level:	0	Flow Rate (GPM):	0
Flow Type:	Not Reported	PSI:	0
Well Test:	Not Reported	Water Reclamation #:	9

M1781
NE
1/4 - 1/2 Mile
Higher

WA WELLS WALOG1000177996

Database:	Ecology Well Logs	Well Log ID:	202578
Well Tag:	Not Reported	Project Tag:	Not Reported
Notice of Intent #:	209849	Date Received:	Not Reported
Diameter:	0	Casing Depth:	0
Well Completion:	28-MAY-93	Well Owner:	George Town B. E. I
Well Type:	Resource Protection	Driller #:	Not Reported
Static Level:	0	Flow Rate (GPM):	0
Flow Type:	Not Reported	PSI:	0
Well Test:	Not Reported	Water Reclamation #:	9

M1782
NE
1/4 - 1/2 Mile
Higher

WA WELLS WALOG1000178001

Database:	Ecology Well Logs	Well Log ID:	202583
Well Tag:	Not Reported	Project Tag:	Not Reported
Notice of Intent #:	R022252	Date Received:	Not Reported
Diameter:	0	Casing Depth:	0
Well Completion:	04-AUG-93	Well Owner:	George Towne
Well Type:	Resource Protection	Driller #:	1777
Static Level:	0	Flow Rate (GPM):	0
Flow Type:	Not Reported	PSI:	0
Well Test:	Not Reported	Water Reclamation #:	9

GEOCHECK® - PHYSICAL SETTING SOURCE MAP FINDINGS

Map ID
Direction
Distance
Elevation

Database EDR ID Number

M1783
NE
1/4 - 1/2 Mile
Higher

WA WELLS WALOG1000433519

Database:	Ecology Well Logs	Well Log ID:	560795
Well Tag:	Not Reported	Project Tag:	Not Reported
Notice of Intent #:	E008055	Date Received:	03-NOV-08
Diameter:	2	Casing Depth:	12
Well Completion:	27-OCT-08	Well Owner:	Hric Llc
Well Type:	Resource Protection	Driller #:	Not Reported
Static Level:	0	Flow Rate (GPM):	0
Flow Type:	Not Reported	PSI:	0
Well Test:	Not Reported	Water Reclamation #:	9

M1784
NE
1/4 - 1/2 Mile
Higher

WA WELLS WALOG1000181060

Database:	Ecology Well Logs	Well Log ID:	205821
Well Tag:	Not Reported	Project Tag:	Not Reported
Notice of Intent #:	056255	Date Received:	17-SEP-90
Diameter:	0	Casing Depth:	0
Well Completion:	02-AUG-90	Well Owner:	Union Pacific
Well Type:	Resource Protection	Driller #:	Not Reported
Static Level:	0	Flow Rate (GPM):	0
Flow Type:	Not Reported	PSI:	0
Well Test:	Not Reported	Water Reclamation #:	9

M1785
NE
1/4 - 1/2 Mile
Higher

WA WELLS WALOG1000177997

Database:	Ecology Well Logs	Well Log ID:	202579
Well Tag:	Not Reported	Project Tag:	Not Reported
Notice of Intent #:	R022252	Date Received:	Not Reported
Diameter:	0	Casing Depth:	0
Well Completion:	04-AUG-93	Well Owner:	George Town B. E. I
Well Type:	Resource Protection	Driller #:	1777
Static Level:	0	Flow Rate (GPM):	0
Flow Type:	Not Reported	PSI:	0
Well Test:	Not Reported	Water Reclamation #:	9

M1786
NE
1/4 - 1/2 Mile
Higher

WA WELLS WALOG1000786866

Database:	Ecology Well Logs	Well Log ID:	1669671
Well Tag:	Not Reported	Project Tag:	B10
Notice of Intent #:	EE06976	Date Received:	31-JAN-18
Diameter:	2.25	Casing Depth:	10

GEOCHECK® - PHYSICAL SETTING SOURCE MAP FINDINGS

Well Completion:	15-JAN-18	Well Owner:	Sears Seattle
Well Type:	Resource Protection	Driller #:	3216
Static Level:	84	Flow Rate (GPM):	0
Flow Type:	Static Level	PSI:	0
Well Test:	Not Reported	Water Reclamation #:	9

M1787

NE
1/4 - 1/2 Mile
Higher

WA WELLS WALOG1000433522

Database:	Ecology Well Logs	Well Log ID:	560798
Well Tag:	Not Reported	Project Tag:	Not Reported
Notice of Intent #:	E008055	Date Received:	03-NOV-08
Diameter:	2	Casing Depth:	12
Well Completion:	27-OCT-08	Well Owner:	Hric Llc
Well Type:	Resource Protection	Driller #:	Not Reported
Static Level:	0	Flow Rate (GPM):	0
Flow Type:	Not Reported	PSI:	0
Well Test:	Not Reported	Water Reclamation #:	9

M1788

NE
1/4 - 1/2 Mile
Higher

WA WELLS WALOG1000433529

Database:	Ecology Well Logs	Well Log ID:	560805
Well Tag:	Not Reported	Project Tag:	Not Reported
Notice of Intent #:	A134977	Date Received:	03-NOV-08
Diameter:	2	Casing Depth:	12
Well Completion:	27-OCT-08	Well Owner:	Hric Llc
Well Type:	Decommissioning	Driller #:	Not Reported
Static Level:	0	Flow Rate (GPM):	0
Flow Type:	Not Reported	PSI:	0
Well Test:	Not Reported	Water Reclamation #:	9

M1789

NE
1/4 - 1/2 Mile
Higher

WA WELLS WALOG1000531273

Database:	Ecology Well Logs	Well Log ID:	739625
Well Tag:	Not Reported	Project Tag:	Not Reported
Notice of Intent #:	SE09342	Date Received:	28-JUL-11
Diameter:	8	Casing Depth:	60
Well Completion:	15-MAR-11	Well Owner:	4800 Denver Llc
Well Type:	Resource Protection	Driller #:	Not Reported
Static Level:	0	Flow Rate (GPM):	0
Flow Type:	Not Reported	PSI:	0
Well Test:	Not Reported	Water Reclamation #:	9

GEOCHECK® - PHYSICAL SETTING SOURCE MAP FINDINGS

Map ID
Direction
Distance
Elevation

Database EDR ID Number

M1790
NE
1/4 - 1/2 Mile
Higher

WA WELLS WALOG1000734191

Database:	Ecology Well Logs	Well Log ID:	1588207
Well Tag:	Not Reported	Project Tag:	Not Reported
Notice of Intent #:	SE52905	Date Received:	07-SEP-16
Diameter:	2	Casing Depth:	4
Well Completion:	14-OCT-14	Well Owner:	Union Pacific Railroad
Well Type:	Resource Protection	Driller #:	2936
Static Level:	0	Flow Rate (GPM):	0
Flow Type:	Dry Hole	PSI:	0
Well Test:	Not Reported	Water Reclamation #:	9

M1791
NE
1/4 - 1/2 Mile
Higher

WA WELLS WALOG1000531275

Database:	Ecology Well Logs	Well Log ID:	739629
Well Tag:	Not Reported	Project Tag:	Not Reported
Notice of Intent #:	AE12497	Date Received:	28-JUL-11
Diameter:	8	Casing Depth:	60
Well Completion:	15-MAR-11	Well Owner:	4800 Denver Llc
Well Type:	Decommissioning	Driller #:	Not Reported
Static Level:	0	Flow Rate (GPM):	0
Flow Type:	Not Reported	PSI:	0
Well Test:	Not Reported	Water Reclamation #:	9

M1792
NE
1/4 - 1/2 Mile
Higher

WA WELLS WALOG1000786865

Database:	Ecology Well Logs	Well Log ID:	1669670
Well Tag:	Not Reported	Project Tag:	B9
Notice of Intent #:	EE06976	Date Received:	31-JAN-18
Diameter:	2.25	Casing Depth:	10
Well Completion:	15-JAN-18	Well Owner:	Sears Seattle
Well Type:	Resource Protection	Driller #:	3216
Static Level:	84	Flow Rate (GPM):	0
Flow Type:	Static Level	PSI:	0
Well Test:	Not Reported	Water Reclamation #:	9

M1793
NE
1/4 - 1/2 Mile
Higher

WA WELLS WALOG1000322721

Database:	Ecology Well Logs	Well Log ID:	405873
Well Tag:	Not Reported	Project Tag:	Not Reported
Notice of Intent #:	E005407	Date Received:	11-APR-05
Diameter:	2	Casing Depth:	8

GEOCHECK® - PHYSICAL SETTING SOURCE MAP FINDINGS

Well Completion:	03-APR-05	Well Owner:	Capital Industries
Well Type:	Resource Protection	Driller #:	Not Reported
Static Level:	0	Flow Rate (GPM):	0
Flow Type:	Not Reported	PSI:	0
Well Test:	Not Reported	Water Reclamation #:	9

M1794
NE
1/4 - 1/2 Mile
Higher

WA WELLS WALOG1000177985

Database:	Ecology Well Logs	Well Log ID:	202567
Well Tag:	Not Reported	Project Tag:	Not Reported
Notice of Intent #:	209849	Date Received:	Not Reported
Diameter:	0	Casing Depth:	0
Well Completion:	14-MAY-93	Well Owner:	George Town B. E. I
Well Type:	Resource Protection	Driller #:	Not Reported
Static Level:	0	Flow Rate (GPM):	0
Flow Type:	Not Reported	PSI:	0
Well Test:	Not Reported	Water Reclamation #:	9

M1795
NE
1/4 - 1/2 Mile
Higher

WA WELLS WALOG1000786863

Database:	Ecology Well Logs	Well Log ID:	1669668
Well Tag:	Not Reported	Project Tag:	B7
Notice of Intent #:	EE06976	Date Received:	31-JAN-18
Diameter:	2.25	Casing Depth:	10
Well Completion:	15-JAN-18	Well Owner:	Sears Seattle
Well Type:	Resource Protection	Driller #:	3216
Static Level:	84	Flow Rate (GPM):	0
Flow Type:	Static Level	PSI:	0
Well Test:	Not Reported	Water Reclamation #:	9

M1796
NE
1/4 - 1/2 Mile
Higher

WA WELLS WALOG1000531272

Database:	Ecology Well Logs	Well Log ID:	739623
Well Tag:	Not Reported	Project Tag:	Not Reported
Notice of Intent #:	SE09342	Date Received:	28-JUL-11
Diameter:	8	Casing Depth:	60
Well Completion:	15-MAR-11	Well Owner:	4800 Denver Llc
Well Type:	Resource Protection	Driller #:	Not Reported
Static Level:	0	Flow Rate (GPM):	0
Flow Type:	Not Reported	PSI:	0
Well Test:	Not Reported	Water Reclamation #:	9

GEOCHECK® - PHYSICAL SETTING SOURCE MAP FINDINGS

Map ID
Direction
Distance
Elevation

Database EDR ID Number

M1797
NE
1/4 - 1/2 Mile
Higher

WA WELLS WALOG1000433526

Database:	Ecology Well Logs	Well Log ID:	560802
Well Tag:	Not Reported	Project Tag:	Not Reported
Notice of Intent #:	A134977	Date Received:	03-NOV-08
Diameter:	2	Casing Depth:	12
Well Completion:	27-OCT-08	Well Owner:	Hric Llc
Well Type:	Decommissioning	Driller #:	Not Reported
Static Level:	0	Flow Rate (GPM):	0
Flow Type:	Not Reported	PSI:	0
Well Test:	Not Reported	Water Reclamation #:	9

M1798
NE
1/4 - 1/2 Mile
Higher

WA WELLS WALOG1000023751

Database:	Ecology Well Logs	Well Log ID:	1669674
Well Tag:	Not Reported	Project Tag:	B7
Notice of Intent #:	AE46852	Date Received:	31-JAN-18
Diameter:	2.25	Casing Depth:	10
Well Completion:	15-JAN-18	Well Owner:	Sears Seattle
Well Type:	Decommissioning	Driller #:	3216
Static Level:	84	Flow Rate (GPM):	0
Flow Type:	Static Level	PSI:	0
Well Test:	Not Reported	Water Reclamation #:	9

M1799
NE
1/4 - 1/2 Mile
Higher

WA WELLS WALOG1000433532

Database:	Ecology Well Logs	Well Log ID:	560808
Well Tag:	Not Reported	Project Tag:	Not Reported
Notice of Intent #:	A134977	Date Received:	03-NOV-08
Diameter:	2	Casing Depth:	12
Well Completion:	27-OCT-08	Well Owner:	Hric Llc
Well Type:	Decommissioning	Driller #:	Not Reported
Static Level:	0	Flow Rate (GPM):	0
Flow Type:	Not Reported	PSI:	0
Well Test:	Not Reported	Water Reclamation #:	9

M1800
NE
1/4 - 1/2 Mile
Higher

WA WELLS WALOG1000734202

Database:	Ecology Well Logs	Well Log ID:	1588218
Well Tag:	Not Reported	Project Tag:	Not Reported
Notice of Intent #:	AE29175	Date Received:	07-SEP-16
Diameter:	2	Casing Depth:	4

GEOCHECK® - PHYSICAL SETTING SOURCE MAP FINDINGS

Well Completion:	14-OCT-14	Well Owner:	Union Pacific Railroad
Well Type:	Decommissioning	Driller #:	2936
Static Level:	0	Flow Rate (GPM):	0
Flow Type:	Dry Hole	PSI:	0
Well Test:	Not Reported	Water Reclamation #:	9

M1801
NE
1/4 - 1/2 Mile
Higher

WA WELLS WALOG1000178005

Database:	Ecology Well Logs	Well Log ID:	202587
Well Tag:	Not Reported	Project Tag:	Not Reported
Notice of Intent #:	R022252	Date Received:	Not Reported
Diameter:	0	Casing Depth:	0
Well Completion:	14-AUG-93	Well Owner:	George Towne
Well Type:	Resource Protection	Driller #:	1777
Static Level:	0	Flow Rate (GPM):	0
Flow Type:	Not Reported	PSI:	0
Well Test:	Not Reported	Water Reclamation #:	9

M1802
NE
1/4 - 1/2 Mile
Higher

WA WELLS WALOG1000178000

Database:	Ecology Well Logs	Well Log ID:	202582
Well Tag:	Not Reported	Project Tag:	Not Reported
Notice of Intent #:	R022252	Date Received:	Not Reported
Diameter:	0	Casing Depth:	0
Well Completion:	04-AUG-93	Well Owner:	George Towne
Well Type:	Resource Protection	Driller #:	1777
Static Level:	0	Flow Rate (GPM):	0
Flow Type:	Not Reported	PSI:	0
Well Test:	Not Reported	Water Reclamation #:	9

M1803
NE
1/4 - 1/2 Mile
Higher

WA WELLS WALOG1000734187

Database:	Ecology Well Logs	Well Log ID:	1588203
Well Tag:	Not Reported	Project Tag:	Not Reported
Notice of Intent #:	SE52905	Date Received:	07-SEP-16
Diameter:	2	Casing Depth:	4
Well Completion:	14-OCT-14	Well Owner:	Union Pacific Railroad
Well Type:	Resource Protection	Driller #:	2936
Static Level:	0	Flow Rate (GPM):	0
Flow Type:	Dry Hole	PSI:	0
Well Test:	Not Reported	Water Reclamation #:	9

GEOCHECK® - PHYSICAL SETTING SOURCE MAP FINDINGS

Map ID
Direction
Distance
Elevation

Database EDR ID Number

M1804
NE
1/4 - 1/2 Mile
Higher

WA WELLS WALOG1000321529

Database:	Ecology Well Logs	Well Log ID:	404622
Well Tag:	Not Reported	Project Tag:	Not Reported
Notice of Intent #:	S024180	Date Received:	11-APR-05
Diameter:	2	Casing Depth:	12
Well Completion:	03-APR-05	Well Owner:	Capital Industries
Well Type:	Resource Protection	Driller #:	Not Reported
Static Level:	0	Flow Rate (GPM):	0
Flow Type:	Not Reported	PSI:	0
Well Test:	Not Reported	Water Reclamation #:	9

M1805
NE
1/4 - 1/2 Mile
Higher

WA WELLS WALOG1000341571

Database:	Ecology Well Logs	Well Log ID:	430052
Well Tag:	Not Reported	Project Tag:	Not Reported
Notice of Intent #:	S013621	Date Received:	06-DEC-05
Diameter:	7	Casing Depth:	30
Well Completion:	01-DEC-05	Well Owner:	Robert Pride Inc
Well Type:	Resource Protection	Driller #:	Not Reported
Static Level:	0	Flow Rate (GPM):	0
Flow Type:	Not Reported	PSI:	0
Well Test:	Not Reported	Water Reclamation #:	9

M1806
NE
1/4 - 1/2 Mile
Higher

WA WELLS WALOG1000470914

Database:	Ecology Well Logs	Well Log ID:	620470
Well Tag:	Not Reported	Project Tag:	Not Reported
Notice of Intent #:	AE07305	Date Received:	17-NOV-09
Diameter:	2	Casing Depth:	12
Well Completion:	02-NOV-09	Well Owner:	Hudson St Llc Kane Environmental
Well Type:	Decommissioning	Driller #:	Not Reported
Static Level:	0	Flow Rate (GPM):	0
Flow Type:	Not Reported	PSI:	0
Well Test:	Not Reported	Water Reclamation #:	9

M1807
NE
1/4 - 1/2 Mile
Higher

WA WELLS WALOG1000734190

Database:	Ecology Well Logs	Well Log ID:	1588206
Well Tag:	Not Reported	Project Tag:	Not Reported
Notice of Intent #:	SE52905	Date Received:	07-SEP-16
Diameter:	2	Casing Depth:	4

GEOCHECK® - PHYSICAL SETTING SOURCE MAP FINDINGS

Well Completion:	14-OCT-14	Well Owner:	Union Pacific Railroad
Well Type:	Resource Protection	Driller #:	2936
Static Level:	0	Flow Rate (GPM):	0
Flow Type:	Dry Hole	PSI:	0
Well Test:	Not Reported	Water Reclamation #:	9

M1808
NE
1/4 - 1/2 Mile
Higher

WA WELLS WALOG1000786864

Database:	Ecology Well Logs	Well Log ID:	1669669
Well Tag:	Not Reported	Project Tag:	B8
Notice of Intent #:	EE06976	Date Received:	31-JAN-18
Diameter:	2.25	Casing Depth:	10
Well Completion:	15-JAN-18	Well Owner:	Sears Seattle
Well Type:	Resource Protection	Driller #:	3216
Static Level:	84	Flow Rate (GPM):	0
Flow Type:	Static Level	PSI:	0
Well Test:	Not Reported	Water Reclamation #:	9

M1809
NE
1/4 - 1/2 Mile
Higher

WA WELLS WALOG1000531274

Database:	Ecology Well Logs	Well Log ID:	739627
Well Tag:	Not Reported	Project Tag:	Not Reported
Notice of Intent #:	SE09342	Date Received:	28-JUL-11
Diameter:	8	Casing Depth:	60
Well Completion:	15-MAR-11	Well Owner:	4800 Denver Llc
Well Type:	Resource Protection	Driller #:	Not Reported
Static Level:	0	Flow Rate (GPM):	0
Flow Type:	Not Reported	PSI:	0
Well Test:	Not Reported	Water Reclamation #:	9

M1810
NE
1/4 - 1/2 Mile
Higher

WA WELLS WALOG1000470920

Database:	Ecology Well Logs	Well Log ID:	620482
Well Tag:	Not Reported	Project Tag:	Not Reported
Notice of Intent #:	EE01210	Date Received:	17-NOV-09
Diameter:	2	Casing Depth:	12
Well Completion:	02-NOV-09	Well Owner:	Hudson St Llc Kane Environmental
Well Type:	Resource Protection	Driller #:	Not Reported
Static Level:	0	Flow Rate (GPM):	0
Flow Type:	Not Reported	PSI:	0
Well Test:	Not Reported	Water Reclamation #:	9

GEOCHECK® - PHYSICAL SETTING SOURCE MAP FINDINGS

Map ID
Direction
Distance
Elevation

Database EDR ID Number

M1811
NE
1/4 - 1/2 Mile
Higher

WA WELLS WALOG1000433525

Database:	Ecology Well Logs	Well Log ID:	560801
Well Tag:	Not Reported	Project Tag:	Not Reported
Notice of Intent #:	A134977	Date Received:	03-NOV-08
Diameter:	2	Casing Depth:	12
Well Completion:	27-OCT-08	Well Owner:	Hric Llc
Well Type:	Decommissioning	Driller #:	Not Reported
Static Level:	0	Flow Rate (GPM):	0
Flow Type:	Not Reported	PSI:	0
Well Test:	Not Reported	Water Reclamation #:	9

M1812
NE
1/4 - 1/2 Mile
Higher

WA WELLS WALOG1000540783

Database:	Ecology Well Logs	Well Log ID:	757812
Well Tag:	Not Reported	Project Tag:	Not Reported
Notice of Intent #:	RE06173	Date Received:	27-OCT-11
Diameter:	.3	Casing Depth:	2.6
Well Completion:	01-SEP-11	Well Owner:	Allstrom Evan D & Calmen R
Well Type:	Resource Protection	Driller #:	Not Reported
Static Level:	0	Flow Rate (GPM):	0
Flow Type:	Not Reported	PSI:	0
Well Test:	Not Reported	Water Reclamation #:	9

M1813
NE
1/4 - 1/2 Mile
Higher

WA WELLS WALOG1000470919

Database:	Ecology Well Logs	Well Log ID:	620480
Well Tag:	Not Reported	Project Tag:	Not Reported
Notice of Intent #:	AE07305	Date Received:	17-NOV-09
Diameter:	2	Casing Depth:	12
Well Completion:	02-NOV-09	Well Owner:	Hudson St Llc Kane Environmental
Well Type:	Decommissioning	Driller #:	Not Reported
Static Level:	0	Flow Rate (GPM):	0
Flow Type:	Not Reported	PSI:	0
Well Test:	Not Reported	Water Reclamation #:	9

M1814
NE
1/4 - 1/2 Mile
Higher

WA WELLS WALOG1000177984

Database:	Ecology Well Logs	Well Log ID:	202566
Well Tag:	Not Reported	Project Tag:	Not Reported
Notice of Intent #:	209849	Date Received:	Not Reported
Diameter:	0	Casing Depth:	0

GEOCHECK® - PHYSICAL SETTING SOURCE MAP FINDINGS

Well Completion:	14-MAY-93	Well Owner:	George Town B. E. I
Well Type:	Resource Protection	Driller #:	Not Reported
Static Level:	0	Flow Rate (GPM):	0
Flow Type:	Not Reported	PSI:	0
Well Test:	Not Reported	Water Reclamation #:	9

M1815
NE
1/4 - 1/2 Mile
Higher

WA WELLS WALOG1000786837

Database:	Ecology Well Logs	Well Log ID:	1669558
Well Tag:	Not Reported	Project Tag:	B6B
Notice of Intent #:	AE46852	Date Received:	31-JAN-18
Diameter:	2.25	Casing Depth:	15
Well Completion:	15-JAN-18	Well Owner:	Sears Seattle
Well Type:	Decommissioning	Driller #:	3216
Static Level:	84	Flow Rate (GPM):	0
Flow Type:	Static Level	PSI:	0
Well Test:	Not Reported	Water Reclamation #:	9

M1816
NE
1/4 - 1/2 Mile
Higher

WA WELLS WALOG1000433527

Database:	Ecology Well Logs	Well Log ID:	560803
Well Tag:	Not Reported	Project Tag:	Not Reported
Notice of Intent #:	A134977	Date Received:	03-NOV-08
Diameter:	2	Casing Depth:	12
Well Completion:	27-OCT-08	Well Owner:	Hric Llc
Well Type:	Decommissioning	Driller #:	Not Reported
Static Level:	0	Flow Rate (GPM):	0
Flow Type:	Not Reported	PSI:	0
Well Test:	Not Reported	Water Reclamation #:	9

M1817
NE
1/4 - 1/2 Mile
Higher

WA WELLS WALOG1000177986

Database:	Ecology Well Logs	Well Log ID:	202568
Well Tag:	Not Reported	Project Tag:	Not Reported
Notice of Intent #:	209849	Date Received:	Not Reported
Diameter:	0	Casing Depth:	0
Well Completion:	14-MAY-93	Well Owner:	George Town B. E. I
Well Type:	Resource Protection	Driller #:	Not Reported
Static Level:	0	Flow Rate (GPM):	0
Flow Type:	Not Reported	PSI:	0
Well Test:	Not Reported	Water Reclamation #:	9

GEOCHECK® - PHYSICAL SETTING SOURCE MAP FINDINGS

Map ID
Direction
Distance
Elevation

Database EDR ID Number

M1818
NE
1/4 - 1/2 Mile
Higher

WA WELLS WALOG1000734184

Database:	Ecology Well Logs	Well Log ID:	1588200
Well Tag:	Not Reported	Project Tag:	Not Reported
Notice of Intent #:	SE52905	Date Received:	07-SEP-16
Diameter:	2	Casing Depth:	4
Well Completion:	14-OCT-14	Well Owner:	Union Pacific Railroad
Well Type:	Resource Protection	Driller #:	2936
Static Level:	0	Flow Rate (GPM):	0
Flow Type:	Dry Hole	PSI:	0
Well Test:	Not Reported	Water Reclamation #:	9

M1819
NE
1/4 - 1/2 Mile
Higher

WA WELLS WALOG1000023754

Database:	Ecology Well Logs	Well Log ID:	1669677
Well Tag:	Not Reported	Project Tag:	B10
Notice of Intent #:	AE46852	Date Received:	31-JAN-18
Diameter:	2.25	Casing Depth:	10
Well Completion:	15-JAN-18	Well Owner:	Sears Seattle
Well Type:	Decommissioning	Driller #:	3216
Static Level:	84	Flow Rate (GPM):	0
Flow Type:	Static Level	PSI:	0
Well Test:	Not Reported	Water Reclamation #:	9

M1820
NE
1/4 - 1/2 Mile
Higher

WA WELLS WALOG1000433520

Database:	Ecology Well Logs	Well Log ID:	560796
Well Tag:	Not Reported	Project Tag:	Not Reported
Notice of Intent #:	E008055	Date Received:	03-NOV-08
Diameter:	2	Casing Depth:	12
Well Completion:	27-OCT-08	Well Owner:	Hric Llc
Well Type:	Resource Protection	Driller #:	Not Reported
Static Level:	0	Flow Rate (GPM):	0
Flow Type:	Not Reported	PSI:	0
Well Test:	Not Reported	Water Reclamation #:	9

M1821
NE
1/4 - 1/2 Mile
Higher

WA WELLS WALOG1000470921

Database:	Ecology Well Logs	Well Log ID:	620484
Well Tag:	Not Reported	Project Tag:	Not Reported
Notice of Intent #:	EE01210	Date Received:	17-NOV-09
Diameter:	2	Casing Depth:	12

GEOCHECK® - PHYSICAL SETTING SOURCE MAP FINDINGS

Well Completion:	02-NOV-09	Well Owner:	Hudson St Llc Kane Environmental
Well Type:	Resource Protection	Driller #:	Not Reported
Static Level:	0	Flow Rate (GPM):	0
Flow Type:	Not Reported	PSI:	0
Well Test:	Not Reported	Water Reclamation #:	9

M1822

NE
1/4 - 1/2 Mile
Higher

WA WELLS WALOG1000734196

Database:	Ecology Well Logs	Well Log ID:	1588212
Well Tag:	Not Reported	Project Tag:	Not Reported
Notice of Intent #:	AE29175	Date Received:	07-SEP-16
Diameter:	2	Casing Depth:	4
Well Completion:	14-OCT-14	Well Owner:	Union Pacific Railroad
Well Type:	Decommissioning	Driller #:	2936
Static Level:	0	Flow Rate (GPM):	0
Flow Type:	Dry Hole	PSI:	0
Well Test:	Not Reported	Water Reclamation #:	9

M1823

NE
1/4 - 1/2 Mile
Higher

WA WELLS WALOG1000322720

Database:	Ecology Well Logs	Well Log ID:	405872
Well Tag:	Not Reported	Project Tag:	Not Reported
Notice of Intent #:	E005407	Date Received:	11-APR-05
Diameter:	2	Casing Depth:	8
Well Completion:	03-APR-05	Well Owner:	Capital Industries
Well Type:	Resource Protection	Driller #:	Not Reported
Static Level:	0	Flow Rate (GPM):	0
Flow Type:	Not Reported	PSI:	0
Well Test:	Not Reported	Water Reclamation #:	9

M1824

NE
1/4 - 1/2 Mile
Higher

WA WELLS WALOG1000786832

Database:	Ecology Well Logs	Well Log ID:	1669553
Well Tag:	Not Reported	Project Tag:	B3
Notice of Intent #:	EE06976	Date Received:	31-JAN-18
Diameter:	2.25	Casing Depth:	10
Well Completion:	15-JAN-18	Well Owner:	Sears Seattle
Well Type:	Resource Protection	Driller #:	3216
Static Level:	84	Flow Rate (GPM):	0
Flow Type:	Static Level	PSI:	0
Well Test:	Not Reported	Water Reclamation #:	9

GEOCHECK® - PHYSICAL SETTING SOURCE MAP FINDINGS

Map ID
Direction
Distance
Elevation

Database EDR ID Number

M1825
NE
1/4 - 1/2 Mile
Higher

WA WELLS WALOG1000433521

Database:	Ecology Well Logs	Well Log ID:	560797
Well Tag:	Not Reported	Project Tag:	Not Reported
Notice of Intent #:	E008055	Date Received:	03-NOV-08
Diameter:	2	Casing Depth:	15
Well Completion:	27-OCT-08	Well Owner:	Hric Llc
Well Type:	Resource Protection	Driller #:	Not Reported
Static Level:	0	Flow Rate (GPM):	0
Flow Type:	Not Reported	PSI:	0
Well Test:	Not Reported	Water Reclamation #:	9

M1826
NE
1/4 - 1/2 Mile
Higher

WA WELLS WALOG1000433528

Database:	Ecology Well Logs	Well Log ID:	560804
Well Tag:	Not Reported	Project Tag:	Not Reported
Notice of Intent #:	A134977	Date Received:	03-NOV-08
Diameter:	2	Casing Depth:	12
Well Completion:	27-OCT-08	Well Owner:	Hric Llc
Well Type:	Decommissioning	Driller #:	Not Reported
Static Level:	0	Flow Rate (GPM):	0
Flow Type:	Not Reported	PSI:	0
Well Test:	Not Reported	Water Reclamation #:	9

M1827
NE
1/4 - 1/2 Mile
Higher

WA WELLS WALOG1000734185

Database:	Ecology Well Logs	Well Log ID:	1588201
Well Tag:	Not Reported	Project Tag:	Not Reported
Notice of Intent #:	SE52905	Date Received:	07-SEP-16
Diameter:	2	Casing Depth:	4
Well Completion:	14-OCT-14	Well Owner:	Union Pacific Railroad
Well Type:	Resource Protection	Driller #:	2936
Static Level:	0	Flow Rate (GPM):	0
Flow Type:	Dry Hole	PSI:	0
Well Test:	Not Reported	Water Reclamation #:	9

M1828
NE
1/4 - 1/2 Mile
Higher

WA WELLS WALOG1000322724

Database:	Ecology Well Logs	Well Log ID:	405876
Well Tag:	Not Reported	Project Tag:	Not Reported
Notice of Intent #:	E005407	Date Received:	11-APR-05
Diameter:	2	Casing Depth:	12

GEOCHECK® - PHYSICAL SETTING SOURCE MAP FINDINGS

Well Completion:	03-APR-05	Well Owner:	Capital Industries
Well Type:	Resource Protection	Driller #:	Not Reported
Static Level:	0	Flow Rate (GPM):	0
Flow Type:	Not Reported	PSI:	0
Well Test:	Not Reported	Water Reclamation #:	9

M1829

NE
1/4 - 1/2 Mile
Higher

WA WELLS WALOG1000734198

Database:	Ecology Well Logs	Well Log ID:	1588214
Well Tag:	Not Reported	Project Tag:	Not Reported
Notice of Intent #:	AE29175	Date Received:	07-SEP-16
Diameter:	2	Casing Depth:	4
Well Completion:	14-OCT-14	Well Owner:	Union Pacific Railroad
Well Type:	Decommissioning	Driller #:	2936
Static Level:	0	Flow Rate (GPM):	0
Flow Type:	Dry Hole	PSI:	0
Well Test:	Not Reported	Water Reclamation #:	9

M1830

NE
1/4 - 1/2 Mile
Higher

WA WELLS WALOG1000470916

Database:	Ecology Well Logs	Well Log ID:	620474
Well Tag:	Not Reported	Project Tag:	Not Reported
Notice of Intent #:	AE07305	Date Received:	17-NOV-09
Diameter:	2	Casing Depth:	12
Well Completion:	02-NOV-09	Well Owner:	Hudson St Llc Kane Environmental
Well Type:	Decommissioning	Driller #:	Not Reported
Static Level:	0	Flow Rate (GPM):	0
Flow Type:	Not Reported	PSI:	0
Well Test:	Not Reported	Water Reclamation #:	9

M1831

NE
1/4 - 1/2 Mile
Higher

WA WELLS WALOG1000581398

Database:	Ecology Well Logs	Well Log ID:	838612
Well Tag:	Not Reported	Project Tag:	Not Reported
Notice of Intent #:	SE46637	Date Received:	24-JAN-13
Diameter:	4	Casing Depth:	25
Well Completion:	31-OCT-12	Well Owner:	Marc Gartin
Well Type:	Resource Protection	Driller #:	Not Reported
Static Level:	0	Flow Rate (GPM):	0
Flow Type:	Not Reported	PSI:	0
Well Test:	Not Reported	Water Reclamation #:	9

GEOCHECK® - PHYSICAL SETTING SOURCE MAP FINDINGS

Map ID
Direction
Distance
Elevation

Database EDR ID Number

M1832
NE
1/4 - 1/2 Mile
Higher

WA WELLS WALOG1000178010

Database:	Ecology Well Logs	Well Log ID:	202592
Well Tag:	Not Reported	Project Tag:	Not Reported
Notice of Intent #:	R022252	Date Received:	Not Reported
Diameter:	0	Casing Depth:	0
Well Completion:	14-AUG-93	Well Owner:	George Towne
Well Type:	Resource Protection	Driller #:	1777
Static Level:	0	Flow Rate (GPM):	0
Flow Type:	Not Reported	PSI:	0
Well Test:	Not Reported	Water Reclamation #:	9

M1833
NE
1/4 - 1/2 Mile
Higher

WA WELLS WALOG1000218812

Database:	Ecology Well Logs	Well Log ID:	286998
Well Tag:	Not Reported	Project Tag:	Not Reported
Notice of Intent #:	Not Reported	Date Received:	Not Reported
Diameter:	0	Casing Depth:	25
Well Completion:	Not Reported	Well Owner:	80th S Hudson
Well Type:	Resource Protection	Driller #:	Not Reported
Static Level:	0	Flow Rate (GPM):	0
Flow Type:	Not Reported	PSI:	0
Well Test:	Not Reported	Water Reclamation #:	9

M1834
NE
1/4 - 1/2 Mile
Higher

WA WELLS WALOG1000177995

Database:	Ecology Well Logs	Well Log ID:	202577
Well Tag:	Not Reported	Project Tag:	Not Reported
Notice of Intent #:	209849	Date Received:	Not Reported
Diameter:	0	Casing Depth:	0
Well Completion:	28-MAY-93	Well Owner:	George Town B. E. I
Well Type:	Resource Protection	Driller #:	Not Reported
Static Level:	0	Flow Rate (GPM):	0
Flow Type:	Not Reported	PSI:	0
Well Test:	Not Reported	Water Reclamation #:	9

M1835
NE
1/4 - 1/2 Mile
Higher

WA WELLS WALOG1000178007

Database:	Ecology Well Logs	Well Log ID:	202589
Well Tag:	Not Reported	Project Tag:	Not Reported
Notice of Intent #:	R022252	Date Received:	Not Reported
Diameter:	0	Casing Depth:	0

GEOCHECK® - PHYSICAL SETTING SOURCE MAP FINDINGS

Well Completion:	14-AUG-93	Well Owner:	George Towne
Well Type:	Resource Protection	Driller #:	1777
Static Level:	0	Flow Rate (GPM):	0
Flow Type:	Not Reported	PSI:	0
Well Test:	Not Reported	Water Reclamation #:	9

M1836
NE
1/4 - 1/2 Mile
Higher

WA WELLS WALOG1000321524

Database:	Ecology Well Logs	Well Log ID:	404617
Well Tag:	Not Reported	Project Tag:	Not Reported
Notice of Intent #:	S024180	Date Received:	11-APR-05
Diameter:	2	Casing Depth:	8
Well Completion:	03-APR-05	Well Owner:	Capital Industries
Well Type:	Resource Protection	Driller #:	Not Reported
Static Level:	0	Flow Rate (GPM):	0
Flow Type:	Not Reported	PSI:	0
Well Test:	Not Reported	Water Reclamation #:	9

M1837
NE
1/4 - 1/2 Mile
Higher

WA WELLS WALOG1000734194

Database:	Ecology Well Logs	Well Log ID:	1588210
Well Tag:	Not Reported	Project Tag:	Not Reported
Notice of Intent #:	AE29175	Date Received:	07-SEP-16
Diameter:	2	Casing Depth:	4
Well Completion:	14-OCT-14	Well Owner:	Union Pacific Railroad
Well Type:	Decommissioning	Driller #:	2936
Static Level:	0	Flow Rate (GPM):	0
Flow Type:	Dry Hole	PSI:	0
Well Test:	Not Reported	Water Reclamation #:	9

M1838
NE
1/4 - 1/2 Mile
Higher

WA WELLS WALOG1000734188

Database:	Ecology Well Logs	Well Log ID:	1588204
Well Tag:	Not Reported	Project Tag:	Not Reported
Notice of Intent #:	SE52905	Date Received:	07-SEP-16
Diameter:	2	Casing Depth:	4
Well Completion:	14-OCT-14	Well Owner:	Union Pacific Railroad
Well Type:	Resource Protection	Driller #:	2936
Static Level:	0	Flow Rate (GPM):	0
Flow Type:	Dry Hole	PSI:	0
Well Test:	Not Reported	Water Reclamation #:	9

GEOCHECK® - PHYSICAL SETTING SOURCE MAP FINDINGS

Map ID
Direction
Distance
Elevation

Database EDR ID Number

M1839
NE
1/4 - 1/2 Mile
Higher

WA WELLS WALOG1000321530

Database:	Ecology Well Logs	Well Log ID:	404623
Well Tag:	Not Reported	Project Tag:	Not Reported
Notice of Intent #:	S024180	Date Received:	11-APR-05
Diameter:	2	Casing Depth:	12
Well Completion:	03-APR-05	Well Owner:	Capital Industries
Well Type:	Resource Protection	Driller #:	Not Reported
Static Level:	0	Flow Rate (GPM):	0
Flow Type:	Not Reported	PSI:	0
Well Test:	Not Reported	Water Reclamation #:	9

M1840
NE
1/4 - 1/2 Mile
Higher

WA WELLS WALOG1000177992

Database:	Ecology Well Logs	Well Log ID:	202574
Well Tag:	Not Reported	Project Tag:	Not Reported
Notice of Intent #:	209849	Date Received:	Not Reported
Diameter:	0	Casing Depth:	0
Well Completion:	28-MAY-93	Well Owner:	George Town B. E. I
Well Type:	Resource Protection	Driller #:	Not Reported
Static Level:	0	Flow Rate (GPM):	0
Flow Type:	Not Reported	PSI:	0
Well Test:	Not Reported	Water Reclamation #:	9

M1841
NE
1/4 - 1/2 Mile
Higher

WA WELLS WALOG1000177990

Database:	Ecology Well Logs	Well Log ID:	202572
Well Tag:	Not Reported	Project Tag:	Not Reported
Notice of Intent #:	209849	Date Received:	Not Reported
Diameter:	0	Casing Depth:	0
Well Completion:	28-MAY-93	Well Owner:	George Town B. E. I
Well Type:	Resource Protection	Driller #:	Not Reported
Static Level:	0	Flow Rate (GPM):	0
Flow Type:	Not Reported	PSI:	0
Well Test:	Not Reported	Water Reclamation #:	9

M1842
NE
1/4 - 1/2 Mile
Higher

WA WELLS WALOG1000433517

Database:	Ecology Well Logs	Well Log ID:	560793
Well Tag:	Not Reported	Project Tag:	Not Reported
Notice of Intent #:	E008055	Date Received:	03-NOV-08
Diameter:	2	Casing Depth:	12

GEOCHECK® - PHYSICAL SETTING SOURCE MAP FINDINGS

Well Completion:	27-OCT-08	Well Owner:	Hric Llc
Well Type:	Resource Protection	Driller #:	Not Reported
Static Level:	0	Flow Rate (GPM):	0
Flow Type:	Not Reported	PSI:	0
Well Test:	Not Reported	Water Reclamation #:	9

M1843
NE
1/4 - 1/2 Mile
Higher

WA WELLS WALOG1000433530

Database:	Ecology Well Logs	Well Log ID:	560806
Well Tag:	Not Reported	Project Tag:	Not Reported
Notice of Intent #:	A134977	Date Received:	03-NOV-08
Diameter:	2	Casing Depth:	15
Well Completion:	27-OCT-08	Well Owner:	Hric Llc
Well Type:	Decommissioning	Driller #:	Not Reported
Static Level:	0	Flow Rate (GPM):	0
Flow Type:	Not Reported	PSI:	0
Well Test:	Not Reported	Water Reclamation #:	9

M1844
NE
1/4 - 1/2 Mile
Higher

WA WELLS WALOG1000433523

Database:	Ecology Well Logs	Well Log ID:	560799
Well Tag:	Not Reported	Project Tag:	Not Reported
Notice of Intent #:	E008055	Date Received:	03-NOV-08
Diameter:	2	Casing Depth:	12
Well Completion:	27-OCT-08	Well Owner:	Hric Llc
Well Type:	Resource Protection	Driller #:	Not Reported
Static Level:	0	Flow Rate (GPM):	0
Flow Type:	Not Reported	PSI:	0
Well Test:	Not Reported	Water Reclamation #:	9

M1845
NE
1/4 - 1/2 Mile
Higher

WA WELLS WALOG1000734200

Database:	Ecology Well Logs	Well Log ID:	1588216
Well Tag:	Not Reported	Project Tag:	Not Reported
Notice of Intent #:	AE29175	Date Received:	07-SEP-16
Diameter:	2	Casing Depth:	4
Well Completion:	14-OCT-14	Well Owner:	Union Pacific Railroad
Well Type:	Decommissioning	Driller #:	2936
Static Level:	0	Flow Rate (GPM):	0
Flow Type:	Dry Hole	PSI:	0
Well Test:	Not Reported	Water Reclamation #:	9

GEOCHECK® - PHYSICAL SETTING SOURCE MAP FINDINGS

Map ID
Direction
Distance
Elevation

Database EDR ID Number

M1846
NE
1/4 - 1/2 Mile
Higher

WA WELLS WALOG1000177998

Database:	Ecology Well Logs	Well Log ID:	202580
Well Tag:	Not Reported	Project Tag:	Not Reported
Notice of Intent #:	R022252	Date Received:	Not Reported
Diameter:	0	Casing Depth:	0
Well Completion:	04-AUG-93	Well Owner:	George Towne
Well Type:	Resource Protection	Driller #:	1777
Static Level:	0	Flow Rate (GPM):	0
Flow Type:	Not Reported	PSI:	0
Well Test:	Not Reported	Water Reclamation #:	9

M1847
NE
1/4 - 1/2 Mile
Higher

WA WELLS WALOG1000178003

Database:	Ecology Well Logs	Well Log ID:	202585
Well Tag:	Not Reported	Project Tag:	Not Reported
Notice of Intent #:	R022252	Date Received:	Not Reported
Diameter:	0	Casing Depth:	0
Well Completion:	14-AUG-93	Well Owner:	George Towne
Well Type:	Resource Protection	Driller #:	1777
Static Level:	0	Flow Rate (GPM):	0
Flow Type:	Not Reported	PSI:	0
Well Test:	Not Reported	Water Reclamation #:	9

M1848
NE
1/4 - 1/2 Mile
Higher

WA WELLS WALOG1000786834

Database:	Ecology Well Logs	Well Log ID:	1669555
Well Tag:	Not Reported	Project Tag:	B4
Notice of Intent #:	EE06976	Date Received:	31-JAN-18
Diameter:	2.25	Casing Depth:	15
Well Completion:	15-JAN-18	Well Owner:	Sears Seattle
Well Type:	Resource Protection	Driller #:	3216
Static Level:	84	Flow Rate (GPM):	0
Flow Type:	Static Level	PSI:	0
Well Test:	Not Reported	Water Reclamation #:	9

M1849
NE
1/4 - 1/2 Mile
Higher

WA WELLS WALOG1000470923

Database:	Ecology Well Logs	Well Log ID:	620488
Well Tag:	Not Reported	Project Tag:	Not Reported
Notice of Intent #:	EE01210	Date Received:	17-NOV-09
Diameter:	2	Casing Depth:	12

GEOCHECK® - PHYSICAL SETTING SOURCE MAP FINDINGS

Well Completion:	02-NOV-09	Well Owner:	Hudson St Llc Kane Environmental
Well Type:	Resource Protection	Driller #:	Not Reported
Static Level:	0	Flow Rate (GPM):	0
Flow Type:	Not Reported	PSI:	0
Well Test:	Not Reported	Water Reclamation #:	9

M1850

NE
1/4 - 1/2 Mile
Higher

WA WELLS WALOG1000177988

Database:	Ecology Well Logs	Well Log ID:	202570
Well Tag:	Not Reported	Project Tag:	Not Reported
Notice of Intent #:	209849	Date Received:	Not Reported
Diameter:	0	Casing Depth:	0
Well Completion:	14-MAY-93	Well Owner:	George Town B. E. I
Well Type:	Resource Protection	Driller #:	Not Reported
Static Level:	0	Flow Rate (GPM):	0
Flow Type:	Not Reported	PSI:	0
Well Test:	Not Reported	Water Reclamation #:	9

M1851

NE
1/4 - 1/2 Mile
Higher

WA WELLS WALOG1000177981

Database:	Ecology Well Logs	Well Log ID:	202563
Well Tag:	Not Reported	Project Tag:	Not Reported
Notice of Intent #:	209849	Date Received:	Not Reported
Diameter:	0	Casing Depth:	0
Well Completion:	14-MAY-93	Well Owner:	George Town B. E. I
Well Type:	Resource Protection	Driller #:	Not Reported
Static Level:	0	Flow Rate (GPM):	0
Flow Type:	Not Reported	PSI:	0
Well Test:	Not Reported	Water Reclamation #:	9

M1852

NE
1/4 - 1/2 Mile
Higher

WA WELLS WALOG1000178015

Database:	Ecology Well Logs	Well Log ID:	202597
Well Tag:	Not Reported	Project Tag:	Not Reported
Notice of Intent #:	R022252	Date Received:	Not Reported
Diameter:	0	Casing Depth:	0
Well Completion:	04-AUG-93	Well Owner:	George Towne
Well Type:	Resource Protection	Driller #:	1777
Static Level:	0	Flow Rate (GPM):	0
Flow Type:	Not Reported	PSI:	0
Well Test:	Not Reported	Water Reclamation #:	9

GEOCHECK® - PHYSICAL SETTING SOURCE MAP FINDINGS

Map ID
Direction
Distance
Elevation

Database EDR ID Number

M1853
NE
1/4 - 1/2 Mile
Higher

WA WELLS WALOG1000786860

Database:	Ecology Well Logs	Well Log ID:	1669665
Well Tag:	Not Reported	Project Tag:	B1
Notice of Intent #:	AE46852	Date Received:	31-JAN-18
Diameter:	2.25	Casing Depth:	13
Well Completion:	15-JAN-18	Well Owner:	Sears Seattle
Well Type:	Decommissioning	Driller #:	3216
Static Level:	84	Flow Rate (GPM):	0
Flow Type:	Static Level	PSI:	0
Well Test:	Not Reported	Water Reclamation #:	9

M1854
NE
1/4 - 1/2 Mile
Higher

WA WELLS WALOG1000433515

Database:	Ecology Well Logs	Well Log ID:	560791
Well Tag:	Not Reported	Project Tag:	Not Reported
Notice of Intent #:	E008055	Date Received:	03-NOV-08
Diameter:	2	Casing Depth:	12
Well Completion:	27-OCT-08	Well Owner:	Hric Llc
Well Type:	Resource Protection	Driller #:	Not Reported
Static Level:	0	Flow Rate (GPM):	0
Flow Type:	Not Reported	PSI:	0
Well Test:	Not Reported	Water Reclamation #:	9

M1855
NE
1/4 - 1/2 Mile
Higher

WA WELLS WALOG1000734192

Database:	Ecology Well Logs	Well Log ID:	1588208
Well Tag:	Not Reported	Project Tag:	Not Reported
Notice of Intent #:	SE52905	Date Received:	07-SEP-16
Diameter:	2	Casing Depth:	4
Well Completion:	14-OCT-14	Well Owner:	Union Pacific Railroad
Well Type:	Resource Protection	Driller #:	2936
Static Level:	0	Flow Rate (GPM):	0
Flow Type:	Dry Hole	PSI:	0
Well Test:	Not Reported	Water Reclamation #:	9

M1856
NE
1/4 - 1/2 Mile
Higher

WA WELLS WALOG1000531276

Database:	Ecology Well Logs	Well Log ID:	739631
Well Tag:	Not Reported	Project Tag:	Not Reported
Notice of Intent #:	AE12497	Date Received:	28-JUL-11
Diameter:	8	Casing Depth:	60

GEOCHECK® - PHYSICAL SETTING SOURCE MAP FINDINGS

Well Completion:	15-MAR-11	Well Owner:	4800 Denver Llc
Well Type:	Decommissioning	Driller #:	Not Reported
Static Level:	0	Flow Rate (GPM):	0
Flow Type:	Not Reported	PSI:	0
Well Test:	Not Reported	Water Reclamation #:	9

M1857

NE
1/4 - 1/2 Mile
Higher

WA WELLS WALOG1000322722

Database:	Ecology Well Logs	Well Log ID:	405874
Well Tag:	Not Reported	Project Tag:	Not Reported
Notice of Intent #:	E005407	Date Received:	11-APR-05
Diameter:	2	Casing Depth:	12
Well Completion:	03-APR-05	Well Owner:	Capital Industries
Well Type:	Resource Protection	Driller #:	Not Reported
Static Level:	0	Flow Rate (GPM):	0
Flow Type:	Not Reported	PSI:	0
Well Test:	Not Reported	Water Reclamation #:	9

M1858

NE
1/4 - 1/2 Mile
Higher

WA WELLS WALOG1000734186

Database:	Ecology Well Logs	Well Log ID:	1588202
Well Tag:	Not Reported	Project Tag:	Not Reported
Notice of Intent #:	SE52905	Date Received:	07-SEP-16
Diameter:	2	Casing Depth:	4
Well Completion:	14-OCT-14	Well Owner:	Union Pacific Railroad
Well Type:	Resource Protection	Driller #:	2936
Static Level:	0	Flow Rate (GPM):	0
Flow Type:	Dry Hole	PSI:	0
Well Test:	Not Reported	Water Reclamation #:	9

M1859

NE
1/4 - 1/2 Mile
Higher

WA WELLS WALOG1000023752

Database:	Ecology Well Logs	Well Log ID:	1669675
Well Tag:	Not Reported	Project Tag:	B8
Notice of Intent #:	AE46852	Date Received:	31-JAN-18
Diameter:	2.25	Casing Depth:	10
Well Completion:	15-JAN-18	Well Owner:	Sears Seattle
Well Type:	Decommissioning	Driller #:	3216
Static Level:	84	Flow Rate (GPM):	0
Flow Type:	Static Level	PSI:	0
Well Test:	Not Reported	Water Reclamation #:	9

GEOCHECK® - PHYSICAL SETTING SOURCE MAP FINDINGS

Map ID
Direction
Distance
Elevation

Database EDR ID Number

M1860
NE
1/4 - 1/2 Mile
Higher

WA WELLS WALOG1000470541

Database:	Ecology Well Logs	Well Log ID:	619723
Well Tag:	Not Reported	Project Tag:	Not Reported
Notice of Intent #:	EE01210	Date Received:	17-NOV-09
Diameter:	2	Casing Depth:	12
Well Completion:	02-NOV-09	Well Owner:	Hudson St Llc Kane Environmental
Well Type:	Resource Protection	Driller #:	Not Reported
Static Level:	0	Flow Rate (GPM):	0
Flow Type:	Not Reported	PSI:	0
Well Test:	Not Reported	Water Reclamation #:	9

M1861
NE
1/4 - 1/2 Mile
Higher

WA WELLS WALOG1000023749

Database:	Ecology Well Logs	Well Log ID:	1669672
Well Tag:	Not Reported	Project Tag:	B2
Notice of Intent #:	AE46852	Date Received:	31-JAN-18
Diameter:	2.25	Casing Depth:	10
Well Completion:	15-JAN-18	Well Owner:	Sears Seattle
Well Type:	Decommissioning	Driller #:	3216
Static Level:	84	Flow Rate (GPM):	0
Flow Type:	Static Level	PSI:	0
Well Test:	Not Reported	Water Reclamation #:	9

M1862
NE
1/4 - 1/2 Mile
Higher

WA WELLS WALOG1000178011

Database:	Ecology Well Logs	Well Log ID:	202593
Well Tag:	Not Reported	Project Tag:	Not Reported
Notice of Intent #:	R022252	Date Received:	Not Reported
Diameter:	0	Casing Depth:	0
Well Completion:	14-AUG-93	Well Owner:	George Towne
Well Type:	Resource Protection	Driller #:	1777
Static Level:	0	Flow Rate (GPM):	0
Flow Type:	Not Reported	PSI:	0
Well Test:	Not Reported	Water Reclamation #:	9

M1863
NE
1/4 - 1/2 Mile
Higher

WA WELLS WALOG1000321525

Database:	Ecology Well Logs	Well Log ID:	404618
Well Tag:	Not Reported	Project Tag:	Not Reported
Notice of Intent #:	S024180	Date Received:	11-APR-05
Diameter:	2	Casing Depth:	8

GEOCHECK® - PHYSICAL SETTING SOURCE MAP FINDINGS

Well Completion:	03-APR-05	Well Owner:	Capital Industries
Well Type:	Resource Protection	Driller #:	Not Reported
Static Level:	0	Flow Rate (GPM):	0
Flow Type:	Not Reported	PSI:	0
Well Test:	Not Reported	Water Reclamation #:	9

M1864
NE
1/4 - 1/2 Mile
Higher

WA WELLS WALOG1000786835

Database:	Ecology Well Logs	Well Log ID:	1669556
Well Tag:	Not Reported	Project Tag:	B6B
Notice of Intent #:	EE06976	Date Received:	31-JAN-18
Diameter:	2.25	Casing Depth:	15
Well Completion:	15-JAN-18	Well Owner:	Sears Seattle
Well Type:	Resource Protection	Driller #:	3216
Static Level:	84	Flow Rate (GPM):	0
Flow Type:	Static Level	PSI:	0
Well Test:	Not Reported	Water Reclamation #:	9

M1865
NE
1/4 - 1/2 Mile
Higher

WA WELLS WALOG1000786861

Database:	Ecology Well Logs	Well Log ID:	1669666
Well Tag:	Not Reported	Project Tag:	B2
Notice of Intent #:	EE06976	Date Received:	31-JAN-18
Diameter:	2.25	Casing Depth:	10
Well Completion:	15-JAN-18	Well Owner:	Sears Seattle
Well Type:	Resource Protection	Driller #:	3216
Static Level:	84	Flow Rate (GPM):	0
Flow Type:	Static Level	PSI:	0
Well Test:	Not Reported	Water Reclamation #:	9

M1866
NE
1/4 - 1/2 Mile
Higher

WA WELLS WALOG1000177982

Database:	Ecology Well Logs	Well Log ID:	202564
Well Tag:	Not Reported	Project Tag:	Not Reported
Notice of Intent #:	209849	Date Received:	Not Reported
Diameter:	0	Casing Depth:	0
Well Completion:	14-MAY-93	Well Owner:	George Town B. E. I
Well Type:	Resource Protection	Driller #:	Not Reported
Static Level:	0	Flow Rate (GPM):	0
Flow Type:	Not Reported	PSI:	0
Well Test:	Not Reported	Water Reclamation #:	9

GEOCHECK® - PHYSICAL SETTING SOURCE MAP FINDINGS

Map ID
Direction
Distance
Elevation

Database EDR ID Number

M1867
NE
1/4 - 1/2 Mile
Higher

WA WELLS WALOG1000470917

Database:	Ecology Well Logs	Well Log ID:	620476
Well Tag:	Not Reported	Project Tag:	Not Reported
Notice of Intent #:	AE07305	Date Received:	17-NOV-09
Diameter:	2	Casing Depth:	12
Well Completion:	02-NOV-09	Well Owner:	Hudson St Llc Kane Environmental
Well Type:	Decommissioning	Driller #:	Not Reported
Static Level:	0	Flow Rate (GPM):	0
Flow Type:	Not Reported	PSI:	0
Well Test:	Not Reported	Water Reclamation #:	9

M1868
NE
1/4 - 1/2 Mile
Higher

WA WELLS WALOG1000470924

Database:	Ecology Well Logs	Well Log ID:	620490
Well Tag:	Not Reported	Project Tag:	Not Reported
Notice of Intent #:	EE01210	Date Received:	17-NOV-09
Diameter:	2	Casing Depth:	12
Well Completion:	02-NOV-09	Well Owner:	Hudson St Llc Kane Environmental
Well Type:	Resource Protection	Driller #:	Not Reported
Static Level:	0	Flow Rate (GPM):	0
Flow Type:	Not Reported	PSI:	0
Well Test:	Not Reported	Water Reclamation #:	9

M1869
NE
1/4 - 1/2 Mile
Higher

WA WELLS WALOG1000341570

Database:	Ecology Well Logs	Well Log ID:	430050
Well Tag:	Not Reported	Project Tag:	Not Reported
Notice of Intent #:	S013621	Date Received:	06-DEC-05
Diameter:	7	Casing Depth:	30
Well Completion:	01-DEC-05	Well Owner:	Robert Pride Inc
Well Type:	Resource Protection	Driller #:	Not Reported
Static Level:	0	Flow Rate (GPM):	0
Flow Type:	Not Reported	PSI:	0
Well Test:	Not Reported	Water Reclamation #:	9

M1870
NE
1/4 - 1/2 Mile
Higher

WA WELLS WALOG1000322719

Database:	Ecology Well Logs	Well Log ID:	405871
Well Tag:	Not Reported	Project Tag:	Not Reported
Notice of Intent #:	E005407	Date Received:	11-APR-05
Diameter:	2	Casing Depth:	8

GEOCHECK® - PHYSICAL SETTING SOURCE MAP FINDINGS

Well Completion:	03-APR-05	Well Owner:	Capital Industries
Well Type:	Resource Protection	Driller #:	Not Reported
Static Level:	0	Flow Rate (GPM):	0
Flow Type:	Not Reported	PSI:	0
Well Test:	Not Reported	Water Reclamation #:	9

M1871
NE
1/4 - 1/2 Mile
Higher

WA WELLS WALOG1000734201

Database:	Ecology Well Logs	Well Log ID:	1588217
Well Tag:	Not Reported	Project Tag:	Not Reported
Notice of Intent #:	AE29175	Date Received:	07-SEP-16
Diameter:	2	Casing Depth:	4
Well Completion:	14-OCT-14	Well Owner:	Union Pacific Railroad
Well Type:	Decommissioning	Driller #:	2936
Static Level:	0	Flow Rate (GPM):	0
Flow Type:	Dry Hole	PSI:	0
Well Test:	Not Reported	Water Reclamation #:	9

M1872
NE
1/4 - 1/2 Mile
Higher

WA WELLS WALOG1000734195

Database:	Ecology Well Logs	Well Log ID:	1588211
Well Tag:	Not Reported	Project Tag:	Not Reported
Notice of Intent #:	AE29175	Date Received:	07-SEP-16
Diameter:	2	Casing Depth:	4
Well Completion:	14-OCT-14	Well Owner:	Union Pacific Railroad
Well Type:	Decommissioning	Driller #:	2936
Static Level:	0	Flow Rate (GPM):	0
Flow Type:	Dry Hole	PSI:	0
Well Test:	Not Reported	Water Reclamation #:	9

M1873
NE
1/4 - 1/2 Mile
Higher

WA WELLS WALOG1000433531

Database:	Ecology Well Logs	Well Log ID:	560807
Well Tag:	Not Reported	Project Tag:	Not Reported
Notice of Intent #:	A134977	Date Received:	03-NOV-08
Diameter:	2	Casing Depth:	12
Well Completion:	27-OCT-08	Well Owner:	Hric Llc
Well Type:	Decommissioning	Driller #:	Not Reported
Static Level:	0	Flow Rate (GPM):	0
Flow Type:	Not Reported	PSI:	0
Well Test:	Not Reported	Water Reclamation #:	9

GEOCHECK® - PHYSICAL SETTING SOURCE MAP FINDINGS

Map ID
Direction
Distance
Elevation

Database EDR ID Number

M1874
NE
1/4 - 1/2 Mile
Higher

WA WELLS WALOG1000433524

Database:	Ecology Well Logs	Well Log ID:	560800
Well Tag:	Not Reported	Project Tag:	Not Reported
Notice of Intent #:	A134977	Date Received:	03-NOV-08
Diameter:	2	Casing Depth:	12
Well Completion:	27-OCT-08	Well Owner:	Hric Llc
Well Type:	Decommissioning	Driller #:	Not Reported
Static Level:	0	Flow Rate (GPM):	0
Flow Type:	Not Reported	PSI:	0
Well Test:	Not Reported	Water Reclamation #:	9

M1875
NE
1/4 - 1/2 Mile
Higher

WA WELLS WALOG1000177999

Database:	Ecology Well Logs	Well Log ID:	202581
Well Tag:	Not Reported	Project Tag:	Not Reported
Notice of Intent #:	R022252	Date Received:	Not Reported
Diameter:	0	Casing Depth:	0
Well Completion:	04-AUG-93	Well Owner:	George Towne
Well Type:	Resource Protection	Driller #:	1777
Static Level:	0	Flow Rate (GPM):	0
Flow Type:	Not Reported	PSI:	0
Well Test:	Not Reported	Water Reclamation #:	9

M1876
NE
1/4 - 1/2 Mile
Higher

WA WELLS WALOG1000178004

Database:	Ecology Well Logs	Well Log ID:	202586
Well Tag:	Not Reported	Project Tag:	Not Reported
Notice of Intent #:	R022252	Date Received:	Not Reported
Diameter:	0	Casing Depth:	0
Well Completion:	14-AUG-93	Well Owner:	George Towne
Well Type:	Resource Protection	Driller #:	1777
Static Level:	0	Flow Rate (GPM):	0
Flow Type:	Not Reported	PSI:	0
Well Test:	Not Reported	Water Reclamation #:	9

M1877
NE
1/4 - 1/2 Mile
Higher

WA WELLS WALOG1000177983

Database:	Ecology Well Logs	Well Log ID:	202565
Well Tag:	Not Reported	Project Tag:	Not Reported
Notice of Intent #:	209849	Date Received:	Not Reported
Diameter:	0	Casing Depth:	0

GEOCHECK® - PHYSICAL SETTING SOURCE MAP FINDINGS

Well Completion:	14-MAY-93	Well Owner:	George Town B. E. I
Well Type:	Resource Protection	Driller #:	Not Reported
Static Level:	0	Flow Rate (GPM):	0
Flow Type:	Not Reported	PSI:	0
Well Test:	Not Reported	Water Reclamation #:	9

M1878

NE
1/4 - 1/2 Mile
Higher

WA WELLS WALOG1000786862

Database:	Ecology Well Logs	Well Log ID:	1669667
Well Tag:	Not Reported	Project Tag:	B5
Notice of Intent #:	EE06976	Date Received:	31-JAN-18
Diameter:	2.25	Casing Depth:	10
Well Completion:	15-JAN-18	Well Owner:	Sears Seattle
Well Type:	Resource Protection	Driller #:	3216
Static Level:	84	Flow Rate (GPM):	0
Flow Type:	Static Level	PSI:	0
Well Test:	Not Reported	Water Reclamation #:	9

M1879

NE
1/4 - 1/2 Mile
Higher

WA WELLS WALOG1000786836

Database:	Ecology Well Logs	Well Log ID:	1669557
Well Tag:	Not Reported	Project Tag:	B4
Notice of Intent #:	AE46852	Date Received:	31-JAN-18
Diameter:	2.25	Casing Depth:	15
Well Completion:	15-JAN-18	Well Owner:	Sears Seattle
Well Type:	Decommissioning	Driller #:	3216
Static Level:	84	Flow Rate (GPM):	0
Flow Type:	Static Level	PSI:	0
Well Test:	Not Reported	Water Reclamation #:	9

M1880

NE
1/4 - 1/2 Mile
Higher

WA WELLS WALOG1000178012

Database:	Ecology Well Logs	Well Log ID:	202594
Well Tag:	Not Reported	Project Tag:	Not Reported
Notice of Intent #:	R022252	Date Received:	Not Reported
Diameter:	0	Casing Depth:	0
Well Completion:	14-AUG-93	Well Owner:	George Towne
Well Type:	Resource Protection	Driller #:	1777
Static Level:	0	Flow Rate (GPM):	0
Flow Type:	Not Reported	PSI:	0
Well Test:	Not Reported	Water Reclamation #:	9

GEOCHECK® - PHYSICAL SETTING SOURCE MAP FINDINGS

Map ID
Direction
Distance
Elevation

Database EDR ID Number

M1881
NE
1/4 - 1/2 Mile
Higher

WA WELLS WALOG1000470925

Database:	Ecology Well Logs	Well Log ID:	620492
Well Tag:	Not Reported	Project Tag:	Not Reported
Notice of Intent #:	EE01210	Date Received:	17-NOV-09
Diameter:	2	Casing Depth:	12
Well Completion:	02-NOV-09	Well Owner:	Hudson St Llc Kane Environmental
Well Type:	Resource Protection	Driller #:	Not Reported
Static Level:	0	Flow Rate (GPM):	0
Flow Type:	Not Reported	PSI:	0
Well Test:	Not Reported	Water Reclamation #:	9

M1882
NE
1/4 - 1/2 Mile
Higher

WA WELLS WALOG1000470918

Database:	Ecology Well Logs	Well Log ID:	620478
Well Tag:	Not Reported	Project Tag:	Not Reported
Notice of Intent #:	AE07305	Date Received:	17-NOV-09
Diameter:	2	Casing Depth:	12
Well Completion:	02-NOV-09	Well Owner:	Hudson St Llc Kane Environmental
Well Type:	Decommissioning	Driller #:	Not Reported
Static Level:	0	Flow Rate (GPM):	0
Flow Type:	Not Reported	PSI:	0
Well Test:	Not Reported	Water Reclamation #:	9

M1883
NE
1/4 - 1/2 Mile
Higher

WA WELLS WALOG1000531277

Database:	Ecology Well Logs	Well Log ID:	739633
Well Tag:	Not Reported	Project Tag:	Not Reported
Notice of Intent #:	AE12497	Date Received:	28-JUL-11
Diameter:	8	Casing Depth:	60
Well Completion:	15-MAR-11	Well Owner:	4800 Denver Llc
Well Type:	Decommissioning	Driller #:	Not Reported
Static Level:	0	Flow Rate (GPM):	0
Flow Type:	Not Reported	PSI:	0
Well Test:	Not Reported	Water Reclamation #:	9

M1884
NE
1/4 - 1/2 Mile
Higher

WA WELLS WALOG1000023750

Database:	Ecology Well Logs	Well Log ID:	1669673
Well Tag:	Not Reported	Project Tag:	B5
Notice of Intent #:	AE46852	Date Received:	31-JAN-18
Diameter:	2.25	Casing Depth:	10

GEOCHECK® - PHYSICAL SETTING SOURCE MAP FINDINGS

Well Completion:	15-JAN-18	Well Owner:	Sears Seattle
Well Type:	Decommissioning	Driller #:	3216
Static Level:	84	Flow Rate (GPM):	0
Flow Type:	Static Level	PSI:	0
Well Test:	Not Reported	Water Reclamation #:	9

N1885
NW
1/2 - 1 Mile
Lower

WA WELLS WALOG1000588826

Database:	Ecology Well Logs	Well Log ID:	853744
Well Tag:	APQ001	Project Tag:	Not Reported
Notice of Intent #:	AE21034	Date Received:	18-APR-13
Diameter:	0	Casing Depth:	10.5
Well Completion:	21-MAR-13	Well Owner:	Port Of Seattle Aecom
Well Type:	Decommissioning	Driller #:	Not Reported
Static Level:	0	Flow Rate (GPM):	0
Flow Type:	Not Reported	PSI:	0
Well Test:	Not Reported	Water Reclamation #:	9

N1886
NW
1/2 - 1 Mile
Lower

WA WELLS WALOG1000588825

Database:	Ecology Well Logs	Well Log ID:	853742
Well Tag:	BIC070	Project Tag:	Not Reported
Notice of Intent #:	RE08232	Date Received:	18-APR-13
Diameter:	8	Casing Depth:	15
Well Completion:	21-MAR-13	Well Owner:	Port Of Seattle Aecom
Well Type:	Resource Protection	Driller #:	Not Reported
Static Level:	0	Flow Rate (GPM):	0
Flow Type:	Not Reported	PSI:	0
Well Test:	Not Reported	Water Reclamation #:	9

1887
East
1/2 - 1 Mile
Higher

FRDS PWS WA5308236

Epa region:	10	State:	WA
Pwsid:	WA5308236	Pwsname:	HOLIDAY HIDEAWAY WATER SYSTEM
Cityserved:	Not Reported	Stateserved:	WA
Zipserved:	Not Reported	Fipscounty:	53057
Status:	Active	Retpopsrvd:	205
Pwssvconn:	157	Psource longname:	Groundwater
Pwstype:	CWS	Owner:	Private
Contact:	Gerald Francis	Contactorgname:	HOLIDAY HIDEAWAY WATER SYSTEM
Contactphone:	Not Reported	Contactaddress1:	7552 Samish Street
Contactaddress2:	Not Reported	Contactcity:	Anacortes
Contactstate:	WA	Contactzip:	98221
Pwsactivitycode:	A		
PWS ID:	WA5308236	PWS name:	GUEMES ISLAND WATER COMPANY, INC.
Address:	Not Reported	Care of:	Not Reported

GEOCHECK® - PHYSICAL SETTING SOURCE MAP FINDINGS

City:	KENT	State:	WA
Zip:	98032	Owner:	GUEMES ISLAND WATER COMPANY, INC.
Source code:	Ground water	Population:	80
PWS ID:	WA5308236	PWS type:	Not Reported
PWS name:	Not Reported	PWS address:	Not Reported
PWS city:	Not Reported	PWS state:	Not Reported
PWS zip:	Not Reported	PWS name:	HOLIDAY HIDEAWAY WATER SYSTEM
PWS type code:	C	Retail population served:	207
Contact:	MARK SPAHR	Contact address:	Holiday Hideaway Water
Contact address:	7885 Guemes Island Rd #36	Contact city:	Anacortes
Contact state:	WA	Contact zip:	98221
Contact telephone:	Not Reported		
PWS ID:	WA5308236	Activity status:	Active
Date system activated:	Not Reported	Date system deactivated:	Not Reported
Retail population:	0000041	System name:	GUEMES ISLAND WATER COMPANY, INC.
System address:	Not Reported	System city:	KENT
System state:	WA	System zip:	98032
Population served:	Under 101 Persons	Treatment:	Treated
Latitude:	473312	Longitude:	1221936
Violation id:	0093001	Orig code:	S
State:	WA	Violation Year:	2000
Contamination code:	5000	Contamination Name:	Lead and Copper Rule
Violation code:	52	Violation name:	Follow-up Or Routine LCR Tap M/R
Rule code:	350	Rule name:	LCR
Violation measur:	0	Unit of measure:	Not Reported
State mcl:	0	Cmp bdt:	01/01/2000
Cmp edt:	01/01/2001		
Violation id:	0390899	Orig code:	S
State:	WA	Violation Year:	2003
Contamination code:	1040	Contamination Name:	Nitrate
Violation code:	03	Violation name:	Monitoring, Regular
Rule code:	331	Rule name:	Nitrates
Violation measur:	Not Reported	Unit of measure:	Not Reported
State mcl:	Not Reported	Cmp bdt:	01/01/2003
Cmp edt:	12/31/2003		
Violation id:	0397480	Orig code:	S
State:	WA	Violation Year:	2003
Contamination code:	3100	Contamination Name:	Coliform (TCR)
Violation code:	22	Violation name:	MCL, Monthly (TCR)
Rule code:	110	Rule name:	TCR
Violation measur:	Not Reported	Unit of measure:	Not Reported
State mcl:	Not Reported	Cmp bdt:	08/01/2003
Cmp edt:	08/31/2003		
Violation id:	0473155	Orig code:	S
State:	WA	Violation Year:	2004
Contamination code:	3100	Contamination Name:	Coliform (TCR)
Violation code:	22	Violation name:	MCL, Monthly (TCR)
Rule code:	110	Rule name:	TCR
Violation measur:	Not Reported	Unit of measure:	Not Reported
State mcl:	Not Reported	Cmp bdt:	11/01/2004
Cmp edt:	11/30/2004		
Violation id:	0478405	Orig code:	S
State:	WA	Violation Year:	2004

GEOCHECK® - PHYSICAL SETTING SOURCE MAP FINDINGS

Contamination code:	3100	Contamination Name:	Coliform (TCR)
Violation code:	22	Violation name:	MCL, Monthly (TCR)
Rule code:	110	Rule name:	TCR
Violation measur:	Not Reported	Unit of measure:	Not Reported
State mcl:	Not Reported	Cmp bdt:	12/01/2004
Cmp edt:	12/31/2004		

Violation id:	0662626	Orig code:	S
State:	WA	Violation Year:	2006
Contamination code:	3100	Contamination Name:	Coliform (TCR)
Violation code:	22	Violation name:	MCL, Monthly (TCR)
Rule code:	110	Rule name:	TCR
Violation measur:	Not Reported	Unit of measure:	Not Reported
State mcl:	Not Reported	Cmp bdt:	10/01/2006
Cmp edt:	10/31/2006		

Violation id:	1277174	Orig code:	S
State:	WA	Violation Year:	2012
Contamination code:	1040	Contamination Name:	Nitrate
Violation code:	03	Violation name:	Monitoring, Regular
Rule code:	331	Rule name:	Nitrates
Violation measur:	Not Reported	Unit of measure:	Not Reported
State mcl:	Not Reported	Cmp bdt:	01/01/2012
Cmp edt:	12/31/2012		

PWS currently has or had major violation(s) or enforcement:Yes

Violation ID:	9325169	Violation source ID:	Not Reported
PWS telephone:	Not Reported	Contaminant:	COLIFORM (TCR)
Violation type:	Monitoring, Routine Major (TCR)		
Violation start date:	010193	Violation end date:	013193
Violation period (months):	001	Violation awareness date:	013193
Major violator:	Yes	Maximum contaminant level:	Not Reported
Number of required samples:	Not Reported	Number of samples taken:	Not Reported
Analysis method:	Not Reported	Analysis result:	Not Reported

PWS currently has or had major violation(s) or enforcement:Yes

Violation ID:	9375673	Violation source ID:	Not Reported
PWS telephone:	Not Reported	Contaminant:	COLIFORM (TCR)
Violation type:	Max Contaminant Level, Acute (TCR)		
Violation start date:	080193	Violation end date:	083193
Violation period (months):	001	Violation awareness date:	083193
Major violator:	Not Reported	Maximum contaminant level:	Not Reported
Number of required samples:	Not Reported	Number of samples taken:	Not Reported
Analysis method:	Not Reported	Analysis result:	Not Reported

Violation ID:	0390899	Orig Code:	S
Enforcemnt FY:	2004	Enforcement Action:	01/19/2004
Enforcement Detail:	St Compliance achieved	Enforcement Category:	Resolving

Violation ID:	1277174	Orig Code:	S
Enforcemnt FY:	2013	Enforcement Action:	01/01/2013
Enforcement Detail:	St Compliance achieved	Enforcement Category:	Resolving

PWS name:	HOLIDAY HIDEAWAY WATER SYSTEM		
Population served:	207	PWS type code:	C
Violation ID:	0093001	Contaminant:	LEAD & COPPER RULE
Violation type:	Follow-up and Routine Tap Sampling		
Compliance start date:	1/1/2000 0:00:00	Compliance end date:	1/1/2001 0:00:00
Enforcement date:	No Enf Action as of	Enforcement action:	7/8/2009 0:00:00
Violation measurement:	0		

GEOCHECK® - PHYSICAL SETTING SOURCE MAP FINDINGS

PWS name: HOLIDAY HIDEAWAY WATER SYSTEM
 Population served: 207 PWS type code: C
 Violation ID: 0390899 Contaminant: NITRATE
 Violation type: 3 Compliance start date: 1/1/2003 0:00:00
 Compliance end date: 12/31/2003 0:00:00 Enforcement date: 1/19/2004 0:00:00
 Enforcement action: State Compliance Achieved Violation measurement: Not Reported

PWS name: HOLIDAY HIDEAWAY WATER SYSTEM
 Population served: 207 PWS type code: C
 Violation ID: 0397480 Contaminant: COLIFORM (TCR)
 Violation type: Max Contaminant Level, Monthly (TCR)
 Compliance start date: 8/1/2003 0:00:00 Compliance end date: 8/31/2003 0:00:00
 Enforcement date: No Enf Action as of Enforcement action: 7/8/2009 0:00:00
 Violation measurement: Not Reported

PWS name: HOLIDAY HIDEAWAY WATER SYSTEM
 Population served: 207 PWS type code: C
 Violation ID: 0473155 Contaminant: COLIFORM (TCR)
 Violation type: Max Contaminant Level, Monthly (TCR)
 Compliance start date: 11/1/2004 0:00:00 Compliance end date: 11/30/2004 0:00:00
 Enforcement date: No Enf Action as of Enforcement action: 7/8/2009 0:00:00
 Violation measurement: Not Reported

PWS name: HOLIDAY HIDEAWAY WATER SYSTEM
 Population served: 207 PWS type code: C
 Violation ID: 0478405 Contaminant: COLIFORM (TCR)
 Violation type: Max Contaminant Level, Monthly (TCR)
 Compliance start date: 12/1/2004 0:00:00 Compliance end date: 12/31/2004 0:00:00
 Enforcement date: No Enf Action as of Enforcement action: 7/8/2009 0:00:00
 Violation measurement: Not Reported

PWS name: HOLIDAY HIDEAWAY WATER SYSTEM
 Population served: 207 PWS type code: C
 Violation ID: 0648355 Contaminant: LEAD & COPPER RULE
 Violation type: Follow-up and Routine Tap Sampling
 Compliance start date: 1/1/2007 0:00:00 Compliance end date: 12/31/2007 0:00:00
 Enforcement date: 12/31/2007 0:00:00 Enforcement action: State Compliance Achieved
 Violation measurement: Not Reported

PWS name: HOLIDAY HIDEAWAY WATER SYSTEM
 Population served: 207 PWS type code: C
 Violation ID: 0662626 Contaminant: COLIFORM (TCR)
 Violation type: Max Contaminant Level, Monthly (TCR)
 Compliance start date: 10/1/2006 0:00:00 Compliance end date: 10/31/2006 0:00:00
 Enforcement date: No Enf Action as of Enforcement action: 7/8/2009 0:00:00
 Violation measurement: Not Reported

1888
NNE
1/2 - 1 Mile
Higher

Site ID: 2918
 Groundwater Flow: WNW
 Shallowest Water Table Depth: 5.10
 Deepest Water Table Depth: 7.18
 Average Water Table Depth: Not Reported
 Date: 05/07/1997

AQUIFLOW 61231

GEOCHECK® - PHYSICAL SETTING SOURCE MAP FINDINGS

Map ID
Direction
Distance
Elevation

Database EDR ID Number

O1889
SE
1/2 - 1 Mile
Higher

WA WELLS WALOG1000656183

Database:	Ecology Well Logs	Well Log ID:	993268
Well Tag:	Not Reported	Project Tag:	B8
Notice of Intent #:	EE05191	Date Received:	12-SEP-14
Diameter:	2.5	Casing Depth:	13
Well Completion:	13-AUG-14	Well Owner:	6050 Emway S Llc
Well Type:	Resource Protection	Driller #:	2914
Static Level:	9	Flow Rate (GPM):	0
Flow Type:	Static Level	PSI:	0
Well Test:	Not Reported	Water Reclamation #:	9

O1890
SE
1/2 - 1 Mile
Higher

WA WELLS WALOG1000656184

Database:	Ecology Well Logs	Well Log ID:	993269
Well Tag:	Not Reported	Project Tag:	B2
Notice of Intent #:	AE28173	Date Received:	12-SEP-14
Diameter:	2.5	Casing Depth:	10
Well Completion:	13-AUG-14	Well Owner:	6050 Emway S Llc
Well Type:	Decommissioning	Driller #:	2914
Static Level:	7	Flow Rate (GPM):	0
Flow Type:	Static Level	PSI:	0
Well Test:	Not Reported	Water Reclamation #:	9

O1891
SE
1/2 - 1 Mile
Higher

WA WELLS WALOG1000656185

Database:	Ecology Well Logs	Well Log ID:	993270
Well Tag:	Not Reported	Project Tag:	B4A
Notice of Intent #:	AE28173	Date Received:	12-SEP-14
Diameter:	2.5	Casing Depth:	10
Well Completion:	13-AUG-14	Well Owner:	6050 Emway S Llc
Well Type:	Decommissioning	Driller #:	2914
Static Level:	6	Flow Rate (GPM):	0
Flow Type:	Static Level	PSI:	0
Well Test:	Not Reported	Water Reclamation #:	9

O1892
SE
1/2 - 1 Mile
Higher

WA WELLS WALOG1000656180

Database:	Ecology Well Logs	Well Log ID:	993265
Well Tag:	Not Reported	Project Tag:	B2
Notice of Intent #:	EE05191	Date Received:	12-SEP-14
Diameter:	2.5	Casing Depth:	10

GEOCHECK® - PHYSICAL SETTING SOURCE MAP FINDINGS

Well Completion:	13-AUG-14	Well Owner:	6050 Emway S Llc
Well Type:	Resource Protection	Driller #:	2914
Static Level:	7	Flow Rate (GPM):	0
Flow Type:	Static Level	PSI:	0
Well Test:	Not Reported	Water Reclamation #:	9

O1893
SE
1/2 - 1 Mile
Higher

WA WELLS WALOG1000656181

Database:	Ecology Well Logs	Well Log ID:	993266
Well Tag:	Not Reported	Project Tag:	B4A
Notice of Intent #:	EE05191	Date Received:	12-SEP-14
Diameter:	2.5	Casing Depth:	10
Well Completion:	13-AUG-14	Well Owner:	6050 Emway S Llc
Well Type:	Resource Protection	Driller #:	2914
Static Level:	6	Flow Rate (GPM):	0
Flow Type:	Static Level	PSI:	0
Well Test:	Not Reported	Water Reclamation #:	9

O1894
SE
1/2 - 1 Mile
Higher

WA WELLS WALOG1000656182

Database:	Ecology Well Logs	Well Log ID:	993267
Well Tag:	Not Reported	Project Tag:	B6
Notice of Intent #:	EE05191	Date Received:	12-SEP-14
Diameter:	2.5	Casing Depth:	15
Well Completion:	13-AUG-14	Well Owner:	6050 Emway S Llc
Well Type:	Resource Protection	Driller #:	2914
Static Level:	9.5	Flow Rate (GPM):	0
Flow Type:	Static Level	PSI:	0
Well Test:	Not Reported	Water Reclamation #:	9

O1895
SE
1/2 - 1 Mile
Higher

WA WELLS WALOG1000656381

Database:	Ecology Well Logs	Well Log ID:	993722
Well Tag:	Not Reported	Project Tag:	B4
Notice of Intent #:	SE52328	Date Received:	12-SEP-14
Diameter:	2.25	Casing Depth:	8
Well Completion:	13-AUG-14	Well Owner:	6050 Emway S Llc
Well Type:	Resource Protection	Driller #:	2914
Static Level:	0	Flow Rate (GPM):	0
Flow Type:	Not Reported	PSI:	0
Well Test:	Not Reported	Water Reclamation #:	9

GEOCHECK® - PHYSICAL SETTING SOURCE MAP FINDINGS

Map ID
Direction
Distance
Elevation

Database EDR ID Number

O1896
SE
1/2 - 1 Mile
Higher

WA WELLS WALOG1000656393

Database:	Ecology Well Logs	Well Log ID:	993744
Well Tag:	Not Reported	Project Tag:	B1
Notice of Intent #:	SE52328	Date Received:	12-SEP-14
Diameter:	2.25	Casing Depth:	5
Well Completion:	13-AUG-14	Well Owner:	6050 Emway S Llc
Well Type:	Resource Protection	Driller #:	2914
Static Level:	0	Flow Rate (GPM):	0
Flow Type:	Not Reported	PSI:	0
Well Test:	Not Reported	Water Reclamation #:	9

O1897
SE
1/2 - 1 Mile
Higher

WA WELLS WALOG1000656394

Database:	Ecology Well Logs	Well Log ID:	993745
Well Tag:	Not Reported	Project Tag:	B1
Notice of Intent #:	AE28172	Date Received:	12-SEP-14
Diameter:	2.25	Casing Depth:	5
Well Completion:	13-AUG-14	Well Owner:	6050 Emway S Llc
Well Type:	Decommissioning	Driller #:	2914
Static Level:	0	Flow Rate (GPM):	0
Flow Type:	Not Reported	PSI:	0
Well Test:	Not Reported	Water Reclamation #:	9

O1898
SE
1/2 - 1 Mile
Higher

WA WELLS WALOG1000656191

Database:	Ecology Well Logs	Well Log ID:	993276
Well Tag:	Not Reported	Project Tag:	B8
Notice of Intent #:	AE28173	Date Received:	12-SEP-14
Diameter:	2.5	Casing Depth:	13
Well Completion:	13-AUG-14	Well Owner:	6050 Emway S Llc
Well Type:	Decommissioning	Driller #:	2914
Static Level:	9	Flow Rate (GPM):	0
Flow Type:	Static Level	PSI:	0
Well Test:	Not Reported	Water Reclamation #:	9

O1899
SE
1/2 - 1 Mile
Higher

WA WELLS WALOG1000656197

Database:	Ecology Well Logs	Well Log ID:	993283
Well Tag:	Not Reported	Project Tag:	B3
Notice of Intent #:	AE28173	Date Received:	12-SEP-14
Diameter:	2.5	Casing Depth:	10

GEOCHECK® - PHYSICAL SETTING SOURCE MAP FINDINGS

Well Completion:	13-AUG-14	Well Owner:	6050 Emway S Llc
Well Type:	Decommissioning	Driller #:	2914
Static Level:	7	Flow Rate (GPM):	0
Flow Type:	Static Level	PSI:	0
Well Test:	Not Reported	Water Reclamation #:	9

O1900
SE
1/2 - 1 Mile
Higher

WA WELLS WALOG1000656204

Database:	Ecology Well Logs	Well Log ID:	993291
Well Tag:	Not Reported	Project Tag:	B5
Notice of Intent #:	AE28173	Date Received:	12-SEP-14
Diameter:	2.5	Casing Depth:	10
Well Completion:	13-AUG-14	Well Owner:	6050 Emway S Llc
Well Type:	Decommissioning	Driller #:	2914
Static Level:	7	Flow Rate (GPM):	0
Flow Type:	Static Level	PSI:	0
Well Test:	Not Reported	Water Reclamation #:	9

O1901
SE
1/2 - 1 Mile
Higher

WA WELLS WALOG1000656166

Database:	Ecology Well Logs	Well Log ID:	993243
Well Tag:	Not Reported	Project Tag:	B7
Notice of Intent #:	EE05191	Date Received:	12-SEP-14
Diameter:	2.5	Casing Depth:	10
Well Completion:	13-AUG-14	Well Owner:	6050 Emway S Llc
Well Type:	Resource Protection	Driller #:	2914
Static Level:	7	Flow Rate (GPM):	0
Flow Type:	Static Level	PSI:	0
Well Test:	Not Reported	Water Reclamation #:	9

O1902
SE
1/2 - 1 Mile
Higher

WA WELLS WALOG1000642816

Database:	Ecology Well Logs	Well Log ID:	951578
Well Tag:	Not Reported	Project Tag:	Not Reported
Notice of Intent #:	AE22980	Date Received:	09-AUG-13
Diameter:	5	Casing Depth:	10
Well Completion:	31-JUL-13	Well Owner:	Boitano Homes
Well Type:	Decommissioning	Driller #:	1815
Static Level:	0	Flow Rate (GPM):	0
Flow Type:	Not Reported	PSI:	0
Well Test:	Not Reported	Water Reclamation #:	8

GEOCHECK® - PHYSICAL SETTING SOURCE MAP FINDINGS

Map ID
Direction
Distance
Elevation

Database EDR ID Number

O1903
SE
1/2 - 1 Mile
Higher

WA WELLS WALOG1000642818

Database:	Ecology Well Logs	Well Log ID:	951580
Well Tag:	Not Reported	Project Tag:	B-8
Notice of Intent #:	AE27819	Date Received:	11-DEC-14
Diameter:	8.5	Casing Depth:	25
Well Completion:	16-JUL-14	Well Owner:	Fred Christen
Well Type:	Decommissioning	Driller #:	3074
Static Level:	0	Flow Rate (GPM):	0
Flow Type:	Not Reported	PSI:	0
Well Test:	Not Reported	Water Reclamation #:	39

O1904
SE
1/2 - 1 Mile
Higher

WA WELLS WALOG1000642820

Database:	Ecology Well Logs	Well Log ID:	951582
Well Tag:	Not Reported	Project Tag:	B-5
Notice of Intent #:	SE52394	Date Received:	11-DEC-14
Diameter:	8.5	Casing Depth:	5
Well Completion:	19-AUG-14	Well Owner:	Kittitas County
Well Type:	Resource Protection	Driller #:	2833
Static Level:	0	Flow Rate (GPM):	0
Flow Type:	Not Applicable	PSI:	0
Well Test:	Not Reported	Water Reclamation #:	39

O1905
SE
1/2 - 1 Mile
Higher

WA WELLS WALOG1000570639

Database:	Ecology Well Logs	Well Log ID:	817113
Well Tag:	Not Reported	Project Tag:	Not Reported
Notice of Intent #:	AE18980	Date Received:	20-SEP-12
Diameter:	1.5	Casing Depth:	80
Well Completion:	17-SEP-12	Well Owner:	Michelle Ebert
Well Type:	Decommissioning	Driller #:	Not Reported
Static Level:	0	Flow Rate (GPM):	0
Flow Type:	Not Reported	PSI:	0
Well Test:	Not Reported	Water Reclamation #:	9

O1906
SE
1/2 - 1 Mile
Higher

WA WELLS WALOG1000624595

Database:	Ecology Well Logs	Well Log ID:	922783
Well Tag:	Not Reported	Project Tag:	B1
Notice of Intent #:	AE25901	Date Received:	02-MAY-14
Diameter:	5	Casing Depth:	40

GEOCHECK® - PHYSICAL SETTING SOURCE MAP FINDINGS

Well Completion:	12-MAR-14	Well Owner:	Kelly Moore Paint Co
Well Type:	Decommissioning	Driller #:	3123
Static Level:	0	Flow Rate (GPM):	0
Flow Type:	Not Reported	PSI:	0
Well Test:	Not Reported	Water Reclamation #:	9

O1907
SE
1/2 - 1 Mile
Higher

WA WELLS WALOG1000624608

Database:	Ecology Well Logs	Well Log ID:	922797
Well Tag:	Not Reported	Project Tag:	B1
Notice of Intent #:	SE50797	Date Received:	02-MAY-14
Diameter:	5	Casing Depth:	40
Well Completion:	12-MAR-14	Well Owner:	Kelly Moore Paint Co
Well Type:	Resource Protection	Driller #:	3123
Static Level:	0	Flow Rate (GPM):	0
Flow Type:	Not Reported	PSI:	0
Well Test:	Not Reported	Water Reclamation #:	9

O1908
SE
1/2 - 1 Mile
Higher

WA WELLS WALOG1000656161

Database:	Ecology Well Logs	Well Log ID:	993236
Well Tag:	Not Reported	Project Tag:	B3
Notice of Intent #:	EE05191	Date Received:	12-SEP-14
Diameter:	2.5	Casing Depth:	10
Well Completion:	13-AUG-14	Well Owner:	6050 Emway S Llc
Well Type:	Resource Protection	Driller #:	2914
Static Level:	7	Flow Rate (GPM):	0
Flow Type:	Static Level	PSI:	0
Well Test:	Not Reported	Water Reclamation #:	9

O1909
SE
1/2 - 1 Mile
Higher

WA WELLS WALOG1000656162

Database:	Ecology Well Logs	Well Log ID:	993238
Well Tag:	Not Reported	Project Tag:	B1A
Notice of Intent #:	EE05191	Date Received:	12-SEP-14
Diameter:	2.5	Casing Depth:	15
Well Completion:	13-AUG-14	Well Owner:	6050 Emway S Llc
Well Type:	Resource Protection	Driller #:	2914
Static Level:	7.5	Flow Rate (GPM):	0
Flow Type:	Static Level	PSI:	0
Well Test:	Not Reported	Water Reclamation #:	9

GEOCHECK® - PHYSICAL SETTING SOURCE MAP FINDINGS

Map ID
Direction
Distance
Elevation

Database EDR ID Number

O1910
SE
1/2 - 1 Mile
Higher

WA WELLS WALOG1000656164

Database:	Ecology Well Logs	Well Log ID:	993240
Well Tag:	Not Reported	Project Tag:	B7
Notice of Intent #:	AE28173	Date Received:	12-SEP-14
Diameter:	2.5	Casing Depth:	10
Well Completion:	13-AUG-14	Well Owner:	6050 Emway S Llc
Well Type:	Decommissioning	Driller #:	2914
Static Level:	7	Flow Rate (GPM):	0
Flow Type:	Static Level	PSI:	0
Well Test:	Not Reported	Water Reclamation #:	9

O1911
SE
1/2 - 1 Mile
Higher

WA WELLS WALOG1000656154

Database:	Ecology Well Logs	Well Log ID:	993222
Well Tag:	Not Reported	Project Tag:	B6
Notice of Intent #:	AE28173	Date Received:	12-SEP-14
Diameter:	2.5	Casing Depth:	15
Well Completion:	13-AUG-14	Well Owner:	6050 Emway S Llc
Well Type:	Decommissioning	Driller #:	2914
Static Level:	9.5	Flow Rate (GPM):	0
Flow Type:	Static Level	PSI:	0
Well Test:	Not Reported	Water Reclamation #:	9

O1912
SE
1/2 - 1 Mile
Higher

WA WELLS WALOG1000656157

Database:	Ecology Well Logs	Well Log ID:	993231
Well Tag:	Not Reported	Project Tag:	B5
Notice of Intent #:	EE05191	Date Received:	12-SEP-14
Diameter:	2.5	Casing Depth:	10
Well Completion:	13-AUG-14	Well Owner:	6050 Emway S Llc
Well Type:	Resource Protection	Driller #:	2914
Static Level:	7	Flow Rate (GPM):	0
Flow Type:	Static Level	PSI:	0
Well Test:	Not Reported	Water Reclamation #:	9

O1913
SE
1/2 - 1 Mile
Higher

WA WELLS WALOG1000656160

Database:	Ecology Well Logs	Well Log ID:	993234
Well Tag:	Not Reported	Project Tag:	B1A
Notice of Intent #:	AE28173	Date Received:	12-SEP-14
Diameter:	2.5	Casing Depth:	15

GEOCHECK® - PHYSICAL SETTING SOURCE MAP FINDINGS

Well Completion:	13-AUG-14	Well Owner:	6050 Emway S Llc
Well Type:	Decommissioning	Driller #:	2914
Static Level:	7.5	Flow Rate (GPM):	0
Flow Type:	Static Level	PSI:	0
Well Test:	Not Reported	Water Reclamation #:	9

O1914
SE
1/2 - 1 Mile
Higher

WA WELLS WALOG1000657723

Database:	Ecology Well Logs	Well Log ID:	998363
Well Tag:	Not Reported	Project Tag:	B9
Notice of Intent #:	AE28803	Date Received:	16-OCT-14
Diameter:	2.25	Casing Depth:	8
Well Completion:	22-SEP-14	Well Owner:	6050 Emway South Llc
Well Type:	Decommissioning	Driller #:	3177
Static Level:	0	Flow Rate (GPM):	0
Flow Type:	Not Reported	PSI:	0
Well Test:	Not Reported	Water Reclamation #:	9

O1915
SE
1/2 - 1 Mile
Higher

WA WELLS WALOG1000657740

Database:	Ecology Well Logs	Well Log ID:	998382
Well Tag:	Not Reported	Project Tag:	B9
Notice of Intent #:	SE52683	Date Received:	16-OCT-14
Diameter:	2.25	Casing Depth:	8
Well Completion:	22-SEP-14	Well Owner:	6050 Emway South Llc
Well Type:	Resource Protection	Driller #:	3177
Static Level:	0	Flow Rate (GPM):	0
Flow Type:	Not Reported	PSI:	0
Well Test:	Not Reported	Water Reclamation #:	9

O1916
SE
1/2 - 1 Mile
Higher

WA WELLS WALOG1000657744

Database:	Ecology Well Logs	Well Log ID:	998386
Well Tag:	Not Reported	Project Tag:	B8
Notice of Intent #:	SE52683	Date Received:	16-OCT-14
Diameter:	2.25	Casing Depth:	8
Well Completion:	22-SEP-14	Well Owner:	6050 Emway South Llc
Well Type:	Resource Protection	Driller #:	3177
Static Level:	0	Flow Rate (GPM):	0
Flow Type:	Not Reported	PSI:	0
Well Test:	Not Reported	Water Reclamation #:	9

GEOCHECK® - PHYSICAL SETTING SOURCE MAP FINDINGS

Map ID
Direction
Distance
Elevation

Database EDR ID Number

O1917
SE
1/2 - 1 Mile
Higher

WA WELLS WALOG1000657720

Database:	Ecology Well Logs	Well Log ID:	998358
Well Tag:	Not Reported	Project Tag:	B4
Notice of Intent #:	SE52683	Date Received:	16-OCT-14
Diameter:	2.25	Casing Depth:	8
Well Completion:	22-SEP-14	Well Owner:	6050 Emway South Llc
Well Type:	Resource Protection	Driller #:	3177
Static Level:	0	Flow Rate (GPM):	0
Flow Type:	Not Reported	PSI:	0
Well Test:	Not Reported	Water Reclamation #:	9

O1918
SE
1/2 - 1 Mile
Higher

WA WELLS WALOG1000657721

Database:	Ecology Well Logs	Well Log ID:	998359
Well Tag:	Not Reported	Project Tag:	B6
Notice of Intent #:	SE52683	Date Received:	16-OCT-14
Diameter:	2.25	Casing Depth:	8
Well Completion:	22-SEP-14	Well Owner:	6050 Emway South Llc
Well Type:	Resource Protection	Driller #:	3177
Static Level:	0	Flow Rate (GPM):	0
Flow Type:	Not Reported	PSI:	0
Well Test:	Not Reported	Water Reclamation #:	9

O1919
SE
1/2 - 1 Mile
Higher

WA WELLS WALOG1000657722

Database:	Ecology Well Logs	Well Log ID:	998362
Well Tag:	Not Reported	Project Tag:	B1
Notice of Intent #:	AE28803	Date Received:	16-OCT-14
Diameter:	2.25	Casing Depth:	12
Well Completion:	22-SEP-14	Well Owner:	6050 Emway South Llc
Well Type:	Decommissioning	Driller #:	3177
Static Level:	0	Flow Rate (GPM):	0
Flow Type:	Not Reported	PSI:	0
Well Test:	Not Reported	Water Reclamation #:	9

O1920
SE
1/2 - 1 Mile
Higher

WA WELLS WALOG1000658948

Database:	Ecology Well Logs	Well Log ID:	1002121
Well Tag:	Not Reported	Project Tag:	B4
Notice of Intent #:	EE05237	Date Received:	03-OCT-14
Diameter:	2.25	Casing Depth:	15

GEOCHECK® - PHYSICAL SETTING SOURCE MAP FINDINGS

Well Completion:	16-SEP-14	Well Owner:	Society Of St Vincent De Pa
Well Type:	Resource Protection	Driller #:	3174
Static Level:	6	Flow Rate (GPM):	0
Flow Type:	Static Level	PSI:	0
Well Test:	Not Reported	Water Reclamation #:	9

O1921
SE
1/2 - 1 Mile
Higher

WA WELLS WALOG1000658949

Database:	Ecology Well Logs	Well Log ID:	1002122
Well Tag:	Not Reported	Project Tag:	B6
Notice of Intent #:	EE05237	Date Received:	03-OCT-14
Diameter:	2.25	Casing Depth:	10
Well Completion:	16-SEP-14	Well Owner:	Society Of St Vincent De Pa
Well Type:	Resource Protection	Driller #:	3174
Static Level:	7.5	Flow Rate (GPM):	0
Flow Type:	Static Level	PSI:	0
Well Test:	Not Reported	Water Reclamation #:	9

O1922
SE
1/2 - 1 Mile
Higher

WA WELLS WALOG1000658950

Database:	Ecology Well Logs	Well Log ID:	1002123
Well Tag:	Not Reported	Project Tag:	B2
Notice of Intent #:	AE28683	Date Received:	03-OCT-14
Diameter:	2.25	Casing Depth:	15
Well Completion:	16-SEP-14	Well Owner:	Society Of St Vincent De Pa
Well Type:	Decommissioning	Driller #:	3174
Static Level:	0	Flow Rate (GPM):	0
Flow Type:	Not Reported	PSI:	0
Well Test:	Not Reported	Water Reclamation #:	9

O1923
SE
1/2 - 1 Mile
Higher

WA WELLS WALOG1000657746

Database:	Ecology Well Logs	Well Log ID:	998388
Well Tag:	Not Reported	Project Tag:	B8
Notice of Intent #:	AE28803	Date Received:	16-OCT-14
Diameter:	2.25	Casing Depth:	8
Well Completion:	22-SEP-14	Well Owner:	6050 Emway South Llc
Well Type:	Decommissioning	Driller #:	3177
Static Level:	0	Flow Rate (GPM):	0
Flow Type:	Not Reported	PSI:	0
Well Test:	Not Reported	Water Reclamation #:	9

GEOCHECK® - PHYSICAL SETTING SOURCE MAP FINDINGS

Map ID
Direction
Distance
Elevation

Database EDR ID Number

O1924
SE
1/2 - 1 Mile
Higher

WA WELLS WALOG1000657747

Database:	Ecology Well Logs	Well Log ID:	998389
Well Tag:	Not Reported	Project Tag:	B5
Notice of Intent #:	AE28803	Date Received:	16-OCT-14
Diameter:	2.25	Casing Depth:	12
Well Completion:	22-SEP-14	Well Owner:	6050 Emway South Llc
Well Type:	Decommissioning	Driller #:	3177
Static Level:	0	Flow Rate (GPM):	0
Flow Type:	Not Reported	PSI:	0
Well Test:	Not Reported	Water Reclamation #:	9

O1925
SE
1/2 - 1 Mile
Higher

WA WELLS WALOG1000658947

Database:	Ecology Well Logs	Well Log ID:	1002120
Well Tag:	Not Reported	Project Tag:	B2
Notice of Intent #:	EE05237	Date Received:	03-OCT-14
Diameter:	2.25	Casing Depth:	15
Well Completion:	16-SEP-14	Well Owner:	Society Of St Vincent De Pa
Well Type:	Resource Protection	Driller #:	3174
Static Level:	6	Flow Rate (GPM):	0
Flow Type:	Static Level	PSI:	0
Well Test:	Not Reported	Water Reclamation #:	9

O1926
SE
1/2 - 1 Mile
Higher

WA WELLS WALOG1000657715

Database:	Ecology Well Logs	Well Log ID:	998347
Well Tag:	Not Reported	Project Tag:	B7
Notice of Intent #:	AE28803	Date Received:	16-OCT-14
Diameter:	2.25	Casing Depth:	8
Well Completion:	22-SEP-14	Well Owner:	6050 Emway South Llc
Well Type:	Decommissioning	Driller #:	3177
Static Level:	0	Flow Rate (GPM):	0
Flow Type:	Not Reported	PSI:	0
Well Test:	Not Reported	Water Reclamation #:	9

O1927
SE
1/2 - 1 Mile
Higher

WA WELLS WALOG1000657678

Database:	Ecology Well Logs	Well Log ID:	998193
Well Tag:	Not Reported	Project Tag:	B3
Notice of Intent #:	EE05249	Date Received:	16-OCT-14
Diameter:	2.25	Casing Depth:	15

GEOCHECK® - PHYSICAL SETTING SOURCE MAP FINDINGS

Well Completion:	22-SEP-14	Well Owner:	6050 Emway South Llc
Well Type:	Resource Protection	Driller #:	3177
Static Level:	9	Flow Rate (GPM):	0
Flow Type:	Static Level	PSI:	0
Well Test:	Not Reported	Water Reclamation #:	9

O1928
SE
1/2 - 1 Mile
Higher

WA WELLS WALOG1000657679

Database:	Ecology Well Logs	Well Log ID:	998194
Well Tag:	Not Reported	Project Tag:	B3
Notice of Intent #:	AE28804	Date Received:	16-OCT-14
Diameter:	2.25	Casing Depth:	15
Well Completion:	22-SEP-14	Well Owner:	6050 Emway South Llc
Well Type:	Decommissioning	Driller #:	3177
Static Level:	9	Flow Rate (GPM):	0
Flow Type:	Static Level	PSI:	0
Well Test:	Not Reported	Water Reclamation #:	9

O1929
SE
1/2 - 1 Mile
Higher

WA WELLS WALOG1000657699

Database:	Ecology Well Logs	Well Log ID:	998326
Well Tag:	Not Reported	Project Tag:	B1
Notice of Intent #:	SE52683	Date Received:	16-OCT-14
Diameter:	2.25	Casing Depth:	11
Well Completion:	22-SEP-14	Well Owner:	6050 Emway South Llc
Well Type:	Resource Protection	Driller #:	3177
Static Level:	9	Flow Rate (GPM):	0
Flow Type:	Static Level	PSI:	0
Well Test:	Not Reported	Water Reclamation #:	9

O1930
SE
1/2 - 1 Mile
Higher

WA WELLS WALOG1000656414

Database:	Ecology Well Logs	Well Log ID:	993767
Well Tag:	Not Reported	Project Tag:	B4
Notice of Intent #:	AE28172	Date Received:	12-SEP-14
Diameter:	2.25	Casing Depth:	8
Well Completion:	13-AUG-14	Well Owner:	6050 Emway S Llc
Well Type:	Decommissioning	Driller #:	2914
Static Level:	0	Flow Rate (GPM):	0
Flow Type:	Not Reported	PSI:	0
Well Test:	Not Reported	Water Reclamation #:	9

GEOCHECK® - PHYSICAL SETTING SOURCE MAP FINDINGS

Map ID
Direction
Distance
Elevation

Database EDR ID Number

O1931
SE
1/2 - 1 Mile
Higher

WA WELLS WALOG1000657665

Database:	Ecology Well Logs	Well Log ID:	998169
Well Tag:	Not Reported	Project Tag:	B2
Notice of Intent #:	AE28804	Date Received:	16-OCT-14
Diameter:	2.25	Casing Depth:	15
Well Completion:	22-SEP-14	Well Owner:	6050 Emway South Llc
Well Type:	Decommissioning	Driller #:	3177
Static Level:	9	Flow Rate (GPM):	0
Flow Type:	Static Level	PSI:	0
Well Test:	Not Reported	Water Reclamation #:	9

O1932
SE
1/2 - 1 Mile
Higher

WA WELLS WALOG1000657666

Database:	Ecology Well Logs	Well Log ID:	998170
Well Tag:	Not Reported	Project Tag:	B2
Notice of Intent #:	EE05249	Date Received:	16-OCT-14
Diameter:	2.25	Casing Depth:	15
Well Completion:	22-SEP-14	Well Owner:	6050 Emway South Llc
Well Type:	Resource Protection	Driller #:	3177
Static Level:	9	Flow Rate (GPM):	0
Flow Type:	Static Level	PSI:	0
Well Test:	Not Reported	Water Reclamation #:	9

O1933
SE
1/2 - 1 Mile
Higher

WA WELLS WALOG1000657711

Database:	Ecology Well Logs	Well Log ID:	998341
Well Tag:	Not Reported	Project Tag:	B4
Notice of Intent #:	AE28803	Date Received:	16-OCT-13
Diameter:	2.25	Casing Depth:	8
Well Completion:	22-SEP-14	Well Owner:	6050 Emway South Llc
Well Type:	Decommissioning	Driller #:	3177
Static Level:	0	Flow Rate (GPM):	0
Flow Type:	Not Reported	PSI:	0
Well Test:	Not Reported	Water Reclamation #:	9

O1934
SE
1/2 - 1 Mile
Higher

WA WELLS WALOG1000657712

Database:	Ecology Well Logs	Well Log ID:	998343
Well Tag:	Not Reported	Project Tag:	B10
Notice of Intent #:	AE28803	Date Received:	16-OCT-14
Diameter:	2.25	Casing Depth:	8

GEOCHECK® - PHYSICAL SETTING SOURCE MAP FINDINGS

Well Completion:	22-SEP-14	Well Owner:	6050 Emway South Llc
Well Type:	Decommissioning	Driller #:	3177
Static Level:	0	Flow Rate (GPM):	0
Flow Type:	Not Reported	PSI:	0
Well Test:	Not Reported	Water Reclamation #:	9

O1935
SE
1/2 - 1 Mile
Higher

WA WELLS WALOG1000657714

Database:	Ecology Well Logs	Well Log ID:	998345
Well Tag:	Not Reported	Project Tag:	B5
Notice of Intent #:	SE52683	Date Received:	16-OCT-14
Diameter:	2.25	Casing Depth:	12
Well Completion:	22-SEP-14	Well Owner:	6050 Emway South Llc
Well Type:	Resource Protection	Driller #:	3177
Static Level:	0	Flow Rate (GPM):	0
Flow Type:	Not Reported	PSI:	0
Well Test:	Not Reported	Water Reclamation #:	9

O1936
SE
1/2 - 1 Mile
Higher

WA WELLS WALOG1000657700

Database:	Ecology Well Logs	Well Log ID:	998327
Well Tag:	Not Reported	Project Tag:	B7
Notice of Intent #:	SE52683	Date Received:	16-OCT-14
Diameter:	2.25	Casing Depth:	8
Well Completion:	22-SEP-14	Well Owner:	6050 Emway South Llc
Well Type:	Resource Protection	Driller #:	3177
Static Level:	0	Flow Rate (GPM):	0
Flow Type:	Not Reported	PSI:	0
Well Test:	Not Reported	Water Reclamation #:	9

O1937
SE
1/2 - 1 Mile
Higher

WA WELLS WALOG1000657701

Database:	Ecology Well Logs	Well Log ID:	998329
Well Tag:	Not Reported	Project Tag:	B10
Notice of Intent #:	SE52683	Date Received:	16-OCT-14
Diameter:	2.25	Casing Depth:	8
Well Completion:	22-SEP-14	Well Owner:	6050 Emway South Llc
Well Type:	Resource Protection	Driller #:	3177
Static Level:	0	Flow Rate (GPM):	0
Flow Type:	Not Reported	PSI:	0
Well Test:	Not Reported	Water Reclamation #:	9

GEOCHECK® - PHYSICAL SETTING SOURCE MAP FINDINGS

Map ID
Direction
Distance
Elevation

Database EDR ID Number

O1938
SE
1/2 - 1 Mile
Higher

WA WELLS WALOG1000657702

Database:	Ecology Well Logs	Well Log ID:	998330
Well Tag:	Not Reported	Project Tag:	B6
Notice of Intent #:	AE28803	Date Received:	16-OCT-14
Diameter:	2.25	Casing Depth:	8
Well Completion:	22-SEP-14	Well Owner:	6050 Emway South Llc
Well Type:	Decommissioning	Driller #:	3177
Static Level:	0	Flow Rate (GPM):	0
Flow Type:	Not Reported	PSI:	0
Well Test:	Not Reported	Water Reclamation #:	9

O1939
SE
1/2 - 1 Mile
Higher

WA WELLS WALOG1000280150

Database:	Ecology Well Logs	Well Log ID:	358578
Well Tag:	Not Reported	Project Tag:	Not Reported
Notice of Intent #:	A061769	Date Received:	18-FEB-03
Diameter:	0	Casing Depth:	11
Well Completion:	18-MAR-02	Well Owner:	Wallace Enterprises
Well Type:	Decommissioning	Driller #:	Not Reported
Static Level:	0	Flow Rate (GPM):	0
Flow Type:	Not Reported	PSI:	0
Well Test:	Not Reported	Water Reclamation #:	9

O1940
SE
1/2 - 1 Mile
Higher

WA WELLS WALOG1000292826

Database:	Ecology Well Logs	Well Log ID:	373260
Well Tag:	Not Reported	Project Tag:	Not Reported
Notice of Intent #:	S024569	Date Received:	02-JAN-04
Diameter:	2	Casing Depth:	2
Well Completion:	02-DEC-03	Well Owner:	Consolidated Freight Ways
Well Type:	Resource Protection	Driller #:	Not Reported
Static Level:	0	Flow Rate (GPM):	0
Flow Type:	Not Reported	PSI:	0
Well Test:	Not Reported	Water Reclamation #:	9

O1941
SE
1/2 - 1 Mile
Higher

WA WELLS WALOG1000292832

Database:	Ecology Well Logs	Well Log ID:	373266
Well Tag:	Not Reported	Project Tag:	Not Reported
Notice of Intent #:	S024569	Date Received:	02-JAN-04
Diameter:	2	Casing Depth:	2

GEOCHECK® - PHYSICAL SETTING SOURCE MAP FINDINGS

Well Completion:	02-DEC-03	Well Owner:	Consolidated Freight Ways
Well Type:	Resource Protection	Driller #:	Not Reported
Static Level:	0	Flow Rate (GPM):	0
Flow Type:	Not Reported	PSI:	0
Well Test:	Not Reported	Water Reclamation #:	9

O1942
SE
1/2 - 1 Mile
Higher

WA WELLS WALOG1000280147

Database:	Ecology Well Logs	Well Log ID:	358575
Well Tag:	Not Reported	Project Tag:	Not Reported
Notice of Intent #:	A061769	Date Received:	18-FEB-03
Diameter:	0	Casing Depth:	11
Well Completion:	18-MAR-02	Well Owner:	Wallace Enterprises
Well Type:	Decommissioning	Driller #:	Not Reported
Static Level:	0	Flow Rate (GPM):	0
Flow Type:	Not Reported	PSI:	0
Well Test:	Not Reported	Water Reclamation #:	9

O1943
SE
1/2 - 1 Mile
Higher

WA WELLS WALOG1000280148

Database:	Ecology Well Logs	Well Log ID:	358576
Well Tag:	Not Reported	Project Tag:	Not Reported
Notice of Intent #:	A061769	Date Received:	18-FEB-03
Diameter:	0	Casing Depth:	11
Well Completion:	18-MAR-02	Well Owner:	Wallace Enterprises
Well Type:	Decommissioning	Driller #:	Not Reported
Static Level:	0	Flow Rate (GPM):	0
Flow Type:	Not Reported	PSI:	0
Well Test:	Not Reported	Water Reclamation #:	9

O1944
SE
1/2 - 1 Mile
Higher

WA WELLS WALOG1000280149

Database:	Ecology Well Logs	Well Log ID:	358577
Well Tag:	Not Reported	Project Tag:	Not Reported
Notice of Intent #:	A061769	Date Received:	18-FEB-03
Diameter:	0	Casing Depth:	11
Well Completion:	18-MAR-02	Well Owner:	Wallace Enterprises
Well Type:	Decommissioning	Driller #:	Not Reported
Static Level:	0	Flow Rate (GPM):	0
Flow Type:	Not Reported	PSI:	0
Well Test:	Not Reported	Water Reclamation #:	9

GEOCHECK® - PHYSICAL SETTING SOURCE MAP FINDINGS

Map ID
Direction
Distance
Elevation

Database EDR ID Number

O1945
SE
1/2 - 1 Mile
Higher

WA WELLS WALOG1000292836

Database:	Ecology Well Logs	Well Log ID:	373270
Well Tag:	Not Reported	Project Tag:	Not Reported
Notice of Intent #:	E005023	Date Received:	02-JAN-04
Diameter:	2	Casing Depth:	12
Well Completion:	02-DEC-03	Well Owner:	Consolidated Freightways
Well Type:	Resource Protection	Driller #:	Not Reported
Static Level:	0	Flow Rate (GPM):	0
Flow Type:	Not Reported	PSI:	0
Well Test:	Not Reported	Water Reclamation #:	9

O1946
SE
1/2 - 1 Mile
Higher

WA WELLS WALOG1000292837

Database:	Ecology Well Logs	Well Log ID:	373271
Well Tag:	Not Reported	Project Tag:	Not Reported
Notice of Intent #:	E005023	Date Received:	02-JAN-04
Diameter:	2	Casing Depth:	12
Well Completion:	02-DEC-03	Well Owner:	Consolidated Freightways
Well Type:	Resource Protection	Driller #:	Not Reported
Static Level:	0	Flow Rate (GPM):	0
Flow Type:	Not Reported	PSI:	0
Well Test:	Not Reported	Water Reclamation #:	9

O1947
SE
1/2 - 1 Mile
Higher

WA WELLS WALOG1000292838

Database:	Ecology Well Logs	Well Log ID:	373272
Well Tag:	Not Reported	Project Tag:	Not Reported
Notice of Intent #:	E005023	Date Received:	02-JAN-04
Diameter:	2	Casing Depth:	12
Well Completion:	02-DEC-03	Well Owner:	Consolidated Freightways
Well Type:	Resource Protection	Driller #:	Not Reported
Static Level:	0	Flow Rate (GPM):	0
Flow Type:	Not Reported	PSI:	0
Well Test:	Not Reported	Water Reclamation #:	9

O1948
SE
1/2 - 1 Mile
Higher

WA WELLS WALOG1000292833

Database:	Ecology Well Logs	Well Log ID:	373267
Well Tag:	Not Reported	Project Tag:	Not Reported
Notice of Intent #:	S024569	Date Received:	02-JAN-04
Diameter:	2	Casing Depth:	2

GEOCHECK® - PHYSICAL SETTING SOURCE MAP FINDINGS

Well Completion:	02-DEC-03	Well Owner:	Consolidated Freight Ways
Well Type:	Resource Protection	Driller #:	Not Reported
Static Level:	0	Flow Rate (GPM):	0
Flow Type:	Not Reported	PSI:	0
Well Test:	Not Reported	Water Reclamation #:	9

O1949
SE
1/2 - 1 Mile
Higher

WA WELLS WALOG1000292834

Database:	Ecology Well Logs	Well Log ID:	373268
Well Tag:	Not Reported	Project Tag:	Not Reported
Notice of Intent #:	E005023	Date Received:	02-JAN-04
Diameter:	2	Casing Depth:	12
Well Completion:	02-DEC-03	Well Owner:	Consolidated Freightways
Well Type:	Resource Protection	Driller #:	Not Reported
Static Level:	0	Flow Rate (GPM):	0
Flow Type:	Not Reported	PSI:	0
Well Test:	Not Reported	Water Reclamation #:	9

O1950
SE
1/2 - 1 Mile
Higher

WA WELLS WALOG1000292835

Database:	Ecology Well Logs	Well Log ID:	373269
Well Tag:	Not Reported	Project Tag:	Not Reported
Notice of Intent #:	E005023	Date Received:	02-JAN-04
Diameter:	2	Casing Depth:	12
Well Completion:	02-DEC-03	Well Owner:	Consolidated Freightways
Well Type:	Resource Protection	Driller #:	Not Reported
Static Level:	0	Flow Rate (GPM):	0
Flow Type:	Not Reported	PSI:	0
Well Test:	Not Reported	Water Reclamation #:	9

O1951
SE
1/2 - 1 Mile
Higher

WA WELLS WALOG1000280146

Database:	Ecology Well Logs	Well Log ID:	358574
Well Tag:	Not Reported	Project Tag:	Not Reported
Notice of Intent #:	A061769	Date Received:	18-FEB-03
Diameter:	0	Casing Depth:	11
Well Completion:	18-MAR-02	Well Owner:	Wallace Enterprises
Well Type:	Decommissioning	Driller #:	Not Reported
Static Level:	0	Flow Rate (GPM):	0
Flow Type:	Not Reported	PSI:	0
Well Test:	Not Reported	Water Reclamation #:	9

GEOCHECK® - PHYSICAL SETTING SOURCE MAP FINDINGS

Map ID
Direction
Distance
Elevation

Database EDR ID Number

O1952
SE
1/2 - 1 Mile
Higher

WA WELLS WALOG1000279491

Database:	Ecology Well Logs	Well Log ID:	357639
Well Tag:	Not Reported	Project Tag:	Not Reported
Notice of Intent #:	E004673	Date Received:	08-APR-03
Diameter:	1.5	Casing Depth:	12
Well Completion:	21-MAR-03	Well Owner:	Glacier Nw
Well Type:	Resource Protection	Driller #:	Not Reported
Static Level:	0	Flow Rate (GPM):	0
Flow Type:	Not Reported	PSI:	0
Well Test:	Not Reported	Water Reclamation #:	9

O1953
SE
1/2 - 1 Mile
Higher

WA WELLS WALOG1000279492

Database:	Ecology Well Logs	Well Log ID:	357640
Well Tag:	Not Reported	Project Tag:	Not Reported
Notice of Intent #:	E004673	Date Received:	08-APR-03
Diameter:	1.5	Casing Depth:	12
Well Completion:	21-MAR-03	Well Owner:	Glacier Nw
Well Type:	Resource Protection	Driller #:	Not Reported
Static Level:	0	Flow Rate (GPM):	0
Flow Type:	Not Reported	PSI:	0
Well Test:	Not Reported	Water Reclamation #:	9

O1954
SE
1/2 - 1 Mile
Higher

WA WELLS WALOG1000279493

Database:	Ecology Well Logs	Well Log ID:	357641
Well Tag:	Not Reported	Project Tag:	Not Reported
Notice of Intent #:	E004673	Date Received:	08-APR-03
Diameter:	1.5	Casing Depth:	16
Well Completion:	21-MAR-03	Well Owner:	Glacier Nw
Well Type:	Resource Protection	Driller #:	Not Reported
Static Level:	0	Flow Rate (GPM):	0
Flow Type:	Not Reported	PSI:	0
Well Test:	Not Reported	Water Reclamation #:	9

O1955
SE
1/2 - 1 Mile
Higher

WA WELLS WALOG1000252990

Database:	Ecology Well Logs	Well Log ID:	328012
Well Tag:	Not Reported	Project Tag:	Not Reported
Notice of Intent #:	A047704	Date Received:	18-JUL-00
Diameter:	0	Casing Depth:	10

GEOCHECK® - PHYSICAL SETTING SOURCE MAP FINDINGS

Well Completion:	04-MAY-00	Well Owner:	Bay West
Well Type:	Decommissioning	Driller #:	Not Reported
Static Level:	0	Flow Rate (GPM):	0
Flow Type:	Not Reported	PSI:	0
Well Test:	Not Reported	Water Reclamation #:	9

O1956
SE
1/2 - 1 Mile
Higher

WA WELLS WALOG1000279489

Database:	Ecology Well Logs	Well Log ID:	357637
Well Tag:	Not Reported	Project Tag:	Not Reported
Notice of Intent #:	S027587	Date Received:	08-APR-03
Diameter:	1.5	Casing Depth:	12
Well Completion:	21-MAR-03	Well Owner:	Glacier Nw
Well Type:	Resource Protection	Driller #:	Not Reported
Static Level:	0	Flow Rate (GPM):	0
Flow Type:	Not Reported	PSI:	0
Well Test:	Not Reported	Water Reclamation #:	9

O1957
SE
1/2 - 1 Mile
Higher

WA WELLS WALOG1000279490

Database:	Ecology Well Logs	Well Log ID:	357638
Well Tag:	Not Reported	Project Tag:	Not Reported
Notice of Intent #:	E004673	Date Received:	08-APR-03
Diameter:	1.5	Casing Depth:	12
Well Completion:	21-MAR-03	Well Owner:	Glacier Nw
Well Type:	Resource Protection	Driller #:	Not Reported
Static Level:	0	Flow Rate (GPM):	0
Flow Type:	Not Reported	PSI:	0
Well Test:	Not Reported	Water Reclamation #:	9

O1958
SE
1/2 - 1 Mile
Higher

WA WELLS WALOG1000280143

Database:	Ecology Well Logs	Well Log ID:	358571
Well Tag:	Not Reported	Project Tag:	Not Reported
Notice of Intent #:	R059564	Date Received:	18-FEB-03
Diameter:	0	Casing Depth:	11
Well Completion:	18-MAR-02	Well Owner:	Wallace Enterprises
Well Type:	Resource Protection	Driller #:	Not Reported
Static Level:	0	Flow Rate (GPM):	0
Flow Type:	Not Reported	PSI:	0
Well Test:	Not Reported	Water Reclamation #:	9

GEOCHECK® - PHYSICAL SETTING SOURCE MAP FINDINGS

Map ID
Direction
Distance
Elevation

Database EDR ID Number

O1959
SE
1/2 - 1 Mile
Higher

WA WELLS WALOG1000280144

Database:	Ecology Well Logs	Well Log ID:	358572
Well Tag:	Not Reported	Project Tag:	Not Reported
Notice of Intent #:	R059564	Date Received:	18-FEB-03
Diameter:	0	Casing Depth:	11
Well Completion:	18-MAR-02	Well Owner:	Wallace Enterprises
Well Type:	Resource Protection	Driller #:	Not Reported
Static Level:	0	Flow Rate (GPM):	0
Flow Type:	Not Reported	PSI:	0
Well Test:	Not Reported	Water Reclamation #:	9

O1960
SE
1/2 - 1 Mile
Higher

WA WELLS WALOG1000280145

Database:	Ecology Well Logs	Well Log ID:	358573
Well Tag:	Not Reported	Project Tag:	Not Reported
Notice of Intent #:	R059564	Date Received:	18-FEB-03
Diameter:	0	Casing Depth:	11
Well Completion:	18-MAR-02	Well Owner:	Wallace Enterprises
Well Type:	Resource Protection	Driller #:	Not Reported
Static Level:	0	Flow Rate (GPM):	0
Flow Type:	Not Reported	PSI:	0
Well Test:	Not Reported	Water Reclamation #:	9

O1961
SE
1/2 - 1 Mile
Higher

WA WELLS WALOG1000279494

Database:	Ecology Well Logs	Well Log ID:	357642
Well Tag:	Not Reported	Project Tag:	Not Reported
Notice of Intent #:	E004673	Date Received:	08-APR-03
Diameter:	1.5	Casing Depth:	16
Well Completion:	21-MAR-03	Well Owner:	Glacier Nw
Well Type:	Resource Protection	Driller #:	Not Reported
Static Level:	0	Flow Rate (GPM):	0
Flow Type:	Not Reported	PSI:	0
Well Test:	Not Reported	Water Reclamation #:	9

O1962
SE
1/2 - 1 Mile
Higher

WA WELLS WALOG1000280141

Database:	Ecology Well Logs	Well Log ID:	358569
Well Tag:	Not Reported	Project Tag:	Not Reported
Notice of Intent #:	R059564	Date Received:	18-FEB-03
Diameter:	0	Casing Depth:	11

GEOCHECK® - PHYSICAL SETTING SOURCE MAP FINDINGS

Well Completion:	18-MAR-02	Well Owner:	Wallace Enterprises
Well Type:	Resource Protection	Driller #:	Not Reported
Static Level:	0	Flow Rate (GPM):	0
Flow Type:	Not Reported	PSI:	0
Well Test:	Not Reported	Water Reclamation #:	9

O1963
SE
1/2 - 1 Mile
Higher

WA WELLS WALOG1000280142

Database:	Ecology Well Logs	Well Log ID:	358570
Well Tag:	Not Reported	Project Tag:	Not Reported
Notice of Intent #:	R059564	Date Received:	18-FEB-03
Diameter:	0	Casing Depth:	11
Well Completion:	18-MAR-02	Well Owner:	Wallace Enterprises
Well Type:	Resource Protection	Driller #:	Not Reported
Static Level:	0	Flow Rate (GPM):	0
Flow Type:	Not Reported	PSI:	0
Well Test:	Not Reported	Water Reclamation #:	9

O1964
SE
1/2 - 1 Mile
Higher

WA WELLS WALOG1000557581

Database:	Ecology Well Logs	Well Log ID:	790584
Well Tag:	Not Reported	Project Tag:	Not Reported
Notice of Intent #:	AE17171	Date Received:	04-MAY-12
Diameter:	2.25	Casing Depth:	10
Well Completion:	06-APR-12	Well Owner:	Noaa C/O Landau Assoc. Landau Associates
Well Type:	Decommissioning	Driller #:	Not Reported
Static Level:	0	Flow Rate (GPM):	0
Flow Type:	Not Reported	PSI:	0
Well Test:	Not Reported	Water Reclamation #:	8

O1965
SE
1/2 - 1 Mile
Higher

WA WELLS WALOG1000557582

Database:	Ecology Well Logs	Well Log ID:	790586
Well Tag:	Not Reported	Project Tag:	Not Reported
Notice of Intent #:	AE17171	Date Received:	04-MAY-12
Diameter:	2.25	Casing Depth:	15
Well Completion:	06-APR-12	Well Owner:	Noaa C/O Landau Assoc. Landau Associates
Well Type:	Decommissioning	Driller #:	Not Reported
Static Level:	0	Flow Rate (GPM):	0
Flow Type:	Not Reported	PSI:	0
Well Test:	Not Reported	Water Reclamation #:	8

GEOCHECK® - PHYSICAL SETTING SOURCE MAP FINDINGS

Map ID
Direction
Distance
Elevation

Database EDR ID Number

O1966
SE
1/2 - 1 Mile
Higher

WA WELLS WALOG1000557583

Database:	Ecology Well Logs	Well Log ID:	790588
Well Tag:	Not Reported	Project Tag:	Not Reported
Notice of Intent #:	AE17171	Date Received:	04-MAY-12
Diameter:	2.25	Casing Depth:	15
Well Completion:	06-APR-12	Well Owner:	Noaa C/O Landau Assoc. Landau Associates
Well Type:	Decommissioning	Driller #:	Not Reported
Static Level:	0	Flow Rate (GPM):	0
Flow Type:	Not Reported	PSI:	0
Well Test:	Not Reported	Water Reclamation #:	8

O1967
SE
1/2 - 1 Mile
Higher

WA WELLS WALOG1000532487

Database:	Ecology Well Logs	Well Log ID:	741966
Well Tag:	BCA850	Project Tag:	Not Reported
Notice of Intent #:	RE05749	Date Received:	05-AUG-11
Diameter:	8	Casing Depth:	15
Well Completion:	12-APR-11	Well Owner:	Equinox Development Unlimited-Llc
Well Type:	Resource Protection	Driller #:	Not Reported
Static Level:	0	Flow Rate (GPM):	0
Flow Type:	Not Reported	PSI:	0
Well Test:	Not Reported	Water Reclamation #:	9

O1968
SE
1/2 - 1 Mile
Higher

WA WELLS WALOG1000554518

Database:	Ecology Well Logs	Well Log ID:	784672
Well Tag:	Not Reported	Project Tag:	Not Reported
Notice of Intent #:	SE44873	Date Received:	20-MAR-12
Diameter:	1.5	Casing Depth:	70
Well Completion:	19-MAR-12	Well Owner:	Michigan Properties Hart Crowser~ Inc.
Well Type:	Resource Protection	Driller #:	Not Reported
Static Level:	0	Flow Rate (GPM):	0
Flow Type:	Not Reported	PSI:	0
Well Test:	Not Reported	Water Reclamation #:	9

O1969
SE
1/2 - 1 Mile
Higher

WA WELLS WALOG1000554519

Database:	Ecology Well Logs	Well Log ID:	784674
Well Tag:	Not Reported	Project Tag:	Not Reported
Notice of Intent #:	AE16752	Date Received:	20-MAR-12
Diameter:	1.5	Casing Depth:	70

GEOCHECK® - PHYSICAL SETTING SOURCE MAP FINDINGS

Well Completion:	19-MAR-12	Well Owner:	Michigan Properties Hart Crowser~ Inc.
Well Type:	Decommissioning	Driller #:	Not Reported
Static Level:	0	Flow Rate (GPM):	0
Flow Type:	Not Reported	PSI:	0
Well Test:	Not Reported	Water Reclamation #:	9

O1970
SE
1/2 - 1 Mile
Higher

WA WELLS WALOG1000570636

Database:	Ecology Well Logs	Well Log ID:	817108
Well Tag:	Not Reported	Project Tag:	Not Reported
Notice of Intent #:	SE46237	Date Received:	20-SEP-12
Diameter:	1.5	Casing Depth:	80
Well Completion:	17-SEP-12	Well Owner:	Michelle Ebert
Well Type:	Resource Protection	Driller #:	Not Reported
Static Level:	0	Flow Rate (GPM):	0
Flow Type:	Not Reported	PSI:	0
Well Test:	Not Reported	Water Reclamation #:	9

O1971
SE
1/2 - 1 Mile
Higher

WA WELLS WALOG1000570637

Database:	Ecology Well Logs	Well Log ID:	817110
Well Tag:	Not Reported	Project Tag:	Not Reported
Notice of Intent #:	AE18980	Date Received:	20-SEP-12
Diameter:	1.5	Casing Depth:	80
Well Completion:	17-SEP-12	Well Owner:	Michelle Ebert
Well Type:	Decommissioning	Driller #:	Not Reported
Static Level:	0	Flow Rate (GPM):	0
Flow Type:	Not Reported	PSI:	0
Well Test:	Not Reported	Water Reclamation #:	9

O1972
SE
1/2 - 1 Mile
Higher

WA WELLS WALOG1000570638

Database:	Ecology Well Logs	Well Log ID:	817112
Well Tag:	Not Reported	Project Tag:	Not Reported
Notice of Intent #:	AE18980	Date Received:	20-SEP-12
Diameter:	1.5	Casing Depth:	80
Well Completion:	17-SEP-12	Well Owner:	Michelle Ebert
Well Type:	Decommissioning	Driller #:	Not Reported
Static Level:	0	Flow Rate (GPM):	0
Flow Type:	Not Reported	PSI:	0
Well Test:	Not Reported	Water Reclamation #:	9

GEOCHECK® - PHYSICAL SETTING SOURCE MAP FINDINGS

Map ID
Direction
Distance
Elevation

Database EDR ID Number

O1973
SE
1/2 - 1 Mile
Higher

WA WELLS WALOG1000557584

Database:	Ecology Well Logs	Well Log ID:	790590
Well Tag:	Not Reported	Project Tag:	Not Reported
Notice of Intent #:	AE17171	Date Received:	04-MAY-12
Diameter:	2.25	Casing Depth:	15
Well Completion:	06-APR-12	Well Owner:	Noaa C/O Landau Assoc. Landau Associates
Well Type:	Decommissioning	Driller #:	Not Reported
Static Level:	0	Flow Rate (GPM):	0
Flow Type:	Not Reported	PSI:	0
Well Test:	Not Reported	Water Reclamation #:	8

O1974
SE
1/2 - 1 Mile
Higher

WA WELLS WALOG1000570634

Database:	Ecology Well Logs	Well Log ID:	817104
Well Tag:	Not Reported	Project Tag:	Not Reported
Notice of Intent #:	SE46237	Date Received:	20-SEP-12
Diameter:	1.5	Casing Depth:	80
Well Completion:	17-SEP-12	Well Owner:	Michelle Ebert
Well Type:	Resource Protection	Driller #:	Not Reported
Static Level:	0	Flow Rate (GPM):	0
Flow Type:	Not Reported	PSI:	0
Well Test:	Not Reported	Water Reclamation #:	9

O1975
SE
1/2 - 1 Mile
Higher

WA WELLS WALOG1000570635

Database:	Ecology Well Logs	Well Log ID:	817106
Well Tag:	Not Reported	Project Tag:	Not Reported
Notice of Intent #:	SE46237	Date Received:	20-SEP-12
Diameter:	1.5	Casing Depth:	80
Well Completion:	17-SEP-12	Well Owner:	Michelle Ebert
Well Type:	Resource Protection	Driller #:	Not Reported
Static Level:	0	Flow Rate (GPM):	0
Flow Type:	Not Reported	PSI:	0
Well Test:	Not Reported	Water Reclamation #:	9

O1976
SE
1/2 - 1 Mile
Higher

WA WELLS WALOG1000532486

Database:	Ecology Well Logs	Well Log ID:	741964
Well Tag:	BCA849	Project Tag:	Not Reported
Notice of Intent #:	RE05749	Date Received:	05-AUG-11
Diameter:	8	Casing Depth:	15

GEOCHECK® - PHYSICAL SETTING SOURCE MAP FINDINGS

Well Completion:	12-APR-11	Well Owner:	Equinox Development Unlimited-Llc
Well Type:	Resource Protection	Driller #:	Not Reported
Static Level:	0	Flow Rate (GPM):	0
Flow Type:	Not Reported	PSI:	0
Well Test:	Not Reported	Water Reclamation #:	9

O1977
SE
1/2 - 1 Mile
Higher

WA WELLS WALOG1000304458

Database:	Ecology Well Logs	Well Log ID:	385568
Well Tag:	AKB929	Project Tag:	Not Reported
Notice of Intent #:	R066314	Date Received:	16-AUG-04
Diameter:	8.25	Casing Depth:	15
Well Completion:	27-JUL-04	Well Owner:	Bpb Gypsum
Well Type:	Resource Protection	Driller #:	Not Reported
Static Level:	0	Flow Rate (GPM):	0
Flow Type:	Not Reported	PSI:	0
Well Test:	Not Reported	Water Reclamation #:	9

O1978
SE
1/2 - 1 Mile
Higher

WA WELLS WALOG1000304459

Database:	Ecology Well Logs	Well Log ID:	385569
Well Tag:	AKB927	Project Tag:	Not Reported
Notice of Intent #:	R066314	Date Received:	16-AUG-04
Diameter:	8.25	Casing Depth:	20
Well Completion:	27-JUL-04	Well Owner:	Bpb Gypsum
Well Type:	Resource Protection	Driller #:	Not Reported
Static Level:	0	Flow Rate (GPM):	0
Flow Type:	Not Reported	PSI:	0
Well Test:	Not Reported	Water Reclamation #:	9

O1979
SE
1/2 - 1 Mile
Higher

WA WELLS WALOG1000304460

Database:	Ecology Well Logs	Well Log ID:	385570
Well Tag:	AKB928	Project Tag:	Not Reported
Notice of Intent #:	R066314	Date Received:	16-AUG-04
Diameter:	8.25	Casing Depth:	22
Well Completion:	27-JUL-04	Well Owner:	Bpb Gypsum
Well Type:	Resource Protection	Driller #:	Not Reported
Static Level:	0	Flow Rate (GPM):	0
Flow Type:	Not Reported	PSI:	0
Well Test:	Not Reported	Water Reclamation #:	9

GEOCHECK® - PHYSICAL SETTING SOURCE MAP FINDINGS

Map ID
Direction
Distance
Elevation

Database EDR ID Number

O1980
SE
1/2 - 1 Mile
Higher

WA WELLS WALOG1000292839

Database:	Ecology Well Logs	Well Log ID:	373273
Well Tag:	Not Reported	Project Tag:	Not Reported
Notice of Intent #:	E005023	Date Received:	02-JAN-04
Diameter:	2	Casing Depth:	12
Well Completion:	02-DEC-03	Well Owner:	Consolidated Freightways
Well Type:	Resource Protection	Driller #:	Not Reported
Static Level:	0	Flow Rate (GPM):	0
Flow Type:	Not Reported	PSI:	0
Well Test:	Not Reported	Water Reclamation #:	9

O1981
SE
1/2 - 1 Mile
Higher

WA WELLS WALOG1000292840

Database:	Ecology Well Logs	Well Log ID:	373274
Well Tag:	Not Reported	Project Tag:	Not Reported
Notice of Intent #:	E005023	Date Received:	02-JAN-04
Diameter:	2	Casing Depth:	12
Well Completion:	02-DEC-03	Well Owner:	Consolidated Freightways
Well Type:	Resource Protection	Driller #:	Not Reported
Static Level:	0	Flow Rate (GPM):	0
Flow Type:	Not Reported	PSI:	0
Well Test:	Not Reported	Water Reclamation #:	9

O1982
SE
1/2 - 1 Mile
Higher

WA WELLS WALOG1000304457

Database:	Ecology Well Logs	Well Log ID:	385567
Well Tag:	AKB931	Project Tag:	Not Reported
Notice of Intent #:	R066314	Date Received:	16-AUG-04
Diameter:	8.25	Casing Depth:	22
Well Completion:	27-JUL-04	Well Owner:	Bpb Gypsum
Well Type:	Resource Protection	Driller #:	Not Reported
Static Level:	0	Flow Rate (GPM):	0
Flow Type:	Not Reported	PSI:	0
Well Test:	Not Reported	Water Reclamation #:	9

O1983
SE
1/2 - 1 Mile
Higher

WA WELLS WALOG1000445301

Database:	Ecology Well Logs	Well Log ID:	576689
Well Tag:	Not Reported	Project Tag:	Not Reported
Notice of Intent #:	SE03686	Date Received:	16-JAN-09
Diameter:	2.25	Casing Depth:	40

GEOCHECK® - PHYSICAL SETTING SOURCE MAP FINDINGS

Well Completion:	12-DEC-08	Well Owner:	Carter Construction
Well Type:	Resource Protection	Driller #:	Not Reported
Static Level:	0	Flow Rate (GPM):	0
Flow Type:	Not Reported	PSI:	0
Well Test:	Not Reported	Water Reclamation #:	9

O1984
SE
1/2 - 1 Mile
Higher

WA WELLS WALOG1000445302

Database:	Ecology Well Logs	Well Log ID:	576690
Well Tag:	Not Reported	Project Tag:	Not Reported
Notice of Intent #:	AE04894	Date Received:	16-JAN-09
Diameter:	2.25	Casing Depth:	40
Well Completion:	12-DEC-08	Well Owner:	Carter Construction
Well Type:	Decommissioning	Driller #:	Not Reported
Static Level:	0	Flow Rate (GPM):	0
Flow Type:	Not Reported	PSI:	0
Well Test:	Not Reported	Water Reclamation #:	9

O1985
SE
1/2 - 1 Mile
Higher

WA WELLS WALOG1000532485

Database:	Ecology Well Logs	Well Log ID:	741962
Well Tag:	BCA848	Project Tag:	Not Reported
Notice of Intent #:	RE05749	Date Received:	05-AUG-11
Diameter:	8	Casing Depth:	15
Well Completion:	12-APR-11	Well Owner:	Equinox Development Unlimited-Llc
Well Type:	Resource Protection	Driller #:	Not Reported
Static Level:	0	Flow Rate (GPM):	0
Flow Type:	Not Reported	PSI:	0
Well Test:	Not Reported	Water Reclamation #:	9

O1986
SE
1/2 - 1 Mile
Higher

WA WELLS WALOG1000304461

Database:	Ecology Well Logs	Well Log ID:	385571
Well Tag:	AKB930	Project Tag:	Not Reported
Notice of Intent #:	R066314	Date Received:	16-AUG-04
Diameter:	8.25	Casing Depth:	22
Well Completion:	27-JUL-04	Well Owner:	Bpb Gypsum
Well Type:	Resource Protection	Driller #:	Not Reported
Static Level:	0	Flow Rate (GPM):	0
Flow Type:	Not Reported	PSI:	0
Well Test:	Not Reported	Water Reclamation #:	9

GEOCHECK® - PHYSICAL SETTING SOURCE MAP FINDINGS

Map ID
Direction
Distance
Elevation

Database EDR ID Number

O1987
SE
1/2 - 1 Mile
Higher

WA WELLS WALOG1000426752

Database:	Ecology Well Logs	Well Log ID:	551680
Well Tag:	Not Reported	Project Tag:	Not Reported
Notice of Intent #:	SE02862	Date Received:	26-SEP-08
Diameter:	2.25	Casing Depth:	35
Well Completion:	13-AUG-08	Well Owner:	Da Stark Interiors
Well Type:	Resource Protection	Driller #:	Not Reported
Static Level:	0	Flow Rate (GPM):	0
Flow Type:	Not Reported	PSI:	0
Well Test:	Not Reported	Water Reclamation #:	9

O1988
SE
1/2 - 1 Mile
Higher

WA WELLS WALOG1000426753

Database:	Ecology Well Logs	Well Log ID:	551681
Well Tag:	Not Reported	Project Tag:	Not Reported
Notice of Intent #:	AE03815	Date Received:	26-SEP-08
Diameter:	2.25	Casing Depth:	35
Well Completion:	13-AUG-08	Well Owner:	Da Stark Interiors
Well Type:	Decommissioning	Driller #:	Not Reported
Static Level:	0	Flow Rate (GPM):	0
Flow Type:	Not Reported	PSI:	0
Well Test:	Not Reported	Water Reclamation #:	9

O1989
SE
1/2 - 1 Mile
Higher

WA WELLS WALOG1000658951

Database:	Ecology Well Logs	Well Log ID:	1002124
Well Tag:	Not Reported	Project Tag:	B4
Notice of Intent #:	AE28683	Date Received:	03-OCT-14
Diameter:	2.25	Casing Depth:	15
Well Completion:	16-SEP-14	Well Owner:	Society Of St Vincent De Pa
Well Type:	Decommissioning	Driller #:	3174
Static Level:	6	Flow Rate (GPM):	0
Flow Type:	Static Level	PSI:	0
Well Test:	Not Reported	Water Reclamation #:	9

O1990
SE
1/2 - 1 Mile
Higher

WA WELLS WALOG1000803861

Database:	Ecology Well Logs	Well Log ID:	1710197
Well Tag:	Not Reported	Project Tag:	Not Reported
Notice of Intent #:	DE02001	Date Received:	03-AUG-17
Diameter:	1.5	Casing Depth:	22

GEOCHECK® - PHYSICAL SETTING SOURCE MAP FINDINGS

Well Completion:	12-JUN-17	Well Owner:	Georgetown Crossroads Llc
Well Type:	Water	Driller #:	1374
Static Level:	6	Flow Rate (GPM):	0
Flow Type:	Static Level	PSI:	0
Well Test:	Not Reported	Water Reclamation #:	9

O1991
SE
1/2 - 1 Mile
Higher

WA WELLS WALOG1000804013

Database:	Ecology Well Logs	Well Log ID:	1639336
Well Tag:	Not Reported	Project Tag:	CPT-01
Notice of Intent #:	SE63478	Date Received:	14-SEP-17
Diameter:	1.5	Casing Depth:	30
Well Completion:	14-SEP-17	Well Owner:	Sdc Creative Llc
Well Type:	Resource Protection	Driller #:	2735
Static Level:	0	Flow Rate (GPM):	0
Flow Type:	Dry Hole	PSI:	0
Well Test:	Not Reported	Water Reclamation #:	9

O1992
SE
1/2 - 1 Mile
Higher

WA WELLS WALOG1000804014

Database:	Ecology Well Logs	Well Log ID:	1639337
Well Tag:	Not Reported	Project Tag:	CPT-02
Notice of Intent #:	SE63478	Date Received:	14-SEP-17
Diameter:	1.5	Casing Depth:	30
Well Completion:	14-SEP-17	Well Owner:	Sdc Creative Llc
Well Type:	Resource Protection	Driller #:	2735
Static Level:	0	Flow Rate (GPM):	0
Flow Type:	Dry Hole	PSI:	0
Well Test:	Not Reported	Water Reclamation #:	9

O1993
SE
1/2 - 1 Mile
Higher

WA WELLS WALOG1000780081

Database:	Ecology Well Logs	Well Log ID:	1701602
Well Tag:	BJR776	Project Tag:	Not Reported
Notice of Intent #:	AE45847	Date Received:	27-NOV-17
Diameter:	2	Casing Depth:	28
Well Completion:	02-NOV-17	Well Owner:	Consolidated Freight Ways
Well Type:	Decommissioning	Driller #:	2827
Static Level:	0	Flow Rate (GPM):	0
Flow Type:	Not Reported	PSI:	0
Well Test:	Not Reported	Water Reclamation #:	9

GEOCHECK® - PHYSICAL SETTING SOURCE MAP FINDINGS

Map ID
Direction
Distance
Elevation

Database EDR ID Number

O1994
SE
1/2 - 1 Mile
Higher

WA WELLS WALOG1000780082

Database:	Ecology Well Logs	Well Log ID:	1701603
Well Tag:	BJR777	Project Tag:	Not Reported
Notice of Intent #:	AE45847	Date Received:	27-NOV-17
Diameter:	2	Casing Depth:	24
Well Completion:	02-NOV-17	Well Owner:	Consolidated Freight Ways
Well Type:	Decommissioning	Driller #:	2827
Static Level:	0	Flow Rate (GPM):	0
Flow Type:	Not Reported	PSI:	0
Well Test:	Not Reported	Water Reclamation #:	9

O1995
SE
1/2 - 1 Mile
Higher

WA WELLS WALOG1000792935

Database:	Ecology Well Logs	Well Log ID:	1703325
Well Tag:	BJR779	Project Tag:	Not Reported
Notice of Intent #:	AE45847	Date Received:	27-NOV-17
Diameter:	2	Casing Depth:	19
Well Completion:	02-NOV-17	Well Owner:	Consolidated Freight Ways
Well Type:	Decommissioning	Driller #:	2827
Static Level:	0	Flow Rate (GPM):	0
Flow Type:	Not Reported	PSI:	0
Well Test:	Not Reported	Water Reclamation #:	9

O1996
SE
1/2 - 1 Mile
Higher

WA WELLS WALOG1000804018

Database:	Ecology Well Logs	Well Log ID:	1639341
Well Tag:	Not Reported	Project Tag:	CPT-03
Notice of Intent #:	AE45141	Date Received:	14-SEP-17
Diameter:	1.5	Casing Depth:	30
Well Completion:	14-SEP-17	Well Owner:	Sdc Creative Llc
Well Type:	Decommissioning	Driller #:	2735
Static Level:	0	Flow Rate (GPM):	0
Flow Type:	Dry Hole	PSI:	0
Well Test:	Not Reported	Water Reclamation #:	9

O1997
SE
1/2 - 1 Mile
Higher

WA WELLS WALOG1000806746

Database:	Ecology Well Logs	Well Log ID:	1637641
Well Tag:	BJR780	Project Tag:	Not Reported
Notice of Intent #:	RE14663	Date Received:	21-AUG-17
Diameter:	8	Casing Depth:	20

GEOCHECK® - PHYSICAL SETTING SOURCE MAP FINDINGS

Well Completion:	02-AUG-17	Well Owner:	Georgetown Crossroads Llc
Well Type:	Resource Protection	Driller #:	3216
Static Level:	0	Flow Rate (GPM):	0
Flow Type:	Not Reported	PSI:	0
Well Test:	Not Reported	Water Reclamation #:	9

O1998
SE
1/2 - 1 Mile
Higher

WA WELLS WALOG1000806747

Database:	Ecology Well Logs	Well Log ID:	1637642
Well Tag:	BJR783	Project Tag:	Not Reported
Notice of Intent #:	RE14663	Date Received:	21-AUG-17
Diameter:	8	Casing Depth:	25
Well Completion:	21-AUG-17	Well Owner:	Georgetown Crossroads Llc
Well Type:	Resource Protection	Driller #:	3216
Static Level:	0	Flow Rate (GPM):	0
Flow Type:	Not Reported	PSI:	0
Well Test:	Not Reported	Water Reclamation #:	9

O1999
SE
1/2 - 1 Mile
Higher

WA WELLS WALOG1000804015

Database:	Ecology Well Logs	Well Log ID:	1639338
Well Tag:	Not Reported	Project Tag:	CPT-03
Notice of Intent #:	SE63478	Date Received:	14-SEP-17
Diameter:	1.5	Casing Depth:	30
Well Completion:	14-SEP-17	Well Owner:	Sdc Creative Llc
Well Type:	Resource Protection	Driller #:	2735
Static Level:	0	Flow Rate (GPM):	0
Flow Type:	Dry Hole	PSI:	0
Well Test:	Not Reported	Water Reclamation #:	9

O2000
SE
1/2 - 1 Mile
Higher

WA WELLS WALOG1000804016

Database:	Ecology Well Logs	Well Log ID:	1639339
Well Tag:	Not Reported	Project Tag:	CPT-01
Notice of Intent #:	AE45141	Date Received:	14-SEP-17
Diameter:	1.5	Casing Depth:	30
Well Completion:	14-SEP-17	Well Owner:	Sdc Creative Llc
Well Type:	Decommissioning	Driller #:	2735
Static Level:	0	Flow Rate (GPM):	0
Flow Type:	Dry Hole	PSI:	0
Well Test:	Not Reported	Water Reclamation #:	9

GEOCHECK® - PHYSICAL SETTING SOURCE MAP FINDINGS

Map ID
Direction
Distance
Elevation

Database EDR ID Number

O2001
SE
1/2 - 1 Mile
Higher

WA WELLS WALOG1000804017

Database:	Ecology Well Logs	Well Log ID:	1639340
Well Tag:	Not Reported	Project Tag:	CPT-02
Notice of Intent #:	AE45141	Date Received:	14-SEP-17
Diameter:	1.5	Casing Depth:	30
Well Completion:	14-SEP-17	Well Owner:	Sdc Creative Llc
Well Type:	Decommissioning	Driller #:	2735
Static Level:	0	Flow Rate (GPM):	0
Flow Type:	Dry Hole	PSI:	0
Well Test:	Not Reported	Water Reclamation #:	9

O2002
SE
1/2 - 1 Mile
Higher

WA WELLS WALOG1000778624

Database:	Ecology Well Logs	Well Log ID:	1668165
Well Tag:	BKT898	Project Tag:	Not Reported
Notice of Intent #:	DE02001	Date Received:	19-OCT-17
Diameter:	1.5	Casing Depth:	22
Well Completion:	25-SEP-17	Well Owner:	Georgetown Crossroads Llc
Well Type:	Water	Driller #:	1374
Static Level:	6	Flow Rate (GPM):	0
Flow Type:	Static Level	PSI:	0
Well Test:	Not Reported	Water Reclamation #:	9

O2003
SE
1/2 - 1 Mile
Higher

WA WELLS WALOG1000778615

Database:	Ecology Well Logs	Well Log ID:	1668156
Well Tag:	BKT889	Project Tag:	Not Reported
Notice of Intent #:	DE02001	Date Received:	19-OCT-17
Diameter:	1.5	Casing Depth:	22
Well Completion:	25-SEP-17	Well Owner:	Georgetown Crossroads Llc
Well Type:	Water	Driller #:	1374
Static Level:	6	Flow Rate (GPM):	0
Flow Type:	Static Level	PSI:	0
Well Test:	Not Reported	Water Reclamation #:	9

O2004
SE
1/2 - 1 Mile
Higher

WA WELLS WALOG1000778616

Database:	Ecology Well Logs	Well Log ID:	1668157
Well Tag:	BKT890	Project Tag:	Not Reported
Notice of Intent #:	DE02001	Date Received:	19-OCT-17
Diameter:	1.5	Casing Depth:	22

GEOCHECK® - PHYSICAL SETTING SOURCE MAP FINDINGS

Well Completion:	25-SEP-17	Well Owner:	Georgetown Crossroads Llc
Well Type:	Water	Driller #:	1374
Static Level:	6	Flow Rate (GPM):	0
Flow Type:	Static Level	PSI:	0
Well Test:	Not Reported	Water Reclamation #:	9

O2005
SE
1/2 - 1 Mile
Higher

WA WELLS WALOG1000778617

Database:	Ecology Well Logs	Well Log ID:	1668158
Well Tag:	BKT891	Project Tag:	Not Reported
Notice of Intent #:	DE02001	Date Received:	19-OCT-17
Diameter:	1.5	Casing Depth:	22
Well Completion:	25-SEP-17	Well Owner:	Georgetown Crossroads Llc
Well Type:	Water	Driller #:	1374
Static Level:	6	Flow Rate (GPM):	0
Flow Type:	Static Level	PSI:	0
Well Test:	Not Reported	Water Reclamation #:	9

O2006
SE
1/2 - 1 Mile
Higher

WA WELLS WALOG1000778121

Database:	Ecology Well Logs	Well Log ID:	1667995
Well Tag:	BKG832	Project Tag:	Not Reported
Notice of Intent #:	DE02001	Date Received:	19-OCT-17
Diameter:	1.5	Casing Depth:	23
Well Completion:	29-SEP-17	Well Owner:	Georgetown Crossroads Llc
Well Type:	Water	Driller #:	1374
Static Level:	6	Flow Rate (GPM):	0
Flow Type:	Static Level	PSI:	0
Well Test:	Not Reported	Water Reclamation #:	9

O2007
SE
1/2 - 1 Mile
Higher

WA WELLS WALOG1000778122

Database:	Ecology Well Logs	Well Log ID:	1667996
Well Tag:	BKG833	Project Tag:	Not Reported
Notice of Intent #:	DE02001	Date Received:	19-OCT-17
Diameter:	1.5	Casing Depth:	23
Well Completion:	29-SEP-17	Well Owner:	Georgetown Crossroads Llc
Well Type:	Water	Driller #:	1374
Static Level:	6	Flow Rate (GPM):	0
Flow Type:	Static Level	PSI:	0
Well Test:	Not Reported	Water Reclamation #:	9

GEOCHECK® - PHYSICAL SETTING SOURCE MAP FINDINGS

Map ID
Direction
Distance
Elevation

Database EDR ID Number

O2008
SE
1/2 - 1 Mile
Higher

WA WELLS WALOG1000778123

Database:	Ecology Well Logs	Well Log ID:	1667997
Well Tag:	BKG834	Project Tag:	Not Reported
Notice of Intent #:	DE02001	Date Received:	19-OCT-17
Diameter:	1.5	Casing Depth:	23
Well Completion:	29-SEP-17	Well Owner:	Georgetown Crossroads Llc
Well Type:	Water	Driller #:	1374
Static Level:	6	Flow Rate (GPM):	0
Flow Type:	Static Level	PSI:	0
Well Test:	Not Reported	Water Reclamation #:	9

O2009
SE
1/2 - 1 Mile
Higher

WA WELLS WALOG1000778621

Database:	Ecology Well Logs	Well Log ID:	1668162
Well Tag:	BKT895	Project Tag:	Not Reported
Notice of Intent #:	DE02001	Date Received:	19-OCT-17
Diameter:	1.5	Casing Depth:	22
Well Completion:	25-SEP-17	Well Owner:	Georgetown Crossroads Llc
Well Type:	Water	Driller #:	1374
Static Level:	6	Flow Rate (GPM):	0
Flow Type:	Static Level	PSI:	0
Well Test:	Not Reported	Water Reclamation #:	9

O2010
SE
1/2 - 1 Mile
Higher

WA WELLS WALOG1000778622

Database:	Ecology Well Logs	Well Log ID:	1668163
Well Tag:	BKT896	Project Tag:	Not Reported
Notice of Intent #:	DE02001	Date Received:	19-OCT-17
Diameter:	1.5	Casing Depth:	22
Well Completion:	25-SEP-17	Well Owner:	Georgetown Crossroads Llc
Well Type:	Water	Driller #:	1374
Static Level:	6	Flow Rate (GPM):	0
Flow Type:	Static Level	PSI:	0
Well Test:	Not Reported	Water Reclamation #:	9

O2011
SE
1/2 - 1 Mile
Higher

WA WELLS WALOG1000778623

Database:	Ecology Well Logs	Well Log ID:	1668164
Well Tag:	BKT897	Project Tag:	Not Reported
Notice of Intent #:	DE02001	Date Received:	19-OCT-17
Diameter:	1.5	Casing Depth:	22

GEOCHECK® - PHYSICAL SETTING SOURCE MAP FINDINGS

Well Completion:	25-SEP-17	Well Owner:	Georgetown Crossroads Llc
Well Type:	Water	Driller #:	1374
Static Level:	6	Flow Rate (GPM):	0
Flow Type:	Static Level	PSI:	0
Well Test:	Not Reported	Water Reclamation #:	9

O2012
SE
1/2 - 1 Mile
Higher

WA WELLS WALOG1000778618

Database:	Ecology Well Logs	Well Log ID:	1668159
Well Tag:	BKT892	Project Tag:	Not Reported
Notice of Intent #:	DE02001	Date Received:	19-OCT-17
Diameter:	1.5	Casing Depth:	22
Well Completion:	25-SEP-17	Well Owner:	Georgetown Crossroads Llc
Well Type:	Water	Driller #:	1374
Static Level:	6	Flow Rate (GPM):	0
Flow Type:	Static Level	PSI:	0
Well Test:	Not Reported	Water Reclamation #:	9

O2013
SE
1/2 - 1 Mile
Higher

WA WELLS WALOG1000778619

Database:	Ecology Well Logs	Well Log ID:	1668160
Well Tag:	BKT893	Project Tag:	Not Reported
Notice of Intent #:	DE02001	Date Received:	19-OCT-17
Diameter:	1.5	Casing Depth:	22
Well Completion:	25-SEP-17	Well Owner:	Georgetown Crossroads Llc
Well Type:	Water	Driller #:	1374
Static Level:	6	Flow Rate (GPM):	0
Flow Type:	Static Level	PSI:	0
Well Test:	Not Reported	Water Reclamation #:	9

O2014
SE
1/2 - 1 Mile
Higher

WA WELLS WALOG1000778620

Database:	Ecology Well Logs	Well Log ID:	1668161
Well Tag:	BKT894	Project Tag:	Not Reported
Notice of Intent #:	DE02001	Date Received:	19-OCT-17
Diameter:	1.5	Casing Depth:	22
Well Completion:	25-SEP-17	Well Owner:	Georgetown Crossroads Llc
Well Type:	Water	Driller #:	1374
Static Level:	6	Flow Rate (GPM):	0
Flow Type:	Static Level	PSI:	0
Well Test:	Not Reported	Water Reclamation #:	9

GEOCHECK® - PHYSICAL SETTING SOURCE MAP FINDINGS

Map ID
Direction
Distance
Elevation

Database EDR ID Number

O2015
SE
1/2 - 1 Mile
Higher

WA WELLS WALOG1000813254

Database:	Ecology Well Logs	Well Log ID:	1703340
Well Tag:	BJR781	Project Tag:	Not Reported
Notice of Intent #:	AE45847	Date Received:	27-NOV-17
Diameter:	2	Casing Depth:	25
Well Completion:	02-NOV-17	Well Owner:	Consolidated Freight Ways
Well Type:	Decommissioning	Driller #:	2827
Static Level:	0	Flow Rate (GPM):	0
Flow Type:	Not Reported	PSI:	0
Well Test:	Not Reported	Water Reclamation #:	9

O2016
SE
1/2 - 1 Mile
Higher

WA WELLS WALOG1000813267

Database:	Ecology Well Logs	Well Log ID:	1703353
Well Tag:	BJR783	Project Tag:	Not Reported
Notice of Intent #:	AE45847	Date Received:	27-NOV-17
Diameter:	2	Casing Depth:	25
Well Completion:	02-NOV-17	Well Owner:	Consolidated Freight Ways
Well Type:	Decommissioning	Driller #:	2827
Static Level:	0	Flow Rate (GPM):	0
Flow Type:	Not Reported	PSI:	0
Well Test:	Not Reported	Water Reclamation #:	9

O2017
SE
1/2 - 1 Mile
Higher

WA WELLS WALOG1000813288

Database:	Ecology Well Logs	Well Log ID:	1703374
Well Tag:	BJR784	Project Tag:	Not Reported
Notice of Intent #:	AE45847	Date Received:	27-NOV-17
Diameter:	2	Casing Depth:	30
Well Completion:	02-NOV-17	Well Owner:	Consolidated Freight Ways
Well Type:	Decommissioning	Driller #:	2827
Static Level:	0	Flow Rate (GPM):	0
Flow Type:	Not Reported	PSI:	0
Well Test:	Not Reported	Water Reclamation #:	9

O2018
SE
1/2 - 1 Mile
Higher

WA WELLS WALOG1000809426

Database:	Ecology Well Logs	Well Log ID:	1642560
Well Tag:	Not Reported	Project Tag:	Not Reported
Notice of Intent #:	AE44916	Date Received:	16-OCT-17
Diameter:	1.5	Casing Depth:	65

GEOCHECK® - PHYSICAL SETTING SOURCE MAP FINDINGS

Well Completion:	28-SEP-17	Well Owner:	King County
Well Type:	Decommissioning	Driller #:	2735
Static Level:	0	Flow Rate (GPM):	0
Flow Type:	Dry Hole	PSI:	0
Well Test:	Not Reported	Water Reclamation #:	9

O2019
SE
1/2 - 1 Mile
Higher

WA WELLS WALOG1000813210

Database:	Ecology Well Logs	Well Log ID:	1703281
Well Tag:	BJR785	Project Tag:	Not Reported
Notice of Intent #:	AE45847	Date Received:	27-NOV-17
Diameter:	2	Casing Depth:	30
Well Completion:	02-NOV-17	Well Owner:	Consolidated Freight Ways
Well Type:	Decommissioning	Driller #:	2827
Static Level:	0	Flow Rate (GPM):	0
Flow Type:	Not Reported	PSI:	0
Well Test:	Not Reported	Water Reclamation #:	9

O2020
SE
1/2 - 1 Mile
Higher

WA WELLS WALOG1000813238

Database:	Ecology Well Logs	Well Log ID:	1703310
Well Tag:	BJR780	Project Tag:	Not Reported
Notice of Intent #:	AE45847	Date Received:	27-NOV-17
Diameter:	2	Casing Depth:	20
Well Completion:	02-NOV-17	Well Owner:	Consolidated Freight Ways
Well Type:	Decommissioning	Driller #:	2827
Static Level:	0	Flow Rate (GPM):	0
Flow Type:	Not Reported	PSI:	0
Well Test:	Not Reported	Water Reclamation #:	9

O2021
SE
1/2 - 1 Mile
Higher

WA WELLS WALOG1000815631

Database:	Ecology Well Logs	Well Log ID:	1637610
Well Tag:	BJR785	Project Tag:	Not Reported
Notice of Intent #:	RE14663	Date Received:	21-AUG-17
Diameter:	8	Casing Depth:	30
Well Completion:	02-AUG-17	Well Owner:	Georgetown Crossroads Llc
Well Type:	Resource Protection	Driller #:	3216
Static Level:	0	Flow Rate (GPM):	0
Flow Type:	Not Reported	PSI:	0
Well Test:	Not Reported	Water Reclamation #:	9

GEOCHECK® - PHYSICAL SETTING SOURCE MAP FINDINGS

Map ID
Direction
Distance
Elevation

Database EDR ID Number

O2022
SE
1/2 - 1 Mile
Higher

WA WELLS WALOG1000815658

Database:	Ecology Well Logs	Well Log ID:	1637664
Well Tag:	BJR781	Project Tag:	Not Reported
Notice of Intent #:	RE14663	Date Received:	21-AUG-17
Diameter:	8	Casing Depth:	25
Well Completion:	02-AUG-17	Well Owner:	Georgetown Crossroads Llc
Well Type:	Resource Protection	Driller #:	3216
Static Level:	0	Flow Rate (GPM):	0
Flow Type:	Not Reported	PSI:	0
Well Test:	Not Reported	Water Reclamation #:	9

O2023
SE
1/2 - 1 Mile
Higher

WA WELLS WALOG1000815660

Database:	Ecology Well Logs	Well Log ID:	1637666
Well Tag:	BJR776	Project Tag:	Not Reported
Notice of Intent #:	RE14663	Date Received:	21-AUG-17
Diameter:	8	Casing Depth:	38
Well Completion:	02-AUG-17	Well Owner:	Georgetown Crossroads Llc
Well Type:	Resource Protection	Driller #:	3216
Static Level:	0	Flow Rate (GPM):	0
Flow Type:	Not Reported	PSI:	0
Well Test:	Not Reported	Water Reclamation #:	9

O2024
SE
1/2 - 1 Mile
Higher

WA WELLS WALOG1000815628

Database:	Ecology Well Logs	Well Log ID:	1637607
Well Tag:	BJR777	Project Tag:	Not Reported
Notice of Intent #:	RE14663	Date Received:	21-AUG-17
Diameter:	8	Casing Depth:	24
Well Completion:	02-AUG-17	Well Owner:	Georgetown Crossroads Llc
Well Type:	Resource Protection	Driller #:	3216
Static Level:	0	Flow Rate (GPM):	0
Flow Type:	Not Reported	PSI:	0
Well Test:	Not Reported	Water Reclamation #:	9

O2025
SE
1/2 - 1 Mile
Higher

WA WELLS WALOG1000815629

Database:	Ecology Well Logs	Well Log ID:	1637608
Well Tag:	BJR779	Project Tag:	Not Reported
Notice of Intent #:	RE14663	Date Received:	21-AUG-17
Diameter:	8	Casing Depth:	19

GEOCHECK® - PHYSICAL SETTING SOURCE MAP FINDINGS

Well Completion:	02-AUG-17	Well Owner:	Georgetown Crossroads Llc
Well Type:	Resource Protection	Driller #:	3216
Static Level:	0	Flow Rate (GPM):	0
Flow Type:	Not Reported	PSI:	0
Well Test:	Not Reported	Water Reclamation #:	9

O2026
SE
1/2 - 1 Mile
Higher

WA WELLS WALOG1000815630

Database:	Ecology Well Logs	Well Log ID:	1637609
Well Tag:	BJR784	Project Tag:	Not Reported
Notice of Intent #:	RE14663	Date Received:	21-AUG-17
Diameter:	8	Casing Depth:	30
Well Completion:	02-AUG-17	Well Owner:	Georgetown Crossroads Llc
Well Type:	Resource Protection	Driller #:	3216
Static Level:	0	Flow Rate (GPM):	0
Flow Type:	Not Reported	PSI:	0
Well Test:	Not Reported	Water Reclamation #:	9

O2027
SE
1/2 - 1 Mile
Higher

WA WELLS WALOG1000809425

Database:	Ecology Well Logs	Well Log ID:	1642559
Well Tag:	Not Reported	Project Tag:	Not Reported
Notice of Intent #:	AE44916	Date Received:	16-OCT-17
Diameter:	1.5	Casing Depth:	65
Well Completion:	28-SEP-17	Well Owner:	King County
Well Type:	Decommissioning	Driller #:	2735
Static Level:	0	Flow Rate (GPM):	0
Flow Type:	Dry Hole	PSI:	0
Well Test:	Not Reported	Water Reclamation #:	9

O2028
SE
1/2 - 1 Mile
Higher

WA WELLS WALOG1000809416

Database:	Ecology Well Logs	Well Log ID:	1642550
Well Tag:	Not Reported	Project Tag:	Not Reported
Notice of Intent #:	SE63340	Date Received:	16-OCT-17
Diameter:	1.5	Casing Depth:	75
Well Completion:	28-SEP-17	Well Owner:	King County
Well Type:	Resource Protection	Driller #:	2735
Static Level:	0	Flow Rate (GPM):	0
Flow Type:	Dry Hole	PSI:	0
Well Test:	Not Reported	Water Reclamation #:	9

GEOCHECK® - PHYSICAL SETTING SOURCE MAP FINDINGS

Map ID
Direction
Distance
Elevation

Database EDR ID Number

O2029
SE
1/2 - 1 Mile
Higher

WA WELLS WALOG1000809417

Database:	Ecology Well Logs	Well Log ID:	1642551
Well Tag:	Not Reported	Project Tag:	Not Reported
Notice of Intent #:	SE63340	Date Received:	16-OCT-17
Diameter:	1.5	Casing Depth:	75
Well Completion:	28-SEP-17	Well Owner:	King County
Well Type:	Resource Protection	Driller #:	2735
Static Level:	0	Flow Rate (GPM):	0
Flow Type:	Dry Hole	PSI:	0
Well Test:	Not Reported	Water Reclamation #:	9

O2030
SE
1/2 - 1 Mile
Higher

WA WELLS WALOG1000809418

Database:	Ecology Well Logs	Well Log ID:	1642552
Well Tag:	Not Reported	Project Tag:	Not Reported
Notice of Intent #:	AE44916	Date Received:	16-OCT-17
Diameter:	1.5	Casing Depth:	75
Well Completion:	28-SEP-17	Well Owner:	King County
Well Type:	Decommissioning	Driller #:	2735
Static Level:	0	Flow Rate (GPM):	0
Flow Type:	Dry Hole	PSI:	0
Well Test:	Not Reported	Water Reclamation #:	9

O2031
SE
1/2 - 1 Mile
Higher

WA WELLS WALOG1000809413

Database:	Ecology Well Logs	Well Log ID:	1642547
Well Tag:	Not Reported	Project Tag:	Not Reported
Notice of Intent #:	SE63340	Date Received:	16-OCT-17
Diameter:	1.5	Casing Depth:	75
Well Completion:	28-SEP-17	Well Owner:	King County
Well Type:	Resource Protection	Driller #:	2735
Static Level:	0	Flow Rate (GPM):	0
Flow Type:	Dry Hole	PSI:	0
Well Test:	Not Reported	Water Reclamation #:	9

O2032
SE
1/2 - 1 Mile
Higher

WA WELLS WALOG1000809414

Database:	Ecology Well Logs	Well Log ID:	1642548
Well Tag:	Not Reported	Project Tag:	Not Reported
Notice of Intent #:	SE63340	Date Received:	16-OCT-17
Diameter:	1.5	Casing Depth:	75

GEOCHECK® - PHYSICAL SETTING SOURCE MAP FINDINGS

Well Completion:	28-SEP-17	Well Owner:	King County
Well Type:	Resource Protection	Driller #:	2735
Static Level:	0	Flow Rate (GPM):	0
Flow Type:	Dry Hole	PSI:	0
Well Test:	Not Reported	Water Reclamation #:	9

O2033
SE
1/2 - 1 Mile
Higher

WA WELLS WALOG1000809415

Database:	Ecology Well Logs	Well Log ID:	1642549
Well Tag:	Not Reported	Project Tag:	Not Reported
Notice of Intent #:	SE63340	Date Received:	16-OCT-17
Diameter:	1.5	Casing Depth:	75
Well Completion:	28-SEP-17	Well Owner:	King County
Well Type:	Resource Protection	Driller #:	2735
Static Level:	0	Flow Rate (GPM):	0
Flow Type:	Dry Hole	PSI:	0
Well Test:	Not Reported	Water Reclamation #:	9

O2034
SE
1/2 - 1 Mile
Higher

WA WELLS WALOG1000809422

Database:	Ecology Well Logs	Well Log ID:	1642556
Well Tag:	Not Reported	Project Tag:	Not Reported
Notice of Intent #:	AE44916	Date Received:	16-OCT-17
Diameter:	1.5	Casing Depth:	75
Well Completion:	28-SEP-17	Well Owner:	King County
Well Type:	Decommissioning	Driller #:	2735
Static Level:	0	Flow Rate (GPM):	0
Flow Type:	Dry Hole	PSI:	0
Well Test:	Not Reported	Water Reclamation #:	9

O2035
SE
1/2 - 1 Mile
Higher

WA WELLS WALOG1000809423

Database:	Ecology Well Logs	Well Log ID:	1642557
Well Tag:	Not Reported	Project Tag:	Not Reported
Notice of Intent #:	SE63340	Date Received:	16-OCT-17
Diameter:	1.5	Casing Depth:	65
Well Completion:	28-SEP-17	Well Owner:	King County
Well Type:	Resource Protection	Driller #:	2735
Static Level:	0	Flow Rate (GPM):	0
Flow Type:	Dry Hole	PSI:	0
Well Test:	Not Reported	Water Reclamation #:	9

GEOCHECK® - PHYSICAL SETTING SOURCE MAP FINDINGS

Map ID
Direction
Distance
Elevation

Database EDR ID Number

O2036
SE
1/2 - 1 Mile
Higher

WA WELLS WALOG1000809424

Database:	Ecology Well Logs	Well Log ID:	1642558
Well Tag:	Not Reported	Project Tag:	Not Reported
Notice of Intent #:	SE63340	Date Received:	16-OCT-17
Diameter:	1.5	Casing Depth:	65
Well Completion:	28-SEP-17	Well Owner:	King County
Well Type:	Resource Protection	Driller #:	2735
Static Level:	0	Flow Rate (GPM):	0
Flow Type:	Dry Hole	PSI:	0
Well Test:	Not Reported	Water Reclamation #:	9

O2037
SE
1/2 - 1 Mile
Higher

WA WELLS WALOG1000809419

Database:	Ecology Well Logs	Well Log ID:	1642553
Well Tag:	Not Reported	Project Tag:	Not Reported
Notice of Intent #:	AE44916	Date Received:	16-OCT-17
Diameter:	1.5	Casing Depth:	75
Well Completion:	28-SEP-17	Well Owner:	King County
Well Type:	Decommissioning	Driller #:	2735
Static Level:	0	Flow Rate (GPM):	0
Flow Type:	Dry Hole	PSI:	0
Well Test:	Not Reported	Water Reclamation #:	9

O2038
SE
1/2 - 1 Mile
Higher

WA WELLS WALOG1000809420

Database:	Ecology Well Logs	Well Log ID:	1642554
Well Tag:	Not Reported	Project Tag:	Not Reported
Notice of Intent #:	AE44916	Date Received:	16-OCT-17
Diameter:	1.5	Casing Depth:	75
Well Completion:	28-SEP-17	Well Owner:	King County
Well Type:	Decommissioning	Driller #:	2735
Static Level:	0	Flow Rate (GPM):	0
Flow Type:	Dry Hole	PSI:	0
Well Test:	Not Reported	Water Reclamation #:	9

O2039
SE
1/2 - 1 Mile
Higher

WA WELLS WALOG1000809421

Database:	Ecology Well Logs	Well Log ID:	1642555
Well Tag:	Not Reported	Project Tag:	Not Reported
Notice of Intent #:	AE44916	Date Received:	16-OCT-17
Diameter:	1.5	Casing Depth:	75

GEOCHECK® - PHYSICAL SETTING SOURCE MAP FINDINGS

Well Completion:	28-SEP-17	Well Owner:	King County
Well Type:	Decommissioning	Driller #:	2735
Static Level:	0	Flow Rate (GPM):	0
Flow Type:	Dry Hole	PSI:	0
Well Test:	Not Reported	Water Reclamation #:	9

O2040
SE
1/2 - 1 Mile
Higher

WA WELLS WALOG1000739836

Database:	Ecology Well Logs	Well Log ID:	1595207
Well Tag:	AEB453	Project Tag:	Not Reported
Notice of Intent #:	AE39164	Date Received:	11-OCT-16
Diameter:	4	Casing Depth:	15
Well Completion:	06-SEP-16	Well Owner:	Georgetown Crossroads Llc
Well Type:	Decommissioning	Driller #:	3216
Static Level:	0	Flow Rate (GPM):	0
Flow Type:	Not Reported	PSI:	0
Well Test:	Not Reported	Water Reclamation #:	9

O2041
SE
1/2 - 1 Mile
Higher

WA WELLS WALOG1000739847

Database:	Ecology Well Logs	Well Log ID:	1595218
Well Tag:	AGJ987	Project Tag:	Not Reported
Notice of Intent #:	AE39164	Date Received:	11-OCT-16
Diameter:	2	Casing Depth:	17
Well Completion:	06-SEP-16	Well Owner:	Georgetown Crossroads Llc
Well Type:	Decommissioning	Driller #:	3216
Static Level:	0	Flow Rate (GPM):	0
Flow Type:	Not Reported	PSI:	0
Well Test:	Not Reported	Water Reclamation #:	9

O2042
SE
1/2 - 1 Mile
Higher

WA WELLS WALOG1000739856

Database:	Ecology Well Logs	Well Log ID:	1595227
Well Tag:	AEB454	Project Tag:	Not Reported
Notice of Intent #:	AE39164	Date Received:	11-OCT-16
Diameter:	2	Casing Depth:	15
Well Completion:	06-SEP-16	Well Owner:	Georgetown Crossroads Llc
Well Type:	Decommissioning	Driller #:	3216
Static Level:	0	Flow Rate (GPM):	0
Flow Type:	Not Reported	PSI:	0
Well Test:	Not Reported	Water Reclamation #:	9

GEOCHECK® - PHYSICAL SETTING SOURCE MAP FINDINGS

Map ID
Direction
Distance
Elevation

Database EDR ID Number

O2043
SE
1/2 - 1 Mile
Higher

WA WELLS WALOG1000739810

Database:	Ecology Well Logs	Well Log ID:	1595181
Well Tag:	AEB451	Project Tag:	Not Reported
Notice of Intent #:	AE39164	Date Received:	11-OCT-16
Diameter:	2	Casing Depth:	15
Well Completion:	06-SEP-16	Well Owner:	Georgetown Crossroads Llc
Well Type:	Decommissioning	Driller #:	3216
Static Level:	0	Flow Rate (GPM):	0
Flow Type:	Not Reported	PSI:	0
Well Test:	Not Reported	Water Reclamation #:	9

O2044
SE
1/2 - 1 Mile
Higher

WA WELLS WALOG1000739823

Database:	Ecology Well Logs	Well Log ID:	1595194
Well Tag:	AEB452	Project Tag:	Not Reported
Notice of Intent #:	AE39164	Date Received:	11-OCT-16
Diameter:	2	Casing Depth:	15
Well Completion:	06-SEP-16	Well Owner:	Georgetown Crossroads Llc
Well Type:	Decommissioning	Driller #:	3216
Static Level:	0	Flow Rate (GPM):	0
Flow Type:	Not Reported	PSI:	0
Well Test:	Not Reported	Water Reclamation #:	9

O2045
SE
1/2 - 1 Mile
Higher

WA WELLS WALOG1000739824

Database:	Ecology Well Logs	Well Log ID:	1595195
Well Tag:	AGJ988	Project Tag:	Not Reported
Notice of Intent #:	AE39164	Date Received:	11-OCT-16
Diameter:	2	Casing Depth:	17
Well Completion:	06-SEP-16	Well Owner:	Georgetown Crossroads Llc
Well Type:	Decommissioning	Driller #:	3216
Static Level:	0	Flow Rate (GPM):	0
Flow Type:	Not Reported	PSI:	0
Well Test:	Not Reported	Water Reclamation #:	9

O2046
SE
1/2 - 1 Mile
Higher

WA WELLS WALOG1000759149

Database:	Ecology Well Logs	Well Log ID:	1617031
Well Tag:	Not Reported	Project Tag:	PO-3
Notice of Intent #:	EE06542	Date Received:	19-APR-17
Diameter:	2.25	Casing Depth:	12

GEOCHECK® - PHYSICAL SETTING SOURCE MAP FINDINGS

Well Completion:	28-MAR-17	Well Owner:	Labossier Larry L
Well Type:	Resource Protection	Driller #:	2827
Static Level:	96	Flow Rate (GPM):	0
Flow Type:	Static Level	PSI:	0
Well Test:	Not Reported	Water Reclamation #:	9

O2047
SE
1/2 - 1 Mile
Higher

WA WELLS WALOG1000759150

Database:	Ecology Well Logs	Well Log ID:	1617032
Well Tag:	Not Reported	Project Tag:	PO-2
Notice of Intent #:	EE06542	Date Received:	19-APR-17
Diameter:	2.25	Casing Depth:	12
Well Completion:	28-MAR-17	Well Owner:	Labossier Larry L
Well Type:	Resource Protection	Driller #:	2827
Static Level:	96	Flow Rate (GPM):	0
Flow Type:	Static Level	PSI:	0
Well Test:	Not Reported	Water Reclamation #:	9

O2048
SE
1/2 - 1 Mile
Higher

WA WELLS WALOG1000759151

Database:	Ecology Well Logs	Well Log ID:	1617033
Well Tag:	Not Reported	Project Tag:	PO-1
Notice of Intent #:	EE06542	Date Received:	19-APR-17
Diameter:	2.25	Casing Depth:	12
Well Completion:	28-MAR-17	Well Owner:	Labossier Larry L
Well Type:	Resource Protection	Driller #:	2827
Static Level:	72	Flow Rate (GPM):	0
Flow Type:	Static Level	PSI:	0
Well Test:	Not Reported	Water Reclamation #:	9

O2049
SE
1/2 - 1 Mile
Higher

WA WELLS WALOG1000739857

Database:	Ecology Well Logs	Well Log ID:	1595228
Well Tag:	AGJ986	Project Tag:	Not Reported
Notice of Intent #:	AE39164	Date Received:	11-OCT-16
Diameter:	2	Casing Depth:	17
Well Completion:	06-SEP-16	Well Owner:	Georgetown Crossroads Llc
Well Type:	Decommissioning	Driller #:	3216
Static Level:	0	Flow Rate (GPM):	0
Flow Type:	Not Reported	PSI:	0
Well Test:	Not Reported	Water Reclamation #:	9

GEOCHECK® - PHYSICAL SETTING SOURCE MAP FINDINGS

Map ID
Direction
Distance
Elevation

Database EDR ID Number

O2050
SE
1/2 - 1 Mile
Higher

WA WELLS WALOG1000759147

Database:	Ecology Well Logs	Well Log ID:	1617029
Well Tag:	Not Reported	Project Tag:	PO-5A
Notice of Intent #:	EE06542	Date Received:	19-APR-17
Diameter:	2.25	Casing Depth:	12
Well Completion:	28-MAR-17	Well Owner:	Labossier Larry L
Well Type:	Resource Protection	Driller #:	2827
Static Level:	48	Flow Rate (GPM):	0
Flow Type:	Static Level	PSI:	0
Well Test:	Not Reported	Water Reclamation #:	9

O2051
SE
1/2 - 1 Mile
Higher

WA WELLS WALOG1000759148

Database:	Ecology Well Logs	Well Log ID:	1617030
Well Tag:	Not Reported	Project Tag:	PO-4A
Notice of Intent #:	EE06542	Date Received:	19-APR-17
Diameter:	2.25	Casing Depth:	12
Well Completion:	28-MAR-17	Well Owner:	Labossier Larry L
Well Type:	Resource Protection	Driller #:	2827
Static Level:	96	Flow Rate (GPM):	0
Flow Type:	Static Level	PSI:	0
Well Test:	Not Reported	Water Reclamation #:	9

O2052
SE
1/2 - 1 Mile
Higher

WA WELLS WALOG1000719382

Database:	Ecology Well Logs	Well Log ID:	1563630
Well Tag:	Not Reported	Project Tag:	Not Reported
Notice of Intent #:	AE27412	Date Received:	25-APR-16
Diameter:	1.5	Casing Depth:	100
Well Completion:	23-JUN-14	Well Owner:	6050 Emway South Llc
Well Type:	Decommissioning	Driller #:	2735
Static Level:	0	Flow Rate (GPM):	0
Flow Type:	Dry Hole	PSI:	0
Well Test:	Not Reported	Water Reclamation #:	9

O2053
SE
1/2 - 1 Mile
Higher

WA WELLS WALOG1000658971

Database:	Ecology Well Logs	Well Log ID:	1002146
Well Tag:	Not Reported	Project Tag:	B5
Notice of Intent #:	EE05237	Date Received:	03-OCT-14
Diameter:	2.25	Casing Depth:	8

GEOCHECK® - PHYSICAL SETTING SOURCE MAP FINDINGS

Well Completion:	16-SEP-14	Well Owner:	Society Of St Vincent De Pa
Well Type:	Resource Protection	Driller #:	3174
Static Level:	6.5	Flow Rate (GPM):	0
Flow Type:	Static Level	PSI:	0
Well Test:	Not Reported	Water Reclamation #:	9

O2054
SE
1/2 - 1 Mile
Higher

WA WELLS WALOG1000658972

Database:	Ecology Well Logs	Well Log ID:	1002147
Well Tag:	Not Reported	Project Tag:	B1
Notice of Intent #:	AE28683	Date Received:	03-OCT-14
Diameter:	2.25	Casing Depth:	14
Well Completion:	16-SEP-14	Well Owner:	Society Of St Vincent De Pa
Well Type:	Decommissioning	Driller #:	3174
Static Level:	8	Flow Rate (GPM):	0
Flow Type:	Static Level	PSI:	0
Well Test:	Not Reported	Water Reclamation #:	9

O2055
SE
1/2 - 1 Mile
Higher

WA WELLS WALOG1000658973

Database:	Ecology Well Logs	Well Log ID:	1002148
Well Tag:	Not Reported	Project Tag:	B3
Notice of Intent #:	AE28683	Date Received:	03-OCT-14
Diameter:	2.25	Casing Depth:	15
Well Completion:	16-SEP-14	Well Owner:	Society Of St Vincent De Pa
Well Type:	Decommissioning	Driller #:	3174
Static Level:	0	Flow Rate (GPM):	0
Flow Type:	Not Reported	PSI:	0
Well Test:	Not Reported	Water Reclamation #:	9

O2056
SE
1/2 - 1 Mile
Higher

WA WELLS WALOG1000658952

Database:	Ecology Well Logs	Well Log ID:	1002125
Well Tag:	Not Reported	Project Tag:	B6
Notice of Intent #:	AE28683	Date Received:	03-OCT-14
Diameter:	2.25	Casing Depth:	10
Well Completion:	16-SEP-14	Well Owner:	Society Of St Vincent De Pa
Well Type:	Decommissioning	Driller #:	3174
Static Level:	7.5	Flow Rate (GPM):	0
Flow Type:	Static Level	PSI:	0
Well Test:	Not Reported	Water Reclamation #:	9

GEOCHECK® - PHYSICAL SETTING SOURCE MAP FINDINGS

Map ID
Direction
Distance
Elevation

Database EDR ID Number

O2057
SE
1/2 - 1 Mile
Higher

WA WELLS WALOG1000658969

Database:	Ecology Well Logs	Well Log ID:	1002144
Well Tag:	Not Reported	Project Tag:	B1
Notice of Intent #:	EE05237	Date Received:	03-OCT-14
Diameter:	2.25	Casing Depth:	14
Well Completion:	16-SEP-14	Well Owner:	Society Of St Vincent De Pa
Well Type:	Resource Protection	Driller #:	3174
Static Level:	8	Flow Rate (GPM):	0
Flow Type:	Static Level	PSI:	0
Well Test:	Not Reported	Water Reclamation #:	9

O2058
SE
1/2 - 1 Mile
Higher

WA WELLS WALOG1000658970

Database:	Ecology Well Logs	Well Log ID:	1002145
Well Tag:	Not Reported	Project Tag:	B3
Notice of Intent #:	EE05237	Date Received:	03-OCT-14
Diameter:	2.25	Casing Depth:	15
Well Completion:	16-SEP-14	Well Owner:	Society Of St Vincent De Pa
Well Type:	Resource Protection	Driller #:	3174
Static Level:	6	Flow Rate (GPM):	0
Flow Type:	Static Level	PSI:	0
Well Test:	Not Reported	Water Reclamation #:	9

O2059
SE
1/2 - 1 Mile
Higher

WA WELLS WALOG1000719379

Database:	Ecology Well Logs	Well Log ID:	1563627
Well Tag:	Not Reported	Project Tag:	Not Reported
Notice of Intent #:	SE51839	Date Received:	25-APR-16
Diameter:	1.5	Casing Depth:	100
Well Completion:	23-JUN-14	Well Owner:	6050 Emway South Llc
Well Type:	Resource Protection	Driller #:	2735
Static Level:	0	Flow Rate (GPM):	0
Flow Type:	Dry Hole	PSI:	0
Well Test:	Not Reported	Water Reclamation #:	9

O2060
SE
1/2 - 1 Mile
Higher

WA WELLS WALOG1000719380

Database:	Ecology Well Logs	Well Log ID:	1563628
Well Tag:	Not Reported	Project Tag:	Not Reported
Notice of Intent #:	AE27412	Date Received:	25-APR-16
Diameter:	1.5	Casing Depth:	100

GEOCHECK® - PHYSICAL SETTING SOURCE MAP FINDINGS

Well Completion:	23-JUN-14	Well Owner:	6050 Emway South Llc
Well Type:	Decommissioning	Driller #:	2735
Static Level:	0	Flow Rate (GPM):	0
Flow Type:	Dry Hole	PSI:	0
Well Test:	Not Reported	Water Reclamation #:	9

O2061
SE
1/2 - 1 Mile
Higher

WA WELLS WALOG1000719381

Database:	Ecology Well Logs	Well Log ID:	1563629
Well Tag:	Not Reported	Project Tag:	Not Reported
Notice of Intent #:	AE27412	Date Received:	25-APR-16
Diameter:	1.5	Casing Depth:	100
Well Completion:	23-JUN-14	Well Owner:	6050 Emway South Llc
Well Type:	Decommissioning	Driller #:	2735
Static Level:	0	Flow Rate (GPM):	0
Flow Type:	Dry Hole	PSI:	0
Well Test:	Not Reported	Water Reclamation #:	9

O2062
SE
1/2 - 1 Mile
Higher

WA WELLS WALOG1000658974

Database:	Ecology Well Logs	Well Log ID:	1002149
Well Tag:	Not Reported	Project Tag:	B5
Notice of Intent #:	AE28683	Date Received:	03-OCT-14
Diameter:	2.25	Casing Depth:	8
Well Completion:	16-SEP-14	Well Owner:	Society Of St Vincent De Pa
Well Type:	Decommissioning	Driller #:	3174
Static Level:	6.5	Flow Rate (GPM):	0
Flow Type:	Static Level	PSI:	0
Well Test:	Not Reported	Water Reclamation #:	9

O2063
SE
1/2 - 1 Mile
Higher

WA WELLS WALOG1000719377

Database:	Ecology Well Logs	Well Log ID:	1563625
Well Tag:	Not Reported	Project Tag:	Not Reported
Notice of Intent #:	SE51839	Date Received:	25-APR-16
Diameter:	1.5	Casing Depth:	100
Well Completion:	23-JUN-14	Well Owner:	6050 Emway South Llc
Well Type:	Resource Protection	Driller #:	2735
Static Level:	0	Flow Rate (GPM):	0
Flow Type:	Dry Hole	PSI:	0
Well Test:	Not Reported	Water Reclamation #:	9

GEOCHECK® - PHYSICAL SETTING SOURCE MAP FINDINGS

Map ID
Direction
Distance
Elevation

Database EDR ID Number

O2064
SE
1/2 - 1 Mile
Higher

WA WELLS WALOG1000719378

Database:	Ecology Well Logs	Well Log ID:	1563626
Well Tag:	Not Reported	Project Tag:	Not Reported
Notice of Intent #:	SE51839	Date Received:	25-APR-16
Diameter:	1.5	Casing Depth:	100
Well Completion:	23-JUN-14	Well Owner:	6050 Emway South Llc
Well Type:	Resource Protection	Driller #:	2735
Static Level:	0	Flow Rate (GPM):	0
Flow Type:	Dry Hole	PSI:	0
Well Test:	Not Reported	Water Reclamation #:	9

O2065
SE
1/2 - 1 Mile
Higher

WA WELLS WALOG1000759260

Database:	Ecology Well Logs	Well Log ID:	1617142
Well Tag:	Not Reported	Project Tag:	PO-5
Notice of Intent #:	AE42049	Date Received:	19-APR-17
Diameter:	2.25	Casing Depth:	12
Well Completion:	28-MAR-17	Well Owner:	Labossier Larry L
Well Type:	Decommissioning	Driller #:	2827
Static Level:	96	Flow Rate (GPM):	0
Flow Type:	Static Level	PSI:	0
Well Test:	Not Reported	Water Reclamation #:	9

O2066
SE
1/2 - 1 Mile
Higher

WA WELLS WALOG1000759261

Database:	Ecology Well Logs	Well Log ID:	1617143
Well Tag:	Not Reported	Project Tag:	B1
Notice of Intent #:	AE42049	Date Received:	19-APR-17
Diameter:	2.25	Casing Depth:	12
Well Completion:	28-MAR-17	Well Owner:	Labossier Larry L
Well Type:	Decommissioning	Driller #:	2827
Static Level:	84	Flow Rate (GPM):	0
Flow Type:	Static Level	PSI:	0
Well Test:	Not Reported	Water Reclamation #:	9

O2067
SE
1/2 - 1 Mile
Higher

WA WELLS WALOG1000759262

Database:	Ecology Well Logs	Well Log ID:	1617144
Well Tag:	Not Reported	Project Tag:	B2
Notice of Intent #:	AE42049	Date Received:	19-APR-17
Diameter:	2.25	Casing Depth:	12

GEOCHECK® - PHYSICAL SETTING SOURCE MAP FINDINGS

Well Completion:	28-MAR-17	Well Owner:	Labossier Larry L
Well Type:	Decommissioning	Driller #:	2827
Static Level:	84	Flow Rate (GPM):	0
Flow Type:	Static Level	PSI:	0
Well Test:	Not Reported	Water Reclamation #:	9

O2068
SE
1/2 - 1 Mile
Higher

WA WELLS WALOG1000759257

Database:	Ecology Well Logs	Well Log ID:	1617139
Well Tag:	Not Reported	Project Tag:	PO-2
Notice of Intent #:	AE42049	Date Received:	19-APR-17
Diameter:	2.25	Casing Depth:	12
Well Completion:	28-MAR-17	Well Owner:	Labossier Larry L
Well Type:	Decommissioning	Driller #:	2827
Static Level:	96	Flow Rate (GPM):	0
Flow Type:	Static Level	PSI:	0
Well Test:	Not Reported	Water Reclamation #:	9

O2069
SE
1/2 - 1 Mile
Higher

WA WELLS WALOG1000759258

Database:	Ecology Well Logs	Well Log ID:	1617140
Well Tag:	Not Reported	Project Tag:	PO-1
Notice of Intent #:	AE42049	Date Received:	19-APR-17
Diameter:	2.25	Casing Depth:	12
Well Completion:	28-MAR-17	Well Owner:	Labossier Larry L
Well Type:	Decommissioning	Driller #:	2827
Static Level:	72	Flow Rate (GPM):	0
Flow Type:	Static Level	PSI:	0
Well Test:	Not Reported	Water Reclamation #:	9

O2070
SE
1/2 - 1 Mile
Higher

WA WELLS WALOG1000759259

Database:	Ecology Well Logs	Well Log ID:	1617141
Well Tag:	Not Reported	Project Tag:	PO-10
Notice of Intent #:	AE42049	Date Received:	19-APR-17
Diameter:	2.25	Casing Depth:	12
Well Completion:	28-MAR-17	Well Owner:	Labossier Larry L
Well Type:	Decommissioning	Driller #:	2827
Static Level:	96	Flow Rate (GPM):	0
Flow Type:	Static Level	PSI:	0
Well Test:	Not Reported	Water Reclamation #:	9

GEOCHECK® - PHYSICAL SETTING SOURCE MAP FINDINGS

Map ID
Direction
Distance
Elevation

Database EDR ID Number

O2071
SE
1/2 - 1 Mile
Higher

WA WELLS WALOG1000778118

Database:	Ecology Well Logs	Well Log ID:	1667992
Well Tag:	BKG829	Project Tag:	Not Reported
Notice of Intent #:	DE02001	Date Received:	19-OCT-17
Diameter:	1.5	Casing Depth:	23
Well Completion:	29-SEP-17	Well Owner:	Georgetown Crossroads Llc
Well Type:	Water	Driller #:	1374
Static Level:	6	Flow Rate (GPM):	0
Flow Type:	Static Level	PSI:	0
Well Test:	Not Reported	Water Reclamation #:	9

O2072
SE
1/2 - 1 Mile
Higher

WA WELLS WALOG1000778119

Database:	Ecology Well Logs	Well Log ID:	1667993
Well Tag:	BKG830	Project Tag:	Not Reported
Notice of Intent #:	DE02001	Date Received:	19-OCT-17
Diameter:	1.5	Casing Depth:	23
Well Completion:	29-SEP-17	Well Owner:	Georgetown Crossroads Llc
Well Type:	Water	Driller #:	1374
Static Level:	6	Flow Rate (GPM):	0
Flow Type:	Static Level	PSI:	0
Well Test:	Not Reported	Water Reclamation #:	9

O2073
SE
1/2 - 1 Mile
Higher

WA WELLS WALOG1000778120

Database:	Ecology Well Logs	Well Log ID:	1667994
Well Tag:	BKG831	Project Tag:	Not Reported
Notice of Intent #:	DE02001	Date Received:	19-OCT-17
Diameter:	1.5	Casing Depth:	23
Well Completion:	29-SEP-17	Well Owner:	Georgetown Crossroads Llc
Well Type:	Water	Driller #:	1374
Static Level:	6	Flow Rate (GPM):	0
Flow Type:	Static Level	PSI:	0
Well Test:	Not Reported	Water Reclamation #:	9

O2074
SE
1/2 - 1 Mile
Higher

WA WELLS WALOG1000759277

Database:	Ecology Well Logs	Well Log ID:	1617159
Well Tag:	Not Reported	Project Tag:	PO-4
Notice of Intent #:	SE61497	Date Received:	19-APR-17
Diameter:	2.25	Casing Depth:	12

GEOCHECK® - PHYSICAL SETTING SOURCE MAP FINDINGS

Well Completion:	27-MAR-17	Well Owner:	Labossier Larry L
Well Type:	Resource Protection	Driller #:	2827
Static Level:	0	Flow Rate (GPM):	0
Flow Type:	Dry Hole	PSI:	0
Well Test:	Not Reported	Water Reclamation #:	9

O2075
SE
1/2 - 1 Mile
Higher

WA WELLS WALOG1000759278

Database:	Ecology Well Logs	Well Log ID:	1617160
Well Tag:	Not Reported	Project Tag:	PO-4
Notice of Intent #:	AE42048	Date Received:	19-APR-17
Diameter:	2.25	Casing Depth:	12
Well Completion:	27-MAR-17	Well Owner:	Labossier Larry L
Well Type:	Decommissioning	Driller #:	2827
Static Level:	0	Flow Rate (GPM):	0
Flow Type:	Dry Hole	PSI:	0
Well Test:	Not Reported	Water Reclamation #:	9

O2076
SE
1/2 - 1 Mile
Higher

WA WELLS WALOG1000778117

Database:	Ecology Well Logs	Well Log ID:	1667991
Well Tag:	BKG828	Project Tag:	Not Reported
Notice of Intent #:	DE02001	Date Received:	19-OCT-17
Diameter:	1.5	Casing Depth:	23
Well Completion:	29-SEP-17	Well Owner:	Georgetown Crossroads Llc
Well Type:	Water	Driller #:	1374
Static Level:	6	Flow Rate (GPM):	0
Flow Type:	Static Level	PSI:	0
Well Test:	Not Reported	Water Reclamation #:	9

O2077
SE
1/2 - 1 Mile
Higher

WA WELLS WALOG1000759256

Database:	Ecology Well Logs	Well Log ID:	1617138
Well Tag:	Not Reported	Project Tag:	PO-3
Notice of Intent #:	AE42049	Date Received:	19-APR-17
Diameter:	2.25	Casing Depth:	12
Well Completion:	28-MAR-17	Well Owner:	Labossier Larry L
Well Type:	Decommissioning	Driller #:	2827
Static Level:	96	Flow Rate (GPM):	0
Flow Type:	Static Level	PSI:	0
Well Test:	Not Reported	Water Reclamation #:	9

GEOCHECK® - PHYSICAL SETTING SOURCE MAP FINDINGS

Map ID
Direction
Distance
Elevation

Database EDR ID Number

O2078
SE
1/2 - 1 Mile
Higher

WA WELLS WALOG1000759155

Database:	Ecology Well Logs	Well Log ID:	1617037
Well Tag:	Not Reported	Project Tag:	B2
Notice of Intent #:	EE06542	Date Received:	19-APR-17
Diameter:	2.25	Casing Depth:	12
Well Completion:	28-MAR-17	Well Owner:	Labossier Larry L
Well Type:	Resource Protection	Driller #:	2827
Static Level:	84	Flow Rate (GPM):	0
Flow Type:	Static Level	PSI:	0
Well Test:	Not Reported	Water Reclamation #:	9

O2079
SE
1/2 - 1 Mile
Higher

WA WELLS WALOG1000759156

Database:	Ecology Well Logs	Well Log ID:	1617038
Well Tag:	Not Reported	Project Tag:	HP1
Notice of Intent #:	EE06542	Date Received:	19-APR-17
Diameter:	1.5	Casing Depth:	10
Well Completion:	28-MAR-17	Well Owner:	Labossier Larry L
Well Type:	Resource Protection	Driller #:	2827
Static Level:	84	Flow Rate (GPM):	0
Flow Type:	Static Level	PSI:	0
Well Test:	Not Reported	Water Reclamation #:	9

O2080
SE
1/2 - 1 Mile
Higher

WA WELLS WALOG1000759157

Database:	Ecology Well Logs	Well Log ID:	1617039
Well Tag:	Not Reported	Project Tag:	HP-2
Notice of Intent #:	EE06542	Date Received:	19-APR-17
Diameter:	1.5	Casing Depth:	10
Well Completion:	28-MAR-17	Well Owner:	Labossier Larry L
Well Type:	Resource Protection	Driller #:	2827
Static Level:	72	Flow Rate (GPM):	0
Flow Type:	Static Level	PSI:	0
Well Test:	Not Reported	Water Reclamation #:	9

O2081
SE
1/2 - 1 Mile
Higher

WA WELLS WALOG1000759152

Database:	Ecology Well Logs	Well Log ID:	1617034
Well Tag:	Not Reported	Project Tag:	PO-10
Notice of Intent #:	EE06542	Date Received:	19-APR-17
Diameter:	2.25	Casing Depth:	12

GEOCHECK® - PHYSICAL SETTING SOURCE MAP FINDINGS

Well Completion:	28-MAR-17	Well Owner:	Labossier Larry L
Well Type:	Resource Protection	Driller #:	2827
Static Level:	96	Flow Rate (GPM):	0
Flow Type:	Static Level	PSI:	0
Well Test:	Not Reported	Water Reclamation #:	9

O2082
SE
1/2 - 1 Mile
Higher

WA WELLS WALOG1000759153

Database:	Ecology Well Logs	Well Log ID:	1617035
Well Tag:	Not Reported	Project Tag:	PO-5
Notice of Intent #:	EE06542	Date Received:	19-APR-17
Diameter:	2.25	Casing Depth:	12
Well Completion:	28-MAR-17	Well Owner:	Labossier Larry L
Well Type:	Resource Protection	Driller #:	2827
Static Level:	96	Flow Rate (GPM):	0
Flow Type:	Static Level	PSI:	0
Well Test:	Not Reported	Water Reclamation #:	9

O2083
SE
1/2 - 1 Mile
Higher

WA WELLS WALOG1000759154

Database:	Ecology Well Logs	Well Log ID:	1617036
Well Tag:	Not Reported	Project Tag:	B1
Notice of Intent #:	EE06542	Date Received:	19-APR-17
Diameter:	2.25	Casing Depth:	12
Well Completion:	28-MAR-17	Well Owner:	Labossier Larry L
Well Type:	Resource Protection	Driller #:	2827
Static Level:	84	Flow Rate (GPM):	0
Flow Type:	Static Level	PSI:	0
Well Test:	Not Reported	Water Reclamation #:	9

O2084
SE
1/2 - 1 Mile
Higher

WA WELLS WALOG1000759161

Database:	Ecology Well Logs	Well Log ID:	1617043
Well Tag:	Not Reported	Project Tag:	HP-3
Notice of Intent #:	AE42049	Date Received:	19-APR-17
Diameter:	1.5	Casing Depth:	10
Well Completion:	28-MAR-17	Well Owner:	Labossier Larry L
Well Type:	Decommissioning	Driller #:	2827
Static Level:	84	Flow Rate (GPM):	0
Flow Type:	Static Level	PSI:	0
Well Test:	Not Reported	Water Reclamation #:	9

GEOCHECK® - PHYSICAL SETTING SOURCE MAP FINDINGS

Map ID
Direction
Distance
Elevation

Database EDR ID Number

O2085
SE
1/2 - 1 Mile
Higher

WA WELLS WALOG1000759254

Database:	Ecology Well Logs	Well Log ID:	1617136
Well Tag:	Not Reported	Project Tag:	PO-5A
Notice of Intent #:	AE42049	Date Received:	19-APR-17
Diameter:	2.25	Casing Depth:	12
Well Completion:	28-MAR-17	Well Owner:	Labossier Larry L
Well Type:	Decommissioning	Driller #:	2827
Static Level:	48	Flow Rate (GPM):	0
Flow Type:	Static Level	PSI:	0
Well Test:	Not Reported	Water Reclamation #:	9

O2086
SE
1/2 - 1 Mile
Higher

WA WELLS WALOG1000759255

Database:	Ecology Well Logs	Well Log ID:	1617137
Well Tag:	Not Reported	Project Tag:	PO-4A
Notice of Intent #:	AE42049	Date Received:	19-APR-17
Diameter:	2.25	Casing Depth:	12
Well Completion:	28-MAR-17	Well Owner:	Labossier Larry L
Well Type:	Decommissioning	Driller #:	2827
Static Level:	96	Flow Rate (GPM):	0
Flow Type:	Static Level	PSI:	0
Well Test:	Not Reported	Water Reclamation #:	9

O2087
SE
1/2 - 1 Mile
Higher

WA WELLS WALOG1000759158

Database:	Ecology Well Logs	Well Log ID:	1617040
Well Tag:	Not Reported	Project Tag:	HP-3
Notice of Intent #:	EE06542	Date Received:	19-APR-17
Diameter:	1.5	Casing Depth:	10
Well Completion:	28-MAR-17	Well Owner:	Labossier Larry L
Well Type:	Resource Protection	Driller #:	2827
Static Level:	84	Flow Rate (GPM):	0
Flow Type:	Static Level	PSI:	0
Well Test:	Not Reported	Water Reclamation #:	9

O2088
SE
1/2 - 1 Mile
Higher

WA WELLS WALOG1000759159

Database:	Ecology Well Logs	Well Log ID:	1617041
Well Tag:	Not Reported	Project Tag:	HP1
Notice of Intent #:	AE42049	Date Received:	19-APR-17
Diameter:	1.5	Casing Depth:	10

GEOCHECK® - PHYSICAL SETTING SOURCE MAP FINDINGS

Well Completion:	28-MAR-17	Well Owner:	Labossier Larry L
Well Type:	Decommissioning	Driller #:	2827
Static Level:	84	Flow Rate (GPM):	0
Flow Type:	Static Level	PSI:	0
Well Test:	Not Reported	Water Reclamation #:	9

O2089
SE
1/2 - 1 Mile
Higher

WA WELLS WALOG1000759160

Database:	Ecology Well Logs	Well Log ID:	1617042
Well Tag:	Not Reported	Project Tag:	HP-2
Notice of Intent #:	AE42049	Date Received:	19-APR-17
Diameter:	1.5	Casing Depth:	10
Well Completion:	28-MAR-17	Well Owner:	Labossier Larry L
Well Type:	Decommissioning	Driller #:	2827
Static Level:	72	Flow Rate (GPM):	0
Flow Type:	Static Level	PSI:	0
Well Test:	Not Reported	Water Reclamation #:	9

O2090
SE
1/2 - 1 Mile
Higher

WA WELLS WALOG1000252989

Database:	Ecology Well Logs	Well Log ID:	328011
Well Tag:	Not Reported	Project Tag:	Not Reported
Notice of Intent #:	A047704	Date Received:	18-JUL-00
Diameter:	0	Casing Depth:	10
Well Completion:	04-MAY-00	Well Owner:	Bay West
Well Type:	Decommissioning	Driller #:	Not Reported
Static Level:	0	Flow Rate (GPM):	0
Flow Type:	Not Reported	PSI:	0
Well Test:	Not Reported	Water Reclamation #:	9

O2091
SE
1/2 - 1 Mile
Higher

WA WELLS WALOG1000001166

Database:	Ecology Well Logs	Well Log ID:	1752825
Well Tag:	BKT935	Project Tag:	Not Reported
Notice of Intent #:	AE45703	Date Received:	02-NOV-17
Diameter:	1.5	Casing Depth:	22
Well Completion:	19-OCT-17	Well Owner:	Georgetown Crossroads Llc
Well Type:	Decommissioning	Driller #:	1374
Static Level:	0	Flow Rate (GPM):	0
Flow Type:	Not Reported	PSI:	0
Well Test:	Not Reported	Water Reclamation #:	9

GEOCHECK® - PHYSICAL SETTING SOURCE MAP FINDINGS

Map ID
Direction
Distance
Elevation

Database EDR ID Number

O2092
SE
1/2 - 1 Mile
Higher

WA WELLS WALOG1000001165

Database:	Ecology Well Logs	Well Log ID:	1752824
Well Tag:	BKT934	Project Tag:	Not Reported
Notice of Intent #:	AE45703	Date Received:	02-NOV-17
Diameter:	1.5	Casing Depth:	22
Well Completion:	19-OCT-17	Well Owner:	Georgetown Crossroads Llc
Well Type:	Decommissioning	Driller #:	1374
Static Level:	0	Flow Rate (GPM):	0
Flow Type:	Not Reported	PSI:	0
Well Test:	Not Reported	Water Reclamation #:	9

O2093
SE
1/2 - 1 Mile
Higher

WA WELLS WALOG1000001164

Database:	Ecology Well Logs	Well Log ID:	1752823
Well Tag:	BKT933	Project Tag:	Not Reported
Notice of Intent #:	AE45703	Date Received:	02-NOV-17
Diameter:	1.5	Casing Depth:	22
Well Completion:	19-OCT-17	Well Owner:	Georgetown Crossroads Llc
Well Type:	Decommissioning	Driller #:	1374
Static Level:	0	Flow Rate (GPM):	0
Flow Type:	Not Reported	PSI:	0
Well Test:	Not Reported	Water Reclamation #:	9

O2094
SE
1/2 - 1 Mile
Higher

WA WELLS WALOG1000001169

Database:	Ecology Well Logs	Well Log ID:	1752828
Well Tag:	BKT938	Project Tag:	Not Reported
Notice of Intent #:	AE45703	Date Received:	02-NOV-17
Diameter:	1.5	Casing Depth:	22
Well Completion:	19-OCT-17	Well Owner:	Georgetown Crossroads Llc
Well Type:	Decommissioning	Driller #:	1374
Static Level:	0	Flow Rate (GPM):	0
Flow Type:	Not Reported	PSI:	0
Well Test:	Not Reported	Water Reclamation #:	9

O2095
SE
1/2 - 1 Mile
Higher

WA WELLS WALOG1000001168

Database:	Ecology Well Logs	Well Log ID:	1752827
Well Tag:	BKT937	Project Tag:	Not Reported
Notice of Intent #:	AE45703	Date Received:	02-NOV-17
Diameter:	1.5	Casing Depth:	22

GEOCHECK® - PHYSICAL SETTING SOURCE MAP FINDINGS

Well Completion:	19-OCT-17	Well Owner:	Georgetown Crossroads Llc
Well Type:	Decommissioning	Driller #:	1374
Static Level:	0	Flow Rate (GPM):	0
Flow Type:	Not Reported	PSI:	0
Well Test:	Not Reported	Water Reclamation #:	9

O2096
SE
1/2 - 1 Mile
Higher

WA WELLS WALOG1000001167

Database:	Ecology Well Logs	Well Log ID:	1752826
Well Tag:	BKT936	Project Tag:	Not Reported
Notice of Intent #:	AE45703	Date Received:	02-NOV-17
Diameter:	1.5	Casing Depth:	22
Well Completion:	19-OCT-17	Well Owner:	Georgetown Crossroads Llc
Well Type:	Decommissioning	Driller #:	1374
Static Level:	0	Flow Rate (GPM):	0
Flow Type:	Not Reported	PSI:	0
Well Test:	Not Reported	Water Reclamation #:	9

O2097
SE
1/2 - 1 Mile
Higher

WA WELLS WALOG1000001163

Database:	Ecology Well Logs	Well Log ID:	1752822
Well Tag:	BKT932	Project Tag:	Not Reported
Notice of Intent #:	AE45703	Date Received:	02-NOV-17
Diameter:	1.5	Casing Depth:	22
Well Completion:	19-OCT-17	Well Owner:	Georgetown Crossroads Llc
Well Type:	Decommissioning	Driller #:	1374
Static Level:	0	Flow Rate (GPM):	0
Flow Type:	Not Reported	PSI:	0
Well Test:	Not Reported	Water Reclamation #:	9

O2098
SE
1/2 - 1 Mile
Higher

WA WELLS WALOG1000001158

Database:	Ecology Well Logs	Well Log ID:	1752813
Well Tag:	BKT898	Project Tag:	Not Reported
Notice of Intent #:	AE45703	Date Received:	02-NOV-17
Diameter:	1.5	Casing Depth:	22
Well Completion:	19-OCT-17	Well Owner:	Georgetown Crossroads Llc
Well Type:	Decommissioning	Driller #:	1374
Static Level:	0	Flow Rate (GPM):	0
Flow Type:	Not Reported	PSI:	0
Well Test:	Not Reported	Water Reclamation #:	9

GEOCHECK® - PHYSICAL SETTING SOURCE MAP FINDINGS

Map ID
Direction
Distance
Elevation

Database EDR ID Number

O2099
SE
1/2 - 1 Mile
Higher

WA WELLS WALOG1000001157

Database:	Ecology Well Logs	Well Log ID:	1752812
Well Tag:	BKT897	Project Tag:	Not Reported
Notice of Intent #:	AE45703	Date Received:	02-NOV-17
Diameter:	1.5	Casing Depth:	22
Well Completion:	19-OCT-17	Well Owner:	Georgetown Crossroads Llc
Well Type:	Decommissioning	Driller #:	1374
Static Level:	0	Flow Rate (GPM):	0
Flow Type:	Not Reported	PSI:	0
Well Test:	Not Reported	Water Reclamation #:	9

O2100
SE
1/2 - 1 Mile
Higher

WA WELLS WALOG1000001156

Database:	Ecology Well Logs	Well Log ID:	1752811
Well Tag:	BKT896	Project Tag:	Not Reported
Notice of Intent #:	AE45703	Date Received:	02-NOV-17
Diameter:	1.5	Casing Depth:	22
Well Completion:	19-OCT-17	Well Owner:	Georgetown Crossroads Llc
Well Type:	Decommissioning	Driller #:	1374
Static Level:	0	Flow Rate (GPM):	0
Flow Type:	Not Reported	PSI:	0
Well Test:	Not Reported	Water Reclamation #:	9

O2101
SE
1/2 - 1 Mile
Higher

WA WELLS WALOG1000001162

Database:	Ecology Well Logs	Well Log ID:	1752821
Well Tag:	BKT931	Project Tag:	Not Reported
Notice of Intent #:	AE45703	Date Received:	02-NOV-17
Diameter:	1.5	Casing Depth:	22
Well Completion:	19-OCT-17	Well Owner:	Georgetown Crossroads Llc
Well Type:	Decommissioning	Driller #:	1374
Static Level:	0	Flow Rate (GPM):	0
Flow Type:	Not Reported	PSI:	0
Well Test:	Not Reported	Water Reclamation #:	9

O2102
SE
1/2 - 1 Mile
Higher

WA WELLS WALOG1000001161

Database:	Ecology Well Logs	Well Log ID:	1752820
Well Tag:	BKT930	Project Tag:	Not Reported
Notice of Intent #:	AE45703	Date Received:	02-NOV-17
Diameter:	1.5	Casing Depth:	22

GEOCHECK® - PHYSICAL SETTING SOURCE MAP FINDINGS

Well Completion:	19-OCT-17	Well Owner:	Georgetown Crossroads Llc
Well Type:	Decommissioning	Driller #:	1374
Static Level:	0	Flow Rate (GPM):	0
Flow Type:	Not Reported	PSI:	0
Well Test:	Not Reported	Water Reclamation #:	9

O2103
SE
1/2 - 1 Mile
Higher

WA WELLS WALOG1000001160

Database:	Ecology Well Logs	Well Log ID:	1752819
Well Tag:	BKT929	Project Tag:	Not Reported
Notice of Intent #:	AE45703	Date Received:	02-NOV-17
Diameter:	1.5	Casing Depth:	22
Well Completion:	19-OCT-17	Well Owner:	Georgetown Crossroads Llc
Well Type:	Decommissioning	Driller #:	1374
Static Level:	0	Flow Rate (GPM):	0
Flow Type:	Not Reported	PSI:	0
Well Test:	Not Reported	Water Reclamation #:	9

O2104
SE
1/2 - 1 Mile
Higher

WA WELLS WALOG1000001179

Database:	Ecology Well Logs	Well Log ID:	1752838
Well Tag:	BKT948	Project Tag:	Not Reported
Notice of Intent #:	AE45703	Date Received:	02-NOV-17
Diameter:	1.5	Casing Depth:	22
Well Completion:	19-OCT-17	Well Owner:	Georgetown Crossroads Llc
Well Type:	Decommissioning	Driller #:	1374
Static Level:	0	Flow Rate (GPM):	0
Flow Type:	Not Reported	PSI:	0
Well Test:	Not Reported	Water Reclamation #:	9

O2105
SE
1/2 - 1 Mile
Higher

WA WELLS WALOG1000001178

Database:	Ecology Well Logs	Well Log ID:	1752837
Well Tag:	BKT947	Project Tag:	Not Reported
Notice of Intent #:	AE45703	Date Received:	02-NOV-17
Diameter:	1.5	Casing Depth:	22
Well Completion:	19-OCT-17	Well Owner:	Georgetown Crossroads Llc
Well Type:	Decommissioning	Driller #:	1374
Static Level:	0	Flow Rate (GPM):	0
Flow Type:	Not Reported	PSI:	0
Well Test:	Not Reported	Water Reclamation #:	9

GEOCHECK® - PHYSICAL SETTING SOURCE MAP FINDINGS

Map ID
Direction
Distance
Elevation

Database EDR ID Number

O2106
SE
1/2 - 1 Mile
Higher

WA WELLS WALOG1000001177

Database:	Ecology Well Logs	Well Log ID:	1752836
Well Tag:	BKT946	Project Tag:	Not Reported
Notice of Intent #:	AE45703	Date Received:	02-NOV-17
Diameter:	1.5	Casing Depth:	22
Well Completion:	19-OCT-17	Well Owner:	Georgetown Crossroads Llc
Well Type:	Decommissioning	Driller #:	1374
Static Level:	0	Flow Rate (GPM):	0
Flow Type:	Not Reported	PSI:	0
Well Test:	Not Reported	Water Reclamation #:	9

O2107
SE
1/2 - 1 Mile
Higher

WA WELLS WALOG1000001182

Database:	Ecology Well Logs	Well Log ID:	1752841
Well Tag:	BKT951	Project Tag:	Not Reported
Notice of Intent #:	AE45703	Date Received:	02-NOV-17
Diameter:	1.5	Casing Depth:	22
Well Completion:	19-OCT-17	Well Owner:	Georgetown Crossroads Llc
Well Type:	Decommissioning	Driller #:	1374
Static Level:	0	Flow Rate (GPM):	0
Flow Type:	Not Reported	PSI:	0
Well Test:	Not Reported	Water Reclamation #:	9

O2108
SE
1/2 - 1 Mile
Higher

WA WELLS WALOG1000001181

Database:	Ecology Well Logs	Well Log ID:	1752840
Well Tag:	BKT950	Project Tag:	Not Reported
Notice of Intent #:	AE45703	Date Received:	02-NOV-17
Diameter:	1.5	Casing Depth:	22
Well Completion:	19-OCT-17	Well Owner:	Georgetown Crossroads Llc
Well Type:	Decommissioning	Driller #:	1374
Static Level:	0	Flow Rate (GPM):	0
Flow Type:	Not Reported	PSI:	0
Well Test:	Not Reported	Water Reclamation #:	9

O2109
SE
1/2 - 1 Mile
Higher

WA WELLS WALOG1000001180

Database:	Ecology Well Logs	Well Log ID:	1752839
Well Tag:	BKT949	Project Tag:	Not Reported
Notice of Intent #:	AE45703	Date Received:	02-NOV-17
Diameter:	1.5	Casing Depth:	22

GEOCHECK® - PHYSICAL SETTING SOURCE MAP FINDINGS

Well Completion:	19-OCT-17	Well Owner:	Georgetown Crossroads Llc
Well Type:	Decommissioning	Driller #:	1374
Static Level:	0	Flow Rate (GPM):	0
Flow Type:	Not Reported	PSI:	0
Well Test:	Not Reported	Water Reclamation #:	9

O2110
SE
1/2 - 1 Mile
Higher

WA WELLS WALOG1000001176

Database:	Ecology Well Logs	Well Log ID:	1752835
Well Tag:	BKT945	Project Tag:	Not Reported
Notice of Intent #:	AE45703	Date Received:	02-NOV-17
Diameter:	1.5	Casing Depth:	22
Well Completion:	19-OCT-17	Well Owner:	Georgetown Crossroads Llc
Well Type:	Decommissioning	Driller #:	1374
Static Level:	0	Flow Rate (GPM):	0
Flow Type:	Not Reported	PSI:	0
Well Test:	Not Reported	Water Reclamation #:	9

O2111
SE
1/2 - 1 Mile
Higher

WA WELLS WALOG1000001172

Database:	Ecology Well Logs	Well Log ID:	1752831
Well Tag:	BKT941	Project Tag:	Not Reported
Notice of Intent #:	AE45703	Date Received:	02-NOV-17
Diameter:	1.5	Casing Depth:	22
Well Completion:	19-OCT-17	Well Owner:	Georgetown Crossroads Llc
Well Type:	Decommissioning	Driller #:	1374
Static Level:	0	Flow Rate (GPM):	0
Flow Type:	Not Reported	PSI:	0
Well Test:	Not Reported	Water Reclamation #:	9

O2112
SE
1/2 - 1 Mile
Higher

WA WELLS WALOG1000001171

Database:	Ecology Well Logs	Well Log ID:	1752830
Well Tag:	BKT940	Project Tag:	Not Reported
Notice of Intent #:	AE45703	Date Received:	02-NOV-17
Diameter:	1.5	Casing Depth:	22
Well Completion:	19-OCT-17	Well Owner:	Georgetown Crossroads Llc
Well Type:	Decommissioning	Driller #:	1374
Static Level:	0	Flow Rate (GPM):	0
Flow Type:	Not Reported	PSI:	0
Well Test:	Not Reported	Water Reclamation #:	9

GEOCHECK® - PHYSICAL SETTING SOURCE MAP FINDINGS

Map ID
Direction
Distance
Elevation

Database EDR ID Number

O2113
SE
1/2 - 1 Mile
Higher

WA WELLS WALOG1000001170

Database:	Ecology Well Logs	Well Log ID:	1752829
Well Tag:	BKT939	Project Tag:	Not Reported
Notice of Intent #:	AE45703	Date Received:	02-NOV-17
Diameter:	1.5	Casing Depth:	22
Well Completion:	19-OCT-17	Well Owner:	Georgetown Crossroads Llc
Well Type:	Decommissioning	Driller #:	1374
Static Level:	0	Flow Rate (GPM):	0
Flow Type:	Not Reported	PSI:	0
Well Test:	Not Reported	Water Reclamation #:	9

O2114
SE
1/2 - 1 Mile
Higher

WA WELLS WALOG1000001175

Database:	Ecology Well Logs	Well Log ID:	1752834
Well Tag:	BKT944	Project Tag:	Not Reported
Notice of Intent #:	AE45703	Date Received:	02-NOV-17
Diameter:	1.5	Casing Depth:	22
Well Completion:	19-OCT-17	Well Owner:	Georgetown Crossroads Llc
Well Type:	Decommissioning	Driller #:	1374
Static Level:	0	Flow Rate (GPM):	0
Flow Type:	Not Reported	PSI:	0
Well Test:	Not Reported	Water Reclamation #:	9

O2115
SE
1/2 - 1 Mile
Higher

WA WELLS WALOG1000001174

Database:	Ecology Well Logs	Well Log ID:	1752833
Well Tag:	BKT943	Project Tag:	Not Reported
Notice of Intent #:	AE45703	Date Received:	02-NOV-17
Diameter:	1.5	Casing Depth:	22
Well Completion:	19-OCT-17	Well Owner:	Georgetown Crossroads Llc
Well Type:	Decommissioning	Driller #:	1374
Static Level:	0	Flow Rate (GPM):	0
Flow Type:	Not Reported	PSI:	0
Well Test:	Not Reported	Water Reclamation #:	9

O2116
SE
1/2 - 1 Mile
Higher

WA WELLS WALOG1000001173

Database:	Ecology Well Logs	Well Log ID:	1752832
Well Tag:	BKT942	Project Tag:	Not Reported
Notice of Intent #:	AE45703	Date Received:	02-NOV-17
Diameter:	1.5	Casing Depth:	22

GEOCHECK® - PHYSICAL SETTING SOURCE MAP FINDINGS

Well Completion:	19-OCT-17	Well Owner:	Georgetown Crossroads Llc
Well Type:	Decommissioning	Driller #:	1374
Static Level:	0	Flow Rate (GPM):	0
Flow Type:	Not Reported	PSI:	0
Well Test:	Not Reported	Water Reclamation #:	9

O2117
SE
1/2 - 1 Mile
Higher

WA WELLS WALOG1000001139

Database:	Ecology Well Logs	Well Log ID:	1752794
Well Tag:	BKG828	Project Tag:	Not Reported
Notice of Intent #:	AE45703	Date Received:	02-NOV-17
Diameter:	1.5	Casing Depth:	22
Well Completion:	19-OCT-17	Well Owner:	Georgetown Crossroads Llc
Well Type:	Decommissioning	Driller #:	1374
Static Level:	0	Flow Rate (GPM):	0
Flow Type:	Not Reported	PSI:	0
Well Test:	Not Reported	Water Reclamation #:	9

O2118
SE
1/2 - 1 Mile
Higher

WA WELLS WALOG1000001138

Database:	Ecology Well Logs	Well Log ID:	1752793
Well Tag:	BKG827	Project Tag:	Not Reported
Notice of Intent #:	AE45703	Date Received:	02-NOV-17
Diameter:	1.5	Casing Depth:	22
Well Completion:	19-OCT-17	Well Owner:	Georgetown Crossroads Llc
Well Type:	Decommissioning	Driller #:	1374
Static Level:	0	Flow Rate (GPM):	0
Flow Type:	Not Reported	PSI:	0
Well Test:	Not Reported	Water Reclamation #:	9

O2119
SE
1/2 - 1 Mile
Higher

WA WELLS WALOG1000001137

Database:	Ecology Well Logs	Well Log ID:	1752792
Well Tag:	BKG826	Project Tag:	Not Reported
Notice of Intent #:	AE45703	Date Received:	02-NOV-17
Diameter:	1.5	Casing Depth:	22
Well Completion:	19-OCT-17	Well Owner:	Georgetown Crossroads Llc
Well Type:	Decommissioning	Driller #:	1374
Static Level:	0	Flow Rate (GPM):	0
Flow Type:	Not Reported	PSI:	0
Well Test:	Not Reported	Water Reclamation #:	9

GEOCHECK® - PHYSICAL SETTING SOURCE MAP FINDINGS

Map ID
Direction
Distance
Elevation

Database EDR ID Number

O2120
SE
1/2 - 1 Mile
Higher

WA WELLS WALOG1000001142

Database:	Ecology Well Logs	Well Log ID:	1752797
Well Tag:	BKG831	Project Tag:	Not Reported
Notice of Intent #:	AE45703	Date Received:	02-NOV-17
Diameter:	1.5	Casing Depth:	22
Well Completion:	19-OCT-17	Well Owner:	Georgetown Crossroads Llc
Well Type:	Decommissioning	Driller #:	1374
Static Level:	0	Flow Rate (GPM):	0
Flow Type:	Not Reported	PSI:	0
Well Test:	Not Reported	Water Reclamation #:	9

O2121
SE
1/2 - 1 Mile
Higher

WA WELLS WALOG1000001141

Database:	Ecology Well Logs	Well Log ID:	1752796
Well Tag:	BKG830	Project Tag:	Not Reported
Notice of Intent #:	AE45703	Date Received:	02-NOV-17
Diameter:	1.5	Casing Depth:	22
Well Completion:	19-OCT-17	Well Owner:	Georgetown Crossroads Llc
Well Type:	Decommissioning	Driller #:	1374
Static Level:	0	Flow Rate (GPM):	0
Flow Type:	Not Reported	PSI:	0
Well Test:	Not Reported	Water Reclamation #:	9

O2122
SE
1/2 - 1 Mile
Higher

WA WELLS WALOG1000001140

Database:	Ecology Well Logs	Well Log ID:	1752795
Well Tag:	BKG829	Project Tag:	Not Reported
Notice of Intent #:	AE45703	Date Received:	02-NOV-17
Diameter:	1.5	Casing Depth:	22
Well Completion:	19-OCT-17	Well Owner:	Georgetown Crossroads Llc
Well Type:	Decommissioning	Driller #:	1374
Static Level:	0	Flow Rate (GPM):	0
Flow Type:	Not Reported	PSI:	0
Well Test:	Not Reported	Water Reclamation #:	9

O2123
SE
1/2 - 1 Mile
Higher

WA WELLS WALOG1000001136

Database:	Ecology Well Logs	Well Log ID:	1752791
Well Tag:	BKG825	Project Tag:	Not Reported
Notice of Intent #:	AE45703	Date Received:	02-NOV-17
Diameter:	1.5	Casing Depth:	22

GEOCHECK® - PHYSICAL SETTING SOURCE MAP FINDINGS

Well Completion:	19-OCT-17	Well Owner:	Georgetown Crossroads Llc
Well Type:	Decommissioning	Driller #:	1374
Static Level:	0	Flow Rate (GPM):	0
Flow Type:	Not Reported	PSI:	0
Well Test:	Not Reported	Water Reclamation #:	9

O2124
SE
1/2 - 1 Mile
Higher

WA WELLS WALOG1000001132

Database:	Ecology Well Logs	Well Log ID:	1752787
Well Tag:	BKG821	Project Tag:	Not Reported
Notice of Intent #:	AE45703	Date Received:	02-NOV-17
Diameter:	1.5	Casing Depth:	22
Well Completion:	19-OCT-17	Well Owner:	Georgetown Crossroads Llc
Well Type:	Decommissioning	Driller #:	1374
Static Level:	0	Flow Rate (GPM):	0
Flow Type:	Not Reported	PSI:	0
Well Test:	Not Reported	Water Reclamation #:	9

O2125
SE
1/2 - 1 Mile
Higher

WA WELLS WALOG1000001131

Database:	Ecology Well Logs	Well Log ID:	1752786
Well Tag:	BKG820	Project Tag:	Not Reported
Notice of Intent #:	AE45703	Date Received:	02-NOV-17
Diameter:	1.5	Casing Depth:	22
Well Completion:	19-OCT-17	Well Owner:	Georgetown Crossroads Llc
Well Type:	Decommissioning	Driller #:	1374
Static Level:	0	Flow Rate (GPM):	0
Flow Type:	Not Reported	PSI:	0
Well Test:	Not Reported	Water Reclamation #:	9

O2126
SE
1/2 - 1 Mile
Higher

WA WELLS WALOG1000001130

Database:	Ecology Well Logs	Well Log ID:	1752785
Well Tag:	BKG819	Project Tag:	Not Reported
Notice of Intent #:	AE45703	Date Received:	02-NOV-17
Diameter:	1.5	Casing Depth:	22
Well Completion:	19-OCT-17	Well Owner:	Georgetown Crossroads Llc
Well Type:	Decommissioning	Driller #:	1374
Static Level:	0	Flow Rate (GPM):	0
Flow Type:	Not Reported	PSI:	0
Well Test:	Not Reported	Water Reclamation #:	9

GEOCHECK® - PHYSICAL SETTING SOURCE MAP FINDINGS

Map ID
Direction
Distance
Elevation

Database EDR ID Number

O2127
SE
1/2 - 1 Mile
Higher

WA WELLS WALOG1000001135

Database:	Ecology Well Logs	Well Log ID:	1752790
Well Tag:	BKG824	Project Tag:	Not Reported
Notice of Intent #:	AE45703	Date Received:	02-NOV-17
Diameter:	1.5	Casing Depth:	22
Well Completion:	19-OCT-17	Well Owner:	Georgetown Crossroads Llc
Well Type:	Decommissioning	Driller #:	1374
Static Level:	0	Flow Rate (GPM):	0
Flow Type:	Not Reported	PSI:	0
Well Test:	Not Reported	Water Reclamation #:	9

O2128
SE
1/2 - 1 Mile
Higher

WA WELLS WALOG1000001134

Database:	Ecology Well Logs	Well Log ID:	1752789
Well Tag:	BKG823	Project Tag:	Not Reported
Notice of Intent #:	AE45703	Date Received:	02-NOV-17
Diameter:	1.5	Casing Depth:	22
Well Completion:	19-OCT-17	Well Owner:	Georgetown Crossroads Llc
Well Type:	Decommissioning	Driller #:	1374
Static Level:	0	Flow Rate (GPM):	0
Flow Type:	Not Reported	PSI:	0
Well Test:	Not Reported	Water Reclamation #:	9

O2129
SE
1/2 - 1 Mile
Higher

WA WELLS WALOG1000001133

Database:	Ecology Well Logs	Well Log ID:	1752788
Well Tag:	BKG822	Project Tag:	Not Reported
Notice of Intent #:	AE45703	Date Received:	02-NOV-17
Diameter:	1.5	Casing Depth:	22
Well Completion:	19-OCT-17	Well Owner:	Georgetown Crossroads Llc
Well Type:	Decommissioning	Driller #:	1374
Static Level:	0	Flow Rate (GPM):	0
Flow Type:	Not Reported	PSI:	0
Well Test:	Not Reported	Water Reclamation #:	9

O2130
SE
1/2 - 1 Mile
Higher

WA WELLS WALOG1000001152

Database:	Ecology Well Logs	Well Log ID:	1752807
Well Tag:	BKT892	Project Tag:	Not Reported
Notice of Intent #:	AE45703	Date Received:	02-NOV-17
Diameter:	1.5	Casing Depth:	22

GEOCHECK® - PHYSICAL SETTING SOURCE MAP FINDINGS

Well Completion:	19-OCT-17	Well Owner:	Georgetown Crossroads Llc
Well Type:	Decommissioning	Driller #:	1374
Static Level:	0	Flow Rate (GPM):	0
Flow Type:	Not Reported	PSI:	0
Well Test:	Not Reported	Water Reclamation #:	9

O2131
SE
1/2 - 1 Mile
Higher

WA WELLS WALOG1000001151

Database:	Ecology Well Logs	Well Log ID:	1752806
Well Tag:	BKT891	Project Tag:	Not Reported
Notice of Intent #:	AE45703	Date Received:	02-NOV-17
Diameter:	1.5	Casing Depth:	22
Well Completion:	19-OCT-17	Well Owner:	Georgetown Crossroads Llc
Well Type:	Decommissioning	Driller #:	1374
Static Level:	0	Flow Rate (GPM):	0
Flow Type:	Not Reported	PSI:	0
Well Test:	Not Reported	Water Reclamation #:	9

O2132
SE
1/2 - 1 Mile
Higher

WA WELLS WALOG1000001150

Database:	Ecology Well Logs	Well Log ID:	1752805
Well Tag:	BKT890	Project Tag:	Not Reported
Notice of Intent #:	AE45703	Date Received:	02-NOV-17
Diameter:	1.5	Casing Depth:	22
Well Completion:	19-OCT-17	Well Owner:	Georgetown Crossroads Llc
Well Type:	Decommissioning	Driller #:	1374
Static Level:	0	Flow Rate (GPM):	0
Flow Type:	Not Reported	PSI:	0
Well Test:	Not Reported	Water Reclamation #:	9

O2133
SE
1/2 - 1 Mile
Higher

WA WELLS WALOG1000001155

Database:	Ecology Well Logs	Well Log ID:	1752810
Well Tag:	BKT895	Project Tag:	Not Reported
Notice of Intent #:	AE45703	Date Received:	02-NOV-17
Diameter:	1.5	Casing Depth:	22
Well Completion:	19-OCT-17	Well Owner:	Georgetown Crossroads Llc
Well Type:	Decommissioning	Driller #:	1374
Static Level:	0	Flow Rate (GPM):	0
Flow Type:	Not Reported	PSI:	0
Well Test:	Not Reported	Water Reclamation #:	9

GEOCHECK® - PHYSICAL SETTING SOURCE MAP FINDINGS

Map ID
Direction
Distance
Elevation

Database EDR ID Number

O2134
SE
1/2 - 1 Mile
Higher

WA WELLS WALOG1000001154

Database:	Ecology Well Logs	Well Log ID:	1752809
Well Tag:	BKT894	Project Tag:	Not Reported
Notice of Intent #:	AE45703	Date Received:	02-NOV-17
Diameter:	1.5	Casing Depth:	22
Well Completion:	19-OCT-17	Well Owner:	Georgetown Crossroads Llc
Well Type:	Decommissioning	Driller #:	1374
Static Level:	0	Flow Rate (GPM):	0
Flow Type:	Not Reported	PSI:	0
Well Test:	Not Reported	Water Reclamation #:	9

O2135
SE
1/2 - 1 Mile
Higher

WA WELLS WALOG1000001153

Database:	Ecology Well Logs	Well Log ID:	1752808
Well Tag:	BKT893	Project Tag:	Not Reported
Notice of Intent #:	AE45703	Date Received:	02-NOV-17
Diameter:	1.5	Casing Depth:	22
Well Completion:	19-OCT-17	Well Owner:	Georgetown Crossroads Llc
Well Type:	Decommissioning	Driller #:	1374
Static Level:	0	Flow Rate (GPM):	0
Flow Type:	Not Reported	PSI:	0
Well Test:	Not Reported	Water Reclamation #:	9

O2136
SE
1/2 - 1 Mile
Higher

WA WELLS WALOG1000001149

Database:	Ecology Well Logs	Well Log ID:	1752804
Well Tag:	BKT889	Project Tag:	Not Reported
Notice of Intent #:	AE45703	Date Received:	02-NOV-17
Diameter:	1.5	Casing Depth:	22
Well Completion:	19-OCT-17	Well Owner:	Georgetown Crossroads Llc
Well Type:	Decommissioning	Driller #:	1374
Static Level:	0	Flow Rate (GPM):	0
Flow Type:	Not Reported	PSI:	0
Well Test:	Not Reported	Water Reclamation #:	9

O2137
SE
1/2 - 1 Mile
Higher

WA WELLS WALOG1000001145

Database:	Ecology Well Logs	Well Log ID:	1752800
Well Tag:	BKG834	Project Tag:	Not Reported
Notice of Intent #:	AE45703	Date Received:	02-NOV-17
Diameter:	1.5	Casing Depth:	22

GEOCHECK® - PHYSICAL SETTING SOURCE MAP FINDINGS

Well Completion:	19-OCT-17	Well Owner:	Georgetown Crossroads Llc
Well Type:	Decommissioning	Driller #:	1374
Static Level:	0	Flow Rate (GPM):	0
Flow Type:	Not Reported	PSI:	0
Well Test:	Not Reported	Water Reclamation #:	9

O2138
SE
1/2 - 1 Mile
Higher

WA WELLS WALOG1000001144

Database:	Ecology Well Logs	Well Log ID:	1752799
Well Tag:	BKG833	Project Tag:	Not Reported
Notice of Intent #:	AE45703	Date Received:	02-NOV-17
Diameter:	1.5	Casing Depth:	22
Well Completion:	19-OCT-17	Well Owner:	Georgetown Crossroads Llc
Well Type:	Decommissioning	Driller #:	1374
Static Level:	0	Flow Rate (GPM):	0
Flow Type:	Not Reported	PSI:	0
Well Test:	Not Reported	Water Reclamation #:	9

O2139
SE
1/2 - 1 Mile
Higher

WA WELLS WALOG1000001143

Database:	Ecology Well Logs	Well Log ID:	1752798
Well Tag:	BKG832	Project Tag:	Not Reported
Notice of Intent #:	AE45703	Date Received:	02-NOV-17
Diameter:	1.5	Casing Depth:	22
Well Completion:	19-OCT-17	Well Owner:	Georgetown Crossroads Llc
Well Type:	Decommissioning	Driller #:	1374
Static Level:	0	Flow Rate (GPM):	0
Flow Type:	Not Reported	PSI:	0
Well Test:	Not Reported	Water Reclamation #:	9

O2140
SE
1/2 - 1 Mile
Higher

WA WELLS WALOG1000001148

Database:	Ecology Well Logs	Well Log ID:	1752803
Well Tag:	BKT975	Project Tag:	Not Reported
Notice of Intent #:	AE45703	Date Received:	02-NOV-17
Diameter:	1.5	Casing Depth:	22
Well Completion:	19-OCT-17	Well Owner:	Georgetown Crossroads Llc
Well Type:	Decommissioning	Driller #:	1374
Static Level:	0	Flow Rate (GPM):	0
Flow Type:	Not Reported	PSI:	0
Well Test:	Not Reported	Water Reclamation #:	9

GEOCHECK® - PHYSICAL SETTING SOURCE MAP FINDINGS

Map ID
Direction
Distance
Elevation

Database EDR ID Number

O2141
SE
1/2 - 1 Mile
Higher

WA WELLS WALOG100001147

Database:	Ecology Well Logs	Well Log ID:	1752802
Well Tag:	BKT974	Project Tag:	Not Reported
Notice of Intent #:	AE45703	Date Received:	02-NOV-17
Diameter:	1.5	Casing Depth:	22
Well Completion:	19-OCT-17	Well Owner:	Georgetown Crossroads Llc
Well Type:	Decommissioning	Driller #:	1374
Static Level:	0	Flow Rate (GPM):	0
Flow Type:	Not Reported	PSI:	0
Well Test:	Not Reported	Water Reclamation #:	9

O2142
SE
1/2 - 1 Mile
Higher

WA WELLS WALOG100001146

Database:	Ecology Well Logs	Well Log ID:	1752801
Well Tag:	BKT973	Project Tag:	Not Reported
Notice of Intent #:	AE45703	Date Received:	02-NOV-17
Diameter:	1.5	Casing Depth:	22
Well Completion:	19-OCT-17	Well Owner:	Georgetown Crossroads Llc
Well Type:	Decommissioning	Driller #:	1374
Static Level:	0	Flow Rate (GPM):	0
Flow Type:	Not Reported	PSI:	0
Well Test:	Not Reported	Water Reclamation #:	9

O2143
SE
1/2 - 1 Mile
Higher

WA WELLS WALOG1000233789

Database:	Ecology Well Logs	Well Log ID:	306429
Well Tag:	Not Reported	Project Tag:	Not Reported
Notice of Intent #:	S007646	Date Received:	24-JAN-01
Diameter:	0	Casing Depth:	11
Well Completion:	11-JAN-01	Well Owner:	Consolidated Freightways
Well Type:	Resource Protection	Driller #:	Not Reported
Static Level:	0	Flow Rate (GPM):	0
Flow Type:	Not Reported	PSI:	0
Well Test:	Not Reported	Water Reclamation #:	9

O2144
SE
1/2 - 1 Mile
Higher

WA WELLS WALOG1000233788

Database:	Ecology Well Logs	Well Log ID:	306428
Well Tag:	Not Reported	Project Tag:	Not Reported
Notice of Intent #:	S007646	Date Received:	24-JAN-01
Diameter:	0	Casing Depth:	11

GEOCHECK® - PHYSICAL SETTING SOURCE MAP FINDINGS

Well Completion:	11-JAN-01	Well Owner:	Consolidated Freightways
Well Type:	Resource Protection	Driller #:	Not Reported
Static Level:	0	Flow Rate (GPM):	0
Flow Type:	Not Reported	PSI:	0
Well Test:	Not Reported	Water Reclamation #:	9

O2145
SE
1/2 - 1 Mile
Higher

WA WELLS WALOG1000233787

Database:	Ecology Well Logs	Well Log ID:	306427
Well Tag:	Not Reported	Project Tag:	Not Reported
Notice of Intent #:	S007646	Date Received:	24-JAN-01
Diameter:	0	Casing Depth:	11
Well Completion:	11-JAN-01	Well Owner:	Consolidated Freightways
Well Type:	Resource Protection	Driller #:	Not Reported
Static Level:	0	Flow Rate (GPM):	0
Flow Type:	Not Reported	PSI:	0
Well Test:	Not Reported	Water Reclamation #:	9

O2146
SE
1/2 - 1 Mile
Higher

WA WELLS WALOG1000233792

Database:	Ecology Well Logs	Well Log ID:	306432
Well Tag:	Not Reported	Project Tag:	Not Reported
Notice of Intent #:	S007646	Date Received:	24-JAN-01
Diameter:	0	Casing Depth:	11
Well Completion:	11-JAN-01	Well Owner:	Consolidated Freightways
Well Type:	Resource Protection	Driller #:	Not Reported
Static Level:	0	Flow Rate (GPM):	0
Flow Type:	Not Reported	PSI:	0
Well Test:	Not Reported	Water Reclamation #:	9

O2147
SE
1/2 - 1 Mile
Higher

WA WELLS WALOG1000233791

Database:	Ecology Well Logs	Well Log ID:	306431
Well Tag:	Not Reported	Project Tag:	Not Reported
Notice of Intent #:	S007646	Date Received:	24-JAN-01
Diameter:	0	Casing Depth:	11
Well Completion:	11-JAN-01	Well Owner:	Consolidated Freightways
Well Type:	Resource Protection	Driller #:	Not Reported
Static Level:	0	Flow Rate (GPM):	0
Flow Type:	Not Reported	PSI:	0
Well Test:	Not Reported	Water Reclamation #:	9

GEOCHECK® - PHYSICAL SETTING SOURCE MAP FINDINGS

Map ID
Direction
Distance
Elevation

Database EDR ID Number

O2148
SE
1/2 - 1 Mile
Higher

WA WELLS WALOG1000233790

Database:	Ecology Well Logs	Well Log ID:	306430
Well Tag:	Not Reported	Project Tag:	Not Reported
Notice of Intent #:	S007646	Date Received:	24-JAN-01
Diameter:	0	Casing Depth:	11
Well Completion:	11-JAN-01	Well Owner:	Consolidated Freightways
Well Type:	Resource Protection	Driller #:	Not Reported
Static Level:	0	Flow Rate (GPM):	0
Flow Type:	Not Reported	PSI:	0
Well Test:	Not Reported	Water Reclamation #:	9

O2149
SE
1/2 - 1 Mile
Higher

WA WELLS WALOG1000233786

Database:	Ecology Well Logs	Well Log ID:	306426
Well Tag:	Not Reported	Project Tag:	Not Reported
Notice of Intent #:	S007646	Date Received:	24-JAN-01
Diameter:	0	Casing Depth:	11
Well Completion:	11-JAN-01	Well Owner:	Consolidated Freightways
Well Type:	Resource Protection	Driller #:	Not Reported
Static Level:	0	Flow Rate (GPM):	0
Flow Type:	Not Reported	PSI:	0
Well Test:	Not Reported	Water Reclamation #:	9

O2150
SE
1/2 - 1 Mile
Higher

WA WELLS WALOG1000004196

Database:	Ecology Well Logs	Well Log ID:	1667989
Well Tag:	BKG826	Project Tag:	Not Reported
Notice of Intent #:	DE02001	Date Received:	19-OCT-17
Diameter:	1.5	Casing Depth:	23
Well Completion:	29-SEP-17	Well Owner:	Georgetown Crossroads Llc
Well Type:	Water	Driller #:	1374
Static Level:	6	Flow Rate (GPM):	0
Flow Type:	Static Level	PSI:	0
Well Test:	Not Reported	Water Reclamation #:	9

O2151
SE
1/2 - 1 Mile
Higher

WA WELLS WALOG1000004195

Database:	Ecology Well Logs	Well Log ID:	1667988
Well Tag:	BKG825	Project Tag:	Not Reported
Notice of Intent #:	DE02001	Date Received:	19-OCT-17
Diameter:	1.5	Casing Depth:	23

GEOCHECK® - PHYSICAL SETTING SOURCE MAP FINDINGS

Well Completion:	29-SEP-17	Well Owner:	Georgetown Crossroads Llc
Well Type:	Water	Driller #:	1374
Static Level:	6	Flow Rate (GPM):	0
Flow Type:	Static Level	PSI:	0
Well Test:	Not Reported	Water Reclamation #:	9

O2152
SE
1/2 - 1 Mile
Higher

WA WELLS WALOG100004194

Database:	Ecology Well Logs	Well Log ID:	1667987
Well Tag:	BKG824	Project Tag:	Not Reported
Notice of Intent #:	DE02001	Date Received:	19-OCT-17
Diameter:	1.5	Casing Depth:	23
Well Completion:	29-SEP-17	Well Owner:	Georgetown Crossroads Llc
Well Type:	Water	Driller #:	1374
Static Level:	6	Flow Rate (GPM):	0
Flow Type:	Static Level	PSI:	0
Well Test:	Not Reported	Water Reclamation #:	9

O2153
SE
1/2 - 1 Mile
Higher

WA WELLS WALOG1000233785

Database:	Ecology Well Logs	Well Log ID:	306425
Well Tag:	Not Reported	Project Tag:	Not Reported
Notice of Intent #:	R049186	Date Received:	19-JAN-01
Diameter:	0	Casing Depth:	18
Well Completion:	13-NOV-00	Well Owner:	Treadwell And Rollo/Baywest Seattle
Well Type:	Resource Protection	Driller #:	Not Reported
Static Level:	0	Flow Rate (GPM):	0
Flow Type:	Not Reported	PSI:	0
Well Test:	Not Reported	Water Reclamation #:	9

O2154
SE
1/2 - 1 Mile
Higher

WA WELLS WALOG1000233755

Database:	Ecology Well Logs	Well Log ID:	306395
Well Tag:	AGJ988	Project Tag:	Not Reported
Notice of Intent #:	R046309	Date Received:	31-JAN-01
Diameter:	0	Casing Depth:	17
Well Completion:	10-JAN-01	Well Owner:	Consolidated Freightways Co
Well Type:	Resource Protection	Driller #:	Not Reported
Static Level:	0	Flow Rate (GPM):	0
Flow Type:	Not Reported	PSI:	0
Well Test:	Not Reported	Water Reclamation #:	9

GEOCHECK® - PHYSICAL SETTING SOURCE MAP FINDINGS

Map ID
Direction
Distance
Elevation

Database EDR ID Number

O2155
SE
1/2 - 1 Mile
Higher

WA WELLS WALOG100004197

Database:	Ecology Well Logs	Well Log ID:	1667990
Well Tag:	BKG827	Project Tag:	Not Reported
Notice of Intent #:	DE02001	Date Received:	19-OCT-17
Diameter:	1.5	Casing Depth:	23
Well Completion:	29-SEP-17	Well Owner:	Georgetown Crossroads Llc
Well Type:	Water	Driller #:	1374
Static Level:	6	Flow Rate (GPM):	0
Flow Type:	Static Level	PSI:	0
Well Test:	Not Reported	Water Reclamation #:	9

O2156
SE
1/2 - 1 Mile
Higher

WA WELLS WALOG1000252742

Database:	Ecology Well Logs	Well Log ID:	327749
Well Tag:	AFK322	Project Tag:	Not Reported
Notice of Intent #:	R048265	Date Received:	08-MAR-00
Diameter:	0	Casing Depth:	19
Well Completion:	17-FEB-00	Well Owner:	Seattle Gift Center
Well Type:	Resource Protection	Driller #:	Not Reported
Static Level:	0	Flow Rate (GPM):	0
Flow Type:	Not Reported	PSI:	0
Well Test:	Not Reported	Water Reclamation #:	9

O2157
SE
1/2 - 1 Mile
Higher

WA WELLS WALOG1000252741

Database:	Ecology Well Logs	Well Log ID:	327748
Well Tag:	AFK320	Project Tag:	Not Reported
Notice of Intent #:	R048265	Date Received:	08-MAR-00
Diameter:	0	Casing Depth:	19
Well Completion:	17-FEB-00	Well Owner:	Seattle Gift Center
Well Type:	Resource Protection	Driller #:	Not Reported
Static Level:	0	Flow Rate (GPM):	0
Flow Type:	Not Reported	PSI:	0
Well Test:	Not Reported	Water Reclamation #:	9

O2158
SE
1/2 - 1 Mile
Higher

WA WELLS WALOG1000233800

Database:	Ecology Well Logs	Well Log ID:	306440
Well Tag:	AGJ987	Project Tag:	Not Reported
Notice of Intent #:	R046309	Date Received:	31-JAN-01
Diameter:	0	Casing Depth:	17

GEOCHECK® - PHYSICAL SETTING SOURCE MAP FINDINGS

Well Completion:	10-JAN-01	Well Owner:	Consolidated Freightways Co
Well Type:	Resource Protection	Driller #:	Not Reported
Static Level:	0	Flow Rate (GPM):	0
Flow Type:	Not Reported	PSI:	0
Well Test:	Not Reported	Water Reclamation #:	9

O2159
SE
1/2 - 1 Mile
Higher

WA WELLS WALOG1000252750

Database:	Ecology Well Logs	Well Log ID:	327757
Well Tag:	Not Reported	Project Tag:	Not Reported
Notice of Intent #:	R042918	Date Received:	18-JUL-00
Diameter:	0	Casing Depth:	10
Well Completion:	04-MAY-00	Well Owner:	Bay West
Well Type:	Resource Protection	Driller #:	Not Reported
Static Level:	0	Flow Rate (GPM):	0
Flow Type:	Not Reported	PSI:	0
Well Test:	Not Reported	Water Reclamation #:	9

O2160
SE
1/2 - 1 Mile
Higher

WA WELLS WALOG1000252749

Database:	Ecology Well Logs	Well Log ID:	327756
Well Tag:	Not Reported	Project Tag:	Not Reported
Notice of Intent #:	R042918	Date Received:	18-JUL-00
Diameter:	0	Casing Depth:	10
Well Completion:	04-MAY-00	Well Owner:	Bay West
Well Type:	Resource Protection	Driller #:	Not Reported
Static Level:	0	Flow Rate (GPM):	0
Flow Type:	Not Reported	PSI:	0
Well Test:	Not Reported	Water Reclamation #:	9

O2161
SE
1/2 - 1 Mile
Higher

WA WELLS WALOG1000252743

Database:	Ecology Well Logs	Well Log ID:	327750
Well Tag:	AFK321	Project Tag:	Not Reported
Notice of Intent #:	R048265	Date Received:	08-MAR-00
Diameter:	0	Casing Depth:	19
Well Completion:	17-FEB-00	Well Owner:	Seattle Gift Center
Well Type:	Resource Protection	Driller #:	Not Reported
Static Level:	0	Flow Rate (GPM):	0
Flow Type:	Not Reported	PSI:	0
Well Test:	Not Reported	Water Reclamation #:	9

GEOCHECK® - PHYSICAL SETTING SOURCE MAP FINDINGS

Map ID
Direction
Distance
Elevation

Database EDR ID Number

O2162
SE
1/2 - 1 Mile
Higher

WA WELLS WALOG1000233799

Database:	Ecology Well Logs	Well Log ID:	306439
Well Tag:	AGJ986	Project Tag:	Not Reported
Notice of Intent #:	R046309	Date Received:	31-JAN-01
Diameter:	0	Casing Depth:	17
Well Completion:	10-JAN-01	Well Owner:	Consolidated Freightways Co
Well Type:	Resource Protection	Driller #:	Not Reported
Static Level:	0	Flow Rate (GPM):	0
Flow Type:	Not Reported	PSI:	0
Well Test:	Not Reported	Water Reclamation #:	9

O2163
SE
1/2 - 1 Mile
Higher

WA WELLS WALOG1000233795

Database:	Ecology Well Logs	Well Log ID:	306435
Well Tag:	Not Reported	Project Tag:	Not Reported
Notice of Intent #:	S007646	Date Received:	24-JAN-01
Diameter:	0	Casing Depth:	11
Well Completion:	11-JAN-01	Well Owner:	Consolidated Freightways
Well Type:	Resource Protection	Driller #:	Not Reported
Static Level:	0	Flow Rate (GPM):	0
Flow Type:	Not Reported	PSI:	0
Well Test:	Not Reported	Water Reclamation #:	9

O2164
SE
1/2 - 1 Mile
Higher

WA WELLS WALOG1000233794

Database:	Ecology Well Logs	Well Log ID:	306434
Well Tag:	Not Reported	Project Tag:	Not Reported
Notice of Intent #:	S007646	Date Received:	24-JAN-01
Diameter:	0	Casing Depth:	11
Well Completion:	11-JAN-01	Well Owner:	Consolidated Freightways
Well Type:	Resource Protection	Driller #:	Not Reported
Static Level:	0	Flow Rate (GPM):	0
Flow Type:	Not Reported	PSI:	0
Well Test:	Not Reported	Water Reclamation #:	9

O2165
SE
1/2 - 1 Mile
Higher

WA WELLS WALOG1000233793

Database:	Ecology Well Logs	Well Log ID:	306433
Well Tag:	Not Reported	Project Tag:	Not Reported
Notice of Intent #:	S007646	Date Received:	24-JAN-01
Diameter:	0	Casing Depth:	11

GEOCHECK® - PHYSICAL SETTING SOURCE MAP FINDINGS

Well Completion:	11-JAN-01	Well Owner:	Consolidated Freightways
Well Type:	Resource Protection	Driller #:	Not Reported
Static Level:	0	Flow Rate (GPM):	0
Flow Type:	Not Reported	PSI:	0
Well Test:	Not Reported	Water Reclamation #:	9

O2166
SE
1/2 - 1 Mile
Higher

WA WELLS WALOG1000233798

Database:	Ecology Well Logs	Well Log ID:	306438
Well Tag:	Not Reported	Project Tag:	Not Reported
Notice of Intent #:	S007646	Date Received:	24-JAN-01
Diameter:	0	Casing Depth:	11
Well Completion:	11-JAN-01	Well Owner:	Consolidated Freightways
Well Type:	Resource Protection	Driller #:	Not Reported
Static Level:	0	Flow Rate (GPM):	0
Flow Type:	Not Reported	PSI:	0
Well Test:	Not Reported	Water Reclamation #:	9

O2167
SE
1/2 - 1 Mile
Higher

WA WELLS WALOG1000233797

Database:	Ecology Well Logs	Well Log ID:	306437
Well Tag:	Not Reported	Project Tag:	Not Reported
Notice of Intent #:	S007646	Date Received:	24-JAN-01
Diameter:	0	Casing Depth:	11
Well Completion:	11-JAN-01	Well Owner:	Consolidated Freightways
Well Type:	Resource Protection	Driller #:	Not Reported
Static Level:	0	Flow Rate (GPM):	0
Flow Type:	Not Reported	PSI:	0
Well Test:	Not Reported	Water Reclamation #:	9

O2168
SE
1/2 - 1 Mile
Higher

WA WELLS WALOG1000233796

Database:	Ecology Well Logs	Well Log ID:	306436
Well Tag:	Not Reported	Project Tag:	Not Reported
Notice of Intent #:	S007646	Date Received:	24-JAN-01
Diameter:	0	Casing Depth:	11
Well Completion:	11-JAN-01	Well Owner:	Consolidated Freightways
Well Type:	Resource Protection	Driller #:	Not Reported
Static Level:	0	Flow Rate (GPM):	0
Flow Type:	Not Reported	PSI:	0
Well Test:	Not Reported	Water Reclamation #:	9

GEOCHECK® - PHYSICAL SETTING SOURCE MAP FINDINGS

Map ID
Direction
Distance
Elevation

Database EDR ID Number

O2169
SE
1/2 - 1 Mile
Higher

WA WELLS WALOG1000001192

Database:	Ecology Well Logs	Well Log ID:	1752851
Well Tag:	BKT961	Project Tag:	Not Reported
Notice of Intent #:	AE45703	Date Received:	02-NOV-17
Diameter:	1.5	Casing Depth:	22
Well Completion:	19-OCT-17	Well Owner:	Georgetown Crossroads Llc
Well Type:	Decommissioning	Driller #:	1374
Static Level:	0	Flow Rate (GPM):	0
Flow Type:	Not Reported	PSI:	0
Well Test:	Not Reported	Water Reclamation #:	9

O2170
SE
1/2 - 1 Mile
Higher

WA WELLS WALOG1000001191

Database:	Ecology Well Logs	Well Log ID:	1752850
Well Tag:	BKT960	Project Tag:	Not Reported
Notice of Intent #:	AE45703	Date Received:	02-NOV-17
Diameter:	1.5	Casing Depth:	22
Well Completion:	19-OCT-17	Well Owner:	Georgetown Crossroads Llc
Well Type:	Decommissioning	Driller #:	1374
Static Level:	0	Flow Rate (GPM):	0
Flow Type:	Not Reported	PSI:	0
Well Test:	Not Reported	Water Reclamation #:	9

O2171
SE
1/2 - 1 Mile
Higher

WA WELLS WALOG1000001190

Database:	Ecology Well Logs	Well Log ID:	1752849
Well Tag:	BKT959	Project Tag:	Not Reported
Notice of Intent #:	AE45703	Date Received:	02-NOV-17
Diameter:	1.5	Casing Depth:	22
Well Completion:	19-OCT-17	Well Owner:	Georgetown Crossroads Llc
Well Type:	Decommissioning	Driller #:	1374
Static Level:	0	Flow Rate (GPM):	0
Flow Type:	Not Reported	PSI:	0
Well Test:	Not Reported	Water Reclamation #:	9

O2172
SE
1/2 - 1 Mile
Higher

WA WELLS WALOG1000001195

Database:	Ecology Well Logs	Well Log ID:	1752854
Well Tag:	BKT964	Project Tag:	Not Reported
Notice of Intent #:	AE45703	Date Received:	02-NOV-17
Diameter:	1.5	Casing Depth:	22

GEOCHECK® - PHYSICAL SETTING SOURCE MAP FINDINGS

Well Completion:	19-OCT-17	Well Owner:	Georgetown Crossroads Llc
Well Type:	Decommissioning	Driller #:	1374
Static Level:	0	Flow Rate (GPM):	0
Flow Type:	Not Reported	PSI:	0
Well Test:	Not Reported	Water Reclamation #:	9

O2173
SE
1/2 - 1 Mile
Higher

WA WELLS WALOG1000001194

Database:	Ecology Well Logs	Well Log ID:	1752853
Well Tag:	BKT963	Project Tag:	Not Reported
Notice of Intent #:	AE45703	Date Received:	02-NOV-17
Diameter:	1.5	Casing Depth:	22
Well Completion:	19-OCT-17	Well Owner:	Georgetown Crossroads Llc
Well Type:	Decommissioning	Driller #:	1374
Static Level:	0	Flow Rate (GPM):	0
Flow Type:	Not Reported	PSI:	0
Well Test:	Not Reported	Water Reclamation #:	9

O2174
SE
1/2 - 1 Mile
Higher

WA WELLS WALOG1000001193

Database:	Ecology Well Logs	Well Log ID:	1752852
Well Tag:	BKT962	Project Tag:	Not Reported
Notice of Intent #:	AE45703	Date Received:	02-NOV-17
Diameter:	1.5	Casing Depth:	22
Well Completion:	19-OCT-17	Well Owner:	Georgetown Crossroads Llc
Well Type:	Decommissioning	Driller #:	1374
Static Level:	0	Flow Rate (GPM):	0
Flow Type:	Not Reported	PSI:	0
Well Test:	Not Reported	Water Reclamation #:	9

O2175
SE
1/2 - 1 Mile
Higher

WA WELLS WALOG1000001189

Database:	Ecology Well Logs	Well Log ID:	1752848
Well Tag:	BKT958	Project Tag:	Not Reported
Notice of Intent #:	AE45703	Date Received:	02-NOV-17
Diameter:	1.5	Casing Depth:	22
Well Completion:	19-OCT-17	Well Owner:	Georgetown Crossroads Llc
Well Type:	Decommissioning	Driller #:	1374
Static Level:	0	Flow Rate (GPM):	0
Flow Type:	Not Reported	PSI:	0
Well Test:	Not Reported	Water Reclamation #:	9

GEOCHECK® - PHYSICAL SETTING SOURCE MAP FINDINGS

Map ID
Direction
Distance
Elevation

Database EDR ID Number

O2176
SE
1/2 - 1 Mile
Higher

WA WELLS WALOG1000001185

Database:	Ecology Well Logs	Well Log ID:	1752844
Well Tag:	BKT954	Project Tag:	Not Reported
Notice of Intent #:	AE45703	Date Received:	02-NOV-17
Diameter:	1.5	Casing Depth:	22
Well Completion:	19-OCT-17	Well Owner:	Georgetown Crossroads Llc
Well Type:	Decommissioning	Driller #:	1374
Static Level:	0	Flow Rate (GPM):	0
Flow Type:	Not Reported	PSI:	0
Well Test:	Not Reported	Water Reclamation #:	9

O2177
SE
1/2 - 1 Mile
Higher

WA WELLS WALOG1000001184

Database:	Ecology Well Logs	Well Log ID:	1752843
Well Tag:	BKT953	Project Tag:	Not Reported
Notice of Intent #:	AE45703	Date Received:	02-NOV-17
Diameter:	1.5	Casing Depth:	22
Well Completion:	19-OCT-17	Well Owner:	Georgetown Crossroads Llc
Well Type:	Decommissioning	Driller #:	1374
Static Level:	0	Flow Rate (GPM):	0
Flow Type:	Not Reported	PSI:	0
Well Test:	Not Reported	Water Reclamation #:	9

O2178
SE
1/2 - 1 Mile
Higher

WA WELLS WALOG1000001183

Database:	Ecology Well Logs	Well Log ID:	1752842
Well Tag:	BKT952	Project Tag:	Not Reported
Notice of Intent #:	AE45703	Date Received:	02-NOV-17
Diameter:	1.5	Casing Depth:	22
Well Completion:	19-OCT-17	Well Owner:	Georgetown Crossroads Llc
Well Type:	Decommissioning	Driller #:	1374
Static Level:	0	Flow Rate (GPM):	0
Flow Type:	Not Reported	PSI:	0
Well Test:	Not Reported	Water Reclamation #:	9

O2179
SE
1/2 - 1 Mile
Higher

WA WELLS WALOG1000001188

Database:	Ecology Well Logs	Well Log ID:	1752847
Well Tag:	BKT957	Project Tag:	Not Reported
Notice of Intent #:	AE45703	Date Received:	02-NOV-17
Diameter:	1.5	Casing Depth:	22

GEOCHECK® - PHYSICAL SETTING SOURCE MAP FINDINGS

Well Completion:	19-OCT-17	Well Owner:	Georgetown Crossroads Llc
Well Type:	Decommissioning	Driller #:	1374
Static Level:	0	Flow Rate (GPM):	0
Flow Type:	Not Reported	PSI:	0
Well Test:	Not Reported	Water Reclamation #:	9

O2180
SE
1/2 - 1 Mile
Higher

WA WELLS WALOG1000001187

Database:	Ecology Well Logs	Well Log ID:	1752846
Well Tag:	BKT956	Project Tag:	Not Reported
Notice of Intent #:	AE45703	Date Received:	02-NOV-17
Diameter:	1.5	Casing Depth:	22
Well Completion:	19-OCT-17	Well Owner:	Georgetown Crossroads Llc
Well Type:	Decommissioning	Driller #:	1374
Static Level:	0	Flow Rate (GPM):	0
Flow Type:	Not Reported	PSI:	0
Well Test:	Not Reported	Water Reclamation #:	9

O2181
SE
1/2 - 1 Mile
Higher

WA WELLS WALOG1000001186

Database:	Ecology Well Logs	Well Log ID:	1752845
Well Tag:	BKT955	Project Tag:	Not Reported
Notice of Intent #:	AE45703	Date Received:	02-NOV-17
Diameter:	1.5	Casing Depth:	22
Well Completion:	19-OCT-17	Well Owner:	Georgetown Crossroads Llc
Well Type:	Decommissioning	Driller #:	1374
Static Level:	0	Flow Rate (GPM):	0
Flow Type:	Not Reported	PSI:	0
Well Test:	Not Reported	Water Reclamation #:	9

O2182
SE
1/2 - 1 Mile
Higher

WA WELLS WALOG1000004190

Database:	Ecology Well Logs	Well Log ID:	1667983
Well Tag:	BKG820	Project Tag:	Not Reported
Notice of Intent #:	DE02001	Date Received:	19-OCT-17
Diameter:	1.5	Casing Depth:	23
Well Completion:	29-SEP-17	Well Owner:	Georgetown Crossroads Llc
Well Type:	Water	Driller #:	1374
Static Level:	6	Flow Rate (GPM):	0
Flow Type:	Static Level	PSI:	0
Well Test:	Not Reported	Water Reclamation #:	9

GEOCHECK® - PHYSICAL SETTING SOURCE MAP FINDINGS

Map ID
Direction
Distance
Elevation

Database EDR ID Number

O2183
SE
1/2 - 1 Mile
Higher

WA WELLS WALOG1000004189

Database:	Ecology Well Logs	Well Log ID:	1667982
Well Tag:	BKG819	Project Tag:	Not Reported
Notice of Intent #:	DE02001	Date Received:	19-OCT-17
Diameter:	1.5	Casing Depth:	23
Well Completion:	29-SEP-17	Well Owner:	Georgetown Crossroads Llc
Well Type:	Water	Driller #:	1374
Static Level:	6	Flow Rate (GPM):	0
Flow Type:	Static Level	PSI:	0
Well Test:	Not Reported	Water Reclamation #:	9

O2184
SE
1/2 - 1 Mile
Higher

WA WELLS WALOG1000001203

Database:	Ecology Well Logs	Well Log ID:	1752862
Well Tag:	BKT972	Project Tag:	Not Reported
Notice of Intent #:	AE45703	Date Received:	02-NOV-17
Diameter:	1.5	Casing Depth:	22
Well Completion:	19-OCT-17	Well Owner:	Georgetown Crossroads Llc
Well Type:	Decommissioning	Driller #:	1374
Static Level:	0	Flow Rate (GPM):	0
Flow Type:	Not Reported	PSI:	0
Well Test:	Not Reported	Water Reclamation #:	9

O2185
SE
1/2 - 1 Mile
Higher

WA WELLS WALOG1000004193

Database:	Ecology Well Logs	Well Log ID:	1667986
Well Tag:	BKG823	Project Tag:	Not Reported
Notice of Intent #:	DE02001	Date Received:	19-OCT-17
Diameter:	1.5	Casing Depth:	23
Well Completion:	29-SEP-17	Well Owner:	Georgetown Crossroads Llc
Well Type:	Water	Driller #:	1374
Static Level:	6	Flow Rate (GPM):	0
Flow Type:	Static Level	PSI:	0
Well Test:	Not Reported	Water Reclamation #:	9

O2186
SE
1/2 - 1 Mile
Higher

WA WELLS WALOG1000004192

Database:	Ecology Well Logs	Well Log ID:	1667985
Well Tag:	BKG822	Project Tag:	Not Reported
Notice of Intent #:	DE02001	Date Received:	19-OCT-17
Diameter:	1.5	Casing Depth:	23

GEOCHECK® - PHYSICAL SETTING SOURCE MAP FINDINGS

Well Completion:	29-SEP-17	Well Owner:	Georgetown Crossroads Llc
Well Type:	Water	Driller #:	1374
Static Level:	6	Flow Rate (GPM):	0
Flow Type:	Static Level	PSI:	0
Well Test:	Not Reported	Water Reclamation #:	9

O2187
SE
1/2 - 1 Mile
Higher

WA WELLS WALOG1000004191

Database:	Ecology Well Logs	Well Log ID:	1667984
Well Tag:	BKG821	Project Tag:	Not Reported
Notice of Intent #:	DE02001	Date Received:	19-OCT-17
Diameter:	1.5	Casing Depth:	23
Well Completion:	29-SEP-17	Well Owner:	Georgetown Crossroads Llc
Well Type:	Water	Driller #:	1374
Static Level:	6	Flow Rate (GPM):	0
Flow Type:	Static Level	PSI:	0
Well Test:	Not Reported	Water Reclamation #:	9

O2188
SE
1/2 - 1 Mile
Higher

WA WELLS WALOG1000001202

Database:	Ecology Well Logs	Well Log ID:	1752861
Well Tag:	BKT971	Project Tag:	Not Reported
Notice of Intent #:	AE45703	Date Received:	02-NOV-17
Diameter:	1.5	Casing Depth:	22
Well Completion:	19-OCT-17	Well Owner:	Georgetown Crossroads Llc
Well Type:	Decommissioning	Driller #:	1374
Static Level:	0	Flow Rate (GPM):	0
Flow Type:	Not Reported	PSI:	0
Well Test:	Not Reported	Water Reclamation #:	9

O2189
SE
1/2 - 1 Mile
Higher

WA WELLS WALOG1000001198

Database:	Ecology Well Logs	Well Log ID:	1752857
Well Tag:	BKT967	Project Tag:	Not Reported
Notice of Intent #:	AE45703	Date Received:	02-NOV-17
Diameter:	1.5	Casing Depth:	22
Well Completion:	19-OCT-17	Well Owner:	Georgetown Crossroads Llc
Well Type:	Decommissioning	Driller #:	1374
Static Level:	0	Flow Rate (GPM):	0
Flow Type:	Not Reported	PSI:	0
Well Test:	Not Reported	Water Reclamation #:	9

GEOCHECK® - PHYSICAL SETTING SOURCE MAP FINDINGS

Map ID
Direction
Distance
Elevation

Database EDR ID Number

O2190
SE
1/2 - 1 Mile
Higher

WA WELLS WALOG1000001197

Database:	Ecology Well Logs	Well Log ID:	1752856
Well Tag:	BKT966	Project Tag:	Not Reported
Notice of Intent #:	AE45703	Date Received:	02-NOV-17
Diameter:	1.5	Casing Depth:	22
Well Completion:	19-OCT-17	Well Owner:	Georgetown Crossroads Llc
Well Type:	Decommissioning	Driller #:	1374
Static Level:	0	Flow Rate (GPM):	0
Flow Type:	Not Reported	PSI:	0
Well Test:	Not Reported	Water Reclamation #:	9

O2191
SE
1/2 - 1 Mile
Higher

WA WELLS WALOG1000001196

Database:	Ecology Well Logs	Well Log ID:	1752855
Well Tag:	BKT965	Project Tag:	Not Reported
Notice of Intent #:	AE45703	Date Received:	02-NOV-17
Diameter:	1.5	Casing Depth:	22
Well Completion:	19-OCT-17	Well Owner:	Georgetown Crossroads Llc
Well Type:	Decommissioning	Driller #:	1374
Static Level:	0	Flow Rate (GPM):	0
Flow Type:	Not Reported	PSI:	0
Well Test:	Not Reported	Water Reclamation #:	9

O2192
SE
1/2 - 1 Mile
Higher

WA WELLS WALOG1000001201

Database:	Ecology Well Logs	Well Log ID:	1752860
Well Tag:	BKT970	Project Tag:	Not Reported
Notice of Intent #:	AE45703	Date Received:	02-NOV-17
Diameter:	1.5	Casing Depth:	22
Well Completion:	19-OCT-17	Well Owner:	Georgetown Crossroads Llc
Well Type:	Decommissioning	Driller #:	1374
Static Level:	0	Flow Rate (GPM):	0
Flow Type:	Not Reported	PSI:	0
Well Test:	Not Reported	Water Reclamation #:	9

O2193
SE
1/2 - 1 Mile
Higher

WA WELLS WALOG1000001200

Database:	Ecology Well Logs	Well Log ID:	1752859
Well Tag:	BKT969	Project Tag:	Not Reported
Notice of Intent #:	AE45703	Date Received:	02-NOV-17
Diameter:	1.5	Casing Depth:	22

GEOCHECK® - PHYSICAL SETTING SOURCE MAP FINDINGS

Well Completion:	19-OCT-17	Well Owner:	Georgetown Crossroads Llc
Well Type:	Decommissioning	Driller #:	1374
Static Level:	0	Flow Rate (GPM):	0
Flow Type:	Not Reported	PSI:	0
Well Test:	Not Reported	Water Reclamation #:	9

O2194
SE
1/2 - 1 Mile
Higher

WA WELLS WALOG100001199

Database:	Ecology Well Logs	Well Log ID:	1752858
Well Tag:	BKT968	Project Tag:	Not Reported
Notice of Intent #:	AE45703	Date Received:	02-NOV-17
Diameter:	1.5	Casing Depth:	22
Well Completion:	19-OCT-17	Well Owner:	Georgetown Crossroads Llc
Well Type:	Decommissioning	Driller #:	1374
Static Level:	0	Flow Rate (GPM):	0
Flow Type:	Not Reported	PSI:	0
Well Test:	Not Reported	Water Reclamation #:	9

P2195
SW
1/2 - 1 Mile
Higher

WA WELLS WALOG1000579880

Database:	Ecology Well Logs	Well Log ID:	835393
Well Tag:	Not Reported	Project Tag:	Not Reported
Notice of Intent #:	AE19211	Date Received:	07-JAN-13
Diameter:	2	Casing Depth:	12
Well Completion:	12-OCT-12	Well Owner:	Reichold Glacier Erm
Well Type:	Decommissioning	Driller #:	Not Reported
Static Level:	0	Flow Rate (GPM):	0
Flow Type:	Not Reported	PSI:	0
Well Test:	Not Reported	Water Reclamation #:	9

P2196
SW
1/2 - 1 Mile
Higher

WA WELLS WALOG1000579881

Database:	Ecology Well Logs	Well Log ID:	835395
Well Tag:	Not Reported	Project Tag:	Not Reported
Notice of Intent #:	AE19211	Date Received:	07-JAN-13
Diameter:	2	Casing Depth:	12
Well Completion:	12-OCT-12	Well Owner:	Reichold Glacier Erm
Well Type:	Decommissioning	Driller #:	Not Reported
Static Level:	0	Flow Rate (GPM):	0
Flow Type:	Not Reported	PSI:	0
Well Test:	Not Reported	Water Reclamation #:	9

GEOCHECK® - PHYSICAL SETTING SOURCE MAP FINDINGS

Map ID
Direction
Distance
Elevation

Database EDR ID Number

P2197
SW
1/2 - 1 Mile
Higher

WA WELLS WALOG1000579878

Database:	Ecology Well Logs	Well Log ID:	835389
Well Tag:	Not Reported	Project Tag:	Not Reported
Notice of Intent #:	AE19211	Date Received:	07-JAN-13
Diameter:	2	Casing Depth:	11
Well Completion:	12-OCT-12	Well Owner:	Reichold Glacier Erm
Well Type:	Decommissioning	Driller #:	Not Reported
Static Level:	0	Flow Rate (GPM):	0
Flow Type:	Not Reported	PSI:	0
Well Test:	Not Reported	Water Reclamation #:	9

P2198
SW
1/2 - 1 Mile
Higher

WA WELLS WALOG1000579879

Database:	Ecology Well Logs	Well Log ID:	835391
Well Tag:	Not Reported	Project Tag:	Not Reported
Notice of Intent #:	AE19211	Date Received:	07-JAN-13
Diameter:	2	Casing Depth:	11.5
Well Completion:	12-OCT-12	Well Owner:	Reichold Glacier Erm
Well Type:	Decommissioning	Driller #:	Not Reported
Static Level:	0	Flow Rate (GPM):	0
Flow Type:	Not Reported	PSI:	0
Well Test:	Not Reported	Water Reclamation #:	9

P2199
SW
1/2 - 1 Mile
Higher

WA WELLS WALOG1000579882

Database:	Ecology Well Logs	Well Log ID:	835397
Well Tag:	Not Reported	Project Tag:	Not Reported
Notice of Intent #:	AE19211	Date Received:	07-JAN-13
Diameter:	2	Casing Depth:	12
Well Completion:	12-OCT-12	Well Owner:	Reichold Glacier Erm
Well Type:	Decommissioning	Driller #:	Not Reported
Static Level:	0	Flow Rate (GPM):	0
Flow Type:	Not Reported	PSI:	0
Well Test:	Not Reported	Water Reclamation #:	9

P2200
SW
1/2 - 1 Mile
Higher

WA WELLS WALOG1000579885

Database:	Ecology Well Logs	Well Log ID:	835403
Well Tag:	Not Reported	Project Tag:	Not Reported
Notice of Intent #:	AE19211	Date Received:	07-JAN-13
Diameter:	2	Casing Depth:	13

GEOCHECK® - PHYSICAL SETTING SOURCE MAP FINDINGS

Well Completion:	12-OCT-12	Well Owner:	Reichold Glacier Erm
Well Type:	Decommissioning	Driller #:	Not Reported
Static Level:	0	Flow Rate (GPM):	0
Flow Type:	Not Reported	PSI:	0
Well Test:	Not Reported	Water Reclamation #:	9

P2201
SW
1/2 - 1 Mile
Higher

WA WELLS WALOG1000579886

Database:	Ecology Well Logs	Well Log ID:	835405
Well Tag:	Not Reported	Project Tag:	Not Reported
Notice of Intent #:	AE19211	Date Received:	07-JAN-13
Diameter:	2	Casing Depth:	13
Well Completion:	12-OCT-12	Well Owner:	Reichold Glacier Erm
Well Type:	Decommissioning	Driller #:	Not Reported
Static Level:	0	Flow Rate (GPM):	0
Flow Type:	Not Reported	PSI:	0
Well Test:	Not Reported	Water Reclamation #:	9

P2202
SW
1/2 - 1 Mile
Higher

WA WELLS WALOG1000579883

Database:	Ecology Well Logs	Well Log ID:	835399
Well Tag:	Not Reported	Project Tag:	Not Reported
Notice of Intent #:	AE19211	Date Received:	07-JAN-13
Diameter:	2	Casing Depth:	12
Well Completion:	12-OCT-12	Well Owner:	Reichold Glacier Erm
Well Type:	Decommissioning	Driller #:	Not Reported
Static Level:	0	Flow Rate (GPM):	0
Flow Type:	Not Reported	PSI:	0
Well Test:	Not Reported	Water Reclamation #:	9

P2203
SW
1/2 - 1 Mile
Higher

WA WELLS WALOG1000579884

Database:	Ecology Well Logs	Well Log ID:	835401
Well Tag:	Not Reported	Project Tag:	Not Reported
Notice of Intent #:	AE19211	Date Received:	07-JAN-13
Diameter:	2	Casing Depth:	13
Well Completion:	12-OCT-12	Well Owner:	Reichold Glacier Erm
Well Type:	Decommissioning	Driller #:	Not Reported
Static Level:	0	Flow Rate (GPM):	0
Flow Type:	Not Reported	PSI:	0
Well Test:	Not Reported	Water Reclamation #:	9

GEOCHECK® - PHYSICAL SETTING SOURCE MAP FINDINGS

Map ID
Direction
Distance
Elevation

Database EDR ID Number

P2204
SW
1/2 - 1 Mile
Higher

WA WELLS WALOG1000579871

Database:	Ecology Well Logs	Well Log ID:	835375
Well Tag:	Not Reported	Project Tag:	Not Reported
Notice of Intent #:	AE19211	Date Received:	07-JAN-13
Diameter:	2	Casing Depth:	10
Well Completion:	12-OCT-12	Well Owner:	Reichold Glacier Erm
Well Type:	Decommissioning	Driller #:	Not Reported
Static Level:	0	Flow Rate (GPM):	0
Flow Type:	Not Reported	PSI:	0
Well Test:	Not Reported	Water Reclamation #:	9

P2205
SW
1/2 - 1 Mile
Higher

WA WELLS WALOG1000579872

Database:	Ecology Well Logs	Well Log ID:	835377
Well Tag:	Not Reported	Project Tag:	Not Reported
Notice of Intent #:	AE19211	Date Received:	07-JAN-13
Diameter:	2	Casing Depth:	10
Well Completion:	12-OCT-12	Well Owner:	Reichold Glacier Erm
Well Type:	Decommissioning	Driller #:	Not Reported
Static Level:	0	Flow Rate (GPM):	0
Flow Type:	Not Reported	PSI:	0
Well Test:	Not Reported	Water Reclamation #:	9

P2206
SW
1/2 - 1 Mile
Higher

WA WELLS WALOG1000579869

Database:	Ecology Well Logs	Well Log ID:	835371
Well Tag:	Not Reported	Project Tag:	Not Reported
Notice of Intent #:	SE46397	Date Received:	07-JAN-13
Diameter:	2	Casing Depth:	13
Well Completion:	12-OCT-12	Well Owner:	Reichold Glacier Erm
Well Type:	Resource Protection	Driller #:	Not Reported
Static Level:	0	Flow Rate (GPM):	0
Flow Type:	Not Reported	PSI:	0
Well Test:	Not Reported	Water Reclamation #:	9

P2207
SW
1/2 - 1 Mile
Higher

WA WELLS WALOG1000579870

Database:	Ecology Well Logs	Well Log ID:	835373
Well Tag:	Not Reported	Project Tag:	Not Reported
Notice of Intent #:	SE46397	Date Received:	07-JAN-13
Diameter:	2	Casing Depth:	13

GEOCHECK® - PHYSICAL SETTING SOURCE MAP FINDINGS

Well Completion:	12-OCT-12	Well Owner:	Reichold Glacier Erm
Well Type:	Resource Protection	Driller #:	Not Reported
Static Level:	0	Flow Rate (GPM):	0
Flow Type:	Not Reported	PSI:	0
Well Test:	Not Reported	Water Reclamation #:	9

P2208
SW
1/2 - 1 Mile
Higher

WA WELLS WALOG1000579873

Database:	Ecology Well Logs	Well Log ID:	835379
Well Tag:	Not Reported	Project Tag:	Not Reported
Notice of Intent #:	AE19211	Date Received:	07-JAN-13
Diameter:	2	Casing Depth:	10.5
Well Completion:	12-OCT-12	Well Owner:	Reichold Glacier Erm
Well Type:	Decommissioning	Driller #:	Not Reported
Static Level:	0	Flow Rate (GPM):	0
Flow Type:	Not Reported	PSI:	0
Well Test:	Not Reported	Water Reclamation #:	9

P2209
SW
1/2 - 1 Mile
Higher

WA WELLS WALOG1000579876

Database:	Ecology Well Logs	Well Log ID:	835385
Well Tag:	Not Reported	Project Tag:	Not Reported
Notice of Intent #:	AE19211	Date Received:	07-JAN-13
Diameter:	2	Casing Depth:	10.5
Well Completion:	12-OCT-12	Well Owner:	Reichold Glacier Erm
Well Type:	Decommissioning	Driller #:	Not Reported
Static Level:	0	Flow Rate (GPM):	0
Flow Type:	Not Reported	PSI:	0
Well Test:	Not Reported	Water Reclamation #:	9

P2210
SW
1/2 - 1 Mile
Higher

WA WELLS WALOG1000579877

Database:	Ecology Well Logs	Well Log ID:	835387
Well Tag:	Not Reported	Project Tag:	Not Reported
Notice of Intent #:	AE19211	Date Received:	07-JAN-13
Diameter:	2	Casing Depth:	11
Well Completion:	12-OCT-12	Well Owner:	Reichold Glacier Erm
Well Type:	Decommissioning	Driller #:	Not Reported
Static Level:	0	Flow Rate (GPM):	0
Flow Type:	Not Reported	PSI:	0
Well Test:	Not Reported	Water Reclamation #:	9

GEOCHECK® - PHYSICAL SETTING SOURCE MAP FINDINGS

Map ID
Direction
Distance
Elevation

Database EDR ID Number

P2211
SW
1/2 - 1 Mile
Higher

WA WELLS WALOG1000579874

Database:	Ecology Well Logs	Well Log ID:	835381
Well Tag:	Not Reported	Project Tag:	Not Reported
Notice of Intent #:	AE19211	Date Received:	07-JAN-13
Diameter:	2	Casing Depth:	10.5
Well Completion:	12-OCT-12	Well Owner:	Reichold Glacier Erm
Well Type:	Decommissioning	Driller #:	Not Reported
Static Level:	0	Flow Rate (GPM):	0
Flow Type:	Not Reported	PSI:	0
Well Test:	Not Reported	Water Reclamation #:	9

P2212
SW
1/2 - 1 Mile
Higher

WA WELLS WALOG1000579875

Database:	Ecology Well Logs	Well Log ID:	835383
Well Tag:	Not Reported	Project Tag:	Not Reported
Notice of Intent #:	AE19211	Date Received:	07-JAN-13
Diameter:	2	Casing Depth:	10.5
Well Completion:	12-OCT-12	Well Owner:	Reichold Glacier Erm
Well Type:	Decommissioning	Driller #:	Not Reported
Static Level:	0	Flow Rate (GPM):	0
Flow Type:	Not Reported	PSI:	0
Well Test:	Not Reported	Water Reclamation #:	9

P2213
SW
1/2 - 1 Mile
Higher

WA WELLS WALOG1000579887

Database:	Ecology Well Logs	Well Log ID:	835407
Well Tag:	Not Reported	Project Tag:	Not Reported
Notice of Intent #:	AE19211	Date Received:	07-JAN-13
Diameter:	2	Casing Depth:	13
Well Completion:	12-OCT-12	Well Owner:	Reichold Glacier Erm
Well Type:	Decommissioning	Driller #:	Not Reported
Static Level:	0	Flow Rate (GPM):	0
Flow Type:	Not Reported	PSI:	0
Well Test:	Not Reported	Water Reclamation #:	9

P2214
SW
1/2 - 1 Mile
Higher

WA WELLS WALOG1000605088

Database:	Ecology Well Logs	Well Log ID:	885714
Well Tag:	Not Reported	Project Tag:	Not Reported
Notice of Intent #:	SE49508	Date Received:	12-NOV-13
Diameter:	3.25	Casing Depth:	10

GEOCHECK® - PHYSICAL SETTING SOURCE MAP FINDINGS

Well Completion:	08-OCT-13	Well Owner:	Cal Portland Erm
Well Type:	Resource Protection	Driller #:	Not Reported
Static Level:	0	Flow Rate (GPM):	0
Flow Type:	Not Reported	PSI:	0
Well Test:	Not Reported	Water Reclamation #:	9

P2215
SW
1/2 - 1 Mile
Higher

WA WELLS WALOG1000605089

Database:	Ecology Well Logs	Well Log ID:	885716
Well Tag:	Not Reported	Project Tag:	Not Reported
Notice of Intent #:	SE49508	Date Received:	12-NOV-13
Diameter:	3.25	Casing Depth:	10
Well Completion:	08-OCT-13	Well Owner:	Cal Portland Erm
Well Type:	Resource Protection	Driller #:	Not Reported
Static Level:	0	Flow Rate (GPM):	0
Flow Type:	Not Reported	PSI:	0
Well Test:	Not Reported	Water Reclamation #:	9

P2216
SW
1/2 - 1 Mile
Higher

WA WELLS WALOG1000605086

Database:	Ecology Well Logs	Well Log ID:	885710
Well Tag:	Not Reported	Project Tag:	Not Reported
Notice of Intent #:	SE49508	Date Received:	12-NOV-13
Diameter:	3.25	Casing Depth:	10
Well Completion:	04-OCT-13	Well Owner:	Cal Portland Erm
Well Type:	Resource Protection	Driller #:	Not Reported
Static Level:	0	Flow Rate (GPM):	0
Flow Type:	Not Reported	PSI:	0
Well Test:	Not Reported	Water Reclamation #:	9

P2217
SW
1/2 - 1 Mile
Higher

WA WELLS WALOG1000605087

Database:	Ecology Well Logs	Well Log ID:	885712
Well Tag:	Not Reported	Project Tag:	Not Reported
Notice of Intent #:	SE49508	Date Received:	12-NOV-13
Diameter:	3.25	Casing Depth:	10
Well Completion:	08-OCT-13	Well Owner:	Cal Portland Erm
Well Type:	Resource Protection	Driller #:	Not Reported
Static Level:	0	Flow Rate (GPM):	0
Flow Type:	Not Reported	PSI:	0
Well Test:	Not Reported	Water Reclamation #:	9

GEOCHECK® - PHYSICAL SETTING SOURCE MAP FINDINGS

Map ID
Direction
Distance
Elevation

Database EDR ID Number

P2218
SW
1/2 - 1 Mile
Higher

WA WELLS WALOG1000605090

Database:	Ecology Well Logs	Well Log ID:	885718
Well Tag:	Not Reported	Project Tag:	Not Reported
Notice of Intent #:	SE49508	Date Received:	12-NOV-13
Diameter:	3.25	Casing Depth:	10
Well Completion:	08-OCT-13	Well Owner:	Cal Portland Erm
Well Type:	Resource Protection	Driller #:	Not Reported
Static Level:	0	Flow Rate (GPM):	0
Flow Type:	Not Reported	PSI:	0
Well Test:	Not Reported	Water Reclamation #:	9

P2219
SW
1/2 - 1 Mile
Higher

WA WELLS WALOG1000605093

Database:	Ecology Well Logs	Well Log ID:	885723
Well Tag:	Not Reported	Project Tag:	Not Reported
Notice of Intent #:	SE49508	Date Received:	12-NOV-13
Diameter:	3.25	Casing Depth:	13
Well Completion:	08-OCT-13	Well Owner:	Cal Portland Erm
Well Type:	Resource Protection	Driller #:	Not Reported
Static Level:	0	Flow Rate (GPM):	0
Flow Type:	Not Reported	PSI:	0
Well Test:	Not Reported	Water Reclamation #:	9

P2220
SW
1/2 - 1 Mile
Higher

WA WELLS WALOG1000605094

Database:	Ecology Well Logs	Well Log ID:	885725
Well Tag:	Not Reported	Project Tag:	Not Reported
Notice of Intent #:	SE49508	Date Received:	12-NOV-13
Diameter:	3.25	Casing Depth:	13
Well Completion:	08-OCT-13	Well Owner:	Cal Portland Erm
Well Type:	Resource Protection	Driller #:	Not Reported
Static Level:	0	Flow Rate (GPM):	0
Flow Type:	Not Reported	PSI:	0
Well Test:	Not Reported	Water Reclamation #:	9

P2221
SW
1/2 - 1 Mile
Higher

WA WELLS WALOG1000605091

Database:	Ecology Well Logs	Well Log ID:	885720
Well Tag:	Not Reported	Project Tag:	Not Reported
Notice of Intent #:	SE49508	Date Received:	12-NOV-13
Diameter:	3.25	Casing Depth:	10

GEOCHECK® - PHYSICAL SETTING SOURCE MAP FINDINGS

Well Completion:	08-OCT-13	Well Owner:	Cal Portland Erm
Well Type:	Resource Protection	Driller #:	Not Reported
Static Level:	0	Flow Rate (GPM):	0
Flow Type:	Not Reported	PSI:	0
Well Test:	Not Reported	Water Reclamation #:	9

P2222
SW
1/2 - 1 Mile
Higher

WA WELLS WALOG1000605092

Database:	Ecology Well Logs	Well Log ID:	885721
Well Tag:	Not Reported	Project Tag:	Not Reported
Notice of Intent #:	SE49508	Date Received:	12-NOV-13
Diameter:	3.25	Casing Depth:	13
Well Completion:	08-OCT-13	Well Owner:	Cal Portland Erm
Well Type:	Resource Protection	Driller #:	Not Reported
Static Level:	0	Flow Rate (GPM):	0
Flow Type:	Not Reported	PSI:	0
Well Test:	Not Reported	Water Reclamation #:	9

P2223
SW
1/2 - 1 Mile
Higher

WA WELLS WALOG1000579890

Database:	Ecology Well Logs	Well Log ID:	835413
Well Tag:	Not Reported	Project Tag:	Not Reported
Notice of Intent #:	AE19211	Date Received:	07-JAN-13
Diameter:	2	Casing Depth:	13
Well Completion:	12-OCT-12	Well Owner:	Reichold Glacier Erm
Well Type:	Decommissioning	Driller #:	Not Reported
Static Level:	0	Flow Rate (GPM):	0
Flow Type:	Not Reported	PSI:	0
Well Test:	Not Reported	Water Reclamation #:	9

P2224
SW
1/2 - 1 Mile
Higher

WA WELLS WALOG1000579891

Database:	Ecology Well Logs	Well Log ID:	835415
Well Tag:	Not Reported	Project Tag:	Not Reported
Notice of Intent #:	AE19211	Date Received:	07-JAN-13
Diameter:	2	Casing Depth:	13
Well Completion:	12-OCT-12	Well Owner:	Reichold Glacier Erm
Well Type:	Decommissioning	Driller #:	Not Reported
Static Level:	0	Flow Rate (GPM):	0
Flow Type:	Not Reported	PSI:	0
Well Test:	Not Reported	Water Reclamation #:	9

GEOCHECK® - PHYSICAL SETTING SOURCE MAP FINDINGS

Map ID
Direction
Distance
Elevation

Database EDR ID Number

P2225
SW
1/2 - 1 Mile
Higher

WA WELLS WALOG1000579888

Database:	Ecology Well Logs	Well Log ID:	835409
Well Tag:	Not Reported	Project Tag:	Not Reported
Notice of Intent #:	AE19211	Date Received:	07-JAN-13
Diameter:	2	Casing Depth:	13
Well Completion:	12-OCT-12	Well Owner:	Reichold Glacier Erm
Well Type:	Decommissioning	Driller #:	Not Reported
Static Level:	0	Flow Rate (GPM):	0
Flow Type:	Not Reported	PSI:	0
Well Test:	Not Reported	Water Reclamation #:	9

P2226
SW
1/2 - 1 Mile
Higher

WA WELLS WALOG1000579889

Database:	Ecology Well Logs	Well Log ID:	835411
Well Tag:	Not Reported	Project Tag:	Not Reported
Notice of Intent #:	AE19211	Date Received:	07-JAN-13
Diameter:	2	Casing Depth:	13
Well Completion:	12-OCT-12	Well Owner:	Reichold Glacier Erm
Well Type:	Decommissioning	Driller #:	Not Reported
Static Level:	0	Flow Rate (GPM):	0
Flow Type:	Not Reported	PSI:	0
Well Test:	Not Reported	Water Reclamation #:	9

P2227
SW
1/2 - 1 Mile
Higher

WA WELLS WALOG1000579892

Database:	Ecology Well Logs	Well Log ID:	835416
Well Tag:	Not Reported	Project Tag:	Not Reported
Notice of Intent #:	AE19211	Date Received:	07-JAN-13
Diameter:	2	Casing Depth:	13
Well Completion:	12-OCT-12	Well Owner:	Reichold Glacier Erm
Well Type:	Decommissioning	Driller #:	Not Reported
Static Level:	0	Flow Rate (GPM):	0
Flow Type:	Not Reported	PSI:	0
Well Test:	Not Reported	Water Reclamation #:	9

P2228
SW
1/2 - 1 Mile
Higher

WA WELLS WALOG1000605084

Database:	Ecology Well Logs	Well Log ID:	885706
Well Tag:	Not Reported	Project Tag:	Not Reported
Notice of Intent #:	SE49508	Date Received:	12-NOV-13
Diameter:	3.25	Casing Depth:	10

GEOCHECK® - PHYSICAL SETTING SOURCE MAP FINDINGS

Well Completion:	04-OCT-13	Well Owner:	Cal Portland Erm
Well Type:	Resource Protection	Driller #:	Not Reported
Static Level:	0	Flow Rate (GPM):	0
Flow Type:	Not Reported	PSI:	0
Well Test:	Not Reported	Water Reclamation #:	9

P2229
SW
1/2 - 1 Mile
Higher

WA WELLS WALOG1000605085

Database:	Ecology Well Logs	Well Log ID:	885708
Well Tag:	Not Reported	Project Tag:	Not Reported
Notice of Intent #:	SE49508	Date Received:	12-NOV-13
Diameter:	3.25	Casing Depth:	10
Well Completion:	07-OCT-13	Well Owner:	Cal Portland Erm
Well Type:	Resource Protection	Driller #:	Not Reported
Static Level:	0	Flow Rate (GPM):	0
Flow Type:	Not Reported	PSI:	0
Well Test:	Not Reported	Water Reclamation #:	9

P2230
SW
1/2 - 1 Mile
Higher

WA WELLS WALOG1000579893

Database:	Ecology Well Logs	Well Log ID:	835418
Well Tag:	Not Reported	Project Tag:	Not Reported
Notice of Intent #:	AE19211	Date Received:	07-JAN-13
Diameter:	2	Casing Depth:	13
Well Completion:	12-OCT-12	Well Owner:	Reichold Glacier Erm
Well Type:	Decommissioning	Driller #:	Not Reported
Static Level:	0	Flow Rate (GPM):	0
Flow Type:	Not Reported	PSI:	0
Well Test:	Not Reported	Water Reclamation #:	9

P2231
SW
1/2 - 1 Mile
Higher

WA WELLS WALOG1000605083

Database:	Ecology Well Logs	Well Log ID:	885704
Well Tag:	Not Reported	Project Tag:	Not Reported
Notice of Intent #:	SE49508	Date Received:	12-NOV-13
Diameter:	3.25	Casing Depth:	10
Well Completion:	07-OCT-13	Well Owner:	Cal Portland Erm
Well Type:	Resource Protection	Driller #:	Not Reported
Static Level:	0	Flow Rate (GPM):	0
Flow Type:	Not Reported	PSI:	0
Well Test:	Not Reported	Water Reclamation #:	9

GEOCHECK® - PHYSICAL SETTING SOURCE MAP FINDINGS

Map ID
Direction
Distance
Elevation

Database EDR ID Number

P2232
SW
1/2 - 1 Mile
Higher

WA WELLS WALOG1000579868

Database:	Ecology Well Logs	Well Log ID:	835369
Well Tag:	Not Reported	Project Tag:	Not Reported
Notice of Intent #:	SE46397	Date Received:	07-JAN-13
Diameter:	2	Casing Depth:	13
Well Completion:	12-OCT-12	Well Owner:	Reichold Glacier Erm
Well Type:	Resource Protection	Driller #:	Not Reported
Static Level:	0	Flow Rate (GPM):	0
Flow Type:	Not Reported	PSI:	0
Well Test:	Not Reported	Water Reclamation #:	9

P2233
SW
1/2 - 1 Mile
Higher

WA WELLS WALOG1000543488

Database:	Ecology Well Logs	Well Log ID:	763039
Well Tag:	BHK174	Project Tag:	Not Reported
Notice of Intent #:	RE06429	Date Received:	07-DEC-11
Diameter:	8	Casing Depth:	9.5
Well Completion:	10-NOV-11	Well Owner:	Reichold Glacier Erm
Well Type:	Resource Protection	Driller #:	Not Reported
Static Level:	0	Flow Rate (GPM):	0
Flow Type:	Not Reported	PSI:	0
Well Test:	Not Reported	Water Reclamation #:	9

P2234
SW
1/2 - 1 Mile
Higher

WA WELLS WALOG1000543489

Database:	Ecology Well Logs	Well Log ID:	763041
Well Tag:	BHK175	Project Tag:	Not Reported
Notice of Intent #:	RE06429	Date Received:	07-DEC-11
Diameter:	8	Casing Depth:	9
Well Completion:	10-NOV-11	Well Owner:	Reichold Glacier Erm
Well Type:	Resource Protection	Driller #:	Not Reported
Static Level:	0	Flow Rate (GPM):	0
Flow Type:	Not Reported	PSI:	0
Well Test:	Not Reported	Water Reclamation #:	9

P2235
SW
1/2 - 1 Mile
Higher

WA WELLS WALOG1000543486

Database:	Ecology Well Logs	Well Log ID:	763036
Well Tag:	BHK172	Project Tag:	Not Reported
Notice of Intent #:	RE06429	Date Received:	07-DEC-11
Diameter:	8	Casing Depth:	10.6

GEOCHECK® - PHYSICAL SETTING SOURCE MAP FINDINGS

Well Completion:	10-NOV-11	Well Owner:	Reichold Glacier Erm
Well Type:	Resource Protection	Driller #:	Not Reported
Static Level:	0	Flow Rate (GPM):	0
Flow Type:	Not Reported	PSI:	0
Well Test:	Not Reported	Water Reclamation #:	9

P2236
SW
1/2 - 1 Mile
Higher

WA WELLS WALOG1000543487

Database:	Ecology Well Logs	Well Log ID:	763037
Well Tag:	BHK173	Project Tag:	Not Reported
Notice of Intent #:	RE06429	Date Received:	07-DEC-11
Diameter:	8	Casing Depth:	9
Well Completion:	10-NOV-11	Well Owner:	Reichold Glacier Erm
Well Type:	Resource Protection	Driller #:	Not Reported
Static Level:	0	Flow Rate (GPM):	0
Flow Type:	Not Reported	PSI:	0
Well Test:	Not Reported	Water Reclamation #:	9

P2237
SW
1/2 - 1 Mile
Higher

WA WELLS WALOG1000543490

Database:	Ecology Well Logs	Well Log ID:	763042
Well Tag:	BHK176	Project Tag:	Not Reported
Notice of Intent #:	RE06429	Date Received:	07-DEC-11
Diameter:	8	Casing Depth:	11
Well Completion:	11-NOV-11	Well Owner:	Reichold Glacier Erm
Well Type:	Resource Protection	Driller #:	Not Reported
Static Level:	0	Flow Rate (GPM):	0
Flow Type:	Not Reported	PSI:	0
Well Test:	Not Reported	Water Reclamation #:	9

P2238
SW
1/2 - 1 Mile
Higher

WA WELLS WALOG1000543493

Database:	Ecology Well Logs	Well Log ID:	763045
Well Tag:	BHK179	Project Tag:	Not Reported
Notice of Intent #:	RE06429	Date Received:	07-DEC-11
Diameter:	8	Casing Depth:	11.6
Well Completion:	14-NOV-11	Well Owner:	Reichold Glacier Erm
Well Type:	Resource Protection	Driller #:	Not Reported
Static Level:	0	Flow Rate (GPM):	0
Flow Type:	Not Reported	PSI:	0
Well Test:	Not Reported	Water Reclamation #:	9

GEOCHECK® - PHYSICAL SETTING SOURCE MAP FINDINGS

Map ID
Direction
Distance
Elevation

Database EDR ID Number

P2239
SW
1/2 - 1 Mile
Higher

WA WELLS WALOG1000543494

Database:	Ecology Well Logs	Well Log ID:	763046
Well Tag:	BHK180	Project Tag:	Not Reported
Notice of Intent #:	RE06429	Date Received:	07-DEC-11
Diameter:	8	Casing Depth:	7
Well Completion:	14-NOV-11	Well Owner:	Reichold Glacier Erm
Well Type:	Resource Protection	Driller #:	Not Reported
Static Level:	0	Flow Rate (GPM):	0
Flow Type:	Not Reported	PSI:	0
Well Test:	Not Reported	Water Reclamation #:	9

P2240
SW
1/2 - 1 Mile
Higher

WA WELLS WALOG1000543491

Database:	Ecology Well Logs	Well Log ID:	763043
Well Tag:	BHK177	Project Tag:	Not Reported
Notice of Intent #:	RE06429	Date Received:	07-DEC-11
Diameter:	8	Casing Depth:	25
Well Completion:	11-NOV-11	Well Owner:	Reichold Glacier Erm
Well Type:	Resource Protection	Driller #:	Not Reported
Static Level:	0	Flow Rate (GPM):	0
Flow Type:	Not Reported	PSI:	0
Well Test:	Not Reported	Water Reclamation #:	9

P2241
SW
1/2 - 1 Mile
Higher

WA WELLS WALOG1000543492

Database:	Ecology Well Logs	Well Log ID:	763044
Well Tag:	BHK178	Project Tag:	Not Reported
Notice of Intent #:	RE06429	Date Received:	07-DEC-11
Diameter:	8	Casing Depth:	9.5
Well Completion:	11-NOV-11	Well Owner:	Reichold Glacier Erm
Well Type:	Resource Protection	Driller #:	Not Reported
Static Level:	0	Flow Rate (GPM):	0
Flow Type:	Not Reported	PSI:	0
Well Test:	Not Reported	Water Reclamation #:	9

P2242
SW
1/2 - 1 Mile
Higher

WA WELLS WALOG1000252758

Database:	Ecology Well Logs	Well Log ID:	327768
Well Tag:	Not Reported	Project Tag:	Not Reported
Notice of Intent #:	A032218	Date Received:	21-JUL-99
Diameter:	0	Casing Depth:	10

GEOCHECK® - PHYSICAL SETTING SOURCE MAP FINDINGS

Well Completion:	23-JUN-99	Well Owner:	Reichhold Corp
Well Type:	Decommissioning	Driller #:	Not Reported
Static Level:	0	Flow Rate (GPM):	0
Flow Type:	Not Reported	PSI:	0
Well Test:	Not Reported	Water Reclamation #:	9

P2243
SW
1/2 - 1 Mile
Higher

WA WELLS WALOG1000287010

Database:	Ecology Well Logs	Well Log ID:	367146
Well Tag:	AHQ875	Project Tag:	Not Reported
Notice of Intent #:	R064613	Date Received:	20-AUG-03
Diameter:	9	Casing Depth:	15
Well Completion:	09-JUL-03	Well Owner:	Reichhold-Lonestar
Well Type:	Resource Protection	Driller #:	Not Reported
Static Level:	0	Flow Rate (GPM):	0
Flow Type:	Not Reported	PSI:	0
Well Test:	Not Reported	Water Reclamation #:	9

P2244
SW
1/2 - 1 Mile
Higher

WA WELLS WALOG1000243464

Database:	Ecology Well Logs	Well Log ID:	316724
Well Tag:	Not Reported	Project Tag:	Not Reported
Notice of Intent #:	R050408	Date Received:	24-JUL-01
Diameter:	0	Casing Depth:	17
Well Completion:	10-MAY-01	Well Owner:	Webster Brinkley Co
Well Type:	Resource Protection	Driller #:	Not Reported
Static Level:	0	Flow Rate (GPM):	0
Flow Type:	Not Reported	PSI:	0
Well Test:	Not Reported	Water Reclamation #:	9

P2245
SW
1/2 - 1 Mile
Higher

WA WELLS WALOG1000243465

Database:	Ecology Well Logs	Well Log ID:	316725
Well Tag:	Not Reported	Project Tag:	Not Reported
Notice of Intent #:	R050408	Date Received:	24-JUL-01
Diameter:	0	Casing Depth:	15
Well Completion:	10-MAY-01	Well Owner:	Webster Brinkley Co
Well Type:	Resource Protection	Driller #:	Not Reported
Static Level:	0	Flow Rate (GPM):	0
Flow Type:	Not Reported	PSI:	0
Well Test:	Not Reported	Water Reclamation #:	9

GEOCHECK® - PHYSICAL SETTING SOURCE MAP FINDINGS

Map ID
Direction
Distance
Elevation

Database EDR ID Number

P2246
SW
1/2 - 1 Mile
Higher

WA WELLS WALOG1000287011

Database:	Ecology Well Logs	Well Log ID:	367147
Well Tag:	AHQ876	Project Tag:	Not Reported
Notice of Intent #:	R064613	Date Received:	20-AUG-03
Diameter:	9	Casing Depth:	15
Well Completion:	09-JUL-03	Well Owner:	Reichold-Lonestar
Well Type:	Resource Protection	Driller #:	Not Reported
Static Level:	0	Flow Rate (GPM):	0
Flow Type:	Not Reported	PSI:	0
Well Test:	Not Reported	Water Reclamation #:	9

P2247
SW
1/2 - 1 Mile
Higher

WA WELLS WALOG1000287065

Database:	Ecology Well Logs	Well Log ID:	367201
Well Tag:	AHQ879	Project Tag:	Not Reported
Notice of Intent #:	R064613	Date Received:	20-AUG-03
Diameter:	9	Casing Depth:	15
Well Completion:	09-JUL-03	Well Owner:	Reichold-Lonestar
Well Type:	Resource Protection	Driller #:	Not Reported
Static Level:	0	Flow Rate (GPM):	0
Flow Type:	Not Reported	PSI:	0
Well Test:	Not Reported	Water Reclamation #:	9

P2248
SW
1/2 - 1 Mile
Higher

WA WELLS WALOG1000287066

Database:	Ecology Well Logs	Well Log ID:	367202
Well Tag:	AHQ880	Project Tag:	Not Reported
Notice of Intent #:	R064613	Date Received:	20-AUG-03
Diameter:	9	Casing Depth:	15
Well Completion:	09-JUL-03	Well Owner:	Reichold-Lonestar
Well Type:	Resource Protection	Driller #:	Not Reported
Static Level:	0	Flow Rate (GPM):	0
Flow Type:	Not Reported	PSI:	0
Well Test:	Not Reported	Water Reclamation #:	9

P2249
SW
1/2 - 1 Mile
Higher

WA WELLS WALOG1000287012

Database:	Ecology Well Logs	Well Log ID:	367148
Well Tag:	AHQ877	Project Tag:	Not Reported
Notice of Intent #:	R064613	Date Received:	20-AUG-03
Diameter:	9	Casing Depth:	15

GEOCHECK® - PHYSICAL SETTING SOURCE MAP FINDINGS

Well Completion:	09-JUL-03	Well Owner:	Reichold-Lonestar
Well Type:	Resource Protection	Driller #:	Not Reported
Static Level:	0	Flow Rate (GPM):	0
Flow Type:	Not Reported	PSI:	0
Well Test:	Not Reported	Water Reclamation #:	9

P2250
SW
1/2 - 1 Mile
Higher

WA WELLS WALOG1000287064

Database:	Ecology Well Logs	Well Log ID:	367200
Well Tag:	AHQ878	Project Tag:	Not Reported
Notice of Intent #:	R064613	Date Received:	20-AUG-03
Diameter:	9	Casing Depth:	15
Well Completion:	09-JUL-03	Well Owner:	Reichold-Lonestar
Well Type:	Resource Protection	Driller #:	Not Reported
Static Level:	0	Flow Rate (GPM):	0
Flow Type:	Not Reported	PSI:	0
Well Test:	Not Reported	Water Reclamation #:	9

P2251
SW
1/2 - 1 Mile
Higher

WA WELLS WALOG1000543495

Database:	Ecology Well Logs	Well Log ID:	763048
Well Tag:	BHK181	Project Tag:	Not Reported
Notice of Intent #:	RE06429	Date Received:	07-DEC-11
Diameter:	8	Casing Depth:	24
Well Completion:	14-NOV-11	Well Owner:	Reichold Glacier Erm
Well Type:	Resource Protection	Driller #:	Not Reported
Static Level:	0	Flow Rate (GPM):	0
Flow Type:	Not Reported	PSI:	0
Well Test:	Not Reported	Water Reclamation #:	9

P2252
SW
1/2 - 1 Mile
Higher

WA WELLS WALOG1000579861

Database:	Ecology Well Logs	Well Log ID:	835355
Well Tag:	Not Reported	Project Tag:	Not Reported
Notice of Intent #:	SE46397	Date Received:	07-JAN-13
Diameter:	2	Casing Depth:	12
Well Completion:	12-OCT-12	Well Owner:	Reichold Glacier Erm
Well Type:	Resource Protection	Driller #:	Not Reported
Static Level:	0	Flow Rate (GPM):	0
Flow Type:	Not Reported	PSI:	0
Well Test:	Not Reported	Water Reclamation #:	9

GEOCHECK® - PHYSICAL SETTING SOURCE MAP FINDINGS

Map ID
Direction
Distance
Elevation

Database EDR ID Number

P2253
SW
1/2 - 1 Mile
Higher

WA WELLS WALOG1000579862

Database:	Ecology Well Logs	Well Log ID:	835357
Well Tag:	Not Reported	Project Tag:	Not Reported
Notice of Intent #:	SE46397	Date Received:	07-JAN-13
Diameter:	2	Casing Depth:	12
Well Completion:	12-OCT-12	Well Owner:	Reichold Glacier Erm
Well Type:	Resource Protection	Driller #:	Not Reported
Static Level:	0	Flow Rate (GPM):	0
Flow Type:	Not Reported	PSI:	0
Well Test:	Not Reported	Water Reclamation #:	9

P2254
SW
1/2 - 1 Mile
Higher

WA WELLS WALOG1000579859

Database:	Ecology Well Logs	Well Log ID:	835351
Well Tag:	Not Reported	Project Tag:	Not Reported
Notice of Intent #:	SE46397	Date Received:	07-JAN-13
Diameter:	2	Casing Depth:	12
Well Completion:	12-OCT-12	Well Owner:	Reichold Glacier Erm
Well Type:	Resource Protection	Driller #:	Not Reported
Static Level:	0	Flow Rate (GPM):	0
Flow Type:	Not Reported	PSI:	0
Well Test:	Not Reported	Water Reclamation #:	9

P2255
SW
1/2 - 1 Mile
Higher

WA WELLS WALOG1000579860

Database:	Ecology Well Logs	Well Log ID:	835353
Well Tag:	Not Reported	Project Tag:	Not Reported
Notice of Intent #:	SE46397	Date Received:	07-JAN-13
Diameter:	2	Casing Depth:	12
Well Completion:	12-OCT-12	Well Owner:	Reichold Glacier Erm
Well Type:	Resource Protection	Driller #:	Not Reported
Static Level:	0	Flow Rate (GPM):	0
Flow Type:	Not Reported	PSI:	0
Well Test:	Not Reported	Water Reclamation #:	9

P2256
SW
1/2 - 1 Mile
Higher

WA WELLS WALOG1000579863

Database:	Ecology Well Logs	Well Log ID:	835359
Well Tag:	Not Reported	Project Tag:	Not Reported
Notice of Intent #:	SE46397	Date Received:	07-JAN-13
Diameter:	2	Casing Depth:	13

GEOCHECK® - PHYSICAL SETTING SOURCE MAP FINDINGS

Well Completion:	12-OCT-12	Well Owner:	Reichold Glacier
Well Type:	Resource Protection	Driller #:	Not Reported
Static Level:	0	Flow Rate (GPM):	0
Flow Type:	Not Reported	PSI:	0
Well Test:	Not Reported	Water Reclamation #:	9

P2257
SW
1/2 - 1 Mile
Higher

WA WELLS WALOG1000579866

Database:	Ecology Well Logs	Well Log ID:	835365
Well Tag:	Not Reported	Project Tag:	Not Reported
Notice of Intent #:	SE46397	Date Received:	07-JAN-13
Diameter:	2	Casing Depth:	13
Well Completion:	12-OCT-12	Well Owner:	Reichold Glacier Erm
Well Type:	Resource Protection	Driller #:	Not Reported
Static Level:	0	Flow Rate (GPM):	0
Flow Type:	Not Reported	PSI:	0
Well Test:	Not Reported	Water Reclamation #:	9

P2258
SW
1/2 - 1 Mile
Higher

WA WELLS WALOG1000579867

Database:	Ecology Well Logs	Well Log ID:	835367
Well Tag:	Not Reported	Project Tag:	Not Reported
Notice of Intent #:	SE46397	Date Received:	07-JAN-13
Diameter:	2	Casing Depth:	13
Well Completion:	12-OCT-12	Well Owner:	Reichold Glacier Erm
Well Type:	Resource Protection	Driller #:	Not Reported
Static Level:	0	Flow Rate (GPM):	0
Flow Type:	Not Reported	PSI:	0
Well Test:	Not Reported	Water Reclamation #:	9

P2259
SW
1/2 - 1 Mile
Higher

WA WELLS WALOG1000579864

Database:	Ecology Well Logs	Well Log ID:	835361
Well Tag:	Not Reported	Project Tag:	Not Reported
Notice of Intent #:	SE46397	Date Received:	07-JAN-13
Diameter:	2	Casing Depth:	13
Well Completion:	12-OCT-12	Well Owner:	Reichold Glacier Erm
Well Type:	Resource Protection	Driller #:	Not Reported
Static Level:	0	Flow Rate (GPM):	0
Flow Type:	Not Reported	PSI:	0
Well Test:	Not Reported	Water Reclamation #:	9

GEOCHECK® - PHYSICAL SETTING SOURCE MAP FINDINGS

Map ID
Direction
Distance
Elevation

Database EDR ID Number

P2260
SW
1/2 - 1 Mile
Higher

WA WELLS WALOG1000579865

Database:	Ecology Well Logs	Well Log ID:	835363
Well Tag:	Not Reported	Project Tag:	Not Reported
Notice of Intent #:	SE46397	Date Received:	07-JAN-13
Diameter:	2	Casing Depth:	13
Well Completion:	12-OCT-12	Well Owner:	Reichold Glacier Erm
Well Type:	Resource Protection	Driller #:	Not Reported
Static Level:	0	Flow Rate (GPM):	0
Flow Type:	Not Reported	PSI:	0
Well Test:	Not Reported	Water Reclamation #:	9

P2261
SW
1/2 - 1 Mile
Higher

WA WELLS WALOG1000579852

Database:	Ecology Well Logs	Well Log ID:	835337
Well Tag:	Not Reported	Project Tag:	Not Reported
Notice of Intent #:	SE46397	Date Received:	07-JAN-13
Diameter:	2	Casing Depth:	10.5
Well Completion:	12-OCT-12	Well Owner:	Reichold Glacier Erm
Well Type:	Resource Protection	Driller #:	Not Reported
Static Level:	0	Flow Rate (GPM):	0
Flow Type:	Not Reported	PSI:	0
Well Test:	Not Reported	Water Reclamation #:	9

P2262
SW
1/2 - 1 Mile
Higher

WA WELLS WALOG1000579853

Database:	Ecology Well Logs	Well Log ID:	835339
Well Tag:	Not Reported	Project Tag:	Not Reported
Notice of Intent #:	SE46397	Date Received:	07-JAN-13
Diameter:	2	Casing Depth:	10.5
Well Completion:	12-OCT-12	Well Owner:	Reichold Glacier Erm
Well Type:	Resource Protection	Driller #:	Not Reported
Static Level:	0	Flow Rate (GPM):	0
Flow Type:	Not Reported	PSI:	0
Well Test:	Not Reported	Water Reclamation #:	9

P2263
SW
1/2 - 1 Mile
Higher

WA WELLS WALOG1000579850

Database:	Ecology Well Logs	Well Log ID:	835333
Well Tag:	Not Reported	Project Tag:	Not Reported
Notice of Intent #:	SE46397	Date Received:	07-JAN-13
Diameter:	2	Casing Depth:	10

GEOCHECK® - PHYSICAL SETTING SOURCE MAP FINDINGS

Well Completion:	12-OCT-12	Well Owner:	Reichold Glacier Erm
Well Type:	Resource Protection	Driller #:	Not Reported
Static Level:	0	Flow Rate (GPM):	0
Flow Type:	Not Reported	PSI:	0
Well Test:	Not Reported	Water Reclamation #:	9

P2264
SW
1/2 - 1 Mile
Higher

WA WELLS WALOG1000579851

Database:	Ecology Well Logs	Well Log ID:	835335
Well Tag:	Not Reported	Project Tag:	Not Reported
Notice of Intent #:	SE46397	Date Received:	07-JAN-13
Diameter:	2	Casing Depth:	10
Well Completion:	12-OCT-12	Well Owner:	Reichold Glacier Erm
Well Type:	Resource Protection	Driller #:	Not Reported
Static Level:	0	Flow Rate (GPM):	0
Flow Type:	Not Reported	PSI:	0
Well Test:	Not Reported	Water Reclamation #:	9

P2265
SW
1/2 - 1 Mile
Higher

WA WELLS WALOG1000579854

Database:	Ecology Well Logs	Well Log ID:	835341
Well Tag:	Not Reported	Project Tag:	Not Reported
Notice of Intent #:	SE46397	Date Received:	07-JAN-13
Diameter:	2	Casing Depth:	10.5
Well Completion:	12-OCT-12	Well Owner:	Reichold Glacier Erm
Well Type:	Resource Protection	Driller #:	Not Reported
Static Level:	0	Flow Rate (GPM):	0
Flow Type:	Not Reported	PSI:	0
Well Test:	Not Reported	Water Reclamation #:	9

P2266
SW
1/2 - 1 Mile
Higher

WA WELLS WALOG1000579857

Database:	Ecology Well Logs	Well Log ID:	835347
Well Tag:	Not Reported	Project Tag:	Not Reported
Notice of Intent #:	SE46397	Date Received:	07-JAN-13
Diameter:	2	Casing Depth:	11
Well Completion:	12-OCT-12	Well Owner:	Reichold Glacier Erm
Well Type:	Resource Protection	Driller #:	Not Reported
Static Level:	0	Flow Rate (GPM):	0
Flow Type:	Not Reported	PSI:	0
Well Test:	Not Reported	Water Reclamation #:	9

GEOCHECK® - PHYSICAL SETTING SOURCE MAP FINDINGS

Map ID
Direction
Distance
Elevation

Database EDR ID Number

P2267
SW
1/2 - 1 Mile
Higher

WA WELLS WALOG1000579858

Database:	Ecology Well Logs	Well Log ID:	835349
Well Tag:	Not Reported	Project Tag:	Not Reported
Notice of Intent #:	SE46397	Date Received:	07-JAN-13
Diameter:	2	Casing Depth:	11.5
Well Completion:	12-OCT-12	Well Owner:	Reichold Glacier Erm
Well Type:	Resource Protection	Driller #:	Not Reported
Static Level:	0	Flow Rate (GPM):	0
Flow Type:	Not Reported	PSI:	0
Well Test:	Not Reported	Water Reclamation #:	9

P2268
SW
1/2 - 1 Mile
Higher

WA WELLS WALOG1000579855

Database:	Ecology Well Logs	Well Log ID:	835343
Well Tag:	Not Reported	Project Tag:	Not Reported
Notice of Intent #:	SE46397	Date Received:	07-JAN-13
Diameter:	2	Casing Depth:	10.5
Well Completion:	12-OCT-12	Well Owner:	Reichold Glacier Erm
Well Type:	Resource Protection	Driller #:	Not Reported
Static Level:	0	Flow Rate (GPM):	0
Flow Type:	Not Reported	PSI:	0
Well Test:	Not Reported	Water Reclamation #:	9

P2269
SW
1/2 - 1 Mile
Higher

WA WELLS WALOG1000579856

Database:	Ecology Well Logs	Well Log ID:	835345
Well Tag:	Not Reported	Project Tag:	Not Reported
Notice of Intent #:	SE46397	Date Received:	07-JAN-13
Diameter:	2	Casing Depth:	11
Well Completion:	12-OCT-12	Well Owner:	Reichold Glacier Erm
Well Type:	Resource Protection	Driller #:	Not Reported
Static Level:	0	Flow Rate (GPM):	0
Flow Type:	Not Reported	PSI:	0
Well Test:	Not Reported	Water Reclamation #:	9

P2270
SW
1/2 - 1 Mile
Higher

WA WELLS WALOG1000605095

Database:	Ecology Well Logs	Well Log ID:	885727
Well Tag:	Not Reported	Project Tag:	Not Reported
Notice of Intent #:	SE49508	Date Received:	12-NOV-13
Diameter:	3.25	Casing Depth:	13

GEOCHECK® - PHYSICAL SETTING SOURCE MAP FINDINGS

Well Completion:	08-OCT-13	Well Owner:	Cal Portland Erm
Well Type:	Resource Protection	Driller #:	Not Reported
Static Level:	0	Flow Rate (GPM):	0
Flow Type:	Not Reported	PSI:	0
Well Test:	Not Reported	Water Reclamation #:	9

P2271
SW
1/2 - 1 Mile
Higher

WA WELLS WALOG1000616285

Database:	Ecology Well Logs	Well Log ID:	910115
Well Tag:	Not Reported	Project Tag:	Not Reported
Notice of Intent #:	SE50281	Date Received:	04-FEB-14
Diameter:	2.25	Casing Depth:	11
Well Completion:	15-JAN-14	Well Owner:	Cal Portland
Well Type:	Resource Protection	Driller #:	2842
Static Level:	0	Flow Rate (GPM):	0
Flow Type:	Not Reported	PSI:	0
Well Test:	Not Reported	Water Reclamation #:	9

P2272
SW
1/2 - 1 Mile
Higher

WA WELLS WALOG1000616286

Database:	Ecology Well Logs	Well Log ID:	910116
Well Tag:	Not Reported	Project Tag:	Not Reported
Notice of Intent #:	AE25152	Date Received:	04-FEB-14
Diameter:	2.25	Casing Depth:	15
Well Completion:	15-JAN-14	Well Owner:	Cal Portland
Well Type:	Decommissioning	Driller #:	2842
Static Level:	7	Flow Rate (GPM):	0
Flow Type:	Static Level	PSI:	0
Well Test:	Not Reported	Water Reclamation #:	9

P2273
SW
1/2 - 1 Mile
Higher

WA WELLS WALOG1000616283

Database:	Ecology Well Logs	Well Log ID:	910113
Well Tag:	Not Reported	Project Tag:	Not Reported
Notice of Intent #:	SE50281	Date Received:	04-FEB-14
Diameter:	4.5	Casing Depth:	10
Well Completion:	15-JAN-14	Well Owner:	Cal Portland
Well Type:	Resource Protection	Driller #:	2842
Static Level:	5	Flow Rate (GPM):	0
Flow Type:	Static Level	PSI:	0
Well Test:	Not Reported	Water Reclamation #:	9

GEOCHECK® - PHYSICAL SETTING SOURCE MAP FINDINGS

Map ID
 Direction
 Distance
 Elevation

Database EDR ID Number

P2274
SW
1/2 - 1 Mile
Higher

WA WELLS WALOG1000616284

Database:	Ecology Well Logs	Well Log ID:	910114
Well Tag:	Not Reported	Project Tag:	Not Reported
Notice of Intent #:	SE50281	Date Received:	04-FEB-14
Diameter:	2.25	Casing Depth:	11
Well Completion:	15-JAN-14	Well Owner:	Cal Portland
Well Type:	Resource Protection	Driller #:	2842
Static Level:	0	Flow Rate (GPM):	0
Flow Type:	Not Reported	PSI:	0
Well Test:	Not Reported	Water Reclamation #:	9

P2275
SW
1/2 - 1 Mile
Higher

WA WELLS WALOG1000616287

Database:	Ecology Well Logs	Well Log ID:	910117
Well Tag:	Not Reported	Project Tag:	Not Reported
Notice of Intent #:	AE25152	Date Received:	04-FEB-14
Diameter:	4.5	Casing Depth:	10
Well Completion:	15-JAN-14	Well Owner:	Cal Portland
Well Type:	Decommissioning	Driller #:	2842
Static Level:	0	Flow Rate (GPM):	0
Flow Type:	Not Reported	PSI:	0
Well Test:	Not Reported	Water Reclamation #:	9

P2276
SW
1/2 - 1 Mile
Higher

WA WELLS WALOG1000616430

Database:	Ecology Well Logs	Well Log ID:	910268
Well Tag:	Not Reported	Project Tag:	Not Reported
Notice of Intent #:	AE25152	Date Received:	04-FEB-14
Diameter:	4.5	Casing Depth:	20
Well Completion:	15-JAN-14	Well Owner:	Cal Portland
Well Type:	Decommissioning	Driller #:	2842
Static Level:	13	Flow Rate (GPM):	0
Flow Type:	Static Level	PSI:	0
Well Test:	Not Reported	Water Reclamation #:	9

P2277
SW
1/2 - 1 Mile
Higher

WA WELLS WALOG1000619072

Database:	Ecology Well Logs	Well Log ID:	916118
Well Tag:	BHV179	Project Tag:	Not Reported
Notice of Intent #:	RE09491	Date Received:	31-MAR-14
Diameter:	6	Casing Depth:	24.5

GEOCHECK® - PHYSICAL SETTING SOURCE MAP FINDINGS

Well Completion:	27-JAN-14	Well Owner:	Cal Portland
Well Type:	Resource Protection	Driller #:	3064
Static Level:	0	Flow Rate (GPM):	0
Flow Type:	Not Reported	PSI:	0
Well Test:	Not Reported	Water Reclamation #:	9

P2278
SW
1/2 - 1 Mile
Higher

WA WELLS WALOG1000616288

Database:	Ecology Well Logs	Well Log ID:	910118
Well Tag:	Not Reported	Project Tag:	Not Reported
Notice of Intent #:	AE25152	Date Received:	04-FEB-14
Diameter:	4.5	Casing Depth:	10
Well Completion:	15-JAN-14	Well Owner:	Cal Portland
Well Type:	Decommissioning	Driller #:	2842
Static Level:	5	Flow Rate (GPM):	0
Flow Type:	Static Level	PSI:	0
Well Test:	Not Reported	Water Reclamation #:	9

P2279
SW
1/2 - 1 Mile
Higher

WA WELLS WALOG1000616289

Database:	Ecology Well Logs	Well Log ID:	910119
Well Tag:	Not Reported	Project Tag:	Not Reported
Notice of Intent #:	AE25152	Date Received:	04-FEB-14
Diameter:	4.5	Casing Depth:	20
Well Completion:	15-JAN-14	Well Owner:	Cal Portland
Well Type:	Decommissioning	Driller #:	2842
Static Level:	13	Flow Rate (GPM):	0
Flow Type:	Static Level	PSI:	0
Well Test:	Not Reported	Water Reclamation #:	9

P2280
SW
1/2 - 1 Mile
Higher

WA WELLS WALOG1000616244

Database:	Ecology Well Logs	Well Log ID:	910065
Well Tag:	Not Reported	Project Tag:	Not Reported
Notice of Intent #:	AE25152	Date Received:	04-FEB-14
Diameter:	4.5	Casing Depth:	15
Well Completion:	15-JAN-14	Well Owner:	Cal Portland
Well Type:	Decommissioning	Driller #:	2842
Static Level:	7	Flow Rate (GPM):	0
Flow Type:	Static Level	PSI:	0
Well Test:	Not Reported	Water Reclamation #:	9

GEOCHECK® - PHYSICAL SETTING SOURCE MAP FINDINGS

Map ID
Direction
Distance
Elevation

Database EDR ID Number

P2281
SW
1/2 - 1 Mile
Higher

WA WELLS WALOG1000616245

Database:	Ecology Well Logs	Well Log ID:	910066
Well Tag:	Not Reported	Project Tag:	Not Reported
Notice of Intent #:	AE25152	Date Received:	04-FEB-14
Diameter:	4.5	Casing Depth:	10
Well Completion:	15-JAN-14	Well Owner:	Cal Portland
Well Type:	Decommissioning	Driller #:	2842
Static Level:	0	Flow Rate (GPM):	0
Flow Type:	Not Reported	PSI:	0
Well Test:	Not Reported	Water Reclamation #:	9

P2282
SW
1/2 - 1 Mile
Higher

WA WELLS WALOG1000616242

Database:	Ecology Well Logs	Well Log ID:	910063
Well Tag:	Not Reported	Project Tag:	Not Reported
Notice of Intent #:	SE50281	Date Received:	04-FEB-14
Diameter:	4.5	Casing Depth:	20
Well Completion:	15-JAN-14	Well Owner:	Cal Portland
Well Type:	Resource Protection	Driller #:	2842
Static Level:	13	Flow Rate (GPM):	0
Flow Type:	Static Level	PSI:	0
Well Test:	Not Reported	Water Reclamation #:	9

P2283
SW
1/2 - 1 Mile
Higher

WA WELLS WALOG1000616243

Database:	Ecology Well Logs	Well Log ID:	910064
Well Tag:	Not Reported	Project Tag:	Not Reported
Notice of Intent #:	SE50281	Date Received:	04-FEB-14
Diameter:	4.5	Casing Depth:	20
Well Completion:	15-JAN-14	Well Owner:	Cal Portland
Well Type:	Resource Protection	Driller #:	2842
Static Level:	13	Flow Rate (GPM):	0
Flow Type:	Static Level	PSI:	0
Well Test:	Not Reported	Water Reclamation #:	9

P2284
SW
1/2 - 1 Mile
Higher

WA WELLS WALOG1000616246

Database:	Ecology Well Logs	Well Log ID:	910067
Well Tag:	Not Reported	Project Tag:	Not Reported
Notice of Intent #:	AE25152	Date Received:	04-FEB-14
Diameter:	2.25	Casing Depth:	11

GEOCHECK® - PHYSICAL SETTING SOURCE MAP FINDINGS

Well Completion:	15-JAN-14	Well Owner:	Cal Portland
Well Type:	Decommissioning	Driller #:	2842
Static Level:	0	Flow Rate (GPM):	0
Flow Type:	Not Reported	PSI:	0
Well Test:	Not Reported	Water Reclamation #:	9

P2285
SW
1/2 - 1 Mile
Higher

WA WELLS WALOG1000616260

Database:	Ecology Well Logs	Well Log ID:	910086
Well Tag:	Not Reported	Project Tag:	Not Reported
Notice of Intent #:	SE50281	Date Received:	04-FEB-14
Diameter:	2.25	Casing Depth:	15
Well Completion:	15-JAN-14	Well Owner:	Cal Portland
Well Type:	Resource Protection	Driller #:	2842
Static Level:	7	Flow Rate (GPM):	0
Flow Type:	Static Level	PSI:	0
Well Test:	Not Reported	Water Reclamation #:	9

P2286
SW
1/2 - 1 Mile
Higher

WA WELLS WALOG1000616264

Database:	Ecology Well Logs	Well Log ID:	910092
Well Tag:	Not Reported	Project Tag:	Not Reported
Notice of Intent #:	AE25152	Date Received:	04-FEB-14
Diameter:	4.5	Casing Depth:	10
Well Completion:	15-JAN-14	Well Owner:	Cal Portland
Well Type:	Decommissioning	Driller #:	2842
Static Level:	5	Flow Rate (GPM):	0
Flow Type:	Static Level	PSI:	0
Well Test:	Not Reported	Water Reclamation #:	9

P2287
SW
1/2 - 1 Mile
Higher

WA WELLS WALOG1000616247

Database:	Ecology Well Logs	Well Log ID:	910068
Well Tag:	Not Reported	Project Tag:	Not Reported
Notice of Intent #:	AE25152	Date Received:	04-FEB-14
Diameter:	2.25	Casing Depth:	10
Well Completion:	15-JAN-14	Well Owner:	Cal Portland
Well Type:	Decommissioning	Driller #:	2842
Static Level:	0	Flow Rate (GPM):	0
Flow Type:	Not Reported	PSI:	0
Well Test:	Not Reported	Water Reclamation #:	9

GEOCHECK® - PHYSICAL SETTING SOURCE MAP FINDINGS

Map ID
Direction
Distance
Elevation

Database EDR ID Number

P2288
SW
1/2 - 1 Mile
Higher

WA WELLS WALOG1000616248

Database:	Ecology Well Logs	Well Log ID:	910069
Well Tag:	Not Reported	Project Tag:	Not Reported
Notice of Intent #:	AE25152	Date Received:	04-FEB-14
Diameter:	2.25	Casing Depth:	11
Well Completion:	15-JAN-14	Well Owner:	Cal Portland
Well Type:	Decommissioning	Driller #:	2842
Static Level:	0	Flow Rate (GPM):	0
Flow Type:	Not Reported	PSI:	0
Well Test:	Not Reported	Water Reclamation #:	9

P2289
SW
1/2 - 1 Mile
Higher

WA WELLS WALOG1000619078

Database:	Ecology Well Logs	Well Log ID:	916127
Well Tag:	BHV178	Project Tag:	Not Reported
Notice of Intent #:	RE09491	Date Received:	31-MAR-14
Diameter:	6	Casing Depth:	16.3
Well Completion:	27-JAN-14	Well Owner:	Cal Portland
Well Type:	Resource Protection	Driller #:	3064
Static Level:	0	Flow Rate (GPM):	0
Flow Type:	Not Reported	PSI:	0
Well Test:	Not Reported	Water Reclamation #:	9

P2290
SW
1/2 - 1 Mile
Higher

WA WELLS WALOG1000621966

Database:	Ecology Well Logs	Well Log ID:	919579
Well Tag:	Not Reported	Project Tag:	Not Reported
Notice of Intent #:	AE25152	Date Received:	14-APR-14
Diameter:	6	Casing Depth:	25
Well Completion:	27-JAN-14	Well Owner:	Cal Portland
Well Type:	Decommissioning	Driller #:	2842
Static Level:	0	Flow Rate (GPM):	0
Flow Type:	Not Reported	PSI:	0
Well Test:	Not Reported	Water Reclamation #:	9

P2291
SW
1/2 - 1 Mile
Higher

WA WELLS WALOG1000621987

Database:	Ecology Well Logs	Well Log ID:	919600
Well Tag:	Not Reported	Project Tag:	Not Reported
Notice of Intent #:	SE50281	Date Received:	14-APR-14
Diameter:	6	Casing Depth:	28

GEOCHECK® - PHYSICAL SETTING SOURCE MAP FINDINGS

Well Completion:	27-JAN-14	Well Owner:	Cal Portland
Well Type:	Resource Protection	Driller #:	3173
Static Level:	0	Flow Rate (GPM):	0
Flow Type:	Not Reported	PSI:	0
Well Test:	Not Reported	Water Reclamation #:	9

P2292
SW
1/2 - 1 Mile
Higher

WA WELLS WALOG1000621964

Database:	Ecology Well Logs	Well Log ID:	919577
Well Tag:	Not Reported	Project Tag:	Not Reported
Notice of Intent #:	SE50281	Date Received:	14-APR-14
Diameter:	6	Casing Depth:	20
Well Completion:	27-JAN-14	Well Owner:	Cal Portland
Well Type:	Resource Protection	Driller #:	3173
Static Level:	0	Flow Rate (GPM):	0
Flow Type:	Not Reported	PSI:	0
Well Test:	Not Reported	Water Reclamation #:	9

P2293
SW
1/2 - 1 Mile
Higher

WA WELLS WALOG1000621965

Database:	Ecology Well Logs	Well Log ID:	919578
Well Tag:	Not Reported	Project Tag:	Not Reported
Notice of Intent #:	AE25152	Date Received:	14-APR-14
Diameter:	6	Casing Depth:	12
Well Completion:	27-JAN-14	Well Owner:	Cal Portland
Well Type:	Decommissioning	Driller #:	2842
Static Level:	0	Flow Rate (GPM):	0
Flow Type:	Not Reported	PSI:	0
Well Test:	Not Reported	Water Reclamation #:	9

P2294
SW
1/2 - 1 Mile
Higher

WA WELLS WALOG1000621988

Database:	Ecology Well Logs	Well Log ID:	919601
Well Tag:	Not Reported	Project Tag:	Not Reported
Notice of Intent #:	SE50281	Date Received:	14-APR-14
Diameter:	6	Casing Depth:	25
Well Completion:	27-JAN-14	Well Owner:	Cal Portland
Well Type:	Resource Protection	Driller #:	3173
Static Level:	0	Flow Rate (GPM):	0
Flow Type:	Not Reported	PSI:	0
Well Test:	Not Reported	Water Reclamation #:	9

GEOCHECK® - PHYSICAL SETTING SOURCE MAP FINDINGS

Map ID
Direction
Distance
Elevation

Database EDR ID Number

P2295
SW
1/2 - 1 Mile
Higher

WA WELLS WALOG1000622004

Database:	Ecology Well Logs	Well Log ID:	919617
Well Tag:	Not Reported	Project Tag:	Not Reported
Notice of Intent #:	AE25152	Date Received:	14-APR-14
Diameter:	6	Casing Depth:	28
Well Completion:	27-JAN-14	Well Owner:	Cal Portland
Well Type:	Decommissioning	Driller #:	2842
Static Level:	0	Flow Rate (GPM):	0
Flow Type:	Not Reported	PSI:	0
Well Test:	Not Reported	Water Reclamation #:	9

P2296
SW
1/2 - 1 Mile
Higher

WA WELLS WALOG1000622015

Database:	Ecology Well Logs	Well Log ID:	919629
Well Tag:	Not Reported	Project Tag:	Not Reported
Notice of Intent #:	AE25152	Date Received:	14-APR-14
Diameter:	6	Casing Depth:	20
Well Completion:	27-JAN-14	Well Owner:	Cal Portland
Well Type:	Decommissioning	Driller #:	2842
Static Level:	0	Flow Rate (GPM):	0
Flow Type:	Not Reported	PSI:	0
Well Test:	Not Reported	Water Reclamation #:	9

P2297
SW
1/2 - 1 Mile
Higher

WA WELLS WALOG1000621989

Database:	Ecology Well Logs	Well Log ID:	919602
Well Tag:	Not Reported	Project Tag:	Not Reported
Notice of Intent #:	SE50281	Date Received:	14-APR-14
Diameter:	6	Casing Depth:	20
Well Completion:	27-JAN-14	Well Owner:	Cal Portland
Well Type:	Resource Protection	Driller #:	3173
Static Level:	0	Flow Rate (GPM):	0
Flow Type:	Not Reported	PSI:	0
Well Test:	Not Reported	Water Reclamation #:	9

P2298
SW
1/2 - 1 Mile
Higher

WA WELLS WALOG1000622001

Database:	Ecology Well Logs	Well Log ID:	919614
Well Tag:	Not Reported	Project Tag:	Not Reported
Notice of Intent #:	AE25152	Date Received:	14-APR-14
Diameter:	6	Casing Depth:	25

GEOCHECK® - PHYSICAL SETTING SOURCE MAP FINDINGS

Well Completion:	27-JAN-14	Well Owner:	Cal Portland
Well Type:	Decommissioning	Driller #:	2842
Static Level:	0	Flow Rate (GPM):	0
Flow Type:	Not Reported	PSI:	0
Well Test:	Not Reported	Water Reclamation #:	9

P2299
SW
1/2 - 1 Mile
Higher

WA WELLS WALOG1000619114

Database:	Ecology Well Logs	Well Log ID:	916377
Well Tag:	BHV177	Project Tag:	Not Reported
Notice of Intent #:	RE09491	Date Received:	31-MAR-14
Diameter:	6	Casing Depth:	26
Well Completion:	27-JAN-14	Well Owner:	Cal Portland
Well Type:	Resource Protection	Driller #:	3173
Static Level:	0	Flow Rate (GPM):	0
Flow Type:	Not Reported	PSI:	0
Well Test:	Not Reported	Water Reclamation #:	9

P2300
SW
1/2 - 1 Mile
Higher

WA WELLS WALOG1000619115

Database:	Ecology Well Logs	Well Log ID:	916378
Well Tag:	BHV174	Project Tag:	Not Reported
Notice of Intent #:	RE09491	Date Received:	31-MAR-14
Diameter:	6	Casing Depth:	29.5
Well Completion:	27-JAN-14	Well Owner:	Cal Portland
Well Type:	Resource Protection	Driller #:	3173
Static Level:	0	Flow Rate (GPM):	0
Flow Type:	Not Reported	PSI:	0
Well Test:	Not Reported	Water Reclamation #:	9

P2301
SW
1/2 - 1 Mile
Higher

WA WELLS WALOG1000619102

Database:	Ecology Well Logs	Well Log ID:	916359
Well Tag:	BHV175	Project Tag:	Not Reported
Notice of Intent #:	RE09491	Date Received:	31-MAR-14
Diameter:	6	Casing Depth:	12.2
Well Completion:	27-JAN-14	Well Owner:	Cal Portland
Well Type:	Resource Protection	Driller #:	3173
Static Level:	0	Flow Rate (GPM):	0
Flow Type:	Not Reported	PSI:	0
Well Test:	Not Reported	Water Reclamation #:	9

GEOCHECK® - PHYSICAL SETTING SOURCE MAP FINDINGS

Map ID
Direction
Distance
Elevation

Database EDR ID Number

P2302
SW
1/2 - 1 Mile
Higher

WA WELLS WALOG1000619113

Database:	Ecology Well Logs	Well Log ID:	916376
Well Tag:	BHV172	Project Tag:	Not Reported
Notice of Intent #:	RE09491	Date Received:	31-MAR-14
Diameter:	6	Casing Depth:	11.5
Well Completion:	27-JAN-14	Well Owner:	Cal Portland
Well Type:	Resource Protection	Driller #:	3173
Static Level:	0	Flow Rate (GPM):	0
Flow Type:	Not Reported	PSI:	0
Well Test:	Not Reported	Water Reclamation #:	9

P2303
SW
1/2 - 1 Mile
Higher

WA WELLS WALOG1000619148

Database:	Ecology Well Logs	Well Log ID:	916436
Well Tag:	BHV175	Project Tag:	Not Reported
Notice of Intent #:	RE09491	Date Received:	31-MAR-14
Diameter:	6	Casing Depth:	26.3
Well Completion:	27-JAN-14	Well Owner:	Cal Portland
Well Type:	Resource Protection	Driller #:	3173
Static Level:	0	Flow Rate (GPM):	0
Flow Type:	Not Reported	PSI:	0
Well Test:	Not Reported	Water Reclamation #:	9

P2304
SW
1/2 - 1 Mile
Higher

WA WELLS WALOG1000621962

Database:	Ecology Well Logs	Well Log ID:	919575
Well Tag:	Not Reported	Project Tag:	Not Reported
Notice of Intent #:	SE50281	Date Received:	14-APR-14
Diameter:	6	Casing Depth:	12
Well Completion:	27-JAN-14	Well Owner:	Cal Portland
Well Type:	Resource Protection	Driller #:	3173
Static Level:	0	Flow Rate (GPM):	0
Flow Type:	Not Reported	PSI:	0
Well Test:	Not Reported	Water Reclamation #:	9

P2305
SW
1/2 - 1 Mile
Higher

WA WELLS WALOG1000621963

Database:	Ecology Well Logs	Well Log ID:	919576
Well Tag:	Not Reported	Project Tag:	Not Reported
Notice of Intent #:	SE50281	Date Received:	14-APR-14
Diameter:	6	Casing Depth:	25

GEOCHECK® - PHYSICAL SETTING SOURCE MAP FINDINGS

Well Completion:	27-JAN-14	Well Owner:	Cal Portland
Well Type:	Resource Protection	Driller #:	3173
Static Level:	0	Flow Rate (GPM):	0
Flow Type:	Not Reported	PSI:	0
Well Test:	Not Reported	Water Reclamation #:	9

P2306
SW
1/2 - 1 Mile
Higher

WA WELLS WALOG1000619155

Database:	Ecology Well Logs	Well Log ID:	916448
Well Tag:	BHV173	Project Tag:	Not Reported
Notice of Intent #:	RE09491	Date Received:	31-MAR-14
Diameter:	6	Casing Depth:	24.5
Well Completion:	27-JAN-14	Well Owner:	Cal Portland
Well Type:	Resource Protection	Driller #:	3173
Static Level:	0	Flow Rate (GPM):	0
Flow Type:	Not Reported	PSI:	0
Well Test:	Not Reported	Water Reclamation #:	9

P2307
SW
1/2 - 1 Mile
Higher

WA WELLS WALOG1000621944

Database:	Ecology Well Logs	Well Log ID:	919557
Well Tag:	Not Reported	Project Tag:	Not Reported
Notice of Intent #:	AE25152	Date Received:	14-APR-14
Diameter:	6	Casing Depth:	20
Well Completion:	27-JAN-14	Well Owner:	Cal Portland
Well Type:	Decommissioning	Driller #:	2842
Static Level:	0	Flow Rate (GPM):	0
Flow Type:	Not Reported	PSI:	0
Well Test:	Not Reported	Water Reclamation #:	9

P2308
SW
1/2 - 1 Mile
Higher

WA WELLS WALOG1000616241

Database:	Ecology Well Logs	Well Log ID:	910062
Well Tag:	Not Reported	Project Tag:	Not Reported
Notice of Intent #:	SE50281	Date Received:	04-FEB-14
Diameter:	2.25	Casing Depth:	10
Well Completion:	15-JAN-14	Well Owner:	Cal Portland
Well Type:	Resource Protection	Driller #:	2842
Static Level:	0	Flow Rate (GPM):	0
Flow Type:	Not Reported	PSI:	0
Well Test:	Not Reported	Water Reclamation #:	9

GEOCHECK® - PHYSICAL SETTING SOURCE MAP FINDINGS

Map ID
Direction
Distance
Elevation

Database EDR ID Number

P2309
SW
1/2 - 1 Mile
Higher

WA WELLS WALOG1000605107

Database:	Ecology Well Logs	Well Log ID:	885749
Well Tag:	Not Reported	Project Tag:	Not Reported
Notice of Intent #:	AE23932	Date Received:	12-NOV-13
Diameter:	3.25	Casing Depth:	10
Well Completion:	04-OCT-13	Well Owner:	Cal Portland Erm
Well Type:	Decommissioning	Driller #:	Not Reported
Static Level:	0	Flow Rate (GPM):	0
Flow Type:	Not Reported	PSI:	0
Well Test:	Not Reported	Water Reclamation #:	9

P2310
SW
1/2 - 1 Mile
Higher

WA WELLS WALOG1000605108

Database:	Ecology Well Logs	Well Log ID:	885751
Well Tag:	Not Reported	Project Tag:	Not Reported
Notice of Intent #:	AE23932	Date Received:	12-NOV-13
Diameter:	3.25	Casing Depth:	10
Well Completion:	07-OCT-13	Well Owner:	Cal Portland Erm
Well Type:	Decommissioning	Driller #:	Not Reported
Static Level:	0	Flow Rate (GPM):	0
Flow Type:	Not Reported	PSI:	0
Well Test:	Not Reported	Water Reclamation #:	9

P2311
SW
1/2 - 1 Mile
Higher

WA WELLS WALOG1000605105

Database:	Ecology Well Logs	Well Log ID:	885745
Well Tag:	Not Reported	Project Tag:	Not Reported
Notice of Intent #:	SE49508	Date Received:	12-NOV-13
Diameter:	3.25	Casing Depth:	15
Well Completion:	07-OCT-13	Well Owner:	Cal Portland Erm
Well Type:	Resource Protection	Driller #:	Not Reported
Static Level:	0	Flow Rate (GPM):	0
Flow Type:	Not Reported	PSI:	0
Well Test:	Not Reported	Water Reclamation #:	9

P2312
SW
1/2 - 1 Mile
Higher

WA WELLS WALOG1000605106

Database:	Ecology Well Logs	Well Log ID:	885747
Well Tag:	Not Reported	Project Tag:	Not Reported
Notice of Intent #:	AE23932	Date Received:	12-NOV-13
Diameter:	3.25	Casing Depth:	10

GEOCHECK® - PHYSICAL SETTING SOURCE MAP FINDINGS

Well Completion:	07-OCT-13	Well Owner:	Cal Portland Erm
Well Type:	Decommissioning	Driller #:	Not Reported
Static Level:	0	Flow Rate (GPM):	0
Flow Type:	Not Reported	PSI:	0
Well Test:	Not Reported	Water Reclamation #:	9

P2313
SW
1/2 - 1 Mile
Higher

WA WELLS WALOG1000605109

Database:	Ecology Well Logs	Well Log ID:	885753
Well Tag:	Not Reported	Project Tag:	Not Reported
Notice of Intent #:	AE23932	Date Received:	12-NOV-13
Diameter:	3.25	Casing Depth:	10
Well Completion:	04-OCT-13	Well Owner:	Cal Portland Erm
Well Type:	Decommissioning	Driller #:	Not Reported
Static Level:	0	Flow Rate (GPM):	0
Flow Type:	Not Reported	PSI:	0
Well Test:	Not Reported	Water Reclamation #:	9

P2314
SW
1/2 - 1 Mile
Higher

WA WELLS WALOG1000605112

Database:	Ecology Well Logs	Well Log ID:	885758
Well Tag:	Not Reported	Project Tag:	Not Reported
Notice of Intent #:	AE23932	Date Received:	12-NOV-13
Diameter:	3.25	Casing Depth:	10
Well Completion:	08-OCT-13	Well Owner:	Cal Portland Erm
Well Type:	Decommissioning	Driller #:	Not Reported
Static Level:	0	Flow Rate (GPM):	0
Flow Type:	Not Reported	PSI:	0
Well Test:	Not Reported	Water Reclamation #:	9

P2315
SW
1/2 - 1 Mile
Higher

WA WELLS WALOG1000605113

Database:	Ecology Well Logs	Well Log ID:	885759
Well Tag:	Not Reported	Project Tag:	Not Reported
Notice of Intent #:	AE23932	Date Received:	12-NOV-13
Diameter:	3.25	Casing Depth:	10
Well Completion:	08-OCT-13	Well Owner:	Cal Portland Erm
Well Type:	Decommissioning	Driller #:	Not Reported
Static Level:	0	Flow Rate (GPM):	0
Flow Type:	Not Reported	PSI:	0
Well Test:	Not Reported	Water Reclamation #:	9

GEOCHECK® - PHYSICAL SETTING SOURCE MAP FINDINGS

Map ID
Direction
Distance
Elevation

Database EDR ID Number

P2316
SW
1/2 - 1 Mile
Higher

WA WELLS WALOG1000605110

Database:	Ecology Well Logs	Well Log ID:	885755
Well Tag:	Not Reported	Project Tag:	Not Reported
Notice of Intent #:	AE23932	Date Received:	12-NOV-13
Diameter:	3.25	Casing Depth:	10
Well Completion:	08-OCT-13	Well Owner:	Cal Portland Erm
Well Type:	Decommissioning	Driller #:	Not Reported
Static Level:	0	Flow Rate (GPM):	0
Flow Type:	Not Reported	PSI:	0
Well Test:	Not Reported	Water Reclamation #:	9

P2317
SW
1/2 - 1 Mile
Higher

WA WELLS WALOG1000605111

Database:	Ecology Well Logs	Well Log ID:	885757
Well Tag:	Not Reported	Project Tag:	Not Reported
Notice of Intent #:	AE23932	Date Received:	12-NOV-13
Diameter:	3.25	Casing Depth:	10
Well Completion:	08-OCT-13	Well Owner:	Cal Portland Erm
Well Type:	Decommissioning	Driller #:	Not Reported
Static Level:	0	Flow Rate (GPM):	0
Flow Type:	Not Reported	PSI:	0
Well Test:	Not Reported	Water Reclamation #:	9

P2318
SW
1/2 - 1 Mile
Higher

WA WELLS WALOG1000605098

Database:	Ecology Well Logs	Well Log ID:	885732
Well Tag:	Not Reported	Project Tag:	Not Reported
Notice of Intent #:	SE49508	Date Received:	12-NOV-13
Diameter:	3.25	Casing Depth:	13
Well Completion:	08-OCT-13	Well Owner:	Cal Portland Erm
Well Type:	Resource Protection	Driller #:	Not Reported
Static Level:	0	Flow Rate (GPM):	0
Flow Type:	Not Reported	PSI:	0
Well Test:	Not Reported	Water Reclamation #:	9

P2319
SW
1/2 - 1 Mile
Higher

WA WELLS WALOG1000605099

Database:	Ecology Well Logs	Well Log ID:	885734
Well Tag:	Not Reported	Project Tag:	Not Reported
Notice of Intent #:	SE49508	Date Received:	12-NOV-13
Diameter:	3.25	Casing Depth:	14

GEOCHECK® - PHYSICAL SETTING SOURCE MAP FINDINGS

Well Completion:	08-OCT-13	Well Owner:	Cal Portland Erm
Well Type:	Resource Protection	Driller #:	Not Reported
Static Level:	0	Flow Rate (GPM):	0
Flow Type:	Not Reported	PSI:	0
Well Test:	Not Reported	Water Reclamation #:	9

P2320
SW
1/2 - 1 Mile
Higher

WA WELLS WALOG1000605096

Database:	Ecology Well Logs	Well Log ID:	885728
Well Tag:	Not Reported	Project Tag:	Not Reported
Notice of Intent #:	SE49508	Date Received:	12-NOV-13
Diameter:	3.25	Casing Depth:	13
Well Completion:	08-OCT-13	Well Owner:	Cal Portland Erm
Well Type:	Resource Protection	Driller #:	Not Reported
Static Level:	0	Flow Rate (GPM):	0
Flow Type:	Not Reported	PSI:	0
Well Test:	Not Reported	Water Reclamation #:	9

P2321
SW
1/2 - 1 Mile
Higher

WA WELLS WALOG1000605097

Database:	Ecology Well Logs	Well Log ID:	885730
Well Tag:	Not Reported	Project Tag:	Not Reported
Notice of Intent #:	SE49508	Date Received:	12-NOV-13
Diameter:	3.25	Casing Depth:	13
Well Completion:	08-OCT-13	Well Owner:	Cal Portland Erm
Well Type:	Resource Protection	Driller #:	Not Reported
Static Level:	0	Flow Rate (GPM):	0
Flow Type:	Not Reported	PSI:	0
Well Test:	Not Reported	Water Reclamation #:	9

P2322
SW
1/2 - 1 Mile
Higher

WA WELLS WALOG1000605100

Database:	Ecology Well Logs	Well Log ID:	885736
Well Tag:	Not Reported	Project Tag:	Not Reported
Notice of Intent #:	SE49508	Date Received:	12-NOV-13
Diameter:	3.25	Casing Depth:	14
Well Completion:	08-OCT-13	Well Owner:	Cal Portland Erm
Well Type:	Resource Protection	Driller #:	Not Reported
Static Level:	0	Flow Rate (GPM):	0
Flow Type:	Not Reported	PSI:	0
Well Test:	Not Reported	Water Reclamation #:	9

GEOCHECK® - PHYSICAL SETTING SOURCE MAP FINDINGS

Map ID
Direction
Distance
Elevation

Database EDR ID Number

P2323
SW
1/2 - 1 Mile
Higher

WA WELLS WALOG1000605103

Database:	Ecology Well Logs	Well Log ID:	885741
Well Tag:	Not Reported	Project Tag:	Not Reported
Notice of Intent #:	SE49508	Date Received:	12-NOV-13
Diameter:	3.25	Casing Depth:	13
Well Completion:	04-OCT-13	Well Owner:	Cal Portland Erm
Well Type:	Resource Protection	Driller #:	Not Reported
Static Level:	0	Flow Rate (GPM):	0
Flow Type:	Not Reported	PSI:	0
Well Test:	Not Reported	Water Reclamation #:	9

P2324
SW
1/2 - 1 Mile
Higher

WA WELLS WALOG1000605104

Database:	Ecology Well Logs	Well Log ID:	885743
Well Tag:	Not Reported	Project Tag:	Not Reported
Notice of Intent #:	SE49508	Date Received:	12-NOV-13
Diameter:	3.25	Casing Depth:	10
Well Completion:	07-OCT-13	Well Owner:	Cal Portland Erm
Well Type:	Resource Protection	Driller #:	Not Reported
Static Level:	0	Flow Rate (GPM):	0
Flow Type:	Not Reported	PSI:	0
Well Test:	Not Reported	Water Reclamation #:	9

P2325
SW
1/2 - 1 Mile
Higher

WA WELLS WALOG1000605101

Database:	Ecology Well Logs	Well Log ID:	885738
Well Tag:	Not Reported	Project Tag:	Not Reported
Notice of Intent #:	SE49508	Date Received:	12-NOV-13
Diameter:	3.25	Casing Depth:	14
Well Completion:	08-OCT-13	Well Owner:	Cal Portland Erm
Well Type:	Resource Protection	Driller #:	Not Reported
Static Level:	0	Flow Rate (GPM):	0
Flow Type:	Not Reported	PSI:	0
Well Test:	Not Reported	Water Reclamation #:	9

P2326
SW
1/2 - 1 Mile
Higher

WA WELLS WALOG1000605102

Database:	Ecology Well Logs	Well Log ID:	885740
Well Tag:	Not Reported	Project Tag:	Not Reported
Notice of Intent #:	SE49508	Date Received:	12-NOV-13
Diameter:	3.25	Casing Depth:	14

GEOCHECK® - PHYSICAL SETTING SOURCE MAP FINDINGS

Well Completion:	08-OCT-13	Well Owner:	Cal Portland Erm
Well Type:	Resource Protection	Driller #:	Not Reported
Static Level:	0	Flow Rate (GPM):	0
Flow Type:	Not Reported	PSI:	0
Well Test:	Not Reported	Water Reclamation #:	9

P2327
SW
1/2 - 1 Mile
Higher

WA WELLS WALOG1000605114

Database:	Ecology Well Logs	Well Log ID:	885760
Well Tag:	Not Reported	Project Tag:	Not Reported
Notice of Intent #:	AE23932	Date Received:	12-NOV-13
Diameter:	3.25	Casing Depth:	10
Well Completion:	08-OCT-13	Well Owner:	Cal Portland Erm
Well Type:	Decommissioning	Driller #:	Not Reported
Static Level:	0	Flow Rate (GPM):	0
Flow Type:	Not Reported	PSI:	0
Well Test:	Not Reported	Water Reclamation #:	9

P2328
SW
1/2 - 1 Mile
Higher

WA WELLS WALOG1000605126

Database:	Ecology Well Logs	Well Log ID:	885783
Well Tag:	Not Reported	Project Tag:	Not Reported
Notice of Intent #:	AE23932	Date Received:	12-NOV-13
Diameter:	3.25	Casing Depth:	13
Well Completion:	04-OCT-13	Well Owner:	Cal Portland Erm
Well Type:	Decommissioning	Driller #:	Not Reported
Static Level:	0	Flow Rate (GPM):	0
Flow Type:	Not Reported	PSI:	0
Well Test:	Not Reported	Water Reclamation #:	9

P2329
SW
1/2 - 1 Mile
Higher

WA WELLS WALOG1000605127

Database:	Ecology Well Logs	Well Log ID:	885784
Well Tag:	Not Reported	Project Tag:	Not Reported
Notice of Intent #:	AE23932	Date Received:	12-NOV-13
Diameter:	3.25	Casing Depth:	10
Well Completion:	07-OCT-13	Well Owner:	Cal Portland Erm
Well Type:	Decommissioning	Driller #:	Not Reported
Static Level:	0	Flow Rate (GPM):	0
Flow Type:	Not Reported	PSI:	0
Well Test:	Not Reported	Water Reclamation #:	9

GEOCHECK® - PHYSICAL SETTING SOURCE MAP FINDINGS

Map ID
Direction
Distance
Elevation

Database EDR ID Number

P2330
SW
1/2 - 1 Mile
Higher

WA WELLS WALOG1000605124

Database:	Ecology Well Logs	Well Log ID:	885779
Well Tag:	Not Reported	Project Tag:	Not Reported
Notice of Intent #:	AE23932	Date Received:	12-NOV-13
Diameter:	3.25	Casing Depth:	14
Well Completion:	08-OCT-13	Well Owner:	Cal Portland Erm
Well Type:	Decommissioning	Driller #:	Not Reported
Static Level:	0	Flow Rate (GPM):	0
Flow Type:	Not Reported	PSI:	0
Well Test:	Not Reported	Water Reclamation #:	9

P2331
SW
1/2 - 1 Mile
Higher

WA WELLS WALOG1000605125

Database:	Ecology Well Logs	Well Log ID:	885781
Well Tag:	Not Reported	Project Tag:	Not Reported
Notice of Intent #:	AE23932	Date Received:	12-NOV-13
Diameter:	3.25	Casing Depth:	14
Well Completion:	08-OCT-13	Well Owner:	Cal Portland Erm
Well Type:	Decommissioning	Driller #:	Not Reported
Static Level:	0	Flow Rate (GPM):	0
Flow Type:	Not Reported	PSI:	0
Well Test:	Not Reported	Water Reclamation #:	9

P2332
SW
1/2 - 1 Mile
Higher

WA WELLS WALOG1000605128

Database:	Ecology Well Logs	Well Log ID:	885786
Well Tag:	Not Reported	Project Tag:	Not Reported
Notice of Intent #:	AE23932	Date Received:	12-NOV-13
Diameter:	3.25	Casing Depth:	15
Well Completion:	07-OCT-13	Well Owner:	Cal Portland Erm
Well Type:	Decommissioning	Driller #:	Not Reported
Static Level:	0	Flow Rate (GPM):	0
Flow Type:	Not Reported	PSI:	0
Well Test:	Not Reported	Water Reclamation #:	9

P2333
SW
1/2 - 1 Mile
Higher

WA WELLS WALOG1000616239

Database:	Ecology Well Logs	Well Log ID:	910060
Well Tag:	Not Reported	Project Tag:	Not Reported
Notice of Intent #:	SE50281	Date Received:	04-FEB-14
Diameter:	4.5	Casing Depth:	10

GEOCHECK® - PHYSICAL SETTING SOURCE MAP FINDINGS

Well Completion:	15-JAN-14	Well Owner:	Cal Portland
Well Type:	Resource Protection	Driller #:	2842
Static Level:	0	Flow Rate (GPM):	0
Flow Type:	Not Reported	PSI:	0
Well Test:	Not Reported	Water Reclamation #:	9

P2334
SW
1/2 - 1 Mile
Higher

WA WELLS WALOG1000616240

Database:	Ecology Well Logs	Well Log ID:	910061
Well Tag:	Not Reported	Project Tag:	Not Reported
Notice of Intent #:	SE50281	Date Received:	04-FEB-14
Diameter:	4.5	Casing Depth:	10
Well Completion:	15-JAN-14	Well Owner:	Cal Portland
Well Type:	Resource Protection	Driller #:	2842
Static Level:	5	Flow Rate (GPM):	0
Flow Type:	Static Level	PSI:	0
Well Test:	Not Reported	Water Reclamation #:	9

P2335
SW
1/2 - 1 Mile
Higher

WA WELLS WALOG1000616237

Database:	Ecology Well Logs	Well Log ID:	910058
Well Tag:	Not Reported	Project Tag:	Not Reported
Notice of Intent #:	SE50281	Date Received:	04-FEB-14
Diameter:	4.5	Casing Depth:	15
Well Completion:	15-JAN-14	Well Owner:	Cal Portland
Well Type:	Resource Protection	Driller #:	2842
Static Level:	7	Flow Rate (GPM):	0
Flow Type:	Static Level	PSI:	0
Well Test:	Not Reported	Water Reclamation #:	9

P2336
SW
1/2 - 1 Mile
Higher

WA WELLS WALOG1000616238

Database:	Ecology Well Logs	Well Log ID:	910059
Well Tag:	Not Reported	Project Tag:	Not Reported
Notice of Intent #:	SE50281	Date Received:	04-FEB-14
Diameter:	4.5	Casing Depth:	10
Well Completion:	15-JAN-14	Well Owner:	Cal Portland
Well Type:	Resource Protection	Driller #:	2842
Static Level:	0	Flow Rate (GPM):	0
Flow Type:	Not Reported	PSI:	0
Well Test:	Not Reported	Water Reclamation #:	9

GEOCHECK® - PHYSICAL SETTING SOURCE MAP FINDINGS

Map ID
Direction
Distance
Elevation

Database EDR ID Number

P2337
SW
1/2 - 1 Mile
Higher

WA WELLS WALOG1000605117

Database:	Ecology Well Logs	Well Log ID:	885766
Well Tag:	Not Reported	Project Tag:	Not Reported
Notice of Intent #:	AE23932	Date Received:	12-NOV-13
Diameter:	3.25	Casing Depth:	13
Well Completion:	08-OCT-13	Well Owner:	Cal Portland Erm
Well Type:	Decommissioning	Driller #:	Not Reported
Static Level:	0	Flow Rate (GPM):	0
Flow Type:	Not Reported	PSI:	0
Well Test:	Not Reported	Water Reclamation #:	9

P2338
SW
1/2 - 1 Mile
Higher

WA WELLS WALOG1000605118

Database:	Ecology Well Logs	Well Log ID:	885768
Well Tag:	Not Reported	Project Tag:	Not Reported
Notice of Intent #:	AE23932	Date Received:	12-NOV-13
Diameter:	3.25	Casing Depth:	13
Well Completion:	08-OCT-13	Well Owner:	Cal Portland Erm
Well Type:	Decommissioning	Driller #:	Not Reported
Static Level:	0	Flow Rate (GPM):	0
Flow Type:	Not Reported	PSI:	0
Well Test:	Not Reported	Water Reclamation #:	9

P2339
SW
1/2 - 1 Mile
Higher

WA WELLS WALOG1000605115

Database:	Ecology Well Logs	Well Log ID:	885762
Well Tag:	Not Reported	Project Tag:	Not Reported
Notice of Intent #:	AE23932	Date Received:	12-NOV-13
Diameter:	3.25	Casing Depth:	13
Well Completion:	08-OCT-13	Well Owner:	Cal Portland Erm
Well Type:	Decommissioning	Driller #:	Not Reported
Static Level:	0	Flow Rate (GPM):	0
Flow Type:	Not Reported	PSI:	0
Well Test:	Not Reported	Water Reclamation #:	9

P2340
SW
1/2 - 1 Mile
Higher

WA WELLS WALOG1000605116

Database:	Ecology Well Logs	Well Log ID:	885764
Well Tag:	Not Reported	Project Tag:	Not Reported
Notice of Intent #:	AE23932	Date Received:	12-NOV-13
Diameter:	3.25	Casing Depth:	13

GEOCHECK® - PHYSICAL SETTING SOURCE MAP FINDINGS

Well Completion:	08-OCT-13	Well Owner:	Cal Portland Erm
Well Type:	Decommissioning	Driller #:	Not Reported
Static Level:	0	Flow Rate (GPM):	0
Flow Type:	Not Reported	PSI:	0
Well Test:	Not Reported	Water Reclamation #:	9

P2341
SW
1/2 - 1 Mile
Higher

WA WELLS WALOG1000605119

Database:	Ecology Well Logs	Well Log ID:	885770
Well Tag:	Not Reported	Project Tag:	Not Reported
Notice of Intent #:	AE23932	Date Received:	12-NOV-13
Diameter:	3.25	Casing Depth:	13
Well Completion:	08-OCT-13	Well Owner:	Cal Portland Erm
Well Type:	Decommissioning	Driller #:	Not Reported
Static Level:	0	Flow Rate (GPM):	0
Flow Type:	Not Reported	PSI:	0
Well Test:	Not Reported	Water Reclamation #:	9

P2342
SW
1/2 - 1 Mile
Higher

WA WELLS WALOG1000605122

Database:	Ecology Well Logs	Well Log ID:	885775
Well Tag:	Not Reported	Project Tag:	Not Reported
Notice of Intent #:	AE23932	Date Received:	12-NOV-13
Diameter:	3.25	Casing Depth:	14
Well Completion:	08-OCT-13	Well Owner:	Cal Portland Erm
Well Type:	Decommissioning	Driller #:	Not Reported
Static Level:	0	Flow Rate (GPM):	0
Flow Type:	Not Reported	PSI:	0
Well Test:	Not Reported	Water Reclamation #:	9

P2343
SW
1/2 - 1 Mile
Higher

WA WELLS WALOG1000605123

Database:	Ecology Well Logs	Well Log ID:	885777
Well Tag:	Not Reported	Project Tag:	Not Reported
Notice of Intent #:	AE23932	Date Received:	12-NOV-13
Diameter:	3.25	Casing Depth:	14
Well Completion:	08-OCT-13	Well Owner:	Cal Portland Erm
Well Type:	Decommissioning	Driller #:	Not Reported
Static Level:	0	Flow Rate (GPM):	0
Flow Type:	Not Reported	PSI:	0
Well Test:	Not Reported	Water Reclamation #:	9

GEOCHECK® - PHYSICAL SETTING SOURCE MAP FINDINGS

Map ID
Direction
Distance
Elevation

Database EDR ID Number

P2344
SW
1/2 - 1 Mile
Higher

WA WELLS WALOG1000605120

Database:	Ecology Well Logs	Well Log ID:	885772
Well Tag:	Not Reported	Project Tag:	Not Reported
Notice of Intent #:	AE23932	Date Received:	12-NOV-13
Diameter:	3.25	Casing Depth:	13
Well Completion:	08-OCT-13	Well Owner:	Cal Portland Erm
Well Type:	Decommissioning	Driller #:	Not Reported
Static Level:	0	Flow Rate (GPM):	0
Flow Type:	Not Reported	PSI:	0
Well Test:	Not Reported	Water Reclamation #:	9

P2345
SW
1/2 - 1 Mile
Higher

WA WELLS WALOG1000605121

Database:	Ecology Well Logs	Well Log ID:	885774
Well Tag:	Not Reported	Project Tag:	Not Reported
Notice of Intent #:	AE23932	Date Received:	12-NOV-13
Diameter:	3.25	Casing Depth:	13
Well Completion:	08-OCT-13	Well Owner:	Cal Portland Erm
Well Type:	Decommissioning	Driller #:	Not Reported
Static Level:	0	Flow Rate (GPM):	0
Flow Type:	Not Reported	PSI:	0
Well Test:	Not Reported	Water Reclamation #:	9

Q2346
North
1/2 - 1 Mile
Higher

WA WELLS WALOG1000235364

Database:	Ecology Well Logs	Well Log ID:	308037
Well Tag:	AGH950	Project Tag:	Not Reported
Notice of Intent #:	R050274	Date Received:	25-JUN-01
Diameter:	0	Casing Depth:	15
Well Completion:	11-MAY-01	Well Owner:	Union Pacific Railroad
Well Type:	Resource Protection	Driller #:	Not Reported
Static Level:	0	Flow Rate (GPM):	0
Flow Type:	Not Reported	PSI:	0
Well Test:	Not Reported	Water Reclamation #:	9

Q2347
North
1/2 - 1 Mile
Higher

WA WELLS WALOG1000426629

Database:	Ecology Well Logs	Well Log ID:	551545
Well Tag:	Not Reported	Project Tag:	Not Reported
Notice of Intent #:	A129766	Date Received:	25-SEP-08
Diameter:	2	Casing Depth:	18

GEOCHECK® - PHYSICAL SETTING SOURCE MAP FINDINGS

Well Completion:	17-SEP-08	Well Owner:	Union Pacific Railroad
Well Type:	Decommissioning	Driller #:	Not Reported
Static Level:	0	Flow Rate (GPM):	0
Flow Type:	Not Reported	PSI:	0
Well Test:	Not Reported	Water Reclamation #:	9

Q2348
North
1/2 - 1 Mile
Higher

WA WELLS WALOG1000426623

Database:	Ecology Well Logs	Well Log ID:	551539
Well Tag:	Not Reported	Project Tag:	Not Reported
Notice of Intent #:	A129766	Date Received:	25-SEP-08
Diameter:	2	Casing Depth:	14
Well Completion:	16-SEP-08	Well Owner:	Union Pacific Railroad
Well Type:	Decommissioning	Driller #:	Not Reported
Static Level:	0	Flow Rate (GPM):	0
Flow Type:	Not Reported	PSI:	0
Well Test:	Not Reported	Water Reclamation #:	9

Q2349
North
1/2 - 1 Mile
Higher

WA WELLS WALOG1000426635

Database:	Ecology Well Logs	Well Log ID:	551551
Well Tag:	AFT682	Project Tag:	Not Reported
Notice of Intent #:	A129767	Date Received:	25-SEP-08
Diameter:	4	Casing Depth:	20
Well Completion:	16-SEP-08	Well Owner:	Union Pacific Railroad
Well Type:	Decommissioning	Driller #:	Not Reported
Static Level:	0	Flow Rate (GPM):	0
Flow Type:	Not Reported	PSI:	0
Well Test:	Not Reported	Water Reclamation #:	9

Q2350
North
1/2 - 1 Mile
Higher

WA WELLS WALOG1000299730

Database:	Ecology Well Logs	Well Log ID:	380618
Well Tag:	Not Reported	Project Tag:	Not Reported
Notice of Intent #:	R036520	Date Received:	03-MAY-99
Diameter:	0	Casing Depth:	15
Well Completion:	27-APR-99	Well Owner:	Investments Lp
Well Type:	Resource Protection	Driller #:	Not Reported
Static Level:	0	Flow Rate (GPM):	0
Flow Type:	Not Reported	PSI:	0
Well Test:	Not Reported	Water Reclamation #:	9

GEOCHECK® - PHYSICAL SETTING SOURCE MAP FINDINGS

Map ID
Direction
Distance
Elevation

Database EDR ID Number

Q2351
North
1/2 - 1 Mile
Higher

WA WELLS WALOG1000293918

Database:	Ecology Well Logs	Well Log ID:	374395
Well Tag:	Not Reported	Project Tag:	Not Reported
Notice of Intent #:	A067787	Date Received:	20-JAN-04
Diameter:	2	Casing Depth:	9
Well Completion:	13-MAY-03	Well Owner:	Block Steel Ind
Well Type:	Decommissioning	Driller #:	Not Reported
Static Level:	0	Flow Rate (GPM):	0
Flow Type:	Not Reported	PSI:	0
Well Test:	Not Reported	Water Reclamation #:	9

Q2352
North
1/2 - 1 Mile
Higher

WA WELLS WALOG1000259235

Database:	Ecology Well Logs	Well Log ID:	334501
Well Tag:	AHB137	Project Tag:	Not Reported
Notice of Intent #:	R061933	Date Received:	05-JUN-02
Diameter:	0	Casing Depth:	15
Well Completion:	29-APR-02	Well Owner:	Urban Redevelopment
Well Type:	Resource Protection	Driller #:	Not Reported
Static Level:	0	Flow Rate (GPM):	0
Flow Type:	Not Reported	PSI:	0
Well Test:	Not Reported	Water Reclamation #:	9

Q2353
North
1/2 - 1 Mile
Higher

WA WELLS WALOG1000426628

Database:	Ecology Well Logs	Well Log ID:	551544
Well Tag:	Not Reported	Project Tag:	Not Reported
Notice of Intent #:	A129766	Date Received:	25-SEP-08
Diameter:	2	Casing Depth:	20
Well Completion:	16-SEP-08	Well Owner:	Union Pacific Railroad
Well Type:	Decommissioning	Driller #:	Not Reported
Static Level:	0	Flow Rate (GPM):	0
Flow Type:	Not Reported	PSI:	0
Well Test:	Not Reported	Water Reclamation #:	9

Q2354
North
1/2 - 1 Mile
Higher

WA WELLS WALOG1000295023

Database:	Ecology Well Logs	Well Log ID:	375557
Well Tag:	Not Reported	Project Tag:	Not Reported
Notice of Intent #:	S023409	Date Received:	24-FEB-04
Diameter:	2	Casing Depth:	16

GEOCHECK® - PHYSICAL SETTING SOURCE MAP FINDINGS

Well Completion:	19-JAN-04	Well Owner:	Port Of Seattle
Well Type:	Resource Protection	Driller #:	Not Reported
Static Level:	0	Flow Rate (GPM):	0
Flow Type:	Not Reported	PSI:	0
Well Test:	Not Reported	Water Reclamation #:	9

Q2355
North
1/2 - 1 Mile
Higher

WA WELLS WALOG1000341118

Database:	Ecology Well Logs	Well Log ID:	429404
Well Tag:	Not Reported	Project Tag:	Not Reported
Notice of Intent #:	A106541	Date Received:	11-JAN-06
Diameter:	2	Casing Depth:	15
Well Completion:	09-DEC-05	Well Owner:	Warehouse
Well Type:	Decommissioning	Driller #:	Not Reported
Static Level:	0	Flow Rate (GPM):	0
Flow Type:	Not Reported	PSI:	0
Well Test:	Not Reported	Water Reclamation #:	9

Q2356
North
1/2 - 1 Mile
Higher

WA WELLS WALOG1000297605

Database:	Ecology Well Logs	Well Log ID:	378263
Well Tag:	Not Reported	Project Tag:	Not Reported
Notice of Intent #:	S023409	Date Received:	16-APR-04
Diameter:	2	Casing Depth:	6
Well Completion:	19-JAN-04	Well Owner:	Port Of Seattle
Well Type:	Resource Protection	Driller #:	Not Reported
Static Level:	0	Flow Rate (GPM):	0
Flow Type:	Not Reported	PSI:	0
Well Test:	Not Reported	Water Reclamation #:	9

Q2357
North
1/2 - 1 Mile
Higher

WA WELLS WALOG1000259234

Database:	Ecology Well Logs	Well Log ID:	334500
Well Tag:	AHB136	Project Tag:	Not Reported
Notice of Intent #:	R061933	Date Received:	05-JUN-02
Diameter:	0	Casing Depth:	15
Well Completion:	29-APR-02	Well Owner:	Urban Redevelopment
Well Type:	Resource Protection	Driller #:	Not Reported
Static Level:	0	Flow Rate (GPM):	0
Flow Type:	Not Reported	PSI:	0
Well Test:	Not Reported	Water Reclamation #:	9

GEOCHECK® - PHYSICAL SETTING SOURCE MAP FINDINGS

Map ID
Direction
Distance
Elevation

Database EDR ID Number

Q2358
North
1/2 - 1 Mile
Higher

WA WELLS WALOG1000233812

Database:	Ecology Well Logs	Well Log ID:	306452
Well Tag:	AFT684	Project Tag:	Not Reported
Notice of Intent #:	R049589	Date Received:	08-NOV-00
Diameter:	0	Casing Depth:	20
Well Completion:	16-OCT-00	Well Owner:	Thermo Retec
Well Type:	Resource Protection	Driller #:	Not Reported
Static Level:	0	Flow Rate (GPM):	0
Flow Type:	Not Reported	PSI:	0
Well Test:	Not Reported	Water Reclamation #:	9

Q2359
North
1/2 - 1 Mile
Higher

WA WELLS WALOG1000426622

Database:	Ecology Well Logs	Well Log ID:	551538
Well Tag:	Not Reported	Project Tag:	Not Reported
Notice of Intent #:	A129766	Date Received:	25-SEP-08
Diameter:	2	Casing Depth:	14
Well Completion:	16-SEP-08	Well Owner:	Union Pacific Railroad
Well Type:	Decommissioning	Driller #:	Not Reported
Static Level:	0	Flow Rate (GPM):	0
Flow Type:	Not Reported	PSI:	0
Well Test:	Not Reported	Water Reclamation #:	9

Q2360
North
1/2 - 1 Mile
Higher

WA WELLS WALOG1000297169

Database:	Ecology Well Logs	Well Log ID:	377818
Well Tag:	AHN496	Project Tag:	Not Reported
Notice of Intent #:	R065498	Date Received:	24-FEB-04
Diameter:	9	Casing Depth:	15
Well Completion:	20-JAN-04	Well Owner:	Port Of Seattle
Well Type:	Resource Protection	Driller #:	Not Reported
Static Level:	0	Flow Rate (GPM):	0
Flow Type:	Not Reported	PSI:	0
Well Test:	Not Reported	Water Reclamation #:	9

Q2361
North
1/2 - 1 Mile
Higher

WA WELLS WALOG1000626658

Database:	Ecology Well Logs	Well Log ID:	925404
Well Tag:	Not Reported	Project Tag:	Not Reported
Notice of Intent #:	AE24510	Date Received:	23-JAN-14
Diameter:	9	Casing Depth:	16.5

GEOCHECK® - PHYSICAL SETTING SOURCE MAP FINDINGS

Well Completion:	14-NOV-13	Well Owner:	Upr
Well Type:	Decommissioning	Driller #:	2671
Static Level:	0	Flow Rate (GPM):	0
Flow Type:	Not Reported	PSI:	0
Well Test:	Not Reported	Water Reclamation #:	9

Q2362
North
1/2 - 1 Mile
Higher

WA WELLS WALOG1000426627

Database:	Ecology Well Logs	Well Log ID:	551543
Well Tag:	Not Reported	Project Tag:	Not Reported
Notice of Intent #:	A129766	Date Received:	25-SEP-08
Diameter:	2	Casing Depth:	20
Well Completion:	17-SEP-08	Well Owner:	Union Pacific Railroad
Well Type:	Decommissioning	Driller #:	Not Reported
Static Level:	0	Flow Rate (GPM):	0
Flow Type:	Not Reported	PSI:	0
Well Test:	Not Reported	Water Reclamation #:	9

Q2363
North
1/2 - 1 Mile
Higher

WA WELLS WALOG1000295022

Database:	Ecology Well Logs	Well Log ID:	375556
Well Tag:	Not Reported	Project Tag:	Not Reported
Notice of Intent #:	S023409	Date Received:	24-FEB-04
Diameter:	2	Casing Depth:	16
Well Completion:	19-JAN-04	Well Owner:	Port Of Seattle
Well Type:	Resource Protection	Driller #:	Not Reported
Static Level:	0	Flow Rate (GPM):	0
Flow Type:	Not Reported	PSI:	0
Well Test:	Not Reported	Water Reclamation #:	9

Q2364
North
1/2 - 1 Mile
Higher

WA WELLS WALOG1000518862

Database:	Ecology Well Logs	Well Log ID:	715286
Well Tag:	Not Reported	Project Tag:	Not Reported
Notice of Intent #:	AE12135	Date Received:	24-MAR-11
Diameter:	2.25	Casing Depth:	8
Well Completion:	04-MAR-11	Well Owner:	M Bloch & Co Geoscience Management
Well Type:	Decommissioning	Driller #:	Not Reported
Static Level:	0	Flow Rate (GPM):	0
Flow Type:	Not Reported	PSI:	0
Well Test:	Not Reported	Water Reclamation #:	9

GEOCHECK® - PHYSICAL SETTING SOURCE MAP FINDINGS

Map ID
Direction
Distance
Elevation

Database EDR ID Number

Q2365
North
1/2 - 1 Mile
Higher

WA WELLS WALOG1000619834

Database:	Ecology Well Logs	Well Log ID:	917273
Well Tag:	Not Reported	Project Tag:	B1
Notice of Intent #:	SE49880	Date Received:	16-DEC-13
Diameter:	2.25	Casing Depth:	15
Well Completion:	21-NOV-13	Well Owner:	Port Of Seattle
Well Type:	Resource Protection	Driller #:	3152
Static Level:	0	Flow Rate (GPM):	0
Flow Type:	Not Reported	PSI:	0
Well Test:	Not Reported	Water Reclamation #:	9

Q2366
North
1/2 - 1 Mile
Higher

WA WELLS WALOG1000293919

Database:	Ecology Well Logs	Well Log ID:	374396
Well Tag:	Not Reported	Project Tag:	Not Reported
Notice of Intent #:	A067787	Date Received:	20-JAN-04
Diameter:	2	Casing Depth:	9
Well Completion:	13-MAY-03	Well Owner:	Block Steel Ind
Well Type:	Decommissioning	Driller #:	Not Reported
Static Level:	0	Flow Rate (GPM):	0
Flow Type:	Not Reported	PSI:	0
Well Test:	Not Reported	Water Reclamation #:	9

Q2367
North
1/2 - 1 Mile
Higher

WA WELLS WALOG1000235359

Database:	Ecology Well Logs	Well Log ID:	308032
Well Tag:	Not Reported	Project Tag:	Not Reported
Notice of Intent #:	A049409	Date Received:	17-OCT-00
Diameter:	4	Casing Depth:	15
Well Completion:	12-OCT-00	Well Owner:	Port Of Seattle
Well Type:	Decommissioning	Driller #:	Not Reported
Static Level:	0	Flow Rate (GPM):	0
Flow Type:	Not Reported	PSI:	0
Well Test:	Not Reported	Water Reclamation #:	9

Q2368
North
1/2 - 1 Mile
Higher

WA WELLS WALOG1000426621

Database:	Ecology Well Logs	Well Log ID:	551537
Well Tag:	Not Reported	Project Tag:	Not Reported
Notice of Intent #:	A129766	Date Received:	25-SEP-08
Diameter:	2	Casing Depth:	15

GEOCHECK® - PHYSICAL SETTING SOURCE MAP FINDINGS

Well Completion:	17-SEP-08	Well Owner:	Union Pacific Railroad
Well Type:	Decommissioning	Driller #:	Not Reported
Static Level:	0	Flow Rate (GPM):	0
Flow Type:	Not Reported	PSI:	0
Well Test:	Not Reported	Water Reclamation #:	9

Q2369
North
1/2 - 1 Mile
Higher

WA WELLS WALOG1000293914

Database:	Ecology Well Logs	Well Log ID:	374391
Well Tag:	Not Reported	Project Tag:	Not Reported
Notice of Intent #:	E000367	Date Received:	08-SEP-03
Diameter:	2	Casing Depth:	9
Well Completion:	13-MAY-03	Well Owner:	Block Steel Ind
Well Type:	Resource Protection	Driller #:	Not Reported
Static Level:	0	Flow Rate (GPM):	0
Flow Type:	Not Reported	PSI:	0
Well Test:	Not Reported	Water Reclamation #:	9

Q2370
North
1/2 - 1 Mile
Higher

WA WELLS WALOG1000233811

Database:	Ecology Well Logs	Well Log ID:	306451
Well Tag:	AFT683	Project Tag:	Not Reported
Notice of Intent #:	R049589	Date Received:	08-NOV-00
Diameter:	0	Casing Depth:	20
Well Completion:	16-OCT-00	Well Owner:	Thermo Retec
Well Type:	Resource Protection	Driller #:	Not Reported
Static Level:	0	Flow Rate (GPM):	0
Flow Type:	Not Reported	PSI:	0
Well Test:	Not Reported	Water Reclamation #:	9

Q2371
North
1/2 - 1 Mile
Higher

WA WELLS WALOG1000426638

Database:	Ecology Well Logs	Well Log ID:	551554
Well Tag:	Not Reported	Project Tag:	Not Reported
Notice of Intent #:	A129766	Date Received:	25-SEP-08
Diameter:	2	Casing Depth:	20
Well Completion:	16-SEP-08	Well Owner:	Union Pacific Railroad
Well Type:	Decommissioning	Driller #:	Not Reported
Static Level:	0	Flow Rate (GPM):	0
Flow Type:	Not Reported	PSI:	0
Well Test:	Not Reported	Water Reclamation #:	9

GEOCHECK® - PHYSICAL SETTING SOURCE MAP FINDINGS

Map ID
Direction
Distance
Elevation

Database EDR ID Number

Q2372
North
1/2 - 1 Mile
Higher

WA WELLS WALOG1000426632

Database:	Ecology Well Logs	Well Log ID:	551548
Well Tag:	Not Reported	Project Tag:	Not Reported
Notice of Intent #:	A129766	Date Received:	25-SEP-08
Diameter:	2	Casing Depth:	15
Well Completion:	17-SEP-08	Well Owner:	Union Pacific Railroad
Well Type:	Decommissioning	Driller #:	Not Reported
Static Level:	0	Flow Rate (GPM):	0
Flow Type:	Not Reported	PSI:	0
Well Test:	Not Reported	Water Reclamation #:	9

Q2373
North
1/2 - 1 Mile
Higher

WA WELLS WALOG1000426634

Database:	Ecology Well Logs	Well Log ID:	551550
Well Tag:	AFT683	Project Tag:	Not Reported
Notice of Intent #:	A129767	Date Received:	25-SEP-08
Diameter:	4	Casing Depth:	20
Well Completion:	16-SEP-08	Well Owner:	Union Pacific Railroad
Well Type:	Decommissioning	Driller #:	Not Reported
Static Level:	0	Flow Rate (GPM):	0
Flow Type:	Not Reported	PSI:	0
Well Test:	Not Reported	Water Reclamation #:	9

Q2374
North
1/2 - 1 Mile
Higher

WA WELLS WALOG1000295017

Database:	Ecology Well Logs	Well Log ID:	375551
Well Tag:	Not Reported	Project Tag:	Not Reported
Notice of Intent #:	S023409	Date Received:	24-FEB-04
Diameter:	2	Casing Depth:	12
Well Completion:	19-JAN-04	Well Owner:	Port Of Seattle
Well Type:	Resource Protection	Driller #:	Not Reported
Static Level:	0	Flow Rate (GPM):	0
Flow Type:	Not Reported	PSI:	0
Well Test:	Not Reported	Water Reclamation #:	9

Q2375
North
1/2 - 1 Mile
Higher

WA WELLS WALOG1000380969

Database:	Ecology Well Logs	Well Log ID:	486820
Well Tag:	APF476	Project Tag:	Not Reported
Notice of Intent #:	R071721	Date Received:	14-JUN-07
Diameter:	8.25	Casing Depth:	15

GEOCHECK® - PHYSICAL SETTING SOURCE MAP FINDINGS

Well Completion:	23-MAY-07	Well Owner:	Bloch Steele Sound Enviro Investigation
Well Type:	Resource Protection	Driller #:	Not Reported
Static Level:	0	Flow Rate (GPM):	0
Flow Type:	Not Reported	PSI:	0
Well Test:	Not Reported	Water Reclamation #:	9

Q2376
North
1/2 - 1 Mile
Higher

WA WELLS WALOG1000626681

Database:	Ecology Well Logs	Well Log ID:	925427
Well Tag:	Not Reported	Project Tag:	Not Reported
Notice of Intent #:	SE49865	Date Received:	23-JAN-14
Diameter:	9	Casing Depth:	16.5
Well Completion:	14-NOV-13	Well Owner:	Upr
Well Type:	Resource Protection	Driller #:	2671
Static Level:	0	Flow Rate (GPM):	0
Flow Type:	Not Reported	PSI:	0
Well Test:	Not Reported	Water Reclamation #:	9

Q2377
North
1/2 - 1 Mile
Higher

WA WELLS WALOG1000297167

Database:	Ecology Well Logs	Well Log ID:	377816
Well Tag:	AHN494	Project Tag:	Not Reported
Notice of Intent #:	R065498	Date Received:	24-FEB-04
Diameter:	9	Casing Depth:	15
Well Completion:	20-JAN-04	Well Owner:	Port Of Seattle
Well Type:	Resource Protection	Driller #:	Not Reported
Static Level:	0	Flow Rate (GPM):	0
Flow Type:	Not Reported	PSI:	0
Well Test:	Not Reported	Water Reclamation #:	9

Q2378
North
1/2 - 1 Mile
Higher

WA WELLS WALOG1000293917

Database:	Ecology Well Logs	Well Log ID:	374394
Well Tag:	Not Reported	Project Tag:	Not Reported
Notice of Intent #:	E000367	Date Received:	08-SEP-03
Diameter:	2	Casing Depth:	9
Well Completion:	13-MAY-03	Well Owner:	Block Steel Ind
Well Type:	Resource Protection	Driller #:	Not Reported
Static Level:	0	Flow Rate (GPM):	0
Flow Type:	Not Reported	PSI:	0
Well Test:	Not Reported	Water Reclamation #:	9

GEOCHECK® - PHYSICAL SETTING SOURCE MAP FINDINGS

Map ID
Direction
Distance
Elevation

Database EDR ID Number

Q2379
North
1/2 - 1 Mile
Higher

WA WELLS WALOG1000181057

Database:	Ecology Well Logs	Well Log ID:	205818
Well Tag:	Not Reported	Project Tag:	Not Reported
Notice of Intent #:	056257	Date Received:	17-SEP-90
Diameter:	0	Casing Depth:	0
Well Completion:	02-AUG-90	Well Owner:	Union Pacific
Well Type:	Resource Protection	Driller #:	Not Reported
Static Level:	0	Flow Rate (GPM):	0
Flow Type:	Not Reported	PSI:	0
Well Test:	Not Reported	Water Reclamation #:	9

Q2380
North
1/2 - 1 Mile
Higher

WA WELLS WALOG1000299726

Database:	Ecology Well Logs	Well Log ID:	380614
Well Tag:	Not Reported	Project Tag:	Not Reported
Notice of Intent #:	R036520	Date Received:	03-MAY-99
Diameter:	0	Casing Depth:	15
Well Completion:	27-APR-99	Well Owner:	Investments Lp
Well Type:	Resource Protection	Driller #:	Not Reported
Static Level:	0	Flow Rate (GPM):	0
Flow Type:	Not Reported	PSI:	0
Well Test:	Not Reported	Water Reclamation #:	9

Q2381
North
1/2 - 1 Mile
Higher

WA WELLS WALOG1000297602

Database:	Ecology Well Logs	Well Log ID:	378260
Well Tag:	Not Reported	Project Tag:	Not Reported
Notice of Intent #:	S023409	Date Received:	16-APR-04
Diameter:	2	Casing Depth:	16
Well Completion:	19-JAN-04	Well Owner:	Port Of Seattle
Well Type:	Resource Protection	Driller #:	Not Reported
Static Level:	0	Flow Rate (GPM):	0
Flow Type:	Not Reported	PSI:	0
Well Test:	Not Reported	Water Reclamation #:	9

Q2382
North
1/2 - 1 Mile
Higher

WA WELLS WALOG1000426620

Database:	Ecology Well Logs	Well Log ID:	551536
Well Tag:	Not Reported	Project Tag:	Not Reported
Notice of Intent #:	A129766	Date Received:	25-SEP-08
Diameter:	2	Casing Depth:	15

GEOCHECK® - PHYSICAL SETTING SOURCE MAP FINDINGS

Well Completion:	17-SEP-08	Well Owner:	Union Pacific Railroad
Well Type:	Decommissioning	Driller #:	Not Reported
Static Level:	0	Flow Rate (GPM):	0
Flow Type:	Not Reported	PSI:	0
Well Test:	Not Reported	Water Reclamation #:	9

Q2383
North
1/2 - 1 Mile
Higher

WA WELLS WALOG1000323390

Database:	Ecology Well Logs	Well Log ID:	406559
Well Tag:	AHP248	Project Tag:	Not Reported
Notice of Intent #:	R064096	Date Received:	14-APR-05
Diameter:	5	Casing Depth:	12
Well Completion:	12-FEB-04	Well Owner:	Block Steel Industries
Well Type:	Resource Protection	Driller #:	Not Reported
Static Level:	0	Flow Rate (GPM):	0
Flow Type:	Not Reported	PSI:	0
Well Test:	Not Reported	Water Reclamation #:	9

Q2384
North
1/2 - 1 Mile
Higher

WA WELLS WALOG1000295033

Database:	Ecology Well Logs	Well Log ID:	375567
Well Tag:	Not Reported	Project Tag:	Not Reported
Notice of Intent #:	S023409	Date Received:	24-FEB-04
Diameter:	2	Casing Depth:	4
Well Completion:	19-JAN-04	Well Owner:	Port Of Seattle
Well Type:	Resource Protection	Driller #:	Not Reported
Static Level:	0	Flow Rate (GPM):	0
Flow Type:	Not Reported	PSI:	0
Well Test:	Not Reported	Water Reclamation #:	9

Q2385
North
1/2 - 1 Mile
Higher

WA WELLS WALOG1000619838

Database:	Ecology Well Logs	Well Log ID:	917277
Well Tag:	Not Reported	Project Tag:	B10
Notice of Intent #:	SE49880	Date Received:	16-DEC-13
Diameter:	2.25	Casing Depth:	15
Well Completion:	21-NOV-13	Well Owner:	Port Of Seattle
Well Type:	Resource Protection	Driller #:	3152
Static Level:	0	Flow Rate (GPM):	0
Flow Type:	Not Reported	PSI:	0
Well Test:	Not Reported	Water Reclamation #:	9

GEOCHECK® - PHYSICAL SETTING SOURCE MAP FINDINGS

Map ID
 Direction
 Distance
 Elevation

Database EDR ID Number

Q2386
North
1/2 - 1 Mile
Higher

WA WELLS WALOG1000619981

Database:	Ecology Well Logs	Well Log ID:	917420
Well Tag:	Not Reported	Project Tag:	B9
Notice of Intent #:	AE24547	Date Received:	16-DEC-13
Diameter:	2.25	Casing Depth:	15
Well Completion:	21-NOV-13	Well Owner:	Port Of Seattle
Well Type:	Decommissioning	Driller #:	3152
Static Level:	0	Flow Rate (GPM):	0
Flow Type:	Not Reported	PSI:	0
Well Test:	Not Reported	Water Reclamation #:	9

Q2387
North
1/2 - 1 Mile
Higher

WA WELLS WALOG1000293921

Database:	Ecology Well Logs	Well Log ID:	374398
Well Tag:	Not Reported	Project Tag:	Not Reported
Notice of Intent #:	A067787	Date Received:	20-JAN-04
Diameter:	2	Casing Depth:	9
Well Completion:	13-MAY-03	Well Owner:	Block Steel Ind
Well Type:	Decommissioning	Driller #:	Not Reported
Static Level:	0	Flow Rate (GPM):	0
Flow Type:	Not Reported	PSI:	0
Well Test:	Not Reported	Water Reclamation #:	9

Q2388
North
1/2 - 1 Mile
Higher

WA WELLS WALOG1000426631

Database:	Ecology Well Logs	Well Log ID:	551547
Well Tag:	Not Reported	Project Tag:	Not Reported
Notice of Intent #:	A129766	Date Received:	25-SEP-08
Diameter:	2	Casing Depth:	15
Well Completion:	17-SEP-08	Well Owner:	Union Pacific Railroad
Well Type:	Decommissioning	Driller #:	Not Reported
Static Level:	0	Flow Rate (GPM):	0
Flow Type:	Not Reported	PSI:	0
Well Test:	Not Reported	Water Reclamation #:	9

Q2389
North
1/2 - 1 Mile
Higher

WA WELLS WALOG1000103002

Database:	Ecology Well Logs	Well Log ID:	107376
Well Tag:	Not Reported	Project Tag:	Not Reported
Notice of Intent #:	019743	Date Received:	23-JUL-93
Diameter:	0	Casing Depth:	0

GEOCHECK® - PHYSICAL SETTING SOURCE MAP FINDINGS

Well Completion:	20-JUL-93	Well Owner:	South Dakota St.
Well Type:	Water	Driller #:	Not Reported
Static Level:	0	Flow Rate (GPM):	0
Flow Type:	Not Reported	PSI:	0
Well Test:	Not Reported	Water Reclamation #:	9

Q2390
North
1/2 - 1 Mile
Higher

WA WELLS WALOG1000426637

Database:	Ecology Well Logs	Well Log ID:	551553
Well Tag:	Not Reported	Project Tag:	Not Reported
Notice of Intent #:	A129766	Date Received:	25-SEP-08
Diameter:	2	Casing Depth:	15.5
Well Completion:	16-SEP-08	Well Owner:	Union Pacific Railroad
Well Type:	Decommissioning	Driller #:	Not Reported
Static Level:	0	Flow Rate (GPM):	0
Flow Type:	Not Reported	PSI:	0
Well Test:	Not Reported	Water Reclamation #:	9

Q2391
North
1/2 - 1 Mile
Higher

WA WELLS WALOG1000620021

Database:	Ecology Well Logs	Well Log ID:	917460
Well Tag:	Not Reported	Project Tag:	B10
Notice of Intent #:	AE24547	Date Received:	16-DEC-13
Diameter:	2.25	Casing Depth:	15
Well Completion:	21-NOV-13	Well Owner:	Port Of Seattle
Well Type:	Decommissioning	Driller #:	3152
Static Level:	0	Flow Rate (GPM):	0
Flow Type:	Not Reported	PSI:	0
Well Test:	Not Reported	Water Reclamation #:	9

Q2392
North
1/2 - 1 Mile
Higher

WA WELLS WALOG1000295013

Database:	Ecology Well Logs	Well Log ID:	375547
Well Tag:	Not Reported	Project Tag:	Not Reported
Notice of Intent #:	S023409	Date Received:	24-FEB-04
Diameter:	2	Casing Depth:	16
Well Completion:	19-JAN-04	Well Owner:	Port Of Seattle
Well Type:	Resource Protection	Driller #:	Not Reported
Static Level:	0	Flow Rate (GPM):	0
Flow Type:	Not Reported	PSI:	0
Well Test:	Not Reported	Water Reclamation #:	9

GEOCHECK® - PHYSICAL SETTING SOURCE MAP FINDINGS

Map ID
Direction
Distance
Elevation

Database EDR ID Number

Q2393
North
1/2 - 1 Mile
Higher

WA WELLS WALOG1000233810

Database:	Ecology Well Logs	Well Log ID:	306450
Well Tag:	AFT681	Project Tag:	Not Reported
Notice of Intent #:	R049589	Date Received:	08-NOV-00
Diameter:	0	Casing Depth:	20
Well Completion:	16-OCT-00	Well Owner:	Thermo Retec
Well Type:	Resource Protection	Driller #:	Not Reported
Static Level:	0	Flow Rate (GPM):	0
Flow Type:	Not Reported	PSI:	0
Well Test:	Not Reported	Water Reclamation #:	9

Q2394
North
1/2 - 1 Mile
Higher

WA WELLS WALOG1000295036

Database:	Ecology Well Logs	Well Log ID:	375570
Well Tag:	Not Reported	Project Tag:	Not Reported
Notice of Intent #:	S023409	Date Received:	24-FEB-04
Diameter:	2	Casing Depth:	8
Well Completion:	19-JAN-04	Well Owner:	Port Of Seattle
Well Type:	Resource Protection	Driller #:	Not Reported
Static Level:	0	Flow Rate (GPM):	0
Flow Type:	Not Reported	PSI:	0
Well Test:	Not Reported	Water Reclamation #:	9

Q2395
North
1/2 - 1 Mile
Higher

WA WELLS WALOG1000632569

Database:	Ecology Well Logs	Well Log ID:	933935
Well Tag:	Not Reported	Project Tag:	B2
Notice of Intent #:	AE27137	Date Received:	26-JUN-14
Diameter:	2.25	Casing Depth:	2
Well Completion:	09-JUN-14	Well Owner:	Amb Property Corporation
Well Type:	Decommissioning	Driller #:	3117
Static Level:	0	Flow Rate (GPM):	0
Flow Type:	Not Reported	PSI:	0
Well Test:	Not Reported	Water Reclamation #:	9

Q2396
North
1/2 - 1 Mile
Higher

WA WELLS WALOG1000341127

Database:	Ecology Well Logs	Well Log ID:	429413
Well Tag:	AHN442	Project Tag:	Not Reported
Notice of Intent #:	A106541	Date Received:	11-JAN-06
Diameter:	2	Casing Depth:	14.6

GEOCHECK® - PHYSICAL SETTING SOURCE MAP FINDINGS

Well Completion:	09-DEC-05	Well Owner:	Warehouse
Well Type:	Decommissioning	Driller #:	Not Reported
Static Level:	0	Flow Rate (GPM):	0
Flow Type:	Not Reported	PSI:	0
Well Test:	Not Reported	Water Reclamation #:	9

Q2397
North
1/2 - 1 Mile
Higher

WA WELLS WALOG1000295030

Database:	Ecology Well Logs	Well Log ID:	375564
Well Tag:	Not Reported	Project Tag:	Not Reported
Notice of Intent #:	S023409	Date Received:	24-FEB-04
Diameter:	2	Casing Depth:	6
Well Completion:	19-JAN-04	Well Owner:	Port Of Seattle
Well Type:	Resource Protection	Driller #:	Not Reported
Static Level:	0	Flow Rate (GPM):	0
Flow Type:	Not Reported	PSI:	0
Well Test:	Not Reported	Water Reclamation #:	9

Q2398
North
1/2 - 1 Mile
Higher

WA WELLS WALOG1000632445

Database:	Ecology Well Logs	Well Log ID:	933809
Well Tag:	Not Reported	Project Tag:	B1
Notice of Intent #:	SE51653	Date Received:	26-JUN-14
Diameter:	2.25	Casing Depth:	2
Well Completion:	09-JUN-14	Well Owner:	Amb Property Corporation
Well Type:	Resource Protection	Driller #:	3117
Static Level:	0	Flow Rate (GPM):	0
Flow Type:	Not Reported	PSI:	0
Well Test:	Not Reported	Water Reclamation #:	9

Q2399
North
1/2 - 1 Mile
Higher

WA WELLS WALOG1000515434

Database:	Ecology Well Logs	Well Log ID:	708764
Well Tag:	Not Reported	Project Tag:	Not Reported
Notice of Intent #:	AE11007	Date Received:	16-FEB-11
Diameter:	0	Casing Depth:	16.5
Well Completion:	12-OCT-10		
Well Owner:	Bloch Steel C/O Geoscience Mgmt. Geoscience Management		
Well Type:	Decommissioning	Driller #:	Not Reported
Static Level:	0	Flow Rate (GPM):	0
Flow Type:	Not Reported	PSI:	0
Well Test:	Not Reported	Water Reclamation #:	9

GEOCHECK® - PHYSICAL SETTING SOURCE MAP FINDINGS

Map ID
Direction
Distance
Elevation

Database EDR ID Number

Q2400
North
1/2 - 1 Mile
Higher

WA WELLS WALOG1000632570

Database:	Ecology Well Logs	Well Log ID:	933936
Well Tag:	Not Reported	Project Tag:	B4
Notice of Intent #:	AE27137	Date Received:	26-JUN-14
Diameter:	2.25	Casing Depth:	2
Well Completion:	09-JUN-14	Well Owner:	Amb Property Corporation
Well Type:	Decommissioning	Driller #:	3117
Static Level:	0	Flow Rate (GPM):	0
Flow Type:	Not Reported	PSI:	0
Well Test:	Not Reported	Water Reclamation #:	9

Q2401
North
1/2 - 1 Mile
Higher

WA WELLS WALOG1000235363

Database:	Ecology Well Logs	Well Log ID:	308036
Well Tag:	AGH951	Project Tag:	Not Reported
Notice of Intent #:	R050274	Date Received:	25-JUN-01
Diameter:	0	Casing Depth:	21
Well Completion:	11-MAY-01	Well Owner:	Union Pacific Railroad
Well Type:	Resource Protection	Driller #:	Not Reported
Static Level:	0	Flow Rate (GPM):	0
Flow Type:	Not Reported	PSI:	0
Well Test:	Not Reported	Water Reclamation #:	9

Q2402
North
1/2 - 1 Mile
Higher

WA WELLS WALOG1000295043

Database:	Ecology Well Logs	Well Log ID:	375577
Well Tag:	Not Reported	Project Tag:	Not Reported
Notice of Intent #:	S023409	Date Received:	24-FEB-04
Diameter:	2	Casing Depth:	12
Well Completion:	19-JAN-04	Well Owner:	Port Of Seattle
Well Type:	Resource Protection	Driller #:	Not Reported
Static Level:	0	Flow Rate (GPM):	0
Flow Type:	Not Reported	PSI:	0
Well Test:	Not Reported	Water Reclamation #:	9

Q2403
North
1/2 - 1 Mile
Higher

WA WELLS WALOG1000235362

Database:	Ecology Well Logs	Well Log ID:	308035
Well Tag:	AGH952	Project Tag:	Not Reported
Notice of Intent #:	R050274	Date Received:	25-JUN-01
Diameter:	0	Casing Depth:	21

GEOCHECK® - PHYSICAL SETTING SOURCE MAP FINDINGS

Well Completion:	11-MAY-01	Well Owner:	Union Pacific Railroad
Well Type:	Resource Protection	Driller #:	Not Reported
Static Level:	0	Flow Rate (GPM):	0
Flow Type:	Not Reported	PSI:	0
Well Test:	Not Reported	Water Reclamation #:	9

Q2404
North
1/2 - 1 Mile
Higher

WA WELLS WALOG1000295026

Database:	Ecology Well Logs	Well Log ID:	375560
Well Tag:	AHN443	Project Tag:	Not Reported
Notice of Intent #:	R065498	Date Received:	24-FEB-04
Diameter:	9	Casing Depth:	15
Well Completion:	20-JAN-04	Well Owner:	Port Of Seattle
Well Type:	Resource Protection	Driller #:	Not Reported
Static Level:	0	Flow Rate (GPM):	0
Flow Type:	Not Reported	PSI:	0
Well Test:	Not Reported	Water Reclamation #:	9

Q2405
North
1/2 - 1 Mile
Higher

WA WELLS WALOG1000632543

Database:	Ecology Well Logs	Well Log ID:	933909
Well Tag:	Not Reported	Project Tag:	B3
Notice of Intent #:	AE27137	Date Received:	26-JUN-14
Diameter:	2.25	Casing Depth:	2
Well Completion:	09-JUN-14	Well Owner:	Amb Property Corporation
Well Type:	Decommissioning	Driller #:	3117
Static Level:	0	Flow Rate (GPM):	0
Flow Type:	Not Reported	PSI:	0
Well Test:	Not Reported	Water Reclamation #:	9

Q2406
North
1/2 - 1 Mile
Higher

WA WELLS WALOG1000626715

Database:	Ecology Well Logs	Well Log ID:	925462
Well Tag:	Not Reported	Project Tag:	Not Reported
Notice of Intent #:	SE49865	Date Received:	23-JAN-14
Diameter:	9	Casing Depth:	16.5
Well Completion:	14-NOV-13	Well Owner:	Upr
Well Type:	Resource Protection	Driller #:	2671
Static Level:	0	Flow Rate (GPM):	0
Flow Type:	Not Reported	PSI:	0
Well Test:	Not Reported	Water Reclamation #:	9

GEOCHECK® - PHYSICAL SETTING SOURCE MAP FINDINGS

Map ID
Direction
Distance
Elevation

Database EDR ID Number

Q2407
North
1/2 - 1 Mile
Higher

WA WELLS WALOG1000181059

Database:	Ecology Well Logs	Well Log ID:	205820
Well Tag:	Not Reported	Project Tag:	Not Reported
Notice of Intent #:	056257	Date Received:	17-SEP-90
Diameter:	0	Casing Depth:	0
Well Completion:	02-AUG-90	Well Owner:	Union Pacific
Well Type:	Resource Protection	Driller #:	Not Reported
Static Level:	0	Flow Rate (GPM):	0
Flow Type:	Not Reported	PSI:	0
Well Test:	Not Reported	Water Reclamation #:	9

Q2408
North
1/2 - 1 Mile
Higher

WA WELLS WALOG1000632568

Database:	Ecology Well Logs	Well Log ID:	933934
Well Tag:	Not Reported	Project Tag:	B4
Notice of Intent #:	SE51653	Date Received:	26-JUN-14
Diameter:	2.25	Casing Depth:	2
Well Completion:	09-JUN-14	Well Owner:	Amb Property Corporation
Well Type:	Resource Protection	Driller #:	3117
Static Level:	0	Flow Rate (GPM):	0
Flow Type:	Not Reported	PSI:	0
Well Test:	Not Reported	Water Reclamation #:	9

Q2409
North
1/2 - 1 Mile
Higher

WA WELLS WALOG1000295016

Database:	Ecology Well Logs	Well Log ID:	375550
Well Tag:	Not Reported	Project Tag:	Not Reported
Notice of Intent #:	S023409	Date Received:	24-FEB-04
Diameter:	2	Casing Depth:	12
Well Completion:	19-JAN-04	Well Owner:	Port Of Seattle
Well Type:	Resource Protection	Driller #:	Not Reported
Static Level:	0	Flow Rate (GPM):	0
Flow Type:	Not Reported	PSI:	0
Well Test:	Not Reported	Water Reclamation #:	9

Q2410
North
1/2 - 1 Mile
Higher

WA WELLS WALOG1000619854

Database:	Ecology Well Logs	Well Log ID:	917293
Well Tag:	Not Reported	Project Tag:	B2
Notice of Intent #:	SE49880	Date Received:	16-DEC-13
Diameter:	2.25	Casing Depth:	15

GEOCHECK® - PHYSICAL SETTING SOURCE MAP FINDINGS

Well Completion:	21-NOV-13	Well Owner:	Port Of Seattle
Well Type:	Resource Protection	Driller #:	3152
Static Level:	0	Flow Rate (GPM):	0
Flow Type:	Not Reported	PSI:	0
Well Test:	Not Reported	Water Reclamation #:	9

Q2411
North
1/2 - 1 Mile
Higher

WA WELLS WALOG1000426646

Database:	Ecology Well Logs	Well Log ID:	551562
Well Tag:	AFT684	Project Tag:	Not Reported
Notice of Intent #:	A129766	Date Received:	25-SEP-08
Diameter:	4	Casing Depth:	20
Well Completion:	17-SEP-08	Well Owner:	Union Pacific Railroad
Well Type:	Decommissioning	Driller #:	Not Reported
Static Level:	0	Flow Rate (GPM):	0
Flow Type:	Not Reported	PSI:	0
Well Test:	Not Reported	Water Reclamation #:	9

Q2412
North
1/2 - 1 Mile
Higher

WA WELLS WALOG1000299733

Database:	Ecology Well Logs	Well Log ID:	380621
Well Tag:	Not Reported	Project Tag:	Not Reported
Notice of Intent #:	R036520	Date Received:	03-MAY-99
Diameter:	0	Casing Depth:	15
Well Completion:	27-APR-99	Well Owner:	Investments Lp
Well Type:	Resource Protection	Driller #:	Not Reported
Static Level:	0	Flow Rate (GPM):	0
Flow Type:	Not Reported	PSI:	0
Well Test:	Not Reported	Water Reclamation #:	9

Q2413
North
1/2 - 1 Mile
Higher

WA WELLS WALOG1000341119

Database:	Ecology Well Logs	Well Log ID:	429405
Well Tag:	Not Reported	Project Tag:	Not Reported
Notice of Intent #:	A106541	Date Received:	11-JAN-06
Diameter:	2	Casing Depth:	15
Well Completion:	09-DEC-05	Well Owner:	Warehouse
Well Type:	Decommissioning	Driller #:	Not Reported
Static Level:	0	Flow Rate (GPM):	0
Flow Type:	Not Reported	PSI:	0
Well Test:	Not Reported	Water Reclamation #:	9

GEOCHECK® - PHYSICAL SETTING SOURCE MAP FINDINGS

Map ID
Direction
Distance
Elevation

Database EDR ID Number

Q2414
North
1/2 - 1 Mile
Higher

WA WELLS WALOG1000626657

Database:	Ecology Well Logs	Well Log ID:	925403
Well Tag:	Not Reported	Project Tag:	Not Reported
Notice of Intent #:	AE24510	Date Received:	23-JAN-14
Diameter:	9	Casing Depth:	16.5
Well Completion:	14-NOV-13	Well Owner:	Upr
Well Type:	Decommissioning	Driller #:	2671
Static Level:	0	Flow Rate (GPM):	0
Flow Type:	Not Reported	PSI:	0
Well Test:	Not Reported	Water Reclamation #:	9

Q2415
North
1/2 - 1 Mile
Higher

WA WELLS WALOG1000295027

Database:	Ecology Well Logs	Well Log ID:	375561
Well Tag:	AHN444	Project Tag:	Not Reported
Notice of Intent #:	R065498	Date Received:	24-FEB-04
Diameter:	9	Casing Depth:	15
Well Completion:	20-JAN-04	Well Owner:	Port Of Seattle
Well Type:	Resource Protection	Driller #:	Not Reported
Static Level:	0	Flow Rate (GPM):	0
Flow Type:	Not Reported	PSI:	0
Well Test:	Not Reported	Water Reclamation #:	9

Q2416
North
1/2 - 1 Mile
Higher

WA WELLS WALOG1000297604

Database:	Ecology Well Logs	Well Log ID:	378262
Well Tag:	Not Reported	Project Tag:	Not Reported
Notice of Intent #:	S023409	Date Received:	16-APR-04
Diameter:	2	Casing Depth:	4
Well Completion:	19-JAN-04	Well Owner:	Port Of Seattle
Well Type:	Resource Protection	Driller #:	Not Reported
Static Level:	0	Flow Rate (GPM):	0
Flow Type:	Not Reported	PSI:	0
Well Test:	Not Reported	Water Reclamation #:	9

Q2417
North
1/2 - 1 Mile
Higher

WA WELLS WALOG1000295034

Database:	Ecology Well Logs	Well Log ID:	375568
Well Tag:	Not Reported	Project Tag:	Not Reported
Notice of Intent #:	S023409	Date Received:	24-FEB-04
Diameter:	2	Casing Depth:	4

GEOCHECK® - PHYSICAL SETTING SOURCE MAP FINDINGS

Well Completion:	19-JAN-04	Well Owner:	Port Of Seattle
Well Type:	Resource Protection	Driller #:	Not Reported
Static Level:	0	Flow Rate (GPM):	0
Flow Type:	Not Reported	PSI:	0
Well Test:	Not Reported	Water Reclamation #:	9

Q2418
North
1/2 - 1 Mile
Higher

WA WELLS WALOG1000297168

Database:	Ecology Well Logs	Well Log ID:	377817
Well Tag:	AHN495	Project Tag:	Not Reported
Notice of Intent #:	R065498	Date Received:	24-FEB-04
Diameter:	9	Casing Depth:	15
Well Completion:	20-JAN-04	Well Owner:	Port Of Seattle
Well Type:	Resource Protection	Driller #:	Not Reported
Static Level:	0	Flow Rate (GPM):	0
Flow Type:	Not Reported	PSI:	0
Well Test:	Not Reported	Water Reclamation #:	9

Q2419
North
1/2 - 1 Mile
Higher

WA WELLS WALOG1000426639

Database:	Ecology Well Logs	Well Log ID:	551555
Well Tag:	Not Reported	Project Tag:	Not Reported
Notice of Intent #:	A129766	Date Received:	25-SEP-08
Diameter:	18	Casing Depth:	18
Well Completion:	16-SEP-08	Well Owner:	Union Pacific Railroad
Well Type:	Decommissioning	Driller #:	Not Reported
Static Level:	0	Flow Rate (GPM):	0
Flow Type:	Not Reported	PSI:	0
Well Test:	Not Reported	Water Reclamation #:	9

Q2420
North
1/2 - 1 Mile
Higher

WA WELLS WALOG1000295021

Database:	Ecology Well Logs	Well Log ID:	375555
Well Tag:	Not Reported	Project Tag:	Not Reported
Notice of Intent #:	S023409	Date Received:	24-FEB-04
Diameter:	2	Casing Depth:	16
Well Completion:	19-JAN-04	Well Owner:	Port Of Seattle
Well Type:	Resource Protection	Driller #:	Not Reported
Static Level:	0	Flow Rate (GPM):	0
Flow Type:	Not Reported	PSI:	0
Well Test:	Not Reported	Water Reclamation #:	9

GEOCHECK® - PHYSICAL SETTING SOURCE MAP FINDINGS

Map ID
Direction
Distance
Elevation

Database EDR ID Number

Q2421
North
1/2 - 1 Mile
Higher

WA WELLS WALOG1000518867

Database:	Ecology Well Logs	Well Log ID:	715296
Well Tag:	Not Reported	Project Tag:	Not Reported
Notice of Intent #:	EE01850	Date Received:	24-MAR-11
Diameter:	2.25	Casing Depth:	8
Well Completion:	04-MAR-11	Well Owner:	M Bloch & Co Geoscience Management
Well Type:	Resource Protection	Driller #:	Not Reported
Static Level:	0	Flow Rate (GPM):	0
Flow Type:	Not Reported	PSI:	0
Well Test:	Not Reported	Water Reclamation #:	9

Q2422
North
1/2 - 1 Mile
Higher

WA WELLS WALOG1000426626

Database:	Ecology Well Logs	Well Log ID:	551542
Well Tag:	Not Reported	Project Tag:	Not Reported
Notice of Intent #:	A129766	Date Received:	25-SEP-08
Diameter:	2	Casing Depth:	15
Well Completion:	16-SEP-08	Well Owner:	Union Pacific Railroad
Well Type:	Decommissioning	Driller #:	Not Reported
Static Level:	0	Flow Rate (GPM):	0
Flow Type:	Not Reported	PSI:	0
Well Test:	Not Reported	Water Reclamation #:	9

Q2423
North
1/2 - 1 Mile
Higher

WA WELLS WALOG1000259233

Database:	Ecology Well Logs	Well Log ID:	334499
Well Tag:	AHB135	Project Tag:	Not Reported
Notice of Intent #:	R061933	Date Received:	05-JUN-02
Diameter:	0	Casing Depth:	20
Well Completion:	29-APR-02	Well Owner:	Urban Redevelopment
Well Type:	Resource Protection	Driller #:	Not Reported
Static Level:	0	Flow Rate (GPM):	0
Flow Type:	Not Reported	PSI:	0
Well Test:	Not Reported	Water Reclamation #:	9

Q2424
North
1/2 - 1 Mile
Higher

WA WELLS WALOG1000295045

Database:	Ecology Well Logs	Well Log ID:	375579
Well Tag:	Not Reported	Project Tag:	Not Reported
Notice of Intent #:	S023409	Date Received:	24-FEB-04
Diameter:	2	Casing Depth:	12

GEOCHECK® - PHYSICAL SETTING SOURCE MAP FINDINGS

Well Completion:	19-JAN-04	Well Owner:	Port Of Seattle
Well Type:	Resource Protection	Driller #:	Not Reported
Static Level:	0	Flow Rate (GPM):	0
Flow Type:	Not Reported	PSI:	0
Well Test:	Not Reported	Water Reclamation #:	9

Q2425
North
1/2 - 1 Mile
Higher

WA WELLS WALOG1000295039

Database:	Ecology Well Logs	Well Log ID:	375573
Well Tag:	Not Reported	Project Tag:	Not Reported
Notice of Intent #:	S023409	Date Received:	24-FEB-04
Diameter:	2	Casing Depth:	12
Well Completion:	19-JAN-04	Well Owner:	Port Of Seattle
Well Type:	Resource Protection	Driller #:	Not Reported
Static Level:	0	Flow Rate (GPM):	0
Flow Type:	Not Reported	PSI:	0
Well Test:	Not Reported	Water Reclamation #:	9

Q2426
North
1/2 - 1 Mile
Higher

WA WELLS WALOG1000341125

Database:	Ecology Well Logs	Well Log ID:	429411
Well Tag:	AHN444	Project Tag:	Not Reported
Notice of Intent #:	A106541	Date Received:	11-JAN-06
Diameter:	2	Casing Depth:	15
Well Completion:	09-DEC-05	Well Owner:	Warehouse
Well Type:	Decommissioning	Driller #:	Not Reported
Static Level:	0	Flow Rate (GPM):	0
Flow Type:	Not Reported	PSI:	0
Well Test:	Not Reported	Water Reclamation #:	9

Q2427
North
1/2 - 1 Mile
Higher

WA WELLS WALOG1000341122

Database:	Ecology Well Logs	Well Log ID:	429408
Well Tag:	AKS450	Project Tag:	Not Reported
Notice of Intent #:	A106541	Date Received:	11-JAN-06
Diameter:	2	Casing Depth:	15
Well Completion:	09-DEC-05	Well Owner:	Warehouse
Well Type:	Decommissioning	Driller #:	Not Reported
Static Level:	0	Flow Rate (GPM):	0
Flow Type:	Not Reported	PSI:	0
Well Test:	Not Reported	Water Reclamation #:	9

GEOCHECK® - PHYSICAL SETTING SOURCE MAP FINDINGS

Map ID
Direction
Distance
Elevation

Database EDR ID Number

Q2428
North
1/2 - 1 Mile
Higher

WA WELLS WALOG1000619870

Database:	Ecology Well Logs	Well Log ID:	917309
Well Tag:	Not Reported	Project Tag:	B2
Notice of Intent #:	AE24547	Date Received:	16-DEC-13
Diameter:	2.25	Casing Depth:	15
Well Completion:	21-NOV-13	Well Owner:	Port Of Seattle
Well Type:	Decommissioning	Driller #:	3152
Static Level:	0	Flow Rate (GPM):	0
Flow Type:	Not Reported	PSI:	0
Well Test:	Not Reported	Water Reclamation #:	9

Q2429
North
1/2 - 1 Mile
Higher

WA WELLS WALOG1000295028

Database:	Ecology Well Logs	Well Log ID:	375562
Well Tag:	AHN445	Project Tag:	Not Reported
Notice of Intent #:	R065498	Date Received:	24-FEB-04
Diameter:	9	Casing Depth:	15
Well Completion:	20-JAN-04	Well Owner:	Port Of Seattle
Well Type:	Resource Protection	Driller #:	Not Reported
Static Level:	0	Flow Rate (GPM):	0
Flow Type:	Not Reported	PSI:	0
Well Test:	Not Reported	Water Reclamation #:	9

Q2430
North
1/2 - 1 Mile
Higher

WA WELLS WALOG1000295046

Database:	Ecology Well Logs	Well Log ID:	375580
Well Tag:	Not Reported	Project Tag:	Not Reported
Notice of Intent #:	S023409	Date Received:	24-FEB-04
Diameter:	2	Casing Depth:	12
Well Completion:	19-JAN-04	Well Owner:	Port Of Seattle
Well Type:	Resource Protection	Driller #:	Not Reported
Static Level:	0	Flow Rate (GPM):	0
Flow Type:	Not Reported	PSI:	0
Well Test:	Not Reported	Water Reclamation #:	9

Q2431
North
1/2 - 1 Mile
Higher

WA WELLS WALOG1000295040

Database:	Ecology Well Logs	Well Log ID:	375574
Well Tag:	Not Reported	Project Tag:	Not Reported
Notice of Intent #:	S023409	Date Received:	24-FEB-04
Diameter:	2	Casing Depth:	8

GEOCHECK® - PHYSICAL SETTING SOURCE MAP FINDINGS

Well Completion:	19-JAN-04	Well Owner:	Port Of Seattle
Well Type:	Resource Protection	Driller #:	Not Reported
Static Level:	0	Flow Rate (GPM):	0
Flow Type:	Not Reported	PSI:	0
Well Test:	Not Reported	Water Reclamation #:	9

Q2432
North
1/2 - 1 Mile
Higher

WA WELLS WALOG1000619959

Database:	Ecology Well Logs	Well Log ID:	917398
Well Tag:	Not Reported	Project Tag:	B8
Notice of Intent #:	AE24547	Date Received:	16-DEC-13
Diameter:	2.25	Casing Depth:	15
Well Completion:	21-NOV-13	Well Owner:	Port Of Seattle
Well Type:	Decommissioning	Driller #:	3152
Static Level:	0	Flow Rate (GPM):	0
Flow Type:	Not Reported	PSI:	0
Well Test:	Not Reported	Water Reclamation #:	9

Q2433
North
1/2 - 1 Mile
Higher

WA WELLS WALOG1000616879

Database:	Ecology Well Logs	Well Log ID:	910737
Well Tag:	Not Reported	Project Tag:	Not Reported
Notice of Intent #:	SE48056	Date Received:	19-SEP-13
Diameter:	4.25	Casing Depth:	20
Well Completion:	06-MAY-13	Well Owner:	State Of Washington
Well Type:	Resource Protection	Driller #:	2901
Static Level:	0	Flow Rate (GPM):	0
Flow Type:	Not Reported	PSI:	0
Well Test:	Not Reported	Water Reclamation #:	9

Q2434
North
1/2 - 1 Mile
Higher

WA WELLS WALOG1000632567

Database:	Ecology Well Logs	Well Log ID:	933933
Well Tag:	Not Reported	Project Tag:	B2
Notice of Intent #:	SE51653	Date Received:	26-JUN-14
Diameter:	2.25	Casing Depth:	2
Well Completion:	09-JUN-14	Well Owner:	Amb Property Corporation
Well Type:	Resource Protection	Driller #:	3117
Static Level:	0	Flow Rate (GPM):	0
Flow Type:	Not Reported	PSI:	0
Well Test:	Not Reported	Water Reclamation #:	9

GEOCHECK® - PHYSICAL SETTING SOURCE MAP FINDINGS

Map ID
Direction
Distance
Elevation

Database EDR ID Number

Q2435
North
1/2 - 1 Mile
Higher

WA WELLS WALOG1000295015

Database:	Ecology Well Logs	Well Log ID:	375549
Well Tag:	Not Reported	Project Tag:	Not Reported
Notice of Intent #:	S023409	Date Received:	24-FEB-04
Diameter:	2	Casing Depth:	12
Well Completion:	19-JAN-04	Well Owner:	Port Of Seattle
Well Type:	Resource Protection	Driller #:	Not Reported
Static Level:	0	Flow Rate (GPM):	0
Flow Type:	Not Reported	PSI:	0
Well Test:	Not Reported	Water Reclamation #:	9

Q2436
North
1/2 - 1 Mile
Higher

WA WELLS WALOG1000181058

Database:	Ecology Well Logs	Well Log ID:	205819
Well Tag:	Not Reported	Project Tag:	Not Reported
Notice of Intent #:	056257	Date Received:	17-SEP-90
Diameter:	0	Casing Depth:	0
Well Completion:	02-AUG-90	Well Owner:	Union Pacific
Well Type:	Resource Protection	Driller #:	Not Reported
Static Level:	0	Flow Rate (GPM):	0
Flow Type:	Not Reported	PSI:	0
Well Test:	Not Reported	Water Reclamation #:	9

Q2437
North
1/2 - 1 Mile
Higher

WA WELLS WALOG1000518861

Database:	Ecology Well Logs	Well Log ID:	715284
Well Tag:	Not Reported	Project Tag:	Not Reported
Notice of Intent #:	AE12135	Date Received:	24-MAR-11
Diameter:	2.25	Casing Depth:	12
Well Completion:	04-MAR-11	Well Owner:	M Bloch & Co Geoscience Management
Well Type:	Decommissioning	Driller #:	Not Reported
Static Level:	0	Flow Rate (GPM):	0
Flow Type:	Not Reported	PSI:	0
Well Test:	Not Reported	Water Reclamation #:	9

Q2438
North
1/2 - 1 Mile
Higher

WA WELLS WALOG1000626709

Database:	Ecology Well Logs	Well Log ID:	925456
Well Tag:	Not Reported	Project Tag:	Not Reported
Notice of Intent #:	SE49865	Date Received:	23-JAN-14
Diameter:	9	Casing Depth:	16.5

GEOCHECK® - PHYSICAL SETTING SOURCE MAP FINDINGS

Well Completion:	14-NOV-13	Well Owner:	Upr
Well Type:	Resource Protection	Driller #:	2671
Static Level:	0	Flow Rate (GPM):	0
Flow Type:	Not Reported	PSI:	0
Well Test:	Not Reported	Water Reclamation #:	9

Q2439
North
1/2 - 1 Mile
Higher

WA WELLS WALOG1000619816

Database:	Ecology Well Logs	Well Log ID:	917255
Well Tag:	Not Reported	Project Tag:	B5
Notice of Intent #:	AE24547	Date Received:	16-DEC-13
Diameter:	2.25	Casing Depth:	15
Well Completion:	21-NOV-13	Well Owner:	Port Of Seattle
Well Type:	Decommissioning	Driller #:	3152
Static Level:	0	Flow Rate (GPM):	0
Flow Type:	Not Reported	PSI:	0
Well Test:	Not Reported	Water Reclamation #:	9

Q2440
North
1/2 - 1 Mile
Higher

WA WELLS WALOG1000426645

Database:	Ecology Well Logs	Well Log ID:	551561
Well Tag:	AGH949	Project Tag:	Not Reported
Notice of Intent #:	A129766	Date Received:	25-SEP-08
Diameter:	4	Casing Depth:	20
Well Completion:	17-SEP-08	Well Owner:	Union Pacific Railroad
Well Type:	Decommissioning	Driller #:	Not Reported
Static Level:	0	Flow Rate (GPM):	0
Flow Type:	Not Reported	PSI:	0
Well Test:	Not Reported	Water Reclamation #:	9

Q2441
North
1/2 - 1 Mile
Higher

WA WELLS WALOG1000619839

Database:	Ecology Well Logs	Well Log ID:	917278
Well Tag:	Not Reported	Project Tag:	B4
Notice of Intent #:	AE24547	Date Received:	16-DEC-13
Diameter:	2.25	Casing Depth:	15
Well Completion:	21-NOV-13	Well Owner:	Port Of Seattle
Well Type:	Decommissioning	Driller #:	3152
Static Level:	0	Flow Rate (GPM):	0
Flow Type:	Not Reported	PSI:	0
Well Test:	Not Reported	Water Reclamation #:	9

GEOCHECK® - PHYSICAL SETTING SOURCE MAP FINDINGS

Map ID
Direction
Distance
Elevation

Database EDR ID Number

Q2442
North
1/2 - 1 Mile
Higher

WA WELLS WALOG1000426643

Database:	Ecology Well Logs	Well Log ID:	551559
Well Tag:	Not Reported	Project Tag:	Not Reported
Notice of Intent #:	A129766	Date Received:	25-SEP-08
Diameter:	2	Casing Depth:	22
Well Completion:	15-SEP-08	Well Owner:	Union Pacific Railroad
Well Type:	Decommissioning	Driller #:	Not Reported
Static Level:	0	Flow Rate (GPM):	0
Flow Type:	Not Reported	PSI:	0
Well Test:	Not Reported	Water Reclamation #:	9

Q2443
North
1/2 - 1 Mile
Higher

WA WELLS WALOG1000619869

Database:	Ecology Well Logs	Well Log ID:	917308
Well Tag:	Not Reported	Project Tag:	B1
Notice of Intent #:	AE24547	Date Received:	16-DEC-13
Diameter:	2.25	Casing Depth:	15
Well Completion:	21-NOV-13	Well Owner:	Port Of Seattle
Well Type:	Decommissioning	Driller #:	3152
Static Level:	0	Flow Rate (GPM):	0
Flow Type:	Not Reported	PSI:	0
Well Test:	Not Reported	Water Reclamation #:	9

Q2444
North
1/2 - 1 Mile
Higher

WA WELLS WALOG1000518860

Database:	Ecology Well Logs	Well Log ID:	715282
Well Tag:	Not Reported	Project Tag:	Not Reported
Notice of Intent #:	AE12135	Date Received:	24-MAR-11
Diameter:	2.25	Casing Depth:	12
Well Completion:	04-MAR-11	Well Owner:	M Bloch & Co Geoscience Management
Well Type:	Decommissioning	Driller #:	Not Reported
Static Level:	0	Flow Rate (GPM):	0
Flow Type:	Not Reported	PSI:	0
Well Test:	Not Reported	Water Reclamation #:	9

Q2445
North
1/2 - 1 Mile
Higher

WA WELLS WALOG1000619815

Database:	Ecology Well Logs	Well Log ID:	917254
Well Tag:	Not Reported	Project Tag:	B9
Notice of Intent #:	SE49880	Date Received:	16-DEC-13
Diameter:	2.25	Casing Depth:	15

GEOCHECK® - PHYSICAL SETTING SOURCE MAP FINDINGS

Well Completion:	21-NOV-13	Well Owner:	Port Of Seattle
Well Type:	Resource Protection	Driller #:	3152
Static Level:	0	Flow Rate (GPM):	0
Flow Type:	Not Reported	PSI:	0
Well Test:	Not Reported	Water Reclamation #:	9

Q2446
North
1/2 - 1 Mile
Higher

WA WELLS WALOG1000518866

Database:	Ecology Well Logs	Well Log ID:	715294
Well Tag:	Not Reported	Project Tag:	Not Reported
Notice of Intent #:	EE01850	Date Received:	24-MAR-11
Diameter:	2.25	Casing Depth:	12
Well Completion:	04-MAR-11	Well Owner:	M Bloch & Co Geoscience Management
Well Type:	Resource Protection	Driller #:	Not Reported
Static Level:	0	Flow Rate (GPM):	0
Flow Type:	Not Reported	PSI:	0
Well Test:	Not Reported	Water Reclamation #:	9

Q2447
North
1/2 - 1 Mile
Higher

WA WELLS WALOG1000426644

Database:	Ecology Well Logs	Well Log ID:	551560
Well Tag:	Not Reported	Project Tag:	Not Reported
Notice of Intent #:	A129766	Date Received:	25-SEP-08
Diameter:	2	Casing Depth:	16
Well Completion:	15-SEP-08	Well Owner:	Union Pacific Railroad
Well Type:	Decommissioning	Driller #:	Not Reported
Static Level:	0	Flow Rate (GPM):	0
Flow Type:	Not Reported	PSI:	0
Well Test:	Not Reported	Water Reclamation #:	9

Q2448
North
1/2 - 1 Mile
Higher

WA WELLS WALOG1000426636

Database:	Ecology Well Logs	Well Log ID:	551552
Well Tag:	Not Reported	Project Tag:	Not Reported
Notice of Intent #:	A129766	Date Received:	25-SEP-08
Diameter:	2	Casing Depth:	14
Well Completion:	16-SEP-08	Well Owner:	Union Pacific Railroad
Well Type:	Decommissioning	Driller #:	Not Reported
Static Level:	0	Flow Rate (GPM):	0
Flow Type:	Not Reported	PSI:	0
Well Test:	Not Reported	Water Reclamation #:	9

GEOCHECK® - PHYSICAL SETTING SOURCE MAP FINDINGS

Map ID
Direction
Distance
Elevation

Database EDR ID Number

Q2449
North
1/2 - 1 Mile
Higher

WA WELLS WALOG1000297170

Database:	Ecology Well Logs	Well Log ID:	377819
Well Tag:	AHN497	Project Tag:	Not Reported
Notice of Intent #:	R065498	Date Received:	24-FEB-04
Diameter:	9	Casing Depth:	15
Well Completion:	20-JAN-04	Well Owner:	Port Of Seattle
Well Type:	Resource Protection	Driller #:	Not Reported
Static Level:	0	Flow Rate (GPM):	0
Flow Type:	Not Reported	PSI:	0
Well Test:	Not Reported	Water Reclamation #:	9

Q2450
North
1/2 - 1 Mile
Higher

WA WELLS WALOG1000299723

Database:	Ecology Well Logs	Well Log ID:	380611
Well Tag:	Not Reported	Project Tag:	Not Reported
Notice of Intent #:	R036520	Date Received:	03-MAY-99
Diameter:	0	Casing Depth:	15
Well Completion:	27-APR-99	Well Owner:	Investments Lp
Well Type:	Resource Protection	Driller #:	Not Reported
Static Level:	0	Flow Rate (GPM):	0
Flow Type:	Not Reported	PSI:	0
Well Test:	Not Reported	Water Reclamation #:	9

Q2451
North
1/2 - 1 Mile
Higher

WA WELLS WALOG1000626680

Database:	Ecology Well Logs	Well Log ID:	925426
Well Tag:	Not Reported	Project Tag:	Not Reported
Notice of Intent #:	SE49865	Date Received:	23-JAN-14
Diameter:	9	Casing Depth:	16.5
Well Completion:	14-NOV-13	Well Owner:	Upr
Well Type:	Resource Protection	Driller #:	2671
Static Level:	0	Flow Rate (GPM):	0
Flow Type:	Not Reported	PSI:	0
Well Test:	Not Reported	Water Reclamation #:	9

Q2452
North
1/2 - 1 Mile
Higher

WA WELLS WALOG1000102076

Database:	Ecology Well Logs	Well Log ID:	105892
Well Tag:	Not Reported	Project Tag:	Not Reported
Notice of Intent #:	Not Reported	Date Received:	26-JAN-93
Diameter:	0	Casing Depth:	0

GEOCHECK® - PHYSICAL SETTING SOURCE MAP FINDINGS

Well Completion:	11-JAN-93	Well Owner:	Ocean Beauty Seafoods
Well Type:	Resource Protection	Driller #:	Not Reported
Static Level:	0	Flow Rate (GPM):	0
Flow Type:	Not Reported	PSI:	0
Well Test:	Not Reported	Water Reclamation #:	9

Q2453
North
1/2 - 1 Mile
Higher

WA WELLS WALOG1000426630

Database:	Ecology Well Logs	Well Log ID:	551546
Well Tag:	Not Reported	Project Tag:	Not Reported
Notice of Intent #:	A129766	Date Received:	25-SEP-08
Diameter:	2	Casing Depth:	15
Well Completion:	17-SEP-08	Well Owner:	Union Pacific Railroad
Well Type:	Decommissioning	Driller #:	Not Reported
Static Level:	0	Flow Rate (GPM):	0
Flow Type:	Not Reported	PSI:	0
Well Test:	Not Reported	Water Reclamation #:	9

Q2454
North
1/2 - 1 Mile
Higher

WA WELLS WALOG1000295024

Database:	Ecology Well Logs	Well Log ID:	375558
Well Tag:	AHN441	Project Tag:	Not Reported
Notice of Intent #:	R065498	Date Received:	24-FEB-04
Diameter:	9	Casing Depth:	14
Well Completion:	20-JAN-04	Well Owner:	Port Of Seattle
Well Type:	Resource Protection	Driller #:	Not Reported
Static Level:	0	Flow Rate (GPM):	0
Flow Type:	Not Reported	PSI:	0
Well Test:	Not Reported	Water Reclamation #:	9

Q2455
North
1/2 - 1 Mile
Higher

WA WELLS WALOG1000426624

Database:	Ecology Well Logs	Well Log ID:	551540
Well Tag:	Not Reported	Project Tag:	Not Reported
Notice of Intent #:	A129766	Date Received:	25-SEP-08
Diameter:	2	Casing Depth:	15
Well Completion:	16-SEP-08	Well Owner:	Union Pacific Railroad
Well Type:	Decommissioning	Driller #:	Not Reported
Static Level:	0	Flow Rate (GPM):	0
Flow Type:	Not Reported	PSI:	0
Well Test:	Not Reported	Water Reclamation #:	9

GEOCHECK® - PHYSICAL SETTING SOURCE MAP FINDINGS

Map ID
Direction
Distance
Elevation

Database EDR ID Number

Q2456
North
1/2 - 1 Mile
Higher

WA WELLS WALOG1000235365

Database:	Ecology Well Logs	Well Log ID:	308038
Well Tag:	AGH949	Project Tag:	Not Reported
Notice of Intent #:	R050274	Date Received:	25-JUN-01
Diameter:	0	Casing Depth:	20
Well Completion:	11-MAY-01	Well Owner:	Union Pacific Railroad
Well Type:	Resource Protection	Driller #:	Not Reported
Static Level:	0	Flow Rate (GPM):	0
Flow Type:	Not Reported	PSI:	0
Well Test:	Not Reported	Water Reclamation #:	9

Q2457
North
1/2 - 1 Mile
Higher

WA WELLS WALOG1000380968

Database:	Ecology Well Logs	Well Log ID:	486819
Well Tag:	APF475	Project Tag:	Not Reported
Notice of Intent #:	R071721	Date Received:	14-JUN-07
Diameter:	8.25	Casing Depth:	15
Well Completion:	23-MAY-07	Well Owner:	Bloch Steele Sound Enviro Investigation
Well Type:	Resource Protection	Driller #:	Not Reported
Static Level:	0	Flow Rate (GPM):	0
Flow Type:	Not Reported	PSI:	0
Well Test:	Not Reported	Water Reclamation #:	9

Q2458
North
1/2 - 1 Mile
Higher

WA WELLS WALOG1000295012

Database:	Ecology Well Logs	Well Log ID:	375546
Well Tag:	Not Reported	Project Tag:	Not Reported
Notice of Intent #:	S023409	Date Received:	24-FEB-04
Diameter:	2	Casing Depth:	16
Well Completion:	19-JAN-04	Well Owner:	Port Of Seattle
Well Type:	Resource Protection	Driller #:	Not Reported
Static Level:	0	Flow Rate (GPM):	0
Flow Type:	Not Reported	PSI:	0
Well Test:	Not Reported	Water Reclamation #:	9

Q2459
North
1/2 - 1 Mile
Higher

WA WELLS WALOG1000295031

Database:	Ecology Well Logs	Well Log ID:	375565
Well Tag:	Not Reported	Project Tag:	Not Reported
Notice of Intent #:	S023409	Date Received:	24-FEB-04
Diameter:	2	Casing Depth:	6

GEOCHECK® - PHYSICAL SETTING SOURCE MAP FINDINGS

Well Completion:	19-JAN-04	Well Owner:	Port Of Seattle
Well Type:	Resource Protection	Driller #:	Not Reported
Static Level:	0	Flow Rate (GPM):	0
Flow Type:	Not Reported	PSI:	0
Well Test:	Not Reported	Water Reclamation #:	9

Q2460
North
1/2 - 1 Mile
Higher

WA WELLS WALOG1000620015

Database:	Ecology Well Logs	Well Log ID:	917454
Well Tag:	Not Reported	Project Tag:	B7
Notice of Intent #:	AE24547	Date Received:	16-DEC-13
Diameter:	2.25	Casing Depth:	15
Well Completion:	21-NOV-13	Well Owner:	Port Of Seattle
Well Type:	Decommissioning	Driller #:	3152
Static Level:	0	Flow Rate (GPM):	0
Flow Type:	Not Reported	PSI:	0
Well Test:	Not Reported	Water Reclamation #:	9

Q2461
North
1/2 - 1 Mile
Higher

WA WELLS WALOG1000295037

Database:	Ecology Well Logs	Well Log ID:	375571
Well Tag:	Not Reported	Project Tag:	Not Reported
Notice of Intent #:	S023409	Date Received:	24-FEB-04
Diameter:	2	Casing Depth:	12
Well Completion:	19-JAN-04	Well Owner:	Port Of Seattle
Well Type:	Resource Protection	Driller #:	Not Reported
Static Level:	0	Flow Rate (GPM):	0
Flow Type:	Not Reported	PSI:	0
Well Test:	Not Reported	Water Reclamation #:	9

Q2462
North
1/2 - 1 Mile
Higher

WA WELLS WALOG1000518858

Database:	Ecology Well Logs	Well Log ID:	715278
Well Tag:	Not Reported	Project Tag:	Not Reported
Notice of Intent #:	AE12135	Date Received:	24-MAR-11
Diameter:	2.25	Casing Depth:	12
Well Completion:	04-MAR-11	Well Owner:	M Bloch & Co Geoscience Management
Well Type:	Decommissioning	Driller #:	Not Reported
Static Level:	0	Flow Rate (GPM):	0
Flow Type:	Not Reported	PSI:	0
Well Test:	Not Reported	Water Reclamation #:	9

GEOCHECK® - PHYSICAL SETTING SOURCE MAP FINDINGS

Map ID
Direction
Distance
Elevation

Database EDR ID Number

Q2463
North
1/2 - 1 Mile
Higher

WA WELLS WALOG1000632541

Database:	Ecology Well Logs	Well Log ID:	933907
Well Tag:	Not Reported	Project Tag:	B3
Notice of Intent #:	SE51653	Date Received:	26-JUN-14
Diameter:	2.25	Casing Depth:	2
Well Completion:	09-JUN-14	Well Owner:	Amb Property Corporation
Well Type:	Resource Protection	Driller #:	3117
Static Level:	0	Flow Rate (GPM):	0
Flow Type:	Not Reported	PSI:	0
Well Test:	Not Reported	Water Reclamation #:	9

Q2464
North
1/2 - 1 Mile
Higher

WA WELLS WALOG1000112786

Database:	Ecology Well Logs	Well Log ID:	119429
Well Tag:	Not Reported	Project Tag:	Not Reported
Notice of Intent #:	056319	Date Received:	Not Reported
Diameter:	8	Casing Depth:	14
Well Completion:	13-MAR-91	Well Owner:	Union Pacific
Well Type:	Resource Protection	Driller #:	Not Reported
Static Level:	0	Flow Rate (GPM):	0
Flow Type:	Not Reported	PSI:	0
Well Test:	Not Reported	Water Reclamation #:	9

Q2465
North
1/2 - 1 Mile
Higher

WA WELLS WALOG1000295014

Database:	Ecology Well Logs	Well Log ID:	375548
Well Tag:	Not Reported	Project Tag:	Not Reported
Notice of Intent #:	S023409	Date Received:	24-FEB-04
Diameter:	2	Casing Depth:	16
Well Completion:	19-JAN-04	Well Owner:	Port Of Seattle
Well Type:	Resource Protection	Driller #:	Not Reported
Static Level:	0	Flow Rate (GPM):	0
Flow Type:	Not Reported	PSI:	0
Well Test:	Not Reported	Water Reclamation #:	9

Q2466
North
1/2 - 1 Mile
Higher

WA WELLS WALOG1000295044

Database:	Ecology Well Logs	Well Log ID:	375578
Well Tag:	Not Reported	Project Tag:	Not Reported
Notice of Intent #:	S023409	Date Received:	24-FEB-04
Diameter:	2	Casing Depth:	12

GEOCHECK® - PHYSICAL SETTING SOURCE MAP FINDINGS

Well Completion:	19-JAN-04	Well Owner:	Port Of Seattle
Well Type:	Resource Protection	Driller #:	Not Reported
Static Level:	0	Flow Rate (GPM):	0
Flow Type:	Not Reported	PSI:	0
Well Test:	Not Reported	Water Reclamation #:	9

Q2467
North
1/2 - 1 Mile
Higher

WA WELLS WALOG1000299738

Database:	Ecology Well Logs	Well Log ID:	380626
Well Tag:	Not Reported	Project Tag:	Not Reported
Notice of Intent #:	R036520	Date Received:	03-MAY-99
Diameter:	0	Casing Depth:	15
Well Completion:	27-APR-99	Well Owner:	Investments Lp
Well Type:	Resource Protection	Driller #:	Not Reported
Static Level:	0	Flow Rate (GPM):	0
Flow Type:	Not Reported	PSI:	0
Well Test:	Not Reported	Water Reclamation #:	9

Q2468
North
1/2 - 1 Mile
Higher

WA WELLS WALOG1000341120

Database:	Ecology Well Logs	Well Log ID:	429406
Well Tag:	Not Reported	Project Tag:	Not Reported
Notice of Intent #:	A106541	Date Received:	11-JAN-06
Diameter:	2	Casing Depth:	15
Well Completion:	09-DEC-05	Well Owner:	Warehouse
Well Type:	Decommissioning	Driller #:	Not Reported
Static Level:	0	Flow Rate (GPM):	0
Flow Type:	Not Reported	PSI:	0
Well Test:	Not Reported	Water Reclamation #:	9

Q2469
North
1/2 - 1 Mile
Higher

WA WELLS WALOG1000426640

Database:	Ecology Well Logs	Well Log ID:	551556
Well Tag:	Not Reported	Project Tag:	Not Reported
Notice of Intent #:	A129766	Date Received:	25-SEP-08
Diameter:	4	Casing Depth:	20
Well Completion:	15-SEP-08	Well Owner:	Union Pacific Railroad
Well Type:	Decommissioning	Driller #:	Not Reported
Static Level:	0	Flow Rate (GPM):	0
Flow Type:	Not Reported	PSI:	0
Well Test:	Not Reported	Water Reclamation #:	9

GEOCHECK® - PHYSICAL SETTING SOURCE MAP FINDINGS

Map ID
 Direction
 Distance
 Elevation

Database EDR ID Number

Q2470
North
1/2 - 1 Mile
Higher

WA WELLS WALOG1000295035

Database:	Ecology Well Logs	Well Log ID:	375569
Well Tag:	Not Reported	Project Tag:	Not Reported
Notice of Intent #:	S023409	Date Received:	24-FEB-04
Diameter:	2	Casing Depth:	12
Well Completion:	19-JAN-04	Well Owner:	Port Of Seattle
Well Type:	Resource Protection	Driller #:	Not Reported
Static Level:	0	Flow Rate (GPM):	0
Flow Type:	Not Reported	PSI:	0
Well Test:	Not Reported	Water Reclamation #:	9

Q2471
North
1/2 - 1 Mile
Higher

WA WELLS WALOG1000341126

Database:	Ecology Well Logs	Well Log ID:	429412
Well Tag:	AHN443	Project Tag:	Not Reported
Notice of Intent #:	A106541	Date Received:	11-JAN-06
Diameter:	2	Casing Depth:	15
Well Completion:	09-DEC-05	Well Owner:	Warehouse
Well Type:	Decommissioning	Driller #:	Not Reported
Static Level:	0	Flow Rate (GPM):	0
Flow Type:	Not Reported	PSI:	0
Well Test:	Not Reported	Water Reclamation #:	9

Q2472
North
1/2 - 1 Mile
Higher

WA WELLS WALOG1000341123

Database:	Ecology Well Logs	Well Log ID:	429409
Well Tag:	AHN446	Project Tag:	Not Reported
Notice of Intent #:	A106541	Date Received:	11-JAN-06
Diameter:	2	Casing Depth:	15
Well Completion:	09-DEC-05	Well Owner:	Warehouse
Well Type:	Decommissioning	Driller #:	Not Reported
Static Level:	0	Flow Rate (GPM):	0
Flow Type:	Not Reported	PSI:	0
Well Test:	Not Reported	Water Reclamation #:	9

Q2473
North
1/2 - 1 Mile
Higher

WA WELLS WALOG1000235360

Database:	Ecology Well Logs	Well Log ID:	308033
Well Tag:	Not Reported	Project Tag:	Not Reported
Notice of Intent #:	A049407	Date Received:	17-OCT-00
Diameter:	4	Casing Depth:	20

GEOCHECK® - PHYSICAL SETTING SOURCE MAP FINDINGS

Well Completion:	12-OCT-00	Well Owner:	Port Of Seattle
Well Type:	Decommissioning	Driller #:	Not Reported
Static Level:	0	Flow Rate (GPM):	0
Flow Type:	Not Reported	PSI:	0
Well Test:	Not Reported	Water Reclamation #:	9

Q2474
North
1/2 - 1 Mile
Higher

WA WELLS WALOG1000293915

Database:	Ecology Well Logs	Well Log ID:	374392
Well Tag:	Not Reported	Project Tag:	Not Reported
Notice of Intent #:	E000367	Date Received:	08-SEP-03
Diameter:	2	Casing Depth:	9
Well Completion:	13-MAY-03	Well Owner:	Block Steel Ind
Well Type:	Resource Protection	Driller #:	Not Reported
Static Level:	0	Flow Rate (GPM):	0
Flow Type:	Not Reported	PSI:	0
Well Test:	Not Reported	Water Reclamation #:	9

Q2475
North
1/2 - 1 Mile
Higher

WA WELLS WALOG1000293920

Database:	Ecology Well Logs	Well Log ID:	374397
Well Tag:	Not Reported	Project Tag:	Not Reported
Notice of Intent #:	A067787	Date Received:	20-JAN-04
Diameter:	2	Casing Depth:	9
Well Completion:	13-MAY-03	Well Owner:	Block Steel Ind
Well Type:	Decommissioning	Driller #:	Not Reported
Static Level:	0	Flow Rate (GPM):	0
Flow Type:	Not Reported	PSI:	0
Well Test:	Not Reported	Water Reclamation #:	9

Q2476
North
1/2 - 1 Mile
Higher

WA WELLS WALOG1000295047

Database:	Ecology Well Logs	Well Log ID:	375582
Well Tag:	Not Reported	Project Tag:	Not Reported
Notice of Intent #:	S023409	Date Received:	24-FEB-04
Diameter:	2	Casing Depth:	12
Well Completion:	19-JAN-04	Well Owner:	Port Of Seattle
Well Type:	Resource Protection	Driller #:	Not Reported
Static Level:	0	Flow Rate (GPM):	0
Flow Type:	Not Reported	PSI:	0
Well Test:	Not Reported	Water Reclamation #:	9

GEOCHECK® - PHYSICAL SETTING SOURCE MAP FINDINGS

Map ID
Direction
Distance
Elevation

Database EDR ID Number

Q2477
North
1/2 - 1 Mile
Higher

WA WELLS WALOG1000295029

Database:	Ecology Well Logs	Well Log ID:	375563
Well Tag:	AHN446	Project Tag:	Not Reported
Notice of Intent #:	R065498	Date Received:	24-FEB-04
Diameter:	9	Casing Depth:	15
Well Completion:	20-JAN-04	Well Owner:	Port Of Seattle
Well Type:	Resource Protection	Driller #:	Not Reported
Static Level:	0	Flow Rate (GPM):	0
Flow Type:	Not Reported	PSI:	0
Well Test:	Not Reported	Water Reclamation #:	9

Q2478
North
1/2 - 1 Mile
Higher

WA WELLS WALOG1000619980

Database:	Ecology Well Logs	Well Log ID:	917419
Well Tag:	Not Reported	Project Tag:	B6
Notice of Intent #:	AE24547	Date Received:	16-DEC-13
Diameter:	2.25	Casing Depth:	15
Well Completion:	21-NOV-13	Well Owner:	Port Of Seattle
Well Type:	Decommissioning	Driller #:	3152
Static Level:	0	Flow Rate (GPM):	0
Flow Type:	Not Reported	PSI:	0
Well Test:	Not Reported	Water Reclamation #:	9

Q2479
North
1/2 - 1 Mile
Higher

WA WELLS WALOG1000295041

Database:	Ecology Well Logs	Well Log ID:	375575
Well Tag:	Not Reported	Project Tag:	Not Reported
Notice of Intent #:	S023409	Date Received:	24-FEB-04
Diameter:	2	Casing Depth:	8
Well Completion:	19-JAN-04	Well Owner:	Port Of Seattle
Well Type:	Resource Protection	Driller #:	Not Reported
Static Level:	0	Flow Rate (GPM):	0
Flow Type:	Not Reported	PSI:	0
Well Test:	Not Reported	Water Reclamation #:	9

Q2480
North
1/2 - 1 Mile
Higher

WA WELLS WALOG1000616926

Database:	Ecology Well Logs	Well Log ID:	910790
Well Tag:	Not Reported	Project Tag:	Not Reported
Notice of Intent #:	AE21678	Date Received:	19-SEP-13
Diameter:	4.25	Casing Depth:	20

GEOCHECK® - PHYSICAL SETTING SOURCE MAP FINDINGS

Well Completion:	06-MAY-13	Well Owner:	State Of Washington
Well Type:	Decommissioning	Driller #:	2901
Static Level:	0	Flow Rate (GPM):	0
Flow Type:	Not Reported	PSI:	0
Well Test:	Not Reported	Water Reclamation #:	9

Q2481
North
1/2 - 1 Mile
Higher

WA WELLS WALOG1000426633

Database:	Ecology Well Logs	Well Log ID:	551549
Well Tag:	Not Reported	Project Tag:	Not Reported
Notice of Intent #:	A129766	Date Received:	25-SEP-08
Diameter:	2	Casing Depth:	16
Well Completion:	17-SEP-08	Well Owner:	Union Pacific Railroad
Well Type:	Decommissioning	Driller #:	Not Reported
Static Level:	0	Flow Rate (GPM):	0
Flow Type:	Not Reported	PSI:	0
Well Test:	Not Reported	Water Reclamation #:	9

Q2482
North
1/2 - 1 Mile
Higher

WA WELLS WALOG1000295018

Database:	Ecology Well Logs	Well Log ID:	375552
Well Tag:	Not Reported	Project Tag:	Not Reported
Notice of Intent #:	S023409	Date Received:	24-FEB-04
Diameter:	2	Casing Depth:	12
Well Completion:	19-JAN-04	Well Owner:	Port Of Seattle
Well Type:	Resource Protection	Driller #:	Not Reported
Static Level:	0	Flow Rate (GPM):	0
Flow Type:	Not Reported	PSI:	0
Well Test:	Not Reported	Water Reclamation #:	9

Q2483
North
1/2 - 1 Mile
Higher

WA WELLS WALOG1000380970

Database:	Ecology Well Logs	Well Log ID:	486821
Well Tag:	APK477	Project Tag:	Not Reported
Notice of Intent #:	R071721	Date Received:	14-JUN-07
Diameter:	8.25	Casing Depth:	15
Well Completion:	23-MAY-07	Well Owner:	Bloch Steele Sound Enviro Investigation
Well Type:	Resource Protection	Driller #:	Not Reported
Static Level:	0	Flow Rate (GPM):	0
Flow Type:	Not Reported	PSI:	0
Well Test:	Not Reported	Water Reclamation #:	9

GEOCHECK® - PHYSICAL SETTING SOURCE MAP FINDINGS

Map ID
Direction
Distance
Elevation

Database EDR ID Number

Q2484
North
1/2 - 1 Mile
Higher

WA WELLS WALOG1000626682

Database:	Ecology Well Logs	Well Log ID:	925428
Well Tag:	Not Reported	Project Tag:	Not Reported
Notice of Intent #:	AE24510	Date Received:	23-JAN-14
Diameter:	9	Casing Depth:	16.5
Well Completion:	14-NOV-13	Well Owner:	Upr
Well Type:	Decommissioning	Driller #:	2671
Static Level:	0	Flow Rate (GPM):	0
Flow Type:	Not Reported	PSI:	0
Well Test:	Not Reported	Water Reclamation #:	9

Q2485
North
1/2 - 1 Mile
Higher

WA WELLS WALOG1000297603

Database:	Ecology Well Logs	Well Log ID:	378261
Well Tag:	Not Reported	Project Tag:	Not Reported
Notice of Intent #:	S023409	Date Received:	16-APR-04
Diameter:	2	Casing Depth:	16
Well Completion:	19-JAN-04	Well Owner:	Port Of Seattle
Well Type:	Resource Protection	Driller #:	Not Reported
Static Level:	0	Flow Rate (GPM):	0
Flow Type:	Not Reported	PSI:	0
Well Test:	Not Reported	Water Reclamation #:	9

Q2486
North
1/2 - 1 Mile
Higher

WA WELLS WALOG1000518863

Database:	Ecology Well Logs	Well Log ID:	715288
Well Tag:	Not Reported	Project Tag:	Not Reported
Notice of Intent #:	EE01850	Date Received:	24-MAR-11
Diameter:	2.25	Casing Depth:	12
Well Completion:	04-MAR-11	Well Owner:	M Bloch & Co Geoscience Management
Well Type:	Resource Protection	Driller #:	Not Reported
Static Level:	0	Flow Rate (GPM):	0
Flow Type:	Not Reported	PSI:	0
Well Test:	Not Reported	Water Reclamation #:	9

Q2487
North
1/2 - 1 Mile
Higher

WA WELLS WALOG1000619835

Database:	Ecology Well Logs	Well Log ID:	917274
Well Tag:	Not Reported	Project Tag:	B5
Notice of Intent #:	SE49880	Date Received:	16-DEC-13
Diameter:	2.25	Casing Depth:	15

GEOCHECK® - PHYSICAL SETTING SOURCE MAP FINDINGS

Well Completion:	21-NOV-13	Well Owner:	Port Of Seattle
Well Type:	Resource Protection	Driller #:	3152
Static Level:	0	Flow Rate (GPM):	0
Flow Type:	Not Reported	PSI:	0
Well Test:	Not Reported	Water Reclamation #:	9

Q2488
North
1/2 - 1 Mile
Higher

WA WELLS WALOG1000299724

Database:	Ecology Well Logs	Well Log ID:	380612
Well Tag:	Not Reported	Project Tag:	Not Reported
Notice of Intent #:	R036520	Date Received:	03-MAY-99
Diameter:	0	Casing Depth:	15
Well Completion:	27-APR-99	Well Owner:	Investments Lp
Well Type:	Resource Protection	Driller #:	Not Reported
Static Level:	0	Flow Rate (GPM):	0
Flow Type:	Not Reported	PSI:	0
Well Test:	Not Reported	Water Reclamation #:	9

Q2489
North
1/2 - 1 Mile
Higher

WA WELLS WALOG1000518864

Database:	Ecology Well Logs	Well Log ID:	715290
Well Tag:	Not Reported	Project Tag:	Not Reported
Notice of Intent #:	EE01850	Date Received:	24-MAR-11
Diameter:	2.25	Casing Depth:	12
Well Completion:	04-MAR-11	Well Owner:	M Bloch & Co Geoscience Management
Well Type:	Resource Protection	Driller #:	Not Reported
Static Level:	0	Flow Rate (GPM):	0
Flow Type:	Not Reported	PSI:	0
Well Test:	Not Reported	Water Reclamation #:	9

Q2490
North
1/2 - 1 Mile
Higher

WA WELLS WALOG1000619836

Database:	Ecology Well Logs	Well Log ID:	917275
Well Tag:	Not Reported	Project Tag:	B7
Notice of Intent #:	SE49880	Date Received:	16-DEC-13
Diameter:	2.25	Casing Depth:	15
Well Completion:	21-NOV-13	Well Owner:	Port Of Seattle
Well Type:	Resource Protection	Driller #:	3152
Static Level:	0	Flow Rate (GPM):	0
Flow Type:	Not Reported	PSI:	0
Well Test:	Not Reported	Water Reclamation #:	9

GEOCHECK® - PHYSICAL SETTING SOURCE MAP FINDINGS

Map ID
Direction
Distance
Elevation

Database EDR ID Number

Q2491
North
1/2 - 1 Mile
Higher

WA WELLS WALOG1000297171

Database:	Ecology Well Logs	Well Log ID:	377820
Well Tag:	AHN498	Project Tag:	Not Reported
Notice of Intent #:	R065498	Date Received:	24-FEB-04
Diameter:	9	Casing Depth:	15
Well Completion:	20-JAN-04	Well Owner:	Port Of Seattle
Well Type:	Resource Protection	Driller #:	Not Reported
Static Level:	0	Flow Rate (GPM):	0
Flow Type:	Not Reported	PSI:	0
Well Test:	Not Reported	Water Reclamation #:	9

Q2492
North
1/2 - 1 Mile
Higher

WA WELLS WALOG1000626683

Database:	Ecology Well Logs	Well Log ID:	925429
Well Tag:	Not Reported	Project Tag:	Not Reported
Notice of Intent #:	AE24510	Date Received:	23-JAN-14
Diameter:	9	Casing Depth:	16.5
Well Completion:	14-NOV-13	Well Owner:	Upr
Well Type:	Decommissioning	Driller #:	2671
Static Level:	0	Flow Rate (GPM):	0
Flow Type:	Not Reported	PSI:	0
Well Test:	Not Reported	Water Reclamation #:	9

Q2493
North
1/2 - 1 Mile
Higher

WA WELLS WALOG1000426619

Database:	Ecology Well Logs	Well Log ID:	551535
Well Tag:	Not Reported	Project Tag:	Not Reported
Notice of Intent #:	S033068	Date Received:	25-SEP-08
Diameter:	8	Casing Depth:	85
Well Completion:	17-SEP-08	Well Owner:	Union Pacific Railroad
Well Type:	Resource Protection	Driller #:	Not Reported
Static Level:	0	Flow Rate (GPM):	0
Flow Type:	Not Reported	PSI:	0
Well Test:	Not Reported	Water Reclamation #:	9

Q2494
North
1/2 - 1 Mile
Higher

WA WELLS WALOG1000295019

Database:	Ecology Well Logs	Well Log ID:	375553
Well Tag:	Not Reported	Project Tag:	Not Reported
Notice of Intent #:	S023409	Date Received:	24-FEB-04
Diameter:	2	Casing Depth:	16

GEOCHECK® - PHYSICAL SETTING SOURCE MAP FINDINGS

Well Completion:	19-JAN-04	Well Owner:	Port Of Seattle
Well Type:	Resource Protection	Driller #:	Not Reported
Static Level:	0	Flow Rate (GPM):	0
Flow Type:	Not Reported	PSI:	0
Well Test:	Not Reported	Water Reclamation #:	9

Q2495
North
1/2 - 1 Mile
Higher

WA WELLS WALOG1000293916

Database:	Ecology Well Logs	Well Log ID:	374393
Well Tag:	Not Reported	Project Tag:	Not Reported
Notice of Intent #:	E000367	Date Received:	08-SEP-03
Diameter:	2	Casing Depth:	9
Well Completion:	13-MAY-03	Well Owner:	Block Steel Ind
Well Type:	Resource Protection	Driller #:	Not Reported
Static Level:	0	Flow Rate (GPM):	0
Flow Type:	Not Reported	PSI:	0
Well Test:	Not Reported	Water Reclamation #:	9

Q2496
North
1/2 - 1 Mile
Higher

WA WELLS WALOG1000235361

Database:	Ecology Well Logs	Well Log ID:	308034
Well Tag:	AGH953	Project Tag:	Not Reported
Notice of Intent #:	R050274	Date Received:	25-JUN-01
Diameter:	0	Casing Depth:	21
Well Completion:	11-MAY-01	Well Owner:	Union Pacific Railroad
Well Type:	Resource Protection	Driller #:	Not Reported
Static Level:	0	Flow Rate (GPM):	0
Flow Type:	Not Reported	PSI:	0
Well Test:	Not Reported	Water Reclamation #:	9

Q2497
North
1/2 - 1 Mile
Higher

WA WELLS WALOG1000619813

Database:	Ecology Well Logs	Well Log ID:	917252
Well Tag:	Not Reported	Project Tag:	B3
Notice of Intent #:	SE49880	Date Received:	16-DEC-13
Diameter:	2.25	Casing Depth:	15
Well Completion:	21-NOV-13	Well Owner:	Port Of Seattle
Well Type:	Resource Protection	Driller #:	3152
Static Level:	0	Flow Rate (GPM):	0
Flow Type:	Not Reported	PSI:	0
Well Test:	Not Reported	Water Reclamation #:	9

GEOCHECK® - PHYSICAL SETTING SOURCE MAP FINDINGS

Map ID
Direction
Distance
Elevation

Database EDR ID Number

Q2498
North
1/2 - 1 Mile
Higher

WA WELLS WALOG1000297166

Database:	Ecology Well Logs	Well Log ID:	377815
Well Tag:	AHN493	Project Tag:	Not Reported
Notice of Intent #:	R065498	Date Received:	24-FEB-04
Diameter:	9	Casing Depth:	15
Well Completion:	20-JAN-04	Well Owner:	Port Of Seattle
Well Type:	Resource Protection	Driller #:	Not Reported
Static Level:	0	Flow Rate (GPM):	0
Flow Type:	Not Reported	PSI:	0
Well Test:	Not Reported	Water Reclamation #:	9

Q2499
North
1/2 - 1 Mile
Higher

WA WELLS WALOG1000295042

Database:	Ecology Well Logs	Well Log ID:	375576
Well Tag:	Not Reported	Project Tag:	Not Reported
Notice of Intent #:	S023409	Date Received:	24-FEB-04
Diameter:	2	Casing Depth:	12
Well Completion:	19-JAN-04	Well Owner:	Port Of Seattle
Well Type:	Resource Protection	Driller #:	Not Reported
Static Level:	0	Flow Rate (GPM):	0
Flow Type:	Not Reported	PSI:	0
Well Test:	Not Reported	Water Reclamation #:	9

Q2500
North
1/2 - 1 Mile
Higher

WA WELLS WALOG1000341124

Database:	Ecology Well Logs	Well Log ID:	429410
Well Tag:	AHN445	Project Tag:	Not Reported
Notice of Intent #:	A106541	Date Received:	11-JAN-06
Diameter:	2	Casing Depth:	15
Well Completion:	09-DEC-05	Well Owner:	Warehouse
Well Type:	Decommissioning	Driller #:	Not Reported
Static Level:	0	Flow Rate (GPM):	0
Flow Type:	Not Reported	PSI:	0
Well Test:	Not Reported	Water Reclamation #:	9

Q2501
North
1/2 - 1 Mile
Higher

WA WELLS WALOG1000341121

Database:	Ecology Well Logs	Well Log ID:	429407
Well Tag:	Not Reported	Project Tag:	Not Reported
Notice of Intent #:	A106541	Date Received:	11-JAN-06
Diameter:	2	Casing Depth:	15

GEOCHECK® - PHYSICAL SETTING SOURCE MAP FINDINGS

Well Completion:	09-DEC-05	Well Owner:	Warehouse
Well Type:	Decommissioning	Driller #:	Not Reported
Static Level:	0	Flow Rate (GPM):	0
Flow Type:	Not Reported	PSI:	0
Well Test:	Not Reported	Water Reclamation #:	9

Q2502
North
1/2 - 1 Mile
Higher

WA WELLS WALOG1000302664

Database:	Ecology Well Logs	Well Log ID:	383709
Well Tag:	ALB455	Project Tag:	Not Reported
Notice of Intent #:	R066371	Date Received:	08-JUL-04
Diameter:	8.25	Casing Depth:	15
Well Completion:	03-JUN-04	Well Owner:	Block Steel Co
Well Type:	Resource Protection	Driller #:	Not Reported
Static Level:	0	Flow Rate (GPM):	0
Flow Type:	Not Reported	PSI:	0
Well Test:	Not Reported	Water Reclamation #:	9

Q2503
North
1/2 - 1 Mile
Higher

WA WELLS WALOG1000426641

Database:	Ecology Well Logs	Well Log ID:	551557
Well Tag:	Not Reported	Project Tag:	Not Reported
Notice of Intent #:	A129766	Date Received:	25-SEP-08
Diameter:	2	Casing Depth:	16
Well Completion:	15-SEP-08	Well Owner:	Union Pacific Railroad
Well Type:	Decommissioning	Driller #:	Not Reported
Static Level:	0	Flow Rate (GPM):	0
Flow Type:	Not Reported	PSI:	0
Well Test:	Not Reported	Water Reclamation #:	9

Q2504
North
1/2 - 1 Mile
Higher

WA WELLS WALOG1000619857

Database:	Ecology Well Logs	Well Log ID:	917296
Well Tag:	Not Reported	Project Tag:	B3
Notice of Intent #:	AE24547	Date Received:	16-DEC-13
Diameter:	2.25	Casing Depth:	15
Well Completion:	21-NOV-13	Well Owner:	Port Of Seattle
Well Type:	Decommissioning	Driller #:	3152
Static Level:	0	Flow Rate (GPM):	0
Flow Type:	Not Reported	PSI:	0
Well Test:	Not Reported	Water Reclamation #:	9

GEOCHECK® - PHYSICAL SETTING SOURCE MAP FINDINGS

Map ID
Direction
Distance
Elevation

Database EDR ID Number

Q2505
North
1/2 - 1 Mile
Higher

WA WELLS WALOG1000233809

Database:	Ecology Well Logs	Well Log ID:	306449
Well Tag:	AFT682	Project Tag:	Not Reported
Notice of Intent #:	R049589	Date Received:	08-NOV-00
Diameter:	0	Casing Depth:	20
Well Completion:	16-OCT-00	Well Owner:	Thermo Retec
Well Type:	Resource Protection	Driller #:	Not Reported
Static Level:	0	Flow Rate (GPM):	0
Flow Type:	Not Reported	PSI:	0
Well Test:	Not Reported	Water Reclamation #:	9

Q2506
North
1/2 - 1 Mile
Higher

WA WELLS WALOG1000295025

Database:	Ecology Well Logs	Well Log ID:	375559
Well Tag:	AHN442	Project Tag:	Not Reported
Notice of Intent #:	R065498	Date Received:	24-FEB-04
Diameter:	9	Casing Depth:	15
Well Completion:	20-JAN-04	Well Owner:	Port Of Seattle
Well Type:	Resource Protection	Driller #:	Not Reported
Static Level:	0	Flow Rate (GPM):	0
Flow Type:	Not Reported	PSI:	0
Well Test:	Not Reported	Water Reclamation #:	9

Q2507
North
1/2 - 1 Mile
Higher

WA WELLS WALOG1000426625

Database:	Ecology Well Logs	Well Log ID:	551541
Well Tag:	Not Reported	Project Tag:	Not Reported
Notice of Intent #:	A129766	Date Received:	25-SEP-08
Diameter:	2	Casing Depth:	15
Well Completion:	16-SEP-08	Well Owner:	Union Pacific Railroad
Well Type:	Decommissioning	Driller #:	Not Reported
Static Level:	0	Flow Rate (GPM):	0
Flow Type:	Not Reported	PSI:	0
Well Test:	Not Reported	Water Reclamation #:	9

Q2508
North
1/2 - 1 Mile
Higher

WA WELLS WALOG1000632542

Database:	Ecology Well Logs	Well Log ID:	933908
Well Tag:	Not Reported	Project Tag:	B1
Notice of Intent #:	AE27137	Date Received:	26-JUN-14
Diameter:	2.25	Casing Depth:	2

GEOCHECK® - PHYSICAL SETTING SOURCE MAP FINDINGS

Well Completion:	09-JUN-14	Well Owner:	Amb Property Corporation
Well Type:	Decommissioning	Driller #:	3117
Static Level:	0	Flow Rate (GPM):	0
Flow Type:	Not Reported	PSI:	0
Well Test:	Not Reported	Water Reclamation #:	9

Q2509
North
1/2 - 1 Mile
Higher

WA WELLS WALOG1000518859

Database:	Ecology Well Logs	Well Log ID:	715280
Well Tag:	Not Reported	Project Tag:	Not Reported
Notice of Intent #:	AE12135	Date Received:	24-MAR-11
Diameter:	2.25	Casing Depth:	12
Well Completion:	04-MAR-11	Well Owner:	M Bloch & Co Geoscience Management
Well Type:	Decommissioning	Driller #:	Not Reported
Static Level:	0	Flow Rate (GPM):	0
Flow Type:	Not Reported	PSI:	0
Well Test:	Not Reported	Water Reclamation #:	9

Q2510
North
1/2 - 1 Mile
Higher

WA WELLS WALOG1000295038

Database:	Ecology Well Logs	Well Log ID:	375572
Well Tag:	Not Reported	Project Tag:	Not Reported
Notice of Intent #:	S023409	Date Received:	24-FEB-04
Diameter:	2	Casing Depth:	12
Well Completion:	19-JAN-04	Well Owner:	Port Of Seattle
Well Type:	Resource Protection	Driller #:	Not Reported
Static Level:	0	Flow Rate (GPM):	0
Flow Type:	Not Reported	PSI:	0
Well Test:	Not Reported	Water Reclamation #:	9

Q2511
North
1/2 - 1 Mile
Higher

WA WELLS WALOG1000295032

Database:	Ecology Well Logs	Well Log ID:	375566
Well Tag:	Not Reported	Project Tag:	Not Reported
Notice of Intent #:	S023409	Date Received:	24-FEB-04
Diameter:	2	Casing Depth:	4
Well Completion:	19-JAN-04	Well Owner:	Port Of Seattle
Well Type:	Resource Protection	Driller #:	Not Reported
Static Level:	0	Flow Rate (GPM):	0
Flow Type:	Not Reported	PSI:	0
Well Test:	Not Reported	Water Reclamation #:	9

GEOCHECK® - PHYSICAL SETTING SOURCE MAP FINDINGS

Map ID
Direction
Distance
Elevation

Database EDR ID Number

Q2512
North
1/2 - 1 Mile
Higher

WA WELLS WALOG1000619860

Database:	Ecology Well Logs	Well Log ID:	917299
Well Tag:	Not Reported	Project Tag:	B4
Notice of Intent #:	SE49880	Date Received:	16-DEC-13
Diameter:	2.25	Casing Depth:	15
Well Completion:	21-NOV-13	Well Owner:	Port Of Seattle
Well Type:	Resource Protection	Driller #:	3152
Static Level:	0	Flow Rate (GPM):	0
Flow Type:	Not Reported	PSI:	0
Well Test:	Not Reported	Water Reclamation #:	9

Q2513
North
1/2 - 1 Mile
Higher

WA WELLS WALOG1000426642

Database:	Ecology Well Logs	Well Log ID:	551558
Well Tag:	Not Reported	Project Tag:	Not Reported
Notice of Intent #:	A129766	Date Received:	25-SEP-08
Diameter:	2	Casing Depth:	22
Well Completion:	15-SEP-08	Well Owner:	Union Pacific Railroad
Well Type:	Decommissioning	Driller #:	Not Reported
Static Level:	0	Flow Rate (GPM):	0
Flow Type:	Not Reported	PSI:	0
Well Test:	Not Reported	Water Reclamation #:	9

Q2514
North
1/2 - 1 Mile
Higher

WA WELLS WALOG1000619814

Database:	Ecology Well Logs	Well Log ID:	917253
Well Tag:	Not Reported	Project Tag:	B6
Notice of Intent #:	SE49880	Date Received:	16-DEC-13
Diameter:	2.25	Casing Depth:	15
Well Completion:	21-NOV-13	Well Owner:	Port Of Seattle
Well Type:	Resource Protection	Driller #:	3152
Static Level:	0	Flow Rate (GPM):	0
Flow Type:	Not Reported	PSI:	0
Well Test:	Not Reported	Water Reclamation #:	9

Q2515
North
1/2 - 1 Mile
Higher

WA WELLS WALOG1000302665

Database:	Ecology Well Logs	Well Log ID:	383710
Well Tag:	ALB456	Project Tag:	Not Reported
Notice of Intent #:	R066371	Date Received:	08-JUL-04
Diameter:	8.25	Casing Depth:	15

GEOCHECK® - PHYSICAL SETTING SOURCE MAP FINDINGS

Well Completion:	03-JUN-04	Well Owner:	Block Steel Co
Well Type:	Resource Protection	Driller #:	Not Reported
Static Level:	0	Flow Rate (GPM):	0
Flow Type:	Not Reported	PSI:	0
Well Test:	Not Reported	Water Reclamation #:	9

Q2516
North
1/2 - 1 Mile
Higher

WA WELLS WALOG1000518865

Database:	Ecology Well Logs	Well Log ID:	715292
Well Tag:	Not Reported	Project Tag:	Not Reported
Notice of Intent #:	EE01850	Date Received:	24-MAR-11
Diameter:	2.25	Casing Depth:	12
Well Completion:	04-MAR-11	Well Owner:	M Bloch & Co Geoscience Management
Well Type:	Resource Protection	Driller #:	Not Reported
Static Level:	0	Flow Rate (GPM):	0
Flow Type:	Not Reported	PSI:	0
Well Test:	Not Reported	Water Reclamation #:	9

Q2517
North
1/2 - 1 Mile
Higher

WA WELLS WALOG1000619837

Database:	Ecology Well Logs	Well Log ID:	917276
Well Tag:	Not Reported	Project Tag:	B8
Notice of Intent #:	SE49880	Date Received:	16-DEC-13
Diameter:	2.25	Casing Depth:	15
Well Completion:	21-NOV-13	Well Owner:	Port Of Seattle
Well Type:	Resource Protection	Driller #:	3152
Static Level:	0	Flow Rate (GPM):	0
Flow Type:	Not Reported	PSI:	0
Well Test:	Not Reported	Water Reclamation #:	9

Q2518
North
1/2 - 1 Mile
Higher

WA WELLS WALOG1000295020

Database:	Ecology Well Logs	Well Log ID:	375554
Well Tag:	Not Reported	Project Tag:	Not Reported
Notice of Intent #:	S023409	Date Received:	24-FEB-04
Diameter:	2	Casing Depth:	16
Well Completion:	19-JAN-04	Well Owner:	Port Of Seattle
Well Type:	Resource Protection	Driller #:	Not Reported
Static Level:	0	Flow Rate (GPM):	0
Flow Type:	Not Reported	PSI:	0
Well Test:	Not Reported	Water Reclamation #:	9

GEOCHECK® - PHYSICAL SETTING SOURCE MAP FINDINGS

Map ID
Direction
Distance
Elevation

Database EDR ID Number

R2519
East
1/2 - 1 Mile
Higher

WA WELLS WALOG1000325672

Database:	Ecology Well Logs	Well Log ID:	409356
Well Tag:	Not Reported	Project Tag:	Not Reported
Notice of Intent #:	A072747	Date Received:	24-MAY-05
Diameter:	2	Casing Depth:	12
Well Completion:	18-FEB-05	Well Owner:	Don Ruth
Well Type:	Decommissioning	Driller #:	Not Reported
Static Level:	0	Flow Rate (GPM):	0
Flow Type:	Not Reported	PSI:	0
Well Test:	Not Reported	Water Reclamation #:	9

R2520
East
1/2 - 1 Mile
Higher

WA WELLS WALOG1000668822

Database:	Ecology Well Logs	Well Log ID:	1016410
Well Tag:	BHK232	Project Tag:	Not Reported
Notice of Intent #:	AE30732	Date Received:	22-APR-15
Diameter:	4	Casing Depth:	9
Well Completion:	20-FEB-15	Well Owner:	Psc Georgetown
Well Type:	Decommissioning	Driller #:	2549
Static Level:	0	Flow Rate (GPM):	0
Flow Type:	Not Reported	PSI:	0
Well Test:	Not Reported	Water Reclamation #:	9

R2521
East
1/2 - 1 Mile
Higher

WA WELLS WALOG1000668829

Database:	Ecology Well Logs	Well Log ID:	1016417
Well Tag:	BHK220	Project Tag:	Not Reported
Notice of Intent #:	AE30732	Date Received:	22-APR-15
Diameter:	4	Casing Depth:	9.5
Well Completion:	20-FEB-15	Well Owner:	Psc Georgetown
Well Type:	Decommissioning	Driller #:	2549
Static Level:	0	Flow Rate (GPM):	0
Flow Type:	Not Reported	PSI:	0
Well Test:	Not Reported	Water Reclamation #:	9

R2522
East
1/2 - 1 Mile
Higher

WA WELLS WALOG1000325664

Database:	Ecology Well Logs	Well Log ID:	409348
Well Tag:	Not Reported	Project Tag:	Not Reported
Notice of Intent #:	E005199	Date Received:	24-MAY-05
Diameter:	2	Casing Depth:	12

GEOCHECK® - PHYSICAL SETTING SOURCE MAP FINDINGS

Well Completion:	18-FEB-05	Well Owner:	Don Ruth
Well Type:	Resource Protection	Driller #:	Not Reported
Static Level:	0	Flow Rate (GPM):	0
Flow Type:	Not Reported	PSI:	0
Well Test:	Not Reported	Water Reclamation #:	9

R2523
East
1/2 - 1 Mile
Higher

WA WELLS WALOG1000588810

Database:	Ecology Well Logs	Well Log ID:	853712
Well Tag:	BIC151	Project Tag:	Not Reported
Notice of Intent #:	RE08293	Date Received:	18-APR-13
Diameter:	8.25	Casing Depth:	15
Well Completion:	09-APR-13		
Well Owner:	Georgetown Brewing Co Sound Earth Strategies		
Well Type:	Resource Protection	Driller #:	Not Reported
Static Level:	0	Flow Rate (GPM):	0
Flow Type:	Not Reported	PSI:	0
Well Test:	Not Reported	Water Reclamation #:	9

R2524
East
1/2 - 1 Mile
Higher

WA WELLS WALOG1000589637

Database:	Ecology Well Logs	Well Log ID:	855359
Well Tag:	Not Reported	Project Tag:	Not Reported
Notice of Intent #:	SE47832	Date Received:	25-APR-13
Diameter:	2.25	Casing Depth:	4
Well Completion:	05-APR-13	Well Owner:	Kashmire Holdins Inc
Well Type:	Resource Protection	Driller #:	Not Reported
Static Level:	0	Flow Rate (GPM):	0
Flow Type:	Not Reported	PSI:	0
Well Test:	Not Reported	Water Reclamation #:	9

R2525
East
1/2 - 1 Mile
Higher

WA WELLS WALOG1000292798

Database:	Ecology Well Logs	Well Log ID:	373232
Well Tag:	Not Reported	Project Tag:	Not Reported
Notice of Intent #:	E005015	Date Received:	02-JAN-04
Diameter:	2	Casing Depth:	10
Well Completion:	20-NOV-03	Well Owner:	Coast Construction Supply
Well Type:	Resource Protection	Driller #:	Not Reported
Static Level:	0	Flow Rate (GPM):	0
Flow Type:	Not Reported	PSI:	0
Well Test:	Not Reported	Water Reclamation #:	9

GEOCHECK® - PHYSICAL SETTING SOURCE MAP FINDINGS

Map ID
Direction
Distance
Elevation

Database EDR ID Number

R2526
East
1/2 - 1 Mile
Higher

WA WELLS WALOG1000235387

Database:	Ecology Well Logs	Well Log ID:	308060
Well Tag:	Not Reported	Project Tag:	Not Reported
Notice of Intent #:	S006763	Date Received:	04-JAN-01
Diameter:	0	Casing Depth:	84
Well Completion:	30-OCT-00	Well Owner:	Philip Services Corp
Well Type:	Resource Protection	Driller #:	Not Reported
Static Level:	0	Flow Rate (GPM):	0
Flow Type:	Not Reported	PSI:	0
Well Test:	Not Reported	Water Reclamation #:	9

R2527
East
1/2 - 1 Mile
Higher

WA WELLS WALOG1000176478

Database:	Ecology Well Logs	Well Log ID:	200929
Well Tag:	Not Reported	Project Tag:	Not Reported
Notice of Intent #:	R028294	Date Received:	14-MAR-97
Diameter:	0	Casing Depth:	0
Well Completion:	10-FEB-97	Well Owner:	Aztec Comm
Well Type:	Resource Protection	Driller #:	Not Reported
Static Level:	0	Flow Rate (GPM):	0
Flow Type:	Not Reported	PSI:	0
Well Test:	Not Reported	Water Reclamation #:	9

R2528
East
1/2 - 1 Mile
Higher

WA WELLS WALOG1000325665

Database:	Ecology Well Logs	Well Log ID:	409349
Well Tag:	Not Reported	Project Tag:	Not Reported
Notice of Intent #:	E005199	Date Received:	24-MAY-05
Diameter:	2	Casing Depth:	12
Well Completion:	18-FEB-05	Well Owner:	Don Ruth
Well Type:	Resource Protection	Driller #:	Not Reported
Static Level:	0	Flow Rate (GPM):	0
Flow Type:	Not Reported	PSI:	0
Well Test:	Not Reported	Water Reclamation #:	9

R2529
East
1/2 - 1 Mile
Higher

WA WELLS WALOG1000589648

Database:	Ecology Well Logs	Well Log ID:	855381
Well Tag:	Not Reported	Project Tag:	Not Reported
Notice of Intent #:	AE21305	Date Received:	25-APR-13
Diameter:	2.25	Casing Depth:	4

GEOCHECK® - PHYSICAL SETTING SOURCE MAP FINDINGS

Well Completion:	05-APR-13	Well Owner:	Kashmire Holdins Inc
Well Type:	Decommissioning	Driller #:	Not Reported
Static Level:	0	Flow Rate (GPM):	0
Flow Type:	Not Reported	PSI:	0
Well Test:	Not Reported	Water Reclamation #:	9

R2530
East
1/2 - 1 Mile
Higher

WA WELLS WALOG1000623336

Database:	Ecology Well Logs	Well Log ID:	921281
Well Tag:	IBD346	Project Tag:	Not Reported
Notice of Intent #:	RE09871	Date Received:	29-APR-14
Diameter:	8.25	Casing Depth:	8.5
Well Completion:	09-APR-14	Well Owner:	Burlington Env C-O Amec Env
Well Type:	Resource Protection	Driller #:	3141
Static Level:	0	Flow Rate (GPM):	0
Flow Type:	Not Reported	PSI:	0
Well Test:	Not Reported	Water Reclamation #:	9

R2531
East
1/2 - 1 Mile
Higher

WA WELLS WALOG1000235392

Database:	Ecology Well Logs	Well Log ID:	308065
Well Tag:	Not Reported	Project Tag:	Not Reported
Notice of Intent #:	R049572	Date Received:	04-JAN-01
Diameter:	0	Casing Depth:	78
Well Completion:	08-NOV-00	Well Owner:	Philip Services Corp
Well Type:	Resource Protection	Driller #:	Not Reported
Static Level:	0	Flow Rate (GPM):	0
Flow Type:	Not Reported	PSI:	0
Well Test:	Not Reported	Water Reclamation #:	9

R2532
East
1/2 - 1 Mile
Higher

WA WELLS WALOG1000623357

Database:	Ecology Well Logs	Well Log ID:	921303
Well Tag:	Not Reported	Project Tag:	Not Reported
Notice of Intent #:	AE26250	Date Received:	29-APR-14
Diameter:	10.25	Casing Depth:	8
Well Completion:	09-APR-14	Well Owner:	Burlington Environmental
Well Type:	Decommissioning	Driller #:	3141
Static Level:	0	Flow Rate (GPM):	0
Flow Type:	Not Reported	PSI:	0
Well Test:	Not Reported	Water Reclamation #:	9

GEOCHECK® - PHYSICAL SETTING SOURCE MAP FINDINGS

Map ID
Direction
Distance
Elevation

Database EDR ID Number

R2533
East
1/2 - 1 Mile
Higher

WA WELLS WALOG1000668848

Database:	Ecology Well Logs	Well Log ID:	1016437
Well Tag:	BHK216	Project Tag:	Not Reported
Notice of Intent #:	AE30732	Date Received:	22-APR-15
Diameter:	4	Casing Depth:	9
Well Completion:	20-FEB-15	Well Owner:	Psc Georgetown
Well Type:	Decommissioning	Driller #:	2549
Static Level:	0	Flow Rate (GPM):	0
Flow Type:	Not Reported	PSI:	0
Well Test:	Not Reported	Water Reclamation #:	9

R2534
East
1/2 - 1 Mile
Higher

WA WELLS WALOG1000623299

Database:	Ecology Well Logs	Well Log ID:	921244
Well Tag:	BID348	Project Tag:	Not Reported
Notice of Intent #:	RE09871	Date Received:	29-APR-14
Diameter:	8.25	Casing Depth:	8
Well Completion:	09-APR-14	Well Owner:	Burlington Env C-O Amec Env
Well Type:	Resource Protection	Driller #:	3141
Static Level:	0	Flow Rate (GPM):	0
Flow Type:	Not Reported	PSI:	0
Well Test:	Not Reported	Water Reclamation #:	9

R2535
East
1/2 - 1 Mile
Higher

WA WELLS WALOG1000589647

Database:	Ecology Well Logs	Well Log ID:	855379
Well Tag:	Not Reported	Project Tag:	Not Reported
Notice of Intent #:	AE21305	Date Received:	25-APR-13
Diameter:	2.25	Casing Depth:	4
Well Completion:	05-APR-13	Well Owner:	Kashmire Holdins Inc
Well Type:	Decommissioning	Driller #:	Not Reported
Static Level:	0	Flow Rate (GPM):	0
Flow Type:	Not Reported	PSI:	0
Well Test:	Not Reported	Water Reclamation #:	9

R2536
East
1/2 - 1 Mile
Higher

WA WELLS WALOG1000480935

Database:	Ecology Well Logs	Well Log ID:	640696
Well Tag:	BKP176	Project Tag:	Not Reported
Notice of Intent #:	RE04295	Date Received:	01-MAR-10
Diameter:	2	Casing Depth:	11

GEOCHECK® - PHYSICAL SETTING SOURCE MAP FINDINGS

Well Completion:	19-FEB-10	Well Owner:	Private Res. C/O Ecc Horizon Ecc Horizon
Well Type:	Resource Protection	Driller #:	Not Reported
Static Level:	0	Flow Rate (GPM):	0
Flow Type:	Not Reported	PSI:	0
Well Test:	Not Reported	Water Reclamation #:	9

R2537
East
1/2 - 1 Mile
Higher

WA WELLS WALOG1000055481

Database:	Ecology Well Logs	Well Log ID:	53021
Well Tag:	Not Reported	Project Tag:	Not Reported
Notice of Intent #:	044161	Date Received:	Not Reported
Diameter:	9	Casing Depth:	0
Well Completion:	Not Reported	Well Owner:	Summer
Well Type:	Water	Driller #:	1862
Static Level:	0	Flow Rate (GPM):	0
Flow Type:	Not Reported	PSI:	0
Well Test:	Not Reported	Water Reclamation #:	9

R2538
East
1/2 - 1 Mile
Higher

WA WELLS WALOG1000235391

Database:	Ecology Well Logs	Well Log ID:	308064
Well Tag:	Not Reported	Project Tag:	Not Reported
Notice of Intent #:	S006763	Date Received:	04-JAN-01
Diameter:	0	Casing Depth:	82
Well Completion:	27-OCT-00	Well Owner:	Philip Services Corp
Well Type:	Resource Protection	Driller #:	Not Reported
Static Level:	0	Flow Rate (GPM):	0
Flow Type:	Not Reported	PSI:	0
Well Test:	Not Reported	Water Reclamation #:	9

R2539
East
1/2 - 1 Mile
Higher

WA WELLS WALOG1000292797

Database:	Ecology Well Logs	Well Log ID:	373231
Well Tag:	Not Reported	Project Tag:	Not Reported
Notice of Intent #:	E005015	Date Received:	02-JAN-04
Diameter:	2	Casing Depth:	13
Well Completion:	20-NOV-03	Well Owner:	Coast Construction Supply
Well Type:	Resource Protection	Driller #:	Not Reported
Static Level:	0	Flow Rate (GPM):	0
Flow Type:	Not Reported	PSI:	0
Well Test:	Not Reported	Water Reclamation #:	9

GEOCHECK® - PHYSICAL SETTING SOURCE MAP FINDINGS

Map ID
Direction
Distance
Elevation

Database EDR ID Number

R2540
East
1/2 - 1 Mile
Higher

WA WELLS WALOG1000384768

Database:	Ecology Well Logs	Well Log ID:	492700
Well Tag:	Not Reported	Project Tag:	Not Reported
Notice of Intent #:	E007214	Date Received:	13-JUL-07
Diameter:	2	Casing Depth:	12
Well Completion:	19-JUN-07	Well Owner:	Merlino Foods
Well Type:	Resource Protection	Driller #:	Not Reported
Static Level:	0	Flow Rate (GPM):	0
Flow Type:	Not Reported	PSI:	0
Well Test:	Not Reported	Water Reclamation #:	9

R2541
East
1/2 - 1 Mile
Higher

WA WELLS WALOG1000235384

Database:	Ecology Well Logs	Well Log ID:	308057
Well Tag:	Not Reported	Project Tag:	Not Reported
Notice of Intent #:	S006763	Date Received:	04-JAN-01
Diameter:	0	Casing Depth:	88
Well Completion:	24-OCT-00	Well Owner:	Philip Services Corp
Well Type:	Resource Protection	Driller #:	Not Reported
Static Level:	0	Flow Rate (GPM):	0
Flow Type:	Not Reported	PSI:	0
Well Test:	Not Reported	Water Reclamation #:	9

R2542
East
1/2 - 1 Mile
Higher

WA WELLS WALOG1000589642

Database:	Ecology Well Logs	Well Log ID:	855369
Well Tag:	Not Reported	Project Tag:	Not Reported
Notice of Intent #:	SE47832	Date Received:	25-APR-13
Diameter:	2.25	Casing Depth:	4
Well Completion:	05-APR-13	Well Owner:	Kashmire Holdins Inc
Well Type:	Resource Protection	Driller #:	Not Reported
Static Level:	0	Flow Rate (GPM):	0
Flow Type:	Not Reported	PSI:	0
Well Test:	Not Reported	Water Reclamation #:	9

R2543
East
1/2 - 1 Mile
Higher

WA WELLS WALOG1000325671

Database:	Ecology Well Logs	Well Log ID:	409355
Well Tag:	Not Reported	Project Tag:	Not Reported
Notice of Intent #:	A072747	Date Received:	24-MAY-05
Diameter:	2	Casing Depth:	12

GEOCHECK® - PHYSICAL SETTING SOURCE MAP FINDINGS

Well Completion:	18-FEB-05	Well Owner:	Don Ruth
Well Type:	Decommissioning	Driller #:	Not Reported
Static Level:	0	Flow Rate (GPM):	0
Flow Type:	Not Reported	PSI:	0
Well Test:	Not Reported	Water Reclamation #:	9

R2544
East
1/2 - 1 Mile
Higher

WA WELLS WALOG1000699164

Database:	Ecology Well Logs	Well Log ID:	1119026
Well Tag:	Not Reported	Project Tag:	Not Reported
Notice of Intent #:	Not Reported	Date Received:	30-JUL-91
Diameter:	0	Casing Depth:	0
Well Completion:	08-JUL-91	Well Owner:	Sumner
Well Type:	Resource Protection	Driller #:	Not Reported
Static Level:	0	Flow Rate (GPM):	0
Flow Type:	Not Reported	PSI:	0
Well Test:	Not Reported	Water Reclamation #:	9

R2545
East
1/2 - 1 Mile
Higher

WA WELLS WALOG1000299548

Database:	Ecology Well Logs	Well Log ID:	380389
Well Tag:	Not Reported	Project Tag:	Not Reported
Notice of Intent #:	E004834	Date Received:	24-MAY-04
Diameter:	2	Casing Depth:	12
Well Completion:	23-APR-04	Well Owner:	Philip Georgetown Facility
Well Type:	Resource Protection	Driller #:	Not Reported
Static Level:	0	Flow Rate (GPM):	0
Flow Type:	Not Reported	PSI:	0
Well Test:	Not Reported	Water Reclamation #:	9

R2546
East
1/2 - 1 Mile
Higher

WA WELLS WALOG1000579980

Database:	Ecology Well Logs	Well Log ID:	835597
Well Tag:	Not Reported	Project Tag:	Not Reported
Notice of Intent #:	AE19623	Date Received:	07-JAN-13
Diameter:	1.5	Casing Depth:	80
Well Completion:	22-OCT-12	Well Owner:	Psc Facility C/O Amec Amec
Well Type:	Decommissioning	Driller #:	Not Reported
Static Level:	0	Flow Rate (GPM):	0
Flow Type:	Not Reported	PSI:	0
Well Test:	Not Reported	Water Reclamation #:	9

GEOCHECK® - PHYSICAL SETTING SOURCE MAP FINDINGS

Map ID
Direction
Distance
Elevation

Database EDR ID Number

R2547
East
1/2 - 1 Mile
Higher

WA WELLS WALOG1000589644

Database:	Ecology Well Logs	Well Log ID:	855373
Well Tag:	Not Reported	Project Tag:	Not Reported
Notice of Intent #:	AE21305	Date Received:	25-APR-13
Diameter:	2.25	Casing Depth:	4
Well Completion:	05-APR-13	Well Owner:	Kashmire Holdins Inc
Well Type:	Decommissioning	Driller #:	Not Reported
Static Level:	0	Flow Rate (GPM):	0
Flow Type:	Not Reported	PSI:	0
Well Test:	Not Reported	Water Reclamation #:	9

R2548
East
1/2 - 1 Mile
Higher

WA WELLS WALOG1000176477

Database:	Ecology Well Logs	Well Log ID:	200928
Well Tag:	Not Reported	Project Tag:	Not Reported
Notice of Intent #:	R028294	Date Received:	14-MAR-97
Diameter:	0	Casing Depth:	0
Well Completion:	10-FEB-97	Well Owner:	Aztec Comm
Well Type:	Resource Protection	Driller #:	Not Reported
Static Level:	0	Flow Rate (GPM):	0
Flow Type:	Not Reported	PSI:	0
Well Test:	Not Reported	Water Reclamation #:	9

R2549
East
1/2 - 1 Mile
Higher

WA WELLS WALOG1000480937

Database:	Ecology Well Logs	Well Log ID:	640700
Well Tag:	BCP178	Project Tag:	Not Reported
Notice of Intent #:	RE04295	Date Received:	01-MAR-10
Diameter:	2	Casing Depth:	11
Well Completion:	19-FEB-10	Well Owner:	Private Res. C/O Ecc Horizon Ecc Horizon
Well Type:	Resource Protection	Driller #:	Not Reported
Static Level:	0	Flow Rate (GPM):	0
Flow Type:	Not Reported	PSI:	0
Well Test:	Not Reported	Water Reclamation #:	9

R2550
East
1/2 - 1 Mile
Higher

WA WELLS WALOG1000235386

Database:	Ecology Well Logs	Well Log ID:	308059
Well Tag:	Not Reported	Project Tag:	Not Reported
Notice of Intent #:	S006763	Date Received:	04-JAN-01
Diameter:	0	Casing Depth:	82

GEOCHECK® - PHYSICAL SETTING SOURCE MAP FINDINGS

Well Completion:	31-OCT-00	Well Owner:	Philip Services Corp
Well Type:	Resource Protection	Driller #:	Not Reported
Static Level:	0	Flow Rate (GPM):	0
Flow Type:	Not Reported	PSI:	0
Well Test:	Not Reported	Water Reclamation #:	9

R2551
East
1/2 - 1 Mile
Higher

WA WELLS WALOG1000589636

Database:	Ecology Well Logs	Well Log ID:	855357
Well Tag:	Not Reported	Project Tag:	Not Reported
Notice of Intent #:	SE47832	Date Received:	25-APR-13
Diameter:	2.25	Casing Depth:	4
Well Completion:	05-APR-13	Well Owner:	Kashmire Holdins Inc
Well Type:	Resource Protection	Driller #:	Not Reported
Static Level:	0	Flow Rate (GPM):	0
Flow Type:	Not Reported	PSI:	0
Well Test:	Not Reported	Water Reclamation #:	9

R2552
East
1/2 - 1 Mile
Higher

WA WELLS WALOG1000325668

Database:	Ecology Well Logs	Well Log ID:	409352
Well Tag:	Not Reported	Project Tag:	Not Reported
Notice of Intent #:	E005199	Date Received:	24-MAY-05
Diameter:	2	Casing Depth:	12
Well Completion:	18-FEB-05	Well Owner:	Don Ruth
Well Type:	Resource Protection	Driller #:	Not Reported
Static Level:	0	Flow Rate (GPM):	0
Flow Type:	Not Reported	PSI:	0
Well Test:	Not Reported	Water Reclamation #:	9

R2553
East
1/2 - 1 Mile
Higher

WA WELLS WALOG1000668828

Database:	Ecology Well Logs	Well Log ID:	1016416
Well Tag:	BHK215	Project Tag:	Not Reported
Notice of Intent #:	AE30732	Date Received:	22-APR-15
Diameter:	4	Casing Depth:	9
Well Completion:	20-FEB-15	Well Owner:	Psc Georgetown
Well Type:	Decommissioning	Driller #:	2549
Static Level:	0	Flow Rate (GPM):	0
Flow Type:	Not Reported	PSI:	0
Well Test:	Not Reported	Water Reclamation #:	9

GEOCHECK® - PHYSICAL SETTING SOURCE MAP FINDINGS

Map ID
Direction
Distance
Elevation

Database EDR ID Number

R2554
East
1/2 - 1 Mile
Higher

WA WELLS WALOG1000668871

Database:	Ecology Well Logs	Well Log ID:	1016460
Well Tag:	BHK210	Project Tag:	Not Reported
Notice of Intent #:	AE30732	Date Received:	22-APR-15
Diameter:	4	Casing Depth:	9
Well Completion:	20-FEB-15	Well Owner:	Psc Georgetown
Well Type:	Decommissioning	Driller #:	2549
Static Level:	0	Flow Rate (GPM):	0
Flow Type:	Not Reported	PSI:	0
Well Test:	Not Reported	Water Reclamation #:	9

R2555
East
1/2 - 1 Mile
Higher

WA WELLS WALOG1000668380

Database:	Ecology Well Logs	Well Log ID:	1015669
Well Tag:	Not Reported	Project Tag:	Not Reported
Notice of Intent #:	AE30731	Date Received:	22-APR-15
Diameter:	2.25	Casing Depth:	15
Well Completion:	20-FEB-15	Well Owner:	Psc Georgetown
Well Type:	Decommissioning	Driller #:	2549
Static Level:	8	Flow Rate (GPM):	0
Flow Type:	Static Level	PSI:	0
Well Test:	Not Reported	Water Reclamation #:	8

R2556
East
1/2 - 1 Mile
Higher

WA WELLS WALOG1000623349

Database:	Ecology Well Logs	Well Log ID:	921295
Well Tag:	Not Reported	Project Tag:	Not Reported
Notice of Intent #:	AE26250	Date Received:	29-APR-14
Diameter:	10.25	Casing Depth:	8
Well Completion:	09-APR-14	Well Owner:	Burlington Environmental
Well Type:	Decommissioning	Driller #:	3141
Static Level:	0	Flow Rate (GPM):	0
Flow Type:	Not Reported	PSI:	0
Well Test:	Not Reported	Water Reclamation #:	9

R2557
East
1/2 - 1 Mile
Higher

WA WELLS WALOG1000590429

Database:	Ecology Well Logs	Well Log ID:	857062
Well Tag:	BIC153	Project Tag:	Not Reported
Notice of Intent #:	RE08293	Date Received:	18-APR-13
Diameter:	8.25	Casing Depth:	15

GEOCHECK® - PHYSICAL SETTING SOURCE MAP FINDINGS

Well Completion:	09-APR-13		
Well Owner:	Georgetown Brewing Co Sound Earth Strategies		
Well Type:	Resource Protection	Driller #:	Not Reported
Static Level:	0	Flow Rate (GPM):	0
Flow Type:	Not Reported	PSI:	0
Well Test:	Not Reported	Water Reclamation #:	9

R2558
East
1/2 - 1 Mile
Higher

WA WELLS WALOG1000668847

Database:	Ecology Well Logs	Well Log ID:	1016436
Well Tag:	BHK514	Project Tag:	Not Reported
Notice of Intent #:	AE30732	Date Received:	22-APR-15
Diameter:	4	Casing Depth:	9
Well Completion:	20-FEB-15	Well Owner:	Psc Georgetown
Well Type:	Decommissioning	Driller #:	2549
Static Level:	0	Flow Rate (GPM):	0
Flow Type:	Not Reported	PSI:	0
Well Test:	Not Reported	Water Reclamation #:	9

R2559
East
1/2 - 1 Mile
Higher

WA WELLS WALOG1000589639

Database:	Ecology Well Logs	Well Log ID:	855363
Well Tag:	Not Reported	Project Tag:	Not Reported
Notice of Intent #:	SE47832	Date Received:	25-APR-13
Diameter:	2.25	Casing Depth:	4
Well Completion:	05-APR-13	Well Owner:	Kashmire Holdins Inc
Well Type:	Resource Protection	Driller #:	Not Reported
Static Level:	0	Flow Rate (GPM):	0
Flow Type:	Not Reported	PSI:	0
Well Test:	Not Reported	Water Reclamation #:	9

R2560
East
1/2 - 1 Mile
Higher

WA WELLS WALOG1000588812

Database:	Ecology Well Logs	Well Log ID:	853716
Well Tag:	BIC153	Project Tag:	Not Reported
Notice of Intent #:	RE08293	Date Received:	18-APR-13
Diameter:	8.25	Casing Depth:	15
Well Completion:	09-APR-13		
Well Owner:	Georgetown Brewing Co Sound Earth Strategies		
Well Type:	Resource Protection	Driller #:	Not Reported
Static Level:	0	Flow Rate (GPM):	0
Flow Type:	Not Reported	PSI:	0
Well Test:	Not Reported	Water Reclamation #:	9

GEOCHECK® - PHYSICAL SETTING SOURCE MAP FINDINGS

Map ID
Direction
Distance
Elevation

Database EDR ID Number

R2561
East
1/2 - 1 Mile
Higher

WA WELLS WALOG1000588814

Database:	Ecology Well Logs	Well Log ID:	853720
Well Tag:	BIC155	Project Tag:	Not Reported
Notice of Intent #:	RE08293	Date Received:	18-APR-13
Diameter:	8.25	Casing Depth:	15
Well Completion:	09-APR-13		
Well Owner:	Georgetown Brewing Co Sound Earth Strategies		
Well Type:	Resource Protection	Driller #:	Not Reported
Static Level:	0	Flow Rate (GPM):	0
Flow Type:	Not Reported	PSI:	0
Well Test:	Not Reported	Water Reclamation #:	9

R2562
East
1/2 - 1 Mile
Higher

WA WELLS WALOG1000589646

Database:	Ecology Well Logs	Well Log ID:	855377
Well Tag:	Not Reported	Project Tag:	Not Reported
Notice of Intent #:	AE21305	Date Received:	25-APR-13
Diameter:	2.25	Casing Depth:	4
Well Completion:	05-APR-13	Well Owner:	Kashmire Holdins Inc
Well Type:	Decommissioning	Driller #:	Not Reported
Static Level:	0	Flow Rate (GPM):	0
Flow Type:	Not Reported	PSI:	0
Well Test:	Not Reported	Water Reclamation #:	9

R2563
East
1/2 - 1 Mile
Higher

WA WELLS WALOG1000385139

Database:	Ecology Well Logs	Well Log ID:	493131
Well Tag:	ALT781	Project Tag:	Not Reported
Notice of Intent #:	R059042	Date Received:	15-AUG-07
Diameter:	0	Casing Depth:	25
Well Completion:	07-FEB-07	Well Owner:	Carl Shaw
Well Type:	Resource Protection	Driller #:	Not Reported
Static Level:	0	Flow Rate (GPM):	0
Flow Type:	Not Reported	PSI:	0
Well Test:	Not Reported	Water Reclamation #:	9

R2564
East
1/2 - 1 Mile
Higher

WA WELLS WALOG1000179853

Database:	Ecology Well Logs	Well Log ID:	204553
Well Tag:	Not Reported	Project Tag:	Not Reported
Notice of Intent #:	A030304	Date Received:	05-JAN-94

GEOCHECK® - PHYSICAL SETTING SOURCE MAP FINDINGS

Diameter:	0	Casing Depth:	0
Well Completion:	Not Reported	Well Owner:	S Bennett St & 3rd Ave S
Well Type:	Decommissioning	Driller #:	1733
Static Level:	0	Flow Rate (GPM):	0
Flow Type:	Not Reported	PSI:	0
Well Test:	Not Reported	Water Reclamation #:	9

R2565
East
1/2 - 1 Mile
Higher

WA WELLS WALOG1000235390

Database:	Ecology Well Logs	Well Log ID:	308063
Well Tag:	Not Reported	Project Tag:	Not Reported
Notice of Intent #:	S006763	Date Received:	04-JAN-01
Diameter:	0	Casing Depth:	84
Well Completion:	30-OCT-00	Well Owner:	Philip Services Corp
Well Type:	Resource Protection	Driller #:	Not Reported
Static Level:	0	Flow Rate (GPM):	0
Flow Type:	Not Reported	PSI:	0
Well Test:	Not Reported	Water Reclamation #:	9

R2566
East
1/2 - 1 Mile
Higher

WA WELLS WALOG1000179852

Database:	Ecology Well Logs	Well Log ID:	204552
Well Tag:	Not Reported	Project Tag:	Not Reported
Notice of Intent #:	A030304	Date Received:	05-JAN-94
Diameter:	0	Casing Depth:	0
Well Completion:	Not Reported	Well Owner:	S Bennett St & 3rd Ave S
Well Type:	Decommissioning	Driller #:	1733
Static Level:	0	Flow Rate (GPM):	0
Flow Type:	Not Reported	PSI:	0
Well Test:	Not Reported	Water Reclamation #:	9

R2567
East
1/2 - 1 Mile
Higher

WA WELLS WALOG1000235389

Database:	Ecology Well Logs	Well Log ID:	308062
Well Tag:	Not Reported	Project Tag:	Not Reported
Notice of Intent #:	S006763	Date Received:	04-JAN-01
Diameter:	0	Casing Depth:	84
Well Completion:	30-OCT-00	Well Owner:	Philip Services Corp
Well Type:	Resource Protection	Driller #:	Not Reported
Static Level:	0	Flow Rate (GPM):	0
Flow Type:	Not Reported	PSI:	0
Well Test:	Not Reported	Water Reclamation #:	9

GEOCHECK® - PHYSICAL SETTING SOURCE MAP FINDINGS

Map ID
Direction
Distance
Elevation

Database EDR ID Number

R2568
East
1/2 - 1 Mile
Higher

WA WELLS WALOG1000235388

Database:	Ecology Well Logs	Well Log ID:	308061
Well Tag:	Not Reported	Project Tag:	Not Reported
Notice of Intent #:	S006763	Date Received:	04-JAN-01
Diameter:	0	Casing Depth:	84
Well Completion:	30-OCT-00	Well Owner:	Philip Services Corp
Well Type:	Resource Protection	Driller #:	Not Reported
Static Level:	0	Flow Rate (GPM):	0
Flow Type:	Not Reported	PSI:	0
Well Test:	Not Reported	Water Reclamation #:	9

R2569
East
1/2 - 1 Mile
Higher

WA WELLS WALOG1000623337

Database:	Ecology Well Logs	Well Log ID:	921282
Well Tag:	Not Reported	Project Tag:	Not Reported
Notice of Intent #:	AE26250	Date Received:	29-APR-14
Diameter:	10.25	Casing Depth:	8
Well Completion:	09-APR-14	Well Owner:	Burlington Environmental
Well Type:	Decommissioning	Driller #:	3141
Static Level:	0	Flow Rate (GPM):	0
Flow Type:	Not Reported	PSI:	0
Well Test:	Not Reported	Water Reclamation #:	9

R2570
East
1/2 - 1 Mile
Higher

WA WELLS WALOG1000589649

Database:	Ecology Well Logs	Well Log ID:	855383
Well Tag:	Not Reported	Project Tag:	Not Reported
Notice of Intent #:	AE21305	Date Received:	25-APR-13
Diameter:	2.25	Casing Depth:	4
Well Completion:	05-APR-13	Well Owner:	Kashmire Holdins Inc
Well Type:	Decommissioning	Driller #:	Not Reported
Static Level:	0	Flow Rate (GPM):	0
Flow Type:	Not Reported	PSI:	0
Well Test:	Not Reported	Water Reclamation #:	9

R2571
East
1/2 - 1 Mile
Higher

WA WELLS WALOG1000668830

Database:	Ecology Well Logs	Well Log ID:	1016418
Well Tag:	BHK230	Project Tag:	Not Reported
Notice of Intent #:	AE30732	Date Received:	22-APR-15
Diameter:	4	Casing Depth:	9

GEOCHECK® - PHYSICAL SETTING SOURCE MAP FINDINGS

Well Completion:	20-FEB-15	Well Owner:	Psc Georgetown
Well Type:	Decommissioning	Driller #:	2549
Static Level:	0	Flow Rate (GPM):	0
Flow Type:	Not Reported	PSI:	0
Well Test:	Not Reported	Water Reclamation #:	9

R2572
East
1/2 - 1 Mile
Higher

WA WELLS WALOG1000294919

Database:	Ecology Well Logs	Well Log ID:	375448
Well Tag:	Not Reported	Project Tag:	Not Reported
Notice of Intent #:	E004959	Date Received:	24-FEB-04
Diameter:	2	Casing Depth:	11
Well Completion:	30-JAN-04	Well Owner:	Philip Environmental
Well Type:	Resource Protection	Driller #:	Not Reported
Static Level:	0	Flow Rate (GPM):	0
Flow Type:	Not Reported	PSI:	0
Well Test:	Not Reported	Water Reclamation #:	9

R2573
East
1/2 - 1 Mile
Higher

WA WELLS WALOG1000588811

Database:	Ecology Well Logs	Well Log ID:	853714
Well Tag:	BIC152	Project Tag:	Not Reported
Notice of Intent #:	RE08293	Date Received:	18-APR-13
Diameter:	8.25	Casing Depth:	15
Well Completion:	09-APR-13		
Well Owner:	Georgetown Brewing Co Sound Earth Strategies		
Well Type:	Resource Protection	Driller #:	Not Reported
Static Level:	0	Flow Rate (GPM):	0
Flow Type:	Not Reported	PSI:	0
Well Test:	Not Reported	Water Reclamation #:	9

R2574
East
1/2 - 1 Mile
Higher

WA WELLS WALOG1000589638

Database:	Ecology Well Logs	Well Log ID:	855361
Well Tag:	Not Reported	Project Tag:	Not Reported
Notice of Intent #:	SE47832	Date Received:	25-APR-13
Diameter:	2.25	Casing Depth:	4
Well Completion:	05-APR-13	Well Owner:	Kashmire Holdins Inc
Well Type:	Resource Protection	Driller #:	Not Reported
Static Level:	0	Flow Rate (GPM):	0
Flow Type:	Not Reported	PSI:	0
Well Test:	Not Reported	Water Reclamation #:	9

GEOCHECK® - PHYSICAL SETTING SOURCE MAP FINDINGS

Map ID
Direction
Distance
Elevation

Database EDR ID Number

R2575
East
1/2 - 1 Mile
Higher

WA WELLS WALOG1000589645

Database:	Ecology Well Logs	Well Log ID:	855375
Well Tag:	Not Reported	Project Tag:	Not Reported
Notice of Intent #:	AE21305	Date Received:	25-APR-13
Diameter:	2.25	Casing Depth:	4
Well Completion:	05-APR-13	Well Owner:	Kashmire Holdins Inc
Well Type:	Decommissioning	Driller #:	Not Reported
Static Level:	0	Flow Rate (GPM):	0
Flow Type:	Not Reported	PSI:	0
Well Test:	Not Reported	Water Reclamation #:	9

R2576
East
1/2 - 1 Mile
Higher

WA WELLS WALOG1000588813

Database:	Ecology Well Logs	Well Log ID:	853718
Well Tag:	BIC154	Project Tag:	Not Reported
Notice of Intent #:	RE08293	Date Received:	18-APR-13
Diameter:	8.25	Casing Depth:	15
Well Completion:	09-APR-13		
Well Owner:	Georgetown Brewing Co Sound Earth Strategies		
Well Type:	Resource Protection	Driller #:	Not Reported
Static Level:	0	Flow Rate (GPM):	0
Flow Type:	Not Reported	PSI:	0
Well Test:	Not Reported	Water Reclamation #:	9

R2577
East
1/2 - 1 Mile
Higher

WA WELLS WALOG1000384771

Database:	Ecology Well Logs	Well Log ID:	492705
Well Tag:	Not Reported	Project Tag:	Not Reported
Notice of Intent #:	A129858	Date Received:	13-JUL-07
Diameter:	2	Casing Depth:	16
Well Completion:	19-JUN-07		
Well Owner:	Merlino Foods Sound Environmental Strategies		
Well Type:	Decommissioning	Driller #:	Not Reported
Static Level:	0	Flow Rate (GPM):	0
Flow Type:	Not Reported	PSI:	0
Well Test:	Not Reported	Water Reclamation #:	9

R2578
East
1/2 - 1 Mile
Higher

WA WELLS WALOG1000299544

Database:	Ecology Well Logs	Well Log ID:	380378
Well Tag:	Not Reported	Project Tag:	Not Reported

GEOCHECK® - PHYSICAL SETTING SOURCE MAP FINDINGS

Notice of Intent #:	E004834	Date Received:	24-MAY-04
Diameter:	2	Casing Depth:	12
Well Completion:	23-APR-04	Well Owner:	Philip Georgetown Facility
Well Type:	Resource Protection	Driller #:	Not Reported
Static Level:	0	Flow Rate (GPM):	0
Flow Type:	Not Reported	PSI:	0
Well Test:	Not Reported	Water Reclamation #:	9

R2579

**East
1/2 - 1 Mile
Higher**

WA WELLS WALOG1000670988

Database:	Ecology Well Logs	Well Log ID:	1019513
Well Tag:	Not Reported	Project Tag:	Not Reported
Notice of Intent #:	AE30975	Date Received:	22-MAY-15
Diameter:	8	Casing Depth:	12
Well Completion:	10-MAR-15	Well Owner:	Apartment
Well Type:	Decommissioning	Driller #:	3198
Static Level:	7	Flow Rate (GPM):	0
Flow Type:	Static Level	PSI:	0
Well Test:	Not Reported	Water Reclamation #:	9

R2580

**East
1/2 - 1 Mile
Higher**

WA WELLS WALOG1000668899

Database:	Ecology Well Logs	Well Log ID:	1016491
Well Tag:	BHK231	Project Tag:	Not Reported
Notice of Intent #:	AE30732	Date Received:	22-APR-15
Diameter:	4	Casing Depth:	9
Well Completion:	20-FEB-15	Well Owner:	Psc Georgetown
Well Type:	Decommissioning	Driller #:	2549
Static Level:	0	Flow Rate (GPM):	0
Flow Type:	Not Reported	PSI:	0
Well Test:	Not Reported	Water Reclamation #:	9

R2581

**East
1/2 - 1 Mile
Higher**

WA WELLS WALOG1000325669

Database:	Ecology Well Logs	Well Log ID:	409353
Well Tag:	Not Reported	Project Tag:	Not Reported
Notice of Intent #:	A072747	Date Received:	24-MAY-05
Diameter:	2	Casing Depth:	12
Well Completion:	18-FEB-05	Well Owner:	Don Ruth
Well Type:	Decommissioning	Driller #:	Not Reported
Static Level:	0	Flow Rate (GPM):	0
Flow Type:	Not Reported	PSI:	0
Well Test:	Not Reported	Water Reclamation #:	9

GEOCHECK® - PHYSICAL SETTING SOURCE MAP FINDINGS

Map ID
Direction
Distance
Elevation

Database EDR ID Number

R2582
East
1/2 - 1 Mile
Higher

WA WELLS WALOG1000589643

Database:	Ecology Well Logs	Well Log ID:	855371
Well Tag:	Not Reported	Project Tag:	Not Reported
Notice of Intent #:	AE21305	Date Received:	25-APR-13
Diameter:	2.25	Casing Depth:	4
Well Completion:	05-APR-13	Well Owner:	Kashmire Holdins Inc
Well Type:	Decommissioning	Driller #:	Not Reported
Static Level:	0	Flow Rate (GPM):	0
Flow Type:	Not Reported	PSI:	0
Well Test:	Not Reported	Water Reclamation #:	9

R2583
East
1/2 - 1 Mile
Higher

WA WELLS WALOG1000735469

Database:	Ecology Well Logs	Well Log ID:	1590047
Well Tag:	Not Reported	Project Tag:	Not Reported
Notice of Intent #:	AE36611	Date Received:	25-APR-16
Diameter:	2.25	Casing Depth:	12
Well Completion:	30-MAR-16	Well Owner:	Georgetown
Well Type:	Decommissioning	Driller #:	3203
Static Level:	0	Flow Rate (GPM):	0
Flow Type:	Static Level	PSI:	0
Well Test:	Not Reported	Water Reclamation #:	9

R2584
East
1/2 - 1 Mile
Higher

WA WELLS WALOG1000384769

Database:	Ecology Well Logs	Well Log ID:	492702
Well Tag:	Not Reported	Project Tag:	Not Reported
Notice of Intent #:	E007214	Date Received:	13-JUL-07
Diameter:	2	Casing Depth:	16
Well Completion:	19-JUN-07	Well Owner:	Merlino Foods
Well Type:	Resource Protection	Driller #:	Not Reported
Static Level:	0	Flow Rate (GPM):	0
Flow Type:	Not Reported	PSI:	0
Well Test:	Not Reported	Water Reclamation #:	9

R2585
East
1/2 - 1 Mile
Higher

WA WELLS WALOG1000579979

Database:	Ecology Well Logs	Well Log ID:	835595
Well Tag:	Not Reported	Project Tag:	Not Reported
Notice of Intent #:	EE04277	Date Received:	07-JAN-13
Diameter:	1.5	Casing Depth:	80

GEOCHECK® - PHYSICAL SETTING SOURCE MAP FINDINGS

Well Completion:	22-OCT-12	Well Owner:	Psc Facility C/O Amec Amec
Well Type:	Resource Protection	Driller #:	Not Reported
Static Level:	0	Flow Rate (GPM):	0
Flow Type:	Not Reported	PSI:	0
Well Test:	Not Reported	Water Reclamation #:	9

R2586
East
1/2 - 1 Mile
Higher

WA WELLS WALOG1000589640

Database:	Ecology Well Logs	Well Log ID:	855365
Well Tag:	Not Reported	Project Tag:	Not Reported
Notice of Intent #:	SE47832	Date Received:	25-APR-13
Diameter:	2.25	Casing Depth:	4
Well Completion:	05-APR-13	Well Owner:	Kashmire Holdins Inc
Well Type:	Resource Protection	Driller #:	Not Reported
Static Level:	0	Flow Rate (GPM):	0
Flow Type:	Not Reported	PSI:	0
Well Test:	Not Reported	Water Reclamation #:	9

R2587
East
1/2 - 1 Mile
Higher

WA WELLS WALOG1000588815

Database:	Ecology Well Logs	Well Log ID:	853722
Well Tag:	BIC156	Project Tag:	Not Reported
Notice of Intent #:	RE08293	Date Received:	18-APR-13
Diameter:	8.25	Casing Depth:	15
Well Completion:	09-APR-13		
Well Owner:	Georgetown Brewing Co Sound Earth Strategies		
Well Type:	Resource Protection	Driller #:	Not Reported
Static Level:	0	Flow Rate (GPM):	0
Flow Type:	Not Reported	PSI:	0
Well Test:	Not Reported	Water Reclamation #:	9

R2588
East
1/2 - 1 Mile
Higher

WA WELLS WALOG1000325667

Database:	Ecology Well Logs	Well Log ID:	409351
Well Tag:	Not Reported	Project Tag:	Not Reported
Notice of Intent #:	E005199	Date Received:	24-MAY-05
Diameter:	2	Casing Depth:	12
Well Completion:	18-FEB-05	Well Owner:	Don Ruth
Well Type:	Resource Protection	Driller #:	Not Reported
Static Level:	0	Flow Rate (GPM):	0
Flow Type:	Not Reported	PSI:	0
Well Test:	Not Reported	Water Reclamation #:	9

GEOCHECK® - PHYSICAL SETTING SOURCE MAP FINDINGS

Map ID
Direction
Distance
Elevation

Database EDR ID Number

R2589
East
1/2 - 1 Mile
Higher

WA WELLS WALOG1000589641

Database:	Ecology Well Logs	Well Log ID:	855367
Well Tag:	Not Reported	Project Tag:	Not Reported
Notice of Intent #:	SE47832	Date Received:	25-APR-13
Diameter:	2.25	Casing Depth:	4
Well Completion:	05-APR-13	Well Owner:	Kashmire Holdins Inc
Well Type:	Resource Protection	Driller #:	Not Reported
Static Level:	0	Flow Rate (GPM):	0
Flow Type:	Not Reported	PSI:	0
Well Test:	Not Reported	Water Reclamation #:	9

R2590
East
1/2 - 1 Mile
Higher

WA WELLS WALOG1000670967

Database:	Ecology Well Logs	Well Log ID:	1019492
Well Tag:	Not Reported	Project Tag:	Not Reported
Notice of Intent #:	EE05462	Date Received:	22-APR-15
Diameter:	2	Casing Depth:	12
Well Completion:	10-MAR-15	Well Owner:	Apartment
Well Type:	Resource Protection	Driller #:	3198
Static Level:	7	Flow Rate (GPM):	0
Flow Type:	Static Level	PSI:	0
Well Test:	Not Reported	Water Reclamation #:	9

R2591
East
1/2 - 1 Mile
Higher

WA WELLS WALOG1000325670

Database:	Ecology Well Logs	Well Log ID:	409354
Well Tag:	Not Reported	Project Tag:	Not Reported
Notice of Intent #:	A072747	Date Received:	24-MAY-05
Diameter:	2	Casing Depth:	12
Well Completion:	18-FEB-05	Well Owner:	Don Ruth
Well Type:	Decommissioning	Driller #:	Not Reported
Static Level:	0	Flow Rate (GPM):	0
Flow Type:	Not Reported	PSI:	0
Well Test:	Not Reported	Water Reclamation #:	9

R2592
East
1/2 - 1 Mile
Higher

WA WELLS WALOG1000735470

Database:	Ecology Well Logs	Well Log ID:	1590048
Well Tag:	Not Reported	Project Tag:	Not Reported
Notice of Intent #:	EE06014	Date Received:	25-APR-16
Diameter:	2.25	Casing Depth:	12

GEOCHECK® - PHYSICAL SETTING SOURCE MAP FINDINGS

Well Completion:	30-MAR-16	Well Owner:	Georgetown
Well Type:	Resource Protection	Driller #:	3203
Static Level:	0	Flow Rate (GPM):	0
Flow Type:	Static Level	PSI:	0
Well Test:	Not Reported	Water Reclamation #:	9

R2593
East
1/2 - 1 Mile
Higher

WA WELLS WALOG1000668827

Database:	Ecology Well Logs	Well Log ID:	1016415
Well Tag:	BHK213	Project Tag:	Not Reported
Notice of Intent #:	AE30732	Date Received:	22-APR-15
Diameter:	4	Casing Depth:	8
Well Completion:	20-FEB-15	Well Owner:	Psc Georgetown
Well Type:	Decommissioning	Driller #:	2549
Static Level:	0	Flow Rate (GPM):	0
Flow Type:	Not Reported	PSI:	0
Well Test:	Not Reported	Water Reclamation #:	9

R2594
East
1/2 - 1 Mile
Higher

WA WELLS WALOG1000668869

Database:	Ecology Well Logs	Well Log ID:	1016458
Well Tag:	BHK221	Project Tag:	Not Reported
Notice of Intent #:	AE30732	Date Received:	22-APR-15
Diameter:	4	Casing Depth:	9
Well Completion:	20-FEB-15	Well Owner:	Psc Georgetown
Well Type:	Decommissioning	Driller #:	2549
Static Level:	0	Flow Rate (GPM):	0
Flow Type:	Not Reported	PSI:	0
Well Test:	Not Reported	Water Reclamation #:	9

R2595
East
1/2 - 1 Mile
Higher

WA WELLS WALOG1000668359

Database:	Ecology Well Logs	Well Log ID:	1015646
Well Tag:	Not Reported	Project Tag:	Not Reported
Notice of Intent #:	EE05433	Date Received:	22-APR-15
Diameter:	2.25	Casing Depth:	15
Well Completion:	20-FEB-15	Well Owner:	Psc Georgetown
Well Type:	Resource Protection	Driller #:	2549
Static Level:	8	Flow Rate (GPM):	0
Flow Type:	Static Level	PSI:	0
Well Test:	Not Reported	Water Reclamation #:	8

GEOCHECK® - PHYSICAL SETTING SOURCE MAP FINDINGS

Map ID
Direction
Distance
Elevation

Database EDR ID Number

R2596
East
1/2 - 1 Mile
Higher

WA WELLS WALOG1000384770

Database:	Ecology Well Logs	Well Log ID:	492704
Well Tag:	Not Reported	Project Tag:	Not Reported
Notice of Intent #:	A129858	Date Received:	13-JUL-07
Diameter:	2	Casing Depth:	12
Well Completion:	19-JUN-07		
Well Owner:	Merlino Foods Sound Environmental Strategies		
Well Type:	Decommissioning	Driller #:	Not Reported
Static Level:	0	Flow Rate (GPM):	0
Flow Type:	Not Reported	PSI:	0
Well Test:	Not Reported	Water Reclamation #:	9

R2597
East
1/2 - 1 Mile
Higher

WA WELLS WALOG1000235385

Database:	Ecology Well Logs	Well Log ID:	308058
Well Tag:	Not Reported	Project Tag:	Not Reported
Notice of Intent #:	S006763	Date Received:	04-JAN-01
Diameter:	0	Casing Depth:	82
Well Completion:	31-OCT-00	Well Owner:	Philip Services Corp
Well Type:	Resource Protection	Driller #:	Not Reported
Static Level:	0	Flow Rate (GPM):	0
Flow Type:	Not Reported	PSI:	0
Well Test:	Not Reported	Water Reclamation #:	9

R2598
East
1/2 - 1 Mile
Higher

WA WELLS WALOG1000480936

Database:	Ecology Well Logs	Well Log ID:	640698
Well Tag:	BCP177	Project Tag:	Not Reported
Notice of Intent #:	RE04295	Date Received:	01-MAR-10
Diameter:	2	Casing Depth:	11
Well Completion:	19-FEB-10	Well Owner:	Private Res. C/O Ecc Horizon Ecc Horizon
Well Type:	Resource Protection	Driller #:	Not Reported
Static Level:	0	Flow Rate (GPM):	0
Flow Type:	Not Reported	PSI:	0
Well Test:	Not Reported	Water Reclamation #:	9

R2599
East
1/2 - 1 Mile
Higher

WA WELLS WALOG1000101721

Database:	Ecology Well Logs	Well Log ID:	105360
Well Tag:	Not Reported	Project Tag:	Not Reported
Notice of Intent #:	S004034	Date Received:	30-MAR-99

GEOCHECK® - PHYSICAL SETTING SOURCE MAP FINDINGS

Diameter:	0	Casing Depth:	0
Well Completion:	11-MAR-99	Well Owner:	Mechanical Sales
Well Type:	Resource Protection	Driller #:	Not Reported
Static Level:	0	Flow Rate (GPM):	0
Flow Type:	Not Reported	PSI:	0
Well Test:	Not Reported	Water Reclamation #:	9

R2600
East
1/2 - 1 Mile
Higher

WA WELLS WALOG1000668865

Database:	Ecology Well Logs	Well Log ID:	1016454
Well Tag:	BHK212	Project Tag:	Not Reported
Notice of Intent #:	AE30732	Date Received:	22-APR-15
Diameter:	4	Casing Depth:	8
Well Completion:	20-FEB-15	Well Owner:	Psc Georgetown
Well Type:	Decommissioning	Driller #:	2549
Static Level:	0	Flow Rate (GPM):	0
Flow Type:	Not Reported	PSI:	0
Well Test:	Not Reported	Water Reclamation #:	9

R2601
East
1/2 - 1 Mile
Higher

WA WELLS WALOG1000623362

Database:	Ecology Well Logs	Well Log ID:	921308
Well Tag:	BID347	Project Tag:	Not Reported
Notice of Intent #:	RE09871	Date Received:	29-APR-14
Diameter:	8.25	Casing Depth:	8
Well Completion:	09-APR-14	Well Owner:	Burlington Env C-O Amec Env
Well Type:	Resource Protection	Driller #:	3141
Static Level:	0	Flow Rate (GPM):	0
Flow Type:	Not Reported	PSI:	0
Well Test:	Not Reported	Water Reclamation #:	9

R2602
East
1/2 - 1 Mile
Higher

WA WELLS WALOG1000325673

Database:	Ecology Well Logs	Well Log ID:	409357
Well Tag:	Not Reported	Project Tag:	Not Reported
Notice of Intent #:	A072747	Date Received:	24-MAY-05
Diameter:	2	Casing Depth:	12
Well Completion:	18-FEB-05	Well Owner:	Don Ruth
Well Type:	Decommissioning	Driller #:	Not Reported
Static Level:	0	Flow Rate (GPM):	0
Flow Type:	Not Reported	PSI:	0
Well Test:	Not Reported	Water Reclamation #:	9

GEOCHECK® - PHYSICAL SETTING SOURCE MAP FINDINGS

Map ID
Direction
Distance
Elevation

Database EDR ID Number

R2603
East
1/2 - 1 Mile
Higher

WA WELLS WALOG1000668826

Database:	Ecology Well Logs	Well Log ID:	1016414
Well Tag:	BHK211	Project Tag:	Not Reported
Notice of Intent #:	AE30732	Date Received:	22-APR-15
Diameter:	4	Casing Depth:	8
Well Completion:	20-FEB-15	Well Owner:	Psc Georgetown
Well Type:	Decommissioning	Driller #:	2549
Static Level:	0	Flow Rate (GPM):	0
Flow Type:	Not Reported	PSI:	0
Well Test:	Not Reported	Water Reclamation #:	9

R2604
East
1/2 - 1 Mile
Higher

WA WELLS WALOG1000292796

Database:	Ecology Well Logs	Well Log ID:	373230
Well Tag:	Not Reported	Project Tag:	Not Reported
Notice of Intent #:	E005015	Date Received:	02-JAN-04
Diameter:	2	Casing Depth:	13
Well Completion:	20-NOV-03	Well Owner:	Coast Construction Supply
Well Type:	Resource Protection	Driller #:	Not Reported
Static Level:	0	Flow Rate (GPM):	0
Flow Type:	Not Reported	PSI:	0
Well Test:	Not Reported	Water Reclamation #:	9

R2605
East
1/2 - 1 Mile
Higher

WA WELLS WALOG1000176479

Database:	Ecology Well Logs	Well Log ID:	200930
Well Tag:	Not Reported	Project Tag:	Not Reported
Notice of Intent #:	R028294	Date Received:	14-MAR-97
Diameter:	0	Casing Depth:	0
Well Completion:	10-FEB-97	Well Owner:	Aztec Comm
Well Type:	Resource Protection	Driller #:	Not Reported
Static Level:	0	Flow Rate (GPM):	0
Flow Type:	Not Reported	PSI:	0
Well Test:	Not Reported	Water Reclamation #:	9

R2606
East
1/2 - 1 Mile
Higher

WA WELLS WALOG1000325666

Database:	Ecology Well Logs	Well Log ID:	409350
Well Tag:	Not Reported	Project Tag:	Not Reported
Notice of Intent #:	E005199	Date Received:	24-MAY-05
Diameter:	2	Casing Depth:	12

GEOCHECK® - PHYSICAL SETTING SOURCE MAP FINDINGS

Well Completion:	18-FEB-05	Well Owner:	Don Ruth
Well Type:	Resource Protection	Driller #:	Not Reported
Static Level:	0	Flow Rate (GPM):	0
Flow Type:	Not Reported	PSI:	0
Well Test:	Not Reported	Water Reclamation #:	9

S2607
NNW
1/2 - 1 Mile
Higher

WA WELLS WALOG1000645089

Database:	Ecology Well Logs	Well Log ID:	957228
Well Tag:	Not Reported	Project Tag:	Not Reported
Notice of Intent #:	AE22439	Date Received:	29-JUL-13
Diameter:	2.5	Casing Depth:	10
Well Completion:	20-JUN-13	Well Owner:	State Of Washington
Well Type:	Decommissioning	Driller #:	2914
Static Level:	6	Flow Rate (GPM):	0
Flow Type:	Static Level	PSI:	0
Well Test:	Not Reported	Water Reclamation #:	9

S2608
NNW
1/2 - 1 Mile
Higher

WA WELLS WALOG1000351145

Database:	Ecology Well Logs	Well Log ID:	444196
Well Tag:	APQ004	Project Tag:	Not Reported
Notice of Intent #:	R069345	Date Received:	22-JUN-06
Diameter:	8.25	Casing Depth:	13
Well Completion:	06-JUN-06	Well Owner:	T108
Well Type:	Resource Protection	Driller #:	Not Reported
Static Level:	0	Flow Rate (GPM):	0
Flow Type:	Not Reported	PSI:	0
Well Test:	Not Reported	Water Reclamation #:	9

S2609
NNW
1/2 - 1 Mile
Higher

WA WELLS WALOG1000179562

Database:	Ecology Well Logs	Well Log ID:	204255
Well Tag:	Not Reported	Project Tag:	Not Reported
Notice of Intent #:	065774	Date Received:	07-JAN-92
Diameter:	0	Casing Depth:	0
Well Completion:	Not Reported	Well Owner:	Port Of Seattle T - 106
Well Type:	Resource Protection	Driller #:	1751
Static Level:	0	Flow Rate (GPM):	0
Flow Type:	Not Reported	PSI:	0
Well Test:	Not Reported	Water Reclamation #:	9

GEOCHECK® - PHYSICAL SETTING SOURCE MAP FINDINGS

Map ID
Direction
Distance
Elevation

Database EDR ID Number

S2610
NNW
1/2 - 1 Mile
Higher

WA WELLS WALOG1000179564

Database:	Ecology Well Logs	Well Log ID:	204257
Well Tag:	Not Reported	Project Tag:	Not Reported
Notice of Intent #:	065774	Date Received:	07-JAN-92
Diameter:	0	Casing Depth:	0
Well Completion:	Not Reported	Well Owner:	Port Of Seattle T - 106
Well Type:	Resource Protection	Driller #:	1751
Static Level:	0	Flow Rate (GPM):	0
Flow Type:	Not Reported	PSI:	0
Well Test:	Not Reported	Water Reclamation #:	9

S2611
NNW
1/2 - 1 Mile
Higher

WA WELLS WALOG1000622978

Database:	Ecology Well Logs	Well Log ID:	920822
Well Tag:	Not Reported	Project Tag:	Not Reported
Notice of Intent #:	AE26102	Date Received:	29-APR-14
Diameter:	2.25	Casing Depth:	15
Well Completion:	04-APR-14	Well Owner:	Warehouse
Well Type:	Decommissioning	Driller #:	2842
Static Level:	11	Flow Rate (GPM):	0
Flow Type:	Static Level	PSI:	0
Well Test:	Not Reported	Water Reclamation #:	9

S2612
NNW
1/2 - 1 Mile
Higher

WA WELLS WALOG1000645096

Database:	Ecology Well Logs	Well Log ID:	957238
Well Tag:	Not Reported	Project Tag:	Not Reported
Notice of Intent #:	SE48562	Date Received:	29-JUL-13
Diameter:	2.5	Casing Depth:	10
Well Completion:	20-JUN-13	Well Owner:	State Of Washington
Well Type:	Resource Protection	Driller #:	2914
Static Level:	6	Flow Rate (GPM):	0
Flow Type:	Static Level	PSI:	0
Well Test:	Not Reported	Water Reclamation #:	9

S2613
NNW
1/2 - 1 Mile
Higher

WA WELLS WALOG1000266534

Database:	Ecology Well Logs	Well Log ID:	342425
Well Tag:	Not Reported	Project Tag:	Not Reported
Notice of Intent #:	R058089	Date Received:	30-SEP-02
Diameter:	0	Casing Depth:	9

GEOCHECK® - PHYSICAL SETTING SOURCE MAP FINDINGS

Well Completion:	29-AUG-02	Well Owner:	Herrera Environmental Consultants
Well Type:	Resource Protection	Driller #:	Not Reported
Static Level:	0	Flow Rate (GPM):	0
Flow Type:	Not Reported	PSI:	0
Well Test:	Not Reported	Water Reclamation #:	9

S2614
NNW
1/2 - 1 Mile
Higher

WA WELLS WALOG1000645088

Database:	Ecology Well Logs	Well Log ID:	957227
Well Tag:	Not Reported	Project Tag:	Not Reported
Notice of Intent #:	AE22439	Date Received:	29-JUL-13
Diameter:	2.5	Casing Depth:	15
Well Completion:	20-JUN-13	Well Owner:	State Of Washington
Well Type:	Decommissioning	Driller #:	2914
Static Level:	13	Flow Rate (GPM):	0
Flow Type:	Static Level	PSI:	0
Well Test:	Not Reported	Water Reclamation #:	9

S2615
NNW
1/2 - 1 Mile
Higher

WA WELLS WALOG1000645086

Database:	Ecology Well Logs	Well Log ID:	957223
Well Tag:	Not Reported	Project Tag:	Not Reported
Notice of Intent #:	SE48562	Date Received:	29-JUL-13
Diameter:	2.5	Casing Depth:	10
Well Completion:	20-JUN-13	Well Owner:	State Of Washington
Well Type:	Resource Protection	Driller #:	2914
Static Level:	5	Flow Rate (GPM):	0
Flow Type:	Static Level	PSI:	0
Well Test:	Not Reported	Water Reclamation #:	9

S2616
NNW
1/2 - 1 Mile
Higher

WA WELLS WALOG1000177287

Database:	Ecology Well Logs	Well Log ID:	201778
Well Tag:	Not Reported	Project Tag:	Not Reported
Notice of Intent #:	040550	Date Received:	Not Reported
Diameter:	0	Casing Depth:	0
Well Completion:	Not Reported	Well Owner:	Chevron 4525
Well Type:	Resource Protection	Driller #:	1805
Static Level:	0	Flow Rate (GPM):	0
Flow Type:	Not Reported	PSI:	0
Well Test:	Not Reported	Water Reclamation #:	9

GEOCHECK® - PHYSICAL SETTING SOURCE MAP FINDINGS

Map ID
Direction
Distance
Elevation

Database EDR ID Number

S2617
NNW
1/2 - 1 Mile
Higher

WA WELLS WALOG1000352191

Database:	Ecology Well Logs	Well Log ID:	445772
Well Tag:	APQ005	Project Tag:	Not Reported
Notice of Intent #:	R069345	Date Received:	22-JUN-06
Diameter:	8.25	Casing Depth:	10
Well Completion:	06-JUN-06	Well Owner:	T108
Well Type:	Resource Protection	Driller #:	Not Reported
Static Level:	0	Flow Rate (GPM):	0
Flow Type:	Not Reported	PSI:	0
Well Test:	Not Reported	Water Reclamation #:	9

S2618
NNW
1/2 - 1 Mile
Higher

WA WELLS WALOG1000623001

Database:	Ecology Well Logs	Well Log ID:	920845
Well Tag:	Not Reported	Project Tag:	Not Reported
Notice of Intent #:	EE04995	Date Received:	29-APR-14
Diameter:	2.25	Casing Depth:	15
Well Completion:	04-APR-14	Well Owner:	Warehouse
Well Type:	Resource Protection	Driller #:	2842
Static Level:	11	Flow Rate (GPM):	0
Flow Type:	Static Level	PSI:	0
Well Test:	Not Reported	Water Reclamation #:	9

S2619
NNW
1/2 - 1 Mile
Higher

WA WELLS WALOG1000266536

Database:	Ecology Well Logs	Well Log ID:	342427
Well Tag:	Not Reported	Project Tag:	Not Reported
Notice of Intent #:	S016169	Date Received:	30-SEP-02
Diameter:	0	Casing Depth:	9
Well Completion:	29-AUG-02	Well Owner:	Herrera Environmental Consultants
Well Type:	Resource Protection	Driller #:	Not Reported
Static Level:	0	Flow Rate (GPM):	0
Flow Type:	Not Reported	PSI:	0
Well Test:	Not Reported	Water Reclamation #:	9

S2620
NNW
1/2 - 1 Mile
Higher

WA WELLS WALOG1000623003

Database:	Ecology Well Logs	Well Log ID:	920847
Well Tag:	Not Reported	Project Tag:	Not Reported
Notice of Intent #:	AE26102	Date Received:	29-APR-14
Diameter:	2.25	Casing Depth:	15

GEOCHECK® - PHYSICAL SETTING SOURCE MAP FINDINGS

Well Completion:	04-APR-14	Well Owner:	Warehouse
Well Type:	Decommissioning	Driller #:	2842
Static Level:	11	Flow Rate (GPM):	0
Flow Type:	Static Level	PSI:	0
Well Test:	Not Reported	Water Reclamation #:	9

S2621
NNW
1/2 - 1 Mile
Higher

WA WELLS WALOG1000101431

Database:	Ecology Well Logs	Well Log ID:	104963
Well Tag:	Not Reported	Project Tag:	Not Reported
Notice of Intent #:	049031	Date Received:	19-MAY-92
Diameter:	0	Casing Depth:	0
Well Completion:	Not Reported	Well Owner:	La Forge Corp
Well Type:	Resource Protection	Driller #:	1940
Static Level:	0	Flow Rate (GPM):	0
Flow Type:	Not Reported	PSI:	0
Well Test:	Not Reported	Water Reclamation #:	9

S2622
NNW
1/2 - 1 Mile
Higher

WA WELLS WALOG1000351144

Database:	Ecology Well Logs	Well Log ID:	444194
Well Tag:	APQ002	Project Tag:	Not Reported
Notice of Intent #:	R069345	Date Received:	22-JUN-06
Diameter:	8.25	Casing Depth:	14
Well Completion:	06-JUN-06	Well Owner:	T108
Well Type:	Resource Protection	Driller #:	Not Reported
Static Level:	0	Flow Rate (GPM):	0
Flow Type:	Not Reported	PSI:	0
Well Test:	Not Reported	Water Reclamation #:	9

S2623
NNW
1/2 - 1 Mile
Higher

WA WELLS WALOG1000622976

Database:	Ecology Well Logs	Well Log ID:	920820
Well Tag:	Not Reported	Project Tag:	Not Reported
Notice of Intent #:	EE04995	Date Received:	29-APR-14
Diameter:	2.25	Casing Depth:	15
Well Completion:	04-APR-14	Well Owner:	Warehouse
Well Type:	Resource Protection	Driller #:	2842
Static Level:	11	Flow Rate (GPM):	0
Flow Type:	Static Level	PSI:	0
Well Test:	Not Reported	Water Reclamation #:	9

GEOCHECK® - PHYSICAL SETTING SOURCE MAP FINDINGS

Map ID
Direction
Distance
Elevation

Database EDR ID Number

S2624
NNW
1/2 - 1 Mile
Higher

WA WELLS WALOG1000352190

Database:	Ecology Well Logs	Well Log ID:	445770
Well Tag:	APQ003	Project Tag:	Not Reported
Notice of Intent #:	R069345	Date Received:	22-JUN-06
Diameter:	8.25	Casing Depth:	14
Well Completion:	06-JUN-06	Well Owner:	T108
Well Type:	Resource Protection	Driller #:	Not Reported
Static Level:	0	Flow Rate (GPM):	0
Flow Type:	Not Reported	PSI:	0
Well Test:	Not Reported	Water Reclamation #:	9

S2625
NNW
1/2 - 1 Mile
Higher

WA WELLS WALOG1000623004

Database:	Ecology Well Logs	Well Log ID:	920848
Well Tag:	Not Reported	Project Tag:	Not Reported
Notice of Intent #:	AE26102	Date Received:	29-APR-14
Diameter:	2.25	Casing Depth:	15
Well Completion:	04-APR-14	Well Owner:	Warehouse
Well Type:	Decommissioning	Driller #:	2842
Static Level:	11	Flow Rate (GPM):	0
Flow Type:	Static Level	PSI:	0
Well Test:	Not Reported	Water Reclamation #:	9

S2626
NNW
1/2 - 1 Mile
Higher

WA WELLS WALOG1000645097

Database:	Ecology Well Logs	Well Log ID:	957240
Well Tag:	Not Reported	Project Tag:	Not Reported
Notice of Intent #:	SE48562	Date Received:	29-JUL-13
Diameter:	2.5	Casing Depth:	10
Well Completion:	20-JUN-13	Well Owner:	State Of Washington
Well Type:	Resource Protection	Driller #:	2914
Static Level:	6	Flow Rate (GPM):	0
Flow Type:	Static Level	PSI:	0
Well Test:	Not Reported	Water Reclamation #:	9

S2627
NNW
1/2 - 1 Mile
Higher

WA WELLS WALOG1000110292

Database:	Ecology Well Logs	Well Log ID:	116297
Well Tag:	Not Reported	Project Tag:	Not Reported
Notice of Intent #:	049031	Date Received:	29-JUN-94
Diameter:	0	Casing Depth:	0

GEOCHECK® - PHYSICAL SETTING SOURCE MAP FINDINGS

Well Completion:	Not Reported	Well Owner:	La Farge Corp
Well Type:	Resource Protection	Driller #:	Not Reported
Static Level:	0	Flow Rate (GPM):	0
Flow Type:	Not Reported	PSI:	0
Well Test:	Not Reported	Water Reclamation #:	9

S2628
NNW
1/2 - 1 Mile
Higher

WA WELLS WALOG1000645087

Database:	Ecology Well Logs	Well Log ID:	957226
Well Tag:	Not Reported	Project Tag:	Not Reported
Notice of Intent #:	SE48562	Date Received:	29-JUL-13
Diameter:	2.5	Casing Depth:	10
Well Completion:	20-JUN-13	Well Owner:	State Of Washington
Well Type:	Resource Protection	Driller #:	2914
Static Level:	6	Flow Rate (GPM):	0
Flow Type:	Static Level	PSI:	0
Well Test:	Not Reported	Water Reclamation #:	9

S2629
NNW
1/2 - 1 Mile
Higher

WA WELLS WALOG1000623000

Database:	Ecology Well Logs	Well Log ID:	920844
Well Tag:	Not Reported	Project Tag:	Not Reported
Notice of Intent #:	EE04995	Date Received:	29-APR-14
Diameter:	2.25	Casing Depth:	15
Well Completion:	04-APR-14	Well Owner:	Warehouse
Well Type:	Resource Protection	Driller #:	2842
Static Level:	11	Flow Rate (GPM):	0
Flow Type:	Static Level	PSI:	0
Well Test:	Not Reported	Water Reclamation #:	9

S2630
NNW
1/2 - 1 Mile
Higher

WA WELLS WALOG1000645090

Database:	Ecology Well Logs	Well Log ID:	957230
Well Tag:	Not Reported	Project Tag:	Not Reported
Notice of Intent #:	AE22439	Date Received:	29-JUL-13
Diameter:	2.5	Casing Depth:	10
Well Completion:	20-JUN-13	Well Owner:	State Of Washington
Well Type:	Decommissioning	Driller #:	2914
Static Level:	6	Flow Rate (GPM):	0
Flow Type:	Static Level	PSI:	0
Well Test:	Not Reported	Water Reclamation #:	9

GEOCHECK® - PHYSICAL SETTING SOURCE MAP FINDINGS

Map ID
Direction
Distance
Elevation

Database EDR ID Number

S2631
NNW
1/2 - 1 Mile
Higher

WA WELLS WALOG1000352192

Database:	Ecology Well Logs	Well Log ID:	445774
Well Tag:	APQ006	Project Tag:	Not Reported
Notice of Intent #:	R069345	Date Received:	22-JUN-06
Diameter:	8.25	Casing Depth:	10
Well Completion:	06-JUN-06	Well Owner:	T108
Well Type:	Resource Protection	Driller #:	Not Reported
Static Level:	0	Flow Rate (GPM):	0
Flow Type:	Not Reported	PSI:	0
Well Test:	Not Reported	Water Reclamation #:	9

S2632
NNW
1/2 - 1 Mile
Higher

WA WELLS WALOG1000623002

Database:	Ecology Well Logs	Well Log ID:	920846
Well Tag:	Not Reported	Project Tag:	Not Reported
Notice of Intent #:	AE26102	Date Received:	29-APR-14
Diameter:	2.25	Casing Depth:	15
Well Completion:	04-APR-14	Well Owner:	Warehouse
Well Type:	Decommissioning	Driller #:	2842
Static Level:	11	Flow Rate (GPM):	0
Flow Type:	Static Level	PSI:	0
Well Test:	Not Reported	Water Reclamation #:	9

S2633
NNW
1/2 - 1 Mile
Higher

WA WELLS WALOG1000622979

Database:	Ecology Well Logs	Well Log ID:	920823
Well Tag:	Not Reported	Project Tag:	Not Reported
Notice of Intent #:	AE26102	Date Received:	29-APR-14
Diameter:	2.25	Casing Depth:	15
Well Completion:	04-APR-14	Well Owner:	Warehouse
Well Type:	Decommissioning	Driller #:	2842
Static Level:	11	Flow Rate (GPM):	0
Flow Type:	Static Level	PSI:	0
Well Test:	Not Reported	Water Reclamation #:	9

S2634
NNW
1/2 - 1 Mile
Higher

WA WELLS WALOG1000266535

Database:	Ecology Well Logs	Well Log ID:	342426
Well Tag:	Not Reported	Project Tag:	Not Reported
Notice of Intent #:	S016169	Date Received:	30-SEP-02
Diameter:	0	Casing Depth:	9

GEOCHECK® - PHYSICAL SETTING SOURCE MAP FINDINGS

Well Completion:	29-AUG-02	Well Owner:	Herrera Environmental Consultants
Well Type:	Resource Protection	Driller #:	Not Reported
Static Level:	0	Flow Rate (GPM):	0
Flow Type:	Not Reported	PSI:	0
Well Test:	Not Reported	Water Reclamation #:	9

S2635
NNW
1/2 - 1 Mile
Higher

WA WELLS WALOG1000622977

Database:	Ecology Well Logs	Well Log ID:	920821
Well Tag:	Not Reported	Project Tag:	Not Reported
Notice of Intent #:	EE04995	Date Received:	29-APR-14
Diameter:	2.25	Casing Depth:	15
Well Completion:	04-APR-14	Well Owner:	Warehouse
Well Type:	Resource Protection	Driller #:	2842
Static Level:	11	Flow Rate (GPM):	0
Flow Type:	Static Level	PSI:	0
Well Test:	Not Reported	Water Reclamation #:	9

S2636
NNW
1/2 - 1 Mile
Higher

WA WELLS WALOG1000266537

Database:	Ecology Well Logs	Well Log ID:	342428
Well Tag:	Not Reported	Project Tag:	Not Reported
Notice of Intent #:	S016169	Date Received:	30-SEP-02
Diameter:	0	Casing Depth:	9
Well Completion:	29-AUG-02	Well Owner:	Herrera Environmental Consultants
Well Type:	Resource Protection	Driller #:	Not Reported
Static Level:	0	Flow Rate (GPM):	0
Flow Type:	Not Reported	PSI:	0
Well Test:	Not Reported	Water Reclamation #:	9

S2637
NNW
1/2 - 1 Mile
Higher

WA WELLS WALOG1000177288

Database:	Ecology Well Logs	Well Log ID:	201779
Well Tag:	Not Reported	Project Tag:	Not Reported
Notice of Intent #:	040550	Date Received:	Not Reported
Diameter:	0	Casing Depth:	0
Well Completion:	Not Reported	Well Owner:	Chevron 4525
Well Type:	Resource Protection	Driller #:	1805
Static Level:	0	Flow Rate (GPM):	0
Flow Type:	Not Reported	PSI:	0
Well Test:	Not Reported	Water Reclamation #:	9

GEOCHECK® - PHYSICAL SETTING SOURCE MAP FINDINGS

Map ID
Direction
Distance
Elevation

Database EDR ID Number

S2638
NNW
1/2 - 1 Mile
Higher

WA WELLS WALOG1000245151

Database:	Ecology Well Logs	Well Log ID:	318658
Well Tag:	AGR210	Project Tag:	Not Reported
Notice of Intent #:	R047961	Date Received:	29-OCT-01
Diameter:	2	Casing Depth:	20
Well Completion:	02-OCT-01	Well Owner:	Charles Irish
Well Type:	Resource Protection	Driller #:	Not Reported
Static Level:	0	Flow Rate (GPM):	0
Flow Type:	Not Reported	PSI:	0
Well Test:	Not Reported	Water Reclamation #:	9

S2639
NNW
1/2 - 1 Mile
Higher

WA WELLS WALOG1000179563

Database:	Ecology Well Logs	Well Log ID:	204256
Well Tag:	Not Reported	Project Tag:	Not Reported
Notice of Intent #:	065774	Date Received:	07-JAN-92
Diameter:	0	Casing Depth:	0
Well Completion:	Not Reported	Well Owner:	Port Of Seattle T - 106
Well Type:	Resource Protection	Driller #:	1751
Static Level:	0	Flow Rate (GPM):	0
Flow Type:	Not Reported	PSI:	0
Well Test:	Not Reported	Water Reclamation #:	9

S2640
NNW
1/2 - 1 Mile
Higher

WA WELLS WALOG1000645091

Database:	Ecology Well Logs	Well Log ID:	957231
Well Tag:	Not Reported	Project Tag:	Not Reported
Notice of Intent #:	AE22439	Date Received:	29-JUL-13
Diameter:	2.5	Casing Depth:	10
Well Completion:	20-JUN-13	Well Owner:	State Of Washington
Well Type:	Decommissioning	Driller #:	2914
Static Level:	6	Flow Rate (GPM):	0
Flow Type:	Static Level	PSI:	0
Well Test:	Not Reported	Water Reclamation #:	9

S2641
NNW
1/2 - 1 Mile
Higher

WA WELLS WALOG1000645126

Database:	Ecology Well Logs	Well Log ID:	957306
Well Tag:	Not Reported	Project Tag:	Not Reported
Notice of Intent #:	SE48562	Date Received:	29-JUL-13
Diameter:	2.5	Casing Depth:	15

GEOCHECK® - PHYSICAL SETTING SOURCE MAP FINDINGS

Well Completion:	20-JUN-13	Well Owner:	State Of Washington
Well Type:	Resource Protection	Driller #:	2914
Static Level:	13	Flow Rate (GPM):	0
Flow Type:	Static Level	PSI:	0
Well Test:	Not Reported	Water Reclamation #:	9

S2642
NNW
1/2 - 1 Mile
Higher

WA WELLS WALOG1000622980

Database:	Ecology Well Logs	Well Log ID:	920824
Well Tag:	Not Reported	Project Tag:	Not Reported
Notice of Intent #:	AE26102	Date Received:	29-APR-14
Diameter:	2.25	Casing Depth:	15
Well Completion:	04-APR-14	Well Owner:	Warehouse
Well Type:	Decommissioning	Driller #:	2842
Static Level:	11	Flow Rate (GPM):	0
Flow Type:	Static Level	PSI:	0
Well Test:	Not Reported	Water Reclamation #:	9

S2643
NNW
1/2 - 1 Mile
Higher

WA WELLS WALOG1000352193

Database:	Ecology Well Logs	Well Log ID:	445776
Well Tag:	APQ007	Project Tag:	Not Reported
Notice of Intent #:	R069345	Date Received:	22-JUN-06
Diameter:	8.25	Casing Depth:	20
Well Completion:	06-JUN-06	Well Owner:	T108
Well Type:	Resource Protection	Driller #:	Not Reported
Static Level:	0	Flow Rate (GPM):	0
Flow Type:	Not Reported	PSI:	0
Well Test:	Not Reported	Water Reclamation #:	9

S2644
NNW
1/2 - 1 Mile
Higher

WA WELLS WALOG1000245153

Database:	Ecology Well Logs	Well Log ID:	318660
Well Tag:	AGR212	Project Tag:	Not Reported
Notice of Intent #:	R047961	Date Received:	29-OCT-01
Diameter:	2	Casing Depth:	20
Well Completion:	02-OCT-01	Well Owner:	Charles Irish
Well Type:	Resource Protection	Driller #:	Not Reported
Static Level:	0	Flow Rate (GPM):	0
Flow Type:	Not Reported	PSI:	0
Well Test:	Not Reported	Water Reclamation #:	9

GEOCHECK® - PHYSICAL SETTING SOURCE MAP FINDINGS

Map ID
Direction
Distance
Elevation

Database EDR ID Number

S2645
NNW
1/2 - 1 Mile
Higher

WA WELLS WALOG1000266541

Database:	Ecology Well Logs	Well Log ID:	342432
Well Tag:	Not Reported	Project Tag:	Not Reported
Notice of Intent #:	S016169	Date Received:	30-SEP-02
Diameter:	0	Casing Depth:	9
Well Completion:	29-AUG-02	Well Owner:	Herrera Environmental Consultants
Well Type:	Resource Protection	Driller #:	Not Reported
Static Level:	0	Flow Rate (GPM):	0
Flow Type:	Not Reported	PSI:	0
Well Test:	Not Reported	Water Reclamation #:	9

S2646
NNW
1/2 - 1 Mile
Higher

WA WELLS WALOG1000351143

Database:	Ecology Well Logs	Well Log ID:	444193
Well Tag:	APQ001	Project Tag:	Not Reported
Notice of Intent #:	R069345	Date Received:	22-JUN-06
Diameter:	8.25	Casing Depth:	14
Well Completion:	06-JUN-06	Well Owner:	T108
Well Type:	Resource Protection	Driller #:	Not Reported
Static Level:	0	Flow Rate (GPM):	0
Flow Type:	Not Reported	PSI:	0
Well Test:	Not Reported	Water Reclamation #:	9

S2647
NNW
1/2 - 1 Mile
Higher

WA WELLS WALOG1000622999

Database:	Ecology Well Logs	Well Log ID:	920843
Well Tag:	Not Reported	Project Tag:	Not Reported
Notice of Intent #:	EE04995	Date Received:	29-APR-14
Diameter:	2.25	Casing Depth:	15
Well Completion:	04-APR-14	Well Owner:	Warehouse
Well Type:	Resource Protection	Driller #:	2842
Static Level:	11	Flow Rate (GPM):	0
Flow Type:	Static Level	PSI:	0
Well Test:	Not Reported	Water Reclamation #:	9

S2648
NNW
1/2 - 1 Mile
Higher

WA WELLS WALOG1000622975

Database:	Ecology Well Logs	Well Log ID:	920819
Well Tag:	Not Reported	Project Tag:	Not Reported
Notice of Intent #:	EE04995	Date Received:	29-APR-14
Diameter:	2.25	Casing Depth:	15

GEOCHECK® - PHYSICAL SETTING SOURCE MAP FINDINGS

Well Completion:	04-APR-14	Well Owner:	Warehouse
Well Type:	Resource Protection	Driller #:	2842
Static Level:	11	Flow Rate (GPM):	0
Flow Type:	Static Level	PSI:	0
Well Test:	Not Reported	Water Reclamation #:	9

S2649
NNW
1/2 - 1 Mile
Higher

WA WELLS WALOG1000645098

Database:	Ecology Well Logs	Well Log ID:	957241
Well Tag:	Not Reported	Project Tag:	Not Reported
Notice of Intent #:	SE48562	Date Received:	29-JUL-13
Diameter:	2.5	Casing Depth:	10
Well Completion:	20-JUN-13	Well Owner:	State Of Washington
Well Type:	Resource Protection	Driller #:	2914
Static Level:	6	Flow Rate (GPM):	0
Flow Type:	Static Level	PSI:	0
Well Test:	Not Reported	Water Reclamation #:	9

S2650
NNW
1/2 - 1 Mile
Higher

WA WELLS WALOG1000645099

Database:	Ecology Well Logs	Well Log ID:	957242
Well Tag:	Not Reported	Project Tag:	Not Reported
Notice of Intent #:	AE22439	Date Received:	29-JUL-13
Diameter:	2.5	Casing Depth:	10
Well Completion:	20-JUN-13	Well Owner:	State Of Washington
Well Type:	Decommissioning	Driller #:	2914
Static Level:	6	Flow Rate (GPM):	0
Flow Type:	Static Level	PSI:	0
Well Test:	Not Reported	Water Reclamation #:	9

S2651
NNW
1/2 - 1 Mile
Higher

WA WELLS WALOG1000266538

Database:	Ecology Well Logs	Well Log ID:	342429
Well Tag:	Not Reported	Project Tag:	Not Reported
Notice of Intent #:	S016169	Date Received:	30-SEP-02
Diameter:	0	Casing Depth:	9
Well Completion:	29-AUG-02	Well Owner:	Herrera Environmental Consultants
Well Type:	Resource Protection	Driller #:	Not Reported
Static Level:	0	Flow Rate (GPM):	0
Flow Type:	Not Reported	PSI:	0
Well Test:	Not Reported	Water Reclamation #:	9

GEOCHECK® - PHYSICAL SETTING SOURCE MAP FINDINGS

Map ID
Direction
Distance
Elevation

Database EDR ID Number

S2652
NNW
1/2 - 1 Mile
Higher

WA WELLS WALOG1000245152

Database:	Ecology Well Logs	Well Log ID:	318659
Well Tag:	AGR211	Project Tag:	Not Reported
Notice of Intent #:	R047961	Date Received:	29-OCT-01
Diameter:	2	Casing Depth:	20
Well Completion:	02-OCT-01	Well Owner:	Charles Irish
Well Type:	Resource Protection	Driller #:	Not Reported
Static Level:	0	Flow Rate (GPM):	0
Flow Type:	Not Reported	PSI:	0
Well Test:	Not Reported	Water Reclamation #:	9

S2653
NNW
1/2 - 1 Mile
Higher

WA WELLS WALOG1000645100

Database:	Ecology Well Logs	Well Log ID:	957243
Well Tag:	Not Reported	Project Tag:	Not Reported
Notice of Intent #:	AE22439	Date Received:	29-JUL-13
Diameter:	2.5	Casing Depth:	10
Well Completion:	20-JUN-13	Well Owner:	State Of Washington
Well Type:	Decommissioning	Driller #:	2914
Static Level:	5	Flow Rate (GPM):	0
Flow Type:	Static Level	PSI:	0
Well Test:	Not Reported	Water Reclamation #:	9

S2654
NNW
1/2 - 1 Mile
Higher

WA WELLS WALOG1000100421

Database:	Ecology Well Logs	Well Log ID:	103572
Well Tag:	Not Reported	Project Tag:	Not Reported
Notice of Intent #:	040746	Date Received:	13-MAR-90
Diameter:	0	Casing Depth:	0
Well Completion:	Not Reported	Well Owner:	Freight Term.
Well Type:	Resource Protection	Driller #:	1793
Static Level:	0	Flow Rate (GPM):	0
Flow Type:	Not Reported	PSI:	0
Well Test:	Not Reported	Water Reclamation #:	9

S2655
NNW
1/2 - 1 Mile
Higher

WA WELLS WALOG1000645117

Database:	Ecology Well Logs	Well Log ID:	957292
Well Tag:	Not Reported	Project Tag:	Not Reported
Notice of Intent #:	SE48562	Date Received:	29-JUL-13
Diameter:	2.5	Casing Depth:	10

GEOCHECK® - PHYSICAL SETTING SOURCE MAP FINDINGS

Well Completion:	20-JUN-13	Well Owner:	State Of Washington
Well Type:	Resource Protection	Driller #:	2914
Static Level:	6	Flow Rate (GPM):	0
Flow Type:	Static Level	PSI:	0
Well Test:	Not Reported	Water Reclamation #:	9

S2656
NNW
1/2 - 1 Mile
Higher

WA WELLS WALOG1000645101

Database:	Ecology Well Logs	Well Log ID:	957245
Well Tag:	Not Reported	Project Tag:	Not Reported
Notice of Intent #:	AE22439	Date Received:	29-JUL-13
Diameter:	2.5	Casing Depth:	10
Well Completion:	20-JUN-13	Well Owner:	State Of Washington
Well Type:	Decommissioning	Driller #:	2914
Static Level:	6	Flow Rate (GPM):	0
Flow Type:	Static Level	PSI:	0
Well Test:	Not Reported	Water Reclamation #:	9

Q2657
North
1/2 - 1 Mile
Higher

AQUIFLOW 61399

Site ID:	2914
Groundwater Flow:	W
Shallowest Water Table Depth:	8
Deepest Water Table Depth:	9.5
Average Water Table Depth:	Not Reported
Date:	01/1998

T2658
ESE
1/2 - 1 Mile
Higher

WA WELLS WALOG1000256935

Database:	Ecology Well Logs	Well Log ID:	332130
Well Tag:	Not Reported	Project Tag:	Not Reported
Notice of Intent #:	S014973	Date Received:	08-APR-02
Diameter:	0	Casing Depth:	88
Well Completion:	01-MAR-02	Well Owner:	Philip Environmental
Well Type:	Resource Protection	Driller #:	Not Reported
Static Level:	0	Flow Rate (GPM):	0
Flow Type:	Not Reported	PSI:	0
Well Test:	Not Reported	Water Reclamation #:	9

T2659
ESE
1/2 - 1 Mile
Higher

WA WELLS WALOG1000256934

Database:	Ecology Well Logs	Well Log ID:	332129
Well Tag:	Not Reported	Project Tag:	Not Reported
Notice of Intent #:	S014973	Date Received:	08-APR-02
Diameter:	0	Casing Depth:	98
Well Completion:	01-MAR-02	Well Owner:	Philip Environmental
Well Type:	Resource Protection	Driller #:	Not Reported
Static Level:	0	Flow Rate (GPM):	0

GEOCHECK® - PHYSICAL SETTING SOURCE MAP FINDINGS

Flow Type:	Not Reported	PSI:	0
Well Test:	Not Reported	Water Reclamation #:	9

T2660
ESE
1/2 - 1 Mile
Higher

WA WELLS WALOG1000256936

Database:	Ecology Well Logs	Well Log ID:	332131
Well Tag:	Not Reported	Project Tag:	Not Reported
Notice of Intent #:	S014973	Date Received:	08-APR-02
Diameter:	0	Casing Depth:	132
Well Completion:	01-MAR-02	Well Owner:	Philip Environmental
Well Type:	Resource Protection	Driller #:	Not Reported
Static Level:	0	Flow Rate (GPM):	0
Flow Type:	Not Reported	PSI:	0
Well Test:	Not Reported	Water Reclamation #:	9

T2661
ESE
1/2 - 1 Mile
Higher

WA WELLS WALOG1000256938

Database:	Ecology Well Logs	Well Log ID:	332133
Well Tag:	Not Reported	Project Tag:	Not Reported
Notice of Intent #:	S015560	Date Received:	11-APR-02
Diameter:	0	Casing Depth:	32
Well Completion:	28-MAR-02	Well Owner:	Philip Georgetown Facility
Well Type:	Resource Protection	Driller #:	Not Reported
Static Level:	0	Flow Rate (GPM):	0
Flow Type:	Not Reported	PSI:	0
Well Test:	Not Reported	Water Reclamation #:	9

T2662
ESE
1/2 - 1 Mile
Higher

WA WELLS WALOG1000256937

Database:	Ecology Well Logs	Well Log ID:	332132
Well Tag:	Not Reported	Project Tag:	Not Reported
Notice of Intent #:	S014973	Date Received:	08-APR-02
Diameter:	0	Casing Depth:	114
Well Completion:	01-MAR-02	Well Owner:	Philip Environmental
Well Type:	Resource Protection	Driller #:	Not Reported
Static Level:	0	Flow Rate (GPM):	0
Flow Type:	Not Reported	PSI:	0
Well Test:	Not Reported	Water Reclamation #:	9

GEOCHECK® - PHYSICAL SETTING SOURCE MAP FINDINGS

Map ID
Direction
Distance
Elevation

Database EDR ID Number

T2663
ESE
1/2 - 1 Mile
Higher

WA WELLS WALOG1000256933

Database:	Ecology Well Logs	Well Log ID:	332128
Well Tag:	Not Reported	Project Tag:	Not Reported
Notice of Intent #:	S014973	Date Received:	08-APR-02
Diameter:	0	Casing Depth:	130
Well Completion:	01-MAR-02	Well Owner:	Philip Environmental
Well Type:	Resource Protection	Driller #:	Not Reported
Static Level:	0	Flow Rate (GPM):	0
Flow Type:	Not Reported	PSI:	0
Well Test:	Not Reported	Water Reclamation #:	9

T2664
ESE
1/2 - 1 Mile
Higher

WA WELLS WALOG1000256929

Database:	Ecology Well Logs	Well Log ID:	332124
Well Tag:	AGT756	Project Tag:	Not Reported
Notice of Intent #:	R058184	Date Received:	11-APR-02
Diameter:	0	Casing Depth:	43
Well Completion:	11-MAR-02	Well Owner:	Philip Environmental
Well Type:	Resource Protection	Driller #:	Not Reported
Static Level:	0	Flow Rate (GPM):	0
Flow Type:	Not Reported	PSI:	0
Well Test:	Not Reported	Water Reclamation #:	9

T2665
ESE
1/2 - 1 Mile
Higher

WA WELLS WALOG1000256928

Database:	Ecology Well Logs	Well Log ID:	332123
Well Tag:	AGT755	Project Tag:	Not Reported
Notice of Intent #:	R058184	Date Received:	11-APR-02
Diameter:	0	Casing Depth:	16
Well Completion:	11-MAR-02	Well Owner:	Philip Environmental
Well Type:	Resource Protection	Driller #:	Not Reported
Static Level:	0	Flow Rate (GPM):	0
Flow Type:	Not Reported	PSI:	0
Well Test:	Not Reported	Water Reclamation #:	9

T2666
ESE
1/2 - 1 Mile
Higher

WA WELLS WALOG1000256930

Database:	Ecology Well Logs	Well Log ID:	332125
Well Tag:	AGT757	Project Tag:	Not Reported
Notice of Intent #:	R058184	Date Received:	11-APR-02
Diameter:	0	Casing Depth:	16

GEOCHECK® - PHYSICAL SETTING SOURCE MAP FINDINGS

Well Completion:	12-MAR-02	Well Owner:	Philip Environmental
Well Type:	Resource Protection	Driller #:	Not Reported
Static Level:	0	Flow Rate (GPM):	0
Flow Type:	Not Reported	PSI:	0
Well Test:	Not Reported	Water Reclamation #:	9

T2667
ESE
1/2 - 1 Mile
Higher

WA WELLS WALOG1000256932

Database:	Ecology Well Logs	Well Log ID:	332127
Well Tag:	AGT759	Project Tag:	Not Reported
Notice of Intent #:	R058184	Date Received:	11-APR-02
Diameter:	0	Casing Depth:	16
Well Completion:	13-MAR-02	Well Owner:	Philip Environmental
Well Type:	Resource Protection	Driller #:	Not Reported
Static Level:	0	Flow Rate (GPM):	0
Flow Type:	Not Reported	PSI:	0
Well Test:	Not Reported	Water Reclamation #:	9

T2668
ESE
1/2 - 1 Mile
Higher

WA WELLS WALOG1000256931

Database:	Ecology Well Logs	Well Log ID:	332126
Well Tag:	AGT758	Project Tag:	Not Reported
Notice of Intent #:	R058184	Date Received:	11-APR-02
Diameter:	0	Casing Depth:	42
Well Completion:	12-MAR-02	Well Owner:	Philip Environmental
Well Type:	Resource Protection	Driller #:	Not Reported
Static Level:	0	Flow Rate (GPM):	0
Flow Type:	Not Reported	PSI:	0
Well Test:	Not Reported	Water Reclamation #:	9

T2669
ESE
1/2 - 1 Mile
Higher

WA WELLS WALOG1000256946

Database:	Ecology Well Logs	Well Log ID:	332141
Well Tag:	Not Reported	Project Tag:	Not Reported
Notice of Intent #:	R061572	Date Received:	11-APR-02
Diameter:	0	Casing Depth:	32
Well Completion:	28-MAR-02	Well Owner:	Philip Georgetown Facility
Well Type:	Resource Protection	Driller #:	Not Reported
Static Level:	0	Flow Rate (GPM):	0
Flow Type:	Not Reported	PSI:	0
Well Test:	Not Reported	Water Reclamation #:	9

GEOCHECK® - PHYSICAL SETTING SOURCE MAP FINDINGS

Map ID
Direction
Distance
Elevation

Database EDR ID Number

T2670
ESE
1/2 - 1 Mile
Higher

WA WELLS WALOG1000256945

Database:	Ecology Well Logs	Well Log ID:	332140
Well Tag:	Not Reported	Project Tag:	Not Reported
Notice of Intent #:	S015560	Date Received:	11-APR-02
Diameter:	0	Casing Depth:	32
Well Completion:	28-MAR-02	Well Owner:	Philip Georgetown Facility
Well Type:	Resource Protection	Driller #:	Not Reported
Static Level:	0	Flow Rate (GPM):	0
Flow Type:	Not Reported	PSI:	0
Well Test:	Not Reported	Water Reclamation #:	9

T2671
ESE
1/2 - 1 Mile
Higher

WA WELLS WALOG1000257069

Database:	Ecology Well Logs	Well Log ID:	332264
Well Tag:	Not Reported	Project Tag:	Not Reported
Notice of Intent #:	S015560	Date Received:	11-APR-02
Diameter:	0	Casing Depth:	32
Well Completion:	28-MAR-02	Well Owner:	Philip Georgetown Facility
Well Type:	Resource Protection	Driller #:	Not Reported
Static Level:	0	Flow Rate (GPM):	0
Flow Type:	Not Reported	PSI:	0
Well Test:	Not Reported	Water Reclamation #:	9

T2672
ESE
1/2 - 1 Mile
Higher

WA WELLS WALOG1000259145

Database:	Ecology Well Logs	Well Log ID:	334410
Well Tag:	AHB158	Project Tag:	Not Reported
Notice of Intent #:	R061947	Date Received:	30-MAY-02
Diameter:	0	Casing Depth:	36
Well Completion:	06-MAY-02	Well Owner:	Philip Georgetown Facility
Well Type:	Resource Protection	Driller #:	Not Reported
Static Level:	0	Flow Rate (GPM):	0
Flow Type:	Not Reported	PSI:	0
Well Test:	Not Reported	Water Reclamation #:	9

T2673
ESE
1/2 - 1 Mile
Higher

WA WELLS WALOG1000259144

Database:	Ecology Well Logs	Well Log ID:	334409
Well Tag:	AHB116	Project Tag:	Not Reported
Notice of Intent #:	R061947	Date Received:	30-MAY-02
Diameter:	0	Casing Depth:	70.2

GEOCHECK® - PHYSICAL SETTING SOURCE MAP FINDINGS

Well Completion:	06-MAY-02	Well Owner:	Philip Georgetown Facility
Well Type:	Resource Protection	Driller #:	Not Reported
Static Level:	0	Flow Rate (GPM):	0
Flow Type:	Not Reported	PSI:	0
Well Test:	Not Reported	Water Reclamation #:	9

T2674
ESE
1/2 - 1 Mile
Higher

WA WELLS WALOG1000256944

Database:	Ecology Well Logs	Well Log ID:	332139
Well Tag:	Not Reported	Project Tag:	Not Reported
Notice of Intent #:	S015560	Date Received:	11-APR-02
Diameter:	0	Casing Depth:	32
Well Completion:	28-MAR-02	Well Owner:	Philip Georgetown Facility
Well Type:	Resource Protection	Driller #:	Not Reported
Static Level:	0	Flow Rate (GPM):	0
Flow Type:	Not Reported	PSI:	0
Well Test:	Not Reported	Water Reclamation #:	9

T2675
ESE
1/2 - 1 Mile
Higher

WA WELLS WALOG1000256940

Database:	Ecology Well Logs	Well Log ID:	332135
Well Tag:	Not Reported	Project Tag:	Not Reported
Notice of Intent #:	S015560	Date Received:	11-APR-02
Diameter:	0	Casing Depth:	32
Well Completion:	28-MAR-02	Well Owner:	Philip Georgetown Facility
Well Type:	Resource Protection	Driller #:	Not Reported
Static Level:	0	Flow Rate (GPM):	0
Flow Type:	Not Reported	PSI:	0
Well Test:	Not Reported	Water Reclamation #:	9

T2676
ESE
1/2 - 1 Mile
Higher

WA WELLS WALOG1000256939

Database:	Ecology Well Logs	Well Log ID:	332134
Well Tag:	Not Reported	Project Tag:	Not Reported
Notice of Intent #:	S015560	Date Received:	11-APR-02
Diameter:	0	Casing Depth:	32
Well Completion:	28-MAR-02	Well Owner:	Philip Georgetown Facility
Well Type:	Resource Protection	Driller #:	Not Reported
Static Level:	0	Flow Rate (GPM):	0
Flow Type:	Not Reported	PSI:	0
Well Test:	Not Reported	Water Reclamation #:	9

GEOCHECK® - PHYSICAL SETTING SOURCE MAP FINDINGS

Map ID
Direction
Distance
Elevation

Database EDR ID Number

T2677
ESE
1/2 - 1 Mile
Higher

WA WELLS WALOG1000256941

Database:	Ecology Well Logs	Well Log ID:	332136
Well Tag:	Not Reported	Project Tag:	Not Reported
Notice of Intent #:	S015560	Date Received:	11-APR-02
Diameter:	0	Casing Depth:	32
Well Completion:	28-MAR-02	Well Owner:	Philip Georgetown Facility
Well Type:	Resource Protection	Driller #:	Not Reported
Static Level:	0	Flow Rate (GPM):	0
Flow Type:	Not Reported	PSI:	0
Well Test:	Not Reported	Water Reclamation #:	9

T2678
ESE
1/2 - 1 Mile
Higher

WA WELLS WALOG1000256943

Database:	Ecology Well Logs	Well Log ID:	332138
Well Tag:	Not Reported	Project Tag:	Not Reported
Notice of Intent #:	S015560	Date Received:	11-APR-02
Diameter:	0	Casing Depth:	32
Well Completion:	28-MAR-02	Well Owner:	Philip Georgetown Facility
Well Type:	Resource Protection	Driller #:	Not Reported
Static Level:	0	Flow Rate (GPM):	0
Flow Type:	Not Reported	PSI:	0
Well Test:	Not Reported	Water Reclamation #:	9

T2679
ESE
1/2 - 1 Mile
Higher

WA WELLS WALOG1000256942

Database:	Ecology Well Logs	Well Log ID:	332137
Well Tag:	Not Reported	Project Tag:	Not Reported
Notice of Intent #:	S015560	Date Received:	11-APR-02
Diameter:	0	Casing Depth:	32
Well Completion:	28-MAR-02	Well Owner:	Philip Georgetown Facility
Well Type:	Resource Protection	Driller #:	Not Reported
Static Level:	0	Flow Rate (GPM):	0
Flow Type:	Not Reported	PSI:	0
Well Test:	Not Reported	Water Reclamation #:	9

T2680
ESE
1/2 - 1 Mile
Higher

WA WELLS WALOG1000256910

Database:	Ecology Well Logs	Well Log ID:	332105
Well Tag:	AGT745	Project Tag:	Not Reported
Notice of Intent #:	R058184	Date Received:	11-APR-02
Diameter:	0	Casing Depth:	63

GEOCHECK® - PHYSICAL SETTING SOURCE MAP FINDINGS

Well Completion:	05-MAR-02	Well Owner:	Philip Environmental
Well Type:	Resource Protection	Driller #:	Not Reported
Static Level:	0	Flow Rate (GPM):	0
Flow Type:	Not Reported	PSI:	0
Well Test:	Not Reported	Water Reclamation #:	9

T2681
ESE
1/2 - 1 Mile
Higher

WA WELLS WALOG1000256909

Database:	Ecology Well Logs	Well Log ID:	332104
Well Tag:	AGT744	Project Tag:	Not Reported
Notice of Intent #:	R058184	Date Received:	11-APR-02
Diameter:	0	Casing Depth:	16
Well Completion:	05-MAR-02	Well Owner:	Philip Environmental
Well Type:	Resource Protection	Driller #:	Not Reported
Static Level:	0	Flow Rate (GPM):	0
Flow Type:	Not Reported	PSI:	0
Well Test:	Not Reported	Water Reclamation #:	9

T2682
ESE
1/2 - 1 Mile
Higher

WA WELLS WALOG1000256912

Database:	Ecology Well Logs	Well Log ID:	332107
Well Tag:	AGT770	Project Tag:	Not Reported
Notice of Intent #:	R058184	Date Received:	11-APR-02
Diameter:	0	Casing Depth:	73
Well Completion:	19-MAR-02	Well Owner:	Philip Environmental
Well Type:	Resource Protection	Driller #:	Not Reported
Static Level:	0	Flow Rate (GPM):	0
Flow Type:	Not Reported	PSI:	0
Well Test:	Not Reported	Water Reclamation #:	9

T2683
ESE
1/2 - 1 Mile
Higher

WA WELLS WALOG1000256914

Database:	Ecology Well Logs	Well Log ID:	332109
Well Tag:	AHA704	Project Tag:	Not Reported
Notice of Intent #:	R058184	Date Received:	11-APR-02
Diameter:	0	Casing Depth:	17.6
Well Completion:	20-MAR-02	Well Owner:	Philip Environmental
Well Type:	Resource Protection	Driller #:	Not Reported
Static Level:	0	Flow Rate (GPM):	0
Flow Type:	Not Reported	PSI:	0
Well Test:	Not Reported	Water Reclamation #:	9

GEOCHECK® - PHYSICAL SETTING SOURCE MAP FINDINGS

Map ID
Direction
Distance
Elevation

Database EDR ID Number

T2684
ESE
1/2 - 1 Mile
Higher

WA WELLS WALOG1000256913

Database:	Ecology Well Logs	Well Log ID:	332108
Well Tag:	AHA707	Project Tag:	Not Reported
Notice of Intent #:	R058184	Date Received:	11-APR-02
Diameter:	0	Casing Depth:	95
Well Completion:	20-MAR-02	Well Owner:	Philip Environmental
Well Type:	Resource Protection	Driller #:	Not Reported
Static Level:	0	Flow Rate (GPM):	0
Flow Type:	Not Reported	PSI:	0
Well Test:	Not Reported	Water Reclamation #:	9

T2685
ESE
1/2 - 1 Mile
Higher

WA WELLS WALOG1000256908

Database:	Ecology Well Logs	Well Log ID:	332103
Well Tag:	AGT743	Project Tag:	Not Reported
Notice of Intent #:	R058184	Date Received:	11-APR-02
Diameter:	0	Casing Depth:	42
Well Completion:	05-MAR-02	Well Owner:	Philip Environmental
Well Type:	Resource Protection	Driller #:	Not Reported
Static Level:	0	Flow Rate (GPM):	0
Flow Type:	Not Reported	PSI:	0
Well Test:	Not Reported	Water Reclamation #:	9

T2686
ESE
1/2 - 1 Mile
Higher

WA WELLS WALOG1000256904

Database:	Ecology Well Logs	Well Log ID:	332099
Well Tag:	AGT763	Project Tag:	Not Reported
Notice of Intent #:	R058184	Date Received:	11-APR-02
Diameter:	0	Casing Depth:	16
Well Completion:	14-MAR-02	Well Owner:	Philip Environmental
Well Type:	Resource Protection	Driller #:	Not Reported
Static Level:	0	Flow Rate (GPM):	0
Flow Type:	Not Reported	PSI:	0
Well Test:	Not Reported	Water Reclamation #:	9

T2687
ESE
1/2 - 1 Mile
Higher

WA WELLS WALOG1000256903

Database:	Ecology Well Logs	Well Log ID:	332098
Well Tag:	AGT762	Project Tag:	Not Reported
Notice of Intent #:	R058184	Date Received:	11-APR-02
Diameter:	0	Casing Depth:	16

GEOCHECK® - PHYSICAL SETTING SOURCE MAP FINDINGS

Well Completion:	13-MAR-02	Well Owner:	Philip Environmental
Well Type:	Resource Protection	Driller #:	Not Reported
Static Level:	0	Flow Rate (GPM):	0
Flow Type:	Not Reported	PSI:	0
Well Test:	Not Reported	Water Reclamation #:	9

T2688
ESE
1/2 - 1 Mile
Higher

WA WELLS WALOG1000256905

Database:	Ecology Well Logs	Well Log ID:	332100
Well Tag:	AGT764	Project Tag:	Not Reported
Notice of Intent #:	R058184	Date Received:	11-APR-02
Diameter:	0	Casing Depth:	42
Well Completion:	14-MAR-02	Well Owner:	Philip Environmental
Well Type:	Resource Protection	Driller #:	Not Reported
Static Level:	0	Flow Rate (GPM):	0
Flow Type:	Not Reported	PSI:	0
Well Test:	Not Reported	Water Reclamation #:	9

T2689
ESE
1/2 - 1 Mile
Higher

WA WELLS WALOG1000256907

Database:	Ecology Well Logs	Well Log ID:	332102
Well Tag:	AGT742	Project Tag:	Not Reported
Notice of Intent #:	R058184	Date Received:	11-APR-02
Diameter:	0	Casing Depth:	16
Well Completion:	05-MAR-02	Well Owner:	Philip Environmental
Well Type:	Resource Protection	Driller #:	Not Reported
Static Level:	0	Flow Rate (GPM):	0
Flow Type:	Not Reported	PSI:	0
Well Test:	Not Reported	Water Reclamation #:	9

T2690
ESE
1/2 - 1 Mile
Higher

WA WELLS WALOG1000256906

Database:	Ecology Well Logs	Well Log ID:	332101
Well Tag:	AGT765	Project Tag:	Not Reported
Notice of Intent #:	R058184	Date Received:	11-APR-02
Diameter:	0	Casing Depth:	52
Well Completion:	14-MAR-02	Well Owner:	Philip Environmental
Well Type:	Resource Protection	Driller #:	Not Reported
Static Level:	0	Flow Rate (GPM):	0
Flow Type:	Not Reported	PSI:	0
Well Test:	Not Reported	Water Reclamation #:	9

GEOCHECK® - PHYSICAL SETTING SOURCE MAP FINDINGS

Map ID
Direction
Distance
Elevation

Database EDR ID Number

T2691
ESE
1/2 - 1 Mile
Higher

WA WELLS WALOG1000256924

Database:	Ecology Well Logs	Well Log ID:	332119
Well Tag:	AGT751	Project Tag:	Not Reported
Notice of Intent #:	R058184	Date Received:	11-APR-02
Diameter:	0	Casing Depth:	42
Well Completion:	07-MAR-02	Well Owner:	Philip Environmental
Well Type:	Resource Protection	Driller #:	Not Reported
Static Level:	0	Flow Rate (GPM):	0
Flow Type:	Not Reported	PSI:	0
Well Test:	Not Reported	Water Reclamation #:	9

T2692
ESE
1/2 - 1 Mile
Higher

WA WELLS WALOG1000256923

Database:	Ecology Well Logs	Well Log ID:	332118
Well Tag:	AGT750	Project Tag:	Not Reported
Notice of Intent #:	R058184	Date Received:	11-APR-02
Diameter:	0	Casing Depth:	73
Well Completion:	07-MAR-02	Well Owner:	Philip Environmental
Well Type:	Resource Protection	Driller #:	Not Reported
Static Level:	0	Flow Rate (GPM):	0
Flow Type:	Not Reported	PSI:	0
Well Test:	Not Reported	Water Reclamation #:	9

T2693
ESE
1/2 - 1 Mile
Higher

WA WELLS WALOG1000256925

Database:	Ecology Well Logs	Well Log ID:	332120
Well Tag:	AGT752	Project Tag:	Not Reported
Notice of Intent #:	R058184	Date Received:	11-APR-02
Diameter:	0	Casing Depth:	16
Well Completion:	07-MAR-02	Well Owner:	Philip Environmental
Well Type:	Resource Protection	Driller #:	Not Reported
Static Level:	0	Flow Rate (GPM):	0
Flow Type:	Not Reported	PSI:	0
Well Test:	Not Reported	Water Reclamation #:	9

T2694
ESE
1/2 - 1 Mile
Higher

WA WELLS WALOG1000256927

Database:	Ecology Well Logs	Well Log ID:	332122
Well Tag:	AGT754	Project Tag:	Not Reported
Notice of Intent #:	R058184	Date Received:	11-APR-02
Diameter:	0	Casing Depth:	43

GEOCHECK® - PHYSICAL SETTING SOURCE MAP FINDINGS

Well Completion:	11-MAR-02	Well Owner:	Philip Environmental
Well Type:	Resource Protection	Driller #:	Not Reported
Static Level:	0	Flow Rate (GPM):	0
Flow Type:	Not Reported	PSI:	0
Well Test:	Not Reported	Water Reclamation #:	9

T2695
ESE
1/2 - 1 Mile
Higher

WA WELLS WALOG1000256926

Database:	Ecology Well Logs	Well Log ID:	332121
Well Tag:	AGT753	Project Tag:	Not Reported
Notice of Intent #:	R058184	Date Received:	11-APR-02
Diameter:	0	Casing Depth:	16
Well Completion:	11-MAR-02	Well Owner:	Philip Environmental
Well Type:	Resource Protection	Driller #:	Not Reported
Static Level:	0	Flow Rate (GPM):	0
Flow Type:	Not Reported	PSI:	0
Well Test:	Not Reported	Water Reclamation #:	9

T2696
ESE
1/2 - 1 Mile
Higher

WA WELLS WALOG1000256922

Database:	Ecology Well Logs	Well Log ID:	332117
Well Tag:	AGT749	Project Tag:	Not Reported
Notice of Intent #:	R058184	Date Received:	11-APR-02
Diameter:	0	Casing Depth:	42
Well Completion:	06-MAR-02	Well Owner:	Philip Environmental
Well Type:	Resource Protection	Driller #:	Not Reported
Static Level:	0	Flow Rate (GPM):	0
Flow Type:	Not Reported	PSI:	0
Well Test:	Not Reported	Water Reclamation #:	9

T2697
ESE
1/2 - 1 Mile
Higher

WA WELLS WALOG1000256916

Database:	Ecology Well Logs	Well Log ID:	332111
Well Tag:	Not Reported	Project Tag:	Not Reported
Notice of Intent #:	S014973	Date Received:	08-APR-02
Diameter:	0	Casing Depth:	64
Well Completion:	01-MAR-02	Well Owner:	Philip Environmental
Well Type:	Resource Protection	Driller #:	Not Reported
Static Level:	0	Flow Rate (GPM):	0
Flow Type:	Not Reported	PSI:	0
Well Test:	Not Reported	Water Reclamation #:	9

GEOCHECK® - PHYSICAL SETTING SOURCE MAP FINDINGS

Map ID
Direction
Distance
Elevation

Database EDR ID Number

T2698
ESE
1/2 - 1 Mile
Higher

WA WELLS WALOG1000256915

Database:	Ecology Well Logs	Well Log ID:	332110
Well Tag:	AHA705	Project Tag:	Not Reported
Notice of Intent #:	R058184	Date Received:	11-APR-02
Diameter:	0	Casing Depth:	42
Well Completion:	20-MAR-02	Well Owner:	Philip Environmental
Well Type:	Resource Protection	Driller #:	Not Reported
Static Level:	0	Flow Rate (GPM):	0
Flow Type:	Not Reported	PSI:	0
Well Test:	Not Reported	Water Reclamation #:	9

T2699
ESE
1/2 - 1 Mile
Higher

WA WELLS WALOG1000256919

Database:	Ecology Well Logs	Well Log ID:	332114
Well Tag:	AGT746	Project Tag:	Not Reported
Notice of Intent #:	R058184	Date Received:	11-APR-02
Diameter:	0	Casing Depth:	16.5
Well Completion:	06-MAR-02	Well Owner:	Philip Environmental
Well Type:	Resource Protection	Driller #:	Not Reported
Static Level:	0	Flow Rate (GPM):	0
Flow Type:	Not Reported	PSI:	0
Well Test:	Not Reported	Water Reclamation #:	9

T2700
ESE
1/2 - 1 Mile
Higher

WA WELLS WALOG1000256921

Database:	Ecology Well Logs	Well Log ID:	332116
Well Tag:	AGT748	Project Tag:	Not Reported
Notice of Intent #:	R058184	Date Received:	11-APR-02
Diameter:	0	Casing Depth:	16
Well Completion:	06-MAR-02	Well Owner:	Philip Environmental
Well Type:	Resource Protection	Driller #:	Not Reported
Static Level:	0	Flow Rate (GPM):	0
Flow Type:	Not Reported	PSI:	0
Well Test:	Not Reported	Water Reclamation #:	9

T2701
ESE
1/2 - 1 Mile
Higher

WA WELLS WALOG1000256920

Database:	Ecology Well Logs	Well Log ID:	332115
Well Tag:	AGT747	Project Tag:	Not Reported
Notice of Intent #:	R058184	Date Received:	11-APR-02
Diameter:	0	Casing Depth:	42

GEOCHECK® - PHYSICAL SETTING SOURCE MAP FINDINGS

Well Completion:	06-MAR-02	Well Owner:	Philip Environmental
Well Type:	Resource Protection	Driller #:	Not Reported
Static Level:	0	Flow Rate (GPM):	0
Flow Type:	Not Reported	PSI:	0
Well Test:	Not Reported	Water Reclamation #:	9

T2702
ESE
1/2 - 1 Mile
Higher

WA WELLS WALOG1000259153

Database:	Ecology Well Logs	Well Log ID:	334418
Well Tag:	AHB184	Project Tag:	Not Reported
Notice of Intent #:	R061950	Date Received:	30-MAY-02
Diameter:	0	Casing Depth:	37
Well Completion:	08-MAY-02	Well Owner:	Philip Goergetown Facility
Well Type:	Resource Protection	Driller #:	Not Reported
Static Level:	0	Flow Rate (GPM):	0
Flow Type:	Not Reported	PSI:	0
Well Test:	Not Reported	Water Reclamation #:	9

T2703
ESE
1/2 - 1 Mile
Higher

WA WELLS WALOG1000265249

Database:	Ecology Well Logs	Well Log ID:	340886
Well Tag:	AHB121	Project Tag:	Not Reported
Notice of Intent #:	R061922	Date Received:	05-JUN-02
Diameter:	0	Casing Depth:	15
Well Completion:	24-APR-02	Well Owner:	Philip Environmental Inc
Well Type:	Resource Protection	Driller #:	Not Reported
Static Level:	0	Flow Rate (GPM):	0
Flow Type:	Not Reported	PSI:	0
Well Test:	Not Reported	Water Reclamation #:	9

T2704
ESE
1/2 - 1 Mile
Higher

WA WELLS WALOG1000265248

Database:	Ecology Well Logs	Well Log ID:	340885
Well Tag:	AHB120	Project Tag:	Not Reported
Notice of Intent #:	R061922	Date Received:	05-JUN-02
Diameter:	0	Casing Depth:	15
Well Completion:	25-APR-02	Well Owner:	Philip Environmental Inc
Well Type:	Resource Protection	Driller #:	Not Reported
Static Level:	0	Flow Rate (GPM):	0
Flow Type:	Not Reported	PSI:	0
Well Test:	Not Reported	Water Reclamation #:	9

GEOCHECK® - PHYSICAL SETTING SOURCE MAP FINDINGS

Map ID
Direction
Distance
Elevation

Database EDR ID Number

T2705
ESE
1/2 - 1 Mile
Higher

WA WELLS WALOG1000265250

Database:	Ecology Well Logs	Well Log ID:	340887
Well Tag:	Not Reported	Project Tag:	Not Reported
Notice of Intent #:	R061922	Date Received:	05-JUN-02
Diameter:	0	Casing Depth:	47
Well Completion:	25-APR-02	Well Owner:	Philip Environmental Inc
Well Type:	Resource Protection	Driller #:	Not Reported
Static Level:	0	Flow Rate (GPM):	0
Flow Type:	Not Reported	PSI:	0
Well Test:	Not Reported	Water Reclamation #:	9

T2706
ESE
1/2 - 1 Mile
Higher

WA WELLS WALOG1000280558

Database:	Ecology Well Logs	Well Log ID:	359043
Well Tag:	Not Reported	Project Tag:	Not Reported
Notice of Intent #:	E004702	Date Received:	01-MAY-03
Diameter:	2	Casing Depth:	30
Well Completion:	10-APR-03	Well Owner:	Philip Georgetown
Well Type:	Resource Protection	Driller #:	Not Reported
Static Level:	0	Flow Rate (GPM):	0
Flow Type:	Not Reported	PSI:	0
Well Test:	Not Reported	Water Reclamation #:	9

T2707
ESE
1/2 - 1 Mile
Higher

WA WELLS WALOG1000280557

Database:	Ecology Well Logs	Well Log ID:	359042
Well Tag:	Not Reported	Project Tag:	Not Reported
Notice of Intent #:	E004702	Date Received:	01-MAY-03
Diameter:	2	Casing Depth:	30
Well Completion:	10-APR-03	Well Owner:	Philip Georgetown
Well Type:	Resource Protection	Driller #:	Not Reported
Static Level:	0	Flow Rate (GPM):	0
Flow Type:	Not Reported	PSI:	0
Well Test:	Not Reported	Water Reclamation #:	9

T2708
ESE
1/2 - 1 Mile
Higher

WA WELLS WALOG1000265246

Database:	Ecology Well Logs	Well Log ID:	340882
Well Tag:	AHB119	Project Tag:	Not Reported
Notice of Intent #:	R061922	Date Received:	05-JUN-02
Diameter:	0	Casing Depth:	15

GEOCHECK® - PHYSICAL SETTING SOURCE MAP FINDINGS

Well Completion:	24-APR-02	Well Owner:	Philip Environmental Inc
Well Type:	Resource Protection	Driller #:	Not Reported
Static Level:	0	Flow Rate (GPM):	0
Flow Type:	Not Reported	PSI:	0
Well Test:	Not Reported	Water Reclamation #:	9

T2709
ESE
1/2 - 1 Mile
Higher

WA WELLS WALOG1000263030

Database:	Ecology Well Logs	Well Log ID:	338499
Well Tag:	Not Reported	Project Tag:	Not Reported
Notice of Intent #:	S016205	Date Received:	21-AUG-02
Diameter:	0	Casing Depth:	69
Well Completion:	31-JUL-02	Well Owner:	Philip Environmental
Well Type:	Resource Protection	Driller #:	Not Reported
Static Level:	0	Flow Rate (GPM):	0
Flow Type:	Not Reported	PSI:	0
Well Test:	Not Reported	Water Reclamation #:	9

T2710
ESE
1/2 - 1 Mile
Higher

WA WELLS WALOG1000263029

Database:	Ecology Well Logs	Well Log ID:	338498
Well Tag:	Not Reported	Project Tag:	Not Reported
Notice of Intent #:	S016205	Date Received:	21-AUG-02
Diameter:	0	Casing Depth:	69
Well Completion:	31-JUL-02	Well Owner:	Philip Environmental
Well Type:	Resource Protection	Driller #:	Not Reported
Static Level:	0	Flow Rate (GPM):	0
Flow Type:	Not Reported	PSI:	0
Well Test:	Not Reported	Water Reclamation #:	9

T2711
ESE
1/2 - 1 Mile
Higher

WA WELLS WALOG1000263031

Database:	Ecology Well Logs	Well Log ID:	338500
Well Tag:	Not Reported	Project Tag:	Not Reported
Notice of Intent #:	S016205	Date Received:	21-AUG-02
Diameter:	0	Casing Depth:	69
Well Completion:	31-JUL-02	Well Owner:	Philip Environmental
Well Type:	Resource Protection	Driller #:	Not Reported
Static Level:	0	Flow Rate (GPM):	0
Flow Type:	Not Reported	PSI:	0
Well Test:	Not Reported	Water Reclamation #:	9

GEOCHECK® - PHYSICAL SETTING SOURCE MAP FINDINGS

Map ID
Direction
Distance
Elevation

Database EDR ID Number

T2712
ESE
1/2 - 1 Mile
Higher

WA WELLS WALOG1000264067

Database:	Ecology Well Logs	Well Log ID:	339591
Well Tag:	Not Reported	Project Tag:	Not Reported
Notice of Intent #:	R058080	Date Received:	30-AUG-02
Diameter:	0	Casing Depth:	12
Well Completion:	21-AUG-02	Well Owner:	Philip Georgetown Facility
Well Type:	Resource Protection	Driller #:	Not Reported
Static Level:	0	Flow Rate (GPM):	0
Flow Type:	Not Reported	PSI:	0
Well Test:	Not Reported	Water Reclamation #:	9

T2713
ESE
1/2 - 1 Mile
Higher

WA WELLS WALOG1000263032

Database:	Ecology Well Logs	Well Log ID:	338501
Well Tag:	Not Reported	Project Tag:	Not Reported
Notice of Intent #:	R062885	Date Received:	21-AUG-02
Diameter:	0	Casing Depth:	72
Well Completion:	31-JUL-02	Well Owner:	Philip Georgetown Facility
Well Type:	Resource Protection	Driller #:	Not Reported
Static Level:	0	Flow Rate (GPM):	0
Flow Type:	Not Reported	PSI:	0
Well Test:	Not Reported	Water Reclamation #:	9

T2714
ESE
1/2 - 1 Mile
Higher

WA WELLS WALOG1000280566

Database:	Ecology Well Logs	Well Log ID:	359051
Well Tag:	Not Reported	Project Tag:	Not Reported
Notice of Intent #:	E004702	Date Received:	01-MAY-03
Diameter:	2	Casing Depth:	10
Well Completion:	10-APR-03	Well Owner:	Philip Georgetown
Well Type:	Resource Protection	Driller #:	Not Reported
Static Level:	0	Flow Rate (GPM):	0
Flow Type:	Not Reported	PSI:	0
Well Test:	Not Reported	Water Reclamation #:	9

T2715
ESE
1/2 - 1 Mile
Higher

WA WELLS WALOG1000280565

Database:	Ecology Well Logs	Well Log ID:	359050
Well Tag:	Not Reported	Project Tag:	Not Reported
Notice of Intent #:	E004702	Date Received:	01-MAY-03
Diameter:	2	Casing Depth:	10

GEOCHECK® - PHYSICAL SETTING SOURCE MAP FINDINGS

Well Completion:	10-APR-03	Well Owner:	Philip Georgetown
Well Type:	Resource Protection	Driller #:	Not Reported
Static Level:	0	Flow Rate (GPM):	0
Flow Type:	Not Reported	PSI:	0
Well Test:	Not Reported	Water Reclamation #:	9

T2716
ESE
1/2 - 1 Mile
Higher

WA WELLS WALOG1000282235

Database:	Ecology Well Logs	Well Log ID:	361212
Well Tag:	Not Reported	Project Tag:	Not Reported
Notice of Intent #:	S022207	Date Received:	28-MAY-03
Diameter:	9	Casing Depth:	80
Well Completion:	05-MAY-03	Well Owner:	Philip - Georgetown Urs Corp
Well Type:	Resource Protection	Driller #:	Not Reported
Static Level:	0	Flow Rate (GPM):	0
Flow Type:	Not Reported	PSI:	0
Well Test:	Not Reported	Water Reclamation #:	9

T2717
ESE
1/2 - 1 Mile
Higher

WA WELLS WALOG1000282237

Database:	Ecology Well Logs	Well Log ID:	361214
Well Tag:	Not Reported	Project Tag:	Not Reported
Notice of Intent #:	S022207	Date Received:	28-MAY-03
Diameter:	9	Casing Depth:	87
Well Completion:	05-MAY-03	Well Owner:	Philip - Georgetown Urs Corp
Well Type:	Resource Protection	Driller #:	Not Reported
Static Level:	0	Flow Rate (GPM):	0
Flow Type:	Not Reported	PSI:	0
Well Test:	Not Reported	Water Reclamation #:	9

T2718
ESE
1/2 - 1 Mile
Higher

WA WELLS WALOG1000282236

Database:	Ecology Well Logs	Well Log ID:	361213
Well Tag:	Not Reported	Project Tag:	Not Reported
Notice of Intent #:	S022207	Date Received:	28-MAY-03
Diameter:	9	Casing Depth:	86
Well Completion:	05-MAY-03	Well Owner:	Philip - Georgetown Urs Corp
Well Type:	Resource Protection	Driller #:	Not Reported
Static Level:	0	Flow Rate (GPM):	0
Flow Type:	Not Reported	PSI:	0
Well Test:	Not Reported	Water Reclamation #:	9

GEOCHECK® - PHYSICAL SETTING SOURCE MAP FINDINGS

Map ID
Direction
Distance
Elevation

Database EDR ID Number

T2719
ESE
1/2 - 1 Mile
Higher

WA WELLS WALOG1000280564

Database:	Ecology Well Logs	Well Log ID:	359049
Well Tag:	Not Reported	Project Tag:	Not Reported
Notice of Intent #:	E004702	Date Received:	01-MAY-03
Diameter:	2	Casing Depth:	10
Well Completion:	10-APR-03	Well Owner:	Philip Georgetown
Well Type:	Resource Protection	Driller #:	Not Reported
Static Level:	0	Flow Rate (GPM):	0
Flow Type:	Not Reported	PSI:	0
Well Test:	Not Reported	Water Reclamation #:	9

T2720
ESE
1/2 - 1 Mile
Higher

WA WELLS WALOG1000280560

Database:	Ecology Well Logs	Well Log ID:	359045
Well Tag:	Not Reported	Project Tag:	Not Reported
Notice of Intent #:	E004702	Date Received:	01-MAY-03
Diameter:	2	Casing Depth:	30
Well Completion:	10-APR-03	Well Owner:	Philip Georgetown
Well Type:	Resource Protection	Driller #:	Not Reported
Static Level:	0	Flow Rate (GPM):	0
Flow Type:	Not Reported	PSI:	0
Well Test:	Not Reported	Water Reclamation #:	9

T2721
ESE
1/2 - 1 Mile
Higher

WA WELLS WALOG1000280559

Database:	Ecology Well Logs	Well Log ID:	359044
Well Tag:	Not Reported	Project Tag:	Not Reported
Notice of Intent #:	E004702	Date Received:	01-MAY-03
Diameter:	2	Casing Depth:	30
Well Completion:	10-APR-03	Well Owner:	Philip Georgetown
Well Type:	Resource Protection	Driller #:	Not Reported
Static Level:	0	Flow Rate (GPM):	0
Flow Type:	Not Reported	PSI:	0
Well Test:	Not Reported	Water Reclamation #:	9

T2722
ESE
1/2 - 1 Mile
Higher

WA WELLS WALOG1000280561

Database:	Ecology Well Logs	Well Log ID:	359046
Well Tag:	Not Reported	Project Tag:	Not Reported
Notice of Intent #:	E004702	Date Received:	01-MAY-03
Diameter:	2	Casing Depth:	10

GEOCHECK® - PHYSICAL SETTING SOURCE MAP FINDINGS

Well Completion:	10-APR-03	Well Owner:	Philip Georgetown
Well Type:	Resource Protection	Driller #:	Not Reported
Static Level:	0	Flow Rate (GPM):	0
Flow Type:	Not Reported	PSI:	0
Well Test:	Not Reported	Water Reclamation #:	9

T2723
ESE
1/2 - 1 Mile
Higher

WA WELLS WALOG1000280563

Database:	Ecology Well Logs	Well Log ID:	359048
Well Tag:	Not Reported	Project Tag:	Not Reported
Notice of Intent #:	E004702	Date Received:	01-MAY-03
Diameter:	2	Casing Depth:	10
Well Completion:	10-APR-03	Well Owner:	Philip Georgetown
Well Type:	Resource Protection	Driller #:	Not Reported
Static Level:	0	Flow Rate (GPM):	0
Flow Type:	Not Reported	PSI:	0
Well Test:	Not Reported	Water Reclamation #:	9

T2724
ESE
1/2 - 1 Mile
Higher

WA WELLS WALOG1000280562

Database:	Ecology Well Logs	Well Log ID:	359047
Well Tag:	Not Reported	Project Tag:	Not Reported
Notice of Intent #:	E004702	Date Received:	01-MAY-03
Diameter:	2	Casing Depth:	10
Well Completion:	10-APR-03	Well Owner:	Philip Georgetown
Well Type:	Resource Protection	Driller #:	Not Reported
Static Level:	0	Flow Rate (GPM):	0
Flow Type:	Not Reported	PSI:	0
Well Test:	Not Reported	Water Reclamation #:	9

T2725
ESE
1/2 - 1 Mile
Higher

WA WELLS WALOG1000261833

Database:	Ecology Well Logs	Well Log ID:	337210
Well Tag:	Not Reported	Project Tag:	Not Reported
Notice of Intent #:	R061694	Date Received:	29-JUL-02
Diameter:	0	Casing Depth:	60
Well Completion:	03-JUN-02	Well Owner:	Philip Environmental
Well Type:	Resource Protection	Driller #:	Not Reported
Static Level:	0	Flow Rate (GPM):	0
Flow Type:	Not Reported	PSI:	0
Well Test:	Not Reported	Water Reclamation #:	9

GEOCHECK® - PHYSICAL SETTING SOURCE MAP FINDINGS

Map ID
Direction
Distance
Elevation

Database EDR ID Number

T2726
ESE
1/2 - 1 Mile
Higher

WA WELLS WALOG1000261806

Database:	Ecology Well Logs	Well Log ID:	337183
Well Tag:	Not Reported	Project Tag:	Not Reported
Notice of Intent #:	S015713	Date Received:	01-AUG-02
Diameter:	0	Casing Depth:	60
Well Completion:	28-JUN-02	Well Owner:	Philip Georgetown Facility
Well Type:	Resource Protection	Driller #:	Not Reported
Static Level:	0	Flow Rate (GPM):	0
Flow Type:	Not Reported	PSI:	0
Well Test:	Not Reported	Water Reclamation #:	9

T2727
ESE
1/2 - 1 Mile
Higher

WA WELLS WALOG1000261901

Database:	Ecology Well Logs	Well Log ID:	337278
Well Tag:	Not Reported	Project Tag:	Not Reported
Notice of Intent #:	S015488	Date Received:	29-JUL-02
Diameter:	0	Casing Depth:	57
Well Completion:	03-JUN-02	Well Owner:	Philip Environmental
Well Type:	Resource Protection	Driller #:	Not Reported
Static Level:	0	Flow Rate (GPM):	0
Flow Type:	Not Reported	PSI:	0
Well Test:	Not Reported	Water Reclamation #:	9

T2728
ESE
1/2 - 1 Mile
Higher

WA WELLS WALOG1000261903

Database:	Ecology Well Logs	Well Log ID:	337280
Well Tag:	Not Reported	Project Tag:	Not Reported
Notice of Intent #:	S015488	Date Received:	29-JUL-02
Diameter:	0	Casing Depth:	57
Well Completion:	03-JUN-02	Well Owner:	Philip Environmental
Well Type:	Resource Protection	Driller #:	Not Reported
Static Level:	0	Flow Rate (GPM):	0
Flow Type:	Not Reported	PSI:	0
Well Test:	Not Reported	Water Reclamation #:	9

T2729
ESE
1/2 - 1 Mile
Higher

WA WELLS WALOG1000261902

Database:	Ecology Well Logs	Well Log ID:	337279
Well Tag:	Not Reported	Project Tag:	Not Reported
Notice of Intent #:	S015488	Date Received:	29-JUL-02
Diameter:	0	Casing Depth:	57

GEOCHECK® - PHYSICAL SETTING SOURCE MAP FINDINGS

Well Completion:	03-JUN-02	Well Owner:	Philip Environmental
Well Type:	Resource Protection	Driller #:	Not Reported
Static Level:	0	Flow Rate (GPM):	0
Flow Type:	Not Reported	PSI:	0
Well Test:	Not Reported	Water Reclamation #:	9

T2730
ESE
1/2 - 1 Mile
Higher

WA WELLS WALOG1000261805

Database:	Ecology Well Logs	Well Log ID:	337182
Well Tag:	Not Reported	Project Tag:	Not Reported
Notice of Intent #:	S015713	Date Received:	01-AUG-02
Diameter:	0	Casing Depth:	65
Well Completion:	28-JUN-02	Well Owner:	Philip Georgetown Facility
Well Type:	Resource Protection	Driller #:	Not Reported
Static Level:	0	Flow Rate (GPM):	0
Flow Type:	Not Reported	PSI:	0
Well Test:	Not Reported	Water Reclamation #:	9

T2731
ESE
1/2 - 1 Mile
Higher

WA WELLS WALOG1000259251

Database:	Ecology Well Logs	Well Log ID:	334517
Well Tag:	Not Reported	Project Tag:	Not Reported
Notice of Intent #:	S015468	Date Received:	05-JUN-02
Diameter:	0	Casing Depth:	82
Well Completion:	25-APR-02	Well Owner:	Philip Environmental
Well Type:	Resource Protection	Driller #:	Not Reported
Static Level:	0	Flow Rate (GPM):	0
Flow Type:	Not Reported	PSI:	0
Well Test:	Not Reported	Water Reclamation #:	9

T2732
ESE
1/2 - 1 Mile
Higher

WA WELLS WALOG1000259154

Database:	Ecology Well Logs	Well Log ID:	334419
Well Tag:	AHB183	Project Tag:	Not Reported
Notice of Intent #:	R061950	Date Received:	30-MAY-02
Diameter:	0	Casing Depth:	37
Well Completion:	08-MAY-02	Well Owner:	Philip Georgetown Facility
Well Type:	Resource Protection	Driller #:	Not Reported
Static Level:	0	Flow Rate (GPM):	0
Flow Type:	Not Reported	PSI:	0
Well Test:	Not Reported	Water Reclamation #:	9

GEOCHECK® - PHYSICAL SETTING SOURCE MAP FINDINGS

Map ID
Direction
Distance
Elevation

Database EDR ID Number

T2733
ESE
1/2 - 1 Mile
Higher

WA WELLS WALOG1000261584

Database:	Ecology Well Logs	Well Log ID:	336961
Well Tag:	Not Reported	Project Tag:	Not Reported
Notice of Intent #:	S015713	Date Received:	01-AUG-02
Diameter:	0	Casing Depth:	68
Well Completion:	28-JUN-02	Well Owner:	Philip Georgetown Facility
Well Type:	Resource Protection	Driller #:	Not Reported
Static Level:	0	Flow Rate (GPM):	0
Flow Type:	Not Reported	PSI:	0
Well Test:	Not Reported	Water Reclamation #:	9

T2734
ESE
1/2 - 1 Mile
Higher

WA WELLS WALOG1000261804

Database:	Ecology Well Logs	Well Log ID:	337181
Well Tag:	Not Reported	Project Tag:	Not Reported
Notice of Intent #:	S015713	Date Received:	01-AUG-02
Diameter:	0	Casing Depth:	75
Well Completion:	28-JUN-02	Well Owner:	Philip Georgetown Facility
Well Type:	Resource Protection	Driller #:	Not Reported
Static Level:	0	Flow Rate (GPM):	0
Flow Type:	Not Reported	PSI:	0
Well Test:	Not Reported	Water Reclamation #:	9

T2735
ESE
1/2 - 1 Mile
Higher

WA WELLS WALOG1000261803

Database:	Ecology Well Logs	Well Log ID:	337180
Well Tag:	Not Reported	Project Tag:	Not Reported
Notice of Intent #:	S015713	Date Received:	01-AUG-02
Diameter:	0	Casing Depth:	80
Well Completion:	28-JUN-02	Well Owner:	Philip Georgetown Facility
Well Type:	Resource Protection	Driller #:	Not Reported
Static Level:	0	Flow Rate (GPM):	0
Flow Type:	Not Reported	PSI:	0
Well Test:	Not Reported	Water Reclamation #:	9

T2736
ESE
1/2 - 1 Mile
Higher

WA WELLS WALOG1000261911

Database:	Ecology Well Logs	Well Log ID:	337288
Well Tag:	Not Reported	Project Tag:	Not Reported
Notice of Intent #:	S015488	Date Received:	29-JUL-02
Diameter:	0	Casing Depth:	57

GEOCHECK® - PHYSICAL SETTING SOURCE MAP FINDINGS

Well Completion:	03-JUN-02	Well Owner:	Philip Environmental
Well Type:	Resource Protection	Driller #:	Not Reported
Static Level:	0	Flow Rate (GPM):	0
Flow Type:	Not Reported	PSI:	0
Well Test:	Not Reported	Water Reclamation #:	9

T2737
ESE
1/2 - 1 Mile
Higher

WA WELLS WALOG1000261910

Database:	Ecology Well Logs	Well Log ID:	337287
Well Tag:	Not Reported	Project Tag:	Not Reported
Notice of Intent #:	S015488	Date Received:	29-JUL-02
Diameter:	0	Casing Depth:	57
Well Completion:	03-JUN-02	Well Owner:	Philip Environmental
Well Type:	Resource Protection	Driller #:	Not Reported
Static Level:	0	Flow Rate (GPM):	0
Flow Type:	Not Reported	PSI:	0
Well Test:	Not Reported	Water Reclamation #:	9

T2738
ESE
1/2 - 1 Mile
Higher

WA WELLS WALOG1000261912

Database:	Ecology Well Logs	Well Log ID:	337289
Well Tag:	Not Reported	Project Tag:	Not Reported
Notice of Intent #:	S015488	Date Received:	29-JUL-02
Diameter:	0	Casing Depth:	57
Well Completion:	03-JUN-02	Well Owner:	Philip Environmental
Well Type:	Resource Protection	Driller #:	Not Reported
Static Level:	0	Flow Rate (GPM):	0
Flow Type:	Not Reported	PSI:	0
Well Test:	Not Reported	Water Reclamation #:	9

T2739
ESE
1/2 - 1 Mile
Higher

WA WELLS WALOG1000263027

Database:	Ecology Well Logs	Well Log ID:	338496
Well Tag:	Not Reported	Project Tag:	Not Reported
Notice of Intent #:	A047041	Date Received:	21-AUG-02
Diameter:	0	Casing Depth:	70
Well Completion:	08-AUG-02	Well Owner:	Georgetown Facility
Well Type:	Decommissioning	Driller #:	Not Reported
Static Level:	0	Flow Rate (GPM):	0
Flow Type:	Not Reported	PSI:	0
Well Test:	Not Reported	Water Reclamation #:	9

GEOCHECK® - PHYSICAL SETTING SOURCE MAP FINDINGS

Map ID
Direction
Distance
Elevation

Database EDR ID Number

T2740
ESE
1/2 - 1 Mile
Higher

WA WELLS WALOG1000261913

Database:	Ecology Well Logs	Well Log ID:	337290
Well Tag:	Not Reported	Project Tag:	Not Reported
Notice of Intent #:	S015488	Date Received:	29-JUL-02
Diameter:	0	Casing Depth:	57
Well Completion:	03-JUN-02	Well Owner:	Philip Environmental
Well Type:	Resource Protection	Driller #:	Not Reported
Static Level:	0	Flow Rate (GPM):	0
Flow Type:	Not Reported	PSI:	0
Well Test:	Not Reported	Water Reclamation #:	9

T2741
ESE
1/2 - 1 Mile
Higher

WA WELLS WALOG1000261909

Database:	Ecology Well Logs	Well Log ID:	337286
Well Tag:	Not Reported	Project Tag:	Not Reported
Notice of Intent #:	S015488	Date Received:	29-JUL-02
Diameter:	0	Casing Depth:	57
Well Completion:	03-JUN-02	Well Owner:	Philip Environmental
Well Type:	Resource Protection	Driller #:	Not Reported
Static Level:	0	Flow Rate (GPM):	0
Flow Type:	Not Reported	PSI:	0
Well Test:	Not Reported	Water Reclamation #:	9

T2742
ESE
1/2 - 1 Mile
Higher

WA WELLS WALOG1000261905

Database:	Ecology Well Logs	Well Log ID:	337282
Well Tag:	Not Reported	Project Tag:	Not Reported
Notice of Intent #:	S015488	Date Received:	29-JUL-02
Diameter:	0	Casing Depth:	57
Well Completion:	03-JUN-02	Well Owner:	Philip Environmental
Well Type:	Resource Protection	Driller #:	Not Reported
Static Level:	0	Flow Rate (GPM):	0
Flow Type:	Not Reported	PSI:	0
Well Test:	Not Reported	Water Reclamation #:	9

T2743
ESE
1/2 - 1 Mile
Higher

WA WELLS WALOG1000261904

Database:	Ecology Well Logs	Well Log ID:	337281
Well Tag:	Not Reported	Project Tag:	Not Reported
Notice of Intent #:	S015488	Date Received:	29-JUL-02
Diameter:	0	Casing Depth:	57

GEOCHECK® - PHYSICAL SETTING SOURCE MAP FINDINGS

Well Completion:	03-JUN-02	Well Owner:	Philip Environmental
Well Type:	Resource Protection	Driller #:	Not Reported
Static Level:	0	Flow Rate (GPM):	0
Flow Type:	Not Reported	PSI:	0
Well Test:	Not Reported	Water Reclamation #:	9

T2744
ESE
1/2 - 1 Mile
Higher

WA WELLS WALOG1000261906

Database:	Ecology Well Logs	Well Log ID:	337283
Well Tag:	Not Reported	Project Tag:	Not Reported
Notice of Intent #:	S015488	Date Received:	29-JUL-02
Diameter:	0	Casing Depth:	57
Well Completion:	03-JUN-02	Well Owner:	Philip Environmental
Well Type:	Resource Protection	Driller #:	Not Reported
Static Level:	0	Flow Rate (GPM):	0
Flow Type:	Not Reported	PSI:	0
Well Test:	Not Reported	Water Reclamation #:	9

T2745
ESE
1/2 - 1 Mile
Higher

WA WELLS WALOG1000261908

Database:	Ecology Well Logs	Well Log ID:	337285
Well Tag:	Not Reported	Project Tag:	Not Reported
Notice of Intent #:	S015488	Date Received:	29-JUL-02
Diameter:	0	Casing Depth:	57
Well Completion:	03-JUN-02	Well Owner:	Philip Environmental
Well Type:	Resource Protection	Driller #:	Not Reported
Static Level:	0	Flow Rate (GPM):	0
Flow Type:	Not Reported	PSI:	0
Well Test:	Not Reported	Water Reclamation #:	9

T2746
ESE
1/2 - 1 Mile
Higher

WA WELLS WALOG1000261907

Database:	Ecology Well Logs	Well Log ID:	337284
Well Tag:	Not Reported	Project Tag:	Not Reported
Notice of Intent #:	S015488	Date Received:	29-JUL-02
Diameter:	0	Casing Depth:	57
Well Completion:	03-JUN-02	Well Owner:	Philip Environmental
Well Type:	Resource Protection	Driller #:	Not Reported
Static Level:	0	Flow Rate (GPM):	0
Flow Type:	Not Reported	PSI:	0
Well Test:	Not Reported	Water Reclamation #:	9

GEOCHECK® - PHYSICAL SETTING SOURCE MAP FINDINGS

Map ID
Direction
Distance
Elevation

Database EDR ID Number

T2747
ESE
1/2 - 1 Mile
Higher

WA WELLS WALOG1000178031

Database:	Ecology Well Logs	Well Log ID:	202613
Well Tag:	Not Reported	Project Tag:	Not Reported
Notice of Intent #:	R039567	Date Received:	01-SEP-98
Diameter:	0	Casing Depth:	0
Well Completion:	21-JUL-98	Well Owner:	Georgetown Facility
Well Type:	Resource Protection	Driller #:	Not Reported
Static Level:	0	Flow Rate (GPM):	0
Flow Type:	Not Reported	PSI:	0
Well Test:	Not Reported	Water Reclamation #:	9

T2748
ESE
1/2 - 1 Mile
Higher

WA WELLS WALOG1000178030

Database:	Ecology Well Logs	Well Log ID:	202612
Well Tag:	Not Reported	Project Tag:	Not Reported
Notice of Intent #:	R039567	Date Received:	01-SEP-98
Diameter:	0	Casing Depth:	0
Well Completion:	16-JUL-98	Well Owner:	Georgetown Facility
Well Type:	Resource Protection	Driller #:	Not Reported
Static Level:	0	Flow Rate (GPM):	0
Flow Type:	Not Reported	PSI:	0
Well Test:	Not Reported	Water Reclamation #:	9

T2749
ESE
1/2 - 1 Mile
Higher

WA WELLS WALOG1000178032

Database:	Ecology Well Logs	Well Log ID:	202614
Well Tag:	Not Reported	Project Tag:	Not Reported
Notice of Intent #:	R039567	Date Received:	01-SEP-98
Diameter:	0	Casing Depth:	0
Well Completion:	21-JUL-98	Well Owner:	Georgetown Facility
Well Type:	Resource Protection	Driller #:	Not Reported
Static Level:	0	Flow Rate (GPM):	0
Flow Type:	Not Reported	PSI:	0
Well Test:	Not Reported	Water Reclamation #:	9

T2750
ESE
1/2 - 1 Mile
Higher

WA WELLS WALOG1000178034

Database:	Ecology Well Logs	Well Log ID:	202616
Well Tag:	Not Reported	Project Tag:	Not Reported
Notice of Intent #:	R039567	Date Received:	01-SEP-98
Diameter:	0	Casing Depth:	0

GEOCHECK® - PHYSICAL SETTING SOURCE MAP FINDINGS

Well Completion:	20-JUL-98	Well Owner:	Georgetown Facility
Well Type:	Resource Protection	Driller #:	Not Reported
Static Level:	0	Flow Rate (GPM):	0
Flow Type:	Not Reported	PSI:	0
Well Test:	Not Reported	Water Reclamation #:	9

T2751
ESE
1/2 - 1 Mile
Higher

WA WELLS WALOG1000178033

Database:	Ecology Well Logs	Well Log ID:	202615
Well Tag:	Not Reported	Project Tag:	Not Reported
Notice of Intent #:	R039567	Date Received:	01-SEP-98
Diameter:	0	Casing Depth:	0
Well Completion:	20-JUL-98	Well Owner:	Georgetown Facility
Well Type:	Resource Protection	Driller #:	Not Reported
Static Level:	0	Flow Rate (GPM):	0
Flow Type:	Not Reported	PSI:	0
Well Test:	Not Reported	Water Reclamation #:	9

T2752
ESE
1/2 - 1 Mile
Higher

WA WELLS WALOG1000178029

Database:	Ecology Well Logs	Well Log ID:	202611
Well Tag:	Not Reported	Project Tag:	Not Reported
Notice of Intent #:	R039567	Date Received:	01-SEP-98
Diameter:	0	Casing Depth:	0
Well Completion:	20-JUL-98	Well Owner:	Georgetown Facility
Well Type:	Resource Protection	Driller #:	Not Reported
Static Level:	0	Flow Rate (GPM):	0
Flow Type:	Not Reported	PSI:	0
Well Test:	Not Reported	Water Reclamation #:	9

T2753
ESE
1/2 - 1 Mile
Higher

WA WELLS WALOG1000178025

Database:	Ecology Well Logs	Well Log ID:	202607
Well Tag:	Not Reported	Project Tag:	Not Reported
Notice of Intent #:	R039567	Date Received:	01-SEP-98
Diameter:	0	Casing Depth:	0
Well Completion:	20-JUL-98	Well Owner:	Georgetown Facility
Well Type:	Resource Protection	Driller #:	Not Reported
Static Level:	0	Flow Rate (GPM):	0
Flow Type:	Not Reported	PSI:	0
Well Test:	Not Reported	Water Reclamation #:	9

GEOCHECK® - PHYSICAL SETTING SOURCE MAP FINDINGS

Map ID
Direction
Distance
Elevation

Database EDR ID Number

T2754
ESE
1/2 - 1 Mile
Higher

WA WELLS WALOG1000178024

Database:	Ecology Well Logs	Well Log ID:	202606
Well Tag:	Not Reported	Project Tag:	Not Reported
Notice of Intent #:	R039567	Date Received:	01-SEP-98
Diameter:	0	Casing Depth:	0
Well Completion:	20-JUL-98	Well Owner:	Georgetown Facility
Well Type:	Resource Protection	Driller #:	Not Reported
Static Level:	0	Flow Rate (GPM):	0
Flow Type:	Not Reported	PSI:	0
Well Test:	Not Reported	Water Reclamation #:	9

T2755
ESE
1/2 - 1 Mile
Higher

WA WELLS WALOG1000178026

Database:	Ecology Well Logs	Well Log ID:	202608
Well Tag:	Not Reported	Project Tag:	Not Reported
Notice of Intent #:	R039567	Date Received:	01-SEP-98
Diameter:	0	Casing Depth:	0
Well Completion:	20-JUL-98	Well Owner:	Georgetown Facility
Well Type:	Resource Protection	Driller #:	Not Reported
Static Level:	0	Flow Rate (GPM):	0
Flow Type:	Not Reported	PSI:	0
Well Test:	Not Reported	Water Reclamation #:	9

T2756
ESE
1/2 - 1 Mile
Higher

WA WELLS WALOG1000178028

Database:	Ecology Well Logs	Well Log ID:	202610
Well Tag:	Not Reported	Project Tag:	Not Reported
Notice of Intent #:	R039567	Date Received:	01-SEP-98
Diameter:	0	Casing Depth:	0
Well Completion:	20-JUL-98	Well Owner:	Georgetown Facility
Well Type:	Resource Protection	Driller #:	Not Reported
Static Level:	0	Flow Rate (GPM):	0
Flow Type:	Not Reported	PSI:	0
Well Test:	Not Reported	Water Reclamation #:	9

T2757
ESE
1/2 - 1 Mile
Higher

WA WELLS WALOG1000178027

Database:	Ecology Well Logs	Well Log ID:	202609
Well Tag:	Not Reported	Project Tag:	Not Reported
Notice of Intent #:	R039567	Date Received:	01-SEP-98
Diameter:	0	Casing Depth:	0

GEOCHECK® - PHYSICAL SETTING SOURCE MAP FINDINGS

Well Completion:	20-JUL-98	Well Owner:	Georgetown Facility
Well Type:	Resource Protection	Driller #:	Not Reported
Static Level:	0	Flow Rate (GPM):	0
Flow Type:	Not Reported	PSI:	0
Well Test:	Not Reported	Water Reclamation #:	9

T2758
ESE
1/2 - 1 Mile
Higher

WA WELLS WALOG1000178042

Database:	Ecology Well Logs	Well Log ID:	202624
Well Tag:	Not Reported	Project Tag:	Not Reported
Notice of Intent #:	R039567	Date Received:	01-SEP-98
Diameter:	0	Casing Depth:	0
Well Completion:	21-JUL-98	Well Owner:	Georgetown Facility
Well Type:	Resource Protection	Driller #:	Not Reported
Static Level:	0	Flow Rate (GPM):	0
Flow Type:	Not Reported	PSI:	0
Well Test:	Not Reported	Water Reclamation #:	9

T2759
ESE
1/2 - 1 Mile
Higher

WA WELLS WALOG1000178041

Database:	Ecology Well Logs	Well Log ID:	202623
Well Tag:	Not Reported	Project Tag:	Not Reported
Notice of Intent #:	R039567	Date Received:	01-SEP-98
Diameter:	0	Casing Depth:	0
Well Completion:	21-JUL-98	Well Owner:	Georgetown Facility
Well Type:	Resource Protection	Driller #:	Not Reported
Static Level:	0	Flow Rate (GPM):	0
Flow Type:	Not Reported	PSI:	0
Well Test:	Not Reported	Water Reclamation #:	9

T2760
ESE
1/2 - 1 Mile
Higher

WA WELLS WALOG1000178043

Database:	Ecology Well Logs	Well Log ID:	202625
Well Tag:	Not Reported	Project Tag:	Not Reported
Notice of Intent #:	R039567	Date Received:	01-SEP-98
Diameter:	0	Casing Depth:	0
Well Completion:	21-JUL-98	Well Owner:	Georgetown Facility
Well Type:	Resource Protection	Driller #:	Not Reported
Static Level:	0	Flow Rate (GPM):	0
Flow Type:	Not Reported	PSI:	0
Well Test:	Not Reported	Water Reclamation #:	9

GEOCHECK® - PHYSICAL SETTING SOURCE MAP FINDINGS

Map ID
Direction
Distance
Elevation

Database EDR ID Number

T2761
ESE
1/2 - 1 Mile
Higher

WA WELLS WALOG1000178045

Database:	Ecology Well Logs	Well Log ID:	202627
Well Tag:	Not Reported	Project Tag:	Not Reported
Notice of Intent #:	R039567	Date Received:	01-SEP-98
Diameter:	0	Casing Depth:	0
Well Completion:	21-JUL-98	Well Owner:	Georgetown Facility
Well Type:	Resource Protection	Driller #:	Not Reported
Static Level:	0	Flow Rate (GPM):	0
Flow Type:	Not Reported	PSI:	0
Well Test:	Not Reported	Water Reclamation #:	9

T2762
ESE
1/2 - 1 Mile
Higher

WA WELLS WALOG1000178044

Database:	Ecology Well Logs	Well Log ID:	202626
Well Tag:	Not Reported	Project Tag:	Not Reported
Notice of Intent #:	R039567	Date Received:	01-SEP-98
Diameter:	0	Casing Depth:	0
Well Completion:	21-JUL-98	Well Owner:	Georgetown Facility
Well Type:	Resource Protection	Driller #:	Not Reported
Static Level:	0	Flow Rate (GPM):	0
Flow Type:	Not Reported	PSI:	0
Well Test:	Not Reported	Water Reclamation #:	9

T2763
ESE
1/2 - 1 Mile
Higher

WA WELLS WALOG1000178040

Database:	Ecology Well Logs	Well Log ID:	202622
Well Tag:	Not Reported	Project Tag:	Not Reported
Notice of Intent #:	R039567	Date Received:	01-SEP-98
Diameter:	0	Casing Depth:	0
Well Completion:	21-JUL-98	Well Owner:	Georgetown Facility
Well Type:	Resource Protection	Driller #:	Not Reported
Static Level:	0	Flow Rate (GPM):	0
Flow Type:	Not Reported	PSI:	0
Well Test:	Not Reported	Water Reclamation #:	9

T2764
ESE
1/2 - 1 Mile
Higher

WA WELLS WALOG1000178036

Database:	Ecology Well Logs	Well Log ID:	202618
Well Tag:	Not Reported	Project Tag:	Not Reported
Notice of Intent #:	R039567	Date Received:	01-SEP-98
Diameter:	0	Casing Depth:	0

GEOCHECK® - PHYSICAL SETTING SOURCE MAP FINDINGS

Well Completion:	20-JUL-98	Well Owner:	Georgetown Facility
Well Type:	Resource Protection	Driller #:	Not Reported
Static Level:	0	Flow Rate (GPM):	0
Flow Type:	Not Reported	PSI:	0
Well Test:	Not Reported	Water Reclamation #:	9

T2765
ESE
1/2 - 1 Mile
Higher

WA WELLS WALOG1000178035

Database:	Ecology Well Logs	Well Log ID:	202617
Well Tag:	Not Reported	Project Tag:	Not Reported
Notice of Intent #:	R039567	Date Received:	01-SEP-98
Diameter:	0	Casing Depth:	0
Well Completion:	22-JUL-98	Well Owner:	Georgetown Facility
Well Type:	Resource Protection	Driller #:	Not Reported
Static Level:	0	Flow Rate (GPM):	0
Flow Type:	Not Reported	PSI:	0
Well Test:	Not Reported	Water Reclamation #:	9

T2766
ESE
1/2 - 1 Mile
Higher

WA WELLS WALOG1000178037

Database:	Ecology Well Logs	Well Log ID:	202619
Well Tag:	Not Reported	Project Tag:	Not Reported
Notice of Intent #:	R039567	Date Received:	01-SEP-98
Diameter:	0	Casing Depth:	0
Well Completion:	20-JUL-98	Well Owner:	Georgetown Facility
Well Type:	Resource Protection	Driller #:	Not Reported
Static Level:	0	Flow Rate (GPM):	0
Flow Type:	Not Reported	PSI:	0
Well Test:	Not Reported	Water Reclamation #:	9

T2767
ESE
1/2 - 1 Mile
Higher

WA WELLS WALOG1000178039

Database:	Ecology Well Logs	Well Log ID:	202621
Well Tag:	Not Reported	Project Tag:	Not Reported
Notice of Intent #:	R039567	Date Received:	01-SEP-98
Diameter:	0	Casing Depth:	0
Well Completion:	20-JUL-98	Well Owner:	Georgetown Facility
Well Type:	Resource Protection	Driller #:	Not Reported
Static Level:	0	Flow Rate (GPM):	0
Flow Type:	Not Reported	PSI:	0
Well Test:	Not Reported	Water Reclamation #:	9

GEOCHECK® - PHYSICAL SETTING SOURCE MAP FINDINGS

Map ID
Direction
Distance
Elevation

Database EDR ID Number

T2768
ESE
1/2 - 1 Mile
Higher

WA WELLS WALOG1000178038

Database:	Ecology Well Logs	Well Log ID:	202620
Well Tag:	Not Reported	Project Tag:	Not Reported
Notice of Intent #:	R039567	Date Received:	01-SEP-98
Diameter:	0	Casing Depth:	0
Well Completion:	20-JUL-98	Well Owner:	Georgetown Facility
Well Type:	Resource Protection	Driller #:	Not Reported
Static Level:	0	Flow Rate (GPM):	0
Flow Type:	Not Reported	PSI:	0
Well Test:	Not Reported	Water Reclamation #:	9

T2769
ESE
1/2 - 1 Mile
Higher

WA WELLS WALOG1000177959

Database:	Ecology Well Logs	Well Log ID:	202539
Well Tag:	Not Reported	Project Tag:	Not Reported
Notice of Intent #:	049040	Date Received:	Not Reported
Diameter:	0	Casing Depth:	0
Well Completion:	Not Reported	Well Owner:	General Electric
Well Type:	Resource Protection	Driller #:	1793
Static Level:	0	Flow Rate (GPM):	0
Flow Type:	Not Reported	PSI:	0
Well Test:	Not Reported	Water Reclamation #:	9

T2770
ESE
1/2 - 1 Mile
Higher

WA WELLS WALOG1000177958

Database:	Ecology Well Logs	Well Log ID:	202538
Well Tag:	Not Reported	Project Tag:	Not Reported
Notice of Intent #:	049040	Date Received:	Not Reported
Diameter:	0	Casing Depth:	0
Well Completion:	Not Reported	Well Owner:	General Electric
Well Type:	Resource Protection	Driller #:	1793
Static Level:	0	Flow Rate (GPM):	0
Flow Type:	Not Reported	PSI:	0
Well Test:	Not Reported	Water Reclamation #:	9

T2771
ESE
1/2 - 1 Mile
Higher

WA WELLS WALOG1000177964

Database:	Ecology Well Logs	Well Log ID:	202544
Well Tag:	Not Reported	Project Tag:	Not Reported
Notice of Intent #:	A022353	Date Received:	25-MAY-94
Diameter:	0	Casing Depth:	0

GEOCHECK® - PHYSICAL SETTING SOURCE MAP FINDINGS

Well Completion:	29-APR-94	Well Owner:	General Electric Plant 2
Well Type:	Decommissioning	Driller #:	Not Reported
Static Level:	0	Flow Rate (GPM):	0
Flow Type:	Not Reported	PSI:	0
Well Test:	Not Reported	Water Reclamation #:	9

T2772
ESE
1/2 - 1 Mile
Higher

WA WELLS WALOG1000177966

Database:	Ecology Well Logs	Well Log ID:	202546
Well Tag:	Not Reported	Project Tag:	Not Reported
Notice of Intent #:	A022353	Date Received:	25-MAY-94
Diameter:	0	Casing Depth:	0
Well Completion:	29-APR-94	Well Owner:	General Electric Plant 2
Well Type:	Decommissioning	Driller #:	Not Reported
Static Level:	0	Flow Rate (GPM):	0
Flow Type:	Not Reported	PSI:	0
Well Test:	Not Reported	Water Reclamation #:	9

T2773
ESE
1/2 - 1 Mile
Higher

WA WELLS WALOG1000177965

Database:	Ecology Well Logs	Well Log ID:	202545
Well Tag:	Not Reported	Project Tag:	Not Reported
Notice of Intent #:	A022353	Date Received:	25-MAY-94
Diameter:	0	Casing Depth:	0
Well Completion:	29-APR-94	Well Owner:	General Electric Plant 2
Well Type:	Decommissioning	Driller #:	Not Reported
Static Level:	0	Flow Rate (GPM):	0
Flow Type:	Not Reported	PSI:	0
Well Test:	Not Reported	Water Reclamation #:	9

T2774
ESE
1/2 - 1 Mile
Higher

WA WELLS WALOG1000176064

Database:	Ecology Well Logs	Well Log ID:	200509
Well Tag:	Not Reported	Project Tag:	Not Reported
Notice of Intent #:	044118	Date Received:	31-MAY-91
Diameter:	0	Casing Depth:	0
Well Completion:	Not Reported	Well Owner:	707 S Orcos St Seattle
Well Type:	Resource Protection	Driller #:	1733
Static Level:	0	Flow Rate (GPM):	0
Flow Type:	Not Reported	PSI:	0
Well Test:	Not Reported	Water Reclamation #:	9

GEOCHECK® - PHYSICAL SETTING SOURCE MAP FINDINGS

Map ID
Direction
Distance
Elevation

Database EDR ID Number

T2775
ESE
1/2 - 1 Mile
Higher

WA WELLS WALOG1000104699

Database:	Ecology Well Logs	Well Log ID:	109711
Well Tag:	ABN925	Project Tag:	Not Reported
Notice of Intent #:	R018924	Date Received:	22-NOV-94
Diameter:	0	Casing Depth:	0
Well Completion:	07-NOV-94	Well Owner:	Texaco #63-232-1455
Well Type:	Resource Protection	Driller #:	Not Reported
Static Level:	0	Flow Rate (GPM):	0
Flow Type:	Not Reported	PSI:	0
Well Test:	Not Reported	Water Reclamation #:	9

T2776
ESE
1/2 - 1 Mile
Higher

WA WELLS WALOG1000102111

Database:	Ecology Well Logs	Well Log ID:	105942
Well Tag:	Not Reported	Project Tag:	Not Reported
Notice of Intent #:	201517	Date Received:	17-MAR-93
Diameter:	0	Casing Depth:	0
Well Completion:	05-MAR-93	Well Owner:	Oregon Tite
Well Type:	Resource Protection	Driller #:	Not Reported
Static Level:	0	Flow Rate (GPM):	0
Flow Type:	Not Reported	PSI:	0
Well Test:	Not Reported	Water Reclamation #:	9

T2777
ESE
1/2 - 1 Mile
Higher

WA WELLS WALOG1000109081

Database:	Ecology Well Logs	Well Log ID:	114891
Well Tag:	Not Reported	Project Tag:	Not Reported
Notice of Intent #:	049040	Date Received:	29-JUN-94
Diameter:	0	Casing Depth:	0
Well Completion:	Not Reported	Well Owner:	General Electric
Well Type:	Resource Protection	Driller #:	Not Reported
Static Level:	0	Flow Rate (GPM):	0
Flow Type:	Not Reported	PSI:	0
Well Test:	Not Reported	Water Reclamation #:	9

T2778
ESE
1/2 - 1 Mile
Higher

WA WELLS WALOG1000176063

Database:	Ecology Well Logs	Well Log ID:	200508
Well Tag:	Not Reported	Project Tag:	Not Reported
Notice of Intent #:	044118	Date Received:	31-MAY-91
Diameter:	0	Casing Depth:	0

GEOCHECK® - PHYSICAL SETTING SOURCE MAP FINDINGS

Well Completion:	Not Reported	Well Owner:	707 S Orcos St Seattle
Well Type:	Resource Protection	Driller #:	1733
Static Level:	0	Flow Rate (GPM):	0
Flow Type:	Not Reported	PSI:	0
Well Test:	Not Reported	Water Reclamation #:	9

T2779
ESE
1/2 - 1 Mile
Higher

WA WELLS WALOG1000176062

Database:	Ecology Well Logs	Well Log ID:	200507
Well Tag:	Not Reported	Project Tag:	Not Reported
Notice of Intent #:	044118	Date Received:	31-MAY-91
Diameter:	0	Casing Depth:	0
Well Completion:	Not Reported	Well Owner:	707 S Orcos St Seattle
Well Type:	Resource Protection	Driller #:	1733
Static Level:	0	Flow Rate (GPM):	0
Flow Type:	Not Reported	PSI:	0
Well Test:	Not Reported	Water Reclamation #:	9

T2780
ESE
1/2 - 1 Mile
Higher

WA WELLS WALOG1000178020

Database:	Ecology Well Logs	Well Log ID:	202602
Well Tag:	Not Reported	Project Tag:	Not Reported
Notice of Intent #:	S002598	Date Received:	01-SEP-98
Diameter:	0	Casing Depth:	0
Well Completion:	15-JUL-98	Well Owner:	Georgetown Facility
Well Type:	Resource Protection	Driller #:	Not Reported
Static Level:	0	Flow Rate (GPM):	0
Flow Type:	Not Reported	PSI:	0
Well Test:	Not Reported	Water Reclamation #:	9

T2781
ESE
1/2 - 1 Mile
Higher

WA WELLS WALOG1000178019

Database:	Ecology Well Logs	Well Log ID:	202601
Well Tag:	Not Reported	Project Tag:	Not Reported
Notice of Intent #:	S002598	Date Received:	01-SEP-98
Diameter:	0	Casing Depth:	0
Well Completion:	14-JUL-98	Well Owner:	Georgetown Facility
Well Type:	Resource Protection	Driller #:	Not Reported
Static Level:	0	Flow Rate (GPM):	0
Flow Type:	Not Reported	PSI:	0
Well Test:	Not Reported	Water Reclamation #:	9

GEOCHECK® - PHYSICAL SETTING SOURCE MAP FINDINGS

Map ID
Direction
Distance
Elevation

Database EDR ID Number

T2782
ESE
1/2 - 1 Mile
Higher

WA WELLS WALOG1000178021

Database:	Ecology Well Logs	Well Log ID:	202603
Well Tag:	Not Reported	Project Tag:	Not Reported
Notice of Intent #:	S002598	Date Received:	01-SEP-98
Diameter:	0	Casing Depth:	0
Well Completion:	15-JUL-98	Well Owner:	Georgetown Facility
Well Type:	Resource Protection	Driller #:	Not Reported
Static Level:	0	Flow Rate (GPM):	0
Flow Type:	Not Reported	PSI:	0
Well Test:	Not Reported	Water Reclamation #:	9

T2783
ESE
1/2 - 1 Mile
Higher

WA WELLS WALOG1000178023

Database:	Ecology Well Logs	Well Log ID:	202605
Well Tag:	Not Reported	Project Tag:	Not Reported
Notice of Intent #:	R039567	Date Received:	01-SEP-98
Diameter:	0	Casing Depth:	0
Well Completion:	16-JUL-98	Well Owner:	Georgetown Facility
Well Type:	Resource Protection	Driller #:	Not Reported
Static Level:	0	Flow Rate (GPM):	0
Flow Type:	Not Reported	PSI:	0
Well Test:	Not Reported	Water Reclamation #:	9

T2784
ESE
1/2 - 1 Mile
Higher

WA WELLS WALOG1000178022

Database:	Ecology Well Logs	Well Log ID:	202604
Well Tag:	Not Reported	Project Tag:	Not Reported
Notice of Intent #:	S002598	Date Received:	01-SEP-98
Diameter:	0	Casing Depth:	0
Well Completion:	15-JUL-98	Well Owner:	Georgetown Facility
Well Type:	Resource Protection	Driller #:	Not Reported
Static Level:	0	Flow Rate (GPM):	0
Flow Type:	Not Reported	PSI:	0
Well Test:	Not Reported	Water Reclamation #:	9

T2785
ESE
1/2 - 1 Mile
Higher

WA WELLS WALOG1000178018

Database:	Ecology Well Logs	Well Log ID:	202600
Well Tag:	Not Reported	Project Tag:	Not Reported
Notice of Intent #:	S002598	Date Received:	01-SEP-98
Diameter:	0	Casing Depth:	0

GEOCHECK® - PHYSICAL SETTING SOURCE MAP FINDINGS

Well Completion:	14-JUL-98	Well Owner:	Georgetown Facility
Well Type:	Resource Protection	Driller #:	Not Reported
Static Level:	0	Flow Rate (GPM):	0
Flow Type:	Not Reported	PSI:	0
Well Test:	Not Reported	Water Reclamation #:	9

T2786
ESE
1/2 - 1 Mile
Higher

WA WELLS WALOG1000177968

Database:	Ecology Well Logs	Well Log ID:	202548
Well Tag:	Not Reported	Project Tag:	Not Reported
Notice of Intent #:	A022353	Date Received:	25-MAY-94
Diameter:	0	Casing Depth:	0
Well Completion:	29-APR-94	Well Owner:	General Electric Plant 2
Well Type:	Decommissioning	Driller #:	Not Reported
Static Level:	0	Flow Rate (GPM):	0
Flow Type:	Not Reported	PSI:	0
Well Test:	Not Reported	Water Reclamation #:	9

T2787
ESE
1/2 - 1 Mile
Higher

WA WELLS WALOG1000177967

Database:	Ecology Well Logs	Well Log ID:	202547
Well Tag:	Not Reported	Project Tag:	Not Reported
Notice of Intent #:	A022353	Date Received:	25-MAY-94
Diameter:	0	Casing Depth:	0
Well Completion:	29-APR-94	Well Owner:	General Electric Plant 2
Well Type:	Decommissioning	Driller #:	Not Reported
Static Level:	0	Flow Rate (GPM):	0
Flow Type:	Not Reported	PSI:	0
Well Test:	Not Reported	Water Reclamation #:	9

T2788
ESE
1/2 - 1 Mile
Higher

WA WELLS WALOG1000177969

Database:	Ecology Well Logs	Well Log ID:	202549
Well Tag:	Not Reported	Project Tag:	Not Reported
Notice of Intent #:	A022353	Date Received:	25-MAY-94
Diameter:	0	Casing Depth:	0
Well Completion:	29-APR-94	Well Owner:	General Electric Plant 2
Well Type:	Decommissioning	Driller #:	Not Reported
Static Level:	0	Flow Rate (GPM):	0
Flow Type:	Not Reported	PSI:	0
Well Test:	Not Reported	Water Reclamation #:	9

GEOCHECK® - PHYSICAL SETTING SOURCE MAP FINDINGS

Map ID
Direction
Distance
Elevation

Database EDR ID Number

T2789
ESE
1/2 - 1 Mile
Higher

WA WELLS WALOG1000178017

Database:	Ecology Well Logs	Well Log ID:	202599
Well Tag:	Not Reported	Project Tag:	Not Reported
Notice of Intent #:	S002598	Date Received:	01-SEP-98
Diameter:	0	Casing Depth:	0
Well Completion:	13-JUL-98	Well Owner:	Georgetown Facility
Well Type:	Resource Protection	Driller #:	Not Reported
Static Level:	0	Flow Rate (GPM):	0
Flow Type:	Not Reported	PSI:	0
Well Test:	Not Reported	Water Reclamation #:	9

T2790
ESE
1/2 - 1 Mile
Higher

WA WELLS WALOG1000177970

Database:	Ecology Well Logs	Well Log ID:	202550
Well Tag:	Not Reported	Project Tag:	Not Reported
Notice of Intent #:	A022353	Date Received:	25-MAY-94
Diameter:	0	Casing Depth:	0
Well Completion:	29-APR-94	Well Owner:	General Electric Plant 2
Well Type:	Decommissioning	Driller #:	Not Reported
Static Level:	0	Flow Rate (GPM):	0
Flow Type:	Not Reported	PSI:	0
Well Test:	Not Reported	Water Reclamation #:	9

T2791
ESE
1/2 - 1 Mile
Higher

WA WELLS WALOG1000251250

Database:	Ecology Well Logs	Well Log ID:	326150
Well Tag:	Not Reported	Project Tag:	Not Reported
Notice of Intent #:	R058157	Date Received:	25-FEB-02
Diameter:	0	Casing Depth:	6
Well Completion:	07-FEB-02	Well Owner:	Geoengineers
Well Type:	Resource Protection	Driller #:	Not Reported
Static Level:	0	Flow Rate (GPM):	0
Flow Type:	Not Reported	PSI:	0
Well Test:	Not Reported	Water Reclamation #:	9

T2792
ESE
1/2 - 1 Mile
Higher

WA WELLS WALOG1000256887

Database:	Ecology Well Logs	Well Log ID:	332082
Well Tag:	AHA709	Project Tag:	Not Reported
Notice of Intent #:	R058184	Date Received:	11-APR-02
Diameter:	0	Casing Depth:	42

GEOCHECK® - PHYSICAL SETTING SOURCE MAP FINDINGS

Well Completion:	20-MAR-02	Well Owner:	Philip Environmental
Well Type:	Resource Protection	Driller #:	Not Reported
Static Level:	0	Flow Rate (GPM):	0
Flow Type:	Not Reported	PSI:	0
Well Test:	Not Reported	Water Reclamation #:	9

T2793
ESE
1/2 - 1 Mile
Higher

WA WELLS WALOG1000256886

Database:	Ecology Well Logs	Well Log ID:	332081
Well Tag:	AHA708	Project Tag:	Not Reported
Notice of Intent #:	R058184	Date Received:	11-APR-02
Diameter:	0	Casing Depth:	52
Well Completion:	20-MAR-02	Well Owner:	Philip Environmental
Well Type:	Resource Protection	Driller #:	Not Reported
Static Level:	0	Flow Rate (GPM):	0
Flow Type:	Not Reported	PSI:	0
Well Test:	Not Reported	Water Reclamation #:	9

T2794
ESE
1/2 - 1 Mile
Higher

WA WELLS WALOG1000256888

Database:	Ecology Well Logs	Well Log ID:	332083
Well Tag:	AHA710	Project Tag:	Not Reported
Notice of Intent #:	R058184	Date Received:	11-APR-02
Diameter:	0	Casing Depth:	16
Well Completion:	20-MAR-02	Well Owner:	Philip Environmental
Well Type:	Resource Protection	Driller #:	Not Reported
Static Level:	0	Flow Rate (GPM):	0
Flow Type:	Not Reported	PSI:	0
Well Test:	Not Reported	Water Reclamation #:	9

T2795
ESE
1/2 - 1 Mile
Higher

WA WELLS WALOG1000256891

Database:	Ecology Well Logs	Well Log ID:	332086
Well Tag:	AHA712	Project Tag:	Not Reported
Notice of Intent #:	R058184	Date Received:	11-APR-02
Diameter:	0	Casing Depth:	16
Well Completion:	20-MAR-02	Well Owner:	Philip Environmental
Well Type:	Resource Protection	Driller #:	Not Reported
Static Level:	0	Flow Rate (GPM):	0
Flow Type:	Not Reported	PSI:	0
Well Test:	Not Reported	Water Reclamation #:	9

GEOCHECK® - PHYSICAL SETTING SOURCE MAP FINDINGS

Map ID
Direction
Distance
Elevation

Database EDR ID Number

T2796
ESE
1/2 - 1 Mile
Higher

WA WELLS WALOG1000256889

Database:	Ecology Well Logs	Well Log ID:	332084
Well Tag:	AHA711	Project Tag:	Not Reported
Notice of Intent #:	R058184	Date Received:	11-APR-02
Diameter:	0	Casing Depth:	74
Well Completion:	20-MAR-02	Well Owner:	Philip Environmental
Well Type:	Resource Protection	Driller #:	Not Reported
Static Level:	0	Flow Rate (GPM):	0
Flow Type:	Not Reported	PSI:	0
Well Test:	Not Reported	Water Reclamation #:	9

T2797
ESE
1/2 - 1 Mile
Higher

WA WELLS WALOG1000256885

Database:	Ecology Well Logs	Well Log ID:	332080
Well Tag:	AHA706	Project Tag:	Not Reported
Notice of Intent #:	R058184	Date Received:	11-APR-02
Diameter:	0	Casing Depth:	42
Well Completion:	20-MAR-02	Well Owner:	Philip Environmental
Well Type:	Resource Protection	Driller #:	Not Reported
Static Level:	0	Flow Rate (GPM):	0
Flow Type:	Not Reported	PSI:	0
Well Test:	Not Reported	Water Reclamation #:	9

T2798
ESE
1/2 - 1 Mile
Higher

WA WELLS WALOG1000256880

Database:	Ecology Well Logs	Well Log ID:	332075
Well Tag:	Not Reported	Project Tag:	Not Reported
Notice of Intent #:	R058161	Date Received:	08-APR-02
Diameter:	0	Casing Depth:	70
Well Completion:	01-MAR-02	Well Owner:	Philip Environmental
Well Type:	Resource Protection	Driller #:	Not Reported
Static Level:	0	Flow Rate (GPM):	0
Flow Type:	Not Reported	PSI:	0
Well Test:	Not Reported	Water Reclamation #:	9

T2799
ESE
1/2 - 1 Mile
Higher

WA WELLS WALOG1000256879

Database:	Ecology Well Logs	Well Log ID:	332074
Well Tag:	Not Reported	Project Tag:	Not Reported
Notice of Intent #:	S014973	Date Received:	08-APR-02
Diameter:	0	Casing Depth:	70

GEOCHECK® - PHYSICAL SETTING SOURCE MAP FINDINGS

Well Completion:	01-MAR-02	Well Owner:	Philip Environmental
Well Type:	Resource Protection	Driller #:	Not Reported
Static Level:	0	Flow Rate (GPM):	0
Flow Type:	Not Reported	PSI:	0
Well Test:	Not Reported	Water Reclamation #:	9

T2800
ESE
1/2 - 1 Mile
Higher

WA WELLS WALOG1000256881

Database:	Ecology Well Logs	Well Log ID:	332076
Well Tag:	AHA701	Project Tag:	Not Reported
Notice of Intent #:	R058184	Date Received:	11-APR-02
Diameter:	0	Casing Depth:	16
Well Completion:	20-MAR-02	Well Owner:	Philip Environmental
Well Type:	Resource Protection	Driller #:	Not Reported
Static Level:	0	Flow Rate (GPM):	0
Flow Type:	Not Reported	PSI:	0
Well Test:	Not Reported	Water Reclamation #:	9

T2801
ESE
1/2 - 1 Mile
Higher

WA WELLS WALOG1000256883

Database:	Ecology Well Logs	Well Log ID:	332078
Well Tag:	AHA703	Project Tag:	Not Reported
Notice of Intent #:	R058184	Date Received:	11-APR-02
Diameter:	0	Casing Depth:	80
Well Completion:	20-MAR-02	Well Owner:	Philip Environmental
Well Type:	Resource Protection	Driller #:	Not Reported
Static Level:	0	Flow Rate (GPM):	0
Flow Type:	Not Reported	PSI:	0
Well Test:	Not Reported	Water Reclamation #:	9

T2802
ESE
1/2 - 1 Mile
Higher

WA WELLS WALOG1000256882

Database:	Ecology Well Logs	Well Log ID:	332077
Well Tag:	AHA702	Project Tag:	Not Reported
Notice of Intent #:	R058184	Date Received:	11-APR-02
Diameter:	0	Casing Depth:	80
Well Completion:	20-MAR-02	Well Owner:	Philip Environmental
Well Type:	Resource Protection	Driller #:	Not Reported
Static Level:	0	Flow Rate (GPM):	0
Flow Type:	Not Reported	PSI:	0
Well Test:	Not Reported	Water Reclamation #:	9

GEOCHECK® - PHYSICAL SETTING SOURCE MAP FINDINGS

Map ID
Direction
Distance
Elevation

Database EDR ID Number

T2803
ESE
1/2 - 1 Mile
Higher

WA WELLS WALOG1000256899

Database:	Ecology Well Logs	Well Log ID:	332094
Well Tag:	AGT769	Project Tag:	Not Reported
Notice of Intent #:	R058184	Date Received:	11-APR-02
Diameter:	0	Casing Depth:	42
Well Completion:	19-MAR-02	Well Owner:	Philip Environmental
Well Type:	Resource Protection	Driller #:	Not Reported
Static Level:	0	Flow Rate (GPM):	0
Flow Type:	Not Reported	PSI:	0
Well Test:	Not Reported	Water Reclamation #:	9

T2804
ESE
1/2 - 1 Mile
Higher

WA WELLS WALOG1000256898

Database:	Ecology Well Logs	Well Log ID:	332093
Well Tag:	AGT768	Project Tag:	Not Reported
Notice of Intent #:	R058184	Date Received:	11-APR-02
Diameter:	0	Casing Depth:	42
Well Completion:	18-MAR-02	Well Owner:	Philip Environmental
Well Type:	Resource Protection	Driller #:	Not Reported
Static Level:	0	Flow Rate (GPM):	0
Flow Type:	Not Reported	PSI:	0
Well Test:	Not Reported	Water Reclamation #:	9

T2805
ESE
1/2 - 1 Mile
Higher

WA WELLS WALOG1000256900

Database:	Ecology Well Logs	Well Log ID:	332095
Well Tag:	AGT771	Project Tag:	Not Reported
Notice of Intent #:	R058184	Date Received:	11-APR-02
Diameter:	0	Casing Depth:	80
Well Completion:	19-MAR-02	Well Owner:	Philip Environmental
Well Type:	Resource Protection	Driller #:	Not Reported
Static Level:	0	Flow Rate (GPM):	0
Flow Type:	Not Reported	PSI:	0
Well Test:	Not Reported	Water Reclamation #:	9

T2806
ESE
1/2 - 1 Mile
Higher

WA WELLS WALOG1000256902

Database:	Ecology Well Logs	Well Log ID:	332097
Well Tag:	AGT761	Project Tag:	Not Reported
Notice of Intent #:	R058184	Date Received:	11-APR-02
Diameter:	0	Casing Depth:	42

GEOCHECK® - PHYSICAL SETTING SOURCE MAP FINDINGS

Well Completion:	13-MAR-02	Well Owner:	Philip Environmental
Well Type:	Resource Protection	Driller #:	Not Reported
Static Level:	0	Flow Rate (GPM):	0
Flow Type:	Not Reported	PSI:	0
Well Test:	Not Reported	Water Reclamation #:	9

T2807
ESE
1/2 - 1 Mile
Higher

WA WELLS WALOG1000256901

Database:	Ecology Well Logs	Well Log ID:	332096
Well Tag:	AGT760	Project Tag:	Not Reported
Notice of Intent #:	R058184	Date Received:	11-APR-02
Diameter:	0	Casing Depth:	42
Well Completion:	13-MAR-02	Well Owner:	Philip Environmental
Well Type:	Resource Protection	Driller #:	Not Reported
Static Level:	0	Flow Rate (GPM):	0
Flow Type:	Not Reported	PSI:	0
Well Test:	Not Reported	Water Reclamation #:	9

T2808
ESE
1/2 - 1 Mile
Higher

WA WELLS WALOG1000256897

Database:	Ecology Well Logs	Well Log ID:	332092
Well Tag:	AGT767	Project Tag:	Not Reported
Notice of Intent #:	R058184	Date Received:	11-APR-02
Diameter:	0	Casing Depth:	16
Well Completion:	18-MAR-02	Well Owner:	Philip Environmental
Well Type:	Resource Protection	Driller #:	Not Reported
Static Level:	0	Flow Rate (GPM):	0
Flow Type:	Not Reported	PSI:	0
Well Test:	Not Reported	Water Reclamation #:	9

T2809
ESE
1/2 - 1 Mile
Higher

WA WELLS WALOG1000256893

Database:	Ecology Well Logs	Well Log ID:	332088
Well Tag:	AHA715	Project Tag:	Not Reported
Notice of Intent #:	R058184	Date Received:	11-APR-02
Diameter:	0	Casing Depth:	16
Well Completion:	27-MAR-02	Well Owner:	Philip Environmental
Well Type:	Resource Protection	Driller #:	Not Reported
Static Level:	0	Flow Rate (GPM):	0
Flow Type:	Not Reported	PSI:	0
Well Test:	Not Reported	Water Reclamation #:	9

GEOCHECK® - PHYSICAL SETTING SOURCE MAP FINDINGS

Map ID
Direction
Distance
Elevation

Database EDR ID Number

T2810
ESE
1/2 - 1 Mile
Higher

WA WELLS WALOG1000256892

Database:	Ecology Well Logs	Well Log ID:	332087
Well Tag:	AHA714	Project Tag:	Not Reported
Notice of Intent #:	R058184	Date Received:	11-APR-02
Diameter:	0	Casing Depth:	42
Well Completion:	27-MAR-02	Well Owner:	Philip Environmental
Well Type:	Resource Protection	Driller #:	Not Reported
Static Level:	0	Flow Rate (GPM):	0
Flow Type:	Not Reported	PSI:	0
Well Test:	Not Reported	Water Reclamation #:	9

T2811
ESE
1/2 - 1 Mile
Higher

WA WELLS WALOG1000256894

Database:	Ecology Well Logs	Well Log ID:	332089
Well Tag:	AHA740	Project Tag:	Not Reported
Notice of Intent #:	R058184	Date Received:	11-APR-02
Diameter:	0	Casing Depth:	40
Well Completion:	01-APR-02	Well Owner:	Philip Environmental
Well Type:	Resource Protection	Driller #:	Not Reported
Static Level:	0	Flow Rate (GPM):	0
Flow Type:	Not Reported	PSI:	0
Well Test:	Not Reported	Water Reclamation #:	9

T2812
ESE
1/2 - 1 Mile
Higher

WA WELLS WALOG1000256896

Database:	Ecology Well Logs	Well Log ID:	332091
Well Tag:	AGT766	Project Tag:	Not Reported
Notice of Intent #:	R058184	Date Received:	11-APR-02
Diameter:	0	Casing Depth:	42
Well Completion:	18-MAR-02	Well Owner:	Philip Environmental
Well Type:	Resource Protection	Driller #:	Not Reported
Static Level:	0	Flow Rate (GPM):	0
Flow Type:	Not Reported	PSI:	0
Well Test:	Not Reported	Water Reclamation #:	9

T2813
ESE
1/2 - 1 Mile
Higher

WA WELLS WALOG1000256895

Database:	Ecology Well Logs	Well Log ID:	332090
Well Tag:	AHA741	Project Tag:	Not Reported
Notice of Intent #:	R058184	Date Received:	11-APR-02
Diameter:	0	Casing Depth:	40

GEOCHECK® - PHYSICAL SETTING SOURCE MAP FINDINGS

Well Completion:	01-APR-02	Well Owner:	Philip Environmental
Well Type:	Resource Protection	Driller #:	Not Reported
Static Level:	0	Flow Rate (GPM):	0
Flow Type:	Not Reported	PSI:	0
Well Test:	Not Reported	Water Reclamation #:	9

T2814
ESE
1/2 - 1 Mile
Higher

WA WELLS WALOG1000256862

Database:	Ecology Well Logs	Well Log ID:	332057
Well Tag:	Not Reported	Project Tag:	Not Reported
Notice of Intent #:	S014973	Date Received:	08-APR-02
Diameter:	0	Casing Depth:	8
Well Completion:	01-MAR-02	Well Owner:	Philip Environmental
Well Type:	Resource Protection	Driller #:	Not Reported
Static Level:	0	Flow Rate (GPM):	0
Flow Type:	Not Reported	PSI:	0
Well Test:	Not Reported	Water Reclamation #:	9

T2815
ESE
1/2 - 1 Mile
Higher

WA WELLS WALOG1000251257

Database:	Ecology Well Logs	Well Log ID:	326157
Well Tag:	Not Reported	Project Tag:	Not Reported
Notice of Intent #:	A047063	Date Received:	04-FEB-02
Diameter:	0	Casing Depth:	128
Well Completion:	22-JAN-02	Well Owner:	Philip Service Corp
Well Type:	Decommissioning	Driller #:	Not Reported
Static Level:	0	Flow Rate (GPM):	0
Flow Type:	Not Reported	PSI:	0
Well Test:	Not Reported	Water Reclamation #:	9

T2816
ESE
1/2 - 1 Mile
Higher

WA WELLS WALOG1000256863

Database:	Ecology Well Logs	Well Log ID:	332058
Well Tag:	Not Reported	Project Tag:	Not Reported
Notice of Intent #:	S014973	Date Received:	08-APR-02
Diameter:	0	Casing Depth:	64
Well Completion:	01-MAR-02	Well Owner:	Philip Environmental
Well Type:	Resource Protection	Driller #:	Not Reported
Static Level:	0	Flow Rate (GPM):	0
Flow Type:	Not Reported	PSI:	0
Well Test:	Not Reported	Water Reclamation #:	9

GEOCHECK® - PHYSICAL SETTING SOURCE MAP FINDINGS

Map ID
Direction
Distance
Elevation

Database EDR ID Number

T2817
ESE
1/2 - 1 Mile
Higher

WA WELLS WALOG1000256865

Database:	Ecology Well Logs	Well Log ID:	332060
Well Tag:	Not Reported	Project Tag:	Not Reported
Notice of Intent #:	S014973	Date Received:	08-APR-02
Diameter:	0	Casing Depth:	64
Well Completion:	01-MAR-02	Well Owner:	Philip Environmental
Well Type:	Resource Protection	Driller #:	Not Reported
Static Level:	0	Flow Rate (GPM):	0
Flow Type:	Not Reported	PSI:	0
Well Test:	Not Reported	Water Reclamation #:	9

T2818
ESE
1/2 - 1 Mile
Higher

WA WELLS WALOG1000256864

Database:	Ecology Well Logs	Well Log ID:	332059
Well Tag:	Not Reported	Project Tag:	Not Reported
Notice of Intent #:	S014973	Date Received:	08-APR-02
Diameter:	0	Casing Depth:	64
Well Completion:	01-MAR-02	Well Owner:	Philip Environmental
Well Type:	Resource Protection	Driller #:	Not Reported
Static Level:	0	Flow Rate (GPM):	0
Flow Type:	Not Reported	PSI:	0
Well Test:	Not Reported	Water Reclamation #:	9

T2819
ESE
1/2 - 1 Mile
Higher

WA WELLS WALOG1000251256

Database:	Ecology Well Logs	Well Log ID:	326156
Well Tag:	Not Reported	Project Tag:	Not Reported
Notice of Intent #:	A047063	Date Received:	04-FEB-02
Diameter:	0	Casing Depth:	105
Well Completion:	22-JAN-02	Well Owner:	Philip Service Corp
Well Type:	Decommissioning	Driller #:	Not Reported
Static Level:	0	Flow Rate (GPM):	0
Flow Type:	Not Reported	PSI:	0
Well Test:	Not Reported	Water Reclamation #:	9

T2820
ESE
1/2 - 1 Mile
Higher

WA WELLS WALOG1000251252

Database:	Ecology Well Logs	Well Log ID:	326152
Well Tag:	Not Reported	Project Tag:	Not Reported
Notice of Intent #:	S014969	Date Received:	25-FEB-02
Diameter:	0	Casing Depth:	6

GEOCHECK® - PHYSICAL SETTING SOURCE MAP FINDINGS

Well Completion:	07-FEB-02	Well Owner:	Geoengineers
Well Type:	Resource Protection	Driller #:	Not Reported
Static Level:	0	Flow Rate (GPM):	0
Flow Type:	Not Reported	PSI:	0
Well Test:	Not Reported	Water Reclamation #:	9

T2821
ESE
1/2 - 1 Mile
Higher

WA WELLS WALOG1000251251

Database:	Ecology Well Logs	Well Log ID:	326151
Well Tag:	Not Reported	Project Tag:	Not Reported
Notice of Intent #:	S014969	Date Received:	25-FEB-02
Diameter:	0	Casing Depth:	6
Well Completion:	07-FEB-02	Well Owner:	Geoengineers
Well Type:	Resource Protection	Driller #:	Not Reported
Static Level:	0	Flow Rate (GPM):	0
Flow Type:	Not Reported	PSI:	0
Well Test:	Not Reported	Water Reclamation #:	9

T2822
ESE
1/2 - 1 Mile
Higher

WA WELLS WALOG1000251253

Database:	Ecology Well Logs	Well Log ID:	326153
Well Tag:	Not Reported	Project Tag:	Not Reported
Notice of Intent #:	S014969	Date Received:	25-FEB-02
Diameter:	0	Casing Depth:	6
Well Completion:	07-FEB-02	Well Owner:	Geoengineers
Well Type:	Resource Protection	Driller #:	Not Reported
Static Level:	0	Flow Rate (GPM):	0
Flow Type:	Not Reported	PSI:	0
Well Test:	Not Reported	Water Reclamation #:	9

T2823
ESE
1/2 - 1 Mile
Higher

WA WELLS WALOG1000251255

Database:	Ecology Well Logs	Well Log ID:	326155
Well Tag:	Not Reported	Project Tag:	Not Reported
Notice of Intent #:	S014969	Date Received:	25-FEB-02
Diameter:	0	Casing Depth:	6
Well Completion:	07-FEB-02	Well Owner:	Geoengineers
Well Type:	Resource Protection	Driller #:	Not Reported
Static Level:	0	Flow Rate (GPM):	0
Flow Type:	Not Reported	PSI:	0
Well Test:	Not Reported	Water Reclamation #:	9

GEOCHECK® - PHYSICAL SETTING SOURCE MAP FINDINGS

Map ID
Direction
Distance
Elevation

Database EDR ID Number

T2824
ESE
1/2 - 1 Mile
Higher

WA WELLS WALOG1000251254

Database:	Ecology Well Logs	Well Log ID:	326154
Well Tag:	Not Reported	Project Tag:	Not Reported
Notice of Intent #:	S014969	Date Received:	25-FEB-02
Diameter:	0	Casing Depth:	6
Well Completion:	07-FEB-02	Well Owner:	Geoengineers
Well Type:	Resource Protection	Driller #:	Not Reported
Static Level:	0	Flow Rate (GPM):	0
Flow Type:	Not Reported	PSI:	0
Well Test:	Not Reported	Water Reclamation #:	9

T2825
ESE
1/2 - 1 Mile
Higher

WA WELLS WALOG1000256874

Database:	Ecology Well Logs	Well Log ID:	332069
Well Tag:	Not Reported	Project Tag:	Not Reported
Notice of Intent #:	S014973	Date Received:	08-APR-02
Diameter:	0	Casing Depth:	70
Well Completion:	01-MAR-02	Well Owner:	Philip Environmental
Well Type:	Resource Protection	Driller #:	Not Reported
Static Level:	0	Flow Rate (GPM):	0
Flow Type:	Not Reported	PSI:	0
Well Test:	Not Reported	Water Reclamation #:	9

T2826
ESE
1/2 - 1 Mile
Higher

WA WELLS WALOG1000256873

Database:	Ecology Well Logs	Well Log ID:	332068
Well Tag:	Not Reported	Project Tag:	Not Reported
Notice of Intent #:	S014973	Date Received:	08-APR-02
Diameter:	0	Casing Depth:	70
Well Completion:	01-MAR-02	Well Owner:	Philip Environmental
Well Type:	Resource Protection	Driller #:	Not Reported
Static Level:	0	Flow Rate (GPM):	0
Flow Type:	Not Reported	PSI:	0
Well Test:	Not Reported	Water Reclamation #:	9

T2827
ESE
1/2 - 1 Mile
Higher

WA WELLS WALOG1000256876

Database:	Ecology Well Logs	Well Log ID:	332071
Well Tag:	Not Reported	Project Tag:	Not Reported
Notice of Intent #:	S014973	Date Received:	08-APR-02
Diameter:	0	Casing Depth:	70

GEOCHECK® - PHYSICAL SETTING SOURCE MAP FINDINGS

Well Completion:	01-MAR-02	Well Owner:	Philip Environmental
Well Type:	Resource Protection	Driller #:	Not Reported
Static Level:	0	Flow Rate (GPM):	0
Flow Type:	Not Reported	PSI:	0
Well Test:	Not Reported	Water Reclamation #:	9

T2828
ESE
1/2 - 1 Mile
Higher

WA WELLS WALOG1000256878

Database:	Ecology Well Logs	Well Log ID:	332073
Well Tag:	Not Reported	Project Tag:	Not Reported
Notice of Intent #:	S014973	Date Received:	08-APR-02
Diameter:	0	Casing Depth:	70
Well Completion:	01-MAR-02	Well Owner:	Philip Environmental
Well Type:	Resource Protection	Driller #:	Not Reported
Static Level:	0	Flow Rate (GPM):	0
Flow Type:	Not Reported	PSI:	0
Well Test:	Not Reported	Water Reclamation #:	9

T2829
ESE
1/2 - 1 Mile
Higher

WA WELLS WALOG1000256877

Database:	Ecology Well Logs	Well Log ID:	332072
Well Tag:	Not Reported	Project Tag:	Not Reported
Notice of Intent #:	S014973	Date Received:	08-APR-02
Diameter:	0	Casing Depth:	70
Well Completion:	01-MAR-02	Well Owner:	Philip Environmental
Well Type:	Resource Protection	Driller #:	Not Reported
Static Level:	0	Flow Rate (GPM):	0
Flow Type:	Not Reported	PSI:	0
Well Test:	Not Reported	Water Reclamation #:	9

T2830
ESE
1/2 - 1 Mile
Higher

WA WELLS WALOG1000256872

Database:	Ecology Well Logs	Well Log ID:	332067
Well Tag:	Not Reported	Project Tag:	Not Reported
Notice of Intent #:	S014973	Date Received:	08-APR-02
Diameter:	0	Casing Depth:	70
Well Completion:	01-MAR-02	Well Owner:	Philip Environmental
Well Type:	Resource Protection	Driller #:	Not Reported
Static Level:	0	Flow Rate (GPM):	0
Flow Type:	Not Reported	PSI:	0
Well Test:	Not Reported	Water Reclamation #:	9

GEOCHECK® - PHYSICAL SETTING SOURCE MAP FINDINGS

Map ID
Direction
Distance
Elevation

Database EDR ID Number

T2831
ESE
1/2 - 1 Mile
Higher

WA WELLS WALOG1000256868

Database:	Ecology Well Logs	Well Log ID:	332063
Well Tag:	Not Reported	Project Tag:	Not Reported
Notice of Intent #:	S014973	Date Received:	08-APR-02
Diameter:	0	Casing Depth:	45
Well Completion:	01-MAR-02	Well Owner:	Philip Environmental
Well Type:	Resource Protection	Driller #:	Not Reported
Static Level:	0	Flow Rate (GPM):	0
Flow Type:	Not Reported	PSI:	0
Well Test:	Not Reported	Water Reclamation #:	9

T2832
ESE
1/2 - 1 Mile
Higher

WA WELLS WALOG1000256867

Database:	Ecology Well Logs	Well Log ID:	332062
Well Tag:	Not Reported	Project Tag:	Not Reported
Notice of Intent #:	S014973	Date Received:	08-APR-02
Diameter:	0	Casing Depth:	45
Well Completion:	01-MAR-02	Well Owner:	Philip Environmental
Well Type:	Resource Protection	Driller #:	Not Reported
Static Level:	0	Flow Rate (GPM):	0
Flow Type:	Not Reported	PSI:	0
Well Test:	Not Reported	Water Reclamation #:	9

T2833
ESE
1/2 - 1 Mile
Higher

WA WELLS WALOG1000256869

Database:	Ecology Well Logs	Well Log ID:	332064
Well Tag:	Not Reported	Project Tag:	Not Reported
Notice of Intent #:	S014973	Date Received:	08-APR-02
Diameter:	0	Casing Depth:	90
Well Completion:	01-MAR-02	Well Owner:	Philip Environmental
Well Type:	Resource Protection	Driller #:	Not Reported
Static Level:	0	Flow Rate (GPM):	0
Flow Type:	Not Reported	PSI:	0
Well Test:	Not Reported	Water Reclamation #:	9

T2834
ESE
1/2 - 1 Mile
Higher

WA WELLS WALOG1000256871

Database:	Ecology Well Logs	Well Log ID:	332066
Well Tag:	Not Reported	Project Tag:	Not Reported
Notice of Intent #:	S014973	Date Received:	08-APR-02
Diameter:	0	Casing Depth:	90

GEOCHECK® - PHYSICAL SETTING SOURCE MAP FINDINGS

Well Completion:	01-MAR-02	Well Owner:	Philip Environmental
Well Type:	Resource Protection	Driller #:	Not Reported
Static Level:	0	Flow Rate (GPM):	0
Flow Type:	Not Reported	PSI:	0
Well Test:	Not Reported	Water Reclamation #:	9

T2835
ESE
1/2 - 1 Mile
Higher

WA WELLS WALOG1000256870

Database:	Ecology Well Logs	Well Log ID:	332065
Well Tag:	Not Reported	Project Tag:	Not Reported
Notice of Intent #:	S014973	Date Received:	08-APR-02
Diameter:	0	Casing Depth:	90
Well Completion:	01-MAR-02	Well Owner:	Philip Environmental
Well Type:	Resource Protection	Driller #:	Not Reported
Static Level:	0	Flow Rate (GPM):	0
Flow Type:	Not Reported	PSI:	0
Well Test:	Not Reported	Water Reclamation #:	9

T2836
ESE
1/2 - 1 Mile
Higher

WA WELLS WALOG1000282238

Database:	Ecology Well Logs	Well Log ID:	361215
Well Tag:	Not Reported	Project Tag:	Not Reported
Notice of Intent #:	S022207	Date Received:	28-MAY-03
Diameter:	9	Casing Depth:	92
Well Completion:	05-MAY-03	Well Owner:	Philip - Georgetown Urs Corp
Well Type:	Resource Protection	Driller #:	Not Reported
Static Level:	0	Flow Rate (GPM):	0
Flow Type:	Not Reported	PSI:	0
Well Test:	Not Reported	Water Reclamation #:	9

T2837
ESE
1/2 - 1 Mile
Higher

WA WELLS WALOG1000477906

Database:	Ecology Well Logs	Well Log ID:	634464
Well Tag:	Not Reported	Project Tag:	Not Reported
Notice of Intent #:	AE08086	Date Received:	05-FEB-10
Diameter:	2	Casing Depth:	60
Well Completion:	15-JAN-10	Well Owner:	R2r Investments Llc Arrow Environmental
Well Type:	Decommissioning	Driller #:	Not Reported
Static Level:	0	Flow Rate (GPM):	0
Flow Type:	Not Reported	PSI:	0
Well Test:	Not Reported	Water Reclamation #:	9

GEOCHECK® - PHYSICAL SETTING SOURCE MAP FINDINGS

Map ID
Direction
Distance
Elevation

Database EDR ID Number

T2838
ESE
1/2 - 1 Mile
Higher

WA WELLS WALOG1000477898

Database:	Ecology Well Logs	Well Log ID:	634448
Well Tag:	Not Reported	Project Tag:	Not Reported
Notice of Intent #:	EE01296	Date Received:	05-FEB-10
Diameter:	2	Casing Depth:	60
Well Completion:	19-JAN-10	Well Owner:	R2r Investments Llc Arrow Environmental
Well Type:	Resource Protection	Driller #:	Not Reported
Static Level:	0	Flow Rate (GPM):	0
Flow Type:	Not Reported	PSI:	0
Well Test:	Not Reported	Water Reclamation #:	9

T2839
ESE
1/2 - 1 Mile
Higher

WA WELLS WALOG1000477907

Database:	Ecology Well Logs	Well Log ID:	634466
Well Tag:	Not Reported	Project Tag:	Not Reported
Notice of Intent #:	AE08086	Date Received:	05-FEB-10
Diameter:	2	Casing Depth:	60
Well Completion:	15-JAN-10	Well Owner:	R2r Investments Llc Arrow Environmental
Well Type:	Decommissioning	Driller #:	Not Reported
Static Level:	0	Flow Rate (GPM):	0
Flow Type:	Not Reported	PSI:	0
Well Test:	Not Reported	Water Reclamation #:	9

T2840
ESE
1/2 - 1 Mile
Higher

WA WELLS WALOG1000477909

Database:	Ecology Well Logs	Well Log ID:	634470
Well Tag:	Not Reported	Project Tag:	Not Reported
Notice of Intent #:	AE08086	Date Received:	05-FEB-10
Diameter:	2	Casing Depth:	60
Well Completion:	15-JAN-10	Well Owner:	R2r Investments Llc Arrow Environmental
Well Type:	Decommissioning	Driller #:	Not Reported
Static Level:	0	Flow Rate (GPM):	0
Flow Type:	Not Reported	PSI:	0
Well Test:	Not Reported	Water Reclamation #:	9

T2841
ESE
1/2 - 1 Mile
Higher

WA WELLS WALOG1000477908

Database:	Ecology Well Logs	Well Log ID:	634468
Well Tag:	Not Reported	Project Tag:	Not Reported
Notice of Intent #:	AE08086	Date Received:	05-FEB-10
Diameter:	2	Casing Depth:	60

GEOCHECK® - PHYSICAL SETTING SOURCE MAP FINDINGS

Well Completion:	15-JAN-10	Well Owner:	R2r Investments Llc Arrow Environmental
Well Type:	Decommissioning	Driller #:	Not Reported
Static Level:	0	Flow Rate (GPM):	0
Flow Type:	Not Reported	PSI:	0
Well Test:	Not Reported	Water Reclamation #:	9

T2842
ESE
1/2 - 1 Mile
Higher

WA WELLS WALOG1000477897

Database:	Ecology Well Logs	Well Log ID:	634446
Well Tag:	Not Reported	Project Tag:	Not Reported
Notice of Intent #:	EE01296	Date Received:	05-FEB-10
Diameter:	2	Casing Depth:	60
Well Completion:	18-JAN-10	Well Owner:	R2r Investments Llc Arrow Environmental
Well Type:	Resource Protection	Driller #:	Not Reported
Static Level:	0	Flow Rate (GPM):	0
Flow Type:	Not Reported	PSI:	0
Well Test:	Not Reported	Water Reclamation #:	9

T2843
ESE
1/2 - 1 Mile
Higher

WA WELLS WALOG1000477893

Database:	Ecology Well Logs	Well Log ID:	634438
Well Tag:	Not Reported	Project Tag:	Not Reported
Notice of Intent #:	EE01296	Date Received:	05-FEB-10
Diameter:	2	Casing Depth:	60
Well Completion:	15-JAN-10	Well Owner:	R2r Investments Llc Arrow Environmental
Well Type:	Resource Protection	Driller #:	Not Reported
Static Level:	0	Flow Rate (GPM):	0
Flow Type:	Not Reported	PSI:	0
Well Test:	Not Reported	Water Reclamation #:	9

T2844
ESE
1/2 - 1 Mile
Higher

WA WELLS WALOG1000401800

Database:	Ecology Well Logs	Well Log ID:	516138
Well Tag:	Not Reported	Project Tag:	Not Reported
Notice of Intent #:	R039772	Date Received:	15-OCT-98
Diameter:	0	Casing Depth:	66
Well Completion:	05-SEP-98	Well Owner:	Philip Services Corp City Of Seattle
Well Type:	Resource Protection	Driller #:	Not Reported
Static Level:	0	Flow Rate (GPM):	0
Flow Type:	Not Reported	PSI:	0
Well Test:	Not Reported	Water Reclamation #:	9

GEOCHECK® - PHYSICAL SETTING SOURCE MAP FINDINGS

Map ID
Direction
Distance
Elevation

Database EDR ID Number

T2845
ESE
1/2 - 1 Mile
Higher

WA WELLS WALOG1000477894

Database:	Ecology Well Logs	Well Log ID:	634440
Well Tag:	Not Reported	Project Tag:	Not Reported
Notice of Intent #:	EE01296	Date Received:	05-FEB-10
Diameter:	2	Casing Depth:	60
Well Completion:	15-JAN-10	Well Owner:	R2r Investments Llc Arrow Environmental
Well Type:	Resource Protection	Driller #:	Not Reported
Static Level:	0	Flow Rate (GPM):	0
Flow Type:	Not Reported	PSI:	0
Well Test:	Not Reported	Water Reclamation #:	9

T2846
ESE
1/2 - 1 Mile
Higher

WA WELLS WALOG1000477896

Database:	Ecology Well Logs	Well Log ID:	634444
Well Tag:	Not Reported	Project Tag:	Not Reported
Notice of Intent #:	EE01296	Date Received:	05-FEB-10
Diameter:	2	Casing Depth:	60
Well Completion:	15-JAN-10	Well Owner:	R2r Investments Llc Arrow Environmental
Well Type:	Resource Protection	Driller #:	Not Reported
Static Level:	0	Flow Rate (GPM):	0
Flow Type:	Not Reported	PSI:	0
Well Test:	Not Reported	Water Reclamation #:	9

T2847
ESE
1/2 - 1 Mile
Higher

WA WELLS WALOG1000477895

Database:	Ecology Well Logs	Well Log ID:	634442
Well Tag:	Not Reported	Project Tag:	Not Reported
Notice of Intent #:	EE01296	Date Received:	05-FEB-10
Diameter:	2	Casing Depth:	60
Well Completion:	15-JAN-10	Well Owner:	R2r Investments Llc Arrow Environmental
Well Type:	Resource Protection	Driller #:	Not Reported
Static Level:	0	Flow Rate (GPM):	0
Flow Type:	Not Reported	PSI:	0
Well Test:	Not Reported	Water Reclamation #:	9

T2848
ESE
1/2 - 1 Mile
Higher

WA WELLS WALOG1000511594

Database:	Ecology Well Logs	Well Log ID:	701371
Well Tag:	Not Reported	Project Tag:	Not Reported
Notice of Intent #:	EE01738	Date Received:	12-JAN-11
Diameter:	2	Casing Depth:	60

GEOCHECK® - PHYSICAL SETTING SOURCE MAP FINDINGS

Well Completion:	15-DEC-10	Well Owner:	R 2 R Investments Llc
Well Type:	Resource Protection	Driller #:	Not Reported
Static Level:	0	Flow Rate (GPM):	0
Flow Type:	Not Reported	PSI:	0
Well Test:	Not Reported	Water Reclamation #:	9

T2849
ESE
1/2 - 1 Mile
Higher

WA WELLS WALOG1000511593

Database:	Ecology Well Logs	Well Log ID:	701369
Well Tag:	Not Reported	Project Tag:	Not Reported
Notice of Intent #:	AE11454	Date Received:	12-JAN-11
Diameter:	2	Casing Depth:	24
Well Completion:	17-DEC-10	Well Owner:	R 2 R Investments Llc
Well Type:	Decommissioning	Driller #:	Not Reported
Static Level:	0	Flow Rate (GPM):	0
Flow Type:	Not Reported	PSI:	0
Well Test:	Not Reported	Water Reclamation #:	9

T2850
ESE
1/2 - 1 Mile
Higher

WA WELLS WALOG1000511595

Database:	Ecology Well Logs	Well Log ID:	701372
Well Tag:	Not Reported	Project Tag:	Not Reported
Notice of Intent #:	EE01738	Date Received:	12-JAN-11
Diameter:	2	Casing Depth:	36
Well Completion:	16-DEC-10	Well Owner:	R 2 R Investments Llc
Well Type:	Resource Protection	Driller #:	Not Reported
Static Level:	0	Flow Rate (GPM):	0
Flow Type:	Not Reported	PSI:	0
Well Test:	Not Reported	Water Reclamation #:	9

T2851
ESE
1/2 - 1 Mile
Higher

WA WELLS WALOG1000511597

Database:	Ecology Well Logs	Well Log ID:	701375
Well Tag:	Not Reported	Project Tag:	Not Reported
Notice of Intent #:	EE01738	Date Received:	12-JAN-11
Diameter:	2	Casing Depth:	40
Well Completion:	17-DEC-10	Well Owner:	R 2 R Investments Llc
Well Type:	Resource Protection	Driller #:	Not Reported
Static Level:	0	Flow Rate (GPM):	0
Flow Type:	Not Reported	PSI:	0
Well Test:	Not Reported	Water Reclamation #:	9

GEOCHECK® - PHYSICAL SETTING SOURCE MAP FINDINGS

Map ID
Direction
Distance
Elevation

Database EDR ID Number

T2852
ESE
1/2 - 1 Mile
Higher

WA WELLS WALOG1000511596

Database:	Ecology Well Logs	Well Log ID:	701373
Well Tag:	Not Reported	Project Tag:	Not Reported
Notice of Intent #:	EE01738	Date Received:	12-JAN-11
Diameter:	2	Casing Depth:	40
Well Completion:	16-DEC-10	Well Owner:	R 2 R Investments Llc
Well Type:	Resource Protection	Driller #:	Not Reported
Static Level:	0	Flow Rate (GPM):	0
Flow Type:	Not Reported	PSI:	0
Well Test:	Not Reported	Water Reclamation #:	9

T2853
ESE
1/2 - 1 Mile
Higher

WA WELLS WALOG1000511592

Database:	Ecology Well Logs	Well Log ID:	701367
Well Tag:	Not Reported	Project Tag:	Not Reported
Notice of Intent #:	AE11454	Date Received:	12-JAN-11
Diameter:	2	Casing Depth:	40
Well Completion:	17-DEC-10	Well Owner:	R 2 R Investments Llc
Well Type:	Decommissioning	Driller #:	Not Reported
Static Level:	0	Flow Rate (GPM):	0
Flow Type:	Not Reported	PSI:	0
Well Test:	Not Reported	Water Reclamation #:	9

T2854
ESE
1/2 - 1 Mile
Higher

WA WELLS WALOG1000477911

Database:	Ecology Well Logs	Well Log ID:	634474
Well Tag:	Not Reported	Project Tag:	Not Reported
Notice of Intent #:	AE08086	Date Received:	05-FEB-10
Diameter:	2	Casing Depth:	60
Well Completion:	19-JAN-10	Well Owner:	R2r Investments Llc Arrow Environmental
Well Type:	Decommissioning	Driller #:	Not Reported
Static Level:	0	Flow Rate (GPM):	0
Flow Type:	Not Reported	PSI:	0
Well Test:	Not Reported	Water Reclamation #:	9

T2855
ESE
1/2 - 1 Mile
Higher

WA WELLS WALOG1000477910

Database:	Ecology Well Logs	Well Log ID:	634472
Well Tag:	Not Reported	Project Tag:	Not Reported
Notice of Intent #:	AE08086	Date Received:	05-FEB-10
Diameter:	2	Casing Depth:	60

GEOCHECK® - PHYSICAL SETTING SOURCE MAP FINDINGS

Well Completion:	18-JAN-10	Well Owner:	R2r Investments Llc Arrow Environmental
Well Type:	Decommissioning	Driller #:	Not Reported
Static Level:	0	Flow Rate (GPM):	0
Flow Type:	Not Reported	PSI:	0
Well Test:	Not Reported	Water Reclamation #:	9

T2856
ESE
1/2 - 1 Mile
Higher

WA WELLS WALOG1000511589

Database:	Ecology Well Logs	Well Log ID:	701363
Well Tag:	Not Reported	Project Tag:	Not Reported
Notice of Intent #:	AE11454	Date Received:	12-JAN-11
Diameter:	2	Casing Depth:	60
Well Completion:	15-DEC-10	Well Owner:	R 2 R Investments Llc
Well Type:	Decommissioning	Driller #:	Not Reported
Static Level:	0	Flow Rate (GPM):	0
Flow Type:	Not Reported	PSI:	0
Well Test:	Not Reported	Water Reclamation #:	9

T2857
ESE
1/2 - 1 Mile
Higher

WA WELLS WALOG1000511591

Database:	Ecology Well Logs	Well Log ID:	701366
Well Tag:	Not Reported	Project Tag:	Not Reported
Notice of Intent #:	AE11454	Date Received:	12-JAN-11
Diameter:	2	Casing Depth:	40
Well Completion:	15-DEC-10	Well Owner:	R 2 R Investments Llc
Well Type:	Decommissioning	Driller #:	Not Reported
Static Level:	0	Flow Rate (GPM):	0
Flow Type:	Not Reported	PSI:	0
Well Test:	Not Reported	Water Reclamation #:	9

T2858
ESE
1/2 - 1 Mile
Higher

WA WELLS WALOG1000511590

Database:	Ecology Well Logs	Well Log ID:	701364
Well Tag:	Not Reported	Project Tag:	Not Reported
Notice of Intent #:	AE11454	Date Received:	12-JAN-11
Diameter:	2	Casing Depth:	36
Well Completion:	15-DEC-10	Well Owner:	R 2 R Investments Llc
Well Type:	Decommissioning	Driller #:	Not Reported
Static Level:	0	Flow Rate (GPM):	0
Flow Type:	Not Reported	PSI:	0
Well Test:	Not Reported	Water Reclamation #:	9

GEOCHECK® - PHYSICAL SETTING SOURCE MAP FINDINGS

Map ID
Direction
Distance
Elevation

Database EDR ID Number

T2859
ESE
1/2 - 1 Mile
Higher

WA WELLS WALOG1000378299

Database:	Ecology Well Logs	Well Log ID:	483314
Well Tag:	Not Reported	Project Tag:	Not Reported
Notice of Intent #:	E007290	Date Received:	01-MAY-07
Diameter:	2	Casing Depth:	12
Well Completion:	29-MAR-07	Well Owner:	Seattle Design Center
Well Type:	Resource Protection	Driller #:	Not Reported
Static Level:	0	Flow Rate (GPM):	0
Flow Type:	Not Reported	PSI:	0
Well Test:	Not Reported	Water Reclamation #:	9

T2860
ESE
1/2 - 1 Mile
Higher

WA WELLS WALOG1000378298

Database:	Ecology Well Logs	Well Log ID:	483313
Well Tag:	Not Reported	Project Tag:	Not Reported
Notice of Intent #:	E007290	Date Received:	01-MAY-07
Diameter:	2	Casing Depth:	12
Well Completion:	29-MAR-07	Well Owner:	Seattle Design Center
Well Type:	Resource Protection	Driller #:	Not Reported
Static Level:	0	Flow Rate (GPM):	0
Flow Type:	Not Reported	PSI:	0
Well Test:	Not Reported	Water Reclamation #:	9

T2861
ESE
1/2 - 1 Mile
Higher

WA WELLS WALOG1000378300

Database:	Ecology Well Logs	Well Log ID:	483315
Well Tag:	Not Reported	Project Tag:	Not Reported
Notice of Intent #:	E007290	Date Received:	01-MAY-07
Diameter:	2	Casing Depth:	12
Well Completion:	29-MAR-07	Well Owner:	Seattle Design Center
Well Type:	Resource Protection	Driller #:	Not Reported
Static Level:	0	Flow Rate (GPM):	0
Flow Type:	Not Reported	PSI:	0
Well Test:	Not Reported	Water Reclamation #:	9

T2862
ESE
1/2 - 1 Mile
Higher

WA WELLS WALOG1000378302

Database:	Ecology Well Logs	Well Log ID:	483317
Well Tag:	Not Reported	Project Tag:	Not Reported
Notice of Intent #:	E007290	Date Received:	01-MAY-07
Diameter:	2	Casing Depth:	10

GEOCHECK® - PHYSICAL SETTING SOURCE MAP FINDINGS

Well Completion:	29-MAR-07	Well Owner:	Seattle Design Center
Well Type:	Resource Protection	Driller #:	Not Reported
Static Level:	0	Flow Rate (GPM):	0
Flow Type:	Not Reported	PSI:	0
Well Test:	Not Reported	Water Reclamation #:	9

T2863
ESE
1/2 - 1 Mile
Higher

WA WELLS WALOG1000378301

Database:	Ecology Well Logs	Well Log ID:	483316
Well Tag:	Not Reported	Project Tag:	Not Reported
Notice of Intent #:	E007290	Date Received:	01-MAY-07
Diameter:	2	Casing Depth:	12
Well Completion:	29-MAR-07	Well Owner:	Seattle Design Center
Well Type:	Resource Protection	Driller #:	Not Reported
Static Level:	0	Flow Rate (GPM):	0
Flow Type:	Not Reported	PSI:	0
Well Test:	Not Reported	Water Reclamation #:	9

T2864
ESE
1/2 - 1 Mile
Higher

WA WELLS WALOG1000378297

Database:	Ecology Well Logs	Well Log ID:	483312
Well Tag:	Not Reported	Project Tag:	Not Reported
Notice of Intent #:	E007290	Date Received:	01-MAY-07
Diameter:	2	Casing Depth:	12
Well Completion:	29-MAR-07	Well Owner:	Seattle Design Center
Well Type:	Resource Protection	Driller #:	Not Reported
Static Level:	0	Flow Rate (GPM):	0
Flow Type:	Not Reported	PSI:	0
Well Test:	Not Reported	Water Reclamation #:	9

T2865
ESE
1/2 - 1 Mile
Higher

WA WELLS WALOG1000364544

Database:	Ecology Well Logs	Well Log ID:	463830
Well Tag:	Not Reported	Project Tag:	Not Reported
Notice of Intent #:	A127830	Date Received:	26-DEC-06
Diameter:	2	Casing Depth:	14
Well Completion:	22-NOV-06		
Well Owner:	White Satin Sugar Philips Environmental Service		
Well Type:	Decommissioning	Driller #:	Not Reported
Static Level:	0	Flow Rate (GPM):	0
Flow Type:	Not Reported	PSI:	0
Well Test:	Not Reported	Water Reclamation #:	9

GEOCHECK® - PHYSICAL SETTING SOURCE MAP FINDINGS

Map ID
Direction
Distance
Elevation

Database EDR ID Number

T2866
ESE
1/2 - 1 Mile
Higher

WA WELLS WALOG1000364543

Database:	Ecology Well Logs	Well Log ID:	463829
Well Tag:	Not Reported	Project Tag:	Not Reported
Notice of Intent #:	A127830	Date Received:	26-DEC-06
Diameter:	2	Casing Depth:	14
Well Completion:	22-NOV-06		
Well Owner:	White Satin Sugar Philips Environmental Service		
Well Type:	Decommissioning	Driller #:	Not Reported
Static Level:	0	Flow Rate (GPM):	0
Flow Type:	Not Reported	PSI:	0
Well Test:	Not Reported	Water Reclamation #:	9

T2867
ESE
1/2 - 1 Mile
Higher

WA WELLS WALOG1000378294

Database:	Ecology Well Logs	Well Log ID:	483309
Well Tag:	Not Reported	Project Tag:	Not Reported
Notice of Intent #:	E007290	Date Received:	01-MAY-07
Diameter:	2	Casing Depth:	12
Well Completion:	29-MAR-07	Well Owner:	Seattle Design Center
Well Type:	Resource Protection	Driller #:	Not Reported
Static Level:	0	Flow Rate (GPM):	0
Flow Type:	Not Reported	PSI:	0
Well Test:	Not Reported	Water Reclamation #:	9

T2868
ESE
1/2 - 1 Mile
Higher

WA WELLS WALOG1000378296

Database:	Ecology Well Logs	Well Log ID:	483311
Well Tag:	Not Reported	Project Tag:	Not Reported
Notice of Intent #:	E007290	Date Received:	01-MAY-07
Diameter:	2	Casing Depth:	12
Well Completion:	29-MAR-07	Well Owner:	Seattle Design Center
Well Type:	Resource Protection	Driller #:	Not Reported
Static Level:	0	Flow Rate (GPM):	0
Flow Type:	Not Reported	PSI:	0
Well Test:	Not Reported	Water Reclamation #:	9

T2869
ESE
1/2 - 1 Mile
Higher

WA WELLS WALOG1000378295

Database:	Ecology Well Logs	Well Log ID:	483310
Well Tag:	Not Reported	Project Tag:	Not Reported
Notice of Intent #:	E007290	Date Received:	01-MAY-07

GEOCHECK® - PHYSICAL SETTING SOURCE MAP FINDINGS

Diameter:	2	Casing Depth:	12
Well Completion:	29-MAR-07	Well Owner:	Seattle Design Center
Well Type:	Resource Protection	Driller #:	Not Reported
Static Level:	0	Flow Rate (GPM):	0
Flow Type:	Not Reported	PSI:	0
Well Test:	Not Reported	Water Reclamation #:	9

T2870
ESE
1/2 - 1 Mile
Higher

WA WELLS WALOG1000378310

Database:	Ecology Well Logs	Well Log ID:	483325
Well Tag:	Not Reported	Project Tag:	Not Reported
Notice of Intent #:	A082028	Date Received:	01-MAY-07
Diameter:	2	Casing Depth:	12
Well Completion:	29-MAR-07	Well Owner:	Seattle Design Center Ses
Well Type:	Decommissioning	Driller #:	Not Reported
Static Level:	0	Flow Rate (GPM):	0
Flow Type:	Not Reported	PSI:	0
Well Test:	Not Reported	Water Reclamation #:	9

T2871
ESE
1/2 - 1 Mile
Higher

WA WELLS WALOG1000378309

Database:	Ecology Well Logs	Well Log ID:	483324
Well Tag:	Not Reported	Project Tag:	Not Reported
Notice of Intent #:	A082028	Date Received:	01-MAY-07
Diameter:	2	Casing Depth:	12
Well Completion:	29-MAR-07	Well Owner:	Seattle Design Center Ses
Well Type:	Decommissioning	Driller #:	Not Reported
Static Level:	0	Flow Rate (GPM):	0
Flow Type:	Not Reported	PSI:	0
Well Test:	Not Reported	Water Reclamation #:	9

T2872
ESE
1/2 - 1 Mile
Higher

WA WELLS WALOG1000378311

Database:	Ecology Well Logs	Well Log ID:	483326
Well Tag:	Not Reported	Project Tag:	Not Reported
Notice of Intent #:	A082028	Date Received:	01-MAY-07
Diameter:	2	Casing Depth:	12
Well Completion:	29-MAR-07	Well Owner:	Seattle Design Center Ses
Well Type:	Decommissioning	Driller #:	Not Reported
Static Level:	0	Flow Rate (GPM):	0
Flow Type:	Not Reported	PSI:	0
Well Test:	Not Reported	Water Reclamation #:	9

GEOCHECK® - PHYSICAL SETTING SOURCE MAP FINDINGS

Map ID
Direction
Distance
Elevation

Database EDR ID Number

T2873
ESE
1/2 - 1 Mile
Higher

WA WELLS WALOG1000378313

Database:	Ecology Well Logs	Well Log ID:	483328
Well Tag:	Not Reported	Project Tag:	Not Reported
Notice of Intent #:	A082028	Date Received:	01-MAY-07
Diameter:	2	Casing Depth:	10
Well Completion:	29-MAR-07	Well Owner:	Seattle Design Center Ses
Well Type:	Decommissioning	Driller #:	Not Reported
Static Level:	0	Flow Rate (GPM):	0
Flow Type:	Not Reported	PSI:	0
Well Test:	Not Reported	Water Reclamation #:	9

T2874
ESE
1/2 - 1 Mile
Higher

WA WELLS WALOG1000378312

Database:	Ecology Well Logs	Well Log ID:	483327
Well Tag:	Not Reported	Project Tag:	Not Reported
Notice of Intent #:	A082028	Date Received:	01-MAY-07
Diameter:	2	Casing Depth:	10
Well Completion:	29-MAR-07	Well Owner:	Seattle Design Center
Well Type:	Decommissioning	Driller #:	Not Reported
Static Level:	0	Flow Rate (GPM):	0
Flow Type:	Not Reported	PSI:	0
Well Test:	Not Reported	Water Reclamation #:	9

T2875
ESE
1/2 - 1 Mile
Higher

WA WELLS WALOG1000378308

Database:	Ecology Well Logs	Well Log ID:	483323
Well Tag:	Not Reported	Project Tag:	Not Reported
Notice of Intent #:	A082028	Date Received:	01-MAY-07
Diameter:	2	Casing Depth:	12
Well Completion:	29-MAR-07	Well Owner:	Seattle Design Center Ses
Well Type:	Decommissioning	Driller #:	Not Reported
Static Level:	0	Flow Rate (GPM):	0
Flow Type:	Not Reported	PSI:	0
Well Test:	Not Reported	Water Reclamation #:	9

T2876
ESE
1/2 - 1 Mile
Higher

WA WELLS WALOG1000378304

Database:	Ecology Well Logs	Well Log ID:	483319
Well Tag:	Not Reported	Project Tag:	Not Reported
Notice of Intent #:	A082028	Date Received:	01-MAY-07
Diameter:	2	Casing Depth:	12

GEOCHECK® - PHYSICAL SETTING SOURCE MAP FINDINGS

Well Completion:	29-MAR-07	Well Owner:	Seattle Design Center Ses
Well Type:	Decommissioning	Driller #:	Not Reported
Static Level:	0	Flow Rate (GPM):	0
Flow Type:	Not Reported	PSI:	0
Well Test:	Not Reported	Water Reclamation #:	9

T2877
ESE
1/2 - 1 Mile
Higher

WA WELLS WALOG1000378303

Database:	Ecology Well Logs	Well Log ID:	483318
Well Tag:	Not Reported	Project Tag:	Not Reported
Notice of Intent #:	E007290	Date Received:	01-MAY-07
Diameter:	2	Casing Depth:	10
Well Completion:	29-MAR-07	Well Owner:	Seattle Design Center
Well Type:	Resource Protection	Driller #:	Not Reported
Static Level:	0	Flow Rate (GPM):	0
Flow Type:	Not Reported	PSI:	0
Well Test:	Not Reported	Water Reclamation #:	9

T2878
ESE
1/2 - 1 Mile
Higher

WA WELLS WALOG1000378305

Database:	Ecology Well Logs	Well Log ID:	483320
Well Tag:	Not Reported	Project Tag:	Not Reported
Notice of Intent #:	A082028	Date Received:	01-MAY-07
Diameter:	2	Casing Depth:	12
Well Completion:	29-MAR-07	Well Owner:	Seattle Design Center Ses
Well Type:	Decommissioning	Driller #:	Not Reported
Static Level:	0	Flow Rate (GPM):	0
Flow Type:	Not Reported	PSI:	0
Well Test:	Not Reported	Water Reclamation #:	9

T2879
ESE
1/2 - 1 Mile
Higher

WA WELLS WALOG1000378307

Database:	Ecology Well Logs	Well Log ID:	483322
Well Tag:	Not Reported	Project Tag:	Not Reported
Notice of Intent #:	A082028	Date Received:	01-MAY-07
Diameter:	2	Casing Depth:	12
Well Completion:	29-MAR-07	Well Owner:	Seattle Design Center Ses
Well Type:	Decommissioning	Driller #:	Not Reported
Static Level:	0	Flow Rate (GPM):	0
Flow Type:	Not Reported	PSI:	0
Well Test:	Not Reported	Water Reclamation #:	9

GEOCHECK® - PHYSICAL SETTING SOURCE MAP FINDINGS

Map ID
Direction
Distance
Elevation

Database EDR ID Number

T2880
ESE
1/2 - 1 Mile
Higher

WA WELLS WALOG1000378306

Database:	Ecology Well Logs	Well Log ID:	483321
Well Tag:	Not Reported	Project Tag:	Not Reported
Notice of Intent #:	A082028	Date Received:	01-MAY-07
Diameter:	2	Casing Depth:	12
Well Completion:	29-MAR-07	Well Owner:	Seattle Design Center Ses
Well Type:	Decommissioning	Driller #:	Not Reported
Static Level:	0	Flow Rate (GPM):	0
Flow Type:	Not Reported	PSI:	0
Well Test:	Not Reported	Water Reclamation #:	9

T2881
ESE
1/2 - 1 Mile
Higher

WA WELLS WALOG1000511598

Database:	Ecology Well Logs	Well Log ID:	701377
Well Tag:	Not Reported	Project Tag:	Not Reported
Notice of Intent #:	EE01738	Date Received:	12-JAN-11
Diameter:	2	Casing Depth:	24
Well Completion:	17-DEC-10	Well Owner:	R 2 R Investments Llc
Well Type:	Resource Protection	Driller #:	Not Reported
Static Level:	0	Flow Rate (GPM):	0
Flow Type:	Not Reported	PSI:	0
Well Test:	Not Reported	Water Reclamation #:	9

T2882
ESE
1/2 - 1 Mile
Higher

WA WELLS WALOG1000740933

Database:	Ecology Well Logs	Well Log ID:	1596605
Well Tag:	BJR885	Project Tag:	Not Reported
Notice of Intent #:	RE13015	Date Received:	25-OCT-16
Diameter:	2.25	Casing Depth:	60
Well Completion:	24-JUN-16	Well Owner:	Stericycle Georgetown Facility C-O Amec Fw
Well Type:	Resource Protection	Driller #:	3220
Static Level:	0	Flow Rate (GPM):	0
Flow Type:	Not Reported	PSI:	0
Well Test:	Not Reported	Water Reclamation #:	9

T2883
ESE
1/2 - 1 Mile
Higher

WA WELLS WALOG1000740922

Database:	Ecology Well Logs	Well Log ID:	1596594
Well Tag:	BJP887	Project Tag:	Not Reported
Notice of Intent #:	RE13015	Date Received:	25-OCT-16
Diameter:	2.25	Casing Depth:	30

GEOCHECK® - PHYSICAL SETTING SOURCE MAP FINDINGS

Well Completion:	24-JUN-16	Well Owner:	Stericycle Georgetown Facility C-O Amec Fw
Well Type:	Resource Protection	Driller #:	3220
Static Level:	0	Flow Rate (GPM):	0
Flow Type:	Not Reported	PSI:	0
Well Test:	Not Reported	Water Reclamation #:	9

T2884
ESE
1/2 - 1 Mile
Higher

WA WELLS WALOG1000740934

Database:	Ecology Well Logs	Well Log ID:	1596606
Well Tag:	BJP888	Project Tag:	Not Reported
Notice of Intent #:	RE13015	Date Received:	25-OCT-16
Diameter:	2.25	Casing Depth:	60
Well Completion:	24-JUN-16	Well Owner:	Stericycle Georgetown Facility C-O Amec Fw
Well Type:	Resource Protection	Driller #:	3220
Static Level:	0	Flow Rate (GPM):	0
Flow Type:	Not Reported	PSI:	0
Well Test:	Not Reported	Water Reclamation #:	9

T2885
ESE
1/2 - 1 Mile
Higher

WA WELLS WALOG1000740942

Database:	Ecology Well Logs	Well Log ID:	1596616
Well Tag:	BJP888	Project Tag:	Not Reported
Notice of Intent #:	AE38000	Date Received:	25-OCT-16
Diameter:	2.25	Casing Depth:	60
Well Completion:	24-JUN-16	Well Owner:	Stericycle Georgetown Facility C-O Amec Fw
Well Type:	Decommissioning	Driller #:	3220
Static Level:	0	Flow Rate (GPM):	0
Flow Type:	Not Reported	PSI:	0
Well Test:	Not Reported	Water Reclamation #:	9

T2886
ESE
1/2 - 1 Mile
Higher

WA WELLS WALOG1000740935

Database:	Ecology Well Logs	Well Log ID:	1596607
Well Tag:	BJP886	Project Tag:	Not Reported
Notice of Intent #:	AE38000	Date Received:	25-OCT-16
Diameter:	2.25	Casing Depth:	56
Well Completion:	24-JUN-16	Well Owner:	Stericycle Georgetown Facility C-O Amec Fw
Well Type:	Decommissioning	Driller #:	3220
Static Level:	0	Flow Rate (GPM):	0
Flow Type:	Not Reported	PSI:	0
Well Test:	Not Reported	Water Reclamation #:	9

GEOCHECK® - PHYSICAL SETTING SOURCE MAP FINDINGS

Map ID
Direction
Distance
Elevation

Database EDR ID Number

T2887
ESE
1/2 - 1 Mile
Higher

WA WELLS WALOG1000680504

Database:	Ecology Well Logs	Well Log ID:	1038301
Well Tag:	Not Reported	Project Tag:	Not Reported
Notice of Intent #:	AE33078	Date Received:	11-AUG-15
Diameter:	9	Casing Depth:	42.5
Well Completion:	24-JUL-15	Well Owner:	Orca Homes
Well Type:	Decommissioning	Driller #:	2823
Static Level:	0	Flow Rate (GPM):	0
Flow Type:	Dry Hole	PSI:	0
Well Test:	Not Reported	Water Reclamation #:	9

T2888
ESE
1/2 - 1 Mile
Higher

WA WELLS WALOG1000672049

Database:	Ecology Well Logs	Well Log ID:	1020576
Well Tag:	Not Reported	Project Tag:	Not Reported
Notice of Intent #:	SE54582	Date Received:	11-MAY-15
Diameter:	2.25	Casing Depth:	75
Well Completion:	24-APR-15	Well Owner:	Stericycle
Well Type:	Resource Protection	Driller #:	2501
Static Level:	8	Flow Rate (GPM):	0
Flow Type:	Static Level	PSI:	0
Well Test:	Not Reported	Water Reclamation #:	9

T2889
ESE
1/2 - 1 Mile
Higher

WA WELLS WALOG1000672041

Database:	Ecology Well Logs	Well Log ID:	1020568
Well Tag:	Not Reported	Project Tag:	Not Reported
Notice of Intent #:	AE31621	Date Received:	11-MAY-15
Diameter:	2.25	Casing Depth:	60
Well Completion:	24-APR-15	Well Owner:	Stericycle
Well Type:	Decommissioning	Driller #:	2501
Static Level:	8	Flow Rate (GPM):	0
Flow Type:	Static Level	PSI:	0
Well Test:	Not Reported	Water Reclamation #:	9

T2890
ESE
1/2 - 1 Mile
Higher

WA WELLS WALOG1000672126

Database:	Ecology Well Logs	Well Log ID:	1020653
Well Tag:	Not Reported	Project Tag:	Not Reported
Notice of Intent #:	AE31621	Date Received:	11-MAY-15
Diameter:	2.25	Casing Depth:	40

GEOCHECK® - PHYSICAL SETTING SOURCE MAP FINDINGS

Well Completion:	24-APR-15	Well Owner:	Stericycle
Well Type:	Decommissioning	Driller #:	2501
Static Level:	8	Flow Rate (GPM):	0
Flow Type:	Static Level	PSI:	0
Well Test:	Not Reported	Water Reclamation #:	9

T2891
ESE
1/2 - 1 Mile
Higher

WA WELLS WALOG1000680503

Database:	Ecology Well Logs	Well Log ID:	1038300
Well Tag:	Not Reported	Project Tag:	Not Reported
Notice of Intent #:	SE55445	Date Received:	11-AUG-15
Diameter:	9	Casing Depth:	42.5
Well Completion:	24-JUL-15	Well Owner:	Orca Homes
Well Type:	Resource Protection	Driller #:	2823
Static Level:	0	Flow Rate (GPM):	0
Flow Type:	Dry Hole	PSI:	0
Well Test:	Not Reported	Water Reclamation #:	9

T2892
ESE
1/2 - 1 Mile
Higher

WA WELLS WALOG1000672149

Database:	Ecology Well Logs	Well Log ID:	1020676
Well Tag:	Not Reported	Project Tag:	Not Reported
Notice of Intent #:	AE31621	Date Received:	11-MAY-15
Diameter:	2.25	Casing Depth:	75
Well Completion:	24-APR-15	Well Owner:	Stericycle
Well Type:	Decommissioning	Driller #:	2501
Static Level:	8	Flow Rate (GPM):	0
Flow Type:	Static Level	PSI:	0
Well Test:	Not Reported	Water Reclamation #:	9

T2893
ESE
1/2 - 1 Mile
Higher

WA WELLS WALOG1000742203

Database:	Ecology Well Logs	Well Log ID:	1598202
Well Tag:	BJW345	Project Tag:	Not Reported
Notice of Intent #:	RE13329	Date Received:	31-OCT-16
Diameter:	2	Casing Depth:	20
Well Completion:	14-SEP-16	Well Owner:	Centerpoint Properties Trust
Well Type:	Resource Protection	Driller #:	3208
Static Level:	0	Flow Rate (GPM):	0
Flow Type:	Not Reported	PSI:	0
Well Test:	Not Reported	Water Reclamation #:	9

GEOCHECK® - PHYSICAL SETTING SOURCE MAP FINDINGS

Map ID
Direction
Distance
Elevation

Database EDR ID Number

T2894
ESE
1/2 - 1 Mile
Higher

WA WELLS WALOG1000742194

Database:	Ecology Well Logs	Well Log ID:	1598193
Well Tag:	BJW347	Project Tag:	Not Reported
Notice of Intent #:	RE13329	Date Received:	31-OCT-16
Diameter:	2	Casing Depth:	20
Well Completion:	15-SEP-16	Well Owner:	Centerpoint Properties Trust
Well Type:	Resource Protection	Driller #:	3208
Static Level:	0	Flow Rate (GPM):	0
Flow Type:	Not Reported	PSI:	0
Well Test:	Not Reported	Water Reclamation #:	9

T2895
ESE
1/2 - 1 Mile
Higher

WA WELLS WALOG1000806931

Database:	Ecology Well Logs	Well Log ID:	1637981
Well Tag:	BKA140	Project Tag:	Not Reported
Notice of Intent #:	RE14300	Date Received:	23-JUN-17
Diameter:	8.25	Casing Depth:	60
Well Completion:	08-MAY-17	Well Owner:	Georgetown Well Installations - Coast Constru
Well Type:	Resource Protection	Driller #:	3114
Static Level:	0	Flow Rate (GPM):	0
Flow Type:	Static Level	PSI:	0
Well Test:	Not Reported	Water Reclamation #:	9

T2896
ESE
1/2 - 1 Mile
Higher

WA WELLS WALOG1000815709

Database:	Ecology Well Logs	Well Log ID:	1637962
Well Tag:	BKA141	Project Tag:	Not Reported
Notice of Intent #:	RE14300	Date Received:	23-JUN-17
Diameter:	2	Casing Depth:	50
Well Completion:	08-MAY-17	Well Owner:	Georgetown Well Installations - Coast Constru
Well Type:	Resource Protection	Driller #:	3114
Static Level:	0	Flow Rate (GPM):	0
Flow Type:	Static Level	PSI:	0
Well Test:	Not Reported	Water Reclamation #:	9

T2897
ESE
1/2 - 1 Mile
Higher

WA WELLS WALOG1000815698

Database:	Ecology Well Logs	Well Log ID:	1637938
Well Tag:	BKA142	Project Tag:	Not Reported
Notice of Intent #:	RE14300	Date Received:	23-JUN-18
Diameter:	8.25	Casing Depth:	60

GEOCHECK® - PHYSICAL SETTING SOURCE MAP FINDINGS

Well Completion:	19-MAY-17	Well Owner:	Georgetown Well Installations - Coast Constru
Well Type:	Resource Protection	Driller #:	3114
Static Level:	0	Flow Rate (GPM):	0
Flow Type:	Static Level	PSI:	0
Well Test:	Not Reported	Water Reclamation #:	9

T2898
ESE
1/2 - 1 Mile
Higher

WA WELLS WALOG1000742177

Database:	Ecology Well Logs	Well Log ID:	1598176
Well Tag:	BJW344	Project Tag:	Not Reported
Notice of Intent #:	RE13329	Date Received:	31-OCT-16
Diameter:	2	Casing Depth:	15
Well Completion:	14-SEP-16	Well Owner:	Centerpoint Properties Trust
Well Type:	Resource Protection	Driller #:	3208
Static Level:	0	Flow Rate (GPM):	0
Flow Type:	Not Reported	PSI:	0
Well Test:	Not Reported	Water Reclamation #:	9

T2899
ESE
1/2 - 1 Mile
Higher

WA WELLS WALOG1000740948

Database:	Ecology Well Logs	Well Log ID:	1596623
Well Tag:	BJP885	Project Tag:	Not Reported
Notice of Intent #:	AE38000	Date Received:	25-OCT-16
Diameter:	2.25	Casing Depth:	61
Well Completion:	24-JUN-16	Well Owner:	Stericycle Georgetown Facility C-O Amec Fw
Well Type:	Decommissioning	Driller #:	3220
Static Level:	0	Flow Rate (GPM):	0
Flow Type:	Not Reported	PSI:	0
Well Test:	Not Reported	Water Reclamation #:	9

T2900
ESE
1/2 - 1 Mile
Higher

WA WELLS WALOG1000740947

Database:	Ecology Well Logs	Well Log ID:	1596621
Well Tag:	BJP887	Project Tag:	Not Reported
Notice of Intent #:	AE38000	Date Received:	25-OCT-16
Diameter:	2.25	Casing Depth:	60
Well Completion:	24-JUN-16	Well Owner:	Stericycle Georgetown Facility C-O Amec Fw
Well Type:	Decommissioning	Driller #:	3220
Static Level:	0	Flow Rate (GPM):	0
Flow Type:	Not Reported	PSI:	0
Well Test:	Not Reported	Water Reclamation #:	9

GEOCHECK® - PHYSICAL SETTING SOURCE MAP FINDINGS

Map ID
Direction
Distance
Elevation

Database EDR ID Number

T2901
ESE
1/2 - 1 Mile
Higher

WA WELLS WALOG1000740952

Database:	Ecology Well Logs	Well Log ID:	1596627
Well Tag:	BJP886	Project Tag:	Not Reported
Notice of Intent #:	RE13015	Date Received:	25-OCT-16
Diameter:	2.25	Casing Depth:	56
Well Completion:	24-JUN-16	Well Owner:	Stericycle Georgetown Facility C-O Amec Fw
Well Type:	Resource Protection	Driller #:	3220
Static Level:	0	Flow Rate (GPM):	0
Flow Type:	Not Reported	PSI:	0
Well Test:	Not Reported	Water Reclamation #:	9

T2902
ESE
1/2 - 1 Mile
Higher

WA WELLS WALOG1000742169

Database:	Ecology Well Logs	Well Log ID:	1598168
Well Tag:	BJW348	Project Tag:	Not Reported
Notice of Intent #:	RE13329	Date Received:	31-OCT-16
Diameter:	2	Casing Depth:	19
Well Completion:	15-SEP-16	Well Owner:	Centerpoint Properties Trust
Well Type:	Resource Protection	Driller #:	3208
Static Level:	0	Flow Rate (GPM):	0
Flow Type:	Not Reported	PSI:	0
Well Test:	Not Reported	Water Reclamation #:	9

T2903
ESE
1/2 - 1 Mile
Higher

WA WELLS WALOG1000742158

Database:	Ecology Well Logs	Well Log ID:	1598157
Well Tag:	BJW346	Project Tag:	Not Reported
Notice of Intent #:	RE13329	Date Received:	31-OCT-16
Diameter:	2	Casing Depth:	20
Well Completion:	14-SEP-16	Well Owner:	Centerpoint Properties Trust
Well Type:	Resource Protection	Driller #:	3208
Static Level:	0	Flow Rate (GPM):	0
Flow Type:	Not Reported	PSI:	0
Well Test:	Not Reported	Water Reclamation #:	9

T2904
ESE
1/2 - 1 Mile
Higher

WA WELLS WALOG1000595117

Database:	Ecology Well Logs	Well Log ID:	866152
Well Tag:	Not Reported	Project Tag:	Not Reported
Notice of Intent #:	EE04591	Date Received:	03-JUL-13
Diameter:	2.25	Casing Depth:	12

GEOCHECK® - PHYSICAL SETTING SOURCE MAP FINDINGS

Well Completion:	12-JUN-13	Well Owner:	Sixth Ave Building Llc
Well Type:	Resource Protection	Driller #:	Not Reported
Static Level:	0	Flow Rate (GPM):	0
Flow Type:	Not Reported	PSI:	0
Well Test:	Not Reported	Water Reclamation #:	9

T2905
ESE
1/2 - 1 Mile
Higher

WA WELLS WALOG1000595116

Database:	Ecology Well Logs	Well Log ID:	866150
Well Tag:	Not Reported	Project Tag:	Not Reported
Notice of Intent #:	EE04591	Date Received:	03-JUL-13
Diameter:	2.25	Casing Depth:	12
Well Completion:	12-JUN-13	Well Owner:	Sixth Ave Building Llc
Well Type:	Resource Protection	Driller #:	Not Reported
Static Level:	0	Flow Rate (GPM):	0
Flow Type:	Not Reported	PSI:	0
Well Test:	Not Reported	Water Reclamation #:	9

T2906
ESE
1/2 - 1 Mile
Higher

WA WELLS WALOG1000595118

Database:	Ecology Well Logs	Well Log ID:	866154
Well Tag:	Not Reported	Project Tag:	Not Reported
Notice of Intent #:	EE04591	Date Received:	03-JUL-13
Diameter:	2.25	Casing Depth:	12
Well Completion:	12-JUN-13	Well Owner:	Sixth Ave Building Llc
Well Type:	Resource Protection	Driller #:	Not Reported
Static Level:	0	Flow Rate (GPM):	0
Flow Type:	Not Reported	PSI:	0
Well Test:	Not Reported	Water Reclamation #:	9

T2907
ESE
1/2 - 1 Mile
Higher

WA WELLS WALOG1000595120

Database:	Ecology Well Logs	Well Log ID:	866158
Well Tag:	Not Reported	Project Tag:	Not Reported
Notice of Intent #:	AE22175	Date Received:	03-JUL-13
Diameter:	2.25	Casing Depth:	12
Well Completion:	12-JUN-13	Well Owner:	Sixth Ave Building Llc
Well Type:	Decommissioning	Driller #:	Not Reported
Static Level:	0	Flow Rate (GPM):	0
Flow Type:	Not Reported	PSI:	0
Well Test:	Not Reported	Water Reclamation #:	9

GEOCHECK® - PHYSICAL SETTING SOURCE MAP FINDINGS

Map ID
Direction
Distance
Elevation

Database EDR ID Number

T2908
ESE
1/2 - 1 Mile
Higher

WA WELLS WALOG1000595119

Database:	Ecology Well Logs	Well Log ID:	866156
Well Tag:	Not Reported	Project Tag:	Not Reported
Notice of Intent #:	EE04591	Date Received:	03-JUL-13
Diameter:	2.25	Casing Depth:	12
Well Completion:	12-JUN-13	Well Owner:	Sixth Ave Building Llc
Well Type:	Resource Protection	Driller #:	Not Reported
Static Level:	0	Flow Rate (GPM):	0
Flow Type:	Not Reported	PSI:	0
Well Test:	Not Reported	Water Reclamation #:	9

T2909
ESE
1/2 - 1 Mile
Higher

WA WELLS WALOG1000555716

Database:	Ecology Well Logs	Well Log ID:	787096
Well Tag:	Not Reported	Project Tag:	Not Reported
Notice of Intent #:	AE16627	Date Received:	02-APR-12
Diameter:	2.25	Casing Depth:	12.3
Well Completion:	13-MAR-12	Well Owner:	Goergetown Philip Services Corp
Well Type:	Decommissioning	Driller #:	Not Reported
Static Level:	0	Flow Rate (GPM):	0
Flow Type:	Not Reported	PSI:	0
Well Test:	Not Reported	Water Reclamation #:	9

T2910
ESE
1/2 - 1 Mile
Higher

WA WELLS WALOG1000555712

Database:	Ecology Well Logs	Well Log ID:	787088
Well Tag:	Not Reported	Project Tag:	Not Reported
Notice of Intent #:	EE03888	Date Received:	02-APR-12
Diameter:	2.25	Casing Depth:	11.3
Well Completion:	13-MAR-12	Well Owner:	Goergetown Philip Services Corp
Well Type:	Resource Protection	Driller #:	Not Reported
Static Level:	0	Flow Rate (GPM):	0
Flow Type:	Not Reported	PSI:	0
Well Test:	Not Reported	Water Reclamation #:	9

T2911
ESE
1/2 - 1 Mile
Higher

WA WELLS WALOG1000555711

Database:	Ecology Well Logs	Well Log ID:	787086
Well Tag:	Not Reported	Project Tag:	Not Reported
Notice of Intent #:	EE03888	Date Received:	02-APR-12
Diameter:	2.25	Casing Depth:	10.7

GEOCHECK® - PHYSICAL SETTING SOURCE MAP FINDINGS

Well Completion:	08-MAR-12	Well Owner:	Goergetown Philip Services Corp
Well Type:	Resource Protection	Driller #:	Not Reported
Static Level:	0	Flow Rate (GPM):	0
Flow Type:	Not Reported	PSI:	0
Well Test:	Not Reported	Water Reclamation #:	9

T2912
ESE
1/2 - 1 Mile
Higher

WA WELLS WALOG1000555713

Database:	Ecology Well Logs	Well Log ID:	787090
Well Tag:	Not Reported	Project Tag:	Not Reported
Notice of Intent #:	EE03888	Date Received:	02-APR-12
Diameter:	2.25	Casing Depth:	12.3
Well Completion:	13-MAR-12	Well Owner:	Goergetown Philip Services Corp
Well Type:	Resource Protection	Driller #:	Not Reported
Static Level:	0	Flow Rate (GPM):	0
Flow Type:	Not Reported	PSI:	0
Well Test:	Not Reported	Water Reclamation #:	9

T2913
ESE
1/2 - 1 Mile
Higher

WA WELLS WALOG1000555715

Database:	Ecology Well Logs	Well Log ID:	787094
Well Tag:	Not Reported	Project Tag:	Not Reported
Notice of Intent #:	AE16627	Date Received:	02-APR-12
Diameter:	2.25	Casing Depth:	11.3
Well Completion:	13-MAR-12	Well Owner:	Goergetown Philip Services Corp
Well Type:	Decommissioning	Driller #:	Not Reported
Static Level:	0	Flow Rate (GPM):	0
Flow Type:	Not Reported	PSI:	0
Well Test:	Not Reported	Water Reclamation #:	9

T2914
ESE
1/2 - 1 Mile
Higher

WA WELLS WALOG1000555714

Database:	Ecology Well Logs	Well Log ID:	787092
Well Tag:	Not Reported	Project Tag:	Not Reported
Notice of Intent #:	AE16627	Date Received:	02-APR-12
Diameter:	2.25	Casing Depth:	10.7
Well Completion:	08-MAR-12	Well Owner:	Goergetown Philip Services Corp
Well Type:	Decommissioning	Driller #:	Not Reported
Static Level:	0	Flow Rate (GPM):	0
Flow Type:	Not Reported	PSI:	0
Well Test:	Not Reported	Water Reclamation #:	9

GEOCHECK® - PHYSICAL SETTING SOURCE MAP FINDINGS

Map ID
Direction
Distance
Elevation

Database EDR ID Number

T2915
ESE
1/2 - 1 Mile
Higher

WA WELLS WALOG1000672008

Database:	Ecology Well Logs	Well Log ID:	1020534
Well Tag:	Not Reported	Project Tag:	Not Reported
Notice of Intent #:	SE54582	Date Received:	11-MAY-15
Diameter:	2.25	Casing Depth:	60
Well Completion:	24-APR-15	Well Owner:	Stericycle
Well Type:	Resource Protection	Driller #:	2501
Static Level:	8	Flow Rate (GPM):	0
Flow Type:	Static Level	PSI:	0
Well Test:	Not Reported	Water Reclamation #:	9

T2916
ESE
1/2 - 1 Mile
Higher

WA WELLS WALOG1000668401

Database:	Ecology Well Logs	Well Log ID:	1015712
Well Tag:	Not Reported	Project Tag:	Not Reported
Notice of Intent #:	AE30802	Date Received:	22-APR-15
Diameter:	2.25	Casing Depth:	12
Well Completion:	25-FEB-15	Well Owner:	Vac Shop
Well Type:	Decommissioning	Driller #:	2549
Static Level:	8	Flow Rate (GPM):	0
Flow Type:	Static Level	PSI:	0
Well Test:	Not Reported	Water Reclamation #:	9

T2917
ESE
1/2 - 1 Mile
Higher

WA WELLS WALOG1000672031

Database:	Ecology Well Logs	Well Log ID:	1020558
Well Tag:	Not Reported	Project Tag:	Not Reported
Notice of Intent #:	SE54582	Date Received:	11-MAY-15
Diameter:	2.25	Casing Depth:	75
Well Completion:	24-APR-15	Well Owner:	Stericycle
Well Type:	Resource Protection	Driller #:	2501
Static Level:	8	Flow Rate (GPM):	0
Flow Type:	Static Level	PSI:	0
Well Test:	Not Reported	Water Reclamation #:	9

T2918
ESE
1/2 - 1 Mile
Higher

WA WELLS WALOG1000672038

Database:	Ecology Well Logs	Well Log ID:	1020565
Well Tag:	Not Reported	Project Tag:	Not Reported
Notice of Intent #:	SE54582	Date Received:	11-MAY-15
Diameter:	2.25	Casing Depth:	40

GEOCHECK® - PHYSICAL SETTING SOURCE MAP FINDINGS

Well Completion:	24-APR-15	Well Owner:	Stericycle
Well Type:	Resource Protection	Driller #:	2501
Static Level:	8	Flow Rate (GPM):	0
Flow Type:	Static Level	PSI:	0
Well Test:	Not Reported	Water Reclamation #:	9

T2919
ESE
1/2 - 1 Mile
Higher

WA WELLS WALOG1000672032

Database:	Ecology Well Logs	Well Log ID:	1020559
Well Tag:	Not Reported	Project Tag:	Not Reported
Notice of Intent #:	AE31621	Date Received:	11-MAY-15
Diameter:	2.25	Casing Depth:	75
Well Completion:	24-APR-15	Well Owner:	Stericycle
Well Type:	Decommissioning	Driller #:	2501
Static Level:	8	Flow Rate (GPM):	0
Flow Type:	Static Level	PSI:	0
Well Test:	Not Reported	Water Reclamation #:	9

T2920
ESE
1/2 - 1 Mile
Higher

WA WELLS WALOG1000668400

Database:	Ecology Well Logs	Well Log ID:	1015710
Well Tag:	Not Reported	Project Tag:	Not Reported
Notice of Intent #:	EE05442	Date Received:	22-APR-15
Diameter:	2.25	Casing Depth:	12
Well Completion:	25-FEB-15	Well Owner:	Vac Shop
Well Type:	Resource Protection	Driller #:	2549
Static Level:	8	Flow Rate (GPM):	0
Flow Type:	Static Level	PSI:	0
Well Test:	Not Reported	Water Reclamation #:	9

T2921
ESE
1/2 - 1 Mile
Higher

WA WELLS WALOG1000595122

Database:	Ecology Well Logs	Well Log ID:	866162
Well Tag:	Not Reported	Project Tag:	Not Reported
Notice of Intent #:	AE22175	Date Received:	03-JUL-13
Diameter:	2.25	Casing Depth:	12
Well Completion:	12-JUN-13	Well Owner:	Sixth Ave Building Llc
Well Type:	Decommissioning	Driller #:	Not Reported
Static Level:	0	Flow Rate (GPM):	0
Flow Type:	Not Reported	PSI:	0
Well Test:	Not Reported	Water Reclamation #:	9

GEOCHECK® - PHYSICAL SETTING SOURCE MAP FINDINGS

Map ID
Direction
Distance
Elevation

Database EDR ID Number

T2922
ESE
1/2 - 1 Mile
Higher

WA WELLS WALOG1000595121

Database:	Ecology Well Logs	Well Log ID:	866160
Well Tag:	Not Reported	Project Tag:	Not Reported
Notice of Intent #:	AE22175	Date Received:	03-JUL-13
Diameter:	2.25	Casing Depth:	12
Well Completion:	12-JUN-13	Well Owner:	Sixth Ave Building Llc
Well Type:	Decommissioning	Driller #:	Not Reported
Static Level:	0	Flow Rate (GPM):	0
Flow Type:	Not Reported	PSI:	0
Well Test:	Not Reported	Water Reclamation #:	9

T2923
ESE
1/2 - 1 Mile
Higher

WA WELLS WALOG1000595123

Database:	Ecology Well Logs	Well Log ID:	866164
Well Tag:	Not Reported	Project Tag:	Not Reported
Notice of Intent #:	AE22175	Date Received:	03-JUL-13
Diameter:	2.25	Casing Depth:	12
Well Completion:	12-JUN-13	Well Owner:	Sixth Ave Building Llc
Well Type:	Decommissioning	Driller #:	Not Reported
Static Level:	0	Flow Rate (GPM):	0
Flow Type:	Not Reported	PSI:	0
Well Test:	Not Reported	Water Reclamation #:	9

T2924
ESE
1/2 - 1 Mile
Higher

WA WELLS WALOG1000646585

Database:	Ecology Well Logs	Well Log ID:	961216
Well Tag:	Not Reported	Project Tag:	Not Reported
Notice of Intent #:	AE27398	Date Received:	17-FEB-15
Diameter:	1.5	Casing Depth:	120
Well Completion:	27-JAN-15	Well Owner:	Design Services
Well Type:	Decommissioning	Driller #:	2735
Static Level:	0	Flow Rate (GPM):	0
Flow Type:	Dry Hole	PSI:	0
Well Test:	Not Reported	Water Reclamation #:	9

T2925
ESE
1/2 - 1 Mile
Higher

WA WELLS WALOG1000646584

Database:	Ecology Well Logs	Well Log ID:	961215
Well Tag:	Not Reported	Project Tag:	Not Reported
Notice of Intent #:	SE51832	Date Received:	17-FEB-15
Diameter:	1.5	Casing Depth:	120

GEOCHECK® - PHYSICAL SETTING SOURCE MAP FINDINGS

Well Completion:	27-JAN-15	Well Owner:	Design Services
Well Type:	Resource Protection	Driller #:	2735
Static Level:	0	Flow Rate (GPM):	0
Flow Type:	Dry Hole	PSI:	0
Well Test:	Not Reported	Water Reclamation #:	9

T2926
ESE
1/2 - 1 Mile
Higher

WA WELLS WALOG1000297147

Database:	Ecology Well Logs	Well Log ID:	377796
Well Tag:	AHN509	Project Tag:	Not Reported
Notice of Intent #:	R065415	Date Received:	10-MAR-04
Diameter:	8	Casing Depth:	17.5
Well Completion:	09-FEB-04	Well Owner:	Philip Georgetown
Well Type:	Resource Protection	Driller #:	Not Reported
Static Level:	0	Flow Rate (GPM):	0
Flow Type:	Not Reported	PSI:	0
Well Test:	Not Reported	Water Reclamation #:	9

T2927
ESE
1/2 - 1 Mile
Higher

WA WELLS WALOG1000297146

Database:	Ecology Well Logs	Well Log ID:	377795
Well Tag:	AHN508	Project Tag:	Not Reported
Notice of Intent #:	R065415	Date Received:	10-MAR-04
Diameter:	8	Casing Depth:	70
Well Completion:	09-FEB-04	Well Owner:	Philip Georgetown
Well Type:	Resource Protection	Driller #:	Not Reported
Static Level:	0	Flow Rate (GPM):	0
Flow Type:	Not Reported	PSI:	0
Well Test:	Not Reported	Water Reclamation #:	9

T2928
ESE
1/2 - 1 Mile
Higher

WA WELLS WALOG1000297148

Database:	Ecology Well Logs	Well Log ID:	377797
Well Tag:	AHN510	Project Tag:	Not Reported
Notice of Intent #:	R065415	Date Received:	10-MAR-04
Diameter:	8	Casing Depth:	17.5
Well Completion:	09-FEB-04	Well Owner:	Philip Georgetown
Well Type:	Resource Protection	Driller #:	Not Reported
Static Level:	0	Flow Rate (GPM):	0
Flow Type:	Not Reported	PSI:	0
Well Test:	Not Reported	Water Reclamation #:	9

GEOCHECK® - PHYSICAL SETTING SOURCE MAP FINDINGS

Map ID
Direction
Distance
Elevation

Database EDR ID Number

T2929
ESE
1/2 - 1 Mile
Higher

WA WELLS WALOG1000297150

Database:	Ecology Well Logs	Well Log ID:	377799
Well Tag:	AHN512	Project Tag:	Not Reported
Notice of Intent #:	R065415	Date Received:	10-MAR-04
Diameter:	8	Casing Depth:	15
Well Completion:	09-FEB-04	Well Owner:	Philip Georgetown
Well Type:	Resource Protection	Driller #:	Not Reported
Static Level:	0	Flow Rate (GPM):	0
Flow Type:	Not Reported	PSI:	0
Well Test:	Not Reported	Water Reclamation #:	9

T2930
ESE
1/2 - 1 Mile
Higher

WA WELLS WALOG1000297149

Database:	Ecology Well Logs	Well Log ID:	377798
Well Tag:	AHN511	Project Tag:	Not Reported
Notice of Intent #:	R065415	Date Received:	10-MAR-04
Diameter:	8	Casing Depth:	60
Well Completion:	09-FEB-04	Well Owner:	Philip Georgetown
Well Type:	Resource Protection	Driller #:	Not Reported
Static Level:	0	Flow Rate (GPM):	0
Flow Type:	Not Reported	PSI:	0
Well Test:	Not Reported	Water Reclamation #:	9

T2931
ESE
1/2 - 1 Mile
Higher

WA WELLS WALOG1000297145

Database:	Ecology Well Logs	Well Log ID:	377794
Well Tag:	AHN507	Project Tag:	Not Reported
Notice of Intent #:	R065415	Date Received:	10-MAR-04
Diameter:	16	Casing Depth:	47.5
Well Completion:	09-FEB-04	Well Owner:	Philip Georgetown
Well Type:	Resource Protection	Driller #:	Not Reported
Static Level:	0	Flow Rate (GPM):	0
Flow Type:	Not Reported	PSI:	0
Well Test:	Not Reported	Water Reclamation #:	9

T2932
ESE
1/2 - 1 Mile
Higher

WA WELLS WALOG1000295720

Database:	Ecology Well Logs	Well Log ID:	376281
Well Tag:	Not Reported	Project Tag:	Not Reported
Notice of Intent #:	S023411	Date Received:	10-MAR-04
Diameter:	2	Casing Depth:	84

GEOCHECK® - PHYSICAL SETTING SOURCE MAP FINDINGS

Well Completion:	06-FEB-04	Well Owner:	Philip Georgetown
Well Type:	Resource Protection	Driller #:	Not Reported
Static Level:	0	Flow Rate (GPM):	0
Flow Type:	Not Reported	PSI:	0
Well Test:	Not Reported	Water Reclamation #:	9

T2933
ESE
1/2 - 1 Mile
Higher

WA WELLS WALOG1000295719

Database:	Ecology Well Logs	Well Log ID:	376280
Well Tag:	Not Reported	Project Tag:	Not Reported
Notice of Intent #:	S023411	Date Received:	10-MAR-04
Diameter:	2	Casing Depth:	62
Well Completion:	06-FEB-04	Well Owner:	Philip Georgetown
Well Type:	Resource Protection	Driller #:	Not Reported
Static Level:	0	Flow Rate (GPM):	0
Flow Type:	Not Reported	PSI:	0
Well Test:	Not Reported	Water Reclamation #:	9

T2934
ESE
1/2 - 1 Mile
Higher

WA WELLS WALOG1000295721

Database:	Ecology Well Logs	Well Log ID:	376282
Well Tag:	Not Reported	Project Tag:	Not Reported
Notice of Intent #:	S023411	Date Received:	10-MAR-04
Diameter:	2	Casing Depth:	42
Well Completion:	06-FEB-04	Well Owner:	Philip Georgetown
Well Type:	Resource Protection	Driller #:	Not Reported
Static Level:	0	Flow Rate (GPM):	0
Flow Type:	Not Reported	PSI:	0
Well Test:	Not Reported	Water Reclamation #:	9

T2935
ESE
1/2 - 1 Mile
Higher

WA WELLS WALOG1000297144

Database:	Ecology Well Logs	Well Log ID:	377793
Well Tag:	AHN506	Project Tag:	Not Reported
Notice of Intent #:	R065415	Date Received:	10-MAR-04
Diameter:	8	Casing Depth:	70
Well Completion:	09-FEB-04	Well Owner:	Philip Georgetown
Well Type:	Resource Protection	Driller #:	Not Reported
Static Level:	0	Flow Rate (GPM):	0
Flow Type:	Not Reported	PSI:	0
Well Test:	Not Reported	Water Reclamation #:	9

GEOCHECK® - PHYSICAL SETTING SOURCE MAP FINDINGS

Map ID
Direction
Distance
Elevation

Database EDR ID Number

T2936
ESE
1/2 - 1 Mile
Higher

WA WELLS WALOG1000297143

Database:	Ecology Well Logs	Well Log ID:	377792
Well Tag:	AHN505	Project Tag:	Not Reported
Notice of Intent #:	R065415	Date Received:	10-MAR-04
Diameter:	16	Casing Depth:	42.5
Well Completion:	09-FEB-04	Well Owner:	Philip Georgetown
Well Type:	Resource Protection	Driller #:	Not Reported
Static Level:	0	Flow Rate (GPM):	0
Flow Type:	Not Reported	PSI:	0
Well Test:	Not Reported	Water Reclamation #:	9

T2937
ESE
1/2 - 1 Mile
Higher

WA WELLS WALOG1000297158

Database:	Ecology Well Logs	Well Log ID:	377807
Well Tag:	AHN520	Project Tag:	Not Reported
Notice of Intent #:	R065415	Date Received:	10-MAR-04
Diameter:	8	Casing Depth:	79
Well Completion:	09-FEB-04	Well Owner:	Philip Georgetown
Well Type:	Resource Protection	Driller #:	Not Reported
Static Level:	0	Flow Rate (GPM):	0
Flow Type:	Not Reported	PSI:	0
Well Test:	Not Reported	Water Reclamation #:	9

T2938
ESE
1/2 - 1 Mile
Higher

WA WELLS WALOG1000297157

Database:	Ecology Well Logs	Well Log ID:	377806
Well Tag:	AHN519	Project Tag:	Not Reported
Notice of Intent #:	R065415	Date Received:	10-MAR-04
Diameter:	8	Casing Depth:	15
Well Completion:	09-FEB-04	Well Owner:	Philip Georgetown
Well Type:	Resource Protection	Driller #:	Not Reported
Static Level:	0	Flow Rate (GPM):	0
Flow Type:	Not Reported	PSI:	0
Well Test:	Not Reported	Water Reclamation #:	9

T2939
ESE
1/2 - 1 Mile
Higher

WA WELLS WALOG1000297159

Database:	Ecology Well Logs	Well Log ID:	377808
Well Tag:	AHN521	Project Tag:	Not Reported
Notice of Intent #:	R065415	Date Received:	10-MAR-04
Diameter:	8	Casing Depth:	16

GEOCHECK® - PHYSICAL SETTING SOURCE MAP FINDINGS

Well Completion:	09-FEB-04	Well Owner:	Philip Georgetown
Well Type:	Resource Protection	Driller #:	Not Reported
Static Level:	0	Flow Rate (GPM):	0
Flow Type:	Not Reported	PSI:	0
Well Test:	Not Reported	Water Reclamation #:	9

T2940
ESE
1/2 - 1 Mile
Higher

WA WELLS WALOG1000297161

Database:	Ecology Well Logs	Well Log ID:	377810
Well Tag:	AHN524	Project Tag:	Not Reported
Notice of Intent #:	R065415	Date Received:	10-MAR-04
Diameter:	8	Casing Depth:	15
Well Completion:	09-FEB-04	Well Owner:	Philip Georgetown
Well Type:	Resource Protection	Driller #:	Not Reported
Static Level:	0	Flow Rate (GPM):	0
Flow Type:	Not Reported	PSI:	0
Well Test:	Not Reported	Water Reclamation #:	9

T2941
ESE
1/2 - 1 Mile
Higher

WA WELLS WALOG1000297160

Database:	Ecology Well Logs	Well Log ID:	377809
Well Tag:	AHN522	Project Tag:	Not Reported
Notice of Intent #:	R065415	Date Received:	10-MAR-04
Diameter:	8	Casing Depth:	16
Well Completion:	09-FEB-04	Well Owner:	Philip Georgetown
Well Type:	Resource Protection	Driller #:	Not Reported
Static Level:	0	Flow Rate (GPM):	0
Flow Type:	Not Reported	PSI:	0
Well Test:	Not Reported	Water Reclamation #:	9

T2942
ESE
1/2 - 1 Mile
Higher

WA WELLS WALOG1000297156

Database:	Ecology Well Logs	Well Log ID:	377805
Well Tag:	AHN518	Project Tag:	Not Reported
Notice of Intent #:	R065415	Date Received:	10-MAR-04
Diameter:	8	Casing Depth:	13
Well Completion:	09-FEB-04	Well Owner:	Philip Georgetown
Well Type:	Resource Protection	Driller #:	Not Reported
Static Level:	0	Flow Rate (GPM):	0
Flow Type:	Not Reported	PSI:	0
Well Test:	Not Reported	Water Reclamation #:	9

GEOCHECK® - PHYSICAL SETTING SOURCE MAP FINDINGS

Map ID
Direction
Distance
Elevation

Database EDR ID Number

T2943
ESE
1/2 - 1 Mile
Higher

WA WELLS WALOG1000297152

Database:	Ecology Well Logs	Well Log ID:	377801
Well Tag:	AHN514	Project Tag:	Not Reported
Notice of Intent #:	R065415	Date Received:	10-MAR-04
Diameter:	8	Casing Depth:	82
Well Completion:	09-FEB-04	Well Owner:	Philip Georgetown
Well Type:	Resource Protection	Driller #:	Not Reported
Static Level:	0	Flow Rate (GPM):	0
Flow Type:	Not Reported	PSI:	0
Well Test:	Not Reported	Water Reclamation #:	9

T2944
ESE
1/2 - 1 Mile
Higher

WA WELLS WALOG1000297151

Database:	Ecology Well Logs	Well Log ID:	377800
Well Tag:	AHN513	Project Tag:	Not Reported
Notice of Intent #:	R065415	Date Received:	10-MAR-04
Diameter:	8	Casing Depth:	16
Well Completion:	09-FEB-04	Well Owner:	Philip Georgetown
Well Type:	Resource Protection	Driller #:	Not Reported
Static Level:	0	Flow Rate (GPM):	0
Flow Type:	Not Reported	PSI:	0
Well Test:	Not Reported	Water Reclamation #:	9

T2945
ESE
1/2 - 1 Mile
Higher

WA WELLS WALOG1000297153

Database:	Ecology Well Logs	Well Log ID:	377802
Well Tag:	AHN515	Project Tag:	Not Reported
Notice of Intent #:	R065415	Date Received:	10-MAR-04
Diameter:	8	Casing Depth:	82
Well Completion:	09-FEB-04	Well Owner:	Philip Georgetown
Well Type:	Resource Protection	Driller #:	Not Reported
Static Level:	0	Flow Rate (GPM):	0
Flow Type:	Not Reported	PSI:	0
Well Test:	Not Reported	Water Reclamation #:	9

T2946
ESE
1/2 - 1 Mile
Higher

WA WELLS WALOG1000297155

Database:	Ecology Well Logs	Well Log ID:	377804
Well Tag:	AHN517	Project Tag:	Not Reported
Notice of Intent #:	R065415	Date Received:	10-MAR-04
Diameter:	8	Casing Depth:	57

GEOCHECK® - PHYSICAL SETTING SOURCE MAP FINDINGS

Well Completion:	09-FEB-04	Well Owner:	Philip Georgetown
Well Type:	Resource Protection	Driller #:	Not Reported
Static Level:	0	Flow Rate (GPM):	0
Flow Type:	Not Reported	PSI:	0
Well Test:	Not Reported	Water Reclamation #:	9

T2947
ESE
1/2 - 1 Mile
Higher

WA WELLS WALOG1000297154

Database:	Ecology Well Logs	Well Log ID:	377803
Well Tag:	AHN516	Project Tag:	Not Reported
Notice of Intent #:	R065415	Date Received:	10-MAR-04
Diameter:	8	Casing Depth:	16
Well Completion:	09-FEB-04	Well Owner:	Philip Georgetown
Well Type:	Resource Protection	Driller #:	Not Reported
Static Level:	0	Flow Rate (GPM):	0
Flow Type:	Not Reported	PSI:	0
Well Test:	Not Reported	Water Reclamation #:	9

T2948
ESE
1/2 - 1 Mile
Higher

WA WELLS WALOG1000287037

Database:	Ecology Well Logs	Well Log ID:	367173
Well Tag:	Not Reported	Project Tag:	Not Reported
Notice of Intent #:	A061193	Date Received:	20-AUG-03
Diameter:	0	Casing Depth:	31
Well Completion:	28-JUL-03	Well Owner:	Philip - Georgetown
Well Type:	Decommissioning	Driller #:	Not Reported
Static Level:	0	Flow Rate (GPM):	0
Flow Type:	Not Reported	PSI:	0
Well Test:	Not Reported	Water Reclamation #:	9

T2949
ESE
1/2 - 1 Mile
Higher

WA WELLS WALOG1000287036

Database:	Ecology Well Logs	Well Log ID:	367172
Well Tag:	Not Reported	Project Tag:	Not Reported
Notice of Intent #:	A061193	Date Received:	20-AUG-03
Diameter:	0	Casing Depth:	42
Well Completion:	28-JUL-03	Well Owner:	Philip - Georgetown
Well Type:	Decommissioning	Driller #:	Not Reported
Static Level:	0	Flow Rate (GPM):	0
Flow Type:	Not Reported	PSI:	0
Well Test:	Not Reported	Water Reclamation #:	9

GEOCHECK® - PHYSICAL SETTING SOURCE MAP FINDINGS

Map ID
Direction
Distance
Elevation

Database EDR ID Number

T2950
ESE
1/2 - 1 Mile
Higher

WA WELLS WALOG1000287038

Database:	Ecology Well Logs	Well Log ID:	367174
Well Tag:	Not Reported	Project Tag:	Not Reported
Notice of Intent #:	A061193	Date Received:	20-AUG-03
Diameter:	0	Casing Depth:	15
Well Completion:	28-JUL-03	Well Owner:	Philip - Georgetown
Well Type:	Decommissioning	Driller #:	Not Reported
Static Level:	0	Flow Rate (GPM):	0
Flow Type:	Not Reported	PSI:	0
Well Test:	Not Reported	Water Reclamation #:	9

T2951
ESE
1/2 - 1 Mile
Higher

WA WELLS WALOG1000287040

Database:	Ecology Well Logs	Well Log ID:	367176
Well Tag:	Not Reported	Project Tag:	Not Reported
Notice of Intent #:	A061193	Date Received:	20-AUG-03
Diameter:	0	Casing Depth:	63
Well Completion:	28-JUL-03	Well Owner:	Philip - Georgetown
Well Type:	Decommissioning	Driller #:	Not Reported
Static Level:	0	Flow Rate (GPM):	0
Flow Type:	Not Reported	PSI:	0
Well Test:	Not Reported	Water Reclamation #:	9

T2952
ESE
1/2 - 1 Mile
Higher

WA WELLS WALOG1000287039

Database:	Ecology Well Logs	Well Log ID:	367175
Well Tag:	Not Reported	Project Tag:	Not Reported
Notice of Intent #:	A061193	Date Received:	20-AUG-03
Diameter:	0	Casing Depth:	36
Well Completion:	28-JUL-03	Well Owner:	Philip - Georgetown
Well Type:	Decommissioning	Driller #:	Not Reported
Static Level:	0	Flow Rate (GPM):	0
Flow Type:	Not Reported	PSI:	0
Well Test:	Not Reported	Water Reclamation #:	9

T2953
ESE
1/2 - 1 Mile
Higher

WA WELLS WALOG1000287035

Database:	Ecology Well Logs	Well Log ID:	367171
Well Tag:	Not Reported	Project Tag:	Not Reported
Notice of Intent #:	A061193	Date Received:	20-AUG-03
Diameter:	0	Casing Depth:	19

GEOCHECK® - PHYSICAL SETTING SOURCE MAP FINDINGS

Well Completion:	28-JUL-03	Well Owner:	Philip - Georgetown
Well Type:	Decommissioning	Driller #:	Not Reported
Static Level:	0	Flow Rate (GPM):	0
Flow Type:	Not Reported	PSI:	0
Well Test:	Not Reported	Water Reclamation #:	9

T2954
ESE
1/2 - 1 Mile
Higher

WA WELLS WALOG1000287031

Database:	Ecology Well Logs	Well Log ID:	367167
Well Tag:	Not Reported	Project Tag:	Not Reported
Notice of Intent #:	A061193	Date Received:	20-AUG-03
Diameter:	0	Casing Depth:	42
Well Completion:	28-JUL-03	Well Owner:	Philip - Georgetown
Well Type:	Decommissioning	Driller #:	Not Reported
Static Level:	0	Flow Rate (GPM):	0
Flow Type:	Not Reported	PSI:	0
Well Test:	Not Reported	Water Reclamation #:	9

T2955
ESE
1/2 - 1 Mile
Higher

WA WELLS WALOG1000287030

Database:	Ecology Well Logs	Well Log ID:	367166
Well Tag:	Not Reported	Project Tag:	Not Reported
Notice of Intent #:	A061193	Date Received:	20-AUG-03
Diameter:	0	Casing Depth:	20
Well Completion:	28-JUL-03	Well Owner:	Philip - Georgetown
Well Type:	Decommissioning	Driller #:	Not Reported
Static Level:	0	Flow Rate (GPM):	0
Flow Type:	Not Reported	PSI:	0
Well Test:	Not Reported	Water Reclamation #:	9

T2956
ESE
1/2 - 1 Mile
Higher

WA WELLS WALOG1000287032

Database:	Ecology Well Logs	Well Log ID:	367168
Well Tag:	Not Reported	Project Tag:	Not Reported
Notice of Intent #:	A061193	Date Received:	20-AUG-03
Diameter:	0	Casing Depth:	19
Well Completion:	28-JUL-03	Well Owner:	Philip - Georgetown
Well Type:	Decommissioning	Driller #:	Not Reported
Static Level:	0	Flow Rate (GPM):	0
Flow Type:	Not Reported	PSI:	0
Well Test:	Not Reported	Water Reclamation #:	9

GEOCHECK® - PHYSICAL SETTING SOURCE MAP FINDINGS

Map ID
Direction
Distance
Elevation

Database EDR ID Number

T2957
ESE
1/2 - 1 Mile
Higher

WA WELLS WALOG1000287034

Database:	Ecology Well Logs	Well Log ID:	367170
Well Tag:	Not Reported	Project Tag:	Not Reported
Notice of Intent #:	A061193	Date Received:	20-AUG-03
Diameter:	0	Casing Depth:	74
Well Completion:	28-JUL-03	Well Owner:	Philip - Georgetown
Well Type:	Decommissioning	Driller #:	Not Reported
Static Level:	0	Flow Rate (GPM):	0
Flow Type:	Not Reported	PSI:	0
Well Test:	Not Reported	Water Reclamation #:	9

T2958
ESE
1/2 - 1 Mile
Higher

WA WELLS WALOG1000287033

Database:	Ecology Well Logs	Well Log ID:	367169
Well Tag:	Not Reported	Project Tag:	Not Reported
Notice of Intent #:	A061193	Date Received:	20-AUG-03
Diameter:	0	Casing Depth:	42
Well Completion:	28-JUL-03	Well Owner:	Philip - Georgetown
Well Type:	Decommissioning	Driller #:	Not Reported
Static Level:	0	Flow Rate (GPM):	0
Flow Type:	Not Reported	PSI:	0
Well Test:	Not Reported	Water Reclamation #:	9

T2959
ESE
1/2 - 1 Mile
Higher

WA WELLS WALOG1000294918

Database:	Ecology Well Logs	Well Log ID:	375447
Well Tag:	Not Reported	Project Tag:	Not Reported
Notice of Intent #:	E004960	Date Received:	24-FEB-04
Diameter:	2	Casing Depth:	12
Well Completion:	30-JAN-04	Well Owner:	Us Postal Office
Well Type:	Resource Protection	Driller #:	Not Reported
Static Level:	0	Flow Rate (GPM):	0
Flow Type:	Not Reported	PSI:	0
Well Test:	Not Reported	Water Reclamation #:	9

T2960
ESE
1/2 - 1 Mile
Higher

WA WELLS WALOG1000289668

Database:	Ecology Well Logs	Well Log ID:	369937
Well Tag:	AHQ892	Project Tag:	Not Reported
Notice of Intent #:	R064632	Date Received:	16-OCT-03
Diameter:	8	Casing Depth:	30

GEOCHECK® - PHYSICAL SETTING SOURCE MAP FINDINGS

Well Completion:	25-JUL-03	Well Owner:	Philip - Georgetown
Well Type:	Resource Protection	Driller #:	Not Reported
Static Level:	0	Flow Rate (GPM):	0
Flow Type:	Not Reported	PSI:	0
Well Test:	Not Reported	Water Reclamation #:	9

T2961
ESE
1/2 - 1 Mile
Higher

WA WELLS WALOG1000295716

Database:	Ecology Well Logs	Well Log ID:	376277
Well Tag:	Not Reported	Project Tag:	Not Reported
Notice of Intent #:	S023411	Date Received:	10-MAR-04
Diameter:	2	Casing Depth:	82
Well Completion:	06-FEB-04	Well Owner:	Philip Georgetown
Well Type:	Resource Protection	Driller #:	Not Reported
Static Level:	0	Flow Rate (GPM):	0
Flow Type:	Not Reported	PSI:	0
Well Test:	Not Reported	Water Reclamation #:	9

T2962
ESE
1/2 - 1 Mile
Higher

WA WELLS WALOG1000295718

Database:	Ecology Well Logs	Well Log ID:	376279
Well Tag:	Not Reported	Project Tag:	Not Reported
Notice of Intent #:	S023411	Date Received:	10-MAR-04
Diameter:	2	Casing Depth:	61
Well Completion:	06-FEB-04	Well Owner:	Philip Georgetown
Well Type:	Resource Protection	Driller #:	Not Reported
Static Level:	0	Flow Rate (GPM):	0
Flow Type:	Not Reported	PSI:	0
Well Test:	Not Reported	Water Reclamation #:	9

T2963
ESE
1/2 - 1 Mile
Higher

WA WELLS WALOG1000295717

Database:	Ecology Well Logs	Well Log ID:	376278
Well Tag:	Not Reported	Project Tag:	Not Reported
Notice of Intent #:	S023411	Date Received:	10-MAR-04
Diameter:	2	Casing Depth:	72
Well Completion:	06-FEB-04	Well Owner:	Philip Georgetown
Well Type:	Resource Protection	Driller #:	Not Reported
Static Level:	0	Flow Rate (GPM):	0
Flow Type:	Not Reported	PSI:	0
Well Test:	Not Reported	Water Reclamation #:	9

GEOCHECK® - PHYSICAL SETTING SOURCE MAP FINDINGS

Map ID
Direction
Distance
Elevation

Database EDR ID Number

T2964
ESE
1/2 - 1 Mile
Higher

WA WELLS WALOG1000289667

Database:	Ecology Well Logs	Well Log ID:	369936
Well Tag:	AHQ891	Project Tag:	Not Reported
Notice of Intent #:	R064632	Date Received:	16-OCT-03
Diameter:	8	Casing Depth:	25
Well Completion:	25-JUL-03	Well Owner:	Philip - Georgetown
Well Type:	Resource Protection	Driller #:	Not Reported
Static Level:	0	Flow Rate (GPM):	0
Flow Type:	Not Reported	PSI:	0
Well Test:	Not Reported	Water Reclamation #:	9

T2965
ESE
1/2 - 1 Mile
Higher

WA WELLS WALOG1000287042

Database:	Ecology Well Logs	Well Log ID:	367178
Well Tag:	Not Reported	Project Tag:	Not Reported
Notice of Intent #:	A061193	Date Received:	20-AUG-03
Diameter:	0	Casing Depth:	17
Well Completion:	28-JUL-03	Well Owner:	Philip - Georgetown
Well Type:	Decommissioning	Driller #:	Not Reported
Static Level:	0	Flow Rate (GPM):	0
Flow Type:	Not Reported	PSI:	0
Well Test:	Not Reported	Water Reclamation #:	9

T2966
ESE
1/2 - 1 Mile
Higher

WA WELLS WALOG1000287041

Database:	Ecology Well Logs	Well Log ID:	367177
Well Tag:	Not Reported	Project Tag:	Not Reported
Notice of Intent #:	A061193	Date Received:	20-AUG-03
Diameter:	0	Casing Depth:	66
Well Completion:	28-JUL-03	Well Owner:	Philip - Georgetown
Well Type:	Decommissioning	Driller #:	Not Reported
Static Level:	0	Flow Rate (GPM):	0
Flow Type:	Not Reported	PSI:	0
Well Test:	Not Reported	Water Reclamation #:	9

T2967
ESE
1/2 - 1 Mile
Higher

WA WELLS WALOG1000287043

Database:	Ecology Well Logs	Well Log ID:	367179
Well Tag:	Not Reported	Project Tag:	Not Reported
Notice of Intent #:	A061193	Date Received:	20-AUG-03
Diameter:	0	Casing Depth:	35

GEOCHECK® - PHYSICAL SETTING SOURCE MAP FINDINGS

Well Completion:	28-JUL-03	Well Owner:	Philip - Georgetown
Well Type:	Decommissioning	Driller #:	Not Reported
Static Level:	0	Flow Rate (GPM):	0
Flow Type:	Not Reported	PSI:	0
Well Test:	Not Reported	Water Reclamation #:	9

T2968
ESE
1/2 - 1 Mile
Higher

WA WELLS WALOG1000287045

Database:	Ecology Well Logs	Well Log ID:	367181
Well Tag:	Not Reported	Project Tag:	Not Reported
Notice of Intent #:	A061193	Date Received:	20-AUG-03
Diameter:	0	Casing Depth:	63
Well Completion:	28-JUL-03	Well Owner:	Philip - Georgetown
Well Type:	Decommissioning	Driller #:	Not Reported
Static Level:	0	Flow Rate (GPM):	0
Flow Type:	Not Reported	PSI:	0
Well Test:	Not Reported	Water Reclamation #:	9

T2969
ESE
1/2 - 1 Mile
Higher

WA WELLS WALOG1000287044

Database:	Ecology Well Logs	Well Log ID:	367180
Well Tag:	Not Reported	Project Tag:	Not Reported
Notice of Intent #:	A061193	Date Received:	20-AUG-03
Diameter:	0	Casing Depth:	66
Well Completion:	28-JUL-03	Well Owner:	Philip - Georgetown
Well Type:	Decommissioning	Driller #:	Not Reported
Static Level:	0	Flow Rate (GPM):	0
Flow Type:	Not Reported	PSI:	0
Well Test:	Not Reported	Water Reclamation #:	9

T2970
ESE
1/2 - 1 Mile
Higher

WA WELLS WALOG1000297162

Database:	Ecology Well Logs	Well Log ID:	377811
Well Tag:	AHN525	Project Tag:	Not Reported
Notice of Intent #:	R065415	Date Received:	10-MAR-04
Diameter:	8	Casing Depth:	15
Well Completion:	09-FEB-04	Well Owner:	Philip Georgetown
Well Type:	Resource Protection	Driller #:	Not Reported
Static Level:	0	Flow Rate (GPM):	0
Flow Type:	Not Reported	PSI:	0
Well Test:	Not Reported	Water Reclamation #:	9

GEOCHECK® - PHYSICAL SETTING SOURCE MAP FINDINGS

Map ID
Direction
Distance
Elevation

Database EDR ID Number

T2971
ESE
1/2 - 1 Mile
Higher

WA WELLS WALOG1000334474

Database:	Ecology Well Logs	Well Log ID:	420785
Well Tag:	Not Reported	Project Tag:	Not Reported
Notice of Intent #:	S024943	Date Received:	22-SEP-05
Diameter:	2	Casing Depth:	8
Well Completion:	01-SEP-05	Well Owner:	Union Pacific - Goergetown
Well Type:	Resource Protection	Driller #:	Not Reported
Static Level:	0	Flow Rate (GPM):	0
Flow Type:	Not Reported	PSI:	0
Well Test:	Not Reported	Water Reclamation #:	9

T2972
ESE
1/2 - 1 Mile
Higher

WA WELLS WALOG1000334473

Database:	Ecology Well Logs	Well Log ID:	420784
Well Tag:	Not Reported	Project Tag:	Not Reported
Notice of Intent #:	S024943	Date Received:	22-SEP-05
Diameter:	2	Casing Depth:	8
Well Completion:	01-SEP-05	Well Owner:	Union Pacific - Goergetown
Well Type:	Resource Protection	Driller #:	Not Reported
Static Level:	0	Flow Rate (GPM):	0
Flow Type:	Not Reported	PSI:	0
Well Test:	Not Reported	Water Reclamation #:	9

T2973
ESE
1/2 - 1 Mile
Higher

WA WELLS WALOG1000334475

Database:	Ecology Well Logs	Well Log ID:	420786
Well Tag:	Not Reported	Project Tag:	Not Reported
Notice of Intent #:	S024943	Date Received:	22-SEP-05
Diameter:	2	Casing Depth:	8
Well Completion:	01-SEP-05	Well Owner:	Union Pacific - Goergetown
Well Type:	Resource Protection	Driller #:	Not Reported
Static Level:	0	Flow Rate (GPM):	0
Flow Type:	Not Reported	PSI:	0
Well Test:	Not Reported	Water Reclamation #:	9

T2974
ESE
1/2 - 1 Mile
Higher

WA WELLS WALOG1000334477

Database:	Ecology Well Logs	Well Log ID:	420788
Well Tag:	Not Reported	Project Tag:	Not Reported
Notice of Intent #:	S024943	Date Received:	22-SEP-05
Diameter:	2	Casing Depth:	8

GEOCHECK® - PHYSICAL SETTING SOURCE MAP FINDINGS

Well Completion:	01-SEP-05	Well Owner:	Union Pacific - Goergetown
Well Type:	Resource Protection	Driller #:	Not Reported
Static Level:	0	Flow Rate (GPM):	0
Flow Type:	Not Reported	PSI:	0
Well Test:	Not Reported	Water Reclamation #:	9

T2975
ESE
1/2 - 1 Mile
Higher

WA WELLS WALOG1000334476

Database:	Ecology Well Logs	Well Log ID:	420787
Well Tag:	Not Reported	Project Tag:	Not Reported
Notice of Intent #:	S024943	Date Received:	22-SEP-05
Diameter:	2	Casing Depth:	8
Well Completion:	01-SEP-05	Well Owner:	Union Pacific - Goergetown
Well Type:	Resource Protection	Driller #:	Not Reported
Static Level:	0	Flow Rate (GPM):	0
Flow Type:	Not Reported	PSI:	0
Well Test:	Not Reported	Water Reclamation #:	9

T2976
ESE
1/2 - 1 Mile
Higher

WA WELLS WALOG1000334472

Database:	Ecology Well Logs	Well Log ID:	420783
Well Tag:	Not Reported	Project Tag:	Not Reported
Notice of Intent #:	S024943	Date Received:	22-SEP-05
Diameter:	2	Casing Depth:	8
Well Completion:	01-SEP-05	Well Owner:	Union Pacific - Goergetown
Well Type:	Resource Protection	Driller #:	Not Reported
Static Level:	0	Flow Rate (GPM):	0
Flow Type:	Not Reported	PSI:	0
Well Test:	Not Reported	Water Reclamation #:	9

T2977
ESE
1/2 - 1 Mile
Higher

WA WELLS WALOG1000334468

Database:	Ecology Well Logs	Well Log ID:	420779
Well Tag:	Not Reported	Project Tag:	Not Reported
Notice of Intent #:	S024943	Date Received:	22-SEP-05
Diameter:	2	Casing Depth:	10
Well Completion:	01-SEP-05	Well Owner:	Union Pacific - Goergetown
Well Type:	Resource Protection	Driller #:	Not Reported
Static Level:	0	Flow Rate (GPM):	0
Flow Type:	Not Reported	PSI:	0
Well Test:	Not Reported	Water Reclamation #:	9

GEOCHECK® - PHYSICAL SETTING SOURCE MAP FINDINGS

Map ID
Direction
Distance
Elevation

Database EDR ID Number

T2978
ESE
1/2 - 1 Mile
Higher

WA WELLS WALOG1000334467

Database:	Ecology Well Logs	Well Log ID:	420778
Well Tag:	Not Reported	Project Tag:	Not Reported
Notice of Intent #:	S024943	Date Received:	22-SEP-05
Diameter:	2	Casing Depth:	10
Well Completion:	01-SEP-05	Well Owner:	Union Pacific - Goergetown
Well Type:	Resource Protection	Driller #:	Not Reported
Static Level:	0	Flow Rate (GPM):	0
Flow Type:	Not Reported	PSI:	0
Well Test:	Not Reported	Water Reclamation #:	9

T2979
ESE
1/2 - 1 Mile
Higher

WA WELLS WALOG1000334469

Database:	Ecology Well Logs	Well Log ID:	420780
Well Tag:	Not Reported	Project Tag:	Not Reported
Notice of Intent #:	S024943	Date Received:	22-SEP-05
Diameter:	2	Casing Depth:	10
Well Completion:	01-SEP-05	Well Owner:	Union Pacific - Goergetown
Well Type:	Resource Protection	Driller #:	Not Reported
Static Level:	0	Flow Rate (GPM):	0
Flow Type:	Not Reported	PSI:	0
Well Test:	Not Reported	Water Reclamation #:	9

T2980
ESE
1/2 - 1 Mile
Higher

WA WELLS WALOG1000334471

Database:	Ecology Well Logs	Well Log ID:	420782
Well Tag:	Not Reported	Project Tag:	Not Reported
Notice of Intent #:	S024943	Date Received:	22-SEP-05
Diameter:	2	Casing Depth:	8
Well Completion:	01-SEP-05	Well Owner:	Union Pacific - Goergetown
Well Type:	Resource Protection	Driller #:	Not Reported
Static Level:	0	Flow Rate (GPM):	0
Flow Type:	Not Reported	PSI:	0
Well Test:	Not Reported	Water Reclamation #:	9

T2981
ESE
1/2 - 1 Mile
Higher

WA WELLS WALOG1000334470

Database:	Ecology Well Logs	Well Log ID:	420781
Well Tag:	Not Reported	Project Tag:	Not Reported
Notice of Intent #:	S024943	Date Received:	22-SEP-05
Diameter:	2	Casing Depth:	8

GEOCHECK® - PHYSICAL SETTING SOURCE MAP FINDINGS

Well Completion:	01-SEP-05	Well Owner:	Union Pacific - Goergetown
Well Type:	Resource Protection	Driller #:	Not Reported
Static Level:	0	Flow Rate (GPM):	0
Flow Type:	Not Reported	PSI:	0
Well Test:	Not Reported	Water Reclamation #:	9

T2982
ESE
1/2 - 1 Mile
Higher

WA WELLS WALOG1000347790

Database:	Ecology Well Logs	Well Log ID:	439099
Well Tag:	Not Reported	Project Tag:	Not Reported
Notice of Intent #:	E003366	Date Received:	08-MAY-06
Diameter:	2	Casing Depth:	11.3
Well Completion:	22-APR-06	Well Owner:	Philip Georgetown Facility
Well Type:	Resource Protection	Driller #:	Not Reported
Static Level:	0	Flow Rate (GPM):	0
Flow Type:	Not Reported	PSI:	0
Well Test:	Not Reported	Water Reclamation #:	9

T2983
ESE
1/2 - 1 Mile
Higher

WA WELLS WALOG1000347789

Database:	Ecology Well Logs	Well Log ID:	439098
Well Tag:	Not Reported	Project Tag:	Not Reported
Notice of Intent #:	E003366	Date Received:	08-MAY-06
Diameter:	2	Casing Depth:	11.3
Well Completion:	22-APR-06	Well Owner:	Philip Georgetown Facility
Well Type:	Resource Protection	Driller #:	Not Reported
Static Level:	0	Flow Rate (GPM):	0
Flow Type:	Not Reported	PSI:	0
Well Test:	Not Reported	Water Reclamation #:	9

T2984
ESE
1/2 - 1 Mile
Higher

WA WELLS WALOG1000347791

Database:	Ecology Well Logs	Well Log ID:	439101
Well Tag:	Not Reported	Project Tag:	Not Reported
Notice of Intent #:	E003366	Date Received:	08-MAY-06
Diameter:	2	Casing Depth:	11.3
Well Completion:	22-APR-06	Well Owner:	Philip Georgetown Facility
Well Type:	Resource Protection	Driller #:	Not Reported
Static Level:	0	Flow Rate (GPM):	0
Flow Type:	Not Reported	PSI:	0
Well Test:	Not Reported	Water Reclamation #:	9

GEOCHECK® - PHYSICAL SETTING SOURCE MAP FINDINGS

Map ID
Direction
Distance
Elevation

Database EDR ID Number

T2985
ESE
1/2 - 1 Mile
Higher

WA WELLS WALOG1000364542

Database:	Ecology Well Logs	Well Log ID:	463828
Well Tag:	Not Reported	Project Tag:	Not Reported
Notice of Intent #:	E006432	Date Received:	26-DEC-06
Diameter:	2	Casing Depth:	14
Well Completion:	22-NOV-06		
Well Owner:	White Satin Sugar Philip Environmental Services		
Well Type:	Resource Protection	Driller #:	Not Reported
Static Level:	0	Flow Rate (GPM):	0
Flow Type:	Not Reported	PSI:	0
Well Test:	Not Reported	Water Reclamation #:	9

T2986
ESE
1/2 - 1 Mile
Higher

WA WELLS WALOG1000364541

Database:	Ecology Well Logs	Well Log ID:	463827
Well Tag:	Not Reported	Project Tag:	Not Reported
Notice of Intent #:	E006432	Date Received:	26-DEC-06
Diameter:	2	Casing Depth:	14
Well Completion:	22-NOV-06		
Well Owner:	White Satin Sugar Philip Environmental Services		
Well Type:	Resource Protection	Driller #:	Not Reported
Static Level:	0	Flow Rate (GPM):	0
Flow Type:	Not Reported	PSI:	0
Well Test:	Not Reported	Water Reclamation #:	9

T2987
ESE
1/2 - 1 Mile
Higher

WA WELLS WALOG1000347788

Database:	Ecology Well Logs	Well Log ID:	439096
Well Tag:	Not Reported	Project Tag:	Not Reported
Notice of Intent #:	E003366	Date Received:	08-MAY-06
Diameter:	2	Casing Depth:	11.3
Well Completion:	22-APR-06	Well Owner:	Philip Georgetown Facility
Well Type:	Resource Protection	Driller #:	Not Reported
Static Level:	0	Flow Rate (GPM):	0
Flow Type:	Not Reported	PSI:	0
Well Test:	Not Reported	Water Reclamation #:	9

T2988
ESE
1/2 - 1 Mile
Higher

WA WELLS WALOG1000334479

Database:	Ecology Well Logs	Well Log ID:	420790
Well Tag:	Not Reported	Project Tag:	Not Reported

GEOCHECK® - PHYSICAL SETTING SOURCE MAP FINDINGS

Notice of Intent #:	S024943	Date Received:	22-SEP-05
Diameter:	2	Casing Depth:	8
Well Completion:	01-SEP-05	Well Owner:	Union Pacific - Goergetown
Well Type:	Resource Protection	Driller #:	Not Reported
Static Level:	0	Flow Rate (GPM):	0
Flow Type:	Not Reported	PSI:	0
Well Test:	Not Reported	Water Reclamation #:	9

T2989
ESE
1/2 - 1 Mile
Higher

WA WELLS WALOG1000334478

Database:	Ecology Well Logs	Well Log ID:	420789
Well Tag:	Not Reported	Project Tag:	Not Reported
Notice of Intent #:	S024943	Date Received:	22-SEP-05
Diameter:	2	Casing Depth:	8
Well Completion:	01-SEP-05	Well Owner:	Union Pacific - Goergetown
Well Type:	Resource Protection	Driller #:	Not Reported
Static Level:	0	Flow Rate (GPM):	0
Flow Type:	Not Reported	PSI:	0
Well Test:	Not Reported	Water Reclamation #:	9

T2990
ESE
1/2 - 1 Mile
Higher

WA WELLS WALOG1000334480

Database:	Ecology Well Logs	Well Log ID:	420791
Well Tag:	Not Reported	Project Tag:	Not Reported
Notice of Intent #:	S024943	Date Received:	22-SEP-05
Diameter:	2	Casing Depth:	8
Well Completion:	01-SEP-05	Well Owner:	Union Pacific - Goergetown
Well Type:	Resource Protection	Driller #:	Not Reported
Static Level:	0	Flow Rate (GPM):	0
Flow Type:	Not Reported	PSI:	0
Well Test:	Not Reported	Water Reclamation #:	9

T2991
ESE
1/2 - 1 Mile
Higher

WA WELLS WALOG1000347787

Database:	Ecology Well Logs	Well Log ID:	439095
Well Tag:	Not Reported	Project Tag:	Not Reported
Notice of Intent #:	E003366	Date Received:	08-MAY-06
Diameter:	2	Casing Depth:	11.3
Well Completion:	22-APR-06	Well Owner:	Philip Georgetown Facility
Well Type:	Resource Protection	Driller #:	Not Reported
Static Level:	0	Flow Rate (GPM):	0
Flow Type:	Not Reported	PSI:	0
Well Test:	Not Reported	Water Reclamation #:	9

GEOCHECK® - PHYSICAL SETTING SOURCE MAP FINDINGS

Map ID
Direction
Distance
Elevation

Database EDR ID Number

T2992
ESE
1/2 - 1 Mile
Higher

WA WELLS WALOG1000347786

Database:	Ecology Well Logs	Well Log ID:	439093
Well Tag:	Not Reported	Project Tag:	Not Reported
Notice of Intent #:	E003366	Date Received:	08-MAY-06
Diameter:	2	Casing Depth:	11.3
Well Completion:	22-APR-06	Well Owner:	Philip Georgetown Facility
Well Type:	Resource Protection	Driller #:	Not Reported
Static Level:	0	Flow Rate (GPM):	0
Flow Type:	Not Reported	PSI:	0
Well Test:	Not Reported	Water Reclamation #:	9

T2993
ESE
1/2 - 1 Mile
Higher

WA WELLS WALOG1000309392

Database:	Ecology Well Logs	Well Log ID:	391359
Well Tag:	Not Reported	Project Tag:	Not Reported
Notice of Intent #:	E004477	Date Received:	25-OCT-04
Diameter:	2	Casing Depth:	12
Well Completion:	14-OCT-04	Well Owner:	Philip - Georgetown
Well Type:	Resource Protection	Driller #:	Not Reported
Static Level:	0	Flow Rate (GPM):	0
Flow Type:	Not Reported	PSI:	0
Well Test:	Not Reported	Water Reclamation #:	9

T2994
ESE
1/2 - 1 Mile
Higher

WA WELLS WALOG1000309391

Database:	Ecology Well Logs	Well Log ID:	391358
Well Tag:	Not Reported	Project Tag:	Not Reported
Notice of Intent #:	E004477	Date Received:	25-OCT-04
Diameter:	2	Casing Depth:	12
Well Completion:	14-OCT-04	Well Owner:	Philip - Georgetown
Well Type:	Resource Protection	Driller #:	Not Reported
Static Level:	0	Flow Rate (GPM):	0
Flow Type:	Not Reported	PSI:	0
Well Test:	Not Reported	Water Reclamation #:	9

T2995
ESE
1/2 - 1 Mile
Higher

WA WELLS WALOG1000309393

Database:	Ecology Well Logs	Well Log ID:	391360
Well Tag:	Not Reported	Project Tag:	Not Reported
Notice of Intent #:	E004477	Date Received:	25-OCT-04
Diameter:	2	Casing Depth:	12

GEOCHECK® - PHYSICAL SETTING SOURCE MAP FINDINGS

Well Completion:	14-OCT-04	Well Owner:	Philip - Georgetown
Well Type:	Resource Protection	Driller #:	Not Reported
Static Level:	0	Flow Rate (GPM):	0
Flow Type:	Not Reported	PSI:	0
Well Test:	Not Reported	Water Reclamation #:	9

T2996
ESE
1/2 - 1 Mile
Higher

WA WELLS WALOG1000309395

Database:	Ecology Well Logs	Well Log ID:	391362
Well Tag:	Not Reported	Project Tag:	Not Reported
Notice of Intent #:	E004477	Date Received:	25-OCT-04
Diameter:	2	Casing Depth:	12
Well Completion:	14-OCT-04	Well Owner:	Philip - Georgetown
Well Type:	Resource Protection	Driller #:	Not Reported
Static Level:	0	Flow Rate (GPM):	0
Flow Type:	Not Reported	PSI:	0
Well Test:	Not Reported	Water Reclamation #:	9

T2997
ESE
1/2 - 1 Mile
Higher

WA WELLS WALOG1000309394

Database:	Ecology Well Logs	Well Log ID:	391361
Well Tag:	Not Reported	Project Tag:	Not Reported
Notice of Intent #:	E004477	Date Received:	25-OCT-04
Diameter:	2	Casing Depth:	12
Well Completion:	14-OCT-04	Well Owner:	Philip - Georgetown
Well Type:	Resource Protection	Driller #:	Not Reported
Static Level:	0	Flow Rate (GPM):	0
Flow Type:	Not Reported	PSI:	0
Well Test:	Not Reported	Water Reclamation #:	9

T2998
ESE
1/2 - 1 Mile
Higher

WA WELLS WALOG1000304275

Database:	Ecology Well Logs	Well Log ID:	385379
Well Tag:	Not Reported	Project Tag:	Not Reported
Notice of Intent #:	E005087	Date Received:	16-AUG-04
Diameter:	2	Casing Depth:	15
Well Completion:	24-JUL-04	Well Owner:	Design Center
Well Type:	Resource Protection	Driller #:	Not Reported
Static Level:	0	Flow Rate (GPM):	0
Flow Type:	Not Reported	PSI:	0
Well Test:	Not Reported	Water Reclamation #:	9

GEOCHECK® - PHYSICAL SETTING SOURCE MAP FINDINGS

Map ID
Direction
Distance
Elevation

Database EDR ID Number

T2999
ESE
1/2 - 1 Mile
Higher

WA WELLS WALOG1000297164

Database:	Ecology Well Logs	Well Log ID:	377813
Well Tag:	AHN527	Project Tag:	Not Reported
Notice of Intent #:	R065415	Date Received:	10-MAR-04
Diameter:	8	Casing Depth:	79
Well Completion:	09-FEB-04	Well Owner:	Philip Georgetown
Well Type:	Resource Protection	Driller #:	Not Reported
Static Level:	0	Flow Rate (GPM):	0
Flow Type:	Not Reported	PSI:	0
Well Test:	Not Reported	Water Reclamation #:	9

T3000
ESE
1/2 - 1 Mile
Higher

WA WELLS WALOG1000297163

Database:	Ecology Well Logs	Well Log ID:	377812
Well Tag:	AHN526	Project Tag:	Not Reported
Notice of Intent #:	R065415	Date Received:	10-MAR-04
Diameter:	8	Casing Depth:	79
Well Completion:	09-FEB-04	Well Owner:	Philip Georgetown
Well Type:	Resource Protection	Driller #:	Not Reported
Static Level:	0	Flow Rate (GPM):	0
Flow Type:	Not Reported	PSI:	0
Well Test:	Not Reported	Water Reclamation #:	9

T3001
ESE
1/2 - 1 Mile
Higher

WA WELLS WALOG1000297165

Database:	Ecology Well Logs	Well Log ID:	377814
Well Tag:	AHN544	Project Tag:	Not Reported
Notice of Intent #:	R065415	Date Received:	10-MAR-04
Diameter:	8	Casing Depth:	96
Well Completion:	09-FEB-04	Well Owner:	Philip Georgetown
Well Type:	Resource Protection	Driller #:	Not Reported
Static Level:	0	Flow Rate (GPM):	0
Flow Type:	Not Reported	PSI:	0
Well Test:	Not Reported	Water Reclamation #:	9

T3002
ESE
1/2 - 1 Mile
Higher

WA WELLS WALOG1000302663

Database:	Ecology Well Logs	Well Log ID:	383708
Well Tag:	AHN532	Project Tag:	Not Reported
Notice of Intent #:	R065415	Date Received:	08-JUL-04
Diameter:	8	Casing Depth:	137

GEOCHECK® - PHYSICAL SETTING SOURCE MAP FINDINGS

Well Completion:	13-FEB-04	Well Owner:	Philip Georgetown
Well Type:	Resource Protection	Driller #:	Not Reported
Static Level:	0	Flow Rate (GPM):	0
Flow Type:	Not Reported	PSI:	0
Well Test:	Not Reported	Water Reclamation #:	9

T3003
ESE
1/2 - 1 Mile
Higher

WA WELLS WALOG1000297582

Database:	Ecology Well Logs	Well Log ID:	378238
Well Tag:	Not Reported	Project Tag:	Not Reported
Notice of Intent #:	S023411	Date Received:	16-APR-04
Diameter:	1.5	Casing Depth:	97
Well Completion:	02-FEB-04	Well Owner:	Philip Georgetown
Well Type:	Resource Protection	Driller #:	Not Reported
Static Level:	0	Flow Rate (GPM):	0
Flow Type:	Not Reported	PSI:	0
Well Test:	Not Reported	Water Reclamation #:	9

T3004
ESE
1/2 - 1 Mile
Higher

WA WELLS WALOG1000334463

Database:	Ecology Well Logs	Well Log ID:	420774
Well Tag:	Not Reported	Project Tag:	Not Reported
Notice of Intent #:	S024943	Date Received:	22-SEP-05
Diameter:	2	Casing Depth:	10
Well Completion:	01-SEP-05	Well Owner:	Union Pacific - Goergetown
Well Type:	Resource Protection	Driller #:	Not Reported
Static Level:	0	Flow Rate (GPM):	0
Flow Type:	Not Reported	PSI:	0
Well Test:	Not Reported	Water Reclamation #:	9

T3005
ESE
1/2 - 1 Mile
Higher

WA WELLS WALOG1000334461

Database:	Ecology Well Logs	Well Log ID:	420772
Well Tag:	Not Reported	Project Tag:	Not Reported
Notice of Intent #:	S024943	Date Received:	22-SEP-05
Diameter:	2	Casing Depth:	12
Well Completion:	01-SEP-05	Well Owner:	Union Pacific - Goergetown
Well Type:	Resource Protection	Driller #:	Not Reported
Static Level:	0	Flow Rate (GPM):	0
Flow Type:	Not Reported	PSI:	0
Well Test:	Not Reported	Water Reclamation #:	9

GEOCHECK® - PHYSICAL SETTING SOURCE MAP FINDINGS

Map ID
Direction
Distance
Elevation

Database EDR ID Number

T3006
ESE
1/2 - 1 Mile
Higher

WA WELLS WALOG1000334464

Database:	Ecology Well Logs	Well Log ID:	420775
Well Tag:	Not Reported	Project Tag:	Not Reported
Notice of Intent #:	S024943	Date Received:	22-SEP-05
Diameter:	2	Casing Depth:	10
Well Completion:	01-SEP-05	Well Owner:	Union Pacific - Goergetown
Well Type:	Resource Protection	Driller #:	Not Reported
Static Level:	0	Flow Rate (GPM):	0
Flow Type:	Not Reported	PSI:	0
Well Test:	Not Reported	Water Reclamation #:	9

T3007
ESE
1/2 - 1 Mile
Higher

WA WELLS WALOG1000334466

Database:	Ecology Well Logs	Well Log ID:	420777
Well Tag:	Not Reported	Project Tag:	Not Reported
Notice of Intent #:	S024943	Date Received:	22-SEP-05
Diameter:	2	Casing Depth:	10
Well Completion:	01-SEP-05	Well Owner:	Union Pacific - Goergetown
Well Type:	Resource Protection	Driller #:	Not Reported
Static Level:	0	Flow Rate (GPM):	0
Flow Type:	Not Reported	PSI:	0
Well Test:	Not Reported	Water Reclamation #:	9

T3008
ESE
1/2 - 1 Mile
Higher

WA WELLS WALOG1000334465

Database:	Ecology Well Logs	Well Log ID:	420776
Well Tag:	Not Reported	Project Tag:	Not Reported
Notice of Intent #:	S024943	Date Received:	22-SEP-05
Diameter:	2	Casing Depth:	10
Well Completion:	01-SEP-05	Well Owner:	Union Pacific - Goergetown
Well Type:	Resource Protection	Driller #:	Not Reported
Static Level:	0	Flow Rate (GPM):	0
Flow Type:	Not Reported	PSI:	0
Well Test:	Not Reported	Water Reclamation #:	9

T3009
ESE
1/2 - 1 Mile
Higher

WA WELLS WALOG1000334460

Database:	Ecology Well Logs	Well Log ID:	420771
Well Tag:	Not Reported	Project Tag:	Not Reported
Notice of Intent #:	S024943	Date Received:	22-SEP-05
Diameter:	2	Casing Depth:	12

GEOCHECK® - PHYSICAL SETTING SOURCE MAP FINDINGS

Well Completion:	01-SEP-05	Well Owner:	Union Pacific - Goergetown
Well Type:	Resource Protection	Driller #:	Not Reported
Static Level:	0	Flow Rate (GPM):	0
Flow Type:	Not Reported	PSI:	0
Well Test:	Not Reported	Water Reclamation #:	9

T3010
ESE
1/2 - 1 Mile
Higher

WA WELLS WALOG1000324233

Database:	Ecology Well Logs	Well Log ID:	407472
Well Tag:	Not Reported	Project Tag:	Not Reported
Notice of Intent #:	E005433	Date Received:	20-MAY-05
Diameter:	2	Casing Depth:	11
Well Completion:	06-MAY-05	Well Owner:	Philip Georgetown
Well Type:	Resource Protection	Driller #:	Not Reported
Static Level:	0	Flow Rate (GPM):	0
Flow Type:	Not Reported	PSI:	0
Well Test:	Not Reported	Water Reclamation #:	9

T3011
ESE
1/2 - 1 Mile
Higher

WA WELLS WALOG1000309396

Database:	Ecology Well Logs	Well Log ID:	391363
Well Tag:	Not Reported	Project Tag:	Not Reported
Notice of Intent #:	E004477	Date Received:	25-OCT-04
Diameter:	2	Casing Depth:	12
Well Completion:	14-OCT-04	Well Owner:	Philip - Georgetown
Well Type:	Resource Protection	Driller #:	Not Reported
Static Level:	0	Flow Rate (GPM):	0
Flow Type:	Not Reported	PSI:	0
Well Test:	Not Reported	Water Reclamation #:	9

T3012
ESE
1/2 - 1 Mile
Higher

WA WELLS WALOG1000331056

Database:	Ecology Well Logs	Well Log ID:	416119
Well Tag:	Not Reported	Project Tag:	Not Reported
Notice of Intent #:	E005976	Date Received:	19-AUG-05
Diameter:	2	Casing Depth:	70
Well Completion:	27-JUL-05	Well Owner:	Philip Georgetown
Well Type:	Resource Protection	Driller #:	Not Reported
Static Level:	0	Flow Rate (GPM):	0
Flow Type:	Not Reported	PSI:	0
Well Test:	Not Reported	Water Reclamation #:	9

GEOCHECK® - PHYSICAL SETTING SOURCE MAP FINDINGS

Map ID
Direction
Distance
Elevation

Database EDR ID Number

T3013
ESE
1/2 - 1 Mile
Higher

WA WELLS WALOG1000334459

Database:	Ecology Well Logs	Well Log ID:	420770
Well Tag:	Not Reported	Project Tag:	Not Reported
Notice of Intent #:	S024943	Date Received:	22-SEP-05
Diameter:	2	Casing Depth:	12
Well Completion:	01-SEP-05	Well Owner:	Union Pacific - Goergetown
Well Type:	Resource Protection	Driller #:	Not Reported
Static Level:	0	Flow Rate (GPM):	0
Flow Type:	Not Reported	PSI:	0
Well Test:	Not Reported	Water Reclamation #:	9

T3014
ESE
1/2 - 1 Mile
Higher

WA WELLS WALOG1000331057

Database:	Ecology Well Logs	Well Log ID:	416120
Well Tag:	Not Reported	Project Tag:	Not Reported
Notice of Intent #:	E005976	Date Received:	19-AUG-05
Diameter:	2	Casing Depth:	86
Well Completion:	27-JUL-05	Well Owner:	Philip Georgetown
Well Type:	Resource Protection	Driller #:	Not Reported
Static Level:	0	Flow Rate (GPM):	0
Flow Type:	Not Reported	PSI:	0
Well Test:	Not Reported	Water Reclamation #:	9

U3015
West
1/2 - 1 Mile
Higher

WA WELLS WALOG1000565641

Database:	Ecology Well Logs	Well Log ID:	807174
Well Tag:	BHC059	Project Tag:	Not Reported
Notice of Intent #:	RE07242	Date Received:	06-AUG-12
Diameter:	.75	Casing Depth:	15
Well Completion:	07-JUL-12	Well Owner:	Us General Services Administration
Well Type:	Resource Protection	Driller #:	Not Reported
Static Level:	0	Flow Rate (GPM):	0
Flow Type:	Not Reported	PSI:	0
Well Test:	Not Reported	Water Reclamation #:	9

U3016
West
1/2 - 1 Mile
Higher

WA WELLS WALOG1000565642

Database:	Ecology Well Logs	Well Log ID:	807176
Well Tag:	BHC061	Project Tag:	Not Reported
Notice of Intent #:	RE07242	Date Received:	06-AUG-12
Diameter:	.75	Casing Depth:	15

GEOCHECK® - PHYSICAL SETTING SOURCE MAP FINDINGS

Well Completion:	06-JUL-12	Well Owner:	Us General Services Administration
Well Type:	Resource Protection	Driller #:	Not Reported
Static Level:	0	Flow Rate (GPM):	0
Flow Type:	Not Reported	PSI:	0
Well Test:	Not Reported	Water Reclamation #:	9

V3017
WSW
1/2 - 1 Mile
Higher

WA WELLS WALOG1000285934

Database:	Ecology Well Logs	Well Log ID:	365909
Well Tag:	Not Reported	Project Tag:	Not Reported
Notice of Intent #:	R036071	Date Received:	12-AUG-99
Diameter:	0	Casing Depth:	10
Well Completion:	18-MAY-99	Well Owner:	Vincent Metal Goods
Well Type:	Resource Protection	Driller #:	Not Reported
Static Level:	0	Flow Rate (GPM):	0
Flow Type:	Not Reported	PSI:	0
Well Test:	Not Reported	Water Reclamation #:	9

V3018
WSW
1/2 - 1 Mile
Higher

WA WELLS WALOG1000285933

Database:	Ecology Well Logs	Well Log ID:	365908
Well Tag:	Not Reported	Project Tag:	Not Reported
Notice of Intent #:	R036071	Date Received:	12-AUG-99
Diameter:	0	Casing Depth:	10
Well Completion:	18-MAY-99	Well Owner:	Vincent Metal Goods
Well Type:	Resource Protection	Driller #:	Not Reported
Static Level:	0	Flow Rate (GPM):	0
Flow Type:	Not Reported	PSI:	0
Well Test:	Not Reported	Water Reclamation #:	9

V3019
WSW
1/2 - 1 Mile
Higher

WA WELLS WALOG1000285932

Database:	Ecology Well Logs	Well Log ID:	365907
Well Tag:	Not Reported	Project Tag:	Not Reported
Notice of Intent #:	R036071	Date Received:	12-AUG-99
Diameter:	0	Casing Depth:	10
Well Completion:	18-MAY-99	Well Owner:	Vincent Metal Goods
Well Type:	Resource Protection	Driller #:	Not Reported
Static Level:	0	Flow Rate (GPM):	0
Flow Type:	Not Reported	PSI:	0
Well Test:	Not Reported	Water Reclamation #:	9

GEOCHECK® - PHYSICAL SETTING SOURCE MAP FINDINGS

Map ID
Direction
Distance
Elevation

Database EDR ID Number

V3020
WSW
1/2 - 1 Mile
Higher

WA WELLS WALOG1000285937

Database:	Ecology Well Logs	Well Log ID:	365912
Well Tag:	Not Reported	Project Tag:	Not Reported
Notice of Intent #:	R036071	Date Received:	12-AUG-99
Diameter:	0	Casing Depth:	10
Well Completion:	18-MAY-99	Well Owner:	Vincent Metal Goods
Well Type:	Resource Protection	Driller #:	Not Reported
Static Level:	0	Flow Rate (GPM):	0
Flow Type:	Not Reported	PSI:	0
Well Test:	Not Reported	Water Reclamation #:	9

V3021
WSW
1/2 - 1 Mile
Higher

WA WELLS WALOG1000285936

Database:	Ecology Well Logs	Well Log ID:	365911
Well Tag:	Not Reported	Project Tag:	Not Reported
Notice of Intent #:	R036071	Date Received:	12-AUG-99
Diameter:	0	Casing Depth:	10
Well Completion:	18-MAY-99	Well Owner:	Vincent Metal Goods
Well Type:	Resource Protection	Driller #:	Not Reported
Static Level:	0	Flow Rate (GPM):	0
Flow Type:	Not Reported	PSI:	0
Well Test:	Not Reported	Water Reclamation #:	9

V3022
WSW
1/2 - 1 Mile
Higher

WA WELLS WALOG1000285935

Database:	Ecology Well Logs	Well Log ID:	365910
Well Tag:	Not Reported	Project Tag:	Not Reported
Notice of Intent #:	R036071	Date Received:	12-AUG-99
Diameter:	0	Casing Depth:	10
Well Completion:	18-MAY-99	Well Owner:	Vincent Metal Goods
Well Type:	Resource Protection	Driller #:	Not Reported
Static Level:	0	Flow Rate (GPM):	0
Flow Type:	Not Reported	PSI:	0
Well Test:	Not Reported	Water Reclamation #:	9

V3023
WSW
1/2 - 1 Mile
Higher

WA WELLS WALOG1000285931

Database:	Ecology Well Logs	Well Log ID:	365906
Well Tag:	Not Reported	Project Tag:	Not Reported
Notice of Intent #:	R036071	Date Received:	12-AUG-99
Diameter:	0	Casing Depth:	10

GEOCHECK® - PHYSICAL SETTING SOURCE MAP FINDINGS

Well Completion:	18-MAY-99	Well Owner:	Vincent Metal Goods
Well Type:	Resource Protection	Driller #:	Not Reported
Static Level:	0	Flow Rate (GPM):	0
Flow Type:	Not Reported	PSI:	0
Well Test:	Not Reported	Water Reclamation #:	9

V3024
WSW
1/2 - 1 Mile
Higher

WA WELLS WALOG1000285927

Database:	Ecology Well Logs	Well Log ID:	365902
Well Tag:	Not Reported	Project Tag:	Not Reported
Notice of Intent #:	R036071	Date Received:	12-AUG-99
Diameter:	0	Casing Depth:	10
Well Completion:	18-MAY-99	Well Owner:	Vincent Metal Goods
Well Type:	Resource Protection	Driller #:	Not Reported
Static Level:	0	Flow Rate (GPM):	0
Flow Type:	Not Reported	PSI:	0
Well Test:	Not Reported	Water Reclamation #:	9

V3025
WSW
1/2 - 1 Mile
Higher

WA WELLS WALOG1000285926

Database:	Ecology Well Logs	Well Log ID:	365901
Well Tag:	Not Reported	Project Tag:	Not Reported
Notice of Intent #:	R036071	Date Received:	12-AUG-99
Diameter:	0	Casing Depth:	10
Well Completion:	18-MAY-99	Well Owner:	Vincent Metal Goods
Well Type:	Resource Protection	Driller #:	Not Reported
Static Level:	0	Flow Rate (GPM):	0
Flow Type:	Not Reported	PSI:	0
Well Test:	Not Reported	Water Reclamation #:	9

V3026
WSW
1/2 - 1 Mile
Higher

WA WELLS WALOG1000285925

Database:	Ecology Well Logs	Well Log ID:	365900
Well Tag:	Not Reported	Project Tag:	Not Reported
Notice of Intent #:	R036061	Date Received:	12-AUG-99
Diameter:	0	Casing Depth:	10
Well Completion:	18-MAY-99	Well Owner:	Vincent Metal Goods
Well Type:	Resource Protection	Driller #:	Not Reported
Static Level:	0	Flow Rate (GPM):	0
Flow Type:	Not Reported	PSI:	0
Well Test:	Not Reported	Water Reclamation #:	9

GEOCHECK® - PHYSICAL SETTING SOURCE MAP FINDINGS

Map ID
Direction
Distance
Elevation

Database EDR ID Number

V3027
WSW
1/2 - 1 Mile
Higher

WA WELLS WALOG1000285930

Database:	Ecology Well Logs	Well Log ID:	365905
Well Tag:	Not Reported	Project Tag:	Not Reported
Notice of Intent #:	R036071	Date Received:	12-AUG-99
Diameter:	0	Casing Depth:	10
Well Completion:	18-MAY-99	Well Owner:	Vincent Metal Goods
Well Type:	Resource Protection	Driller #:	Not Reported
Static Level:	0	Flow Rate (GPM):	0
Flow Type:	Not Reported	PSI:	0
Well Test:	Not Reported	Water Reclamation #:	9

V3028
WSW
1/2 - 1 Mile
Higher

WA WELLS WALOG1000285929

Database:	Ecology Well Logs	Well Log ID:	365904
Well Tag:	Not Reported	Project Tag:	Not Reported
Notice of Intent #:	R036071	Date Received:	12-AUG-99
Diameter:	0	Casing Depth:	10
Well Completion:	18-MAY-99	Well Owner:	Vincent Metal Goods
Well Type:	Resource Protection	Driller #:	Not Reported
Static Level:	0	Flow Rate (GPM):	0
Flow Type:	Not Reported	PSI:	0
Well Test:	Not Reported	Water Reclamation #:	9

V3029
WSW
1/2 - 1 Mile
Higher

WA WELLS WALOG1000285928

Database:	Ecology Well Logs	Well Log ID:	365903
Well Tag:	Not Reported	Project Tag:	Not Reported
Notice of Intent #:	R036071	Date Received:	12-AUG-99
Diameter:	0	Casing Depth:	10
Well Completion:	18-MAY-99	Well Owner:	Vincent Metal Goods
Well Type:	Resource Protection	Driller #:	Not Reported
Static Level:	0	Flow Rate (GPM):	0
Flow Type:	Not Reported	PSI:	0
Well Test:	Not Reported	Water Reclamation #:	9

V3030
WSW
1/2 - 1 Mile
Higher

WA WELLS WALOG1000285938

Database:	Ecology Well Logs	Well Log ID:	365913
Well Tag:	Not Reported	Project Tag:	Not Reported
Notice of Intent #:	R036071	Date Received:	12-AUG-99
Diameter:	0	Casing Depth:	10

GEOCHECK® - PHYSICAL SETTING SOURCE MAP FINDINGS

Well Completion:	18-MAY-99	Well Owner:	Vincent Metal Goods
Well Type:	Resource Protection	Driller #:	Not Reported
Static Level:	0	Flow Rate (GPM):	0
Flow Type:	Not Reported	PSI:	0
Well Test:	Not Reported	Water Reclamation #:	9

V3031
WSW
1/2 - 1 Mile
Higher

WA WELLS WALOG1000791921

Database:	Ecology Well Logs	Well Log ID:	1730817
Well Tag:	Not Reported	Project Tag:	B1
Notice of Intent #:	SE66967	Date Received:	01-AUG-18
Diameter:	9	Casing Depth:	26.5
Well Completion:	27-JUL-18	Well Owner:	South Seattle Community College
Well Type:	Resource Protection	Driller #:	2684
Static Level:	0	Flow Rate (GPM):	0
Flow Type:	Dry Hole	PSI:	0
Well Test:	Not Reported	Water Reclamation #:	9

V3032
WSW
1/2 - 1 Mile
Higher

WA WELLS WALOG1000555648

Database:	Ecology Well Logs	Well Log ID:	786963
Well Tag:	Not Reported	Project Tag:	Not Reported
Notice of Intent #:	AE16247	Date Received:	26-MAR-12
Diameter:	0	Casing Depth:	31.5
Well Completion:	15-FEB-12	Well Owner:	City Of Seattle
Well Type:	Decommissioning	Driller #:	Not Reported
Static Level:	0	Flow Rate (GPM):	0
Flow Type:	Not Reported	PSI:	0
Well Test:	Not Reported	Water Reclamation #:	9

V3033
WSW
1/2 - 1 Mile
Higher

WA WELLS WALOG1000555647

Database:	Ecology Well Logs	Well Log ID:	786961
Well Tag:	Not Reported	Project Tag:	Not Reported
Notice of Intent #:	AE16247	Date Received:	26-MAR-12
Diameter:	0	Casing Depth:	31.5
Well Completion:	15-FEB-12	Well Owner:	City Of Seattle
Well Type:	Decommissioning	Driller #:	Not Reported
Static Level:	0	Flow Rate (GPM):	0
Flow Type:	Not Reported	PSI:	0
Well Test:	Not Reported	Water Reclamation #:	9

GEOCHECK® - PHYSICAL SETTING SOURCE MAP FINDINGS

Map ID
Direction
Distance
Elevation

Database EDR ID Number

V3034
WSW
1/2 - 1 Mile
Higher

WA WELLS WALOG1000792085

Database:	Ecology Well Logs	Well Log ID:	1730820
Well Tag:	Not Reported	Project Tag:	B2
Notice of Intent #:	AE50235	Date Received:	01-AUG-18
Diameter:	9	Casing Depth:	26.5
Well Completion:	27-JUL-18	Well Owner:	South Seattle Community College
Well Type:	Decommissioning	Driller #:	2684
Static Level:	0	Flow Rate (GPM):	0
Flow Type:	Dry Hole	PSI:	0
Well Test:	Not Reported	Water Reclamation #:	9

V3035
WSW
1/2 - 1 Mile
Higher

WA WELLS WALOG1000792084

Database:	Ecology Well Logs	Well Log ID:	1730819
Well Tag:	Not Reported	Project Tag:	B1
Notice of Intent #:	AE50235	Date Received:	01-AUG-18
Diameter:	9	Casing Depth:	26.5
Well Completion:	27-JUL-18	Well Owner:	South Seattle Community College
Well Type:	Decommissioning	Driller #:	2684
Static Level:	0	Flow Rate (GPM):	0
Flow Type:	Dry Hole	PSI:	0
Well Test:	Not Reported	Water Reclamation #:	9

V3036
WSW
1/2 - 1 Mile
Higher

WA WELLS WALOG1000792083

Database:	Ecology Well Logs	Well Log ID:	1730818
Well Tag:	Not Reported	Project Tag:	B2
Notice of Intent #:	SE66967	Date Received:	01-AUG-18
Diameter:	9	Casing Depth:	26.5
Well Completion:	27-JUL-18	Well Owner:	South Seattle Community College
Well Type:	Resource Protection	Driller #:	2684
Static Level:	0	Flow Rate (GPM):	0
Flow Type:	Dry Hole	PSI:	0
Well Test:	Not Reported	Water Reclamation #:	9

V3037
WSW
1/2 - 1 Mile
Higher

WA WELLS WALOG1000555646

Database:	Ecology Well Logs	Well Log ID:	786959
Well Tag:	Not Reported	Project Tag:	Not Reported
Notice of Intent #:	SE44549	Date Received:	26-MAR-12
Diameter:	0	Casing Depth:	31.5

GEOCHECK® - PHYSICAL SETTING SOURCE MAP FINDINGS

Well Completion:	15-FEB-12	Well Owner:	City Of Seattle
Well Type:	Resource Protection	Driller #:	Not Reported
Static Level:	0	Flow Rate (GPM):	0
Flow Type:	Not Reported	PSI:	0
Well Test:	Not Reported	Water Reclamation #:	9

V3038
WSW
1/2 - 1 Mile
Higher

WA WELLS WALOG1000285941

Database:	Ecology Well Logs	Well Log ID:	365916
Well Tag:	Not Reported	Project Tag:	Not Reported
Notice of Intent #:	R036071	Date Received:	12-AUG-99
Diameter:	0	Casing Depth:	10
Well Completion:	18-MAY-99	Well Owner:	Vincent Metal Goods
Well Type:	Resource Protection	Driller #:	Not Reported
Static Level:	0	Flow Rate (GPM):	0
Flow Type:	Not Reported	PSI:	0
Well Test:	Not Reported	Water Reclamation #:	9

V3039
WSW
1/2 - 1 Mile
Higher

WA WELLS WALOG1000285940

Database:	Ecology Well Logs	Well Log ID:	365915
Well Tag:	Not Reported	Project Tag:	Not Reported
Notice of Intent #:	R036071	Date Received:	12-AUG-99
Diameter:	0	Casing Depth:	10
Well Completion:	18-MAY-99	Well Owner:	Vincent Metal Goods
Well Type:	Resource Protection	Driller #:	Not Reported
Static Level:	0	Flow Rate (GPM):	0
Flow Type:	Not Reported	PSI:	0
Well Test:	Not Reported	Water Reclamation #:	9

V3040
WSW
1/2 - 1 Mile
Higher

WA WELLS WALOG1000285939

Database:	Ecology Well Logs	Well Log ID:	365914
Well Tag:	Not Reported	Project Tag:	Not Reported
Notice of Intent #:	R036071	Date Received:	12-AUG-99
Diameter:	0	Casing Depth:	10
Well Completion:	18-MAY-99	Well Owner:	Vincent Metal Goods
Well Type:	Resource Protection	Driller #:	Not Reported
Static Level:	0	Flow Rate (GPM):	0
Flow Type:	Not Reported	PSI:	0
Well Test:	Not Reported	Water Reclamation #:	9

GEOCHECK® - PHYSICAL SETTING SOURCE MAP FINDINGS

Map ID
Direction
Distance
Elevation

Database EDR ID Number

V3041
WSW
1/2 - 1 Mile
Higher

WA WELLS WALOG1000555645

Database:	Ecology Well Logs	Well Log ID:	786957
Well Tag:	Not Reported	Project Tag:	Not Reported
Notice of Intent #:	SE44549	Date Received:	26-MAR-12
Diameter:	0	Casing Depth:	31.5
Well Completion:	15-FEB-12	Well Owner:	City Of Seattle
Well Type:	Resource Protection	Driller #:	Not Reported
Static Level:	0	Flow Rate (GPM):	0
Flow Type:	Not Reported	PSI:	0
Well Test:	Not Reported	Water Reclamation #:	9

V3042
WSW
1/2 - 1 Mile
Higher

WA WELLS WALOG1000555644

Database:	Ecology Well Logs	Well Log ID:	786955
Well Tag:	BHH740	Project Tag:	Not Reported
Notice of Intent #:	RE06812	Date Received:	26-MAR-12
Diameter:	10	Casing Depth:	20
Well Completion:	15-FEB-12	Well Owner:	City Of Seattle
Well Type:	Resource Protection	Driller #:	Not Reported
Static Level:	0	Flow Rate (GPM):	0
Flow Type:	Not Reported	PSI:	0
Well Test:	Not Reported	Water Reclamation #:	9

V3043
WSW
1/2 - 1 Mile
Higher

WA WELLS WALOG1000285942

Database:	Ecology Well Logs	Well Log ID:	365917
Well Tag:	Not Reported	Project Tag:	Not Reported
Notice of Intent #:	R036071	Date Received:	12-AUG-99
Diameter:	0	Casing Depth:	10
Well Completion:	18-MAY-99	Well Owner:	Vincent Metal Goods
Well Type:	Resource Protection	Driller #:	Not Reported
Static Level:	0	Flow Rate (GPM):	0
Flow Type:	Not Reported	PSI:	0
Well Test:	Not Reported	Water Reclamation #:	9

W3044
NNE
1/2 - 1 Mile
Higher

WA WELLS WALOG1000589131

Database:	Ecology Well Logs	Well Log ID:	854337
Well Tag:	Not Reported	Project Tag:	Not Reported
Notice of Intent #:	AE20576	Date Received:	22-APR-13
Diameter:	8	Casing Depth:	50

GEOCHECK® - PHYSICAL SETTING SOURCE MAP FINDINGS

Well Completion:	05-FEB-13	Well Owner:	Express Cold Storage
Well Type:	Decommissioning	Driller #:	Not Reported
Static Level:	0	Flow Rate (GPM):	0
Flow Type:	Not Reported	PSI:	0
Well Test:	Not Reported	Water Reclamation #:	9

W3045
NNE
1/2 - 1 Mile
Higher

WA WELLS WALOG1000589130

Database:	Ecology Well Logs	Well Log ID:	854335
Well Tag:	Not Reported	Project Tag:	Not Reported
Notice of Intent #:	SE47340	Date Received:	22-APR-13
Diameter:	8	Casing Depth:	50
Well Completion:	05-FEB-13	Well Owner:	Express Cold Storage
Well Type:	Resource Protection	Driller #:	Not Reported
Static Level:	0	Flow Rate (GPM):	0
Flow Type:	Not Reported	PSI:	0
Well Test:	Not Reported	Water Reclamation #:	9

W3046
NNE
1/2 - 1 Mile
Higher

WA WELLS WALOG1000300394

Database:	Ecology Well Logs	Well Log ID:	381290
Well Tag:	Not Reported	Project Tag:	Not Reported
Notice of Intent #:	A053791	Date Received:	28-NOV-01
Diameter:	2	Casing Depth:	12
Well Completion:	30-JUL-01	Well Owner:	West Best Bldg Copp Llc
Well Type:	Decommissioning	Driller #:	Not Reported
Static Level:	0	Flow Rate (GPM):	0
Flow Type:	Not Reported	PSI:	0
Well Test:	Not Reported	Water Reclamation #:	9

W3047
NNE
1/2 - 1 Mile
Higher

WA WELLS WALOG1000252788

Database:	Ecology Well Logs	Well Log ID:	327798
Well Tag:	Not Reported	Project Tag:	Not Reported
Notice of Intent #:	R048240	Date Received:	28-FEB-00
Diameter:	0	Casing Depth:	10
Well Completion:	28-JAN-00	Well Owner:	Cascade Design
Well Type:	Resource Protection	Driller #:	Not Reported
Static Level:	0	Flow Rate (GPM):	0
Flow Type:	Not Reported	PSI:	0
Well Test:	Not Reported	Water Reclamation #:	9

GEOCHECK® - PHYSICAL SETTING SOURCE MAP FINDINGS

Map ID
Direction
Distance
Elevation

Database EDR ID Number

W3048
NNE
1/2 - 1 Mile
Higher

WA WELLS WALOG1000178245

Database:	Ecology Well Logs	Well Log ID:	202846
Well Tag:	Not Reported	Project Tag:	Not Reported
Notice of Intent #:	019279	Date Received:	11-AUG-88
Diameter:	0	Casing Depth:	0
Well Completion:	15-JUL-88	Well Owner:	Hulin Ware House
Well Type:	Resource Protection	Driller #:	Not Reported
Static Level:	0	Flow Rate (GPM):	0
Flow Type:	Not Reported	PSI:	0
Well Test:	Not Reported	Water Reclamation #:	9

W3049
NNE
1/2 - 1 Mile
Higher

WA WELLS WALOG1000252791

Database:	Ecology Well Logs	Well Log ID:	327801
Well Tag:	Not Reported	Project Tag:	Not Reported
Notice of Intent #:	R048240	Date Received:	28-FEB-00
Diameter:	0	Casing Depth:	10
Well Completion:	28-JAN-00	Well Owner:	Cascade Design
Well Type:	Resource Protection	Driller #:	Not Reported
Static Level:	0	Flow Rate (GPM):	0
Flow Type:	Not Reported	PSI:	0
Well Test:	Not Reported	Water Reclamation #:	9

W3050
NNE
1/2 - 1 Mile
Higher

WA WELLS WALOG1000300392

Database:	Ecology Well Logs	Well Log ID:	381288
Well Tag:	Not Reported	Project Tag:	Not Reported
Notice of Intent #:	R050439	Date Received:	28-NOV-01
Diameter:	2	Casing Depth:	12
Well Completion:	30-JUL-01	Well Owner:	West Best Bldg Corp Llc
Well Type:	Resource Protection	Driller #:	Not Reported
Static Level:	0	Flow Rate (GPM):	0
Flow Type:	Not Reported	PSI:	0
Well Test:	Not Reported	Water Reclamation #:	9

W3051
NNE
1/2 - 1 Mile
Higher

WA WELLS WALOG1000300393

Database:	Ecology Well Logs	Well Log ID:	381289
Well Tag:	Not Reported	Project Tag:	Not Reported
Notice of Intent #:	A053791	Date Received:	28-NOV-01
Diameter:	2	Casing Depth:	12

GEOCHECK® - PHYSICAL SETTING SOURCE MAP FINDINGS

Well Completion:	30-JUL-01	Well Owner:	West Best Bldg Copp Llc
Well Type:	Decommissioning	Driller #:	Not Reported
Static Level:	0	Flow Rate (GPM):	0
Flow Type:	Not Reported	PSI:	0
Well Test:	Not Reported	Water Reclamation #:	9

W3052
NNE
1/2 - 1 Mile
Higher

WA WELLS WALOG1000252787

Database:	Ecology Well Logs	Well Log ID:	327797
Well Tag:	AEM500	Project Tag:	Not Reported
Notice of Intent #:	R048240	Date Received:	28-FEB-00
Diameter:	0	Casing Depth:	10
Well Completion:	28-JAN-00	Well Owner:	Cascade Design
Well Type:	Resource Protection	Driller #:	Not Reported
Static Level:	0	Flow Rate (GPM):	0
Flow Type:	Not Reported	PSI:	0
Well Test:	Not Reported	Water Reclamation #:	9

W3053
NNE
1/2 - 1 Mile
Higher

WA WELLS WALOG1000100650

Database:	Ecology Well Logs	Well Log ID:	103915
Well Tag:	Not Reported	Project Tag:	Not Reported
Notice of Intent #:	017372	Date Received:	13-JUN-88
Diameter:	0	Casing Depth:	0
Well Completion:	20-MAY-88	Well Owner:	Gull Oil
Well Type:	Resource Protection	Driller #:	Not Reported
Static Level:	0	Flow Rate (GPM):	0
Flow Type:	Not Reported	PSI:	0
Well Test:	Not Reported	Water Reclamation #:	9

W3054
NNE
1/2 - 1 Mile
Higher

WA WELLS WALOG1000252790

Database:	Ecology Well Logs	Well Log ID:	327800
Well Tag:	Not Reported	Project Tag:	Not Reported
Notice of Intent #:	R048240	Date Received:	28-FEB-00
Diameter:	0	Casing Depth:	10
Well Completion:	28-JAN-00	Well Owner:	Cascade Design
Well Type:	Resource Protection	Driller #:	Not Reported
Static Level:	0	Flow Rate (GPM):	0
Flow Type:	Not Reported	PSI:	0
Well Test:	Not Reported	Water Reclamation #:	9

GEOCHECK® - PHYSICAL SETTING SOURCE MAP FINDINGS

Map ID
Direction
Distance
Elevation

Database EDR ID Number

W3055
NNE
1/2 - 1 Mile
Higher

WA WELLS WALOG1000252789

Database:	Ecology Well Logs	Well Log ID:	327799
Well Tag:	Not Reported	Project Tag:	Not Reported
Notice of Intent #:	R048240	Date Received:	28-FEB-00
Diameter:	0	Casing Depth:	10
Well Completion:	28-JAN-00	Well Owner:	Cascade Design
Well Type:	Resource Protection	Driller #:	Not Reported
Static Level:	0	Flow Rate (GPM):	0
Flow Type:	Not Reported	PSI:	0
Well Test:	Not Reported	Water Reclamation #:	9

W3056
NNE
1/2 - 1 Mile
Higher

WA WELLS WALOG1000658875

Database:	Ecology Well Logs	Well Log ID:	1002045
Well Tag:	BIQ723	Project Tag:	Not Reported
Notice of Intent #:	RE10864	Date Received:	16-MAR-15
Diameter:	2	Casing Depth:	30
Well Completion:	20-JAN-15	Well Owner:	Costco Wholesale
Well Type:	Resource Protection	Driller #:	2823
Static Level:	0	Flow Rate (GPM):	0
Flow Type:	Not Reported	PSI:	0
Well Test:	Not Reported	Water Reclamation #:	9

W3057
NNE
1/2 - 1 Mile
Higher

WA WELLS WALOG1000300391

Database:	Ecology Well Logs	Well Log ID:	381287
Well Tag:	Not Reported	Project Tag:	Not Reported
Notice of Intent #:	R050439	Date Received:	28-NOV-01
Diameter:	2	Casing Depth:	12
Well Completion:	30-JUL-01	Well Owner:	West Best Bldg Corp Llc
Well Type:	Resource Protection	Driller #:	Not Reported
Static Level:	0	Flow Rate (GPM):	0
Flow Type:	Not Reported	PSI:	0
Well Test:	Not Reported	Water Reclamation #:	9

W3058
NNE
1/2 - 1 Mile
Higher

WA WELLS WALOG1000658876

Database:	Ecology Well Logs	Well Log ID:	1002046
Well Tag:	BIQ725	Project Tag:	Not Reported
Notice of Intent #:	RE10864	Date Received:	16-MAR-15
Diameter:	2	Casing Depth:	20

GEOCHECK® - PHYSICAL SETTING SOURCE MAP FINDINGS

Well Completion:	20-JAN-15	Well Owner:	Costco Wholesale
Well Type:	Resource Protection	Driller #:	2823
Static Level:	0	Flow Rate (GPM):	0
Flow Type:	Not Reported	PSI:	0
Well Test:	Not Reported	Water Reclamation #:	9

W3059
NNE
1/2 - 1 Mile
Higher

WA WELLS WALOG1000658908

Database:	Ecology Well Logs	Well Log ID:	1002078
Well Tag:	BIQ724	Project Tag:	Not Reported
Notice of Intent #:	RE10864	Date Received:	16-MAR-15
Diameter:	2	Casing Depth:	20
Well Completion:	20-JAN-15	Well Owner:	Costco Wholesale
Well Type:	Resource Protection	Driller #:	2823
Static Level:	0	Flow Rate (GPM):	0
Flow Type:	Not Reported	PSI:	0
Well Test:	Not Reported	Water Reclamation #:	9

X3060
South
1/2 - 1 Mile
Lower

WA WELLS WALOG1000256979

Database:	Ecology Well Logs	Well Log ID:	332174
Well Tag:	AGJ815	Project Tag:	Not Reported
Notice of Intent #:	R061560	Date Received:	16-APR-02
Diameter:	0	Casing Depth:	15
Well Completion:	18-MAR-02	Well Owner:	Farallon Corp
Well Type:	Resource Protection	Driller #:	Not Reported
Static Level:	0	Flow Rate (GPM):	0
Flow Type:	Not Reported	PSI:	0
Well Test:	Not Reported	Water Reclamation #:	9

X3061
South
1/2 - 1 Mile
Lower

WA WELLS WALOG1000256978

Database:	Ecology Well Logs	Well Log ID:	332173
Well Tag:	AGJ814	Project Tag:	Not Reported
Notice of Intent #:	R061560	Date Received:	16-APR-02
Diameter:	0	Casing Depth:	15
Well Completion:	18-MAR-02	Well Owner:	Farallon Corp
Well Type:	Resource Protection	Driller #:	Not Reported
Static Level:	0	Flow Rate (GPM):	0
Flow Type:	Not Reported	PSI:	0
Well Test:	Not Reported	Water Reclamation #:	9

GEOCHECK® - PHYSICAL SETTING SOURCE MAP FINDINGS

Map ID
Direction
Distance
Elevation

Database EDR ID Number

X3062
South
1/2 - 1 Mile
Lower

WA WELLS WALOG1000256977

Database:	Ecology Well Logs	Well Log ID:	332172
Well Tag:	AGJ813	Project Tag:	Not Reported
Notice of Intent #:	R061560	Date Received:	16-APR-02
Diameter:	0	Casing Depth:	15
Well Completion:	18-MAR-02	Well Owner:	Farallon Corp
Well Type:	Resource Protection	Driller #:	Not Reported
Static Level:	0	Flow Rate (GPM):	0
Flow Type:	Not Reported	PSI:	0
Well Test:	Not Reported	Water Reclamation #:	9

X3063
South
1/2 - 1 Mile
Lower

WA WELLS WALOG1000294935

Database:	Ecology Well Logs	Well Log ID:	375468
Well Tag:	Not Reported	Project Tag:	Not Reported
Notice of Intent #:	E005026	Date Received:	24-FEB-04
Diameter:	2	Casing Depth:	12
Well Completion:	04-DEC-03	Well Owner:	Gilmore North
Well Type:	Resource Protection	Driller #:	Not Reported
Static Level:	0	Flow Rate (GPM):	0
Flow Type:	Not Reported	PSI:	0
Well Test:	Not Reported	Water Reclamation #:	9

X3064
South
1/2 - 1 Mile
Lower

WA WELLS WALOG1000294934

Database:	Ecology Well Logs	Well Log ID:	375467
Well Tag:	Not Reported	Project Tag:	Not Reported
Notice of Intent #:	E005026	Date Received:	24-FEB-04
Diameter:	2	Casing Depth:	12
Well Completion:	04-DEC-03	Well Owner:	Gilmore North
Well Type:	Resource Protection	Driller #:	Not Reported
Static Level:	0	Flow Rate (GPM):	0
Flow Type:	Not Reported	PSI:	0
Well Test:	Not Reported	Water Reclamation #:	9

X3065
South
1/2 - 1 Mile
Lower

WA WELLS WALOG1000256980

Database:	Ecology Well Logs	Well Log ID:	332175
Well Tag:	AGJ816	Project Tag:	Not Reported
Notice of Intent #:	R061560	Date Received:	16-APR-02
Diameter:	0	Casing Depth:	15

GEOCHECK® - PHYSICAL SETTING SOURCE MAP FINDINGS

Well Completion:	18-MAR-02	Well Owner:	Farallon Corp
Well Type:	Resource Protection	Driller #:	Not Reported
Static Level:	0	Flow Rate (GPM):	0
Flow Type:	Not Reported	PSI:	0
Well Test:	Not Reported	Water Reclamation #:	9

X3066
South
1/2 - 1 Mile
Lower

WA WELLS WALOG1000256973

Database:	Ecology Well Logs	Well Log ID:	332168
Well Tag:	Not Reported	Project Tag:	Not Reported
Notice of Intent #:	S014996	Date Received:	16-APR-02
Diameter:	0	Casing Depth:	9
Well Completion:	14-MAR-02	Well Owner:	Farallong Corp
Well Type:	Resource Protection	Driller #:	Not Reported
Static Level:	0	Flow Rate (GPM):	0
Flow Type:	Not Reported	PSI:	0
Well Test:	Not Reported	Water Reclamation #:	9

X3067
South
1/2 - 1 Mile
Lower

WA WELLS WALOG1000256972

Database:	Ecology Well Logs	Well Log ID:	332167
Well Tag:	Not Reported	Project Tag:	Not Reported
Notice of Intent #:	S014996	Date Received:	16-APR-02
Diameter:	0	Casing Depth:	9
Well Completion:	14-MAR-02	Well Owner:	Farallong Corp
Well Type:	Resource Protection	Driller #:	Not Reported
Static Level:	0	Flow Rate (GPM):	0
Flow Type:	Not Reported	PSI:	0
Well Test:	Not Reported	Water Reclamation #:	9

X3068
South
1/2 - 1 Mile
Lower

WA WELLS WALOG1000256971

Database:	Ecology Well Logs	Well Log ID:	332166
Well Tag:	Not Reported	Project Tag:	Not Reported
Notice of Intent #:	S014996	Date Received:	16-APR-02
Diameter:	0	Casing Depth:	9
Well Completion:	14-MAR-02	Well Owner:	Farallong Corp
Well Type:	Resource Protection	Driller #:	Not Reported
Static Level:	0	Flow Rate (GPM):	0
Flow Type:	Not Reported	PSI:	0
Well Test:	Not Reported	Water Reclamation #:	9

GEOCHECK® - PHYSICAL SETTING SOURCE MAP FINDINGS

Map ID
Direction
Distance
Elevation

Database EDR ID Number

X3069
South
1/2 - 1 Mile
Lower

WA WELLS WALOG1000256976

Database:	Ecology Well Logs	Well Log ID:	332171
Well Tag:	Not Reported	Project Tag:	Not Reported
Notice of Intent #:	S014996	Date Received:	16-APR-02
Diameter:	0	Casing Depth:	5
Well Completion:	14-MAR-02	Well Owner:	Farallong Corp
Well Type:	Resource Protection	Driller #:	Not Reported
Static Level:	0	Flow Rate (GPM):	0
Flow Type:	Not Reported	PSI:	0
Well Test:	Not Reported	Water Reclamation #:	9

X3070
South
1/2 - 1 Mile
Lower

WA WELLS WALOG1000256975

Database:	Ecology Well Logs	Well Log ID:	332170
Well Tag:	Not Reported	Project Tag:	Not Reported
Notice of Intent #:	S014996	Date Received:	16-APR-02
Diameter:	0	Casing Depth:	5
Well Completion:	14-MAR-02	Well Owner:	Farallong Corp
Well Type:	Resource Protection	Driller #:	Not Reported
Static Level:	0	Flow Rate (GPM):	0
Flow Type:	Not Reported	PSI:	0
Well Test:	Not Reported	Water Reclamation #:	9

X3071
South
1/2 - 1 Mile
Lower

WA WELLS WALOG1000256974

Database:	Ecology Well Logs	Well Log ID:	332169
Well Tag:	Not Reported	Project Tag:	Not Reported
Notice of Intent #:	S014996	Date Received:	16-APR-02
Diameter:	0	Casing Depth:	9
Well Completion:	14-MAR-02	Well Owner:	Farallong Corp
Well Type:	Resource Protection	Driller #:	Not Reported
Static Level:	0	Flow Rate (GPM):	0
Flow Type:	Not Reported	PSI:	0
Well Test:	Not Reported	Water Reclamation #:	9

X3072
South
1/2 - 1 Mile
Lower

WA WELLS WALOG1000294936

Database:	Ecology Well Logs	Well Log ID:	375469
Well Tag:	Not Reported	Project Tag:	Not Reported
Notice of Intent #:	E005026	Date Received:	24-FEB-04
Diameter:	2	Casing Depth:	8

GEOCHECK® - PHYSICAL SETTING SOURCE MAP FINDINGS

Well Completion:	04-DEC-03	Well Owner:	Gilmore North
Well Type:	Resource Protection	Driller #:	Not Reported
Static Level:	0	Flow Rate (GPM):	0
Flow Type:	Not Reported	PSI:	0
Well Test:	Not Reported	Water Reclamation #:	9

X3073
South
1/2 - 1 Mile
Lower

WA WELLS WALOG1000319812

Database:	Ecology Well Logs	Well Log ID:	402833
Well Tag:	Not Reported	Project Tag:	Not Reported
Notice of Intent #:	R050409	Date Received:	27-SEP-01
Diameter:	0	Casing Depth:	19
Well Completion:	17-MAY-01	Well Owner:	H And M Assoc / Mike Mastro
Well Type:	Resource Protection	Driller #:	Not Reported
Static Level:	0	Flow Rate (GPM):	0
Flow Type:	Not Reported	PSI:	0
Well Test:	Not Reported	Water Reclamation #:	9

X3074
South
1/2 - 1 Mile
Lower

WA WELLS WALOG1000319811

Database:	Ecology Well Logs	Well Log ID:	402832
Well Tag:	Not Reported	Project Tag:	Not Reported
Notice of Intent #:	R050409	Date Received:	27-SEP-01
Diameter:	0	Casing Depth:	16
Well Completion:	17-MAY-01	Well Owner:	H And M Assoc / Mike Mastro
Well Type:	Resource Protection	Driller #:	Not Reported
Static Level:	0	Flow Rate (GPM):	0
Flow Type:	Not Reported	PSI:	0
Well Test:	Not Reported	Water Reclamation #:	9

X3075
South
1/2 - 1 Mile
Lower

WA WELLS WALOG1000319810

Database:	Ecology Well Logs	Well Log ID:	402831
Well Tag:	Not Reported	Project Tag:	Not Reported
Notice of Intent #:	R050409	Date Received:	27-SEP-01
Diameter:	0	Casing Depth:	17
Well Completion:	17-MAY-01	Well Owner:	H And M Assoc / Mike Mastro
Well Type:	Resource Protection	Driller #:	Not Reported
Static Level:	0	Flow Rate (GPM):	0
Flow Type:	Not Reported	PSI:	0
Well Test:	Not Reported	Water Reclamation #:	9

GEOCHECK® - PHYSICAL SETTING SOURCE MAP FINDINGS

Map ID
 Direction
 Distance
 Elevation

Database EDR ID Number

X3076
South
1/2 - 1 Mile
Lower

WA WELLS WALOG1000319815

Database:	Ecology Well Logs	Well Log ID:	402836
Well Tag:	Not Reported	Project Tag:	Not Reported
Notice of Intent #:	A053708	Date Received:	27-SEP-01
Diameter:	0	Casing Depth:	20
Well Completion:	17-MAY-01	Well Owner:	H And M Assoc / Mike Mastro
Well Type:	Decommissioning	Driller #:	Not Reported
Static Level:	0	Flow Rate (GPM):	0
Flow Type:	Not Reported	PSI:	0
Well Test:	Not Reported	Water Reclamation #:	9

X3077
South
1/2 - 1 Mile
Lower

WA WELLS WALOG1000319814

Database:	Ecology Well Logs	Well Log ID:	402835
Well Tag:	Not Reported	Project Tag:	Not Reported
Notice of Intent #:	R050409	Date Received:	27-SEP-01
Diameter:	0	Casing Depth:	17
Well Completion:	17-MAY-01	Well Owner:	H And M Assoc / Mike Mastro
Well Type:	Resource Protection	Driller #:	Not Reported
Static Level:	0	Flow Rate (GPM):	0
Flow Type:	Not Reported	PSI:	0
Well Test:	Not Reported	Water Reclamation #:	9

X3078
South
1/2 - 1 Mile
Lower

WA WELLS WALOG1000319813

Database:	Ecology Well Logs	Well Log ID:	402834
Well Tag:	Not Reported	Project Tag:	Not Reported
Notice of Intent #:	R050409	Date Received:	27-SEP-01
Diameter:	0	Casing Depth:	16
Well Completion:	17-MAY-01	Well Owner:	H And M Assoc / Mike Mastro
Well Type:	Resource Protection	Driller #:	Not Reported
Static Level:	0	Flow Rate (GPM):	0
Flow Type:	Not Reported	PSI:	0
Well Test:	Not Reported	Water Reclamation #:	9

X3079
South
1/2 - 1 Mile
Lower

WA WELLS WALOG1000296141

Database:	Ecology Well Logs	Well Log ID:	376736
Well Tag:	Not Reported	Project Tag:	Not Reported
Notice of Intent #:	SE00699	Date Received:	24-MAR-04
Diameter:	5	Casing Depth:	210

GEOCHECK® - PHYSICAL SETTING SOURCE MAP FINDINGS

Well Completion:	20-FEB-04	Well Owner:	Port Of Seattle
Well Type:	Resource Protection	Driller #:	Not Reported
Static Level:	0	Flow Rate (GPM):	0
Flow Type:	Not Reported	PSI:	0
Well Test:	Not Reported	Water Reclamation #:	9

X3080
South
1/2 - 1 Mile
Lower

WA WELLS WALOG1000296140

Database:	Ecology Well Logs	Well Log ID:	376735
Well Tag:	Not Reported	Project Tag:	Not Reported
Notice of Intent #:	SE00699	Date Received:	24-MAR-04
Diameter:	5	Casing Depth:	190
Well Completion:	20-FEB-04	Well Owner:	Port Of Seattle
Well Type:	Resource Protection	Driller #:	Not Reported
Static Level:	0	Flow Rate (GPM):	0
Flow Type:	Not Reported	PSI:	0
Well Test:	Not Reported	Water Reclamation #:	9

X3081
South
1/2 - 1 Mile
Lower

WA WELLS WALOG1000294937

Database:	Ecology Well Logs	Well Log ID:	375470
Well Tag:	Not Reported	Project Tag:	Not Reported
Notice of Intent #:	E005026	Date Received:	24-FEB-04
Diameter:	2	Casing Depth:	10
Well Completion:	04-DEC-03	Well Owner:	Gilmore North
Well Type:	Resource Protection	Driller #:	Not Reported
Static Level:	0	Flow Rate (GPM):	0
Flow Type:	Not Reported	PSI:	0
Well Test:	Not Reported	Water Reclamation #:	9

X3082
South
1/2 - 1 Mile
Lower

WA WELLS WALOG1000319809

Database:	Ecology Well Logs	Well Log ID:	402830
Well Tag:	Not Reported	Project Tag:	Not Reported
Notice of Intent #:	R050409	Date Received:	27-SEP-01
Diameter:	0	Casing Depth:	20
Well Completion:	17-MAY-01	Well Owner:	H And M Assoc / Mike Mastro
Well Type:	Resource Protection	Driller #:	Not Reported
Static Level:	0	Flow Rate (GPM):	0
Flow Type:	Not Reported	PSI:	0
Well Test:	Not Reported	Water Reclamation #:	9

GEOCHECK® - PHYSICAL SETTING SOURCE MAP FINDINGS

Map ID
Direction
Distance
Elevation

Database EDR ID Number

X3083
South
1/2 - 1 Mile
Lower

WA WELLS WALOG1000296143

Database:	Ecology Well Logs	Well Log ID:	376738
Well Tag:	Not Reported	Project Tag:	Not Reported
Notice of Intent #:	SE00699	Date Received:	24-MAR-04
Diameter:	5	Casing Depth:	190
Well Completion:	20-FEB-04	Well Owner:	Port Of Seattle
Well Type:	Resource Protection	Driller #:	Not Reported
Static Level:	0	Flow Rate (GPM):	0
Flow Type:	Not Reported	PSI:	0
Well Test:	Not Reported	Water Reclamation #:	9

X3084
South
1/2 - 1 Mile
Lower

WA WELLS WALOG1000296142

Database:	Ecology Well Logs	Well Log ID:	376737
Well Tag:	Not Reported	Project Tag:	Not Reported
Notice of Intent #:	SE00699	Date Received:	24-MAR-04
Diameter:	5	Casing Depth:	180
Well Completion:	20-FEB-04	Well Owner:	Port Of Seattle
Well Type:	Resource Protection	Driller #:	Not Reported
Static Level:	0	Flow Rate (GPM):	0
Flow Type:	Not Reported	PSI:	0
Well Test:	Not Reported	Water Reclamation #:	9

X3085
South
1/2 - 1 Mile
Lower

WA WELLS WALOG1000253430

Database:	Ecology Well Logs	Well Log ID:	328494
Well Tag:	Not Reported	Project Tag:	Not Reported
Notice of Intent #:	A001425	Date Received:	23-FEB-00
Diameter:	0	Casing Depth:	170
Well Completion:	21-FEB-96	Well Owner:	Wsdot
Well Type:	Decommissioning	Driller #:	Not Reported
Static Level:	0	Flow Rate (GPM):	0
Flow Type:	Not Reported	PSI:	0
Well Test:	Not Reported	Water Reclamation #:	9

X3086
South
1/2 - 1 Mile
Lower

WA WELLS WALOG1000253429

Database:	Ecology Well Logs	Well Log ID:	328493
Well Tag:	Not Reported	Project Tag:	Not Reported
Notice of Intent #:	A001425	Date Received:	23-FEB-00
Diameter:	0	Casing Depth:	130

GEOCHECK® - PHYSICAL SETTING SOURCE MAP FINDINGS

Well Completion:	21-FEB-96	Well Owner:	Wsdot
Well Type:	Decommissioning	Driller #:	Not Reported
Static Level:	0	Flow Rate (GPM):	0
Flow Type:	Not Reported	PSI:	0
Well Test:	Not Reported	Water Reclamation #:	9

X3087
South
1/2 - 1 Mile
Lower

WA WELLS WALOG1000253428

Database:	Ecology Well Logs	Well Log ID:	328492
Well Tag:	Not Reported	Project Tag:	Not Reported
Notice of Intent #:	A001425	Date Received:	23-FEB-00
Diameter:	0	Casing Depth:	260
Well Completion:	21-FEB-96	Well Owner:	Wsdot
Well Type:	Decommissioning	Driller #:	Not Reported
Static Level:	0	Flow Rate (GPM):	0
Flow Type:	Not Reported	PSI:	0
Well Test:	Not Reported	Water Reclamation #:	9

X3088
South
1/2 - 1 Mile
Lower

WA WELLS WALOG1000253433

Database:	Ecology Well Logs	Well Log ID:	328497
Well Tag:	Not Reported	Project Tag:	Not Reported
Notice of Intent #:	A001425	Date Received:	23-FEB-00
Diameter:	0	Casing Depth:	130
Well Completion:	21-FEB-96	Well Owner:	Wsdot
Well Type:	Decommissioning	Driller #:	Not Reported
Static Level:	0	Flow Rate (GPM):	0
Flow Type:	Not Reported	PSI:	0
Well Test:	Not Reported	Water Reclamation #:	9

X3089
South
1/2 - 1 Mile
Lower

WA WELLS WALOG1000253432

Database:	Ecology Well Logs	Well Log ID:	328496
Well Tag:	Not Reported	Project Tag:	Not Reported
Notice of Intent #:	A001425	Date Received:	23-FEB-00
Diameter:	0	Casing Depth:	204.5
Well Completion:	21-FEB-96	Well Owner:	Wsdot
Well Type:	Decommissioning	Driller #:	Not Reported
Static Level:	0	Flow Rate (GPM):	0
Flow Type:	Not Reported	PSI:	0
Well Test:	Not Reported	Water Reclamation #:	9

GEOCHECK® - PHYSICAL SETTING SOURCE MAP FINDINGS

Map ID
 Direction
 Distance
 Elevation

Database EDR ID Number

X3090
South
1/2 - 1 Mile
Lower

WA WELLS WALOG1000253431

Database:	Ecology Well Logs	Well Log ID:	328495
Well Tag:	Not Reported	Project Tag:	Not Reported
Notice of Intent #:	A001425	Date Received:	23-FEB-00
Diameter:	0	Casing Depth:	160
Well Completion:	21-FEB-96	Well Owner:	Wsdot
Well Type:	Decommissioning	Driller #:	Not Reported
Static Level:	0	Flow Rate (GPM):	0
Flow Type:	Not Reported	PSI:	0
Well Test:	Not Reported	Water Reclamation #:	9

X3091
South
1/2 - 1 Mile
Lower

WA WELLS WALOG1000100139

Database:	Ecology Well Logs	Well Log ID:	103098
Well Tag:	Not Reported	Project Tag:	Not Reported
Notice of Intent #:	A008903	Date Received:	Not Reported
Diameter:	0	Casing Depth:	0
Well Completion:	Not Reported	Well Owner:	Eastern Supply Co.
Well Type:	Decommissioning	Driller #:	2081
Static Level:	0	Flow Rate (GPM):	0
Flow Type:	Not Reported	PSI:	0
Well Test:	Not Reported	Water Reclamation #:	9

X3092
South
1/2 - 1 Mile
Lower

WA WELLS WALOG1000100138

Database:	Ecology Well Logs	Well Log ID:	103097
Well Tag:	Not Reported	Project Tag:	Not Reported
Notice of Intent #:	Not Reported	Date Received:	25-JUN-92
Diameter:	9	Casing Depth:	0
Well Completion:	Not Reported	Well Owner:	Eastern Supply
Well Type:	Water	Driller #:	1672
Static Level:	0	Flow Rate (GPM):	0
Flow Type:	Not Reported	PSI:	0
Well Test:	Not Reported	Water Reclamation #:	9

X3093
South
1/2 - 1 Mile
Lower

WA WELLS WALOG1000100137

Database:	Ecology Well Logs	Well Log ID:	103096
Well Tag:	Not Reported	Project Tag:	Not Reported
Notice of Intent #:	016661	Date Received:	18-NOV-93
Diameter:	10	Casing Depth:	0

GEOCHECK® - PHYSICAL SETTING SOURCE MAP FINDINGS

Well Completion:	Not Reported	Well Owner:	Eastern Supply
Well Type:	Water	Driller #:	2081
Static Level:	0	Flow Rate (GPM):	0
Flow Type:	Not Reported	PSI:	0
Well Test:	Not Reported	Water Reclamation #:	9

X3094
South
1/2 - 1 Mile
Lower

WA WELLS WALOG1000103804

Database:	Ecology Well Logs	Well Log ID:	108697
Well Tag:	Not Reported	Project Tag:	Not Reported
Notice of Intent #:	201514	Date Received:	05-MAR-93
Diameter:	0	Casing Depth:	0
Well Completion:	25-JAN-93	Well Owner:	Wsdot
Well Type:	Water	Driller #:	Not Reported
Static Level:	0	Flow Rate (GPM):	0
Flow Type:	Not Reported	PSI:	0
Well Test:	Not Reported	Water Reclamation #:	9

X3095
South
1/2 - 1 Mile
Lower

WA WELLS WALOG1000102285

Database:	Ecology Well Logs	Well Log ID:	106228
Well Tag:	Not Reported	Project Tag:	Not Reported
Notice of Intent #:	A016910	Date Received:	02-OCT-96
Diameter:	0	Casing Depth:	0
Well Completion:	22-AUG-96	Well Owner:	Pont Of Seattle
Well Type:	Decommissioning	Driller #:	Not Reported
Static Level:	0	Flow Rate (GPM):	0
Flow Type:	Not Reported	PSI:	0
Well Test:	Not Reported	Water Reclamation #:	9

X3096
South
1/2 - 1 Mile
Lower

WA WELLS WALOG1000100140

Database:	Ecology Well Logs	Well Log ID:	103099
Well Tag:	Not Reported	Project Tag:	Not Reported
Notice of Intent #:	016661	Date Received:	18-NOV-93
Diameter:	10	Casing Depth:	0
Well Completion:	Not Reported	Well Owner:	Eastern Supply Co.
Well Type:	Water	Driller #:	2081
Static Level:	0	Flow Rate (GPM):	0
Flow Type:	Not Reported	PSI:	0
Well Test:	Not Reported	Water Reclamation #:	9

GEOCHECK® - PHYSICAL SETTING SOURCE MAP FINDINGS

Map ID
Direction
Distance
Elevation

Database EDR ID Number

X3097
South
1/2 - 1 Mile
Lower

WA WELLS WALOG1000256958

Database:	Ecology Well Logs	Well Log ID:	332153
Well Tag:	Not Reported	Project Tag:	Not Reported
Notice of Intent #:	R061551	Date Received:	16-APR-02
Diameter:	0	Casing Depth:	12
Well Completion:	14-MAR-02	Well Owner:	Farallon Corp
Well Type:	Resource Protection	Driller #:	Not Reported
Static Level:	0	Flow Rate (GPM):	0
Flow Type:	Not Reported	PSI:	0
Well Test:	Not Reported	Water Reclamation #:	9

X3098
South
1/2 - 1 Mile
Lower

WA WELLS WALOG1000256967

Database:	Ecology Well Logs	Well Log ID:	332162
Well Tag:	Not Reported	Project Tag:	Not Reported
Notice of Intent #:	S014996	Date Received:	16-APR-02
Diameter:	0	Casing Depth:	9
Well Completion:	14-MAR-02	Well Owner:	Farallong Corp
Well Type:	Resource Protection	Driller #:	Not Reported
Static Level:	0	Flow Rate (GPM):	0
Flow Type:	Not Reported	PSI:	0
Well Test:	Not Reported	Water Reclamation #:	9

X3099
South
1/2 - 1 Mile
Lower

WA WELLS WALOG1000256966

Database:	Ecology Well Logs	Well Log ID:	332161
Well Tag:	Not Reported	Project Tag:	Not Reported
Notice of Intent #:	S014996	Date Received:	16-APR-02
Diameter:	0	Casing Depth:	9
Well Completion:	14-MAR-02	Well Owner:	Farallong Corp
Well Type:	Resource Protection	Driller #:	Not Reported
Static Level:	0	Flow Rate (GPM):	0
Flow Type:	Not Reported	PSI:	0
Well Test:	Not Reported	Water Reclamation #:	9

X3100
South
1/2 - 1 Mile
Lower

WA WELLS WALOG1000256965

Database:	Ecology Well Logs	Well Log ID:	332160
Well Tag:	Not Reported	Project Tag:	Not Reported
Notice of Intent #:	S014996	Date Received:	16-APR-02
Diameter:	0	Casing Depth:	9

GEOCHECK® - PHYSICAL SETTING SOURCE MAP FINDINGS

Well Completion:	14-MAR-02	Well Owner:	Farallong Corp
Well Type:	Resource Protection	Driller #:	Not Reported
Static Level:	0	Flow Rate (GPM):	0
Flow Type:	Not Reported	PSI:	0
Well Test:	Not Reported	Water Reclamation #:	9

X3101
South
1/2 - 1 Mile
Lower

WA WELLS WALOG1000256970

Database:	Ecology Well Logs	Well Log ID:	332165
Well Tag:	Not Reported	Project Tag:	Not Reported
Notice of Intent #:	S014996	Date Received:	16-APR-02
Diameter:	0	Casing Depth:	9
Well Completion:	14-MAR-02	Well Owner:	Farallong Corp
Well Type:	Resource Protection	Driller #:	Not Reported
Static Level:	0	Flow Rate (GPM):	0
Flow Type:	Not Reported	PSI:	0
Well Test:	Not Reported	Water Reclamation #:	9

X3102
South
1/2 - 1 Mile
Lower

WA WELLS WALOG1000256969

Database:	Ecology Well Logs	Well Log ID:	332164
Well Tag:	Not Reported	Project Tag:	Not Reported
Notice of Intent #:	S014996	Date Received:	16-APR-02
Diameter:	0	Casing Depth:	9
Well Completion:	14-MAR-02	Well Owner:	Farallong Corp
Well Type:	Resource Protection	Driller #:	Not Reported
Static Level:	0	Flow Rate (GPM):	0
Flow Type:	Not Reported	PSI:	0
Well Test:	Not Reported	Water Reclamation #:	9

X3103
South
1/2 - 1 Mile
Lower

WA WELLS WALOG1000256968

Database:	Ecology Well Logs	Well Log ID:	332163
Well Tag:	Not Reported	Project Tag:	Not Reported
Notice of Intent #:	S014996	Date Received:	16-APR-02
Diameter:	0	Casing Depth:	9
Well Completion:	14-MAR-02	Well Owner:	Farallong Corp
Well Type:	Resource Protection	Driller #:	Not Reported
Static Level:	0	Flow Rate (GPM):	0
Flow Type:	Not Reported	PSI:	0
Well Test:	Not Reported	Water Reclamation #:	9

GEOCHECK® - PHYSICAL SETTING SOURCE MAP FINDINGS

Map ID
Direction
Distance
Elevation

Database EDR ID Number

X3104
South
1/2 - 1 Mile
Lower

WA WELLS WALOG1000256961

Database:	Ecology Well Logs	Well Log ID:	332156
Well Tag:	Not Reported	Project Tag:	Not Reported
Notice of Intent #:	S014996	Date Received:	16-APR-02
Diameter:	0	Casing Depth:	9
Well Completion:	14-MAR-02	Well Owner:	Farallong Corp
Well Type:	Resource Protection	Driller #:	Not Reported
Static Level:	0	Flow Rate (GPM):	0
Flow Type:	Not Reported	PSI:	0
Well Test:	Not Reported	Water Reclamation #:	9

X3105
South
1/2 - 1 Mile
Lower

WA WELLS WALOG1000256960

Database:	Ecology Well Logs	Well Log ID:	332155
Well Tag:	Not Reported	Project Tag:	Not Reported
Notice of Intent #:	S014996	Date Received:	16-APR-02
Diameter:	0	Casing Depth:	9
Well Completion:	14-MAR-02	Well Owner:	Farallong Corp
Well Type:	Resource Protection	Driller #:	Not Reported
Static Level:	0	Flow Rate (GPM):	0
Flow Type:	Not Reported	PSI:	0
Well Test:	Not Reported	Water Reclamation #:	9

X3106
South
1/2 - 1 Mile
Lower

WA WELLS WALOG1000256959

Database:	Ecology Well Logs	Well Log ID:	332154
Well Tag:	Not Reported	Project Tag:	Not Reported
Notice of Intent #:	S014996	Date Received:	16-APR-02
Diameter:	0	Casing Depth:	12
Well Completion:	14-MAR-02	Well Owner:	Farallong Corp
Well Type:	Resource Protection	Driller #:	Not Reported
Static Level:	0	Flow Rate (GPM):	0
Flow Type:	Not Reported	PSI:	0
Well Test:	Not Reported	Water Reclamation #:	9

X3107
South
1/2 - 1 Mile
Lower

WA WELLS WALOG1000256964

Database:	Ecology Well Logs	Well Log ID:	332159
Well Tag:	Not Reported	Project Tag:	Not Reported
Notice of Intent #:	S014996	Date Received:	16-APR-02
Diameter:	0	Casing Depth:	9

GEOCHECK® - PHYSICAL SETTING SOURCE MAP FINDINGS

Well Completion:	14-MAR-02	Well Owner:	Farallong Corp
Well Type:	Resource Protection	Driller #:	Not Reported
Static Level:	0	Flow Rate (GPM):	0
Flow Type:	Not Reported	PSI:	0
Well Test:	Not Reported	Water Reclamation #:	9

X3108
South
1/2 - 1 Mile
Lower

WA WELLS WALOG1000256963

Database:	Ecology Well Logs	Well Log ID:	332158
Well Tag:	Not Reported	Project Tag:	Not Reported
Notice of Intent #:	S014996	Date Received:	16-APR-02
Diameter:	0	Casing Depth:	9
Well Completion:	14-MAR-02	Well Owner:	Farallong Corp
Well Type:	Resource Protection	Driller #:	Not Reported
Static Level:	0	Flow Rate (GPM):	0
Flow Type:	Not Reported	PSI:	0
Well Test:	Not Reported	Water Reclamation #:	9

X3109
South
1/2 - 1 Mile
Lower

WA WELLS WALOG1000256962

Database:	Ecology Well Logs	Well Log ID:	332157
Well Tag:	Not Reported	Project Tag:	Not Reported
Notice of Intent #:	S014996	Date Received:	16-APR-02
Diameter:	0	Casing Depth:	9
Well Completion:	14-MAR-02	Well Owner:	Farallong Corp
Well Type:	Resource Protection	Driller #:	Not Reported
Static Level:	0	Flow Rate (GPM):	0
Flow Type:	Not Reported	PSI:	0
Well Test:	Not Reported	Water Reclamation #:	9

X3110
South
1/2 - 1 Mile
Lower

WA WELLS WALOG1000457367

Database:	Ecology Well Logs	Well Log ID:	594481
Well Tag:	Not Reported	Project Tag:	Not Reported
Notice of Intent #:	EE01022	Date Received:	19-JUN-09
Diameter:	2	Casing Depth:	12
Well Completion:	03-JUN-09	Well Owner:	Seattle Bio-Diesel Sir International Corp.
Well Type:	Resource Protection	Driller #:	Not Reported
Static Level:	0	Flow Rate (GPM):	0
Flow Type:	Not Reported	PSI:	0
Well Test:	Not Reported	Water Reclamation #:	9

GEOCHECK® - PHYSICAL SETTING SOURCE MAP FINDINGS

Map ID
Direction
Distance
Elevation

Database EDR ID Number

X3111
South
1/2 - 1 Mile
Lower

WA WELLS WALOG1000457366

Database:	Ecology Well Logs	Well Log ID:	594479
Well Tag:	Not Reported	Project Tag:	Not Reported
Notice of Intent #:	EE01022	Date Received:	19-JUN-09
Diameter:	2	Casing Depth:	12
Well Completion:	03-JUN-09	Well Owner:	Seattle Bio-Diesel Slr International Corp.
Well Type:	Resource Protection	Driller #:	Not Reported
Static Level:	0	Flow Rate (GPM):	0
Flow Type:	Not Reported	PSI:	0
Well Test:	Not Reported	Water Reclamation #:	9

X3112
South
1/2 - 1 Mile
Lower

WA WELLS WALOG1000457365

Database:	Ecology Well Logs	Well Log ID:	594478
Well Tag:	Not Reported	Project Tag:	Not Reported
Notice of Intent #:	EE01022	Date Received:	19-JUN-09
Diameter:	2	Casing Depth:	12
Well Completion:	03-JUN-09	Well Owner:	Seattle Bio-Diesel Slr International Corp.
Well Type:	Resource Protection	Driller #:	Not Reported
Static Level:	0	Flow Rate (GPM):	0
Flow Type:	Not Reported	PSI:	0
Well Test:	Not Reported	Water Reclamation #:	9

X3113
South
1/2 - 1 Mile
Lower

WA WELLS WALOG1000457370

Database:	Ecology Well Logs	Well Log ID:	594487
Well Tag:	Not Reported	Project Tag:	Not Reported
Notice of Intent #:	AE06047	Date Received:	19-JUN-09
Diameter:	2	Casing Depth:	12
Well Completion:	03-JUN-09	Well Owner:	Seattle Bio-Diesel Slr International Corp.
Well Type:	Decommissioning	Driller #:	Not Reported
Static Level:	0	Flow Rate (GPM):	0
Flow Type:	Not Reported	PSI:	0
Well Test:	Not Reported	Water Reclamation #:	9

X3114
South
1/2 - 1 Mile
Lower

WA WELLS WALOG1000457369

Database:	Ecology Well Logs	Well Log ID:	594485
Well Tag:	Not Reported	Project Tag:	Not Reported
Notice of Intent #:	AE06047	Date Received:	19-JUN-09
Diameter:	2	Casing Depth:	16

GEOCHECK® - PHYSICAL SETTING SOURCE MAP FINDINGS

Well Completion:	03-JUN-09	Well Owner:	Seattle Bio-Diesel Slr International Corp.
Well Type:	Decommissioning	Driller #:	Not Reported
Static Level:	0	Flow Rate (GPM):	0
Flow Type:	Not Reported	PSI:	0
Well Test:	Not Reported	Water Reclamation #:	9

X3115
South
1/2 - 1 Mile
Lower

WA WELLS WALOG1000457368

Database:	Ecology Well Logs	Well Log ID:	594483
Well Tag:	Not Reported	Project Tag:	Not Reported
Notice of Intent #:	EE01022	Date Received:	19-JUN-09
Diameter:	2	Casing Depth:	12
Well Completion:	03-JUN-09	Well Owner:	Seattle Bio-Diesel Slr International Corp.
Well Type:	Resource Protection	Driller #:	Not Reported
Static Level:	0	Flow Rate (GPM):	0
Flow Type:	Not Reported	PSI:	0
Well Test:	Not Reported	Water Reclamation #:	9

X3116
South
1/2 - 1 Mile
Lower

WA WELLS WALOG1000430029

Database:	Ecology Well Logs	Well Log ID:	555564
Well Tag:	BAE035	Project Tag:	Not Reported
Notice of Intent #:	R072483	Date Received:	16-JUL-08
Diameter:	8	Casing Depth:	20
Well Completion:	20-JUN-08	Well Owner:	Douglas Management Saic
Well Type:	Resource Protection	Driller #:	Not Reported
Static Level:	0	Flow Rate (GPM):	0
Flow Type:	Not Reported	PSI:	0
Well Test:	Not Reported	Water Reclamation #:	9

X3117
South
1/2 - 1 Mile
Lower

WA WELLS WALOG1000430028

Database:	Ecology Well Logs	Well Log ID:	555563
Well Tag:	BAE034	Project Tag:	Not Reported
Notice of Intent #:	R072483	Date Received:	16-JUL-08
Diameter:	8	Casing Depth:	20
Well Completion:	20-JUN-08	Well Owner:	Douglas Management Saic
Well Type:	Resource Protection	Driller #:	Not Reported
Static Level:	0	Flow Rate (GPM):	0
Flow Type:	Not Reported	PSI:	0
Well Test:	Not Reported	Water Reclamation #:	9

GEOCHECK® - PHYSICAL SETTING SOURCE MAP FINDINGS

Map ID
Direction
Distance
Elevation

Database EDR ID Number

X3118
South
1/2 - 1 Mile
Lower

WA WELLS WALOG1000430027

Database:	Ecology Well Logs	Well Log ID:	555562
Well Tag:	BAE033	Project Tag:	Not Reported
Notice of Intent #:	R072483	Date Received:	16-JUL-08
Diameter:	8	Casing Depth:	20
Well Completion:	20-JUN-08	Well Owner:	Douglas Management Saic
Well Type:	Resource Protection	Driller #:	Not Reported
Static Level:	0	Flow Rate (GPM):	0
Flow Type:	Not Reported	PSI:	0
Well Test:	Not Reported	Water Reclamation #:	9

X3119
South
1/2 - 1 Mile
Lower

WA WELLS WALOG1000457364

Database:	Ecology Well Logs	Well Log ID:	594476
Well Tag:	Not Reported	Project Tag:	Not Reported
Notice of Intent #:	EE01022	Date Received:	19-JUN-09
Diameter:	2	Casing Depth:	16
Well Completion:	03-JUN-09	Well Owner:	Seattle Bio-Diesel Sir International Corp.
Well Type:	Resource Protection	Driller #:	Not Reported
Static Level:	0	Flow Rate (GPM):	0
Flow Type:	Not Reported	PSI:	0
Well Test:	Not Reported	Water Reclamation #:	9

X3120
South
1/2 - 1 Mile
Lower

WA WELLS WALOG1000430031

Database:	Ecology Well Logs	Well Log ID:	555566
Well Tag:	BAE032	Project Tag:	Not Reported
Notice of Intent #:	R072483	Date Received:	16-JUL-08
Diameter:	8	Casing Depth:	35
Well Completion:	20-JUN-08	Well Owner:	Douglas Management Saic
Well Type:	Resource Protection	Driller #:	Not Reported
Static Level:	0	Flow Rate (GPM):	0
Flow Type:	Not Reported	PSI:	0
Well Test:	Not Reported	Water Reclamation #:	9

X3121
South
1/2 - 1 Mile
Lower

WA WELLS WALOG1000430030

Database:	Ecology Well Logs	Well Log ID:	555565
Well Tag:	BAE036	Project Tag:	Not Reported
Notice of Intent #:	R072483	Date Received:	16-JUL-08
Diameter:	8	Casing Depth:	35

GEOCHECK® - PHYSICAL SETTING SOURCE MAP FINDINGS

Well Completion:	20-JUN-08	Well Owner:	Douglas Management
Well Type:	Resource Protection	Driller #:	Not Reported
Static Level:	0	Flow Rate (GPM):	0
Flow Type:	Not Reported	PSI:	0
Well Test:	Not Reported	Water Reclamation #:	9

X3122
South
1/2 - 1 Mile
Lower

WA WELLS WALOG1000457371

Database:	Ecology Well Logs	Well Log ID:	594489
Well Tag:	Not Reported	Project Tag:	Not Reported
Notice of Intent #:	AE06047	Date Received:	19-JUN-09
Diameter:	2	Casing Depth:	12
Well Completion:	03-JUN-09	Well Owner:	Seattle Bio-Diesel Slr International Corp.
Well Type:	Decommissioning	Driller #:	Not Reported
Static Level:	0	Flow Rate (GPM):	0
Flow Type:	Not Reported	PSI:	0
Well Test:	Not Reported	Water Reclamation #:	9

X3123
South
1/2 - 1 Mile
Lower

WA WELLS WALOG1000651096

Database:	Ecology Well Logs	Well Log ID:	975228
Well Tag:	BHJ-23	Project Tag:	Not Reported
Notice of Intent #:	RE10878	Date Received:	19-FEB-15
Diameter:	6	Casing Depth:	30
Well Completion:	21-JAN-15	Well Owner:	King County
Well Type:	Resource Protection	Driller #:	2828
Static Level:	0	Flow Rate (GPM):	0
Flow Type:	Not Reported	PSI:	0
Well Test:	Not Reported	Water Reclamation #:	9

X3124
South
1/2 - 1 Mile
Lower

WA WELLS WALOG1000466554

Database:	Ecology Well Logs	Well Log ID:	611831
Well Tag:	Not Reported	Project Tag:	Not Reported
Notice of Intent #:	AE06638	Date Received:	14-AUG-09
Diameter:	0	Casing Depth:	52.5
Well Completion:	29-JUL-09	Well Owner:	General Biodiesel
Well Type:	Decommissioning	Driller #:	Not Reported
Static Level:	0	Flow Rate (GPM):	0
Flow Type:	Not Reported	PSI:	0
Well Test:	Not Reported	Water Reclamation #:	9

GEOCHECK® - PHYSICAL SETTING SOURCE MAP FINDINGS

Map ID
Direction
Distance
Elevation

Database EDR ID Number

X3125
South
1/2 - 1 Mile
Lower

WA WELLS WALOG1000466553

Database:	Ecology Well Logs	Well Log ID:	611829
Well Tag:	Not Reported	Project Tag:	Not Reported
Notice of Intent #:	SE05125	Date Received:	14-AUG-09
Diameter:	0	Casing Depth:	52.5
Well Completion:	29-JUL-09	Well Owner:	General Biodiesel Inc
Well Type:	Resource Protection	Driller #:	Not Reported
Static Level:	0	Flow Rate (GPM):	0
Flow Type:	Not Reported	PSI:	0
Well Test:	Not Reported	Water Reclamation #:	9

X3126
South
1/2 - 1 Mile
Lower

WA WELLS WALOG1000711088

Database:	Ecology Well Logs	Well Log ID:	1698231
Well Tag:	Not Reported	Project Tag:	B3
Notice of Intent #:	AE48339	Date Received:	01-MAY-18
Diameter:	8.25	Casing Depth:	20
Well Completion:	12-APR-18	Well Owner:	Lone Star Investors Lp
Well Type:	Decommissioning	Driller #:	2914
Static Level:	0	Flow Rate (GPM):	0
Flow Type:	Dry Hole	PSI:	0
Well Test:	Not Reported	Water Reclamation #:	9

X3127
South
1/2 - 1 Mile
Lower

WA WELLS WALOG1000711087

Database:	Ecology Well Logs	Well Log ID:	1698230
Well Tag:	Not Reported	Project Tag:	B3
Notice of Intent #:	SE65706	Date Received:	01-MAY-18
Diameter:	8.25	Casing Depth:	20
Well Completion:	12-APR-18	Well Owner:	Lone Star Investors Lp
Well Type:	Resource Protection	Driller #:	2914
Static Level:	0	Flow Rate (GPM):	0
Flow Type:	Dry Hole	PSI:	0
Well Test:	Not Reported	Water Reclamation #:	9

X3128
South
1/2 - 1 Mile
Lower

WA WELLS WALOG1000662135

Database:	Ecology Well Logs	Well Log ID:	1006333
Well Tag:	BIE268	Project Tag:	Not Reported
Notice of Intent #:	RE10979	Date Received:	19-MAR-15
Diameter:	6	Casing Depth:	50

GEOCHECK® - PHYSICAL SETTING SOURCE MAP FINDINGS

Well Completion:	25-FEB-15	Well Owner:	King County
Well Type:	Resource Protection	Driller #:	2828
Static Level:	0	Flow Rate (GPM):	0
Flow Type:	Not Reported	PSI:	0
Well Test:	Not Reported	Water Reclamation #:	9

X3129
South
1/2 - 1 Mile
Lower

WA WELLS WALOG1000457374

Database:	Ecology Well Logs	Well Log ID:	594495
Well Tag:	Not Reported	Project Tag:	Not Reported
Notice of Intent #:	SE04849	Date Received:	19-JUN-09
Diameter:	2	Casing Depth:	5
Well Completion:	03-JUN-09		
Well Owner:	Seattle Bio-Diesel C/Oslr Internat Slr International		
Well Type:	Resource Protection	Driller #:	Not Reported
Static Level:	0	Flow Rate (GPM):	0
Flow Type:	Not Reported	PSI:	0
Well Test:	Not Reported	Water Reclamation #:	9

X3130
South
1/2 - 1 Mile
Lower

WA WELLS WALOG1000457373

Database:	Ecology Well Logs	Well Log ID:	594493
Well Tag:	Not Reported	Project Tag:	Not Reported
Notice of Intent #:	AE06047	Date Received:	19-JUN-09
Diameter:	2	Casing Depth:	12
Well Completion:	03-JUN-09	Well Owner:	Seattle Bio-Diesel Slr International Corp.
Well Type:	Decommissioning	Driller #:	Not Reported
Static Level:	0	Flow Rate (GPM):	0
Flow Type:	Not Reported	PSI:	0
Well Test:	Not Reported	Water Reclamation #:	9

X3131
South
1/2 - 1 Mile
Lower

WA WELLS WALOG1000457372

Database:	Ecology Well Logs	Well Log ID:	594491
Well Tag:	Not Reported	Project Tag:	Not Reported
Notice of Intent #:	AE06047	Date Received:	19-JUN-09
Diameter:	2	Casing Depth:	12
Well Completion:	03-JUN-09	Well Owner:	Seattle Bio-Diesel Slr International Corp.
Well Type:	Decommissioning	Driller #:	Not Reported
Static Level:	0	Flow Rate (GPM):	0
Flow Type:	Not Reported	PSI:	0
Well Test:	Not Reported	Water Reclamation #:	9

GEOCHECK® - PHYSICAL SETTING SOURCE MAP FINDINGS

Map ID
 Direction
 Distance
 Elevation

Database EDR ID Number

X3132
South
1/2 - 1 Mile
Lower

WA WELLS WALOG1000457377

Database:	Ecology Well Logs	Well Log ID:	594500
Well Tag:	Not Reported	Project Tag:	Not Reported
Notice of Intent #:	AE06284	Date Received:	19-JUN-09
Diameter:	2	Casing Depth:	10
Well Completion:	03-JUN-09		
Well Owner:	Seattle Bio-Diesel C/Oslr Internat Slr International		
Well Type:	Decommissioning	Driller #:	Not Reported
Static Level:	0	Flow Rate (GPM):	0
Flow Type:	Not Reported	PSI:	0
Well Test:	Not Reported	Water Reclamation #:	9

X3133
South
1/2 - 1 Mile
Lower

WA WELLS WALOG1000457376

Database:	Ecology Well Logs	Well Log ID:	594498
Well Tag:	Not Reported	Project Tag:	Not Reported
Notice of Intent #:	AE06284	Date Received:	19-JUN-09
Diameter:	2	Casing Depth:	5
Well Completion:	03-JUN-09		
Well Owner:	Seattle Bio-Diesel C/Oslr Internat Slr International		
Well Type:	Decommissioning	Driller #:	Not Reported
Static Level:	0	Flow Rate (GPM):	0
Flow Type:	Not Reported	PSI:	0
Well Test:	Not Reported	Water Reclamation #:	9

X3134
South
1/2 - 1 Mile
Lower

WA WELLS WALOG1000457375

Database:	Ecology Well Logs	Well Log ID:	594497
Well Tag:	Not Reported	Project Tag:	Not Reported
Notice of Intent #:	SE04849	Date Received:	19-JUN-09
Diameter:	2	Casing Depth:	10
Well Completion:	03-JUN-09		
Well Owner:	Seattle Bio-Diesel C/Oslr Internat Slr International		
Well Type:	Resource Protection	Driller #:	Not Reported
Static Level:	0	Flow Rate (GPM):	0
Flow Type:	Not Reported	PSI:	0
Well Test:	Not Reported	Water Reclamation #:	9

GEOCHECK® - PHYSICAL SETTING SOURCE MAP FINDINGS

Map ID
Direction
Distance
Elevation

Database EDR ID Number

X3135
South
1/2 - 1 Mile
Lower

WA WELLS WALOG1000411184

Database:	Ecology Well Logs	Well Log ID:	530089
Well Tag:	Not Reported	Project Tag:	Not Reported
Notice of Intent #:	S030180	Date Received:	06-JUN-08
Diameter:	12	Casing Depth:	19
Well Completion:	28-APR-08	Well Owner:	Waste Management
Well Type:	Resource Protection	Driller #:	Not Reported
Static Level:	0	Flow Rate (GPM):	0
Flow Type:	Not Reported	PSI:	0
Well Test:	Not Reported	Water Reclamation #:	9

X3136
South
1/2 - 1 Mile
Lower

WA WELLS WALOG1000411183

Database:	Ecology Well Logs	Well Log ID:	530087
Well Tag:	Not Reported	Project Tag:	Not Reported
Notice of Intent #:	S030180	Date Received:	06-JUN-08
Diameter:	12	Casing Depth:	19
Well Completion:	28-APR-08	Well Owner:	Waste Management
Well Type:	Resource Protection	Driller #:	Not Reported
Static Level:	0	Flow Rate (GPM):	0
Flow Type:	Not Reported	PSI:	0
Well Test:	Not Reported	Water Reclamation #:	9

X3137
South
1/2 - 1 Mile
Lower

WA WELLS WALOG1000411182

Database:	Ecology Well Logs	Well Log ID:	530086
Well Tag:	Not Reported	Project Tag:	Not Reported
Notice of Intent #:	S030180	Date Received:	06-JUN-08
Diameter:	12	Casing Depth:	19
Well Completion:	28-APR-08	Well Owner:	Waste Management
Well Type:	Resource Protection	Driller #:	Not Reported
Static Level:	0	Flow Rate (GPM):	0
Flow Type:	Not Reported	PSI:	0
Well Test:	Not Reported	Water Reclamation #:	9

X3138
South
1/2 - 1 Mile
Lower

WA WELLS WALOG1000411187

Database:	Ecology Well Logs	Well Log ID:	530092
Well Tag:	Not Reported	Project Tag:	Not Reported
Notice of Intent #:	S030180	Date Received:	06-JUN-08
Diameter:	12	Casing Depth:	27

GEOCHECK® - PHYSICAL SETTING SOURCE MAP FINDINGS

Well Completion:	28-APR-08	Well Owner:	Waste Management
Well Type:	Resource Protection	Driller #:	Not Reported
Static Level:	0	Flow Rate (GPM):	0
Flow Type:	Not Reported	PSI:	0
Well Test:	Not Reported	Water Reclamation #:	9

X3139
South
1/2 - 1 Mile
Lower

WA WELLS WALOG100041186

Database:	Ecology Well Logs	Well Log ID:	530091
Well Tag:	Not Reported	Project Tag:	Not Reported
Notice of Intent #:	S030180	Date Received:	06-JUN-08
Diameter:	12	Casing Depth:	27
Well Completion:	28-APR-08	Well Owner:	Waste Management
Well Type:	Resource Protection	Driller #:	Not Reported
Static Level:	0	Flow Rate (GPM):	0
Flow Type:	Not Reported	PSI:	0
Well Test:	Not Reported	Water Reclamation #:	9

X3140
South
1/2 - 1 Mile
Lower

WA WELLS WALOG100041185

Database:	Ecology Well Logs	Well Log ID:	530090
Well Tag:	Not Reported	Project Tag:	Not Reported
Notice of Intent #:	S030180	Date Received:	06-JUN-08
Diameter:	12	Casing Depth:	27
Well Completion:	28-APR-08	Well Owner:	Waste Management
Well Type:	Resource Protection	Driller #:	Not Reported
Static Level:	0	Flow Rate (GPM):	0
Flow Type:	Not Reported	PSI:	0
Well Test:	Not Reported	Water Reclamation #:	9

X3141
South
1/2 - 1 Mile
Lower

WA WELLS WALOG1000319818

Database:	Ecology Well Logs	Well Log ID:	402839
Well Tag:	Not Reported	Project Tag:	Not Reported
Notice of Intent #:	A053708	Date Received:	27-SEP-01
Diameter:	0	Casing Depth:	19
Well Completion:	17-MAY-01	Well Owner:	H And M Assoc / Mike Mastro
Well Type:	Decommissioning	Driller #:	Not Reported
Static Level:	0	Flow Rate (GPM):	0
Flow Type:	Not Reported	PSI:	0
Well Test:	Not Reported	Water Reclamation #:	9

GEOCHECK® - PHYSICAL SETTING SOURCE MAP FINDINGS

Map ID
Direction
Distance
Elevation

Database EDR ID Number

X3142
South
1/2 - 1 Mile
Lower

WA WELLS WALOG1000319817

Database:	Ecology Well Logs	Well Log ID:	402838
Well Tag:	Not Reported	Project Tag:	Not Reported
Notice of Intent #:	A053708	Date Received:	27-SEP-01
Diameter:	0	Casing Depth:	16
Well Completion:	17-MAY-01	Well Owner:	H And M Assoc / Mike Mastro
Well Type:	Decommissioning	Driller #:	Not Reported
Static Level:	0	Flow Rate (GPM):	0
Flow Type:	Not Reported	PSI:	0
Well Test:	Not Reported	Water Reclamation #:	9

X3143
South
1/2 - 1 Mile
Lower

WA WELLS WALOG1000319816

Database:	Ecology Well Logs	Well Log ID:	402837
Well Tag:	Not Reported	Project Tag:	Not Reported
Notice of Intent #:	A053708	Date Received:	27-SEP-01
Diameter:	0	Casing Depth:	17
Well Completion:	17-MAY-01	Well Owner:	H And M Assoc / Mike Mastro
Well Type:	Decommissioning	Driller #:	Not Reported
Static Level:	0	Flow Rate (GPM):	0
Flow Type:	Not Reported	PSI:	0
Well Test:	Not Reported	Water Reclamation #:	9

X3144
South
1/2 - 1 Mile
Lower

WA WELLS WALOG1000321914

Database:	Ecology Well Logs	Well Log ID:	405015
Well Tag:	Not Reported	Project Tag:	Not Reported
Notice of Intent #:	S022073	Date Received:	07-APR-05
Diameter:	0	Casing Depth:	220
Well Completion:	22-MAR-05	Well Owner:	Port Of Seattle
Well Type:	Resource Protection	Driller #:	Not Reported
Static Level:	0	Flow Rate (GPM):	0
Flow Type:	Not Reported	PSI:	0
Well Test:	Not Reported	Water Reclamation #:	9

X3145
South
1/2 - 1 Mile
Lower

WA WELLS WALOG1000319820

Database:	Ecology Well Logs	Well Log ID:	402841
Well Tag:	Not Reported	Project Tag:	Not Reported
Notice of Intent #:	A053708	Date Received:	27-SEP-01
Diameter:	0	Casing Depth:	17

GEOCHECK® - PHYSICAL SETTING SOURCE MAP FINDINGS

Well Completion:	17-MAY-01	Well Owner:	H And M Assoc / Mike Mastro
Well Type:	Decommissioning	Driller #:	Not Reported
Static Level:	0	Flow Rate (GPM):	0
Flow Type:	Not Reported	PSI:	0
Well Test:	Not Reported	Water Reclamation #:	9

X3146
South
1/2 - 1 Mile
Lower

WA WELLS WALOG1000319819

Database:	Ecology Well Logs	Well Log ID:	402840
Well Tag:	Not Reported	Project Tag:	Not Reported
Notice of Intent #:	A053708	Date Received:	27-SEP-01
Diameter:	0	Casing Depth:	16
Well Completion:	17-MAY-01	Well Owner:	H And M Assoc / Mike Mastro
Well Type:	Decommissioning	Driller #:	Not Reported
Static Level:	0	Flow Rate (GPM):	0
Flow Type:	Not Reported	PSI:	0
Well Test:	Not Reported	Water Reclamation #:	9

X3147
South
1/2 - 1 Mile
Lower

WA WELLS WALOG100041188

Database:	Ecology Well Logs	Well Log ID:	530093
Well Tag:	Not Reported	Project Tag:	Not Reported
Notice of Intent #:	S030180	Date Received:	06-JUN-08
Diameter:	12	Casing Depth:	27
Well Completion:	28-APR-08	Well Owner:	Waste Management
Well Type:	Resource Protection	Driller #:	Not Reported
Static Level:	0	Flow Rate (GPM):	0
Flow Type:	Not Reported	PSI:	0
Well Test:	Not Reported	Water Reclamation #:	9

X3148
South
1/2 - 1 Mile
Lower

WA WELLS WALOG1000421916

Database:	Ecology Well Logs	Well Log ID:	545420
Well Tag:	BAR541	Project Tag:	Not Reported
Notice of Intent #:	R073820	Date Received:	20-JUN-08
Diameter:	8.25	Casing Depth:	30
Well Completion:	30-MAY-08		
Well Owner:	Gilmur Hale Family Trust Property Pacific Crest Environmental		
Well Type:	Resource Protection	Driller #:	Not Reported
Static Level:	0	Flow Rate (GPM):	0
Flow Type:	Not Reported	PSI:	0
Well Test:	Not Reported	Water Reclamation #:	9

GEOCHECK® - PHYSICAL SETTING SOURCE MAP FINDINGS

Map ID
Direction
Distance
Elevation

Database EDR ID Number

X3149
South
1/2 - 1 Mile
Lower

WA WELLS WALOG1000421915

Database:	Ecology Well Logs	Well Log ID:	545419
Well Tag:	BAR542	Project Tag:	Not Reported
Notice of Intent #:	R073820	Date Received:	20-JUN-08
Diameter:	8.25	Casing Depth:	30
Well Completion:	30-MAY-08		
Well Owner:	Gilmur Hale Family Trust Property Pacific Crest Environmental		
Well Type:	Resource Protection	Driller #:	Not Reported
Static Level:	0	Flow Rate (GPM):	0
Flow Type:	Not Reported	PSI:	0
Well Test:	Not Reported	Water Reclamation #:	9

X3150
South
1/2 - 1 Mile
Lower

WA WELLS WALOG1000411434

Database:	Ecology Well Logs	Well Log ID:	530356
Well Tag:	Not Reported	Project Tag:	Not Reported
Notice of Intent #:	A128833	Date Received:	06-JUN-08
Diameter:	12	Casing Depth:	27
Well Completion:	28-APR-08	Well Owner:	Waste Management Z And Z
Well Type:	Decommissioning	Driller #:	Not Reported
Static Level:	0	Flow Rate (GPM):	0
Flow Type:	Not Reported	PSI:	0
Well Test:	Not Reported	Water Reclamation #:	9

X3151
South
1/2 - 1 Mile
Lower

WA WELLS WALOG1000426898

Database:	Ecology Well Logs	Well Log ID:	551844
Well Tag:	BAA795	Project Tag:	Not Reported
Notice of Intent #:	RE02621	Date Received:	26-SEP-08
Diameter:	8	Casing Depth:	16
Well Completion:	08-SEP-08	Well Owner:	Sdot Ch2m Hill
Well Type:	Resource Protection	Driller #:	Not Reported
Static Level:	0	Flow Rate (GPM):	0
Flow Type:	Not Reported	PSI:	0
Well Test:	Not Reported	Water Reclamation #:	9

X3152
South
1/2 - 1 Mile
Lower

WA WELLS WALOG1000421918

Database:	Ecology Well Logs	Well Log ID:	545422
Well Tag:	BAR544	Project Tag:	Not Reported
Notice of Intent #:	R073820	Date Received:	20-JUN-08

GEOCHECK® - PHYSICAL SETTING SOURCE MAP FINDINGS

Diameter:	8.25	Casing Depth:	30
Well Completion:	30-MAY-08		
Well Owner:	Gilmur Hale Family Trust Property Pacific Crest Environmental		
Well Type:	Resource Protection	Driller #:	Not Reported
Static Level:	0	Flow Rate (GPM):	0
Flow Type:	Not Reported	PSI:	0
Well Test:	Not Reported	Water Reclamation #:	9

X3153
South
1/2 - 1 Mile
Lower

WA WELLS WALOG1000421917

Database:	Ecology Well Logs	Well Log ID:	545421
Well Tag:	BAR543	Project Tag:	Not Reported
Notice of Intent #:	R073820	Date Received:	20-JUN-08
Diameter:	8.25	Casing Depth:	30
Well Completion:	30-MAY-08	Well Owner:	Gilmur Hale Family Trust Property
Well Type:	Resource Protection	Driller #:	Not Reported
Static Level:	0	Flow Rate (GPM):	0
Flow Type:	Not Reported	PSI:	0
Well Test:	Not Reported	Water Reclamation #:	9

X3154
South
1/2 - 1 Mile
Lower

WA WELLS WALOG1000411430

Database:	Ecology Well Logs	Well Log ID:	530351
Well Tag:	Not Reported	Project Tag:	Not Reported
Notice of Intent #:	A128833	Date Received:	06-JUN-08
Diameter:	12	Casing Depth:	19
Well Completion:	28-APR-08	Well Owner:	Waste Management Z And Z
Well Type:	Decommissioning	Driller #:	Not Reported
Static Level:	0	Flow Rate (GPM):	0
Flow Type:	Not Reported	PSI:	0
Well Test:	Not Reported	Water Reclamation #:	9

X3155
South
1/2 - 1 Mile
Lower

WA WELLS WALOG1000411429

Database:	Ecology Well Logs	Well Log ID:	530350
Well Tag:	Not Reported	Project Tag:	Not Reported
Notice of Intent #:	A128833	Date Received:	06-JUN-08
Diameter:	12	Casing Depth:	19
Well Completion:	28-APR-08	Well Owner:	Waste Management Z And Z
Well Type:	Decommissioning	Driller #:	Not Reported
Static Level:	0	Flow Rate (GPM):	0
Flow Type:	Not Reported	PSI:	0
Well Test:	Not Reported	Water Reclamation #:	9

GEOCHECK® - PHYSICAL SETTING SOURCE MAP FINDINGS

Map ID
 Direction
 Distance
 Elevation

Database EDR ID Number

X3156
South
1/2 - 1 Mile
Lower

WA WELLS WALOG1000411428

Database:	Ecology Well Logs	Well Log ID:	530349
Well Tag:	Not Reported	Project Tag:	Not Reported
Notice of Intent #:	A128833	Date Received:	06-JUN-08
Diameter:	12	Casing Depth:	19
Well Completion:	28-APR-08	Well Owner:	Waste Management Z And Z
Well Type:	Decommissioning	Driller #:	Not Reported
Static Level:	0	Flow Rate (GPM):	0
Flow Type:	Not Reported	PSI:	0
Well Test:	Not Reported	Water Reclamation #:	9

X3157
South
1/2 - 1 Mile
Lower

WA WELLS WALOG1000411433

Database:	Ecology Well Logs	Well Log ID:	530354
Well Tag:	Not Reported	Project Tag:	Not Reported
Notice of Intent #:	A128833	Date Received:	06-JUN-08
Diameter:	12	Casing Depth:	27
Well Completion:	28-APR-08	Well Owner:	Waste Management Z And Z
Well Type:	Decommissioning	Driller #:	Not Reported
Static Level:	0	Flow Rate (GPM):	0
Flow Type:	Not Reported	PSI:	0
Well Test:	Not Reported	Water Reclamation #:	9

X3158
South
1/2 - 1 Mile
Lower

WA WELLS WALOG1000411432

Database:	Ecology Well Logs	Well Log ID:	530353
Well Tag:	Not Reported	Project Tag:	Not Reported
Notice of Intent #:	A128833	Date Received:	06-JUN-08
Diameter:	12	Casing Depth:	27
Well Completion:	28-APR-08	Well Owner:	Waste Management Z And Z
Well Type:	Decommissioning	Driller #:	Not Reported
Static Level:	0	Flow Rate (GPM):	0
Flow Type:	Not Reported	PSI:	0
Well Test:	Not Reported	Water Reclamation #:	9

X3159
South
1/2 - 1 Mile
Lower

WA WELLS WALOG1000411431

Database:	Ecology Well Logs	Well Log ID:	530352
Well Tag:	Not Reported	Project Tag:	Not Reported
Notice of Intent #:	A128833	Date Received:	06-JUN-08
Diameter:	12	Casing Depth:	27

GEOCHECK® - PHYSICAL SETTING SOURCE MAP FINDINGS

Well Completion:	28-APR-08	Well Owner:	Waste Management Z And Z
Well Type:	Decommissioning	Driller #:	Not Reported
Static Level:	0	Flow Rate (GPM):	0
Flow Type:	Not Reported	PSI:	0
Well Test:	Not Reported	Water Reclamation #:	9

Y3160
ENE
1/2 - 1 Mile
Higher

WA WELLS WALOG1000786104

Database:	Ecology Well Logs	Well Log ID:	1639588
Well Tag:	Not Reported	Project Tag:	F6
Notice of Intent #:	AE44804	Date Received:	18-SEP-17
Diameter:	2.25	Casing Depth:	12
Well Completion:	05-SEP-17	Well Owner:	Sps Llc
Well Type:	Decommissioning	Driller #:	2827
Static Level:	96	Flow Rate (GPM):	0
Flow Type:	Static Level	PSI:	0
Well Test:	Not Reported	Water Reclamation #:	9

Y3161
ENE
1/2 - 1 Mile
Higher

WA WELLS WALOG1000807582

Database:	Ecology Well Logs	Well Log ID:	1639566
Well Tag:	Not Reported	Project Tag:	F6
Notice of Intent #:	AE44805	Date Received:	18-SEP-17
Diameter:	2.25	Casing Depth:	10
Well Completion:	30-AUG-17	Well Owner:	Sps Llc
Well Type:	Decommissioning	Driller #:	2827
Static Level:	102	Flow Rate (GPM):	0
Flow Type:	Static Level	PSI:	0
Well Test:	Not Reported	Water Reclamation #:	9

Y3162
ENE
1/2 - 1 Mile
Higher

WA WELLS WALOG1000786099

Database:	Ecology Well Logs	Well Log ID:	1639583
Well Tag:	Not Reported	Project Tag:	F12
Notice of Intent #:	AE44804	Date Received:	18-SEP-17
Diameter:	2.25	Casing Depth:	12
Well Completion:	05-SEP-17	Well Owner:	Sps Llc
Well Type:	Decommissioning	Driller #:	2827
Static Level:	108	Flow Rate (GPM):	0
Flow Type:	Static Level	PSI:	0
Well Test:	Not Reported	Water Reclamation #:	9

GEOCHECK® - PHYSICAL SETTING SOURCE MAP FINDINGS

Map ID
Direction
Distance
Elevation

Database EDR ID Number

Y3163
ENE
1/2 - 1 Mile
Higher

WA WELLS WALOG1000786100

Database:	Ecology Well Logs	Well Log ID:	1639584
Well Tag:	Not Reported	Project Tag:	F9
Notice of Intent #:	AE44804	Date Received:	18-SEP-17
Diameter:	2.25	Casing Depth:	12
Well Completion:	05-SEP-17	Well Owner:	Sps Llc
Well Type:	Decommissioning	Driller #:	2827
Static Level:	96	Flow Rate (GPM):	0
Flow Type:	Static Level	PSI:	0
Well Test:	Not Reported	Water Reclamation #:	9

Y3164
ENE
1/2 - 1 Mile
Higher

WA WELLS WALOG1000804887

Database:	Ecology Well Logs	Well Log ID:	1639540
Well Tag:	Not Reported	Project Tag:	F11
Notice of Intent #:	EE06824	Date Received:	18-SEP-17
Diameter:	2.25	Casing Depth:	10
Well Completion:	30-AUG-17	Well Owner:	Sps Llc
Well Type:	Resource Protection	Driller #:	2827
Static Level:	108	Flow Rate (GPM):	0
Flow Type:	Static Level	PSI:	0
Well Test:	Not Reported	Water Reclamation #:	9

Y3165
ENE
1/2 - 1 Mile
Higher

WA WELLS WALOG1000807675

Database:	Ecology Well Logs	Well Log ID:	1639673
Well Tag:	Not Reported	Project Tag:	F10
Notice of Intent #:	SE63257	Date Received:	18-SEP-17
Diameter:	2.25	Casing Depth:	10
Well Completion:	05-SEP-17	Well Owner:	Sps Llc
Well Type:	Resource Protection	Driller #:	2827
Static Level:	84	Flow Rate (GPM):	0
Flow Type:	Static Level	PSI:	0
Well Test:	Not Reported	Water Reclamation #:	9

Y3166
ENE
1/2 - 1 Mile
Higher

WA WELLS WALOG1000804886

Database:	Ecology Well Logs	Well Log ID:	1639539
Well Tag:	Not Reported	Project Tag:	F10
Notice of Intent #:	EE06824	Date Received:	18-SEP-17
Diameter:	2.25	Casing Depth:	10

GEOCHECK® - PHYSICAL SETTING SOURCE MAP FINDINGS

Well Completion:	30-AUG-17	Well Owner:	Sps Llc
Well Type:	Resource Protection	Driller #:	2827
Static Level:	84	Flow Rate (GPM):	0
Flow Type:	Static Level	PSI:	0
Well Test:	Not Reported	Water Reclamation #:	9

Y3167
ENE
1/2 - 1 Mile
Higher

WA WELLS WALOG1000807589

Database:	Ecology Well Logs	Well Log ID:	1639573
Well Tag:	Not Reported	Project Tag:	F7
Notice of Intent #:	SE63257	Date Received:	18-SEP-17
Diameter:	2.25	Casing Depth:	12
Well Completion:	05-SEP-17	Well Owner:	Sps Llc
Well Type:	Resource Protection	Driller #:	2827
Static Level:	96	Flow Rate (GPM):	0
Flow Type:	Static Level	PSI:	0
Well Test:	Not Reported	Water Reclamation #:	9

Y3168
ENE
1/2 - 1 Mile
Higher

WA WELLS WALOG1000804888

Database:	Ecology Well Logs	Well Log ID:	1639541
Well Tag:	Not Reported	Project Tag:	F16
Notice of Intent #:	EE06824	Date Received:	18-SEP-17
Diameter:	2.25	Casing Depth:	10
Well Completion:	30-AUG-17	Well Owner:	Sps Llc
Well Type:	Resource Protection	Driller #:	2827
Static Level:	108	Flow Rate (GPM):	0
Flow Type:	Static Level	PSI:	0
Well Test:	Not Reported	Water Reclamation #:	9

Y3169
ENE
1/2 - 1 Mile
Higher

WA WELLS WALOG1000807591

Database:	Ecology Well Logs	Well Log ID:	1639589
Well Tag:	Not Reported	Project Tag:	F3
Notice of Intent #:	AE44804	Date Received:	18-SEP-17
Diameter:	2.25	Casing Depth:	12
Well Completion:	05-SEP-17	Well Owner:	Sps Llc
Well Type:	Decommissioning	Driller #:	2827
Static Level:	84	Flow Rate (GPM):	0
Flow Type:	Static Level	PSI:	0
Well Test:	Not Reported	Water Reclamation #:	9

GEOCHECK® - PHYSICAL SETTING SOURCE MAP FINDINGS

Map ID
Direction
Distance
Elevation

Database EDR ID Number

Y3170
ENE
1/2 - 1 Mile
Higher

WA WELLS WALOG1000807590

Database:	Ecology Well Logs	Well Log ID:	1639574
Well Tag:	Not Reported	Project Tag:	F8
Notice of Intent #:	SE63257	Date Received:	18-SEP-17
Diameter:	2.25	Casing Depth:	12
Well Completion:	05-SEP-17	Well Owner:	Sps Llc
Well Type:	Resource Protection	Driller #:	2827
Static Level:	108	Flow Rate (GPM):	0
Flow Type:	Static Level	PSI:	0
Well Test:	Not Reported	Water Reclamation #:	9

Y3171
ENE
1/2 - 1 Mile
Higher

WA WELLS WALOG1000759575

Database:	Ecology Well Logs	Well Log ID:	1617546
Well Tag:	Not Reported	Project Tag:	Not Reported
Notice of Intent #:	SE61412	Date Received:	20-APR-17
Diameter:	6	Casing Depth:	26.5
Well Completion:	14-MAR-17	Well Owner:	Waste Connections
Well Type:	Resource Protection	Driller #:	2952
Static Level:	0	Flow Rate (GPM):	0
Flow Type:	Dry Hole	PSI:	0
Well Test:	Not Reported	Water Reclamation #:	9

Y3172
ENE
1/2 - 1 Mile
Higher

WA WELLS WALOG1000786098

Database:	Ecology Well Logs	Well Log ID:	1639582
Well Tag:	Not Reported	Project Tag:	F14
Notice of Intent #:	AE44804	Date Received:	18-SEP-17
Diameter:	2.25	Casing Depth:	12
Well Completion:	05-SEP-17	Well Owner:	Sps Llc
Well Type:	Decommissioning	Driller #:	2827
Static Level:	108	Flow Rate (GPM):	0
Flow Type:	Static Level	PSI:	0
Well Test:	Not Reported	Water Reclamation #:	9

Y3173
ENE
1/2 - 1 Mile
Higher

WA WELLS WALOG1000351142

Database:	Ecology Well Logs	Well Log ID:	444191
Well Tag:	Not Reported	Project Tag:	Not Reported
Notice of Intent #:	A106168	Date Received:	22-JUN-06
Diameter:	2	Casing Depth:	25

GEOCHECK® - PHYSICAL SETTING SOURCE MAP FINDINGS

Well Completion:	05-JUN-06	Well Owner:	Barmart
Well Type:	Decommissioning	Driller #:	Not Reported
Static Level:	0	Flow Rate (GPM):	0
Flow Type:	Not Reported	PSI:	0
Well Test:	Not Reported	Water Reclamation #:	9

Y3174
ENE
1/2 - 1 Mile
Higher

WA WELLS WALOG1000807618

Database:	Ecology Well Logs	Well Log ID:	1639616
Well Tag:	Not Reported	Project Tag:	F17
Notice of Intent #:	AE44804	Date Received:	18-SEP-17
Diameter:	2.25	Casing Depth:	16
Well Completion:	05-SEP-17	Well Owner:	Sps Llc
Well Type:	Decommissioning	Driller #:	2827
Static Level:	108	Flow Rate (GPM):	0
Flow Type:	Static Level	PSI:	0
Well Test:	Not Reported	Water Reclamation #:	9

Y3175
ENE
1/2 - 1 Mile
Higher

WA WELLS WALOG1000815930

Database:	Ecology Well Logs	Well Log ID:	1639549
Well Tag:	Not Reported	Project Tag:	F9
Notice of Intent #:	EE06824	Date Received:	18-SEP-17
Diameter:	2.25	Casing Depth:	10
Well Completion:	30-AUG-17	Well Owner:	Sps Llc
Well Type:	Resource Protection	Driller #:	2827
Static Level:	102	Flow Rate (GPM):	0
Flow Type:	Static Level	PSI:	0
Well Test:	Not Reported	Water Reclamation #:	9

Y3176
ENE
1/2 - 1 Mile
Higher

WA WELLS WALOG1000495050

Database:	Ecology Well Logs	Well Log ID:	668994
Well Tag:	Not Reported	Project Tag:	Not Reported
Notice of Intent #:	EE01543	Date Received:	20-AUG-10
Diameter:	1.5	Casing Depth:	14
Well Completion:	27-JUL-10	Well Owner:	Wsdot Hwa
Well Type:	Resource Protection	Driller #:	Not Reported
Static Level:	0	Flow Rate (GPM):	0
Flow Type:	Not Reported	PSI:	0
Well Test:	Not Reported	Water Reclamation #:	9

GEOCHECK® - PHYSICAL SETTING SOURCE MAP FINDINGS

Map ID
Direction
Distance
Elevation

Database EDR ID Number

Y3177
ENE
1/2 - 1 Mile
Higher

WA WELLS WALOG1000804892

Database:	Ecology Well Logs	Well Log ID:	1639545
Well Tag:	Not Reported	Project Tag:	F5
Notice of Intent #:	EE06824	Date Received:	18-SEP-17
Diameter:	2.25	Casing Depth:	10
Well Completion:	30-AUG-17	Well Owner:	Sps Llc
Well Type:	Resource Protection	Driller #:	2827
Static Level:	89	Flow Rate (GPM):	0
Flow Type:	Static Level	PSI:	0
Well Test:	Not Reported	Water Reclamation #:	9

Y3178
ENE
1/2 - 1 Mile
Higher

WA WELLS WALOG1000786103

Database:	Ecology Well Logs	Well Log ID:	1639587
Well Tag:	Not Reported	Project Tag:	F4
Notice of Intent #:	AE44804	Date Received:	18-SEP-17
Diameter:	2.25	Casing Depth:	12
Well Completion:	05-SEP-17	Well Owner:	Sps Llc
Well Type:	Decommissioning	Driller #:	2827
Static Level:	96	Flow Rate (GPM):	0
Flow Type:	Static Level	PSI:	0
Well Test:	Not Reported	Water Reclamation #:	9

Y3179
ENE
1/2 - 1 Mile
Higher

WA WELLS WALOG1000815934

Database:	Ecology Well Logs	Well Log ID:	1639553
Well Tag:	Not Reported	Project Tag:	F10
Notice of Intent #:	AE44805	Date Received:	18-SEP-17
Diameter:	2.25	Casing Depth:	10
Well Completion:	30-AUG-17	Well Owner:	Sps Llc
Well Type:	Decommissioning	Driller #:	2827
Static Level:	84	Flow Rate (GPM):	0
Flow Type:	Static Level	PSI:	0
Well Test:	Not Reported	Water Reclamation #:	9

Y3180
ENE
1/2 - 1 Mile
Higher

WA WELLS WALOG1000815941

Database:	Ecology Well Logs	Well Log ID:	1639560
Well Tag:	Not Reported	Project Tag:	F4
Notice of Intent #:	AE44805	Date Received:	18-SEP-17
Diameter:	2.25	Casing Depth:	10

GEOCHECK® - PHYSICAL SETTING SOURCE MAP FINDINGS

Well Completion:	30-AUG-17	Well Owner:	Sps Llc
Well Type:	Decommissioning	Driller #:	2827
Static Level:	89	Flow Rate (GPM):	0
Flow Type:	Static Level	PSI:	0
Well Test:	Not Reported	Water Reclamation #:	9

Y3181
ENE
1/2 - 1 Mile
Higher

WA WELLS WALOG1000786097

Database:	Ecology Well Logs	Well Log ID:	1639581
Well Tag:	Not Reported	Project Tag:	F16
Notice of Intent #:	AE44804	Date Received:	18-SEP-17
Diameter:	2.25	Casing Depth:	12
Well Completion:	05-SEP-17	Well Owner:	Sps Llc
Well Type:	Decommissioning	Driller #:	2827
Static Level:	108	Flow Rate (GPM):	0
Flow Type:	Static Level	PSI:	0
Well Test:	Not Reported	Water Reclamation #:	9

Y3182
ENE
1/2 - 1 Mile
Higher

WA WELLS WALOG1000804891

Database:	Ecology Well Logs	Well Log ID:	1639544
Well Tag:	Not Reported	Project Tag:	F1
Notice of Intent #:	EE06824	Date Received:	18-SEP-17
Diameter:	2.25	Casing Depth:	10
Well Completion:	30-AUG-17	Well Owner:	Sps Llc
Well Type:	Resource Protection	Driller #:	2827
Static Level:	114	Flow Rate (GPM):	0
Flow Type:	Static Level	PSI:	0
Well Test:	Not Reported	Water Reclamation #:	9

Y3183
ENE
1/2 - 1 Mile
Higher

WA WELLS WALOG1000351141

Database:	Ecology Well Logs	Well Log ID:	444189
Well Tag:	Not Reported	Project Tag:	Not Reported
Notice of Intent #:	A106168	Date Received:	22-JUN-06
Diameter:	2	Casing Depth:	20
Well Completion:	05-JUN-06	Well Owner:	Barmart
Well Type:	Decommissioning	Driller #:	Not Reported
Static Level:	0	Flow Rate (GPM):	0
Flow Type:	Not Reported	PSI:	0
Well Test:	Not Reported	Water Reclamation #:	9

GEOCHECK® - PHYSICAL SETTING SOURCE MAP FINDINGS

Map ID
Direction
Distance
Elevation

Database EDR ID Number

Y3184
ENE
1/2 - 1 Mile
Higher

WA WELLS WALOG1000807617

Database:	Ecology Well Logs	Well Log ID:	1639615
Well Tag:	Not Reported	Project Tag:	F17
Notice of Intent #:	SE63257	Date Received:	18-SEP-17
Diameter:	2.25	Casing Depth:	16
Well Completion:	05-SEP-17	Well Owner:	Sps Llc
Well Type:	Resource Protection	Driller #:	2827
Static Level:	108	Flow Rate (GPM):	0
Flow Type:	Static Level	PSI:	0
Well Test:	Not Reported	Water Reclamation #:	9

Y3185
ENE
1/2 - 1 Mile
Higher

WA WELLS WALOG1000786094

Database:	Ecology Well Logs	Well Log ID:	1639578
Well Tag:	Not Reported	Project Tag:	F2
Notice of Intent #:	SE63257	Date Received:	18-SEP-17
Diameter:	2.25	Casing Depth:	12
Well Completion:	05-SEP-17	Well Owner:	Sps Llc
Well Type:	Resource Protection	Driller #:	2827
Static Level:	108	Flow Rate (GPM):	0
Flow Type:	Static Level	PSI:	0
Well Test:	Not Reported	Water Reclamation #:	9

Y3186
ENE
1/2 - 1 Mile
Higher

WA WELLS WALOG1000807584

Database:	Ecology Well Logs	Well Log ID:	1639568
Well Tag:	Not Reported	Project Tag:	F15
Notice of Intent #:	SE63257	Date Received:	18-SEP-17
Diameter:	2.25	Casing Depth:	12
Well Completion:	05-SEP-17	Well Owner:	Sps Llc
Well Type:	Resource Protection	Driller #:	2827
Static Level:	108	Flow Rate (GPM):	0
Flow Type:	Static Level	PSI:	0
Well Test:	Not Reported	Water Reclamation #:	9

Y3187
ENE
1/2 - 1 Mile
Higher

WA WELLS WALOG1000759577

Database:	Ecology Well Logs	Well Log ID:	1617548
Well Tag:	Not Reported	Project Tag:	Not Reported
Notice of Intent #:	SE61412	Date Received:	20-APR-17
Diameter:	6	Casing Depth:	26.5

GEOCHECK® - PHYSICAL SETTING SOURCE MAP FINDINGS

Well Completion:	14-MAR-17	Well Owner:	Waste Connections
Well Type:	Resource Protection	Driller #:	2952
Static Level:	0	Flow Rate (GPM):	0
Flow Type:	Dry Hole	PSI:	0
Well Test:	Not Reported	Water Reclamation #:	9

Y3188
ENE
1/2 - 1 Mile
Higher

WA WELLS WALOG1000815929

Database:	Ecology Well Logs	Well Log ID:	1639548
Well Tag:	Not Reported	Project Tag:	F2
Notice of Intent #:	EE06824	Date Received:	18-SEP-17
Diameter:	2.25	Casing Depth:	10
Well Completion:	30-AUG-17	Well Owner:	Sps Llc
Well Type:	Resource Protection	Driller #:	2827
Static Level:	108	Flow Rate (GPM):	0
Flow Type:	Static Level	PSI:	0
Well Test:	Not Reported	Water Reclamation #:	9

Y3189
ENE
1/2 - 1 Mile
Higher

WA WELLS WALOG1000807615

Database:	Ecology Well Logs	Well Log ID:	1639613
Well Tag:	Not Reported	Project Tag:	F11
Notice of Intent #:	SE63257	Date Received:	18-SEP-17
Diameter:	2.25	Casing Depth:	15
Well Completion:	05-SEP-17	Well Owner:	Sps Llc
Well Type:	Resource Protection	Driller #:	2827
Static Level:	84	Flow Rate (GPM):	0
Flow Type:	Static Level	PSI:	0
Well Test:	Not Reported	Water Reclamation #:	9

Y3190
ENE
1/2 - 1 Mile
Higher

WA WELLS WALOG1000807578

Database:	Ecology Well Logs	Well Log ID:	1639562
Well Tag:	Not Reported	Project Tag:	F2
Notice of Intent #:	AE44805	Date Received:	18-SEP-17
Diameter:	2.25	Casing Depth:	10
Well Completion:	30-AUG-17	Well Owner:	Sps Llc
Well Type:	Decommissioning	Driller #:	2827
Static Level:	108	Flow Rate (GPM):	0
Flow Type:	Static Level	PSI:	0
Well Test:	Not Reported	Water Reclamation #:	9

GEOCHECK® - PHYSICAL SETTING SOURCE MAP FINDINGS

Map ID
Direction
Distance
Elevation

Database EDR ID Number

Y3191
ENE
1/2 - 1 Mile
Higher

WA WELLS WALOG1000370450

Database:	Ecology Well Logs	Well Log ID:	471922
Well Tag:	Not Reported	Project Tag:	Not Reported
Notice of Intent #:	A106168	Date Received:	12-JAN-07
Diameter:	2	Casing Depth:	6
Well Completion:	05-JUN-06	Well Owner:	Barmart Retec
Well Type:	Decommissioning	Driller #:	Not Reported
Static Level:	0	Flow Rate (GPM):	0
Flow Type:	Not Reported	PSI:	0
Well Test:	Not Reported	Water Reclamation #:	9

Y3192
ENE
1/2 - 1 Mile
Higher

WA WELLS WALOG1000786092

Database:	Ecology Well Logs	Well Log ID:	1639576
Well Tag:	Not Reported	Project Tag:	F6
Notice of Intent #:	SE63257	Date Received:	18-SEP-17
Diameter:	2.25	Casing Depth:	12
Well Completion:	05-SEP-17	Well Owner:	Sps Llc
Well Type:	Resource Protection	Driller #:	2827
Static Level:	96	Flow Rate (GPM):	0
Flow Type:	Static Level	PSI:	0
Well Test:	Not Reported	Water Reclamation #:	9

Y3193
ENE
1/2 - 1 Mile
Higher

WA WELLS WALOG1000807587

Database:	Ecology Well Logs	Well Log ID:	1639571
Well Tag:	Not Reported	Project Tag:	F12
Notice of Intent #:	SE63257	Date Received:	18-SEP-17
Diameter:	2.25	Casing Depth:	12
Well Completion:	05-SEP-17	Well Owner:	Sps Llc
Well Type:	Resource Protection	Driller #:	2827
Static Level:	108	Flow Rate (GPM):	0
Flow Type:	Static Level	PSI:	0
Well Test:	Not Reported	Water Reclamation #:	9

Y3194
ENE
1/2 - 1 Mile
Higher

WA WELLS WALOG1000759580

Database:	Ecology Well Logs	Well Log ID:	1617551
Well Tag:	Not Reported	Project Tag:	Not Reported
Notice of Intent #:	AE41918	Date Received:	20-APR-17
Diameter:	6	Casing Depth:	26.5

GEOCHECK® - PHYSICAL SETTING SOURCE MAP FINDINGS

Well Completion:	14-MAR-17	Well Owner:	Waste Connections
Well Type:	Decommissioning	Driller #:	2952
Static Level:	0	Flow Rate (GPM):	0
Flow Type:	Dry Hole	PSI:	0
Well Test:	Not Reported	Water Reclamation #:	9

Y3195
ENE
1/2 - 1 Mile
Higher

WA WELLS WALOG1000495035

Database:	Ecology Well Logs	Well Log ID:	668966
Well Tag:	Not Reported	Project Tag:	Not Reported
Notice of Intent #:	SE07659	Date Received:	20-AUG-10
Diameter:	2	Casing Depth:	12
Well Completion:	27-JUL-10	Well Owner:	Wsdot Hwa
Well Type:	Resource Protection	Driller #:	Not Reported
Static Level:	0	Flow Rate (GPM):	0
Flow Type:	Not Reported	PSI:	0
Well Test:	Not Reported	Water Reclamation #:	9

Y3196
ENE
1/2 - 1 Mile
Higher

WA WELLS WALOG1000815933

Database:	Ecology Well Logs	Well Log ID:	1639552
Well Tag:	Not Reported	Project Tag:	F6
Notice of Intent #:	EE06824	Date Received:	18-SEP-17
Diameter:	2.25	Casing Depth:	10
Well Completion:	30-AUG-17	Well Owner:	Sps Llc
Well Type:	Resource Protection	Driller #:	2827
Static Level:	102	Flow Rate (GPM):	0
Flow Type:	Static Level	PSI:	0
Well Test:	Not Reported	Water Reclamation #:	9

Y3197
ENE
1/2 - 1 Mile
Higher

WA WELLS WALOG1000370452

Database:	Ecology Well Logs	Well Log ID:	471924
Well Tag:	Not Reported	Project Tag:	Not Reported
Notice of Intent #:	A106168	Date Received:	12-JAN-07
Diameter:	2	Casing Depth:	21.5
Well Completion:	05-JUN-06	Well Owner:	Barmart Retec
Well Type:	Decommissioning	Driller #:	Not Reported
Static Level:	0	Flow Rate (GPM):	0
Flow Type:	Not Reported	PSI:	0
Well Test:	Not Reported	Water Reclamation #:	9

GEOCHECK® - PHYSICAL SETTING SOURCE MAP FINDINGS

Map ID
Direction
Distance
Elevation

Database EDR ID Number

Y3198
ENE
1/2 - 1 Mile
Higher

WA WELLS WALOG1000659618

Database:	Ecology Well Logs	Well Log ID:	1003033
Well Tag:	Not Reported	Project Tag:	Not Reported
Notice of Intent #:	AE24497	Date Received:	10-FEB-14
Diameter:	1.5	Casing Depth:	100
Well Completion:	11-NOV-13	Well Owner:	Spokane Street, Lp
Well Type:	Decommissioning	Driller #:	3137
Static Level:	0	Flow Rate (GPM):	0
Flow Type:	Not Reported	PSI:	0
Well Test:	Not Reported	Water Reclamation #:	9

Y3199
ENE
1/2 - 1 Mile
Higher

WA WELLS WALOG1000351137

Database:	Ecology Well Logs	Well Log ID:	444183
Well Tag:	Not Reported	Project Tag:	Not Reported
Notice of Intent #:	A106168	Date Received:	22-JUN-06
Diameter:	2	Casing Depth:	25
Well Completion:	05-JUN-06	Well Owner:	Barmart
Well Type:	Decommissioning	Driller #:	Not Reported
Static Level:	0	Flow Rate (GPM):	0
Flow Type:	Not Reported	PSI:	0
Well Test:	Not Reported	Water Reclamation #:	9

Y3200
ENE
1/2 - 1 Mile
Higher

WA WELLS WALOG1000786102

Database:	Ecology Well Logs	Well Log ID:	1639586
Well Tag:	Not Reported	Project Tag:	F8
Notice of Intent #:	AE44804	Date Received:	18-SEP-17
Diameter:	2.25	Casing Depth:	12
Well Completion:	05-SEP-17	Well Owner:	Sps Llc
Well Type:	Decommissioning	Driller #:	2827
Static Level:	108	Flow Rate (GPM):	0
Flow Type:	Static Level	PSI:	0
Well Test:	Not Reported	Water Reclamation #:	9

Y3201
ENE
1/2 - 1 Mile
Higher

WA WELLS WALOG1000659639

Database:	Ecology Well Logs	Well Log ID:	1003054
Well Tag:	Not Reported	Project Tag:	Not Reported
Notice of Intent #:	SE49856	Date Received:	10-FEB-14
Diameter:	1.5	Casing Depth:	100

GEOCHECK® - PHYSICAL SETTING SOURCE MAP FINDINGS

Well Completion:	11-NOV-13	Well Owner:	Spokane Street, Lp
Well Type:	Resource Protection	Driller #:	3137
Static Level:	0	Flow Rate (GPM):	0
Flow Type:	Not Reported	PSI:	0
Well Test:	Not Reported	Water Reclamation #:	9

Y3202
ENE
1/2 - 1 Mile
Higher

WA WELLS WALOG1000351138

Database:	Ecology Well Logs	Well Log ID:	444184
Well Tag:	Not Reported	Project Tag:	Not Reported
Notice of Intent #:	A106168	Date Received:	22-JUN-06
Diameter:	2	Casing Depth:	20
Well Completion:	05-JUN-06	Well Owner:	Barmart
Well Type:	Decommissioning	Driller #:	Not Reported
Static Level:	0	Flow Rate (GPM):	0
Flow Type:	Not Reported	PSI:	0
Well Test:	Not Reported	Water Reclamation #:	9

Y3203
ENE
1/2 - 1 Mile
Higher

WA WELLS WALOG1000807588

Database:	Ecology Well Logs	Well Log ID:	1639572
Well Tag:	Not Reported	Project Tag:	F9
Notice of Intent #:	SE63257	Date Received:	18-SEP-17
Diameter:	2.25	Casing Depth:	12
Well Completion:	05-SEP-17	Well Owner:	Sps Llc
Well Type:	Resource Protection	Driller #:	2827
Static Level:	96	Flow Rate (GPM):	0
Flow Type:	Static Level	PSI:	0
Well Test:	Not Reported	Water Reclamation #:	9

Y3204
ENE
1/2 - 1 Mile
Higher

WA WELLS WALOG1000495036

Database:	Ecology Well Logs	Well Log ID:	668968
Well Tag:	Not Reported	Project Tag:	Not Reported
Notice of Intent #:	SE07659	Date Received:	20-AUG-10
Diameter:	1.5	Casing Depth:	3.5
Well Completion:	27-JUL-10	Well Owner:	Wsdot Hwa
Well Type:	Resource Protection	Driller #:	Not Reported
Static Level:	0	Flow Rate (GPM):	0
Flow Type:	Not Reported	PSI:	0
Well Test:	Not Reported	Water Reclamation #:	9

GEOCHECK® - PHYSICAL SETTING SOURCE MAP FINDINGS

Map ID
Direction
Distance
Elevation

Database EDR ID Number

Y3205
ENE
1/2 - 1 Mile
Higher

WA WELLS WALOG1000495041

Database:	Ecology Well Logs	Well Log ID:	668977
Well Tag:	Not Reported	Project Tag:	Not Reported
Notice of Intent #:	AE10080	Date Received:	20-AUG-10
Diameter:	1.5	Casing Depth:	3.5
Well Completion:	27-JUL-10	Well Owner:	Wsdot Hwa
Well Type:	Decommissioning	Driller #:	Not Reported
Static Level:	0	Flow Rate (GPM):	0
Flow Type:	Not Reported	PSI:	0
Well Test:	Not Reported	Water Reclamation #:	9

Y3206
ENE
1/2 - 1 Mile
Higher

WA WELLS WALOG1000351136

Database:	Ecology Well Logs	Well Log ID:	444181
Well Tag:	Not Reported	Project Tag:	Not Reported
Notice of Intent #:	A106168	Date Received:	22-JUN-06
Diameter:	2	Casing Depth:	25
Well Completion:	05-JUN-06	Well Owner:	Barmart
Well Type:	Decommissioning	Driller #:	Not Reported
Static Level:	0	Flow Rate (GPM):	0
Flow Type:	Not Reported	PSI:	0
Well Test:	Not Reported	Water Reclamation #:	9

Y3207
ENE
1/2 - 1 Mile
Higher

WA WELLS WALOG1000807583

Database:	Ecology Well Logs	Well Log ID:	1639567
Well Tag:	Not Reported	Project Tag:	F13
Notice of Intent #:	SE63257	Date Received:	18-SEP-17
Diameter:	2.25	Casing Depth:	12
Well Completion:	05-SEP-17	Well Owner:	Sps Llc
Well Type:	Resource Protection	Driller #:	2827
Static Level:	108	Flow Rate (GPM):	0
Flow Type:	Static Level	PSI:	0
Well Test:	Not Reported	Water Reclamation #:	9

Y3208
ENE
1/2 - 1 Mile
Higher

WA WELLS WALOG1000815931

Database:	Ecology Well Logs	Well Log ID:	1639550
Well Tag:	Not Reported	Project Tag:	F8
Notice of Intent #:	EE06824	Date Received:	18-SEP-17
Diameter:	2.25	Casing Depth:	10

GEOCHECK® - PHYSICAL SETTING SOURCE MAP FINDINGS

Well Completion:	30-AUG-17	Well Owner:	Sps Llc
Well Type:	Resource Protection	Driller #:	2827
Static Level:	96	Flow Rate (GPM):	0
Flow Type:	Static Level	PSI:	0
Well Test:	Not Reported	Water Reclamation #:	9

Y3209
ENE
1/2 - 1 Mile
Higher

WA WELLS WALOG1000370446

Database:	Ecology Well Logs	Well Log ID:	471918
Well Tag:	Not Reported	Project Tag:	Not Reported
Notice of Intent #:	A106168	Date Received:	12-JAN-07
Diameter:	2	Casing Depth:	20.5
Well Completion:	05-JUN-06	Well Owner:	Barmart Retec
Well Type:	Decommissioning	Driller #:	Not Reported
Static Level:	0	Flow Rate (GPM):	0
Flow Type:	Not Reported	PSI:	0
Well Test:	Not Reported	Water Reclamation #:	9

Y3210
ENE
1/2 - 1 Mile
Higher

WA WELLS WALOG1000759576

Database:	Ecology Well Logs	Well Log ID:	1617547
Well Tag:	Not Reported	Project Tag:	Not Reported
Notice of Intent #:	SE61412	Date Received:	20-APR-17
Diameter:	6	Casing Depth:	26.5
Well Completion:	14-MAR-17	Well Owner:	Waste Connections
Well Type:	Resource Protection	Driller #:	2952
Static Level:	0	Flow Rate (GPM):	0
Flow Type:	Dry Hole	PSI:	0
Well Test:	Not Reported	Water Reclamation #:	9

Y3211
ENE
1/2 - 1 Mile
Higher

WA WELLS WALOG1000351139

Database:	Ecology Well Logs	Well Log ID:	444186
Well Tag:	Not Reported	Project Tag:	Not Reported
Notice of Intent #:	A106168	Date Received:	22-JUN-06
Diameter:	2	Casing Depth:	23
Well Completion:	05-JUN-06	Well Owner:	Barmart
Well Type:	Decommissioning	Driller #:	Not Reported
Static Level:	0	Flow Rate (GPM):	0
Flow Type:	Not Reported	PSI:	0
Well Test:	Not Reported	Water Reclamation #:	9

GEOCHECK® - PHYSICAL SETTING SOURCE MAP FINDINGS

Map ID
Direction
Distance
Elevation

Database EDR ID Number

Y3212
ENE
1/2 - 1 Mile
Higher

WA WELLS WALOG1000495037

Database:	Ecology Well Logs	Well Log ID:	668969
Well Tag:	Not Reported	Project Tag:	Not Reported
Notice of Intent #:	AE10080	Date Received:	20-AUG-10
Diameter:	2	Casing Depth:	8
Well Completion:	27-JUL-10	Well Owner:	Wsdot Hwa
Well Type:	Decommissioning	Driller #:	Not Reported
Static Level:	0	Flow Rate (GPM):	0
Flow Type:	Not Reported	PSI:	0
Well Test:	Not Reported	Water Reclamation #:	9

Y3213
ENE
1/2 - 1 Mile
Higher

WA WELLS WALOG1000807676

Database:	Ecology Well Logs	Well Log ID:	1639674
Well Tag:	Not Reported	Project Tag:	F10
Notice of Intent #:	AE44804	Date Received:	18-SEP-17
Diameter:	2.25	Casing Depth:	10
Well Completion:	05-SEP-17	Well Owner:	Sps Llc
Well Type:	Decommissioning	Driller #:	2827
Static Level:	84	Flow Rate (GPM):	0
Flow Type:	Static Level	PSI:	0
Well Test:	Not Reported	Water Reclamation #:	9

Y3214
ENE
1/2 - 1 Mile
Higher

WA WELLS WALOG1000807592

Database:	Ecology Well Logs	Well Log ID:	1639590
Well Tag:	Not Reported	Project Tag:	F2
Notice of Intent #:	AE44804	Date Received:	18-SEP-17
Diameter:	2.25	Casing Depth:	12
Well Completion:	05-SEP-17	Well Owner:	Sps Llc
Well Type:	Decommissioning	Driller #:	2827
Static Level:	108	Flow Rate (GPM):	0
Flow Type:	Static Level	PSI:	0
Well Test:	Not Reported	Water Reclamation #:	9

Y3215
ENE
1/2 - 1 Mile
Higher

WA WELLS WALOG1000804889

Database:	Ecology Well Logs	Well Log ID:	1639542
Well Tag:	Not Reported	Project Tag:	F17
Notice of Intent #:	EE06824	Date Received:	18-SEP-17
Diameter:	2.25	Casing Depth:	10

GEOCHECK® - PHYSICAL SETTING SOURCE MAP FINDINGS

Well Completion:	30-AUG-17	Well Owner:	Sps Llc
Well Type:	Resource Protection	Driller #:	2827
Static Level:	96	Flow Rate (GPM):	0
Flow Type:	Static Level	PSI:	0
Well Test:	Not Reported	Water Reclamation #:	9

Y3216
ENE
1/2 - 1 Mile
Higher

WA WELLS WALOG1000786101

Database:	Ecology Well Logs	Well Log ID:	1639585
Well Tag:	Not Reported	Project Tag:	F7
Notice of Intent #:	AE44804	Date Received:	18-SEP-17
Diameter:	2.25	Casing Depth:	12
Well Completion:	05-SEP-17	Well Owner:	Sps Llc
Well Type:	Decommissioning	Driller #:	2827
Static Level:	96	Flow Rate (GPM):	0
Flow Type:	Static Level	PSI:	0
Well Test:	Not Reported	Water Reclamation #:	9

Y3217
ENE
1/2 - 1 Mile
Higher

WA WELLS WALOG1000786091

Database:	Ecology Well Logs	Well Log ID:	1639575
Well Tag:	Not Reported	Project Tag:	F4
Notice of Intent #:	SE63257	Date Received:	18-SEP-17
Diameter:	2.25	Casing Depth:	12
Well Completion:	05-SEP-17	Well Owner:	Sps Llc
Well Type:	Resource Protection	Driller #:	2827
Static Level:	96	Flow Rate (GPM):	0
Flow Type:	Static Level	PSI:	0
Well Test:	Not Reported	Water Reclamation #:	9

Y3218
ENE
1/2 - 1 Mile
Higher

WA WELLS WALOG1000786095

Database:	Ecology Well Logs	Well Log ID:	1639579
Well Tag:	Not Reported	Project Tag:	F13
Notice of Intent #:	AE44804	Date Received:	18-SEP-17
Diameter:	2.25	Casing Depth:	12
Well Completion:	05-SEP-17	Well Owner:	Sps Llc
Well Type:	Decommissioning	Driller #:	2827
Static Level:	108	Flow Rate (GPM):	0
Flow Type:	Static Level	PSI:	0
Well Test:	Not Reported	Water Reclamation #:	9

GEOCHECK® - PHYSICAL SETTING SOURCE MAP FINDINGS

Map ID
Direction
Distance
Elevation

Database EDR ID Number

Y3219
ENE
1/2 - 1 Mile
Higher

WA WELLS WALOG1000786093

Database:	Ecology Well Logs	Well Log ID:	1639577
Well Tag:	Not Reported	Project Tag:	F3
Notice of Intent #:	SE63257	Date Received:	18-SEP-17
Diameter:	2.25	Casing Depth:	12
Well Completion:	05-SEP-17	Well Owner:	Sps Llc
Well Type:	Resource Protection	Driller #:	2827
Static Level:	84	Flow Rate (GPM):	0
Flow Type:	Static Level	PSI:	0
Well Test:	Not Reported	Water Reclamation #:	9

Y3220
ENE
1/2 - 1 Mile
Higher

WA WELLS WALOG1000807585

Database:	Ecology Well Logs	Well Log ID:	1639569
Well Tag:	Not Reported	Project Tag:	F16
Notice of Intent #:	SE63257	Date Received:	18-SEP-17
Diameter:	2.25	Casing Depth:	12
Well Completion:	05-SEP-17	Well Owner:	Sps Llc
Well Type:	Resource Protection	Driller #:	2827
Static Level:	108	Flow Rate (GPM):	0
Flow Type:	Static Level	PSI:	0
Well Test:	Not Reported	Water Reclamation #:	9

Y3221
ENE
1/2 - 1 Mile
Higher

WA WELLS WALOG1000807616

Database:	Ecology Well Logs	Well Log ID:	1639614
Well Tag:	Not Reported	Project Tag:	F11
Notice of Intent #:	AE44804	Date Received:	18-SEP-17
Diameter:	2.25	Casing Depth:	15
Well Completion:	05-SEP-17	Well Owner:	Sps Llc
Well Type:	Decommissioning	Driller #:	2827
Static Level:	84	Flow Rate (GPM):	0
Flow Type:	Static Level	PSI:	0
Well Test:	Not Reported	Water Reclamation #:	9

Y3222
ENE
1/2 - 1 Mile
Higher

WA WELLS WALOG1000759578

Database:	Ecology Well Logs	Well Log ID:	1617549
Well Tag:	Not Reported	Project Tag:	Not Reported
Notice of Intent #:	AE41918	Date Received:	20-APR-17
Diameter:	6	Casing Depth:	26.5

GEOCHECK® - PHYSICAL SETTING SOURCE MAP FINDINGS

Well Completion:	14-MAR-17	Well Owner:	Waste Connections
Well Type:	Decommissioning	Driller #:	2952
Static Level:	0	Flow Rate (GPM):	0
Flow Type:	Dry Hole	PSI:	0
Well Test:	Not Reported	Water Reclamation #:	9

Y3223
ENE
1/2 - 1 Mile
Higher

WA WELLS WALOG1000815935

Database:	Ecology Well Logs	Well Log ID:	1639554
Well Tag:	Not Reported	Project Tag:	F11
Notice of Intent #:	AE44805	Date Received:	18-SEP-17
Diameter:	2.25	Casing Depth:	10
Well Completion:	30-AUG-17	Well Owner:	Sps Llc
Well Type:	Decommissioning	Driller #:	2827
Static Level:	108	Flow Rate (GPM):	0
Flow Type:	Static Level	PSI:	0
Well Test:	Not Reported	Water Reclamation #:	9

Y3224
ENE
1/2 - 1 Mile
Higher

WA WELLS WALOG1000495051

Database:	Ecology Well Logs	Well Log ID:	668996
Well Tag:	Not Reported	Project Tag:	Not Reported
Notice of Intent #:	AE10081	Date Received:	20-AUG-10
Diameter:	1.5	Casing Depth:	14
Well Completion:	27-JUL-10	Well Owner:	Wsdot Hwa
Well Type:	Decommissioning	Driller #:	Not Reported
Static Level:	0	Flow Rate (GPM):	0
Flow Type:	Not Reported	PSI:	0
Well Test:	Not Reported	Water Reclamation #:	9

Y3225
ENE
1/2 - 1 Mile
Higher

WA WELLS WALOG1000807579

Database:	Ecology Well Logs	Well Log ID:	1639563
Well Tag:	Not Reported	Project Tag:	F9
Notice of Intent #:	AE44805	Date Received:	18-SEP-17
Diameter:	2.25	Casing Depth:	10
Well Completion:	30-AUG-17	Well Owner:	Sps Llc
Well Type:	Decommissioning	Driller #:	2827
Static Level:	102	Flow Rate (GPM):	0
Flow Type:	Static Level	PSI:	0
Well Test:	Not Reported	Water Reclamation #:	9

GEOCHECK® - PHYSICAL SETTING SOURCE MAP FINDINGS

Map ID
Direction
Distance
Elevation

Database EDR ID Number

Y3226
ENE
1/2 - 1 Mile
Higher

WA WELLS WALOG1000370451

Database:	Ecology Well Logs	Well Log ID:	471923
Well Tag:	Not Reported	Project Tag:	Not Reported
Notice of Intent #:	A106168	Date Received:	12-JAN-07
Diameter:	2	Casing Depth:	27
Well Completion:	05-JUN-06	Well Owner:	Barmart Retec
Well Type:	Decommissioning	Driller #:	Not Reported
Static Level:	0	Flow Rate (GPM):	0
Flow Type:	Not Reported	PSI:	0
Well Test:	Not Reported	Water Reclamation #:	9

Y3227
ENE
1/2 - 1 Mile
Higher

WA WELLS WALOG1000804893

Database:	Ecology Well Logs	Well Log ID:	1639546
Well Tag:	Not Reported	Project Tag:	F4
Notice of Intent #:	EE06824	Date Received:	18-SEP-17
Diameter:	2.25	Casing Depth:	10
Well Completion:	30-AUG-17	Well Owner:	Sps Llc
Well Type:	Resource Protection	Driller #:	2827
Static Level:	89	Flow Rate (GPM):	0
Flow Type:	Static Level	PSI:	0
Well Test:	Not Reported	Water Reclamation #:	9

Y3228
ENE
1/2 - 1 Mile
Higher

WA WELLS WALOG1000495033

Database:	Ecology Well Logs	Well Log ID:	668962
Well Tag:	Not Reported	Project Tag:	Not Reported
Notice of Intent #:	SE07659	Date Received:	20-AUG-10
Diameter:	2	Casing Depth:	8
Well Completion:	27-JUL-10	Well Owner:	Wsdot Hwa
Well Type:	Resource Protection	Driller #:	Not Reported
Static Level:	0	Flow Rate (GPM):	0
Flow Type:	Not Reported	PSI:	0
Well Test:	Not Reported	Water Reclamation #:	9

Y3229
ENE
1/2 - 1 Mile
Higher

WA WELLS WALOG1000495040

Database:	Ecology Well Logs	Well Log ID:	668975
Well Tag:	Not Reported	Project Tag:	Not Reported
Notice of Intent #:	AE10080	Date Received:	20-AUG-10
Diameter:	2	Casing Depth:	12

GEOCHECK® - PHYSICAL SETTING SOURCE MAP FINDINGS

Well Completion:	27-JUL-10	Well Owner:	Wsdot Hwa
Well Type:	Decommissioning	Driller #:	Not Reported
Static Level:	0	Flow Rate (GPM):	0
Flow Type:	Not Reported	PSI:	0
Well Test:	Not Reported	Water Reclamation #:	9

Y3230
ENE
1/2 - 1 Mile
Higher

WA WELLS WALOG1000370448

Database:	Ecology Well Logs	Well Log ID:	471920
Well Tag:	Not Reported	Project Tag:	Not Reported
Notice of Intent #:	A106168	Date Received:	12-JAN-07
Diameter:	2	Casing Depth:	8.5
Well Completion:	05-JUN-06	Well Owner:	Barmart Retec
Well Type:	Decommissioning	Driller #:	Not Reported
Static Level:	0	Flow Rate (GPM):	0
Flow Type:	Not Reported	PSI:	0
Well Test:	Not Reported	Water Reclamation #:	9

Y3231
ENE
1/2 - 1 Mile
Higher

WA WELLS WALOG1000815937

Database:	Ecology Well Logs	Well Log ID:	1639556
Well Tag:	Not Reported	Project Tag:	F17
Notice of Intent #:	AE44805	Date Received:	18-SEP-17
Diameter:	2.25	Casing Depth:	10
Well Completion:	30-AUG-17	Well Owner:	Sps Llc
Well Type:	Decommissioning	Driller #:	2827
Static Level:	96	Flow Rate (GPM):	0
Flow Type:	Static Level	PSI:	0
Well Test:	Not Reported	Water Reclamation #:	9

Y3232
ENE
1/2 - 1 Mile
Higher

WA WELLS WALOG1000759579

Database:	Ecology Well Logs	Well Log ID:	1617550
Well Tag:	Not Reported	Project Tag:	Not Reported
Notice of Intent #:	AE41918	Date Received:	20-APR-17
Diameter:	6	Casing Depth:	26.5
Well Completion:	14-MAR-17	Well Owner:	Waste Connections
Well Type:	Decommissioning	Driller #:	2952
Static Level:	0	Flow Rate (GPM):	0
Flow Type:	Dry Hole	PSI:	0
Well Test:	Not Reported	Water Reclamation #:	9

GEOCHECK® - PHYSICAL SETTING SOURCE MAP FINDINGS

Map ID
Direction
Distance
Elevation

Database EDR ID Number

Y3233
ENE
1/2 - 1 Mile
Higher

WA WELLS WALOG1000807586

Database:	Ecology Well Logs	Well Log ID:	1639570
Well Tag:	Not Reported	Project Tag:	F14
Notice of Intent #:	SE63257	Date Received:	18-SEP-17
Diameter:	2.25	Casing Depth:	12
Well Completion:	05-SEP-17	Well Owner:	Sps Llc
Well Type:	Resource Protection	Driller #:	2827
Static Level:	108	Flow Rate (GPM):	0
Flow Type:	Static Level	PSI:	0
Well Test:	Not Reported	Water Reclamation #:	9

Y3234
ENE
1/2 - 1 Mile
Higher

WA WELLS WALOG1000807580

Database:	Ecology Well Logs	Well Log ID:	1639564
Well Tag:	Not Reported	Project Tag:	F8
Notice of Intent #:	AE44805	Date Received:	18-SEP-17
Diameter:	2.25	Casing Depth:	10
Well Completion:	30-AUG-17	Well Owner:	Sps Llc
Well Type:	Decommissioning	Driller #:	2827
Static Level:	96	Flow Rate (GPM):	0
Flow Type:	Static Level	PSI:	0
Well Test:	Not Reported	Water Reclamation #:	9

Y3235
ENE
1/2 - 1 Mile
Higher

WA WELLS WALOG1000804894

Database:	Ecology Well Logs	Well Log ID:	1639547
Well Tag:	Not Reported	Project Tag:	F12
Notice of Intent #:	EE06824	Date Received:	18-SEP-17
Diameter:	2.25	Casing Depth:	10
Well Completion:	30-AUG-17	Well Owner:	Sps Llc
Well Type:	Resource Protection	Driller #:	2827
Static Level:	114	Flow Rate (GPM):	0
Flow Type:	Static Level	PSI:	0
Well Test:	Not Reported	Water Reclamation #:	9

Y3236
ENE
1/2 - 1 Mile
Higher

WA WELLS WALOG1000786096

Database:	Ecology Well Logs	Well Log ID:	1639580
Well Tag:	Not Reported	Project Tag:	F15
Notice of Intent #:	AE44804	Date Received:	18-SEP-17
Diameter:	2.25	Casing Depth:	12

GEOCHECK® - PHYSICAL SETTING SOURCE MAP FINDINGS

Well Completion:	05-SEP-17	Well Owner:	Sps Llc
Well Type:	Decommissioning	Driller #:	2827
Static Level:	108	Flow Rate (GPM):	0
Flow Type:	Static Level	PSI:	0
Well Test:	Not Reported	Water Reclamation #:	9

Y3237
ENE
1/2 - 1 Mile
Higher

WA WELLS WALOG1000495034

Database:	Ecology Well Logs	Well Log ID:	668964
Well Tag:	Not Reported	Project Tag:	Not Reported
Notice of Intent #:	SE07659	Date Received:	20-AUG-10
Diameter:	2	Casing Depth:	8
Well Completion:	27-JUL-10	Well Owner:	Wsdot Hwa
Well Type:	Resource Protection	Driller #:	Not Reported
Static Level:	0	Flow Rate (GPM):	0
Flow Type:	Not Reported	PSI:	0
Well Test:	Not Reported	Water Reclamation #:	9

Y3238
ENE
1/2 - 1 Mile
Higher

WA WELLS WALOG1000815938

Database:	Ecology Well Logs	Well Log ID:	1639557
Well Tag:	Not Reported	Project Tag:	F14
Notice of Intent #:	AE44805	Date Received:	18-SEP-17
Diameter:	2.25	Casing Depth:	10
Well Completion:	30-AUG-17	Well Owner:	Sps Llc
Well Type:	Decommissioning	Driller #:	2827
Static Level:	108	Flow Rate (GPM):	0
Flow Type:	Static Level	PSI:	0
Well Test:	Not Reported	Water Reclamation #:	9

Y3239
ENE
1/2 - 1 Mile
Higher

WA WELLS WALOG1000370449

Database:	Ecology Well Logs	Well Log ID:	471921
Well Tag:	Not Reported	Project Tag:	Not Reported
Notice of Intent #:	A106168	Date Received:	12-JAN-07
Diameter:	2	Casing Depth:	3.5
Well Completion:	05-JUN-06	Well Owner:	Barmart Retec
Well Type:	Decommissioning	Driller #:	Not Reported
Static Level:	0	Flow Rate (GPM):	0
Flow Type:	Not Reported	PSI:	0
Well Test:	Not Reported	Water Reclamation #:	9

GEOCHECK® - PHYSICAL SETTING SOURCE MAP FINDINGS

Map ID
Direction
Distance
Elevation

Database EDR ID Number

Y3240
ENE
1/2 - 1 Mile
Higher

WA WELLS WALOG1000815939

Database:	Ecology Well Logs	Well Log ID:	1639558
Well Tag:	Not Reported	Project Tag:	F1
Notice of Intent #:	AE44805	Date Received:	18-SEP-17
Diameter:	2.25	Casing Depth:	10
Well Completion:	30-AUG-17	Well Owner:	Sps Llc
Well Type:	Decommissioning	Driller #:	2827
Static Level:	114	Flow Rate (GPM):	0
Flow Type:	Static Level	PSI:	0
Well Test:	Not Reported	Water Reclamation #:	9

Y3241
ENE
1/2 - 1 Mile
Higher

WA WELLS WALOG1000804890

Database:	Ecology Well Logs	Well Log ID:	1639543
Well Tag:	Not Reported	Project Tag:	F14
Notice of Intent #:	EE06824	Date Received:	18-SEP-17
Diameter:	2.25	Casing Depth:	10
Well Completion:	30-AUG-17	Well Owner:	Sps Llc
Well Type:	Resource Protection	Driller #:	2827
Static Level:	108	Flow Rate (GPM):	0
Flow Type:	Static Level	PSI:	0
Well Test:	Not Reported	Water Reclamation #:	9

Y3242
ENE
1/2 - 1 Mile
Higher

WA WELLS WALOG1000815932

Database:	Ecology Well Logs	Well Log ID:	1639551
Well Tag:	Not Reported	Project Tag:	F7
Notice of Intent #:	EE06824	Date Received:	18-SEP-17
Diameter:	2.25	Casing Depth:	10
Well Completion:	30-AUG-17	Well Owner:	Sps Llc
Well Type:	Resource Protection	Driller #:	2827
Static Level:	96	Flow Rate (GPM):	0
Flow Type:	Static Level	PSI:	0
Well Test:	Not Reported	Water Reclamation #:	9

Y3243
ENE
1/2 - 1 Mile
Higher

WA WELLS WALOG1000351140

Database:	Ecology Well Logs	Well Log ID:	444188
Well Tag:	Not Reported	Project Tag:	Not Reported
Notice of Intent #:	A106168	Date Received:	22-JUN-06
Diameter:	2	Casing Depth:	20

GEOCHECK® - PHYSICAL SETTING SOURCE MAP FINDINGS

Well Completion:	05-JUN-06	Well Owner:	Barmart
Well Type:	Decommissioning	Driller #:	Not Reported
Static Level:	0	Flow Rate (GPM):	0
Flow Type:	Not Reported	PSI:	0
Well Test:	Not Reported	Water Reclamation #:	9

Y3244
ENE
1/2 - 1 Mile
Higher

WA WELLS WALOG1000495038

Database:	Ecology Well Logs	Well Log ID:	668971
Well Tag:	Not Reported	Project Tag:	Not Reported
Notice of Intent #:	AE10080	Date Received:	20-AUG-10
Diameter:	2	Casing Depth:	8
Well Completion:	27-JUL-10	Well Owner:	Wsdot Hwa
Well Type:	Decommissioning	Driller #:	Not Reported
Static Level:	0	Flow Rate (GPM):	0
Flow Type:	Not Reported	PSI:	0
Well Test:	Not Reported	Water Reclamation #:	9

Y3245
ENE
1/2 - 1 Mile
Higher

WA WELLS WALOG1000495039

Database:	Ecology Well Logs	Well Log ID:	668973
Well Tag:	Not Reported	Project Tag:	Not Reported
Notice of Intent #:	AE10080	Date Received:	20-AUG-10
Diameter:	2	Casing Depth:	8
Well Completion:	27-JUL-10	Well Owner:	Wsdot Hwa
Well Type:	Decommissioning	Driller #:	Not Reported
Static Level:	0	Flow Rate (GPM):	0
Flow Type:	Not Reported	PSI:	0
Well Test:	Not Reported	Water Reclamation #:	9

Y3246
ENE
1/2 - 1 Mile
Higher

WA WELLS WALOG1000807581

Database:	Ecology Well Logs	Well Log ID:	1639565
Well Tag:	Not Reported	Project Tag:	F7
Notice of Intent #:	AE44805	Date Received:	18-SEP-17
Diameter:	2.25	Casing Depth:	10
Well Completion:	30-AUG-17	Well Owner:	Sps Llc
Well Type:	Decommissioning	Driller #:	2827
Static Level:	96	Flow Rate (GPM):	0
Flow Type:	Static Level	PSI:	0
Well Test:	Not Reported	Water Reclamation #:	9

GEOCHECK® - PHYSICAL SETTING SOURCE MAP FINDINGS

Map ID
Direction
Distance
Elevation

Database EDR ID Number

Y3247
ENE
1/2 - 1 Mile
Higher

WA WELLS WALOG1000815942

Database:	Ecology Well Logs	Well Log ID:	1639561
Well Tag:	Not Reported	Project Tag:	F12
Notice of Intent #:	AE44805	Date Received:	18-SEP-17
Diameter:	2.25	Casing Depth:	10
Well Completion:	30-AUG-17	Well Owner:	Sps Llc
Well Type:	Decommissioning	Driller #:	2827
Static Level:	114	Flow Rate (GPM):	0
Flow Type:	Static Level	PSI:	0
Well Test:	Not Reported	Water Reclamation #:	9

Y3248
ENE
1/2 - 1 Mile
Higher

WA WELLS WALOG1000495032

Database:	Ecology Well Logs	Well Log ID:	668960
Well Tag:	Not Reported	Project Tag:	Not Reported
Notice of Intent #:	SE07659	Date Received:	20-AUG-10
Diameter:	2	Casing Depth:	8
Well Completion:	27-JUL-10	Well Owner:	Wsdot Hwa
Well Type:	Resource Protection	Driller #:	Not Reported
Static Level:	0	Flow Rate (GPM):	0
Flow Type:	Not Reported	PSI:	0
Well Test:	Not Reported	Water Reclamation #:	9

Y3249
ENE
1/2 - 1 Mile
Higher

WA WELLS WALOG1000815936

Database:	Ecology Well Logs	Well Log ID:	1639555
Well Tag:	Not Reported	Project Tag:	F16
Notice of Intent #:	AE44805	Date Received:	18-SEP-17
Diameter:	2.25	Casing Depth:	10
Well Completion:	30-AUG-17	Well Owner:	Sps Llc
Well Type:	Decommissioning	Driller #:	2827
Static Level:	108	Flow Rate (GPM):	0
Flow Type:	Static Level	PSI:	0
Well Test:	Not Reported	Water Reclamation #:	9

Y3250
ENE
1/2 - 1 Mile
Higher

WA WELLS WALOG1000370447

Database:	Ecology Well Logs	Well Log ID:	471919
Well Tag:	Not Reported	Project Tag:	Not Reported
Notice of Intent #:	A106168	Date Received:	12-JAN-07
Diameter:	2	Casing Depth:	20.5

GEOCHECK® - PHYSICAL SETTING SOURCE MAP FINDINGS

Well Completion:	05-JUN-06	Well Owner:	Barmart Retec
Well Type:	Decommissioning	Driller #:	Not Reported
Static Level:	0	Flow Rate (GPM):	0
Flow Type:	Not Reported	PSI:	0
Well Test:	Not Reported	Water Reclamation #:	9

Y3251
ENE
1/2 - 1 Mile
Higher

WA WELLS WALOG1000815940

Database:	Ecology Well Logs	Well Log ID:	1639559
Well Tag:	Not Reported	Project Tag:	F5
Notice of Intent #:	AE44805	Date Received:	18-SEP-17
Diameter:	2.25	Casing Depth:	10
Well Completion:	30-AUG-17	Well Owner:	Sps Llc
Well Type:	Decommissioning	Driller #:	2827
Static Level:	89	Flow Rate (GPM):	0
Flow Type:	Static Level	PSI:	0
Well Test:	Not Reported	Water Reclamation #:	9

Z3252
SSW
1/2 - 1 Mile
Higher

WA WELLS WALOG1000252548

Database:	Ecology Well Logs	Well Log ID:	327548
Well Tag:	Not Reported	Project Tag:	Not Reported
Notice of Intent #:	R048302	Date Received:	13-APR-00
Diameter:	0	Casing Depth:	12
Well Completion:	17-MAR-00	Well Owner:	Reichhold Chemical
Well Type:	Resource Protection	Driller #:	Not Reported
Static Level:	0	Flow Rate (GPM):	0
Flow Type:	Not Reported	PSI:	0
Well Test:	Not Reported	Water Reclamation #:	9

Z3253
SSW
1/2 - 1 Mile
Higher

WA WELLS WALOG1000252547

Database:	Ecology Well Logs	Well Log ID:	327547
Well Tag:	Not Reported	Project Tag:	Not Reported
Notice of Intent #:	R048302	Date Received:	13-APR-00
Diameter:	0	Casing Depth:	12
Well Completion:	17-MAR-00	Well Owner:	Reichhold Chemical
Well Type:	Resource Protection	Driller #:	Not Reported
Static Level:	0	Flow Rate (GPM):	0
Flow Type:	Not Reported	PSI:	0
Well Test:	Not Reported	Water Reclamation #:	9

GEOCHECK® - PHYSICAL SETTING SOURCE MAP FINDINGS

Map ID
Direction
Distance
Elevation

Database EDR ID Number

Z3254
SSW
1/2 - 1 Mile
Higher

WA WELLS WALOG1000252546

Database:	Ecology Well Logs	Well Log ID:	327546
Well Tag:	Not Reported	Project Tag:	Not Reported
Notice of Intent #:	R048302	Date Received:	13-APR-00
Diameter:	0	Casing Depth:	12
Well Completion:	17-MAR-00	Well Owner:	Reichhold Chemical
Well Type:	Resource Protection	Driller #:	Not Reported
Static Level:	0	Flow Rate (GPM):	0
Flow Type:	Not Reported	PSI:	0
Well Test:	Not Reported	Water Reclamation #:	9

Z3255
SSW
1/2 - 1 Mile
Higher

WA WELLS WALOG1000252551

Database:	Ecology Well Logs	Well Log ID:	327551
Well Tag:	Not Reported	Project Tag:	Not Reported
Notice of Intent #:	R048302	Date Received:	13-APR-00
Diameter:	0	Casing Depth:	12
Well Completion:	17-MAR-00	Well Owner:	Reichhold Chemical
Well Type:	Resource Protection	Driller #:	Not Reported
Static Level:	0	Flow Rate (GPM):	0
Flow Type:	Not Reported	PSI:	0
Well Test:	Not Reported	Water Reclamation #:	9

Z3256
SSW
1/2 - 1 Mile
Higher

WA WELLS WALOG1000252550

Database:	Ecology Well Logs	Well Log ID:	327550
Well Tag:	Not Reported	Project Tag:	Not Reported
Notice of Intent #:	R048302	Date Received:	13-APR-00
Diameter:	0	Casing Depth:	12
Well Completion:	17-MAR-00	Well Owner:	Reichhold Chemical
Well Type:	Resource Protection	Driller #:	Not Reported
Static Level:	0	Flow Rate (GPM):	0
Flow Type:	Not Reported	PSI:	0
Well Test:	Not Reported	Water Reclamation #:	9

Z3257
SSW
1/2 - 1 Mile
Higher

WA WELLS WALOG1000252549

Database:	Ecology Well Logs	Well Log ID:	327549
Well Tag:	Not Reported	Project Tag:	Not Reported
Notice of Intent #:	R048302	Date Received:	13-APR-00
Diameter:	0	Casing Depth:	12

GEOCHECK® - PHYSICAL SETTING SOURCE MAP FINDINGS

Well Completion:	17-MAR-00	Well Owner:	Reichhold Chemical
Well Type:	Resource Protection	Driller #:	Not Reported
Static Level:	0	Flow Rate (GPM):	0
Flow Type:	Not Reported	PSI:	0
Well Test:	Not Reported	Water Reclamation #:	9

Z3258
SSW
1/2 - 1 Mile
Higher

WA WELLS WALOG1000252545

Database:	Ecology Well Logs	Well Log ID:	327545
Well Tag:	Not Reported	Project Tag:	Not Reported
Notice of Intent #:	R048302	Date Received:	13-APR-00
Diameter:	0	Casing Depth:	12
Well Completion:	17-MAR-00	Well Owner:	Reichhold Chemical
Well Type:	Resource Protection	Driller #:	Not Reported
Static Level:	0	Flow Rate (GPM):	0
Flow Type:	Not Reported	PSI:	0
Well Test:	Not Reported	Water Reclamation #:	9

Z3259
SSW
1/2 - 1 Mile
Higher

WA WELLS WALOG1000252541

Database:	Ecology Well Logs	Well Log ID:	327541
Well Tag:	Not Reported	Project Tag:	Not Reported
Notice of Intent #:	R048302	Date Received:	13-APR-00
Diameter:	0	Casing Depth:	12
Well Completion:	17-MAR-00	Well Owner:	Reichhold Chemical
Well Type:	Resource Protection	Driller #:	Not Reported
Static Level:	0	Flow Rate (GPM):	0
Flow Type:	Not Reported	PSI:	0
Well Test:	Not Reported	Water Reclamation #:	9

Z3260
SSW
1/2 - 1 Mile
Higher

WA WELLS WALOG1000252540

Database:	Ecology Well Logs	Well Log ID:	327540
Well Tag:	Not Reported	Project Tag:	Not Reported
Notice of Intent #:	R048302	Date Received:	13-APR-00
Diameter:	0	Casing Depth:	12
Well Completion:	17-MAR-00	Well Owner:	Reichhold Chemical
Well Type:	Resource Protection	Driller #:	Not Reported
Static Level:	0	Flow Rate (GPM):	0
Flow Type:	Not Reported	PSI:	0
Well Test:	Not Reported	Water Reclamation #:	9

GEOCHECK® - PHYSICAL SETTING SOURCE MAP FINDINGS

Map ID
Direction
Distance
Elevation

Database EDR ID Number

Z3261
SSW
1/2 - 1 Mile
Higher

WA WELLS WALOG1000252539

Database:	Ecology Well Logs	Well Log ID:	327539
Well Tag:	Not Reported	Project Tag:	Not Reported
Notice of Intent #:	R048302	Date Received:	13-APR-00
Diameter:	0	Casing Depth:	12
Well Completion:	17-MAR-00	Well Owner:	Reichhold Chemical
Well Type:	Resource Protection	Driller #:	Not Reported
Static Level:	0	Flow Rate (GPM):	0
Flow Type:	Not Reported	PSI:	0
Well Test:	Not Reported	Water Reclamation #:	9

Z3262
SSW
1/2 - 1 Mile
Higher

WA WELLS WALOG1000252544

Database:	Ecology Well Logs	Well Log ID:	327544
Well Tag:	Not Reported	Project Tag:	Not Reported
Notice of Intent #:	R048302	Date Received:	13-APR-00
Diameter:	0	Casing Depth:	12
Well Completion:	17-MAR-00	Well Owner:	Reichhold Chemical
Well Type:	Resource Protection	Driller #:	Not Reported
Static Level:	0	Flow Rate (GPM):	0
Flow Type:	Not Reported	PSI:	0
Well Test:	Not Reported	Water Reclamation #:	9

Z3263
SSW
1/2 - 1 Mile
Higher

WA WELLS WALOG1000252543

Database:	Ecology Well Logs	Well Log ID:	327543
Well Tag:	Not Reported	Project Tag:	Not Reported
Notice of Intent #:	R048302	Date Received:	13-APR-00
Diameter:	0	Casing Depth:	12
Well Completion:	17-MAR-00	Well Owner:	Reichhold Chemical
Well Type:	Resource Protection	Driller #:	Not Reported
Static Level:	0	Flow Rate (GPM):	0
Flow Type:	Not Reported	PSI:	0
Well Test:	Not Reported	Water Reclamation #:	9

Z3264
SSW
1/2 - 1 Mile
Higher

WA WELLS WALOG1000252542

Database:	Ecology Well Logs	Well Log ID:	327542
Well Tag:	Not Reported	Project Tag:	Not Reported
Notice of Intent #:	R048302	Date Received:	13-APR-00
Diameter:	0	Casing Depth:	12

GEOCHECK® - PHYSICAL SETTING SOURCE MAP FINDINGS

Well Completion:	17-MAR-00	Well Owner:	Reichhold Chemical
Well Type:	Resource Protection	Driller #:	Not Reported
Static Level:	0	Flow Rate (GPM):	0
Flow Type:	Not Reported	PSI:	0
Well Test:	Not Reported	Water Reclamation #:	9

Z3265
SSW
1/2 - 1 Mile
Higher

WA WELLS WALOG1000252561

Database:	Ecology Well Logs	Well Log ID:	327561
Well Tag:	Not Reported	Project Tag:	Not Reported
Notice of Intent #:	R048302	Date Received:	13-APR-00
Diameter:	0	Casing Depth:	12
Well Completion:	17-MAR-00	Well Owner:	Reichhold Chemical
Well Type:	Resource Protection	Driller #:	Not Reported
Static Level:	0	Flow Rate (GPM):	0
Flow Type:	Not Reported	PSI:	0
Well Test:	Not Reported	Water Reclamation #:	9

Z3266
SSW
1/2 - 1 Mile
Higher

WA WELLS WALOG1000252560

Database:	Ecology Well Logs	Well Log ID:	327560
Well Tag:	Not Reported	Project Tag:	Not Reported
Notice of Intent #:	R048302	Date Received:	13-APR-00
Diameter:	0	Casing Depth:	12
Well Completion:	17-MAR-00	Well Owner:	Reichhold Chemical
Well Type:	Resource Protection	Driller #:	Not Reported
Static Level:	0	Flow Rate (GPM):	0
Flow Type:	Not Reported	PSI:	0
Well Test:	Not Reported	Water Reclamation #:	9

Z3267
SSW
1/2 - 1 Mile
Higher

WA WELLS WALOG1000252559

Database:	Ecology Well Logs	Well Log ID:	327559
Well Tag:	Not Reported	Project Tag:	Not Reported
Notice of Intent #:	R048302	Date Received:	13-APR-00
Diameter:	0	Casing Depth:	12
Well Completion:	17-MAR-00	Well Owner:	Reichhold Chemical
Well Type:	Resource Protection	Driller #:	Not Reported
Static Level:	0	Flow Rate (GPM):	0
Flow Type:	Not Reported	PSI:	0
Well Test:	Not Reported	Water Reclamation #:	9

GEOCHECK® - PHYSICAL SETTING SOURCE MAP FINDINGS

Map ID
Direction
Distance
Elevation

Database EDR ID Number

Z3268
SSW
1/2 - 1 Mile
Higher

WA WELLS WALOG1000252564

Database:	Ecology Well Logs	Well Log ID:	327564
Well Tag:	AFK506	Project Tag:	Not Reported
Notice of Intent #:	R048338	Date Received:	21-APR-00
Diameter:	0	Casing Depth:	10
Well Completion:	20-MAR-00	Well Owner:	It Corp
Well Type:	Resource Protection	Driller #:	Not Reported
Static Level:	0	Flow Rate (GPM):	0
Flow Type:	Not Reported	PSI:	0
Well Test:	Not Reported	Water Reclamation #:	9

Z3269
SSW
1/2 - 1 Mile
Higher

WA WELLS WALOG1000252563

Database:	Ecology Well Logs	Well Log ID:	327563
Well Tag:	AFK505	Project Tag:	Not Reported
Notice of Intent #:	R048338	Date Received:	21-APR-00
Diameter:	0	Casing Depth:	10
Well Completion:	20-MAR-00	Well Owner:	It Corp
Well Type:	Resource Protection	Driller #:	Not Reported
Static Level:	0	Flow Rate (GPM):	0
Flow Type:	Not Reported	PSI:	0
Well Test:	Not Reported	Water Reclamation #:	9

Z3270
SSW
1/2 - 1 Mile
Higher

WA WELLS WALOG1000252562

Database:	Ecology Well Logs	Well Log ID:	327562
Well Tag:	Not Reported	Project Tag:	Not Reported
Notice of Intent #:	R048302	Date Received:	13-APR-00
Diameter:	0	Casing Depth:	12
Well Completion:	17-MAR-00	Well Owner:	Reichhold Chemical
Well Type:	Resource Protection	Driller #:	Not Reported
Static Level:	0	Flow Rate (GPM):	0
Flow Type:	Not Reported	PSI:	0
Well Test:	Not Reported	Water Reclamation #:	9

Z3271
SSW
1/2 - 1 Mile
Higher

WA WELLS WALOG1000252558

Database:	Ecology Well Logs	Well Log ID:	327558
Well Tag:	Not Reported	Project Tag:	Not Reported
Notice of Intent #:	R048302	Date Received:	13-APR-00
Diameter:	0	Casing Depth:	12

GEOCHECK® - PHYSICAL SETTING SOURCE MAP FINDINGS

Well Completion:	17-MAR-00	Well Owner:	Reichhold Chemical
Well Type:	Resource Protection	Driller #:	Not Reported
Static Level:	0	Flow Rate (GPM):	0
Flow Type:	Not Reported	PSI:	0
Well Test:	Not Reported	Water Reclamation #:	9

Z3272
SSW
1/2 - 1 Mile
Higher

WA WELLS WALOG1000252554

Database:	Ecology Well Logs	Well Log ID:	327554
Well Tag:	Not Reported	Project Tag:	Not Reported
Notice of Intent #:	R048302	Date Received:	13-APR-00
Diameter:	0	Casing Depth:	12
Well Completion:	17-MAR-00	Well Owner:	Reichhold Chemical
Well Type:	Resource Protection	Driller #:	Not Reported
Static Level:	0	Flow Rate (GPM):	0
Flow Type:	Not Reported	PSI:	0
Well Test:	Not Reported	Water Reclamation #:	9

Z3273
SSW
1/2 - 1 Mile
Higher

WA WELLS WALOG1000252553

Database:	Ecology Well Logs	Well Log ID:	327553
Well Tag:	Not Reported	Project Tag:	Not Reported
Notice of Intent #:	R048302	Date Received:	13-APR-00
Diameter:	0	Casing Depth:	12
Well Completion:	17-MAR-00	Well Owner:	Reichhold Chemical
Well Type:	Resource Protection	Driller #:	Not Reported
Static Level:	0	Flow Rate (GPM):	0
Flow Type:	Not Reported	PSI:	0
Well Test:	Not Reported	Water Reclamation #:	9

Z3274
SSW
1/2 - 1 Mile
Higher

WA WELLS WALOG1000252552

Database:	Ecology Well Logs	Well Log ID:	327552
Well Tag:	Not Reported	Project Tag:	Not Reported
Notice of Intent #:	R048302	Date Received:	13-APR-00
Diameter:	0	Casing Depth:	12
Well Completion:	17-MAR-00	Well Owner:	Reichhold Chemical
Well Type:	Resource Protection	Driller #:	Not Reported
Static Level:	0	Flow Rate (GPM):	0
Flow Type:	Not Reported	PSI:	0
Well Test:	Not Reported	Water Reclamation #:	9

GEOCHECK® - PHYSICAL SETTING SOURCE MAP FINDINGS

Map ID
Direction
Distance
Elevation

Database EDR ID Number

Z3275
SSW
1/2 - 1 Mile
Higher

WA WELLS WALOG1000252557

Database:	Ecology Well Logs	Well Log ID:	327557
Well Tag:	Not Reported	Project Tag:	Not Reported
Notice of Intent #:	R048302	Date Received:	13-APR-00
Diameter:	0	Casing Depth:	12
Well Completion:	17-MAR-00	Well Owner:	Reichhold Chemical
Well Type:	Resource Protection	Driller #:	Not Reported
Static Level:	0	Flow Rate (GPM):	0
Flow Type:	Not Reported	PSI:	0
Well Test:	Not Reported	Water Reclamation #:	9

Z3276
SSW
1/2 - 1 Mile
Higher

WA WELLS WALOG1000252556

Database:	Ecology Well Logs	Well Log ID:	327556
Well Tag:	Not Reported	Project Tag:	Not Reported
Notice of Intent #:	R048302	Date Received:	13-APR-00
Diameter:	0	Casing Depth:	12
Well Completion:	17-MAR-00	Well Owner:	Reichhold Chemical
Well Type:	Resource Protection	Driller #:	Not Reported
Static Level:	0	Flow Rate (GPM):	0
Flow Type:	Not Reported	PSI:	0
Well Test:	Not Reported	Water Reclamation #:	9

Z3277
SSW
1/2 - 1 Mile
Higher

WA WELLS WALOG1000252555

Database:	Ecology Well Logs	Well Log ID:	327555
Well Tag:	Not Reported	Project Tag:	Not Reported
Notice of Intent #:	R048302	Date Received:	13-APR-00
Diameter:	0	Casing Depth:	12
Well Completion:	17-MAR-00	Well Owner:	Reichhold Chemical
Well Type:	Resource Protection	Driller #:	Not Reported
Static Level:	0	Flow Rate (GPM):	0
Flow Type:	Not Reported	PSI:	0
Well Test:	Not Reported	Water Reclamation #:	9

Z3278
SSW
1/2 - 1 Mile
Higher

WA WELLS WALOG1000252522

Database:	Ecology Well Logs	Well Log ID:	327522
Well Tag:	Not Reported	Project Tag:	Not Reported
Notice of Intent #:	R048302	Date Received:	13-APR-00
Diameter:	0	Casing Depth:	12

GEOCHECK® - PHYSICAL SETTING SOURCE MAP FINDINGS

Well Completion:	17-MAR-00	Well Owner:	Reichhold Chemical
Well Type:	Resource Protection	Driller #:	Not Reported
Static Level:	0	Flow Rate (GPM):	0
Flow Type:	Not Reported	PSI:	0
Well Test:	Not Reported	Water Reclamation #:	9

Z3279
SSW
1/2 - 1 Mile
Higher

WA WELLS WALOG1000252521

Database:	Ecology Well Logs	Well Log ID:	327521
Well Tag:	Not Reported	Project Tag:	Not Reported
Notice of Intent #:	R048302	Date Received:	13-APR-00
Diameter:	0	Casing Depth:	12
Well Completion:	17-MAR-00	Well Owner:	Reichhold Chemical
Well Type:	Resource Protection	Driller #:	Not Reported
Static Level:	0	Flow Rate (GPM):	0
Flow Type:	Not Reported	PSI:	0
Well Test:	Not Reported	Water Reclamation #:	9

Z3280
SSW
1/2 - 1 Mile
Higher

WA WELLS WALOG1000252520

Database:	Ecology Well Logs	Well Log ID:	327520
Well Tag:	Not Reported	Project Tag:	Not Reported
Notice of Intent #:	R048302	Date Received:	13-APR-00
Diameter:	0	Casing Depth:	12
Well Completion:	17-MAR-00	Well Owner:	Reichhold Chemical
Well Type:	Resource Protection	Driller #:	Not Reported
Static Level:	0	Flow Rate (GPM):	0
Flow Type:	Not Reported	PSI:	0
Well Test:	Not Reported	Water Reclamation #:	9

Z3281
SSW
1/2 - 1 Mile
Higher

WA WELLS WALOG1000252525

Database:	Ecology Well Logs	Well Log ID:	327525
Well Tag:	Not Reported	Project Tag:	Not Reported
Notice of Intent #:	R048302	Date Received:	13-APR-00
Diameter:	0	Casing Depth:	12
Well Completion:	17-MAR-00	Well Owner:	Reichhold Chemical
Well Type:	Resource Protection	Driller #:	Not Reported
Static Level:	0	Flow Rate (GPM):	0
Flow Type:	Not Reported	PSI:	0
Well Test:	Not Reported	Water Reclamation #:	9

GEOCHECK® - PHYSICAL SETTING SOURCE MAP FINDINGS

Map ID
Direction
Distance
Elevation

Database EDR ID Number

Z3282
SSW
1/2 - 1 Mile
Higher

WA WELLS WALOG1000252524

Database:	Ecology Well Logs	Well Log ID:	327524
Well Tag:	Not Reported	Project Tag:	Not Reported
Notice of Intent #:	R048302	Date Received:	13-APR-00
Diameter:	0	Casing Depth:	12
Well Completion:	17-MAR-00	Well Owner:	Reichhold Chemical
Well Type:	Resource Protection	Driller #:	Not Reported
Static Level:	0	Flow Rate (GPM):	0
Flow Type:	Not Reported	PSI:	0
Well Test:	Not Reported	Water Reclamation #:	9

Z3283
SSW
1/2 - 1 Mile
Higher

WA WELLS WALOG1000252523

Database:	Ecology Well Logs	Well Log ID:	327523
Well Tag:	Not Reported	Project Tag:	Not Reported
Notice of Intent #:	R048302	Date Received:	13-APR-00
Diameter:	0	Casing Depth:	12
Well Completion:	17-MAR-00	Well Owner:	Reichhold Chemical
Well Type:	Resource Protection	Driller #:	Not Reported
Static Level:	0	Flow Rate (GPM):	0
Flow Type:	Not Reported	PSI:	0
Well Test:	Not Reported	Water Reclamation #:	9

Z3284
SSW
1/2 - 1 Mile
Higher

WA WELLS WALOG1000252519

Database:	Ecology Well Logs	Well Log ID:	327519
Well Tag:	Not Reported	Project Tag:	Not Reported
Notice of Intent #:	R048302	Date Received:	13-APR-00
Diameter:	0	Casing Depth:	12
Well Completion:	17-MAR-00	Well Owner:	Reichhold Chemical
Well Type:	Resource Protection	Driller #:	Not Reported
Static Level:	0	Flow Rate (GPM):	0
Flow Type:	Not Reported	PSI:	0
Well Test:	Not Reported	Water Reclamation #:	9

Z3285
SSW
1/2 - 1 Mile
Higher

WA WELLS WALOG1000106107

Database:	Ecology Well Logs	Well Log ID:	111225
Well Tag:	ACS642	Project Tag:	Not Reported
Notice of Intent #:	R028462	Date Received:	02-SEP-97
Diameter:	0	Casing Depth:	0

GEOCHECK® - PHYSICAL SETTING SOURCE MAP FINDINGS

Well Completion:	04-AUG-97	Well Owner:	Reichhold Chemical
Well Type:	Resource Protection	Driller #:	Not Reported
Static Level:	0	Flow Rate (GPM):	0
Flow Type:	Not Reported	PSI:	0
Well Test:	Not Reported	Water Reclamation #:	9

Z3286
SSW
1/2 - 1 Mile
Higher

WA WELLS WALOG1000106106

Database:	Ecology Well Logs	Well Log ID:	111224
Well Tag:	ACS641	Project Tag:	Not Reported
Notice of Intent #:	R028462	Date Received:	02-SEP-97
Diameter:	0	Casing Depth:	0
Well Completion:	04-AUG-97	Well Owner:	Reichhold Chemical
Well Type:	Resource Protection	Driller #:	Not Reported
Static Level:	0	Flow Rate (GPM):	0
Flow Type:	Not Reported	PSI:	0
Well Test:	Not Reported	Water Reclamation #:	9

Z3287
SSW
1/2 - 1 Mile
Higher

WA WELLS WALOG1000102454

Database:	Ecology Well Logs	Well Log ID:	106521
Well Tag:	Not Reported	Project Tag:	Not Reported
Notice of Intent #:	A028513	Date Received:	13-OCT-97
Diameter:	0	Casing Depth:	0
Well Completion:	05-SEP-97	Well Owner:	Reichhold Chemical (Lone Star)
Well Type:	Decommissioning	Driller #:	Not Reported
Static Level:	0	Flow Rate (GPM):	0
Flow Type:	Not Reported	PSI:	0
Well Test:	Not Reported	Water Reclamation #:	9

Z3288
SSW
1/2 - 1 Mile
Higher

WA WELLS WALOG1000106110

Database:	Ecology Well Logs	Well Log ID:	111228
Well Tag:	ACS645	Project Tag:	Not Reported
Notice of Intent #:	R028462	Date Received:	02-SEP-97
Diameter:	0	Casing Depth:	0
Well Completion:	04-AUG-97	Well Owner:	Reichhold Chemical
Well Type:	Resource Protection	Driller #:	Not Reported
Static Level:	0	Flow Rate (GPM):	0
Flow Type:	Not Reported	PSI:	0
Well Test:	Not Reported	Water Reclamation #:	9

GEOCHECK® - PHYSICAL SETTING SOURCE MAP FINDINGS

Map ID
Direction
Distance
Elevation

Database EDR ID Number

Z3289
SSW
1/2 - 1 Mile
Higher

WA WELLS WALOG1000106109

Database:	Ecology Well Logs	Well Log ID:	111227
Well Tag:	ACS644	Project Tag:	Not Reported
Notice of Intent #:	R028462	Date Received:	02-SEP-97
Diameter:	0	Casing Depth:	0
Well Completion:	04-AUG-97	Well Owner:	Reichhold Chemical
Well Type:	Resource Protection	Driller #:	Not Reported
Static Level:	0	Flow Rate (GPM):	0
Flow Type:	Not Reported	PSI:	0
Well Test:	Not Reported	Water Reclamation #:	9

Z3290
SSW
1/2 - 1 Mile
Higher

WA WELLS WALOG1000106108

Database:	Ecology Well Logs	Well Log ID:	111226
Well Tag:	ACS643	Project Tag:	Not Reported
Notice of Intent #:	R028462	Date Received:	02-SEP-97
Diameter:	0	Casing Depth:	0
Well Completion:	04-AUG-97	Well Owner:	Reichhold Chemical
Well Type:	Resource Protection	Driller #:	Not Reported
Static Level:	0	Flow Rate (GPM):	0
Flow Type:	Not Reported	PSI:	0
Well Test:	Not Reported	Water Reclamation #:	9

Z3291
SSW
1/2 - 1 Mile
Higher

WA WELLS WALOG1000252535

Database:	Ecology Well Logs	Well Log ID:	327535
Well Tag:	Not Reported	Project Tag:	Not Reported
Notice of Intent #:	R048302	Date Received:	13-APR-00
Diameter:	0	Casing Depth:	12
Well Completion:	17-MAR-00	Well Owner:	Reichhold Chemical
Well Type:	Resource Protection	Driller #:	Not Reported
Static Level:	0	Flow Rate (GPM):	0
Flow Type:	Not Reported	PSI:	0
Well Test:	Not Reported	Water Reclamation #:	9

Z3292
SSW
1/2 - 1 Mile
Higher

WA WELLS WALOG1000252534

Database:	Ecology Well Logs	Well Log ID:	327534
Well Tag:	Not Reported	Project Tag:	Not Reported
Notice of Intent #:	R048302	Date Received:	13-APR-00
Diameter:	0	Casing Depth:	12

GEOCHECK® - PHYSICAL SETTING SOURCE MAP FINDINGS

Well Completion:	17-MAR-00	Well Owner:	Reichhold Chemical
Well Type:	Resource Protection	Driller #:	Not Reported
Static Level:	0	Flow Rate (GPM):	0
Flow Type:	Not Reported	PSI:	0
Well Test:	Not Reported	Water Reclamation #:	9

Z3293
SSW
1/2 - 1 Mile
Higher

WA WELLS WALOG1000252533

Database:	Ecology Well Logs	Well Log ID:	327533
Well Tag:	Not Reported	Project Tag:	Not Reported
Notice of Intent #:	R048302	Date Received:	13-APR-00
Diameter:	0	Casing Depth:	12
Well Completion:	17-MAR-00	Well Owner:	Reichhold Chemical
Well Type:	Resource Protection	Driller #:	Not Reported
Static Level:	0	Flow Rate (GPM):	0
Flow Type:	Not Reported	PSI:	0
Well Test:	Not Reported	Water Reclamation #:	9

Z3294
SSW
1/2 - 1 Mile
Higher

WA WELLS WALOG1000252538

Database:	Ecology Well Logs	Well Log ID:	327538
Well Tag:	Not Reported	Project Tag:	Not Reported
Notice of Intent #:	R048302	Date Received:	13-APR-00
Diameter:	0	Casing Depth:	12
Well Completion:	17-MAR-00	Well Owner:	Reichhold Chemical
Well Type:	Resource Protection	Driller #:	Not Reported
Static Level:	0	Flow Rate (GPM):	0
Flow Type:	Not Reported	PSI:	0
Well Test:	Not Reported	Water Reclamation #:	9

Z3295
SSW
1/2 - 1 Mile
Higher

WA WELLS WALOG1000252537

Database:	Ecology Well Logs	Well Log ID:	327537
Well Tag:	Not Reported	Project Tag:	Not Reported
Notice of Intent #:	R048302	Date Received:	13-APR-00
Diameter:	0	Casing Depth:	12
Well Completion:	17-MAR-00	Well Owner:	Reichhold Chemical
Well Type:	Resource Protection	Driller #:	Not Reported
Static Level:	0	Flow Rate (GPM):	0
Flow Type:	Not Reported	PSI:	0
Well Test:	Not Reported	Water Reclamation #:	9

GEOCHECK® - PHYSICAL SETTING SOURCE MAP FINDINGS

Map ID
Direction
Distance
Elevation

Database EDR ID Number

Z3296
SSW
1/2 - 1 Mile
Higher

WA WELLS WALOG1000252536

Database:	Ecology Well Logs	Well Log ID:	327536
Well Tag:	Not Reported	Project Tag:	Not Reported
Notice of Intent #:	R048302	Date Received:	13-APR-00
Diameter:	0	Casing Depth:	12
Well Completion:	17-MAR-00	Well Owner:	Reichhold Chemical
Well Type:	Resource Protection	Driller #:	Not Reported
Static Level:	0	Flow Rate (GPM):	0
Flow Type:	Not Reported	PSI:	0
Well Test:	Not Reported	Water Reclamation #:	9

Z3297
SSW
1/2 - 1 Mile
Higher

WA WELLS WALOG1000252532

Database:	Ecology Well Logs	Well Log ID:	327532
Well Tag:	Not Reported	Project Tag:	Not Reported
Notice of Intent #:	R048302	Date Received:	13-APR-00
Diameter:	0	Casing Depth:	12
Well Completion:	17-MAR-00	Well Owner:	Reichhold Chemical
Well Type:	Resource Protection	Driller #:	Not Reported
Static Level:	0	Flow Rate (GPM):	0
Flow Type:	Not Reported	PSI:	0
Well Test:	Not Reported	Water Reclamation #:	9

Z3298
SSW
1/2 - 1 Mile
Higher

WA WELLS WALOG1000252528

Database:	Ecology Well Logs	Well Log ID:	327528
Well Tag:	Not Reported	Project Tag:	Not Reported
Notice of Intent #:	R048302	Date Received:	13-APR-00
Diameter:	0	Casing Depth:	12
Well Completion:	17-MAR-00	Well Owner:	Reichhold Chemical
Well Type:	Resource Protection	Driller #:	Not Reported
Static Level:	0	Flow Rate (GPM):	0
Flow Type:	Not Reported	PSI:	0
Well Test:	Not Reported	Water Reclamation #:	9

Z3299
SSW
1/2 - 1 Mile
Higher

WA WELLS WALOG1000252527

Database:	Ecology Well Logs	Well Log ID:	327527
Well Tag:	Not Reported	Project Tag:	Not Reported
Notice of Intent #:	R048302	Date Received:	13-APR-00
Diameter:	0	Casing Depth:	12

GEOCHECK® - PHYSICAL SETTING SOURCE MAP FINDINGS

Well Completion:	17-MAR-00	Well Owner:	Reichhold Chemical
Well Type:	Resource Protection	Driller #:	Not Reported
Static Level:	0	Flow Rate (GPM):	0
Flow Type:	Not Reported	PSI:	0
Well Test:	Not Reported	Water Reclamation #:	9

Z3300
SSW
1/2 - 1 Mile
Higher

WA WELLS WALOG1000252526

Database:	Ecology Well Logs	Well Log ID:	327526
Well Tag:	Not Reported	Project Tag:	Not Reported
Notice of Intent #:	R048302	Date Received:	13-APR-00
Diameter:	0	Casing Depth:	12
Well Completion:	17-MAR-00	Well Owner:	Reichhold Chemical
Well Type:	Resource Protection	Driller #:	Not Reported
Static Level:	0	Flow Rate (GPM):	0
Flow Type:	Not Reported	PSI:	0
Well Test:	Not Reported	Water Reclamation #:	9

Z3301
SSW
1/2 - 1 Mile
Higher

WA WELLS WALOG1000252531

Database:	Ecology Well Logs	Well Log ID:	327531
Well Tag:	Not Reported	Project Tag:	Not Reported
Notice of Intent #:	R048302	Date Received:	13-APR-00
Diameter:	0	Casing Depth:	12
Well Completion:	17-MAR-00	Well Owner:	Reichhold Chemical
Well Type:	Resource Protection	Driller #:	Not Reported
Static Level:	0	Flow Rate (GPM):	0
Flow Type:	Not Reported	PSI:	0
Well Test:	Not Reported	Water Reclamation #:	9

Z3302
SSW
1/2 - 1 Mile
Higher

WA WELLS WALOG1000252530

Database:	Ecology Well Logs	Well Log ID:	327530
Well Tag:	Not Reported	Project Tag:	Not Reported
Notice of Intent #:	R048302	Date Received:	13-APR-00
Diameter:	0	Casing Depth:	12
Well Completion:	17-MAR-00	Well Owner:	Reichhold Chemical
Well Type:	Resource Protection	Driller #:	Not Reported
Static Level:	0	Flow Rate (GPM):	0
Flow Type:	Not Reported	PSI:	0
Well Test:	Not Reported	Water Reclamation #:	9

GEOCHECK® - PHYSICAL SETTING SOURCE MAP FINDINGS

Map ID
Direction
Distance
Elevation

Database EDR ID Number

Z3303
SSW
1/2 - 1 Mile
Higher

WA WELLS WALOG1000252529

Database:	Ecology Well Logs	Well Log ID:	327529
Well Tag:	Not Reported	Project Tag:	Not Reported
Notice of Intent #:	R048302	Date Received:	13-APR-00
Diameter:	0	Casing Depth:	12
Well Completion:	17-MAR-00	Well Owner:	Reichhold Chemical
Well Type:	Resource Protection	Driller #:	Not Reported
Static Level:	0	Flow Rate (GPM):	0
Flow Type:	Not Reported	PSI:	0
Well Test:	Not Reported	Water Reclamation #:	9

Z3304
SSW
1/2 - 1 Mile
Higher

WA WELLS WALOG1000615597

Database:	Ecology Well Logs	Well Log ID:	906923
Well Tag:	Not Reported	Project Tag:	Not Reported
Notice of Intent #:	AE25061	Date Received:	17-JAN-14
Diameter:	4.5	Casing Depth:	15
Well Completion:	10-JAN-14	Well Owner:	Port Of Seattle
Well Type:	Decommissioning	Driller #:	2501
Static Level:	10	Flow Rate (GPM):	0
Flow Type:	Static Level	PSI:	0
Well Test:	Not Reported	Water Reclamation #:	9

Z3305
SSW
1/2 - 1 Mile
Higher

WA WELLS WALOG1000615587

Database:	Ecology Well Logs	Well Log ID:	906903
Well Tag:	Not Reported	Project Tag:	Not Reported
Notice of Intent #:	AE25061	Date Received:	17-JAN-14
Diameter:	4.5	Casing Depth:	20
Well Completion:	10-JAN-14	Well Owner:	Port Of Seattle
Well Type:	Decommissioning	Driller #:	2501
Static Level:	10	Flow Rate (GPM):	0
Flow Type:	Static Level	PSI:	0
Well Test:	Not Reported	Water Reclamation #:	9

Z3306
SSW
1/2 - 1 Mile
Higher

WA WELLS WALOG1000615586

Database:	Ecology Well Logs	Well Log ID:	906902
Well Tag:	Not Reported	Project Tag:	Not Reported
Notice of Intent #:	AE25061	Date Received:	17-JAN-14
Diameter:	4.5	Casing Depth:	10

GEOCHECK® - PHYSICAL SETTING SOURCE MAP FINDINGS

Well Completion:	10-JAN-14	Well Owner:	Port Of Seattle
Well Type:	Decommissioning	Driller #:	2501
Static Level:	10	Flow Rate (GPM):	0
Flow Type:	Static Level	PSI:	0
Well Test:	Not Reported	Water Reclamation #:	9

Z3307
SSW
1/2 - 1 Mile
Higher

WA WELLS WALOG1000615602

Database:	Ecology Well Logs	Well Log ID:	906929
Well Tag:	Not Reported	Project Tag:	Not Reported
Notice of Intent #:	SE50216	Date Received:	17-JAN-14
Diameter:	4.5	Casing Depth:	22
Well Completion:	10-JAN-14	Well Owner:	Port Of Seattle
Well Type:	Resource Protection	Driller #:	2501
Static Level:	10	Flow Rate (GPM):	0
Flow Type:	Static Level	PSI:	0
Well Test:	Not Reported	Water Reclamation #:	9

Z3308
SSW
1/2 - 1 Mile
Higher

WA WELLS WALOG1000615601

Database:	Ecology Well Logs	Well Log ID:	906927
Well Tag:	Not Reported	Project Tag:	Not Reported
Notice of Intent #:	AE25061	Date Received:	17-JAN-14
Diameter:	4.5	Casing Depth:	20
Well Completion:	10-JAN-14	Well Owner:	Port Of Seattle
Well Type:	Decommissioning	Driller #:	2501
Static Level:	10	Flow Rate (GPM):	0
Flow Type:	Static Level	PSI:	0
Well Test:	Not Reported	Water Reclamation #:	9

Z3309
SSW
1/2 - 1 Mile
Higher

WA WELLS WALOG1000615599

Database:	Ecology Well Logs	Well Log ID:	906925
Well Tag:	Not Reported	Project Tag:	Not Reported
Notice of Intent #:	SE50216	Date Received:	17-JAN-14
Diameter:	4.5	Casing Depth:	20
Well Completion:	10-JAN-14	Well Owner:	Port Of Seattle
Well Type:	Resource Protection	Driller #:	2501
Static Level:	10	Flow Rate (GPM):	0
Flow Type:	Static Level	PSI:	0
Well Test:	Not Reported	Water Reclamation #:	9

GEOCHECK® - PHYSICAL SETTING SOURCE MAP FINDINGS

Map ID
Direction
Distance
Elevation

Database EDR ID Number

Z3310
SSW
1/2 - 1 Mile
Higher

WA WELLS WALOG1000615585

Database:	Ecology Well Logs	Well Log ID:	906901
Well Tag:	Not Reported	Project Tag:	Not Reported
Notice of Intent #:	SE50216	Date Received:	17-JAN-14
Diameter:	4.5	Casing Depth:	17
Well Completion:	10-JAN-14	Well Owner:	Port Of Seattle
Well Type:	Resource Protection	Driller #:	2501
Static Level:	10	Flow Rate (GPM):	0
Flow Type:	Static Level	PSI:	0
Well Test:	Not Reported	Water Reclamation #:	9

Z3311
SSW
1/2 - 1 Mile
Higher

WA WELLS WALOG1000615571

Database:	Ecology Well Logs	Well Log ID:	906882
Well Tag:	Not Reported	Project Tag:	Not Reported
Notice of Intent #:	AE25061	Date Received:	17-JAN-14
Diameter:	4.5	Casing Depth:	22
Well Completion:	10-JAN-14	Well Owner:	Port Of Seattle
Well Type:	Decommissioning	Driller #:	2501
Static Level:	10	Flow Rate (GPM):	0
Flow Type:	Static Level	PSI:	0
Well Test:	Not Reported	Water Reclamation #:	9

Z3312
SSW
1/2 - 1 Mile
Higher

WA WELLS WALOG1000615570

Database:	Ecology Well Logs	Well Log ID:	906881
Well Tag:	Not Reported	Project Tag:	Not Reported
Notice of Intent #:	AE25061	Date Received:	17-JAN-14
Diameter:	4.5	Casing Depth:	15
Well Completion:	06-JAN-14	Well Owner:	Port Of Seattle
Well Type:	Decommissioning	Driller #:	2501
Static Level:	10	Flow Rate (GPM):	0
Flow Type:	Static Level	PSI:	0
Well Test:	Not Reported	Water Reclamation #:	9

Z3313
SSW
1/2 - 1 Mile
Higher

WA WELLS WALOG1000615569

Database:	Ecology Well Logs	Well Log ID:	906880
Well Tag:	Not Reported	Project Tag:	Not Reported
Notice of Intent #:	SE50216	Date Received:	17-JAN-14
Diameter:	4.5	Casing Depth:	20

GEOCHECK® - PHYSICAL SETTING SOURCE MAP FINDINGS

Well Completion:	10-JAN-14	Well Owner:	Port Of Seattle
Well Type:	Resource Protection	Driller #:	2501
Static Level:	10	Flow Rate (GPM):	0
Flow Type:	Static Level	PSI:	0
Well Test:	Not Reported	Water Reclamation #:	9

Z3314
SSW
1/2 - 1 Mile
Higher

WA WELLS WALOG1000615584

Database:	Ecology Well Logs	Well Log ID:	906900
Well Tag:	Not Reported	Project Tag:	Not Reported
Notice of Intent #:	SE50216	Date Received:	17-JAN-14
Diameter:	4.5	Casing Depth:	20
Well Completion:	10-JAN-14	Well Owner:	Port Of Seattle
Well Type:	Resource Protection	Driller #:	2501
Static Level:	10	Flow Rate (GPM):	0
Flow Type:	Static Level	PSI:	0
Well Test:	Not Reported	Water Reclamation #:	9

Z3315
SSW
1/2 - 1 Mile
Higher

WA WELLS WALOG1000615583

Database:	Ecology Well Logs	Well Log ID:	906899
Well Tag:	Not Reported	Project Tag:	Not Reported
Notice of Intent #:	SE50216	Date Received:	17-JAN-14
Diameter:	4.5	Casing Depth:	22
Well Completion:	10-JAN-14	Well Owner:	Port Of Seattle
Well Type:	Resource Protection	Driller #:	2501
Static Level:	10	Flow Rate (GPM):	0
Flow Type:	Static Level	PSI:	0
Well Test:	Not Reported	Water Reclamation #:	9

Z3316
SSW
1/2 - 1 Mile
Higher

WA WELLS WALOG1000615572

Database:	Ecology Well Logs	Well Log ID:	906883
Well Tag:	Not Reported	Project Tag:	Not Reported
Notice of Intent #:	AE25061	Date Received:	17-JAN-14
Diameter:	4.5	Casing Depth:	20
Well Completion:	10-JAN-14	Well Owner:	Port Of Seattle
Well Type:	Decommissioning	Driller #:	2501
Static Level:	10	Flow Rate (GPM):	0
Flow Type:	Static Level	PSI:	0
Well Test:	Not Reported	Water Reclamation #:	9

GEOCHECK® - PHYSICAL SETTING SOURCE MAP FINDINGS

Map ID
Direction
Distance
Elevation

Database EDR ID Number

Z3317
SSW
1/2 - 1 Mile
Higher

WA WELLS WALOG1000615665

Database:	Ecology Well Logs	Well Log ID:	907007
Well Tag:	Not Reported	Project Tag:	Not Reported
Notice of Intent #:	SE50216	Date Received:	17-JAN-14
Diameter:	4.5	Casing Depth:	20
Well Completion:	10-JAN-14	Well Owner:	Port Of Seattle
Well Type:	Resource Protection	Driller #:	2501
Static Level:	10	Flow Rate (GPM):	0
Flow Type:	Static Level	PSI:	0
Well Test:	Not Reported	Water Reclamation #:	9

Z3318
SSW
1/2 - 1 Mile
Higher

WA WELLS WALOG1000615664

Database:	Ecology Well Logs	Well Log ID:	907006
Well Tag:	Not Reported	Project Tag:	Not Reported
Notice of Intent #:	AE25061	Date Received:	17-JAN-14
Diameter:	4.5	Casing Depth:	22
Well Completion:	10-JAN-14	Well Owner:	Port Of Seattle
Well Type:	Decommissioning	Driller #:	2501
Static Level:	10	Flow Rate (GPM):	0
Flow Type:	Static Level	PSI:	0
Well Test:	Not Reported	Water Reclamation #:	9

Z3319
SSW
1/2 - 1 Mile
Higher

WA WELLS WALOG1000615623

Database:	Ecology Well Logs	Well Log ID:	906955
Well Tag:	Not Reported	Project Tag:	Not Reported
Notice of Intent #:	AE25061	Date Received:	17-JAN-14
Diameter:	4.5	Casing Depth:	20
Well Completion:	10-JAN-14	Well Owner:	Port Of Seattle
Well Type:	Decommissioning	Driller #:	2501
Static Level:	10	Flow Rate (GPM):	0
Flow Type:	Static Level	PSI:	0
Well Test:	Not Reported	Water Reclamation #:	9

Z3320
SSW
1/2 - 1 Mile
Higher

WA WELLS WALOG1000615702

Database:	Ecology Well Logs	Well Log ID:	907057
Well Tag:	Not Reported	Project Tag:	Not Reported
Notice of Intent #:	AE25061	Date Received:	17-JAN-14
Diameter:	4.5	Casing Depth:	20

GEOCHECK® - PHYSICAL SETTING SOURCE MAP FINDINGS

Well Completion:	10-JAN-14	Well Owner:	Port Of Seattle
Well Type:	Decommissioning	Driller #:	2501
Static Level:	10	Flow Rate (GPM):	0
Flow Type:	Static Level	PSI:	0
Well Test:	Not Reported	Water Reclamation #:	9

Z3321
SSW
1/2 - 1 Mile
Higher

WA WELLS WALOG1000615677

Database:	Ecology Well Logs	Well Log ID:	907025
Well Tag:	Not Reported	Project Tag:	Not Reported
Notice of Intent #:	SE50216	Date Received:	17-JAN-14
Diameter:	4.5	Casing Depth:	20
Well Completion:	10-JAN-14	Well Owner:	Port Of Seattle
Well Type:	Resource Protection	Driller #:	2501
Static Level:	10	Flow Rate (GPM):	0
Flow Type:	Static Level	PSI:	0
Well Test:	Not Reported	Water Reclamation #:	9

Z3322
SSW
1/2 - 1 Mile
Higher

WA WELLS WALOG1000615671

Database:	Ecology Well Logs	Well Log ID:	907015
Well Tag:	Not Reported	Project Tag:	Not Reported
Notice of Intent #:	AE25061	Date Received:	17-JAN-14
Diameter:	4.5	Casing Depth:	20
Well Completion:	10-JAN-14	Well Owner:	Port Of Seattle
Well Type:	Decommissioning	Driller #:	2501
Static Level:	10	Flow Rate (GPM):	0
Flow Type:	Static Level	PSI:	0
Well Test:	Not Reported	Water Reclamation #:	9

Z3323
SSW
1/2 - 1 Mile
Higher

WA WELLS WALOG1000615618

Database:	Ecology Well Logs	Well Log ID:	906949
Well Tag:	Not Reported	Project Tag:	Not Reported
Notice of Intent #:	SE50216	Date Received:	17-JAN-14
Diameter:	4.5	Casing Depth:	20
Well Completion:	10-JAN-14	Well Owner:	Port Of Seattle
Well Type:	Resource Protection	Driller #:	2501
Static Level:	10	Flow Rate (GPM):	0
Flow Type:	Static Level	PSI:	0
Well Test:	Not Reported	Water Reclamation #:	9

GEOCHECK® - PHYSICAL SETTING SOURCE MAP FINDINGS

Map ID
Direction
Distance
Elevation

Database EDR ID Number

Z3324
SSW
1/2 - 1 Mile
Higher

WA WELLS WALOG1000615608

Database:	Ecology Well Logs	Well Log ID:	906937
Well Tag:	Not Reported	Project Tag:	Not Reported
Notice of Intent #:	AE25061	Date Received:	17-JAN-14
Diameter:	4.5	Casing Depth:	20
Well Completion:	10-JAN-14	Well Owner:	Port Of Seattle
Well Type:	Decommissioning	Driller #:	2501
Static Level:	10	Flow Rate (GPM):	0
Flow Type:	Static Level	PSI:	0
Well Test:	Not Reported	Water Reclamation #:	9

Z3325
SSW
1/2 - 1 Mile
Higher

WA WELLS WALOG1000615607

Database:	Ecology Well Logs	Well Log ID:	906936
Well Tag:	Not Reported	Project Tag:	Not Reported
Notice of Intent #:	SE50216	Date Received:	17-JAN-14
Diameter:	4.5	Casing Depth:	10
Well Completion:	10-JAN-14	Well Owner:	Port Of Seattle
Well Type:	Resource Protection	Driller #:	2501
Static Level:	10	Flow Rate (GPM):	0
Flow Type:	Static Level	PSI:	0
Well Test:	Not Reported	Water Reclamation #:	9

Z3326
SSW
1/2 - 1 Mile
Higher

WA WELLS WALOG1000615606

Database:	Ecology Well Logs	Well Log ID:	906935
Well Tag:	Not Reported	Project Tag:	Not Reported
Notice of Intent #:	SE50216	Date Received:	17-JAN-14
Diameter:	4.5	Casing Depth:	15
Well Completion:	06-JAN-14	Well Owner:	Port Of Seattle
Well Type:	Resource Protection	Driller #:	2501
Static Level:	10	Flow Rate (GPM):	0
Flow Type:	Static Level	PSI:	0
Well Test:	Not Reported	Water Reclamation #:	9

Z3327
SSW
1/2 - 1 Mile
Higher

WA WELLS WALOG1000615615

Database:	Ecology Well Logs	Well Log ID:	906945
Well Tag:	Not Reported	Project Tag:	Not Reported
Notice of Intent #:	AE25061	Date Received:	17-JAN-14
Diameter:	4.5	Casing Depth:	22

GEOCHECK® - PHYSICAL SETTING SOURCE MAP FINDINGS

Well Completion:	10-JAN-14	Well Owner:	Port Of Seattle
Well Type:	Decommissioning	Driller #:	2501
Static Level:	10	Flow Rate (GPM):	0
Flow Type:	Static Level	PSI:	0
Well Test:	Not Reported	Water Reclamation #:	9

Z3328
SSW
1/2 - 1 Mile
Higher

WA WELLS WALOG1000615614

Database:	Ecology Well Logs	Well Log ID:	906944
Well Tag:	Not Reported	Project Tag:	Not Reported
Notice of Intent #:	SE50216	Date Received:	17-JAN-14
Diameter:	4.5	Casing Depth:	22
Well Completion:	10-JAN-14	Well Owner:	Port Of Seattle
Well Type:	Resource Protection	Driller #:	2501
Static Level:	10	Flow Rate (GPM):	0
Flow Type:	Static Level	PSI:	0
Well Test:	Not Reported	Water Reclamation #:	9

Z3329
SSW
1/2 - 1 Mile
Higher

WA WELLS WALOG1000615609

Database:	Ecology Well Logs	Well Log ID:	906938
Well Tag:	Not Reported	Project Tag:	Not Reported
Notice of Intent #:	AE25061	Date Received:	17-JAN-14
Diameter:	4.5	Casing Depth:	17
Well Completion:	10-JAN-14	Well Owner:	Port Of Seattle
Well Type:	Decommissioning	Driller #:	2501
Static Level:	10	Flow Rate (GPM):	0
Flow Type:	Static Level	PSI:	0
Well Test:	Not Reported	Water Reclamation #:	9

Z3330
SSW
1/2 - 1 Mile
Higher

WA WELLS WALOG1000615159

Database:	Ecology Well Logs	Well Log ID:	905734
Well Tag:	BID027	Project Tag:	Not Reported
Notice of Intent #:	RE09384	Date Received:	17-JAN-14
Diameter:	8	Casing Depth:	19
Well Completion:	18-DEC-13	Well Owner:	Port Of Seattle
Well Type:	Resource Protection	Driller #:	3131
Static Level:	8	Flow Rate (GPM):	0
Flow Type:	Static Level	PSI:	0
Well Test:	Not Reported	Water Reclamation #:	9

GEOCHECK® - PHYSICAL SETTING SOURCE MAP FINDINGS

Map ID
Direction
Distance
Elevation

Database EDR ID Number

Z3331
SSW
1/2 - 1 Mile
Higher

WA WELLS WALOG1000615158

Database:	Ecology Well Logs	Well Log ID:	905733
Well Tag:	BID004	Project Tag:	Not Reported
Notice of Intent #:	RE09384	Date Received:	17-JAN-14
Diameter:	8	Casing Depth:	30
Well Completion:	14-DEC-13	Well Owner:	Port Of Seattle
Well Type:	Resource Protection	Driller #:	3131
Static Level:	12	Flow Rate (GPM):	0
Flow Type:	Static Level	PSI:	0
Well Test:	Not Reported	Water Reclamation #:	9

Z3332
SSW
1/2 - 1 Mile
Higher

WA WELLS WALOG1000615157

Database:	Ecology Well Logs	Well Log ID:	905732
Well Tag:	Not Reported	Project Tag:	Not Reported
Notice of Intent #:	AE25126	Date Received:	17-JAN-14
Diameter:	8	Casing Depth:	11
Well Completion:	30-DEC-13	Well Owner:	Port Of Seattle C/O Geoengineers
Well Type:	Decommissioning	Driller #:	3131
Static Level:	6	Flow Rate (GPM):	0
Flow Type:	Static Level	PSI:	0
Well Test:	Not Reported	Water Reclamation #:	9

Z3333
SSW
1/2 - 1 Mile
Higher

WA WELLS WALOG1000615175

Database:	Ecology Well Logs	Well Log ID:	905757
Well Tag:	BID002	Project Tag:	Not Reported
Notice of Intent #:	RE09384	Date Received:	17-JAN-14
Diameter:	8	Casing Depth:	15
Well Completion:	16-DEC-13	Well Owner:	Port Of Seattle
Well Type:	Resource Protection	Driller #:	3131
Static Level:	9	Flow Rate (GPM):	0
Flow Type:	Static Level	PSI:	0
Well Test:	Not Reported	Water Reclamation #:	9

Z3334
SSW
1/2 - 1 Mile
Higher

WA WELLS WALOG1000615174

Database:	Ecology Well Logs	Well Log ID:	905756
Well Tag:	Not Reported	Project Tag:	Not Reported
Notice of Intent #:	AE25126	Date Received:	17-JAN-14
Diameter:	8	Casing Depth:	22

GEOCHECK® - PHYSICAL SETTING SOURCE MAP FINDINGS

Well Completion:	26-DEC-13	Well Owner:	Port Of Seattle C/O Geoengineers
Well Type:	Decommissioning	Driller #:	3131
Static Level:	6	Flow Rate (GPM):	0
Flow Type:	Static Level	PSI:	0
Well Test:	Not Reported	Water Reclamation #:	9

Z3335
SSW
1/2 - 1 Mile
Higher

WA WELLS WALOG1000615160

Database:	Ecology Well Logs	Well Log ID:	905735
Well Tag:	BID030	Project Tag:	Not Reported
Notice of Intent #:	RE09384	Date Received:	17-JAN-14
Diameter:	8	Casing Depth:	13
Well Completion:	26-DEC-13	Well Owner:	Port Of Seattle
Well Type:	Resource Protection	Driller #:	3131
Static Level:	8	Flow Rate (GPM):	0
Flow Type:	Static Level	PSI:	0
Well Test:	Not Reported	Water Reclamation #:	9

Z3336
SSW
1/2 - 1 Mile
Higher

WA WELLS WALOG1000615156

Database:	Ecology Well Logs	Well Log ID:	905731
Well Tag:	Not Reported	Project Tag:	Not Reported
Notice of Intent #:	SE50264	Date Received:	17-JAN-14
Diameter:	8	Casing Depth:	22
Well Completion:	26-DEC-13	Well Owner:	Port Of Seattle C/O Geoengineers
Well Type:	Resource Protection	Driller #:	3131
Static Level:	6	Flow Rate (GPM):	0
Flow Type:	Static Level	PSI:	0
Well Test:	Not Reported	Water Reclamation #:	9

Z3337
SSW
1/2 - 1 Mile
Higher

WA WELLS WALOG1000574383

Database:	Ecology Well Logs	Well Log ID:	824501
Well Tag:	Not Reported	Project Tag:	Not Reported
Notice of Intent #:	AE03708	Date Received:	18-OCT-12
Diameter:	0	Casing Depth:	50
Well Completion:	03-OCT-08	Well Owner:	Port Of Seattle Shannon & Wilson
Well Type:	Decommissioning	Driller #:	Not Reported
Static Level:	0	Flow Rate (GPM):	0
Flow Type:	Not Reported	PSI:	0
Well Test:	Not Reported	Water Reclamation #:	9

GEOCHECK® - PHYSICAL SETTING SOURCE MAP FINDINGS

Map ID
Direction
Distance
Elevation

Database EDR ID Number

Z3338
SSW
1/2 - 1 Mile
Higher

WA WELLS WALOG1000541897

Database:	Ecology Well Logs	Well Log ID:	760107
Well Tag:	Not Reported	Project Tag:	Not Reported
Notice of Intent #:	RE06356	Date Received:	22-NOV-11
Diameter:	2	Casing Depth:	3
Well Completion:	12-OCT-11		
Well Owner:	Port Of Seattle Terminal 115 Sound Earth Strategies		
Well Type:	Resource Protection	Driller #:	Not Reported
Static Level:	0	Flow Rate (GPM):	0
Flow Type:	Not Reported	PSI:	0
Well Test:	Not Reported	Water Reclamation #:	9

Z3339
SSW
1/2 - 1 Mile
Higher

WA WELLS WALOG1000252565

Database:	Ecology Well Logs	Well Log ID:	327565
Well Tag:	AFK507	Project Tag:	Not Reported
Notice of Intent #:	R048338	Date Received:	21-APR-00
Diameter:	0	Casing Depth:	10
Well Completion:	20-MAR-00	Well Owner:	It Corp
Well Type:	Resource Protection	Driller #:	Not Reported
Static Level:	0	Flow Rate (GPM):	0
Flow Type:	Not Reported	PSI:	0
Well Test:	Not Reported	Water Reclamation #:	9

Z3340
SSW
1/2 - 1 Mile
Higher

WA WELLS WALOG1000574386

Database:	Ecology Well Logs	Well Log ID:	824507
Well Tag:	Not Reported	Project Tag:	Not Reported
Notice of Intent #:	SE02771	Date Received:	18-OCT-12
Diameter:	0	Casing Depth:	50
Well Completion:	03-OCT-08	Well Owner:	Port Of Seattle Shannon & Wilson
Well Type:	Resource Protection	Driller #:	Not Reported
Static Level:	0	Flow Rate (GPM):	0
Flow Type:	Not Reported	PSI:	0
Well Test:	Not Reported	Water Reclamation #:	9

Z3341
SSW
1/2 - 1 Mile
Higher

WA WELLS WALOG1000574385

Database:	Ecology Well Logs	Well Log ID:	824505
Well Tag:	Not Reported	Project Tag:	Not Reported
Notice of Intent #:	SE02771	Date Received:	18-OCT-12

GEOCHECK® - PHYSICAL SETTING SOURCE MAP FINDINGS

Diameter:	0	Casing Depth:	50
Well Completion:	03-OCT-08	Well Owner:	Port Of Seattle Shannon & Wilson
Well Type:	Resource Protection	Driller #:	Not Reported
Static Level:	0	Flow Rate (GPM):	0
Flow Type:	Not Reported	PSI:	0
Well Test:	Not Reported	Water Reclamation #:	9

Z3342
SSW
1/2 - 1 Mile
Higher

WA WELLS WALOG1000574384

Database:	Ecology Well Logs	Well Log ID:	824503
Well Tag:	Not Reported	Project Tag:	Not Reported
Notice of Intent #:	AE03708	Date Received:	18-OCT-12
Diameter:	0	Casing Depth:	50
Well Completion:	03-OCT-08	Well Owner:	Port Of Seattle Shannon & Wilson
Well Type:	Decommissioning	Driller #:	Not Reported
Static Level:	0	Flow Rate (GPM):	0
Flow Type:	Not Reported	PSI:	0
Well Test:	Not Reported	Water Reclamation #:	9

Z3343
SSW
1/2 - 1 Mile
Higher

WA WELLS WALOG1000615242

Database:	Ecology Well Logs	Well Log ID:	905909
Well Tag:	BID034	Project Tag:	Not Reported
Notice of Intent #:	RE09384	Date Received:	17-JAN-14
Diameter:	8	Casing Depth:	34
Well Completion:	30-DEC-13	Well Owner:	Port Of Seattle
Well Type:	Resource Protection	Driller #:	3131
Static Level:	8	Flow Rate (GPM):	0
Flow Type:	Static Level	PSI:	0
Well Test:	Not Reported	Water Reclamation #:	9

Z3344
SSW
1/2 - 1 Mile
Higher

WA WELLS WALOG1000615235

Database:	Ecology Well Logs	Well Log ID:	905901
Well Tag:	BID033	Project Tag:	Not Reported
Notice of Intent #:	RE09384	Date Received:	17-JAN-14
Diameter:	8	Casing Depth:	15
Well Completion:	27-DEC-13	Well Owner:	Port Of Seattle
Well Type:	Resource Protection	Driller #:	3131
Static Level:	6	Flow Rate (GPM):	0
Flow Type:	Static Level	PSI:	0
Well Test:	Not Reported	Water Reclamation #:	9

GEOCHECK® - PHYSICAL SETTING SOURCE MAP FINDINGS

Map ID
Direction
Distance
Elevation

Database EDR ID Number

Z3345
SSW
1/2 - 1 Mile
Higher

WA WELLS WALOG1000615185

Database:	Ecology Well Logs	Well Log ID:	905768
Well Tag:	Not Reported	Project Tag:	Not Reported
Notice of Intent #:	SE50264	Date Received:	17-JAN-14
Diameter:	8	Casing Depth:	11
Well Completion:	30-DEC-13	Well Owner:	Port Of Seattle C/O Geoengineers
Well Type:	Resource Protection	Driller #:	3131
Static Level:	6	Flow Rate (GPM):	0
Flow Type:	Static Level	PSI:	0
Well Test:	Not Reported	Water Reclamation #:	9

Z3346
SSW
1/2 - 1 Mile
Higher

WA WELLS WALOG1000615568

Database:	Ecology Well Logs	Well Log ID:	906879
Well Tag:	Not Reported	Project Tag:	Not Reported
Notice of Intent #:	SE50216	Date Received:	17-JAN-14
Diameter:	4.5	Casing Depth:	15
Well Completion:	10-JAN-14	Well Owner:	Port Of Seattle
Well Type:	Resource Protection	Driller #:	2501
Static Level:	10	Flow Rate (GPM):	0
Flow Type:	Static Level	PSI:	0
Well Test:	Not Reported	Water Reclamation #:	9

Z3347
SSW
1/2 - 1 Mile
Higher

WA WELLS WALOG1000615567

Database:	Ecology Well Logs	Well Log ID:	906878
Well Tag:	Not Reported	Project Tag:	Not Reported
Notice of Intent #:	SE50216	Date Received:	17-JAN-14
Diameter:	4.5	Casing Depth:	20
Well Completion:	10-JAN-14	Well Owner:	Port Of Seattle
Well Type:	Resource Protection	Driller #:	2501
Static Level:	10	Flow Rate (GPM):	0
Flow Type:	Static Level	PSI:	0
Well Test:	Not Reported	Water Reclamation #:	9

Z3348
SSW
1/2 - 1 Mile
Higher

WA WELLS WALOG1000615267

Database:	Ecology Well Logs	Well Log ID:	905941
Well Tag:	BID035	Project Tag:	Not Reported
Notice of Intent #:	RE09384	Date Received:	17-JAN-14
Diameter:	8	Casing Depth:	14

GEOCHECK® - PHYSICAL SETTING SOURCE MAP FINDINGS

Well Completion:	30-DEC-13	Well Owner:	Port Of Seattle
Well Type:	Resource Protection	Driller #:	3131
Static Level:	6	Flow Rate (GPM):	0
Flow Type:	Static Level	PSI:	0
Well Test:	Not Reported	Water Reclamation #:	9

Z3349
SSW
1/2 - 1 Mile
Higher

WA WELLS WALOG1000615182

Database:	Ecology Well Logs	Well Log ID:	905764
Well Tag:	BID032	Project Tag:	Not Reported
Notice of Intent #:	RE09384	Date Received:	17-JAN-14
Diameter:	8	Casing Depth:	15
Well Completion:	27-DEC-13	Well Owner:	Port Of Seattle
Well Type:	Resource Protection	Driller #:	3131
Static Level:	6	Flow Rate (GPM):	0
Flow Type:	Static Level	PSI:	0
Well Test:	Not Reported	Water Reclamation #:	9

Z3350
SSW
1/2 - 1 Mile
Higher

WA WELLS WALOG1000615178

Database:	Ecology Well Logs	Well Log ID:	905760
Well Tag:	BID026	Project Tag:	Not Reported
Notice of Intent #:	RE09384	Date Received:	17-JAN-14
Diameter:	8	Casing Depth:	12
Well Completion:	18-DEC-13	Well Owner:	Port Of Seattle
Well Type:	Resource Protection	Driller #:	3131
Static Level:	6	Flow Rate (GPM):	0
Flow Type:	Static Level	PSI:	0
Well Test:	Not Reported	Water Reclamation #:	9

Z3351
SSW
1/2 - 1 Mile
Higher

WA WELLS WALOG1000615177

Database:	Ecology Well Logs	Well Log ID:	905759
Well Tag:	BID025	Project Tag:	Not Reported
Notice of Intent #:	RE09384	Date Received:	17-JAN-14
Diameter:	8	Casing Depth:	14
Well Completion:	18-DEC-13	Well Owner:	Port Of Seattle
Well Type:	Resource Protection	Driller #:	3131
Static Level:	7	Flow Rate (GPM):	0
Flow Type:	Static Level	PSI:	0
Well Test:	Not Reported	Water Reclamation #:	9

GEOCHECK® - PHYSICAL SETTING SOURCE MAP FINDINGS

Map ID
Direction
Distance
Elevation

Database EDR ID Number

Z3352
SSW
1/2 - 1 Mile
Higher

WA WELLS WALOG1000615176

Database:	Ecology Well Logs	Well Log ID:	905758
Well Tag:	BID003	Project Tag:	Not Reported
Notice of Intent #:	RE09384	Date Received:	17-JAN-14
Diameter:	8	Casing Depth:	15
Well Completion:	16-DEC-13	Well Owner:	Port Of Seattle
Well Type:	Resource Protection	Driller #:	3131
Static Level:	9	Flow Rate (GPM):	0
Flow Type:	Static Level	PSI:	0
Well Test:	Not Reported	Water Reclamation #:	9

Z3353
SSW
1/2 - 1 Mile
Higher

WA WELLS WALOG1000615181

Database:	Ecology Well Logs	Well Log ID:	905763
Well Tag:	BID031	Project Tag:	Not Reported
Notice of Intent #:	RE09384	Date Received:	17-JAN-14
Diameter:	8	Casing Depth:	13
Well Completion:	26-DEC-13	Well Owner:	Port Of Seattle
Well Type:	Resource Protection	Driller #:	3131
Static Level:	8	Flow Rate (GPM):	0
Flow Type:	Static Level	PSI:	0
Well Test:	Not Reported	Water Reclamation #:	9

Z3354
SSW
1/2 - 1 Mile
Higher

WA WELLS WALOG1000615180

Database:	Ecology Well Logs	Well Log ID:	905762
Well Tag:	BID029	Project Tag:	Not Reported
Notice of Intent #:	RE09384	Date Received:	17-JAN-14
Diameter:	8	Casing Depth:	33
Well Completion:	26-DEC-13	Well Owner:	Port Of Seattle
Well Type:	Resource Protection	Driller #:	3131
Static Level:	16	Flow Rate (GPM):	0
Flow Type:	Static Level	PSI:	0
Well Test:	Not Reported	Water Reclamation #:	9

Z3355
SSW
1/2 - 1 Mile
Higher

WA WELLS WALOG1000615179

Database:	Ecology Well Logs	Well Log ID:	905761
Well Tag:	BID028	Project Tag:	Not Reported
Notice of Intent #:	RE09384	Date Received:	17-JAN-14
Diameter:	8	Casing Depth:	30

GEOCHECK® - PHYSICAL SETTING SOURCE MAP FINDINGS

Well Completion:	19-DEC-13	Well Owner:	Port Of Seattle
Well Type:	Resource Protection	Driller #:	3131
Static Level:	9	Flow Rate (GPM):	0
Flow Type:	Static Level	PSI:	0
Well Test:	Not Reported	Water Reclamation #:	9

3356
North
1/2 - 1 Mile
Higher

WA WELLS WALOG1000099611

Database:	Ecology Well Logs	Well Log ID:	102387
Well Tag:	Not Reported	Project Tag:	Not Reported
Notice of Intent #:	Not Reported	Date Received:	08-SEP-88
Diameter:	0	Casing Depth:	0
Well Completion:	18-AUG-88	Well Owner:	City Of Commerce Park
Well Type:	Resource Protection	Driller #:	Not Reported
Static Level:	0	Flow Rate (GPM):	0
Flow Type:	Not Reported	PSI:	0
Well Test:	Not Reported	Water Reclamation #:	9

3357
ESE
1/2 - 1 Mile
Higher

AQUIFLOW 61254

Site ID:	3034
Groundwater Flow:	W
Shallowest Water Table Depth:	8.26
Deepest Water Table Depth:	9.12
Average Water Table Depth:	Not Reported
Date:	06/1991

AA3358
WNW
1/2 - 1 Mile
Higher

WA WELLS WALOG1000510287

Database:	Ecology Well Logs	Well Log ID:	698937
Well Tag:	BCA229	Project Tag:	Not Reported
Notice of Intent #:	RE05224	Date Received:	02-DEC-10
Diameter:	2	Casing Depth:	15
Well Completion:	11-NOV-10	Well Owner:	United States
Well Type:	Resource Protection	Driller #:	Not Reported
Static Level:	0	Flow Rate (GPM):	0
Flow Type:	Not Reported	PSI:	0
Well Test:	Not Reported	Water Reclamation #:	9

AA3359
WNW
1/2 - 1 Mile
Higher

WA WELLS WALOG1000589309

Database:	Ecology Well Logs	Well Log ID:	854692
Well Tag:	Not Reported	Project Tag:	Not Reported
Notice of Intent #:	AE20258	Date Received:	22-APR-13
Diameter:	5	Casing Depth:	35
Well Completion:	11-JAN-13	Well Owner:	Sarah Lee Parker
Well Type:	Decommissioning	Driller #:	Not Reported
Static Level:	0	Flow Rate (GPM):	0

GEOCHECK® - PHYSICAL SETTING SOURCE MAP FINDINGS

Flow Type:	Not Reported	PSI:	0
Well Test:	Not Reported	Water Reclamation #:	9

AA3360
WNW
1/2 - 1 Mile
Higher

WA WELLS WALOG1000180022

Database:	Ecology Well Logs	Well Log ID:	204722
Well Tag:	Not Reported	Project Tag:	Not Reported
Notice of Intent #:	201365	Date Received:	Not Reported
Diameter:	0	Casing Depth:	0
Well Completion:	Not Reported	Well Owner:	Seaboard Lbr.
Well Type:	Resource Protection	Driller #:	Not Reported
Static Level:	0	Flow Rate (GPM):	0
Flow Type:	Not Reported	PSI:	0
Well Test:	Not Reported	Water Reclamation #:	9

AA3361
WNW
1/2 - 1 Mile
Higher

WA WELLS WALOG1000318799

Database:	Ecology Well Logs	Well Log ID:	401756
Well Tag:	Not Reported	Project Tag:	Not Reported
Notice of Intent #:	S024856	Date Received:	15-FEB-05
Diameter:	2	Casing Depth:	8
Well Completion:	19-JAN-05	Well Owner:	Harbor Island
Well Type:	Resource Protection	Driller #:	Not Reported
Static Level:	0	Flow Rate (GPM):	0
Flow Type:	Not Reported	PSI:	0
Well Test:	Not Reported	Water Reclamation #:	9

AA3362
WNW
1/2 - 1 Mile
Higher

WA WELLS WALOG1000589310

Database:	Ecology Well Logs	Well Log ID:	854694
Well Tag:	Not Reported	Project Tag:	Not Reported
Notice of Intent #:	AE20258	Date Received:	22-APR-13
Diameter:	5	Casing Depth:	35
Well Completion:	11-JAN-13	Well Owner:	Sarah Lee Parker
Well Type:	Decommissioning	Driller #:	Not Reported
Static Level:	0	Flow Rate (GPM):	0
Flow Type:	Not Reported	PSI:	0
Well Test:	Not Reported	Water Reclamation #:	9

GEOCHECK® - PHYSICAL SETTING SOURCE MAP FINDINGS

Map ID
Direction
Distance
Elevation

Database EDR ID Number

AA3363
WNW
1/2 - 1 Mile
Higher

WA WELLS WALOG1000343026

Database:	Ecology Well Logs	Well Log ID:	432084
Well Tag:	Not Reported	Project Tag:	Not Reported
Notice of Intent #:	S013624	Date Received:	23-FEB-06
Diameter:	7	Casing Depth:	40
Well Completion:	15-DEC-05	Well Owner:	Bar Jp Inc
Well Type:	Resource Protection	Driller #:	Not Reported
Static Level:	0	Flow Rate (GPM):	0
Flow Type:	Not Reported	PSI:	0
Well Test:	Not Reported	Water Reclamation #:	9

AA3364
WNW
1/2 - 1 Mile
Higher

WA WELLS WALOG1000180017

Database:	Ecology Well Logs	Well Log ID:	204717
Well Tag:	Not Reported	Project Tag:	Not Reported
Notice of Intent #:	201365	Date Received:	Not Reported
Diameter:	0	Casing Depth:	0
Well Completion:	Not Reported	Well Owner:	Seaboard Lbr.
Well Type:	Resource Protection	Driller #:	Not Reported
Static Level:	0	Flow Rate (GPM):	0
Flow Type:	Not Reported	PSI:	0
Well Test:	Not Reported	Water Reclamation #:	9

AA3365
WNW
1/2 - 1 Mile
Higher

WA WELLS WALOG1000510283

Database:	Ecology Well Logs	Well Log ID:	698929
Well Tag:	BCA225	Project Tag:	Not Reported
Notice of Intent #:	RE05224	Date Received:	02-DEC-10
Diameter:	2	Casing Depth:	14
Well Completion:	11-NOV-10	Well Owner:	United States
Well Type:	Resource Protection	Driller #:	Not Reported
Static Level:	0	Flow Rate (GPM):	0
Flow Type:	Not Reported	PSI:	0
Well Test:	Not Reported	Water Reclamation #:	9

AA3366
WNW
1/2 - 1 Mile
Higher

WA WELLS WALOG1000182006

Database:	Ecology Well Logs	Well Log ID:	207710
Well Tag:	Not Reported	Project Tag:	Not Reported
Notice of Intent #:	201365	Date Received:	Not Reported
Diameter:	0	Casing Depth:	0

GEOCHECK® - PHYSICAL SETTING SOURCE MAP FINDINGS

Well Completion:	Not Reported	Well Owner:	Seaboard Lbr.
Well Type:	Resource Protection	Driller #:	Not Reported
Static Level:	0	Flow Rate (GPM):	0
Flow Type:	Not Reported	PSI:	0
Well Test:	Not Reported	Water Reclamation #:	9

AA3367
WNW
1/2 - 1 Mile
Higher

WA WELLS WALOG1000589308

Database:	Ecology Well Logs	Well Log ID:	854690
Well Tag:	Not Reported	Project Tag:	Not Reported
Notice of Intent #:	AE20258	Date Received:	22-APR-13
Diameter:	5	Casing Depth:	35
Well Completion:	11-JAN-13	Well Owner:	Sarah Lee Parker
Well Type:	Decommissioning	Driller #:	Not Reported
Static Level:	0	Flow Rate (GPM):	0
Flow Type:	Not Reported	PSI:	0
Well Test:	Not Reported	Water Reclamation #:	9

AA3368
WNW
1/2 - 1 Mile
Higher

WA WELLS WALOG1000180020

Database:	Ecology Well Logs	Well Log ID:	204720
Well Tag:	Not Reported	Project Tag:	Not Reported
Notice of Intent #:	201365	Date Received:	Not Reported
Diameter:	0	Casing Depth:	0
Well Completion:	Not Reported	Well Owner:	Seaboard Lbr.
Well Type:	Resource Protection	Driller #:	Not Reported
Static Level:	0	Flow Rate (GPM):	0
Flow Type:	Not Reported	PSI:	0
Well Test:	Not Reported	Water Reclamation #:	9

AA3369
WNW
1/2 - 1 Mile
Higher

WA WELLS WALOG1000510286

Database:	Ecology Well Logs	Well Log ID:	698935
Well Tag:	BCA228	Project Tag:	Not Reported
Notice of Intent #:	RE05224	Date Received:	02-DEC-10
Diameter:	2	Casing Depth:	15
Well Completion:	11-NOV-10	Well Owner:	United States
Well Type:	Resource Protection	Driller #:	Not Reported
Static Level:	0	Flow Rate (GPM):	0
Flow Type:	Not Reported	PSI:	0
Well Test:	Not Reported	Water Reclamation #:	9

GEOCHECK® - PHYSICAL SETTING SOURCE MAP FINDINGS

Map ID
Direction
Distance
Elevation

Database EDR ID Number

AA3370
WNW
1/2 - 1 Mile
Higher

WA WELLS WALOG1000182007

Database:	Ecology Well Logs	Well Log ID:	207711
Well Tag:	Not Reported	Project Tag:	Not Reported
Notice of Intent #:	201365	Date Received:	Not Reported
Diameter:	0	Casing Depth:	0
Well Completion:	Not Reported	Well Owner:	Seaboard Lbr.
Well Type:	Resource Protection	Driller #:	Not Reported
Static Level:	0	Flow Rate (GPM):	0
Flow Type:	Not Reported	PSI:	0
Well Test:	Not Reported	Water Reclamation #:	9

AA3371
WNW
1/2 - 1 Mile
Higher

WA WELLS WALOG1000180013

Database:	Ecology Well Logs	Well Log ID:	204713
Well Tag:	Not Reported	Project Tag:	Not Reported
Notice of Intent #:	Not Reported	Date Received:	Not Reported
Diameter:	0	Casing Depth:	0
Well Completion:	Not Reported	Well Owner:	Seaboard Lbr.
Well Type:	Resource Protection	Driller #:	Not Reported
Static Level:	0	Flow Rate (GPM):	0
Flow Type:	Not Reported	PSI:	0
Well Test:	Not Reported	Water Reclamation #:	9

AA3372
WNW
1/2 - 1 Mile
Higher

WA WELLS WALOG1000589307

Database:	Ecology Well Logs	Well Log ID:	854688
Well Tag:	Not Reported	Project Tag:	Not Reported
Notice of Intent #:	SE47117	Date Received:	22-APR-13
Diameter:	5	Casing Depth:	20
Well Completion:	11-JAN-13	Well Owner:	Sarah Lee Parker
Well Type:	Resource Protection	Driller #:	Not Reported
Static Level:	0	Flow Rate (GPM):	0
Flow Type:	Not Reported	PSI:	0
Well Test:	Not Reported	Water Reclamation #:	9

AA3373
WNW
1/2 - 1 Mile
Higher

WA WELLS WALOG1000180019

Database:	Ecology Well Logs	Well Log ID:	204719
Well Tag:	Not Reported	Project Tag:	Not Reported
Notice of Intent #:	201365	Date Received:	Not Reported
Diameter:	0	Casing Depth:	0

GEOCHECK® - PHYSICAL SETTING SOURCE MAP FINDINGS

Well Completion:	Not Reported	Well Owner:	Seaboard Lbr.
Well Type:	Resource Protection	Driller #:	Not Reported
Static Level:	0	Flow Rate (GPM):	0
Flow Type:	Not Reported	PSI:	0
Well Test:	Not Reported	Water Reclamation #:	9

AA3374
WNW
1/2 - 1 Mile
Higher

WA WELLS WALOG1000510285

Database:	Ecology Well Logs	Well Log ID:	698933
Well Tag:	BCA227	Project Tag:	Not Reported
Notice of Intent #:	RE05224	Date Received:	02-DEC-10
Diameter:	2	Casing Depth:	14
Well Completion:	11-NOV-10	Well Owner:	United States
Well Type:	Resource Protection	Driller #:	Not Reported
Static Level:	0	Flow Rate (GPM):	0
Flow Type:	Not Reported	PSI:	0
Well Test:	Not Reported	Water Reclamation #:	9

AA3375
WNW
1/2 - 1 Mile
Higher

WA WELLS WALOG1000386732

Database:	Ecology Well Logs	Well Log ID:	495534
Well Tag:	Not Reported	Project Tag:	Not Reported
Notice of Intent #:	A085663	Date Received:	23-FEB-06
Diameter:	7	Casing Depth:	40
Well Completion:	15-DEC-05	Well Owner:	Bar Jp Inc
Well Type:	Decommissioning	Driller #:	Not Reported
Static Level:	0	Flow Rate (GPM):	0
Flow Type:	Not Reported	PSI:	0
Well Test:	Not Reported	Water Reclamation #:	9

AA3376
WNW
1/2 - 1 Mile
Higher

WA WELLS WALOG1000180018

Database:	Ecology Well Logs	Well Log ID:	204718
Well Tag:	Not Reported	Project Tag:	Not Reported
Notice of Intent #:	201365	Date Received:	Not Reported
Diameter:	0	Casing Depth:	0
Well Completion:	Not Reported	Well Owner:	Seaboard Lbr.
Well Type:	Resource Protection	Driller #:	Not Reported
Static Level:	0	Flow Rate (GPM):	0
Flow Type:	Not Reported	PSI:	0
Well Test:	Not Reported	Water Reclamation #:	9

GEOCHECK® - PHYSICAL SETTING SOURCE MAP FINDINGS

Map ID
 Direction
 Distance
 Elevation

Database EDR ID Number

AA3377
WNW
1/2 - 1 Mile
Higher

WA WELLS WALOG1000510284

Database:	Ecology Well Logs	Well Log ID:	698931
Well Tag:	BCA226	Project Tag:	Not Reported
Notice of Intent #:	RE05224	Date Received:	02-DEC-10
Diameter:	2	Casing Depth:	16
Well Completion:	11-NOV-10	Well Owner:	United States
Well Type:	Resource Protection	Driller #:	Not Reported
Static Level:	0	Flow Rate (GPM):	0
Flow Type:	Not Reported	PSI:	0
Well Test:	Not Reported	Water Reclamation #:	9

AA3378
WNW
1/2 - 1 Mile
Higher

WA WELLS WALOG1000589306

Database:	Ecology Well Logs	Well Log ID:	854686
Well Tag:	Not Reported	Project Tag:	Not Reported
Notice of Intent #:	SE47117	Date Received:	22-APR-13
Diameter:	5	Casing Depth:	35
Well Completion:	11-JAN-13	Well Owner:	Sarah Lee Parker
Well Type:	Resource Protection	Driller #:	Not Reported
Static Level:	0	Flow Rate (GPM):	0
Flow Type:	Not Reported	PSI:	0
Well Test:	Not Reported	Water Reclamation #:	9

AA3379
WNW
1/2 - 1 Mile
Higher

WA WELLS WALOG1000318804

Database:	Ecology Well Logs	Well Log ID:	401761
Well Tag:	Not Reported	Project Tag:	Not Reported
Notice of Intent #:	S024856	Date Received:	15-FEB-05
Diameter:	2	Casing Depth:	40
Well Completion:	19-JAN-05	Well Owner:	Harbor Island
Well Type:	Resource Protection	Driller #:	Not Reported
Static Level:	0	Flow Rate (GPM):	0
Flow Type:	Not Reported	PSI:	0
Well Test:	Not Reported	Water Reclamation #:	9

AA3380
WNW
1/2 - 1 Mile
Higher

WA WELLS WALOG1000318802

Database:	Ecology Well Logs	Well Log ID:	401759
Well Tag:	Not Reported	Project Tag:	Not Reported
Notice of Intent #:	S024856	Date Received:	15-FEB-05
Diameter:	2	Casing Depth:	8

GEOCHECK® - PHYSICAL SETTING SOURCE MAP FINDINGS

Well Completion:	19-JAN-05	Well Owner:	Harbor Island
Well Type:	Resource Protection	Driller #:	Not Reported
Static Level:	0	Flow Rate (GPM):	0
Flow Type:	Not Reported	PSI:	0
Well Test:	Not Reported	Water Reclamation #:	9

AA3381
WNW
1/2 - 1 Mile
Higher

WA WELLS WALOG1000180025

Database:	Ecology Well Logs	Well Log ID:	204725
Well Tag:	Not Reported	Project Tag:	Not Reported
Notice of Intent #:	201365	Date Received:	Not Reported
Diameter:	0	Casing Depth:	0
Well Completion:	Not Reported	Well Owner:	Seaboard Lbr.
Well Type:	Resource Protection	Driller #:	Not Reported
Static Level:	0	Flow Rate (GPM):	0
Flow Type:	Not Reported	PSI:	0
Well Test:	Not Reported	Water Reclamation #:	9

AA3382
WNW
1/2 - 1 Mile
Higher

WA WELLS WALOG1000343028

Database:	Ecology Well Logs	Well Log ID:	432087
Well Tag:	Not Reported	Project Tag:	Not Reported
Notice of Intent #:	S013624	Date Received:	23-FEB-06
Diameter:	7	Casing Depth:	20
Well Completion:	15-DEC-05	Well Owner:	Bar Jp Inc
Well Type:	Resource Protection	Driller #:	Not Reported
Static Level:	0	Flow Rate (GPM):	0
Flow Type:	Not Reported	PSI:	0
Well Test:	Not Reported	Water Reclamation #:	9

AA3383
WNW
1/2 - 1 Mile
Higher

WA WELLS WALOG1000318801

Database:	Ecology Well Logs	Well Log ID:	401758
Well Tag:	Not Reported	Project Tag:	Not Reported
Notice of Intent #:	S024856	Date Received:	15-FEB-05
Diameter:	2	Casing Depth:	8
Well Completion:	19-JAN-05	Well Owner:	Harbor Island
Well Type:	Resource Protection	Driller #:	Not Reported
Static Level:	0	Flow Rate (GPM):	0
Flow Type:	Not Reported	PSI:	0
Well Test:	Not Reported	Water Reclamation #:	9

GEOCHECK® - PHYSICAL SETTING SOURCE MAP FINDINGS

Map ID
Direction
Distance
Elevation

Database EDR ID Number

AA3384
WNW
1/2 - 1 Mile
Higher

WA WELLS WALOG1000386734

Database:	Ecology Well Logs	Well Log ID:	495536
Well Tag:	Not Reported	Project Tag:	Not Reported
Notice of Intent #:	A085663	Date Received:	23-FEB-06
Diameter:	7	Casing Depth:	40
Well Completion:	15-DEC-05	Well Owner:	Bar Jp Inc
Well Type:	Decommissioning	Driller #:	Not Reported
Static Level:	0	Flow Rate (GPM):	0
Flow Type:	Not Reported	PSI:	0
Well Test:	Not Reported	Water Reclamation #:	9

AA3385
WNW
1/2 - 1 Mile
Higher

WA WELLS WALOG1000318803

Database:	Ecology Well Logs	Well Log ID:	401760
Well Tag:	Not Reported	Project Tag:	Not Reported
Notice of Intent #:	S024856	Date Received:	15-FEB-05
Diameter:	2	Casing Depth:	10
Well Completion:	19-JAN-05	Well Owner:	Harbor Island
Well Type:	Resource Protection	Driller #:	Not Reported
Static Level:	0	Flow Rate (GPM):	0
Flow Type:	Not Reported	PSI:	0
Well Test:	Not Reported	Water Reclamation #:	9

AA3386
WNW
1/2 - 1 Mile
Higher

WA WELLS WALOG1000386733

Database:	Ecology Well Logs	Well Log ID:	495535
Well Tag:	Not Reported	Project Tag:	Not Reported
Notice of Intent #:	A085663	Date Received:	23-FEB-06
Diameter:	7	Casing Depth:	40
Well Completion:	15-DEC-05	Well Owner:	Bar Jp Inc
Well Type:	Decommissioning	Driller #:	Not Reported
Static Level:	0	Flow Rate (GPM):	0
Flow Type:	Not Reported	PSI:	0
Well Test:	Not Reported	Water Reclamation #:	9

AA3387
WNW
1/2 - 1 Mile
Higher

WA WELLS WALOG1000180021

Database:	Ecology Well Logs	Well Log ID:	204721
Well Tag:	Not Reported	Project Tag:	Not Reported
Notice of Intent #:	201365	Date Received:	Not Reported
Diameter:	0	Casing Depth:	0

GEOCHECK® - PHYSICAL SETTING SOURCE MAP FINDINGS

Well Completion:	Not Reported	Well Owner:	Seaboard Lbr.
Well Type:	Resource Protection	Driller #:	Not Reported
Static Level:	0	Flow Rate (GPM):	0
Flow Type:	Not Reported	PSI:	0
Well Test:	Not Reported	Water Reclamation #:	9

AA3388
WNW
1/2 - 1 Mile
Higher

WA WELLS WALOG1000318800

Database:	Ecology Well Logs	Well Log ID:	401757
Well Tag:	Not Reported	Project Tag:	Not Reported
Notice of Intent #:	S024856	Date Received:	15-FEB-05
Diameter:	2	Casing Depth:	8
Well Completion:	19-JAN-05	Well Owner:	Harbor Island
Well Type:	Resource Protection	Driller #:	Not Reported
Static Level:	0	Flow Rate (GPM):	0
Flow Type:	Not Reported	PSI:	0
Well Test:	Not Reported	Water Reclamation #:	9

AA3389
WNW
1/2 - 1 Mile
Higher

WA WELLS WALOG1000180016

Database:	Ecology Well Logs	Well Log ID:	204716
Well Tag:	Not Reported	Project Tag:	Not Reported
Notice of Intent #:	201365	Date Received:	Not Reported
Diameter:	0	Casing Depth:	0
Well Completion:	Not Reported	Well Owner:	Seaboard Lbr.
Well Type:	Resource Protection	Driller #:	Not Reported
Static Level:	0	Flow Rate (GPM):	0
Flow Type:	Not Reported	PSI:	0
Well Test:	Not Reported	Water Reclamation #:	9

AA3390
WNW
1/2 - 1 Mile
Higher

WA WELLS WALOG1000343025

Database:	Ecology Well Logs	Well Log ID:	432083
Well Tag:	Not Reported	Project Tag:	Not Reported
Notice of Intent #:	S013624	Date Received:	23-FEB-06
Diameter:	7	Casing Depth:	40
Well Completion:	15-DEC-05	Well Owner:	Bar Jp Inc
Well Type:	Resource Protection	Driller #:	Not Reported
Static Level:	0	Flow Rate (GPM):	0
Flow Type:	Not Reported	PSI:	0
Well Test:	Not Reported	Water Reclamation #:	9

GEOCHECK® - PHYSICAL SETTING SOURCE MAP FINDINGS

Map ID
Direction
Distance
Elevation

Database EDR ID Number

AA3391
WNW
1/2 - 1 Mile
Higher

WA WELLS WALOG1000510288

Database:	Ecology Well Logs	Well Log ID:	698939
Well Tag:	BCA230	Project Tag:	Not Reported
Notice of Intent #:	RE05224	Date Received:	02-DEC-10
Diameter:	2	Casing Depth:	15
Well Completion:	11-NOV-10	Well Owner:	United States
Well Type:	Resource Protection	Driller #:	Not Reported
Static Level:	0	Flow Rate (GPM):	0
Flow Type:	Not Reported	PSI:	0
Well Test:	Not Reported	Water Reclamation #:	9

AA3392
WNW
1/2 - 1 Mile
Higher

WA WELLS WALOG1000589305

Database:	Ecology Well Logs	Well Log ID:	854684
Well Tag:	Not Reported	Project Tag:	Not Reported
Notice of Intent #:	SE47117	Date Received:	22-APR-13
Diameter:	5	Casing Depth:	35
Well Completion:	11-JAN-13	Well Owner:	Sarah Lee Parker
Well Type:	Resource Protection	Driller #:	Not Reported
Static Level:	0	Flow Rate (GPM):	0
Flow Type:	Not Reported	PSI:	0
Well Test:	Not Reported	Water Reclamation #:	9

AA3393
WNW
1/2 - 1 Mile
Higher

WA WELLS WALOG1000386735

Database:	Ecology Well Logs	Well Log ID:	495537
Well Tag:	Not Reported	Project Tag:	Not Reported
Notice of Intent #:	A085663	Date Received:	23-FEB-06
Diameter:	7	Casing Depth:	20
Well Completion:	15-DEC-05	Well Owner:	Bar Jp Inc
Well Type:	Decommissioning	Driller #:	Not Reported
Static Level:	0	Flow Rate (GPM):	0
Flow Type:	Not Reported	PSI:	0
Well Test:	Not Reported	Water Reclamation #:	9

AA3394
WNW
1/2 - 1 Mile
Higher

WA WELLS WALOG1000589304

Database:	Ecology Well Logs	Well Log ID:	854682
Well Tag:	Not Reported	Project Tag:	Not Reported
Notice of Intent #:	SE47117	Date Received:	22-APR-13
Diameter:	5	Casing Depth:	35

GEOCHECK® - PHYSICAL SETTING SOURCE MAP FINDINGS

Well Completion:	11-JAN-13	Well Owner:	Sarah Lee Parker
Well Type:	Resource Protection	Driller #:	Not Reported
Static Level:	0	Flow Rate (GPM):	0
Flow Type:	Not Reported	PSI:	0
Well Test:	Not Reported	Water Reclamation #:	9

AA3395
WNW
1/2 - 1 Mile
Higher

WA WELLS WALOG1000180024

Database:	Ecology Well Logs	Well Log ID:	204724
Well Tag:	Not Reported	Project Tag:	Not Reported
Notice of Intent #:	201365	Date Received:	Not Reported
Diameter:	0	Casing Depth:	0
Well Completion:	Not Reported	Well Owner:	Seaboard Lbr.
Well Type:	Resource Protection	Driller #:	Not Reported
Static Level:	0	Flow Rate (GPM):	0
Flow Type:	Not Reported	PSI:	0
Well Test:	Not Reported	Water Reclamation #:	9

AA3396
WNW
1/2 - 1 Mile
Higher

WA WELLS WALOG1000180023

Database:	Ecology Well Logs	Well Log ID:	204723
Well Tag:	Not Reported	Project Tag:	Not Reported
Notice of Intent #:	201365	Date Received:	Not Reported
Diameter:	0	Casing Depth:	0
Well Completion:	Not Reported	Well Owner:	Seaboard Lbr.
Well Type:	Resource Protection	Driller #:	Not Reported
Static Level:	0	Flow Rate (GPM):	0
Flow Type:	Not Reported	PSI:	0
Well Test:	Not Reported	Water Reclamation #:	9

AA3397
WNW
1/2 - 1 Mile
Higher

WA WELLS WALOG1000589311

Database:	Ecology Well Logs	Well Log ID:	854696
Well Tag:	Not Reported	Project Tag:	Not Reported
Notice of Intent #:	AE20258	Date Received:	22-APR-13
Diameter:	5	Casing Depth:	20
Well Completion:	11-JAN-13	Well Owner:	Sarah Lee Parker
Well Type:	Decommissioning	Driller #:	Not Reported
Static Level:	0	Flow Rate (GPM):	0
Flow Type:	Not Reported	PSI:	0
Well Test:	Not Reported	Water Reclamation #:	9

GEOCHECK® - PHYSICAL SETTING SOURCE MAP FINDINGS

Map ID
Direction
Distance
Elevation

Database EDR ID Number

AA3398
WNW
1/2 - 1 Mile
Higher

WA WELLS WALOG1000343027

Database:	Ecology Well Logs	Well Log ID:	432085
Well Tag:	Not Reported	Project Tag:	Not Reported
Notice of Intent #:	S013624	Date Received:	23-FEB-06
Diameter:	7	Casing Depth:	40
Well Completion:	15-DEC-05	Well Owner:	Bar Jp Inc
Well Type:	Resource Protection	Driller #:	Not Reported
Static Level:	0	Flow Rate (GPM):	0
Flow Type:	Not Reported	PSI:	0
Well Test:	Not Reported	Water Reclamation #:	9

3399
West
1/2 - 1 Mile
Higher

FED USGS USGS40001262189

Organization ID:	USGS-WA	Type:	Well
Organization Name:	USGS Washington Water Science Center	HUC:	17110013
Monitor Location:	24N/04E-19E01	Drainage Area Units:	Not Reported
Description:	Not Reported	Contrib Drainage Area Units:	Not Reported
Drainage Area:	Not Reported	Formation Type:	Not Reported
Contrib Drainage Area:	Not Reported	Construction Date:	19711116
Aquifer:	Not Reported	Well Depth Units:	ft
Aquifer Type:	Not Reported	Well Hole Depth Units:	ft
Well Depth:	29		
Well Hole Depth:	35		

AB3400
East
1/2 - 1 Mile
Higher

WA WELLS WALOG1000422327

Database:	Ecology Well Logs	Well Log ID:	545862
Well Tag:	Not Reported	Project Tag:	Not Reported
Notice of Intent #:	S026896	Date Received:	23-JUN-08
Diameter:	2	Casing Depth:	10
Well Completion:	16-JUN-08	Well Owner:	Union Pacific Railroad Ch2m Hill
Well Type:	Resource Protection	Driller #:	Not Reported
Static Level:	0	Flow Rate (GPM):	0
Flow Type:	Not Reported	PSI:	0
Well Test:	Not Reported	Water Reclamation #:	9

AB3401
East
1/2 - 1 Mile
Higher

WA WELLS WALOG1000422328

Database:	Ecology Well Logs	Well Log ID:	545863
Well Tag:	Not Reported	Project Tag:	Not Reported
Notice of Intent #:	S026896	Date Received:	23-JUN-08

GEOCHECK® - PHYSICAL SETTING SOURCE MAP FINDINGS

Diameter:	2	Casing Depth:	10
Well Completion:	16-JUN-08	Well Owner:	Union Pacific Railroad Ch2m Hill
Well Type:	Resource Protection	Driller #:	Not Reported
Static Level:	0	Flow Rate (GPM):	0
Flow Type:	Not Reported	PSI:	0
Well Test:	Not Reported	Water Reclamation #:	9

AB3402

**East
1/2 - 1 Mile
Higher**

WA WELLS WALOG1000422326

Database:	Ecology Well Logs	Well Log ID:	545861
Well Tag:	Not Reported	Project Tag:	Not Reported
Notice of Intent #:	S026896	Date Received:	23-JUN-08
Diameter:	2	Casing Depth:	10
Well Completion:	16-JUN-08	Well Owner:	Union Pacific Railroad Ch2m Hill
Well Type:	Resource Protection	Driller #:	Not Reported
Static Level:	0	Flow Rate (GPM):	0
Flow Type:	Not Reported	PSI:	0
Well Test:	Not Reported	Water Reclamation #:	9

AB3403

**East
1/2 - 1 Mile
Higher**

WA WELLS WALOG1000422324

Database:	Ecology Well Logs	Well Log ID:	545859
Well Tag:	Not Reported	Project Tag:	Not Reported
Notice of Intent #:	S026896	Date Received:	23-JUN-08
Diameter:	2	Casing Depth:	10
Well Completion:	16-JUN-08	Well Owner:	Union Pacific Railroad Ch2m Hill
Well Type:	Resource Protection	Driller #:	Not Reported
Static Level:	0	Flow Rate (GPM):	0
Flow Type:	Not Reported	PSI:	0
Well Test:	Not Reported	Water Reclamation #:	9

AB3404

**East
1/2 - 1 Mile
Higher**

WA WELLS WALOG1000422325

Database:	Ecology Well Logs	Well Log ID:	545860
Well Tag:	Not Reported	Project Tag:	Not Reported
Notice of Intent #:	S026896	Date Received:	23-JUN-08
Diameter:	2	Casing Depth:	10
Well Completion:	16-JUN-08	Well Owner:	Union Pacific Railroad Ch2m Hill
Well Type:	Resource Protection	Driller #:	Not Reported
Static Level:	0	Flow Rate (GPM):	0
Flow Type:	Not Reported	PSI:	0
Well Test:	Not Reported	Water Reclamation #:	9

GEOCHECK® - PHYSICAL SETTING SOURCE MAP FINDINGS

Map ID
 Direction
 Distance
 Elevation

Database EDR ID Number

AB3405
East
1/2 - 1 Mile
Higher

WA WELLS WALOG1000422332

Database:	Ecology Well Logs	Well Log ID:	545867
Well Tag:	Not Reported	Project Tag:	Not Reported
Notice of Intent #:	S026896	Date Received:	23-JUN-08
Diameter:	2	Casing Depth:	10
Well Completion:	16-JUN-08	Well Owner:	Union Pacific Railroad Ch2m Hill
Well Type:	Resource Protection	Driller #:	Not Reported
Static Level:	0	Flow Rate (GPM):	0
Flow Type:	Not Reported	PSI:	0
Well Test:	Not Reported	Water Reclamation #:	9

AB3406
East
1/2 - 1 Mile
Higher

WA WELLS WALOG1000422401

Database:	Ecology Well Logs	Well Log ID:	545940
Well Tag:	Not Reported	Project Tag:	Not Reported
Notice of Intent #:	S026896	Date Received:	23-JUN-08
Diameter:	2	Casing Depth:	10
Well Completion:	16-JUN-08	Well Owner:	Union Pacific Railroad Ch2m Hill
Well Type:	Resource Protection	Driller #:	Not Reported
Static Level:	0	Flow Rate (GPM):	0
Flow Type:	Not Reported	PSI:	0
Well Test:	Not Reported	Water Reclamation #:	9

AB3407
East
1/2 - 1 Mile
Higher

WA WELLS WALOG1000422331

Database:	Ecology Well Logs	Well Log ID:	545866
Well Tag:	Not Reported	Project Tag:	Not Reported
Notice of Intent #:	S026896	Date Received:	23-JUN-08
Diameter:	2	Casing Depth:	10
Well Completion:	16-JUN-08	Well Owner:	Union Pacific Railroad Ch2m Hill
Well Type:	Resource Protection	Driller #:	Not Reported
Static Level:	0	Flow Rate (GPM):	0
Flow Type:	Not Reported	PSI:	0
Well Test:	Not Reported	Water Reclamation #:	9

AB3408
East
1/2 - 1 Mile
Higher

WA WELLS WALOG1000422329

Database:	Ecology Well Logs	Well Log ID:	545864
Well Tag:	Not Reported	Project Tag:	Not Reported
Notice of Intent #:	S026896	Date Received:	23-JUN-08
Diameter:	2	Casing Depth:	10

GEOCHECK® - PHYSICAL SETTING SOURCE MAP FINDINGS

Well Completion:	16-JUN-08	Well Owner:	Union Pacific Railroad Ch2m Hill
Well Type:	Resource Protection	Driller #:	Not Reported
Static Level:	0	Flow Rate (GPM):	0
Flow Type:	Not Reported	PSI:	0
Well Test:	Not Reported	Water Reclamation #:	9

AB3409
East
1/2 - 1 Mile
Higher

WA WELLS WALOG1000422330

Database:	Ecology Well Logs	Well Log ID:	545865
Well Tag:	Not Reported	Project Tag:	Not Reported
Notice of Intent #:	S026896	Date Received:	23-JUN-08
Diameter:	2	Casing Depth:	10
Well Completion:	16-JUN-08	Well Owner:	Union Pacific Railroad Ch2m Hill
Well Type:	Resource Protection	Driller #:	Not Reported
Static Level:	0	Flow Rate (GPM):	0
Flow Type:	Not Reported	PSI:	0
Well Test:	Not Reported	Water Reclamation #:	9

AC3410
SE
1/2 - 1 Mile
Higher

WA WELLS WALOG1000287606

Database:	Ecology Well Logs	Well Log ID:	367780
Well Tag:	Not Reported	Project Tag:	Not Reported
Notice of Intent #:	A053679	Date Received:	23-JUL-03
Diameter:	2	Casing Depth:	12
Well Completion:	07-JAN-02	Well Owner:	Lind Lease Real Estate Invest Inc
Well Type:	Decommissioning	Driller #:	Not Reported
Static Level:	0	Flow Rate (GPM):	0
Flow Type:	Not Reported	PSI:	0
Well Test:	Not Reported	Water Reclamation #:	9

AC3411
SE
1/2 - 1 Mile
Higher

WA WELLS WALOG1000287605

Database:	Ecology Well Logs	Well Log ID:	367779
Well Tag:	Not Reported	Project Tag:	Not Reported
Notice of Intent #:	A053679	Date Received:	23-JUL-03
Diameter:	2	Casing Depth:	12
Well Completion:	07-JAN-02	Well Owner:	Lind Lease Real Estate Invest Inc
Well Type:	Decommissioning	Driller #:	Not Reported
Static Level:	0	Flow Rate (GPM):	0
Flow Type:	Not Reported	PSI:	0
Well Test:	Not Reported	Water Reclamation #:	9

GEOCHECK® - PHYSICAL SETTING SOURCE MAP FINDINGS

Map ID
Direction
Distance
Elevation

Database EDR ID Number

AC3412
SE
1/2 - 1 Mile
Higher

WA WELLS WALOG1000287607

Database:	Ecology Well Logs	Well Log ID:	367781
Well Tag:	Not Reported	Project Tag:	Not Reported
Notice of Intent #:	A053679	Date Received:	23-JUL-03
Diameter:	2	Casing Depth:	12
Well Completion:	07-JAN-02	Well Owner:	Lind Lease Real Estate Invest Inc
Well Type:	Decommissioning	Driller #:	Not Reported
Static Level:	0	Flow Rate (GPM):	0
Flow Type:	Not Reported	PSI:	0
Well Test:	Not Reported	Water Reclamation #:	9

AC3413
SE
1/2 - 1 Mile
Higher

WA WELLS WALOG1000292405

Database:	Ecology Well Logs	Well Log ID:	372835
Well Tag:	Not Reported	Project Tag:	Not Reported
Notice of Intent #:	R050469	Date Received:	01-DEC-03
Diameter:	2	Casing Depth:	12
Well Completion:	07-JAN-03	Well Owner:	Lind Lease Real Estate Invest
Well Type:	Resource Protection	Driller #:	Not Reported
Static Level:	0	Flow Rate (GPM):	0
Flow Type:	Not Reported	PSI:	0
Well Test:	Not Reported	Water Reclamation #:	9

AC3414
SE
1/2 - 1 Mile
Higher

WA WELLS WALOG1000292403

Database:	Ecology Well Logs	Well Log ID:	372833
Well Tag:	Not Reported	Project Tag:	Not Reported
Notice of Intent #:	R050469	Date Received:	01-DEC-03
Diameter:	2	Casing Depth:	12
Well Completion:	07-JAN-03	Well Owner:	Lind Lease Real Estate Invest
Well Type:	Resource Protection	Driller #:	Not Reported
Static Level:	0	Flow Rate (GPM):	0
Flow Type:	Not Reported	PSI:	0
Well Test:	Not Reported	Water Reclamation #:	9

AC3415
SE
1/2 - 1 Mile
Higher

WA WELLS WALOG1000287604

Database:	Ecology Well Logs	Well Log ID:	367778
Well Tag:	Not Reported	Project Tag:	Not Reported
Notice of Intent #:	R050468	Date Received:	23-JUL-03
Diameter:	2	Casing Depth:	12

GEOCHECK® - PHYSICAL SETTING SOURCE MAP FINDINGS

Well Completion:	07-JAN-02	Well Owner:	Lind Lease Real Estate Invest
Well Type:	Resource Protection	Driller #:	Not Reported
Static Level:	0	Flow Rate (GPM):	0
Flow Type:	Not Reported	PSI:	0
Well Test:	Not Reported	Water Reclamation #:	9

AC3416
SE
1/2 - 1 Mile
Higher

WA WELLS WALOG1000106246

Database:	Ecology Well Logs	Well Log ID:	111368
Well Tag:	AEB230	Project Tag:	Not Reported
Notice of Intent #:	R028612	Date Received:	31-DEC-97
Diameter:	0	Casing Depth:	0
Well Completion:	05-DEC-97	Well Owner:	Tecaco #63-232-1455
Well Type:	Resource Protection	Driller #:	Not Reported
Static Level:	0	Flow Rate (GPM):	0
Flow Type:	Not Reported	PSI:	0
Well Test:	Not Reported	Water Reclamation #:	9

AC3417
SE
1/2 - 1 Mile
Higher

WA WELLS WALOG1000105277

Database:	Ecology Well Logs	Well Log ID:	110318
Well Tag:	ACD200	Project Tag:	Not Reported
Notice of Intent #:	R003478	Date Received:	06-NOV-95
Diameter:	0	Casing Depth:	0
Well Completion:	06-OCT-95	Well Owner:	Texaco #63-232-1455
Well Type:	Resource Protection	Driller #:	Not Reported
Static Level:	0	Flow Rate (GPM):	0
Flow Type:	Not Reported	PSI:	0
Well Test:	Not Reported	Water Reclamation #:	9

AC3418
SE
1/2 - 1 Mile
Higher

WA WELLS WALOG1000106247

Database:	Ecology Well Logs	Well Log ID:	111369
Well Tag:	AEB231	Project Tag:	Not Reported
Notice of Intent #:	R028612	Date Received:	Not Reported
Diameter:	0	Casing Depth:	0
Well Completion:	05-DEC-97	Well Owner:	Tecaco #63-232-1455
Well Type:	Resource Protection	Driller #:	Not Reported
Static Level:	0	Flow Rate (GPM):	0
Flow Type:	Not Reported	PSI:	0
Well Test:	Not Reported	Water Reclamation #:	9

GEOCHECK® - PHYSICAL SETTING SOURCE MAP FINDINGS

Map ID
Direction
Distance
Elevation

Database EDR ID Number

AC3419
SE
1/2 - 1 Mile
Higher

WA WELLS WALOG1000287603

Database:	Ecology Well Logs	Well Log ID:	367777
Well Tag:	Not Reported	Project Tag:	Not Reported
Notice of Intent #:	R050468	Date Received:	23-JUL-03
Diameter:	2	Casing Depth:	12
Well Completion:	07-JAN-02	Well Owner:	Lind Lease Real Estate Invest
Well Type:	Resource Protection	Driller #:	Not Reported
Static Level:	0	Flow Rate (GPM):	0
Flow Type:	Not Reported	PSI:	0
Well Test:	Not Reported	Water Reclamation #:	9

AC3420
SE
1/2 - 1 Mile
Higher

WA WELLS WALOG1000287602

Database:	Ecology Well Logs	Well Log ID:	367776
Well Tag:	Not Reported	Project Tag:	Not Reported
Notice of Intent #:	R050468	Date Received:	23-JUL-03
Diameter:	2	Casing Depth:	16
Well Completion:	07-JAN-02	Well Owner:	Lind Lease Real Estate Invest
Well Type:	Resource Protection	Driller #:	Not Reported
Static Level:	0	Flow Rate (GPM):	0
Flow Type:	Not Reported	PSI:	0
Well Test:	Not Reported	Water Reclamation #:	9

AC3421
SE
1/2 - 1 Mile
Higher

WA WELLS WALOG1000292406

Database:	Ecology Well Logs	Well Log ID:	372836
Well Tag:	Not Reported	Project Tag:	Not Reported
Notice of Intent #:	R050469	Date Received:	01-DEC-03
Diameter:	2	Casing Depth:	12
Well Completion:	07-JAN-03	Well Owner:	Lind Lease Real Estate Invest
Well Type:	Resource Protection	Driller #:	Not Reported
Static Level:	0	Flow Rate (GPM):	0
Flow Type:	Not Reported	PSI:	0
Well Test:	Not Reported	Water Reclamation #:	9

AC3422
SE
1/2 - 1 Mile
Higher

WA WELLS WALOG1000759163

Database:	Ecology Well Logs	Well Log ID:	1617045
Well Tag:	Not Reported	Project Tag:	B4
Notice of Intent #:	EE06543	Date Received:	19-APR-17
Diameter:	2.25	Casing Depth:	12

GEOCHECK® - PHYSICAL SETTING SOURCE MAP FINDINGS

Well Completion:	28-MAR-17	Well Owner:	Hti Properties Llc
Well Type:	Resource Protection	Driller #:	2827
Static Level:	84	Flow Rate (GPM):	0
Flow Type:	Static Level	PSI:	0
Well Test:	Not Reported	Water Reclamation #:	9

AC3423
SE
1/2 - 1 Mile
Higher

WA WELLS WALOG1000759162

Database:	Ecology Well Logs	Well Log ID:	1617044
Well Tag:	Not Reported	Project Tag:	B3
Notice of Intent #:	EE06543	Date Received:	19-APR-17
Diameter:	2.25	Casing Depth:	12
Well Completion:	28-MAR-17	Well Owner:	Hti Properties Llc
Well Type:	Resource Protection	Driller #:	2827
Static Level:	72	Flow Rate (GPM):	0
Flow Type:	Static Level	PSI:	0
Well Test:	Not Reported	Water Reclamation #:	9

AC3424
SE
1/2 - 1 Mile
Higher

WA WELLS WALOG1000759164

Database:	Ecology Well Logs	Well Log ID:	1617046
Well Tag:	Not Reported	Project Tag:	B5
Notice of Intent #:	EE06543	Date Received:	19-APR-17
Diameter:	2.25	Casing Depth:	12
Well Completion:	28-MAR-17	Well Owner:	Hti Properties Llc
Well Type:	Resource Protection	Driller #:	2827
Static Level:	60	Flow Rate (GPM):	0
Flow Type:	Static Level	PSI:	0
Well Test:	Not Reported	Water Reclamation #:	9

AC3425
SE
1/2 - 1 Mile
Higher

WA WELLS WALOG1000759166

Database:	Ecology Well Logs	Well Log ID:	1617048
Well Tag:	Not Reported	Project Tag:	B3
Notice of Intent #:	AE42051	Date Received:	19-APR-17
Diameter:	2.25	Casing Depth:	12
Well Completion:	28-MAR-17	Well Owner:	Hti Properties Llc
Well Type:	Decommissioning	Driller #:	2827
Static Level:	72	Flow Rate (GPM):	0
Flow Type:	Static Level	PSI:	0
Well Test:	Not Reported	Water Reclamation #:	9

GEOCHECK® - PHYSICAL SETTING SOURCE MAP FINDINGS

Map ID
Direction
Distance
Elevation

Database EDR ID Number

AC3426
SE
1/2 - 1 Mile
Higher

WA WELLS WALOG1000759165

Database:	Ecology Well Logs	Well Log ID:	1617047
Well Tag:	Not Reported	Project Tag:	B6
Notice of Intent #:	EE06543	Date Received:	19-APR-17
Diameter:	2.25	Casing Depth:	12
Well Completion:	28-MAR-17	Well Owner:	Hti Properties Llc
Well Type:	Resource Protection	Driller #:	2827
Static Level:	60	Flow Rate (GPM):	0
Flow Type:	Static Level	PSI:	0
Well Test:	Not Reported	Water Reclamation #:	9

AC3427
SE
1/2 - 1 Mile
Higher

WA WELLS WALOG1000482842

Database:	Ecology Well Logs	Well Log ID:	644498
Well Tag:	BBS952	Project Tag:	Not Reported
Notice of Intent #:	RE04077	Date Received:	30-DEC-09
Diameter:	1	Casing Depth:	15
Well Completion:	18-DEC-09	Well Owner:	Shell Station Conestoga-Rovers & Associates
Well Type:	Resource Protection	Driller #:	Not Reported
Static Level:	0	Flow Rate (GPM):	0
Flow Type:	Not Reported	PSI:	0
Well Test:	Not Reported	Water Reclamation #:	9

AC3428
SE
1/2 - 1 Mile
Higher

WA WELLS WALOG1000292408

Database:	Ecology Well Logs	Well Log ID:	372838
Well Tag:	Not Reported	Project Tag:	Not Reported
Notice of Intent #:	A053680	Date Received:	01-DEC-03
Diameter:	2	Casing Depth:	12
Well Completion:	07-JAN-03	Well Owner:	Lind Lease Real Estate Invest Inc
Well Type:	Decommissioning	Driller #:	Not Reported
Static Level:	0	Flow Rate (GPM):	0
Flow Type:	Not Reported	PSI:	0
Well Test:	Not Reported	Water Reclamation #:	9

AC3429
SE
1/2 - 1 Mile
Higher

WA WELLS WALOG1000292407

Database:	Ecology Well Logs	Well Log ID:	372837
Well Tag:	Not Reported	Project Tag:	Not Reported
Notice of Intent #:	A053680	Date Received:	01-DEC-03
Diameter:	2	Casing Depth:	12

GEOCHECK® - PHYSICAL SETTING SOURCE MAP FINDINGS

Well Completion:	07-JAN-03	Well Owner:	Lind Lease Real Estate Invest Inc
Well Type:	Decommissioning	Driller #:	Not Reported
Static Level:	0	Flow Rate (GPM):	0
Flow Type:	Not Reported	PSI:	0
Well Test:	Not Reported	Water Reclamation #:	9

AC3430
SE
1/2 - 1 Mile
Higher

WA WELLS WALOG1000292409

Database:	Ecology Well Logs	Well Log ID:	372839
Well Tag:	Not Reported	Project Tag:	Not Reported
Notice of Intent #:	A053680	Date Received:	01-DEC-03
Diameter:	2	Casing Depth:	12
Well Completion:	07-JAN-03	Well Owner:	Lind Lease Real Estate Invest Inc
Well Type:	Decommissioning	Driller #:	Not Reported
Static Level:	0	Flow Rate (GPM):	0
Flow Type:	Not Reported	PSI:	0
Well Test:	Not Reported	Water Reclamation #:	9

AC3431
SE
1/2 - 1 Mile
Higher

WA WELLS WALOG1000475295

Database:	Ecology Well Logs	Well Log ID:	629239
Well Tag:	Not Reported	Project Tag:	Not Reported
Notice of Intent #:	AE07861	Date Received:	30-DEC-09
Diameter:	1	Casing Depth:	15
Well Completion:	18-DEC-09	Well Owner:	Shell Station Conestoga-Rovers & Associates
Well Type:	Decommissioning	Driller #:	Not Reported
Static Level:	0	Flow Rate (GPM):	0
Flow Type:	Not Reported	PSI:	0
Well Test:	Not Reported	Water Reclamation #:	9

AC3432
SE
1/2 - 1 Mile
Higher

WA WELLS WALOG1000475294

Database:	Ecology Well Logs	Well Log ID:	629237
Well Tag:	Not Reported	Project Tag:	Not Reported
Notice of Intent #:	EE01263	Date Received:	30-DEC-09
Diameter:	1	Casing Depth:	15
Well Completion:	18-DEC-09	Well Owner:	Shell Station Conestoga-Rovers & Associates
Well Type:	Resource Protection	Driller #:	Not Reported
Static Level:	0	Flow Rate (GPM):	0
Flow Type:	Not Reported	PSI:	0
Well Test:	Not Reported	Water Reclamation #:	9

GEOCHECK® - PHYSICAL SETTING SOURCE MAP FINDINGS

Map ID
Direction
Distance
Elevation

Database EDR ID Number

AC3433
SE
1/2 - 1 Mile
Higher

WA WELLS WALOG1000005638

Database:	Ecology Well Logs	Well Log ID:	1657390
Well Tag:	Not Reported	Project Tag:	B3
Notice of Intent #:	AE46715	Date Received:	08-JAN-18
Diameter:	2.25	Casing Depth:	10
Well Completion:	28-DEC-17	Well Owner:	Sandlian
Well Type:	Decommissioning	Driller #:	2914
Static Level:	84	Flow Rate (GPM):	0
Flow Type:	Static Level	PSI:	0
Well Test:	Not Reported	Water Reclamation #:	9

AC3434
SE
1/2 - 1 Mile
Higher

WA WELLS WALOG1000005637

Database:	Ecology Well Logs	Well Log ID:	1657389
Well Tag:	Not Reported	Project Tag:	B2
Notice of Intent #:	AE46715	Date Received:	08-JAN-18
Diameter:	2.25	Casing Depth:	10
Well Completion:	28-DEC-17	Well Owner:	Sandlian
Well Type:	Decommissioning	Driller #:	2914
Static Level:	84	Flow Rate (GPM):	0
Flow Type:	Static Level	PSI:	0
Well Test:	Not Reported	Water Reclamation #:	9

AC3435
SE
1/2 - 1 Mile
Higher

WA WELLS WALOG1000005639

Database:	Ecology Well Logs	Well Log ID:	1657391
Well Tag:	Not Reported	Project Tag:	B4
Notice of Intent #:	AE46715	Date Received:	08-JAN-18
Diameter:	2.25	Casing Depth:	10
Well Completion:	28-DEC-17	Well Owner:	Sandlian
Well Type:	Decommissioning	Driller #:	2914
Static Level:	84	Flow Rate (GPM):	0
Flow Type:	Static Level	PSI:	0
Well Test:	Not Reported	Water Reclamation #:	9

AC3436
SE
1/2 - 1 Mile
Higher

WA WELLS WALOG1000005641

Database:	Ecology Well Logs	Well Log ID:	1657393
Well Tag:	Not Reported	Project Tag:	B1
Notice of Intent #:	SE64622	Date Received:	08-JAN-18
Diameter:	2.25	Casing Depth:	15

GEOCHECK® - PHYSICAL SETTING SOURCE MAP FINDINGS

Well Completion:	29-DEC-17	Well Owner:	Kof Associates Llc
Well Type:	Resource Protection	Driller #:	3216
Static Level:	0	Flow Rate (GPM):	0
Flow Type:	Dry Hole	PSI:	0
Well Test:	Not Reported	Water Reclamation #:	9

AC3437
SE
1/2 - 1 Mile
Higher

WA WELLS WALOG1000005640

Database:	Ecology Well Logs	Well Log ID:	1657392
Well Tag:	Not Reported	Project Tag:	B5
Notice of Intent #:	AE46715	Date Received:	08-JAN-18
Diameter:	2.25	Casing Depth:	10
Well Completion:	28-DEC-17	Well Owner:	Sandlian
Well Type:	Decommissioning	Driller #:	2914
Static Level:	84	Flow Rate (GPM):	0
Flow Type:	Static Level	PSI:	0
Well Test:	Not Reported	Water Reclamation #:	9

AC3438
SE
1/2 - 1 Mile
Higher

WA WELLS WALOG1000005636

Database:	Ecology Well Logs	Well Log ID:	1657388
Well Tag:	Not Reported	Project Tag:	B1
Notice of Intent #:	AE46715	Date Received:	08-JAN-18
Diameter:	2.25	Casing Depth:	10
Well Completion:	28-DEC-17	Well Owner:	Sandlian
Well Type:	Decommissioning	Driller #:	2914
Static Level:	84	Flow Rate (GPM):	0
Flow Type:	Static Level	PSI:	0
Well Test:	Not Reported	Water Reclamation #:	9

AC3439
SE
1/2 - 1 Mile
Higher

WA WELLS WALOG1000005632

Database:	Ecology Well Logs	Well Log ID:	1657384
Well Tag:	Not Reported	Project Tag:	B2
Notice of Intent #:	EE06958	Date Received:	08-JAN-18
Diameter:	2.25	Casing Depth:	10
Well Completion:	28-DEC-17	Well Owner:	Sandlian
Well Type:	Resource Protection	Driller #:	2914
Static Level:	84	Flow Rate (GPM):	0
Flow Type:	Static Level	PSI:	0
Well Test:	Not Reported	Water Reclamation #:	9

GEOCHECK® - PHYSICAL SETTING SOURCE MAP FINDINGS

Map ID
Direction
Distance
Elevation

Database EDR ID Number

AC3440
SE
1/2 - 1 Mile
Higher

WA WELLS WALOG1000005631

Database:	Ecology Well Logs	Well Log ID:	1657383
Well Tag:	Not Reported	Project Tag:	B1
Notice of Intent #:	EE06958	Date Received:	08-JAN-18
Diameter:	2.25	Casing Depth:	10
Well Completion:	28-DEC-17	Well Owner:	Sandlian
Well Type:	Resource Protection	Driller #:	2914
Static Level:	84	Flow Rate (GPM):	0
Flow Type:	Static Level	PSI:	0
Well Test:	Not Reported	Water Reclamation #:	9

AC3441
SE
1/2 - 1 Mile
Higher

WA WELLS WALOG1000005633

Database:	Ecology Well Logs	Well Log ID:	1657385
Well Tag:	Not Reported	Project Tag:	B3
Notice of Intent #:	EE06958	Date Received:	08-JAN-18
Diameter:	2.25	Casing Depth:	10
Well Completion:	28-DEC-17	Well Owner:	Sandlian
Well Type:	Resource Protection	Driller #:	2914
Static Level:	84	Flow Rate (GPM):	0
Flow Type:	Static Level	PSI:	0
Well Test:	Not Reported	Water Reclamation #:	9

AC3442
SE
1/2 - 1 Mile
Higher

WA WELLS WALOG1000005635

Database:	Ecology Well Logs	Well Log ID:	1657387
Well Tag:	Not Reported	Project Tag:	B5
Notice of Intent #:	EE06958	Date Received:	08-JAN-18
Diameter:	2.25	Casing Depth:	10
Well Completion:	28-DEC-17	Well Owner:	Sandlian
Well Type:	Resource Protection	Driller #:	2914
Static Level:	84	Flow Rate (GPM):	0
Flow Type:	Static Level	PSI:	0
Well Test:	Not Reported	Water Reclamation #:	9

AC3443
SE
1/2 - 1 Mile
Higher

WA WELLS WALOG1000005634

Database:	Ecology Well Logs	Well Log ID:	1657386
Well Tag:	Not Reported	Project Tag:	B4
Notice of Intent #:	EE06958	Date Received:	08-JAN-18
Diameter:	2.25	Casing Depth:	10

GEOCHECK® - PHYSICAL SETTING SOURCE MAP FINDINGS

Well Completion:	28-DEC-17	Well Owner:	Sandlian
Well Type:	Resource Protection	Driller #:	2914
Static Level:	84	Flow Rate (GPM):	0
Flow Type:	Static Level	PSI:	0
Well Test:	Not Reported	Water Reclamation #:	9

AC3444
SE
1/2 - 1 Mile
Higher

WA WELLS WALOG100005642

Database:	Ecology Well Logs	Well Log ID:	1657394
Well Tag:	Not Reported	Project Tag:	B2
Notice of Intent #:	SE64622	Date Received:	08-JAN-18
Diameter:	2.25	Casing Depth:	15
Well Completion:	29-DEC-17	Well Owner:	Kof Associates Llc
Well Type:	Resource Protection	Driller #:	3216
Static Level:	0	Flow Rate (GPM):	0
Flow Type:	Dry Hole	PSI:	0
Well Test:	Not Reported	Water Reclamation #:	9

AC3445
SE
1/2 - 1 Mile
Higher

WA WELLS WALOG100005650

Database:	Ecology Well Logs	Well Log ID:	1657402
Well Tag:	Not Reported	Project Tag:	B4
Notice of Intent #:	AE46716	Date Received:	08-JAN-18
Diameter:	2.25	Casing Depth:	15
Well Completion:	29-DEC-17	Well Owner:	Kof Associates Llc
Well Type:	Decommissioning	Driller #:	3216
Static Level:	0	Flow Rate (GPM):	0
Flow Type:	Dry Hole	PSI:	0
Well Test:	Not Reported	Water Reclamation #:	9

AC3446
SE
1/2 - 1 Mile
Higher

WA WELLS WALOG100005649

Database:	Ecology Well Logs	Well Log ID:	1657401
Well Tag:	Not Reported	Project Tag:	B3
Notice of Intent #:	AE46716	Date Received:	08-JAN-18
Diameter:	2.25	Casing Depth:	15
Well Completion:	29-DEC-17	Well Owner:	Kof Associates Llc
Well Type:	Decommissioning	Driller #:	3216
Static Level:	0	Flow Rate (GPM):	0
Flow Type:	Dry Hole	PSI:	0
Well Test:	Not Reported	Water Reclamation #:	9

GEOCHECK® - PHYSICAL SETTING SOURCE MAP FINDINGS

Map ID
Direction
Distance
Elevation

Database EDR ID Number

AC3447
SE
1/2 - 1 Mile
Higher

WA WELLS WALOG100005651

Database:	Ecology Well Logs	Well Log ID:	1657403
Well Tag:	Not Reported	Project Tag:	B5
Notice of Intent #:	AE46716	Date Received:	08-JAN-18
Diameter:	2.25	Casing Depth:	15
Well Completion:	29-DEC-17	Well Owner:	Kof Associates Llc
Well Type:	Decommissioning	Driller #:	3216
Static Level:	0	Flow Rate (GPM):	0
Flow Type:	Dry Hole	PSI:	0
Well Test:	Not Reported	Water Reclamation #:	9

AC3448
SE
1/2 - 1 Mile
Higher

WA WELLS WALOG1000105276

Database:	Ecology Well Logs	Well Log ID:	110317
Well Tag:	ACD199	Project Tag:	Not Reported
Notice of Intent #:	R003478	Date Received:	06-NOV-95
Diameter:	0	Casing Depth:	0
Well Completion:	06-OCT-95	Well Owner:	Texaco #63-232-1455
Well Type:	Resource Protection	Driller #:	Not Reported
Static Level:	0	Flow Rate (GPM):	0
Flow Type:	Not Reported	PSI:	0
Well Test:	Not Reported	Water Reclamation #:	9

AC3449
SE
1/2 - 1 Mile
Higher

WA WELLS WALOG100005652

Database:	Ecology Well Logs	Well Log ID:	1657404
Well Tag:	Not Reported	Project Tag:	B6
Notice of Intent #:	AE46716	Date Received:	08-JAN-18
Diameter:	2.25	Casing Depth:	15
Well Completion:	29-DEC-17	Well Owner:	Kof Associates Llc
Well Type:	Decommissioning	Driller #:	3216
Static Level:	0	Flow Rate (GPM):	0
Flow Type:	Dry Hole	PSI:	0
Well Test:	Not Reported	Water Reclamation #:	9

AC3450
SE
1/2 - 1 Mile
Higher

WA WELLS WALOG100005648

Database:	Ecology Well Logs	Well Log ID:	1657400
Well Tag:	Not Reported	Project Tag:	B2
Notice of Intent #:	AE46716	Date Received:	08-JAN-18
Diameter:	2.25	Casing Depth:	15

GEOCHECK® - PHYSICAL SETTING SOURCE MAP FINDINGS

Well Completion:	29-DEC-17	Well Owner:	Kof Associates Llc
Well Type:	Decommissioning	Driller #:	3216
Static Level:	0	Flow Rate (GPM):	0
Flow Type:	Dry Hole	PSI:	0
Well Test:	Not Reported	Water Reclamation #:	9

AC3451
SE
1/2 - 1 Mile
Higher

WA WELLS WALOG1000005644

Database:	Ecology Well Logs	Well Log ID:	1657396
Well Tag:	Not Reported	Project Tag:	B4
Notice of Intent #:	SE64622	Date Received:	08-JAN-18
Diameter:	2.25	Casing Depth:	15
Well Completion:	29-DEC-17	Well Owner:	Kof Associates Llc
Well Type:	Resource Protection	Driller #:	3216
Static Level:	0	Flow Rate (GPM):	0
Flow Type:	Dry Hole	PSI:	0
Well Test:	Not Reported	Water Reclamation #:	9

AC3452
SE
1/2 - 1 Mile
Higher

WA WELLS WALOG1000005643

Database:	Ecology Well Logs	Well Log ID:	1657395
Well Tag:	Not Reported	Project Tag:	B3
Notice of Intent #:	SE64622	Date Received:	08-JAN-18
Diameter:	2.25	Casing Depth:	15
Well Completion:	29-DEC-17	Well Owner:	Kof Associates Llc
Well Type:	Resource Protection	Driller #:	3216
Static Level:	0	Flow Rate (GPM):	0
Flow Type:	Dry Hole	PSI:	0
Well Test:	Not Reported	Water Reclamation #:	9

AC3453
SE
1/2 - 1 Mile
Higher

WA WELLS WALOG1000005645

Database:	Ecology Well Logs	Well Log ID:	1657397
Well Tag:	Not Reported	Project Tag:	B5
Notice of Intent #:	SE64622	Date Received:	08-JAN-18
Diameter:	2.25	Casing Depth:	15
Well Completion:	29-DEC-17	Well Owner:	Kof Associates Llc
Well Type:	Resource Protection	Driller #:	3216
Static Level:	0	Flow Rate (GPM):	0
Flow Type:	Dry Hole	PSI:	0
Well Test:	Not Reported	Water Reclamation #:	9

GEOCHECK® - PHYSICAL SETTING SOURCE MAP FINDINGS

Map ID
Direction
Distance
Elevation

Database EDR ID Number

AC3454
SE
1/2 - 1 Mile
Higher

WA WELLS WALOG100005647

Database:	Ecology Well Logs	Well Log ID:	1657399
Well Tag:	Not Reported	Project Tag:	B1
Notice of Intent #:	AE46716	Date Received:	08-JAN-18
Diameter:	2.25	Casing Depth:	15
Well Completion:	29-DEC-17	Well Owner:	Kof Associates Llc
Well Type:	Decommissioning	Driller #:	3216
Static Level:	0	Flow Rate (GPM):	0
Flow Type:	Dry Hole	PSI:	0
Well Test:	Not Reported	Water Reclamation #:	9

AC3455
SE
1/2 - 1 Mile
Higher

WA WELLS WALOG100005646

Database:	Ecology Well Logs	Well Log ID:	1657398
Well Tag:	Not Reported	Project Tag:	B6
Notice of Intent #:	SE64622	Date Received:	08-JAN-18
Diameter:	2.25	Casing Depth:	15
Well Completion:	29-DEC-17	Well Owner:	Kof Associates Llc
Well Type:	Resource Protection	Driller #:	3216
Static Level:	0	Flow Rate (GPM):	0
Flow Type:	Dry Hole	PSI:	0
Well Test:	Not Reported	Water Reclamation #:	9

AC3456
SE
1/2 - 1 Mile
Higher

WA WELLS WALOG1000759167

Database:	Ecology Well Logs	Well Log ID:	1617049
Well Tag:	Not Reported	Project Tag:	B4
Notice of Intent #:	AE42051	Date Received:	19-APR-17
Diameter:	2.25	Casing Depth:	12
Well Completion:	28-MAR-17	Well Owner:	Hti Properties Llc
Well Type:	Decommissioning	Driller #:	2827
Static Level:	84	Flow Rate (GPM):	0
Flow Type:	Static Level	PSI:	0
Well Test:	Not Reported	Water Reclamation #:	9

AC3457
SE
1/2 - 1 Mile
Higher

WA WELLS WALOG1000808125

Database:	Ecology Well Logs	Well Log ID:	1640470
Well Tag:	Not Reported	Project Tag:	Not Reported
Notice of Intent #:	EE06665	Date Received:	23-JUN-17
Diameter:	2.25	Casing Depth:	15

GEOCHECK® - PHYSICAL SETTING SOURCE MAP FINDINGS

Well Completion:	19-MAY-17	Well Owner:	Htl Properties
Well Type:	Resource Protection	Driller #:	3200
Static Level:	0	Flow Rate (GPM):	0
Flow Type:	Static Level	PSI:	0
Well Test:	Not Reported	Water Reclamation #:	9

AC3458
SE
1/2 - 1 Mile
Higher

WA WELLS WALOG1000808124

Database:	Ecology Well Logs	Well Log ID:	1640469
Well Tag:	Not Reported	Project Tag:	Not Reported
Notice of Intent #:	EE06665	Date Received:	23-JUN-17
Diameter:	2.25	Casing Depth:	15
Well Completion:	19-MAY-17	Well Owner:	Htl Properties
Well Type:	Resource Protection	Driller #:	3200
Static Level:	0	Flow Rate (GPM):	0
Flow Type:	Static Level	PSI:	0
Well Test:	Not Reported	Water Reclamation #:	9

AC3459
SE
1/2 - 1 Mile
Higher

WA WELLS WALOG1000808126

Database:	Ecology Well Logs	Well Log ID:	1640471
Well Tag:	Not Reported	Project Tag:	Not Reported
Notice of Intent #:	AE43110	Date Received:	23-JUN-17
Diameter:	2.25	Casing Depth:	15
Well Completion:	19-MAY-17	Well Owner:	Htl Properties
Well Type:	Decommissioning	Driller #:	3200
Static Level:	0	Flow Rate (GPM):	0
Flow Type:	Static Level	PSI:	0
Well Test:	Not Reported	Water Reclamation #:	9

AC3460
SE
1/2 - 1 Mile
Higher

WA WELLS WALOG1000808128

Database:	Ecology Well Logs	Well Log ID:	1640473
Well Tag:	Not Reported	Project Tag:	Not Reported
Notice of Intent #:	AE43110	Date Received:	23-JUN-17
Diameter:	2.25	Casing Depth:	15
Well Completion:	19-MAY-17	Well Owner:	Htl Properties
Well Type:	Decommissioning	Driller #:	3200
Static Level:	0	Flow Rate (GPM):	0
Flow Type:	Static Level	PSI:	0
Well Test:	Not Reported	Water Reclamation #:	9

GEOCHECK® - PHYSICAL SETTING SOURCE MAP FINDINGS

Map ID
Direction
Distance
Elevation

Database EDR ID Number

AC3461
SE
1/2 - 1 Mile
Higher

WA WELLS WALOG1000808127

Database:	Ecology Well Logs	Well Log ID:	1640472
Well Tag:	Not Reported	Project Tag:	Not Reported
Notice of Intent #:	AE43110	Date Received:	23-JUN-17
Diameter:	2.25	Casing Depth:	15
Well Completion:	19-MAY-17	Well Owner:	Htl Properties
Well Type:	Decommissioning	Driller #:	3200
Static Level:	0	Flow Rate (GPM):	0
Flow Type:	Static Level	PSI:	0
Well Test:	Not Reported	Water Reclamation #:	9

AC3462
SE
1/2 - 1 Mile
Higher

WA WELLS WALOG1000808123

Database:	Ecology Well Logs	Well Log ID:	1640468
Well Tag:	Not Reported	Project Tag:	Not Reported
Notice of Intent #:	EE06665	Date Received:	23-JUN-17
Diameter:	2.25	Casing Depth:	15
Well Completion:	19-MAY-17	Well Owner:	Htl Properties
Well Type:	Resource Protection	Driller #:	3200
Static Level:	0	Flow Rate (GPM):	0
Flow Type:	Static Level	PSI:	0
Well Test:	Not Reported	Water Reclamation #:	9

AC3463
SE
1/2 - 1 Mile
Higher

WA WELLS WALOG1000800359

Database:	Ecology Well Logs	Well Log ID:	1779327
Well Tag:	Not Reported	Project Tag:	Not Reported
Notice of Intent #:	AE45805	Date Received:	22-FEB-18
Diameter:	1.75	Casing Depth:	15
Well Completion:	11-NOV-17	Well Owner:	Shell Food Mart
Well Type:	Decommissioning	Driller #:	3244
Static Level:	8	Flow Rate (GPM):	0
Flow Type:	Static Level	PSI:	0
Well Test:	Not Reported	Water Reclamation #:	9

AC3464
SE
1/2 - 1 Mile
Higher

WA WELLS WALOG1000800357

Database:	Ecology Well Logs	Well Log ID:	1779322
Well Tag:	Not Reported	Project Tag:	Not Reported
Notice of Intent #:	SE63969	Date Received:	22-FEB-18
Diameter:	1.75	Casing Depth:	15

GEOCHECK® - PHYSICAL SETTING SOURCE MAP FINDINGS

Well Completion:	11-NOV-17	Well Owner:	Shell Food Mart
Well Type:	Resource Protection	Driller #:	3244
Static Level:	8	Flow Rate (GPM):	0
Flow Type:	Static Level	PSI:	0
Well Test:	Not Reported	Water Reclamation #:	9

AC3465
SE
1/2 - 1 Mile
Higher

WA WELLS WALOG1000806965

Database:	Ecology Well Logs	Well Log ID:	1638027
Well Tag:	Not Reported	Project Tag:	Not Reported
Notice of Intent #:	SE62259	Date Received:	23-JUN-17
Diameter:	2.25	Casing Depth:	15
Well Completion:	19-MAY-17	Well Owner:	Htl Properties
Well Type:	Resource Protection	Driller #:	3200
Static Level:	0	Flow Rate (GPM):	0
Flow Type:	Not Reported	PSI:	0
Well Test:	Not Reported	Water Reclamation #:	9

AC3466
SE
1/2 - 1 Mile
Higher

WA WELLS WALOG1000808122

Database:	Ecology Well Logs	Well Log ID:	1640467
Well Tag:	Not Reported	Project Tag:	Not Reported
Notice of Intent #:	EE06665	Date Received:	23-JUN-17
Diameter:	2.25	Casing Depth:	15
Well Completion:	19-MAY-17	Well Owner:	Htl Properties
Well Type:	Resource Protection	Driller #:	3200
Static Level:	0	Flow Rate (GPM):	0
Flow Type:	Static Level	PSI:	0
Well Test:	Not Reported	Water Reclamation #:	9

AC3467
SE
1/2 - 1 Mile
Higher

WA WELLS WALOG1000808121

Database:	Ecology Well Logs	Well Log ID:	1640466
Well Tag:	Not Reported	Project Tag:	Not Reported
Notice of Intent #:	EE06665	Date Received:	23-JUN-17
Diameter:	2.25	Casing Depth:	15
Well Completion:	19-MAY-17	Well Owner:	Htl Properties
Well Type:	Resource Protection	Driller #:	3200
Static Level:	0	Flow Rate (GPM):	0
Flow Type:	Static Level	PSI:	0
Well Test:	Not Reported	Water Reclamation #:	9

GEOCHECK® - PHYSICAL SETTING SOURCE MAP FINDINGS

Map ID
Direction
Distance
Elevation

Database EDR ID Number

AC3468
SE
1/2 - 1 Mile
Higher

WA WELLS WALOG1000808129

Database:	Ecology Well Logs	Well Log ID:	1640475
Well Tag:	Not Reported	Project Tag:	Not Reported
Notice of Intent #:	AE43110	Date Received:	23-JUN-17
Diameter:	2.25	Casing Depth:	15
Well Completion:	19-MAY-17	Well Owner:	Htl Properties
Well Type:	Decommissioning	Driller #:	3200
Static Level:	0	Flow Rate (GPM):	0
Flow Type:	Static Level	PSI:	0
Well Test:	Not Reported	Water Reclamation #:	9

AC3469
SE
1/2 - 1 Mile
Higher

WA WELLS WALOG1000808180

Database:	Ecology Well Logs	Well Log ID:	1640527
Well Tag:	Not Reported	Project Tag:	Not Reported
Notice of Intent #:	EE06665	Date Received:	23-JUN-17
Diameter:	2.25	Casing Depth:	15
Well Completion:	19-MAY-17	Well Owner:	Htl Properties
Well Type:	Resource Protection	Driller #:	3200
Static Level:	0	Flow Rate (GPM):	0
Flow Type:	Static Level	PSI:	0
Well Test:	Not Reported	Water Reclamation #:	9

AC3470
SE
1/2 - 1 Mile
Higher

WA WELLS WALOG1000808179

Database:	Ecology Well Logs	Well Log ID:	1640526
Well Tag:	Not Reported	Project Tag:	Not Reported
Notice of Intent #:	AE43110	Date Received:	23-JUN-17
Diameter:	2.25	Casing Depth:	15
Well Completion:	19-MAY-17	Well Owner:	Htl Properties
Well Type:	Decommissioning	Driller #:	3200
Static Level:	0	Flow Rate (GPM):	0
Flow Type:	Static Level	PSI:	0
Well Test:	Not Reported	Water Reclamation #:	9

AC3471
SE
1/2 - 1 Mile
Higher

WA WELLS WALOG1000808181

Database:	Ecology Well Logs	Well Log ID:	1640528
Well Tag:	Not Reported	Project Tag:	Not Reported
Notice of Intent #:	AE43110	Date Received:	23-JUN-17
Diameter:	2.25	Casing Depth:	15

GEOCHECK® - PHYSICAL SETTING SOURCE MAP FINDINGS

Well Completion:	19-MAY-17	Well Owner:	Htl Properties
Well Type:	Decommissioning	Driller #:	3200
Static Level:	0	Flow Rate (GPM):	0
Flow Type:	Static Level	PSI:	0
Well Test:	Not Reported	Water Reclamation #:	9

AC3472
SE
1/2 - 1 Mile
Higher

WA WELLS WALOG1000815722

Database:	Ecology Well Logs	Well Log ID:	1638049
Well Tag:	Not Reported	Project Tag:	Not Reported
Notice of Intent #:	AE43221	Date Received:	23-JUN-17
Diameter:	2.25	Casing Depth:	15
Well Completion:	19-MAY-17	Well Owner:	Htl Properties
Well Type:	Decommissioning	Driller #:	3200
Static Level:	0	Flow Rate (GPM):	0
Flow Type:	Static Level	PSI:	0
Well Test:	Not Reported	Water Reclamation #:	9

AC3473
SE
1/2 - 1 Mile
Higher

WA WELLS WALOG1000808184

Database:	Ecology Well Logs	Well Log ID:	1640531
Well Tag:	Not Reported	Project Tag:	Not Reported
Notice of Intent #:	EE06665	Date Received:	23-JUN-17
Diameter:	2.25	Casing Depth:	15
Well Completion:	19-MAY-17	Well Owner:	Htl Properties
Well Type:	Resource Protection	Driller #:	3200
Static Level:	0	Flow Rate (GPM):	0
Flow Type:	Static Level	PSI:	0
Well Test:	Not Reported	Water Reclamation #:	9

AC3474
SE
1/2 - 1 Mile
Higher

WA WELLS WALOG1000808177

Database:	Ecology Well Logs	Well Log ID:	1640524
Well Tag:	Not Reported	Project Tag:	Not Reported
Notice of Intent #:	AE43110	Date Received:	23-JUN-17
Diameter:	2.25	Casing Depth:	15
Well Completion:	19-MAY-17	Well Owner:	Htl Properties
Well Type:	Decommissioning	Driller #:	3200
Static Level:	0	Flow Rate (GPM):	0
Flow Type:	Static Level	PSI:	0
Well Test:	Not Reported	Water Reclamation #:	9

GEOCHECK® - PHYSICAL SETTING SOURCE MAP FINDINGS

Map ID
Direction
Distance
Elevation

Database EDR ID Number

AC3475
SE
1/2 - 1 Mile
Higher

WA WELLS WALOG1000808156

Database:	Ecology Well Logs	Well Log ID:	1640502
Well Tag:	Not Reported	Project Tag:	Not Reported
Notice of Intent #:	EE06665	Date Received:	23-JUN-17
Diameter:	2.25	Casing Depth:	15
Well Completion:	19-MAY-17	Well Owner:	Htl Properties
Well Type:	Resource Protection	Driller #:	3200
Static Level:	0	Flow Rate (GPM):	0
Flow Type:	Static Level	PSI:	0
Well Test:	Not Reported	Water Reclamation #:	9

AC3476
SE
1/2 - 1 Mile
Higher

WA WELLS WALOG1000808130

Database:	Ecology Well Logs	Well Log ID:	1640476
Well Tag:	Not Reported	Project Tag:	Not Reported
Notice of Intent #:	AE43110	Date Received:	23-JUN-17
Diameter:	2.25	Casing Depth:	15
Well Completion:	19-MAY-17	Well Owner:	Htl Properties
Well Type:	Decommissioning	Driller #:	3200
Static Level:	0	Flow Rate (GPM):	0
Flow Type:	Static Level	PSI:	0
Well Test:	Not Reported	Water Reclamation #:	9

AC3477
SE
1/2 - 1 Mile
Higher

WA WELLS WALOG1000808157

Database:	Ecology Well Logs	Well Log ID:	1640503
Well Tag:	Not Reported	Project Tag:	Not Reported
Notice of Intent #:	EE06665	Date Received:	23-JUN-17
Diameter:	2.25	Casing Depth:	15
Well Completion:	19-MAY-17	Well Owner:	Htl Properties
Well Type:	Resource Protection	Driller #:	3200
Static Level:	0	Flow Rate (GPM):	0
Flow Type:	Static Level	PSI:	0
Well Test:	Not Reported	Water Reclamation #:	9

AC3478
SE
1/2 - 1 Mile
Higher

WA WELLS WALOG1000808159

Database:	Ecology Well Logs	Well Log ID:	1640505
Well Tag:	Not Reported	Project Tag:	Not Reported
Notice of Intent #:	AE43110	Date Received:	23-JUN-17
Diameter:	2.25	Casing Depth:	15

GEOCHECK® - PHYSICAL SETTING SOURCE MAP FINDINGS

Well Completion:	19-MAY-17	Well Owner:	Htl Properties
Well Type:	Decommissioning	Driller #:	3200
Static Level:	0	Flow Rate (GPM):	0
Flow Type:	Static Level	PSI:	0
Well Test:	Not Reported	Water Reclamation #:	9

AC3479
SE
1/2 - 1 Mile
Higher

WA WELLS WALOG1000808158

Database:	Ecology Well Logs	Well Log ID:	1640504
Well Tag:	Not Reported	Project Tag:	Not Reported
Notice of Intent #:	EE06665	Date Received:	23-JUN-17
Diameter:	2.25	Casing Depth:	15
Well Completion:	19-MAY-17	Well Owner:	Htl Properties
Well Type:	Resource Protection	Driller #:	3200
Static Level:	0	Flow Rate (GPM):	0
Flow Type:	Static Level	PSI:	0
Well Test:	Not Reported	Water Reclamation #:	9

AC3480
SE
1/2 - 1 Mile
Higher

WA WELLS WALOG1000767664

Database:	Ecology Well Logs	Well Log ID:	1626829
Well Tag:	Not Reported	Project Tag:	B3
Notice of Intent #:	AE42983	Date Received:	13-JUN-17
Diameter:	2.25	Casing Depth:	16
Well Completion:	31-MAY-17	Well Owner:	Htl Properties Llc
Well Type:	Decommissioning	Driller #:	3152
Static Level:	60	Flow Rate (GPM):	0
Flow Type:	Static Level	PSI:	0
Well Test:	Not Reported	Water Reclamation #:	9

AC3481
SE
1/2 - 1 Mile
Higher

WA WELLS WALOG1000767663

Database:	Ecology Well Logs	Well Log ID:	1626828
Well Tag:	Not Reported	Project Tag:	B3
Notice of Intent #:	SE62104	Date Received:	13-JUN-17
Diameter:	2.25	Casing Depth:	16
Well Completion:	31-MAY-17	Well Owner:	Htl Properties Llc
Well Type:	Resource Protection	Driller #:	3152
Static Level:	60	Flow Rate (GPM):	0
Flow Type:	Static Level	PSI:	0
Well Test:	Not Reported	Water Reclamation #:	9

GEOCHECK® - PHYSICAL SETTING SOURCE MAP FINDINGS

Map ID
Direction
Distance
Elevation

Database EDR ID Number

AC3482
SE
1/2 - 1 Mile
Higher

WA WELLS WALOG1000767665

Database:	Ecology Well Logs	Well Log ID:	1626830
Well Tag:	Not Reported	Project Tag:	B1
Notice of Intent #:	EE06646	Date Received:	13-JUN-17
Diameter:	2.25	Casing Depth:	12
Well Completion:	31-MAY-17	Well Owner:	Htl Properties Llc
Well Type:	Resource Protection	Driller #:	3152
Static Level:	84	Flow Rate (GPM):	0
Flow Type:	Static Level	PSI:	0
Well Test:	Not Reported	Water Reclamation #:	9

AC3483
SE
1/2 - 1 Mile
Higher

WA WELLS WALOG1000767667

Database:	Ecology Well Logs	Well Log ID:	1626832
Well Tag:	Not Reported	Project Tag:	B3
Notice of Intent #:	EE06646	Date Received:	13-JUN-17
Diameter:	2.25	Casing Depth:	12
Well Completion:	31-MAY-17	Well Owner:	Htl Properties Llc
Well Type:	Resource Protection	Driller #:	3152
Static Level:	84	Flow Rate (GPM):	0
Flow Type:	Static Level	PSI:	0
Well Test:	Not Reported	Water Reclamation #:	9

AC3484
SE
1/2 - 1 Mile
Higher

WA WELLS WALOG1000767666

Database:	Ecology Well Logs	Well Log ID:	1626831
Well Tag:	Not Reported	Project Tag:	B2
Notice of Intent #:	EE06646	Date Received:	13-JUN-17
Diameter:	2.25	Casing Depth:	12
Well Completion:	31-MAY-17	Well Owner:	Htl Properties Llc
Well Type:	Resource Protection	Driller #:	3152
Static Level:	84	Flow Rate (GPM):	0
Flow Type:	Static Level	PSI:	0
Well Test:	Not Reported	Water Reclamation #:	9

AC3485
SE
1/2 - 1 Mile
Higher

WA WELLS WALOG1000767662

Database:	Ecology Well Logs	Well Log ID:	1626827
Well Tag:	Not Reported	Project Tag:	B2
Notice of Intent #:	AE42983	Date Received:	13-JUN-17
Diameter:	2.25	Casing Depth:	12

GEOCHECK® - PHYSICAL SETTING SOURCE MAP FINDINGS

Well Completion:	31-MAY-17	Well Owner:	Htl Properties Llc
Well Type:	Decommissioning	Driller #:	3152
Static Level:	84	Flow Rate (GPM):	0
Flow Type:	Static Level	PSI:	0
Well Test:	Not Reported	Water Reclamation #:	9

AC3486
SE
1/2 - 1 Mile
Higher

WA WELLS WALOG1000759169

Database:	Ecology Well Logs	Well Log ID:	1617051
Well Tag:	Not Reported	Project Tag:	B6
Notice of Intent #:	AE42051	Date Received:	19-APR-17
Diameter:	2.25	Casing Depth:	12
Well Completion:	28-MAR-17	Well Owner:	Htl Properties Llc
Well Type:	Decommissioning	Driller #:	2827
Static Level:	60	Flow Rate (GPM):	0
Flow Type:	Static Level	PSI:	0
Well Test:	Not Reported	Water Reclamation #:	9

AC3487
SE
1/2 - 1 Mile
Higher

WA WELLS WALOG1000759168

Database:	Ecology Well Logs	Well Log ID:	1617050
Well Tag:	Not Reported	Project Tag:	B5
Notice of Intent #:	AE42051	Date Received:	19-APR-17
Diameter:	2.25	Casing Depth:	12
Well Completion:	28-MAR-17	Well Owner:	Htl Properties Llc
Well Type:	Decommissioning	Driller #:	2827
Static Level:	60	Flow Rate (GPM):	0
Flow Type:	Static Level	PSI:	0
Well Test:	Not Reported	Water Reclamation #:	9

AC3488
SE
1/2 - 1 Mile
Higher

WA WELLS WALOG1000767659

Database:	Ecology Well Logs	Well Log ID:	1626824
Well Tag:	Not Reported	Project Tag:	B1
Notice of Intent #:	SE62104	Date Received:	13-JUN-17
Diameter:	2.25	Casing Depth:	12
Well Completion:	31-MAY-17	Well Owner:	Htl Properties Llc
Well Type:	Resource Protection	Driller #:	3152
Static Level:	48	Flow Rate (GPM):	0
Flow Type:	Static Level	PSI:	0
Well Test:	Not Reported	Water Reclamation #:	9

GEOCHECK® - PHYSICAL SETTING SOURCE MAP FINDINGS

Map ID
Direction
Distance
Elevation

Database EDR ID Number

AC3489
SE
1/2 - 1 Mile
Higher

WA WELLS WALOG1000767661

Database:	Ecology Well Logs	Well Log ID:	1626826
Well Tag:	Not Reported	Project Tag:	B1
Notice of Intent #:	AE42983	Date Received:	13-JUN-17
Diameter:	2.25	Casing Depth:	12
Well Completion:	31-MAY-17	Well Owner:	Htl Properties Llc
Well Type:	Decommissioning	Driller #:	3152
Static Level:	48	Flow Rate (GPM):	0
Flow Type:	Static Level	PSI:	0
Well Test:	Not Reported	Water Reclamation #:	9

AC3490
SE
1/2 - 1 Mile
Higher

WA WELLS WALOG1000767660

Database:	Ecology Well Logs	Well Log ID:	1626825
Well Tag:	Not Reported	Project Tag:	B2
Notice of Intent #:	SE62104	Date Received:	13-JUN-17
Diameter:	2.25	Casing Depth:	12
Well Completion:	31-MAY-17	Well Owner:	Htl Properties Llc
Well Type:	Resource Protection	Driller #:	3152
Static Level:	84	Flow Rate (GPM):	0
Flow Type:	Static Level	PSI:	0
Well Test:	Not Reported	Water Reclamation #:	9

AC3491
SE
1/2 - 1 Mile
Higher

WA WELLS WALOG1000767668

Database:	Ecology Well Logs	Well Log ID:	1626833
Well Tag:	Not Reported	Project Tag:	B4
Notice of Intent #:	EE06646	Date Received:	13-JUN-17
Diameter:	2.25	Casing Depth:	12
Well Completion:	31-MAY-17	Well Owner:	Htl Properties Llc
Well Type:	Resource Protection	Driller #:	3152
Static Level:	48	Flow Rate (GPM):	0
Flow Type:	Static Level	PSI:	0
Well Test:	Not Reported	Water Reclamation #:	9

AC3492
SE
1/2 - 1 Mile
Higher

WA WELLS WALOG1000767676

Database:	Ecology Well Logs	Well Log ID:	1626841
Well Tag:	Not Reported	Project Tag:	B5
Notice of Intent #:	AE42984	Date Received:	13-JUN-17
Diameter:	2.25	Casing Depth:	12

GEOCHECK® - PHYSICAL SETTING SOURCE MAP FINDINGS

Well Completion:	31-MAY-17	Well Owner:	Htl Properties Llc
Well Type:	Decommissioning	Driller #:	3152
Static Level:	48	Flow Rate (GPM):	0
Flow Type:	Static Level	PSI:	0
Well Test:	Not Reported	Water Reclamation #:	9

AC3493
SE
1/2 - 1 Mile
Higher

WA WELLS WALOG1000767675

Database:	Ecology Well Logs	Well Log ID:	1626840
Well Tag:	Not Reported	Project Tag:	B4
Notice of Intent #:	AE42984	Date Received:	13-JUN-17
Diameter:	2.25	Casing Depth:	12
Well Completion:	31-MAY-17	Well Owner:	Htl Properties Llc
Well Type:	Decommissioning	Driller #:	3152
Static Level:	48	Flow Rate (GPM):	0
Flow Type:	Static Level	PSI:	0
Well Test:	Not Reported	Water Reclamation #:	9

AC3494
SE
1/2 - 1 Mile
Higher

WA WELLS WALOG1000767677

Database:	Ecology Well Logs	Well Log ID:	1626842
Well Tag:	Not Reported	Project Tag:	B6
Notice of Intent #:	AE42984	Date Received:	13-JUN-17
Diameter:	2.25	Casing Depth:	12
Well Completion:	31-MAY-17	Well Owner:	Htl Properties Llc
Well Type:	Decommissioning	Driller #:	3152
Static Level:	48	Flow Rate (GPM):	0
Flow Type:	Static Level	PSI:	0
Well Test:	Not Reported	Water Reclamation #:	9

AC3495
SE
1/2 - 1 Mile
Higher

WA WELLS WALOG1000783349

Database:	Ecology Well Logs	Well Log ID:	1707527
Well Tag:	BKA444	Project Tag:	Not Reported
Notice of Intent #:	RE15093	Date Received:	19-DEC-17
Diameter:	3.75	Casing Depth:	15
Well Completion:	11-NOV-17	Well Owner:	B & G Chandler Inc
Well Type:	Resource Protection	Driller #:	3244
Static Level:	8	Flow Rate (GPM):	0
Flow Type:	Static Level	PSI:	0
Well Test:	Not Reported	Water Reclamation #:	9

GEOCHECK® - PHYSICAL SETTING SOURCE MAP FINDINGS

Map ID
Direction
Distance
Elevation

Database EDR ID Number

AC3496
SE
1/2 - 1 Mile
Higher

WA WELLS WALOG1000767678

Database:	Ecology Well Logs	Well Log ID:	1626843
Well Tag:	Not Reported	Project Tag:	B7
Notice of Intent #:	AE42984	Date Received:	13-JUN-17
Diameter:	2.25	Casing Depth:	12
Well Completion:	31-MAY-17	Well Owner:	Htl Properties Llc
Well Type:	Decommissioning	Driller #:	3152
Static Level:	60	Flow Rate (GPM):	0
Flow Type:	Static Level	PSI:	0
Well Test:	Not Reported	Water Reclamation #:	9

AC3497
SE
1/2 - 1 Mile
Higher

WA WELLS WALOG1000767674

Database:	Ecology Well Logs	Well Log ID:	1626839
Well Tag:	Not Reported	Project Tag:	B3
Notice of Intent #:	AE42984	Date Received:	13-JUN-17
Diameter:	2.25	Casing Depth:	12
Well Completion:	31-MAY-17	Well Owner:	Htl Properties Llc
Well Type:	Decommissioning	Driller #:	3152
Static Level:	84	Flow Rate (GPM):	0
Flow Type:	Static Level	PSI:	0
Well Test:	Not Reported	Water Reclamation #:	9

AC3498
SE
1/2 - 1 Mile
Higher

WA WELLS WALOG1000767670

Database:	Ecology Well Logs	Well Log ID:	1626835
Well Tag:	Not Reported	Project Tag:	B6
Notice of Intent #:	EE06646	Date Received:	13-JUN-17
Diameter:	2.25	Casing Depth:	12
Well Completion:	31-MAY-17	Well Owner:	Htl Properties Llc
Well Type:	Resource Protection	Driller #:	3152
Static Level:	48	Flow Rate (GPM):	0
Flow Type:	Static Level	PSI:	0
Well Test:	Not Reported	Water Reclamation #:	9

AC3499
SE
1/2 - 1 Mile
Higher

WA WELLS WALOG1000767669

Database:	Ecology Well Logs	Well Log ID:	1626834
Well Tag:	Not Reported	Project Tag:	B5
Notice of Intent #:	EE06646	Date Received:	13-JUN-17
Diameter:	2.25	Casing Depth:	12

GEOCHECK® - PHYSICAL SETTING SOURCE MAP FINDINGS

Well Completion:	31-MAY-17	Well Owner:	Htl Properties Llc
Well Type:	Resource Protection	Driller #:	3152
Static Level:	48	Flow Rate (GPM):	0
Flow Type:	Static Level	PSI:	0
Well Test:	Not Reported	Water Reclamation #:	9

AC3500
SE
1/2 - 1 Mile
Higher

WA WELLS WALOG1000767671

Database:	Ecology Well Logs	Well Log ID:	1626836
Well Tag:	Not Reported	Project Tag:	B7
Notice of Intent #:	EE06646	Date Received:	13-JUN-17
Diameter:	2.25	Casing Depth:	12
Well Completion:	31-MAY-17	Well Owner:	Htl Properties Llc
Well Type:	Resource Protection	Driller #:	3152
Static Level:	60	Flow Rate (GPM):	0
Flow Type:	Static Level	PSI:	0
Well Test:	Not Reported	Water Reclamation #:	9

AC3501
SE
1/2 - 1 Mile
Higher

WA WELLS WALOG1000767673

Database:	Ecology Well Logs	Well Log ID:	1626838
Well Tag:	Not Reported	Project Tag:	B2
Notice of Intent #:	AE42984	Date Received:	13-JUN-17
Diameter:	2.25	Casing Depth:	12
Well Completion:	31-MAY-17	Well Owner:	Htl Properties Llc
Well Type:	Decommissioning	Driller #:	3152
Static Level:	84	Flow Rate (GPM):	0
Flow Type:	Static Level	PSI:	0
Well Test:	Not Reported	Water Reclamation #:	9

AC3502
SE
1/2 - 1 Mile
Higher

WA WELLS WALOG1000767672

Database:	Ecology Well Logs	Well Log ID:	1626837
Well Tag:	Not Reported	Project Tag:	B1
Notice of Intent #:	AE42984	Date Received:	13-JUN-17
Diameter:	2.25	Casing Depth:	12
Well Completion:	31-MAY-17	Well Owner:	Htl Properties Llc
Well Type:	Decommissioning	Driller #:	3152
Static Level:	84	Flow Rate (GPM):	0
Flow Type:	Static Level	PSI:	0
Well Test:	Not Reported	Water Reclamation #:	9

GEOCHECK® - PHYSICAL SETTING SOURCE MAP FINDINGS

Map ID
Direction
Distance
Elevation

Database EDR ID Number

AD3503
SSE
1/2 - 1 Mile
Higher

WA WELLS WALOG1000355827

Database:	Ecology Well Logs	Well Log ID:	451257
Well Tag:	Not Reported	Project Tag:	Not Reported
Notice of Intent #:	E002570	Date Received:	15-AUG-06
Diameter:	2	Casing Depth:	16
Well Completion:	07-AUG-06	Well Owner:	1st Avenue S Bridge Property
Well Type:	Resource Protection	Driller #:	Not Reported
Static Level:	0	Flow Rate (GPM):	0
Flow Type:	Not Reported	PSI:	0
Well Test:	Not Reported	Water Reclamation #:	9

AD3504
SSE
1/2 - 1 Mile
Higher

WA WELLS WALOG1000355826

Database:	Ecology Well Logs	Well Log ID:	451256
Well Tag:	Not Reported	Project Tag:	Not Reported
Notice of Intent #:	A120688	Date Received:	15-AUG-06
Diameter:	2	Casing Depth:	16
Well Completion:	07-AUG-06	Well Owner:	1st Avenue S Bridge Property
Well Type:	Decommissioning	Driller #:	Not Reported
Static Level:	0	Flow Rate (GPM):	0
Flow Type:	Not Reported	PSI:	0
Well Test:	Not Reported	Water Reclamation #:	9

AD3505
SSE
1/2 - 1 Mile
Higher

WA WELLS WALOG1000355825

Database:	Ecology Well Logs	Well Log ID:	451255
Well Tag:	Not Reported	Project Tag:	Not Reported
Notice of Intent #:	A120688	Date Received:	15-AUG-06
Diameter:	2	Casing Depth:	16
Well Completion:	07-AUG-06	Well Owner:	1st Avenue S Bridge Property
Well Type:	Decommissioning	Driller #:	Not Reported
Static Level:	0	Flow Rate (GPM):	0
Flow Type:	Not Reported	PSI:	0
Well Test:	Not Reported	Water Reclamation #:	9

AD3506
SSE
1/2 - 1 Mile
Higher

WA WELLS WALOG1000390440

Database:	Ecology Well Logs	Well Log ID:	501673
Well Tag:	Not Reported	Project Tag:	Not Reported
Notice of Intent #:	S029461	Date Received:	12-SEP-07
Diameter:	7	Casing Depth:	41

GEOCHECK® - PHYSICAL SETTING SOURCE MAP FINDINGS

Well Completion:	18-JUN-07	Well Owner:	Mike Auyons Lin And Assoc
Well Type:	Resource Protection	Driller #:	Not Reported
Static Level:	0	Flow Rate (GPM):	0
Flow Type:	Not Reported	PSI:	0
Well Test:	Not Reported	Water Reclamation #:	9

AD3507
SSE
1/2 - 1 Mile
Higher

WA WELLS WALOG1000355829

Database:	Ecology Well Logs	Well Log ID:	451260
Well Tag:	Not Reported	Project Tag:	Not Reported
Notice of Intent #:	E002570	Date Received:	15-AUG-06
Diameter:	2	Casing Depth:	16
Well Completion:	07-AUG-06	Well Owner:	1st Avenue S Bridge Property
Well Type:	Resource Protection	Driller #:	Not Reported
Static Level:	0	Flow Rate (GPM):	0
Flow Type:	Not Reported	PSI:	0
Well Test:	Not Reported	Water Reclamation #:	9

AD3508
SSE
1/2 - 1 Mile
Higher

WA WELLS WALOG1000355828

Database:	Ecology Well Logs	Well Log ID:	451259
Well Tag:	Not Reported	Project Tag:	Not Reported
Notice of Intent #:	E002570	Date Received:	15-AUG-06
Diameter:	2	Casing Depth:	16
Well Completion:	07-AUG-06	Well Owner:	1st Avenue S Bridge Property
Well Type:	Resource Protection	Driller #:	Not Reported
Static Level:	0	Flow Rate (GPM):	0
Flow Type:	Not Reported	PSI:	0
Well Test:	Not Reported	Water Reclamation #:	9

AD3509
SSE
1/2 - 1 Mile
Higher

WA WELLS WALOG1000355824

Database:	Ecology Well Logs	Well Log ID:	451254
Well Tag:	Not Reported	Project Tag:	Not Reported
Notice of Intent #:	A120688	Date Received:	15-AUG-06
Diameter:	2	Casing Depth:	16
Well Completion:	07-AUG-06	Well Owner:	1st Avenue S Bridge Property
Well Type:	Decommissioning	Driller #:	Not Reported
Static Level:	0	Flow Rate (GPM):	0
Flow Type:	Not Reported	PSI:	0
Well Test:	Not Reported	Water Reclamation #:	9

GEOCHECK® - PHYSICAL SETTING SOURCE MAP FINDINGS

Map ID
Direction
Distance
Elevation

Database EDR ID Number

AD3510
SSE
1/2 - 1 Mile
Higher

WA WELLS WALOG1000343775

Database:	Ecology Well Logs	Well Log ID:	433077
Well Tag:	Not Reported	Project Tag:	Not Reported
Notice of Intent #:	E003228	Date Received:	02-MAR-06
Diameter:	2	Casing Depth:	12
Well Completion:	20-FEB-06	Well Owner:	Money Tree
Well Type:	Resource Protection	Driller #:	Not Reported
Static Level:	0	Flow Rate (GPM):	0
Flow Type:	Not Reported	PSI:	0
Well Test:	Not Reported	Water Reclamation #:	9

AD3511
SSE
1/2 - 1 Mile
Higher

WA WELLS WALOG1000343774

Database:	Ecology Well Logs	Well Log ID:	433075
Well Tag:	Not Reported	Project Tag:	Not Reported
Notice of Intent #:	E003228	Date Received:	02-MAR-06
Diameter:	2	Casing Depth:	12
Well Completion:	20-FEB-06	Well Owner:	Money Tree
Well Type:	Resource Protection	Driller #:	Not Reported
Static Level:	0	Flow Rate (GPM):	0
Flow Type:	Not Reported	PSI:	0
Well Test:	Not Reported	Water Reclamation #:	9

AD3512
SSE
1/2 - 1 Mile
Higher

WA WELLS WALOG1000343773

Database:	Ecology Well Logs	Well Log ID:	433074
Well Tag:	Not Reported	Project Tag:	Not Reported
Notice of Intent #:	E003228	Date Received:	02-MAR-06
Diameter:	2	Casing Depth:	12
Well Completion:	20-FEB-06	Well Owner:	Money Tree
Well Type:	Resource Protection	Driller #:	Not Reported
Static Level:	0	Flow Rate (GPM):	0
Flow Type:	Not Reported	PSI:	0
Well Test:	Not Reported	Water Reclamation #:	9

AD3513
SSE
1/2 - 1 Mile
Higher

WA WELLS WALOG1000343778

Database:	Ecology Well Logs	Well Log ID:	433083
Well Tag:	Not Reported	Project Tag:	Not Reported
Notice of Intent #:	E003228	Date Received:	02-MAR-06
Diameter:	2	Casing Depth:	12

GEOCHECK® - PHYSICAL SETTING SOURCE MAP FINDINGS

Well Completion:	20-FEB-06	Well Owner:	Money Tree
Well Type:	Resource Protection	Driller #:	Not Reported
Static Level:	0	Flow Rate (GPM):	0
Flow Type:	Not Reported	PSI:	0
Well Test:	Not Reported	Water Reclamation #:	9

AD3514
SSE
1/2 - 1 Mile
Higher

WA WELLS WALOG1000343777

Database:	Ecology Well Logs	Well Log ID:	433081
Well Tag:	Not Reported	Project Tag:	Not Reported
Notice of Intent #:	E003228	Date Received:	02-MAR-06
Diameter:	2	Casing Depth:	12
Well Completion:	20-FEB-06	Well Owner:	Money Tree
Well Type:	Resource Protection	Driller #:	Not Reported
Static Level:	0	Flow Rate (GPM):	0
Flow Type:	Not Reported	PSI:	0
Well Test:	Not Reported	Water Reclamation #:	9

AD3515
SSE
1/2 - 1 Mile
Higher

WA WELLS WALOG1000343776

Database:	Ecology Well Logs	Well Log ID:	433079
Well Tag:	Not Reported	Project Tag:	Not Reported
Notice of Intent #:	E003228	Date Received:	02-MAR-06
Diameter:	2	Casing Depth:	12
Well Completion:	20-FEB-06	Well Owner:	Money Tree
Well Type:	Resource Protection	Driller #:	Not Reported
Static Level:	0	Flow Rate (GPM):	0
Flow Type:	Not Reported	PSI:	0
Well Test:	Not Reported	Water Reclamation #:	9

AD3516
SSE
1/2 - 1 Mile
Higher

WA WELLS WALOG1000390441

Database:	Ecology Well Logs	Well Log ID:	501674
Well Tag:	Not Reported	Project Tag:	Not Reported
Notice of Intent #:	S029461	Date Received:	12-SEP-07
Diameter:	7	Casing Depth:	41
Well Completion:	18-JUN-07	Well Owner:	Mike Auyons Lin And Assoc
Well Type:	Resource Protection	Driller #:	Not Reported
Static Level:	0	Flow Rate (GPM):	0
Flow Type:	Not Reported	PSI:	0
Well Test:	Not Reported	Water Reclamation #:	9

GEOCHECK® - PHYSICAL SETTING SOURCE MAP FINDINGS

Map ID
Direction
Distance
Elevation

Database EDR ID Number

AD3517
SSE
1/2 - 1 Mile
Higher

WA WELLS WALOG1000396344

Database:	Ecology Well Logs	Well Log ID:	508531
Well Tag:	Not Reported	Project Tag:	Not Reported
Notice of Intent #:	E008027	Date Received:	01-NOV-07
Diameter:	2	Casing Depth:	16
Well Completion:	18-OCT-07	Well Owner:	Seattle Truck Repair Inc
Well Type:	Resource Protection	Driller #:	Not Reported
Static Level:	0	Flow Rate (GPM):	0
Flow Type:	Not Reported	PSI:	0
Well Test:	Not Reported	Water Reclamation #:	9

AD3518
SSE
1/2 - 1 Mile
Higher

WA WELLS WALOG1000396343

Database:	Ecology Well Logs	Well Log ID:	508530
Well Tag:	Not Reported	Project Tag:	Not Reported
Notice of Intent #:	E008027	Date Received:	01-NOV-07
Diameter:	2	Casing Depth:	16
Well Completion:	18-OCT-07	Well Owner:	Seattle Truck Repair Inc
Well Type:	Resource Protection	Driller #:	Not Reported
Static Level:	0	Flow Rate (GPM):	0
Flow Type:	Not Reported	PSI:	0
Well Test:	Not Reported	Water Reclamation #:	9

AD3519
SSE
1/2 - 1 Mile
Higher

WA WELLS WALOG1000396342

Database:	Ecology Well Logs	Well Log ID:	508529
Well Tag:	Not Reported	Project Tag:	Not Reported
Notice of Intent #:	E008027	Date Received:	01-NOV-07
Diameter:	2	Casing Depth:	16
Well Completion:	18-OCT-07	Well Owner:	Seattle Truck Repair Inc
Well Type:	Resource Protection	Driller #:	Not Reported
Static Level:	0	Flow Rate (GPM):	0
Flow Type:	Not Reported	PSI:	0
Well Test:	Not Reported	Water Reclamation #:	9

AD3520
SSE
1/2 - 1 Mile
Higher

WA WELLS WALOG1000436860

Database:	Ecology Well Logs	Well Log ID:	564508
Well Tag:	Not Reported	Project Tag:	Not Reported
Notice of Intent #:	S029568	Date Received:	25-NOV-08
Diameter:	6.5	Casing Depth:	27.5

GEOCHECK® - PHYSICAL SETTING SOURCE MAP FINDINGS

Well Completion:	18-NOV-08	Well Owner:	Seattle Dist Center
Well Type:	Resource Protection	Driller #:	Not Reported
Static Level:	0	Flow Rate (GPM):	0
Flow Type:	Not Reported	PSI:	0
Well Test:	Not Reported	Water Reclamation #:	9

AD3521
SSE
1/2 - 1 Mile
Higher

WA WELLS WALOG1000396346

Database:	Ecology Well Logs	Well Log ID:	508533
Well Tag:	Not Reported	Project Tag:	Not Reported
Notice of Intent #:	E008027	Date Received:	01-NOV-07
Diameter:	2	Casing Depth:	12
Well Completion:	18-OCT-07	Well Owner:	Seattle Truck Repair Inc
Well Type:	Resource Protection	Driller #:	Not Reported
Static Level:	0	Flow Rate (GPM):	0
Flow Type:	Not Reported	PSI:	0
Well Test:	Not Reported	Water Reclamation #:	9

AD3522
SSE
1/2 - 1 Mile
Higher

WA WELLS WALOG1000396345

Database:	Ecology Well Logs	Well Log ID:	508532
Well Tag:	Not Reported	Project Tag:	Not Reported
Notice of Intent #:	E008027	Date Received:	01-NOV-07
Diameter:	2	Casing Depth:	12
Well Completion:	18-OCT-07	Well Owner:	Seattle Truck Repair Inc
Well Type:	Resource Protection	Driller #:	Not Reported
Static Level:	0	Flow Rate (GPM):	0
Flow Type:	Not Reported	PSI:	0
Well Test:	Not Reported	Water Reclamation #:	9

AD3523
SSE
1/2 - 1 Mile
Higher

WA WELLS WALOG1000396341

Database:	Ecology Well Logs	Well Log ID:	508527
Well Tag:	Not Reported	Project Tag:	Not Reported
Notice of Intent #:	A130752	Date Received:	01-NOV-07
Diameter:	2	Casing Depth:	12
Well Completion:	18-OCT-07	Well Owner:	Seattle Truck Repair Adapt Engineering
Well Type:	Decommissioning	Driller #:	Not Reported
Static Level:	0	Flow Rate (GPM):	0
Flow Type:	Not Reported	PSI:	0
Well Test:	Not Reported	Water Reclamation #:	9

GEOCHECK® - PHYSICAL SETTING SOURCE MAP FINDINGS

Map ID
Direction
Distance
Elevation

Database EDR ID Number

AD3524
SSE
1/2 - 1 Mile
Higher

WA WELLS WALOG1000396337

Database:	Ecology Well Logs	Well Log ID:	508523
Well Tag:	Not Reported	Project Tag:	Not Reported
Notice of Intent #:	A130752	Date Received:	01-NOV-07
Diameter:	2	Casing Depth:	16
Well Completion:	18-OCT-07	Well Owner:	Seattle Truck Repair Adapt Engineering
Well Type:	Decommissioning	Driller #:	Not Reported
Static Level:	0	Flow Rate (GPM):	0
Flow Type:	Not Reported	PSI:	0
Well Test:	Not Reported	Water Reclamation #:	9

AD3525
SSE
1/2 - 1 Mile
Higher

WA WELLS WALOG1000390443

Database:	Ecology Well Logs	Well Log ID:	501677
Well Tag:	Not Reported	Project Tag:	Not Reported
Notice of Intent #:	A128489	Date Received:	12-SEP-07
Diameter:	7	Casing Depth:	41
Well Completion:	18-JUN-07	Well Owner:	Mike Auyons Lin And Assoc
Well Type:	Decommissioning	Driller #:	Not Reported
Static Level:	0	Flow Rate (GPM):	0
Flow Type:	Not Reported	PSI:	0
Well Test:	Not Reported	Water Reclamation #:	9

AD3526
SSE
1/2 - 1 Mile
Higher

WA WELLS WALOG1000390442

Database:	Ecology Well Logs	Well Log ID:	501676
Well Tag:	Not Reported	Project Tag:	Not Reported
Notice of Intent #:	A128489	Date Received:	12-SEP-07
Diameter:	7	Casing Depth:	41
Well Completion:	18-JUN-07	Well Owner:	Mike Auyons Lin And Assoc
Well Type:	Decommissioning	Driller #:	Not Reported
Static Level:	0	Flow Rate (GPM):	0
Flow Type:	Not Reported	PSI:	0
Well Test:	Not Reported	Water Reclamation #:	9

AD3527
SSE
1/2 - 1 Mile
Higher

WA WELLS WALOG1000396340

Database:	Ecology Well Logs	Well Log ID:	508526
Well Tag:	Not Reported	Project Tag:	Not Reported
Notice of Intent #:	A130752	Date Received:	01-NOV-07
Diameter:	2	Casing Depth:	12

GEOCHECK® - PHYSICAL SETTING SOURCE MAP FINDINGS

Well Completion:	18-OCT-07	Well Owner:	Seattle Truck Repair
Well Type:	Decommissioning	Driller #:	Not Reported
Static Level:	0	Flow Rate (GPM):	0
Flow Type:	Not Reported	PSI:	0
Well Test:	Not Reported	Water Reclamation #:	9

AD3528
SSE
1/2 - 1 Mile
Higher

WA WELLS WALOG1000396339

Database:	Ecology Well Logs	Well Log ID:	508525
Well Tag:	Not Reported	Project Tag:	Not Reported
Notice of Intent #:	A130752	Date Received:	01-NOV-07
Diameter:	2	Casing Depth:	16
Well Completion:	18-OCT-07	Well Owner:	Seattle Truck Repair Adapt Engineering
Well Type:	Decommissioning	Driller #:	Not Reported
Static Level:	0	Flow Rate (GPM):	0
Flow Type:	Not Reported	PSI:	0
Well Test:	Not Reported	Water Reclamation #:	9

AD3529
SSE
1/2 - 1 Mile
Higher

WA WELLS WALOG1000396338

Database:	Ecology Well Logs	Well Log ID:	508524
Well Tag:	Not Reported	Project Tag:	Not Reported
Notice of Intent #:	A130752	Date Received:	01-NOV-07
Diameter:	2	Casing Depth:	16
Well Completion:	18-OCT-07	Well Owner:	Seattle Truck Repair Adapt Engineering
Well Type:	Decommissioning	Driller #:	Not Reported
Static Level:	0	Flow Rate (GPM):	0
Flow Type:	Not Reported	PSI:	0
Well Test:	Not Reported	Water Reclamation #:	9

AD3530
SSE
1/2 - 1 Mile
Higher

WA WELLS WALOG1000252603

Database:	Ecology Well Logs	Well Log ID:	327606
Well Tag:	Not Reported	Project Tag:	Not Reported
Notice of Intent #:	R039940	Date Received:	25-FEB-99
Diameter:	0	Casing Depth:	14
Well Completion:	22-JAN-99	Well Owner:	Marion Properties
Well Type:	Resource Protection	Driller #:	Not Reported
Static Level:	0	Flow Rate (GPM):	0
Flow Type:	Not Reported	PSI:	0
Well Test:	Not Reported	Water Reclamation #:	9

GEOCHECK® - PHYSICAL SETTING SOURCE MAP FINDINGS

Map ID
Direction
Distance
Elevation

Database EDR ID Number

AD3531
SSE
1/2 - 1 Mile
Higher

WA WELLS WALOG1000252602

Database:	Ecology Well Logs	Well Log ID:	327605
Well Tag:	Not Reported	Project Tag:	Not Reported
Notice of Intent #:	R039940	Date Received:	25-FEB-99
Diameter:	0	Casing Depth:	14
Well Completion:	22-JAN-99	Well Owner:	Marion Properties
Well Type:	Resource Protection	Driller #:	Not Reported
Static Level:	0	Flow Rate (GPM):	0
Flow Type:	Not Reported	PSI:	0
Well Test:	Not Reported	Water Reclamation #:	9

AD3532
SSE
1/2 - 1 Mile
Higher

WA WELLS WALOG1000252601

Database:	Ecology Well Logs	Well Log ID:	327604
Well Tag:	Not Reported	Project Tag:	Not Reported
Notice of Intent #:	R043759	Date Received:	22-SEP-99
Diameter:	0	Casing Depth:	12
Well Completion:	18-AUG-99	Well Owner:	Consolidated Freightways Inc
Well Type:	Resource Protection	Driller #:	Not Reported
Static Level:	0	Flow Rate (GPM):	0
Flow Type:	Not Reported	PSI:	0
Well Test:	Not Reported	Water Reclamation #:	9

AD3533
SSE
1/2 - 1 Mile
Higher

WA WELLS WALOG1000271760

Database:	Ecology Well Logs	Well Log ID:	348617
Well Tag:	Not Reported	Project Tag:	Not Reported
Notice of Intent #:	A061755	Date Received:	16-MAY-02
Diameter:	0	Casing Depth:	8
Well Completion:	26-FEB-02	Well Owner:	Silver Bay Logging Inc
Well Type:	Decommissioning	Driller #:	Not Reported
Static Level:	0	Flow Rate (GPM):	0
Flow Type:	Not Reported	PSI:	0
Well Test:	Not Reported	Water Reclamation #:	9

AD3534
SSE
1/2 - 1 Mile
Higher

WA WELLS WALOG1000271759

Database:	Ecology Well Logs	Well Log ID:	348616
Well Tag:	Not Reported	Project Tag:	Not Reported
Notice of Intent #:	R059558	Date Received:	16-MAY-02
Diameter:	0	Casing Depth:	8

GEOCHECK® - PHYSICAL SETTING SOURCE MAP FINDINGS

Well Completion:	26-FEB-02	Well Owner:	Silver Bay Logging Inc
Well Type:	Resource Protection	Driller #:	Not Reported
Static Level:	0	Flow Rate (GPM):	0
Flow Type:	Not Reported	PSI:	0
Well Test:	Not Reported	Water Reclamation #:	9

AD3535
SSE
1/2 - 1 Mile
Higher

WA WELLS WALOG1000252697

Database:	Ecology Well Logs	Well Log ID:	327700
Well Tag:	Not Reported	Project Tag:	Not Reported
Notice of Intent #:	R039940	Date Received:	25-FEB-99
Diameter:	0	Casing Depth:	14
Well Completion:	22-JAN-99	Well Owner:	Marion Properties
Well Type:	Resource Protection	Driller #:	Not Reported
Static Level:	0	Flow Rate (GPM):	0
Flow Type:	Not Reported	PSI:	0
Well Test:	Not Reported	Water Reclamation #:	9

AD3536
SSE
1/2 - 1 Mile
Higher

WA WELLS WALOG1000252600

Database:	Ecology Well Logs	Well Log ID:	327603
Well Tag:	Not Reported	Project Tag:	Not Reported
Notice of Intent #:	R043759	Date Received:	22-SEP-99
Diameter:	0	Casing Depth:	12
Well Completion:	18-AUG-99	Well Owner:	Consolidated Freightways Inc
Well Type:	Resource Protection	Driller #:	Not Reported
Static Level:	0	Flow Rate (GPM):	0
Flow Type:	Not Reported	PSI:	0
Well Test:	Not Reported	Water Reclamation #:	9

AD3537
SSE
1/2 - 1 Mile
Higher

WA WELLS WALOG1000252596

Database:	Ecology Well Logs	Well Log ID:	327599
Well Tag:	Not Reported	Project Tag:	Not Reported
Notice of Intent #:	R043759	Date Received:	22-SEP-99
Diameter:	0	Casing Depth:	12
Well Completion:	18-AUG-99	Well Owner:	Consolidated Freightways Inc
Well Type:	Resource Protection	Driller #:	Not Reported
Static Level:	0	Flow Rate (GPM):	0
Flow Type:	Not Reported	PSI:	0
Well Test:	Not Reported	Water Reclamation #:	9

GEOCHECK® - PHYSICAL SETTING SOURCE MAP FINDINGS

Map ID
Direction
Distance
Elevation

Database EDR ID Number

AD3538
SSE
1/2 - 1 Mile
Higher

WA WELLS WALOG1000252595

Database:	Ecology Well Logs	Well Log ID:	327598
Well Tag:	Not Reported	Project Tag:	Not Reported
Notice of Intent #:	R043759	Date Received:	22-SEP-99
Diameter:	0	Casing Depth:	12
Well Completion:	18-AUG-99	Well Owner:	Consolidated Freightways Inc
Well Type:	Resource Protection	Driller #:	Not Reported
Static Level:	0	Flow Rate (GPM):	0
Flow Type:	Not Reported	PSI:	0
Well Test:	Not Reported	Water Reclamation #:	9

AD3539
SSE
1/2 - 1 Mile
Higher

WA WELLS WALOG1000252594

Database:	Ecology Well Logs	Well Log ID:	327597
Well Tag:	Not Reported	Project Tag:	Not Reported
Notice of Intent #:	R043759	Date Received:	22-SEP-99
Diameter:	0	Casing Depth:	12
Well Completion:	18-AUG-99	Well Owner:	Consolidated Freightways Inc
Well Type:	Resource Protection	Driller #:	Not Reported
Static Level:	0	Flow Rate (GPM):	0
Flow Type:	Not Reported	PSI:	0
Well Test:	Not Reported	Water Reclamation #:	9

AD3540
SSE
1/2 - 1 Mile
Higher

WA WELLS WALOG1000252599

Database:	Ecology Well Logs	Well Log ID:	327602
Well Tag:	Not Reported	Project Tag:	Not Reported
Notice of Intent #:	R043759	Date Received:	22-SEP-99
Diameter:	0	Casing Depth:	12
Well Completion:	18-AUG-99	Well Owner:	Consolidated Freightways Inc
Well Type:	Resource Protection	Driller #:	Not Reported
Static Level:	0	Flow Rate (GPM):	0
Flow Type:	Not Reported	PSI:	0
Well Test:	Not Reported	Water Reclamation #:	9

AD3541
SSE
1/2 - 1 Mile
Higher

WA WELLS WALOG1000252598

Database:	Ecology Well Logs	Well Log ID:	327601
Well Tag:	Not Reported	Project Tag:	Not Reported
Notice of Intent #:	R043759	Date Received:	22-SEP-99
Diameter:	0	Casing Depth:	12

GEOCHECK® - PHYSICAL SETTING SOURCE MAP FINDINGS

Well Completion:	18-AUG-99	Well Owner:	Consolidated Freightways Inc
Well Type:	Resource Protection	Driller #:	Not Reported
Static Level:	0	Flow Rate (GPM):	0
Flow Type:	Not Reported	PSI:	0
Well Test:	Not Reported	Water Reclamation #:	9

AD3542
SSE
1/2 - 1 Mile
Higher

WA WELLS WALOG1000252597

Database:	Ecology Well Logs	Well Log ID:	327600
Well Tag:	Not Reported	Project Tag:	Not Reported
Notice of Intent #:	R043759	Date Received:	22-SEP-99
Diameter:	0	Casing Depth:	12
Well Completion:	18-AUG-99	Well Owner:	Consolidated Freightways Inc
Well Type:	Resource Protection	Driller #:	Not Reported
Static Level:	0	Flow Rate (GPM):	0
Flow Type:	Not Reported	PSI:	0
Well Test:	Not Reported	Water Reclamation #:	9

AD3543
SSE
1/2 - 1 Mile
Higher

WA WELLS WALOG1000273002

Database:	Ecology Well Logs	Well Log ID:	349942
Well Tag:	Not Reported	Project Tag:	Not Reported
Notice of Intent #:	R061510	Date Received:	13-JAN-03
Diameter:	0	Casing Depth:	14
Well Completion:	23-DEC-02	Well Owner:	Lsi Adapt
Well Type:	Resource Protection	Driller #:	Not Reported
Static Level:	0	Flow Rate (GPM):	0
Flow Type:	Not Reported	PSI:	0
Well Test:	Not Reported	Water Reclamation #:	9

AD3544
SSE
1/2 - 1 Mile
Higher

WA WELLS WALOG1000292633

Database:	Ecology Well Logs	Well Log ID:	373064
Well Tag:	Not Reported	Project Tag:	Not Reported
Notice of Intent #:	A068524	Date Received:	05-JAN-04
Diameter:	2	Casing Depth:	15
Well Completion:	06-AUG-03	Well Owner:	Evergreen Tractor
Well Type:	Decommissioning	Driller #:	Not Reported
Static Level:	0	Flow Rate (GPM):	0
Flow Type:	Not Reported	PSI:	0
Well Test:	Not Reported	Water Reclamation #:	9

GEOCHECK® - PHYSICAL SETTING SOURCE MAP FINDINGS

Map ID
Direction
Distance
Elevation

Database EDR ID Number

AD3545
SSE
1/2 - 1 Mile
Higher

WA WELLS WALOG1000292632

Database:	Ecology Well Logs	Well Log ID:	373063
Well Tag:	Not Reported	Project Tag:	Not Reported
Notice of Intent #:	A068524	Date Received:	05-JAN-04
Diameter:	2	Casing Depth:	12
Well Completion:	06-AUG-03	Well Owner:	Evergreen Tractor
Well Type:	Decommissioning	Driller #:	Not Reported
Static Level:	0	Flow Rate (GPM):	0
Flow Type:	Not Reported	PSI:	0
Well Test:	Not Reported	Water Reclamation #:	9

AD3546
SSE
1/2 - 1 Mile
Higher

WA WELLS WALOG1000292631

Database:	Ecology Well Logs	Well Log ID:	373062
Well Tag:	Not Reported	Project Tag:	Not Reported
Notice of Intent #:	E000398	Date Received:	05-JAN-04
Diameter:	2	Casing Depth:	12
Well Completion:	06-AUG-03	Well Owner:	Evergreen Tractor
Well Type:	Resource Protection	Driller #:	Not Reported
Static Level:	0	Flow Rate (GPM):	0
Flow Type:	Not Reported	PSI:	0
Well Test:	Not Reported	Water Reclamation #:	9

AD3547
SSE
1/2 - 1 Mile
Higher

WA WELLS WALOG1000292636

Database:	Ecology Well Logs	Well Log ID:	373067
Well Tag:	Not Reported	Project Tag:	Not Reported
Notice of Intent #:	A068524	Date Received:	05-JAN-04
Diameter:	2	Casing Depth:	12
Well Completion:	06-AUG-03	Well Owner:	Evergreen Tractor
Well Type:	Decommissioning	Driller #:	Not Reported
Static Level:	0	Flow Rate (GPM):	0
Flow Type:	Not Reported	PSI:	0
Well Test:	Not Reported	Water Reclamation #:	9

AD3548
SSE
1/2 - 1 Mile
Higher

WA WELLS WALOG1000292635

Database:	Ecology Well Logs	Well Log ID:	373066
Well Tag:	Not Reported	Project Tag:	Not Reported
Notice of Intent #:	A068524	Date Received:	05-JAN-04
Diameter:	2	Casing Depth:	16

GEOCHECK® - PHYSICAL SETTING SOURCE MAP FINDINGS

Well Completion:	06-AUG-03	Well Owner:	Evergreen Tractor
Well Type:	Decommissioning	Driller #:	Not Reported
Static Level:	0	Flow Rate (GPM):	0
Flow Type:	Not Reported	PSI:	0
Well Test:	Not Reported	Water Reclamation #:	9

AD3549
SSE
1/2 - 1 Mile
Higher

WA WELLS WALOG1000292634

Database:	Ecology Well Logs	Well Log ID:	373065
Well Tag:	Not Reported	Project Tag:	Not Reported
Notice of Intent #:	A068524	Date Received:	05-JAN-04
Diameter:	2	Casing Depth:	16
Well Completion:	06-AUG-03	Well Owner:	Evergreen Tractor
Well Type:	Decommissioning	Driller #:	Not Reported
Static Level:	0	Flow Rate (GPM):	0
Flow Type:	Not Reported	PSI:	0
Well Test:	Not Reported	Water Reclamation #:	9

AD3550
SSE
1/2 - 1 Mile
Higher

WA WELLS WALOG1000292630

Database:	Ecology Well Logs	Well Log ID:	373061
Well Tag:	Not Reported	Project Tag:	Not Reported
Notice of Intent #:	E000398	Date Received:	05-JAN-04
Diameter:	2	Casing Depth:	16
Well Completion:	06-AUG-03	Well Owner:	Evergreen Tractor
Well Type:	Resource Protection	Driller #:	Not Reported
Static Level:	0	Flow Rate (GPM):	0
Flow Type:	Not Reported	PSI:	0
Well Test:	Not Reported	Water Reclamation #:	9

AD3551
SSE
1/2 - 1 Mile
Higher

WA WELLS WALOG1000273052

Database:	Ecology Well Logs	Well Log ID:	349993
Well Tag:	Not Reported	Project Tag:	Not Reported
Notice of Intent #:	R061510	Date Received:	13-JAN-03
Diameter:	0	Casing Depth:	15
Well Completion:	20-DEC-02	Well Owner:	Lsi Adapt
Well Type:	Resource Protection	Driller #:	Not Reported
Static Level:	0	Flow Rate (GPM):	0
Flow Type:	Not Reported	PSI:	0
Well Test:	Not Reported	Water Reclamation #:	9

GEOCHECK® - PHYSICAL SETTING SOURCE MAP FINDINGS

Map ID
Direction
Distance
Elevation

Database EDR ID Number

AD3552
SSE
1/2 - 1 Mile
Higher

WA WELLS WALOG1000273004

Database:	Ecology Well Logs	Well Log ID:	349944
Well Tag:	Not Reported	Project Tag:	Not Reported
Notice of Intent #:	R061510	Date Received:	13-JAN-03
Diameter:	0	Casing Depth:	15
Well Completion:	20-DEC-02	Well Owner:	Lsi Adapt
Well Type:	Resource Protection	Driller #:	Not Reported
Static Level:	0	Flow Rate (GPM):	0
Flow Type:	Not Reported	PSI:	0
Well Test:	Not Reported	Water Reclamation #:	9

AD3553
SSE
1/2 - 1 Mile
Higher

WA WELLS WALOG1000273003

Database:	Ecology Well Logs	Well Log ID:	349943
Well Tag:	Not Reported	Project Tag:	Not Reported
Notice of Intent #:	R061510	Date Received:	13-JAN-03
Diameter:	0	Casing Depth:	15
Well Completion:	20-DEC-02	Well Owner:	Lsi Adapt
Well Type:	Resource Protection	Driller #:	Not Reported
Static Level:	0	Flow Rate (GPM):	0
Flow Type:	Not Reported	PSI:	0
Well Test:	Not Reported	Water Reclamation #:	9

AD3554
SSE
1/2 - 1 Mile
Higher

WA WELLS WALOG1000292629

Database:	Ecology Well Logs	Well Log ID:	373060
Well Tag:	Not Reported	Project Tag:	Not Reported
Notice of Intent #:	E000398	Date Received:	05-JAN-04
Diameter:	2	Casing Depth:	16
Well Completion:	06-AUG-03	Well Owner:	Evergreen Tractor
Well Type:	Resource Protection	Driller #:	Not Reported
Static Level:	0	Flow Rate (GPM):	0
Flow Type:	Not Reported	PSI:	0
Well Test:	Not Reported	Water Reclamation #:	9

AD3555
SSE
1/2 - 1 Mile
Higher

WA WELLS WALOG1000292628

Database:	Ecology Well Logs	Well Log ID:	373059
Well Tag:	Not Reported	Project Tag:	Not Reported
Notice of Intent #:	E000398	Date Received:	05-JAN-04
Diameter:	2	Casing Depth:	15

GEOCHECK® - PHYSICAL SETTING SOURCE MAP FINDINGS

Well Completion:	06-AUG-03	Well Owner:	Evergreen Tractor
Well Type:	Resource Protection	Driller #:	Not Reported
Static Level:	0	Flow Rate (GPM):	0
Flow Type:	Not Reported	PSI:	0
Well Test:	Not Reported	Water Reclamation #:	9

AD3556
SSE
1/2 - 1 Mile
Higher

WA WELLS WALOG1000292627

Database:	Ecology Well Logs	Well Log ID:	373058
Well Tag:	Not Reported	Project Tag:	Not Reported
Notice of Intent #:	E000398	Date Received:	05-JAN-04
Diameter:	2	Casing Depth:	12
Well Completion:	06-AUG-03	Well Owner:	Evergreen Tractor
Well Type:	Resource Protection	Driller #:	Not Reported
Static Level:	0	Flow Rate (GPM):	0
Flow Type:	Not Reported	PSI:	0
Well Test:	Not Reported	Water Reclamation #:	9

AD3557
SSE
1/2 - 1 Mile
Higher

WA WELLS WALOG1000436861

Database:	Ecology Well Logs	Well Log ID:	564510
Well Tag:	Not Reported	Project Tag:	Not Reported
Notice of Intent #:	A134913	Date Received:	25-NOV-08
Diameter:	6.5	Casing Depth:	27.5
Well Completion:	18-NOV-08	Well Owner:	Seattle Dist Center
Well Type:	Decommissioning	Driller #:	Not Reported
Static Level:	0	Flow Rate (GPM):	0
Flow Type:	Not Reported	PSI:	0
Well Test:	Not Reported	Water Reclamation #:	9

AD3558
SSE
1/2 - 1 Mile
Higher

WA WELLS WALOG1000520968

Database:	Ecology Well Logs	Well Log ID:	719405
Well Tag:	Not Reported	Project Tag:	Not Reported
Notice of Intent #:	AE12729	Date Received:	25-APR-11
Diameter:	2.25	Casing Depth:	12
Well Completion:	05-APR-11	Well Owner:	Sheriff Lawrence Sound Earth Strategies
Well Type:	Decommissioning	Driller #:	Not Reported
Static Level:	0	Flow Rate (GPM):	0
Flow Type:	Not Reported	PSI:	0
Well Test:	Not Reported	Water Reclamation #:	9

GEOCHECK® - PHYSICAL SETTING SOURCE MAP FINDINGS

Map ID
Direction
Distance
Elevation

Database EDR ID Number

AD3559
SSE
1/2 - 1 Mile
Higher

WA WELLS WALOG1000520967

Database:	Ecology Well Logs	Well Log ID:	719403
Well Tag:	Not Reported	Project Tag:	Not Reported
Notice of Intent #:	AE12729	Date Received:	25-APR-11
Diameter:	2.25	Casing Depth:	12
Well Completion:	05-APR-11	Well Owner:	Sheriff Lawrence Sound Earth Strategies
Well Type:	Decommissioning	Driller #:	Not Reported
Static Level:	0	Flow Rate (GPM):	0
Flow Type:	Not Reported	PSI:	0
Well Test:	Not Reported	Water Reclamation #:	9

AD3560
SSE
1/2 - 1 Mile
Higher

WA WELLS WALOG1000520966

Database:	Ecology Well Logs	Well Log ID:	719401
Well Tag:	Not Reported	Project Tag:	Not Reported
Notice of Intent #:	AE12729	Date Received:	25-APR-11
Diameter:	2.25	Casing Depth:	12
Well Completion:	05-APR-11	Well Owner:	Sheriff Lawrence Sound Earth Strategies
Well Type:	Decommissioning	Driller #:	Not Reported
Static Level:	0	Flow Rate (GPM):	0
Flow Type:	Not Reported	PSI:	0
Well Test:	Not Reported	Water Reclamation #:	9

AD3561
SSE
1/2 - 1 Mile
Higher

WA WELLS WALOG1000520971

Database:	Ecology Well Logs	Well Log ID:	719411
Well Tag:	Not Reported	Project Tag:	Not Reported
Notice of Intent #:	AE12729	Date Received:	25-APR-11
Diameter:	2.25	Casing Depth:	12
Well Completion:	05-APR-11	Well Owner:	Sheriff Lawrence Sound Earth Strategies
Well Type:	Decommissioning	Driller #:	Not Reported
Static Level:	0	Flow Rate (GPM):	0
Flow Type:	Not Reported	PSI:	0
Well Test:	Not Reported	Water Reclamation #:	9

AD3562
SSE
1/2 - 1 Mile
Higher

WA WELLS WALOG1000520970

Database:	Ecology Well Logs	Well Log ID:	719409
Well Tag:	Not Reported	Project Tag:	Not Reported
Notice of Intent #:	AE12729	Date Received:	25-APR-11
Diameter:	2.25	Casing Depth:	12

GEOCHECK® - PHYSICAL SETTING SOURCE MAP FINDINGS

Well Completion:	05-APR-11	Well Owner:	Sheriff Lawrence Sound Earth Strategies
Well Type:	Decommissioning	Driller #:	Not Reported
Static Level:	0	Flow Rate (GPM):	0
Flow Type:	Not Reported	PSI:	0
Well Test:	Not Reported	Water Reclamation #:	9

AD3563
SSE
1/2 - 1 Mile
Higher

WA WELLS WALOG1000520969

Database:	Ecology Well Logs	Well Log ID:	719407
Well Tag:	Not Reported	Project Tag:	Not Reported
Notice of Intent #:	AE12729	Date Received:	25-APR-11
Diameter:	2.25	Casing Depth:	12
Well Completion:	05-APR-11	Well Owner:	Sheriff Lawrence Sound Earth Strategies
Well Type:	Decommissioning	Driller #:	Not Reported
Static Level:	0	Flow Rate (GPM):	0
Flow Type:	Not Reported	PSI:	0
Well Test:	Not Reported	Water Reclamation #:	9

AD3564
SSE
1/2 - 1 Mile
Higher

WA WELLS WALOG1000517357

Database:	Ecology Well Logs	Well Log ID:	712481
Well Tag:	Not Reported	Project Tag:	Not Reported
Notice of Intent #:	AE11947	Date Received:	16-FEB-11
Diameter:	2	Casing Depth:	10
Well Completion:	28-JAN-11	Well Owner:	Muckleshoot Tribe Pinnacle Geosciences
Well Type:	Decommissioning	Driller #:	Not Reported
Static Level:	0	Flow Rate (GPM):	0
Flow Type:	Not Reported	PSI:	0
Well Test:	Not Reported	Water Reclamation #:	9

AD3565
SSE
1/2 - 1 Mile
Higher

WA WELLS WALOG1000517353

Database:	Ecology Well Logs	Well Log ID:	712475
Well Tag:	Not Reported	Project Tag:	Not Reported
Notice of Intent #:	EE01819	Date Received:	16-FEB-11
Diameter:	2	Casing Depth:	10
Well Completion:	28-JAN-11	Well Owner:	Muckleshoot Tribe Pinnacle Geosciences
Well Type:	Resource Protection	Driller #:	Not Reported
Static Level:	0	Flow Rate (GPM):	0
Flow Type:	Not Reported	PSI:	0
Well Test:	Not Reported	Water Reclamation #:	9

GEOCHECK® - PHYSICAL SETTING SOURCE MAP FINDINGS

Map ID
Direction
Distance
Elevation

Database EDR ID Number

AD3566
SSE
1/2 - 1 Mile
Higher

WA WELLS WALOG1000517352

Database:	Ecology Well Logs	Well Log ID:	712473
Well Tag:	Not Reported	Project Tag:	Not Reported
Notice of Intent #:	EE01819	Date Received:	16-FEB-11
Diameter:	2	Casing Depth:	10
Well Completion:	28-JAN-11	Well Owner:	Muckleshoot Tribe Pinnacle Geosciences
Well Type:	Resource Protection	Driller #:	Not Reported
Static Level:	0	Flow Rate (GPM):	0
Flow Type:	Not Reported	PSI:	0
Well Test:	Not Reported	Water Reclamation #:	9

AD3567
SSE
1/2 - 1 Mile
Higher

WA WELLS WALOG1000517351

Database:	Ecology Well Logs	Well Log ID:	712471
Well Tag:	Not Reported	Project Tag:	Not Reported
Notice of Intent #:	EE01819	Date Received:	16-FEB-11
Diameter:	2	Casing Depth:	10
Well Completion:	28-JAN-11	Well Owner:	Muckleshoot Tribe Pinnacle Geosciences
Well Type:	Resource Protection	Driller #:	Not Reported
Static Level:	0	Flow Rate (GPM):	0
Flow Type:	Not Reported	PSI:	0
Well Test:	Not Reported	Water Reclamation #:	9

AD3568
SSE
1/2 - 1 Mile
Higher

WA WELLS WALOG1000517356

Database:	Ecology Well Logs	Well Log ID:	712479
Well Tag:	Not Reported	Project Tag:	Not Reported
Notice of Intent #:	AE11947	Date Received:	16-FEB-11
Diameter:	2	Casing Depth:	10
Well Completion:	28-JAN-11	Well Owner:	Muckleshoot Tribe Pinnacle Geosciences
Well Type:	Decommissioning	Driller #:	Not Reported
Static Level:	0	Flow Rate (GPM):	0
Flow Type:	Not Reported	PSI:	0
Well Test:	Not Reported	Water Reclamation #:	9

AD3569
SSE
1/2 - 1 Mile
Higher

WA WELLS WALOG1000517355

Database:	Ecology Well Logs	Well Log ID:	712477
Well Tag:	Not Reported	Project Tag:	Not Reported
Notice of Intent #:	AE11947	Date Received:	16-FEB-11
Diameter:	2	Casing Depth:	10

GEOCHECK® - PHYSICAL SETTING SOURCE MAP FINDINGS

Well Completion:	28-JAN-11	Well Owner:	Muckleshoot Tribe Pinnacle Geosciences
Well Type:	Decommissioning	Driller #:	Not Reported
Static Level:	0	Flow Rate (GPM):	0
Flow Type:	Not Reported	PSI:	0
Well Test:	Not Reported	Water Reclamation #:	9

AD3570
SSE
1/2 - 1 Mile
Higher

WA WELLS WALOG1000517354

Database:	Ecology Well Logs	Well Log ID:	712476
Well Tag:	Not Reported	Project Tag:	Not Reported
Notice of Intent #:	AE11947	Date Received:	16-FEB-11
Diameter:	2	Casing Depth:	15
Well Completion:	28-JAN-11	Well Owner:	Muckleshoot Tribe Pinnacle Geosciences
Well Type:	Decommissioning	Driller #:	Not Reported
Static Level:	0	Flow Rate (GPM):	0
Flow Type:	Not Reported	PSI:	0
Well Test:	Not Reported	Water Reclamation #:	9

AD3571
SSE
1/2 - 1 Mile
Higher

WA WELLS WALOG1000520972

Database:	Ecology Well Logs	Well Log ID:	719413
Well Tag:	Not Reported	Project Tag:	Not Reported
Notice of Intent #:	AE12729	Date Received:	25-APR-11
Diameter:	2.25	Casing Depth:	12
Well Completion:	05-APR-11	Well Owner:	Sheriff Lawrence Sound Earth Strategies
Well Type:	Decommissioning	Driller #:	Not Reported
Static Level:	0	Flow Rate (GPM):	0
Flow Type:	Not Reported	PSI:	0
Well Test:	Not Reported	Water Reclamation #:	9

AD3572
SSE
1/2 - 1 Mile
Higher

WA WELLS WALOG1000558585

Database:	Ecology Well Logs	Well Log ID:	792497
Well Tag:	BCK067	Project Tag:	Not Reported
Notice of Intent #:	RE06823	Date Received:	14-MAY-12
Diameter:	3.5	Casing Depth:	18
Well Completion:	28-FEB-12	Well Owner:	Muckleshoot Indian Tribe Robinson Noble
Well Type:	Resource Protection	Driller #:	Not Reported
Static Level:	0	Flow Rate (GPM):	0
Flow Type:	Not Reported	PSI:	0
Well Test:	Not Reported	Water Reclamation #:	9

GEOCHECK® - PHYSICAL SETTING SOURCE MAP FINDINGS

Map ID
Direction
Distance
Elevation

Database EDR ID Number

AD3573
SSE
1/2 - 1 Mile
Higher

WA WELLS WALOG1000520981

Database:	Ecology Well Logs	Well Log ID:	719431
Well Tag:	Not Reported	Project Tag:	Not Reported
Notice of Intent #:	SE09471	Date Received:	25-APR-11
Diameter:	2.25	Casing Depth:	12
Well Completion:	05-APR-11	Well Owner:	Sheriff Lawrence Sound Earth Strategies
Well Type:	Resource Protection	Driller #:	Not Reported
Static Level:	0	Flow Rate (GPM):	0
Flow Type:	Not Reported	PSI:	0
Well Test:	Not Reported	Water Reclamation #:	9

AD3574
SSE
1/2 - 1 Mile
Higher

WA WELLS WALOG1000520980

Database:	Ecology Well Logs	Well Log ID:	719429
Well Tag:	Not Reported	Project Tag:	Not Reported
Notice of Intent #:	SE09471	Date Received:	25-APR-11
Diameter:	2.25	Casing Depth:	12
Well Completion:	05-APR-11	Well Owner:	Sheriff Lawrence Sound Earth Strategies
Well Type:	Resource Protection	Driller #:	Not Reported
Static Level:	0	Flow Rate (GPM):	0
Flow Type:	Not Reported	PSI:	0
Well Test:	Not Reported	Water Reclamation #:	9

AD3575
SSE
1/2 - 1 Mile
Higher

WA WELLS WALOG1000558588

Database:	Ecology Well Logs	Well Log ID:	792503
Well Tag:	BCK070	Project Tag:	Not Reported
Notice of Intent #:	RE06823	Date Received:	14-MAY-12
Diameter:	3.5	Casing Depth:	18
Well Completion:	28-FEB-12	Well Owner:	Muckleshoot Indian Tribe Robinson Noble
Well Type:	Resource Protection	Driller #:	Not Reported
Static Level:	0	Flow Rate (GPM):	0
Flow Type:	Not Reported	PSI:	0
Well Test:	Not Reported	Water Reclamation #:	9

AD3576
SSE
1/2 - 1 Mile
Higher

WA WELLS WALOG1000558587

Database:	Ecology Well Logs	Well Log ID:	792501
Well Tag:	BCK069	Project Tag:	Not Reported
Notice of Intent #:	RE06823	Date Received:	14-MAY-12
Diameter:	3.5	Casing Depth:	18

GEOCHECK® - PHYSICAL SETTING SOURCE MAP FINDINGS

Well Completion:	28-FEB-12	Well Owner:	Muckleshoot Indian Tribe Robinson Noble
Well Type:	Resource Protection	Driller #:	Not Reported
Static Level:	0	Flow Rate (GPM):	0
Flow Type:	Not Reported	PSI:	0
Well Test:	Not Reported	Water Reclamation #:	9

AD3577
SSE
1/2 - 1 Mile
Higher

WA WELLS WALOG1000558586

Database:	Ecology Well Logs	Well Log ID:	792499
Well Tag:	BCK068	Project Tag:	Not Reported
Notice of Intent #:	RE06823	Date Received:	14-MAY-12
Diameter:	3.5	Casing Depth:	18
Well Completion:	28-FEB-12	Well Owner:	Muckleshoot Indian Tribe Robinson Noble
Well Type:	Resource Protection	Driller #:	Not Reported
Static Level:	0	Flow Rate (GPM):	0
Flow Type:	Not Reported	PSI:	0
Well Test:	Not Reported	Water Reclamation #:	9

AD3578
SSE
1/2 - 1 Mile
Higher

WA WELLS WALOG1000520979

Database:	Ecology Well Logs	Well Log ID:	719427
Well Tag:	Not Reported	Project Tag:	Not Reported
Notice of Intent #:	SE09471	Date Received:	25-APR-11
Diameter:	2.25	Casing Depth:	12
Well Completion:	05-APR-11	Well Owner:	Sheriff Lawrence Sound Earth Strategies
Well Type:	Resource Protection	Driller #:	Not Reported
Static Level:	0	Flow Rate (GPM):	0
Flow Type:	Not Reported	PSI:	0
Well Test:	Not Reported	Water Reclamation #:	9

AD3579
SSE
1/2 - 1 Mile
Higher

WA WELLS WALOG1000520975

Database:	Ecology Well Logs	Well Log ID:	719419
Well Tag:	Not Reported	Project Tag:	Not Reported
Notice of Intent #:	SE09471	Date Received:	25-APR-11
Diameter:	2.25	Casing Depth:	12
Well Completion:	05-APR-11	Well Owner:	Sheriff Lawrence Sound Earth Strategies
Well Type:	Resource Protection	Driller #:	Not Reported
Static Level:	0	Flow Rate (GPM):	0
Flow Type:	Not Reported	PSI:	0
Well Test:	Not Reported	Water Reclamation #:	9

GEOCHECK® - PHYSICAL SETTING SOURCE MAP FINDINGS

Map ID
Direction
Distance
Elevation

Database EDR ID Number

AD3580
SSE
1/2 - 1 Mile
Higher

WA WELLS WALOG1000520974

Database:	Ecology Well Logs	Well Log ID:	719417
Well Tag:	Not Reported	Project Tag:	Not Reported
Notice of Intent #:	SE09471	Date Received:	25-APR-11
Diameter:	2.25	Casing Depth:	12
Well Completion:	05-APR-11	Well Owner:	Sheriff Lawrence Sound Earth Strategies
Well Type:	Resource Protection	Driller #:	Not Reported
Static Level:	0	Flow Rate (GPM):	0
Flow Type:	Not Reported	PSI:	0
Well Test:	Not Reported	Water Reclamation #:	9

AD3581
SSE
1/2 - 1 Mile
Higher

WA WELLS WALOG1000520973

Database:	Ecology Well Logs	Well Log ID:	719415
Well Tag:	Not Reported	Project Tag:	Not Reported
Notice of Intent #:	AE12729	Date Received:	25-APR-11
Diameter:	2.25	Casing Depth:	12
Well Completion:	05-APR-11	Well Owner:	Sheriff Lawrence Sound Earth Strategies
Well Type:	Decommissioning	Driller #:	Not Reported
Static Level:	0	Flow Rate (GPM):	0
Flow Type:	Not Reported	PSI:	0
Well Test:	Not Reported	Water Reclamation #:	9

AD3582
SSE
1/2 - 1 Mile
Higher

WA WELLS WALOG1000520978

Database:	Ecology Well Logs	Well Log ID:	719425
Well Tag:	Not Reported	Project Tag:	Not Reported
Notice of Intent #:	SE09471	Date Received:	25-APR-11
Diameter:	2.25	Casing Depth:	12
Well Completion:	05-APR-11	Well Owner:	Sheriff Lawrence Sound Earth Strategies
Well Type:	Resource Protection	Driller #:	Not Reported
Static Level:	0	Flow Rate (GPM):	0
Flow Type:	Not Reported	PSI:	0
Well Test:	Not Reported	Water Reclamation #:	9

AD3583
SSE
1/2 - 1 Mile
Higher

WA WELLS WALOG1000520977

Database:	Ecology Well Logs	Well Log ID:	719423
Well Tag:	Not Reported	Project Tag:	Not Reported
Notice of Intent #:	SE09471	Date Received:	25-APR-11
Diameter:	2.25	Casing Depth:	12

GEOCHECK® - PHYSICAL SETTING SOURCE MAP FINDINGS

Well Completion:	05-APR-11	Well Owner:	Sheriff Lawrence Sound Earth Strategies
Well Type:	Resource Protection	Driller #:	Not Reported
Static Level:	0	Flow Rate (GPM):	0
Flow Type:	Not Reported	PSI:	0
Well Test:	Not Reported	Water Reclamation #:	9

AD3584
SSE
1/2 - 1 Mile
Higher

WA WELLS WALOG1000520976

Database:	Ecology Well Logs	Well Log ID:	719421
Well Tag:	Not Reported	Project Tag:	Not Reported
Notice of Intent #:	SE09471	Date Received:	25-APR-11
Diameter:	2.25	Casing Depth:	12
Well Completion:	05-APR-11	Well Owner:	Sheriff Lawrence Sound Earth Strategies
Well Type:	Resource Protection	Driller #:	Not Reported
Static Level:	0	Flow Rate (GPM):	0
Flow Type:	Not Reported	PSI:	0
Well Test:	Not Reported	Water Reclamation #:	9

AD3585
SSE
1/2 - 1 Mile
Higher

WA WELLS WALOG1000495603

Database:	Ecology Well Logs	Well Log ID:	670128
Well Tag:	Not Reported	Project Tag:	Not Reported
Notice of Intent #:	AE10383	Date Received:	13-SEP-10
Diameter:	2	Casing Depth:	11
Well Completion:	20-AUG-10		
Well Owner:	Sheriff Lawrence Sound Environmental Strategies		
Well Type:	Decommissioning	Driller #:	Not Reported
Static Level:	0	Flow Rate (GPM):	0
Flow Type:	Not Reported	PSI:	0
Well Test:	Not Reported	Water Reclamation #:	9

AD3586
SSE
1/2 - 1 Mile
Higher

WA WELLS WALOG1000495602

Database:	Ecology Well Logs	Well Log ID:	670126
Well Tag:	Not Reported	Project Tag:	Not Reported
Notice of Intent #:	AE10383	Date Received:	13-SEP-10
Diameter:	2	Casing Depth:	11
Well Completion:	20-AUG-10		
Well Owner:	Sheriff Lawrence Sound Environmental Strategies		
Well Type:	Decommissioning	Driller #:	Not Reported
Static Level:	0	Flow Rate (GPM):	0
Flow Type:	Not Reported	PSI:	0
Well Test:	Not Reported	Water Reclamation #:	9

GEOCHECK® - PHYSICAL SETTING SOURCE MAP FINDINGS

Map ID
Direction
Distance
Elevation

Database EDR ID Number

AD3587
SSE
1/2 - 1 Mile
Higher

WA WELLS WALOG1000495573

Database:	Ecology Well Logs	Well Log ID:	670070
Well Tag:	Not Reported	Project Tag:	Not Reported
Notice of Intent #:	AE10383	Date Received:	13-SEP-10
Diameter:	2	Casing Depth:	16
Well Completion:	20-AUG-10		
Well Owner:	Sheriff Lawrence Sound Environmental Strategies		
Well Type:	Decommissioning	Driller #:	Not Reported
Static Level:	0	Flow Rate (GPM):	0
Flow Type:	Not Reported	PSI:	0
Well Test:	Not Reported	Water Reclamation #:	9

AD3588
SSE
1/2 - 1 Mile
Higher

WA WELLS WALOG1000517336

Database:	Ecology Well Logs	Well Log ID:	712443
Well Tag:	Not Reported	Project Tag:	Not Reported
Notice of Intent #:	SE08999	Date Received:	16-FEB-11
Diameter:	2	Casing Depth:	10
Well Completion:	28-JAN-11	Well Owner:	Muckleshoot Tribe Pinnacle Geosciences
Well Type:	Resource Protection	Driller #:	Not Reported
Static Level:	0	Flow Rate (GPM):	0
Flow Type:	Not Reported	PSI:	0
Well Test:	Not Reported	Water Reclamation #:	9

AD3589
SSE
1/2 - 1 Mile
Higher

WA WELLS WALOG1000517335

Database:	Ecology Well Logs	Well Log ID:	712442
Well Tag:	Not Reported	Project Tag:	Not Reported
Notice of Intent #:	SE08999	Date Received:	16-FEB-11
Diameter:	2	Casing Depth:	10
Well Completion:	28-JAN-11	Well Owner:	Muckleshoot Tribe Pinnacle Geosciences
Well Type:	Resource Protection	Driller #:	Not Reported
Static Level:	0	Flow Rate (GPM):	0
Flow Type:	Not Reported	PSI:	0
Well Test:	Not Reported	Water Reclamation #:	9

AD3590
SSE
1/2 - 1 Mile
Higher

WA WELLS WALOG1000517334

Database:	Ecology Well Logs	Well Log ID:	712440
Well Tag:	Not Reported	Project Tag:	Not Reported
Notice of Intent #:	SE08999	Date Received:	16-FEB-11

GEOCHECK® - PHYSICAL SETTING SOURCE MAP FINDINGS

Diameter:	2	Casing Depth:	10
Well Completion:	28-JAN-11	Well Owner:	Muckleshoot Tribe Pinnacle Geosciences
Well Type:	Resource Protection	Driller #:	Not Reported
Static Level:	0	Flow Rate (GPM):	0
Flow Type:	Not Reported	PSI:	0
Well Test:	Not Reported	Water Reclamation #:	9

AD3591

SSE

**1/2 - 1 Mile
Higher**

WA WELLS WALOG1000495572

Database:	Ecology Well Logs	Well Log ID:	670068
Well Tag:	Not Reported	Project Tag:	Not Reported
Notice of Intent #:	AE10383	Date Received:	13-SEP-10
Diameter:	2	Casing Depth:	11
Well Completion:	20-AUG-10		
Well Owner:	Sheriff Lawrence Sound Environmental Strategies		
Well Type:	Decommisioning	Driller #:	Not Reported
Static Level:	0	Flow Rate (GPM):	0
Flow Type:	Not Reported	PSI:	0
Well Test:	Not Reported	Water Reclamation #:	9

AD3592

SSE

**1/2 - 1 Mile
Higher**

WA WELLS WALOG1000495568

Database:	Ecology Well Logs	Well Log ID:	670060
Well Tag:	Not Reported	Project Tag:	Not Reported
Notice of Intent #:	EE01588	Date Received:	13-SEP-10
Diameter:	2	Casing Depth:	11
Well Completion:	20-AUG-10		
Well Owner:	Sheriff Lawrence Sound Environmental Strategies		
Well Type:	Resource Protection	Driller #:	Not Reported
Static Level:	0	Flow Rate (GPM):	0
Flow Type:	Not Reported	PSI:	0
Well Test:	Not Reported	Water Reclamation #:	9

AD3593

SSE

**1/2 - 1 Mile
Higher**

WA WELLS WALOG1000495567

Database:	Ecology Well Logs	Well Log ID:	670058
Well Tag:	Not Reported	Project Tag:	Not Reported
Notice of Intent #:	EE01588	Date Received:	13-SEP-10
Diameter:	2	Casing Depth:	11
Well Completion:	20-AUG-10		
Well Owner:	Sheriff Lawrence Sound Environmental Strategies		
Well Type:	Resource Protection	Driller #:	Not Reported
Static Level:	0	Flow Rate (GPM):	0
Flow Type:	Not Reported	PSI:	0
Well Test:	Not Reported	Water Reclamation #:	9

GEOCHECK® - PHYSICAL SETTING SOURCE MAP FINDINGS

Map ID
Direction
Distance
Elevation

Database EDR ID Number

AD3594
SSE
1/2 - 1 Mile
Higher

WA WELLS WALOG1000495566

Database:	Ecology Well Logs	Well Log ID:	670056
Well Tag:	Not Reported	Project Tag:	Not Reported
Notice of Intent #:	EE01588	Date Received:	13-SEP-10
Diameter:	2	Casing Depth:	11
Well Completion:	20-AUG-10		
Well Owner:	Sheriff Lawrence Sound Environmental Strategies		
Well Type:	Resource Protection	Driller #:	Not Reported
Static Level:	0	Flow Rate (GPM):	0
Flow Type:	Not Reported	PSI:	0
Well Test:	Not Reported	Water Reclamation #:	9

AD3595
SSE
1/2 - 1 Mile
Higher

WA WELLS WALOG1000495571

Database:	Ecology Well Logs	Well Log ID:	670066
Well Tag:	Not Reported	Project Tag:	Not Reported
Notice of Intent #:	AE10383	Date Received:	13-SEP-10
Diameter:	2	Casing Depth:	11
Well Completion:	20-AUG-10		
Well Owner:	Sheriff Lawrence Sound Environmental Strategies		
Well Type:	Decommissioning	Driller #:	Not Reported
Static Level:	0	Flow Rate (GPM):	0
Flow Type:	Not Reported	PSI:	0
Well Test:	Not Reported	Water Reclamation #:	9

AD3596
SSE
1/2 - 1 Mile
Higher

WA WELLS WALOG1000495570

Database:	Ecology Well Logs	Well Log ID:	670064
Well Tag:	Not Reported	Project Tag:	Not Reported
Notice of Intent #:	EE01588	Date Received:	13-SEP-10
Diameter:	2	Casing Depth:	16
Well Completion:	20-AUG-10		
Well Owner:	Sheriff Lawrence Sound Environmental Strategies		
Well Type:	Resource Protection	Driller #:	Not Reported
Static Level:	0	Flow Rate (GPM):	0
Flow Type:	Not Reported	PSI:	0
Well Test:	Not Reported	Water Reclamation #:	9

GEOCHECK® - PHYSICAL SETTING SOURCE MAP FINDINGS

Map ID
Direction
Distance
Elevation

Database EDR ID Number

AD3597
SSE
1/2 - 1 Mile
Higher

WA WELLS WALOG1000495569

Database:	Ecology Well Logs	Well Log ID:	670062
Well Tag:	Not Reported	Project Tag:	Not Reported
Notice of Intent #:	EE01588	Date Received:	13-SEP-10
Diameter:	2	Casing Depth:	11
Well Completion:	20-AUG-10		
Well Owner:	Sheriff Lawrence Sound Environmental Strategies		
Well Type:	Resource Protection	Driller #:	Not Reported
Static Level:	0	Flow Rate (GPM):	0
Flow Type:	Not Reported	PSI:	0
Well Test:	Not Reported	Water Reclamation #:	9

AD3598
SSE
1/2 - 1 Mile
Higher

WA WELLS WALOG1000517337

Database:	Ecology Well Logs	Well Log ID:	712445
Well Tag:	Not Reported	Project Tag:	Not Reported
Notice of Intent #:	SE08999	Date Received:	16-FEB-11
Diameter:	2	Casing Depth:	10
Well Completion:	28-JAN-11	Well Owner:	Muckleshoot Tribe Pinnacle Geosciences
Well Type:	Resource Protection	Driller #:	Not Reported
Static Level:	0	Flow Rate (GPM):	0
Flow Type:	Not Reported	PSI:	0
Well Test:	Not Reported	Water Reclamation #:	9

AD3599
SSE
1/2 - 1 Mile
Higher

WA WELLS WALOG1000517347

Database:	Ecology Well Logs	Well Log ID:	712463
Well Tag:	Not Reported	Project Tag:	Not Reported
Notice of Intent #:	AE11946	Date Received:	16-FEB-11
Diameter:	2	Casing Depth:	10
Well Completion:	28-JAN-11	Well Owner:	Muckleshoot Tribe Pinnacle Geosciences
Well Type:	Decommissioning	Driller #:	Not Reported
Static Level:	0	Flow Rate (GPM):	0
Flow Type:	Not Reported	PSI:	0
Well Test:	Not Reported	Water Reclamation #:	9

AD3600
SSE
1/2 - 1 Mile
Higher

WA WELLS WALOG1000517346

Database:	Ecology Well Logs	Well Log ID:	712462
Well Tag:	Not Reported	Project Tag:	Not Reported
Notice of Intent #:	AE11946	Date Received:	16-FEB-11

GEOCHECK® - PHYSICAL SETTING SOURCE MAP FINDINGS

Diameter:	2	Casing Depth:	10
Well Completion:	28-JAN-11	Well Owner:	Muckleshoot Tribe Pinnacle Geosciences
Well Type:	Decommissioning	Driller #:	Not Reported
Static Level:	0	Flow Rate (GPM):	0
Flow Type:	Not Reported	PSI:	0
Well Test:	Not Reported	Water Reclamation #:	9

AD3601
SSE
1/2 - 1 Mile
Higher

WA WELLS WALOG1000517345

Database:	Ecology Well Logs	Well Log ID:	712460
Well Tag:	Not Reported	Project Tag:	Not Reported
Notice of Intent #:	AE11946	Date Received:	16-FEB-11
Diameter:	2	Casing Depth:	10
Well Completion:	28-JAN-11	Well Owner:	Muckleshoot Tribe Pinnacle Geosciences
Well Type:	Decommissioning	Driller #:	Not Reported
Static Level:	0	Flow Rate (GPM):	0
Flow Type:	Not Reported	PSI:	0
Well Test:	Not Reported	Water Reclamation #:	9

AD3602
SSE
1/2 - 1 Mile
Higher

WA WELLS WALOG1000517350

Database:	Ecology Well Logs	Well Log ID:	712469
Well Tag:	Not Reported	Project Tag:	Not Reported
Notice of Intent #:	EE01819	Date Received:	16-FEB-11
Diameter:	2	Casing Depth:	15
Well Completion:	28-JAN-11	Well Owner:	Muckleshoot Tribe Pinnacle Geosciences
Well Type:	Resource Protection	Driller #:	Not Reported
Static Level:	0	Flow Rate (GPM):	0
Flow Type:	Not Reported	PSI:	0
Well Test:	Not Reported	Water Reclamation #:	9

AD3603
SSE
1/2 - 1 Mile
Higher

WA WELLS WALOG1000517349

Database:	Ecology Well Logs	Well Log ID:	712467
Well Tag:	Not Reported	Project Tag:	Not Reported
Notice of Intent #:	AE11946	Date Received:	16-FEB-11
Diameter:	2	Casing Depth:	10
Well Completion:	28-JAN-11	Well Owner:	Muckleshoot Tribe Pinnacle Geosciences
Well Type:	Decommissioning	Driller #:	Not Reported
Static Level:	0	Flow Rate (GPM):	0
Flow Type:	Not Reported	PSI:	0
Well Test:	Not Reported	Water Reclamation #:	9

GEOCHECK® - PHYSICAL SETTING SOURCE MAP FINDINGS

Map ID
Direction
Distance
Elevation

Database EDR ID Number

AD3604
SSE
1/2 - 1 Mile
Higher

WA WELLS WALOG1000517348

Database:	Ecology Well Logs	Well Log ID:	712465
Well Tag:	Not Reported	Project Tag:	Not Reported
Notice of Intent #:	AE11946	Date Received:	16-FEB-11
Diameter:	2	Casing Depth:	10
Well Completion:	28-JAN-11	Well Owner:	Muckleshoot Tribe Pinnacle Geosciences
Well Type:	Decommissioning	Driller #:	Not Reported
Static Level:	0	Flow Rate (GPM):	0
Flow Type:	Not Reported	PSI:	0
Well Test:	Not Reported	Water Reclamation #:	9

AD3605
SSE
1/2 - 1 Mile
Higher

WA WELLS WALOG1000517344

Database:	Ecology Well Logs	Well Log ID:	712458
Well Tag:	Not Reported	Project Tag:	Not Reported
Notice of Intent #:	AE11946	Date Received:	16-FEB-11
Diameter:	2	Casing Depth:	10
Well Completion:	28-JAN-11	Well Owner:	Muckleshoot Tribe Pinnacle Geosciences
Well Type:	Decommissioning	Driller #:	Not Reported
Static Level:	0	Flow Rate (GPM):	0
Flow Type:	Not Reported	PSI:	0
Well Test:	Not Reported	Water Reclamation #:	9

AD3606
SSE
1/2 - 1 Mile
Higher

WA WELLS WALOG1000517340

Database:	Ecology Well Logs	Well Log ID:	712451
Well Tag:	Not Reported	Project Tag:	Not Reported
Notice of Intent #:	SE08999	Date Received:	16-FEB-11
Diameter:	2	Casing Depth:	10
Well Completion:	28-JAN-11	Well Owner:	Muckleshoot Tribe Pinnacle Geosciences
Well Type:	Resource Protection	Driller #:	Not Reported
Static Level:	0	Flow Rate (GPM):	0
Flow Type:	Not Reported	PSI:	0
Well Test:	Not Reported	Water Reclamation #:	9

AD3607
SSE
1/2 - 1 Mile
Higher

WA WELLS WALOG1000517339

Database:	Ecology Well Logs	Well Log ID:	712449
Well Tag:	Not Reported	Project Tag:	Not Reported
Notice of Intent #:	SE08999	Date Received:	16-FEB-11
Diameter:	2	Casing Depth:	10

GEOCHECK® - PHYSICAL SETTING SOURCE MAP FINDINGS

Well Completion:	28-JAN-11	Well Owner:	Muckleshoot Tribe Pinnacle Geosciences
Well Type:	Resource Protection	Driller #:	Not Reported
Static Level:	0	Flow Rate (GPM):	0
Flow Type:	Not Reported	PSI:	0
Well Test:	Not Reported	Water Reclamation #:	9

AD3608
SSE
1/2 - 1 Mile
Higher

WA WELLS WALOG1000517338

Database:	Ecology Well Logs	Well Log ID:	712447
Well Tag:	Not Reported	Project Tag:	Not Reported
Notice of Intent #:	SE08999	Date Received:	16-FEB-11
Diameter:	2	Casing Depth:	10
Well Completion:	28-JAN-11	Well Owner:	Muckleshoot Tribe Pinnacle Geosciences
Well Type:	Resource Protection	Driller #:	Not Reported
Static Level:	0	Flow Rate (GPM):	0
Flow Type:	Not Reported	PSI:	0
Well Test:	Not Reported	Water Reclamation #:	9

AD3609
SSE
1/2 - 1 Mile
Higher

WA WELLS WALOG1000517343

Database:	Ecology Well Logs	Well Log ID:	712456
Well Tag:	Not Reported	Project Tag:	Not Reported
Notice of Intent #:	AE11946	Date Received:	16-FEB-11
Diameter:	2	Casing Depth:	10
Well Completion:	28-JAN-11	Well Owner:	Muckleshoot Tribe Pinnacle Geosciences
Well Type:	Decommissioning	Driller #:	Not Reported
Static Level:	0	Flow Rate (GPM):	0
Flow Type:	Not Reported	PSI:	0
Well Test:	Not Reported	Water Reclamation #:	9

AD3610
SSE
1/2 - 1 Mile
Higher

WA WELLS WALOG1000517342

Database:	Ecology Well Logs	Well Log ID:	712455
Well Tag:	Not Reported	Project Tag:	Not Reported
Notice of Intent #:	AE11946	Date Received:	16-FEB-11
Diameter:	2	Casing Depth:	10
Well Completion:	28-JAN-11	Well Owner:	Muckleshoot Tribe Pinnacle Geosciences
Well Type:	Decommissioning	Driller #:	Not Reported
Static Level:	0	Flow Rate (GPM):	0
Flow Type:	Not Reported	PSI:	0
Well Test:	Not Reported	Water Reclamation #:	9

GEOCHECK® - PHYSICAL SETTING SOURCE MAP FINDINGS

Map ID
Direction
Distance
Elevation

Database EDR ID Number

AD3611
SSE
1/2 - 1 Mile
Higher

WA WELLS WALOG1000517341

Database:	Ecology Well Logs	Well Log ID:	712453
Well Tag:	Not Reported	Project Tag:	Not Reported
Notice of Intent #:	SE08999	Date Received:	16-FEB-11
Diameter:	2	Casing Depth:	10
Well Completion:	28-JAN-11	Well Owner:	Muckleshoot Tribe Pinnacle Geosciences
Well Type:	Resource Protection	Driller #:	Not Reported
Static Level:	0	Flow Rate (GPM):	0
Flow Type:	Not Reported	PSI:	0
Well Test:	Not Reported	Water Reclamation #:	9

AD3612
SSE
1/2 - 1 Mile
Higher

WA WELLS WALOG1000023977

Database:	Ecology Well Logs	Well Log ID:	1644828
Well Tag:	BKP929	Project Tag:	Not Reported
Notice of Intent #:	DE01997	Date Received:	21-JUL-17
Diameter:	2	Casing Depth:	22
Well Completion:	13-JUL-17	Well Owner:	King County Dnr-Wwtd
Well Type:	Water	Driller #:	2917
Static Level:	12	Flow Rate (GPM):	0
Flow Type:	Static Level	PSI:	0
Well Test:	Not Reported	Water Reclamation #:	9

AD3613
SSE
1/2 - 1 Mile
Higher

WA WELLS WALOG1000023976

Database:	Ecology Well Logs	Well Log ID:	1644827
Well Tag:	BKP928	Project Tag:	Not Reported
Notice of Intent #:	DE01997	Date Received:	21-JUL-17
Diameter:	2	Casing Depth:	22
Well Completion:	13-JUL-17	Well Owner:	King County Dnr-Wwtd
Well Type:	Water	Driller #:	2917
Static Level:	12	Flow Rate (GPM):	0
Flow Type:	Static Level	PSI:	0
Well Test:	Not Reported	Water Reclamation #:	9

AD3614
SSE
1/2 - 1 Mile
Higher

WA WELLS WALOG1000023975

Database:	Ecology Well Logs	Well Log ID:	1644826
Well Tag:	BKP927	Project Tag:	Not Reported
Notice of Intent #:	DE01997	Date Received:	21-JUL-17
Diameter:	2	Casing Depth:	22

GEOCHECK® - PHYSICAL SETTING SOURCE MAP FINDINGS

Well Completion:	13-JUL-17	Well Owner:	King County Dnr-Wwtd
Well Type:	Water	Driller #:	2917
Static Level:	12	Flow Rate (GPM):	0
Flow Type:	Static Level	PSI:	0
Well Test:	Not Reported	Water Reclamation #:	9

AD3615
SSE
1/2 - 1 Mile
Higher

WA WELLS WALOG1000023980

Database:	Ecology Well Logs	Well Log ID:	1644831
Well Tag:	BKP932	Project Tag:	Not Reported
Notice of Intent #:	DE01997	Date Received:	21-JUL-17
Diameter:	2	Casing Depth:	22
Well Completion:	13-JUL-17	Well Owner:	King County Dnr-Wwtd
Well Type:	Water	Driller #:	2917
Static Level:	12	Flow Rate (GPM):	0
Flow Type:	Static Level	PSI:	0
Well Test:	Not Reported	Water Reclamation #:	9

AD3616
SSE
1/2 - 1 Mile
Higher

WA WELLS WALOG1000023979

Database:	Ecology Well Logs	Well Log ID:	1644830
Well Tag:	BKP931	Project Tag:	Not Reported
Notice of Intent #:	DE01997	Date Received:	21-JUL-17
Diameter:	2	Casing Depth:	22
Well Completion:	13-JUL-17	Well Owner:	King County Dnr-Wwtd
Well Type:	Water	Driller #:	2917
Static Level:	12	Flow Rate (GPM):	0
Flow Type:	Static Level	PSI:	0
Well Test:	Not Reported	Water Reclamation #:	9

AD3617
SSE
1/2 - 1 Mile
Higher

WA WELLS WALOG1000023978

Database:	Ecology Well Logs	Well Log ID:	1644829
Well Tag:	BKP930	Project Tag:	Not Reported
Notice of Intent #:	DE01997	Date Received:	21-JUL-17
Diameter:	2	Casing Depth:	22
Well Completion:	13-JUL-17	Well Owner:	King County Dnr-Wwtd
Well Type:	Water	Driller #:	2917
Static Level:	12	Flow Rate (GPM):	0
Flow Type:	Static Level	PSI:	0
Well Test:	Not Reported	Water Reclamation #:	9

GEOCHECK® - PHYSICAL SETTING SOURCE MAP FINDINGS

Map ID
Direction
Distance
Elevation

Database EDR ID Number

AD3618
SSE
1/2 - 1 Mile
Higher

WA WELLS WALOG1000023974

Database:	Ecology Well Logs	Well Log ID:	1644825
Well Tag:	BKP926	Project Tag:	Not Reported
Notice of Intent #:	DE01997	Date Received:	21-JUL-17
Diameter:	2	Casing Depth:	22
Well Completion:	13-JUL-17	Well Owner:	King County Dnr-Wwtd
Well Type:	Water	Driller #:	2917
Static Level:	12	Flow Rate (GPM):	0
Flow Type:	Static Level	PSI:	0
Well Test:	Not Reported	Water Reclamation #:	9

AD3619
SSE
1/2 - 1 Mile
Higher

WA WELLS WALOG100005111

Database:	Ecology Well Logs	Well Log ID:	1668220
Well Tag:	BKP942	Project Tag:	Not Reported
Notice of Intent #:	AE44138	Date Received:	19-OCT-17
Diameter:	2	Casing Depth:	22
Well Completion:	16-AUG-17	Well Owner:	King County Dnr Wwtd
Well Type:	Decommissioning	Driller #:	1374
Static Level:	0	Flow Rate (GPM):	0
Flow Type:	Not Reported	PSI:	0
Well Test:	Not Reported	Water Reclamation #:	9

AD3620
SSE
1/2 - 1 Mile
Higher

WA WELLS WALOG100005110

Database:	Ecology Well Logs	Well Log ID:	1668219
Well Tag:	BKP941	Project Tag:	Not Reported
Notice of Intent #:	AE44138	Date Received:	19-OCT-17
Diameter:	2	Casing Depth:	22
Well Completion:	16-AUG-17	Well Owner:	King County Dnr Wwtd
Well Type:	Decommissioning	Driller #:	1374
Static Level:	0	Flow Rate (GPM):	0
Flow Type:	Not Reported	PSI:	0
Well Test:	Not Reported	Water Reclamation #:	9

AD3621
SSE
1/2 - 1 Mile
Higher

WA WELLS WALOG100005109

Database:	Ecology Well Logs	Well Log ID:	1668218
Well Tag:	BKP940	Project Tag:	Not Reported
Notice of Intent #:	AE44138	Date Received:	19-OCT-17
Diameter:	2	Casing Depth:	22

GEOCHECK® - PHYSICAL SETTING SOURCE MAP FINDINGS

Well Completion:	16-AUG-17	Well Owner:	King County Dnr Wwtd
Well Type:	Decommissioning	Driller #:	1374
Static Level:	0	Flow Rate (GPM):	0
Flow Type:	Not Reported	PSI:	0
Well Test:	Not Reported	Water Reclamation #:	9

AD3622
SSE
1/2 - 1 Mile
Higher

WA WELLS WALOG100005114

Database:	Ecology Well Logs	Well Log ID:	1668223
Well Tag:	BKP945	Project Tag:	Not Reported
Notice of Intent #:	AE44138	Date Received:	19-OCT-17
Diameter:	2	Casing Depth:	22
Well Completion:	16-AUG-17	Well Owner:	King County Dnr Wwtd
Well Type:	Decommissioning	Driller #:	1374
Static Level:	0	Flow Rate (GPM):	0
Flow Type:	Not Reported	PSI:	0
Well Test:	Not Reported	Water Reclamation #:	9

AD3623
SSE
1/2 - 1 Mile
Higher

WA WELLS WALOG100005113

Database:	Ecology Well Logs	Well Log ID:	1668222
Well Tag:	BKP944	Project Tag:	Not Reported
Notice of Intent #:	AE44138	Date Received:	19-OCT-17
Diameter:	2	Casing Depth:	22
Well Completion:	16-AUG-17	Well Owner:	King County Dnr Wwtd
Well Type:	Decommissioning	Driller #:	1374
Static Level:	0	Flow Rate (GPM):	0
Flow Type:	Not Reported	PSI:	0
Well Test:	Not Reported	Water Reclamation #:	9

AD3624
SSE
1/2 - 1 Mile
Higher

WA WELLS WALOG100005112

Database:	Ecology Well Logs	Well Log ID:	1668221
Well Tag:	BKP943	Project Tag:	Not Reported
Notice of Intent #:	AE44138	Date Received:	19-OCT-17
Diameter:	2	Casing Depth:	22
Well Completion:	16-AUG-17	Well Owner:	King County Dnr Wwtd
Well Type:	Decommissioning	Driller #:	1374
Static Level:	0	Flow Rate (GPM):	0
Flow Type:	Not Reported	PSI:	0
Well Test:	Not Reported	Water Reclamation #:	9

GEOCHECK® - PHYSICAL SETTING SOURCE MAP FINDINGS

Map ID
Direction
Distance
Elevation

Database EDR ID Number

AD3625
SSE
1/2 - 1 Mile
Higher

WA WELLS WALOG100023981

Database:	Ecology Well Logs	Well Log ID:	1644832
Well Tag:	BKP933	Project Tag:	Not Reported
Notice of Intent #:	DE01997	Date Received:	21-JUL-17
Diameter:	2	Casing Depth:	22
Well Completion:	13-JUL-17	Well Owner:	King County Dnr-Wwtd
Well Type:	Water	Driller #:	2917
Static Level:	12	Flow Rate (GPM):	0
Flow Type:	Static Level	PSI:	0
Well Test:	Not Reported	Water Reclamation #:	9

AD3626
SSE
1/2 - 1 Mile
Higher

WA WELLS WALOG1000177436

Database:	Ecology Well Logs	Well Log ID:	201984
Well Tag:	Not Reported	Project Tag:	Not Reported
Notice of Intent #:	022716	Date Received:	Not Reported
Diameter:	0	Casing Depth:	0
Well Completion:	Not Reported	Well Owner:	Consolidated Freight
Well Type:	Resource Protection	Driller #:	1229
Static Level:	0	Flow Rate (GPM):	0
Flow Type:	Not Reported	PSI:	0
Well Test:	Not Reported	Water Reclamation #:	9

AD3627
SSE
1/2 - 1 Mile
Higher

WA WELLS WALOG1000177435

Database:	Ecology Well Logs	Well Log ID:	201983
Well Tag:	Not Reported	Project Tag:	Not Reported
Notice of Intent #:	022716	Date Received:	Not Reported
Diameter:	0	Casing Depth:	0
Well Completion:	Not Reported	Well Owner:	Consolidated Freight
Well Type:	Resource Protection	Driller #:	1229
Static Level:	0	Flow Rate (GPM):	0
Flow Type:	Not Reported	PSI:	0
Well Test:	Not Reported	Water Reclamation #:	9

AD3628
SSE
1/2 - 1 Mile
Higher

WA WELLS WALOG1000177434

Database:	Ecology Well Logs	Well Log ID:	201982
Well Tag:	Not Reported	Project Tag:	Not Reported
Notice of Intent #:	022716	Date Received:	Not Reported
Diameter:	0	Casing Depth:	0

GEOCHECK® - PHYSICAL SETTING SOURCE MAP FINDINGS

Well Completion:	Not Reported	Well Owner:	Consolidated Freight
Well Type:	Resource Protection	Driller #:	1229
Static Level:	0	Flow Rate (GPM):	0
Flow Type:	Not Reported	PSI:	0
Well Test:	Not Reported	Water Reclamation #:	9

AD3629
SSE
1/2 - 1 Mile
Higher

WA WELLS WALOG1000178085

Database:	Ecology Well Logs	Well Log ID:	202669
Well Tag:	Not Reported	Project Tag:	Not Reported
Notice of Intent #:	R027063	Date Received:	31-JAN-96
Diameter:	0	Casing Depth:	0
Well Completion:	16-JAN-96	Well Owner:	Great Western Chemical
Well Type:	Resource Protection	Driller #:	Not Reported
Static Level:	0	Flow Rate (GPM):	0
Flow Type:	Not Reported	PSI:	0
Well Test:	Not Reported	Water Reclamation #:	9

AD3630
SSE
1/2 - 1 Mile
Higher

WA WELLS WALOG1000178084

Database:	Ecology Well Logs	Well Log ID:	202668
Well Tag:	Not Reported	Project Tag:	Not Reported
Notice of Intent #:	R027063	Date Received:	31-JAN-96
Diameter:	0	Casing Depth:	0
Well Completion:	16-JAN-96	Well Owner:	Great Western Chemical
Well Type:	Resource Protection	Driller #:	Not Reported
Static Level:	0	Flow Rate (GPM):	0
Flow Type:	Not Reported	PSI:	0
Well Test:	Not Reported	Water Reclamation #:	9

AD3631
SSE
1/2 - 1 Mile
Higher

WA WELLS WALOG1000177437

Database:	Ecology Well Logs	Well Log ID:	201985
Well Tag:	Not Reported	Project Tag:	Not Reported
Notice of Intent #:	022716	Date Received:	Not Reported
Diameter:	0	Casing Depth:	0
Well Completion:	Not Reported	Well Owner:	Consolidated Freight
Well Type:	Resource Protection	Driller #:	1229
Static Level:	0	Flow Rate (GPM):	0
Flow Type:	Not Reported	PSI:	0
Well Test:	Not Reported	Water Reclamation #:	9

GEOCHECK® - PHYSICAL SETTING SOURCE MAP FINDINGS

Map ID
Direction
Distance
Elevation

Database EDR ID Number

AD3632
SSE
1/2 - 1 Mile
Higher

WA WELLS WALOG1000177433

Database:	Ecology Well Logs	Well Log ID:	201981
Well Tag:	Not Reported	Project Tag:	Not Reported
Notice of Intent #:	022716	Date Received:	Not Reported
Diameter:	0	Casing Depth:	0
Well Completion:	Not Reported	Well Owner:	Consolidated Freight
Well Type:	Resource Protection	Driller #:	1229
Static Level:	0	Flow Rate (GPM):	0
Flow Type:	Not Reported	PSI:	0
Well Test:	Not Reported	Water Reclamation #:	9

AD3633
SSE
1/2 - 1 Mile
Higher

WA WELLS WALOG1000023984

Database:	Ecology Well Logs	Well Log ID:	1644835
Well Tag:	BKP936	Project Tag:	Not Reported
Notice of Intent #:	DE01997	Date Received:	21-JUL-17
Diameter:	2	Casing Depth:	22
Well Completion:	13-JUL-17	Well Owner:	King County Dnr-Wwtd
Well Type:	Water	Driller #:	2917
Static Level:	12	Flow Rate (GPM):	0
Flow Type:	Static Level	PSI:	0
Well Test:	Not Reported	Water Reclamation #:	9

AD3634
SSE
1/2 - 1 Mile
Higher

WA WELLS WALOG1000023983

Database:	Ecology Well Logs	Well Log ID:	1644834
Well Tag:	BKP935	Project Tag:	Not Reported
Notice of Intent #:	DE01997	Date Received:	21-JUL-17
Diameter:	2	Casing Depth:	22
Well Completion:	13-JUL-17	Well Owner:	King County Dnr-Wwtd
Well Type:	Water	Driller #:	2917
Static Level:	12	Flow Rate (GPM):	0
Flow Type:	Static Level	PSI:	0
Well Test:	Not Reported	Water Reclamation #:	9

AD3635
SSE
1/2 - 1 Mile
Higher

WA WELLS WALOG1000023982

Database:	Ecology Well Logs	Well Log ID:	1644833
Well Tag:	BKP934	Project Tag:	Not Reported
Notice of Intent #:	DE01997	Date Received:	21-JUL-17
Diameter:	2	Casing Depth:	22

GEOCHECK® - PHYSICAL SETTING SOURCE MAP FINDINGS

Well Completion:	13-JUL-17	Well Owner:	King County Dnr-Wwtd
Well Type:	Water	Driller #:	2917
Static Level:	12	Flow Rate (GPM):	0
Flow Type:	Static Level	PSI:	0
Well Test:	Not Reported	Water Reclamation #:	9

AD3636
SSE
1/2 - 1 Mile
Higher

WA WELLS WALOG1000112014

Database:	Ecology Well Logs	Well Log ID:	118401
Well Tag:	Not Reported	Project Tag:	Not Reported
Notice of Intent #:	202298	Date Received:	Not Reported
Diameter:	30	Casing Depth:	30
Well Completion:	10-SEP-93	Well Owner:	Scaffreeze
Well Type:	Water	Driller #:	Not Reported
Static Level:	0	Flow Rate (GPM):	0
Flow Type:	Not Reported	PSI:	0
Well Test:	Not Reported	Water Reclamation #:	8

AD3637
SSE
1/2 - 1 Mile
Higher

WA WELLS WALOG1000099701

Database:	Ecology Well Logs	Well Log ID:	102533
Well Tag:	Not Reported	Project Tag:	Not Reported
Notice of Intent #:	014271	Date Received:	28-JUL-88
Diameter:	0	Casing Depth:	0
Well Completion:	28-JUN-88	Well Owner:	Consolidated Frieght
Well Type:	Resource Protection	Driller #:	Not Reported
Static Level:	0	Flow Rate (GPM):	0
Flow Type:	Not Reported	PSI:	0
Well Test:	Not Reported	Water Reclamation #:	9

AD3638
SSE
1/2 - 1 Mile
Higher

WA WELLS WALOG1000023985

Database:	Ecology Well Logs	Well Log ID:	1644836
Well Tag:	BKP937	Project Tag:	Not Reported
Notice of Intent #:	DE01997	Date Received:	21-JUL-17
Diameter:	2	Casing Depth:	22
Well Completion:	13-JUL-17	Well Owner:	King County Dnr-Wwtd
Well Type:	Water	Driller #:	2917
Static Level:	12	Flow Rate (GPM):	0
Flow Type:	Static Level	PSI:	0
Well Test:	Not Reported	Water Reclamation #:	9

GEOCHECK® - PHYSICAL SETTING SOURCE MAP FINDINGS

Map ID
Direction
Distance
Elevation

Database EDR ID Number

AD3639
SSE
1/2 - 1 Mile
Higher

WA WELLS WALOG1000004306

Database:	Ecology Well Logs	Well Log ID:	1668188
Well Tag:	BKP910	Project Tag:	Not Reported
Notice of Intent #:	AE44138	Date Received:	19-OCT-17
Diameter:	2	Casing Depth:	22
Well Completion:	16-AUG-17	Well Owner:	King County Dnr Wwtd
Well Type:	Decommissioning	Driller #:	1374
Static Level:	0	Flow Rate (GPM):	0
Flow Type:	Not Reported	PSI:	0
Well Test:	Not Reported	Water Reclamation #:	9

AD3640
SSE
1/2 - 1 Mile
Higher

WA WELLS WALOG1000004305

Database:	Ecology Well Logs	Well Log ID:	1668187
Well Tag:	BKP909	Project Tag:	Not Reported
Notice of Intent #:	AE44138	Date Received:	19-OCT-17
Diameter:	2	Casing Depth:	22
Well Completion:	16-AUG-17	Well Owner:	King County Dnr Wwtd
Well Type:	Decommissioning	Driller #:	1374
Static Level:	0	Flow Rate (GPM):	0
Flow Type:	Not Reported	PSI:	0
Well Test:	Not Reported	Water Reclamation #:	9

AD3641
SSE
1/2 - 1 Mile
Higher

WA WELLS WALOG1000004304

Database:	Ecology Well Logs	Well Log ID:	1668186
Well Tag:	BKP908	Project Tag:	Not Reported
Notice of Intent #:	AE44138	Date Received:	19-OCT-17
Diameter:	2	Casing Depth:	22
Well Completion:	16-AUG-17	Well Owner:	King County Dnr Wwtd
Well Type:	Decommissioning	Driller #:	1374
Static Level:	0	Flow Rate (GPM):	0
Flow Type:	Not Reported	PSI:	0
Well Test:	Not Reported	Water Reclamation #:	9

AD3642
SSE
1/2 - 1 Mile
Higher

WA WELLS WALOG1000005094

Database:	Ecology Well Logs	Well Log ID:	1668191
Well Tag:	BKP913	Project Tag:	Not Reported
Notice of Intent #:	AE44138	Date Received:	19-OCT-17
Diameter:	2	Casing Depth:	22

GEOCHECK® - PHYSICAL SETTING SOURCE MAP FINDINGS

Well Completion:	16-AUG-17	Well Owner:	King County Dnr Wwtd
Well Type:	Decommissioning	Driller #:	1374
Static Level:	0	Flow Rate (GPM):	0
Flow Type:	Not Reported	PSI:	0
Well Test:	Not Reported	Water Reclamation #:	9

AD3643
SSE
1/2 - 1 Mile
Higher

WA WELLS WALOG1000004308

Database:	Ecology Well Logs	Well Log ID:	1668190
Well Tag:	BKP912	Project Tag:	Not Reported
Notice of Intent #:	AE44138	Date Received:	19-OCT-17
Diameter:	2	Casing Depth:	22
Well Completion:	16-AUG-17	Well Owner:	King County Dnr Wwtd
Well Type:	Decommissioning	Driller #:	1374
Static Level:	0	Flow Rate (GPM):	0
Flow Type:	Not Reported	PSI:	0
Well Test:	Not Reported	Water Reclamation #:	9

AD3644
SSE
1/2 - 1 Mile
Higher

WA WELLS WALOG1000004307

Database:	Ecology Well Logs	Well Log ID:	1668189
Well Tag:	BKP911	Project Tag:	Not Reported
Notice of Intent #:	AE44138	Date Received:	19-OCT-17
Diameter:	2	Casing Depth:	22
Well Completion:	16-AUG-17	Well Owner:	King County Dnr Wwtd
Well Type:	Decommissioning	Driller #:	1374
Static Level:	0	Flow Rate (GPM):	0
Flow Type:	Not Reported	PSI:	0
Well Test:	Not Reported	Water Reclamation #:	9

AD3645
SSE
1/2 - 1 Mile
Higher

WA WELLS WALOG1000004303

Database:	Ecology Well Logs	Well Log ID:	1668185
Well Tag:	BKP907	Project Tag:	Not Reported
Notice of Intent #:	AE44138	Date Received:	19-OCT-17
Diameter:	2	Casing Depth:	22
Well Completion:	16-AUG-17	Well Owner:	King County Dnr Wwtd
Well Type:	Decommissioning	Driller #:	1374
Static Level:	0	Flow Rate (GPM):	0
Flow Type:	Not Reported	PSI:	0
Well Test:	Not Reported	Water Reclamation #:	9

GEOCHECK® - PHYSICAL SETTING SOURCE MAP FINDINGS

Map ID
Direction
Distance
Elevation

Database EDR ID Number

AD3646
SSE
1/2 - 1 Mile
Higher

WA WELLS WALOG1000004299

Database:	Ecology Well Logs	Well Log ID:	1668181
Well Tag:	BKP903	Project Tag:	Not Reported
Notice of Intent #:	AE44138	Date Received:	19-OCT-17
Diameter:	2	Casing Depth:	22
Well Completion:	16-AUG-17	Well Owner:	King County Dnr Wwtd
Well Type:	Decommissioning	Driller #:	1374
Static Level:	0	Flow Rate (GPM):	0
Flow Type:	Not Reported	PSI:	0
Well Test:	Not Reported	Water Reclamation #:	9

AD3647
SSE
1/2 - 1 Mile
Higher

WA WELLS WALOG1000004298

Database:	Ecology Well Logs	Well Log ID:	1668180
Well Tag:	BKP902	Project Tag:	Not Reported
Notice of Intent #:	AE44138	Date Received:	19-OCT-17
Diameter:	2	Casing Depth:	22
Well Completion:	16-AUG-17	Well Owner:	King County Dnr Wwtd
Well Type:	Decommissioning	Driller #:	1374
Static Level:	0	Flow Rate (GPM):	0
Flow Type:	Not Reported	PSI:	0
Well Test:	Not Reported	Water Reclamation #:	9

AD3648
SSE
1/2 - 1 Mile
Higher

WA WELLS WALOG1000004297

Database:	Ecology Well Logs	Well Log ID:	1668179
Well Tag:	BKP901	Project Tag:	Not Reported
Notice of Intent #:	AE44138	Date Received:	19-OCT-17
Diameter:	2	Casing Depth:	22
Well Completion:	16-AUG-17	Well Owner:	King County Dnr Wwtd
Well Type:	Decommissioning	Driller #:	1374
Static Level:	0	Flow Rate (GPM):	0
Flow Type:	Not Reported	PSI:	0
Well Test:	Not Reported	Water Reclamation #:	9

AD3649
SSE
1/2 - 1 Mile
Higher

WA WELLS WALOG1000004302

Database:	Ecology Well Logs	Well Log ID:	1668184
Well Tag:	BKP906	Project Tag:	Not Reported
Notice of Intent #:	AE44138	Date Received:	19-OCT-17
Diameter:	2	Casing Depth:	22

GEOCHECK® - PHYSICAL SETTING SOURCE MAP FINDINGS

Well Completion:	16-AUG-17	Well Owner:	King County Dnr Wwtd
Well Type:	Decommissioning	Driller #:	1374
Static Level:	0	Flow Rate (GPM):	0
Flow Type:	Not Reported	PSI:	0
Well Test:	Not Reported	Water Reclamation #:	9

AD3650
SSE
1/2 - 1 Mile
Higher

WA WELLS WALOG1000004301

Database:	Ecology Well Logs	Well Log ID:	1668183
Well Tag:	BKP905	Project Tag:	Not Reported
Notice of Intent #:	AE44138	Date Received:	19-OCT-17
Diameter:	2	Casing Depth:	22
Well Completion:	16-AUG-17	Well Owner:	King County Dnr Wwtd
Well Type:	Decommissioning	Driller #:	1374
Static Level:	0	Flow Rate (GPM):	0
Flow Type:	Not Reported	PSI:	0
Well Test:	Not Reported	Water Reclamation #:	9

AD3651
SSE
1/2 - 1 Mile
Higher

WA WELLS WALOG1000004300

Database:	Ecology Well Logs	Well Log ID:	1668182
Well Tag:	BKP904	Project Tag:	Not Reported
Notice of Intent #:	AE44138	Date Received:	19-OCT-17
Diameter:	2	Casing Depth:	22
Well Completion:	16-AUG-17	Well Owner:	King County Dnr Wwtd
Well Type:	Decommissioning	Driller #:	1374
Static Level:	0	Flow Rate (GPM):	0
Flow Type:	Not Reported	PSI:	0
Well Test:	Not Reported	Water Reclamation #:	9

AD3652
SSE
1/2 - 1 Mile
Higher

WA WELLS WALOG1000005095

Database:	Ecology Well Logs	Well Log ID:	1668192
Well Tag:	BKP914	Project Tag:	Not Reported
Notice of Intent #:	AE44138	Date Received:	19-OCT-17
Diameter:	2	Casing Depth:	22
Well Completion:	16-AUG-17	Well Owner:	King County Dnr Wwtd
Well Type:	Decommissioning	Driller #:	1374
Static Level:	0	Flow Rate (GPM):	0
Flow Type:	Not Reported	PSI:	0
Well Test:	Not Reported	Water Reclamation #:	9

GEOCHECK® - PHYSICAL SETTING SOURCE MAP FINDINGS

Map ID
Direction
Distance
Elevation

Database EDR ID Number

AD3653
SSE
1/2 - 1 Mile
Higher

WA WELLS WALOG1000005105

Database:	Ecology Well Logs	Well Log ID:	1668214
Well Tag:	BKP936	Project Tag:	Not Reported
Notice of Intent #:	AE44138	Date Received:	19-OCT-17
Diameter:	2	Casing Depth:	22
Well Completion:	16-AUG-17	Well Owner:	King County Dnr Wwtd
Well Type:	Decommissioning	Driller #:	1374
Static Level:	0	Flow Rate (GPM):	0
Flow Type:	Not Reported	PSI:	0
Well Test:	Not Reported	Water Reclamation #:	9

AD3654
SSE
1/2 - 1 Mile
Higher

WA WELLS WALOG1000005104

Database:	Ecology Well Logs	Well Log ID:	1668213
Well Tag:	BKP935	Project Tag:	Not Reported
Notice of Intent #:	AE44138	Date Received:	19-OCT-17
Diameter:	2	Casing Depth:	22
Well Completion:	16-AUG-17	Well Owner:	King County Dnr Wwtd
Well Type:	Decommissioning	Driller #:	1374
Static Level:	0	Flow Rate (GPM):	0
Flow Type:	Not Reported	PSI:	0
Well Test:	Not Reported	Water Reclamation #:	9

AD3655
SSE
1/2 - 1 Mile
Higher

WA WELLS WALOG1000005103

Database:	Ecology Well Logs	Well Log ID:	1668200
Well Tag:	BKP922	Project Tag:	Not Reported
Notice of Intent #:	AE44138	Date Received:	19-OCT-17
Diameter:	2	Casing Depth:	22
Well Completion:	16-AUG-17	Well Owner:	King County Dnr Wwtd
Well Type:	Decommissioning	Driller #:	1374
Static Level:	0	Flow Rate (GPM):	0
Flow Type:	Not Reported	PSI:	0
Well Test:	Not Reported	Water Reclamation #:	9

AD3656
SSE
1/2 - 1 Mile
Higher

WA WELLS WALOG1000005108

Database:	Ecology Well Logs	Well Log ID:	1668217
Well Tag:	BKP939	Project Tag:	Not Reported
Notice of Intent #:	AE44138	Date Received:	19-OCT-17
Diameter:	2	Casing Depth:	22

GEOCHECK® - PHYSICAL SETTING SOURCE MAP FINDINGS

Well Completion:	16-AUG-17	Well Owner:	King County Dnr Wwtd
Well Type:	Decommissioning	Driller #:	1374
Static Level:	0	Flow Rate (GPM):	0
Flow Type:	Not Reported	PSI:	0
Well Test:	Not Reported	Water Reclamation #:	9

AD3657
SSE
1/2 - 1 Mile
Higher

WA WELLS WALOG1000005107

Database:	Ecology Well Logs	Well Log ID:	1668216
Well Tag:	BKP938	Project Tag:	Not Reported
Notice of Intent #:	AE44138	Date Received:	19-OCT-17
Diameter:	2	Casing Depth:	22
Well Completion:	16-AUG-17	Well Owner:	King County Dnr Wwtd
Well Type:	Decommissioning	Driller #:	1374
Static Level:	0	Flow Rate (GPM):	0
Flow Type:	Not Reported	PSI:	0
Well Test:	Not Reported	Water Reclamation #:	9

AD3658
SSE
1/2 - 1 Mile
Higher

WA WELLS WALOG1000005106

Database:	Ecology Well Logs	Well Log ID:	1668215
Well Tag:	BKP937	Project Tag:	Not Reported
Notice of Intent #:	AE44138	Date Received:	19-OCT-17
Diameter:	2	Casing Depth:	22
Well Completion:	16-AUG-17	Well Owner:	King County Dnr Wwtd
Well Type:	Decommissioning	Driller #:	1374
Static Level:	0	Flow Rate (GPM):	0
Flow Type:	Not Reported	PSI:	0
Well Test:	Not Reported	Water Reclamation #:	9

AD3659
SSE
1/2 - 1 Mile
Higher

WA WELLS WALOG1000005102

Database:	Ecology Well Logs	Well Log ID:	1668199
Well Tag:	BKP921	Project Tag:	Not Reported
Notice of Intent #:	AE44138	Date Received:	19-OCT-17
Diameter:	2	Casing Depth:	22
Well Completion:	16-AUG-17	Well Owner:	King County Dnr Wwtd
Well Type:	Decommissioning	Driller #:	1374
Static Level:	0	Flow Rate (GPM):	0
Flow Type:	Not Reported	PSI:	0
Well Test:	Not Reported	Water Reclamation #:	9

GEOCHECK® - PHYSICAL SETTING SOURCE MAP FINDINGS

Map ID
Direction
Distance
Elevation

Database EDR ID Number

AD3660
SSE
1/2 - 1 Mile
Higher

WA WELLS WALOG1000005098

Database:	Ecology Well Logs	Well Log ID:	1668195
Well Tag:	BKP917	Project Tag:	Not Reported
Notice of Intent #:	AE44138	Date Received:	19-OCT-17
Diameter:	2	Casing Depth:	22
Well Completion:	16-AUG-17	Well Owner:	King County Dnr Wwtd
Well Type:	Decommissioning	Driller #:	1374
Static Level:	0	Flow Rate (GPM):	0
Flow Type:	Not Reported	PSI:	0
Well Test:	Not Reported	Water Reclamation #:	9

AD3661
SSE
1/2 - 1 Mile
Higher

WA WELLS WALOG1000005097

Database:	Ecology Well Logs	Well Log ID:	1668194
Well Tag:	BKP916	Project Tag:	Not Reported
Notice of Intent #:	AE44138	Date Received:	19-OCT-17
Diameter:	2	Casing Depth:	22
Well Completion:	16-AUG-17	Well Owner:	King County Dnr Wwtd
Well Type:	Decommissioning	Driller #:	1374
Static Level:	0	Flow Rate (GPM):	0
Flow Type:	Not Reported	PSI:	0
Well Test:	Not Reported	Water Reclamation #:	9

AD3662
SSE
1/2 - 1 Mile
Higher

WA WELLS WALOG1000005096

Database:	Ecology Well Logs	Well Log ID:	1668193
Well Tag:	BKP915	Project Tag:	Not Reported
Notice of Intent #:	AE44138	Date Received:	19-OCT-17
Diameter:	2	Casing Depth:	22
Well Completion:	16-AUG-17	Well Owner:	King County Dnr Wwtd
Well Type:	Decommissioning	Driller #:	1374
Static Level:	0	Flow Rate (GPM):	0
Flow Type:	Not Reported	PSI:	0
Well Test:	Not Reported	Water Reclamation #:	9

AD3663
SSE
1/2 - 1 Mile
Higher

WA WELLS WALOG1000005101

Database:	Ecology Well Logs	Well Log ID:	1668198
Well Tag:	BKP920	Project Tag:	Not Reported
Notice of Intent #:	AE44138	Date Received:	19-OCT-17
Diameter:	2	Casing Depth:	22

GEOCHECK® - PHYSICAL SETTING SOURCE MAP FINDINGS

Well Completion:	16-AUG-17	Well Owner:	King County Dnr Wwtd
Well Type:	Decommissioning	Driller #:	1374
Static Level:	0	Flow Rate (GPM):	0
Flow Type:	Not Reported	PSI:	0
Well Test:	Not Reported	Water Reclamation #:	9

AD3664
SSE
1/2 - 1 Mile
Higher

WA WELLS WALOG100005100

Database:	Ecology Well Logs	Well Log ID:	1668197
Well Tag:	BKP919	Project Tag:	Not Reported
Notice of Intent #:	AE44138	Date Received:	19-OCT-17
Diameter:	2	Casing Depth:	22
Well Completion:	16-AUG-17	Well Owner:	King County Dnr Wwtd
Well Type:	Decommissioning	Driller #:	1374
Static Level:	0	Flow Rate (GPM):	0
Flow Type:	Not Reported	PSI:	0
Well Test:	Not Reported	Water Reclamation #:	9

AD3665
SSE
1/2 - 1 Mile
Higher

WA WELLS WALOG100005099

Database:	Ecology Well Logs	Well Log ID:	1668196
Well Tag:	BKP918	Project Tag:	Not Reported
Notice of Intent #:	AE44138	Date Received:	19-OCT-17
Diameter:	2	Casing Depth:	22
Well Completion:	16-AUG-17	Well Owner:	King County Dnr Wwtd
Well Type:	Decommissioning	Driller #:	1374
Static Level:	0	Flow Rate (GPM):	0
Flow Type:	Not Reported	PSI:	0
Well Test:	Not Reported	Water Reclamation #:	9

AD3666
SSE
1/2 - 1 Mile
Higher

WA WELLS WALOG1000178086

Database:	Ecology Well Logs	Well Log ID:	202670
Well Tag:	Not Reported	Project Tag:	Not Reported
Notice of Intent #:	R027063	Date Received:	31-JAN-96
Diameter:	0	Casing Depth:	0
Well Completion:	16-JAN-96	Well Owner:	Great Western Chemical
Well Type:	Resource Protection	Driller #:	Not Reported
Static Level:	0	Flow Rate (GPM):	0
Flow Type:	Not Reported	PSI:	0
Well Test:	Not Reported	Water Reclamation #:	9

GEOCHECK® - PHYSICAL SETTING SOURCE MAP FINDINGS

Map ID
Direction
Distance
Elevation

Database EDR ID Number

AD3667
SSE
1/2 - 1 Mile
Higher

WA WELLS WALOG1000252576

Database:	Ecology Well Logs	Well Log ID:	327579
Well Tag:	AER927	Project Tag:	Not Reported
Notice of Intent #:	R043651	Date Received:	02-SEP-99
Diameter:	0	Casing Depth:	35
Well Completion:	08-JUL-99	Well Owner:	Great Western Chemical
Well Type:	Resource Protection	Driller #:	Not Reported
Static Level:	0	Flow Rate (GPM):	0
Flow Type:	Not Reported	PSI:	0
Well Test:	Not Reported	Water Reclamation #:	9

AD3668
SSE
1/2 - 1 Mile
Higher

WA WELLS WALOG1000252575

Database:	Ecology Well Logs	Well Log ID:	327578
Well Tag:	AER926	Project Tag:	Not Reported
Notice of Intent #:	R043651	Date Received:	02-SEP-99
Diameter:	0	Casing Depth:	35
Well Completion:	08-JUL-99	Well Owner:	Great Western Chemical
Well Type:	Resource Protection	Driller #:	Not Reported
Static Level:	0	Flow Rate (GPM):	0
Flow Type:	Not Reported	PSI:	0
Well Test:	Not Reported	Water Reclamation #:	9

AD3669
SSE
1/2 - 1 Mile
Higher

WA WELLS WALOG1000252568

Database:	Ecology Well Logs	Well Log ID:	327568
Well Tag:	Not Reported	Project Tag:	Not Reported
Notice of Intent #:	R042839	Date Received:	23-APR-99
Diameter:	0	Casing Depth:	7
Well Completion:	03-APR-99	Well Owner:	Spring Printer
Well Type:	Resource Protection	Driller #:	Not Reported
Static Level:	0	Flow Rate (GPM):	0
Flow Type:	Not Reported	PSI:	0
Well Test:	Not Reported	Water Reclamation #:	8

AD3670
SSE
1/2 - 1 Mile
Higher

WA WELLS WALOG1000252579

Database:	Ecology Well Logs	Well Log ID:	327582
Well Tag:	AER930	Project Tag:	Not Reported
Notice of Intent #:	R043651	Date Received:	02-SEP-99
Diameter:	0	Casing Depth:	35

GEOCHECK® - PHYSICAL SETTING SOURCE MAP FINDINGS

Well Completion:	08-JUL-99	Well Owner:	Great Western Chemical
Well Type:	Resource Protection	Driller #:	Not Reported
Static Level:	0	Flow Rate (GPM):	0
Flow Type:	Not Reported	PSI:	0
Well Test:	Not Reported	Water Reclamation #:	9

AD3671
SSE
1/2 - 1 Mile
Higher

WA WELLS WALOG100025278

Database:	Ecology Well Logs	Well Log ID:	327581
Well Tag:	AER929	Project Tag:	Not Reported
Notice of Intent #:	R043651	Date Received:	02-SEP-99
Diameter:	0	Casing Depth:	35
Well Completion:	08-JUL-99	Well Owner:	Great Western Chemical
Well Type:	Resource Protection	Driller #:	Not Reported
Static Level:	0	Flow Rate (GPM):	0
Flow Type:	Not Reported	PSI:	0
Well Test:	Not Reported	Water Reclamation #:	9

AD3672
SSE
1/2 - 1 Mile
Higher

WA WELLS WALOG100025277

Database:	Ecology Well Logs	Well Log ID:	327580
Well Tag:	AER928	Project Tag:	Not Reported
Notice of Intent #:	R043651	Date Received:	02-SEP-99
Diameter:	0	Casing Depth:	35
Well Completion:	08-JUL-99	Well Owner:	Great Western Chemical
Well Type:	Resource Protection	Driller #:	Not Reported
Static Level:	0	Flow Rate (GPM):	0
Flow Type:	Not Reported	PSI:	0
Well Test:	Not Reported	Water Reclamation #:	9

AD3673
SSE
1/2 - 1 Mile
Higher

WA WELLS WALOG100025267

Database:	Ecology Well Logs	Well Log ID:	327567
Well Tag:	Not Reported	Project Tag:	Not Reported
Notice of Intent #:	R042839	Date Received:	23-APR-99
Diameter:	0	Casing Depth:	7
Well Completion:	03-APR-99	Well Owner:	Spring Printer
Well Type:	Resource Protection	Driller #:	Not Reported
Static Level:	0	Flow Rate (GPM):	0
Flow Type:	Not Reported	PSI:	0
Well Test:	Not Reported	Water Reclamation #:	8

GEOCHECK® - PHYSICAL SETTING SOURCE MAP FINDINGS

Map ID
Direction
Distance
Elevation

Database EDR ID Number

AD3674
SSE
1/2 - 1 Mile
Higher

WA WELLS WALOG1000237527

Database:	Ecology Well Logs	Well Log ID:	310355
Well Tag:	Not Reported	Project Tag:	Not Reported
Notice of Intent #:	S007647	Date Received:	09-FEB-01
Diameter:	0	Casing Depth:	16
Well Completion:	15-JAN-01	Well Owner:	Great Western Chemical Corp
Well Type:	Resource Protection	Driller #:	Not Reported
Static Level:	0	Flow Rate (GPM):	0
Flow Type:	Not Reported	PSI:	0
Well Test:	Not Reported	Water Reclamation #:	9

AD3675
SSE
1/2 - 1 Mile
Higher

WA WELLS WALOG1000237526

Database:	Ecology Well Logs	Well Log ID:	310354
Well Tag:	Not Reported	Project Tag:	Not Reported
Notice of Intent #:	S007647	Date Received:	09-FEB-01
Diameter:	0	Casing Depth:	16
Well Completion:	15-JAN-01	Well Owner:	Great Western Chemical Corp
Well Type:	Resource Protection	Driller #:	Not Reported
Static Level:	0	Flow Rate (GPM):	0
Flow Type:	Not Reported	PSI:	0
Well Test:	Not Reported	Water Reclamation #:	9

AD3676
SSE
1/2 - 1 Mile
Higher

WA WELLS WALOG1000237525

Database:	Ecology Well Logs	Well Log ID:	310353
Well Tag:	Not Reported	Project Tag:	Not Reported
Notice of Intent #:	R049759	Date Received:	25-SEP-00
Diameter:	0	Casing Depth:	17
Well Completion:	09-AUG-00	Well Owner:	Great Western Chemical
Well Type:	Resource Protection	Driller #:	Not Reported
Static Level:	0	Flow Rate (GPM):	0
Flow Type:	Not Reported	PSI:	0
Well Test:	Not Reported	Water Reclamation #:	9

AD3677
SSE
1/2 - 1 Mile
Higher

WA WELLS WALOG1000252566

Database:	Ecology Well Logs	Well Log ID:	327566
Well Tag:	Not Reported	Project Tag:	Not Reported
Notice of Intent #:	R042839	Date Received:	23-APR-99
Diameter:	0	Casing Depth:	7

GEOCHECK® - PHYSICAL SETTING SOURCE MAP FINDINGS

Well Completion:	03-APR-99	Well Owner:	Spring Printer
Well Type:	Resource Protection	Driller #:	Not Reported
Static Level:	0	Flow Rate (GPM):	0
Flow Type:	Not Reported	PSI:	0
Well Test:	Not Reported	Water Reclamation #:	8

AD3678
SSE
1/2 - 1 Mile
Higher

WA WELLS WALOG1000252453

Database:	Ecology Well Logs	Well Log ID:	327453
Well Tag:	AFE858	Project Tag:	Not Reported
Notice of Intent #:	R043703	Date Received:	26-OCT-99
Diameter:	0	Casing Depth:	12
Well Completion:	10-SEP-99	Well Owner:	Great Western Chemical
Well Type:	Resource Protection	Driller #:	Not Reported
Static Level:	0	Flow Rate (GPM):	0
Flow Type:	Not Reported	PSI:	0
Well Test:	Not Reported	Water Reclamation #:	9

AD3679
SSE
1/2 - 1 Mile
Higher

WA WELLS WALOG1000237528

Database:	Ecology Well Logs	Well Log ID:	310356
Well Tag:	Not Reported	Project Tag:	Not Reported
Notice of Intent #:	S007647	Date Received:	09-FEB-01
Diameter:	0	Casing Depth:	16
Well Completion:	15-JAN-01	Well Owner:	Great Western Chemical Corp
Well Type:	Resource Protection	Driller #:	Not Reported
Static Level:	0	Flow Rate (GPM):	0
Flow Type:	Not Reported	PSI:	0
Well Test:	Not Reported	Water Reclamation #:	9

AD3680
SSE
1/2 - 1 Mile
Higher

WA WELLS WALOG1000252580

Database:	Ecology Well Logs	Well Log ID:	327583
Well Tag:	AER931	Project Tag:	Not Reported
Notice of Intent #:	R043651	Date Received:	02-SEP-99
Diameter:	0	Casing Depth:	35
Well Completion:	08-JUL-99	Well Owner:	Great Western Chemical
Well Type:	Resource Protection	Driller #:	Not Reported
Static Level:	0	Flow Rate (GPM):	0
Flow Type:	Not Reported	PSI:	0
Well Test:	Not Reported	Water Reclamation #:	9

GEOCHECK® - PHYSICAL SETTING SOURCE MAP FINDINGS

Map ID
Direction
Distance
Elevation

Database EDR ID Number

AD3681
SSE
1/2 - 1 Mile
Higher

WA WELLS WALOG1000252590

Database:	Ecology Well Logs	Well Log ID:	327593
Well Tag:	Not Reported	Project Tag:	Not Reported
Notice of Intent #:	R043759	Date Received:	22-SEP-99
Diameter:	0	Casing Depth:	12
Well Completion:	18-AUG-99	Well Owner:	Consolidated Freightways Inc
Well Type:	Resource Protection	Driller #:	Not Reported
Static Level:	0	Flow Rate (GPM):	0
Flow Type:	Not Reported	PSI:	0
Well Test:	Not Reported	Water Reclamation #:	9

AD3682
SSE
1/2 - 1 Mile
Higher

WA WELLS WALOG1000252589

Database:	Ecology Well Logs	Well Log ID:	327592
Well Tag:	Not Reported	Project Tag:	Not Reported
Notice of Intent #:	R043759	Date Received:	22-SEP-99
Diameter:	0	Casing Depth:	12
Well Completion:	18-AUG-99	Well Owner:	Consolidated Freightways Inc
Well Type:	Resource Protection	Driller #:	Not Reported
Static Level:	0	Flow Rate (GPM):	0
Flow Type:	Not Reported	PSI:	0
Well Test:	Not Reported	Water Reclamation #:	9

AD3683
SSE
1/2 - 1 Mile
Higher

WA WELLS WALOG1000252588

Database:	Ecology Well Logs	Well Log ID:	327591
Well Tag:	AER939	Project Tag:	Not Reported
Notice of Intent #:	R043651	Date Received:	02-SEP-99
Diameter:	0	Casing Depth:	35
Well Completion:	08-JUL-99	Well Owner:	Great Western Chemical
Well Type:	Resource Protection	Driller #:	Not Reported
Static Level:	0	Flow Rate (GPM):	0
Flow Type:	Not Reported	PSI:	0
Well Test:	Not Reported	Water Reclamation #:	9

AD3684
SSE
1/2 - 1 Mile
Higher

WA WELLS WALOG1000252593

Database:	Ecology Well Logs	Well Log ID:	327596
Well Tag:	Not Reported	Project Tag:	Not Reported
Notice of Intent #:	R043759	Date Received:	22-SEP-99
Diameter:	0	Casing Depth:	12

GEOCHECK® - PHYSICAL SETTING SOURCE MAP FINDINGS

Well Completion:	18-AUG-99	Well Owner:	Consolidated Freightways Inc
Well Type:	Resource Protection	Driller #:	Not Reported
Static Level:	0	Flow Rate (GPM):	0
Flow Type:	Not Reported	PSI:	0
Well Test:	Not Reported	Water Reclamation #:	9

AD3685
SSE
1/2 - 1 Mile
Higher

WA WELLS WALOG1000252592

Database:	Ecology Well Logs	Well Log ID:	327595
Well Tag:	Not Reported	Project Tag:	Not Reported
Notice of Intent #:	R043759	Date Received:	22-SEP-99
Diameter:	0	Casing Depth:	12
Well Completion:	18-AUG-99	Well Owner:	Consolidated Freightways Inc
Well Type:	Resource Protection	Driller #:	Not Reported
Static Level:	0	Flow Rate (GPM):	0
Flow Type:	Not Reported	PSI:	0
Well Test:	Not Reported	Water Reclamation #:	9

AD3686
SSE
1/2 - 1 Mile
Higher

WA WELLS WALOG1000252591

Database:	Ecology Well Logs	Well Log ID:	327594
Well Tag:	Not Reported	Project Tag:	Not Reported
Notice of Intent #:	R043759	Date Received:	22-SEP-99
Diameter:	0	Casing Depth:	12
Well Completion:	18-AUG-99	Well Owner:	Consolidated Freightways Inc
Well Type:	Resource Protection	Driller #:	Not Reported
Static Level:	0	Flow Rate (GPM):	0
Flow Type:	Not Reported	PSI:	0
Well Test:	Not Reported	Water Reclamation #:	9

AD3687
SSE
1/2 - 1 Mile
Higher

WA WELLS WALOG1000252587

Database:	Ecology Well Logs	Well Log ID:	327590
Well Tag:	AER938	Project Tag:	Not Reported
Notice of Intent #:	R043651	Date Received:	02-SEP-99
Diameter:	0	Casing Depth:	35
Well Completion:	08-JUL-99	Well Owner:	Great Western Chemical
Well Type:	Resource Protection	Driller #:	Not Reported
Static Level:	0	Flow Rate (GPM):	0
Flow Type:	Not Reported	PSI:	0
Well Test:	Not Reported	Water Reclamation #:	9

GEOCHECK® - PHYSICAL SETTING SOURCE MAP FINDINGS

Map ID
Direction
Distance
Elevation

Database EDR ID Number

AD3688
SSE
1/2 - 1 Mile
Higher

WA WELLS WALOG1000252583

Database:	Ecology Well Logs	Well Log ID:	327586
Well Tag:	AER934	Project Tag:	Not Reported
Notice of Intent #:	R043651	Date Received:	02-SEP-99
Diameter:	0	Casing Depth:	35
Well Completion:	08-JUL-99	Well Owner:	Great Western Chemical
Well Type:	Resource Protection	Driller #:	Not Reported
Static Level:	0	Flow Rate (GPM):	0
Flow Type:	Not Reported	PSI:	0
Well Test:	Not Reported	Water Reclamation #:	9

AD3689
SSE
1/2 - 1 Mile
Higher

WA WELLS WALOG1000252582

Database:	Ecology Well Logs	Well Log ID:	327585
Well Tag:	AER933	Project Tag:	Not Reported
Notice of Intent #:	R043651	Date Received:	02-SEP-99
Diameter:	0	Casing Depth:	35
Well Completion:	08-JUL-99	Well Owner:	Great Western Chemical
Well Type:	Resource Protection	Driller #:	Not Reported
Static Level:	0	Flow Rate (GPM):	0
Flow Type:	Not Reported	PSI:	0
Well Test:	Not Reported	Water Reclamation #:	9

AD3690
SSE
1/2 - 1 Mile
Higher

WA WELLS WALOG1000252581

Database:	Ecology Well Logs	Well Log ID:	327584
Well Tag:	AER932	Project Tag:	Not Reported
Notice of Intent #:	R043651	Date Received:	02-SEP-99
Diameter:	0	Casing Depth:	35
Well Completion:	08-JUL-99	Well Owner:	Great Western Chemical
Well Type:	Resource Protection	Driller #:	Not Reported
Static Level:	0	Flow Rate (GPM):	0
Flow Type:	Not Reported	PSI:	0
Well Test:	Not Reported	Water Reclamation #:	9

AD3691
SSE
1/2 - 1 Mile
Higher

WA WELLS WALOG1000252586

Database:	Ecology Well Logs	Well Log ID:	327589
Well Tag:	AER937	Project Tag:	Not Reported
Notice of Intent #:	R043651	Date Received:	02-SEP-99
Diameter:	0	Casing Depth:	35

GEOCHECK® - PHYSICAL SETTING SOURCE MAP FINDINGS

Well Completion:	08-JUL-99	Well Owner:	Great Western Chemical
Well Type:	Resource Protection	Driller #:	Not Reported
Static Level:	0	Flow Rate (GPM):	0
Flow Type:	Not Reported	PSI:	0
Well Test:	Not Reported	Water Reclamation #:	9

AD3692
SSE
1/2 - 1 Mile
Higher

WA WELLS WALOG1000252585

Database:	Ecology Well Logs	Well Log ID:	327588
Well Tag:	AER936	Project Tag:	Not Reported
Notice of Intent #:	R043651	Date Received:	02-SEP-99
Diameter:	0	Casing Depth:	35
Well Completion:	08-JUL-99	Well Owner:	Great Western Chemical
Well Type:	Resource Protection	Driller #:	Not Reported
Static Level:	0	Flow Rate (GPM):	0
Flow Type:	Not Reported	PSI:	0
Well Test:	Not Reported	Water Reclamation #:	9

AD3693
SSE
1/2 - 1 Mile
Higher

WA WELLS WALOG1000252584

Database:	Ecology Well Logs	Well Log ID:	327587
Well Tag:	AER935	Project Tag:	Not Reported
Notice of Intent #:	R043651	Date Received:	02-SEP-99
Diameter:	0	Casing Depth:	35
Well Completion:	08-JUL-99	Well Owner:	Great Western Chemical
Well Type:	Resource Protection	Driller #:	Not Reported
Static Level:	0	Flow Rate (GPM):	0
Flow Type:	Not Reported	PSI:	0
Well Test:	Not Reported	Water Reclamation #:	9

AD3694
SSE
1/2 - 1 Mile
Higher

WA WELLS WALOG1000233769

Database:	Ecology Well Logs	Well Log ID:	306409
Well Tag:	Not Reported	Project Tag:	Not Reported
Notice of Intent #:	S007647	Date Received:	09-FEB-01
Diameter:	0	Casing Depth:	17
Well Completion:	15-JAN-01	Well Owner:	Great Western Chemical Corp
Well Type:	Resource Protection	Driller #:	Not Reported
Static Level:	0	Flow Rate (GPM):	0
Flow Type:	Not Reported	PSI:	0
Well Test:	Not Reported	Water Reclamation #:	9

GEOCHECK® - PHYSICAL SETTING SOURCE MAP FINDINGS

Map ID
Direction
Distance
Elevation

Database EDR ID Number

AD3695
SSE
1/2 - 1 Mile
Higher

WA WELLS WALOG1000233768

Database:	Ecology Well Logs	Well Log ID:	306408
Well Tag:	Not Reported	Project Tag:	Not Reported
Notice of Intent #:	R047658	Date Received:	02-FEB-01
Diameter:	0	Casing Depth:	10
Well Completion:	27-JUL-00	Well Owner:	Eligant Stone
Well Type:	Resource Protection	Driller #:	Not Reported
Static Level:	0	Flow Rate (GPM):	0
Flow Type:	Not Reported	PSI:	0
Well Test:	Not Reported	Water Reclamation #:	9

AD3696
SSE
1/2 - 1 Mile
Higher

WA WELLS WALOG1000233767

Database:	Ecology Well Logs	Well Log ID:	306407
Well Tag:	Not Reported	Project Tag:	Not Reported
Notice of Intent #:	R046313	Date Received:	09-FEB-01
Diameter:	0	Casing Depth:	13.5
Well Completion:	15-JAN-01	Well Owner:	Great Western Chemical Corp
Well Type:	Resource Protection	Driller #:	Not Reported
Static Level:	0	Flow Rate (GPM):	0
Flow Type:	Not Reported	PSI:	0
Well Test:	Not Reported	Water Reclamation #:	9

AD3697
SSE
1/2 - 1 Mile
Higher

WA WELLS WALOG1000233772

Database:	Ecology Well Logs	Well Log ID:	306412
Well Tag:	AGJ932	Project Tag:	Not Reported
Notice of Intent #:	R042627	Date Received:	17-JAN-01
Diameter:	0	Casing Depth:	17
Well Completion:	18-DEC-00	Well Owner:	Great Western Chemical Corp
Well Type:	Resource Protection	Driller #:	Not Reported
Static Level:	0	Flow Rate (GPM):	0
Flow Type:	Not Reported	PSI:	0
Well Test:	Not Reported	Water Reclamation #:	9

AD3698
SSE
1/2 - 1 Mile
Higher

WA WELLS WALOG1000233771

Database:	Ecology Well Logs	Well Log ID:	306411
Well Tag:	Not Reported	Project Tag:	Not Reported
Notice of Intent #:	S007647	Date Received:	09-FEB-01
Diameter:	0	Casing Depth:	14.5

GEOCHECK® - PHYSICAL SETTING SOURCE MAP FINDINGS

Well Completion:	15-JAN-01	Well Owner:	Great Western Chemical Corp
Well Type:	Resource Protection	Driller #:	Not Reported
Static Level:	0	Flow Rate (GPM):	0
Flow Type:	Not Reported	PSI:	0
Well Test:	Not Reported	Water Reclamation #:	9

AD3699
SSE
1/2 - 1 Mile
Higher

WA WELLS WALOG1000233770

Database:	Ecology Well Logs	Well Log ID:	306410
Well Tag:	Not Reported	Project Tag:	Not Reported
Notice of Intent #:	S007647	Date Received:	09-FEB-01
Diameter:	0	Casing Depth:	13.5
Well Completion:	15-JAN-01	Well Owner:	Great Western Chemical Corp
Well Type:	Resource Protection	Driller #:	Not Reported
Static Level:	0	Flow Rate (GPM):	0
Flow Type:	Not Reported	PSI:	0
Well Test:	Not Reported	Water Reclamation #:	9

AD3700
SSE
1/2 - 1 Mile
Higher

WA WELLS WALOG1000181339

Database:	Ecology Well Logs	Well Log ID:	206110
Well Tag:	Not Reported	Project Tag:	Not Reported
Notice of Intent #:	037711	Date Received:	12-OCT-89
Diameter:	0	Casing Depth:	0
Well Completion:	Not Reported	Well Owner:	Viox
Well Type:	Resource Protection	Driller #:	1229
Static Level:	0	Flow Rate (GPM):	0
Flow Type:	Not Reported	PSI:	0
Well Test:	Not Reported	Water Reclamation #:	9

AD3701
SSE
1/2 - 1 Mile
Higher

WA WELLS WALOG1000178089

Database:	Ecology Well Logs	Well Log ID:	202673
Well Tag:	Not Reported	Project Tag:	Not Reported
Notice of Intent #:	R027063	Date Received:	31-JAN-96
Diameter:	0	Casing Depth:	0
Well Completion:	16-JAN-96	Well Owner:	Great Western Chemical
Well Type:	Resource Protection	Driller #:	Not Reported
Static Level:	0	Flow Rate (GPM):	0
Flow Type:	Not Reported	PSI:	0
Well Test:	Not Reported	Water Reclamation #:	9

GEOCHECK® - PHYSICAL SETTING SOURCE MAP FINDINGS

Map ID
Direction
Distance
Elevation

Database EDR ID Number

AD3702
SSE
1/2 - 1 Mile
Higher

WA WELLS WALOG1000178088

Database:	Ecology Well Logs	Well Log ID:	202672
Well Tag:	Not Reported	Project Tag:	Not Reported
Notice of Intent #:	R027063	Date Received:	31-JAN-96
Diameter:	0	Casing Depth:	0
Well Completion:	16-JAN-96	Well Owner:	Great Western Chemical
Well Type:	Resource Protection	Driller #:	Not Reported
Static Level:	0	Flow Rate (GPM):	0
Flow Type:	Not Reported	PSI:	0
Well Test:	Not Reported	Water Reclamation #:	9

AD3703
SSE
1/2 - 1 Mile
Higher

WA WELLS WALOG1000178087

Database:	Ecology Well Logs	Well Log ID:	202671
Well Tag:	Not Reported	Project Tag:	Not Reported
Notice of Intent #:	R027063	Date Received:	31-JAN-96
Diameter:	0	Casing Depth:	0
Well Completion:	16-JAN-96	Well Owner:	Great Western Chemical
Well Type:	Resource Protection	Driller #:	Not Reported
Static Level:	0	Flow Rate (GPM):	0
Flow Type:	Not Reported	PSI:	0
Well Test:	Not Reported	Water Reclamation #:	9

AD3704
SSE
1/2 - 1 Mile
Higher

WA WELLS WALOG1000181338

Database:	Ecology Well Logs	Well Log ID:	206109
Well Tag:	Not Reported	Project Tag:	Not Reported
Notice of Intent #:	037711	Date Received:	12-OCT-89
Diameter:	0	Casing Depth:	0
Well Completion:	Not Reported	Well Owner:	Viox
Well Type:	Resource Protection	Driller #:	1229
Static Level:	0	Flow Rate (GPM):	0
Flow Type:	Not Reported	PSI:	0
Well Test:	Not Reported	Water Reclamation #:	9

AD3705
SSE
1/2 - 1 Mile
Higher

WA WELLS WALOG1000181337

Database:	Ecology Well Logs	Well Log ID:	206108
Well Tag:	Not Reported	Project Tag:	Not Reported
Notice of Intent #:	037711	Date Received:	12-OCT-89
Diameter:	0	Casing Depth:	0

GEOCHECK® - PHYSICAL SETTING SOURCE MAP FINDINGS

Well Completion:	Not Reported	Well Owner:	Viox
Well Type:	Resource Protection	Driller #:	1229
Static Level:	0	Flow Rate (GPM):	0
Flow Type:	Not Reported	PSI:	0
Well Test:	Not Reported	Water Reclamation #:	9

AD3706
SSE
1/2 - 1 Mile
Higher

WA WELLS WALOG1000178090

Database:	Ecology Well Logs	Well Log ID:	202674
Well Tag:	Not Reported	Project Tag:	Not Reported
Notice of Intent #:	A021768	Date Received:	18-MAY-95
Diameter:	0	Casing Depth:	0
Well Completion:	Not Reported	Well Owner:	Great Western Chemical
Well Type:	Decommissioning	Driller #:	1229
Static Level:	0	Flow Rate (GPM):	0
Flow Type:	Not Reported	PSI:	0
Well Test:	Not Reported	Water Reclamation #:	9

AD3707
SSE
1/2 - 1 Mile
Higher

WA WELLS WALOG1000233773

Database:	Ecology Well Logs	Well Log ID:	306413
Well Tag:	AGJ933	Project Tag:	Not Reported
Notice of Intent #:	R042627	Date Received:	17-JAN-01
Diameter:	0	Casing Depth:	18
Well Completion:	18-DEC-00	Well Owner:	Great Western Chemical Corp
Well Type:	Resource Protection	Driller #:	Not Reported
Static Level:	0	Flow Rate (GPM):	0
Flow Type:	Not Reported	PSI:	0
Well Test:	Not Reported	Water Reclamation #:	9

AD3708
SSE
1/2 - 1 Mile
Higher

WA WELLS WALOG1000237521

Database:	Ecology Well Logs	Well Log ID:	310349
Well Tag:	Not Reported	Project Tag:	Not Reported
Notice of Intent #:	R049759	Date Received:	25-SEP-00
Diameter:	0	Casing Depth:	13
Well Completion:	09-AUG-00	Well Owner:	Great Western Chemical
Well Type:	Resource Protection	Driller #:	Not Reported
Static Level:	0	Flow Rate (GPM):	0
Flow Type:	Not Reported	PSI:	0
Well Test:	Not Reported	Water Reclamation #:	9

GEOCHECK® - PHYSICAL SETTING SOURCE MAP FINDINGS

Map ID
Direction
Distance
Elevation

Database EDR ID Number

AD3709
SSE
1/2 - 1 Mile
Higher

WA WELLS WALOG1000233782

Database:	Ecology Well Logs	Well Log ID:	306422
Well Tag:	AGJ942	Project Tag:	Not Reported
Notice of Intent #:	R042627	Date Received:	17-JAN-01
Diameter:	0	Casing Depth:	16
Well Completion:	21-DEC-00	Well Owner:	Great Western Chemical Corp
Well Type:	Resource Protection	Driller #:	Not Reported
Static Level:	0	Flow Rate (GPM):	0
Flow Type:	Not Reported	PSI:	0
Well Test:	Not Reported	Water Reclamation #:	9

AD3710
SSE
1/2 - 1 Mile
Higher

WA WELLS WALOG1000233781

Database:	Ecology Well Logs	Well Log ID:	306421
Well Tag:	AGJ941	Project Tag:	Not Reported
Notice of Intent #:	R042627	Date Received:	17-JAN-01
Diameter:	0	Casing Depth:	15.5
Well Completion:	21-DEC-00	Well Owner:	Great Western Chemical Corp
Well Type:	Resource Protection	Driller #:	Not Reported
Static Level:	0	Flow Rate (GPM):	0
Flow Type:	Not Reported	PSI:	0
Well Test:	Not Reported	Water Reclamation #:	9

AD3711
SSE
1/2 - 1 Mile
Higher

WA WELLS WALOG1000237524

Database:	Ecology Well Logs	Well Log ID:	310352
Well Tag:	Not Reported	Project Tag:	Not Reported
Notice of Intent #:	R049759	Date Received:	25-SEP-00
Diameter:	0	Casing Depth:	17
Well Completion:	09-AUG-00	Well Owner:	Great Western Chemical
Well Type:	Resource Protection	Driller #:	Not Reported
Static Level:	0	Flow Rate (GPM):	0
Flow Type:	Not Reported	PSI:	0
Well Test:	Not Reported	Water Reclamation #:	9

AD3712
SSE
1/2 - 1 Mile
Higher

WA WELLS WALOG1000237523

Database:	Ecology Well Logs	Well Log ID:	310351
Well Tag:	Not Reported	Project Tag:	Not Reported
Notice of Intent #:	R049759	Date Received:	25-SEP-00
Diameter:	0	Casing Depth:	17

GEOCHECK® - PHYSICAL SETTING SOURCE MAP FINDINGS

Well Completion:	09-AUG-00	Well Owner:	Great Western Chemical
Well Type:	Resource Protection	Driller #:	Not Reported
Static Level:	0	Flow Rate (GPM):	0
Flow Type:	Not Reported	PSI:	0
Well Test:	Not Reported	Water Reclamation #:	9

AD3713
SSE
1/2 - 1 Mile
Higher

WA WELLS WALOG1000237522

Database:	Ecology Well Logs	Well Log ID:	310350
Well Tag:	Not Reported	Project Tag:	Not Reported
Notice of Intent #:	R049759	Date Received:	25-SEP-00
Diameter:	0	Casing Depth:	17
Well Completion:	09-AUG-00	Well Owner:	Great Western Chemical
Well Type:	Resource Protection	Driller #:	Not Reported
Static Level:	0	Flow Rate (GPM):	0
Flow Type:	Not Reported	PSI:	0
Well Test:	Not Reported	Water Reclamation #:	9

AD3714
SSE
1/2 - 1 Mile
Higher

WA WELLS WALOG1000233780

Database:	Ecology Well Logs	Well Log ID:	306420
Well Tag:	AGJ940	Project Tag:	Not Reported
Notice of Intent #:	R042627	Date Received:	17-JAN-01
Diameter:	0	Casing Depth:	15.5
Well Completion:	21-DEC-00	Well Owner:	Great Western Chemical Corp
Well Type:	Resource Protection	Driller #:	Not Reported
Static Level:	0	Flow Rate (GPM):	0
Flow Type:	Not Reported	PSI:	0
Well Test:	Not Reported	Water Reclamation #:	9

AD3715
SSE
1/2 - 1 Mile
Higher

WA WELLS WALOG1000233776

Database:	Ecology Well Logs	Well Log ID:	306416
Well Tag:	AGJ936	Project Tag:	Not Reported
Notice of Intent #:	R042627	Date Received:	17-JAN-01
Diameter:	0	Casing Depth:	16.5
Well Completion:	20-DEC-00	Well Owner:	Great Western Chemical Corp
Well Type:	Resource Protection	Driller #:	Not Reported
Static Level:	0	Flow Rate (GPM):	0
Flow Type:	Not Reported	PSI:	0
Well Test:	Not Reported	Water Reclamation #:	9

GEOCHECK® - PHYSICAL SETTING SOURCE MAP FINDINGS

Map ID
Direction
Distance
Elevation

Database EDR ID Number

AD3716
SSE
1/2 - 1 Mile
Higher

WA WELLS WALOG1000233775

Database:	Ecology Well Logs	Well Log ID:	306415
Well Tag:	AGJ935	Project Tag:	Not Reported
Notice of Intent #:	R042627	Date Received:	17-JAN-01
Diameter:	0	Casing Depth:	18.5
Well Completion:	19-DEC-00	Well Owner:	Great Western Chemical Corp
Well Type:	Resource Protection	Driller #:	Not Reported
Static Level:	0	Flow Rate (GPM):	0
Flow Type:	Not Reported	PSI:	0
Well Test:	Not Reported	Water Reclamation #:	9

AD3717
SSE
1/2 - 1 Mile
Higher

WA WELLS WALOG1000233774

Database:	Ecology Well Logs	Well Log ID:	306414
Well Tag:	AGJ934	Project Tag:	Not Reported
Notice of Intent #:	R042627	Date Received:	17-JAN-01
Diameter:	0	Casing Depth:	18
Well Completion:	19-DEC-00	Well Owner:	Great Western Chemical Corp
Well Type:	Resource Protection	Driller #:	Not Reported
Static Level:	0	Flow Rate (GPM):	0
Flow Type:	Not Reported	PSI:	0
Well Test:	Not Reported	Water Reclamation #:	9

AD3718
SSE
1/2 - 1 Mile
Higher

WA WELLS WALOG1000233779

Database:	Ecology Well Logs	Well Log ID:	306419
Well Tag:	AGJ939	Project Tag:	Not Reported
Notice of Intent #:	R042627	Date Received:	17-JAN-01
Diameter:	0	Casing Depth:	15.5
Well Completion:	21-DEC-00	Well Owner:	Great Western Chemical Corp
Well Type:	Resource Protection	Driller #:	Not Reported
Static Level:	0	Flow Rate (GPM):	0
Flow Type:	Not Reported	PSI:	0
Well Test:	Not Reported	Water Reclamation #:	9

AD3719
SSE
1/2 - 1 Mile
Higher

WA WELLS WALOG1000233778

Database:	Ecology Well Logs	Well Log ID:	306418
Well Tag:	AGJ938	Project Tag:	Not Reported
Notice of Intent #:	R042627	Date Received:	17-JAN-01
Diameter:	0	Casing Depth:	17

GEOCHECK® - PHYSICAL SETTING SOURCE MAP FINDINGS

Well Completion:	20-DEC-00	Well Owner:	Great Western Chemical Corp
Well Type:	Resource Protection	Driller #:	Not Reported
Static Level:	0	Flow Rate (GPM):	0
Flow Type:	Not Reported	PSI:	0
Well Test:	Not Reported	Water Reclamation #:	9

AD3720
SSE
1/2 - 1 Mile
Higher

WA WELLS WALOG1000233777

Database:	Ecology Well Logs	Well Log ID:	306417
Well Tag:	AGJ937	Project Tag:	Not Reported
Notice of Intent #:	R042627	Date Received:	17-JAN-01
Diameter:	0	Casing Depth:	16.5
Well Completion:	20-DEC-00	Well Owner:	Great Western Chemical Corp
Well Type:	Resource Protection	Driller #:	Not Reported
Static Level:	0	Flow Rate (GPM):	0
Flow Type:	Not Reported	PSI:	0
Well Test:	Not Reported	Water Reclamation #:	9

AD3721
SSE
1/2 - 1 Mile
Higher

WA WELLS WALOG1000574929

Database:	Ecology Well Logs	Well Log ID:	825575
Well Tag:	BHK764	Project Tag:	Not Reported
Notice of Intent #:	RE07628	Date Received:	29-OCT-12
Diameter:	4.25	Casing Depth:	15
Well Completion:	10-OCT-12	Well Owner:	Toth Enterprises Llc
Well Type:	Resource Protection	Driller #:	Not Reported
Static Level:	0	Flow Rate (GPM):	0
Flow Type:	Not Reported	PSI:	0
Well Test:	Not Reported	Water Reclamation #:	9

AD3722
SSE
1/2 - 1 Mile
Higher

WA WELLS WALOG1000810495

Database:	Ecology Well Logs	Well Log ID:	1644808
Well Tag:	BKP909	Project Tag:	Not Reported
Notice of Intent #:	DE01997	Date Received:	21-JUL-17
Diameter:	2	Casing Depth:	22
Well Completion:	13-JUL-17	Well Owner:	King County Dnr-Wwtd
Well Type:	Water	Driller #:	2917
Static Level:	12	Flow Rate (GPM):	0
Flow Type:	Static Level	PSI:	0
Well Test:	Not Reported	Water Reclamation #:	9

GEOCHECK® - PHYSICAL SETTING SOURCE MAP FINDINGS

Map ID
Direction
Distance
Elevation

Database EDR ID Number

AD3723
SSE
1/2 - 1 Mile
Higher

WA WELLS WALOG1000810494

Database:	Ecology Well Logs	Well Log ID:	1644807
Well Tag:	BKP908	Project Tag:	Not Reported
Notice of Intent #:	DE01997	Date Received:	21-JUL-17
Diameter:	2	Casing Depth:	22
Well Completion:	13-JUL-17	Well Owner:	King County Dnr-Wwtd
Well Type:	Water	Driller #:	2917
Static Level:	12	Flow Rate (GPM):	0
Flow Type:	Static Level	PSI:	0
Well Test:	Not Reported	Water Reclamation #:	9

AD3724
SSE
1/2 - 1 Mile
Higher

WA WELLS WALOG1000810493

Database:	Ecology Well Logs	Well Log ID:	1644806
Well Tag:	BKP907	Project Tag:	Not Reported
Notice of Intent #:	DE01997	Date Received:	21-JUL-17
Diameter:	2	Casing Depth:	22
Well Completion:	13-JUL-17	Well Owner:	King County Dnr-Wwtd
Well Type:	Water	Driller #:	2917
Static Level:	12	Flow Rate (GPM):	0
Flow Type:	Static Level	PSI:	0
Well Test:	Not Reported	Water Reclamation #:	9

AD3725
SSE
1/2 - 1 Mile
Higher

WA WELLS WALOG1000810498

Database:	Ecology Well Logs	Well Log ID:	1644811
Well Tag:	BKP912	Project Tag:	Not Reported
Notice of Intent #:	DE01997	Date Received:	21-JUL-17
Diameter:	2	Casing Depth:	22
Well Completion:	13-JUL-17	Well Owner:	King County Dnr-Wwtd
Well Type:	Water	Driller #:	2917
Static Level:	12	Flow Rate (GPM):	0
Flow Type:	Static Level	PSI:	0
Well Test:	Not Reported	Water Reclamation #:	9

AD3726
SSE
1/2 - 1 Mile
Higher

WA WELLS WALOG1000810497

Database:	Ecology Well Logs	Well Log ID:	1644810
Well Tag:	BKP911	Project Tag:	Not Reported
Notice of Intent #:	DE01997	Date Received:	21-JUL-17
Diameter:	2	Casing Depth:	22

GEOCHECK® - PHYSICAL SETTING SOURCE MAP FINDINGS

Well Completion:	13-JUL-17	Well Owner:	King County Dnr-Wwtd
Well Type:	Water	Driller #:	2917
Static Level:	12	Flow Rate (GPM):	0
Flow Type:	Static Level	PSI:	0
Well Test:	Not Reported	Water Reclamation #:	9

AD3727
SSE
1/2 - 1 Mile
Higher

WA WELLS WALOG1000810496

Database:	Ecology Well Logs	Well Log ID:	1644809
Well Tag:	BKP910	Project Tag:	Not Reported
Notice of Intent #:	DE01997	Date Received:	21-JUL-17
Diameter:	2	Casing Depth:	22
Well Completion:	13-JUL-17	Well Owner:	King County Dnr-Wwtd
Well Type:	Water	Driller #:	2917
Static Level:	12	Flow Rate (GPM):	0
Flow Type:	Static Level	PSI:	0
Well Test:	Not Reported	Water Reclamation #:	9

AD3728
SSE
1/2 - 1 Mile
Higher

WA WELLS WALOG1000810492

Database:	Ecology Well Logs	Well Log ID:	1644805
Well Tag:	BKP906	Project Tag:	Not Reported
Notice of Intent #:	DE01997	Date Received:	21-JUL-17
Diameter:	2	Casing Depth:	22
Well Completion:	13-JUL-17	Well Owner:	King County Dnr-Wwtd
Well Type:	Water	Driller #:	2917
Static Level:	12	Flow Rate (GPM):	0
Flow Type:	Static Level	PSI:	0
Well Test:	Not Reported	Water Reclamation #:	9

AD3729
SSE
1/2 - 1 Mile
Higher

WA WELLS WALOG1000810488

Database:	Ecology Well Logs	Well Log ID:	1644801
Well Tag:	BKP902	Project Tag:	Not Reported
Notice of Intent #:	DE01997	Date Received:	21-JUL-17
Diameter:	2	Casing Depth:	22
Well Completion:	13-JUL-17	Well Owner:	King County Dnr-Wwtd
Well Type:	Water	Driller #:	2917
Static Level:	12	Flow Rate (GPM):	0
Flow Type:	Static Level	PSI:	0
Well Test:	Not Reported	Water Reclamation #:	9

GEOCHECK® - PHYSICAL SETTING SOURCE MAP FINDINGS

Map ID
Direction
Distance
Elevation

Database EDR ID Number

AD3730
SSE
1/2 - 1 Mile
Higher

WA WELLS WALOG1000810487

Database:	Ecology Well Logs	Well Log ID:	1644800
Well Tag:	BKP901	Project Tag:	Not Reported
Notice of Intent #:	DE01997	Date Received:	21-JUL-17
Diameter:	2	Casing Depth:	22
Well Completion:	13-JUL-17	Well Owner:	King County Dnr-Wwtd
Well Type:	Water	Driller #:	2917
Static Level:	12	Flow Rate (GPM):	0
Flow Type:	Static Level	PSI:	0
Well Test:	Not Reported	Water Reclamation #:	9

AD3731
SSE
1/2 - 1 Mile
Higher

WA WELLS WALOG1000794846

Database:	Ecology Well Logs	Well Log ID:	1721709
Well Tag:	Not Reported	Project Tag:	Not Reported
Notice of Intent #:	AE47726	Date Received:	18-JUN-18
Diameter:	2.25	Casing Depth:	15
Well Completion:	07-MAR-18	Well Owner:	Georgetown Wet Weather Dpt
Well Type:	Decommissioning	Driller #:	3200
Static Level:	12	Flow Rate (GPM):	0
Flow Type:	Static Level	PSI:	0
Well Test:	Not Reported	Water Reclamation #:	9

AD3732
SSE
1/2 - 1 Mile
Higher

WA WELLS WALOG1000810491

Database:	Ecology Well Logs	Well Log ID:	1644804
Well Tag:	BKP905	Project Tag:	Not Reported
Notice of Intent #:	DE01997	Date Received:	21-JUL-17
Diameter:	2	Casing Depth:	22
Well Completion:	13-JUL-17	Well Owner:	King County Dnr-Wwtd
Well Type:	Water	Driller #:	2917
Static Level:	12	Flow Rate (GPM):	0
Flow Type:	Static Level	PSI:	0
Well Test:	Not Reported	Water Reclamation #:	9

AD3733
SSE
1/2 - 1 Mile
Higher

WA WELLS WALOG1000810490

Database:	Ecology Well Logs	Well Log ID:	1644803
Well Tag:	BKP904	Project Tag:	Not Reported
Notice of Intent #:	DE01997	Date Received:	21-JUL-17
Diameter:	2	Casing Depth:	22

GEOCHECK® - PHYSICAL SETTING SOURCE MAP FINDINGS

Well Completion:	13-JUL-17	Well Owner:	King County Dnr-Wwtd
Well Type:	Water	Driller #:	2917
Static Level:	12	Flow Rate (GPM):	0
Flow Type:	Static Level	PSI:	0
Well Test:	Not Reported	Water Reclamation #:	9

AD3734
SSE
1/2 - 1 Mile
Higher

WA WELLS WALOG1000810489

Database:	Ecology Well Logs	Well Log ID:	1644802
Well Tag:	BKP903	Project Tag:	Not Reported
Notice of Intent #:	DE01997	Date Received:	21-JUL-17
Diameter:	2	Casing Depth:	22
Well Completion:	13-JUL-17	Well Owner:	King County Dnr-Wwtd
Well Type:	Water	Driller #:	2917
Static Level:	12	Flow Rate (GPM):	0
Flow Type:	Static Level	PSI:	0
Well Test:	Not Reported	Water Reclamation #:	9

AD3735
SSE
1/2 - 1 Mile
Higher

WA WELLS WALOG1000810499

Database:	Ecology Well Logs	Well Log ID:	1644812
Well Tag:	BKP913	Project Tag:	Not Reported
Notice of Intent #:	DE01997	Date Received:	21-JUL-17
Diameter:	2	Casing Depth:	22
Well Completion:	13-JUL-17	Well Owner:	King County Dnr-Wwtd
Well Type:	Water	Driller #:	2917
Static Level:	12	Flow Rate (GPM):	0
Flow Type:	Static Level	PSI:	0
Well Test:	Not Reported	Water Reclamation #:	9

AD3736
SSE
1/2 - 1 Mile
Higher

WA WELLS WALOG1000810509

Database:	Ecology Well Logs	Well Log ID:	1644822
Well Tag:	BKP923	Project Tag:	Not Reported
Notice of Intent #:	DE01997	Date Received:	21-JUL-17
Diameter:	2	Casing Depth:	22
Well Completion:	13-JUL-17	Well Owner:	King County Dnr-Wwtd
Well Type:	Water	Driller #:	2917
Static Level:	12	Flow Rate (GPM):	0
Flow Type:	Static Level	PSI:	0
Well Test:	Not Reported	Water Reclamation #:	9

GEOCHECK® - PHYSICAL SETTING SOURCE MAP FINDINGS

Map ID
Direction
Distance
Elevation

Database EDR ID Number

AD3737
SSE
1/2 - 1 Mile
Higher

WA WELLS WALOG1000810508

Database:	Ecology Well Logs	Well Log ID:	1644821
Well Tag:	BKP922	Project Tag:	Not Reported
Notice of Intent #:	DE01997	Date Received:	21-JUL-17
Diameter:	2	Casing Depth:	22
Well Completion:	13-JUL-17	Well Owner:	King County Dnr-Wwtd
Well Type:	Water	Driller #:	2917
Static Level:	12	Flow Rate (GPM):	0
Flow Type:	Static Level	PSI:	0
Well Test:	Not Reported	Water Reclamation #:	9

AD3738
SSE
1/2 - 1 Mile
Higher

WA WELLS WALOG1000810507

Database:	Ecology Well Logs	Well Log ID:	1644820
Well Tag:	BKP921	Project Tag:	Not Reported
Notice of Intent #:	DE01997	Date Received:	21-JUL-17
Diameter:	2	Casing Depth:	22
Well Completion:	13-JUL-17	Well Owner:	King County Dnr-Wwtd
Well Type:	Water	Driller #:	2917
Static Level:	12	Flow Rate (GPM):	0
Flow Type:	Static Level	PSI:	0
Well Test:	Not Reported	Water Reclamation #:	9

AD3739
SSE
1/2 - 1 Mile
Higher

WA WELLS WALOG1000810512

Database:	Ecology Well Logs	Well Log ID:	1644837
Well Tag:	BKP938	Project Tag:	Not Reported
Notice of Intent #:	DE01997	Date Received:	21-JUL-17
Diameter:	2	Casing Depth:	22
Well Completion:	13-JUL-17	Well Owner:	King County Dnr-Wwtd
Well Type:	Water	Driller #:	2917
Static Level:	12	Flow Rate (GPM):	0
Flow Type:	Static Level	PSI:	0
Well Test:	Not Reported	Water Reclamation #:	9

AD3740
SSE
1/2 - 1 Mile
Higher

WA WELLS WALOG1000810511

Database:	Ecology Well Logs	Well Log ID:	1644824
Well Tag:	BKP925	Project Tag:	Not Reported
Notice of Intent #:	DE01997	Date Received:	21-JUL-17
Diameter:	2	Casing Depth:	22

GEOCHECK® - PHYSICAL SETTING SOURCE MAP FINDINGS

Well Completion:	13-JUL-17	Well Owner:	King County Dnr-Wwtd
Well Type:	Water	Driller #:	2917
Static Level:	12	Flow Rate (GPM):	0
Flow Type:	Static Level	PSI:	0
Well Test:	Not Reported	Water Reclamation #:	9

AD3741
SSE
1/2 - 1 Mile
Higher

WA WELLS WALOG1000810510

Database:	Ecology Well Logs	Well Log ID:	1644823
Well Tag:	BKP924	Project Tag:	Not Reported
Notice of Intent #:	DE01997	Date Received:	21-JUL-17
Diameter:	2	Casing Depth:	22
Well Completion:	13-JUL-17	Well Owner:	King County Dnr-Wwtd
Well Type:	Water	Driller #:	2917
Static Level:	12	Flow Rate (GPM):	0
Flow Type:	Static Level	PSI:	0
Well Test:	Not Reported	Water Reclamation #:	9

AD3742
SSE
1/2 - 1 Mile
Higher

WA WELLS WALOG1000810506

Database:	Ecology Well Logs	Well Log ID:	1644819
Well Tag:	BKP920	Project Tag:	Not Reported
Notice of Intent #:	DE01997	Date Received:	21-JUL-17
Diameter:	2	Casing Depth:	22
Well Completion:	13-JUL-17	Well Owner:	King County Dnr-Wwtd
Well Type:	Water	Driller #:	2917
Static Level:	12	Flow Rate (GPM):	0
Flow Type:	Static Level	PSI:	0
Well Test:	Not Reported	Water Reclamation #:	9

AD3743
SSE
1/2 - 1 Mile
Higher

WA WELLS WALOG1000810502

Database:	Ecology Well Logs	Well Log ID:	1644815
Well Tag:	BKP916	Project Tag:	Not Reported
Notice of Intent #:	DE01997	Date Received:	21-JUL-17
Diameter:	2	Casing Depth:	22
Well Completion:	13-JUL-17	Well Owner:	King County Dnr-Wwtd
Well Type:	Water	Driller #:	2917
Static Level:	12	Flow Rate (GPM):	0
Flow Type:	Static Level	PSI:	0
Well Test:	Not Reported	Water Reclamation #:	9

GEOCHECK® - PHYSICAL SETTING SOURCE MAP FINDINGS

Map ID
Direction
Distance
Elevation

Database EDR ID Number

AD3744
SSE
1/2 - 1 Mile
Higher

WA WELLS WALOG1000810501

Database:	Ecology Well Logs	Well Log ID:	1644814
Well Tag:	BKP915	Project Tag:	Not Reported
Notice of Intent #:	DE01997	Date Received:	21-JUL-17
Diameter:	2	Casing Depth:	22
Well Completion:	13-JUL-17	Well Owner:	King County Dnr-Wwtd
Well Type:	Water	Driller #:	2917
Static Level:	12	Flow Rate (GPM):	0
Flow Type:	Static Level	PSI:	0
Well Test:	Not Reported	Water Reclamation #:	9

AD3745
SSE
1/2 - 1 Mile
Higher

WA WELLS WALOG1000810500

Database:	Ecology Well Logs	Well Log ID:	1644813
Well Tag:	BKP914	Project Tag:	Not Reported
Notice of Intent #:	DE01997	Date Received:	21-JUL-17
Diameter:	2	Casing Depth:	22
Well Completion:	13-JUL-17	Well Owner:	King County Dnr-Wwtd
Well Type:	Water	Driller #:	2917
Static Level:	12	Flow Rate (GPM):	0
Flow Type:	Static Level	PSI:	0
Well Test:	Not Reported	Water Reclamation #:	9

AD3746
SSE
1/2 - 1 Mile
Higher

WA WELLS WALOG1000810505

Database:	Ecology Well Logs	Well Log ID:	1644818
Well Tag:	BKP919	Project Tag:	Not Reported
Notice of Intent #:	DE01997	Date Received:	21-JUL-17
Diameter:	2	Casing Depth:	22
Well Completion:	13-JUL-17	Well Owner:	King County Dnr-Wwtd
Well Type:	Water	Driller #:	2917
Static Level:	12	Flow Rate (GPM):	0
Flow Type:	Static Level	PSI:	0
Well Test:	Not Reported	Water Reclamation #:	9

AD3747
SSE
1/2 - 1 Mile
Higher

WA WELLS WALOG1000810504

Database:	Ecology Well Logs	Well Log ID:	1644817
Well Tag:	BKP918	Project Tag:	Not Reported
Notice of Intent #:	DE01997	Date Received:	21-JUL-17
Diameter:	2	Casing Depth:	22

GEOCHECK® - PHYSICAL SETTING SOURCE MAP FINDINGS

Well Completion:	13-JUL-17	Well Owner:	King County Dnr-Wwtd
Well Type:	Water	Driller #:	2917
Static Level:	12	Flow Rate (GPM):	0
Flow Type:	Static Level	PSI:	0
Well Test:	Not Reported	Water Reclamation #:	9

AD3748
SSE
1/2 - 1 Mile
Higher

WA WELLS WALOG1000810503

Database:	Ecology Well Logs	Well Log ID:	1644816
Well Tag:	BKP917	Project Tag:	Not Reported
Notice of Intent #:	DE01997	Date Received:	21-JUL-17
Diameter:	2	Casing Depth:	22
Well Completion:	13-JUL-17	Well Owner:	King County Dnr-Wwtd
Well Type:	Water	Driller #:	2917
Static Level:	12	Flow Rate (GPM):	0
Flow Type:	Static Level	PSI:	0
Well Test:	Not Reported	Water Reclamation #:	9

AD3749
SSE
1/2 - 1 Mile
Higher

WA WELLS WALOG1000794798

Database:	Ecology Well Logs	Well Log ID:	1721659
Well Tag:	Not Reported	Project Tag:	Not Reported
Notice of Intent #:	SE65297	Date Received:	18-JUN-18
Diameter:	2.258	Casing Depth:	16
Well Completion:	07-MAR-18	Well Owner:	Georgetown Wet Weather Dpt
Well Type:	Resource Protection	Driller #:	3200
Static Level:	0	Flow Rate (GPM):	0
Flow Type:	Not Reported	PSI:	0
Well Test:	Not Reported	Water Reclamation #:	9

AD3750
SSE
1/2 - 1 Mile
Higher

WA WELLS WALOG1000794797

Database:	Ecology Well Logs	Well Log ID:	1721657
Well Tag:	Not Reported	Project Tag:	Not Reported
Notice of Intent #:	SE65297	Date Received:	18-JUN-18
Diameter:	2.25	Casing Depth:	15
Well Completion:	07-MAR-18	Well Owner:	Georgetown Wet Weather Dpt
Well Type:	Resource Protection	Driller #:	3200
Static Level:	0	Flow Rate (GPM):	0
Flow Type:	Not Reported	PSI:	0
Well Test:	Not Reported	Water Reclamation #:	9

GEOCHECK® - PHYSICAL SETTING SOURCE MAP FINDINGS

Map ID
Direction
Distance
Elevation

Database EDR ID Number

AD3751
SSE
1/2 - 1 Mile
Higher

WA WELLS WALOG1000794644

Database:	Ecology Well Logs	Well Log ID:	1721656
Well Tag:	Not Reported	Project Tag:	Not Reported
Notice of Intent #:	AE47726	Date Received:	18-JUN-18
Diameter:	2.25	Casing Depth:	15
Well Completion:	07-MAR-18	Well Owner:	Georgetown Wet Weather Dpt
Well Type:	Decommissioning	Driller #:	3200
Static Level:	12	Flow Rate (GPM):	0
Flow Type:	Static Level	PSI:	0
Well Test:	Not Reported	Water Reclamation #:	9

AD3752
SSE
1/2 - 1 Mile
Higher

WA WELLS WALOG1000794807

Database:	Ecology Well Logs	Well Log ID:	1721668
Well Tag:	Not Reported	Project Tag:	Not Reported
Notice of Intent #:	SE65297	Date Received:	18-JUN-18
Diameter:	2.25	Casing Depth:	15
Well Completion:	07-MAR-18	Well Owner:	Georgetown Wet Weather Dpt
Well Type:	Resource Protection	Driller #:	3200
Static Level:	0	Flow Rate (GPM):	0
Flow Type:	Not Reported	PSI:	0
Well Test:	Not Reported	Water Reclamation #:	9

AD3753
SSE
1/2 - 1 Mile
Higher

WA WELLS WALOG1000794802

Database:	Ecology Well Logs	Well Log ID:	1721663
Well Tag:	Not Reported	Project Tag:	Not Reported
Notice of Intent #:	SE65297	Date Received:	18-JUN-18
Diameter:	2.25	Casing Depth:	10
Well Completion:	07-MAR-18	Well Owner:	Georgetown Wet Weather Dpt
Well Type:	Resource Protection	Driller #:	3200
Static Level:	0	Flow Rate (GPM):	0
Flow Type:	Not Reported	PSI:	0
Well Test:	Not Reported	Water Reclamation #:	9

AD3754
SSE
1/2 - 1 Mile
Higher

WA WELLS WALOG1000794800

Database:	Ecology Well Logs	Well Log ID:	1721661
Well Tag:	Not Reported	Project Tag:	Not Reported
Notice of Intent #:	AE47726	Date Received:	18-JUN-18
Diameter:	2.25	Casing Depth:	16

GEOCHECK® - PHYSICAL SETTING SOURCE MAP FINDINGS

Well Completion:	07-MAR-18	Well Owner:	Georgetown Wet Weather Dpt
Well Type:	Decommissioning	Driller #:	3200
Static Level:	0	Flow Rate (GPM):	0
Flow Type:	Not Reported	PSI:	0
Well Test:	Not Reported	Water Reclamation #:	9

AD3755
SSE
1/2 - 1 Mile
Higher

WA WELLS WALOG1000794640

Database:	Ecology Well Logs	Well Log ID:	1721652
Well Tag:	Not Reported	Project Tag:	Not Reported
Notice of Intent #:	AE47726	Date Received:	18-JUN-18
Diameter:	2.25	Casing Depth:	60
Well Completion:	07-MAR-18	Well Owner:	Georgetown Wet Weather Dpt
Well Type:	Decommissioning	Driller #:	3200
Static Level:	12	Flow Rate (GPM):	0
Flow Type:	Static Level	PSI:	0
Well Test:	Not Reported	Water Reclamation #:	9

AD3756
SSE
1/2 - 1 Mile
Higher

WA WELLS WALOG1000778636

Database:	Ecology Well Logs	Well Log ID:	1668211
Well Tag:	BKP933	Project Tag:	Not Reported
Notice of Intent #:	AE44138	Date Received:	19-OCT-17
Diameter:	2	Casing Depth:	22
Well Completion:	16-AUG-17	Well Owner:	King County Dnr Wwtd
Well Type:	Decommissioning	Driller #:	1374
Static Level:	0	Flow Rate (GPM):	0
Flow Type:	Not Reported	PSI:	0
Well Test:	Not Reported	Water Reclamation #:	9

AD3757
SSE
1/2 - 1 Mile
Higher

WA WELLS WALOG1000778635

Database:	Ecology Well Logs	Well Log ID:	1668210
Well Tag:	BKP932	Project Tag:	Not Reported
Notice of Intent #:	AE44138	Date Received:	19-OCT-17
Diameter:	2	Casing Depth:	22
Well Completion:	16-AUG-17	Well Owner:	King County Dnr Wwtd
Well Type:	Decommissioning	Driller #:	1374
Static Level:	0	Flow Rate (GPM):	0
Flow Type:	Not Reported	PSI:	0
Well Test:	Not Reported	Water Reclamation #:	9

GEOCHECK® - PHYSICAL SETTING SOURCE MAP FINDINGS

Map ID
Direction
Distance
Elevation

Database EDR ID Number

AD3758
SSE
1/2 - 1 Mile
Higher

WA WELLS WALOG1000778634

Database:	Ecology Well Logs	Well Log ID:	1668209
Well Tag:	BKP931	Project Tag:	Not Reported
Notice of Intent #:	AE44138	Date Received:	19-OCT-17
Diameter:	2	Casing Depth:	22
Well Completion:	16-AUG-17	Well Owner:	King County Dnr Wwtd
Well Type:	Decommissioning	Driller #:	1374
Static Level:	0	Flow Rate (GPM):	0
Flow Type:	Not Reported	PSI:	0
Well Test:	Not Reported	Water Reclamation #:	9

AD3759
SSE
1/2 - 1 Mile
Higher

WA WELLS WALOG1000794639

Database:	Ecology Well Logs	Well Log ID:	1721651
Well Tag:	Not Reported	Project Tag:	Not Reported
Notice of Intent #:	AE47726	Date Received:	18-JUN-18
Diameter:	2.25	Casing Depth:	15
Well Completion:	07-MAR-18	Well Owner:	Georgetown Wet Weather Dpt
Well Type:	Decommissioning	Driller #:	3200
Static Level:	12	Flow Rate (GPM):	0
Flow Type:	Static Level	PSI:	0
Well Test:	Not Reported	Water Reclamation #:	9

AD3760
SSE
1/2 - 1 Mile
Higher

WA WELLS WALOG1000794636

Database:	Ecology Well Logs	Well Log ID:	1721647
Well Tag:	Not Reported	Project Tag:	Not Reported
Notice of Intent #:	SE65297	Date Received:	18-JUN-18
Diameter:	2.25	Casing Depth:	15
Well Completion:	07-MAR-18	Well Owner:	Georgetown Wet Weather Dpt
Well Type:	Resource Protection	Driller #:	3200
Static Level:	0	Flow Rate (GPM):	0
Flow Type:	Not Reported	PSI:	0
Well Test:	Not Reported	Water Reclamation #:	9

AD3761
SSE
1/2 - 1 Mile
Higher

WA WELLS WALOG1000778637

Database:	Ecology Well Logs	Well Log ID:	1668212
Well Tag:	BKP934	Project Tag:	Not Reported
Notice of Intent #:	AE44138	Date Received:	19-OCT-17
Diameter:	2	Casing Depth:	22

GEOCHECK® - PHYSICAL SETTING SOURCE MAP FINDINGS

Well Completion:	16-AUG-17	Well Owner:	King County Dnr Wwtd
Well Type:	Decommissioning	Driller #:	1374
Static Level:	0	Flow Rate (GPM):	0
Flow Type:	Not Reported	PSI:	0
Well Test:	Not Reported	Water Reclamation #:	9

AD3762
SSE
1/2 - 1 Mile
Higher

WA WELLS WALOG1000794808

Database:	Ecology Well Logs	Well Log ID:	1721669
Well Tag:	Not Reported	Project Tag:	Not Reported
Notice of Intent #:	SE65297	Date Received:	18-JUN-18
Diameter:	2.25	Casing Depth:	60
Well Completion:	06-MAR-18	Well Owner:	Georgetown Wet Weather Dpt
Well Type:	Resource Protection	Driller #:	3200
Static Level:	12	Flow Rate (GPM):	0
Flow Type:	Static Level	PSI:	0
Well Test:	Not Reported	Water Reclamation #:	9

AD3763
SSE
1/2 - 1 Mile
Higher

WA WELLS WALOG1000794830

Database:	Ecology Well Logs	Well Log ID:	1721691
Well Tag:	Not Reported	Project Tag:	Not Reported
Notice of Intent #:	SE65297	Date Received:	18-JUN-18
Diameter:	2.25	Casing Depth:	15
Well Completion:	07-MAR-18	Well Owner:	Georgetown Wet Weather Dpt
Well Type:	Resource Protection	Driller #:	3200
Static Level:	0	Flow Rate (GPM):	0
Flow Type:	Not Reported	PSI:	0
Well Test:	Not Reported	Water Reclamation #:	9

AD3764
SSE
1/2 - 1 Mile
Higher

WA WELLS WALOG1000794829

Database:	Ecology Well Logs	Well Log ID:	1721690
Well Tag:	Not Reported	Project Tag:	Not Reported
Notice of Intent #:	SE65297	Date Received:	18-JUN-18
Diameter:	2.25	Casing Depth:	16
Well Completion:	07-MAR-18	Well Owner:	Georgetown Wet Weather Dpt
Well Type:	Resource Protection	Driller #:	3200
Static Level:	0	Flow Rate (GPM):	0
Flow Type:	Not Reported	PSI:	0
Well Test:	Not Reported	Water Reclamation #:	9

GEOCHECK® - PHYSICAL SETTING SOURCE MAP FINDINGS

Map ID
Direction
Distance
Elevation

Database EDR ID Number

AD3765
SSE
1/2 - 1 Mile
Higher

WA WELLS WALOG1000794816

Database:	Ecology Well Logs	Well Log ID:	1721677
Well Tag:	Not Reported	Project Tag:	Not Reported
Notice of Intent #:	AE47726	Date Received:	18-JUN-18
Diameter:	.25	Casing Depth:	60
Well Completion:	07-MAR-18	Well Owner:	Georgetown Wet Weather Dpt
Well Type:	Decommissioning	Driller #:	3200
Static Level:	12	Flow Rate (GPM):	0
Flow Type:	Static Level	PSI:	0
Well Test:	Not Reported	Water Reclamation #:	9

AD3766
SSE
1/2 - 1 Mile
Higher

WA WELLS WALOG1000794835

Database:	Ecology Well Logs	Well Log ID:	1721696
Well Tag:	Not Reported	Project Tag:	Not Reported
Notice of Intent #:	SE65297	Date Received:	18-JUN-18
Diameter:	2.25	Casing Depth:	60
Well Completion:	07-MAR-18	Well Owner:	Georgetown Wet Weather Dpt
Well Type:	Resource Protection	Driller #:	3200
Static Level:	0	Flow Rate (GPM):	0
Flow Type:	Not Reported	PSI:	0
Well Test:	Not Reported	Water Reclamation #:	9

AD3767
SSE
1/2 - 1 Mile
Higher

WA WELLS WALOG1000794832

Database:	Ecology Well Logs	Well Log ID:	1721693
Well Tag:	Not Reported	Project Tag:	Not Reported
Notice of Intent #:	SE65297	Date Received:	18-JUN-18
Diameter:	2.25	Casing Depth:	10
Well Completion:	07-MAR-18	Well Owner:	Georgetown Wet Weather Dpt
Well Type:	Resource Protection	Driller #:	3200
Static Level:	0	Flow Rate (GPM):	0
Flow Type:	Not Reported	PSI:	0
Well Test:	Not Reported	Water Reclamation #:	9

AD3768
SSE
1/2 - 1 Mile
Higher

WA WELLS WALOG1000794831

Database:	Ecology Well Logs	Well Log ID:	1721692
Well Tag:	Not Reported	Project Tag:	Not Reported
Notice of Intent #:	AE47726	Date Received:	18-JUN-18
Diameter:	2.25	Casing Depth:	60

GEOCHECK® - PHYSICAL SETTING SOURCE MAP FINDINGS

Well Completion:	07-MAR-18	Well Owner:	Georgetown Wet Weather Dpt
Well Type:	Decommissioning	Driller #:	3200
Static Level:	0	Flow Rate (GPM):	0
Flow Type:	Not Reported	PSI:	0
Well Test:	Not Reported	Water Reclamation #:	9

AD3769
SSE
1/2 - 1 Mile
Higher

WA WELLS WALOG1000794815

Database:	Ecology Well Logs	Well Log ID:	1721676
Well Tag:	Not Reported	Project Tag:	Not Reported
Notice of Intent #:	AE47726	Date Received:	18-JUN-18
Diameter:	2.25	Casing Depth:	15
Well Completion:	07-MAR-18	Well Owner:	Georgetown Wet Weather Dpt
Well Type:	Decommissioning	Driller #:	3200
Static Level:	0	Flow Rate (GPM):	0
Flow Type:	Not Reported	PSI:	0
Well Test:	Not Reported	Water Reclamation #:	9

AD3770
SSE
1/2 - 1 Mile
Higher

WA WELLS WALOG1000794811

Database:	Ecology Well Logs	Well Log ID:	1721672
Well Tag:	Not Reported	Project Tag:	Not Reported
Notice of Intent #:	AE47726	Date Received:	18-JUN-18
Diameter:	2.25	Casing Depth:	10
Well Completion:	07-MAR-16	Well Owner:	Georgetown Wet Weather Dpt
Well Type:	Decommissioning	Driller #:	3200
Static Level:	0	Flow Rate (GPM):	0
Flow Type:	Not Reported	PSI:	0
Well Test:	Not Reported	Water Reclamation #:	9

AD3771
SSE
1/2 - 1 Mile
Higher

WA WELLS WALOG1000794810

Database:	Ecology Well Logs	Well Log ID:	1721671
Well Tag:	Not Reported	Project Tag:	Not Reported
Notice of Intent #:	SE65297	Date Received:	18-JUN-18
Diameter:	2.25	Casing Depth:	60
Well Completion:	07-MAR-18	Well Owner:	Georgetown Wet Weather Dpt
Well Type:	Resource Protection	Driller #:	3200
Static Level:	12	Flow Rate (GPM):	0
Flow Type:	Static Level	PSI:	0
Well Test:	Not Reported	Water Reclamation #:	9

GEOCHECK® - PHYSICAL SETTING SOURCE MAP FINDINGS

Map ID
Direction
Distance
Elevation

Database EDR ID Number

AD3772
SSE
1/2 - 1 Mile
Higher

WA WELLS WALOG1000794809

Database:	Ecology Well Logs	Well Log ID:	1721670
Well Tag:	Not Reported	Project Tag:	Not Reported
Notice of Intent #:	SE65297	Date Received:	18-JUN-18
Diameter:	2.25	Casing Depth:	15
Well Completion:	07-MAR-18	Well Owner:	Georgetown Wet Weather Dpt
Well Type:	Resource Protection	Driller #:	3200
Static Level:	12	Flow Rate (GPM):	0
Flow Type:	Static Level	PSI:	0
Well Test:	Not Reported	Water Reclamation #:	9

AD3773
SSE
1/2 - 1 Mile
Higher

WA WELLS WALOG1000794814

Database:	Ecology Well Logs	Well Log ID:	1721675
Well Tag:	Not Reported	Project Tag:	Not Reported
Notice of Intent #:	AE47726	Date Received:	18-JUN-18
Diameter:	2.25	Casing Depth:	15
Well Completion:	07-MAR-18	Well Owner:	Georgetown Wet Weather Dpt
Well Type:	Decommissioning	Driller #:	3200
Static Level:	12	Flow Rate (GPM):	0
Flow Type:	Static Level	PSI:	0
Well Test:	Not Reported	Water Reclamation #:	9

AD3774
SSE
1/2 - 1 Mile
Higher

WA WELLS WALOG1000794813

Database:	Ecology Well Logs	Well Log ID:	1721674
Well Tag:	Not Reported	Project Tag:	Not Reported
Notice of Intent #:	AE47726	Date Received:	18-JUN-18
Diameter:	2.25	Casing Depth:	10
Well Completion:	07-MAR-18	Well Owner:	Georgetown Wet Weather Dpt
Well Type:	Decommissioning	Driller #:	3200
Static Level:	0	Flow Rate (GPM):	0
Flow Type:	Not Reported	PSI:	0
Well Test:	Not Reported	Water Reclamation #:	9

AD3775
SSE
1/2 - 1 Mile
Higher

WA WELLS WALOG1000794812

Database:	Ecology Well Logs	Well Log ID:	1721673
Well Tag:	Not Reported	Project Tag:	Not Reported
Notice of Intent #:	AE47726	Date Received:	18-JUN-18
Diameter:	2.25	Casing Depth:	16

GEOCHECK® - PHYSICAL SETTING SOURCE MAP FINDINGS

Well Completion:	07-MAR-18	Well Owner:	Georgetown Wet Weather Dpt
Well Type:	Decommissioning	Driller #:	3200
Static Level:	0	Flow Rate (GPM):	0
Flow Type:	Not Reported	PSI:	0
Well Test:	Not Reported	Water Reclamation #:	9

AD3776
SSE
1/2 - 1 Mile
Higher

WA WELLS WALOG1000810513

Database:	Ecology Well Logs	Well Log ID:	1644838
Well Tag:	BKP939	Project Tag:	Not Reported
Notice of Intent #:	DE01997	Date Received:	21-JUL-17
Diameter:	2	Casing Depth:	22
Well Completion:	13-JUL-17	Well Owner:	King County Dnr-Wwtd
Well Type:	Water	Driller #:	2917
Static Level:	12	Flow Rate (GPM):	0
Flow Type:	Static Level	PSI:	0
Well Test:	Not Reported	Water Reclamation #:	9

AD3777
SSE
1/2 - 1 Mile
Higher

WA WELLS WALOG1000816903

Database:	Ecology Well Logs	Well Log ID:	1644855
Well Tag:	BKP910	Project Tag:	Not Reported
Notice of Intent #:	DE01997	Date Received:	21-JUL-17
Diameter:	2	Casing Depth:	22
Well Completion:	13-JUL-17	Well Owner:	King County Dnr-Wwtd
Well Type:	Water	Driller #:	2917
Static Level:	12	Flow Rate (GPM):	0
Flow Type:	Static Level	PSI:	0
Well Test:	Not Reported	Water Reclamation #:	9

AD3778
SSE
1/2 - 1 Mile
Higher

WA WELLS WALOG1000816902

Database:	Ecology Well Logs	Well Log ID:	1644854
Well Tag:	BKP909	Project Tag:	Not Reported
Notice of Intent #:	DE01997	Date Received:	21-JUL-17
Diameter:	2	Casing Depth:	22
Well Completion:	13-JUL-17	Well Owner:	King County Dnr-Wwtd
Well Type:	Water	Driller #:	2917
Static Level:	12	Flow Rate (GPM):	0
Flow Type:	Static Level	PSI:	0
Well Test:	Not Reported	Water Reclamation #:	9

GEOCHECK® - PHYSICAL SETTING SOURCE MAP FINDINGS

Map ID
Direction
Distance
Elevation

Database EDR ID Number

AD3779
SSE
1/2 - 1 Mile
Higher

WA WELLS WALOG1000816901

Database:	Ecology Well Logs	Well Log ID:	1644853
Well Tag:	BKP908	Project Tag:	Not Reported
Notice of Intent #:	DE01997	Date Received:	21-JUL-17
Diameter:	2	Casing Depth:	22
Well Completion:	13-JUL-17	Well Owner:	King County Dnr-Wwtd
Well Type:	Water	Driller #:	2917
Static Level:	12	Flow Rate (GPM):	0
Flow Type:	Static Level	PSI:	0
Well Test:	Not Reported	Water Reclamation #:	9

AD3780
SSE
1/2 - 1 Mile
Higher

WA WELLS WALOG1000816906

Database:	Ecology Well Logs	Well Log ID:	1644858
Well Tag:	BKP913	Project Tag:	Not Reported
Notice of Intent #:	DE01997	Date Received:	21-JUL-17
Diameter:	2	Casing Depth:	22
Well Completion:	13-JUL-17	Well Owner:	King County Dnr-Wwtd
Well Type:	Water	Driller #:	2917
Static Level:	12	Flow Rate (GPM):	0
Flow Type:	Static Level	PSI:	0
Well Test:	Not Reported	Water Reclamation #:	9

AD3781
SSE
1/2 - 1 Mile
Higher

WA WELLS WALOG1000816905

Database:	Ecology Well Logs	Well Log ID:	1644857
Well Tag:	BKP912	Project Tag:	Not Reported
Notice of Intent #:	DE01997	Date Received:	21-JUL-17
Diameter:	2	Casing Depth:	22
Well Completion:	13-JUL-17	Well Owner:	King County Dnr-Wwtd
Well Type:	Water	Driller #:	2917
Static Level:	12	Flow Rate (GPM):	0
Flow Type:	Static Level	PSI:	0
Well Test:	Not Reported	Water Reclamation #:	9

AD3782
SSE
1/2 - 1 Mile
Higher

WA WELLS WALOG1000816904

Database:	Ecology Well Logs	Well Log ID:	1644856
Well Tag:	BKP911	Project Tag:	Not Reported
Notice of Intent #:	DE01997	Date Received:	21-JUL-17
Diameter:	2	Casing Depth:	22

GEOCHECK® - PHYSICAL SETTING SOURCE MAP FINDINGS

Well Completion:	13-JUL-17	Well Owner:	King County Dnr-Wwtd
Well Type:	Water	Driller #:	2917
Static Level:	12	Flow Rate (GPM):	0
Flow Type:	Static Level	PSI:	0
Well Test:	Not Reported	Water Reclamation #:	9

AD3783
SSE
1/2 - 1 Mile
Higher

WA WELLS WALOG1000816900

Database:	Ecology Well Logs	Well Log ID:	1644852
Well Tag:	BKP907	Project Tag:	Not Reported
Notice of Intent #:	DE01997	Date Received:	21-JUL-17
Diameter:	2	Casing Depth:	22
Well Completion:	13-JUL-17	Well Owner:	King County Dnr-Wwtd
Well Type:	Water	Driller #:	2917
Static Level:	12	Flow Rate (GPM):	0
Flow Type:	Static Level	PSI:	0
Well Test:	Not Reported	Water Reclamation #:	9

AD3784
SSE
1/2 - 1 Mile
Higher

WA WELLS WALOG1000816896

Database:	Ecology Well Logs	Well Log ID:	1644848
Well Tag:	BKP903	Project Tag:	Not Reported
Notice of Intent #:	DE01997	Date Received:	21-JUL-17
Diameter:	2	Casing Depth:	22
Well Completion:	13-JUL-17	Well Owner:	King County Dnr-Wwtd
Well Type:	Water	Driller #:	2917
Static Level:	12	Flow Rate (GPM):	0
Flow Type:	Static Level	PSI:	0
Well Test:	Not Reported	Water Reclamation #:	9

AD3785
SSE
1/2 - 1 Mile
Higher

WA WELLS WALOG1000810829

Database:	Ecology Well Logs	Well Log ID:	1645044
Well Tag:	BKP948	Project Tag:	Not Reported
Notice of Intent #:	RE14619	Date Received:	21-JUL-17
Diameter:	6	Casing Depth:	30
Well Completion:	15-JUL-17	Well Owner:	King County Dnr-Wwtd
Well Type:	Resource Protection	Driller #:	2917
Static Level:	0	Flow Rate (GPM):	0
Flow Type:	Static Level	PSI:	0
Well Test:	Not Reported	Water Reclamation #:	9

GEOCHECK® - PHYSICAL SETTING SOURCE MAP FINDINGS

Map ID
Direction
Distance
Elevation

Database EDR ID Number

AD3786
SSE
1/2 - 1 Mile
Higher

WA WELLS WALOG1000810816

Database:	Ecology Well Logs	Well Log ID:	1645018
Well Tag:	BKP946	Project Tag:	Not Reported
Notice of Intent #:	RE14128	Date Received:	21-JUL-17
Diameter:	6	Casing Depth:	30
Well Completion:	15-JUL-17	Well Owner:	King County Dnr-Wwtd
Well Type:	Resource Protection	Driller #:	2917
Static Level:	0	Flow Rate (GPM):	0
Flow Type:	Static Level	PSI:	0
Well Test:	Not Reported	Water Reclamation #:	9

AD3787
SSE
1/2 - 1 Mile
Higher

WA WELLS WALOG1000816899

Database:	Ecology Well Logs	Well Log ID:	1644851
Well Tag:	BKP906	Project Tag:	Not Reported
Notice of Intent #:	DE01997	Date Received:	21-JUL-17
Diameter:	2	Casing Depth:	22
Well Completion:	13-JUL-17	Well Owner:	King County Dnr-Wwtd
Well Type:	Water	Driller #:	2917
Static Level:	12	Flow Rate (GPM):	0
Flow Type:	Static Level	PSI:	0
Well Test:	Not Reported	Water Reclamation #:	9

AD3788
SSE
1/2 - 1 Mile
Higher

WA WELLS WALOG1000816898

Database:	Ecology Well Logs	Well Log ID:	1644850
Well Tag:	BKP905	Project Tag:	Not Reported
Notice of Intent #:	DE01997	Date Received:	21-JUL-17
Diameter:	2	Casing Depth:	22
Well Completion:	13-JUL-17	Well Owner:	King County Dnr-Wwtd
Well Type:	Water	Driller #:	2917
Static Level:	12	Flow Rate (GPM):	0
Flow Type:	Static Level	PSI:	0
Well Test:	Not Reported	Water Reclamation #:	9

AD3789
SSE
1/2 - 1 Mile
Higher

WA WELLS WALOG1000816897

Database:	Ecology Well Logs	Well Log ID:	1644849
Well Tag:	BKP904	Project Tag:	Not Reported
Notice of Intent #:	DE01997	Date Received:	21-JUL-17
Diameter:	2	Casing Depth:	22

GEOCHECK® - PHYSICAL SETTING SOURCE MAP FINDINGS

Well Completion:	13-JUL-17	Well Owner:	King County Dnr-Wwtd
Well Type:	Water	Driller #:	2917
Static Level:	12	Flow Rate (GPM):	0
Flow Type:	Static Level	PSI:	0
Well Test:	Not Reported	Water Reclamation #:	9

AD3790
SSE
1/2 - 1 Mile
Higher

WA WELLS WALOG1000816907

Database:	Ecology Well Logs	Well Log ID:	1644859
Well Tag:	BKP914	Project Tag:	Not Reported
Notice of Intent #:	DE01997	Date Received:	21-JUL-17
Diameter:	2	Casing Depth:	22
Well Completion:	13-JUL-17	Well Owner:	King County Dnr-Wwtd
Well Type:	Water	Driller #:	2917
Static Level:	12	Flow Rate (GPM):	0
Flow Type:	Static Level	PSI:	0
Well Test:	Not Reported	Water Reclamation #:	9

AD3791
SSE
1/2 - 1 Mile
Higher

WA WELLS WALOG1000816917

Database:	Ecology Well Logs	Well Log ID:	1644879
Well Tag:	BKP934	Project Tag:	Not Reported
Notice of Intent #:	DE01997	Date Received:	21-JUL-17
Diameter:	2	Casing Depth:	22
Well Completion:	13-JUL-17	Well Owner:	King County Dnr-Wwtd
Well Type:	Water	Driller #:	2917
Static Level:	12	Flow Rate (GPM):	0
Flow Type:	Static Level	PSI:	0
Well Test:	Not Reported	Water Reclamation #:	9

AD3792
SSE
1/2 - 1 Mile
Higher

WA WELLS WALOG1000816916

Database:	Ecology Well Logs	Well Log ID:	1644878
Well Tag:	BKP933	Project Tag:	Not Reported
Notice of Intent #:	DE01997	Date Received:	21-JUL-17
Diameter:	2	Casing Depth:	22
Well Completion:	13-JUL-17	Well Owner:	King County Dnr-Wwtd
Well Type:	Water	Driller #:	2917
Static Level:	12	Flow Rate (GPM):	0
Flow Type:	Static Level	PSI:	0
Well Test:	Not Reported	Water Reclamation #:	9

GEOCHECK® - PHYSICAL SETTING SOURCE MAP FINDINGS

Map ID
Direction
Distance
Elevation

Database EDR ID Number

AD3793
SSE
1/2 - 1 Mile
Higher

WA WELLS WALOG1000816915

Database:	Ecology Well Logs	Well Log ID:	1644877
Well Tag:	BKP932	Project Tag:	Not Reported
Notice of Intent #:	DE01997	Date Received:	21-JUL-17
Diameter:	2	Casing Depth:	22
Well Completion:	13-JUL-17	Well Owner:	King County Dnr-Wwtd
Well Type:	Water	Driller #:	2917
Static Level:	12	Flow Rate (GPM):	0
Flow Type:	Static Level	PSI:	0
Well Test:	Not Reported	Water Reclamation #:	9

AD3794
SSE
1/2 - 1 Mile
Higher

WA WELLS WALOG1000816920

Database:	Ecology Well Logs	Well Log ID:	1644999
Well Tag:	BKP949	Project Tag:	Not Reported
Notice of Intent #:	RE14619	Date Received:	21-JUL-17
Diameter:	6	Casing Depth:	30
Well Completion:	15-JUL-17	Well Owner:	King County Dnr-Wwtd
Well Type:	Resource Protection	Driller #:	2917
Static Level:	0	Flow Rate (GPM):	0
Flow Type:	Static Level	PSI:	0
Well Test:	Not Reported	Water Reclamation #:	9

AD3795
SSE
1/2 - 1 Mile
Higher

WA WELLS WALOG1000816919

Database:	Ecology Well Logs	Well Log ID:	1644881
Well Tag:	BKP936	Project Tag:	Not Reported
Notice of Intent #:	DE01997	Date Received:	21-JUL-17
Diameter:	2	Casing Depth:	22
Well Completion:	13-JUL-17	Well Owner:	King County Dnr-Wwtd
Well Type:	Water	Driller #:	2917
Static Level:	12	Flow Rate (GPM):	0
Flow Type:	Static Level	PSI:	0
Well Test:	Not Reported	Water Reclamation #:	9

AD3796
SSE
1/2 - 1 Mile
Higher

WA WELLS WALOG1000816918

Database:	Ecology Well Logs	Well Log ID:	1644880
Well Tag:	BKP935	Project Tag:	Not Reported
Notice of Intent #:	DE01997	Date Received:	21-JUL-17
Diameter:	2	Casing Depth:	22

GEOCHECK® - PHYSICAL SETTING SOURCE MAP FINDINGS

Well Completion:	13-JUL-17	Well Owner:	King County Dnr-Wwtd
Well Type:	Water	Driller #:	2917
Static Level:	12	Flow Rate (GPM):	0
Flow Type:	Static Level	PSI:	0
Well Test:	Not Reported	Water Reclamation #:	9

AD3797
SSE
1/2 - 1 Mile
Higher

WA WELLS WALOG1000816914

Database:	Ecology Well Logs	Well Log ID:	1644876
Well Tag:	BKP931	Project Tag:	Not Reported
Notice of Intent #:	DE01997	Date Received:	21-JUL-17
Diameter:	2	Casing Depth:	22
Well Completion:	13-JUL-17	Well Owner:	King County Dnr-Wwtd
Well Type:	Water	Driller #:	2917
Static Level:	12	Flow Rate (GPM):	0
Flow Type:	Static Level	PSI:	0
Well Test:	Not Reported	Water Reclamation #:	9

AD3798
SSE
1/2 - 1 Mile
Higher

WA WELLS WALOG1000816910

Database:	Ecology Well Logs	Well Log ID:	1644872
Well Tag:	BKP927	Project Tag:	Not Reported
Notice of Intent #:	DE01997	Date Received:	21-JUL-17
Diameter:	2	Casing Depth:	22
Well Completion:	13-JUL-17	Well Owner:	King County Dnr-Wwtd
Well Type:	Water	Driller #:	2917
Static Level:	12	Flow Rate (GPM):	0
Flow Type:	Static Level	PSI:	0
Well Test:	Not Reported	Water Reclamation #:	9

AD3799
SSE
1/2 - 1 Mile
Higher

WA WELLS WALOG1000816909

Database:	Ecology Well Logs	Well Log ID:	1644871
Well Tag:	BKP926	Project Tag:	Not Reported
Notice of Intent #:	DE01997	Date Received:	21-JUL-17
Diameter:	2	Casing Depth:	22
Well Completion:	13-JUL-17	Well Owner:	King County Dnr-Wwtd
Well Type:	Water	Driller #:	2917
Static Level:	12	Flow Rate (GPM):	0
Flow Type:	Static Level	PSI:	0
Well Test:	Not Reported	Water Reclamation #:	9

GEOCHECK® - PHYSICAL SETTING SOURCE MAP FINDINGS

Map ID
Direction
Distance
Elevation

Database EDR ID Number

AD3800
SSE
1/2 - 1 Mile
Higher

WA WELLS WALOG1000816908

Database:	Ecology Well Logs	Well Log ID:	1644870
Well Tag:	BKP925	Project Tag:	Not Reported
Notice of Intent #:	DE01997	Date Received:	21-JUL-17
Diameter:	2	Casing Depth:	22
Well Completion:	13-JUL-17	Well Owner:	King County Dnr-Wwtd
Well Type:	Water	Driller #:	2917
Static Level:	12	Flow Rate (GPM):	0
Flow Type:	Static Level	PSI:	0
Well Test:	Not Reported	Water Reclamation #:	9

AD3801
SSE
1/2 - 1 Mile
Higher

WA WELLS WALOG1000816913

Database:	Ecology Well Logs	Well Log ID:	1644875
Well Tag:	BKP930	Project Tag:	Not Reported
Notice of Intent #:	DE01997	Date Received:	21-JUL-17
Diameter:	2	Casing Depth:	22
Well Completion:	13-JUL-17	Well Owner:	King County Dnr-Wwtd
Well Type:	Water	Driller #:	2917
Static Level:	12	Flow Rate (GPM):	0
Flow Type:	Static Level	PSI:	0
Well Test:	Not Reported	Water Reclamation #:	9

AD3802
SSE
1/2 - 1 Mile
Higher

WA WELLS WALOG1000816912

Database:	Ecology Well Logs	Well Log ID:	1644874
Well Tag:	BKP929	Project Tag:	Not Reported
Notice of Intent #:	DE01997	Date Received:	21-JUL-17
Diameter:	2	Casing Depth:	22
Well Completion:	13-JUL-17	Well Owner:	King County Dnr-Wwtd
Well Type:	Water	Driller #:	2917
Static Level:	12	Flow Rate (GPM):	0
Flow Type:	Static Level	PSI:	0
Well Test:	Not Reported	Water Reclamation #:	9

AD3803
SSE
1/2 - 1 Mile
Higher

WA WELLS WALOG1000816911

Database:	Ecology Well Logs	Well Log ID:	1644873
Well Tag:	BKP928	Project Tag:	Not Reported
Notice of Intent #:	DE01997	Date Received:	21-JUL-17
Diameter:	2	Casing Depth:	22

GEOCHECK® - PHYSICAL SETTING SOURCE MAP FINDINGS

Well Completion:	13-JUL-17	Well Owner:	King County Dnr-Wwtd
Well Type:	Water	Driller #:	2917
Static Level:	12	Flow Rate (GPM):	0
Flow Type:	Static Level	PSI:	0
Well Test:	Not Reported	Water Reclamation #:	9

AD3804
SSE
1/2 - 1 Mile
Higher

WA WELLS WALOG1000810523

Database:	Ecology Well Logs	Well Log ID:	1644861
Well Tag:	BKP916	Project Tag:	Not Reported
Notice of Intent #:	DE01997	Date Received:	21-JUL-17
Diameter:	2	Casing Depth:	22
Well Completion:	13-JUL-17	Well Owner:	King County Dnr-Wwtd
Well Type:	Water	Driller #:	2917
Static Level:	12	Flow Rate (GPM):	0
Flow Type:	Static Level	PSI:	0
Well Test:	Not Reported	Water Reclamation #:	9

AD3805
SSE
1/2 - 1 Mile
Higher

WA WELLS WALOG1000810522

Database:	Ecology Well Logs	Well Log ID:	1644860
Well Tag:	BKP915	Project Tag:	Not Reported
Notice of Intent #:	DE01997	Date Received:	21-JUL-17
Diameter:	2	Casing Depth:	22
Well Completion:	13-JUL-17	Well Owner:	King County Dnr-Wwtd
Well Type:	Water	Driller #:	2917
Static Level:	12	Flow Rate (GPM):	0
Flow Type:	Static Level	PSI:	0
Well Test:	Not Reported	Water Reclamation #:	9

AD3806
SSE
1/2 - 1 Mile
Higher

WA WELLS WALOG1000810521

Database:	Ecology Well Logs	Well Log ID:	1644847
Well Tag:	BKP902	Project Tag:	Not Reported
Notice of Intent #:	DE01997	Date Received:	21-JUL-17
Diameter:	2	Casing Depth:	22
Well Completion:	13-JUL-17	Well Owner:	King County Dnr-Wwtd
Well Type:	Water	Driller #:	2917
Static Level:	12	Flow Rate (GPM):	0
Flow Type:	Static Level	PSI:	0
Well Test:	Not Reported	Water Reclamation #:	9

GEOCHECK® - PHYSICAL SETTING SOURCE MAP FINDINGS

Map ID
Direction
Distance
Elevation

Database EDR ID Number

AD3807
SSE
1/2 - 1 Mile
Higher

WA WELLS WALOG1000810526

Database:	Ecology Well Logs	Well Log ID:	1644864
Well Tag:	BKP919	Project Tag:	Not Reported
Notice of Intent #:	DE01997	Date Received:	21-JUL-17
Diameter:	2	Casing Depth:	22
Well Completion:	13-JUL-17	Well Owner:	King County Dnr-Wwtd
Well Type:	Water	Driller #:	2917
Static Level:	12	Flow Rate (GPM):	0
Flow Type:	Static Level	PSI:	0
Well Test:	Not Reported	Water Reclamation #:	9

AD3808
SSE
1/2 - 1 Mile
Higher

WA WELLS WALOG1000810525

Database:	Ecology Well Logs	Well Log ID:	1644863
Well Tag:	BKP918	Project Tag:	Not Reported
Notice of Intent #:	DE01997	Date Received:	21-JUL-17
Diameter:	2	Casing Depth:	22
Well Completion:	13-JUL-17	Well Owner:	King County Dnr-Wwtd
Well Type:	Water	Driller #:	2917
Static Level:	12	Flow Rate (GPM):	0
Flow Type:	Static Level	PSI:	0
Well Test:	Not Reported	Water Reclamation #:	9

AD3809
SSE
1/2 - 1 Mile
Higher

WA WELLS WALOG1000810524

Database:	Ecology Well Logs	Well Log ID:	1644862
Well Tag:	BKP917	Project Tag:	Not Reported
Notice of Intent #:	DE01997	Date Received:	21-JUL-17
Diameter:	2	Casing Depth:	22
Well Completion:	13-JUL-17	Well Owner:	King County Dnr-Wwtd
Well Type:	Water	Driller #:	2917
Static Level:	12	Flow Rate (GPM):	0
Flow Type:	Static Level	PSI:	0
Well Test:	Not Reported	Water Reclamation #:	9

AD3810
SSE
1/2 - 1 Mile
Higher

WA WELLS WALOG1000810520

Database:	Ecology Well Logs	Well Log ID:	1644846
Well Tag:	BKP901	Project Tag:	Not Reported
Notice of Intent #:	DE01997	Date Received:	21-JUL-17
Diameter:	2	Casing Depth:	22

GEOCHECK® - PHYSICAL SETTING SOURCE MAP FINDINGS

Well Completion:	13-JUL-17	Well Owner:	King County Dnr-Wwtd
Well Type:	Water	Driller #:	2917
Static Level:	12	Flow Rate (GPM):	0
Flow Type:	Static Level	PSI:	0
Well Test:	Not Reported	Water Reclamation #:	9

AD3811
SSE
1/2 - 1 Mile
Higher

WA WELLS WALOG1000810516

Database:	Ecology Well Logs	Well Log ID:	1644841
Well Tag:	BKP942	Project Tag:	Not Reported
Notice of Intent #:	DE01997	Date Received:	21-JUL-17
Diameter:	2	Casing Depth:	22
Well Completion:	13-JUL-17	Well Owner:	King County Dnr-Wwtd
Well Type:	Water	Driller #:	2917
Static Level:	12	Flow Rate (GPM):	0
Flow Type:	Static Level	PSI:	0
Well Test:	Not Reported	Water Reclamation #:	9

AD3812
SSE
1/2 - 1 Mile
Higher

WA WELLS WALOG1000810515

Database:	Ecology Well Logs	Well Log ID:	1644840
Well Tag:	BKP941	Project Tag:	Not Reported
Notice of Intent #:	DE01997	Date Received:	21-JUL-17
Diameter:	2	Casing Depth:	22
Well Completion:	13-JUL-17	Well Owner:	King County Dnr-Wwtd
Well Type:	Water	Driller #:	2917
Static Level:	12	Flow Rate (GPM):	0
Flow Type:	Static Level	PSI:	0
Well Test:	Not Reported	Water Reclamation #:	9

AD3813
SSE
1/2 - 1 Mile
Higher

WA WELLS WALOG1000810514

Database:	Ecology Well Logs	Well Log ID:	1644839
Well Tag:	BKP940	Project Tag:	Not Reported
Notice of Intent #:	DE01997	Date Received:	21-JUL-17
Diameter:	2	Casing Depth:	22
Well Completion:	13-JUL-17	Well Owner:	King County Dnr-Wwtd
Well Type:	Water	Driller #:	2917
Static Level:	12	Flow Rate (GPM):	0
Flow Type:	Static Level	PSI:	0
Well Test:	Not Reported	Water Reclamation #:	9

GEOCHECK® - PHYSICAL SETTING SOURCE MAP FINDINGS

Map ID
Direction
Distance
Elevation

Database EDR ID Number

AD3814
SSE
1/2 - 1 Mile
Higher

WA WELLS WALOG1000810519

Database:	Ecology Well Logs	Well Log ID:	1644844
Well Tag:	BKP945	Project Tag:	Not Reported
Notice of Intent #:	DE01997	Date Received:	21-JUL-17
Diameter:	2	Casing Depth:	22
Well Completion:	13-JUL-17	Well Owner:	King County Dnr-Wwtd
Well Type:	Water	Driller #:	2917
Static Level:	12	Flow Rate (GPM):	0
Flow Type:	Static Level	PSI:	0
Well Test:	Not Reported	Water Reclamation #:	9

AD3815
SSE
1/2 - 1 Mile
Higher

WA WELLS WALOG1000810518

Database:	Ecology Well Logs	Well Log ID:	1644843
Well Tag:	BKP944	Project Tag:	Not Reported
Notice of Intent #:	DE01997	Date Received:	21-JUL-17
Diameter:	2	Casing Depth:	22
Well Completion:	13-JUL-17	Well Owner:	King County Dnr-Wwtd
Well Type:	Water	Driller #:	2917
Static Level:	12	Flow Rate (GPM):	0
Flow Type:	Static Level	PSI:	0
Well Test:	Not Reported	Water Reclamation #:	9

AD3816
SSE
1/2 - 1 Mile
Higher

WA WELLS WALOG1000810517

Database:	Ecology Well Logs	Well Log ID:	1644842
Well Tag:	BKP943	Project Tag:	Not Reported
Notice of Intent #:	DE01997	Date Received:	21-JUL-17
Diameter:	2	Casing Depth:	22
Well Completion:	13-JUL-17	Well Owner:	King County Dnr-Wwtd
Well Type:	Water	Driller #:	2917
Static Level:	12	Flow Rate (GPM):	0
Flow Type:	Static Level	PSI:	0
Well Test:	Not Reported	Water Reclamation #:	9

AD3817
SSE
1/2 - 1 Mile
Higher

WA WELLS WALOG1000810527

Database:	Ecology Well Logs	Well Log ID:	1644865
Well Tag:	BKP920	Project Tag:	Not Reported
Notice of Intent #:	DE01997	Date Received:	21-JUL-17
Diameter:	2	Casing Depth:	22

GEOCHECK® - PHYSICAL SETTING SOURCE MAP FINDINGS

Well Completion:	13-JUL-17	Well Owner:	King County Dnr-Wwtd
Well Type:	Water	Driller #:	2917
Static Level:	12	Flow Rate (GPM):	0
Flow Type:	Static Level	PSI:	0
Well Test:	Not Reported	Water Reclamation #:	9

AD3818
SSE
1/2 - 1 Mile
Higher

WA WELLS WALOG1000810537

Database:	Ecology Well Logs	Well Log ID:	1644887
Well Tag:	BKP942	Project Tag:	Not Reported
Notice of Intent #:	DE01997	Date Received:	21-JUL-17
Diameter:	2	Casing Depth:	22
Well Completion:	13-JUL-17	Well Owner:	King County Dnr-Wwtd
Well Type:	Water	Driller #:	2917
Static Level:	12	Flow Rate (GPM):	0
Flow Type:	Static Level	PSI:	0
Well Test:	Not Reported	Water Reclamation #:	9

AD3819
SSE
1/2 - 1 Mile
Higher

WA WELLS WALOG1000810536

Database:	Ecology Well Logs	Well Log ID:	1644886
Well Tag:	BKP941	Project Tag:	Not Reported
Notice of Intent #:	DE01997	Date Received:	21-JUL-17
Diameter:	2	Casing Depth:	22
Well Completion:	13-JUL-17	Well Owner:	King County Dnr-Wwtd
Well Type:	Water	Driller #:	2917
Static Level:	12	Flow Rate (GPM):	0
Flow Type:	Static Level	PSI:	0
Well Test:	Not Reported	Water Reclamation #:	9

AD3820
SSE
1/2 - 1 Mile
Higher

WA WELLS WALOG1000810535

Database:	Ecology Well Logs	Well Log ID:	1644885
Well Tag:	BKP940	Project Tag:	Not Reported
Notice of Intent #:	DE01997	Date Received:	21-JUL-17
Diameter:	2	Casing Depth:	22
Well Completion:	13-JUL-17	Well Owner:	King County Dnr-Wwtd
Well Type:	Water	Driller #:	2917
Static Level:	12	Flow Rate (GPM):	0
Flow Type:	Static Level	PSI:	0
Well Test:	Not Reported	Water Reclamation #:	9

GEOCHECK® - PHYSICAL SETTING SOURCE MAP FINDINGS

Map ID
Direction
Distance
Elevation

Database EDR ID Number

AD3821
SSE
1/2 - 1 Mile
Higher

WA WELLS WALOG1000810540

Database:	Ecology Well Logs	Well Log ID:	1644890
Well Tag:	BKP945	Project Tag:	Not Reported
Notice of Intent #:	DE01997	Date Received:	21-JUL-17
Diameter:	2	Casing Depth:	22
Well Completion:	13-JUL-17	Well Owner:	King County Dnr-Wwtd
Well Type:	Water	Driller #:	2917
Static Level:	12	Flow Rate (GPM):	0
Flow Type:	Static Level	PSI:	0
Well Test:	Not Reported	Water Reclamation #:	9

AD3822
SSE
1/2 - 1 Mile
Higher

WA WELLS WALOG1000810539

Database:	Ecology Well Logs	Well Log ID:	1644889
Well Tag:	BKP944	Project Tag:	Not Reported
Notice of Intent #:	DE01997	Date Received:	21-JUL-17
Diameter:	2	Casing Depth:	22
Well Completion:	13-JUL-17	Well Owner:	King County Dnr-Wwtd
Well Type:	Water	Driller #:	2917
Static Level:	12	Flow Rate (GPM):	0
Flow Type:	Static Level	PSI:	0
Well Test:	Not Reported	Water Reclamation #:	9

AD3823
SSE
1/2 - 1 Mile
Higher

WA WELLS WALOG1000810538

Database:	Ecology Well Logs	Well Log ID:	1644888
Well Tag:	BKP943	Project Tag:	Not Reported
Notice of Intent #:	DE01997	Date Received:	21-JUL-17
Diameter:	2	Casing Depth:	22
Well Completion:	13-JUL-17	Well Owner:	King County Dnr-Wwtd
Well Type:	Water	Driller #:	2917
Static Level:	12	Flow Rate (GPM):	0
Flow Type:	Static Level	PSI:	0
Well Test:	Not Reported	Water Reclamation #:	9

AD3824
SSE
1/2 - 1 Mile
Higher

WA WELLS WALOG1000810534

Database:	Ecology Well Logs	Well Log ID:	1644884
Well Tag:	BKP939	Project Tag:	Not Reported
Notice of Intent #:	DE01997	Date Received:	21-JUL-17
Diameter:	2	Casing Depth:	22

GEOCHECK® - PHYSICAL SETTING SOURCE MAP FINDINGS

Well Completion:	13-JUL-17	Well Owner:	King County Dnr-Wwtd
Well Type:	Water	Driller #:	2917
Static Level:	12	Flow Rate (GPM):	0
Flow Type:	Static Level	PSI:	0
Well Test:	Not Reported	Water Reclamation #:	9

AD3825
SSE
1/2 - 1 Mile
Higher

WA WELLS WALOG1000810530

Database:	Ecology Well Logs	Well Log ID:	1644868
Well Tag:	BKP923	Project Tag:	Not Reported
Notice of Intent #:	DE01997	Date Received:	21-JUL-17
Diameter:	2	Casing Depth:	22
Well Completion:	13-JUL-17	Well Owner:	King County Dnr-Wwtd
Well Type:	Water	Driller #:	2917
Static Level:	12	Flow Rate (GPM):	0
Flow Type:	Static Level	PSI:	0
Well Test:	Not Reported	Water Reclamation #:	9

AD3826
SSE
1/2 - 1 Mile
Higher

WA WELLS WALOG1000810529

Database:	Ecology Well Logs	Well Log ID:	1644867
Well Tag:	BKP922	Project Tag:	Not Reported
Notice of Intent #:	DE01997	Date Received:	21-JUL-17
Diameter:	2	Casing Depth:	22
Well Completion:	13-JUL-17	Well Owner:	King County Dnr-Wwtd
Well Type:	Water	Driller #:	2917
Static Level:	12	Flow Rate (GPM):	0
Flow Type:	Static Level	PSI:	0
Well Test:	Not Reported	Water Reclamation #:	9

AD3827
SSE
1/2 - 1 Mile
Higher

WA WELLS WALOG1000810528

Database:	Ecology Well Logs	Well Log ID:	1644866
Well Tag:	BKP921	Project Tag:	Not Reported
Notice of Intent #:	DE01997	Date Received:	21-JUL-17
Diameter:	2	Casing Depth:	22
Well Completion:	13-JUL-17	Well Owner:	King County Dnr-Wwtd
Well Type:	Water	Driller #:	2917
Static Level:	12	Flow Rate (GPM):	0
Flow Type:	Static Level	PSI:	0
Well Test:	Not Reported	Water Reclamation #:	9

GEOCHECK® - PHYSICAL SETTING SOURCE MAP FINDINGS

Map ID
Direction
Distance
Elevation

Database EDR ID Number

AD3828
SSE
1/2 - 1 Mile
Higher

WA WELLS WALOG1000810533

Database:	Ecology Well Logs	Well Log ID:	1644883
Well Tag:	BKP938	Project Tag:	Not Reported
Notice of Intent #:	DE01997	Date Received:	21-JUL-17
Diameter:	2	Casing Depth:	22
Well Completion:	13-JUL-17	Well Owner:	King County Dnr-Wwtd
Well Type:	Water	Driller #:	2917
Static Level:	12	Flow Rate (GPM):	0
Flow Type:	Static Level	PSI:	0
Well Test:	Not Reported	Water Reclamation #:	9

AD3829
SSE
1/2 - 1 Mile
Higher

WA WELLS WALOG1000810532

Database:	Ecology Well Logs	Well Log ID:	1644882
Well Tag:	BKP937	Project Tag:	Not Reported
Notice of Intent #:	DE01997	Date Received:	21-JUL-17
Diameter:	2	Casing Depth:	22
Well Completion:	13-JUL-17	Well Owner:	King County Dnr-Wwtd
Well Type:	Water	Driller #:	2917
Static Level:	12	Flow Rate (GPM):	0
Flow Type:	Static Level	PSI:	0
Well Test:	Not Reported	Water Reclamation #:	9

AD3830
SSE
1/2 - 1 Mile
Higher

WA WELLS WALOG1000810531

Database:	Ecology Well Logs	Well Log ID:	1644869
Well Tag:	BKP924	Project Tag:	Not Reported
Notice of Intent #:	DE01997	Date Received:	21-JUL-17
Diameter:	2	Casing Depth:	22
Well Completion:	13-JUL-17	Well Owner:	King County Dnr-Wwtd
Well Type:	Water	Driller #:	2917
Static Level:	12	Flow Rate (GPM):	0
Flow Type:	Static Level	PSI:	0
Well Test:	Not Reported	Water Reclamation #:	9

AD3831
SSE
1/2 - 1 Mile
Higher

WA WELLS WALOG1000682412

Database:	Ecology Well Logs	Well Log ID:	1043652
Well Tag:	Not Reported	Project Tag:	Not Reported
Notice of Intent #:	SE55673	Date Received:	02-SEP-15
Diameter:	8	Casing Depth:	60

GEOCHECK® - PHYSICAL SETTING SOURCE MAP FINDINGS

Well Completion:	18-AUG-15	Well Owner:	Georgetown Crossroads Llc
Well Type:	Resource Protection	Driller #:	2922
Static Level:	0	Flow Rate (GPM):	0
Flow Type:	Dry Hole	PSI:	0
Well Test:	Not Reported	Water Reclamation #:	9

AD3832
SSE
1/2 - 1 Mile
Higher

WA WELLS WALOG1000682411

Database:	Ecology Well Logs	Well Log ID:	1043651
Well Tag:	Not Reported	Project Tag:	Not Reported
Notice of Intent #:	SE55673	Date Received:	02-SEP-15
Diameter:	8	Casing Depth:	60
Well Completion:	18-AUG-15	Well Owner:	Georgetown Crossroads Llc
Well Type:	Resource Protection	Driller #:	2922
Static Level:	0	Flow Rate (GPM):	0
Flow Type:	Dry Hole	PSI:	0
Well Test:	Not Reported	Water Reclamation #:	9

AD3833
SSE
1/2 - 1 Mile
Higher

WA WELLS WALOG1000682410

Database:	Ecology Well Logs	Well Log ID:	1043650
Well Tag:	Not Reported	Project Tag:	Not Reported
Notice of Intent #:	SE55673	Date Received:	02-SEP-15
Diameter:	8	Casing Depth:	60
Well Completion:	18-AUG-15	Well Owner:	Georgetown Crossroads Llc
Well Type:	Resource Protection	Driller #:	2922
Static Level:	0	Flow Rate (GPM):	0
Flow Type:	Dry Hole	PSI:	0
Well Test:	Not Reported	Water Reclamation #:	9

AD3834
SSE
1/2 - 1 Mile
Higher

WA WELLS WALOG1000682415

Database:	Ecology Well Logs	Well Log ID:	1043655
Well Tag:	Not Reported	Project Tag:	Not Reported
Notice of Intent #:	AE33423	Date Received:	02-SEP-15
Diameter:	8	Casing Depth:	60
Well Completion:	18-AUG-15	Well Owner:	Georgetown Crossroads Llc
Well Type:	Decommissioning	Driller #:	2922
Static Level:	0	Flow Rate (GPM):	0
Flow Type:	Dry Hole	PSI:	0
Well Test:	Not Reported	Water Reclamation #:	9

GEOCHECK® - PHYSICAL SETTING SOURCE MAP FINDINGS

Map ID
Direction
Distance
Elevation

Database EDR ID Number

AD3835
SSE
1/2 - 1 Mile
Higher

WA WELLS WALOG1000682414

Database:	Ecology Well Logs	Well Log ID:	1043654
Well Tag:	Not Reported	Project Tag:	Not Reported
Notice of Intent #:	AE33423	Date Received:	02-SEP-15
Diameter:	8	Casing Depth:	60
Well Completion:	18-AUG-15	Well Owner:	Georgetown Crossroads Llc
Well Type:	Decommissioning	Driller #:	2922
Static Level:	0	Flow Rate (GPM):	0
Flow Type:	Dry Hole	PSI:	0
Well Test:	Not Reported	Water Reclamation #:	9

AD3836
SSE
1/2 - 1 Mile
Higher

WA WELLS WALOG1000682413

Database:	Ecology Well Logs	Well Log ID:	1043653
Well Tag:	Not Reported	Project Tag:	Not Reported
Notice of Intent #:	AE33423	Date Received:	02-SEP-15
Diameter:	8	Casing Depth:	60
Well Completion:	18-AUG-15	Well Owner:	Georgetown Crossroads Llc
Well Type:	Decommissioning	Driller #:	2922
Static Level:	0	Flow Rate (GPM):	0
Flow Type:	Dry Hole	PSI:	0
Well Test:	Not Reported	Water Reclamation #:	9

AD3837
SSE
1/2 - 1 Mile
Higher

WA WELLS WALOG1000682409

Database:	Ecology Well Logs	Well Log ID:	1043649
Well Tag:	Not Reported	Project Tag:	Not Reported
Notice of Intent #:	SE55673	Date Received:	02-SEP-15
Diameter:	8	Casing Depth:	60
Well Completion:	18-AUG-15	Well Owner:	Georgetown Crossroads Llc
Well Type:	Resource Protection	Driller #:	2922
Static Level:	0	Flow Rate (GPM):	0
Flow Type:	Dry Hole	PSI:	0
Well Test:	Not Reported	Water Reclamation #:	9

AD3838
SSE
1/2 - 1 Mile
Higher

WA WELLS WALOG1000644955

Database:	Ecology Well Logs	Well Log ID:	957020
Well Tag:	Not Reported	Project Tag:	Not Reported
Notice of Intent #:	SE48645	Date Received:	01-AUG-13
Diameter:	2.25	Casing Depth:	15

GEOCHECK® - PHYSICAL SETTING SOURCE MAP FINDINGS

Well Completion:	02-JUL-13	Well Owner:	Van Dyke V Inc
Well Type:	Resource Protection	Driller #:	2508
Static Level:	4	Flow Rate (GPM):	0
Flow Type:	Static Level	PSI:	0
Well Test:	Not Reported	Water Reclamation #:	9

AD3839
SSE
1/2 - 1 Mile
Higher

WA WELLS WALOG1000644946

Database:	Ecology Well Logs	Well Log ID:	957008
Well Tag:	Not Reported	Project Tag:	Not Reported
Notice of Intent #:	AE22546	Date Received:	01-AUG-13
Diameter:	2.25	Casing Depth:	15
Well Completion:	02-JUL-13	Well Owner:	Van Dyke V Inc
Well Type:	Decommissioning	Driller #:	2508
Static Level:	0	Flow Rate (GPM):	0
Flow Type:	Not Reported	PSI:	0
Well Test:	Not Reported	Water Reclamation #:	9

AD3840
SSE
1/2 - 1 Mile
Higher

WA WELLS WALOG1000644945

Database:	Ecology Well Logs	Well Log ID:	957005
Well Tag:	Not Reported	Project Tag:	Not Reported
Notice of Intent #:	SE48645	Date Received:	01-AUG-13
Diameter:	2.25	Casing Depth:	15
Well Completion:	02-JUL-13	Well Owner:	Van Dyke V Inc
Well Type:	Resource Protection	Driller #:	2508
Static Level:	4	Flow Rate (GPM):	0
Flow Type:	Static Level	PSI:	0
Well Test:	Not Reported	Water Reclamation #:	9

AD3841
SSE
1/2 - 1 Mile
Higher

WA WELLS WALOG1000651097

Database:	Ecology Well Logs	Well Log ID:	975230
Well Tag:	BHJ-23	Project Tag:	Not Reported
Notice of Intent #:	RE10940	Date Received:	19-FEB-15
Diameter:	4	Casing Depth:	240
Well Completion:	05-FEB-15	Well Owner:	King County
Well Type:	Resource Protection	Driller #:	2828
Static Level:	0	Flow Rate (GPM):	0
Flow Type:	Not Reported	PSI:	0
Well Test:	Not Reported	Water Reclamation #:	9

GEOCHECK® - PHYSICAL SETTING SOURCE MAP FINDINGS

Map ID
Direction
Distance
Elevation

Database EDR ID Number

AD3842
SSE
1/2 - 1 Mile
Higher

WA WELLS WALOG1000644965

Database:	Ecology Well Logs	Well Log ID:	957035
Well Tag:	Not Reported	Project Tag:	Not Reported
Notice of Intent #:	AE22546	Date Received:	01-AUG-13
Diameter:	2.25	Casing Depth:	15
Well Completion:	02-JUL-13	Well Owner:	Van Dyke V Inc
Well Type:	Decommissioning	Driller #:	2508
Static Level:	0	Flow Rate (GPM):	0
Flow Type:	Not Applicable	PSI:	0
Well Test:	Not Reported	Water Reclamation #:	9

AD3843
SSE
1/2 - 1 Mile
Higher

WA WELLS WALOG1000644956

Database:	Ecology Well Logs	Well Log ID:	957022
Well Tag:	Not Reported	Project Tag:	Not Reported
Notice of Intent #:	AE22546	Date Received:	01-AUG-13
Diameter:	2.25	Casing Depth:	15
Well Completion:	02-JUL-13	Well Owner:	Van Dyke V Inc
Well Type:	Decommissioning	Driller #:	2508
Static Level:	0	Flow Rate (GPM):	0
Flow Type:	Not Reported	PSI:	0
Well Test:	Not Reported	Water Reclamation #:	9

AD3844
SSE
1/2 - 1 Mile
Higher

WA WELLS WALOG1000682416

Database:	Ecology Well Logs	Well Log ID:	1043656
Well Tag:	Not Reported	Project Tag:	Not Reported
Notice of Intent #:	AE33423	Date Received:	02-SEP-15
Diameter:	8	Casing Depth:	60
Well Completion:	18-AUG-15	Well Owner:	Georgetown Crossroads Llc
Well Type:	Decommissioning	Driller #:	2922
Static Level:	0	Flow Rate (GPM):	0
Flow Type:	Dry Hole	PSI:	0
Well Test:	Not Reported	Water Reclamation #:	9

AD3845
SSE
1/2 - 1 Mile
Higher

WA WELLS WALOG1000689227

Database:	Ecology Well Logs	Well Log ID:	1065715
Well Tag:	Not Reported	Project Tag:	Not Reported
Notice of Intent #:	AE33697	Date Received:	16-OCT-15
Diameter:	2.25	Casing Depth:	15

GEOCHECK® - PHYSICAL SETTING SOURCE MAP FINDINGS

Well Completion:	08-SEP-15	Well Owner:	Duckys
Well Type:	Decommissioning	Driller #:	3200
Static Level:	12	Flow Rate (GPM):	0
Flow Type:	Static Level	PSI:	0
Well Test:	Not Reported	Water Reclamation #:	9

AD3846
SSE
1/2 - 1 Mile
Higher

WA WELLS WALOG1000689226

Database:	Ecology Well Logs	Well Log ID:	1065714
Well Tag:	Not Reported	Project Tag:	Not Reported
Notice of Intent #:	EE05732	Date Received:	16-OCT-15
Diameter:	2.25	Casing Depth:	15
Well Completion:	09-SEP-15	Well Owner:	Duckys
Well Type:	Resource Protection	Driller #:	3200
Static Level:	10	Flow Rate (GPM):	0
Flow Type:	Static Level	PSI:	0
Well Test:	Not Reported	Water Reclamation #:	9

AD3847
SSE
1/2 - 1 Mile
Higher

WA WELLS WALOG1000689224

Database:	Ecology Well Logs	Well Log ID:	1065712
Well Tag:	Not Reported	Project Tag:	Not Reported
Notice of Intent #:	AE33697	Date Received:	16-OCT-15
Diameter:	2.25	Casing Depth:	15
Well Completion:	08-SEP-15	Well Owner:	Duckys
Well Type:	Decommissioning	Driller #:	3200
Static Level:	12	Flow Rate (GPM):	0
Flow Type:	Static Level	PSI:	0
Well Test:	Not Reported	Water Reclamation #:	9

AD3848
SSE
1/2 - 1 Mile
Higher

WA WELLS WALOG1000689251

Database:	Ecology Well Logs	Well Log ID:	1065743
Well Tag:	Not Reported	Project Tag:	Not Reported
Notice of Intent #:	EE05732	Date Received:	16-OCT-15
Diameter:	2.25	Casing Depth:	15
Well Completion:	08-SEP-15	Well Owner:	Duckys
Well Type:	Resource Protection	Driller #:	3200
Static Level:	12	Flow Rate (GPM):	0
Flow Type:	Static Level	PSI:	0
Well Test:	Not Reported	Water Reclamation #:	9

GEOCHECK® - PHYSICAL SETTING SOURCE MAP FINDINGS

Map ID
Direction
Distance
Elevation

Database EDR ID Number

AD3849
SSE
1/2 - 1 Mile
Higher

WA WELLS WALOG1000689235

Database:	Ecology Well Logs	Well Log ID:	1065723
Well Tag:	Not Reported	Project Tag:	Not Reported
Notice of Intent #:	EE05732	Date Received:	16-OCT-15
Diameter:	2.25	Casing Depth:	15
Well Completion:	08-SEP-15	Well Owner:	Duckys
Well Type:	Resource Protection	Driller #:	3200
Static Level:	12	Flow Rate (GPM):	0
Flow Type:	Static Level	PSI:	0
Well Test:	Not Reported	Water Reclamation #:	9

AD3850
SSE
1/2 - 1 Mile
Higher

WA WELLS WALOG1000689228

Database:	Ecology Well Logs	Well Log ID:	1065716
Well Tag:	Not Reported	Project Tag:	Not Reported
Notice of Intent #:	AE33697	Date Received:	16-OCT-15
Diameter:	2.25	Casing Depth:	15
Well Completion:	09-SEP-15	Well Owner:	Duckys
Well Type:	Decommissioning	Driller #:	3200
Static Level:	10	Flow Rate (GPM):	0
Flow Type:	Static Level	PSI:	0
Well Test:	Not Reported	Water Reclamation #:	9

AD3851
SSE
1/2 - 1 Mile
Higher

WA WELLS WALOG1000689221

Database:	Ecology Well Logs	Well Log ID:	1065709
Well Tag:	Not Reported	Project Tag:	Not Reported
Notice of Intent #:	EE05732	Date Received:	16-OCT-15
Diameter:	2.25	Casing Depth:	15
Well Completion:	08-SEP-15	Well Owner:	Duckys
Well Type:	Resource Protection	Driller #:	3200
Static Level:	12	Flow Rate (GPM):	0
Flow Type:	Static Level	PSI:	0
Well Test:	Not Reported	Water Reclamation #:	9

AD3852
SSE
1/2 - 1 Mile
Higher

WA WELLS WALOG1000687191

Database:	Ecology Well Logs	Well Log ID:	1056692
Well Tag:	Not Reported	Project Tag:	SB2
Notice of Intent #:	SE54564	Date Received:	25-SEP-15
Diameter:	5.7	Casing Depth:	51.5

GEOCHECK® - PHYSICAL SETTING SOURCE MAP FINDINGS

Well Completion:	21-APR-15	Well Owner:	Muckleshoot Indian Tribe
Well Type:	Resource Protection	Driller #:	3021
Static Level:	0	Flow Rate (GPM):	0
Flow Type:	Not Reported	PSI:	0
Well Test:	Not Reported	Water Reclamation #:	9

AD3853
SSE
1/2 - 1 Mile
Higher

WA WELLS WALOG1000687184

Database:	Ecology Well Logs	Well Log ID:	1056681
Well Tag:	Not Reported	Project Tag:	SB1
Notice of Intent #:	AE31599	Date Received:	25-SEP-15
Diameter:	5.7	Casing Depth:	51.5
Well Completion:	21-APR-15	Well Owner:	Muckleshoot Indian Tribe
Well Type:	Decommissioning	Driller #:	3021
Static Level:	0	Flow Rate (GPM):	0
Flow Type:	Not Reported	PSI:	0
Well Test:	Not Reported	Water Reclamation #:	9

AD3854
SSE
1/2 - 1 Mile
Higher

WA WELLS WALOG1000687160

Database:	Ecology Well Logs	Well Log ID:	1056652
Well Tag:	Not Reported	Project Tag:	SB2
Notice of Intent #:	AE31599	Date Received:	25-SEP-15
Diameter:	5.7	Casing Depth:	51.5
Well Completion:	21-APR-15	Well Owner:	Muckleshoot Indian Tribe
Well Type:	Decommissioning	Driller #:	3021
Static Level:	0	Flow Rate (GPM):	0
Flow Type:	Not Reported	PSI:	0
Well Test:	Not Reported	Water Reclamation #:	9

AD3855
SSE
1/2 - 1 Mile
Higher

WA WELLS WALOG1000689205

Database:	Ecology Well Logs	Well Log ID:	1065691
Well Tag:	Not Reported	Project Tag:	Not Reported
Notice of Intent #:	AE33697	Date Received:	16-OCT-15
Diameter:	2.25	Casing Depth:	15
Well Completion:	08-SEP-15	Well Owner:	Duckys
Well Type:	Decommissioning	Driller #:	3200
Static Level:	12	Flow Rate (GPM):	0
Flow Type:	Static Level	PSI:	0
Well Test:	Not Reported	Water Reclamation #:	9

GEOCHECK® - PHYSICAL SETTING SOURCE MAP FINDINGS

Map ID
Direction
Distance
Elevation

Database EDR ID Number

AD3856
SSE
1/2 - 1 Mile
Higher

WA WELLS WALOG1000689204

Database:	Ecology Well Logs	Well Log ID:	1065690
Well Tag:	Not Reported	Project Tag:	Not Reported
Notice of Intent #:	EE05732	Date Received:	16-OCT-15
Diameter:	2.25	Casing Depth:	15
Well Completion:	08-SEP-15	Well Owner:	Duckys
Well Type:	Resource Protection	Driller #:	3200
Static Level:	12	Flow Rate (GPM):	0
Flow Type:	Static Level	PSI:	0
Well Test:	Not Reported	Water Reclamation #:	9

AD3857
SSE
1/2 - 1 Mile
Higher

WA WELLS WALOG1000687200

Database:	Ecology Well Logs	Well Log ID:	1056704
Well Tag:	Not Reported	Project Tag:	SB1
Notice of Intent #:	SE54564	Date Received:	25-SEP-15
Diameter:	5.7	Casing Depth:	51.5
Well Completion:	21-APR-15	Well Owner:	Muckleshoot Indian Tribe
Well Type:	Resource Protection	Driller #:	3021
Static Level:	0	Flow Rate (GPM):	0
Flow Type:	Not Reported	PSI:	0
Well Test:	Not Reported	Water Reclamation #:	9

AD3858
SSE
1/2 - 1 Mile
Higher

WA WELLS WALOG1000613239

Database:	Ecology Well Logs	Well Log ID:	902183
Well Tag:	Not Reported	Project Tag:	Not Reported
Notice of Intent #:	SE49823	Date Received:	09-DEC-13
Diameter:	2.25	Casing Depth:	20
Well Completion:	11-NOV-13	Well Owner:	Scs Holdings Inc. Floyd Snider
Well Type:	Resource Protection	Driller #:	Not Reported
Static Level:	0	Flow Rate (GPM):	0
Flow Type:	Not Reported	PSI:	0
Well Test:	Not Reported	Water Reclamation #:	9

AD3859
SSE
1/2 - 1 Mile
Higher

WA WELLS WALOG1000613238

Database:	Ecology Well Logs	Well Log ID:	902182
Well Tag:	Not Reported	Project Tag:	Not Reported
Notice of Intent #:	SE49823	Date Received:	09-DEC-13
Diameter:	2.25	Casing Depth:	20

GEOCHECK® - PHYSICAL SETTING SOURCE MAP FINDINGS

Well Completion:	11-NOV-13	Well Owner:	Scs Holdings Inc. Floyd Snider
Well Type:	Resource Protection	Driller #:	Not Reported
Static Level:	0	Flow Rate (GPM):	0
Flow Type:	Not Reported	PSI:	0
Well Test:	Not Reported	Water Reclamation #:	9

AD3860
SSE
1/2 - 1 Mile
Higher

WA WELLS WALOG1000613237

Database:	Ecology Well Logs	Well Log ID:	902180
Well Tag:	Not Reported	Project Tag:	Not Reported
Notice of Intent #:	SE49823	Date Received:	09-DEC-13
Diameter:	2.25	Casing Depth:	11
Well Completion:	11-NOV-13	Well Owner:	Scs Holdings Inc. Floyd Snider
Well Type:	Resource Protection	Driller #:	Not Reported
Static Level:	0	Flow Rate (GPM):	0
Flow Type:	Not Reported	PSI:	0
Well Test:	Not Reported	Water Reclamation #:	9

AD3861
SSE
1/2 - 1 Mile
Higher

WA WELLS WALOG1000613242

Database:	Ecology Well Logs	Well Log ID:	902188
Well Tag:	Not Reported	Project Tag:	Not Reported
Notice of Intent #:	SE49823	Date Received:	09-DEC-13
Diameter:	2.25	Casing Depth:	20
Well Completion:	11-NOV-13	Well Owner:	Scs Holdings Inc. Floyd Snider
Well Type:	Resource Protection	Driller #:	Not Reported
Static Level:	0	Flow Rate (GPM):	0
Flow Type:	Not Reported	PSI:	0
Well Test:	Not Reported	Water Reclamation #:	9

AD3862
SSE
1/2 - 1 Mile
Higher

WA WELLS WALOG1000613241

Database:	Ecology Well Logs	Well Log ID:	902186
Well Tag:	Not Reported	Project Tag:	Not Reported
Notice of Intent #:	SE49823	Date Received:	09-DEC-13
Diameter:	2.25	Casing Depth:	20
Well Completion:	11-NOV-13	Well Owner:	Scs Holdings Inc. Floyd Snider
Well Type:	Resource Protection	Driller #:	Not Reported
Static Level:	0	Flow Rate (GPM):	0
Flow Type:	Not Reported	PSI:	0
Well Test:	Not Reported	Water Reclamation #:	9

GEOCHECK® - PHYSICAL SETTING SOURCE MAP FINDINGS

Map ID
Direction
Distance
Elevation

Database EDR ID Number

AD3863
SSE
1/2 - 1 Mile
Higher

WA WELLS WALOG1000613240

Database:	Ecology Well Logs	Well Log ID:	902185
Well Tag:	Not Reported	Project Tag:	Not Reported
Notice of Intent #:	SE49823	Date Received:	09-DEC-13
Diameter:	2.25	Casing Depth:	20
Well Completion:	11-NOV-13	Well Owner:	Scs Holdings Inc. Floyd Snider
Well Type:	Resource Protection	Driller #:	Not Reported
Static Level:	0	Flow Rate (GPM):	0
Flow Type:	Not Reported	PSI:	0
Well Test:	Not Reported	Water Reclamation #:	9

AD3864
SSE
1/2 - 1 Mile
Higher

WA WELLS WALOG1000613236

Database:	Ecology Well Logs	Well Log ID:	902178
Well Tag:	Not Reported	Project Tag:	Not Reported
Notice of Intent #:	SE49823	Date Received:	09-DEC-13
Diameter:	2.25	Casing Depth:	10
Well Completion:	11-NOV-13	Well Owner:	Scs Holdings Inc. Floyd Snider
Well Type:	Resource Protection	Driller #:	Not Reported
Static Level:	0	Flow Rate (GPM):	0
Flow Type:	Not Reported	PSI:	0
Well Test:	Not Reported	Water Reclamation #:	9

AD3865
SSE
1/2 - 1 Mile
Higher

WA WELLS WALOG1000613166

Database:	Ecology Well Logs	Well Log ID:	902050
Well Tag:	BIC944	Project Tag:	Not Reported
Notice of Intent #:	RE09235	Date Received:	09-DEC-13
Diameter:	8	Casing Depth:	20
Well Completion:	11-NOV-13	Well Owner:	Scs Holdings Inc. Floyd Snider
Well Type:	Resource Protection	Driller #:	Not Reported
Static Level:	0	Flow Rate (GPM):	0
Flow Type:	Not Reported	PSI:	0
Well Test:	Not Reported	Water Reclamation #:	9

AD3866
SSE
1/2 - 1 Mile
Higher

WA WELLS WALOG1000574931

Database:	Ecology Well Logs	Well Log ID:	825579
Well Tag:	BHK766	Project Tag:	Not Reported
Notice of Intent #:	RE07628	Date Received:	29-OCT-12
Diameter:	4.25	Casing Depth:	15

GEOCHECK® - PHYSICAL SETTING SOURCE MAP FINDINGS

Well Completion:	10-OCT-12	Well Owner:	Toth Enterprises Llc
Well Type:	Resource Protection	Driller #:	Not Reported
Static Level:	0	Flow Rate (GPM):	0
Flow Type:	Not Reported	PSI:	0
Well Test:	Not Reported	Water Reclamation #:	9

AD3867
SSE
1/2 - 1 Mile
Higher

WA WELLS WALOG1000574930

Database:	Ecology Well Logs	Well Log ID:	825577
Well Tag:	BHK765	Project Tag:	Not Reported
Notice of Intent #:	RE07628	Date Received:	29-OCT-12
Diameter:	4.25	Casing Depth:	15
Well Completion:	10-OCT-12	Well Owner:	Toth Enterprises Llc
Well Type:	Resource Protection	Driller #:	Not Reported
Static Level:	0	Flow Rate (GPM):	0
Flow Type:	Not Reported	PSI:	0
Well Test:	Not Reported	Water Reclamation #:	9

AD3868
SSE
1/2 - 1 Mile
Higher

WA WELLS WALOG1000613169

Database:	Ecology Well Logs	Well Log ID:	902054
Well Tag:	BIC947	Project Tag:	Not Reported
Notice of Intent #:	RE09235	Date Received:	09-DEC-13
Diameter:	8	Casing Depth:	20
Well Completion:	11-NOV-13	Well Owner:	Scs Holdings Inc. Floyd Snider
Well Type:	Resource Protection	Driller #:	Not Reported
Static Level:	0	Flow Rate (GPM):	0
Flow Type:	Not Reported	PSI:	0
Well Test:	Not Reported	Water Reclamation #:	9

AD3869
SSE
1/2 - 1 Mile
Higher

WA WELLS WALOG1000613168

Database:	Ecology Well Logs	Well Log ID:	902053
Well Tag:	BIC946	Project Tag:	Not Reported
Notice of Intent #:	RE09235	Date Received:	09-DEC-13
Diameter:	8	Casing Depth:	20
Well Completion:	11-NOV-13	Well Owner:	Scs Holdings Inc. Floyd Snider
Well Type:	Resource Protection	Driller #:	Not Reported
Static Level:	0	Flow Rate (GPM):	0
Flow Type:	Not Reported	PSI:	0
Well Test:	Not Reported	Water Reclamation #:	9

GEOCHECK® - PHYSICAL SETTING SOURCE MAP FINDINGS

Map ID
Direction
Distance
Elevation

Database EDR ID Number

AD3870
SSE
1/2 - 1 Mile
Higher

WA WELLS WALOG1000613167

Database:	Ecology Well Logs	Well Log ID:	902052
Well Tag:	BIC945	Project Tag:	Not Reported
Notice of Intent #:	RE09235	Date Received:	09-DEC-13
Diameter:	8	Casing Depth:	20
Well Completion:	11-NOV-13	Well Owner:	Scs Holdings Inc. Floyd Snider
Well Type:	Resource Protection	Driller #:	Not Reported
Static Level:	0	Flow Rate (GPM):	0
Flow Type:	Not Reported	PSI:	0
Well Test:	Not Reported	Water Reclamation #:	9

AD3871
SSE
1/2 - 1 Mile
Higher

WA WELLS WALOG1000613243

Database:	Ecology Well Logs	Well Log ID:	902189
Well Tag:	Not Reported	Project Tag:	Not Reported
Notice of Intent #:	SE49823	Date Received:	09-DEC-13
Diameter:	2.25	Casing Depth:	20
Well Completion:	11-NOV-13	Well Owner:	Scs Holdings Inc. Floyd Snider
Well Type:	Resource Protection	Driller #:	Not Reported
Static Level:	0	Flow Rate (GPM):	0
Flow Type:	Not Reported	PSI:	0
Well Test:	Not Reported	Water Reclamation #:	9

AD3872
SSE
1/2 - 1 Mile
Higher

WA WELLS WALOG1000613253

Database:	Ecology Well Logs	Well Log ID:	902209
Well Tag:	Not Reported	Project Tag:	Not Reported
Notice of Intent #:	AE24438	Date Received:	09-DEC-13
Diameter:	2.25	Casing Depth:	20
Well Completion:	11-NOV-13	Well Owner:	Scs Holdings Inc. Floyd Snider
Well Type:	Decommissioning	Driller #:	Not Reported
Static Level:	0	Flow Rate (GPM):	0
Flow Type:	Not Reported	PSI:	0
Well Test:	Not Reported	Water Reclamation #:	9

AD3873
SSE
1/2 - 1 Mile
Higher

WA WELLS WALOG1000613252

Database:	Ecology Well Logs	Well Log ID:	902207
Well Tag:	Not Reported	Project Tag:	Not Reported
Notice of Intent #:	AE24438	Date Received:	09-DEC-13
Diameter:	2.25	Casing Depth:	20

GEOCHECK® - PHYSICAL SETTING SOURCE MAP FINDINGS

Well Completion:	11-NOV-13	Well Owner:	Scs Holdings Inc. Floyd Snider
Well Type:	Decommissioning	Driller #:	Not Reported
Static Level:	0	Flow Rate (GPM):	0
Flow Type:	Not Reported	PSI:	0
Well Test:	Not Reported	Water Reclamation #:	9

AD3874
SSE
1/2 - 1 Mile
Higher

WA WELLS WALOG1000613251

Database:	Ecology Well Logs	Well Log ID:	902205
Well Tag:	Not Reported	Project Tag:	Not Reported
Notice of Intent #:	AE24438	Date Received:	09-DEC-13
Diameter:	2.25	Casing Depth:	20
Well Completion:	11-NOV-13	Well Owner:	Scs Holdings Inc. Floyd Snider
Well Type:	Decommissioning	Driller #:	Not Reported
Static Level:	0	Flow Rate (GPM):	0
Flow Type:	Not Reported	PSI:	0
Well Test:	Not Reported	Water Reclamation #:	9

AD3875
SSE
1/2 - 1 Mile
Higher

WA WELLS WALOG1000644944

Database:	Ecology Well Logs	Well Log ID:	957003
Well Tag:	Not Reported	Project Tag:	Not Reported
Notice of Intent #:	SE48645	Date Received:	01-AUG-13
Diameter:	2.25	Casing Depth:	15
Well Completion:	02-JUL-13	Well Owner:	Van Dyke V Inc
Well Type:	Resource Protection	Driller #:	2508
Static Level:	4	Flow Rate (GPM):	0
Flow Type:	Static Level	PSI:	0
Well Test:	Not Reported	Water Reclamation #:	9

AD3876
SSE
1/2 - 1 Mile
Higher

WA WELLS WALOG1000643953

Database:	Ecology Well Logs	Well Log ID:	953969
Well Tag:	BHF100	Project Tag:	Not Reported
Notice of Intent #:	RE08639	Date Received:	01-AUG-13
Diameter:	9	Casing Depth:	15
Well Completion:	02-JUL-13	Well Owner:	Van Dyke V Inc
Well Type:	Resource Protection	Driller #:	2508
Static Level:	4	Flow Rate (GPM):	0
Flow Type:	Static Level	PSI:	0
Well Test:	Not Reported	Water Reclamation #:	9

GEOCHECK® - PHYSICAL SETTING SOURCE MAP FINDINGS

Map ID
Direction
Distance
Elevation

Database EDR ID Number

AD3877
SSE
1/2 - 1 Mile
Higher

WA WELLS WALOG1000643943

Database:	Ecology Well Logs	Well Log ID:	953954
Well Tag:	BHF099	Project Tag:	Not Reported
Notice of Intent #:	RE08639	Date Received:	01-AUG-13
Diameter:	9	Casing Depth:	15
Well Completion:	02-JUL-13	Well Owner:	Van Dyke V Inc
Well Type:	Resource Protection	Driller #:	2508
Static Level:	4	Flow Rate (GPM):	0
Flow Type:	Static Level	PSI:	0
Well Test:	Not Reported	Water Reclamation #:	9

AD3878
SSE
1/2 - 1 Mile
Higher

WA WELLS WALOG1000613250

Database:	Ecology Well Logs	Well Log ID:	902203
Well Tag:	Not Reported	Project Tag:	Not Reported
Notice of Intent #:	AE24438	Date Received:	09-DEC-13
Diameter:	2.25	Casing Depth:	20
Well Completion:	11-NOV-13	Well Owner:	Scs Holdings Inc. Floyd Snider
Well Type:	Decommissioning	Driller #:	Not Reported
Static Level:	0	Flow Rate (GPM):	0
Flow Type:	Not Reported	PSI:	0
Well Test:	Not Reported	Water Reclamation #:	9

AD3879
SSE
1/2 - 1 Mile
Higher

WA WELLS WALOG1000613246

Database:	Ecology Well Logs	Well Log ID:	902195
Well Tag:	Not Reported	Project Tag:	Not Reported
Notice of Intent #:	AE24438	Date Received:	09-DEC-13
Diameter:	2.25	Casing Depth:	11
Well Completion:	11-NOV-13	Well Owner:	Scs Holdings Inc. Floyd Snider
Well Type:	Decommissioning	Driller #:	Not Reported
Static Level:	0	Flow Rate (GPM):	0
Flow Type:	Not Reported	PSI:	0
Well Test:	Not Reported	Water Reclamation #:	9

AD3880
SSE
1/2 - 1 Mile
Higher

WA WELLS WALOG1000613245

Database:	Ecology Well Logs	Well Log ID:	902193
Well Tag:	Not Reported	Project Tag:	Not Reported
Notice of Intent #:	AE24438	Date Received:	09-DEC-13
Diameter:	2.25	Casing Depth:	10

GEOCHECK® - PHYSICAL SETTING SOURCE MAP FINDINGS

Well Completion:	11-NOV-13	Well Owner:	Scs Holdings Inc. Floyd Snider
Well Type:	Decommissioning	Driller #:	Not Reported
Static Level:	0	Flow Rate (GPM):	0
Flow Type:	Not Reported	PSI:	0
Well Test:	Not Reported	Water Reclamation #:	9

AD3881
SSE
1/2 - 1 Mile
Higher

WA WELLS WALOG1000613244

Database:	Ecology Well Logs	Well Log ID:	902191
Well Tag:	Not Reported	Project Tag:	Not Reported
Notice of Intent #:	SE49823	Date Received:	09-DEC-13
Diameter:	2.25	Casing Depth:	20
Well Completion:	11-NOV-13	Well Owner:	Scs Holdings Inc. Floyd Snider
Well Type:	Resource Protection	Driller #:	Not Reported
Static Level:	0	Flow Rate (GPM):	0
Flow Type:	Not Reported	PSI:	0
Well Test:	Not Reported	Water Reclamation #:	9

AD3882
SSE
1/2 - 1 Mile
Higher

WA WELLS WALOG1000613249

Database:	Ecology Well Logs	Well Log ID:	902201
Well Tag:	Not Reported	Project Tag:	Not Reported
Notice of Intent #:	AE24438	Date Received:	09-DEC-13
Diameter:	2.25	Casing Depth:	20
Well Completion:	11-NOV-13	Well Owner:	Scs Holdings Inc. Floyd Snider
Well Type:	Decommissioning	Driller #:	Not Reported
Static Level:	0	Flow Rate (GPM):	0
Flow Type:	Not Reported	PSI:	0
Well Test:	Not Reported	Water Reclamation #:	9

AD3883
SSE
1/2 - 1 Mile
Higher

WA WELLS WALOG1000613248

Database:	Ecology Well Logs	Well Log ID:	902199
Well Tag:	Not Reported	Project Tag:	Not Reported
Notice of Intent #:	AE24438	Date Received:	09-DEC-13
Diameter:	2.25	Casing Depth:	20
Well Completion:	11-NOV-13	Well Owner:	Scs Holdings Inc. Floyd Snider
Well Type:	Decommissioning	Driller #:	Not Reported
Static Level:	0	Flow Rate (GPM):	0
Flow Type:	Not Reported	PSI:	0
Well Test:	Not Reported	Water Reclamation #:	9

GEOCHECK® - PHYSICAL SETTING SOURCE MAP FINDINGS

Map ID
Direction
Distance
Elevation

Database EDR ID Number

AD3884
SSE
1/2 - 1 Mile
Higher

WA WELLS WALOG1000613247

Database:	Ecology Well Logs	Well Log ID:	902197
Well Tag:	Not Reported	Project Tag:	Not Reported
Notice of Intent #:	AE24438	Date Received:	09-DEC-13
Diameter:	2.25	Casing Depth:	20
Well Completion:	11-NOV-13	Well Owner:	Scs Holdings Inc. Floyd Snider
Well Type:	Decommissioning	Driller #:	Not Reported
Static Level:	0	Flow Rate (GPM):	0
Flow Type:	Not Reported	PSI:	0
Well Test:	Not Reported	Water Reclamation #:	9

AD3885
SSE
1/2 - 1 Mile
Higher

WA WELLS WALOG1000689252

Database:	Ecology Well Logs	Well Log ID:	1065744
Well Tag:	Not Reported	Project Tag:	Not Reported
Notice of Intent #:	EE05732	Date Received:	16-OCT-15
Diameter:	2.25	Casing Depth:	15
Well Completion:	09-SEP-15	Well Owner:	Duckys
Well Type:	Resource Protection	Driller #:	3200
Static Level:	10	Flow Rate (GPM):	0
Flow Type:	Static Level	PSI:	0
Well Test:	Not Reported	Water Reclamation #:	9

AD3886
SSE
1/2 - 1 Mile
Higher

WA WELLS WALOG1000763266

Database:	Ecology Well Logs	Well Log ID:	1621972
Well Tag:	Not Reported	Project Tag:	TP5
Notice of Intent #:	EE06492	Date Received:	16-MAY-17
Diameter:	2	Casing Depth:	13.5
Well Completion:	03-MAR-17	Well Owner:	Anderson
Well Type:	Resource Protection	Driller #:	2247
Static Level:	54	Flow Rate (GPM):	0
Flow Type:	Static Level	PSI:	0
Well Test:	Not Reported	Water Reclamation #:	9

AD3887
SSE
1/2 - 1 Mile
Higher

WA WELLS WALOG1000750496

Database:	Ecology Well Logs	Well Log ID:	1606628
Well Tag:	Not Reported	Project Tag:	CPT-04
Notice of Intent #:	AE40528	Date Received:	29-DEC-16
Diameter:	1.5	Casing Depth:	70

GEOCHECK® - PHYSICAL SETTING SOURCE MAP FINDINGS

Well Completion:	01-DEC-16	Well Owner:	Winters Investment Lp
Well Type:	Decommissioning	Driller #:	2735
Static Level:	0	Flow Rate (GPM):	0
Flow Type:	Dry Hole	PSI:	0
Well Test:	Not Reported	Water Reclamation #:	9

AD3888
SSE
1/2 - 1 Mile
Higher

WA WELLS WALOG1000750495

Database:	Ecology Well Logs	Well Log ID:	1606627
Well Tag:	Not Reported	Project Tag:	CPT-03
Notice of Intent #:	AE40528	Date Received:	29-DEC-16
Diameter:	1.5	Casing Depth:	70
Well Completion:	01-DEC-16	Well Owner:	Winters Investment Lp
Well Type:	Decommissioning	Driller #:	2735
Static Level:	0	Flow Rate (GPM):	0
Flow Type:	Dry Hole	PSI:	0
Well Test:	Not Reported	Water Reclamation #:	9

AD3889
SSE
1/2 - 1 Mile
Higher

WA WELLS WALOG1000763505

Database:	Ecology Well Logs	Well Log ID:	1622211
Well Tag:	Not Reported	Project Tag:	TP1
Notice of Intent #:	AE41730	Date Received:	16-MAY-17
Diameter:	2	Casing Depth:	15
Well Completion:	03-MAR-17	Well Owner:	Anderson
Well Type:	Decommissioning	Driller #:	2247
Static Level:	60	Flow Rate (GPM):	0
Flow Type:	Static Level	PSI:	0
Well Test:	Not Reported	Water Reclamation #:	9

AD3890
SSE
1/2 - 1 Mile
Higher

WA WELLS WALOG1000763504

Database:	Ecology Well Logs	Well Log ID:	1622210
Well Tag:	Not Reported	Project Tag:	TP1
Notice of Intent #:	EE06492	Date Received:	16-MAY-17
Diameter:	2	Casing Depth:	15
Well Completion:	03-MAR-17	Well Owner:	Anderson
Well Type:	Resource Protection	Driller #:	2247
Static Level:	60	Flow Rate (GPM):	0
Flow Type:	Static Level	PSI:	0
Well Test:	Not Reported	Water Reclamation #:	9

GEOCHECK® - PHYSICAL SETTING SOURCE MAP FINDINGS

Map ID
Direction
Distance
Elevation

Database EDR ID Number

AD3891
SSE
1/2 - 1 Mile
Higher

WA WELLS WALOG1000763371

Database:	Ecology Well Logs	Well Log ID:	1622077
Well Tag:	Not Reported	Project Tag:	TP5
Notice of Intent #:	AE41730	Date Received:	16-MAY-17
Diameter:	2	Casing Depth:	13.5
Well Completion:	03-MAR-17	Well Owner:	Anderson
Well Type:	Decommissioning	Driller #:	2247
Static Level:	54	Flow Rate (GPM):	0
Flow Type:	Static Level	PSI:	0
Well Test:	Not Reported	Water Reclamation #:	9

AD3892
SSE
1/2 - 1 Mile
Higher

WA WELLS WALOG1000750494

Database:	Ecology Well Logs	Well Log ID:	1606626
Well Tag:	Not Reported	Project Tag:	CPT-02
Notice of Intent #:	AE40528	Date Received:	29-DEC-16
Diameter:	1.5	Casing Depth:	70
Well Completion:	01-DEC-16	Well Owner:	Winters Investment Lp
Well Type:	Decommissioning	Driller #:	2735
Static Level:	0	Flow Rate (GPM):	0
Flow Type:	Dry Hole	PSI:	0
Well Test:	Not Reported	Water Reclamation #:	9

AD3893
SSE
1/2 - 1 Mile
Higher

WA WELLS WALOG1000750490

Database:	Ecology Well Logs	Well Log ID:	1606622
Well Tag:	Not Reported	Project Tag:	CPT-01
Notice of Intent #:	AE40528	Date Received:	29-DEC-16
Diameter:	1.5	Casing Depth:	100
Well Completion:	01-DEC-16	Well Owner:	Winters Investment Lp
Well Type:	Decommissioning	Driller #:	2735
Static Level:	0	Flow Rate (GPM):	0
Flow Type:	Dry Hole	PSI:	0
Well Test:	Not Reported	Water Reclamation #:	9

AD3894
SSE
1/2 - 1 Mile
Higher

WA WELLS WALOG1000750489

Database:	Ecology Well Logs	Well Log ID:	1606621
Well Tag:	Not Reported	Project Tag:	CPT-01
Notice of Intent #:	SE60433	Date Received:	29-DEC-16
Diameter:	1.5	Casing Depth:	100

GEOCHECK® - PHYSICAL SETTING SOURCE MAP FINDINGS

Well Completion:	01-DEC-16	Well Owner:	Winters Investment Lp
Well Type:	Resource Protection	Driller #:	2735
Static Level:	0	Flow Rate (GPM):	0
Flow Type:	Dry Hole	PSI:	0
Well Test:	Not Reported	Water Reclamation #:	9

AD3895
SSE
1/2 - 1 Mile
Higher

WA WELLS WALOG1000750017

Database:	Ecology Well Logs	Well Log ID:	1606149
Well Tag:	Not Reported	Project Tag:	CPT-05
Notice of Intent #:	AE40448	Date Received:	28-NOV-16
Diameter:	1.5	Casing Depth:	30
Well Completion:	22-NOV-16	Well Owner:	Washington State Dot
Well Type:	Decommissioning	Driller #:	2735
Static Level:	0	Flow Rate (GPM):	0
Flow Type:	Dry Hole	PSI:	0
Well Test:	Not Reported	Water Reclamation #:	9

AD3896
SSE
1/2 - 1 Mile
Higher

WA WELLS WALOG1000750493

Database:	Ecology Well Logs	Well Log ID:	1606625
Well Tag:	Not Reported	Project Tag:	CPT-04
Notice of Intent #:	SE60433	Date Received:	29-DEC-16
Diameter:	1.5	Casing Depth:	70
Well Completion:	01-DEC-16	Well Owner:	Winters Investment Lp
Well Type:	Resource Protection	Driller #:	2735
Static Level:	0	Flow Rate (GPM):	0
Flow Type:	Dry Hole	PSI:	0
Well Test:	Not Reported	Water Reclamation #:	9

AD3897
SSE
1/2 - 1 Mile
Higher

WA WELLS WALOG1000750492

Database:	Ecology Well Logs	Well Log ID:	1606624
Well Tag:	Not Reported	Project Tag:	CPT-03
Notice of Intent #:	SE60433	Date Received:	29-DEC-16
Diameter:	1.5	Casing Depth:	70
Well Completion:	01-DEC-16	Well Owner:	Winters Investment Lp
Well Type:	Resource Protection	Driller #:	2735
Static Level:	0	Flow Rate (GPM):	0
Flow Type:	Dry Hole	PSI:	0
Well Test:	Not Reported	Water Reclamation #:	9

GEOCHECK® - PHYSICAL SETTING SOURCE MAP FINDINGS

Map ID
Direction
Distance
Elevation

Database EDR ID Number

AD3898
SSE
1/2 - 1 Mile
Higher

WA WELLS WALOG1000750491

Database:	Ecology Well Logs	Well Log ID:	1606623
Well Tag:	Not Reported	Project Tag:	CPT-02
Notice of Intent #:	SE60433	Date Received:	29-DEC-16
Diameter:	1.5	Casing Depth:	70
Well Completion:	01-DEC-16	Well Owner:	Winters Investment Lp
Well Type:	Resource Protection	Driller #:	2735
Static Level:	0	Flow Rate (GPM):	0
Flow Type:	Dry Hole	PSI:	0
Well Test:	Not Reported	Water Reclamation #:	9

AD3899
SSE
1/2 - 1 Mile
Higher

WA WELLS WALOG1000763506

Database:	Ecology Well Logs	Well Log ID:	1622212
Well Tag:	Not Reported	Project Tag:	TP2
Notice of Intent #:	EE06492	Date Received:	16-MAY-17
Diameter:	2	Casing Depth:	13.5
Well Completion:	03-MAR-17	Well Owner:	Anderson
Well Type:	Resource Protection	Driller #:	2247
Static Level:	72	Flow Rate (GPM):	0
Flow Type:	Static Level	PSI:	0
Well Test:	Not Reported	Water Reclamation #:	9

AD3900
SSE
1/2 - 1 Mile
Higher

WA WELLS WALOG1000778630

Database:	Ecology Well Logs	Well Log ID:	1668205
Well Tag:	BKP927	Project Tag:	Not Reported
Notice of Intent #:	AE44138	Date Received:	19-OCT-17
Diameter:	2	Casing Depth:	22
Well Completion:	16-AUG-17	Well Owner:	King County Dnr Wwtd
Well Type:	Decommissioning	Driller #:	1374
Static Level:	0	Flow Rate (GPM):	0
Flow Type:	Not Reported	PSI:	0
Well Test:	Not Reported	Water Reclamation #:	9

AD3901
SSE
1/2 - 1 Mile
Higher

WA WELLS WALOG1000778629

Database:	Ecology Well Logs	Well Log ID:	1668204
Well Tag:	BKP926	Project Tag:	Not Reported
Notice of Intent #:	AE44138	Date Received:	19-OCT-17
Diameter:	2	Casing Depth:	22

GEOCHECK® - PHYSICAL SETTING SOURCE MAP FINDINGS

Well Completion:	16-AUG-17	Well Owner:	King County Dnr Wwtd
Well Type:	Decommissioning	Driller #:	1374
Static Level:	0	Flow Rate (GPM):	0
Flow Type:	Not Reported	PSI:	0
Well Test:	Not Reported	Water Reclamation #:	9

AD3902
SSE
1/2 - 1 Mile
Higher

WA WELLS WALOG1000778628

Database:	Ecology Well Logs	Well Log ID:	1668203
Well Tag:	BKP925	Project Tag:	Not Reported
Notice of Intent #:	AE44138	Date Received:	19-OCT-17
Diameter:	2	Casing Depth:	22
Well Completion:	16-AUG-17	Well Owner:	King County Dnr Wwtd
Well Type:	Decommissioning	Driller #:	1374
Static Level:	0	Flow Rate (GPM):	0
Flow Type:	Not Reported	PSI:	0
Well Test:	Not Reported	Water Reclamation #:	9

AD3903
SSE
1/2 - 1 Mile
Higher

WA WELLS WALOG1000778633

Database:	Ecology Well Logs	Well Log ID:	1668208
Well Tag:	BKP930	Project Tag:	Not Reported
Notice of Intent #:	AE44138	Date Received:	19-OCT-17
Diameter:	2	Casing Depth:	22
Well Completion:	16-AUG-17	Well Owner:	King County Dnr Wwtd
Well Type:	Decommissioning	Driller #:	1374
Static Level:	0	Flow Rate (GPM):	0
Flow Type:	Not Reported	PSI:	0
Well Test:	Not Reported	Water Reclamation #:	9

AD3904
SSE
1/2 - 1 Mile
Higher

WA WELLS WALOG1000778632

Database:	Ecology Well Logs	Well Log ID:	1668207
Well Tag:	BKP929	Project Tag:	Not Reported
Notice of Intent #:	AE44138	Date Received:	19-OCT-17
Diameter:	2	Casing Depth:	22
Well Completion:	16-AUG-17	Well Owner:	King County Dnr Wwtd
Well Type:	Decommissioning	Driller #:	1374
Static Level:	0	Flow Rate (GPM):	0
Flow Type:	Not Reported	PSI:	0
Well Test:	Not Reported	Water Reclamation #:	9

GEOCHECK® - PHYSICAL SETTING SOURCE MAP FINDINGS

Map ID
Direction
Distance
Elevation

Database EDR ID Number

AD3905
SSE
1/2 - 1 Mile
Higher

WA WELLS WALOG1000778631

Database:	Ecology Well Logs	Well Log ID:	1668206
Well Tag:	BKP928	Project Tag:	Not Reported
Notice of Intent #:	AE44138	Date Received:	19-OCT-17
Diameter:	2	Casing Depth:	22
Well Completion:	16-AUG-17	Well Owner:	King County Dnr Wwtd
Well Type:	Decommissioning	Driller #:	1374
Static Level:	0	Flow Rate (GPM):	0
Flow Type:	Not Reported	PSI:	0
Well Test:	Not Reported	Water Reclamation #:	9

AD3906
SSE
1/2 - 1 Mile
Higher

WA WELLS WALOG1000778627

Database:	Ecology Well Logs	Well Log ID:	1668202
Well Tag:	BKP924	Project Tag:	Not Reported
Notice of Intent #:	AE44138	Date Received:	19-OCT-17
Diameter:	2	Casing Depth:	22
Well Completion:	16-AUG-17	Well Owner:	King County Dnr Wwtd
Well Type:	Decommissioning	Driller #:	1374
Static Level:	0	Flow Rate (GPM):	0
Flow Type:	Not Reported	PSI:	0
Well Test:	Not Reported	Water Reclamation #:	9

AD3907
SSE
1/2 - 1 Mile
Higher

WA WELLS WALOG1000763509

Database:	Ecology Well Logs	Well Log ID:	1622215
Well Tag:	Not Reported	Project Tag:	TP3
Notice of Intent #:	AE41730	Date Received:	16-MAY-17
Diameter:	2	Casing Depth:	13
Well Completion:	03-MAR-17	Well Owner:	Anderson
Well Type:	Decommissioning	Driller #:	2247
Static Level:	63	Flow Rate (GPM):	0
Flow Type:	Static Level	PSI:	0
Well Test:	Not Reported	Water Reclamation #:	9

AD3908
SSE
1/2 - 1 Mile
Higher

WA WELLS WALOG1000763508

Database:	Ecology Well Logs	Well Log ID:	1622214
Well Tag:	Not Reported	Project Tag:	TP3
Notice of Intent #:	EE06492	Date Received:	16-MAY-17
Diameter:	2	Casing Depth:	13

GEOCHECK® - PHYSICAL SETTING SOURCE MAP FINDINGS

Well Completion:	03-MAR-17	Well Owner:	Anderson
Well Type:	Resource Protection	Driller #:	2247
Static Level:	63	Flow Rate (GPM):	0
Flow Type:	Static Level	PSI:	0
Well Test:	Not Reported	Water Reclamation #:	9

AD3909
SSE
1/2 - 1 Mile
Higher

WA WELLS WALOG1000763507

Database:	Ecology Well Logs	Well Log ID:	1622213
Well Tag:	Not Reported	Project Tag:	TP2
Notice of Intent #:	AE41730	Date Received:	16-MAY-17
Diameter:	2	Casing Depth:	13.5
Well Completion:	03-MAR-17	Well Owner:	Anderson
Well Type:	Decommissioning	Driller #:	2247
Static Level:	72	Flow Rate (GPM):	0
Flow Type:	Static Level	PSI:	0
Well Test:	Not Reported	Water Reclamation #:	9

AD3910
SSE
1/2 - 1 Mile
Higher

WA WELLS WALOG1000778626

Database:	Ecology Well Logs	Well Log ID:	1668201
Well Tag:	BKP923	Project Tag:	Not Reported
Notice of Intent #:	AE44138	Date Received:	19-OCT-17
Diameter:	2	Casing Depth:	22
Well Completion:	16-AUG-17	Well Owner:	King County Dnr Wwtd
Well Type:	Decommissioning	Driller #:	1374
Static Level:	0	Flow Rate (GPM):	0
Flow Type:	Not Reported	PSI:	0
Well Test:	Not Reported	Water Reclamation #:	9

AD3911
SSE
1/2 - 1 Mile
Higher

WA WELLS WALOG1000763511

Database:	Ecology Well Logs	Well Log ID:	1622217
Well Tag:	Not Reported	Project Tag:	TP4
Notice of Intent #:	AE41730	Date Received:	16-MAY-17
Diameter:	2	Casing Depth:	13
Well Completion:	03-MAR-17	Well Owner:	Anderson
Well Type:	Decommissioning	Driller #:	2247
Static Level:	66	Flow Rate (GPM):	0
Flow Type:	Static Level	PSI:	0
Well Test:	Not Reported	Water Reclamation #:	9

GEOCHECK® - PHYSICAL SETTING SOURCE MAP FINDINGS

Map ID
Direction
Distance
Elevation

Database EDR ID Number

AD3912
SSE
1/2 - 1 Mile
Higher

WA WELLS WALOG1000763510

Database:	Ecology Well Logs	Well Log ID:	1622216
Well Tag:	Not Reported	Project Tag:	TP4
Notice of Intent #:	EE06492	Date Received:	16-MAY-17
Diameter:	2	Casing Depth:	13
Well Completion:	03-MAR-17	Well Owner:	Anderson
Well Type:	Resource Protection	Driller #:	2247
Static Level:	66	Flow Rate (GPM):	0
Flow Type:	Static Level	PSI:	0
Well Test:	Not Reported	Water Reclamation #:	9

AD3913
SSE
1/2 - 1 Mile
Higher

WA WELLS WALOG1000712614

Database:	Ecology Well Logs	Well Log ID:	1556694
Well Tag:	Not Reported	Project Tag:	CR3
Notice of Intent #:	SE57435	Date Received:	25-MAR-16
Diameter:	6	Casing Depth:	25
Well Completion:	16-FEB-16	Well Owner:	King County
Well Type:	Resource Protection	Driller #:	3078
Static Level:	0	Flow Rate (GPM):	0
Flow Type:	Static Level	PSI:	0
Well Test:	Not Reported	Water Reclamation #:	9

AD3914
SSE
1/2 - 1 Mile
Higher

WA WELLS WALOG1000712592

Database:	Ecology Well Logs	Well Log ID:	1556671
Well Tag:	Not Reported	Project Tag:	CR3
Notice of Intent #:	AE36035	Date Received:	25-MAR-16
Diameter:	6	Casing Depth:	25
Well Completion:	16-FEB-16	Well Owner:	King County
Well Type:	Decommissioning	Driller #:	3078
Static Level:	0	Flow Rate (GPM):	0
Flow Type:	Static Level	PSI:	0
Well Test:	Not Reported	Water Reclamation #:	9

AD3915
SSE
1/2 - 1 Mile
Higher

WA WELLS WALOG1000712591

Database:	Ecology Well Logs	Well Log ID:	1556670
Well Tag:	Not Reported	Project Tag:	CR4
Notice of Intent #:	SE57435	Date Received:	25-MAR-16
Diameter:	6	Casing Depth:	25

GEOCHECK® - PHYSICAL SETTING SOURCE MAP FINDINGS

Well Completion:	16-FEB-16	Well Owner:	King County
Well Type:	Resource Protection	Driller #:	3078
Static Level:	0	Flow Rate (GPM):	0
Flow Type:	Static Level	PSI:	0
Well Test:	Not Reported	Water Reclamation #:	9

AD3916
SSE
1/2 - 1 Mile
Higher

WA WELLS WALOG1000745044

Database:	Ecology Well Logs	Well Log ID:	1601092
Well Tag:	Not Reported	Project Tag:	Not Reported
Notice of Intent #:	AE40408	Date Received:	22-DEC-16
Diameter:	2.25	Casing Depth:	20
Well Completion:	30-NOV-16	Well Owner:	Georgetown Wet Weather Phase 2b
Well Type:	Decommissioning	Driller #:	2549
Static Level:	0	Flow Rate (GPM):	0
Flow Type:	Static Level	PSI:	0
Well Test:	Not Reported	Water Reclamation #:	9

AD3917
SSE
1/2 - 1 Mile
Higher

WA WELLS WALOG1000745030

Database:	Ecology Well Logs	Well Log ID:	1601078
Well Tag:	Not Reported	Project Tag:	Not Reported
Notice of Intent #:	AE40408	Date Received:	22-DEC-16
Diameter:	2.25	Casing Depth:	15
Well Completion:	01-DEC-16	Well Owner:	Georgetown Wet Weather Phase 2b
Well Type:	Decommissioning	Driller #:	2549
Static Level:	0	Flow Rate (GPM):	0
Flow Type:	Static Level	PSI:	0
Well Test:	Not Reported	Water Reclamation #:	9

AD3918
SSE
1/2 - 1 Mile
Higher

WA WELLS WALOG1000745029

Database:	Ecology Well Logs	Well Log ID:	1601077
Well Tag:	Not Reported	Project Tag:	Not Reported
Notice of Intent #:	EE06354	Date Received:	22-DEC-16
Diameter:	2.25	Casing Depth:	15
Well Completion:	30-NOV-16	Well Owner:	Georgetown Wet Weather Phase 2b
Well Type:	Resource Protection	Driller #:	2549
Static Level:	0	Flow Rate (GPM):	0
Flow Type:	Static Level	PSI:	0
Well Test:	Not Reported	Water Reclamation #:	9

GEOCHECK® - PHYSICAL SETTING SOURCE MAP FINDINGS

Map ID
Direction
Distance
Elevation

Database EDR ID Number

AD3919
SSE
1/2 - 1 Mile
Higher

WA WELLS WALOG1000712487

Database:	Ecology Well Logs	Well Log ID:	1556563
Well Tag:	Not Reported	Project Tag:	CR2
Notice of Intent #:	AE36035	Date Received:	25-MAR-16
Diameter:	6	Casing Depth:	25
Well Completion:	16-FEB-16	Well Owner:	King County
Well Type:	Decommissioning	Driller #:	3078
Static Level:	0	Flow Rate (GPM):	0
Flow Type:	Static Level	PSI:	0
Well Test:	Not Reported	Water Reclamation #:	9

AD3920
SSE
1/2 - 1 Mile
Higher

WA WELLS WALOG1000712443

Database:	Ecology Well Logs	Well Log ID:	1556519
Well Tag:	Not Reported	Project Tag:	CR2
Notice of Intent #:	SE57435	Date Received:	25-MAR-16
Diameter:	6	Casing Depth:	25
Well Completion:	16-FEB-16	Well Owner:	King County
Well Type:	Resource Protection	Driller #:	3078
Static Level:	0	Flow Rate (GPM):	0
Flow Type:	Static Level	PSI:	0
Well Test:	Not Reported	Water Reclamation #:	9

AD3921
SSE
1/2 - 1 Mile
Higher

WA WELLS WALOG1000689254

Database:	Ecology Well Logs	Well Log ID:	1065746
Well Tag:	Not Reported	Project Tag:	Not Reported
Notice of Intent #:	AE33697	Date Received:	16-OCT-15
Diameter:	2.25	Casing Depth:	15
Well Completion:	09-SEP-15	Well Owner:	Duckys
Well Type:	Decommissioning	Driller #:	3200
Static Level:	10	Flow Rate (GPM):	0
Flow Type:	Static Level	PSI:	0
Well Test:	Not Reported	Water Reclamation #:	9

AD3922
SSE
1/2 - 1 Mile
Higher

WA WELLS WALOG1000689253

Database:	Ecology Well Logs	Well Log ID:	1065745
Well Tag:	Not Reported	Project Tag:	Not Reported
Notice of Intent #:	AE33697	Date Received:	16-OCT-15
Diameter:	2.25	Casing Depth:	15

GEOCHECK® - PHYSICAL SETTING SOURCE MAP FINDINGS

Well Completion:	08-SEP-15	Well Owner:	Duckys
Well Type:	Decommissioning	Driller #:	3200
Static Level:	12	Flow Rate (GPM):	0
Flow Type:	Static Level	PSI:	0
Well Test:	Not Reported	Water Reclamation #:	9

AD3923
SSE
1/2 - 1 Mile
Higher

WA WELLS WALOG1000712484

Database:	Ecology Well Logs	Well Log ID:	1556560
Well Tag:	Not Reported	Project Tag:	CR4
Notice of Intent #:	AE36035	Date Received:	25-MAR-16
Diameter:	6	Casing Depth:	25
Well Completion:	16-FEB-16	Well Owner:	King County
Well Type:	Decommissioning	Driller #:	3078
Static Level:	0	Flow Rate (GPM):	0
Flow Type:	Static Level	PSI:	0
Well Test:	Not Reported	Water Reclamation #:	9

AD3924
SSE
1/2 - 1 Mile
Higher

WA WELLS WALOG1000712468

Database:	Ecology Well Logs	Well Log ID:	1556544
Well Tag:	Not Reported	Project Tag:	CR1
Notice of Intent #:	AE36035	Date Received:	25-MAR-16
Diameter:	6	Casing Depth:	25
Well Completion:	16-FEB-16	Well Owner:	King County
Well Type:	Decommissioning	Driller #:	3078
Static Level:	0	Flow Rate (GPM):	0
Flow Type:	Static Level	PSI:	0
Well Test:	Not Reported	Water Reclamation #:	9

AD3925
SSE
1/2 - 1 Mile
Higher

WA WELLS WALOG1000712467

Database:	Ecology Well Logs	Well Log ID:	1556543
Well Tag:	Not Reported	Project Tag:	Not Reported
Notice of Intent #:	SE57435	Date Received:	25-MAR-16
Diameter:	6	Casing Depth:	25
Well Completion:	16-FEB-16	Well Owner:	King County
Well Type:	Resource Protection	Driller #:	3078
Static Level:	0	Flow Rate (GPM):	0
Flow Type:	Static Level	PSI:	0
Well Test:	Not Reported	Water Reclamation #:	9

GEOCHECK® - PHYSICAL SETTING SOURCE MAP FINDINGS

Map ID
Direction
Distance
Elevation

Database EDR ID Number

AD3926
SSE
1/2 - 1 Mile
Higher

WA WELLS WALOG1000745060

Database:	Ecology Well Logs	Well Log ID:	1601108
Well Tag:	Not Reported	Project Tag:	Not Reported
Notice of Intent #:	EE06354	Date Received:	22-DEC-16
Diameter:	2.25	Casing Depth:	20
Well Completion:	30-NOV-16	Well Owner:	Georgetown Wet Weather Phase 2b
Well Type:	Resource Protection	Driller #:	2549
Static Level:	0	Flow Rate (GPM):	0
Flow Type:	Static Level	PSI:	0
Well Test:	Not Reported	Water Reclamation #:	9

AD3927
SSE
1/2 - 1 Mile
Higher

WA WELLS WALOG1000750013

Database:	Ecology Well Logs	Well Log ID:	1606145
Well Tag:	Not Reported	Project Tag:	CPT-04
Notice of Intent #:	SE60371	Date Received:	28-NOV-16
Diameter:	1.5	Casing Depth:	30
Well Completion:	22-NOV-16	Well Owner:	Washington State Dot
Well Type:	Resource Protection	Driller #:	2735
Static Level:	0	Flow Rate (GPM):	0
Flow Type:	Dry Hole	PSI:	0
Well Test:	Not Reported	Water Reclamation #:	9

AD3928
SSE
1/2 - 1 Mile
Higher

WA WELLS WALOG1000750012

Database:	Ecology Well Logs	Well Log ID:	1606144
Well Tag:	Not Reported	Project Tag:	CPT-03
Notice of Intent #:	SE60371	Date Received:	28-NOV-16
Diameter:	1.5	Casing Depth:	30
Well Completion:	22-NOV-16	Well Owner:	Washington State Dot
Well Type:	Resource Protection	Driller #:	2735
Static Level:	0	Flow Rate (GPM):	0
Flow Type:	Dry Hole	PSI:	0
Well Test:	Not Reported	Water Reclamation #:	9

AD3929
SSE
1/2 - 1 Mile
Higher

WA WELLS WALOG1000750011

Database:	Ecology Well Logs	Well Log ID:	1606143
Well Tag:	Not Reported	Project Tag:	CPT-02
Notice of Intent #:	AE40449	Date Received:	28-NOV-16
Diameter:	1.5	Casing Depth:	30

GEOCHECK® - PHYSICAL SETTING SOURCE MAP FINDINGS

Well Completion:	22-NOV-16	Well Owner:	Evergreen Tractor Llc
Well Type:	Decommissioning	Driller #:	2735
Static Level:	0	Flow Rate (GPM):	0
Flow Type:	Dry Hole	PSI:	0
Well Test:	Not Reported	Water Reclamation #:	9

AD3930
SSE
1/2 - 1 Mile
Higher

WA WELLS WALOG1000750016

Database:	Ecology Well Logs	Well Log ID:	1606148
Well Tag:	Not Reported	Project Tag:	CPT-04
Notice of Intent #:	AE40448	Date Received:	28-NOV-16
Diameter:	1.5	Casing Depth:	30
Well Completion:	22-NOV-16	Well Owner:	Washington State Dot
Well Type:	Decommissioning	Driller #:	2735
Static Level:	0	Flow Rate (GPM):	0
Flow Type:	Dry Hole	PSI:	0
Well Test:	Not Reported	Water Reclamation #:	9

AD3931
SSE
1/2 - 1 Mile
Higher

WA WELLS WALOG1000750015

Database:	Ecology Well Logs	Well Log ID:	1606147
Well Tag:	Not Reported	Project Tag:	CPT-03
Notice of Intent #:	AE40448	Date Received:	28-NOV-16
Diameter:	1.5	Casing Depth:	30
Well Completion:	22-NOV-16	Well Owner:	Washington State Dot
Well Type:	Decommissioning	Driller #:	2735
Static Level:	0	Flow Rate (GPM):	0
Flow Type:	Dry Hole	PSI:	0
Well Test:	Not Reported	Water Reclamation #:	9

AD3932
SSE
1/2 - 1 Mile
Higher

WA WELLS WALOG1000750014

Database:	Ecology Well Logs	Well Log ID:	1606146
Well Tag:	Not Reported	Project Tag:	CPT-05
Notice of Intent #:	SE60371	Date Received:	28-NOV-16
Diameter:	1.5	Casing Depth:	30
Well Completion:	22-NOV-16	Well Owner:	Washington State Dot
Well Type:	Resource Protection	Driller #:	2735
Static Level:	0	Flow Rate (GPM):	0
Flow Type:	Dry Hole	PSI:	0
Well Test:	Not Reported	Water Reclamation #:	9

GEOCHECK® - PHYSICAL SETTING SOURCE MAP FINDINGS

Map ID
Direction
Distance
Elevation

Database EDR ID Number

AD3933
SSE
1/2 - 1 Mile
Higher

WA WELLS WALOG1000750010

Database:	Ecology Well Logs	Well Log ID:	1606142
Well Tag:	Not Reported	Project Tag:	CPT-01
Notice of Intent #:	AE40449	Date Received:	28-NOV-16
Diameter:	1.5	Casing Depth:	30
Well Completion:	22-NOV-16	Well Owner:	Evergreen Tractor Llc
Well Type:	Decommissioning	Driller #:	2735
Static Level:	0	Flow Rate (GPM):	0
Flow Type:	Dry Hole	PSI:	0
Well Test:	Not Reported	Water Reclamation #:	9

AD3934
SSE
1/2 - 1 Mile
Higher

WA WELLS WALOG1000748148

Database:	Ecology Well Logs	Well Log ID:	1604278
Well Tag:	Not Reported	Project Tag:	Not Reported
Notice of Intent #:	AE40799	Date Received:	26-JAN-17
Diameter:	2.25	Casing Depth:	20
Well Completion:	20-DEC-16	Well Owner:	King County
Well Type:	Decommissioning	Driller #:	3200
Static Level:	0	Flow Rate (GPM):	0
Flow Type:	Static Level	PSI:	0
Well Test:	Not Reported	Water Reclamation #:	9

AD3935
SSE
1/2 - 1 Mile
Higher

WA WELLS WALOG1000745081

Database:	Ecology Well Logs	Well Log ID:	1601129
Well Tag:	Not Reported	Project Tag:	Not Reported
Notice of Intent #:	AE40408	Date Received:	22-DEC-16
Diameter:	2.25	Casing Depth:	15
Well Completion:	30-NOV-16	Well Owner:	Georgetown Wet Weather Phase 2b
Well Type:	Decommissioning	Driller #:	2549
Static Level:	0	Flow Rate (GPM):	0
Flow Type:	Static Level	PSI:	0
Well Test:	Not Reported	Water Reclamation #:	9

AD3936
SSE
1/2 - 1 Mile
Higher

WA WELLS WALOG1000745071

Database:	Ecology Well Logs	Well Log ID:	1601119
Well Tag:	Not Reported	Project Tag:	Not Reported
Notice of Intent #:	EE06354	Date Received:	22-DEC-16
Diameter:	2.25	Casing Depth:	15

GEOCHECK® - PHYSICAL SETTING SOURCE MAP FINDINGS

Well Completion:	01-DEC-16	Well Owner:	Georgetown Wet Weather Phase 2b
Well Type:	Resource Protection	Driller #:	2549
Static Level:	0	Flow Rate (GPM):	0
Flow Type:	Static Level	PSI:	0
Well Test:	Not Reported	Water Reclamation #:	9

AD3937
SSE
1/2 - 1 Mile
Higher

WA WELLS WALOG1000750009

Database:	Ecology Well Logs	Well Log ID:	1606141
Well Tag:	Not Reported	Project Tag:	CPT-02
Notice of Intent #:	SE60372	Date Received:	28-NOV-16
Diameter:	1.5	Casing Depth:	30
Well Completion:	22-NOV-16	Well Owner:	Evergreen Tractor Llc
Well Type:	Resource Protection	Driller #:	2735
Static Level:	0	Flow Rate (GPM):	0
Flow Type:	Dry Hole	PSI:	0
Well Test:	Not Reported	Water Reclamation #:	9

AD3938
SSE
1/2 - 1 Mile
Higher

WA WELLS WALOG1000750008

Database:	Ecology Well Logs	Well Log ID:	1606140
Well Tag:	Not Reported	Project Tag:	CPT-01
Notice of Intent #:	SE60372	Date Received:	28-NOV-16
Diameter:	1.5	Casing Depth:	30
Well Completion:	22-NOV-16	Well Owner:	Evergreen Tractor Llc
Well Type:	Resource Protection	Driller #:	2735
Static Level:	0	Flow Rate (GPM):	0
Flow Type:	Dry Hole	PSI:	0
Well Test:	Not Reported	Water Reclamation #:	9

AD3939
SSE
1/2 - 1 Mile
Higher

WA WELLS WALOG1000748166

Database:	Ecology Well Logs	Well Log ID:	1604296
Well Tag:	Not Reported	Project Tag:	Not Reported
Notice of Intent #:	SE60628	Date Received:	26-JAN-17
Diameter:	2.25	Casing Depth:	20
Well Completion:	20-DEC-16	Well Owner:	King County
Well Type:	Resource Protection	Driller #:	3200
Static Level:	0	Flow Rate (GPM):	0
Flow Type:	Static Level	PSI:	0
Well Test:	Not Reported	Water Reclamation #:	9

GEOCHECK® - PHYSICAL SETTING SOURCE MAP FINDINGS

Map ID
Direction
Distance
Elevation

Database EDR ID Number

AE3940
WSW
1/2 - 1 Mile
Higher

WA WELLS WALOG1000643897

Database:	Ecology Well Logs	Well Log ID:	953860
Well Tag:	Not Reported	Project Tag:	Not Reported
Notice of Intent #:	SE49132	Date Received:	09-SEP-13
Diameter:	6	Casing Depth:	40
Well Completion:	22-AUG-13	Well Owner:	South Sound Community College
Well Type:	Resource Protection	Driller #:	1816
Static Level:	0	Flow Rate (GPM):	0
Flow Type:	Not Reported	PSI:	0
Well Test:	Not Reported	Water Reclamation #:	9

AE3941
WSW
1/2 - 1 Mile
Higher

WA WELLS WALOG1000643898

Database:	Ecology Well Logs	Well Log ID:	953862
Well Tag:	Not Reported	Project Tag:	Not Reported
Notice of Intent #:	SE49132	Date Received:	09-SEP-13
Diameter:	6	Casing Depth:	40
Well Completion:	22-AUG-13	Well Owner:	South Sound Community College
Well Type:	Resource Protection	Driller #:	1816
Static Level:	0	Flow Rate (GPM):	0
Flow Type:	Not Reported	PSI:	0
Well Test:	Not Reported	Water Reclamation #:	9

AE3942
WSW
1/2 - 1 Mile
Higher

WA WELLS WALOG1000516630

Database:	Ecology Well Logs	Well Log ID:	711130
Well Tag:	Not Reported	Project Tag:	Not Reported
Notice of Intent #:	SE08796	Date Received:	23-FEB-11
Diameter:	5	Casing Depth:	10
Well Completion:	16-NOV-10	Well Owner:	South Seattle Community College
Well Type:	Resource Protection	Driller #:	Not Reported
Static Level:	0	Flow Rate (GPM):	0
Flow Type:	Not Reported	PSI:	0
Well Test:	Not Reported	Water Reclamation #:	9

AE3943
WSW
1/2 - 1 Mile
Higher

WA WELLS WALOG1000516631

Database:	Ecology Well Logs	Well Log ID:	711131
Well Tag:	Not Reported	Project Tag:	Not Reported
Notice of Intent #:	SE08796	Date Received:	23-FEB-11
Diameter:	5	Casing Depth:	15

GEOCHECK® - PHYSICAL SETTING SOURCE MAP FINDINGS

Well Completion:	16-NOV-10	Well Owner:	South Seattle Community College
Well Type:	Resource Protection	Driller #:	Not Reported
Static Level:	0	Flow Rate (GPM):	0
Flow Type:	Not Reported	PSI:	0
Well Test:	Not Reported	Water Reclamation #:	9

AE3944
WSW
1/2 - 1 Mile
Higher

WA WELLS WALOG1000643901

Database:	Ecology Well Logs	Well Log ID:	953867
Well Tag:	Not Reported	Project Tag:	Not Reported
Notice of Intent #:	SE49132	Date Received:	09-SEP-13
Diameter:	6	Casing Depth:	40
Well Completion:	22-AUG-13	Well Owner:	South Sound Community College
Well Type:	Resource Protection	Driller #:	1816
Static Level:	0	Flow Rate (GPM):	0
Flow Type:	Not Reported	PSI:	0
Well Test:	Not Reported	Water Reclamation #:	9

AE3945
WSW
1/2 - 1 Mile
Higher

WA WELLS WALOG1000643902

Database:	Ecology Well Logs	Well Log ID:	953868
Well Tag:	Not Reported	Project Tag:	Not Reported
Notice of Intent #:	AE23306	Date Received:	09-SEP-13
Diameter:	6	Casing Depth:	40
Well Completion:	22-AUG-13	Well Owner:	South Sound Community College
Well Type:	Decommissioning	Driller #:	1816
Static Level:	0	Flow Rate (GPM):	0
Flow Type:	Not Reported	PSI:	0
Well Test:	Not Reported	Water Reclamation #:	9

AE3946
WSW
1/2 - 1 Mile
Higher

WA WELLS WALOG1000643899

Database:	Ecology Well Logs	Well Log ID:	953863
Well Tag:	Not Reported	Project Tag:	Not Reported
Notice of Intent #:	AE23306	Date Received:	09-SEP-13
Diameter:	6	Casing Depth:	40
Well Completion:	22-AUG-13	Well Owner:	South Sound Community College
Well Type:	Decommissioning	Driller #:	1816
Static Level:	0	Flow Rate (GPM):	0
Flow Type:	Not Applicable	PSI:	0
Well Test:	Not Reported	Water Reclamation #:	9

GEOCHECK® - PHYSICAL SETTING SOURCE MAP FINDINGS

Map ID
Direction
Distance
Elevation

Database EDR ID Number

AE3947
WSW
1/2 - 1 Mile
Higher

WA WELLS WALOG1000643900

Database:	Ecology Well Logs	Well Log ID:	953864
Well Tag:	Not Reported	Project Tag:	Not Reported
Notice of Intent #:	SE49132	Date Received:	09-SEP-13
Diameter:	6	Casing Depth:	40
Well Completion:	22-AUG-13	Well Owner:	South Sound Community College
Well Type:	Resource Protection	Driller #:	1816
Static Level:	0	Flow Rate (GPM):	0
Flow Type:	Not Reported	PSI:	0
Well Test:	Not Reported	Water Reclamation #:	9

AE3948
WSW
1/2 - 1 Mile
Higher

WA WELLS WALOG1000253354

Database:	Ecology Well Logs	Well Log ID:	328398
Well Tag:	Not Reported	Project Tag:	Not Reported
Notice of Intent #:	A001427	Date Received:	23-FEB-00
Diameter:	0	Casing Depth:	228
Well Completion:	19-DEC-95	Well Owner:	Wsdot
Well Type:	Decommissioning	Driller #:	Not Reported
Static Level:	0	Flow Rate (GPM):	0
Flow Type:	Not Reported	PSI:	0
Well Test:	Not Reported	Water Reclamation #:	9

AE3949
WSW
1/2 - 1 Mile
Higher

WA WELLS WALOG1000253355

Database:	Ecology Well Logs	Well Log ID:	328399
Well Tag:	Not Reported	Project Tag:	Not Reported
Notice of Intent #:	A001427	Date Received:	23-FEB-00
Diameter:	0	Casing Depth:	278
Well Completion:	19-DEC-95	Well Owner:	Wsdot
Well Type:	Decommissioning	Driller #:	Not Reported
Static Level:	0	Flow Rate (GPM):	0
Flow Type:	Not Reported	PSI:	0
Well Test:	Not Reported	Water Reclamation #:	9

AE3950
WSW
1/2 - 1 Mile
Higher

WA WELLS WALOG1000253352

Database:	Ecology Well Logs	Well Log ID:	328396
Well Tag:	Not Reported	Project Tag:	Not Reported
Notice of Intent #:	A001427	Date Received:	23-FEB-00
Diameter:	0	Casing Depth:	284

GEOCHECK® - PHYSICAL SETTING SOURCE MAP FINDINGS

Well Completion:	19-DEC-95	Well Owner:	Wsdot
Well Type:	Decommissioning	Driller #:	Not Reported
Static Level:	0	Flow Rate (GPM):	0
Flow Type:	Not Reported	PSI:	0
Well Test:	Not Reported	Water Reclamation #:	9

AE3951
WSW
1/2 - 1 Mile
Higher

WA WELLS WALOG1000253353

Database:	Ecology Well Logs	Well Log ID:	328397
Well Tag:	Not Reported	Project Tag:	Not Reported
Notice of Intent #:	A001427	Date Received:	23-FEB-00
Diameter:	0	Casing Depth:	218
Well Completion:	19-DEC-95	Well Owner:	Wsdot
Well Type:	Decommissioning	Driller #:	Not Reported
Static Level:	0	Flow Rate (GPM):	0
Flow Type:	Not Reported	PSI:	0
Well Test:	Not Reported	Water Reclamation #:	9

AE3952
WSW
1/2 - 1 Mile
Higher

WA WELLS WALOG1000360937

Database:	Ecology Well Logs	Well Log ID:	458887
Well Tag:	ALS815	Project Tag:	Not Reported
Notice of Intent #:	R059024	Date Received:	23-OCT-06
Diameter:	7	Casing Depth:	69
Well Completion:	01-MAR-06	Well Owner:	Louis Glass
Well Type:	Resource Protection	Driller #:	Not Reported
Static Level:	0	Flow Rate (GPM):	0
Flow Type:	Not Reported	PSI:	0
Well Test:	Not Reported	Water Reclamation #:	9

AE3953
WSW
1/2 - 1 Mile
Higher

WA WELLS WALOG1000360938

Database:	Ecology Well Logs	Well Log ID:	458888
Well Tag:	Not Reported	Project Tag:	Not Reported
Notice of Intent #:	R059024	Date Received:	23-OCT-06
Diameter:	7	Casing Depth:	100
Well Completion:	01-MAR-06	Well Owner:	Louis Glass
Well Type:	Resource Protection	Driller #:	Not Reported
Static Level:	0	Flow Rate (GPM):	0
Flow Type:	Not Reported	PSI:	0
Well Test:	Not Reported	Water Reclamation #:	9

GEOCHECK® - PHYSICAL SETTING SOURCE MAP FINDINGS

Map ID
Direction
Distance
Elevation

Database EDR ID Number

AE3954
WSW
1/2 - 1 Mile
Higher

WA WELLS WALOG1000253356

Database:	Ecology Well Logs	Well Log ID:	328400
Well Tag:	Not Reported	Project Tag:	Not Reported
Notice of Intent #:	A001427	Date Received:	23-FEB-00
Diameter:	0	Casing Depth:	250
Well Completion:	19-DEC-95	Well Owner:	Wsdot
Well Type:	Decommissioning	Driller #:	Not Reported
Static Level:	0	Flow Rate (GPM):	0
Flow Type:	Not Reported	PSI:	0
Well Test:	Not Reported	Water Reclamation #:	9

AE3955
WSW
1/2 - 1 Mile
Higher

WA WELLS WALOG1000253357

Database:	Ecology Well Logs	Well Log ID:	328401
Well Tag:	Not Reported	Project Tag:	Not Reported
Notice of Intent #:	A001427	Date Received:	23-FEB-00
Diameter:	0	Casing Depth:	148
Well Completion:	19-DEC-95	Well Owner:	Wsdot
Well Type:	Decommissioning	Driller #:	Not Reported
Static Level:	0	Flow Rate (GPM):	0
Flow Type:	Not Reported	PSI:	0
Well Test:	Not Reported	Water Reclamation #:	9

AE3956
WSW
1/2 - 1 Mile
Higher

WA WELLS WALOG1000737155

Database:	Ecology Well Logs	Well Log ID:	1592201
Well Tag:	Not Reported	Project Tag:	B1
Notice of Intent #:	AE39749	Date Received:	20-OCT-16
Diameter:	9	Casing Depth:	41.5
Well Completion:	13-OCT-16	Well Owner:	Wa Depot Of Enterprise Service
Well Type:	Decommissioning	Driller #:	3119
Static Level:	0	Flow Rate (GPM):	0
Flow Type:	Dry Hole	PSI:	0
Well Test:	Not Reported	Water Reclamation #:	9

AE3957
WSW
1/2 - 1 Mile
Higher

WA WELLS WALOG1000737156

Database:	Ecology Well Logs	Well Log ID:	1592202
Well Tag:	Not Reported	Project Tag:	B2
Notice of Intent #:	AE39749	Date Received:	20-OCT-16
Diameter:	9	Casing Depth:	41.5

GEOCHECK® - PHYSICAL SETTING SOURCE MAP FINDINGS

Well Completion:	13-OCT-16	Well Owner:	Wa Depot Of Enterprise Service
Well Type:	Decommissioning	Driller #:	3119
Static Level:	0	Flow Rate (GPM):	0
Flow Type:	Dry Hole	PSI:	0
Well Test:	Not Reported	Water Reclamation #:	9

AE3958
WSW
1/2 - 1 Mile
Higher

WA WELLS WALOG1000737153

Database:	Ecology Well Logs	Well Log ID:	1592199
Well Tag:	Not Reported	Project Tag:	B4
Notice of Intent #:	SE59878	Date Received:	20-OCT-16
Diameter:	9	Casing Depth:	41.5
Well Completion:	13-OCT-16	Well Owner:	Wa Depot Of Enterprise Service
Well Type:	Resource Protection	Driller #:	3119
Static Level:	0	Flow Rate (GPM):	0
Flow Type:	Dry Hole	PSI:	0
Well Test:	Not Reported	Water Reclamation #:	9

AE3959
WSW
1/2 - 1 Mile
Higher

WA WELLS WALOG1000737154

Database:	Ecology Well Logs	Well Log ID:	1592200
Well Tag:	Not Reported	Project Tag:	B5
Notice of Intent #:	SE59878	Date Received:	20-OCT-16
Diameter:	9	Casing Depth:	41.5
Well Completion:	13-OCT-16	Well Owner:	Wa Depot Of Enterprise Service
Well Type:	Resource Protection	Driller #:	3119
Static Level:	0	Flow Rate (GPM):	0
Flow Type:	Dry Hole	PSI:	0
Well Test:	Not Reported	Water Reclamation #:	9

AE3960
WSW
1/2 - 1 Mile
Higher

WA WELLS WALOG1000737159

Database:	Ecology Well Logs	Well Log ID:	1592205
Well Tag:	Not Reported	Project Tag:	B5
Notice of Intent #:	SE59878	Date Received:	20-OCT-16
Diameter:	9	Casing Depth:	22
Well Completion:	12-OCT-16	Well Owner:	Wa Depot Of Enterprise Service
Well Type:	Resource Protection	Driller #:	3119
Static Level:	0	Flow Rate (GPM):	0
Flow Type:	Dry Hole	PSI:	0
Well Test:	Not Reported	Water Reclamation #:	9

GEOCHECK® - PHYSICAL SETTING SOURCE MAP FINDINGS

Map ID
Direction
Distance
Elevation

Database EDR ID Number

AE3961
WSW
1/2 - 1 Mile
Higher

WA WELLS WALOG1000737160

Database:	Ecology Well Logs	Well Log ID:	1592206
Well Tag:	Not Reported	Project Tag:	B5
Notice of Intent #:	AE39749	Date Received:	20-OCT-16
Diameter:	9	Casing Depth:	22
Well Completion:	12-OCT-16	Well Owner:	Wa Depot Of Enterprise Service
Well Type:	Decommissioning	Driller #:	3119
Static Level:	0	Flow Rate (GPM):	0
Flow Type:	Dry Hole	PSI:	0
Well Test:	Not Reported	Water Reclamation #:	9

AE3962
WSW
1/2 - 1 Mile
Higher

WA WELLS WALOG1000737157

Database:	Ecology Well Logs	Well Log ID:	1592203
Well Tag:	Not Reported	Project Tag:	B4
Notice of Intent #:	AE39749	Date Received:	20-OCT-16
Diameter:	9	Casing Depth:	41.5
Well Completion:	13-OCT-16	Well Owner:	Wa Depot Of Enterprise Service
Well Type:	Decommissioning	Driller #:	3119
Static Level:	0	Flow Rate (GPM):	0
Flow Type:	Dry Hole	PSI:	0
Well Test:	Not Reported	Water Reclamation #:	9

AE3963
WSW
1/2 - 1 Mile
Higher

WA WELLS WALOG1000737158

Database:	Ecology Well Logs	Well Log ID:	1592204
Well Tag:	Not Reported	Project Tag:	B5
Notice of Intent #:	AE39749	Date Received:	20-OCT-16
Diameter:	9	Casing Depth:	41.5
Well Completion:	13-OCT-16	Well Owner:	Wa Depot Of Enterprise Service
Well Type:	Decommissioning	Driller #:	3119
Static Level:	0	Flow Rate (GPM):	0
Flow Type:	Dry Hole	PSI:	0
Well Test:	Not Reported	Water Reclamation #:	9

AE3964
WSW
1/2 - 1 Mile
Higher

WA WELLS WALOG1000643908

Database:	Ecology Well Logs	Well Log ID:	953875
Well Tag:	Not Reported	Project Tag:	Not Reported
Notice of Intent #:	AE23306	Date Received:	09-SEP-13
Diameter:	6	Casing Depth:	40

GEOCHECK® - PHYSICAL SETTING SOURCE MAP FINDINGS

Well Completion:	22-AUG-13	Well Owner:	South Sound Community College
Well Type:	Decommissioning	Driller #:	1816
Static Level:	0	Flow Rate (GPM):	0
Flow Type:	Not Applicable	PSI:	0
Well Test:	Not Reported	Water Reclamation #:	9

AE3965
WSW
1/2 - 1 Mile
Higher

WA WELLS WALOG1000643909

Database:	Ecology Well Logs	Well Log ID:	953877
Well Tag:	Not Reported	Project Tag:	Not Reported
Notice of Intent #:	SE49132	Date Received:	09-SEP-13
Diameter:	6	Casing Depth:	40
Well Completion:	22-AUG-13	Well Owner:	South Sound Community College
Well Type:	Resource Protection	Driller #:	1816
Static Level:	0	Flow Rate (GPM):	0
Flow Type:	Not Reported	PSI:	0
Well Test:	Not Reported	Water Reclamation #:	9

AE3966
WSW
1/2 - 1 Mile
Higher

WA WELLS WALOG1000643906

Database:	Ecology Well Logs	Well Log ID:	953873
Well Tag:	Not Reported	Project Tag:	Not Reported
Notice of Intent #:	SE49132	Date Received:	09-SEP-13
Diameter:	6	Casing Depth:	40
Well Completion:	22-AUG-13	Well Owner:	South Sound Community College
Well Type:	Resource Protection	Driller #:	1816
Static Level:	0	Flow Rate (GPM):	0
Flow Type:	Not Applicable	PSI:	0
Well Test:	Not Reported	Water Reclamation #:	9

AE3967
WSW
1/2 - 1 Mile
Higher

WA WELLS WALOG1000643907

Database:	Ecology Well Logs	Well Log ID:	953874
Well Tag:	Not Reported	Project Tag:	Not Reported
Notice of Intent #:	AE23306	Date Received:	09-SEP-13
Diameter:	6	Casing Depth:	40
Well Completion:	22-AUG-13	Well Owner:	South Sound Community College
Well Type:	Decommissioning	Driller #:	1816
Static Level:	0	Flow Rate (GPM):	0
Flow Type:	Not Reported	PSI:	0
Well Test:	Not Reported	Water Reclamation #:	9

GEOCHECK® - PHYSICAL SETTING SOURCE MAP FINDINGS

Map ID
Direction
Distance
Elevation

Database EDR ID Number

AE3968
WSW
1/2 - 1 Mile
Higher

WA WELLS WALOG1000737151

Database:	Ecology Well Logs	Well Log ID:	1592197
Well Tag:	Not Reported	Project Tag:	B1
Notice of Intent #:	SE59878	Date Received:	20-OCT-16
Diameter:	9	Casing Depth:	41.5
Well Completion:	13-OCT-16	Well Owner:	Wa Depot Of Enterprise Service
Well Type:	Resource Protection	Driller #:	3119
Static Level:	0	Flow Rate (GPM):	0
Flow Type:	Dry Hole	PSI:	0
Well Test:	Not Reported	Water Reclamation #:	9

AE3969
WSW
1/2 - 1 Mile
Higher

WA WELLS WALOG1000737152

Database:	Ecology Well Logs	Well Log ID:	1592198
Well Tag:	Not Reported	Project Tag:	B2
Notice of Intent #:	SE59878	Date Received:	20-OCT-16
Diameter:	9	Casing Depth:	41.5
Well Completion:	13-OCT-16	Well Owner:	Wa Depot Of Enterprise Service
Well Type:	Resource Protection	Driller #:	3119
Static Level:	0	Flow Rate (GPM):	0
Flow Type:	Dry Hole	PSI:	0
Well Test:	Not Reported	Water Reclamation #:	9

AE3970
WSW
1/2 - 1 Mile
Higher

WA WELLS WALOG1000643910

Database:	Ecology Well Logs	Well Log ID:	953881
Well Tag:	Not Reported	Project Tag:	Not Reported
Notice of Intent #:	AE23306	Date Received:	09-SEP-13
Diameter:	6	Casing Depth:	40
Well Completion:	22-AUG-13	Well Owner:	South Sound Community College
Well Type:	Decommissioning	Driller #:	1816
Static Level:	0	Flow Rate (GPM):	0
Flow Type:	Not Reported	PSI:	0
Well Test:	Not Reported	Water Reclamation #:	9

AE3971
WSW
1/2 - 1 Mile
Higher

WA WELLS WALOG1000643911

Database:	Ecology Well Logs	Well Log ID:	953882
Well Tag:	Not Reported	Project Tag:	Not Reported
Notice of Intent #:	AE23306	Date Received:	09-SEP-13
Diameter:	6	Casing Depth:	40

GEOCHECK® - PHYSICAL SETTING SOURCE MAP FINDINGS

Well Completion:	22-AUG-13	Well Owner:	South Sound Community College
Well Type:	Decommissioning	Driller #:	1816
Static Level:	0	Flow Rate (GPM):	0
Flow Type:	Not Reported	PSI:	0
Well Test:	Not Reported	Water Reclamation #:	9

AF3972
SSW
1/2 - 1 Mile
Higher

WA WELLS WALOG1000524256

Database:	Ecology Well Logs	Well Log ID:	725825
Well Tag:	Not Reported	Project Tag:	Not Reported
Notice of Intent #:	EE01972	Date Received:	09-MAY-11
Diameter:	2	Casing Depth:	10
Well Completion:	28-APR-11	Well Owner:	Port Of Seattle Environmental Associates
Well Type:	Resource Protection	Driller #:	Not Reported
Static Level:	0	Flow Rate (GPM):	0
Flow Type:	Not Reported	PSI:	0
Well Test:	Not Reported	Water Reclamation #:	8

AF3973
SSW
1/2 - 1 Mile
Higher

WA WELLS WALOG1000524255

Database:	Ecology Well Logs	Well Log ID:	725823
Well Tag:	Not Reported	Project Tag:	Not Reported
Notice of Intent #:	EE01972	Date Received:	09-MAY-11
Diameter:	2	Casing Depth:	10
Well Completion:	28-APR-11	Well Owner:	Port Of Seattle Environmental Associates
Well Type:	Resource Protection	Driller #:	Not Reported
Static Level:	0	Flow Rate (GPM):	0
Flow Type:	Not Reported	PSI:	0
Well Test:	Not Reported	Water Reclamation #:	8

AF3974
SSW
1/2 - 1 Mile
Higher

WA WELLS WALOG1000296139

Database:	Ecology Well Logs	Well Log ID:	376734
Well Tag:	AHS032	Project Tag:	Not Reported
Notice of Intent #:	RE00799	Date Received:	24-MAR-04
Diameter:	2	Casing Depth:	20
Well Completion:	17-FEB-04	Well Owner:	Port Of Seattle
Well Type:	Resource Protection	Driller #:	Not Reported
Static Level:	0	Flow Rate (GPM):	0
Flow Type:	Not Reported	PSI:	0
Well Test:	Not Reported	Water Reclamation #:	9

GEOCHECK® - PHYSICAL SETTING SOURCE MAP FINDINGS

Map ID
Direction
Distance
Elevation

Database EDR ID Number

AF3975
SSW
1/2 - 1 Mile
Higher

WA WELLS WALOG1000524257

Database:	Ecology Well Logs	Well Log ID:	725827
Well Tag:	Not Reported	Project Tag:	Not Reported
Notice of Intent #:	EE01972	Date Received:	09-MAY-11
Diameter:	2	Casing Depth:	20
Well Completion:	28-APR-11	Well Owner:	Port Of Seattle Environmental Associates
Well Type:	Resource Protection	Driller #:	Not Reported
Static Level:	0	Flow Rate (GPM):	0
Flow Type:	Not Reported	PSI:	0
Well Test:	Not Reported	Water Reclamation #:	8

AF3976
SSW
1/2 - 1 Mile
Higher

WA WELLS WALOG1000765939

Database:	Ecology Well Logs	Well Log ID:	1624696
Well Tag:	BJS944	Project Tag:	Not Reported
Notice of Intent #:	RE14123	Date Received:	02-JUN-17
Diameter:	6	Casing Depth:	40
Well Completion:	29-MAR-17	Well Owner:	King County
Well Type:	Resource Protection	Driller #:	3124
Static Level:	0	Flow Rate (GPM):	0
Flow Type:	Not Reported	PSI:	0
Well Test:	Not Reported	Water Reclamation #:	9

AF3977
SSW
1/2 - 1 Mile
Higher

WA WELLS WALOG1000765938

Database:	Ecology Well Logs	Well Log ID:	1624695
Well Tag:	BJS945	Project Tag:	Not Reported
Notice of Intent #:	RE14123	Date Received:	02-JUN-17
Diameter:	6	Casing Depth:	40
Well Completion:	29-MAR-17	Well Owner:	King County
Well Type:	Resource Protection	Driller #:	3124
Static Level:	0	Flow Rate (GPM):	0
Flow Type:	Not Reported	PSI:	0
Well Test:	Not Reported	Water Reclamation #:	9

AF3978
SSW
1/2 - 1 Mile
Higher

WA WELLS WALOG1000524258

Database:	Ecology Well Logs	Well Log ID:	725829
Well Tag:	Not Reported	Project Tag:	Not Reported
Notice of Intent #:	EE01972	Date Received:	09-MAY-11
Diameter:	2	Casing Depth:	12

GEOCHECK® - PHYSICAL SETTING SOURCE MAP FINDINGS

Well Completion:	28-APR-11	Well Owner:	Port Of Seattle Environmental Associates
Well Type:	Resource Protection	Driller #:	Not Reported
Static Level:	0	Flow Rate (GPM):	0
Flow Type:	Not Reported	PSI:	0
Well Test:	Not Reported	Water Reclamation #:	8

AG3979
South
1/2 - 1 Mile
Higher

WA WELLS WALOG1000100358

Database:	Ecology Well Logs	Well Log ID:	103494
Well Tag:	Not Reported	Project Tag:	Not Reported
Notice of Intent #:	098861	Date Received:	28-APR-98
Diameter:	4	Casing Depth:	12
Well Completion:	02-APR-98	Well Owner:	Foss
Well Type:	Water	Driller #:	2326
Static Level:	0	Flow Rate (GPM):	0
Flow Type:	Not Reported	PSI:	0
Well Test:	Not Reported	Water Reclamation #:	9

AG3980
South
1/2 - 1 Mile
Higher

WA WELLS WALOG1000100360

Database:	Ecology Well Logs	Well Log ID:	103497
Well Tag:	Not Reported	Project Tag:	Not Reported
Notice of Intent #:	098860	Date Received:	28-APR-98
Diameter:	4	Casing Depth:	12
Well Completion:	02-APR-98	Well Owner:	Foss Redevelopment
Well Type:	Water	Driller #:	2326
Static Level:	0	Flow Rate (GPM):	0
Flow Type:	Not Reported	PSI:	0
Well Test:	Not Reported	Water Reclamation #:	9

AH3981
SE
1/2 - 1 Mile
Higher

AQUIFLOW 61095

Site ID:	309690
Groundwater Flow:	W
Shallowest Water Table Depth:	6.60
Deepest Water Table Depth:	8.52
Average Water Table Depth:	Not Reported
Date:	06/03/1998

AI3982
NE
1/2 - 1 Mile
Higher

WA WELLS WALOG1000592383

Database:	Ecology Well Logs	Well Log ID:	860822
Well Tag:	Not Reported	Project Tag:	Not Reported
Notice of Intent #:	AE21589	Date Received:	21-MAY-13
Diameter:	2	Casing Depth:	10
Well Completion:	29-APR-13	Well Owner:	Ups Arcadis
Well Type:	Decommissioning	Driller #:	Not Reported
Static Level:	0	Flow Rate (GPM):	0

GEOCHECK® - PHYSICAL SETTING SOURCE MAP FINDINGS

Flow Type:	Not Reported	PSI:	0
Well Test:	Not Reported	Water Reclamation #:	9

AI3983
NE
1/2 - 1 Mile
Higher

WA WELLS WALOG1000654546

Database:	Ecology Well Logs	Well Log ID:	986572
Well Tag:	Not Reported	Project Tag:	B-4
Notice of Intent #:	AE27792	Date Received:	18-AUG-14
Diameter:	2.25	Casing Depth:	15
Well Completion:	14-JUL-14	Well Owner:	Bt-Oh Llc
Well Type:	Decommissioning	Driller #:	3008
Static Level:	9	Flow Rate (GPM):	0
Flow Type:	Static Level	PSI:	0
Well Test:	Not Reported	Water Reclamation #:	9

AI3984
NE
1/2 - 1 Mile
Higher

WA WELLS WALOG1000592384

Database:	Ecology Well Logs	Well Log ID:	860824
Well Tag:	Not Reported	Project Tag:	Not Reported
Notice of Intent #:	EE04527	Date Received:	21-MAY-13
Diameter:	2	Casing Depth:	15
Well Completion:	29-APR-13	Well Owner:	Ups C/O Arcadis Arcadis
Well Type:	Resource Protection	Driller #:	Not Reported
Static Level:	0	Flow Rate (GPM):	0
Flow Type:	Not Reported	PSI:	0
Well Test:	Not Reported	Water Reclamation #:	9

AI3985
NE
1/2 - 1 Mile
Higher

WA WELLS WALOG1000378560

Database:	Ecology Well Logs	Well Log ID:	483616
Well Tag:	APS762	Project Tag:	Not Reported
Notice of Intent #:	R071708	Date Received:	23-MAY-07
Diameter:	8.25	Casing Depth:	18
Well Completion:	07-MAY-07	Well Owner:	Edward John Reeve Epi
Well Type:	Resource Protection	Driller #:	Not Reported
Static Level:	0	Flow Rate (GPM):	0
Flow Type:	Not Reported	PSI:	0
Well Test:	Not Reported	Water Reclamation #:	9

GEOCHECK® - PHYSICAL SETTING SOURCE MAP FINDINGS

Map ID
Direction
Distance
Elevation

Database EDR ID Number

AI3986
NE
1/2 - 1 Mile
Higher

WA WELLS WALOG1000654812

Database:	Ecology Well Logs	Well Log ID:	987109
Well Tag:	BIM069	Project Tag:	Not Reported
Notice of Intent #:	RE10205	Date Received:	18-AUG-14
Diameter:	4	Casing Depth:	15
Well Completion:	15-JUL-14	Well Owner:	Bt-Oh Llc
Well Type:	Resource Protection	Driller #:	3008
Static Level:	9	Flow Rate (GPM):	0
Flow Type:	Static Level	PSI:	0
Well Test:	Not Reported	Water Reclamation #:	9

AI3987
NE
1/2 - 1 Mile
Higher

WA WELLS WALOG1000592388

Database:	Ecology Well Logs	Well Log ID:	860831
Well Tag:	Not Reported	Project Tag:	Not Reported
Notice of Intent #:	EE04527	Date Received:	21-MAY-13
Diameter:	2	Casing Depth:	12
Well Completion:	29-APR-13	Well Owner:	Ups C/O Arcadis Arcadis
Well Type:	Resource Protection	Driller #:	Not Reported
Static Level:	0	Flow Rate (GPM):	0
Flow Type:	Not Reported	PSI:	0
Well Test:	Not Reported	Water Reclamation #:	9

AI3988
NE
1/2 - 1 Mile
Higher

WA WELLS WALOG1000178063

Database:	Ecology Well Logs	Well Log ID:	202647
Well Tag:	Not Reported	Project Tag:	Not Reported
Notice of Intent #:	049079	Date Received:	Not Reported
Diameter:	0	Casing Depth:	0
Well Completion:	Not Reported	Well Owner:	Golden Grain
Well Type:	Resource Protection	Driller #:	1793
Static Level:	0	Flow Rate (GPM):	0
Flow Type:	Not Reported	PSI:	0
Well Test:	Not Reported	Water Reclamation #:	9

AI3989
NE
1/2 - 1 Mile
Higher

WA WELLS WALOG1000252792

Database:	Ecology Well Logs	Well Log ID:	327802
Well Tag:	Not Reported	Project Tag:	Not Reported
Notice of Intent #:	R048218	Date Received:	10-FEB-00
Diameter:	0	Casing Depth:	6

GEOCHECK® - PHYSICAL SETTING SOURCE MAP FINDINGS

Well Completion:	03-JAN-00	Well Owner:	Khm Environmental
Well Type:	Resource Protection	Driller #:	Not Reported
Static Level:	0	Flow Rate (GPM):	0
Flow Type:	Not Reported	PSI:	0
Well Test:	Not Reported	Water Reclamation #:	9

AI3990
NE
1/2 - 1 Mile
Higher

WA WELLS WALOG1000180535

Database:	Ecology Well Logs	Well Log ID:	205273
Well Tag:	Not Reported	Project Tag:	Not Reported
Notice of Intent #:	R028400	Date Received:	15-JUL-97
Diameter:	0	Casing Depth:	0
Well Completion:	06-JUN-97	Well Owner:	Steam Supply
Well Type:	Resource Protection	Driller #:	Not Reported
Static Level:	0	Flow Rate (GPM):	0
Flow Type:	Not Reported	PSI:	0
Well Test:	Not Reported	Water Reclamation #:	9

AI3991
NE
1/2 - 1 Mile
Higher

WA WELLS WALOG1000592395

Database:	Ecology Well Logs	Well Log ID:	860843
Well Tag:	Not Reported	Project Tag:	Not Reported
Notice of Intent #:	AE21682	Date Received:	21-MAY-13
Diameter:	2	Casing Depth:	12
Well Completion:	29-APR-13	Well Owner:	Ups C/O Arcadis Arcadis
Well Type:	Decommissioning	Driller #:	Not Reported
Static Level:	0	Flow Rate (GPM):	0
Flow Type:	Not Reported	PSI:	0
Well Test:	Not Reported	Water Reclamation #:	9

AI3992
NE
1/2 - 1 Mile
Higher

WA WELLS WALOG1000180534

Database:	Ecology Well Logs	Well Log ID:	205272
Well Tag:	Not Reported	Project Tag:	Not Reported
Notice of Intent #:	R028400	Date Received:	15-JUL-97
Diameter:	0	Casing Depth:	0
Well Completion:	06-JUN-97	Well Owner:	Steam Supply
Well Type:	Resource Protection	Driller #:	Not Reported
Static Level:	0	Flow Rate (GPM):	0
Flow Type:	Not Reported	PSI:	0
Well Test:	Not Reported	Water Reclamation #:	9

GEOCHECK® - PHYSICAL SETTING SOURCE MAP FINDINGS

Map ID
Direction
Distance
Elevation

Database EDR ID Number

AI3993
NE
1/2 - 1 Mile
Higher

WA WELLS WALOG1000252794

Database:	Ecology Well Logs	Well Log ID:	327804
Well Tag:	Not Reported	Project Tag:	Not Reported
Notice of Intent #:	R048218	Date Received:	10-FEB-00
Diameter:	0	Casing Depth:	6
Well Completion:	03-JAN-00	Well Owner:	Khm Environmental
Well Type:	Resource Protection	Driller #:	Not Reported
Static Level:	0	Flow Rate (GPM):	0
Flow Type:	Not Reported	PSI:	0
Well Test:	Not Reported	Water Reclamation #:	9

AI3994
NE
1/2 - 1 Mile
Higher

WA WELLS WALOG1000592378

Database:	Ecology Well Logs	Well Log ID:	860812
Well Tag:	Not Reported	Project Tag:	Not Reported
Notice of Intent #:	SE48008	Date Received:	21-MAY-13
Diameter:	2	Casing Depth:	10
Well Completion:	29-APR-13	Well Owner:	Ups Arcadis
Well Type:	Resource Protection	Driller #:	Not Reported
Static Level:	0	Flow Rate (GPM):	0
Flow Type:	Not Reported	PSI:	0
Well Test:	Not Reported	Water Reclamation #:	9

AI3995
NE
1/2 - 1 Mile
Higher

WA WELLS WALOG1000654775

Database:	Ecology Well Logs	Well Log ID:	987070
Well Tag:	BIM070	Project Tag:	Not Reported
Notice of Intent #:	RE10205	Date Received:	18-AUG-14
Diameter:	4	Casing Depth:	15
Well Completion:	15-JUL-14	Well Owner:	Bt-Oh Llc
Well Type:	Resource Protection	Driller #:	3008
Static Level:	9	Flow Rate (GPM):	0
Flow Type:	Static Level	PSI:	0
Well Test:	Not Reported	Water Reclamation #:	9

AI3996
NE
1/2 - 1 Mile
Higher

WA WELLS WALOG1000592394

Database:	Ecology Well Logs	Well Log ID:	860841
Well Tag:	Not Reported	Project Tag:	Not Reported
Notice of Intent #:	AE21682	Date Received:	21-MAY-13
Diameter:	2	Casing Depth:	12

GEOCHECK® - PHYSICAL SETTING SOURCE MAP FINDINGS

Well Completion:	29-APR-13	Well Owner:	Ups C/O Arcadis Arcadis
Well Type:	Decommissioning	Driller #:	Not Reported
Static Level:	0	Flow Rate (GPM):	0
Flow Type:	Not Reported	PSI:	0
Well Test:	Not Reported	Water Reclamation #:	9

AI3997
NE
1/2 - 1 Mile
Higher

WA WELLS WALOG1000180530

Database:	Ecology Well Logs	Well Log ID:	205268
Well Tag:	Not Reported	Project Tag:	Not Reported
Notice of Intent #:	R028400	Date Received:	15-JUL-97
Diameter:	0	Casing Depth:	0
Well Completion:	06-JUN-97	Well Owner:	Steam Supply
Well Type:	Resource Protection	Driller #:	Not Reported
Static Level:	0	Flow Rate (GPM):	0
Flow Type:	Not Reported	PSI:	0
Well Test:	Not Reported	Water Reclamation #:	9

AI3998
NE
1/2 - 1 Mile
Higher

WA WELLS WALOG1000180532

Database:	Ecology Well Logs	Well Log ID:	205270
Well Tag:	Not Reported	Project Tag:	Not Reported
Notice of Intent #:	R028400	Date Received:	15-JUL-97
Diameter:	0	Casing Depth:	0
Well Completion:	06-JUN-97	Well Owner:	Steam Supply
Well Type:	Resource Protection	Driller #:	Not Reported
Static Level:	0	Flow Rate (GPM):	0
Flow Type:	Not Reported	PSI:	0
Well Test:	Not Reported	Water Reclamation #:	9

AI3999
NE
1/2 - 1 Mile
Higher

WA WELLS WALOG1000180538

Database:	Ecology Well Logs	Well Log ID:	205276
Well Tag:	Not Reported	Project Tag:	Not Reported
Notice of Intent #:	R028400	Date Received:	15-JUL-97
Diameter:	0	Casing Depth:	0
Well Completion:	06-JUN-97	Well Owner:	Steam Supply
Well Type:	Resource Protection	Driller #:	Not Reported
Static Level:	0	Flow Rate (GPM):	0
Flow Type:	Not Reported	PSI:	0
Well Test:	Not Reported	Water Reclamation #:	9

GEOCHECK® - PHYSICAL SETTING SOURCE MAP FINDINGS

Map ID
Direction
Distance
Elevation

Database EDR ID Number

AI4000
NE
1/2 - 1 Mile
Higher

WA WELLS WALOG1000592391

Database:	Ecology Well Logs	Well Log ID:	860837
Well Tag:	Not Reported	Project Tag:	Not Reported
Notice of Intent #:	AE21682	Date Received:	21-MAY-13
Diameter:	2	Casing Depth:	13
Well Completion:	29-APR-13	Well Owner:	Ups C/O Arcadis Arcadis
Well Type:	Decommissioning	Driller #:	Not Reported
Static Level:	0	Flow Rate (GPM):	0
Flow Type:	Not Reported	PSI:	0
Well Test:	Not Reported	Water Reclamation #:	9

AI4001
NE
1/2 - 1 Mile
Higher

WA WELLS WALOG1000178065

Database:	Ecology Well Logs	Well Log ID:	202649
Well Tag:	Not Reported	Project Tag:	Not Reported
Notice of Intent #:	049079	Date Received:	Not Reported
Diameter:	0	Casing Depth:	0
Well Completion:	Not Reported	Well Owner:	Golden Grain
Well Type:	Resource Protection	Driller #:	1793
Static Level:	0	Flow Rate (GPM):	0
Flow Type:	Not Reported	PSI:	0
Well Test:	Not Reported	Water Reclamation #:	9

AI4002
NE
1/2 - 1 Mile
Higher

WA WELLS WALOG1000592382

Database:	Ecology Well Logs	Well Log ID:	860820
Well Tag:	Not Reported	Project Tag:	Not Reported
Notice of Intent #:	AE21589	Date Received:	21-MAY-13
Diameter:	2	Casing Depth:	10
Well Completion:	29-APR-13	Well Owner:	Ups Arcadis
Well Type:	Decommissioning	Driller #:	Not Reported
Static Level:	0	Flow Rate (GPM):	0
Flow Type:	Not Reported	PSI:	0
Well Test:	Not Reported	Water Reclamation #:	9

AI4003
NE
1/2 - 1 Mile
Higher

WA WELLS WALOG1000378561

Database:	Ecology Well Logs	Well Log ID:	483617
Well Tag:	APS760	Project Tag:	Not Reported
Notice of Intent #:	R071708	Date Received:	23-MAY-07
Diameter:	8.25	Casing Depth:	18

GEOCHECK® - PHYSICAL SETTING SOURCE MAP FINDINGS

Well Completion:	07-MAY-07	Well Owner:	Edward John Reeve Epi
Well Type:	Resource Protection	Driller #:	Not Reported
Static Level:	0	Flow Rate (GPM):	0
Flow Type:	Not Reported	PSI:	0
Well Test:	Not Reported	Water Reclamation #:	9

AI4004
NE
1/2 - 1 Mile
Higher

WA WELLS WALOG1000654828

Database:	Ecology Well Logs	Well Log ID:	987126
Well Tag:	BIM065	Project Tag:	Not Reported
Notice of Intent #:	RE10205	Date Received:	18-AUG-14
Diameter:	4	Casing Depth:	15
Well Completion:	15-JUL-14	Well Owner:	Bt-Oh Llc
Well Type:	Resource Protection	Driller #:	3008
Static Level:	9	Flow Rate (GPM):	0
Flow Type:	Static Level	PSI:	0
Well Test:	Not Reported	Water Reclamation #:	9

AI4005
NE
1/2 - 1 Mile
Higher

WA WELLS WALOG1000654522

Database:	Ecology Well Logs	Well Log ID:	986544
Well Tag:	Not Reported	Project Tag:	B-3
Notice of Intent #:	AE27792	Date Received:	18-AUG-14
Diameter:	2.25	Casing Depth:	15
Well Completion:	14-JUL-14	Well Owner:	Bt-Oh Llc
Well Type:	Decommissioning	Driller #:	3008
Static Level:	0	Flow Rate (GPM):	0
Flow Type:	Not Reported	PSI:	0
Well Test:	Not Reported	Water Reclamation #:	9

AI4006
NE
1/2 - 1 Mile
Higher

WA WELLS WALOG1000178062

Database:	Ecology Well Logs	Well Log ID:	202646
Well Tag:	Not Reported	Project Tag:	Not Reported
Notice of Intent #:	049079	Date Received:	Not Reported
Diameter:	0	Casing Depth:	0
Well Completion:	Not Reported	Well Owner:	Golden Grain
Well Type:	Resource Protection	Driller #:	1793
Static Level:	0	Flow Rate (GPM):	0
Flow Type:	Not Reported	PSI:	0
Well Test:	Not Reported	Water Reclamation #:	9

GEOCHECK® - PHYSICAL SETTING SOURCE MAP FINDINGS

Map ID
Direction
Distance
Elevation

Database EDR ID Number

AI4007
NE
1/2 - 1 Mile
Higher

WA WELLS WALOG1000592381

Database:	Ecology Well Logs	Well Log ID:	860818
Well Tag:	Not Reported	Project Tag:	Not Reported
Notice of Intent #:	AE21589	Date Received:	21-MAY-13
Diameter:	2	Casing Depth:	10
Well Completion:	29-APR-13	Well Owner:	Ups Arcadis
Well Type:	Decommissioning	Driller #:	Not Reported
Static Level:	0	Flow Rate (GPM):	0
Flow Type:	Not Reported	PSI:	0
Well Test:	Not Reported	Water Reclamation #:	9

AI4008
NE
1/2 - 1 Mile
Higher

WA WELLS WALOG1000178061

Database:	Ecology Well Logs	Well Log ID:	202645
Well Tag:	Not Reported	Project Tag:	Not Reported
Notice of Intent #:	Not Reported	Date Received:	Not Reported
Diameter:	0	Casing Depth:	0
Well Completion:	Not Reported	Well Owner:	Golden Grain
Well Type:	Resource Protection	Driller #:	1793
Static Level:	0	Flow Rate (GPM):	0
Flow Type:	Not Reported	PSI:	0
Well Test:	Not Reported	Water Reclamation #:	9

AI4009
NE
1/2 - 1 Mile
Higher

WA WELLS WALOG1000180529

Database:	Ecology Well Logs	Well Log ID:	205267
Well Tag:	Not Reported	Project Tag:	Not Reported
Notice of Intent #:	R028400	Date Received:	15-JUL-97
Diameter:	0	Casing Depth:	0
Well Completion:	06-JUN-97	Well Owner:	Steam Supply
Well Type:	Resource Protection	Driller #:	Not Reported
Static Level:	0	Flow Rate (GPM):	0
Flow Type:	Not Reported	PSI:	0
Well Test:	Not Reported	Water Reclamation #:	9

AI4010
NE
1/2 - 1 Mile
Higher

WA WELLS WALOG1000180531

Database:	Ecology Well Logs	Well Log ID:	205269
Well Tag:	Not Reported	Project Tag:	Not Reported
Notice of Intent #:	R028400	Date Received:	15-JUL-97
Diameter:	0	Casing Depth:	0

GEOCHECK® - PHYSICAL SETTING SOURCE MAP FINDINGS

Well Completion:	06-JUN-97	Well Owner:	Steam Supply
Well Type:	Resource Protection	Driller #:	Not Reported
Static Level:	0	Flow Rate (GPM):	0
Flow Type:	Not Reported	PSI:	0
Well Test:	Not Reported	Water Reclamation #:	9

AI4011
NE
1/2 - 1 Mile
Higher

WA WELLS WALOG1000178064

Database:	Ecology Well Logs	Well Log ID:	202648
Well Tag:	Not Reported	Project Tag:	Not Reported
Notice of Intent #:	049079	Date Received:	Not Reported
Diameter:	0	Casing Depth:	0
Well Completion:	Not Reported	Well Owner:	Golden Grain
Well Type:	Resource Protection	Driller #:	1793
Static Level:	0	Flow Rate (GPM):	0
Flow Type:	Not Reported	PSI:	0
Well Test:	Not Reported	Water Reclamation #:	9

AI4012
NE
1/2 - 1 Mile
Higher

WA WELLS WALOG1000180537

Database:	Ecology Well Logs	Well Log ID:	205275
Well Tag:	Not Reported	Project Tag:	Not Reported
Notice of Intent #:	R028400	Date Received:	15-JUL-97
Diameter:	0	Casing Depth:	0
Well Completion:	06-JUN-97	Well Owner:	Steam Supply
Well Type:	Resource Protection	Driller #:	Not Reported
Static Level:	0	Flow Rate (GPM):	0
Flow Type:	Not Reported	PSI:	0
Well Test:	Not Reported	Water Reclamation #:	9

AI4013
NE
1/2 - 1 Mile
Higher

WA WELLS WALOG1000592390

Database:	Ecology Well Logs	Well Log ID:	860835
Well Tag:	Not Reported	Project Tag:	Not Reported
Notice of Intent #:	AE21682	Date Received:	21-MAY-13
Diameter:	2	Casing Depth:	15
Well Completion:	29-APR-13	Well Owner:	Ups C/O Arcadis Arcadis
Well Type:	Decommissioning	Driller #:	Not Reported
Static Level:	0	Flow Rate (GPM):	0
Flow Type:	Not Reported	PSI:	0
Well Test:	Not Reported	Water Reclamation #:	9

GEOCHECK® - PHYSICAL SETTING SOURCE MAP FINDINGS

Map ID
Direction
Distance
Elevation

Database EDR ID Number

AI4014
NE
1/2 - 1 Mile
Higher

WA WELLS WALOG1000180536

Database:	Ecology Well Logs	Well Log ID:	205274
Well Tag:	Not Reported	Project Tag:	Not Reported
Notice of Intent #:	R028400	Date Received:	15-JUL-97
Diameter:	0	Casing Depth:	0
Well Completion:	06-JUN-97	Well Owner:	Steam Supply
Well Type:	Resource Protection	Driller #:	Not Reported
Static Level:	0	Flow Rate (GPM):	0
Flow Type:	Not Reported	PSI:	0
Well Test:	Not Reported	Water Reclamation #:	9

AI4015
NE
1/2 - 1 Mile
Higher

WA WELLS WALOG1000654773

Database:	Ecology Well Logs	Well Log ID:	987068
Well Tag:	BIM066	Project Tag:	Not Reported
Notice of Intent #:	RE10205	Date Received:	18-AUG-14
Diameter:	4	Casing Depth:	15
Well Completion:	15-JUL-14	Well Owner:	Bt-Oh Llc
Well Type:	Resource Protection	Driller #:	3008
Static Level:	9	Flow Rate (GPM):	0
Flow Type:	Static Level	PSI:	0
Well Test:	Not Reported	Water Reclamation #:	9

AI4016
NE
1/2 - 1 Mile
Higher

WA WELLS WALOG1000654811

Database:	Ecology Well Logs	Well Log ID:	987108
Well Tag:	BIM067	Project Tag:	Not Reported
Notice of Intent #:	RE10205	Date Received:	18-AUG-14
Diameter:	4	Casing Depth:	15
Well Completion:	15-JUL-14	Well Owner:	Bt-Oh Llc
Well Type:	Resource Protection	Driller #:	3008
Static Level:	9	Flow Rate (GPM):	0
Flow Type:	Static Level	PSI:	0
Well Test:	Not Reported	Water Reclamation #:	9

AI4017
NE
1/2 - 1 Mile
Higher

WA WELLS WALOG1000252793

Database:	Ecology Well Logs	Well Log ID:	327803
Well Tag:	Not Reported	Project Tag:	Not Reported
Notice of Intent #:	R048218	Date Received:	10-FEB-00
Diameter:	0	Casing Depth:	6

GEOCHECK® - PHYSICAL SETTING SOURCE MAP FINDINGS

Well Completion:	03-JAN-00	Well Owner:	Khm Environmental
Well Type:	Resource Protection	Driller #:	Not Reported
Static Level:	0	Flow Rate (GPM):	0
Flow Type:	Not Reported	PSI:	0
Well Test:	Not Reported	Water Reclamation #:	9

AI4018
NE
1/2 - 1 Mile
Higher

WA WELLS WALOG1000592379

Database:	Ecology Well Logs	Well Log ID:	860814
Well Tag:	Not Reported	Project Tag:	Not Reported
Notice of Intent #:	SE48008	Date Received:	21-MAY-13
Diameter:	2	Casing Depth:	10
Well Completion:	29-APR-13	Well Owner:	Ups Arcadis
Well Type:	Resource Protection	Driller #:	Not Reported
Static Level:	0	Flow Rate (GPM):	0
Flow Type:	Not Reported	PSI:	0
Well Test:	Not Reported	Water Reclamation #:	9

AI4019
NE
1/2 - 1 Mile
Higher

WA WELLS WALOG1000654843

Database:	Ecology Well Logs	Well Log ID:	987181
Well Tag:	Not Reported	Project Tag:	Not Reported
Notice of Intent #:	SE52082	Date Received:	18-AUG-14
Diameter:	2.25	Casing Depth:	15
Well Completion:	14-JUL-14	Well Owner:	Bt-Oh Llc
Well Type:	Resource Protection	Driller #:	3008
Static Level:	9	Flow Rate (GPM):	0
Flow Type:	Static Level	PSI:	0
Well Test:	Not Reported	Water Reclamation #:	9

AI4020
NE
1/2 - 1 Mile
Higher

WA WELLS WALOG1000592385

Database:	Ecology Well Logs	Well Log ID:	860826
Well Tag:	Not Reported	Project Tag:	Not Reported
Notice of Intent #:	EE04527	Date Received:	21-MAY-13
Diameter:	2	Casing Depth:	13
Well Completion:	29-APR-13	Well Owner:	Ups C/O Arcadis Arcadis
Well Type:	Resource Protection	Driller #:	Not Reported
Static Level:	0	Flow Rate (GPM):	0
Flow Type:	Not Reported	PSI:	0
Well Test:	Not Reported	Water Reclamation #:	9

GEOCHECK® - PHYSICAL SETTING SOURCE MAP FINDINGS

Map ID
Direction
Distance
Elevation

Database EDR ID Number

AI4021
NE
1/2 - 1 Mile
Higher

WA WELLS WALOG1000378562

Database:	Ecology Well Logs	Well Log ID:	483618
Well Tag:	APS761	Project Tag:	Not Reported
Notice of Intent #:	R071708	Date Received:	23-MAY-07
Diameter:	8.25	Casing Depth:	18
Well Completion:	07-MAY-07	Well Owner:	Edward John Reeve Epi
Well Type:	Resource Protection	Driller #:	Not Reported
Static Level:	0	Flow Rate (GPM):	0
Flow Type:	Not Reported	PSI:	0
Well Test:	Not Reported	Water Reclamation #:	9

AI4022
NE
1/2 - 1 Mile
Higher

WA WELLS WALOG1000592389

Database:	Ecology Well Logs	Well Log ID:	860833
Well Tag:	Not Reported	Project Tag:	Not Reported
Notice of Intent #:	EE04527	Date Received:	21-MAY-13
Diameter:	2	Casing Depth:	12
Well Completion:	29-APR-13	Well Owner:	Ups C/O Arcadis Arcadis
Well Type:	Resource Protection	Driller #:	Not Reported
Static Level:	0	Flow Rate (GPM):	0
Flow Type:	Not Reported	PSI:	0
Well Test:	Not Reported	Water Reclamation #:	9

AI4023
NE
1/2 - 1 Mile
Higher

WA WELLS WALOG1000592386

Database:	Ecology Well Logs	Well Log ID:	860828
Well Tag:	Not Reported	Project Tag:	Not Reported
Notice of Intent #:	EE04527	Date Received:	21-MAY-13
Diameter:	2	Casing Depth:	12
Well Completion:	29-APR-13	Well Owner:	Ups C/O Arcadis Arcadis
Well Type:	Resource Protection	Driller #:	Not Reported
Static Level:	0	Flow Rate (GPM):	0
Flow Type:	Not Reported	PSI:	0
Well Test:	Not Reported	Water Reclamation #:	9

AI4024
NE
1/2 - 1 Mile
Higher

WA WELLS WALOG1000654774

Database:	Ecology Well Logs	Well Log ID:	987069
Well Tag:	BIM068	Project Tag:	Not Reported
Notice of Intent #:	RE10205	Date Received:	18-AUG-14
Diameter:	4	Casing Depth:	15

GEOCHECK® - PHYSICAL SETTING SOURCE MAP FINDINGS

Well Completion:	15-JUL-14	Well Owner:	Bt-Oh Llc
Well Type:	Resource Protection	Driller #:	3008
Static Level:	9	Flow Rate (GPM):	0
Flow Type:	Static Level	PSI:	0
Well Test:	Not Reported	Water Reclamation #:	9

AI4025
NE
1/2 - 1 Mile
Higher

WA WELLS WALOG1000178066

Database:	Ecology Well Logs	Well Log ID:	202650
Well Tag:	Not Reported	Project Tag:	Not Reported
Notice of Intent #:	049079	Date Received:	Not Reported
Diameter:	0	Casing Depth:	0
Well Completion:	Not Reported	Well Owner:	Golden Grain
Well Type:	Resource Protection	Driller #:	1793
Static Level:	0	Flow Rate (GPM):	0
Flow Type:	Not Reported	PSI:	0
Well Test:	Not Reported	Water Reclamation #:	9

AI4026
NE
1/2 - 1 Mile
Higher

WA WELLS WALOG1000592392

Database:	Ecology Well Logs	Well Log ID:	860838
Well Tag:	Not Reported	Project Tag:	Not Reported
Notice of Intent #:	AE21682	Date Received:	21-MAY-13
Diameter:	2	Casing Depth:	12
Well Completion:	29-APR-13	Well Owner:	Ups C/O Arcadis Arcadis
Well Type:	Decommissioning	Driller #:	Not Reported
Static Level:	0	Flow Rate (GPM):	0
Flow Type:	Not Reported	PSI:	0
Well Test:	Not Reported	Water Reclamation #:	9

AI4027
NE
1/2 - 1 Mile
Higher

WA WELLS WALOG1000180533

Database:	Ecology Well Logs	Well Log ID:	205271
Well Tag:	Not Reported	Project Tag:	Not Reported
Notice of Intent #:	R028400	Date Received:	15-JUL-97
Diameter:	0	Casing Depth:	0
Well Completion:	06-JUN-97	Well Owner:	Steam Supply
Well Type:	Resource Protection	Driller #:	Not Reported
Static Level:	0	Flow Rate (GPM):	0
Flow Type:	Not Reported	PSI:	0
Well Test:	Not Reported	Water Reclamation #:	9

GEOCHECK® - PHYSICAL SETTING SOURCE MAP FINDINGS

Map ID
Direction
Distance
Elevation

Database EDR ID Number

AI4028
NE
1/2 - 1 Mile
Higher

WA WELLS WALOG1000654851

Database:	Ecology Well Logs	Well Log ID:	987191
Well Tag:	Not Reported	Project Tag:	Not Reported
Notice of Intent #:	SE52082	Date Received:	18-AUG-14
Diameter:	2.25	Casing Depth:	15
Well Completion:	14-JUL-14	Well Owner:	Bt-Oh Llc
Well Type:	Resource Protection	Driller #:	3008
Static Level:	9	Flow Rate (GPM):	0
Flow Type:	Static Level	PSI:	0
Well Test:	Not Reported	Water Reclamation #:	9

AI4029
NE
1/2 - 1 Mile
Higher

WA WELLS WALOG1000592387

Database:	Ecology Well Logs	Well Log ID:	860830
Well Tag:	Not Reported	Project Tag:	Not Reported
Notice of Intent #:	EE04527	Date Received:	21-MAY-13
Diameter:	2	Casing Depth:	12
Well Completion:	29-APR-13	Well Owner:	Ups C/O Arcadis Arcadis
Well Type:	Resource Protection	Driller #:	Not Reported
Static Level:	0	Flow Rate (GPM):	0
Flow Type:	Not Reported	PSI:	0
Well Test:	Not Reported	Water Reclamation #:	9

AI4030
NE
1/2 - 1 Mile
Higher

WA WELLS WALOG1000592393

Database:	Ecology Well Logs	Well Log ID:	860839
Well Tag:	Not Reported	Project Tag:	Not Reported
Notice of Intent #:	AE21682	Date Received:	21-MAY-13
Diameter:	2	Casing Depth:	12
Well Completion:	29-APR-13	Well Owner:	Ups C/O Arcadis Arcadis
Well Type:	Decommissioning	Driller #:	Not Reported
Static Level:	0	Flow Rate (GPM):	0
Flow Type:	Not Reported	PSI:	0
Well Test:	Not Reported	Water Reclamation #:	9

AI4031
NE
1/2 - 1 Mile
Higher

WA WELLS WALOG1000178067

Database:	Ecology Well Logs	Well Log ID:	202651
Well Tag:	Not Reported	Project Tag:	Not Reported
Notice of Intent #:	049079	Date Received:	Not Reported
Diameter:	0	Casing Depth:	0

GEOCHECK® - PHYSICAL SETTING SOURCE MAP FINDINGS

Well Completion:	Not Reported	Well Owner:	Golden Grain
Well Type:	Resource Protection	Driller #:	1793
Static Level:	0	Flow Rate (GPM):	0
Flow Type:	Not Reported	PSI:	0
Well Test:	Not Reported	Water Reclamation #:	9

AI4032
NE
1/2 - 1 Mile
Higher

WA WELLS WALOG1000592380

Database:	Ecology Well Logs	Well Log ID:	860816
Well Tag:	Not Reported	Project Tag:	Not Reported
Notice of Intent #:	SE48008	Date Received:	21-MAY-13
Diameter:	2	Casing Depth:	10
Well Completion:	29-APR-13	Well Owner:	Ups Arcadis
Well Type:	Resource Protection	Driller #:	Not Reported
Static Level:	0	Flow Rate (GPM):	0
Flow Type:	Not Reported	PSI:	0
Well Test:	Not Reported	Water Reclamation #:	9

AJ4033
North
1/2 - 1 Mile
Higher

WA WELLS WALOG1000245144

Database:	Ecology Well Logs	Well Log ID:	318651
Well Tag:	AGS530	Project Tag:	Not Reported
Notice of Intent #:	R058664	Date Received:	14-NOV-01
Diameter:	0	Casing Depth:	20
Well Completion:	22-OCT-01	Well Owner:	Kleinfelder Inc
Well Type:	Resource Protection	Driller #:	Not Reported
Static Level:	0	Flow Rate (GPM):	0
Flow Type:	Not Reported	PSI:	0
Well Test:	Not Reported	Water Reclamation #:	9

AJ4034
North
1/2 - 1 Mile
Higher

WA WELLS WALOG1000180233

Database:	Ecology Well Logs	Well Log ID:	204959
Well Tag:	Not Reported	Project Tag:	Not Reported
Notice of Intent #:	024042	Date Received:	Not Reported
Diameter:	0	Casing Depth:	0
Well Completion:	Not Reported	Well Owner:	Seattle Sewer
Well Type:	Resource Protection	Driller #:	1229
Static Level:	0	Flow Rate (GPM):	0
Flow Type:	Not Reported	PSI:	0
Well Test:	Not Reported	Water Reclamation #:	9

GEOCHECK® - PHYSICAL SETTING SOURCE MAP FINDINGS

Map ID
Direction
Distance
Elevation

Database EDR ID Number

AJ4035
North
1/2 - 1 Mile
Higher

WA WELLS WALOG1000453649

Database:	Ecology Well Logs	Well Log ID:	587716
Well Tag:	Not Reported	Project Tag:	Not Reported
Notice of Intent #:	S026110	Date Received:	12-MAY-09
Diameter:	4	Casing Depth:	194.7
Well Completion:	09-APR-09	Well Owner:	Wa State Dept Of Transportation
Well Type:	Resource Protection	Driller #:	Not Reported
Static Level:	0	Flow Rate (GPM):	0
Flow Type:	Not Reported	PSI:	0
Well Test:	Not Reported	Water Reclamation #:	9

AJ4036
North
1/2 - 1 Mile
Higher

WA WELLS WALOG1000416575

Database:	Ecology Well Logs	Well Log ID:	538171
Well Tag:	Not Reported	Project Tag:	Not Reported
Notice of Intent #:	DE00745	Date Received:	22-JUL-08
Diameter:	6	Casing Depth:	20
Well Completion:	20-NOV-07	Well Owner:	Bnsf Railway Co De Watering Services Llc
Well Type:	Water	Driller #:	Not Reported
Static Level:	0	Flow Rate (GPM):	0
Flow Type:	Not Reported	PSI:	0
Well Test:	Not Reported	Water Reclamation #:	9

AJ4037
North
1/2 - 1 Mile
Higher

WA WELLS WALOG1000269211

Database:	Ecology Well Logs	Well Log ID:	345595
Well Tag:	AHF801	Project Tag:	Not Reported
Notice of Intent #:	R062373	Date Received:	15-OCT-02
Diameter:	0	Casing Depth:	60
Well Completion:	20-SEP-02	Well Owner:	Kleinfelder
Well Type:	Resource Protection	Driller #:	Not Reported
Static Level:	0	Flow Rate (GPM):	0
Flow Type:	Not Reported	PSI:	0
Well Test:	Not Reported	Water Reclamation #:	9

AJ4038
North
1/2 - 1 Mile
Higher

WA WELLS WALOG1000292519

Database:	Ecology Well Logs	Well Log ID:	372950
Well Tag:	AKS439	Project Tag:	Not Reported
Notice of Intent #:	R052102	Date Received:	31-DEC-03
Diameter:	.75	Casing Depth:	13

GEOCHECK® - PHYSICAL SETTING SOURCE MAP FINDINGS

Well Completion:	13-NOV-03	Well Owner:	Terminal T-106e
Well Type:	Resource Protection	Driller #:	Not Reported
Static Level:	0	Flow Rate (GPM):	0
Flow Type:	Not Reported	PSI:	0
Well Test:	Not Reported	Water Reclamation #:	9

AJ4039
North
1/2 - 1 Mile
Higher

WA WELLS WALOG1000442841

Database:	Ecology Well Logs	Well Log ID:	573581
Well Tag:	Not Reported	Project Tag:	Not Reported
Notice of Intent #:	AE04824	Date Received:	09-JAN-09
Diameter:	2	Casing Depth:	9
Well Completion:	12-DEC-08	Well Owner:	City Commerce Park Kleinfelder~ Inc.
Well Type:	Decommissioning	Driller #:	Not Reported
Static Level:	0	Flow Rate (GPM):	0
Flow Type:	Not Reported	PSI:	0
Well Test:	Not Reported	Water Reclamation #:	9

AJ4040
North
1/2 - 1 Mile
Higher

WA WELLS WALOG1000416565

Database:	Ecology Well Logs	Well Log ID:	538160
Well Tag:	Not Reported	Project Tag:	Not Reported
Notice of Intent #:	DE00745	Date Received:	22-JUL-08
Diameter:	6	Casing Depth:	20
Well Completion:	20-NOV-07	Well Owner:	Bnsf Railway Co De Watering Services Llc
Well Type:	Water	Driller #:	Not Reported
Static Level:	0	Flow Rate (GPM):	0
Flow Type:	Not Reported	PSI:	0
Well Test:	Not Reported	Water Reclamation #:	9

AJ4041
North
1/2 - 1 Mile
Higher

WA WELLS WALOG1000416579

Database:	Ecology Well Logs	Well Log ID:	538176
Well Tag:	Not Reported	Project Tag:	Not Reported
Notice of Intent #:	DE00745	Date Received:	22-JUL-08
Diameter:	6	Casing Depth:	20
Well Completion:	20-NOV-07	Well Owner:	Bnsf Railway Co De Watering Services Llc
Well Type:	Water	Driller #:	Not Reported
Static Level:	0	Flow Rate (GPM):	0
Flow Type:	Not Reported	PSI:	0
Well Test:	Not Reported	Water Reclamation #:	9

GEOCHECK® - PHYSICAL SETTING SOURCE MAP FINDINGS

Map ID
Direction
Distance
Elevation

Database EDR ID Number

AJ4042
North
1/2 - 1 Mile
Higher

WA WELLS WALOG1000311974

Database:	Ecology Well Logs	Well Log ID:	394261
Well Tag:	Not Reported	Project Tag:	Not Reported
Notice of Intent #:	A060858	Date Received:	02-DEC-04
Diameter:	1.5	Casing Depth:	13
Well Completion:	11-OCT-04	Well Owner:	Costco Wholesale
Well Type:	Decommissioning	Driller #:	Not Reported
Static Level:	0	Flow Rate (GPM):	0
Flow Type:	Not Reported	PSI:	0
Well Test:	Not Reported	Water Reclamation #:	9

AJ4043
North
1/2 - 1 Mile
Higher

WA WELLS WALOG1000416570

Database:	Ecology Well Logs	Well Log ID:	538166
Well Tag:	Not Reported	Project Tag:	Not Reported
Notice of Intent #:	DE00745	Date Received:	22-JUL-08
Diameter:	6	Casing Depth:	20
Well Completion:	20-NOV-07	Well Owner:	Bnsf Railway Co De Watering Services Llc
Well Type:	Water	Driller #:	Not Reported
Static Level:	0	Flow Rate (GPM):	0
Flow Type:	Not Reported	PSI:	0
Well Test:	Not Reported	Water Reclamation #:	9

AJ4044
North
1/2 - 1 Mile
Higher

WA WELLS WALOG1000442842

Database:	Ecology Well Logs	Well Log ID:	573582
Well Tag:	Not Reported	Project Tag:	Not Reported
Notice of Intent #:	AE04824	Date Received:	09-JAN-09
Diameter:	.75	Casing Depth:	20
Well Completion:	12-DEC-08	Well Owner:	City Commerce Park Kleinfelder~ Inc.
Well Type:	Decommissioning	Driller #:	Not Reported
Static Level:	0	Flow Rate (GPM):	0
Flow Type:	Not Reported	PSI:	0
Well Test:	Not Reported	Water Reclamation #:	9

AJ4045
North
1/2 - 1 Mile
Higher

WA WELLS WALOG1000311975

Database:	Ecology Well Logs	Well Log ID:	394262
Well Tag:	Not Reported	Project Tag:	Not Reported
Notice of Intent #:	A060858	Date Received:	02-DEC-04
Diameter:	1.5	Casing Depth:	13

GEOCHECK® - PHYSICAL SETTING SOURCE MAP FINDINGS

Well Completion:	11-OCT-04	Well Owner:	Costco Wholesale
Well Type:	Decommissioning	Driller #:	Not Reported
Static Level:	0	Flow Rate (GPM):	0
Flow Type:	Not Reported	PSI:	0
Well Test:	Not Reported	Water Reclamation #:	9

AJ4046
North
1/2 - 1 Mile
Higher

WA WELLS WALOG1000291611

Database:	Ecology Well Logs	Well Log ID:	371990
Well Tag:	AHN133	Project Tag:	Not Reported
Notice of Intent #:	R064944	Date Received:	01-DEC-03
Diameter:	8.5	Casing Depth:	10.5
Well Completion:	16-OCT-03	Well Owner:	City Of Commerce Park
Well Type:	Resource Protection	Driller #:	Not Reported
Static Level:	0	Flow Rate (GPM):	0
Flow Type:	Not Reported	PSI:	0
Well Test:	Not Reported	Water Reclamation #:	9

AJ4047
North
1/2 - 1 Mile
Higher

WA WELLS WALOG1000497107

Database:	Ecology Well Logs	Well Log ID:	673091
Well Tag:	Not Reported	Project Tag:	Not Reported
Notice of Intent #:	S042549	Date Received:	21-SEP-10
Diameter:	4	Casing Depth:	49
Well Completion:	08-SEP-10	Well Owner:	Wa State Dept Of Transportation
Well Type:	Resource Protection	Driller #:	Not Reported
Static Level:	0	Flow Rate (GPM):	0
Flow Type:	Not Reported	PSI:	0
Well Test:	Not Reported	Water Reclamation #:	9

AJ4048
North
1/2 - 1 Mile
Higher

WA WELLS WALOG1000245148

Database:	Ecology Well Logs	Well Log ID:	318655
Well Tag:	AGS534	Project Tag:	Not Reported
Notice of Intent #:	R058664	Date Received:	14-NOV-01
Diameter:	0	Casing Depth:	40
Well Completion:	22-OCT-01	Well Owner:	Kleinfelder Inc
Well Type:	Resource Protection	Driller #:	Not Reported
Static Level:	0	Flow Rate (GPM):	0
Flow Type:	Not Reported	PSI:	0
Well Test:	Not Reported	Water Reclamation #:	9

GEOCHECK® - PHYSICAL SETTING SOURCE MAP FINDINGS

Map ID
Direction
Distance
Elevation

Database EDR ID Number

AJ4049
North
1/2 - 1 Mile
Higher

WA WELLS WALOG1000442831

Database:	Ecology Well Logs	Well Log ID:	573570
Well Tag:	Not Reported	Project Tag:	Not Reported
Notice of Intent #:	AE04824	Date Received:	09-JAN-09
Diameter:	1	Casing Depth:	33
Well Completion:	12-DEC-08	Well Owner:	City Commerce Park Kleinfelder~ Inc.
Well Type:	Decommissioning	Driller #:	Not Reported
Static Level:	0	Flow Rate (GPM):	0
Flow Type:	Not Reported	PSI:	0
Well Test:	Not Reported	Water Reclamation #:	9

AJ4050
North
1/2 - 1 Mile
Higher

WA WELLS WALOG1000416574

Database:	Ecology Well Logs	Well Log ID:	538170
Well Tag:	Not Reported	Project Tag:	Not Reported
Notice of Intent #:	DE00745	Date Received:	22-JUL-08
Diameter:	6	Casing Depth:	20
Well Completion:	20-NOV-07	Well Owner:	Bnsf Railway Co De Watering Services Llc
Well Type:	Water	Driller #:	Not Reported
Static Level:	0	Flow Rate (GPM):	0
Flow Type:	Not Reported	PSI:	0
Well Test:	Not Reported	Water Reclamation #:	9

AJ4051
North
1/2 - 1 Mile
Higher

WA WELLS WALOG1000416592

Database:	Ecology Well Logs	Well Log ID:	538190
Well Tag:	Not Reported	Project Tag:	Not Reported
Notice of Intent #:	DE00745	Date Received:	22-JUL-08
Diameter:	6	Casing Depth:	20
Well Completion:	20-NOV-07	Well Owner:	Bnsf Railway Co De Watering Services Llc
Well Type:	Water	Driller #:	Not Reported
Static Level:	0	Flow Rate (GPM):	0
Flow Type:	Not Reported	PSI:	0
Well Test:	Not Reported	Water Reclamation #:	9

AJ4052
North
1/2 - 1 Mile
Higher

WA WELLS WALOG1000416602

Database:	Ecology Well Logs	Well Log ID:	538201
Well Tag:	Not Reported	Project Tag:	Not Reported
Notice of Intent #:	DE00745	Date Received:	22-JUL-08
Diameter:	6	Casing Depth:	20

GEOCHECK® - PHYSICAL SETTING SOURCE MAP FINDINGS

Well Completion:	20-NOV-07	Well Owner:	Bnsf Railway Co De Watering Services Llc
Well Type:	Water	Driller #:	Not Reported
Static Level:	0	Flow Rate (GPM):	0
Flow Type:	Not Reported	PSI:	0
Well Test:	Not Reported	Water Reclamation #:	9

AJ4053
North
1/2 - 1 Mile
Higher

WA WELLS WALOG1000442837

Database:	Ecology Well Logs	Well Log ID:	573576
Well Tag:	Not Reported	Project Tag:	Not Reported
Notice of Intent #:	AE04824	Date Received:	09-JAN-09
Diameter:	2	Casing Depth:	9
Well Completion:	12-DEC-08	Well Owner:	City Commerce Park Kleinfelder~ Inc.
Well Type:	Decommissioning	Driller #:	Not Reported
Static Level:	0	Flow Rate (GPM):	0
Flow Type:	Not Reported	PSI:	0
Well Test:	Not Reported	Water Reclamation #:	9

AJ4054
North
1/2 - 1 Mile
Higher

WA WELLS WALOG1000416567

Database:	Ecology Well Logs	Well Log ID:	538162
Well Tag:	Not Reported	Project Tag:	Not Reported
Notice of Intent #:	DE00745	Date Received:	22-JUL-08
Diameter:	6	Casing Depth:	20
Well Completion:	20-NOV-07	Well Owner:	Bnsf Railway Co De Watering Services Llc
Well Type:	Water	Driller #:	Not Reported
Static Level:	0	Flow Rate (GPM):	0
Flow Type:	Not Reported	PSI:	0
Well Test:	Not Reported	Water Reclamation #:	9

AJ4055
North
1/2 - 1 Mile
Higher

WA WELLS WALOG1000292523

Database:	Ecology Well Logs	Well Log ID:	372954
Well Tag:	AKS443	Project Tag:	Not Reported
Notice of Intent #:	R052102	Date Received:	31-DEC-03
Diameter:	.75	Casing Depth:	13
Well Completion:	13-NOV-03	Well Owner:	Terminal T-106e
Well Type:	Resource Protection	Driller #:	Not Reported
Static Level:	0	Flow Rate (GPM):	0
Flow Type:	Not Reported	PSI:	0
Well Test:	Not Reported	Water Reclamation #:	9

GEOCHECK® - PHYSICAL SETTING SOURCE MAP FINDINGS

Map ID
Direction
Distance
Elevation

Database EDR ID Number

AJ4056
North
1/2 - 1 Mile
Higher

WA WELLS WALOG1000292518

Database:	Ecology Well Logs	Well Log ID:	372949
Well Tag:	AKS438	Project Tag:	Not Reported
Notice of Intent #:	R052102	Date Received:	31-DEC-03
Diameter:	.75	Casing Depth:	13
Well Completion:	13-NOV-03	Well Owner:	Terminal T-106e
Well Type:	Resource Protection	Driller #:	Not Reported
Static Level:	0	Flow Rate (GPM):	0
Flow Type:	Not Reported	PSI:	0
Well Test:	Not Reported	Water Reclamation #:	9

AJ4057
North
1/2 - 1 Mile
Higher

WA WELLS WALOG1000291614

Database:	Ecology Well Logs	Well Log ID:	371993
Well Tag:	AHN137	Project Tag:	Not Reported
Notice of Intent #:	R064944	Date Received:	01-DEC-03
Diameter:	8.5	Casing Depth:	35
Well Completion:	16-OCT-03	Well Owner:	City Of Commerce Park
Well Type:	Resource Protection	Driller #:	Not Reported
Static Level:	0	Flow Rate (GPM):	0
Flow Type:	Not Reported	PSI:	0
Well Test:	Not Reported	Water Reclamation #:	9

AJ4058
North
1/2 - 1 Mile
Higher

WA WELLS WALOG1000100503

Database:	Ecology Well Logs	Well Log ID:	103710
Well Tag:	Not Reported	Project Tag:	Not Reported
Notice of Intent #:	Not Reported	Date Received:	04-NOV-88
Diameter:	2	Casing Depth:	18
Well Completion:	Not Reported	Well Owner:	Geo. Engineers Inc.
Well Type:	Water	Driller #:	1566
Static Level:	0	Flow Rate (GPM):	0
Flow Type:	Not Reported	PSI:	0
Well Test:	Not Reported	Water Reclamation #:	9

AJ4059
North
1/2 - 1 Mile
Higher

WA WELLS WALOG1000416611

Database:	Ecology Well Logs	Well Log ID:	538210
Well Tag:	Not Reported	Project Tag:	Not Reported
Notice of Intent #:	DE00745	Date Received:	22-JUL-08
Diameter:	6	Casing Depth:	20

GEOCHECK® - PHYSICAL SETTING SOURCE MAP FINDINGS

Well Completion:	20-NOV-07	Well Owner:	Bnsf Railway Co De Watering Services Llc
Well Type:	Water	Driller #:	Not Reported
Static Level:	0	Flow Rate (GPM):	0
Flow Type:	Not Reported	PSI:	0
Well Test:	Not Reported	Water Reclamation #:	9

AJ4060
North
1/2 - 1 Mile
Higher

WA WELLS WALOG1000645282

Database:	Ecology Well Logs	Well Log ID:	957591
Well Tag:	Not Reported	Project Tag:	Not Reported
Notice of Intent #:	SE49566	Date Received:	17-OCT-13
Diameter:	2	Casing Depth:	100
Well Completion:	09-OCT-13	Well Owner:	Jmdh Real Estate Of Seattle
Well Type:	Resource Protection	Driller #:	2411
Static Level:	20	Flow Rate (GPM):	0
Flow Type:	Static Level	PSI:	0
Well Test:	Not Reported	Water Reclamation #:	9

AJ4061
North
1/2 - 1 Mile
Higher

WA WELLS WALOG1000180230

Database:	Ecology Well Logs	Well Log ID:	204956
Well Tag:	Not Reported	Project Tag:	Not Reported
Notice of Intent #:	024042	Date Received:	Not Reported
Diameter:	0	Casing Depth:	0
Well Completion:	Not Reported	Well Owner:	Seattle Sewer
Well Type:	Resource Protection	Driller #:	1229
Static Level:	0	Flow Rate (GPM):	0
Flow Type:	Not Reported	PSI:	0
Well Test:	Not Reported	Water Reclamation #:	9

AJ4062
North
1/2 - 1 Mile
Higher

WA WELLS WALOG1000245143

Database:	Ecology Well Logs	Well Log ID:	318650
Well Tag:	AGS529	Project Tag:	Not Reported
Notice of Intent #:	R058664	Date Received:	14-NOV-01
Diameter:	0	Casing Depth:	20
Well Completion:	22-OCT-01	Well Owner:	Kleinfelder Inc
Well Type:	Resource Protection	Driller #:	Not Reported
Static Level:	0	Flow Rate (GPM):	0
Flow Type:	Not Reported	PSI:	0
Well Test:	Not Reported	Water Reclamation #:	9

GEOCHECK® - PHYSICAL SETTING SOURCE MAP FINDINGS

Map ID
Direction
Distance
Elevation

Database EDR ID Number

AJ4063
North
1/2 - 1 Mile
Higher

WA WELLS WALOG1000416616

Database:	Ecology Well Logs	Well Log ID:	538215
Well Tag:	Not Reported	Project Tag:	Not Reported
Notice of Intent #:	DE00745	Date Received:	22-JUL-08
Diameter:	6	Casing Depth:	20
Well Completion:	20-NOV-07	Well Owner:	Bnsf Railway Co De Watering Services Llc
Well Type:	Water	Driller #:	Not Reported
Static Level:	0	Flow Rate (GPM):	0
Flow Type:	Not Reported	PSI:	0
Well Test:	Not Reported	Water Reclamation #:	9

AJ4064
North
1/2 - 1 Mile
Higher

WA WELLS WALOG1000106257

Database:	Ecology Well Logs	Well Log ID:	111380
Well Tag:	AEB277	Project Tag:	Not Reported
Notice of Intent #:	R028620	Date Received:	19-FEB-98
Diameter:	0	Casing Depth:	0
Well Completion:	16-DEC-97	Well Owner:	Cascade Design (Vwr)
Well Type:	Resource Protection	Driller #:	Not Reported
Static Level:	0	Flow Rate (GPM):	0
Flow Type:	Not Reported	PSI:	0
Well Test:	Not Reported	Water Reclamation #:	9

AJ4065
North
1/2 - 1 Mile
Higher

WA WELLS WALOG1000269215

Database:	Ecology Well Logs	Well Log ID:	345599
Well Tag:	Not Reported	Project Tag:	Not Reported
Notice of Intent #:	S016189	Date Received:	15-OCT-02
Diameter:	0	Casing Depth:	102
Well Completion:	16-SEP-02	Well Owner:	Eop
Well Type:	Resource Protection	Driller #:	Not Reported
Static Level:	0	Flow Rate (GPM):	0
Flow Type:	Not Reported	PSI:	0
Well Test:	Not Reported	Water Reclamation #:	9

AJ4066
North
1/2 - 1 Mile
Higher

WA WELLS WALOG1000487757

Database:	Ecology Well Logs	Well Log ID:	654519
Well Tag:	Not Reported	Project Tag:	Not Reported
Notice of Intent #:	S042526	Date Received:	14-JUN-10
Diameter:	6	Casing Depth:	209.5

GEOCHECK® - PHYSICAL SETTING SOURCE MAP FINDINGS

Well Completion:	19-MAY-10	Well Owner:	Wa State Dept Of Transportation
Well Type:	Resource Protection	Driller #:	Not Reported
Static Level:	0	Flow Rate (GPM):	0
Flow Type:	Not Reported	PSI:	0
Well Test:	Not Reported	Water Reclamation #:	9

AJ4067
North
1/2 - 1 Mile
Higher

WA WELLS WALOG1000416608

Database:	Ecology Well Logs	Well Log ID:	538207
Well Tag:	Not Reported	Project Tag:	Not Reported
Notice of Intent #:	DE00745	Date Received:	22-JUL-08
Diameter:	6	Casing Depth:	20
Well Completion:	20-NOV-07	Well Owner:	Bnsf Railway Co De Watering Services Llc
Well Type:	Water	Driller #:	Not Reported
Static Level:	0	Flow Rate (GPM):	0
Flow Type:	Not Reported	PSI:	0
Well Test:	Not Reported	Water Reclamation #:	9

AJ4068
North
1/2 - 1 Mile
Higher

WA WELLS WALOG1000180232

Database:	Ecology Well Logs	Well Log ID:	204958
Well Tag:	Not Reported	Project Tag:	Not Reported
Notice of Intent #:	024042	Date Received:	Not Reported
Diameter:	0	Casing Depth:	0
Well Completion:	Not Reported	Well Owner:	Seattle Sewer
Well Type:	Resource Protection	Driller #:	1229
Static Level:	0	Flow Rate (GPM):	0
Flow Type:	Not Reported	PSI:	0
Well Test:	Not Reported	Water Reclamation #:	9

AJ4069
North
1/2 - 1 Mile
Higher

WA WELLS WALOG1000442850

Database:	Ecology Well Logs	Well Log ID:	573590
Well Tag:	Not Reported	Project Tag:	Not Reported
Notice of Intent #:	AE04824	Date Received:	09-JAN-09
Diameter:	2	Casing Depth:	50
Well Completion:	12-DEC-08	Well Owner:	City Commerce Park Kleinfelder~ Inc.
Well Type:	Decommissioning	Driller #:	Not Reported
Static Level:	0	Flow Rate (GPM):	0
Flow Type:	Not Reported	PSI:	0
Well Test:	Not Reported	Water Reclamation #:	9

GEOCHECK® - PHYSICAL SETTING SOURCE MAP FINDINGS

Map ID
Direction
Distance
Elevation

Database EDR ID Number

AJ4070
North
1/2 - 1 Mile
Higher

WA WELLS WALOG1000442846

Database:	Ecology Well Logs	Well Log ID:	573586
Well Tag:	Not Reported	Project Tag:	Not Reported
Notice of Intent #:	AE04824	Date Received:	09-JAN-09
Diameter:	2	Casing Depth:	40
Well Completion:	12-DEC-08	Well Owner:	City Commerce Park Kleinfelder~ Inc.
Well Type:	Decommissioning	Driller #:	Not Reported
Static Level:	0	Flow Rate (GPM):	0
Flow Type:	Not Reported	PSI:	0
Well Test:	Not Reported	Water Reclamation #:	9

AJ4071
North
1/2 - 1 Mile
Higher

WA WELLS WALOG1000453648

Database:	Ecology Well Logs	Well Log ID:	587714
Well Tag:	Not Reported	Project Tag:	Not Reported
Notice of Intent #:	S026110	Date Received:	12-MAY-09
Diameter:	0	Casing Depth:	175.5
Well Completion:	14-APR-09	Well Owner:	Wa State Dept Of Transportation
Well Type:	Resource Protection	Driller #:	Not Reported
Static Level:	0	Flow Rate (GPM):	0
Flow Type:	Not Reported	PSI:	0
Well Test:	Not Reported	Water Reclamation #:	9

AJ4072
North
1/2 - 1 Mile
Higher

WA WELLS WALOG1000497105

Database:	Ecology Well Logs	Well Log ID:	673087
Well Tag:	Not Reported	Project Tag:	Not Reported
Notice of Intent #:	S042549	Date Received:	21-SEP-10
Diameter:	4	Casing Depth:	11
Well Completion:	09-SEP-10	Well Owner:	Wa State Dept Of Transportation
Well Type:	Resource Protection	Driller #:	Not Reported
Static Level:	0	Flow Rate (GPM):	0
Flow Type:	Not Reported	PSI:	0
Well Test:	Not Reported	Water Reclamation #:	9

AJ4073
North
1/2 - 1 Mile
Higher

WA WELLS WALOG1000442843

Database:	Ecology Well Logs	Well Log ID:	573583
Well Tag:	Not Reported	Project Tag:	Not Reported
Notice of Intent #:	AE04824	Date Received:	09-JAN-09
Diameter:	2	Casing Depth:	18

GEOCHECK® - PHYSICAL SETTING SOURCE MAP FINDINGS

Well Completion:	12-DEC-08	Well Owner:	City Commerce Park Kleinfelder~ Inc.
Well Type:	Decommissioning	Driller #:	Not Reported
Static Level:	0	Flow Rate (GPM):	0
Flow Type:	Not Reported	PSI:	0
Well Test:	Not Reported	Water Reclamation #:	9

AJ4074
North
1/2 - 1 Mile
Higher

WA WELLS WALOG1000442838

Database:	Ecology Well Logs	Well Log ID:	573578
Well Tag:	Not Reported	Project Tag:	Not Reported
Notice of Intent #:	AE04824	Date Received:	09-JAN-09
Diameter:	2	Casing Depth:	9
Well Completion:	12-DEC-08	Well Owner:	City Commerce Park Kleinfelder~ Inc.
Well Type:	Decommissioning	Driller #:	Not Reported
Static Level:	0	Flow Rate (GPM):	0
Flow Type:	Not Reported	PSI:	0
Well Test:	Not Reported	Water Reclamation #:	9

AJ4075
North
1/2 - 1 Mile
Higher

WA WELLS WALOG1000416571

Database:	Ecology Well Logs	Well Log ID:	538167
Well Tag:	Not Reported	Project Tag:	Not Reported
Notice of Intent #:	DE00745	Date Received:	22-JUL-08
Diameter:	6	Casing Depth:	20
Well Completion:	20-NOV-07	Well Owner:	Bnsf Railway Co De Watering Services Llc
Well Type:	Water	Driller #:	Not Reported
Static Level:	0	Flow Rate (GPM):	0
Flow Type:	Not Reported	PSI:	0
Well Test:	Not Reported	Water Reclamation #:	9

AJ4076
North
1/2 - 1 Mile
Higher

WA WELLS WALOG1000416566

Database:	Ecology Well Logs	Well Log ID:	538161
Well Tag:	Not Reported	Project Tag:	Not Reported
Notice of Intent #:	DE00745	Date Received:	22-JUL-08
Diameter:	6	Casing Depth:	20
Well Completion:	20-NOV-07	Well Owner:	Bnsf Railway Co De Watering Services Llc
Well Type:	Water	Driller #:	Not Reported
Static Level:	0	Flow Rate (GPM):	0
Flow Type:	Not Reported	PSI:	0
Well Test:	Not Reported	Water Reclamation #:	9

GEOCHECK® - PHYSICAL SETTING SOURCE MAP FINDINGS

Map ID
Direction
Distance
Elevation

Database EDR ID Number

AJ4077
North
1/2 - 1 Mile
Higher

WA WELLS WALOG1000416576

Database:	Ecology Well Logs	Well Log ID:	538172
Well Tag:	Not Reported	Project Tag:	Not Reported
Notice of Intent #:	DE00745	Date Received:	22-JUL-08
Diameter:	6	Casing Depth:	20
Well Completion:	20-NOV-07	Well Owner:	Bnsf Railway Co De Watering Services Llc
Well Type:	Water	Driller #:	Not Reported
Static Level:	0	Flow Rate (GPM):	0
Flow Type:	Not Reported	PSI:	0
Well Test:	Not Reported	Water Reclamation #:	9

AJ4078
North
1/2 - 1 Mile
Higher

WA WELLS WALOG1000291609

Database:	Ecology Well Logs	Well Log ID:	371988
Well Tag:	AHN131	Project Tag:	Not Reported
Notice of Intent #:	R064944	Date Received:	01-DEC-03
Diameter:	8.5	Casing Depth:	10.5
Well Completion:	16-OCT-03	Well Owner:	City Of Commerce Park
Well Type:	Resource Protection	Driller #:	Not Reported
Static Level:	0	Flow Rate (GPM):	0
Flow Type:	Not Reported	PSI:	0
Well Test:	Not Reported	Water Reclamation #:	9

AJ4079
North
1/2 - 1 Mile
Higher

WA WELLS WALOG1000416599

Database:	Ecology Well Logs	Well Log ID:	538198
Well Tag:	Not Reported	Project Tag:	Not Reported
Notice of Intent #:	DE00745	Date Received:	22-JUL-08
Diameter:	6	Casing Depth:	20
Well Completion:	20-NOV-07	Well Owner:	Bnsf Railway Co De Watering Services Llc
Well Type:	Water	Driller #:	Not Reported
Static Level:	0	Flow Rate (GPM):	0
Flow Type:	Not Reported	PSI:	0
Well Test:	Not Reported	Water Reclamation #:	9

AJ4080
North
1/2 - 1 Mile
Higher

WA WELLS WALOG1000416604

Database:	Ecology Well Logs	Well Log ID:	538203
Well Tag:	Not Reported	Project Tag:	Not Reported
Notice of Intent #:	DE00745	Date Received:	22-JUL-08
Diameter:	6	Casing Depth:	20

GEOCHECK® - PHYSICAL SETTING SOURCE MAP FINDINGS

Well Completion:	20-NOV-07	Well Owner:	Bnsf Railway Co De Watering Services Llc
Well Type:	Water	Driller #:	Not Reported
Static Level:	0	Flow Rate (GPM):	0
Flow Type:	Not Reported	PSI:	0
Well Test:	Not Reported	Water Reclamation #:	9

AJ4081
North
1/2 - 1 Mile
Higher

WA WELLS WALOG1000245146

Database:	Ecology Well Logs	Well Log ID:	318653
Well Tag:	AGS532	Project Tag:	Not Reported
Notice of Intent #:	R058664	Date Received:	14-NOV-01
Diameter:	0	Casing Depth:	40
Well Completion:	22-OCT-01	Well Owner:	Kleinfelder Inc
Well Type:	Resource Protection	Driller #:	Not Reported
Static Level:	0	Flow Rate (GPM):	0
Flow Type:	Not Reported	PSI:	0
Well Test:	Not Reported	Water Reclamation #:	9

AJ4082
North
1/2 - 1 Mile
Higher

WA WELLS WALOG1000269213

Database:	Ecology Well Logs	Well Log ID:	345597
Well Tag:	AHF803	Project Tag:	Not Reported
Notice of Intent #:	R062373	Date Received:	15-OCT-02
Diameter:	0	Casing Depth:	60
Well Completion:	20-SEP-02	Well Owner:	Kleinfelder
Well Type:	Resource Protection	Driller #:	Not Reported
Static Level:	0	Flow Rate (GPM):	0
Flow Type:	Not Reported	PSI:	0
Well Test:	Not Reported	Water Reclamation #:	9

AJ4083
North
1/2 - 1 Mile
Higher

WA WELLS WALOG1000416615

Database:	Ecology Well Logs	Well Log ID:	538214
Well Tag:	Not Reported	Project Tag:	Not Reported
Notice of Intent #:	DE00745	Date Received:	22-JUL-08
Diameter:	6	Casing Depth:	20
Well Completion:	20-NOV-07	Well Owner:	Bnsf Railway Co De Watering Services Llc
Well Type:	Water	Driller #:	Not Reported
Static Level:	0	Flow Rate (GPM):	0
Flow Type:	Not Reported	PSI:	0
Well Test:	Not Reported	Water Reclamation #:	9

GEOCHECK® - PHYSICAL SETTING SOURCE MAP FINDINGS

Map ID
 Direction
 Distance
 Elevation

Database EDR ID Number

AJ4084
North
1/2 - 1 Mile
Higher

WA WELLS WALOG1000269214

Database:	Ecology Well Logs	Well Log ID:	345598
Well Tag:	Not Reported	Project Tag:	Not Reported
Notice of Intent #:	S016189	Date Received:	15-OCT-02
Diameter:	0	Casing Depth:	102
Well Completion:	16-SEP-02	Well Owner:	Eop
Well Type:	Resource Protection	Driller #:	Not Reported
Static Level:	0	Flow Rate (GPM):	0
Flow Type:	Not Reported	PSI:	0
Well Test:	Not Reported	Water Reclamation #:	9

AJ4085
North
1/2 - 1 Mile
Higher

WA WELLS WALOG1000306691

Database:	Ecology Well Logs	Well Log ID:	387998
Well Tag:	AKB990	Project Tag:	Not Reported
Notice of Intent #:	R066329	Date Received:	16-SEP-04
Diameter:	8.5	Casing Depth:	10
Well Completion:	11-AUG-04	Well Owner:	City Of Commerce
Well Type:	Resource Protection	Driller #:	Not Reported
Static Level:	0	Flow Rate (GPM):	0
Flow Type:	Not Reported	PSI:	0
Well Test:	Not Reported	Water Reclamation #:	9

AJ4086
North
1/2 - 1 Mile
Higher

WA WELLS WALOG1000106256

Database:	Ecology Well Logs	Well Log ID:	111379
Well Tag:	AEB276	Project Tag:	Not Reported
Notice of Intent #:	R028620	Date Received:	19-FEB-98
Diameter:	0	Casing Depth:	0
Well Completion:	16-DEC-97	Well Owner:	Cascade Design (Vwr)
Well Type:	Resource Protection	Driller #:	Not Reported
Static Level:	0	Flow Rate (GPM):	0
Flow Type:	Not Reported	PSI:	0
Well Test:	Not Reported	Water Reclamation #:	9

AJ4087
North
1/2 - 1 Mile
Higher

WA WELLS WALOG1000269888

Database:	Ecology Well Logs	Well Log ID:	346331
Well Tag:	AEN782	Project Tag:	Not Reported
Notice of Intent #:	R050509	Date Received:	12-NOV-02
Diameter:	2	Casing Depth:	15

GEOCHECK® - PHYSICAL SETTING SOURCE MAP FINDINGS

Well Completion:	01-JUN-02	Well Owner:	Mulvanny Gh2 Architecture
Well Type:	Resource Protection	Driller #:	Not Reported
Static Level:	0	Flow Rate (GPM):	0
Flow Type:	Not Reported	PSI:	0
Well Test:	Not Reported	Water Reclamation #:	9

AJ4088
North
1/2 - 1 Mile
Higher

WA WELLS WALOG1000416610

Database:	Ecology Well Logs	Well Log ID:	538209
Well Tag:	Not Reported	Project Tag:	Not Reported
Notice of Intent #:	DE00745	Date Received:	22-JUL-08
Diameter:	6	Casing Depth:	20
Well Completion:	20-NOV-07	Well Owner:	Bnsf Railway Co De Watering Services Llc
Well Type:	Water	Driller #:	Not Reported
Static Level:	0	Flow Rate (GPM):	0
Flow Type:	Not Reported	PSI:	0
Well Test:	Not Reported	Water Reclamation #:	9

AJ4089
North
1/2 - 1 Mile
Higher

WA WELLS WALOG1000532165

Database:	Ecology Well Logs	Well Log ID:	741339
Well Tag:	Not Reported	Project Tag:	Not Reported
Notice of Intent #:	A136662	Date Received:	02-AUG-11
Diameter:	1	Casing Depth:	19
Well Completion:	27-JUL-11	Well Owner:	Wsdot
Well Type:	Decommissioning	Driller #:	Not Reported
Static Level:	0	Flow Rate (GPM):	0
Flow Type:	Not Reported	PSI:	0
Well Test:	Not Reported	Water Reclamation #:	9

AJ4090
North
1/2 - 1 Mile
Higher

WA WELLS WALOG1000532163

Database:	Ecology Well Logs	Well Log ID:	741335
Well Tag:	Not Reported	Project Tag:	Not Reported
Notice of Intent #:	A136662	Date Received:	02-AUG-11
Diameter:	1	Casing Depth:	200.5
Well Completion:	27-JUL-11	Well Owner:	Wsdot
Well Type:	Decommissioning	Driller #:	Not Reported
Static Level:	0	Flow Rate (GPM):	0
Flow Type:	Not Reported	PSI:	0
Well Test:	Not Reported	Water Reclamation #:	9

GEOCHECK® - PHYSICAL SETTING SOURCE MAP FINDINGS

Map ID
 Direction
 Distance
 Elevation

Database EDR ID Number

AJ4091
North
1/2 - 1 Mile
Higher

WA WELLS WALOG1000269889

Database:	Ecology Well Logs	Well Log ID:	346332
Well Tag:	AEN783	Project Tag:	Not Reported
Notice of Intent #:	R050509	Date Received:	12-NOV-02
Diameter:	2	Casing Depth:	14
Well Completion:	01-JUN-02	Well Owner:	Mulvanny Gh2 Architecture
Well Type:	Resource Protection	Driller #:	Not Reported
Static Level:	0	Flow Rate (GPM):	0
Flow Type:	Not Reported	PSI:	0
Well Test:	Not Reported	Water Reclamation #:	9

AJ4092
North
1/2 - 1 Mile
Higher

WA WELLS WALOG1000416572

Database:	Ecology Well Logs	Well Log ID:	538168
Well Tag:	Not Reported	Project Tag:	Not Reported
Notice of Intent #:	DE00745	Date Received:	22-JUL-08
Diameter:	6	Casing Depth:	20
Well Completion:	20-NOV-07	Well Owner:	Bnsf Railway Co De Watering Services Llc
Well Type:	Water	Driller #:	Not Reported
Static Level:	0	Flow Rate (GPM):	0
Flow Type:	Not Reported	PSI:	0
Well Test:	Not Reported	Water Reclamation #:	9

AJ4093
North
1/2 - 1 Mile
Higher

WA WELLS WALOG1000416605

Database:	Ecology Well Logs	Well Log ID:	538204
Well Tag:	Not Reported	Project Tag:	Not Reported
Notice of Intent #:	DE00745	Date Received:	22-JUL-08
Diameter:	6	Casing Depth:	20
Well Completion:	20-NOV-07	Well Owner:	Bnsf Railway Co De Watering Services Llc
Well Type:	Water	Driller #:	Not Reported
Static Level:	0	Flow Rate (GPM):	0
Flow Type:	Not Reported	PSI:	0
Well Test:	Not Reported	Water Reclamation #:	9

AJ4094
North
1/2 - 1 Mile
Higher

WA WELLS WALOG1000442829

Database:	Ecology Well Logs	Well Log ID:	573568
Well Tag:	Not Reported	Project Tag:	Not Reported
Notice of Intent #:	AE04824	Date Received:	09-JAN-09
Diameter:	1	Casing Depth:	30

GEOCHECK® - PHYSICAL SETTING SOURCE MAP FINDINGS

Well Completion:	12-DEC-08	Well Owner:	City Commerce Park Kleinfelder~ Inc.
Well Type:	Decommissioning	Driller #:	Not Reported
Static Level:	0	Flow Rate (GPM):	0
Flow Type:	Not Reported	PSI:	0
Well Test:	Not Reported	Water Reclamation #:	9

AJ4095
North
1/2 - 1 Mile
Higher

WA WELLS WALOG1000416581

Database:	Ecology Well Logs	Well Log ID:	538178
Well Tag:	Not Reported	Project Tag:	Not Reported
Notice of Intent #:	DE00745	Date Received:	22-JUL-08
Diameter:	6	Casing Depth:	20
Well Completion:	20-NOV-07	Well Owner:	Bnsf Railway Co De Watering Services Llc
Well Type:	Water	Driller #:	Not Reported
Static Level:	0	Flow Rate (GPM):	0
Flow Type:	Not Reported	PSI:	0
Well Test:	Not Reported	Water Reclamation #:	9

AJ4096
North
1/2 - 1 Mile
Higher

WA WELLS WALOG1000416562

Database:	Ecology Well Logs	Well Log ID:	538157
Well Tag:	Not Reported	Project Tag:	Not Reported
Notice of Intent #:	DE00745	Date Received:	22-JUL-08
Diameter:	6	Casing Depth:	20
Well Completion:	20-NOV-07	Well Owner:	Bnsf Railway Co De Watering Services Llc
Well Type:	Water	Driller #:	Not Reported
Static Level:	0	Flow Rate (GPM):	0
Flow Type:	Not Reported	PSI:	0
Well Test:	Not Reported	Water Reclamation #:	9

AJ4097
North
1/2 - 1 Mile
Higher

WA WELLS WALOG1000269212

Database:	Ecology Well Logs	Well Log ID:	345596
Well Tag:	AHF802	Project Tag:	Not Reported
Notice of Intent #:	R062373	Date Received:	15-OCT-02
Diameter:	0	Casing Depth:	60
Well Completion:	20-SEP-02	Well Owner:	Kleinfelder
Well Type:	Resource Protection	Driller #:	Not Reported
Static Level:	0	Flow Rate (GPM):	0
Flow Type:	Not Reported	PSI:	0
Well Test:	Not Reported	Water Reclamation #:	9

GEOCHECK® - PHYSICAL SETTING SOURCE MAP FINDINGS

Map ID
Direction
Distance
Elevation

Database EDR ID Number

AJ4098
North
1/2 - 1 Mile
Higher

WA WELLS WALOG1000416625

Database:	Ecology Well Logs	Well Log ID:	538226
Well Tag:	Not Reported	Project Tag:	Not Reported
Notice of Intent #:	DE00745	Date Received:	22-JUL-08
Diameter:	6	Casing Depth:	20
Well Completion:	06-JAN-08	Well Owner:	Bnsf Railway Co De Watering Services Llc
Well Type:	Water	Driller #:	Not Reported
Static Level:	0	Flow Rate (GPM):	0
Flow Type:	Not Reported	PSI:	0
Well Test:	Not Reported	Water Reclamation #:	9

AJ4099
North
1/2 - 1 Mile
Higher

WA WELLS WALOG1000416595

Database:	Ecology Well Logs	Well Log ID:	538194
Well Tag:	Not Reported	Project Tag:	Not Reported
Notice of Intent #:	DE00745	Date Received:	22-JUL-08
Diameter:	6	Casing Depth:	20
Well Completion:	20-NOV-07	Well Owner:	Bnsf Railway Co De Watering Services Llc
Well Type:	Water	Driller #:	Not Reported
Static Level:	0	Flow Rate (GPM):	0
Flow Type:	Not Reported	PSI:	0
Well Test:	Not Reported	Water Reclamation #:	9

AJ4100
North
1/2 - 1 Mile
Higher

WA WELLS WALOG1000416598

Database:	Ecology Well Logs	Well Log ID:	538197
Well Tag:	Not Reported	Project Tag:	Not Reported
Notice of Intent #:	DE00745	Date Received:	22-JUL-08
Diameter:	6	Casing Depth:	20
Well Completion:	20-NOV-07	Well Owner:	Bnsf Railway Co De Watering Services Llc
Well Type:	Water	Driller #:	Not Reported
Static Level:	0	Flow Rate (GPM):	0
Flow Type:	Not Reported	PSI:	0
Well Test:	Not Reported	Water Reclamation #:	9

AJ4101
North
1/2 - 1 Mile
Higher

WA WELLS WALOG1000416590

Database:	Ecology Well Logs	Well Log ID:	538188
Well Tag:	Not Reported	Project Tag:	Not Reported
Notice of Intent #:	DE00745	Date Received:	22-JUL-08
Diameter:	6	Casing Depth:	20

GEOCHECK® - PHYSICAL SETTING SOURCE MAP FINDINGS

Well Completion:	20-NOV-07	Well Owner:	Bnsf Railway Co De Watering Services Llc
Well Type:	Water	Driller #:	Not Reported
Static Level:	0	Flow Rate (GPM):	0
Flow Type:	Not Reported	PSI:	0
Well Test:	Not Reported	Water Reclamation #:	9

AJ4102
North
1/2 - 1 Mile
Higher

WA WELLS WALOG1000180229

Database:	Ecology Well Logs	Well Log ID:	204955
Well Tag:	Not Reported	Project Tag:	Not Reported
Notice of Intent #:	024042	Date Received:	Not Reported
Diameter:	0	Casing Depth:	0
Well Completion:	Not Reported	Well Owner:	Seattle Sewer
Well Type:	Resource Protection	Driller #:	1229
Static Level:	0	Flow Rate (GPM):	0
Flow Type:	Not Reported	PSI:	0
Well Test:	Not Reported	Water Reclamation #:	9

AJ4103
North
1/2 - 1 Mile
Higher

WA WELLS WALOG1000442833

Database:	Ecology Well Logs	Well Log ID:	573572
Well Tag:	Not Reported	Project Tag:	Not Reported
Notice of Intent #:	AE04824	Date Received:	09-JAN-09
Diameter:	1	Casing Depth:	33
Well Completion:	12-DEC-08	Well Owner:	City Commerce Park Kleinfelder- Inc.
Well Type:	Decommissioning	Driller #:	Not Reported
Static Level:	0	Flow Rate (GPM):	0
Flow Type:	Not Reported	PSI:	0
Well Test:	Not Reported	Water Reclamation #:	9

AJ4104
North
1/2 - 1 Mile
Higher

WA WELLS WALOG1000291613

Database:	Ecology Well Logs	Well Log ID:	371992
Well Tag:	AHN136	Project Tag:	Not Reported
Notice of Intent #:	R064944	Date Received:	01-DEC-03
Diameter:	8.5	Casing Depth:	35
Well Completion:	16-OCT-03	Well Owner:	City Of Commerce Park
Well Type:	Resource Protection	Driller #:	Not Reported
Static Level:	0	Flow Rate (GPM):	0
Flow Type:	Not Reported	PSI:	0
Well Test:	Not Reported	Water Reclamation #:	9

GEOCHECK® - PHYSICAL SETTING SOURCE MAP FINDINGS

Map ID
Direction
Distance
Elevation

Database EDR ID Number

AJ4105
North
1/2 - 1 Mile
Higher

WA WELLS WALOG1000291608

Database:	Ecology Well Logs	Well Log ID:	371987
Well Tag:	AHN130	Project Tag:	Not Reported
Notice of Intent #:	R064944	Date Received:	01-DEC-03
Diameter:	8.5	Casing Depth:	10.5
Well Completion:	16-OCT-03	Well Owner:	City Of Commerce Park
Well Type:	Resource Protection	Driller #:	Not Reported
Static Level:	0	Flow Rate (GPM):	0
Flow Type:	Not Reported	PSI:	0
Well Test:	Not Reported	Water Reclamation #:	9

AJ4106
North
1/2 - 1 Mile
Higher

WA WELLS WALOG1000092604

Database:	Ecology Well Logs	Well Log ID:	94130
Well Tag:	Not Reported	Project Tag:	Not Reported
Notice of Intent #:	Not Reported	Date Received:	20-MAY-90
Diameter:	6	Casing Depth:	212
Well Completion:	02-MAY-90	Well Owner:	Kevin Armitage
Well Type:	Water	Driller #:	0097
Static Level:	0	Flow Rate (GPM):	0
Flow Type:	Not Reported	PSI:	0
Well Test:	Not Reported	Water Reclamation #:	9

AJ4107
North
1/2 - 1 Mile
Higher

WA WELLS WALOG1000497108

Database:	Ecology Well Logs	Well Log ID:	673093
Well Tag:	BCH694	Project Tag:	Not Reported
Notice of Intent #:	R077046	Date Received:	21-SEP-10
Diameter:	4	Casing Depth:	19
Well Completion:	08-SEP-10	Well Owner:	Wa State Dept Of Transportation
Well Type:	Resource Protection	Driller #:	Not Reported
Static Level:	0	Flow Rate (GPM):	0
Flow Type:	Not Reported	PSI:	0
Well Test:	Not Reported	Water Reclamation #:	9

AJ4108
North
1/2 - 1 Mile
Higher

WA WELLS WALOG1000416603

Database:	Ecology Well Logs	Well Log ID:	538202
Well Tag:	Not Reported	Project Tag:	Not Reported
Notice of Intent #:	DE00745	Date Received:	22-JUL-08
Diameter:	6	Casing Depth:	20

GEOCHECK® - PHYSICAL SETTING SOURCE MAP FINDINGS

Well Completion:	20-NOV-07	Well Owner:	Bnsf Railway Co De Watering Services Llc
Well Type:	Water	Driller #:	Not Reported
Static Level:	0	Flow Rate (GPM):	0
Flow Type:	Not Reported	PSI:	0
Well Test:	Not Reported	Water Reclamation #:	9

AJ4109
North
1/2 - 1 Mile
Higher

WA WELLS WALOG1000292522

Database:	Ecology Well Logs	Well Log ID:	372953
Well Tag:	AKS442	Project Tag:	Not Reported
Notice of Intent #:	R052102	Date Received:	31-DEC-03
Diameter:	.75	Casing Depth:	13
Well Completion:	13-NOV-03	Well Owner:	Terminal T-106e
Well Type:	Resource Protection	Driller #:	Not Reported
Static Level:	0	Flow Rate (GPM):	0
Flow Type:	Not Reported	PSI:	0
Well Test:	Not Reported	Water Reclamation #:	9

AJ4110
North
1/2 - 1 Mile
Higher

WA WELLS WALOG1000645291

Database:	Ecology Well Logs	Well Log ID:	957603
Well Tag:	Not Reported	Project Tag:	Not Reported
Notice of Intent #:	AE24030	Date Received:	17-OCT-13
Diameter:	2	Casing Depth:	100
Well Completion:	09-OCT-13	Well Owner:	Jmdh Real Estate Of Seattle
Well Type:	Decommissioning	Driller #:	2411
Static Level:	20	Flow Rate (GPM):	0
Flow Type:	Static Level	PSI:	0
Well Test:	Not Reported	Water Reclamation #:	9

AJ4111
North
1/2 - 1 Mile
Higher

WA WELLS WALOG1000291623

Database:	Ecology Well Logs	Well Log ID:	372002
Well Tag:	AHN134	Project Tag:	Not Reported
Notice of Intent #:	R064944	Date Received:	01-DEC-03
Diameter:	8.5	Casing Depth:	10.5
Well Completion:	16-OCT-03	Well Owner:	City Of Commerce Park
Well Type:	Resource Protection	Driller #:	Not Reported
Static Level:	0	Flow Rate (GPM):	0
Flow Type:	Not Reported	PSI:	0
Well Test:	Not Reported	Water Reclamation #:	9

GEOCHECK® - PHYSICAL SETTING SOURCE MAP FINDINGS

Map ID
Direction
Distance
Elevation

Database EDR ID Number

AJ4112
North
1/2 - 1 Mile
Higher

WA WELLS WALOG1000416621

Database:	Ecology Well Logs	Well Log ID:	538220
Well Tag:	Not Reported	Project Tag:	Not Reported
Notice of Intent #:	DE00745	Date Received:	22-JUL-08
Diameter:	6	Casing Depth:	20
Well Completion:	06-JAN-08	Well Owner:	Bnsf Railway Co De Watering Services Llc
Well Type:	Water	Driller #:	Not Reported
Static Level:	0	Flow Rate (GPM):	0
Flow Type:	Not Reported	PSI:	0
Well Test:	Not Reported	Water Reclamation #:	9

AJ4113
North
1/2 - 1 Mile
Higher

WA WELLS WALOG1000442848

Database:	Ecology Well Logs	Well Log ID:	573588
Well Tag:	Not Reported	Project Tag:	Not Reported
Notice of Intent #:	AE04824	Date Received:	09-JAN-09
Diameter:	2	Casing Depth:	50
Well Completion:	12-DEC-08	Well Owner:	City Commerce Park Kleinfelder~ Inc.
Well Type:	Decommissioning	Driller #:	Not Reported
Static Level:	0	Flow Rate (GPM):	0
Flow Type:	Not Reported	PSI:	0
Well Test:	Not Reported	Water Reclamation #:	9

AJ4114
North
1/2 - 1 Mile
Higher

WA WELLS WALOG1000442839

Database:	Ecology Well Logs	Well Log ID:	573579
Well Tag:	Not Reported	Project Tag:	Not Reported
Notice of Intent #:	AE04824	Date Received:	09-JAN-09
Diameter:	1	Casing Depth:	10
Well Completion:	12-DEC-08	Well Owner:	City Commerce Park Kleinfelder~ Inc.
Well Type:	Decommissioning	Driller #:	Not Reported
Static Level:	0	Flow Rate (GPM):	0
Flow Type:	Not Reported	PSI:	0
Well Test:	Not Reported	Water Reclamation #:	9

AJ4115
North
1/2 - 1 Mile
Higher

WA WELLS WALOG1000453650

Database:	Ecology Well Logs	Well Log ID:	587717
Well Tag:	APE642	Project Tag:	Not Reported
Notice of Intent #:	R072567	Date Received:	12-MAY-09
Diameter:	5	Casing Depth:	200.5

GEOCHECK® - PHYSICAL SETTING SOURCE MAP FINDINGS

Well Completion:	02-APR-09	Well Owner:	Wa State Dept Of Transportation
Well Type:	Resource Protection	Driller #:	Not Reported
Static Level:	0	Flow Rate (GPM):	0
Flow Type:	Not Reported	PSI:	0
Well Test:	Not Reported	Water Reclamation #:	9

AJ4116
North
1/2 - 1 Mile
Higher

WA WELLS WALOG1000453646

Database:	Ecology Well Logs	Well Log ID:	587711
Well Tag:	Not Reported	Project Tag:	Not Reported
Notice of Intent #:	S026110	Date Received:	12-MAY-09
Diameter:	0	Casing Depth:	183
Well Completion:	13-APR-09	Well Owner:	Wa State Dept Of Transportation
Well Type:	Resource Protection	Driller #:	Not Reported
Static Level:	0	Flow Rate (GPM):	0
Flow Type:	Not Reported	PSI:	0
Well Test:	Not Reported	Water Reclamation #:	9

AJ4117
North
1/2 - 1 Mile
Higher

WA WELLS WALOG1000245145

Database:	Ecology Well Logs	Well Log ID:	318652
Well Tag:	AGS531	Project Tag:	Not Reported
Notice of Intent #:	R058664	Date Received:	14-NOV-01
Diameter:	0	Casing Depth:	50
Well Completion:	22-OCT-01	Well Owner:	Kleinfelder Inc
Well Type:	Resource Protection	Driller #:	Not Reported
Static Level:	0	Flow Rate (GPM):	0
Flow Type:	Not Reported	PSI:	0
Well Test:	Not Reported	Water Reclamation #:	9

AJ4118
North
1/2 - 1 Mile
Higher

WA WELLS WALOG1000416584

Database:	Ecology Well Logs	Well Log ID:	538181
Well Tag:	Not Reported	Project Tag:	Not Reported
Notice of Intent #:	DE00745	Date Received:	22-JUL-08
Diameter:	6	Casing Depth:	20
Well Completion:	20-NOV-07	Well Owner:	Bnsf Railway Co De Watering Services Llc
Well Type:	Water	Driller #:	Not Reported
Static Level:	0	Flow Rate (GPM):	0
Flow Type:	Not Reported	PSI:	0
Well Test:	Not Reported	Water Reclamation #:	9

GEOCHECK® - PHYSICAL SETTING SOURCE MAP FINDINGS

Map ID
Direction
Distance
Elevation

Database EDR ID Number

AJ4119
North
1/2 - 1 Mile
Higher

WA WELLS WALOG1000497104

Database:	Ecology Well Logs	Well Log ID:	673085
Well Tag:	Not Reported	Project Tag:	Not Reported
Notice of Intent #:	S042549	Date Received:	21-SEP-10
Diameter:	4	Casing Depth:	46
Well Completion:	09-SEP-10	Well Owner:	Wa State Dept Of Transportation
Well Type:	Resource Protection	Driller #:	Not Reported
Static Level:	0	Flow Rate (GPM):	0
Flow Type:	Not Reported	PSI:	0
Well Test:	Not Reported	Water Reclamation #:	9

AJ4120
North
1/2 - 1 Mile
Higher

WA WELLS WALOG1000416580

Database:	Ecology Well Logs	Well Log ID:	538177
Well Tag:	Not Reported	Project Tag:	Not Reported
Notice of Intent #:	DE00745	Date Received:	22-JUL-08
Diameter:	6	Casing Depth:	20
Well Completion:	20-NOV-07	Well Owner:	Bnsf Railway Co De Watering Services Llc
Well Type:	Water	Driller #:	Not Reported
Static Level:	0	Flow Rate (GPM):	0
Flow Type:	Not Reported	PSI:	0
Well Test:	Not Reported	Water Reclamation #:	9

AJ4121
North
1/2 - 1 Mile
Higher

WA WELLS WALOG1000292520

Database:	Ecology Well Logs	Well Log ID:	372951
Well Tag:	AKS440	Project Tag:	Not Reported
Notice of Intent #:	R052102	Date Received:	31-DEC-03
Diameter:	.75	Casing Depth:	13
Well Completion:	13-NOV-03	Well Owner:	Terminal T-106e
Well Type:	Resource Protection	Driller #:	Not Reported
Static Level:	0	Flow Rate (GPM):	0
Flow Type:	Not Reported	PSI:	0
Well Test:	Not Reported	Water Reclamation #:	9

AJ4122
North
1/2 - 1 Mile
Higher

WA WELLS WALOG1000180234

Database:	Ecology Well Logs	Well Log ID:	204960
Well Tag:	Not Reported	Project Tag:	Not Reported
Notice of Intent #:	024042	Date Received:	Not Reported
Diameter:	0	Casing Depth:	0

GEOCHECK® - PHYSICAL SETTING SOURCE MAP FINDINGS

Well Completion:	Not Reported	Well Owner:	Seattle Sewer
Well Type:	Resource Protection	Driller #:	1229
Static Level:	0	Flow Rate (GPM):	0
Flow Type:	Not Reported	PSI:	0
Well Test:	Not Reported	Water Reclamation #:	9

AJ4123
North
1/2 - 1 Mile
Higher

WA WELLS WALOG1000416617

Database:	Ecology Well Logs	Well Log ID:	538216
Well Tag:	Not Reported	Project Tag:	Not Reported
Notice of Intent #:	DE00745	Date Received:	22-JUL-08
Diameter:	6	Casing Depth:	20
Well Completion:	20-NOV-07	Well Owner:	Bnsf Railway Co De Watering Services Llc
Well Type:	Water	Driller #:	Not Reported
Static Level:	0	Flow Rate (GPM):	0
Flow Type:	Not Reported	PSI:	0
Well Test:	Not Reported	Water Reclamation #:	9

AJ4124
North
1/2 - 1 Mile
Higher

WA WELLS WALOG1000416568

Database:	Ecology Well Logs	Well Log ID:	538164
Well Tag:	Not Reported	Project Tag:	Not Reported
Notice of Intent #:	DE00745	Date Received:	22-JUL-08
Diameter:	6	Casing Depth:	20
Well Completion:	20-NOV-07	Well Owner:	Bnsf Railway Co De Watering Services Llc
Well Type:	Water	Driller #:	Not Reported
Static Level:	0	Flow Rate (GPM):	0
Flow Type:	Not Reported	PSI:	0
Well Test:	Not Reported	Water Reclamation #:	9

AJ4125
North
1/2 - 1 Mile
Higher

WA WELLS WALOG1000416619

Database:	Ecology Well Logs	Well Log ID:	538218
Well Tag:	Not Reported	Project Tag:	Not Reported
Notice of Intent #:	DE00745	Date Received:	22-JUL-08
Diameter:	6	Casing Depth:	20
Well Completion:	06-JAN-08	Well Owner:	Bnsf Railway Co De Watering Services Llc
Well Type:	Water	Driller #:	Not Reported
Static Level:	0	Flow Rate (GPM):	0
Flow Type:	Not Reported	PSI:	0
Well Test:	Not Reported	Water Reclamation #:	9

GEOCHECK® - PHYSICAL SETTING SOURCE MAP FINDINGS

Map ID
Direction
Distance
Elevation

Database EDR ID Number

AJ4126
North
1/2 - 1 Mile
Higher

WA WELLS WALOG1000442834

Database:	Ecology Well Logs	Well Log ID:	573573
Well Tag:	Not Reported	Project Tag:	Not Reported
Notice of Intent #:	AE04824	Date Received:	09-JAN-09
Diameter:	2	Casing Depth:	10
Well Completion:	12-DEC-08	Well Owner:	City Commerce Park Kleinfelder~ Inc.
Well Type:	Decommissioning	Driller #:	Not Reported
Static Level:	0	Flow Rate (GPM):	0
Flow Type:	Not Reported	PSI:	0
Well Test:	Not Reported	Water Reclamation #:	9

AJ4127
North
1/2 - 1 Mile
Higher

WA WELLS WALOG1000442844

Database:	Ecology Well Logs	Well Log ID:	573584
Well Tag:	Not Reported	Project Tag:	Not Reported
Notice of Intent #:	AE04824	Date Received:	09-JAN-09
Diameter:	2	Casing Depth:	50
Well Completion:	12-DEC-08	Well Owner:	City Commerce Park Kleinfelder~ Inc.
Well Type:	Decommissioning	Driller #:	Not Reported
Static Level:	0	Flow Rate (GPM):	0
Flow Type:	Not Reported	PSI:	0
Well Test:	Not Reported	Water Reclamation #:	9

AJ4128
North
1/2 - 1 Mile
Higher

WA WELLS WALOG1000416577

Database:	Ecology Well Logs	Well Log ID:	538173
Well Tag:	Not Reported	Project Tag:	Not Reported
Notice of Intent #:	DE00745	Date Received:	22-JUL-08
Diameter:	6	Casing Depth:	20
Well Completion:	20-NOV-07	Well Owner:	Bnsf Railway Co De Watering Services Llc
Well Type:	Water	Driller #:	Not Reported
Static Level:	0	Flow Rate (GPM):	0
Flow Type:	Not Reported	PSI:	0
Well Test:	Not Reported	Water Reclamation #:	9

AJ4129
North
1/2 - 1 Mile
Higher

WA WELLS WALOG1000416563

Database:	Ecology Well Logs	Well Log ID:	538158
Well Tag:	Not Reported	Project Tag:	Not Reported
Notice of Intent #:	DE00745	Date Received:	22-JUL-08
Diameter:	6	Casing Depth:	20

GEOCHECK® - PHYSICAL SETTING SOURCE MAP FINDINGS

Well Completion:	20-NOV-07	Well Owner:	Bnsf Railway Co De Watering Services Llc
Well Type:	Water	Driller #:	Not Reported
Static Level:	0	Flow Rate (GPM):	0
Flow Type:	Not Reported	PSI:	0
Well Test:	Not Reported	Water Reclamation #:	9

AJ4130
North
1/2 - 1 Mile
Higher

WA WELLS WALOG1000306692

Database:	Ecology Well Logs	Well Log ID:	387999
Well Tag:	ALB499	Project Tag:	Not Reported
Notice of Intent #:	R066329	Date Received:	16-SEP-04
Diameter:	8.5	Casing Depth:	35
Well Completion:	11-AUG-04	Well Owner:	City Of Commerce
Well Type:	Resource Protection	Driller #:	Not Reported
Static Level:	0	Flow Rate (GPM):	0
Flow Type:	Not Reported	PSI:	0
Well Test:	Not Reported	Water Reclamation #:	9

AJ4131
North
1/2 - 1 Mile
Higher

WA WELLS WALOG1000292525

Database:	Ecology Well Logs	Well Log ID:	372956
Well Tag:	AKS445	Project Tag:	Not Reported
Notice of Intent #:	R052102	Date Received:	31-DEC-03
Diameter:	.75	Casing Depth:	13
Well Completion:	13-NOV-03	Well Owner:	Terminal T-106e
Well Type:	Resource Protection	Driller #:	Not Reported
Static Level:	0	Flow Rate (GPM):	0
Flow Type:	Not Reported	PSI:	0
Well Test:	Not Reported	Water Reclamation #:	9

AJ4132
North
1/2 - 1 Mile
Higher

WA WELLS WALOG1000737199

Database:	Ecology Well Logs	Well Log ID:	1592245
Well Tag:	Not Reported	Project Tag:	Not Reported
Notice of Intent #:	AE39791	Date Received:	18-OCT-16
Diameter:	1.5	Casing Depth:	60.5833320618
Well Completion:	17-OCT-16	Well Owner:	Seattle Public Utilities
Well Type:	Decommissioning	Driller #:	2735
Static Level:	0	Flow Rate (GPM):	0
Flow Type:	Dry Hole	PSI:	0
Well Test:	Not Reported	Water Reclamation #:	9

GEOCHECK® - PHYSICAL SETTING SOURCE MAP FINDINGS

Map ID
Direction
Distance
Elevation

Database EDR ID Number

AJ4133
North
1/2 - 1 Mile
Higher

WA WELLS WALOG1000304856

Database:	Ecology Well Logs	Well Log ID:	385975
Well Tag:	Not Reported	Project Tag:	Not Reported
Notice of Intent #:	S024615	Date Received:	16-APR-04
Diameter:	8.5	Casing Depth:	6.9
Well Completion:	23-JAN-04	Well Owner:	City Of Commerce Park Bldg
Well Type:	Resource Protection	Driller #:	Not Reported
Static Level:	0	Flow Rate (GPM):	0
Flow Type:	Not Reported	PSI:	0
Well Test:	Not Reported	Water Reclamation #:	9

AJ4134
North
1/2 - 1 Mile
Higher

WA WELLS WALOG1000442836

Database:	Ecology Well Logs	Well Log ID:	573575
Well Tag:	Not Reported	Project Tag:	Not Reported
Notice of Intent #:	AE04824	Date Received:	09-JAN-09
Diameter:	2	Casing Depth:	10
Well Completion:	12-DEC-08	Well Owner:	City Commerce Park Kleinfelder- Inc.
Well Type:	Decommissioning	Driller #:	Not Reported
Static Level:	0	Flow Rate (GPM):	0
Flow Type:	Not Reported	PSI:	0
Well Test:	Not Reported	Water Reclamation #:	9

AJ4135
North
1/2 - 1 Mile
Higher

WA WELLS WALOG1000416583

Database:	Ecology Well Logs	Well Log ID:	538180
Well Tag:	Not Reported	Project Tag:	Not Reported
Notice of Intent #:	DE00745	Date Received:	22-JUL-08
Diameter:	6	Casing Depth:	20
Well Completion:	20-NOV-07	Well Owner:	Bnsf Railway Co De Watering Services Llc
Well Type:	Water	Driller #:	Not Reported
Static Level:	0	Flow Rate (GPM):	0
Flow Type:	Not Reported	PSI:	0
Well Test:	Not Reported	Water Reclamation #:	9

AJ4136
North
1/2 - 1 Mile
Higher

WA WELLS WALOG1000291607

Database:	Ecology Well Logs	Well Log ID:	371986
Well Tag:	AHN129	Project Tag:	Not Reported
Notice of Intent #:	R064944	Date Received:	01-DEC-03
Diameter:	8.5	Casing Depth:	10.5

GEOCHECK® - PHYSICAL SETTING SOURCE MAP FINDINGS

Well Completion:	16-OCT-03	Well Owner:	City Of Commerce Park
Well Type:	Resource Protection	Driller #:	Not Reported
Static Level:	0	Flow Rate (GPM):	0
Flow Type:	Not Reported	PSI:	0
Well Test:	Not Reported	Water Reclamation #:	9

AJ4137
North
1/2 - 1 Mile
Higher

WA WELLS WALOG1000292524

Database:	Ecology Well Logs	Well Log ID:	372955
Well Tag:	AKS444	Project Tag:	Not Reported
Notice of Intent #:	R052102	Date Received:	31-DEC-03
Diameter:	.75	Casing Depth:	13
Well Completion:	13-NOV-03	Well Owner:	Terminal T-106e
Well Type:	Resource Protection	Driller #:	Not Reported
Static Level:	0	Flow Rate (GPM):	0
Flow Type:	Not Reported	PSI:	0
Well Test:	Not Reported	Water Reclamation #:	9

AJ4138
North
1/2 - 1 Mile
Higher

WA WELLS WALOG1000453645

Database:	Ecology Well Logs	Well Log ID:	587709
Well Tag:	Not Reported	Project Tag:	Not Reported
Notice of Intent #:	S026110	Date Received:	12-MAY-09
Diameter:	0	Casing Depth:	155.3
Well Completion:	09-APR-09	Well Owner:	Wa State Dept Of Transportation
Well Type:	Resource Protection	Driller #:	Not Reported
Static Level:	0	Flow Rate (GPM):	0
Flow Type:	Not Reported	PSI:	0
Well Test:	Not Reported	Water Reclamation #:	9

AJ4139
North
1/2 - 1 Mile
Higher

WA WELLS WALOG1000291612

Database:	Ecology Well Logs	Well Log ID:	371991
Well Tag:	AHN135	Project Tag:	Not Reported
Notice of Intent #:	R064944	Date Received:	01-DEC-03
Diameter:	8.5	Casing Depth:	35
Well Completion:	16-OCT-03	Well Owner:	City Of Commerce Park
Well Type:	Resource Protection	Driller #:	Not Reported
Static Level:	0	Flow Rate (GPM):	0
Flow Type:	Not Reported	PSI:	0
Well Test:	Not Reported	Water Reclamation #:	9

GEOCHECK® - PHYSICAL SETTING SOURCE MAP FINDINGS

Map ID
Direction
Distance
Elevation

Database EDR ID Number

AJ4140
North
1/2 - 1 Mile
Higher

WA WELLS WALOG1000442851

Database:	Ecology Well Logs	Well Log ID:	573591
Well Tag:	Not Reported	Project Tag:	Not Reported
Notice of Intent #:	AE04824	Date Received:	09-JAN-09
Diameter:	2	Casing Depth:	8
Well Completion:	12-DEC-08	Well Owner:	City Commerce Park Kleinfelder~ Inc.
Well Type:	Decommissioning	Driller #:	Not Reported
Static Level:	0	Flow Rate (GPM):	0
Flow Type:	Not Reported	PSI:	0
Well Test:	Not Reported	Water Reclamation #:	9

AJ4141
North
1/2 - 1 Mile
Higher

WA WELLS WALOG1000442832

Database:	Ecology Well Logs	Well Log ID:	573571
Well Tag:	Not Reported	Project Tag:	Not Reported
Notice of Intent #:	AE04824	Date Received:	09-JAN-09
Diameter:	1	Casing Depth:	32
Well Completion:	12-DEC-08	Well Owner:	City Commerce Park Kleinfelder~ Inc.
Well Type:	Decommissioning	Driller #:	Not Reported
Static Level:	0	Flow Rate (GPM):	0
Flow Type:	Not Reported	PSI:	0
Well Test:	Not Reported	Water Reclamation #:	9

AJ4142
North
1/2 - 1 Mile
Higher

WA WELLS WALOG1000497103

Database:	Ecology Well Logs	Well Log ID:	673083
Well Tag:	BCH695	Project Tag:	Not Reported
Notice of Intent #:	R077046	Date Received:	21-SEP-10
Diameter:	4	Casing Depth:	19
Well Completion:	08-SEP-10	Well Owner:	Wa State Dept Of Transportation
Well Type:	Resource Protection	Driller #:	Not Reported
Static Level:	0	Flow Rate (GPM):	0
Flow Type:	Not Reported	PSI:	0
Well Test:	Not Reported	Water Reclamation #:	9

AJ4143
North
1/2 - 1 Mile
Higher

WA WELLS WALOG1000416564

Database:	Ecology Well Logs	Well Log ID:	538159
Well Tag:	Not Reported	Project Tag:	Not Reported
Notice of Intent #:	DE00745	Date Received:	22-JUL-08
Diameter:	6	Casing Depth:	20

GEOCHECK® - PHYSICAL SETTING SOURCE MAP FINDINGS

Well Completion:	20-NOV-07	Well Owner:	Bnsf Railway Co De Watering Services Llc
Well Type:	Water	Driller #:	Not Reported
Static Level:	0	Flow Rate (GPM):	0
Flow Type:	Not Reported	PSI:	0
Well Test:	Not Reported	Water Reclamation #:	9

AJ4144
North
1/2 - 1 Mile
Higher

WA WELLS WALOG1000311973

Database:	Ecology Well Logs	Well Log ID:	394260
Well Tag:	Not Reported	Project Tag:	Not Reported
Notice of Intent #:	A060858	Date Received:	02-DEC-04
Diameter:	1.5	Casing Depth:	13
Well Completion:	11-OCT-04	Well Owner:	Costco Wholesale
Well Type:	Decommissioning	Driller #:	Not Reported
Static Level:	0	Flow Rate (GPM):	0
Flow Type:	Not Reported	PSI:	0
Well Test:	Not Reported	Water Reclamation #:	9

AJ4145
North
1/2 - 1 Mile
Higher

WA WELLS WALOG1000442835

Database:	Ecology Well Logs	Well Log ID:	573574
Well Tag:	Not Reported	Project Tag:	Not Reported
Notice of Intent #:	AE04824	Date Received:	09-JAN-09
Diameter:	2	Casing Depth:	10
Well Completion:	12-DEC-08	Well Owner:	City Commerce Park Kleinfelder- Inc.
Well Type:	Decommissioning	Driller #:	Not Reported
Static Level:	0	Flow Rate (GPM):	0
Flow Type:	Not Reported	PSI:	0
Well Test:	Not Reported	Water Reclamation #:	9

AJ4146
North
1/2 - 1 Mile
Higher

WA WELLS WALOG1000416578

Database:	Ecology Well Logs	Well Log ID:	538175
Well Tag:	Not Reported	Project Tag:	Not Reported
Notice of Intent #:	DE00745	Date Received:	22-JUL-08
Diameter:	6	Casing Depth:	20
Well Completion:	20-NOV-07	Well Owner:	Bnsf Railway Co De Watering Services Llc
Well Type:	Water	Driller #:	Not Reported
Static Level:	0	Flow Rate (GPM):	0
Flow Type:	Not Reported	PSI:	0
Well Test:	Not Reported	Water Reclamation #:	9

GEOCHECK® - PHYSICAL SETTING SOURCE MAP FINDINGS

Map ID
 Direction
 Distance
 Elevation

Database EDR ID Number

AJ4147
North
1/2 - 1 Mile
Higher

WA WELLS WALOG1000306689

Database:	Ecology Well Logs	Well Log ID:	387996
Well Tag:	AKB988	Project Tag:	Not Reported
Notice of Intent #:	R066329	Date Received:	16-SEP-04
Diameter:	8.5	Casing Depth:	10
Well Completion:	11-AUG-04	Well Owner:	City Of Commerce
Well Type:	Resource Protection	Driller #:	Not Reported
Static Level:	0	Flow Rate (GPM):	0
Flow Type:	Not Reported	PSI:	0
Well Test:	Not Reported	Water Reclamation #:	9

AJ4148
North
1/2 - 1 Mile
Higher

WA WELLS WALOG1000416620

Database:	Ecology Well Logs	Well Log ID:	538219
Well Tag:	Not Reported	Project Tag:	Not Reported
Notice of Intent #:	DE00745	Date Received:	22-JUL-08
Diameter:	6	Casing Depth:	20
Well Completion:	06-JAN-08	Well Owner:	Bnsf Railway Co De Watering Services Llc
Well Type:	Water	Driller #:	Not Reported
Static Level:	0	Flow Rate (GPM):	0
Flow Type:	Not Reported	PSI:	0
Well Test:	Not Reported	Water Reclamation #:	9

AJ4149
North
1/2 - 1 Mile
Higher

WA WELLS WALOG1000416569

Database:	Ecology Well Logs	Well Log ID:	538165
Well Tag:	Not Reported	Project Tag:	Not Reported
Notice of Intent #:	DE00745	Date Received:	22-JUL-08
Diameter:	6	Casing Depth:	20
Well Completion:	20-NOV-07	Well Owner:	Bnsf Railway Co De Watering Services Llc
Well Type:	Water	Driller #:	Not Reported
Static Level:	0	Flow Rate (GPM):	0
Flow Type:	Not Reported	PSI:	0
Well Test:	Not Reported	Water Reclamation #:	9

AJ4150
North
1/2 - 1 Mile
Higher

WA WELLS WALOG1000416606

Database:	Ecology Well Logs	Well Log ID:	538205
Well Tag:	Not Reported	Project Tag:	Not Reported
Notice of Intent #:	DE00745	Date Received:	22-JUL-08
Diameter:	6	Casing Depth:	20

GEOCHECK® - PHYSICAL SETTING SOURCE MAP FINDINGS

Well Completion:	20-NOV-07	Well Owner:	Bnsf Railway Co De Watering Services Llc
Well Type:	Water	Driller #:	Not Reported
Static Level:	0	Flow Rate (GPM):	0
Flow Type:	Not Reported	PSI:	0
Well Test:	Not Reported	Water Reclamation #:	9

AJ4151
North
1/2 - 1 Mile
Higher

WA WELLS WALOG1000269890

Database:	Ecology Well Logs	Well Log ID:	346333
Well Tag:	AEN784	Project Tag:	Not Reported
Notice of Intent #:	R050509	Date Received:	12-NOV-02
Diameter:	2	Casing Depth:	15
Well Completion:	01-JUN-02	Well Owner:	Mulvanny Gh2 Architecture
Well Type:	Resource Protection	Driller #:	Not Reported
Static Level:	0	Flow Rate (GPM):	0
Flow Type:	Not Reported	PSI:	0
Well Test:	Not Reported	Water Reclamation #:	9

AJ4152
North
1/2 - 1 Mile
Higher

WA WELLS WALOG1000416582

Database:	Ecology Well Logs	Well Log ID:	538179
Well Tag:	Not Reported	Project Tag:	Not Reported
Notice of Intent #:	DE00745	Date Received:	22-JUL-08
Diameter:	6	Casing Depth:	20
Well Completion:	20-NOV-07	Well Owner:	Bnsf Railway Co De Watering Services Llc
Well Type:	Water	Driller #:	Not Reported
Static Level:	0	Flow Rate (GPM):	0
Flow Type:	Not Reported	PSI:	0
Well Test:	Not Reported	Water Reclamation #:	9

AJ4153
North
1/2 - 1 Mile
Higher

WA WELLS WALOG1000416618

Database:	Ecology Well Logs	Well Log ID:	538217
Well Tag:	Not Reported	Project Tag:	Not Reported
Notice of Intent #:	DE00745	Date Received:	22-JUL-08
Diameter:	6	Casing Depth:	20
Well Completion:	06-JAN-08	Well Owner:	Bnsf Railway Co De Watering Services Llc
Well Type:	Water	Driller #:	Not Reported
Static Level:	0	Flow Rate (GPM):	0
Flow Type:	Not Reported	PSI:	0
Well Test:	Not Reported	Water Reclamation #:	9

GEOCHECK® - PHYSICAL SETTING SOURCE MAP FINDINGS

Map ID
Direction
Distance
Elevation

Database EDR ID Number

AJ4154
North
1/2 - 1 Mile
Higher

WA WELLS WALOG1000292521

Database:	Ecology Well Logs	Well Log ID:	372952
Well Tag:	AKS441	Project Tag:	Not Reported
Notice of Intent #:	R052102	Date Received:	31-DEC-03
Diameter:	.75	Casing Depth:	13
Well Completion:	13-NOV-03	Well Owner:	Terminal T-106e
Well Type:	Resource Protection	Driller #:	Not Reported
Static Level:	0	Flow Rate (GPM):	0
Flow Type:	Not Reported	PSI:	0
Well Test:	Not Reported	Water Reclamation #:	9

AJ4155
North
1/2 - 1 Mile
Higher

WA WELLS WALOG1000442840

Database:	Ecology Well Logs	Well Log ID:	573580
Well Tag:	Not Reported	Project Tag:	Not Reported
Notice of Intent #:	AE04824	Date Received:	09-JAN-09
Diameter:	2	Casing Depth:	39
Well Completion:	12-DEC-08	Well Owner:	City Commerce Park Kleinfelder- Inc.
Well Type:	Decommissioning	Driller #:	Not Reported
Static Level:	0	Flow Rate (GPM):	0
Flow Type:	Not Reported	PSI:	0
Well Test:	Not Reported	Water Reclamation #:	9

AJ4156
North
1/2 - 1 Mile
Higher

WA WELLS WALOG1000487755

Database:	Ecology Well Logs	Well Log ID:	654515
Well Tag:	BBB524	Project Tag:	Not Reported
Notice of Intent #:	R077025	Date Received:	14-JUN-10
Diameter:	6	Casing Depth:	210.5
Well Completion:	25-MAY-10	Well Owner:	Wa State Dept Of Transportation
Well Type:	Resource Protection	Driller #:	Not Reported
Static Level:	0	Flow Rate (GPM):	0
Flow Type:	Not Reported	PSI:	0
Well Test:	Not Reported	Water Reclamation #:	9

AJ4157
North
1/2 - 1 Mile
Higher

WA WELLS WALOG1000292527

Database:	Ecology Well Logs	Well Log ID:	372958
Well Tag:	AKS447	Project Tag:	Not Reported
Notice of Intent #:	R052102	Date Received:	31-DEC-03
Diameter:	.75	Casing Depth:	13

GEOCHECK® - PHYSICAL SETTING SOURCE MAP FINDINGS

Well Completion:	13-NOV-03	Well Owner:	Terminal T-106e
Well Type:	Resource Protection	Driller #:	Not Reported
Static Level:	0	Flow Rate (GPM):	0
Flow Type:	Not Reported	PSI:	0
Well Test:	Not Reported	Water Reclamation #:	9

AJ4158
North
1/2 - 1 Mile
Higher

WA WELLS WALOG1000245142

Database:	Ecology Well Logs	Well Log ID:	318649
Well Tag:	AGS528	Project Tag:	Not Reported
Notice of Intent #:	R058664	Date Received:	14-NOV-01
Diameter:	0	Casing Depth:	20
Well Completion:	22-OCT-01	Well Owner:	Kleinfelder Inc
Well Type:	Resource Protection	Driller #:	Not Reported
Static Level:	0	Flow Rate (GPM):	0
Flow Type:	Not Reported	PSI:	0
Well Test:	Not Reported	Water Reclamation #:	9

AJ4159
North
1/2 - 1 Mile
Higher

WA WELLS WALOG1000416623

Database:	Ecology Well Logs	Well Log ID:	538223
Well Tag:	Not Reported	Project Tag:	Not Reported
Notice of Intent #:	DE00745	Date Received:	22-JUL-08
Diameter:	6	Casing Depth:	20
Well Completion:	06-JAN-08	Well Owner:	Bnsf Railway Co De Watering Services Llc
Well Type:	Water	Driller #:	Not Reported
Static Level:	0	Flow Rate (GPM):	0
Flow Type:	Not Reported	PSI:	0
Well Test:	Not Reported	Water Reclamation #:	9

AJ4160
North
1/2 - 1 Mile
Higher

WA WELLS WALOG1000416614

Database:	Ecology Well Logs	Well Log ID:	538213
Well Tag:	Not Reported	Project Tag:	Not Reported
Notice of Intent #:	DE00745	Date Received:	22-JUL-08
Diameter:	6	Casing Depth:	20
Well Completion:	20-NOV-07	Well Owner:	Bnsf Railway Co De Watering Services Llc
Well Type:	Water	Driller #:	Not Reported
Static Level:	0	Flow Rate (GPM):	0
Flow Type:	Not Reported	PSI:	0
Well Test:	Not Reported	Water Reclamation #:	9

GEOCHECK® - PHYSICAL SETTING SOURCE MAP FINDINGS

Map ID
Direction
Distance
Elevation

Database EDR ID Number

AJ4161
North
1/2 - 1 Mile
Higher

WA WELLS WALOG1000292530

Database:	Ecology Well Logs	Well Log ID:	372961
Well Tag:	AKS450	Project Tag:	Not Reported
Notice of Intent #:	R052102	Date Received:	31-DEC-03
Diameter:	.75	Casing Depth:	13
Well Completion:	13-NOV-03	Well Owner:	Terminal T-106e
Well Type:	Resource Protection	Driller #:	Not Reported
Static Level:	0	Flow Rate (GPM):	0
Flow Type:	Not Reported	PSI:	0
Well Test:	Not Reported	Water Reclamation #:	9

AJ4162
North
1/2 - 1 Mile
Higher

WA WELLS WALOG1000269363

Database:	Ecology Well Logs	Well Log ID:	345775
Well Tag:	Not Reported	Project Tag:	Not Reported
Notice of Intent #:	R062363	Date Received:	15-OCT-02
Diameter:	0	Casing Depth:	82
Well Completion:	16-SEP-02	Well Owner:	Kleinfelder
Well Type:	Resource Protection	Driller #:	Not Reported
Static Level:	0	Flow Rate (GPM):	0
Flow Type:	Not Reported	PSI:	0
Well Test:	Not Reported	Water Reclamation #:	9

AJ4163
North
1/2 - 1 Mile
Higher

WA WELLS WALOG1000177545

Database:	Ecology Well Logs	Well Log ID:	202111
Well Tag:	Not Reported	Project Tag:	Not Reported
Notice of Intent #:	024042	Date Received:	Not Reported
Diameter:	0	Casing Depth:	0
Well Completion:	Not Reported	Well Owner:	Diagonal St. Cso
Well Type:	Resource Protection	Driller #:	1734
Static Level:	0	Flow Rate (GPM):	0
Flow Type:	Not Reported	PSI:	0
Well Test:	Not Reported	Water Reclamation #:	9

AJ4164
North
1/2 - 1 Mile
Higher

WA WELLS WALOG1000416609

Database:	Ecology Well Logs	Well Log ID:	538208
Well Tag:	Not Reported	Project Tag:	Not Reported
Notice of Intent #:	DE00745	Date Received:	22-JUL-08
Diameter:	6	Casing Depth:	20

GEOCHECK® - PHYSICAL SETTING SOURCE MAP FINDINGS

Well Completion:	20-NOV-07	Well Owner:	Bnsf Railway Co De Watering Services Llc
Well Type:	Water	Driller #:	Not Reported
Static Level:	0	Flow Rate (GPM):	0
Flow Type:	Not Reported	PSI:	0
Well Test:	Not Reported	Water Reclamation #:	9

AJ4165
North
1/2 - 1 Mile
Higher

WA WELLS WALOG1000416607

Database:	Ecology Well Logs	Well Log ID:	538206
Well Tag:	Not Reported	Project Tag:	Not Reported
Notice of Intent #:	DE00745	Date Received:	22-JUL-08
Diameter:	6	Casing Depth:	20
Well Completion:	20-NOV-07	Well Owner:	Bnsf Railway Co De Watering Services Llc
Well Type:	Water	Driller #:	Not Reported
Static Level:	0	Flow Rate (GPM):	0
Flow Type:	Not Reported	PSI:	0
Well Test:	Not Reported	Water Reclamation #:	9

AJ4166
North
1/2 - 1 Mile
Higher

WA WELLS WALOG1000416612

Database:	Ecology Well Logs	Well Log ID:	538211
Well Tag:	Not Reported	Project Tag:	Not Reported
Notice of Intent #:	DE00745	Date Received:	22-JUL-08
Diameter:	6	Casing Depth:	20
Well Completion:	20-NOV-07	Well Owner:	Bnsf Railway Co De Watering Services Llc
Well Type:	Water	Driller #:	Not Reported
Static Level:	0	Flow Rate (GPM):	0
Flow Type:	Not Reported	PSI:	0
Well Test:	Not Reported	Water Reclamation #:	9

AJ4167
North
1/2 - 1 Mile
Higher

WA WELLS WALOG1000180231

Database:	Ecology Well Logs	Well Log ID:	204957
Well Tag:	Not Reported	Project Tag:	Not Reported
Notice of Intent #:	024042	Date Received:	Not Reported
Diameter:	0	Casing Depth:	0
Well Completion:	Not Reported	Well Owner:	Seattle Sewer
Well Type:	Resource Protection	Driller #:	1229
Static Level:	0	Flow Rate (GPM):	0
Flow Type:	Not Reported	PSI:	0
Well Test:	Not Reported	Water Reclamation #:	9

GEOCHECK® - PHYSICAL SETTING SOURCE MAP FINDINGS

Map ID
Direction
Distance
Elevation

Database EDR ID Number

AJ4168
North
1/2 - 1 Mile
Higher

WA WELLS WALOG1000106255

Database:	Ecology Well Logs	Well Log ID:	111378
Well Tag:	AEB275	Project Tag:	Not Reported
Notice of Intent #:	R028620	Date Received:	19-FEB-98
Diameter:	0	Casing Depth:	0
Well Completion:	16-DEC-97	Well Owner:	Cascade Design (Vwr)
Well Type:	Resource Protection	Driller #:	Not Reported
Static Level:	0	Flow Rate (GPM):	0
Flow Type:	Not Reported	PSI:	0
Well Test:	Not Reported	Water Reclamation #:	9

AJ4169
North
1/2 - 1 Mile
Higher

WA WELLS WALOG1000487756

Database:	Ecology Well Logs	Well Log ID:	654517
Well Tag:	Not Reported	Project Tag:	Not Reported
Notice of Intent #:	S042526	Date Received:	14-JUN-10
Diameter:	6	Casing Depth:	196
Well Completion:	27-MAY-10	Well Owner:	Wa State Dept Of Transportation
Well Type:	Resource Protection	Driller #:	Not Reported
Static Level:	0	Flow Rate (GPM):	0
Flow Type:	Not Reported	PSI:	0
Well Test:	Not Reported	Water Reclamation #:	9

AJ4170
North
1/2 - 1 Mile
Higher

WA WELLS WALOG1000306690

Database:	Ecology Well Logs	Well Log ID:	387997
Well Tag:	AKB989	Project Tag:	Not Reported
Notice of Intent #:	R066329	Date Received:	16-SEP-04
Diameter:	8.5	Casing Depth:	10
Well Completion:	11-AUG-04	Well Owner:	City Of Commerce
Well Type:	Resource Protection	Driller #:	Not Reported
Static Level:	0	Flow Rate (GPM):	0
Flow Type:	Not Reported	PSI:	0
Well Test:	Not Reported	Water Reclamation #:	9

AJ4171
North
1/2 - 1 Mile
Higher

WA WELLS WALOG1000442847

Database:	Ecology Well Logs	Well Log ID:	573587
Well Tag:	Not Reported	Project Tag:	Not Reported
Notice of Intent #:	AE04824	Date Received:	09-JAN-09
Diameter:	2	Casing Depth:	20

GEOCHECK® - PHYSICAL SETTING SOURCE MAP FINDINGS

Well Completion:	12-DEC-08	Well Owner:	City Commerce Park Kleinfelder~ Inc.
Well Type:	Decommissioning	Driller #:	Not Reported
Static Level:	0	Flow Rate (GPM):	0
Flow Type:	Not Reported	PSI:	0
Well Test:	Not Reported	Water Reclamation #:	9

AJ4172
North
1/2 - 1 Mile
Higher

WA WELLS WALOG1000416593

Database:	Ecology Well Logs	Well Log ID:	538191
Well Tag:	Not Reported	Project Tag:	Not Reported
Notice of Intent #:	DE00745	Date Received:	22-JUL-08
Diameter:	6	Casing Depth:	20
Well Completion:	20-NOV-07	Well Owner:	Bnsf Railway Co De Watering Services Llc
Well Type:	Water	Driller #:	Not Reported
Static Level:	0	Flow Rate (GPM):	0
Flow Type:	Not Reported	PSI:	0
Well Test:	Not Reported	Water Reclamation #:	9

AJ4173
North
1/2 - 1 Mile
Higher

WA WELLS WALOG1000416624

Database:	Ecology Well Logs	Well Log ID:	538224
Well Tag:	Not Reported	Project Tag:	Not Reported
Notice of Intent #:	DE00745	Date Received:	22-JUL-08
Diameter:	6	Casing Depth:	20
Well Completion:	06-JAN-08	Well Owner:	Bnsf Railway Co De Watering Services Llc
Well Type:	Water	Driller #:	Not Reported
Static Level:	0	Flow Rate (GPM):	0
Flow Type:	Not Reported	PSI:	0
Well Test:	Not Reported	Water Reclamation #:	9

AJ4174
North
1/2 - 1 Mile
Higher

WA WELLS WALOG1000292528

Database:	Ecology Well Logs	Well Log ID:	372959
Well Tag:	AKS448	Project Tag:	Not Reported
Notice of Intent #:	R052102	Date Received:	31-DEC-03
Diameter:	.75	Casing Depth:	13
Well Completion:	13-NOV-03	Well Owner:	Terminal T-106e
Well Type:	Resource Protection	Driller #:	Not Reported
Static Level:	0	Flow Rate (GPM):	0
Flow Type:	Not Reported	PSI:	0
Well Test:	Not Reported	Water Reclamation #:	9

GEOCHECK® - PHYSICAL SETTING SOURCE MAP FINDINGS

Map ID
Direction
Distance
Elevation

Database EDR ID Number

AJ4175
North
1/2 - 1 Mile
Higher

WA WELLS WALOG1000295048

Database:	Ecology Well Logs	Well Log ID:	375583
Well Tag:	Not Reported	Project Tag:	Not Reported
Notice of Intent #:	A061237	Date Received:	24-FEB-04
Diameter:	2	Casing Depth:	20.9
Well Completion:	23-JAN-04	Well Owner:	City Commerce Park Bldg
Well Type:	Decommissioning	Driller #:	Not Reported
Static Level:	0	Flow Rate (GPM):	0
Flow Type:	Not Reported	PSI:	0
Well Test:	Not Reported	Water Reclamation #:	9

AJ4176
North
1/2 - 1 Mile
Higher

WA WELLS WALOG1000416600

Database:	Ecology Well Logs	Well Log ID:	538199
Well Tag:	Not Reported	Project Tag:	Not Reported
Notice of Intent #:	DE00745	Date Received:	22-JUL-08
Diameter:	6	Casing Depth:	20
Well Completion:	20-NOV-07	Well Owner:	Bnsf Railway Co De Watering Services Llc
Well Type:	Water	Driller #:	Not Reported
Static Level:	0	Flow Rate (GPM):	0
Flow Type:	Not Reported	PSI:	0
Well Test:	Not Reported	Water Reclamation #:	9

AJ4177
North
1/2 - 1 Mile
Higher

WA WELLS WALOG1000291610

Database:	Ecology Well Logs	Well Log ID:	371989
Well Tag:	AHN132	Project Tag:	Not Reported
Notice of Intent #:	R064944	Date Received:	01-DEC-03
Diameter:	8.5	Casing Depth:	10.5
Well Completion:	16-OCT-03	Well Owner:	City Of Commerce Park
Well Type:	Resource Protection	Driller #:	Not Reported
Static Level:	0	Flow Rate (GPM):	0
Flow Type:	Not Reported	PSI:	0
Well Test:	Not Reported	Water Reclamation #:	9

AJ4178
North
1/2 - 1 Mile
Higher

WA WELLS WALOG1000245147

Database:	Ecology Well Logs	Well Log ID:	318654
Well Tag:	AGS533	Project Tag:	Not Reported
Notice of Intent #:	R058664	Date Received:	14-NOV-01
Diameter:	0	Casing Depth:	40

GEOCHECK® - PHYSICAL SETTING SOURCE MAP FINDINGS

Well Completion:	22-OCT-01	Well Owner:	Kleinfelder Inc
Well Type:	Resource Protection	Driller #:	Not Reported
Static Level:	0	Flow Rate (GPM):	0
Flow Type:	Not Reported	PSI:	0
Well Test:	Not Reported	Water Reclamation #:	9

AJ4179
North
1/2 - 1 Mile
Higher

WA WELLS WALOG1000497106

Database:	Ecology Well Logs	Well Log ID:	673089
Well Tag:	Not Reported	Project Tag:	Not Reported
Notice of Intent #:	S042549	Date Received:	21-SEP-10
Diameter:	4	Casing Depth:	11
Well Completion:	09-SEP-10	Well Owner:	Wa State Dept Of Transportation
Well Type:	Resource Protection	Driller #:	Not Reported
Static Level:	0	Flow Rate (GPM):	0
Flow Type:	Not Reported	PSI:	0
Well Test:	Not Reported	Water Reclamation #:	9

AJ4180
North
1/2 - 1 Mile
Higher

WA WELLS WALOG1000737198

Database:	Ecology Well Logs	Well Log ID:	1592244
Well Tag:	Not Reported	Project Tag:	Not Reported
Notice of Intent #:	SE59901	Date Received:	18-OCT-16
Diameter:	1.5	Casing Depth:	60.5833320618
Well Completion:	17-OCT-16	Well Owner:	Seattle Public Utilities
Well Type:	Resource Protection	Driller #:	2735
Static Level:	0	Flow Rate (GPM):	0
Flow Type:	Dry Hole	PSI:	0
Well Test:	Not Reported	Water Reclamation #:	9

AJ4181
North
1/2 - 1 Mile
Higher

WA WELLS WALOG1000416622

Database:	Ecology Well Logs	Well Log ID:	538222
Well Tag:	Not Reported	Project Tag:	Not Reported
Notice of Intent #:	DE00745	Date Received:	22-JUL-08
Diameter:	6	Casing Depth:	20
Well Completion:	06-JAN-08	Well Owner:	Bnsf Railway Co De Watering Services Llc
Well Type:	Water	Driller #:	Not Reported
Static Level:	0	Flow Rate (GPM):	0
Flow Type:	Not Reported	PSI:	0
Well Test:	Not Reported	Water Reclamation #:	9

GEOCHECK® - PHYSICAL SETTING SOURCE MAP FINDINGS

Map ID
Direction
Distance
Elevation

Database EDR ID Number

AJ4182
North
1/2 - 1 Mile
Higher

WA WELLS WALOG1000532162

Database:	Ecology Well Logs	Well Log ID:	741334
Well Tag:	Not Reported	Project Tag:	Not Reported
Notice of Intent #:	A136662	Date Received:	02-AUG-11
Diameter:	1	Casing Depth:	210.5
Well Completion:	27-JUL-11	Well Owner:	Wsdot
Well Type:	Decommissioning	Driller #:	Not Reported
Static Level:	0	Flow Rate (GPM):	0
Flow Type:	Not Reported	PSI:	0
Well Test:	Not Reported	Water Reclamation #:	9

AJ4183
North
1/2 - 1 Mile
Higher

WA WELLS WALOG1000292526

Database:	Ecology Well Logs	Well Log ID:	372957
Well Tag:	AKS446	Project Tag:	Not Reported
Notice of Intent #:	R052102	Date Received:	31-DEC-03
Diameter:	.75	Casing Depth:	13
Well Completion:	13-NOV-03	Well Owner:	Terminal T-106e
Well Type:	Resource Protection	Driller #:	Not Reported
Static Level:	0	Flow Rate (GPM):	0
Flow Type:	Not Reported	PSI:	0
Well Test:	Not Reported	Water Reclamation #:	9

AJ4184
North
1/2 - 1 Mile
Higher

WA WELLS WALOG1000180235

Database:	Ecology Well Logs	Well Log ID:	204961
Well Tag:	Not Reported	Project Tag:	Not Reported
Notice of Intent #:	024042	Date Received:	Not Reported
Diameter:	0	Casing Depth:	0
Well Completion:	Not Reported	Well Owner:	Seattle Sewer
Well Type:	Resource Protection	Driller #:	1229
Static Level:	0	Flow Rate (GPM):	0
Flow Type:	Not Reported	PSI:	0
Well Test:	Not Reported	Water Reclamation #:	9

AJ4185
North
1/2 - 1 Mile
Higher

WA WELLS WALOG1000416573

Database:	Ecology Well Logs	Well Log ID:	538169
Well Tag:	Not Reported	Project Tag:	Not Reported
Notice of Intent #:	DE00745	Date Received:	22-JUL-08
Diameter:	6	Casing Depth:	20

GEOCHECK® - PHYSICAL SETTING SOURCE MAP FINDINGS

Well Completion:	20-NOV-07	Well Owner:	Bnsf Railway Co De Watering Services Llc
Well Type:	Water	Driller #:	Not Reported
Static Level:	0	Flow Rate (GPM):	0
Flow Type:	Not Reported	PSI:	0
Well Test:	Not Reported	Water Reclamation #:	9

AJ4186
North
1/2 - 1 Mile
Higher

WA WELLS WALOG1000442830

Database:	Ecology Well Logs	Well Log ID:	573569
Well Tag:	Not Reported	Project Tag:	Not Reported
Notice of Intent #:	AE04824	Date Received:	09-JAN-09
Diameter:	2	Casing Depth:	49
Well Completion:	12-DEC-08	Well Owner:	City Commerce Park Kleinfelder~ Inc.
Well Type:	Decommissioning	Driller #:	Not Reported
Static Level:	0	Flow Rate (GPM):	0
Flow Type:	Not Reported	PSI:	0
Well Test:	Not Reported	Water Reclamation #:	9

AJ4187
North
1/2 - 1 Mile
Higher

WA WELLS WALOG1000532164

Database:	Ecology Well Logs	Well Log ID:	741337
Well Tag:	Not Reported	Project Tag:	Not Reported
Notice of Intent #:	A136662	Date Received:	02-AUG-11
Diameter:	1	Casing Depth:	19
Well Completion:	27-JUL-11	Well Owner:	Wsdot
Well Type:	Decommissioning	Driller #:	Not Reported
Static Level:	0	Flow Rate (GPM):	0
Flow Type:	Not Reported	PSI:	0
Well Test:	Not Reported	Water Reclamation #:	9

AJ4188
North
1/2 - 1 Mile
Higher

WA WELLS WALOG1000416596

Database:	Ecology Well Logs	Well Log ID:	538195
Well Tag:	Not Reported	Project Tag:	Not Reported
Notice of Intent #:	DE00745	Date Received:	22-JUL-08
Diameter:	6	Casing Depth:	20
Well Completion:	20-NOV-07	Well Owner:	Bnsf Railway Co De Watering Services Llc
Well Type:	Water	Driller #:	Not Reported
Static Level:	0	Flow Rate (GPM):	0
Flow Type:	Not Reported	PSI:	0
Well Test:	Not Reported	Water Reclamation #:	9

GEOCHECK® - PHYSICAL SETTING SOURCE MAP FINDINGS

Map ID
Direction
Distance
Elevation

Database EDR ID Number

AJ4189
North
1/2 - 1 Mile
Higher

WA WELLS WALOG1000416591

Database:	Ecology Well Logs	Well Log ID:	538189
Well Tag:	Not Reported	Project Tag:	Not Reported
Notice of Intent #:	DE00745	Date Received:	22-JUL-08
Diameter:	6	Casing Depth:	20
Well Completion:	20-NOV-07	Well Owner:	Bnsf Railway Co De Watering Services Llc
Well Type:	Water	Driller #:	Not Reported
Static Level:	0	Flow Rate (GPM):	0
Flow Type:	Not Reported	PSI:	0
Well Test:	Not Reported	Water Reclamation #:	9

AJ4190
North
1/2 - 1 Mile
Higher

WA WELLS WALOG1000442845

Database:	Ecology Well Logs	Well Log ID:	573585
Well Tag:	Not Reported	Project Tag:	Not Reported
Notice of Intent #:	AE04824	Date Received:	09-JAN-09
Diameter:	2	Casing Depth:	40
Well Completion:	12-DEC-08	Well Owner:	City Commerce Park Kleinfelder~ Inc.
Well Type:	Decommissioning	Driller #:	Not Reported
Static Level:	0	Flow Rate (GPM):	0
Flow Type:	Not Reported	PSI:	0
Well Test:	Not Reported	Water Reclamation #:	9

AJ4191
North
1/2 - 1 Mile
Higher

WA WELLS WALOG1000442849

Database:	Ecology Well Logs	Well Log ID:	573589
Well Tag:	Not Reported	Project Tag:	Not Reported
Notice of Intent #:	AE04824	Date Received:	09-JAN-09
Diameter:	2	Casing Depth:	50
Well Completion:	12-DEC-08	Well Owner:	City Commerce Park Kleinfelder~ Inc.
Well Type:	Decommissioning	Driller #:	Not Reported
Static Level:	0	Flow Rate (GPM):	0
Flow Type:	Not Reported	PSI:	0
Well Test:	Not Reported	Water Reclamation #:	9

AJ4192
North
1/2 - 1 Mile
Higher

WA WELLS WALOG1000416585

Database:	Ecology Well Logs	Well Log ID:	538182
Well Tag:	Not Reported	Project Tag:	Not Reported
Notice of Intent #:	DE00745	Date Received:	22-JUL-08
Diameter:	6	Casing Depth:	20

GEOCHECK® - PHYSICAL SETTING SOURCE MAP FINDINGS

Well Completion:	20-NOV-07	Well Owner:	Bnsf Railway Co De Watering Services Llc
Well Type:	Water	Driller #:	Not Reported
Static Level:	0	Flow Rate (GPM):	0
Flow Type:	Not Reported	PSI:	0
Well Test:	Not Reported	Water Reclamation #:	9

AJ4193
North
1/2 - 1 Mile
Higher

WA WELLS WALOG1000453647

Database:	Ecology Well Logs	Well Log ID:	587712
Well Tag:	Not Reported	Project Tag:	Not Reported
Notice of Intent #:	S026110	Date Received:	12-MAY-09
Diameter:	0	Casing Depth:	187
Well Completion:	15-APR-09	Well Owner:	Wa State Dept Of Transportation
Well Type:	Resource Protection	Driller #:	Not Reported
Static Level:	0	Flow Rate (GPM):	0
Flow Type:	Not Reported	PSI:	0
Well Test:	Not Reported	Water Reclamation #:	9

AJ4194
North
1/2 - 1 Mile
Higher

WA WELLS WALOG1000416587

Database:	Ecology Well Logs	Well Log ID:	538184
Well Tag:	Not Reported	Project Tag:	Not Reported
Notice of Intent #:	DE00745	Date Received:	22-JUL-08
Diameter:	6	Casing Depth:	20
Well Completion:	20-NOV-07	Well Owner:	Bnsf Railway Co De Watering Services Llc
Well Type:	Water	Driller #:	Not Reported
Static Level:	0	Flow Rate (GPM):	0
Flow Type:	Not Reported	PSI:	0
Well Test:	Not Reported	Water Reclamation #:	9

AJ4195
North
1/2 - 1 Mile
Higher

WA WELLS WALOG1000416588

Database:	Ecology Well Logs	Well Log ID:	538185
Well Tag:	Not Reported	Project Tag:	Not Reported
Notice of Intent #:	DE00745	Date Received:	22-JUL-08
Diameter:	6	Casing Depth:	20
Well Completion:	20-NOV-07	Well Owner:	Bnsf Railway Co De Watering Services Llc
Well Type:	Water	Driller #:	Not Reported
Static Level:	0	Flow Rate (GPM):	0
Flow Type:	Not Reported	PSI:	0
Well Test:	Not Reported	Water Reclamation #:	9

GEOCHECK® - PHYSICAL SETTING SOURCE MAP FINDINGS

Map ID
Direction
Distance
Elevation

Database EDR ID Number

AJ4196
North
1/2 - 1 Mile
Higher

WA WELLS WALOG1000416601

Database:	Ecology Well Logs	Well Log ID:	538200
Well Tag:	Not Reported	Project Tag:	Not Reported
Notice of Intent #:	DE00745	Date Received:	22-JUL-08
Diameter:	6	Casing Depth:	20
Well Completion:	20-NOV-07	Well Owner:	Bnsf Railway Co De Watering Services Llc
Well Type:	Water	Driller #:	Not Reported
Static Level:	0	Flow Rate (GPM):	0
Flow Type:	Not Reported	PSI:	0
Well Test:	Not Reported	Water Reclamation #:	9

AJ4197
North
1/2 - 1 Mile
Higher

WA WELLS WALOG1000292529

Database:	Ecology Well Logs	Well Log ID:	372960
Well Tag:	AKS449	Project Tag:	Not Reported
Notice of Intent #:	R052102	Date Received:	31-DEC-03
Diameter:	.75	Casing Depth:	13
Well Completion:	13-NOV-03	Well Owner:	Terminal T-106e
Well Type:	Resource Protection	Driller #:	Not Reported
Static Level:	0	Flow Rate (GPM):	0
Flow Type:	Not Reported	PSI:	0
Well Test:	Not Reported	Water Reclamation #:	9

AJ4198
North
1/2 - 1 Mile
Higher

WA WELLS WALOG1000177547

Database:	Ecology Well Logs	Well Log ID:	202113
Well Tag:	Not Reported	Project Tag:	Not Reported
Notice of Intent #:	024042	Date Received:	Not Reported
Diameter:	0	Casing Depth:	0
Well Completion:	Not Reported	Well Owner:	Diagonal St. Cso
Well Type:	Resource Protection	Driller #:	1734
Static Level:	0	Flow Rate (GPM):	0
Flow Type:	Not Reported	PSI:	0
Well Test:	Not Reported	Water Reclamation #:	9

AJ4199
North
1/2 - 1 Mile
Higher

WA WELLS WALOG1000416613

Database:	Ecology Well Logs	Well Log ID:	538212
Well Tag:	Not Reported	Project Tag:	Not Reported
Notice of Intent #:	DE00745	Date Received:	22-JUL-08
Diameter:	6	Casing Depth:	20

GEOCHECK® - PHYSICAL SETTING SOURCE MAP FINDINGS

Well Completion:	20-NOV-07	Well Owner:	Bnsf Railway Co De Watering Services Llc
Well Type:	Water	Driller #:	Not Reported
Static Level:	0	Flow Rate (GPM):	0
Flow Type:	Not Reported	PSI:	0
Well Test:	Not Reported	Water Reclamation #:	9

AJ4200
North
1/2 - 1 Mile
Higher

WA WELLS WALOG1000177546

Database:	Ecology Well Logs	Well Log ID:	202112
Well Tag:	Not Reported	Project Tag:	Not Reported
Notice of Intent #:	024042	Date Received:	Not Reported
Diameter:	0	Casing Depth:	0
Well Completion:	Not Reported	Well Owner:	Diagonal St. Cso
Well Type:	Resource Protection	Driller #:	1734
Static Level:	0	Flow Rate (GPM):	0
Flow Type:	Not Reported	PSI:	0
Well Test:	Not Reported	Water Reclamation #:	9

AJ4201
North
1/2 - 1 Mile
Higher

WA WELLS WALOG1000416594

Database:	Ecology Well Logs	Well Log ID:	538193
Well Tag:	Not Reported	Project Tag:	Not Reported
Notice of Intent #:	DE00745	Date Received:	22-JUL-08
Diameter:	6	Casing Depth:	20
Well Completion:	20-NOV-07	Well Owner:	Bnsf Railway Co De Watering Services Llc
Well Type:	Water	Driller #:	Not Reported
Static Level:	0	Flow Rate (GPM):	0
Flow Type:	Not Reported	PSI:	0
Well Test:	Not Reported	Water Reclamation #:	9

AJ4202
North
1/2 - 1 Mile
Higher

WA WELLS WALOG1000416597

Database:	Ecology Well Logs	Well Log ID:	538196
Well Tag:	Not Reported	Project Tag:	Not Reported
Notice of Intent #:	DE00745	Date Received:	22-JUL-08
Diameter:	6	Casing Depth:	20
Well Completion:	20-NOV-07	Well Owner:	Bnsf Railway Co De Watering Services Llc
Well Type:	Water	Driller #:	Not Reported
Static Level:	0	Flow Rate (GPM):	0
Flow Type:	Not Reported	PSI:	0
Well Test:	Not Reported	Water Reclamation #:	9

GEOCHECK® - PHYSICAL SETTING SOURCE MAP FINDINGS

Map ID
Direction
Distance
Elevation

Database EDR ID Number

AJ4203
North
1/2 - 1 Mile
Higher

WA WELLS WALOG1000416586

Database:	Ecology Well Logs	Well Log ID:	538183
Well Tag:	Not Reported	Project Tag:	Not Reported
Notice of Intent #:	DE00745	Date Received:	22-JUL-08
Diameter:	6	Casing Depth:	20
Well Completion:	20-NOV-07	Well Owner:	Bnsf Railway Co De Watering Services Llc
Well Type:	Water	Driller #:	Not Reported
Static Level:	0	Flow Rate (GPM):	0
Flow Type:	Not Reported	PSI:	0
Well Test:	Not Reported	Water Reclamation #:	9

AH4204
SE
1/2 - 1 Mile
Higher

AQUIFLOW 61365

Site ID:	1579
Groundwater Flow:	SW
Shallowest Water Table Depth:	5.3
Deepest Water Table Depth:	6.6
Average Water Table Depth:	Not Reported
Date:	12/23/1993

AK4205
North
1/2 - 1 Mile
Higher

WA WELLS WALOG1000106137

Database:	Ecology Well Logs	Well Log ID:	111257
Well Tag:	ACS730	Project Tag:	Not Reported
Notice of Intent #:	R028498	Date Received:	17-OCT-97
Diameter:	0	Casing Depth:	0
Well Completion:	03-SEP-97	Well Owner:	Pac Key
Well Type:	Resource Protection	Driller #:	Not Reported
Static Level:	0	Flow Rate (GPM):	0
Flow Type:	Not Reported	PSI:	0
Well Test:	Not Reported	Water Reclamation #:	9

AK4206
North
1/2 - 1 Mile
Higher

WA WELLS WALOG1000371703

Database:	Ecology Well Logs	Well Log ID:	473721
Well Tag:	Not Reported	Project Tag:	Not Reported
Notice of Intent #:	S031320	Date Received:	01-MAR-07
Diameter:	0	Casing Depth:	15
Well Completion:	14-FEB-07	Well Owner:	Port Of Seattle
Well Type:	Resource Protection	Driller #:	Not Reported
Static Level:	0	Flow Rate (GPM):	0
Flow Type:	Not Reported	PSI:	0
Well Test:	Not Reported	Water Reclamation #:	9

GEOCHECK® - PHYSICAL SETTING SOURCE MAP FINDINGS

Map ID
Direction
Distance
Elevation

Database EDR ID Number

AK4207
North
1/2 - 1 Mile
Higher

WA WELLS WALOG1000179228

Database:	Ecology Well Logs	Well Log ID:	203854
Well Tag:	Not Reported	Project Tag:	Not Reported
Notice of Intent #:	A028512	Date Received:	17-OCT-97
Diameter:	0	Casing Depth:	0
Well Completion:	03-SEP-97	Well Owner:	Pac Key
Well Type:	Decommissioning	Driller #:	Not Reported
Static Level:	0	Flow Rate (GPM):	0
Flow Type:	Not Reported	PSI:	0
Well Test:	Not Reported	Water Reclamation #:	9

AK4208
North
1/2 - 1 Mile
Higher

WA WELLS WALOG1000475104

Database:	Ecology Well Logs	Well Log ID:	628860
Well Tag:	Not Reported	Project Tag:	Not Reported
Notice of Intent #:	SE05984	Date Received:	30-DEC-09
Diameter:	2.3	Casing Depth:	11
Well Completion:	25-NOV-09	Well Owner:	R2r Investments Llc
Well Type:	Resource Protection	Driller #:	Not Reported
Static Level:	0	Flow Rate (GPM):	0
Flow Type:	Not Reported	PSI:	0
Well Test:	Not Reported	Water Reclamation #:	9

AK4209
North
1/2 - 1 Mile
Higher

WA WELLS WALOG1000371704

Database:	Ecology Well Logs	Well Log ID:	473722
Well Tag:	Not Reported	Project Tag:	Not Reported
Notice of Intent #:	S031320	Date Received:	01-MAR-07
Diameter:	0	Casing Depth:	20
Well Completion:	14-FEB-07	Well Owner:	Port Of Seattle
Well Type:	Resource Protection	Driller #:	Not Reported
Static Level:	0	Flow Rate (GPM):	0
Flow Type:	Not Reported	PSI:	0
Well Test:	Not Reported	Water Reclamation #:	9

AK4210
North
1/2 - 1 Mile
Higher

WA WELLS WALOG1000718821

Database:	Ecology Well Logs	Well Log ID:	1563065
Well Tag:	Not Reported	Project Tag:	Not Reported
Notice of Intent #:	AE36821	Date Received:	25-APR-16
Diameter:	1.5	Casing Depth:	85.3333358765

GEOCHECK® - PHYSICAL SETTING SOURCE MAP FINDINGS

Well Completion:	11-APR-16	Well Owner:	Ash Grove Cement
Well Type:	Decommissioning	Driller #:	2735
Static Level:	0	Flow Rate (GPM):	0
Flow Type:	Dry Hole	PSI:	0
Well Test:	Not Reported	Water Reclamation #:	9

AK4211
North
1/2 - 1 Mile
Higher

WA WELLS WALOG1000475110

Database:	Ecology Well Logs	Well Log ID:	628872
Well Tag:	Not Reported	Project Tag:	Not Reported
Notice of Intent #:	AE07804	Date Received:	30-DEC-09
Diameter:	2.3	Casing Depth:	11
Well Completion:	25-NOV-09	Well Owner:	R2r Investments Llc
Well Type:	Decommissioning	Driller #:	Not Reported
Static Level:	0	Flow Rate (GPM):	0
Flow Type:	Not Reported	PSI:	0
Well Test:	Not Reported	Water Reclamation #:	9

AK4212
North
1/2 - 1 Mile
Higher

WA WELLS WALOG1000371733

Database:	Ecology Well Logs	Well Log ID:	473751
Well Tag:	Not Reported	Project Tag:	Not Reported
Notice of Intent #:	A120933	Date Received:	01-MAR-07
Diameter:	0	Casing Depth:	15
Well Completion:	14-FEB-07	Well Owner:	Port Of Seattle
Well Type:	Decommissioning	Driller #:	Not Reported
Static Level:	0	Flow Rate (GPM):	0
Flow Type:	Not Reported	PSI:	0
Well Test:	Not Reported	Water Reclamation #:	9

AK4213
North
1/2 - 1 Mile
Higher

WA WELLS WALOG1000371729

Database:	Ecology Well Logs	Well Log ID:	473747
Well Tag:	Not Reported	Project Tag:	Not Reported
Notice of Intent #:	A120933	Date Received:	01-MAR-07
Diameter:	0	Casing Depth:	20
Well Completion:	14-FEB-07	Well Owner:	Port Of Seattle
Well Type:	Decommissioning	Driller #:	Not Reported
Static Level:	0	Flow Rate (GPM):	0
Flow Type:	Not Reported	PSI:	0
Well Test:	Not Reported	Water Reclamation #:	9

GEOCHECK® - PHYSICAL SETTING SOURCE MAP FINDINGS

Map ID
Direction
Distance
Elevation

Database EDR ID Number

AK4214
North
1/2 - 1 Mile
Higher

WA WELLS WALOG1000103124

Database:	Ecology Well Logs	Well Log ID:	107560
Well Tag:	Not Reported	Project Tag:	Not Reported
Notice of Intent #:	R018127	Date Received:	Not Reported
Diameter:	0	Casing Depth:	0
Well Completion:	Not Reported	Well Owner:	Sunshine Biscuit Co
Well Type:	Resource Protection	Driller #:	2200
Static Level:	0	Flow Rate (GPM):	0
Flow Type:	Not Reported	PSI:	0
Well Test:	Not Reported	Water Reclamation #:	9

AK4215
North
1/2 - 1 Mile
Higher

WA WELLS WALOG1000371745

Database:	Ecology Well Logs	Well Log ID:	473763
Well Tag:	Not Reported	Project Tag:	Not Reported
Notice of Intent #:	A120933	Date Received:	01-MAR-07
Diameter:	0	Casing Depth:	15
Well Completion:	13-FEB-07	Well Owner:	Port Of Seattle
Well Type:	Decommissioning	Driller #:	Not Reported
Static Level:	0	Flow Rate (GPM):	0
Flow Type:	Not Reported	PSI:	0
Well Test:	Not Reported	Water Reclamation #:	9

AK4216
North
1/2 - 1 Mile
Higher

WA WELLS WALOG1000475107

Database:	Ecology Well Logs	Well Log ID:	628866
Well Tag:	Not Reported	Project Tag:	Not Reported
Notice of Intent #:	AE07804	Date Received:	30-DEC-09
Diameter:	2.3	Casing Depth:	9
Well Completion:	25-NOV-09	Well Owner:	R2r Investments Llc
Well Type:	Decommissioning	Driller #:	Not Reported
Static Level:	0	Flow Rate (GPM):	0
Flow Type:	Not Reported	PSI:	0
Well Test:	Not Reported	Water Reclamation #:	9

AK4217
North
1/2 - 1 Mile
Higher

WA WELLS WALOG1000371725

Database:	Ecology Well Logs	Well Log ID:	473743
Well Tag:	Not Reported	Project Tag:	Not Reported
Notice of Intent #:	A120933	Date Received:	01-MAR-07
Diameter:	0	Casing Depth:	25

GEOCHECK® - PHYSICAL SETTING SOURCE MAP FINDINGS

Well Completion:	15-FEB-07	Well Owner:	Port Of Seattle
Well Type:	Decommissioning	Driller #:	Not Reported
Static Level:	0	Flow Rate (GPM):	0
Flow Type:	Not Reported	PSI:	0
Well Test:	Not Reported	Water Reclamation #:	9

AK4218
North
1/2 - 1 Mile
Higher

WA WELLS WALOG1000371693

Database:	Ecology Well Logs	Well Log ID:	473711
Well Tag:	Not Reported	Project Tag:	Not Reported
Notice of Intent #:	S031320	Date Received:	01-MAR-07
Diameter:	0	Casing Depth:	20
Well Completion:	13-FEB-07	Well Owner:	Port Of Seattle
Well Type:	Resource Protection	Driller #:	Not Reported
Static Level:	0	Flow Rate (GPM):	0
Flow Type:	Not Reported	PSI:	0
Well Test:	Not Reported	Water Reclamation #:	9

AK4219
North
1/2 - 1 Mile
Higher

WA WELLS WALOG1000371702

Database:	Ecology Well Logs	Well Log ID:	473720
Well Tag:	Not Reported	Project Tag:	Not Reported
Notice of Intent #:	S031320	Date Received:	01-MAR-07
Diameter:	0	Casing Depth:	25
Well Completion:	15-FEB-07	Well Owner:	Port Of Seattle
Well Type:	Resource Protection	Driller #:	Not Reported
Static Level:	0	Flow Rate (GPM):	0
Flow Type:	Not Reported	PSI:	0
Well Test:	Not Reported	Water Reclamation #:	9

AK4220
North
1/2 - 1 Mile
Higher

WA WELLS WALOG1000475103

Database:	Ecology Well Logs	Well Log ID:	628858
Well Tag:	Not Reported	Project Tag:	Not Reported
Notice of Intent #:	SE05984	Date Received:	30-DEC-09
Diameter:	2.3	Casing Depth:	9
Well Completion:	25-NOV-09	Well Owner:	R2r Investments Llc
Well Type:	Resource Protection	Driller #:	Not Reported
Static Level:	0	Flow Rate (GPM):	0
Flow Type:	Not Reported	PSI:	0
Well Test:	Not Reported	Water Reclamation #:	9

GEOCHECK® - PHYSICAL SETTING SOURCE MAP FINDINGS

Map ID
Direction
Distance
Elevation

Database EDR ID Number

AK4221
North
1/2 - 1 Mile
Higher

WA WELLS WALOG1000371741

Database:	Ecology Well Logs	Well Log ID:	473759
Well Tag:	Not Reported	Project Tag:	Not Reported
Notice of Intent #:	A120933	Date Received:	01-MAR-07
Diameter:	0	Casing Depth:	15
Well Completion:	14-FEB-07	Well Owner:	Port Of Seattle
Well Type:	Decommissioning	Driller #:	Not Reported
Static Level:	0	Flow Rate (GPM):	0
Flow Type:	Not Reported	PSI:	0
Well Test:	Not Reported	Water Reclamation #:	9

AK4222
North
1/2 - 1 Mile
Higher

WA WELLS WALOG1000371719

Database:	Ecology Well Logs	Well Log ID:	473737
Well Tag:	Not Reported	Project Tag:	Not Reported
Notice of Intent #:	S031320	Date Received:	01-MAR-07
Diameter:	0	Casing Depth:	20
Well Completion:	13-FEB-07	Well Owner:	Port Of Seattle
Well Type:	Resource Protection	Driller #:	Not Reported
Static Level:	0	Flow Rate (GPM):	0
Flow Type:	Not Reported	PSI:	0
Well Test:	Not Reported	Water Reclamation #:	9

AK4223
North
1/2 - 1 Mile
Higher

WA WELLS WALOG1000371699

Database:	Ecology Well Logs	Well Log ID:	473717
Well Tag:	Not Reported	Project Tag:	Not Reported
Notice of Intent #:	S031320	Date Received:	01-MAR-07
Diameter:	0	Casing Depth:	20
Well Completion:	14-FEB-07	Well Owner:	Port Of Seattle
Well Type:	Resource Protection	Driller #:	Not Reported
Static Level:	0	Flow Rate (GPM):	0
Flow Type:	Not Reported	PSI:	0
Well Test:	Not Reported	Water Reclamation #:	9

AK4224
North
1/2 - 1 Mile
Higher

WA WELLS WALOG1000179227

Database:	Ecology Well Logs	Well Log ID:	203853
Well Tag:	Not Reported	Project Tag:	Not Reported
Notice of Intent #:	A028512	Date Received:	17-OCT-97
Diameter:	0	Casing Depth:	0

GEOCHECK® - PHYSICAL SETTING SOURCE MAP FINDINGS

Well Completion:	03-SEP-97	Well Owner:	Pac Key
Well Type:	Decommissioning	Driller #:	Not Reported
Static Level:	0	Flow Rate (GPM):	0
Flow Type:	Not Reported	PSI:	0
Well Test:	Not Reported	Water Reclamation #:	9

AK4225
North
1/2 - 1 Mile
Higher

WA WELLS WALOG1000371712

Database:	Ecology Well Logs	Well Log ID:	473730
Well Tag:	Not Reported	Project Tag:	Not Reported
Notice of Intent #:	S031320	Date Received:	01-MAR-07
Diameter:	0	Casing Depth:	15
Well Completion:	14-FEB-07	Well Owner:	Port Of Seattle
Well Type:	Resource Protection	Driller #:	Not Reported
Static Level:	0	Flow Rate (GPM):	0
Flow Type:	Not Reported	PSI:	0
Well Test:	Not Reported	Water Reclamation #:	9

AK4226
North
1/2 - 1 Mile
Higher

WA WELLS WALOG1000177421

Database:	Ecology Well Logs	Well Log ID:	201969
Well Tag:	Not Reported	Project Tag:	Not Reported
Notice of Intent #:	038915	Date Received:	14-NOV-90
Diameter:	0	Casing Depth:	0
Well Completion:	Not Reported	Well Owner:	Coast Trailer
Well Type:	Resource Protection	Driller #:	1793
Static Level:	0	Flow Rate (GPM):	0
Flow Type:	Not Reported	PSI:	0
Well Test:	Not Reported	Water Reclamation #:	9

AK4227
North
1/2 - 1 Mile
Higher

WA WELLS WALOG1000371690

Database:	Ecology Well Logs	Well Log ID:	473708
Well Tag:	Not Reported	Project Tag:	Not Reported
Notice of Intent #:	S031320	Date Received:	01-MAR-07
Diameter:	0	Casing Depth:	15
Well Completion:	13-FEB-07	Well Owner:	Port Of Seattle
Well Type:	Resource Protection	Driller #:	Not Reported
Static Level:	0	Flow Rate (GPM):	0
Flow Type:	Not Reported	PSI:	0
Well Test:	Not Reported	Water Reclamation #:	9

GEOCHECK® - PHYSICAL SETTING SOURCE MAP FINDINGS

Map ID
Direction
Distance
Elevation

Database EDR ID Number

AK4228
North
1/2 - 1 Mile
Higher

WA WELLS WALOG1000371746

Database:	Ecology Well Logs	Well Log ID:	473764
Well Tag:	Not Reported	Project Tag:	Not Reported
Notice of Intent #:	A120933	Date Received:	01-MAR-07
Diameter:	0	Casing Depth:	15
Well Completion:	13-FEB-07	Well Owner:	Port Of Seattle
Well Type:	Decommissioning	Driller #:	Not Reported
Static Level:	0	Flow Rate (GPM):	0
Flow Type:	Not Reported	PSI:	0
Well Test:	Not Reported	Water Reclamation #:	9

AK4229
North
1/2 - 1 Mile
Higher

WA WELLS WALOG1000371742

Database:	Ecology Well Logs	Well Log ID:	473760
Well Tag:	Not Reported	Project Tag:	Not Reported
Notice of Intent #:	A120933	Date Received:	01-MAR-07
Diameter:	0	Casing Depth:	15
Well Completion:	13-FEB-07	Well Owner:	Port Of Seattle
Well Type:	Decommissioning	Driller #:	Not Reported
Static Level:	0	Flow Rate (GPM):	0
Flow Type:	Not Reported	PSI:	0
Well Test:	Not Reported	Water Reclamation #:	9

AK4230
North
1/2 - 1 Mile
Higher

WA WELLS WALOG1000371734

Database:	Ecology Well Logs	Well Log ID:	473752
Well Tag:	Not Reported	Project Tag:	Not Reported
Notice of Intent #:	A120933	Date Received:	01-MAR-07
Diameter:	0	Casing Depth:	20
Well Completion:	14-FEB-07	Well Owner:	Port Of Seattle
Well Type:	Decommissioning	Driller #:	Not Reported
Static Level:	0	Flow Rate (GPM):	0
Flow Type:	Not Reported	PSI:	0
Well Test:	Not Reported	Water Reclamation #:	9

AK4231
North
1/2 - 1 Mile
Higher

WA WELLS WALOG1000371730

Database:	Ecology Well Logs	Well Log ID:	473748
Well Tag:	Not Reported	Project Tag:	Not Reported
Notice of Intent #:	A120933	Date Received:	01-MAR-07
Diameter:	0	Casing Depth:	15

GEOCHECK® - PHYSICAL SETTING SOURCE MAP FINDINGS

Well Completion:	14-FEB-07	Well Owner:	Port Of Seattle
Well Type:	Decommissioning	Driller #:	Not Reported
Static Level:	0	Flow Rate (GPM):	0
Flow Type:	Not Reported	PSI:	0
Well Test:	Not Reported	Water Reclamation #:	9

AK4232
North
1/2 - 1 Mile
Higher

WA WELLS WALOG1000579626

Database:	Ecology Well Logs	Well Log ID:	834888
Well Tag:	BHS648	Project Tag:	Not Reported
Notice of Intent #:	RE07280	Date Received:	04-JAN-13
Diameter:	3.5	Casing Depth:	16
Well Completion:	29-NOV-12	Well Owner:	Port Of Seattle Aecom
Well Type:	Resource Protection	Driller #:	Not Reported
Static Level:	0	Flow Rate (GPM):	0
Flow Type:	Not Reported	PSI:	0
Well Test:	Not Reported	Water Reclamation #:	9

AK4233
North
1/2 - 1 Mile
Higher

WA WELLS WALOG1000371721

Database:	Ecology Well Logs	Well Log ID:	473739
Well Tag:	Not Reported	Project Tag:	Not Reported
Notice of Intent #:	A120933	Date Received:	01-MAR-07
Diameter:	0	Casing Depth:	25
Well Completion:	15-FEB-07	Well Owner:	Port Of Seattle
Well Type:	Decommissioning	Driller #:	Not Reported
Static Level:	0	Flow Rate (GPM):	0
Flow Type:	Not Reported	PSI:	0
Well Test:	Not Reported	Water Reclamation #:	9

AK4234
North
1/2 - 1 Mile
Higher

WA WELLS WALOG1000371688

Database:	Ecology Well Logs	Well Log ID:	473706
Well Tag:	Not Reported	Project Tag:	Not Reported
Notice of Intent #:	S031320	Date Received:	01-MAR-07
Diameter:	0	Casing Depth:	15
Well Completion:	13-FEB-07	Well Owner:	Port Of Seattle
Well Type:	Resource Protection	Driller #:	Not Reported
Static Level:	0	Flow Rate (GPM):	0
Flow Type:	Not Reported	PSI:	0
Well Test:	Not Reported	Water Reclamation #:	9

GEOCHECK® - PHYSICAL SETTING SOURCE MAP FINDINGS

Map ID
Direction
Distance
Elevation

Database EDR ID Number

AK4235
North
1/2 - 1 Mile
Higher

WA WELLS WALOG1000179226

Database:	Ecology Well Logs	Well Log ID:	203852
Well Tag:	Not Reported	Project Tag:	Not Reported
Notice of Intent #:	A028512	Date Received:	17-OCT-97
Diameter:	0	Casing Depth:	0
Well Completion:	03-SEP-97	Well Owner:	Pac Key
Well Type:	Decommissioning	Driller #:	Not Reported
Static Level:	0	Flow Rate (GPM):	0
Flow Type:	Not Reported	PSI:	0
Well Test:	Not Reported	Water Reclamation #:	9

AK4236
North
1/2 - 1 Mile
Higher

WA WELLS WALOG1000371711

Database:	Ecology Well Logs	Well Log ID:	473729
Well Tag:	Not Reported	Project Tag:	Not Reported
Notice of Intent #:	S031320	Date Received:	01-MAR-07
Diameter:	0	Casing Depth:	20
Well Completion:	14-FEB-07	Well Owner:	Port Of Seattle
Well Type:	Resource Protection	Driller #:	Not Reported
Static Level:	0	Flow Rate (GPM):	0
Flow Type:	Not Reported	PSI:	0
Well Test:	Not Reported	Water Reclamation #:	9

AK4237
North
1/2 - 1 Mile
Higher

WA WELLS WALOG1000371707

Database:	Ecology Well Logs	Well Log ID:	473725
Well Tag:	Not Reported	Project Tag:	Not Reported
Notice of Intent #:	S031320	Date Received:	01-MAR-07
Diameter:	0	Casing Depth:	15
Well Completion:	14-FEB-07	Well Owner:	Port Of Seattle
Well Type:	Resource Protection	Driller #:	Not Reported
Static Level:	0	Flow Rate (GPM):	0
Flow Type:	Not Reported	PSI:	0
Well Test:	Not Reported	Water Reclamation #:	9

AK4238
North
1/2 - 1 Mile
Higher

WA WELLS WALOG1000371715

Database:	Ecology Well Logs	Well Log ID:	473733
Well Tag:	Not Reported	Project Tag:	Not Reported
Notice of Intent #:	S031320	Date Received:	01-MAR-07
Diameter:	0	Casing Depth:	15

GEOCHECK® - PHYSICAL SETTING SOURCE MAP FINDINGS

Well Completion:	13-FEB-07	Well Owner:	Port Of Seattle
Well Type:	Resource Protection	Driller #:	Not Reported
Static Level:	0	Flow Rate (GPM):	0
Flow Type:	Not Reported	PSI:	0
Well Test:	Not Reported	Water Reclamation #:	9

AK4239
North
1/2 - 1 Mile
Higher

WA WELLS WALOG1000570331

Database:	Ecology Well Logs	Well Log ID:	816512
Well Tag:	BHK363	Project Tag:	Not Reported
Notice of Intent #:	RE07440	Date Received:	14-SEP-12
Diameter:	2	Casing Depth:	10
Well Completion:	22-AUG-12	Well Owner:	R2r Investments Llc
Well Type:	Resource Protection	Driller #:	Not Reported
Static Level:	0	Flow Rate (GPM):	0
Flow Type:	Not Reported	PSI:	0
Well Test:	Not Reported	Water Reclamation #:	9

AK4240
North
1/2 - 1 Mile
Higher

WA WELLS WALOG1000106139

Database:	Ecology Well Logs	Well Log ID:	111259
Well Tag:	ACS732	Project Tag:	Not Reported
Notice of Intent #:	R028498	Date Received:	17-OCT-97
Diameter:	0	Casing Depth:	0
Well Completion:	03-SEP-97	Well Owner:	Pac Key
Well Type:	Resource Protection	Driller #:	Not Reported
Static Level:	0	Flow Rate (GPM):	0
Flow Type:	Not Reported	PSI:	0
Well Test:	Not Reported	Water Reclamation #:	9

AK4241
North
1/2 - 1 Mile
Higher

WA WELLS WALOG1000570332

Database:	Ecology Well Logs	Well Log ID:	816514
Well Tag:	BHK364	Project Tag:	Not Reported
Notice of Intent #:	RE07440	Date Received:	14-SEP-12
Diameter:	2	Casing Depth:	10
Well Completion:	22-AUG-12	Well Owner:	R2r Investments Llc
Well Type:	Resource Protection	Driller #:	Not Reported
Static Level:	0	Flow Rate (GPM):	0
Flow Type:	Not Reported	PSI:	0
Well Test:	Not Reported	Water Reclamation #:	9

GEOCHECK® - PHYSICAL SETTING SOURCE MAP FINDINGS

Map ID
Direction
Distance
Elevation

Database EDR ID Number

AK4242
North
1/2 - 1 Mile
Higher

WA WELLS WALOG1000371689

Database:	Ecology Well Logs	Well Log ID:	473707
Well Tag:	Not Reported	Project Tag:	Not Reported
Notice of Intent #:	S031320	Date Received:	01-MAR-07
Diameter:	0	Casing Depth:	15
Well Completion:	18-FEB-07	Well Owner:	Port Of Seattle
Well Type:	Resource Protection	Driller #:	Not Reported
Static Level:	0	Flow Rate (GPM):	0
Flow Type:	Not Reported	PSI:	0
Well Test:	Not Reported	Water Reclamation #:	9

AK4243
North
1/2 - 1 Mile
Higher

WA WELLS WALOG1000718820

Database:	Ecology Well Logs	Well Log ID:	1563064
Well Tag:	Not Reported	Project Tag:	Not Reported
Notice of Intent #:	SE57987	Date Received:	25-APR-16
Diameter:	1.5	Casing Depth:	85.3333358765
Well Completion:	11-APR-16	Well Owner:	Ash Grove Cement
Well Type:	Resource Protection	Driller #:	2735
Static Level:	0	Flow Rate (GPM):	0
Flow Type:	Dry Hole	PSI:	0
Well Test:	Not Reported	Water Reclamation #:	9

AK4244
North
1/2 - 1 Mile
Higher

WA WELLS WALOG1000371705

Database:	Ecology Well Logs	Well Log ID:	473723
Well Tag:	Not Reported	Project Tag:	Not Reported
Notice of Intent #:	S031320	Date Received:	01-MAR-07
Diameter:	0	Casing Depth:	15
Well Completion:	14-FEB-07	Well Owner:	Port Of Seattle
Well Type:	Resource Protection	Driller #:	Not Reported
Static Level:	0	Flow Rate (GPM):	0
Flow Type:	Not Reported	PSI:	0
Well Test:	Not Reported	Water Reclamation #:	9

AK4245
North
1/2 - 1 Mile
Higher

WA WELLS WALOG1000177418

Database:	Ecology Well Logs	Well Log ID:	201966
Well Tag:	Not Reported	Project Tag:	Not Reported
Notice of Intent #:	038915	Date Received:	14-NOV-90
Diameter:	0	Casing Depth:	0

GEOCHECK® - PHYSICAL SETTING SOURCE MAP FINDINGS

Well Completion:	Not Reported	Well Owner:	Coast Trailer
Well Type:	Resource Protection	Driller #:	1793
Static Level:	0	Flow Rate (GPM):	0
Flow Type:	Not Reported	PSI:	0
Well Test:	Not Reported	Water Reclamation #:	9

AK4246
North
1/2 - 1 Mile
Higher

WA WELLS WALOG1000371728

Database:	Ecology Well Logs	Well Log ID:	473746
Well Tag:	Not Reported	Project Tag:	Not Reported
Notice of Intent #:	A120933	Date Received:	01-MAR-07
Diameter:	0	Casing Depth:	15
Well Completion:	14-FEB-07	Well Owner:	Port Of Seattle
Well Type:	Decommissioning	Driller #:	Not Reported
Static Level:	0	Flow Rate (GPM):	0
Flow Type:	Not Reported	PSI:	0
Well Test:	Not Reported	Water Reclamation #:	9

AK4247
North
1/2 - 1 Mile
Higher

WA WELLS WALOG1000177422

Database:	Ecology Well Logs	Well Log ID:	201970
Well Tag:	Not Reported	Project Tag:	Not Reported
Notice of Intent #:	038915	Date Received:	14-NOV-90
Diameter:	0	Casing Depth:	0
Well Completion:	Not Reported	Well Owner:	Coast Trailer
Well Type:	Resource Protection	Driller #:	1793
Static Level:	0	Flow Rate (GPM):	0
Flow Type:	Not Reported	PSI:	0
Well Test:	Not Reported	Water Reclamation #:	9

AK4248
North
1/2 - 1 Mile
Higher

WA WELLS WALOG1000558745

Database:	Ecology Well Logs	Well Log ID:	792767
Well Tag:	Not Reported	Project Tag:	Not Reported
Notice of Intent #:	AE17502	Date Received:	18-MAY-12
Diameter:	1.5	Casing Depth:	100
Well Completion:	17-MAY-12	Well Owner:	Jjd Land Development
Well Type:	Decommissioning	Driller #:	Not Reported
Static Level:	0	Flow Rate (GPM):	0
Flow Type:	Not Reported	PSI:	0
Well Test:	Not Reported	Water Reclamation #:	9

GEOCHECK® - PHYSICAL SETTING SOURCE MAP FINDINGS

Map ID
Direction
Distance
Elevation

Database EDR ID Number

AK4249
North
1/2 - 1 Mile
Higher

WA WELLS WALOG1000371696

Database:	Ecology Well Logs	Well Log ID:	473714
Well Tag:	Not Reported	Project Tag:	Not Reported
Notice of Intent #:	S031320	Date Received:	01-MAR-07
Diameter:	0	Casing Depth:	15
Well Completion:	13-FEB-07	Well Owner:	Port Of Seattle
Well Type:	Resource Protection	Driller #:	Not Reported
Static Level:	0	Flow Rate (GPM):	0
Flow Type:	Not Reported	PSI:	0
Well Test:	Not Reported	Water Reclamation #:	9

AK4250
North
1/2 - 1 Mile
Higher

WA WELLS WALOG1000371724

Database:	Ecology Well Logs	Well Log ID:	473742
Well Tag:	Not Reported	Project Tag:	Not Reported
Notice of Intent #:	A120933	Date Received:	01-MAR-07
Diameter:	0	Casing Depth:	20
Well Completion:	14-FEB-07	Well Owner:	Port Of Seattle
Well Type:	Decommissioning	Driller #:	Not Reported
Static Level:	0	Flow Rate (GPM):	0
Flow Type:	Not Reported	PSI:	0
Well Test:	Not Reported	Water Reclamation #:	9

AK4251
North
1/2 - 1 Mile
Higher

WA WELLS WALOG1000371751

Database:	Ecology Well Logs	Well Log ID:	473769
Well Tag:	Not Reported	Project Tag:	Not Reported
Notice of Intent #:	A120933	Date Received:	01-MAR-07
Diameter:	0	Casing Depth:	15
Well Completion:	13-FEB-07	Well Owner:	Port Of Seattle
Well Type:	Decommissioning	Driller #:	Not Reported
Static Level:	0	Flow Rate (GPM):	0
Flow Type:	Not Reported	PSI:	0
Well Test:	Not Reported	Water Reclamation #:	9

AK4252
North
1/2 - 1 Mile
Higher

WA WELLS WALOG1000371692

Database:	Ecology Well Logs	Well Log ID:	473710
Well Tag:	Not Reported	Project Tag:	Not Reported
Notice of Intent #:	S031320	Date Received:	01-MAR-07
Diameter:	0	Casing Depth:	15

GEOCHECK® - PHYSICAL SETTING SOURCE MAP FINDINGS

Well Completion:	13-FEB-07	Well Owner:	Port Of Seattle
Well Type:	Resource Protection	Driller #:	Not Reported
Static Level:	0	Flow Rate (GPM):	0
Flow Type:	Not Reported	PSI:	0
Well Test:	Not Reported	Water Reclamation #:	9

AK4253
North
1/2 - 1 Mile
Higher

WA WELLS WALOG1000558744

Database:	Ecology Well Logs	Well Log ID:	792765
Well Tag:	Not Reported	Project Tag:	Not Reported
Notice of Intent #:	SE45335	Date Received:	18-MAY-12
Diameter:	1.5	Casing Depth:	100
Well Completion:	17-MAY-12	Well Owner:	Jjd Land Development
Well Type:	Resource Protection	Driller #:	Not Reported
Static Level:	0	Flow Rate (GPM):	0
Flow Type:	Not Reported	PSI:	0
Well Test:	Not Reported	Water Reclamation #:	9

AK4254
North
1/2 - 1 Mile
Higher

WA WELLS WALOG1000371701

Database:	Ecology Well Logs	Well Log ID:	473719
Well Tag:	Not Reported	Project Tag:	Not Reported
Notice of Intent #:	S031320	Date Received:	01-MAR-07
Diameter:	0	Casing Depth:	25
Well Completion:	15-FEB-07	Well Owner:	Port Of Seattle
Well Type:	Resource Protection	Driller #:	Not Reported
Static Level:	0	Flow Rate (GPM):	0
Flow Type:	Not Reported	PSI:	0
Well Test:	Not Reported	Water Reclamation #:	9

AK4255
North
1/2 - 1 Mile
Higher

WA WELLS WALOG1000371732

Database:	Ecology Well Logs	Well Log ID:	473750
Well Tag:	Not Reported	Project Tag:	Not Reported
Notice of Intent #:	A120933	Date Received:	01-MAR-07
Diameter:	0	Casing Depth:	15
Well Completion:	14-FEB-07	Well Owner:	Port Of Seattle
Well Type:	Decommissioning	Driller #:	Not Reported
Static Level:	0	Flow Rate (GPM):	0
Flow Type:	Not Reported	PSI:	0
Well Test:	Not Reported	Water Reclamation #:	9

GEOCHECK® - PHYSICAL SETTING SOURCE MAP FINDINGS

Map ID
Direction
Distance
Elevation

Database EDR ID Number

AK4256
North
1/2 - 1 Mile
Higher

WA WELLS WALOG1000177427

Database:	Ecology Well Logs	Well Log ID:	201975
Well Tag:	Not Reported	Project Tag:	Not Reported
Notice of Intent #:	038915	Date Received:	14-NOV-90
Diameter:	0	Casing Depth:	0
Well Completion:	Not Reported	Well Owner:	Coast Trailer
Well Type:	Resource Protection	Driller #:	1793
Static Level:	0	Flow Rate (GPM):	0
Flow Type:	Not Reported	PSI:	0
Well Test:	Not Reported	Water Reclamation #:	9

AK4257
North
1/2 - 1 Mile
Higher

WA WELLS WALOG1000475105

Database:	Ecology Well Logs	Well Log ID:	628862
Well Tag:	Not Reported	Project Tag:	Not Reported
Notice of Intent #:	SE05984	Date Received:	30-DEC-09
Diameter:	2.3	Casing Depth:	11
Well Completion:	25-NOV-09	Well Owner:	R2r Investments Llc
Well Type:	Resource Protection	Driller #:	Not Reported
Static Level:	0	Flow Rate (GPM):	0
Flow Type:	Not Reported	PSI:	0
Well Test:	Not Reported	Water Reclamation #:	9

AK4258
North
1/2 - 1 Mile
Higher

WA WELLS WALOG1000179229

Database:	Ecology Well Logs	Well Log ID:	203855
Well Tag:	Not Reported	Project Tag:	Not Reported
Notice of Intent #:	A028512	Date Received:	17-OCT-97
Diameter:	0	Casing Depth:	0
Well Completion:	03-SEP-97	Well Owner:	Pac Key
Well Type:	Decommissioning	Driller #:	Not Reported
Static Level:	0	Flow Rate (GPM):	0
Flow Type:	Not Reported	PSI:	0
Well Test:	Not Reported	Water Reclamation #:	9

AK4259
North
1/2 - 1 Mile
Higher

WA WELLS WALOG1000371709

Database:	Ecology Well Logs	Well Log ID:	473727
Well Tag:	Not Reported	Project Tag:	Not Reported
Notice of Intent #:	S031320	Date Received:	01-MAR-07
Diameter:	0	Casing Depth:	15

GEOCHECK® - PHYSICAL SETTING SOURCE MAP FINDINGS

Well Completion:	14-FEB-07	Well Owner:	Port Of Seattle
Well Type:	Resource Protection	Driller #:	Not Reported
Static Level:	0	Flow Rate (GPM):	0
Flow Type:	Not Reported	PSI:	0
Well Test:	Not Reported	Water Reclamation #:	9

AK4260
North
1/2 - 1 Mile
Higher

WA WELLS WALOG1000579628

Database:	Ecology Well Logs	Well Log ID:	834892
Well Tag:	BHS650	Project Tag:	Not Reported
Notice of Intent #:	RE07280	Date Received:	04-JAN-13
Diameter:	3.5	Casing Depth:	16
Well Completion:	29-NOV-12	Well Owner:	Port Of Seattle Aecom
Well Type:	Resource Protection	Driller #:	Not Reported
Static Level:	0	Flow Rate (GPM):	0
Flow Type:	Not Reported	PSI:	0
Well Test:	Not Reported	Water Reclamation #:	9

AK4261
North
1/2 - 1 Mile
Higher

WA WELLS WALOG1000475109

Database:	Ecology Well Logs	Well Log ID:	628870
Well Tag:	Not Reported	Project Tag:	Not Reported
Notice of Intent #:	AE07804	Date Received:	30-DEC-09
Diameter:	2.3	Casing Depth:	11
Well Completion:	25-NOV-09	Well Owner:	R2r Investments Llc
Well Type:	Decommissioning	Driller #:	Not Reported
Static Level:	0	Flow Rate (GPM):	0
Flow Type:	Not Reported	PSI:	0
Well Test:	Not Reported	Water Reclamation #:	9

AK4262
North
1/2 - 1 Mile
Higher

WA WELLS WALOG1000371720

Database:	Ecology Well Logs	Well Log ID:	473738
Well Tag:	Not Reported	Project Tag:	Not Reported
Notice of Intent #:	A120933	Date Received:	01-MAR-07
Diameter:	0	Casing Depth:	25
Well Completion:	19-FEB-07	Well Owner:	Port Of Seattle
Well Type:	Decommissioning	Driller #:	Not Reported
Static Level:	0	Flow Rate (GPM):	0
Flow Type:	Not Reported	PSI:	0
Well Test:	Not Reported	Water Reclamation #:	9

GEOCHECK® - PHYSICAL SETTING SOURCE MAP FINDINGS

Map ID
 Direction
 Distance
 Elevation

Database EDR ID Number

AK4263
North
1/2 - 1 Mile
Higher

WA WELLS WALOG1000570334

Database:	Ecology Well Logs	Well Log ID:	816518
Well Tag:	BHK366	Project Tag:	Not Reported
Notice of Intent #:	RE07440	Date Received:	14-SEP-12
Diameter:	2	Casing Depth:	10
Well Completion:	22-AUG-12	Well Owner:	R2r Investments Llc
Well Type:	Resource Protection	Driller #:	Not Reported
Static Level:	0	Flow Rate (GPM):	0
Flow Type:	Not Reported	PSI:	0
Well Test:	Not Reported	Water Reclamation #:	9

AK4264
North
1/2 - 1 Mile
Higher

WA WELLS WALOG1000371722

Database:	Ecology Well Logs	Well Log ID:	473740
Well Tag:	Not Reported	Project Tag:	Not Reported
Notice of Intent #:	A120933	Date Received:	01-MAR-07
Diameter:	0	Casing Depth:	25
Well Completion:	15-FEB-07	Well Owner:	Port Of Seattle
Well Type:	Decommissioning	Driller #:	Not Reported
Static Level:	0	Flow Rate (GPM):	0
Flow Type:	Not Reported	PSI:	0
Well Test:	Not Reported	Water Reclamation #:	9

AK4265
North
1/2 - 1 Mile
Higher

WA WELLS WALOG1000371738

Database:	Ecology Well Logs	Well Log ID:	473756
Well Tag:	Not Reported	Project Tag:	Not Reported
Notice of Intent #:	A120933	Date Received:	01-MAR-07
Diameter:	0	Casing Depth:	15
Well Completion:	13-FEB-07	Well Owner:	Port Of Seattle
Well Type:	Decommissioning	Driller #:	Not Reported
Static Level:	0	Flow Rate (GPM):	0
Flow Type:	Not Reported	PSI:	0
Well Test:	Not Reported	Water Reclamation #:	9

AK4266
North
1/2 - 1 Mile
Higher

WA WELLS WALOG1000177425

Database:	Ecology Well Logs	Well Log ID:	201973
Well Tag:	Not Reported	Project Tag:	Not Reported
Notice of Intent #:	038915	Date Received:	14-NOV-90
Diameter:	0	Casing Depth:	0

GEOCHECK® - PHYSICAL SETTING SOURCE MAP FINDINGS

Well Completion:	Not Reported	Well Owner:	Coast Trailer
Well Type:	Resource Protection	Driller #:	1793
Static Level:	0	Flow Rate (GPM):	0
Flow Type:	Not Reported	PSI:	0
Well Test:	Not Reported	Water Reclamation #:	9

AK4267
North
1/2 - 1 Mile
Higher

WA WELLS WALOG1000371716

Database:	Ecology Well Logs	Well Log ID:	473734
Well Tag:	Not Reported	Project Tag:	Not Reported
Notice of Intent #:	S031320	Date Received:	01-MAR-07
Diameter:	0	Casing Depth:	15
Well Completion:	14-FEB-07	Well Owner:	Port Of Seattle
Well Type:	Resource Protection	Driller #:	Not Reported
Static Level:	0	Flow Rate (GPM):	0
Flow Type:	Not Reported	PSI:	0
Well Test:	Not Reported	Water Reclamation #:	9

AK4268
North
1/2 - 1 Mile
Higher

WA WELLS WALOG1000371695

Database:	Ecology Well Logs	Well Log ID:	473713
Well Tag:	Not Reported	Project Tag:	Not Reported
Notice of Intent #:	S031320	Date Received:	01-MAR-07
Diameter:	0	Casing Depth:	15
Well Completion:	13-FEB-07	Well Owner:	Port Of Seattle
Well Type:	Resource Protection	Driller #:	Not Reported
Static Level:	0	Flow Rate (GPM):	0
Flow Type:	Not Reported	PSI:	0
Well Test:	Not Reported	Water Reclamation #:	9

AK4269
North
1/2 - 1 Mile
Higher

WA WELLS WALOG1000570333

Database:	Ecology Well Logs	Well Log ID:	816516
Well Tag:	BHK365	Project Tag:	Not Reported
Notice of Intent #:	RE07440	Date Received:	14-SEP-12
Diameter:	2	Casing Depth:	10
Well Completion:	22-AUG-12	Well Owner:	R2r Investments Llc
Well Type:	Resource Protection	Driller #:	Not Reported
Static Level:	0	Flow Rate (GPM):	0
Flow Type:	Not Reported	PSI:	0
Well Test:	Not Reported	Water Reclamation #:	9

GEOCHECK® - PHYSICAL SETTING SOURCE MAP FINDINGS

Map ID
Direction
Distance
Elevation

Database EDR ID Number

AK4270
North
1/2 - 1 Mile
Higher

WA WELLS WALOG1000371706

Database:	Ecology Well Logs	Well Log ID:	473724
Well Tag:	Not Reported	Project Tag:	Not Reported
Notice of Intent #:	S031320	Date Received:	01-MAR-07
Diameter:	0	Casing Depth:	20
Well Completion:	14-FEB-07	Well Owner:	Port Of Seattle
Well Type:	Resource Protection	Driller #:	Not Reported
Static Level:	0	Flow Rate (GPM):	0
Flow Type:	Not Reported	PSI:	0
Well Test:	Not Reported	Water Reclamation #:	9

AK4271
North
1/2 - 1 Mile
Higher

WA WELLS WALOG1000475106

Database:	Ecology Well Logs	Well Log ID:	628864
Well Tag:	Not Reported	Project Tag:	Not Reported
Notice of Intent #:	SE05984	Date Received:	30-DEC-09
Diameter:	2.3	Casing Depth:	11
Well Completion:	25-NOV-09	Well Owner:	R2r Investments Llc
Well Type:	Resource Protection	Driller #:	Not Reported
Static Level:	0	Flow Rate (GPM):	0
Flow Type:	Not Reported	PSI:	0
Well Test:	Not Reported	Water Reclamation #:	9

AK4272
North
1/2 - 1 Mile
Higher

WA WELLS WALOG1000371710

Database:	Ecology Well Logs	Well Log ID:	473728
Well Tag:	Not Reported	Project Tag:	Not Reported
Notice of Intent #:	S031320	Date Received:	01-MAR-07
Diameter:	0	Casing Depth:	15
Well Completion:	14-FEB-07	Well Owner:	Port Of Seattle
Well Type:	Resource Protection	Driller #:	Not Reported
Static Level:	0	Flow Rate (GPM):	0
Flow Type:	Not Reported	PSI:	0
Well Test:	Not Reported	Water Reclamation #:	9

AK4273
North
1/2 - 1 Mile
Higher

WA WELLS WALOG1000371748

Database:	Ecology Well Logs	Well Log ID:	473766
Well Tag:	Not Reported	Project Tag:	Not Reported
Notice of Intent #:	A120933	Date Received:	01-MAR-07
Diameter:	0	Casing Depth:	15

GEOCHECK® - PHYSICAL SETTING SOURCE MAP FINDINGS

Well Completion:	13-FEB-07	Well Owner:	Port Of Seattle
Well Type:	Decommissioning	Driller #:	Not Reported
Static Level:	0	Flow Rate (GPM):	0
Flow Type:	Not Reported	PSI:	0
Well Test:	Not Reported	Water Reclamation #:	9

AK4274
North
1/2 - 1 Mile
Higher

WA WELLS WALOG1000371714

Database:	Ecology Well Logs	Well Log ID:	473732
Well Tag:	Not Reported	Project Tag:	Not Reported
Notice of Intent #:	S031320	Date Received:	01-MAR-07
Diameter:	0	Casing Depth:	15
Well Completion:	14-FEB-07	Well Owner:	Port Of Seattle
Well Type:	Resource Protection	Driller #:	Not Reported
Static Level:	0	Flow Rate (GPM):	0
Flow Type:	Not Reported	PSI:	0
Well Test:	Not Reported	Water Reclamation #:	9

AK4275
North
1/2 - 1 Mile
Higher

WA WELLS WALOG1000371739

Database:	Ecology Well Logs	Well Log ID:	473757
Well Tag:	Not Reported	Project Tag:	Not Reported
Notice of Intent #:	A120933	Date Received:	01-MAR-07
Diameter:	0	Casing Depth:	15
Well Completion:	14-FEB-07	Well Owner:	Port Of Seattle
Well Type:	Decommissioning	Driller #:	Not Reported
Static Level:	0	Flow Rate (GPM):	0
Flow Type:	Not Reported	PSI:	0
Well Test:	Not Reported	Water Reclamation #:	9

AK4276
North
1/2 - 1 Mile
Higher

WA WELLS WALOG1000371747

Database:	Ecology Well Logs	Well Log ID:	473765
Well Tag:	Not Reported	Project Tag:	Not Reported
Notice of Intent #:	A120933	Date Received:	01-MAR-07
Diameter:	0	Casing Depth:	15
Well Completion:	13-FEB-07	Well Owner:	Port Of Seattle
Well Type:	Decommissioning	Driller #:	Not Reported
Static Level:	0	Flow Rate (GPM):	0
Flow Type:	Not Reported	PSI:	0
Well Test:	Not Reported	Water Reclamation #:	9

GEOCHECK® - PHYSICAL SETTING SOURCE MAP FINDINGS

Map ID
Direction
Distance
Elevation

Database EDR ID Number

AK4277
North
1/2 - 1 Mile
Higher

WA WELLS WALOG1000371744

Database:	Ecology Well Logs	Well Log ID:	473762
Well Tag:	Not Reported	Project Tag:	Not Reported
Notice of Intent #:	A120933	Date Received:	01-MAR-07
Diameter:	0	Casing Depth:	15
Well Completion:	13-FEB-07	Well Owner:	Port Of Seattle
Well Type:	Decommissioning	Driller #:	Not Reported
Static Level:	0	Flow Rate (GPM):	0
Flow Type:	Not Reported	PSI:	0
Well Test:	Not Reported	Water Reclamation #:	9

AK4278
North
1/2 - 1 Mile
Higher

WA WELLS WALOG1000371726

Database:	Ecology Well Logs	Well Log ID:	473744
Well Tag:	Not Reported	Project Tag:	Not Reported
Notice of Intent #:	A120933	Date Received:	01-MAR-07
Diameter:	0	Casing Depth:	15
Well Completion:	14-FEB-07	Well Owner:	Port Of Seattle
Well Type:	Decommissioning	Driller #:	Not Reported
Static Level:	0	Flow Rate (GPM):	0
Flow Type:	Not Reported	PSI:	0
Well Test:	Not Reported	Water Reclamation #:	9

AK4279
North
1/2 - 1 Mile
Higher

WA WELLS WALOG1000371713

Database:	Ecology Well Logs	Well Log ID:	473731
Well Tag:	Not Reported	Project Tag:	Not Reported
Notice of Intent #:	S031320	Date Received:	01-MAR-07
Diameter:	0	Casing Depth:	15
Well Completion:	14-FEB-07	Well Owner:	Port Of Seattle
Well Type:	Resource Protection	Driller #:	Not Reported
Static Level:	0	Flow Rate (GPM):	0
Flow Type:	Not Reported	PSI:	0
Well Test:	Not Reported	Water Reclamation #:	9

AK4280
North
1/2 - 1 Mile
Higher

WA WELLS WALOG1000371698

Database:	Ecology Well Logs	Well Log ID:	473716
Well Tag:	Not Reported	Project Tag:	Not Reported
Notice of Intent #:	S031320	Date Received:	01-MAR-07
Diameter:	0	Casing Depth:	25

GEOCHECK® - PHYSICAL SETTING SOURCE MAP FINDINGS

Well Completion:	15-FEB-07	Well Owner:	Port Of Seattle
Well Type:	Resource Protection	Driller #:	Not Reported
Static Level:	0	Flow Rate (GPM):	0
Flow Type:	Not Reported	PSI:	0
Well Test:	Not Reported	Water Reclamation #:	9

AK4281
North
1/2 - 1 Mile
Higher

WA WELLS WALOG1000371736

Database:	Ecology Well Logs	Well Log ID:	473754
Well Tag:	Not Reported	Project Tag:	Not Reported
Notice of Intent #:	A120933	Date Received:	01-MAR-07
Diameter:	0	Casing Depth:	15
Well Completion:	14-FEB-07	Well Owner:	Port Of Seattle
Well Type:	Decommissioning	Driller #:	Not Reported
Static Level:	0	Flow Rate (GPM):	0
Flow Type:	Not Reported	PSI:	0
Well Test:	Not Reported	Water Reclamation #:	9

AK4282
North
1/2 - 1 Mile
Higher

WA WELLS WALOG1000371718

Database:	Ecology Well Logs	Well Log ID:	473736
Well Tag:	Not Reported	Project Tag:	Not Reported
Notice of Intent #:	S031320	Date Received:	01-MAR-07
Diameter:	0	Casing Depth:	15
Well Completion:	14-FEB-07	Well Owner:	Port Of Seattle
Well Type:	Resource Protection	Driller #:	Not Reported
Static Level:	0	Flow Rate (GPM):	0
Flow Type:	Not Reported	PSI:	0
Well Test:	Not Reported	Water Reclamation #:	9

AK4283
North
1/2 - 1 Mile
Higher

WA WELLS WALOG1000371743

Database:	Ecology Well Logs	Well Log ID:	473761
Well Tag:	Not Reported	Project Tag:	Not Reported
Notice of Intent #:	A120933	Date Received:	01-MAR-07
Diameter:	0	Casing Depth:	20
Well Completion:	13-FEB-07	Well Owner:	Port Of Seattle
Well Type:	Decommissioning	Driller #:	Not Reported
Static Level:	0	Flow Rate (GPM):	0
Flow Type:	Not Reported	PSI:	0
Well Test:	Not Reported	Water Reclamation #:	9

GEOCHECK® - PHYSICAL SETTING SOURCE MAP FINDINGS

Map ID
Direction
Distance
Elevation

Database EDR ID Number

AK4284
North
1/2 - 1 Mile
Higher

WA WELLS WALOG1000371735

Database:	Ecology Well Logs	Well Log ID:	473753
Well Tag:	Not Reported	Project Tag:	Not Reported
Notice of Intent #:	A120933	Date Received:	01-MAR-07
Diameter:	0	Casing Depth:	15
Well Completion:	14-FEB-07	Well Owner:	Port Of Seattle
Well Type:	Decommissioning	Driller #:	Not Reported
Static Level:	0	Flow Rate (GPM):	0
Flow Type:	Not Reported	PSI:	0
Well Test:	Not Reported	Water Reclamation #:	9

AK4285
North
1/2 - 1 Mile
Higher

WA WELLS WALOG1000371749

Database:	Ecology Well Logs	Well Log ID:	473767
Well Tag:	Not Reported	Project Tag:	Not Reported
Notice of Intent #:	A120933	Date Received:	01-MAR-07
Diameter:	0	Casing Depth:	20
Well Completion:	13-FEB-07	Well Owner:	Port Of Seattle
Well Type:	Decommissioning	Driller #:	Not Reported
Static Level:	0	Flow Rate (GPM):	0
Flow Type:	Not Reported	PSI:	0
Well Test:	Not Reported	Water Reclamation #:	9

AK4286
North
1/2 - 1 Mile
Higher

WA WELLS WALOG1000371740

Database:	Ecology Well Logs	Well Log ID:	473758
Well Tag:	Not Reported	Project Tag:	Not Reported
Notice of Intent #:	A120933	Date Received:	01-MAR-07
Diameter:	0	Casing Depth:	15
Well Completion:	14-FEB-07	Well Owner:	Port Of Seattle
Well Type:	Decommissioning	Driller #:	Not Reported
Static Level:	0	Flow Rate (GPM):	0
Flow Type:	Not Reported	PSI:	0
Well Test:	Not Reported	Water Reclamation #:	9

AK4287
North
1/2 - 1 Mile
Higher

WA WELLS WALOG1000177419

Database:	Ecology Well Logs	Well Log ID:	201967
Well Tag:	Not Reported	Project Tag:	Not Reported
Notice of Intent #:	038915	Date Received:	14-NOV-90
Diameter:	0	Casing Depth:	0

GEOCHECK® - PHYSICAL SETTING SOURCE MAP FINDINGS

Well Completion:	Not Reported	Well Owner:	Coast Trailer
Well Type:	Resource Protection	Driller #:	1793
Static Level:	0	Flow Rate (GPM):	0
Flow Type:	Not Reported	PSI:	0
Well Test:	Not Reported	Water Reclamation #:	9

AK4288
North
1/2 - 1 Mile
Higher

WA WELLS WALOG1000475102

Database:	Ecology Well Logs	Well Log ID:	628856
Well Tag:	Not Reported	Project Tag:	Not Reported
Notice of Intent #:	SE05984	Date Received:	30-DEC-09
Diameter:	2.3	Casing Depth:	9
Well Completion:	25-NOV-09	Well Owner:	R2r Investments Llc
Well Type:	Resource Protection	Driller #:	Not Reported
Static Level:	0	Flow Rate (GPM):	0
Flow Type:	Not Reported	PSI:	0
Well Test:	Not Reported	Water Reclamation #:	9

AK4289
North
1/2 - 1 Mile
Higher

WA WELLS WALOG1000371697

Database:	Ecology Well Logs	Well Log ID:	473715
Well Tag:	Not Reported	Project Tag:	Not Reported
Notice of Intent #:	S031320	Date Received:	01-MAR-07
Diameter:	0	Casing Depth:	25
Well Completion:	15-FEB-07	Well Owner:	Port Of Seattle
Well Type:	Resource Protection	Driller #:	Not Reported
Static Level:	0	Flow Rate (GPM):	0
Flow Type:	Not Reported	PSI:	0
Well Test:	Not Reported	Water Reclamation #:	9

AK4290
North
1/2 - 1 Mile
Higher

WA WELLS WALOG1000177423

Database:	Ecology Well Logs	Well Log ID:	201971
Well Tag:	Not Reported	Project Tag:	Not Reported
Notice of Intent #:	038915	Date Received:	14-NOV-90
Diameter:	0	Casing Depth:	0
Well Completion:	Not Reported	Well Owner:	Coast Trailer
Well Type:	Resource Protection	Driller #:	1793
Static Level:	0	Flow Rate (GPM):	0
Flow Type:	Not Reported	PSI:	0
Well Test:	Not Reported	Water Reclamation #:	9

GEOCHECK® - PHYSICAL SETTING SOURCE MAP FINDINGS

Map ID
Direction
Distance
Elevation

Database EDR ID Number

AK4291
North
1/2 - 1 Mile
Higher

WA WELLS WALOG1000371727

Database:	Ecology Well Logs	Well Log ID:	473745
Well Tag:	Not Reported	Project Tag:	Not Reported
Notice of Intent #:	A120933	Date Received:	01-MAR-07
Diameter:	0	Casing Depth:	20
Well Completion:	14-FEB-07	Well Owner:	Port Of Seattle
Well Type:	Decommissioning	Driller #:	Not Reported
Static Level:	0	Flow Rate (GPM):	0
Flow Type:	Not Reported	PSI:	0
Well Test:	Not Reported	Water Reclamation #:	9

AK4292
North
1/2 - 1 Mile
Higher

WA WELLS WALOG1000371717

Database:	Ecology Well Logs	Well Log ID:	473735
Well Tag:	Not Reported	Project Tag:	Not Reported
Notice of Intent #:	S031320	Date Received:	01-MAR-07
Diameter:	0	Casing Depth:	15
Well Completion:	14-FEB-07	Well Owner:	Port Of Seattle
Well Type:	Resource Protection	Driller #:	Not Reported
Static Level:	0	Flow Rate (GPM):	0
Flow Type:	Not Reported	PSI:	0
Well Test:	Not Reported	Water Reclamation #:	9

AK4293
North
1/2 - 1 Mile
Higher

WA WELLS WALOG1000579629

Database:	Ecology Well Logs	Well Log ID:	834894
Well Tag:	BHS651	Project Tag:	Not Reported
Notice of Intent #:	RE07280	Date Received:	04-JAN-13
Diameter:	3.5	Casing Depth:	16
Well Completion:	29-NOV-12	Well Owner:	Port Of Seattle Aecom
Well Type:	Resource Protection	Driller #:	Not Reported
Static Level:	0	Flow Rate (GPM):	0
Flow Type:	Not Reported	PSI:	0
Well Test:	Not Reported	Water Reclamation #:	9

AK4294
North
1/2 - 1 Mile
Higher

WA WELLS WALOG1000475111

Database:	Ecology Well Logs	Well Log ID:	628874
Well Tag:	Not Reported	Project Tag:	Not Reported
Notice of Intent #:	AE07804	Date Received:	30-DEC-09
Diameter:	2.3	Casing Depth:	11

GEOCHECK® - PHYSICAL SETTING SOURCE MAP FINDINGS

Well Completion:	25-NOV-09	Well Owner:	R2r Investments Llc
Well Type:	Decommissioning	Driller #:	Not Reported
Static Level:	0	Flow Rate (GPM):	0
Flow Type:	Not Reported	PSI:	0
Well Test:	Not Reported	Water Reclamation #:	9

AK4295
North
1/2 - 1 Mile
Higher

WA WELLS WALOG1000371694

Database:	Ecology Well Logs	Well Log ID:	473712
Well Tag:	Not Reported	Project Tag:	Not Reported
Notice of Intent #:	S031320	Date Received:	01-MAR-07
Diameter:	0	Casing Depth:	20
Well Completion:	13-FEB-07	Well Owner:	Port Of Seattle
Well Type:	Resource Protection	Driller #:	Not Reported
Static Level:	0	Flow Rate (GPM):	0
Flow Type:	Not Reported	PSI:	0
Well Test:	Not Reported	Water Reclamation #:	9

AK4296
North
1/2 - 1 Mile
Higher

WA WELLS WALOG1000371691

Database:	Ecology Well Logs	Well Log ID:	473709
Well Tag:	Not Reported	Project Tag:	Not Reported
Notice of Intent #:	S031320	Date Received:	01-MAR-07
Diameter:	0	Casing Depth:	15
Well Completion:	13-FEB-07	Well Owner:	Port Of Seattle
Well Type:	Resource Protection	Driller #:	Not Reported
Static Level:	0	Flow Rate (GPM):	0
Flow Type:	Not Reported	PSI:	0
Well Test:	Not Reported	Water Reclamation #:	9

AK4297
North
1/2 - 1 Mile
Higher

WA WELLS WALOG1000707444

Database:	Ecology Well Logs	Well Log ID:	1530721
Well Tag:	Not Reported	Project Tag:	MW3
Notice of Intent #:	AE36072	Date Received:	14-MAR-16
Diameter:	2	Casing Depth:	15
Well Completion:	22-FEB-16	Well Owner:	Gcb Nevada Street Properties
Well Type:	Decommissioning	Driller #:	3034
Static Level:	0	Flow Rate (GPM):	0
Flow Type:	Not Reported	PSI:	0
Well Test:	Not Reported	Water Reclamation #:	9

GEOCHECK® - PHYSICAL SETTING SOURCE MAP FINDINGS

Map ID
Direction
Distance
Elevation

Database EDR ID Number

AK4298
North
1/2 - 1 Mile
Higher

WA WELLS WALOG1000177424

Database:	Ecology Well Logs	Well Log ID:	201972
Well Tag:	Not Reported	Project Tag:	Not Reported
Notice of Intent #:	038915	Date Received:	14-NOV-90
Diameter:	0	Casing Depth:	0
Well Completion:	Not Reported	Well Owner:	Coast Trailer
Well Type:	Resource Protection	Driller #:	1793
Static Level:	0	Flow Rate (GPM):	0
Flow Type:	Not Reported	PSI:	0
Well Test:	Not Reported	Water Reclamation #:	9

AK4299
North
1/2 - 1 Mile
Higher

WA WELLS WALOG1000177420

Database:	Ecology Well Logs	Well Log ID:	201968
Well Tag:	Not Reported	Project Tag:	Not Reported
Notice of Intent #:	038915	Date Received:	14-NOV-90
Diameter:	0	Casing Depth:	0
Well Completion:	Not Reported	Well Owner:	Coast Trailer
Well Type:	Resource Protection	Driller #:	1793
Static Level:	0	Flow Rate (GPM):	0
Flow Type:	Not Reported	PSI:	0
Well Test:	Not Reported	Water Reclamation #:	9

AK4300
North
1/2 - 1 Mile
Higher

WA WELLS WALOG1000371750

Database:	Ecology Well Logs	Well Log ID:	473768
Well Tag:	Not Reported	Project Tag:	Not Reported
Notice of Intent #:	A120933	Date Received:	01-MAR-07
Diameter:	0	Casing Depth:	20
Well Completion:	13-FEB-07	Well Owner:	Port Of Seattle
Well Type:	Decommissioning	Driller #:	Not Reported
Static Level:	0	Flow Rate (GPM):	0
Flow Type:	Not Reported	PSI:	0
Well Test:	Not Reported	Water Reclamation #:	9

AK4301
North
1/2 - 1 Mile
Higher

WA WELLS WALOG1000371737

Database:	Ecology Well Logs	Well Log ID:	473755
Well Tag:	Not Reported	Project Tag:	Not Reported
Notice of Intent #:	A120933	Date Received:	01-MAR-07
Diameter:	0	Casing Depth:	15

GEOCHECK® - PHYSICAL SETTING SOURCE MAP FINDINGS

Well Completion:	14-FEB-07	Well Owner:	Port Of Seattle
Well Type:	Decommissioning	Driller #:	Not Reported
Static Level:	0	Flow Rate (GPM):	0
Flow Type:	Not Reported	PSI:	0
Well Test:	Not Reported	Water Reclamation #:	9

AK4302
North
1/2 - 1 Mile
Higher

WA WELLS WALOG1000371731

Database:	Ecology Well Logs	Well Log ID:	473749
Well Tag:	Not Reported	Project Tag:	Not Reported
Notice of Intent #:	A120933	Date Received:	01-MAR-07
Diameter:	0	Casing Depth:	15
Well Completion:	14-FEB-07	Well Owner:	Port Of Seattle
Well Type:	Decommissioning	Driller #:	Not Reported
Static Level:	0	Flow Rate (GPM):	0
Flow Type:	Not Reported	PSI:	0
Well Test:	Not Reported	Water Reclamation #:	9

AK4303
North
1/2 - 1 Mile
Higher

WA WELLS WALOG1000371723

Database:	Ecology Well Logs	Well Log ID:	473741
Well Tag:	Not Reported	Project Tag:	Not Reported
Notice of Intent #:	A120933	Date Received:	01-MAR-07
Diameter:	0	Casing Depth:	20
Well Completion:	14-FEB-07	Well Owner:	Port Of Seattle
Well Type:	Decommissioning	Driller #:	Not Reported
Static Level:	0	Flow Rate (GPM):	0
Flow Type:	Not Reported	PSI:	0
Well Test:	Not Reported	Water Reclamation #:	9

AK4304
North
1/2 - 1 Mile
Higher

WA WELLS WALOG1000177426

Database:	Ecology Well Logs	Well Log ID:	201974
Well Tag:	Not Reported	Project Tag:	Not Reported
Notice of Intent #:	038915	Date Received:	14-NOV-90
Diameter:	0	Casing Depth:	0
Well Completion:	Not Reported	Well Owner:	Coast Trailer
Well Type:	Resource Protection	Driller #:	1793
Static Level:	0	Flow Rate (GPM):	0
Flow Type:	Not Reported	PSI:	0
Well Test:	Not Reported	Water Reclamation #:	9

GEOCHECK® - PHYSICAL SETTING SOURCE MAP FINDINGS

Map ID
Direction
Distance
Elevation

Database EDR ID Number

AK4305
North
1/2 - 1 Mile
Higher

WA WELLS WALOG1000106138

Database:	Ecology Well Logs	Well Log ID:	111258
Well Tag:	ACS731	Project Tag:	Not Reported
Notice of Intent #:	R028498	Date Received:	17-OCT-97
Diameter:	0	Casing Depth:	0
Well Completion:	03-SEP-97	Well Owner:	Pac Key
Well Type:	Resource Protection	Driller #:	Not Reported
Static Level:	0	Flow Rate (GPM):	0
Flow Type:	Not Reported	PSI:	0
Well Test:	Not Reported	Water Reclamation #:	9

AK4306
North
1/2 - 1 Mile
Higher

WA WELLS WALOG1000475108

Database:	Ecology Well Logs	Well Log ID:	628868
Well Tag:	Not Reported	Project Tag:	Not Reported
Notice of Intent #:	AE07804	Date Received:	30-DEC-09
Diameter:	2.3	Casing Depth:	9
Well Completion:	25-NOV-09	Well Owner:	R2r Investments Llc
Well Type:	Decommissioning	Driller #:	Not Reported
Static Level:	0	Flow Rate (GPM):	0
Flow Type:	Not Reported	PSI:	0
Well Test:	Not Reported	Water Reclamation #:	9

AK4307
North
1/2 - 1 Mile
Higher

WA WELLS WALOG1000371700

Database:	Ecology Well Logs	Well Log ID:	473718
Well Tag:	Not Reported	Project Tag:	Not Reported
Notice of Intent #:	S031320	Date Received:	01-MAR-07
Diameter:	0	Casing Depth:	20
Well Completion:	14-FEB-07	Well Owner:	Port Of Seattle
Well Type:	Resource Protection	Driller #:	Not Reported
Static Level:	0	Flow Rate (GPM):	0
Flow Type:	Not Reported	PSI:	0
Well Test:	Not Reported	Water Reclamation #:	9

AK4308
North
1/2 - 1 Mile
Higher

WA WELLS WALOG1000579627

Database:	Ecology Well Logs	Well Log ID:	834890
Well Tag:	BHS649	Project Tag:	Not Reported
Notice of Intent #:	RE07280	Date Received:	04-JAN-13
Diameter:	3.5	Casing Depth:	15

GEOCHECK® - PHYSICAL SETTING SOURCE MAP FINDINGS

Well Completion:	29-NOV-12	Well Owner:	Port Of Seattle Aecom
Well Type:	Resource Protection	Driller #:	Not Reported
Static Level:	0	Flow Rate (GPM):	0
Flow Type:	Not Reported	PSI:	0
Well Test:	Not Reported	Water Reclamation #:	9

AK4309
North
1/2 - 1 Mile
Higher

WA WELLS WALOG1000371708

Database:	Ecology Well Logs	Well Log ID:	473726
Well Tag:	Not Reported	Project Tag:	Not Reported
Notice of Intent #:	S031320	Date Received:	01-MAR-07
Diameter:	0	Casing Depth:	15
Well Completion:	14-FEB-07	Well Owner:	Port Of Seattle
Well Type:	Resource Protection	Driller #:	Not Reported
Static Level:	0	Flow Rate (GPM):	0
Flow Type:	Not Reported	PSI:	0
Well Test:	Not Reported	Water Reclamation #:	9

AK4310
North
1/2 - 1 Mile
Higher

WA WELLS WALOG1000707445

Database:	Ecology Well Logs	Well Log ID:	1530770
Well Tag:	Not Reported	Project Tag:	MW2
Notice of Intent #:	AE36072	Date Received:	14-MAR-16
Diameter:	2	Casing Depth:	15
Well Completion:	22-FEB-16	Well Owner:	Gcb Nevada Street Properties
Well Type:	Decommissioning	Driller #:	3034
Static Level:	0	Flow Rate (GPM):	0
Flow Type:	Not Reported	PSI:	0
Well Test:	Not Reported	Water Reclamation #:	9

AL4311
East
1/2 - 1 Mile
Higher

WA WELLS WALOG1000383641

Database:	Ecology Well Logs	Well Log ID:	490957
Well Tag:	Not Reported	Project Tag:	Not Reported
Notice of Intent #:	S027525	Date Received:	06-JUL-07
Diameter:	2	Casing Depth:	8
Well Completion:	05-JUN-07	Well Owner:	Psc Georgetown Geomatrix Consultants Inc
Well Type:	Resource Protection	Driller #:	Not Reported
Static Level:	0	Flow Rate (GPM):	0
Flow Type:	Not Reported	PSI:	0
Well Test:	Not Reported	Water Reclamation #:	9

GEOCHECK® - PHYSICAL SETTING SOURCE MAP FINDINGS

Map ID
Direction
Distance
Elevation

Database EDR ID Number

AL4312
East
1/2 - 1 Mile
Higher

WA WELLS WALOG1000423766

Database:	Ecology Well Logs	Well Log ID:	547406
Well Tag:	Not Reported	Project Tag:	Not Reported
Notice of Intent #:	A106223	Date Received:	16-JUL-08
Diameter:	0	Casing Depth:	0
Well Completion:	17-JUN-08		
Well Owner:	Union Pacific Railroad Geomatrix Consultants Inc		
Well Type:	Decommissioning	Driller #:	Not Reported
Static Level:	0	Flow Rate (GPM):	0
Flow Type:	Not Reported	PSI:	0
Well Test:	Not Reported	Water Reclamation #:	9

AL4313
East
1/2 - 1 Mile
Higher

WA WELLS WALOG1000736744

Database:	Ecology Well Logs	Well Log ID:	1591789
Well Tag:	Not Reported	Project Tag:	Not Reported
Notice of Intent #:	EE06217	Date Received:	09-SEP-16
Diameter:	2.25	Casing Depth:	15
Well Completion:	02-AUG-16	Well Owner:	5400 Airport Way
Well Type:	Resource Protection	Driller #:	2501
Static Level:	0	Flow Rate (GPM):	0
Flow Type:	Static Level	PSI:	0
Well Test:	Not Reported	Water Reclamation #:	9

AL4314
East
1/2 - 1 Mile
Higher

WA WELLS WALOG1000383743

Database:	Ecology Well Logs	Well Log ID:	491059
Well Tag:	Not Reported	Project Tag:	Not Reported
Notice of Intent #:	S027525	Date Received:	06-JUL-07
Diameter:	2	Casing Depth:	8
Well Completion:	05-JUN-07	Well Owner:	Psc Georgetown Geomatrix Consultants Inc
Well Type:	Resource Protection	Driller #:	Not Reported
Static Level:	0	Flow Rate (GPM):	0
Flow Type:	Not Reported	PSI:	0
Well Test:	Not Reported	Water Reclamation #:	9

AL4315
East
1/2 - 1 Mile
Higher

WA WELLS WALOG1000235450

Database:	Ecology Well Logs	Well Log ID:	308123
Well Tag:	Not Reported	Project Tag:	Not Reported
Notice of Intent #:	S006764	Date Received:	04-JAN-01

GEOCHECK® - PHYSICAL SETTING SOURCE MAP FINDINGS

Diameter:	0	Casing Depth:	45
Well Completion:	14-NOV-00	Well Owner:	Philip Services Corp
Well Type:	Resource Protection	Driller #:	Not Reported
Static Level:	0	Flow Rate (GPM):	0
Flow Type:	Not Reported	PSI:	0
Well Test:	Not Reported	Water Reclamation #:	9

AL4316

**East
1/2 - 1 Mile
Higher**

WA WELLS WALOG1000423747

Database:	Ecology Well Logs	Well Log ID:	547383
Well Tag:	Not Reported	Project Tag:	Not Reported
Notice of Intent #:	S034258	Date Received:	16-JUL-08
Diameter:	2	Casing Depth:	8
Well Completion:	18-JUN-08		
Well Owner:	Union Pacific Railroad Geomatrix Consultants Inc		
Well Type:	Resource Protection	Driller #:	Not Reported
Static Level:	0	Flow Rate (GPM):	0
Flow Type:	Not Reported	PSI:	0
Well Test:	Not Reported	Water Reclamation #:	9

AL4317

**East
1/2 - 1 Mile
Higher**

WA WELLS WALOG1000499784

Database:	Ecology Well Logs	Well Log ID:	678350
Well Tag:	Not Reported	Project Tag:	Not Reported
Notice of Intent #:	SE07749	Date Received:	13-OCT-10
Diameter:	5	Casing Depth:	18
Well Completion:	03-AUG-10	Well Owner:	Harbor Properties
Well Type:	Resource Protection	Driller #:	Not Reported
Static Level:	0	Flow Rate (GPM):	0
Flow Type:	Not Reported	PSI:	0
Well Test:	Not Reported	Water Reclamation #:	9

AL4318

**East
1/2 - 1 Mile
Higher**

WA WELLS WALOG1000383633

Database:	Ecology Well Logs	Well Log ID:	490949
Well Tag:	Not Reported	Project Tag:	Not Reported
Notice of Intent #:	S027525	Date Received:	06-JUL-07
Diameter:	2	Casing Depth:	8
Well Completion:	05-JUN-07	Well Owner:	Psc Georgetown Geomatrix Consultants Inc
Well Type:	Resource Protection	Driller #:	Not Reported
Static Level:	0	Flow Rate (GPM):	0
Flow Type:	Not Reported	PSI:	0
Well Test:	Not Reported	Water Reclamation #:	9

GEOCHECK® - PHYSICAL SETTING SOURCE MAP FINDINGS

Map ID
Direction
Distance
Elevation

Database EDR ID Number

AL4319
East
1/2 - 1 Mile
Higher

WA WELLS WALOG1000444500

Database:	Ecology Well Logs	Well Log ID:	575580
Well Tag:	Not Reported	Project Tag:	Not Reported
Notice of Intent #:	SE03725	Date Received:	10-FEB-09
Diameter:	0	Casing Depth:	31.5
Well Completion:	17-DEC-08	Well Owner:	City Of Seattle Shannon & Wilson
Well Type:	Resource Protection	Driller #:	Not Reported
Static Level:	0	Flow Rate (GPM):	0
Flow Type:	Not Reported	PSI:	0
Well Test:	Not Reported	Water Reclamation #:	9

AL4320
East
1/2 - 1 Mile
Higher

WA WELLS WALOG1000383630

Database:	Ecology Well Logs	Well Log ID:	490946
Well Tag:	Not Reported	Project Tag:	Not Reported
Notice of Intent #:	A130183	Date Received:	06-JUL-07
Diameter:	2	Casing Depth:	10
Well Completion:	05-JUN-07	Well Owner:	Psc Georgetown Geomatrix Consultants Inc
Well Type:	Decommissioning	Driller #:	Not Reported
Static Level:	0	Flow Rate (GPM):	0
Flow Type:	Not Reported	PSI:	0
Well Test:	Not Reported	Water Reclamation #:	9

AL4321
East
1/2 - 1 Mile
Higher

WA WELLS WALOG1000383637

Database:	Ecology Well Logs	Well Log ID:	490953
Well Tag:	Not Reported	Project Tag:	Not Reported
Notice of Intent #:	S027525	Date Received:	06-JUL-07
Diameter:	2	Casing Depth:	8
Well Completion:	05-JUN-07	Well Owner:	Psc Georgetown Geomatrix Consultants Inc
Well Type:	Resource Protection	Driller #:	Not Reported
Static Level:	0	Flow Rate (GPM):	0
Flow Type:	Not Reported	PSI:	0
Well Test:	Not Reported	Water Reclamation #:	9

AL4322
East
1/2 - 1 Mile
Higher

WA WELLS WALOG1000423740

Database:	Ecology Well Logs	Well Log ID:	547375
Well Tag:	Not Reported	Project Tag:	Not Reported
Notice of Intent #:	A106224	Date Received:	16-JUL-08
Diameter:	0	Casing Depth:	0

GEOCHECK® - PHYSICAL SETTING SOURCE MAP FINDINGS

Well Completion:	17-JUN-08		
Well Owner:	Union Pacific Railroad Geomatrix Consultants Inc		
Well Type:	Decommissioning	Driller #:	Not Reported
Static Level:	0	Flow Rate (GPM):	0
Flow Type:	Not Reported	PSI:	0
Well Test:	Not Reported	Water Reclamation #:	9

AL4323

East
1/2 - 1 Mile
Higher

WA WELLS WALOG1000691474

Database:	Ecology Well Logs	Well Log ID:	1082817
Well Tag:	BCB328	Project Tag:	Not Reported
Notice of Intent #:	RE11442	Date Received:	02-NOV-15
Diameter:	4	Casing Depth:	10
Well Completion:	15-OCT-15	Well Owner:	Stetson Robert - Kelly-Moore Paint Company In
Well Type:	Resource Protection	Driller #:	9999
Static Level:	0	Flow Rate (GPM):	0
Flow Type:	Not Reported	PSI:	0
Well Test:	Not Reported	Water Reclamation #:	9

AL4324

East
1/2 - 1 Mile
Higher

WA WELLS WALOG1000499787

Database:	Ecology Well Logs	Well Log ID:	678356
Well Tag:	Not Reported	Project Tag:	Not Reported
Notice of Intent #:	AE10210	Date Received:	13-OCT-10
Diameter:	5	Casing Depth:	18
Well Completion:	03-AUG-10	Well Owner:	Harbor Properties
Well Type:	Decommissioning	Driller #:	Not Reported
Static Level:	0	Flow Rate (GPM):	0
Flow Type:	Not Reported	PSI:	0
Well Test:	Not Reported	Water Reclamation #:	9

AL4325

East
1/2 - 1 Mile
Higher

WA WELLS WALOG1000691475

Database:	Ecology Well Logs	Well Log ID:	1082818
Well Tag:	BJK722	Project Tag:	Not Reported
Notice of Intent #:	RE11868	Date Received:	02-NOV-15
Diameter:	4	Casing Depth:	10
Well Completion:	21-OCT-15	Well Owner:	Robert Stetson - Kelly-Moore Paint Company In
Well Type:	Resource Protection	Driller #:	9999
Static Level:	0	Flow Rate (GPM):	0
Flow Type:	Not Reported	PSI:	0
Well Test:	Not Reported	Water Reclamation #:	9

GEOCHECK® - PHYSICAL SETTING SOURCE MAP FINDINGS

Map ID
Direction
Distance
Elevation

Database EDR ID Number

AL4326
East
1/2 - 1 Mile
Higher

WA WELLS WALOG1000383744

Database:	Ecology Well Logs	Well Log ID:	491060
Well Tag:	Not Reported	Project Tag:	Not Reported
Notice of Intent #:	S027525	Date Received:	06-JUL-07
Diameter:	2	Casing Depth:	8
Well Completion:	05-JUN-07	Well Owner:	Psc Georgetown Geomatrix Consultants Inc
Well Type:	Resource Protection	Driller #:	Not Reported
Static Level:	0	Flow Rate (GPM):	0
Flow Type:	Not Reported	PSI:	0
Well Test:	Not Reported	Water Reclamation #:	9

AL4327
East
1/2 - 1 Mile
Higher

WA WELLS WALOG1000383626

Database:	Ecology Well Logs	Well Log ID:	490942
Well Tag:	Not Reported	Project Tag:	Not Reported
Notice of Intent #:	A130183	Date Received:	06-JUL-07
Diameter:	2	Casing Depth:	8
Well Completion:	05-JUN-07	Well Owner:	Psc Georgetown Geomatrix Consultants Inc
Well Type:	Decommissioning	Driller #:	Not Reported
Static Level:	0	Flow Rate (GPM):	0
Flow Type:	Not Reported	PSI:	0
Well Test:	Not Reported	Water Reclamation #:	9

AL4328
East
1/2 - 1 Mile
Higher

WA WELLS WALOG1000383751

Database:	Ecology Well Logs	Well Log ID:	491067
Well Tag:	Not Reported	Project Tag:	Not Reported
Notice of Intent #:	S027525	Date Received:	06-JUL-07
Diameter:	2	Casing Depth:	8
Well Completion:	05-JUN-07	Well Owner:	Psc Georgetown Geomatrix Consultants Inc
Well Type:	Resource Protection	Driller #:	Not Reported
Static Level:	0	Flow Rate (GPM):	0
Flow Type:	Not Reported	PSI:	0
Well Test:	Not Reported	Water Reclamation #:	9

AL4329
East
1/2 - 1 Mile
Higher

WA WELLS WALOG1000509794

Database:	Ecology Well Logs	Well Log ID:	697964
Well Tag:	Not Reported	Project Tag:	Not Reported
Notice of Intent #:	SE08540	Date Received:	24-NOV-10
Diameter:	2	Casing Depth:	15

GEOCHECK® - PHYSICAL SETTING SOURCE MAP FINDINGS

Well Completion:	10-NOV-10	Well Owner:	Sdot Hwa
Well Type:	Resource Protection	Driller #:	Not Reported
Static Level:	0	Flow Rate (GPM):	0
Flow Type:	Not Reported	PSI:	0
Well Test:	Not Reported	Water Reclamation #:	9

AL4330

**East
1/2 - 1 Mile
Higher**

WA WELLS WALOG1000423735

Database:	Ecology Well Logs	Well Log ID:	547369
Well Tag:	Not Reported	Project Tag:	Not Reported
Notice of Intent #:	A106224	Date Received:	16-JUL-08
Diameter:	0	Casing Depth:	0
Well Completion:	17-JUN-08		
Well Owner:	Union Pacific Railroad Geomatrix Consultants Inc		
Well Type:	Decommissioning	Driller #:	Not Reported
Static Level:	0	Flow Rate (GPM):	0
Flow Type:	Not Reported	PSI:	0
Well Test:	Not Reported	Water Reclamation #:	9

AL4331

**East
1/2 - 1 Mile
Higher**

WA WELLS WALOG1000727052

Database:	Ecology Well Logs	Well Log ID:	1572295
Well Tag:	BJY083	Project Tag:	Not Reported
Notice of Intent #:	RE13014	Date Received:	11-JUL-16
Diameter:	3.75	Casing Depth:	15
Well Completion:	28-JUN-16	Well Owner:	Airport Way Probe Well Installation
Well Type:	Resource Protection	Driller #:	0
Static Level:	0	Flow Rate (GPM):	0
Flow Type:	Not Reported	PSI:	0
Well Test:	Not Reported	Water Reclamation #:	9

AL4332

**East
1/2 - 1 Mile
Higher**

WA WELLS WALOG1000383753

Database:	Ecology Well Logs	Well Log ID:	491069
Well Tag:	Not Reported	Project Tag:	Not Reported
Notice of Intent #:	S027525	Date Received:	06-JUL-07
Diameter:	2	Casing Depth:	8
Well Completion:	05-JUN-07	Well Owner:	Psc Georgetown Geomatrix Consultants Inc
Well Type:	Resource Protection	Driller #:	Not Reported
Static Level:	0	Flow Rate (GPM):	0
Flow Type:	Not Reported	PSI:	0
Well Test:	Not Reported	Water Reclamation #:	9

GEOCHECK® - PHYSICAL SETTING SOURCE MAP FINDINGS

Map ID
Direction
Distance
Elevation

Database EDR ID Number

AL4333
East
1/2 - 1 Mile
Higher

WA WELLS WALOG1000423808

Database:	Ecology Well Logs	Well Log ID:	547453
Well Tag:	Not Reported	Project Tag:	Not Reported
Notice of Intent #:	A106224	Date Received:	16-JUL-08
Diameter:	0	Casing Depth:	0
Well Completion:	17-JUN-08		
Well Owner:	Union Pacific Railroad Geomatrix Consultants Inc		
Well Type:	Decommissioning	Driller #:	Not Reported
Static Level:	0	Flow Rate (GPM):	0
Flow Type:	Not Reported	PSI:	0
Well Test:	Not Reported	Water Reclamation #:	9

AL4334
East
1/2 - 1 Mile
Higher

WA WELLS WALOG1000235495

Database:	Ecology Well Logs	Well Log ID:	308169
Well Tag:	Not Reported	Project Tag:	Not Reported
Notice of Intent #:	S006760	Date Received:	04-JAN-00
Diameter:	0	Casing Depth:	90
Well Completion:	16-OCT-00	Well Owner:	Philip Services Corp
Well Type:	Resource Protection	Driller #:	Not Reported
Static Level:	0	Flow Rate (GPM):	0
Flow Type:	Not Reported	PSI:	0
Well Test:	Not Reported	Water Reclamation #:	9

AL4335
East
1/2 - 1 Mile
Higher

WA WELLS WALOG1000383634

Database:	Ecology Well Logs	Well Log ID:	490950
Well Tag:	Not Reported	Project Tag:	Not Reported
Notice of Intent #:	S027525	Date Received:	06-JUL-07
Diameter:	2	Casing Depth:	8
Well Completion:	05-JUN-07	Well Owner:	Psc Georgetown Geomatrix Consultants Inc
Well Type:	Resource Protection	Driller #:	Not Reported
Static Level:	0	Flow Rate (GPM):	0
Flow Type:	Not Reported	PSI:	0
Well Test:	Not Reported	Water Reclamation #:	9

AL4336
East
1/2 - 1 Mile
Higher

WA WELLS WALOG1000817809

Database:	Ecology Well Logs	Well Log ID:	1744457
Well Tag:	Not Reported	Project Tag:	B-202
Notice of Intent #:	SE66980	Date Received:	17-AUG-18

GEOCHECK® - PHYSICAL SETTING SOURCE MAP FINDINGS

Diameter:	6	Casing Depth:	30
Well Completion:	10-AUG-18	Well Owner:	Seattle Public Utilities
Well Type:	Resource Protection	Driller #:	2952
Static Level:	0	Flow Rate (GPM):	0
Flow Type:	Dry Hole	PSI:	0
Well Test:	Not Reported	Water Reclamation #:	9

AL4337

**East
1/2 - 1 Mile
Higher**

WA WELLS WALOG1000383627

Database:	Ecology Well Logs	Well Log ID:	490943
Well Tag:	Not Reported	Project Tag:	Not Reported
Notice of Intent #:	A130183	Date Received:	06-JUL-07
Diameter:	2	Casing Depth:	8
Well Completion:	05-JUN-07	Well Owner:	Psc Georgetown Geomatrix Consultants Inc
Well Type:	Decommissioning	Driller #:	Not Reported
Static Level:	0	Flow Rate (GPM):	0
Flow Type:	Not Reported	PSI:	0
Well Test:	Not Reported	Water Reclamation #:	9

AL4338

**East
1/2 - 1 Mile
Higher**

WA WELLS WALOG1000778280

Database:	Ecology Well Logs	Well Log ID:	1696279
Well Tag:	BKL634	Project Tag:	Not Reported
Notice of Intent #:	RE14741	Date Received:	05-SEP-17
Diameter:	2	Casing Depth:	12.5
Well Completion:	08-AUG-17	Well Owner:	City Of Seattle
Well Type:	Resource Protection	Driller #:	3119
Static Level:	0	Flow Rate (GPM):	0
Flow Type:	Not Reported	PSI:	0
Well Test:	Not Reported	Water Reclamation #:	9

AL4339

**East
1/2 - 1 Mile
Higher**

WA WELLS WALOG1000744932

Database:	Ecology Well Logs	Well Log ID:	1600980
Well Tag:	BJY325	Project Tag:	Not Reported
Notice of Intent #:	RE13546	Date Received:	22-DEC-16
Diameter:	8.25	Casing Depth:	19
Well Completion:	03-NOV-16	Well Owner:	5400 Airport Way
Well Type:	Resource Protection	Driller #:	2867
Static Level:	0	Flow Rate (GPM):	0
Flow Type:	Static Level	PSI:	0
Well Test:	Not Reported	Water Reclamation #:	9

GEOCHECK® - PHYSICAL SETTING SOURCE MAP FINDINGS

Map ID
Direction
Distance
Elevation

Database EDR ID Number

AL4340
East
1/2 - 1 Mile
Higher

WA WELLS WALOG1000399247

Database:	Ecology Well Logs	Well Log ID:	512588
Well Tag:	Not Reported	Project Tag:	Not Reported
Notice of Intent #:	A131062	Date Received:	16-JAN-08
Diameter:	2	Casing Depth:	8
Well Completion:	10-DEC-07	Well Owner:	C/O Geomatrix Geomatrix Consultants Inc
Well Type:	Decommissioning	Driller #:	Not Reported
Static Level:	0	Flow Rate (GPM):	0
Flow Type:	Not Reported	PSI:	0
Well Test:	Not Reported	Water Reclamation #:	9

AL4341
East
1/2 - 1 Mile
Higher

WA WELLS WALOG1000383761

Database:	Ecology Well Logs	Well Log ID:	491077
Well Tag:	Not Reported	Project Tag:	Not Reported
Notice of Intent #:	A130183	Date Received:	06-JUL-07
Diameter:	2	Casing Depth:	8
Well Completion:	05-JUN-07	Well Owner:	Psc Georgetown Geomatrix Consultants Inc
Well Type:	Decommissioning	Driller #:	Not Reported
Static Level:	0	Flow Rate (GPM):	0
Flow Type:	Not Reported	PSI:	0
Well Test:	Not Reported	Water Reclamation #:	9

AL4342
East
1/2 - 1 Mile
Higher

WA WELLS WALOG1000423764

Database:	Ecology Well Logs	Well Log ID:	547404
Well Tag:	Not Reported	Project Tag:	Not Reported
Notice of Intent #:	E007394	Date Received:	16-JUL-08
Diameter:	2	Casing Depth:	12
Well Completion:	17-JUN-08		
Well Owner:	Union Pacific Railroad Geomatrix Consultants Inc		
Well Type:	Resource Protection	Driller #:	Not Reported
Static Level:	0	Flow Rate (GPM):	0
Flow Type:	Not Reported	PSI:	0
Well Test:	Not Reported	Water Reclamation #:	9

AL4343
East
1/2 - 1 Mile
Higher

WA WELLS WALOG1000383625

Database:	Ecology Well Logs	Well Log ID:	490941
Well Tag:	APF513	Project Tag:	Not Reported
Notice of Intent #:	R071729	Date Received:	06-JUL-07

GEOCHECK® - PHYSICAL SETTING SOURCE MAP FINDINGS

Diameter:	0	Casing Depth:	15
Well Completion:	07-JUN-07	Well Owner:	Psc Georgetown Geomatrix Consultants Inc
Well Type:	Resource Protection	Driller #:	Not Reported
Static Level:	0	Flow Rate (GPM):	0
Flow Type:	Not Reported	PSI:	0
Well Test:	Not Reported	Water Reclamation #:	9

AL4344

**East
1/2 - 1 Mile
Higher**

WA WELLS WALOG1000423757

Database:	Ecology Well Logs	Well Log ID:	547395
Well Tag:	Not Reported	Project Tag:	Not Reported
Notice of Intent #:	S034258	Date Received:	16-JUL-08
Diameter:	2	Casing Depth:	8
Well Completion:	18-JUN-08		
Well Owner:	Union Pacific Railroad Geomatrix Consultants Inc		
Well Type:	Resource Protection	Driller #:	Not Reported
Static Level:	0	Flow Rate (GPM):	0
Flow Type:	Not Reported	PSI:	0
Well Test:	Not Reported	Water Reclamation #:	9

AL4345

**East
1/2 - 1 Mile
Higher**

WA WELLS WALOG1000383645

Database:	Ecology Well Logs	Well Log ID:	490961
Well Tag:	Not Reported	Project Tag:	Not Reported
Notice of Intent #:	A130183	Date Received:	06-JUL-07
Diameter:	2	Casing Depth:	8
Well Completion:	05-JUN-07	Well Owner:	Psc Georgetown Geomatrix Consultants Inc
Well Type:	Decommissioning	Driller #:	Not Reported
Static Level:	0	Flow Rate (GPM):	0
Flow Type:	Not Reported	PSI:	0
Well Test:	Not Reported	Water Reclamation #:	9

AL4346

**East
1/2 - 1 Mile
Higher**

WA WELLS WALOG1000235447

Database:	Ecology Well Logs	Well Log ID:	308120
Well Tag:	Not Reported	Project Tag:	Not Reported
Notice of Intent #:	S006764	Date Received:	04-JAN-01
Diameter:	0	Casing Depth:	60
Well Completion:	14-NOV-00	Well Owner:	Philip Services Corp
Well Type:	Resource Protection	Driller #:	Not Reported
Static Level:	0	Flow Rate (GPM):	0
Flow Type:	Not Reported	PSI:	0
Well Test:	Not Reported	Water Reclamation #:	9

GEOCHECK® - PHYSICAL SETTING SOURCE MAP FINDINGS

Map ID
 Direction
 Distance
 Elevation

Database EDR ID Number

AL4347
East
1/2 - 1 Mile
Higher

WA WELLS WALOG1000499786

Database:	Ecology Well Logs	Well Log ID:	678354
Well Tag:	Not Reported	Project Tag:	Not Reported
Notice of Intent #:	SE07749	Date Received:	13-OCT-10
Diameter:	5	Casing Depth:	23
Well Completion:	03-AUG-10	Well Owner:	Harbor Properties
Well Type:	Resource Protection	Driller #:	Not Reported
Static Level:	0	Flow Rate (GPM):	0
Flow Type:	Not Reported	PSI:	0
Well Test:	Not Reported	Water Reclamation #:	9

AL4348
East
1/2 - 1 Mile
Higher

WA WELLS WALOG1000383639

Database:	Ecology Well Logs	Well Log ID:	490955
Well Tag:	Not Reported	Project Tag:	Not Reported
Notice of Intent #:	S027525	Date Received:	06-JUL-07
Diameter:	2	Casing Depth:	8
Well Completion:	05-JUN-07	Well Owner:	Psc Georgetown Geomatrix Consultants Inc
Well Type:	Resource Protection	Driller #:	Not Reported
Static Level:	0	Flow Rate (GPM):	0
Flow Type:	Not Reported	PSI:	0
Well Test:	Not Reported	Water Reclamation #:	9

AL4349
East
1/2 - 1 Mile
Higher

WA WELLS WALOG1000423768

Database:	Ecology Well Logs	Well Log ID:	547408
Well Tag:	Not Reported	Project Tag:	Not Reported
Notice of Intent #:	A106223	Date Received:	16-JUL-08
Diameter:	0	Casing Depth:	0
Well Completion:	17-JUN-08		
Well Owner:	Union Pacific Railroad Geomatrix Consultants Inc		
Well Type:	Decommissioning	Driller #:	Not Reported
Static Level:	0	Flow Rate (GPM):	0
Flow Type:	Not Reported	PSI:	0
Well Test:	Not Reported	Water Reclamation #:	9

AL4350
East
1/2 - 1 Mile
Higher

WA WELLS WALOG1000383643

Database:	Ecology Well Logs	Well Log ID:	490959
Well Tag:	Not Reported	Project Tag:	Not Reported
Notice of Intent #:	A130183	Date Received:	06-JUL-07

GEOCHECK® - PHYSICAL SETTING SOURCE MAP FINDINGS

Diameter:	2	Casing Depth:	4
Well Completion:	05-JUN-07	Well Owner:	Psc Georgetown Geomatrix Consultants Inc
Well Type:	Decommissioning	Driller #:	Not Reported
Static Level:	0	Flow Rate (GPM):	0
Flow Type:	Not Reported	PSI:	0
Well Test:	Not Reported	Water Reclamation #:	9

AL4351

**East
1/2 - 1 Mile
Higher**

WA WELLS WALOG1000383746

Database:	Ecology Well Logs	Well Log ID:	491062
Well Tag:	Not Reported	Project Tag:	Not Reported
Notice of Intent #:	S027525	Date Received:	06-JUL-07
Diameter:	2	Casing Depth:	8
Well Completion:	05-JUN-07	Well Owner:	Psc Georgetown Geomatrix Consultants Inc
Well Type:	Resource Protection	Driller #:	Not Reported
Static Level:	0	Flow Rate (GPM):	0
Flow Type:	Not Reported	PSI:	0
Well Test:	Not Reported	Water Reclamation #:	9

AL4352

**East
1/2 - 1 Mile
Higher**

WA WELLS WALOG1000423769

Database:	Ecology Well Logs	Well Log ID:	547409
Well Tag:	Not Reported	Project Tag:	Not Reported
Notice of Intent #:	A106223	Date Received:	16-JUL-08
Diameter:	0	Casing Depth:	0
Well Completion:	17-JUN-08		
Well Owner:	Union Pacific Railroad Geomatrix Consultants Inc	Driller #:	Not Reported
Well Type:	Decommissioning	Flow Rate (GPM):	0
Static Level:	0	PSI:	0
Flow Type:	Not Reported	Water Reclamation #:	9
Well Test:	Not Reported		

AL4353

**East
1/2 - 1 Mile
Higher**

WA WELLS WALOG1000235434

Database:	Ecology Well Logs	Well Log ID:	308107
Well Tag:	Not Reported	Project Tag:	Not Reported
Notice of Intent #:	R049573	Date Received:	04-JAN-01
Diameter:	0	Casing Depth:	88
Well Completion:	10-OCT-00	Well Owner:	Philip Services Corp
Well Type:	Resource Protection	Driller #:	Not Reported
Static Level:	0	Flow Rate (GPM):	0
Flow Type:	Not Reported	PSI:	0
Well Test:	Not Reported	Water Reclamation #:	9

GEOCHECK® - PHYSICAL SETTING SOURCE MAP FINDINGS

Map ID
Direction
Distance
Elevation

Database EDR ID Number

AL4354
East
1/2 - 1 Mile
Higher

WA WELLS WALOG1000687768

Database:	Ecology Well Logs	Well Log ID:	1059985
Well Tag:	BCB325	Project Tag:	Not Reported
Notice of Intent #:	RE11442	Date Received:	17-JUL-15
Diameter:	4	Casing Depth:	209
Well Completion:	25-JUN-15	Well Owner:	Stetson Robert - Kelly-Moore Paint Company In
Well Type:	Resource Protection	Driller #:	9999
Static Level:	0	Flow Rate (GPM):	0
Flow Type:	Not Reported	PSI:	0
Well Test:	Not Reported	Water Reclamation #:	9

AL4355
East
1/2 - 1 Mile
Higher

WA WELLS WALOG1000235445

Database:	Ecology Well Logs	Well Log ID:	308118
Well Tag:	Not Reported	Project Tag:	Not Reported
Notice of Intent #:	S006764	Date Received:	04-JAN-01
Diameter:	0	Casing Depth:	122
Well Completion:	15-NOV-00	Well Owner:	Philip Services Corp
Well Type:	Resource Protection	Driller #:	Not Reported
Static Level:	0	Flow Rate (GPM):	0
Flow Type:	Not Reported	PSI:	0
Well Test:	Not Reported	Water Reclamation #:	9

AL4356
East
1/2 - 1 Mile
Higher

WA WELLS WALOG1000235433

Database:	Ecology Well Logs	Well Log ID:	308106
Well Tag:	Not Reported	Project Tag:	Not Reported
Notice of Intent #:	R047690	Date Received:	29-MAR-01
Diameter:	0	Casing Depth:	15
Well Completion:	07-DEC-00	Well Owner:	Justen Co
Well Type:	Resource Protection	Driller #:	Not Reported
Static Level:	0	Flow Rate (GPM):	0
Flow Type:	Not Reported	PSI:	0
Well Test:	Not Reported	Water Reclamation #:	9

AL4357
East
1/2 - 1 Mile
Higher

WA WELLS WALOG1000399240

Database:	Ecology Well Logs	Well Log ID:	512581
Well Tag:	Not Reported	Project Tag:	Not Reported
Notice of Intent #:	S027433	Date Received:	16-JAN-08
Diameter:	2	Casing Depth:	8

GEOCHECK® - PHYSICAL SETTING SOURCE MAP FINDINGS

Well Completion:	10-DEC-07		
Well Owner:	Philip Gerogetown Facility Geomatrix Consultants Inc		
Well Type:	Resource Protection	Driller #:	Not Reported
Static Level:	0	Flow Rate (GPM):	0
Flow Type:	Not Reported	PSI:	0
Well Test:	Not Reported	Water Reclamation #:	9

AL4358

East
1/2 - 1 Mile
Higher

WA WELLS WALOG1000458261

Database:	Ecology Well Logs	Well Log ID:	596165
Well Tag:	Not Reported	Project Tag:	Not Reported
Notice of Intent #:	EE01010	Date Received:	28-MAY-09
Diameter:	1.25	Casing Depth:	12
Well Completion:	19-MAY-09	Well Owner:	City Of Seattle Shannon & Wilson
Well Type:	Resource Protection	Driller #:	Not Reported
Static Level:	0	Flow Rate (GPM):	0
Flow Type:	Not Reported	PSI:	0
Well Test:	Not Reported	Water Reclamation #:	9

AL4359

East
1/2 - 1 Mile
Higher

WA WELLS WALOG1000177201

Database:	Ecology Well Logs	Well Log ID:	201692
Well Tag:	Not Reported	Project Tag:	Not Reported
Notice of Intent #:	025170	Date Received:	Not Reported
Diameter:	0	Casing Depth:	0
Well Completion:	08-NOV-91	Well Owner:	Chempro - Georgetown
Well Type:	Resource Protection	Driller #:	Not Reported
Static Level:	0	Flow Rate (GPM):	0
Flow Type:	Not Reported	PSI:	0
Well Test:	Not Reported	Water Reclamation #:	9

AL4360

East
1/2 - 1 Mile
Higher

WA WELLS WALOG1000423751

Database:	Ecology Well Logs	Well Log ID:	547387
Well Tag:	Not Reported	Project Tag:	Not Reported
Notice of Intent #:	S034258	Date Received:	16-JUL-08
Diameter:	2	Casing Depth:	12
Well Completion:	18-JUN-08		
Well Owner:	Union Pacific Railroad Geomatrix Consultants Inc		
Well Type:	Resource Protection	Driller #:	Not Reported
Static Level:	0	Flow Rate (GPM):	0
Flow Type:	Not Reported	PSI:	0
Well Test:	Not Reported	Water Reclamation #:	9

GEOCHECK® - PHYSICAL SETTING SOURCE MAP FINDINGS

Map ID
 Direction
 Distance
 Elevation

Database EDR ID Number

AL4361
East
1/2 - 1 Mile
Higher

WA WELLS WALOG1000399239

Database:	Ecology Well Logs	Well Log ID:	512580
Well Tag:	Not Reported	Project Tag:	Not Reported
Notice of Intent #:	S027433	Date Received:	16-JAN-08
Diameter:	2	Casing Depth:	8
Well Completion:	10-DEC-07		
Well Owner:	Philip Gerogetown Facility Geomatrix Consultants Inc		
Well Type:	Resource Protection	Driller #:	Not Reported
Static Level:	0	Flow Rate (GPM):	0
Flow Type:	Not Reported	PSI:	0
Well Test:	Not Reported	Water Reclamation #:	9

AL4362
East
1/2 - 1 Mile
Higher

WA WELLS WALOG1000383750

Database:	Ecology Well Logs	Well Log ID:	491066
Well Tag:	Not Reported	Project Tag:	Not Reported
Notice of Intent #:	S027525	Date Received:	06-JUL-07
Diameter:	2	Casing Depth:	8
Well Completion:	05-JUN-07	Well Owner:	Psc Georgetown Geomatrix Consultants Inc
Well Type:	Resource Protection	Driller #:	Not Reported
Static Level:	0	Flow Rate (GPM):	0
Flow Type:	Not Reported	PSI:	0
Well Test:	Not Reported	Water Reclamation #:	9

AL4363
East
1/2 - 1 Mile
Higher

WA WELLS WALOG1000458258

Database:	Ecology Well Logs	Well Log ID:	596159
Well Tag:	Not Reported	Project Tag:	Not Reported
Notice of Intent #:	AE05984	Date Received:	28-MAY-09
Diameter:	1.25	Casing Depth:	12
Well Completion:	19-MAY-09	Well Owner:	City Of Seattle Shannon & Wilson
Well Type:	Decommissioning	Driller #:	Not Reported
Static Level:	0	Flow Rate (GPM):	0
Flow Type:	Not Reported	PSI:	0
Well Test:	Not Reported	Water Reclamation #:	9

AL4364
East
1/2 - 1 Mile
Higher

WA WELLS WALOG1000687767

Database:	Ecology Well Logs	Well Log ID:	1059984
Well Tag:	BCB322	Project Tag:	Not Reported
Notice of Intent #:	RE11442	Date Received:	17-JUL-15

GEOCHECK® - PHYSICAL SETTING SOURCE MAP FINDINGS

Diameter:	4	Casing Depth:	160
Well Completion:	25-JUN-15	Well Owner:	Stetson Robert - Kelly-Moore Paint Company In
Well Type:	Resource Protection	Driller #:	9999
Static Level:	0	Flow Rate (GPM):	0
Flow Type:	Not Reported	PSI:	0
Well Test:	Not Reported	Water Reclamation #:	9

AL4365

**East
1/2 - 1 Mile
Higher**

WA WELLS WALOG1000383653

Database:	Ecology Well Logs	Well Log ID:	490969
Well Tag:	Not Reported	Project Tag:	Not Reported
Notice of Intent #:	A130183	Date Received:	06-JUL-07
Diameter:	2	Casing Depth:	8
Well Completion:	05-JUN-07	Well Owner:	Psc Georgetown Geomatrix Consultants Inc
Well Type:	Decommissioning	Driller #:	Not Reported
Static Level:	0	Flow Rate (GPM):	0
Flow Type:	Not Reported	PSI:	0
Well Test:	Not Reported	Water Reclamation #:	9

AL4366

**East
1/2 - 1 Mile
Higher**

WA WELLS WALOG1000509793

Database:	Ecology Well Logs	Well Log ID:	697962
Well Tag:	Not Reported	Project Tag:	Not Reported
Notice of Intent #:	SE08540	Date Received:	24-NOV-10
Diameter:	2	Casing Depth:	15
Well Completion:	10-NOV-10	Well Owner:	Sdot Hwa
Well Type:	Resource Protection	Driller #:	Not Reported
Static Level:	0	Flow Rate (GPM):	0
Flow Type:	Not Reported	PSI:	0
Well Test:	Not Reported	Water Reclamation #:	9

AL4367

**East
1/2 - 1 Mile
Higher**

WA WELLS WALOG1000383758

Database:	Ecology Well Logs	Well Log ID:	491074
Well Tag:	Not Reported	Project Tag:	Not Reported
Notice of Intent #:	A130183	Date Received:	06-JUL-07
Diameter:	2	Casing Depth:	8
Well Completion:	05-JUN-07	Well Owner:	Psc Georgetown Geomatrix Consultants Inc
Well Type:	Decommissioning	Driller #:	Not Reported
Static Level:	0	Flow Rate (GPM):	0
Flow Type:	Not Reported	PSI:	0
Well Test:	Not Reported	Water Reclamation #:	9

GEOCHECK® - PHYSICAL SETTING SOURCE MAP FINDINGS

Map ID
Direction
Distance
Elevation

Database EDR ID Number

AL4368
East
1/2 - 1 Mile
Higher

WA WELLS WALOG1000423755

Database:	Ecology Well Logs	Well Log ID:	547393
Well Tag:	Not Reported	Project Tag:	Not Reported
Notice of Intent #:	S034258	Date Received:	16-JUL-08
Diameter:	2	Casing Depth:	8
Well Completion:	18-JUN-08		
Well Owner:	Union Pacific Railroad Geomatrix Consultants Inc		
Well Type:	Resource Protection	Driller #:	Not Reported
Static Level:	0	Flow Rate (GPM):	0
Flow Type:	Not Reported	PSI:	0
Well Test:	Not Reported	Water Reclamation #:	9

AL4369
East
1/2 - 1 Mile
Higher

WA WELLS WALOG1000423762

Database:	Ecology Well Logs	Well Log ID:	547402
Well Tag:	Not Reported	Project Tag:	Not Reported
Notice of Intent #:	E007394	Date Received:	16-JUL-08
Diameter:	2	Casing Depth:	12
Well Completion:	17-JUN-08		
Well Owner:	Union Pacific Railroad Geomatrix Consultants Inc		
Well Type:	Resource Protection	Driller #:	Not Reported
Static Level:	0	Flow Rate (GPM):	0
Flow Type:	Not Reported	PSI:	0
Well Test:	Not Reported	Water Reclamation #:	9

AL4370
East
1/2 - 1 Mile
Higher

WA WELLS WALOG1000235422

Database:	Ecology Well Logs	Well Log ID:	308095
Well Tag:	Not Reported	Project Tag:	Not Reported
Notice of Intent #:	S006764	Date Received:	04-JAN-01
Diameter:	0	Casing Depth:	75
Well Completion:	16-OCT-00	Well Owner:	Philip Services Corp
Well Type:	Resource Protection	Driller #:	Not Reported
Static Level:	0	Flow Rate (GPM):	0
Flow Type:	Not Reported	PSI:	0
Well Test:	Not Reported	Water Reclamation #:	9

AL4371
East
1/2 - 1 Mile
Higher

WA WELLS WALOG1000360251

Database:	Ecology Well Logs	Well Log ID:	457941
Well Tag:	Not Reported	Project Tag:	Not Reported

GEOCHECK® - PHYSICAL SETTING SOURCE MAP FINDINGS

Notice of Intent #:	S006764	Date Received:	04-JAN-01
Diameter:	0	Casing Depth:	60
Well Completion:	14-NOV-00	Well Owner:	Philip Services Corp
Well Type:	Resource Protection	Driller #:	Not Reported
Static Level:	0	Flow Rate (GPM):	0
Flow Type:	Not Reported	PSI:	0
Well Test:	Not Reported	Water Reclamation #:	9

AL4372

**East
1/2 - 1 Mile
Higher**

WA WELLS WALOG1000744948

Database:	Ecology Well Logs	Well Log ID:	1600996
Well Tag:	BJY326	Project Tag:	Not Reported
Notice of Intent #:	RE13546	Date Received:	22-DEC-16
Diameter:	8.25	Casing Depth:	19
Well Completion:	03-NOV-16	Well Owner:	5400 Airport Way
Well Type:	Resource Protection	Driller #:	2867
Static Level:	0	Flow Rate (GPM):	0
Flow Type:	Static Level	PSI:	0
Well Test:	Not Reported	Water Reclamation #:	9

AL4373

**East
1/2 - 1 Mile
Higher**

WA WELLS WALOG1000383740

Database:	Ecology Well Logs	Well Log ID:	491056
Well Tag:	Not Reported	Project Tag:	Not Reported
Notice of Intent #:	S027525	Date Received:	06-JUL-07
Diameter:	2	Casing Depth:	8
Well Completion:	05-JUN-07	Well Owner:	Psc Georgetown Geomatrix Consultants Inc
Well Type:	Resource Protection	Driller #:	Not Reported
Static Level:	0	Flow Rate (GPM):	0
Flow Type:	Not Reported	PSI:	0
Well Test:	Not Reported	Water Reclamation #:	9

AL4374

**East
1/2 - 1 Mile
Higher**

WA WELLS WALOG1000458260

Database:	Ecology Well Logs	Well Log ID:	596163
Well Tag:	Not Reported	Project Tag:	Not Reported
Notice of Intent #:	EE01010	Date Received:	28-MAY-09
Diameter:	1.25	Casing Depth:	12
Well Completion:	19-MAY-09	Well Owner:	City Of Seattle Shannon & Wilson
Well Type:	Resource Protection	Driller #:	Not Reported
Static Level:	0	Flow Rate (GPM):	0
Flow Type:	Not Reported	PSI:	0
Well Test:	Not Reported	Water Reclamation #:	9

GEOCHECK® - PHYSICAL SETTING SOURCE MAP FINDINGS

Map ID
Direction
Distance
Elevation

Database EDR ID Number

AL4375
East
1/2 - 1 Mile
Higher

WA WELLS WALOG1000383749

Database:	Ecology Well Logs	Well Log ID:	491065
Well Tag:	Not Reported	Project Tag:	Not Reported
Notice of Intent #:	S027525	Date Received:	06-JUL-07
Diameter:	2	Casing Depth:	8
Well Completion:	05-JUN-07	Well Owner:	Psc Georgetown Geomatrix Consultants Inc
Well Type:	Resource Protection	Driller #:	Not Reported
Static Level:	0	Flow Rate (GPM):	0
Flow Type:	Not Reported	PSI:	0
Well Test:	Not Reported	Water Reclamation #:	9

AL4376
East
1/2 - 1 Mile
Higher

WA WELLS WALOG1000399243

Database:	Ecology Well Logs	Well Log ID:	512584
Well Tag:	Not Reported	Project Tag:	Not Reported
Notice of Intent #:	A131062	Date Received:	16-JAN-08
Diameter:	2	Casing Depth:	8
Well Completion:	10-DEC-07	Well Owner:	C/O Geomatrix Geomatrix Consultants Inc
Well Type:	Decommissioning	Driller #:	Not Reported
Static Level:	0	Flow Rate (GPM):	0
Flow Type:	Not Reported	PSI:	0
Well Test:	Not Reported	Water Reclamation #:	9

AL4377
East
1/2 - 1 Mile
Higher

WA WELLS WALOG1000099528

Database:	Ecology Well Logs	Well Log ID:	102230
Well Tag:	Not Reported	Project Tag:	Not Reported
Notice of Intent #:	Not Reported	Date Received:	27-NOV-91
Diameter:	0	Casing Depth:	0
Well Completion:	Not Reported	Well Owner:	Chempro Georgetown
Well Type:	Resource Protection	Driller #:	Not Reported
Static Level:	0	Flow Rate (GPM):	0
Flow Type:	Not Reported	PSI:	0
Well Test:	Not Reported	Water Reclamation #:	9

AL4378
East
1/2 - 1 Mile
Higher

WA WELLS WALOG1000423754

Database:	Ecology Well Logs	Well Log ID:	547392
Well Tag:	Not Reported	Project Tag:	Not Reported
Notice of Intent #:	S034258	Date Received:	16-JUL-08
Diameter:	2	Casing Depth:	8

GEOCHECK® - PHYSICAL SETTING SOURCE MAP FINDINGS

Well Completion:	18-JUN-08		
Well Owner:	Union Pacific Railroad Geomatrix Consultants Inc		
Well Type:	Resource Protection	Driller #:	Not Reported
Static Level:	0	Flow Rate (GPM):	0
Flow Type:	Not Reported	PSI:	0
Well Test:	Not Reported	Water Reclamation #:	9

AL4379

**East
1/2 - 1 Mile
Higher**

WA WELLS WALOG1000687817

Database:	Ecology Well Logs	Well Log ID:	1060041
Well Tag:	BCB318	Project Tag:	Not Reported
Notice of Intent #:	RE11442	Date Received:	17-JUL-15
Diameter:	4	Casing Depth:	129
Well Completion:	25-JUN-15	Well Owner:	Stetson Robert - Kelly-Moore Paint Company In
Well Type:	Resource Protection	Driller #:	9999
Static Level:	0	Flow Rate (GPM):	0
Flow Type:	Not Reported	PSI:	0
Well Test:	Not Reported	Water Reclamation #:	9

AL4380

**East
1/2 - 1 Mile
Higher**

WA WELLS WALOG1000458257

Database:	Ecology Well Logs	Well Log ID:	596157
Well Tag:	Not Reported	Project Tag:	Not Reported
Notice of Intent #:	AE05984	Date Received:	28-MAY-09
Diameter:	1.25	Casing Depth:	12
Well Completion:	19-MAY-09	Well Owner:	City Of Seattle Shannon & Wilson
Well Type:	Decommissioning	Driller #:	Not Reported
Static Level:	0	Flow Rate (GPM):	0
Flow Type:	Not Reported	PSI:	0
Well Test:	Not Reported	Water Reclamation #:	9

AL4381

**East
1/2 - 1 Mile
Higher**

WA WELLS WALOG1000235425

Database:	Ecology Well Logs	Well Log ID:	308098
Well Tag:	Not Reported	Project Tag:	Not Reported
Notice of Intent #:	S006764	Date Received:	04-JAN-01
Diameter:	0	Casing Depth:	78
Well Completion:	13-OCT-00	Well Owner:	Philip Services Corp
Well Type:	Resource Protection	Driller #:	Not Reported
Static Level:	0	Flow Rate (GPM):	0
Flow Type:	Not Reported	PSI:	0
Well Test:	Not Reported	Water Reclamation #:	9

GEOCHECK® - PHYSICAL SETTING SOURCE MAP FINDINGS

Map ID
Direction
Distance
Elevation

Database EDR ID Number

AL4382
East
1/2 - 1 Mile
Higher

WA WELLS WALOG1000399244

Database:	Ecology Well Logs	Well Log ID:	512585
Well Tag:	Not Reported	Project Tag:	Not Reported
Notice of Intent #:	A131062	Date Received:	16-JAN-08
Diameter:	2	Casing Depth:	8
Well Completion:	10-DEC-07	Well Owner:	C/O Geomatrix Geomatrix Consultants Inc
Well Type:	Decommissioning	Driller #:	Not Reported
Static Level:	0	Flow Rate (GPM):	0
Flow Type:	Not Reported	PSI:	0
Well Test:	Not Reported	Water Reclamation #:	9

AL4383
East
1/2 - 1 Mile
Higher

WA WELLS WALOG1000423731

Database:	Ecology Well Logs	Well Log ID:	547365
Well Tag:	Not Reported	Project Tag:	Not Reported
Notice of Intent #:	A106224	Date Received:	16-JUL-08
Diameter:	0	Casing Depth:	0
Well Completion:	17-JUN-08		
Well Owner:	Union Pacific Railroad Geomatrix Consultants Inc		
Well Type:	Decommissioning	Driller #:	Not Reported
Static Level:	0	Flow Rate (GPM):	0
Flow Type:	Not Reported	PSI:	0
Well Test:	Not Reported	Water Reclamation #:	9

AL4384
East
1/2 - 1 Mile
Higher

WA WELLS WALOG1000383765

Database:	Ecology Well Logs	Well Log ID:	491081
Well Tag:	Not Reported	Project Tag:	Not Reported
Notice of Intent #:	A130183	Date Received:	06-JUL-07
Diameter:	2	Casing Depth:	8
Well Completion:	05-JUN-07	Well Owner:	Psc Georgetown Geomatrix Consultants Inc
Well Type:	Decommissioning	Driller #:	Not Reported
Static Level:	0	Flow Rate (GPM):	0
Flow Type:	Not Reported	PSI:	0
Well Test:	Not Reported	Water Reclamation #:	9

AL4385
East
1/2 - 1 Mile
Higher

WA WELLS WALOG1000687766

Database:	Ecology Well Logs	Well Log ID:	1059983
Well Tag:	BCB317	Project Tag:	Not Reported
Notice of Intent #:	RE11442	Date Received:	17-JUL-15

GEOCHECK® - PHYSICAL SETTING SOURCE MAP FINDINGS

Diameter:	4	Casing Depth:	99
Well Completion:	25-JUN-15	Well Owner:	Stetson Robert - Kelly-Moore Paint Company In
Well Type:	Resource Protection	Driller #:	9999
Static Level:	0	Flow Rate (GPM):	0
Flow Type:	Not Reported	PSI:	0
Well Test:	Not Reported	Water Reclamation #:	9

AL4386

East
1/2 - 1 Mile
Higher

WA WELLS WALOG1000383652

Database:	Ecology Well Logs	Well Log ID:	490968
Well Tag:	Not Reported	Project Tag:	Not Reported
Notice of Intent #:	A130183	Date Received:	06-JUL-07
Diameter:	2	Casing Depth:	8
Well Completion:	05-JUN-07	Well Owner:	Psc Georgetown Geomatrix Consultants Inc
Well Type:	Decommissioning	Driller #:	Not Reported
Static Level:	0	Flow Rate (GPM):	0
Flow Type:	Not Reported	PSI:	0
Well Test:	Not Reported	Water Reclamation #:	9

AL4387

East
1/2 - 1 Mile
Higher

WA WELLS WALOG1000509792

Database:	Ecology Well Logs	Well Log ID:	697960
Well Tag:	Not Reported	Project Tag:	Not Reported
Notice of Intent #:	AE11307	Date Received:	24-NOV-10
Diameter:	2	Casing Depth:	15
Well Completion:	10-NOV-10	Well Owner:	Sdot Hwa
Well Type:	Decommissioning	Driller #:	Not Reported
Static Level:	0	Flow Rate (GPM):	0
Flow Type:	Not Reported	PSI:	0
Well Test:	Not Reported	Water Reclamation #:	9

AL4388

East
1/2 - 1 Mile
Higher

WA WELLS WALOG1000423739

Database:	Ecology Well Logs	Well Log ID:	547374
Well Tag:	Not Reported	Project Tag:	Not Reported
Notice of Intent #:	A106224	Date Received:	16-JUL-08
Diameter:	0	Casing Depth:	0
Well Completion:	17-JUN-08		
Well Owner:	Union Pacific Railroad Geomatrix Consultants Inc		
Well Type:	Decommissioning	Driller #:	Not Reported
Static Level:	0	Flow Rate (GPM):	0
Flow Type:	Not Reported	PSI:	0
Well Test:	Not Reported	Water Reclamation #:	9

GEOCHECK® - PHYSICAL SETTING SOURCE MAP FINDINGS

Map ID
Direction
Distance
Elevation

Database EDR ID Number

AL4389
East
1/2 - 1 Mile
Higher

WA WELLS WALOG1000383757

Database:	Ecology Well Logs	Well Log ID:	491073
Well Tag:	Not Reported	Project Tag:	Not Reported
Notice of Intent #:	A130183	Date Received:	06-JUL-07
Diameter:	2	Casing Depth:	8
Well Completion:	05-JUN-07	Well Owner:	Psc Georgetown Geomatrix Consultants Inc
Well Type:	Decommissioning	Driller #:	Not Reported
Static Level:	0	Flow Rate (GPM):	0
Flow Type:	Not Reported	PSI:	0
Well Test:	Not Reported	Water Reclamation #:	9

AL4390
East
1/2 - 1 Mile
Higher

WA WELLS WALOG1000399236

Database:	Ecology Well Logs	Well Log ID:	512577
Well Tag:	Not Reported	Project Tag:	Not Reported
Notice of Intent #:	S027433	Date Received:	16-JAN-08
Diameter:	2	Casing Depth:	10
Well Completion:	16-DEC-07		
Well Owner:	Philip Gerogetown Facility Geomatrix Consultants Inc		
Well Type:	Resource Protection	Driller #:	Not Reported
Static Level:	0	Flow Rate (GPM):	0
Flow Type:	Not Reported	PSI:	0
Well Test:	Not Reported	Water Reclamation #:	9

AL4391
East
1/2 - 1 Mile
Higher

WA WELLS WALOG1000423732

Database:	Ecology Well Logs	Well Log ID:	547366
Well Tag:	Not Reported	Project Tag:	Not Reported
Notice of Intent #:	A106224	Date Received:	16-JUL-08
Diameter:	0	Casing Depth:	0
Well Completion:	17-JUN-08		
Well Owner:	Union Pacific Railroad Geomatrix Consultants Inc		
Well Type:	Decommissioning	Driller #:	Not Reported
Static Level:	0	Flow Rate (GPM):	0
Flow Type:	Not Reported	PSI:	0
Well Test:	Not Reported	Water Reclamation #:	9

AL4392
East
1/2 - 1 Mile
Higher

WA WELLS WALOG1000691447

Database:	Ecology Well Logs	Well Log ID:	1082782
Well Tag:	BCB332	Project Tag:	Not Reported

GEOCHECK® - PHYSICAL SETTING SOURCE MAP FINDINGS

Notice of Intent #:	RE11442	Date Received:	02-NOV-15
Diameter:	4	Casing Depth:	10
Well Completion:	19-OCT-15	Well Owner:	Stetson Robert - Kelly-Moore Paint Company In
Well Type:	Resource Protection	Driller #:	9999
Static Level:	0	Flow Rate (GPM):	0
Flow Type:	Not Reported	PSI:	0
Well Test:	Not Reported	Water Reclamation #:	9

AL4393

**East
1/2 - 1 Mile
Higher**

WA WELLS WALOG1000691466

Database:	Ecology Well Logs	Well Log ID:	1082806
Well Tag:	BCB333	Project Tag:	Not Reported
Notice of Intent #:	RE11868	Date Received:	02-NOV-15
Diameter:	4	Casing Depth:	10
Well Completion:	21-OCT-15	Well Owner:	Robert Stetson - Kelly-Moore Paint Company In
Well Type:	Resource Protection	Driller #:	9999
Static Level:	0	Flow Rate (GPM):	0
Flow Type:	Not Reported	PSI:	0
Well Test:	Not Reported	Water Reclamation #:	9

AL4394

**East
1/2 - 1 Mile
Higher**

WA WELLS WALOG1000399245

Database:	Ecology Well Logs	Well Log ID:	512586
Well Tag:	Not Reported	Project Tag:	Not Reported
Notice of Intent #:	A131062	Date Received:	16-JAN-08
Diameter:	2	Casing Depth:	8
Well Completion:	10-DEC-07	Well Owner:	C/O Geomatrix Geomatrix Consultants Inc
Well Type:	Decommissioning	Driller #:	Not Reported
Static Level:	0	Flow Rate (GPM):	0
Flow Type:	Not Reported	PSI:	0
Well Test:	Not Reported	Water Reclamation #:	9

AL4395

**East
1/2 - 1 Mile
Higher**

WA WELLS WALOG1000399237

Database:	Ecology Well Logs	Well Log ID:	512578
Well Tag:	Not Reported	Project Tag:	Not Reported
Notice of Intent #:	S027433	Date Received:	16-JAN-08
Diameter:	2	Casing Depth:	8
Well Completion:	10-DEC-07	Well Owner:	Philip Gerogetown Facility Geomatrix Consultants Inc
Well Type:	Resource Protection	Driller #:	Not Reported
Static Level:	0	Flow Rate (GPM):	0
Flow Type:	Not Reported	PSI:	0
Well Test:	Not Reported	Water Reclamation #:	9

GEOCHECK® - PHYSICAL SETTING SOURCE MAP FINDINGS

Map ID
Direction
Distance
Elevation

Database EDR ID Number

AL4396
East
1/2 - 1 Mile
Higher

WA WELLS WALOG1000383760

Database:	Ecology Well Logs	Well Log ID:	491076
Well Tag:	Not Reported	Project Tag:	Not Reported
Notice of Intent #:	A130183	Date Received:	06-JUL-07
Diameter:	2	Casing Depth:	8
Well Completion:	05-JUN-07	Well Owner:	Psc Georgetown Geomatrix Consultants Inc
Well Type:	Decommissioning	Driller #:	Not Reported
Static Level:	0	Flow Rate (GPM):	0
Flow Type:	Not Reported	PSI:	0
Well Test:	Not Reported	Water Reclamation #:	9

AL4397
East
1/2 - 1 Mile
Higher

WA WELLS WALOG1000383648

Database:	Ecology Well Logs	Well Log ID:	490964
Well Tag:	Not Reported	Project Tag:	Not Reported
Notice of Intent #:	A130183	Date Received:	06-JUL-07
Diameter:	2	Casing Depth:	8
Well Completion:	05-JUN-07	Well Owner:	Psc Georgetown Geomatrix Consultants Inc
Well Type:	Decommissioning	Driller #:	Not Reported
Static Level:	0	Flow Rate (GPM):	0
Flow Type:	Not Reported	PSI:	0
Well Test:	Not Reported	Water Reclamation #:	9

AL4398
East
1/2 - 1 Mile
Higher

WA WELLS WALOG1000423743

Database:	Ecology Well Logs	Well Log ID:	547378
Well Tag:	Not Reported	Project Tag:	Not Reported
Notice of Intent #:	S034258	Date Received:	16-JUL-08
Diameter:	2	Casing Depth:	12
Well Completion:	18-JUN-08		
Well Owner:	Union Pacific Railroad Geomatrix Consultants Inc		
Well Type:	Resource Protection	Driller #:	Not Reported
Static Level:	0	Flow Rate (GPM):	0
Flow Type:	Not Reported	PSI:	0
Well Test:	Not Reported	Water Reclamation #:	9

AL4399
East
1/2 - 1 Mile
Higher

WA WELLS WALOG1000744756

Database:	Ecology Well Logs	Well Log ID:	1600803
Well Tag:	Not Reported	Project Tag:	Not Reported
Notice of Intent #:	RE13547	Date Received:	23-DEC-16

GEOCHECK® - PHYSICAL SETTING SOURCE MAP FINDINGS

Diameter:	3.75	Casing Depth:	15
Well Completion:	04-NOV-16	Well Owner:	Former Kelly Moore
Well Type:	Resource Protection	Driller #:	0
Static Level:	0	Flow Rate (GPM):	0
Flow Type:	Not Reported	PSI:	0
Well Test:	Not Reported	Water Reclamation #:	9

AL4400

**East
1/2 - 1 Mile
Higher**

WA WELLS WALOG1000736716

Database:	Ecology Well Logs	Well Log ID:	1591761
Well Tag:	Not Reported	Project Tag:	Not Reported
Notice of Intent #:	EE06217	Date Received:	09-SEP-16
Diameter:	2.25	Casing Depth:	15
Well Completion:	02-AUG-16	Well Owner:	5400 Airport Way
Well Type:	Resource Protection	Driller #:	2501
Static Level:	0	Flow Rate (GPM):	0
Flow Type:	Static Level	PSI:	0
Well Test:	Not Reported	Water Reclamation #:	9

AL4401

**East
1/2 - 1 Mile
Higher**

WA WELLS WALOG1000753339

Database:	Ecology Well Logs	Well Log ID:	1609502
Well Tag:	Not Reported	Project Tag:	B1
Notice of Intent #:	AE41375	Date Received:	20-FEB-17
Diameter:	9	Casing Depth:	51.5
Well Completion:	03-FEB-17	Well Owner:	Barry Chan
Well Type:	Decommissioning	Driller #:	2671
Static Level:	0	Flow Rate (GPM):	0
Flow Type:	Dry Hole	PSI:	0
Well Test:	Not Reported	Water Reclamation #:	9

AL4402

**East
1/2 - 1 Mile
Higher**

WA WELLS WALOG1000383737

Database:	Ecology Well Logs	Well Log ID:	491053
Well Tag:	APF515	Project Tag:	Not Reported
Notice of Intent #:	R071729	Date Received:	06-JUL-07
Diameter:	0	Casing Depth:	15
Well Completion:	07-JUN-07	Well Owner:	Psc Georgetown Geomatrix Consultants Inc
Well Type:	Resource Protection	Driller #:	Not Reported
Static Level:	0	Flow Rate (GPM):	0
Flow Type:	Not Reported	PSI:	0
Well Test:	Not Reported	Water Reclamation #:	9

GEOCHECK® - PHYSICAL SETTING SOURCE MAP FINDINGS

Map ID
Direction
Distance
Elevation

Database EDR ID Number

AL4403
East
1/2 - 1 Mile
Higher

WA WELLS WALOG1000235431

Database:	Ecology Well Logs	Well Log ID:	308104
Well Tag:	Not Reported	Project Tag:	Not Reported
Notice of Intent #:	S006764	Date Received:	04-JAN-01
Diameter:	0	Casing Depth:	78
Well Completion:	13-OCT-00	Well Owner:	Philip Services Corp
Well Type:	Resource Protection	Driller #:	Not Reported
Static Level:	0	Flow Rate (GPM):	0
Flow Type:	Not Reported	PSI:	0
Well Test:	Not Reported	Water Reclamation #:	9

AL4404
East
1/2 - 1 Mile
Higher

WA WELLS WALOG1000235443

Database:	Ecology Well Logs	Well Log ID:	308116
Well Tag:	Not Reported	Project Tag:	Not Reported
Notice of Intent #:	S006764	Date Received:	04-JAN-01
Diameter:	0	Casing Depth:	79
Well Completion:	30-NOV-00	Well Owner:	Philip Services Corp
Well Type:	Resource Protection	Driller #:	Not Reported
Static Level:	0	Flow Rate (GPM):	0
Flow Type:	Not Reported	PSI:	0
Well Test:	Not Reported	Water Reclamation #:	9

AL4405
East
1/2 - 1 Mile
Higher

WA WELLS WALOG1000423733

Database:	Ecology Well Logs	Well Log ID:	547367
Well Tag:	Not Reported	Project Tag:	Not Reported
Notice of Intent #:	A106224	Date Received:	16-JUL-08
Diameter:	0	Casing Depth:	0
Well Completion:	17-JUN-08		
Well Owner:	Union Pacific Railroad Geomatrix Consultants Inc		
Well Type:	Decommissioning	Driller #:	Not Reported
Static Level:	0	Flow Rate (GPM):	0
Flow Type:	Not Reported	PSI:	0
Well Test:	Not Reported	Water Reclamation #:	9

AL4406
East
1/2 - 1 Mile
Higher

WA WELLS WALOG1000399246

Database:	Ecology Well Logs	Well Log ID:	512587
Well Tag:	Not Reported	Project Tag:	Not Reported
Notice of Intent #:	A131062	Date Received:	16-JAN-08

GEOCHECK® - PHYSICAL SETTING SOURCE MAP FINDINGS

Diameter:	2	Casing Depth:	8
Well Completion:	10-DEC-07	Well Owner:	C/O Geomatrix Geomatrix Consultants Inc
Well Type:	Decommissioning	Driller #:	Not Reported
Static Level:	0	Flow Rate (GPM):	0
Flow Type:	Not Reported	PSI:	0
Well Test:	Not Reported	Water Reclamation #:	9

AL4407

**East
1/2 - 1 Mile
Higher**

WA WELLS WALOG1000561666

Database:	Ecology Well Logs	Well Log ID:	798583
Well Tag:	Not Reported	Project Tag:	Not Reported
Notice of Intent #:	AE17274	Date Received:	26-JUN-12
Diameter:	0	Casing Depth:	40
Well Completion:	02-MAY-12	Well Owner:	City Of Seattle Dot
Well Type:	Decommissioning	Driller #:	Not Reported
Static Level:	0	Flow Rate (GPM):	0
Flow Type:	Not Reported	PSI:	0
Well Test:	Not Reported	Water Reclamation #:	9

AL4408

**East
1/2 - 1 Mile
Higher**

WA WELLS WALOG1000423750

Database:	Ecology Well Logs	Well Log ID:	547386
Well Tag:	Not Reported	Project Tag:	Not Reported
Notice of Intent #:	S034258	Date Received:	16-JUL-08
Diameter:	2	Casing Depth:	12
Well Completion:	18-JUN-08		
Well Owner:	Union Pacific Railroad Geomatrix Consultants Inc		
Well Type:	Resource Protection	Driller #:	Not Reported
Static Level:	0	Flow Rate (GPM):	0
Flow Type:	Not Reported	PSI:	0
Well Test:	Not Reported	Water Reclamation #:	9

AL4409

**East
1/2 - 1 Mile
Higher**

WA WELLS WALOG1000399238

Database:	Ecology Well Logs	Well Log ID:	512579
Well Tag:	Not Reported	Project Tag:	Not Reported
Notice of Intent #:	S027433	Date Received:	16-JAN-08
Diameter:	2	Casing Depth:	8
Well Completion:	10-DEC-07		
Well Owner:	Philip Gerogetown Facility Geomatrix Consultants Inc		
Well Type:	Resource Protection	Driller #:	Not Reported
Static Level:	0	Flow Rate (GPM):	0
Flow Type:	Not Reported	PSI:	0
Well Test:	Not Reported	Water Reclamation #:	9

GEOCHECK® - PHYSICAL SETTING SOURCE MAP FINDINGS

Map ID
Direction
Distance
Elevation

Database EDR ID Number

AL4410
East
1/2 - 1 Mile
Higher

WA WELLS WALOG1000177200

Database:	Ecology Well Logs	Well Log ID:	201691
Well Tag:	Not Reported	Project Tag:	Not Reported
Notice of Intent #:	Not Reported	Date Received:	Not Reported
Diameter:	0	Casing Depth:	0
Well Completion:	07-NOV-91	Well Owner:	Chempro - Georgetown
Well Type:	Resource Protection	Driller #:	Not Reported
Static Level:	0	Flow Rate (GPM):	0
Flow Type:	Not Reported	PSI:	0
Well Test:	Not Reported	Water Reclamation #:	9

AL4411
East
1/2 - 1 Mile
Higher

WA WELLS WALOG1000687774

Database:	Ecology Well Logs	Well Log ID:	1059991
Well Tag:	BCB327	Project Tag:	Not Reported
Notice of Intent #:	RE11442	Date Received:	17-JUL-15
Diameter:	4	Casing Depth:	281
Well Completion:	25-JUN-15	Well Owner:	Stetson Robert - Kelly-Moore Paint Company In
Well Type:	Resource Protection	Driller #:	9999
Static Level:	0	Flow Rate (GPM):	0
Flow Type:	Not Reported	PSI:	0
Well Test:	Not Reported	Water Reclamation #:	9

AL4412
East
1/2 - 1 Mile
Higher

WA WELLS WALOG1000423758

Database:	Ecology Well Logs	Well Log ID:	547396
Well Tag:	Not Reported	Project Tag:	Not Reported
Notice of Intent #:	S034258	Date Received:	16-JUL-08
Diameter:	2	Casing Depth:	8
Well Completion:	18-JUN-08		
Well Owner:	Union Pacific Railroad Geomatrix Consultants Inc		
Well Type:	Resource Protection	Driller #:	Not Reported
Static Level:	0	Flow Rate (GPM):	0
Flow Type:	Not Reported	PSI:	0
Well Test:	Not Reported	Water Reclamation #:	9

AL4413
East
1/2 - 1 Mile
Higher

WA WELLS WALOG1000458241

Database:	Ecology Well Logs	Well Log ID:	596125
Well Tag:	Not Reported	Project Tag:	Not Reported
Notice of Intent #:	SE04610	Date Received:	28-JUN-09

GEOCHECK® - PHYSICAL SETTING SOURCE MAP FINDINGS

Diameter:	2	Casing Depth:	10
Well Completion:	19-MAY-09	Well Owner:	City Of Seattle Shannon & Wilson
Well Type:	Resource Protection	Driller #:	Not Reported
Static Level:	0	Flow Rate (GPM):	0
Flow Type:	Not Reported	PSI:	0
Well Test:	Not Reported	Water Reclamation #:	9

AL4414

**East
1/2 - 1 Mile
Higher**

WA WELLS WALOG1000577946

Database:	Ecology Well Logs	Well Log ID:	831589
Well Tag:	BHJ992	Project Tag:	Not Reported
Notice of Intent #:	RE07697	Date Received:	14-NOV-12
Diameter:	0	Casing Depth:	0
Well Completion:	12-NOV-12	Well Owner:	King County Parks
Well Type:	Resource Protection	Driller #:	Not Reported
Static Level:	0	Flow Rate (GPM):	0
Flow Type:	Not Reported	PSI:	0
Well Test:	Not Reported	Water Reclamation #:	9

AL4415

**East
1/2 - 1 Mile
Higher**

WA WELLS WALOG1000727045

Database:	Ecology Well Logs	Well Log ID:	1572287
Well Tag:	BJY081	Project Tag:	Not Reported
Notice of Intent #:	RE13014	Date Received:	11-JUL-16
Diameter:	3.75	Casing Depth:	15
Well Completion:	27-JUN-16	Well Owner:	Airport Way Probe Well Installation
Well Type:	Resource Protection	Driller #:	0
Static Level:	0	Flow Rate (GPM):	0
Flow Type:	Not Reported	PSI:	0
Well Test:	Not Reported	Water Reclamation #:	9

AL4416

**East
1/2 - 1 Mile
Higher**

WA WELLS WALOG1000383745

Database:	Ecology Well Logs	Well Log ID:	491061
Well Tag:	Not Reported	Project Tag:	Not Reported
Notice of Intent #:	S027525	Date Received:	06-JUL-07
Diameter:	2	Casing Depth:	8
Well Completion:	05-JUN-07	Well Owner:	Psc Georgetown Geomatrix Consultants Inc
Well Type:	Resource Protection	Driller #:	Not Reported
Static Level:	0	Flow Rate (GPM):	0
Flow Type:	Not Reported	PSI:	0
Well Test:	Not Reported	Water Reclamation #:	9

GEOCHECK® - PHYSICAL SETTING SOURCE MAP FINDINGS

Map ID
Direction
Distance
Elevation

Database EDR ID Number

AL4417
East
1/2 - 1 Mile
Higher

WA WELLS WALOG1000423734

Database:	Ecology Well Logs	Well Log ID:	547368
Well Tag:	Not Reported	Project Tag:	Not Reported
Notice of Intent #:	A106224	Date Received:	16-JUL-08
Diameter:	0	Casing Depth:	0
Well Completion:	17-JUN-08		
Well Owner:	Union Pacific Railroad Geomatrix Consultants Inc		
Well Type:	Decommissioning	Driller #:	Not Reported
Static Level:	0	Flow Rate (GPM):	0
Flow Type:	Not Reported	PSI:	0
Well Test:	Not Reported	Water Reclamation #:	9

AL4418
East
1/2 - 1 Mile
Higher

WA WELLS WALOG1000235432

Database:	Ecology Well Logs	Well Log ID:	308105
Well Tag:	Not Reported	Project Tag:	Not Reported
Notice of Intent #:	S006764	Date Received:	04-JAN-01
Diameter:	0	Casing Depth:	78
Well Completion:	13-OCT-00	Well Owner:	Philip Services Corp
Well Type:	Resource Protection	Driller #:	Not Reported
Static Level:	0	Flow Rate (GPM):	0
Flow Type:	Not Reported	PSI:	0
Well Test:	Not Reported	Water Reclamation #:	9

AL4419
East
1/2 - 1 Mile
Higher

WA WELLS WALOG1000736717

Database:	Ecology Well Logs	Well Log ID:	1591762
Well Tag:	Not Reported	Project Tag:	Not Reported
Notice of Intent #:	AE38612	Date Received:	09-SEP-16
Diameter:	2.25	Casing Depth:	15
Well Completion:	02-AUG-16	Well Owner:	5400 Airport Way
Well Type:	Decommissioning	Driller #:	2501
Static Level:	0	Flow Rate (GPM):	0
Flow Type:	Static Level	PSI:	0
Well Test:	Not Reported	Water Reclamation #:	9

AL4420
East
1/2 - 1 Mile
Higher

WA WELLS WALOG1000235444

Database:	Ecology Well Logs	Well Log ID:	308117
Well Tag:	Not Reported	Project Tag:	Not Reported
Notice of Intent #:	S006764	Date Received:	04-JAN-01

GEOCHECK® - PHYSICAL SETTING SOURCE MAP FINDINGS

Diameter:	0	Casing Depth:	81
Well Completion:	30-NOV-00	Well Owner:	Philip Services Corp
Well Type:	Resource Protection	Driller #:	Not Reported
Static Level:	0	Flow Rate (GPM):	0
Flow Type:	Not Reported	PSI:	0
Well Test:	Not Reported	Water Reclamation #:	9

AL4421

**East
1/2 - 1 Mile
Higher**

WA WELLS WALOG1000383649

Database:	Ecology Well Logs	Well Log ID:	490965
Well Tag:	Not Reported	Project Tag:	Not Reported
Notice of Intent #:	A130183	Date Received:	06-JUL-07
Diameter:	2	Casing Depth:	8
Well Completion:	05-JUN-07	Well Owner:	Psc Georgetown Geomatrix Consultants Inc
Well Type:	Decommissioning	Driller #:	Not Reported
Static Level:	0	Flow Rate (GPM):	0
Flow Type:	Not Reported	PSI:	0
Well Test:	Not Reported	Water Reclamation #:	9

AL4422

**East
1/2 - 1 Mile
Higher**

WA WELLS WALOG1000383738

Database:	Ecology Well Logs	Well Log ID:	491054
Well Tag:	APF516	Project Tag:	Not Reported
Notice of Intent #:	R071729	Date Received:	06-JUL-07
Diameter:	0	Casing Depth:	15
Well Completion:	07-JUN-07	Well Owner:	Psc Georgetown Geomatrix Consultants Inc
Well Type:	Resource Protection	Driller #:	Not Reported
Static Level:	0	Flow Rate (GPM):	0
Flow Type:	Not Reported	PSI:	0
Well Test:	Not Reported	Water Reclamation #:	9

AL4423

**East
1/2 - 1 Mile
Higher**

WA WELLS WALOG1000423744

Database:	Ecology Well Logs	Well Log ID:	547380
Well Tag:	Not Reported	Project Tag:	Not Reported
Notice of Intent #:	S034258	Date Received:	16-JUL-08
Diameter:	2	Casing Depth:	12
Well Completion:	18-JUN-08	Well Owner:	Union Pacific Railroad Geomatrix Consultants Inc
Well Type:	Resource Protection	Driller #:	Not Reported
Static Level:	0	Flow Rate (GPM):	0
Flow Type:	Not Reported	PSI:	0
Well Test:	Not Reported	Water Reclamation #:	9

GEOCHECK® - PHYSICAL SETTING SOURCE MAP FINDINGS

Map ID
Direction
Distance
Elevation

Database EDR ID Number

AL4424
East
1/2 - 1 Mile
Higher

WA WELLS WALOG1000458242

Database:	Ecology Well Logs	Well Log ID:	596127
Well Tag:	Not Reported	Project Tag:	Not Reported
Notice of Intent #:	AE05983	Date Received:	28-JUN-09
Diameter:	2	Casing Depth:	12
Well Completion:	19-MAY-09	Well Owner:	City Of Seattle Shannon & Wilson
Well Type:	Decommissioning	Driller #:	Not Reported
Static Level:	0	Flow Rate (GPM):	0
Flow Type:	Not Reported	PSI:	0
Well Test:	Not Reported	Water Reclamation #:	9

AL4425
East
1/2 - 1 Mile
Higher

WA WELLS WALOG1000687780

Database:	Ecology Well Logs	Well Log ID:	1060000
Well Tag:	BCB316	Project Tag:	Not Reported
Notice of Intent #:	RE11442	Date Received:	17-JUL-15
Diameter:	4	Casing Depth:	7
Well Completion:	24-JUN-15	Well Owner:	Stetson Robert - Kelly-Moore Paint Company In
Well Type:	Resource Protection	Driller #:	9999
Static Level:	0	Flow Rate (GPM):	0
Flow Type:	Not Reported	PSI:	0
Well Test:	Not Reported	Water Reclamation #:	9

AL4426
East
1/2 - 1 Mile
Higher

WA WELLS WALOG1000423759

Database:	Ecology Well Logs	Well Log ID:	547397
Well Tag:	Not Reported	Project Tag:	Not Reported
Notice of Intent #:	S034258	Date Received:	16-JUL-08
Diameter:	2	Casing Depth:	8
Well Completion:	18-JUN-08		
Well Owner:	Union Pacific Railroad Geomatrix Consultants Inc		
Well Type:	Resource Protection	Driller #:	Not Reported
Static Level:	0	Flow Rate (GPM):	0
Flow Type:	Not Reported	PSI:	0
Well Test:	Not Reported	Water Reclamation #:	9

AL4427
East
1/2 - 1 Mile
Higher

WA WELLS WALOG1000499785

Database:	Ecology Well Logs	Well Log ID:	678352
Well Tag:	Not Reported	Project Tag:	Not Reported
Notice of Intent #:	SE07749	Date Received:	13-OCT-10

GEOCHECK® - PHYSICAL SETTING SOURCE MAP FINDINGS

Diameter:	5	Casing Depth:	20
Well Completion:	03-AUG-10	Well Owner:	Harbor Properties
Well Type:	Resource Protection	Driller #:	Not Reported
Static Level:	0	Flow Rate (GPM):	0
Flow Type:	Not Reported	PSI:	0
Well Test:	Not Reported	Water Reclamation #:	9

AL4428

**East
1/2 - 1 Mile
Higher**

WA WELLS WALOG1000423748

Database:	Ecology Well Logs	Well Log ID:	547384
Well Tag:	Not Reported	Project Tag:	Not Reported
Notice of Intent #:	S034258	Date Received:	16-JUL-08
Diameter:	2	Casing Depth:	8
Well Completion:	18-JUN-08		
Well Owner:	Union Pacific Railroad Geomatrix Consultants Inc		
Well Type:	Resource Protection	Driller #:	Not Reported
Static Level:	0	Flow Rate (GPM):	0
Flow Type:	Not Reported	PSI:	0
Well Test:	Not Reported	Water Reclamation #:	9

AL4429

**East
1/2 - 1 Mile
Higher**

WA WELLS WALOG1000458240

Database:	Ecology Well Logs	Well Log ID:	596123
Well Tag:	Not Reported	Project Tag:	Not Reported
Notice of Intent #:	SE04610	Date Received:	28-JUN-09
Diameter:	2	Casing Depth:	12
Well Completion:	19-MAY-09	Well Owner:	City Of Seattle Shannon & Wilson
Well Type:	Resource Protection	Driller #:	Not Reported
Static Level:	0	Flow Rate (GPM):	0
Flow Type:	Not Reported	PSI:	0
Well Test:	Not Reported	Water Reclamation #:	9

AL4430

**East
1/2 - 1 Mile
Higher**

WA WELLS WALOG1000383638

Database:	Ecology Well Logs	Well Log ID:	490954
Well Tag:	Not Reported	Project Tag:	Not Reported
Notice of Intent #:	S027525	Date Received:	06-JUL-07
Diameter:	2	Casing Depth:	8
Well Completion:	05-JUN-07	Well Owner:	Psc Georgetown Geomatrix Consultants Inc
Well Type:	Resource Protection	Driller #:	Not Reported
Static Level:	0	Flow Rate (GPM):	0
Flow Type:	Not Reported	PSI:	0
Well Test:	Not Reported	Water Reclamation #:	9

GEOCHECK® - PHYSICAL SETTING SOURCE MAP FINDINGS

Map ID
Direction
Distance
Elevation

Database EDR ID Number

AL4431
East
1/2 - 1 Mile
Higher

WA WELLS WALOG1000383631

Database:	Ecology Well Logs	Well Log ID:	490947
Well Tag:	Not Reported	Project Tag:	Not Reported
Notice of Intent #:	S027525	Date Received:	06-JUL-07
Diameter:	2	Casing Depth:	4
Well Completion:	05-JUN-07	Well Owner:	Psc Georgetown Geomatrix Consultants Inc
Well Type:	Resource Protection	Driller #:	Not Reported
Static Level:	0	Flow Rate (GPM):	0
Flow Type:	Not Reported	PSI:	0
Well Test:	Not Reported	Water Reclamation #:	9

AL4432
East
1/2 - 1 Mile
Higher

WA WELLS WALOG1000736763

Database:	Ecology Well Logs	Well Log ID:	1591808
Well Tag:	Not Reported	Project Tag:	Not Reported
Notice of Intent #:	EE06217	Date Received:	09-SEP-16
Diameter:	2.25	Casing Depth:	15
Well Completion:	02-AUG-16	Well Owner:	5400 Airport Way
Well Type:	Resource Protection	Driller #:	2501
Static Level:	0	Flow Rate (GPM):	0
Flow Type:	Static Level	PSI:	0
Well Test:	Not Reported	Water Reclamation #:	9

AL4433
East
1/2 - 1 Mile
Higher

WA WELLS WALOG1000423741

Database:	Ecology Well Logs	Well Log ID:	547376
Well Tag:	Not Reported	Project Tag:	Not Reported
Notice of Intent #:	A106224	Date Received:	16-JUL-08
Diameter:	0	Casing Depth:	0
Well Completion:	17-JUN-08		
Well Owner:	Union Pacific Railroad Geomatrix Consultants Inc		
Well Type:	Decommissioning	Driller #:	Not Reported
Static Level:	0	Flow Rate (GPM):	0
Flow Type:	Not Reported	PSI:	0
Well Test:	Not Reported	Water Reclamation #:	9

AL4434
East
1/2 - 1 Mile
Higher

WA WELLS WALOG1000499788

Database:	Ecology Well Logs	Well Log ID:	678358
Well Tag:	Not Reported	Project Tag:	Not Reported
Notice of Intent #:	AE10210	Date Received:	13-OCT-10

GEOCHECK® - PHYSICAL SETTING SOURCE MAP FINDINGS

Diameter:	5	Casing Depth:	20
Well Completion:	03-AUG-10	Well Owner:	Harbor Properties
Well Type:	Decommissioning	Driller #:	Not Reported
Static Level:	0	Flow Rate (GPM):	0
Flow Type:	Not Reported	PSI:	0
Well Test:	Not Reported	Water Reclamation #:	9

AL4435

**East
1/2 - 1 Mile
Higher**

WA WELLS WALOG1000383752

Database:	Ecology Well Logs	Well Log ID:	491068
Well Tag:	Not Reported	Project Tag:	Not Reported
Notice of Intent #:	S027525	Date Received:	06-JUL-07
Diameter:	2	Casing Depth:	8
Well Completion:	05-JUN-07	Well Owner:	Psc Georgetown Geomatrix Consultants Inc
Well Type:	Resource Protection	Driller #:	Not Reported
Static Level:	0	Flow Rate (GPM):	0
Flow Type:	Not Reported	PSI:	0
Well Test:	Not Reported	Water Reclamation #:	9

AL4436

**East
1/2 - 1 Mile
Higher**

WA WELLS WALOG1000423767

Database:	Ecology Well Logs	Well Log ID:	547407
Well Tag:	Not Reported	Project Tag:	Not Reported
Notice of Intent #:	A106223	Date Received:	16-JUL-08
Diameter:	0	Casing Depth:	0
Well Completion:	17-JUN-08	Well Owner:	Union Pacific Railroad Geomatrix Consultants Inc
Well Type:	Decommissioning	Driller #:	Not Reported
Static Level:	0	Flow Rate (GPM):	0
Flow Type:	Not Reported	PSI:	0
Well Test:	Not Reported	Water Reclamation #:	9

AL4437

**East
1/2 - 1 Mile
Higher**

WA WELLS WALOG1000383642

Database:	Ecology Well Logs	Well Log ID:	490958
Well Tag:	Not Reported	Project Tag:	Not Reported
Notice of Intent #:	S027525	Date Received:	06-JUL-07
Diameter:	2	Casing Depth:	8
Well Completion:	05-JUN-07	Well Owner:	Psc Georgetown Geomatrix Consultants Inc
Well Type:	Resource Protection	Driller #:	Not Reported
Static Level:	0	Flow Rate (GPM):	0
Flow Type:	Not Reported	PSI:	0
Well Test:	Not Reported	Water Reclamation #:	9

GEOCHECK® - PHYSICAL SETTING SOURCE MAP FINDINGS

Map ID
Direction
Distance
Elevation

Database EDR ID Number

AL4438
East
1/2 - 1 Mile
Higher

WA WELLS WALOG1000423736

Database:	Ecology Well Logs	Well Log ID:	547370
Well Tag:	Not Reported	Project Tag:	Not Reported
Notice of Intent #:	A106224	Date Received:	16-JUL-08
Diameter:	0	Casing Depth:	0
Well Completion:	17-JUN-08		
Well Owner:	Union Pacific Railroad Geomatrix Consultants Inc		
Well Type:	Decommissioning	Driller #:	Not Reported
Static Level:	0	Flow Rate (GPM):	0
Flow Type:	Not Reported	PSI:	0
Well Test:	Not Reported	Water Reclamation #:	9

AL4439
East
1/2 - 1 Mile
Higher

WA WELLS WALOG1000727053

Database:	Ecology Well Logs	Well Log ID:	1572296
Well Tag:	BJY082	Project Tag:	Not Reported
Notice of Intent #:	RE13014	Date Received:	11-JUL-16
Diameter:	3.75	Casing Depth:	15
Well Completion:	27-JUN-16	Well Owner:	Airport Way Probe Well Installation
Well Type:	Resource Protection	Driller #:	0
Static Level:	0	Flow Rate (GPM):	0
Flow Type:	Not Reported	PSI:	0
Well Test:	Not Reported	Water Reclamation #:	9

AL4440
East
1/2 - 1 Mile
Higher

WA WELLS WALOG1000383754

Database:	Ecology Well Logs	Well Log ID:	491070
Well Tag:	Not Reported	Project Tag:	Not Reported
Notice of Intent #:	A130183	Date Received:	06-JUL-07
Diameter:	2	Casing Depth:	8
Well Completion:	05-JUN-07	Well Owner:	Psc Georgetown Geomatrix Consultants Inc
Well Type:	Decommissioning	Driller #:	Not Reported
Static Level:	0	Flow Rate (GPM):	0
Flow Type:	Not Reported	PSI:	0
Well Test:	Not Reported	Water Reclamation #:	9

AL4441
East
1/2 - 1 Mile
Higher

WA WELLS WALOG1000383741

Database:	Ecology Well Logs	Well Log ID:	491057
Well Tag:	Not Reported	Project Tag:	Not Reported
Notice of Intent #:	S027525	Date Received:	06-JUL-07

GEOCHECK® - PHYSICAL SETTING SOURCE MAP FINDINGS

Diameter:	2	Casing Depth:	8
Well Completion:	05-JUN-07	Well Owner:	Psc Georgetown Geomatrix Consultants Inc
Well Type:	Resource Protection	Driller #:	Not Reported
Static Level:	0	Flow Rate (GPM):	0
Flow Type:	Not Reported	PSI:	0
Well Test:	Not Reported	Water Reclamation #:	9

AL4442

**East
1/2 - 1 Mile
Higher**

WA WELLS WALOG1000423765

Database:	Ecology Well Logs	Well Log ID:	547405
Well Tag:	Not Reported	Project Tag:	Not Reported
Notice of Intent #:	A106223	Date Received:	16-JUL-08
Diameter:	0	Casing Depth:	0
Well Completion:	17-JUN-08		
Well Owner:	Union Pacific Railroad Geomatrix Consultants Inc		
Well Type:	Decommisioning	Driller #:	Not Reported
Static Level:	0	Flow Rate (GPM):	0
Flow Type:	Not Reported	PSI:	0
Well Test:	Not Reported	Water Reclamation #:	9

AL4443

**East
1/2 - 1 Mile
Higher**

WA WELLS WALOG1000744980

Database:	Ecology Well Logs	Well Log ID:	1601028
Well Tag:	BJY328	Project Tag:	Not Reported
Notice of Intent #:	RE13546	Date Received:	22-DEC-16
Diameter:	8.25	Casing Depth:	19
Well Completion:	04-NOV-16	Well Owner:	5400 Airport Way
Well Type:	Resource Protection	Driller #:	2867
Static Level:	0	Flow Rate (GPM):	0
Flow Type:	Static Level	PSI:	0
Well Test:	Not Reported	Water Reclamation #:	9

AL4444

**East
1/2 - 1 Mile
Higher**

WA WELLS WALOG1000383624

Database:	Ecology Well Logs	Well Log ID:	490940
Well Tag:	APF512	Project Tag:	Not Reported
Notice of Intent #:	R071729	Date Received:	06-JUL-07
Diameter:	0	Casing Depth:	15
Well Completion:	07-JUN-07	Well Owner:	Psc Georgetown Geomatrix Consultants Inc
Well Type:	Resource Protection	Driller #:	Not Reported
Static Level:	0	Flow Rate (GPM):	0
Flow Type:	Not Reported	PSI:	0
Well Test:	Not Reported	Water Reclamation #:	9

GEOCHECK® - PHYSICAL SETTING SOURCE MAP FINDINGS

Map ID
 Direction
 Distance
 Elevation

Database EDR ID Number

AL4445
East
1/2 - 1 Mile
Higher

WA WELLS WALOG1000383646

Database:	Ecology Well Logs	Well Log ID:	490962
Well Tag:	Not Reported	Project Tag:	Not Reported
Notice of Intent #:	A130183	Date Received:	06-JUL-07
Diameter:	2	Casing Depth:	8
Well Completion:	05-JUN-07	Well Owner:	Psc Georgetown Geomatrix Consultants Inc
Well Type:	Decommissioning	Driller #:	Not Reported
Static Level:	0	Flow Rate (GPM):	0
Flow Type:	Not Reported	PSI:	0
Well Test:	Not Reported	Water Reclamation #:	9

AL4446
East
1/2 - 1 Mile
Higher

WA WELLS WALOG1000235448

Database:	Ecology Well Logs	Well Log ID:	308121
Well Tag:	Not Reported	Project Tag:	Not Reported
Notice of Intent #:	S006764	Date Received:	04-JAN-01
Diameter:	0	Casing Depth:	45
Well Completion:	14-NOV-00	Well Owner:	Philip Services Corp
Well Type:	Resource Protection	Driller #:	Not Reported
Static Level:	0	Flow Rate (GPM):	0
Flow Type:	Not Reported	PSI:	0
Well Test:	Not Reported	Water Reclamation #:	9

AL4447
East
1/2 - 1 Mile
Higher

WA WELLS WALOG1000399241

Database:	Ecology Well Logs	Well Log ID:	512582
Well Tag:	Not Reported	Project Tag:	Not Reported
Notice of Intent #:	S027433	Date Received:	16-JAN-08
Diameter:	2	Casing Depth:	8
Well Completion:	10-DEC-07	Well Owner:	Philip Gerogetown Facility Geomatrix Consultants Inc
Well Type:	Resource Protection	Driller #:	Not Reported
Static Level:	0	Flow Rate (GPM):	0
Flow Type:	Not Reported	PSI:	0
Well Test:	Not Reported	Water Reclamation #:	9

AL4448
East
1/2 - 1 Mile
Higher

WA WELLS WALOG1000383747

Database:	Ecology Well Logs	Well Log ID:	491063
Well Tag:	Not Reported	Project Tag:	Not Reported
Notice of Intent #:	S027525	Date Received:	06-JUL-07

GEOCHECK® - PHYSICAL SETTING SOURCE MAP FINDINGS

Diameter:	2	Casing Depth:	8
Well Completion:	05-JUN-07	Well Owner:	Psc Georgetown Geomatrix Consultants Inc
Well Type:	Resource Protection	Driller #:	Not Reported
Static Level:	0	Flow Rate (GPM):	0
Flow Type:	Not Reported	PSI:	0
Well Test:	Not Reported	Water Reclamation #:	9

AL4449

**East
1/2 - 1 Mile
Higher**

WA WELLS WALOG1000235446

Database:	Ecology Well Logs	Well Log ID:	308119
Well Tag:	Not Reported	Project Tag:	Not Reported
Notice of Intent #:	S006764	Date Received:	04-JAN-01
Diameter:	0	Casing Depth:	30
Well Completion:	15-NOV-00	Well Owner:	Philip Services Corp
Well Type:	Resource Protection	Driller #:	Not Reported
Static Level:	0	Flow Rate (GPM):	0
Flow Type:	Not Reported	PSI:	0
Well Test:	Not Reported	Water Reclamation #:	9

AL4450

**East
1/2 - 1 Mile
Higher**

WA WELLS WALOG1000383644

Database:	Ecology Well Logs	Well Log ID:	490960
Well Tag:	Not Reported	Project Tag:	Not Reported
Notice of Intent #:	A130183	Date Received:	06-JUL-07
Diameter:	2	Casing Depth:	8
Well Completion:	05-JUN-07	Well Owner:	Psc Georgetown Geomatrix Consultants Inc
Well Type:	Decommissioning	Driller #:	Not Reported
Static Level:	0	Flow Rate (GPM):	0
Flow Type:	Not Reported	PSI:	0
Well Test:	Not Reported	Water Reclamation #:	9

AL4451

**East
1/2 - 1 Mile
Higher**

WA WELLS WALOG1000383640

Database:	Ecology Well Logs	Well Log ID:	490956
Well Tag:	Not Reported	Project Tag:	Not Reported
Notice of Intent #:	S027525	Date Received:	06-JUL-07
Diameter:	2	Casing Depth:	8
Well Completion:	05-JUN-07	Well Owner:	Psc Georgetown Geomatrix Consultants Inc
Well Type:	Resource Protection	Driller #:	Not Reported
Static Level:	0	Flow Rate (GPM):	0
Flow Type:	Not Reported	PSI:	0
Well Test:	Not Reported	Water Reclamation #:	9

GEOCHECK® - PHYSICAL SETTING SOURCE MAP FINDINGS

Map ID
Direction
Distance
Elevation

Database EDR ID Number

AL4452
East
1/2 - 1 Mile
Higher

WA WELLS WALOG1000817810

Database:	Ecology Well Logs	Well Log ID:	1744459
Well Tag:	Not Reported	Project Tag:	B-202
Notice of Intent #:	AE50259	Date Received:	17-AUG-18
Diameter:	6	Casing Depth:	30
Well Completion:	10-AUG-18	Well Owner:	Seattle Public Utilities
Well Type:	Decommissioning	Driller #:	2952
Static Level:	0	Flow Rate (GPM):	0
Flow Type:	Dry Hole	PSI:	0
Well Test:	Not Reported	Water Reclamation #:	9

AL4453
East
1/2 - 1 Mile
Higher

WA WELLS WALOG1000444496

Database:	Ecology Well Logs	Well Log ID:	575574
Well Tag:	Not Reported	Project Tag:	Not Reported
Notice of Intent #:	SE03725	Date Received:	10-FEB-09
Diameter:	0	Casing Depth:	31.5
Well Completion:	07-JAN-09	Well Owner:	City Of Seattle Shannon & Wilson
Well Type:	Resource Protection	Driller #:	Not Reported
Static Level:	0	Flow Rate (GPM):	0
Flow Type:	Not Reported	PSI:	0
Well Test:	Not Reported	Water Reclamation #:	9

AL4454
East
1/2 - 1 Mile
Higher

WA WELLS WALOG1000235440

Database:	Ecology Well Logs	Well Log ID:	308113
Well Tag:	Not Reported	Project Tag:	Not Reported
Notice of Intent #:	S006764	Date Received:	04-JAN-01
Diameter:	0	Casing Depth:	60
Well Completion:	14-NOV-00	Well Owner:	Philip Services Corp
Well Type:	Resource Protection	Driller #:	Not Reported
Static Level:	0	Flow Rate (GPM):	0
Flow Type:	Not Reported	PSI:	0
Well Test:	Not Reported	Water Reclamation #:	9

AL4455
East
1/2 - 1 Mile
Higher

WA WELLS WALOG1000744942

Database:	Ecology Well Logs	Well Log ID:	1600990
Well Tag:	BJY324	Project Tag:	Not Reported
Notice of Intent #:	RE13546	Date Received:	22-DEC-16
Diameter:	8.25	Casing Depth:	19

GEOCHECK® - PHYSICAL SETTING SOURCE MAP FINDINGS

Well Completion:	03-NOV-16	Well Owner:	5400 Airport Way
Well Type:	Resource Protection	Driller #:	2867
Static Level:	0	Flow Rate (GPM):	0
Flow Type:	Static Level	PSI:	0
Well Test:	Not Reported	Water Reclamation #:	9

AL4456

East
1/2 - 1 Mile
Higher

WA WELLS WALOG1000383762

Database:	Ecology Well Logs	Well Log ID:	491078
Well Tag:	Not Reported	Project Tag:	Not Reported
Notice of Intent #:	A130183	Date Received:	06-JUL-07
Diameter:	2	Casing Depth:	8
Well Completion:	05-JUN-07	Well Owner:	Psc Georgetown Geomatrix Consultants Inc
Well Type:	Decommissioning	Driller #:	Not Reported
Static Level:	0	Flow Rate (GPM):	0
Flow Type:	Not Reported	PSI:	0
Well Test:	Not Reported	Water Reclamation #:	9

AL4457

East
1/2 - 1 Mile
Higher

WA WELLS WALOG1000407004

Database:	Ecology Well Logs	Well Log ID:	524539
Well Tag:	BAB942	Project Tag:	Not Reported
Notice of Intent #:	R072540	Date Received:	04-MAR-08
Diameter:	12	Casing Depth:	38.5
Well Completion:	30-JAN-08	Well Owner:	Georgetown Geomatrix Consultants Inc
Well Type:	Resource Protection	Driller #:	Not Reported
Static Level:	0	Flow Rate (GPM):	0
Flow Type:	Not Reported	PSI:	0
Well Test:	Not Reported	Water Reclamation #:	9

AL4458

East
1/2 - 1 Mile
Higher

WA WELLS WALOG1000383635

Database:	Ecology Well Logs	Well Log ID:	490951
Well Tag:	Not Reported	Project Tag:	Not Reported
Notice of Intent #:	S027525	Date Received:	06-JUL-07
Diameter:	2	Casing Depth:	8
Well Completion:	05-JUN-07	Well Owner:	Psc Georgetown Geomatrix Consultants Inc
Well Type:	Resource Protection	Driller #:	Not Reported
Static Level:	0	Flow Rate (GPM):	0
Flow Type:	Not Reported	PSI:	0
Well Test:	Not Reported	Water Reclamation #:	9

GEOCHECK® - PHYSICAL SETTING SOURCE MAP FINDINGS

Map ID
Direction
Distance
Elevation

Database EDR ID Number

AL4459
East
1/2 - 1 Mile
Higher

WA WELLS WALOG1000263788

Database:	Ecology Well Logs	Well Log ID:	339293
Well Tag:	Not Reported	Project Tag:	Not Reported
Notice of Intent #:	A050403	Date Received:	09-AUG-02
Diameter:	2	Casing Depth:	17.5
Well Completion:	06-AUG-02	Well Owner:	Philip Services Corp
Well Type:	Decommissioning	Driller #:	Not Reported
Static Level:	0	Flow Rate (GPM):	0
Flow Type:	Not Reported	PSI:	0
Well Test:	Not Reported	Water Reclamation #:	9

AL4460
East
1/2 - 1 Mile
Higher

WA WELLS WALOG1000383628

Database:	Ecology Well Logs	Well Log ID:	490944
Well Tag:	Not Reported	Project Tag:	Not Reported
Notice of Intent #:	A130183	Date Received:	06-JUL-07
Diameter:	2	Casing Depth:	8
Well Completion:	05-JUN-07	Well Owner:	Psc Georgetown Geomatrix Consultants Inc
Well Type:	Decommissioning	Driller #:	Not Reported
Static Level:	0	Flow Rate (GPM):	0
Flow Type:	Not Reported	PSI:	0
Well Test:	Not Reported	Water Reclamation #:	9

AL4461
East
1/2 - 1 Mile
Higher

WA WELLS WALOG1000458262

Database:	Ecology Well Logs	Well Log ID:	596167
Well Tag:	Not Reported	Project Tag:	Not Reported
Notice of Intent #:	EE01010	Date Received:	28-MAY-09
Diameter:	1.25	Casing Depth:	12
Well Completion:	19-MAY-09	Well Owner:	City Of Seattle Shannon & Wilson
Well Type:	Resource Protection	Driller #:	Not Reported
Static Level:	0	Flow Rate (GPM):	0
Flow Type:	Not Reported	PSI:	0
Well Test:	Not Reported	Water Reclamation #:	9

AL4462
East
1/2 - 1 Mile
Higher

WA WELLS WALOG1000423752

Database:	Ecology Well Logs	Well Log ID:	547389
Well Tag:	Not Reported	Project Tag:	Not Reported
Notice of Intent #:	S034258	Date Received:	16-JUL-08
Diameter:	2	Casing Depth:	12

GEOCHECK® - PHYSICAL SETTING SOURCE MAP FINDINGS

Well Completion:	18-JUN-08		
Well Owner:	Union Pacific Railroad Geomatrix Consultants Inc		
Well Type:	Resource Protection	Driller #:	Not Reported
Static Level:	0	Flow Rate (GPM):	0
Flow Type:	Not Reported	PSI:	0
Well Test:	Not Reported	Water Reclamation #:	9

AL4463

East
1/2 - 1 Mile
Higher

WA WELLS WALOG1000458243

Database:	Ecology Well Logs	Well Log ID:	596129
Well Tag:	Not Reported	Project Tag:	Not Reported
Notice of Intent #:	AE05983	Date Received:	28-JUN-09
Diameter:	2	Casing Depth:	10
Well Completion:	19-MAY-09	Well Owner:	City Of Seattle Shannon & Wilson
Well Type:	Decommissioning	Driller #:	Not Reported
Static Level:	0	Flow Rate (GPM):	0
Flow Type:	Not Reported	PSI:	0
Well Test:	Not Reported	Water Reclamation #:	9

AL4464

East
1/2 - 1 Mile
Higher

WA WELLS WALOG1000687781

Database:	Ecology Well Logs	Well Log ID:	1060001
Well Tag:	BCB323	Project Tag:	Not Reported
Notice of Intent #:	RE11442	Date Received:	17-JUL-15
Diameter:	4	Casing Depth:	178
Well Completion:	25-JUN-15	Well Owner:	Stetson Robert - Kelly-Moore Paint Company In
Well Type:	Resource Protection	Driller #:	9999
Static Level:	0	Flow Rate (GPM):	0
Flow Type:	Not Reported	PSI:	0
Well Test:	Not Reported	Water Reclamation #:	9

AL4465

East
1/2 - 1 Mile
Higher

WA WELLS WALOG1000423760

Database:	Ecology Well Logs	Well Log ID:	547398
Well Tag:	Not Reported	Project Tag:	Not Reported
Notice of Intent #:	E007394	Date Received:	16-JUL-08
Diameter:	2	Casing Depth:	68
Well Completion:	17-JUN-08		
Well Owner:	Union Pacific Railroad Geomatrix Consultants Inc		
Well Type:	Resource Protection	Driller #:	Not Reported
Static Level:	0	Flow Rate (GPM):	0
Flow Type:	Not Reported	PSI:	0
Well Test:	Not Reported	Water Reclamation #:	9

GEOCHECK® - PHYSICAL SETTING SOURCE MAP FINDINGS

Map ID
Direction
Distance
Elevation

Database EDR ID Number

AL4466
East
1/2 - 1 Mile
Higher

WA WELLS WALOG1000177202

Database:	Ecology Well Logs	Well Log ID:	201693
Well Tag:	Not Reported	Project Tag:	Not Reported
Notice of Intent #:	Not Reported	Date Received:	Not Reported
Diameter:	0	Casing Depth:	0
Well Completion:	15-NOV-91	Well Owner:	Chempro - Georgetown
Well Type:	Resource Protection	Driller #:	Not Reported
Static Level:	0	Flow Rate (GPM):	0
Flow Type:	Not Reported	PSI:	0
Well Test:	Not Reported	Water Reclamation #:	9

AL4467
East
1/2 - 1 Mile
Higher

WA WELLS WALOG1000423763

Database:	Ecology Well Logs	Well Log ID:	547403
Well Tag:	Not Reported	Project Tag:	Not Reported
Notice of Intent #:	E007394	Date Received:	16-JUL-08
Diameter:	2	Casing Depth:	49
Well Completion:	17-JUN-08		
Well Owner:	Union Pacific Railroad Geomatrix Consultants Inc		
Well Type:	Resource Protection	Driller #:	Not Reported
Static Level:	0	Flow Rate (GPM):	0
Flow Type:	Not Reported	PSI:	0
Well Test:	Not Reported	Water Reclamation #:	9

AL4468
East
1/2 - 1 Mile
Higher

WA WELLS WALOG1000235423

Database:	Ecology Well Logs	Well Log ID:	308096
Well Tag:	Not Reported	Project Tag:	Not Reported
Notice of Intent #:	S006764	Date Received:	04-JAN-01
Diameter:	0	Casing Depth:	86
Well Completion:	20-OCT-00	Well Owner:	Philip Services Corp
Well Type:	Resource Protection	Driller #:	Not Reported
Static Level:	0	Flow Rate (GPM):	0
Flow Type:	Not Reported	PSI:	0
Well Test:	Not Reported	Water Reclamation #:	9

AL4469
East
1/2 - 1 Mile
Higher

WA WELLS WALOG1000458259

Database:	Ecology Well Logs	Well Log ID:	596161
Well Tag:	Not Reported	Project Tag:	Not Reported
Notice of Intent #:	AE05984	Date Received:	28-MAY-09

GEOCHECK® - PHYSICAL SETTING SOURCE MAP FINDINGS

Diameter:	1.25	Casing Depth:	12
Well Completion:	19-MAY-09	Well Owner:	City Of Seattle Shannon & Wilson
Well Type:	Decommissioning	Driller #:	Not Reported
Static Level:	0	Flow Rate (GPM):	0
Flow Type:	Not Reported	PSI:	0
Well Test:	Not Reported	Water Reclamation #:	9

AL4470

East
1/2 - 1 Mile
Higher

WA WELLS WALOG1000383654

Database:	Ecology Well Logs	Well Log ID:	490970
Well Tag:	Not Reported	Project Tag:	Not Reported
Notice of Intent #:	A130183	Date Received:	06-JUL-07
Diameter:	2	Casing Depth:	8
Well Completion:	05-JUN-07	Well Owner:	Psc Georgetown Geomatrix Consultants Inc
Well Type:	Decommissioning	Driller #:	Not Reported
Static Level:	0	Flow Rate (GPM):	0
Flow Type:	Not Reported	PSI:	0
Well Test:	Not Reported	Water Reclamation #:	9

AL4471

East
1/2 - 1 Mile
Higher

WA WELLS WALOG1000423756

Database:	Ecology Well Logs	Well Log ID:	547394
Well Tag:	Not Reported	Project Tag:	Not Reported
Notice of Intent #:	S034258	Date Received:	16-JUL-08
Diameter:	2	Casing Depth:	8
Well Completion:	18-JUN-08	Well Owner:	Union Pacific Railroad Geomatrix Consultants Inc
Well Type:	Resource Protection	Driller #:	Not Reported
Static Level:	0	Flow Rate (GPM):	0
Flow Type:	Not Reported	PSI:	0
Well Test:	Not Reported	Water Reclamation #:	9

AL4472

East
1/2 - 1 Mile
Higher

WA WELLS WALOG1000383759

Database:	Ecology Well Logs	Well Log ID:	491075
Well Tag:	Not Reported	Project Tag:	Not Reported
Notice of Intent #:	A130183	Date Received:	06-JUL-07
Diameter:	2	Casing Depth:	8
Well Completion:	05-JUN-07	Well Owner:	Psc Georgetown Geomatrix Consultants Inc
Well Type:	Decommissioning	Driller #:	Not Reported
Static Level:	0	Flow Rate (GPM):	0
Flow Type:	Not Reported	PSI:	0
Well Test:	Not Reported	Water Reclamation #:	9

GEOCHECK® - PHYSICAL SETTING SOURCE MAP FINDINGS

Map ID
Direction
Distance
Elevation

Database EDR ID Number

AL4473
East
1/2 - 1 Mile
Higher

WA WELLS WALOG1000423745

Database:	Ecology Well Logs	Well Log ID:	547381
Well Tag:	Not Reported	Project Tag:	Not Reported
Notice of Intent #:	S034258	Date Received:	16-JUL-08
Diameter:	2	Casing Depth:	12
Well Completion:	18-JUN-08		
Well Owner:	Union Pacific Railroad Geomatrix Consultants Inc		
Well Type:	Resource Protection	Driller #:	Not Reported
Static Level:	0	Flow Rate (GPM):	0
Flow Type:	Not Reported	PSI:	0
Well Test:	Not Reported	Water Reclamation #:	9

AL4474
East
1/2 - 1 Mile
Higher

WA WELLS WALOG1000383739

Database:	Ecology Well Logs	Well Log ID:	491055
Well Tag:	Not Reported	Project Tag:	Not Reported
Notice of Intent #:	S027525	Date Received:	06-JUL-07
Diameter:	2	Casing Depth:	8
Well Completion:	05-JUN-07	Well Owner:	Psc Georgetown Geomatrix Consultants Inc
Well Type:	Resource Protection	Driller #:	Not Reported
Static Level:	0	Flow Rate (GPM):	0
Flow Type:	Not Reported	PSI:	0
Well Test:	Not Reported	Water Reclamation #:	9

AL4475
East
1/2 - 1 Mile
Higher

WA WELLS WALOG1000383650

Database:	Ecology Well Logs	Well Log ID:	490966
Well Tag:	Not Reported	Project Tag:	Not Reported
Notice of Intent #:	A130183	Date Received:	06-JUL-07
Diameter:	2	Casing Depth:	8
Well Completion:	05-JUN-07	Well Owner:	Psc Georgetown Geomatrix Consultants Inc
Well Type:	Decommissioning	Driller #:	Not Reported
Static Level:	0	Flow Rate (GPM):	0
Flow Type:	Not Reported	PSI:	0
Well Test:	Not Reported	Water Reclamation #:	9

AL4476
East
1/2 - 1 Mile
Higher

WA WELLS WALOG1000736730

Database:	Ecology Well Logs	Well Log ID:	1591775
Well Tag:	Not Reported	Project Tag:	Not Reported
Notice of Intent #:	AE38612	Date Received:	09-SEP-16

GEOCHECK® - PHYSICAL SETTING SOURCE MAP FINDINGS

Diameter:	2.25	Casing Depth:	15
Well Completion:	02-AUG-16	Well Owner:	5400 Airport Way
Well Type:	Decommissioning	Driller #:	2501
Static Level:	0	Flow Rate (GPM):	0
Flow Type:	Static Level	PSI:	0
Well Test:	Not Reported	Water Reclamation #:	9

AL4477

East
1/2 - 1 Mile
Higher

WA WELLS WALOG1000577968

Database:	Ecology Well Logs	Well Log ID:	831634
Well Tag:	Not Reported	Project Tag:	Not Reported
Notice of Intent #:	AE19416	Date Received:	14-NOV-12
Diameter:	0	Casing Depth:	18
Well Completion:	23-OCT-12	Well Owner:	King County Parks
Well Type:	Decommissioning	Driller #:	Not Reported
Static Level:	0	Flow Rate (GPM):	0
Flow Type:	Not Reported	PSI:	0
Well Test:	Not Reported	Water Reclamation #:	9

AL4478

East
1/2 - 1 Mile
Higher

WA WELLS WALOG1000499789

Database:	Ecology Well Logs	Well Log ID:	678360
Well Tag:	Not Reported	Project Tag:	Not Reported
Notice of Intent #:	AE10210	Date Received:	13-OCT-10
Diameter:	5	Casing Depth:	23
Well Completion:	03-AUG-10	Well Owner:	Harbor Properties
Well Type:	Decommissioning	Driller #:	Not Reported
Static Level:	0	Flow Rate (GPM):	0
Flow Type:	Not Reported	PSI:	0
Well Test:	Not Reported	Water Reclamation #:	9

AL4479

East
1/2 - 1 Mile
Higher

WA WELLS WALOG1000727056

Database:	Ecology Well Logs	Well Log ID:	1572299
Well Tag:	BJY080	Project Tag:	Not Reported
Notice of Intent #:	RE13014	Date Received:	11-JUL-16
Diameter:	3.75	Casing Depth:	15
Well Completion:	27-JUN-16	Well Owner:	Airport Way Probe Well Installation
Well Type:	Resource Protection	Driller #:	0
Static Level:	0	Flow Rate (GPM):	0
Flow Type:	Not Reported	PSI:	0
Well Test:	Not Reported	Water Reclamation #:	9

GEOCHECK® - PHYSICAL SETTING SOURCE MAP FINDINGS

Map ID
Direction
Distance
Elevation

Database EDR ID Number

AL4480
East
1/2 - 1 Mile
Higher

WA WELLS WALOG1000383755

Database:	Ecology Well Logs	Well Log ID:	491071
Well Tag:	Not Reported	Project Tag:	Not Reported
Notice of Intent #:	A130183	Date Received:	06-JUL-07
Diameter:	2	Casing Depth:	8
Well Completion:	05-JUN-07	Well Owner:	Psc Georgetown Geomatrix Consultants Inc
Well Type:	Decommissioning	Driller #:	Not Reported
Static Level:	0	Flow Rate (GPM):	0
Flow Type:	Not Reported	PSI:	0
Well Test:	Not Reported	Water Reclamation #:	9

AL4481
East
1/2 - 1 Mile
Higher

WA WELLS WALOG1000423737

Database:	Ecology Well Logs	Well Log ID:	547372
Well Tag:	Not Reported	Project Tag:	Not Reported
Notice of Intent #:	A106224	Date Received:	16-JUL-08
Diameter:	0	Casing Depth:	0
Well Completion:	17-JUN-08		
Well Owner:	Union Pacific Railroad Geomatrix Consultants Inc		
Well Type:	Decommissioning	Driller #:	Not Reported
Static Level:	0	Flow Rate (GPM):	0
Flow Type:	Not Reported	PSI:	0
Well Test:	Not Reported	Water Reclamation #:	9

AL4482
East
1/2 - 1 Mile
Higher

WA WELLS WALOG1000744943

Database:	Ecology Well Logs	Well Log ID:	1600991
Well Tag:	BJY327	Project Tag:	Not Reported
Notice of Intent #:	RE13546	Date Received:	22-DEC-16
Diameter:	8.25	Casing Depth:	19
Well Completion:	04-NOV-16	Well Owner:	5400 Airport Way
Well Type:	Resource Protection	Driller #:	2867
Static Level:	0	Flow Rate (GPM):	0
Flow Type:	Static Level	PSI:	0
Well Test:	Not Reported	Water Reclamation #:	9

AL4483
East
1/2 - 1 Mile
Higher

WA WELLS WALOG1000383763

Database:	Ecology Well Logs	Well Log ID:	491079
Well Tag:	Not Reported	Project Tag:	Not Reported
Notice of Intent #:	A130183	Date Received:	06-JUL-07

GEOCHECK® - PHYSICAL SETTING SOURCE MAP FINDINGS

Diameter:	2	Casing Depth:	8
Well Completion:	05-JUN-07	Well Owner:	Psc Georgetown Geomatrix Consultants Inc
Well Type:	Decommissioning	Driller #:	Not Reported
Static Level:	0	Flow Rate (GPM):	0
Flow Type:	Not Reported	PSI:	0
Well Test:	Not Reported	Water Reclamation #:	9

AL4484

**East
1/2 - 1 Mile
Higher**

WA WELLS WALOG1000423729

Database:	Ecology Well Logs	Well Log ID:	547363
Well Tag:	Not Reported	Project Tag:	Not Reported
Notice of Intent #:	A106224	Date Received:	16-JUL-08
Diameter:	0	Casing Depth:	0
Well Completion:	17-JUN-08		
Well Owner:	Union Pacific Railroad Geomatrix Consultants Inc		
Well Type:	Decommissioning	Driller #:	Not Reported
Static Level:	0	Flow Rate (GPM):	0
Flow Type:	Not Reported	PSI:	0
Well Test:	Not Reported	Water Reclamation #:	9

AL4485

**East
1/2 - 1 Mile
Higher**

WA WELLS WALOG1000383629

Database:	Ecology Well Logs	Well Log ID:	490945
Well Tag:	Not Reported	Project Tag:	Not Reported
Notice of Intent #:	S027525	Date Received:	06-JUL-07
Diameter:	2	Casing Depth:	10
Well Completion:	05-JUN-07	Well Owner:	Psc Georgetown Geomatrix Consultants Inc
Well Type:	Resource Protection	Driller #:	Not Reported
Static Level:	0	Flow Rate (GPM):	0
Flow Type:	Not Reported	PSI:	0
Well Test:	Not Reported	Water Reclamation #:	9

AL4486

**East
1/2 - 1 Mile
Higher**

WA WELLS WALOG1000736764

Database:	Ecology Well Logs	Well Log ID:	1591809
Well Tag:	Not Reported	Project Tag:	Not Reported
Notice of Intent #:	AE38612	Date Received:	09-SEP-16
Diameter:	2.25	Casing Depth:	15
Well Completion:	02-AUG-16	Well Owner:	5400 Airport Way
Well Type:	Decommissioning	Driller #:	2501
Static Level:	0	Flow Rate (GPM):	0
Flow Type:	Static Level	PSI:	0
Well Test:	Not Reported	Water Reclamation #:	9

GEOCHECK® - PHYSICAL SETTING SOURCE MAP FINDINGS

Map ID
Direction
Distance
Elevation

Database EDR ID Number

AL4487
East
1/2 - 1 Mile
Higher

WA WELLS WALOG1000423749

Database:	Ecology Well Logs	Well Log ID:	547385
Well Tag:	Not Reported	Project Tag:	Not Reported
Notice of Intent #:	S034258	Date Received:	16-JUL-08
Diameter:	2	Casing Depth:	8
Well Completion:	18-JUN-08		
Well Owner:	Union Pacific Railroad Geomatrix Consultants Inc		
Well Type:	Resource Protection	Driller #:	Not Reported
Static Level:	0	Flow Rate (GPM):	0
Flow Type:	Not Reported	PSI:	0
Well Test:	Not Reported	Water Reclamation #:	9

AL4488
East
1/2 - 1 Mile
Higher

WA WELLS WALOG1000383632

Database:	Ecology Well Logs	Well Log ID:	490948
Well Tag:	Not Reported	Project Tag:	Not Reported
Notice of Intent #:	S027525	Date Received:	06-JUL-07
Diameter:	2	Casing Depth:	8
Well Completion:	05-JUN-07	Well Owner:	Psc Georgetown Geomatrix Consultants Inc
Well Type:	Resource Protection	Driller #:	Not Reported
Static Level:	0	Flow Rate (GPM):	0
Flow Type:	Not Reported	PSI:	0
Well Test:	Not Reported	Water Reclamation #:	9

AL4489
East
1/2 - 1 Mile
Higher

WA WELLS WALOG1000423742

Database:	Ecology Well Logs	Well Log ID:	547377
Well Tag:	Not Reported	Project Tag:	Not Reported
Notice of Intent #:	S034258	Date Received:	16-JUL-08
Diameter:	2	Casing Depth:	12
Well Completion:	18-JUN-08		
Well Owner:	Union Pacific Railroad Geomatrix Consultants Inc		
Well Type:	Resource Protection	Driller #:	Not Reported
Static Level:	0	Flow Rate (GPM):	0
Flow Type:	Not Reported	PSI:	0
Well Test:	Not Reported	Water Reclamation #:	9

AL4490
East
1/2 - 1 Mile
Higher

WA WELLS WALOG1000383748

Database:	Ecology Well Logs	Well Log ID:	491064
Well Tag:	Not Reported	Project Tag:	Not Reported

GEOCHECK® - PHYSICAL SETTING SOURCE MAP FINDINGS

Notice of Intent #:	S027525	Date Received:	06-JUL-07
Diameter:	2	Casing Depth:	8
Well Completion:	05-JUN-07	Well Owner:	Psc Georgetown Geomatrix Consultants Inc
Well Type:	Resource Protection	Driller #:	Not Reported
Static Level:	0	Flow Rate (GPM):	0
Flow Type:	Not Reported	PSI:	0
Well Test:	Not Reported	Water Reclamation #:	9

AL4491

**East
1/2 - 1 Mile
Higher**

WA WELLS WALOG1000383647

Database:	Ecology Well Logs	Well Log ID:	490963
Well Tag:	Not Reported	Project Tag:	Not Reported
Notice of Intent #:	A130183	Date Received:	06-JUL-07
Diameter:	2	Casing Depth:	8
Well Completion:	05-JUN-07	Well Owner:	Psc Georgetown Geomatrix Consultants Inc
Well Type:	Decommissioning	Driller #:	Not Reported
Static Level:	0	Flow Rate (GPM):	0
Flow Type:	Not Reported	PSI:	0
Well Test:	Not Reported	Water Reclamation #:	9

AL4492

**East
1/2 - 1 Mile
Higher**

WA WELLS WALOG1000235449

Database:	Ecology Well Logs	Well Log ID:	308122
Well Tag:	Not Reported	Project Tag:	Not Reported
Notice of Intent #:	S006764	Date Received:	04-JAN-01
Diameter:	0	Casing Depth:	45
Well Completion:	14-NOV-00	Well Owner:	Philip Services Corp
Well Type:	Resource Protection	Driller #:	Not Reported
Static Level:	0	Flow Rate (GPM):	0
Flow Type:	Not Reported	PSI:	0
Well Test:	Not Reported	Water Reclamation #:	9

AL4493

**East
1/2 - 1 Mile
Higher**

WA WELLS WALOG1000383742

Database:	Ecology Well Logs	Well Log ID:	491058
Well Tag:	Not Reported	Project Tag:	Not Reported
Notice of Intent #:	S027525	Date Received:	06-JUL-07
Diameter:	2	Casing Depth:	8
Well Completion:	05-JUN-07	Well Owner:	Psc Georgetown Geomatrix Consultants Inc
Well Type:	Resource Protection	Driller #:	Not Reported
Static Level:	0	Flow Rate (GPM):	0
Flow Type:	Not Reported	PSI:	0
Well Test:	Not Reported	Water Reclamation #:	9

GEOCHECK® - PHYSICAL SETTING SOURCE MAP FINDINGS

Map ID
Direction
Distance
Elevation

Database EDR ID Number

AL4494
East
1/2 - 1 Mile
Higher

WA WELLS WALOG1000753338

Database:	Ecology Well Logs	Well Log ID:	1609501
Well Tag:	Not Reported	Project Tag:	B1
Notice of Intent #:	SE61042	Date Received:	20-FEB-17
Diameter:	9	Casing Depth:	51.5
Well Completion:	03-FEB-17	Well Owner:	Barry Chan
Well Type:	Resource Protection	Driller #:	2671
Static Level:	0	Flow Rate (GPM):	0
Flow Type:	Dry Hole	PSI:	0
Well Test:	Not Reported	Water Reclamation #:	9

AL4495
East
1/2 - 1 Mile
Higher

WA WELLS WALOG1000235424

Database:	Ecology Well Logs	Well Log ID:	308097
Well Tag:	Not Reported	Project Tag:	Not Reported
Notice of Intent #:	S006764	Date Received:	04-JAN-01
Diameter:	0	Casing Depth:	74
Well Completion:	17-OCT-00	Well Owner:	Philip Services Corp
Well Type:	Resource Protection	Driller #:	Not Reported
Static Level:	0	Flow Rate (GPM):	0
Flow Type:	Not Reported	PSI:	0
Well Test:	Not Reported	Water Reclamation #:	9

AL4496
East
1/2 - 1 Mile
Higher

WA WELLS WALOG1000383736

Database:	Ecology Well Logs	Well Log ID:	491052
Well Tag:	APF514	Project Tag:	Not Reported
Notice of Intent #:	R071729	Date Received:	06-JUL-07
Diameter:	0	Casing Depth:	15
Well Completion:	07-JUN-07	Well Owner:	Psc Georgetown Geomatrix Consultants Inc
Well Type:	Resource Protection	Driller #:	Not Reported
Static Level:	0	Flow Rate (GPM):	0
Flow Type:	Not Reported	PSI:	0
Well Test:	Not Reported	Water Reclamation #:	9

AL4497
East
1/2 - 1 Mile
Higher

WA WELLS WALOG1000383636

Database:	Ecology Well Logs	Well Log ID:	490952
Well Tag:	Not Reported	Project Tag:	Not Reported
Notice of Intent #:	S027525	Date Received:	06-JUL-07
Diameter:	2	Casing Depth:	8

GEOCHECK® - PHYSICAL SETTING SOURCE MAP FINDINGS

Well Completion:	05-JUN-07	Well Owner:	Psc Georgetown Geomatrix Consultants Inc
Well Type:	Resource Protection	Driller #:	Not Reported
Static Level:	0	Flow Rate (GPM):	0
Flow Type:	Not Reported	PSI:	0
Well Test:	Not Reported	Water Reclamation #:	9

AL4498
East
1/2 - 1 Mile
Higher

WA WELLS WALOG1000292452

Database:	Ecology Well Logs	Well Log ID:	372883
Well Tag:	Not Reported	Project Tag:	Not Reported
Notice of Intent #:	SE00657	Date Received:	26-DEC-03
Diameter:	0	Casing Depth:	20
Well Completion:	25-NOV-03	Well Owner:	Bnsf
Well Type:	Resource Protection	Driller #:	Not Reported
Static Level:	0	Flow Rate (GPM):	0
Flow Type:	Not Reported	PSI:	0
Well Test:	Not Reported	Water Reclamation #:	9

AL4499
East
1/2 - 1 Mile
Higher

WA WELLS WALOG1000444498

Database:	Ecology Well Logs	Well Log ID:	575578
Well Tag:	Not Reported	Project Tag:	Not Reported
Notice of Intent #:	SE03725	Date Received:	10-FEB-09
Diameter:	0	Casing Depth:	8
Well Completion:	17-DEC-08	Well Owner:	City Of Seattle Shannon & Wilson
Well Type:	Resource Protection	Driller #:	Not Reported
Static Level:	0	Flow Rate (GPM):	0
Flow Type:	Not Reported	PSI:	0
Well Test:	Not Reported	Water Reclamation #:	9

AL4500
East
1/2 - 1 Mile
Higher

WA WELLS WALOG1000235441

Database:	Ecology Well Logs	Well Log ID:	308114
Well Tag:	Not Reported	Project Tag:	Not Reported
Notice of Intent #:	S006764	Date Received:	04-JAN-01
Diameter:	0	Casing Depth:	86
Well Completion:	28-NOV-00	Well Owner:	Philip Services Corp
Well Type:	Resource Protection	Driller #:	Not Reported
Static Level:	0	Flow Rate (GPM):	0
Flow Type:	Not Reported	PSI:	0
Well Test:	Not Reported	Water Reclamation #:	9

GEOCHECK® - PHYSICAL SETTING SOURCE MAP FINDINGS

Map ID
 Direction
 Distance
 Elevation

Database EDR ID Number

AL4501
East
1/2 - 1 Mile
Higher

WA WELLS WALOG1000399242

Database:	Ecology Well Logs	Well Log ID:	512583
Well Tag:	Not Reported	Project Tag:	Not Reported
Notice of Intent #:	A131062	Date Received:	16-JAN-08
Diameter:	2	Casing Depth:	10
Well Completion:	16-DEC-07	Well Owner:	C/O Geomatrix Geomatrix Consultants Inc
Well Type:	Decommissioning	Driller #:	Not Reported
Static Level:	0	Flow Rate (GPM):	0
Flow Type:	Not Reported	PSI:	0
Well Test:	Not Reported	Water Reclamation #:	9

AL4502
East
1/2 - 1 Mile
Higher

WA WELLS WALOG1000235442

Database:	Ecology Well Logs	Well Log ID:	308115
Well Tag:	Not Reported	Project Tag:	Not Reported
Notice of Intent #:	S006764	Date Received:	04-JAN-01
Diameter:	0	Casing Depth:	89
Well Completion:	30-NOV-00	Well Owner:	Philip Services Corp
Well Type:	Resource Protection	Driller #:	Not Reported
Static Level:	0	Flow Rate (GPM):	0
Flow Type:	Not Reported	PSI:	0
Well Test:	Not Reported	Water Reclamation #:	9

AL4503
East
1/2 - 1 Mile
Higher

WA WELLS WALOG1000383764

Database:	Ecology Well Logs	Well Log ID:	491080
Well Tag:	Not Reported	Project Tag:	Not Reported
Notice of Intent #:	A130183	Date Received:	06-JUL-07
Diameter:	2	Casing Depth:	8
Well Completion:	05-JUN-07	Well Owner:	Psc Georgetown Geomatrix Consultants Inc
Well Type:	Decommissioning	Driller #:	Not Reported
Static Level:	0	Flow Rate (GPM):	0
Flow Type:	Not Reported	PSI:	0
Well Test:	Not Reported	Water Reclamation #:	9

AL4504
East
1/2 - 1 Mile
Higher

WA WELLS WALOG1000423730

Database:	Ecology Well Logs	Well Log ID:	547364
Well Tag:	Not Reported	Project Tag:	Not Reported
Notice of Intent #:	A106224	Date Received:	16-JUL-08
Diameter:	0	Casing Depth:	0

GEOCHECK® - PHYSICAL SETTING SOURCE MAP FINDINGS

Well Completion:	17-JUN-08		
Well Owner:	Union Pacific Railroad Geomatrix Consultants Inc		
Well Type:	Decommissioning	Driller #:	Not Reported
Static Level:	0	Flow Rate (GPM):	0
Flow Type:	Not Reported	PSI:	0
Well Test:	Not Reported	Water Reclamation #:	9

AL4505

**East
1/2 - 1 Mile
Higher**

WA WELLS WALOG1000744753

Database:	Ecology Well Logs	Well Log ID:	1600800
Well Tag:	Not Reported	Project Tag:	Not Reported
Notice of Intent #:	RE13547	Date Received:	23-DEC-16
Diameter:	3.75	Casing Depth:	15
Well Completion:	04-NOV-16	Well Owner:	Former Kelly Moore
Well Type:	Resource Protection	Driller #:	0
Static Level:	0	Flow Rate (GPM):	0
Flow Type:	Not Reported	PSI:	0
Well Test:	Not Reported	Water Reclamation #:	9

AL4506

**East
1/2 - 1 Mile
Higher**

WA WELLS WALOG1000509791

Database:	Ecology Well Logs	Well Log ID:	697958
Well Tag:	Not Reported	Project Tag:	Not Reported
Notice of Intent #:	AE11307	Date Received:	24-NOV-10
Diameter:	2	Casing Depth:	15
Well Completion:	10-NOV-10	Well Owner:	Sdot Hwa
Well Type:	Decommissioning	Driller #:	Not Reported
Static Level:	0	Flow Rate (GPM):	0
Flow Type:	Not Reported	PSI:	0
Well Test:	Not Reported	Water Reclamation #:	9

AL4507

**East
1/2 - 1 Mile
Higher**

WA WELLS WALOG1000423738

Database:	Ecology Well Logs	Well Log ID:	547373
Well Tag:	Not Reported	Project Tag:	Not Reported
Notice of Intent #:	A106224	Date Received:	16-JUL-08
Diameter:	0	Casing Depth:	0
Well Completion:	17-JUN-08		
Well Owner:	Union Pacific Railroad Geomatrix Consultants Inc		
Well Type:	Decommissioning	Driller #:	Not Reported
Static Level:	0	Flow Rate (GPM):	0
Flow Type:	Not Reported	PSI:	0
Well Test:	Not Reported	Water Reclamation #:	9

GEOCHECK® - PHYSICAL SETTING SOURCE MAP FINDINGS

Map ID
Direction
Distance
Elevation

Database EDR ID Number

AL4508
East
1/2 - 1 Mile
Higher

WA WELLS WALOG1000727059

Database:	Ecology Well Logs	Well Log ID:	1572302
Well Tag:	BJY084	Project Tag:	Not Reported
Notice of Intent #:	RE13014	Date Received:	11-JUL-16
Diameter:	3.75	Casing Depth:	15
Well Completion:	28-JUN-16	Well Owner:	Airport Way Probe Well Installation
Well Type:	Resource Protection	Driller #:	0
Static Level:	0	Flow Rate (GPM):	0
Flow Type:	Not Reported	PSI:	0
Well Test:	Not Reported	Water Reclamation #:	9

AL4509
East
1/2 - 1 Mile
Higher

WA WELLS WALOG1000383756

Database:	Ecology Well Logs	Well Log ID:	491072
Well Tag:	Not Reported	Project Tag:	Not Reported
Notice of Intent #:	A130183	Date Received:	06-JUL-07
Diameter:	2	Casing Depth:	8
Well Completion:	05-JUN-07	Well Owner:	Psc Georgetown Geomatrix Consultants Inc
Well Type:	Decommissioning	Driller #:	Not Reported
Static Level:	0	Flow Rate (GPM):	0
Flow Type:	Not Reported	PSI:	0
Well Test:	Not Reported	Water Reclamation #:	9

AL4510
East
1/2 - 1 Mile
Higher

WA WELLS WALOG1000458256

Database:	Ecology Well Logs	Well Log ID:	596155
Well Tag:	Not Reported	Project Tag:	Not Reported
Notice of Intent #:	AE05984	Date Received:	28-MAY-09
Diameter:	1.25	Casing Depth:	12
Well Completion:	19-MAY-09	Well Owner:	City Of Seattle Shannon & Wilson
Well Type:	Decommissioning	Driller #:	Not Reported
Static Level:	0	Flow Rate (GPM):	0
Flow Type:	Not Reported	PSI:	0
Well Test:	Not Reported	Water Reclamation #:	9

AL4511
East
1/2 - 1 Mile
Higher

WA WELLS WALOG1000423746

Database:	Ecology Well Logs	Well Log ID:	547382
Well Tag:	Not Reported	Project Tag:	Not Reported
Notice of Intent #:	S034258	Date Received:	16-JUL-08
Diameter:	2	Casing Depth:	4

GEOCHECK® - PHYSICAL SETTING SOURCE MAP FINDINGS

Well Completion:	18-JUN-08		
Well Owner:	Union Pacific Railroad Geomatrix Consultants Inc		
Well Type:	Resource Protection	Driller #:	Not Reported
Static Level:	0	Flow Rate (GPM):	0
Flow Type:	Not Reported	PSI:	0
Well Test:	Not Reported	Water Reclamation #:	9

AL4512

**East
1/2 - 1 Mile
Higher**

WA WELLS WALOG1000383651

Database:	Ecology Well Logs	Well Log ID:	490967
Well Tag:	Not Reported	Project Tag:	Not Reported
Notice of Intent #:	A130183	Date Received:	06-JUL-07
Diameter:	2	Casing Depth:	8
Well Completion:	05-JUN-07	Well Owner:	Psc Georgetown Geomatrix Consultants Inc
Well Type:	Decommissioning	Driller #:	Not Reported
Static Level:	0	Flow Rate (GPM):	0
Flow Type:	Not Reported	PSI:	0
Well Test:	Not Reported	Water Reclamation #:	9

AL4513

**East
1/2 - 1 Mile
Higher**

WA WELLS WALOG1000687782

Database:	Ecology Well Logs	Well Log ID:	1060002
Well Tag:	BCB326	Project Tag:	Not Reported
Notice of Intent #:	RE11442	Date Received:	17-JUL-15
Diameter:	4	Casing Depth:	288
Well Completion:	25-JUN-15	Well Owner:	Stetson Robert - Kelly-Moore Paint Company In
Well Type:	Resource Protection	Driller #:	9999
Static Level:	0	Flow Rate (GPM):	0
Flow Type:	Not Reported	PSI:	0
Well Test:	Not Reported	Water Reclamation #:	9

AL4514

**East
1/2 - 1 Mile
Higher**

WA WELLS WALOG1000423761

Database:	Ecology Well Logs	Well Log ID:	547400
Well Tag:	Not Reported	Project Tag:	Not Reported
Notice of Intent #:	E007394	Date Received:	16-JUL-08
Diameter:	2	Casing Depth:	68
Well Completion:	17-JUN-08		
Well Owner:	Union Pacific Railroad Geomatrix Consultants Inc		
Well Type:	Resource Protection	Driller #:	Not Reported
Static Level:	0	Flow Rate (GPM):	0
Flow Type:	Not Reported	PSI:	0
Well Test:	Not Reported	Water Reclamation #:	9

GEOCHECK® - PHYSICAL SETTING SOURCE MAP FINDINGS

Map ID
Direction
Distance
Elevation

Database EDR ID Number

AL4515
East
1/2 - 1 Mile
Higher

WA WELLS WALOG1000577969

Database:	Ecology Well Logs	Well Log ID:	831636
Well Tag:	BHJ991	Project Tag:	Not Reported
Notice of Intent #:	RE07697	Date Received:	14-NOV-12
Diameter:	0	Casing Depth:	0
Well Completion:	12-NOV-12	Well Owner:	King County Parks
Well Type:	Resource Protection	Driller #:	Not Reported
Static Level:	0	Flow Rate (GPM):	0
Flow Type:	Not Reported	PSI:	0
Well Test:	Not Reported	Water Reclamation #:	9

AL4516
East
1/2 - 1 Mile
Higher

WA WELLS WALOG1000458263

Database:	Ecology Well Logs	Well Log ID:	596169
Well Tag:	Not Reported	Project Tag:	Not Reported
Notice of Intent #:	EE01010	Date Received:	28-MAY-09
Diameter:	1.25	Casing Depth:	12
Well Completion:	19-MAY-09	Well Owner:	City Of Seattle Shannon & Wilson
Well Type:	Resource Protection	Driller #:	Not Reported
Static Level:	0	Flow Rate (GPM):	0
Flow Type:	Not Reported	PSI:	0
Well Test:	Not Reported	Water Reclamation #:	9

AL4517
East
1/2 - 1 Mile
Higher

WA WELLS WALOG1000423753

Database:	Ecology Well Logs	Well Log ID:	547391
Well Tag:	Not Reported	Project Tag:	Not Reported
Notice of Intent #:	S034258	Date Received:	16-JUL-08
Diameter:	2	Casing Depth:	8
Well Completion:	18-JUN-08		
Well Owner:	Union Pacific Railroad Geomatrix Consultants Inc		
Well Type:	Resource Protection	Driller #:	Not Reported
Static Level:	0	Flow Rate (GPM):	0
Flow Type:	Not Reported	PSI:	0
Well Test:	Not Reported	Water Reclamation #:	9

AL4518
East
1/2 - 1 Mile
Higher

WA WELLS WALOG1000235421

Database:	Ecology Well Logs	Well Log ID:	308094
Well Tag:	Not Reported	Project Tag:	Not Reported
Notice of Intent #:	S006764	Date Received:	04-JAN-01

GEOCHECK® - PHYSICAL SETTING SOURCE MAP FINDINGS

Diameter:	0	Casing Depth:	63
Well Completion:	16-OCT-00	Well Owner:	Philip Services Corp
Well Type:	Resource Protection	Driller #:	Not Reported
Static Level:	0	Flow Rate (GPM):	0
Flow Type:	Not Reported	PSI:	0
Well Test:	Not Reported	Water Reclamation #:	9

AM4519
East
1/2 - 1 Mile
Higher

WA WELLS WALOG1000476130

Database:	Ecology Well Logs	Well Log ID:	630917
Well Tag:	Not Reported	Project Tag:	Not Reported
Notice of Intent #:	AE07959	Date Received:	11-JAN-10
Diameter:	2	Casing Depth:	12
Well Completion:	23-DEC-09	Well Owner:	Kelly-Moore Paint Amec Geomatrix
Well Type:	Decommissioning	Driller #:	Not Reported
Static Level:	0	Flow Rate (GPM):	0
Flow Type:	Not Reported	PSI:	0
Well Test:	Not Reported	Water Reclamation #:	9

AM4520
East
1/2 - 1 Mile
Higher

WA WELLS WALOG1000476131

Database:	Ecology Well Logs	Well Log ID:	630919
Well Tag:	Not Reported	Project Tag:	Not Reported
Notice of Intent #:	AE07959	Date Received:	11-JAN-10
Diameter:	2	Casing Depth:	12
Well Completion:	23-DEC-09	Well Owner:	Kelly-Moore Paint Amec Geomatrix
Well Type:	Decommissioning	Driller #:	Not Reported
Static Level:	0	Flow Rate (GPM):	0
Flow Type:	Not Reported	PSI:	0
Well Test:	Not Reported	Water Reclamation #:	9

AM4521
East
1/2 - 1 Mile
Higher

WA WELLS WALOG1000476128

Database:	Ecology Well Logs	Well Log ID:	630913
Well Tag:	Not Reported	Project Tag:	Not Reported
Notice of Intent #:	EE01277	Date Received:	11-JAN-10
Diameter:	2	Casing Depth:	12
Well Completion:	23-DEC-09	Well Owner:	Kelly-Moore Paint Amec Geomatrix
Well Type:	Resource Protection	Driller #:	Not Reported
Static Level:	0	Flow Rate (GPM):	0
Flow Type:	Not Reported	PSI:	0
Well Test:	Not Reported	Water Reclamation #:	9

GEOCHECK® - PHYSICAL SETTING SOURCE MAP FINDINGS

Map ID
Direction
Distance
Elevation

Database EDR ID Number

AM4522
East
1/2 - 1 Mile
Higher

WA WELLS WALOG1000476129

Database:	Ecology Well Logs	Well Log ID:	630915
Well Tag:	Not Reported	Project Tag:	Not Reported
Notice of Intent #:	AE07959	Date Received:	11-JAN-10
Diameter:	2	Casing Depth:	12
Well Completion:	23-DEC-09	Well Owner:	Kelly-Moore Paint Amec Geomatrix
Well Type:	Decommissioning	Driller #:	Not Reported
Static Level:	0	Flow Rate (GPM):	0
Flow Type:	Not Reported	PSI:	0
Well Test:	Not Reported	Water Reclamation #:	9

AM4523
East
1/2 - 1 Mile
Higher

WA WELLS WALOG1000476132

Database:	Ecology Well Logs	Well Log ID:	630921
Well Tag:	Not Reported	Project Tag:	Not Reported
Notice of Intent #:	AE07959	Date Received:	11-JAN-10
Diameter:	2	Casing Depth:	12
Well Completion:	23-DEC-09	Well Owner:	Kelly-Moore Paint Amec Geomatrix
Well Type:	Decommissioning	Driller #:	Not Reported
Static Level:	0	Flow Rate (GPM):	0
Flow Type:	Not Reported	PSI:	0
Well Test:	Not Reported	Water Reclamation #:	9

AM4524
East
1/2 - 1 Mile
Higher

WA WELLS WALOG1000485967

Database:	Ecology Well Logs	Well Log ID:	650871
Well Tag:	Not Reported	Project Tag:	Not Reported
Notice of Intent #:	AE08996	Date Received:	18-MAY-10
Diameter:	2.3	Casing Depth:	15
Well Completion:	05-APR-10	Well Owner:	Walter Stiegman
Well Type:	Decommissioning	Driller #:	Not Reported
Static Level:	0	Flow Rate (GPM):	0
Flow Type:	Not Reported	PSI:	0
Well Test:	Not Reported	Water Reclamation #:	9

AM4525
East
1/2 - 1 Mile
Higher

WA WELLS WALOG1000485968

Database:	Ecology Well Logs	Well Log ID:	650873
Well Tag:	Not Reported	Project Tag:	Not Reported
Notice of Intent #:	AE08996	Date Received:	18-MAY-10
Diameter:	2.3	Casing Depth:	15

GEOCHECK® - PHYSICAL SETTING SOURCE MAP FINDINGS

Well Completion:	05-APR-10	Well Owner:	Walter Stiegman
Well Type:	Decommissioning	Driller #:	Not Reported
Static Level:	0	Flow Rate (GPM):	0
Flow Type:	Not Reported	PSI:	0
Well Test:	Not Reported	Water Reclamation #:	9

AM4526
East
1/2 - 1 Mile
Higher

WA WELLS WALOG1000476171

Database:	Ecology Well Logs	Well Log ID:	630999
Well Tag:	Not Reported	Project Tag:	Not Reported
Notice of Intent #:	EE01277	Date Received:	11-JAN-10
Diameter:	2	Casing Depth:	12
Well Completion:	23-DEC-09	Well Owner:	Kelly-Moore Paint Amec Geomatrix
Well Type:	Resource Protection	Driller #:	Not Reported
Static Level:	0	Flow Rate (GPM):	0
Flow Type:	Not Reported	PSI:	0
Well Test:	Not Reported	Water Reclamation #:	9

AM4527
East
1/2 - 1 Mile
Higher

WA WELLS WALOG1000476202

Database:	Ecology Well Logs	Well Log ID:	631063
Well Tag:	Not Reported	Project Tag:	Not Reported
Notice of Intent #:	AE07959	Date Received:	11-JAN-10
Diameter:	2	Casing Depth:	12
Well Completion:	23-DEC-09	Well Owner:	Kelly-Moore Paint Amec Geomatrix
Well Type:	Decommissioning	Driller #:	Not Reported
Static Level:	0	Flow Rate (GPM):	0
Flow Type:	Not Reported	PSI:	0
Well Test:	Not Reported	Water Reclamation #:	9

AM4528
East
1/2 - 1 Mile
Higher

WA WELLS WALOG1000470415

Database:	Ecology Well Logs	Well Log ID:	619500
Well Tag:	Not Reported	Project Tag:	Not Reported
Notice of Intent #:	AE06511	Date Received:	11-SEP-09
Diameter:	2	Casing Depth:	14
Well Completion:	06-AUG-09	Well Owner:	Kelly-Moore Paint Amec Geomatrix
Well Type:	Decommissioning	Driller #:	Not Reported
Static Level:	0	Flow Rate (GPM):	0
Flow Type:	Not Reported	PSI:	0
Well Test:	Not Reported	Water Reclamation #:	9

GEOCHECK® - PHYSICAL SETTING SOURCE MAP FINDINGS

Map ID
Direction
Distance
Elevation

Database EDR ID Number

AM4529
East
1/2 - 1 Mile
Higher

WA WELLS WALOG1000470416

Database:	Ecology Well Logs	Well Log ID:	619502
Well Tag:	Not Reported	Project Tag:	Not Reported
Notice of Intent #:	AE06511	Date Received:	11-SEP-09
Diameter:	2	Casing Depth:	14
Well Completion:	06-AUG-09	Well Owner:	Kelly-Moore Paint Amec Geomatrix
Well Type:	Decommissioning	Driller #:	Not Reported
Static Level:	0	Flow Rate (GPM):	0
Flow Type:	Not Reported	PSI:	0
Well Test:	Not Reported	Water Reclamation #:	9

AM4530
East
1/2 - 1 Mile
Higher

WA WELLS WALOG1000470413

Database:	Ecology Well Logs	Well Log ID:	619496
Well Tag:	Not Reported	Project Tag:	Not Reported
Notice of Intent #:	AE06511	Date Received:	11-SEP-09
Diameter:	2	Casing Depth:	14
Well Completion:	05-AUG-09	Well Owner:	Kelly-Moore Paint Amec Geomatrix
Well Type:	Decommissioning	Driller #:	Not Reported
Static Level:	0	Flow Rate (GPM):	0
Flow Type:	Not Reported	PSI:	0
Well Test:	Not Reported	Water Reclamation #:	9

AM4531
East
1/2 - 1 Mile
Higher

WA WELLS WALOG1000470414

Database:	Ecology Well Logs	Well Log ID:	619498
Well Tag:	Not Reported	Project Tag:	Not Reported
Notice of Intent #:	AE06511	Date Received:	11-SEP-09
Diameter:	2	Casing Depth:	14
Well Completion:	06-AUG-09	Well Owner:	Kelly-Moore Paint Amec Geomatrix
Well Type:	Decommissioning	Driller #:	Not Reported
Static Level:	0	Flow Rate (GPM):	0
Flow Type:	Not Reported	PSI:	0
Well Test:	Not Reported	Water Reclamation #:	9

AM4532
East
1/2 - 1 Mile
Higher

WA WELLS WALOG1000470417

Database:	Ecology Well Logs	Well Log ID:	619504
Well Tag:	Not Reported	Project Tag:	Not Reported
Notice of Intent #:	AE06511	Date Received:	11-SEP-09
Diameter:	2	Casing Depth:	14

GEOCHECK® - PHYSICAL SETTING SOURCE MAP FINDINGS

Well Completion:	06-AUG-09	Well Owner:	Kelly-Moore Paint Amec Geomatrix
Well Type:	Decommissioning	Driller #:	Not Reported
Static Level:	0	Flow Rate (GPM):	0
Flow Type:	Not Reported	PSI:	0
Well Test:	Not Reported	Water Reclamation #:	9

AM4533
East
1/2 - 1 Mile
Higher

WA WELLS WALOG1000476126

Database:	Ecology Well Logs	Well Log ID:	630909
Well Tag:	Not Reported	Project Tag:	Not Reported
Notice of Intent #:	EE01277	Date Received:	11-JAN-10
Diameter:	2	Casing Depth:	12
Well Completion:	23-DEC-09	Well Owner:	Kelly-Moore Paint Amec Geomatrix
Well Type:	Resource Protection	Driller #:	Not Reported
Static Level:	0	Flow Rate (GPM):	0
Flow Type:	Not Reported	PSI:	0
Well Test:	Not Reported	Water Reclamation #:	9

AM4534
East
1/2 - 1 Mile
Higher

WA WELLS WALOG1000476127

Database:	Ecology Well Logs	Well Log ID:	630911
Well Tag:	Not Reported	Project Tag:	Not Reported
Notice of Intent #:	EE01277	Date Received:	11-JAN-10
Diameter:	2	Casing Depth:	12
Well Completion:	23-DEC-09	Well Owner:	Kelly-Moore Paint Amec Geomatrix
Well Type:	Resource Protection	Driller #:	Not Reported
Static Level:	0	Flow Rate (GPM):	0
Flow Type:	Not Reported	PSI:	0
Well Test:	Not Reported	Water Reclamation #:	9

AM4535
East
1/2 - 1 Mile
Higher

WA WELLS WALOG1000470418

Database:	Ecology Well Logs	Well Log ID:	619506
Well Tag:	Not Reported	Project Tag:	Not Reported
Notice of Intent #:	AE06511	Date Received:	11-SEP-09
Diameter:	2	Casing Depth:	14
Well Completion:	06-AUG-09	Well Owner:	Kelly-Moore Paint Amec Geomatrix
Well Type:	Decommissioning	Driller #:	Not Reported
Static Level:	0	Flow Rate (GPM):	0
Flow Type:	Not Reported	PSI:	0
Well Test:	Not Reported	Water Reclamation #:	9

GEOCHECK® - PHYSICAL SETTING SOURCE MAP FINDINGS

Map ID
Direction
Distance
Elevation

Database EDR ID Number

AM4536
East
1/2 - 1 Mile
Higher

WA WELLS WALOG1000476125

Database:	Ecology Well Logs	Well Log ID:	630907
Well Tag:	Not Reported	Project Tag:	Not Reported
Notice of Intent #:	EE01277	Date Received:	11-JAN-10
Diameter:	2	Casing Depth:	12
Well Completion:	23-DEC-09	Well Owner:	Kelly-Moore Paint Amec Geomatrix
Well Type:	Resource Protection	Driller #:	Not Reported
Static Level:	0	Flow Rate (GPM):	0
Flow Type:	Not Reported	PSI:	0
Well Test:	Not Reported	Water Reclamation #:	9

AM4537
East
1/2 - 1 Mile
Higher

WA WELLS WALOG1000491548

Database:	Ecology Well Logs	Well Log ID:	662040
Well Tag:	Not Reported	Project Tag:	Not Reported
Notice of Intent #:	AE09932	Date Received:	21-JUL-10
Diameter:	1.5	Casing Depth:	23
Well Completion:	12-JUL-10	Well Owner:	Central Park Co Kane Environmental
Well Type:	Decommissioning	Driller #:	Not Reported
Static Level:	0	Flow Rate (GPM):	0
Flow Type:	Not Reported	PSI:	0
Well Test:	Not Reported	Water Reclamation #:	9

AM4538
East
1/2 - 1 Mile
Higher

WA WELLS WALOG1000491549

Database:	Ecology Well Logs	Well Log ID:	662042
Well Tag:	Not Reported	Project Tag:	Not Reported
Notice of Intent #:	AE09932	Date Received:	21-JUL-10
Diameter:	1.5	Casing Depth:	50
Well Completion:	12-JUL-10	Well Owner:	Central Park Co Kane Environmental
Well Type:	Decommissioning	Driller #:	Not Reported
Static Level:	0	Flow Rate (GPM):	0
Flow Type:	Not Reported	PSI:	0
Well Test:	Not Reported	Water Reclamation #:	9

AM4539
East
1/2 - 1 Mile
Higher

WA WELLS WALOG1000485979

Database:	Ecology Well Logs	Well Log ID:	650897
Well Tag:	Not Reported	Project Tag:	Not Reported
Notice of Intent #:	AE08996	Date Received:	18-MAY-10
Diameter:	2.3	Casing Depth:	16

GEOCHECK® - PHYSICAL SETTING SOURCE MAP FINDINGS

Well Completion:	05-APR-10	Well Owner:	Walter Stiegman
Well Type:	Decommissioning	Driller #:	Not Reported
Static Level:	0	Flow Rate (GPM):	0
Flow Type:	Not Reported	PSI:	0
Well Test:	Not Reported	Water Reclamation #:	9

AM4540
East
1/2 - 1 Mile
Higher

WA WELLS WALOG1000491547

Database:	Ecology Well Logs	Well Log ID:	662038
Well Tag:	Not Reported	Project Tag:	Not Reported
Notice of Intent #:	AE09932	Date Received:	21-JUL-10
Diameter:	2	Casing Depth:	12
Well Completion:	12-JUL-10	Well Owner:	Central Park Co Kane Environmental
Well Type:	Decommissioning	Driller #:	Not Reported
Static Level:	0	Flow Rate (GPM):	0
Flow Type:	Not Reported	PSI:	0
Well Test:	Not Reported	Water Reclamation #:	9

AM4541
East
1/2 - 1 Mile
Higher

WA WELLS WALOG1000491550

Database:	Ecology Well Logs	Well Log ID:	662044
Well Tag:	Not Reported	Project Tag:	Not Reported
Notice of Intent #:	AE09932	Date Received:	21-JUL-10
Diameter:	2	Casing Depth:	12
Well Completion:	12-JUL-10	Well Owner:	Central Park Co Kane Environmental
Well Type:	Decommissioning	Driller #:	Not Reported
Static Level:	0	Flow Rate (GPM):	0
Flow Type:	Not Reported	PSI:	0
Well Test:	Not Reported	Water Reclamation #:	9

AM4542
East
1/2 - 1 Mile
Higher

WA WELLS WALOG1000491553

Database:	Ecology Well Logs	Well Log ID:	662049
Well Tag:	Not Reported	Project Tag:	Not Reported
Notice of Intent #:	AE09932	Date Received:	21-JUL-10
Diameter:	1.5	Casing Depth:	50
Well Completion:	13-JUL-10	Well Owner:	Central Park Co Kane Environmental
Well Type:	Decommissioning	Driller #:	Not Reported
Static Level:	0	Flow Rate (GPM):	0
Flow Type:	Not Reported	PSI:	0
Well Test:	Not Reported	Water Reclamation #:	9

GEOCHECK® - PHYSICAL SETTING SOURCE MAP FINDINGS

Map ID
Direction
Distance
Elevation

Database EDR ID Number

AM4543
East
1/2 - 1 Mile
Higher

WA WELLS WALOG1000491554

Database:	Ecology Well Logs	Well Log ID:	662051
Well Tag:	Not Reported	Project Tag:	Not Reported
Notice of Intent #:	AE09932	Date Received:	21-JUL-10
Diameter:	1.5	Casing Depth:	100
Well Completion:	12-JUL-10	Well Owner:	Central Park Co Kane Environmental
Well Type:	Decommissioning	Driller #:	Not Reported
Static Level:	0	Flow Rate (GPM):	0
Flow Type:	Not Reported	PSI:	0
Well Test:	Not Reported	Water Reclamation #:	9

AM4544
East
1/2 - 1 Mile
Higher

WA WELLS WALOG1000491551

Database:	Ecology Well Logs	Well Log ID:	662045
Well Tag:	Not Reported	Project Tag:	Not Reported
Notice of Intent #:	AE09932	Date Received:	21-JUL-10
Diameter:	2	Casing Depth:	12
Well Completion:	13-JUL-10	Well Owner:	Central Park Co Kane Environmental
Well Type:	Decommissioning	Driller #:	Not Reported
Static Level:	0	Flow Rate (GPM):	0
Flow Type:	Not Reported	PSI:	0
Well Test:	Not Reported	Water Reclamation #:	9

AM4545
East
1/2 - 1 Mile
Higher

WA WELLS WALOG1000491552

Database:	Ecology Well Logs	Well Log ID:	662047
Well Tag:	Not Reported	Project Tag:	Not Reported
Notice of Intent #:	AE09932	Date Received:	21-JUL-10
Diameter:	1.5	Casing Depth:	23
Well Completion:	13-JUL-10	Well Owner:	Central Park Co Kane Environmental
Well Type:	Decommissioning	Driller #:	Not Reported
Static Level:	0	Flow Rate (GPM):	0
Flow Type:	Not Reported	PSI:	0
Well Test:	Not Reported	Water Reclamation #:	9

AM4546
East
1/2 - 1 Mile
Higher

WA WELLS WALOG1000485971

Database:	Ecology Well Logs	Well Log ID:	650881
Well Tag:	Not Reported	Project Tag:	Not Reported
Notice of Intent #:	EE01409	Date Received:	18-MAY-10
Diameter:	2.3	Casing Depth:	15

GEOCHECK® - PHYSICAL SETTING SOURCE MAP FINDINGS

Well Completion:	05-APR-10	Well Owner:	Walter Stiegman
Well Type:	Resource Protection	Driller #:	Not Reported
Static Level:	0	Flow Rate (GPM):	0
Flow Type:	Not Reported	PSI:	0
Well Test:	Not Reported	Water Reclamation #:	9

AM4547
East
1/2 - 1 Mile
Higher

WA WELLS WALOG1000485972

Database:	Ecology Well Logs	Well Log ID:	650883
Well Tag:	Not Reported	Project Tag:	Not Reported
Notice of Intent #:	EE01409	Date Received:	18-MAY-10
Diameter:	2.3	Casing Depth:	15
Well Completion:	05-APR-10	Well Owner:	Walter Stiegman
Well Type:	Resource Protection	Driller #:	Not Reported
Static Level:	0	Flow Rate (GPM):	0
Flow Type:	Not Reported	PSI:	0
Well Test:	Not Reported	Water Reclamation #:	9

AM4548
East
1/2 - 1 Mile
Higher

WA WELLS WALOG1000485969

Database:	Ecology Well Logs	Well Log ID:	650875
Well Tag:	Not Reported	Project Tag:	Not Reported
Notice of Intent #:	AE08996	Date Received:	18-MAY-10
Diameter:	2.3	Casing Depth:	15
Well Completion:	05-APR-10	Well Owner:	Walter Stiegman
Well Type:	Decommissioning	Driller #:	Not Reported
Static Level:	0	Flow Rate (GPM):	0
Flow Type:	Not Reported	PSI:	0
Well Test:	Not Reported	Water Reclamation #:	9

AM4549
East
1/2 - 1 Mile
Higher

WA WELLS WALOG1000485970

Database:	Ecology Well Logs	Well Log ID:	650879
Well Tag:	Not Reported	Project Tag:	Not Reported
Notice of Intent #:	AE08996	Date Received:	18-MAY-10
Diameter:	2.3	Casing Depth:	16
Well Completion:	05-APR-10	Well Owner:	Walter Stiegman
Well Type:	Decommissioning	Driller #:	Not Reported
Static Level:	0	Flow Rate (GPM):	0
Flow Type:	Not Reported	PSI:	0
Well Test:	Not Reported	Water Reclamation #:	9

GEOCHECK® - PHYSICAL SETTING SOURCE MAP FINDINGS

Map ID
Direction
Distance
Elevation

Database EDR ID Number

AM4550
East
1/2 - 1 Mile
Higher

WA WELLS WALOG1000485973

Database:	Ecology Well Logs	Well Log ID:	650885
Well Tag:	Not Reported	Project Tag:	Not Reported
Notice of Intent #:	EE01409	Date Received:	18-MAY-10
Diameter:	2.3	Casing Depth:	15
Well Completion:	05-APR-10	Well Owner:	Walter Stiegman
Well Type:	Resource Protection	Driller #:	Not Reported
Static Level:	0	Flow Rate (GPM):	0
Flow Type:	Not Reported	PSI:	0
Well Test:	Not Reported	Water Reclamation #:	9

AM4551
East
1/2 - 1 Mile
Higher

WA WELLS WALOG1000485976

Database:	Ecology Well Logs	Well Log ID:	650891
Well Tag:	Not Reported	Project Tag:	Not Reported
Notice of Intent #:	EE01409	Date Received:	18-MAY-10
Diameter:	2.3	Casing Depth:	16
Well Completion:	05-APR-10	Well Owner:	Walter Stiegman
Well Type:	Resource Protection	Driller #:	Not Reported
Static Level:	0	Flow Rate (GPM):	0
Flow Type:	Not Reported	PSI:	0
Well Test:	Not Reported	Water Reclamation #:	9

AM4552
East
1/2 - 1 Mile
Higher

WA WELLS WALOG1000485978

Database:	Ecology Well Logs	Well Log ID:	650895
Well Tag:	Not Reported	Project Tag:	Not Reported
Notice of Intent #:	AE08996	Date Received:	18-MAY-10
Diameter:	2.3	Casing Depth:	15
Well Completion:	05-APR-10	Well Owner:	Walter Stiegman
Well Type:	Decommissioning	Driller #:	Not Reported
Static Level:	0	Flow Rate (GPM):	0
Flow Type:	Not Reported	PSI:	0
Well Test:	Not Reported	Water Reclamation #:	9

AM4553
East
1/2 - 1 Mile
Higher

WA WELLS WALOG1000485974

Database:	Ecology Well Logs	Well Log ID:	650887
Well Tag:	Not Reported	Project Tag:	Not Reported
Notice of Intent #:	EE01409	Date Received:	18-MAY-10
Diameter:	2.3	Casing Depth:	15

GEOCHECK® - PHYSICAL SETTING SOURCE MAP FINDINGS

Well Completion:	05-APR-10	Well Owner:	Walter Stiegman
Well Type:	Resource Protection	Driller #:	Not Reported
Static Level:	0	Flow Rate (GPM):	0
Flow Type:	Not Reported	PSI:	0
Well Test:	Not Reported	Water Reclamation #:	9

AM4554
East
1/2 - 1 Mile
Higher

WA WELLS WALOG1000485975

Database:	Ecology Well Logs	Well Log ID:	650889
Well Tag:	Not Reported	Project Tag:	Not Reported
Notice of Intent #:	EE01409	Date Received:	18-MAY-10
Diameter:	2.3	Casing Depth:	16
Well Completion:	05-APR-10	Well Owner:	Walter Stiegman
Well Type:	Resource Protection	Driller #:	Not Reported
Static Level:	0	Flow Rate (GPM):	0
Flow Type:	Not Reported	PSI:	0
Well Test:	Not Reported	Water Reclamation #:	9

AM4555
East
1/2 - 1 Mile
Higher

WA WELLS WALOG1000373460

Database:	Ecology Well Logs	Well Log ID:	476055
Well Tag:	Not Reported	Project Tag:	Not Reported
Notice of Intent #:	A128287	Date Received:	12-MAR-07
Diameter:	0	Casing Depth:	12.5
Well Completion:	22-FEB-07	Well Owner:	White Satin Philip Environmental
Well Type:	Decommissioning	Driller #:	Not Reported
Static Level:	0	Flow Rate (GPM):	0
Flow Type:	Not Reported	PSI:	0
Well Test:	Not Reported	Water Reclamation #:	9

AM4556
East
1/2 - 1 Mile
Higher

WA WELLS WALOG1000429661

Database:	Ecology Well Logs	Well Log ID:	555131
Well Tag:	Not Reported	Project Tag:	Not Reported
Notice of Intent #:	SE02764	Date Received:	14-OCT-08
Diameter:	1.5	Casing Depth:	16
Well Completion:	04-AUG-08		
Well Owner:	Kara Anderson Sabey Corporation~ In Shannon & Wilson		
Well Type:	Resource Protection	Driller #:	Not Reported
Static Level:	0	Flow Rate (GPM):	0
Flow Type:	Not Reported	PSI:	0
Well Test:	Not Reported	Water Reclamation #:	9

GEOCHECK® - PHYSICAL SETTING SOURCE MAP FINDINGS

Map ID
Direction
Distance
Elevation

Database EDR ID Number

AM4557
East
1/2 - 1 Mile
Higher

WA WELLS WALOG1000373458

Database:	Ecology Well Logs	Well Log ID:	476053
Well Tag:	Not Reported	Project Tag:	Not Reported
Notice of Intent #:	A128287	Date Received:	12-MAR-07
Diameter:	0	Casing Depth:	12.5
Well Completion:	22-FEB-07	Well Owner:	White Satin Philip Environmental
Well Type:	Decommissioning	Driller #:	Not Reported
Static Level:	0	Flow Rate (GPM):	0
Flow Type:	Not Reported	PSI:	0
Well Test:	Not Reported	Water Reclamation #:	9

AM4558
East
1/2 - 1 Mile
Higher

WA WELLS WALOG1000373459

Database:	Ecology Well Logs	Well Log ID:	476054
Well Tag:	Not Reported	Project Tag:	Not Reported
Notice of Intent #:	A128287	Date Received:	12-MAR-07
Diameter:	0	Casing Depth:	12.5
Well Completion:	22-FEB-07	Well Owner:	White Satin Philip Environmental
Well Type:	Decommissioning	Driller #:	Not Reported
Static Level:	0	Flow Rate (GPM):	0
Flow Type:	Not Reported	PSI:	0
Well Test:	Not Reported	Water Reclamation #:	9

AM4559
East
1/2 - 1 Mile
Higher

WA WELLS WALOG1000429662

Database:	Ecology Well Logs	Well Log ID:	555132
Well Tag:	Not Reported	Project Tag:	Not Reported
Notice of Intent #:	SE02764	Date Received:	14-OCT-08
Diameter:	1.5	Casing Depth:	16
Well Completion:	04-AUG-08		
Well Owner:	Kara Anderson Sabey Corporation~ In Shannon & Wilson		
Well Type:	Resource Protection	Driller #:	Not Reported
Static Level:	0	Flow Rate (GPM):	0
Flow Type:	Not Reported	PSI:	0
Well Test:	Not Reported	Water Reclamation #:	9

AM4560
East
1/2 - 1 Mile
Higher

WA WELLS WALOG1000470393

Database:	Ecology Well Logs	Well Log ID:	619456
Well Tag:	Not Reported	Project Tag:	Not Reported
Notice of Intent #:	EE01097	Date Received:	11-SEP-09

GEOCHECK® - PHYSICAL SETTING SOURCE MAP FINDINGS

Diameter:	2	Casing Depth:	12
Well Completion:	05-AUG-09	Well Owner:	Kelly-Moore Paint Amec Geomatrix
Well Type:	Resource Protection	Driller #:	Not Reported
Static Level:	0	Flow Rate (GPM):	0
Flow Type:	Not Reported	PSI:	0
Well Test:	Not Reported	Water Reclamation #:	9

AM4561

East
1/2 - 1 Mile
Higher

WA WELLS WALOG1000470394

Database:	Ecology Well Logs	Well Log ID:	619458
Well Tag:	Not Reported	Project Tag:	Not Reported
Notice of Intent #:	EE01097	Date Received:	11-SEP-09
Diameter:	2	Casing Depth:	12
Well Completion:	07-AUG-09	Well Owner:	Kelly-Moore Paint Amec Geomatrix
Well Type:	Resource Protection	Driller #:	Not Reported
Static Level:	0	Flow Rate (GPM):	0
Flow Type:	Not Reported	PSI:	0
Well Test:	Not Reported	Water Reclamation #:	9

AM4562

East
1/2 - 1 Mile
Higher

WA WELLS WALOG1000429663

Database:	Ecology Well Logs	Well Log ID:	555133
Well Tag:	Not Reported	Project Tag:	Not Reported
Notice of Intent #:	AE03702	Date Received:	14-OCT-08
Diameter:	1.5	Casing Depth:	16
Well Completion:	04-AUG-08	Well Owner:	Kara Anderson Sabey Corporation~ In Shannon & Wilson
Well Type:	Decommissioning	Driller #:	Not Reported
Static Level:	0	Flow Rate (GPM):	0
Flow Type:	Not Reported	PSI:	0
Well Test:	Not Reported	Water Reclamation #:	9

AM4563

East
1/2 - 1 Mile
Higher

WA WELLS WALOG1000429664

Database:	Ecology Well Logs	Well Log ID:	555134
Well Tag:	Not Reported	Project Tag:	Not Reported
Notice of Intent #:	AE03702	Date Received:	14-OCT-08
Diameter:	1.5	Casing Depth:	16
Well Completion:	04-AUG-08	Well Owner:	Kara Anderson Sabey Corporation~ In Shannon & Wilson
Well Type:	Decommissioning	Driller #:	Not Reported
Static Level:	0	Flow Rate (GPM):	0
Flow Type:	Not Reported	PSI:	0
Well Test:	Not Reported	Water Reclamation #:	9

GEOCHECK® - PHYSICAL SETTING SOURCE MAP FINDINGS

Map ID
Direction
Distance
Elevation

Database EDR ID Number

AM4564
East
1/2 - 1 Mile
Higher

WA WELLS WALOG1000373451

Database:	Ecology Well Logs	Well Log ID:	476046
Well Tag:	Not Reported	Project Tag:	Not Reported
Notice of Intent #:	E006666	Date Received:	12-MAR-07
Diameter:	0	Casing Depth:	12.5
Well Completion:	22-FEB-07	Well Owner:	White Satin Philip Environmental
Well Type:	Resource Protection	Driller #:	Not Reported
Static Level:	0	Flow Rate (GPM):	0
Flow Type:	Not Reported	PSI:	0
Well Test:	Not Reported	Water Reclamation #:	9

AM4565
East
1/2 - 1 Mile
Higher

WA WELLS WALOG1000373452

Database:	Ecology Well Logs	Well Log ID:	476047
Well Tag:	Not Reported	Project Tag:	Not Reported
Notice of Intent #:	E006666	Date Received:	12-MAR-07
Diameter:	0	Casing Depth:	12.5
Well Completion:	22-FEB-07	Well Owner:	White Satin Philip Environmental
Well Type:	Resource Protection	Driller #:	Not Reported
Static Level:	0	Flow Rate (GPM):	0
Flow Type:	Not Reported	PSI:	0
Well Test:	Not Reported	Water Reclamation #:	9

AM4566
East
1/2 - 1 Mile
Higher

WA WELLS WALOG1000373449

Database:	Ecology Well Logs	Well Log ID:	476044
Well Tag:	Not Reported	Project Tag:	Not Reported
Notice of Intent #:	E006666	Date Received:	12-MAR-07
Diameter:	0	Casing Depth:	12.5
Well Completion:	22-FEB-07	Well Owner:	White Satin Philip Environmental
Well Type:	Resource Protection	Driller #:	Not Reported
Static Level:	0	Flow Rate (GPM):	0
Flow Type:	Not Reported	PSI:	0
Well Test:	Not Reported	Water Reclamation #:	9

AM4567
East
1/2 - 1 Mile
Higher

WA WELLS WALOG1000373450

Database:	Ecology Well Logs	Well Log ID:	476045
Well Tag:	Not Reported	Project Tag:	Not Reported
Notice of Intent #:	E006666	Date Received:	12-MAR-07
Diameter:	0	Casing Depth:	12.5

GEOCHECK® - PHYSICAL SETTING SOURCE MAP FINDINGS

Well Completion:	22-FEB-07	Well Owner:	White Satin Philip Environmental
Well Type:	Resource Protection	Driller #:	Not Reported
Static Level:	0	Flow Rate (GPM):	0
Flow Type:	Not Reported	PSI:	0
Well Test:	Not Reported	Water Reclamation #:	9

AM4568
East
1/2 - 1 Mile
Higher

WA WELLS WALOG1000373453

Database:	Ecology Well Logs	Well Log ID:	476048
Well Tag:	Not Reported	Project Tag:	Not Reported
Notice of Intent #:	E006666	Date Received:	12-MAR-07
Diameter:	0	Casing Depth:	12.5
Well Completion:	22-FEB-07	Well Owner:	White Satin Philip Environmental
Well Type:	Resource Protection	Driller #:	Not Reported
Static Level:	0	Flow Rate (GPM):	0
Flow Type:	Not Reported	PSI:	0
Well Test:	Not Reported	Water Reclamation #:	9

AM4569
East
1/2 - 1 Mile
Higher

WA WELLS WALOG1000373456

Database:	Ecology Well Logs	Well Log ID:	476051
Well Tag:	Not Reported	Project Tag:	Not Reported
Notice of Intent #:	A128287	Date Received:	12-MAR-07
Diameter:	0	Casing Depth:	12.5
Well Completion:	22-FEB-07	Well Owner:	White Satin Philip Environmental
Well Type:	Decommissioning	Driller #:	Not Reported
Static Level:	0	Flow Rate (GPM):	0
Flow Type:	Not Reported	PSI:	0
Well Test:	Not Reported	Water Reclamation #:	9

AM4570
East
1/2 - 1 Mile
Higher

WA WELLS WALOG1000373457

Database:	Ecology Well Logs	Well Log ID:	476052
Well Tag:	Not Reported	Project Tag:	Not Reported
Notice of Intent #:	A128287	Date Received:	12-MAR-07
Diameter:	0	Casing Depth:	12.5
Well Completion:	22-FEB-07	Well Owner:	White Satin Philip Environmental
Well Type:	Decommissioning	Driller #:	Not Reported
Static Level:	0	Flow Rate (GPM):	0
Flow Type:	Not Reported	PSI:	0
Well Test:	Not Reported	Water Reclamation #:	9

GEOCHECK® - PHYSICAL SETTING SOURCE MAP FINDINGS

Map ID
Direction
Distance
Elevation

Database EDR ID Number

AM4571
East
1/2 - 1 Mile
Higher

WA WELLS WALOG1000373454

Database:	Ecology Well Logs	Well Log ID:	476049
Well Tag:	Not Reported	Project Tag:	Not Reported
Notice of Intent #:	E006666	Date Received:	12-MAR-07
Diameter:	0	Casing Depth:	12.5
Well Completion:	22-FEB-07	Well Owner:	White Satin Philip Environmental
Well Type:	Resource Protection	Driller #:	Not Reported
Static Level:	0	Flow Rate (GPM):	0
Flow Type:	Not Reported	PSI:	0
Well Test:	Not Reported	Water Reclamation #:	9

AM4572
East
1/2 - 1 Mile
Higher

WA WELLS WALOG1000373455

Database:	Ecology Well Logs	Well Log ID:	476050
Well Tag:	Not Reported	Project Tag:	Not Reported
Notice of Intent #:	A128287	Date Received:	12-MAR-07
Diameter:	0	Casing Depth:	12.5
Well Completion:	22-FEB-07	Well Owner:	White Satin Philip Environmental
Well Type:	Decommissioning	Driller #:	Not Reported
Static Level:	0	Flow Rate (GPM):	0
Flow Type:	Not Reported	PSI:	0
Well Test:	Not Reported	Water Reclamation #:	9

AM4573
East
1/2 - 1 Mile
Higher

WA WELLS WALOG1000470406

Database:	Ecology Well Logs	Well Log ID:	619482
Well Tag:	Not Reported	Project Tag:	Not Reported
Notice of Intent #:	AE06511	Date Received:	11-SEP-09
Diameter:	2	Casing Depth:	12
Well Completion:	05-AUG-09	Well Owner:	Kelly-Moore Paint Amec Geomatrix
Well Type:	Decommissioning	Driller #:	Not Reported
Static Level:	0	Flow Rate (GPM):	0
Flow Type:	Not Reported	PSI:	0
Well Test:	Not Reported	Water Reclamation #:	9

AM4574
East
1/2 - 1 Mile
Higher

WA WELLS WALOG1000470407

Database:	Ecology Well Logs	Well Log ID:	619484
Well Tag:	Not Reported	Project Tag:	Not Reported
Notice of Intent #:	AE06511	Date Received:	11-SEP-09
Diameter:	2	Casing Depth:	12

GEOCHECK® - PHYSICAL SETTING SOURCE MAP FINDINGS

Well Completion:	07-AUG-09	Well Owner:	Kelly-Moore Paint Amec Geomatrix
Well Type:	Decommissioning	Driller #:	Not Reported
Static Level:	0	Flow Rate (GPM):	0
Flow Type:	Not Reported	PSI:	0
Well Test:	Not Reported	Water Reclamation #:	9

AM4575
East
1/2 - 1 Mile
Higher

WA WELLS WALOG1000470404

Database:	Ecology Well Logs	Well Log ID:	619478
Well Tag:	Not Reported	Project Tag:	Not Reported
Notice of Intent #:	EE01097	Date Received:	11-SEP-09
Diameter:	2	Casing Depth:	14
Well Completion:	06-AUG-09	Well Owner:	Kelly-Moore Paint Amec Geomatrix
Well Type:	Resource Protection	Driller #:	Not Reported
Static Level:	0	Flow Rate (GPM):	0
Flow Type:	Not Reported	PSI:	0
Well Test:	Not Reported	Water Reclamation #:	9

AM4576
East
1/2 - 1 Mile
Higher

WA WELLS WALOG1000470405

Database:	Ecology Well Logs	Well Log ID:	619480
Well Tag:	Not Reported	Project Tag:	Not Reported
Notice of Intent #:	EE01097	Date Received:	11-SEP-09
Diameter:	2	Casing Depth:	14
Well Completion:	06-AUG-09	Well Owner:	Kelly-Moore Paint Amec Geomatrix
Well Type:	Resource Protection	Driller #:	Not Reported
Static Level:	0	Flow Rate (GPM):	0
Flow Type:	Not Reported	PSI:	0
Well Test:	Not Reported	Water Reclamation #:	9

AM4577
East
1/2 - 1 Mile
Higher

WA WELLS WALOG1000470408

Database:	Ecology Well Logs	Well Log ID:	619486
Well Tag:	Not Reported	Project Tag:	Not Reported
Notice of Intent #:	AE06511	Date Received:	11-SEP-09
Diameter:	2	Casing Depth:	14
Well Completion:	07-AUG-09	Well Owner:	Kelly-Moore Paint Amec Geomatrix
Well Type:	Decommissioning	Driller #:	Not Reported
Static Level:	0	Flow Rate (GPM):	0
Flow Type:	Not Reported	PSI:	0
Well Test:	Not Reported	Water Reclamation #:	9

GEOCHECK® - PHYSICAL SETTING SOURCE MAP FINDINGS

Map ID
Direction
Distance
Elevation

Database EDR ID Number

AM4578
East
1/2 - 1 Mile
Higher

WA WELLS WALOG1000470411

Database:	Ecology Well Logs	Well Log ID:	619492
Well Tag:	Not Reported	Project Tag:	Not Reported
Notice of Intent #:	AE06511	Date Received:	11-SEP-09
Diameter:	2	Casing Depth:	14
Well Completion:	07-AUG-09	Well Owner:	Kelly-Moore Paint Amec Geomatrix
Well Type:	Decommissioning	Driller #:	Not Reported
Static Level:	0	Flow Rate (GPM):	0
Flow Type:	Not Reported	PSI:	0
Well Test:	Not Reported	Water Reclamation #:	9

AM4579
East
1/2 - 1 Mile
Higher

WA WELLS WALOG1000470412

Database:	Ecology Well Logs	Well Log ID:	619494
Well Tag:	Not Reported	Project Tag:	Not Reported
Notice of Intent #:	AE06511	Date Received:	11-SEP-09
Diameter:	2	Casing Depth:	14
Well Completion:	07-AUG-09	Well Owner:	Kelly-Moore Paint Amec Geomatrix
Well Type:	Decommissioning	Driller #:	Not Reported
Static Level:	0	Flow Rate (GPM):	0
Flow Type:	Not Reported	PSI:	0
Well Test:	Not Reported	Water Reclamation #:	9

AM4580
East
1/2 - 1 Mile
Higher

WA WELLS WALOG1000470409

Database:	Ecology Well Logs	Well Log ID:	619488
Well Tag:	Not Reported	Project Tag:	Not Reported
Notice of Intent #:	AE06511	Date Received:	11-SEP-09
Diameter:	2	Casing Depth:	14
Well Completion:	07-AUG-09	Well Owner:	Kelly-Moore Paint Amec Geomatrix
Well Type:	Decommissioning	Driller #:	Not Reported
Static Level:	0	Flow Rate (GPM):	0
Flow Type:	Not Reported	PSI:	0
Well Test:	Not Reported	Water Reclamation #:	9

AM4581
East
1/2 - 1 Mile
Higher

WA WELLS WALOG1000470410

Database:	Ecology Well Logs	Well Log ID:	619490
Well Tag:	Not Reported	Project Tag:	Not Reported
Notice of Intent #:	AE06511	Date Received:	11-SEP-09
Diameter:	2	Casing Depth:	14

GEOCHECK® - PHYSICAL SETTING SOURCE MAP FINDINGS

Well Completion:	05-AUG-09	Well Owner:	Kelly-Moore Paint Amec Geomatrix
Well Type:	Decommissioning	Driller #:	Not Reported
Static Level:	0	Flow Rate (GPM):	0
Flow Type:	Not Reported	PSI:	0
Well Test:	Not Reported	Water Reclamation #:	9

AM4582
East
1/2 - 1 Mile
Higher

WA WELLS WALOG1000470397

Database:	Ecology Well Logs	Well Log ID:	619464
Well Tag:	Not Reported	Project Tag:	Not Reported
Notice of Intent #:	EE01097	Date Received:	11-SEP-09
Diameter:	2	Casing Depth:	14
Well Completion:	05-AUG-09	Well Owner:	Kelly-Moore Paint Amec Geomatrix
Well Type:	Resource Protection	Driller #:	Not Reported
Static Level:	0	Flow Rate (GPM):	0
Flow Type:	Not Reported	PSI:	0
Well Test:	Not Reported	Water Reclamation #:	9

AM4583
East
1/2 - 1 Mile
Higher

WA WELLS WALOG1000470398

Database:	Ecology Well Logs	Well Log ID:	619466
Well Tag:	Not Reported	Project Tag:	Not Reported
Notice of Intent #:	EE01097	Date Received:	11-SEP-09
Diameter:	2	Casing Depth:	14
Well Completion:	07-AUG-09	Well Owner:	Kelly-Moore Paint Amec Geomatrix
Well Type:	Resource Protection	Driller #:	Not Reported
Static Level:	0	Flow Rate (GPM):	0
Flow Type:	Not Reported	PSI:	0
Well Test:	Not Reported	Water Reclamation #:	9

AM4584
East
1/2 - 1 Mile
Higher

WA WELLS WALOG1000470395

Database:	Ecology Well Logs	Well Log ID:	619460
Well Tag:	Not Reported	Project Tag:	Not Reported
Notice of Intent #:	EE01097	Date Received:	11-SEP-09
Diameter:	2	Casing Depth:	14
Well Completion:	07-AUG-09	Well Owner:	Kelly-Moore Paint Amec Geomatrix
Well Type:	Resource Protection	Driller #:	Not Reported
Static Level:	0	Flow Rate (GPM):	0
Flow Type:	Not Reported	PSI:	0
Well Test:	Not Reported	Water Reclamation #:	9

GEOCHECK® - PHYSICAL SETTING SOURCE MAP FINDINGS

Map ID
Direction
Distance
Elevation

Database EDR ID Number

AM4585
East
1/2 - 1 Mile
Higher

WA WELLS WALOG1000470396

Database:	Ecology Well Logs	Well Log ID:	619462
Well Tag:	Not Reported	Project Tag:	Not Reported
Notice of Intent #:	EE01097	Date Received:	11-SEP-09
Diameter:	2	Casing Depth:	14
Well Completion:	07-AUG-09	Well Owner:	Kelly-Moore Paint Amec Geomatrix
Well Type:	Resource Protection	Driller #:	Not Reported
Static Level:	0	Flow Rate (GPM):	0
Flow Type:	Not Reported	PSI:	0
Well Test:	Not Reported	Water Reclamation #:	9

AM4586
East
1/2 - 1 Mile
Higher

WA WELLS WALOG1000470399

Database:	Ecology Well Logs	Well Log ID:	619468
Well Tag:	Not Reported	Project Tag:	Not Reported
Notice of Intent #:	EE01097	Date Received:	11-SEP-09
Diameter:	2	Casing Depth:	14
Well Completion:	07-AUG-09	Well Owner:	Kelly-Moore Paint Amec Geomatrix
Well Type:	Resource Protection	Driller #:	Not Reported
Static Level:	0	Flow Rate (GPM):	0
Flow Type:	Not Reported	PSI:	0
Well Test:	Not Reported	Water Reclamation #:	9

AM4587
East
1/2 - 1 Mile
Higher

WA WELLS WALOG1000470402

Database:	Ecology Well Logs	Well Log ID:	619474
Well Tag:	Not Reported	Project Tag:	Not Reported
Notice of Intent #:	EE01097	Date Received:	11-SEP-09
Diameter:	2	Casing Depth:	14
Well Completion:	06-AUG-09	Well Owner:	Kelly-Moore Paint Amec Geomatrix
Well Type:	Resource Protection	Driller #:	Not Reported
Static Level:	0	Flow Rate (GPM):	0
Flow Type:	Not Reported	PSI:	0
Well Test:	Not Reported	Water Reclamation #:	9

AM4588
East
1/2 - 1 Mile
Higher

WA WELLS WALOG1000470403

Database:	Ecology Well Logs	Well Log ID:	619476
Well Tag:	Not Reported	Project Tag:	Not Reported
Notice of Intent #:	EE01097	Date Received:	11-SEP-09
Diameter:	2	Casing Depth:	14

GEOCHECK® - PHYSICAL SETTING SOURCE MAP FINDINGS

Well Completion:	06-AUG-09	Well Owner:	Kelly-Moore Paint Amec Geomatrix
Well Type:	Resource Protection	Driller #:	Not Reported
Static Level:	0	Flow Rate (GPM):	0
Flow Type:	Not Reported	PSI:	0
Well Test:	Not Reported	Water Reclamation #:	9

AM4589
East
1/2 - 1 Mile
Higher

WA WELLS WALOG1000470400

Database:	Ecology Well Logs	Well Log ID:	619470
Well Tag:	Not Reported	Project Tag:	Not Reported
Notice of Intent #:	EE01097	Date Received:	11-SEP-09
Diameter:	2	Casing Depth:	14
Well Completion:	05-AUG-09	Well Owner:	Kelly-Moore Paint Amec Geomatrix
Well Type:	Resource Protection	Driller #:	Not Reported
Static Level:	0	Flow Rate (GPM):	0
Flow Type:	Not Reported	PSI:	0
Well Test:	Not Reported	Water Reclamation #:	9

AM4590
East
1/2 - 1 Mile
Higher

WA WELLS WALOG1000470401

Database:	Ecology Well Logs	Well Log ID:	619472
Well Tag:	Not Reported	Project Tag:	Not Reported
Notice of Intent #:	EE01097	Date Received:	11-SEP-09
Diameter:	2	Casing Depth:	14
Well Completion:	06-AUG-09	Well Owner:	Kelly-Moore Paint Amec Geomatrix
Well Type:	Resource Protection	Driller #:	Not Reported
Static Level:	0	Flow Rate (GPM):	0
Flow Type:	Not Reported	PSI:	0
Well Test:	Not Reported	Water Reclamation #:	9

AM4591
East
1/2 - 1 Mile
Higher

WA WELLS WALOG1000491555

Database:	Ecology Well Logs	Well Log ID:	662053
Well Tag:	Not Reported	Project Tag:	Not Reported
Notice of Intent #:	AE09932	Date Received:	21-JUL-10
Diameter:	2	Casing Depth:	12
Well Completion:	14-JUL-10	Well Owner:	Central Park Co Kane Environmental
Well Type:	Decommissioning	Driller #:	Not Reported
Static Level:	0	Flow Rate (GPM):	0
Flow Type:	Not Reported	PSI:	0
Well Test:	Not Reported	Water Reclamation #:	9

GEOCHECK® - PHYSICAL SETTING SOURCE MAP FINDINGS

Map ID
Direction
Distance
Elevation

Database EDR ID Number

AM4592
East
1/2 - 1 Mile
Higher

WA WELLS WALOG1000522709

Database:	Ecology Well Logs	Well Log ID:	722828
Well Tag:	Not Reported	Project Tag:	Not Reported
Notice of Intent #:	AE12688	Date Received:	06-MAY-11
Diameter:	2	Casing Depth:	12
Well Completion:	24-MAR-11	Well Owner:	Kelly-Moore Paint C/O Amec Amec
Well Type:	Decommissioning	Driller #:	Not Reported
Static Level:	0	Flow Rate (GPM):	0
Flow Type:	Not Reported	PSI:	0
Well Test:	Not Reported	Water Reclamation #:	9

AM4593
East
1/2 - 1 Mile
Higher

WA WELLS WALOG1000522710

Database:	Ecology Well Logs	Well Log ID:	722830
Well Tag:	Not Reported	Project Tag:	Not Reported
Notice of Intent #:	AE12688	Date Received:	06-MAY-11
Diameter:	2	Casing Depth:	12
Well Completion:	24-MAR-11	Well Owner:	Kelly-Moore Paint C/O Amec Amec
Well Type:	Decommissioning	Driller #:	Not Reported
Static Level:	0	Flow Rate (GPM):	0
Flow Type:	Not Reported	PSI:	0
Well Test:	Not Reported	Water Reclamation #:	9

AM4594
East
1/2 - 1 Mile
Higher

WA WELLS WALOG1000522707

Database:	Ecology Well Logs	Well Log ID:	722824
Well Tag:	Not Reported	Project Tag:	Not Reported
Notice of Intent #:	AE12688	Date Received:	06-MAY-11
Diameter:	2	Casing Depth:	7
Well Completion:	23-MAR-11	Well Owner:	Kelly-Moore Paint C/O Amec Amec
Well Type:	Decommissioning	Driller #:	Not Reported
Static Level:	0	Flow Rate (GPM):	0
Flow Type:	Not Reported	PSI:	0
Well Test:	Not Reported	Water Reclamation #:	9

AM4595
East
1/2 - 1 Mile
Higher

WA WELLS WALOG1000522708

Database:	Ecology Well Logs	Well Log ID:	722826
Well Tag:	Not Reported	Project Tag:	Not Reported
Notice of Intent #:	AE12688	Date Received:	06-MAY-11
Diameter:	2	Casing Depth:	12

GEOCHECK® - PHYSICAL SETTING SOURCE MAP FINDINGS

Well Completion:	24-MAR-11	Well Owner:	Kelly-Moore Paint C/O Amec Amec
Well Type:	Decommissioning	Driller #:	Not Reported
Static Level:	0	Flow Rate (GPM):	0
Flow Type:	Not Reported	PSI:	0
Well Test:	Not Reported	Water Reclamation #:	9

AM4596
East
1/2 - 1 Mile
Higher

WA WELLS WALOG1000522711

Database:	Ecology Well Logs	Well Log ID:	722832
Well Tag:	Not Reported	Project Tag:	Not Reported
Notice of Intent #:	EE01863	Date Received:	06-MAY-11
Diameter:	2	Casing Depth:	16
Well Completion:	23-MAR-11	Well Owner:	Kelly-Moore Paint Amec
Well Type:	Resource Protection	Driller #:	Not Reported
Static Level:	0	Flow Rate (GPM):	0
Flow Type:	Not Reported	PSI:	0
Well Test:	Not Reported	Water Reclamation #:	9

AM4597
East
1/2 - 1 Mile
Higher

WA WELLS WALOG1000522714

Database:	Ecology Well Logs	Well Log ID:	722837
Well Tag:	Not Reported	Project Tag:	Not Reported
Notice of Intent #:	EE01863	Date Received:	06-MAY-11
Diameter:	2	Casing Depth:	12
Well Completion:	24-MAR-11	Well Owner:	Kelly-Moore Paint Amec
Well Type:	Resource Protection	Driller #:	Not Reported
Static Level:	0	Flow Rate (GPM):	0
Flow Type:	Not Reported	PSI:	0
Well Test:	Not Reported	Water Reclamation #:	9

AM4598
East
1/2 - 1 Mile
Higher

WA WELLS WALOG1000522715

Database:	Ecology Well Logs	Well Log ID:	722839
Well Tag:	Not Reported	Project Tag:	Not Reported
Notice of Intent #:	EE01863	Date Received:	06-MAY-11
Diameter:	2	Casing Depth:	12
Well Completion:	24-MAR-11	Well Owner:	Kelly-Moore Paint Amec
Well Type:	Resource Protection	Driller #:	Not Reported
Static Level:	0	Flow Rate (GPM):	0
Flow Type:	Not Reported	PSI:	0
Well Test:	Not Reported	Water Reclamation #:	9

GEOCHECK® - PHYSICAL SETTING SOURCE MAP FINDINGS

Map ID
Direction
Distance
Elevation

Database EDR ID Number

AM4599
East
1/2 - 1 Mile
Higher

WA WELLS WALOG1000522712

Database:	Ecology Well Logs	Well Log ID:	722834
Well Tag:	Not Reported	Project Tag:	Not Reported
Notice of Intent #:	EE01863	Date Received:	06-MAY-11
Diameter:	2	Casing Depth:	12
Well Completion:	24-MAR-11	Well Owner:	Kelly-Moore Paint Amec
Well Type:	Resource Protection	Driller #:	Not Reported
Static Level:	0	Flow Rate (GPM):	0
Flow Type:	Not Reported	PSI:	0
Well Test:	Not Reported	Water Reclamation #:	9

AM4600
East
1/2 - 1 Mile
Higher

WA WELLS WALOG1000522713

Database:	Ecology Well Logs	Well Log ID:	722836
Well Tag:	Not Reported	Project Tag:	Not Reported
Notice of Intent #:	EE01863	Date Received:	06-MAY-11
Diameter:	2	Casing Depth:	12
Well Completion:	24-MAR-11	Well Owner:	Kelly-Moore Paint Amec
Well Type:	Resource Protection	Driller #:	Not Reported
Static Level:	0	Flow Rate (GPM):	0
Flow Type:	Not Reported	PSI:	0
Well Test:	Not Reported	Water Reclamation #:	9

AM4601
East
1/2 - 1 Mile
Higher

WA WELLS WALOG1000520709

Database:	Ecology Well Logs	Well Log ID:	718905
Well Tag:	BHB127	Project Tag:	Not Reported
Notice of Intent #:	RE05621	Date Received:	08-APR-11
Diameter:	8.25	Casing Depth:	13.5
Well Completion:	18-MAR-11	Well Owner:	Kelly Moore Paint Amec
Well Type:	Resource Protection	Driller #:	Not Reported
Static Level:	0	Flow Rate (GPM):	0
Flow Type:	Not Reported	PSI:	0
Well Test:	Not Reported	Water Reclamation #:	9

AM4602
East
1/2 - 1 Mile
Higher

WA WELLS WALOG1000520710

Database:	Ecology Well Logs	Well Log ID:	718906
Well Tag:	BHB128	Project Tag:	Not Reported
Notice of Intent #:	RE05621	Date Received:	08-APR-11
Diameter:	8.25	Casing Depth:	14

GEOCHECK® - PHYSICAL SETTING SOURCE MAP FINDINGS

Well Completion:	18-MAR-11	Well Owner:	Kelly Moore Paint Amec
Well Type:	Resource Protection	Driller #:	Not Reported
Static Level:	0	Flow Rate (GPM):	0
Flow Type:	Not Reported	PSI:	0
Well Test:	Not Reported	Water Reclamation #:	9

AM4603
East
1/2 - 1 Mile
Higher

WA WELLS WALOG1000520707

Database:	Ecology Well Logs	Well Log ID:	718901
Well Tag:	BHB125	Project Tag:	Not Reported
Notice of Intent #:	RE05621	Date Received:	08-APR-11
Diameter:	8.25	Casing Depth:	13
Well Completion:	18-MAR-11	Well Owner:	Kelly Moore Paint Amec
Well Type:	Resource Protection	Driller #:	Not Reported
Static Level:	0	Flow Rate (GPM):	0
Flow Type:	Not Reported	PSI:	0
Well Test:	Not Reported	Water Reclamation #:	9

AM4604
East
1/2 - 1 Mile
Higher

WA WELLS WALOG1000520708

Database:	Ecology Well Logs	Well Log ID:	718903
Well Tag:	BHB126	Project Tag:	Not Reported
Notice of Intent #:	RE05621	Date Received:	08-APR-11
Diameter:	8.25	Casing Depth:	13
Well Completion:	18-MAR-11	Well Owner:	Kelly Moore Paint Amec
Well Type:	Resource Protection	Driller #:	Not Reported
Static Level:	0	Flow Rate (GPM):	0
Flow Type:	Not Reported	PSI:	0
Well Test:	Not Reported	Water Reclamation #:	9

AM4605
East
1/2 - 1 Mile
Higher

WA WELLS WALOG1000522702

Database:	Ecology Well Logs	Well Log ID:	722815
Well Tag:	BHB132	Project Tag:	Not Reported
Notice of Intent #:	RE05621	Date Received:	06-MAY-11
Diameter:	2.25	Casing Depth:	14
Well Completion:	23-MAR-11	Well Owner:	Kelly Moore Paint Amec
Well Type:	Resource Protection	Driller #:	Not Reported
Static Level:	0	Flow Rate (GPM):	0
Flow Type:	Not Reported	PSI:	0
Well Test:	Not Reported	Water Reclamation #:	9

GEOCHECK® - PHYSICAL SETTING SOURCE MAP FINDINGS

Map ID
Direction
Distance
Elevation

Database EDR ID Number

AM4606
East
1/2 - 1 Mile
Higher

WA WELLS WALOG1000522705

Database:	Ecology Well Logs	Well Log ID:	722821
Well Tag:	Not Reported	Project Tag:	Not Reported
Notice of Intent #:	SE09461	Date Received:	06-MAY-11
Diameter:	2	Casing Depth:	7
Well Completion:	23-MAR-11	Well Owner:	Kelly-Moore Paint C/O Amec Amec
Well Type:	Resource Protection	Driller #:	Not Reported
Static Level:	0	Flow Rate (GPM):	0
Flow Type:	Not Reported	PSI:	0
Well Test:	Not Reported	Water Reclamation #:	9

AM4607
East
1/2 - 1 Mile
Higher

WA WELLS WALOG1000522706

Database:	Ecology Well Logs	Well Log ID:	722822
Well Tag:	Not Reported	Project Tag:	Not Reported
Notice of Intent #:	SE09461	Date Received:	06-MAY-11
Diameter:	2	Casing Depth:	12
Well Completion:	24-MAR-11	Well Owner:	Kelly-Moore Paint C/O Amec Amec
Well Type:	Resource Protection	Driller #:	Not Reported
Static Level:	0	Flow Rate (GPM):	0
Flow Type:	Not Reported	PSI:	0
Well Test:	Not Reported	Water Reclamation #:	9

AM4608
East
1/2 - 1 Mile
Higher

WA WELLS WALOG1000522703

Database:	Ecology Well Logs	Well Log ID:	722817
Well Tag:	Not Reported	Project Tag:	Not Reported
Notice of Intent #:	SE09461	Date Received:	06-MAY-11
Diameter:	2	Casing Depth:	12
Well Completion:	24-MAR-11	Well Owner:	Kelly-Moore Paint C/O Amec Amec
Well Type:	Resource Protection	Driller #:	Not Reported
Static Level:	0	Flow Rate (GPM):	0
Flow Type:	Not Reported	PSI:	0
Well Test:	Not Reported	Water Reclamation #:	9

AM4609
East
1/2 - 1 Mile
Higher

WA WELLS WALOG1000522704

Database:	Ecology Well Logs	Well Log ID:	722819
Well Tag:	Not Reported	Project Tag:	Not Reported
Notice of Intent #:	SE09461	Date Received:	06-MAY-11
Diameter:	2	Casing Depth:	12

GEOCHECK® - PHYSICAL SETTING SOURCE MAP FINDINGS

Well Completion:	24-MAR-11	Well Owner:	Kelly-Moore Paint C/O Amec Amec
Well Type:	Resource Protection	Driller #:	Not Reported
Static Level:	0	Flow Rate (GPM):	0
Flow Type:	Not Reported	PSI:	0
Well Test:	Not Reported	Water Reclamation #:	9

AM4610
East
1/2 - 1 Mile
Higher

WA WELLS WALOG1000522727

Database:	Ecology Well Logs	Well Log ID:	722863
Well Tag:	Not Reported	Project Tag:	Not Reported
Notice of Intent #:	AE12297	Date Received:	06-MAY-11
Diameter:	2	Casing Depth:	12
Well Completion:	24-MAR-11	Well Owner:	Kelly-Moore Paint Amec
Well Type:	Decommissioning	Driller #:	Not Reported
Static Level:	0	Flow Rate (GPM):	0
Flow Type:	Not Reported	PSI:	0
Well Test:	Not Reported	Water Reclamation #:	9

AM4611
East
1/2 - 1 Mile
Higher

WA WELLS WALOG1000522728

Database:	Ecology Well Logs	Well Log ID:	722865
Well Tag:	Not Reported	Project Tag:	Not Reported
Notice of Intent #:	AE12297	Date Received:	06-MAY-11
Diameter:	2	Casing Depth:	12
Well Completion:	24-MAR-11	Well Owner:	Kelly-Moore Paint Amec
Well Type:	Decommissioning	Driller #:	Not Reported
Static Level:	0	Flow Rate (GPM):	0
Flow Type:	Not Reported	PSI:	0
Well Test:	Not Reported	Water Reclamation #:	9

AM4612
East
1/2 - 1 Mile
Higher

WA WELLS WALOG1000522725

Database:	Ecology Well Logs	Well Log ID:	722859
Well Tag:	Not Reported	Project Tag:	Not Reported
Notice of Intent #:	AE12297	Date Received:	06-MAY-11
Diameter:	2	Casing Depth:	12
Well Completion:	24-MAR-11	Well Owner:	Kelly-Moore Paint Amec
Well Type:	Decommissioning	Driller #:	Not Reported
Static Level:	0	Flow Rate (GPM):	0
Flow Type:	Not Reported	PSI:	0
Well Test:	Not Reported	Water Reclamation #:	9

GEOCHECK® - PHYSICAL SETTING SOURCE MAP FINDINGS

Map ID
Direction
Distance
Elevation

Database EDR ID Number

AM4613
East
1/2 - 1 Mile
Higher

WA WELLS WALOG1000522726

Database:	Ecology Well Logs	Well Log ID:	722861
Well Tag:	Not Reported	Project Tag:	Not Reported
Notice of Intent #:	AE12297	Date Received:	06-MAY-11
Diameter:	2	Casing Depth:	12
Well Completion:	24-MAR-11	Well Owner:	Kelly-Moore Paint Amec
Well Type:	Decommissioning	Driller #:	Not Reported
Static Level:	0	Flow Rate (GPM):	0
Flow Type:	Not Reported	PSI:	0
Well Test:	Not Reported	Water Reclamation #:	9

AM4614
East
1/2 - 1 Mile
Higher

WA WELLS WALOG1000522729

Database:	Ecology Well Logs	Well Log ID:	722867
Well Tag:	Not Reported	Project Tag:	Not Reported
Notice of Intent #:	AE12297	Date Received:	06-MAY-11
Diameter:	2	Casing Depth:	12
Well Completion:	24-MAR-11	Well Owner:	Kelly-Moore Paint Amec
Well Type:	Decommissioning	Driller #:	Not Reported
Static Level:	0	Flow Rate (GPM):	0
Flow Type:	Not Reported	PSI:	0
Well Test:	Not Reported	Water Reclamation #:	9

AM4615
East
1/2 - 1 Mile
Higher

WA WELLS WALOG1000526006

Database:	Ecology Well Logs	Well Log ID:	729135
Well Tag:	Not Reported	Project Tag:	Not Reported
Notice of Intent #:	SE09628	Date Received:	25-MAY-11
Diameter:	2	Casing Depth:	3
Well Completion:	29-APR-11	Well Owner:	Bnsf Geoengineers
Well Type:	Resource Protection	Driller #:	Not Reported
Static Level:	0	Flow Rate (GPM):	0
Flow Type:	Not Reported	PSI:	0
Well Test:	Not Reported	Water Reclamation #:	9

AM4616
East
1/2 - 1 Mile
Higher

WA WELLS WALOG1000526007

Database:	Ecology Well Logs	Well Log ID:	729137
Well Tag:	Not Reported	Project Tag:	Not Reported
Notice of Intent #:	SE09628	Date Received:	25-MAY-11
Diameter:	2	Casing Depth:	3

GEOCHECK® - PHYSICAL SETTING SOURCE MAP FINDINGS

Well Completion:	29-APR-11	Well Owner:	Bnsf Geoengineers
Well Type:	Resource Protection	Driller #:	Not Reported
Static Level:	0	Flow Rate (GPM):	0
Flow Type:	Not Reported	PSI:	0
Well Test:	Not Reported	Water Reclamation #:	9

AM4617
East
1/2 - 1 Mile
Higher

WA WELLS WALOG1000522730

Database:	Ecology Well Logs	Well Log ID:	722869
Well Tag:	Not Reported	Project Tag:	Not Reported
Notice of Intent #:	AE12297	Date Received:	06-MAY-11
Diameter:	2	Casing Depth:	11
Well Completion:	24-MAR-11	Well Owner:	Kelly-Moore Paint Amec
Well Type:	Decommissioning	Driller #:	Not Reported
Static Level:	0	Flow Rate (GPM):	0
Flow Type:	Not Reported	PSI:	0
Well Test:	Not Reported	Water Reclamation #:	9

AM4618
East
1/2 - 1 Mile
Higher

WA WELLS WALOG1000526005

Database:	Ecology Well Logs	Well Log ID:	729133
Well Tag:	Not Reported	Project Tag:	Not Reported
Notice of Intent #:	SE09628	Date Received:	25-MAY-11
Diameter:	2	Casing Depth:	3
Well Completion:	29-APR-11	Well Owner:	Bnsf Geoengineers
Well Type:	Resource Protection	Driller #:	Not Reported
Static Level:	0	Flow Rate (GPM):	0
Flow Type:	Not Reported	PSI:	0
Well Test:	Not Reported	Water Reclamation #:	9

AM4619
East
1/2 - 1 Mile
Higher

WA WELLS WALOG1000522718

Database:	Ecology Well Logs	Well Log ID:	722845
Well Tag:	Not Reported	Project Tag:	Not Reported
Notice of Intent #:	EE01863	Date Received:	06-MAY-11
Diameter:	2	Casing Depth:	12
Well Completion:	24-MAR-11	Well Owner:	Kelly-Moore Paint Amec
Well Type:	Resource Protection	Driller #:	Not Reported
Static Level:	0	Flow Rate (GPM):	0
Flow Type:	Not Reported	PSI:	0
Well Test:	Not Reported	Water Reclamation #:	9

GEOCHECK® - PHYSICAL SETTING SOURCE MAP FINDINGS

Map ID
Direction
Distance
Elevation

Database EDR ID Number

AM4620
East
1/2 - 1 Mile
Higher

WA WELLS WALOG1000522719

Database:	Ecology Well Logs	Well Log ID:	722847
Well Tag:	Not Reported	Project Tag:	Not Reported
Notice of Intent #:	EE01863	Date Received:	06-MAY-11
Diameter:	2	Casing Depth:	12
Well Completion:	24-MAR-11	Well Owner:	Kelly-Moore Paint Amec
Well Type:	Resource Protection	Driller #:	Not Reported
Static Level:	0	Flow Rate (GPM):	0
Flow Type:	Not Reported	PSI:	0
Well Test:	Not Reported	Water Reclamation #:	9

AM4621
East
1/2 - 1 Mile
Higher

WA WELLS WALOG1000522716

Database:	Ecology Well Logs	Well Log ID:	722841
Well Tag:	Not Reported	Project Tag:	Not Reported
Notice of Intent #:	EE01863	Date Received:	06-MAY-11
Diameter:	2	Casing Depth:	12
Well Completion:	24-MAR-11	Well Owner:	Kelly-Moore Paint Amec
Well Type:	Resource Protection	Driller #:	Not Reported
Static Level:	0	Flow Rate (GPM):	0
Flow Type:	Not Reported	PSI:	0
Well Test:	Not Reported	Water Reclamation #:	9

AM4622
East
1/2 - 1 Mile
Higher

WA WELLS WALOG1000522717

Database:	Ecology Well Logs	Well Log ID:	722843
Well Tag:	Not Reported	Project Tag:	Not Reported
Notice of Intent #:	EE01863	Date Received:	06-MAY-11
Diameter:	2	Casing Depth:	12
Well Completion:	24-MAR-11	Well Owner:	Kelly-Moore Paint Amec
Well Type:	Resource Protection	Driller #:	Not Reported
Static Level:	0	Flow Rate (GPM):	0
Flow Type:	Not Reported	PSI:	0
Well Test:	Not Reported	Water Reclamation #:	9

AM4623
East
1/2 - 1 Mile
Higher

WA WELLS WALOG1000522720

Database:	Ecology Well Logs	Well Log ID:	722849
Well Tag:	Not Reported	Project Tag:	Not Reported
Notice of Intent #:	EE01863	Date Received:	06-MAY-11
Diameter:	2	Casing Depth:	11

GEOCHECK® - PHYSICAL SETTING SOURCE MAP FINDINGS

Well Completion:	24-MAR-11	Well Owner:	Kelly-Moore Paint Amec
Well Type:	Resource Protection	Driller #:	Not Reported
Static Level:	0	Flow Rate (GPM):	0
Flow Type:	Not Reported	PSI:	0
Well Test:	Not Reported	Water Reclamation #:	9

AM4624
East
1/2 - 1 Mile
Higher

WA WELLS WALOG1000522723

Database:	Ecology Well Logs	Well Log ID:	722855
Well Tag:	Not Reported	Project Tag:	Not Reported
Notice of Intent #:	AE12297	Date Received:	06-MAY-11
Diameter:	2	Casing Depth:	12
Well Completion:	24-MAR-11	Well Owner:	Kelly-Moore Paint Amec
Well Type:	Decommissioning	Driller #:	Not Reported
Static Level:	0	Flow Rate (GPM):	0
Flow Type:	Not Reported	PSI:	0
Well Test:	Not Reported	Water Reclamation #:	9

AM4625
East
1/2 - 1 Mile
Higher

WA WELLS WALOG1000522724

Database:	Ecology Well Logs	Well Log ID:	722857
Well Tag:	Not Reported	Project Tag:	Not Reported
Notice of Intent #:	AE12297	Date Received:	06-MAY-11
Diameter:	2	Casing Depth:	12
Well Completion:	24-MAR-11	Well Owner:	Kelly-Moore Paint Amec
Well Type:	Decommissioning	Driller #:	Not Reported
Static Level:	0	Flow Rate (GPM):	0
Flow Type:	Not Reported	PSI:	0
Well Test:	Not Reported	Water Reclamation #:	9

AM4626
East
1/2 - 1 Mile
Higher

WA WELLS WALOG1000522721

Database:	Ecology Well Logs	Well Log ID:	722851
Well Tag:	Not Reported	Project Tag:	Not Reported
Notice of Intent #:	AE12297	Date Received:	06-MAY-11
Diameter:	2	Casing Depth:	16
Well Completion:	23-MAR-11	Well Owner:	Kelly-Moore Paint Amec
Well Type:	Decommissioning	Driller #:	Not Reported
Static Level:	0	Flow Rate (GPM):	0
Flow Type:	Not Reported	PSI:	0
Well Test:	Not Reported	Water Reclamation #:	9

GEOCHECK® - PHYSICAL SETTING SOURCE MAP FINDINGS

Map ID
Direction
Distance
Elevation

Database EDR ID Number

AM4627
East
1/2 - 1 Mile
Higher

WA WELLS WALOG1000522722

Database:	Ecology Well Logs	Well Log ID:	722853
Well Tag:	Not Reported	Project Tag:	Not Reported
Notice of Intent #:	AE12297	Date Received:	06-MAY-11
Diameter:	2	Casing Depth:	12
Well Completion:	24-MAR-11	Well Owner:	Kelly-Moore Paint Amec
Well Type:	Decommissioning	Driller #:	Not Reported
Static Level:	0	Flow Rate (GPM):	0
Flow Type:	Not Reported	PSI:	0
Well Test:	Not Reported	Water Reclamation #:	9

AM4628
East
1/2 - 1 Mile
Higher

WA WELLS WALOG1000491567

Database:	Ecology Well Logs	Well Log ID:	662075
Well Tag:	Not Reported	Project Tag:	Not Reported
Notice of Intent #:	EE01526	Date Received:	21-JUL-10
Diameter:	1.5	Casing Depth:	100
Well Completion:	12-JUL-10	Well Owner:	Central Park Co Kane Environmental
Well Type:	Resource Protection	Driller #:	Not Reported
Static Level:	0	Flow Rate (GPM):	0
Flow Type:	Not Reported	PSI:	0
Well Test:	Not Reported	Water Reclamation #:	9

AM4629
East
1/2 - 1 Mile
Higher

WA WELLS WALOG1000491568

Database:	Ecology Well Logs	Well Log ID:	662077
Well Tag:	Not Reported	Project Tag:	Not Reported
Notice of Intent #:	EE01526	Date Received:	21-JUL-10
Diameter:	2	Casing Depth:	12
Well Completion:	14-JUL-10	Well Owner:	Central Park Co Kane Environmental
Well Type:	Resource Protection	Driller #:	Not Reported
Static Level:	0	Flow Rate (GPM):	0
Flow Type:	Not Reported	PSI:	0
Well Test:	Not Reported	Water Reclamation #:	9

AM4630
East
1/2 - 1 Mile
Higher

WA WELLS WALOG1000491565

Database:	Ecology Well Logs	Well Log ID:	662071
Well Tag:	Not Reported	Project Tag:	Not Reported
Notice of Intent #:	EE01526	Date Received:	21-JUL-10
Diameter:	1.5	Casing Depth:	23

GEOCHECK® - PHYSICAL SETTING SOURCE MAP FINDINGS

Well Completion:	13-JUL-10	Well Owner:	Central Park Co Kane Environmental
Well Type:	Resource Protection	Driller #:	Not Reported
Static Level:	0	Flow Rate (GPM):	0
Flow Type:	Not Reported	PSI:	0
Well Test:	Not Reported	Water Reclamation #:	9

AM4631
East
1/2 - 1 Mile
Higher

WA WELLS WALOG1000491566

Database:	Ecology Well Logs	Well Log ID:	662073
Well Tag:	Not Reported	Project Tag:	Not Reported
Notice of Intent #:	EE01526	Date Received:	21-JUL-10
Diameter:	1.5	Casing Depth:	50
Well Completion:	13-JUL-10	Well Owner:	Central Park Co Kane Environmental
Well Type:	Resource Protection	Driller #:	Not Reported
Static Level:	0	Flow Rate (GPM):	0
Flow Type:	Not Reported	PSI:	0
Well Test:	Not Reported	Water Reclamation #:	9

AM4632
East
1/2 - 1 Mile
Higher

WA WELLS WALOG1000491569

Database:	Ecology Well Logs	Well Log ID:	662079
Well Tag:	Not Reported	Project Tag:	Not Reported
Notice of Intent #:	EE01526	Date Received:	21-JUL-10
Diameter:	2	Casing Depth:	12
Well Completion:	14-JUL-10	Well Owner:	Central Park Co Kane Environmental
Well Type:	Resource Protection	Driller #:	Not Reported
Static Level:	0	Flow Rate (GPM):	0
Flow Type:	Not Reported	PSI:	0
Well Test:	Not Reported	Water Reclamation #:	9

AM4633
East
1/2 - 1 Mile
Higher

WA WELLS WALOG1000491572

Database:	Ecology Well Logs	Well Log ID:	662085
Well Tag:	Not Reported	Project Tag:	Not Reported
Notice of Intent #:	EE01526	Date Received:	21-JUL-10
Diameter:	1.5	Casing Depth:	23
Well Completion:	14-JUL-10	Well Owner:	Central Park Co Kane Environmental
Well Type:	Resource Protection	Driller #:	Not Reported
Static Level:	0	Flow Rate (GPM):	0
Flow Type:	Not Reported	PSI:	0
Well Test:	Not Reported	Water Reclamation #:	9

GEOCHECK® - PHYSICAL SETTING SOURCE MAP FINDINGS

Map ID
Direction
Distance
Elevation

Database EDR ID Number

AM4634
East
1/2 - 1 Mile
Higher

WA WELLS WALOG1000496819

Database:	Ecology Well Logs	Well Log ID:	672531
Well Tag:	Not Reported	Project Tag:	Not Reported
Notice of Intent #:	EE01592	Date Received:	17-SEP-10
Diameter:	2.25	Casing Depth:	15
Well Completion:	24-AUG-10	Well Owner:	Kelly-Moore Paint Amec Geomatrix
Well Type:	Resource Protection	Driller #:	Not Reported
Static Level:	0	Flow Rate (GPM):	0
Flow Type:	Not Reported	PSI:	0
Well Test:	Not Reported	Water Reclamation #:	9

AM4635
East
1/2 - 1 Mile
Higher

WA WELLS WALOG1000491570

Database:	Ecology Well Logs	Well Log ID:	662081
Well Tag:	Not Reported	Project Tag:	Not Reported
Notice of Intent #:	EE01526	Date Received:	21-JUL-10
Diameter:	2	Casing Depth:	12
Well Completion:	14-JUL-10	Well Owner:	Central Park Co Kane Environmental
Well Type:	Resource Protection	Driller #:	Not Reported
Static Level:	0	Flow Rate (GPM):	0
Flow Type:	Not Reported	PSI:	0
Well Test:	Not Reported	Water Reclamation #:	9

AM4636
East
1/2 - 1 Mile
Higher

WA WELLS WALOG1000491571

Database:	Ecology Well Logs	Well Log ID:	662083
Well Tag:	Not Reported	Project Tag:	Not Reported
Notice of Intent #:	EE01526	Date Received:	21-JUL-10
Diameter:	2	Casing Depth:	12
Well Completion:	14-JUL-10	Well Owner:	Central Park Co Kane Environmental
Well Type:	Resource Protection	Driller #:	Not Reported
Static Level:	0	Flow Rate (GPM):	0
Flow Type:	Not Reported	PSI:	0
Well Test:	Not Reported	Water Reclamation #:	9

AM4637
East
1/2 - 1 Mile
Higher

WA WELLS WALOG1000491558

Database:	Ecology Well Logs	Well Log ID:	662058
Well Tag:	Not Reported	Project Tag:	Not Reported
Notice of Intent #:	AE09932	Date Received:	21-JUL-10
Diameter:	2	Casing Depth:	12

GEOCHECK® - PHYSICAL SETTING SOURCE MAP FINDINGS

Well Completion:	14-JUL-10	Well Owner:	Central Park Co Kane Environmental
Well Type:	Decommissioning	Driller #:	Not Reported
Static Level:	0	Flow Rate (GPM):	0
Flow Type:	Not Reported	PSI:	0
Well Test:	Not Reported	Water Reclamation #:	9

AM4638
East
1/2 - 1 Mile
Higher

WA WELLS WALOG1000491559

Database:	Ecology Well Logs	Well Log ID:	662059
Well Tag:	Not Reported	Project Tag:	Not Reported
Notice of Intent #:	AE09932	Date Received:	21-JUL-10
Diameter:	1.5	Casing Depth:	23
Well Completion:	14-JUL-10	Well Owner:	Central Park Co Kane Environmental
Well Type:	Decommissioning	Driller #:	Not Reported
Static Level:	0	Flow Rate (GPM):	0
Flow Type:	Not Reported	PSI:	0
Well Test:	Not Reported	Water Reclamation #:	9

AM4639
East
1/2 - 1 Mile
Higher

WA WELLS WALOG1000491556

Database:	Ecology Well Logs	Well Log ID:	662055
Well Tag:	Not Reported	Project Tag:	Not Reported
Notice of Intent #:	AE09932	Date Received:	21-JUL-10
Diameter:	2	Casing Depth:	12
Well Completion:	14-JUL-10	Well Owner:	Central Park Co Kane Environmental
Well Type:	Decommissioning	Driller #:	Not Reported
Static Level:	0	Flow Rate (GPM):	0
Flow Type:	Not Reported	PSI:	0
Well Test:	Not Reported	Water Reclamation #:	9

AM4640
East
1/2 - 1 Mile
Higher

WA WELLS WALOG1000491557

Database:	Ecology Well Logs	Well Log ID:	662057
Well Tag:	Not Reported	Project Tag:	Not Reported
Notice of Intent #:	AE09932	Date Received:	21-JUL-10
Diameter:	2	Casing Depth:	12
Well Completion:	14-JUL-10	Well Owner:	Central Park Co Kane Environmental
Well Type:	Decommissioning	Driller #:	Not Reported
Static Level:	0	Flow Rate (GPM):	0
Flow Type:	Not Reported	PSI:	0
Well Test:	Not Reported	Water Reclamation #:	9

GEOCHECK® - PHYSICAL SETTING SOURCE MAP FINDINGS

Map ID
Direction
Distance
Elevation

Database EDR ID Number

AM4641
East
1/2 - 1 Mile
Higher

WA WELLS WALOG1000491560

Database:	Ecology Well Logs	Well Log ID:	662061
Well Tag:	Not Reported	Project Tag:	Not Reported
Notice of Intent #:	EE01526	Date Received:	21-JUL-10
Diameter:	2	Casing Depth:	12
Well Completion:	12-JUL-10	Well Owner:	Central Park Co Kane Environmental
Well Type:	Resource Protection	Driller #:	Not Reported
Static Level:	0	Flow Rate (GPM):	0
Flow Type:	Not Reported	PSI:	0
Well Test:	Not Reported	Water Reclamation #:	9

AM4642
East
1/2 - 1 Mile
Higher

WA WELLS WALOG1000491563

Database:	Ecology Well Logs	Well Log ID:	662067
Well Tag:	Not Reported	Project Tag:	Not Reported
Notice of Intent #:	EE01526	Date Received:	21-JUL-10
Diameter:	2	Casing Depth:	12
Well Completion:	12-JUL-10	Well Owner:	Central Park Co Kane Environmental
Well Type:	Resource Protection	Driller #:	Not Reported
Static Level:	0	Flow Rate (GPM):	0
Flow Type:	Not Reported	PSI:	0
Well Test:	Not Reported	Water Reclamation #:	9

AM4643
East
1/2 - 1 Mile
Higher

WA WELLS WALOG1000491564

Database:	Ecology Well Logs	Well Log ID:	662069
Well Tag:	Not Reported	Project Tag:	Not Reported
Notice of Intent #:	EE01526	Date Received:	21-JUL-10
Diameter:	2	Casing Depth:	12
Well Completion:	13-JUL-10	Well Owner:	Central Park Co Kane Environmental
Well Type:	Resource Protection	Driller #:	Not Reported
Static Level:	0	Flow Rate (GPM):	0
Flow Type:	Not Reported	PSI:	0
Well Test:	Not Reported	Water Reclamation #:	9

AM4644
East
1/2 - 1 Mile
Higher

WA WELLS WALOG1000491561

Database:	Ecology Well Logs	Well Log ID:	662063
Well Tag:	Not Reported	Project Tag:	Not Reported
Notice of Intent #:	EE01526	Date Received:	21-JUL-10
Diameter:	1.5	Casing Depth:	23

GEOCHECK® - PHYSICAL SETTING SOURCE MAP FINDINGS

Well Completion:	12-JUL-10	Well Owner:	Central Park Co Kane Environmental
Well Type:	Resource Protection	Driller #:	Not Reported
Static Level:	0	Flow Rate (GPM):	0
Flow Type:	Not Reported	PSI:	0
Well Test:	Not Reported	Water Reclamation #:	9

AM4645
East
1/2 - 1 Mile
Higher

WA WELLS WALOG1000491562

Database:	Ecology Well Logs	Well Log ID:	662065
Well Tag:	Not Reported	Project Tag:	Not Reported
Notice of Intent #:	EE01526	Date Received:	21-JUL-10
Diameter:	1.5	Casing Depth:	50
Well Completion:	12-JUL-10	Well Owner:	Central Park Co Kane Environmental
Well Type:	Resource Protection	Driller #:	Not Reported
Static Level:	0	Flow Rate (GPM):	0
Flow Type:	Not Reported	PSI:	0
Well Test:	Not Reported	Water Reclamation #:	9

AM4646
East
1/2 - 1 Mile
Higher

WA WELLS WALOG1000497364

Database:	Ecology Well Logs	Well Log ID:	673609
Well Tag:	Not Reported	Project Tag:	Not Reported
Notice of Intent #:	AE10408	Date Received:	17-SEP-10
Diameter:	2.25	Casing Depth:	15
Well Completion:	24-AUG-10	Well Owner:	Kelly-Moore Paint Amec Geomatrix
Well Type:	Decommissioning	Driller #:	Not Reported
Static Level:	0	Flow Rate (GPM):	0
Flow Type:	Not Reported	PSI:	0
Well Test:	Not Reported	Water Reclamation #:	9

AM4647
East
1/2 - 1 Mile
Higher

WA WELLS WALOG1000497365

Database:	Ecology Well Logs	Well Log ID:	673611
Well Tag:	Not Reported	Project Tag:	Not Reported
Notice of Intent #:	AE10408	Date Received:	17-SEP-10
Diameter:	2.25	Casing Depth:	15
Well Completion:	24-AUG-10	Well Owner:	Kelly-Moore Paint Amec Geomatrix
Well Type:	Decommissioning	Driller #:	Not Reported
Static Level:	0	Flow Rate (GPM):	0
Flow Type:	Not Reported	PSI:	0
Well Test:	Not Reported	Water Reclamation #:	9

GEOCHECK® - PHYSICAL SETTING SOURCE MAP FINDINGS

Map ID
Direction
Distance
Elevation

Database EDR ID Number

AM4648
East
1/2 - 1 Mile
Higher

WA WELLS WALOG1000497362

Database:	Ecology Well Logs	Well Log ID:	673605
Well Tag:	Not Reported	Project Tag:	Not Reported
Notice of Intent #:	SE07873	Date Received:	17-SEP-10
Diameter:	2.25	Casing Depth:	15
Well Completion:	24-AUG-10	Well Owner:	Kelly-Moore Paint Amec Geomatrix
Well Type:	Resource Protection	Driller #:	Not Reported
Static Level:	0	Flow Rate (GPM):	0
Flow Type:	Not Reported	PSI:	0
Well Test:	Not Reported	Water Reclamation #:	9

AM4649
East
1/2 - 1 Mile
Higher

WA WELLS WALOG1000497363

Database:	Ecology Well Logs	Well Log ID:	673607
Well Tag:	Not Reported	Project Tag:	Not Reported
Notice of Intent #:	AE10408	Date Received:	17-SEP-10
Diameter:	2.25	Casing Depth:	15
Well Completion:	24-AUG-10	Well Owner:	Kelly-Moore Paint Amec Geomatrix
Well Type:	Decommissioning	Driller #:	Not Reported
Static Level:	0	Flow Rate (GPM):	0
Flow Type:	Not Reported	PSI:	0
Well Test:	Not Reported	Water Reclamation #:	9

AM4650
East
1/2 - 1 Mile
Higher

WA WELLS WALOG1000510921

Database:	Ecology Well Logs	Well Log ID:	700191
Well Tag:	Not Reported	Project Tag:	Not Reported
Notice of Intent #:	AE11631	Date Received:	06-JAN-11
Diameter:	2	Casing Depth:	30.5
Well Completion:	16-DEC-10	Well Owner:	Georgetown Facility Philip Environmental
Well Type:	Decommissioning	Driller #:	Not Reported
Static Level:	0	Flow Rate (GPM):	0
Flow Type:	Not Reported	PSI:	0
Well Test:	Not Reported	Water Reclamation #:	9

AM4651
East
1/2 - 1 Mile
Higher

WA WELLS WALOG1000510924

Database:	Ecology Well Logs	Well Log ID:	700197
Well Tag:	Not Reported	Project Tag:	Not Reported
Notice of Intent #:	AE11631	Date Received:	06-JAN-11
Diameter:	2	Casing Depth:	36.5

GEOCHECK® - PHYSICAL SETTING SOURCE MAP FINDINGS

Well Completion:	16-DEC-10	Well Owner:	Georgetown Facility Philip Environmental
Well Type:	Decommissioning	Driller #:	Not Reported
Static Level:	0	Flow Rate (GPM):	0
Flow Type:	Not Reported	PSI:	0
Well Test:	Not Reported	Water Reclamation #:	9

AM4652
East
1/2 - 1 Mile
Higher

WA WELLS WALOG1000510926

Database:	Ecology Well Logs	Well Log ID:	700201
Well Tag:	Not Reported	Project Tag:	Not Reported
Notice of Intent #:	AE11631	Date Received:	06-JAN-11
Diameter:	2	Casing Depth:	70.5
Well Completion:	16-DEC-10	Well Owner:	Georgetown Facility Philip Environmental
Well Type:	Decommissioning	Driller #:	Not Reported
Static Level:	0	Flow Rate (GPM):	0
Flow Type:	Not Reported	PSI:	0
Well Test:	Not Reported	Water Reclamation #:	9

AM4653
East
1/2 - 1 Mile
Higher

WA WELLS WALOG1000510922

Database:	Ecology Well Logs	Well Log ID:	700193
Well Tag:	Not Reported	Project Tag:	Not Reported
Notice of Intent #:	AE11631	Date Received:	06-JAN-11
Diameter:	2	Casing Depth:	17.5
Well Completion:	16-DEC-10	Well Owner:	Georgetown Facility Philip Environmental
Well Type:	Decommissioning	Driller #:	Not Reported
Static Level:	0	Flow Rate (GPM):	0
Flow Type:	Not Reported	PSI:	0
Well Test:	Not Reported	Water Reclamation #:	9

AM4654
East
1/2 - 1 Mile
Higher

WA WELLS WALOG1000510923

Database:	Ecology Well Logs	Well Log ID:	700195
Well Tag:	Not Reported	Project Tag:	Not Reported
Notice of Intent #:	AE11631	Date Received:	06-JAN-11
Diameter:	2	Casing Depth:	14.5
Well Completion:	16-DEC-10	Well Owner:	Georgetown Facility Philip Environmental
Well Type:	Decommissioning	Driller #:	Not Reported
Static Level:	0	Flow Rate (GPM):	0
Flow Type:	Not Reported	PSI:	0
Well Test:	Not Reported	Water Reclamation #:	9

GEOCHECK® - PHYSICAL SETTING SOURCE MAP FINDINGS

Map ID
Direction
Distance
Elevation

Database EDR ID Number

AM4655
East
1/2 - 1 Mile
Higher

WA WELLS WALOG1000496822

Database:	Ecology Well Logs	Well Log ID:	672537
Well Tag:	Not Reported	Project Tag:	Not Reported
Notice of Intent #:	EE01592	Date Received:	17-SEP-10
Diameter:	2.25	Casing Depth:	15
Well Completion:	24-AUG-10	Well Owner:	Kelly-Moore Paint Amec Geomatrix
Well Type:	Resource Protection	Driller #:	Not Reported
Static Level:	0	Flow Rate (GPM):	0
Flow Type:	Not Reported	PSI:	0
Well Test:	Not Reported	Water Reclamation #:	9

AM4656
East
1/2 - 1 Mile
Higher

WA WELLS WALOG1000496823

Database:	Ecology Well Logs	Well Log ID:	672539
Well Tag:	Not Reported	Project Tag:	Not Reported
Notice of Intent #:	EE01592	Date Received:	17-SEP-10
Diameter:	2.25	Casing Depth:	15
Well Completion:	24-AUG-10	Well Owner:	Kelly-Moore Paint Amec Geomatrix
Well Type:	Resource Protection	Driller #:	Not Reported
Static Level:	0	Flow Rate (GPM):	0
Flow Type:	Not Reported	PSI:	0
Well Test:	Not Reported	Water Reclamation #:	9

AM4657
East
1/2 - 1 Mile
Higher

WA WELLS WALOG1000496820

Database:	Ecology Well Logs	Well Log ID:	672533
Well Tag:	Not Reported	Project Tag:	Not Reported
Notice of Intent #:	EE01592	Date Received:	17-SEP-10
Diameter:	2.25	Casing Depth:	15
Well Completion:	24-AUG-10	Well Owner:	Kelly-Moore Paint Amec Geomatrix
Well Type:	Resource Protection	Driller #:	Not Reported
Static Level:	0	Flow Rate (GPM):	0
Flow Type:	Not Reported	PSI:	0
Well Test:	Not Reported	Water Reclamation #:	9

AM4658
East
1/2 - 1 Mile
Higher

WA WELLS WALOG1000496821

Database:	Ecology Well Logs	Well Log ID:	672535
Well Tag:	Not Reported	Project Tag:	Not Reported
Notice of Intent #:	EE01592	Date Received:	17-SEP-10
Diameter:	2.25	Casing Depth:	15

GEOCHECK® - PHYSICAL SETTING SOURCE MAP FINDINGS

Well Completion:	24-AUG-10	Well Owner:	Kelly-Moore Paint Amec Geomatrix
Well Type:	Resource Protection	Driller #:	Not Reported
Static Level:	0	Flow Rate (GPM):	0
Flow Type:	Not Reported	PSI:	0
Well Test:	Not Reported	Water Reclamation #:	9

AM4659
East
1/2 - 1 Mile
Higher

WA WELLS WALOG1000496824

Database:	Ecology Well Logs	Well Log ID:	672541
Well Tag:	Not Reported	Project Tag:	Not Reported
Notice of Intent #:	AE10405	Date Received:	17-SEP-10
Diameter:	2.25	Casing Depth:	15
Well Completion:	24-AUG-10	Well Owner:	Kelly-Moore Paint Amec Geomatrix
Well Type:	Decommissioning	Driller #:	Not Reported
Static Level:	0	Flow Rate (GPM):	0
Flow Type:	Not Reported	PSI:	0
Well Test:	Not Reported	Water Reclamation #:	9

AM4660
East
1/2 - 1 Mile
Higher

WA WELLS WALOG1000497360

Database:	Ecology Well Logs	Well Log ID:	673601
Well Tag:	Not Reported	Project Tag:	Not Reported
Notice of Intent #:	SE07873	Date Received:	17-SEP-10
Diameter:	2.25	Casing Depth:	15
Well Completion:	24-AUG-10	Well Owner:	Kelly-Moore Paint Amec Geomatrix
Well Type:	Resource Protection	Driller #:	Not Reported
Static Level:	0	Flow Rate (GPM):	0
Flow Type:	Not Reported	PSI:	0
Well Test:	Not Reported	Water Reclamation #:	9

AM4661
East
1/2 - 1 Mile
Higher

WA WELLS WALOG1000497361

Database:	Ecology Well Logs	Well Log ID:	673603
Well Tag:	Not Reported	Project Tag:	Not Reported
Notice of Intent #:	SE07873	Date Received:	17-SEP-10
Diameter:	2.25	Casing Depth:	15
Well Completion:	24-AUG-10	Well Owner:	Kelly-Moore Paint Amec Geomatrix
Well Type:	Resource Protection	Driller #:	Not Reported
Static Level:	0	Flow Rate (GPM):	0
Flow Type:	Not Reported	PSI:	0
Well Test:	Not Reported	Water Reclamation #:	9

GEOCHECK® - PHYSICAL SETTING SOURCE MAP FINDINGS

Map ID
Direction
Distance
Elevation

Database EDR ID Number

AM4662
East
1/2 - 1 Mile
Higher

WA WELLS WALOG1000496825

Database:	Ecology Well Logs	Well Log ID:	672543
Well Tag:	Not Reported	Project Tag:	Not Reported
Notice of Intent #:	AE10405	Date Received:	17-SEP-10
Diameter:	2.25	Casing Depth:	15
Well Completion:	24-AUG-10	Well Owner:	Kelly-Moore Paint Amec Geomatrix
Well Type:	Decommissioning	Driller #:	Not Reported
Static Level:	0	Flow Rate (GPM):	0
Flow Type:	Not Reported	PSI:	0
Well Test:	Not Reported	Water Reclamation #:	9

AM4663
East
1/2 - 1 Mile
Higher

WA WELLS WALOG1000496826

Database:	Ecology Well Logs	Well Log ID:	672545
Well Tag:	Not Reported	Project Tag:	Not Reported
Notice of Intent #:	AE10405	Date Received:	17-SEP-10
Diameter:	2.25	Casing Depth:	15
Well Completion:	24-AUG-10	Well Owner:	Kelly-Moore Paint Amec Geomatrix
Well Type:	Decommissioning	Driller #:	Not Reported
Static Level:	0	Flow Rate (GPM):	0
Flow Type:	Not Reported	PSI:	0
Well Test:	Not Reported	Water Reclamation #:	9

AM4664
East
1/2 - 1 Mile
Higher

WA WELLS WALOG1000235437

Database:	Ecology Well Logs	Well Log ID:	308110
Well Tag:	Not Reported	Project Tag:	Not Reported
Notice of Intent #:	S006760	Date Received:	11-JAN-00
Diameter:	0	Casing Depth:	60
Well Completion:	12-DEC-00	Well Owner:	Philip Services Corp
Well Type:	Resource Protection	Driller #:	Not Reported
Static Level:	0	Flow Rate (GPM):	0
Flow Type:	Not Reported	PSI:	0
Well Test:	Not Reported	Water Reclamation #:	9

AM4665
East
1/2 - 1 Mile
Higher

WA WELLS WALOG1000235438

Database:	Ecology Well Logs	Well Log ID:	308111
Well Tag:	Not Reported	Project Tag:	Not Reported
Notice of Intent #:	S006760	Date Received:	11-JAN-00
Diameter:	0	Casing Depth:	45

GEOCHECK® - PHYSICAL SETTING SOURCE MAP FINDINGS

Well Completion:	12-DEC-00	Well Owner:	Philip Services Corp
Well Type:	Resource Protection	Driller #:	Not Reported
Static Level:	0	Flow Rate (GPM):	0
Flow Type:	Not Reported	PSI:	0
Well Test:	Not Reported	Water Reclamation #:	9

AM4666
East
1/2 - 1 Mile
Higher

WA WELLS WALOG1000235435

Database:	Ecology Well Logs	Well Log ID:	308108
Well Tag:	Not Reported	Project Tag:	Not Reported
Notice of Intent #:	S006760	Date Received:	11-JAN-00
Diameter:	0	Casing Depth:	60
Well Completion:	12-DEC-00	Well Owner:	Philip Services Corp
Well Type:	Resource Protection	Driller #:	Not Reported
Static Level:	0	Flow Rate (GPM):	0
Flow Type:	Not Reported	PSI:	0
Well Test:	Not Reported	Water Reclamation #:	9

AM4667
East
1/2 - 1 Mile
Higher

WA WELLS WALOG1000235436

Database:	Ecology Well Logs	Well Log ID:	308109
Well Tag:	Not Reported	Project Tag:	Not Reported
Notice of Intent #:	S006760	Date Received:	11-JAN-00
Diameter:	0	Casing Depth:	60
Well Completion:	12-DEC-00	Well Owner:	Philip Services Corp
Well Type:	Resource Protection	Driller #:	Not Reported
Static Level:	0	Flow Rate (GPM):	0
Flow Type:	Not Reported	PSI:	0
Well Test:	Not Reported	Water Reclamation #:	9

AM4668
East
1/2 - 1 Mile
Higher

WA WELLS WALOG1000235439

Database:	Ecology Well Logs	Well Log ID:	308112
Well Tag:	Not Reported	Project Tag:	Not Reported
Notice of Intent #:	S006760	Date Received:	11-JAN-00
Diameter:	0	Casing Depth:	73
Well Completion:	12-DEC-00	Well Owner:	Philip Services Corp
Well Type:	Resource Protection	Driller #:	Not Reported
Static Level:	0	Flow Rate (GPM):	0
Flow Type:	Not Reported	PSI:	0
Well Test:	Not Reported	Water Reclamation #:	9

GEOCHECK® - PHYSICAL SETTING SOURCE MAP FINDINGS

Map ID
Direction
Distance
Elevation

Database EDR ID Number

AM4669
East
1/2 - 1 Mile
Higher

WA WELLS WALOG1000235453

Database:	Ecology Well Logs	Well Log ID:	308126
Well Tag:	Not Reported	Project Tag:	Not Reported
Notice of Intent #:	S007677	Date Received:	07-MAR-01
Diameter:	0	Casing Depth:	75
Well Completion:	07-FEB-01	Well Owner:	Philip Services Corp
Well Type:	Resource Protection	Driller #:	Not Reported
Static Level:	0	Flow Rate (GPM):	0
Flow Type:	Not Reported	PSI:	0
Well Test:	Not Reported	Water Reclamation #:	9

AM4670
East
1/2 - 1 Mile
Higher

WA WELLS WALOG1000235454

Database:	Ecology Well Logs	Well Log ID:	308127
Well Tag:	Not Reported	Project Tag:	Not Reported
Notice of Intent #:	S007677	Date Received:	07-MAR-01
Diameter:	0	Casing Depth:	75
Well Completion:	07-FEB-01	Well Owner:	Philip Services Corp
Well Type:	Resource Protection	Driller #:	Not Reported
Static Level:	0	Flow Rate (GPM):	0
Flow Type:	Not Reported	PSI:	0
Well Test:	Not Reported	Water Reclamation #:	9

AM4671
East
1/2 - 1 Mile
Higher

WA WELLS WALOG1000235451

Database:	Ecology Well Logs	Well Log ID:	308124
Well Tag:	Not Reported	Project Tag:	Not Reported
Notice of Intent #:	R046357	Date Received:	07-MAR-01
Diameter:	0	Casing Depth:	45
Well Completion:	07-FEB-01	Well Owner:	Philip Services Corp
Well Type:	Resource Protection	Driller #:	Not Reported
Static Level:	0	Flow Rate (GPM):	0
Flow Type:	Not Reported	PSI:	0
Well Test:	Not Reported	Water Reclamation #:	9

AM4672
East
1/2 - 1 Mile
Higher

WA WELLS WALOG1000235452

Database:	Ecology Well Logs	Well Log ID:	308125
Well Tag:	Not Reported	Project Tag:	Not Reported
Notice of Intent #:	S007677	Date Received:	07-MAR-01
Diameter:	0	Casing Depth:	45

GEOCHECK® - PHYSICAL SETTING SOURCE MAP FINDINGS

Well Completion:	07-FEB-01	Well Owner:	Philip Services Corp
Well Type:	Resource Protection	Driller #:	Not Reported
Static Level:	0	Flow Rate (GPM):	0
Flow Type:	Not Reported	PSI:	0
Well Test:	Not Reported	Water Reclamation #:	9

AM4673
East
1/2 - 1 Mile
Higher

WA WELLS WALOG1000235352

Database:	Ecology Well Logs	Well Log ID:	308025
Well Tag:	Not Reported	Project Tag:	Not Reported
Notice of Intent #:	S006760	Date Received:	11-JAN-00
Diameter:	0	Casing Depth:	75
Well Completion:	12-DEC-00	Well Owner:	Philip Services Corp
Well Type:	Resource Protection	Driller #:	Not Reported
Static Level:	0	Flow Rate (GPM):	0
Flow Type:	Not Reported	PSI:	0
Well Test:	Not Reported	Water Reclamation #:	9

AM4674
East
1/2 - 1 Mile
Higher

WA WELLS WALOG1000235353

Database:	Ecology Well Logs	Well Log ID:	308026
Well Tag:	Not Reported	Project Tag:	Not Reported
Notice of Intent #:	S006760	Date Received:	11-JAN-00
Diameter:	0	Casing Depth:	81
Well Completion:	12-DEC-00	Well Owner:	Philip Services Corp
Well Type:	Resource Protection	Driller #:	Not Reported
Static Level:	0	Flow Rate (GPM):	0
Flow Type:	Not Reported	PSI:	0
Well Test:	Not Reported	Water Reclamation #:	9

AM4675
East
1/2 - 1 Mile
Higher

WA WELLS WALOG1000235350

Database:	Ecology Well Logs	Well Log ID:	308023
Well Tag:	Not Reported	Project Tag:	Not Reported
Notice of Intent #:	S007604	Date Received:	15-DEC-00
Diameter:	0	Casing Depth:	8
Well Completion:	20-NOV-00	Well Owner:	Philip Services Corp
Well Type:	Resource Protection	Driller #:	Not Reported
Static Level:	0	Flow Rate (GPM):	0
Flow Type:	Not Reported	PSI:	0
Well Test:	Not Reported	Water Reclamation #:	9

GEOCHECK® - PHYSICAL SETTING SOURCE MAP FINDINGS

Map ID
 Direction
 Distance
 Elevation

Database EDR ID Number

AM4676
East
1/2 - 1 Mile
Higher

WA WELLS WALOG1000235351

Database:	Ecology Well Logs	Well Log ID:	308024
Well Tag:	Not Reported	Project Tag:	Not Reported
Notice of Intent #:	R038903	Date Received:	22-MAY-01
Diameter:	0	Casing Depth:	15
Well Completion:	29-MAR-01	Well Owner:	City Of Seattle
Well Type:	Resource Protection	Driller #:	Not Reported
Static Level:	0	Flow Rate (GPM):	0
Flow Type:	Not Reported	PSI:	0
Well Test:	Not Reported	Water Reclamation #:	9

AM4677
East
1/2 - 1 Mile
Higher

WA WELLS WALOG1000235354

Database:	Ecology Well Logs	Well Log ID:	308027
Well Tag:	Not Reported	Project Tag:	Not Reported
Notice of Intent #:	S006760	Date Received:	11-JAN-00
Diameter:	0	Casing Depth:	126
Well Completion:	13-DEC-00	Well Owner:	Philip Services Corp
Well Type:	Resource Protection	Driller #:	Not Reported
Static Level:	0	Flow Rate (GPM):	0
Flow Type:	Not Reported	PSI:	0
Well Test:	Not Reported	Water Reclamation #:	9

AM4678
East
1/2 - 1 Mile
Higher

WA WELLS WALOG1000235357

Database:	Ecology Well Logs	Well Log ID:	308030
Well Tag:	Not Reported	Project Tag:	Not Reported
Notice of Intent #:	S006760	Date Received:	11-JAN-00
Diameter:	0	Casing Depth:	45
Well Completion:	12-DEC-00	Well Owner:	Philip Services Corp
Well Type:	Resource Protection	Driller #:	Not Reported
Static Level:	0	Flow Rate (GPM):	0
Flow Type:	Not Reported	PSI:	0
Well Test:	Not Reported	Water Reclamation #:	9

AM4679
East
1/2 - 1 Mile
Higher

WA WELLS WALOG1000235358

Database:	Ecology Well Logs	Well Log ID:	308031
Well Tag:	Not Reported	Project Tag:	Not Reported
Notice of Intent #:	S006760	Date Received:	11-JAN-00
Diameter:	0	Casing Depth:	45

GEOCHECK® - PHYSICAL SETTING SOURCE MAP FINDINGS

Well Completion:	12-DEC-00	Well Owner:	Philip Services Corp
Well Type:	Resource Protection	Driller #:	Not Reported
Static Level:	0	Flow Rate (GPM):	0
Flow Type:	Not Reported	PSI:	0
Well Test:	Not Reported	Water Reclamation #:	9

AM4680
East
1/2 - 1 Mile
Higher

WA WELLS WALOG1000235355

Database:	Ecology Well Logs	Well Log ID:	308028
Well Tag:	Not Reported	Project Tag:	Not Reported
Notice of Intent #:	S006760	Date Received:	11-JAN-00
Diameter:	0	Casing Depth:	73
Well Completion:	15-DEC-00	Well Owner:	Philip Services Corp
Well Type:	Resource Protection	Driller #:	Not Reported
Static Level:	0	Flow Rate (GPM):	0
Flow Type:	Not Reported	PSI:	0
Well Test:	Not Reported	Water Reclamation #:	9

AM4681
East
1/2 - 1 Mile
Higher

WA WELLS WALOG1000235356

Database:	Ecology Well Logs	Well Log ID:	308029
Well Tag:	Not Reported	Project Tag:	Not Reported
Notice of Intent #:	S006760	Date Received:	11-JAN-00
Diameter:	0	Casing Depth:	73
Well Completion:	15-DEC-00	Well Owner:	Philip Services Corp
Well Type:	Resource Protection	Driller #:	Not Reported
Static Level:	0	Flow Rate (GPM):	0
Flow Type:	Not Reported	PSI:	0
Well Test:	Not Reported	Water Reclamation #:	9

AM4682
East
1/2 - 1 Mile
Higher

WA WELLS WALOG1000235466

Database:	Ecology Well Logs	Well Log ID:	308139
Well Tag:	Not Reported	Project Tag:	Not Reported
Notice of Intent #:	R038903	Date Received:	22-MAY-01
Diameter:	0	Casing Depth:	15
Well Completion:	29-MAR-01	Well Owner:	City Of Seattle
Well Type:	Resource Protection	Driller #:	Not Reported
Static Level:	0	Flow Rate (GPM):	0
Flow Type:	Not Reported	PSI:	0
Well Test:	Not Reported	Water Reclamation #:	9

GEOCHECK® - PHYSICAL SETTING SOURCE MAP FINDINGS

Map ID
Direction
Distance
Elevation

Database EDR ID Number

AM4683
East
1/2 - 1 Mile
Higher

WA WELLS WALOG1000235467

Database:	Ecology Well Logs	Well Log ID:	308140
Well Tag:	Not Reported	Project Tag:	Not Reported
Notice of Intent #:	R038903	Date Received:	22-MAY-01
Diameter:	0	Casing Depth:	30
Well Completion:	29-MAR-01	Well Owner:	City Of Seattle
Well Type:	Resource Protection	Driller #:	Not Reported
Static Level:	0	Flow Rate (GPM):	0
Flow Type:	Not Reported	PSI:	0
Well Test:	Not Reported	Water Reclamation #:	9

AM4684
East
1/2 - 1 Mile
Higher

WA WELLS WALOG1000235464

Database:	Ecology Well Logs	Well Log ID:	308137
Well Tag:	AFR626	Project Tag:	Not Reported
Notice of Intent #:	R049641	Date Received:	15-DEC-00
Diameter:	0	Casing Depth:	5
Well Completion:	20-NOV-00	Well Owner:	Philip Services Corp
Well Type:	Resource Protection	Driller #:	Not Reported
Static Level:	0	Flow Rate (GPM):	0
Flow Type:	Not Reported	PSI:	0
Well Test:	Not Reported	Water Reclamation #:	9

AM4685
East
1/2 - 1 Mile
Higher

WA WELLS WALOG1000235465

Database:	Ecology Well Logs	Well Log ID:	308138
Well Tag:	AFR627	Project Tag:	Not Reported
Notice of Intent #:	R049641	Date Received:	15-DEC-00
Diameter:	0	Casing Depth:	5
Well Completion:	20-NOV-00	Well Owner:	Philip Services Corp
Well Type:	Resource Protection	Driller #:	Not Reported
Static Level:	0	Flow Rate (GPM):	0
Flow Type:	Not Reported	PSI:	0
Well Test:	Not Reported	Water Reclamation #:	9

AM4686
East
1/2 - 1 Mile
Higher

WA WELLS WALOG1000235468

Database:	Ecology Well Logs	Well Log ID:	308141
Well Tag:	Not Reported	Project Tag:	Not Reported
Notice of Intent #:	R038903	Date Received:	22-MAY-01
Diameter:	0	Casing Depth:	15

GEOCHECK® - PHYSICAL SETTING SOURCE MAP FINDINGS

Well Completion:	29-MAR-01	Well Owner:	City Of Seattle
Well Type:	Resource Protection	Driller #:	Not Reported
Static Level:	0	Flow Rate (GPM):	0
Flow Type:	Not Reported	PSI:	0
Well Test:	Not Reported	Water Reclamation #:	9

AM4687
East
1/2 - 1 Mile
Higher

WA WELLS WALOG1000235471

Database:	Ecology Well Logs	Well Log ID:	308144
Well Tag:	Not Reported	Project Tag:	Not Reported
Notice of Intent #:	R038903	Date Received:	22-MAY-01
Diameter:	0	Casing Depth:	15
Well Completion:	29-MAR-01	Well Owner:	City Of Seattle
Well Type:	Resource Protection	Driller #:	Not Reported
Static Level:	0	Flow Rate (GPM):	0
Flow Type:	Not Reported	PSI:	0
Well Test:	Not Reported	Water Reclamation #:	9

AM4688
East
1/2 - 1 Mile
Higher

WA WELLS WALOG1000235472

Database:	Ecology Well Logs	Well Log ID:	308145
Well Tag:	Not Reported	Project Tag:	Not Reported
Notice of Intent #:	R038903	Date Received:	22-MAY-01
Diameter:	0	Casing Depth:	15
Well Completion:	29-MAR-01	Well Owner:	City Of Seattle
Well Type:	Resource Protection	Driller #:	Not Reported
Static Level:	0	Flow Rate (GPM):	0
Flow Type:	Not Reported	PSI:	0
Well Test:	Not Reported	Water Reclamation #:	9

AM4689
East
1/2 - 1 Mile
Higher

WA WELLS WALOG1000235469

Database:	Ecology Well Logs	Well Log ID:	308142
Well Tag:	Not Reported	Project Tag:	Not Reported
Notice of Intent #:	R038903	Date Received:	22-MAY-01
Diameter:	0	Casing Depth:	30
Well Completion:	29-MAR-01	Well Owner:	City Of Seattle
Well Type:	Resource Protection	Driller #:	Not Reported
Static Level:	0	Flow Rate (GPM):	0
Flow Type:	Not Reported	PSI:	0
Well Test:	Not Reported	Water Reclamation #:	9

GEOCHECK® - PHYSICAL SETTING SOURCE MAP FINDINGS

Map ID
 Direction
 Distance
 Elevation

Database EDR ID Number

AM4690
East
1/2 - 1 Mile
Higher

WA WELLS WALOG1000235470

Database:	Ecology Well Logs	Well Log ID:	308143
Well Tag:	Not Reported	Project Tag:	Not Reported
Notice of Intent #:	R038903	Date Received:	22-MAY-01
Diameter:	0	Casing Depth:	15
Well Completion:	29-MAR-01	Well Owner:	City Of Seattle
Well Type:	Resource Protection	Driller #:	Not Reported
Static Level:	0	Flow Rate (GPM):	0
Flow Type:	Not Reported	PSI:	0
Well Test:	Not Reported	Water Reclamation #:	9

AM4691
East
1/2 - 1 Mile
Higher

WA WELLS WALOG1000235457

Database:	Ecology Well Logs	Well Log ID:	308130
Well Tag:	Not Reported	Project Tag:	Not Reported
Notice of Intent #:	S007677	Date Received:	07-MAR-01
Diameter:	0	Casing Depth:	60
Well Completion:	07-FEB-01	Well Owner:	Philip Services Corp
Well Type:	Resource Protection	Driller #:	Not Reported
Static Level:	0	Flow Rate (GPM):	0
Flow Type:	Not Reported	PSI:	0
Well Test:	Not Reported	Water Reclamation #:	9

AM4692
East
1/2 - 1 Mile
Higher

WA WELLS WALOG1000235458

Database:	Ecology Well Logs	Well Log ID:	308131
Well Tag:	Not Reported	Project Tag:	Not Reported
Notice of Intent #:	S007677	Date Received:	07-MAR-01
Diameter:	0	Casing Depth:	60
Well Completion:	07-FEB-01	Well Owner:	Philip Services Corp
Well Type:	Resource Protection	Driller #:	Not Reported
Static Level:	0	Flow Rate (GPM):	0
Flow Type:	Not Reported	PSI:	0
Well Test:	Not Reported	Water Reclamation #:	9

AM4693
East
1/2 - 1 Mile
Higher

WA WELLS WALOG1000235455

Database:	Ecology Well Logs	Well Log ID:	308128
Well Tag:	Not Reported	Project Tag:	Not Reported
Notice of Intent #:	S007677	Date Received:	07-MAR-01
Diameter:	0	Casing Depth:	75

GEOCHECK® - PHYSICAL SETTING SOURCE MAP FINDINGS

Well Completion:	07-FEB-01	Well Owner:	Philip Services Corp
Well Type:	Resource Protection	Driller #:	Not Reported
Static Level:	0	Flow Rate (GPM):	0
Flow Type:	Not Reported	PSI:	0
Well Test:	Not Reported	Water Reclamation #:	9

AM4694
East
1/2 - 1 Mile
Higher

WA WELLS WALOG1000235456

Database:	Ecology Well Logs	Well Log ID:	308129
Well Tag:	Not Reported	Project Tag:	Not Reported
Notice of Intent #:	S007677	Date Received:	07-MAR-01
Diameter:	0	Casing Depth:	60
Well Completion:	07-FEB-01	Well Owner:	Philip Services Corp
Well Type:	Resource Protection	Driller #:	Not Reported
Static Level:	0	Flow Rate (GPM):	0
Flow Type:	Not Reported	PSI:	0
Well Test:	Not Reported	Water Reclamation #:	9

AM4695
East
1/2 - 1 Mile
Higher

WA WELLS WALOG1000235459

Database:	Ecology Well Logs	Well Log ID:	308132
Well Tag:	Not Reported	Project Tag:	Not Reported
Notice of Intent #:	S007677	Date Received:	07-MAR-01
Diameter:	0	Casing Depth:	60
Well Completion:	07-FEB-01	Well Owner:	Philip Services Corp
Well Type:	Resource Protection	Driller #:	Not Reported
Static Level:	0	Flow Rate (GPM):	0
Flow Type:	Not Reported	PSI:	0
Well Test:	Not Reported	Water Reclamation #:	9

AM4696
East
1/2 - 1 Mile
Higher

WA WELLS WALOG1000235462

Database:	Ecology Well Logs	Well Log ID:	308135
Well Tag:	AFR624	Project Tag:	Not Reported
Notice of Intent #:	R049641	Date Received:	15-DEC-00
Diameter:	0	Casing Depth:	15
Well Completion:	20-NOV-00	Well Owner:	Philip Services Corp
Well Type:	Resource Protection	Driller #:	Not Reported
Static Level:	0	Flow Rate (GPM):	0
Flow Type:	Not Reported	PSI:	0
Well Test:	Not Reported	Water Reclamation #:	9

GEOCHECK® - PHYSICAL SETTING SOURCE MAP FINDINGS

Map ID
 Direction
 Distance
 Elevation

Database EDR ID Number

AM4697
East
1/2 - 1 Mile
Higher

WA WELLS WALOG1000235463

Database:	Ecology Well Logs	Well Log ID:	308136
Well Tag:	AFR625	Project Tag:	Not Reported
Notice of Intent #:	R049641	Date Received:	15-DEC-00
Diameter:	0	Casing Depth:	15
Well Completion:	20-NOV-00	Well Owner:	Philip Services Corp
Well Type:	Resource Protection	Driller #:	Not Reported
Static Level:	0	Flow Rate (GPM):	0
Flow Type:	Not Reported	PSI:	0
Well Test:	Not Reported	Water Reclamation #:	9

AM4698
East
1/2 - 1 Mile
Higher

WA WELLS WALOG1000235460

Database:	Ecology Well Logs	Well Log ID:	308133
Well Tag:	Not Reported	Project Tag:	Not Reported
Notice of Intent #:	R050347	Date Received:	10-APR-01
Diameter:	0	Casing Depth:	15
Well Completion:	22-MAR-01	Well Owner:	Philip Services Corp
Well Type:	Resource Protection	Driller #:	Not Reported
Static Level:	0	Flow Rate (GPM):	0
Flow Type:	Not Reported	PSI:	0
Well Test:	Not Reported	Water Reclamation #:	9

AM4699
East
1/2 - 1 Mile
Higher

WA WELLS WALOG1000235461

Database:	Ecology Well Logs	Well Log ID:	308134
Well Tag:	Not Reported	Project Tag:	Not Reported
Notice of Intent #:	R050355	Date Received:	10-APR-01
Diameter:	0	Casing Depth:	15
Well Completion:	29-MAR-01	Well Owner:	City Of Seattle
Well Type:	Resource Protection	Driller #:	Not Reported
Static Level:	0	Flow Rate (GPM):	0
Flow Type:	Not Reported	PSI:	0
Well Test:	Not Reported	Water Reclamation #:	9

AM4700
East
1/2 - 1 Mile
Higher

WA WELLS WALOG1000235008

Database:	Ecology Well Logs	Well Log ID:	307676
Well Tag:	AFT961	Project Tag:	Not Reported
Notice of Intent #:	R047954	Date Received:	06-JUL-01
Diameter:	0	Casing Depth:	15

GEOCHECK® - PHYSICAL SETTING SOURCE MAP FINDINGS

Well Completion:	08-JUN-01	Well Owner:	Speeker Properties
Well Type:	Resource Protection	Driller #:	Not Reported
Static Level:	0	Flow Rate (GPM):	0
Flow Type:	Not Reported	PSI:	0
Well Test:	Not Reported	Water Reclamation #:	9

AM4701
East
1/2 - 1 Mile
Higher

WA WELLS WALOG1000235009

Database:	Ecology Well Logs	Well Log ID:	307677
Well Tag:	AFT962	Project Tag:	Not Reported
Notice of Intent #:	R047954	Date Received:	06-JUL-01
Diameter:	0	Casing Depth:	15
Well Completion:	08-JUN-01	Well Owner:	Speeker Properties
Well Type:	Resource Protection	Driller #:	Not Reported
Static Level:	0	Flow Rate (GPM):	0
Flow Type:	Not Reported	PSI:	0
Well Test:	Not Reported	Water Reclamation #:	9

AM4702
East
1/2 - 1 Mile
Higher

WA WELLS WALOG1000233805

Database:	Ecology Well Logs	Well Log ID:	306445
Well Tag:	Not Reported	Project Tag:	Not Reported
Notice of Intent #:	S007639	Date Received:	17-JAN-01
Diameter:	0	Casing Depth:	30
Well Completion:	03-JAN-01	Well Owner:	Philip Services Corp
Well Type:	Resource Protection	Driller #:	Not Reported
Static Level:	0	Flow Rate (GPM):	0
Flow Type:	Not Reported	PSI:	0
Well Test:	Not Reported	Water Reclamation #:	9

AM4703
East
1/2 - 1 Mile
Higher

WA WELLS WALOG1000233806

Database:	Ecology Well Logs	Well Log ID:	306446
Well Tag:	Not Reported	Project Tag:	Not Reported
Notice of Intent #:	S007639	Date Received:	17-JAN-01
Diameter:	0	Casing Depth:	45
Well Completion:	02-JAN-01	Well Owner:	Philip Services Corp
Well Type:	Resource Protection	Driller #:	Not Reported
Static Level:	0	Flow Rate (GPM):	0
Flow Type:	Not Reported	PSI:	0
Well Test:	Not Reported	Water Reclamation #:	9

GEOCHECK® - PHYSICAL SETTING SOURCE MAP FINDINGS

Map ID
Direction
Distance
Elevation

Database EDR ID Number

AM4704
East
1/2 - 1 Mile
Higher

WA WELLS WALOG1000235010

Database:	Ecology Well Logs	Well Log ID:	307678
Well Tag:	AFT965	Project Tag:	Not Reported
Notice of Intent #:	R047954	Date Received:	06-JUL-01
Diameter:	0	Casing Depth:	15
Well Completion:	08-JUN-01	Well Owner:	Speeker Properties
Well Type:	Resource Protection	Driller #:	Not Reported
Static Level:	0	Flow Rate (GPM):	0
Flow Type:	Not Reported	PSI:	0
Well Test:	Not Reported	Water Reclamation #:	9

AM4705
East
1/2 - 1 Mile
Higher

WA WELLS WALOG1000235013

Database:	Ecology Well Logs	Well Log ID:	307681
Well Tag:	AFT964	Project Tag:	Not Reported
Notice of Intent #:	R047954	Date Received:	06-JUL-01
Diameter:	0	Casing Depth:	20
Well Completion:	08-JUN-01	Well Owner:	Speeker Properties
Well Type:	Resource Protection	Driller #:	Not Reported
Static Level:	0	Flow Rate (GPM):	0
Flow Type:	Not Reported	PSI:	0
Well Test:	Not Reported	Water Reclamation #:	9

AM4706
East
1/2 - 1 Mile
Higher

WA WELLS WALOG1000235014

Database:	Ecology Well Logs	Well Log ID:	307682
Well Tag:	AFT967	Project Tag:	Not Reported
Notice of Intent #:	R047954	Date Received:	06-JUL-01
Diameter:	0	Casing Depth:	20
Well Completion:	08-JUN-01	Well Owner:	Speeker Properties
Well Type:	Resource Protection	Driller #:	Not Reported
Static Level:	0	Flow Rate (GPM):	0
Flow Type:	Not Reported	PSI:	0
Well Test:	Not Reported	Water Reclamation #:	9

AM4707
East
1/2 - 1 Mile
Higher

WA WELLS WALOG1000235011

Database:	Ecology Well Logs	Well Log ID:	307679
Well Tag:	AFT966	Project Tag:	Not Reported
Notice of Intent #:	R047954	Date Received:	06-JUL-01
Diameter:	0	Casing Depth:	15

GEOCHECK® - PHYSICAL SETTING SOURCE MAP FINDINGS

Well Completion:	08-JUN-01	Well Owner:	Speeker Properties
Well Type:	Resource Protection	Driller #:	Not Reported
Static Level:	0	Flow Rate (GPM):	0
Flow Type:	Not Reported	PSI:	0
Well Test:	Not Reported	Water Reclamation #:	9

AM4708
East
1/2 - 1 Mile
Higher

WA WELLS WALOG1000235012

Database:	Ecology Well Logs	Well Log ID:	307680
Well Tag:	AFT963	Project Tag:	Not Reported
Notice of Intent #:	R047954	Date Received:	06-JUL-01
Diameter:	0	Casing Depth:	20
Well Completion:	08-JUN-01	Well Owner:	Speeker Properties
Well Type:	Resource Protection	Driller #:	Not Reported
Static Level:	0	Flow Rate (GPM):	0
Flow Type:	Not Reported	PSI:	0
Well Test:	Not Reported	Water Reclamation #:	9

AM4709
East
1/2 - 1 Mile
Higher

WA WELLS WALOG1000179986

Database:	Ecology Well Logs	Well Log ID:	204686
Well Tag:	Not Reported	Project Tag:	Not Reported
Notice of Intent #:	A031608	Date Received:	10-AUG-93
Diameter:	0	Casing Depth:	0
Well Completion:	06-AUG-93	Well Owner:	Scougal Rubber
Well Type:	Decommissioning	Driller #:	Not Reported
Static Level:	0	Flow Rate (GPM):	0
Flow Type:	Not Reported	PSI:	0
Well Test:	Not Reported	Water Reclamation #:	9

AM4710
East
1/2 - 1 Mile
Higher

WA WELLS WALOG1000179991

Database:	Ecology Well Logs	Well Log ID:	204691
Well Tag:	Not Reported	Project Tag:	Not Reported
Notice of Intent #:	R001337	Date Received:	08-FEB-94
Diameter:	0	Casing Depth:	0
Well Completion:	Not Reported	Well Owner:	Scougal Rubber Corp
Well Type:	Resource Protection	Driller #:	Not Reported
Static Level:	0	Flow Rate (GPM):	0
Flow Type:	Not Reported	PSI:	0
Well Test:	Not Reported	Water Reclamation #:	9

GEOCHECK® - PHYSICAL SETTING SOURCE MAP FINDINGS

Map ID
Direction
Distance
Elevation

Database EDR ID Number

AM4711
East
1/2 - 1 Mile
Higher

WA WELLS WALOG1000100813

Database:	Ecology Well Logs	Well Log ID:	104163
Well Tag:	Not Reported	Project Tag:	Not Reported
Notice of Intent #:	Not Reported	Date Received:	19-FEB-93
Diameter:	0	Casing Depth:	0
Well Completion:	Not Reported	Well Owner:	I - 5 Hov Lane
Well Type:	Resource Protection	Driller #:	Not Reported
Static Level:	0	Flow Rate (GPM):	0
Flow Type:	Not Reported	PSI:	0
Well Test:	Not Reported	Water Reclamation #:	9

AM4712
East
1/2 - 1 Mile
Higher

WA WELLS WALOG1000179985

Database:	Ecology Well Logs	Well Log ID:	204685
Well Tag:	Not Reported	Project Tag:	Not Reported
Notice of Intent #:	R001162	Date Received:	10-AUG-93
Diameter:	0	Casing Depth:	0
Well Completion:	06-AUG-93	Well Owner:	Scougal Rubber
Well Type:	Resource Protection	Driller #:	Not Reported
Static Level:	0	Flow Rate (GPM):	0
Flow Type:	Not Reported	PSI:	0
Well Test:	Not Reported	Water Reclamation #:	9

AM4713
East
1/2 - 1 Mile
Higher

WA WELLS WALOG1000179992

Database:	Ecology Well Logs	Well Log ID:	204692
Well Tag:	Not Reported	Project Tag:	Not Reported
Notice of Intent #:	R001337	Date Received:	08-FEB-94
Diameter:	0	Casing Depth:	0
Well Completion:	Not Reported	Well Owner:	Scougal Rubber Corp
Well Type:	Resource Protection	Driller #:	Not Reported
Static Level:	0	Flow Rate (GPM):	0
Flow Type:	Not Reported	PSI:	0
Well Test:	Not Reported	Water Reclamation #:	9

AM4714
East
1/2 - 1 Mile
Higher

WA WELLS WALOG1000233803

Database:	Ecology Well Logs	Well Log ID:	306443
Well Tag:	Not Reported	Project Tag:	Not Reported
Notice of Intent #:	S007639	Date Received:	17-JAN-01
Diameter:	0	Casing Depth:	60

GEOCHECK® - PHYSICAL SETTING SOURCE MAP FINDINGS

Well Completion:	03-JAN-01	Well Owner:	Philip Services Corp
Well Type:	Resource Protection	Driller #:	Not Reported
Static Level:	0	Flow Rate (GPM):	0
Flow Type:	Not Reported	PSI:	0
Well Test:	Not Reported	Water Reclamation #:	9

AM4715
East
1/2 - 1 Mile
Higher

WA WELLS WALOG1000233804

Database:	Ecology Well Logs	Well Log ID:	306444
Well Tag:	Not Reported	Project Tag:	Not Reported
Notice of Intent #:	S007639	Date Received:	17-JAN-01
Diameter:	0	Casing Depth:	60
Well Completion:	03-JAN-01	Well Owner:	Philip Services Corp
Well Type:	Resource Protection	Driller #:	Not Reported
Static Level:	0	Flow Rate (GPM):	0
Flow Type:	Not Reported	PSI:	0
Well Test:	Not Reported	Water Reclamation #:	9

AM4716
East
1/2 - 1 Mile
Higher

WA WELLS WALOG1000233801

Database:	Ecology Well Logs	Well Log ID:	306441
Well Tag:	Not Reported	Project Tag:	Not Reported
Notice of Intent #:	S007639	Date Received:	17-JAN-01
Diameter:	0	Casing Depth:	60
Well Completion:	03-JAN-01	Well Owner:	Philip Services Corp
Well Type:	Resource Protection	Driller #:	Not Reported
Static Level:	0	Flow Rate (GPM):	0
Flow Type:	Not Reported	PSI:	0
Well Test:	Not Reported	Water Reclamation #:	9

AM4717
East
1/2 - 1 Mile
Higher

WA WELLS WALOG1000233802

Database:	Ecology Well Logs	Well Log ID:	306442
Well Tag:	Not Reported	Project Tag:	Not Reported
Notice of Intent #:	S007639	Date Received:	17-JAN-01
Diameter:	0	Casing Depth:	60
Well Completion:	03-JAN-01	Well Owner:	Philip Services Corp
Well Type:	Resource Protection	Driller #:	Not Reported
Static Level:	0	Flow Rate (GPM):	0
Flow Type:	Not Reported	PSI:	0
Well Test:	Not Reported	Water Reclamation #:	9

GEOCHECK® - PHYSICAL SETTING SOURCE MAP FINDINGS

Map ID
Direction
Distance
Elevation

Database EDR ID Number

AM4718
East
1/2 - 1 Mile
Higher

WA WELLS WALOG1000235026

Database:	Ecology Well Logs	Well Log ID:	307694
Well Tag:	Not Reported	Project Tag:	Not Reported
Notice of Intent #:	S006965	Date Received:	27-SEP-00
Diameter:	0	Casing Depth:	12
Well Completion:	29-AUG-00	Well Owner:	Philip Services Corp
Well Type:	Resource Protection	Driller #:	Not Reported
Static Level:	0	Flow Rate (GPM):	0
Flow Type:	Not Reported	PSI:	0
Well Test:	Not Reported	Water Reclamation #:	9

AM4719
East
1/2 - 1 Mile
Higher

WA WELLS WALOG1000235027

Database:	Ecology Well Logs	Well Log ID:	307695
Well Tag:	Not Reported	Project Tag:	Not Reported
Notice of Intent #:	S006965	Date Received:	27-SEP-00
Diameter:	0	Casing Depth:	12
Well Completion:	29-AUG-00	Well Owner:	Philip Services Corp
Well Type:	Resource Protection	Driller #:	Not Reported
Static Level:	0	Flow Rate (GPM):	0
Flow Type:	Not Reported	PSI:	0
Well Test:	Not Reported	Water Reclamation #:	9

AM4720
East
1/2 - 1 Mile
Higher

WA WELLS WALOG1000235024

Database:	Ecology Well Logs	Well Log ID:	307692
Well Tag:	Not Reported	Project Tag:	Not Reported
Notice of Intent #:	S006965	Date Received:	27-SEP-00
Diameter:	0	Casing Depth:	7.6
Well Completion:	29-AUG-00	Well Owner:	Philip Services Corp
Well Type:	Resource Protection	Driller #:	Not Reported
Static Level:	0	Flow Rate (GPM):	0
Flow Type:	Not Reported	PSI:	0
Well Test:	Not Reported	Water Reclamation #:	9

AM4721
East
1/2 - 1 Mile
Higher

WA WELLS WALOG1000235025

Database:	Ecology Well Logs	Well Log ID:	307693
Well Tag:	Not Reported	Project Tag:	Not Reported
Notice of Intent #:	S006965	Date Received:	27-SEP-00
Diameter:	0	Casing Depth:	12

GEOCHECK® - PHYSICAL SETTING SOURCE MAP FINDINGS

Well Completion:	29-AUG-00	Well Owner:	Philip Services Corp
Well Type:	Resource Protection	Driller #:	Not Reported
Static Level:	0	Flow Rate (GPM):	0
Flow Type:	Not Reported	PSI:	0
Well Test:	Not Reported	Water Reclamation #:	9

AM4722
East
1/2 - 1 Mile
Higher

WA WELLS WALOG1000235028

Database:	Ecology Well Logs	Well Log ID:	307696
Well Tag:	Not Reported	Project Tag:	Not Reported
Notice of Intent #:	S006965	Date Received:	27-SEP-00
Diameter:	0	Casing Depth:	12
Well Completion:	29-AUG-00	Well Owner:	Philip Services Corp
Well Type:	Resource Protection	Driller #:	Not Reported
Static Level:	0	Flow Rate (GPM):	0
Flow Type:	Not Reported	PSI:	0
Well Test:	Not Reported	Water Reclamation #:	9

AM4723
East
1/2 - 1 Mile
Higher

WA WELLS WALOG1000235348

Database:	Ecology Well Logs	Well Log ID:	308021
Well Tag:	AFR630	Project Tag:	Not Reported
Notice of Intent #:	R049641	Date Received:	15-DEC-00
Diameter:	0	Casing Depth:	8
Well Completion:	20-NOV-00	Well Owner:	Philip Services Corp
Well Type:	Resource Protection	Driller #:	Not Reported
Static Level:	0	Flow Rate (GPM):	0
Flow Type:	Not Reported	PSI:	0
Well Test:	Not Reported	Water Reclamation #:	9

AM4724
East
1/2 - 1 Mile
Higher

WA WELLS WALOG1000235349

Database:	Ecology Well Logs	Well Log ID:	308022
Well Tag:	Not Reported	Project Tag:	Not Reported
Notice of Intent #:	S007604	Date Received:	15-DEC-00
Diameter:	0	Casing Depth:	5
Well Completion:	20-NOV-00	Well Owner:	Philip Services Corp
Well Type:	Resource Protection	Driller #:	Not Reported
Static Level:	0	Flow Rate (GPM):	0
Flow Type:	Not Reported	PSI:	0
Well Test:	Not Reported	Water Reclamation #:	9

GEOCHECK® - PHYSICAL SETTING SOURCE MAP FINDINGS

Map ID
 Direction
 Distance
 Elevation

Database EDR ID Number

AM4725
East
1/2 - 1 Mile
Higher

WA WELLS WALOG1000235346

Database:	Ecology Well Logs	Well Log ID:	308019
Well Tag:	AFR628	Project Tag:	Not Reported
Notice of Intent #:	R049641	Date Received:	15-DEC-00
Diameter:	0	Casing Depth:	5
Well Completion:	20-NOV-00	Well Owner:	Philip Services Corp
Well Type:	Resource Protection	Driller #:	Not Reported
Static Level:	0	Flow Rate (GPM):	0
Flow Type:	Not Reported	PSI:	0
Well Test:	Not Reported	Water Reclamation #:	9

AM4726
East
1/2 - 1 Mile
Higher

WA WELLS WALOG1000235347

Database:	Ecology Well Logs	Well Log ID:	308020
Well Tag:	AFR629	Project Tag:	Not Reported
Notice of Intent #:	R049641	Date Received:	15-DEC-00
Diameter:	0	Casing Depth:	8
Well Completion:	20-NOV-00	Well Owner:	Philip Services Corp
Well Type:	Resource Protection	Driller #:	Not Reported
Static Level:	0	Flow Rate (GPM):	0
Flow Type:	Not Reported	PSI:	0
Well Test:	Not Reported	Water Reclamation #:	9

AM4727
East
1/2 - 1 Mile
Higher

WA WELLS WALOG1000235017

Database:	Ecology Well Logs	Well Log ID:	307685
Well Tag:	Not Reported	Project Tag:	Not Reported
Notice of Intent #:	S006965	Date Received:	27-SEP-00
Diameter:	0	Casing Depth:	12
Well Completion:	29-AUG-00	Well Owner:	Philip Services Corp
Well Type:	Resource Protection	Driller #:	Not Reported
Static Level:	0	Flow Rate (GPM):	0
Flow Type:	Not Reported	PSI:	0
Well Test:	Not Reported	Water Reclamation #:	9

AM4728
East
1/2 - 1 Mile
Higher

WA WELLS WALOG1000235018

Database:	Ecology Well Logs	Well Log ID:	307686
Well Tag:	Not Reported	Project Tag:	Not Reported
Notice of Intent #:	S006965	Date Received:	27-SEP-00
Diameter:	0	Casing Depth:	12

GEOCHECK® - PHYSICAL SETTING SOURCE MAP FINDINGS

Well Completion:	29-AUG-00	Well Owner:	Philip Services Corp
Well Type:	Resource Protection	Driller #:	Not Reported
Static Level:	0	Flow Rate (GPM):	0
Flow Type:	Not Reported	PSI:	0
Well Test:	Not Reported	Water Reclamation #:	9

AM4729
East
1/2 - 1 Mile
Higher

WA WELLS WALOG1000235015

Database:	Ecology Well Logs	Well Log ID:	307683
Well Tag:	Not Reported	Project Tag:	Not Reported
Notice of Intent #:	S006965	Date Received:	27-SEP-00
Diameter:	0	Casing Depth:	12
Well Completion:	29-AUG-00	Well Owner:	Philip Services Corp
Well Type:	Resource Protection	Driller #:	Not Reported
Static Level:	0	Flow Rate (GPM):	0
Flow Type:	Not Reported	PSI:	0
Well Test:	Not Reported	Water Reclamation #:	9

AM4730
East
1/2 - 1 Mile
Higher

WA WELLS WALOG1000235016

Database:	Ecology Well Logs	Well Log ID:	307684
Well Tag:	Not Reported	Project Tag:	Not Reported
Notice of Intent #:	S006965	Date Received:	27-SEP-00
Diameter:	0	Casing Depth:	12
Well Completion:	29-AUG-00	Well Owner:	Philip Services Corp
Well Type:	Resource Protection	Driller #:	Not Reported
Static Level:	0	Flow Rate (GPM):	0
Flow Type:	Not Reported	PSI:	0
Well Test:	Not Reported	Water Reclamation #:	9

AM4731
East
1/2 - 1 Mile
Higher

WA WELLS WALOG1000235019

Database:	Ecology Well Logs	Well Log ID:	307687
Well Tag:	Not Reported	Project Tag:	Not Reported
Notice of Intent #:	S006965	Date Received:	27-SEP-00
Diameter:	0	Casing Depth:	12
Well Completion:	29-AUG-00	Well Owner:	Philip Services Corp
Well Type:	Resource Protection	Driller #:	Not Reported
Static Level:	0	Flow Rate (GPM):	0
Flow Type:	Not Reported	PSI:	0
Well Test:	Not Reported	Water Reclamation #:	9

GEOCHECK® - PHYSICAL SETTING SOURCE MAP FINDINGS

Map ID
Direction
Distance
Elevation

Database EDR ID Number

AM4732
East
1/2 - 1 Mile
Higher

WA WELLS WALOG1000235022

Database:	Ecology Well Logs	Well Log ID:	307690
Well Tag:	Not Reported	Project Tag:	Not Reported
Notice of Intent #:	S006965	Date Received:	27-SEP-00
Diameter:	0	Casing Depth:	12
Well Completion:	29-AUG-00	Well Owner:	Philip Services Corp
Well Type:	Resource Protection	Driller #:	Not Reported
Static Level:	0	Flow Rate (GPM):	0
Flow Type:	Not Reported	PSI:	0
Well Test:	Not Reported	Water Reclamation #:	9

AM4733
East
1/2 - 1 Mile
Higher

WA WELLS WALOG1000235023

Database:	Ecology Well Logs	Well Log ID:	307691
Well Tag:	Not Reported	Project Tag:	Not Reported
Notice of Intent #:	S006965	Date Received:	27-SEP-00
Diameter:	0	Casing Depth:	7.6
Well Completion:	29-AUG-00	Well Owner:	Philip Services Corp
Well Type:	Resource Protection	Driller #:	Not Reported
Static Level:	0	Flow Rate (GPM):	0
Flow Type:	Not Reported	PSI:	0
Well Test:	Not Reported	Water Reclamation #:	9

AM4734
East
1/2 - 1 Mile
Higher

WA WELLS WALOG1000235020

Database:	Ecology Well Logs	Well Log ID:	307688
Well Tag:	Not Reported	Project Tag:	Not Reported
Notice of Intent #:	S006965	Date Received:	27-SEP-00
Diameter:	0	Casing Depth:	12
Well Completion:	29-AUG-00	Well Owner:	Philip Services Corp
Well Type:	Resource Protection	Driller #:	Not Reported
Static Level:	0	Flow Rate (GPM):	0
Flow Type:	Not Reported	PSI:	0
Well Test:	Not Reported	Water Reclamation #:	9

AM4735
East
1/2 - 1 Mile
Higher

WA WELLS WALOG1000235021

Database:	Ecology Well Logs	Well Log ID:	307689
Well Tag:	Not Reported	Project Tag:	Not Reported
Notice of Intent #:	S006965	Date Received:	27-SEP-00
Diameter:	0	Casing Depth:	12

GEOCHECK® - PHYSICAL SETTING SOURCE MAP FINDINGS

Well Completion:	29-AUG-00	Well Owner:	Philip Services Corp
Well Type:	Resource Protection	Driller #:	Not Reported
Static Level:	0	Flow Rate (GPM):	0
Flow Type:	Not Reported	PSI:	0
Well Test:	Not Reported	Water Reclamation #:	9

AM4736
East
1/2 - 1 Mile
Higher

WA WELLS WALOG1000235473

Database:	Ecology Well Logs	Well Log ID:	308146
Well Tag:	Not Reported	Project Tag:	Not Reported
Notice of Intent #:	R038903	Date Received:	22-MAY-01
Diameter:	0	Casing Depth:	30
Well Completion:	29-MAR-01	Well Owner:	City Of Seattle
Well Type:	Resource Protection	Driller #:	Not Reported
Static Level:	0	Flow Rate (GPM):	0
Flow Type:	Not Reported	PSI:	0
Well Test:	Not Reported	Water Reclamation #:	9

AM4737
East
1/2 - 1 Mile
Higher

WA WELLS WALOG1000288128

Database:	Ecology Well Logs	Well Log ID:	368344
Well Tag:	Not Reported	Project Tag:	Not Reported
Notice of Intent #:	S005454	Date Received:	03-NOV-99
Diameter:	0	Casing Depth:	4
Well Completion:	05-OCT-99	Well Owner:	Georgetown Facility
Well Type:	Resource Protection	Driller #:	Not Reported
Static Level:	0	Flow Rate (GPM):	0
Flow Type:	Not Reported	PSI:	0
Well Test:	Not Reported	Water Reclamation #:	9

AM4738
East
1/2 - 1 Mile
Higher

WA WELLS WALOG1000288129

Database:	Ecology Well Logs	Well Log ID:	368345
Well Tag:	Not Reported	Project Tag:	Not Reported
Notice of Intent #:	S005454	Date Received:	03-NOV-99
Diameter:	0	Casing Depth:	4
Well Completion:	05-OCT-99	Well Owner:	Georgetown Facility
Well Type:	Resource Protection	Driller #:	Not Reported
Static Level:	0	Flow Rate (GPM):	0
Flow Type:	Not Reported	PSI:	0
Well Test:	Not Reported	Water Reclamation #:	9

GEOCHECK® - PHYSICAL SETTING SOURCE MAP FINDINGS

Map ID
Direction
Distance
Elevation

Database EDR ID Number

AM4739
East
1/2 - 1 Mile
Higher

WA WELLS WALOG1000288126

Database:	Ecology Well Logs	Well Log ID:	368342
Well Tag:	Not Reported	Project Tag:	Not Reported
Notice of Intent #:	S005454	Date Received:	03-NOV-99
Diameter:	0	Casing Depth:	4
Well Completion:	05-OCT-99	Well Owner:	Georgetown Facility
Well Type:	Resource Protection	Driller #:	Not Reported
Static Level:	0	Flow Rate (GPM):	0
Flow Type:	Not Reported	PSI:	0
Well Test:	Not Reported	Water Reclamation #:	9

AM4740
East
1/2 - 1 Mile
Higher

WA WELLS WALOG1000288127

Database:	Ecology Well Logs	Well Log ID:	368343
Well Tag:	Not Reported	Project Tag:	Not Reported
Notice of Intent #:	S005454	Date Received:	03-NOV-99
Diameter:	0	Casing Depth:	4
Well Completion:	05-OCT-99	Well Owner:	Georgetown Facility
Well Type:	Resource Protection	Driller #:	Not Reported
Static Level:	0	Flow Rate (GPM):	0
Flow Type:	Not Reported	PSI:	0
Well Test:	Not Reported	Water Reclamation #:	9

AM4741
East
1/2 - 1 Mile
Higher

WA WELLS WALOG1000288130

Database:	Ecology Well Logs	Well Log ID:	368346
Well Tag:	Not Reported	Project Tag:	Not Reported
Notice of Intent #:	S005454	Date Received:	03-NOV-99
Diameter:	0	Casing Depth:	4
Well Completion:	05-OCT-99	Well Owner:	Georgetown Facility
Well Type:	Resource Protection	Driller #:	Not Reported
Static Level:	0	Flow Rate (GPM):	0
Flow Type:	Not Reported	PSI:	0
Well Test:	Not Reported	Water Reclamation #:	9

AM4742
East
1/2 - 1 Mile
Higher

WA WELLS WALOG1000288133

Database:	Ecology Well Logs	Well Log ID:	368349
Well Tag:	Not Reported	Project Tag:	Not Reported
Notice of Intent #:	S005454	Date Received:	03-NOV-99
Diameter:	0	Casing Depth:	4

GEOCHECK® - PHYSICAL SETTING SOURCE MAP FINDINGS

Well Completion:	05-OCT-99	Well Owner:	Georgetown Facility
Well Type:	Resource Protection	Driller #:	Not Reported
Static Level:	0	Flow Rate (GPM):	0
Flow Type:	Not Reported	PSI:	0
Well Test:	Not Reported	Water Reclamation #:	9

AM4743
East
1/2 - 1 Mile
Higher

WA WELLS WALOG1000288134

Database:	Ecology Well Logs	Well Log ID:	368350
Well Tag:	Not Reported	Project Tag:	Not Reported
Notice of Intent #:	S005454	Date Received:	03-NOV-99
Diameter:	0	Casing Depth:	4
Well Completion:	05-OCT-99	Well Owner:	Georgetown Facility
Well Type:	Resource Protection	Driller #:	Not Reported
Static Level:	0	Flow Rate (GPM):	0
Flow Type:	Not Reported	PSI:	0
Well Test:	Not Reported	Water Reclamation #:	9

AM4744
East
1/2 - 1 Mile
Higher

WA WELLS WALOG1000288131

Database:	Ecology Well Logs	Well Log ID:	368347
Well Tag:	Not Reported	Project Tag:	Not Reported
Notice of Intent #:	S005454	Date Received:	03-NOV-99
Diameter:	0	Casing Depth:	4
Well Completion:	05-OCT-99	Well Owner:	Georgetown Facility
Well Type:	Resource Protection	Driller #:	Not Reported
Static Level:	0	Flow Rate (GPM):	0
Flow Type:	Not Reported	PSI:	0
Well Test:	Not Reported	Water Reclamation #:	9

AM4745
East
1/2 - 1 Mile
Higher

WA WELLS WALOG1000288132

Database:	Ecology Well Logs	Well Log ID:	368348
Well Tag:	Not Reported	Project Tag:	Not Reported
Notice of Intent #:	S005454	Date Received:	03-NOV-99
Diameter:	0	Casing Depth:	4
Well Completion:	05-OCT-99	Well Owner:	Georgetown Facility
Well Type:	Resource Protection	Driller #:	Not Reported
Static Level:	0	Flow Rate (GPM):	0
Flow Type:	Not Reported	PSI:	0
Well Test:	Not Reported	Water Reclamation #:	9

GEOCHECK® - PHYSICAL SETTING SOURCE MAP FINDINGS

Map ID
Direction
Distance
Elevation

Database EDR ID Number

AM4746
East
1/2 - 1 Mile
Higher

WA WELLS WALOG1000272745

Database:	Ecology Well Logs	Well Log ID:	349675
Well Tag:	Not Reported	Project Tag:	Not Reported
Notice of Intent #:	R038903	Date Received:	22-MAY-01
Diameter:	0	Casing Depth:	19
Well Completion:	29-MAR-01	Well Owner:	City Of Seattle
Well Type:	Resource Protection	Driller #:	Not Reported
Static Level:	0	Flow Rate (GPM):	0
Flow Type:	Not Reported	PSI:	0
Well Test:	Not Reported	Water Reclamation #:	9

AM4747
East
1/2 - 1 Mile
Higher

WA WELLS WALOG1000272746

Database:	Ecology Well Logs	Well Log ID:	349676
Well Tag:	Not Reported	Project Tag:	Not Reported
Notice of Intent #:	R038903	Date Received:	22-MAY-01
Diameter:	0	Casing Depth:	15
Well Completion:	29-MAR-01	Well Owner:	City Of Seattle
Well Type:	Resource Protection	Driller #:	Not Reported
Static Level:	0	Flow Rate (GPM):	0
Flow Type:	Not Reported	PSI:	0
Well Test:	Not Reported	Water Reclamation #:	9

AM4748
East
1/2 - 1 Mile
Higher

WA WELLS WALOG1000237430

Database:	Ecology Well Logs	Well Log ID:	310252
Well Tag:	Not Reported	Project Tag:	Not Reported
Notice of Intent #:	S007146	Date Received:	10-APR-01
Diameter:	0	Casing Depth:	15
Well Completion:	29-MAR-01	Well Owner:	City Of Seattle
Well Type:	Resource Protection	Driller #:	Not Reported
Static Level:	0	Flow Rate (GPM):	0
Flow Type:	Not Reported	PSI:	0
Well Test:	Not Reported	Water Reclamation #:	9

AM4749
East
1/2 - 1 Mile
Higher

WA WELLS WALOG1000272744

Database:	Ecology Well Logs	Well Log ID:	349674
Well Tag:	Not Reported	Project Tag:	Not Reported
Notice of Intent #:	R038903	Date Received:	22-MAY-01
Diameter:	0	Casing Depth:	30

GEOCHECK® - PHYSICAL SETTING SOURCE MAP FINDINGS

Well Completion:	29-MAR-01	Well Owner:	City Of Seattle
Well Type:	Resource Protection	Driller #:	Not Reported
Static Level:	0	Flow Rate (GPM):	0
Flow Type:	Not Reported	PSI:	0
Well Test:	Not Reported	Water Reclamation #:	9

AM4750
East
1/2 - 1 Mile
Higher

WA WELLS WALOG1000272747

Database:	Ecology Well Logs	Well Log ID:	349677
Well Tag:	Not Reported	Project Tag:	Not Reported
Notice of Intent #:	R038903	Date Received:	22-MAY-01
Diameter:	0	Casing Depth:	15
Well Completion:	29-MAR-01	Well Owner:	City Of Seattle
Well Type:	Resource Protection	Driller #:	Not Reported
Static Level:	0	Flow Rate (GPM):	0
Flow Type:	Not Reported	PSI:	0
Well Test:	Not Reported	Water Reclamation #:	9

AM4751
East
1/2 - 1 Mile
Higher

WA WELLS WALOG1000288124

Database:	Ecology Well Logs	Well Log ID:	368340
Well Tag:	Not Reported	Project Tag:	Not Reported
Notice of Intent #:	S005454	Date Received:	03-NOV-99
Diameter:	0	Casing Depth:	4
Well Completion:	05-OCT-99	Well Owner:	Georgetown Facility
Well Type:	Resource Protection	Driller #:	Not Reported
Static Level:	0	Flow Rate (GPM):	0
Flow Type:	Not Reported	PSI:	0
Well Test:	Not Reported	Water Reclamation #:	9

AM4752
East
1/2 - 1 Mile
Higher

WA WELLS WALOG1000288125

Database:	Ecology Well Logs	Well Log ID:	368341
Well Tag:	Not Reported	Project Tag:	Not Reported
Notice of Intent #:	S005454	Date Received:	03-NOV-99
Diameter:	0	Casing Depth:	4
Well Completion:	05-OCT-99	Well Owner:	Georgetown Facility
Well Type:	Resource Protection	Driller #:	Not Reported
Static Level:	0	Flow Rate (GPM):	0
Flow Type:	Not Reported	PSI:	0
Well Test:	Not Reported	Water Reclamation #:	9

GEOCHECK® - PHYSICAL SETTING SOURCE MAP FINDINGS

Map ID
Direction
Distance
Elevation

Database EDR ID Number

AM4753
East
1/2 - 1 Mile
Higher

WA WELLS WALOG1000272748

Database:	Ecology Well Logs	Well Log ID:	349678
Well Tag:	Not Reported	Project Tag:	Not Reported
Notice of Intent #:	R038903	Date Received:	22-MAY-01
Diameter:	0	Casing Depth:	19
Well Completion:	29-MAR-01	Well Owner:	City Of Seattle
Well Type:	Resource Protection	Driller #:	Not Reported
Static Level:	0	Flow Rate (GPM):	0
Flow Type:	Not Reported	PSI:	0
Well Test:	Not Reported	Water Reclamation #:	9

AM4754
East
1/2 - 1 Mile
Higher

WA WELLS WALOG1000272749

Database:	Ecology Well Logs	Well Log ID:	349679
Well Tag:	Not Reported	Project Tag:	Not Reported
Notice of Intent #:	R038903	Date Received:	22-MAY-01
Diameter:	0	Casing Depth:	19
Well Completion:	29-MAR-01	Well Owner:	City Of Seattle
Well Type:	Resource Protection	Driller #:	Not Reported
Static Level:	0	Flow Rate (GPM):	0
Flow Type:	Not Reported	PSI:	0
Well Test:	Not Reported	Water Reclamation #:	9

AM4755
East
1/2 - 1 Mile
Higher

WA WELLS WALOG1000319795

Database:	Ecology Well Logs	Well Log ID:	402816
Well Tag:	Not Reported	Project Tag:	Not Reported
Notice of Intent #:	A053727	Date Received:	23-OCT-01
Diameter:	0	Casing Depth:	16
Well Completion:	16-AUG-01	Well Owner:	Puget Sound Neighborhood
Well Type:	Decommissioning	Driller #:	Not Reported
Static Level:	0	Flow Rate (GPM):	0
Flow Type:	Not Reported	PSI:	0
Well Test:	Not Reported	Water Reclamation #:	9

AM4756
East
1/2 - 1 Mile
Higher

WA WELLS WALOG1000319796

Database:	Ecology Well Logs	Well Log ID:	402817
Well Tag:	Not Reported	Project Tag:	Not Reported
Notice of Intent #:	A053727	Date Received:	23-OCT-01
Diameter:	0	Casing Depth:	16

GEOCHECK® - PHYSICAL SETTING SOURCE MAP FINDINGS

Well Completion:	16-AUG-01	Well Owner:	Puget Sound Neighborhood
Well Type:	Decommissioning	Driller #:	Not Reported
Static Level:	0	Flow Rate (GPM):	0
Flow Type:	Not Reported	PSI:	0
Well Test:	Not Reported	Water Reclamation #:	9

AM4757
East
1/2 - 1 Mile
Higher

WA WELLS WALOG1000319793

Database:	Ecology Well Logs	Well Log ID:	402814
Well Tag:	Not Reported	Project Tag:	Not Reported
Notice of Intent #:	R046464	Date Received:	23-OCT-01
Diameter:	0	Casing Depth:	16
Well Completion:	16-AUG-01	Well Owner:	Puget Sound Neighborhood
Well Type:	Resource Protection	Driller #:	Not Reported
Static Level:	0	Flow Rate (GPM):	0
Flow Type:	Not Reported	PSI:	0
Well Test:	Not Reported	Water Reclamation #:	9

AM4758
East
1/2 - 1 Mile
Higher

WA WELLS WALOG1000319794

Database:	Ecology Well Logs	Well Log ID:	402815
Well Tag:	Not Reported	Project Tag:	Not Reported
Notice of Intent #:	R046464	Date Received:	23-OCT-01
Diameter:	0	Casing Depth:	16
Well Completion:	16-AUG-01	Well Owner:	Puget Sound Neighborhood
Well Type:	Resource Protection	Driller #:	Not Reported
Static Level:	0	Flow Rate (GPM):	0
Flow Type:	Not Reported	PSI:	0
Well Test:	Not Reported	Water Reclamation #:	9

AM4759
East
1/2 - 1 Mile
Higher

WA WELLS WALOG1000319797

Database:	Ecology Well Logs	Well Log ID:	402818
Well Tag:	Not Reported	Project Tag:	Not Reported
Notice of Intent #:	A053727	Date Received:	23-OCT-01
Diameter:	0	Casing Depth:	16
Well Completion:	16-AUG-01	Well Owner:	Puget Sound Neighborhood
Well Type:	Decommissioning	Driller #:	Not Reported
Static Level:	0	Flow Rate (GPM):	0
Flow Type:	Not Reported	PSI:	0
Well Test:	Not Reported	Water Reclamation #:	9

GEOCHECK® - PHYSICAL SETTING SOURCE MAP FINDINGS

Map ID
Direction
Distance
Elevation

Database EDR ID Number

AM4760
East
1/2 - 1 Mile
Higher

WA WELLS WALOG1000369625

Database:	Ecology Well Logs	Well Log ID:	470710
Well Tag:	Not Reported	Project Tag:	Not Reported
Notice of Intent #:	A120921	Date Received:	02-FEB-07
Diameter:	0	Casing Depth:	20
Well Completion:	02-JAN-06	Well Owner:	Rainier Cold Storage
Well Type:	Decommissioning	Driller #:	Not Reported
Static Level:	0	Flow Rate (GPM):	0
Flow Type:	Not Reported	PSI:	0
Well Test:	Not Reported	Water Reclamation #:	9

AM4761
East
1/2 - 1 Mile
Higher

WA WELLS WALOG1000369626

Database:	Ecology Well Logs	Well Log ID:	470711
Well Tag:	Not Reported	Project Tag:	Not Reported
Notice of Intent #:	S031304	Date Received:	02-FEB-07
Diameter:	0	Casing Depth:	20
Well Completion:	02-JAN-06	Well Owner:	Rainier Cold Storage
Well Type:	Resource Protection	Driller #:	Not Reported
Static Level:	0	Flow Rate (GPM):	0
Flow Type:	Not Reported	PSI:	0
Well Test:	Not Reported	Water Reclamation #:	9

AM4762
East
1/2 - 1 Mile
Higher

WA WELLS WALOG1000319798

Database:	Ecology Well Logs	Well Log ID:	402819
Well Tag:	Not Reported	Project Tag:	Not Reported
Notice of Intent #:	A053727	Date Received:	23-OCT-01
Diameter:	0	Casing Depth:	16
Well Completion:	16-AUG-01	Well Owner:	Puget Sound Neighborhood
Well Type:	Decommissioning	Driller #:	Not Reported
Static Level:	0	Flow Rate (GPM):	0
Flow Type:	Not Reported	PSI:	0
Well Test:	Not Reported	Water Reclamation #:	9

AM4763
East
1/2 - 1 Mile
Higher

WA WELLS WALOG1000369624

Database:	Ecology Well Logs	Well Log ID:	470709
Well Tag:	ALM200	Project Tag:	Not Reported
Notice of Intent #:	R070596	Date Received:	02-FEB-07
Diameter:	2	Casing Depth:	20

GEOCHECK® - PHYSICAL SETTING SOURCE MAP FINDINGS

Well Completion:	02-JAN-06	Well Owner:	Rainier Cold Storage
Well Type:	Resource Protection	Driller #:	Not Reported
Static Level:	0	Flow Rate (GPM):	0
Flow Type:	Not Reported	PSI:	0
Well Test:	Not Reported	Water Reclamation #:	9

AM4764
East
1/2 - 1 Mile
Higher

WA WELLS WALOG1000288137

Database:	Ecology Well Logs	Well Log ID:	368353
Well Tag:	Not Reported	Project Tag:	Not Reported
Notice of Intent #:	S005454	Date Received:	03-NOV-99
Diameter:	0	Casing Depth:	4
Well Completion:	05-OCT-99	Well Owner:	Georgetown Facility
Well Type:	Resource Protection	Driller #:	Not Reported
Static Level:	0	Flow Rate (GPM):	0
Flow Type:	Not Reported	PSI:	0
Well Test:	Not Reported	Water Reclamation #:	9

AM4765
East
1/2 - 1 Mile
Higher

WA WELLS WALOG1000288138

Database:	Ecology Well Logs	Well Log ID:	368354
Well Tag:	Not Reported	Project Tag:	Not Reported
Notice of Intent #:	S005454	Date Received:	03-NOV-99
Diameter:	0	Casing Depth:	4
Well Completion:	05-OCT-99	Well Owner:	Georgetown Facility
Well Type:	Resource Protection	Driller #:	Not Reported
Static Level:	0	Flow Rate (GPM):	0
Flow Type:	Not Reported	PSI:	0
Well Test:	Not Reported	Water Reclamation #:	9

AM4766
East
1/2 - 1 Mile
Higher

WA WELLS WALOG1000288135

Database:	Ecology Well Logs	Well Log ID:	368351
Well Tag:	Not Reported	Project Tag:	Not Reported
Notice of Intent #:	S005454	Date Received:	03-NOV-99
Diameter:	0	Casing Depth:	4
Well Completion:	05-OCT-99	Well Owner:	Georgetown Facility
Well Type:	Resource Protection	Driller #:	Not Reported
Static Level:	0	Flow Rate (GPM):	0
Flow Type:	Not Reported	PSI:	0
Well Test:	Not Reported	Water Reclamation #:	9

GEOCHECK® - PHYSICAL SETTING SOURCE MAP FINDINGS

Map ID
Direction
Distance
Elevation

Database EDR ID Number

AM4767
East
1/2 - 1 Mile
Higher

WA WELLS WALOG1000288136

Database:	Ecology Well Logs	Well Log ID:	368352
Well Tag:	Not Reported	Project Tag:	Not Reported
Notice of Intent #:	S005454	Date Received:	03-NOV-99
Diameter:	0	Casing Depth:	4
Well Completion:	05-OCT-99	Well Owner:	Georgetown Facility
Well Type:	Resource Protection	Driller #:	Not Reported
Static Level:	0	Flow Rate (GPM):	0
Flow Type:	Not Reported	PSI:	0
Well Test:	Not Reported	Water Reclamation #:	9

AM4768
East
1/2 - 1 Mile
Higher

WA WELLS WALOG1000288139

Database:	Ecology Well Logs	Well Log ID:	368355
Well Tag:	Not Reported	Project Tag:	Not Reported
Notice of Intent #:	S005454	Date Received:	03-NOV-99
Diameter:	0	Casing Depth:	4
Well Completion:	05-OCT-99	Well Owner:	Georgetown Facility
Well Type:	Resource Protection	Driller #:	Not Reported
Static Level:	0	Flow Rate (GPM):	0
Flow Type:	Not Reported	PSI:	0
Well Test:	Not Reported	Water Reclamation #:	9

AM4769
East
1/2 - 1 Mile
Higher

WA WELLS WALOG1000319789

Database:	Ecology Well Logs	Well Log ID:	402810
Well Tag:	Not Reported	Project Tag:	Not Reported
Notice of Intent #:	R046464	Date Received:	23-OCT-01
Diameter:	0	Casing Depth:	16
Well Completion:	16-AUG-01	Well Owner:	Puget Sound Neighborhood
Well Type:	Resource Protection	Driller #:	Not Reported
Static Level:	0	Flow Rate (GPM):	0
Flow Type:	Not Reported	PSI:	0
Well Test:	Not Reported	Water Reclamation #:	9

AM4770
East
1/2 - 1 Mile
Higher

WA WELLS WALOG1000319792

Database:	Ecology Well Logs	Well Log ID:	402813
Well Tag:	Not Reported	Project Tag:	Not Reported
Notice of Intent #:	R046464	Date Received:	23-OCT-01
Diameter:	0	Casing Depth:	16

GEOCHECK® - PHYSICAL SETTING SOURCE MAP FINDINGS

Well Completion:	16-AUG-01	Well Owner:	Puget Sound Neighborhood
Well Type:	Resource Protection	Driller #:	Not Reported
Static Level:	0	Flow Rate (GPM):	0
Flow Type:	Not Reported	PSI:	0
Well Test:	Not Reported	Water Reclamation #:	9

AM4771
East
1/2 - 1 Mile
Higher

WA WELLS WALOG1000288140

Database:	Ecology Well Logs	Well Log ID:	368356
Well Tag:	Not Reported	Project Tag:	Not Reported
Notice of Intent #:	S005454	Date Received:	03-NOV-99
Diameter:	0	Casing Depth:	4
Well Completion:	05-OCT-99	Well Owner:	Georgetown Facility
Well Type:	Resource Protection	Driller #:	Not Reported
Static Level:	0	Flow Rate (GPM):	0
Flow Type:	Not Reported	PSI:	0
Well Test:	Not Reported	Water Reclamation #:	9

AM4772
East
1/2 - 1 Mile
Higher

WA WELLS WALOG1000288141

Database:	Ecology Well Logs	Well Log ID:	368357
Well Tag:	Not Reported	Project Tag:	Not Reported
Notice of Intent #:	S005454	Date Received:	03-NOV-99
Diameter:	0	Casing Depth:	4
Well Completion:	05-OCT-99	Well Owner:	Georgetown Facility
Well Type:	Resource Protection	Driller #:	Not Reported
Static Level:	0	Flow Rate (GPM):	0
Flow Type:	Not Reported	PSI:	0
Well Test:	Not Reported	Water Reclamation #:	9

AM4773
East
1/2 - 1 Mile
Higher

WA WELLS WALOG1000235485

Database:	Ecology Well Logs	Well Log ID:	308159
Well Tag:	Not Reported	Project Tag:	Not Reported
Notice of Intent #:	S006760	Date Received:	04-JAN-00
Diameter:	0	Casing Depth:	88
Well Completion:	09-NOV-00	Well Owner:	Philip Services Corp
Well Type:	Resource Protection	Driller #:	Not Reported
Static Level:	0	Flow Rate (GPM):	0
Flow Type:	Not Reported	PSI:	0
Well Test:	Not Reported	Water Reclamation #:	9

GEOCHECK® - PHYSICAL SETTING SOURCE MAP FINDINGS

Map ID
Direction
Distance
Elevation

Database EDR ID Number

AM4774
East
1/2 - 1 Mile
Higher

WA WELLS WALOG1000235486

Database:	Ecology Well Logs	Well Log ID:	308160
Well Tag:	Not Reported	Project Tag:	Not Reported
Notice of Intent #:	S006760	Date Received:	04-JAN-00
Diameter:	0	Casing Depth:	80
Well Completion:	09-NOV-00	Well Owner:	Philip Services Corp
Well Type:	Resource Protection	Driller #:	Not Reported
Static Level:	0	Flow Rate (GPM):	0
Flow Type:	Not Reported	PSI:	0
Well Test:	Not Reported	Water Reclamation #:	9

AM4775
East
1/2 - 1 Mile
Higher

WA WELLS WALOG1000235483

Database:	Ecology Well Logs	Well Log ID:	308156
Well Tag:	Not Reported	Project Tag:	Not Reported
Notice of Intent #:	R038903	Date Received:	22-MAY-01
Diameter:	0	Casing Depth:	15
Well Completion:	29-MAR-01	Well Owner:	City Of Seattle
Well Type:	Resource Protection	Driller #:	Not Reported
Static Level:	0	Flow Rate (GPM):	0
Flow Type:	Not Reported	PSI:	0
Well Test:	Not Reported	Water Reclamation #:	9

AM4776
East
1/2 - 1 Mile
Higher

WA WELLS WALOG1000235484

Database:	Ecology Well Logs	Well Log ID:	308158
Well Tag:	Not Reported	Project Tag:	Not Reported
Notice of Intent #:	S006760	Date Received:	04-JAN-00
Diameter:	0	Casing Depth:	82
Well Completion:	09-NOV-00	Well Owner:	Philip Services Corp
Well Type:	Resource Protection	Driller #:	Not Reported
Static Level:	0	Flow Rate (GPM):	0
Flow Type:	Not Reported	PSI:	0
Well Test:	Not Reported	Water Reclamation #:	9

AM4777
East
1/2 - 1 Mile
Higher

WA WELLS WALOG1000235487

Database:	Ecology Well Logs	Well Log ID:	308161
Well Tag:	Not Reported	Project Tag:	Not Reported
Notice of Intent #:	S006760	Date Received:	04-JAN-00
Diameter:	0	Casing Depth:	60

GEOCHECK® - PHYSICAL SETTING SOURCE MAP FINDINGS

Well Completion:	13-NOV-00	Well Owner:	Philip Services Corp
Well Type:	Resource Protection	Driller #:	Not Reported
Static Level:	0	Flow Rate (GPM):	0
Flow Type:	Not Reported	PSI:	0
Well Test:	Not Reported	Water Reclamation #:	9

AM4778
East
1/2 - 1 Mile
Higher

WA WELLS WALOG1000235490

Database:	Ecology Well Logs	Well Log ID:	308164
Well Tag:	Not Reported	Project Tag:	Not Reported
Notice of Intent #:	S006760	Date Received:	04-JAN-00
Diameter:	0	Casing Depth:	80
Well Completion:	10-NOV-00	Well Owner:	Philip Services Corp
Well Type:	Resource Protection	Driller #:	Not Reported
Static Level:	0	Flow Rate (GPM):	0
Flow Type:	Not Reported	PSI:	0
Well Test:	Not Reported	Water Reclamation #:	9

AM4779
East
1/2 - 1 Mile
Higher

WA WELLS WALOG1000235491

Database:	Ecology Well Logs	Well Log ID:	308165
Well Tag:	Not Reported	Project Tag:	Not Reported
Notice of Intent #:	S006760	Date Received:	04-JAN-00
Diameter:	0	Casing Depth:	82
Well Completion:	10-NOV-00	Well Owner:	Philip Services Corp
Well Type:	Resource Protection	Driller #:	Not Reported
Static Level:	0	Flow Rate (GPM):	0
Flow Type:	Not Reported	PSI:	0
Well Test:	Not Reported	Water Reclamation #:	9

AM4780
East
1/2 - 1 Mile
Higher

WA WELLS WALOG1000235488

Database:	Ecology Well Logs	Well Log ID:	308162
Well Tag:	Not Reported	Project Tag:	Not Reported
Notice of Intent #:	S006760	Date Received:	04-JAN-00
Diameter:	0	Casing Depth:	80
Well Completion:	10-NOV-00	Well Owner:	Philip Services Corp
Well Type:	Resource Protection	Driller #:	Not Reported
Static Level:	0	Flow Rate (GPM):	0
Flow Type:	Not Reported	PSI:	0
Well Test:	Not Reported	Water Reclamation #:	9

GEOCHECK® - PHYSICAL SETTING SOURCE MAP FINDINGS

Map ID
Direction
Distance
Elevation

Database EDR ID Number

AM4781
East
1/2 - 1 Mile
Higher

WA WELLS WALOG1000235489

Database:	Ecology Well Logs	Well Log ID:	308163
Well Tag:	Not Reported	Project Tag:	Not Reported
Notice of Intent #:	S006760	Date Received:	04-JAN-00
Diameter:	0	Casing Depth:	80
Well Completion:	10-NOV-00	Well Owner:	Philip Services Corp
Well Type:	Resource Protection	Driller #:	Not Reported
Static Level:	0	Flow Rate (GPM):	0
Flow Type:	Not Reported	PSI:	0
Well Test:	Not Reported	Water Reclamation #:	9

AM4782
East
1/2 - 1 Mile
Higher

WA WELLS WALOG1000235476

Database:	Ecology Well Logs	Well Log ID:	308149
Well Tag:	Not Reported	Project Tag:	Not Reported
Notice of Intent #:	R038903	Date Received:	22-MAY-01
Diameter:	0	Casing Depth:	15
Well Completion:	29-MAR-01	Well Owner:	City Of Seattle
Well Type:	Resource Protection	Driller #:	Not Reported
Static Level:	0	Flow Rate (GPM):	0
Flow Type:	Not Reported	PSI:	0
Well Test:	Not Reported	Water Reclamation #:	9

AM4783
East
1/2 - 1 Mile
Higher

WA WELLS WALOG1000235477

Database:	Ecology Well Logs	Well Log ID:	308150
Well Tag:	Not Reported	Project Tag:	Not Reported
Notice of Intent #:	R038903	Date Received:	22-MAY-01
Diameter:	0	Casing Depth:	30
Well Completion:	29-MAR-01	Well Owner:	City Of Seattle
Well Type:	Resource Protection	Driller #:	Not Reported
Static Level:	0	Flow Rate (GPM):	0
Flow Type:	Not Reported	PSI:	0
Well Test:	Not Reported	Water Reclamation #:	9

AM4784
East
1/2 - 1 Mile
Higher

WA WELLS WALOG1000235474

Database:	Ecology Well Logs	Well Log ID:	308147
Well Tag:	Not Reported	Project Tag:	Not Reported
Notice of Intent #:	R038903	Date Received:	22-MAY-01
Diameter:	0	Casing Depth:	15

GEOCHECK® - PHYSICAL SETTING SOURCE MAP FINDINGS

Well Completion:	29-MAR-01	Well Owner:	City Of Seattle
Well Type:	Resource Protection	Driller #:	Not Reported
Static Level:	0	Flow Rate (GPM):	0
Flow Type:	Not Reported	PSI:	0
Well Test:	Not Reported	Water Reclamation #:	9

AM4785
East
1/2 - 1 Mile
Higher

WA WELLS WALOG1000235475

Database:	Ecology Well Logs	Well Log ID:	308148
Well Tag:	Not Reported	Project Tag:	Not Reported
Notice of Intent #:	R038903	Date Received:	22-MAY-01
Diameter:	0	Casing Depth:	15
Well Completion:	29-MAR-01	Well Owner:	City Of Seattle
Well Type:	Resource Protection	Driller #:	Not Reported
Static Level:	0	Flow Rate (GPM):	0
Flow Type:	Not Reported	PSI:	0
Well Test:	Not Reported	Water Reclamation #:	9

AM4786
East
1/2 - 1 Mile
Higher

WA WELLS WALOG1000235478

Database:	Ecology Well Logs	Well Log ID:	308151
Well Tag:	Not Reported	Project Tag:	Not Reported
Notice of Intent #:	R038903	Date Received:	22-MAY-01
Diameter:	0	Casing Depth:	15
Well Completion:	29-MAR-01	Well Owner:	City Of Seattle
Well Type:	Resource Protection	Driller #:	Not Reported
Static Level:	0	Flow Rate (GPM):	0
Flow Type:	Not Reported	PSI:	0
Well Test:	Not Reported	Water Reclamation #:	9

AM4787
East
1/2 - 1 Mile
Higher

WA WELLS WALOG1000235481

Database:	Ecology Well Logs	Well Log ID:	308154
Well Tag:	Not Reported	Project Tag:	Not Reported
Notice of Intent #:	R038903	Date Received:	22-MAY-01
Diameter:	0	Casing Depth:	15
Well Completion:	29-MAR-01	Well Owner:	City Of Seattle
Well Type:	Resource Protection	Driller #:	Not Reported
Static Level:	0	Flow Rate (GPM):	0
Flow Type:	Not Reported	PSI:	0
Well Test:	Not Reported	Water Reclamation #:	9

GEOCHECK® - PHYSICAL SETTING SOURCE MAP FINDINGS

Map ID
Direction
Distance
Elevation

Database EDR ID Number

AM4788
East
1/2 - 1 Mile
Higher

WA WELLS WALOG1000235482

Database:	Ecology Well Logs	Well Log ID:	308155
Well Tag:	Not Reported	Project Tag:	Not Reported
Notice of Intent #:	R038903	Date Received:	22-MAY-01
Diameter:	0	Casing Depth:	15
Well Completion:	29-MAR-01	Well Owner:	City Of Seattle
Well Type:	Resource Protection	Driller #:	Not Reported
Static Level:	0	Flow Rate (GPM):	0
Flow Type:	Not Reported	PSI:	0
Well Test:	Not Reported	Water Reclamation #:	9

AM4789
East
1/2 - 1 Mile
Higher

WA WELLS WALOG1000235479

Database:	Ecology Well Logs	Well Log ID:	308152
Well Tag:	Not Reported	Project Tag:	Not Reported
Notice of Intent #:	R038903	Date Received:	22-MAY-01
Diameter:	0	Casing Depth:	15
Well Completion:	29-MAR-01	Well Owner:	City Of Seattle
Well Type:	Resource Protection	Driller #:	Not Reported
Static Level:	0	Flow Rate (GPM):	0
Flow Type:	Not Reported	PSI:	0
Well Test:	Not Reported	Water Reclamation #:	9

AM4790
East
1/2 - 1 Mile
Higher

WA WELLS WALOG1000235480

Database:	Ecology Well Logs	Well Log ID:	308153
Well Tag:	Not Reported	Project Tag:	Not Reported
Notice of Intent #:	R038903	Date Received:	22-MAY-01
Diameter:	0	Casing Depth:	15
Well Completion:	29-MAR-01	Well Owner:	City Of Seattle
Well Type:	Resource Protection	Driller #:	Not Reported
Static Level:	0	Flow Rate (GPM):	0
Flow Type:	Not Reported	PSI:	0
Well Test:	Not Reported	Water Reclamation #:	9

AM4791
East
1/2 - 1 Mile
Higher

WA WELLS WALOG1000237423

Database:	Ecology Well Logs	Well Log ID:	310245
Well Tag:	Not Reported	Project Tag:	Not Reported
Notice of Intent #:	S007138	Date Received:	10-APR-01
Diameter:	0	Casing Depth:	19

GEOCHECK® - PHYSICAL SETTING SOURCE MAP FINDINGS

Well Completion:	22-MAR-01	Well Owner:	Philip Services Corp
Well Type:	Resource Protection	Driller #:	Not Reported
Static Level:	0	Flow Rate (GPM):	0
Flow Type:	Not Reported	PSI:	0
Well Test:	Not Reported	Water Reclamation #:	9

AM4792
East
1/2 - 1 Mile
Higher

WA WELLS WALOG1000237424

Database:	Ecology Well Logs	Well Log ID:	310246
Well Tag:	Not Reported	Project Tag:	Not Reported
Notice of Intent #:	S007138	Date Received:	10-APR-01
Diameter:	0	Casing Depth:	19
Well Completion:	22-MAR-01	Well Owner:	Philip Services Corp
Well Type:	Resource Protection	Driller #:	Not Reported
Static Level:	0	Flow Rate (GPM):	0
Flow Type:	Not Reported	PSI:	0
Well Test:	Not Reported	Water Reclamation #:	9

AM4793
East
1/2 - 1 Mile
Higher

WA WELLS WALOG1000237421

Database:	Ecology Well Logs	Well Log ID:	310243
Well Tag:	Not Reported	Project Tag:	Not Reported
Notice of Intent #:	R049559	Date Received:	04-JAN-01
Diameter:	0	Casing Depth:	60
Well Completion:	02-OCT-00	Well Owner:	Philip Services Corp
Well Type:	Resource Protection	Driller #:	Not Reported
Static Level:	0	Flow Rate (GPM):	0
Flow Type:	Not Reported	PSI:	0
Well Test:	Not Reported	Water Reclamation #:	9

AM4794
East
1/2 - 1 Mile
Higher

WA WELLS WALOG1000237422

Database:	Ecology Well Logs	Well Log ID:	310244
Well Tag:	Not Reported	Project Tag:	Not Reported
Notice of Intent #:	S007138	Date Received:	10-APR-01
Diameter:	0	Casing Depth:	15
Well Completion:	22-MAR-01	Well Owner:	Philip Services Corp
Well Type:	Resource Protection	Driller #:	Not Reported
Static Level:	0	Flow Rate (GPM):	0
Flow Type:	Not Reported	PSI:	0
Well Test:	Not Reported	Water Reclamation #:	9

GEOCHECK® - PHYSICAL SETTING SOURCE MAP FINDINGS

Map ID
Direction
Distance
Elevation

Database EDR ID Number

AM4795
East
1/2 - 1 Mile
Higher

WA WELLS WALOG1000237425

Database:	Ecology Well Logs	Well Log ID:	310247
Well Tag:	Not Reported	Project Tag:	Not Reported
Notice of Intent #:	S007138	Date Received:	10-APR-01
Diameter:	0	Casing Depth:	19
Well Completion:	22-MAR-01	Well Owner:	Philip Services Corp
Well Type:	Resource Protection	Driller #:	Not Reported
Static Level:	0	Flow Rate (GPM):	0
Flow Type:	Not Reported	PSI:	0
Well Test:	Not Reported	Water Reclamation #:	9

AM4796
East
1/2 - 1 Mile
Higher

WA WELLS WALOG1000237428

Database:	Ecology Well Logs	Well Log ID:	310250
Well Tag:	Not Reported	Project Tag:	Not Reported
Notice of Intent #:	S007146	Date Received:	10-APR-01
Diameter:	0	Casing Depth:	15
Well Completion:	29-MAR-01	Well Owner:	City Of Seattle
Well Type:	Resource Protection	Driller #:	Not Reported
Static Level:	0	Flow Rate (GPM):	0
Flow Type:	Not Reported	PSI:	0
Well Test:	Not Reported	Water Reclamation #:	9

AM4797
East
1/2 - 1 Mile
Higher

WA WELLS WALOG1000237429

Database:	Ecology Well Logs	Well Log ID:	310251
Well Tag:	Not Reported	Project Tag:	Not Reported
Notice of Intent #:	S007146	Date Received:	10-APR-01
Diameter:	0	Casing Depth:	15
Well Completion:	29-MAR-01	Well Owner:	City Of Seattle
Well Type:	Resource Protection	Driller #:	Not Reported
Static Level:	0	Flow Rate (GPM):	0
Flow Type:	Not Reported	PSI:	0
Well Test:	Not Reported	Water Reclamation #:	9

AM4798
East
1/2 - 1 Mile
Higher

WA WELLS WALOG1000237426

Database:	Ecology Well Logs	Well Log ID:	310248
Well Tag:	Not Reported	Project Tag:	Not Reported
Notice of Intent #:	S007138	Date Received:	10-APR-01
Diameter:	0	Casing Depth:	19

GEOCHECK® - PHYSICAL SETTING SOURCE MAP FINDINGS

Well Completion:	22-MAR-01	Well Owner:	Philip Services Corp
Well Type:	Resource Protection	Driller #:	Not Reported
Static Level:	0	Flow Rate (GPM):	0
Flow Type:	Not Reported	PSI:	0
Well Test:	Not Reported	Water Reclamation #:	9

AM4799
East
1/2 - 1 Mile
Higher

WA WELLS WALOG1000237427

Database:	Ecology Well Logs	Well Log ID:	310249
Well Tag:	Not Reported	Project Tag:	Not Reported
Notice of Intent #:	S007146	Date Received:	10-APR-01
Diameter:	0	Casing Depth:	15
Well Completion:	29-MAR-01	Well Owner:	City Of Seattle
Well Type:	Resource Protection	Driller #:	Not Reported
Static Level:	0	Flow Rate (GPM):	0
Flow Type:	Not Reported	PSI:	0
Well Test:	Not Reported	Water Reclamation #:	9

AM4800
East
1/2 - 1 Mile
Higher

WA WELLS WALOG1000235494

Database:	Ecology Well Logs	Well Log ID:	308168
Well Tag:	Not Reported	Project Tag:	Not Reported
Notice of Intent #:	S006760	Date Received:	04-JAN-00
Diameter:	0	Casing Depth:	82
Well Completion:	02-NOV-00	Well Owner:	Philip Services Corp
Well Type:	Resource Protection	Driller #:	Not Reported
Static Level:	0	Flow Rate (GPM):	0
Flow Type:	Not Reported	PSI:	0
Well Test:	Not Reported	Water Reclamation #:	9

AM4801
East
1/2 - 1 Mile
Higher

WA WELLS WALOG1000235496

Database:	Ecology Well Logs	Well Log ID:	308170
Well Tag:	Not Reported	Project Tag:	Not Reported
Notice of Intent #:	S006760	Date Received:	04-JAN-00
Diameter:	0	Casing Depth:	90
Well Completion:	16-OCT-00	Well Owner:	Philip Services Corp
Well Type:	Resource Protection	Driller #:	Not Reported
Static Level:	0	Flow Rate (GPM):	0
Flow Type:	Not Reported	PSI:	0
Well Test:	Not Reported	Water Reclamation #:	9

GEOCHECK® - PHYSICAL SETTING SOURCE MAP FINDINGS

Map ID
Direction
Distance
Elevation

Database EDR ID Number

AM4802
East
1/2 - 1 Mile
Higher

WA WELLS WALOG1000235492

Database:	Ecology Well Logs	Well Log ID:	308166
Well Tag:	Not Reported	Project Tag:	Not Reported
Notice of Intent #:	S006760	Date Received:	04-JAN-00
Diameter:	0	Casing Depth:	82
Well Completion:	10-NOV-00	Well Owner:	Philip Services Corp
Well Type:	Resource Protection	Driller #:	Not Reported
Static Level:	0	Flow Rate (GPM):	0
Flow Type:	Not Reported	PSI:	0
Well Test:	Not Reported	Water Reclamation #:	9

AM4803
East
1/2 - 1 Mile
Higher

WA WELLS WALOG1000235493

Database:	Ecology Well Logs	Well Log ID:	308167
Well Tag:	Not Reported	Project Tag:	Not Reported
Notice of Intent #:	S006760	Date Received:	04-JAN-00
Diameter:	0	Casing Depth:	84
Well Completion:	10-NOV-00	Well Owner:	Philip Services Corp
Well Type:	Resource Protection	Driller #:	Not Reported
Static Level:	0	Flow Rate (GPM):	0
Flow Type:	Not Reported	PSI:	0
Well Test:	Not Reported	Water Reclamation #:	9

AM4804
East
1/2 - 1 Mile
Higher

WA WELLS WALOG1000235497

Database:	Ecology Well Logs	Well Log ID:	308171
Well Tag:	Not Reported	Project Tag:	Not Reported
Notice of Intent #:	S006760	Date Received:	04-JAN-00
Diameter:	0	Casing Depth:	90
Well Completion:	16-OCT-00	Well Owner:	Philip Services Corp
Well Type:	Resource Protection	Driller #:	Not Reported
Static Level:	0	Flow Rate (GPM):	0
Flow Type:	Not Reported	PSI:	0
Well Test:	Not Reported	Water Reclamation #:	9

AM4805
East
1/2 - 1 Mile
Higher

WA WELLS WALOG1000237419

Database:	Ecology Well Logs	Well Log ID:	310241
Well Tag:	Not Reported	Project Tag:	Not Reported
Notice of Intent #:	S006760	Date Received:	04-JAN-00
Diameter:	0	Casing Depth:	30

GEOCHECK® - PHYSICAL SETTING SOURCE MAP FINDINGS

Well Completion:	03-OCT-00	Well Owner:	Philip Services Corp
Well Type:	Resource Protection	Driller #:	Not Reported
Static Level:	0	Flow Rate (GPM):	0
Flow Type:	Not Reported	PSI:	0
Well Test:	Not Reported	Water Reclamation #:	9

AM4806
East
1/2 - 1 Mile
Higher

WA WELLS WALOG1000237420

Database:	Ecology Well Logs	Well Log ID:	310242
Well Tag:	Not Reported	Project Tag:	Not Reported
Notice of Intent #:	S006760	Date Received:	04-JAN-00
Diameter:	0	Casing Depth:	30
Well Completion:	03-OCT-00	Well Owner:	Philip Services Corp
Well Type:	Resource Protection	Driller #:	Not Reported
Static Level:	0	Flow Rate (GPM):	0
Flow Type:	Not Reported	PSI:	0
Well Test:	Not Reported	Water Reclamation #:	9

AM4807
East
1/2 - 1 Mile
Higher

WA WELLS WALOG1000235498

Database:	Ecology Well Logs	Well Log ID:	308172
Well Tag:	Not Reported	Project Tag:	Not Reported
Notice of Intent #:	S006760	Date Received:	04-JAN-00
Diameter:	0	Casing Depth:	75
Well Completion:	16-OCT-00	Well Owner:	Philip Services Corp
Well Type:	Resource Protection	Driller #:	Not Reported
Static Level:	0	Flow Rate (GPM):	0
Flow Type:	Not Reported	PSI:	0
Well Test:	Not Reported	Water Reclamation #:	9

AM4808
East
1/2 - 1 Mile
Higher

WA WELLS WALOG1000237418

Database:	Ecology Well Logs	Well Log ID:	310240
Well Tag:	Not Reported	Project Tag:	Not Reported
Notice of Intent #:	S006760	Date Received:	04-JAN-00
Diameter:	0	Casing Depth:	75
Well Completion:	16-OCT-00	Well Owner:	Philip Services Corp
Well Type:	Resource Protection	Driller #:	Not Reported
Static Level:	0	Flow Rate (GPM):	0
Flow Type:	Not Reported	PSI:	0
Well Test:	Not Reported	Water Reclamation #:	9

GEOCHECK® - PHYSICAL SETTING SOURCE MAP FINDINGS

Map ID
Direction
Distance
Elevation

Database EDR ID Number

AM4809
East
1/2 - 1 Mile
Higher

WA WELLS WALOG1000526008

Database:	Ecology Well Logs	Well Log ID:	729139
Well Tag:	Not Reported	Project Tag:	Not Reported
Notice of Intent #:	SE09628	Date Received:	25-MAY-11
Diameter:	2	Casing Depth:	3
Well Completion:	29-APR-11	Well Owner:	Bnsf Geoengineers
Well Type:	Resource Protection	Driller #:	Not Reported
Static Level:	0	Flow Rate (GPM):	0
Flow Type:	Not Reported	PSI:	0
Well Test:	Not Reported	Water Reclamation #:	9

AM4810
East
1/2 - 1 Mile
Higher

WA WELLS WALOG1000557097

Database:	Ecology Well Logs	Well Log ID:	789671
Well Tag:	Not Reported	Project Tag:	Not Reported
Notice of Intent #:	AE17145	Date Received:	24-APR-12
Diameter:	1.5	Casing Depth:	80
Well Completion:	17-APR-12	Well Owner:	City Of Seattle
Well Type:	Decommissioning	Driller #:	Not Reported
Static Level:	0	Flow Rate (GPM):	0
Flow Type:	Not Reported	PSI:	0
Well Test:	Not Reported	Water Reclamation #:	9

AM4811
East
1/2 - 1 Mile
Higher

WA WELLS WALOG1000557098

Database:	Ecology Well Logs	Well Log ID:	789673
Well Tag:	Not Reported	Project Tag:	Not Reported
Notice of Intent #:	AE17145	Date Received:	24-APR-12
Diameter:	1.5	Casing Depth:	75
Well Completion:	17-APR-12	Well Owner:	City Of Seattle
Well Type:	Decommissioning	Driller #:	Not Reported
Static Level:	0	Flow Rate (GPM):	0
Flow Type:	Not Reported	PSI:	0
Well Test:	Not Reported	Water Reclamation #:	9

AM4812
East
1/2 - 1 Mile
Higher

WA WELLS WALOG1000557095

Database:	Ecology Well Logs	Well Log ID:	789668
Well Tag:	Not Reported	Project Tag:	Not Reported
Notice of Intent #:	AE17145	Date Received:	24-APR-12
Diameter:	1.5	Casing Depth:	63

GEOCHECK® - PHYSICAL SETTING SOURCE MAP FINDINGS

Well Completion:	17-APR-12	Well Owner:	City Of Seattle
Well Type:	Decommissioning	Driller #:	Not Reported
Static Level:	0	Flow Rate (GPM):	0
Flow Type:	Not Reported	PSI:	0
Well Test:	Not Reported	Water Reclamation #:	9

AM4813
East
1/2 - 1 Mile
Higher

WA WELLS WALOG1000557096

Database:	Ecology Well Logs	Well Log ID:	789670
Well Tag:	Not Reported	Project Tag:	Not Reported
Notice of Intent #:	AE17145	Date Received:	24-APR-12
Diameter:	1.5	Casing Depth:	81
Well Completion:	17-APR-12	Well Owner:	City Of Seattle
Well Type:	Decommissioning	Driller #:	Not Reported
Static Level:	0	Flow Rate (GPM):	0
Flow Type:	Not Reported	PSI:	0
Well Test:	Not Reported	Water Reclamation #:	9

AM4814
East
1/2 - 1 Mile
Higher

WA WELLS WALOG1000557099

Database:	Ecology Well Logs	Well Log ID:	789675
Well Tag:	Not Reported	Project Tag:	Not Reported
Notice of Intent #:	AE17145	Date Received:	24-APR-12
Diameter:	1.5	Casing Depth:	78
Well Completion:	17-APR-12	Well Owner:	City Of Seattle
Well Type:	Decommissioning	Driller #:	Not Reported
Static Level:	0	Flow Rate (GPM):	0
Flow Type:	Not Reported	PSI:	0
Well Test:	Not Reported	Water Reclamation #:	9

AM4815
East
1/2 - 1 Mile
Higher

WA WELLS WALOG1000557102

Database:	Ecology Well Logs	Well Log ID:	789681
Well Tag:	Not Reported	Project Tag:	Not Reported
Notice of Intent #:	SE45097	Date Received:	24-APR-12
Diameter:	1.5	Casing Depth:	38
Well Completion:	17-APR-12	Well Owner:	City Of Seattle
Well Type:	Resource Protection	Driller #:	Not Reported
Static Level:	0	Flow Rate (GPM):	0
Flow Type:	Not Reported	PSI:	0
Well Test:	Not Reported	Water Reclamation #:	9

GEOCHECK® - PHYSICAL SETTING SOURCE MAP FINDINGS

Map ID
Direction
Distance
Elevation

Database EDR ID Number

AM4816
East
1/2 - 1 Mile
Higher

WA WELLS WALOG1000557103

Database:	Ecology Well Logs	Well Log ID:	789683
Well Tag:	Not Reported	Project Tag:	Not Reported
Notice of Intent #:	SE45097	Date Received:	24-APR-12
Diameter:	1.5	Casing Depth:	34
Well Completion:	17-APR-12	Well Owner:	City Of Seattle
Well Type:	Resource Protection	Driller #:	Not Reported
Static Level:	0	Flow Rate (GPM):	0
Flow Type:	Not Reported	PSI:	0
Well Test:	Not Reported	Water Reclamation #:	9

AM4817
East
1/2 - 1 Mile
Higher

WA WELLS WALOG1000557100

Database:	Ecology Well Logs	Well Log ID:	789677
Well Tag:	Not Reported	Project Tag:	Not Reported
Notice of Intent #:	SE45097	Date Received:	24-APR-12
Diameter:	1.5	Casing Depth:	8.5
Well Completion:	17-APR-12	Well Owner:	City Of Seattle
Well Type:	Resource Protection	Driller #:	Not Reported
Static Level:	0	Flow Rate (GPM):	0
Flow Type:	Not Reported	PSI:	0
Well Test:	Not Reported	Water Reclamation #:	9

AM4818
East
1/2 - 1 Mile
Higher

WA WELLS WALOG1000557101

Database:	Ecology Well Logs	Well Log ID:	789679
Well Tag:	Not Reported	Project Tag:	Not Reported
Notice of Intent #:	SE45097	Date Received:	24-APR-12
Diameter:	1.5	Casing Depth:	25
Well Completion:	17-APR-12	Well Owner:	City Of Seattle
Well Type:	Resource Protection	Driller #:	Not Reported
Static Level:	0	Flow Rate (GPM):	0
Flow Type:	Not Reported	PSI:	0
Well Test:	Not Reported	Water Reclamation #:	9

AM4819
East
1/2 - 1 Mile
Higher

WA WELLS WALOG1000557088

Database:	Ecology Well Logs	Well Log ID:	789655
Well Tag:	Not Reported	Project Tag:	Not Reported
Notice of Intent #:	AE17145	Date Received:	24-APR-12
Diameter:	1.5	Casing Depth:	25

GEOCHECK® - PHYSICAL SETTING SOURCE MAP FINDINGS

Well Completion:	17-APR-12	Well Owner:	City Of Seattle
Well Type:	Decommissioning	Driller #:	Not Reported
Static Level:	0	Flow Rate (GPM):	0
Flow Type:	Not Reported	PSI:	0
Well Test:	Not Reported	Water Reclamation #:	9

AM4820
East
1/2 - 1 Mile
Higher

WA WELLS WALOG1000557089

Database:	Ecology Well Logs	Well Log ID:	789657
Well Tag:	Not Reported	Project Tag:	Not Reported
Notice of Intent #:	AE17145	Date Received:	24-APR-12
Diameter:	1.5	Casing Depth:	38
Well Completion:	17-APR-12	Well Owner:	City Of Seattle
Well Type:	Decommissioning	Driller #:	Not Reported
Static Level:	0	Flow Rate (GPM):	0
Flow Type:	Not Reported	PSI:	0
Well Test:	Not Reported	Water Reclamation #:	9

AM4821
East
1/2 - 1 Mile
Higher

WA WELLS WALOG1000557086

Database:	Ecology Well Logs	Well Log ID:	789652
Well Tag:	Not Reported	Project Tag:	Not Reported
Notice of Intent #:	AE17145	Date Received:	24-APR-12
Diameter:	1.5	Casing Depth:	25
Well Completion:	17-APR-12	Well Owner:	City Of Seattle
Well Type:	Decommissioning	Driller #:	Not Reported
Static Level:	0	Flow Rate (GPM):	0
Flow Type:	Not Reported	PSI:	0
Well Test:	Not Reported	Water Reclamation #:	9

AM4822
East
1/2 - 1 Mile
Higher

WA WELLS WALOG1000557087

Database:	Ecology Well Logs	Well Log ID:	789654
Well Tag:	Not Reported	Project Tag:	Not Reported
Notice of Intent #:	AE17145	Date Received:	24-APR-12
Diameter:	1.5	Casing Depth:	8.5
Well Completion:	17-APR-12	Well Owner:	City Of Seattle
Well Type:	Decommissioning	Driller #:	Not Reported
Static Level:	0	Flow Rate (GPM):	0
Flow Type:	Not Reported	PSI:	0
Well Test:	Not Reported	Water Reclamation #:	9

GEOCHECK® - PHYSICAL SETTING SOURCE MAP FINDINGS

Map ID
Direction
Distance
Elevation

Database EDR ID Number

AM4823
East
1/2 - 1 Mile
Higher

WA WELLS WALOG1000557090

Database:	Ecology Well Logs	Well Log ID:	789659
Well Tag:	Not Reported	Project Tag:	Not Reported
Notice of Intent #:	AE17145	Date Received:	24-APR-12
Diameter:	1.5	Casing Depth:	34
Well Completion:	17-APR-12	Well Owner:	City Of Seattle
Well Type:	Decommissioning	Driller #:	Not Reported
Static Level:	0	Flow Rate (GPM):	0
Flow Type:	Not Reported	PSI:	0
Well Test:	Not Reported	Water Reclamation #:	9

AM4824
East
1/2 - 1 Mile
Higher

WA WELLS WALOG1000557093

Database:	Ecology Well Logs	Well Log ID:	789665
Well Tag:	Not Reported	Project Tag:	Not Reported
Notice of Intent #:	AE17145	Date Received:	24-APR-12
Diameter:	1.5	Casing Depth:	57
Well Completion:	17-APR-12	Well Owner:	City Of Seattle
Well Type:	Decommissioning	Driller #:	Not Reported
Static Level:	0	Flow Rate (GPM):	0
Flow Type:	Not Reported	PSI:	0
Well Test:	Not Reported	Water Reclamation #:	9

AM4825
East
1/2 - 1 Mile
Higher

WA WELLS WALOG1000557094

Database:	Ecology Well Logs	Well Log ID:	789667
Well Tag:	Not Reported	Project Tag:	Not Reported
Notice of Intent #:	AE17145	Date Received:	24-APR-12
Diameter:	1.5	Casing Depth:	55
Well Completion:	17-APR-12	Well Owner:	City Of Seattle
Well Type:	Decommissioning	Driller #:	Not Reported
Static Level:	0	Flow Rate (GPM):	0
Flow Type:	Not Reported	PSI:	0
Well Test:	Not Reported	Water Reclamation #:	9

AM4826
East
1/2 - 1 Mile
Higher

WA WELLS WALOG1000557091

Database:	Ecology Well Logs	Well Log ID:	789661
Well Tag:	Not Reported	Project Tag:	Not Reported
Notice of Intent #:	AE17145	Date Received:	24-APR-12
Diameter:	1.5	Casing Depth:	29

GEOCHECK® - PHYSICAL SETTING SOURCE MAP FINDINGS

Well Completion:	17-APR-12	Well Owner:	City Of Seattle
Well Type:	Decommissioning	Driller #:	Not Reported
Static Level:	0	Flow Rate (GPM):	0
Flow Type:	Not Reported	PSI:	0
Well Test:	Not Reported	Water Reclamation #:	9

AM4827
East
1/2 - 1 Mile
Higher

WA WELLS WALOG1000557092

Database:	Ecology Well Logs	Well Log ID:	789663
Well Tag:	Not Reported	Project Tag:	Not Reported
Notice of Intent #:	AE17145	Date Received:	24-APR-12
Diameter:	1.5	Casing Depth:	44
Well Completion:	17-APR-12	Well Owner:	City Of Seattle
Well Type:	Decommissioning	Driller #:	Not Reported
Static Level:	0	Flow Rate (GPM):	0
Flow Type:	Not Reported	PSI:	0
Well Test:	Not Reported	Water Reclamation #:	9

AM4828
East
1/2 - 1 Mile
Higher

WA WELLS WALOG1000571440

Database:	Ecology Well Logs	Well Log ID:	818688
Well Tag:	APF515	Project Tag:	Not Reported
Notice of Intent #:	AE18438	Date Received:	21-SEP-12
Diameter:	2	Casing Depth:	15
Well Completion:	15-AUG-12	Well Owner:	Up Argo Yard Amec
Well Type:	Decommissioning	Driller #:	Not Reported
Static Level:	0	Flow Rate (GPM):	0
Flow Type:	Not Reported	PSI:	0
Well Test:	Not Reported	Water Reclamation #:	9

AM4829
East
1/2 - 1 Mile
Higher

WA WELLS WALOG1000571441

Database:	Ecology Well Logs	Well Log ID:	818690
Well Tag:	APF516	Project Tag:	Not Reported
Notice of Intent #:	AE18438	Date Received:	21-SEP-12
Diameter:	2	Casing Depth:	15
Well Completion:	15-AUG-12	Well Owner:	Up Argo Yard Amec
Well Type:	Decommissioning	Driller #:	Not Reported
Static Level:	0	Flow Rate (GPM):	0
Flow Type:	Not Reported	PSI:	0
Well Test:	Not Reported	Water Reclamation #:	9

GEOCHECK® - PHYSICAL SETTING SOURCE MAP FINDINGS

Map ID
Direction
Distance
Elevation

Database EDR ID Number

AM4830
East
1/2 - 1 Mile
Higher

WA WELLS WALOG1000571235

Database:	Ecology Well Logs	Well Log ID:	818282
Well Tag:	Not Reported	Project Tag:	Not Reported
Notice of Intent #:	AE18314	Date Received:	21-SEP-12
Diameter:	2	Casing Depth:	44
Well Completion:	30-JUL-12	Well Owner:	Phillips Services Corporation Amec
Well Type:	Decommissioning	Driller #:	Not Reported
Static Level:	0	Flow Rate (GPM):	0
Flow Type:	Not Reported	PSI:	0
Well Test:	Not Reported	Water Reclamation #:	9

AM4831
East
1/2 - 1 Mile
Higher

WA WELLS WALOG1000571439

Database:	Ecology Well Logs	Well Log ID:	818686
Well Tag:	APF512	Project Tag:	Not Reported
Notice of Intent #:	AE18438	Date Received:	21-SEP-12
Diameter:	2	Casing Depth:	15
Well Completion:	15-AUG-12	Well Owner:	Up Argo Yard Amec
Well Type:	Decommissioning	Driller #:	Not Reported
Static Level:	0	Flow Rate (GPM):	0
Flow Type:	Not Reported	PSI:	0
Well Test:	Not Reported	Water Reclamation #:	9

AM4832
East
1/2 - 1 Mile
Higher

WA WELLS WALOG1000579781

Database:	Ecology Well Logs	Well Log ID:	835197
Well Tag:	Not Reported	Project Tag:	Not Reported
Notice of Intent #:	SE46731	Date Received:	04-JAN-13
Diameter:	2.25	Casing Depth:	60
Well Completion:	26-OCT-12	Well Owner:	Phillips Services Corp. C/O Amec Amec
Well Type:	Resource Protection	Driller #:	Not Reported
Static Level:	0	Flow Rate (GPM):	0
Flow Type:	Not Reported	PSI:	0
Well Test:	Not Reported	Water Reclamation #:	9

AM4833
East
1/2 - 1 Mile
Higher

WA WELLS WALOG1000579784

Database:	Ecology Well Logs	Well Log ID:	835203
Well Tag:	Not Reported	Project Tag:	Not Reported
Notice of Intent #:	AE19742	Date Received:	04-JAN-13
Diameter:	2.25	Casing Depth:	60

GEOCHECK® - PHYSICAL SETTING SOURCE MAP FINDINGS

Well Completion:	26-OCT-12	Well Owner:	Phillips Services Corp. C/O Amec Amec
Well Type:	Decommissioning	Driller #:	Not Reported
Static Level:	0	Flow Rate (GPM):	0
Flow Type:	Not Reported	PSI:	0
Well Test:	Not Reported	Water Reclamation #:	9

AM4834
East
1/2 - 1 Mile
Higher

WA WELLS WALOG1000580151

Database:	Ecology Well Logs	Well Log ID:	835917
Well Tag:	BHS398	Project Tag:	Not Reported
Notice of Intent #:	RE07609	Date Received:	07-JAN-13
Diameter:	8	Casing Depth:	15
Well Completion:	02-OCT-12	Well Owner:	Phillips Services Corporation Amec
Well Type:	Resource Protection	Driller #:	Not Reported
Static Level:	0	Flow Rate (GPM):	0
Flow Type:	Not Reported	PSI:	0
Well Test:	Not Reported	Water Reclamation #:	9

AM4835
East
1/2 - 1 Mile
Higher

WA WELLS WALOG1000579782

Database:	Ecology Well Logs	Well Log ID:	835199
Well Tag:	Not Reported	Project Tag:	Not Reported
Notice of Intent #:	SE46731	Date Received:	04-JAN-13
Diameter:	2.25	Casing Depth:	60
Well Completion:	26-OCT-12	Well Owner:	Phillips Services Corp. C/O Amec Amec
Well Type:	Resource Protection	Driller #:	Not Reported
Static Level:	0	Flow Rate (GPM):	0
Flow Type:	Not Reported	PSI:	0
Well Test:	Not Reported	Water Reclamation #:	9

AM4836
East
1/2 - 1 Mile
Higher

WA WELLS WALOG1000579783

Database:	Ecology Well Logs	Well Log ID:	835201
Well Tag:	Not Reported	Project Tag:	Not Reported
Notice of Intent #:	AE19742	Date Received:	04-JAN-13
Diameter:	2.25	Casing Depth:	60
Well Completion:	26-OCT-12	Well Owner:	Phillips Services Corp. C/O Amec Amec
Well Type:	Decommissioning	Driller #:	Not Reported
Static Level:	0	Flow Rate (GPM):	0
Flow Type:	Not Reported	PSI:	0
Well Test:	Not Reported	Water Reclamation #:	9

GEOCHECK® - PHYSICAL SETTING SOURCE MAP FINDINGS

Map ID
Direction
Distance
Elevation

Database EDR ID Number

AM4837
East
1/2 - 1 Mile
Higher

WA WELLS WALOG1000557106

Database:	Ecology Well Logs	Well Log ID:	789688
Well Tag:	Not Reported	Project Tag:	Not Reported
Notice of Intent #:	SE45097	Date Received:	24-APR-12
Diameter:	1.5	Casing Depth:	57
Well Completion:	17-APR-12	Well Owner:	City Of Seattle
Well Type:	Resource Protection	Driller #:	Not Reported
Static Level:	0	Flow Rate (GPM):	0
Flow Type:	Not Reported	PSI:	0
Well Test:	Not Reported	Water Reclamation #:	9

AM4838
East
1/2 - 1 Mile
Higher

WA WELLS WALOG1000557107

Database:	Ecology Well Logs	Well Log ID:	789690
Well Tag:	Not Reported	Project Tag:	Not Reported
Notice of Intent #:	SE45097	Date Received:	24-APR-12
Diameter:	1.5	Casing Depth:	55
Well Completion:	17-APR-12	Well Owner:	City Of Seattle
Well Type:	Resource Protection	Driller #:	Not Reported
Static Level:	0	Flow Rate (GPM):	0
Flow Type:	Not Reported	PSI:	0
Well Test:	Not Reported	Water Reclamation #:	9

AM4839
East
1/2 - 1 Mile
Higher

WA WELLS WALOG1000557104

Database:	Ecology Well Logs	Well Log ID:	789685
Well Tag:	Not Reported	Project Tag:	Not Reported
Notice of Intent #:	SE45097	Date Received:	24-APR-12
Diameter:	1.5	Casing Depth:	29
Well Completion:	17-APR-12	Well Owner:	City Of Seattle
Well Type:	Resource Protection	Driller #:	Not Reported
Static Level:	0	Flow Rate (GPM):	0
Flow Type:	Not Reported	PSI:	0
Well Test:	Not Reported	Water Reclamation #:	9

AM4840
East
1/2 - 1 Mile
Higher

WA WELLS WALOG1000557105

Database:	Ecology Well Logs	Well Log ID:	789687
Well Tag:	Not Reported	Project Tag:	Not Reported
Notice of Intent #:	SE45097	Date Received:	24-APR-12
Diameter:	1.5	Casing Depth:	43

GEOCHECK® - PHYSICAL SETTING SOURCE MAP FINDINGS

Well Completion:	17-APR-12	Well Owner:	City Of Seattle
Well Type:	Resource Protection	Driller #:	Not Reported
Static Level:	0	Flow Rate (GPM):	0
Flow Type:	Not Reported	PSI:	0
Well Test:	Not Reported	Water Reclamation #:	9

AM4841
East
1/2 - 1 Mile
Higher

WA WELLS WALOG1000557108

Database:	Ecology Well Logs	Well Log ID:	789691
Well Tag:	Not Reported	Project Tag:	Not Reported
Notice of Intent #:	SE45097	Date Received:	24-APR-12
Diameter:	1.5	Casing Depth:	63
Well Completion:	17-APR-12	Well Owner:	City Of Seattle
Well Type:	Resource Protection	Driller #:	Not Reported
Static Level:	0	Flow Rate (GPM):	0
Flow Type:	Not Reported	PSI:	0
Well Test:	Not Reported	Water Reclamation #:	9

AM4842
East
1/2 - 1 Mile
Higher

WA WELLS WALOG1000557111

Database:	Ecology Well Logs	Well Log ID:	789697
Well Tag:	Not Reported	Project Tag:	Not Reported
Notice of Intent #:	SE45097	Date Received:	24-APR-12
Diameter:	1.5	Casing Depth:	75
Well Completion:	17-APR-12	Well Owner:	City Of Seattle
Well Type:	Resource Protection	Driller #:	Not Reported
Static Level:	0	Flow Rate (GPM):	0
Flow Type:	Not Reported	PSI:	0
Well Test:	Not Reported	Water Reclamation #:	9

AM4843
East
1/2 - 1 Mile
Higher

WA WELLS WALOG1000557112

Database:	Ecology Well Logs	Well Log ID:	789699
Well Tag:	Not Reported	Project Tag:	Not Reported
Notice of Intent #:	SE45097	Date Received:	24-APR-12
Diameter:	1.5	Casing Depth:	78
Well Completion:	17-APR-12	Well Owner:	City Of Seattle
Well Type:	Resource Protection	Driller #:	Not Reported
Static Level:	0	Flow Rate (GPM):	0
Flow Type:	Not Reported	PSI:	0
Well Test:	Not Reported	Water Reclamation #:	9

GEOCHECK® - PHYSICAL SETTING SOURCE MAP FINDINGS

Map ID
Direction
Distance
Elevation

Database EDR ID Number

AM4844
East
1/2 - 1 Mile
Higher

WA WELLS WALOG1000557109

Database:	Ecology Well Logs	Well Log ID:	789693
Well Tag:	Not Reported	Project Tag:	Not Reported
Notice of Intent #:	SE45097	Date Received:	24-APR-12
Diameter:	1.5	Casing Depth:	81
Well Completion:	17-APR-12	Well Owner:	City Of Seattle
Well Type:	Resource Protection	Driller #:	Not Reported
Static Level:	0	Flow Rate (GPM):	0
Flow Type:	Not Reported	PSI:	0
Well Test:	Not Reported	Water Reclamation #:	9

AM4845
East
1/2 - 1 Mile
Higher

WA WELLS WALOG1000557110

Database:	Ecology Well Logs	Well Log ID:	789695
Well Tag:	Not Reported	Project Tag:	Not Reported
Notice of Intent #:	SE45097	Date Received:	24-APR-12
Diameter:	1.5	Casing Depth:	80
Well Completion:	17-APR-12	Well Owner:	City Of Seattle
Well Type:	Resource Protection	Driller #:	Not Reported
Static Level:	0	Flow Rate (GPM):	0
Flow Type:	Not Reported	PSI:	0
Well Test:	Not Reported	Water Reclamation #:	9

AM4846
East
1/2 - 1 Mile
Higher

WA WELLS WALOG1000543782

Database:	Ecology Well Logs	Well Log ID:	763571
Well Tag:	BHK232	Project Tag:	Not Reported
Notice of Intent #:	RE06543	Date Received:	05-DEC-11
Diameter:	10.5	Casing Depth:	9.6
Well Completion:	23-NOV-11	Well Owner:	Philips Services Corp. Amec
Well Type:	Resource Protection	Driller #:	Not Reported
Static Level:	0	Flow Rate (GPM):	0
Flow Type:	Not Reported	PSI:	0
Well Test:	Not Reported	Water Reclamation #:	9

AM4847
East
1/2 - 1 Mile
Higher

WA WELLS WALOG1000554424

Database:	Ecology Well Logs	Well Log ID:	784486
Well Tag:	Not Reported	Project Tag:	Not Reported
Notice of Intent #:	SE44704	Date Received:	20-MAR-12
Diameter:	2	Casing Depth:	84

GEOCHECK® - PHYSICAL SETTING SOURCE MAP FINDINGS

Well Completion:	10-FEB-12	Well Owner:	Phillip Svcs. Corp. C/O Amec Amec
Well Type:	Resource Protection	Driller #:	Not Reported
Static Level:	0	Flow Rate (GPM):	0
Flow Type:	Not Reported	PSI:	0
Well Test:	Not Reported	Water Reclamation #:	9

AM4848
East
1/2 - 1 Mile
Higher

WA WELLS WALOG1000543780

Database:	Ecology Well Logs	Well Log ID:	763567
Well Tag:	BHK230	Project Tag:	Not Reported
Notice of Intent #:	RE06543	Date Received:	05-DEC-11
Diameter:	10.5	Casing Depth:	9.6
Well Completion:	23-NOV-11	Well Owner:	Philips Services Corp. Amec
Well Type:	Resource Protection	Driller #:	Not Reported
Static Level:	0	Flow Rate (GPM):	0
Flow Type:	Not Reported	PSI:	0
Well Test:	Not Reported	Water Reclamation #:	9

AM4849
East
1/2 - 1 Mile
Higher

WA WELLS WALOG1000543781

Database:	Ecology Well Logs	Well Log ID:	763569
Well Tag:	BHK231	Project Tag:	Not Reported
Notice of Intent #:	RE06543	Date Received:	05-DEC-11
Diameter:	10.5	Casing Depth:	9.6
Well Completion:	23-NOV-11	Well Owner:	Philips Services Corp. Amec
Well Type:	Resource Protection	Driller #:	Not Reported
Static Level:	0	Flow Rate (GPM):	0
Flow Type:	Not Reported	PSI:	0
Well Test:	Not Reported	Water Reclamation #:	9

AM4850
East
1/2 - 1 Mile
Higher

WA WELLS WALOG1000554425

Database:	Ecology Well Logs	Well Log ID:	784488
Well Tag:	Not Reported	Project Tag:	Not Reported
Notice of Intent #:	SE44704	Date Received:	20-MAR-12
Diameter:	2	Casing Depth:	70
Well Completion:	08-FEB-12	Well Owner:	Phillip Svcs. Corp. C/O Amec Amec
Well Type:	Resource Protection	Driller #:	Not Reported
Static Level:	0	Flow Rate (GPM):	0
Flow Type:	Not Reported	PSI:	0
Well Test:	Not Reported	Water Reclamation #:	9

GEOCHECK® - PHYSICAL SETTING SOURCE MAP FINDINGS

Map ID
Direction
Distance
Elevation

Database EDR ID Number

AM4851
East
1/2 - 1 Mile
Higher

WA WELLS WALOG1000554428

Database:	Ecology Well Logs	Well Log ID:	784494
Well Tag:	Not Reported	Project Tag:	Not Reported
Notice of Intent #:	SE44704	Date Received:	20-MAR-12
Diameter:	2	Casing Depth:	82
Well Completion:	02-FEB-12	Well Owner:	Phillip Svcs. Corp. C/O Amec Amec
Well Type:	Resource Protection	Driller #:	Not Reported
Static Level:	0	Flow Rate (GPM):	0
Flow Type:	Not Reported	PSI:	0
Well Test:	Not Reported	Water Reclamation #:	9

AM4852
East
1/2 - 1 Mile
Higher

WA WELLS WALOG1000554429

Database:	Ecology Well Logs	Well Log ID:	784496
Well Tag:	Not Reported	Project Tag:	Not Reported
Notice of Intent #:	AE16502	Date Received:	20-MAR-12
Diameter:	2	Casing Depth:	84
Well Completion:	10-FEB-12	Well Owner:	Phillip Svcs. Corp. C/O Amec Amec
Well Type:	Decommissioning	Driller #:	Not Reported
Static Level:	0	Flow Rate (GPM):	0
Flow Type:	Not Reported	PSI:	0
Well Test:	Not Reported	Water Reclamation #:	9

AM4853
East
1/2 - 1 Mile
Higher

WA WELLS WALOG1000554426

Database:	Ecology Well Logs	Well Log ID:	784490
Well Tag:	Not Reported	Project Tag:	Not Reported
Notice of Intent #:	SE44704	Date Received:	20-MAR-12
Diameter:	2	Casing Depth:	65
Well Completion:	07-FEB-12	Well Owner:	Phillip Svcs. Corp. C/O Amec Amec
Well Type:	Resource Protection	Driller #:	Not Reported
Static Level:	0	Flow Rate (GPM):	0
Flow Type:	Not Reported	PSI:	0
Well Test:	Not Reported	Water Reclamation #:	9

AM4854
East
1/2 - 1 Mile
Higher

WA WELLS WALOG1000554427

Database:	Ecology Well Logs	Well Log ID:	784492
Well Tag:	Not Reported	Project Tag:	Not Reported
Notice of Intent #:	SE44704	Date Received:	20-MAR-12
Diameter:	2	Casing Depth:	75

GEOCHECK® - PHYSICAL SETTING SOURCE MAP FINDINGS

Well Completion:	06-FEB-12	Well Owner:	Phillip Svcs. Corp. C/O Amec Amec
Well Type:	Resource Protection	Driller #:	Not Reported
Static Level:	0	Flow Rate (GPM):	0
Flow Type:	Not Reported	PSI:	0
Well Test:	Not Reported	Water Reclamation #:	9

AM4855
East
1/2 - 1 Mile
Higher

WA WELLS WALOG1000543773

Database:	Ecology Well Logs	Well Log ID:	763554
Well Tag:	BHK216	Project Tag:	Not Reported
Notice of Intent #:	RE06543	Date Received:	05-DEC-11
Diameter:	10.25	Casing Depth:	10
Well Completion:	22-NOV-11	Well Owner:	Philips Services Corp. Amec
Well Type:	Resource Protection	Driller #:	Not Reported
Static Level:	0	Flow Rate (GPM):	0
Flow Type:	Not Reported	PSI:	0
Well Test:	Not Reported	Water Reclamation #:	9

AM4856
East
1/2 - 1 Mile
Higher

WA WELLS WALOG1000543774

Database:	Ecology Well Logs	Well Log ID:	763555
Well Tag:	BHK220	Project Tag:	Not Reported
Notice of Intent #:	RE06543	Date Received:	05-DEC-11
Diameter:	10.25	Casing Depth:	10
Well Completion:	22-NOV-11	Well Owner:	Philips Services Corp. Amec
Well Type:	Resource Protection	Driller #:	Not Reported
Static Level:	0	Flow Rate (GPM):	0
Flow Type:	Not Reported	PSI:	0
Well Test:	Not Reported	Water Reclamation #:	9

AM4857
East
1/2 - 1 Mile
Higher

WA WELLS WALOG1000543771

Database:	Ecology Well Logs	Well Log ID:	763551
Well Tag:	BHK214	Project Tag:	Not Reported
Notice of Intent #:	RE06543	Date Received:	05-DEC-11
Diameter:	10	Casing Depth:	9.9
Well Completion:	18-NOV-11	Well Owner:	Philips Services Corp. Amec
Well Type:	Resource Protection	Driller #:	Not Reported
Static Level:	0	Flow Rate (GPM):	0
Flow Type:	Not Reported	PSI:	0
Well Test:	Not Reported	Water Reclamation #:	9

GEOCHECK® - PHYSICAL SETTING SOURCE MAP FINDINGS

Map ID
 Direction
 Distance
 Elevation

Database EDR ID Number

AM4858
East
1/2 - 1 Mile
Higher

WA WELLS WALOG1000543772

Database:	Ecology Well Logs	Well Log ID:	763552
Well Tag:	BHK215	Project Tag:	Not Reported
Notice of Intent #:	RE06543	Date Received:	05-DEC-11
Diameter:	10.25	Casing Depth:	10
Well Completion:	22-NOV-11	Well Owner:	Philips Services Corp. Amec
Well Type:	Resource Protection	Driller #:	Not Reported
Static Level:	0	Flow Rate (GPM):	0
Flow Type:	Not Reported	PSI:	0
Well Test:	Not Reported	Water Reclamation #:	9

AM4859
East
1/2 - 1 Mile
Higher

WA WELLS WALOG1000543775

Database:	Ecology Well Logs	Well Log ID:	763557
Well Tag:	BHK221	Project Tag:	Not Reported
Notice of Intent #:	RE06543	Date Received:	05-DEC-11
Diameter:	10.25	Casing Depth:	10
Well Completion:	22-NOV-11	Well Owner:	Philips Services Corp. Amec
Well Type:	Resource Protection	Driller #:	Not Reported
Static Level:	0	Flow Rate (GPM):	0
Flow Type:	Not Reported	PSI:	0
Well Test:	Not Reported	Water Reclamation #:	9

AM4860
East
1/2 - 1 Mile
Higher

WA WELLS WALOG1000543778

Database:	Ecology Well Logs	Well Log ID:	763563
Well Tag:	BHK224	Project Tag:	Not Reported
Notice of Intent #:	RE06543	Date Received:	05-DEC-11
Diameter:	10.25	Casing Depth:	8
Well Completion:	22-NOV-11	Well Owner:	Philips Services Corp. Amec
Well Type:	Resource Protection	Driller #:	Not Reported
Static Level:	0	Flow Rate (GPM):	0
Flow Type:	Not Reported	PSI:	0
Well Test:	Not Reported	Water Reclamation #:	9

AM4861
East
1/2 - 1 Mile
Higher

WA WELLS WALOG1000543779

Database:	Ecology Well Logs	Well Log ID:	763565
Well Tag:	BHK225	Project Tag:	Not Reported
Notice of Intent #:	RE06543	Date Received:	05-DEC-11
Diameter:	10.25	Casing Depth:	9

GEOCHECK® - PHYSICAL SETTING SOURCE MAP FINDINGS

Well Completion:	22-NOV-11	Well Owner:	Philips Services Corp. Amec
Well Type:	Resource Protection	Driller #:	Not Reported
Static Level:	0	Flow Rate (GPM):	0
Flow Type:	Not Reported	PSI:	0
Well Test:	Not Reported	Water Reclamation #:	9

AM4862
East
1/2 - 1 Mile
Higher

WA WELLS WALOG1000543776

Database:	Ecology Well Logs	Well Log ID:	763559
Well Tag:	BHK222	Project Tag:	Not Reported
Notice of Intent #:	RE06543	Date Received:	05-DEC-11
Diameter:	10.25	Casing Depth:	8
Well Completion:	22-NOV-11	Well Owner:	Philips Services Corp. Amec
Well Type:	Resource Protection	Driller #:	Not Reported
Static Level:	0	Flow Rate (GPM):	0
Flow Type:	Not Reported	PSI:	0
Well Test:	Not Reported	Water Reclamation #:	9

AM4863
East
1/2 - 1 Mile
Higher

WA WELLS WALOG1000543777

Database:	Ecology Well Logs	Well Log ID:	763561
Well Tag:	BHK223	Project Tag:	Not Reported
Notice of Intent #:	RE06543	Date Received:	05-DEC-11
Diameter:	10.25	Casing Depth:	8
Well Completion:	22-NOV-11	Well Owner:	Philips Services Corp. Amec
Well Type:	Resource Protection	Driller #:	Not Reported
Static Level:	0	Flow Rate (GPM):	0
Flow Type:	Not Reported	PSI:	0
Well Test:	Not Reported	Water Reclamation #:	9

AM4864
East
1/2 - 1 Mile
Higher

WA WELLS WALOG1000554441

Database:	Ecology Well Logs	Well Log ID:	784520
Well Tag:	Not Reported	Project Tag:	Not Reported
Notice of Intent #:	AE16130	Date Received:	20-MAR-12
Diameter:	2	Casing Depth:	84
Well Completion:	31-JAN-12	Well Owner:	Philips Services Corp. Amec
Well Type:	Decommissioning	Driller #:	Not Reported
Static Level:	0	Flow Rate (GPM):	0
Flow Type:	Not Reported	PSI:	0
Well Test:	Not Reported	Water Reclamation #:	9

GEOCHECK® - PHYSICAL SETTING SOURCE MAP FINDINGS

Map ID
 Direction
 Distance
 Elevation

Database EDR ID Number

AM4865
East
1/2 - 1 Mile
Higher

WA WELLS WALOG1000554442

Database:	Ecology Well Logs	Well Log ID:	784522
Well Tag:	Not Reported	Project Tag:	Not Reported
Notice of Intent #:	AE16130	Date Received:	20-MAR-12
Diameter:	2	Casing Depth:	84
Well Completion:	31-JAN-12	Well Owner:	Philips Services Corp. Amec
Well Type:	Decommissioning	Driller #:	Not Reported
Static Level:	0	Flow Rate (GPM):	0
Flow Type:	Not Reported	PSI:	0
Well Test:	Not Reported	Water Reclamation #:	9

AM4866
East
1/2 - 1 Mile
Higher

WA WELLS WALOG1000554439

Database:	Ecology Well Logs	Well Log ID:	784516
Well Tag:	Not Reported	Project Tag:	Not Reported
Notice of Intent #:	EE03817	Date Received:	20-MAR-12
Diameter:	2	Casing Depth:	70
Well Completion:	08-FEB-12	Well Owner:	Philips Services Corp. Amec
Well Type:	Resource Protection	Driller #:	Not Reported
Static Level:	0	Flow Rate (GPM):	0
Flow Type:	Not Reported	PSI:	0
Well Test:	Not Reported	Water Reclamation #:	9

AM4867
East
1/2 - 1 Mile
Higher

WA WELLS WALOG1000554440

Database:	Ecology Well Logs	Well Log ID:	784518
Well Tag:	Not Reported	Project Tag:	Not Reported
Notice of Intent #:	EE03817	Date Received:	20-MAR-12
Diameter:	2	Casing Depth:	84
Well Completion:	10-FEB-12	Well Owner:	Philips Services Corp. Amec
Well Type:	Resource Protection	Driller #:	Not Reported
Static Level:	0	Flow Rate (GPM):	0
Flow Type:	Not Reported	PSI:	0
Well Test:	Not Reported	Water Reclamation #:	9

AM4868
East
1/2 - 1 Mile
Higher

WA WELLS WALOG1000554443

Database:	Ecology Well Logs	Well Log ID:	784524
Well Tag:	Not Reported	Project Tag:	Not Reported
Notice of Intent #:	AE16130	Date Received:	20-MAR-12
Diameter:	2	Casing Depth:	94

GEOCHECK® - PHYSICAL SETTING SOURCE MAP FINDINGS

Well Completion:	02-FEB-12	Well Owner:	Philips Services Corp. Amec
Well Type:	Decommissioning	Driller #:	Not Reported
Static Level:	0	Flow Rate (GPM):	0
Flow Type:	Not Reported	PSI:	0
Well Test:	Not Reported	Water Reclamation #:	9

AM4869
East
1/2 - 1 Mile
Higher

WA WELLS WALOG1000554446

Database:	Ecology Well Logs	Well Log ID:	784530
Well Tag:	Not Reported	Project Tag:	Not Reported
Notice of Intent #:	AE16130	Date Received:	20-MAR-12
Diameter:	2	Casing Depth:	70
Well Completion:	08-FEB-12	Well Owner:	Philips Services Corp. Amec
Well Type:	Decommissioning	Driller #:	Not Reported
Static Level:	0	Flow Rate (GPM):	0
Flow Type:	Not Reported	PSI:	0
Well Test:	Not Reported	Water Reclamation #:	9

AM4870
East
1/2 - 1 Mile
Higher

WA WELLS WALOG1000554447

Database:	Ecology Well Logs	Well Log ID:	784532
Well Tag:	Not Reported	Project Tag:	Not Reported
Notice of Intent #:	AE16130	Date Received:	20-MAR-12
Diameter:	2	Casing Depth:	84
Well Completion:	10-FEB-12	Well Owner:	Philips Services Corp. Amec
Well Type:	Decommissioning	Driller #:	Not Reported
Static Level:	0	Flow Rate (GPM):	0
Flow Type:	Not Reported	PSI:	0
Well Test:	Not Reported	Water Reclamation #:	9

AM4871
East
1/2 - 1 Mile
Higher

WA WELLS WALOG1000554444

Database:	Ecology Well Logs	Well Log ID:	784526
Well Tag:	Not Reported	Project Tag:	Not Reported
Notice of Intent #:	AE16130	Date Received:	20-MAR-12
Diameter:	2	Casing Depth:	74
Well Completion:	06-FEB-12	Well Owner:	Philips Services Corp. Amec
Well Type:	Decommissioning	Driller #:	Not Reported
Static Level:	0	Flow Rate (GPM):	0
Flow Type:	Not Reported	PSI:	0
Well Test:	Not Reported	Water Reclamation #:	9

GEOCHECK® - PHYSICAL SETTING SOURCE MAP FINDINGS

Map ID
Direction
Distance
Elevation

Database EDR ID Number

AM4872
East
1/2 - 1 Mile
Higher

WA WELLS WALOG1000554445

Database:	Ecology Well Logs	Well Log ID:	784528
Well Tag:	Not Reported	Project Tag:	Not Reported
Notice of Intent #:	AE16130	Date Received:	20-MAR-12
Diameter:	2	Casing Depth:	84
Well Completion:	07-FEB-12	Well Owner:	Philips Services Corp. Amec
Well Type:	Decommissioning	Driller #:	Not Reported
Static Level:	0	Flow Rate (GPM):	0
Flow Type:	Not Reported	PSI:	0
Well Test:	Not Reported	Water Reclamation #:	9

AM4873
East
1/2 - 1 Mile
Higher

WA WELLS WALOG1000554432

Database:	Ecology Well Logs	Well Log ID:	784502
Well Tag:	Not Reported	Project Tag:	Not Reported
Notice of Intent #:	AE16502	Date Received:	20-MAR-12
Diameter:	2	Casing Depth:	75
Well Completion:	06-FEB-12	Well Owner:	Phillip Svcs. Corp. C/O Amec Amec
Well Type:	Decommissioning	Driller #:	Not Reported
Static Level:	0	Flow Rate (GPM):	0
Flow Type:	Not Reported	PSI:	0
Well Test:	Not Reported	Water Reclamation #:	9

AM4874
East
1/2 - 1 Mile
Higher

WA WELLS WALOG1000554433

Database:	Ecology Well Logs	Well Log ID:	784504
Well Tag:	Not Reported	Project Tag:	Not Reported
Notice of Intent #:	AE16502	Date Received:	20-MAR-12
Diameter:	2	Casing Depth:	82
Well Completion:	02-FEB-12	Well Owner:	Phillip Svcs. Corp. C/O Amec Amec
Well Type:	Decommissioning	Driller #:	Not Reported
Static Level:	0	Flow Rate (GPM):	0
Flow Type:	Not Reported	PSI:	0
Well Test:	Not Reported	Water Reclamation #:	9

AM4875
East
1/2 - 1 Mile
Higher

WA WELLS WALOG1000554430

Database:	Ecology Well Logs	Well Log ID:	784498
Well Tag:	Not Reported	Project Tag:	Not Reported
Notice of Intent #:	AE16502	Date Received:	20-MAR-12
Diameter:	2	Casing Depth:	70

GEOCHECK® - PHYSICAL SETTING SOURCE MAP FINDINGS

Well Completion:	08-FEB-12	Well Owner:	Phillip Svcs. Corp. C/O Amec Amec
Well Type:	Decommissioning	Driller #:	Not Reported
Static Level:	0	Flow Rate (GPM):	0
Flow Type:	Not Reported	PSI:	0
Well Test:	Not Reported	Water Reclamation #:	9

AM4876
East
1/2 - 1 Mile
Higher

WA WELLS WALOG1000554431

Database:	Ecology Well Logs	Well Log ID:	784500
Well Tag:	Not Reported	Project Tag:	Not Reported
Notice of Intent #:	AE16502	Date Received:	20-MAR-12
Diameter:	2	Casing Depth:	65
Well Completion:	07-FEB-12	Well Owner:	Phillip Svcs. Corp. C/O Amec Amec
Well Type:	Decommissioning	Driller #:	Not Reported
Static Level:	0	Flow Rate (GPM):	0
Flow Type:	Not Reported	PSI:	0
Well Test:	Not Reported	Water Reclamation #:	9

AM4877
East
1/2 - 1 Mile
Higher

WA WELLS WALOG1000554434

Database:	Ecology Well Logs	Well Log ID:	784506
Well Tag:	Not Reported	Project Tag:	Not Reported
Notice of Intent #:	EE03817	Date Received:	20-MAR-12
Diameter:	2	Casing Depth:	84
Well Completion:	31-JAN-12	Well Owner:	Philips Services Corp. Amec
Well Type:	Resource Protection	Driller #:	Not Reported
Static Level:	0	Flow Rate (GPM):	0
Flow Type:	Not Reported	PSI:	0
Well Test:	Not Reported	Water Reclamation #:	9

AM4878
East
1/2 - 1 Mile
Higher

WA WELLS WALOG1000554437

Database:	Ecology Well Logs	Well Log ID:	784512
Well Tag:	Not Reported	Project Tag:	Not Reported
Notice of Intent #:	EE03817	Date Received:	20-MAR-12
Diameter:	2	Casing Depth:	74
Well Completion:	06-FEB-12	Well Owner:	Philips Services Corp. Amec
Well Type:	Resource Protection	Driller #:	Not Reported
Static Level:	0	Flow Rate (GPM):	0
Flow Type:	Not Reported	PSI:	0
Well Test:	Not Reported	Water Reclamation #:	9

GEOCHECK® - PHYSICAL SETTING SOURCE MAP FINDINGS

Map ID
 Direction
 Distance
 Elevation

Database EDR ID Number

AM4879
East
1/2 - 1 Mile
Higher

WA WELLS WALOG1000554438

Database:	Ecology Well Logs	Well Log ID:	784514
Well Tag:	Not Reported	Project Tag:	Not Reported
Notice of Intent #:	EE03817	Date Received:	20-MAR-12
Diameter:	2	Casing Depth:	84
Well Completion:	07-FEB-12	Well Owner:	Philips Services Corp. Amec
Well Type:	Resource Protection	Driller #:	Not Reported
Static Level:	0	Flow Rate (GPM):	0
Flow Type:	Not Reported	PSI:	0
Well Test:	Not Reported	Water Reclamation #:	9

AM4880
East
1/2 - 1 Mile
Higher

WA WELLS WALOG1000554435

Database:	Ecology Well Logs	Well Log ID:	784508
Well Tag:	Not Reported	Project Tag:	Not Reported
Notice of Intent #:	EE03817	Date Received:	20-MAR-12
Diameter:	2	Casing Depth:	84
Well Completion:	31-JAN-12	Well Owner:	Philips Services Corp. Amec
Well Type:	Resource Protection	Driller #:	Not Reported
Static Level:	0	Flow Rate (GPM):	0
Flow Type:	Not Reported	PSI:	0
Well Test:	Not Reported	Water Reclamation #:	9

AM4881
East
1/2 - 1 Mile
Higher

WA WELLS WALOG1000554436

Database:	Ecology Well Logs	Well Log ID:	784510
Well Tag:	Not Reported	Project Tag:	Not Reported
Notice of Intent #:	EE03817	Date Received:	20-MAR-12
Diameter:	2	Casing Depth:	94
Well Completion:	02-FEB-12	Well Owner:	Philips Services Corp. Amec
Well Type:	Resource Protection	Driller #:	Not Reported
Static Level:	0	Flow Rate (GPM):	0
Flow Type:	Not Reported	PSI:	0
Well Test:	Not Reported	Water Reclamation #:	9

AM4882
East
1/2 - 1 Mile
Higher

WA WELLS WALOG1000580152

Database:	Ecology Well Logs	Well Log ID:	835919
Well Tag:	BHS399	Project Tag:	Not Reported
Notice of Intent #:	RE07609	Date Received:	07-JAN-13
Diameter:	8	Casing Depth:	15

GEOCHECK® - PHYSICAL SETTING SOURCE MAP FINDINGS

Well Completion:	02-OCT-12	Well Owner:	Phillips Services Corporation Amec
Well Type:	Resource Protection	Driller #:	Not Reported
Static Level:	0	Flow Rate (GPM):	0
Flow Type:	Not Reported	PSI:	0
Well Test:	Not Reported	Water Reclamation #:	9

AM4883
East
1/2 - 1 Mile
Higher

WA WELLS WALOG1000689091

Database:	Ecology Well Logs	Well Log ID:	1065435
Well Tag:	BIX056	Project Tag:	Not Reported
Notice of Intent #:	RE11770	Date Received:	16-OCT-15
Diameter:	10	Casing Depth:	26
Well Completion:	28-SEP-15	Well Owner:	Phillips Services Corp - Georgetown
Well Type:	Resource Protection	Driller #:	3131
Static Level:	9	Flow Rate (GPM):	0
Flow Type:	Static Level	PSI:	0
Well Test:	Not Reported	Water Reclamation #:	9

AM4884
East
1/2 - 1 Mile
Higher

WA WELLS WALOG1000689092

Database:	Ecology Well Logs	Well Log ID:	1065436
Well Tag:	BIX043	Project Tag:	Not Reported
Notice of Intent #:	RE11770	Date Received:	16-OCT-15
Diameter:	12	Casing Depth:	36
Well Completion:	21-SEP-15	Well Owner:	Phillips Services Corp - Georgetown
Well Type:	Resource Protection	Driller #:	3131
Static Level:	9	Flow Rate (GPM):	0
Flow Type:	Static Level	PSI:	0
Well Test:	Not Reported	Water Reclamation #:	9

AM4885
East
1/2 - 1 Mile
Higher

WA WELLS WALOG1000689089

Database:	Ecology Well Logs	Well Log ID:	1065433
Well Tag:	BIX052	Project Tag:	Not Reported
Notice of Intent #:	RE11770	Date Received:	16-OCT-15
Diameter:	10	Casing Depth:	26
Well Completion:	25-SEP-15	Well Owner:	Phillips Services Corp - Georgetown
Well Type:	Resource Protection	Driller #:	3131
Static Level:	9	Flow Rate (GPM):	0
Flow Type:	Static Level	PSI:	0
Well Test:	Not Reported	Water Reclamation #:	9

GEOCHECK® - PHYSICAL SETTING SOURCE MAP FINDINGS

Map ID
Direction
Distance
Elevation

Database EDR ID Number

AM4886
East
1/2 - 1 Mile
Higher

WA WELLS WALOG1000689090

Database:	Ecology Well Logs	Well Log ID:	1065434
Well Tag:	BIX033	Project Tag:	Not Reported
Notice of Intent #:	RE11770	Date Received:	16-OCT-15
Diameter:	10	Casing Depth:	36
Well Completion:	14-SEP-15	Well Owner:	Philips Services Corp - Georgetown
Well Type:	Resource Protection	Driller #:	3131
Static Level:	14	Flow Rate (GPM):	0
Flow Type:	Static Level	PSI:	0
Well Test:	Not Reported	Water Reclamation #:	9

AM4887
East
1/2 - 1 Mile
Higher

WA WELLS WALOG1000689093

Database:	Ecology Well Logs	Well Log ID:	1065437
Well Tag:	BIX072	Project Tag:	Not Reported
Notice of Intent #:	RE11770	Date Received:	16-OCT-15
Diameter:	10	Casing Depth:	36
Well Completion:	06-OCT-15	Well Owner:	Philips Services Corp - Georgetown
Well Type:	Resource Protection	Driller #:	3131
Static Level:	10	Flow Rate (GPM):	0
Flow Type:	Static Level	PSI:	0
Well Test:	Not Reported	Water Reclamation #:	9

AM4888
East
1/2 - 1 Mile
Higher

WA WELLS WALOG1000689096

Database:	Ecology Well Logs	Well Log ID:	1065441
Well Tag:	BIX037	Project Tag:	Not Reported
Notice of Intent #:	RE11770	Date Received:	16-OCT-15
Diameter:	10	Casing Depth:	36
Well Completion:	15-SEP-15	Well Owner:	Philips Services Corp - Georgetown
Well Type:	Resource Protection	Driller #:	3131
Static Level:	16	Flow Rate (GPM):	0
Flow Type:	Static Level	PSI:	0
Well Test:	Not Reported	Water Reclamation #:	9

AM4889
East
1/2 - 1 Mile
Higher

WA WELLS WALOG1000689097

Database:	Ecology Well Logs	Well Log ID:	1065442
Well Tag:	BIX062	Project Tag:	Not Reported
Notice of Intent #:	RE11770	Date Received:	16-OCT-15
Diameter:	10	Casing Depth:	36

GEOCHECK® - PHYSICAL SETTING SOURCE MAP FINDINGS

Well Completion:	01-OCT-15	Well Owner:	Philips Services Corp - Georgetown
Well Type:	Resource Protection	Driller #:	3131
Static Level:	10	Flow Rate (GPM):	0
Flow Type:	Static Level	PSI:	0
Well Test:	Not Reported	Water Reclamation #:	9

AM4890
East
1/2 - 1 Mile
Higher

WA WELLS WALOG1000689094

Database:	Ecology Well Logs	Well Log ID:	1065438
Well Tag:	BIX040	Project Tag:	Not Reported
Notice of Intent #:	RE11770	Date Received:	16-SEP-15
Diameter:	12	Casing Depth:	36
Well Completion:	17-SEP-15	Well Owner:	Philips Services Corp - Georgetown
Well Type:	Resource Protection	Driller #:	3131
Static Level:	9	Flow Rate (GPM):	0
Flow Type:	Static Level	PSI:	0
Well Test:	Not Reported	Water Reclamation #:	9

AM4891
East
1/2 - 1 Mile
Higher

WA WELLS WALOG1000689095

Database:	Ecology Well Logs	Well Log ID:	1065440
Well Tag:	BIX075	Project Tag:	Not Reported
Notice of Intent #:	RE11770	Date Received:	16-OCT-15
Diameter:	10	Casing Depth:	26
Well Completion:	07-OCT-15	Well Owner:	Philips Services Corp - Georgetown
Well Type:	Resource Protection	Driller #:	3131
Static Level:	10	Flow Rate (GPM):	0
Flow Type:	Static Level	PSI:	0
Well Test:	Not Reported	Water Reclamation #:	9

AM4892
East
1/2 - 1 Mile
Higher

WA WELLS WALOG1000689074

Database:	Ecology Well Logs	Well Log ID:	1065416
Well Tag:	BIX073	Project Tag:	Not Reported
Notice of Intent #:	RE11770	Date Received:	16-OCT-15
Diameter:	10	Casing Depth:	26
Well Completion:	06-OCT-15	Well Owner:	Philips Services Corp - Georgetown
Well Type:	Resource Protection	Driller #:	3131
Static Level:	10	Flow Rate (GPM):	0
Flow Type:	Static Level	PSI:	0
Well Test:	Not Reported	Water Reclamation #:	9

GEOCHECK® - PHYSICAL SETTING SOURCE MAP FINDINGS

Map ID
Direction
Distance
Elevation

Database EDR ID Number

AM4893
East
1/2 - 1 Mile
Higher

WA WELLS WALOG1000689077

Database:	Ecology Well Logs	Well Log ID:	1065419
Well Tag:	BIX036	Project Tag:	Not Reported
Notice of Intent #:	RE11770	Date Received:	16-OCT-15
Diameter:	10	Casing Depth:	26
Well Completion:	15-SEP-15	Well Owner:	Philips Services Corp - Georgetown
Well Type:	Resource Protection	Driller #:	3131
Static Level:	14	Flow Rate (GPM):	0
Flow Type:	Static Level	PSI:	0
Well Test:	Not Reported	Water Reclamation #:	9

AM4894
East
1/2 - 1 Mile
Higher

WA WELLS WALOG1000689072

Database:	Ecology Well Logs	Well Log ID:	1065414
Well Tag:	BIX060	Project Tag:	Not Reported
Notice of Intent #:	RE11770	Date Received:	16-OCT-15
Diameter:	10	Casing Depth:	36
Well Completion:	30-SEP-15	Well Owner:	Philips Services Corp - Georgetown
Well Type:	Resource Protection	Driller #:	3131
Static Level:	10	Flow Rate (GPM):	0
Flow Type:	Static Level	PSI:	0
Well Test:	Not Reported	Water Reclamation #:	9

AM4895
East
1/2 - 1 Mile
Higher

WA WELLS WALOG1000689073

Database:	Ecology Well Logs	Well Log ID:	1065415
Well Tag:	BIX063	Project Tag:	Not Reported
Notice of Intent #:	RE11770	Date Received:	16-OCT-15
Diameter:	10	Casing Depth:	26
Well Completion:	01-OCT-15	Well Owner:	Philips Services Corp - Georgetown
Well Type:	Resource Protection	Driller #:	3131
Static Level:	10	Flow Rate (GPM):	0
Flow Type:	Static Level	PSI:	0
Well Test:	Not Reported	Water Reclamation #:	9

AM4896
East
1/2 - 1 Mile
Higher

WA WELLS WALOG1000689078

Database:	Ecology Well Logs	Well Log ID:	1065420
Well Tag:	BIX065	Project Tag:	Not Reported
Notice of Intent #:	RE11770	Date Received:	16-OCT-15
Diameter:	10	Casing Depth:	26

GEOCHECK® - PHYSICAL SETTING SOURCE MAP FINDINGS

Well Completion:	02-OCT-15	Well Owner:	Philips Services Corp - Georgetown
Well Type:	Resource Protection	Driller #:	3131
Static Level:	10	Flow Rate (GPM):	0
Flow Type:	Static Level	PSI:	0
Well Test:	Not Reported	Water Reclamation #:	9

AM4897
East
1/2 - 1 Mile
Higher

WA WELLS WALOG1000689086

Database:	Ecology Well Logs	Well Log ID:	1065430
Well Tag:	BIX047	Project Tag:	Not Reported
Notice of Intent #:	RE11770	Date Received:	16-OCT-15
Diameter:	10	Casing Depth:	36
Well Completion:	23-SEP-15	Well Owner:	Philips Services Corp - Georgetown
Well Type:	Resource Protection	Driller #:	3131
Static Level:	9	Flow Rate (GPM):	0
Flow Type:	Static Level	PSI:	0
Well Test:	Not Reported	Water Reclamation #:	9

AM4898
East
1/2 - 1 Mile
Higher

WA WELLS WALOG1000689087

Database:	Ecology Well Logs	Well Log ID:	1065431
Well Tag:	BIX050	Project Tag:	Not Reported
Notice of Intent #:	RE11770	Date Received:	16-OCT-15
Diameter:	10	Casing Depth:	26
Well Completion:	24-SEP-15	Well Owner:	Philips Services Corp - Georgetown
Well Type:	Resource Protection	Driller #:	3131
Static Level:	9	Flow Rate (GPM):	0
Flow Type:	Static Level	PSI:	0
Well Test:	Not Reported	Water Reclamation #:	9

AM4899
East
1/2 - 1 Mile
Higher

WA WELLS WALOG1000689079

Database:	Ecology Well Logs	Well Log ID:	1065423
Well Tag:	BIX070	Project Tag:	Not Reported
Notice of Intent #:	RE11770	Date Received:	16-OCT-15
Diameter:	10	Casing Depth:	26
Well Completion:	06-OCT-15	Well Owner:	Philips Services Corp - Georgetown
Well Type:	Resource Protection	Driller #:	3131
Static Level:	10	Flow Rate (GPM):	0
Flow Type:	Static Level	PSI:	0
Well Test:	Not Reported	Water Reclamation #:	9

GEOCHECK® - PHYSICAL SETTING SOURCE MAP FINDINGS

Map ID
Direction
Distance
Elevation

Database EDR ID Number

AM4900
East
1/2 - 1 Mile
Higher

WA WELLS WALOG1000689085

Database:	Ecology Well Logs	Well Log ID:	1065429
Well Tag:	BIX066	Project Tag:	Not Reported
Notice of Intent #:	RE11770	Date Received:	16-OCT-15
Diameter:	10	Casing Depth:	36
Well Completion:	02-OCT-15	Well Owner:	Philips Services Corp - Georgetown
Well Type:	Resource Protection	Driller #:	3131
Static Level:	10	Flow Rate (GPM):	0
Flow Type:	Static Level	PSI:	0
Well Test:	Not Reported	Water Reclamation #:	9

AM4901
East
1/2 - 1 Mile
Higher

WA WELLS WALOG1000689113

Database:	Ecology Well Logs	Well Log ID:	1065461
Well Tag:	BIX064	Project Tag:	Not Reported
Notice of Intent #:	RE11770	Date Received:	16-OCT-15
Diameter:	10	Casing Depth:	36
Well Completion:	02-OCT-15	Well Owner:	Philips Services Corp - Georgetown
Well Type:	Resource Protection	Driller #:	3131
Static Level:	10	Flow Rate (GPM):	0
Flow Type:	Static Level	PSI:	0
Well Test:	Not Reported	Water Reclamation #:	9

AM4902
East
1/2 - 1 Mile
Higher

WA WELLS WALOG1000689114

Database:	Ecology Well Logs	Well Log ID:	1065462
Well Tag:	BIX068	Project Tag:	Not Reported
Notice of Intent #:	RE11770	Date Received:	16-OCT-15
Diameter:	10	Casing Depth:	36
Well Completion:	05-OCT-15	Well Owner:	Philips Services Corp - Georgetown
Well Type:	Resource Protection	Driller #:	3131
Static Level:	10	Flow Rate (GPM):	0
Flow Type:	Static Level	PSI:	0
Well Test:	Not Reported	Water Reclamation #:	9

AM4903
East
1/2 - 1 Mile
Higher

WA WELLS WALOG1000689111

Database:	Ecology Well Logs	Well Log ID:	1065459
Well Tag:	BIX058	Project Tag:	Not Reported
Notice of Intent #:	RE11770	Date Received:	16-OCT-15
Diameter:	10	Casing Depth:	26

GEOCHECK® - PHYSICAL SETTING SOURCE MAP FINDINGS

Well Completion:	29-SEP-15	Well Owner:	Philips Services Corp - Georgetown
Well Type:	Resource Protection	Driller #:	3131
Static Level:	9	Flow Rate (GPM):	0
Flow Type:	Static Level	PSI:	0
Well Test:	Not Reported	Water Reclamation #:	9

AM4904
East
1/2 - 1 Mile
Higher

WA WELLS WALOG1000689112

Database:	Ecology Well Logs	Well Log ID:	1065460
Well Tag:	BIX061	Project Tag:	Not Reported
Notice of Intent #:	RE11770	Date Received:	16-OCT-15
Diameter:	10	Casing Depth:	26
Well Completion:	30-SEP-15	Well Owner:	Philips Services Corp - Georgetown
Well Type:	Resource Protection	Driller #:	3131
Static Level:	9	Flow Rate (GPM):	0
Flow Type:	Static Level	PSI:	0
Well Test:	Not Reported	Water Reclamation #:	9

AM4905
East
1/2 - 1 Mile
Higher

WA WELLS WALOG1000689115

Database:	Ecology Well Logs	Well Log ID:	1065463
Well Tag:	BIX071	Project Tag:	Not Reported
Notice of Intent #:	RE11770	Date Received:	16-OCT-15
Diameter:	10	Casing Depth:	36
Well Completion:	06-OCT-15	Well Owner:	Philips Services Corp - Georgetown
Well Type:	Resource Protection	Driller #:	3131
Static Level:	10	Flow Rate (GPM):	0
Flow Type:	Static Level	PSI:	0
Well Test:	Not Reported	Water Reclamation #:	9

AM4906
East
1/2 - 1 Mile
Higher

WA WELLS WALOG1000689788

Database:	Ecology Well Logs	Well Log ID:	1069448
Well Tag:	BIX077	Project Tag:	Not Reported
Notice of Intent #:	RE11770	Date Received:	16-OCT-15
Diameter:	10	Casing Depth:	26
Well Completion:	08-OCT-15	Well Owner:	Philips Services Corp - Georgetown
Well Type:	Resource Protection	Driller #:	3131
Static Level:	10	Flow Rate (GPM):	0
Flow Type:	Static Level	PSI:	0
Well Test:	Not Reported	Water Reclamation #:	9

GEOCHECK® - PHYSICAL SETTING SOURCE MAP FINDINGS

Map ID
Direction
Distance
Elevation

Database EDR ID Number

AM4907
East
1/2 - 1 Mile
Higher

WA WELLS WALOG1000689792

Database:	Ecology Well Logs	Well Log ID:	1069453
Well Tag:	BIX078	Project Tag:	Not Reported
Notice of Intent #:	RE11770	Date Received:	16-OCT-15
Diameter:	12	Casing Depth:	36
Well Completion:	08-OCT-15	Well Owner:	Philips Services Corp - Georgetown
Well Type:	Resource Protection	Driller #:	3131
Static Level:	10	Flow Rate (GPM):	0
Flow Type:	Static Level	PSI:	0
Well Test:	Not Reported	Water Reclamation #:	9

AM4908
East
1/2 - 1 Mile
Higher

WA WELLS WALOG1000689116

Database:	Ecology Well Logs	Well Log ID:	1065464
Well Tag:	BIX074	Project Tag:	Not Reported
Notice of Intent #:	RE11770	Date Received:	16-OCT-15
Diameter:	10	Casing Depth:	36
Well Completion:	07-OCT-15	Well Owner:	Philips Services Corp - Georgetown
Well Type:	Resource Protection	Driller #:	3131
Static Level:	10	Flow Rate (GPM):	0
Flow Type:	Static Level	PSI:	0
Well Test:	Not Reported	Water Reclamation #:	9

AM4909
East
1/2 - 1 Mile
Higher

WA WELLS WALOG1000689783

Database:	Ecology Well Logs	Well Log ID:	1069441
Well Tag:	BIX079	Project Tag:	Not Reported
Notice of Intent #:	RE11770	Date Received:	16-OCT-15
Diameter:	12	Casing Depth:	36
Well Completion:	09-OCT-15	Well Owner:	Philips Services Corp - Georgetown
Well Type:	Resource Protection	Driller #:	3131
Static Level:	10	Flow Rate (GPM):	0
Flow Type:	Static Level	PSI:	0
Well Test:	Not Reported	Water Reclamation #:	9

AM4910
East
1/2 - 1 Mile
Higher

WA WELLS WALOG1000689104

Database:	Ecology Well Logs	Well Log ID:	1065451
Well Tag:	BIX035	Project Tag:	Not Reported
Notice of Intent #:	RE11770	Date Received:	16-OCT-15
Diameter:	10	Casing Depth:	36

GEOCHECK® - PHYSICAL SETTING SOURCE MAP FINDINGS

Well Completion:	15-SEP-15	Well Owner:	Philips Services Corp - Georgetown
Well Type:	Resource Protection	Driller #:	3131
Static Level:	12	Flow Rate (GPM):	0
Flow Type:	Static Level	PSI:	0
Well Test:	Not Reported	Water Reclamation #:	9

AM4911
East
1/2 - 1 Mile
Higher

WA WELLS WALOG1000689105

Database:	Ecology Well Logs	Well Log ID:	1065452
Well Tag:	BIX038	Project Tag:	Not Reported
Notice of Intent #:	RE11770	Date Received:	16-OCT-15
Diameter:	10	Casing Depth:	26
Well Completion:	16-SEP-15	Well Owner:	Philips Services Corp - Georgetown
Well Type:	Resource Protection	Driller #:	3131
Static Level:	9	Flow Rate (GPM):	0
Flow Type:	Static Level	PSI:	0
Well Test:	Not Reported	Water Reclamation #:	9

AM4912
East
1/2 - 1 Mile
Higher

WA WELLS WALOG1000689098

Database:	Ecology Well Logs	Well Log ID:	1065443
Well Tag:	BIX076	Project Tag:	Not Reported
Notice of Intent #:	RE11770	Date Received:	16-OCT-15
Diameter:	10	Casing Depth:	36
Well Completion:	07-OCT-15	Well Owner:	Philips Services Corp - Georgetown
Well Type:	Resource Protection	Driller #:	3131
Static Level:	10	Flow Rate (GPM):	0
Flow Type:	Static Level	PSI:	0
Well Test:	Not Reported	Water Reclamation #:	9

AM4913
East
1/2 - 1 Mile
Higher

WA WELLS WALOG1000689103

Database:	Ecology Well Logs	Well Log ID:	1065450
Well Tag:	BIX032	Project Tag:	Not Reported
Notice of Intent #:	RE11770	Date Received:	16-OCT-15
Diameter:	10	Casing Depth:	25.5
Well Completion:	11-SEP-15	Well Owner:	Philips Services Corp - Georgetown
Well Type:	Resource Protection	Driller #:	3131
Static Level:	12	Flow Rate (GPM):	0
Flow Type:	Static Level	PSI:	0
Well Test:	Not Reported	Water Reclamation #:	9

GEOCHECK® - PHYSICAL SETTING SOURCE MAP FINDINGS

Map ID
Direction
Distance
Elevation

Database EDR ID Number

AM4914
East
1/2 - 1 Mile
Higher

WA WELLS WALOG1000689106

Database:	Ecology Well Logs	Well Log ID:	1065454
Well Tag:	BIX042	Project Tag:	Not Reported
Notice of Intent #:	RE11770	Date Received:	16-OCT-15
Diameter:	12	Casing Depth:	36
Well Completion:	21-SEP-15	Well Owner:	Philips Services Corp - Georgetown
Well Type:	Resource Protection	Driller #:	3131
Static Level:	9	Flow Rate (GPM):	0
Flow Type:	Static Level	PSI:	0
Well Test:	Not Reported	Water Reclamation #:	9

AM4915
East
1/2 - 1 Mile
Higher

WA WELLS WALOG1000689109

Database:	Ecology Well Logs	Well Log ID:	1065457
Well Tag:	BIX051	Project Tag:	Not Reported
Notice of Intent #:	RE11770	Date Received:	16-OCT-15
Diameter:	10	Casing Depth:	36
Well Completion:	24-SEP-15	Well Owner:	Philips Services Corp - Georgetown
Well Type:	Resource Protection	Driller #:	3131
Static Level:	10	Flow Rate (GPM):	0
Flow Type:	Static Level	PSI:	0
Well Test:	Not Reported	Water Reclamation #:	9

AM4916
East
1/2 - 1 Mile
Higher

WA WELLS WALOG1000689110

Database:	Ecology Well Logs	Well Log ID:	1065458
Well Tag:	BIX055	Project Tag:	Not Reported
Notice of Intent #:	RE11770	Date Received:	16-OCT-15
Diameter:	10	Casing Depth:	26
Well Completion:	28-SEP-15	Well Owner:	Philips Services Corp - Georgetown
Well Type:	Resource Protection	Driller #:	3131
Static Level:	9	Flow Rate (GPM):	0
Flow Type:	Static Level	PSI:	0
Well Test:	Not Reported	Water Reclamation #:	9

AM4917
East
1/2 - 1 Mile
Higher

WA WELLS WALOG1000689107

Database:	Ecology Well Logs	Well Log ID:	1065455
Well Tag:	BIX045	Project Tag:	Not Reported
Notice of Intent #:	RE11770	Date Received:	16-OCT-15
Diameter:	10	Casing Depth:	36

GEOCHECK® - PHYSICAL SETTING SOURCE MAP FINDINGS

Well Completion:	22-SEP-15	Well Owner:	Philips Services Corp - Georgetown
Well Type:	Resource Protection	Driller #:	3131
Static Level:	9	Flow Rate (GPM):	0
Flow Type:	Static Level	PSI:	0
Well Test:	Not Reported	Water Reclamation #:	9

AM4918
East
1/2 - 1 Mile
Higher

WA WELLS WALOG1000689108

Database:	Ecology Well Logs	Well Log ID:	1065456
Well Tag:	BIX048	Project Tag:	Not Reported
Notice of Intent #:	RE11770	Date Received:	16-OCT-15
Diameter:	10	Casing Depth:	26
Well Completion:	23-SEP-15	Well Owner:	Philips Services Corp - Georgetown
Well Type:	Resource Protection	Driller #:	3131
Static Level:	9	Flow Rate (GPM):	0
Flow Type:	Static Level	PSI:	0
Well Test:	Not Reported	Water Reclamation #:	9

AM4919
East
1/2 - 1 Mile
Higher

WA WELLS WALOG1000668446

Database:	Ecology Well Logs	Well Log ID:	1015765
Well Tag:	Not Reported	Project Tag:	Not Reported
Notice of Intent #:	AE30913	Date Received:	22-APR-15
Diameter:	2	Casing Depth:	10
Well Completion:	04-MAR-15	Well Owner:	Kelly Moore Paints
Well Type:	Decommissioning	Driller #:	2744
Static Level:	8	Flow Rate (GPM):	0
Flow Type:	Static Level	PSI:	0
Well Test:	Not Reported	Water Reclamation #:	9

AM4920
East
1/2 - 1 Mile
Higher

WA WELLS WALOG1000668447

Database:	Ecology Well Logs	Well Log ID:	1015766
Well Tag:	Not Reported	Project Tag:	Not Reported
Notice of Intent #:	AE30913	Date Received:	22-APR-15
Diameter:	2	Casing Depth:	10
Well Completion:	04-MAR-15	Well Owner:	Kelly Moore Paints
Well Type:	Decommissioning	Driller #:	2744
Static Level:	8	Flow Rate (GPM):	0
Flow Type:	Static Level	PSI:	0
Well Test:	Not Reported	Water Reclamation #:	9

GEOCHECK® - PHYSICAL SETTING SOURCE MAP FINDINGS

Map ID
Direction
Distance
Elevation

Database EDR ID Number

AM4921
East
1/2 - 1 Mile
Higher

WA WELLS WALOG1000668440

Database:	Ecology Well Logs	Well Log ID:	1015759
Well Tag:	Not Reported	Project Tag:	Not Reported
Notice of Intent #:	EE05457	Date Received:	22-APR-15
Diameter:	2	Casing Depth:	10
Well Completion:	04-MAR-15	Well Owner:	Kelly Moore Paints
Well Type:	Resource Protection	Driller #:	2744
Static Level:	8	Flow Rate (GPM):	0
Flow Type:	Static Level	PSI:	0
Well Test:	Not Reported	Water Reclamation #:	9

AM4922
East
1/2 - 1 Mile
Higher

WA WELLS WALOG1000668443

Database:	Ecology Well Logs	Well Log ID:	1015762
Well Tag:	Not Reported	Project Tag:	Not Reported
Notice of Intent #:	AE30913	Date Received:	22-APR-15
Diameter:	2	Casing Depth:	10
Well Completion:	04-MAR-15	Well Owner:	Kelly Moore Paints
Well Type:	Decommissioning	Driller #:	2744
Static Level:	8	Flow Rate (GPM):	0
Flow Type:	Static Level	PSI:	0
Well Test:	Not Reported	Water Reclamation #:	9

AM4923
East
1/2 - 1 Mile
Higher

WA WELLS WALOG1000668449

Database:	Ecology Well Logs	Well Log ID:	1015768
Well Tag:	Not Reported	Project Tag:	Not Reported
Notice of Intent #:	EE05457	Date Received:	22-APR-15
Diameter:	2	Casing Depth:	10
Well Completion:	04-MAR-15	Well Owner:	Kelly Moore Paints
Well Type:	Resource Protection	Driller #:	2744
Static Level:	8	Flow Rate (GPM):	0
Flow Type:	Static Level	PSI:	0
Well Test:	Not Reported	Water Reclamation #:	9

AM4924
East
1/2 - 1 Mile
Higher

WA WELLS WALOG1000668459

Database:	Ecology Well Logs	Well Log ID:	1015778
Well Tag:	Not Reported	Project Tag:	Not Reported
Notice of Intent #:	EE05457	Date Received:	22-APR-15
Diameter:	2	Casing Depth:	10

GEOCHECK® - PHYSICAL SETTING SOURCE MAP FINDINGS

Well Completion:	04-MAR-15	Well Owner:	Kelly Moore Paints
Well Type:	Resource Protection	Driller #:	2744
Static Level:	8	Flow Rate (GPM):	0
Flow Type:	Static Level	PSI:	0
Well Test:	Not Reported	Water Reclamation #:	9

AM4925
East
1/2 - 1 Mile
Higher

WA WELLS WALOG1000668460

Database:	Ecology Well Logs	Well Log ID:	1015779
Well Tag:	Not Reported	Project Tag:	Not Reported
Notice of Intent #:	EE05457	Date Received:	22-APR-15
Diameter:	2	Casing Depth:	10
Well Completion:	04-MAR-15	Well Owner:	Kelly Moore Paints
Well Type:	Resource Protection	Driller #:	2744
Static Level:	8	Flow Rate (GPM):	0
Flow Type:	Static Level	PSI:	0
Well Test:	Not Reported	Water Reclamation #:	9

AM4926
East
1/2 - 1 Mile
Higher

WA WELLS WALOG1000668457

Database:	Ecology Well Logs	Well Log ID:	1015776
Well Tag:	Not Reported	Project Tag:	Not Reported
Notice of Intent #:	EE05457	Date Received:	22-APR-15
Diameter:	2	Casing Depth:	10
Well Completion:	04-MAR-15	Well Owner:	Kelly Moore Paints
Well Type:	Resource Protection	Driller #:	2744
Static Level:	8	Flow Rate (GPM):	0
Flow Type:	Static Level	PSI:	0
Well Test:	Not Reported	Water Reclamation #:	9

AM4927
East
1/2 - 1 Mile
Higher

WA WELLS WALOG1000668458

Database:	Ecology Well Logs	Well Log ID:	1015777
Well Tag:	Not Reported	Project Tag:	Not Reported
Notice of Intent #:	EE05457	Date Received:	22-APR-15
Diameter:	2	Casing Depth:	10
Well Completion:	04-MAR-15	Well Owner:	Kelly Moore Paints
Well Type:	Resource Protection	Driller #:	2744
Static Level:	8	Flow Rate (GPM):	0
Flow Type:	Static Level	PSI:	0
Well Test:	Not Reported	Water Reclamation #:	9

GEOCHECK® - PHYSICAL SETTING SOURCE MAP FINDINGS

Map ID
Direction
Distance
Elevation

Database EDR ID Number

AM4928
East
1/2 - 1 Mile
Higher

WA WELLS WALOG1000619205

Database:	Ecology Well Logs	Well Log ID:	916541
Well Tag:	Not Reported	Project Tag:	Not Reported
Notice of Intent #:	AE25933	Date Received:	31-MAR-14
Diameter:	225	Casing Depth:	15
Well Completion:	06-MAR-14	Well Owner:	Rainier Center C-O Dalton Olmsted-Fuglevand
Well Type:	Decommissioning	Driller #:	2501
Static Level:	9	Flow Rate (GPM):	0
Flow Type:	Static Level	PSI:	0
Well Test:	Not Reported	Water Reclamation #:	9

AM4929
East
1/2 - 1 Mile
Higher

WA WELLS WALOG1000619211

Database:	Ecology Well Logs	Well Log ID:	916550
Well Tag:	Not Reported	Project Tag:	Not Reported
Notice of Intent #:	EE04975	Date Received:	31-MAR-14
Diameter:	2.25	Casing Depth:	15
Well Completion:	06-MAR-14	Well Owner:	Rainier Center C-O Dalton Olmsted-Fuglevand
Well Type:	Resource Protection	Driller #:	2501
Static Level:	9	Flow Rate (GPM):	0
Flow Type:	Static Level	PSI:	0
Well Test:	Not Reported	Water Reclamation #:	9

AM4930
East
1/2 - 1 Mile
Higher

WA WELLS WALOG1000580153

Database:	Ecology Well Logs	Well Log ID:	835921
Well Tag:	BHS400	Project Tag:	Not Reported
Notice of Intent #:	RE07609	Date Received:	07-JAN-13
Diameter:	8	Casing Depth:	15
Well Completion:	02-OCT-12	Well Owner:	Phillips Services Corporation Amec
Well Type:	Resource Protection	Driller #:	Not Reported
Static Level:	0	Flow Rate (GPM):	0
Flow Type:	Not Reported	PSI:	0
Well Test:	Not Reported	Water Reclamation #:	9

AM4931
East
1/2 - 1 Mile
Higher

WA WELLS WALOG1000619204

Database:	Ecology Well Logs	Well Log ID:	916540
Well Tag:	Not Reported	Project Tag:	Not Reported
Notice of Intent #:	AE25933	Date Received:	31-MAR-14
Diameter:	2.25	Casing Depth:	15

GEOCHECK® - PHYSICAL SETTING SOURCE MAP FINDINGS

Well Completion:	06-MAR-14	Well Owner:	Rainier Center C-O Dalton Olmsted-Fuglevand
Well Type:	Decommissioning	Driller #:	2501
Static Level:	6.5	Flow Rate (GPM):	0
Flow Type:	Static Level	PSI:	0
Well Test:	Not Reported	Water Reclamation #:	9

AM4932
East
1/2 - 1 Mile
Higher

WA WELLS WALOG1000619551

Database:	Ecology Well Logs	Well Log ID:	916989
Well Tag:	Not Reported	Project Tag:	Not Reported
Notice of Intent #:	EE04975	Date Received:	31-MAR-14
Diameter:	2.25	Casing Depth:	15
Well Completion:	06-MAR-14	Well Owner:	Rainier Center C-O Dalton Olmsted-Fuglevand
Well Type:	Resource Protection	Driller #:	2501
Static Level:	6.5	Flow Rate (GPM):	0
Flow Type:	Static Level	PSI:	0
Well Test:	Not Reported	Water Reclamation #:	9

AM4933
East
1/2 - 1 Mile
Higher

WA WELLS WALOG1000668404

Database:	Ecology Well Logs	Well Log ID:	1015716
Well Tag:	Not Reported	Project Tag:	Not Reported
Notice of Intent #:	AE30913	Date Received:	22-APR-15
Diameter:	2	Casing Depth:	10
Well Completion:	04-MAR-15	Well Owner:	Kelly Moore Paints
Well Type:	Decommissioning	Driller #:	2744
Static Level:	8	Flow Rate (GPM):	0
Flow Type:	Static Level	PSI:	0
Well Test:	Not Reported	Water Reclamation #:	9

AM4934
East
1/2 - 1 Mile
Higher

WA WELLS WALOG1000668438

Database:	Ecology Well Logs	Well Log ID:	1015757
Well Tag:	Not Reported	Project Tag:	Not Reported
Notice of Intent #:	AE30913	Date Received:	22-APR-15
Diameter:	2	Casing Depth:	10
Well Completion:	04-MAR-15	Well Owner:	Kelly Moore Paints
Well Type:	Decommissioning	Driller #:	2744
Static Level:	8	Flow Rate (GPM):	0
Flow Type:	Static Level	PSI:	0
Well Test:	Not Reported	Water Reclamation #:	9

GEOCHECK® - PHYSICAL SETTING SOURCE MAP FINDINGS

Map ID
Direction
Distance
Elevation

Database EDR ID Number

AM4935
East
1/2 - 1 Mile
Higher

WA WELLS WALOG1000668402

Database:	Ecology Well Logs	Well Log ID:	1015713
Well Tag:	Not Reported	Project Tag:	Not Reported
Notice of Intent #:	EE05457	Date Received:	22-APR-15
Diameter:	2	Casing Depth:	10
Well Completion:	04-MAR-15	Well Owner:	Kelly Moore Paints
Well Type:	Resource Protection	Driller #:	2744
Static Level:	8	Flow Rate (GPM):	0
Flow Type:	Static Level	PSI:	0
Well Test:	Not Reported	Water Reclamation #:	9

AM4936
East
1/2 - 1 Mile
Higher

WA WELLS WALOG1000668403

Database:	Ecology Well Logs	Well Log ID:	1015715
Well Tag:	Not Reported	Project Tag:	Not Reported
Notice of Intent #:	AE30913	Date Received:	22-APR-15
Diameter:	2	Casing Depth:	10
Well Completion:	04-MAR-15	Well Owner:	Kelly Moore Paints
Well Type:	Decommissioning	Driller #:	2744
Static Level:	8	Flow Rate (GPM):	0
Flow Type:	Static Level	PSI:	0
Well Test:	Not Reported	Water Reclamation #:	9

AM4937
East
1/2 - 1 Mile
Higher

WA WELLS WALOG1000689062

Database:	Ecology Well Logs	Well Log ID:	1065402
Well Tag:	BIX041	Project Tag:	Not Reported
Notice of Intent #:	RE11770	Date Received:	16-OCT-15
Diameter:	12	Casing Depth:	36
Well Completion:	17-SEP-15	Well Owner:	Philips Services Corp - Georgetown
Well Type:	Resource Protection	Driller #:	3131
Static Level:	9	Flow Rate (GPM):	0
Flow Type:	Static Level	PSI:	0
Well Test:	Not Reported	Water Reclamation #:	9

AM4938
East
1/2 - 1 Mile
Higher

WA WELLS WALOG1000689063

Database:	Ecology Well Logs	Well Log ID:	1065403
Well Tag:	BIX054	Project Tag:	Not Reported
Notice of Intent #:	RE11770	Date Received:	16-OCT-15
Diameter:	10	Casing Depth:	36

GEOCHECK® - PHYSICAL SETTING SOURCE MAP FINDINGS

Well Completion:	28-SEP-15	Well Owner:	Philips Services Corp - Georgetown
Well Type:	Resource Protection	Driller #:	3131
Static Level:	10	Flow Rate (GPM):	0
Flow Type:	Static Level	PSI:	0
Well Test:	Not Reported	Water Reclamation #:	9

AM4939
East
1/2 - 1 Mile
Higher

WA WELLS WALOG1000689059

Database:	Ecology Well Logs	Well Log ID:	1065399
Well Tag:	BIX059	Project Tag:	Not Reported
Notice of Intent #:	RE11770	Date Received:	16-OCT-15
Diameter:	10	Casing Depth:	36
Well Completion:	29-SEP-15	Well Owner:	Philips Services Corp - Georgetown
Well Type:	Resource Protection	Driller #:	3131
Static Level:	10	Flow Rate (GPM):	0
Flow Type:	Static Level	PSI:	0
Well Test:	Not Reported	Water Reclamation #:	9

AM4940
East
1/2 - 1 Mile
Higher

WA WELLS WALOG1000689060

Database:	Ecology Well Logs	Well Log ID:	1065400
Well Tag:	BIX069	Project Tag:	Not Reported
Notice of Intent #:	RE11770	Date Received:	16-OCT-15
Diameter:	10	Casing Depth:	26
Well Completion:	05-OCT-15	Well Owner:	Philips Services Corp - Georgetown
Well Type:	Resource Protection	Driller #:	3131
Static Level:	10	Flow Rate (GPM):	0
Flow Type:	Static Level	PSI:	0
Well Test:	Not Reported	Water Reclamation #:	9

AM4941
East
1/2 - 1 Mile
Higher

WA WELLS WALOG1000689064

Database:	Ecology Well Logs	Well Log ID:	1065404
Well Tag:	BIX067	Project Tag:	Not Reported
Notice of Intent #:	RE11770	Date Received:	16-OCT-15
Diameter:	10	Casing Depth:	26
Well Completion:	05-OCT-15	Well Owner:	Philips Services Corp - Georgetown
Well Type:	Resource Protection	Driller #:	3131
Static Level:	10	Flow Rate (GPM):	0
Flow Type:	Static Level	PSI:	0
Well Test:	Not Reported	Water Reclamation #:	9

GEOCHECK® - PHYSICAL SETTING SOURCE MAP FINDINGS

Map ID
Direction
Distance
Elevation

Database EDR ID Number

AM4942
East
1/2 - 1 Mile
Higher

WA WELLS WALOG1000689070

Database:	Ecology Well Logs	Well Log ID:	1065412
Well Tag:	BIX053	Project Tag:	Not Reported
Notice of Intent #:	RE11770	Date Received:	16-OCT-15
Diameter:	10	Casing Depth:	36
Well Completion:	25-SEP-15	Well Owner:	Philips Services Corp - Georgetown
Well Type:	Resource Protection	Driller #:	3131
Static Level:	0	Flow Rate (GPM):	0
Flow Type:	Static Level	PSI:	0
Well Test:	Not Reported	Water Reclamation #:	9

AM4943
East
1/2 - 1 Mile
Higher

WA WELLS WALOG1000689071

Database:	Ecology Well Logs	Well Log ID:	1065413
Well Tag:	BIX057	Project Tag:	Not Reported
Notice of Intent #:	RE11770	Date Received:	16-OCT-15
Diameter:	10	Casing Depth:	36
Well Completion:	29-SEP-15	Well Owner:	Philips Services Corp - Georgetown
Well Type:	Resource Protection	Driller #:	3131
Static Level:	0	Flow Rate (GPM):	0
Flow Type:	Static Level	PSI:	0
Well Test:	Not Reported	Water Reclamation #:	9

AM4944
East
1/2 - 1 Mile
Higher

WA WELLS WALOG1000689068

Database:	Ecology Well Logs	Well Log ID:	1065410
Well Tag:	BIX034	Project Tag:	Not Reported
Notice of Intent #:	RE11770	Date Received:	16-OCT-15
Diameter:	10	Casing Depth:	25.5
Well Completion:	14-SEP-15	Well Owner:	Philips Services Corp - Georgetown
Well Type:	Resource Protection	Driller #:	3131
Static Level:	12	Flow Rate (GPM):	0
Flow Type:	Static Level	PSI:	0
Well Test:	Not Reported	Water Reclamation #:	9

AM4945
East
1/2 - 1 Mile
Higher

WA WELLS WALOG1000689069

Database:	Ecology Well Logs	Well Log ID:	1065411
Well Tag:	BIX044	Project Tag:	Not Reported
Notice of Intent #:	RE11770	Date Received:	16-OCT-15
Diameter:	10	Casing Depth:	26

GEOCHECK® - PHYSICAL SETTING SOURCE MAP FINDINGS

Well Completion:	22-SEP-15	Well Owner:	Philips Services Corp - Georgetown
Well Type:	Resource Protection	Driller #:	3131
Static Level:	9	Flow Rate (GPM):	0
Flow Type:	Static Level	PSI:	0
Well Test:	Not Reported	Water Reclamation #:	9

AM4946
East
1/2 - 1 Mile
Higher

WA WELLS WALOG1000668463

Database:	Ecology Well Logs	Well Log ID:	1015782
Well Tag:	Not Reported	Project Tag:	Not Reported
Notice of Intent #:	AE30913	Date Received:	22-APR-15
Diameter:	2	Casing Depth:	10
Well Completion:	04-MAR-15	Well Owner:	Kelly Moore Paints
Well Type:	Decommissioning	Driller #:	2744
Static Level:	8	Flow Rate (GPM):	0
Flow Type:	Static Level	PSI:	0
Well Test:	Not Reported	Water Reclamation #:	9

AM4947
East
1/2 - 1 Mile
Higher

WA WELLS WALOG1000668491

Database:	Ecology Well Logs	Well Log ID:	1015811
Well Tag:	Not Reported	Project Tag:	Not Reported
Notice of Intent #:	AE30913	Date Received:	22-APR-15
Diameter:	2	Casing Depth:	10
Well Completion:	04-MAR-15	Well Owner:	Kelly Moore Paints
Well Type:	Decommissioning	Driller #:	2744
Static Level:	8	Flow Rate (GPM):	0
Flow Type:	Static Level	PSI:	0
Well Test:	Not Reported	Water Reclamation #:	9

AM4948
East
1/2 - 1 Mile
Higher

WA WELLS WALOG1000668461

Database:	Ecology Well Logs	Well Log ID:	1015780
Well Tag:	Not Reported	Project Tag:	Not Reported
Notice of Intent #:	EE05457	Date Received:	22-APR-15
Diameter:	2	Casing Depth:	10
Well Completion:	04-MAR-15	Well Owner:	Kelly Moore Paints
Well Type:	Resource Protection	Driller #:	2744
Static Level:	8	Flow Rate (GPM):	0
Flow Type:	Static Level	PSI:	0
Well Test:	Not Reported	Water Reclamation #:	9

GEOCHECK® - PHYSICAL SETTING SOURCE MAP FINDINGS

Map ID
Direction
Distance
Elevation

Database EDR ID Number

AM4949
East
1/2 - 1 Mile
Higher

WA WELLS WALOG1000668462

Database:	Ecology Well Logs	Well Log ID:	1015781
Well Tag:	Not Reported	Project Tag:	Not Reported
Notice of Intent #:	AE30913	Date Received:	22-APR-15
Diameter:	2	Casing Depth:	10
Well Completion:	04-MAR-15	Well Owner:	Kelly Moore Paints
Well Type:	Decommissioning	Driller #:	2744
Static Level:	8	Flow Rate (GPM):	0
Flow Type:	Static Level	PSI:	0
Well Test:	Not Reported	Water Reclamation #:	9

AM4950
East
1/2 - 1 Mile
Higher

WA WELLS WALOG1000668831

Database:	Ecology Well Logs	Well Log ID:	1016419
Well Tag:	BHB132	Project Tag:	Not Reported
Notice of Intent #:	AE30488	Date Received:	22-APR-15
Diameter:	.75	Casing Depth:	14
Well Completion:	04-FEB-15	Well Owner:	Kelly Moore Paint
Well Type:	Decommissioning	Driller #:	2549
Static Level:	5	Flow Rate (GPM):	0
Flow Type:	Static Level	PSI:	0
Well Test:	Not Reported	Water Reclamation #:	9

AM4951
East
1/2 - 1 Mile
Higher

WA WELLS WALOG1000689057

Database:	Ecology Well Logs	Well Log ID:	1065397
Well Tag:	BIX046	Project Tag:	Not Reported
Notice of Intent #:	RE11770	Date Received:	16-OCT-15
Diameter:	10	Casing Depth:	26
Well Completion:	22-SEP-15	Well Owner:	Philips Services Corp - Georgetown
Well Type:	Resource Protection	Driller #:	3131
Static Level:	9	Flow Rate (GPM):	0
Flow Type:	Static Level	PSI:	0
Well Test:	Not Reported	Water Reclamation #:	9

AM4952
East
1/2 - 1 Mile
Higher

WA WELLS WALOG1000689058

Database:	Ecology Well Logs	Well Log ID:	1065398
Well Tag:	BIX049	Project Tag:	Not Reported
Notice of Intent #:	RE11770	Date Received:	16-OCT-15
Diameter:	10	Casing Depth:	36

GEOCHECK® - PHYSICAL SETTING SOURCE MAP FINDINGS

Well Completion:	23-SEP-15	Well Owner:	Philips Services Corp - Georgetown
Well Type:	Resource Protection	Driller #:	3131
Static Level:	9	Flow Rate (GPM):	0
Flow Type:	Static Level	PSI:	0
Well Test:	Not Reported	Water Reclamation #:	9

AM4953
East
1/2 - 1 Mile
Higher

WA WELLS WALOG1000668849

Database:	Ecology Well Logs	Well Log ID:	1016438
Well Tag:	BHB128	Project Tag:	Not Reported
Notice of Intent #:	AE30488	Date Received:	22-APR-15
Diameter:	2	Casing Depth:	14
Well Completion:	04-FEB-15	Well Owner:	Kelly Moore Paint
Well Type:	Decommissioning	Driller #:	2549
Static Level:	5	Flow Rate (GPM):	0
Flow Type:	Static Level	PSI:	0
Well Test:	Not Reported	Water Reclamation #:	9

AM4954
East
1/2 - 1 Mile
Higher

WA WELLS WALOG1000689056

Database:	Ecology Well Logs	Well Log ID:	1065396
Well Tag:	BIX039	Project Tag:	Not Reported
Notice of Intent #:	RE11770	Date Received:	16-OCT-15
Diameter:	10	Casing Depth:	36
Well Completion:	16-SEP-15	Well Owner:	Philips Services Corp - Georgetown
Well Type:	Resource Protection	Driller #:	3131
Static Level:	9	Flow Rate (GPM):	0
Flow Type:	Static Level	PSI:	0
Well Test:	Not Reported	Water Reclamation #:	9

AM4955
East
1/2 - 1 Mile
Higher

WA WELLS WALOG1000526060

Database:	Ecology Well Logs	Well Log ID:	729230
Well Tag:	Not Reported	Project Tag:	Not Reported
Notice of Intent #:	SE09628	Date Received:	25-MAY-11
Diameter:	2	Casing Depth:	4
Well Completion:	29-APR-11	Well Owner:	Bnsf Geoengineers
Well Type:	Resource Protection	Driller #:	Not Reported
Static Level:	0	Flow Rate (GPM):	0
Flow Type:	Not Reported	PSI:	0
Well Test:	Not Reported	Water Reclamation #:	9

GEOCHECK® - PHYSICAL SETTING SOURCE MAP FINDINGS

Map ID
Direction
Distance
Elevation

Database EDR ID Number

AM4956
East
1/2 - 1 Mile
Higher

WA WELLS WALOG1000526061

Database:	Ecology Well Logs	Well Log ID:	729232
Well Tag:	Not Reported	Project Tag:	Not Reported
Notice of Intent #:	SE09628	Date Received:	25-MAY-11
Diameter:	2	Casing Depth:	4
Well Completion:	29-APR-11	Well Owner:	Bnsf Geoengineers
Well Type:	Resource Protection	Driller #:	Not Reported
Static Level:	0	Flow Rate (GPM):	0
Flow Type:	Not Reported	PSI:	0
Well Test:	Not Reported	Water Reclamation #:	9

AM4957
East
1/2 - 1 Mile
Higher

WA WELLS WALOG1000526058

Database:	Ecology Well Logs	Well Log ID:	729226
Well Tag:	Not Reported	Project Tag:	Not Reported
Notice of Intent #:	SE09628	Date Received:	25-MAY-11
Diameter:	2	Casing Depth:	4
Well Completion:	29-APR-11	Well Owner:	Bnsf Geoengineers
Well Type:	Resource Protection	Driller #:	Not Reported
Static Level:	0	Flow Rate (GPM):	0
Flow Type:	Not Reported	PSI:	0
Well Test:	Not Reported	Water Reclamation #:	9

AM4958
East
1/2 - 1 Mile
Higher

WA WELLS WALOG1000526059

Database:	Ecology Well Logs	Well Log ID:	729228
Well Tag:	Not Reported	Project Tag:	Not Reported
Notice of Intent #:	SE09628	Date Received:	25-MAY-11
Diameter:	2	Casing Depth:	4
Well Completion:	29-APR-11	Well Owner:	Bnsf Geoengineers
Well Type:	Resource Protection	Driller #:	Not Reported
Static Level:	0	Flow Rate (GPM):	0
Flow Type:	Not Reported	PSI:	0
Well Test:	Not Reported	Water Reclamation #:	9

AM4959
East
1/2 - 1 Mile
Higher

WA WELLS WALOG1000526062

Database:	Ecology Well Logs	Well Log ID:	729234
Well Tag:	Not Reported	Project Tag:	Not Reported
Notice of Intent #:	SE09628	Date Received:	25-MAY-11
Diameter:	2	Casing Depth:	4

GEOCHECK® - PHYSICAL SETTING SOURCE MAP FINDINGS

Well Completion:	29-APR-11	Well Owner:	Bnsf Geoengineers
Well Type:	Resource Protection	Driller #:	Not Reported
Static Level:	0	Flow Rate (GPM):	0
Flow Type:	Not Reported	PSI:	0
Well Test:	Not Reported	Water Reclamation #:	9

AM4960
East
1/2 - 1 Mile
Higher

WA WELLS WALOG1000526065

Database:	Ecology Well Logs	Well Log ID:	729238
Well Tag:	Not Reported	Project Tag:	Not Reported
Notice of Intent #:	SE09628	Date Received:	25-MAY-11
Diameter:	2	Casing Depth:	4
Well Completion:	29-APR-11	Well Owner:	Bnsf Geoengineers
Well Type:	Resource Protection	Driller #:	Not Reported
Static Level:	0	Flow Rate (GPM):	0
Flow Type:	Not Reported	PSI:	0
Well Test:	Not Reported	Water Reclamation #:	9

AM4961
East
1/2 - 1 Mile
Higher

WA WELLS WALOG1000526066

Database:	Ecology Well Logs	Well Log ID:	729240
Well Tag:	Not Reported	Project Tag:	Not Reported
Notice of Intent #:	SE09628	Date Received:	25-MAY-11
Diameter:	2	Casing Depth:	4
Well Completion:	29-APR-11	Well Owner:	Bnsf Geoengineers
Well Type:	Resource Protection	Driller #:	Not Reported
Static Level:	0	Flow Rate (GPM):	0
Flow Type:	Not Reported	PSI:	0
Well Test:	Not Reported	Water Reclamation #:	9

AM4962
East
1/2 - 1 Mile
Higher

WA WELLS WALOG1000526063

Database:	Ecology Well Logs	Well Log ID:	729235
Well Tag:	Not Reported	Project Tag:	Not Reported
Notice of Intent #:	SE09628	Date Received:	25-MAY-11
Diameter:	2	Casing Depth:	4
Well Completion:	29-APR-11	Well Owner:	Bnsf Geoengineers
Well Type:	Resource Protection	Driller #:	Not Reported
Static Level:	0	Flow Rate (GPM):	0
Flow Type:	Not Reported	PSI:	0
Well Test:	Not Reported	Water Reclamation #:	9

GEOCHECK® - PHYSICAL SETTING SOURCE MAP FINDINGS

Map ID
Direction
Distance
Elevation

Database EDR ID Number

AM4963
East
1/2 - 1 Mile
Higher

WA WELLS WALOG1000526064

Database:	Ecology Well Logs	Well Log ID:	729236
Well Tag:	Not Reported	Project Tag:	Not Reported
Notice of Intent #:	SE09628	Date Received:	25-MAY-11
Diameter:	2	Casing Depth:	4
Well Completion:	29-APR-11	Well Owner:	Bnsf Geoengineers
Well Type:	Resource Protection	Driller #:	Not Reported
Static Level:	0	Flow Rate (GPM):	0
Flow Type:	Not Reported	PSI:	0
Well Test:	Not Reported	Water Reclamation #:	9

AM4964
East
1/2 - 1 Mile
Higher

WA WELLS WALOG1000526051

Database:	Ecology Well Logs	Well Log ID:	729213
Well Tag:	Not Reported	Project Tag:	Not Reported
Notice of Intent #:	SE09628	Date Received:	25-MAY-11
Diameter:	2	Casing Depth:	4
Well Completion:	29-APR-11	Well Owner:	Bnsf Geoengineers
Well Type:	Resource Protection	Driller #:	Not Reported
Static Level:	0	Flow Rate (GPM):	0
Flow Type:	Not Reported	PSI:	0
Well Test:	Not Reported	Water Reclamation #:	9

AM4965
East
1/2 - 1 Mile
Higher

WA WELLS WALOG1000526052

Database:	Ecology Well Logs	Well Log ID:	729215
Well Tag:	Not Reported	Project Tag:	Not Reported
Notice of Intent #:	SE09628	Date Received:	25-MAY-11
Diameter:	2	Casing Depth:	4
Well Completion:	29-APR-11	Well Owner:	Bnsf Geoengineers
Well Type:	Resource Protection	Driller #:	Not Reported
Static Level:	0	Flow Rate (GPM):	0
Flow Type:	Not Reported	PSI:	0
Well Test:	Not Reported	Water Reclamation #:	9

AM4966
East
1/2 - 1 Mile
Higher

WA WELLS WALOG1000526049

Database:	Ecology Well Logs	Well Log ID:	729210
Well Tag:	Not Reported	Project Tag:	Not Reported
Notice of Intent #:	SE09628	Date Received:	25-MAY-11
Diameter:	2	Casing Depth:	4

GEOCHECK® - PHYSICAL SETTING SOURCE MAP FINDINGS

Well Completion:	29-APR-11	Well Owner:	Bnsf Geoengineers
Well Type:	Resource Protection	Driller #:	Not Reported
Static Level:	0	Flow Rate (GPM):	0
Flow Type:	Not Reported	PSI:	0
Well Test:	Not Reported	Water Reclamation #:	9

AM4967
East
1/2 - 1 Mile
Higher

WA WELLS WALOG1000526050

Database:	Ecology Well Logs	Well Log ID:	729211
Well Tag:	Not Reported	Project Tag:	Not Reported
Notice of Intent #:	SE09628	Date Received:	25-MAY-11
Diameter:	2	Casing Depth:	4
Well Completion:	29-APR-11	Well Owner:	Bnsf Geoengineers
Well Type:	Resource Protection	Driller #:	Not Reported
Static Level:	0	Flow Rate (GPM):	0
Flow Type:	Not Reported	PSI:	0
Well Test:	Not Reported	Water Reclamation #:	9

AM4968
East
1/2 - 1 Mile
Higher

WA WELLS WALOG1000526053

Database:	Ecology Well Logs	Well Log ID:	729217
Well Tag:	Not Reported	Project Tag:	Not Reported
Notice of Intent #:	SE09628	Date Received:	25-MAY-11
Diameter:	2	Casing Depth:	4
Well Completion:	29-APR-11	Well Owner:	Bnsf Geoengineers
Well Type:	Resource Protection	Driller #:	Not Reported
Static Level:	0	Flow Rate (GPM):	0
Flow Type:	Not Reported	PSI:	0
Well Test:	Not Reported	Water Reclamation #:	9

AM4969
East
1/2 - 1 Mile
Higher

WA WELLS WALOG1000526056

Database:	Ecology Well Logs	Well Log ID:	729223
Well Tag:	Not Reported	Project Tag:	Not Reported
Notice of Intent #:	SE09628	Date Received:	25-MAY-11
Diameter:	2	Casing Depth:	4
Well Completion:	29-APR-11	Well Owner:	Bnsf Geoengineers
Well Type:	Resource Protection	Driller #:	Not Reported
Static Level:	0	Flow Rate (GPM):	0
Flow Type:	Not Reported	PSI:	0
Well Test:	Not Reported	Water Reclamation #:	9

GEOCHECK® - PHYSICAL SETTING SOURCE MAP FINDINGS

Map ID
Direction
Distance
Elevation

Database EDR ID Number

AM4970
East
1/2 - 1 Mile
Higher

WA WELLS WALOG1000526057

Database:	Ecology Well Logs	Well Log ID:	729224
Well Tag:	Not Reported	Project Tag:	Not Reported
Notice of Intent #:	SE09628	Date Received:	25-MAY-11
Diameter:	2	Casing Depth:	4
Well Completion:	29-APR-11	Well Owner:	Bnsf Geoengineers
Well Type:	Resource Protection	Driller #:	Not Reported
Static Level:	0	Flow Rate (GPM):	0
Flow Type:	Not Reported	PSI:	0
Well Test:	Not Reported	Water Reclamation #:	9

AM4971
East
1/2 - 1 Mile
Higher

WA WELLS WALOG1000526054

Database:	Ecology Well Logs	Well Log ID:	729219
Well Tag:	Not Reported	Project Tag:	Not Reported
Notice of Intent #:	SE09628	Date Received:	25-MAY-11
Diameter:	2	Casing Depth:	4
Well Completion:	29-APR-11	Well Owner:	Bnsf Geoengineers
Well Type:	Resource Protection	Driller #:	Not Reported
Static Level:	0	Flow Rate (GPM):	0
Flow Type:	Not Reported	PSI:	0
Well Test:	Not Reported	Water Reclamation #:	9

AM4972
East
1/2 - 1 Mile
Higher

WA WELLS WALOG1000526055

Database:	Ecology Well Logs	Well Log ID:	729221
Well Tag:	Not Reported	Project Tag:	Not Reported
Notice of Intent #:	SE09628	Date Received:	25-MAY-11
Diameter:	2	Casing Depth:	4
Well Completion:	29-APR-11	Well Owner:	Bnsf Geoengineers
Well Type:	Resource Protection	Driller #:	Not Reported
Static Level:	0	Flow Rate (GPM):	0
Flow Type:	Not Reported	PSI:	0
Well Test:	Not Reported	Water Reclamation #:	9

AM4973
East
1/2 - 1 Mile
Higher

WA WELLS WALOG1000526078

Database:	Ecology Well Logs	Well Log ID:	729261
Well Tag:	Not Reported	Project Tag:	Not Reported
Notice of Intent #:	SE09628	Date Received:	25-MAY-11
Diameter:	2	Casing Depth:	4

GEOCHECK® - PHYSICAL SETTING SOURCE MAP FINDINGS

Well Completion:	29-APR-11	Well Owner:	Bnsf Geoengineers
Well Type:	Resource Protection	Driller #:	Not Reported
Static Level:	0	Flow Rate (GPM):	0
Flow Type:	Not Reported	PSI:	0
Well Test:	Not Reported	Water Reclamation #:	9

AM4974
East
1/2 - 1 Mile
Higher

WA WELLS WALOG1000526079

Database:	Ecology Well Logs	Well Log ID:	729263
Well Tag:	Not Reported	Project Tag:	Not Reported
Notice of Intent #:	SE09628	Date Received:	25-MAY-11
Diameter:	2	Casing Depth:	4
Well Completion:	29-APR-11	Well Owner:	Bnsf Geoengineers
Well Type:	Resource Protection	Driller #:	Not Reported
Static Level:	0	Flow Rate (GPM):	0
Flow Type:	Not Reported	PSI:	0
Well Test:	Not Reported	Water Reclamation #:	9

AM4975
East
1/2 - 1 Mile
Higher

WA WELLS WALOG1000526076

Database:	Ecology Well Logs	Well Log ID:	729258
Well Tag:	Not Reported	Project Tag:	Not Reported
Notice of Intent #:	SE09628	Date Received:	25-MAY-11
Diameter:	2	Casing Depth:	4
Well Completion:	29-APR-11	Well Owner:	Bnsf Geoengineers
Well Type:	Resource Protection	Driller #:	Not Reported
Static Level:	0	Flow Rate (GPM):	0
Flow Type:	Not Reported	PSI:	0
Well Test:	Not Reported	Water Reclamation #:	9

AM4976
East
1/2 - 1 Mile
Higher

WA WELLS WALOG1000526077

Database:	Ecology Well Logs	Well Log ID:	729260
Well Tag:	Not Reported	Project Tag:	Not Reported
Notice of Intent #:	SE09628	Date Received:	25-MAY-11
Diameter:	2	Casing Depth:	4
Well Completion:	29-APR-11	Well Owner:	Bnsf Geoengineers
Well Type:	Resource Protection	Driller #:	Not Reported
Static Level:	0	Flow Rate (GPM):	0
Flow Type:	Not Reported	PSI:	0
Well Test:	Not Reported	Water Reclamation #:	9

GEOCHECK® - PHYSICAL SETTING SOURCE MAP FINDINGS

Map ID
Direction
Distance
Elevation

Database EDR ID Number

AM4977
East
1/2 - 1 Mile
Higher

WA WELLS WALOG1000526080

Database:	Ecology Well Logs	Well Log ID:	729264
Well Tag:	Not Reported	Project Tag:	Not Reported
Notice of Intent #:	SE09628	Date Received:	25-MAY-11
Diameter:	2	Casing Depth:	4
Well Completion:	29-APR-11	Well Owner:	Bnsf Geoengineers
Well Type:	Resource Protection	Driller #:	Not Reported
Static Level:	0	Flow Rate (GPM):	0
Flow Type:	Not Reported	PSI:	0
Well Test:	Not Reported	Water Reclamation #:	9

AM4978
East
1/2 - 1 Mile
Higher

WA WELLS WALOG1000526083

Database:	Ecology Well Logs	Well Log ID:	729270
Well Tag:	Not Reported	Project Tag:	Not Reported
Notice of Intent #:	SE09628	Date Received:	25-MAY-11
Diameter:	2	Casing Depth:	4
Well Completion:	29-APR-11	Well Owner:	Bnsf Geoengineers
Well Type:	Resource Protection	Driller #:	Not Reported
Static Level:	0	Flow Rate (GPM):	0
Flow Type:	Not Reported	PSI:	0
Well Test:	Not Reported	Water Reclamation #:	9

AM4979
East
1/2 - 1 Mile
Higher

WA WELLS WALOG1000526084

Database:	Ecology Well Logs	Well Log ID:	729271
Well Tag:	Not Reported	Project Tag:	Not Reported
Notice of Intent #:	SE09628	Date Received:	25-MAY-11
Diameter:	2	Casing Depth:	4
Well Completion:	29-APR-11	Well Owner:	Bnsf Geoengineers
Well Type:	Resource Protection	Driller #:	Not Reported
Static Level:	0	Flow Rate (GPM):	0
Flow Type:	Not Reported	PSI:	0
Well Test:	Not Reported	Water Reclamation #:	9

AM4980
East
1/2 - 1 Mile
Higher

WA WELLS WALOG1000526081

Database:	Ecology Well Logs	Well Log ID:	729266
Well Tag:	Not Reported	Project Tag:	Not Reported
Notice of Intent #:	SE09628	Date Received:	25-MAY-11
Diameter:	2	Casing Depth:	4

GEOCHECK® - PHYSICAL SETTING SOURCE MAP FINDINGS

Well Completion:	29-APR-11	Well Owner:	Bnsf Geoengineers
Well Type:	Resource Protection	Driller #:	Not Reported
Static Level:	0	Flow Rate (GPM):	0
Flow Type:	Not Reported	PSI:	0
Well Test:	Not Reported	Water Reclamation #:	9

AM4981
East
1/2 - 1 Mile
Higher

WA WELLS WALOG1000526082

Database:	Ecology Well Logs	Well Log ID:	729268
Well Tag:	Not Reported	Project Tag:	Not Reported
Notice of Intent #:	SE09628	Date Received:	25-MAY-11
Diameter:	2	Casing Depth:	4
Well Completion:	29-APR-11	Well Owner:	Bnsf Geoengineers
Well Type:	Resource Protection	Driller #:	Not Reported
Static Level:	0	Flow Rate (GPM):	0
Flow Type:	Not Reported	PSI:	0
Well Test:	Not Reported	Water Reclamation #:	9

AM4982
East
1/2 - 1 Mile
Higher

WA WELLS WALOG1000526069

Database:	Ecology Well Logs	Well Log ID:	729246
Well Tag:	Not Reported	Project Tag:	Not Reported
Notice of Intent #:	SE09628	Date Received:	25-MAY-11
Diameter:	2	Casing Depth:	4
Well Completion:	29-APR-11	Well Owner:	Bnsf Geoengineers
Well Type:	Resource Protection	Driller #:	Not Reported
Static Level:	0	Flow Rate (GPM):	0
Flow Type:	Not Reported	PSI:	0
Well Test:	Not Reported	Water Reclamation #:	9

AM4983
East
1/2 - 1 Mile
Higher

WA WELLS WALOG1000526070

Database:	Ecology Well Logs	Well Log ID:	729247
Well Tag:	Not Reported	Project Tag:	Not Reported
Notice of Intent #:	SE09628	Date Received:	25-MAY-11
Diameter:	2	Casing Depth:	4
Well Completion:	29-APR-11	Well Owner:	Bnsf Geoengineers
Well Type:	Resource Protection	Driller #:	Not Reported
Static Level:	0	Flow Rate (GPM):	0
Flow Type:	Not Reported	PSI:	0
Well Test:	Not Reported	Water Reclamation #:	9

GEOCHECK® - PHYSICAL SETTING SOURCE MAP FINDINGS

Map ID
Direction
Distance
Elevation

Database EDR ID Number

AM4984
East
1/2 - 1 Mile
Higher

WA WELLS WALOG1000526067

Database:	Ecology Well Logs	Well Log ID:	729242
Well Tag:	Not Reported	Project Tag:	Not Reported
Notice of Intent #:	SE09628	Date Received:	25-MAY-11
Diameter:	2	Casing Depth:	4
Well Completion:	29-APR-11	Well Owner:	Bnsf Geoengineers
Well Type:	Resource Protection	Driller #:	Not Reported
Static Level:	0	Flow Rate (GPM):	0
Flow Type:	Not Reported	PSI:	0
Well Test:	Not Reported	Water Reclamation #:	9

AM4985
East
1/2 - 1 Mile
Higher

WA WELLS WALOG1000526068

Database:	Ecology Well Logs	Well Log ID:	729244
Well Tag:	Not Reported	Project Tag:	Not Reported
Notice of Intent #:	SE09628	Date Received:	25-MAY-11
Diameter:	2	Casing Depth:	4
Well Completion:	29-APR-11	Well Owner:	Bnsf Geoengineers
Well Type:	Resource Protection	Driller #:	Not Reported
Static Level:	0	Flow Rate (GPM):	0
Flow Type:	Not Reported	PSI:	0
Well Test:	Not Reported	Water Reclamation #:	9

AM4986
East
1/2 - 1 Mile
Higher

WA WELLS WALOG1000526071

Database:	Ecology Well Logs	Well Log ID:	729249
Well Tag:	Not Reported	Project Tag:	Not Reported
Notice of Intent #:	SE09628	Date Received:	25-MAY-11
Diameter:	2	Casing Depth:	4
Well Completion:	29-APR-11	Well Owner:	Bnsf Geoengineers
Well Type:	Resource Protection	Driller #:	Not Reported
Static Level:	0	Flow Rate (GPM):	0
Flow Type:	Not Reported	PSI:	0
Well Test:	Not Reported	Water Reclamation #:	9

AM4987
East
1/2 - 1 Mile
Higher

WA WELLS WALOG1000526074

Database:	Ecology Well Logs	Well Log ID:	729254
Well Tag:	Not Reported	Project Tag:	Not Reported
Notice of Intent #:	SE09628	Date Received:	25-MAY-11
Diameter:	2	Casing Depth:	4

GEOCHECK® - PHYSICAL SETTING SOURCE MAP FINDINGS

Well Completion:	29-APR-11	Well Owner:	Bnsf Geoengineers
Well Type:	Resource Protection	Driller #:	Not Reported
Static Level:	0	Flow Rate (GPM):	0
Flow Type:	Not Reported	PSI:	0
Well Test:	Not Reported	Water Reclamation #:	9

AM4988
East
1/2 - 1 Mile
Higher

WA WELLS WALOG1000526075

Database:	Ecology Well Logs	Well Log ID:	729256
Well Tag:	Not Reported	Project Tag:	Not Reported
Notice of Intent #:	SE09628	Date Received:	25-MAY-11
Diameter:	2	Casing Depth:	4
Well Completion:	29-APR-11	Well Owner:	Bnsf Geoengineers
Well Type:	Resource Protection	Driller #:	Not Reported
Static Level:	0	Flow Rate (GPM):	0
Flow Type:	Not Reported	PSI:	0
Well Test:	Not Reported	Water Reclamation #:	9

AM4989
East
1/2 - 1 Mile
Higher

WA WELLS WALOG1000526072

Database:	Ecology Well Logs	Well Log ID:	729251
Well Tag:	Not Reported	Project Tag:	Not Reported
Notice of Intent #:	SE09628	Date Received:	25-MAY-11
Diameter:	2	Casing Depth:	4
Well Completion:	29-APR-11	Well Owner:	Bnsf Geoengineers
Well Type:	Resource Protection	Driller #:	Not Reported
Static Level:	0	Flow Rate (GPM):	0
Flow Type:	Not Reported	PSI:	0
Well Test:	Not Reported	Water Reclamation #:	9

AM4990
East
1/2 - 1 Mile
Higher

WA WELLS WALOG1000526073

Database:	Ecology Well Logs	Well Log ID:	729252
Well Tag:	Not Reported	Project Tag:	Not Reported
Notice of Intent #:	SE09628	Date Received:	25-MAY-11
Diameter:	2	Casing Depth:	4
Well Completion:	29-APR-11	Well Owner:	Bnsf Geoengineers
Well Type:	Resource Protection	Driller #:	Not Reported
Static Level:	0	Flow Rate (GPM):	0
Flow Type:	Not Reported	PSI:	0
Well Test:	Not Reported	Water Reclamation #:	9

GEOCHECK® - PHYSICAL SETTING SOURCE MAP FINDINGS

Map ID
Direction
Distance
Elevation

Database EDR ID Number

AM4991
East
1/2 - 1 Mile
Higher

WA WELLS WALOG1000526024

Database:	Ecology Well Logs	Well Log ID:	729169
Well Tag:	Not Reported	Project Tag:	Not Reported
Notice of Intent #:	SE09628	Date Received:	25-MAY-11
Diameter:	2	Casing Depth:	3
Well Completion:	29-APR-11	Well Owner:	Bnsf Geoengineers
Well Type:	Resource Protection	Driller #:	Not Reported
Static Level:	0	Flow Rate (GPM):	0
Flow Type:	Not Reported	PSI:	0
Well Test:	Not Reported	Water Reclamation #:	9

AM4992
East
1/2 - 1 Mile
Higher

WA WELLS WALOG1000526025

Database:	Ecology Well Logs	Well Log ID:	729170
Well Tag:	Not Reported	Project Tag:	Not Reported
Notice of Intent #:	SE09628	Date Received:	25-MAY-11
Diameter:	2	Casing Depth:	3
Well Completion:	29-APR-11	Well Owner:	Bnsf Geoengineers
Well Type:	Resource Protection	Driller #:	Not Reported
Static Level:	0	Flow Rate (GPM):	0
Flow Type:	Not Reported	PSI:	0
Well Test:	Not Reported	Water Reclamation #:	9

AM4993
East
1/2 - 1 Mile
Higher

WA WELLS WALOG1000526022

Database:	Ecology Well Logs	Well Log ID:	729165
Well Tag:	Not Reported	Project Tag:	Not Reported
Notice of Intent #:	SE09628	Date Received:	25-MAY-11
Diameter:	2	Casing Depth:	3
Well Completion:	29-APR-11	Well Owner:	Bnsf Geoengineers
Well Type:	Resource Protection	Driller #:	Not Reported
Static Level:	0	Flow Rate (GPM):	0
Flow Type:	Not Reported	PSI:	0
Well Test:	Not Reported	Water Reclamation #:	9

AM4994
East
1/2 - 1 Mile
Higher

WA WELLS WALOG1000526023

Database:	Ecology Well Logs	Well Log ID:	729167
Well Tag:	Not Reported	Project Tag:	Not Reported
Notice of Intent #:	SE09628	Date Received:	25-MAY-11
Diameter:	2	Casing Depth:	3

GEOCHECK® - PHYSICAL SETTING SOURCE MAP FINDINGS

Well Completion:	29-APR-11	Well Owner:	Bnsf Geoengineers
Well Type:	Resource Protection	Driller #:	Not Reported
Static Level:	0	Flow Rate (GPM):	0
Flow Type:	Not Reported	PSI:	0
Well Test:	Not Reported	Water Reclamation #:	9

AM4995
East
1/2 - 1 Mile
Higher

WA WELLS WALOG1000526026

Database:	Ecology Well Logs	Well Log ID:	729171
Well Tag:	Not Reported	Project Tag:	Not Reported
Notice of Intent #:	SE09628	Date Received:	25-MAY-11
Diameter:	2	Casing Depth:	3
Well Completion:	29-APR-11	Well Owner:	Bnsf Geoengineers
Well Type:	Resource Protection	Driller #:	Not Reported
Static Level:	0	Flow Rate (GPM):	0
Flow Type:	Not Reported	PSI:	0
Well Test:	Not Reported	Water Reclamation #:	9

AM4996
East
1/2 - 1 Mile
Higher

WA WELLS WALOG1000526029

Database:	Ecology Well Logs	Well Log ID:	729176
Well Tag:	Not Reported	Project Tag:	Not Reported
Notice of Intent #:	AE12948	Date Received:	25-MAY-11
Diameter:	2	Casing Depth:	3
Well Completion:	29-APR-11	Well Owner:	Bnsf Geoengineers
Well Type:	Decommissioning	Driller #:	Not Reported
Static Level:	0	Flow Rate (GPM):	0
Flow Type:	Not Reported	PSI:	0
Well Test:	Not Reported	Water Reclamation #:	9

AM4997
East
1/2 - 1 Mile
Higher

WA WELLS WALOG1000526030

Database:	Ecology Well Logs	Well Log ID:	729177
Well Tag:	Not Reported	Project Tag:	Not Reported
Notice of Intent #:	AE12948	Date Received:	25-MAY-11
Diameter:	2	Casing Depth:	3
Well Completion:	29-APR-11	Well Owner:	Bnsf Geoengineers
Well Type:	Decommissioning	Driller #:	Not Reported
Static Level:	0	Flow Rate (GPM):	0
Flow Type:	Not Reported	PSI:	0
Well Test:	Not Reported	Water Reclamation #:	9

GEOCHECK® - PHYSICAL SETTING SOURCE MAP FINDINGS

Map ID
Direction
Distance
Elevation

Database EDR ID Number

AM4998
East
1/2 - 1 Mile
Higher

WA WELLS WALOG1000526027

Database:	Ecology Well Logs	Well Log ID:	729173
Well Tag:	Not Reported	Project Tag:	Not Reported
Notice of Intent #:	SE09628	Date Received:	25-MAY-11
Diameter:	2	Casing Depth:	3
Well Completion:	29-APR-11	Well Owner:	Bnsf Geoengineers
Well Type:	Resource Protection	Driller #:	Not Reported
Static Level:	0	Flow Rate (GPM):	0
Flow Type:	Not Reported	PSI:	0
Well Test:	Not Reported	Water Reclamation #:	9

AM4999
East
1/2 - 1 Mile
Higher

WA WELLS WALOG1000526028

Database:	Ecology Well Logs	Well Log ID:	729174
Well Tag:	Not Reported	Project Tag:	Not Reported
Notice of Intent #:	AE12948	Date Received:	25-MAY-11
Diameter:	2	Casing Depth:	3
Well Completion:	29-APR-11	Well Owner:	Bnsf Geoengineers
Well Type:	Decommissioning	Driller #:	Not Reported
Static Level:	0	Flow Rate (GPM):	0
Flow Type:	Not Reported	PSI:	0
Well Test:	Not Reported	Water Reclamation #:	9

AM5000
East
1/2 - 1 Mile
Higher

WA WELLS WALOG1000526015

Database:	Ecology Well Logs	Well Log ID:	729152
Well Tag:	Not Reported	Project Tag:	Not Reported
Notice of Intent #:	SE09628	Date Received:	25-MAY-11
Diameter:	2	Casing Depth:	3
Well Completion:	29-APR-11	Well Owner:	Bnsf Geoengineers
Well Type:	Resource Protection	Driller #:	Not Reported
Static Level:	0	Flow Rate (GPM):	0
Flow Type:	Not Reported	PSI:	0
Well Test:	Not Reported	Water Reclamation #:	9

AM5001
East
1/2 - 1 Mile
Higher

WA WELLS WALOG1000526016

Database:	Ecology Well Logs	Well Log ID:	729154
Well Tag:	Not Reported	Project Tag:	Not Reported
Notice of Intent #:	SE09628	Date Received:	25-MAY-11
Diameter:	2	Casing Depth:	3

GEOCHECK® - PHYSICAL SETTING SOURCE MAP FINDINGS

Well Completion:	29-APR-11	Well Owner:	Bnsf Geoengineers
Well Type:	Resource Protection	Driller #:	Not Reported
Static Level:	0	Flow Rate (GPM):	0
Flow Type:	Not Reported	PSI:	0
Well Test:	Not Reported	Water Reclamation #:	9

AM5002
East
1/2 - 1 Mile
Higher

WA WELLS WALOG1000526009

Database:	Ecology Well Logs	Well Log ID:	729141
Well Tag:	Not Reported	Project Tag:	Not Reported
Notice of Intent #:	SE09628	Date Received:	25-MAY-11
Diameter:	2	Casing Depth:	3
Well Completion:	29-APR-11	Well Owner:	Bnsf Geoengineers
Well Type:	Resource Protection	Driller #:	Not Reported
Static Level:	0	Flow Rate (GPM):	0
Flow Type:	Not Reported	PSI:	0
Well Test:	Not Reported	Water Reclamation #:	9

AM5003
East
1/2 - 1 Mile
Higher

WA WELLS WALOG1000526014

Database:	Ecology Well Logs	Well Log ID:	729151
Well Tag:	Not Reported	Project Tag:	Not Reported
Notice of Intent #:	SE09628	Date Received:	25-MAY-11
Diameter:	2	Casing Depth:	3
Well Completion:	29-APR-11	Well Owner:	Bnsf
Well Type:	Resource Protection	Driller #:	Not Reported
Static Level:	0	Flow Rate (GPM):	0
Flow Type:	Not Reported	PSI:	0
Well Test:	Not Reported	Water Reclamation #:	9

AM5004
East
1/2 - 1 Mile
Higher

WA WELLS WALOG1000526017

Database:	Ecology Well Logs	Well Log ID:	729156
Well Tag:	Not Reported	Project Tag:	Not Reported
Notice of Intent #:	SE09628	Date Received:	25-MAY-11
Diameter:	2	Casing Depth:	3
Well Completion:	29-APR-11	Well Owner:	Bnsf Geoengineers
Well Type:	Resource Protection	Driller #:	Not Reported
Static Level:	0	Flow Rate (GPM):	0
Flow Type:	Not Reported	PSI:	0
Well Test:	Not Reported	Water Reclamation #:	9

GEOCHECK® - PHYSICAL SETTING SOURCE MAP FINDINGS

Map ID
Direction
Distance
Elevation

Database EDR ID Number

AM5005
East
1/2 - 1 Mile
Higher

WA WELLS WALOG1000526020

Database:	Ecology Well Logs	Well Log ID:	729161
Well Tag:	Not Reported	Project Tag:	Not Reported
Notice of Intent #:	SE09628	Date Received:	25-MAY-11
Diameter:	2	Casing Depth:	3
Well Completion:	29-APR-11	Well Owner:	Bnsf Geoengineers
Well Type:	Resource Protection	Driller #:	Not Reported
Static Level:	0	Flow Rate (GPM):	0
Flow Type:	Not Reported	PSI:	0
Well Test:	Not Reported	Water Reclamation #:	9

AM5006
East
1/2 - 1 Mile
Higher

WA WELLS WALOG1000526021

Database:	Ecology Well Logs	Well Log ID:	729163
Well Tag:	Not Reported	Project Tag:	Not Reported
Notice of Intent #:	SE09628	Date Received:	25-MAY-11
Diameter:	2	Casing Depth:	3
Well Completion:	29-APR-11	Well Owner:	Bnsf Geoengineers
Well Type:	Resource Protection	Driller #:	Not Reported
Static Level:	0	Flow Rate (GPM):	0
Flow Type:	Not Reported	PSI:	0
Well Test:	Not Reported	Water Reclamation #:	9

AM5007
East
1/2 - 1 Mile
Higher

WA WELLS WALOG1000526018

Database:	Ecology Well Logs	Well Log ID:	729157
Well Tag:	Not Reported	Project Tag:	Not Reported
Notice of Intent #:	SE09628	Date Received:	25-MAY-11
Diameter:	2	Casing Depth:	3
Well Completion:	29-APR-11	Well Owner:	Bnsf Geoengineers
Well Type:	Resource Protection	Driller #:	Not Reported
Static Level:	0	Flow Rate (GPM):	0
Flow Type:	Not Reported	PSI:	0
Well Test:	Not Reported	Water Reclamation #:	9

AM5008
East
1/2 - 1 Mile
Higher

WA WELLS WALOG1000526019

Database:	Ecology Well Logs	Well Log ID:	729159
Well Tag:	Not Reported	Project Tag:	Not Reported
Notice of Intent #:	SE09628	Date Received:	25-MAY-11
Diameter:	2	Casing Depth:	3

GEOCHECK® - PHYSICAL SETTING SOURCE MAP FINDINGS

Well Completion:	29-APR-11	Well Owner:	Bnsf Geoengineers
Well Type:	Resource Protection	Driller #:	Not Reported
Static Level:	0	Flow Rate (GPM):	0
Flow Type:	Not Reported	PSI:	0
Well Test:	Not Reported	Water Reclamation #:	9

AM5009
East
1/2 - 1 Mile
Higher

WA WELLS WALOG1000526042

Database:	Ecology Well Logs	Well Log ID:	729198
Well Tag:	Not Reported	Project Tag:	Not Reported
Notice of Intent #:	AE12948	Date Received:	25-MAY-11
Diameter:	2	Casing Depth:	3
Well Completion:	29-APR-11	Well Owner:	Bnsf Geoengineers
Well Type:	Decommissioning	Driller #:	Not Reported
Static Level:	0	Flow Rate (GPM):	0
Flow Type:	Not Reported	PSI:	0
Well Test:	Not Reported	Water Reclamation #:	9

AM5010
East
1/2 - 1 Mile
Higher

WA WELLS WALOG1000526043

Database:	Ecology Well Logs	Well Log ID:	729200
Well Tag:	Not Reported	Project Tag:	Not Reported
Notice of Intent #:	AE12948	Date Received:	25-MAY-11
Diameter:	2	Casing Depth:	3
Well Completion:	29-APR-11	Well Owner:	Bnsf Geoengineers
Well Type:	Decommissioning	Driller #:	Not Reported
Static Level:	0	Flow Rate (GPM):	0
Flow Type:	Not Reported	PSI:	0
Well Test:	Not Reported	Water Reclamation #:	9

AM5011
East
1/2 - 1 Mile
Higher

WA WELLS WALOG1000526040

Database:	Ecology Well Logs	Well Log ID:	729195
Well Tag:	Not Reported	Project Tag:	Not Reported
Notice of Intent #:	AE12948	Date Received:	25-MAY-11
Diameter:	2	Casing Depth:	3
Well Completion:	29-APR-11	Well Owner:	Bnsf Geoengineers
Well Type:	Decommissioning	Driller #:	Not Reported
Static Level:	0	Flow Rate (GPM):	0
Flow Type:	Not Reported	PSI:	0
Well Test:	Not Reported	Water Reclamation #:	9

GEOCHECK® - PHYSICAL SETTING SOURCE MAP FINDINGS

Map ID
Direction
Distance
Elevation

Database EDR ID Number

AM5012
East
1/2 - 1 Mile
Higher

WA WELLS WALOG1000526041

Database:	Ecology Well Logs	Well Log ID:	729197
Well Tag:	Not Reported	Project Tag:	Not Reported
Notice of Intent #:	AE12948	Date Received:	25-MAY-11
Diameter:	2	Casing Depth:	3
Well Completion:	29-APR-11	Well Owner:	Bnsf Geoengineers
Well Type:	Decommissioning	Driller #:	Not Reported
Static Level:	0	Flow Rate (GPM):	0
Flow Type:	Not Reported	PSI:	0
Well Test:	Not Reported	Water Reclamation #:	9

AM5013
East
1/2 - 1 Mile
Higher

WA WELLS WALOG1000526044

Database:	Ecology Well Logs	Well Log ID:	729201
Well Tag:	Not Reported	Project Tag:	Not Reported
Notice of Intent #:	AE12948	Date Received:	25-MAY-11
Diameter:	2	Casing Depth:	3
Well Completion:	29-APR-11	Well Owner:	Bnsf Geoengineers
Well Type:	Decommissioning	Driller #:	Not Reported
Static Level:	0	Flow Rate (GPM):	0
Flow Type:	Not Reported	PSI:	0
Well Test:	Not Reported	Water Reclamation #:	9

AM5014
East
1/2 - 1 Mile
Higher

WA WELLS WALOG1000526047

Database:	Ecology Well Logs	Well Log ID:	729207
Well Tag:	Not Reported	Project Tag:	Not Reported
Notice of Intent #:	SE09628	Date Received:	25-MAY-11
Diameter:	2	Casing Depth:	4
Well Completion:	29-APR-11	Well Owner:	Bnsf Geoengineers
Well Type:	Resource Protection	Driller #:	Not Reported
Static Level:	0	Flow Rate (GPM):	0
Flow Type:	Not Reported	PSI:	0
Well Test:	Not Reported	Water Reclamation #:	9

AM5015
East
1/2 - 1 Mile
Higher

WA WELLS WALOG1000526048

Database:	Ecology Well Logs	Well Log ID:	729208
Well Tag:	Not Reported	Project Tag:	Not Reported
Notice of Intent #:	SE09628	Date Received:	25-MAY-11
Diameter:	2	Casing Depth:	4

GEOCHECK® - PHYSICAL SETTING SOURCE MAP FINDINGS

Well Completion:	29-APR-11	Well Owner:	Bnsf Geoengineers
Well Type:	Resource Protection	Driller #:	Not Reported
Static Level:	0	Flow Rate (GPM):	0
Flow Type:	Not Reported	PSI:	0
Well Test:	Not Reported	Water Reclamation #:	9

AM5016
East
1/2 - 1 Mile
Higher

WA WELLS WALOG1000526045

Database:	Ecology Well Logs	Well Log ID:	729203
Well Tag:	Not Reported	Project Tag:	Not Reported
Notice of Intent #:	AE12948	Date Received:	25-MAY-11
Diameter:	2	Casing Depth:	3
Well Completion:	29-APR-11	Well Owner:	Bnsf Geoengineers
Well Type:	Decommissioning	Driller #:	Not Reported
Static Level:	0	Flow Rate (GPM):	0
Flow Type:	Not Reported	PSI:	0
Well Test:	Not Reported	Water Reclamation #:	9

AM5017
East
1/2 - 1 Mile
Higher

WA WELLS WALOG1000526046

Database:	Ecology Well Logs	Well Log ID:	729205
Well Tag:	Not Reported	Project Tag:	Not Reported
Notice of Intent #:	AE12948	Date Received:	25-MAY-11
Diameter:	2	Casing Depth:	3
Well Completion:	29-APR-11	Well Owner:	Bnsf Geoengineers
Well Type:	Decommissioning	Driller #:	Not Reported
Static Level:	0	Flow Rate (GPM):	0
Flow Type:	Not Reported	PSI:	0
Well Test:	Not Reported	Water Reclamation #:	9

AM5018
East
1/2 - 1 Mile
Higher

WA WELLS WALOG1000526033

Database:	Ecology Well Logs	Well Log ID:	729183
Well Tag:	Not Reported	Project Tag:	Not Reported
Notice of Intent #:	AE12948	Date Received:	25-MAY-11
Diameter:	2	Casing Depth:	3
Well Completion:	29-APR-11	Well Owner:	Bnsf Geoengineers
Well Type:	Decommissioning	Driller #:	Not Reported
Static Level:	0	Flow Rate (GPM):	0
Flow Type:	Not Reported	PSI:	0
Well Test:	Not Reported	Water Reclamation #:	9

GEOCHECK® - PHYSICAL SETTING SOURCE MAP FINDINGS

Map ID
Direction
Distance
Elevation

Database EDR ID Number

AM5019
East
1/2 - 1 Mile
Higher

WA WELLS WALOG1000526034

Database:	Ecology Well Logs	Well Log ID:	729185
Well Tag:	Not Reported	Project Tag:	Not Reported
Notice of Intent #:	AE12948	Date Received:	25-MAY-11
Diameter:	2	Casing Depth:	3
Well Completion:	29-APR-11	Well Owner:	Bnsf Geoengineers
Well Type:	Decommissioning	Driller #:	Not Reported
Static Level:	0	Flow Rate (GPM):	0
Flow Type:	Not Reported	PSI:	0
Well Test:	Not Reported	Water Reclamation #:	9

AM5020
East
1/2 - 1 Mile
Higher

WA WELLS WALOG1000526031

Database:	Ecology Well Logs	Well Log ID:	729179
Well Tag:	Not Reported	Project Tag:	Not Reported
Notice of Intent #:	AE12948	Date Received:	25-MAY-11
Diameter:	2	Casing Depth:	3
Well Completion:	29-APR-11	Well Owner:	Bnsf Geoengineers
Well Type:	Decommissioning	Driller #:	Not Reported
Static Level:	0	Flow Rate (GPM):	0
Flow Type:	Not Reported	PSI:	0
Well Test:	Not Reported	Water Reclamation #:	9

AM5021
East
1/2 - 1 Mile
Higher

WA WELLS WALOG1000526032

Database:	Ecology Well Logs	Well Log ID:	729181
Well Tag:	Not Reported	Project Tag:	Not Reported
Notice of Intent #:	AE12948	Date Received:	25-MAY-11
Diameter:	2	Casing Depth:	3
Well Completion:	29-APR-11	Well Owner:	Bnsf Geoengineers
Well Type:	Decommissioning	Driller #:	Not Reported
Static Level:	0	Flow Rate (GPM):	0
Flow Type:	Not Reported	PSI:	0
Well Test:	Not Reported	Water Reclamation #:	9

AM5022
East
1/2 - 1 Mile
Higher

WA WELLS WALOG1000526035

Database:	Ecology Well Logs	Well Log ID:	729187
Well Tag:	Not Reported	Project Tag:	Not Reported
Notice of Intent #:	AE12948	Date Received:	25-MAY-11
Diameter:	2	Casing Depth:	3

GEOCHECK® - PHYSICAL SETTING SOURCE MAP FINDINGS

Well Completion:	29-APR-11	Well Owner:	Bnsf Geoengineers
Well Type:	Decommissioning	Driller #:	Not Reported
Static Level:	0	Flow Rate (GPM):	0
Flow Type:	Not Reported	PSI:	0
Well Test:	Not Reported	Water Reclamation #:	9

AM5023
East
1/2 - 1 Mile
Higher

WA WELLS WALOG1000526038

Database:	Ecology Well Logs	Well Log ID:	729191
Well Tag:	Not Reported	Project Tag:	Not Reported
Notice of Intent #:	AE12948	Date Received:	25-MAY-11
Diameter:	2	Casing Depth:	3
Well Completion:	29-APR-11	Well Owner:	Bnsf Geoengineers
Well Type:	Decommissioning	Driller #:	Not Reported
Static Level:	0	Flow Rate (GPM):	0
Flow Type:	Not Reported	PSI:	0
Well Test:	Not Reported	Water Reclamation #:	9

AM5024
East
1/2 - 1 Mile
Higher

WA WELLS WALOG1000526039

Database:	Ecology Well Logs	Well Log ID:	729193
Well Tag:	Not Reported	Project Tag:	Not Reported
Notice of Intent #:	AE12948	Date Received:	25-MAY-11
Diameter:	2	Casing Depth:	3
Well Completion:	29-APR-11	Well Owner:	Bnsf Geoengineers
Well Type:	Decommissioning	Driller #:	Not Reported
Static Level:	0	Flow Rate (GPM):	0
Flow Type:	Not Reported	PSI:	0
Well Test:	Not Reported	Water Reclamation #:	9

AM5025
East
1/2 - 1 Mile
Higher

WA WELLS WALOG1000526036

Database:	Ecology Well Logs	Well Log ID:	729189
Well Tag:	Not Reported	Project Tag:	Not Reported
Notice of Intent #:	AE12948	Date Received:	25-MAY-11
Diameter:	2	Casing Depth:	3
Well Completion:	29-APR-11	Well Owner:	Bnsf Geoengineers
Well Type:	Decommissioning	Driller #:	Not Reported
Static Level:	0	Flow Rate (GPM):	0
Flow Type:	Not Reported	PSI:	0
Well Test:	Not Reported	Water Reclamation #:	9

GEOCHECK® - PHYSICAL SETTING SOURCE MAP FINDINGS

Map ID
Direction
Distance
Elevation

Database EDR ID Number

AM5026
East
1/2 - 1 Mile
Higher

WA WELLS WALOG1000526037

Database:	Ecology Well Logs	Well Log ID:	729190
Well Tag:	Not Reported	Project Tag:	Not Reported
Notice of Intent #:	AE12948	Date Received:	25-MAY-11
Diameter:	2	Casing Depth:	3
Well Completion:	29-APR-11	Well Owner:	Bnsf Geoengineers
Well Type:	Decommissioning	Driller #:	Not Reported
Static Level:	0	Flow Rate (GPM):	0
Flow Type:	Not Reported	PSI:	0
Well Test:	Not Reported	Water Reclamation #:	9

AM5027
East
1/2 - 1 Mile
Higher

WA WELLS WALOG1000526085

Database:	Ecology Well Logs	Well Log ID:	729273
Well Tag:	Not Reported	Project Tag:	Not Reported
Notice of Intent #:	SE09628	Date Received:	25-MAY-11
Diameter:	2	Casing Depth:	4
Well Completion:	29-APR-11	Well Owner:	Bnsf Geoengineers
Well Type:	Resource Protection	Driller #:	Not Reported
Static Level:	0	Flow Rate (GPM):	0
Flow Type:	Not Reported	PSI:	0
Well Test:	Not Reported	Water Reclamation #:	9

AM5028
East
1/2 - 1 Mile
Higher

WA WELLS WALOG1000526220

Database:	Ecology Well Logs	Well Log ID:	729538
Well Tag:	Not Reported	Project Tag:	Not Reported
Notice of Intent #:	AE12948	Date Received:	25-MAY-11
Diameter:	2	Casing Depth:	4
Well Completion:	29-APR-11	Well Owner:	Bnsf Geoengineers
Well Type:	Decommissioning	Driller #:	Not Reported
Static Level:	0	Flow Rate (GPM):	0
Flow Type:	Not Reported	PSI:	0
Well Test:	Not Reported	Water Reclamation #:	9

AM5029
East
1/2 - 1 Mile
Higher

WA WELLS WALOG1000526221

Database:	Ecology Well Logs	Well Log ID:	729539
Well Tag:	Not Reported	Project Tag:	Not Reported
Notice of Intent #:	AE12948	Date Received:	25-MAY-11
Diameter:	2	Casing Depth:	4

GEOCHECK® - PHYSICAL SETTING SOURCE MAP FINDINGS

Well Completion:	29-APR-11	Well Owner:	Bnsf Geoengineers
Well Type:	Decommissioning	Driller #:	Not Reported
Static Level:	0	Flow Rate (GPM):	0
Flow Type:	Not Reported	PSI:	0
Well Test:	Not Reported	Water Reclamation #:	9

AM5030
East
1/2 - 1 Mile
Higher

WA WELLS WALOG1000526131

Database:	Ecology Well Logs	Well Log ID:	729353
Well Tag:	Not Reported	Project Tag:	Not Reported
Notice of Intent #:	AE12948	Date Received:	25-MAY-11
Diameter:	2	Casing Depth:	4
Well Completion:	29-APR-11	Well Owner:	Bnsf Geoengineers
Well Type:	Decommissioning	Driller #:	Not Reported
Static Level:	0	Flow Rate (GPM):	0
Flow Type:	Not Reported	PSI:	0
Well Test:	Not Reported	Water Reclamation #:	9

AM5031
East
1/2 - 1 Mile
Higher

WA WELLS WALOG1000526219

Database:	Ecology Well Logs	Well Log ID:	729536
Well Tag:	Not Reported	Project Tag:	Not Reported
Notice of Intent #:	AE12948	Date Received:	25-MAY-11
Diameter:	2	Casing Depth:	4
Well Completion:	29-APR-11	Well Owner:	Bnsf Geoengineers
Well Type:	Decommissioning	Driller #:	Not Reported
Static Level:	0	Flow Rate (GPM):	0
Flow Type:	Not Reported	PSI:	0
Well Test:	Not Reported	Water Reclamation #:	9

AM5032
East
1/2 - 1 Mile
Higher

WA WELLS WALOG1000526222

Database:	Ecology Well Logs	Well Log ID:	729541
Well Tag:	Not Reported	Project Tag:	Not Reported
Notice of Intent #:	AE12948	Date Received:	25-MAY-11
Diameter:	2	Casing Depth:	4
Well Completion:	29-APR-11	Well Owner:	Bnsf Geoengineers
Well Type:	Decommissioning	Driller #:	Not Reported
Static Level:	0	Flow Rate (GPM):	0
Flow Type:	Not Reported	PSI:	0
Well Test:	Not Reported	Water Reclamation #:	9

GEOCHECK® - PHYSICAL SETTING SOURCE MAP FINDINGS

Map ID
Direction
Distance
Elevation

Database EDR ID Number

AM5033
East
1/2 - 1 Mile
Higher

WA WELLS WALOG1000526225

Database:	Ecology Well Logs	Well Log ID:	729545
Well Tag:	Not Reported	Project Tag:	Not Reported
Notice of Intent #:	AE12948	Date Received:	25-MAY-11
Diameter:	2	Casing Depth:	4
Well Completion:	29-APR-11	Well Owner:	Bnsf Geoengineers
Well Type:	Decommissioning	Driller #:	Not Reported
Static Level:	0	Flow Rate (GPM):	0
Flow Type:	Not Reported	PSI:	0
Well Test:	Not Reported	Water Reclamation #:	9

AM5034
East
1/2 - 1 Mile
Higher

WA WELLS WALOG1000526226

Database:	Ecology Well Logs	Well Log ID:	729547
Well Tag:	Not Reported	Project Tag:	Not Reported
Notice of Intent #:	AE12948	Date Received:	25-MAY-11
Diameter:	2	Casing Depth:	4
Well Completion:	29-APR-11	Well Owner:	Bnsf Geoengineers
Well Type:	Decommissioning	Driller #:	Not Reported
Static Level:	0	Flow Rate (GPM):	0
Flow Type:	Not Reported	PSI:	0
Well Test:	Not Reported	Water Reclamation #:	9

AM5035
East
1/2 - 1 Mile
Higher

WA WELLS WALOG1000526223

Database:	Ecology Well Logs	Well Log ID:	729543
Well Tag:	Not Reported	Project Tag:	Not Reported
Notice of Intent #:	AE12948	Date Received:	25-MAY-11
Diameter:	2	Casing Depth:	4
Well Completion:	29-APR-11	Well Owner:	Bnsf Geoengineers
Well Type:	Decommissioning	Driller #:	Not Reported
Static Level:	0	Flow Rate (GPM):	0
Flow Type:	Not Reported	PSI:	0
Well Test:	Not Reported	Water Reclamation #:	9

AM5036
East
1/2 - 1 Mile
Higher

WA WELLS WALOG1000526224

Database:	Ecology Well Logs	Well Log ID:	729544
Well Tag:	Not Reported	Project Tag:	Not Reported
Notice of Intent #:	AE12948	Date Received:	25-MAY-11
Diameter:	2	Casing Depth:	4

GEOCHECK® - PHYSICAL SETTING SOURCE MAP FINDINGS

Well Completion:	29-APR-11	Well Owner:	Bnsf Geoengineers
Well Type:	Decommissioning	Driller #:	Not Reported
Static Level:	0	Flow Rate (GPM):	0
Flow Type:	Not Reported	PSI:	0
Well Test:	Not Reported	Water Reclamation #:	9

AM5037
East
1/2 - 1 Mile
Higher

WA WELLS WALOG1000526124

Database:	Ecology Well Logs	Well Log ID:	729342
Well Tag:	Not Reported	Project Tag:	Not Reported
Notice of Intent #:	AE12948	Date Received:	25-MAY-11
Diameter:	2	Casing Depth:	4
Well Completion:	29-APR-11	Well Owner:	Bnsf Geoengineers
Well Type:	Decommissioning	Driller #:	Not Reported
Static Level:	0	Flow Rate (GPM):	0
Flow Type:	Not Reported	PSI:	0
Well Test:	Not Reported	Water Reclamation #:	9

AM5038
East
1/2 - 1 Mile
Higher

WA WELLS WALOG1000526125

Database:	Ecology Well Logs	Well Log ID:	729343
Well Tag:	Not Reported	Project Tag:	Not Reported
Notice of Intent #:	AE12948	Date Received:	25-MAY-11
Diameter:	2	Casing Depth:	4
Well Completion:	29-APR-11	Well Owner:	Bnsf Geoengineers
Well Type:	Decommissioning	Driller #:	Not Reported
Static Level:	0	Flow Rate (GPM):	0
Flow Type:	Not Reported	PSI:	0
Well Test:	Not Reported	Water Reclamation #:	9

AM5039
East
1/2 - 1 Mile
Higher

WA WELLS WALOG1000526122

Database:	Ecology Well Logs	Well Log ID:	729338
Well Tag:	Not Reported	Project Tag:	Not Reported
Notice of Intent #:	AE12948	Date Received:	25-MAY-11
Diameter:	2	Casing Depth:	4
Well Completion:	29-APR-11	Well Owner:	Bnsf Geoengineers
Well Type:	Decommissioning	Driller #:	Not Reported
Static Level:	0	Flow Rate (GPM):	0
Flow Type:	Not Reported	PSI:	0
Well Test:	Not Reported	Water Reclamation #:	9

GEOCHECK® - PHYSICAL SETTING SOURCE MAP FINDINGS

Map ID
Direction
Distance
Elevation

Database EDR ID Number

AM5040
East
1/2 - 1 Mile
Higher

WA WELLS WALOG1000526123

Database:	Ecology Well Logs	Well Log ID:	729340
Well Tag:	Not Reported	Project Tag:	Not Reported
Notice of Intent #:	AE12948	Date Received:	25-MAY-11
Diameter:	2	Casing Depth:	4
Well Completion:	29-APR-11	Well Owner:	Bnsf Geoengineers
Well Type:	Decommissioning	Driller #:	Not Reported
Static Level:	0	Flow Rate (GPM):	0
Flow Type:	Not Reported	PSI:	0
Well Test:	Not Reported	Water Reclamation #:	9

AM5041
East
1/2 - 1 Mile
Higher

WA WELLS WALOG1000526126

Database:	Ecology Well Logs	Well Log ID:	729345
Well Tag:	Not Reported	Project Tag:	Not Reported
Notice of Intent #:	AE12948	Date Received:	25-MAY-11
Diameter:	2	Casing Depth:	4
Well Completion:	29-APR-11	Well Owner:	Bnsf Geoengineers
Well Type:	Decommissioning	Driller #:	Not Reported
Static Level:	0	Flow Rate (GPM):	0
Flow Type:	Not Reported	PSI:	0
Well Test:	Not Reported	Water Reclamation #:	9

AM5042
East
1/2 - 1 Mile
Higher

WA WELLS WALOG1000526129

Database:	Ecology Well Logs	Well Log ID:	729349
Well Tag:	Not Reported	Project Tag:	Not Reported
Notice of Intent #:	AE12948	Date Received:	25-MAY-11
Diameter:	2	Casing Depth:	4
Well Completion:	29-APR-11	Well Owner:	Bnsf Geoengineers
Well Type:	Decommissioning	Driller #:	Not Reported
Static Level:	0	Flow Rate (GPM):	0
Flow Type:	Not Reported	PSI:	0
Well Test:	Not Reported	Water Reclamation #:	9

AM5043
East
1/2 - 1 Mile
Higher

WA WELLS WALOG1000526130

Database:	Ecology Well Logs	Well Log ID:	729351
Well Tag:	Not Reported	Project Tag:	Not Reported
Notice of Intent #:	AE12948	Date Received:	25-MAY-11
Diameter:	2	Casing Depth:	4

GEOCHECK® - PHYSICAL SETTING SOURCE MAP FINDINGS

Well Completion:	29-APR-11	Well Owner:	Bnsf Geoengineers
Well Type:	Decommissioning	Driller #:	Not Reported
Static Level:	0	Flow Rate (GPM):	0
Flow Type:	Not Reported	PSI:	0
Well Test:	Not Reported	Water Reclamation #:	9

AM5044
East
1/2 - 1 Mile
Higher

WA WELLS WALOG1000526127

Database:	Ecology Well Logs	Well Log ID:	729346
Well Tag:	Not Reported	Project Tag:	Not Reported
Notice of Intent #:	AE12948	Date Received:	25-MAY-11
Diameter:	2	Casing Depth:	4
Well Completion:	29-APR-11	Well Owner:	Bnsf Geoengineers
Well Type:	Decommissioning	Driller #:	Not Reported
Static Level:	0	Flow Rate (GPM):	0
Flow Type:	Not Reported	PSI:	0
Well Test:	Not Reported	Water Reclamation #:	9

AM5045
East
1/2 - 1 Mile
Higher

WA WELLS WALOG1000526128

Database:	Ecology Well Logs	Well Log ID:	729347
Well Tag:	Not Reported	Project Tag:	Not Reported
Notice of Intent #:	AE12948	Date Received:	25-MAY-11
Diameter:	2	Casing Depth:	4
Well Completion:	29-APR-11	Well Owner:	Bnsf Geoengineers
Well Type:	Decommissioning	Driller #:	Not Reported
Static Level:	0	Flow Rate (GPM):	0
Flow Type:	Not Reported	PSI:	0
Well Test:	Not Reported	Water Reclamation #:	9

AM5046
East
1/2 - 1 Mile
Higher

WA WELLS WALOG1000543764

Database:	Ecology Well Logs	Well Log ID:	763537
Well Tag:	Not Reported	Project Tag:	Not Reported
Notice of Intent #:	AE15489	Date Received:	05-DEC-11
Diameter:	2.25	Casing Depth:	10
Well Completion:	14-NOV-11	Well Owner:	Philips Services Corp. Amec
Well Type:	Decommissioning	Driller #:	Not Reported
Static Level:	0	Flow Rate (GPM):	0
Flow Type:	Not Reported	PSI:	0
Well Test:	Not Reported	Water Reclamation #:	9

GEOCHECK® - PHYSICAL SETTING SOURCE MAP FINDINGS

Map ID
 Direction
 Distance
 Elevation

Database EDR ID Number

AM5047
East
1/2 - 1 Mile
Higher

WA WELLS WALOG1000543765

Database:	Ecology Well Logs	Well Log ID:	763539
Well Tag:	Not Reported	Project Tag:	Not Reported
Notice of Intent #:	AE15489	Date Received:	05-DEC-11
Diameter:	2.25	Casing Depth:	10
Well Completion:	14-NOV-11	Well Owner:	Philips Services Corp. Amec
Well Type:	Decommissioning	Driller #:	Not Reported
Static Level:	0	Flow Rate (GPM):	0
Flow Type:	Not Reported	PSI:	0
Well Test:	Not Reported	Water Reclamation #:	9

AM5048
East
1/2 - 1 Mile
Higher

WA WELLS WALOG1000543762

Database:	Ecology Well Logs	Well Log ID:	763533
Well Tag:	Not Reported	Project Tag:	Not Reported
Notice of Intent #:	SE44114	Date Received:	05-DEC-11
Diameter:	2.25	Casing Depth:	10
Well Completion:	14-NOV-11	Well Owner:	Philips Services Corp. Amec
Well Type:	Resource Protection	Driller #:	Not Reported
Static Level:	0	Flow Rate (GPM):	0
Flow Type:	Not Reported	PSI:	0
Well Test:	Not Reported	Water Reclamation #:	9

AM5049
East
1/2 - 1 Mile
Higher

WA WELLS WALOG1000543763

Database:	Ecology Well Logs	Well Log ID:	763535
Well Tag:	Not Reported	Project Tag:	Not Reported
Notice of Intent #:	AE15489	Date Received:	05-DEC-11
Diameter:	2.25	Casing Depth:	10
Well Completion:	14-NOV-11	Well Owner:	Philips Services Corp. Amec
Well Type:	Decommissioning	Driller #:	Not Reported
Static Level:	0	Flow Rate (GPM):	0
Flow Type:	Not Reported	PSI:	0
Well Test:	Not Reported	Water Reclamation #:	9

AM5050
East
1/2 - 1 Mile
Higher

WA WELLS WALOG1000543766

Database:	Ecology Well Logs	Well Log ID:	763541
Well Tag:	Not Reported	Project Tag:	Not Reported
Notice of Intent #:	AE15489	Date Received:	05-DEC-11
Diameter:	2.25	Casing Depth:	10

GEOCHECK® - PHYSICAL SETTING SOURCE MAP FINDINGS

Well Completion:	14-NOV-11	Well Owner:	Philips Services Corp. Amec
Well Type:	Decommissioning	Driller #:	Not Reported
Static Level:	0	Flow Rate (GPM):	0
Flow Type:	Not Reported	PSI:	0
Well Test:	Not Reported	Water Reclamation #:	9

AM5051
East
1/2 - 1 Mile
Higher

WA WELLS WALOG1000543769

Database:	Ecology Well Logs	Well Log ID:	763547
Well Tag:	BHK212	Project Tag:	Not Reported
Notice of Intent #:	RE06543	Date Received:	05-DEC-11
Diameter:	10	Casing Depth:	8.6
Well Completion:	18-NOV-11	Well Owner:	Philips Services Corp. Amec
Well Type:	Resource Protection	Driller #:	Not Reported
Static Level:	0	Flow Rate (GPM):	0
Flow Type:	Not Reported	PSI:	0
Well Test:	Not Reported	Water Reclamation #:	9

AM5052
East
1/2 - 1 Mile
Higher

WA WELLS WALOG1000543770

Database:	Ecology Well Logs	Well Log ID:	763549
Well Tag:	BHK213	Project Tag:	Not Reported
Notice of Intent #:	RE06543	Date Received:	05-DEC-11
Diameter:	10	Casing Depth:	8.6
Well Completion:	18-NOV-11	Well Owner:	Philips Services Corp. Amec
Well Type:	Resource Protection	Driller #:	Not Reported
Static Level:	0	Flow Rate (GPM):	0
Flow Type:	Not Reported	PSI:	0
Well Test:	Not Reported	Water Reclamation #:	9

AM5053
East
1/2 - 1 Mile
Higher

WA WELLS WALOG1000543767

Database:	Ecology Well Logs	Well Log ID:	763543
Well Tag:	BHK210	Project Tag:	Not Reported
Notice of Intent #:	RE06543	Date Received:	05-DEC-11
Diameter:	10	Casing Depth:	10
Well Completion:	18-NOV-11	Well Owner:	Philips Services Corp. Amec
Well Type:	Resource Protection	Driller #:	Not Reported
Static Level:	0	Flow Rate (GPM):	0
Flow Type:	Not Reported	PSI:	0
Well Test:	Not Reported	Water Reclamation #:	9

GEOCHECK® - PHYSICAL SETTING SOURCE MAP FINDINGS

Map ID
Direction
Distance
Elevation

Database EDR ID Number

AM5054
East
1/2 - 1 Mile
Higher

WA WELLS WALOG1000543768

Database:	Ecology Well Logs	Well Log ID:	763545
Well Tag:	BHK211	Project Tag:	Not Reported
Notice of Intent #:	RE06543	Date Received:	05-DEC-11
Diameter:	10	Casing Depth:	8.6
Well Completion:	18-NOV-11	Well Owner:	Philips Services Corp. Amec
Well Type:	Resource Protection	Driller #:	Not Reported
Static Level:	0	Flow Rate (GPM):	0
Flow Type:	Not Reported	PSI:	0
Well Test:	Not Reported	Water Reclamation #:	9

AM5055
East
1/2 - 1 Mile
Higher

WA WELLS WALOG1000526229

Database:	Ecology Well Logs	Well Log ID:	729552
Well Tag:	Not Reported	Project Tag:	Not Reported
Notice of Intent #:	AE12948	Date Received:	25-MAY-11
Diameter:	2	Casing Depth:	4
Well Completion:	29-APR-11	Well Owner:	Bnsf Geoengineers
Well Type:	Decommissioning	Driller #:	Not Reported
Static Level:	0	Flow Rate (GPM):	0
Flow Type:	Not Reported	PSI:	0
Well Test:	Not Reported	Water Reclamation #:	9

AM5056
East
1/2 - 1 Mile
Higher

WA WELLS WALOG1000526230

Database:	Ecology Well Logs	Well Log ID:	729554
Well Tag:	Not Reported	Project Tag:	Not Reported
Notice of Intent #:	AE12948	Date Received:	25-MAY-11
Diameter:	2	Casing Depth:	4
Well Completion:	29-APR-11	Well Owner:	Bnsf Geoengineers
Well Type:	Decommissioning	Driller #:	Not Reported
Static Level:	0	Flow Rate (GPM):	0
Flow Type:	Not Reported	PSI:	0
Well Test:	Not Reported	Water Reclamation #:	9

AM5057
East
1/2 - 1 Mile
Higher

WA WELLS WALOG1000526227

Database:	Ecology Well Logs	Well Log ID:	729549
Well Tag:	Not Reported	Project Tag:	Not Reported
Notice of Intent #:	AE12948	Date Received:	25-MAY-11
Diameter:	2	Casing Depth:	4

GEOCHECK® - PHYSICAL SETTING SOURCE MAP FINDINGS

Well Completion:	29-APR-11	Well Owner:	Bnsf Geoengineers
Well Type:	Decommissioning	Driller #:	Not Reported
Static Level:	0	Flow Rate (GPM):	0
Flow Type:	Not Reported	PSI:	0
Well Test:	Not Reported	Water Reclamation #:	9

AM5058
East
1/2 - 1 Mile
Higher

WA WELLS WALOG1000526228

Database:	Ecology Well Logs	Well Log ID:	729550
Well Tag:	Not Reported	Project Tag:	Not Reported
Notice of Intent #:	AE12948	Date Received:	25-MAY-11
Diameter:	2	Casing Depth:	4
Well Completion:	29-APR-11	Well Owner:	Bnsf Geoengineers
Well Type:	Decommissioning	Driller #:	Not Reported
Static Level:	0	Flow Rate (GPM):	0
Flow Type:	Not Reported	PSI:	0
Well Test:	Not Reported	Water Reclamation #:	9

AM5059
East
1/2 - 1 Mile
Higher

WA WELLS WALOG1000526231

Database:	Ecology Well Logs	Well Log ID:	729555
Well Tag:	Not Reported	Project Tag:	Not Reported
Notice of Intent #:	AE12948	Date Received:	25-MAY-11
Diameter:	2	Casing Depth:	4
Well Completion:	29-APR-11	Well Owner:	Bnsf Geoengineers
Well Type:	Decommissioning	Driller #:	Not Reported
Static Level:	0	Flow Rate (GPM):	0
Flow Type:	Not Reported	PSI:	0
Well Test:	Not Reported	Water Reclamation #:	9

AM5060
East
1/2 - 1 Mile
Higher

WA WELLS WALOG1000543760

Database:	Ecology Well Logs	Well Log ID:	763529
Well Tag:	Not Reported	Project Tag:	Not Reported
Notice of Intent #:	SE44114	Date Received:	05-DEC-11
Diameter:	2.25	Casing Depth:	10
Well Completion:	14-NOV-11	Well Owner:	Philips Services Corp. Amec
Well Type:	Resource Protection	Driller #:	Not Reported
Static Level:	0	Flow Rate (GPM):	0
Flow Type:	Not Reported	PSI:	0
Well Test:	Not Reported	Water Reclamation #:	9

GEOCHECK® - PHYSICAL SETTING SOURCE MAP FINDINGS

Map ID
 Direction
 Distance
 Elevation

Database EDR ID Number

AM5061
East
1/2 - 1 Mile
Higher

WA WELLS WALOG1000543761

Database:	Ecology Well Logs	Well Log ID:	763531
Well Tag:	Not Reported	Project Tag:	Not Reported
Notice of Intent #:	SE44114	Date Received:	05-DEC-11
Diameter:	2.25	Casing Depth:	10
Well Completion:	14-NOV-11	Well Owner:	Philips Services Corp. Amec
Well Type:	Resource Protection	Driller #:	Not Reported
Static Level:	0	Flow Rate (GPM):	0
Flow Type:	Not Reported	PSI:	0
Well Test:	Not Reported	Water Reclamation #:	9

AM5062
East
1/2 - 1 Mile
Higher

WA WELLS WALOG1000529657

Database:	Ecology Well Logs	Well Log ID:	736387
Well Tag:	Not Reported	Project Tag:	Not Reported
Notice of Intent #:	RE05954	Date Received:	19-JUL-11
Diameter:	0	Casing Depth:	2
Well Completion:	17-JUN-11	Well Owner:	S.A.D. Properties Llc Philip Environmental
Well Type:	Resource Protection	Driller #:	Not Reported
Static Level:	0	Flow Rate (GPM):	0
Flow Type:	Not Reported	PSI:	0
Well Test:	Not Reported	Water Reclamation #:	9

AM5063
East
1/2 - 1 Mile
Higher

WA WELLS WALOG1000543759

Database:	Ecology Well Logs	Well Log ID:	763527
Well Tag:	Not Reported	Project Tag:	Not Reported
Notice of Intent #:	SE44114	Date Received:	05-DEC-11
Diameter:	2.25	Casing Depth:	10
Well Completion:	14-NOV-11	Well Owner:	Philips Services Corp. Amec
Well Type:	Resource Protection	Driller #:	Not Reported
Static Level:	0	Flow Rate (GPM):	0
Flow Type:	Not Reported	PSI:	0
Well Test:	Not Reported	Water Reclamation #:	9

AM5064
East
1/2 - 1 Mile
Higher

WA WELLS WALOG1000526097

Database:	Ecology Well Logs	Well Log ID:	729293
Well Tag:	Not Reported	Project Tag:	Not Reported
Notice of Intent #:	AE12948	Date Received:	25-MAY-11
Diameter:	2	Casing Depth:	4

GEOCHECK® - PHYSICAL SETTING SOURCE MAP FINDINGS

Well Completion:	29-APR-11	Well Owner:	Bnsf Geoengineers
Well Type:	Decommissioning	Driller #:	Not Reported
Static Level:	0	Flow Rate (GPM):	0
Flow Type:	Not Reported	PSI:	0
Well Test:	Not Reported	Water Reclamation #:	9

AM5065
East
1/2 - 1 Mile
Higher

WA WELLS WALOG1000526098

Database:	Ecology Well Logs	Well Log ID:	729294
Well Tag:	Not Reported	Project Tag:	Not Reported
Notice of Intent #:	AE12948	Date Received:	25-MAY-11
Diameter:	2	Casing Depth:	4
Well Completion:	29-APR-11	Well Owner:	Bnsf Geoengineers
Well Type:	Decommissioning	Driller #:	Not Reported
Static Level:	0	Flow Rate (GPM):	0
Flow Type:	Not Reported	PSI:	0
Well Test:	Not Reported	Water Reclamation #:	9

AM5066
East
1/2 - 1 Mile
Higher

WA WELLS WALOG1000526095

Database:	Ecology Well Logs	Well Log ID:	729289
Well Tag:	Not Reported	Project Tag:	Not Reported
Notice of Intent #:	SE09628	Date Received:	25-MAY-11
Diameter:	2	Casing Depth:	4
Well Completion:	29-APR-11	Well Owner:	Bnsf Geoengineers
Well Type:	Resource Protection	Driller #:	Not Reported
Static Level:	0	Flow Rate (GPM):	0
Flow Type:	Not Reported	PSI:	0
Well Test:	Not Reported	Water Reclamation #:	9

AM5067
East
1/2 - 1 Mile
Higher

WA WELLS WALOG1000526096

Database:	Ecology Well Logs	Well Log ID:	729291
Well Tag:	Not Reported	Project Tag:	Not Reported
Notice of Intent #:	AE12948	Date Received:	25-MAY-11
Diameter:	2	Casing Depth:	4
Well Completion:	29-APR-11	Well Owner:	Bnsf Geoengineers
Well Type:	Decommissioning	Driller #:	Not Reported
Static Level:	0	Flow Rate (GPM):	0
Flow Type:	Not Reported	PSI:	0
Well Test:	Not Reported	Water Reclamation #:	9

GEOCHECK® - PHYSICAL SETTING SOURCE MAP FINDINGS

Map ID
Direction
Distance
Elevation

Database EDR ID Number

AM5068
East
1/2 - 1 Mile
Higher

WA WELLS WALOG1000526099

Database:	Ecology Well Logs	Well Log ID:	729296
Well Tag:	Not Reported	Project Tag:	Not Reported
Notice of Intent #:	AE12948	Date Received:	25-MAY-11
Diameter:	2	Casing Depth:	4
Well Completion:	29-APR-11	Well Owner:	Bnsf Geoengineers
Well Type:	Decommissioning	Driller #:	Not Reported
Static Level:	0	Flow Rate (GPM):	0
Flow Type:	Not Reported	PSI:	0
Well Test:	Not Reported	Water Reclamation #:	9

AM5069
East
1/2 - 1 Mile
Higher

WA WELLS WALOG1000526102

Database:	Ecology Well Logs	Well Log ID:	729301
Well Tag:	Not Reported	Project Tag:	Not Reported
Notice of Intent #:	AE12948	Date Received:	25-MAY-11
Diameter:	2	Casing Depth:	4
Well Completion:	29-APR-11	Well Owner:	Bnsf Geoengineers
Well Type:	Decommissioning	Driller #:	Not Reported
Static Level:	0	Flow Rate (GPM):	0
Flow Type:	Not Reported	PSI:	0
Well Test:	Not Reported	Water Reclamation #:	9

AM5070
East
1/2 - 1 Mile
Higher

WA WELLS WALOG1000526103

Database:	Ecology Well Logs	Well Log ID:	729302
Well Tag:	Not Reported	Project Tag:	Not Reported
Notice of Intent #:	AE12948	Date Received:	25-MAY-11
Diameter:	2	Casing Depth:	4
Well Completion:	29-APR-11	Well Owner:	Bnsf Geoengineers
Well Type:	Decommissioning	Driller #:	Not Reported
Static Level:	0	Flow Rate (GPM):	0
Flow Type:	Not Reported	PSI:	0
Well Test:	Not Reported	Water Reclamation #:	9

AM5071
East
1/2 - 1 Mile
Higher

WA WELLS WALOG1000526100

Database:	Ecology Well Logs	Well Log ID:	729298
Well Tag:	Not Reported	Project Tag:	Not Reported
Notice of Intent #:	AE12948	Date Received:	25-MAY-11
Diameter:	2	Casing Depth:	4

GEOCHECK® - PHYSICAL SETTING SOURCE MAP FINDINGS

Well Completion:	29-APR-11	Well Owner:	Bnsf Geoengineers
Well Type:	Decommissioning	Driller #:	Not Reported
Static Level:	0	Flow Rate (GPM):	0
Flow Type:	Not Reported	PSI:	0
Well Test:	Not Reported	Water Reclamation #:	9

AM5072
East
1/2 - 1 Mile
Higher

WA WELLS WALOG1000526101

Database:	Ecology Well Logs	Well Log ID:	729300
Well Tag:	Not Reported	Project Tag:	Not Reported
Notice of Intent #:	AE12948	Date Received:	25-MAY-11
Diameter:	2	Casing Depth:	4
Well Completion:	29-APR-11	Well Owner:	Bnsf Geoengineers
Well Type:	Decommissioning	Driller #:	Not Reported
Static Level:	0	Flow Rate (GPM):	0
Flow Type:	Not Reported	PSI:	0
Well Test:	Not Reported	Water Reclamation #:	9

AM5073
East
1/2 - 1 Mile
Higher

WA WELLS WALOG1000526088

Database:	Ecology Well Logs	Well Log ID:	729278
Well Tag:	Not Reported	Project Tag:	Not Reported
Notice of Intent #:	SE09628	Date Received:	25-MAY-11
Diameter:	2	Casing Depth:	4
Well Completion:	29-APR-11	Well Owner:	Bnsf Geoengineers
Well Type:	Resource Protection	Driller #:	Not Reported
Static Level:	0	Flow Rate (GPM):	0
Flow Type:	Not Reported	PSI:	0
Well Test:	Not Reported	Water Reclamation #:	9

AM5074
East
1/2 - 1 Mile
Higher

WA WELLS WALOG1000526089

Database:	Ecology Well Logs	Well Log ID:	729279
Well Tag:	Not Reported	Project Tag:	Not Reported
Notice of Intent #:	SE09628	Date Received:	25-MAY-11
Diameter:	2	Casing Depth:	4
Well Completion:	29-APR-11	Well Owner:	Bnsf Geoengineers
Well Type:	Resource Protection	Driller #:	Not Reported
Static Level:	0	Flow Rate (GPM):	0
Flow Type:	Not Reported	PSI:	0
Well Test:	Not Reported	Water Reclamation #:	9

GEOCHECK® - PHYSICAL SETTING SOURCE MAP FINDINGS

Map ID
Direction
Distance
Elevation

Database EDR ID Number

AM5075
East
1/2 - 1 Mile
Higher

WA WELLS WALOG1000526086

Database:	Ecology Well Logs	Well Log ID:	729275
Well Tag:	Not Reported	Project Tag:	Not Reported
Notice of Intent #:	SE09628	Date Received:	25-MAY-11
Diameter:	2	Casing Depth:	4
Well Completion:	29-APR-11	Well Owner:	Bnsf Geoengineers
Well Type:	Resource Protection	Driller #:	Not Reported
Static Level:	0	Flow Rate (GPM):	0
Flow Type:	Not Reported	PSI:	0
Well Test:	Not Reported	Water Reclamation #:	9

AM5076
East
1/2 - 1 Mile
Higher

WA WELLS WALOG1000526087

Database:	Ecology Well Logs	Well Log ID:	729276
Well Tag:	Not Reported	Project Tag:	Not Reported
Notice of Intent #:	SE09628	Date Received:	25-MAY-11
Diameter:	2	Casing Depth:	4
Well Completion:	29-APR-11	Well Owner:	Bnsf Geoengineers
Well Type:	Resource Protection	Driller #:	Not Reported
Static Level:	0	Flow Rate (GPM):	0
Flow Type:	Not Reported	PSI:	0
Well Test:	Not Reported	Water Reclamation #:	9

AM5077
East
1/2 - 1 Mile
Higher

WA WELLS WALOG1000526090

Database:	Ecology Well Logs	Well Log ID:	729280
Well Tag:	Not Reported	Project Tag:	Not Reported
Notice of Intent #:	SE09628	Date Received:	25-MAY-11
Diameter:	2	Casing Depth:	4
Well Completion:	29-APR-11	Well Owner:	Bnsf Geoengineers
Well Type:	Resource Protection	Driller #:	Not Reported
Static Level:	0	Flow Rate (GPM):	0
Flow Type:	Not Reported	PSI:	0
Well Test:	Not Reported	Water Reclamation #:	9

AM5078
East
1/2 - 1 Mile
Higher

WA WELLS WALOG1000526093

Database:	Ecology Well Logs	Well Log ID:	729285
Well Tag:	Not Reported	Project Tag:	Not Reported
Notice of Intent #:	SE09628	Date Received:	25-MAY-11
Diameter:	2	Casing Depth:	4

GEOCHECK® - PHYSICAL SETTING SOURCE MAP FINDINGS

Well Completion:	29-APR-11	Well Owner:	Bnsf Geoengineers
Well Type:	Resource Protection	Driller #:	Not Reported
Static Level:	0	Flow Rate (GPM):	0
Flow Type:	Not Reported	PSI:	0
Well Test:	Not Reported	Water Reclamation #:	9

AM5079
East
1/2 - 1 Mile
Higher

WA WELLS WALOG1000526094

Database:	Ecology Well Logs	Well Log ID:	729287
Well Tag:	Not Reported	Project Tag:	Not Reported
Notice of Intent #:	SE09628	Date Received:	25-MAY-11
Diameter:	2	Casing Depth:	4
Well Completion:	29-APR-11	Well Owner:	Bnsf Geoengineers
Well Type:	Resource Protection	Driller #:	Not Reported
Static Level:	0	Flow Rate (GPM):	0
Flow Type:	Not Reported	PSI:	0
Well Test:	Not Reported	Water Reclamation #:	9

AM5080
East
1/2 - 1 Mile
Higher

WA WELLS WALOG1000526091

Database:	Ecology Well Logs	Well Log ID:	729282
Well Tag:	Not Reported	Project Tag:	Not Reported
Notice of Intent #:	SE09628	Date Received:	25-MAY-11
Diameter:	2	Casing Depth:	4
Well Completion:	29-APR-11	Well Owner:	Bnsf Geoengineers
Well Type:	Resource Protection	Driller #:	Not Reported
Static Level:	0	Flow Rate (GPM):	0
Flow Type:	Not Reported	PSI:	0
Well Test:	Not Reported	Water Reclamation #:	9

AM5081
East
1/2 - 1 Mile
Higher

WA WELLS WALOG1000526092

Database:	Ecology Well Logs	Well Log ID:	729283
Well Tag:	Not Reported	Project Tag:	Not Reported
Notice of Intent #:	SE09628	Date Received:	25-MAY-11
Diameter:	2	Casing Depth:	4
Well Completion:	29-APR-11	Well Owner:	Bnsf Geoengineers
Well Type:	Resource Protection	Driller #:	Not Reported
Static Level:	0	Flow Rate (GPM):	0
Flow Type:	Not Reported	PSI:	0
Well Test:	Not Reported	Water Reclamation #:	9

GEOCHECK® - PHYSICAL SETTING SOURCE MAP FINDINGS

Map ID
Direction
Distance
Elevation

Database EDR ID Number

AM5082
East
1/2 - 1 Mile
Higher

WA WELLS WALOG1000526115

Database:	Ecology Well Logs	Well Log ID:	729324
Well Tag:	Not Reported	Project Tag:	Not Reported
Notice of Intent #:	AE12948	Date Received:	25-MAY-11
Diameter:	2	Casing Depth:	4
Well Completion:	29-APR-11	Well Owner:	Bnsf Geoengineers
Well Type:	Decommissioning	Driller #:	Not Reported
Static Level:	0	Flow Rate (GPM):	0
Flow Type:	Not Reported	PSI:	0
Well Test:	Not Reported	Water Reclamation #:	9

AM5083
East
1/2 - 1 Mile
Higher

WA WELLS WALOG1000526116

Database:	Ecology Well Logs	Well Log ID:	729326
Well Tag:	Not Reported	Project Tag:	Not Reported
Notice of Intent #:	AE12948	Date Received:	25-MAY-11
Diameter:	2	Casing Depth:	4
Well Completion:	29-APR-11	Well Owner:	Bnsf Geoengineers
Well Type:	Decommissioning	Driller #:	Not Reported
Static Level:	0	Flow Rate (GPM):	0
Flow Type:	Not Reported	PSI:	0
Well Test:	Not Reported	Water Reclamation #:	9

AM5084
East
1/2 - 1 Mile
Higher

WA WELLS WALOG1000526113

Database:	Ecology Well Logs	Well Log ID:	729320
Well Tag:	Not Reported	Project Tag:	Not Reported
Notice of Intent #:	AE12948	Date Received:	25-MAY-11
Diameter:	2	Casing Depth:	4
Well Completion:	29-APR-11	Well Owner:	Bnsf Geoengineers
Well Type:	Decommissioning	Driller #:	Not Reported
Static Level:	0	Flow Rate (GPM):	0
Flow Type:	Not Reported	PSI:	0
Well Test:	Not Reported	Water Reclamation #:	9

AM5085
East
1/2 - 1 Mile
Higher

WA WELLS WALOG1000526114

Database:	Ecology Well Logs	Well Log ID:	729322
Well Tag:	Not Reported	Project Tag:	Not Reported
Notice of Intent #:	AE12948	Date Received:	25-MAY-11
Diameter:	2	Casing Depth:	4

GEOCHECK® - PHYSICAL SETTING SOURCE MAP FINDINGS

Well Completion:	29-APR-11	Well Owner:	Bnsf Geoengineers
Well Type:	Decommissioning	Driller #:	Not Reported
Static Level:	0	Flow Rate (GPM):	0
Flow Type:	Not Reported	PSI:	0
Well Test:	Not Reported	Water Reclamation #:	9

AM5086
East
1/2 - 1 Mile
Higher

WA WELLS WALOG1000526117

Database:	Ecology Well Logs	Well Log ID:	729328
Well Tag:	Not Reported	Project Tag:	Not Reported
Notice of Intent #:	AE12948	Date Received:	25-MAY-11
Diameter:	2	Casing Depth:	4
Well Completion:	29-APR-11	Well Owner:	Bnsf Geoengineers
Well Type:	Decommissioning	Driller #:	Not Reported
Static Level:	0	Flow Rate (GPM):	0
Flow Type:	Not Reported	PSI:	0
Well Test:	Not Reported	Water Reclamation #:	9

AM5087
East
1/2 - 1 Mile
Higher

WA WELLS WALOG1000526120

Database:	Ecology Well Logs	Well Log ID:	729334
Well Tag:	Not Reported	Project Tag:	Not Reported
Notice of Intent #:	AE12948	Date Received:	25-MAY-11
Diameter:	2	Casing Depth:	4
Well Completion:	29-APR-11	Well Owner:	Bnsf Geoengineers
Well Type:	Decommissioning	Driller #:	Not Reported
Static Level:	0	Flow Rate (GPM):	0
Flow Type:	Not Reported	PSI:	0
Well Test:	Not Reported	Water Reclamation #:	9

AM5088
East
1/2 - 1 Mile
Higher

WA WELLS WALOG1000526121

Database:	Ecology Well Logs	Well Log ID:	729336
Well Tag:	Not Reported	Project Tag:	Not Reported
Notice of Intent #:	AE12948	Date Received:	25-MAY-11
Diameter:	2	Casing Depth:	4
Well Completion:	29-APR-11	Well Owner:	Bnsf Geoengineers
Well Type:	Decommissioning	Driller #:	Not Reported
Static Level:	0	Flow Rate (GPM):	0
Flow Type:	Not Reported	PSI:	0
Well Test:	Not Reported	Water Reclamation #:	9

GEOCHECK® - PHYSICAL SETTING SOURCE MAP FINDINGS

Map ID
Direction
Distance
Elevation

Database EDR ID Number

AM5089
East
1/2 - 1 Mile
Higher

WA WELLS WALOG1000526118

Database:	Ecology Well Logs	Well Log ID:	729330
Well Tag:	Not Reported	Project Tag:	Not Reported
Notice of Intent #:	AE12948	Date Received:	25-MAY-11
Diameter:	2	Casing Depth:	4
Well Completion:	29-APR-11	Well Owner:	Bnsf Geoengineers
Well Type:	Decommissioning	Driller #:	Not Reported
Static Level:	0	Flow Rate (GPM):	0
Flow Type:	Not Reported	PSI:	0
Well Test:	Not Reported	Water Reclamation #:	9

AM5090
East
1/2 - 1 Mile
Higher

WA WELLS WALOG1000526119

Database:	Ecology Well Logs	Well Log ID:	729332
Well Tag:	Not Reported	Project Tag:	Not Reported
Notice of Intent #:	AE12948	Date Received:	25-MAY-11
Diameter:	2	Casing Depth:	4
Well Completion:	29-APR-11	Well Owner:	Bnsf Geoengineers
Well Type:	Decommissioning	Driller #:	Not Reported
Static Level:	0	Flow Rate (GPM):	0
Flow Type:	Not Reported	PSI:	0
Well Test:	Not Reported	Water Reclamation #:	9

AM5091
East
1/2 - 1 Mile
Higher

WA WELLS WALOG1000526106

Database:	Ecology Well Logs	Well Log ID:	729308
Well Tag:	Not Reported	Project Tag:	Not Reported
Notice of Intent #:	AE12948	Date Received:	25-MAY-11
Diameter:	2	Casing Depth:	4
Well Completion:	29-APR-11	Well Owner:	Bnsf Geoengineers
Well Type:	Decommissioning	Driller #:	Not Reported
Static Level:	0	Flow Rate (GPM):	0
Flow Type:	Not Reported	PSI:	0
Well Test:	Not Reported	Water Reclamation #:	9

AM5092
East
1/2 - 1 Mile
Higher

WA WELLS WALOG1000526107

Database:	Ecology Well Logs	Well Log ID:	729310
Well Tag:	Not Reported	Project Tag:	Not Reported
Notice of Intent #:	AE12948	Date Received:	25-MAY-11
Diameter:	2	Casing Depth:	4

GEOCHECK® - PHYSICAL SETTING SOURCE MAP FINDINGS

Well Completion:	29-APR-11	Well Owner:	Bnsf Geoengineers
Well Type:	Decommissioning	Driller #:	Not Reported
Static Level:	0	Flow Rate (GPM):	0
Flow Type:	Not Reported	PSI:	0
Well Test:	Not Reported	Water Reclamation #:	9

AM5093
East
1/2 - 1 Mile
Higher

WA WELLS WALOG1000526104

Database:	Ecology Well Logs	Well Log ID:	729304
Well Tag:	Not Reported	Project Tag:	Not Reported
Notice of Intent #:	AE12948	Date Received:	25-MAY-11
Diameter:	2	Casing Depth:	4
Well Completion:	29-APR-11	Well Owner:	Bnsf Geoengineers
Well Type:	Decommissioning	Driller #:	Not Reported
Static Level:	0	Flow Rate (GPM):	0
Flow Type:	Not Reported	PSI:	0
Well Test:	Not Reported	Water Reclamation #:	9

AM5094
East
1/2 - 1 Mile
Higher

WA WELLS WALOG1000526105

Database:	Ecology Well Logs	Well Log ID:	729306
Well Tag:	Not Reported	Project Tag:	Not Reported
Notice of Intent #:	AE12948	Date Received:	25-MAY-11
Diameter:	2	Casing Depth:	4
Well Completion:	29-APR-11	Well Owner:	Bnsf Geoengineers
Well Type:	Decommissioning	Driller #:	Not Reported
Static Level:	0	Flow Rate (GPM):	0
Flow Type:	Not Reported	PSI:	0
Well Test:	Not Reported	Water Reclamation #:	9

AM5095
East
1/2 - 1 Mile
Higher

WA WELLS WALOG1000526108

Database:	Ecology Well Logs	Well Log ID:	729311
Well Tag:	Not Reported	Project Tag:	Not Reported
Notice of Intent #:	AE12948	Date Received:	25-MAY-11
Diameter:	2	Casing Depth:	4
Well Completion:	29-APR-11	Well Owner:	Bnsf Geoengineers
Well Type:	Decommissioning	Driller #:	Not Reported
Static Level:	0	Flow Rate (GPM):	0
Flow Type:	Not Reported	PSI:	0
Well Test:	Not Reported	Water Reclamation #:	9

GEOCHECK® - PHYSICAL SETTING SOURCE MAP FINDINGS

Map ID
Direction
Distance
Elevation

Database EDR ID Number

AM5096
East
1/2 - 1 Mile
Higher

WA WELLS WALOG1000526111

Database:	Ecology Well Logs	Well Log ID:	729316
Well Tag:	Not Reported	Project Tag:	Not Reported
Notice of Intent #:	AE12948	Date Received:	25-MAY-11
Diameter:	2	Casing Depth:	4
Well Completion:	29-APR-11	Well Owner:	Bnsf Geoengineers
Well Type:	Decommissioning	Driller #:	Not Reported
Static Level:	0	Flow Rate (GPM):	0
Flow Type:	Not Reported	PSI:	0
Well Test:	Not Reported	Water Reclamation #:	9

AM5097
East
1/2 - 1 Mile
Higher

WA WELLS WALOG1000526112

Database:	Ecology Well Logs	Well Log ID:	729318
Well Tag:	Not Reported	Project Tag:	Not Reported
Notice of Intent #:	AE12948	Date Received:	25-MAY-11
Diameter:	2	Casing Depth:	4
Well Completion:	29-APR-11	Well Owner:	Bnsf Geoengineers
Well Type:	Decommissioning	Driller #:	Not Reported
Static Level:	0	Flow Rate (GPM):	0
Flow Type:	Not Reported	PSI:	0
Well Test:	Not Reported	Water Reclamation #:	9

AM5098
East
1/2 - 1 Mile
Higher

WA WELLS WALOG1000526109

Database:	Ecology Well Logs	Well Log ID:	729313
Well Tag:	Not Reported	Project Tag:	Not Reported
Notice of Intent #:	AE12948	Date Received:	25-MAY-11
Diameter:	2	Casing Depth:	4
Well Completion:	29-APR-11	Well Owner:	Bnsf Geoengineers
Well Type:	Decommissioning	Driller #:	Not Reported
Static Level:	0	Flow Rate (GPM):	0
Flow Type:	Not Reported	PSI:	0
Well Test:	Not Reported	Water Reclamation #:	9

AM5099
East
1/2 - 1 Mile
Higher

WA WELLS WALOG1000526110

Database:	Ecology Well Logs	Well Log ID:	729314
Well Tag:	Not Reported	Project Tag:	Not Reported
Notice of Intent #:	AE12948	Date Received:	25-MAY-11
Diameter:	2	Casing Depth:	4

GEOCHECK® - PHYSICAL SETTING SOURCE MAP FINDINGS

Well Completion:	29-APR-11	Well Owner:	Bnsf Geoengineers
Well Type:	Decommissioning	Driller #:	Not Reported
Static Level:	0	Flow Rate (GPM):	0
Flow Type:	Not Reported	PSI:	0
Well Test:	Not Reported	Water Reclamation #:	9

AN5100
NW
1/2 - 1 Mile
Higher

WA WELLS WALOG1000808357

Database:	Ecology Well Logs	Well Log ID:	1640869
Well Tag:	Not Reported	Project Tag:	Not Reported
Notice of Intent #:	AE45199	Date Received:	27-SEP-17
Diameter:	8	Casing Depth:	36.5
Well Completion:	21-SEP-17	Well Owner:	City Of Seattle
Well Type:	Decommissioning	Driller #:	2823
Static Level:	0	Flow Rate (GPM):	0
Flow Type:	Dry Hole	PSI:	0
Well Test:	Not Reported	Water Reclamation #:	9

AN5101
NW
1/2 - 1 Mile
Higher

WA WELLS WALOG1000646503

Database:	Ecology Well Logs	Well Log ID:	960966
Well Tag:	Not Reported	Project Tag:	Not Reported
Notice of Intent #:	AE23344	Date Received:	04-OCT-13
Diameter:	2.25	Casing Depth:	18
Well Completion:	28-AUG-13	Well Owner:	Seattle Prop 2012 Inc.
Well Type:	Decommissioning	Driller #:	2330
Static Level:	7.5	Flow Rate (GPM):	0
Flow Type:	Static Level	PSI:	0
Well Test:	Not Reported	Water Reclamation #:	9

AN5102
NW
1/2 - 1 Mile
Higher

WA WELLS WALOG1000808289

Database:	Ecology Well Logs	Well Log ID:	1640741
Well Tag:	Not Reported	Project Tag:	Not Reported
Notice of Intent #:	SE63517	Date Received:	27-SEP-17
Diameter:	2.375	Casing Depth:	10
Well Completion:	18-SEP-17	Well Owner:	City Of Seattle
Well Type:	Resource Protection	Driller #:	3186
Static Level:	0	Flow Rate (GPM):	0
Flow Type:	Dry Hole	PSI:	0
Well Test:	Not Reported	Water Reclamation #:	9

GEOCHECK® - PHYSICAL SETTING SOURCE MAP FINDINGS

Map ID
Direction
Distance
Elevation

Database EDR ID Number

AN5103
NW
1/2 - 1 Mile
Higher

WA WELLS WALOG1000808288

Database:	Ecology Well Logs	Well Log ID:	1640740
Well Tag:	Not Reported	Project Tag:	Not Reported
Notice of Intent #:	SE63517	Date Received:	27-SEP-17
Diameter:	2.375	Casing Depth:	10
Well Completion:	18-SEP-17	Well Owner:	City Of Seattle
Well Type:	Resource Protection	Driller #:	3186
Static Level:	0	Flow Rate (GPM):	0
Flow Type:	Dry Hole	PSI:	0
Well Test:	Not Reported	Water Reclamation #:	9

AN5104
NW
1/2 - 1 Mile
Higher

WA WELLS WALOG1000753661

Database:	Ecology Well Logs	Well Log ID:	1609841
Well Tag:	Not Reported	Project Tag:	B1
Notice of Intent #:	SE61030	Date Received:	21-FEB-17
Diameter:	2.375	Casing Depth:	15
Well Completion:	31-JAN-17	Well Owner:	City Of Seattle
Well Type:	Resource Protection	Driller #:	3186
Static Level:	0	Flow Rate (GPM):	0
Flow Type:	Dry Hole	PSI:	0
Well Test:	Not Reported	Water Reclamation #:	9

AN5105
NW
1/2 - 1 Mile
Higher

WA WELLS WALOG1000754644

Database:	Ecology Well Logs	Well Log ID:	1610905
Well Tag:	BJU246	Project Tag:	Not Reported
Notice of Intent #:	RE13871	Date Received:	27-FEB-17
Diameter:	2	Casing Depth:	15
Well Completion:	02-FEB-17	Well Owner:	City Of Seattle
Well Type:	Resource Protection	Driller #:	3186
Static Level:	0	Flow Rate (GPM):	0
Flow Type:	Not Reported	PSI:	0
Well Test:	Not Reported	Water Reclamation #:	9

AN5106
NW
1/2 - 1 Mile
Higher

WA WELLS WALOG1000003087

Database:	Ecology Well Logs	Well Log ID:	1640736
Well Tag:	Not Reported	Project Tag:	Not Reported
Notice of Intent #:	SE63517	Date Received:	27-SEP-17
Diameter:	8	Casing Depth:	46

GEOCHECK® - PHYSICAL SETTING SOURCE MAP FINDINGS

Well Completion:	21-SEP-17	Well Owner:	City Of Seattle
Well Type:	Resource Protection	Driller #:	2823
Static Level:	0	Flow Rate (GPM):	0
Flow Type:	Dry Hole	PSI:	0
Well Test:	Not Reported	Water Reclamation #:	9

**AN5107
NW
1/2 - 1 Mile
Higher**

WA WELLS WALOG1000668825

Database:	Ecology Well Logs	Well Log ID:	1016413
Well Tag:	BIC755	Project Tag:	Not Reported
Notice of Intent #:	AE31151	Date Received:	22-APR-15
Diameter:	.75	Casing Depth:	9.5
Well Completion:	24-MAR-15	Well Owner:	Centerpoint Properties
Well Type:	Decommissioning	Driller #:	2549
Static Level:	0	Flow Rate (GPM):	0
Flow Type:	Not Reported	PSI:	0
Well Test:	Not Reported	Water Reclamation #:	9

**AN5108
NW
1/2 - 1 Mile
Higher**

WA WELLS WALOG100003086

Database:	Ecology Well Logs	Well Log ID:	1640735
Well Tag:	Not Reported	Project Tag:	Not Reported
Notice of Intent #:	AE45199	Date Received:	27-SEP-17
Diameter:	6	Casing Depth:	36
Well Completion:	20-SEP-17	Well Owner:	City Of Seattle
Well Type:	Decommissioning	Driller #:	2823
Static Level:	0	Flow Rate (GPM):	0
Flow Type:	Dry Hole	PSI:	0
Well Test:	Not Reported	Water Reclamation #:	9

**AN5109
NW
1/2 - 1 Mile
Higher**

WA WELLS WALOG1000646525

Database:	Ecology Well Logs	Well Log ID:	960999
Well Tag:	Not Reported	Project Tag:	Not Reported
Notice of Intent #:	SE49160	Date Received:	04-OCT-13
Diameter:	2.25	Casing Depth:	18
Well Completion:	28-AUG-13	Well Owner:	Seattle Prop 2012 Inc.
Well Type:	Resource Protection	Driller #:	2330
Static Level:	7.5	Flow Rate (GPM):	0
Flow Type:	Static Level	PSI:	0
Well Test:	Not Reported	Water Reclamation #:	9

GEOCHECK® - PHYSICAL SETTING SOURCE MAP FINDINGS

Map ID
Direction
Distance
Elevation

Database EDR ID Number

AN5110
NW
1/2 - 1 Mile
Higher

WA WELLS WALOG1000754625

Database:	Ecology Well Logs	Well Log ID:	1610886
Well Tag:	BJU240	Project Tag:	Not Reported
Notice of Intent #:	RE13871	Date Received:	27-FEB-17
Diameter:	2	Casing Depth:	12
Well Completion:	01-FEB-17	Well Owner:	City Of Seattle
Well Type:	Resource Protection	Driller #:	3186
Static Level:	0	Flow Rate (GPM):	0
Flow Type:	Not Reported	PSI:	0
Well Test:	Not Reported	Water Reclamation #:	9

AN5111
NW
1/2 - 1 Mile
Higher

WA WELLS WALOG1000808359

Database:	Ecology Well Logs	Well Log ID:	1640871
Well Tag:	Not Reported	Project Tag:	Not Reported
Notice of Intent #:	AE45199	Date Received:	27-SEP-17
Diameter:	8	Casing Depth:	41.5
Well Completion:	21-SEP-17	Well Owner:	City Of Seattle
Well Type:	Decommissioning	Driller #:	2823
Static Level:	0	Flow Rate (GPM):	0
Flow Type:	Dry Hole	PSI:	0
Well Test:	Not Reported	Water Reclamation #:	9

AN5112
NW
1/2 - 1 Mile
Higher

WA WELLS WALOG1000646502

Database:	Ecology Well Logs	Well Log ID:	960965
Well Tag:	Not Reported	Project Tag:	Not Reported
Notice of Intent #:	AE23344	Date Received:	04-OCT-13
Diameter:	2.25	Casing Depth:	12
Well Completion:	28-AUG-13	Well Owner:	Seattle Prop 2012 Inc.
Well Type:	Decommissioning	Driller #:	2330
Static Level:	7.5	Flow Rate (GPM):	0
Flow Type:	Static Level	PSI:	0
Well Test:	Not Reported	Water Reclamation #:	9

AN5113
NW
1/2 - 1 Mile
Higher

WA WELLS WALOG1000808296

Database:	Ecology Well Logs	Well Log ID:	1640748
Well Tag:	Not Reported	Project Tag:	Not Reported
Notice of Intent #:	AE45199	Date Received:	27-SEP-17
Diameter:	2.375	Casing Depth:	10

GEOCHECK® - PHYSICAL SETTING SOURCE MAP FINDINGS

Well Completion:	18-SEP-17	Well Owner:	City Of Seattle
Well Type:	Decommissioning	Driller #:	3186
Static Level:	0	Flow Rate (GPM):	0
Flow Type:	Dry Hole	PSI:	0
Well Test:	Not Reported	Water Reclamation #:	9

**AN5114
NW
1/2 - 1 Mile
Higher**

WA WELLS WALOG1000808358

Database:	Ecology Well Logs	Well Log ID:	1640870
Well Tag:	Not Reported	Project Tag:	Not Reported
Notice of Intent #:	SE63517	Date Received:	27-SEP-17
Diameter:	8	Casing Depth:	41.5
Well Completion:	21-SEP-17	Well Owner:	City Of Seattle
Well Type:	Resource Protection	Driller #:	2823
Static Level:	0	Flow Rate (GPM):	0
Flow Type:	Dry Hole	PSI:	0
Well Test:	Not Reported	Water Reclamation #:	9

**AN5115
NW
1/2 - 1 Mile
Higher**

WA WELLS WALOG1000808290

Database:	Ecology Well Logs	Well Log ID:	1640742
Well Tag:	Not Reported	Project Tag:	Not Reported
Notice of Intent #:	SE63517	Date Received:	27-SEP-17
Diameter:	2.375	Casing Depth:	10
Well Completion:	18-SEP-17	Well Owner:	City Of Seattle
Well Type:	Resource Protection	Driller #:	3186
Static Level:	0	Flow Rate (GPM):	0
Flow Type:	Dry Hole	PSI:	0
Well Test:	Not Reported	Water Reclamation #:	9

**AN5116
NW
1/2 - 1 Mile
Higher**

WA WELLS WALOG1000644338

Database:	Ecology Well Logs	Well Log ID:	954829
Well Tag:	BIC752	Project Tag:	Not Reported
Notice of Intent #:	RE08866	Date Received:	03-OCT-13
Diameter:	.75	Casing Depth:	11
Well Completion:	27-AUG-13	Well Owner:	Seattle Prop 2012 Inc.
Well Type:	Resource Protection	Driller #:	2330
Static Level:	6.5	Flow Rate (GPM):	0
Flow Type:	Static Level	PSI:	0
Well Test:	Not Reported	Water Reclamation #:	9

GEOCHECK® - PHYSICAL SETTING SOURCE MAP FINDINGS

Map ID
Direction
Distance
Elevation

Database EDR ID Number

AN5117
NW
1/2 - 1 Mile
Higher

WA WELLS WALOG1000646522

Database:	Ecology Well Logs	Well Log ID:	960992
Well Tag:	Not Reported	Project Tag:	Not Reported
Notice of Intent #:	SE49160	Date Received:	04-OCT-13
Diameter:	2.25	Casing Depth:	18
Well Completion:	28-AUG-13	Well Owner:	Seattle Prop 2012 Inc.
Well Type:	Resource Protection	Driller #:	2330
Static Level:	7.5	Flow Rate (GPM):	0
Flow Type:	Static Level	PSI:	0
Well Test:	Not Reported	Water Reclamation #:	9

AN5118
NW
1/2 - 1 Mile
Higher

WA WELLS WALOG1000808292

Database:	Ecology Well Logs	Well Log ID:	1640744
Well Tag:	Not Reported	Project Tag:	Not Reported
Notice of Intent #:	SE63517	Date Received:	27-SEP-17
Diameter:	2.375	Casing Depth:	10
Well Completion:	18-SEP-17	Well Owner:	City Of Seattle
Well Type:	Resource Protection	Driller #:	3186
Static Level:	0	Flow Rate (GPM):	0
Flow Type:	Dry Hole	PSI:	0
Well Test:	Not Reported	Water Reclamation #:	9

AN5119
NW
1/2 - 1 Mile
Higher

WA WELLS WALOG1000808301

Database:	Ecology Well Logs	Well Log ID:	1640753
Well Tag:	Not Reported	Project Tag:	Not Reported
Notice of Intent #:	AE45199	Date Received:	27-SEP-17
Diameter:	2.375	Casing Depth:	10
Well Completion:	18-SEP-17	Well Owner:	City Of Seattle
Well Type:	Decommissioning	Driller #:	3186
Static Level:	0	Flow Rate (GPM):	0
Flow Type:	Dry Hole	PSI:	0
Well Test:	Not Reported	Water Reclamation #:	9

AN5120
NW
1/2 - 1 Mile
Higher

WA WELLS WALOG1000753352

Database:	Ecology Well Logs	Well Log ID:	1609515
Well Tag:	Not Reported	Project Tag:	B1
Notice of Intent #:	AE41361	Date Received:	21-FEB-17
Diameter:	2.375	Casing Depth:	15

GEOCHECK® - PHYSICAL SETTING SOURCE MAP FINDINGS

Well Completion:	31-JAN-17	Well Owner:	City Of Seattle
Well Type:	Decommissioning	Driller #:	3186
Static Level:	0	Flow Rate (GPM):	0
Flow Type:	Dry Hole	PSI:	0
Well Test:	Not Reported	Water Reclamation #:	9

AN5121
NW
1/2 - 1 Mile
Higher

WA WELLS WALOG1000749661

Database:	Ecology Well Logs	Well Log ID:	1605793
Well Tag:	Not Reported	Project Tag:	B4
Notice of Intent #:	SE60215	Date Received:	14-DEC-16
Diameter:	3.5	Casing Depth:	12
Well Completion:	10-NOV-16	Well Owner:	City Of Seattle
Well Type:	Resource Protection	Driller #:	3186
Static Level:	0	Flow Rate (GPM):	0
Flow Type:	Dry Hole	PSI:	0
Well Test:	Not Reported	Water Reclamation #:	9

AN5122
NW
1/2 - 1 Mile
Higher

WA WELLS WALOG1000646510

Database:	Ecology Well Logs	Well Log ID:	960980
Well Tag:	Not Reported	Project Tag:	Not Reported
Notice of Intent #:	AE23344	Date Received:	04-OCT-13
Diameter:	2.25	Casing Depth:	18
Well Completion:	28-AUG-13	Well Owner:	Seattle Prop 2012 Inc.
Well Type:	Decommissioning	Driller #:	2330
Static Level:	7.5	Flow Rate (GPM):	0
Flow Type:	Static Level	PSI:	0
Well Test:	Not Reported	Water Reclamation #:	9

AN5123
NW
1/2 - 1 Mile
Higher

WA WELLS WALOG1000808287

Database:	Ecology Well Logs	Well Log ID:	1640739
Well Tag:	Not Reported	Project Tag:	B1
Notice of Intent #:	AE45199	Date Received:	27-SEP-17
Diameter:	2.375	Casing Depth:	25
Well Completion:	18-SEP-17	Well Owner:	City Of Seattle
Well Type:	Decommissioning	Driller #:	3186
Static Level:	0	Flow Rate (GPM):	0
Flow Type:	Dry Hole	PSI:	0
Well Test:	Not Reported	Water Reclamation #:	9

GEOCHECK® - PHYSICAL SETTING SOURCE MAP FINDINGS

Map ID
Direction
Distance
Elevation

Database EDR ID Number

AN5124
NW
1/2 - 1 Mile
Higher

WA WELLS WALOG1000610275

Database:	Ecology Well Logs	Well Log ID:	896492
Well Tag:	Not Reported	Project Tag:	Not Reported
Notice of Intent #:	AE24013	Date Received:	16-DEC-13
Diameter:	0	Casing Depth:	11.5
Well Completion:	04-OCT-13	Well Owner:	Grayline Evergreen
Well Type:	Decommissioning	Driller #:	Not Reported
Static Level:	0	Flow Rate (GPM):	0
Flow Type:	Not Reported	PSI:	0
Well Test:	Not Reported	Water Reclamation #:	9

AN5125
NW
1/2 - 1 Mile
Higher

WA WELLS WALOG1000754641

Database:	Ecology Well Logs	Well Log ID:	1610902
Well Tag:	BJU239	Project Tag:	Not Reported
Notice of Intent #:	RE13871	Date Received:	27-FEB-17
Diameter:	2	Casing Depth:	7
Well Completion:	01-FEB-17	Well Owner:	City Of Seattle
Well Type:	Resource Protection	Driller #:	3186
Static Level:	0	Flow Rate (GPM):	0
Flow Type:	Not Reported	PSI:	0
Well Test:	Not Reported	Water Reclamation #:	9

AN5126
NW
1/2 - 1 Mile
Higher

WA WELLS WALOG1000610273

Database:	Ecology Well Logs	Well Log ID:	896488
Well Tag:	Not Reported	Project Tag:	Not Reported
Notice of Intent #:	AE24013	Date Received:	16-DEC-13
Diameter:	0	Casing Depth:	11.5
Well Completion:	04-OCT-13	Well Owner:	Grayline Evergreen
Well Type:	Decommissioning	Driller #:	Not Reported
Static Level:	0	Flow Rate (GPM):	0
Flow Type:	Not Reported	PSI:	0
Well Test:	Not Reported	Water Reclamation #:	9

AN5127
NW
1/2 - 1 Mile
Higher

WA WELLS WALOG1000180595

Database:	Ecology Well Logs	Well Log ID:	205338
Well Tag:	Not Reported	Project Tag:	Not Reported
Notice of Intent #:	010607	Date Received:	19-JUN-95
Diameter:	0	Casing Depth:	0

GEOCHECK® - PHYSICAL SETTING SOURCE MAP FINDINGS

Well Completion:	07-JAN-90	Well Owner:	T - 106w
Well Type:	Resource Protection	Driller #:	Not Reported
Static Level:	0	Flow Rate (GPM):	0
Flow Type:	Not Reported	PSI:	0
Well Test:	Not Reported	Water Reclamation #:	9

AN5128
NW
1/2 - 1 Mile
Higher

WA WELLS WALOG1000646530

Database:	Ecology Well Logs	Well Log ID:	961004
Well Tag:	Not Reported	Project Tag:	Not Reported
Notice of Intent #:	SE49160	Date Received:	04-OCT-13
Diameter:	2.25	Casing Depth:	12
Well Completion:	28-AUG-13	Well Owner:	Seattle Prop 2012 Inc.
Well Type:	Resource Protection	Driller #:	2330
Static Level:	7.5	Flow Rate (GPM):	0
Flow Type:	Static Level	PSI:	0
Well Test:	Not Reported	Water Reclamation #:	9

AN5129
NW
1/2 - 1 Mile
Higher

WA WELLS WALOG1000003084

Database:	Ecology Well Logs	Well Log ID:	1640733
Well Tag:	Not Reported	Project Tag:	Not Reported
Notice of Intent #:	AE45199	Date Received:	27-SEP-17
Diameter:	6	Casing Depth:	41
Well Completion:	19-SEP-17	Well Owner:	City Of Seattle
Well Type:	Decommissioning	Driller #:	2823
Static Level:	0	Flow Rate (GPM):	0
Flow Type:	Dry Hole	PSI:	0
Well Test:	Not Reported	Water Reclamation #:	9

AN5130
NW
1/2 - 1 Mile
Higher

WA WELLS WALOG1000808294

Database:	Ecology Well Logs	Well Log ID:	1640746
Well Tag:	Not Reported	Project Tag:	Not Reported
Notice of Intent #:	SE63517	Date Received:	27-SEP-17
Diameter:	2.375	Casing Depth:	10
Well Completion:	18-SEP-17	Well Owner:	City Of Seattle
Well Type:	Resource Protection	Driller #:	3186
Static Level:	0	Flow Rate (GPM):	0
Flow Type:	Dry Hole	PSI:	0
Well Test:	Not Reported	Water Reclamation #:	9

GEOCHECK® - PHYSICAL SETTING SOURCE MAP FINDINGS

Map ID
Direction
Distance
Elevation

Database EDR ID Number

AN5131
NW
1/2 - 1 Mile
Higher

WA WELLS WALOG1000668763

Database:	Ecology Well Logs	Well Log ID:	1016267
Well Tag:	BIC752	Project Tag:	MW1
Notice of Intent #:	AE31151	Date Received:	22-APR-15
Diameter:	.75	Casing Depth:	11
Well Completion:	24-MAR-15	Well Owner:	Centerpoint Properties
Well Type:	Decommissioning	Driller #:	0
Static Level:	0	Flow Rate (GPM):	0
Flow Type:	Not Reported	PSI:	0
Well Test:	Not Reported	Water Reclamation #:	9

AN5132
NW
1/2 - 1 Mile
Higher

WA WELLS WALOG1000808295

Database:	Ecology Well Logs	Well Log ID:	1640747
Well Tag:	Not Reported	Project Tag:	Not Reported
Notice of Intent #:	AE45199	Date Received:	27-SEP-17
Diameter:	2.375	Casing Depth:	10
Well Completion:	18-SEP-17	Well Owner:	City Of Seattle
Well Type:	Decommissioning	Driller #:	3186
Static Level:	0	Flow Rate (GPM):	0
Flow Type:	Dry Hole	PSI:	0
Well Test:	Not Reported	Water Reclamation #:	9

AN5133
NW
1/2 - 1 Mile
Higher

WA WELLS WALOG1000610268

Database:	Ecology Well Logs	Well Log ID:	896478
Well Tag:	Not Reported	Project Tag:	Not Reported
Notice of Intent #:	SE49557	Date Received:	16-DEC-13
Diameter:	0	Casing Depth:	11.5
Well Completion:	04-OCT-13	Well Owner:	Grayline Evergreen
Well Type:	Resource Protection	Driller #:	Not Reported
Static Level:	0	Flow Rate (GPM):	0
Flow Type:	Not Reported	PSI:	0
Well Test:	Not Reported	Water Reclamation #:	9

AN5134
NW
1/2 - 1 Mile
Higher

WA WELLS WALOG1000808356

Database:	Ecology Well Logs	Well Log ID:	1640868
Well Tag:	Not Reported	Project Tag:	Not Reported
Notice of Intent #:	SE63517	Date Received:	27-SEP-17
Diameter:	8	Casing Depth:	36.5

GEOCHECK® - PHYSICAL SETTING SOURCE MAP FINDINGS

Well Completion:	21-SEP-17	Well Owner:	City Of Seattle
Well Type:	Resource Protection	Driller #:	2823
Static Level:	0	Flow Rate (GPM):	0
Flow Type:	Dry Hole	PSI:	0
Well Test:	Not Reported	Water Reclamation #:	9

AN5135
NW
1/2 - 1 Mile
Higher

WA WELLS WALOG1000808355

Database:	Ecology Well Logs	Well Log ID:	1640867
Well Tag:	Not Reported	Project Tag:	Not Reported
Notice of Intent #:	AE45199	Date Received:	27-SEP-17
Diameter:	8	Casing Depth:	41
Well Completion:	20-SEP-17	Well Owner:	City Of Seattle
Well Type:	Decommissioning	Driller #:	2823
Static Level:	0	Flow Rate (GPM):	0
Flow Type:	Dry Hole	PSI:	0
Well Test:	Not Reported	Water Reclamation #:	9

AN5136
NW
1/2 - 1 Mile
Higher

WA WELLS WALOG1000610267

Database:	Ecology Well Logs	Well Log ID:	896476
Well Tag:	Not Reported	Project Tag:	Not Reported
Notice of Intent #:	SE49557	Date Received:	16-DEC-13
Diameter:	0	Casing Depth:	11.5
Well Completion:	04-OCT-13	Well Owner:	Grayline Evergreen
Well Type:	Resource Protection	Driller #:	Not Reported
Static Level:	0	Flow Rate (GPM):	0
Flow Type:	Not Reported	PSI:	0
Well Test:	Not Reported	Water Reclamation #:	9

AN5137
NW
1/2 - 1 Mile
Higher

WA WELLS WALOG1000646519

Database:	Ecology Well Logs	Well Log ID:	960989
Well Tag:	Not Reported	Project Tag:	Not Reported
Notice of Intent #:	AE23344	Date Received:	04-OCT-13
Diameter:	2.25	Casing Depth:	12
Well Completion:	28-AUG-13	Well Owner:	Seattle Prop 2012 Inc.
Well Type:	Decommissioning	Driller #:	2330
Static Level:	7.5	Flow Rate (GPM):	0
Flow Type:	Static Level	PSI:	0
Well Test:	Not Reported	Water Reclamation #:	9

GEOCHECK® - PHYSICAL SETTING SOURCE MAP FINDINGS

Map ID
Direction
Distance
Elevation

Database EDR ID Number

AN5138
NW
1/2 - 1 Mile
Higher

WA WELLS WALOG1000330064

Database:	Ecology Well Logs	Well Log ID:	415012
Well Tag:	Not Reported	Project Tag:	Not Reported
Notice of Intent #:	S024908	Date Received:	26-JUL-05
Diameter:	2	Casing Depth:	40
Well Completion:	06-JUL-05	Well Owner:	Retec
Well Type:	Resource Protection	Driller #:	Not Reported
Static Level:	0	Flow Rate (GPM):	0
Flow Type:	Not Reported	PSI:	0
Well Test:	Not Reported	Water Reclamation #:	9

AN5139
NW
1/2 - 1 Mile
Higher

WA WELLS WALOG1000644330

Database:	Ecology Well Logs	Well Log ID:	954816
Well Tag:	BIC755	Project Tag:	Not Reported
Notice of Intent #:	RE08866	Date Received:	03-OCT-13
Diameter:	.75	Casing Depth:	9.5
Well Completion:	27-AUG-13	Well Owner:	Seattle Prop 2012 Inc.
Well Type:	Resource Protection	Driller #:	2330
Static Level:	5	Flow Rate (GPM):	0
Flow Type:	Static Level	PSI:	0
Well Test:	Not Reported	Water Reclamation #:	9

AN5140
NW
1/2 - 1 Mile
Higher

WA WELLS WALOG1000610271

Database:	Ecology Well Logs	Well Log ID:	896484
Well Tag:	Not Reported	Project Tag:	Not Reported
Notice of Intent #:	SE49557	Date Received:	16-DEC-13
Diameter:	0	Casing Depth:	11.5
Well Completion:	04-OCT-13	Well Owner:	Grayline Evergreen
Well Type:	Resource Protection	Driller #:	Not Reported
Static Level:	0	Flow Rate (GPM):	0
Flow Type:	Not Reported	PSI:	0
Well Test:	Not Reported	Water Reclamation #:	9

AN5141
NW
1/2 - 1 Mile
Higher

WA WELLS WALOG1000330067

Database:	Ecology Well Logs	Well Log ID:	415015
Well Tag:	Not Reported	Project Tag:	Not Reported
Notice of Intent #:	S024908	Date Received:	26-JUL-05
Diameter:	2	Casing Depth:	41

GEOCHECK® - PHYSICAL SETTING SOURCE MAP FINDINGS

Well Completion:	06-JUL-05	Well Owner:	Retec
Well Type:	Resource Protection	Driller #:	Not Reported
Static Level:	0	Flow Rate (GPM):	0
Flow Type:	Not Reported	PSI:	0
Well Test:	Not Reported	Water Reclamation #:	9

AN5142
NW
1/2 - 1 Mile
Higher

WA WELLS WALOG1000330061

Database:	Ecology Well Logs	Well Log ID:	415009
Well Tag:	Not Reported	Project Tag:	Not Reported
Notice of Intent #:	E005958	Date Received:	26-JUL-05
Diameter:	2	Casing Depth:	40
Well Completion:	06-JUL-05	Well Owner:	Retec
Well Type:	Resource Protection	Driller #:	Not Reported
Static Level:	0	Flow Rate (GPM):	0
Flow Type:	Not Reported	PSI:	0
Well Test:	Not Reported	Water Reclamation #:	9

AN5143
NW
1/2 - 1 Mile
Higher

WA WELLS WALOG1000749660

Database:	Ecology Well Logs	Well Log ID:	1605792
Well Tag:	Not Reported	Project Tag:	B3
Notice of Intent #:	SE60215	Date Received:	14-DEC-16
Diameter:	3.5	Casing Depth:	12
Well Completion:	10-NOV-16	Well Owner:	City Of Seattle
Well Type:	Resource Protection	Driller #:	3186
Static Level:	0	Flow Rate (GPM):	0
Flow Type:	Dry Hole	PSI:	0
Well Test:	Not Reported	Water Reclamation #:	9

AN5144
NW
1/2 - 1 Mile
Higher

WA WELLS WALOG1000003085

Database:	Ecology Well Logs	Well Log ID:	1640734
Well Tag:	Not Reported	Project Tag:	Not Reported
Notice of Intent #:	SE63517	Date Received:	27-SEP-17
Diameter:	6	Casing Depth:	36
Well Completion:	20-SEP-17	Well Owner:	City Of Seattle
Well Type:	Resource Protection	Driller #:	2823
Static Level:	0	Flow Rate (GPM):	0
Flow Type:	Dry Hole	PSI:	0
Well Test:	Not Reported	Water Reclamation #:	9

GEOCHECK® - PHYSICAL SETTING SOURCE MAP FINDINGS

Map ID
Direction
Distance
Elevation

Database EDR ID Number

AN5145
NW
1/2 - 1 Mile
Higher

WA WELLS WALOG1000808353

Database:	Ecology Well Logs	Well Log ID:	1640865
Well Tag:	Not Reported	Project Tag:	Not Reported
Notice of Intent #:	AE45199	Date Received:	27-SEP-17
Diameter:	8	Casing Depth:	36
Well Completion:	20-SEP-17	Well Owner:	City Of Seattle
Well Type:	Decommissioning	Driller #:	2823
Static Level:	0	Flow Rate (GPM):	0
Flow Type:	Dry Hole	PSI:	0
Well Test:	Not Reported	Water Reclamation #:	9

AN5146
NW
1/2 - 1 Mile
Higher

WA WELLS WALOG1000808298

Database:	Ecology Well Logs	Well Log ID:	1640750
Well Tag:	Not Reported	Project Tag:	Not Reported
Notice of Intent #:	AE45199	Date Received:	27-SEP-17
Diameter:	2.375	Casing Depth:	10
Well Completion:	18-SEP-17	Well Owner:	City Of Seattle
Well Type:	Decommissioning	Driller #:	3186
Static Level:	0	Flow Rate (GPM):	0
Flow Type:	Dry Hole	PSI:	0
Well Test:	Not Reported	Water Reclamation #:	9

AN5147
NW
1/2 - 1 Mile
Higher

WA WELLS WALOG1000646523

Database:	Ecology Well Logs	Well Log ID:	960995
Well Tag:	Not Reported	Project Tag:	Not Reported
Notice of Intent #:	SE49160	Date Received:	04-OCT-13
Diameter:	2.25	Casing Depth:	12
Well Completion:	28-AUG-13	Well Owner:	Seattle Prop 2012 Inc.
Well Type:	Resource Protection	Driller #:	2330
Static Level:	7.5	Flow Rate (GPM):	0
Flow Type:	Static Level	PSI:	0
Well Test:	Not Reported	Water Reclamation #:	9

AN5148
NW
1/2 - 1 Mile
Higher

WA WELLS WALOG1000610276

Database:	Ecology Well Logs	Well Log ID:	896494
Well Tag:	Not Reported	Project Tag:	Not Reported
Notice of Intent #:	AE24013	Date Received:	16-DEC-13
Diameter:	0	Casing Depth:	11.5

GEOCHECK® - PHYSICAL SETTING SOURCE MAP FINDINGS

Well Completion:	04-OCT-13	Well Owner:	Grayline Evergreen
Well Type:	Decommissioning	Driller #:	Not Reported
Static Level:	0	Flow Rate (GPM):	0
Flow Type:	Not Reported	PSI:	0
Well Test:	Not Reported	Water Reclamation #:	9

**AN5149
NW
1/2 - 1 Mile
Higher**

WA WELLS WALOG1000646511

Database:	Ecology Well Logs	Well Log ID:	960981
Well Tag:	Not Reported	Project Tag:	Not Reported
Notice of Intent #:	SE49160	Date Received:	04-OCT-13
Diameter:	2.25	Casing Depth:	12
Well Completion:	28-AUG-13	Well Owner:	Seattle Prop 2012 Inc.
Well Type:	Resource Protection	Driller #:	2330
Static Level:	7.5	Flow Rate (GPM):	0
Flow Type:	Static Level	PSI:	0
Well Test:	Not Reported	Water Reclamation #:	9

**AN5150
NW
1/2 - 1 Mile
Higher**

WA WELLS WALOG1000754630

Database:	Ecology Well Logs	Well Log ID:	1610891
Well Tag:	BJU245	Project Tag:	Not Reported
Notice of Intent #:	RE13871	Date Received:	27-FEB-17
Diameter:	2	Casing Depth:	12
Well Completion:	02-FEB-17	Well Owner:	City Of Seattle
Well Type:	Resource Protection	Driller #:	3186
Static Level:	0	Flow Rate (GPM):	0
Flow Type:	Not Reported	PSI:	0
Well Test:	Not Reported	Water Reclamation #:	9

**AN5151
NW
1/2 - 1 Mile
Higher**

WA WELLS WALOG1000749664

Database:	Ecology Well Logs	Well Log ID:	1605796
Well Tag:	Not Reported	Project Tag:	B3
Notice of Intent #:	AE40218	Date Received:	14-DEC-16
Diameter:	3.5	Casing Depth:	12
Well Completion:	10-NOV-16	Well Owner:	City Of Seattle
Well Type:	Decommissioning	Driller #:	3186
Static Level:	0	Flow Rate (GPM):	0
Flow Type:	Dry Hole	PSI:	0
Well Test:	Not Reported	Water Reclamation #:	9

GEOCHECK® - PHYSICAL SETTING SOURCE MAP FINDINGS

Map ID
Direction
Distance
Elevation

Database EDR ID Number

AN5152
NW
1/2 - 1 Mile
Higher

WA WELLS WALOG1000754620

Database:	Ecology Well Logs	Well Log ID:	1610881
Well Tag:	BJU243	Project Tag:	Not Reported
Notice of Intent #:	RE13871	Date Received:	27-FEB-17
Diameter:	2	Casing Depth:	12
Well Completion:	02-FEB-17	Well Owner:	City Of Seattle
Well Type:	Resource Protection	Driller #:	3186
Static Level:	0	Flow Rate (GPM):	0
Flow Type:	Not Reported	PSI:	0
Well Test:	Not Reported	Water Reclamation #:	9

AN5153
NW
1/2 - 1 Mile
Higher

WA WELLS WALOG1000808299

Database:	Ecology Well Logs	Well Log ID:	1640751
Well Tag:	Not Reported	Project Tag:	Not Reported
Notice of Intent #:	AE45199	Date Received:	27-SEP-17
Diameter:	2.375	Casing Depth:	10
Well Completion:	18-SEP-17	Well Owner:	City Of Seattle
Well Type:	Decommissioning	Driller #:	3186
Static Level:	0	Flow Rate (GPM):	0
Flow Type:	Dry Hole	PSI:	0
Well Test:	Not Reported	Water Reclamation #:	9

AN5154
NW
1/2 - 1 Mile
Higher

WA WELLS WALOG1000646512

Database:	Ecology Well Logs	Well Log ID:	960982
Well Tag:	Not Reported	Project Tag:	Not Reported
Notice of Intent #:	SE49160	Date Received:	04-OCT-13
Diameter:	2.25	Casing Depth:	18
Well Completion:	28-AUG-13	Well Owner:	Seattle Prop 2012 Inc.
Well Type:	Resource Protection	Driller #:	2330
Static Level:	7.5	Flow Rate (GPM):	0
Flow Type:	Static Level	PSI:	0
Well Test:	Not Reported	Water Reclamation #:	9

AN5155
NW
1/2 - 1 Mile
Higher

WA WELLS WALOG1000644339

Database:	Ecology Well Logs	Well Log ID:	954830
Well Tag:	BIC754	Project Tag:	Not Reported
Notice of Intent #:	RE08866	Date Received:	03-OCT-13
Diameter:	.75	Casing Depth:	10.5

GEOCHECK® - PHYSICAL SETTING SOURCE MAP FINDINGS

Well Completion:	27-AUG-13	Well Owner:	Seattle Prop 2012 Inc.
Well Type:	Resource Protection	Driller #:	2330
Static Level:	6	Flow Rate (GPM):	0
Flow Type:	Static Level	PSI:	0
Well Test:	Not Reported	Water Reclamation #:	9

AN5156
NW
1/2 - 1 Mile
Higher

WA WELLS WALOG1000330060

Database:	Ecology Well Logs	Well Log ID:	415008
Well Tag:	Not Reported	Project Tag:	Not Reported
Notice of Intent #:	E005958	Date Received:	26-JUL-05
Diameter:	2	Casing Depth:	40
Well Completion:	06-JUL-05	Well Owner:	Retec
Well Type:	Resource Protection	Driller #:	Not Reported
Static Level:	0	Flow Rate (GPM):	0
Flow Type:	Not Reported	PSI:	0
Well Test:	Not Reported	Water Reclamation #:	9

AN5157
NW
1/2 - 1 Mile
Higher

WA WELLS WALOG1000330066

Database:	Ecology Well Logs	Well Log ID:	415014
Well Tag:	Not Reported	Project Tag:	Not Reported
Notice of Intent #:	S024908	Date Received:	26-JUL-05
Diameter:	2	Casing Depth:	12
Well Completion:	06-JUL-05	Well Owner:	Retec
Well Type:	Resource Protection	Driller #:	Not Reported
Static Level:	0	Flow Rate (GPM):	0
Flow Type:	Not Reported	PSI:	0
Well Test:	Not Reported	Water Reclamation #:	9

AN5158
NW
1/2 - 1 Mile
Higher

WA WELLS WALOG1000749659

Database:	Ecology Well Logs	Well Log ID:	1605791
Well Tag:	Not Reported	Project Tag:	B2
Notice of Intent #:	SE60215	Date Received:	14-DEC-16
Diameter:	3.5	Casing Depth:	12
Well Completion:	10-NOV-16	Well Owner:	City Of Seattle
Well Type:	Resource Protection	Driller #:	3186
Static Level:	0	Flow Rate (GPM):	0
Flow Type:	Dry Hole	PSI:	0
Well Test:	Not Reported	Water Reclamation #:	9

GEOCHECK® - PHYSICAL SETTING SOURCE MAP FINDINGS

Map ID
Direction
Distance
Elevation

Database EDR ID Number

AN5159
NW
1/2 - 1 Mile
Higher

WA WELLS WALOG1000610270

Database:	Ecology Well Logs	Well Log ID:	896482
Well Tag:	Not Reported	Project Tag:	Not Reported
Notice of Intent #:	SE49557	Date Received:	16-DEC-13
Diameter:	0	Casing Depth:	11.5
Well Completion:	04-OCT-13	Well Owner:	Grayline Evergreen
Well Type:	Resource Protection	Driller #:	Not Reported
Static Level:	0	Flow Rate (GPM):	0
Flow Type:	Not Reported	PSI:	0
Well Test:	Not Reported	Water Reclamation #:	9

AN5160
NW
1/2 - 1 Mile
Higher

WA WELLS WALOG1000668824

Database:	Ecology Well Logs	Well Log ID:	1016412
Well Tag:	BIC753	Project Tag:	Not Reported
Notice of Intent #:	AE31151	Date Received:	22-APR-15
Diameter:	.75	Casing Depth:	10.5
Well Completion:	24-MAR-15	Well Owner:	Centerpoint Properties
Well Type:	Decommissioning	Driller #:	2549
Static Level:	0	Flow Rate (GPM):	0
Flow Type:	Not Reported	PSI:	0
Well Test:	Not Reported	Water Reclamation #:	9

AN5161
NW
1/2 - 1 Mile
Higher

WA WELLS WALOG1000754612

Database:	Ecology Well Logs	Well Log ID:	1610873
Well Tag:	BJU242	Project Tag:	Not Reported
Notice of Intent #:	RE13871	Date Received:	27-FEB-17
Diameter:	2	Casing Depth:	12
Well Completion:	01-FEB-17	Well Owner:	City Of Seattle
Well Type:	Resource Protection	Driller #:	3186
Static Level:	0	Flow Rate (GPM):	0
Flow Type:	Not Reported	PSI:	0
Well Test:	Not Reported	Water Reclamation #:	9

AN5162
NW
1/2 - 1 Mile
Higher

WA WELLS WALOG1000808286

Database:	Ecology Well Logs	Well Log ID:	1640738
Well Tag:	Not Reported	Project Tag:	B1
Notice of Intent #:	SE63517	Date Received:	27-SEP-17
Diameter:	2.375	Casing Depth:	25

GEOCHECK® - PHYSICAL SETTING SOURCE MAP FINDINGS

Well Completion:	18-SEP-17	Well Owner:	City Of Seattle
Well Type:	Resource Protection	Driller #:	3186
Static Level:	0	Flow Rate (GPM):	0
Flow Type:	Dry Hole	PSI:	0
Well Test:	Not Reported	Water Reclamation #:	9

AN5163
NW
1/2 - 1 Mile
Higher

WA WELLS WALOG1000646526

Database:	Ecology Well Logs	Well Log ID:	961000
Well Tag:	Not Reported	Project Tag:	Not Reported
Notice of Intent #:	AE23344	Date Received:	04-OCT-13
Diameter:	2.25	Casing Depth:	12
Well Completion:	28-AUG-13	Well Owner:	Seattle Prop 2012 Inc.
Well Type:	Decommissioning	Driller #:	2330
Static Level:	7.5	Flow Rate (GPM):	0
Flow Type:	Static Level	PSI:	0
Well Test:	Not Reported	Water Reclamation #:	9

AN5164
NW
1/2 - 1 Mile
Higher

WA WELLS WALOG1000646504

Database:	Ecology Well Logs	Well Log ID:	960967
Well Tag:	Not Reported	Project Tag:	Not Reported
Notice of Intent #:	AE23344	Date Received:	04-OCT-13
Diameter:	2.25	Casing Depth:	18
Well Completion:	28-AUG-13	Well Owner:	Seattle Prop 2012 Inc.
Well Type:	Decommissioning	Driller #:	2330
Static Level:	7.5	Flow Rate (GPM):	0
Flow Type:	Static Level	PSI:	0
Well Test:	Not Reported	Water Reclamation #:	9

AN5165
NW
1/2 - 1 Mile
Higher

WA WELLS WALOG1000003088

Database:	Ecology Well Logs	Well Log ID:	1640737
Well Tag:	Not Reported	Project Tag:	Not Reported
Notice of Intent #:	AE45199	Date Received:	27-SEP-17
Diameter:	8	Casing Depth:	46
Well Completion:	21-SEP-17	Well Owner:	City Of Seattle
Well Type:	Decommissioning	Driller #:	2823
Static Level:	0	Flow Rate (GPM):	0
Flow Type:	Dry Hole	PSI:	0
Well Test:	Not Reported	Water Reclamation #:	9

GEOCHECK® - PHYSICAL SETTING SOURCE MAP FINDINGS

Map ID
Direction
Distance
Elevation

Database EDR ID Number

AN5166
NW
1/2 - 1 Mile
Higher

WA WELLS WALOG1000610269

Database:	Ecology Well Logs	Well Log ID:	896480
Well Tag:	Not Reported	Project Tag:	Not Reported
Notice of Intent #:	SE49557	Date Received:	16-DEC-13
Diameter:	0	Casing Depth:	11.5
Well Completion:	04-OCT-13	Well Owner:	Grayline Evergreen
Well Type:	Resource Protection	Driller #:	Not Reported
Static Level:	0	Flow Rate (GPM):	0
Flow Type:	Not Reported	PSI:	0
Well Test:	Not Reported	Water Reclamation #:	9

AN5167
NW
1/2 - 1 Mile
Higher

WA WELLS WALOG1000180596

Database:	Ecology Well Logs	Well Log ID:	205339
Well Tag:	Not Reported	Project Tag:	Not Reported
Notice of Intent #:	A011003	Date Received:	19-JUN-95
Diameter:	0	Casing Depth:	0
Well Completion:	08-AUG-94	Well Owner:	T - 106w
Well Type:	Decommissioning	Driller #:	Not Reported
Static Level:	0	Flow Rate (GPM):	0
Flow Type:	Not Reported	PSI:	0
Well Test:	Not Reported	Water Reclamation #:	9

AN5168
NW
1/2 - 1 Mile
Higher

WA WELLS WALOG1000662799

Database:	Ecology Well Logs	Well Log ID:	1007176
Well Tag:	Not Reported	Project Tag:	Not Reported
Notice of Intent #:	A114325	Date Received:	26-JAN-15
Diameter:	6.5	Casing Depth:	84
Well Completion:	08-DEC-14	Well Owner:	American Classic Homes Llc
Well Type:	Decommissioning	Driller #:	0233
Static Level:	0	Flow Rate (GPM):	0
Flow Type:	Not Reported	PSI:	0
Well Test:	Not Reported	Water Reclamation #:	9

AN5169
NW
1/2 - 1 Mile
Higher

WA WELLS WALOG1000754632

Database:	Ecology Well Logs	Well Log ID:	1610893
Well Tag:	BJU241	Project Tag:	Not Reported
Notice of Intent #:	RE13871	Date Received:	27-FEB-17
Diameter:	2	Casing Depth:	12

GEOCHECK® - PHYSICAL SETTING SOURCE MAP FINDINGS

Well Completion:	01-FEB-17	Well Owner:	City Of Seattle
Well Type:	Resource Protection	Driller #:	3186
Static Level:	0	Flow Rate (GPM):	0
Flow Type:	Not Reported	PSI:	0
Well Test:	Not Reported	Water Reclamation #:	9

**AN5170
NW
1/2 - 1 Mile
Higher**

WA WELLS WALOG1000644328

Database:	Ecology Well Logs	Well Log ID:	954812
Well Tag:	BIC751	Project Tag:	Not Reported
Notice of Intent #:	RE08866	Date Received:	03-OCT-13
Diameter:	.75	Casing Depth:	7.5
Well Completion:	27-AUG-13	Well Owner:	Seattle Prop 2012 Inc.
Well Type:	Resource Protection	Driller #:	2330
Static Level:	0	Flow Rate (GPM):	0
Flow Type:	Not Reported	PSI:	0
Well Test:	Not Reported	Water Reclamation #:	9

**AN5171
NW
1/2 - 1 Mile
Higher**

WA WELLS WALOG1000749665

Database:	Ecology Well Logs	Well Log ID:	1605797
Well Tag:	Not Reported	Project Tag:	B4
Notice of Intent #:	AE40218	Date Received:	14-DEC-16
Diameter:	3.5	Casing Depth:	12
Well Completion:	10-NOV-16	Well Owner:	City Of Seattle
Well Type:	Decommissioning	Driller #:	3186
Static Level:	0	Flow Rate (GPM):	0
Flow Type:	Dry Hole	PSI:	0
Well Test:	Not Reported	Water Reclamation #:	9

**AN5172
NW
1/2 - 1 Mile
Higher**

WA WELLS WALOG1000808354

Database:	Ecology Well Logs	Well Log ID:	1640866
Well Tag:	Not Reported	Project Tag:	Not Reported
Notice of Intent #:	SE63517	Date Received:	27-SEP-17
Diameter:	8	Casing Depth:	41
Well Completion:	20-SEP-17	Well Owner:	City Of Seattle
Well Type:	Resource Protection	Driller #:	2823
Static Level:	0	Flow Rate (GPM):	0
Flow Type:	Dry Hole	PSI:	0
Well Test:	Not Reported	Water Reclamation #:	9

GEOCHECK® - PHYSICAL SETTING SOURCE MAP FINDINGS

Map ID
Direction
Distance
Elevation

Database EDR ID Number

AN5173
NW
1/2 - 1 Mile
Higher

WA WELLS WALOG1000646515

Database:	Ecology Well Logs	Well Log ID:	960985
Well Tag:	Not Reported	Project Tag:	Not Reported
Notice of Intent #:	AE23344	Date Received:	04-OCT-13
Diameter:	2.25	Casing Depth:	12
Well Completion:	28-AUG-13	Well Owner:	Seattle Prop 2012 Inc.
Well Type:	Decommissioning	Driller #:	2330
Static Level:	7.5	Flow Rate (GPM):	0
Flow Type:	Static Level	PSI:	0
Well Test:	Not Reported	Water Reclamation #:	9

AN5174
NW
1/2 - 1 Mile
Higher

WA WELLS WALOG1000808300

Database:	Ecology Well Logs	Well Log ID:	1640752
Well Tag:	Not Reported	Project Tag:	Not Reported
Notice of Intent #:	AE45199	Date Received:	27-SEP-17
Diameter:	2.375	Casing Depth:	10
Well Completion:	18-SEP-17	Well Owner:	City Of Seattle
Well Type:	Decommissioning	Driller #:	3186
Static Level:	0	Flow Rate (GPM):	0
Flow Type:	Dry Hole	PSI:	0
Well Test:	Not Reported	Water Reclamation #:	9

AN5175
NW
1/2 - 1 Mile
Higher

WA WELLS WALOG1000808297

Database:	Ecology Well Logs	Well Log ID:	1640749
Well Tag:	Not Reported	Project Tag:	Not Reported
Notice of Intent #:	AE45199	Date Received:	27-SEP-17
Diameter:	2.375	Casing Depth:	10
Well Completion:	18-SEP-17	Well Owner:	City Of Seattle
Well Type:	Decommissioning	Driller #:	3186
Static Level:	0	Flow Rate (GPM):	0
Flow Type:	Dry Hole	PSI:	0
Well Test:	Not Reported	Water Reclamation #:	9

AN5176
NW
1/2 - 1 Mile
Higher

WA WELLS WALOG1000003083

Database:	Ecology Well Logs	Well Log ID:	1640732
Well Tag:	Not Reported	Project Tag:	Not Reported
Notice of Intent #:	SE63517	Date Received:	27-SEP-17
Diameter:	6	Casing Depth:	41

GEOCHECK® - PHYSICAL SETTING SOURCE MAP FINDINGS

Well Completion:	19-SEP-17	Well Owner:	City Of Seattle
Well Type:	Resource Protection	Driller #:	2823
Static Level:	0	Flow Rate (GPM):	0
Flow Type:	Dry Hole	PSI:	0
Well Test:	Not Reported	Water Reclamation #:	9

**AN5177
NW
1/2 - 1 Mile
Higher**

WA WELLS WALOG1000808291

Database:	Ecology Well Logs	Well Log ID:	1640743
Well Tag:	Not Reported	Project Tag:	Not Reported
Notice of Intent #:	SE63517	Date Received:	27-SEP-17
Diameter:	2.375	Casing Depth:	10
Well Completion:	18-SEP-17	Well Owner:	City Of Seattle
Well Type:	Resource Protection	Driller #:	3186
Static Level:	0	Flow Rate (GPM):	0
Flow Type:	Dry Hole	PSI:	0
Well Test:	Not Reported	Water Reclamation #:	9

**AN5178
NW
1/2 - 1 Mile
Higher**

WA WELLS WALOG1000749662

Database:	Ecology Well Logs	Well Log ID:	1605794
Well Tag:	Not Reported	Project Tag:	B1
Notice of Intent #:	AE40218	Date Received:	14-DEC-16
Diameter:	3.5	Casing Depth:	12
Well Completion:	10-NOV-16	Well Owner:	City Of Seattle
Well Type:	Decommissioning	Driller #:	3186
Static Level:	0	Flow Rate (GPM):	0
Flow Type:	Dry Hole	PSI:	0
Well Test:	Not Reported	Water Reclamation #:	9

**AN5179
NW
1/2 - 1 Mile
Higher**

WA WELLS WALOG1000808352

Database:	Ecology Well Logs	Well Log ID:	1640864
Well Tag:	Not Reported	Project Tag:	Not Reported
Notice of Intent #:	SE63517	Date Received:	27-SEP-17
Diameter:	8	Casing Depth:	36
Well Completion:	20-SEP-17	Well Owner:	City Of Seattle
Well Type:	Resource Protection	Driller #:	2823
Static Level:	0	Flow Rate (GPM):	0
Flow Type:	Dry Hole	PSI:	0
Well Test:	Not Reported	Water Reclamation #:	9

GEOCHECK® - PHYSICAL SETTING SOURCE MAP FINDINGS

Map ID
Direction
Distance
Elevation

Database EDR ID Number

AN5180
NW
1/2 - 1 Mile
Higher

WA WELLS WALOG1000808293

Database:	Ecology Well Logs	Well Log ID:	1640745
Well Tag:	Not Reported	Project Tag:	Not Reported
Notice of Intent #:	SE63517	Date Received:	27-SEP-17
Diameter:	2.375	Casing Depth:	10
Well Completion:	18-SEP-17	Well Owner:	City Of Seattle
Well Type:	Resource Protection	Driller #:	3186
Static Level:	0	Flow Rate (GPM):	0
Flow Type:	Dry Hole	PSI:	0
Well Test:	Not Reported	Water Reclamation #:	9

AN5181
NW
1/2 - 1 Mile
Higher

WA WELLS WALOG1000668846

Database:	Ecology Well Logs	Well Log ID:	1016435
Well Tag:	BIC754	Project Tag:	Not Reported
Notice of Intent #:	AE31151	Date Received:	22-APR-15
Diameter:	.75	Casing Depth:	10.5
Well Completion:	24-MAR-15	Well Owner:	Centerpoint Properties
Well Type:	Decommissioning	Driller #:	2549
Static Level:	0	Flow Rate (GPM):	0
Flow Type:	Not Reported	PSI:	0
Well Test:	Not Reported	Water Reclamation #:	9

AN5182
NW
1/2 - 1 Mile
Higher

WA WELLS WALOG1000610274

Database:	Ecology Well Logs	Well Log ID:	896490
Well Tag:	Not Reported	Project Tag:	Not Reported
Notice of Intent #:	AE24013	Date Received:	16-DEC-13
Diameter:	0	Casing Depth:	11.5
Well Completion:	04-OCT-13	Well Owner:	Grayline Evergreen
Well Type:	Decommissioning	Driller #:	Not Reported
Static Level:	0	Flow Rate (GPM):	0
Flow Type:	Not Reported	PSI:	0
Well Test:	Not Reported	Water Reclamation #:	9

AN5183
NW
1/2 - 1 Mile
Higher

WA WELLS WALOG1000668867

Database:	Ecology Well Logs	Well Log ID:	1016456
Well Tag:	BIC751	Project Tag:	MW2
Notice of Intent #:	AE31151	Date Received:	22-APR-15
Diameter:	.75	Casing Depth:	7.5

GEOCHECK® - PHYSICAL SETTING SOURCE MAP FINDINGS

Well Completion:	24-MAR-15	Well Owner:	Centerpoint Properties
Well Type:	Decommissioning	Driller #:	2549
Static Level:	0	Flow Rate (GPM):	0
Flow Type:	Not Reported	PSI:	0
Well Test:	Not Reported	Water Reclamation #:	9

**AN5184
NW
1/2 - 1 Mile
Higher**

WA WELLS WALOG1000646516

Database:	Ecology Well Logs	Well Log ID:	960986
Well Tag:	Not Reported	Project Tag:	Not Reported
Notice of Intent #:	AE23344	Date Received:	04-OCT-13
Diameter:	2.25	Casing Depth:	18
Well Completion:	28-AUG-13	Well Owner:	Seattle Prop 2012 Inc.
Well Type:	Decommissioning	Driller #:	2330
Static Level:	7.5	Flow Rate (GPM):	0
Flow Type:	Static Level	PSI:	0
Well Test:	Not Reported	Water Reclamation #:	9

**AN5185
NW
1/2 - 1 Mile
Higher**

WA WELLS WALOG1000749663

Database:	Ecology Well Logs	Well Log ID:	1605795
Well Tag:	Not Reported	Project Tag:	B2
Notice of Intent #:	AE40218	Date Received:	14-DEC-16
Diameter:	3.5	Casing Depth:	12
Well Completion:	10-NOV-16	Well Owner:	City Of Seattle
Well Type:	Decommissioning	Driller #:	3186
Static Level:	0	Flow Rate (GPM):	0
Flow Type:	Dry Hole	PSI:	0
Well Test:	Not Reported	Water Reclamation #:	9

**AN5186
NW
1/2 - 1 Mile
Higher**

WA WELLS WALOG1000644329

Database:	Ecology Well Logs	Well Log ID:	954813
Well Tag:	BIC753	Project Tag:	Not Reported
Notice of Intent #:	RE08866	Date Received:	03-OCT-13
Diameter:	.75	Casing Depth:	10.5
Well Completion:	27-AUG-13	Well Owner:	Seattle Prop 2012 Inc.
Well Type:	Resource Protection	Driller #:	2330
Static Level:	6	Flow Rate (GPM):	0
Flow Type:	Static Level	PSI:	0
Well Test:	Not Reported	Water Reclamation #:	9

GEOCHECK® - PHYSICAL SETTING SOURCE MAP FINDINGS

Map ID
Direction
Distance
Elevation

Database EDR ID Number

AN5187
NW
1/2 - 1 Mile
Higher

WA WELLS WALOG1000754640

Database:	Ecology Well Logs	Well Log ID:	1610901
Well Tag:	BJU238	Project Tag:	Not Reported
Notice of Intent #:	RE13871	Date Received:	27-FEB-17
Diameter:	2	Casing Depth:	10
Well Completion:	01-FEB-17	Well Owner:	City Of Seattle
Well Type:	Resource Protection	Driller #:	3186
Static Level:	0	Flow Rate (GPM):	0
Flow Type:	Not Reported	PSI:	0
Well Test:	Not Reported	Water Reclamation #:	9

AN5188
NW
1/2 - 1 Mile
Higher

WA WELLS WALOG1000610272

Database:	Ecology Well Logs	Well Log ID:	896486
Well Tag:	Not Reported	Project Tag:	Not Reported
Notice of Intent #:	AE24013	Date Received:	16-DEC-13
Diameter:	0	Casing Depth:	11.5
Well Completion:	04-OCT-13	Well Owner:	Grayline Evergreen
Well Type:	Decommissioning	Driller #:	Not Reported
Static Level:	0	Flow Rate (GPM):	0
Flow Type:	Not Reported	PSI:	0
Well Test:	Not Reported	Water Reclamation #:	9

AN5189
NW
1/2 - 1 Mile
Higher

WA WELLS WALOG1000330062

Database:	Ecology Well Logs	Well Log ID:	415010
Well Tag:	Not Reported	Project Tag:	Not Reported
Notice of Intent #:	E005958	Date Received:	26-JUL-05
Diameter:	2	Casing Depth:	40
Well Completion:	06-JUL-05	Well Owner:	Retec
Well Type:	Resource Protection	Driller #:	Not Reported
Static Level:	0	Flow Rate (GPM):	0
Flow Type:	Not Reported	PSI:	0
Well Test:	Not Reported	Water Reclamation #:	9

AN5190
NW
1/2 - 1 Mile
Higher

WA WELLS WALOG1000330065

Database:	Ecology Well Logs	Well Log ID:	415013
Well Tag:	Not Reported	Project Tag:	Not Reported
Notice of Intent #:	S024908	Date Received:	26-JUL-05
Diameter:	2	Casing Depth:	40

GEOCHECK® - PHYSICAL SETTING SOURCE MAP FINDINGS

Well Completion:	06-JUL-05	Well Owner:	Retec
Well Type:	Resource Protection	Driller #:	Not Reported
Static Level:	0	Flow Rate (GPM):	0
Flow Type:	Not Reported	PSI:	0
Well Test:	Not Reported	Water Reclamation #:	9

AN5191
NW
1/2 - 1 Mile
Higher

WA WELLS WALOG1000749658

Database:	Ecology Well Logs	Well Log ID:	1605790
Well Tag:	Not Reported	Project Tag:	B1
Notice of Intent #:	SE60215	Date Received:	14-DEC-16
Diameter:	3.5	Casing Depth:	12
Well Completion:	10-NOV-16	Well Owner:	City Of Seattle
Well Type:	Resource Protection	Driller #:	3186
Static Level:	0	Flow Rate (GPM):	0
Flow Type:	Dry Hole	PSI:	0
Well Test:	Not Reported	Water Reclamation #:	9

AN5192
NW
1/2 - 1 Mile
Higher

WA WELLS WALOG1000646518

Database:	Ecology Well Logs	Well Log ID:	960988
Well Tag:	Not Reported	Project Tag:	Not Reported
Notice of Intent #:	SE49160	Date Received:	04-OCT-13
Diameter:	2.25	Casing Depth:	18
Well Completion:	28-AUG-13	Well Owner:	Seattle Prop 2012 Inc.
Well Type:	Resource Protection	Driller #:	2330
Static Level:	7.5	Flow Rate (GPM):	0
Flow Type:	Static Level	PSI:	0
Well Test:	Not Reported	Water Reclamation #:	9

AN5193
NW
1/2 - 1 Mile
Higher

WA WELLS WALOG1000330063

Database:	Ecology Well Logs	Well Log ID:	415011
Well Tag:	Not Reported	Project Tag:	Not Reported
Notice of Intent #:	E005958	Date Received:	26-JUL-05
Diameter:	2	Casing Depth:	40
Well Completion:	06-JUL-05	Well Owner:	Retec
Well Type:	Resource Protection	Driller #:	Not Reported
Static Level:	0	Flow Rate (GPM):	0
Flow Type:	Not Reported	PSI:	0
Well Test:	Not Reported	Water Reclamation #:	9

GEOCHECK® - PHYSICAL SETTING SOURCE MAP FINDINGS

Map ID
Direction
Distance
Elevation

Database EDR ID Number

AN5194
NW
1/2 - 1 Mile
Higher

WA WELLS WALOG1000646505

Database:	Ecology Well Logs	Well Log ID:	960968
Well Tag:	Not Reported	Project Tag:	Not Reported
Notice of Intent #:	SE49160	Date Received:	04-OCT-13
Diameter:	2.25	Casing Depth:	12
Well Completion:	28-AUG-13	Well Owner:	Seattle Prop 2012 Inc.
Well Type:	Resource Protection	Driller #:	2330
Static Level:	7.5	Flow Rate (GPM):	0
Flow Type:	Static Level	PSI:	0
Well Test:	Not Reported	Water Reclamation #:	9

AN5195
NW
1/2 - 1 Mile
Higher

WA WELLS WALOG1000754613

Database:	Ecology Well Logs	Well Log ID:	1610874
Well Tag:	BJU244	Project Tag:	Not Reported
Notice of Intent #:	RE13871	Date Received:	27-FEB-17
Diameter:	2	Casing Depth:	12
Well Completion:	02-FEB-17	Well Owner:	City Of Seattle
Well Type:	Resource Protection	Driller #:	3186
Static Level:	0	Flow Rate (GPM):	0
Flow Type:	Not Reported	PSI:	0
Well Test:	Not Reported	Water Reclamation #:	9

AO5196
West
1/2 - 1 Mile
Higher

WA WELLS WALOG1000390376

Database:	Ecology Well Logs	Well Log ID:	501597
Well Tag:	Not Reported	Project Tag:	Not Reported
Notice of Intent #:	S029478	Date Received:	12-SEP-07
Diameter:	7	Casing Depth:	25
Well Completion:	25-JUL-07	Well Owner:	Brent Beck Assoc Earth Science
Well Type:	Resource Protection	Driller #:	Not Reported
Static Level:	0	Flow Rate (GPM):	0
Flow Type:	Not Reported	PSI:	0
Well Test:	Not Reported	Water Reclamation #:	9

AO5197
West
1/2 - 1 Mile
Higher

WA WELLS WALOG1000390384

Database:	Ecology Well Logs	Well Log ID:	501605
Well Tag:	Not Reported	Project Tag:	Not Reported
Notice of Intent #:	A128709	Date Received:	12-SEP-07
Diameter:	7	Casing Depth:	35

GEOCHECK® - PHYSICAL SETTING SOURCE MAP FINDINGS

Well Completion:	25-JUL-07	Well Owner:	Brent Beck Assoc Earth Science
Well Type:	Decommissioning	Driller #:	Not Reported
Static Level:	0	Flow Rate (GPM):	0
Flow Type:	Not Reported	PSI:	0
Well Test:	Not Reported	Water Reclamation #:	9

AO5198
West
1/2 - 1 Mile
Higher

WA WELLS WALOG1000390381

Database:	Ecology Well Logs	Well Log ID:	501602
Well Tag:	Not Reported	Project Tag:	Not Reported
Notice of Intent #:	A128709	Date Received:	12-SEP-07
Diameter:	7	Casing Depth:	25
Well Completion:	25-JUL-07	Well Owner:	Brent Beck Assoc Earth Science
Well Type:	Decommissioning	Driller #:	Not Reported
Static Level:	0	Flow Rate (GPM):	0
Flow Type:	Not Reported	PSI:	0
Well Test:	Not Reported	Water Reclamation #:	9

AO5199
West
1/2 - 1 Mile
Higher

WA WELLS WALOG1000390383

Database:	Ecology Well Logs	Well Log ID:	501604
Well Tag:	Not Reported	Project Tag:	Not Reported
Notice of Intent #:	A128709	Date Received:	12-SEP-07
Diameter:	7	Casing Depth:	13
Well Completion:	25-JUL-07	Well Owner:	Brent Beck Assoc Earth Science
Well Type:	Decommissioning	Driller #:	Not Reported
Static Level:	0	Flow Rate (GPM):	0
Flow Type:	Not Reported	PSI:	0
Well Test:	Not Reported	Water Reclamation #:	9

AO5200
West
1/2 - 1 Mile
Higher

WA WELLS WALOG1000390379

Database:	Ecology Well Logs	Well Log ID:	501600
Well Tag:	Not Reported	Project Tag:	Not Reported
Notice of Intent #:	S029478	Date Received:	12-SEP-07
Diameter:	7	Casing Depth:	13
Well Completion:	25-JUL-07	Well Owner:	Brent Beck Assoc Earth Science
Well Type:	Resource Protection	Driller #:	Not Reported
Static Level:	0	Flow Rate (GPM):	0
Flow Type:	Not Reported	PSI:	0
Well Test:	Not Reported	Water Reclamation #:	9

GEOCHECK® - PHYSICAL SETTING SOURCE MAP FINDINGS

Map ID
Direction
Distance
Elevation

Database EDR ID Number

AO5201
West
1/2 - 1 Mile
Higher

WA WELLS WALOG1000390380

Database:	Ecology Well Logs	Well Log ID:	501601
Well Tag:	Not Reported	Project Tag:	Not Reported
Notice of Intent #:	S029478	Date Received:	12-SEP-07
Diameter:	7	Casing Depth:	35
Well Completion:	25-JUL-07	Well Owner:	Brent Beck Assoc Earth Science
Well Type:	Resource Protection	Driller #:	Not Reported
Static Level:	0	Flow Rate (GPM):	0
Flow Type:	Not Reported	PSI:	0
Well Test:	Not Reported	Water Reclamation #:	9

AO5202
West
1/2 - 1 Mile
Higher

WA WELLS WALOG1000390382

Database:	Ecology Well Logs	Well Log ID:	501603
Well Tag:	Not Reported	Project Tag:	Not Reported
Notice of Intent #:	A128709	Date Received:	12-SEP-07
Diameter:	7	Casing Depth:	20
Well Completion:	25-JUL-07	Well Owner:	Brent Beck Assoc Earth Science
Well Type:	Decommissioning	Driller #:	Not Reported
Static Level:	0	Flow Rate (GPM):	0
Flow Type:	Not Reported	PSI:	0
Well Test:	Not Reported	Water Reclamation #:	9

AO5203
West
1/2 - 1 Mile
Higher

WA WELLS WALOG1000390377

Database:	Ecology Well Logs	Well Log ID:	501598
Well Tag:	Not Reported	Project Tag:	Not Reported
Notice of Intent #:	S029478	Date Received:	12-SEP-07
Diameter:	7	Casing Depth:	20
Well Completion:	25-JUL-07	Well Owner:	Brent Beck Assoc Earth Science
Well Type:	Resource Protection	Driller #:	Not Reported
Static Level:	0	Flow Rate (GPM):	0
Flow Type:	Not Reported	PSI:	0
Well Test:	Not Reported	Water Reclamation #:	9

AP5204
NNE
1/2 - 1 Mile
Higher

WA WELLS WALOG1000570614

Database:	Ecology Well Logs	Well Log ID:	817064
Well Tag:	Not Reported	Project Tag:	Not Reported
Notice of Intent #:	AE18700	Date Received:	20-SEP-12
Diameter:	1.5	Casing Depth:	100

GEOCHECK® - PHYSICAL SETTING SOURCE MAP FINDINGS

Well Completion:	27-AUG-12	Well Owner:	Seattle City Light
Well Type:	Decommissioning	Driller #:	Not Reported
Static Level:	0	Flow Rate (GPM):	0
Flow Type:	Not Reported	PSI:	0
Well Test:	Not Reported	Water Reclamation #:	9

AP5205
NNE
1/2 - 1 Mile
Higher

WA WELLS WALOG1000380547

Database:	Ecology Well Logs	Well Log ID:	486369
Well Tag:	Not Reported	Project Tag:	Not Reported
Notice of Intent #:	A130199	Date Received:	29-JUN-07
Diameter:	0	Casing Depth:	24
Well Completion:	14-JUN-07	Well Owner:	Bnsf Railway Co. Retec
Well Type:	Decommissioning	Driller #:	Not Reported
Static Level:	0	Flow Rate (GPM):	0
Flow Type:	Not Reported	PSI:	0
Well Test:	Not Reported	Water Reclamation #:	9

AP5206
NNE
1/2 - 1 Mile
Higher

WA WELLS WALOG1000106350

Database:	Ecology Well Logs	Well Log ID:	111478
Well Tag:	AEB493	Project Tag:	Not Reported
Notice of Intent #:	R028708	Date Received:	Not Reported
Diameter:	0	Casing Depth:	0
Well Completion:	21-APR-98	Well Owner:	Duwamish Site (Vwr)
Well Type:	Resource Protection	Driller #:	Not Reported
Static Level:	0	Flow Rate (GPM):	0
Flow Type:	Not Reported	PSI:	0
Well Test:	Not Reported	Water Reclamation #:	9

AP5207
NNE
1/2 - 1 Mile
Higher

WA WELLS WALOG1000271595

Database:	Ecology Well Logs	Well Log ID:	348427
Well Tag:	Not Reported	Project Tag:	Not Reported
Notice of Intent #:	E002167	Date Received:	18-DEC-02
Diameter:	2	Casing Depth:	12
Well Completion:	11-DEC-02	Well Owner:	Adapt Engineering
Well Type:	Resource Protection	Driller #:	Not Reported
Static Level:	0	Flow Rate (GPM):	0
Flow Type:	Not Reported	PSI:	0
Well Test:	Not Reported	Water Reclamation #:	9

GEOCHECK® - PHYSICAL SETTING SOURCE MAP FINDINGS

Map ID
Direction
Distance
Elevation

Database EDR ID Number

AP5208
NNE
1/2 - 1 Mile
Higher

WA WELLS WALOG1000671875

Database:	Ecology Well Logs	Well Log ID:	1020401
Well Tag:	BJA738	Project Tag:	Not Reported
Notice of Intent #:	RE11170	Date Received:	22-APR-15
Diameter:	2.25	Casing Depth:	14
Well Completion:	08-APR-15	Well Owner:	Univar
Well Type:	Resource Protection	Driller #:	3198
Static Level:	9	Flow Rate (GPM):	0
Flow Type:	Static Level	PSI:	0
Well Test:	Not Reported	Water Reclamation #:	9

AP5209
NNE
1/2 - 1 Mile
Higher

WA WELLS WALOG1000570613

Database:	Ecology Well Logs	Well Log ID:	817062
Well Tag:	Not Reported	Project Tag:	Not Reported
Notice of Intent #:	SE46071	Date Received:	20-SEP-12
Diameter:	1.5	Casing Depth:	100
Well Completion:	27-AUG-12	Well Owner:	Seattle City Light
Well Type:	Resource Protection	Driller #:	Not Reported
Static Level:	0	Flow Rate (GPM):	0
Flow Type:	Not Reported	PSI:	0
Well Test:	Not Reported	Water Reclamation #:	9

AP5210
NNE
1/2 - 1 Mile
Higher

WA WELLS WALOG1000712593

Database:	Ecology Well Logs	Well Log ID:	1556672
Well Tag:	BIY974	Project Tag:	Not Reported
Notice of Intent #:	RE12217	Date Received:	25-MAR-16
Diameter:	6	Casing Depth:	165
Well Completion:	27-JAN-16	Well Owner:	Cascade Designs Inc
Well Type:	Resource Protection	Driller #:	3179
Static Level:	0	Flow Rate (GPM):	0
Flow Type:	Not Reported	PSI:	0
Well Test:	Not Reported	Water Reclamation #:	9

AP5211
NNE
1/2 - 1 Mile
Higher

WA WELLS WALOG1000570616

Database:	Ecology Well Logs	Well Log ID:	817068
Well Tag:	Not Reported	Project Tag:	Not Reported
Notice of Intent #:	AE18700	Date Received:	20-SEP-12
Diameter:	1.5	Casing Depth:	100

GEOCHECK® - PHYSICAL SETTING SOURCE MAP FINDINGS

Well Completion:	27-AUG-12	Well Owner:	Seattle City Light
Well Type:	Decommissioning	Driller #:	Not Reported
Static Level:	0	Flow Rate (GPM):	0
Flow Type:	Not Reported	PSI:	0
Well Test:	Not Reported	Water Reclamation #:	9

AP5212
NNE
1/2 - 1 Mile
Higher

WA WELLS WALOG1000570611

Database:	Ecology Well Logs	Well Log ID:	817058
Well Tag:	Not Reported	Project Tag:	Not Reported
Notice of Intent #:	SE46071	Date Received:	20-SEP-12
Diameter:	1.5	Casing Depth:	100
Well Completion:	27-AUG-12	Well Owner:	Seattle City Light
Well Type:	Resource Protection	Driller #:	Not Reported
Static Level:	0	Flow Rate (GPM):	0
Flow Type:	Not Reported	PSI:	0
Well Test:	Not Reported	Water Reclamation #:	9

AP5213
NNE
1/2 - 1 Mile
Higher

WA WELLS WALOG1000380546

Database:	Ecology Well Logs	Well Log ID:	486368
Well Tag:	Not Reported	Project Tag:	Not Reported
Notice of Intent #:	A130199	Date Received:	29-JUN-07
Diameter:	0	Casing Depth:	24
Well Completion:	14-JUN-07	Well Owner:	Bnsf Railway Co. Retec
Well Type:	Decommissioning	Driller #:	Not Reported
Static Level:	0	Flow Rate (GPM):	0
Flow Type:	Not Reported	PSI:	0
Well Test:	Not Reported	Water Reclamation #:	9

AP5214
NNE
1/2 - 1 Mile
Higher

WA WELLS WALOG1000492812

Database:	Ecology Well Logs	Well Log ID:	664512
Well Tag:	BBB266	Project Tag:	Not Reported
Notice of Intent #:	RE04686	Date Received:	15-JUL-10
Diameter:	9	Casing Depth:	16
Well Completion:	21-JUN-10	Well Owner:	First Avenue Llc Aerotech Environmental Consulting
Well Type:	Resource Protection	Driller #:	Not Reported
Static Level:	0	Flow Rate (GPM):	0
Flow Type:	Not Reported	PSI:	0
Well Test:	Not Reported	Water Reclamation #:	9

GEOCHECK® - PHYSICAL SETTING SOURCE MAP FINDINGS

Map ID
Direction
Distance
Elevation

Database EDR ID Number

AP5215
NNE
1/2 - 1 Mile
Higher

WA WELLS WALOG1000328051

Database:	Ecology Well Logs	Well Log ID:	412330
Well Tag:	Not Reported	Project Tag:	Not Reported
Notice of Intent #:	E005445	Date Received:	30-JUN-05
Diameter:	2	Casing Depth:	14
Well Completion:	09-JUN-05	Well Owner:	Industrial Property
Well Type:	Resource Protection	Driller #:	Not Reported
Static Level:	0	Flow Rate (GPM):	0
Flow Type:	Not Reported	PSI:	0
Well Test:	Not Reported	Water Reclamation #:	9

AP5216
NNE
1/2 - 1 Mile
Higher

WA WELLS WALOG1000271593

Database:	Ecology Well Logs	Well Log ID:	348425
Well Tag:	Not Reported	Project Tag:	Not Reported
Notice of Intent #:	E002167	Date Received:	18-DEC-02
Diameter:	2	Casing Depth:	16
Well Completion:	11-DEC-02	Well Owner:	Adapt Engineering
Well Type:	Resource Protection	Driller #:	Not Reported
Static Level:	0	Flow Rate (GPM):	0
Flow Type:	Not Reported	PSI:	0
Well Test:	Not Reported	Water Reclamation #:	9

AP5217
NNE
1/2 - 1 Mile
Higher

WA WELLS WALOG1000492813

Database:	Ecology Well Logs	Well Log ID:	664514
Well Tag:	BBB267	Project Tag:	Not Reported
Notice of Intent #:	RE04686	Date Received:	15-JUL-10
Diameter:	9	Casing Depth:	16
Well Completion:	21-JUN-10		
Well Owner:	First Avenue Llc Aerotech Environmental Consulting		
Well Type:	Resource Protection	Driller #:	Not Reported
Static Level:	0	Flow Rate (GPM):	0
Flow Type:	Not Reported	PSI:	0
Well Test:	Not Reported	Water Reclamation #:	9

AP5218
NNE
1/2 - 1 Mile
Higher

WA WELLS WALOG1000380540

Database:	Ecology Well Logs	Well Log ID:	486362
Well Tag:	Not Reported	Project Tag:	Not Reported
Notice of Intent #:	E006470	Date Received:	29-JUN-07

GEOCHECK® - PHYSICAL SETTING SOURCE MAP FINDINGS

Diameter:	0	Casing Depth:	24
Well Completion:	14-JUN-07	Well Owner:	Bnsf Retec
Well Type:	Resource Protection	Driller #:	Not Reported
Static Level:	0	Flow Rate (GPM):	0
Flow Type:	Not Reported	PSI:	0
Well Test:	Not Reported	Water Reclamation #:	9

AP5219

NNE
1/2 - 1 Mile
Higher

WA WELLS WALOG1000366578

Database:	Ecology Well Logs	Well Log ID:	466356
Well Tag:	Not Reported	Project Tag:	Not Reported
Notice of Intent #:	A128228	Date Received:	22-JAN-07
Diameter:	2	Casing Depth:	12
Well Completion:	04-JAN-07	Well Owner:	Sawdust Supply Co Epi
Well Type:	Decommissioning	Driller #:	Not Reported
Static Level:	0	Flow Rate (GPM):	0
Flow Type:	Not Reported	PSI:	0
Well Test:	Not Reported	Water Reclamation #:	9

AP5220

NNE
1/2 - 1 Mile
Higher

WA WELLS WALOG1000252797

Database:	Ecology Well Logs	Well Log ID:	327807
Well Tag:	ACF825	Project Tag:	Not Reported
Notice of Intent #:	R040391	Date Received:	15-MAR-99
Diameter:	0	Casing Depth:	50
Well Completion:	10-AUG-98	Well Owner:	City Of Seattle
Well Type:	Resource Protection	Driller #:	Not Reported
Static Level:	0	Flow Rate (GPM):	0
Flow Type:	Not Reported	PSI:	0
Well Test:	Not Reported	Water Reclamation #:	9

AP5221

NNE
1/2 - 1 Mile
Higher

WA WELLS WALOG1000177883

Database:	Ecology Well Logs	Well Log ID:	202459
Well Tag:	Not Reported	Project Tag:	Not Reported
Notice of Intent #:	A012155	Date Received:	07-JUL-95
Diameter:	0	Casing Depth:	0
Well Completion:	16-JUN-95	Well Owner:	Former Volkswagen
Well Type:	Decommissioning	Driller #:	Not Reported
Static Level:	0	Flow Rate (GPM):	0
Flow Type:	Not Reported	PSI:	0
Well Test:	Not Reported	Water Reclamation #:	9

GEOCHECK® - PHYSICAL SETTING SOURCE MAP FINDINGS

Map ID
Direction
Distance
Elevation

Database EDR ID Number

AP5222
NNE
1/2 - 1 Mile
Higher

WA WELLS WALOG1000380544

Database:	Ecology Well Logs	Well Log ID:	486366
Well Tag:	Not Reported	Project Tag:	Not Reported
Notice of Intent #:	E006470	Date Received:	29-JUN-07
Diameter:	0	Casing Depth:	24
Well Completion:	14-JUN-07	Well Owner:	Bnsf Retec
Well Type:	Resource Protection	Driller #:	Not Reported
Static Level:	0	Flow Rate (GPM):	0
Flow Type:	Not Reported	PSI:	0
Well Test:	Not Reported	Water Reclamation #:	9

AP5223
NNE
1/2 - 1 Mile
Higher

WA WELLS WALOG1000366573

Database:	Ecology Well Logs	Well Log ID:	466351
Well Tag:	Not Reported	Project Tag:	Not Reported
Notice of Intent #:	E006444	Date Received:	22-JAN-07
Diameter:	2	Casing Depth:	12
Well Completion:	04-JAN-07	Well Owner:	Sawdust Supply Co Epi
Well Type:	Resource Protection	Driller #:	Not Reported
Static Level:	0	Flow Rate (GPM):	0
Flow Type:	Not Reported	PSI:	0
Well Test:	Not Reported	Water Reclamation #:	9

AP5224
NNE
1/2 - 1 Mile
Higher

WA WELLS WALOG1000493116

Database:	Ecology Well Logs	Well Log ID:	665160
Well Tag:	BCH244	Project Tag:	Not Reported
Notice of Intent #:	RE04683	Date Received:	20-JUL-10
Diameter:	6	Casing Depth:	160
Well Completion:	25-JUN-10	Well Owner:	Cascade Designs Inc. Pes Environmental
Well Type:	Resource Protection	Driller #:	Not Reported
Static Level:	0	Flow Rate (GPM):	0
Flow Type:	Not Reported	PSI:	0
Well Test:	Not Reported	Water Reclamation #:	9

AP5225
NNE
1/2 - 1 Mile
Higher

WA WELLS WALOG1000105299

Database:	Ecology Well Logs	Well Log ID:	110340
Well Tag:	ACD239	Project Tag:	Not Reported
Notice of Intent #:	R027034	Date Received:	21-DEC-95
Diameter:	0	Casing Depth:	0

GEOCHECK® - PHYSICAL SETTING SOURCE MAP FINDINGS

Well Completion:	30-NOV-95	Well Owner:	Cascade Design
Well Type:	Resource Protection	Driller #:	Not Reported
Static Level:	0	Flow Rate (GPM):	0
Flow Type:	Not Reported	PSI:	0
Well Test:	Not Reported	Water Reclamation #:	9

AP5226
NNE
1/2 - 1 Mile
Higher

WA WELLS WALOG1000510925

Database:	Ecology Well Logs	Well Log ID:	700199
Well Tag:	BCR009	Project Tag:	Not Reported
Notice of Intent #:	RE05109	Date Received:	04-JAN-11
Diameter:	6	Casing Depth:	138
Well Completion:	19-NOV-10	Well Owner:	Cascade Designs Pes Enviro
Well Type:	Resource Protection	Driller #:	Not Reported
Static Level:	0	Flow Rate (GPM):	0
Flow Type:	Not Reported	PSI:	0
Well Test:	Not Reported	Water Reclamation #:	9

AP5227
NNE
1/2 - 1 Mile
Higher

WA WELLS WALOG1000380549

Database:	Ecology Well Logs	Well Log ID:	486371
Well Tag:	Not Reported	Project Tag:	Not Reported
Notice of Intent #:	A130199	Date Received:	29-JUN-07
Diameter:	0	Casing Depth:	24
Well Completion:	14-JUN-07	Well Owner:	Bnsf Railway Co. Retec
Well Type:	Decommissioning	Driller #:	Not Reported
Static Level:	0	Flow Rate (GPM):	0
Flow Type:	Not Reported	PSI:	0
Well Test:	Not Reported	Water Reclamation #:	9

AP5228
NNE
1/2 - 1 Mile
Higher

WA WELLS WALOG1000252785

Database:	Ecology Well Logs	Well Log ID:	327795
Well Tag:	AFT147	Project Tag:	Not Reported
Notice of Intent #:	R049456	Date Received:	09-AUG-00
Diameter:	0	Casing Depth:	20
Well Completion:	06-JUL-00	Well Owner:	Wa Trucking Assoc
Well Type:	Resource Protection	Driller #:	Not Reported
Static Level:	0	Flow Rate (GPM):	0
Flow Type:	Not Reported	PSI:	0
Well Test:	Not Reported	Water Reclamation #:	9

GEOCHECK® - PHYSICAL SETTING SOURCE MAP FINDINGS

Map ID
Direction
Distance
Elevation

Database EDR ID Number

AP5229
NNE
1/2 - 1 Mile
Higher

WA WELLS WALOG1000106534

Database:	Ecology Well Logs	Well Log ID:	111675
Well Tag:	AEE920	Project Tag:	Not Reported
Notice of Intent #:	R039881	Date Received:	29-DEC-98
Diameter:	0	Casing Depth:	0
Well Completion:	23-NOV-98	Well Owner:	Cascade Designs
Well Type:	Resource Protection	Driller #:	Not Reported
Static Level:	0	Flow Rate (GPM):	0
Flow Type:	Not Reported	PSI:	0
Well Test:	Not Reported	Water Reclamation #:	9

AP5230
NNE
1/2 - 1 Mile
Higher

WA WELLS WALOG1000105301

Database:	Ecology Well Logs	Well Log ID:	110342
Well Tag:	ACD241	Project Tag:	Not Reported
Notice of Intent #:	R027034	Date Received:	21-DEC-95
Diameter:	0	Casing Depth:	0
Well Completion:	30-NOV-95	Well Owner:	Cascade Design
Well Type:	Resource Protection	Driller #:	Not Reported
Static Level:	0	Flow Rate (GPM):	0
Flow Type:	Not Reported	PSI:	0
Well Test:	Not Reported	Water Reclamation #:	9

AP5231
NNE
1/2 - 1 Mile
Higher

WA WELLS WALOG1000099944

Database:	Ecology Well Logs	Well Log ID:	102857
Well Tag:	Not Reported	Project Tag:	Not Reported
Notice of Intent #:	Not Reported	Date Received:	Not Reported
Diameter:	2	Casing Depth:	0
Well Completion:	Not Reported	Well Owner:	Development Services Of America
Well Type:	Water	Driller #:	Not Reported
Static Level:	0	Flow Rate (GPM):	0
Flow Type:	Not Reported	PSI:	0
Well Test:	Not Reported	Water Reclamation #:	9

AP5232
NNE
1/2 - 1 Mile
Higher

WA WELLS WALOG1000380542

Database:	Ecology Well Logs	Well Log ID:	486364
Well Tag:	Not Reported	Project Tag:	Not Reported
Notice of Intent #:	E006470	Date Received:	29-JUN-07
Diameter:	0	Casing Depth:	24

GEOCHECK® - PHYSICAL SETTING SOURCE MAP FINDINGS

Well Completion:	14-JUN-07	Well Owner:	Bnsf Retec
Well Type:	Resource Protection	Driller #:	Not Reported
Static Level:	0	Flow Rate (GPM):	0
Flow Type:	Not Reported	PSI:	0
Well Test:	Not Reported	Water Reclamation #:	9

AP5233
NNE
1/2 - 1 Mile
Higher

WA WELLS WALOG1000366580

Database:	Ecology Well Logs	Well Log ID:	466358
Well Tag:	Not Reported	Project Tag:	Not Reported
Notice of Intent #:	A128228	Date Received:	22-JAN-07
Diameter:	2	Casing Depth:	12
Well Completion:	04-JAN-07	Well Owner:	Sawdust Supply Co Epi
Well Type:	Decommissioning	Driller #:	Not Reported
Static Level:	0	Flow Rate (GPM):	0
Flow Type:	Not Reported	PSI:	0
Well Test:	Not Reported	Water Reclamation #:	9

AP5234
NNE
1/2 - 1 Mile
Higher

WA WELLS WALOG1000366575

Database:	Ecology Well Logs	Well Log ID:	466353
Well Tag:	Not Reported	Project Tag:	Not Reported
Notice of Intent #:	E006444	Date Received:	22-JAN-07
Diameter:	2	Casing Depth:	12
Well Completion:	04-JAN-07	Well Owner:	Sawdust Supply Co Epi
Well Type:	Resource Protection	Driller #:	Not Reported
Static Level:	0	Flow Rate (GPM):	0
Flow Type:	Not Reported	PSI:	0
Well Test:	Not Reported	Water Reclamation #:	9

AP5235
NNE
1/2 - 1 Mile
Higher

WA WELLS WALOG1000366576

Database:	Ecology Well Logs	Well Log ID:	466354
Well Tag:	Not Reported	Project Tag:	Not Reported
Notice of Intent #:	E006444	Date Received:	22-JAN-07
Diameter:	2	Casing Depth:	12
Well Completion:	04-JAN-07	Well Owner:	Sawdust Supply Co Epi
Well Type:	Resource Protection	Driller #:	Not Reported
Static Level:	0	Flow Rate (GPM):	0
Flow Type:	Not Reported	PSI:	0
Well Test:	Not Reported	Water Reclamation #:	9

GEOCHECK® - PHYSICAL SETTING SOURCE MAP FINDINGS

Map ID
Direction
Distance
Elevation

Database EDR ID Number

AP5236
NNE
1/2 - 1 Mile
Higher

WA WELLS WALOG1000739789

Database:	Ecology Well Logs	Well Log ID:	1595160
Well Tag:	Not Reported	Project Tag:	914
Notice of Intent #:	RE13280	Date Received:	06-OCT-16
Diameter:	2	Casing Depth:	14
Well Completion:	02-SEP-16	Well Owner:	Cascade Designs
Well Type:	Resource Protection	Driller #:	3195
Static Level:	0	Flow Rate (GPM):	0
Flow Type:	Static Level	PSI:	0
Well Test:	Not Reported	Water Reclamation #:	9

AP5237
NNE
1/2 - 1 Mile
Higher

WA WELLS WALOG1000518187

Database:	Ecology Well Logs	Well Log ID:	714001
Well Tag:	Not Reported	Project Tag:	Not Reported
Notice of Intent #:	AE12062	Date Received:	10-MAR-11
Diameter:	0	Casing Depth:	6.5
Well Completion:	03-FEB-11	Well Owner:	Cascade Designs Pes Enviro
Well Type:	Decommissioning	Driller #:	Not Reported
Static Level:	0	Flow Rate (GPM):	0
Flow Type:	Not Reported	PSI:	0
Well Test:	Not Reported	Water Reclamation #:	9

AP5238
NNE
1/2 - 1 Mile
Higher

WA WELLS WALOG1000380548

Database:	Ecology Well Logs	Well Log ID:	486370
Well Tag:	Not Reported	Project Tag:	Not Reported
Notice of Intent #:	A130199	Date Received:	29-JUN-07
Diameter:	0	Casing Depth:	24
Well Completion:	14-JUN-07	Well Owner:	Bnsf Railway Co. Retec
Well Type:	Decommissioning	Driller #:	Not Reported
Static Level:	0	Flow Rate (GPM):	0
Flow Type:	Not Reported	PSI:	0
Well Test:	Not Reported	Water Reclamation #:	9

AP5239
NNE
1/2 - 1 Mile
Higher

WA WELLS WALOG1000271594

Database:	Ecology Well Logs	Well Log ID:	348426
Well Tag:	Not Reported	Project Tag:	Not Reported
Notice of Intent #:	E002167	Date Received:	18-DEC-02
Diameter:	2	Casing Depth:	12

GEOCHECK® - PHYSICAL SETTING SOURCE MAP FINDINGS

Well Completion:	11-DEC-02	Well Owner:	Adapt Engineering
Well Type:	Resource Protection	Driller #:	Not Reported
Static Level:	0	Flow Rate (GPM):	0
Flow Type:	Not Reported	PSI:	0
Well Test:	Not Reported	Water Reclamation #:	9

AP5240
NNE
1/2 - 1 Mile
Higher

WA WELLS WALOG1000570617

Database:	Ecology Well Logs	Well Log ID:	817070
Well Tag:	Not Reported	Project Tag:	Not Reported
Notice of Intent #:	AE18700	Date Received:	20-SEP-12
Diameter:	1.5	Casing Depth:	100
Well Completion:	27-AUG-12	Well Owner:	Seattle City Light
Well Type:	Decommissioning	Driller #:	Not Reported
Static Level:	0	Flow Rate (GPM):	0
Flow Type:	Not Reported	PSI:	0
Well Test:	Not Reported	Water Reclamation #:	9

AP5241
NNE
1/2 - 1 Mile
Higher

WA WELLS WALOG1000105976

Database:	Ecology Well Logs	Well Log ID:	111084
Well Tag:	ACS242	Project Tag:	Not Reported
Notice of Intent #:	R027034	Date Received:	21-DEC-95
Diameter:	0	Casing Depth:	0
Well Completion:	30-NOV-95	Well Owner:	Cascade Design
Well Type:	Resource Protection	Driller #:	Not Reported
Static Level:	0	Flow Rate (GPM):	0
Flow Type:	Not Reported	PSI:	0
Well Test:	Not Reported	Water Reclamation #:	9

AP5242
NNE
1/2 - 1 Mile
Higher

WA WELLS WALOG1000366577

Database:	Ecology Well Logs	Well Log ID:	466355
Well Tag:	Not Reported	Project Tag:	Not Reported
Notice of Intent #:	E006444	Date Received:	22-JAN-07
Diameter:	2	Casing Depth:	12
Well Completion:	04-JAN-07	Well Owner:	Sawdust Supply Co Epi
Well Type:	Resource Protection	Driller #:	Not Reported
Static Level:	0	Flow Rate (GPM):	0
Flow Type:	Not Reported	PSI:	0
Well Test:	Not Reported	Water Reclamation #:	9

GEOCHECK® - PHYSICAL SETTING SOURCE MAP FINDINGS

Map ID
Direction
Distance
Elevation

Database EDR ID Number

AP5243
NNE
1/2 - 1 Mile
Higher

WA WELLS WALOG1000712637

Database:	Ecology Well Logs	Well Log ID:	1556717
Well Tag:	BIY975	Project Tag:	Not Reported
Notice of Intent #:	RE12217	Date Received:	25-MAR-16
Diameter:	6	Casing Depth:	150
Well Completion:	27-JAN-16	Well Owner:	Cascade Designs Inc
Well Type:	Resource Protection	Driller #:	3179
Static Level:	0	Flow Rate (GPM):	0
Flow Type:	Not Reported	PSI:	0
Well Test:	Not Reported	Water Reclamation #:	9

AP5244
NNE
1/2 - 1 Mile
Higher

WA WELLS WALOG1000099655

Database:	Ecology Well Logs	Well Log ID:	102460
Well Tag:	Not Reported	Project Tag:	Not Reported
Notice of Intent #:	Not Reported	Date Received:	Not Reported
Diameter:	4	Casing Depth:	14
Well Completion:	15-DEC-86	Well Owner:	City Of Seattle, Seattle City Light
Well Type:	Water	Driller #:	Not Reported
Static Level:	0	Flow Rate (GPM):	0
Flow Type:	Not Reported	PSI:	0
Well Test:	Not Reported	Water Reclamation #:	9

AP5245
NNE
1/2 - 1 Mile
Higher

WA WELLS WALOG1000380543

Database:	Ecology Well Logs	Well Log ID:	486365
Well Tag:	Not Reported	Project Tag:	Not Reported
Notice of Intent #:	E006470	Date Received:	29-JUN-07
Diameter:	0	Casing Depth:	24
Well Completion:	14-JUN-07	Well Owner:	Bnsf Retec
Well Type:	Resource Protection	Driller #:	Not Reported
Static Level:	0	Flow Rate (GPM):	0
Flow Type:	Not Reported	PSI:	0
Well Test:	Not Reported	Water Reclamation #:	9

AP5246
NNE
1/2 - 1 Mile
Higher

WA WELLS WALOG1000328052

Database:	Ecology Well Logs	Well Log ID:	412331
Well Tag:	Not Reported	Project Tag:	Not Reported
Notice of Intent #:	E005445	Date Received:	30-JUN-05
Diameter:	2	Casing Depth:	12

GEOCHECK® - PHYSICAL SETTING SOURCE MAP FINDINGS

Well Completion:	09-JUN-05	Well Owner:	Industrial Property
Well Type:	Resource Protection	Driller #:	Not Reported
Static Level:	0	Flow Rate (GPM):	0
Flow Type:	Not Reported	PSI:	0
Well Test:	Not Reported	Water Reclamation #:	9

AP5247
NNE
1/2 - 1 Mile
Higher

WA WELLS WALOG1000366582

Database:	Ecology Well Logs	Well Log ID:	466360
Well Tag:	Not Reported	Project Tag:	Not Reported
Notice of Intent #:	A128228	Date Received:	22-JAN-07
Diameter:	2	Casing Depth:	12
Well Completion:	04-JAN-07	Well Owner:	Sawdust Supply Co Epi
Well Type:	Decommissioning	Driller #:	Not Reported
Static Level:	0	Flow Rate (GPM):	0
Flow Type:	Not Reported	PSI:	0
Well Test:	Not Reported	Water Reclamation #:	9

AP5248
NNE
1/2 - 1 Mile
Higher

WA WELLS WALOG1000177882

Database:	Ecology Well Logs	Well Log ID:	202458
Well Tag:	Not Reported	Project Tag:	Not Reported
Notice of Intent #:	A012155	Date Received:	07-JUL-95
Diameter:	0	Casing Depth:	0
Well Completion:	16-JUN-95	Well Owner:	Former Volkswagen
Well Type:	Decommissioning	Driller #:	Not Reported
Static Level:	0	Flow Rate (GPM):	0
Flow Type:	Not Reported	PSI:	0
Well Test:	Not Reported	Water Reclamation #:	9

AP5249
NNE
1/2 - 1 Mile
Higher

WA WELLS WALOG1000252786

Database:	Ecology Well Logs	Well Log ID:	327796
Well Tag:	Not Reported	Project Tag:	Not Reported
Notice of Intent #:	R049456	Date Received:	09-AUG-00
Diameter:	0	Casing Depth:	20
Well Completion:	06-JUL-00	Well Owner:	Wa Trucking Assoc
Well Type:	Resource Protection	Driller #:	Not Reported
Static Level:	0	Flow Rate (GPM):	0
Flow Type:	Not Reported	PSI:	0
Well Test:	Not Reported	Water Reclamation #:	9

GEOCHECK® - PHYSICAL SETTING SOURCE MAP FINDINGS

Map ID
Direction
Distance
Elevation

Database EDR ID Number

AP5250
NNE
1/2 - 1 Mile
Higher

WA WELLS WALOG1000102851

Database:	Ecology Well Logs	Well Log ID:	107054
Well Tag:	Not Reported	Project Tag:	Not Reported
Notice of Intent #:	076135	Date Received:	16-SEP-91
Diameter:	36	Casing Depth:	30
Well Completion:	06-SEP-91	Well Owner:	Scotty'S General Const.
Well Type:	Water	Driller #:	1522
Static Level:	0	Flow Rate (GPM):	0
Flow Type:	Not Reported	PSI:	0
Well Test:	Not Reported	Water Reclamation #:	9

AP5251
NNE
1/2 - 1 Mile
Higher

WA WELLS WALOG1000103435

Database:	Ecology Well Logs	Well Log ID:	108072
Well Tag:	Not Reported	Project Tag:	Not Reported
Notice of Intent #:	077319	Date Received:	28-AUG-91
Diameter:	0	Casing Depth:	0
Well Completion:	Not Reported	Well Owner:	U. S. West
Well Type:	Resource Protection	Driller #:	Not Reported
Static Level:	0	Flow Rate (GPM):	0
Flow Type:	Not Reported	PSI:	0
Well Test:	Not Reported	Water Reclamation #:	9

AP5252
NNE
1/2 - 1 Mile
Higher

WA WELLS WALOG1000510805

Database:	Ecology Well Logs	Well Log ID:	699958
Well Tag:	BCR007	Project Tag:	Not Reported
Notice of Intent #:	RE05109	Date Received:	04-JAN-11
Diameter:	6	Casing Depth:	138
Well Completion:	19-NOV-10	Well Owner:	Cascade Designs Pes Enviro
Well Type:	Resource Protection	Driller #:	Not Reported
Static Level:	0	Flow Rate (GPM):	0
Flow Type:	Not Reported	PSI:	0
Well Test:	Not Reported	Water Reclamation #:	9

AP5253
NNE
1/2 - 1 Mile
Higher

WA WELLS WALOG1000492814

Database:	Ecology Well Logs	Well Log ID:	664516
Well Tag:	BBB268	Project Tag:	Not Reported
Notice of Intent #:	RE04686	Date Received:	15-JUL-10
Diameter:	9	Casing Depth:	16

GEOCHECK® - PHYSICAL SETTING SOURCE MAP FINDINGS

Well Completion:	21-JUN-10		
Well Owner:	First Avenue Llc Aerotech Environmental Consulting		
Well Type:	Resource Protection	Driller #:	Not Reported
Static Level:	0	Flow Rate (GPM):	0
Flow Type:	Not Reported	PSI:	0
Well Test:	Not Reported	Water Reclamation #:	9

AP5254

NNE
1/2 - 1 Mile
Higher

WA WELLS WALOG1000570612

Database:	Ecology Well Logs	Well Log ID:	817060
Well Tag:	Not Reported	Project Tag:	Not Reported
Notice of Intent #:	SE46071	Date Received:	20-SEP-12
Diameter:	1.5	Casing Depth:	100
Well Completion:	27-AUG-12	Well Owner:	Seattle City Light
Well Type:	Resource Protection	Driller #:	Not Reported
Static Level:	0	Flow Rate (GPM):	0
Flow Type:	Not Reported	PSI:	0
Well Test:	Not Reported	Water Reclamation #:	9

AP5255

NNE
1/2 - 1 Mile
Higher

WA WELLS WALOG1000099656

Database:	Ecology Well Logs	Well Log ID:	102461
Well Tag:	Not Reported	Project Tag:	Not Reported
Notice of Intent #:	Not Reported	Date Received:	Not Reported
Diameter:	4	Casing Depth:	19
Well Completion:	15-DEC-86	Well Owner:	City Of Seattle, Seattle City Light
Well Type:	Water	Driller #:	Not Reported
Static Level:	0	Flow Rate (GPM):	0
Flow Type:	Not Reported	PSI:	0
Well Test:	Not Reported	Water Reclamation #:	9

AP5256

NNE
1/2 - 1 Mile
Higher

WA WELLS WALOG1000510804

Database:	Ecology Well Logs	Well Log ID:	699956
Well Tag:	BCR010	Project Tag:	Not Reported
Notice of Intent #:	RE05109	Date Received:	04-JAN-11
Diameter:	6	Casing Depth:	92
Well Completion:	19-NOV-10	Well Owner:	Cascade Designs Pes Enviro
Well Type:	Resource Protection	Driller #:	Not Reported
Static Level:	0	Flow Rate (GPM):	0
Flow Type:	Not Reported	PSI:	0
Well Test:	Not Reported	Water Reclamation #:	9

GEOCHECK® - PHYSICAL SETTING SOURCE MAP FINDINGS

Map ID
Direction
Distance
Elevation

Database EDR ID Number

AP5257
NNE
1/2 - 1 Mile
Higher

WA WELLS WALOG1000739753

Database:	Ecology Well Logs	Well Log ID:	1595123
Well Tag:	Not Reported	Project Tag:	916
Notice of Intent #:	RE13280	Date Received:	06-OCT-16
Diameter:	2	Casing Depth:	14
Well Completion:	02-SEP-16	Well Owner:	Cascade Designs
Well Type:	Resource Protection	Driller #:	3195
Static Level:	0	Flow Rate (GPM):	0
Flow Type:	Static Level	PSI:	0
Well Test:	Not Reported	Water Reclamation #:	9

AP5258
NNE
1/2 - 1 Mile
Higher

WA WELLS WALOG1000106351

Database:	Ecology Well Logs	Well Log ID:	111479
Well Tag:	AEB494	Project Tag:	Not Reported
Notice of Intent #:	R028708	Date Received:	Not Reported
Diameter:	0	Casing Depth:	0
Well Completion:	21-APR-98	Well Owner:	Duwamish Site (Vwr)
Well Type:	Resource Protection	Driller #:	Not Reported
Static Level:	0	Flow Rate (GPM):	0
Flow Type:	Not Reported	PSI:	0
Well Test:	Not Reported	Water Reclamation #:	9

AP5259
NNE
1/2 - 1 Mile
Higher

WA WELLS WALOG1000671932

Database:	Ecology Well Logs	Well Log ID:	1020458
Well Tag:	BJA739	Project Tag:	Not Reported
Notice of Intent #:	RE11170	Date Received:	22-APR-15
Diameter:	2	Casing Depth:	14
Well Completion:	08-APR-15	Well Owner:	Univar
Well Type:	Resource Protection	Driller #:	3198
Static Level:	9	Flow Rate (GPM):	0
Flow Type:	Static Level	PSI:	0
Well Test:	Not Reported	Water Reclamation #:	9

AP5260
NNE
1/2 - 1 Mile
Higher

WA WELLS WALOG1000276740

Database:	Ecology Well Logs	Well Log ID:	353977
Well Tag:	Not Reported	Project Tag:	Not Reported
Notice of Intent #:	R061522	Date Received:	12-FEB-03
Diameter:	0	Casing Depth:	15

GEOCHECK® - PHYSICAL SETTING SOURCE MAP FINDINGS

Well Completion:	24-JAN-03	Well Owner:	Seattle Pub Utilities
Well Type:	Resource Protection	Driller #:	Not Reported
Static Level:	0	Flow Rate (GPM):	0
Flow Type:	Not Reported	PSI:	0
Well Test:	Not Reported	Water Reclamation #:	9

AP5261
NNE
1/2 - 1 Mile
Higher

WA WELLS WALOG1000712616

Database:	Ecology Well Logs	Well Log ID:	1556696
Well Tag:	BIY976	Project Tag:	Not Reported
Notice of Intent #:	RE12217	Date Received:	25-MAR-16
Diameter:	6	Casing Depth:	155
Well Completion:	27-JAN-16	Well Owner:	Cascade Designs Inc
Well Type:	Resource Protection	Driller #:	3179
Static Level:	0	Flow Rate (GPM):	0
Flow Type:	Not Reported	PSI:	0
Well Test:	Not Reported	Water Reclamation #:	9

AP5262
NNE
1/2 - 1 Mile
Higher

WA WELLS WALOG1000099657

Database:	Ecology Well Logs	Well Log ID:	102462
Well Tag:	Not Reported	Project Tag:	Not Reported
Notice of Intent #:	Not Reported	Date Received:	Not Reported
Diameter:	4	Casing Depth:	20
Well Completion:	15-DEC-86	Well Owner:	City Of Seattle, Seattle City Light
Well Type:	Water	Driller #:	Not Reported
Static Level:	0	Flow Rate (GPM):	0
Flow Type:	Not Reported	PSI:	0
Well Test:	Not Reported	Water Reclamation #:	9

AP5263
NNE
1/2 - 1 Mile
Higher

WA WELLS WALOG1000739773

Database:	Ecology Well Logs	Well Log ID:	1595144
Well Tag:	Not Reported	Project Tag:	915
Notice of Intent #:	RE13280	Date Received:	06-OCT-16
Diameter:	2	Casing Depth:	14
Well Completion:	02-SEP-16	Well Owner:	Cascade Designs
Well Type:	Resource Protection	Driller #:	3195
Static Level:	0	Flow Rate (GPM):	0
Flow Type:	Static Level	PSI:	0
Well Test:	Not Reported	Water Reclamation #:	9

GEOCHECK® - PHYSICAL SETTING SOURCE MAP FINDINGS

Map ID
Direction
Distance
Elevation

Database EDR ID Number

AP5264
NNE
1/2 - 1 Mile
Higher

WA WELLS WALOG1000570610

Database:	Ecology Well Logs	Well Log ID:	817056
Well Tag:	Not Reported	Project Tag:	Not Reported
Notice of Intent #:	SE46071	Date Received:	20-SEP-12
Diameter:	1.5	Casing Depth:	100
Well Completion:	27-AUG-12	Well Owner:	Seattle City Light
Well Type:	Resource Protection	Driller #:	Not Reported
Static Level:	0	Flow Rate (GPM):	0
Flow Type:	Not Reported	PSI:	0
Well Test:	Not Reported	Water Reclamation #:	9

AP5265
NNE
1/2 - 1 Mile
Higher

WA WELLS WALOG1000366581

Database:	Ecology Well Logs	Well Log ID:	466359
Well Tag:	Not Reported	Project Tag:	Not Reported
Notice of Intent #:	A128228	Date Received:	22-JAN-07
Diameter:	2	Casing Depth:	12
Well Completion:	04-JAN-07	Well Owner:	Sawdust Supply Co Epi
Well Type:	Decommissioning	Driller #:	Not Reported
Static Level:	0	Flow Rate (GPM):	0
Flow Type:	Not Reported	PSI:	0
Well Test:	Not Reported	Water Reclamation #:	9

AP5266
NNE
1/2 - 1 Mile
Higher

WA WELLS WALOG1000570615

Database:	Ecology Well Logs	Well Log ID:	817066
Well Tag:	Not Reported	Project Tag:	Not Reported
Notice of Intent #:	AE18700	Date Received:	20-SEP-12
Diameter:	1.5	Casing Depth:	100
Well Completion:	27-AUG-12	Well Owner:	Seattle City Light
Well Type:	Decommissioning	Driller #:	Not Reported
Static Level:	0	Flow Rate (GPM):	0
Flow Type:	Not Reported	PSI:	0
Well Test:	Not Reported	Water Reclamation #:	9

AP5267
NNE
1/2 - 1 Mile
Higher

WA WELLS WALOG1000271592

Database:	Ecology Well Logs	Well Log ID:	348424
Well Tag:	Not Reported	Project Tag:	Not Reported
Notice of Intent #:	E002167	Date Received:	18-DEC-02
Diameter:	2	Casing Depth:	13

GEOCHECK® - PHYSICAL SETTING SOURCE MAP FINDINGS

Well Completion:	11-DEC-02	Well Owner:	Adapt Engineering
Well Type:	Resource Protection	Driller #:	Not Reported
Static Level:	0	Flow Rate (GPM):	0
Flow Type:	Not Reported	PSI:	0
Well Test:	Not Reported	Water Reclamation #:	9

AP5268
NNE
1/2 - 1 Mile
Higher

WA WELLS WALOG1000252784

Database:	Ecology Well Logs	Well Log ID:	327794
Well Tag:	Not Reported	Project Tag:	Not Reported
Notice of Intent #:	R043957	Date Received:	18-OCT-99
Diameter:	0	Casing Depth:	6
Well Completion:	25-AUG-99	Well Owner:	Development Services Of America
Well Type:	Resource Protection	Driller #:	Not Reported
Static Level:	0	Flow Rate (GPM):	0
Flow Type:	Not Reported	PSI:	0
Well Test:	Not Reported	Water Reclamation #:	9

AP5269
NNE
1/2 - 1 Mile
Higher

WA WELLS WALOG1000098689

Database:	Ecology Well Logs	Well Log ID:	100797
Well Tag:	Not Reported	Project Tag:	Not Reported
Notice of Intent #:	Not Reported	Date Received:	18-JUN-92
Diameter:	0	Casing Depth:	0
Well Completion:	21-APR-92	Well Owner:	Not Reported
Well Type:	Resource Protection	Driller #:	Not Reported
Static Level:	0	Flow Rate (GPM):	0
Flow Type:	Not Reported	PSI:	0
Well Test:	Not Reported	Water Reclamation #:	9

AP5270
NNE
1/2 - 1 Mile
Higher

WA WELLS WALOG1000429712

Database:	Ecology Well Logs	Well Log ID:	555187
Well Tag:	Not Reported	Project Tag:	Not Reported
Notice of Intent #:	S034029	Date Received:	14-OCT-08
Diameter:	0	Casing Depth:	36.5
Well Completion:	11-APR-08	Well Owner:	Seattle~ City Of Shannon And Wilson
Well Type:	Resource Protection	Driller #:	Not Reported
Static Level:	0	Flow Rate (GPM):	0
Flow Type:	Not Reported	PSI:	0
Well Test:	Not Reported	Water Reclamation #:	9

GEOCHECK® - PHYSICAL SETTING SOURCE MAP FINDINGS

Map ID
Direction
Distance
Elevation

Database EDR ID Number

AP5271
NNE
1/2 - 1 Mile
Higher

WA WELLS WALOG1000366579

Database:	Ecology Well Logs	Well Log ID:	466357
Well Tag:	Not Reported	Project Tag:	Not Reported
Notice of Intent #:	A128228	Date Received:	22-JAN-07
Diameter:	2	Casing Depth:	12
Well Completion:	04-JAN-07	Well Owner:	Sawdust Supply Co Epi
Well Type:	Decommissioning	Driller #:	Not Reported
Static Level:	0	Flow Rate (GPM):	0
Flow Type:	Not Reported	PSI:	0
Well Test:	Not Reported	Water Reclamation #:	9

AP5272
NNE
1/2 - 1 Mile
Higher

WA WELLS WALOG1000380545

Database:	Ecology Well Logs	Well Log ID:	486367
Well Tag:	Not Reported	Project Tag:	Not Reported
Notice of Intent #:	A130199	Date Received:	29-JUN-07
Diameter:	0	Casing Depth:	24
Well Completion:	14-JUN-07	Well Owner:	Bnsf Railway Co. Retec
Well Type:	Decommissioning	Driller #:	Not Reported
Static Level:	0	Flow Rate (GPM):	0
Flow Type:	Not Reported	PSI:	0
Well Test:	Not Reported	Water Reclamation #:	9

AP5273
NNE
1/2 - 1 Mile
Higher

WA WELLS WALOG1000252783

Database:	Ecology Well Logs	Well Log ID:	327793
Well Tag:	Not Reported	Project Tag:	Not Reported
Notice of Intent #:	R042939	Date Received:	13-JUL-00
Diameter:	0	Casing Depth:	21
Well Completion:	05-JUN-00	Well Owner:	Calwest Industrial Property
Well Type:	Resource Protection	Driller #:	Not Reported
Static Level:	0	Flow Rate (GPM):	0
Flow Type:	Not Reported	PSI:	0
Well Test:	Not Reported	Water Reclamation #:	9

AP5274
NNE
1/2 - 1 Mile
Higher

WA WELLS WALOG1000380541

Database:	Ecology Well Logs	Well Log ID:	486363
Well Tag:	Not Reported	Project Tag:	Not Reported
Notice of Intent #:	E006470	Date Received:	29-JUN-07
Diameter:	0	Casing Depth:	24

GEOCHECK® - PHYSICAL SETTING SOURCE MAP FINDINGS

Well Completion:	14-JUN-07	Well Owner:	Bnsf Retec
Well Type:	Resource Protection	Driller #:	Not Reported
Static Level:	0	Flow Rate (GPM):	0
Flow Type:	Not Reported	PSI:	0
Well Test:	Not Reported	Water Reclamation #:	9

AP5275
NNE
1/2 - 1 Mile
Higher

WA WELLS WALOG1000105300

Database:	Ecology Well Logs	Well Log ID:	110341
Well Tag:	ACD240	Project Tag:	Not Reported
Notice of Intent #:	R027034	Date Received:	21-DEC-95
Diameter:	0	Casing Depth:	13
Well Completion:	30-NOV-95	Well Owner:	Cascade Design
Well Type:	Resource Protection	Driller #:	Not Reported
Static Level:	0	Flow Rate (GPM):	0
Flow Type:	Not Reported	PSI:	0
Well Test:	Not Reported	Water Reclamation #:	9

AP5276
NNE
1/2 - 1 Mile
Higher

WA WELLS WALOG1000494371

Database:	Ecology Well Logs	Well Log ID:	667599
Well Tag:	BBB269	Project Tag:	Not Reported
Notice of Intent #:	RE04686	Date Received:	15-JUL-10
Diameter:	9	Casing Depth:	16
Well Completion:	21-JUN-10		
Well Owner:	First Avenue Llc Aerotech Environmental Consulting		
Well Type:	Resource Protection	Driller #:	Not Reported
Static Level:	0	Flow Rate (GPM):	0
Flow Type:	Not Reported	PSI:	0
Well Test:	Not Reported	Water Reclamation #:	9

AP5277
NNE
1/2 - 1 Mile
Higher

WA WELLS WALOG1000252991

Database:	Ecology Well Logs	Well Log ID:	328013
Well Tag:	Not Reported	Project Tag:	Not Reported
Notice of Intent #:	A047725	Date Received:	13-JUL-00
Diameter:	0	Casing Depth:	21
Well Completion:	05-JUN-00	Well Owner:	Calwest Industrial Prop
Well Type:	Decommissioning	Driller #:	Not Reported
Static Level:	0	Flow Rate (GPM):	0
Flow Type:	Not Reported	PSI:	0
Well Test:	Not Reported	Water Reclamation #:	9

GEOCHECK® - PHYSICAL SETTING SOURCE MAP FINDINGS

Map ID
Direction
Distance
Elevation

Database EDR ID Number

AP5278
NNE
1/2 - 1 Mile
Higher

WA WELLS WALOG1000366574

Database:	Ecology Well Logs	Well Log ID:	466352
Well Tag:	Not Reported	Project Tag:	Not Reported
Notice of Intent #:	E006444	Date Received:	22-JAN-07
Diameter:	2	Casing Depth:	12
Well Completion:	04-JAN-07	Well Owner:	Sawdust Supply Co Epi
Well Type:	Resource Protection	Driller #:	Not Reported
Static Level:	0	Flow Rate (GPM):	0
Flow Type:	Not Reported	PSI:	0
Well Test:	Not Reported	Water Reclamation #:	9

AP5279
NNE
1/2 - 1 Mile
Higher

WA WELLS WALOG1000106352

Database:	Ecology Well Logs	Well Log ID:	111480
Well Tag:	AEB495	Project Tag:	Not Reported
Notice of Intent #:	R028708	Date Received:	24-JUN-98
Diameter:	0	Casing Depth:	0
Well Completion:	22-APR-98	Well Owner:	Duwamish Site (Vwr)
Well Type:	Resource Protection	Driller #:	Not Reported
Static Level:	0	Flow Rate (GPM):	0
Flow Type:	Not Reported	PSI:	0
Well Test:	Not Reported	Water Reclamation #:	9

AP5280
NNE
1/2 - 1 Mile
Higher

WA WELLS WALOG1000328050

Database:	Ecology Well Logs	Well Log ID:	412329
Well Tag:	Not Reported	Project Tag:	Not Reported
Notice of Intent #:	E005445	Date Received:	30-JUN-05
Diameter:	2	Casing Depth:	14
Well Completion:	09-JUN-05	Well Owner:	Industrial Property
Well Type:	Resource Protection	Driller #:	Not Reported
Static Level:	0	Flow Rate (GPM):	0
Flow Type:	Not Reported	PSI:	0
Well Test:	Not Reported	Water Reclamation #:	9

AP5281
NNE
1/2 - 1 Mile
Higher

WA WELLS WALOG1000099658

Database:	Ecology Well Logs	Well Log ID:	102463
Well Tag:	Not Reported	Project Tag:	Not Reported
Notice of Intent #:	Not Reported	Date Received:	Not Reported
Diameter:	4	Casing Depth:	23

GEOCHECK® - PHYSICAL SETTING SOURCE MAP FINDINGS

Well Completion:	15-DEC-86	Well Owner:	City Of Seattle, Seattle City Light
Well Type:	Water	Driller #:	Not Reported
Static Level:	0	Flow Rate (GPM):	0
Flow Type:	Not Reported	PSI:	0
Well Test:	Not Reported	Water Reclamation #:	9

AQ5282
SE
1/2 - 1 Mile
Higher

WA WELLS WALOG1000285918

Database:	Ecology Well Logs	Well Log ID:	365892
Well Tag:	ACR860	Project Tag:	Not Reported
Notice of Intent #:	R006167	Date Received:	13-JUL-99
Diameter:	0	Casing Depth:	15
Well Completion:	22-MAY-99	Well Owner:	Gas & Wash
Well Type:	Resource Protection	Driller #:	Not Reported
Static Level:	0	Flow Rate (GPM):	0
Flow Type:	Not Reported	PSI:	0
Well Test:	Not Reported	Water Reclamation #:	9

AQ5283
SE
1/2 - 1 Mile
Higher

WA WELLS WALOG1000285919

Database:	Ecology Well Logs	Well Log ID:	365893
Well Tag:	ACR859	Project Tag:	Not Reported
Notice of Intent #:	R006167	Date Received:	13-JUL-99
Diameter:	0	Casing Depth:	15
Well Completion:	22-MAY-99	Well Owner:	Gas & Wash
Well Type:	Resource Protection	Driller #:	Not Reported
Static Level:	0	Flow Rate (GPM):	0
Flow Type:	Not Reported	PSI:	0
Well Test:	Not Reported	Water Reclamation #:	9

AQ5284
SE
1/2 - 1 Mile
Higher

WA WELLS WALOG1000275994

Database:	Ecology Well Logs	Well Log ID:	353125
Well Tag:	Not Reported	Project Tag:	Not Reported
Notice of Intent #:	A060245	Date Received:	04-FEB-03
Diameter:	2	Casing Depth:	12
Well Completion:	08-JAN-03	Well Owner:	Dept Of Nat Resources
Well Type:	Decommissioning	Driller #:	Not Reported
Static Level:	0	Flow Rate (GPM):	0
Flow Type:	Not Reported	PSI:	0
Well Test:	Not Reported	Water Reclamation #:	9

GEOCHECK® - PHYSICAL SETTING SOURCE MAP FINDINGS

Map ID
Direction
Distance
Elevation

Database EDR ID Number

AQ5285
SE
1/2 - 1 Mile
Higher

WA WELLS WALOG1000275995

Database:	Ecology Well Logs	Well Log ID:	353126
Well Tag:	Not Reported	Project Tag:	Not Reported
Notice of Intent #:	A060245	Date Received:	04-FEB-03
Diameter:	2	Casing Depth:	12
Well Completion:	08-JAN-03	Well Owner:	Dept Of Nat Resources
Well Type:	Decommissioning	Driller #:	Not Reported
Static Level:	0	Flow Rate (GPM):	0
Flow Type:	Not Reported	PSI:	0
Well Test:	Not Reported	Water Reclamation #:	9

AQ5286
SE
1/2 - 1 Mile
Higher

WA WELLS WALOG1000285920

Database:	Ecology Well Logs	Well Log ID:	365894
Well Tag:	ACR857	Project Tag:	Not Reported
Notice of Intent #:	R006167	Date Received:	13-JUL-99
Diameter:	0	Casing Depth:	15
Well Completion:	22-MAY-99	Well Owner:	Gas & Wash
Well Type:	Resource Protection	Driller #:	Not Reported
Static Level:	0	Flow Rate (GPM):	0
Flow Type:	Not Reported	PSI:	0
Well Test:	Not Reported	Water Reclamation #:	9

AQ5287
SE
1/2 - 1 Mile
Higher

WA WELLS WALOG1000321912

Database:	Ecology Well Logs	Well Log ID:	405013
Well Tag:	Not Reported	Project Tag:	Not Reported
Notice of Intent #:	S022074	Date Received:	07-APR-05
Diameter:	0	Casing Depth:	15
Well Completion:	22-MAR-05	Well Owner:	Seattle Community College
Well Type:	Resource Protection	Driller #:	Not Reported
Static Level:	0	Flow Rate (GPM):	0
Flow Type:	Not Reported	PSI:	0
Well Test:	Not Reported	Water Reclamation #:	9

AQ5288
SE
1/2 - 1 Mile
Higher

WA WELLS WALOG1000321913

Database:	Ecology Well Logs	Well Log ID:	405014
Well Tag:	Not Reported	Project Tag:	Not Reported
Notice of Intent #:	S022074	Date Received:	07-APR-05
Diameter:	0	Casing Depth:	15

GEOCHECK® - PHYSICAL SETTING SOURCE MAP FINDINGS

Well Completion:	22-MAR-05	Well Owner:	Seattle Community College
Well Type:	Resource Protection	Driller #:	Not Reported
Static Level:	0	Flow Rate (GPM):	0
Flow Type:	Not Reported	PSI:	0
Well Test:	Not Reported	Water Reclamation #:	9

AQ5289
SE
1/2 - 1 Mile
Higher

WA WELLS WALOG1000285921

Database:	Ecology Well Logs	Well Log ID:	365895
Well Tag:	ACR858	Project Tag:	Not Reported
Notice of Intent #:	R006167	Date Received:	13-JUL-99
Diameter:	0	Casing Depth:	15
Well Completion:	22-MAY-99	Well Owner:	Gas & Wash
Well Type:	Resource Protection	Driller #:	Not Reported
Static Level:	0	Flow Rate (GPM):	0
Flow Type:	Not Reported	PSI:	0
Well Test:	Not Reported	Water Reclamation #:	9

AQ5290
SE
1/2 - 1 Mile
Higher

WA WELLS WALOG1000321911

Database:	Ecology Well Logs	Well Log ID:	405012
Well Tag:	Not Reported	Project Tag:	Not Reported
Notice of Intent #:	S022074	Date Received:	07-APR-05
Diameter:	0	Casing Depth:	80
Well Completion:	22-MAR-05	Well Owner:	Seattle Community College
Well Type:	Resource Protection	Driller #:	Not Reported
Static Level:	0	Flow Rate (GPM):	0
Flow Type:	Not Reported	PSI:	0
Well Test:	Not Reported	Water Reclamation #:	9

AQ5291
SE
1/2 - 1 Mile
Higher

WA WELLS WALOG1000275993

Database:	Ecology Well Logs	Well Log ID:	353124
Well Tag:	Not Reported	Project Tag:	Not Reported
Notice of Intent #:	A060245	Date Received:	04-FEB-03
Diameter:	2	Casing Depth:	12
Well Completion:	08-JAN-03	Well Owner:	Dept Of Nat Resources
Well Type:	Decommissioning	Driller #:	Not Reported
Static Level:	0	Flow Rate (GPM):	0
Flow Type:	Not Reported	PSI:	0
Well Test:	Not Reported	Water Reclamation #:	9

GEOCHECK® - PHYSICAL SETTING SOURCE MAP FINDINGS

Map ID
Direction
Distance
Elevation

Database EDR ID Number

AQ5292
SE
1/2 - 1 Mile
Higher

WA WELLS WALOG1000275986

Database:	Ecology Well Logs	Well Log ID:	353117
Well Tag:	Not Reported	Project Tag:	Not Reported
Notice of Intent #:	A060245	Date Received:	04-FEB-03
Diameter:	2	Casing Depth:	22
Well Completion:	08-JAN-03	Well Owner:	Dept Of Nat Resources
Well Type:	Decommissioning	Driller #:	Not Reported
Static Level:	0	Flow Rate (GPM):	0
Flow Type:	Not Reported	PSI:	0
Well Test:	Not Reported	Water Reclamation #:	9

AQ5293
SE
1/2 - 1 Mile
Higher

WA WELLS WALOG1000275987

Database:	Ecology Well Logs	Well Log ID:	353118
Well Tag:	Not Reported	Project Tag:	Not Reported
Notice of Intent #:	A060245	Date Received:	04-FEB-03
Diameter:	4	Casing Depth:	18
Well Completion:	08-JAN-03	Well Owner:	Dept Of Nat Resources
Well Type:	Decommissioning	Driller #:	Not Reported
Static Level:	0	Flow Rate (GPM):	0
Flow Type:	Not Reported	PSI:	0
Well Test:	Not Reported	Water Reclamation #:	9

AQ5294
SE
1/2 - 1 Mile
Higher

WA WELLS WALOG1000275984

Database:	Ecology Well Logs	Well Log ID:	353115
Well Tag:	Not Reported	Project Tag:	Not Reported
Notice of Intent #:	A060245	Date Received:	04-FEB-03
Diameter:	2	Casing Depth:	15
Well Completion:	08-JAN-03	Well Owner:	Dept Of Nat Resources
Well Type:	Decommissioning	Driller #:	Not Reported
Static Level:	0	Flow Rate (GPM):	0
Flow Type:	Not Reported	PSI:	0
Well Test:	Not Reported	Water Reclamation #:	9

AQ5295
SE
1/2 - 1 Mile
Higher

WA WELLS WALOG1000275985

Database:	Ecology Well Logs	Well Log ID:	353116
Well Tag:	Not Reported	Project Tag:	Not Reported
Notice of Intent #:	A060245	Date Received:	04-FEB-03
Diameter:	2	Casing Depth:	15

GEOCHECK® - PHYSICAL SETTING SOURCE MAP FINDINGS

Well Completion:	08-JAN-03	Well Owner:	Dept Of Nat Resources
Well Type:	Decommissioning	Driller #:	Not Reported
Static Level:	0	Flow Rate (GPM):	0
Flow Type:	Not Reported	PSI:	0
Well Test:	Not Reported	Water Reclamation #:	9

AQ5296
SE
1/2 - 1 Mile
Higher

WA WELLS WALOG1000275988

Database:	Ecology Well Logs	Well Log ID:	353119
Well Tag:	Not Reported	Project Tag:	Not Reported
Notice of Intent #:	A060245	Date Received:	04-FEB-03
Diameter:	6	Casing Depth:	19
Well Completion:	08-JAN-03	Well Owner:	Dept Of Nat Resources
Well Type:	Decommissioning	Driller #:	Not Reported
Static Level:	0	Flow Rate (GPM):	0
Flow Type:	Not Reported	PSI:	0
Well Test:	Not Reported	Water Reclamation #:	9

AQ5297
SE
1/2 - 1 Mile
Higher

WA WELLS WALOG1000275991

Database:	Ecology Well Logs	Well Log ID:	353122
Well Tag:	Not Reported	Project Tag:	Not Reported
Notice of Intent #:	A060245	Date Received:	04-FEB-03
Diameter:	2	Casing Depth:	14
Well Completion:	08-JAN-03	Well Owner:	Dept Of Nat Resources
Well Type:	Decommissioning	Driller #:	Not Reported
Static Level:	0	Flow Rate (GPM):	0
Flow Type:	Not Reported	PSI:	0
Well Test:	Not Reported	Water Reclamation #:	9

AQ5298
SE
1/2 - 1 Mile
Higher

WA WELLS WALOG1000275992

Database:	Ecology Well Logs	Well Log ID:	353123
Well Tag:	Not Reported	Project Tag:	Not Reported
Notice of Intent #:	A060245	Date Received:	04-FEB-03
Diameter:	2	Casing Depth:	12
Well Completion:	08-JAN-03	Well Owner:	Dept Of Nat Resources
Well Type:	Decommissioning	Driller #:	Not Reported
Static Level:	0	Flow Rate (GPM):	0
Flow Type:	Not Reported	PSI:	0
Well Test:	Not Reported	Water Reclamation #:	9

GEOCHECK® - PHYSICAL SETTING SOURCE MAP FINDINGS

Map ID
Direction
Distance
Elevation

Database EDR ID Number

AQ5299
SE
1/2 - 1 Mile
Higher

WA WELLS WALOG1000275989

Database:	Ecology Well Logs	Well Log ID:	353120
Well Tag:	Not Reported	Project Tag:	Not Reported
Notice of Intent #:	A060245	Date Received:	04-FEB-03
Diameter:	2	Casing Depth:	19
Well Completion:	08-JAN-03	Well Owner:	Dept Of Nat Resources
Well Type:	Decommissioning	Driller #:	Not Reported
Static Level:	0	Flow Rate (GPM):	0
Flow Type:	Not Reported	PSI:	0
Well Test:	Not Reported	Water Reclamation #:	9

AQ5300
SE
1/2 - 1 Mile
Higher

WA WELLS WALOG1000275990

Database:	Ecology Well Logs	Well Log ID:	353121
Well Tag:	Not Reported	Project Tag:	Not Reported
Notice of Intent #:	A060245	Date Received:	04-FEB-03
Diameter:	2	Casing Depth:	10
Well Completion:	08-JAN-03	Well Owner:	Dept Of Nat Resources
Well Type:	Decommissioning	Driller #:	Not Reported
Static Level:	0	Flow Rate (GPM):	0
Flow Type:	Not Reported	PSI:	0
Well Test:	Not Reported	Water Reclamation #:	9

AQ5301
SE
1/2 - 1 Mile
Higher

WA WELLS WALOG1000376567

Database:	Ecology Well Logs	Well Log ID:	481078
Well Tag:	Not Reported	Project Tag:	Not Reported
Notice of Intent #:	S031327	Date Received:	13-APR-07
Diameter:	0	Casing Depth:	50
Well Completion:	15-MAR-07	Well Owner:	Geo Engineers
Well Type:	Resource Protection	Driller #:	Not Reported
Static Level:	0	Flow Rate (GPM):	0
Flow Type:	Not Reported	PSI:	0
Well Test:	Not Reported	Water Reclamation #:	9

AQ5302
SE
1/2 - 1 Mile
Higher

WA WELLS WALOG1000617406

Database:	Ecology Well Logs	Well Log ID:	911598
Well Tag:	Not Reported	Project Tag:	B3
Notice of Intent #:	SE50430	Date Received:	28-FEB-14
Diameter:	2.25	Casing Depth:	5

GEOCHECK® - PHYSICAL SETTING SOURCE MAP FINDINGS

Well Completion:	04-FEB-14	Well Owner:	Spokane Street Lp
Well Type:	Resource Protection	Driller #:	2914
Static Level:	0	Flow Rate (GPM):	0
Flow Type:	Not Reported	PSI:	0
Well Test:	Not Reported	Water Reclamation #:	9

AQ5303
SE
1/2 - 1 Mile
Higher

WA WELLS WALOG1000617407

Database:	Ecology Well Logs	Well Log ID:	911599
Well Tag:	Not Reported	Project Tag:	B4
Notice of Intent #:	SE50430	Date Received:	28-FEB-14
Diameter:	2.25	Casing Depth:	5
Well Completion:	04-FEB-14	Well Owner:	Spokane Street Lp
Well Type:	Resource Protection	Driller #:	2914
Static Level:	0	Flow Rate (GPM):	0
Flow Type:	Not Reported	PSI:	0
Well Test:	Not Reported	Water Reclamation #:	9

AQ5304
SE
1/2 - 1 Mile
Higher

WA WELLS WALOG1000617389

Database:	Ecology Well Logs	Well Log ID:	911575
Well Tag:	Not Reported	Project Tag:	B5
Notice of Intent #:	SE50430	Date Received:	28-FEB-14
Diameter:	2.25	Casing Depth:	5
Well Completion:	04-FEB-14	Well Owner:	Spokane Street Lp
Well Type:	Resource Protection	Driller #:	2914
Static Level:	0	Flow Rate (GPM):	0
Flow Type:	Not Reported	PSI:	0
Well Test:	Not Reported	Water Reclamation #:	9

AQ5305
SE
1/2 - 1 Mile
Higher

WA WELLS WALOG1000617390

Database:	Ecology Well Logs	Well Log ID:	911576
Well Tag:	Not Reported	Project Tag:	B5
Notice of Intent #:	AE25357	Date Received:	28-FEB-14
Diameter:	2.25	Casing Depth:	5
Well Completion:	04-FEB-14	Well Owner:	Spokane Street Lp
Well Type:	Decommissioning	Driller #:	2914
Static Level:	0	Flow Rate (GPM):	0
Flow Type:	Not Reported	PSI:	0
Well Test:	Not Reported	Water Reclamation #:	9

GEOCHECK® - PHYSICAL SETTING SOURCE MAP FINDINGS

Map ID
Direction
Distance
Elevation

Database EDR ID Number

AQ5306
SE
1/2 - 1 Mile
Higher

WA WELLS WALOG1000617408

Database:	Ecology Well Logs	Well Log ID:	911600
Well Tag:	Not Reported	Project Tag:	B2
Notice of Intent #:	AE25357	Date Received:	28-FEB-14
Diameter:	2.25	Casing Depth:	5
Well Completion:	04-FEB-14	Well Owner:	Spokane Street Lp
Well Type:	Decommissioning	Driller #:	2914
Static Level:	0	Flow Rate (GPM):	0
Flow Type:	Not Reported	PSI:	0
Well Test:	Not Reported	Water Reclamation #:	9

AQ5307
SE
1/2 - 1 Mile
Higher

WA WELLS WALOG1000617419

Database:	Ecology Well Logs	Well Log ID:	911616
Well Tag:	Not Reported	Project Tag:	B3
Notice of Intent #:	AE25357	Date Received:	28-FEB-14
Diameter:	2.25	Casing Depth:	5
Well Completion:	04-FEB-14	Well Owner:	Spokane Street Lp
Well Type:	Decommissioning	Driller #:	2914
Static Level:	0	Flow Rate (GPM):	0
Flow Type:	Not Reported	PSI:	0
Well Test:	Not Reported	Water Reclamation #:	9

AQ5308
SE
1/2 - 1 Mile
Higher

WA WELLS WALOG1000617428

Database:	Ecology Well Logs	Well Log ID:	911628
Well Tag:	Not Reported	Project Tag:	B2
Notice of Intent #:	SE50430	Date Received:	28-FEB-14
Diameter:	2.25	Casing Depth:	5
Well Completion:	04-FEB-14	Well Owner:	Spokane Street Lp
Well Type:	Resource Protection	Driller #:	2914
Static Level:	0	Flow Rate (GPM):	0
Flow Type:	Not Reported	PSI:	0
Well Test:	Not Reported	Water Reclamation #:	9

AQ5309
SE
1/2 - 1 Mile
Higher

WA WELLS WALOG1000617411

Database:	Ecology Well Logs	Well Log ID:	911604
Well Tag:	Not Reported	Project Tag:	B1
Notice of Intent #:	AE25357	Date Received:	28-FEB-14
Diameter:	2.25	Casing Depth:	5

GEOCHECK® - PHYSICAL SETTING SOURCE MAP FINDINGS

Well Completion:	04-FEB-14	Well Owner:	Spokane Street Lp
Well Type:	Decommissioning	Driller #:	2914
Static Level:	0	Flow Rate (GPM):	0
Flow Type:	Not Reported	PSI:	0
Well Test:	Not Reported	Water Reclamation #:	9

AQ5310
SE
1/2 - 1 Mile
Higher

WA WELLS WALOG1000617415

Database:	Ecology Well Logs	Well Log ID:	911612
Well Tag:	Not Reported	Project Tag:	B1
Notice of Intent #:	SE50430	Date Received:	28-FEB-14
Diameter:	2.25	Casing Depth:	5
Well Completion:	04-FEB-14	Well Owner:	Spokane Street Lp
Well Type:	Resource Protection	Driller #:	2914
Static Level:	0	Flow Rate (GPM):	0
Flow Type:	Not Reported	PSI:	0
Well Test:	Not Reported	Water Reclamation #:	9

AQ5311
SE
1/2 - 1 Mile
Higher

WA WELLS WALOG1000617386

Database:	Ecology Well Logs	Well Log ID:	911572
Well Tag:	Not Reported	Project Tag:	B6
Notice of Intent #:	EE04894	Date Received:	28-FEB-14
Diameter:	2.5	Casing Depth:	10
Well Completion:	04-FEB-14	Well Owner:	Spokane Street Lp
Well Type:	Resource Protection	Driller #:	2914
Static Level:	6	Flow Rate (GPM):	0
Flow Type:	Static Level	PSI:	0
Well Test:	Not Reported	Water Reclamation #:	9

AQ5312
SE
1/2 - 1 Mile
Higher

WA WELLS WALOG1000489698

Database:	Ecology Well Logs	Well Log ID:	658406
Well Tag:	Not Reported	Project Tag:	Not Reported
Notice of Intent #:	SE07297	Date Received:	17-JUN-10
Diameter:	2	Casing Depth:	12
Well Completion:	04-JUN-10	Well Owner:	Akaal Investors Llc Envitech
Well Type:	Resource Protection	Driller #:	Not Reported
Static Level:	0	Flow Rate (GPM):	0
Flow Type:	Not Reported	PSI:	0
Well Test:	Not Reported	Water Reclamation #:	9

GEOCHECK® - PHYSICAL SETTING SOURCE MAP FINDINGS

Map ID
Direction
Distance
Elevation

Database EDR ID Number

AQ5313
SE
1/2 - 1 Mile
Higher

WA WELLS WALOG1000489699

Database:	Ecology Well Logs	Well Log ID:	658408
Well Tag:	Not Reported	Project Tag:	Not Reported
Notice of Intent #:	SE07297	Date Received:	17-JUN-10
Diameter:	2	Casing Depth:	12
Well Completion:	04-JUN-10	Well Owner:	Akaal Investors Llc Envitech
Well Type:	Resource Protection	Driller #:	Not Reported
Static Level:	0	Flow Rate (GPM):	0
Flow Type:	Not Reported	PSI:	0
Well Test:	Not Reported	Water Reclamation #:	9

AQ5314
SE
1/2 - 1 Mile
Higher

WA WELLS WALOG1000376568

Database:	Ecology Well Logs	Well Log ID:	481079
Well Tag:	Not Reported	Project Tag:	Not Reported
Notice of Intent #:	S031327	Date Received:	13-APR-07
Diameter:	0	Casing Depth:	50
Well Completion:	15-MAR-07	Well Owner:	Wa Dot Facility Geoengineers
Well Type:	Resource Protection	Driller #:	Not Reported
Static Level:	0	Flow Rate (GPM):	0
Flow Type:	Not Reported	PSI:	0
Well Test:	Not Reported	Water Reclamation #:	9

AQ5315
SE
1/2 - 1 Mile
Higher

WA WELLS WALOG1000489697

Database:	Ecology Well Logs	Well Log ID:	658404
Well Tag:	Not Reported	Project Tag:	Not Reported
Notice of Intent #:	SE07297	Date Received:	17-JUN-10
Diameter:	2	Casing Depth:	12
Well Completion:	04-JUN-10	Well Owner:	Akaal Investors Llc Envitech
Well Type:	Resource Protection	Driller #:	Not Reported
Static Level:	0	Flow Rate (GPM):	0
Flow Type:	Not Reported	PSI:	0
Well Test:	Not Reported	Water Reclamation #:	9

AQ5316
SE
1/2 - 1 Mile
Higher

WA WELLS WALOG1000489700

Database:	Ecology Well Logs	Well Log ID:	658410
Well Tag:	Not Reported	Project Tag:	Not Reported
Notice of Intent #:	SE07297	Date Received:	17-JUN-10
Diameter:	2	Casing Depth:	12

GEOCHECK® - PHYSICAL SETTING SOURCE MAP FINDINGS

Well Completion:	04-JUN-10	Well Owner:	Akaal Investors Llc Envitech
Well Type:	Resource Protection	Driller #:	Not Reported
Static Level:	0	Flow Rate (GPM):	0
Flow Type:	Not Reported	PSI:	0
Well Test:	Not Reported	Water Reclamation #:	9

AQ5317
SE
1/2 - 1 Mile
Higher

WA WELLS WALOG1000489704

Database:	Ecology Well Logs	Well Log ID:	658418
Well Tag:	Not Reported	Project Tag:	Not Reported
Notice of Intent #:	AE09494	Date Received:	17-JUN-10
Diameter:	2	Casing Depth:	12
Well Completion:	04-JUN-10	Well Owner:	Akaal Investors Llc Envitech
Well Type:	Decommissioning	Driller #:	Not Reported
Static Level:	0	Flow Rate (GPM):	0
Flow Type:	Not Reported	PSI:	0
Well Test:	Not Reported	Water Reclamation #:	9

AQ5318
SE
1/2 - 1 Mile
Higher

WA WELLS WALOG1000489705

Database:	Ecology Well Logs	Well Log ID:	658420
Well Tag:	Not Reported	Project Tag:	Not Reported
Notice of Intent #:	AE09494	Date Received:	17-JUN-10
Diameter:	2	Casing Depth:	12
Well Completion:	04-JUN-10	Well Owner:	Akaal Investors Llc Envitech
Well Type:	Decommissioning	Driller #:	Not Reported
Static Level:	0	Flow Rate (GPM):	0
Flow Type:	Not Reported	PSI:	0
Well Test:	Not Reported	Water Reclamation #:	9

AQ5319
SE
1/2 - 1 Mile
Higher

WA WELLS WALOG1000489702

Database:	Ecology Well Logs	Well Log ID:	658414
Well Tag:	Not Reported	Project Tag:	Not Reported
Notice of Intent #:	AE09494	Date Received:	17-JUN-10
Diameter:	2	Casing Depth:	12
Well Completion:	04-JUN-10	Well Owner:	Akaal Investors Llc Envitech
Well Type:	Decommissioning	Driller #:	Not Reported
Static Level:	0	Flow Rate (GPM):	0
Flow Type:	Not Reported	PSI:	0
Well Test:	Not Reported	Water Reclamation #:	9

GEOCHECK® - PHYSICAL SETTING SOURCE MAP FINDINGS

Map ID
Direction
Distance
Elevation

Database EDR ID Number

AQ5320
SE
1/2 - 1 Mile
Higher

WA WELLS WALOG1000489703

Database:	Ecology Well Logs	Well Log ID:	658416
Well Tag:	Not Reported	Project Tag:	Not Reported
Notice of Intent #:	AE09494	Date Received:	17-JUN-10
Diameter:	2	Casing Depth:	12
Well Completion:	04-JUN-10	Well Owner:	Akaal Investors Llc Envitech
Well Type:	Decommissioning	Driller #:	Not Reported
Static Level:	0	Flow Rate (GPM):	0
Flow Type:	Not Reported	PSI:	0
Well Test:	Not Reported	Water Reclamation #:	9

AQ5321
SE
1/2 - 1 Mile
Higher

WA WELLS WALOG1000178094

Database:	Ecology Well Logs	Well Log ID:	202678
Well Tag:	Not Reported	Project Tag:	Not Reported
Notice of Intent #:	213648	Date Received:	Not Reported
Diameter:	0	Casing Depth:	0
Well Completion:	Not Reported	Well Owner:	Great Weston
Well Type:	Resource Protection	Driller #:	1673
Static Level:	0	Flow Rate (GPM):	0
Flow Type:	Not Reported	PSI:	0
Well Test:	Not Reported	Water Reclamation #:	9

AQ5322
SE
1/2 - 1 Mile
Higher

WA WELLS WALOG1000178095

Database:	Ecology Well Logs	Well Log ID:	202679
Well Tag:	Not Reported	Project Tag:	Not Reported
Notice of Intent #:	213648	Date Received:	Not Reported
Diameter:	0	Casing Depth:	0
Well Completion:	Not Reported	Well Owner:	Great Weston
Well Type:	Resource Protection	Driller #:	1673
Static Level:	0	Flow Rate (GPM):	0
Flow Type:	Not Reported	PSI:	0
Well Test:	Not Reported	Water Reclamation #:	9

AQ5323
SE
1/2 - 1 Mile
Higher

WA WELLS WALOG1000178092

Database:	Ecology Well Logs	Well Log ID:	202676
Well Tag:	Not Reported	Project Tag:	Not Reported
Notice of Intent #:	213648	Date Received:	Not Reported
Diameter:	0	Casing Depth:	0

GEOCHECK® - PHYSICAL SETTING SOURCE MAP FINDINGS

Well Completion:	Not Reported	Well Owner:	Great Weston
Well Type:	Resource Protection	Driller #:	1673
Static Level:	0	Flow Rate (GPM):	0
Flow Type:	Not Reported	PSI:	0
Well Test:	Not Reported	Water Reclamation #:	9

AQ5324
SE
1/2 - 1 Mile
Higher

WA WELLS WALOG1000178093

Database:	Ecology Well Logs	Well Log ID:	202677
Well Tag:	Not Reported	Project Tag:	Not Reported
Notice of Intent #:	213648	Date Received:	Not Reported
Diameter:	0	Casing Depth:	0
Well Completion:	Not Reported	Well Owner:	Great Weston
Well Type:	Resource Protection	Driller #:	1673
Static Level:	0	Flow Rate (GPM):	0
Flow Type:	Not Reported	PSI:	0
Well Test:	Not Reported	Water Reclamation #:	9

AQ5325
SE
1/2 - 1 Mile
Higher

WA WELLS WALOG1000178096

Database:	Ecology Well Logs	Well Log ID:	202680
Well Tag:	Not Reported	Project Tag:	Not Reported
Notice of Intent #:	213648	Date Received:	Not Reported
Diameter:	0	Casing Depth:	0
Well Completion:	Not Reported	Well Owner:	Great Weston
Well Type:	Resource Protection	Driller #:	1673
Static Level:	0	Flow Rate (GPM):	0
Flow Type:	Not Reported	PSI:	0
Well Test:	Not Reported	Water Reclamation #:	9

AQ5326
SE
1/2 - 1 Mile
Higher

WA WELLS WALOG1000178187

Database:	Ecology Well Logs	Well Log ID:	202771
Well Tag:	Not Reported	Project Tag:	Not Reported
Notice of Intent #:	R006438	Date Received:	05-NOV-96
Diameter:	0	Casing Depth:	0
Well Completion:	01-OCT-96	Well Owner:	Hat & Boots
Well Type:	Resource Protection	Driller #:	Not Reported
Static Level:	0	Flow Rate (GPM):	0
Flow Type:	Not Reported	PSI:	0
Well Test:	Not Reported	Water Reclamation #:	9

GEOCHECK® - PHYSICAL SETTING SOURCE MAP FINDINGS

Map ID
Direction
Distance
Elevation

Database EDR ID Number

AQ5327
SE
1/2 - 1 Mile
Higher

WA WELLS WALOG1000178188

Database:	Ecology Well Logs	Well Log ID:	202772
Well Tag:	Not Reported	Project Tag:	Not Reported
Notice of Intent #:	R006438	Date Received:	05-NOV-96
Diameter:	0	Casing Depth:	0
Well Completion:	01-OCT-96	Well Owner:	Hat & Boots
Well Type:	Resource Protection	Driller #:	Not Reported
Static Level:	0	Flow Rate (GPM):	0
Flow Type:	Not Reported	PSI:	0
Well Test:	Not Reported	Water Reclamation #:	9

AQ5328
SE
1/2 - 1 Mile
Higher

WA WELLS WALOG1000178185

Database:	Ecology Well Logs	Well Log ID:	202769
Well Tag:	Not Reported	Project Tag:	Not Reported
Notice of Intent #:	R006438	Date Received:	05-NOV-96
Diameter:	0	Casing Depth:	0
Well Completion:	01-OCT-96	Well Owner:	Hat & Boots
Well Type:	Resource Protection	Driller #:	Not Reported
Static Level:	0	Flow Rate (GPM):	0
Flow Type:	Not Reported	PSI:	0
Well Test:	Not Reported	Water Reclamation #:	9

AQ5329
SE
1/2 - 1 Mile
Higher

WA WELLS WALOG1000178186

Database:	Ecology Well Logs	Well Log ID:	202770
Well Tag:	Not Reported	Project Tag:	Not Reported
Notice of Intent #:	R006438	Date Received:	05-NOV-96
Diameter:	0	Casing Depth:	0
Well Completion:	01-OCT-96	Well Owner:	Hat & Boots
Well Type:	Resource Protection	Driller #:	Not Reported
Static Level:	0	Flow Rate (GPM):	0
Flow Type:	Not Reported	PSI:	0
Well Test:	Not Reported	Water Reclamation #:	9

AQ5330
SE
1/2 - 1 Mile
Higher

WA WELLS WALOG1000178091

Database:	Ecology Well Logs	Well Log ID:	202675
Well Tag:	Not Reported	Project Tag:	Not Reported
Notice of Intent #:	Not Reported	Date Received:	Not Reported
Diameter:	0	Casing Depth:	0

GEOCHECK® - PHYSICAL SETTING SOURCE MAP FINDINGS

Well Completion:	Not Reported	Well Owner:	Great Weston
Well Type:	Resource Protection	Driller #:	1673
Static Level:	0	Flow Rate (GPM):	0
Flow Type:	Not Reported	PSI:	0
Well Test:	Not Reported	Water Reclamation #:	9

AQ5331
SE
1/2 - 1 Mile
Higher

WA WELLS WALOG1000102215

Database:	Ecology Well Logs	Well Log ID:	106119
Well Tag:	Not Reported	Project Tag:	Not Reported
Notice of Intent #:	Not Reported	Date Received:	12-NOV-92
Diameter:	0	Casing Depth:	0
Well Completion:	Not Reported	Well Owner:	Peninsula Truck Lines
Well Type:	Resource Protection	Driller #:	1939
Static Level:	0	Flow Rate (GPM):	0
Flow Type:	Not Reported	PSI:	0
Well Test:	Not Reported	Water Reclamation #:	9

AQ5332
SE
1/2 - 1 Mile
Higher

WA WELLS WALOG1000104901

Database:	Ecology Well Logs	Well Log ID:	109925
Well Tag:	ABY075	Project Tag:	Not Reported
Notice of Intent #:	R005378	Date Received:	23-MAY-95
Diameter:	0	Casing Depth:	0
Well Completion:	02-MAY-95	Well Owner:	Boeing 336
Well Type:	Resource Protection	Driller #:	Not Reported
Static Level:	0	Flow Rate (GPM):	0
Flow Type:	Not Reported	PSI:	0
Well Test:	Not Reported	Water Reclamation #:	9

AQ5333
SE
1/2 - 1 Mile
Higher

WA WELLS WALOG1000100590

Database:	Ecology Well Logs	Well Log ID:	103830
Well Tag:	Not Reported	Project Tag:	Not Reported
Notice of Intent #:	Not Reported	Date Received:	26-JAN-93
Diameter:	0	Casing Depth:	0
Well Completion:	Not Reported	Well Owner:	Great Western
Well Type:	Resource Protection	Driller #:	1888
Static Level:	0	Flow Rate (GPM):	0
Flow Type:	Not Reported	PSI:	0
Well Test:	Not Reported	Water Reclamation #:	9

GEOCHECK® - PHYSICAL SETTING SOURCE MAP FINDINGS

Map ID
Direction
Distance
Elevation

Database EDR ID Number

AQ5334
SE
1/2 - 1 Mile
Higher

WA WELLS WALOG1000100594

Database:	Ecology Well Logs	Well Log ID:	103838
Well Tag:	Not Reported	Project Tag:	Not Reported
Notice of Intent #:	213648	Date Received:	Not Reported
Diameter:	0	Casing Depth:	0
Well Completion:	Not Reported	Well Owner:	Great Weston Chem
Well Type:	Resource Protection	Driller #:	1673
Static Level:	0	Flow Rate (GPM):	0
Flow Type:	Not Reported	PSI:	0
Well Test:	Not Reported	Water Reclamation #:	9

AQ5335
SE
1/2 - 1 Mile
Higher

WA WELLS WALOG1000104902

Database:	Ecology Well Logs	Well Log ID:	109926
Well Tag:	ABY076	Project Tag:	Not Reported
Notice of Intent #:	R005378	Date Received:	23-MAY-95
Diameter:	0	Casing Depth:	0
Well Completion:	02-MAY-95	Well Owner:	Boeing 336
Well Type:	Resource Protection	Driller #:	Not Reported
Static Level:	0	Flow Rate (GPM):	0
Flow Type:	Not Reported	PSI:	0
Well Test:	Not Reported	Water Reclamation #:	9

AQ5336
SE
1/2 - 1 Mile
Higher

WA WELLS WALOG1000178082

Database:	Ecology Well Logs	Well Log ID:	202666
Well Tag:	Not Reported	Project Tag:	Not Reported
Notice of Intent #:	Not Reported	Date Received:	03-DEC-92
Diameter:	0	Casing Depth:	0
Well Completion:	Not Reported	Well Owner:	Great Western Chemical
Well Type:	Resource Protection	Driller #:	1673
Static Level:	0	Flow Rate (GPM):	0
Flow Type:	Not Reported	PSI:	0
Well Test:	Not Reported	Water Reclamation #:	9

AQ5337
SE
1/2 - 1 Mile
Higher

WA WELLS WALOG1000178083

Database:	Ecology Well Logs	Well Log ID:	202667
Well Tag:	Not Reported	Project Tag:	Not Reported
Notice of Intent #:	213342	Date Received:	03-DEC-92
Diameter:	0	Casing Depth:	0

GEOCHECK® - PHYSICAL SETTING SOURCE MAP FINDINGS

Well Completion:	Not Reported	Well Owner:	Great Western Chemical
Well Type:	Resource Protection	Driller #:	1673
Static Level:	0	Flow Rate (GPM):	0
Flow Type:	Not Reported	PSI:	0
Well Test:	Not Reported	Water Reclamation #:	9

AQ5338
SE
1/2 - 1 Mile
Higher

WA WELLS WALOG1000104903

Database:	Ecology Well Logs	Well Log ID:	109927
Well Tag:	ABY077	Project Tag:	Not Reported
Notice of Intent #:	R005378	Date Received:	23-MAY-95
Diameter:	0	Casing Depth:	0
Well Completion:	02-MAY-95	Well Owner:	Boeing 336
Well Type:	Resource Protection	Driller #:	Not Reported
Static Level:	0	Flow Rate (GPM):	0
Flow Type:	Not Reported	PSI:	0
Well Test:	Not Reported	Water Reclamation #:	9

AQ5339
SE
1/2 - 1 Mile
Higher

WA WELLS WALOG1000104905

Database:	Ecology Well Logs	Well Log ID:	109929
Well Tag:	ABY078	Project Tag:	Not Reported
Notice of Intent #:	R005376	Date Received:	23-MAY-95
Diameter:	0	Casing Depth:	0
Well Completion:	02-MAY-95	Well Owner:	Boeing 336
Well Type:	Resource Protection	Driller #:	Not Reported
Static Level:	0	Flow Rate (GPM):	0
Flow Type:	Not Reported	PSI:	0
Well Test:	Not Reported	Water Reclamation #:	9

AQ5340
SE
1/2 - 1 Mile
Higher

WA WELLS WALOG1000178189

Database:	Ecology Well Logs	Well Log ID:	202773
Well Tag:	Not Reported	Project Tag:	Not Reported
Notice of Intent #:	R006438	Date Received:	05-NOV-96
Diameter:	0	Casing Depth:	0
Well Completion:	01-OCT-96	Well Owner:	Hat & Boots
Well Type:	Resource Protection	Driller #:	Not Reported
Static Level:	0	Flow Rate (GPM):	0
Flow Type:	Not Reported	PSI:	0
Well Test:	Not Reported	Water Reclamation #:	9

GEOCHECK® - PHYSICAL SETTING SOURCE MAP FINDINGS

Map ID
Direction
Distance
Elevation

Database EDR ID Number

AQ5341
SE
1/2 - 1 Mile
Higher

WA WELLS WALOG1000252681

Database:	Ecology Well Logs	Well Log ID:	327684
Well Tag:	Not Reported	Project Tag:	Not Reported
Notice of Intent #:	S006547	Date Received:	18-MAY-00
Diameter:	0	Casing Depth:	10
Well Completion:	26-APR-00	Well Owner:	Wa State Dept Of Transportation
Well Type:	Resource Protection	Driller #:	Not Reported
Static Level:	0	Flow Rate (GPM):	0
Flow Type:	Not Reported	PSI:	0
Well Test:	Not Reported	Water Reclamation #:	9

AQ5342
SE
1/2 - 1 Mile
Higher

WA WELLS WALOG1000252682

Database:	Ecology Well Logs	Well Log ID:	327685
Well Tag:	Not Reported	Project Tag:	Not Reported
Notice of Intent #:	S006547	Date Received:	18-MAY-00
Diameter:	0	Casing Depth:	10
Well Completion:	26-APR-00	Well Owner:	Wa State Dept Of Transportation
Well Type:	Resource Protection	Driller #:	Not Reported
Static Level:	0	Flow Rate (GPM):	0
Flow Type:	Not Reported	PSI:	0
Well Test:	Not Reported	Water Reclamation #:	9

AQ5343
SE
1/2 - 1 Mile
Higher

WA WELLS WALOG1000252679

Database:	Ecology Well Logs	Well Log ID:	327682
Well Tag:	Not Reported	Project Tag:	Not Reported
Notice of Intent #:	R048375	Date Received:	18-MAY-00
Diameter:	0	Casing Depth:	10
Well Completion:	26-APR-00	Well Owner:	Wa State Dept Of Transportation
Well Type:	Resource Protection	Driller #:	Not Reported
Static Level:	0	Flow Rate (GPM):	0
Flow Type:	Not Reported	PSI:	0
Well Test:	Not Reported	Water Reclamation #:	9

AQ5344
SE
1/2 - 1 Mile
Higher

WA WELLS WALOG1000252680

Database:	Ecology Well Logs	Well Log ID:	327683
Well Tag:	Not Reported	Project Tag:	Not Reported
Notice of Intent #:	S006547	Date Received:	18-MAY-00
Diameter:	0	Casing Depth:	10

GEOCHECK® - PHYSICAL SETTING SOURCE MAP FINDINGS

Well Completion:	26-APR-00	Well Owner:	Wa State Dept Of Transportation
Well Type:	Resource Protection	Driller #:	Not Reported
Static Level:	0	Flow Rate (GPM):	0
Flow Type:	Not Reported	PSI:	0
Well Test:	Not Reported	Water Reclamation #:	9

AQ5345
SE
1/2 - 1 Mile
Higher

WA WELLS WALOG1000252683

Database:	Ecology Well Logs	Well Log ID:	327686
Well Tag:	Not Reported	Project Tag:	Not Reported
Notice of Intent #:	S006547	Date Received:	18-MAY-00
Diameter:	0	Casing Depth:	10
Well Completion:	26-APR-00	Well Owner:	Wa State Dept Of Transportation
Well Type:	Resource Protection	Driller #:	Not Reported
Static Level:	0	Flow Rate (GPM):	0
Flow Type:	Not Reported	PSI:	0
Well Test:	Not Reported	Water Reclamation #:	9

AQ5346
SE
1/2 - 1 Mile
Higher

WA WELLS WALOG1000275982

Database:	Ecology Well Logs	Well Log ID:	353113
Well Tag:	Not Reported	Project Tag:	Not Reported
Notice of Intent #:	A060245	Date Received:	04-FEB-03
Diameter:	2	Casing Depth:	15
Well Completion:	08-JAN-03	Well Owner:	Dept Of Nat Resources
Well Type:	Decommissioning	Driller #:	Not Reported
Static Level:	0	Flow Rate (GPM):	0
Flow Type:	Not Reported	PSI:	0
Well Test:	Not Reported	Water Reclamation #:	9

AQ5347
SE
1/2 - 1 Mile
Higher

WA WELLS WALOG1000275983

Database:	Ecology Well Logs	Well Log ID:	353114
Well Tag:	Not Reported	Project Tag:	Not Reported
Notice of Intent #:	A060245	Date Received:	04-FEB-03
Diameter:	2	Casing Depth:	15
Well Completion:	08-JAN-03	Well Owner:	Dept Of Nat Resources
Well Type:	Decommissioning	Driller #:	Not Reported
Static Level:	0	Flow Rate (GPM):	0
Flow Type:	Not Reported	PSI:	0
Well Test:	Not Reported	Water Reclamation #:	9

GEOCHECK® - PHYSICAL SETTING SOURCE MAP FINDINGS

Map ID
Direction
Distance
Elevation

Database EDR ID Number

AQ5348
SE
1/2 - 1 Mile
Higher

WA WELLS WALOG1000275980

Database:	Ecology Well Logs	Well Log ID:	353111
Well Tag:	Not Reported	Project Tag:	Not Reported
Notice of Intent #:	A060245	Date Received:	04-FEB-03
Diameter:	2	Casing Depth:	13
Well Completion:	08-JAN-03	Well Owner:	Dept Of Nat Resources
Well Type:	Decommissioning	Driller #:	Not Reported
Static Level:	0	Flow Rate (GPM):	0
Flow Type:	Not Reported	PSI:	0
Well Test:	Not Reported	Water Reclamation #:	9

AQ5349
SE
1/2 - 1 Mile
Higher

WA WELLS WALOG1000275981

Database:	Ecology Well Logs	Well Log ID:	353112
Well Tag:	Not Reported	Project Tag:	Not Reported
Notice of Intent #:	A060245	Date Received:	04-FEB-03
Diameter:	2	Casing Depth:	13
Well Completion:	08-JAN-03	Well Owner:	Dept Of Nat Resources
Well Type:	Decommissioning	Driller #:	Not Reported
Static Level:	0	Flow Rate (GPM):	0
Flow Type:	Not Reported	PSI:	0
Well Test:	Not Reported	Water Reclamation #:	9

AQ5350
SE
1/2 - 1 Mile
Higher

WA WELLS WALOG1000252678

Database:	Ecology Well Logs	Well Log ID:	327681
Well Tag:	Not Reported	Project Tag:	Not Reported
Notice of Intent #:	R048375	Date Received:	18-MAY-00
Diameter:	0	Casing Depth:	10
Well Completion:	26-APR-00	Well Owner:	Wa State Dept Of Transportation
Well Type:	Resource Protection	Driller #:	Not Reported
Static Level:	0	Flow Rate (GPM):	0
Flow Type:	Not Reported	PSI:	0
Well Test:	Not Reported	Water Reclamation #:	9

AQ5351
SE
1/2 - 1 Mile
Higher

WA WELLS WALOG1000178192

Database:	Ecology Well Logs	Well Log ID:	202776
Well Tag:	Not Reported	Project Tag:	Not Reported
Notice of Intent #:	R006438	Date Received:	05-NOV-96
Diameter:	0	Casing Depth:	0

GEOCHECK® - PHYSICAL SETTING SOURCE MAP FINDINGS

Well Completion:	01-OCT-96	Well Owner:	Hat & Boots
Well Type:	Resource Protection	Driller #:	Not Reported
Static Level:	0	Flow Rate (GPM):	0
Flow Type:	Not Reported	PSI:	0
Well Test:	Not Reported	Water Reclamation #:	9

AQ5352
SE
1/2 - 1 Mile
Higher

WA WELLS WALOG1000178193

Database:	Ecology Well Logs	Well Log ID:	202777
Well Tag:	Not Reported	Project Tag:	Not Reported
Notice of Intent #:	R006438	Date Received:	05-NOV-96
Diameter:	0	Casing Depth:	0
Well Completion:	01-OCT-96	Well Owner:	Hat & Boots
Well Type:	Resource Protection	Driller #:	Not Reported
Static Level:	0	Flow Rate (GPM):	0
Flow Type:	Not Reported	PSI:	0
Well Test:	Not Reported	Water Reclamation #:	9

AQ5353
SE
1/2 - 1 Mile
Higher

WA WELLS WALOG1000178190

Database:	Ecology Well Logs	Well Log ID:	202774
Well Tag:	Not Reported	Project Tag:	Not Reported
Notice of Intent #:	R006438	Date Received:	05-NOV-96
Diameter:	0	Casing Depth:	0
Well Completion:	01-OCT-96	Well Owner:	Hat & Boots
Well Type:	Resource Protection	Driller #:	Not Reported
Static Level:	0	Flow Rate (GPM):	0
Flow Type:	Not Reported	PSI:	0
Well Test:	Not Reported	Water Reclamation #:	9

AQ5354
SE
1/2 - 1 Mile
Higher

WA WELLS WALOG1000178191

Database:	Ecology Well Logs	Well Log ID:	202775
Well Tag:	Not Reported	Project Tag:	Not Reported
Notice of Intent #:	R006438	Date Received:	05-NOV-96
Diameter:	0	Casing Depth:	0
Well Completion:	01-OCT-96	Well Owner:	Hat & Boots
Well Type:	Resource Protection	Driller #:	Not Reported
Static Level:	0	Flow Rate (GPM):	0
Flow Type:	Not Reported	PSI:	0
Well Test:	Not Reported	Water Reclamation #:	9

GEOCHECK® - PHYSICAL SETTING SOURCE MAP FINDINGS

Map ID
Direction
Distance
Elevation

Database EDR ID Number

AQ5355
SE
1/2 - 1 Mile
Higher

WA WELLS WALOG1000181379

Database:	Ecology Well Logs	Well Log ID:	206150
Well Tag:	Not Reported	Project Tag:	Not Reported
Notice of Intent #:	S002515	Date Received:	02-SEP-98
Diameter:	0	Casing Depth:	0
Well Completion:	06-AUG-98	Well Owner:	Wa Dot / Corson Facility
Well Type:	Resource Protection	Driller #:	Not Reported
Static Level:	0	Flow Rate (GPM):	0
Flow Type:	Not Reported	PSI:	0
Well Test:	Not Reported	Water Reclamation #:	9

AQ5356
SE
1/2 - 1 Mile
Higher

WA WELLS WALOG1000252676

Database:	Ecology Well Logs	Well Log ID:	327679
Well Tag:	Not Reported	Project Tag:	Not Reported
Notice of Intent #:	R048375	Date Received:	18-MAY-00
Diameter:	0	Casing Depth:	10
Well Completion:	26-APR-00	Well Owner:	Wa State Dept Of Transportation
Well Type:	Resource Protection	Driller #:	Not Reported
Static Level:	0	Flow Rate (GPM):	0
Flow Type:	Not Reported	PSI:	0
Well Test:	Not Reported	Water Reclamation #:	9

AQ5357
SE
1/2 - 1 Mile
Higher

WA WELLS WALOG1000252677

Database:	Ecology Well Logs	Well Log ID:	327680
Well Tag:	Not Reported	Project Tag:	Not Reported
Notice of Intent #:	R048375	Date Received:	18-MAY-00
Diameter:	0	Casing Depth:	10
Well Completion:	26-APR-00	Well Owner:	Wa State Dept Of Transportation
Well Type:	Resource Protection	Driller #:	Not Reported
Static Level:	0	Flow Rate (GPM):	0
Flow Type:	Not Reported	PSI:	0
Well Test:	Not Reported	Water Reclamation #:	9

AQ5358
SE
1/2 - 1 Mile
Higher

WA WELLS WALOG1000181380

Database:	Ecology Well Logs	Well Log ID:	206151
Well Tag:	Not Reported	Project Tag:	Not Reported
Notice of Intent #:	S002515	Date Received:	02-SEP-98
Diameter:	0	Casing Depth:	0

GEOCHECK® - PHYSICAL SETTING SOURCE MAP FINDINGS

Well Completion:	06-AUG-98	Well Owner:	Wa Dot / Corson Facility
Well Type:	Resource Protection	Driller #:	Not Reported
Static Level:	0	Flow Rate (GPM):	0
Flow Type:	Not Reported	PSI:	0
Well Test:	Not Reported	Water Reclamation #:	9

AQ5359
SE
1/2 - 1 Mile
Higher

WA WELLS WALOG1000181381

Database:	Ecology Well Logs	Well Log ID:	206152
Well Tag:	Not Reported	Project Tag:	Not Reported
Notice of Intent #:	S002515	Date Received:	02-SEP-98
Diameter:	0	Casing Depth:	0
Well Completion:	06-AUG-98	Well Owner:	Wa Dot / Corson Facility
Well Type:	Resource Protection	Driller #:	Not Reported
Static Level:	0	Flow Rate (GPM):	0
Flow Type:	Not Reported	PSI:	0
Well Test:	Not Reported	Water Reclamation #:	9

AQ5360
SE
1/2 - 1 Mile
Higher

WA WELLS WALOG1000667045

Database:	Ecology Well Logs	Well Log ID:	1013069
Well Tag:	BIQ720	Project Tag:	Not Reported
Notice of Intent #:	GE00558	Date Received:	20-APR-15
Diameter:	9	Casing Depth:	30
Well Completion:	19-JAN-15	Well Owner:	Akaal Investors Llc
Well Type:	Resource Protection	Driller #:	2769
Static Level:	0	Flow Rate (GPM):	0
Flow Type:	Not Reported	PSI:	0
Well Test:	Not Reported	Water Reclamation #:	9

AQ5361
SE
1/2 - 1 Mile
Higher

WA WELLS WALOG1000667046

Database:	Ecology Well Logs	Well Log ID:	1013070
Well Tag:	BIQ721	Project Tag:	Not Reported
Notice of Intent #:	GE00558	Date Received:	20-APR-15
Diameter:	9	Casing Depth:	30
Well Completion:	19-JAN-15	Well Owner:	Akaal Investors Llc
Well Type:	Resource Protection	Driller #:	2769
Static Level:	0	Flow Rate (GPM):	0
Flow Type:	Not Reported	PSI:	0
Well Test:	Not Reported	Water Reclamation #:	9

GEOCHECK® - PHYSICAL SETTING SOURCE MAP FINDINGS

Map ID
Direction
Distance
Elevation

Database EDR ID Number

AQ5362
SE
1/2 - 1 Mile
Higher

WA WELLS WALOG1000654360

Database:	Ecology Well Logs	Well Log ID:	986012
Well Tag:	Not Reported	Project Tag:	Not Reported
Notice of Intent #:	AE27634	Date Received:	21-AUG-14
Diameter:	2.25	Casing Depth:	15
Well Completion:	09-JUL-14	Well Owner:	Puentes Brothers
Well Type:	Decommissioning	Driller #:	3140
Static Level:	7	Flow Rate (GPM):	0
Flow Type:	Static Level	PSI:	0
Well Test:	Not Reported	Water Reclamation #:	9

AQ5363
SE
1/2 - 1 Mile
Higher

WA WELLS WALOG1000654363

Database:	Ecology Well Logs	Well Log ID:	986015
Well Tag:	Not Reported	Project Tag:	Not Reported
Notice of Intent #:	AE27634	Date Received:	21-AUG-14
Diameter:	2.25	Casing Depth:	15
Well Completion:	09-JUL-14	Well Owner:	Puentes Brothers
Well Type:	Decommissioning	Driller #:	3140
Static Level:	7	Flow Rate (GPM):	0
Flow Type:	Static Level	PSI:	0
Well Test:	Not Reported	Water Reclamation #:	9

AQ5364
SE
1/2 - 1 Mile
Higher

WA WELLS WALOG1000691017

Database:	Ecology Well Logs	Well Log ID:	1082010
Well Tag:	Not Reported	Project Tag:	Not Reported
Notice of Intent #:	SE56427	Date Received:	10-NOV-15
Diameter:	1.5	Casing Depth:	40.75
Well Completion:	09-NOV-15	Well Owner:	City Of Seattle
Well Type:	Resource Protection	Driller #:	2735
Static Level:	0	Flow Rate (GPM):	0
Flow Type:	Not Reported	PSI:	0
Well Test:	Not Reported	Water Reclamation #:	9

AQ5365
SE
1/2 - 1 Mile
Higher

WA WELLS WALOG1000704643

Database:	Ecology Well Logs	Well Log ID:	1404919
Well Tag:	BJK832	Project Tag:	Not Reported
Notice of Intent #:	RE11955	Date Received:	15-JAN-16
Diameter:	6	Casing Depth:	20

GEOCHECK® - PHYSICAL SETTING SOURCE MAP FINDINGS

Well Completion:	26-OCT-15	Well Owner:	King County
Well Type:	Resource Protection	Driller #:	2828
Static Level:	0	Flow Rate (GPM):	0
Flow Type:	Not Reported	PSI:	0
Well Test:	Not Reported	Water Reclamation #:	9

AQ5366
SE
1/2 - 1 Mile
Higher

WA WELLS WALOG1000707332

Database:	Ecology Well Logs	Well Log ID:	1515673
Well Tag:	BIX319	Project Tag:	Not Reported
Notice of Intent #:	RE12408	Date Received:	16-MAR-16
Diameter:	3.75	Casing Depth:	15
Well Completion:	19-FEB-16	Well Owner:	Puentes Bros
Well Type:	Resource Protection	Driller #:	3200
Static Level:	0	Flow Rate (GPM):	0
Flow Type:	Static Level	PSI:	0
Well Test:	Not Reported	Water Reclamation #:	9

AQ5367
SE
1/2 - 1 Mile
Higher

WA WELLS WALOG1000691018

Database:	Ecology Well Logs	Well Log ID:	1082011
Well Tag:	Not Reported	Project Tag:	Not Reported
Notice of Intent #:	AE34618	Date Received:	10-NOV-15
Diameter:	1.5	Casing Depth:	40.75
Well Completion:	09-NOV-15	Well Owner:	City Of Seattle
Well Type:	Decommissioning	Driller #:	2735
Static Level:	0	Flow Rate (GPM):	0
Flow Type:	Not Reported	PSI:	0
Well Test:	Not Reported	Water Reclamation #:	9

AQ5368
SE
1/2 - 1 Mile
Higher

WA WELLS WALOG1000704614

Database:	Ecology Well Logs	Well Log ID:	1404841
Well Tag:	BJK831	Project Tag:	Not Reported
Notice of Intent #:	RE11956	Date Received:	15-JAN-16
Diameter:	6	Casing Depth:	20
Well Completion:	26-OCT-15	Well Owner:	King County
Well Type:	Resource Protection	Driller #:	2828
Static Level:	0	Flow Rate (GPM):	0
Flow Type:	Not Reported	PSI:	0
Well Test:	Not Reported	Water Reclamation #:	9

GEOCHECK® - PHYSICAL SETTING SOURCE MAP FINDINGS

Map ID
Direction
Distance
Elevation

Database EDR ID Number

AQ5369
SE
1/2 - 1 Mile
Higher

WA WELLS WALOG1000654350

Database:	Ecology Well Logs	Well Log ID:	986000
Well Tag:	Not Reported	Project Tag:	Not Reported
Notice of Intent #:	EE05143	Date Received:	21-AUG-14
Diameter:	2.25	Casing Depth:	15
Well Completion:	09-JUL-14	Well Owner:	Puentes Brothers
Well Type:	Resource Protection	Driller #:	3140
Static Level:	7	Flow Rate (GPM):	0
Flow Type:	Static Level	PSI:	0
Well Test:	Not Reported	Water Reclamation #:	9

AQ5370
SE
1/2 - 1 Mile
Higher

WA WELLS WALOG1000654324

Database:	Ecology Well Logs	Well Log ID:	985967
Well Tag:	Not Reported	Project Tag:	Not Reported
Notice of Intent #:	EE05143	Date Received:	21-AUG-14
Diameter:	2.25	Casing Depth:	15
Well Completion:	09-JUL-14	Well Owner:	Puentes Brothers
Well Type:	Resource Protection	Driller #:	3140
Static Level:	7	Flow Rate (GPM):	0
Flow Type:	Static Level	PSI:	0
Well Test:	Not Reported	Water Reclamation #:	9

AQ5371
SE
1/2 - 1 Mile
Higher

WA WELLS WALOG1000654332

Database:	Ecology Well Logs	Well Log ID:	985977
Well Tag:	Not Reported	Project Tag:	Not Reported
Notice of Intent #:	AE27634	Date Received:	21-AUG-14
Diameter:	2.25	Casing Depth:	15
Well Completion:	09-JUL-14	Well Owner:	Puentes Brothers
Well Type:	Decommissioning	Driller #:	3140
Static Level:	7	Flow Rate (GPM):	0
Flow Type:	Static Level	PSI:	0
Well Test:	Not Reported	Water Reclamation #:	9

AQ5372
SE
1/2 - 1 Mile
Higher

WA WELLS WALOG1000654320

Database:	Ecology Well Logs	Well Log ID:	985961
Well Tag:	Not Reported	Project Tag:	Not Reported
Notice of Intent #:	AE27634	Date Received:	21-AUG-14
Diameter:	2.25	Casing Depth:	15

GEOCHECK® - PHYSICAL SETTING SOURCE MAP FINDINGS

Well Completion:	09-JUL-14	Well Owner:	Puentes Brothers
Well Type:	Decommissioning	Driller #:	3140
Static Level:	7	Flow Rate (GPM):	0
Flow Type:	Static Level	PSI:	0
Well Test:	Not Reported	Water Reclamation #:	9

AQ5373
SE
1/2 - 1 Mile
Higher

WA WELLS WALOG1000654321

Database:	Ecology Well Logs	Well Log ID:	985962
Well Tag:	Not Reported	Project Tag:	Not Reported
Notice of Intent #:	AE27634	Date Received:	21-AUG-14
Diameter:	2.25	Casing Depth:	15
Well Completion:	09-JUL-14	Well Owner:	Puentes Brothers
Well Type:	Decommissioning	Driller #:	3140
Static Level:	7	Flow Rate (GPM):	0
Flow Type:	Static Level	PSI:	0
Well Test:	Not Reported	Water Reclamation #:	9

AQ5374
SE
1/2 - 1 Mile
Higher

WA WELLS WALOG1000654344

Database:	Ecology Well Logs	Well Log ID:	985994
Well Tag:	Not Reported	Project Tag:	Not Reported
Notice of Intent #:	EE05143	Date Received:	21-AUG-14
Diameter:	2.25	Casing Depth:	15
Well Completion:	09-JUL-14	Well Owner:	Puentes Brothers
Well Type:	Resource Protection	Driller #:	3140
Static Level:	7	Flow Rate (GPM):	0
Flow Type:	Static Level	PSI:	0
Well Test:	Not Reported	Water Reclamation #:	9

AQ5375
SE
1/2 - 1 Mile
Higher

WA WELLS WALOG1000654347

Database:	Ecology Well Logs	Well Log ID:	985997
Well Tag:	Not Reported	Project Tag:	Not Reported
Notice of Intent #:	AE27634	Date Received:	21-AUG-14
Diameter:	2.25	Casing Depth:	15
Well Completion:	09-JUL-14	Well Owner:	Puentes Brothers
Well Type:	Decommissioning	Driller #:	3140
Static Level:	7	Flow Rate (GPM):	0
Flow Type:	Static Level	PSI:	0
Well Test:	Not Reported	Water Reclamation #:	9

GEOCHECK® - PHYSICAL SETTING SOURCE MAP FINDINGS

Map ID
Direction
Distance
Elevation

Database EDR ID Number

AQ5376
SE
1/2 - 1 Mile
Higher

WA WELLS WALOG1000654348

Database:	Ecology Well Logs	Well Log ID:	985998
Well Tag:	Not Reported	Project Tag:	Not Reported
Notice of Intent #:	AE27634	Date Received:	21-AUG-14
Diameter:	2.25	Casing Depth:	15
Well Completion:	09-JUL-14	Well Owner:	Puentes Brothers
Well Type:	Decommissioning	Driller #:	3140
Static Level:	7	Flow Rate (GPM):	0
Flow Type:	Static Level	PSI:	0
Well Test:	Not Reported	Water Reclamation #:	9

AQ5377
SE
1/2 - 1 Mile
Higher

WA WELLS WALOG1000654345

Database:	Ecology Well Logs	Well Log ID:	985995
Well Tag:	Not Reported	Project Tag:	Not Reported
Notice of Intent #:	EE05143	Date Received:	21-AUG-14
Diameter:	2.25	Casing Depth:	15
Well Completion:	09-JUL-14	Well Owner:	Puentes Brothers
Well Type:	Resource Protection	Driller #:	3140
Static Level:	7	Flow Rate (GPM):	0
Flow Type:	Static Level	PSI:	0
Well Test:	Not Reported	Water Reclamation #:	9

AQ5378
SE
1/2 - 1 Mile
Higher

WA WELLS WALOG1000654346

Database:	Ecology Well Logs	Well Log ID:	985996
Well Tag:	Not Reported	Project Tag:	Not Reported
Notice of Intent #:	EE05143	Date Received:	21-AUG-14
Diameter:	2.25	Casing Depth:	15
Well Completion:	09-JUL-14	Well Owner:	Puentes Brothers
Well Type:	Resource Protection	Driller #:	3140
Static Level:	7	Flow Rate (GPM):	0
Flow Type:	Static Level	PSI:	0
Well Test:	Not Reported	Water Reclamation #:	9

AQ5379
SE
1/2 - 1 Mile
Higher

WA WELLS WALOG1000732345

Database:	Ecology Well Logs	Well Log ID:	1586353
Well Tag:	Not Reported	Project Tag:	B1
Notice of Intent #:	SE59585	Date Received:	21-SEP-16
Diameter:	9	Casing Depth:	46.5

GEOCHECK® - PHYSICAL SETTING SOURCE MAP FINDINGS

Well Completion:	09-SEP-16	Well Owner:	Georgetown Llc
Well Type:	Resource Protection	Driller #:	3119
Static Level:	0	Flow Rate (GPM):	0
Flow Type:	Dry Hole	PSI:	0
Well Test:	Not Reported	Water Reclamation #:	9

AQ5380
SE
1/2 - 1 Mile
Higher

WA WELLS WALOG1000807326

Database:	Ecology Well Logs	Well Log ID:	1639068
Well Tag:	Not Reported	Project Tag:	CPT-02
Notice of Intent #:	SE61962	Date Received:	11-SEP-17
Diameter:	1.5	Casing Depth:	60
Well Completion:	18-JUL-17	Well Owner:	Prologis
Well Type:	Resource Protection	Driller #:	2735
Static Level:	0	Flow Rate (GPM):	0
Flow Type:	Dry Hole	PSI:	0
Well Test:	Not Reported	Water Reclamation #:	9

AQ5381
SE
1/2 - 1 Mile
Higher

WA WELLS WALOG1000807327

Database:	Ecology Well Logs	Well Log ID:	1639069
Well Tag:	Not Reported	Project Tag:	CPT-03
Notice of Intent #:	SE61962	Date Received:	11-SEP-17
Diameter:	1.5	Casing Depth:	60
Well Completion:	18-JUL-17	Well Owner:	Prologis
Well Type:	Resource Protection	Driller #:	2735
Static Level:	0	Flow Rate (GPM):	0
Flow Type:	Dry Hole	PSI:	0
Well Test:	Not Reported	Water Reclamation #:	9

AQ5382
SE
1/2 - 1 Mile
Higher

WA WELLS WALOG1000755853

Database:	Ecology Well Logs	Well Log ID:	1612120
Well Tag:	Not Reported	Project Tag:	gb4
Notice of Intent #:	AE41808	Date Received:	14-MAR-17
Diameter:	1.5	Casing Depth:	13
Well Completion:	01-MAR-17	Well Owner:	Anderson S Blaine
Well Type:	Decommissioning	Driller #:	3018
Static Level:	96	Flow Rate (GPM):	0
Flow Type:	Static Level	PSI:	0
Well Test:	Not Reported	Water Reclamation #:	9

GEOCHECK® - PHYSICAL SETTING SOURCE MAP FINDINGS

Map ID
Direction
Distance
Elevation

Database EDR ID Number

AQ5383
SE
1/2 - 1 Mile
Higher

WA WELLS WALOG1000807325

Database:	Ecology Well Logs	Well Log ID:	1639067
Well Tag:	Not Reported	Project Tag:	CPT-01
Notice of Intent #:	SE61962	Date Received:	11-SEP-17
Diameter:	1.5	Casing Depth:	60
Well Completion:	18-JUL-17	Well Owner:	Prologis
Well Type:	Resource Protection	Driller #:	2735
Static Level:	0	Flow Rate (GPM):	0
Flow Type:	Dry Hole	PSI:	0
Well Test:	Not Reported	Water Reclamation #:	9

AQ5384
SE
1/2 - 1 Mile
Higher

WA WELLS WALOG1000807328

Database:	Ecology Well Logs	Well Log ID:	1639070
Well Tag:	Not Reported	Project Tag:	CPT-04
Notice of Intent #:	SE61962	Date Received:	11-SEP-17
Diameter:	1.5	Casing Depth:	60
Well Completion:	18-JUL-17	Well Owner:	Prologis
Well Type:	Resource Protection	Driller #:	2735
Static Level:	0	Flow Rate (GPM):	0
Flow Type:	Dry Hole	PSI:	0
Well Test:	Not Reported	Water Reclamation #:	9

AQ5385
SE
1/2 - 1 Mile
Higher

WA WELLS WALOG1000807331

Database:	Ecology Well Logs	Well Log ID:	1639073
Well Tag:	Not Reported	Project Tag:	CPT-03
Notice of Intent #:	AE42740	Date Received:	11-SEP-17
Diameter:	1.5	Casing Depth:	60
Well Completion:	18-JUL-17	Well Owner:	Prologis
Well Type:	Decommissioning	Driller #:	2735
Static Level:	0	Flow Rate (GPM):	0
Flow Type:	Dry Hole	PSI:	0
Well Test:	Not Reported	Water Reclamation #:	9

AQ5386
SE
1/2 - 1 Mile
Higher

WA WELLS WALOG1000807332

Database:	Ecology Well Logs	Well Log ID:	1639074
Well Tag:	Not Reported	Project Tag:	CPT-04
Notice of Intent #:	AE42740	Date Received:	11-SEP-17
Diameter:	1.5	Casing Depth:	60

GEOCHECK® - PHYSICAL SETTING SOURCE MAP FINDINGS

Well Completion:	18-JUL-17	Well Owner:	Prologis
Well Type:	Decommissioning	Driller #:	2735
Static Level:	0	Flow Rate (GPM):	0
Flow Type:	Dry Hole	PSI:	0
Well Test:	Not Reported	Water Reclamation #:	9

AQ5387
SE
1/2 - 1 Mile
Higher

WA WELLS WALOG1000807329

Database:	Ecology Well Logs	Well Log ID:	1639071
Well Tag:	Not Reported	Project Tag:	CPT-01
Notice of Intent #:	AE42740	Date Received:	11-SEP-17
Diameter:	1.5	Casing Depth:	60
Well Completion:	18-JUL-17	Well Owner:	Prologis
Well Type:	Decommissioning	Driller #:	2735
Static Level:	0	Flow Rate (GPM):	0
Flow Type:	Dry Hole	PSI:	0
Well Test:	Not Reported	Water Reclamation #:	9

AQ5388
SE
1/2 - 1 Mile
Higher

WA WELLS WALOG1000807330

Database:	Ecology Well Logs	Well Log ID:	1639072
Well Tag:	Not Reported	Project Tag:	CPT-02
Notice of Intent #:	AE42740	Date Received:	11-SEP-17
Diameter:	1.5	Casing Depth:	60
Well Completion:	18-JUL-17	Well Owner:	Prologis
Well Type:	Decommissioning	Driller #:	2735
Static Level:	0	Flow Rate (GPM):	0
Flow Type:	Dry Hole	PSI:	0
Well Test:	Not Reported	Water Reclamation #:	9

AQ5389
SE
1/2 - 1 Mile
Higher

WA WELLS WALOG1000755852

Database:	Ecology Well Logs	Well Log ID:	1612119
Well Tag:	Not Reported	Project Tag:	gb3
Notice of Intent #:	AE41808	Date Received:	14-MAR-17
Diameter:	1.5	Casing Depth:	13
Well Completion:	01-MAR-17	Well Owner:	Anderson S Blaine
Well Type:	Decommissioning	Driller #:	3018
Static Level:	96	Flow Rate (GPM):	0
Flow Type:	Static Level	PSI:	0
Well Test:	Not Reported	Water Reclamation #:	9

GEOCHECK® - PHYSICAL SETTING SOURCE MAP FINDINGS

Map ID
Direction
Distance
Elevation

Database EDR ID Number

AQ5390
SE
1/2 - 1 Mile
Higher

WA WELLS WALOG1000732348

Database:	Ecology Well Logs	Well Log ID:	1586356
Well Tag:	Not Reported	Project Tag:	B2
Notice of Intent #:	AE39256	Date Received:	21-SEP-16
Diameter:	9	Casing Depth:	31.5
Well Completion:	09-SEP-16	Well Owner:	Georgetown Llc
Well Type:	Decommissioning	Driller #:	3119
Static Level:	0	Flow Rate (GPM):	0
Flow Type:	Dry Hole	PSI:	0
Well Test:	Not Reported	Water Reclamation #:	9

AQ5391
SE
1/2 - 1 Mile
Higher

WA WELLS WALOG1000732349

Database:	Ecology Well Logs	Well Log ID:	1586357
Well Tag:	Not Reported	Project Tag:	B3
Notice of Intent #:	SE59585	Date Received:	21-SEP-16
Diameter:	9	Casing Depth:	16.5
Well Completion:	09-SEP-16	Well Owner:	Georgetown Llc
Well Type:	Resource Protection	Driller #:	3119
Static Level:	0	Flow Rate (GPM):	0
Flow Type:	Dry Hole	PSI:	0
Well Test:	Not Reported	Water Reclamation #:	9

AQ5392
SE
1/2 - 1 Mile
Higher

WA WELLS WALOG1000732346

Database:	Ecology Well Logs	Well Log ID:	1586354
Well Tag:	Not Reported	Project Tag:	B1
Notice of Intent #:	AE39256	Date Received:	21-SEP-16
Diameter:	9	Casing Depth:	46.5
Well Completion:	09-SEP-16	Well Owner:	Georgetown Llc
Well Type:	Decommissioning	Driller #:	3119
Static Level:	0	Flow Rate (GPM):	0
Flow Type:	Dry Hole	PSI:	0
Well Test:	Not Reported	Water Reclamation #:	9

AQ5393
SE
1/2 - 1 Mile
Higher

WA WELLS WALOG1000732347

Database:	Ecology Well Logs	Well Log ID:	1586355
Well Tag:	Not Reported	Project Tag:	B2
Notice of Intent #:	SE59585	Date Received:	21-SEP-16
Diameter:	9	Casing Depth:	31.5

GEOCHECK® - PHYSICAL SETTING SOURCE MAP FINDINGS

Well Completion:	09-SEP-16	Well Owner:	Georgetown Llc
Well Type:	Resource Protection	Driller #:	3119
Static Level:	0	Flow Rate (GPM):	0
Flow Type:	Dry Hole	PSI:	0
Well Test:	Not Reported	Water Reclamation #:	9

AQ5394
SE
1/2 - 1 Mile
Higher

WA WELLS WALOG1000732350

Database:	Ecology Well Logs	Well Log ID:	1586358
Well Tag:	Not Reported	Project Tag:	B3
Notice of Intent #:	AE39256	Date Received:	21-SEP-16
Diameter:	9	Casing Depth:	16.5
Well Completion:	09-SEP-16	Well Owner:	Georgetown Llc
Well Type:	Decommissioning	Driller #:	3119
Static Level:	0	Flow Rate (GPM):	0
Flow Type:	Dry Hole	PSI:	0
Well Test:	Not Reported	Water Reclamation #:	9

AQ5395
SE
1/2 - 1 Mile
Higher

WA WELLS WALOG1000755850

Database:	Ecology Well Logs	Well Log ID:	1612117
Well Tag:	Not Reported	Project Tag:	gb4
Notice of Intent #:	SE61343	Date Received:	14-MAR-17
Diameter:	1.5	Casing Depth:	13
Well Completion:	01-MAR-17	Well Owner:	Anderson S Blaine
Well Type:	Resource Protection	Driller #:	3018
Static Level:	96	Flow Rate (GPM):	0
Flow Type:	Static Level	PSI:	0
Well Test:	Not Reported	Water Reclamation #:	9

AQ5396
SE
1/2 - 1 Mile
Higher

WA WELLS WALOG1000755851

Database:	Ecology Well Logs	Well Log ID:	1612118
Well Tag:	Not Reported	Project Tag:	gb1
Notice of Intent #:	AE41808	Date Received:	14-MAR-17
Diameter:	1.5	Casing Depth:	13
Well Completion:	01-MAR-17	Well Owner:	Anderson S Blaine
Well Type:	Decommissioning	Driller #:	3018
Static Level:	96	Flow Rate (GPM):	0
Flow Type:	Static Level	PSI:	0
Well Test:	Not Reported	Water Reclamation #:	9

GEOCHECK® - PHYSICAL SETTING SOURCE MAP FINDINGS

Map ID
Direction
Distance
Elevation

Database EDR ID Number

AQ5397
SE
1/2 - 1 Mile
Higher

WA WELLS WALOG1000755848

Database:	Ecology Well Logs	Well Log ID:	1612115
Well Tag:	Not Reported	Project Tag:	gb1
Notice of Intent #:	SE61343	Date Received:	14-MAR-17
Diameter:	1.5	Casing Depth:	13
Well Completion:	01-MAR-17	Well Owner:	Anderson S Blaine
Well Type:	Resource Protection	Driller #:	3018
Static Level:	96	Flow Rate (GPM):	0
Flow Type:	Static Level	PSI:	0
Well Test:	Not Reported	Water Reclamation #:	9

AQ5398
SE
1/2 - 1 Mile
Higher

WA WELLS WALOG1000755849

Database:	Ecology Well Logs	Well Log ID:	1612116
Well Tag:	Not Reported	Project Tag:	gb3
Notice of Intent #:	SE61343	Date Received:	14-MAR-17
Diameter:	1.5	Casing Depth:	13
Well Completion:	01-MAR-17	Well Owner:	Anderson S Blaine
Well Type:	Resource Protection	Driller #:	3018
Static Level:	96	Flow Rate (GPM):	0
Flow Type:	Static Level	PSI:	0
Well Test:	Not Reported	Water Reclamation #:	9

AQ5399
SE
1/2 - 1 Mile
Higher

WA WELLS WALOG1000635556

Database:	Ecology Well Logs	Well Log ID:	937467
Well Tag:	Not Reported	Project Tag:	4A
Notice of Intent #:	SE50104	Date Received:	17-JAN-14
Diameter:	1.5	Casing Depth:	5
Well Completion:	18-DEC-13	Well Owner:	Puentes Brothers Investment
Well Type:	Resource Protection	Driller #:	3152
Static Level:	0	Flow Rate (GPM):	0
Flow Type:	Not Reported	PSI:	0
Well Test:	Not Reported	Water Reclamation #:	9

AQ5400
SE
1/2 - 1 Mile
Higher

WA WELLS WALOG1000635559

Database:	Ecology Well Logs	Well Log ID:	937470
Well Tag:	Not Reported	Project Tag:	B1A
Notice of Intent #:	SE50104	Date Received:	17-JAN-14
Diameter:	1.5	Casing Depth:	5

GEOCHECK® - PHYSICAL SETTING SOURCE MAP FINDINGS

Well Completion:	18-DEC-13	Well Owner:	Puentes Brothers Investment
Well Type:	Resource Protection	Driller #:	3152
Static Level:	0	Flow Rate (GPM):	0
Flow Type:	Not Reported	PSI:	0
Well Test:	Not Reported	Water Reclamation #:	9

AQ5401
SE
1/2 - 1 Mile
Higher

WA WELLS WALOG1000635486

Database:	Ecology Well Logs	Well Log ID:	937374
Well Tag:	Not Reported	Project Tag:	B4
Notice of Intent #:	EE04854	Date Received:	17-JAN-14
Diameter:	2.25	Casing Depth:	15
Well Completion:	18-DEC-13	Well Owner:	Puentes Brothers Investment
Well Type:	Resource Protection	Driller #:	3152
Static Level:	7	Flow Rate (GPM):	0
Flow Type:	Static Level	PSI:	0
Well Test:	Not Reported	Water Reclamation #:	9

AQ5402
SE
1/2 - 1 Mile
Higher

WA WELLS WALOG1000635496

Database:	Ecology Well Logs	Well Log ID:	937385
Well Tag:	Not Reported	Project Tag:	B2
Notice of Intent #:	EE04854	Date Received:	17-JAN-14
Diameter:	2.25	Casing Depth:	13
Well Completion:	18-DEC-13	Well Owner:	Puentes Brothers Investment
Well Type:	Resource Protection	Driller #:	3152
Static Level:	3.5	Flow Rate (GPM):	0
Flow Type:	Static Level	PSI:	0
Well Test:	Not Reported	Water Reclamation #:	9

AQ5403
SE
1/2 - 1 Mile
Higher

WA WELLS WALOG1000635563

Database:	Ecology Well Logs	Well Log ID:	937474
Well Tag:	Not Reported	Project Tag:	B2A
Notice of Intent #:	SE50104	Date Received:	17-JAN-14
Diameter:	1.5	Casing Depth:	5
Well Completion:	18-DEC-13	Well Owner:	Puentes Brothers Investment
Well Type:	Resource Protection	Driller #:	3152
Static Level:	0	Flow Rate (GPM):	0
Flow Type:	Not Reported	PSI:	0
Well Test:	Not Reported	Water Reclamation #:	9

GEOCHECK® - PHYSICAL SETTING SOURCE MAP FINDINGS

Map ID
Direction
Distance
Elevation

Database EDR ID Number

AQ5404
SE
1/2 - 1 Mile
Higher

WA WELLS WALOG1000635570

Database:	Ecology Well Logs	Well Log ID:	937481
Well Tag:	Not Reported	Project Tag:	B3A
Notice of Intent #:	AE24902	Date Received:	17-JAN-14
Diameter:	1.5	Casing Depth:	5
Well Completion:	18-DEC-13	Well Owner:	Puentes Brothers Investment
Well Type:	Decommissioning	Driller #:	3152
Static Level:	0	Flow Rate (GPM):	0
Flow Type:	Not Reported	PSI:	0
Well Test:	Not Reported	Water Reclamation #:	9

AQ5405
SE
1/2 - 1 Mile
Higher

WA WELLS WALOG1000635571

Database:	Ecology Well Logs	Well Log ID:	937482
Well Tag:	Not Reported	Project Tag:	B2A
Notice of Intent #:	AE24902	Date Received:	17-JAN-14
Diameter:	1.5	Casing Depth:	5
Well Completion:	18-DEC-13	Well Owner:	Puentes Brothers Investment
Well Type:	Decommissioning	Driller #:	3152
Static Level:	0	Flow Rate (GPM):	0
Flow Type:	Not Reported	PSI:	0
Well Test:	Not Reported	Water Reclamation #:	9

AQ5406
SE
1/2 - 1 Mile
Higher

WA WELLS WALOG1000635566

Database:	Ecology Well Logs	Well Log ID:	937477
Well Tag:	Not Reported	Project Tag:	B1A
Notice of Intent #:	AE24902	Date Received:	17-JAN-14
Diameter:	1.5	Casing Depth:	5
Well Completion:	18-DEC-13	Well Owner:	Puentes Brothers Investment
Well Type:	Decommissioning	Driller #:	3152
Static Level:	0	Flow Rate (GPM):	0
Flow Type:	Not Reported	PSI:	0
Well Test:	Not Reported	Water Reclamation #:	9

AQ5407
SE
1/2 - 1 Mile
Higher

WA WELLS WALOG1000635567

Database:	Ecology Well Logs	Well Log ID:	937478
Well Tag:	Not Reported	Project Tag:	B4A
Notice of Intent #:	AE24902	Date Received:	17-JAN-14
Diameter:	1.5	Casing Depth:	5

GEOCHECK® - PHYSICAL SETTING SOURCE MAP FINDINGS

Well Completion:	18-DEC-13	Well Owner:	Puentes Brothers Investment
Well Type:	Decommissioning	Driller #:	3152
Static Level:	0	Flow Rate (GPM):	0
Flow Type:	Not Reported	PSI:	0
Well Test:	Not Reported	Water Reclamation #:	9

AQ5408
SE
1/2 - 1 Mile
Higher

WA WELLS WALOG1000635463

Database:	Ecology Well Logs	Well Log ID:	937351
Well Tag:	Not Reported	Project Tag:	B3
Notice of Intent #:	AE24901	Date Received:	17-JAN-14
Diameter:	2.25	Casing Depth:	15
Well Completion:	18-DEC-13	Well Owner:	Puentes Brothers Investment
Well Type:	Decommissioning	Driller #:	3152
Static Level:	2	Flow Rate (GPM):	0
Flow Type:	Static Level	PSI:	0
Well Test:	Not Reported	Water Reclamation #:	9

AQ5409
SE
1/2 - 1 Mile
Higher

WA WELLS WALOG1000619335

Database:	Ecology Well Logs	Well Log ID:	916772
Well Tag:	BIC139	Project Tag:	Not Reported
Notice of Intent #:	RE09611	Date Received:	31-MAR-14
Diameter:	8.25	Casing Depth:	15
Well Completion:	19-FEB-14	Well Owner:	Puentes Brothers C/O Amec
Well Type:	Resource Protection	Driller #:	2867
Static Level:	8	Flow Rate (GPM):	0
Flow Type:	Static Level	PSI:	0
Well Test:	Not Reported	Water Reclamation #:	9

AQ5410
SE
1/2 - 1 Mile
Higher

WA WELLS WALOG1000619369

Database:	Ecology Well Logs	Well Log ID:	916807
Well Tag:	BIC138	Project Tag:	Not Reported
Notice of Intent #:	RE09611	Date Received:	31-MAR-14
Diameter:	8.25	Casing Depth:	15
Well Completion:	19-FEB-14	Well Owner:	Puentes Brothers C/O Amec
Well Type:	Resource Protection	Driller #:	2867
Static Level:	5	Flow Rate (GPM):	0
Flow Type:	Static Level	PSI:	0
Well Test:	Not Reported	Water Reclamation #:	9

GEOCHECK® - PHYSICAL SETTING SOURCE MAP FINDINGS

Map ID
Direction
Distance
Elevation

Database EDR ID Number

AQ5411
SE
1/2 - 1 Mile
Higher

WA WELLS WALOG1000617501

Database:	Ecology Well Logs	Well Log ID:	911711
Well Tag:	Not Reported	Project Tag:	B6
Notice of Intent #:	AE25356	Date Received:	28-FEB-14
Diameter:	2.5	Casing Depth:	10
Well Completion:	04-FEB-14	Well Owner:	Spokane Street Lp
Well Type:	Decommissioning	Driller #:	2914
Static Level:	6	Flow Rate (GPM):	0
Flow Type:	Static Level	PSI:	0
Well Test:	Not Reported	Water Reclamation #:	9

AQ5412
SE
1/2 - 1 Mile
Higher

WA WELLS WALOG1000617515

Database:	Ecology Well Logs	Well Log ID:	911726
Well Tag:	Not Reported	Project Tag:	B4
Notice of Intent #:	AE25357	Date Received:	28-FEB-14
Diameter:	2.25	Casing Depth:	5
Well Completion:	04-FEB-14	Well Owner:	Spokane Street Lp
Well Type:	Decommissioning	Driller #:	2914
Static Level:	0	Flow Rate (GPM):	0
Flow Type:	Not Reported	PSI:	0
Well Test:	Not Reported	Water Reclamation #:	9

AQ5413
SE
1/2 - 1 Mile
Higher

WA WELLS WALOG1000635382

Database:	Ecology Well Logs	Well Log ID:	937268
Well Tag:	Not Reported	Project Tag:	B1
Notice of Intent #:	EE04854	Date Received:	17-JAN-14
Diameter:	2.25	Casing Depth:	15
Well Completion:	18-DEC-13	Well Owner:	Puentes Brothers Investment
Well Type:	Resource Protection	Driller #:	3152
Static Level:	8	Flow Rate (GPM):	0
Flow Type:	Static Level	PSI:	0
Well Test:	Not Reported	Water Reclamation #:	9

AQ5414
SE
1/2 - 1 Mile
Higher

WA WELLS WALOG1000635431

Database:	Ecology Well Logs	Well Log ID:	937319
Well Tag:	Not Reported	Project Tag:	B3
Notice of Intent #:	EE04854	Date Received:	17-JAN-14
Diameter:	2.25	Casing Depth:	15

GEOCHECK® - PHYSICAL SETTING SOURCE MAP FINDINGS

Well Completion:	18-DEC-13	Well Owner:	Puentes Brothers Investment
Well Type:	Resource Protection	Driller #:	3152
Static Level:	2	Flow Rate (GPM):	0
Flow Type:	Static Level	PSI:	0
Well Test:	Not Reported	Water Reclamation #:	9

AQ5415
SE
1/2 - 1 Mile
Higher

WA WELLS WALOG1000635462

Database:	Ecology Well Logs	Well Log ID:	937350
Well Tag:	Not Reported	Project Tag:	B1
Notice of Intent #:	AE24901	Date Received:	17-JAN-14
Diameter:	2.25	Casing Depth:	15
Well Completion:	18-DEC-13	Well Owner:	Puentes Brothers Investment
Well Type:	Decommissioning	Driller #:	3152
Static Level:	8	Flow Rate (GPM):	0
Flow Type:	Static Level	PSI:	0
Well Test:	Not Reported	Water Reclamation #:	9

AQ5416
SE
1/2 - 1 Mile
Higher

WA WELLS WALOG1000635383

Database:	Ecology Well Logs	Well Log ID:	937269
Well Tag:	Not Reported	Project Tag:	B4
Notice of Intent #:	AE24901	Date Received:	17-JAN-14
Diameter:	2.25	Casing Depth:	15
Well Completion:	18-DEC-13	Well Owner:	Puentes Brothers Investment
Well Type:	Decommissioning	Driller #:	3152
Static Level:	7	Flow Rate (GPM):	0
Flow Type:	Static Level	PSI:	0
Well Test:	Not Reported	Water Reclamation #:	9

AQ5417
SE
1/2 - 1 Mile
Higher

WA WELLS WALOG1000635423

Database:	Ecology Well Logs	Well Log ID:	937311
Well Tag:	Not Reported	Project Tag:	B2
Notice of Intent #:	AE24901	Date Received:	17-JAN-14
Diameter:	2.25	Casing Depth:	13
Well Completion:	18-DEC-13	Well Owner:	Puentes Brothers Investment
Well Type:	Decommissioning	Driller #:	3152
Static Level:	8.5	Flow Rate (GPM):	0
Flow Type:	Static Level	PSI:	0
Well Test:	Not Reported	Water Reclamation #:	9

GEOCHECK® - PHYSICAL SETTING SOURCE MAP FINDINGS

Map ID
Direction
Distance
Elevation

Database EDR ID Number

AQ5418
SE
1/2 - 1 Mile
Higher

WA WELLS WALOG1000635583

Database:	Ecology Well Logs	Well Log ID:	937496
Well Tag:	Not Reported	Project Tag:	3A
Notice of Intent #:	SE50104	Date Received:	17-JAN-14
Diameter:	1.5	Casing Depth:	5
Well Completion:	18-DEC-13	Well Owner:	Puentes Brothers Investment
Well Type:	Resource Protection	Driller #:	3152
Static Level:	0	Flow Rate (GPM):	0
Flow Type:	Not Reported	PSI:	0
Well Test:	Not Reported	Water Reclamation #:	9

AQ5419
SE
1/2 - 1 Mile
Higher

WA WELLS WALOG1000637482

Database:	Ecology Well Logs	Well Log ID:	940489
Well Tag:	Not Reported	Project Tag:	B4
Notice of Intent #:	AE29700	Date Received:	15-DEC-14
Diameter:	2.25	Casing Depth:	15
Well Completion:	19-NOV-14	Well Owner:	Dj Property Llc
Well Type:	Decommissioning	Driller #:	3174
Static Level:	120	Flow Rate (GPM):	0
Flow Type:	Static Level	PSI:	0
Well Test:	Not Reported	Water Reclamation #:	9

AQ5420
SE
1/2 - 1 Mile
Higher

WA WELLS WALOG1000637483

Database:	Ecology Well Logs	Well Log ID:	940490
Well Tag:	Not Reported	Project Tag:	B5
Notice of Intent #:	AE29700	Date Received:	15-DEC-14
Diameter:	2.25	Casing Depth:	15
Well Completion:	19-NOV-14	Well Owner:	Dj Property Llc
Well Type:	Decommissioning	Driller #:	3174
Static Level:	120	Flow Rate (GPM):	0
Flow Type:	Static Level	PSI:	0
Well Test:	Not Reported	Water Reclamation #:	9

AQ5421
SE
1/2 - 1 Mile
Higher

WA WELLS WALOG1000637480

Database:	Ecology Well Logs	Well Log ID:	940487
Well Tag:	Not Reported	Project Tag:	B7
Notice of Intent #:	EE05322	Date Received:	15-DEC-14
Diameter:	2.25	Casing Depth:	15

GEOCHECK® - PHYSICAL SETTING SOURCE MAP FINDINGS

Well Completion:	19-NOV-14	Well Owner:	Dj Property Llc
Well Type:	Resource Protection	Driller #:	3174
Static Level:	120	Flow Rate (GPM):	0
Flow Type:	Static Level	PSI:	0
Well Test:	Not Reported	Water Reclamation #:	9

AQ5422
SE
1/2 - 1 Mile
Higher

WA WELLS WALOG1000637481

Database:	Ecology Well Logs	Well Log ID:	940488
Well Tag:	Not Reported	Project Tag:	B3
Notice of Intent #:	AE29700	Date Received:	15-DEC-14
Diameter:	2.25	Casing Depth:	15
Well Completion:	19-NOV-14	Well Owner:	Dj Property Llc
Well Type:	Decommissioning	Driller #:	3174
Static Level:	120	Flow Rate (GPM):	0
Flow Type:	Static Level	PSI:	0
Well Test:	Not Reported	Water Reclamation #:	9

AQ5423
SE
1/2 - 1 Mile
Higher

WA WELLS WALOG1000637484

Database:	Ecology Well Logs	Well Log ID:	940491
Well Tag:	Not Reported	Project Tag:	B6
Notice of Intent #:	AE29700	Date Received:	15-DEC-14
Diameter:	2.25	Casing Depth:	15
Well Completion:	19-NOV-14	Well Owner:	Dj Property Llc
Well Type:	Decommissioning	Driller #:	3174
Static Level:	120	Flow Rate (GPM):	0
Flow Type:	Static Level	PSI:	0
Well Test:	Not Reported	Water Reclamation #:	9

AQ5424
SE
1/2 - 1 Mile
Higher

WA WELLS WALOG1000654318

Database:	Ecology Well Logs	Well Log ID:	985959
Well Tag:	Not Reported	Project Tag:	Not Reported
Notice of Intent #:	EE05143	Date Received:	21-AUG-14
Diameter:	2.25	Casing Depth:	15
Well Completion:	09-JUL-14	Well Owner:	Puentes Brothers
Well Type:	Resource Protection	Driller #:	3140
Static Level:	7	Flow Rate (GPM):	0
Flow Type:	Static Level	PSI:	0
Well Test:	Not Reported	Water Reclamation #:	9

GEOCHECK® - PHYSICAL SETTING SOURCE MAP FINDINGS

Map ID
Direction
Distance
Elevation

Database EDR ID Number

AQ5425
SE
1/2 - 1 Mile
Higher

WA WELLS WALOG1000654319

Database:	Ecology Well Logs	Well Log ID:	985960
Well Tag:	Not Reported	Project Tag:	Not Reported
Notice of Intent #:	EE05143	Date Received:	21-AUG-14
Diameter:	2.25	Casing Depth:	15
Well Completion:	09-JUL-14	Well Owner:	Puentes Brothers
Well Type:	Resource Protection	Driller #:	3140
Static Level:	7	Flow Rate (GPM):	0
Flow Type:	Static Level	PSI:	0
Well Test:	Not Reported	Water Reclamation #:	9

AQ5426
SE
1/2 - 1 Mile
Higher

WA WELLS WALOG1000637485

Database:	Ecology Well Logs	Well Log ID:	940492
Well Tag:	Not Reported	Project Tag:	B7
Notice of Intent #:	AE29700	Date Received:	15-DEC-14
Diameter:	2.25	Casing Depth:	15
Well Completion:	19-NOV-14	Well Owner:	Dj Property Llc
Well Type:	Decommissioning	Driller #:	3174
Static Level:	120	Flow Rate (GPM):	0
Flow Type:	Static Level	PSI:	0
Well Test:	Not Reported	Water Reclamation #:	9

AQ5427
SE
1/2 - 1 Mile
Higher

WA WELLS WALOG1000653931

Database:	Ecology Well Logs	Well Log ID:	983159
Well Tag:	BID561	Project Tag:	Not Reported
Notice of Intent #:	RE10177	Date Received:	21-AUG-14
Diameter:	8.25	Casing Depth:	16
Well Completion:	08-JUL-14	Well Owner:	Puentes Brothers
Well Type:	Resource Protection	Driller #:	2867
Static Level:	7	Flow Rate (GPM):	0
Flow Type:	Static Level	PSI:	0
Well Test:	Not Reported	Water Reclamation #:	9

AQ5428
SE
1/2 - 1 Mile
Higher

WA WELLS WALOG1000637479

Database:	Ecology Well Logs	Well Log ID:	940486
Well Tag:	Not Reported	Project Tag:	B6
Notice of Intent #:	EE05322	Date Received:	15-DEC-14
Diameter:	2.25	Casing Depth:	15

GEOCHECK® - PHYSICAL SETTING SOURCE MAP FINDINGS

Well Completion:	19-NOV-14	Well Owner:	Dj Property Llc
Well Type:	Resource Protection	Driller #:	3174
Static Level:	120	Flow Rate (GPM):	0
Flow Type:	Static Level	PSI:	0
Well Test:	Not Reported	Water Reclamation #:	9

AQ5429
SE
1/2 - 1 Mile
Higher

WA WELLS WALOG1000637450

Database:	Ecology Well Logs	Well Log ID:	940457
Well Tag:	Not Reported	Project Tag:	B2
Notice of Intent #:	SE53268	Date Received:	15-DEC-14
Diameter:	2.25	Casing Depth:	7
Well Completion:	19-NOV-14	Well Owner:	Dj Property Llc
Well Type:	Resource Protection	Driller #:	3174
Static Level:	0	Flow Rate (GPM):	0
Flow Type:	Dry Hole	PSI:	0
Well Test:	Not Reported	Water Reclamation #:	9

AQ5430
SE
1/2 - 1 Mile
Higher

WA WELLS WALOG1000637451

Database:	Ecology Well Logs	Well Log ID:	940458
Well Tag:	Not Reported	Project Tag:	B3
Notice of Intent #:	SE53268	Date Received:	15-DEC-14
Diameter:	2.25	Casing Depth:	7
Well Completion:	19-NOV-14	Well Owner:	Dj Property Llc
Well Type:	Resource Protection	Driller #:	3174
Static Level:	0	Flow Rate (GPM):	0
Flow Type:	Dry Hole	PSI:	0
Well Test:	Not Reported	Water Reclamation #:	9

AQ5431
SE
1/2 - 1 Mile
Higher

WA WELLS WALOG1000637448

Database:	Ecology Well Logs	Well Log ID:	940455
Well Tag:	Not Reported	Project Tag:	B1
Notice of Intent #:	SE53268	Date Received:	15-DEC-14
Diameter:	2.25	Casing Depth:	10
Well Completion:	19-NOV-14	Well Owner:	Dj Property Llc
Well Type:	Resource Protection	Driller #:	3174
Static Level:	0	Flow Rate (GPM):	0
Flow Type:	Dry Hole	PSI:	0
Well Test:	Not Reported	Water Reclamation #:	9

GEOCHECK® - PHYSICAL SETTING SOURCE MAP FINDINGS

Map ID
Direction
Distance
Elevation

Database EDR ID Number

AQ5432
SE
1/2 - 1 Mile
Higher

WA WELLS WALOG1000637449

Database:	Ecology Well Logs	Well Log ID:	940456
Well Tag:	Not Reported	Project Tag:	B1
Notice of Intent #:	AE29699	Date Received:	15-DEC-14
Diameter:	2.25	Casing Depth:	10
Well Completion:	19-NOV-14	Well Owner:	Dj Property Llc
Well Type:	Decommissioning	Driller #:	3174
Static Level:	0	Flow Rate (GPM):	0
Flow Type:	Dry Hole	PSI:	0
Well Test:	Not Reported	Water Reclamation #:	9

AQ5433
SE
1/2 - 1 Mile
Higher

WA WELLS WALOG1000637452

Database:	Ecology Well Logs	Well Log ID:	940459
Well Tag:	Not Reported	Project Tag:	B2
Notice of Intent #:	AE29699	Date Received:	15-DEC-14
Diameter:	2.25	Casing Depth:	7
Well Completion:	19-NOV-14	Well Owner:	Dj Property Llc
Well Type:	Decommissioning	Driller #:	3174
Static Level:	0	Flow Rate (GPM):	0
Flow Type:	Dry Hole	PSI:	0
Well Test:	Not Reported	Water Reclamation #:	9

AQ5434
SE
1/2 - 1 Mile
Higher

WA WELLS WALOG1000637477

Database:	Ecology Well Logs	Well Log ID:	940484
Well Tag:	Not Reported	Project Tag:	B4
Notice of Intent #:	EE05322	Date Received:	15-DEC-14
Diameter:	2.25	Casing Depth:	15
Well Completion:	19-NOV-14	Well Owner:	Dj Property Llc
Well Type:	Resource Protection	Driller #:	3174
Static Level:	120	Flow Rate (GPM):	0
Flow Type:	Static Level	PSI:	0
Well Test:	Not Reported	Water Reclamation #:	9

AQ5435
SE
1/2 - 1 Mile
Higher

WA WELLS WALOG1000637478

Database:	Ecology Well Logs	Well Log ID:	940485
Well Tag:	Not Reported	Project Tag:	B5
Notice of Intent #:	EE05322	Date Received:	15-DEC-14
Diameter:	2.25	Casing Depth:	15

GEOCHECK® - PHYSICAL SETTING SOURCE MAP FINDINGS

Well Completion:	19-NOV-14	Well Owner:	Dj Property Llc
Well Type:	Resource Protection	Driller #:	3174
Static Level:	120	Flow Rate (GPM):	0
Flow Type:	Static Level	PSI:	0
Well Test:	Not Reported	Water Reclamation #:	9

AQ5436
SE
1/2 - 1 Mile
Higher

WA WELLS WALOG1000637453

Database:	Ecology Well Logs	Well Log ID:	940460
Well Tag:	Not Reported	Project Tag:	B3
Notice of Intent #:	AE29699	Date Received:	15-DEC-14
Diameter:	2.25	Casing Depth:	7
Well Completion:	19-NOV-14	Well Owner:	Dj Property Llc
Well Type:	Decommissioning	Driller #:	3174
Static Level:	0	Flow Rate (GPM):	0
Flow Type:	Dry Hole	PSI:	0
Well Test:	Not Reported	Water Reclamation #:	9

AQ5437
SE
1/2 - 1 Mile
Higher

WA WELLS WALOG1000637476

Database:	Ecology Well Logs	Well Log ID:	940483
Well Tag:	Not Reported	Project Tag:	B3
Notice of Intent #:	EE05322	Date Received:	15-DEC-14
Diameter:	2.25	Casing Depth:	15
Well Completion:	19-NOV-14	Well Owner:	Dj Property Llc
Well Type:	Resource Protection	Driller #:	3174
Static Level:	120	Flow Rate (GPM):	0
Flow Type:	Static Level	PSI:	0
Well Test:	Not Reported	Water Reclamation #:	9

AR5438
ENE
1/2 - 1 Mile
Higher

WA WELLS WALOG1000509780

Database:	Ecology Well Logs	Well Log ID:	697936
Well Tag:	Not Reported	Project Tag:	Not Reported
Notice of Intent #:	SE08539	Date Received:	24-NOV-10
Diameter:	2	Casing Depth:	15
Well Completion:	10-NOV-10	Well Owner:	Sdot
Well Type:	Resource Protection	Driller #:	Not Reported
Static Level:	0	Flow Rate (GPM):	0
Flow Type:	Not Reported	PSI:	0
Well Test:	Not Reported	Water Reclamation #:	9

GEOCHECK® - PHYSICAL SETTING SOURCE MAP FINDINGS

Map ID
Direction
Distance
Elevation

Database EDR ID Number

AR5439
ENE
1/2 - 1 Mile
Higher

WA WELLS WALOG1000720543

Database:	Ecology Well Logs	Well Log ID:	1564804
Well Tag:	Not Reported	Project Tag:	Not Reported
Notice of Intent #:	AE36818	Date Received:	16-MAY-16
Diameter:	2.25	Casing Depth:	15
Well Completion:	14-APR-16	Well Owner:	Bnsf
Well Type:	Decommissioning	Driller #:	2549
Static Level:	0	Flow Rate (GPM):	0
Flow Type:	Static Level	PSI:	0
Well Test:	Not Reported	Water Reclamation #:	9

AR5440
ENE
1/2 - 1 Mile
Higher

WA WELLS WALOG1000509779

Database:	Ecology Well Logs	Well Log ID:	697934
Well Tag:	Not Reported	Project Tag:	Not Reported
Notice of Intent #:	SE08539	Date Received:	24-NOV-10
Diameter:	2	Casing Depth:	15
Well Completion:	10-NOV-10	Well Owner:	Sdot
Well Type:	Resource Protection	Driller #:	Not Reported
Static Level:	0	Flow Rate (GPM):	0
Flow Type:	Not Reported	PSI:	0
Well Test:	Not Reported	Water Reclamation #:	9

AR5441
ENE
1/2 - 1 Mile
Higher

WA WELLS WALOG1000005311

Database:	Ecology Well Logs	Well Log ID:	1657168
Well Tag:	Not Reported	Project Tag:	B-7
Notice of Intent #:	EE06877	Date Received:	02-JAN-18
Diameter:	2.25	Casing Depth:	10
Well Completion:	06-OCT-17	Well Owner:	Sps Llc
Well Type:	Resource Protection	Driller #:	0
Static Level:	0	Flow Rate (GPM):	0
Flow Type:	Static Level	PSI:	0
Well Test:	Not Reported	Water Reclamation #:	9

AR5442
ENE
1/2 - 1 Mile
Higher

WA WELLS WALOG1000006508

Database:	Ecology Well Logs	Well Log ID:	1659233
Well Tag:	Not Reported	Project Tag:	B-12
Notice of Intent #:	AE46336	Date Received:	02-JAN-18
Diameter:	2.25	Casing Depth:	10

GEOCHECK® - PHYSICAL SETTING SOURCE MAP FINDINGS

Well Completion:	06-OCT-17	Well Owner:	Sps Llc
Well Type:	Decommissioning	Driller #:	0
Static Level:	0	Flow Rate (GPM):	0
Flow Type:	Not Reported	PSI:	0
Well Test:	Not Reported	Water Reclamation #:	9

AR5443
ENE
1/2 - 1 Mile
Higher

WA WELLS WALOG100005324

Database:	Ecology Well Logs	Well Log ID:	1657223
Well Tag:	Not Reported	Project Tag:	B-1
Notice of Intent #:	EE06877	Date Received:	02-JAN-18
Diameter:	2.25	Casing Depth:	10
Well Completion:	06-OCT-17	Well Owner:	Sps Llc
Well Type:	Resource Protection	Driller #:	0
Static Level:	0	Flow Rate (GPM):	0
Flow Type:	Static Level	PSI:	0
Well Test:	Not Reported	Water Reclamation #:	9

AR5444
ENE
1/2 - 1 Mile
Higher

WA WELLS WALOG1000509787

Database:	Ecology Well Logs	Well Log ID:	697950
Well Tag:	Not Reported	Project Tag:	Not Reported
Notice of Intent #:	AE11306	Date Received:	24-NOV-10
Diameter:	2	Casing Depth:	15
Well Completion:	10-NOV-10	Well Owner:	Sdot Hwa
Well Type:	Decommissioning	Driller #:	Not Reported
Static Level:	0	Flow Rate (GPM):	0
Flow Type:	Not Reported	PSI:	0
Well Test:	Not Reported	Water Reclamation #:	9

AR5445
ENE
1/2 - 1 Mile
Higher

WA WELLS WALOG1000776571

Database:	Ecology Well Logs	Well Log ID:	1659211
Well Tag:	Not Reported	Project Tag:	B-6
Notice of Intent #:	AE45511	Date Received:	02-JAN-18
Diameter:	2.25	Casing Depth:	10
Well Completion:	06-OCT-17	Well Owner:	Sps Llc
Well Type:	Decommissioning	Driller #:	0
Static Level:	0	Flow Rate (GPM):	0
Flow Type:	Not Reported	PSI:	0
Well Test:	Not Reported	Water Reclamation #:	9

GEOCHECK® - PHYSICAL SETTING SOURCE MAP FINDINGS

Map ID
Direction
Distance
Elevation

Database EDR ID Number

AR5446
ENE
1/2 - 1 Mile
Higher

WA WELLS WALOG1000720570

Database:	Ecology Well Logs	Well Log ID:	1564831
Well Tag:	Not Reported	Project Tag:	Not Reported
Notice of Intent #:	AE36818	Date Received:	16-MAY-16
Diameter:	2.25	Casing Depth:	15
Well Completion:	15-APR-16	Well Owner:	Bnsf
Well Type:	Decommissioning	Driller #:	2549
Static Level:	0	Flow Rate (GPM):	0
Flow Type:	Static Level	PSI:	0
Well Test:	Not Reported	Water Reclamation #:	9

AR5447
ENE
1/2 - 1 Mile
Higher

WA WELLS WALOG1000509783

Database:	Ecology Well Logs	Well Log ID:	697942
Well Tag:	Not Reported	Project Tag:	Not Reported
Notice of Intent #:	SE08539	Date Received:	24-NOV-10
Diameter:	2	Casing Depth:	8
Well Completion:	10-NOV-10	Well Owner:	Sdot Hwa
Well Type:	Resource Protection	Driller #:	Not Reported
Static Level:	0	Flow Rate (GPM):	0
Flow Type:	Not Reported	PSI:	0
Well Test:	Not Reported	Water Reclamation #:	9

AR5448
ENE
1/2 - 1 Mile
Higher

WA WELLS WALOG1000720572

Database:	Ecology Well Logs	Well Log ID:	1564833
Well Tag:	Not Reported	Project Tag:	Not Reported
Notice of Intent #:	SE57986	Date Received:	16-MAY-16
Diameter:	2.25	Casing Depth:	15
Well Completion:	14-APR-16	Well Owner:	Bnsf
Well Type:	Resource Protection	Driller #:	2549
Static Level:	0	Flow Rate (GPM):	0
Flow Type:	Static Level	PSI:	0
Well Test:	Not Reported	Water Reclamation #:	9

AR5449
ENE
1/2 - 1 Mile
Higher

WA WELLS WALOG1000776572

Database:	Ecology Well Logs	Well Log ID:	1659213
Well Tag:	Not Reported	Project Tag:	B-4
Notice of Intent #:	AE45511	Date Received:	02-JAN-18
Diameter:	2.25	Casing Depth:	10

GEOCHECK® - PHYSICAL SETTING SOURCE MAP FINDINGS

Well Completion:	06-OCT-17	Well Owner:	Sps Llc
Well Type:	Decommissioning	Driller #:	0
Static Level:	0	Flow Rate (GPM):	0
Flow Type:	Not Reported	PSI:	0
Well Test:	Not Reported	Water Reclamation #:	9

AR5450
ENE
1/2 - 1 Mile
Higher

WA WELLS WALOG100006506

Database:	Ecology Well Logs	Well Log ID:	1659231
Well Tag:	Not Reported	Project Tag:	B-5
Notice of Intent #:	AE45511	Date Received:	02-JAN-18
Diameter:	2.25	Casing Depth:	10
Well Completion:	06-OCT-17	Well Owner:	Sps Llc
Well Type:	Decommissioning	Driller #:	0
Static Level:	0	Flow Rate (GPM):	0
Flow Type:	Not Reported	PSI:	0
Well Test:	Not Reported	Water Reclamation #:	9

AR5451
ENE
1/2 - 1 Mile
Higher

WA WELLS WALOG1000499798

Database:	Ecology Well Logs	Well Log ID:	678378
Well Tag:	Not Reported	Project Tag:	Not Reported
Notice of Intent #:	SE08120	Date Received:	07-OCT-10
Diameter:	12	Casing Depth:	32
Well Completion:	15-SEP-10	Well Owner:	Seattle City Light
Well Type:	Resource Protection	Driller #:	Not Reported
Static Level:	0	Flow Rate (GPM):	0
Flow Type:	Not Reported	PSI:	0
Well Test:	Not Reported	Water Reclamation #:	9

AR5452
ENE
1/2 - 1 Mile
Higher

WA WELLS WALOG1000499805

Database:	Ecology Well Logs	Well Log ID:	678389
Well Tag:	Not Reported	Project Tag:	Not Reported
Notice of Intent #:	AE10701	Date Received:	07-OCT-10
Diameter:	12	Casing Depth:	32
Well Completion:	15-SEP-10	Well Owner:	Seattle City Light
Well Type:	Decommissioning	Driller #:	Not Reported
Static Level:	0	Flow Rate (GPM):	0
Flow Type:	Not Reported	PSI:	0
Well Test:	Not Reported	Water Reclamation #:	9

GEOCHECK® - PHYSICAL SETTING SOURCE MAP FINDINGS

Map ID
Direction
Distance
Elevation

Database EDR ID Number

AR5453
ENE
1/2 - 1 Mile
Higher

WA WELLS WALOG1000509782

Database:	Ecology Well Logs	Well Log ID:	697940
Well Tag:	Not Reported	Project Tag:	Not Reported
Notice of Intent #:	SE08539	Date Received:	24-NOV-10
Diameter:	2	Casing Depth:	15
Well Completion:	10-NOV-10	Well Owner:	Sdot
Well Type:	Resource Protection	Driller #:	Not Reported
Static Level:	0	Flow Rate (GPM):	0
Flow Type:	Not Reported	PSI:	0
Well Test:	Not Reported	Water Reclamation #:	9

AR5454
ENE
1/2 - 1 Mile
Higher

WA WELLS WALOG1000499797

Database:	Ecology Well Logs	Well Log ID:	678376
Well Tag:	Not Reported	Project Tag:	Not Reported
Notice of Intent #:	SE08120	Date Received:	07-OCT-10
Diameter:	12	Casing Depth:	32
Well Completion:	15-SEP-10	Well Owner:	Seattle City Light
Well Type:	Resource Protection	Driller #:	Not Reported
Static Level:	0	Flow Rate (GPM):	0
Flow Type:	Not Reported	PSI:	0
Well Test:	Not Reported	Water Reclamation #:	9

AR5455
ENE
1/2 - 1 Mile
Higher

WA WELLS WALOG1000006505

Database:	Ecology Well Logs	Well Log ID:	1659230
Well Tag:	Not Reported	Project Tag:	B-8
Notice of Intent #:	EE06940	Date Received:	02-JAN-18
Diameter:	2.25	Casing Depth:	10
Well Completion:	06-OCT-17	Well Owner:	Sps Llc
Well Type:	Resource Protection	Driller #:	0
Static Level:	0	Flow Rate (GPM):	0
Flow Type:	Static Level	PSI:	0
Well Test:	Not Reported	Water Reclamation #:	9

AR5456
ENE
1/2 - 1 Mile
Higher

WA WELLS WALOG1000509790

Database:	Ecology Well Logs	Well Log ID:	697956
Well Tag:	Not Reported	Project Tag:	Not Reported
Notice of Intent #:	AE11306	Date Received:	24-NOV-10
Diameter:	2	Casing Depth:	8

GEOCHECK® - PHYSICAL SETTING SOURCE MAP FINDINGS

Well Completion:	10-NOV-10	Well Owner:	Sdot Hwa
Well Type:	Decommissioning	Driller #:	Not Reported
Static Level:	0	Flow Rate (GPM):	0
Flow Type:	Not Reported	PSI:	0
Well Test:	Not Reported	Water Reclamation #:	9

AR5457
ENE
1/2 - 1 Mile
Higher

WA WELLS WALOG1000720557

Database:	Ecology Well Logs	Well Log ID:	1564818
Well Tag:	Not Reported	Project Tag:	Not Reported
Notice of Intent #:	EE06038	Date Received:	16-MAY-16
Diameter:	2.25	Casing Depth:	17
Well Completion:	14-APR-16	Well Owner:	Bnsf
Well Type:	Resource Protection	Driller #:	2549
Static Level:	0	Flow Rate (GPM):	0
Flow Type:	Static Level	PSI:	0
Well Test:	Not Reported	Water Reclamation #:	9

AR5458
ENE
1/2 - 1 Mile
Higher

WA WELLS WALOG1000776570

Database:	Ecology Well Logs	Well Log ID:	1659210
Well Tag:	Not Reported	Project Tag:	B-7
Notice of Intent #:	AE45511	Date Received:	02-JAN-18
Diameter:	2.25	Casing Depth:	10
Well Completion:	06-OCT-17	Well Owner:	Sps Llc
Well Type:	Decommissioning	Driller #:	0
Static Level:	0	Flow Rate (GPM):	0
Flow Type:	Not Reported	PSI:	0
Well Test:	Not Reported	Water Reclamation #:	9

AR5459
ENE
1/2 - 1 Mile
Higher

WA WELLS WALOG1000720532

Database:	Ecology Well Logs	Well Log ID:	1564793
Well Tag:	Not Reported	Project Tag:	Not Reported
Notice of Intent #:	AE36818	Date Received:	16-MAY-16
Diameter:	2.25	Casing Depth:	15
Well Completion:	15-APR-16	Well Owner:	Bnsf
Well Type:	Decommissioning	Driller #:	2549
Static Level:	0	Flow Rate (GPM):	0
Flow Type:	Static Level	PSI:	0
Well Test:	Not Reported	Water Reclamation #:	9

GEOCHECK® - PHYSICAL SETTING SOURCE MAP FINDINGS

Map ID
Direction
Distance
Elevation

Database EDR ID Number

AR5460
ENE
1/2 - 1 Mile
Higher

WA WELLS WALOG1000720559

Database:	Ecology Well Logs	Well Log ID:	1564820
Well Tag:	Not Reported	Project Tag:	Not Reported
Notice of Intent #:	AE36819	Date Received:	16-MAY-16
Diameter:	2.25	Casing Depth:	15
Well Completion:	14-APR-16	Well Owner:	Bnsf
Well Type:	Decommissioning	Driller #:	0
Static Level:	0	Flow Rate (GPM):	0
Flow Type:	Static Level	PSI:	0
Well Test:	Not Reported	Water Reclamation #:	9

AR5461
ENE
1/2 - 1 Mile
Higher

WA WELLS WALOG1000499806

Database:	Ecology Well Logs	Well Log ID:	678391
Well Tag:	Not Reported	Project Tag:	Not Reported
Notice of Intent #:	AE10701	Date Received:	07-OCT-10
Diameter:	12	Casing Depth:	32
Well Completion:	15-SEP-10	Well Owner:	Seattle City Light
Well Type:	Decommissioning	Driller #:	Not Reported
Static Level:	0	Flow Rate (GPM):	0
Flow Type:	Not Reported	PSI:	0
Well Test:	Not Reported	Water Reclamation #:	9

AR5462
ENE
1/2 - 1 Mile
Higher

WA WELLS WALOG1000774123

Database:	Ecology Well Logs	Well Log ID:	1657209
Well Tag:	Not Reported	Project Tag:	B-12
Notice of Intent #:	EE06940	Date Received:	02-JAN-18
Diameter:	2.25	Casing Depth:	10
Well Completion:	06-OCT-17	Well Owner:	Sps Llc
Well Type:	Resource Protection	Driller #:	0
Static Level:	0	Flow Rate (GPM):	0
Flow Type:	Not Reported	PSI:	0
Well Test:	Not Reported	Water Reclamation #:	9

AR5463
ENE
1/2 - 1 Mile
Higher

WA WELLS WALOG100006509

Database:	Ecology Well Logs	Well Log ID:	1659234
Well Tag:	Not Reported	Project Tag:	B-9
Notice of Intent #:	AE46336	Date Received:	02-JAN-18
Diameter:	2.25	Casing Depth:	10

GEOCHECK® - PHYSICAL SETTING SOURCE MAP FINDINGS

Well Completion:	06-OCT-17	Well Owner:	Sps Llc
Well Type:	Decommissioning	Driller #:	0
Static Level:	0	Flow Rate (GPM):	0
Flow Type:	Not Reported	PSI:	0
Well Test:	Not Reported	Water Reclamation #:	9

AR5464
ENE
1/2 - 1 Mile
Higher

WA WELLS WALOG1000509785

Database:	Ecology Well Logs	Well Log ID:	697946
Well Tag:	Not Reported	Project Tag:	Not Reported
Notice of Intent #:	AE11306	Date Received:	24-NOV-10
Diameter:	2	Casing Depth:	15
Well Completion:	10-NOV-10	Well Owner:	Sdot Hwa
Well Type:	Decommissioning	Driller #:	Not Reported
Static Level:	0	Flow Rate (GPM):	0
Flow Type:	Not Reported	PSI:	0
Well Test:	Not Reported	Water Reclamation #:	9

AR5465
ENE
1/2 - 1 Mile
Higher

WA WELLS WALOG1000776575

Database:	Ecology Well Logs	Well Log ID:	1659216
Well Tag:	Not Reported	Project Tag:	B-10
Notice of Intent #:	AE46336	Date Received:	02-JAN-18
Diameter:	2.25	Casing Depth:	10
Well Completion:	06-OCT-17	Well Owner:	Sps Llc
Well Type:	Decommissioning	Driller #:	0
Static Level:	0	Flow Rate (GPM):	0
Flow Type:	Not Reported	PSI:	0
Well Test:	Not Reported	Water Reclamation #:	9

AR5466
ENE
1/2 - 1 Mile
Higher

WA WELLS WALOG1000509781

Database:	Ecology Well Logs	Well Log ID:	697938
Well Tag:	Not Reported	Project Tag:	Not Reported
Notice of Intent #:	SE08539	Date Received:	24-NOV-10
Diameter:	2	Casing Depth:	15
Well Completion:	10-NOV-10	Well Owner:	Sdot
Well Type:	Resource Protection	Driller #:	Not Reported
Static Level:	0	Flow Rate (GPM):	0
Flow Type:	Not Reported	PSI:	0
Well Test:	Not Reported	Water Reclamation #:	9

GEOCHECK® - PHYSICAL SETTING SOURCE MAP FINDINGS

Map ID
Direction
Distance
Elevation

Database EDR ID Number

AR5467
ENE
1/2 - 1 Mile
Higher

WA WELLS WALOG1000509784

Database:	Ecology Well Logs	Well Log ID:	697944
Well Tag:	Not Reported	Project Tag:	Not Reported
Notice of Intent #:	SE08539	Date Received:	24-NOV-10
Diameter:	2	Casing Depth:	8
Well Completion:	10-NOV-10	Well Owner:	Sdot Hwa
Well Type:	Resource Protection	Driller #:	Not Reported
Static Level:	0	Flow Rate (GPM):	0
Flow Type:	Not Reported	PSI:	0
Well Test:	Not Reported	Water Reclamation #:	9

AR5468
ENE
1/2 - 1 Mile
Higher

WA WELLS WALOG100006507

Database:	Ecology Well Logs	Well Log ID:	1659232
Well Tag:	Not Reported	Project Tag:	B-2
Notice of Intent #:	AE45511	Date Received:	02-JAN-18
Diameter:	2.25	Casing Depth:	10
Well Completion:	06-OCT-17	Well Owner:	Sps Llc
Well Type:	Decommissioning	Driller #:	0
Static Level:	0	Flow Rate (GPM):	0
Flow Type:	Not Reported	PSI:	0
Well Test:	Not Reported	Water Reclamation #:	9

AR5469
ENE
1/2 - 1 Mile
Higher

WA WELLS WALOG1000774121

Database:	Ecology Well Logs	Well Log ID:	1657207
Well Tag:	Not Reported	Project Tag:	B-3
Notice of Intent #:	EE06877	Date Received:	02-JAN-18
Diameter:	2.25	Casing Depth:	10
Well Completion:	06-OCT-17	Well Owner:	Sps Llc
Well Type:	Resource Protection	Driller #:	0
Static Level:	0	Flow Rate (GPM):	0
Flow Type:	Not Reported	PSI:	0
Well Test:	Not Reported	Water Reclamation #:	9

AR5470
ENE
1/2 - 1 Mile
Higher

WA WELLS WALOG1000499799

Database:	Ecology Well Logs	Well Log ID:	678380
Well Tag:	Not Reported	Project Tag:	Not Reported
Notice of Intent #:	SE08120	Date Received:	07-OCT-10
Diameter:	12	Casing Depth:	32

GEOCHECK® - PHYSICAL SETTING SOURCE MAP FINDINGS

Well Completion:	15-SEP-10	Well Owner:	Seattle City Light
Well Type:	Resource Protection	Driller #:	Not Reported
Static Level:	0	Flow Rate (GPM):	0
Flow Type:	Not Reported	PSI:	0
Well Test:	Not Reported	Water Reclamation #:	9

AR5471
ENE
1/2 - 1 Mile
Higher

WA WELLS WALOG1000776573

Database:	Ecology Well Logs	Well Log ID:	1659214
Well Tag:	Not Reported	Project Tag:	B-3
Notice of Intent #:	AE45511	Date Received:	02-JAN-18
Diameter:	2.25	Casing Depth:	10
Well Completion:	06-OCT-17	Well Owner:	Sps Llc
Well Type:	Decommissioning	Driller #:	0
Static Level:	0	Flow Rate (GPM):	0
Flow Type:	Not Reported	PSI:	0
Well Test:	Not Reported	Water Reclamation #:	9

AR5472
ENE
1/2 - 1 Mile
Higher

WA WELLS WALOG1000509788

Database:	Ecology Well Logs	Well Log ID:	697952
Well Tag:	Not Reported	Project Tag:	Not Reported
Notice of Intent #:	AE11306	Date Received:	24-NOV-10
Diameter:	2	Casing Depth:	15
Well Completion:	10-NOV-10	Well Owner:	Sdot Hwa
Well Type:	Decommissioning	Driller #:	Not Reported
Static Level:	0	Flow Rate (GPM):	0
Flow Type:	Not Reported	PSI:	0
Well Test:	Not Reported	Water Reclamation #:	9

AR5473
ENE
1/2 - 1 Mile
Higher

WA WELLS WALOG1000509786

Database:	Ecology Well Logs	Well Log ID:	697948
Well Tag:	Not Reported	Project Tag:	Not Reported
Notice of Intent #:	AE11306	Date Received:	24-NOV-10
Diameter:	2	Casing Depth:	15
Well Completion:	10-NOV-10	Well Owner:	Sdot Hwa
Well Type:	Decommissioning	Driller #:	Not Reported
Static Level:	0	Flow Rate (GPM):	0
Flow Type:	Not Reported	PSI:	0
Well Test:	Not Reported	Water Reclamation #:	9

GEOCHECK® - PHYSICAL SETTING SOURCE MAP FINDINGS

Map ID
Direction
Distance
Elevation

Database EDR ID Number

AR5474
ENE
1/2 - 1 Mile
Higher

WA WELLS WALOG1000776576

Database:	Ecology Well Logs	Well Log ID:	1659217
Well Tag:	Not Reported	Project Tag:	B-8
Notice of Intent #:	AE46336	Date Received:	02-JAN-18
Diameter:	2.25	Casing Depth:	10
Well Completion:	06-OCT-17	Well Owner:	Sps Llc
Well Type:	Decommissioning	Driller #:	0
Static Level:	0	Flow Rate (GPM):	0
Flow Type:	Not Reported	PSI:	0
Well Test:	Not Reported	Water Reclamation #:	9

AR5475
ENE
1/2 - 1 Mile
Higher

WA WELLS WALOG1000720542

Database:	Ecology Well Logs	Well Log ID:	1564803
Well Tag:	Not Reported	Project Tag:	Not Reported
Notice of Intent #:	EE06038	Date Received:	16-MAY-16
Diameter:	2.25	Casing Depth:	15
Well Completion:	14-APR-16	Well Owner:	Bnsf
Well Type:	Resource Protection	Driller #:	2549
Static Level:	0	Flow Rate (GPM):	0
Flow Type:	Static Level	PSI:	0
Well Test:	Not Reported	Water Reclamation #:	9

AR5476
ENE
1/2 - 1 Mile
Higher

WA WELLS WALOG1000499807

Database:	Ecology Well Logs	Well Log ID:	678393
Well Tag:	Not Reported	Project Tag:	Not Reported
Notice of Intent #:	AE10701	Date Received:	07-OCT-10
Diameter:	12	Casing Depth:	32
Well Completion:	15-SEP-10	Well Owner:	Seattle City Light
Well Type:	Decommissioning	Driller #:	Not Reported
Static Level:	0	Flow Rate (GPM):	0
Flow Type:	Not Reported	PSI:	0
Well Test:	Not Reported	Water Reclamation #:	9

AR5477
ENE
1/2 - 1 Mile
Higher

WA WELLS WALOG1000720569

Database:	Ecology Well Logs	Well Log ID:	1564830
Well Tag:	Not Reported	Project Tag:	Not Reported
Notice of Intent #:	AE36818	Date Received:	16-MAY-16
Diameter:	2.25	Casing Depth:	17

GEOCHECK® - PHYSICAL SETTING SOURCE MAP FINDINGS

Well Completion:	14-APR-16	Well Owner:	Bnsf
Well Type:	Decommissioning	Driller #:	2549
Static Level:	0	Flow Rate (GPM):	0
Flow Type:	Static Level	PSI:	0
Well Test:	Not Reported	Water Reclamation #:	9

AR5478
ENE
1/2 - 1 Mile
Higher

WA WELLS WALOG1000499796

Database:	Ecology Well Logs	Well Log ID:	678374
Well Tag:	Not Reported	Project Tag:	Not Reported
Notice of Intent #:	SE08120	Date Received:	07-OCT-10
Diameter:	12	Casing Depth:	32
Well Completion:	15-SEP-10	Well Owner:	Seattle City Light
Well Type:	Resource Protection	Driller #:	Not Reported
Static Level:	0	Flow Rate (GPM):	0
Flow Type:	Not Reported	PSI:	0
Well Test:	Not Reported	Water Reclamation #:	9

AR5479
ENE
1/2 - 1 Mile
Higher

WA WELLS WALOG100005308

Database:	Ecology Well Logs	Well Log ID:	1657147
Well Tag:	Not Reported	Project Tag:	B-6
Notice of Intent #:	EE06877	Date Received:	02-JAN-18
Diameter:	2.25	Casing Depth:	10
Well Completion:	06-OCT-17	Well Owner:	Sps Llc
Well Type:	Resource Protection	Driller #:	0
Static Level:	0	Flow Rate (GPM):	0
Flow Type:	Not Reported	PSI:	0
Well Test:	Not Reported	Water Reclamation #:	9

AR5480
ENE
1/2 - 1 Mile
Higher

WA WELLS WALOG100005323

Database:	Ecology Well Logs	Well Log ID:	1657222
Well Tag:	Not Reported	Project Tag:	B-4
Notice of Intent #:	EE06877	Date Received:	02-JAN-18
Diameter:	2.25	Casing Depth:	10
Well Completion:	06-OCT-17	Well Owner:	Sps Llc
Well Type:	Resource Protection	Driller #:	0
Static Level:	0	Flow Rate (GPM):	0
Flow Type:	Not Reported	PSI:	0
Well Test:	Not Reported	Water Reclamation #:	9

GEOCHECK® - PHYSICAL SETTING SOURCE MAP FINDINGS

Map ID
Direction
Distance
Elevation

Database EDR ID Number

AR5481
ENE
1/2 - 1 Mile
Higher

WA WELLS WALOG100005328

Database:	Ecology Well Logs	Well Log ID:	1657228
Well Tag:	Not Reported	Project Tag:	B-10
Notice of Intent #:	EE06940	Date Received:	02-JAN-18
Diameter:	2.25	Casing Depth:	10
Well Completion:	06-OCT-17	Well Owner:	Sps Llc
Well Type:	Resource Protection	Driller #:	0
Static Level:	0	Flow Rate (GPM):	0
Flow Type:	Not Reported	PSI:	0
Well Test:	Not Reported	Water Reclamation #:	9

AR5482
ENE
1/2 - 1 Mile
Higher

WA WELLS WALOG1000720549

Database:	Ecology Well Logs	Well Log ID:	1564810
Well Tag:	Not Reported	Project Tag:	Not Reported
Notice of Intent #:	EE06038	Date Received:	16-MAY-16
Diameter:	2.25	Casing Depth:	15
Well Completion:	15-APR-16	Well Owner:	Bnsf
Well Type:	Resource Protection	Driller #:	2549
Static Level:	0	Flow Rate (GPM):	0
Flow Type:	Static Level	PSI:	0
Well Test:	Not Reported	Water Reclamation #:	9

AR5483
ENE
1/2 - 1 Mile
Higher

WA WELLS WALOG1000499808

Database:	Ecology Well Logs	Well Log ID:	678395
Well Tag:	Not Reported	Project Tag:	Not Reported
Notice of Intent #:	AE10701	Date Received:	07-OCT-10
Diameter:	12	Casing Depth:	32
Well Completion:	15-SEP-10	Well Owner:	Seattle City Light
Well Type:	Decommissioning	Driller #:	Not Reported
Static Level:	0	Flow Rate (GPM):	0
Flow Type:	Not Reported	PSI:	0
Well Test:	Not Reported	Water Reclamation #:	9

AR5484
ENE
1/2 - 1 Mile
Higher

WA WELLS WALOG100005309

Database:	Ecology Well Logs	Well Log ID:	1657148
Well Tag:	Not Reported	Project Tag:	B-5
Notice of Intent #:	EE06877	Date Received:	02-JAN-18
Diameter:	2.25	Casing Depth:	10

GEOCHECK® - PHYSICAL SETTING SOURCE MAP FINDINGS

Well Completion:	06-OCT-17	Well Owner:	Sps Llc
Well Type:	Resource Protection	Driller #:	0
Static Level:	0	Flow Rate (GPM):	0
Flow Type:	Not Reported	PSI:	0
Well Test:	Not Reported	Water Reclamation #:	9

AR5485
ENE
1/2 - 1 Mile
Higher

WA WELLS WALOG1000720551

Database:	Ecology Well Logs	Well Log ID:	1564812
Well Tag:	Not Reported	Project Tag:	Not Reported
Notice of Intent #:	EE06038	Date Received:	16-MAY-16
Diameter:	2.25	Casing Depth:	15
Well Completion:	15-APR-16	Well Owner:	Bnsf
Well Type:	Resource Protection	Driller #:	2549
Static Level:	0	Flow Rate (GPM):	0
Flow Type:	Static Level	PSI:	0
Well Test:	Not Reported	Water Reclamation #:	9

AR5486
ENE
1/2 - 1 Mile
Higher

WA WELLS WALOG1000776584

Database:	Ecology Well Logs	Well Log ID:	1659242
Well Tag:	Not Reported	Project Tag:	B-11
Notice of Intent #:	AE46336	Date Received:	02-JAN-18
Diameter:	2.25	Casing Depth:	10
Well Completion:	06-OCT-17	Well Owner:	Sps Llc
Well Type:	Decommissioning	Driller #:	0
Static Level:	0	Flow Rate (GPM):	0
Flow Type:	Not Reported	PSI:	0
Well Test:	Not Reported	Water Reclamation #:	9

AR5487
ENE
1/2 - 1 Mile
Higher

WA WELLS WALOG1000509789

Database:	Ecology Well Logs	Well Log ID:	697954
Well Tag:	Not Reported	Project Tag:	Not Reported
Notice of Intent #:	AE11306	Date Received:	24-NOV-10
Diameter:	2	Casing Depth:	8
Well Completion:	10-NOV-10	Well Owner:	Sdot Hwa
Well Type:	Decommissioning	Driller #:	Not Reported
Static Level:	0	Flow Rate (GPM):	0
Flow Type:	Not Reported	PSI:	0
Well Test:	Not Reported	Water Reclamation #:	9

GEOCHECK® - PHYSICAL SETTING SOURCE MAP FINDINGS

Map ID
Direction
Distance
Elevation

Database EDR ID Number

AR5488
ENE
1/2 - 1 Mile
Higher

WA WELLS WALOG1000774122

Database:	Ecology Well Logs	Well Log ID:	1657208
Well Tag:	Not Reported	Project Tag:	B-2
Notice of Intent #:	EE06877	Date Received:	02-JAN-18
Diameter:	2.25	Casing Depth:	10
Well Completion:	06-OCT-17	Well Owner:	Sps Llc
Well Type:	Resource Protection	Driller #:	0
Static Level:	0	Flow Rate (GPM):	0
Flow Type:	Not Reported	PSI:	0
Well Test:	Not Reported	Water Reclamation #:	9

AR5489
ENE
1/2 - 1 Mile
Higher

WA WELLS WALOG1000776574

Database:	Ecology Well Logs	Well Log ID:	1659215
Well Tag:	Not Reported	Project Tag:	B-1
Notice of Intent #:	AE45511	Date Received:	02-JAN-18
Diameter:	2.25	Casing Depth:	10
Well Completion:	06-OCT-17	Well Owner:	Sps Llc
Well Type:	Decommissioning	Driller #:	0
Static Level:	0	Flow Rate (GPM):	0
Flow Type:	Not Reported	PSI:	0
Well Test:	Not Reported	Water Reclamation #:	9

AS5490
NNW
1/2 - 1 Mile
Lower

WA WELLS WALOG1000646923

Database:	Ecology Well Logs	Well Log ID:	961728
Well Tag:	Not Reported	Project Tag:	2
Notice of Intent #:	SE53887	Date Received:	17-FEB-15
Diameter:	1.5	Casing Depth:	50
Well Completion:	11-FEB-15	Well Owner:	Ash Grove Cement
Well Type:	Resource Protection	Driller #:	2735
Static Level:	0	Flow Rate (GPM):	0
Flow Type:	Dry Hole	PSI:	0
Well Test:	Not Reported	Water Reclamation #:	9

AS5491
NNW
1/2 - 1 Mile
Lower

WA WELLS WALOG1000593811

Database:	Ecology Well Logs	Well Log ID:	863603
Well Tag:	BHU594	Project Tag:	Not Reported
Notice of Intent #:	GE00407	Date Received:	13-JUN-13
Diameter:	0	Casing Depth:	12

GEOCHECK® - PHYSICAL SETTING SOURCE MAP FINDINGS

Well Completion:	01-FEB-13		
Well Owner:	Horizon Coach Lines Pacific Environmental Services		
Well Type:	Resource Protection	Driller #:	Not Reported
Static Level:	0	Flow Rate (GPM):	0
Flow Type:	Not Reported	PSI:	0
Well Test:	Not Reported	Water Reclamation #:	9

AS5492

NNW

1/2 - 1 Mile

Lower

WA WELLS

WALOG1000646924

Database:	Ecology Well Logs	Well Log ID:	961729
Well Tag:	Not Reported	Project Tag:	1
Notice of Intent #:	AE30607	Date Received:	17-FEB-15
Diameter:	1.5	Casing Depth:	50
Well Completion:	11-FEB-15	Well Owner:	Ash Grove Cement
Well Type:	Decommissioning	Driller #:	2735
Static Level:	0	Flow Rate (GPM):	0
Flow Type:	Dry Hole	PSI:	0
Well Test:	Not Reported	Water Reclamation #:	9

AS5493

NNW

1/2 - 1 Mile

Lower

WA WELLS

WALOG1000593813

Database:	Ecology Well Logs	Well Log ID:	863607
Well Tag:	BHU670	Project Tag:	Not Reported
Notice of Intent #:	GE00407	Date Received:	13-JUN-13
Diameter:	0	Casing Depth:	12
Well Completion:	01-FEB-13		
Well Owner:	Horizon Coach Lines Pacific Environmental Services		
Well Type:	Resource Protection	Driller #:	Not Reported
Static Level:	0	Flow Rate (GPM):	0
Flow Type:	Not Reported	PSI:	0
Well Test:	Not Reported	Water Reclamation #:	9

AS5494

NNW

1/2 - 1 Mile

Lower

WA WELLS

WALOG1000593812

Database:	Ecology Well Logs	Well Log ID:	863605
Well Tag:	BHU595	Project Tag:	Not Reported
Notice of Intent #:	GE00407	Date Received:	13-JUN-13
Diameter:	0	Casing Depth:	12
Well Completion:	01-FEB-13		
Well Owner:	Horizon Coach Lines Pacific Environmental Services		
Well Type:	Resource Protection	Driller #:	Not Reported
Static Level:	0	Flow Rate (GPM):	0
Flow Type:	Not Reported	PSI:	0
Well Test:	Not Reported	Water Reclamation #:	9

GEOCHECK® - PHYSICAL SETTING SOURCE MAP FINDINGS

Map ID
Direction
Distance
Elevation

Database EDR ID Number

AS5495
NNW
1/2 - 1 Mile
Lower

WA WELLS WALOG1000646925

Database:	Ecology Well Logs	Well Log ID:	961730
Well Tag:	Not Reported	Project Tag:	2
Notice of Intent #:	AE30607	Date Received:	17-FEB-15
Diameter:	1.5	Casing Depth:	50
Well Completion:	11-FEB-15	Well Owner:	Ash Grove Cement
Well Type:	Decommissioning	Driller #:	2735
Static Level:	0	Flow Rate (GPM):	0
Flow Type:	Dry Hole	PSI:	0
Well Test:	Not Reported	Water Reclamation #:	9

AS5496
NNW
1/2 - 1 Mile
Lower

WA WELLS WALOG1000593814

Database:	Ecology Well Logs	Well Log ID:	863609
Well Tag:	BHU671	Project Tag:	Not Reported
Notice of Intent #:	GE00407	Date Received:	13-JUN-13
Diameter:	0	Casing Depth:	12
Well Completion:	01-FEB-13		
Well Owner:	Horizon Coach Lines Pacific Environmental Services		
Well Type:	Resource Protection	Driller #:	Not Reported
Static Level:	0	Flow Rate (GPM):	0
Flow Type:	Not Reported	PSI:	0
Well Test:	Not Reported	Water Reclamation #:	9

AS5497
NNW
1/2 - 1 Mile
Lower

WA WELLS WALOG1000646922

Database:	Ecology Well Logs	Well Log ID:	961727
Well Tag:	Not Reported	Project Tag:	1
Notice of Intent #:	SE53887	Date Received:	17-FEB-15
Diameter:	1.5	Casing Depth:	50
Well Completion:	11-FEB-15	Well Owner:	Ash Grove Cement
Well Type:	Resource Protection	Driller #:	2735
Static Level:	0	Flow Rate (GPM):	0
Flow Type:	Dry Hole	PSI:	0
Well Test:	Not Reported	Water Reclamation #:	9

AT5498
SW
1/2 - 1 Mile
Higher

WA WELLS WALOG1000357982

Database:	Ecology Well Logs	Well Log ID:	454584
Well Tag:	Not Reported	Project Tag:	Not Reported
Notice of Intent #:	S031202	Date Received:	05-SEP-06

GEOCHECK® - PHYSICAL SETTING SOURCE MAP FINDINGS

Diameter:	0	Casing Depth:	5
Well Completion:	18-AUG-06	Well Owner:	1st Avenue Bridge Task
Well Type:	Resource Protection	Driller #:	Not Reported
Static Level:	0	Flow Rate (GPM):	0
Flow Type:	Not Reported	PSI:	0
Well Test:	Not Reported	Water Reclamation #:	9

AT5499

SW
1/2 - 1 Mile
Higher

WA WELLS WALOG1000357981

Database:	Ecology Well Logs	Well Log ID:	454583
Well Tag:	Not Reported	Project Tag:	Not Reported
Notice of Intent #:	S031202	Date Received:	05-SEP-06
Diameter:	0	Casing Depth:	5
Well Completion:	18-AUG-06	Well Owner:	1st Avenue Bridge Task
Well Type:	Resource Protection	Driller #:	Not Reported
Static Level:	0	Flow Rate (GPM):	0
Flow Type:	Not Reported	PSI:	0
Well Test:	Not Reported	Water Reclamation #:	9

AT5500

SW
1/2 - 1 Mile
Higher

WA WELLS WALOG1000357980

Database:	Ecology Well Logs	Well Log ID:	454582
Well Tag:	Not Reported	Project Tag:	Not Reported
Notice of Intent #:	S031202	Date Received:	05-SEP-06
Diameter:	0	Casing Depth:	5
Well Completion:	18-AUG-06	Well Owner:	1st Avenue Bridge Task
Well Type:	Resource Protection	Driller #:	Not Reported
Static Level:	0	Flow Rate (GPM):	0
Flow Type:	Not Reported	PSI:	0
Well Test:	Not Reported	Water Reclamation #:	9

AT5501

SW
1/2 - 1 Mile
Higher

WA WELLS WALOG1000357983

Database:	Ecology Well Logs	Well Log ID:	454585
Well Tag:	Not Reported	Project Tag:	Not Reported
Notice of Intent #:	S031202	Date Received:	05-SEP-06
Diameter:	0	Casing Depth:	5
Well Completion:	18-AUG-06	Well Owner:	1st Avenue Bridge Task
Well Type:	Resource Protection	Driller #:	Not Reported
Static Level:	0	Flow Rate (GPM):	0
Flow Type:	Not Reported	PSI:	0
Well Test:	Not Reported	Water Reclamation #:	9

GEOCHECK® - PHYSICAL SETTING SOURCE MAP FINDINGS

Map ID
Direction
Distance
Elevation

Database EDR ID Number

AT5502
SW
1/2 - 1 Mile
Higher

WA WELLS WALOG1000357986

Database:	Ecology Well Logs	Well Log ID:	454588
Well Tag:	Not Reported	Project Tag:	Not Reported
Notice of Intent #:	S031202	Date Received:	05-SEP-06
Diameter:	0	Casing Depth:	15
Well Completion:	18-AUG-06	Well Owner:	1st Avenue Bridge Task
Well Type:	Resource Protection	Driller #:	Not Reported
Static Level:	0	Flow Rate (GPM):	0
Flow Type:	Not Reported	PSI:	0
Well Test:	Not Reported	Water Reclamation #:	9

AT5503
SW
1/2 - 1 Mile
Higher

WA WELLS WALOG1000357985

Database:	Ecology Well Logs	Well Log ID:	454587
Well Tag:	Not Reported	Project Tag:	Not Reported
Notice of Intent #:	S031202	Date Received:	05-SEP-06
Diameter:	0	Casing Depth:	15
Well Completion:	18-AUG-06	Well Owner:	1st Avenue Bridge Task
Well Type:	Resource Protection	Driller #:	Not Reported
Static Level:	0	Flow Rate (GPM):	0
Flow Type:	Not Reported	PSI:	0
Well Test:	Not Reported	Water Reclamation #:	9

AT5504
SW
1/2 - 1 Mile
Higher

WA WELLS WALOG1000357984

Database:	Ecology Well Logs	Well Log ID:	454586
Well Tag:	Not Reported	Project Tag:	Not Reported
Notice of Intent #:	S031202	Date Received:	05-SEP-06
Diameter:	0	Casing Depth:	15
Well Completion:	18-AUG-06	Well Owner:	1st Avenue Bridge Task
Well Type:	Resource Protection	Driller #:	Not Reported
Static Level:	0	Flow Rate (GPM):	0
Flow Type:	Not Reported	PSI:	0
Well Test:	Not Reported	Water Reclamation #:	9

AU5505
South
1/2 - 1 Mile
Higher

WA WELLS WALOG1000641981

Database:	Ecology Well Logs	Well Log ID:	949445
Well Tag:	BIM072	Project Tag:	Not Reported
Notice of Intent #:	RE10176	Date Received:	28-JUL-14
Diameter:	4	Casing Depth:	13

GEOCHECK® - PHYSICAL SETTING SOURCE MAP FINDINGS

Well Completion:	08-JUL-14	Well Owner:	Haslund Mp Llc
Well Type:	Resource Protection	Driller #:	3008
Static Level:	5	Flow Rate (GPM):	0
Flow Type:	Static Level	PSI:	0
Well Test:	Not Reported	Water Reclamation #:	9

AU5506
South
1/2 - 1 Mile
Higher

WA WELLS WALOG1000641993

Database:	Ecology Well Logs	Well Log ID:	949458
Well Tag:	BIM073	Project Tag:	Not Reported
Notice of Intent #:	RE10176	Date Received:	28-JUL-14
Diameter:	4	Casing Depth:	13
Well Completion:	08-JUL-14	Well Owner:	Haslund Mp Llc
Well Type:	Resource Protection	Driller #:	3008
Static Level:	5	Flow Rate (GPM):	0
Flow Type:	Static Level	PSI:	0
Well Test:	Not Reported	Water Reclamation #:	9

AU5507
South
1/2 - 1 Mile
Higher

WA WELLS WALOG1000608641

Database:	Ecology Well Logs	Well Log ID:	892770
Well Tag:	Not Reported	Project Tag:	Not Reported
Notice of Intent #:	AE24341	Date Received:	04-DEC-13
Diameter:	8	Casing Depth:	30
Well Completion:	01-NOV-13	Well Owner:	City Of Seattle Zipper Geo
Well Type:	Decommissioning	Driller #:	Not Reported
Static Level:	0	Flow Rate (GPM):	0
Flow Type:	Not Reported	PSI:	0
Well Test:	Not Reported	Water Reclamation #:	9

AU5508
South
1/2 - 1 Mile
Higher

WA WELLS WALOG1000641965

Database:	Ecology Well Logs	Well Log ID:	949425
Well Tag:	Not Reported	Project Tag:	Not Reported
Notice of Intent #:	RE10176	Date Received:	28-JUL-14
Diameter:	4	Casing Depth:	13
Well Completion:	08-JUL-14	Well Owner:	Haslund Mp Llc
Well Type:	Resource Protection	Driller #:	3008
Static Level:	5	Flow Rate (GPM):	0
Flow Type:	Static Level	PSI:	0
Well Test:	Not Reported	Water Reclamation #:	9

GEOCHECK® - PHYSICAL SETTING SOURCE MAP FINDINGS

Map ID
Direction
Distance
Elevation

Database EDR ID Number

AU5509
South
1/2 - 1 Mile
Higher

WA WELLS WALOG1000662739

Database:	Ecology Well Logs	Well Log ID:	1007102
Well Tag:	Not Reported	Project Tag:	Not Reported
Notice of Intent #:	EE05105	Date Received:	16-JUN-14
Diameter:	2	Casing Depth:	15
Well Completion:	02-JUN-14	Well Owner:	Hasplund Mp Llc
Well Type:	Resource Protection	Driller #:	3117
Static Level:	6	Flow Rate (GPM):	0
Flow Type:	Static Level	PSI:	0
Well Test:	Not Reported	Water Reclamation #:	9

AU5510
South
1/2 - 1 Mile
Higher

WA WELLS WALOG1000662767

Database:	Ecology Well Logs	Well Log ID:	1007132
Well Tag:	Not Reported	Project Tag:	Not Reported
Notice of Intent #:	AE27055	Date Received:	16-JUN-14
Diameter:	2	Casing Depth:	15
Well Completion:	02-JUN-14	Well Owner:	Hasplund Mp Llc
Well Type:	Decommissioning	Driller #:	3117
Static Level:	6	Flow Rate (GPM):	0
Flow Type:	Static Level	PSI:	0
Well Test:	Not Reported	Water Reclamation #:	9

AU5511
South
1/2 - 1 Mile
Higher

WA WELLS WALOG1000662768

Database:	Ecology Well Logs	Well Log ID:	1007133
Well Tag:	Not Reported	Project Tag:	Not Reported
Notice of Intent #:	AE27055	Date Received:	16-JUN-14
Diameter:	2	Casing Depth:	15
Well Completion:	02-JUN-14	Well Owner:	Hasplund Mp Llc
Well Type:	Decommissioning	Driller #:	3117
Static Level:	6	Flow Rate (GPM):	0
Flow Type:	Static Level	PSI:	0
Well Test:	Not Reported	Water Reclamation #:	9

AU5512
South
1/2 - 1 Mile
Higher

WA WELLS WALOG1000662747

Database:	Ecology Well Logs	Well Log ID:	1007111
Well Tag:	Not Reported	Project Tag:	Not Reported
Notice of Intent #:	AE27055	Date Received:	16-JUN-14
Diameter:	2	Casing Depth:	15

GEOCHECK® - PHYSICAL SETTING SOURCE MAP FINDINGS

Well Completion:	02-JUN-14	Well Owner:	Hasplund Mp Llc
Well Type:	Decommissioning	Driller #:	3117
Static Level:	6	Flow Rate (GPM):	0
Flow Type:	Static Level	PSI:	0
Well Test:	Not Reported	Water Reclamation #:	9

AU5513
South
1/2 - 1 Mile
Higher

WA WELLS WALOG1000662766

Database:	Ecology Well Logs	Well Log ID:	1007131
Well Tag:	Not Reported	Project Tag:	Not Reported
Notice of Intent #:	EE05105	Date Received:	16-JUN-14
Diameter:	2	Casing Depth:	15
Well Completion:	02-JUN-14	Well Owner:	Hasplund Mp Llc
Well Type:	Resource Protection	Driller #:	3117
Static Level:	6	Flow Rate (GPM):	0
Flow Type:	Static Level	PSI:	0
Well Test:	Not Reported	Water Reclamation #:	9

AU5514
South
1/2 - 1 Mile
Higher

WA WELLS WALOG1000608640

Database:	Ecology Well Logs	Well Log ID:	892768
Well Tag:	Not Reported	Project Tag:	Not Reported
Notice of Intent #:	AE24341	Date Received:	04-DEC-13
Diameter:	8	Casing Depth:	40
Well Completion:	01-NOV-13	Well Owner:	City Of Seattle Zipper Geo
Well Type:	Decommissioning	Driller #:	Not Reported
Static Level:	0	Flow Rate (GPM):	0
Flow Type:	Not Reported	PSI:	0
Well Test:	Not Reported	Water Reclamation #:	9

AU5515
South
1/2 - 1 Mile
Higher

WA WELLS WALOG1000280327

Database:	Ecology Well Logs	Well Log ID:	358755
Well Tag:	Not Reported	Project Tag:	Not Reported
Notice of Intent #:	A063247	Date Received:	21-APR-03
Diameter:	2	Casing Depth:	10
Well Completion:	27-JAN-03	Well Owner:	Foss
Well Type:	Decommissioning	Driller #:	Not Reported
Static Level:	0	Flow Rate (GPM):	0
Flow Type:	Not Reported	PSI:	0
Well Test:	Not Reported	Water Reclamation #:	9

GEOCHECK® - PHYSICAL SETTING SOURCE MAP FINDINGS

Map ID
Direction
Distance
Elevation

Database EDR ID Number

AU5516
South
1/2 - 1 Mile
Higher

WA WELLS WALOG1000280328

Database:	Ecology Well Logs	Well Log ID:	358756
Well Tag:	Not Reported	Project Tag:	Not Reported
Notice of Intent #:	A063247	Date Received:	21-APR-03
Diameter:	2	Casing Depth:	12
Well Completion:	27-JAN-03	Well Owner:	Foss
Well Type:	Decommissioning	Driller #:	Not Reported
Static Level:	0	Flow Rate (GPM):	0
Flow Type:	Not Reported	PSI:	0
Well Test:	Not Reported	Water Reclamation #:	9

AU5517
South
1/2 - 1 Mile
Higher

WA WELLS WALOG1000280325

Database:	Ecology Well Logs	Well Log ID:	358753
Well Tag:	Not Reported	Project Tag:	Not Reported
Notice of Intent #:	A063247	Date Received:	21-APR-03
Diameter:	2	Casing Depth:	18
Well Completion:	27-JAN-03	Well Owner:	Foss
Well Type:	Decommissioning	Driller #:	Not Reported
Static Level:	0	Flow Rate (GPM):	0
Flow Type:	Not Reported	PSI:	0
Well Test:	Not Reported	Water Reclamation #:	9

AU5518
South
1/2 - 1 Mile
Higher

WA WELLS WALOG1000280326

Database:	Ecology Well Logs	Well Log ID:	358754
Well Tag:	Not Reported	Project Tag:	Not Reported
Notice of Intent #:	A063247	Date Received:	21-APR-03
Diameter:	2	Casing Depth:	10
Well Completion:	27-JAN-03	Well Owner:	Foss
Well Type:	Decommissioning	Driller #:	Not Reported
Static Level:	0	Flow Rate (GPM):	0
Flow Type:	Not Reported	PSI:	0
Well Test:	Not Reported	Water Reclamation #:	9

AU5519
South
1/2 - 1 Mile
Higher

WA WELLS WALOG1000280329

Database:	Ecology Well Logs	Well Log ID:	358757
Well Tag:	Not Reported	Project Tag:	Not Reported
Notice of Intent #:	A063247	Date Received:	21-APR-03
Diameter:	2	Casing Depth:	12

GEOCHECK® - PHYSICAL SETTING SOURCE MAP FINDINGS

Well Completion:	27-JAN-03	Well Owner:	Foss
Well Type:	Decommissioning	Driller #:	Not Reported
Static Level:	0	Flow Rate (GPM):	0
Flow Type:	Not Reported	PSI:	0
Well Test:	Not Reported	Water Reclamation #:	9

AU5520
South
1/2 - 1 Mile
Higher

WA WELLS WALOG1000608638

Database:	Ecology Well Logs	Well Log ID:	892764
Well Tag:	Not Reported	Project Tag:	Not Reported
Notice of Intent #:	SE49762	Date Received:	04-DEC-13
Diameter:	8	Casing Depth:	30
Well Completion:	01-NOV-13	Well Owner:	City Of Seattle Zipper Geo
Well Type:	Resource Protection	Driller #:	Not Reported
Static Level:	0	Flow Rate (GPM):	0
Flow Type:	Not Reported	PSI:	0
Well Test:	Not Reported	Water Reclamation #:	9

AU5521
South
1/2 - 1 Mile
Higher

WA WELLS WALOG1000608639

Database:	Ecology Well Logs	Well Log ID:	892766
Well Tag:	Not Reported	Project Tag:	Not Reported
Notice of Intent #:	AE24341	Date Received:	04-DEC-13
Diameter:	8	Casing Depth:	40
Well Completion:	01-NOV-13	Well Owner:	City Of Seattle Zipper Geo
Well Type:	Decommissioning	Driller #:	Not Reported
Static Level:	0	Flow Rate (GPM):	0
Flow Type:	Not Reported	PSI:	0
Well Test:	Not Reported	Water Reclamation #:	9

AU5522
South
1/2 - 1 Mile
Higher

WA WELLS WALOG1000608636

Database:	Ecology Well Logs	Well Log ID:	892760
Well Tag:	Not Reported	Project Tag:	Not Reported
Notice of Intent #:	SE49762	Date Received:	04-DEC-13
Diameter:	8	Casing Depth:	40
Well Completion:	01-NOV-13	Well Owner:	City Of Seattle Zipper Geo
Well Type:	Resource Protection	Driller #:	Not Reported
Static Level:	0	Flow Rate (GPM):	0
Flow Type:	Not Reported	PSI:	0
Well Test:	Not Reported	Water Reclamation #:	9

GEOCHECK® - PHYSICAL SETTING SOURCE MAP FINDINGS

Map ID
Direction
Distance
Elevation

Database EDR ID Number

AU5523
South
1/2 - 1 Mile
Higher

WA WELLS WALOG1000608637

Database:	Ecology Well Logs	Well Log ID:	892762
Well Tag:	Not Reported	Project Tag:	Not Reported
Notice of Intent #:	SE49762	Date Received:	04-DEC-13
Diameter:	8	Casing Depth:	40
Well Completion:	01-NOV-13	Well Owner:	City Of Seattle Zipper Geo
Well Type:	Resource Protection	Driller #:	Not Reported
Static Level:	0	Flow Rate (GPM):	0
Flow Type:	Not Reported	PSI:	0
Well Test:	Not Reported	Water Reclamation #:	9

AU5524
South
1/2 - 1 Mile
Higher

WA WELLS WALOG1000662778

Database:	Ecology Well Logs	Well Log ID:	1007144
Well Tag:	Not Reported	Project Tag:	Not Reported
Notice of Intent #:	EE05105	Date Received:	16-JUN-14
Diameter:	2	Casing Depth:	15
Well Completion:	02-JUN-14	Well Owner:	Hasplund Mp Llc
Well Type:	Resource Protection	Driller #:	3117
Static Level:	6	Flow Rate (GPM):	0
Flow Type:	Static Level	PSI:	0
Well Test:	Not Reported	Water Reclamation #:	9

AU5525
South
1/2 - 1 Mile
Higher

WA WELLS WALOG1000753467

Database:	Ecology Well Logs	Well Log ID:	1609636
Well Tag:	Not Reported	Project Tag:	b4
Notice of Intent #:	EE06459	Date Received:	14-FEB-17
Diameter:	2.25	Casing Depth:	20
Well Completion:	02-FEB-17	Well Owner:	Washington State Dot
Well Type:	Resource Protection	Driller #:	2914
Static Level:	113	Flow Rate (GPM):	0
Flow Type:	Static Level	PSI:	0
Well Test:	Not Reported	Water Reclamation #:	9

AU5526
South
1/2 - 1 Mile
Higher

WA WELLS WALOG1000753468

Database:	Ecology Well Logs	Well Log ID:	1609637
Well Tag:	Not Reported	Project Tag:	B5
Notice of Intent #:	EE06459	Date Received:	14-FEB-17
Diameter:	2.25	Casing Depth:	20

GEOCHECK® - PHYSICAL SETTING SOURCE MAP FINDINGS

Well Completion:	02-FEB-17	Well Owner:	Washington State Dot
Well Type:	Resource Protection	Driller #:	2914
Static Level:	156	Flow Rate (GPM):	0
Flow Type:	Static Level	PSI:	0
Well Test:	Not Reported	Water Reclamation #:	9

AU5527
South
1/2 - 1 Mile
Higher

WA WELLS WALOG1000753465

Database:	Ecology Well Logs	Well Log ID:	1609634
Well Tag:	Not Reported	Project Tag:	B2
Notice of Intent #:	EE06459	Date Received:	14-FEB-17
Diameter:	2.25	Casing Depth:	20
Well Completion:	02-FEB-17	Well Owner:	Washington State Dot
Well Type:	Resource Protection	Driller #:	2914
Static Level:	132	Flow Rate (GPM):	0
Flow Type:	Static Level	PSI:	0
Well Test:	Not Reported	Water Reclamation #:	9

AU5528
South
1/2 - 1 Mile
Higher

WA WELLS WALOG1000753466

Database:	Ecology Well Logs	Well Log ID:	1609635
Well Tag:	Not Reported	Project Tag:	B3
Notice of Intent #:	EE06459	Date Received:	14-FEB-17
Diameter:	2.25	Casing Depth:	20
Well Completion:	02-FEB-17	Well Owner:	Washington State Dot
Well Type:	Resource Protection	Driller #:	2914
Static Level:	120	Flow Rate (GPM):	0
Flow Type:	Static Level	PSI:	0
Well Test:	Not Reported	Water Reclamation #:	9

AU5529
South
1/2 - 1 Mile
Higher

WA WELLS WALOG1000753469

Database:	Ecology Well Logs	Well Log ID:	1609638
Well Tag:	Not Reported	Project Tag:	B6
Notice of Intent #:	EE06459	Date Received:	14-FEB-17
Diameter:	2.25	Casing Depth:	20
Well Completion:	02-FEB-17	Well Owner:	Washington State Dot
Well Type:	Resource Protection	Driller #:	2914
Static Level:	113	Flow Rate (GPM):	0
Flow Type:	Static Level	PSI:	0
Well Test:	Not Reported	Water Reclamation #:	9

GEOCHECK® - PHYSICAL SETTING SOURCE MAP FINDINGS

Map ID
Direction
Distance
Elevation

Database EDR ID Number

AU5530
South
1/2 - 1 Mile
Higher

WA WELLS WALOG1000753579

Database:	Ecology Well Logs	Well Log ID:	1609755
Well Tag:	Not Reported	Project Tag:	B1
Notice of Intent #:	AE41324	Date Received:	14-FEB-17
Diameter:	2.25	Casing Depth:	20
Well Completion:	02-FEB-17	Well Owner:	Washington State Dot
Well Type:	Decommissioning	Driller #:	2914
Static Level:	149	Flow Rate (GPM):	0
Flow Type:	Static Level	PSI:	0
Well Test:	Not Reported	Water Reclamation #:	9

AU5531
South
1/2 - 1 Mile
Higher

WA WELLS WALOG1000753580

Database:	Ecology Well Logs	Well Log ID:	1609756
Well Tag:	Not Reported	Project Tag:	B2
Notice of Intent #:	AE41324	Date Received:	14-FEB-17
Diameter:	2.25	Casing Depth:	20
Well Completion:	02-FEB-17	Well Owner:	Washington State Dot
Well Type:	Decommissioning	Driller #:	2914
Static Level:	132	Flow Rate (GPM):	0
Flow Type:	Static Level	PSI:	0
Well Test:	Not Reported	Water Reclamation #:	9

AU5532
South
1/2 - 1 Mile
Higher

WA WELLS WALOG1000753470

Database:	Ecology Well Logs	Well Log ID:	1609639
Well Tag:	Not Reported	Project Tag:	B7
Notice of Intent #:	EE06459	Date Received:	14-FEB-17
Diameter:	2.25	Casing Depth:	20
Well Completion:	02-FEB-17	Well Owner:	Washington State Dot
Well Type:	Resource Protection	Driller #:	2914
Static Level:	120	Flow Rate (GPM):	0
Flow Type:	Static Level	PSI:	0
Well Test:	Not Reported	Water Reclamation #:	9

AU5533
South
1/2 - 1 Mile
Higher

WA WELLS WALOG1000753471

Database:	Ecology Well Logs	Well Log ID:	1609640
Well Tag:	Not Reported	Project Tag:	B8
Notice of Intent #:	EE06459	Date Received:	14-FEB-17
Diameter:	2.25	Casing Depth:	20

GEOCHECK® - PHYSICAL SETTING SOURCE MAP FINDINGS

Well Completion:	02-FEB-17	Well Owner:	Washington State Dot
Well Type:	Resource Protection	Driller #:	2914
Static Level:	113	Flow Rate (GPM):	0
Flow Type:	Static Level	PSI:	0
Well Test:	Not Reported	Water Reclamation #:	9

AU5534
South
1/2 - 1 Mile
Higher

WA WELLS WALOG1000753464

Database:	Ecology Well Logs	Well Log ID:	1609633
Well Tag:	Not Reported	Project Tag:	B1
Notice of Intent #:	EE06459	Date Received:	14-FEB-17
Diameter:	2.25	Casing Depth:	20
Well Completion:	02-FEB-17	Well Owner:	Washington State Dot
Well Type:	Resource Protection	Driller #:	2914
Static Level:	149	Flow Rate (GPM):	0
Flow Type:	Static Level	PSI:	0
Well Test:	Not Reported	Water Reclamation #:	9

AU5535
South
1/2 - 1 Mile
Higher

WA WELLS WALOG1000662815

Database:	Ecology Well Logs	Well Log ID:	1007199
Well Tag:	Not Reported	Project Tag:	Not Reported
Notice of Intent #:	SE51592	Date Received:	16-JUN-14
Diameter:	1	Casing Depth:	4
Well Completion:	02-JUN-14	Well Owner:	Hasplund Mp Llc
Well Type:	Resource Protection	Driller #:	3117
Static Level:	0	Flow Rate (GPM):	0
Flow Type:	Not Reported	PSI:	0
Well Test:	Not Reported	Water Reclamation #:	9

AU5536
South
1/2 - 1 Mile
Higher

WA WELLS WALOG1000662816

Database:	Ecology Well Logs	Well Log ID:	1007200
Well Tag:	Not Reported	Project Tag:	Not Reported
Notice of Intent #:	AE27054	Date Received:	16-JUN-14
Diameter:	1	Casing Depth:	4
Well Completion:	02-JUN-14	Well Owner:	Hasplund Mp Llc
Well Type:	Decommissioning	Driller #:	3117
Static Level:	0	Flow Rate (GPM):	0
Flow Type:	Not Reported	PSI:	0
Well Test:	Not Reported	Water Reclamation #:	9

GEOCHECK® - PHYSICAL SETTING SOURCE MAP FINDINGS

Map ID
Direction
Distance
Elevation

Database EDR ID Number

AU5537
South
1/2 - 1 Mile
Higher

WA WELLS WALOG1000662786

Database:	Ecology Well Logs	Well Log ID:	1007152
Well Tag:	Not Reported	Project Tag:	Not Reported
Notice of Intent #:	AE27055	Date Received:	16-JUN-14
Diameter:	2	Casing Depth:	15
Well Completion:	02-JUN-14	Well Owner:	Hasplund Mp Llc
Well Type:	Decommissioning	Driller #:	3117
Static Level:	6	Flow Rate (GPM):	0
Flow Type:	Static Level	PSI:	0
Well Test:	Not Reported	Water Reclamation #:	9

AU5538
South
1/2 - 1 Mile
Higher

WA WELLS WALOG1000662787

Database:	Ecology Well Logs	Well Log ID:	1007153
Well Tag:	Not Reported	Project Tag:	Not Reported
Notice of Intent #:	EE05105	Date Received:	16-JUN-14
Diameter:	2	Casing Depth:	15
Well Completion:	02-JUN-14	Well Owner:	Hasplund Mp Llc
Well Type:	Resource Protection	Driller #:	3117
Static Level:	6	Flow Rate (GPM):	0
Flow Type:	Static Level	PSI:	0
Well Test:	Not Reported	Water Reclamation #:	9

AU5539
South
1/2 - 1 Mile
Higher

WA WELLS WALOG1000662837

Database:	Ecology Well Logs	Well Log ID:	1007222
Well Tag:	Not Reported	Project Tag:	Not Reported
Notice of Intent #:	SE51592	Date Received:	16-JUN-14
Diameter:	1	Casing Depth:	4
Well Completion:	02-JUN-14	Well Owner:	Hasplund Mp Llc
Well Type:	Resource Protection	Driller #:	3117
Static Level:	0	Flow Rate (GPM):	0
Flow Type:	Not Reported	PSI:	0
Well Test:	Not Reported	Water Reclamation #:	9

AU5540
South
1/2 - 1 Mile
Higher

WA WELLS WALOG1000683760

Database:	Ecology Well Logs	Well Log ID:	1049213
Well Tag:	BIM072	Project Tag:	Not Reported
Notice of Intent #:	AE33601	Date Received:	11-SEP-15
Diameter:	2	Casing Depth:	13

GEOCHECK® - PHYSICAL SETTING SOURCE MAP FINDINGS

Well Completion:	28-AUG-15	Well Owner:	Hasplund Mp Llc
Well Type:	Decommissioning	Driller #:	3117
Static Level:	0	Flow Rate (GPM):	0
Flow Type:	Not Reported	PSI:	0
Well Test:	Not Reported	Water Reclamation #:	9

AU5541
South
1/2 - 1 Mile
Higher

WA WELLS WALOG1000684976

Database:	Ecology Well Logs	Well Log ID:	1051470
Well Tag:	BIM073	Project Tag:	Not Reported
Notice of Intent #:	AE33601	Date Received:	11-SEP-15
Diameter:	2	Casing Depth:	13
Well Completion:	25-AUG-15	Well Owner:	Hasplund Mp Llc
Well Type:	Decommissioning	Driller #:	3117
Static Level:	0	Flow Rate (GPM):	0
Flow Type:	Not Reported	PSI:	0
Well Test:	Not Reported	Water Reclamation #:	9

AU5542
South
1/2 - 1 Mile
Higher

WA WELLS WALOG1000662838

Database:	Ecology Well Logs	Well Log ID:	1007223
Well Tag:	Not Reported	Project Tag:	Not Reported
Notice of Intent #:	AE27054	Date Received:	16-JUN-14
Diameter:	1	Casing Depth:	4
Well Completion:	02-JUN-14	Well Owner:	Hasplund Mp Llc
Well Type:	Decommissioning	Driller #:	3117
Static Level:	0	Flow Rate (GPM):	0
Flow Type:	Not Reported	PSI:	0
Well Test:	Not Reported	Water Reclamation #:	9

AU5543
South
1/2 - 1 Mile
Higher

WA WELLS WALOG1000683738

Database:	Ecology Well Logs	Well Log ID:	1049188
Well Tag:	BIM071	Project Tag:	Not Reported
Notice of Intent #:	AE33601	Date Received:	11-SEP-15
Diameter:	2	Casing Depth:	13
Well Completion:	28-AUG-15	Well Owner:	Hasplund Mp Llc
Well Type:	Decommissioning	Driller #:	3117
Static Level:	0	Flow Rate (GPM):	0
Flow Type:	Not Reported	PSI:	0
Well Test:	Not Reported	Water Reclamation #:	9

GEOCHECK® - PHYSICAL SETTING SOURCE MAP FINDINGS

Map ID
Direction
Distance
Elevation

Database EDR ID Number

AU5544
South
1/2 - 1 Mile
Higher

WA WELLS WALOG1000218825

Database:	Ecology Well Logs	Well Log ID:	287015
Well Tag:	Not Reported	Project Tag:	Not Reported
Notice of Intent #:	Not Reported	Date Received:	Not Reported
Diameter:	8	Casing Depth:	0
Well Completion:	Not Reported	Well Owner:	Alaska Marine
Well Type:	Resource Protection	Driller #:	Not Reported
Static Level:	0	Flow Rate (GPM):	0
Flow Type:	Not Reported	PSI:	0
Well Test:	Not Reported	Water Reclamation #:	9

AU5545
South
1/2 - 1 Mile
Higher

WA WELLS WALOG1000218826

Database:	Ecology Well Logs	Well Log ID:	287016
Well Tag:	Not Reported	Project Tag:	Not Reported
Notice of Intent #:	Not Reported	Date Received:	Not Reported
Diameter:	8	Casing Depth:	0
Well Completion:	Not Reported	Well Owner:	Alaska Marine Lines
Well Type:	Resource Protection	Driller #:	Not Reported
Static Level:	0	Flow Rate (GPM):	0
Flow Type:	Not Reported	PSI:	0
Well Test:	Not Reported	Water Reclamation #:	9

AU5546
South
1/2 - 1 Mile
Higher

WA WELLS WALOG1000103805

Database:	Ecology Well Logs	Well Log ID:	108698
Well Tag:	Not Reported	Project Tag:	Not Reported
Notice of Intent #:	042651	Date Received:	05-MAR-93
Diameter:	0	Casing Depth:	0
Well Completion:	09-DEC-92	Well Owner:	Wsdot
Well Type:	Water	Driller #:	Not Reported
Static Level:	0	Flow Rate (GPM):	0
Flow Type:	Not Reported	PSI:	0
Well Test:	Not Reported	Water Reclamation #:	9

AU5547
South
1/2 - 1 Mile
Higher

WA WELLS WALOG1000218824

Database:	Ecology Well Logs	Well Log ID:	287014
Well Tag:	Not Reported	Project Tag:	Not Reported
Notice of Intent #:	Not Reported	Date Received:	Not Reported
Diameter:	8	Casing Depth:	0

GEOCHECK® - PHYSICAL SETTING SOURCE MAP FINDINGS

Well Completion:	Not Reported	Well Owner:	Alaska Marine
Well Type:	Resource Protection	Driller #:	Not Reported
Static Level:	0	Flow Rate (GPM):	0
Flow Type:	Not Reported	PSI:	0
Well Test:	Not Reported	Water Reclamation #:	9

AU5548
South
1/2 - 1 Mile
Higher

WA WELLS WALOG1000218827

Database:	Ecology Well Logs	Well Log ID:	287017
Well Tag:	Not Reported	Project Tag:	Not Reported
Notice of Intent #:	Not Reported	Date Received:	Not Reported
Diameter:	8	Casing Depth:	0
Well Completion:	Not Reported	Well Owner:	Alaska Marine Lines
Well Type:	Resource Protection	Driller #:	Not Reported
Static Level:	0	Flow Rate (GPM):	0
Flow Type:	Not Reported	PSI:	0
Well Test:	Not Reported	Water Reclamation #:	9

AU5549
South
1/2 - 1 Mile
Higher

WA WELLS WALOG1000218830

Database:	Ecology Well Logs	Well Log ID:	287020
Well Tag:	Not Reported	Project Tag:	Not Reported
Notice of Intent #:	Not Reported	Date Received:	Not Reported
Diameter:	8	Casing Depth:	0
Well Completion:	Not Reported	Well Owner:	Alaska Marine Lines
Well Type:	Resource Protection	Driller #:	Not Reported
Static Level:	0	Flow Rate (GPM):	0
Flow Type:	Not Reported	PSI:	0
Well Test:	Not Reported	Water Reclamation #:	9

AU5550
South
1/2 - 1 Mile
Higher

WA WELLS WALOG1000218831

Database:	Ecology Well Logs	Well Log ID:	287021
Well Tag:	Not Reported	Project Tag:	Not Reported
Notice of Intent #:	Not Reported	Date Received:	Not Reported
Diameter:	8	Casing Depth:	0
Well Completion:	Not Reported	Well Owner:	Alaska Marine Lines
Well Type:	Resource Protection	Driller #:	Not Reported
Static Level:	0	Flow Rate (GPM):	0
Flow Type:	Not Reported	PSI:	0
Well Test:	Not Reported	Water Reclamation #:	9

GEOCHECK® - PHYSICAL SETTING SOURCE MAP FINDINGS

Map ID
Direction
Distance
Elevation

Database EDR ID Number

AU5551
South
1/2 - 1 Mile
Higher

WA WELLS WALOG1000218828

Database:	Ecology Well Logs	Well Log ID:	287018
Well Tag:	Not Reported	Project Tag:	Not Reported
Notice of Intent #:	Not Reported	Date Received:	Not Reported
Diameter:	8	Casing Depth:	0
Well Completion:	Not Reported	Well Owner:	Alaska Marine Lines
Well Type:	Resource Protection	Driller #:	Not Reported
Static Level:	0	Flow Rate (GPM):	0
Flow Type:	Not Reported	PSI:	0
Well Test:	Not Reported	Water Reclamation #:	9

AU5552
South
1/2 - 1 Mile
Higher

WA WELLS WALOG1000218829

Database:	Ecology Well Logs	Well Log ID:	287019
Well Tag:	Not Reported	Project Tag:	Not Reported
Notice of Intent #:	Not Reported	Date Received:	Not Reported
Diameter:	8	Casing Depth:	0
Well Completion:	Not Reported	Well Owner:	Alaska Marine Lines
Well Type:	Resource Protection	Driller #:	Not Reported
Static Level:	0	Flow Rate (GPM):	0
Flow Type:	Not Reported	PSI:	0
Well Test:	Not Reported	Water Reclamation #:	9

AU5553
South
1/2 - 1 Mile
Higher

WA WELLS WALOG1000000023

Database:	Ecology Well Logs	Well Log ID:	1631396
Well Tag:	Not Reported	Project Tag:	Not Reported
Notice of Intent #:	AE43773	Date Received:	14-JUL-17
Diameter:	2.375	Casing Depth:	25
Well Completion:	30-JUN-17	Well Owner:	Port Of Seattle
Well Type:	Decommissioning	Driller #:	3239
Static Level:	0	Flow Rate (GPM):	0
Flow Type:	Dry Hole	PSI:	0
Well Test:	Not Reported	Water Reclamation #:	9

AU5554
South
1/2 - 1 Mile
Higher

WA WELLS WALOG1000000016

Database:	Ecology Well Logs	Well Log ID:	1631389
Well Tag:	Not Reported	Project Tag:	Not Reported
Notice of Intent #:	SE62606	Date Received:	14-JUL-17
Diameter:	2.375	Casing Depth:	25

GEOCHECK® - PHYSICAL SETTING SOURCE MAP FINDINGS

Well Completion:	30-JUN-17	Well Owner:	Port Of Seattle
Well Type:	Resource Protection	Driller #:	3239
Static Level:	0	Flow Rate (GPM):	0
Flow Type:	Dry Hole	PSI:	0
Well Test:	Not Reported	Water Reclamation #:	9

AU5555
South
1/2 - 1 Mile
Higher

WA WELLS WALOG100000017

Database:	Ecology Well Logs	Well Log ID:	1631390
Well Tag:	Not Reported	Project Tag:	Not Reported
Notice of Intent #:	AE43773	Date Received:	14-JUL-17
Diameter:	2.375	Casing Depth:	25
Well Completion:	30-JUN-17	Well Owner:	Port Of Seattle
Well Type:	Decommissioning	Driller #:	3239
Static Level:	0	Flow Rate (GPM):	0
Flow Type:	Dry Hole	PSI:	0
Well Test:	Not Reported	Water Reclamation #:	9

AU5556
South
1/2 - 1 Mile
Higher

WA WELLS WALOG100000014

Database:	Ecology Well Logs	Well Log ID:	1631387
Well Tag:	Not Reported	Project Tag:	Not Reported
Notice of Intent #:	SE62606	Date Received:	14-JUL-17
Diameter:	2.375	Casing Depth:	25
Well Completion:	30-JUN-17	Well Owner:	Port Of Seattle
Well Type:	Resource Protection	Driller #:	3239
Static Level:	0	Flow Rate (GPM):	0
Flow Type:	Dry Hole	PSI:	0
Well Test:	Not Reported	Water Reclamation #:	9

AU5557
South
1/2 - 1 Mile
Higher

WA WELLS WALOG100000015

Database:	Ecology Well Logs	Well Log ID:	1631388
Well Tag:	Not Reported	Project Tag:	Not Reported
Notice of Intent #:	SE62606	Date Received:	14-JUL-17
Diameter:	2.375	Casing Depth:	25
Well Completion:	30-JUN-17	Well Owner:	Port Of Seattle
Well Type:	Resource Protection	Driller #:	3239
Static Level:	0	Flow Rate (GPM):	0
Flow Type:	Dry Hole	PSI:	0
Well Test:	Not Reported	Water Reclamation #:	9

GEOCHECK® - PHYSICAL SETTING SOURCE MAP FINDINGS

Map ID
Direction
Distance
Elevation

Database EDR ID Number

AU5558
South
1/2 - 1 Mile
Higher

WA WELLS WALOG100000018

Database:	Ecology Well Logs	Well Log ID:	1631391
Well Tag:	Not Reported	Project Tag:	Not Reported
Notice of Intent #:	AE43773	Date Received:	14-JUL-17
Diameter:	2.375	Casing Depth:	25
Well Completion:	30-JUN-17	Well Owner:	Port Of Seattle
Well Type:	Decommissioning	Driller #:	3239
Static Level:	0	Flow Rate (GPM):	0
Flow Type:	Dry Hole	PSI:	0
Well Test:	Not Reported	Water Reclamation #:	9

AU5559
South
1/2 - 1 Mile
Higher

WA WELLS WALOG100000021

Database:	Ecology Well Logs	Well Log ID:	1631394
Well Tag:	Not Reported	Project Tag:	Not Reported
Notice of Intent #:	AE43773	Date Received:	14-JUL-17
Diameter:	2.375	Casing Depth:	25
Well Completion:	30-JUN-17	Well Owner:	Port Of Seattle
Well Type:	Decommissioning	Driller #:	3239
Static Level:	0	Flow Rate (GPM):	0
Flow Type:	Dry Hole	PSI:	0
Well Test:	Not Reported	Water Reclamation #:	9

AU5560
South
1/2 - 1 Mile
Higher

WA WELLS WALOG100000022

Database:	Ecology Well Logs	Well Log ID:	1631395
Well Tag:	Not Reported	Project Tag:	Not Reported
Notice of Intent #:	AE43773	Date Received:	14-JUL-17
Diameter:	2.375	Casing Depth:	25
Well Completion:	30-JUN-17	Well Owner:	Port Of Seattle
Well Type:	Decommissioning	Driller #:	3239
Static Level:	0	Flow Rate (GPM):	0
Flow Type:	Dry Hole	PSI:	0
Well Test:	Not Reported	Water Reclamation #:	9

AU5561
South
1/2 - 1 Mile
Higher

WA WELLS WALOG100000019

Database:	Ecology Well Logs	Well Log ID:	1631392
Well Tag:	Not Reported	Project Tag:	Not Reported
Notice of Intent #:	AE43773	Date Received:	14-JUL-17
Diameter:	2.375	Casing Depth:	25

GEOCHECK® - PHYSICAL SETTING SOURCE MAP FINDINGS

Well Completion:	30-JUN-17	Well Owner:	Port Of Seattle
Well Type:	Decommissioning	Driller #:	3239
Static Level:	0	Flow Rate (GPM):	0
Flow Type:	Dry Hole	PSI:	0
Well Test:	Not Reported	Water Reclamation #:	9

AU5562
South
1/2 - 1 Mile
Higher

WA WELLS WALOG100000020

Database:	Ecology Well Logs	Well Log ID:	1631393
Well Tag:	Not Reported	Project Tag:	Not Reported
Notice of Intent #:	AE43773	Date Received:	14-JUL-17
Diameter:	2.375	Casing Depth:	25
Well Completion:	30-JUN-17	Well Owner:	Port Of Seattle
Well Type:	Decommissioning	Driller #:	3239
Static Level:	0	Flow Rate (GPM):	0
Flow Type:	Dry Hole	PSI:	0
Well Test:	Not Reported	Water Reclamation #:	9

AU5563
South
1/2 - 1 Mile
Higher

WA WELLS WALOG1000218832

Database:	Ecology Well Logs	Well Log ID:	287022
Well Tag:	Not Reported	Project Tag:	Not Reported
Notice of Intent #:	Not Reported	Date Received:	Not Reported
Diameter:	8	Casing Depth:	0
Well Completion:	Not Reported	Well Owner:	Alaska Marine Lines
Well Type:	Resource Protection	Driller #:	Not Reported
Static Level:	0	Flow Rate (GPM):	0
Flow Type:	Not Reported	PSI:	0
Well Test:	Not Reported	Water Reclamation #:	9

AU5564
South
1/2 - 1 Mile
Higher

WA WELLS WALOG1000280318

Database:	Ecology Well Logs	Well Log ID:	358746
Well Tag:	Not Reported	Project Tag:	Not Reported
Notice of Intent #:	E002046	Date Received:	21-APR-03
Diameter:	2	Casing Depth:	15
Well Completion:	27-JAN-03	Well Owner:	Foss
Well Type:	Resource Protection	Driller #:	Not Reported
Static Level:	0	Flow Rate (GPM):	0
Flow Type:	Not Reported	PSI:	0
Well Test:	Not Reported	Water Reclamation #:	9

GEOCHECK® - PHYSICAL SETTING SOURCE MAP FINDINGS

Map ID
Direction
Distance
Elevation

Database EDR ID Number

AU5565
South
1/2 - 1 Mile
Higher

WA WELLS WALOG1000280319

Database:	Ecology Well Logs	Well Log ID:	358747
Well Tag:	Not Reported	Project Tag:	Not Reported
Notice of Intent #:	E002046	Date Received:	21-APR-03
Diameter:	2	Casing Depth:	18
Well Completion:	27-JAN-03	Well Owner:	Foss
Well Type:	Resource Protection	Driller #:	Not Reported
Static Level:	0	Flow Rate (GPM):	0
Flow Type:	Not Reported	PSI:	0
Well Test:	Not Reported	Water Reclamation #:	9

AU5566
South
1/2 - 1 Mile
Higher

WA WELLS WALOG1000276986

Database:	Ecology Well Logs	Well Log ID:	354254
Well Tag:	Not Reported	Project Tag:	Not Reported
Notice of Intent #:	A067708	Date Received:	18-FEB-03
Diameter:	0	Casing Depth:	12
Well Completion:	10-SEP-02	Well Owner:	Foss Development Co
Well Type:	Decommissioning	Driller #:	Not Reported
Static Level:	0	Flow Rate (GPM):	0
Flow Type:	Not Reported	PSI:	0
Well Test:	Not Reported	Water Reclamation #:	9

AU5567
South
1/2 - 1 Mile
Higher

WA WELLS WALOG1000276987

Database:	Ecology Well Logs	Well Log ID:	354255
Well Tag:	Not Reported	Project Tag:	Not Reported
Notice of Intent #:	A067708	Date Received:	18-FEB-03
Diameter:	0	Casing Depth:	16
Well Completion:	10-SEP-02	Well Owner:	Foss Development Co
Well Type:	Decommissioning	Driller #:	Not Reported
Static Level:	0	Flow Rate (GPM):	0
Flow Type:	Not Reported	PSI:	0
Well Test:	Not Reported	Water Reclamation #:	9

AU5568
South
1/2 - 1 Mile
Higher

WA WELLS WALOG1000280320

Database:	Ecology Well Logs	Well Log ID:	358748
Well Tag:	Not Reported	Project Tag:	Not Reported
Notice of Intent #:	E002046	Date Received:	21-APR-03
Diameter:	2	Casing Depth:	10

GEOCHECK® - PHYSICAL SETTING SOURCE MAP FINDINGS

Well Completion:	27-JAN-03	Well Owner:	Foss
Well Type:	Resource Protection	Driller #:	Not Reported
Static Level:	0	Flow Rate (GPM):	0
Flow Type:	Not Reported	PSI:	0
Well Test:	Not Reported	Water Reclamation #:	9

AU5569
South
1/2 - 1 Mile
Higher

WA WELLS WALOG1000280323

Database:	Ecology Well Logs	Well Log ID:	358751
Well Tag:	Not Reported	Project Tag:	Not Reported
Notice of Intent #:	E002046	Date Received:	21-APR-03
Diameter:	2	Casing Depth:	12
Well Completion:	27-JAN-03	Well Owner:	Foss
Well Type:	Resource Protection	Driller #:	Not Reported
Static Level:	0	Flow Rate (GPM):	0
Flow Type:	Not Reported	PSI:	0
Well Test:	Not Reported	Water Reclamation #:	9

AU5570
South
1/2 - 1 Mile
Higher

WA WELLS WALOG1000280324

Database:	Ecology Well Logs	Well Log ID:	358752
Well Tag:	Not Reported	Project Tag:	Not Reported
Notice of Intent #:	A063247	Date Received:	21-APR-03
Diameter:	2	Casing Depth:	15
Well Completion:	27-JAN-03	Well Owner:	Foss
Well Type:	Decommissioning	Driller #:	Not Reported
Static Level:	0	Flow Rate (GPM):	0
Flow Type:	Not Reported	PSI:	0
Well Test:	Not Reported	Water Reclamation #:	9

AU5571
South
1/2 - 1 Mile
Higher

WA WELLS WALOG1000280321

Database:	Ecology Well Logs	Well Log ID:	358749
Well Tag:	Not Reported	Project Tag:	Not Reported
Notice of Intent #:	E002046	Date Received:	21-APR-03
Diameter:	2	Casing Depth:	10
Well Completion:	27-JAN-03	Well Owner:	Foss
Well Type:	Resource Protection	Driller #:	Not Reported
Static Level:	0	Flow Rate (GPM):	0
Flow Type:	Not Reported	PSI:	0
Well Test:	Not Reported	Water Reclamation #:	9

GEOCHECK® - PHYSICAL SETTING SOURCE MAP FINDINGS

Map ID
Direction
Distance
Elevation

Database EDR ID Number

AU5572
South
1/2 - 1 Mile
Higher

WA WELLS WALOG1000280322

Database:	Ecology Well Logs	Well Log ID:	358750
Well Tag:	Not Reported	Project Tag:	Not Reported
Notice of Intent #:	E002046	Date Received:	21-APR-03
Diameter:	2	Casing Depth:	12
Well Completion:	27-JAN-03	Well Owner:	Foss
Well Type:	Resource Protection	Driller #:	Not Reported
Static Level:	0	Flow Rate (GPM):	0
Flow Type:	Not Reported	PSI:	0
Well Test:	Not Reported	Water Reclamation #:	9

AU5573
South
1/2 - 1 Mile
Higher

WA WELLS WALOG1000276985

Database:	Ecology Well Logs	Well Log ID:	354253
Well Tag:	Not Reported	Project Tag:	Not Reported
Notice of Intent #:	A067708	Date Received:	18-FEB-03
Diameter:	0	Casing Depth:	12
Well Completion:	10-SEP-02	Well Owner:	Foss Development Co
Well Type:	Decommissioning	Driller #:	Not Reported
Static Level:	0	Flow Rate (GPM):	0
Flow Type:	Not Reported	PSI:	0
Well Test:	Not Reported	Water Reclamation #:	9

AU5574
South
1/2 - 1 Mile
Higher

WA WELLS WALOG1000270563

Database:	Ecology Well Logs	Well Log ID:	347191
Well Tag:	Not Reported	Project Tag:	Not Reported
Notice of Intent #:	A063210	Date Received:	12-NOV-02
Diameter:	2	Casing Depth:	8
Well Completion:	06-AUG-02	Well Owner:	Foss Redevelopment
Well Type:	Decommissioning	Driller #:	Not Reported
Static Level:	0	Flow Rate (GPM):	0
Flow Type:	Not Reported	PSI:	0
Well Test:	Not Reported	Water Reclamation #:	9

AU5575
South
1/2 - 1 Mile
Higher

WA WELLS WALOG1000270863

Database:	Ecology Well Logs	Well Log ID:	347607
Well Tag:	Not Reported	Project Tag:	Not Reported
Notice of Intent #:	E000313	Date Received:	12-NOV-02
Diameter:	2	Casing Depth:	8

GEOCHECK® - PHYSICAL SETTING SOURCE MAP FINDINGS

Well Completion:	06-AUG-02	Well Owner:	Foss Redevelopment
Well Type:	Resource Protection	Driller #:	Not Reported
Static Level:	0	Flow Rate (GPM):	0
Flow Type:	Not Reported	PSI:	0
Well Test:	Not Reported	Water Reclamation #:	9

AU5576
South
1/2 - 1 Mile
Higher

WA WELLS WALOG1000270561

Database:	Ecology Well Logs	Well Log ID:	347189
Well Tag:	Not Reported	Project Tag:	Not Reported
Notice of Intent #:	A063210	Date Received:	12-NOV-02
Diameter:	2	Casing Depth:	8
Well Completion:	06-AUG-02	Well Owner:	Foss Redevelopment
Well Type:	Decommissioning	Driller #:	Not Reported
Static Level:	0	Flow Rate (GPM):	0
Flow Type:	Not Reported	PSI:	0
Well Test:	Not Reported	Water Reclamation #:	9

AU5577
South
1/2 - 1 Mile
Higher

WA WELLS WALOG1000270562

Database:	Ecology Well Logs	Well Log ID:	347190
Well Tag:	Not Reported	Project Tag:	Not Reported
Notice of Intent #:	A063210	Date Received:	12-NOV-02
Diameter:	2	Casing Depth:	8
Well Completion:	06-AUG-02	Well Owner:	Foss Redevelopment
Well Type:	Decommissioning	Driller #:	Not Reported
Static Level:	0	Flow Rate (GPM):	0
Flow Type:	Not Reported	PSI:	0
Well Test:	Not Reported	Water Reclamation #:	9

AU5578
South
1/2 - 1 Mile
Higher

WA WELLS WALOG1000270864

Database:	Ecology Well Logs	Well Log ID:	347608
Well Tag:	Not Reported	Project Tag:	Not Reported
Notice of Intent #:	E000313	Date Received:	12-NOV-02
Diameter:	2	Casing Depth:	8
Well Completion:	06-AUG-02	Well Owner:	Foss Redevelopment
Well Type:	Resource Protection	Driller #:	Not Reported
Static Level:	0	Flow Rate (GPM):	0
Flow Type:	Not Reported	PSI:	0
Well Test:	Not Reported	Water Reclamation #:	9

GEOCHECK® - PHYSICAL SETTING SOURCE MAP FINDINGS

Map ID
 Direction
 Distance
 Elevation

Database EDR ID Number

AU5579
South
1/2 - 1 Mile
Higher

WA WELLS WALOG1000276983

Database:	Ecology Well Logs	Well Log ID:	354251
Well Tag:	Not Reported	Project Tag:	Not Reported
Notice of Intent #:	E002007	Date Received:	18-FEB-03
Diameter:	0	Casing Depth:	12
Well Completion:	10-SEP-02	Well Owner:	Foss Development Co
Well Type:	Resource Protection	Driller #:	Not Reported
Static Level:	0	Flow Rate (GPM):	0
Flow Type:	Not Reported	PSI:	0
Well Test:	Not Reported	Water Reclamation #:	9

AU5580
South
1/2 - 1 Mile
Higher

WA WELLS WALOG1000276984

Database:	Ecology Well Logs	Well Log ID:	354252
Well Tag:	Not Reported	Project Tag:	Not Reported
Notice of Intent #:	E002007	Date Received:	18-FEB-03
Diameter:	0	Casing Depth:	12
Well Completion:	10-SEP-02	Well Owner:	Foss Development Co
Well Type:	Resource Protection	Driller #:	Not Reported
Static Level:	0	Flow Rate (GPM):	0
Flow Type:	Not Reported	PSI:	0
Well Test:	Not Reported	Water Reclamation #:	9

AU5581
South
1/2 - 1 Mile
Higher

WA WELLS WALOG1000270865

Database:	Ecology Well Logs	Well Log ID:	347609
Well Tag:	Not Reported	Project Tag:	Not Reported
Notice of Intent #:	E000313	Date Received:	12-NOV-02
Diameter:	2	Casing Depth:	8
Well Completion:	06-AUG-02	Well Owner:	Foss Redevelopment
Well Type:	Resource Protection	Driller #:	Not Reported
Static Level:	0	Flow Rate (GPM):	0
Flow Type:	Not Reported	PSI:	0
Well Test:	Not Reported	Water Reclamation #:	9

AU5582
South
1/2 - 1 Mile
Higher

WA WELLS WALOG1000276982

Database:	Ecology Well Logs	Well Log ID:	354250
Well Tag:	Not Reported	Project Tag:	Not Reported
Notice of Intent #:	E002007	Date Received:	18-FEB-03
Diameter:	0	Casing Depth:	16

GEOCHECK® - PHYSICAL SETTING SOURCE MAP FINDINGS

Well Completion:	10-SEP-02	Well Owner:	Foss Development Co
Well Type:	Resource Protection	Driller #:	Not Reported
Static Level:	0	Flow Rate (GPM):	0
Flow Type:	Not Reported	PSI:	0
Well Test:	Not Reported	Water Reclamation #:	9

AU5583
South
1/2 - 1 Mile
Higher

WA WELLS WALOG1000753581

Database:	Ecology Well Logs	Well Log ID:	1609757
Well Tag:	Not Reported	Project Tag:	B3
Notice of Intent #:	AE41324	Date Received:	14-FEB-17
Diameter:	2.25	Casing Depth:	20
Well Completion:	02-FEB-17	Well Owner:	Washington State Dot
Well Type:	Decommissioning	Driller #:	2914
Static Level:	120	Flow Rate (GPM):	0
Flow Type:	Static Level	PSI:	0
Well Test:	Not Reported	Water Reclamation #:	9

AU5584
South
1/2 - 1 Mile
Higher

WA WELLS WALOG1000770589

Database:	Ecology Well Logs	Well Log ID:	1631237
Well Tag:	Not Reported	Project Tag:	Not Reported
Notice of Intent #:	SE62606	Date Received:	14-JUL-17
Diameter:	2.375	Casing Depth:	25
Well Completion:	29-JUN-17	Well Owner:	Port Of Seattle
Well Type:	Resource Protection	Driller #:	3239
Static Level:	0	Flow Rate (GPM):	0
Flow Type:	Dry Hole	PSI:	0
Well Test:	Not Reported	Water Reclamation #:	9

AU5585
South
1/2 - 1 Mile
Higher

WA WELLS WALOG1000770590

Database:	Ecology Well Logs	Well Log ID:	1631238
Well Tag:	Not Reported	Project Tag:	Not Reported
Notice of Intent #:	SE62606	Date Received:	14-JUL-17
Diameter:	2.375	Casing Depth:	25
Well Completion:	29-JUN-17	Well Owner:	Port Of Seattle
Well Type:	Resource Protection	Driller #:	3239
Static Level:	0	Flow Rate (GPM):	0
Flow Type:	Dry Hole	PSI:	0
Well Test:	Not Reported	Water Reclamation #:	9

GEOCHECK® - PHYSICAL SETTING SOURCE MAP FINDINGS

Map ID
Direction
Distance
Elevation

Database EDR ID Number

AU5586
South
1/2 - 1 Mile
Higher

WA WELLS WALOG1000770587

Database:	Ecology Well Logs	Well Log ID:	1631235
Well Tag:	Not Reported	Project Tag:	Not Reported
Notice of Intent #:	SE62606	Date Received:	14-JUL-17
Diameter:	2.375	Casing Depth:	25
Well Completion:	29-JUN-17	Well Owner:	Port Of Seattle
Well Type:	Resource Protection	Driller #:	3239
Static Level:	0	Flow Rate (GPM):	0
Flow Type:	Dry Hole	PSI:	0
Well Test:	Not Reported	Water Reclamation #:	9

AU5587
South
1/2 - 1 Mile
Higher

WA WELLS WALOG1000770588

Database:	Ecology Well Logs	Well Log ID:	1631236
Well Tag:	Not Reported	Project Tag:	Not Reported
Notice of Intent #:	SE62606	Date Received:	14-JUL-17
Diameter:	2.375	Casing Depth:	25
Well Completion:	29-JUN-17	Well Owner:	Port Of Seattle
Well Type:	Resource Protection	Driller #:	3239
Static Level:	0	Flow Rate (GPM):	0
Flow Type:	Dry Hole	PSI:	0
Well Test:	Not Reported	Water Reclamation #:	9

AU5588
South
1/2 - 1 Mile
Higher

WA WELLS WALOG1000770591

Database:	Ecology Well Logs	Well Log ID:	1631239
Well Tag:	Not Reported	Project Tag:	Not Reported
Notice of Intent #:	SE62606	Date Received:	14-JUL-17
Diameter:	2.375	Casing Depth:	25
Well Completion:	29-JUN-17	Well Owner:	Port Of Seattle
Well Type:	Resource Protection	Driller #:	3239
Static Level:	0	Flow Rate (GPM):	0
Flow Type:	Dry Hole	PSI:	0
Well Test:	Not Reported	Water Reclamation #:	9

AU5589
South
1/2 - 1 Mile
Higher

WA WELLS WALOG1000770594

Database:	Ecology Well Logs	Well Log ID:	1631242
Well Tag:	Not Reported	Project Tag:	Not Reported
Notice of Intent #:	AE43773	Date Received:	14-JUL-17
Diameter:	2.375	Casing Depth:	25

GEOCHECK® - PHYSICAL SETTING SOURCE MAP FINDINGS

Well Completion:	29-JUN-17	Well Owner:	Port Of Seattle
Well Type:	Decommissioning	Driller #:	3239
Static Level:	0	Flow Rate (GPM):	0
Flow Type:	Dry Hole	PSI:	0
Well Test:	Not Reported	Water Reclamation #:	9

AU5590
South
1/2 - 1 Mile
Higher

WA WELLS WALOG1000770595

Database:	Ecology Well Logs	Well Log ID:	1631243
Well Tag:	Not Reported	Project Tag:	Not Reported
Notice of Intent #:	AE43773	Date Received:	14-JUL-17
Diameter:	2.375	Casing Depth:	25
Well Completion:	29-JUN-17	Well Owner:	Port Of Seattle
Well Type:	Decommissioning	Driller #:	3239
Static Level:	0	Flow Rate (GPM):	0
Flow Type:	Dry Hole	PSI:	0
Well Test:	Not Reported	Water Reclamation #:	9

AU5591
South
1/2 - 1 Mile
Higher

WA WELLS WALOG1000770592

Database:	Ecology Well Logs	Well Log ID:	1631240
Well Tag:	Not Reported	Project Tag:	Not Reported
Notice of Intent #:	AE43773	Date Received:	14-JUL-17
Diameter:	2.375	Casing Depth:	25
Well Completion:	29-JUN-17	Well Owner:	Port Of Seattle
Well Type:	Decommissioning	Driller #:	3239
Static Level:	0	Flow Rate (GPM):	0
Flow Type:	Dry Hole	PSI:	0
Well Test:	Not Reported	Water Reclamation #:	9

AU5592
South
1/2 - 1 Mile
Higher

WA WELLS WALOG1000770593

Database:	Ecology Well Logs	Well Log ID:	1631241
Well Tag:	Not Reported	Project Tag:	Not Reported
Notice of Intent #:	AE43773	Date Received:	14-JUL-17
Diameter:	2.375	Casing Depth:	25
Well Completion:	29-JUN-17	Well Owner:	Port Of Seattle
Well Type:	Decommissioning	Driller #:	3239
Static Level:	0	Flow Rate (GPM):	0
Flow Type:	Dry Hole	PSI:	0
Well Test:	Not Reported	Water Reclamation #:	9

GEOCHECK® - PHYSICAL SETTING SOURCE MAP FINDINGS

Map ID
Direction
Distance
Elevation

Database EDR ID Number

AU5593
South
1/2 - 1 Mile
Higher

WA WELLS WALOG1000770586

Database:	Ecology Well Logs	Well Log ID:	1631234
Well Tag:	Not Reported	Project Tag:	Not Reported
Notice of Intent #:	AE43773	Date Received:	14-JUL-17
Diameter:	2.375	Casing Depth:	30
Well Completion:	27-JUN-17	Well Owner:	Port Of Seattle
Well Type:	Decommissioning	Driller #:	3239
Static Level:	162	Flow Rate (GPM):	0
Flow Type:	Static Level	PSI:	0
Well Test:	Not Reported	Water Reclamation #:	9

AU5594
South
1/2 - 1 Mile
Higher

WA WELLS WALOG1000770579

Database:	Ecology Well Logs	Well Log ID:	1631227
Well Tag:	Not Reported	Project Tag:	Not Reported
Notice of Intent #:	SE62606	Date Received:	14-JUL-17
Diameter:	2.375	Casing Depth:	35
Well Completion:	27-JUN-17	Well Owner:	Port Of Seattle
Well Type:	Resource Protection	Driller #:	3239
Static Level:	174	Flow Rate (GPM):	0
Flow Type:	Static Level	PSI:	0
Well Test:	Not Reported	Water Reclamation #:	9

AU5595
South
1/2 - 1 Mile
Higher

WA WELLS WALOG1000770580

Database:	Ecology Well Logs	Well Log ID:	1631228
Well Tag:	Not Reported	Project Tag:	Not Reported
Notice of Intent #:	AE43773	Date Received:	14-JUL-17
Diameter:	2.375	Casing Depth:	35
Well Completion:	27-JUN-17	Well Owner:	Port Of Seattle
Well Type:	Decommissioning	Driller #:	3239
Static Level:	174	Flow Rate (GPM):	0
Flow Type:	Static Level	PSI:	0
Well Test:	Not Reported	Water Reclamation #:	9

AU5596
South
1/2 - 1 Mile
Higher

WA WELLS WALOG1000770577

Database:	Ecology Well Logs	Well Log ID:	1631225
Well Tag:	Not Reported	Project Tag:	g6
Notice of Intent #:	AE43773	Date Received:	14-JUL-17
Diameter:	2.375	Casing Depth:	25

GEOCHECK® - PHYSICAL SETTING SOURCE MAP FINDINGS

Well Completion:	28-JUN-17	Well Owner:	Port Of Seattle
Well Type:	Decommissioning	Driller #:	3239
Static Level:	159	Flow Rate (GPM):	0
Flow Type:	Static Level	PSI:	0
Well Test:	Not Reported	Water Reclamation #:	9

AU5597
South
1/2 - 1 Mile
Higher

WA WELLS WALOG1000770578

Database:	Ecology Well Logs	Well Log ID:	1631226
Well Tag:	Not Reported	Project Tag:	g7
Notice of Intent #:	AE43773	Date Received:	14-JUL-17
Diameter:	2.375	Casing Depth:	25
Well Completion:	28-JUN-17	Well Owner:	Port Of Seattle
Well Type:	Decommissioning	Driller #:	3239
Static Level:	159	Flow Rate (GPM):	0
Flow Type:	Static Level	PSI:	0
Well Test:	Not Reported	Water Reclamation #:	9

AU5598
South
1/2 - 1 Mile
Higher

WA WELLS WALOG1000770581

Database:	Ecology Well Logs	Well Log ID:	1631229
Well Tag:	Not Reported	Project Tag:	Not Reported
Notice of Intent #:	SE62606	Date Received:	14-JUL-17
Diameter:	2.375	Casing Depth:	30
Well Completion:	27-JUN-17	Well Owner:	Port Of Seattle
Well Type:	Resource Protection	Driller #:	3239
Static Level:	174	Flow Rate (GPM):	0
Flow Type:	Static Level	PSI:	0
Well Test:	Not Reported	Water Reclamation #:	9

AU5599
South
1/2 - 1 Mile
Higher

WA WELLS WALOG1000770584

Database:	Ecology Well Logs	Well Log ID:	1631232
Well Tag:	Not Reported	Project Tag:	Not Reported
Notice of Intent #:	AE43773	Date Received:	14-JUL-17
Diameter:	2.375	Casing Depth:	30
Well Completion:	27-JUN-17	Well Owner:	Port Of Seattle
Well Type:	Decommissioning	Driller #:	3239
Static Level:	174	Flow Rate (GPM):	0
Flow Type:	Static Level	PSI:	0
Well Test:	Not Reported	Water Reclamation #:	9

GEOCHECK® - PHYSICAL SETTING SOURCE MAP FINDINGS

Map ID
Direction
Distance
Elevation

Database EDR ID Number

AU5600
South
1/2 - 1 Mile
Higher

WA WELLS WALOG1000770585

Database:	Ecology Well Logs	Well Log ID:	1631233
Well Tag:	Not Reported	Project Tag:	Not Reported
Notice of Intent #:	AE43773	Date Received:	14-JUL-17
Diameter:	2.375	Casing Depth:	30
Well Completion:	27-JUN-17	Well Owner:	Port Of Seattle
Well Type:	Decommissioning	Driller #:	3239
Static Level:	173	Flow Rate (GPM):	0
Flow Type:	Static Level	PSI:	0
Well Test:	Not Reported	Water Reclamation #:	9

AU5601
South
1/2 - 1 Mile
Higher

WA WELLS WALOG1000770582

Database:	Ecology Well Logs	Well Log ID:	1631230
Well Tag:	Not Reported	Project Tag:	Not Reported
Notice of Intent #:	SE62606	Date Received:	14-JUL-17
Diameter:	2.375	Casing Depth:	30
Well Completion:	27-JUN-17	Well Owner:	Port Of Seattle
Well Type:	Resource Protection	Driller #:	3239
Static Level:	173	Flow Rate (GPM):	0
Flow Type:	Static Level	PSI:	0
Well Test:	Not Reported	Water Reclamation #:	9

AU5602
South
1/2 - 1 Mile
Higher

WA WELLS WALOG1000770583

Database:	Ecology Well Logs	Well Log ID:	1631231
Well Tag:	Not Reported	Project Tag:	Not Reported
Notice of Intent #:	SE62606	Date Received:	14-JUL-17
Diameter:	2.375	Casing Depth:	30
Well Completion:	27-JUN-17	Well Owner:	Port Of Seattle
Well Type:	Resource Protection	Driller #:	3239
Static Level:	162	Flow Rate (GPM):	0
Flow Type:	Static Level	PSI:	0
Well Test:	Not Reported	Water Reclamation #:	9

AU5603
South
1/2 - 1 Mile
Higher

WA WELLS WALOG1000770596

Database:	Ecology Well Logs	Well Log ID:	1631244
Well Tag:	Not Reported	Project Tag:	Not Reported
Notice of Intent #:	AE43773	Date Received:	14-JUL-17
Diameter:	2.375	Casing Depth:	25

GEOCHECK® - PHYSICAL SETTING SOURCE MAP FINDINGS

Well Completion:	29-JUN-17	Well Owner:	Port Of Seattle
Well Type:	Decommissioning	Driller #:	3239
Static Level:	0	Flow Rate (GPM):	0
Flow Type:	Dry Hole	PSI:	0
Well Test:	Not Reported	Water Reclamation #:	9

AU5604
South
1/2 - 1 Mile
Higher

WA WELLS WALOG1000803394

Database:	Ecology Well Logs	Well Log ID:	1631381
Well Tag:	Not Reported	Project Tag:	Not Reported
Notice of Intent #:	SE62606	Date Received:	14-JUL-17
Diameter:	2.375	Casing Depth:	20
Well Completion:	30-JUN-17	Well Owner:	Port Of Seattle
Well Type:	Resource Protection	Driller #:	3239
Static Level:	0	Flow Rate (GPM):	0
Flow Type:	Dry Hole	PSI:	0
Well Test:	Not Reported	Water Reclamation #:	9

AU5605
South
1/2 - 1 Mile
Higher

WA WELLS WALOG1000803395

Database:	Ecology Well Logs	Well Log ID:	1631382
Well Tag:	Not Reported	Project Tag:	Not Reported
Notice of Intent #:	AE43773	Date Received:	14-JUL-17
Diameter:	2.375	Casing Depth:	20
Well Completion:	30-JUN-17	Well Owner:	Port Of Seattle
Well Type:	Decommissioning	Driller #:	3239
Static Level:	0	Flow Rate (GPM):	0
Flow Type:	Dry Hole	PSI:	0
Well Test:	Not Reported	Water Reclamation #:	9

AU5606
South
1/2 - 1 Mile
Higher

WA WELLS WALOG1000782366

Database:	Ecology Well Logs	Well Log ID:	1708661
Well Tag:	BKZ521	Project Tag:	Not Reported
Notice of Intent #:	RE15950	Date Received:	29-MAY-18
Diameter:	2	Casing Depth:	40
Well Completion:	08-MAY-18	Well Owner:	Seattle Department Of Transportation
Well Type:	Resource Protection	Driller #:	2823
Static Level:	0	Flow Rate (GPM):	0
Flow Type:	Not Reported	PSI:	0
Well Test:	Not Reported	Water Reclamation #:	9

GEOCHECK® - PHYSICAL SETTING SOURCE MAP FINDINGS

Map ID
Direction
Distance
Elevation

Database EDR ID Number

AU5607
South
1/2 - 1 Mile
Higher

WA WELLS WALOG1000782402

Database:	Ecology Well Logs	Well Log ID:	1708711
Well Tag:	BKZ522	Project Tag:	Not Reported
Notice of Intent #:	RE15950	Date Received:	29-MAY-18
Diameter:	2	Casing Depth:	18
Well Completion:	09-MAY-18	Well Owner:	Seattle Department Of Transportation
Well Type:	Resource Protection	Driller #:	2823
Static Level:	0	Flow Rate (GPM):	0
Flow Type:	Not Reported	PSI:	0
Well Test:	Not Reported	Water Reclamation #:	9

AU5608
South
1/2 - 1 Mile
Higher

WA WELLS WALOG1000803396

Database:	Ecology Well Logs	Well Log ID:	1631383
Well Tag:	Not Reported	Project Tag:	Not Reported
Notice of Intent #:	SE62606	Date Received:	14-JUL-17
Diameter:	2.375	Casing Depth:	25
Well Completion:	30-JUN-17	Well Owner:	Port Of Seattle
Well Type:	Resource Protection	Driller #:	3239
Static Level:	0	Flow Rate (GPM):	0
Flow Type:	Dry Hole	PSI:	0
Well Test:	Not Reported	Water Reclamation #:	9

AU5609
South
1/2 - 1 Mile
Higher

WA WELLS WALOG1000803399

Database:	Ecology Well Logs	Well Log ID:	1631386
Well Tag:	Not Reported	Project Tag:	Not Reported
Notice of Intent #:	SE62606	Date Received:	14-JUL-17
Diameter:	2.375	Casing Depth:	25
Well Completion:	30-JUN-17	Well Owner:	Port Of Seattle
Well Type:	Resource Protection	Driller #:	3239
Static Level:	0	Flow Rate (GPM):	0
Flow Type:	Dry Hole	PSI:	0
Well Test:	Not Reported	Water Reclamation #:	9

AU5610
South
1/2 - 1 Mile
Higher

WA WELLS WALOG1000810859

Database:	Ecology Well Logs	Well Log ID:	1645105
Well Tag:	BKL611	Project Tag:	Not Reported
Notice of Intent #:	RE14537	Date Received:	19-JUL-17
Diameter:	2	Casing Depth:	27

GEOCHECK® - PHYSICAL SETTING SOURCE MAP FINDINGS

Well Completion:	28-JUN-17	Well Owner:	Port Of Seattle
Well Type:	Resource Protection	Driller #:	2823
Static Level:	0	Flow Rate (GPM):	0
Flow Type:	Not Reported	PSI:	0
Well Test:	Not Reported	Water Reclamation #:	9

AU5611
South
1/2 - 1 Mile
Higher

WA WELLS WALOG1000803397

Database:	Ecology Well Logs	Well Log ID:	1631384
Well Tag:	Not Reported	Project Tag:	Not Reported
Notice of Intent #:	SE62606	Date Received:	14-JUL-17
Diameter:	2.375	Casing Depth:	25
Well Completion:	30-JUN-17	Well Owner:	Port Of Seattle
Well Type:	Resource Protection	Driller #:	3239
Static Level:	0	Flow Rate (GPM):	0
Flow Type:	Dry Hole	PSI:	0
Well Test:	Not Reported	Water Reclamation #:	9

AU5612
South
1/2 - 1 Mile
Higher

WA WELLS WALOG1000803398

Database:	Ecology Well Logs	Well Log ID:	1631385
Well Tag:	Not Reported	Project Tag:	Not Reported
Notice of Intent #:	SE62606	Date Received:	14-JUL-17
Diameter:	2.375	Casing Depth:	25
Well Completion:	30-JUN-17	Well Owner:	Port Of Seattle
Well Type:	Resource Protection	Driller #:	3239
Static Level:	0	Flow Rate (GPM):	0
Flow Type:	Dry Hole	PSI:	0
Well Test:	Not Reported	Water Reclamation #:	9

AU5613
South
1/2 - 1 Mile
Higher

WA WELLS WALOG1000781204

Database:	Ecology Well Logs	Well Log ID:	1706551
Well Tag:	Not Reported	Project Tag:	CPT-03
Notice of Intent #:	AE49012	Date Received:	29-MAY-18
Diameter:	1.5	Casing Depth:	100
Well Completion:	15-MAY-18	Well Owner:	Port Of Seattle
Well Type:	Decommissioning	Driller #:	2735
Static Level:	0	Flow Rate (GPM):	0
Flow Type:	Dry Hole	PSI:	0
Well Test:	Not Reported	Water Reclamation #:	9

GEOCHECK® - PHYSICAL SETTING SOURCE MAP FINDINGS

Map ID
Direction
Distance
Elevation

Database EDR ID Number

AU5614
South
1/2 - 1 Mile
Higher

WA WELLS WALOG1000780833

Database:	Ecology Well Logs	Well Log ID:	1705660
Well Tag:	Not Reported	Project Tag:	B-1
Notice of Intent #:	AE48880	Date Received:	15-MAY-18
Diameter:	9	Casing Depth:	31.5
Well Completion:	10-MAY-18	Well Owner:	Seattle Department Of Transportation
Well Type:	Decommissioning	Driller #:	2823
Static Level:	0	Flow Rate (GPM):	0
Flow Type:	Dry Hole	PSI:	0
Well Test:	Not Reported	Water Reclamation #:	9

AU5615
South
1/2 - 1 Mile
Higher

WA WELLS WALOG1000780834

Database:	Ecology Well Logs	Well Log ID:	1705661
Well Tag:	Not Reported	Project Tag:	B-2
Notice of Intent #:	AE48880	Date Received:	15-MAY-18
Diameter:	9	Casing Depth:	31.5
Well Completion:	10-MAY-18	Well Owner:	Seattle Department Of Transportation
Well Type:	Decommissioning	Driller #:	2823
Static Level:	0	Flow Rate (GPM):	0
Flow Type:	Dry Hole	PSI:	0
Well Test:	Not Reported	Water Reclamation #:	9

AU5616
South
1/2 - 1 Mile
Higher

WA WELLS WALOG1000780730

Database:	Ecology Well Logs	Well Log ID:	1705467
Well Tag:	Not Reported	Project Tag:	B-1
Notice of Intent #:	SE66048	Date Received:	15-MAY-18
Diameter:	9	Casing Depth:	31.5
Well Completion:	10-MAY-18	Well Owner:	Seattle Department Of Transportation
Well Type:	Resource Protection	Driller #:	2823
Static Level:	0	Flow Rate (GPM):	0
Flow Type:	Dry Hole	PSI:	0
Well Test:	Not Reported	Water Reclamation #:	9

AU5617
South
1/2 - 1 Mile
Higher

WA WELLS WALOG1000780731

Database:	Ecology Well Logs	Well Log ID:	1705468
Well Tag:	Not Reported	Project Tag:	B-2
Notice of Intent #:	SE66048	Date Received:	15-MAY-18
Diameter:	9	Casing Depth:	31.5

GEOCHECK® - PHYSICAL SETTING SOURCE MAP FINDINGS

Well Completion:	10-MAY-18	Well Owner:	Seattle Department Of Transportation
Well Type:	Resource Protection	Driller #:	2823
Static Level:	0	Flow Rate (GPM):	0
Flow Type:	Dry Hole	PSI:	0
Well Test:	Not Reported	Water Reclamation #:	9

AU5618
South
1/2 - 1 Mile
Higher

WA WELLS WALOG1000781199

Database:	Ecology Well Logs	Well Log ID:	1706546
Well Tag:	Not Reported	Project Tag:	CPT-01
Notice of Intent #:	SE66134	Date Received:	29-MAY-18
Diameter:	1.5	Casing Depth:	100
Well Completion:	15-MAY-18	Well Owner:	Port Of Seattle
Well Type:	Resource Protection	Driller #:	2735
Static Level:	0	Flow Rate (GPM):	0
Flow Type:	Dry Hole	PSI:	0
Well Test:	Not Reported	Water Reclamation #:	9

AU5619
South
1/2 - 1 Mile
Higher

WA WELLS WALOG1000781202

Database:	Ecology Well Logs	Well Log ID:	1706549
Well Tag:	Not Reported	Project Tag:	CPT-01
Notice of Intent #:	AE49012	Date Received:	29-MAY-18
Diameter:	1.5	Casing Depth:	100
Well Completion:	15-MAY-18	Well Owner:	Port Of Seattle
Well Type:	Decommissioning	Driller #:	2735
Static Level:	0	Flow Rate (GPM):	0
Flow Type:	Dry Hole	PSI:	0
Well Test:	Not Reported	Water Reclamation #:	9

AU5620
South
1/2 - 1 Mile
Higher

WA WELLS WALOG1000781203

Database:	Ecology Well Logs	Well Log ID:	1706550
Well Tag:	Not Reported	Project Tag:	CPT-02
Notice of Intent #:	AE49012	Date Received:	29-MAY-18
Diameter:	1.5	Casing Depth:	100
Well Completion:	15-MAY-18	Well Owner:	Port Of Seattle
Well Type:	Decommissioning	Driller #:	2735
Static Level:	0	Flow Rate (GPM):	0
Flow Type:	Dry Hole	PSI:	0
Well Test:	Not Reported	Water Reclamation #:	9

GEOCHECK® - PHYSICAL SETTING SOURCE MAP FINDINGS

Map ID
 Direction
 Distance
 Elevation

Database EDR ID Number

AU5621
South
1/2 - 1 Mile
Higher

WA WELLS WALOG1000781200

Database:	Ecology Well Logs	Well Log ID:	1706547
Well Tag:	Not Reported	Project Tag:	CPT-02
Notice of Intent #:	SE66134	Date Received:	29-MAY-18
Diameter:	1.5	Casing Depth:	100
Well Completion:	15-MAY-18	Well Owner:	Port Of Seattle
Well Type:	Resource Protection	Driller #:	2735
Static Level:	0	Flow Rate (GPM):	0
Flow Type:	Dry Hole	PSI:	0
Well Test:	Not Reported	Water Reclamation #:	9

AU5622
South
1/2 - 1 Mile
Higher

WA WELLS WALOG1000781201

Database:	Ecology Well Logs	Well Log ID:	1706548
Well Tag:	Not Reported	Project Tag:	CPT-03
Notice of Intent #:	SE66134	Date Received:	29-MAY-18
Diameter:	1.5	Casing Depth:	100
Well Completion:	15-MAY-18	Well Owner:	Port Of Seattle
Well Type:	Resource Protection	Driller #:	2735
Static Level:	0	Flow Rate (GPM):	0
Flow Type:	Dry Hole	PSI:	0
Well Test:	Not Reported	Water Reclamation #:	9

AU5623
South
1/2 - 1 Mile
Higher

WA WELLS WALOG1000763705

Database:	Ecology Well Logs	Well Log ID:	1622411
Well Tag:	BKJ110	Project Tag:	Not Reported
Notice of Intent #:	AE41324	Date Received:	18-MAY-17
Diameter:	6	Casing Depth:	20
Well Completion:	21-APR-17	Well Owner:	Washington State Dot
Well Type:	Decommissioning	Driller #:	0
Static Level:	0	Flow Rate (GPM):	0
Flow Type:	Not Reported	PSI:	0
Well Test:	Not Reported	Water Reclamation #:	9

AU5624
South
1/2 - 1 Mile
Higher

WA WELLS WALOG1000763706

Database:	Ecology Well Logs	Well Log ID:	1622412
Well Tag:	BKJ111	Project Tag:	Not Reported
Notice of Intent #:	AE41324	Date Received:	18-MAY-17
Diameter:	6	Casing Depth:	20

GEOCHECK® - PHYSICAL SETTING SOURCE MAP FINDINGS

Well Completion:	21-APR-17	Well Owner:	Washington State Dot
Well Type:	Decommissioning	Driller #:	0
Static Level:	0	Flow Rate (GPM):	0
Flow Type:	Not Reported	PSI:	0
Well Test:	Not Reported	Water Reclamation #:	9

AU5625
South
1/2 - 1 Mile
Higher

WA WELLS WALOG1000763703

Database:	Ecology Well Logs	Well Log ID:	1622409
Well Tag:	BKJ108	Project Tag:	Not Reported
Notice of Intent #:	AE41324	Date Received:	18-MAY-17
Diameter:	6	Casing Depth:	20
Well Completion:	21-APR-17	Well Owner:	Washington State Dot
Well Type:	Decommissioning	Driller #:	0
Static Level:	0	Flow Rate (GPM):	0
Flow Type:	Not Reported	PSI:	0
Well Test:	Not Reported	Water Reclamation #:	9

AU5626
South
1/2 - 1 Mile
Higher

WA WELLS WALOG1000763704

Database:	Ecology Well Logs	Well Log ID:	1622410
Well Tag:	BKJ109	Project Tag:	Not Reported
Notice of Intent #:	AE41324	Date Received:	18-MAY-17
Diameter:	6	Casing Depth:	20
Well Completion:	21-APR-17	Well Owner:	Washington State Dot
Well Type:	Decommissioning	Driller #:	0
Static Level:	0	Flow Rate (GPM):	0
Flow Type:	Not Reported	PSI:	0
Well Test:	Not Reported	Water Reclamation #:	9

AU5627
South
1/2 - 1 Mile
Higher

WA WELLS WALOG1000763707

Database:	Ecology Well Logs	Well Log ID:	1622413
Well Tag:	BKJ112	Project Tag:	Not Reported
Notice of Intent #:	AE41324	Date Received:	18-MAY-17
Diameter:	6	Casing Depth:	20
Well Completion:	21-APR-17	Well Owner:	Washington State Dot
Well Type:	Decommissioning	Driller #:	0
Static Level:	0	Flow Rate (GPM):	0
Flow Type:	Not Reported	PSI:	0
Well Test:	Not Reported	Water Reclamation #:	9

GEOCHECK® - PHYSICAL SETTING SOURCE MAP FINDINGS

Map ID
 Direction
 Distance
 Elevation

Database EDR ID Number

AU5628
South
1/2 - 1 Mile
Higher

WA WELLS WALOG1000763710

Database:	Ecology Well Logs	Well Log ID:	1622416
Well Tag:	BKJ115	Project Tag:	Not Reported
Notice of Intent #:	AE41324	Date Received:	18-MAY-17
Diameter:	6	Casing Depth:	20
Well Completion:	21-APR-17	Well Owner:	Washington State Dot
Well Type:	Decommissioning	Driller #:	0
Static Level:	0	Flow Rate (GPM):	0
Flow Type:	Not Reported	PSI:	0
Well Test:	Not Reported	Water Reclamation #:	9

AU5629
South
1/2 - 1 Mile
Higher

WA WELLS WALOG1000763711

Database:	Ecology Well Logs	Well Log ID:	1622417
Well Tag:	BKJ116	Project Tag:	Not Reported
Notice of Intent #:	AE41324	Date Received:	18-MAY-17
Diameter:	6	Casing Depth:	20
Well Completion:	21-APR-17	Well Owner:	Washington State Dot
Well Type:	Decommissioning	Driller #:	0
Static Level:	0	Flow Rate (GPM):	0
Flow Type:	Not Reported	PSI:	0
Well Test:	Not Reported	Water Reclamation #:	9

AU5630
South
1/2 - 1 Mile
Higher

WA WELLS WALOG1000763708

Database:	Ecology Well Logs	Well Log ID:	1622414
Well Tag:	BKJ113	Project Tag:	Not Reported
Notice of Intent #:	AE41324	Date Received:	18-MAY-17
Diameter:	6	Casing Depth:	20
Well Completion:	21-APR-17	Well Owner:	Washington State Dot
Well Type:	Decommissioning	Driller #:	0
Static Level:	0	Flow Rate (GPM):	0
Flow Type:	Not Reported	PSI:	0
Well Test:	Not Reported	Water Reclamation #:	9

AU5631
South
1/2 - 1 Mile
Higher

WA WELLS WALOG1000763709

Database:	Ecology Well Logs	Well Log ID:	1622415
Well Tag:	BKJ114	Project Tag:	Not Reported
Notice of Intent #:	AE41324	Date Received:	18-MAY-17
Diameter:	6	Casing Depth:	20

GEOCHECK® - PHYSICAL SETTING SOURCE MAP FINDINGS

Well Completion:	21-APR-17	Well Owner:	Washington State Dot
Well Type:	Decommissioning	Driller #:	0
Static Level:	0	Flow Rate (GPM):	0
Flow Type:	Not Reported	PSI:	0
Well Test:	Not Reported	Water Reclamation #:	9

AU5632
South
1/2 - 1 Mile
Higher

WA WELLS WALOG1000763702

Database:	Ecology Well Logs	Well Log ID:	1622408
Well Tag:	BKJ107	Project Tag:	Not Reported
Notice of Intent #:	AE41324	Date Received:	18-MAY-17
Diameter:	6	Casing Depth:	20
Well Completion:	21-APR-17	Well Owner:	Washington State Dot
Well Type:	Decommissioning	Driller #:	0
Static Level:	0	Flow Rate (GPM):	0
Flow Type:	Not Reported	PSI:	0
Well Test:	Not Reported	Water Reclamation #:	9

AU5633
South
1/2 - 1 Mile
Higher

WA WELLS WALOG1000753584

Database:	Ecology Well Logs	Well Log ID:	1609760
Well Tag:	Not Reported	Project Tag:	B6
Notice of Intent #:	AE41324	Date Received:	14-FEB-17
Diameter:	2.25	Casing Depth:	20
Well Completion:	02-FEB-17	Well Owner:	Washington State Dot
Well Type:	Decommissioning	Driller #:	2914
Static Level:	113	Flow Rate (GPM):	0
Flow Type:	Static Level	PSI:	0
Well Test:	Not Reported	Water Reclamation #:	9

AU5634
South
1/2 - 1 Mile
Higher

WA WELLS WALOG1000753585

Database:	Ecology Well Logs	Well Log ID:	1609761
Well Tag:	Not Reported	Project Tag:	B7
Notice of Intent #:	AE41324	Date Received:	14-FEB-17
Diameter:	2.25	Casing Depth:	20
Well Completion:	02-FEB-17	Well Owner:	Washington State Dot
Well Type:	Decommissioning	Driller #:	2914
Static Level:	120	Flow Rate (GPM):	0
Flow Type:	Static Level	PSI:	0
Well Test:	Not Reported	Water Reclamation #:	9

GEOCHECK® - PHYSICAL SETTING SOURCE MAP FINDINGS

Map ID
Direction
Distance
Elevation

Database EDR ID Number

AU5635
South
1/2 - 1 Mile
Higher

WA WELLS WALOG1000753582

Database:	Ecology Well Logs	Well Log ID:	1609758
Well Tag:	Not Reported	Project Tag:	b4
Notice of Intent #:	AE41324	Date Received:	14-FEB-17
Diameter:	2.25	Casing Depth:	20
Well Completion:	02-FEB-17	Well Owner:	Washington State Dot
Well Type:	Decommissioning	Driller #:	2914
Static Level:	113	Flow Rate (GPM):	0
Flow Type:	Static Level	PSI:	0
Well Test:	Not Reported	Water Reclamation #:	9

AU5636
South
1/2 - 1 Mile
Higher

WA WELLS WALOG1000753583

Database:	Ecology Well Logs	Well Log ID:	1609759
Well Tag:	Not Reported	Project Tag:	B5
Notice of Intent #:	AE41324	Date Received:	14-FEB-17
Diameter:	2.25	Casing Depth:	20
Well Completion:	02-FEB-17	Well Owner:	Washington State Dot
Well Type:	Decommissioning	Driller #:	2914
Static Level:	156	Flow Rate (GPM):	0
Flow Type:	Static Level	PSI:	0
Well Test:	Not Reported	Water Reclamation #:	9

AU5637
South
1/2 - 1 Mile
Higher

WA WELLS WALOG1000753586

Database:	Ecology Well Logs	Well Log ID:	1609762
Well Tag:	Not Reported	Project Tag:	B8
Notice of Intent #:	AE41324	Date Received:	14-FEB-17
Diameter:	2.25	Casing Depth:	20
Well Completion:	02-FEB-17	Well Owner:	Washington State Dot
Well Type:	Decommissioning	Driller #:	2914
Static Level:	113	Flow Rate (GPM):	0
Flow Type:	Static Level	PSI:	0
Well Test:	Not Reported	Water Reclamation #:	9

AU5638
South
1/2 - 1 Mile
Higher

WA WELLS WALOG1000763700

Database:	Ecology Well Logs	Well Log ID:	1622406
Well Tag:	BKJ105	Project Tag:	Not Reported
Notice of Intent #:	AE41324	Date Received:	18-MAY-17
Diameter:	6	Casing Depth:	20

GEOCHECK® - PHYSICAL SETTING SOURCE MAP FINDINGS

Well Completion:	21-APR-17	Well Owner:	Washington State Dot
Well Type:	Decommissioning	Driller #:	0
Static Level:	0	Flow Rate (GPM):	0
Flow Type:	Not Reported	PSI:	0
Well Test:	Not Reported	Water Reclamation #:	9

AU5639
South
1/2 - 1 Mile
Higher

WA WELLS WALOG1000763701

Database:	Ecology Well Logs	Well Log ID:	1622407
Well Tag:	BKJ106	Project Tag:	Not Reported
Notice of Intent #:	AE41324	Date Received:	18-MAY-17
Diameter:	6	Casing Depth:	20
Well Completion:	21-APR-17	Well Owner:	Washington State Dot
Well Type:	Decommissioning	Driller #:	0
Static Level:	0	Flow Rate (GPM):	0
Flow Type:	Not Reported	PSI:	0
Well Test:	Not Reported	Water Reclamation #:	9

AU5640
South
1/2 - 1 Mile
Higher

WA WELLS WALOG1000763698

Database:	Ecology Well Logs	Well Log ID:	1622404
Well Tag:	BKJ103	Project Tag:	Not Reported
Notice of Intent #:	AE41324	Date Received:	18-MAY-17
Diameter:	6	Casing Depth:	20
Well Completion:	21-APR-17	Well Owner:	Washington State Dot
Well Type:	Decommissioning	Driller #:	0
Static Level:	0	Flow Rate (GPM):	0
Flow Type:	Not Reported	PSI:	0
Well Test:	Not Reported	Water Reclamation #:	9

AU5641
South
1/2 - 1 Mile
Higher

WA WELLS WALOG1000763699

Database:	Ecology Well Logs	Well Log ID:	1622405
Well Tag:	BKJ104	Project Tag:	Not Reported
Notice of Intent #:	AE41324	Date Received:	18-MAY-17
Diameter:	6	Casing Depth:	20
Well Completion:	21-APR-17	Well Owner:	Washington State Dot
Well Type:	Decommissioning	Driller #:	0
Static Level:	0	Flow Rate (GPM):	0
Flow Type:	Not Reported	PSI:	0
Well Test:	Not Reported	Water Reclamation #:	9

GEOCHECK® - PHYSICAL SETTING SOURCE MAP FINDINGS

Map ID
Direction
Distance
Elevation

Database EDR ID Number

AU5642
South
1/2 - 1 Mile
Higher

WA WELLS WALOG1000763712

Database:	Ecology Well Logs	Well Log ID:	1622418
Well Tag:	BKJ117	Project Tag:	Not Reported
Notice of Intent #:	AE41324	Date Received:	18-MAY-17
Diameter:	6	Casing Depth:	20
Well Completion:	21-APR-17	Well Owner:	Washington State Dot
Well Type:	Decommissioning	Driller #:	0
Static Level:	0	Flow Rate (GPM):	0
Flow Type:	Not Reported	PSI:	0
Well Test:	Not Reported	Water Reclamation #:	9

AU5643
South
1/2 - 1 Mile
Higher

WA WELLS WALOG1000770570

Database:	Ecology Well Logs	Well Log ID:	1631218
Well Tag:	Not Reported	Project Tag:	g6
Notice of Intent #:	SE62606	Date Received:	14-JUL-17
Diameter:	2.375	Casing Depth:	25
Well Completion:	28-JUN-17	Well Owner:	Port Of Seattle
Well Type:	Resource Protection	Driller #:	3239
Static Level:	159	Flow Rate (GPM):	0
Flow Type:	Static Level	PSI:	0
Well Test:	Not Reported	Water Reclamation #:	9

AU5644
South
1/2 - 1 Mile
Higher

WA WELLS WALOG1000770571

Database:	Ecology Well Logs	Well Log ID:	1631219
Well Tag:	Not Reported	Project Tag:	g7
Notice of Intent #:	SE62606	Date Received:	14-JUL-17
Diameter:	2.375	Casing Depth:	25
Well Completion:	28-JUN-17	Well Owner:	Port Of Seattle
Well Type:	Resource Protection	Driller #:	3239
Static Level:	159	Flow Rate (GPM):	0
Flow Type:	Static Level	PSI:	0
Well Test:	Not Reported	Water Reclamation #:	9

AU5645
South
1/2 - 1 Mile
Higher

WA WELLS WALOG1000770568

Database:	Ecology Well Logs	Well Log ID:	1631216
Well Tag:	Not Reported	Project Tag:	g4
Notice of Intent #:	SE62606	Date Received:	14-JUL-17
Diameter:	2.375	Casing Depth:	25

GEOCHECK® - PHYSICAL SETTING SOURCE MAP FINDINGS

Well Completion:	28-JUN-17	Well Owner:	Port Of Seattle
Well Type:	Resource Protection	Driller #:	3239
Static Level:	159	Flow Rate (GPM):	0
Flow Type:	Static Level	PSI:	0
Well Test:	Not Reported	Water Reclamation #:	9

AU5646
South
1/2 - 1 Mile
Higher

WA WELLS WALOG1000770569

Database:	Ecology Well Logs	Well Log ID:	1631217
Well Tag:	Not Reported	Project Tag:	g5
Notice of Intent #:	SE62606	Date Received:	14-JUL-17
Diameter:	2.375	Casing Depth:	25
Well Completion:	28-JUN-17	Well Owner:	Port Of Seattle
Well Type:	Resource Protection	Driller #:	3239
Static Level:	159	Flow Rate (GPM):	0
Flow Type:	Static Level	PSI:	0
Well Test:	Not Reported	Water Reclamation #:	9

AU5647
South
1/2 - 1 Mile
Higher

WA WELLS WALOG1000770572

Database:	Ecology Well Logs	Well Log ID:	1631220
Well Tag:	Not Reported	Project Tag:	G1
Notice of Intent #:	AE43773	Date Received:	14-JUL-17
Diameter:	2.375	Casing Depth:	25
Well Completion:	28-JUN-17	Well Owner:	Port Of Seattle
Well Type:	Decommissioning	Driller #:	3239
Static Level:	159	Flow Rate (GPM):	0
Flow Type:	Static Level	PSI:	0
Well Test:	Not Reported	Water Reclamation #:	9

AU5648
South
1/2 - 1 Mile
Higher

WA WELLS WALOG1000770575

Database:	Ecology Well Logs	Well Log ID:	1631223
Well Tag:	Not Reported	Project Tag:	g4
Notice of Intent #:	AE43773	Date Received:	14-JUL-17
Diameter:	2.375	Casing Depth:	25
Well Completion:	28-JUN-17	Well Owner:	Port Of Seattle
Well Type:	Decommissioning	Driller #:	3239
Static Level:	159	Flow Rate (GPM):	0
Flow Type:	Static Level	PSI:	0
Well Test:	Not Reported	Water Reclamation #:	9

GEOCHECK® - PHYSICAL SETTING SOURCE MAP FINDINGS

Map ID
Direction
Distance
Elevation

Database EDR ID Number

AU5649
South
1/2 - 1 Mile
Higher

WA WELLS WALOG1000770576

Database:	Ecology Well Logs	Well Log ID:	1631224
Well Tag:	Not Reported	Project Tag:	g5
Notice of Intent #:	AE43773	Date Received:	14-JUL-17
Diameter:	2.375	Casing Depth:	25
Well Completion:	28-JUN-17	Well Owner:	Port Of Seattle
Well Type:	Decommissioning	Driller #:	3239
Static Level:	159	Flow Rate (GPM):	0
Flow Type:	Static Level	PSI:	0
Well Test:	Not Reported	Water Reclamation #:	9

AU5650
South
1/2 - 1 Mile
Higher

WA WELLS WALOG1000770573

Database:	Ecology Well Logs	Well Log ID:	1631221
Well Tag:	Not Reported	Project Tag:	g2
Notice of Intent #:	AE43773	Date Received:	14-JUL-17
Diameter:	2.375	Casing Depth:	25
Well Completion:	28-JUN-17	Well Owner:	Port Of Seattle
Well Type:	Decommissioning	Driller #:	3239
Static Level:	159	Flow Rate (GPM):	0
Flow Type:	Static Level	PSI:	0
Well Test:	Not Reported	Water Reclamation #:	9

AU5651
South
1/2 - 1 Mile
Higher

WA WELLS WALOG1000770574

Database:	Ecology Well Logs	Well Log ID:	1631222
Well Tag:	Not Reported	Project Tag:	g3
Notice of Intent #:	AE43773	Date Received:	14-JUL-17
Diameter:	2.375	Casing Depth:	25
Well Completion:	28-JUN-17	Well Owner:	Port Of Seattle
Well Type:	Decommissioning	Driller #:	3239
Static Level:	159	Flow Rate (GPM):	0
Flow Type:	Static Level	PSI:	0
Well Test:	Not Reported	Water Reclamation #:	9

AU5652
South
1/2 - 1 Mile
Higher

WA WELLS WALOG1000770567

Database:	Ecology Well Logs	Well Log ID:	1631215
Well Tag:	Not Reported	Project Tag:	g3
Notice of Intent #:	SE62606	Date Received:	14-JUL-17
Diameter:	2.375	Casing Depth:	25

GEOCHECK® - PHYSICAL SETTING SOURCE MAP FINDINGS

Well Completion:	28-JUN-17	Well Owner:	Port Of Seattle
Well Type:	Resource Protection	Driller #:	3239
Static Level:	159	Flow Rate (GPM):	0
Flow Type:	Static Level	PSI:	0
Well Test:	Not Reported	Water Reclamation #:	9

AU5653
South
1/2 - 1 Mile
Higher

WA WELLS WALOG1000763715

Database:	Ecology Well Logs	Well Log ID:	1622421
Well Tag:	BKJ120	Project Tag:	Not Reported
Notice of Intent #:	AE41324	Date Received:	18-MAY-17
Diameter:	6	Casing Depth:	20
Well Completion:	21-APR-17	Well Owner:	Washington State Dot
Well Type:	Decommissioning	Driller #:	0
Static Level:	0	Flow Rate (GPM):	0
Flow Type:	Not Reported	PSI:	0
Well Test:	Not Reported	Water Reclamation #:	9

AU5654
South
1/2 - 1 Mile
Higher

WA WELLS WALOG1000763716

Database:	Ecology Well Logs	Well Log ID:	1622422
Well Tag:	BKJ121	Project Tag:	Not Reported
Notice of Intent #:	AE41324	Date Received:	18-MAY-17
Diameter:	6	Casing Depth:	20
Well Completion:	21-APR-17	Well Owner:	Washington State Dot
Well Type:	Decommissioning	Driller #:	0
Static Level:	0	Flow Rate (GPM):	0
Flow Type:	Not Reported	PSI:	0
Well Test:	Not Reported	Water Reclamation #:	9

AU5655
South
1/2 - 1 Mile
Higher

WA WELLS WALOG1000763713

Database:	Ecology Well Logs	Well Log ID:	1622419
Well Tag:	BKJ118	Project Tag:	Not Reported
Notice of Intent #:	AE41324	Date Received:	18-MAY-17
Diameter:	6	Casing Depth:	20
Well Completion:	21-APR-17	Well Owner:	Washington State Dot
Well Type:	Decommissioning	Driller #:	0
Static Level:	0	Flow Rate (GPM):	0
Flow Type:	Not Reported	PSI:	0
Well Test:	Not Reported	Water Reclamation #:	9

GEOCHECK® - PHYSICAL SETTING SOURCE MAP FINDINGS

Map ID
Direction
Distance
Elevation

Database EDR ID Number

AU5656
South
1/2 - 1 Mile
Higher

WA WELLS WALOG1000763714

Database:	Ecology Well Logs	Well Log ID:	1622420
Well Tag:	BKJ119	Project Tag:	Not Reported
Notice of Intent #:	AE41324	Date Received:	18-MAY-17
Diameter:	6	Casing Depth:	20
Well Completion:	21-APR-17	Well Owner:	Washington State Dot
Well Type:	Decommissioning	Driller #:	0
Static Level:	0	Flow Rate (GPM):	0
Flow Type:	Not Reported	PSI:	0
Well Test:	Not Reported	Water Reclamation #:	9

AU5657
South
1/2 - 1 Mile
Higher

WA WELLS WALOG1000763717

Database:	Ecology Well Logs	Well Log ID:	1622423
Well Tag:	BKJ122	Project Tag:	Not Reported
Notice of Intent #:	AE41324	Date Received:	18-MAY-17
Diameter:	6	Casing Depth:	20
Well Completion:	21-APR-17	Well Owner:	Washington State Dot
Well Type:	Decommissioning	Driller #:	0
Static Level:	0	Flow Rate (GPM):	0
Flow Type:	Not Reported	PSI:	0
Well Test:	Not Reported	Water Reclamation #:	9

AU5658
South
1/2 - 1 Mile
Higher

WA WELLS WALOG1000770565

Database:	Ecology Well Logs	Well Log ID:	1631213
Well Tag:	Not Reported	Project Tag:	G1
Notice of Intent #:	SE62606	Date Received:	14-JUL-17
Diameter:	2.375	Casing Depth:	25
Well Completion:	28-JUN-17	Well Owner:	Port Of Seattle
Well Type:	Resource Protection	Driller #:	3239
Static Level:	159	Flow Rate (GPM):	0
Flow Type:	Static Level	PSI:	0
Well Test:	Not Reported	Water Reclamation #:	9

AU5659
South
1/2 - 1 Mile
Higher

WA WELLS WALOG1000770566

Database:	Ecology Well Logs	Well Log ID:	1631214
Well Tag:	Not Reported	Project Tag:	g2
Notice of Intent #:	SE62606	Date Received:	14-JUL-17
Diameter:	2.375	Casing Depth:	25

GEOCHECK® - PHYSICAL SETTING SOURCE MAP FINDINGS

Well Completion:	28-JUN-17	Well Owner:	Port Of Seattle
Well Type:	Resource Protection	Driller #:	3239
Static Level:	159	Flow Rate (GPM):	0
Flow Type:	Static Level	PSI:	0
Well Test:	Not Reported	Water Reclamation #:	9

AU5660
South
1/2 - 1 Mile
Higher

WA WELLS WALOG1000770563

Database:	Ecology Well Logs	Well Log ID:	1631211
Well Tag:	Not Reported	Project Tag:	E1
Notice of Intent #:	SE62606	Date Received:	14-JUL-17
Diameter:	2.375	Casing Depth:	30
Well Completion:	28-JUN-17	Well Owner:	Port Of Seattle
Well Type:	Resource Protection	Driller #:	3239
Static Level:	159	Flow Rate (GPM):	0
Flow Type:	Static Level	PSI:	0
Well Test:	Not Reported	Water Reclamation #:	9

AU5661
South
1/2 - 1 Mile
Higher

WA WELLS WALOG1000770564

Database:	Ecology Well Logs	Well Log ID:	1631212
Well Tag:	Not Reported	Project Tag:	E1
Notice of Intent #:	AE43773	Date Received:	14-JUL-17
Diameter:	2.375	Casing Depth:	30
Well Completion:	28-JUN-17	Well Owner:	Port Of Seattle
Well Type:	Decommissioning	Driller #:	3239
Static Level:	159	Flow Rate (GPM):	0
Flow Type:	Static Level	PSI:	0
Well Test:	Not Reported	Water Reclamation #:	9

AV5662
South
1/2 - 1 Mile
Higher

WA WELLS WALOG1000520675

Database:	Ecology Well Logs	Well Log ID:	718839
Well Tag:	Not Reported	Project Tag:	Not Reported
Notice of Intent #:	EE01888	Date Received:	08-APR-11
Diameter:	2	Casing Depth:	15
Well Completion:	14-MAR-11	Well Owner:	Europa Auto Centre Terra Associates
Well Type:	Resource Protection	Driller #:	Not Reported
Static Level:	0	Flow Rate (GPM):	0
Flow Type:	Not Reported	PSI:	0
Well Test:	Not Reported	Water Reclamation #:	9

GEOCHECK® - PHYSICAL SETTING SOURCE MAP FINDINGS

Map ID
Direction
Distance
Elevation

Database EDR ID Number

AV5663
South
1/2 - 1 Mile
Higher

WA WELLS WALOG1000520676

Database:	Ecology Well Logs	Well Log ID:	718841
Well Tag:	Not Reported	Project Tag:	Not Reported
Notice of Intent #:	AE12427	Date Received:	08-APR-11
Diameter:	2	Casing Depth:	15
Well Completion:	14-MAR-11	Well Owner:	Europa Auto Centre Terra Associates
Well Type:	Decommissioning	Driller #:	Not Reported
Static Level:	0	Flow Rate (GPM):	0
Flow Type:	Not Reported	PSI:	0
Well Test:	Not Reported	Water Reclamation #:	9

AV5664
South
1/2 - 1 Mile
Higher

WA WELLS WALOG1000520673

Database:	Ecology Well Logs	Well Log ID:	718835
Well Tag:	Not Reported	Project Tag:	Not Reported
Notice of Intent #:	EE01888	Date Received:	08-APR-11
Diameter:	2	Casing Depth:	15
Well Completion:	14-MAR-11	Well Owner:	Europa Auto Centre Terra Associates
Well Type:	Resource Protection	Driller #:	Not Reported
Static Level:	0	Flow Rate (GPM):	0
Flow Type:	Not Reported	PSI:	0
Well Test:	Not Reported	Water Reclamation #:	9

AV5665
South
1/2 - 1 Mile
Higher

WA WELLS WALOG1000520674

Database:	Ecology Well Logs	Well Log ID:	718837
Well Tag:	Not Reported	Project Tag:	Not Reported
Notice of Intent #:	EE01888	Date Received:	08-APR-11
Diameter:	2	Casing Depth:	15
Well Completion:	14-MAR-11	Well Owner:	Europa Auto Centre Terra Associates
Well Type:	Resource Protection	Driller #:	Not Reported
Static Level:	0	Flow Rate (GPM):	0
Flow Type:	Not Reported	PSI:	0
Well Test:	Not Reported	Water Reclamation #:	9

AV5666
South
1/2 - 1 Mile
Higher

WA WELLS WALOG1000520679

Database:	Ecology Well Logs	Well Log ID:	718846
Well Tag:	Not Reported	Project Tag:	Not Reported
Notice of Intent #:	AE12427	Date Received:	08-APR-11
Diameter:	2	Casing Depth:	15

GEOCHECK® - PHYSICAL SETTING SOURCE MAP FINDINGS

Well Completion:	14-MAR-11	Well Owner:	Europa Auto Centre Terra Associates
Well Type:	Decommissioning	Driller #:	Not Reported
Static Level:	0	Flow Rate (GPM):	0
Flow Type:	Not Reported	PSI:	0
Well Test:	Not Reported	Water Reclamation #:	9

AV5667
South
1/2 - 1 Mile
Higher

WA WELLS WALOG1000524251

Database:	Ecology Well Logs	Well Log ID:	725816
Well Tag:	Not Reported	Project Tag:	Not Reported
Notice of Intent #:	AE12998	Date Received:	09-MAY-11
Diameter:	2	Casing Depth:	10
Well Completion:	28-APR-11	Well Owner:	Port Of Seattle Environmental Associates
Well Type:	Decommissioning	Driller #:	Not Reported
Static Level:	0	Flow Rate (GPM):	0
Flow Type:	Not Reported	PSI:	0
Well Test:	Not Reported	Water Reclamation #:	9

AV5668
South
1/2 - 1 Mile
Higher

WA WELLS WALOG1000520677

Database:	Ecology Well Logs	Well Log ID:	718843
Well Tag:	Not Reported	Project Tag:	Not Reported
Notice of Intent #:	AE12427	Date Received:	08-APR-11
Diameter:	2	Casing Depth:	15
Well Completion:	14-MAR-11	Well Owner:	Europa Auto Centre Terra Associates
Well Type:	Decommissioning	Driller #:	Not Reported
Static Level:	0	Flow Rate (GPM):	0
Flow Type:	Not Reported	PSI:	0
Well Test:	Not Reported	Water Reclamation #:	9

AV5669
South
1/2 - 1 Mile
Higher

WA WELLS WALOG1000520678

Database:	Ecology Well Logs	Well Log ID:	718845
Well Tag:	Not Reported	Project Tag:	Not Reported
Notice of Intent #:	AE12427	Date Received:	08-APR-11
Diameter:	2	Casing Depth:	15
Well Completion:	14-MAR-11	Well Owner:	Europa Auto Centre Terra Associates
Well Type:	Decommissioning	Driller #:	Not Reported
Static Level:	0	Flow Rate (GPM):	0
Flow Type:	Not Reported	PSI:	0
Well Test:	Not Reported	Water Reclamation #:	9

GEOCHECK® - PHYSICAL SETTING SOURCE MAP FINDINGS

Map ID
Direction
Distance
Elevation

Database EDR ID Number

AV5670
South
1/2 - 1 Mile
Higher

WA WELLS WALOG1000520672

Database:	Ecology Well Logs	Well Log ID:	718833
Well Tag:	Not Reported	Project Tag:	Not Reported
Notice of Intent #:	EE01888	Date Received:	08-APR-11
Diameter:	2	Casing Depth:	15
Well Completion:	14-MAR-11	Well Owner:	Europa Auto Centre Terra Associates
Well Type:	Resource Protection	Driller #:	Not Reported
Static Level:	0	Flow Rate (GPM):	0
Flow Type:	Not Reported	PSI:	0
Well Test:	Not Reported	Water Reclamation #:	9

AV5671
South
1/2 - 1 Mile
Higher

WA WELLS WALOG1000520664

Database:	Ecology Well Logs	Well Log ID:	718819
Well Tag:	Not Reported	Project Tag:	Not Reported
Notice of Intent #:	SE09292	Date Received:	08-APR-11
Diameter:	2	Casing Depth:	6
Well Completion:	14-MAR-11	Well Owner:	Europa Auto Centre Terra Associates
Well Type:	Resource Protection	Driller #:	Not Reported
Static Level:	0	Flow Rate (GPM):	0
Flow Type:	Not Reported	PSI:	0
Well Test:	Not Reported	Water Reclamation #:	9

AV5672
South
1/2 - 1 Mile
Higher

WA WELLS WALOG1000520665

Database:	Ecology Well Logs	Well Log ID:	718820
Well Tag:	Not Reported	Project Tag:	Not Reported
Notice of Intent #:	SE09292	Date Received:	08-APR-11
Diameter:	2	Casing Depth:	8
Well Completion:	14-MAR-11	Well Owner:	Europa Auto Centre Terra Associates
Well Type:	Resource Protection	Driller #:	Not Reported
Static Level:	0	Flow Rate (GPM):	0
Flow Type:	Not Reported	PSI:	0
Well Test:	Not Reported	Water Reclamation #:	9

AV5673
South
1/2 - 1 Mile
Higher

WA WELLS WALOG1000520662

Database:	Ecology Well Logs	Well Log ID:	718815
Well Tag:	Not Reported	Project Tag:	Not Reported
Notice of Intent #:	SE09292	Date Received:	08-APR-11
Diameter:	2	Casing Depth:	15

GEOCHECK® - PHYSICAL SETTING SOURCE MAP FINDINGS

Well Completion:	14-MAR-11	Well Owner:	Europa Auto Centre Terra Associates
Well Type:	Resource Protection	Driller #:	Not Reported
Static Level:	0	Flow Rate (GPM):	0
Flow Type:	Not Reported	PSI:	0
Well Test:	Not Reported	Water Reclamation #:	9

AV5674
South
1/2 - 1 Mile
Higher

WA WELLS WALOG1000520663

Database:	Ecology Well Logs	Well Log ID:	718817
Well Tag:	Not Reported	Project Tag:	Not Reported
Notice of Intent #:	SE09292	Date Received:	08-APR-11
Diameter:	2	Casing Depth:	4
Well Completion:	14-MAR-11	Well Owner:	Europa Auto Centre Terra Associates
Well Type:	Resource Protection	Driller #:	Not Reported
Static Level:	0	Flow Rate (GPM):	0
Flow Type:	Not Reported	PSI:	0
Well Test:	Not Reported	Water Reclamation #:	9

AV5675
South
1/2 - 1 Mile
Higher

WA WELLS WALOG1000520669

Database:	Ecology Well Logs	Well Log ID:	718827
Well Tag:	Not Reported	Project Tag:	Not Reported
Notice of Intent #:	AE12426	Date Received:	08-APR-11
Diameter:	2	Casing Depth:	6
Well Completion:	14-MAR-11	Well Owner:	Europa Auto Centre Terra Associates
Well Type:	Decommissioning	Driller #:	Not Reported
Static Level:	0	Flow Rate (GPM):	0
Flow Type:	Not Reported	PSI:	0
Well Test:	Not Reported	Water Reclamation #:	9

AV5676
South
1/2 - 1 Mile
Higher

WA WELLS WALOG1000520670

Database:	Ecology Well Logs	Well Log ID:	718829
Well Tag:	Not Reported	Project Tag:	Not Reported
Notice of Intent #:	AE12426	Date Received:	08-APR-11
Diameter:	2	Casing Depth:	8
Well Completion:	14-MAR-11	Well Owner:	Europa Auto Centre Terra Associates
Well Type:	Decommissioning	Driller #:	Not Reported
Static Level:	0	Flow Rate (GPM):	0
Flow Type:	Not Reported	PSI:	0
Well Test:	Not Reported	Water Reclamation #:	9

GEOCHECK® - PHYSICAL SETTING SOURCE MAP FINDINGS

Map ID
Direction
Distance
Elevation

Database EDR ID Number

AV5677
South
1/2 - 1 Mile
Higher

WA WELLS WALOG1000520667

Database:	Ecology Well Logs	Well Log ID:	718823
Well Tag:	Not Reported	Project Tag:	Not Reported
Notice of Intent #:	AE12426	Date Received:	08-APR-11
Diameter:	2	Casing Depth:	15
Well Completion:	14-MAR-11	Well Owner:	Europa Auto Centre Terra Associates
Well Type:	Decommissioning	Driller #:	Not Reported
Static Level:	0	Flow Rate (GPM):	0
Flow Type:	Not Reported	PSI:	0
Well Test:	Not Reported	Water Reclamation #:	9

AV5678
South
1/2 - 1 Mile
Higher

WA WELLS WALOG1000520668

Database:	Ecology Well Logs	Well Log ID:	718825
Well Tag:	Not Reported	Project Tag:	Not Reported
Notice of Intent #:	AE12426	Date Received:	08-APR-11
Diameter:	2	Casing Depth:	4
Well Completion:	14-MAR-11	Well Owner:	Europa Auto Centre Terra Associates
Well Type:	Decommissioning	Driller #:	Not Reported
Static Level:	0	Flow Rate (GPM):	0
Flow Type:	Not Reported	PSI:	0
Well Test:	Not Reported	Water Reclamation #:	9

AV5679
South
1/2 - 1 Mile
Higher

WA WELLS WALOG1000605404

Database:	Ecology Well Logs	Well Log ID:	886303
Well Tag:	Not Reported	Project Tag:	Not Reported
Notice of Intent #:	AE24275	Date Received:	12-NOV-13
Diameter:	2.25	Casing Depth:	15
Well Completion:	29-OCT-13	Well Owner:	Vacant Lot Maul~ Foster & Alongi
Well Type:	Decommissioning	Driller #:	Not Reported
Static Level:	0	Flow Rate (GPM):	0
Flow Type:	Not Reported	PSI:	0
Well Test:	Not Reported	Water Reclamation #:	9

AV5680
South
1/2 - 1 Mile
Higher

WA WELLS WALOG1000605405

Database:	Ecology Well Logs	Well Log ID:	886305
Well Tag:	Not Reported	Project Tag:	Not Reported
Notice of Intent #:	AE24275	Date Received:	12-NOV-13
Diameter:	2.25	Casing Depth:	15

GEOCHECK® - PHYSICAL SETTING SOURCE MAP FINDINGS

Well Completion:	29-OCT-13	Well Owner:	Vacant Lot Maul~ Foster & Alongi
Well Type:	Decommissioning	Driller #:	Not Reported
Static Level:	0	Flow Rate (GPM):	0
Flow Type:	Not Reported	PSI:	0
Well Test:	Not Reported	Water Reclamation #:	9

AV5681
South
1/2 - 1 Mile
Higher

WA WELLS WALOG1000605402

Database:	Ecology Well Logs	Well Log ID:	886299
Well Tag:	Not Reported	Project Tag:	Not Reported
Notice of Intent #:	AE24275	Date Received:	12-NOV-13
Diameter:	2.25	Casing Depth:	15
Well Completion:	29-OCT-13	Well Owner:	Vacant Lot Maul~ Foster & Alongi
Well Type:	Decommissioning	Driller #:	Not Reported
Static Level:	0	Flow Rate (GPM):	0
Flow Type:	Not Reported	PSI:	0
Well Test:	Not Reported	Water Reclamation #:	9

AV5682
South
1/2 - 1 Mile
Higher

WA WELLS WALOG1000605403

Database:	Ecology Well Logs	Well Log ID:	886301
Well Tag:	Not Reported	Project Tag:	Not Reported
Notice of Intent #:	AE24275	Date Received:	12-NOV-13
Diameter:	2.25	Casing Depth:	15
Well Completion:	29-OCT-13	Well Owner:	Vacant Lot Maul~ Foster & Alongi
Well Type:	Decommissioning	Driller #:	Not Reported
Static Level:	0	Flow Rate (GPM):	0
Flow Type:	Not Reported	PSI:	0
Well Test:	Not Reported	Water Reclamation #:	9

AV5683
South
1/2 - 1 Mile
Higher

WA WELLS WALOG1000618686

Database:	Ecology Well Logs	Well Log ID:	915349
Well Tag:	BIE984	Project Tag:	Not Reported
Notice of Intent #:	RE09388	Date Received:	24-MAR-14
Diameter:	4	Casing Depth:	10
Well Completion:	27-FEB-14	Well Owner:	Port Of Seattle
Well Type:	Resource Protection	Driller #:	3008
Static Level:	0	Flow Rate (GPM):	0
Flow Type:	Not Reported	PSI:	0
Well Test:	Not Reported	Water Reclamation #:	9

GEOCHECK® - PHYSICAL SETTING SOURCE MAP FINDINGS

Map ID
 Direction
 Distance
 Elevation

Database EDR ID Number

AV5684
South
1/2 - 1 Mile
Higher

WA WELLS WALOG1000618717

Database:	Ecology Well Logs	Well Log ID:	915383
Well Tag:	BIE982	Project Tag:	Not Reported
Notice of Intent #:	RE09388	Date Received:	24-MAR-14
Diameter:	9	Casing Depth:	15
Well Completion:	26-FEB-14	Well Owner:	Port Of Seattle
Well Type:	Resource Protection	Driller #:	3008
Static Level:	4	Flow Rate (GPM):	0
Flow Type:	Static Level	PSI:	0
Well Test:	Not Reported	Water Reclamation #:	9

AV5685
South
1/2 - 1 Mile
Higher

WA WELLS WALOG1000605406

Database:	Ecology Well Logs	Well Log ID:	886307
Well Tag:	Not Reported	Project Tag:	Not Reported
Notice of Intent #:	AE24275	Date Received:	12-NOV-13
Diameter:	2.25	Casing Depth:	15
Well Completion:	29-OCT-13	Well Owner:	Vacant Lot Maul- Foster & Alongi
Well Type:	Decommissioning	Driller #:	Not Reported
Static Level:	0	Flow Rate (GPM):	0
Flow Type:	Not Reported	PSI:	0
Well Test:	Not Reported	Water Reclamation #:	9

AV5686
South
1/2 - 1 Mile
Higher

WA WELLS WALOG1000617864

Database:	Ecology Well Logs	Well Log ID:	913521
Well Tag:	BHV705	Project Tag:	Not Reported
Notice of Intent #:	RE09566	Date Received:	12-MAR-14
Diameter:	10	Casing Depth:	20
Well Completion:	05-FEB-14	Well Owner:	Northland Services
Well Type:	Resource Protection	Driller #:	2671
Static Level:	0	Flow Rate (GPM):	0
Flow Type:	Not Reported	PSI:	0
Well Test:	Not Reported	Water Reclamation #:	9

AV5687
South
1/2 - 1 Mile
Higher

WA WELLS WALOG1000605401

Database:	Ecology Well Logs	Well Log ID:	886297
Well Tag:	Not Reported	Project Tag:	Not Reported
Notice of Intent #:	AE24275	Date Received:	12-NOV-13
Diameter:	2.25	Casing Depth:	15

GEOCHECK® - PHYSICAL SETTING SOURCE MAP FINDINGS

Well Completion:	29-OCT-13	Well Owner:	Vacant Lot Maul~ Foster & Alongi
Well Type:	Decommissioning	Driller #:	Not Reported
Static Level:	0	Flow Rate (GPM):	0
Flow Type:	Not Reported	PSI:	0
Well Test:	Not Reported	Water Reclamation #:	9

AV5688
South
1/2 - 1 Mile
Higher

WA WELLS WALOG1000524254

Database:	Ecology Well Logs	Well Log ID:	725821
Well Tag:	Not Reported	Project Tag:	Not Reported
Notice of Intent #:	AE12998	Date Received:	09-MAY-11
Diameter:	2	Casing Depth:	12
Well Completion:	28-APR-11	Well Owner:	Port Of Seattle Environmental Associates
Well Type:	Decommissioning	Driller #:	Not Reported
Static Level:	0	Flow Rate (GPM):	0
Flow Type:	Not Reported	PSI:	0
Well Test:	Not Reported	Water Reclamation #:	9

AV5689
South
1/2 - 1 Mile
Higher

WA WELLS WALOG1000605396

Database:	Ecology Well Logs	Well Log ID:	886287
Well Tag:	Not Reported	Project Tag:	Not Reported
Notice of Intent #:	AE24275	Date Received:	12-NOV-13
Diameter:	2.25	Casing Depth:	15
Well Completion:	28-OCT-13	Well Owner:	Vacant Lot Maul~ Foster & Alongi
Well Type:	Decommissioning	Driller #:	Not Reported
Static Level:	0	Flow Rate (GPM):	0
Flow Type:	Not Reported	PSI:	0
Well Test:	Not Reported	Water Reclamation #:	9

AV5690
South
1/2 - 1 Mile
Higher

WA WELLS WALOG1000524252

Database:	Ecology Well Logs	Well Log ID:	725818
Well Tag:	Not Reported	Project Tag:	Not Reported
Notice of Intent #:	AE12998	Date Received:	09-MAY-11
Diameter:	2	Casing Depth:	10
Well Completion:	28-APR-11	Well Owner:	Port Of Seattle Environmental Associates
Well Type:	Decommissioning	Driller #:	Not Reported
Static Level:	0	Flow Rate (GPM):	0
Flow Type:	Not Reported	PSI:	0
Well Test:	Not Reported	Water Reclamation #:	9

GEOCHECK® - PHYSICAL SETTING SOURCE MAP FINDINGS

Map ID
Direction
Distance
Elevation

Database EDR ID Number

AV5691
South
1/2 - 1 Mile
Higher

WA WELLS WALOG1000524253

Database:	Ecology Well Logs	Well Log ID:	725819
Well Tag:	Not Reported	Project Tag:	Not Reported
Notice of Intent #:	AE12998	Date Received:	09-MAY-11
Diameter:	2	Casing Depth:	20
Well Completion:	28-APR-11	Well Owner:	Port Of Seattle Environmental Associates
Well Type:	Decommissioning	Driller #:	Not Reported
Static Level:	0	Flow Rate (GPM):	0
Flow Type:	Not Reported	PSI:	0
Well Test:	Not Reported	Water Reclamation #:	9

AV5692
South
1/2 - 1 Mile
Higher

WA WELLS WALOG1000605399

Database:	Ecology Well Logs	Well Log ID:	886293
Well Tag:	Not Reported	Project Tag:	Not Reported
Notice of Intent #:	AE24275	Date Received:	12-NOV-13
Diameter:	2.25	Casing Depth:	15
Well Completion:	28-OCT-13	Well Owner:	Vacant Lot Maul~ Foster & Alongi
Well Type:	Decommissioning	Driller #:	Not Reported
Static Level:	0	Flow Rate (GPM):	0
Flow Type:	Not Reported	PSI:	0
Well Test:	Not Reported	Water Reclamation #:	9

AV5693
South
1/2 - 1 Mile
Higher

WA WELLS WALOG1000605400

Database:	Ecology Well Logs	Well Log ID:	886295
Well Tag:	Not Reported	Project Tag:	Not Reported
Notice of Intent #:	AE24275	Date Received:	12-NOV-13
Diameter:	2.25	Casing Depth:	15
Well Completion:	29-OCT-13	Well Owner:	Vacant Lot Maul~ Foster & Alongi
Well Type:	Decommissioning	Driller #:	Not Reported
Static Level:	0	Flow Rate (GPM):	0
Flow Type:	Not Reported	PSI:	0
Well Test:	Not Reported	Water Reclamation #:	9

AV5694
South
1/2 - 1 Mile
Higher

WA WELLS WALOG1000605397

Database:	Ecology Well Logs	Well Log ID:	886289
Well Tag:	Not Reported	Project Tag:	Not Reported
Notice of Intent #:	AE24275	Date Received:	12-NOV-13
Diameter:	2.25	Casing Depth:	15

GEOCHECK® - PHYSICAL SETTING SOURCE MAP FINDINGS

Well Completion:	28-OCT-13	Well Owner:	Vacant Lot Maul~ Foster & Alongi
Well Type:	Decommissioning	Driller #:	Not Reported
Static Level:	0	Flow Rate (GPM):	0
Flow Type:	Not Reported	PSI:	0
Well Test:	Not Reported	Water Reclamation #:	9

AV5695
South
1/2 - 1 Mile
Higher

WA WELLS WALOG1000605398

Database:	Ecology Well Logs	Well Log ID:	886291
Well Tag:	Not Reported	Project Tag:	Not Reported
Notice of Intent #:	AE24275	Date Received:	12-NOV-13
Diameter:	2.25	Casing Depth:	15
Well Completion:	28-OCT-13	Well Owner:	Vacant Lot Maul~ Foster & Alongi
Well Type:	Decommissioning	Driller #:	Not Reported
Static Level:	0	Flow Rate (GPM):	0
Flow Type:	Not Reported	PSI:	0
Well Test:	Not Reported	Water Reclamation #:	9

AV5696
South
1/2 - 1 Mile
Higher

WA WELLS WALOG1000106009

Database:	Ecology Well Logs	Well Log ID:	111118
Well Tag:	ACS344	Project Tag:	Not Reported
Notice of Intent #:	R028358	Date Received:	30-MAY-97
Diameter:	0	Casing Depth:	0
Well Completion:	24-APR-97	Well Owner:	Port Of Seattle - Terminal
Well Type:	Resource Protection	Driller #:	Not Reported
Static Level:	0	Flow Rate (GPM):	0
Flow Type:	Not Reported	PSI:	0
Well Test:	Not Reported	Water Reclamation #:	9

AV5697
South
1/2 - 1 Mile
Higher

WA WELLS WALOG1000106010

Database:	Ecology Well Logs	Well Log ID:	111119
Well Tag:	ACS345	Project Tag:	Not Reported
Notice of Intent #:	R028358	Date Received:	30-MAY-97
Diameter:	0	Casing Depth:	0
Well Completion:	23-APR-97	Well Owner:	Port Of Seattle - Terminal 115
Well Type:	Resource Protection	Driller #:	Not Reported
Static Level:	0	Flow Rate (GPM):	0
Flow Type:	Not Reported	PSI:	0
Well Test:	Not Reported	Water Reclamation #:	9

GEOCHECK® - PHYSICAL SETTING SOURCE MAP FINDINGS

Map ID
Direction
Distance
Elevation

Database EDR ID Number

AV5698
South
1/2 - 1 Mile
Higher

WA WELLS WALOG1000106007

Database:	Ecology Well Logs	Well Log ID:	111116
Well Tag:	ACS342	Project Tag:	Not Reported
Notice of Intent #:	R028358	Date Received:	30-MAY-97
Diameter:	0	Casing Depth:	0
Well Completion:	24-APR-97	Well Owner:	Port Of Seattle - Terminal 115
Well Type:	Resource Protection	Driller #:	Not Reported
Static Level:	0	Flow Rate (GPM):	0
Flow Type:	Not Reported	PSI:	0
Well Test:	Not Reported	Water Reclamation #:	9

AV5699
South
1/2 - 1 Mile
Higher

WA WELLS WALOG1000106008

Database:	Ecology Well Logs	Well Log ID:	111117
Well Tag:	ACS343	Project Tag:	Not Reported
Notice of Intent #:	R028358	Date Received:	30-MAY-97
Diameter:	0	Casing Depth:	0
Well Completion:	24-APR-97	Well Owner:	Port Of Seattle - Terminal 115
Well Type:	Resource Protection	Driller #:	Not Reported
Static Level:	0	Flow Rate (GPM):	0
Flow Type:	Not Reported	PSI:	0
Well Test:	Not Reported	Water Reclamation #:	9

AV5700
South
1/2 - 1 Mile
Higher

WA WELLS WALOG1000222331

Database:	Ecology Well Logs	Well Log ID:	290763
Well Tag:	Not Reported	Project Tag:	Not Reported
Notice of Intent #:	Not Reported	Date Received:	Not Reported
Diameter:	9	Casing Depth:	0
Well Completion:	Not Reported	Well Owner:	Terminal 115
Well Type:	Resource Protection	Driller #:	Not Reported
Static Level:	0	Flow Rate (GPM):	0
Flow Type:	Not Reported	PSI:	0
Well Test:	Not Reported	Water Reclamation #:	9

AV5701
South
1/2 - 1 Mile
Higher

WA WELLS WALOG1000222332

Database:	Ecology Well Logs	Well Log ID:	290764
Well Tag:	Not Reported	Project Tag:	Not Reported
Notice of Intent #:	Not Reported	Date Received:	Not Reported
Diameter:	9	Casing Depth:	0

GEOCHECK® - PHYSICAL SETTING SOURCE MAP FINDINGS

Well Completion:	Not Reported	Well Owner:	Terminal 115
Well Type:	Resource Protection	Driller #:	Not Reported
Static Level:	0	Flow Rate (GPM):	0
Flow Type:	Not Reported	PSI:	0
Well Test:	Not Reported	Water Reclamation #:	9

AV5702
South
1/2 - 1 Mile
Higher

WA WELLS WALOG1000106011

Database:	Ecology Well Logs	Well Log ID:	111120
Well Tag:	ACS346	Project Tag:	Not Reported
Notice of Intent #:	R028358	Date Received:	30-MAY-97
Diameter:	0	Casing Depth:	0
Well Completion:	24-APR-97	Well Owner:	Port Of Seattle - Terminal 115
Well Type:	Resource Protection	Driller #:	Not Reported
Static Level:	0	Flow Rate (GPM):	0
Flow Type:	Not Reported	PSI:	0
Well Test:	Not Reported	Water Reclamation #:	9

AV5703
South
1/2 - 1 Mile
Higher

WA WELLS WALOG1000113035

Database:	Ecology Well Logs	Well Log ID:	119742
Well Tag:	Not Reported	Project Tag:	Not Reported
Notice of Intent #:	071933	Date Received:	14-JUN-93
Diameter:	0	Casing Depth:	0
Well Completion:	11-FEB-93	Well Owner:	Waste Management
Well Type:	Resource Protection	Driller #:	Not Reported
Static Level:	0	Flow Rate (GPM):	0
Flow Type:	Not Reported	PSI:	0
Well Test:	Not Reported	Water Reclamation #:	6

AV5704
South
1/2 - 1 Mile
Higher

WA WELLS WALOG1000106006

Database:	Ecology Well Logs	Well Log ID:	111115
Well Tag:	ACS341	Project Tag:	Not Reported
Notice of Intent #:	R028358	Date Received:	30-MAY-97
Diameter:	0	Casing Depth:	0
Well Completion:	24-APR-97	Well Owner:	Port Of Seattle - Terminal 115
Well Type:	Resource Protection	Driller #:	Not Reported
Static Level:	0	Flow Rate (GPM):	0
Flow Type:	Not Reported	PSI:	0
Well Test:	Not Reported	Water Reclamation #:	9

GEOCHECK® - PHYSICAL SETTING SOURCE MAP FINDINGS

Map ID
Direction
Distance
Elevation

Database EDR ID Number

AV5705
South
1/2 - 1 Mile
Higher

WA WELLS WALOG1000102294

Database:	Ecology Well Logs	Well Log ID:	106256
Well Tag:	Not Reported	Project Tag:	Not Reported
Notice of Intent #:	A012176	Date Received:	22-AUG-95
Diameter:	0	Casing Depth:	0
Well Completion:	Not Reported	Well Owner:	Port Of Seattle
Well Type:	Decommissioning	Driller #:	Not Reported
Static Level:	0	Flow Rate (GPM):	0
Flow Type:	Not Reported	PSI:	0
Well Test:	Not Reported	Water Reclamation #:	9

AV5706
South
1/2 - 1 Mile
Higher

WA WELLS WALOG1000102864

Database:	Ecology Well Logs	Well Log ID:	107097
Well Tag:	Not Reported	Project Tag:	Not Reported
Notice of Intent #:	R007063	Date Received:	08-MAR-94
Diameter:	9	Casing Depth:	0
Well Completion:	Not Reported	Well Owner:	Seafreeze Gold Storage
Well Type:	Resource Protection	Driller #:	1793
Static Level:	0	Flow Rate (GPM):	0
Flow Type:	Not Reported	PSI:	0
Well Test:	Not Reported	Water Reclamation #:	9

AV5707
South
1/2 - 1 Mile
Higher

WA WELLS WALOG1000100802

Database:	Ecology Well Logs	Well Log ID:	104148
Well Tag:	Not Reported	Project Tag:	Not Reported
Notice of Intent #:	Not Reported	Date Received:	10-DEC-90
Diameter:	0	Casing Depth:	17
Well Completion:	10-AUG-90	Well Owner:	Hydrogeologic Investigation
Well Type:	Water	Driller #:	Not Reported
Static Level:	0	Flow Rate (GPM):	0
Flow Type:	Not Reported	PSI:	0
Well Test:	Not Reported	Water Reclamation #:	9

AV5708
South
1/2 - 1 Mile
Higher

WA WELLS WALOG1000100803

Database:	Ecology Well Logs	Well Log ID:	104149
Well Tag:	Not Reported	Project Tag:	Not Reported
Notice of Intent #:	Not Reported	Date Received:	10-DEC-90
Diameter:	0	Casing Depth:	19

GEOCHECK® - PHYSICAL SETTING SOURCE MAP FINDINGS

Well Completion:	09-AUG-90	Well Owner:	Hydrogeologic Investigation
Well Type:	Water	Driller #:	Not Reported
Static Level:	0	Flow Rate (GPM):	0
Flow Type:	Not Reported	PSI:	0
Well Test:	Not Reported	Water Reclamation #:	9

AV5709
South
1/2 - 1 Mile
Higher

WA WELLS WALOG1000104086

Database:	Ecology Well Logs	Well Log ID:	109029
Well Tag:	AAR403	Project Tag:	Not Reported
Notice of Intent #:	R018427	Date Received:	Not Reported
Diameter:	0	Casing Depth:	0
Well Completion:	12-MAY-94	Well Owner:	City Of Seattle
Well Type:	Resource Protection	Driller #:	Not Reported
Static Level:	0	Flow Rate (GPM):	0
Flow Type:	Not Reported	PSI:	0
Well Test:	Not Reported	Water Reclamation #:	9

AV5710
South
1/2 - 1 Mile
Higher

WA WELLS WALOG1000104488

Database:	Ecology Well Logs	Well Log ID:	109496
Well Tag:	ABN174	Project Tag:	Not Reported
Notice of Intent #:	R009478	Date Received:	05-DEC-94
Diameter:	9	Casing Depth:	0
Well Completion:	28-NOV-94	Well Owner:	Port Of Seattle
Well Type:	Resource Protection	Driller #:	Not Reported
Static Level:	0	Flow Rate (GPM):	0
Flow Type:	Not Reported	PSI:	0
Well Test:	Not Reported	Water Reclamation #:	9

AV5711
South
1/2 - 1 Mile
Higher

WA WELLS WALOG1000104084

Database:	Ecology Well Logs	Well Log ID:	109027
Well Tag:	AAR401	Project Tag:	Not Reported
Notice of Intent #:	R018427	Date Received:	Not Reported
Diameter:	0	Casing Depth:	0
Well Completion:	06-MAY-94	Well Owner:	City Of Seattle
Well Type:	Resource Protection	Driller #:	Not Reported
Static Level:	0	Flow Rate (GPM):	0
Flow Type:	Not Reported	PSI:	0
Well Test:	Not Reported	Water Reclamation #:	9

GEOCHECK® - PHYSICAL SETTING SOURCE MAP FINDINGS

Map ID
Direction
Distance
Elevation

Database EDR ID Number

AV5712
South
1/2 - 1 Mile
Higher

WA WELLS WALOG1000104085

Database:	Ecology Well Logs	Well Log ID:	109028
Well Tag:	AAR402	Project Tag:	Not Reported
Notice of Intent #:	R018427	Date Received:	Not Reported
Diameter:	0	Casing Depth:	0
Well Completion:	09-MAY-94	Well Owner:	City Of Seattle
Well Type:	Resource Protection	Driller #:	Not Reported
Static Level:	0	Flow Rate (GPM):	0
Flow Type:	Not Reported	PSI:	0
Well Test:	Not Reported	Water Reclamation #:	9

AV5713
South
1/2 - 1 Mile
Higher

WA WELLS WALOG1000469903

Database:	Ecology Well Logs	Well Log ID:	618448
Well Tag:	BBK367	Project Tag:	Not Reported
Notice of Intent #:	RE03930	Date Received:	12-NOV-09
Diameter:	3.5	Casing Depth:	13.5
Well Completion:	28-OCT-09	Well Owner:	Port Of Seattle Landau Associates
Well Type:	Resource Protection	Driller #:	Not Reported
Static Level:	0	Flow Rate (GPM):	0
Flow Type:	Not Reported	PSI:	0
Well Test:	Not Reported	Water Reclamation #:	9

AV5714
South
1/2 - 1 Mile
Higher

WA WELLS WALOG1000469904

Database:	Ecology Well Logs	Well Log ID:	618450
Well Tag:	BBK370	Project Tag:	Not Reported
Notice of Intent #:	RE03930	Date Received:	12-NOV-09
Diameter:	3.5	Casing Depth:	14.5
Well Completion:	29-OCT-09	Well Owner:	Port Of Seattle Landau Associates
Well Type:	Resource Protection	Driller #:	Not Reported
Static Level:	0	Flow Rate (GPM):	0
Flow Type:	Not Reported	PSI:	0
Well Test:	Not Reported	Water Reclamation #:	9

AV5715
South
1/2 - 1 Mile
Higher

WA WELLS WALOG1000469901

Database:	Ecology Well Logs	Well Log ID:	618444
Well Tag:	BBK366	Project Tag:	Not Reported
Notice of Intent #:	RE03930	Date Received:	12-NOV-09
Diameter:	3.5	Casing Depth:	12.5

GEOCHECK® - PHYSICAL SETTING SOURCE MAP FINDINGS

Well Completion:	28-OCT-09	Well Owner:	Port Of Seattle Landau Associates
Well Type:	Resource Protection	Driller #:	Not Reported
Static Level:	0	Flow Rate (GPM):	0
Flow Type:	Not Reported	PSI:	0
Well Test:	Not Reported	Water Reclamation #:	9

AV5716
South
1/2 - 1 Mile
Higher

WA WELLS WALOG1000469902

Database:	Ecology Well Logs	Well Log ID:	618446
Well Tag:	BBK368	Project Tag:	Not Reported
Notice of Intent #:	RE03930	Date Received:	12-NOV-09
Diameter:	3.5	Casing Depth:	16.5
Well Completion:	28-OCT-09	Well Owner:	Port Of Seattle Landau Associates
Well Type:	Resource Protection	Driller #:	Not Reported
Static Level:	0	Flow Rate (GPM):	0
Flow Type:	Not Reported	PSI:	0
Well Test:	Not Reported	Water Reclamation #:	9

AV5717
South
1/2 - 1 Mile
Higher

WA WELLS WALOG1000469907

Database:	Ecology Well Logs	Well Log ID:	618456
Well Tag:	BBK373	Project Tag:	Not Reported
Notice of Intent #:	RE03930	Date Received:	12-NOV-09
Diameter:	3.5	Casing Depth:	13
Well Completion:	29-OCT-09	Well Owner:	Port Of Seattle Landau Associates
Well Type:	Resource Protection	Driller #:	Not Reported
Static Level:	0	Flow Rate (GPM):	0
Flow Type:	Not Reported	PSI:	0
Well Test:	Not Reported	Water Reclamation #:	9

AV5718
South
1/2 - 1 Mile
Higher

WA WELLS WALOG1000469908

Database:	Ecology Well Logs	Well Log ID:	618458
Well Tag:	BBK289	Project Tag:	Not Reported
Notice of Intent #:	RE03930	Date Received:	12-NOV-09
Diameter:	3.5	Casing Depth:	12
Well Completion:	30-OCT-09	Well Owner:	Port Of Seattle Landau Associates
Well Type:	Resource Protection	Driller #:	Not Reported
Static Level:	0	Flow Rate (GPM):	0
Flow Type:	Not Reported	PSI:	0
Well Test:	Not Reported	Water Reclamation #:	9

GEOCHECK® - PHYSICAL SETTING SOURCE MAP FINDINGS

Map ID
Direction
Distance
Elevation

Database EDR ID Number

AV5719
South
1/2 - 1 Mile
Higher

WA WELLS WALOG1000469905

Database:	Ecology Well Logs	Well Log ID:	618452
Well Tag:	BBK371	Project Tag:	Not Reported
Notice of Intent #:	RE03930	Date Received:	12-NOV-09
Diameter:	3.5	Casing Depth:	17
Well Completion:	29-OCT-09	Well Owner:	Port Of Seattle Landau Associates
Well Type:	Resource Protection	Driller #:	Not Reported
Static Level:	0	Flow Rate (GPM):	0
Flow Type:	Not Reported	PSI:	0
Well Test:	Not Reported	Water Reclamation #:	9

AV5720
South
1/2 - 1 Mile
Higher

WA WELLS WALOG1000469906

Database:	Ecology Well Logs	Well Log ID:	618454
Well Tag:	BBK372	Project Tag:	Not Reported
Notice of Intent #:	RE03930	Date Received:	12-NOV-09
Diameter:	3.5	Casing Depth:	18
Well Completion:	29-OCT-09	Well Owner:	Port Of Seattle Landau Associates
Well Type:	Resource Protection	Driller #:	Not Reported
Static Level:	0	Flow Rate (GPM):	0
Flow Type:	Not Reported	PSI:	0
Well Test:	Not Reported	Water Reclamation #:	9

AV5721
South
1/2 - 1 Mile
Higher

WA WELLS WALOG1000469900

Database:	Ecology Well Logs	Well Log ID:	618442
Well Tag:	BBK369	Project Tag:	Not Reported
Notice of Intent #:	RE03930	Date Received:	12-NOV-09
Diameter:	3.5	Casing Depth:	12.5
Well Completion:	28-OCT-09	Well Owner:	Port Of Seattle Landau Associates
Well Type:	Resource Protection	Driller #:	Not Reported
Static Level:	0	Flow Rate (GPM):	0
Flow Type:	Not Reported	PSI:	0
Well Test:	Not Reported	Water Reclamation #:	9

AV5722
South
1/2 - 1 Mile
Higher

WA WELLS WALOG1000228402

Database:	Ecology Well Logs	Well Log ID:	300562
Well Tag:	Not Reported	Project Tag:	Not Reported
Notice of Intent #:	Not Reported	Date Received:	Not Reported
Diameter:	0	Casing Depth:	0

GEOCHECK® - PHYSICAL SETTING SOURCE MAP FINDINGS

Well Completion:	Not Reported	Well Owner:	Waste Management Of Seattle
Well Type:	Resource Protection	Driller #:	Not Reported
Static Level:	0	Flow Rate (GPM):	0
Flow Type:	Not Reported	PSI:	0
Well Test:	Not Reported	Water Reclamation #:	9

AV5723
South
1/2 - 1 Mile
Higher

WA WELLS WALOG1000228403

Database:	Ecology Well Logs	Well Log ID:	300563
Well Tag:	Not Reported	Project Tag:	Not Reported
Notice of Intent #:	Not Reported	Date Received:	Not Reported
Diameter:	0	Casing Depth:	0
Well Completion:	Not Reported	Well Owner:	Waste Management Of Seattle
Well Type:	Resource Protection	Driller #:	Not Reported
Static Level:	0	Flow Rate (GPM):	0
Flow Type:	Not Reported	PSI:	0
Well Test:	Not Reported	Water Reclamation #:	9

AV5724
South
1/2 - 1 Mile
Higher

WA WELLS WALOG1000228391

Database:	Ecology Well Logs	Well Log ID:	300551
Well Tag:	Not Reported	Project Tag:	Not Reported
Notice of Intent #:	Not Reported	Date Received:	Not Reported
Diameter:	0	Casing Depth:	0
Well Completion:	Not Reported	Well Owner:	Washington Waste Hauling & Recycling, Inc.
Well Type:	Water	Driller #:	Not Reported
Static Level:	0	Flow Rate (GPM):	0
Flow Type:	Not Reported	PSI:	0
Well Test:	Not Reported	Water Reclamation #:	9

AV5725
South
1/2 - 1 Mile
Higher

WA WELLS WALOG1000228401

Database:	Ecology Well Logs	Well Log ID:	300561
Well Tag:	Not Reported	Project Tag:	Not Reported
Notice of Intent #:	Not Reported	Date Received:	Not Reported
Diameter:	0	Casing Depth:	0
Well Completion:	Not Reported	Well Owner:	Waste Management Of Seattle
Well Type:	Resource Protection	Driller #:	Not Reported
Static Level:	0	Flow Rate (GPM):	0
Flow Type:	Not Reported	PSI:	0
Well Test:	Not Reported	Water Reclamation #:	9

GEOCHECK® - PHYSICAL SETTING SOURCE MAP FINDINGS

Map ID
Direction
Distance
Elevation

Database EDR ID Number

AV5726
South
1/2 - 1 Mile
Higher

WA WELLS WALOG1000461887

Database:	Ecology Well Logs	Well Log ID:	602939
Well Tag:	Not Reported	Project Tag:	Not Reported
Notice of Intent #:	Not Reported	Date Received:	14-JUN-93
Diameter:	0	Casing Depth:	20
Well Completion:	11-FEB-93	Well Owner:	Waste Management
Well Type:	Resource Protection	Driller #:	Not Reported
Static Level:	0	Flow Rate (GPM):	0
Flow Type:	Not Reported	PSI:	0
Well Test:	Not Reported	Water Reclamation #:	9

AV5727
South
1/2 - 1 Mile
Higher

WA WELLS WALOG1000469899

Database:	Ecology Well Logs	Well Log ID:	618440
Well Tag:	BBK365	Project Tag:	Not Reported
Notice of Intent #:	RE03930	Date Received:	12-NOV-09
Diameter:	3.5	Casing Depth:	12.5
Well Completion:	28-OCT-09	Well Owner:	Port Of Seattle Landau Associates
Well Type:	Resource Protection	Driller #:	Not Reported
Static Level:	0	Flow Rate (GPM):	0
Flow Type:	Not Reported	PSI:	0
Well Test:	Not Reported	Water Reclamation #:	9

AV5728
South
1/2 - 1 Mile
Higher

WA WELLS WALOG1000228404

Database:	Ecology Well Logs	Well Log ID:	300564
Well Tag:	Not Reported	Project Tag:	Not Reported
Notice of Intent #:	Not Reported	Date Received:	Not Reported
Diameter:	0	Casing Depth:	0
Well Completion:	Not Reported	Well Owner:	Waste Management Of Seattle
Well Type:	Resource Protection	Driller #:	Not Reported
Static Level:	0	Flow Rate (GPM):	0
Flow Type:	Not Reported	PSI:	0
Well Test:	Not Reported	Water Reclamation #:	9

AV5729
South
1/2 - 1 Mile
Higher

WA WELLS WALOG1000461886

Database:	Ecology Well Logs	Well Log ID:	602937
Well Tag:	Not Reported	Project Tag:	Not Reported
Notice of Intent #:	Not Reported	Date Received:	14-JUN-93
Diameter:	0	Casing Depth:	20

GEOCHECK® - PHYSICAL SETTING SOURCE MAP FINDINGS

Well Completion:	11-FEB-93	Well Owner:	Waste Management
Well Type:	Resource Protection	Driller #:	Not Reported
Static Level:	0	Flow Rate (GPM):	0
Flow Type:	Not Reported	PSI:	0
Well Test:	Not Reported	Water Reclamation #:	9

AV5730
South
1/2 - 1 Mile
Higher

WA WELLS WALOG1000714925

Database:	Ecology Well Logs	Well Log ID:	1559062
Well Tag:	BJX755	Project Tag:	Not Reported
Notice of Intent #:	RE11934	Date Received:	06-APR-16
Diameter:	2	Casing Depth:	18
Well Completion:	21-OCT-15	Well Owner:	Clint Harris - Filter Engineering
Well Type:	Resource Protection	Driller #:	3208
Static Level:	0	Flow Rate (GPM):	0
Flow Type:	Not Reported	PSI:	0
Well Test:	Not Reported	Water Reclamation #:	9

AV5731
South
1/2 - 1 Mile
Higher

WA WELLS WALOG1000714926

Database:	Ecology Well Logs	Well Log ID:	1559063
Well Tag:	BJX760	Project Tag:	Not Reported
Notice of Intent #:	RE11934	Date Received:	06-APR-16
Diameter:	2	Casing Depth:	30
Well Completion:	22-OCT-15	Well Owner:	Clint Harris - Filter Engineering
Well Type:	Resource Protection	Driller #:	3208
Static Level:	0	Flow Rate (GPM):	0
Flow Type:	Not Reported	PSI:	0
Well Test:	Not Reported	Water Reclamation #:	9

AV5732
South
1/2 - 1 Mile
Higher

WA WELLS WALOG1000711888

Database:	Ecology Well Logs	Well Log ID:	1555964
Well Tag:	Not Reported	Project Tag:	B14
Notice of Intent #:	AE36672	Date Received:	14-APR-16
Diameter:	9	Casing Depth:	20
Well Completion:	29-MAR-16	Well Owner:	Filter Engineering
Well Type:	Decommissioning	Driller #:	3186
Static Level:	0	Flow Rate (GPM):	0
Flow Type:	Not Reported	PSI:	0
Well Test:	Not Reported	Water Reclamation #:	9

GEOCHECK® - PHYSICAL SETTING SOURCE MAP FINDINGS

Map ID
Direction
Distance
Elevation

Database EDR ID Number

AV5733
South
1/2 - 1 Mile
Higher

WA WELLS WALOG1000714924

Database:	Ecology Well Logs	Well Log ID:	1559061
Well Tag:	BJX751	Project Tag:	Not Reported
Notice of Intent #:	RE11934	Date Received:	06-APR-16
Diameter:	2	Casing Depth:	17.5
Well Completion:	20-OCT-15	Well Owner:	Clint Harris - Filter Engineering
Well Type:	Resource Protection	Driller #:	3208
Static Level:	0	Flow Rate (GPM):	0
Flow Type:	Not Reported	PSI:	0
Well Test:	Not Reported	Water Reclamation #:	9

AV5734
South
1/2 - 1 Mile
Higher

WA WELLS WALOG1000714943

Database:	Ecology Well Logs	Well Log ID:	1559081
Well Tag:	BJX757	Project Tag:	Not Reported
Notice of Intent #:	RE11934	Date Received:	06-APR-16
Diameter:	2	Casing Depth:	18
Well Completion:	21-OCT-15	Well Owner:	Clint Harris - Filter Engineering
Well Type:	Resource Protection	Driller #:	3208
Static Level:	0	Flow Rate (GPM):	0
Flow Type:	Not Reported	PSI:	0
Well Test:	Not Reported	Water Reclamation #:	9

AV5735
South
1/2 - 1 Mile
Higher

WA WELLS WALOG1000714959

Database:	Ecology Well Logs	Well Log ID:	1559098
Well Tag:	BJX748	Project Tag:	Not Reported
Notice of Intent #:	RE11934	Date Received:	06-APR-16
Diameter:	2	Casing Depth:	19
Well Completion:	19-OCT-15	Well Owner:	Clint Harris - Filter Engineering
Well Type:	Resource Protection	Driller #:	3208
Static Level:	0	Flow Rate (GPM):	0
Flow Type:	Not Reported	PSI:	0
Well Test:	Not Reported	Water Reclamation #:	9

AV5736
South
1/2 - 1 Mile
Higher

WA WELLS WALOG1000714937

Database:	Ecology Well Logs	Well Log ID:	1559075
Well Tag:	BJX750	Project Tag:	Not Reported
Notice of Intent #:	RE11934	Date Received:	06-APR-16
Diameter:	2	Casing Depth:	20

GEOCHECK® - PHYSICAL SETTING SOURCE MAP FINDINGS

Well Completion:	19-OCT-15	Well Owner:	Clint Harris - Filter Engineering
Well Type:	Resource Protection	Driller #:	3208
Static Level:	0	Flow Rate (GPM):	0
Flow Type:	Not Reported	PSI:	0
Well Test:	Not Reported	Water Reclamation #:	9

AV5737
South
1/2 - 1 Mile
Higher

WA WELLS WALOG1000714938

Database:	Ecology Well Logs	Well Log ID:	1559076
Well Tag:	BJX754	Project Tag:	Not Reported
Notice of Intent #:	RE11934	Date Received:	06-APR-16
Diameter:	2	Casing Depth:	17
Well Completion:	20-OCT-15	Well Owner:	Clint Harris - Filter Engineering
Well Type:	Resource Protection	Driller #:	3208
Static Level:	0	Flow Rate (GPM):	0
Flow Type:	Not Reported	PSI:	0
Well Test:	Not Reported	Water Reclamation #:	9

AV5738
South
1/2 - 1 Mile
Higher

WA WELLS WALOG1000711887

Database:	Ecology Well Logs	Well Log ID:	1555963
Well Tag:	Not Reported	Project Tag:	B13
Notice of Intent #:	AE36672	Date Received:	14-APR-16
Diameter:	9	Casing Depth:	20
Well Completion:	29-MAR-16	Well Owner:	Filter Engineering
Well Type:	Decommissioning	Driller #:	3186
Static Level:	0	Flow Rate (GPM):	0
Flow Type:	Not Reported	PSI:	0
Well Test:	Not Reported	Water Reclamation #:	9

AV5739
South
1/2 - 1 Mile
Higher

WA WELLS WALOG1000711881

Database:	Ecology Well Logs	Well Log ID:	1555957
Well Tag:	Not Reported	Project Tag:	B6
Notice of Intent #:	AE36672	Date Received:	14-APR-16
Diameter:	9	Casing Depth:	20
Well Completion:	29-MAR-16	Well Owner:	Filter Engineering
Well Type:	Decommissioning	Driller #:	3186
Static Level:	0	Flow Rate (GPM):	0
Flow Type:	Not Reported	PSI:	0
Well Test:	Not Reported	Water Reclamation #:	9

GEOCHECK® - PHYSICAL SETTING SOURCE MAP FINDINGS

Map ID
Direction
Distance
Elevation

Database EDR ID Number

AV5740
South
1/2 - 1 Mile
Higher

WA WELLS WALOG1000711882

Database:	Ecology Well Logs	Well Log ID:	1555958
Well Tag:	Not Reported	Project Tag:	B7
Notice of Intent #:	AE36672	Date Received:	14-APR-16
Diameter:	9	Casing Depth:	20
Well Completion:	29-MAR-16	Well Owner:	Filter Engineering
Well Type:	Decommissioning	Driller #:	3186
Static Level:	0	Flow Rate (GPM):	0
Flow Type:	Not Reported	PSI:	0
Well Test:	Not Reported	Water Reclamation #:	9

AV5741
South
1/2 - 1 Mile
Higher

WA WELLS WALOG1000711879

Database:	Ecology Well Logs	Well Log ID:	1555955
Well Tag:	Not Reported	Project Tag:	B4
Notice of Intent #:	AE36672	Date Received:	14-APR-16
Diameter:	9	Casing Depth:	20
Well Completion:	29-MAR-16	Well Owner:	Filter Engineering
Well Type:	Decommissioning	Driller #:	3186
Static Level:	0	Flow Rate (GPM):	0
Flow Type:	Not Reported	PSI:	0
Well Test:	Not Reported	Water Reclamation #:	9

AV5742
South
1/2 - 1 Mile
Higher

WA WELLS WALOG1000711880

Database:	Ecology Well Logs	Well Log ID:	1555956
Well Tag:	Not Reported	Project Tag:	B5
Notice of Intent #:	AE36672	Date Received:	14-APR-16
Diameter:	9	Casing Depth:	20
Well Completion:	29-MAR-16	Well Owner:	Filter Engineering
Well Type:	Decommissioning	Driller #:	3186
Static Level:	0	Flow Rate (GPM):	0
Flow Type:	Not Reported	PSI:	0
Well Test:	Not Reported	Water Reclamation #:	9

AV5743
South
1/2 - 1 Mile
Higher

WA WELLS WALOG1000711885

Database:	Ecology Well Logs	Well Log ID:	1555961
Well Tag:	Not Reported	Project Tag:	B11
Notice of Intent #:	AE36672	Date Received:	14-APR-16
Diameter:	9	Casing Depth:	20

GEOCHECK® - PHYSICAL SETTING SOURCE MAP FINDINGS

Well Completion:	29-MAR-16	Well Owner:	Filter Engineering
Well Type:	Decommissioning	Driller #:	3186
Static Level:	0	Flow Rate (GPM):	0
Flow Type:	Not Reported	PSI:	0
Well Test:	Not Reported	Water Reclamation #:	9

AV5744
South
1/2 - 1 Mile
Higher

WA WELLS WALOG1000711886

Database:	Ecology Well Logs	Well Log ID:	1555962
Well Tag:	Not Reported	Project Tag:	B12
Notice of Intent #:	AE36672	Date Received:	14-APR-16
Diameter:	9	Casing Depth:	20
Well Completion:	29-MAR-16	Well Owner:	Filter Engineering
Well Type:	Decommissioning	Driller #:	3186
Static Level:	0	Flow Rate (GPM):	0
Flow Type:	Not Reported	PSI:	0
Well Test:	Not Reported	Water Reclamation #:	9

AV5745
South
1/2 - 1 Mile
Higher

WA WELLS WALOG1000711883

Database:	Ecology Well Logs	Well Log ID:	1555959
Well Tag:	Not Reported	Project Tag:	B9
Notice of Intent #:	AE36672	Date Received:	14-APR-16
Diameter:	9	Casing Depth:	20
Well Completion:	29-MAR-16	Well Owner:	Filter Engineering
Well Type:	Decommissioning	Driller #:	3186
Static Level:	0	Flow Rate (GPM):	0
Flow Type:	Not Reported	PSI:	0
Well Test:	Not Reported	Water Reclamation #:	9

AV5746
South
1/2 - 1 Mile
Higher

WA WELLS WALOG1000711884

Database:	Ecology Well Logs	Well Log ID:	1555960
Well Tag:	Not Reported	Project Tag:	B10
Notice of Intent #:	AE36672	Date Received:	14-APR-16
Diameter:	9	Casing Depth:	20
Well Completion:	29-MAR-16	Well Owner:	Filter Engineering
Well Type:	Decommissioning	Driller #:	3186
Static Level:	0	Flow Rate (GPM):	0
Flow Type:	Not Reported	PSI:	0
Well Test:	Not Reported	Water Reclamation #:	9

GEOCHECK® - PHYSICAL SETTING SOURCE MAP FINDINGS

Map ID
Direction
Distance
Elevation

Database EDR ID Number

AV5747
South
1/2 - 1 Mile
Higher

WA WELLS WALOG1000761226

Database:	Ecology Well Logs	Well Log ID:	1619275
Well Tag:	BJY453	Project Tag:	Not Reported
Notice of Intent #:	RE13869	Date Received:	07-APR-17
Diameter:	8.25	Casing Depth:	20
Well Completion:	03-FEB-17	Well Owner:	West Marginal Way Well Installations
Well Type:	Resource Protection	Driller #:	3131
Static Level:	0	Flow Rate (GPM):	0
Flow Type:	Static Level	PSI:	0
Well Test:	Not Reported	Water Reclamation #:	9

AV5748
South
1/2 - 1 Mile
Higher

WA WELLS WALOG1000761238

Database:	Ecology Well Logs	Well Log ID:	1619287
Well Tag:	BJY452	Project Tag:	Not Reported
Notice of Intent #:	RE13869	Date Received:	07-APR-17
Diameter:	8.25	Casing Depth:	20
Well Completion:	03-FEB-17	Well Owner:	West Marginal Way Well Installations
Well Type:	Resource Protection	Driller #:	3131
Static Level:	0	Flow Rate (GPM):	0
Flow Type:	Static Level	PSI:	0
Well Test:	Not Reported	Water Reclamation #:	9

AV5749
South
1/2 - 1 Mile
Higher

WA WELLS WALOG1000719175

Database:	Ecology Well Logs	Well Log ID:	1563423
Well Tag:	Not Reported	Project Tag:	Not Reported
Notice of Intent #:	AE36170	Date Received:	22-MAY-16
Diameter:	6	Casing Depth:	38.5
Well Completion:	26-FEB-16	Well Owner:	Nw Custom Interiors
Well Type:	Decommissioning	Driller #:	3113
Static Level:	144	Flow Rate (GPM):	0
Flow Type:	Static Level	PSI:	0
Well Test:	Not Reported	Water Reclamation #:	9

AV5750
South
1/2 - 1 Mile
Higher

WA WELLS WALOG1000761203

Database:	Ecology Well Logs	Well Log ID:	1619252
Well Tag:	BJY451	Project Tag:	Not Reported
Notice of Intent #:	RE13869	Date Received:	07-APR-17
Diameter:	8.25	Casing Depth:	20

GEOCHECK® - PHYSICAL SETTING SOURCE MAP FINDINGS

Well Completion:	03-FEB-17	Well Owner:	West Marginal Way Well Installations
Well Type:	Resource Protection	Driller #:	3131
Static Level:	0	Flow Rate (GPM):	0
Flow Type:	Static Level	PSI:	0
Well Test:	Not Reported	Water Reclamation #:	9

AV5751
South
1/2 - 1 Mile
Higher

WA WELLS WALOG1000814513

Database:	Ecology Well Logs	Well Log ID:	1635514
Well Tag:	Not Reported	Project Tag:	1
Notice of Intent #:	SE62655	Date Received:	16-AUG-17
Diameter:	8	Casing Depth:	30
Well Completion:	05-JUL-17	Well Owner:	Wu
Well Type:	Resource Protection	Driller #:	1815
Static Level:	180	Flow Rate (GPM):	0
Flow Type:	Static Level	PSI:	0
Well Test:	Not Reported	Water Reclamation #:	9

AV5752
South
1/2 - 1 Mile
Higher

WA WELLS WALOG1000814514

Database:	Ecology Well Logs	Well Log ID:	1635515
Well Tag:	Not Reported	Project Tag:	1
Notice of Intent #:	AE43867	Date Received:	16-AUG-17
Diameter:	8	Casing Depth:	30
Well Completion:	05-JUL-17	Well Owner:	Wu
Well Type:	Decommissioning	Driller #:	1815
Static Level:	180	Flow Rate (GPM):	0
Flow Type:	Static Level	PSI:	0
Well Test:	Not Reported	Water Reclamation #:	9

AV5753
South
1/2 - 1 Mile
Higher

WA WELLS WALOG1000761253

Database:	Ecology Well Logs	Well Log ID:	1619302
Well Tag:	BJY450	Project Tag:	Not Reported
Notice of Intent #:	RE13869	Date Received:	07-APR-17
Diameter:	8.25	Casing Depth:	25
Well Completion:	03-FEB-17	Well Owner:	West Marginal Way Well Installations
Well Type:	Resource Protection	Driller #:	3131
Static Level:	0	Flow Rate (GPM):	0
Flow Type:	Static Level	PSI:	0
Well Test:	Not Reported	Water Reclamation #:	9

GEOCHECK® - PHYSICAL SETTING SOURCE MAP FINDINGS

Map ID
Direction
Distance
Elevation

Database EDR ID Number

AV5754
South
1/2 - 1 Mile
Higher

WA WELLS WALOG1000779441

Database:	Ecology Well Logs	Well Log ID:	1699998
Well Tag:	BJZ665	Project Tag:	Not Reported
Notice of Intent #:	RE14566	Date Received:	18-SEP-17
Diameter:	2	Casing Depth:	23
Well Completion:	05-JUL-17	Well Owner:	Mr Wu
Well Type:	Resource Protection	Driller #:	3160
Static Level:	0	Flow Rate (GPM):	0
Flow Type:	Not Reported	PSI:	0
Well Test:	Not Reported	Water Reclamation #:	9

AV5755
South
1/2 - 1 Mile
Higher

WA WELLS WALOG1000719174

Database:	Ecology Well Logs	Well Log ID:	1563422
Well Tag:	Not Reported	Project Tag:	Not Reported
Notice of Intent #:	SE57539	Date Received:	22-MAY-16
Diameter:	6	Casing Depth:	38.5
Well Completion:	26-FEB-16	Well Owner:	Nw Custom Interiors
Well Type:	Resource Protection	Driller #:	3113
Static Level:	144	Flow Rate (GPM):	0
Flow Type:	Static Level	PSI:	0
Well Test:	Not Reported	Water Reclamation #:	9

AV5756
South
1/2 - 1 Mile
Higher

WA WELLS WALOG1000714965

Database:	Ecology Well Logs	Well Log ID:	1559105
Well Tag:	BJX758	Project Tag:	Not Reported
Notice of Intent #:	RE11934	Date Received:	06-APR-16
Diameter:	2	Casing Depth:	15
Well Completion:	21-OCT-15	Well Owner:	Clint Harris - Filter Engineering
Well Type:	Resource Protection	Driller #:	3208
Static Level:	0	Flow Rate (GPM):	0
Flow Type:	Not Reported	PSI:	0
Well Test:	Not Reported	Water Reclamation #:	9

AV5757
South
1/2 - 1 Mile
Higher

WA WELLS WALOG1000714971

Database:	Ecology Well Logs	Well Log ID:	1559111
Well Tag:	BJX762	Project Tag:	Not Reported
Notice of Intent #:	RE11934	Date Received:	06-APR-16
Diameter:	2	Casing Depth:	19

GEOCHECK® - PHYSICAL SETTING SOURCE MAP FINDINGS

Well Completion:	22-OCT-16	Well Owner:	Clint Harris - Filter Engineering
Well Type:	Resource Protection	Driller #:	3208
Static Level:	0	Flow Rate (GPM):	0
Flow Type:	Not Reported	PSI:	0
Well Test:	Not Reported	Water Reclamation #:	9

AV5758
South
1/2 - 1 Mile
Higher

WA WELLS WALOG1000714960

Database:	Ecology Well Logs	Well Log ID:	1559099
Well Tag:	BJX761	Project Tag:	Not Reported
Notice of Intent #:	RE11934	Date Received:	06-APR-16
Diameter:	2	Casing Depth:	30
Well Completion:	22-OCT-15	Well Owner:	Clint Harris - Filter Engineering
Well Type:	Resource Protection	Driller #:	3208
Static Level:	0	Flow Rate (GPM):	0
Flow Type:	Not Reported	PSI:	0
Well Test:	Not Reported	Water Reclamation #:	9

AV5759
South
1/2 - 1 Mile
Higher

WA WELLS WALOG1000714962

Database:	Ecology Well Logs	Well Log ID:	1559102
Well Tag:	BJX753	Project Tag:	Not Reported
Notice of Intent #:	RE11934	Date Received:	06-APR-16
Diameter:	2	Casing Depth:	18
Well Completion:	20-OCT-15	Well Owner:	Clint Harris - Filter Engineering
Well Type:	Resource Protection	Driller #:	3208
Static Level:	0	Flow Rate (GPM):	0
Flow Type:	Not Reported	PSI:	0
Well Test:	Not Reported	Water Reclamation #:	9

AV5760
South
1/2 - 1 Mile
Higher

WA WELLS WALOG1000714987

Database:	Ecology Well Logs	Well Log ID:	1559127
Well Tag:	BJX756	Project Tag:	Not Reported
Notice of Intent #:	RE11934	Date Received:	06-APR-16
Diameter:	2	Casing Depth:	19
Well Completion:	21-OCT-15	Well Owner:	Clint Harris - Filter Engineering
Well Type:	Resource Protection	Driller #:	3208
Static Level:	0	Flow Rate (GPM):	0
Flow Type:	Not Reported	PSI:	0
Well Test:	Not Reported	Water Reclamation #:	9

GEOCHECK® - PHYSICAL SETTING SOURCE MAP FINDINGS

Map ID
Direction
Distance
Elevation

Database EDR ID Number

AV5761
South
1/2 - 1 Mile
Higher

WA WELLS WALOG1000714988

Database:	Ecology Well Logs	Well Log ID:	1559128
Well Tag:	BJX754	Project Tag:	Not Reported
Notice of Intent #:	RE11934	Date Received:	06-APR-16
Diameter:	2	Casing Depth:	18
Well Completion:	22-OCT-15	Well Owner:	Clint Harris - Filter Engineering
Well Type:	Resource Protection	Driller #:	3208
Static Level:	0	Flow Rate (GPM):	0
Flow Type:	Not Reported	PSI:	0
Well Test:	Not Reported	Water Reclamation #:	9

AV5762
South
1/2 - 1 Mile
Higher

WA WELLS WALOG1000714985

Database:	Ecology Well Logs	Well Log ID:	1559125
Well Tag:	BJX479	Project Tag:	Not Reported
Notice of Intent #:	RE11934	Date Received:	06-APR-16
Diameter:	2	Casing Depth:	30
Well Completion:	19-OCT-15	Well Owner:	Clint Harris - Filter Engineering
Well Type:	Resource Protection	Driller #:	3208
Static Level:	0	Flow Rate (GPM):	0
Flow Type:	Not Reported	PSI:	0
Well Test:	Not Reported	Water Reclamation #:	9

AV5763
South
1/2 - 1 Mile
Higher

WA WELLS WALOG1000714986

Database:	Ecology Well Logs	Well Log ID:	1559126
Well Tag:	BJX752	Project Tag:	Not Reported
Notice of Intent #:	RE11934	Date Received:	06-APR-16
Diameter:	2	Casing Depth:	18
Well Completion:	20-OCT-16	Well Owner:	Clint Harris - Filter Engineering
Well Type:	Resource Protection	Driller #:	3208
Static Level:	0	Flow Rate (GPM):	0
Flow Type:	Not Reported	PSI:	0
Well Test:	Not Reported	Water Reclamation #:	9

AV5764
South
1/2 - 1 Mile
Higher

WA WELLS WALOG1000619848

Database:	Ecology Well Logs	Well Log ID:	917287
Well Tag:	Not Reported	Project Tag:	Not Reported
Notice of Intent #:	EE04778	Date Received:	12-NOV-13
Diameter:	2.25	Casing Depth:	15

GEOCHECK® - PHYSICAL SETTING SOURCE MAP FINDINGS

Well Completion:	29-OCT-13	Well Owner:	Greg Jacobsen - Vacant Lot
Well Type:	Resource Protection	Driller #:	2549
Static Level:	11	Flow Rate (GPM):	0
Flow Type:	Static Level	PSI:	0
Well Test:	Not Reported	Water Reclamation #:	9

AV5765
South
1/2 - 1 Mile
Higher

WA WELLS WALOG1000619852

Database:	Ecology Well Logs	Well Log ID:	917291
Well Tag:	Not Reported	Project Tag:	Not Reported
Notice of Intent #:	EE04778	Date Received:	12-NOV-13
Diameter:	2.25	Casing Depth:	15
Well Completion:	28-OCT-13	Well Owner:	Greg Jacobsen - Vacant Lot
Well Type:	Resource Protection	Driller #:	2549
Static Level:	11	Flow Rate (GPM):	0
Flow Type:	Static Level	PSI:	0
Well Test:	Not Reported	Water Reclamation #:	9

AV5766
South
1/2 - 1 Mile
Higher

WA WELLS WALOG1000619820

Database:	Ecology Well Logs	Well Log ID:	917259
Well Tag:	Not Reported	Project Tag:	Not Reported
Notice of Intent #:	EE04778	Date Received:	12-NOV-13
Diameter:	2.25	Casing Depth:	15
Well Completion:	28-OCT-13	Well Owner:	Greg Jacobsen - Vacant Lot
Well Type:	Resource Protection	Driller #:	2549
Static Level:	11	Flow Rate (GPM):	0
Flow Type:	Static Level	PSI:	0
Well Test:	Not Reported	Water Reclamation #:	9

AV5767
South
1/2 - 1 Mile
Higher

WA WELLS WALOG1000619821

Database:	Ecology Well Logs	Well Log ID:	917260
Well Tag:	Not Reported	Project Tag:	Not Reported
Notice of Intent #:	EE04778	Date Received:	12-NOV-13
Diameter:	2.25	Casing Depth:	15
Well Completion:	29-OCT-13	Well Owner:	Greg Jacobsen - Vacant Lot
Well Type:	Resource Protection	Driller #:	2549
Static Level:	11	Flow Rate (GPM):	0
Flow Type:	Static Level	PSI:	0
Well Test:	Not Reported	Water Reclamation #:	9

GEOCHECK® - PHYSICAL SETTING SOURCE MAP FINDINGS

Map ID
Direction
Distance
Elevation

Database EDR ID Number

AV5768
South
1/2 - 1 Mile
Higher

WA WELLS WALOG1000619861

Database:	Ecology Well Logs	Well Log ID:	917300
Well Tag:	Not Reported	Project Tag:	Not Reported
Notice of Intent #:	EE04778	Date Received:	12-NOV-13
Diameter:	2.25	Casing Depth:	15
Well Completion:	29-OCT-13	Well Owner:	Greg Jacobsen - Vacant Lot
Well Type:	Resource Protection	Driller #:	2549
Static Level:	11	Flow Rate (GPM):	0
Flow Type:	Static Level	PSI:	0
Well Test:	Not Reported	Water Reclamation #:	9

AV5769
South
1/2 - 1 Mile
Higher

WA WELLS WALOG1000629103

Database:	Ecology Well Logs	Well Log ID:	929726
Well Tag:	Not Reported	Project Tag:	Not Reported
Notice of Intent #:	AE25440	Date Received:	21-OCT-14
Diameter:	9	Casing Depth:	41.5
Well Completion:	05-FEB-14	Well Owner:	Northland Services
Well Type:	Decommissioning	Driller #:	2671
Static Level:	0	Flow Rate (GPM):	0
Flow Type:	Dry Hole	PSI:	0
Well Test:	Not Reported	Water Reclamation #:	9

AV5770
South
1/2 - 1 Mile
Higher

WA WELLS WALOG1000619853

Database:	Ecology Well Logs	Well Log ID:	917292
Well Tag:	Not Reported	Project Tag:	Not Reported
Notice of Intent #:	EE04778	Date Received:	12-NOV-13
Diameter:	2.25	Casing Depth:	15
Well Completion:	29-OCT-13	Well Owner:	Greg Jacobsen - Vacant Lot
Well Type:	Resource Protection	Driller #:	2549
Static Level:	11	Flow Rate (GPM):	0
Flow Type:	Static Level	PSI:	0
Well Test:	Not Reported	Water Reclamation #:	9

AV5771
South
1/2 - 1 Mile
Higher

WA WELLS WALOG1000619856

Database:	Ecology Well Logs	Well Log ID:	917295
Well Tag:	Not Reported	Project Tag:	Not Reported
Notice of Intent #:	EE04778	Date Received:	12-NOV-13
Diameter:	2.25	Casing Depth:	15

GEOCHECK® - PHYSICAL SETTING SOURCE MAP FINDINGS

Well Completion:	29-OCT-13	Well Owner:	Greg Jacobsen - Vacant Lot
Well Type:	Resource Protection	Driller #:	2549
Static Level:	11	Flow Rate (GPM):	0
Flow Type:	Static Level	PSI:	0
Well Test:	Not Reported	Water Reclamation #:	9

AV5772
South
1/2 - 1 Mile
Higher

WA WELLS WALOG1000619819

Database:	Ecology Well Logs	Well Log ID:	917258
Well Tag:	Not Reported	Project Tag:	Not Reported
Notice of Intent #:	EE04778	Date Received:	12-NOV-13
Diameter:	2.25	Casing Depth:	15
Well Completion:	28-OCT-13	Well Owner:	Greg Jacobsen - Vacant Lot
Well Type:	Resource Protection	Driller #:	2549
Static Level:	11	Flow Rate (GPM):	0
Flow Type:	Static Level	PSI:	0
Well Test:	Not Reported	Water Reclamation #:	9

AV5773
South
1/2 - 1 Mile
Higher

WA WELLS WALOG1000618767

Database:	Ecology Well Logs	Well Log ID:	915437
Well Tag:	BIE985	Project Tag:	Not Reported
Notice of Intent #:	RE09388	Date Received:	24-MAR-14
Diameter:	4	Casing Depth:	10
Well Completion:	26-FEB-14	Well Owner:	Port Of Seattle
Well Type:	Resource Protection	Driller #:	3008
Static Level:	0	Flow Rate (GPM):	0
Flow Type:	Not Reported	PSI:	0
Well Test:	Not Reported	Water Reclamation #:	9

AV5774
South
1/2 - 1 Mile
Higher

WA WELLS WALOG1000618786

Database:	Ecology Well Logs	Well Log ID:	915456
Well Tag:	BIE981	Project Tag:	Not Reported
Notice of Intent #:	RE09388	Date Received:	24-MAR-14
Diameter:	9	Casing Depth:	15
Well Completion:	26-FEB-14	Well Owner:	Port Of Seattle
Well Type:	Resource Protection	Driller #:	3008
Static Level:	4	Flow Rate (GPM):	0
Flow Type:	Static Level	PSI:	0
Well Test:	Not Reported	Water Reclamation #:	9

GEOCHECK® - PHYSICAL SETTING SOURCE MAP FINDINGS

Map ID
Direction
Distance
Elevation

Database EDR ID Number

AV5775
South
1/2 - 1 Mile
Higher

WA WELLS WALOG1000618718

Database:	Ecology Well Logs	Well Log ID:	915384
Well Tag:	BIE979	Project Tag:	Not Reported
Notice of Intent #:	RE09388	Date Received:	24-MAR-14
Diameter:	9	Casing Depth:	15
Well Completion:	26-FEB-14	Well Owner:	Port Of Seattle
Well Type:	Resource Protection	Driller #:	3008
Static Level:	4	Flow Rate (GPM):	0
Flow Type:	Static Level	PSI:	0
Well Test:	Not Reported	Water Reclamation #:	9

AV5776
South
1/2 - 1 Mile
Higher

WA WELLS WALOG1000618766

Database:	Ecology Well Logs	Well Log ID:	915436
Well Tag:	BIE980	Project Tag:	Not Reported
Notice of Intent #:	RE09388	Date Received:	24-MAR-14
Diameter:	9	Casing Depth:	15
Well Completion:	26-FEB-14	Well Owner:	Port Of Seattle
Well Type:	Resource Protection	Driller #:	3008
Static Level:	4	Flow Rate (GPM):	0
Flow Type:	Static Level	PSI:	0
Well Test:	Not Reported	Water Reclamation #:	9

AV5777
South
1/2 - 1 Mile
Higher

WA WELLS WALOG1000619803

Database:	Ecology Well Logs	Well Log ID:	917242
Well Tag:	Not Reported	Project Tag:	Not Reported
Notice of Intent #:	EE04778	Date Received:	12-NOV-13
Diameter:	2.25	Casing Depth:	15
Well Completion:	29-OCT-13	Well Owner:	Greg Jacobsen - Vacant Lot
Well Type:	Resource Protection	Driller #:	2549
Static Level:	11	Flow Rate (GPM):	0
Flow Type:	Static Level	PSI:	0
Well Test:	Not Reported	Water Reclamation #:	9

AV5778
South
1/2 - 1 Mile
Higher

WA WELLS WALOG1000619804

Database:	Ecology Well Logs	Well Log ID:	917243
Well Tag:	Not Reported	Project Tag:	Not Reported
Notice of Intent #:	EE04778	Date Received:	12-NOV-13
Diameter:	2.25	Casing Depth:	15

GEOCHECK® - PHYSICAL SETTING SOURCE MAP FINDINGS

Well Completion:	29-OCT-13	Well Owner:	Greg Jacobsen - Vacant Lot
Well Type:	Resource Protection	Driller #:	2549
Static Level:	11	Flow Rate (GPM):	0
Flow Type:	Static Level	PSI:	0
Well Test:	Not Reported	Water Reclamation #:	9

AV5779
South
1/2 - 1 Mile
Higher

WA WELLS WALOG1000618798

Database:	Ecology Well Logs	Well Log ID:	915468
Well Tag:	BIE983	Project Tag:	Not Reported
Notice of Intent #:	RE09388	Date Received:	24-MAR-14
Diameter:	9	Casing Depth:	15
Well Completion:	26-FEB-14	Well Owner:	Port Of Seattle
Well Type:	Resource Protection	Driller #:	3008
Static Level:	4	Flow Rate (GPM):	0
Flow Type:	Static Level	PSI:	0
Well Test:	Not Reported	Water Reclamation #:	9

AV5780
South
1/2 - 1 Mile
Higher

WA WELLS WALOG1000619802

Database:	Ecology Well Logs	Well Log ID:	917241
Well Tag:	Not Reported	Project Tag:	Not Reported
Notice of Intent #:	EE04778	Date Received:	12-NOV-13
Diameter:	2.25	Casing Depth:	15
Well Completion:	28-OCT-13	Well Owner:	Greg Jacobsen - Vacant Lot
Well Type:	Resource Protection	Driller #:	2549
Static Level:	11	Flow Rate (GPM):	0
Flow Type:	Static Level	PSI:	0
Well Test:	Not Reported	Water Reclamation #:	9

AV5781
South
1/2 - 1 Mile
Higher

WA WELLS WALOG1000711873

Database:	Ecology Well Logs	Well Log ID:	1555949
Well Tag:	Not Reported	Project Tag:	B12
Notice of Intent #:	SE57882	Date Received:	14-APR-16
Diameter:	9	Casing Depth:	20
Well Completion:	29-MAR-16	Well Owner:	Filter Engineering
Well Type:	Resource Protection	Driller #:	3186
Static Level:	0	Flow Rate (GPM):	0
Flow Type:	Not Reported	PSI:	0
Well Test:	Not Reported	Water Reclamation #:	9

GEOCHECK® - PHYSICAL SETTING SOURCE MAP FINDINGS

Map ID
Direction
Distance
Elevation

Database EDR ID Number

AV5782
South
1/2 - 1 Mile
Higher

WA WELLS WALOG1000711874

Database:	Ecology Well Logs	Well Log ID:	1555950
Well Tag:	Not Reported	Project Tag:	B13
Notice of Intent #:	SE57882	Date Received:	14-APR-16
Diameter:	9	Casing Depth:	20
Well Completion:	29-MAR-16	Well Owner:	Filter Engineering
Well Type:	Resource Protection	Driller #:	3186
Static Level:	0	Flow Rate (GPM):	0
Flow Type:	Not Reported	PSI:	0
Well Test:	Not Reported	Water Reclamation #:	9

AV5783
South
1/2 - 1 Mile
Higher

WA WELLS WALOG1000711871

Database:	Ecology Well Logs	Well Log ID:	1555947
Well Tag:	Not Reported	Project Tag:	B10
Notice of Intent #:	SE57882	Date Received:	14-APR-16
Diameter:	9	Casing Depth:	20
Well Completion:	29-MAR-16	Well Owner:	Filter Engineering
Well Type:	Resource Protection	Driller #:	3186
Static Level:	0	Flow Rate (GPM):	0
Flow Type:	Not Reported	PSI:	0
Well Test:	Not Reported	Water Reclamation #:	9

AV5784
South
1/2 - 1 Mile
Higher

WA WELLS WALOG1000711872

Database:	Ecology Well Logs	Well Log ID:	1555948
Well Tag:	Not Reported	Project Tag:	B11
Notice of Intent #:	SE57882	Date Received:	14-APR-16
Diameter:	9	Casing Depth:	20
Well Completion:	29-MAR-16	Well Owner:	Filter Engineering
Well Type:	Resource Protection	Driller #:	3186
Static Level:	0	Flow Rate (GPM):	0
Flow Type:	Not Reported	PSI:	0
Well Test:	Not Reported	Water Reclamation #:	9

AV5785
South
1/2 - 1 Mile
Higher

WA WELLS WALOG1000711877

Database:	Ecology Well Logs	Well Log ID:	1555953
Well Tag:	Not Reported	Project Tag:	B2
Notice of Intent #:	AE36672	Date Received:	14-APR-16
Diameter:	9	Casing Depth:	20

GEOCHECK® - PHYSICAL SETTING SOURCE MAP FINDINGS

Well Completion:	29-MAR-16	Well Owner:	Filter Engineering
Well Type:	Decommissioning	Driller #:	3186
Static Level:	0	Flow Rate (GPM):	0
Flow Type:	Not Reported	PSI:	0
Well Test:	Not Reported	Water Reclamation #:	9

AV5786
South
1/2 - 1 Mile
Higher

WA WELLS WALOG1000711878

Database:	Ecology Well Logs	Well Log ID:	1555954
Well Tag:	Not Reported	Project Tag:	B3
Notice of Intent #:	AE36672	Date Received:	14-APR-16
Diameter:	9	Casing Depth:	20
Well Completion:	29-MAR-16	Well Owner:	Filter Engineering
Well Type:	Decommissioning	Driller #:	3186
Static Level:	0	Flow Rate (GPM):	0
Flow Type:	Not Reported	PSI:	0
Well Test:	Not Reported	Water Reclamation #:	9

AV5787
South
1/2 - 1 Mile
Higher

WA WELLS WALOG1000711875

Database:	Ecology Well Logs	Well Log ID:	1555951
Well Tag:	Not Reported	Project Tag:	B14
Notice of Intent #:	SE57882	Date Received:	14-APR-16
Diameter:	9	Casing Depth:	20
Well Completion:	29-MAR-16	Well Owner:	Filter Engineering
Well Type:	Resource Protection	Driller #:	3186
Static Level:	0	Flow Rate (GPM):	0
Flow Type:	Not Reported	PSI:	0
Well Test:	Not Reported	Water Reclamation #:	9

AV5788
South
1/2 - 1 Mile
Higher

WA WELLS WALOG1000711876

Database:	Ecology Well Logs	Well Log ID:	1555952
Well Tag:	Not Reported	Project Tag:	B1
Notice of Intent #:	AE36672	Date Received:	14-APR-16
Diameter:	9	Casing Depth:	20
Well Completion:	29-MAR-16	Well Owner:	Filter Engineering
Well Type:	Decommissioning	Driller #:	3186
Static Level:	0	Flow Rate (GPM):	0
Flow Type:	Not Reported	PSI:	0
Well Test:	Not Reported	Water Reclamation #:	9

GEOCHECK® - PHYSICAL SETTING SOURCE MAP FINDINGS

Map ID
Direction
Distance
Elevation

Database EDR ID Number

AV5789
South
1/2 - 1 Mile
Higher

WA WELLS WALOG1000711870

Database:	Ecology Well Logs	Well Log ID:	1555946
Well Tag:	Not Reported	Project Tag:	B9
Notice of Intent #:	SE57882	Date Received:	14-APR-16
Diameter:	9	Casing Depth:	20
Well Completion:	29-MAR-16	Well Owner:	Filter Engineering
Well Type:	Resource Protection	Driller #:	3186
Static Level:	0	Flow Rate (GPM):	0
Flow Type:	Not Reported	PSI:	0
Well Test:	Not Reported	Water Reclamation #:	9

AV5790
South
1/2 - 1 Mile
Higher

WA WELLS WALOG1000711864

Database:	Ecology Well Logs	Well Log ID:	1555940
Well Tag:	Not Reported	Project Tag:	B2
Notice of Intent #:	SE57882	Date Received:	14-APR-16
Diameter:	9	Casing Depth:	20
Well Completion:	29-MAR-16	Well Owner:	Filter Engineering
Well Type:	Resource Protection	Driller #:	3186
Static Level:	0	Flow Rate (GPM):	0
Flow Type:	Not Reported	PSI:	0
Well Test:	Not Reported	Water Reclamation #:	9

AV5791
South
1/2 - 1 Mile
Higher

WA WELLS WALOG1000711865

Database:	Ecology Well Logs	Well Log ID:	1555941
Well Tag:	Not Reported	Project Tag:	B3
Notice of Intent #:	SE57882	Date Received:	14-APR-16
Diameter:	9	Casing Depth:	20
Well Completion:	29-MAR-16	Well Owner:	Filter Engineering
Well Type:	Resource Protection	Driller #:	3186
Static Level:	0	Flow Rate (GPM):	0
Flow Type:	Not Reported	PSI:	0
Well Test:	Not Reported	Water Reclamation #:	9

AV5792
South
1/2 - 1 Mile
Higher

WA WELLS WALOG1000629119

Database:	Ecology Well Logs	Well Log ID:	929742
Well Tag:	Not Reported	Project Tag:	Not Reported
Notice of Intent #:	SE50482	Date Received:	21-OCT-14
Diameter:	9	Casing Depth:	41.5

GEOCHECK® - PHYSICAL SETTING SOURCE MAP FINDINGS

Well Completion:	05-FEB-14	Well Owner:	Northland Services
Well Type:	Resource Protection	Driller #:	2671
Static Level:	0	Flow Rate (GPM):	0
Flow Type:	Dry Hole	PSI:	0
Well Test:	Not Reported	Water Reclamation #:	9

AV5793
South
1/2 - 1 Mile
Higher

WA WELLS WALOG1000711863

Database:	Ecology Well Logs	Well Log ID:	1555939
Well Tag:	Not Reported	Project Tag:	B1
Notice of Intent #:	SE57882	Date Received:	14-APR-16
Diameter:	9	Casing Depth:	20
Well Completion:	29-MAR-16	Well Owner:	Filter Engineering
Well Type:	Resource Protection	Driller #:	3186
Static Level:	0	Flow Rate (GPM):	0
Flow Type:	Not Reported	PSI:	0
Well Test:	Not Reported	Water Reclamation #:	9

AV5794
South
1/2 - 1 Mile
Higher

WA WELLS WALOG1000711868

Database:	Ecology Well Logs	Well Log ID:	1555944
Well Tag:	Not Reported	Project Tag:	B6
Notice of Intent #:	SE57882	Date Received:	14-APR-16
Diameter:	9	Casing Depth:	20
Well Completion:	29-MAR-16	Well Owner:	Filter Engineering
Well Type:	Resource Protection	Driller #:	3186
Static Level:	0	Flow Rate (GPM):	0
Flow Type:	Not Reported	PSI:	0
Well Test:	Not Reported	Water Reclamation #:	9

AV5795
South
1/2 - 1 Mile
Higher

WA WELLS WALOG1000711869

Database:	Ecology Well Logs	Well Log ID:	1555945
Well Tag:	Not Reported	Project Tag:	B7
Notice of Intent #:	SE57882	Date Received:	14-APR-16
Diameter:	9	Casing Depth:	20
Well Completion:	29-MAR-16	Well Owner:	Filter Engineering
Well Type:	Resource Protection	Driller #:	3186
Static Level:	0	Flow Rate (GPM):	0
Flow Type:	Not Reported	PSI:	0
Well Test:	Not Reported	Water Reclamation #:	9

GEOCHECK® - PHYSICAL SETTING SOURCE MAP FINDINGS

Map ID
Direction
Distance
Elevation

Database EDR ID Number

AV5796
South
1/2 - 1 Mile
Higher

WA WELLS WALOG1000711866

Database:	Ecology Well Logs	Well Log ID:	1555942
Well Tag:	Not Reported	Project Tag:	B4
Notice of Intent #:	SE57882	Date Received:	14-APR-16
Diameter:	9	Casing Depth:	20
Well Completion:	29-MAR-16	Well Owner:	Filter Engineering
Well Type:	Resource Protection	Driller #:	3186
Static Level:	0	Flow Rate (GPM):	0
Flow Type:	Not Reported	PSI:	0
Well Test:	Not Reported	Water Reclamation #:	9

AV5797
South
1/2 - 1 Mile
Higher

WA WELLS WALOG1000711867

Database:	Ecology Well Logs	Well Log ID:	1555943
Well Tag:	Not Reported	Project Tag:	B5
Notice of Intent #:	SE57882	Date Received:	14-APR-16
Diameter:	9	Casing Depth:	20
Well Completion:	29-MAR-16	Well Owner:	Filter Engineering
Well Type:	Resource Protection	Driller #:	3186
Static Level:	0	Flow Rate (GPM):	0
Flow Type:	Not Reported	PSI:	0
Well Test:	Not Reported	Water Reclamation #:	9

AW5798
WNW
1/2 - 1 Mile
Higher

WA WELLS WALOG1000391320

Database:	Ecology Well Logs	Well Log ID:	502648
Well Tag:	Not Reported	Project Tag:	Not Reported
Notice of Intent #:	S027964	Date Received:	31-AUG-07
Diameter:	7	Casing Depth:	15
Well Completion:	23-AUG-05	Well Owner:	Inhabit Llc
Well Type:	Resource Protection	Driller #:	Not Reported
Static Level:	0	Flow Rate (GPM):	0
Flow Type:	Not Reported	PSI:	0
Well Test:	Not Reported	Water Reclamation #:	9

AW5799
WNW
1/2 - 1 Mile
Higher

WA WELLS WALOG1000391319

Database:	Ecology Well Logs	Well Log ID:	502647
Well Tag:	Not Reported	Project Tag:	Not Reported
Notice of Intent #:	S027964	Date Received:	31-AUG-07
Diameter:	7	Casing Depth:	15

GEOCHECK® - PHYSICAL SETTING SOURCE MAP FINDINGS

Well Completion:	23-AUG-05	Well Owner:	Inhabit Llc
Well Type:	Resource Protection	Driller #:	Not Reported
Static Level:	0	Flow Rate (GPM):	0
Flow Type:	Not Reported	PSI:	0
Well Test:	Not Reported	Water Reclamation #:	9

AW5800
WNW
1/2 - 1 Mile
Higher

WA WELLS WALOG1000391318

Database:	Ecology Well Logs	Well Log ID:	502646
Well Tag:	Not Reported	Project Tag:	Not Reported
Notice of Intent #:	S027964	Date Received:	31-AUG-07
Diameter:	7	Casing Depth:	26
Well Completion:	23-AUG-05	Well Owner:	Inhabit Llc
Well Type:	Resource Protection	Driller #:	Not Reported
Static Level:	0	Flow Rate (GPM):	0
Flow Type:	Not Reported	PSI:	0
Well Test:	Not Reported	Water Reclamation #:	9

AW5801
WNW
1/2 - 1 Mile
Higher

WA WELLS WALOG1000596506

Database:	Ecology Well Logs	Well Log ID:	868951
Well Tag:	Not Reported	Project Tag:	Not Reported
Notice of Intent #:	AE21673	Date Received:	22-JUL-13
Diameter:	5	Casing Depth:	20
Well Completion:	03-MAY-13	Well Owner:	B-Squared Constuction
Well Type:	Decommissioning	Driller #:	Not Reported
Static Level:	0	Flow Rate (GPM):	0
Flow Type:	Not Reported	PSI:	0
Well Test:	Not Reported	Water Reclamation #:	9

AW5802
WNW
1/2 - 1 Mile
Higher

WA WELLS WALOG1000596509

Database:	Ecology Well Logs	Well Log ID:	868957
Well Tag:	Not Reported	Project Tag:	Not Reported
Notice of Intent #:	SE48054	Date Received:	22-JUL-13
Diameter:	5	Casing Depth:	20
Well Completion:	03-MAY-13	Well Owner:	B-Squared Constuction
Well Type:	Resource Protection	Driller #:	Not Reported
Static Level:	0	Flow Rate (GPM):	0
Flow Type:	Not Reported	PSI:	0
Well Test:	Not Reported	Water Reclamation #:	9

GEOCHECK® - PHYSICAL SETTING SOURCE MAP FINDINGS

Map ID
Direction
Distance
Elevation

Database EDR ID Number

AW5803
WNW
1/2 - 1 Mile
Higher

WA WELLS WALOG1000596507

Database:	Ecology Well Logs	Well Log ID:	868953
Well Tag:	Not Reported	Project Tag:	Not Reported
Notice of Intent #:	AE21673	Date Received:	22-JUL-13
Diameter:	5	Casing Depth:	20
Well Completion:	03-MAY-13	Well Owner:	B-Squared Constuction
Well Type:	Decommissioning	Driller #:	Not Reported
Static Level:	0	Flow Rate (GPM):	0
Flow Type:	Not Reported	PSI:	0
Well Test:	Not Reported	Water Reclamation #:	9

AW5804
WNW
1/2 - 1 Mile
Higher

WA WELLS WALOG1000596508

Database:	Ecology Well Logs	Well Log ID:	868955
Well Tag:	Not Reported	Project Tag:	Not Reported
Notice of Intent #:	SE48054	Date Received:	22-JUL-13
Diameter:	5	Casing Depth:	20
Well Completion:	03-MAY-13	Well Owner:	B-Squared Constuction
Well Type:	Resource Protection	Driller #:	Not Reported
Static Level:	0	Flow Rate (GPM):	0
Flow Type:	Not Reported	PSI:	0
Well Test:	Not Reported	Water Reclamation #:	9

AW5805
WNW
1/2 - 1 Mile
Higher

WA WELLS WALOG1000391317

Database:	Ecology Well Logs	Well Log ID:	502645
Well Tag:	Not Reported	Project Tag:	Not Reported
Notice of Intent #:	S027964	Date Received:	31-AUG-07
Diameter:	7	Casing Depth:	35
Well Completion:	23-AUG-05	Well Owner:	Inhabit Llc
Well Type:	Resource Protection	Driller #:	Not Reported
Static Level:	0	Flow Rate (GPM):	0
Flow Type:	Not Reported	PSI:	0
Well Test:	Not Reported	Water Reclamation #:	9

AX5806
ESE
1/2 - 1 Mile
Higher

WA WELLS WALOG1000282456

Database:	Ecology Well Logs	Well Log ID:	361469
Well Tag:	Not Reported	Project Tag:	Not Reported
Notice of Intent #:	R063362	Date Received:	28-MAY-03
Diameter:	2	Casing Depth:	13

GEOCHECK® - PHYSICAL SETTING SOURCE MAP FINDINGS

Well Completion:	05-MAY-03	Well Owner:	Tacoma Screw Maul Foster And Alongi
Well Type:	Resource Protection	Driller #:	Not Reported
Static Level:	0	Flow Rate (GPM):	0
Flow Type:	Not Reported	PSI:	0
Well Test:	Not Reported	Water Reclamation #:	9

AX5807
ESE
1/2 - 1 Mile
Higher

WA WELLS WALOG1000282455

Database:	Ecology Well Logs	Well Log ID:	361468
Well Tag:	Not Reported	Project Tag:	Not Reported
Notice of Intent #:	R063362	Date Received:	28-MAY-03
Diameter:	2	Casing Depth:	13
Well Completion:	05-MAY-03	Well Owner:	Tacoma Screw Maul Foster And Alongi
Well Type:	Resource Protection	Driller #:	Not Reported
Static Level:	0	Flow Rate (GPM):	0
Flow Type:	Not Reported	PSI:	0
Well Test:	Not Reported	Water Reclamation #:	9

AX5808
ESE
1/2 - 1 Mile
Higher

WA WELLS WALOG1000282457

Database:	Ecology Well Logs	Well Log ID:	361470
Well Tag:	Not Reported	Project Tag:	Not Reported
Notice of Intent #:	R063362	Date Received:	28-MAY-03
Diameter:	2	Casing Depth:	13
Well Completion:	05-MAY-03	Well Owner:	Tacoma Screw Maul Foster And Alongi
Well Type:	Resource Protection	Driller #:	Not Reported
Static Level:	0	Flow Rate (GPM):	0
Flow Type:	Not Reported	PSI:	0
Well Test:	Not Reported	Water Reclamation #:	9

AX5809
ESE
1/2 - 1 Mile
Higher

WA WELLS WALOG1000282459

Database:	Ecology Well Logs	Well Log ID:	361472
Well Tag:	Not Reported	Project Tag:	Not Reported
Notice of Intent #:	R063362	Date Received:	28-MAY-03
Diameter:	2	Casing Depth:	13
Well Completion:	05-MAY-03	Well Owner:	Tacoma Screw
Well Type:	Resource Protection	Driller #:	Not Reported
Static Level:	0	Flow Rate (GPM):	0
Flow Type:	Not Reported	PSI:	0
Well Test:	Not Reported	Water Reclamation #:	9

GEOCHECK® - PHYSICAL SETTING SOURCE MAP FINDINGS

Map ID
Direction
Distance
Elevation

Database EDR ID Number

AX5810
ESE
1/2 - 1 Mile
Higher

WA WELLS WALOG1000282458

Database:	Ecology Well Logs	Well Log ID:	361471
Well Tag:	Not Reported	Project Tag:	Not Reported
Notice of Intent #:	R063362	Date Received:	28-MAY-03
Diameter:	2	Casing Depth:	13
Well Completion:	05-MAY-03	Well Owner:	Tacoma Screw Maul Foster And Alongi
Well Type:	Resource Protection	Driller #:	Not Reported
Static Level:	0	Flow Rate (GPM):	0
Flow Type:	Not Reported	PSI:	0
Well Test:	Not Reported	Water Reclamation #:	9

AX5811
ESE
1/2 - 1 Mile
Higher

WA WELLS WALOG1000282451

Database:	Ecology Well Logs	Well Log ID:	361464
Well Tag:	Not Reported	Project Tag:	Not Reported
Notice of Intent #:	R063362	Date Received:	28-MAY-03
Diameter:	2	Casing Depth:	13
Well Completion:	05-MAY-03	Well Owner:	Tacoma Screw Maul Foster And Alongi
Well Type:	Resource Protection	Driller #:	Not Reported
Static Level:	0	Flow Rate (GPM):	0
Flow Type:	Not Reported	PSI:	0
Well Test:	Not Reported	Water Reclamation #:	9

AX5812
ESE
1/2 - 1 Mile
Higher

WA WELLS WALOG1000282450

Database:	Ecology Well Logs	Well Log ID:	361463
Well Tag:	Not Reported	Project Tag:	Not Reported
Notice of Intent #:	R063362	Date Received:	28-MAY-03
Diameter:	2	Casing Depth:	13
Well Completion:	05-MAY-03	Well Owner:	Tacoma Screw Maul Foster And Alongi
Well Type:	Resource Protection	Driller #:	Not Reported
Static Level:	0	Flow Rate (GPM):	0
Flow Type:	Not Reported	PSI:	0
Well Test:	Not Reported	Water Reclamation #:	9

AX5813
ESE
1/2 - 1 Mile
Higher

WA WELLS WALOG1000282452

Database:	Ecology Well Logs	Well Log ID:	361465
Well Tag:	Not Reported	Project Tag:	Not Reported
Notice of Intent #:	R063362	Date Received:	28-MAY-03
Diameter:	2	Casing Depth:	13

GEOCHECK® - PHYSICAL SETTING SOURCE MAP FINDINGS

Well Completion:	05-MAY-03	Well Owner:	Tacoma Screw Maul Foster And Alongi
Well Type:	Resource Protection	Driller #:	Not Reported
Static Level:	0	Flow Rate (GPM):	0
Flow Type:	Not Reported	PSI:	0
Well Test:	Not Reported	Water Reclamation #:	9

AX5814
ESE
1/2 - 1 Mile
Higher

WA WELLS WALOG1000282454

Database:	Ecology Well Logs	Well Log ID:	361467
Well Tag:	Not Reported	Project Tag:	Not Reported
Notice of Intent #:	R063362	Date Received:	28-MAY-03
Diameter:	2	Casing Depth:	13
Well Completion:	05-MAY-03	Well Owner:	Tacoma Screw Maul Foster And Alongi
Well Type:	Resource Protection	Driller #:	Not Reported
Static Level:	0	Flow Rate (GPM):	0
Flow Type:	Not Reported	PSI:	0
Well Test:	Not Reported	Water Reclamation #:	9

AX5815
ESE
1/2 - 1 Mile
Higher

WA WELLS WALOG1000282453

Database:	Ecology Well Logs	Well Log ID:	361466
Well Tag:	Not Reported	Project Tag:	Not Reported
Notice of Intent #:	R063362	Date Received:	28-MAY-03
Diameter:	2	Casing Depth:	13
Well Completion:	05-MAY-03	Well Owner:	Tacoma Screw Maul Foster And Alongi
Well Type:	Resource Protection	Driller #:	Not Reported
Static Level:	0	Flow Rate (GPM):	0
Flow Type:	Not Reported	PSI:	0
Well Test:	Not Reported	Water Reclamation #:	9

AX5816
ESE
1/2 - 1 Mile
Higher

WA WELLS WALOG1000282460

Database:	Ecology Well Logs	Well Log ID:	361473
Well Tag:	Not Reported	Project Tag:	Not Reported
Notice of Intent #:	R063362	Date Received:	28-MAY-03
Diameter:	2	Casing Depth:	13
Well Completion:	05-MAY-03	Well Owner:	Tacoma Screw
Well Type:	Resource Protection	Driller #:	Not Reported
Static Level:	0	Flow Rate (GPM):	0
Flow Type:	Not Reported	PSI:	0
Well Test:	Not Reported	Water Reclamation #:	9

GEOCHECK® - PHYSICAL SETTING SOURCE MAP FINDINGS

Map ID
Direction
Distance
Elevation

Database EDR ID Number

AX5817
ESE
1/2 - 1 Mile
Higher

WA WELLS WALOG1000324956

Database:	Ecology Well Logs	Well Log ID:	408497
Well Tag:	Not Reported	Project Tag:	Not Reported
Notice of Intent #:	S024176	Date Received:	26-MAY-05
Diameter:	2	Casing Depth:	12
Well Completion:	10-APR-05	Well Owner:	Tacoma Screw
Well Type:	Resource Protection	Driller #:	Not Reported
Static Level:	0	Flow Rate (GPM):	0
Flow Type:	Not Reported	PSI:	0
Well Test:	Not Reported	Water Reclamation #:	9

AX5818
ESE
1/2 - 1 Mile
Higher

WA WELLS WALOG1000324955

Database:	Ecology Well Logs	Well Log ID:	408496
Well Tag:	Not Reported	Project Tag:	Not Reported
Notice of Intent #:	S024176	Date Received:	26-MAY-05
Diameter:	2	Casing Depth:	12
Well Completion:	10-APR-05	Well Owner:	Tacoma Screw
Well Type:	Resource Protection	Driller #:	Not Reported
Static Level:	0	Flow Rate (GPM):	0
Flow Type:	Not Reported	PSI:	0
Well Test:	Not Reported	Water Reclamation #:	9

AX5819
ESE
1/2 - 1 Mile
Higher

WA WELLS WALOG1000324957

Database:	Ecology Well Logs	Well Log ID:	408498
Well Tag:	Not Reported	Project Tag:	Not Reported
Notice of Intent #:	S024176	Date Received:	26-MAY-05
Diameter:	2	Casing Depth:	12
Well Completion:	10-APR-05	Well Owner:	Tacoma Screw
Well Type:	Resource Protection	Driller #:	Not Reported
Static Level:	0	Flow Rate (GPM):	0
Flow Type:	Not Reported	PSI:	0
Well Test:	Not Reported	Water Reclamation #:	9

AX5820
ESE
1/2 - 1 Mile
Higher

WA WELLS WALOG1000324959

Database:	Ecology Well Logs	Well Log ID:	408500
Well Tag:	Not Reported	Project Tag:	Not Reported
Notice of Intent #:	S024176	Date Received:	26-MAY-05
Diameter:	2	Casing Depth:	12

GEOCHECK® - PHYSICAL SETTING SOURCE MAP FINDINGS

Well Completion:	10-APR-05	Well Owner:	Tacoma Screw
Well Type:	Resource Protection	Driller #:	Not Reported
Static Level:	0	Flow Rate (GPM):	0
Flow Type:	Not Reported	PSI:	0
Well Test:	Not Reported	Water Reclamation #:	9

AX5821
ESE
1/2 - 1 Mile
Higher

WA WELLS WALOG1000324958

Database:	Ecology Well Logs	Well Log ID:	408499
Well Tag:	Not Reported	Project Tag:	Not Reported
Notice of Intent #:	S024176	Date Received:	26-MAY-05
Diameter:	2	Casing Depth:	12
Well Completion:	10-APR-05	Well Owner:	Tacoma Screw
Well Type:	Resource Protection	Driller #:	Not Reported
Static Level:	0	Flow Rate (GPM):	0
Flow Type:	Not Reported	PSI:	0
Well Test:	Not Reported	Water Reclamation #:	9

AX5822
ESE
1/2 - 1 Mile
Higher

WA WELLS WALOG1000282462

Database:	Ecology Well Logs	Well Log ID:	361475
Well Tag:	Not Reported	Project Tag:	Not Reported
Notice of Intent #:	R063362	Date Received:	28-MAY-03
Diameter:	2	Casing Depth:	13
Well Completion:	05-MAY-03	Well Owner:	Tacoma Screw Maul Foster And Alongi
Well Type:	Resource Protection	Driller #:	Not Reported
Static Level:	0	Flow Rate (GPM):	0
Flow Type:	Not Reported	PSI:	0
Well Test:	Not Reported	Water Reclamation #:	9

AX5823
ESE
1/2 - 1 Mile
Higher

WA WELLS WALOG1000282461

Database:	Ecology Well Logs	Well Log ID:	361474
Well Tag:	Not Reported	Project Tag:	Not Reported
Notice of Intent #:	R063362	Date Received:	28-MAY-03
Diameter:	2	Casing Depth:	13
Well Completion:	05-MAY-03	Well Owner:	Tacoma Screw
Well Type:	Resource Protection	Driller #:	Not Reported
Static Level:	0	Flow Rate (GPM):	0
Flow Type:	Not Reported	PSI:	0
Well Test:	Not Reported	Water Reclamation #:	9

GEOCHECK® - PHYSICAL SETTING SOURCE MAP FINDINGS

Map ID
Direction
Distance
Elevation

Database EDR ID Number

AX5824
ESE
1/2 - 1 Mile
Higher

WA WELLS WALOG1000323471

Database:	Ecology Well Logs	Well Log ID:	406647
Well Tag:	Not Reported	Project Tag:	Not Reported
Notice of Intent #:	A071574	Date Received:	22-APR-05
Diameter:	0	Casing Depth:	20
Well Completion:	28-MAR-05	Well Owner:	Strip Mall
Well Type:	Decommissioning	Driller #:	Not Reported
Static Level:	0	Flow Rate (GPM):	0
Flow Type:	Not Reported	PSI:	0
Well Test:	Not Reported	Water Reclamation #:	9

AX5825
ESE
1/2 - 1 Mile
Higher

WA WELLS WALOG1000324954

Database:	Ecology Well Logs	Well Log ID:	408495
Well Tag:	Not Reported	Project Tag:	Not Reported
Notice of Intent #:	S024176	Date Received:	26-MAY-05
Diameter:	2	Casing Depth:	12
Well Completion:	10-APR-05	Well Owner:	Tacoma Screw
Well Type:	Resource Protection	Driller #:	Not Reported
Static Level:	0	Flow Rate (GPM):	0
Flow Type:	Not Reported	PSI:	0
Well Test:	Not Reported	Water Reclamation #:	9

AX5826
ESE
1/2 - 1 Mile
Higher

WA WELLS WALOG1000324953

Database:	Ecology Well Logs	Well Log ID:	408494
Well Tag:	Not Reported	Project Tag:	Not Reported
Notice of Intent #:	S024176	Date Received:	26-MAY-05
Diameter:	2	Casing Depth:	12
Well Completion:	10-APR-05	Well Owner:	Tacoma Screw
Well Type:	Resource Protection	Driller #:	Not Reported
Static Level:	0	Flow Rate (GPM):	0
Flow Type:	Not Reported	PSI:	0
Well Test:	Not Reported	Water Reclamation #:	9

AX5827
ESE
1/2 - 1 Mile
Higher

WA WELLS WALOG1000282449

Database:	Ecology Well Logs	Well Log ID:	361462
Well Tag:	Not Reported	Project Tag:	Not Reported
Notice of Intent #:	R063362	Date Received:	28-MAY-03
Diameter:	2	Casing Depth:	13

GEOCHECK® - PHYSICAL SETTING SOURCE MAP FINDINGS

Well Completion:	05-MAY-03	Well Owner:	Tacoma Screw Maul Foster And Alongi
Well Type:	Resource Protection	Driller #:	Not Reported
Static Level:	0	Flow Rate (GPM):	0
Flow Type:	Not Reported	PSI:	0
Well Test:	Not Reported	Water Reclamation #:	9

AX5828
ESE
1/2 - 1 Mile
Higher

WA WELLS WALOG1000282433

Database:	Ecology Well Logs	Well Log ID:	361446
Well Tag:	Not Reported	Project Tag:	Not Reported
Notice of Intent #:	R063362	Date Received:	28-MAY-03
Diameter:	2	Casing Depth:	13
Well Completion:	05-MAY-03	Well Owner:	Tacoma Screw Maul Foster And Alongi
Well Type:	Resource Protection	Driller #:	Not Reported
Static Level:	0	Flow Rate (GPM):	0
Flow Type:	Not Reported	PSI:	0
Well Test:	Not Reported	Water Reclamation #:	9

AX5829
ESE
1/2 - 1 Mile
Higher

WA WELLS WALOG1000282432

Database:	Ecology Well Logs	Well Log ID:	361445
Well Tag:	Not Reported	Project Tag:	Not Reported
Notice of Intent #:	R063362	Date Received:	28-MAY-03
Diameter:	2	Casing Depth:	13
Well Completion:	05-MAY-03	Well Owner:	Tacoma Screw Maul Foster And Alongi
Well Type:	Resource Protection	Driller #:	Not Reported
Static Level:	0	Flow Rate (GPM):	0
Flow Type:	Not Reported	PSI:	0
Well Test:	Not Reported	Water Reclamation #:	9

AX5830
ESE
1/2 - 1 Mile
Higher

WA WELLS WALOG1000282434

Database:	Ecology Well Logs	Well Log ID:	361447
Well Tag:	Not Reported	Project Tag:	Not Reported
Notice of Intent #:	R063362	Date Received:	28-MAY-03
Diameter:	2	Casing Depth:	13
Well Completion:	05-MAY-03	Well Owner:	Tacoma Screw Maul Foster And Alongi
Well Type:	Resource Protection	Driller #:	Not Reported
Static Level:	0	Flow Rate (GPM):	0
Flow Type:	Not Reported	PSI:	0
Well Test:	Not Reported	Water Reclamation #:	9

GEOCHECK® - PHYSICAL SETTING SOURCE MAP FINDINGS

Map ID
Direction
Distance
Elevation

Database EDR ID Number

AX5831
ESE
1/2 - 1 Mile
Higher

WA WELLS WALOG1000282436

Database:	Ecology Well Logs	Well Log ID:	361449
Well Tag:	Not Reported	Project Tag:	Not Reported
Notice of Intent #:	R063362	Date Received:	28-MAY-03
Diameter:	2	Casing Depth:	13
Well Completion:	05-MAY-03	Well Owner:	Tacoma Screw Maul Foster And Alongi
Well Type:	Resource Protection	Driller #:	Not Reported
Static Level:	0	Flow Rate (GPM):	0
Flow Type:	Not Reported	PSI:	0
Well Test:	Not Reported	Water Reclamation #:	9

AX5832
ESE
1/2 - 1 Mile
Higher

WA WELLS WALOG1000282435

Database:	Ecology Well Logs	Well Log ID:	361448
Well Tag:	Not Reported	Project Tag:	Not Reported
Notice of Intent #:	R063362	Date Received:	28-MAY-03
Diameter:	2	Casing Depth:	13
Well Completion:	05-MAY-03	Well Owner:	Tacoma Screw Maul Foster And Alongi
Well Type:	Resource Protection	Driller #:	Not Reported
Static Level:	0	Flow Rate (GPM):	0
Flow Type:	Not Reported	PSI:	0
Well Test:	Not Reported	Water Reclamation #:	9

AX5833
ESE
1/2 - 1 Mile
Higher

WA WELLS WALOG1000282428

Database:	Ecology Well Logs	Well Log ID:	361441
Well Tag:	Not Reported	Project Tag:	Not Reported
Notice of Intent #:	R063362	Date Received:	28-MAY-03
Diameter:	2	Casing Depth:	13
Well Completion:	05-MAY-03	Well Owner:	Tacoma Screw Maul Foster And Alongi
Well Type:	Resource Protection	Driller #:	Not Reported
Static Level:	0	Flow Rate (GPM):	0
Flow Type:	Not Reported	PSI:	0
Well Test:	Not Reported	Water Reclamation #:	9

AX5834
ESE
1/2 - 1 Mile
Higher

WA WELLS WALOG1000282427

Database:	Ecology Well Logs	Well Log ID:	361440
Well Tag:	Not Reported	Project Tag:	Not Reported
Notice of Intent #:	R063362	Date Received:	28-MAY-03
Diameter:	2	Casing Depth:	13

GEOCHECK® - PHYSICAL SETTING SOURCE MAP FINDINGS

Well Completion:	05-MAY-03	Well Owner:	Tacoma Screw Maul Foster And Alongi
Well Type:	Resource Protection	Driller #:	Not Reported
Static Level:	0	Flow Rate (GPM):	0
Flow Type:	Not Reported	PSI:	0
Well Test:	Not Reported	Water Reclamation #:	9

AX5835
ESE
1/2 - 1 Mile
Higher

WA WELLS WALOG1000282429

Database:	Ecology Well Logs	Well Log ID:	361442
Well Tag:	Not Reported	Project Tag:	Not Reported
Notice of Intent #:	R063362	Date Received:	28-MAY-03
Diameter:	2	Casing Depth:	13
Well Completion:	05-MAY-03	Well Owner:	Tacoma Screw Maul Foster And Alongi
Well Type:	Resource Protection	Driller #:	Not Reported
Static Level:	0	Flow Rate (GPM):	0
Flow Type:	Not Reported	PSI:	0
Well Test:	Not Reported	Water Reclamation #:	9

AX5836
ESE
1/2 - 1 Mile
Higher

WA WELLS WALOG1000282431

Database:	Ecology Well Logs	Well Log ID:	361444
Well Tag:	Not Reported	Project Tag:	Not Reported
Notice of Intent #:	R063362	Date Received:	28-MAY-03
Diameter:	2	Casing Depth:	13
Well Completion:	05-MAY-03	Well Owner:	Tacoma Screw Maul Foster And Alongi
Well Type:	Resource Protection	Driller #:	Not Reported
Static Level:	0	Flow Rate (GPM):	0
Flow Type:	Not Reported	PSI:	0
Well Test:	Not Reported	Water Reclamation #:	9

AX5837
ESE
1/2 - 1 Mile
Higher

WA WELLS WALOG1000282430

Database:	Ecology Well Logs	Well Log ID:	361443
Well Tag:	Not Reported	Project Tag:	Not Reported
Notice of Intent #:	R063362	Date Received:	28-MAY-03
Diameter:	2	Casing Depth:	13
Well Completion:	05-MAY-03	Well Owner:	Tacoma Screw Maul Foster And Alongi
Well Type:	Resource Protection	Driller #:	Not Reported
Static Level:	0	Flow Rate (GPM):	0
Flow Type:	Not Reported	PSI:	0
Well Test:	Not Reported	Water Reclamation #:	9

GEOCHECK® - PHYSICAL SETTING SOURCE MAP FINDINGS

Map ID
Direction
Distance
Elevation

Database EDR ID Number

AX5838
ESE
1/2 - 1 Mile
Higher

WA WELLS WALOG1000282437

Database:	Ecology Well Logs	Well Log ID:	361450
Well Tag:	Not Reported	Project Tag:	Not Reported
Notice of Intent #:	R063362	Date Received:	28-MAY-03
Diameter:	2	Casing Depth:	13
Well Completion:	05-MAY-03	Well Owner:	Tacoma Screw Maul Foster And Alongi
Well Type:	Resource Protection	Driller #:	Not Reported
Static Level:	0	Flow Rate (GPM):	0
Flow Type:	Not Reported	PSI:	0
Well Test:	Not Reported	Water Reclamation #:	9

AX5839
ESE
1/2 - 1 Mile
Higher

WA WELLS WALOG1000282445

Database:	Ecology Well Logs	Well Log ID:	361458
Well Tag:	Not Reported	Project Tag:	Not Reported
Notice of Intent #:	R063362	Date Received:	28-MAY-03
Diameter:	2	Casing Depth:	13
Well Completion:	05-MAY-03	Well Owner:	Tacoma Screw Maul Foster And Alongi
Well Type:	Resource Protection	Driller #:	Not Reported
Static Level:	0	Flow Rate (GPM):	0
Flow Type:	Not Reported	PSI:	0
Well Test:	Not Reported	Water Reclamation #:	9

AX5840
ESE
1/2 - 1 Mile
Higher

WA WELLS WALOG1000282443

Database:	Ecology Well Logs	Well Log ID:	361456
Well Tag:	Not Reported	Project Tag:	Not Reported
Notice of Intent #:	R063362	Date Received:	28-MAY-03
Diameter:	2	Casing Depth:	13
Well Completion:	05-MAY-03	Well Owner:	Tacoma Screw Maul Foster And Alongi
Well Type:	Resource Protection	Driller #:	Not Reported
Static Level:	0	Flow Rate (GPM):	0
Flow Type:	Not Reported	PSI:	0
Well Test:	Not Reported	Water Reclamation #:	9

AX5841
ESE
1/2 - 1 Mile
Higher

WA WELLS WALOG1000282446

Database:	Ecology Well Logs	Well Log ID:	361459
Well Tag:	Not Reported	Project Tag:	Not Reported
Notice of Intent #:	R063362	Date Received:	28-MAY-03
Diameter:	2	Casing Depth:	13

GEOCHECK® - PHYSICAL SETTING SOURCE MAP FINDINGS

Well Completion:	05-MAY-03	Well Owner:	Tacoma Screw Maul Foster And Alongi
Well Type:	Resource Protection	Driller #:	Not Reported
Static Level:	0	Flow Rate (GPM):	0
Flow Type:	Not Reported	PSI:	0
Well Test:	Not Reported	Water Reclamation #:	9

AX5842
ESE
1/2 - 1 Mile
Higher

WA WELLS WALOG1000282448

Database:	Ecology Well Logs	Well Log ID:	361461
Well Tag:	Not Reported	Project Tag:	Not Reported
Notice of Intent #:	R063362	Date Received:	28-MAY-03
Diameter:	2	Casing Depth:	13
Well Completion:	05-MAY-03	Well Owner:	Tacoma Screw Maul Foster And Alongi
Well Type:	Resource Protection	Driller #:	Not Reported
Static Level:	0	Flow Rate (GPM):	0
Flow Type:	Not Reported	PSI:	0
Well Test:	Not Reported	Water Reclamation #:	9

AX5843
ESE
1/2 - 1 Mile
Higher

WA WELLS WALOG1000282447

Database:	Ecology Well Logs	Well Log ID:	361460
Well Tag:	Not Reported	Project Tag:	Not Reported
Notice of Intent #:	R063362	Date Received:	28-MAY-03
Diameter:	2	Casing Depth:	13
Well Completion:	05-MAY-03	Well Owner:	Tacoma Screw Maul Foster And Alongi
Well Type:	Resource Protection	Driller #:	Not Reported
Static Level:	0	Flow Rate (GPM):	0
Flow Type:	Not Reported	PSI:	0
Well Test:	Not Reported	Water Reclamation #:	9

AX5844
ESE
1/2 - 1 Mile
Higher

WA WELLS WALOG1000282439

Database:	Ecology Well Logs	Well Log ID:	361452
Well Tag:	Not Reported	Project Tag:	Not Reported
Notice of Intent #:	R063362	Date Received:	28-MAY-03
Diameter:	2	Casing Depth:	13
Well Completion:	05-MAY-03	Well Owner:	Tacoma Screw Maul Foster And Alongi
Well Type:	Resource Protection	Driller #:	Not Reported
Static Level:	0	Flow Rate (GPM):	0
Flow Type:	Not Reported	PSI:	0
Well Test:	Not Reported	Water Reclamation #:	9

GEOCHECK® - PHYSICAL SETTING SOURCE MAP FINDINGS

Map ID
Direction
Distance
Elevation

Database EDR ID Number

AX5845
ESE
1/2 - 1 Mile
Higher

WA WELLS WALOG1000282438

Database:	Ecology Well Logs	Well Log ID:	361451
Well Tag:	Not Reported	Project Tag:	Not Reported
Notice of Intent #:	R063362	Date Received:	28-MAY-03
Diameter:	2	Casing Depth:	13
Well Completion:	05-MAY-03	Well Owner:	Tacoma Screw
Well Type:	Resource Protection	Driller #:	Not Reported
Static Level:	0	Flow Rate (GPM):	0
Flow Type:	Not Reported	PSI:	0
Well Test:	Not Reported	Water Reclamation #:	9

AX5846
ESE
1/2 - 1 Mile
Higher

WA WELLS WALOG1000282440

Database:	Ecology Well Logs	Well Log ID:	361453
Well Tag:	Not Reported	Project Tag:	Not Reported
Notice of Intent #:	R063362	Date Received:	28-MAY-03
Diameter:	2	Casing Depth:	13
Well Completion:	05-MAY-03	Well Owner:	Tacoma Screw Maul Foster And Alongi
Well Type:	Resource Protection	Driller #:	Not Reported
Static Level:	0	Flow Rate (GPM):	0
Flow Type:	Not Reported	PSI:	0
Well Test:	Not Reported	Water Reclamation #:	9

AX5847
ESE
1/2 - 1 Mile
Higher

WA WELLS WALOG1000282442

Database:	Ecology Well Logs	Well Log ID:	361455
Well Tag:	Not Reported	Project Tag:	Not Reported
Notice of Intent #:	R063362	Date Received:	28-MAY-03
Diameter:	2	Casing Depth:	13
Well Completion:	05-MAY-03	Well Owner:	Tacoma Screw Maul Foster And Alongi
Well Type:	Resource Protection	Driller #:	Not Reported
Static Level:	0	Flow Rate (GPM):	0
Flow Type:	Not Reported	PSI:	0
Well Test:	Not Reported	Water Reclamation #:	9

AX5848
ESE
1/2 - 1 Mile
Higher

WA WELLS WALOG1000282441

Database:	Ecology Well Logs	Well Log ID:	361454
Well Tag:	Not Reported	Project Tag:	Not Reported
Notice of Intent #:	R063362	Date Received:	28-MAY-03
Diameter:	2	Casing Depth:	13

GEOCHECK® - PHYSICAL SETTING SOURCE MAP FINDINGS

Well Completion:	05-MAY-03	Well Owner:	Tacoma Screw Maul Foster And Alongi
Well Type:	Resource Protection	Driller #:	Not Reported
Static Level:	0	Flow Rate (GPM):	0
Flow Type:	Not Reported	PSI:	0
Well Test:	Not Reported	Water Reclamation #:	9

AX5849
ESE
1/2 - 1 Mile
Higher

WA WELLS WALOG1000324960

Database:	Ecology Well Logs	Well Log ID:	408501
Well Tag:	Not Reported	Project Tag:	Not Reported
Notice of Intent #:	S024176	Date Received:	26-MAY-05
Diameter:	2	Casing Depth:	12
Well Completion:	10-APR-05	Well Owner:	Tacoma Screw
Well Type:	Resource Protection	Driller #:	Not Reported
Static Level:	0	Flow Rate (GPM):	0
Flow Type:	Not Reported	PSI:	0
Well Test:	Not Reported	Water Reclamation #:	9

AX5850
ESE
1/2 - 1 Mile
Higher

WA WELLS WALOG1000422311

Database:	Ecology Well Logs	Well Log ID:	545845
Well Tag:	Not Reported	Project Tag:	Not Reported
Notice of Intent #:	S034496	Date Received:	13-JUN-08
Diameter:	2	Casing Depth:	8
Well Completion:	10-JUN-08	Well Owner:	Corson Foley Llc Pacific Groundwater Group
Well Type:	Resource Protection	Driller #:	Not Reported
Static Level:	0	Flow Rate (GPM):	0
Flow Type:	Not Reported	PSI:	0
Well Test:	Not Reported	Water Reclamation #:	9

AX5851
ESE
1/2 - 1 Mile
Higher

WA WELLS WALOG1000422310

Database:	Ecology Well Logs	Well Log ID:	545844
Well Tag:	Not Reported	Project Tag:	Not Reported
Notice of Intent #:	S034496	Date Received:	13-JUN-08
Diameter:	2	Casing Depth:	8
Well Completion:	10-JUN-08	Well Owner:	Corson Foley Llc Pacific Groundwater Group
Well Type:	Resource Protection	Driller #:	Not Reported
Static Level:	0	Flow Rate (GPM):	0
Flow Type:	Not Reported	PSI:	0
Well Test:	Not Reported	Water Reclamation #:	9

GEOCHECK® - PHYSICAL SETTING SOURCE MAP FINDINGS

Map ID
Direction
Distance
Elevation

Database EDR ID Number

AX5852
ESE
1/2 - 1 Mile
Higher

WA WELLS WALOG1000422312

Database:	Ecology Well Logs	Well Log ID:	545846
Well Tag:	Not Reported	Project Tag:	Not Reported
Notice of Intent #:	A132513	Date Received:	13-JUN-08
Diameter:	2	Casing Depth:	8
Well Completion:	10-JUN-08	Well Owner:	Corson Foley Llc Pacific Groundwater Group
Well Type:	Decommissioning	Driller #:	Not Reported
Static Level:	0	Flow Rate (GPM):	0
Flow Type:	Not Reported	PSI:	0
Well Test:	Not Reported	Water Reclamation #:	9

AX5853
ESE
1/2 - 1 Mile
Higher

WA WELLS WALOG1000422314

Database:	Ecology Well Logs	Well Log ID:	545849
Well Tag:	Not Reported	Project Tag:	Not Reported
Notice of Intent #:	A132513	Date Received:	13-JUN-08
Diameter:	2	Casing Depth:	8
Well Completion:	10-JUN-08	Well Owner:	Corson Foley Llc Pacific Groundwater Group
Well Type:	Decommissioning	Driller #:	Not Reported
Static Level:	0	Flow Rate (GPM):	0
Flow Type:	Not Reported	PSI:	0
Well Test:	Not Reported	Water Reclamation #:	9

AX5854
ESE
1/2 - 1 Mile
Higher

WA WELLS WALOG1000422313

Database:	Ecology Well Logs	Well Log ID:	545847
Well Tag:	Not Reported	Project Tag:	Not Reported
Notice of Intent #:	A132513	Date Received:	13-JUN-08
Diameter:	2	Casing Depth:	8
Well Completion:	10-JUN-08	Well Owner:	Corson Foley Llc Pacific Groundwater Group
Well Type:	Decommissioning	Driller #:	Not Reported
Static Level:	0	Flow Rate (GPM):	0
Flow Type:	Not Reported	PSI:	0
Well Test:	Not Reported	Water Reclamation #:	9

AX5855
ESE
1/2 - 1 Mile
Higher

WA WELLS WALOG1000422306

Database:	Ecology Well Logs	Well Log ID:	545839
Well Tag:	Not Reported	Project Tag:	Not Reported
Notice of Intent #:	S034496	Date Received:	13-JUN-08
Diameter:	2	Casing Depth:	8

GEOCHECK® - PHYSICAL SETTING SOURCE MAP FINDINGS

Well Completion:	10-JUN-08	Well Owner:	Corson Foley Llc Pacific Groundwater Group
Well Type:	Resource Protection	Driller #:	Not Reported
Static Level:	0	Flow Rate (GPM):	0
Flow Type:	Not Reported	PSI:	0
Well Test:	Not Reported	Water Reclamation #:	9

AX5856
ESE
1/2 - 1 Mile
Higher

WA WELLS WALOG1000360661

Database:	Ecology Well Logs	Well Log ID:	458424
Well Tag:	Not Reported	Project Tag:	Not Reported
Notice of Intent #:	A127628	Date Received:	23-OCT-06
Diameter:	2	Casing Depth:	12
Well Completion:	02-OCT-06	Well Owner:	Scogle Rubber Pacific Groundwater Group
Well Type:	Decommissioning	Driller #:	Not Reported
Static Level:	0	Flow Rate (GPM):	0
Flow Type:	Not Reported	PSI:	0
Well Test:	Not Reported	Water Reclamation #:	9

AX5857
ESE
1/2 - 1 Mile
Higher

WA WELLS WALOG1000422307

Database:	Ecology Well Logs	Well Log ID:	545841
Well Tag:	Not Reported	Project Tag:	Not Reported
Notice of Intent #:	S034496	Date Received:	13-JUN-08
Diameter:	2	Casing Depth:	8
Well Completion:	10-JUN-08	Well Owner:	Corson Foley Llc Pacific Groundwater Group
Well Type:	Resource Protection	Driller #:	Not Reported
Static Level:	0	Flow Rate (GPM):	0
Flow Type:	Not Reported	PSI:	0
Well Test:	Not Reported	Water Reclamation #:	9

AX5858
ESE
1/2 - 1 Mile
Higher

WA WELLS WALOG1000422309

Database:	Ecology Well Logs	Well Log ID:	545843
Well Tag:	Not Reported	Project Tag:	Not Reported
Notice of Intent #:	S034496	Date Received:	13-JUN-08
Diameter:	2	Casing Depth:	8
Well Completion:	10-JUN-08	Well Owner:	Corson Foley Llc Pacific Groundwater Group
Well Type:	Resource Protection	Driller #:	Not Reported
Static Level:	0	Flow Rate (GPM):	0
Flow Type:	Not Reported	PSI:	0
Well Test:	Not Reported	Water Reclamation #:	9

GEOCHECK® - PHYSICAL SETTING SOURCE MAP FINDINGS

Map ID
Direction
Distance
Elevation

Database EDR ID Number

AX5859
ESE
1/2 - 1 Mile
Higher

WA WELLS WALOG1000422308

Database:	Ecology Well Logs	Well Log ID:	545842
Well Tag:	Not Reported	Project Tag:	Not Reported
Notice of Intent #:	S034496	Date Received:	13-JUN-08
Diameter:	2	Casing Depth:	8
Well Completion:	10-JUN-08	Well Owner:	Corson Foley Llc Pacific Groundwater Group
Well Type:	Resource Protection	Driller #:	Not Reported
Static Level:	0	Flow Rate (GPM):	0
Flow Type:	Not Reported	PSI:	0
Well Test:	Not Reported	Water Reclamation #:	9

AX5860
ESE
1/2 - 1 Mile
Higher

WA WELLS WALOG1000422315

Database:	Ecology Well Logs	Well Log ID:	545850
Well Tag:	Not Reported	Project Tag:	Not Reported
Notice of Intent #:	A132513	Date Received:	13-JUN-08
Diameter:	2	Casing Depth:	8
Well Completion:	10-JUN-08	Well Owner:	Corson Foley Llc Pacific Groundwater Group
Well Type:	Decommissioning	Driller #:	Not Reported
Static Level:	0	Flow Rate (GPM):	0
Flow Type:	Not Reported	PSI:	0
Well Test:	Not Reported	Water Reclamation #:	9

AX5861
ESE
1/2 - 1 Mile
Higher

WA WELLS WALOG1000453446

Database:	Ecology Well Logs	Well Log ID:	587083
Well Tag:	Not Reported	Project Tag:	Not Reported
Notice of Intent #:	AE05836	Date Received:	18-MAY-09
Diameter:	1.25	Casing Depth:	12
Well Completion:	01-MAY-09	Well Owner:	Corson Foley Llc Pacific Groundwater Group
Well Type:	Decommissioning	Driller #:	Not Reported
Static Level:	0	Flow Rate (GPM):	0
Flow Type:	Not Reported	PSI:	0
Well Test:	Not Reported	Water Reclamation #:	9

AX5862
ESE
1/2 - 1 Mile
Higher

WA WELLS WALOG1000453445

Database:	Ecology Well Logs	Well Log ID:	587082
Well Tag:	Not Reported	Project Tag:	Not Reported
Notice of Intent #:	AE05836	Date Received:	18-MAY-09
Diameter:	1.25	Casing Depth:	12

GEOCHECK® - PHYSICAL SETTING SOURCE MAP FINDINGS

Well Completion:	01-MAY-09	Well Owner:	Corson Foley Llc Pacific Groundwater Group
Well Type:	Decommissioning	Driller #:	Not Reported
Static Level:	0	Flow Rate (GPM):	0
Flow Type:	Not Reported	PSI:	0
Well Test:	Not Reported	Water Reclamation #:	9

AX5863
ESE
1/2 - 1 Mile
Higher

WA WELLS WALOG1000453447

Database:	Ecology Well Logs	Well Log ID:	587085
Well Tag:	Not Reported	Project Tag:	Not Reported
Notice of Intent #:	AE05836	Date Received:	18-MAY-09
Diameter:	1.25	Casing Depth:	11
Well Completion:	01-MAY-09	Well Owner:	Corson Foley Llc Pacific Groundwater Group
Well Type:	Decommissioning	Driller #:	Not Reported
Static Level:	0	Flow Rate (GPM):	0
Flow Type:	Not Reported	PSI:	0
Well Test:	Not Reported	Water Reclamation #:	9

AX5864
ESE
1/2 - 1 Mile
Higher

WA WELLS WALOG1000453449

Database:	Ecology Well Logs	Well Log ID:	587088
Well Tag:	Not Reported	Project Tag:	Not Reported
Notice of Intent #:	EE01000	Date Received:	18-MAY-09
Diameter:	1.25	Casing Depth:	12
Well Completion:	01-MAY-09	Well Owner:	Corson Foley Llc Pacific Groundwater Group
Well Type:	Resource Protection	Driller #:	Not Reported
Static Level:	0	Flow Rate (GPM):	0
Flow Type:	Not Reported	PSI:	0
Well Test:	Not Reported	Water Reclamation #:	9

AX5865
ESE
1/2 - 1 Mile
Higher

WA WELLS WALOG1000453448

Database:	Ecology Well Logs	Well Log ID:	587087
Well Tag:	Not Reported	Project Tag:	Not Reported
Notice of Intent #:	EE01000	Date Received:	18-MAY-09
Diameter:	1.25	Casing Depth:	12
Well Completion:	01-MAY-09	Well Owner:	Corson Foley Llc Pacific Groundwater Group
Well Type:	Resource Protection	Driller #:	Not Reported
Static Level:	0	Flow Rate (GPM):	0
Flow Type:	Not Reported	PSI:	0
Well Test:	Not Reported	Water Reclamation #:	9

GEOCHECK® - PHYSICAL SETTING SOURCE MAP FINDINGS

Map ID
Direction
Distance
Elevation

Database EDR ID Number

AX5866
ESE
1/2 - 1 Mile
Higher

WA WELLS WALOG1000422317

Database:	Ecology Well Logs	Well Log ID:	545852
Well Tag:	Not Reported	Project Tag:	Not Reported
Notice of Intent #:	A132513	Date Received:	13-JUN-08
Diameter:	2	Casing Depth:	8
Well Completion:	10-JUN-08	Well Owner:	Corson Foley Llc Pacific Groundwater Group
Well Type:	Decommissioning	Driller #:	Not Reported
Static Level:	0	Flow Rate (GPM):	0
Flow Type:	Not Reported	PSI:	0
Well Test:	Not Reported	Water Reclamation #:	9

AX5867
ESE
1/2 - 1 Mile
Higher

WA WELLS WALOG1000422316

Database:	Ecology Well Logs	Well Log ID:	545851
Well Tag:	Not Reported	Project Tag:	Not Reported
Notice of Intent #:	A132513	Date Received:	13-JUN-08
Diameter:	2	Casing Depth:	8
Well Completion:	10-JUN-08	Well Owner:	Corson Foley Llc Pacific Groundwater Group
Well Type:	Decommissioning	Driller #:	Not Reported
Static Level:	0	Flow Rate (GPM):	0
Flow Type:	Not Reported	PSI:	0
Well Test:	Not Reported	Water Reclamation #:	9

AX5868
ESE
1/2 - 1 Mile
Higher

WA WELLS WALOG1000453442

Database:	Ecology Well Logs	Well Log ID:	587077
Well Tag:	Not Reported	Project Tag:	Not Reported
Notice of Intent #:	AE05836	Date Received:	18-MAY-09
Diameter:	1.25	Casing Depth:	12
Well Completion:	01-MAY-09	Well Owner:	Corson Foley Llc Pacific Groundwater Group
Well Type:	Decommissioning	Driller #:	Not Reported
Static Level:	0	Flow Rate (GPM):	0
Flow Type:	Not Reported	PSI:	0
Well Test:	Not Reported	Water Reclamation #:	9

AX5869
ESE
1/2 - 1 Mile
Higher

WA WELLS WALOG1000453444

Database:	Ecology Well Logs	Well Log ID:	587081
Well Tag:	Not Reported	Project Tag:	Not Reported
Notice of Intent #:	AE05836	Date Received:	18-MAY-09
Diameter:	1.25	Casing Depth:	12

GEOCHECK® - PHYSICAL SETTING SOURCE MAP FINDINGS

Well Completion:	01-MAY-09	Well Owner:	Corson Foley Llc Pacific Groundwater Group
Well Type:	Decommissioning	Driller #:	Not Reported
Static Level:	0	Flow Rate (GPM):	0
Flow Type:	Not Reported	PSI:	0
Well Test:	Not Reported	Water Reclamation #:	9

AX5870
ESE
1/2 - 1 Mile
Higher

WA WELLS WALOG1000453443

Database:	Ecology Well Logs	Well Log ID:	587079
Well Tag:	Not Reported	Project Tag:	Not Reported
Notice of Intent #:	AE05836	Date Received:	18-MAY-09
Diameter:	1.25	Casing Depth:	12
Well Completion:	01-MAY-09	Well Owner:	Corson Foley Llc Pacific Groundwater Group
Well Type:	Decommissioning	Driller #:	Not Reported
Static Level:	0	Flow Rate (GPM):	0
Flow Type:	Not Reported	PSI:	0
Well Test:	Not Reported	Water Reclamation #:	9

AX5871
ESE
1/2 - 1 Mile
Higher

WA WELLS WALOG1000360660

Database:	Ecology Well Logs	Well Log ID:	458423
Well Tag:	Not Reported	Project Tag:	Not Reported
Notice of Intent #:	A127628	Date Received:	23-OCT-06
Diameter:	2	Casing Depth:	12
Well Completion:	02-OCT-06	Well Owner:	Scougles Rubber Pacific Groundwater Group
Well Type:	Decommissioning	Driller #:	Not Reported
Static Level:	0	Flow Rate (GPM):	0
Flow Type:	Not Reported	PSI:	0
Well Test:	Not Reported	Water Reclamation #:	9

AX5872
ESE
1/2 - 1 Mile
Higher

WA WELLS WALOG1000343377

Database:	Ecology Well Logs	Well Log ID:	432532
Well Tag:	AKA454	Project Tag:	Not Reported
Notice of Intent #:	R065189	Date Received:	16-MAR-06
Diameter:	.75	Casing Depth:	12
Well Completion:	21-OCT-04	Well Owner:	Shell Oil Products Us
Well Type:	Resource Protection	Driller #:	Not Reported
Static Level:	0	Flow Rate (GPM):	0
Flow Type:	Not Reported	PSI:	0
Well Test:	Not Reported	Water Reclamation #:	9

GEOCHECK® - PHYSICAL SETTING SOURCE MAP FINDINGS

Map ID
Direction
Distance
Elevation

Database EDR ID Number

AX5873
ESE
1/2 - 1 Mile
Higher

WA WELLS WALOG1000343376

Database:	Ecology Well Logs	Well Log ID:	432531
Well Tag:	AKA453	Project Tag:	Not Reported
Notice of Intent #:	R065189	Date Received:	16-MAR-06
Diameter:	.75	Casing Depth:	12
Well Completion:	21-OCT-04	Well Owner:	Shell Oil Products Us
Well Type:	Resource Protection	Driller #:	Not Reported
Static Level:	0	Flow Rate (GPM):	0
Flow Type:	Not Reported	PSI:	0
Well Test:	Not Reported	Water Reclamation #:	9

AX5874
ESE
1/2 - 1 Mile
Higher

WA WELLS WALOG1000343378

Database:	Ecology Well Logs	Well Log ID:	432534
Well Tag:	AKA455	Project Tag:	Not Reported
Notice of Intent #:	R065189	Date Received:	16-MAR-06
Diameter:	.75	Casing Depth:	12
Well Completion:	21-OCT-04	Well Owner:	Shell Oil Products Us
Well Type:	Resource Protection	Driller #:	Not Reported
Static Level:	0	Flow Rate (GPM):	0
Flow Type:	Not Reported	PSI:	0
Well Test:	Not Reported	Water Reclamation #:	9

AX5875
ESE
1/2 - 1 Mile
Higher

WA WELLS WALOG1000343380

Database:	Ecology Well Logs	Well Log ID:	432537
Well Tag:	ALA159	Project Tag:	Not Reported
Notice of Intent #:	R065189	Date Received:	16-MAR-06
Diameter:	.75	Casing Depth:	12
Well Completion:	21-OCT-04	Well Owner:	Shell Oil Products Us
Well Type:	Resource Protection	Driller #:	Not Reported
Static Level:	0	Flow Rate (GPM):	0
Flow Type:	Not Reported	PSI:	0
Well Test:	Not Reported	Water Reclamation #:	9

AX5876
ESE
1/2 - 1 Mile
Higher

WA WELLS WALOG1000343379

Database:	Ecology Well Logs	Well Log ID:	432535
Well Tag:	AKA456	Project Tag:	Not Reported
Notice of Intent #:	R065189	Date Received:	16-MAR-06
Diameter:	.75	Casing Depth:	12

GEOCHECK® - PHYSICAL SETTING SOURCE MAP FINDINGS

Well Completion:	21-OCT-04	Well Owner:	Shell Oil Products Us
Well Type:	Resource Protection	Driller #:	Not Reported
Static Level:	0	Flow Rate (GPM):	0
Flow Type:	Not Reported	PSI:	0
Well Test:	Not Reported	Water Reclamation #:	9

AX5877
ESE
1/2 - 1 Mile
Higher

WA WELLS WALOG1000324962

Database:	Ecology Well Logs	Well Log ID:	408503
Well Tag:	Not Reported	Project Tag:	Not Reported
Notice of Intent #:	S024176	Date Received:	26-MAY-05
Diameter:	2	Casing Depth:	12
Well Completion:	10-APR-05	Well Owner:	Tacoma Screw
Well Type:	Resource Protection	Driller #:	Not Reported
Static Level:	0	Flow Rate (GPM):	0
Flow Type:	Not Reported	PSI:	0
Well Test:	Not Reported	Water Reclamation #:	9

AX5878
ESE
1/2 - 1 Mile
Higher

WA WELLS WALOG1000324961

Database:	Ecology Well Logs	Well Log ID:	408502
Well Tag:	Not Reported	Project Tag:	Not Reported
Notice of Intent #:	S024176	Date Received:	26-MAY-05
Diameter:	2	Casing Depth:	12
Well Completion:	10-APR-05	Well Owner:	Tacoma Screw
Well Type:	Resource Protection	Driller #:	Not Reported
Static Level:	0	Flow Rate (GPM):	0
Flow Type:	Not Reported	PSI:	0
Well Test:	Not Reported	Water Reclamation #:	9

AX5879
ESE
1/2 - 1 Mile
Higher

WA WELLS WALOG1000324963

Database:	Ecology Well Logs	Well Log ID:	408504
Well Tag:	Not Reported	Project Tag:	Not Reported
Notice of Intent #:	S024176	Date Received:	26-MAY-05
Diameter:	2	Casing Depth:	12
Well Completion:	10-APR-05	Well Owner:	Tacoma Screw
Well Type:	Resource Protection	Driller #:	Not Reported
Static Level:	0	Flow Rate (GPM):	0
Flow Type:	Not Reported	PSI:	0
Well Test:	Not Reported	Water Reclamation #:	9

GEOCHECK® - PHYSICAL SETTING SOURCE MAP FINDINGS

Map ID
Direction
Distance
Elevation

Database EDR ID Number

AX5880
ESE
1/2 - 1 Mile
Higher

WA WELLS WALOG1000343375

Database:	Ecology Well Logs	Well Log ID:	432530
Well Tag:	AKA452	Project Tag:	Not Reported
Notice of Intent #:	R065189	Date Received:	16-MAR-06
Diameter:	.75	Casing Depth:	12
Well Completion:	21-OCT-04	Well Owner:	Shell Oil Products Us
Well Type:	Resource Protection	Driller #:	Not Reported
Static Level:	0	Flow Rate (GPM):	0
Flow Type:	Not Reported	PSI:	0
Well Test:	Not Reported	Water Reclamation #:	9

AX5881
ESE
1/2 - 1 Mile
Higher

WA WELLS WALOG1000324964

Database:	Ecology Well Logs	Well Log ID:	408505
Well Tag:	Not Reported	Project Tag:	Not Reported
Notice of Intent #:	S024176	Date Received:	26-MAY-05
Diameter:	2	Casing Depth:	12
Well Completion:	10-APR-05	Well Owner:	Tacoma Screw
Well Type:	Resource Protection	Driller #:	Not Reported
Static Level:	0	Flow Rate (GPM):	0
Flow Type:	Not Reported	PSI:	0
Well Test:	Not Reported	Water Reclamation #:	9

AX5882
ESE
1/2 - 1 Mile
Higher

WA WELLS WALOG1000343381

Database:	Ecology Well Logs	Well Log ID:	432539
Well Tag:	Not Reported	Project Tag:	Not Reported
Notice of Intent #:	R065189	Date Received:	16-MAR-06
Diameter:	.75	Casing Depth:	10
Well Completion:	21-OCT-04	Well Owner:	Shell Oil Products Us
Well Type:	Resource Protection	Driller #:	Not Reported
Static Level:	0	Flow Rate (GPM):	0
Flow Type:	Not Reported	PSI:	0
Well Test:	Not Reported	Water Reclamation #:	9

AX5883
ESE
1/2 - 1 Mile
Higher

WA WELLS WALOG1000360646

Database:	Ecology Well Logs	Well Log ID:	458409
Well Tag:	Not Reported	Project Tag:	Not Reported
Notice of Intent #:	E006311	Date Received:	23-OCT-06
Diameter:	2	Casing Depth:	12

GEOCHECK® - PHYSICAL SETTING SOURCE MAP FINDINGS

Well Completion:	02-OCT-06	Well Owner:	Scougler Rubber Pacific Groundwater Group
Well Type:	Resource Protection	Driller #:	Not Reported
Static Level:	0	Flow Rate (GPM):	0
Flow Type:	Not Reported	PSI:	0
Well Test:	Not Reported	Water Reclamation #:	9

AX5884
ESE
1/2 - 1 Mile
Higher

WA WELLS WALOG1000360645

Database:	Ecology Well Logs	Well Log ID:	458408
Well Tag:	Not Reported	Project Tag:	Not Reported
Notice of Intent #:	E006311	Date Received:	23-OCT-06
Diameter:	2	Casing Depth:	12
Well Completion:	02-OCT-06	Well Owner:	Scougler Rubber Pacific Groundwater Group
Well Type:	Resource Protection	Driller #:	Not Reported
Static Level:	0	Flow Rate (GPM):	0
Flow Type:	Not Reported	PSI:	0
Well Test:	Not Reported	Water Reclamation #:	9

AX5885
ESE
1/2 - 1 Mile
Higher

WA WELLS WALOG1000360657

Database:	Ecology Well Logs	Well Log ID:	458420
Well Tag:	Not Reported	Project Tag:	Not Reported
Notice of Intent #:	A127628	Date Received:	23-OCT-06
Diameter:	2	Casing Depth:	12
Well Completion:	02-OCT-06	Well Owner:	Scougler Rubber Pacific Groundwater Group
Well Type:	Decommissioning	Driller #:	Not Reported
Static Level:	0	Flow Rate (GPM):	0
Flow Type:	Not Reported	PSI:	0
Well Test:	Not Reported	Water Reclamation #:	9

AX5886
ESE
1/2 - 1 Mile
Higher

WA WELLS WALOG1000360659

Database:	Ecology Well Logs	Well Log ID:	458422
Well Tag:	Not Reported	Project Tag:	Not Reported
Notice of Intent #:	A127628	Date Received:	23-OCT-06
Diameter:	2	Casing Depth:	12
Well Completion:	02-OCT-06	Well Owner:	Scougler Rubber Pacific Groundwater Group
Well Type:	Decommissioning	Driller #:	Not Reported
Static Level:	0	Flow Rate (GPM):	0
Flow Type:	Not Reported	PSI:	0
Well Test:	Not Reported	Water Reclamation #:	9

GEOCHECK® - PHYSICAL SETTING SOURCE MAP FINDINGS

Map ID
Direction
Distance
Elevation

Database EDR ID Number

AX5887
ESE
1/2 - 1 Mile
Higher

WA WELLS WALOG1000360658

Database:	Ecology Well Logs	Well Log ID:	458421
Well Tag:	Not Reported	Project Tag:	Not Reported
Notice of Intent #:	A127628	Date Received:	23-OCT-06
Diameter:	2	Casing Depth:	12
Well Completion:	02-OCT-06	Well Owner:	Scougles Rubber Pacific Groundwater Group
Well Type:	Decommissioning	Driller #:	Not Reported
Static Level:	0	Flow Rate (GPM):	0
Flow Type:	Not Reported	PSI:	0
Well Test:	Not Reported	Water Reclamation #:	9

AX5888
ESE
1/2 - 1 Mile
Higher

WA WELLS WALOG1000343383

Database:	Ecology Well Logs	Well Log ID:	432541
Well Tag:	Not Reported	Project Tag:	Not Reported
Notice of Intent #:	R065189	Date Received:	16-MAR-06
Diameter:	.75	Casing Depth:	10
Well Completion:	21-OCT-04	Well Owner:	Shell Oil Products Us
Well Type:	Resource Protection	Driller #:	Not Reported
Static Level:	0	Flow Rate (GPM):	0
Flow Type:	Not Reported	PSI:	0
Well Test:	Not Reported	Water Reclamation #:	9

AX5889
ESE
1/2 - 1 Mile
Higher

WA WELLS WALOG1000343382

Database:	Ecology Well Logs	Well Log ID:	432540
Well Tag:	Not Reported	Project Tag:	Not Reported
Notice of Intent #:	R065189	Date Received:	16-MAR-06
Diameter:	.75	Casing Depth:	10
Well Completion:	21-OCT-04	Well Owner:	Shell Oil Products Us
Well Type:	Resource Protection	Driller #:	Not Reported
Static Level:	0	Flow Rate (GPM):	0
Flow Type:	Not Reported	PSI:	0
Well Test:	Not Reported	Water Reclamation #:	9

AX5890
ESE
1/2 - 1 Mile
Higher

WA WELLS WALOG1000360642

Database:	Ecology Well Logs	Well Log ID:	458405
Well Tag:	Not Reported	Project Tag:	Not Reported
Notice of Intent #:	E006311	Date Received:	23-OCT-06
Diameter:	2	Casing Depth:	12

GEOCHECK® - PHYSICAL SETTING SOURCE MAP FINDINGS

Well Completion:	02-OCT-06	Well Owner:	Scougle Rubber Pacific Groundwater Group
Well Type:	Resource Protection	Driller #:	Not Reported
Static Level:	0	Flow Rate (GPM):	0
Flow Type:	Not Reported	PSI:	0
Well Test:	Not Reported	Water Reclamation #:	9

AX5891
ESE
1/2 - 1 Mile
Higher

WA WELLS WALOG1000360644

Database:	Ecology Well Logs	Well Log ID:	458407
Well Tag:	Not Reported	Project Tag:	Not Reported
Notice of Intent #:	E006311	Date Received:	23-OCT-06
Diameter:	2	Casing Depth:	12
Well Completion:	02-OCT-06	Well Owner:	Scougle Rubber Pacific Groundwater Group
Well Type:	Resource Protection	Driller #:	Not Reported
Static Level:	0	Flow Rate (GPM):	0
Flow Type:	Not Reported	PSI:	0
Well Test:	Not Reported	Water Reclamation #:	9

AX5892
ESE
1/2 - 1 Mile
Higher

WA WELLS WALOG1000360643

Database:	Ecology Well Logs	Well Log ID:	458406
Well Tag:	Not Reported	Project Tag:	Not Reported
Notice of Intent #:	E006311	Date Received:	23-OCT-06
Diameter:	2	Casing Depth:	12
Well Completion:	02-OCT-06	Well Owner:	Scougle Rubber Pacific Groundwater Group
Well Type:	Resource Protection	Driller #:	Not Reported
Static Level:	0	Flow Rate (GPM):	0
Flow Type:	Not Reported	PSI:	0
Well Test:	Not Reported	Water Reclamation #:	9

AX5893
ESE
1/2 - 1 Mile
Higher

WA WELLS WALOG1000252754

Database:	Ecology Well Logs	Well Log ID:	327761
Well Tag:	Not Reported	Project Tag:	Not Reported
Notice of Intent #:	R042926	Date Received:	12-JUN-00
Diameter:	0	Casing Depth:	15
Well Completion:	11-MAY-00	Well Owner:	Jerry Mathews
Well Type:	Resource Protection	Driller #:	Not Reported
Static Level:	0	Flow Rate (GPM):	0
Flow Type:	Not Reported	PSI:	0
Well Test:	Not Reported	Water Reclamation #:	9

GEOCHECK® - PHYSICAL SETTING SOURCE MAP FINDINGS

Map ID
Direction
Distance
Elevation

Database EDR ID Number

AX5894
ESE
1/2 - 1 Mile
Higher

WA WELLS WALOG1000252753

Database:	Ecology Well Logs	Well Log ID:	327760
Well Tag:	Not Reported	Project Tag:	Not Reported
Notice of Intent #:	R042926	Date Received:	12-JUN-00
Diameter:	0	Casing Depth:	15
Well Completion:	11-MAY-00	Well Owner:	Jerry Mathews
Well Type:	Resource Protection	Driller #:	Not Reported
Static Level:	0	Flow Rate (GPM):	0
Flow Type:	Not Reported	PSI:	0
Well Test:	Not Reported	Water Reclamation #:	9

AX5895
ESE
1/2 - 1 Mile
Higher

WA WELLS WALOG1000252755

Database:	Ecology Well Logs	Well Log ID:	327762
Well Tag:	Not Reported	Project Tag:	Not Reported
Notice of Intent #:	R042926	Date Received:	12-JUN-00
Diameter:	0	Casing Depth:	15
Well Completion:	11-MAY-00	Well Owner:	Jerry Mathews
Well Type:	Resource Protection	Driller #:	Not Reported
Static Level:	0	Flow Rate (GPM):	0
Flow Type:	Not Reported	PSI:	0
Well Test:	Not Reported	Water Reclamation #:	9

AX5896
ESE
1/2 - 1 Mile
Higher

WA WELLS WALOG1000252983

Database:	Ecology Well Logs	Well Log ID:	328002
Well Tag:	Not Reported	Project Tag:	Not Reported
Notice of Intent #:	A047712	Date Received:	12-JUN-00
Diameter:	0	Casing Depth:	12
Well Completion:	11-MAY-00	Well Owner:	Jerry Mathews
Well Type:	Decommissioning	Driller #:	Not Reported
Static Level:	0	Flow Rate (GPM):	0
Flow Type:	Not Reported	PSI:	0
Well Test:	Not Reported	Water Reclamation #:	9

AX5897
ESE
1/2 - 1 Mile
Higher

WA WELLS WALOG1000252756

Database:	Ecology Well Logs	Well Log ID:	327763
Well Tag:	Not Reported	Project Tag:	Not Reported
Notice of Intent #:	R042926	Date Received:	12-JUN-00
Diameter:	0	Casing Depth:	15

GEOCHECK® - PHYSICAL SETTING SOURCE MAP FINDINGS

Well Completion:	11-MAY-00	Well Owner:	Jerry Mathews
Well Type:	Resource Protection	Driller #:	Not Reported
Static Level:	0	Flow Rate (GPM):	0
Flow Type:	Not Reported	PSI:	0
Well Test:	Not Reported	Water Reclamation #:	9

AX5898
ESE
1/2 - 1 Mile
Higher

WA WELLS WALOG1000245296

Database:	Ecology Well Logs	Well Log ID:	318814
Well Tag:	AGT044	Project Tag:	Not Reported
Notice of Intent #:	R058643	Date Received:	19-OCT-01
Diameter:	0	Casing Depth:	20
Well Completion:	06-SEP-01	Well Owner:	Kleinfelder Inc
Well Type:	Resource Protection	Driller #:	Not Reported
Static Level:	0	Flow Rate (GPM):	0
Flow Type:	Not Reported	PSI:	0
Well Test:	Not Reported	Water Reclamation #:	9

AX5899
ESE
1/2 - 1 Mile
Higher

WA WELLS WALOG1000245295

Database:	Ecology Well Logs	Well Log ID:	318813
Well Tag:	AGT046	Project Tag:	Not Reported
Notice of Intent #:	R058643	Date Received:	19-OCT-01
Diameter:	0	Casing Depth:	20
Well Completion:	06-SEP-01	Well Owner:	Kleinfelder Inc
Well Type:	Resource Protection	Driller #:	Not Reported
Static Level:	0	Flow Rate (GPM):	0
Flow Type:	Not Reported	PSI:	0
Well Test:	Not Reported	Water Reclamation #:	9

AX5900
ESE
1/2 - 1 Mile
Higher

WA WELLS WALOG1000245297

Database:	Ecology Well Logs	Well Log ID:	318815
Well Tag:	AGT045	Project Tag:	Not Reported
Notice of Intent #:	R058643	Date Received:	19-OCT-01
Diameter:	0	Casing Depth:	20
Well Completion:	06-SEP-01	Well Owner:	Kleinfelder Inc
Well Type:	Resource Protection	Driller #:	Not Reported
Static Level:	0	Flow Rate (GPM):	0
Flow Type:	Not Reported	PSI:	0
Well Test:	Not Reported	Water Reclamation #:	9

GEOCHECK® - PHYSICAL SETTING SOURCE MAP FINDINGS

Map ID
Direction
Distance
Elevation

Database EDR ID Number

AX5901
ESE
1/2 - 1 Mile
Higher

WA WELLS WALOG1000252752

Database:	Ecology Well Logs	Well Log ID:	327759
Well Tag:	Not Reported	Project Tag:	Not Reported
Notice of Intent #:	R042926	Date Received:	12-JUN-00
Diameter:	0	Casing Depth:	15
Well Completion:	11-MAY-00	Well Owner:	Jerry Mathews
Well Type:	Resource Protection	Driller #:	Not Reported
Static Level:	0	Flow Rate (GPM):	0
Flow Type:	Not Reported	PSI:	0
Well Test:	Not Reported	Water Reclamation #:	9

AX5902
ESE
1/2 - 1 Mile
Higher

WA WELLS WALOG1000252751

Database:	Ecology Well Logs	Well Log ID:	327758
Well Tag:	Not Reported	Project Tag:	Not Reported
Notice of Intent #:	R042926	Date Received:	12-JUN-00
Diameter:	0	Casing Depth:	15
Well Completion:	11-MAY-00	Well Owner:	Jerry Mathews
Well Type:	Resource Protection	Driller #:	Not Reported
Static Level:	0	Flow Rate (GPM):	0
Flow Type:	Not Reported	PSI:	0
Well Test:	Not Reported	Water Reclamation #:	9

AX5903
ESE
1/2 - 1 Mile
Higher

WA WELLS WALOG1000252984

Database:	Ecology Well Logs	Well Log ID:	328003
Well Tag:	Not Reported	Project Tag:	Not Reported
Notice of Intent #:	A047712	Date Received:	12-JUN-00
Diameter:	0	Casing Depth:	12
Well Completion:	11-MAY-00	Well Owner:	Jerry Mathews
Well Type:	Decommissioning	Driller #:	Not Reported
Static Level:	0	Flow Rate (GPM):	0
Flow Type:	Not Reported	PSI:	0
Well Test:	Not Reported	Water Reclamation #:	9

AX5904
ESE
1/2 - 1 Mile
Higher

WA WELLS WALOG1000282086

Database:	Ecology Well Logs	Well Log ID:	361011
Well Tag:	Not Reported	Project Tag:	Not Reported
Notice of Intent #:	R063362	Date Received:	16-MAY-03
Diameter:	2	Casing Depth:	13

GEOCHECK® - PHYSICAL SETTING SOURCE MAP FINDINGS

Well Completion:	05-MAY-03	Well Owner:	Tacoma Screw Maul Foster And Alongi
Well Type:	Resource Protection	Driller #:	Not Reported
Static Level:	0	Flow Rate (GPM):	0
Flow Type:	Not Reported	PSI:	0
Well Test:	Not Reported	Water Reclamation #:	9

AX5905
ESE
1/2 - 1 Mile
Higher

WA WELLS WALOG1000256948

Database:	Ecology Well Logs	Well Log ID:	332143
Well Tag:	AGT993	Project Tag:	Not Reported
Notice of Intent #:	R058194	Date Received:	18-APR-02
Diameter:	0	Casing Depth:	23.5
Well Completion:	07-MAR-02	Well Owner:	Maul Foster And Alongi
Well Type:	Resource Protection	Driller #:	Not Reported
Static Level:	0	Flow Rate (GPM):	0
Flow Type:	Not Reported	PSI:	0
Well Test:	Not Reported	Water Reclamation #:	9

AX5906
ESE
1/2 - 1 Mile
Higher

WA WELLS WALOG1000282380

Database:	Ecology Well Logs	Well Log ID:	361393
Well Tag:	Not Reported	Project Tag:	Not Reported
Notice of Intent #:	R063362	Date Received:	28-MAY-03
Diameter:	2	Casing Depth:	13
Well Completion:	05-MAY-03	Well Owner:	Tacoma Screw Maul Foster And Alongi
Well Type:	Resource Protection	Driller #:	Not Reported
Static Level:	0	Flow Rate (GPM):	0
Flow Type:	Not Reported	PSI:	0
Well Test:	Not Reported	Water Reclamation #:	9

AX5907
ESE
1/2 - 1 Mile
Higher

WA WELLS WALOG1000282382

Database:	Ecology Well Logs	Well Log ID:	361395
Well Tag:	Not Reported	Project Tag:	Not Reported
Notice of Intent #:	R063362	Date Received:	28-MAY-03
Diameter:	2	Casing Depth:	13
Well Completion:	05-MAY-03	Well Owner:	Tacoma Screw Maul Foster And Alongi
Well Type:	Resource Protection	Driller #:	Not Reported
Static Level:	0	Flow Rate (GPM):	0
Flow Type:	Not Reported	PSI:	0
Well Test:	Not Reported	Water Reclamation #:	9

GEOCHECK® - PHYSICAL SETTING SOURCE MAP FINDINGS

Map ID
Direction
Distance
Elevation

Database EDR ID Number

AX5908
ESE
1/2 - 1 Mile
Higher

WA WELLS WALOG1000282381

Database:	Ecology Well Logs	Well Log ID:	361394
Well Tag:	Not Reported	Project Tag:	Not Reported
Notice of Intent #:	R063362	Date Received:	28-MAY-03
Diameter:	2	Casing Depth:	13
Well Completion:	05-MAY-03	Well Owner:	Tacoma Screw Maul Foster And Alongi
Well Type:	Resource Protection	Driller #:	Not Reported
Static Level:	0	Flow Rate (GPM):	0
Flow Type:	Not Reported	PSI:	0
Well Test:	Not Reported	Water Reclamation #:	9

AX5909
ESE
1/2 - 1 Mile
Higher

WA WELLS WALOG1000252986

Database:	Ecology Well Logs	Well Log ID:	328005
Well Tag:	Not Reported	Project Tag:	Not Reported
Notice of Intent #:	A047712	Date Received:	12-JUN-00
Diameter:	0	Casing Depth:	12
Well Completion:	11-MAY-00	Well Owner:	Jerry Mathews
Well Type:	Decommissioning	Driller #:	Not Reported
Static Level:	0	Flow Rate (GPM):	0
Flow Type:	Not Reported	PSI:	0
Well Test:	Not Reported	Water Reclamation #:	9

AX5910
ESE
1/2 - 1 Mile
Higher

WA WELLS WALOG1000252985

Database:	Ecology Well Logs	Well Log ID:	328004
Well Tag:	Not Reported	Project Tag:	Not Reported
Notice of Intent #:	A047712	Date Received:	12-JUN-00
Diameter:	0	Casing Depth:	12
Well Completion:	11-MAY-00	Well Owner:	Jerry Mathews
Well Type:	Decommissioning	Driller #:	Not Reported
Static Level:	0	Flow Rate (GPM):	0
Flow Type:	Not Reported	PSI:	0
Well Test:	Not Reported	Water Reclamation #:	9

AX5911
ESE
1/2 - 1 Mile
Higher

WA WELLS WALOG1000252987

Database:	Ecology Well Logs	Well Log ID:	328006
Well Tag:	Not Reported	Project Tag:	Not Reported
Notice of Intent #:	A047712	Date Received:	12-JUN-00
Diameter:	0	Casing Depth:	12

GEOCHECK® - PHYSICAL SETTING SOURCE MAP FINDINGS

Well Completion:	11-MAY-00	Well Owner:	Jerry Mathews
Well Type:	Decommissioning	Driller #:	Not Reported
Static Level:	0	Flow Rate (GPM):	0
Flow Type:	Not Reported	PSI:	0
Well Test:	Not Reported	Water Reclamation #:	9

AX5912
ESE
1/2 - 1 Mile
Higher

WA WELLS WALOG1000256947

Database:	Ecology Well Logs	Well Log ID:	332142
Well Tag:	AGT992	Project Tag:	Not Reported
Notice of Intent #:	R058194	Date Received:	18-APR-02
Diameter:	0	Casing Depth:	15
Well Completion:	07-MAR-02	Well Owner:	Maul Foster And Alongi
Well Type:	Resource Protection	Driller #:	Not Reported
Static Level:	0	Flow Rate (GPM):	0
Flow Type:	Not Reported	PSI:	0
Well Test:	Not Reported	Water Reclamation #:	9

AX5913
ESE
1/2 - 1 Mile
Higher

WA WELLS WALOG1000252988

Database:	Ecology Well Logs	Well Log ID:	328007
Well Tag:	Not Reported	Project Tag:	Not Reported
Notice of Intent #:	A047712	Date Received:	12-JUN-00
Diameter:	0	Casing Depth:	12
Well Completion:	11-MAY-00	Well Owner:	Jerry Mathews
Well Type:	Decommissioning	Driller #:	Not Reported
Static Level:	0	Flow Rate (GPM):	0
Flow Type:	Not Reported	PSI:	0
Well Test:	Not Reported	Water Reclamation #:	9

AX5914
ESE
1/2 - 1 Mile
Higher

WA WELLS WALOG1000245294

Database:	Ecology Well Logs	Well Log ID:	318812
Well Tag:	AGT047	Project Tag:	Not Reported
Notice of Intent #:	R058643	Date Received:	19-OCT-01
Diameter:	0	Casing Depth:	20
Well Completion:	06-SEP-01	Well Owner:	Kleinfelder Inc
Well Type:	Resource Protection	Driller #:	Not Reported
Static Level:	0	Flow Rate (GPM):	0
Flow Type:	Not Reported	PSI:	0
Well Test:	Not Reported	Water Reclamation #:	9

GEOCHECK® - PHYSICAL SETTING SOURCE MAP FINDINGS

Map ID
Direction
Distance
Elevation

Database EDR ID Number

AX5915
ESE
1/2 - 1 Mile
Higher

WA WELLS WALOG1000216886

Database:	Ecology Well Logs	Well Log ID:	281586
Well Tag:	Not Reported	Project Tag:	Not Reported
Notice of Intent #:	Not Reported	Date Received:	Not Reported
Diameter:	0	Casing Depth:	20
Well Completion:	Not Reported	Well Owner:	M. J. Mc Intyre Fam., Inc.
Well Type:	Resource Protection	Driller #:	Not Reported
Static Level:	0	Flow Rate (GPM):	0
Flow Type:	Not Reported	PSI:	0
Well Test:	Not Reported	Water Reclamation #:	9

AX5916
ESE
1/2 - 1 Mile
Higher

WA WELLS WALOG1000176397

Database:	Ecology Well Logs	Well Log ID:	200848
Well Tag:	Not Reported	Project Tag:	Not Reported
Notice of Intent #:	R016782	Date Received:	11-APR-94
Diameter:	0	Casing Depth:	0
Well Completion:	Not Reported	Well Owner:	Atwood Adhesive
Well Type:	Resource Protection	Driller #:	1229
Static Level:	0	Flow Rate (GPM):	0
Flow Type:	Not Reported	PSI:	0
Well Test:	Not Reported	Water Reclamation #:	9

AX5917
ESE
1/2 - 1 Mile
Higher

WA WELLS WALOG1000223080

Database:	Ecology Well Logs	Well Log ID:	291585
Well Tag:	Not Reported	Project Tag:	Not Reported
Notice of Intent #:	Not Reported	Date Received:	Not Reported
Diameter:	0	Casing Depth:	10
Well Completion:	Not Reported	Well Owner:	M. J. Mc Intyre Fam., Inc.
Well Type:	Resource Protection	Driller #:	Not Reported
Static Level:	0	Flow Rate (GPM):	0
Flow Type:	Not Reported	PSI:	0
Well Test:	Not Reported	Water Reclamation #:	9

AX5918
ESE
1/2 - 1 Mile
Higher

WA WELLS WALOG1000223082

Database:	Ecology Well Logs	Well Log ID:	291588
Well Tag:	Not Reported	Project Tag:	Not Reported
Notice of Intent #:	Not Reported	Date Received:	Not Reported
Diameter:	0	Casing Depth:	10

GEOCHECK® - PHYSICAL SETTING SOURCE MAP FINDINGS

Well Completion:	Not Reported	Well Owner:	M. J. Mc Intyre Fam., Inc.
Well Type:	Resource Protection	Driller #:	Not Reported
Static Level:	0	Flow Rate (GPM):	0
Flow Type:	Not Reported	PSI:	0
Well Test:	Not Reported	Water Reclamation #:	9

AX5919
ESE
1/2 - 1 Mile
Higher

WA WELLS WALOG1000223081

Database:	Ecology Well Logs	Well Log ID:	291587
Well Tag:	Not Reported	Project Tag:	Not Reported
Notice of Intent #:	Not Reported	Date Received:	Not Reported
Diameter:	0	Casing Depth:	10
Well Completion:	Not Reported	Well Owner:	M. J. Mc Intyre Fam., Inc.
Well Type:	Resource Protection	Driller #:	Not Reported
Static Level:	0	Flow Rate (GPM):	0
Flow Type:	Not Reported	PSI:	0
Well Test:	Not Reported	Water Reclamation #:	9

AX5920
ESE
1/2 - 1 Mile
Higher

WA WELLS WALOG1000105315

Database:	Ecology Well Logs	Well Log ID:	110356
Well Tag:	ACD288	Project Tag:	Not Reported
Notice of Intent #:	R027055	Date Received:	Not Reported
Diameter:	0	Casing Depth:	0
Well Completion:	22-DEC-95	Well Owner:	Scougal Rubber
Well Type:	Resource Protection	Driller #:	Not Reported
Static Level:	0	Flow Rate (GPM):	0
Flow Type:	Not Reported	PSI:	0
Well Test:	Not Reported	Water Reclamation #:	9

AX5921
ESE
1/2 - 1 Mile
Higher

WA WELLS WALOG1000105314

Database:	Ecology Well Logs	Well Log ID:	110355
Well Tag:	ACD287	Project Tag:	Not Reported
Notice of Intent #:	R027055	Date Received:	05-JAN-96
Diameter:	0	Casing Depth:	0
Well Completion:	22-DEC-95	Well Owner:	Scougal Rubber
Well Type:	Resource Protection	Driller #:	Not Reported
Static Level:	0	Flow Rate (GPM):	0
Flow Type:	Not Reported	PSI:	0
Well Test:	Not Reported	Water Reclamation #:	9

GEOCHECK® - PHYSICAL SETTING SOURCE MAP FINDINGS

Map ID
Direction
Distance
Elevation

Database EDR ID Number

AX5922
ESE
1/2 - 1 Mile
Higher

WA WELLS WALOG1000105316

Database:	Ecology Well Logs	Well Log ID:	110357
Well Tag:	ACD289	Project Tag:	Not Reported
Notice of Intent #:	R027055	Date Received:	Not Reported
Diameter:	0	Casing Depth:	0
Well Completion:	22-DEC-95	Well Owner:	Scougal Rubber
Well Type:	Resource Protection	Driller #:	Not Reported
Static Level:	0	Flow Rate (GPM):	0
Flow Type:	Not Reported	PSI:	0
Well Test:	Not Reported	Water Reclamation #:	9

AX5923
ESE
1/2 - 1 Mile
Higher

WA WELLS WALOG1000176396

Database:	Ecology Well Logs	Well Log ID:	200847
Well Tag:	Not Reported	Project Tag:	Not Reported
Notice of Intent #:	R016782	Date Received:	11-APR-94
Diameter:	0	Casing Depth:	0
Well Completion:	Not Reported	Well Owner:	Atwood Adhesive
Well Type:	Resource Protection	Driller #:	1229
Static Level:	0	Flow Rate (GPM):	0
Flow Type:	Not Reported	PSI:	0
Well Test:	Not Reported	Water Reclamation #:	9

AX5924
ESE
1/2 - 1 Mile
Higher

WA WELLS WALOG1000176395

Database:	Ecology Well Logs	Well Log ID:	200846
Well Tag:	Not Reported	Project Tag:	Not Reported
Notice of Intent #:	R016782	Date Received:	11-APR-94
Diameter:	0	Casing Depth:	0
Well Completion:	Not Reported	Well Owner:	Atwood Adhesive
Well Type:	Resource Protection	Driller #:	1229
Static Level:	0	Flow Rate (GPM):	0
Flow Type:	Not Reported	PSI:	0
Well Test:	Not Reported	Water Reclamation #:	9

AX5925
ESE
1/2 - 1 Mile
Higher

WA WELLS WALOG1000223083

Database:	Ecology Well Logs	Well Log ID:	291589
Well Tag:	Not Reported	Project Tag:	Not Reported
Notice of Intent #:	Not Reported	Date Received:	Not Reported
Diameter:	0	Casing Depth:	10

GEOCHECK® - PHYSICAL SETTING SOURCE MAP FINDINGS

Well Completion:	Not Reported	Well Owner:	M. J. Mc Intyre Fam., Inc.
Well Type:	Resource Protection	Driller #:	Not Reported
Static Level:	0	Flow Rate (GPM):	0
Flow Type:	Not Reported	PSI:	0
Well Test:	Not Reported	Water Reclamation #:	9

AX5926
ESE
1/2 - 1 Mile
Higher

WA WELLS WALOG1000235035

Database:	Ecology Well Logs	Well Log ID:	307703
Well Tag:	AGL496	Project Tag:	Not Reported
Notice of Intent #:	R055351	Date Received:	09-JUL-01
Diameter:	0	Casing Depth:	15
Well Completion:	18-JUN-01	Well Owner:	Tacoma Screw Co
Well Type:	Resource Protection	Driller #:	Not Reported
Static Level:	0	Flow Rate (GPM):	0
Flow Type:	Not Reported	PSI:	0
Well Test:	Not Reported	Water Reclamation #:	9

AX5927
ESE
1/2 - 1 Mile
Higher

WA WELLS WALOG1000235034

Database:	Ecology Well Logs	Well Log ID:	307702
Well Tag:	AGL497	Project Tag:	Not Reported
Notice of Intent #:	R055351	Date Received:	09-JUL-01
Diameter:	0	Casing Depth:	15
Well Completion:	18-JUN-01	Well Owner:	Tacoma Screw Co
Well Type:	Resource Protection	Driller #:	Not Reported
Static Level:	0	Flow Rate (GPM):	0
Flow Type:	Not Reported	PSI:	0
Well Test:	Not Reported	Water Reclamation #:	9

AX5928
ESE
1/2 - 1 Mile
Higher

WA WELLS WALOG1000245291

Database:	Ecology Well Logs	Well Log ID:	318809
Well Tag:	Not Reported	Project Tag:	Not Reported
Notice of Intent #:	S014520	Date Received:	19-OCT-01
Diameter:	0	Casing Depth:	30
Well Completion:	05-SEP-01	Well Owner:	Kleinfelder Inc
Well Type:	Resource Protection	Driller #:	Not Reported
Static Level:	0	Flow Rate (GPM):	0
Flow Type:	Not Reported	PSI:	0
Well Test:	Not Reported	Water Reclamation #:	9

GEOCHECK® - PHYSICAL SETTING SOURCE MAP FINDINGS

Map ID
Direction
Distance
Elevation

Database EDR ID Number

AX5929
ESE
1/2 - 1 Mile
Higher

WA WELLS WALOG1000245293

Database:	Ecology Well Logs	Well Log ID:	318811
Well Tag:	AGT048	Project Tag:	Not Reported
Notice of Intent #:	R058643	Date Received:	19-OCT-01
Diameter:	0	Casing Depth:	20
Well Completion:	06-SEP-01	Well Owner:	Kleinfelder Inc
Well Type:	Resource Protection	Driller #:	Not Reported
Static Level:	0	Flow Rate (GPM):	0
Flow Type:	Not Reported	PSI:	0
Well Test:	Not Reported	Water Reclamation #:	9

AX5930
ESE
1/2 - 1 Mile
Higher

WA WELLS WALOG1000245292

Database:	Ecology Well Logs	Well Log ID:	318810
Well Tag:	AGT049	Project Tag:	Not Reported
Notice of Intent #:	R058643	Date Received:	19-OCT-01
Diameter:	0	Casing Depth:	20
Well Completion:	06-SEP-01	Well Owner:	Kleinfelder Inc
Well Type:	Resource Protection	Driller #:	Not Reported
Static Level:	0	Flow Rate (GPM):	0
Flow Type:	Not Reported	PSI:	0
Well Test:	Not Reported	Water Reclamation #:	9

AX5931
ESE
1/2 - 1 Mile
Higher

WA WELLS WALOG1000235030

Database:	Ecology Well Logs	Well Log ID:	307698
Well Tag:	Not Reported	Project Tag:	Not Reported
Notice of Intent #:	R055352	Date Received:	09-JUL-01
Diameter:	0	Casing Depth:	8
Well Completion:	18-JUN-01	Well Owner:	Tacoma Screw Co
Well Type:	Resource Protection	Driller #:	Not Reported
Static Level:	0	Flow Rate (GPM):	0
Flow Type:	Not Reported	PSI:	0
Well Test:	Not Reported	Water Reclamation #:	9

AX5932
ESE
1/2 - 1 Mile
Higher

WA WELLS WALOG1000235029

Database:	Ecology Well Logs	Well Log ID:	307697
Well Tag:	Not Reported	Project Tag:	Not Reported
Notice of Intent #:	S007876	Date Received:	09-JUL-01
Diameter:	0	Casing Depth:	8

GEOCHECK® - PHYSICAL SETTING SOURCE MAP FINDINGS

Well Completion:	18-JUN-01	Well Owner:	Maul Foster And Alongi
Well Type:	Resource Protection	Driller #:	Not Reported
Static Level:	0	Flow Rate (GPM):	0
Flow Type:	Not Reported	PSI:	0
Well Test:	Not Reported	Water Reclamation #:	9

AX5933
ESE
1/2 - 1 Mile
Higher

WA WELLS WALOG1000235031

Database:	Ecology Well Logs	Well Log ID:	307699
Well Tag:	AGL500	Project Tag:	Not Reported
Notice of Intent #:	R055351	Date Received:	09-JUL-01
Diameter:	0	Casing Depth:	15
Well Completion:	18-JUN-01	Well Owner:	Tacoma Screw Co
Well Type:	Resource Protection	Driller #:	Not Reported
Static Level:	0	Flow Rate (GPM):	0
Flow Type:	Not Reported	PSI:	0
Well Test:	Not Reported	Water Reclamation #:	9

AX5934
ESE
1/2 - 1 Mile
Higher

WA WELLS WALOG1000235033

Database:	Ecology Well Logs	Well Log ID:	307701
Well Tag:	AGL498	Project Tag:	Not Reported
Notice of Intent #:	R055351	Date Received:	09-JUL-01
Diameter:	0	Casing Depth:	15
Well Completion:	18-JUN-01	Well Owner:	Tacoma Screw Co
Well Type:	Resource Protection	Driller #:	Not Reported
Static Level:	0	Flow Rate (GPM):	0
Flow Type:	Not Reported	PSI:	0
Well Test:	Not Reported	Water Reclamation #:	9

AX5935
ESE
1/2 - 1 Mile
Higher

WA WELLS WALOG1000235032

Database:	Ecology Well Logs	Well Log ID:	307700
Well Tag:	AGL499	Project Tag:	Not Reported
Notice of Intent #:	R055351	Date Received:	09-JUL-01
Diameter:	0	Casing Depth:	15
Well Completion:	18-JUN-01	Well Owner:	Tacoma Screw Co
Well Type:	Resource Protection	Driller #:	Not Reported
Static Level:	0	Flow Rate (GPM):	0
Flow Type:	Not Reported	PSI:	0
Well Test:	Not Reported	Water Reclamation #:	9

GEOCHECK® - PHYSICAL SETTING SOURCE MAP FINDINGS

Map ID
Direction
Distance
Elevation

Database EDR ID Number

AX5936
ESE
1/2 - 1 Mile
Higher

WA WELLS WALOG1000282383

Database:	Ecology Well Logs	Well Log ID:	361396
Well Tag:	Not Reported	Project Tag:	Not Reported
Notice of Intent #:	R063362	Date Received:	28-MAY-03
Diameter:	2	Casing Depth:	13
Well Completion:	05-MAY-03	Well Owner:	Tacoma Screw Maul Foster And Alongi
Well Type:	Resource Protection	Driller #:	Not Reported
Static Level:	0	Flow Rate (GPM):	0
Flow Type:	Not Reported	PSI:	0
Well Test:	Not Reported	Water Reclamation #:	9

AX5937
ESE
1/2 - 1 Mile
Higher

WA WELLS WALOG1000282412

Database:	Ecology Well Logs	Well Log ID:	361425
Well Tag:	Not Reported	Project Tag:	Not Reported
Notice of Intent #:	R063362	Date Received:	28-MAY-03
Diameter:	2	Casing Depth:	13
Well Completion:	05-MAY-03	Well Owner:	Tacoma Screw Maul Foster And Alongi
Well Type:	Resource Protection	Driller #:	Not Reported
Static Level:	0	Flow Rate (GPM):	0
Flow Type:	Not Reported	PSI:	0
Well Test:	Not Reported	Water Reclamation #:	9

AX5938
ESE
1/2 - 1 Mile
Higher

WA WELLS WALOG1000282411

Database:	Ecology Well Logs	Well Log ID:	361424
Well Tag:	Not Reported	Project Tag:	Not Reported
Notice of Intent #:	R063362	Date Received:	28-MAY-03
Diameter:	2	Casing Depth:	13
Well Completion:	05-MAY-03	Well Owner:	Tacoma Screw Maul Foster And Alongi
Well Type:	Resource Protection	Driller #:	Not Reported
Static Level:	0	Flow Rate (GPM):	0
Flow Type:	Not Reported	PSI:	0
Well Test:	Not Reported	Water Reclamation #:	9

AX5939
ESE
1/2 - 1 Mile
Higher

WA WELLS WALOG1000282413

Database:	Ecology Well Logs	Well Log ID:	361426
Well Tag:	Not Reported	Project Tag:	Not Reported
Notice of Intent #:	R063362	Date Received:	28-MAY-03
Diameter:	2	Casing Depth:	13

GEOCHECK® - PHYSICAL SETTING SOURCE MAP FINDINGS

Well Completion:	05-MAY-03	Well Owner:	Tacoma Screw Maul Foster And Alongi
Well Type:	Resource Protection	Driller #:	Not Reported
Static Level:	0	Flow Rate (GPM):	0
Flow Type:	Not Reported	PSI:	0
Well Test:	Not Reported	Water Reclamation #:	9

AX5940
ESE
1/2 - 1 Mile
Higher

WA WELLS WALOG1000282415

Database:	Ecology Well Logs	Well Log ID:	361428
Well Tag:	Not Reported	Project Tag:	Not Reported
Notice of Intent #:	R063362	Date Received:	28-MAY-03
Diameter:	2	Casing Depth:	13
Well Completion:	05-MAY-03	Well Owner:	Tacoma Screw Maul Foster And Alongi
Well Type:	Resource Protection	Driller #:	Not Reported
Static Level:	0	Flow Rate (GPM):	0
Flow Type:	Not Reported	PSI:	0
Well Test:	Not Reported	Water Reclamation #:	9

AX5941
ESE
1/2 - 1 Mile
Higher

WA WELLS WALOG1000282414

Database:	Ecology Well Logs	Well Log ID:	361427
Well Tag:	Not Reported	Project Tag:	Not Reported
Notice of Intent #:	R063362	Date Received:	28-MAY-03
Diameter:	2	Casing Depth:	13
Well Completion:	05-MAY-03	Well Owner:	Tacoma Screw Maul Foster And Alongi
Well Type:	Resource Protection	Driller #:	Not Reported
Static Level:	0	Flow Rate (GPM):	0
Flow Type:	Not Reported	PSI:	0
Well Test:	Not Reported	Water Reclamation #:	9

AX5942
ESE
1/2 - 1 Mile
Higher

WA WELLS WALOG1000282407

Database:	Ecology Well Logs	Well Log ID:	361420
Well Tag:	Not Reported	Project Tag:	Not Reported
Notice of Intent #:	R063362	Date Received:	28-MAY-03
Diameter:	2	Casing Depth:	13
Well Completion:	05-MAY-03	Well Owner:	Tacoma Screw Maul Foster And Alongi
Well Type:	Resource Protection	Driller #:	Not Reported
Static Level:	0	Flow Rate (GPM):	0
Flow Type:	Not Reported	PSI:	0
Well Test:	Not Reported	Water Reclamation #:	9

GEOCHECK® - PHYSICAL SETTING SOURCE MAP FINDINGS

Map ID
Direction
Distance
Elevation

Database EDR ID Number

AX5943
ESE
1/2 - 1 Mile
Higher

WA WELLS WALOG1000282406

Database:	Ecology Well Logs	Well Log ID:	361419
Well Tag:	Not Reported	Project Tag:	Not Reported
Notice of Intent #:	R063362	Date Received:	28-MAY-03
Diameter:	2	Casing Depth:	13
Well Completion:	05-MAY-03	Well Owner:	Tacoma Screw Maul Foster And Alongi
Well Type:	Resource Protection	Driller #:	Not Reported
Static Level:	0	Flow Rate (GPM):	0
Flow Type:	Not Reported	PSI:	0
Well Test:	Not Reported	Water Reclamation #:	9

AX5944
ESE
1/2 - 1 Mile
Higher

WA WELLS WALOG1000282408

Database:	Ecology Well Logs	Well Log ID:	361421
Well Tag:	Not Reported	Project Tag:	Not Reported
Notice of Intent #:	R063362	Date Received:	28-MAY-03
Diameter:	2	Casing Depth:	13
Well Completion:	05-MAY-03	Well Owner:	Tacoma Screw Maul Foster And Alongi
Well Type:	Resource Protection	Driller #:	Not Reported
Static Level:	0	Flow Rate (GPM):	0
Flow Type:	Not Reported	PSI:	0
Well Test:	Not Reported	Water Reclamation #:	9

AX5945
ESE
1/2 - 1 Mile
Higher

WA WELLS WALOG1000282410

Database:	Ecology Well Logs	Well Log ID:	361423
Well Tag:	Not Reported	Project Tag:	Not Reported
Notice of Intent #:	R063362	Date Received:	28-MAY-03
Diameter:	2	Casing Depth:	13
Well Completion:	05-MAY-03	Well Owner:	Tacoma Screw Maul Foster And Alongi
Well Type:	Resource Protection	Driller #:	Not Reported
Static Level:	0	Flow Rate (GPM):	0
Flow Type:	Not Reported	PSI:	0
Well Test:	Not Reported	Water Reclamation #:	9

AX5946
ESE
1/2 - 1 Mile
Higher

WA WELLS WALOG1000282409

Database:	Ecology Well Logs	Well Log ID:	361422
Well Tag:	Not Reported	Project Tag:	Not Reported
Notice of Intent #:	R063362	Date Received:	28-MAY-03
Diameter:	2	Casing Depth:	13

GEOCHECK® - PHYSICAL SETTING SOURCE MAP FINDINGS

Well Completion:	05-MAY-03	Well Owner:	Tacoma Screw Maul Foster And Alongi
Well Type:	Resource Protection	Driller #:	Not Reported
Static Level:	0	Flow Rate (GPM):	0
Flow Type:	Not Reported	PSI:	0
Well Test:	Not Reported	Water Reclamation #:	9

AX5947
ESE
1/2 - 1 Mile
Higher

WA WELLS WALOG1000282416

Database:	Ecology Well Logs	Well Log ID:	361429
Well Tag:	Not Reported	Project Tag:	Not Reported
Notice of Intent #:	R063362	Date Received:	28-MAY-03
Diameter:	2	Casing Depth:	13
Well Completion:	05-MAY-03	Well Owner:	Tacoma Screw Maul Foster And Alongi
Well Type:	Resource Protection	Driller #:	Not Reported
Static Level:	0	Flow Rate (GPM):	0
Flow Type:	Not Reported	PSI:	0
Well Test:	Not Reported	Water Reclamation #:	9

AX5948
ESE
1/2 - 1 Mile
Higher

WA WELLS WALOG1000282423

Database:	Ecology Well Logs	Well Log ID:	361436
Well Tag:	Not Reported	Project Tag:	Not Reported
Notice of Intent #:	R063362	Date Received:	28-MAY-03
Diameter:	2	Casing Depth:	13
Well Completion:	05-MAY-03	Well Owner:	Tacoma Screw Maul Foster And Alongi
Well Type:	Resource Protection	Driller #:	Not Reported
Static Level:	0	Flow Rate (GPM):	0
Flow Type:	Not Reported	PSI:	0
Well Test:	Not Reported	Water Reclamation #:	9

AX5949
ESE
1/2 - 1 Mile
Higher

WA WELLS WALOG1000282422

Database:	Ecology Well Logs	Well Log ID:	361435
Well Tag:	Not Reported	Project Tag:	Not Reported
Notice of Intent #:	R063362	Date Received:	28-MAY-03
Diameter:	2	Casing Depth:	13
Well Completion:	05-MAY-03	Well Owner:	Tacoma Screw Maul Foster And Alongi
Well Type:	Resource Protection	Driller #:	Not Reported
Static Level:	0	Flow Rate (GPM):	0
Flow Type:	Not Reported	PSI:	0
Well Test:	Not Reported	Water Reclamation #:	9

GEOCHECK® - PHYSICAL SETTING SOURCE MAP FINDINGS

Map ID
Direction
Distance
Elevation

Database EDR ID Number

AX5950
ESE
1/2 - 1 Mile
Higher

WA WELLS WALOG1000282424

Database:	Ecology Well Logs	Well Log ID:	361437
Well Tag:	Not Reported	Project Tag:	Not Reported
Notice of Intent #:	R063362	Date Received:	28-MAY-03
Diameter:	2	Casing Depth:	13
Well Completion:	05-MAY-03	Well Owner:	Tacoma Screw Maul Foster And Alongi
Well Type:	Resource Protection	Driller #:	Not Reported
Static Level:	0	Flow Rate (GPM):	0
Flow Type:	Not Reported	PSI:	0
Well Test:	Not Reported	Water Reclamation #:	9

AX5951
ESE
1/2 - 1 Mile
Higher

WA WELLS WALOG1000282426

Database:	Ecology Well Logs	Well Log ID:	361439
Well Tag:	Not Reported	Project Tag:	Not Reported
Notice of Intent #:	R063362	Date Received:	28-MAY-03
Diameter:	2	Casing Depth:	13
Well Completion:	05-MAY-03	Well Owner:	Tacoma Screw Maul Foster And Alongi
Well Type:	Resource Protection	Driller #:	Not Reported
Static Level:	0	Flow Rate (GPM):	0
Flow Type:	Not Reported	PSI:	0
Well Test:	Not Reported	Water Reclamation #:	9

AX5952
ESE
1/2 - 1 Mile
Higher

WA WELLS WALOG1000282425

Database:	Ecology Well Logs	Well Log ID:	361438
Well Tag:	Not Reported	Project Tag:	Not Reported
Notice of Intent #:	R063362	Date Received:	28-MAY-03
Diameter:	2	Casing Depth:	13
Well Completion:	05-MAY-03	Well Owner:	Tacoma Screw Maul Foster And Alongi
Well Type:	Resource Protection	Driller #:	Not Reported
Static Level:	0	Flow Rate (GPM):	0
Flow Type:	Not Reported	PSI:	0
Well Test:	Not Reported	Water Reclamation #:	9

AX5953
ESE
1/2 - 1 Mile
Higher

WA WELLS WALOG1000282418

Database:	Ecology Well Logs	Well Log ID:	361431
Well Tag:	Not Reported	Project Tag:	Not Reported
Notice of Intent #:	R063362	Date Received:	28-MAY-03
Diameter:	2	Casing Depth:	13

GEOCHECK® - PHYSICAL SETTING SOURCE MAP FINDINGS

Well Completion:	05-MAY-03	Well Owner:	Tacoma Screw Maul Foster And Alongi
Well Type:	Resource Protection	Driller #:	Not Reported
Static Level:	0	Flow Rate (GPM):	0
Flow Type:	Not Reported	PSI:	0
Well Test:	Not Reported	Water Reclamation #:	9

AX5954
ESE
1/2 - 1 Mile
Higher

WA WELLS WALOG1000282417

Database:	Ecology Well Logs	Well Log ID:	361430
Well Tag:	Not Reported	Project Tag:	Not Reported
Notice of Intent #:	R063362	Date Received:	28-MAY-03
Diameter:	2	Casing Depth:	13
Well Completion:	05-MAY-03	Well Owner:	Tacoma Screw Maul Foster And Alongi
Well Type:	Resource Protection	Driller #:	Not Reported
Static Level:	0	Flow Rate (GPM):	0
Flow Type:	Not Reported	PSI:	0
Well Test:	Not Reported	Water Reclamation #:	9

AX5955
ESE
1/2 - 1 Mile
Higher

WA WELLS WALOG1000282419

Database:	Ecology Well Logs	Well Log ID:	361432
Well Tag:	Not Reported	Project Tag:	Not Reported
Notice of Intent #:	R063362	Date Received:	28-MAY-03
Diameter:	2	Casing Depth:	13
Well Completion:	05-MAY-03	Well Owner:	Tacoma Screw Maul Foster And Alongi
Well Type:	Resource Protection	Driller #:	Not Reported
Static Level:	0	Flow Rate (GPM):	0
Flow Type:	Not Reported	PSI:	0
Well Test:	Not Reported	Water Reclamation #:	9

AX5956
ESE
1/2 - 1 Mile
Higher

WA WELLS WALOG1000282421

Database:	Ecology Well Logs	Well Log ID:	361434
Well Tag:	Not Reported	Project Tag:	Not Reported
Notice of Intent #:	R063362	Date Received:	28-MAY-03
Diameter:	2	Casing Depth:	13
Well Completion:	05-MAY-03	Well Owner:	Tacoma Screw Maul Foster And Alongi
Well Type:	Resource Protection	Driller #:	Not Reported
Static Level:	0	Flow Rate (GPM):	0
Flow Type:	Not Reported	PSI:	0
Well Test:	Not Reported	Water Reclamation #:	9

GEOCHECK® - PHYSICAL SETTING SOURCE MAP FINDINGS

Map ID
Direction
Distance
Elevation

Database EDR ID Number

AX5957
ESE
1/2 - 1 Mile
Higher

WA WELLS WALOG1000282420

Database:	Ecology Well Logs	Well Log ID:	361433
Well Tag:	Not Reported	Project Tag:	Not Reported
Notice of Intent #:	R063362	Date Received:	28-MAY-03
Diameter:	2	Casing Depth:	13
Well Completion:	05-MAY-03	Well Owner:	Tacoma Screw Maul Foster And Alongi
Well Type:	Resource Protection	Driller #:	Not Reported
Static Level:	0	Flow Rate (GPM):	0
Flow Type:	Not Reported	PSI:	0
Well Test:	Not Reported	Water Reclamation #:	9

AX5958
ESE
1/2 - 1 Mile
Higher

WA WELLS WALOG1000282405

Database:	Ecology Well Logs	Well Log ID:	361418
Well Tag:	Not Reported	Project Tag:	Not Reported
Notice of Intent #:	R063362	Date Received:	28-MAY-03
Diameter:	2	Casing Depth:	13
Well Completion:	05-MAY-03	Well Owner:	Tacoma Screw Maul Foster And Alongi
Well Type:	Resource Protection	Driller #:	Not Reported
Static Level:	0	Flow Rate (GPM):	0
Flow Type:	Not Reported	PSI:	0
Well Test:	Not Reported	Water Reclamation #:	9

AX5959
ESE
1/2 - 1 Mile
Higher

WA WELLS WALOG1000282390

Database:	Ecology Well Logs	Well Log ID:	361403
Well Tag:	Not Reported	Project Tag:	Not Reported
Notice of Intent #:	R063362	Date Received:	28-MAY-03
Diameter:	2	Casing Depth:	13
Well Completion:	05-MAY-03	Well Owner:	Tacoma Screw Maul Foster And Alongi
Well Type:	Resource Protection	Driller #:	Not Reported
Static Level:	0	Flow Rate (GPM):	0
Flow Type:	Not Reported	PSI:	0
Well Test:	Not Reported	Water Reclamation #:	9

AX5960
ESE
1/2 - 1 Mile
Higher

WA WELLS WALOG1000282389

Database:	Ecology Well Logs	Well Log ID:	361402
Well Tag:	Not Reported	Project Tag:	Not Reported
Notice of Intent #:	R063362	Date Received:	28-MAY-03
Diameter:	2	Casing Depth:	13

GEOCHECK® - PHYSICAL SETTING SOURCE MAP FINDINGS

Well Completion:	05-MAY-03	Well Owner:	Tacoma Screw Maul Foster And Alongi
Well Type:	Resource Protection	Driller #:	Not Reported
Static Level:	0	Flow Rate (GPM):	0
Flow Type:	Not Reported	PSI:	0
Well Test:	Not Reported	Water Reclamation #:	9

AX5961
ESE
1/2 - 1 Mile
Higher

WA WELLS WALOG1000282391

Database:	Ecology Well Logs	Well Log ID:	361404
Well Tag:	Not Reported	Project Tag:	Not Reported
Notice of Intent #:	R063362	Date Received:	28-MAY-03
Diameter:	2	Casing Depth:	13
Well Completion:	05-MAY-03	Well Owner:	Tacoma Screw Maul Foster And Alongi
Well Type:	Resource Protection	Driller #:	Not Reported
Static Level:	0	Flow Rate (GPM):	0
Flow Type:	Not Reported	PSI:	0
Well Test:	Not Reported	Water Reclamation #:	9

AX5962
ESE
1/2 - 1 Mile
Higher

WA WELLS WALOG1000282393

Database:	Ecology Well Logs	Well Log ID:	361406
Well Tag:	Not Reported	Project Tag:	Not Reported
Notice of Intent #:	R063362	Date Received:	28-MAY-03
Diameter:	2	Casing Depth:	13
Well Completion:	05-MAY-03	Well Owner:	Tacoma Screw Maul Foster And Alongi
Well Type:	Resource Protection	Driller #:	Not Reported
Static Level:	0	Flow Rate (GPM):	0
Flow Type:	Not Reported	PSI:	0
Well Test:	Not Reported	Water Reclamation #:	9

AX5963
ESE
1/2 - 1 Mile
Higher

WA WELLS WALOG1000282392

Database:	Ecology Well Logs	Well Log ID:	361405
Well Tag:	Not Reported	Project Tag:	Not Reported
Notice of Intent #:	R063362	Date Received:	28-MAY-03
Diameter:	2	Casing Depth:	13
Well Completion:	05-MAY-03	Well Owner:	Tacoma Screw Maul Foster And Alongi
Well Type:	Resource Protection	Driller #:	Not Reported
Static Level:	0	Flow Rate (GPM):	0
Flow Type:	Not Reported	PSI:	0
Well Test:	Not Reported	Water Reclamation #:	9

GEOCHECK® - PHYSICAL SETTING SOURCE MAP FINDINGS

Map ID
Direction
Distance
Elevation

Database EDR ID Number

AX5964
ESE
1/2 - 1 Mile
Higher

WA WELLS WALOG1000282385

Database:	Ecology Well Logs	Well Log ID:	361398
Well Tag:	Not Reported	Project Tag:	Not Reported
Notice of Intent #:	R063362	Date Received:	28-MAY-03
Diameter:	2	Casing Depth:	13
Well Completion:	05-MAY-03	Well Owner:	Tacoma Screw Maul Foster And Alongi
Well Type:	Resource Protection	Driller #:	Not Reported
Static Level:	0	Flow Rate (GPM):	0
Flow Type:	Not Reported	PSI:	0
Well Test:	Not Reported	Water Reclamation #:	9

AX5965
ESE
1/2 - 1 Mile
Higher

WA WELLS WALOG1000282384

Database:	Ecology Well Logs	Well Log ID:	361397
Well Tag:	Not Reported	Project Tag:	Not Reported
Notice of Intent #:	R063362	Date Received:	28-MAY-03
Diameter:	2	Casing Depth:	13
Well Completion:	05-MAY-03	Well Owner:	Tacoma Screw Maul Foster And Alongi
Well Type:	Resource Protection	Driller #:	Not Reported
Static Level:	0	Flow Rate (GPM):	0
Flow Type:	Not Reported	PSI:	0
Well Test:	Not Reported	Water Reclamation #:	9

AX5966
ESE
1/2 - 1 Mile
Higher

WA WELLS WALOG1000282386

Database:	Ecology Well Logs	Well Log ID:	361399
Well Tag:	Not Reported	Project Tag:	Not Reported
Notice of Intent #:	R063362	Date Received:	28-MAY-03
Diameter:	2	Casing Depth:	13
Well Completion:	05-MAY-03	Well Owner:	Tacoma Screw Maul Foster And Alongi
Well Type:	Resource Protection	Driller #:	Not Reported
Static Level:	0	Flow Rate (GPM):	0
Flow Type:	Not Reported	PSI:	0
Well Test:	Not Reported	Water Reclamation #:	9

AX5967
ESE
1/2 - 1 Mile
Higher

WA WELLS WALOG1000282388

Database:	Ecology Well Logs	Well Log ID:	361401
Well Tag:	Not Reported	Project Tag:	Not Reported
Notice of Intent #:	R063362	Date Received:	28-MAY-03
Diameter:	2	Casing Depth:	13

GEOCHECK® - PHYSICAL SETTING SOURCE MAP FINDINGS

Well Completion:	05-MAY-03	Well Owner:	Tacoma Screw Maul Foster And Alongi
Well Type:	Resource Protection	Driller #:	Not Reported
Static Level:	0	Flow Rate (GPM):	0
Flow Type:	Not Reported	PSI:	0
Well Test:	Not Reported	Water Reclamation #:	9

AX5968
ESE
1/2 - 1 Mile
Higher

WA WELLS WALOG1000282387

Database:	Ecology Well Logs	Well Log ID:	361400
Well Tag:	Not Reported	Project Tag:	Not Reported
Notice of Intent #:	R063362	Date Received:	28-MAY-03
Diameter:	2	Casing Depth:	13
Well Completion:	05-MAY-03	Well Owner:	Tacoma Screw Maul Foster And Alongi
Well Type:	Resource Protection	Driller #:	Not Reported
Static Level:	0	Flow Rate (GPM):	0
Flow Type:	Not Reported	PSI:	0
Well Test:	Not Reported	Water Reclamation #:	9

AX5969
ESE
1/2 - 1 Mile
Higher

WA WELLS WALOG1000282394

Database:	Ecology Well Logs	Well Log ID:	361407
Well Tag:	Not Reported	Project Tag:	Not Reported
Notice of Intent #:	R063362	Date Received:	28-MAY-03
Diameter:	2	Casing Depth:	13
Well Completion:	05-MAY-03	Well Owner:	Tacoma Screw Maul Foster And Alongi
Well Type:	Resource Protection	Driller #:	Not Reported
Static Level:	0	Flow Rate (GPM):	0
Flow Type:	Not Reported	PSI:	0
Well Test:	Not Reported	Water Reclamation #:	9

AX5970
ESE
1/2 - 1 Mile
Higher

WA WELLS WALOG1000282401

Database:	Ecology Well Logs	Well Log ID:	361414
Well Tag:	Not Reported	Project Tag:	Not Reported
Notice of Intent #:	R063362	Date Received:	28-MAY-03
Diameter:	2	Casing Depth:	13
Well Completion:	05-MAY-03	Well Owner:	Tacoma Screw Maul Foster And Alongi
Well Type:	Resource Protection	Driller #:	Not Reported
Static Level:	0	Flow Rate (GPM):	0
Flow Type:	Not Reported	PSI:	0
Well Test:	Not Reported	Water Reclamation #:	9

GEOCHECK® - PHYSICAL SETTING SOURCE MAP FINDINGS

Map ID
Direction
Distance
Elevation

Database EDR ID Number

AX5971
ESE
1/2 - 1 Mile
Higher

WA WELLS WALOG1000282400

Database:	Ecology Well Logs	Well Log ID:	361413
Well Tag:	Not Reported	Project Tag:	Not Reported
Notice of Intent #:	R063362	Date Received:	28-MAY-03
Diameter:	2	Casing Depth:	13
Well Completion:	05-MAY-03	Well Owner:	Tacoma Screw Maul Foster And Alongi
Well Type:	Resource Protection	Driller #:	Not Reported
Static Level:	0	Flow Rate (GPM):	0
Flow Type:	Not Reported	PSI:	0
Well Test:	Not Reported	Water Reclamation #:	9

AX5972
ESE
1/2 - 1 Mile
Higher

WA WELLS WALOG1000282402

Database:	Ecology Well Logs	Well Log ID:	361415
Well Tag:	Not Reported	Project Tag:	Not Reported
Notice of Intent #:	R063362	Date Received:	28-MAY-03
Diameter:	2	Casing Depth:	13
Well Completion:	05-MAY-03	Well Owner:	Tacoma Screw Maul Foster And Alongi
Well Type:	Resource Protection	Driller #:	Not Reported
Static Level:	0	Flow Rate (GPM):	0
Flow Type:	Not Reported	PSI:	0
Well Test:	Not Reported	Water Reclamation #:	9

AX5973
ESE
1/2 - 1 Mile
Higher

WA WELLS WALOG1000282404

Database:	Ecology Well Logs	Well Log ID:	361417
Well Tag:	Not Reported	Project Tag:	Not Reported
Notice of Intent #:	R063362	Date Received:	28-MAY-03
Diameter:	2	Casing Depth:	13
Well Completion:	05-MAY-03	Well Owner:	Tacoma Screw Maul Foster And Alongi
Well Type:	Resource Protection	Driller #:	Not Reported
Static Level:	0	Flow Rate (GPM):	0
Flow Type:	Not Reported	PSI:	0
Well Test:	Not Reported	Water Reclamation #:	9

AX5974
ESE
1/2 - 1 Mile
Higher

WA WELLS WALOG1000282403

Database:	Ecology Well Logs	Well Log ID:	361416
Well Tag:	Not Reported	Project Tag:	Not Reported
Notice of Intent #:	R063362	Date Received:	28-MAY-03
Diameter:	2	Casing Depth:	13

GEOCHECK® - PHYSICAL SETTING SOURCE MAP FINDINGS

Well Completion:	05-MAY-03	Well Owner:	Tacoma Screw Maul Foster And Alongi
Well Type:	Resource Protection	Driller #:	Not Reported
Static Level:	0	Flow Rate (GPM):	0
Flow Type:	Not Reported	PSI:	0
Well Test:	Not Reported	Water Reclamation #:	9

AX5975
ESE
1/2 - 1 Mile
Higher

WA WELLS WALOG1000282396

Database:	Ecology Well Logs	Well Log ID:	361409
Well Tag:	Not Reported	Project Tag:	Not Reported
Notice of Intent #:	R063362	Date Received:	28-MAY-03
Diameter:	2	Casing Depth:	13
Well Completion:	05-MAY-03	Well Owner:	Tacoma Screw Maul Foster And Alongi
Well Type:	Resource Protection	Driller #:	Not Reported
Static Level:	0	Flow Rate (GPM):	0
Flow Type:	Not Reported	PSI:	0
Well Test:	Not Reported	Water Reclamation #:	9

AX5976
ESE
1/2 - 1 Mile
Higher

WA WELLS WALOG1000282395

Database:	Ecology Well Logs	Well Log ID:	361408
Well Tag:	Not Reported	Project Tag:	Not Reported
Notice of Intent #:	R063362	Date Received:	28-MAY-03
Diameter:	2	Casing Depth:	13
Well Completion:	05-MAY-03	Well Owner:	Tacoma Screw Maul Foster And Alongi
Well Type:	Resource Protection	Driller #:	Not Reported
Static Level:	0	Flow Rate (GPM):	0
Flow Type:	Not Reported	PSI:	0
Well Test:	Not Reported	Water Reclamation #:	9

AX5977
ESE
1/2 - 1 Mile
Higher

WA WELLS WALOG1000282397

Database:	Ecology Well Logs	Well Log ID:	361410
Well Tag:	Not Reported	Project Tag:	Not Reported
Notice of Intent #:	R063362	Date Received:	28-MAY-03
Diameter:	2	Casing Depth:	13
Well Completion:	05-MAY-03	Well Owner:	Tacoma Screw Maul Foster And Alongi
Well Type:	Resource Protection	Driller #:	Not Reported
Static Level:	0	Flow Rate (GPM):	0
Flow Type:	Not Reported	PSI:	0
Well Test:	Not Reported	Water Reclamation #:	9

GEOCHECK® - PHYSICAL SETTING SOURCE MAP FINDINGS

Map ID
Direction
Distance
Elevation

Database EDR ID Number

AX5978
ESE
1/2 - 1 Mile
Higher

WA WELLS WALOG1000282399

Database:	Ecology Well Logs	Well Log ID:	361412
Well Tag:	Not Reported	Project Tag:	Not Reported
Notice of Intent #:	R063362	Date Received:	28-MAY-03
Diameter:	2	Casing Depth:	13
Well Completion:	05-MAY-03	Well Owner:	Tacoma Screw Maul Foster And Alongi
Well Type:	Resource Protection	Driller #:	Not Reported
Static Level:	0	Flow Rate (GPM):	0
Flow Type:	Not Reported	PSI:	0
Well Test:	Not Reported	Water Reclamation #:	9

AX5979
ESE
1/2 - 1 Mile
Higher

WA WELLS WALOG1000282398

Database:	Ecology Well Logs	Well Log ID:	361411
Well Tag:	Not Reported	Project Tag:	Not Reported
Notice of Intent #:	R063362	Date Received:	28-MAY-03
Diameter:	2	Casing Depth:	13
Well Completion:	05-MAY-03	Well Owner:	Tacoma Screw Maul Foster And Alongi
Well Type:	Resource Protection	Driller #:	Not Reported
Static Level:	0	Flow Rate (GPM):	0
Flow Type:	Not Reported	PSI:	0
Well Test:	Not Reported	Water Reclamation #:	9

AX5980
ESE
1/2 - 1 Mile
Higher

WA WELLS WALOG1000750576

Database:	Ecology Well Logs	Well Log ID:	1606708
Well Tag:	Not Reported	Project Tag:	B4
Notice of Intent #:	AE40560	Date Received:	03-JAN-17
Diameter:	2.25	Casing Depth:	8
Well Completion:	14-DEC-16	Well Owner:	Scougal Rubber Corp
Well Type:	Decommissioning	Driller #:	2914
Static Level:	0	Flow Rate (GPM):	0
Flow Type:	Dry Hole	PSI:	0
Well Test:	Not Reported	Water Reclamation #:	9

AX5981
ESE
1/2 - 1 Mile
Higher

WA WELLS WALOG1000750575

Database:	Ecology Well Logs	Well Log ID:	1606707
Well Tag:	Not Reported	Project Tag:	B3
Notice of Intent #:	AE40560	Date Received:	03-JAN-17
Diameter:	2.25	Casing Depth:	8

GEOCHECK® - PHYSICAL SETTING SOURCE MAP FINDINGS

Well Completion:	14-DEC-16	Well Owner:	Scougal Rubber Corp
Well Type:	Decommissioning	Driller #:	2914
Static Level:	0	Flow Rate (GPM):	0
Flow Type:	Dry Hole	PSI:	0
Well Test:	Not Reported	Water Reclamation #:	9

AX5982
ESE
1/2 - 1 Mile
Higher

WA WELLS WALOG1000750577

Database:	Ecology Well Logs	Well Log ID:	1606709
Well Tag:	Not Reported	Project Tag:	B5
Notice of Intent #:	AE40560	Date Received:	03-JAN-17
Diameter:	2.25	Casing Depth:	8
Well Completion:	14-DEC-16	Well Owner:	Scougal Rubber Corp
Well Type:	Decommissioning	Driller #:	2914
Static Level:	0	Flow Rate (GPM):	0
Flow Type:	Dry Hole	PSI:	0
Well Test:	Not Reported	Water Reclamation #:	9

AX5983
ESE
1/2 - 1 Mile
Higher

WA WELLS WALOG1000750579

Database:	Ecology Well Logs	Well Log ID:	1606711
Well Tag:	Not Reported	Project Tag:	B7
Notice of Intent #:	AE40560	Date Received:	03-JAN-17
Diameter:	2.25	Casing Depth:	8
Well Completion:	14-DEC-16	Well Owner:	Scougal Rubber Corp
Well Type:	Decommissioning	Driller #:	2914
Static Level:	0	Flow Rate (GPM):	0
Flow Type:	Dry Hole	PSI:	0
Well Test:	Not Reported	Water Reclamation #:	9

AX5984
ESE
1/2 - 1 Mile
Higher

WA WELLS WALOG1000750578

Database:	Ecology Well Logs	Well Log ID:	1606710
Well Tag:	Not Reported	Project Tag:	B6
Notice of Intent #:	AE40560	Date Received:	03-JAN-17
Diameter:	2.25	Casing Depth:	8
Well Completion:	14-DEC-16	Well Owner:	Scougal Rubber Corp
Well Type:	Decommissioning	Driller #:	2914
Static Level:	0	Flow Rate (GPM):	0
Flow Type:	Dry Hole	PSI:	0
Well Test:	Not Reported	Water Reclamation #:	9

GEOCHECK® - PHYSICAL SETTING SOURCE MAP FINDINGS

Map ID
Direction
Distance
Elevation

Database EDR ID Number

AX5985
ESE
1/2 - 1 Mile
Higher

WA WELLS WALOG1000685480

Database:	Ecology Well Logs	Well Log ID:	1052348
Well Tag:	Not Reported	Project Tag:	Not Reported
Notice of Intent #:	AE32986	Date Received:	02-SEP-15
Diameter:	2	Casing Depth:	10
Well Completion:	28-JUL-15	Well Owner:	Scougal Rubber Corp
Well Type:	Decommissioning	Driller #:	3008
Static Level:	0	Flow Rate (GPM):	0
Flow Type:	Not Reported	PSI:	0
Well Test:	Not Reported	Water Reclamation #:	9

AX5986
ESE
1/2 - 1 Mile
Higher

WA WELLS WALOG1000685453

Database:	Ecology Well Logs	Well Log ID:	1052318
Well Tag:	BIJ841	Project Tag:	Not Reported
Notice of Intent #:	RE11559	Date Received:	02-SEP-15
Diameter:	4.5	Casing Depth:	16
Well Completion:	28-JUL-15	Well Owner:	Scougal Rubber Corp
Well Type:	Resource Protection	Driller #:	3008
Static Level:	6	Flow Rate (GPM):	0
Flow Type:	Static Level	PSI:	0
Well Test:	Not Reported	Water Reclamation #:	9

AX5987
ESE
1/2 - 1 Mile
Higher

WA WELLS WALOG1000690486

Database:	Ecology Well Logs	Well Log ID:	1076539
Well Tag:	Not Reported	Project Tag:	Not Reported
Notice of Intent #:	ae32984	Date Received:	15-AUG-15
Diameter:	2.25	Casing Depth:	20
Well Completion:	14-JUL-15	Well Owner:	Scougal Rubber Corp
Well Type:	Decommissioning	Driller #:	3008
Static Level:	14.6000003815	Flow Rate (GPM):	0
Flow Type:	Static Level	PSI:	0
Well Test:	Not Reported	Water Reclamation #:	9

AX5988
ESE
1/2 - 1 Mile
Higher

WA WELLS WALOG1000750574

Database:	Ecology Well Logs	Well Log ID:	1606706
Well Tag:	Not Reported	Project Tag:	B2
Notice of Intent #:	AE40560	Date Received:	03-JAN-17
Diameter:	2.25	Casing Depth:	8

GEOCHECK® - PHYSICAL SETTING SOURCE MAP FINDINGS

Well Completion:	14-DEC-16	Well Owner:	Scougal Rubber Corp
Well Type:	Decommissioning	Driller #:	2914
Static Level:	84	Flow Rate (GPM):	0
Flow Type:	Static Level	PSI:	0
Well Test:	Not Reported	Water Reclamation #:	9

AX5989
ESE
1/2 - 1 Mile
Higher

WA WELLS WALOG1000750573

Database:	Ecology Well Logs	Well Log ID:	1606705
Well Tag:	Not Reported	Project Tag:	B1
Notice of Intent #:	AE40560	Date Received:	03-JAN-17
Diameter:	2.25	Casing Depth:	8
Well Completion:	14-DEC-16	Well Owner:	Scougal Rubber Corp
Well Type:	Decommissioning	Driller #:	2914
Static Level:	84	Flow Rate (GPM):	0
Flow Type:	Static Level	PSI:	0
Well Test:	Not Reported	Water Reclamation #:	9

AX5990
ESE
1/2 - 1 Mile
Higher

WA WELLS WALOG1000750580

Database:	Ecology Well Logs	Well Log ID:	1606712
Well Tag:	Not Reported	Project Tag:	B8
Notice of Intent #:	AE40560	Date Received:	03-JAN-17
Diameter:	2.25	Casing Depth:	8
Well Completion:	14-DEC-16	Well Owner:	Scougal Rubber Corp
Well Type:	Decommissioning	Driller #:	2914
Static Level:	84	Flow Rate (GPM):	0
Flow Type:	Static Level	PSI:	0
Well Test:	Not Reported	Water Reclamation #:	9

AX5991
ESE
1/2 - 1 Mile
Higher

WA WELLS WALOG1000750587

Database:	Ecology Well Logs	Well Log ID:	1606719
Well Tag:	Not Reported	Project Tag:	B15
Notice of Intent #:	AE40560	Date Received:	03-JAN-17
Diameter:	2.25	Casing Depth:	8
Well Completion:	14-DEC-16	Well Owner:	Scougal Rubber Corp
Well Type:	Decommissioning	Driller #:	2914
Static Level:	0	Flow Rate (GPM):	0
Flow Type:	Dry Hole	PSI:	0
Well Test:	Not Reported	Water Reclamation #:	9

GEOCHECK® - PHYSICAL SETTING SOURCE MAP FINDINGS

Map ID
Direction
Distance
Elevation

Database EDR ID Number

AX5992
ESE
1/2 - 1 Mile
Higher

WA WELLS WALOG1000750586

Database:	Ecology Well Logs	Well Log ID:	1606718
Well Tag:	Not Reported	Project Tag:	B14
Notice of Intent #:	AE40560	Date Received:	03-JAN-17
Diameter:	2.25	Casing Depth:	8
Well Completion:	14-DEC-16	Well Owner:	Scougal Rubber Corp
Well Type:	Decommissioning	Driller #:	2914
Static Level:	0	Flow Rate (GPM):	0
Flow Type:	Dry Hole	PSI:	0
Well Test:	Not Reported	Water Reclamation #:	9

AX5993
ESE
1/2 - 1 Mile
Higher

WA WELLS WALOG1000750591

Database:	Ecology Well Logs	Well Log ID:	1606723
Well Tag:	Not Reported	Project Tag:	B1
Notice of Intent #:	SE60449	Date Received:	03-JAN-17
Diameter:	2.25	Casing Depth:	8
Well Completion:	14-DEC-16	Well Owner:	Scougal Rubber Corp
Well Type:	Resource Protection	Driller #:	2914
Static Level:	84	Flow Rate (GPM):	0
Flow Type:	Static Level	PSI:	0
Well Test:	Not Reported	Water Reclamation #:	9

AX5994
ESE
1/2 - 1 Mile
Higher

WA WELLS WALOG1000750593

Database:	Ecology Well Logs	Well Log ID:	1606725
Well Tag:	Not Reported	Project Tag:	B3
Notice of Intent #:	SE60449	Date Received:	03-JAN-17
Diameter:	2.25	Casing Depth:	8
Well Completion:	14-DEC-16	Well Owner:	Scougal Rubber Corp
Well Type:	Resource Protection	Driller #:	2914
Static Level:	0	Flow Rate (GPM):	0
Flow Type:	Dry Hole	PSI:	0
Well Test:	Not Reported	Water Reclamation #:	9

AX5995
ESE
1/2 - 1 Mile
Higher

WA WELLS WALOG1000750592

Database:	Ecology Well Logs	Well Log ID:	1606724
Well Tag:	Not Reported	Project Tag:	B2
Notice of Intent #:	SE60449	Date Received:	03-JAN-17
Diameter:	2.25	Casing Depth:	8

GEOCHECK® - PHYSICAL SETTING SOURCE MAP FINDINGS

Well Completion:	14-DEC-16	Well Owner:	Scougal Rubber Corp
Well Type:	Resource Protection	Driller #:	2914
Static Level:	84	Flow Rate (GPM):	0
Flow Type:	Static Level	PSI:	0
Well Test:	Not Reported	Water Reclamation #:	9

AX5996
ESE
1/2 - 1 Mile
Higher

WA WELLS WALOG1000750582

Database:	Ecology Well Logs	Well Log ID:	1606714
Well Tag:	Not Reported	Project Tag:	B10
Notice of Intent #:	AE40560	Date Received:	03-JAN-17
Diameter:	2.25	Casing Depth:	8
Well Completion:	14-DEC-16	Well Owner:	Scougal Rubber Corp
Well Type:	Decommissioning	Driller #:	2914
Static Level:	0	Flow Rate (GPM):	0
Flow Type:	Dry Hole	PSI:	0
Well Test:	Not Reported	Water Reclamation #:	9

AX5997
ESE
1/2 - 1 Mile
Higher

WA WELLS WALOG1000750581

Database:	Ecology Well Logs	Well Log ID:	1606713
Well Tag:	Not Reported	Project Tag:	B9
Notice of Intent #:	AE40560	Date Received:	03-JAN-17
Diameter:	2.25	Casing Depth:	8
Well Completion:	14-DEC-16	Well Owner:	Scougal Rubber Corp
Well Type:	Decommissioning	Driller #:	2914
Static Level:	84	Flow Rate (GPM):	0
Flow Type:	Static Level	PSI:	0
Well Test:	Not Reported	Water Reclamation #:	9

AX5998
ESE
1/2 - 1 Mile
Higher

WA WELLS WALOG1000750583

Database:	Ecology Well Logs	Well Log ID:	1606715
Well Tag:	Not Reported	Project Tag:	B11
Notice of Intent #:	AE40560	Date Received:	03-JAN-17
Diameter:	2.25	Casing Depth:	8
Well Completion:	14-DEC-16	Well Owner:	Scougal Rubber Corp
Well Type:	Decommissioning	Driller #:	2914
Static Level:	0	Flow Rate (GPM):	0
Flow Type:	Dry Hole	PSI:	0
Well Test:	Not Reported	Water Reclamation #:	9

GEOCHECK® - PHYSICAL SETTING SOURCE MAP FINDINGS

Map ID
Direction
Distance
Elevation

Database EDR ID Number

AX5999
ESE
1/2 - 1 Mile
Higher

WA WELLS WALOG1000750585

Database:	Ecology Well Logs	Well Log ID:	1606717
Well Tag:	Not Reported	Project Tag:	B13
Notice of Intent #:	AE40560	Date Received:	03-JAN-17
Diameter:	2.25	Casing Depth:	8
Well Completion:	14-DEC-16	Well Owner:	Scougal Rubber Corp
Well Type:	Decommissioning	Driller #:	2914
Static Level:	0	Flow Rate (GPM):	0
Flow Type:	Dry Hole	PSI:	0
Well Test:	Not Reported	Water Reclamation #:	9

AX6000
ESE
1/2 - 1 Mile
Higher

WA WELLS WALOG1000750584

Database:	Ecology Well Logs	Well Log ID:	1606716
Well Tag:	Not Reported	Project Tag:	B12
Notice of Intent #:	AE40560	Date Received:	03-JAN-17
Diameter:	2.25	Casing Depth:	8
Well Completion:	14-DEC-16	Well Owner:	Scougal Rubber Corp
Well Type:	Decommissioning	Driller #:	2914
Static Level:	0	Flow Rate (GPM):	0
Flow Type:	Dry Hole	PSI:	0
Well Test:	Not Reported	Water Reclamation #:	9

AX6001
ESE
1/2 - 1 Mile
Higher

WA WELLS WALOG1000685417

Database:	Ecology Well Logs	Well Log ID:	1052279
Well Tag:	BIJ899	Project Tag:	Not Reported
Notice of Intent #:	RE11559	Date Received:	02-SEP-15
Diameter:	4.5	Casing Depth:	16
Well Completion:	28-JUL-15	Well Owner:	Scougal Rubber Corp
Well Type:	Resource Protection	Driller #:	3008
Static Level:	6	Flow Rate (GPM):	0
Flow Type:	Static Level	PSI:	0
Well Test:	Not Reported	Water Reclamation #:	9

AX6002
ESE
1/2 - 1 Mile
Higher

WA WELLS WALOG1000679971

Database:	Ecology Well Logs	Well Log ID:	1036210
Well Tag:	Not Reported	Project Tag:	MW2
Notice of Intent #:	AE32781	Date Received:	22-JUL-15
Diameter:	2	Casing Depth:	15

GEOCHECK® - PHYSICAL SETTING SOURCE MAP FINDINGS

Well Completion:	11-JUL-15	Well Owner:	Chevron
Well Type:	Decommissioning	Driller #:	3203
Static Level:	0	Flow Rate (GPM):	0
Flow Type:	Not Reported	PSI:	0
Well Test:	Not Reported	Water Reclamation #:	9

AX6003
ESE
1/2 - 1 Mile
Higher

WA WELLS WALOG1000679950

Database:	Ecology Well Logs	Well Log ID:	1036188
Well Tag:	Not Reported	Project Tag:	MW8
Notice of Intent #:	AE32781	Date Received:	22-JUL-15
Diameter:	2	Casing Depth:	15
Well Completion:	11-JUL-15	Well Owner:	Chevron
Well Type:	Decommissioning	Driller #:	3203
Static Level:	0	Flow Rate (GPM):	0
Flow Type:	Not Reported	PSI:	0
Well Test:	Not Reported	Water Reclamation #:	9

AX6004
ESE
1/2 - 1 Mile
Higher

WA WELLS WALOG1000679972

Database:	Ecology Well Logs	Well Log ID:	1036211
Well Tag:	Not Reported	Project Tag:	MW4
Notice of Intent #:	AE32781	Date Received:	22-JUL-15
Diameter:	2	Casing Depth:	15
Well Completion:	11-JUL-15	Well Owner:	Chevron
Well Type:	Decommissioning	Driller #:	3203
Static Level:	0	Flow Rate (GPM):	0
Flow Type:	Not Reported	PSI:	0
Well Test:	Not Reported	Water Reclamation #:	9

AX6005
ESE
1/2 - 1 Mile
Higher

WA WELLS WALOG1000679984

Database:	Ecology Well Logs	Well Log ID:	1036223
Well Tag:	Not Reported	Project Tag:	MW3
Notice of Intent #:	AE32781	Date Received:	22-JUL-15
Diameter:	2	Casing Depth:	15
Well Completion:	11-JUL-15	Well Owner:	Chevron
Well Type:	Decommissioning	Driller #:	3203
Static Level:	0	Flow Rate (GPM):	0
Flow Type:	Not Reported	PSI:	0
Well Test:	Not Reported	Water Reclamation #:	9

GEOCHECK® - PHYSICAL SETTING SOURCE MAP FINDINGS

Map ID
Direction
Distance
Elevation

Database EDR ID Number

AX6006
ESE
1/2 - 1 Mile
Higher

WA WELLS WALOG1000679973

Database:	Ecology Well Logs	Well Log ID:	1036212
Well Tag:	Not Reported	Project Tag:	MW7
Notice of Intent #:	AE32781	Date Received:	22-JUL-15
Diameter:	2	Casing Depth:	15
Well Completion:	11-JUL-15	Well Owner:	Chevron
Well Type:	Decommissioning	Driller #:	3203
Static Level:	0	Flow Rate (GPM):	0
Flow Type:	Not Reported	PSI:	0
Well Test:	Not Reported	Water Reclamation #:	9

AX6007
ESE
1/2 - 1 Mile
Higher

WA WELLS WALOG1000678667

Database:	Ecology Well Logs	Well Log ID:	1033017
Well Tag:	Not Reported	Project Tag:	Not Reported
Notice of Intent #:	AE32661	Date Received:	19-JUL-15
Diameter:	8	Casing Depth:	51.5
Well Completion:	26-JUN-15	Well Owner:	Carson Partners Llc
Well Type:	Decommissioning	Driller #:	3143
Static Level:	348	Flow Rate (GPM):	0
Flow Type:	Static Level	PSI:	0
Well Test:	Not Reported	Water Reclamation #:	9

AX6008
ESE
1/2 - 1 Mile
Higher

WA WELLS WALOG1000678666

Database:	Ecology Well Logs	Well Log ID:	1033016
Well Tag:	Not Reported	Project Tag:	Not Reported
Notice of Intent #:	SE55214	Date Received:	19-JUL-15
Diameter:	8	Casing Depth:	51.5
Well Completion:	26-JUN-15	Well Owner:	Carson Partners Llc
Well Type:	Resource Protection	Driller #:	3143
Static Level:	348	Flow Rate (GPM):	0
Flow Type:	Static Level	PSI:	0
Well Test:	Not Reported	Water Reclamation #:	9

AX6009
ESE
1/2 - 1 Mile
Higher

WA WELLS WALOG1000678668

Database:	Ecology Well Logs	Well Log ID:	1033018
Well Tag:	Not Reported	Project Tag:	Not Reported
Notice of Intent #:	SE55214	Date Received:	19-JUL-15
Diameter:	8	Casing Depth:	31.5

GEOCHECK® - PHYSICAL SETTING SOURCE MAP FINDINGS

Well Completion:	26-JUN-15	Well Owner:	Carson Partners Llc
Well Type:	Resource Protection	Driller #:	3143
Static Level:	0	Flow Rate (GPM):	0
Flow Type:	Dry Hole	PSI:	0
Well Test:	Not Reported	Water Reclamation #:	9

AX6010
ESE
1/2 - 1 Mile
Higher

WA WELLS WALOG1000679949

Database:	Ecology Well Logs	Well Log ID:	1036187
Well Tag:	Not Reported	Project Tag:	MW5
Notice of Intent #:	AE32781	Date Received:	22-JUL-15
Diameter:	2	Casing Depth:	15
Well Completion:	11-JUL-15	Well Owner:	Chevron
Well Type:	Decommissioning	Driller #:	3203
Static Level:	0	Flow Rate (GPM):	0
Flow Type:	Not Reported	PSI:	0
Well Test:	Not Reported	Water Reclamation #:	9

AX6011
ESE
1/2 - 1 Mile
Higher

WA WELLS WALOG1000678669

Database:	Ecology Well Logs	Well Log ID:	1033019
Well Tag:	Not Reported	Project Tag:	Not Reported
Notice of Intent #:	AE32661	Date Received:	19-JUL-15
Diameter:	8	Casing Depth:	31.5
Well Completion:	26-JUN-15	Well Owner:	Carson Partners Llc
Well Type:	Decommissioning	Driller #:	3143
Static Level:	0	Flow Rate (GPM):	0
Flow Type:	Dry Hole	PSI:	0
Well Test:	Not Reported	Water Reclamation #:	9

AX6012
ESE
1/2 - 1 Mile
Higher

WA WELLS WALOG1000679990

Database:	Ecology Well Logs	Well Log ID:	1036229
Well Tag:	Not Reported	Project Tag:	MW1
Notice of Intent #:	AE32781	Date Received:	22-JUL-15
Diameter:	2	Casing Depth:	15
Well Completion:	11-JUL-15	Well Owner:	Chevron
Well Type:	Decommissioning	Driller #:	3203
Static Level:	0	Flow Rate (GPM):	0
Flow Type:	Not Reported	PSI:	0
Well Test:	Not Reported	Water Reclamation #:	9

GEOCHECK® - PHYSICAL SETTING SOURCE MAP FINDINGS

Map ID
Direction
Distance
Elevation

Database EDR ID Number

AX6013
ESE
1/2 - 1 Mile
Higher

WA WELLS WALOG1000681645

Database:	Ecology Well Logs	Well Log ID:	1041915
Well Tag:	Not Reported	Project Tag:	B2
Notice of Intent #:	AE32985	Date Received:	26-AUG-15
Diameter:	2.25	Casing Depth:	11
Well Completion:	28-JUL-15	Well Owner:	Scougal Rubber Corp
Well Type:	Decommissioning	Driller #:	3008
Static Level:	72	Flow Rate (GPM):	0
Flow Type:	Static Level	PSI:	0
Well Test:	Not Reported	Water Reclamation #:	9

AX6014
ESE
1/2 - 1 Mile
Higher

WA WELLS WALOG1000681644

Database:	Ecology Well Logs	Well Log ID:	1041914
Well Tag:	Not Reported	Project Tag:	B1
Notice of Intent #:	AE32985	Date Received:	26-AUG-15
Diameter:	2.25	Casing Depth:	11
Well Completion:	28-JUL-15	Well Owner:	Scougal Rubber Corp
Well Type:	Decommissioning	Driller #:	3008
Static Level:	72	Flow Rate (GPM):	0
Flow Type:	Static Level	PSI:	0
Well Test:	Not Reported	Water Reclamation #:	9

AX6015
ESE
1/2 - 1 Mile
Higher

WA WELLS WALOG1000681646

Database:	Ecology Well Logs	Well Log ID:	1041916
Well Tag:	Not Reported	Project Tag:	B3
Notice of Intent #:	AE32985	Date Received:	26-AUG-15
Diameter:	2.25	Casing Depth:	11
Well Completion:	28-JUL-15	Well Owner:	Scougal Rubber Corp
Well Type:	Decommissioning	Driller #:	3008
Static Level:	72	Flow Rate (GPM):	0
Flow Type:	Static Level	PSI:	0
Well Test:	Not Reported	Water Reclamation #:	9

AX6016
ESE
1/2 - 1 Mile
Higher

WA WELLS WALOG1000681648

Database:	Ecology Well Logs	Well Log ID:	1041918
Well Tag:	Not Reported	Project Tag:	B5
Notice of Intent #:	AE32985	Date Received:	26-AUG-15
Diameter:	2.25	Casing Depth:	11

GEOCHECK® - PHYSICAL SETTING SOURCE MAP FINDINGS

Well Completion:	28-JUL-15	Well Owner:	Scougal Rubber Corp
Well Type:	Decommissioning	Driller #:	3008
Static Level:	72	Flow Rate (GPM):	0
Flow Type:	Static Level	PSI:	0
Well Test:	Not Reported	Water Reclamation #:	9

AX6017
ESE
1/2 - 1 Mile
Higher

WA WELLS WALOG1000681647

Database:	Ecology Well Logs	Well Log ID:	1041917
Well Tag:	Not Reported	Project Tag:	B4
Notice of Intent #:	AE32985	Date Received:	26-AUG-15
Diameter:	2.25	Casing Depth:	11
Well Completion:	28-JUL-15	Well Owner:	Scougal Rubber Corp
Well Type:	Decommissioning	Driller #:	3008
Static Level:	72	Flow Rate (GPM):	0
Flow Type:	Static Level	PSI:	0
Well Test:	Not Reported	Water Reclamation #:	9

AX6018
ESE
1/2 - 1 Mile
Higher

WA WELLS WALOG1000681640

Database:	Ecology Well Logs	Well Log ID:	1041910
Well Tag:	Not Reported	Project Tag:	B2
Notice of Intent #:	EE05681	Date Received:	26-AUG-15
Diameter:	2.25	Casing Depth:	11
Well Completion:	28-JUL-15	Well Owner:	Scougal Rubber Corp
Well Type:	Resource Protection	Driller #:	3008
Static Level:	72	Flow Rate (GPM):	0
Flow Type:	Static Level	PSI:	0
Well Test:	Not Reported	Water Reclamation #:	9

AX6019
ESE
1/2 - 1 Mile
Higher

WA WELLS WALOG1000681639

Database:	Ecology Well Logs	Well Log ID:	1041909
Well Tag:	Not Reported	Project Tag:	B1
Notice of Intent #:	EE05681	Date Received:	26-AUG-15
Diameter:	2.25	Casing Depth:	11
Well Completion:	28-JUL-15	Well Owner:	Scougal Rubber Corp
Well Type:	Resource Protection	Driller #:	3008
Static Level:	72	Flow Rate (GPM):	0
Flow Type:	Static Level	PSI:	0
Well Test:	Not Reported	Water Reclamation #:	9

GEOCHECK® - PHYSICAL SETTING SOURCE MAP FINDINGS

Map ID
Direction
Distance
Elevation

Database EDR ID Number

AX6020
ESE
1/2 - 1 Mile
Higher

WA WELLS WALOG1000681641

Database:	Ecology Well Logs	Well Log ID:	1041911
Well Tag:	Not Reported	Project Tag:	B3
Notice of Intent #:	EE05681	Date Received:	26-AUG-15
Diameter:	2.25	Casing Depth:	11
Well Completion:	28-JUL-15	Well Owner:	Scougal Rubber Corp
Well Type:	Resource Protection	Driller #:	3008
Static Level:	72	Flow Rate (GPM):	0
Flow Type:	Static Level	PSI:	0
Well Test:	Not Reported	Water Reclamation #:	9

AX6021
ESE
1/2 - 1 Mile
Higher

WA WELLS WALOG1000681643

Database:	Ecology Well Logs	Well Log ID:	1041913
Well Tag:	Not Reported	Project Tag:	B5
Notice of Intent #:	EE05681	Date Received:	26-AUG-15
Diameter:	2.25	Casing Depth:	11
Well Completion:	28-JUL-15	Well Owner:	Scougal Rubber Corp
Well Type:	Resource Protection	Driller #:	3008
Static Level:	72	Flow Rate (GPM):	0
Flow Type:	Static Level	PSI:	0
Well Test:	Not Reported	Water Reclamation #:	9

AX6022
ESE
1/2 - 1 Mile
Higher

WA WELLS WALOG1000681642

Database:	Ecology Well Logs	Well Log ID:	1041912
Well Tag:	Not Reported	Project Tag:	B4
Notice of Intent #:	EE05681	Date Received:	26-AUG-15
Diameter:	2.25	Casing Depth:	11
Well Completion:	28-JUL-15	Well Owner:	Scougal Rubber Corp
Well Type:	Resource Protection	Driller #:	3008
Static Level:	72	Flow Rate (GPM):	0
Flow Type:	Static Level	PSI:	0
Well Test:	Not Reported	Water Reclamation #:	9

AX6023
ESE
1/2 - 1 Mile
Higher

WA WELLS WALOG1000750594

Database:	Ecology Well Logs	Well Log ID:	1606726
Well Tag:	Not Reported	Project Tag:	B4
Notice of Intent #:	SE60449	Date Received:	03-JAN-17
Diameter:	2.25	Casing Depth:	8

GEOCHECK® - PHYSICAL SETTING SOURCE MAP FINDINGS

Well Completion:	14-DEC-16	Well Owner:	Scougal Rubber Corp
Well Type:	Resource Protection	Driller #:	2914
Static Level:	0	Flow Rate (GPM):	0
Flow Type:	Dry Hole	PSI:	0
Well Test:	Not Reported	Water Reclamation #:	9

AX6024
ESE
1/2 - 1 Mile
Higher

WA WELLS WALOG1000813660

Database:	Ecology Well Logs	Well Log ID:	1681770
Well Tag:	Not Reported	Project Tag:	Not Reported
Notice of Intent #:	AE44003	Date Received:	10-AUG-17
Diameter:	2.25	Casing Depth:	15
Well Completion:	17-JUL-17	Well Owner:	Machinists Inc
Well Type:	Decommissioning	Driller #:	3203
Static Level:	0	Flow Rate (GPM):	0
Flow Type:	Static Level	PSI:	0
Well Test:	Not Reported	Water Reclamation #:	9

AX6025
ESE
1/2 - 1 Mile
Higher

WA WELLS WALOG1000813659

Database:	Ecology Well Logs	Well Log ID:	1681769
Well Tag:	Not Reported	Project Tag:	Not Reported
Notice of Intent #:	SE62754	Date Received:	01-AUG-17
Diameter:	8.25	Casing Depth:	10
Well Completion:	18-JUL-17	Well Owner:	Machinists Inc
Well Type:	Resource Protection	Driller #:	3200
Static Level:	0	Flow Rate (GPM):	0
Flow Type:	Static Level	PSI:	0
Well Test:	Not Reported	Water Reclamation #:	9

AX6026
ESE
1/2 - 1 Mile
Higher

WA WELLS WALOG1000813661

Database:	Ecology Well Logs	Well Log ID:	1681771
Well Tag:	Not Reported	Project Tag:	Not Reported
Notice of Intent #:	SE62754	Date Received:	10-AUG-17
Diameter:	2.25	Casing Depth:	10
Well Completion:	18-JUL-17	Well Owner:	Machinists Inc
Well Type:	Resource Protection	Driller #:	3200
Static Level:	0	Flow Rate (GPM):	0
Flow Type:	Static Level	PSI:	0
Well Test:	Not Reported	Water Reclamation #:	9

GEOCHECK® - PHYSICAL SETTING SOURCE MAP FINDINGS

Map ID
Direction
Distance
Elevation

Database EDR ID Number

AX6027
ESE
1/2 - 1 Mile
Higher

WA WELLS WALOG1000813664

Database:	Ecology Well Logs	Well Log ID:	1681774
Well Tag:	Not Reported	Project Tag:	Not Reported
Notice of Intent #:	SE62754	Date Received:	10-AUG-17
Diameter:	8.25	Casing Depth:	10
Well Completion:	18-JUL-18	Well Owner:	Machinists Inc
Well Type:	Resource Protection	Driller #:	3200
Static Level:	0	Flow Rate (GPM):	0
Flow Type:	Static Level	PSI:	0
Well Test:	Not Reported	Water Reclamation #:	9

AX6028
ESE
1/2 - 1 Mile
Higher

WA WELLS WALOG1000813662

Database:	Ecology Well Logs	Well Log ID:	1681772
Well Tag:	Not Reported	Project Tag:	Not Reported
Notice of Intent #:	SE62754	Date Received:	10-AUG-17
Diameter:	2.25	Casing Depth:	10
Well Completion:	18-JUL-17	Well Owner:	Machinists Inc
Well Type:	Resource Protection	Driller #:	3200
Static Level:	0	Flow Rate (GPM):	0
Flow Type:	Static Level	PSI:	0
Well Test:	Not Reported	Water Reclamation #:	9

AX6029
ESE
1/2 - 1 Mile
Higher

WA WELLS WALOG1000813651

Database:	Ecology Well Logs	Well Log ID:	1681760
Well Tag:	Not Reported	Project Tag:	Not Reported
Notice of Intent #:	SE62754	Date Received:	10-AUG-17
Diameter:	2.25	Casing Depth:	15
Well Completion:	17-JUL-17	Well Owner:	Machinists Inc
Well Type:	Resource Protection	Driller #:	3200
Static Level:	0	Flow Rate (GPM):	0
Flow Type:	Static Level	PSI:	0
Well Test:	Not Reported	Water Reclamation #:	9

AX6030
ESE
1/2 - 1 Mile
Higher

WA WELLS WALOG1000813650

Database:	Ecology Well Logs	Well Log ID:	1681759
Well Tag:	Not Reported	Project Tag:	Not Reported
Notice of Intent #:	SE62754	Date Received:	10-AUG-17
Diameter:	2.25	Casing Depth:	15

GEOCHECK® - PHYSICAL SETTING SOURCE MAP FINDINGS

Well Completion:	17-JUL-17	Well Owner:	Machinists Inc
Well Type:	Resource Protection	Driller #:	3200
Static Level:	0	Flow Rate (GPM):	0
Flow Type:	Static Level	PSI:	0
Well Test:	Not Reported	Water Reclamation #:	9

AX6031
ESE
1/2 - 1 Mile
Higher

WA WELLS WALOG1000813652

Database:	Ecology Well Logs	Well Log ID:	1681761
Well Tag:	Not Reported	Project Tag:	Not Reported
Notice of Intent #:	SE62754	Date Received:	10-AUG-17
Diameter:	2.25	Casing Depth:	10
Well Completion:	19-JUL-17	Well Owner:	Machinists Inc
Well Type:	Resource Protection	Driller #:	3200
Static Level:	0	Flow Rate (GPM):	0
Flow Type:	Static Level	PSI:	0
Well Test:	Not Reported	Water Reclamation #:	9

AX6032
ESE
1/2 - 1 Mile
Higher

WA WELLS WALOG1000813654

Database:	Ecology Well Logs	Well Log ID:	1681763
Well Tag:	Not Reported	Project Tag:	Not Reported
Notice of Intent #:	AE44003	Date Received:	10-AUG-17
Diameter:	2.25	Casing Depth:	15
Well Completion:	17-JUL-17	Well Owner:	Machinists Inc
Well Type:	Decommissioning	Driller #:	3203
Static Level:	0	Flow Rate (GPM):	0
Flow Type:	Static Level	PSI:	0
Well Test:	Not Reported	Water Reclamation #:	9

AX6033
ESE
1/2 - 1 Mile
Higher

WA WELLS WALOG1000813653

Database:	Ecology Well Logs	Well Log ID:	1681762
Well Tag:	Not Reported	Project Tag:	Not Reported
Notice of Intent #:	SE62754	Date Received:	10-AUG-17
Diameter:	2.25	Casing Depth:	10
Well Completion:	19-JUL-17	Well Owner:	Machinists Inc
Well Type:	Resource Protection	Driller #:	3200
Static Level:	0	Flow Rate (GPM):	0
Flow Type:	Static Level	PSI:	0
Well Test:	Not Reported	Water Reclamation #:	9

GEOCHECK® - PHYSICAL SETTING SOURCE MAP FINDINGS

Map ID
Direction
Distance
Elevation

Database EDR ID Number

AX6034
ESE
1/2 - 1 Mile
Higher

WA WELLS WALOG1000813667

Database:	Ecology Well Logs	Well Log ID:	1681777
Well Tag:	Not Reported	Project Tag:	Not Reported
Notice of Intent #:	SE62754	Date Received:	10-AUG-17
Diameter:	2.25	Casing Depth:	10
Well Completion:	18-JUL-17	Well Owner:	Machinists Inc
Well Type:	Resource Protection	Driller #:	3200
Static Level:	0	Flow Rate (GPM):	0
Flow Type:	Static Level	PSI:	0
Well Test:	Not Reported	Water Reclamation #:	9

AX6035
ESE
1/2 - 1 Mile
Higher

WA WELLS WALOG1000813687

Database:	Ecology Well Logs	Well Log ID:	1681811
Well Tag:	Not Reported	Project Tag:	Not Reported
Notice of Intent #:	SE62754	Date Received:	10-AUG-17
Diameter:	2.25	Casing Depth:	10
Well Completion:	19-JUL-17	Well Owner:	Machinists Inc
Well Type:	Resource Protection	Driller #:	3200
Static Level:	0	Flow Rate (GPM):	0
Flow Type:	Static Level	PSI:	0
Well Test:	Not Reported	Water Reclamation #:	9

AX6036
ESE
1/2 - 1 Mile
Higher

WA WELLS WALOG1000813685

Database:	Ecology Well Logs	Well Log ID:	1681809
Well Tag:	Not Reported	Project Tag:	Not Reported
Notice of Intent #:	AE44003	Date Received:	10-AUG-17
Diameter:	2.25	Casing Depth:	15
Well Completion:	17-JUL-17	Well Owner:	Machinists Inc
Well Type:	Decommissioning	Driller #:	3203
Static Level:	0	Flow Rate (GPM):	0
Flow Type:	Static Level	PSI:	0
Well Test:	Not Reported	Water Reclamation #:	9

AX6037
ESE
1/2 - 1 Mile
Higher

WA WELLS WALOG1000813750

Database:	Ecology Well Logs	Well Log ID:	1681906
Well Tag:	Not Reported	Project Tag:	Not Reported
Notice of Intent #:	AE44003	Date Received:	10-AUG-17
Diameter:	2.25	Casing Depth:	10

GEOCHECK® - PHYSICAL SETTING SOURCE MAP FINDINGS

Well Completion:	18-JUL-17	Well Owner:	Machinists Inc
Well Type:	Decommissioning	Driller #:	3203
Static Level:	0	Flow Rate (GPM):	0
Flow Type:	Static Level	PSI:	0
Well Test:	Not Reported	Water Reclamation #:	9

AX6038
ESE
1/2 - 1 Mile
Higher

WA WELLS WALOG1000813752

Database:	Ecology Well Logs	Well Log ID:	1681908
Well Tag:	Not Reported	Project Tag:	Not Reported
Notice of Intent #:	AE44003	Date Received:	10-AUG-17
Diameter:	2.25	Casing Depth:	10
Well Completion:	19-JUL-17	Well Owner:	Machinists Inc
Well Type:	Decommissioning	Driller #:	3203
Static Level:	0	Flow Rate (GPM):	0
Flow Type:	Static Level	PSI:	0
Well Test:	Not Reported	Water Reclamation #:	9

AX6039
ESE
1/2 - 1 Mile
Higher

WA WELLS WALOG1000813751

Database:	Ecology Well Logs	Well Log ID:	1681907
Well Tag:	Not Reported	Project Tag:	Not Reported
Notice of Intent #:	AE44003	Date Received:	10-AUG-17
Diameter:	2.25	Casing Depth:	10
Well Completion:	18-JUL-17	Well Owner:	Machinists Inc
Well Type:	Decommissioning	Driller #:	3203
Static Level:	0	Flow Rate (GPM):	0
Flow Type:	Static Level	PSI:	0
Well Test:	Not Reported	Water Reclamation #:	9

AX6040
ESE
1/2 - 1 Mile
Higher

WA WELLS WALOG1000813681

Database:	Ecology Well Logs	Well Log ID:	1681805
Well Tag:	Not Reported	Project Tag:	Not Reported
Notice of Intent #:	SE62754	Date Received:	10-AUG-17
Diameter:	2.25	Casing Depth:	15
Well Completion:	17-JUL-17	Well Owner:	Machinists Inc
Well Type:	Resource Protection	Driller #:	3200
Static Level:	0	Flow Rate (GPM):	0
Flow Type:	Static Level	PSI:	0
Well Test:	Not Reported	Water Reclamation #:	9

GEOCHECK® - PHYSICAL SETTING SOURCE MAP FINDINGS

Map ID
Direction
Distance
Elevation

Database EDR ID Number

AX6041
ESE
1/2 - 1 Mile
Higher

WA WELLS WALOG1000813680

Database:	Ecology Well Logs	Well Log ID:	1681804
Well Tag:	Not Reported	Project Tag:	Not Reported
Notice of Intent #:	SE62754	Date Received:	01-AUG-17
Diameter:	2.25	Casing Depth:	15
Well Completion:	17-JUL-17	Well Owner:	Machinists Inc
Well Type:	Resource Protection	Driller #:	3200
Static Level:	0	Flow Rate (GPM):	0
Flow Type:	Static Level	PSI:	0
Well Test:	Not Reported	Water Reclamation #:	9

AX6042
ESE
1/2 - 1 Mile
Higher

WA WELLS WALOG1000813682

Database:	Ecology Well Logs	Well Log ID:	1681806
Well Tag:	Not Reported	Project Tag:	Not Reported
Notice of Intent #:	SE62754	Date Received:	10-AUG-17
Diameter:	2.25	Casing Depth:	10
Well Completion:	18-JUL-17	Well Owner:	Machinists Inc
Well Type:	Resource Protection	Driller #:	3200
Static Level:	0	Flow Rate (GPM):	0
Flow Type:	Static Level	PSI:	0
Well Test:	Not Reported	Water Reclamation #:	9

AX6043
ESE
1/2 - 1 Mile
Higher

WA WELLS WALOG1000813684

Database:	Ecology Well Logs	Well Log ID:	1681808
Well Tag:	Not Reported	Project Tag:	Not Reported
Notice of Intent #:	SE62754	Date Received:	10-AUG-17
Diameter:	2.25	Casing Depth:	10
Well Completion:	19-JUL-17	Well Owner:	Machinists Inc
Well Type:	Resource Protection	Driller #:	3200
Static Level:	0	Flow Rate (GPM):	0
Flow Type:	Static Level	PSI:	0
Well Test:	Not Reported	Water Reclamation #:	9

AX6044
ESE
1/2 - 1 Mile
Higher

WA WELLS WALOG1000813683

Database:	Ecology Well Logs	Well Log ID:	1681807
Well Tag:	Not Reported	Project Tag:	Not Reported
Notice of Intent #:	SE62754	Date Received:	10-AUG-17
Diameter:	2.25	Casing Depth:	10

GEOCHECK® - PHYSICAL SETTING SOURCE MAP FINDINGS

Well Completion:	18-JUL-17	Well Owner:	Machinists Inc
Well Type:	Resource Protection	Driller #:	3200
Static Level:	0	Flow Rate (GPM):	0
Flow Type:	Static Level	PSI:	0
Well Test:	Not Reported	Water Reclamation #:	9

AX6045
ESE
1/2 - 1 Mile
Higher

WA WELLS WALOG100077726

Database:	Ecology Well Logs	Well Log ID:	1681973
Well Tag:	BKA244	Project Tag:	Not Reported
Notice of Intent #:	RE14602	Date Received:	10-AUG-17
Diameter:	3.75	Casing Depth:	15
Well Completion:	18-JUL-17	Well Owner:	Machinists Inc
Well Type:	Resource Protection	Driller #:	3200
Static Level:	0	Flow Rate (GPM):	0
Flow Type:	Static Level	PSI:	0
Well Test:	Not Reported	Water Reclamation #:	9

AX6046
ESE
1/2 - 1 Mile
Higher

WA WELLS WALOG1000750601

Database:	Ecology Well Logs	Well Log ID:	1606733
Well Tag:	Not Reported	Project Tag:	B11
Notice of Intent #:	SE60449	Date Received:	03-JAN-17
Diameter:	2.25	Casing Depth:	8
Well Completion:	14-DEC-16	Well Owner:	Scougal Rubber Corp
Well Type:	Resource Protection	Driller #:	2914
Static Level:	0	Flow Rate (GPM):	0
Flow Type:	Dry Hole	PSI:	0
Well Test:	Not Reported	Water Reclamation #:	9

AX6047
ESE
1/2 - 1 Mile
Higher

WA WELLS WALOG1000750600

Database:	Ecology Well Logs	Well Log ID:	1606732
Well Tag:	Not Reported	Project Tag:	B10
Notice of Intent #:	SE60449	Date Received:	03-JAN-17
Diameter:	2.25	Casing Depth:	8
Well Completion:	14-DEC-16	Well Owner:	Scougal Rubber Corp
Well Type:	Resource Protection	Driller #:	2914
Static Level:	0	Flow Rate (GPM):	0
Flow Type:	Dry Hole	PSI:	0
Well Test:	Not Reported	Water Reclamation #:	9

GEOCHECK® - PHYSICAL SETTING SOURCE MAP FINDINGS

Map ID
Direction
Distance
Elevation

Database EDR ID Number

AX6048
ESE
1/2 - 1 Mile
Higher

WA WELLS WALOG1000750602

Database:	Ecology Well Logs	Well Log ID:	1606734
Well Tag:	Not Reported	Project Tag:	B12
Notice of Intent #:	SE60449	Date Received:	03-JAN-17
Diameter:	2.25	Casing Depth:	8
Well Completion:	14-DEC-16	Well Owner:	Scougal Rubber Corp
Well Type:	Resource Protection	Driller #:	2914
Static Level:	0	Flow Rate (GPM):	0
Flow Type:	Dry Hole	PSI:	0
Well Test:	Not Reported	Water Reclamation #:	9

AX6049
ESE
1/2 - 1 Mile
Higher

WA WELLS WALOG1000750604

Database:	Ecology Well Logs	Well Log ID:	1606736
Well Tag:	Not Reported	Project Tag:	B14
Notice of Intent #:	SE60449	Date Received:	03-JAN-17
Diameter:	2.25	Casing Depth:	8
Well Completion:	14-DEC-16	Well Owner:	Scougal Rubber Corp
Well Type:	Resource Protection	Driller #:	2914
Static Level:	0	Flow Rate (GPM):	0
Flow Type:	Dry Hole	PSI:	0
Well Test:	Not Reported	Water Reclamation #:	9

AX6050
ESE
1/2 - 1 Mile
Higher

WA WELLS WALOG1000750603

Database:	Ecology Well Logs	Well Log ID:	1606735
Well Tag:	Not Reported	Project Tag:	B13
Notice of Intent #:	SE60449	Date Received:	03-JAN-17
Diameter:	2.25	Casing Depth:	8
Well Completion:	14-DEC-16	Well Owner:	Scougal Rubber Corp
Well Type:	Resource Protection	Driller #:	2914
Static Level:	0	Flow Rate (GPM):	0
Flow Type:	Dry Hole	PSI:	0
Well Test:	Not Reported	Water Reclamation #:	9

AX6051
ESE
1/2 - 1 Mile
Higher

WA WELLS WALOG1000750596

Database:	Ecology Well Logs	Well Log ID:	1606728
Well Tag:	Not Reported	Project Tag:	B6
Notice of Intent #:	SE60449	Date Received:	03-JAN-17
Diameter:	2.25	Casing Depth:	8

GEOCHECK® - PHYSICAL SETTING SOURCE MAP FINDINGS

Well Completion:	14-DEC-16	Well Owner:	Scougal Rubber Corp
Well Type:	Resource Protection	Driller #:	2914
Static Level:	0	Flow Rate (GPM):	0
Flow Type:	Dry Hole	PSI:	0
Well Test:	Not Reported	Water Reclamation #:	9

AX6052
ESE
1/2 - 1 Mile
Higher

WA WELLS WALOG1000750595

Database:	Ecology Well Logs	Well Log ID:	1606727
Well Tag:	Not Reported	Project Tag:	B5
Notice of Intent #:	SE60449	Date Received:	03-JAN-17
Diameter:	2.25	Casing Depth:	8
Well Completion:	14-DEC-16	Well Owner:	Scougal Rubber Corp
Well Type:	Resource Protection	Driller #:	2914
Static Level:	0	Flow Rate (GPM):	0
Flow Type:	Dry Hole	PSI:	0
Well Test:	Not Reported	Water Reclamation #:	9

AX6053
ESE
1/2 - 1 Mile
Higher

WA WELLS WALOG1000750597

Database:	Ecology Well Logs	Well Log ID:	1606729
Well Tag:	Not Reported	Project Tag:	B7
Notice of Intent #:	SE60449	Date Received:	03-JAN-17
Diameter:	2.25	Casing Depth:	8
Well Completion:	14-DEC-16	Well Owner:	Scougal Rubber Corp
Well Type:	Resource Protection	Driller #:	2914
Static Level:	0	Flow Rate (GPM):	0
Flow Type:	Dry Hole	PSI:	0
Well Test:	Not Reported	Water Reclamation #:	9

AX6054
ESE
1/2 - 1 Mile
Higher

WA WELLS WALOG1000750599

Database:	Ecology Well Logs	Well Log ID:	1606731
Well Tag:	Not Reported	Project Tag:	B9
Notice of Intent #:	SE60449	Date Received:	03-JAN-17
Diameter:	2.25	Casing Depth:	8
Well Completion:	14-DEC-16	Well Owner:	Scougal Rubber Corp
Well Type:	Resource Protection	Driller #:	2914
Static Level:	84	Flow Rate (GPM):	0
Flow Type:	Static Level	PSI:	0
Well Test:	Not Reported	Water Reclamation #:	9

GEOCHECK® - PHYSICAL SETTING SOURCE MAP FINDINGS

Map ID
Direction
Distance
Elevation

Database EDR ID Number

AX6055
ESE
1/2 - 1 Mile
Higher

WA WELLS WALOG1000750598

Database:	Ecology Well Logs	Well Log ID:	1606730
Well Tag:	Not Reported	Project Tag:	B8
Notice of Intent #:	SE60449	Date Received:	03-JAN-17
Diameter:	2.25	Casing Depth:	8
Well Completion:	14-DEC-16	Well Owner:	Scougal Rubber Corp
Well Type:	Resource Protection	Driller #:	2914
Static Level:	84	Flow Rate (GPM):	0
Flow Type:	Static Level	PSI:	0
Well Test:	Not Reported	Water Reclamation #:	9

AX6056
ESE
1/2 - 1 Mile
Higher

WA WELLS WALOG1000750605

Database:	Ecology Well Logs	Well Log ID:	1606737
Well Tag:	Not Reported	Project Tag:	B15
Notice of Intent #:	SE60449	Date Received:	03-JAN-17
Diameter:	2.25	Casing Depth:	8
Well Completion:	14-DEC-16	Well Owner:	Scougal Rubber Corp
Well Type:	Resource Protection	Driller #:	2914
Static Level:	0	Flow Rate (GPM):	0
Flow Type:	Dry Hole	PSI:	0
Well Test:	Not Reported	Water Reclamation #:	9

AX6057
ESE
1/2 - 1 Mile
Higher

WA WELLS WALOG1000777708

Database:	Ecology Well Logs	Well Log ID:	1681955
Well Tag:	Not Reported	Project Tag:	Not Reported
Notice of Intent #:	AE44003	Date Received:	10-AUG-17
Diameter:	2.25	Casing Depth:	10
Well Completion:	18-JUL-17	Well Owner:	Machinists Inc
Well Type:	Decommissioning	Driller #:	3203
Static Level:	0	Flow Rate (GPM):	0
Flow Type:	Static Level	PSI:	0
Well Test:	Not Reported	Water Reclamation #:	9

AX6058
ESE
1/2 - 1 Mile
Higher

WA WELLS WALOG1000777707

Database:	Ecology Well Logs	Well Log ID:	1681954
Well Tag:	Not Reported	Project Tag:	Not Reported
Notice of Intent #:	AE44003	Date Received:	10-AUG-17
Diameter:	2.25	Casing Depth:	10

GEOCHECK® - PHYSICAL SETTING SOURCE MAP FINDINGS

Well Completion:	18-JUL-17	Well Owner:	Machinists Inc
Well Type:	Decommissioning	Driller #:	3203
Static Level:	0	Flow Rate (GPM):	0
Flow Type:	Static Level	PSI:	0
Well Test:	Not Reported	Water Reclamation #:	9

AX6059
ESE
1/2 - 1 Mile
Higher

WA WELLS WALOG100077714

Database:	Ecology Well Logs	Well Log ID:	1681961
Well Tag:	Not Reported	Project Tag:	Not Reported
Notice of Intent #:	AE44003	Date Received:	10-AUG-17
Diameter:	2.25	Casing Depth:	10
Well Completion:	18-JUL-17	Well Owner:	Machinists Inc
Well Type:	Decommissioning	Driller #:	3203
Static Level:	0	Flow Rate (GPM):	0
Flow Type:	Static Level	PSI:	0
Well Test:	Not Reported	Water Reclamation #:	9

AX6060
ESE
1/2 - 1 Mile
Higher

WA WELLS WALOG100077723

Database:	Ecology Well Logs	Well Log ID:	1681970
Well Tag:	Not Reported	Project Tag:	Not Reported
Notice of Intent #:	AE44003	Date Received:	10-AUG-17
Diameter:	2.25	Casing Depth:	10
Well Completion:	19-JUL-17	Well Owner:	Machinists Inc
Well Type:	Decommissioning	Driller #:	3203
Static Level:	0	Flow Rate (GPM):	0
Flow Type:	Static Level	PSI:	0
Well Test:	Not Reported	Water Reclamation #:	9

AX6061
ESE
1/2 - 1 Mile
Higher

WA WELLS WALOG100077720

Database:	Ecology Well Logs	Well Log ID:	1681967
Well Tag:	Not Reported	Project Tag:	Not Reported
Notice of Intent #:	AE44003	Date Received:	10-AUG-17
Diameter:	2.25	Casing Depth:	10
Well Completion:	19-JUL-17	Well Owner:	Machinists Inc
Well Type:	Decommissioning	Driller #:	3203
Static Level:	0	Flow Rate (GPM):	0
Flow Type:	Static Level	PSI:	0
Well Test:	Not Reported	Water Reclamation #:	9

GEOCHECK® - PHYSICAL SETTING SOURCE MAP FINDINGS

Map ID
Direction
Distance
Elevation

Database EDR ID Number

AX6062
ESE
1/2 - 1 Mile
Higher

WA WELLS WALOG1000777686

Database:	Ecology Well Logs	Well Log ID:	1681933
Well Tag:	Not Reported	Project Tag:	Not Reported
Notice of Intent #:	AE44003	Date Received:	10-AUG-17
Diameter:	2.25	Casing Depth:	15
Well Completion:	17-JUL-17	Well Owner:	Machinists Inc
Well Type:	Decommissioning	Driller #:	3203
Static Level:	0	Flow Rate (GPM):	0
Flow Type:	Static Level	PSI:	0
Well Test:	Not Reported	Water Reclamation #:	9

AX6063
ESE
1/2 - 1 Mile
Higher

WA WELLS WALOG1000777675

Database:	Ecology Well Logs	Well Log ID:	1681921
Well Tag:	BKA245	Project Tag:	Not Reported
Notice of Intent #:	RE14602	Date Received:	10-AUG-17
Diameter:	3.75	Casing Depth:	15
Well Completion:	18-JUL-17	Well Owner:	Machinists Inc
Well Type:	Resource Protection	Driller #:	3200
Static Level:	0	Flow Rate (GPM):	0
Flow Type:	Static Level	PSI:	0
Well Test:	Not Reported	Water Reclamation #:	9

AX6064
ESE
1/2 - 1 Mile
Higher

WA WELLS WALOG1000777687

Database:	Ecology Well Logs	Well Log ID:	1681934
Well Tag:	Not Reported	Project Tag:	Not Reported
Notice of Intent #:	AE44003	Date Received:	10-AUG-17
Diameter:	2.25	Casing Depth:	10
Well Completion:	18-JUL-17	Well Owner:	Machinists Inc
Well Type:	Decommissioning	Driller #:	3203
Static Level:	0	Flow Rate (GPM):	0
Flow Type:	Static Level	PSI:	0
Well Test:	Not Reported	Water Reclamation #:	9

AX6065
ESE
1/2 - 1 Mile
Higher

WA WELLS WALOG1000777689

Database:	Ecology Well Logs	Well Log ID:	1681936
Well Tag:	Not Reported	Project Tag:	Not Reported
Notice of Intent #:	AE44003	Date Received:	10-AUG-17
Diameter:	2.25	Casing Depth:	10

GEOCHECK® - PHYSICAL SETTING SOURCE MAP FINDINGS

Well Completion:	19-JUL-17	Well Owner:	Machinists Inc
Well Type:	Decommissioning	Driller #:	3203
Static Level:	0	Flow Rate (GPM):	0
Flow Type:	Static Level	PSI:	0
Well Test:	Not Reported	Water Reclamation #:	9

AX6066
ESE
1/2 - 1 Mile
Higher

WA WELLS WALOG100077688

Database:	Ecology Well Logs	Well Log ID:	1681935
Well Tag:	Not Reported	Project Tag:	Not Reported
Notice of Intent #:	AE44003	Date Received:	10-AUG-17
Diameter:	2.25	Casing Depth:	10
Well Completion:	18-JUL-17	Well Owner:	Machinists Inc
Well Type:	Decommissioning	Driller #:	3203
Static Level:	0	Flow Rate (GPM):	0
Flow Type:	Static Level	PSI:	0
Well Test:	Not Reported	Water Reclamation #:	9

AX6067
ESE
1/2 - 1 Mile
Higher

WA WELLS WALOG1000523756

Database:	Ecology Well Logs	Well Log ID:	724886
Well Tag:	Not Reported	Project Tag:	Not Reported
Notice of Intent #:	AE12896	Date Received:	05-MAY-11
Diameter:	2.25	Casing Depth:	12
Well Completion:	22-APR-11	Well Owner:	Roar D J Partnership
Well Type:	Decommissioning	Driller #:	Not Reported
Static Level:	0	Flow Rate (GPM):	0
Flow Type:	Not Reported	PSI:	0
Well Test:	Not Reported	Water Reclamation #:	9

AX6068
ESE
1/2 - 1 Mile
Higher

WA WELLS WALOG1000523566

Database:	Ecology Well Logs	Well Log ID:	724511
Well Tag:	Not Reported	Project Tag:	Not Reported
Notice of Intent #:	EE01959	Date Received:	05-MAY-11
Diameter:	2.25	Casing Depth:	11
Well Completion:	22-APR-11	Well Owner:	Roar D J Partnership
Well Type:	Resource Protection	Driller #:	Not Reported
Static Level:	0	Flow Rate (GPM):	0
Flow Type:	Not Reported	PSI:	0
Well Test:	Not Reported	Water Reclamation #:	9

GEOCHECK® - PHYSICAL SETTING SOURCE MAP FINDINGS

Map ID
Direction
Distance
Elevation

Database EDR ID Number

AX6069
ESE
1/2 - 1 Mile
Higher

WA WELLS WALOG1000570966

Database:	Ecology Well Logs	Well Log ID:	817754
Well Tag:	Not Reported	Project Tag:	Not Reported
Notice of Intent #:	AE18695	Date Received:	24-SEP-12
Diameter:	4	Casing Depth:	9
Well Completion:	28-AUG-12	Well Owner:	Shell Station Cra
Well Type:	Decommissioning	Driller #:	Not Reported
Static Level:	0	Flow Rate (GPM):	0
Flow Type:	Not Reported	PSI:	0
Well Test:	Not Reported	Water Reclamation #:	9

AX6070
ESE
1/2 - 1 Mile
Higher

WA WELLS WALOG1000570968

Database:	Ecology Well Logs	Well Log ID:	817758
Well Tag:	Not Reported	Project Tag:	Not Reported
Notice of Intent #:	AE18695	Date Received:	24-SEP-12
Diameter:	4	Casing Depth:	30
Well Completion:	28-AUG-12	Well Owner:	Shell Station Cra
Well Type:	Decommissioning	Driller #:	Not Reported
Static Level:	0	Flow Rate (GPM):	0
Flow Type:	Not Reported	PSI:	0
Well Test:	Not Reported	Water Reclamation #:	9

AX6071
ESE
1/2 - 1 Mile
Higher

WA WELLS WALOG1000570967

Database:	Ecology Well Logs	Well Log ID:	817756
Well Tag:	Not Reported	Project Tag:	Not Reported
Notice of Intent #:	AE18695	Date Received:	24-SEP-12
Diameter:	4	Casing Depth:	30
Well Completion:	28-AUG-12	Well Owner:	Shell Station Cra
Well Type:	Decommissioning	Driller #:	Not Reported
Static Level:	0	Flow Rate (GPM):	0
Flow Type:	Not Reported	PSI:	0
Well Test:	Not Reported	Water Reclamation #:	9

AX6072
ESE
1/2 - 1 Mile
Higher

WA WELLS WALOG1000523562

Database:	Ecology Well Logs	Well Log ID:	724503
Well Tag:	Not Reported	Project Tag:	Not Reported
Notice of Intent #:	AE12896	Date Received:	05-MAY-11
Diameter:	2.25	Casing Depth:	12

GEOCHECK® - PHYSICAL SETTING SOURCE MAP FINDINGS

Well Completion:	22-APR-11	Well Owner:	Roar D J Partnership
Well Type:	Decommissioning	Driller #:	Not Reported
Static Level:	0	Flow Rate (GPM):	0
Flow Type:	Not Reported	PSI:	0
Well Test:	Not Reported	Water Reclamation #:	9

AX6073
ESE
1/2 - 1 Mile
Higher

WA WELLS WALOG1000493736

Database:	Ecology Well Logs	Well Log ID:	666363
Well Tag:	BCH409	Project Tag:	Not Reported
Notice of Intent #:	RE04786	Date Received:	29-JUL-10
Diameter:	8.25	Casing Depth:	22
Well Completion:	14-JUL-10		
Well Owner:	Scougal Rubber C/O Pgwg Pacific Groundwater Group		
Well Type:	Resource Protection	Driller #:	Not Reported
Static Level:	0	Flow Rate (GPM):	0
Flow Type:	Not Reported	PSI:	0
Well Test:	Not Reported	Water Reclamation #:	9

AX6074
ESE
1/2 - 1 Mile
Higher

WA WELLS WALOG1000523563

Database:	Ecology Well Logs	Well Log ID:	724505
Well Tag:	Not Reported	Project Tag:	Not Reported
Notice of Intent #:	AE12896	Date Received:	05-MAY-11
Diameter:	2.25	Casing Depth:	12
Well Completion:	22-APR-11	Well Owner:	Roar D J Partnership
Well Type:	Decommissioning	Driller #:	Not Reported
Static Level:	0	Flow Rate (GPM):	0
Flow Type:	Not Reported	PSI:	0
Well Test:	Not Reported	Water Reclamation #:	9

AX6075
ESE
1/2 - 1 Mile
Higher

WA WELLS WALOG1000523565

Database:	Ecology Well Logs	Well Log ID:	724509
Well Tag:	Not Reported	Project Tag:	Not Reported
Notice of Intent #:	EE01959	Date Received:	05-MAY-11
Diameter:	2.25	Casing Depth:	11
Well Completion:	22-APR-11	Well Owner:	Roar D J Partnership
Well Type:	Resource Protection	Driller #:	Not Reported
Static Level:	0	Flow Rate (GPM):	0
Flow Type:	Not Reported	PSI:	0
Well Test:	Not Reported	Water Reclamation #:	9

GEOCHECK® - PHYSICAL SETTING SOURCE MAP FINDINGS

Map ID
Direction
Distance
Elevation

Database EDR ID Number

AX6076
ESE
1/2 - 1 Mile
Higher

WA WELLS WALOG1000523564

Database:	Ecology Well Logs	Well Log ID:	724507
Well Tag:	Not Reported	Project Tag:	Not Reported
Notice of Intent #:	EE01959	Date Received:	05-MAY-11
Diameter:	2.25	Casing Depth:	11
Well Completion:	22-APR-11	Well Owner:	Roar D J Partnership
Well Type:	Resource Protection	Driller #:	Not Reported
Static Level:	0	Flow Rate (GPM):	0
Flow Type:	Not Reported	PSI:	0
Well Test:	Not Reported	Water Reclamation #:	9

AX6077
ESE
1/2 - 1 Mile
Higher

WA WELLS WALOG1000570969

Database:	Ecology Well Logs	Well Log ID:	817760
Well Tag:	Not Reported	Project Tag:	Not Reported
Notice of Intent #:	AE18695	Date Received:	24-SEP-12
Diameter:	4	Casing Depth:	30
Well Completion:	28-AUG-12	Well Owner:	Shell Station Cra
Well Type:	Decommissioning	Driller #:	Not Reported
Static Level:	0	Flow Rate (GPM):	0
Flow Type:	Not Reported	PSI:	0
Well Test:	Not Reported	Water Reclamation #:	9

AX6078
ESE
1/2 - 1 Mile
Higher

WA WELLS WALOG1000570976

Database:	Ecology Well Logs	Well Log ID:	817773
Well Tag:	Not Reported	Project Tag:	Not Reported
Notice of Intent #:	AE18695	Date Received:	24-SEP-12
Diameter:	4	Casing Depth:	25
Well Completion:	28-AUG-12	Well Owner:	Shell Station Cra
Well Type:	Decommissioning	Driller #:	Not Reported
Static Level:	0	Flow Rate (GPM):	0
Flow Type:	Not Reported	PSI:	0
Well Test:	Not Reported	Water Reclamation #:	9

AX6079
ESE
1/2 - 1 Mile
Higher

WA WELLS WALOG1000570975

Database:	Ecology Well Logs	Well Log ID:	817771
Well Tag:	Not Reported	Project Tag:	Not Reported
Notice of Intent #:	AE18695	Date Received:	24-SEP-12
Diameter:	4	Casing Depth:	25

GEOCHECK® - PHYSICAL SETTING SOURCE MAP FINDINGS

Well Completion:	28-AUG-12	Well Owner:	Shell Station Cra
Well Type:	Decommissioning	Driller #:	Not Reported
Static Level:	0	Flow Rate (GPM):	0
Flow Type:	Not Reported	PSI:	0
Well Test:	Not Reported	Water Reclamation #:	9

AX6080
ESE
1/2 - 1 Mile
Higher

WA WELLS WALOG1000570977

Database:	Ecology Well Logs	Well Log ID:	817775
Well Tag:	Not Reported	Project Tag:	Not Reported
Notice of Intent #:	AE18695	Date Received:	24-SEP-12
Diameter:	4	Casing Depth:	25
Well Completion:	28-AUG-12	Well Owner:	Shell Station Cra
Well Type:	Decommissioning	Driller #:	Not Reported
Static Level:	0	Flow Rate (GPM):	0
Flow Type:	Not Reported	PSI:	0
Well Test:	Not Reported	Water Reclamation #:	9

AX6081
ESE
1/2 - 1 Mile
Higher

WA WELLS WALOG1000570979

Database:	Ecology Well Logs	Well Log ID:	817778
Well Tag:	Not Reported	Project Tag:	Not Reported
Notice of Intent #:	AE18695	Date Received:	24-SEP-12
Diameter:	4	Casing Depth:	9.5
Well Completion:	27-AUG-12	Well Owner:	Shell Station Cra
Well Type:	Decommissioning	Driller #:	Not Reported
Static Level:	0	Flow Rate (GPM):	0
Flow Type:	Not Reported	PSI:	0
Well Test:	Not Reported	Water Reclamation #:	9

AX6082
ESE
1/2 - 1 Mile
Higher

WA WELLS WALOG1000570978

Database:	Ecology Well Logs	Well Log ID:	817776
Well Tag:	Not Reported	Project Tag:	Not Reported
Notice of Intent #:	AE18695	Date Received:	24-SEP-12
Diameter:	4	Casing Depth:	30
Well Completion:	28-AUG-12	Well Owner:	Shell Station Cra
Well Type:	Decommissioning	Driller #:	Not Reported
Static Level:	0	Flow Rate (GPM):	0
Flow Type:	Not Reported	PSI:	0
Well Test:	Not Reported	Water Reclamation #:	9

GEOCHECK® - PHYSICAL SETTING SOURCE MAP FINDINGS

Map ID
Direction
Distance
Elevation

Database EDR ID Number

AX6083
ESE
1/2 - 1 Mile
Higher

WA WELLS WALOG1000570971

Database:	Ecology Well Logs	Well Log ID:	817763
Well Tag:	Not Reported	Project Tag:	Not Reported
Notice of Intent #:	AE18695	Date Received:	24-SEP-12
Diameter:	4	Casing Depth:	30
Well Completion:	28-AUG-12	Well Owner:	Shell Station Cra
Well Type:	Decommissioning	Driller #:	Not Reported
Static Level:	0	Flow Rate (GPM):	0
Flow Type:	Not Reported	PSI:	0
Well Test:	Not Reported	Water Reclamation #:	9

AX6084
ESE
1/2 - 1 Mile
Higher

WA WELLS WALOG1000570970

Database:	Ecology Well Logs	Well Log ID:	817761
Well Tag:	Not Reported	Project Tag:	Not Reported
Notice of Intent #:	AE18695	Date Received:	24-SEP-12
Diameter:	4	Casing Depth:	30
Well Completion:	28-AUG-12	Well Owner:	Shell Station Cra
Well Type:	Decommissioning	Driller #:	Not Reported
Static Level:	0	Flow Rate (GPM):	0
Flow Type:	Not Reported	PSI:	0
Well Test:	Not Reported	Water Reclamation #:	9

AX6085
ESE
1/2 - 1 Mile
Higher

WA WELLS WALOG1000570972

Database:	Ecology Well Logs	Well Log ID:	817765
Well Tag:	Not Reported	Project Tag:	Not Reported
Notice of Intent #:	AE18695	Date Received:	24-SEP-12
Diameter:	4	Casing Depth:	24.5
Well Completion:	28-AUG-12	Well Owner:	Shell Station Cra
Well Type:	Decommissioning	Driller #:	Not Reported
Static Level:	0	Flow Rate (GPM):	0
Flow Type:	Not Reported	PSI:	0
Well Test:	Not Reported	Water Reclamation #:	9

AX6086
ESE
1/2 - 1 Mile
Higher

WA WELLS WALOG1000570974

Database:	Ecology Well Logs	Well Log ID:	817769
Well Tag:	Not Reported	Project Tag:	Not Reported
Notice of Intent #:	AE18695	Date Received:	24-SEP-12
Diameter:	4	Casing Depth:	25

GEOCHECK® - PHYSICAL SETTING SOURCE MAP FINDINGS

Well Completion:	28-AUG-12	Well Owner:	Shell Station Cra
Well Type:	Decommissioning	Driller #:	Not Reported
Static Level:	0	Flow Rate (GPM):	0
Flow Type:	Not Reported	PSI:	0
Well Test:	Not Reported	Water Reclamation #:	9

AX6087
ESE
1/2 - 1 Mile
Higher

WA WELLS WALOG1000570973

Database:	Ecology Well Logs	Well Log ID:	817767
Well Tag:	Not Reported	Project Tag:	Not Reported
Notice of Intent #:	AE18695	Date Received:	24-SEP-12
Diameter:	4	Casing Depth:	24
Well Completion:	28-AUG-12	Well Owner:	Shell Station Cra
Well Type:	Decommissioning	Driller #:	Not Reported
Static Level:	0	Flow Rate (GPM):	0
Flow Type:	Not Reported	PSI:	0
Well Test:	Not Reported	Water Reclamation #:	9

AX6088
ESE
1/2 - 1 Mile
Higher

WA WELLS WALOG1000493735

Database:	Ecology Well Logs	Well Log ID:	666361
Well Tag:	BCH408	Project Tag:	Not Reported
Notice of Intent #:	RE04786	Date Received:	29-JUL-10
Diameter:	8.25	Casing Depth:	22
Well Completion:	14-JUL-10		
Well Owner:	Scougal Rubber C/O Pgwg Pacific Groundwater Group		
Well Type:	Resource Protection	Driller #:	Not Reported
Static Level:	0	Flow Rate (GPM):	0
Flow Type:	Not Reported	PSI:	0
Well Test:	Not Reported	Water Reclamation #:	9

AX6089
ESE
1/2 - 1 Mile
Higher

WA WELLS WALOG1000454811

Database:	Ecology Well Logs	Well Log ID:	589674
Well Tag:	BAF188	Project Tag:	Not Reported
Notice of Intent #:	RE03342	Date Received:	26-MAY-09
Diameter:	3.5	Casing Depth:	6
Well Completion:	11-MAY-09	Well Owner:	Corson Foley Llc Pacific Groundwater Group
Well Type:	Resource Protection	Driller #:	Not Reported
Static Level:	0	Flow Rate (GPM):	0
Flow Type:	Not Reported	PSI:	0
Well Test:	Not Reported	Water Reclamation #:	9

GEOCHECK® - PHYSICAL SETTING SOURCE MAP FINDINGS

Map ID
 Direction
 Distance
 Elevation

Database EDR ID Number

AX6090
ESE
1/2 - 1 Mile
Higher

WA WELLS WALOG1000454810

Database:	Ecology Well Logs	Well Log ID:	589672
Well Tag:	BAF187	Project Tag:	Not Reported
Notice of Intent #:	RE03342	Date Received:	26-MAY-09
Diameter:	3.5	Casing Depth:	6
Well Completion:	11-MAY-09	Well Owner:	Corson Foley Llc Pacific Groundwater Group
Well Type:	Resource Protection	Driller #:	Not Reported
Static Level:	0	Flow Rate (GPM):	0
Flow Type:	Not Reported	PSI:	0
Well Test:	Not Reported	Water Reclamation #:	9

AX6091
ESE
1/2 - 1 Mile
Higher

WA WELLS WALOG1000454812

Database:	Ecology Well Logs	Well Log ID:	589675
Well Tag:	BAF190	Project Tag:	Not Reported
Notice of Intent #:	RE03342	Date Received:	26-MAY-09
Diameter:	3.5	Casing Depth:	6
Well Completion:	11-MAY-09	Well Owner:	Corson Foley Llc Pacific Groundwater Group
Well Type:	Resource Protection	Driller #:	Not Reported
Static Level:	0	Flow Rate (GPM):	0
Flow Type:	Not Reported	PSI:	0
Well Test:	Not Reported	Water Reclamation #:	9

AX6092
ESE
1/2 - 1 Mile
Higher

WA WELLS WALOG1000454814

Database:	Ecology Well Logs	Well Log ID:	589678
Well Tag:	BAF195	Project Tag:	Not Reported
Notice of Intent #:	RE03342	Date Received:	26-MAY-09
Diameter:	3.5	Casing Depth:	6
Well Completion:	13-MAY-09	Well Owner:	Corson Foley Llc Pacific Groundwater Group
Well Type:	Resource Protection	Driller #:	Not Reported
Static Level:	0	Flow Rate (GPM):	0
Flow Type:	Not Reported	PSI:	0
Well Test:	Not Reported	Water Reclamation #:	9

AX6093
ESE
1/2 - 1 Mile
Higher

WA WELLS WALOG1000454813

Database:	Ecology Well Logs	Well Log ID:	589677
Well Tag:	BAF192	Project Tag:	Not Reported
Notice of Intent #:	RE03342	Date Received:	26-MAY-09
Diameter:	3.5	Casing Depth:	6

GEOCHECK® - PHYSICAL SETTING SOURCE MAP FINDINGS

Well Completion:	12-MAY-09	Well Owner:	Corson Foley Llc Pacific Groundwater Group
Well Type:	Resource Protection	Driller #:	Not Reported
Static Level:	0	Flow Rate (GPM):	0
Flow Type:	Not Reported	PSI:	0
Well Test:	Not Reported	Water Reclamation #:	9

AX6094
ESE
1/2 - 1 Mile
Higher

WA WELLS WALOG1000453451

Database:	Ecology Well Logs	Well Log ID:	587092
Well Tag:	Not Reported	Project Tag:	Not Reported
Notice of Intent #:	EE01000	Date Received:	18-MAY-09
Diameter:	1.25	Casing Depth:	12
Well Completion:	01-MAY-09	Well Owner:	Corson Foley Llc Pacific Groundwater Group
Well Type:	Resource Protection	Driller #:	Not Reported
Static Level:	0	Flow Rate (GPM):	0
Flow Type:	Not Reported	PSI:	0
Well Test:	Not Reported	Water Reclamation #:	9

AX6095
ESE
1/2 - 1 Mile
Higher

WA WELLS WALOG1000453450

Database:	Ecology Well Logs	Well Log ID:	587090
Well Tag:	Not Reported	Project Tag:	Not Reported
Notice of Intent #:	EE01000	Date Received:	18-MAY-09
Diameter:	1.25	Casing Depth:	12
Well Completion:	01-MAY-09	Well Owner:	Corson Foley Llc Pacific Groundwater Group
Well Type:	Resource Protection	Driller #:	Not Reported
Static Level:	0	Flow Rate (GPM):	0
Flow Type:	Not Reported	PSI:	0
Well Test:	Not Reported	Water Reclamation #:	9

AX6096
ESE
1/2 - 1 Mile
Higher

WA WELLS WALOG1000453452

Database:	Ecology Well Logs	Well Log ID:	587093
Well Tag:	Not Reported	Project Tag:	Not Reported
Notice of Intent #:	EE01000	Date Received:	18-MAY-09
Diameter:	1.25	Casing Depth:	12
Well Completion:	01-MAY-09	Well Owner:	Corson Foley Llc Pacific Groundwater Group
Well Type:	Resource Protection	Driller #:	Not Reported
Static Level:	0	Flow Rate (GPM):	0
Flow Type:	Not Reported	PSI:	0
Well Test:	Not Reported	Water Reclamation #:	9

GEOCHECK® - PHYSICAL SETTING SOURCE MAP FINDINGS

Map ID
Direction
Distance
Elevation

Database EDR ID Number

AX6097
ESE
1/2 - 1 Mile
Higher

WA WELLS WALOG1000454809

Database:	Ecology Well Logs	Well Log ID:	589671
Well Tag:	BAF185	Project Tag:	Not Reported
Notice of Intent #:	RE03342	Date Received:	26-MAY-09
Diameter:	3.5	Casing Depth:	6
Well Completion:	11-MAY-09	Well Owner:	Corson Foley Llc Pacific Groundwater Group
Well Type:	Resource Protection	Driller #:	Not Reported
Static Level:	0	Flow Rate (GPM):	0
Flow Type:	Not Reported	PSI:	0
Well Test:	Not Reported	Water Reclamation #:	9

AX6098
ESE
1/2 - 1 Mile
Higher

WA WELLS WALOG1000453453

Database:	Ecology Well Logs	Well Log ID:	587094
Well Tag:	Not Reported	Project Tag:	Not Reported
Notice of Intent #:	EE01000	Date Received:	18-MAY-09
Diameter:	1.25	Casing Depth:	11
Well Completion:	01-MAY-09	Well Owner:	Corson Foley Llc Pacific Groundwater Group
Well Type:	Resource Protection	Driller #:	Not Reported
Static Level:	0	Flow Rate (GPM):	0
Flow Type:	Not Reported	PSI:	0
Well Test:	Not Reported	Water Reclamation #:	9

AX6099
ESE
1/2 - 1 Mile
Higher

WA WELLS WALOG1000454815

Database:	Ecology Well Logs	Well Log ID:	589679
Well Tag:	BAF197	Project Tag:	Not Reported
Notice of Intent #:	RE03342	Date Received:	26-MAY-09
Diameter:	3.5	Casing Depth:	6
Well Completion:	13-MAY-09	Well Owner:	Corson Foley Llc Pacific Groundwater Group
Well Type:	Resource Protection	Driller #:	Not Reported
Static Level:	0	Flow Rate (GPM):	0
Flow Type:	Not Reported	PSI:	0
Well Test:	Not Reported	Water Reclamation #:	9

AX6100
ESE
1/2 - 1 Mile
Higher

WA WELLS WALOG1000454822

Database:	Ecology Well Logs	Well Log ID:	589689
Well Tag:	BAF194	Project Tag:	Not Reported
Notice of Intent #:	RE03342	Date Received:	26-MAY-09
Diameter:	3.5	Casing Depth:	16.5

GEOCHECK® - PHYSICAL SETTING SOURCE MAP FINDINGS

Well Completion:	13-MAY-09	Well Owner:	Corson Foley Llc Pacific Groundwater Group
Well Type:	Resource Protection	Driller #:	Not Reported
Static Level:	0	Flow Rate (GPM):	0
Flow Type:	Not Reported	PSI:	0
Well Test:	Not Reported	Water Reclamation #:	9

AX6101
ESE
1/2 - 1 Mile
Higher

WA WELLS WALOG1000454821

Database:	Ecology Well Logs	Well Log ID:	589688
Well Tag:	BAF193	Project Tag:	Not Reported
Notice of Intent #:	RE03342	Date Received:	26-MAY-09
Diameter:	3.5	Casing Depth:	16.5
Well Completion:	12-MAY-09	Well Owner:	Corson Foley Llc Pacific Groundwater Group
Well Type:	Resource Protection	Driller #:	Not Reported
Static Level:	0	Flow Rate (GPM):	0
Flow Type:	Not Reported	PSI:	0
Well Test:	Not Reported	Water Reclamation #:	9

AX6102
ESE
1/2 - 1 Mile
Higher

WA WELLS WALOG1000454823

Database:	Ecology Well Logs	Well Log ID:	589690
Well Tag:	BAF196	Project Tag:	Not Reported
Notice of Intent #:	RE03342	Date Received:	26-MAY-09
Diameter:	3.5	Casing Depth:	16.5
Well Completion:	13-MAY-09	Well Owner:	Corson Foley Llc Pacific Groundwater Group
Well Type:	Resource Protection	Driller #:	Not Reported
Static Level:	0	Flow Rate (GPM):	0
Flow Type:	Not Reported	PSI:	0
Well Test:	Not Reported	Water Reclamation #:	9

AX6103
ESE
1/2 - 1 Mile
Higher

WA WELLS WALOG1000493734

Database:	Ecology Well Logs	Well Log ID:	666359
Well Tag:	BCH407	Project Tag:	Not Reported
Notice of Intent #:	RE04786	Date Received:	29-JUL-10
Diameter:	8.25	Casing Depth:	22
Well Completion:	14-JUL-10	Well Owner:	Scougal Rubber C/O Pgwg Pacific Groundwater Group
Well Type:	Resource Protection	Driller #:	Not Reported
Static Level:	0	Flow Rate (GPM):	0
Flow Type:	Not Reported	PSI:	0
Well Test:	Not Reported	Water Reclamation #:	9

GEOCHECK® - PHYSICAL SETTING SOURCE MAP FINDINGS

Map ID
Direction
Distance
Elevation

Database EDR ID Number

AX6104
ESE
1/2 - 1 Mile
Higher

WA WELLS WALOG1000454824

Database:	Ecology Well Logs	Well Log ID:	589692
Well Tag:	BAF198	Project Tag:	Not Reported
Notice of Intent #:	RE03342	Date Received:	26-MAY-09
Diameter:	3.5	Casing Depth:	16.5
Well Completion:	13-MAY-09	Well Owner:	Corson Foley Llc Pacific Groundwater Group
Well Type:	Resource Protection	Driller #:	Not Reported
Static Level:	0	Flow Rate (GPM):	0
Flow Type:	Not Reported	PSI:	0
Well Test:	Not Reported	Water Reclamation #:	9

AX6105
ESE
1/2 - 1 Mile
Higher

WA WELLS WALOG1000454817

Database:	Ecology Well Logs	Well Log ID:	589681
Well Tag:	BAF184	Project Tag:	Not Reported
Notice of Intent #:	RE03342	Date Received:	26-MAY-09
Diameter:	3.5	Casing Depth:	16.5
Well Completion:	11-MAY-09	Well Owner:	Corson Foley Llc Pacific Groundwater Group
Well Type:	Resource Protection	Driller #:	Not Reported
Static Level:	0	Flow Rate (GPM):	0
Flow Type:	Not Reported	PSI:	0
Well Test:	Not Reported	Water Reclamation #:	9

AX6106
ESE
1/2 - 1 Mile
Higher

WA WELLS WALOG1000454816

Database:	Ecology Well Logs	Well Log ID:	589680
Well Tag:	BAF199	Project Tag:	Not Reported
Notice of Intent #:	RE03342	Date Received:	26-MAY-09
Diameter:	3.5	Casing Depth:	6
Well Completion:	13-MAY-09	Well Owner:	Corson Foley Llc Pacific Groundwater Group
Well Type:	Resource Protection	Driller #:	Not Reported
Static Level:	0	Flow Rate (GPM):	0
Flow Type:	Not Reported	PSI:	0
Well Test:	Not Reported	Water Reclamation #:	9

AX6107
ESE
1/2 - 1 Mile
Higher

WA WELLS WALOG1000454818

Database:	Ecology Well Logs	Well Log ID:	589683
Well Tag:	BAF186	Project Tag:	Not Reported
Notice of Intent #:	RE03342	Date Received:	26-MAY-09
Diameter:	3.5	Casing Depth:	16.5

GEOCHECK® - PHYSICAL SETTING SOURCE MAP FINDINGS

Well Completion:	11-MAY-09	Well Owner:	Corson Foley Llc Pacific Groundwater Group
Well Type:	Resource Protection	Driller #:	Not Reported
Static Level:	0	Flow Rate (GPM):	0
Flow Type:	Not Reported	PSI:	0
Well Test:	Not Reported	Water Reclamation #:	9

AX6108
ESE
1/2 - 1 Mile
Higher

WA WELLS WALOG1000454820

Database:	Ecology Well Logs	Well Log ID:	589686
Well Tag:	BAF191	Project Tag:	Not Reported
Notice of Intent #:	RE03342	Date Received:	26-MAY-09
Diameter:	3.5	Casing Depth:	16.5
Well Completion:	12-MAY-09	Well Owner:	Corson Foley Llc Pacific Groundwater Group
Well Type:	Resource Protection	Driller #:	Not Reported
Static Level:	0	Flow Rate (GPM):	0
Flow Type:	Not Reported	PSI:	0
Well Test:	Not Reported	Water Reclamation #:	9

AX6109
ESE
1/2 - 1 Mile
Higher

WA WELLS WALOG1000454819

Database:	Ecology Well Logs	Well Log ID:	589684
Well Tag:	BAF189	Project Tag:	Not Reported
Notice of Intent #:	RE03342	Date Received:	26-MAY-09
Diameter:	3.5	Casing Depth:	16.5
Well Completion:	12-MAY-09	Well Owner:	Corson Foley Llc Pacific Groundwater Group
Well Type:	Resource Protection	Driller #:	Not Reported
Static Level:	0	Flow Rate (GPM):	0
Flow Type:	Not Reported	PSI:	0
Well Test:	Not Reported	Water Reclamation #:	9

AX6110
ESE
1/2 - 1 Mile
Higher

WA WELLS WALOG1000570980

Database:	Ecology Well Logs	Well Log ID:	817780
Well Tag:	Not Reported	Project Tag:	Not Reported
Notice of Intent #:	AE18695	Date Received:	24-SEP-12
Diameter:	4	Casing Depth:	9.5
Well Completion:	27-AUG-12	Well Owner:	Shell Station Cra
Well Type:	Decommissioning	Driller #:	Not Reported
Static Level:	0	Flow Rate (GPM):	0
Flow Type:	Not Reported	PSI:	0
Well Test:	Not Reported	Water Reclamation #:	9

GEOCHECK® - PHYSICAL SETTING SOURCE MAP FINDINGS

Map ID
Direction
Distance
Elevation

Database EDR ID Number

AX6111
ESE
1/2 - 1 Mile
Higher

WA WELLS WALOG1000672281

Database:	Ecology Well Logs	Well Log ID:	1020808
Well Tag:	Not Reported	Project Tag:	10
Notice of Intent #:	EE05548	Date Received:	21-MAY-15
Diameter:	2.25	Casing Depth:	12
Well Completion:	01-MAY-15	Well Owner:	Corson Foley Llc
Well Type:	Resource Protection	Driller #:	3152
Static Level:	84	Flow Rate (GPM):	0
Flow Type:	Static Level	PSI:	0
Well Test:	Not Reported	Water Reclamation #:	9

AX6112
ESE
1/2 - 1 Mile
Higher

WA WELLS WALOG1000672280

Database:	Ecology Well Logs	Well Log ID:	1020807
Well Tag:	Not Reported	Project Tag:	9
Notice of Intent #:	EE05548	Date Received:	21-MAY-15
Diameter:	2.25	Casing Depth:	12
Well Completion:	01-MAY-15	Well Owner:	Corson Foley Llc
Well Type:	Resource Protection	Driller #:	3152
Static Level:	84	Flow Rate (GPM):	0
Flow Type:	Static Level	PSI:	0
Well Test:	Not Reported	Water Reclamation #:	9

AX6113
ESE
1/2 - 1 Mile
Higher

WA WELLS WALOG1000672282

Database:	Ecology Well Logs	Well Log ID:	1020809
Well Tag:	Not Reported	Project Tag:	11
Notice of Intent #:	EE05548	Date Received:	21-MAY-15
Diameter:	2.25	Casing Depth:	12
Well Completion:	01-MAY-15	Well Owner:	Corson Foley Llc
Well Type:	Resource Protection	Driller #:	3152
Static Level:	84	Flow Rate (GPM):	0
Flow Type:	Static Level	PSI:	0
Well Test:	Not Reported	Water Reclamation #:	9

AX6114
ESE
1/2 - 1 Mile
Higher

WA WELLS WALOG1000672284

Database:	Ecology Well Logs	Well Log ID:	1020811
Well Tag:	Not Reported	Project Tag:	1
Notice of Intent #:	AE31701	Date Received:	21-MAY-15
Diameter:	2.25	Casing Depth:	12

GEOCHECK® - PHYSICAL SETTING SOURCE MAP FINDINGS

Well Completion:	01-MAY-15	Well Owner:	Corson Foley Llc
Well Type:	Decommissioning	Driller #:	3152
Static Level:	84	Flow Rate (GPM):	0
Flow Type:	Static Level	PSI:	0
Well Test:	Not Reported	Water Reclamation #:	9

AX6115
ESE
1/2 - 1 Mile
Higher

WA WELLS WALOG1000672283

Database:	Ecology Well Logs	Well Log ID:	1020810
Well Tag:	Not Reported	Project Tag:	12
Notice of Intent #:	EE05548	Date Received:	21-MAY-15
Diameter:	2.25	Casing Depth:	12
Well Completion:	01-MAY-15	Well Owner:	Corson Foley Llc
Well Type:	Resource Protection	Driller #:	3152
Static Level:	84	Flow Rate (GPM):	0
Flow Type:	Static Level	PSI:	0
Well Test:	Not Reported	Water Reclamation #:	9

AX6116
ESE
1/2 - 1 Mile
Higher

WA WELLS WALOG1000672276

Database:	Ecology Well Logs	Well Log ID:	1020803
Well Tag:	Not Reported	Project Tag:	5
Notice of Intent #:	EE05548	Date Received:	21-MAY-15
Diameter:	2.25	Casing Depth:	12
Well Completion:	01-MAY-15	Well Owner:	Corson Foley Llc
Well Type:	Resource Protection	Driller #:	3152
Static Level:	84	Flow Rate (GPM):	0
Flow Type:	Static Level	PSI:	0
Well Test:	Not Reported	Water Reclamation #:	9

AX6117
ESE
1/2 - 1 Mile
Higher

WA WELLS WALOG1000672275

Database:	Ecology Well Logs	Well Log ID:	1020802
Well Tag:	Not Reported	Project Tag:	4
Notice of Intent #:	EE05548	Date Received:	21-MAY-15
Diameter:	2.25	Casing Depth:	12
Well Completion:	01-MAY-15	Well Owner:	Corson Foley Llc
Well Type:	Resource Protection	Driller #:	3152
Static Level:	84	Flow Rate (GPM):	0
Flow Type:	Static Level	PSI:	0
Well Test:	Not Reported	Water Reclamation #:	9

GEOCHECK® - PHYSICAL SETTING SOURCE MAP FINDINGS

Map ID
Direction
Distance
Elevation

Database EDR ID Number

AX6118
ESE
1/2 - 1 Mile
Higher

WA WELLS WALOG1000672277

Database:	Ecology Well Logs	Well Log ID:	1020804
Well Tag:	Not Reported	Project Tag:	6
Notice of Intent #:	EE05548	Date Received:	21-MAY-15
Diameter:	2.25	Casing Depth:	12
Well Completion:	01-MAY-15	Well Owner:	Corson Foley Llc
Well Type:	Resource Protection	Driller #:	3152
Static Level:	84	Flow Rate (GPM):	0
Flow Type:	Static Level	PSI:	0
Well Test:	Not Reported	Water Reclamation #:	9

AX6119
ESE
1/2 - 1 Mile
Higher

WA WELLS WALOG1000672279

Database:	Ecology Well Logs	Well Log ID:	1020806
Well Tag:	Not Reported	Project Tag:	8
Notice of Intent #:	EE05548	Date Received:	21-MAY-15
Diameter:	2.25	Casing Depth:	12
Well Completion:	01-MAY-15	Well Owner:	Corson Foley Llc
Well Type:	Resource Protection	Driller #:	3152
Static Level:	84	Flow Rate (GPM):	0
Flow Type:	Static Level	PSI:	0
Well Test:	Not Reported	Water Reclamation #:	9

AX6120
ESE
1/2 - 1 Mile
Higher

WA WELLS WALOG1000672278

Database:	Ecology Well Logs	Well Log ID:	1020805
Well Tag:	Not Reported	Project Tag:	7
Notice of Intent #:	EE05548	Date Received:	21-MAY-15
Diameter:	2.25	Casing Depth:	12
Well Completion:	01-MAY-15	Well Owner:	Corson Foley Llc
Well Type:	Resource Protection	Driller #:	3152
Static Level:	84	Flow Rate (GPM):	0
Flow Type:	Static Level	PSI:	0
Well Test:	Not Reported	Water Reclamation #:	9

AX6121
ESE
1/2 - 1 Mile
Higher

WA WELLS WALOG1000672285

Database:	Ecology Well Logs	Well Log ID:	1020812
Well Tag:	Not Reported	Project Tag:	2
Notice of Intent #:	AE31701	Date Received:	21-MAY-15
Diameter:	2.25	Casing Depth:	12

GEOCHECK® - PHYSICAL SETTING SOURCE MAP FINDINGS

Well Completion:	01-MAY-15	Well Owner:	Corson Foley Llc
Well Type:	Decommissioning	Driller #:	3152
Static Level:	84	Flow Rate (GPM):	0
Flow Type:	Static Level	PSI:	0
Well Test:	Not Reported	Water Reclamation #:	9

AX6122
ESE
1/2 - 1 Mile
Higher

WA WELLS WALOG1000672292

Database:	Ecology Well Logs	Well Log ID:	1020819
Well Tag:	Not Reported	Project Tag:	9
Notice of Intent #:	AE31701	Date Received:	21-MAY-15
Diameter:	2.25	Casing Depth:	12
Well Completion:	01-MAY-15	Well Owner:	Corson Foley Llc
Well Type:	Decommissioning	Driller #:	3152
Static Level:	84	Flow Rate (GPM):	0
Flow Type:	Static Level	PSI:	0
Well Test:	Not Reported	Water Reclamation #:	9

AX6123
ESE
1/2 - 1 Mile
Higher

WA WELLS WALOG1000672291

Database:	Ecology Well Logs	Well Log ID:	1020818
Well Tag:	Not Reported	Project Tag:	8
Notice of Intent #:	AE31701	Date Received:	21-MAY-15
Diameter:	2.25	Casing Depth:	12
Well Completion:	01-MAY-15	Well Owner:	Corson Foley Llc
Well Type:	Decommissioning	Driller #:	3152
Static Level:	84	Flow Rate (GPM):	0
Flow Type:	Static Level	PSI:	0
Well Test:	Not Reported	Water Reclamation #:	9

AX6124
ESE
1/2 - 1 Mile
Higher

WA WELLS WALOG1000672293

Database:	Ecology Well Logs	Well Log ID:	1020820
Well Tag:	Not Reported	Project Tag:	10
Notice of Intent #:	AE31701	Date Received:	21-MAY-15
Diameter:	2.25	Casing Depth:	12
Well Completion:	01-MAY-15	Well Owner:	Corson Foley Llc
Well Type:	Decommissioning	Driller #:	3152
Static Level:	84	Flow Rate (GPM):	0
Flow Type:	Static Level	PSI:	0
Well Test:	Not Reported	Water Reclamation #:	9

GEOCHECK® - PHYSICAL SETTING SOURCE MAP FINDINGS

Map ID
Direction
Distance
Elevation

Database EDR ID Number

AX6125
ESE
1/2 - 1 Mile
Higher

WA WELLS WALOG1000672295

Database:	Ecology Well Logs	Well Log ID:	1020822
Well Tag:	Not Reported	Project Tag:	12
Notice of Intent #:	AE31701	Date Received:	21-MAY-15
Diameter:	2.25	Casing Depth:	12
Well Completion:	01-MAY-15	Well Owner:	Corson Foley Llc
Well Type:	Decommissioning	Driller #:	3152
Static Level:	84	Flow Rate (GPM):	0
Flow Type:	Static Level	PSI:	0
Well Test:	Not Reported	Water Reclamation #:	9

AX6126
ESE
1/2 - 1 Mile
Higher

WA WELLS WALOG1000672294

Database:	Ecology Well Logs	Well Log ID:	1020821
Well Tag:	Not Reported	Project Tag:	11
Notice of Intent #:	AE31701	Date Received:	21-MAY-15
Diameter:	2.25	Casing Depth:	12
Well Completion:	01-MAY-15	Well Owner:	Corson Foley Llc
Well Type:	Decommissioning	Driller #:	3152
Static Level:	84	Flow Rate (GPM):	0
Flow Type:	Static Level	PSI:	0
Well Test:	Not Reported	Water Reclamation #:	9

AX6127
ESE
1/2 - 1 Mile
Higher

WA WELLS WALOG1000672287

Database:	Ecology Well Logs	Well Log ID:	1020814
Well Tag:	Not Reported	Project Tag:	4
Notice of Intent #:	AE31701	Date Received:	21-MAY-15
Diameter:	2.25	Casing Depth:	12
Well Completion:	01-MAY-15	Well Owner:	Corson Foley Llc
Well Type:	Decommissioning	Driller #:	3152
Static Level:	84	Flow Rate (GPM):	0
Flow Type:	Static Level	PSI:	0
Well Test:	Not Reported	Water Reclamation #:	9

AX6128
ESE
1/2 - 1 Mile
Higher

WA WELLS WALOG1000672286

Database:	Ecology Well Logs	Well Log ID:	1020813
Well Tag:	Not Reported	Project Tag:	3
Notice of Intent #:	AE31701	Date Received:	21-MAY-15
Diameter:	2.25	Casing Depth:	12

GEOCHECK® - PHYSICAL SETTING SOURCE MAP FINDINGS

Well Completion:	01-MAY-15	Well Owner:	Corson Foley Llc
Well Type:	Decommissioning	Driller #:	3152
Static Level:	84	Flow Rate (GPM):	0
Flow Type:	Static Level	PSI:	0
Well Test:	Not Reported	Water Reclamation #:	9

AX6129
ESE
1/2 - 1 Mile
Higher

WA WELLS WALOG1000672288

Database:	Ecology Well Logs	Well Log ID:	1020815
Well Tag:	Not Reported	Project Tag:	5
Notice of Intent #:	AE31701	Date Received:	21-MAY-15
Diameter:	2.25	Casing Depth:	12
Well Completion:	01-MAY-15	Well Owner:	Corson Foley Llc
Well Type:	Decommissioning	Driller #:	3152
Static Level:	84	Flow Rate (GPM):	0
Flow Type:	Static Level	PSI:	0
Well Test:	Not Reported	Water Reclamation #:	9

AX6130
ESE
1/2 - 1 Mile
Higher

WA WELLS WALOG1000672290

Database:	Ecology Well Logs	Well Log ID:	1020817
Well Tag:	Not Reported	Project Tag:	7
Notice of Intent #:	AE31701	Date Received:	21-MAY-15
Diameter:	2.25	Casing Depth:	12
Well Completion:	01-MAY-15	Well Owner:	Corson Foley Llc
Well Type:	Decommissioning	Driller #:	3152
Static Level:	84	Flow Rate (GPM):	0
Flow Type:	Static Level	PSI:	0
Well Test:	Not Reported	Water Reclamation #:	9

AX6131
ESE
1/2 - 1 Mile
Higher

WA WELLS WALOG1000672289

Database:	Ecology Well Logs	Well Log ID:	1020816
Well Tag:	Not Reported	Project Tag:	6
Notice of Intent #:	AE31701	Date Received:	21-MAY-15
Diameter:	2.25	Casing Depth:	12
Well Completion:	01-MAY-15	Well Owner:	Corson Foley Llc
Well Type:	Decommissioning	Driller #:	3152
Static Level:	84	Flow Rate (GPM):	0
Flow Type:	Static Level	PSI:	0
Well Test:	Not Reported	Water Reclamation #:	9

GEOCHECK® - PHYSICAL SETTING SOURCE MAP FINDINGS

Map ID
Direction
Distance
Elevation

Database EDR ID Number

AX6132
ESE
1/2 - 1 Mile
Higher

WA WELLS WALOG1000672274

Database:	Ecology Well Logs	Well Log ID:	1020801
Well Tag:	Not Reported	Project Tag:	3
Notice of Intent #:	EE05548	Date Received:	21-MAY-15
Diameter:	2.25	Casing Depth:	12
Well Completion:	01-MAY-15	Well Owner:	Corson Foley Llc
Well Type:	Resource Protection	Driller #:	3152
Static Level:	84	Flow Rate (GPM):	0
Flow Type:	Static Level	PSI:	0
Well Test:	Not Reported	Water Reclamation #:	9

AX6133
ESE
1/2 - 1 Mile
Higher

WA WELLS WALOG1000570987

Database:	Ecology Well Logs	Well Log ID:	817793
Well Tag:	Not Reported	Project Tag:	Not Reported
Notice of Intent #:	AE18695	Date Received:	24-SEP-12
Diameter:	4	Casing Depth:	12
Well Completion:	27-AUG-12	Well Owner:	Shell Station Cra
Well Type:	Decommissioning	Driller #:	Not Reported
Static Level:	0	Flow Rate (GPM):	0
Flow Type:	Not Reported	PSI:	0
Well Test:	Not Reported	Water Reclamation #:	9

AX6134
ESE
1/2 - 1 Mile
Higher

WA WELLS WALOG1000570986

Database:	Ecology Well Logs	Well Log ID:	817791
Well Tag:	Not Reported	Project Tag:	Not Reported
Notice of Intent #:	AE18695	Date Received:	24-SEP-12
Diameter:	4	Casing Depth:	12
Well Completion:	27-AUG-12	Well Owner:	Shell Station Cra
Well Type:	Decommissioning	Driller #:	Not Reported
Static Level:	0	Flow Rate (GPM):	0
Flow Type:	Not Reported	PSI:	0
Well Test:	Not Reported	Water Reclamation #:	9

AX6135
ESE
1/2 - 1 Mile
Higher

WA WELLS WALOG1000661149

Database:	Ecology Well Logs	Well Log ID:	1004646
Well Tag:	Not Reported	Project Tag:	B1
Notice of Intent #:	EE05458	Date Received:	26-MAR-15
Diameter:	2.25	Casing Depth:	12

GEOCHECK® - PHYSICAL SETTING SOURCE MAP FINDINGS

Well Completion:	06-MAR-15	Well Owner:	Scougal Rubber Corp
Well Type:	Resource Protection	Driller #:	3174
Static Level:	0	Flow Rate (GPM):	0
Flow Type:	Not Reported	PSI:	0
Well Test:	Not Reported	Water Reclamation #:	9

AX6136
ESE
1/2 - 1 Mile
Higher

WA WELLS WALOG1000661151

Database:	Ecology Well Logs	Well Log ID:	1004648
Well Tag:	Not Reported	Project Tag:	B3
Notice of Intent #:	EE05458	Date Received:	26-MAR-15
Diameter:	2.25	Casing Depth:	12
Well Completion:	06-MAR-15	Well Owner:	Scougal Rubber Corp
Well Type:	Resource Protection	Driller #:	3174
Static Level:	0	Flow Rate (GPM):	0
Flow Type:	Not Reported	PSI:	0
Well Test:	Not Reported	Water Reclamation #:	9

AX6137
ESE
1/2 - 1 Mile
Higher

WA WELLS WALOG1000661150

Database:	Ecology Well Logs	Well Log ID:	1004647
Well Tag:	Not Reported	Project Tag:	B2
Notice of Intent #:	EE05458	Date Received:	26-MAR-15
Diameter:	2.25	Casing Depth:	12
Well Completion:	06-MAR-15	Well Owner:	Scougal Rubber Corp
Well Type:	Resource Protection	Driller #:	3174
Static Level:	0	Flow Rate (GPM):	0
Flow Type:	Not Reported	PSI:	0
Well Test:	Not Reported	Water Reclamation #:	9

AX6138
ESE
1/2 - 1 Mile
Higher

WA WELLS WALOG1000570982

Database:	Ecology Well Logs	Well Log ID:	817784
Well Tag:	Not Reported	Project Tag:	Not Reported
Notice of Intent #:	AE18695	Date Received:	24-SEP-12
Diameter:	4	Casing Depth:	12
Well Completion:	27-AUG-12	Well Owner:	Shell Station Cra
Well Type:	Decommissioning	Driller #:	Not Reported
Static Level:	0	Flow Rate (GPM):	0
Flow Type:	Not Reported	PSI:	0
Well Test:	Not Reported	Water Reclamation #:	9

GEOCHECK® - PHYSICAL SETTING SOURCE MAP FINDINGS

Map ID
Direction
Distance
Elevation

Database EDR ID Number

AX6139
ESE
1/2 - 1 Mile
Higher

WA WELLS WALOG1000570981

Database:	Ecology Well Logs	Well Log ID:	817782
Well Tag:	Not Reported	Project Tag:	Not Reported
Notice of Intent #:	AE18695	Date Received:	24-SEP-12
Diameter:	4	Casing Depth:	10
Well Completion:	27-AUG-12	Well Owner:	Shell Station Cra
Well Type:	Decommissioning	Driller #:	Not Reported
Static Level:	0	Flow Rate (GPM):	0
Flow Type:	Not Reported	PSI:	0
Well Test:	Not Reported	Water Reclamation #:	9

AX6140
ESE
1/2 - 1 Mile
Higher

WA WELLS WALOG1000570983

Database:	Ecology Well Logs	Well Log ID:	817785
Well Tag:	Not Reported	Project Tag:	Not Reported
Notice of Intent #:	AE18695	Date Received:	24-SEP-12
Diameter:	4	Casing Depth:	12
Well Completion:	27-AUG-12	Well Owner:	Shell Station Cra
Well Type:	Decommissioning	Driller #:	Not Reported
Static Level:	0	Flow Rate (GPM):	0
Flow Type:	Not Reported	PSI:	0
Well Test:	Not Reported	Water Reclamation #:	9

AX6141
ESE
1/2 - 1 Mile
Higher

WA WELLS WALOG1000570985

Database:	Ecology Well Logs	Well Log ID:	817789
Well Tag:	Not Reported	Project Tag:	Not Reported
Notice of Intent #:	AE18695	Date Received:	24-SEP-12
Diameter:	4	Casing Depth:	12
Well Completion:	27-AUG-12	Well Owner:	Shell Station Cra
Well Type:	Decommissioning	Driller #:	Not Reported
Static Level:	0	Flow Rate (GPM):	0
Flow Type:	Not Reported	PSI:	0
Well Test:	Not Reported	Water Reclamation #:	9

AX6142
ESE
1/2 - 1 Mile
Higher

WA WELLS WALOG1000570984

Database:	Ecology Well Logs	Well Log ID:	817787
Well Tag:	Not Reported	Project Tag:	Not Reported
Notice of Intent #:	AE18695	Date Received:	24-SEP-12
Diameter:	4	Casing Depth:	12

GEOCHECK® - PHYSICAL SETTING SOURCE MAP FINDINGS

Well Completion:	27-AUG-12	Well Owner:	Shell Station Cra
Well Type:	Decommissioning	Driller #:	Not Reported
Static Level:	0	Flow Rate (GPM):	0
Flow Type:	Not Reported	PSI:	0
Well Test:	Not Reported	Water Reclamation #:	9

AX6143
ESE
1/2 - 1 Mile
Higher

WA WELLS WALOG1000661152

Database:	Ecology Well Logs	Well Log ID:	1004649
Well Tag:	Not Reported	Project Tag:	B4
Notice of Intent #:	EE05458	Date Received:	26-MAR-15
Diameter:	2.25	Casing Depth:	12
Well Completion:	06-MAR-15	Well Owner:	Scougal Rubber Corp
Well Type:	Resource Protection	Driller #:	3174
Static Level:	0	Flow Rate (GPM):	0
Flow Type:	Not Reported	PSI:	0
Well Test:	Not Reported	Water Reclamation #:	9

AX6144
ESE
1/2 - 1 Mile
Higher

WA WELLS WALOG1000661159

Database:	Ecology Well Logs	Well Log ID:	1004656
Well Tag:	Not Reported	Project Tag:	B5
Notice of Intent #:	AE30920	Date Received:	26-MAR-15
Diameter:	2.25	Casing Depth:	12
Well Completion:	06-MAR-15	Well Owner:	Scougal Rubber Corp
Well Type:	Decommissioning	Driller #:	3174
Static Level:	0	Flow Rate (GPM):	0
Flow Type:	Not Reported	PSI:	0
Well Test:	Not Reported	Water Reclamation #:	9

AX6145
ESE
1/2 - 1 Mile
Higher

WA WELLS WALOG1000661158

Database:	Ecology Well Logs	Well Log ID:	1004655
Well Tag:	Not Reported	Project Tag:	B4
Notice of Intent #:	AE30920	Date Received:	26-MAR-15
Diameter:	2.25	Casing Depth:	12
Well Completion:	06-MAR-15	Well Owner:	Scougal Rubber Corp
Well Type:	Decommissioning	Driller #:	3174
Static Level:	0	Flow Rate (GPM):	0
Flow Type:	Not Reported	PSI:	0
Well Test:	Not Reported	Water Reclamation #:	9

GEOCHECK® - PHYSICAL SETTING SOURCE MAP FINDINGS

Map ID
Direction
Distance
Elevation

Database EDR ID Number

AX6146
ESE
1/2 - 1 Mile
Higher

WA WELLS WALOG1000661160

Database:	Ecology Well Logs	Well Log ID:	1004657
Well Tag:	Not Reported	Project Tag:	B6
Notice of Intent #:	AE30920	Date Received:	26-MAR-15
Diameter:	2.25	Casing Depth:	12
Well Completion:	06-MAR-15	Well Owner:	Scougal Rubber Corp
Well Type:	Decommissioning	Driller #:	3174
Static Level:	0	Flow Rate (GPM):	0
Flow Type:	Not Reported	PSI:	0
Well Test:	Not Reported	Water Reclamation #:	9

AX6147
ESE
1/2 - 1 Mile
Higher

WA WELLS WALOG1000672273

Database:	Ecology Well Logs	Well Log ID:	1020800
Well Tag:	Not Reported	Project Tag:	2
Notice of Intent #:	EE05548	Date Received:	21-MAY-15
Diameter:	2.25	Casing Depth:	12
Well Completion:	01-MAY-15	Well Owner:	Corson Foley Llc
Well Type:	Resource Protection	Driller #:	3152
Static Level:	84	Flow Rate (GPM):	0
Flow Type:	Static Level	PSI:	0
Well Test:	Not Reported	Water Reclamation #:	9

AX6148
ESE
1/2 - 1 Mile
Higher

WA WELLS WALOG1000672272

Database:	Ecology Well Logs	Well Log ID:	1020799
Well Tag:	Not Reported	Project Tag:	1
Notice of Intent #:	EE05548	Date Received:	21-MAY-15
Diameter:	2.25	Casing Depth:	12
Well Completion:	01-MAY-15	Well Owner:	Corson Foley Llc
Well Type:	Resource Protection	Driller #:	3152
Static Level:	84	Flow Rate (GPM):	0
Flow Type:	Static Level	PSI:	0
Well Test:	Not Reported	Water Reclamation #:	9

AX6149
ESE
1/2 - 1 Mile
Higher

WA WELLS WALOG1000661154

Database:	Ecology Well Logs	Well Log ID:	1004651
Well Tag:	Not Reported	Project Tag:	B6
Notice of Intent #:	EE05458	Date Received:	26-MAR-15
Diameter:	2.25	Casing Depth:	12

GEOCHECK® - PHYSICAL SETTING SOURCE MAP FINDINGS

Well Completion:	06-MAR-15	Well Owner:	Scougal Rubber Corp
Well Type:	Resource Protection	Driller #:	3174
Static Level:	0	Flow Rate (GPM):	0
Flow Type:	Not Reported	PSI:	0
Well Test:	Not Reported	Water Reclamation #:	9

AX6150
ESE
1/2 - 1 Mile
Higher

WA WELLS WALOG1000661153

Database:	Ecology Well Logs	Well Log ID:	1004650
Well Tag:	Not Reported	Project Tag:	B5
Notice of Intent #:	EE05458	Date Received:	26-MAR-15
Diameter:	2.25	Casing Depth:	12
Well Completion:	06-MAR-15	Well Owner:	Scougal Rubber Corp
Well Type:	Resource Protection	Driller #:	3174
Static Level:	0	Flow Rate (GPM):	0
Flow Type:	Not Reported	PSI:	0
Well Test:	Not Reported	Water Reclamation #:	9

AX6151
ESE
1/2 - 1 Mile
Higher

WA WELLS WALOG1000661155

Database:	Ecology Well Logs	Well Log ID:	1004652
Well Tag:	Not Reported	Project Tag:	B1
Notice of Intent #:	AE30920	Date Received:	26-MAR-15
Diameter:	2.25	Casing Depth:	12
Well Completion:	06-MAR-15	Well Owner:	Scougal Rubber Corp
Well Type:	Decommissioning	Driller #:	3174
Static Level:	0	Flow Rate (GPM):	0
Flow Type:	Not Reported	PSI:	0
Well Test:	Not Reported	Water Reclamation #:	9

AX6152
ESE
1/2 - 1 Mile
Higher

WA WELLS WALOG1000661157

Database:	Ecology Well Logs	Well Log ID:	1004654
Well Tag:	Not Reported	Project Tag:	B3
Notice of Intent #:	AE30920	Date Received:	26-MAR-15
Diameter:	2.25	Casing Depth:	12
Well Completion:	06-MAR-15	Well Owner:	Scougal Rubber Corp
Well Type:	Decommissioning	Driller #:	3174
Static Level:	0	Flow Rate (GPM):	0
Flow Type:	Not Reported	PSI:	0
Well Test:	Not Reported	Water Reclamation #:	9

GEOCHECK® - PHYSICAL SETTING SOURCE MAP FINDINGS

Map ID
Direction
Distance
Elevation

Database EDR ID Number

AX6153
ESE
1/2 - 1 Mile
Higher

WA WELLS WALOG1000661156

Database:	Ecology Well Logs	Well Log ID:	1004653
Well Tag:	Not Reported	Project Tag:	B2
Notice of Intent #:	AE30920	Date Received:	26-MAR-15
Diameter:	2.25	Casing Depth:	12
Well Completion:	06-MAR-15	Well Owner:	Scougal Rubber Corp
Well Type:	Decommissioning	Driller #:	3174
Static Level:	0	Flow Rate (GPM):	0
Flow Type:	Not Reported	PSI:	0
Well Test:	Not Reported	Water Reclamation #:	9

6154
ESE
1/2 - 1 Mile
Higher

Site ID: 2884
Groundwater Flow: WSW
Shallowest Water Table Depth: 6.76
Deepest Water Table Depth: 7.55
Average Water Table Depth: Not Reported
Date: 06/28/1991

AQUIFLOW 61364

6155
NNE
1/2 - 1 Mile
Higher

Site ID: 2851
Groundwater Flow: Not Reported
Shallowest Water Table Depth: Not Reported
Deepest Water Table Depth: Not Reported
Average Water Table Depth: 8
Date: 04/1992

AQUIFLOW 61385

AY6156
WSW
1/2 - 1 Mile
Higher

Database:	Ecology Well Logs	Well Log ID:	1586257
Well Tag:	Not Reported	Project Tag:	Not Reported
Notice of Intent #:	SE59458	Date Received:	13-SEP-16
Diameter:	8	Casing Depth:	20
Well Completion:	29-AUG-16	Well Owner:	City Of Edmonds
Well Type:	Resource Protection	Driller #:	2922
Static Level:	0	Flow Rate (GPM):	0
Flow Type:	Dry Hole	PSI:	0
Well Test:	Not Reported	Water Reclamation #:	9

WA WELLS WALOG1000732250

AY6157
WSW
1/2 - 1 Mile
Higher

Database:	Ecology Well Logs	Well Log ID:	421263
Well Tag:	Not Reported	Project Tag:	Not Reported
Notice of Intent #:	S025878	Date Received:	11-OCT-05
Diameter:	0	Casing Depth:	24
Well Completion:	06-SEP-05	Well Owner:	West Seattle

WA WELLS WALOG1000334894

GEOCHECK® - PHYSICAL SETTING SOURCE MAP FINDINGS

Well Type:	Resource Protection	Driller #:	Not Reported
Static Level:	0	Flow Rate (GPM):	0
Flow Type:	Not Reported	PSI:	0
Well Test:	Not Reported	Water Reclamation #:	9

AY6158
WSW
1/2 - 1 Mile
Higher

WA WELLS WALOG1000334893

Database:	Ecology Well Logs	Well Log ID:	421262
Well Tag:	Not Reported	Project Tag:	Not Reported
Notice of Intent #:	S025878	Date Received:	11-OCT-05
Diameter:	0	Casing Depth:	24
Well Completion:	06-SEP-05	Well Owner:	West Seattle
Well Type:	Resource Protection	Driller #:	Not Reported
Static Level:	0	Flow Rate (GPM):	0
Flow Type:	Not Reported	PSI:	0
Well Test:	Not Reported	Water Reclamation #:	9

AY6159
WSW
1/2 - 1 Mile
Higher

WA WELLS WALOG1000732253

Database:	Ecology Well Logs	Well Log ID:	1586260
Well Tag:	Not Reported	Project Tag:	Not Reported
Notice of Intent #:	AE39079	Date Received:	13-SEP-16
Diameter:	8	Casing Depth:	20
Well Completion:	29-AUG-16	Well Owner:	City Of Edmonds
Well Type:	Decommissioning	Driller #:	2922
Static Level:	0	Flow Rate (GPM):	0
Flow Type:	Dry Hole	PSI:	0
Well Test:	Not Reported	Water Reclamation #:	9

AY6160
WSW
1/2 - 1 Mile
Higher

WA WELLS WALOG1000732252

Database:	Ecology Well Logs	Well Log ID:	1586259
Well Tag:	Not Reported	Project Tag:	Not Reported
Notice of Intent #:	AE39079	Date Received:	13-SEP-16
Diameter:	8	Casing Depth:	20
Well Completion:	29-AUG-16	Well Owner:	City Of Edmonds
Well Type:	Decommissioning	Driller #:	2922
Static Level:	0	Flow Rate (GPM):	0
Flow Type:	Dry Hole	PSI:	0
Well Test:	Not Reported	Water Reclamation #:	9

GEOCHECK® - PHYSICAL SETTING SOURCE MAP FINDINGS

Map ID
Direction
Distance
Elevation

Database EDR ID Number

AY6161
WSW
1/2 - 1 Mile
Higher

WA WELLS WALOG1000732251

Database:	Ecology Well Logs	Well Log ID:	1586258
Well Tag:	Not Reported	Project Tag:	Not Reported
Notice of Intent #:	SE59458	Date Received:	13-SEP-16
Diameter:	8	Casing Depth:	20
Well Completion:	29-AUG-16	Well Owner:	City Of Edmonds
Well Type:	Resource Protection	Driller #:	2922
Static Level:	0	Flow Rate (GPM):	0
Flow Type:	Dry Hole	PSI:	0
Well Test:	Not Reported	Water Reclamation #:	9

AZ6162
SSE
1/2 - 1 Mile
Lower

WA WELLS WALOG1000599215

Database:	Ecology Well Logs	Well Log ID:	874059
Well Tag:	Not Reported	Project Tag:	Not Reported
Notice of Intent #:	SE48713	Date Received:	29-JUL-13
Diameter:	2	Casing Depth:	20
Well Completion:	08-JUL-13	Well Owner:	Vacant Lot Geoengineers
Well Type:	Resource Protection	Driller #:	Not Reported
Static Level:	0	Flow Rate (GPM):	0
Flow Type:	Not Reported	PSI:	0
Well Test:	Not Reported	Water Reclamation #:	9

AZ6163
SSE
1/2 - 1 Mile
Lower

WA WELLS WALOG1000599214

Database:	Ecology Well Logs	Well Log ID:	874058
Well Tag:	Not Reported	Project Tag:	Not Reported
Notice of Intent #:	SE48713	Date Received:	29-JUL-13
Diameter:	2	Casing Depth:	20
Well Completion:	08-JUL-13	Well Owner:	Vacant Lot Geoengineers
Well Type:	Resource Protection	Driller #:	Not Reported
Static Level:	0	Flow Rate (GPM):	0
Flow Type:	Not Reported	PSI:	0
Well Test:	Not Reported	Water Reclamation #:	9

AZ6164
SSE
1/2 - 1 Mile
Lower

WA WELLS WALOG1000599216

Database:	Ecology Well Logs	Well Log ID:	874061
Well Tag:	Not Reported	Project Tag:	Not Reported
Notice of Intent #:	SE48713	Date Received:	29-JUL-13
Diameter:	2	Casing Depth:	20

GEOCHECK® - PHYSICAL SETTING SOURCE MAP FINDINGS

Well Completion:	08-JUL-13	Well Owner:	Vacant Lot Geoengineers
Well Type:	Resource Protection	Driller #:	Not Reported
Static Level:	0	Flow Rate (GPM):	0
Flow Type:	Not Reported	PSI:	0
Well Test:	Not Reported	Water Reclamation #:	9

AZ6165
SSE
1/2 - 1 Mile
Lower

WA WELLS WALOG1000599218

Database:	Ecology Well Logs	Well Log ID:	874064
Well Tag:	Not Reported	Project Tag:	Not Reported
Notice of Intent #:	SE48713	Date Received:	29-JUL-13
Diameter:	2	Casing Depth:	20
Well Completion:	08-JUL-13	Well Owner:	Vacant Lot Geoengineers
Well Type:	Resource Protection	Driller #:	Not Reported
Static Level:	0	Flow Rate (GPM):	0
Flow Type:	Not Reported	PSI:	0
Well Test:	Not Reported	Water Reclamation #:	9

AZ6166
SSE
1/2 - 1 Mile
Lower

WA WELLS WALOG1000599217

Database:	Ecology Well Logs	Well Log ID:	874062
Well Tag:	Not Reported	Project Tag:	Not Reported
Notice of Intent #:	SE48713	Date Received:	29-JUL-13
Diameter:	2	Casing Depth:	20
Well Completion:	08-JUL-13	Well Owner:	Vacant Lot Geoengineers
Well Type:	Resource Protection	Driller #:	Not Reported
Static Level:	0	Flow Rate (GPM):	0
Flow Type:	Not Reported	PSI:	0
Well Test:	Not Reported	Water Reclamation #:	9

AZ6167
SSE
1/2 - 1 Mile
Lower

WA WELLS WALOG1000599213

Database:	Ecology Well Logs	Well Log ID:	874056
Well Tag:	Not Reported	Project Tag:	Not Reported
Notice of Intent #:	SE48713	Date Received:	29-JUL-13
Diameter:	2	Casing Depth:	20
Well Completion:	08-JUL-13	Well Owner:	Vacant Lot Geoengineers
Well Type:	Resource Protection	Driller #:	Not Reported
Static Level:	0	Flow Rate (GPM):	0
Flow Type:	Not Reported	PSI:	0
Well Test:	Not Reported	Water Reclamation #:	9

GEOCHECK® - PHYSICAL SETTING SOURCE MAP FINDINGS

Map ID
Direction
Distance
Elevation

Database EDR ID Number

AZ6168
SSE
1/2 - 1 Mile
Lower

WA WELLS WALOG1000580222

Database:	Ecology Well Logs	Well Log ID:	836078
Well Tag:	Not Reported	Project Tag:	Not Reported
Notice of Intent #:	AE19351	Date Received:	07-JAN-13
Diameter:	2	Casing Depth:	20
Well Completion:	17-OCT-12		
Well Owner:	International Container Services Dalton~ Olmstead And Fuglevand		
Well Type:	Decommissioning	Driller #:	Not Reported
Static Level:	0	Flow Rate (GPM):	0
Flow Type:	Not Reported	PSI:	0
Well Test:	Not Reported	Water Reclamation #:	9

AZ6169
SSE
1/2 - 1 Mile
Lower

WA WELLS WALOG1000580215

Database:	Ecology Well Logs	Well Log ID:	836042
Well Tag:	BHS524	Project Tag:	Not Reported
Notice of Intent #:	RE07654	Date Received:	07-JAN-13
Diameter:	3.5	Casing Depth:	20
Well Completion:	15-OCT-12		
Well Owner:	International Container Services Dalton~ Olmstead And Fuglevand		
Well Type:	Resource Protection	Driller #:	Not Reported
Static Level:	0	Flow Rate (GPM):	0
Flow Type:	Not Reported	PSI:	0
Well Test:	Not Reported	Water Reclamation #:	9

AZ6170
SSE
1/2 - 1 Mile
Lower

WA WELLS WALOG1000580223

Database:	Ecology Well Logs	Well Log ID:	836080
Well Tag:	Not Reported	Project Tag:	Not Reported
Notice of Intent #:	AE19351	Date Received:	07-JAN-13
Diameter:	2	Casing Depth:	20
Well Completion:	17-OCT-12		
Well Owner:	International Container Services Dalton~ Olmstead And Fuglevand		
Well Type:	Decommissioning	Driller #:	Not Reported
Static Level:	0	Flow Rate (GPM):	0
Flow Type:	Not Reported	PSI:	0
Well Test:	Not Reported	Water Reclamation #:	9

GEOCHECK® - PHYSICAL SETTING SOURCE MAP FINDINGS

Map ID
Direction
Distance
Elevation

Database EDR ID Number

AZ6171
SSE
1/2 - 1 Mile
Lower

WA WELLS WALOG1000599212

Database:	Ecology Well Logs	Well Log ID:	874054
Well Tag:	Not Reported	Project Tag:	Not Reported
Notice of Intent #:	SE48713	Date Received:	29-JUL-13
Diameter:	2	Casing Depth:	20
Well Completion:	08-JUL-13	Well Owner:	Vacant Lot Geoengineers
Well Type:	Resource Protection	Driller #:	Not Reported
Static Level:	0	Flow Rate (GPM):	0
Flow Type:	Not Reported	PSI:	0
Well Test:	Not Reported	Water Reclamation #:	9

AZ6172
SSE
1/2 - 1 Mile
Lower

WA WELLS WALOG1000599211

Database:	Ecology Well Logs	Well Log ID:	874052
Well Tag:	Not Reported	Project Tag:	Not Reported
Notice of Intent #:	SE48713	Date Received:	29-JUL-13
Diameter:	2	Casing Depth:	20
Well Completion:	08-JUL-13	Well Owner:	Vacant Lot Geoengineers
Well Type:	Resource Protection	Driller #:	Not Reported
Static Level:	0	Flow Rate (GPM):	0
Flow Type:	Not Reported	PSI:	0
Well Test:	Not Reported	Water Reclamation #:	9

AZ6173
SSE
1/2 - 1 Mile
Lower

WA WELLS WALOG1000599219

Database:	Ecology Well Logs	Well Log ID:	874065
Well Tag:	Not Reported	Project Tag:	Not Reported
Notice of Intent #:	AE22656	Date Received:	29-JUL-13
Diameter:	2	Casing Depth:	20
Well Completion:	08-JUL-13	Well Owner:	Vacant Lot Geoengineers
Well Type:	Decommissioning	Driller #:	Not Reported
Static Level:	0	Flow Rate (GPM):	0
Flow Type:	Not Reported	PSI:	0
Well Test:	Not Reported	Water Reclamation #:	9

AZ6174
SSE
1/2 - 1 Mile
Lower

WA WELLS WALOG1000599227

Database:	Ecology Well Logs	Well Log ID:	874080
Well Tag:	Not Reported	Project Tag:	Not Reported
Notice of Intent #:	EE04639	Date Received:	29-JUL-13
Diameter:	2	Casing Depth:	20

GEOCHECK® - PHYSICAL SETTING SOURCE MAP FINDINGS

Well Completion:	08-JUL-13	Well Owner:	Vacant Lot C/O Geoengineers Geoengineers
Well Type:	Resource Protection	Driller #:	Not Reported
Static Level:	0	Flow Rate (GPM):	0
Flow Type:	Not Reported	PSI:	0
Well Test:	Not Reported	Water Reclamation #:	9

AZ6175
SSE
1/2 - 1 Mile
Lower

WA WELLS WALOG1000599226

Database:	Ecology Well Logs	Well Log ID:	874078
Well Tag:	Not Reported	Project Tag:	Not Reported
Notice of Intent #:	AE22656	Date Received:	29-JUL-13
Diameter:	2	Casing Depth:	20
Well Completion:	08-JUL-13	Well Owner:	Vacant Lot Geoengineers
Well Type:	Decommissioning	Driller #:	Not Reported
Static Level:	0	Flow Rate (GPM):	0
Flow Type:	Not Reported	PSI:	0
Well Test:	Not Reported	Water Reclamation #:	9

AZ6176
SSE
1/2 - 1 Mile
Lower

WA WELLS WALOG1000599228

Database:	Ecology Well Logs	Well Log ID:	874082
Well Tag:	Not Reported	Project Tag:	Not Reported
Notice of Intent #:	EE04639	Date Received:	29-JUL-13
Diameter:	2	Casing Depth:	20
Well Completion:	08-JUL-13	Well Owner:	Vacant Lot C/O Geoengineers Geoengineers
Well Type:	Resource Protection	Driller #:	Not Reported
Static Level:	0	Flow Rate (GPM):	0
Flow Type:	Not Reported	PSI:	0
Well Test:	Not Reported	Water Reclamation #:	9

AZ6177
SSE
1/2 - 1 Mile
Lower

WA WELLS WALOG1000599230

Database:	Ecology Well Logs	Well Log ID:	874086
Well Tag:	Not Reported	Project Tag:	Not Reported
Notice of Intent #:	AE22866	Date Received:	29-JUL-13
Diameter:	2	Casing Depth:	20
Well Completion:	08-JUL-13	Well Owner:	Vacant Lot C/O Geoengineers Geoengineers
Well Type:	Decommissioning	Driller #:	Not Reported
Static Level:	0	Flow Rate (GPM):	0
Flow Type:	Not Reported	PSI:	0
Well Test:	Not Reported	Water Reclamation #:	9

GEOCHECK® - PHYSICAL SETTING SOURCE MAP FINDINGS

Map ID
Direction
Distance
Elevation

Database EDR ID Number

AZ6178
SSE
1/2 - 1 Mile
Lower

WA WELLS WALOG1000599229

Database:	Ecology Well Logs	Well Log ID:	874084
Well Tag:	Not Reported	Project Tag:	Not Reported
Notice of Intent #:	AE22866	Date Received:	29-JUL-13
Diameter:	2	Casing Depth:	20
Well Completion:	08-JUL-13	Well Owner:	Vacant Lot C/O Geoengineers Geoengineers
Well Type:	Decommissioning	Driller #:	Not Reported
Static Level:	0	Flow Rate (GPM):	0
Flow Type:	Not Reported	PSI:	0
Well Test:	Not Reported	Water Reclamation #:	9

AZ6179
SSE
1/2 - 1 Mile
Lower

WA WELLS WALOG1000599225

Database:	Ecology Well Logs	Well Log ID:	874076
Well Tag:	Not Reported	Project Tag:	Not Reported
Notice of Intent #:	AE22656	Date Received:	29-JUL-13
Diameter:	2	Casing Depth:	20
Well Completion:	08-JUL-13	Well Owner:	Vacant Lot Geoengineers
Well Type:	Decommissioning	Driller #:	Not Reported
Static Level:	0	Flow Rate (GPM):	0
Flow Type:	Not Reported	PSI:	0
Well Test:	Not Reported	Water Reclamation #:	9

AZ6180
SSE
1/2 - 1 Mile
Lower

WA WELLS WALOG1000599221

Database:	Ecology Well Logs	Well Log ID:	874069
Well Tag:	Not Reported	Project Tag:	Not Reported
Notice of Intent #:	AE22656	Date Received:	29-JUL-13
Diameter:	2	Casing Depth:	20
Well Completion:	08-JUL-13	Well Owner:	Vacant Lot Geoengineers
Well Type:	Decommissioning	Driller #:	Not Reported
Static Level:	0	Flow Rate (GPM):	0
Flow Type:	Not Reported	PSI:	0
Well Test:	Not Reported	Water Reclamation #:	9

AZ6181
SSE
1/2 - 1 Mile
Lower

WA WELLS WALOG1000599220

Database:	Ecology Well Logs	Well Log ID:	874067
Well Tag:	Not Reported	Project Tag:	Not Reported
Notice of Intent #:	AE22656	Date Received:	29-JUL-13
Diameter:	2	Casing Depth:	20

GEOCHECK® - PHYSICAL SETTING SOURCE MAP FINDINGS

Well Completion:	08-JUL-13	Well Owner:	Vacant Lot Geoengineers
Well Type:	Decommissioning	Driller #:	Not Reported
Static Level:	0	Flow Rate (GPM):	0
Flow Type:	Not Reported	PSI:	0
Well Test:	Not Reported	Water Reclamation #:	9

AZ6182
SSE
1/2 - 1 Mile
Lower

WA WELLS WALOG1000599222

Database:	Ecology Well Logs	Well Log ID:	874071
Well Tag:	Not Reported	Project Tag:	Not Reported
Notice of Intent #:	AE22656	Date Received:	29-JUL-13
Diameter:	2	Casing Depth:	20
Well Completion:	08-JUL-13	Well Owner:	Vacant Lot Geoengineers
Well Type:	Decommissioning	Driller #:	Not Reported
Static Level:	0	Flow Rate (GPM):	0
Flow Type:	Not Reported	PSI:	0
Well Test:	Not Reported	Water Reclamation #:	9

AZ6183
SSE
1/2 - 1 Mile
Lower

WA WELLS WALOG1000599224

Database:	Ecology Well Logs	Well Log ID:	874074
Well Tag:	Not Reported	Project Tag:	Not Reported
Notice of Intent #:	AE22656	Date Received:	29-JUL-13
Diameter:	2	Casing Depth:	20
Well Completion:	08-JUL-13	Well Owner:	Vacant Lot Geoengineers
Well Type:	Decommissioning	Driller #:	Not Reported
Static Level:	0	Flow Rate (GPM):	0
Flow Type:	Not Reported	PSI:	0
Well Test:	Not Reported	Water Reclamation #:	9

AZ6184
SSE
1/2 - 1 Mile
Lower

WA WELLS WALOG1000599223

Database:	Ecology Well Logs	Well Log ID:	874073
Well Tag:	Not Reported	Project Tag:	Not Reported
Notice of Intent #:	AE22656	Date Received:	29-JUL-13
Diameter:	2	Casing Depth:	20
Well Completion:	08-JUL-13	Well Owner:	Vacant Lot Geoengineers
Well Type:	Decommissioning	Driller #:	Not Reported
Static Level:	0	Flow Rate (GPM):	0
Flow Type:	Not Reported	PSI:	0
Well Test:	Not Reported	Water Reclamation #:	9

GEOCHECK® - PHYSICAL SETTING SOURCE MAP FINDINGS

Map ID
 Direction
 Distance
 Elevation

Database EDR ID Number

AZ6185
SSE
1/2 - 1 Mile
Lower

WA WELLS WALOG1000269367

Database:	Ecology Well Logs	Well Log ID:	345779
Well Tag:	Not Reported	Project Tag:	Not Reported
Notice of Intent #:	R063063	Date Received:	15-OCT-02
Diameter:	0	Casing Depth:	9
Well Completion:	02-OCT-02	Well Owner:	Adap Engineering
Well Type:	Resource Protection	Driller #:	Not Reported
Static Level:	0	Flow Rate (GPM):	0
Flow Type:	Not Reported	PSI:	0
Well Test:	Not Reported	Water Reclamation #:	9

AZ6186
SSE
1/2 - 1 Mile
Lower

WA WELLS WALOG1000269240

Database:	Ecology Well Logs	Well Log ID:	345626
Well Tag:	Not Reported	Project Tag:	Not Reported
Notice of Intent #:	S016221	Date Received:	15-OCT-02
Diameter:	0	Casing Depth:	11
Well Completion:	02-OCT-02	Well Owner:	Adapt Engineering
Well Type:	Resource Protection	Driller #:	Not Reported
Static Level:	0	Flow Rate (GPM):	0
Flow Type:	Not Reported	PSI:	0
Well Test:	Not Reported	Water Reclamation #:	9

AZ6187
SSE
1/2 - 1 Mile
Lower

WA WELLS WALOG1000579902

Database:	Ecology Well Logs	Well Log ID:	835443
Well Tag:	Not Reported	Project Tag:	Not Reported
Notice of Intent #:	SE46493	Date Received:	07-JAN-13
Diameter:	2	Casing Depth:	20
Well Completion:	19-OCT-12		
Well Owner:	International Container Services Dalton~ Olmstead And Fuglevand		
Well Type:	Resource Protection	Driller #:	Not Reported
Static Level:	0	Flow Rate (GPM):	0
Flow Type:	Not Reported	PSI:	0
Well Test:	Not Reported	Water Reclamation #:	9

AZ6188
SSE
1/2 - 1 Mile
Lower

WA WELLS WALOG1000579904

Database:	Ecology Well Logs	Well Log ID:	835447
Well Tag:	Not Reported	Project Tag:	Not Reported
Notice of Intent #:	SE46493	Date Received:	07-JAN-13

GEOCHECK® - PHYSICAL SETTING SOURCE MAP FINDINGS

Diameter:	2	Casing Depth:	20
Well Completion:	19-OCT-12		
Well Owner:	International Container Services Dalton~ Olmstead And Fuglevand		
Well Type:	Resource Protection	Driller #:	Not Reported
Static Level:	0	Flow Rate (GPM):	0
Flow Type:	Not Reported	PSI:	0
Well Test:	Not Reported	Water Reclamation #:	9

AZ6189

SSE

1/2 - 1 Mile

Lower

WA WELLS

WALOG1000579903

Database:	Ecology Well Logs	Well Log ID:	835445
Well Tag:	Not Reported	Project Tag:	Not Reported
Notice of Intent #:	SE46493	Date Received:	07-JAN-13
Diameter:	2	Casing Depth:	20
Well Completion:	19-OCT-12		
Well Owner:	International Container Services Dalton~ Olmstead And Fuglevand		
Well Type:	Resource Protection	Driller #:	Not Reported
Static Level:	0	Flow Rate (GPM):	0
Flow Type:	Not Reported	PSI:	0
Well Test:	Not Reported	Water Reclamation #:	9

AZ6190

SSE

1/2 - 1 Mile

Lower

WA WELLS

WALOG1000269239

Database:	Ecology Well Logs	Well Log ID:	345625
Well Tag:	Not Reported	Project Tag:	Not Reported
Notice of Intent #:	S016221	Date Received:	15-OCT-02
Diameter:	0	Casing Depth:	11
Well Completion:	02-OCT-02	Well Owner:	Adapt Engineering
Well Type:	Resource Protection	Driller #:	Not Reported
Static Level:	0	Flow Rate (GPM):	0
Flow Type:	Not Reported	PSI:	0
Well Test:	Not Reported	Water Reclamation #:	9

AZ6191

SSE

1/2 - 1 Mile

Lower

WA WELLS

WALOG1000178981

Database:	Ecology Well Logs	Well Log ID:	203600
Well Tag:	Not Reported	Project Tag:	Not Reported
Notice of Intent #:	040603	Date Received:	02-OCT-90
Diameter:	0	Casing Depth:	0
Well Completion:	Not Reported	Well Owner:	Murray Pacific
Well Type:	Resource Protection	Driller #:	1805
Static Level:	0	Flow Rate (GPM):	0
Flow Type:	Not Reported	PSI:	0
Well Test:	Not Reported	Water Reclamation #:	9

GEOCHECK® - PHYSICAL SETTING SOURCE MAP FINDINGS

Map ID
Direction
Distance
Elevation

Database EDR ID Number

AZ6192
SSE
1/2 - 1 Mile
Lower

WA WELLS WALOG1000178980

Database:	Ecology Well Logs	Well Log ID:	203599
Well Tag:	Not Reported	Project Tag:	Not Reported
Notice of Intent #:	040603	Date Received:	Not Reported
Diameter:	0	Casing Depth:	0
Well Completion:	Not Reported	Well Owner:	Murray Pacific
Well Type:	Resource Protection	Driller #:	1805
Static Level:	0	Flow Rate (GPM):	0
Flow Type:	Not Reported	PSI:	0
Well Test:	Not Reported	Water Reclamation #:	9

AZ6193
SSE
1/2 - 1 Mile
Lower

WA WELLS WALOG1000178982

Database:	Ecology Well Logs	Well Log ID:	203601
Well Tag:	Not Reported	Project Tag:	Not Reported
Notice of Intent #:	038918	Date Received:	20-NOV-90
Diameter:	0	Casing Depth:	0
Well Completion:	Not Reported	Well Owner:	Murray Pacific
Well Type:	Resource Protection	Driller #:	1805
Static Level:	0	Flow Rate (GPM):	0
Flow Type:	Not Reported	PSI:	0
Well Test:	Not Reported	Water Reclamation #:	9

AZ6194
SSE
1/2 - 1 Mile
Lower

WA WELLS WALOG1000269238

Database:	Ecology Well Logs	Well Log ID:	345624
Well Tag:	Not Reported	Project Tag:	Not Reported
Notice of Intent #:	S016221	Date Received:	15-OCT-02
Diameter:	0	Casing Depth:	11
Well Completion:	02-OCT-02	Well Owner:	Adapt Engineering
Well Type:	Resource Protection	Driller #:	Not Reported
Static Level:	0	Flow Rate (GPM):	0
Flow Type:	Not Reported	PSI:	0
Well Test:	Not Reported	Water Reclamation #:	9

AZ6195
SSE
1/2 - 1 Mile
Lower

WA WELLS WALOG1000269237

Database:	Ecology Well Logs	Well Log ID:	345623
Well Tag:	Not Reported	Project Tag:	Not Reported
Notice of Intent #:	S016221	Date Received:	15-OCT-02
Diameter:	0	Casing Depth:	11

GEOCHECK® - PHYSICAL SETTING SOURCE MAP FINDINGS

Well Completion:	02-OCT-02	Well Owner:	Adapt Engineering
Well Type:	Resource Protection	Driller #:	Not Reported
Static Level:	0	Flow Rate (GPM):	0
Flow Type:	Not Reported	PSI:	0
Well Test:	Not Reported	Water Reclamation #:	9

AZ6196
SSE
1/2 - 1 Mile
Lower

WA WELLS WALOG1000579905

Database:	Ecology Well Logs	Well Log ID:	835449
Well Tag:	Not Reported	Project Tag:	Not Reported
Notice of Intent #:	SE46493	Date Received:	07-JAN-13
Diameter:	2	Casing Depth:	20
Well Completion:	19-OCT-12		
Well Owner:	International Container Services Dalton~ Olmstead And Fuglevand		
Well Type:	Resource Protection	Driller #:	Not Reported
Static Level:	0	Flow Rate (GPM):	0
Flow Type:	Not Reported	PSI:	0
Well Test:	Not Reported	Water Reclamation #:	9

AZ6197
SSE
1/2 - 1 Mile
Lower

WA WELLS WALOG1000580211

Database:	Ecology Well Logs	Well Log ID:	836034
Well Tag:	BHS520	Project Tag:	Not Reported
Notice of Intent #:	RE07654	Date Received:	07-JAN-13
Diameter:	3.5	Casing Depth:	20
Well Completion:	15-OCT-12		
Well Owner:	International Container Services Dalton~ Olmstead And Fuglevand		
Well Type:	Resource Protection	Driller #:	Not Reported
Static Level:	0	Flow Rate (GPM):	0
Flow Type:	Not Reported	PSI:	0
Well Test:	Not Reported	Water Reclamation #:	9

AZ6198
SSE
1/2 - 1 Mile
Lower

WA WELLS WALOG1000580210

Database:	Ecology Well Logs	Well Log ID:	836032
Well Tag:	BHS519	Project Tag:	Not Reported
Notice of Intent #:	RE07654	Date Received:	07-JAN-13
Diameter:	3.5	Casing Depth:	20
Well Completion:	15-OCT-12		
Well Owner:	International Container Services Dalton~ Olmstead And Fuglevand		
Well Type:	Resource Protection	Driller #:	Not Reported
Static Level:	0	Flow Rate (GPM):	0
Flow Type:	Not Reported	PSI:	0
Well Test:	Not Reported	Water Reclamation #:	9

GEOCHECK® - PHYSICAL SETTING SOURCE MAP FINDINGS

Map ID
Direction
Distance
Elevation

Database EDR ID Number

AZ6199
SSE
1/2 - 1 Mile
Lower

WA WELLS WALOG1000580212

Database:	Ecology Well Logs	Well Log ID:	836036
Well Tag:	BHS521	Project Tag:	Not Reported
Notice of Intent #:	RE07654	Date Received:	07-JAN-13
Diameter:	3.5	Casing Depth:	25
Well Completion:	15-OCT-12		
Well Owner:	International Container Services Dalton~ Olmstead And Fuglevand		
Well Type:	Resource Protection	Driller #:	Not Reported
Static Level:	0	Flow Rate (GPM):	0
Flow Type:	Not Reported	PSI:	0
Well Test:	Not Reported	Water Reclamation #:	9

AZ6200
SSE
1/2 - 1 Mile
Lower

WA WELLS WALOG1000580214

Database:	Ecology Well Logs	Well Log ID:	836040
Well Tag:	BHS523	Project Tag:	Not Reported
Notice of Intent #:	RE07654	Date Received:	07-JAN-13
Diameter:	3.5	Casing Depth:	25
Well Completion:	15-OCT-12		
Well Owner:	International Container Services Dalton~ Olmstead And Fuglevand		
Well Type:	Resource Protection	Driller #:	Not Reported
Static Level:	0	Flow Rate (GPM):	0
Flow Type:	Not Reported	PSI:	0
Well Test:	Not Reported	Water Reclamation #:	9

AZ6201
SSE
1/2 - 1 Mile
Lower

WA WELLS WALOG1000580213

Database:	Ecology Well Logs	Well Log ID:	836038
Well Tag:	BHS522	Project Tag:	Not Reported
Notice of Intent #:	RE07654	Date Received:	07-JAN-13
Diameter:	3.5	Casing Depth:	25
Well Completion:	15-OCT-12		
Well Owner:	International Container Services Dalton~ Olmstead And Fuglevand		
Well Type:	Resource Protection	Driller #:	Not Reported
Static Level:	0	Flow Rate (GPM):	0
Flow Type:	Not Reported	PSI:	0
Well Test:	Not Reported	Water Reclamation #:	9

GEOCHECK® - PHYSICAL SETTING SOURCE MAP FINDINGS

Map ID
 Direction
 Distance
 Elevation

Database EDR ID Number

AZ6202
SSE
1/2 - 1 Mile
Lower

WA WELLS WALOG1000580209

Database:	Ecology Well Logs	Well Log ID:	836030
Well Tag:	BHS518	Project Tag:	Not Reported
Notice of Intent #:	RE07654	Date Received:	07-JAN-13
Diameter:	3.5	Casing Depth:	20
Well Completion:	15-OCT-12		
Well Owner:	International Container Services Dalton~ Olmstead And Fuglevand		
Well Type:	Resource Protection	Driller #:	Not Reported
Static Level:	0	Flow Rate (GPM):	0
Flow Type:	Not Reported	PSI:	0
Well Test:	Not Reported	Water Reclamation #:	9

AZ6203
SSE
1/2 - 1 Mile
Lower

WA WELLS WALOG1000579907

Database:	Ecology Well Logs	Well Log ID:	835453
Well Tag:	Not Reported	Project Tag:	Not Reported
Notice of Intent #:	AE19352	Date Received:	07-JAN-13
Diameter:	2	Casing Depth:	20
Well Completion:	19-OCT-12		
Well Owner:	International Container Services Dalton~ Olmstead And Fuglevand		
Well Type:	Decommissioning	Driller #:	Not Reported
Static Level:	0	Flow Rate (GPM):	0
Flow Type:	Not Reported	PSI:	0
Well Test:	Not Reported	Water Reclamation #:	9

AZ6204
SSE
1/2 - 1 Mile
Lower

WA WELLS WALOG1000579906

Database:	Ecology Well Logs	Well Log ID:	835451
Well Tag:	Not Reported	Project Tag:	Not Reported
Notice of Intent #:	AE19352	Date Received:	07-JAN-13
Diameter:	2	Casing Depth:	20
Well Completion:	19-OCT-12		
Well Owner:	International Container Services Dalton~ Olmstead And Fuglevand		
Well Type:	Decommissioning	Driller #:	Not Reported
Static Level:	0	Flow Rate (GPM):	0
Flow Type:	Not Reported	PSI:	0
Well Test:	Not Reported	Water Reclamation #:	9

GEOCHECK® - PHYSICAL SETTING SOURCE MAP FINDINGS

Map ID
 Direction
 Distance
 Elevation

Database EDR ID Number

AZ6205
SSE
1/2 - 1 Mile
Lower

WA WELLS WALOG1000579908

Database:	Ecology Well Logs	Well Log ID:	835455
Well Tag:	Not Reported	Project Tag:	Not Reported
Notice of Intent #:	AE19352	Date Received:	07-JAN-13
Diameter:	2	Casing Depth:	20
Well Completion:	19-OCT-12		
Well Owner:	International Container Services Dalton~ Olmstead And Fuglevand		
Well Type:	Decommissioning	Driller #:	Not Reported
Static Level:	0	Flow Rate (GPM):	0
Flow Type:	Not Reported	PSI:	0
Well Test:	Not Reported	Water Reclamation #:	9

AZ6206
SSE
1/2 - 1 Mile
Lower

WA WELLS WALOG1000580208

Database:	Ecology Well Logs	Well Log ID:	836028
Well Tag:	BHS517	Project Tag:	Not Reported
Notice of Intent #:	RE07654	Date Received:	07-JAN-13
Diameter:	3.5	Casing Depth:	15
Well Completion:	15-OCT-12		
Well Owner:	International Container Services Dalton~ Olmstead And Fuglevand		
Well Type:	Resource Protection	Driller #:	Not Reported
Static Level:	0	Flow Rate (GPM):	0
Flow Type:	Not Reported	PSI:	0
Well Test:	Not Reported	Water Reclamation #:	9

AZ6207
SSE
1/2 - 1 Mile
Lower

WA WELLS WALOG1000579909

Database:	Ecology Well Logs	Well Log ID:	835457
Well Tag:	Not Reported	Project Tag:	Not Reported
Notice of Intent #:	AE19352	Date Received:	07-JAN-13
Diameter:	2	Casing Depth:	20
Well Completion:	19-OCT-12		
Well Owner:	International Container Services Dalton~ Olmstead And Fuglevand		
Well Type:	Decommissioning	Driller #:	Not Reported
Static Level:	0	Flow Rate (GPM):	0
Flow Type:	Not Reported	PSI:	0
Well Test:	Not Reported	Water Reclamation #:	9

GEOCHECK® - PHYSICAL SETTING SOURCE MAP FINDINGS

Map ID
Direction
Distance
Elevation

Database EDR ID Number

AZ6208
SSE
1/2 - 1 Mile
Lower

WA WELLS WALOG1000706315

Database:	Ecology Well Logs	Well Log ID:	1470649
Well Tag:	BJE906	Project Tag:	Not Reported
Notice of Intent #:	RE11878	Date Received:	09-MAR-16
Diameter:	2	Casing Depth:	15
Well Completion:	08-OCT-15	Well Owner:	Ics
Well Type:	Resource Protection	Driller #:	3178
Static Level:	0	Flow Rate (GPM):	0
Flow Type:	Static Level	PSI:	0
Well Test:	Not Reported	Water Reclamation #:	9

AZ6209
SSE
1/2 - 1 Mile
Lower

WA WELLS WALOG1000706314

Database:	Ecology Well Logs	Well Log ID:	1470648
Well Tag:	BJE920	Project Tag:	Not Reported
Notice of Intent #:	RE11878	Date Received:	09-MAR-16
Diameter:	2	Casing Depth:	15
Well Completion:	08-OCT-15	Well Owner:	Ics
Well Type:	Resource Protection	Driller #:	3178
Static Level:	0	Flow Rate (GPM):	0
Flow Type:	Static Level	PSI:	0
Well Test:	Not Reported	Water Reclamation #:	9

AZ6210
SSE
1/2 - 1 Mile
Lower

WA WELLS WALOG1000706328

Database:	Ecology Well Logs	Well Log ID:	1470663
Well Tag:	BJE915	Project Tag:	Not Reported
Notice of Intent #:	RE11878	Date Received:	09-MAR-16
Diameter:	2	Casing Depth:	15
Well Completion:	08-OCT-15	Well Owner:	Ics
Well Type:	Resource Protection	Driller #:	3178
Static Level:	0	Flow Rate (GPM):	0
Flow Type:	Static Level	PSI:	0
Well Test:	Not Reported	Water Reclamation #:	9

AZ6211
SSE
1/2 - 1 Mile
Lower

WA WELLS WALOG1000706335

Database:	Ecology Well Logs	Well Log ID:	1470687
Well Tag:	BJE918	Project Tag:	Not Reported
Notice of Intent #:	RE11878	Date Received:	09-MAR-16
Diameter:	2	Casing Depth:	30

GEOCHECK® - PHYSICAL SETTING SOURCE MAP FINDINGS

Well Completion:	08-OCT-15	Well Owner:	Ics
Well Type:	Resource Protection	Driller #:	3178
Static Level:	0	Flow Rate (GPM):	0
Flow Type:	Static Level	PSI:	0
Well Test:	Not Reported	Water Reclamation #:	9

AZ6212
SSE
1/2 - 1 Mile
Lower

WA WELLS WALOG1000706329

Database:	Ecology Well Logs	Well Log ID:	1470673
Well Tag:	BJE908	Project Tag:	Not Reported
Notice of Intent #:	RE11878	Date Received:	09-MAR-16
Diameter:	2	Casing Depth:	13
Well Completion:	08-OCT-15	Well Owner:	Ics
Well Type:	Resource Protection	Driller #:	3178
Static Level:	0	Flow Rate (GPM):	0
Flow Type:	Static Level	PSI:	0
Well Test:	Not Reported	Water Reclamation #:	9

AZ6213
SSE
1/2 - 1 Mile
Lower

WA WELLS WALOG1000706312

Database:	Ecology Well Logs	Well Log ID:	1470630
Well Tag:	BJE912	Project Tag:	Not Reported
Notice of Intent #:	RE11878	Date Received:	09-MAR-16
Diameter:	2	Casing Depth:	35
Well Completion:	08-OCT-15	Well Owner:	Ics
Well Type:	Resource Protection	Driller #:	3178
Static Level:	0	Flow Rate (GPM):	0
Flow Type:	Static Level	PSI:	0
Well Test:	Not Reported	Water Reclamation #:	9

AZ6214
SSE
1/2 - 1 Mile
Lower

WA WELLS WALOG1000668676

Database:	Ecology Well Logs	Well Log ID:	1016165
Well Tag:	BJA572	Project Tag:	Not Reported
Notice of Intent #:	RE10971	Date Received:	22-APR-15
Diameter:	8	Casing Depth:	30
Well Completion:	13-FEB-15	Well Owner:	Nw Cooperage
Well Type:	Resource Protection	Driller #:	3131
Static Level:	14	Flow Rate (GPM):	0
Flow Type:	Static Level	PSI:	0
Well Test:	Not Reported	Water Reclamation #:	9

GEOCHECK® - PHYSICAL SETTING SOURCE MAP FINDINGS

Map ID
Direction
Distance
Elevation

Database EDR ID Number

AZ6215
SSE
1/2 - 1 Mile
Lower

WA WELLS WALOG1000668675

Database:	Ecology Well Logs	Well Log ID:	1016164
Well Tag:	BJA570	Project Tag:	Not Reported
Notice of Intent #:	RE10971	Date Received:	22-APR-15
Diameter:	8	Casing Depth:	30
Well Completion:	12-FEB-15	Well Owner:	Nw Cooperage
Well Type:	Resource Protection	Driller #:	3131
Static Level:	16	Flow Rate (GPM):	0
Flow Type:	Static Level	PSI:	0
Well Test:	Not Reported	Water Reclamation #:	9

AZ6216
SSE
1/2 - 1 Mile
Lower

WA WELLS WALOG1000668690

Database:	Ecology Well Logs	Well Log ID:	1016180
Well Tag:	BJA571	Project Tag:	Not Reported
Notice of Intent #:	RE10971	Date Received:	22-APR-15
Diameter:	8	Casing Depth:	32
Well Completion:	12-FEB-15	Well Owner:	Nw Cooperage
Well Type:	Resource Protection	Driller #:	3131
Static Level:	15	Flow Rate (GPM):	0
Flow Type:	Static Level	PSI:	0
Well Test:	Not Reported	Water Reclamation #:	9

AZ6217
SSE
1/2 - 1 Mile
Lower

WA WELLS WALOG1000706308

Database:	Ecology Well Logs	Well Log ID:	1470615
Well Tag:	BJE903	Project Tag:	Not Reported
Notice of Intent #:	RE11878	Date Received:	09-MAR-16
Diameter:	2	Casing Depth:	15
Well Completion:	08-OCT-15	Well Owner:	Ics
Well Type:	Resource Protection	Driller #:	3178
Static Level:	0	Flow Rate (GPM):	0
Flow Type:	Static Level	PSI:	0
Well Test:	Not Reported	Water Reclamation #:	9

AZ6218
SSE
1/2 - 1 Mile
Lower

WA WELLS WALOG1000706298

Database:	Ecology Well Logs	Well Log ID:	1470599
Well Tag:	BJE911	Project Tag:	Not Reported
Notice of Intent #:	RE11878	Date Received:	09-MAR-16
Diameter:	2	Casing Depth:	30

GEOCHECK® - PHYSICAL SETTING SOURCE MAP FINDINGS

Well Completion:	08-OCT-15	Well Owner:	Ics
Well Type:	Resource Protection	Driller #:	3178
Static Level:	0	Flow Rate (GPM):	0
Flow Type:	Static Level	PSI:	0
Well Test:	Not Reported	Water Reclamation #:	9

AZ6219
SSE
1/2 - 1 Mile
Lower

WA WELLS WALOG1000706338

Database:	Ecology Well Logs	Well Log ID:	1470694
Well Tag:	BJE914	Project Tag:	Not Reported
Notice of Intent #:	RE11878	Date Received:	09-MAR-16
Diameter:	2	Casing Depth:	30
Well Completion:	08-OCT-15	Well Owner:	Ics
Well Type:	Resource Protection	Driller #:	3178
Static Level:	0	Flow Rate (GPM):	0
Flow Type:	Static Level	PSI:	0
Well Test:	Not Reported	Water Reclamation #:	9

AZ6220
SSE
1/2 - 1 Mile
Lower

WA WELLS WALOG1000706667

Database:	Ecology Well Logs	Well Log ID:	1493482
Well Tag:	BJE916	Project Tag:	Not Reported
Notice of Intent #:	RE11878	Date Received:	09-MAR-16
Diameter:	2	Casing Depth:	8
Well Completion:	08-OCT-15	Well Owner:	Ics
Well Type:	Resource Protection	Driller #:	3178
Static Level:	0	Flow Rate (GPM):	0
Flow Type:	Static Level	PSI:	0
Well Test:	Not Reported	Water Reclamation #:	9

AZ6221
SSE
1/2 - 1 Mile
Lower

WA WELLS WALOG1000706643

Database:	Ecology Well Logs	Well Log ID:	1493458
Well Tag:	BJE910	Project Tag:	Not Reported
Notice of Intent #:	RE11878	Date Received:	09-MAR-16
Diameter:	2	Casing Depth:	10
Well Completion:	08-OCT-15	Well Owner:	Ics
Well Type:	Resource Protection	Driller #:	3178
Static Level:	0	Flow Rate (GPM):	0
Flow Type:	Static Level	PSI:	0
Well Test:	Not Reported	Water Reclamation #:	9

GEOCHECK® - PHYSICAL SETTING SOURCE MAP FINDINGS

Map ID
Direction
Distance
Elevation

Database EDR ID Number

AZ6222
SSE
1/2 - 1 Mile
Lower

WA WELLS WALOG1000706747

Database:	Ecology Well Logs	Well Log ID:	1493571
Well Tag:	BJE904	Project Tag:	Not Reported
Notice of Intent #:	RE11878	Date Received:	09-MAR-16
Diameter:	2	Casing Depth:	10
Well Completion:	08-OCT-15	Well Owner:	Ics
Well Type:	Resource Protection	Driller #:	3178
Static Level:	0	Flow Rate (GPM):	0
Flow Type:	Static Level	PSI:	0
Well Test:	Not Reported	Water Reclamation #:	9

AZ6223
SSE
1/2 - 1 Mile
Lower

WA WELLS WALOG1000706821

Database:	Ecology Well Logs	Well Log ID:	1493656
Well Tag:	BJE905	Project Tag:	Not Reported
Notice of Intent #:	RE11878	Date Received:	09-MAR-16
Diameter:	2	Casing Depth:	30
Well Completion:	08-OCT-15	Well Owner:	Ics
Well Type:	Resource Protection	Driller #:	3178
Static Level:	0	Flow Rate (GPM):	0
Flow Type:	Static Level	PSI:	0
Well Test:	Not Reported	Water Reclamation #:	9

AZ6224
SSE
1/2 - 1 Mile
Lower

WA WELLS WALOG1000706820

Database:	Ecology Well Logs	Well Log ID:	1493655
Well Tag:	BJE901	Project Tag:	Not Reported
Notice of Intent #:	RE11878	Date Received:	09-MAR-16
Diameter:	2	Casing Depth:	11
Well Completion:	08-OCT-15	Well Owner:	Ics
Well Type:	Resource Protection	Driller #:	3178
Static Level:	0	Flow Rate (GPM):	0
Flow Type:	Static Level	PSI:	0
Well Test:	Not Reported	Water Reclamation #:	9

AZ6225
SSE
1/2 - 1 Mile
Lower

WA WELLS WALOG1000706642

Database:	Ecology Well Logs	Well Log ID:	1493457
Well Tag:	BJE902	Project Tag:	Not Reported
Notice of Intent #:	RE11878	Date Received:	09-MAR-16
Diameter:	2	Casing Depth:	10

GEOCHECK® - PHYSICAL SETTING SOURCE MAP FINDINGS

Well Completion:	08-OCT-15	Well Owner:	Ics
Well Type:	Resource Protection	Driller #:	3178
Static Level:	0	Flow Rate (GPM):	0
Flow Type:	Static Level	PSI:	0
Well Test:	Not Reported	Water Reclamation #:	9

AZ6226
SSE
1/2 - 1 Mile
Lower

WA WELLS WALOG1000706355

Database:	Ecology Well Logs	Well Log ID:	1470743
Well Tag:	BJE913	Project Tag:	Not Reported
Notice of Intent #:	RE11878	Date Received:	09-MAR-16
Diameter:	2	Casing Depth:	15
Well Completion:	08-OCT-15	Well Owner:	Ics
Well Type:	Resource Protection	Driller #:	3178
Static Level:	0	Flow Rate (GPM):	0
Flow Type:	Static Level	PSI:	0
Well Test:	Not Reported	Water Reclamation #:	9

AZ6227
SSE
1/2 - 1 Mile
Lower

WA WELLS WALOG1000706340

Database:	Ecology Well Logs	Well Log ID:	1470716
Well Tag:	BJE919	Project Tag:	Not Reported
Notice of Intent #:	RE11878	Date Received:	09-MAR-16
Diameter:	2	Casing Depth:	30
Well Completion:	08-OCT-15	Well Owner:	Ics
Well Type:	Resource Protection	Driller #:	3178
Static Level:	0	Flow Rate (GPM):	0
Flow Type:	Static Level	PSI:	0
Well Test:	Not Reported	Water Reclamation #:	9

AZ6228
SSE
1/2 - 1 Mile
Lower

WA WELLS WALOG1000706357

Database:	Ecology Well Logs	Well Log ID:	1470748
Well Tag:	BJE917	Project Tag:	Not Reported
Notice of Intent #:	RE11878	Date Received:	09-MAR-16
Diameter:	2	Casing Depth:	15
Well Completion:	08-OCT-15	Well Owner:	Ics
Well Type:	Resource Protection	Driller #:	3178
Static Level:	0	Flow Rate (GPM):	0
Flow Type:	Static Level	PSI:	0
Well Test:	Not Reported	Water Reclamation #:	9

GEOCHECK® - PHYSICAL SETTING SOURCE MAP FINDINGS

Map ID
Direction
Distance
Elevation

Database EDR ID Number

AZ6229
SSE
1/2 - 1 Mile
Lower

WA WELLS WALOG1000706600

Database:	Ecology Well Logs	Well Log ID:	1493411
Well Tag:	BJE907	Project Tag:	Not Reported
Notice of Intent #:	RE11878	Date Received:	09-MAR-16
Diameter:	2	Casing Depth:	9
Well Completion:	08-OCT-15	Well Owner:	Ics
Well Type:	Resource Protection	Driller #:	3178
Static Level:	0	Flow Rate (GPM):	0
Flow Type:	Static Level	PSI:	0
Well Test:	Not Reported	Water Reclamation #:	9

AZ6230
SSE
1/2 - 1 Mile
Lower

WA WELLS WALOG1000706435

Database:	Ecology Well Logs	Well Log ID:	1493213
Well Tag:	BJE909	Project Tag:	Not Reported
Notice of Intent #:	RE11878	Date Received:	09-MAR-16
Diameter:	2	Casing Depth:	10
Well Completion:	08-OCT-15	Well Owner:	Ics
Well Type:	Resource Protection	Driller #:	3178
Static Level:	0	Flow Rate (GPM):	0
Flow Type:	Static Level	PSI:	0
Well Test:	Not Reported	Water Reclamation #:	9

AZ6231
SSE
1/2 - 1 Mile
Lower

WA WELLS WALOG1000644244

Database:	Ecology Well Logs	Well Log ID:	954638
Well Tag:	Not Reported	Project Tag:	Not Reported
Notice of Intent #:	AE23397	Date Received:	03-OCT-13
Diameter:	2.25	Casing Depth:	45
Well Completion:	28-AUG-13	Well Owner:	Fox Ave Trust
Well Type:	Decommissioning	Driller #:	2549
Static Level:	12	Flow Rate (GPM):	0
Flow Type:	Static Level	PSI:	0
Well Test:	Not Reported	Water Reclamation #:	9

AZ6232
SSE
1/2 - 1 Mile
Lower

WA WELLS WALOG1000644243

Database:	Ecology Well Logs	Well Log ID:	954637
Well Tag:	Not Reported	Project Tag:	Not Reported
Notice of Intent #:	AE23397	Date Received:	03-OCT-13
Diameter:	2.25	Casing Depth:	14

GEOCHECK® - PHYSICAL SETTING SOURCE MAP FINDINGS

Well Completion:	28-AUG-13	Well Owner:	Fox Ave Trust
Well Type:	Decommissioning	Driller #:	2549
Static Level:	12	Flow Rate (GPM):	0
Flow Type:	Static Level	PSI:	0
Well Test:	Not Reported	Water Reclamation #:	9

AZ6233
SSE
1/2 - 1 Mile
Lower

WA WELLS WALOG1000644246

Database:	Ecology Well Logs	Well Log ID:	954642
Well Tag:	Not Reported	Project Tag:	Not Reported
Notice of Intent #:	EE04684	Date Received:	03-OCT-13
Diameter:	2.25	Casing Depth:	65
Well Completion:	28-AUG-13	Well Owner:	Fox Ave Trust
Well Type:	Resource Protection	Driller #:	2549
Static Level:	12	Flow Rate (GPM):	0
Flow Type:	Static Level	PSI:	0
Well Test:	Not Reported	Water Reclamation #:	9

AZ6234
SSE
1/2 - 1 Mile
Lower

WA WELLS WALOG1000644251

Database:	Ecology Well Logs	Well Log ID:	954648
Well Tag:	Not Reported	Project Tag:	Not Reported
Notice of Intent #:	EE04684	Date Received:	03-OCT-13
Diameter:	2.25	Casing Depth:	14
Well Completion:	28-AUG-13	Well Owner:	Fox Ave Trust
Well Type:	Resource Protection	Driller #:	2549
Static Level:	12	Flow Rate (GPM):	0
Flow Type:	Static Level	PSI:	0
Well Test:	Not Reported	Water Reclamation #:	9

AZ6235
SSE
1/2 - 1 Mile
Lower

WA WELLS WALOG1000644250

Database:	Ecology Well Logs	Well Log ID:	954647
Well Tag:	Not Reported	Project Tag:	Not Reported
Notice of Intent #:	EE04684	Date Received:	03-OCT-13
Diameter:	2.25	Casing Depth:	13
Well Completion:	28-AUG-13	Well Owner:	Fox Ave Trust
Well Type:	Resource Protection	Driller #:	2549
Static Level:	12	Flow Rate (GPM):	0
Flow Type:	Static Level	PSI:	0
Well Test:	Not Reported	Water Reclamation #:	9

GEOCHECK® - PHYSICAL SETTING SOURCE MAP FINDINGS

Map ID
Direction
Distance
Elevation

Database EDR ID Number

AZ6236
SSE
1/2 - 1 Mile
Lower

WA WELLS WALOG1000644242

Database:	Ecology Well Logs	Well Log ID:	954636
Well Tag:	Not Reported	Project Tag:	Not Reported
Notice of Intent #:	AE23397	Date Received:	03-OCT-13
Diameter:	2.25	Casing Depth:	13
Well Completion:	28-AUG-13	Well Owner:	Fox Ave Trust
Well Type:	Decommissioning	Driller #:	2549
Static Level:	12	Flow Rate (GPM):	0
Flow Type:	Static Level	PSI:	0
Well Test:	Not Reported	Water Reclamation #:	9

AZ6237
SSE
1/2 - 1 Mile
Lower

WA WELLS WALOG1000644236

Database:	Ecology Well Logs	Well Log ID:	954627
Well Tag:	Not Reported	Project Tag:	Not Reported
Notice of Intent #:	AE23397	Date Received:	03-OCT-13
Diameter:	2.25	Casing Depth:	13
Well Completion:	28-AUG-13	Well Owner:	Fox Ave Trust
Well Type:	Decommissioning	Driller #:	2549
Static Level:	12	Flow Rate (GPM):	0
Flow Type:	Static Level	PSI:	0
Well Test:	Not Reported	Water Reclamation #:	9

AZ6238
SSE
1/2 - 1 Mile
Lower

WA WELLS WALOG1000613157

Database:	Ecology Well Logs	Well Log ID:	902034
Well Tag:	Not Reported	Project Tag:	Not Reported
Notice of Intent #:	AE24344	Date Received:	09-DEC-13
Diameter:	8	Casing Depth:	20
Well Completion:	01-NOV-13	Well Owner:	Alaska Marine Lines Geotechnicians
Well Type:	Decommissioning	Driller #:	Not Reported
Static Level:	0	Flow Rate (GPM):	0
Flow Type:	Not Reported	PSI:	0
Well Test:	Not Reported	Water Reclamation #:	9

AZ6239
SSE
1/2 - 1 Mile
Lower

WA WELLS WALOG1000644239

Database:	Ecology Well Logs	Well Log ID:	954632
Well Tag:	Not Reported	Project Tag:	Not Reported
Notice of Intent #:	EE04684	Date Received:	03-OCT-13
Diameter:	2.25	Casing Depth:	13

GEOCHECK® - PHYSICAL SETTING SOURCE MAP FINDINGS

Well Completion:	28-AUG-13	Well Owner:	Fox Ave Trust
Well Type:	Resource Protection	Driller #:	2549
Static Level:	12	Flow Rate (GPM):	0
Flow Type:	Static Level	PSI:	0
Well Test:	Not Reported	Water Reclamation #:	9

AZ6240
SSE
1/2 - 1 Mile
Lower

WA WELLS WALOG1000644241

Database:	Ecology Well Logs	Well Log ID:	954634
Well Tag:	Not Reported	Project Tag:	Not Reported
Notice of Intent #:	EE04684	Date Received:	03-OCT-13
Diameter:	2.25	Casing Depth:	54
Well Completion:	28-AUG-13	Well Owner:	Fox Ave Trust
Well Type:	Resource Protection	Driller #:	2549
Static Level:	12	Flow Rate (GPM):	0
Flow Type:	Static Level	PSI:	0
Well Test:	Not Reported	Water Reclamation #:	9

AZ6241
SSE
1/2 - 1 Mile
Lower

WA WELLS WALOG1000644240

Database:	Ecology Well Logs	Well Log ID:	954633
Well Tag:	Not Reported	Project Tag:	Not Reported
Notice of Intent #:	EE04684	Date Received:	03-OCT-13
Diameter:	2.25	Casing Depth:	13
Well Completion:	28-AUG-13	Well Owner:	Fox Ave Trust
Well Type:	Resource Protection	Driller #:	2549
Static Level:	12	Flow Rate (GPM):	0
Flow Type:	Static Level	PSI:	0
Well Test:	Not Reported	Water Reclamation #:	9

AZ6242
SSE
1/2 - 1 Mile
Lower

WA WELLS WALOG1000644252

Database:	Ecology Well Logs	Well Log ID:	954650
Well Tag:	Not Reported	Project Tag:	Not Reported
Notice of Intent #:	EE04684	Date Received:	03-OCT-13
Diameter:	2.25	Casing Depth:	45
Well Completion:	28-AUG-13	Well Owner:	Fox Ave Trust
Well Type:	Resource Protection	Driller #:	2549
Static Level:	12	Flow Rate (GPM):	0
Flow Type:	Static Level	PSI:	0
Well Test:	Not Reported	Water Reclamation #:	9

GEOCHECK® - PHYSICAL SETTING SOURCE MAP FINDINGS

Map ID
Direction
Distance
Elevation

Database EDR ID Number

AZ6243
SSE
1/2 - 1 Mile
Lower

WA WELLS WALOG1000645619

Database:	Ecology Well Logs	Well Log ID:	958509
Well Tag:	BIC627	Project Tag:	Not Reported
Notice of Intent #:	RE08677	Date Received:	23-AUG-13
Diameter:	8.25	Casing Depth:	39
Well Completion:	09-JUL-13	Well Owner:	Vacant Lot
Well Type:	Resource Protection	Driller #:	2867
Static Level:	13	Flow Rate (GPM):	0
Flow Type:	Static Level	PSI:	0
Well Test:	Not Reported	Water Reclamation #:	9

AZ6244
SSE
1/2 - 1 Mile
Lower

WA WELLS WALOG1000645618

Database:	Ecology Well Logs	Well Log ID:	958507
Well Tag:	BIC625	Project Tag:	Not Reported
Notice of Intent #:	RE08677	Date Received:	23-AUG-13
Diameter:	8.25	Casing Depth:	35
Well Completion:	10-JUL-13	Well Owner:	Vacant Lot
Well Type:	Resource Protection	Driller #:	2867
Static Level:	10	Flow Rate (GPM):	0
Flow Type:	Static Level	PSI:	0
Well Test:	Not Reported	Water Reclamation #:	9

AZ6245
SSE
1/2 - 1 Mile
Lower

WA WELLS WALOG1000645620

Database:	Ecology Well Logs	Well Log ID:	958513
Well Tag:	BIC638	Project Tag:	Not Reported
Notice of Intent #:	RE08677	Date Received:	23-AUG-13
Diameter:	8.25	Casing Depth:	38
Well Completion:	09-JUL-13	Well Owner:	Vacant Lot
Well Type:	Resource Protection	Driller #:	2867
Static Level:	13	Flow Rate (GPM):	0
Flow Type:	Static Level	PSI:	0
Well Test:	Not Reported	Water Reclamation #:	9

AZ6246
SSE
1/2 - 1 Mile
Lower

WA WELLS WALOG1000645626

Database:	Ecology Well Logs	Well Log ID:	958519
Well Tag:	BIC624	Project Tag:	Not Reported
Notice of Intent #:	RE08677	Date Received:	23-AUG-13
Diameter:	8.25	Casing Depth:	35

GEOCHECK® - PHYSICAL SETTING SOURCE MAP FINDINGS

Well Completion:	10-JUL-13	Well Owner:	Vacant Lot
Well Type:	Resource Protection	Driller #:	2867
Static Level:	10	Flow Rate (GPM):	0
Flow Type:	Static Level	PSI:	0
Well Test:	Not Reported	Water Reclamation #:	9

AZ6247
SSE
1/2 - 1 Mile
Lower

WA WELLS WALOG1000645623

Database:	Ecology Well Logs	Well Log ID:	958516
Well Tag:	BIC628	Project Tag:	Not Reported
Notice of Intent #:	RE08677	Date Received:	23-AUG-13
Diameter:	8.25	Casing Depth:	38
Well Completion:	09-JUL-13	Well Owner:	Vacant Lot
Well Type:	Resource Protection	Driller #:	2867
Static Level:	13	Flow Rate (GPM):	0
Flow Type:	Static Level	PSI:	0
Well Test:	Not Reported	Water Reclamation #:	9

AZ6248
SSE
1/2 - 1 Mile
Lower

WA WELLS WALOG1000645617

Database:	Ecology Well Logs	Well Log ID:	958506
Well Tag:	BIC623	Project Tag:	Not Reported
Notice of Intent #:	RE08677	Date Received:	23-AUG-13
Diameter:	8.25	Casing Depth:	35
Well Completion:	09-JUL-13	Well Owner:	Vacant Lot
Well Type:	Resource Protection	Driller #:	2867
Static Level:	13	Flow Rate (GPM):	0
Flow Type:	Static Level	PSI:	0
Well Test:	Not Reported	Water Reclamation #:	9

AZ6249
SSE
1/2 - 1 Mile
Lower

WA WELLS WALOG1000644254

Database:	Ecology Well Logs	Well Log ID:	954655
Well Tag:	Not Reported	Project Tag:	Not Reported
Notice of Intent #:	AE23397	Date Received:	03-OCT-13
Diameter:	2.25	Casing Depth:	54
Well Completion:	28-AUG-13	Well Owner:	Fox Ave Trust
Well Type:	Decommissioning	Driller #:	2549
Static Level:	12	Flow Rate (GPM):	0
Flow Type:	Static Level	PSI:	0
Well Test:	Not Reported	Water Reclamation #:	9

GEOCHECK® - PHYSICAL SETTING SOURCE MAP FINDINGS

Map ID
Direction
Distance
Elevation

Database EDR ID Number

AZ6250
SSE
1/2 - 1 Mile
Lower

WA WELLS WALOG1000644253

Database:	Ecology Well Logs	Well Log ID:	954654
Well Tag:	Not Reported	Project Tag:	Not Reported
Notice of Intent #:	AE23397	Date Received:	03-OCT-13
Diameter:	2.25	Casing Depth:	13
Well Completion:	28-AUG-13	Well Owner:	Fox Ave Trust
Well Type:	Decommissioning	Driller #:	2549
Static Level:	12	Flow Rate (GPM):	0
Flow Type:	Static Level	PSI:	0
Well Test:	Not Reported	Water Reclamation #:	9

AZ6251
SSE
1/2 - 1 Mile
Lower

WA WELLS WALOG1000644255

Database:	Ecology Well Logs	Well Log ID:	954656
Well Tag:	Not Reported	Project Tag:	Not Reported
Notice of Intent #:	AE23397	Date Received:	03-OCT-13
Diameter:	2.25	Casing Depth:	65
Well Completion:	28-AUG-13	Well Owner:	Fox Ave Trust
Well Type:	Decommissioning	Driller #:	2549
Static Level:	12	Flow Rate (GPM):	0
Flow Type:	Static Level	PSI:	0
Well Test:	Not Reported	Water Reclamation #:	9

AZ6252
SSE
1/2 - 1 Mile
Lower

WA WELLS WALOG1000645610

Database:	Ecology Well Logs	Well Log ID:	958495
Well Tag:	BIC626	Project Tag:	Not Reported
Notice of Intent #:	RE08677	Date Received:	23-AUG-13
Diameter:	8.25	Casing Depth:	38
Well Completion:	09-JUL-13	Well Owner:	Vacant Lot
Well Type:	Resource Protection	Driller #:	2867
Static Level:	13	Flow Rate (GPM):	0
Flow Type:	Static Level	PSI:	0
Well Test:	Not Reported	Water Reclamation #:	9

AZ6253
SSE
1/2 - 1 Mile
Lower

WA WELLS WALOG1000645609

Database:	Ecology Well Logs	Well Log ID:	958493
Well Tag:	BIC622	Project Tag:	Not Reported
Notice of Intent #:	RE08677	Date Received:	23-AUG-13
Diameter:	8.25	Casing Depth:	35

GEOCHECK® - PHYSICAL SETTING SOURCE MAP FINDINGS

Well Completion:	09-JUL-13	Well Owner:	Vacant Lot
Well Type:	Resource Protection	Driller #:	2867
Static Level:	13	Flow Rate (GPM):	0
Flow Type:	Static Level	PSI:	0
Well Test:	Not Reported	Water Reclamation #:	9

BA6254
NNW
1/2 - 1 Mile
Higher

WA WELLS WALOG1000313146

Database:	Ecology Well Logs	Well Log ID:	395518
Well Tag:	Not Reported	Project Tag:	Not Reported
Notice of Intent #:	A069544	Date Received:	01-DEC-04
Diameter:	2	Casing Depth:	12
Well Completion:	16-JUL-04	Well Owner:	Kidder/Mathews
Well Type:	Decommissioning	Driller #:	Not Reported
Static Level:	0	Flow Rate (GPM):	0
Flow Type:	Not Reported	PSI:	0
Well Test:	Not Reported	Water Reclamation #:	9

BA6255
NNW
1/2 - 1 Mile
Higher

WA WELLS WALOG1000313148

Database:	Ecology Well Logs	Well Log ID:	395520
Well Tag:	Not Reported	Project Tag:	Not Reported
Notice of Intent #:	A069544	Date Received:	01-DEC-04
Diameter:	2	Casing Depth:	12
Well Completion:	16-JUL-04	Well Owner:	Kidder/Mathews
Well Type:	Decommissioning	Driller #:	Not Reported
Static Level:	0	Flow Rate (GPM):	0
Flow Type:	Not Reported	PSI:	0
Well Test:	Not Reported	Water Reclamation #:	9

1G
NNE
1/2 - 1 Mile
Lower

Site ID:	2851
Groundwater Flow:	Not Reported
Shallowest Water Table Depth:	Not Reported
Deepest Water Table Depth:	Not Reported
Average Water Table Depth:	8
Date:	04/1992

AQUIFLOW 61385

2G
North
1/2 - 1 Mile
Lower

Site ID:	2914
Groundwater Flow:	W
Shallowest Water Table Depth:	8
Deepest Water Table Depth:	9.5
Average Water Table Depth:	Not Reported
Date:	01/1998

AQUIFLOW 61399

GEOCHECK® - PHYSICAL SETTING SOURCE MAP FINDINGS

Map ID Direction Distance Elevation			Database	EDR ID Number
3G NNE 1/2 - 1 Mile Lower	Site ID:	2918		
	Groundwater Flow:	WNW	AQUIFLOW	61231
	Shallowest Water Table Depth:	5.10		
	Deepest Water Table Depth:	7.18		
	Average Water Table Depth:	Not Reported		
Date:	05/07/1997			
<hr/>				
4G North 1/4 - 1/2 Mile Lower	Site ID:	2346		
	Groundwater Flow:	Not Reported	AQUIFLOW	61388
	Shallowest Water Table Depth:	6.39		
	Deepest Water Table Depth:	7.07		
	Average Water Table Depth:	Not Reported		
Date:	09/10/1998			
<hr/>				
5G NE 1/4 - 1/2 Mile Lower	Site ID:	1884		
	Groundwater Flow:	W	AQUIFLOW	41926
	Shallowest Water Table Depth:	8.25		
	Deepest Water Table Depth:	8.78		
	Average Water Table Depth:	Not Reported		
Date:	05/10/1991			
<hr/>				
6G ENE 1/8 - 1/4 Mile Lower	Site ID:	1844		
	Groundwater Flow:	NE	AQUIFLOW	61132
	Shallowest Water Table Depth:	7.5		
	Deepest Water Table Depth:	10		
	Average Water Table Depth:	Not Reported		
Date:	10/29/1995			
<hr/>				
7G ESE 1/2 - 1 Mile Lower	Site ID:	3034		
	Groundwater Flow:	W	AQUIFLOW	61254
	Shallowest Water Table Depth:	8.26		
	Deepest Water Table Depth:	9.12		
	Average Water Table Depth:	Not Reported		
Date:	06/1991			
<hr/>				
8G SE 1/4 - 1/2 Mile Lower	Site ID:	5685010209		
	Groundwater Flow:	Not Reported	AQUIFLOW	61039
	Shallowest Water Table Depth:	Not Reported		
	Deepest Water Table Depth:	Not Reported		
	Average Water Table Depth:	8		
Date:	04/05/1999			
<hr/>				
9G ESE 1/2 - 1 Mile Lower	Site ID:	2884		
	Groundwater Flow:	WSW	AQUIFLOW	61364
	Shallowest Water Table Depth:	6.76		
	Deepest Water Table Depth:	7.55		
	Average Water Table Depth:	Not Reported		
Date:	06/28/1991			

GEOCHECK® - PHYSICAL SETTING SOURCE MAP FINDINGS

Map ID
 Direction
 Distance
 Elevation

Database EDR ID Number

10G	Site ID:	309690		
SE	Groundwater Flow:	W	AQUIFLOW	61095
1/2 - 1 Mile	Shallowest Water Table Depth:	6.60		
Lower	Deepest Water Table Depth:	8.52		
	Average Water Table Depth:	Not Reported		
	Date:	06/03/1998		

11G	Site ID:	1579		
SE	Groundwater Flow:	SW	AQUIFLOW	61365
1/2 - 1 Mile	Shallowest Water Table Depth:	5.3		
Lower	Deepest Water Table Depth:	6.6		
	Average Water Table Depth:	Not Reported		
	Date:	12/23/1993		

GEOCHECK® - PHYSICAL SETTING SOURCE MAP FINDINGS RADON

AREA RADON INFORMATION

Federal EPA Radon Zone for KING County: 3

- Note: Zone 1 indoor average level > 4 pCi/L.
 : Zone 2 indoor average level >= 2 pCi/L and <= 4 pCi/L.
 : Zone 3 indoor average level < 2 pCi/L.

Federal Area Radon Information for KING COUNTY, WA

Number of sites tested: 106

Area	Average Activity	% <4 pCi/L	% 4-20 pCi/L	% >20 pCi/L
Living Area - 1st Floor	0.334 pCi/L	99%	1%	0%
Living Area - 2nd Floor	0.800 pCi/L	100%	0%	0%
Basement	0.538 pCi/L	97%	3%	0%

PHYSICAL SETTING SOURCE RECORDS SEARCHED

TOPOGRAPHIC INFORMATION

USGS 7.5' Digital Elevation Model (DEM)

Source: United States Geologic Survey

EDR acquired the USGS 7.5' Digital Elevation Model in 2002 and updated it in 2006. The 7.5 minute DEM corresponds to the USGS 1:24,000- and 1:25,000-scale topographic quadrangle maps. The DEM provides elevation data with consistent elevation units and projection.

Current USGS 7.5 Minute Topographic Map

Source: U.S. Geological Survey

HYDROLOGIC INFORMATION

Flood Zone Data: This data was obtained from the Federal Emergency Management Agency (FEMA). It depicts 100-year and 500-year flood zones as defined by FEMA. It includes the National Flood Hazard Layer (NFHL) which incorporates Flood Insurance Rate Map (FIRM) data and Q3 data from FEMA in areas not covered by NFHL.

Source: FEMA

Telephone: 877-336-2627

Date of Government Version: 2003, 2015

NWI: National Wetlands Inventory. This data, available in select counties across the country, was obtained by EDR in 2002, 2005 and 2010 from the U.S. Fish and Wildlife Service.

State Wetlands Data: Wetland Inventory

Source: Department of Ecology

Telephone: 360-407-6121

HYDROGEOLOGIC INFORMATION

AQUIFLOW^R Information System

Source: EDR proprietary database of groundwater flow information

EDR has developed the AQUIFLOW Information System (AIS) to provide data on the general direction of groundwater flow at specific points. EDR has reviewed reports submitted to regulatory authorities at select sites and has extracted the date of the report, hydrogeologically determined groundwater flow direction and depth to water table information.

GEOLOGIC INFORMATION

Geologic Age and Rock Stratigraphic Unit

Source: P.G. Schruben, R.E. Arndt and W.J. Bawiec, Geology of the Conterminous U.S. at 1:2,500,000 Scale - A digital representation of the 1974 P.B. King and H.M. Beikman Map, USGS Digital Data Series DDS - 11 (1994).

STATSGO: State Soil Geographic Database

Source: Department of Agriculture, Natural Resources Conservation Service (NRCS)

The U.S. Department of Agriculture's (USDA) Natural Resources Conservation Service (NRCS) leads the national Conservation Soil Survey (NCSS) and is responsible for collecting, storing, maintaining and distributing soil survey information for privately owned lands in the United States. A soil map in a soil survey is a representation of soil patterns in a landscape. Soil maps for STATSGO are compiled by generalizing more detailed (SSURGO) soil survey maps.

SSURGO: Soil Survey Geographic Database

Source: Department of Agriculture, Natural Resources Conservation Service (NRCS)

Telephone: 800-672-5559

SSURGO is the most detailed level of mapping done by the Natural Resources Conservation Service, mapping scales generally range from 1:12,000 to 1:63,360. Field mapping methods using national standards are used to construct the soil maps in the Soil Survey Geographic (SSURGO) database. SSURGO digitizing duplicates the original soil survey maps. This level of mapping is designed for use by landowners, townships and county natural resource planning and management.

PHYSICAL SETTING SOURCE RECORDS SEARCHED

LOCAL / REGIONAL WATER AGENCY RECORDS

FEDERAL WATER WELLS

PWS: Public Water Systems

Source: EPA/Office of Drinking Water

Telephone: 202-564-3750

Public Water System data from the Federal Reporting Data System. A PWS is any water system which provides water to at least 25 people for at least 60 days annually. PWSs provide water from wells, rivers and other sources.

PWS ENF: Public Water Systems Violation and Enforcement Data

Source: EPA/Office of Drinking Water

Telephone: 202-564-3750

Violation and Enforcement data for Public Water Systems from the Safe Drinking Water Information System (SDWIS) after August 1995. Prior to August 1995, the data came from the Federal Reporting Data System (FRDS).

USGS Water Wells: USGS National Water Inventory System (NWIS)

This database contains descriptive information on sites where the USGS collects or has collected data on surface water and/or groundwater. The groundwater data includes information on wells, springs, and other sources of groundwater.

STATE RECORDS

Water Wells

Source: Department of Health

Telephone: 360-236-3148

Group A and B well locations.

Water Well Listing

Source: Public Utility District

Telephone: 206-779-7656

A listing of water well locations in Kitsap County.

Ecology Well Logs

Source: Department of Ecology

Telephone: 360-407-7294

Point geodatabase with a record for each Ecology well report. Points are located by quarter quarter section centroid.

Points contain all well report types including water wells, resource protection wells, and decommissioned wells.

OTHER STATE DATABASE INFORMATION

Oil and Gas Well Listing

Source: Department of Natural Resources

Telephone: 360-902-1450

Locations that represent oil and gas test well sites in Washington State from 1890 to present.

RADON

Area Radon Information

Source: USGS

Telephone: 703-356-4020

The National Radon Database has been developed by the U.S. Environmental Protection Agency (USEPA) and is a compilation of the EPA/State Residential Radon Survey and the National Residential Radon Survey. The study covers the years 1986 - 1992. Where necessary data has been supplemented by information collected at private sources such as universities and research institutions.

EPA Radon Zones

Source: EPA

Telephone: 703-356-4020

Sections 307 & 309 of IRAA directed EPA to list and identify areas of U.S. with the potential for elevated indoor radon levels.

PHYSICAL SETTING SOURCE RECORDS SEARCHED

OTHER

Airport Landing Facilities: Private and public use landing facilities
Source: Federal Aviation Administration, 800-457-6656

Epicenters: World earthquake epicenters, Richter 5 or greater
Source: Department of Commerce, National Oceanic and Atmospheric Administration

Earthquake Fault Lines: The fault lines displayed on EDR's Topographic map are digitized quaternary faultlines, prepared in 1975 by the United State Geological Survey

STREET AND ADDRESS INFORMATION

© 2015 TomTom North America, Inc. All rights reserved. This material is proprietary and the subject of copyright protection and other intellectual property rights owned by or licensed to Tele Atlas North America, Inc. The use of this material is subject to the terms of a license agreement. You will be held liable for any unauthorized copying or disclosure of this material.

APPENDIX C
HISTORICAL RESEARCH DOCUMENTATION

APPENDIX C.1
TOPOGRAPHIC MAPS

Ardagh Glass Ph I Seattle

5409 OHIO AVE S

SEATTLE, WA 98134

Inquiry Number: 6193366.4

September 16, 2020

EDR Historical Topo Map Report

with QuadMatch™



6 Armstrong Road, 4th floor
Shelton, CT 06484
Toll Free: 800.352.0050
www.edrnet.com

EDR Historical Topo Map Report

09/16/20

Site Name:

Ardagh Glass Ph I Seattle
5409 OHIO AVE S
SEATTLE, WA 98134
EDR Inquiry # 6193366.4

Client Name:

Ramboll
400 East Evergreen Blvd Ste 304
Vancouver, WA 98660
Contact: Devon Rowe



EDR Topographic Map Library has been searched by EDR and maps covering the target property location as provided by Ramboll were identified for the years listed below. EDR's Historical Topo Map Report is designed to assist professionals in evaluating potential liability on a target property resulting from past activities. EDR's Historical Topo Map Report includes a search of a collection of public and private color historical topographic maps, dating back to the late 1800s.

Search Results:**Coordinates:**

P.O.#	1690018831	Latitude:	47.555353 47° 33' 19" North
Project:	Ardagh Glass Ph I Seattle	Longitude:	-122.338028 -122° 20' 17" West
		UTM Zone:	Zone 10 North
		UTM X Meters:	549802.86
		UTM Y Meters:	5267093.79
		Elevation:	8.00' above sea level

Maps Provided:

2014 1894
1983
1973
1968
1909
1908
1897
1895

Disclaimer - Copyright and Trademark Notice

This Report contains certain information obtained from a variety of public and other sources reasonably available to Environmental Data Resources, Inc. It cannot be concluded from this Report that coverage information for the target and surrounding properties does not exist from other sources. NO WARRANTY EXPRESSED OR IMPLIED, IS MADE WHATSOEVER IN CONNECTION WITH THIS REPORT. ENVIRONMENTAL DATA RESOURCES, INC. SPECIFICALLY DISCLAIMS THE MAKING OF ANY SUCH WARRANTIES, INCLUDING WITHOUT LIMITATION, MERCHANTABILITY OR FITNESS FOR A PARTICULAR USE OR PURPOSE. ALL RISK IS ASSUMED BY THE USER. IN NO EVENT SHALL ENVIRONMENTAL DATA RESOURCES, INC. BE LIABLE TO ANYONE, WHETHER ARISING OUT OF ERRORS OR OMISSIONS, NEGLIGENCE, ACCIDENT OR ANY OTHER CAUSE, FOR ANY LOSS OF DAMAGE, INCLUDING, WITHOUT LIMITATION, SPECIAL, INCIDENTAL, CONSEQUENTIAL, OR EXEMPLARY DAMAGES. ANY LIABILITY ON THE PART OF ENVIRONMENTAL DATA RESOURCES, INC. IS STRICTLY LIMITED TO A REFUND OF THE AMOUNT PAID FOR THIS REPORT. Purchaser accepts this Report "AS IS". Any analyses, estimates, ratings, environmental risk levels or risk codes provided in this Report are provided for illustrative purposes only, and are not intended to provide, nor should they be interpreted as providing any facts regarding, or prediction or forecast of, any environmental risk for any property. Only a Phase I Environmental Site Assessment performed by an environmental professional can provide information regarding the environmental risk for any property. Additionally, the information provided in this Report is not to be construed as legal advice.

Copyright 2020 by Environmental Data Resources, Inc. All rights reserved. Reproduction in any media or format, in whole or in part, of any report or map of Environmental Data Resources, Inc., or its affiliates, is prohibited without prior written permission.

EDR and its logos (including Sanborn and Sanborn Map) are trademarks of Environmental Data Resources, Inc. or its affiliates. All other trademarks used herein are the property of their respective owners.

Topo Sheet Key

This EDR Topo Map Report is based upon the following USGS topographic map sheets.

2014 Source Sheets



Seattle South
2014
7.5-minute, 24000

1983 Source Sheets



Seattle South
1983
7.5-minute, 25000
Aerial Photo Revised 1977

1973 Source Sheets



Seattle South
1973
7.5-minute, 24000
Aerial Photo Revised 1973

1968 Source Sheets



Seattle South
1968
7.5-minute, 24000
Aerial Photo Revised 1968

Topo Sheet Key

This EDR Topo Map Report is based upon the following USGS topographic map sheets.

1909 Source Sheets



Seattle Special
1909
15-minute, 62500



Seattle
1909
15-minute, 62500

1908 Source Sheets

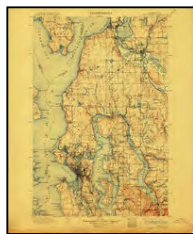


Seattle
1908
15-minute, 62500

1897 Source Sheets



Seattle
1897
30-minute, 125000



Snohomish
1897
30-minute, 125000

1895 Source Sheets



Snohomish
1895
30-minute, 125000

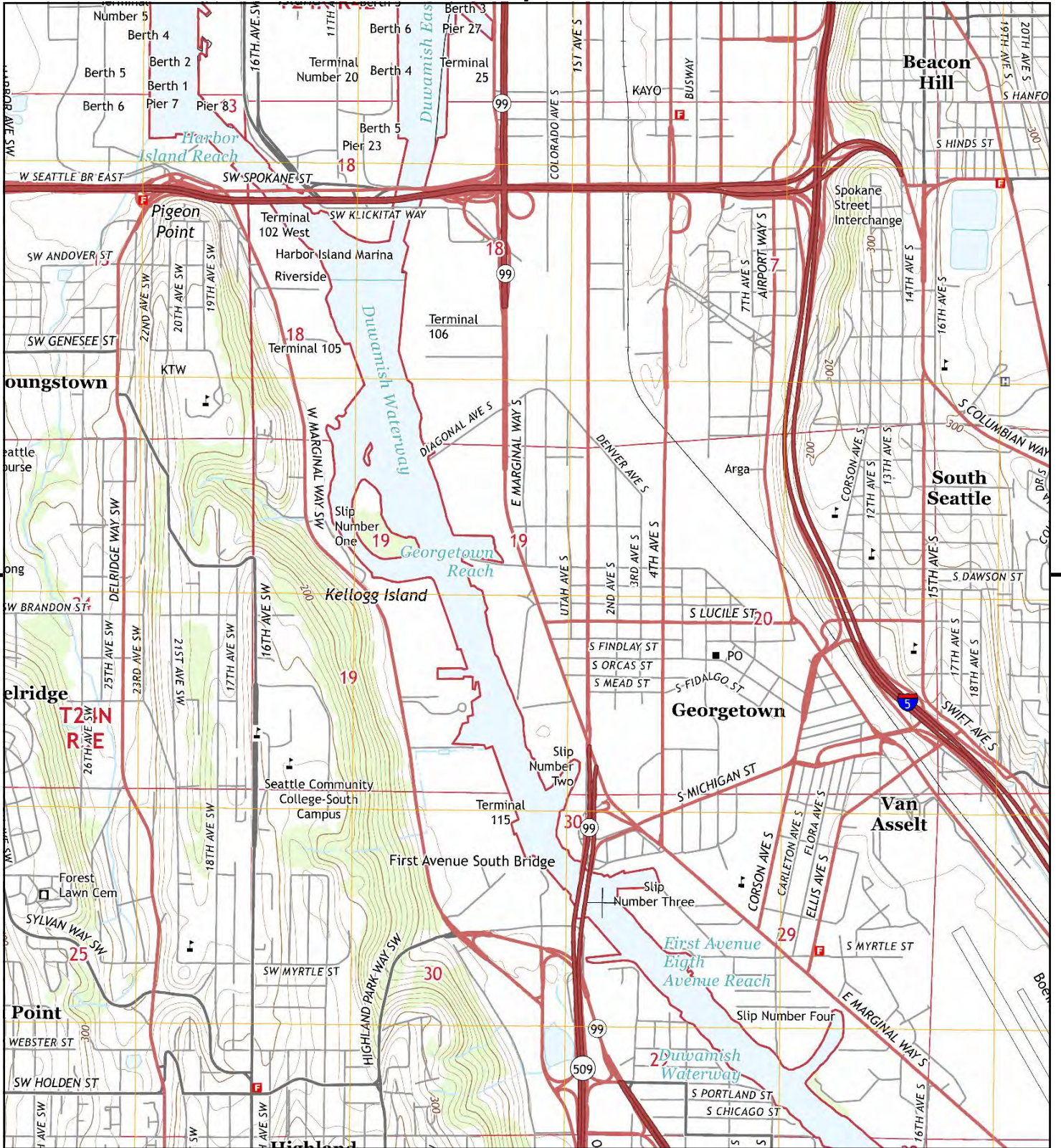
Topo Sheet Key

This EDR Topo Map Report is based upon the following USGS topographic map sheets.

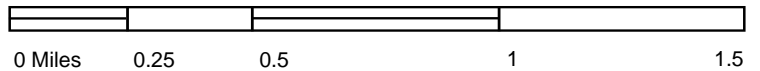
1894 Source Sheets



Seattle
1894
15-minute, 62500



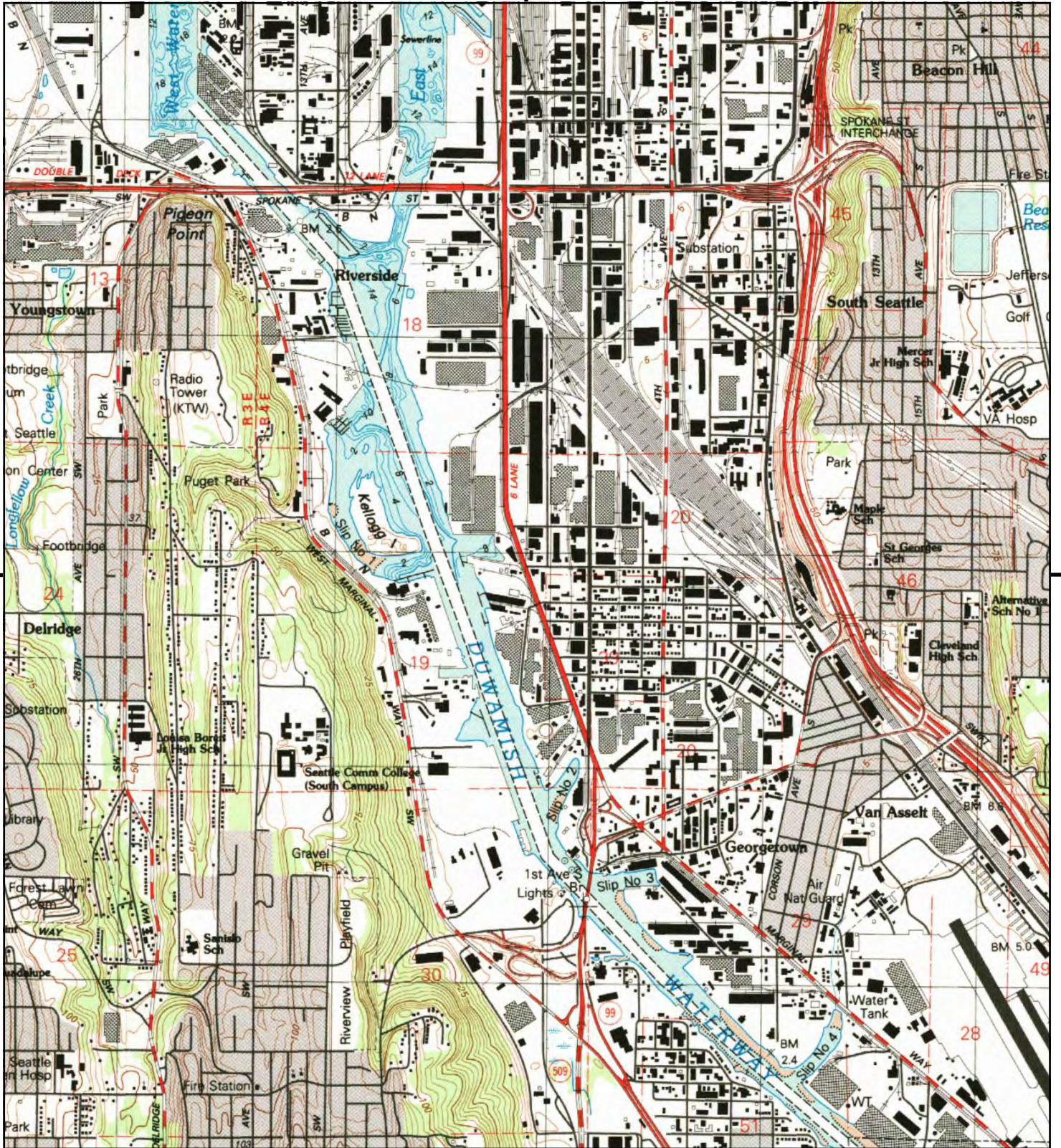
This report includes information from the following map sheet(s).



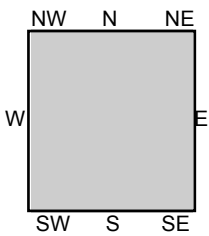
TP, Seattle South, 2014, 7.5-minute

SITE NAME: Ardagh Glass Ph I Seattle
 ADDRESS: 5409 OHIO AVE S
 SEATTLE, WA 98134
 CLIENT: Ramboll





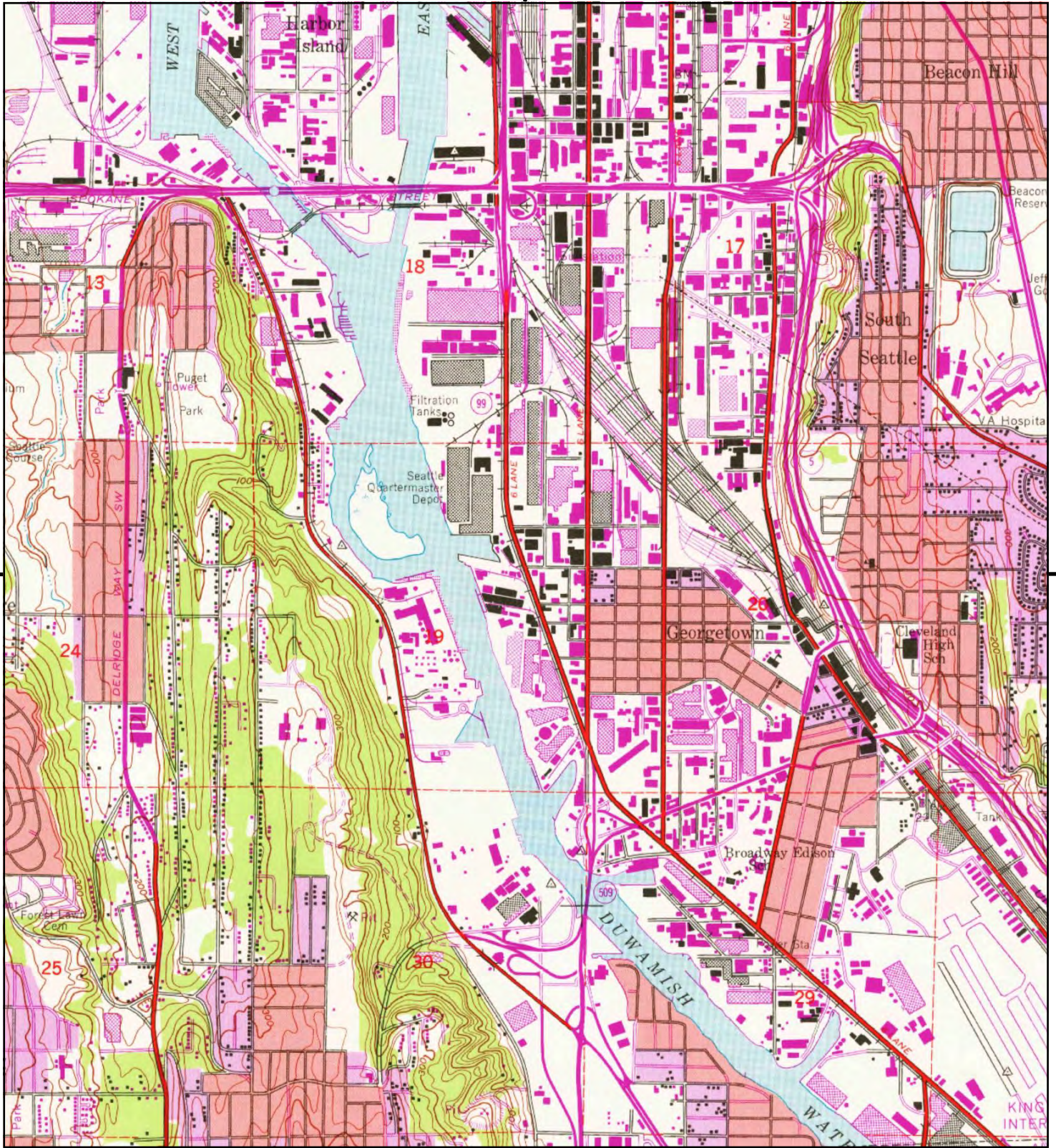
This report includes information from the following map sheet(s).



TP, Seattle South, 1983, 7.5-minute

SITE NAME: Ardagh Glass Ph I Seattle
 ADDRESS: 5409 OHIO AVE S
 SEATTLE, WA 98134
 CLIENT: Ramboll





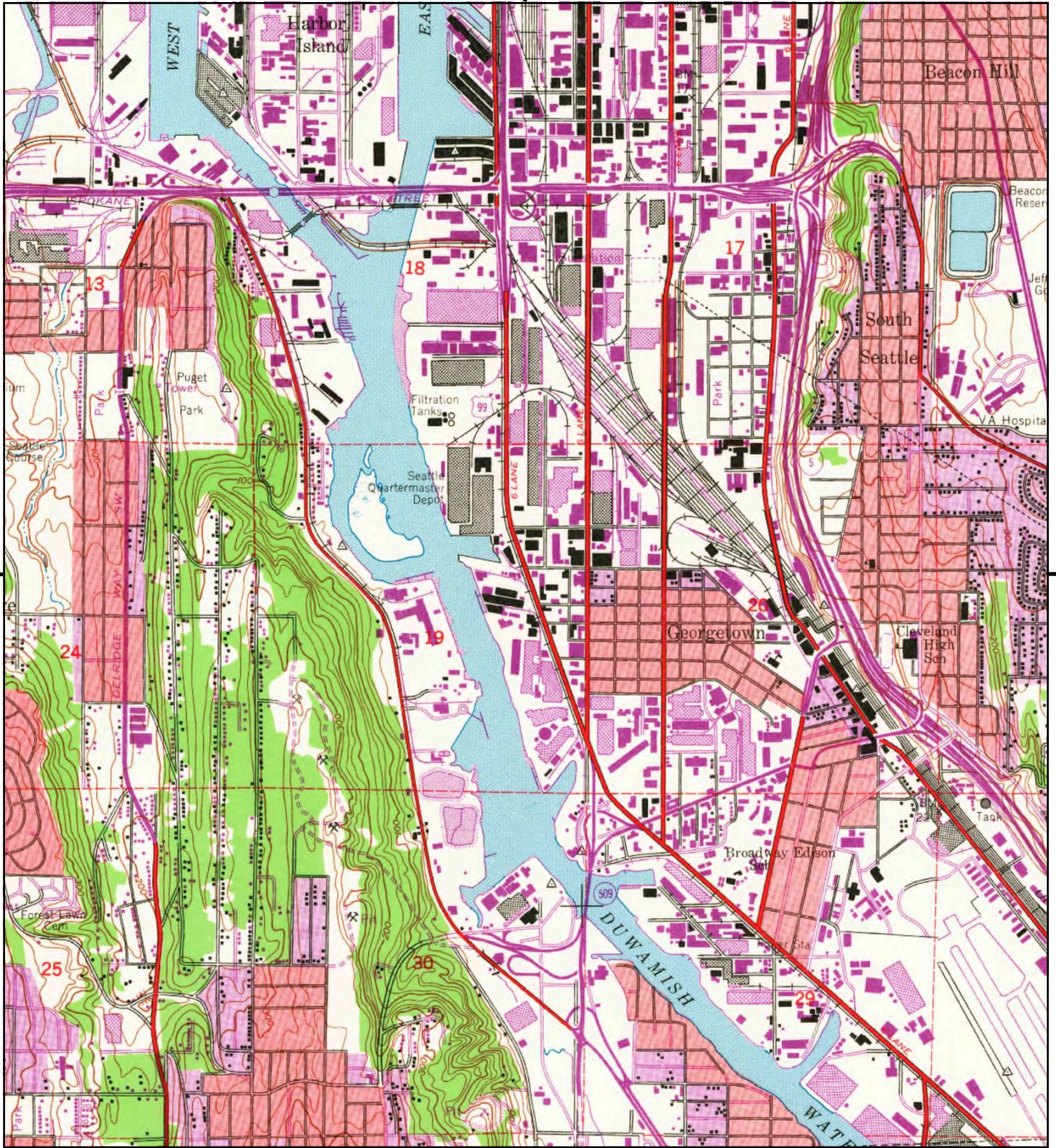
This report includes information from the following map sheet(s).



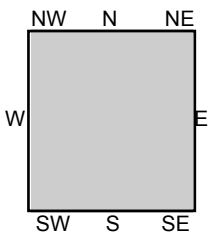
TP, Seattle South, 1973, 7.5-minute

SITE NAME: Ardagh Glass Ph I Seattle
ADDRESS: 5409 OHIO AVE S
 SEATTLE, WA 98134
CLIENT: Ramboll





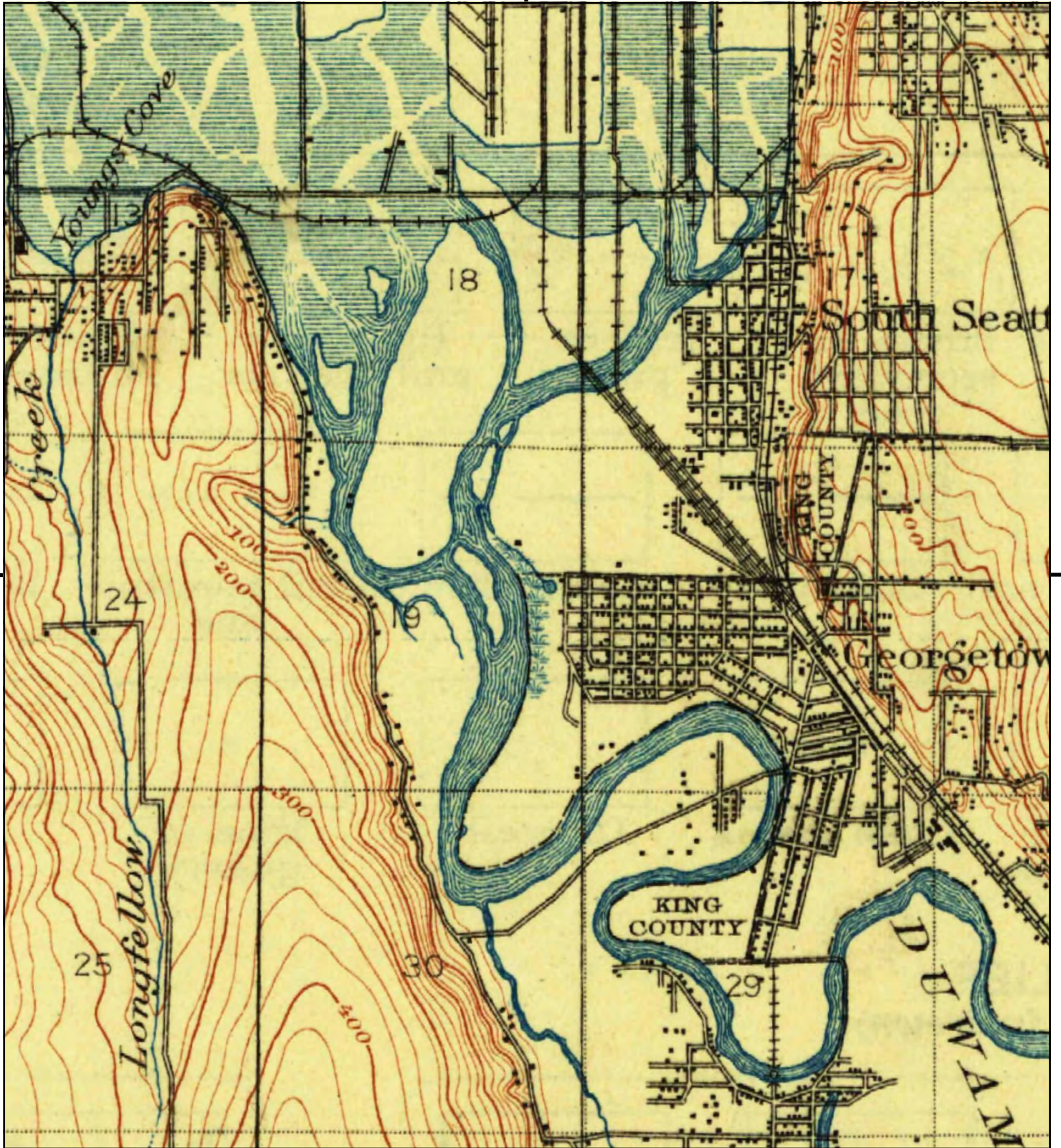
This report includes information from the following map sheet(s).



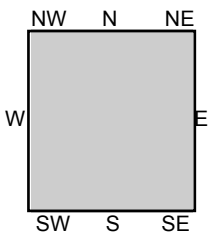
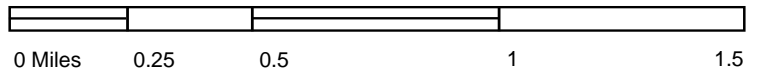
TP, Seattle South, 1968, 7.5-minute

SITE NAME: Ardagh Glass Ph I Seattle
 ADDRESS: 5409 OHIO AVE S
 SEATTLE, WA 98134
 CLIENT: Ramboll





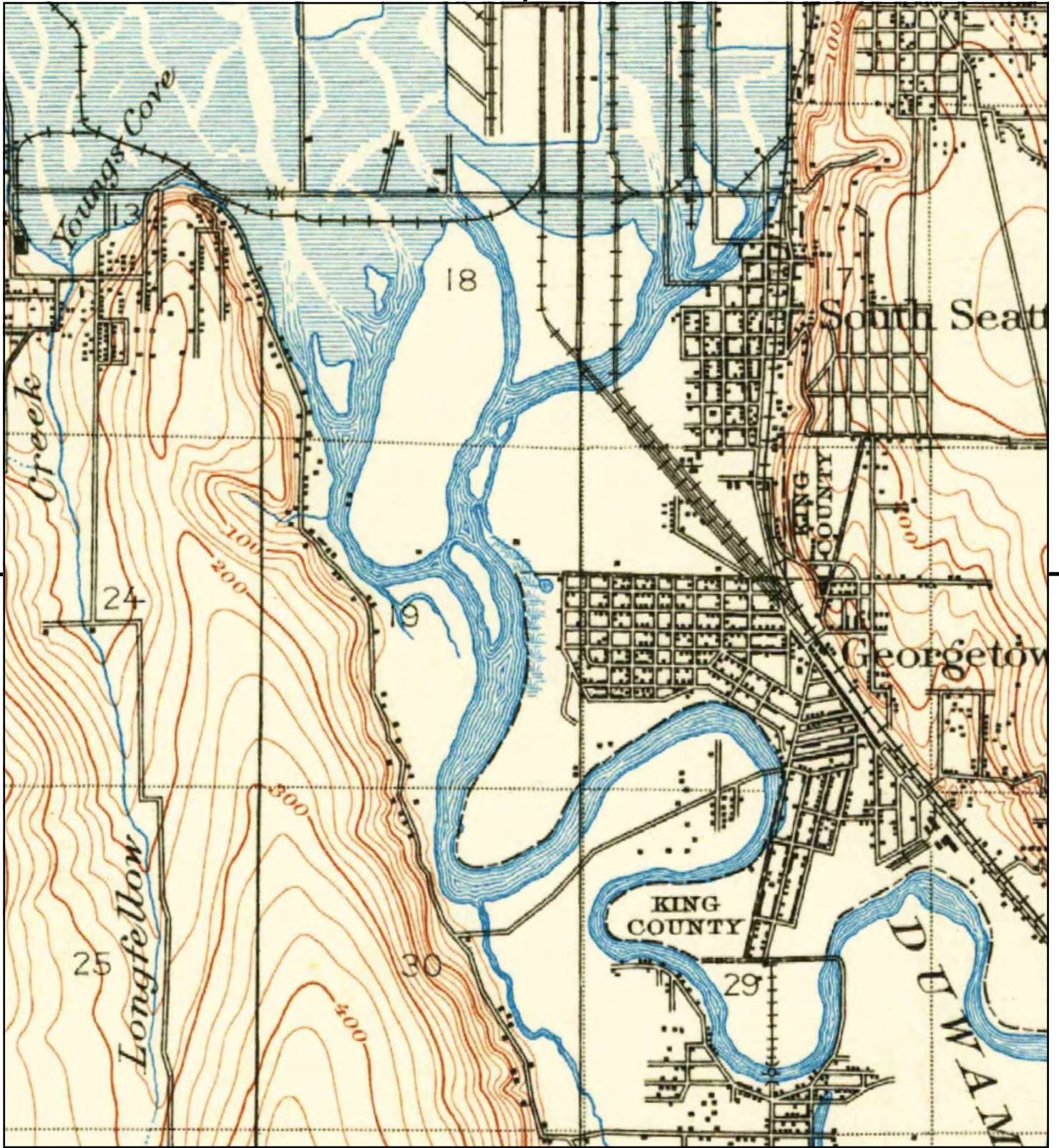
This report includes information from the following map sheet(s).



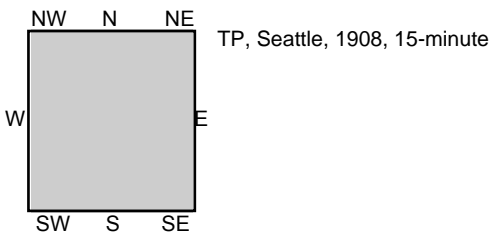
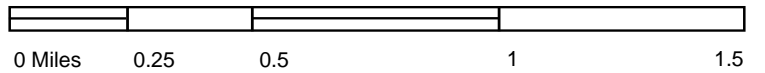
TP, Seattle Special, 1909, 15-minute
 TP, Seattle, 1909, 15-minute

SITE NAME: Ardagh Glass Ph I Seattle
 ADDRESS: 5409 OHIO AVE S
 SEATTLE, WA 98134
 CLIENT: Ramboll



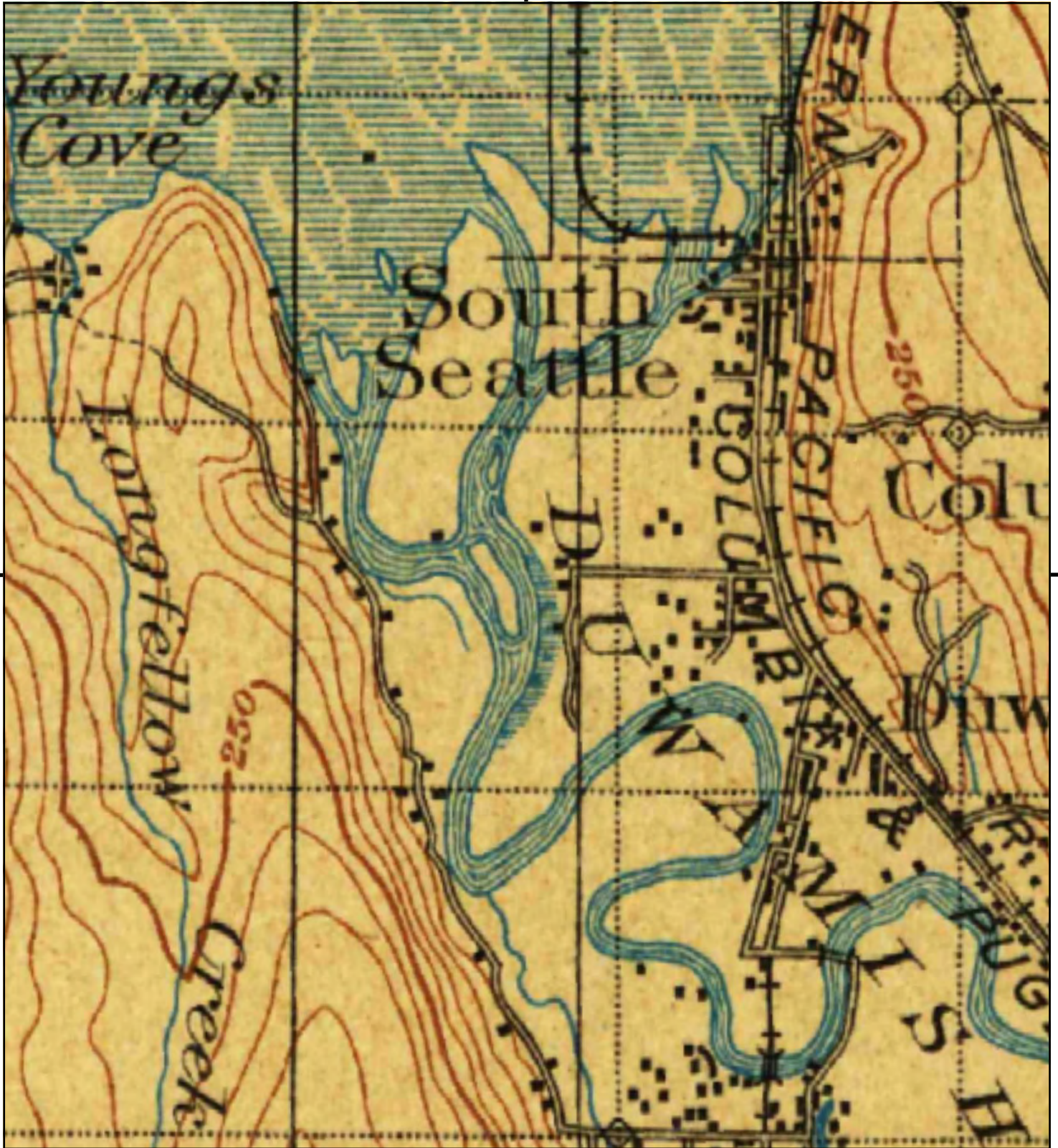


This report includes information from the following map sheet(s).

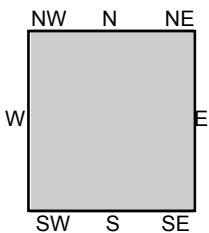
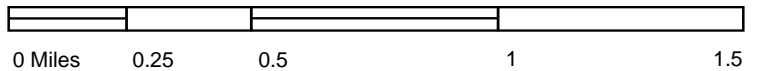


SITE NAME: Ardagh Glass Ph I Seattle
 ADDRESS: 5409 OHIO AVE S
 SEATTLE, WA 98134
 CLIENT: Ramboll





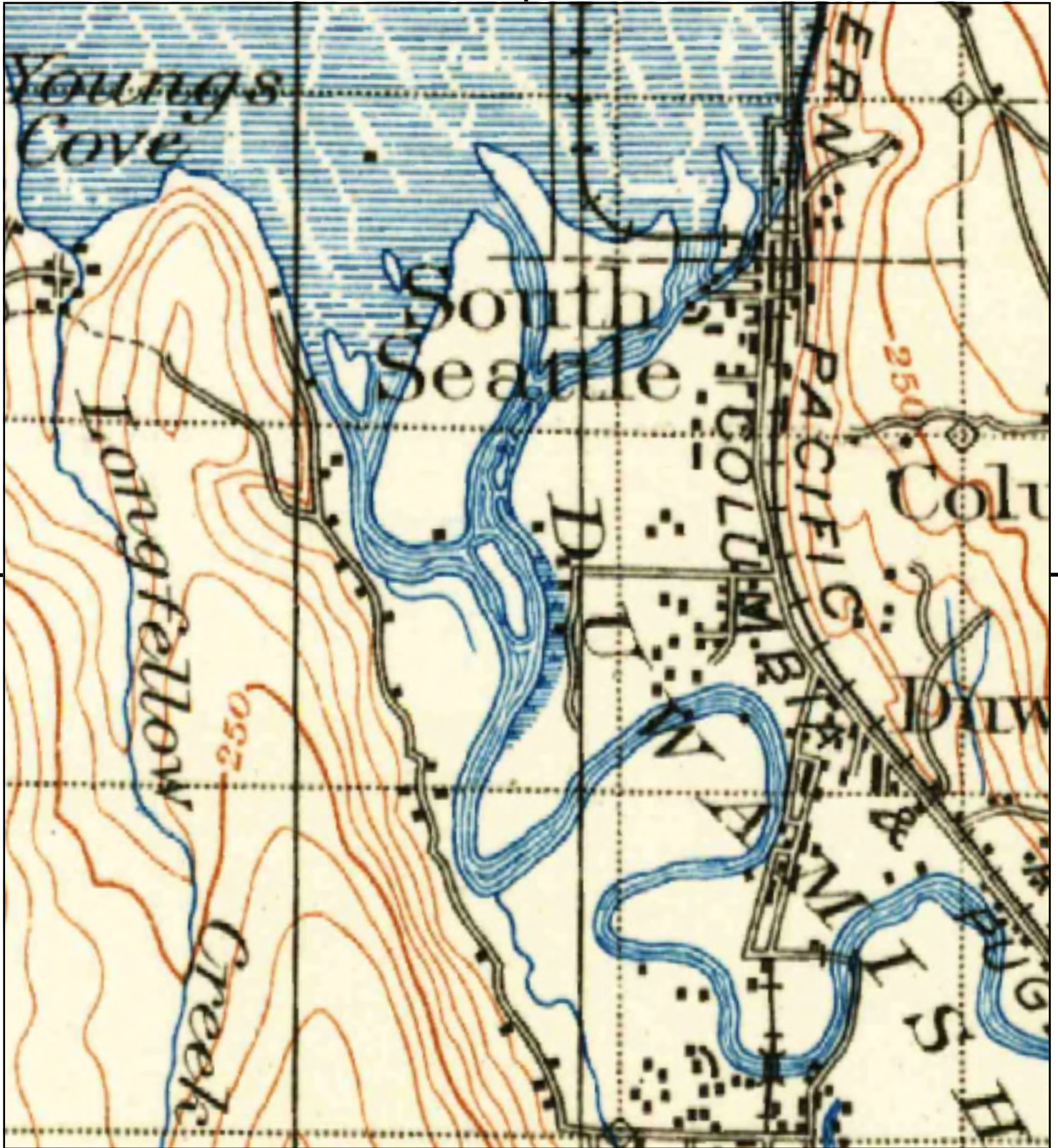
This report includes information from the following map sheet(s).



TP, Seattle, 1897, 30-minute
 TP, Snohomish, 1897, 30-minute

SITE NAME: Ardagh Glass Ph I Seattle
 ADDRESS: 5409 OHIO AVE S
 SEATTLE, WA 98134
 CLIENT: Ramboll





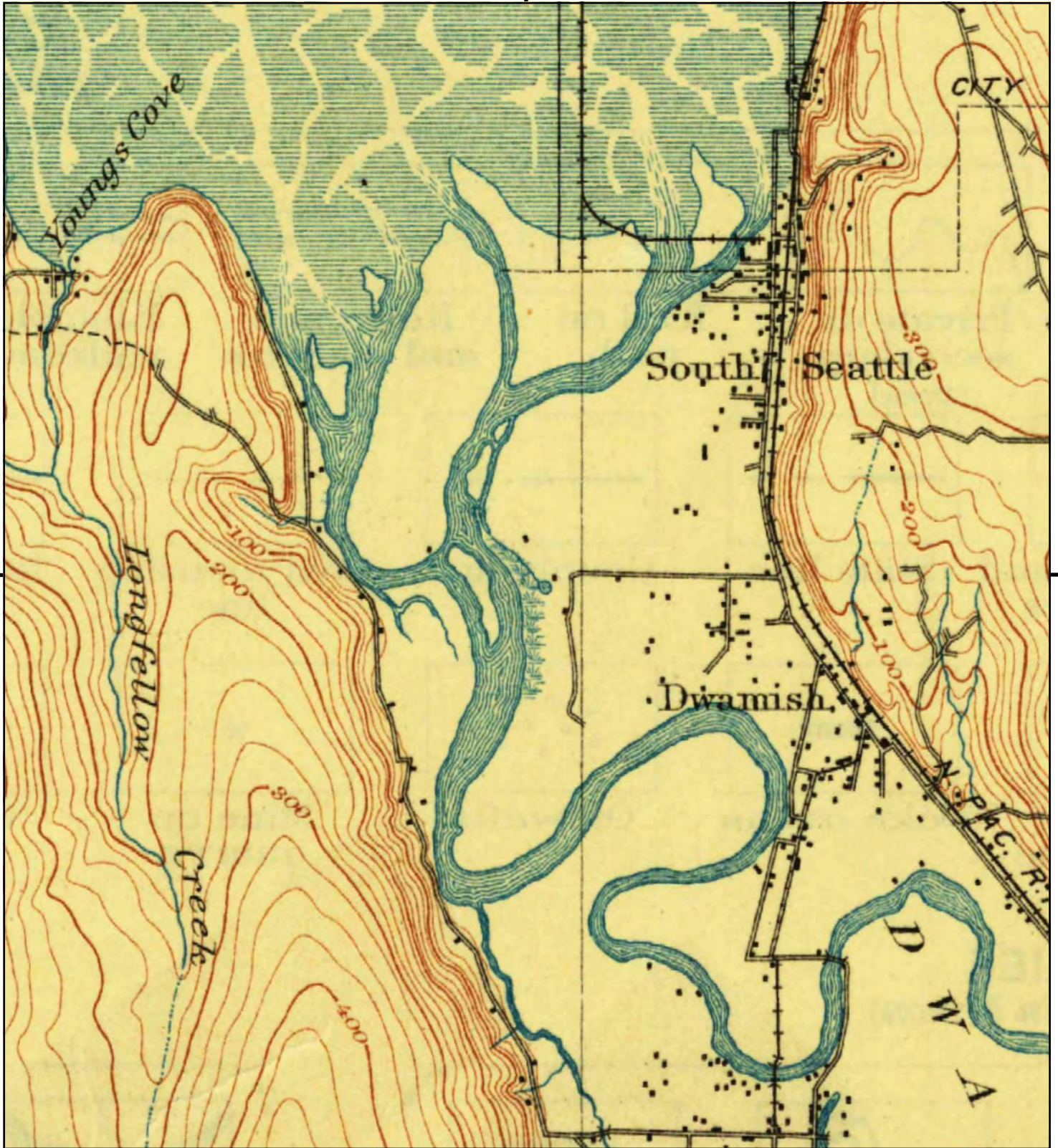
This report includes information from the following map sheet(s).



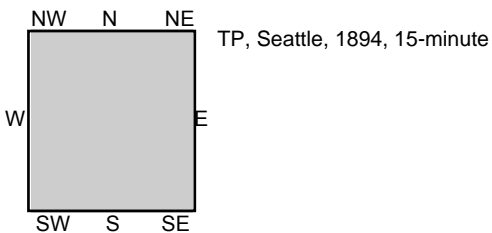
TP, Snohomish, 1895, 30-minute

SITE NAME: Ardagh Glass Ph I Seattle
 ADDRESS: 5409 OHIO AVE S
 SEATTLE, WA 98134
 CLIENT: Ramboll





This report includes information from the following map sheet(s).



SITE NAME: Ardagh Glass Ph I Seattle
 ADDRESS: 5409 OHIO AVE S
 SEATTLE, WA 98134
 CLIENT: Ramboll



APPENDIX C.2
AERIAL PHOTOGRAPHS



Ardagh Glass Ph I Seattle

5409 OHIO AVE S

SEATTLE, WA 98134

Inquiry Number: 6193366.8

September 16, 2020

The EDR Aerial Photo Decade Package



6 Armstrong Road, 4th floor
Shelton, CT 06484
Toll Free: 800.352.0050
www.edrnet.com

EDR Aerial Photo Decade Package

09/16/20

Site Name:

Ardagh Glass Ph I Seattle
5409 OHIO AVE S
SEATTLE, WA 98134
EDR Inquiry # 6193366.8

Client Name:

Ramboll
400 East Evergreen Blvd Ste 304
Vancouver, WA 98660
Contact: Devon Rowe



Environmental Data Resources, Inc. (EDR) Aerial Photo Decade Package is a screening tool designed to assist environmental professionals in evaluating potential liability on a target property resulting from past activities. EDR's professional researchers provide digitally reproduced historical aerial photographs, and when available, provide one photo per decade.

Search Results:

<u>Year</u>	<u>Scale</u>	<u>Details</u>	<u>Source</u>
2017	1"=500'	Flight Year: 2017	USDA/NAIP
2013	1"=500'	Flight Year: 2013	USDA/NAIP
2009	1"=500'	Flight Year: 2009	USDA/NAIP
2006	1"=500'	Flight Year: 2006	USDA/NAIP
1990	1"=500'	Acquisition Date: July 10, 1990	USGS/DOQQ
1985	1"=500'	Flight Date: June 19, 1985	NRWA
1980	1"=500'	Flight Date: July 08, 1980	USDA
1977	1"=500'	Flight Date: September 05, 1977	USGS
1969	1"=500'	Flight Date: June 30, 1969	USGS
1965	1"=500'	Flight Date: June 30, 1965	NRWA
1956	1"=500'	Flight Date: August 07, 1956	USC&GS
1953	1"=500'	Flight Date: September 09, 1953	U of WA
1943	1"=500'	Flight Date: March 05, 1943	DIA
1936	1"=500'	Flight Date: January 01, 1936	KCDOT

When delivered electronically by EDR, the aerial photo images included with this report are for ONE TIME USE ONLY. Further reproduction of these aerial photo images is prohibited without permission from EDR. For more information contact your EDR Account Executive.

Disclaimer - Copyright and Trademark Notice

This Report contains certain information obtained from a variety of public and other sources reasonably available to Environmental Data Resources, Inc. It cannot be concluded from this Report that coverage information for the target and surrounding properties does not exist from other sources. NO WARRANTY EXPRESSED OR IMPLIED, IS MADE WHATSOEVER IN CONNECTION WITH THIS REPORT. ENVIRONMENTAL DATA RESOURCES, INC. SPECIFICALLY DISCLAIMS THE MAKING OF ANY SUCH WARRANTIES, INCLUDING WITHOUT LIMITATION, MERCHANTABILITY OR FITNESS FOR A PARTICULAR USE OR PURPOSE. ALL RISK IS ASSUMED BY THE USER. IN NO EVENT SHALL ENVIRONMENTAL DATA RESOURCES, INC. BE LIABLE TO ANYONE, WHETHER ARISING OUT OF ERRORS OR OMISSIONS, NEGLIGENCE, ACCIDENT OR ANY OTHER CAUSE, FOR ANY LOSS OF DAMAGE, INCLUDING, WITHOUT LIMITATION, SPECIAL, INCIDENTAL, CONSEQUENTIAL, OR EXEMPLARY DAMAGES. ANY LIABILITY ON THE PART OF ENVIRONMENTAL DATA RESOURCES, INC. IS STRICTLY LIMITED TO A REFUND OF THE AMOUNT PAID FOR THIS REPORT. Purchaser accepts this Report "AS IS". Any analyses, estimates, ratings, environmental risk levels or risk codes provided in this Report are provided for illustrative purposes only, and are not intended to provide, nor should they be interpreted as providing any facts regarding, or prediction or forecast of, any environmental risk for any property. Only a Phase I Environmental Site Assessment performed by an environmental professional can provide information regarding the environmental risk for any property. Additionally, the information provided in this Report is not to be construed as legal advice.

Copyright 2020 by Environmental Data Resources, Inc. All rights reserved. Reproduction in any media or format, in whole or in part, of any report or map of Environmental Data Resources, Inc., or its affiliates, is prohibited without prior written permission.

EDR and its logos (including Sanborn and Sanborn Map) are trademarks of Environmental Data Resources, Inc. or its affiliates. All other trademarks used herein are the property of their respective owners.



INQUIRY #: 6193366.8

YEAR: 2017

— = 500'






INQUIRY #: 6193366.8

YEAR: 2013

— = 500'





INQUIRY #: 6193366.8

YEAR: 2009

— = 500'





INQUIRY # 6193366.8

YEAR: 2006

— = 500'





INQUIRY #: 6193366.8

YEAR: 1990

— = 500'






INQUIRY #: 6193366.8

YEAR: 1985

— = 500'





INQUIRY #: 6193366.8

YEAR: 1980

— = 500'






INQUIRY #: 6193366.8

YEAR: 1977

— = 500'





INQUIRY #: 6193366.8

YEAR: 1969

— = 500'





INQUIRY # 6193366.8

YEAR: 1965

— = 500'





INQUIRY #: 6193366.8

YEAR: 1956

— = 500'





INQUIRY #: 6193366.8

YEAR: 1953

— = 500'





INQUIRY #: 6193366.8

YEAR: 1943

— = 500'





INQUIRY #: 6193366.8

YEAR: 1936

— = 500'



APPENDIX C.3
ABSTRACT OF CITY DIRECTORIES

Ardagh Glass Ph I Seattle

5409 OHIO AVE S
SEATTLE, WA 98134

Inquiry Number: 6193366.5
September 16, 2020

The EDR-City Directory Abstract

TABLE OF CONTENTS

SECTION

Executive Summary

Findings

City Directory Images

Thank you for your business.
Please contact EDR at 1-800-352-0050
with any questions or comments.

Disclaimer - Copyright and Trademark Notice

This Report contains certain information obtained from a variety of public and other sources reasonably available to Environmental Data Resources, Inc. It cannot be concluded from this Report that coverage information for the target and surrounding properties does not exist from other sources. **NO WARRANTY EXPRESSED OR IMPLIED, IS MADE WHATSOEVER IN CONNECTION WITH THIS REPORT. ENVIRONMENTAL DATA RESOURCES, INC. SPECIFICALLY DISCLAIMS THE MAKING OF ANY SUCH WARRANTIES, INCLUDING WITHOUT LIMITATION, MERCHANTABILITY OR FITNESS FOR A PARTICULAR USE OR PURPOSE. ALL RISK IS ASSUMED BY THE USER. IN NO EVENT SHALL ENVIRONMENTAL DATA RESOURCES, INC. BE LIABLE TO ANYONE, WHETHER ARISING OUT OF ERRORS OR OMISSIONS, NEGLIGENCE, ACCIDENT OR ANY OTHER CAUSE, FOR ANY LOSS OR DAMAGE, INCLUDING, WITHOUT LIMITATION, SPECIAL, INCIDENTAL, CONSEQUENTIAL, OR EXEMPLARY DAMAGES. ANY LIABILITY ON THE PART OF ENVIRONMENTAL DATA RESOURCES, INC. IS STRICTLY LIMITED TO A REFUND OF THE AMOUNT PAID FOR THIS REPORT.** Purchaser accepts this Report "AS IS". Any analyses, estimates, ratings, environmental risk levels or risk codes provided in this Report are provided for illustrative purposes only, and are not intended to provide, nor should they be interpreted as providing any facts regarding, or prediction or forecast of, any environmental risk for any property. Only a Phase I Environmental Site Assessment performed by an environmental professional can provide information regarding the environmental risk for any property. Additionally, the information provided in this Report is not to be construed as legal advice.

Copyright 2020 by Environmental Data Resources, Inc. All rights reserved. Reproduction in any media or format, in whole or in part, of any report or map of Environmental Data Resources, Inc. or its affiliates is prohibited without prior written permission.

EDR and its logos (including Sanborn and Sanborn Map) are trademarks of Environmental Data Resources, Inc. or its affiliates. All other trademarks used herein are the property of their respective owners.

EXECUTIVE SUMMARY

DESCRIPTION

Environmental Data Resources, Inc.'s (EDR) City Directory Abstract is a screening tool designed to assist environmental professionals in evaluating potential liability on a target property resulting from past activities. EDR's City Directory Abstract includes a search and abstract of available city directory data. For each address, the directory lists the name of the corresponding occupant at five year intervals.

Business directories including city, cross reference and telephone directories were reviewed, if available, at approximately five year intervals for the years spanning 1920 through 2017. This report compiles information gathered in this review by geocoding the latitude and longitude of properties identified and gathering information about properties within 660 feet of the target property.

A summary of the information obtained is provided in the text of this report.

RECORD SOURCES

EDR's Digital Archive combines historical directory listings from sources such as Cole Information and Dun & Bradstreet. These standard sources of property information complement and enhance each other to provide a more comprehensive report.

EDR is licensed to reproduce certain City Directory works by the copyright holders of those works. The purchaser of this EDR City Directory Report may include it in report(s) delivered to a customer. Reproduction of City Directories without permission of the publisher or licensed vendor may be a violation of copyright.

Data by

infoUSA[®]

Copyright©2008
All Rights Reserved

RESEARCH SUMMARY

The following research sources were consulted in the preparation of this report. An "X" indicates where information was identified in the source and provided in this report.

<u>Year</u>	<u>Source</u>	<u>TP</u>	<u>Adjoining</u>	<u>Text Abstract</u>	<u>Source Image</u>
2017	Cole Information Services	-	X	X	-
2014	Cole Information Services	-	X	X	-
2009	Cole Information Services	X	X	X	-
2005	Cole Information Services	-	X	X	X
	Cole Information Services	X	X	X	X
2004	Cole Information Services	X	X	X	-
1999	Cole Information Services	X	X	X	-
1996	R.L. Polk Co. Publishers	-	X	X	X
	R.L. Polk Co. Publishers	X	X	X	X
1994	Cole Information Services	-	X	X	-
1991	R.L. Polk Co Publishers	-	-	-	-
1990	R.L. Polk Co. Publishers	-	X	X	X

EXECUTIVE SUMMARY

<u>Year</u>	<u>Source</u>	<u>TP</u>	<u>Adjoining</u>	<u>Text Abstract</u>	<u>Source Image</u>
1990	R.L. Polk Co. Publishers	X	X	X	X
1986	R.L. Polk Co. Publishers	-	X	X	X
	R.L. Polk Co. Publishers	X	X	X	X
1985	R.L Polk Co Publishers	-	-	-	-
1981	R. L. Polk Co. Publisher	-	-	-	-
1980	R.L. Polk Co. Publishers	-	X	X	X
	R.L. Polk Co. Publishers	X	X	X	X
1977	R.L. Polk Co. Publishers	-	-	-	-
1975	R.L. Polk Co. Publishers	-	X	X	X
	R.L. Polk Co. Publishers	X	X	X	X
1971	Pacific Northwest Bell Telephone Company	-	-	-	-
1970	R.L. Polk Co Publishers	-	X	X	X
	R.L. Polk Co Publishers	X	X	X	X
1969	R.L. Polk Co. Publishers	-	-	-	-
1966	R.L. Polk Co Publishers	-	X	X	X
	R.L. Polk Co Publishers	X	X	X	X
1960	R.L. Polk Co Publishers	-	X	X	X
	R.L. Polk Co Publishers	X	X	X	X
1955	R.L. Polk Co Publishers	-	X	X	X
1951	R.L. Polk Co Publishers	-	X	X	X
1944	R. L. Polk & Co.	-	X	X	X
1940	R.L. Polk Co publishers	-	X	X	X
1935	R.L. Polk Co Publishers	-	X	X	-
1930	R.L. Polk Co Publishers	-	X	X	-
1925	R.L. Polk Co Publishers	-	X	X	-
1920	R.L. Polk Co Publishers	-	-	-	-

RECORD SOURCES

EDR's Digital Archive combines historical directory listings from sources such as Cole Information and Dun & Bradstreet. These standard sources of property information complement and enhance each other to provide a more comprehensive report.

EDR is licensed to reproduce certain City Directory works by the copyright holders of those works. The purchaser of this EDR City Directory Report may include it in report(s) delivered to a customer. Reproduction of City Directories without permission of the publisher or licensed vendor may be a violation of copyright.

Data by

*info*USA®

Copyright©2008
All Rights Reserved

FINDINGS

TARGET PROPERTY INFORMATION

ADDRESS

5409 OHIO AVE S
SEATTLE, WA 98134

FINDINGS DETAIL

Target Property research detail.

OHIO AVE

5409 OHIO AVE

<u>Year</u>	<u>Uses</u>	<u>Source</u>	
1960	Western Utilities Sup Co industrial A P	R.L. Polk Co Publishers	Image pg. A31

OHIO AVE S

5409 OHIO AVE S

<u>Year</u>	<u>Uses</u>	<u>Source</u>	
2009	ICONCO INC	Cole Information Services	
	ICONCO LDI DEMOLITION SERVICES	Cole Information Services	
2004	ICONCO INC	Cole Information Services	
	WESTERN UTILITIES SUPPLY CO	Cole Information Services	
1999	ICONCO	Cole Information Services	
1980	Wetee tlities Supply Co whol water wkas saps	R.L. Polk Co. Publishers	Image pg. A16
1970	CO WHCL WATER KS SUPS R	R.L. Polk Co Publishers	Image pg. A24
	WESTEPN UTILITIES SUPPLY	R.L. Polk Co Publishers	Image pg. A24

S OHIO AVE

5409 S OHIO AVE

<u>Year</u>	<u>Uses</u>	<u>Source</u>	
2005	Iconco	Cole Information Services	Image pg. A1
	Icone O Inc	Cole Information Services	Image pg. A1
	Western Utilities Supply Co	Cole Information Services	Image pg. A1
1996	ICONCO	R.L. Polk Co. Publishers	Image pg. A4
1990	Western Utilities Supply Co whol water wks saps	R.L. Polk Co. Publishers	Image pg. A9
1986	EAST MARGINAL WAY S	R.L. Polk Co. Publishers	Image pg. A13
	Western Utilities Supply Co whol water wks saps	R.L. Polk Co. Publishers	Image pg. A13

FINDINGS

<u>Year</u>	<u>Uses</u>	<u>Source</u>	
1975	Western Utilities Supply Co whol water wks sup	R.L. Polk Co. Publishers	Image pg. A21
1966	CO WHOL WATER WKS SUPS R	R.L. Polk Co Publishers	Image pg. A28
	WESTERN UTILITIES SUPPLY	R.L. Polk Co Publishers	Image pg. A28

FINDINGS

ADJOINING PROPERTY DETAIL

The following Adjoining Property addresses were researched for this report. Detailed findings are provided for each address.

08 FINDLAY St

1 08 FINDLAY St

<u>Year</u>	<u>Uses</u>	<u>Source</u>
1925	Glidden Arthur R Lillian watchmn h	R.L. Polk Co Publishers

BRANDON

2 BRANDON

<u>Year</u>	<u>Uses</u>	<u>Source</u>	
1955	d av S intersects	R.L. Polk Co Publishers	Image pg. A33

3 BRANDON

<u>Year</u>	<u>Uses</u>	<u>Source</u>	
1955	d av S intersects	R.L. Polk Co Publishers	Image pg. A33

4 BRANDON

<u>Year</u>	<u>Uses</u>	<u>Source</u>	
1955	th av S intersects	R.L. Polk Co Publishers	Image pg. A35

5 BRANDON

<u>Year</u>	<u>Uses</u>	<u>Source</u>	
1955	th av S intersects	R.L. Polk Co Publishers	Image pg. A35

6 BRANDON

<u>Year</u>	<u>Uses</u>	<u>Source</u>	
1955	th av S intersects	R.L. Polk Co Publishers	Image pg. A35

13 BRANDON

<u>Year</u>	<u>Uses</u>	<u>Source</u>	
1955	th av S Intersects	R.L. Polk Co Publishers	Image pg. A33

20 BRANDON

<u>Year</u>	<u>Uses</u>	<u>Source</u>	
1955	th av S Intersects	R.L. Polk Co Publishers	Image pg. A33

FINDINGS

21 BRANDON

<u>Year</u>	<u>Uses</u>	<u>Source</u>	
1955	st av S intersects	R.L. Polk Co Publishers	Image pg. A33

23 BRANDON

<u>Year</u>	<u>Uses</u>	<u>Source</u>	
1955	d av S Intersects	R.L. Polk Co Publishers	Image pg. A33

26 BRANDON

<u>Year</u>	<u>Uses</u>	<u>Source</u>	
1955	th av S intersects	R.L. Polk Co Publishers	Image pg. A33

28 BRANDON

<u>Year</u>	<u>Uses</u>	<u>Source</u>	
1955	th av intersects	R.L. Polk Co Publishers	Image pg. A33

29 BRANDON

<u>Year</u>	<u>Uses</u>	<u>Source</u>	
1955	th av S intersects	R.L. Polk Co Publishers	Image pg. A33

30 BRANDON

<u>Year</u>	<u>Uses</u>	<u>Source</u>	
1955	th av S intersects	R.L. Polk Co Publishers	Image pg. A34

31 BRANDON

<u>Year</u>	<u>Uses</u>	<u>Source</u>	
1955	st av S intersects	R.L. Polk Co Publishers	Image pg. A34

BRANDON St

1 BRANDON St

<u>Year</u>	<u>Uses</u>	<u>Source</u>	
1935	Christopherson Car	R.L. Polk Co Publishers	

15 BRANDON St

<u>Year</u>	<u>Uses</u>	<u>Source</u>	
1930	Foreman Edw L Lucy hl	R.L. Polk Co Publishers	

FINDINGS

E LUCILE H 4308 9TH AVE NE

1 E LUCILE H 4308 9TH AVE NE

<u>Year</u>	<u>Uses</u>	<u>Source</u>
1935	JOHNSON Car	R.L. Polk Co Publishers

E MARGINAL S WAY

5225 E MARGINAL S WAY

<u>Year</u>	<u>Uses</u>	<u>Source</u>	
1996	TILBURY CEMENT CO	R.L. Polk Co. Publishers	Image pg. A5

5245 E MARGINAL S WAY

<u>Year</u>	<u>Uses</u>	<u>Source</u>	
1996	UNITED WESTERN	R.L. Polk Co. Publishers	Image pg. A5
	ABRASIVE ACCESSORIES	R.L. Polk Co. Publishers	Image pg. A5
	SUPPLY CO	R.L. Polk Co. Publishers	Image pg. A5

5400 E MARGINAL S WAY

<u>Year</u>	<u>Uses</u>	<u>Source</u>	
1996	KOFFEE POT	R.L. Polk Co. Publishers	Image pg. A5
	ARGO BLOWER & MFG	R.L. Polk Co. Publishers	Image pg. A5
	RESTAURANT	R.L. Polk Co. Publishers	Image pg. A5

5510 E MARGINAL S WAY

<u>Year</u>	<u>Uses</u>	<u>Source</u>	
1996	SAFETY & SUPPLY CO	R.L. Polk Co. Publishers	Image pg. A5

E MARGINAL WAY

5225 E MARGINAL WAY

<u>Year</u>	<u>Uses</u>	<u>Source</u>	
2005	Cadman Holding Co	Cole Information Services	Image pg. A2
	Leh Igh Northwest Cement Co	Cole Information Services	Image pg. A2
1960	Convoy Co auto trans A P	R.L. Polk Co Publishers	Image pg. A32
1955	Convoy Co auto trans	R.L. Polk Co Publishers	Image pg. A36
1944	Vacant	R. L. Polk & Co.	Image pg. A50
1940	Vacant	R.L. Polk Co publishers	Image pg. A51

FINDINGS

5236 E MARGINAL WAY

<u>Year</u>	<u>Uses</u>	<u>Source</u>
1935	Loyal Beauty Shop Marie E Weber Mrs Lottie	R.L. Polk Co Publishers
	Fuel Co John E Lind mgr	R.L. Polk Co Publishers
	TRACY John L Norma F driver CFL h	R.L. Polk Co Publishers
	John R acct Loyal Fuel Co r	R.L. Polk Co Publishers

5237 E MARGINAL WAY

<u>Year</u>	<u>Uses</u>	<u>Source</u>	
1960	Seattle Boiler Wks Inc A P	R.L. Polk Co Publishers	Image pg. A32
1955	Seattle Boiler Wks Inc	R.L. Polk Co Publishers	Image pg. A36
1944	Seattle Boiler Works ofe and plant	R. L. Polk & Co.	Image pg. A50
1940	Seattle Boiler Works ofc and plant	R.L. Polk Co publishers	Image pg. A51
	Western Engineering Co	R.L. Polk Co publishers	Image pg. A51
1935	Fine Air Air Products Co Moritz L Mueller air conditioning	R.L. Polk Co Publishers	
	WESTERN Engineering Co Frank M Fadden pres Frank J Yelocan sec iron and steel	R.L. Polk Co Publishers	
1930	WESTERN Engineering Corp Frank M Fadden pres Frank J Yelocan sec	R.L. Polk Co Publishers	
	WESTERN ENGRAVING & COLOBTYP CO Haller C Campbell Pres Pred S Winnan V Pres Designers Illustra	R.L. Polk Co Publishers	

5245 E MARGINAL WAY

<u>Year</u>	<u>Uses</u>	<u>Source</u>	
2005	Unlted Western Supply Co	Cole Information Services	Image pg. A2
1960	Brandon Street Terminal Co whse rentals A P	R.L. Polk Co Publishers	Image pg. A32
	Salvino P Transport trucking A P	R.L. Polk Co Publishers	Image pg. A32
	International Paper Co br paper prod A P	R.L. Polk Co Publishers	Image pg. A32
1955	Brandon Street Terminal Co	R.L. Polk Co Publishers	Image pg. A36
	whse rentals	R.L. Polk Co Publishers	Image pg. A36
	Klieckhlifer Container Co	R.L. Polk Co Publishers	Image pg. A36
	paper container nirrs	R.L. Polk Co Publishers	Image pg. A36
	Salvino P Transport trucking	R.L. Polk Co Publishers	Image pg. A36
	Terminal Trucking Co	R.L. Polk Co Publishers	Image pg. A36
1944	Kieckhefer Container Co	R. L. Polk & Co.	Image pg. A50
	paper container mfrs	R. L. Polk & Co.	Image pg. A50

FINDINGS

<u>Year</u>	<u>Uses</u>	<u>Source</u>	
1940	Kleckhefer Container Corp	R.L. Polk Co publishers	Image pg. A51
1935	v pres sec auto body mfrs	R.L. Polk Co Publishers	
	Heiser Inc Geo Heiser pres Mrs Carolena Heiser	R.L. Polk Co Publishers	
1930	FITZPATRICK John L Longfellow & Fitzpatrick h	R.L. Polk Co Publishers	
	h	R.L. Polk Co Publishers	
	SHELTON Jas lab SGC o r	R.L. Polk Co Publishers	
	Margt Mrs h	R.L. Polk Co Publishers	

5250 E MARGINAL WAY

<u>Year</u>	<u>Uses</u>	<u>Source</u>	
1940	Vacant	R.L. Polk Co publishers	Image pg. A51

5390 E MARGINAL WAY

<u>Year</u>	<u>Uses</u>	<u>Source</u>	
1960	Totem Lbr Co A P	R.L. Polk Co Publishers	Image pg. A32
1955	Tatem Lbr Co bldg matts	R.L. Polk Co Publishers	Image pg. A36
1944	Totem Lumber Co bldg matis	R. L. Polk & Co.	Image pg. A50
		R. L. Polk & Co.	Image pg. A50

5400 E MARGINAL WAY

<u>Year</u>	<u>Uses</u>	<u>Source</u>	
2005	+ Kuffee Pot Resturant& Lounge	Cole Information Services	Image pg. A2
	Argo Blower & Mfg Co	Cole Information Services	Image pg. A2
1960	Coffee Pot Cafe & Tavern A PA	R.L. Polk Co Publishers	Image pg. A32
	blowers & exhaust fans A P	R.L. Polk Co Publishers	Image pg. A32
	Argo Blower & i Mlfg Co Inc	R.L. Polk Co Publishers	Image pg. A32
1955	Coffee Pot Cafe & Tavern	R.L. Polk Co Publishers	Image pg. A36
	mfrs blowers and exaust fans	R.L. Polk Co Publishers	Image pg. A36
	Argo Blower & Mfg Co Inc	R.L. Polk Co Publishers	Image pg. A36
1944	Argo Blower & Mfg Co	R. L. Polk & Co.	Image pg. A50
	Sorenson Emini M restr	R. L. Polk & Co.	Image pg. A50
1940	Toms Coffee Pot	R.L. Polk Co publishers	Image pg. A51
	Argo Blower & Mfg Co	R.L. Polk Co publishers	Image pg. A51
1935	Argo Blower & Mfg Co John J Strom pres Wilhelm Eskola sec treas	R.L. Polk Co Publishers	

5415 E MARGINAL WAY

<u>Year</u>	<u>Uses</u>	<u>Source</u>	
1930	Dados Nick fishermn h	R.L. Polk Co Publishers	

FINDINGS

5417 E MARGINAL WAY

<u>Year</u>	<u>Uses</u>	<u>Source</u>	
1960	Southland Furn whse A P	R.L. Polk Co Publishers	Image pg. A32
1955	Fredrick & Nelson whse	R.L. Polk Co Publishers	Image pg. A36
1944	Laucks I P Inc fety No	R. L. Polk & Co.	Image pg. A50
1940	Laucks I F Inc fcty No	R.L. Polk Co publishers	Image pg. A51

5419 E MARGINAL WAY

<u>Year</u>	<u>Uses</u>	<u>Source</u>
1930	COMMERCIAL Equity Co Jos A Menard pres Ruth	R.L. Polk Co Publishers
	Fuel Co Jas A Riggs	R.L. Polk Co Publishers
	H	R.L. Polk Co Publishers
	COMMERCIAL IMPORTING CO INC John N Shaw Pres Gertrude M Shaw Sec Wholesale Tea and Coffee Im	R.L. Polk Co Publishers

5423 E MARGINAL WAY

<u>Year</u>	<u>Uses</u>	<u>Source</u>	
1960	No return	R.L. Polk Co Publishers	Image pg. A32

5427 E MARGINAL WAY

<u>Year</u>	<u>Uses</u>	<u>Source</u>	
1960	United States Plywood Corp lbr div A P	R.L. Polk Co Publishers	Image pg. A32
1955	lbr div	R.L. Polk Co Publishers	Image pg. A36
	Unlited States Plywood Corp	R.L. Polk Co Publishers	Image pg. A36
1944	Kosmos Timber Co logging	R. L. Polk & Co.	Image pg. A50
	lwhol	R. L. Polk & Co.	Image pg. A50
	Seattle Export Lumber Co	R. L. Polk & Co.	Image pg. A50
1940	City Fuel Co	R.L. Polk Co publishers	Image pg. A51
	Seattle Export Lumber Co	R.L. Polk Co publishers	Image pg. A51
1935	Heschelman Mgr	R.L. Polk Co Publishers	
	SEATTLE RETAIL LUMBER CO Harry P	R.L. Polk Co Publishers	
	Lessee Wholesale Lumber	R.L. Polk Co Publishers	
	SEATTLE EXPORT LUMBER CO Robt S Fox	R.L. Polk Co Publishers	
1930	Summit Av Tel Eliot 2454	R.L. Polk Co Publishers	
	SEATTLE EYE EAR NOSE AND THROAT INFIRMARY Walter P Hoffman Pres Allison T Wanamaker Leslie L Mc Coy Parris M Blair Hudson W Fleischauer James H Mathews Prank Wan	R.L. Polk Co Publishers	

FINDINGS

<u>Year</u>	<u>Uses</u>	<u>Source</u>
1930	SEATTLE Export Lumber Co E G Lindstrom pres mgr	R.L. Polk Co Publishers

5510 E MARGINAL WAY

<u>Year</u>	<u>Uses</u>	<u>Source</u>	
1960	oxygen producers A P	R.L. Polk Co Publishers	Image pg. A32
	Nati Cylinder Gas Co	R.L. Polk Co Publishers	Image pg. A32
1955	Natl Cylinder Gas Co	R.L. Polk Co Publishers	Image pg. A36
1944	Seattle Oxygen Co	R. L. Polk & Co.	Image pg. A50
1940	Seattle Oxygen Co	R.L. Polk Co publishers	Image pg. A51

5525 E MARGINAL WAY

<u>Year</u>	<u>Uses</u>	<u>Source</u>
1935	CITY Fuel Co Western Fuel Co Dean M Harrison mgr	R.L. Polk Co Publishers

5601 E MARGINAL WAY

<u>Year</u>	<u>Uses</u>	<u>Source</u>	
1955	Vacant	R.L. Polk Co Publishers	Image pg. A36
1944	City Fuel Co whol and ret	R. L. Polk & Co.	Image pg. A50

E MARGINAL WAY S

5225 E MARGINAL WAY S

<u>Year</u>	<u>Uses</u>	<u>Source</u>	
1970	MITCHELL BROS TRUCK LINES R	R.L. Polk Co Publishers	Image pg. A25

5237 E MARGINAL WAY S

<u>Year</u>	<u>Uses</u>	<u>Source</u>	
1970	SEATTLE BOILER WORKS INC MFRS R	R.L. Polk Co Publishers	Image pg. A25

5245 E MARGINAL WAY S

<u>Year</u>	<u>Uses</u>	<u>Source</u>
2017	UNITED WESTERN SUPPLY CO	Cole Information Services
2009	UNITED WESTERN SUPPLY CO	Cole Information Services
2004	HIROKAZU MATSUBARA	Cole Information Services
	UNITED WESTERN SUPPLY CO	Cole Information Services
1999	UNITED WESTERN SUPPLY COMPANY WESTERN FOUNDRY SAND DIVISION	Cole Information Services
	WESTERN FOUNDRY SAND DIVISION	Cole Information Services
	UNITED WESTERN SUPPLY CO/WESTERN FNDRY SAND DIVISON	Cole Information Services

FINDINGS

<u>Year</u>	<u>Uses</u>	<u>Source</u>	
1999	ABRASIVE ACCESSORIES	Cole Information Services	
	PANGBORN CORPORATION	Cole Information Services	
1994	UNITED WESTERN SUPPLY CO	Cole Information Services	
	ABRASIVE ACCESSORIES	Cole Information Services	
1970	AMERICAN CAN CO WHSE M	R.L. Polk Co Publishers	Image pg. A25

5252 E MARGINAL WAY S

<u>Year</u>	<u>Uses</u>	<u>Source</u>	
2017	LEHIGH	Cole Information Services	
2014	LEHIGH	Cole Information Services	

5390 E MARGINAL WAY S

<u>Year</u>	<u>Uses</u>	<u>Source</u>	
1970	TOTEM LUMBER CO INC LMBR WHOL & RET R	R.L. Polk Co Publishers	Image pg. A25

5400 E MARGINAL WAY S

<u>Year</u>	<u>Uses</u>	<u>Source</u>	
2017	ARGO BLOWER & MFG CO INC	Cole Information Services	
2014	ARGO BLOWER & MFG CO INC	Cole Information Services	
2004	KOFFEE POT RESTAURANT & LOUNGE	Cole Information Services	
	ARGO BLOWER & MFG CO	Cole Information Services	
1999	KOFFEE POT RESTAURANT AND LOUNGE	Cole Information Services	
	ARGO BLOWER & MANUFACTURING COMPANY INCORPORATED	Cole Information Services	
1994	KOFFEE POT RESTAURANT	Cole Information Services	
	ARGO BLOWER & MFG CO	Cole Information Services	
1970	ARGO BLOWER S MFG CO INC	R.L. Polk Co Publishers	Image pg. A25
	BLOWERS AND EXHAUST FANS MFRS R	R.L. Polk Co Publishers	Image pg. A25
	KOFFEE POT RESTAURANT S COCKTAIL LOUNGE R	R.L. Polk Co Publishers	Image pg. A25

5417 E MARGINAL WAY S

<u>Year</u>	<u>Uses</u>	<u>Source</u>	
1970	OLSHENS BOTTLE SUPPLY INC R	R.L. Polk Co Publishers	Image pg. A25
	SNYDER FURN WHSE R	R.L. Polk Co Publishers	Image pg. A25

5419 E MARGINAL WAY S

<u>Year</u>	<u>Uses</u>	<u>Source</u>	
1970	VACANT	R.L. Polk Co Publishers	Image pg. A25

FINDINGS

5427 E MARGINAL WAY S

<u>Year</u>	<u>Uses</u>	<u>Source</u>	
1970	JACK J A & SONS INC AGRL LIMESTONE R	R.L. Polk Co Publishers	Image pg. A25

5510 E MARGINAL WAY S

<u>Year</u>	<u>Uses</u>	<u>Source</u>	
2017	SAFETY & SUPPLY	Cole Information Services	
	SAFETY SUPPLY CO	Cole Information Services	
	MALLORYSAFETY & SUPPLY	Cole Information Services	
2014	SAFETY SUPPLY CO	Cole Information Services	
	SAFTEY & SUPPLY CO	Cole Information Services	
2009	SAFETY & SUPPLY CO	Cole Information Services	
1999	SAFETY & SUPPLY COMPANY	Cole Information Services	
	TRUE SAFE INCORPORATED	Cole Information Services	
	VINATRONICS	Cole Information Services	
1994	SAFETY & SUPPLY CO	Cole Information Services	
1970	NATIONAL CYLINDER GAS DIV	R.L. Polk Co Publishers	Image pg. A25
	CHEMETRON CORP OXYGEN PRODUCERS R	R.L. Polk Co Publishers	Image pg. A25

EAST MARGINAL WAY S

5225 EAST MARGINAL WAY S

<u>Year</u>	<u>Uses</u>	<u>Source</u>	
1990	distr	R.L. Polk Co. Publishers	Image pg. A10
	Tilbury Cement Inc bulk cement	R.L. Polk Co. Publishers	Image pg. A10
	Oceans Construction Supply Co Inc	R.L. Polk Co. Publishers	Image pg. A10
1986	Pacific Western Lines	R.L. Polk Co. Publishers	Image pg. A14
1980	Vacant	R.L. Polk Co. Publishers	Image pg. A17
1966	MITCHELL BROS TRUCK LINES R	R.L. Polk Co Publishers	Image pg. A29

5237 EAST MARGINAL WAY S

<u>Year</u>	<u>Uses</u>	<u>Source</u>	
1975	Northwest Colonial Boat Sales boat rti ala	R.L. Polk Co. Publishers	Image pg. A22
	Seattle Boiler Works Inc sftre	R.L. Polk Co. Publishers	Image pg. A22
1966	SEATTLE BCILER WORKS I NC MFRS R	R.L. Polk Co Publishers	Image pg. A29

5245 EAST MARGINAL WAY S

<u>Year</u>	<u>Uses</u>	<u>Source</u>	
1990	Western Foundry Sand sand distr	R.L. Polk Co. Publishers	Image pg. A10

FINDINGS

<u>Year</u>	<u>Uses</u>	<u>Source</u>	
1990	Abrasive Accessories abrasive equip sls	R.L. Polk Co. Publishers	Image pg. A10
1986	Western Foundry Sand sand distr	R.L. Polk Co. Publishers	Image pg. A14
1980	Vacant	R.L. Polk Co. Publishers	Image pg. A17
1966	SALVINO P TRANSPORT TRUCKING R	R.L. Polk Co Publishers	Image pg. A29
	BRANDON STREET TERMINAL CO WHSE RENTALS R	R.L. Polk Co Publishers	Image pg. A29
	AMERICAN CAN CO WHSE RO	R.L. Polk Co Publishers	Image pg. A29

5246 EAST MARGINAL WAY S

<u>Year</u>	<u>Uses</u>	<u>Source</u>	
1975	American Can Co Whoe	R.L. Polk Co. Publishers	Image pg. A22
	Brandon Street Term Inal American Can Co	R.L. Polk Co. Publishers	Image pg. A22
	food prod distr	R.L. Polk Co. Publishers	Image pg. A22

5390 EAST MARGINAL WAY S

<u>Year</u>	<u>Uses</u>	<u>Source</u>	
1975	Vacant	R.L. Polk Co. Publishers	Image pg. A22
1966	TOTEM LUMBER CO INC R	R.L. Polk Co Publishers	Image pg. A29

5400 EAST MARGINAL WAY S

<u>Year</u>	<u>Uses</u>	<u>Source</u>	
1990	Argo Blower & Mfg Co Inc blowers and exhaust fans mfrs	R.L. Polk Co. Publishers	Image pg. A10
	Koffee Pot Restaurant	R.L. Polk Co. Publishers	Image pg. A10
1986	Koffee Pot Restaurant	R.L. Polk Co. Publishers	Image pg. A14
	Argo Blower & Mfg Co Inc blowers and exhaust fans mfrs	R.L. Polk Co. Publishers	Image pg. A14
1980	Argo Blower & Mfg Co Inc blowers and exhaust fans mfrs	R.L. Polk Co. Publishers	Image pg. A17
	Koffee Pot Restaurant	R.L. Polk Co. Publishers	Image pg. A17
1975	Argo Blower & Mfg Co Inc blowers and exhaust fans mfrd	R.L. Polk Co. Publishers	Image pg. A22
	Sportapage restr	R.L. Polk Co. Publishers	Image pg. A22
1966	LOUNGE	R.L. Polk Co Publishers	Image pg. A29
	SPORTLITE ROOM COCKTAIL	R.L. Polk Co Publishers	Image pg. A29
	KOFFEE POT CAFE & TAVERN R	R.L. Polk Co Publishers	Image pg. A29
	BLOWERS AND EXHAUST FANS MFRS R	R.L. Polk Co Publishers	Image pg. A29
	ARGO BLOWER & MFG CO INC	R.L. Polk Co Publishers	Image pg. A29

FINDINGS

5417 EAST MARGINAL WAY S

<u>Year</u>	<u>Uses</u>	<u>Source</u>	
1975	Vacant	R.L. Polk Co. Publishers	Image pg. A22
1966	NORTHWEST PAPER EXCELSICR CO R	R.L. Polk Co Publishers	Image pg. A29

5419 EAST MARGINAL WAY S

<u>Year</u>	<u>Uses</u>	<u>Source</u>	
1966	WHSE	R.L. Polk Co Publishers	Image pg. A29
	WEST COAST PAPER CO	R.L. Polk Co Publishers	Image pg. A29

5427 EAST MARGINAL WAY S

<u>Year</u>	<u>Uses</u>	<u>Source</u>	
1966	VACANT	R.L. Polk Co Publishers	Image pg. A29

5510 EAST MARGINAL WAY S

<u>Year</u>	<u>Uses</u>	<u>Source</u>	
1990	Safety & Supply Co equip & apparel	R.L. Polk Co. Publishers	Image pg. A10
1986	Safety & Supply Co equip & apparel	R.L. Polk Co. Publishers	Image pg. A14
1980	Safety & Supply Co equip & apparel	R.L. Polk Co. Publishers	Image pg. A17
1966	OXYGEN PRODUCERS R	R.L. Polk Co Publishers	Image pg. A29
	DIV CHEMETRCN CORP	R.L. Polk Co Publishers	Image pg. A29
	NATIONAL CYLINDER GAS	R.L. Polk Co Publishers	Image pg. A29

FINDLAY

2 FINDLAY

<u>Year</u>	<u>Uses</u>	<u>Source</u>	
1955	d av S intersects	R.L. Polk Co Publishers	Image pg. A37

3 FINDLAY

<u>Year</u>	<u>Uses</u>	<u>Source</u>	
1955	d av S intersects	R.L. Polk Co Publishers	Image pg. A37

4 FINDLAY

<u>Year</u>	<u>Uses</u>	<u>Source</u>	
1955	th av S intersects	R.L. Polk Co Publishers	Image pg. A37

5 FINDLAY

<u>Year</u>	<u>Uses</u>	<u>Source</u>	
1955	th av S intersects	R.L. Polk Co Publishers	Image pg. A37

FINDINGS

6 FINDLAY

<u>Year</u>	<u>Uses</u>	<u>Source</u>	
1955	th av S intersects	R.L. Polk Co Publishers	Image pg. A37

7 FINDLAY

<u>Year</u>	<u>Uses</u>	<u>Source</u>	
1955	th av S Intersects	R.L. Polk Co Publishers	Image pg. A37

42 FINDLAY

<u>Year</u>	<u>Uses</u>	<u>Source</u>	
1955	d av S intersects	R.L. Polk Co Publishers	Image pg. A37

46 FINDLAY

<u>Year</u>	<u>Uses</u>	<u>Source</u>	
1955	th av S intersects	R.L. Polk Co Publishers	Image pg. A37

48 FINDLAY

<u>Year</u>	<u>Uses</u>	<u>Source</u>	
1955	th av S intersects	R.L. Polk Co Publishers	Image pg. A37

FINDLAY ST SW

15 FINDLAY ST SW

<u>Year</u>	<u>Uses</u>	<u>Source</u>	
1980	f 6Holtz Larry	R.L. Polk Co. Publishers	Image pg. A18

24 FINDLAY ST SW

<u>Year</u>	<u>Uses</u>	<u>Source</u>	
1980	09Swen K A	R.L. Polk Co. Publishers	Image pg. A18

26 FINDLAY ST SW

<u>Year</u>	<u>Uses</u>	<u>Source</u>	
1980	T 71 AV SW INTERSECTS	R.L. Polk Co. Publishers	Image pg. A18

28 FINDLAY ST SW

<u>Year</u>	<u>Uses</u>	<u>Source</u>	
1980	T 11 AV SW INTERSECTS	R.L. Polk Co. Publishers	Image pg. A18

30 FINDLAY ST SW

<u>Year</u>	<u>Uses</u>	<u>Source</u>	
1980	T 11 AV SW INTERSECTS	R.L. Polk Co. Publishers	Image pg. A18

FINDINGS

LUCILE

2 LUCILE

<u>Year</u>	<u>Uses</u>	<u>Source</u>	
1955	d av W Intersects	R.L. Polk Co Publishers	Image pg. A41

3 LUCILE

<u>Year</u>	<u>Uses</u>	<u>Source</u>	
1955	d av S intersects	R.L. Polk Co Publishers	Image pg. A43

4 LUCILE

<u>Year</u>	<u>Uses</u>	<u>Source</u>	
1955	th av S intersects	R.L. Polk Co Publishers	Image pg. A45

5 LUCILE

<u>Year</u>	<u>Uses</u>	<u>Source</u>	
1955	th av S intersects	R.L. Polk Co Publishers	Image pg. A47

6 LUCILE

<u>Year</u>	<u>Uses</u>	<u>Source</u>	
1955	00 Morgan Jas B	R.L. Polk Co Publishers	Image pg. A48
	th av S intersects	R.L. Polk Co Publishers	Image pg. A48

7 LUCILE

<u>Year</u>	<u>Uses</u>	<u>Source</u>	
1955	th av S intersects	R.L. Polk Co Publishers	Image pg. A48

11 LUCILE

<u>Year</u>	<u>Uses</u>	<u>Source</u>	
1955	th av S intersects	R.L. Polk Co Publishers	Image pg. A38

12 LUCILE

<u>Year</u>	<u>Uses</u>	<u>Source</u>	
1955	th av S intersects	R.L. Polk Co Publishers	Image pg. A38

13 LUCILE

<u>Year</u>	<u>Uses</u>	<u>Source</u>	
1955	th av S intersects	R.L. Polk Co Publishers	Image pg. A38

15 LUCILE

<u>Year</u>	<u>Uses</u>	<u>Source</u>	
1955	th av S Intersects	R.L. Polk Co Publishers	Image pg. A38

FINDINGS

16 LUCILE

<u>Year</u>	<u>Uses</u>	<u>Source</u>	
1955	th av S intersects	R.L. Polk Co Publishers	Image pg. A38

17 LUCILE

<u>Year</u>	<u>Uses</u>	<u>Source</u>	
1955	Wallenstein Edw	R.L. Polk Co Publishers	Image pg. A39
	th av intersects	R.L. Polk Co Publishers	Image pg. A40

18 LUCILE

<u>Year</u>	<u>Uses</u>	<u>Source</u>	
1955	th av intersects	R.L. Polk Co Publishers	Image pg. A40

20 LUCILE

<u>Year</u>	<u>Uses</u>	<u>Source</u>	
1955	th av S intersects	R.L. Polk Co Publishers	Image pg. A42

21 LUCILE

<u>Year</u>	<u>Uses</u>	<u>Source</u>	
1955	st av S intersects	R.L. Polk Co Publishers	Image pg. A42

22 LUCILE

<u>Year</u>	<u>Uses</u>	<u>Source</u>	
1955	d av S Intersects	R.L. Polk Co Publishers	Image pg. A42
	Williams May Mrs	R.L. Polk Co Publishers	Image pg. A42

32 LUCILE

<u>Year</u>	<u>Uses</u>	<u>Source</u>	
1955	d av S intersects	R.L. Polk Co Publishers	Image pg. A44

35 LUCILE

<u>Year</u>	<u>Uses</u>	<u>Source</u>	
1955	th av S intersects	R.L. Polk Co Publishers	Image pg. A44

37 LUCILE

<u>Year</u>	<u>Uses</u>	<u>Source</u>	
1955	th av S intersects	R.L. Polk Co Publishers	Image pg. A44

39 LUCILE

<u>Year</u>	<u>Uses</u>	<u>Source</u>	
1955	th av S intersects	R.L. Polk Co Publishers	Image pg. A44

FINDINGS

42 LUCILE

<u>Year</u>	<u>Uses</u>	<u>Source</u>	
1955	d av S intersects	R.L. Polk Co Publishers	Image pg. A46

46 LUCILE

<u>Year</u>	<u>Uses</u>	<u>Source</u>	
1955	th av S intersects	R.L. Polk Co Publishers	Image pg. A46

48 LUCILE

<u>Year</u>	<u>Uses</u>	<u>Source</u>	
1955	th av S intersects	R.L. Polk Co Publishers	Image pg. A46

51 LUCILE

<u>Year</u>	<u>Uses</u>	<u>Source</u>	
1955	st av S intersects	R.L. Polk Co Publishers	Image pg. A48

LUCILE St

6 LUCILE St

<u>Year</u>	<u>Uses</u>	<u>Source</u>
1930	Norberg Hilmer N carp r S	R.L. Polk Co Publishers

17 LUCILE St

<u>Year</u>	<u>Uses</u>	<u>Source</u>
1930	FINN Richd E driver Cleno Dye Wks r 416	R.L. Polk Co Publishers
	FINN Mathew Eva driver F&N hll	R.L. Polk Co Publishers
	FINN Richd rll	R.L. Polk Co Publishers

50 LUCILE St

<u>Year</u>	<u>Uses</u>	<u>Source</u>
1930	Schwenk Elsie wid Chas hl	R.L. Polk Co Publishers
	Schwenk Mildred r	R.L. Polk Co Publishers
	rl	R.L. Polk Co Publishers

LUCILLE A CONTR 2113 N 51ST St

1 LUCILLE A CONTR 2113 N 51ST St

<u>Year</u>	<u>Uses</u>	<u>Source</u>
1925	Raber Albt J	R.L. Polk Co Publishers
	Carl H	R.L. Polk Co Publishers

FINDINGS

LUCILLE MNIRS R 1211 HARVARD AVE

6 LUCILLE MNIRS R 1211 HARVARD AVE

<u>Year</u>	<u>Uses</u>	<u>Source</u>
1935	Storehous	R.L. Polk Co Publishers

LUCILLE SLSMN H 201 OLYMPIC PL

1 LUCILLE SLSMN H 201 OLYMPIC PL

<u>Year</u>	<u>Uses</u>	<u>Source</u>
1935	Co Ear	R.L. Polk Co Publishers

MARGINAL WAY

5427 MARGINAL WAY

<u>Year</u>	<u>Uses</u>	<u>Source</u>
1930	nbr Co	R.L. Polk Co Publishers
	Mc Guinness Wm wtchmn Seattle Export	R.L. Polk Co Publishers

MARGINAL WAY E

5237 MARGINAL WAY E

<u>Year</u>	<u>Uses</u>	<u>Source</u>	
1951	Seattle Boiler Wks mfrs	R.L. Polk Co Publishers	Image pg. A49

5245 MARGINAL WAY E

<u>Year</u>	<u>Uses</u>	<u>Source</u>	
1951	Salvino P Transport LA	R.L. Polk Co Publishers	Image pg. A49
	paper container mtrs	R.L. Polk Co Publishers	Image pg. A49
	Kielchefer Container Co	R.L. Polk Co Publishers	Image pg. A49

5390 MARGINAL WAY E

<u>Year</u>	<u>Uses</u>	<u>Source</u>	
1951	Totem Lhr Co bldg matle	R.L. Polk Co Publishers	Image pg. A49

5400 MARGINAL WAY E

<u>Year</u>	<u>Uses</u>	<u>Source</u>	
1951	Argo Blower & Mfg Co	R.L. Polk Co Publishers	Image pg. A49
	Coffee Pot Cafe & Tavern	R.L. Polk Co Publishers	Image pg. A49
	fans HA	R.L. Polk Co Publishers	Image pg. A49
	mfrs blowers and exhaust	R.L. Polk Co Publishers	Image pg. A49

FINDINGS

5417 MARGINAL WAY E

<u>Year</u>	<u>Uses</u>	<u>Source</u>	
1951	Vacant	R.L. Polk Co Publishers	Image pg. A49

5427 MARGINAL WAY E

<u>Year</u>	<u>Uses</u>	<u>Source</u>	
1951	Corp Ibrn dlv RA	R.L. Polk Co Publishers	Image pg. A49
	United States Plywood	R.L. Polk Co Publishers	Image pg. A49

5510 MARGINAL WAY E

<u>Year</u>	<u>Uses</u>	<u>Source</u>	
1951	Natl Cylinder Gee Co	R.L. Polk Co Publishers	Image pg. A49

5601 MARGINAL WAY E

<u>Year</u>	<u>Uses</u>	<u>Source</u>	
1951	City Fuel Co HA	R.L. Polk Co Publishers	Image pg. A49

MARGINAL WAY TEL GLENDALE St

5225 MARGINAL WAY TEL GLENDALE St

<u>Year</u>	<u>Uses</u>	<u>Source</u>
1935	Treas	R.L. Polk Co Publishers
	HEMRICH BREWING CO R Samet Pres H E Goldberg D W Bowen V Presidents Lester R Me Cash Sec Treas 0 G Eggerman Asst Sec.	R.L. Polk Co Publishers

O BWAY St

5041 O BWAY St

<u>Year</u>	<u>Uses</u>	<u>Source</u>
1935	Neal Donald Della mnich Jefferson Street Garage h	R.L. Polk Co Publishers

OHIO AVE

5050 OHIO AVE

<u>Year</u>	<u>Uses</u>	<u>Source</u>
1925	HAMILTON LUMBER CO E W Jewett Mgr Retail Lumber	R.L. Polk Co Publishers

FINDINGS

OHIO AVE S

5427 OHIO AVE S

<u>Year</u>	<u>Uses</u>	<u>Source</u>	
2017	J A JACK & SONS	Cole Information Services	
2014	J A JACK & SONS	Cole Information Services	
2009	IMPERIAL LIMESTONE CO LTD	Cole Information Services	
	LANE MT CO	Cole Information Services	
	J A JACK & SONS INC	Cole Information Services	
2004	JA JACK & SONS INC	Cole Information Services	
	HUBER ENGINEERING MINERALS	Cole Information Services	
1999	HUBER J M CORPORATION ENGINEERED MINERALS DIVISION	Cole Information Services	
	HEMPHILL WYLIE M HEMPHILL BROTHERS INCORPORATED	Cole Information Services	
	JACK J A & SONS INCORPORATED	Cole Information Services	
	WYLIE HEMPHILL	Cole Information Services	
1994	HEMPHILL, WYLIE	Cole Information Services	
	HEMPHILL BROTHERS INC	Cole Information Services	
	J M HUBER CORP	Cole Information Services	
1980	Hemphl Bs Inc Esec Ofc mining	R.L. Polk Co. Publishers	Image pg. A16

S BRANDON ST

5 S BRANDON ST

<u>Year</u>	<u>Uses</u>	<u>Source</u>	
1980	:1535 Hamlin Hobart	R.L. Polk Co. Publishers	Image pg. A19
	:134 Ve lling Jan M	R.L. Polk Co. Publishers	Image pg. A19

7 S BRANDON ST

<u>Year</u>	<u>Uses</u>	<u>Source</u>	
1980	Walters Jimmie	R.L. Polk Co. Publishers	Image pg. A19

8 S BRANDON ST

<u>Year</u>	<u>Uses</u>	<u>Source</u>	
1980	Vacant	R.L. Polk Co. Publishers	Image pg. A19

9 S BRANDON ST

<u>Year</u>	<u>Uses</u>	<u>Source</u>	
1980	Washington	R.L. Polk Co. Publishers	Image pg. A19

FINDINGS

12 S BRANDON ST

<u>Year</u>	<u>Uses</u>	<u>Source</u>	
1970	VACANT 5 APTS	R.L. Polk Co Publishers	Image pg. A26

28 S BRANDON ST

<u>Year</u>	<u>Uses</u>	<u>Source</u>	
2017	SEADRUNAR RECYCLING	Cole Information Services	
2014	SEADRUNAR RECYCLING	Cole Information Services	
2009	SEADRUNAR RECYCLING	Cole Information Services	
2004	OCCUPANT UNKNOWN	Cole Information Services	
1999	WASHINGTON ALASKA CONTAINER SALES	Cole Information Services	
	SEADRUNAR SHOP	Cole Information Services	
1996	STATE TRANSFER CO	R.L. Polk Co. Publishers	Image pg. A6
1994	NATIONAL TRANSFER INC	Cole Information Services	
	STATE TRANSFER CO	Cole Information Services	

S FINDLAY ST

3 S FINDLAY ST

<u>Year</u>	<u>Uses</u>	<u>Source</u>	
1996	n Zh Sln	R.L. Polk Co. Publishers	Image pg. A7

S LUCILE C NURSE H 8303 25TH AVE NW

1 S LUCILE C NURSE H 8303 25TH AVE NW

<u>Year</u>	<u>Uses</u>	<u>Source</u>	
1935	Linden Car	R.L. Polk Co Publishers	

S LUCILE ST

8 S LUCILE ST

<u>Year</u>	<u>Uses</u>	<u>Source</u>	
1990	LUCIE ST Contd	R.L. Polk Co. Publishers	Image pg. A12

21 S LUCILE ST

<u>Year</u>	<u>Uses</u>	<u>Source</u>	
1980	15Cummins Fred	R.L. Polk Co. Publishers	Image pg. A20

FINDINGS

50 S LUCILE ST

<u>Year</u>	<u>Uses</u>	<u>Source</u>	
1980	Uniservice Medical med equip & sup ala & rental	R.L. Polk Co. Publishers	Image pg. A20
1975	Northwest Chain Flow Systems Inc chains	R.L. Polk Co. Publishers	Image pg. A23

56 S LUCILE ST

<u>Year</u>	<u>Uses</u>	<u>Source</u>	
2009	COUNTY OF KING	Cole Information Services	
2005	Seatie King County Dept	Cole Information Services	Image pg. A3
2004	OCCUPANT UNKNOWN	Cole Information Services	
	SEATTLE KING COUNTY DEPT	Cole Information Services	
1990	City County Health Serv Sup Rm	R.L. Polk Co. Publishers	Image pg. A11
1980	Warner & Gehnng Inc hdw mfg	R.L. Polk Co. Publishers	Image pg. A20
1975	Warner & Gehring Inc hdw mfg	R.L. Polk Co. Publishers	Image pg. A23

60 S LUCILE ST

<u>Year</u>	<u>Uses</u>	<u>Source</u>	
2005	Jonathan Paus	Cole Information Services	Image pg. A3
1996	JONATHAN PAULS	R.L. Polk Co. Publishers	Image pg. A8
1990	Lees Pattern Shop Inc	R.L. Polk Co. Publishers	Image pg. A11
1986	Lees Pattern Shop Inc	R.L. Polk Co. Publishers	Image pg. A15
1980	Lees Pattern Shop Inc	R.L. Polk Co. Publishers	Image pg. A20
1975	Lees Pattern Shop	R.L. Polk Co. Publishers	Image pg. A23
1970	BIELS PATTERN WORKS R	R.L. Polk Co Publishers	Image pg. A27
	PRESTO PRODUCTS PRESTO LOG CTRS MFRS R	R.L. Polk Co Publishers	Image pg. A27
	FRASER PATTERN WORKS R	R.L. Polk Co Publishers	Image pg. A27
1966	FRASER PATTERN WORKS R	R.L. Polk Co Publishers	Image pg. A30
	BIELS PATTERN WORKS PTRNMKR R	R.L. Polk Co Publishers	Image pg. A30
	PRESTO PRODUCTS PRESTO LOG CTRS MFRS R 0a 7670	R.L. Polk Co Publishers	Image pg. A30

70 S LUCILE ST

<u>Year</u>	<u>Uses</u>	<u>Source</u>	
1990	Vacant	R.L. Polk Co. Publishers	Image pg. A11
1986	Vacant	R.L. Polk Co. Publishers	Image pg. A15
1980	News Realty Inc	R.L. Polk Co. Publishers	Image pg. A20

FINDINGS

S OHIO AVE

5427 S OHIO AVE

<u>Year</u>	<u>Uses</u>	<u>Source</u>	
2005	JA Jack & Sons Inc	Cole Information Services	Image pg. A1
1996	J A JACK & SONS INC	R.L. Polk Co. Publishers	Image pg. A4
	J M HUBER CORP	R.L. Polk Co. Publishers	Image pg. A4
	Hamphill Wylis M	R.L. Polk Co. Publishers	Image pg. A4
1990	Huber J M Corp	R.L. Polk Co. Publishers	Image pg. A9
	Jack J A & Sons Inc process limestone	R.L. Polk Co. Publishers	Image pg. A9
	Hemphill Bros Inc mining	R.L. Polk Co. Publishers	Image pg. A9
1986	Hemphill Bros Inc Exec Ofc mining	R.L. Polk Co. Publishers	Image pg. A13
	Imperial Limestone	R.L. Polk Co. Publishers	Image pg. A13
	Jack J A & Sons Inc process limestone	R.L. Polk Co. Publishers	Image pg. A13
1975	Imperial Limestone	R.L. Polk Co. Publishers	Image pg. A21
	Jack J A & Sons Inc process limestone	R.L. Polk Co. Publishers	Image pg. A21

W BRANDON St

1 W BRANDON St

<u>Year</u>	<u>Uses</u>	<u>Source</u>
1935	Sutter	R.L. Polk Co Publishers

16 W BRANDON St

<u>Year</u>	<u>Uses</u>	<u>Source</u>
1930	Furtwangler Albt Mary hl	R.L. Polk Co Publishers

FINDINGS

ADJOINING PROPERTY: ADDRESSES NOT IDENTIFIED IN RESEARCH SOURCE

The following Adjoining Property addresses were researched for this report, and the addresses were not identified in research source.

<u>Address Researched</u>	<u>Address Not Identified in Research Source</u>
1 08 FINDLAY St	2017, 2014, 2009, 2005, 2004, 1999, 1996, 1994, 1991, 1990, 1986, 1985, 1981, 1980, 1977, 1975, 1971, 1970, 1969, 1966, 1960, 1955, 1951, 1944, 1940, 1935, 1930, 1920
1 BRANDON St	2017, 2014, 2009, 2005, 2004, 1999, 1996, 1994, 1991, 1990, 1986, 1985, 1981, 1980, 1977, 1975, 1971, 1970, 1969, 1966, 1960, 1955, 1951, 1944, 1940, 1930, 1925, 1920
1 E LUCILE H 4308 9TH AVE NE	2017, 2014, 2009, 2005, 2004, 1999, 1996, 1994, 1991, 1990, 1986, 1985, 1981, 1980, 1977, 1975, 1971, 1970, 1969, 1966, 1960, 1955, 1951, 1944, 1940, 1930, 1925, 1920
1 LUCILLE A CONTR 2113 N 51ST St	2017, 2014, 2009, 2005, 2004, 1999, 1996, 1994, 1991, 1990, 1986, 1985, 1981, 1980, 1977, 1975, 1971, 1970, 1969, 1966, 1960, 1955, 1951, 1944, 1940, 1935, 1930, 1920
1 LUCILLE SLSMN H 201 OLYMPIC PL	2017, 2014, 2009, 2005, 2004, 1999, 1996, 1994, 1991, 1990, 1986, 1985, 1981, 1980, 1977, 1975, 1971, 1970, 1969, 1966, 1960, 1955, 1951, 1944, 1940, 1930, 1925, 1920
1 S LUCILE C NURSE H 8303 25TH AVE NW	2017, 2014, 2009, 2005, 2004, 1999, 1996, 1994, 1991, 1990, 1986, 1985, 1981, 1980, 1977, 1975, 1971, 1970, 1969, 1966, 1960, 1955, 1951, 1944, 1940, 1930, 1925, 1920
1 W BRANDON St	2017, 2014, 2009, 2005, 2004, 1999, 1996, 1994, 1991, 1990, 1986, 1985, 1981, 1980, 1977, 1975, 1971, 1970, 1969, 1966, 1960, 1955, 1951, 1944, 1940, 1930, 1925, 1920
11 LUCILE	2017, 2014, 2009, 2005, 2004, 1999, 1996, 1994, 1991, 1990, 1986, 1985, 1981, 1980, 1977, 1975, 1971, 1970, 1969, 1966, 1960, 1951, 1944, 1940, 1935, 1930, 1925, 1920
12 LUCILE	2017, 2014, 2009, 2005, 2004, 1999, 1996, 1994, 1991, 1990, 1986, 1985, 1981, 1980, 1977, 1975, 1971, 1970, 1969, 1966, 1960, 1951, 1944, 1940, 1935, 1930, 1925, 1920
12 S BRANDON ST	2017, 2014, 2009, 2005, 2004, 1999, 1996, 1994, 1991, 1990, 1986, 1985, 1981, 1980, 1977, 1975, 1971, 1969, 1966, 1960, 1955, 1951, 1944, 1940, 1935, 1930, 1925, 1920
13 BRANDON	2017, 2014, 2009, 2005, 2004, 1999, 1996, 1994, 1991, 1990, 1986, 1985, 1981, 1980, 1977, 1975, 1971, 1970, 1969, 1966, 1960, 1951, 1944, 1940, 1935, 1930, 1925, 1920
13 LUCILE	2017, 2014, 2009, 2005, 2004, 1999, 1996, 1994, 1991, 1990, 1986, 1985, 1981, 1980, 1977, 1975, 1971, 1970, 1969, 1966, 1960, 1951, 1944, 1940, 1935, 1930, 1925, 1920
15 BRANDON St	2017, 2014, 2009, 2005, 2004, 1999, 1996, 1994, 1991, 1990, 1986, 1985, 1981, 1980, 1977, 1975, 1971, 1970, 1969, 1966, 1960, 1955, 1951, 1944, 1940, 1935, 1925, 1920
15 FINDLAY ST SW	2017, 2014, 2009, 2005, 2004, 1999, 1996, 1994, 1991, 1990, 1986, 1985, 1981, 1977, 1975, 1971, 1970, 1969, 1966, 1960, 1955, 1951, 1944, 1940, 1935, 1930, 1925, 1920
15 LUCILE	2017, 2014, 2009, 2005, 2004, 1999, 1996, 1994, 1991, 1990, 1986, 1985, 1981, 1980, 1977, 1975, 1971, 1970, 1969, 1966, 1960, 1951, 1944, 1940, 1935, 1930, 1925, 1920

FINDINGS

Address Researched

Address Not Identified in Research Source

51 LUCILE	2017, 2014, 2009, 2005, 2004, 1999, 1996, 1994, 1991, 1990, 1986, 1985, 1981, 1980, 1977, 1975, 1971, 1970, 1969, 1966, 1960, 1951, 1944, 1940, 1935, 1930, 1925, 1920
5225 E MARGINAL S WAY	2017, 2014, 2009, 2005, 2004, 1999, 1994, 1991, 1990, 1986, 1985, 1981, 1980, 1977, 1975, 1971, 1970, 1969, 1966, 1960, 1955, 1951, 1944, 1940, 1935, 1930, 1925, 1920
5225 E MARGINAL WAY	2017, 2014, 2009, 2004, 1999, 1996, 1994, 1991, 1990, 1986, 1985, 1981, 1980, 1977, 1975, 1971, 1970, 1969, 1966, 1951, 1935, 1930, 1925, 1920
5225 E MARGINAL WAY S	2017, 2014, 2009, 2005, 2004, 1999, 1996, 1994, 1991, 1990, 1986, 1985, 1981, 1980, 1977, 1975, 1971, 1969, 1966, 1960, 1955, 1951, 1944, 1940, 1935, 1930, 1925, 1920
5225 EAST MARGINAL WAY S	2017, 2014, 2009, 2005, 2004, 1999, 1996, 1994, 1991, 1985, 1981, 1977, 1975, 1971, 1970, 1969, 1960, 1955, 1951, 1944, 1940, 1935, 1930, 1925, 1920
5225 MARGINAL WAY TEL GLENDALE St	2017, 2014, 2009, 2005, 2004, 1999, 1996, 1994, 1991, 1990, 1986, 1985, 1981, 1980, 1977, 1975, 1971, 1970, 1969, 1966, 1960, 1955, 1951, 1944, 1940, 1930, 1925, 1920
5236 E MARGINAL WAY	2017, 2014, 2009, 2005, 2004, 1999, 1996, 1994, 1991, 1990, 1986, 1985, 1981, 1980, 1977, 1975, 1971, 1970, 1969, 1966, 1960, 1955, 1951, 1944, 1940, 1930, 1925, 1920
5237 E MARGINAL WAY	2017, 2014, 2009, 2005, 2004, 1999, 1996, 1994, 1991, 1990, 1986, 1985, 1981, 1980, 1977, 1975, 1971, 1970, 1969, 1966, 1951, 1925, 1920
5237 E MARGINAL WAY S	2017, 2014, 2009, 2005, 2004, 1999, 1996, 1994, 1991, 1990, 1986, 1985, 1981, 1980, 1977, 1975, 1971, 1969, 1966, 1960, 1955, 1951, 1944, 1940, 1935, 1930, 1925, 1920
5237 EAST MARGINAL WAY S	2017, 2014, 2009, 2005, 2004, 1999, 1996, 1994, 1991, 1990, 1986, 1985, 1981, 1980, 1977, 1971, 1970, 1969, 1960, 1955, 1951, 1944, 1940, 1935, 1930, 1925, 1920
5237 MARGINAL WAY E	2017, 2014, 2009, 2005, 2004, 1999, 1996, 1994, 1991, 1990, 1986, 1985, 1981, 1980, 1977, 1975, 1971, 1970, 1969, 1966, 1960, 1955, 1944, 1940, 1935, 1930, 1925, 1920
5245 E MARGINAL S WAY	2017, 2014, 2009, 2005, 2004, 1999, 1994, 1991, 1990, 1986, 1985, 1981, 1980, 1977, 1975, 1971, 1970, 1969, 1966, 1960, 1955, 1951, 1944, 1940, 1935, 1930, 1925, 1920
5245 E MARGINAL WAY	2017, 2014, 2009, 2004, 1999, 1996, 1994, 1991, 1990, 1986, 1985, 1981, 1980, 1977, 1975, 1971, 1970, 1969, 1966, 1951, 1925, 1920
5245 E MARGINAL WAY S	2017, 2014, 2009, 2005, 2004, 1999, 1996, 1994, 1991, 1990, 1986, 1985, 1981, 1980, 1977, 1975, 1971, 1969, 1966, 1960, 1955, 1951, 1944, 1940, 1935, 1930, 1925, 1920
5245 E MARGINAL WAY S	2014, 2005, 1996, 1991, 1990, 1986, 1985, 1981, 1980, 1977, 1975, 1971, 1970, 1969, 1966, 1960, 1955, 1951, 1944, 1940, 1935, 1930, 1925, 1920
5245 EAST MARGINAL WAY S	2017, 2014, 2009, 2005, 2004, 1999, 1996, 1994, 1991, 1985, 1981, 1977, 1975, 1971, 1970, 1969, 1960, 1955, 1951, 1944, 1940, 1935, 1930, 1925, 1920
5245 MARGINAL WAY E	2017, 2014, 2009, 2005, 2004, 1999, 1996, 1994, 1991, 1990, 1986, 1985, 1981, 1980, 1977, 1975, 1971, 1970, 1969, 1966, 1960, 1955, 1944, 1940, 1935, 1930, 1925, 1920
5246 EAST MARGINAL WAY S	2017, 2014, 2009, 2005, 2004, 1999, 1996, 1994, 1991, 1990, 1986, 1985, 1981, 1980, 1977, 1971, 1970, 1969, 1966, 1960, 1955, 1951, 1944, 1940, 1935, 1930, 1925, 1920
5250 E MARGINAL WAY	2017, 2014, 2009, 2005, 2004, 1999, 1996, 1994, 1991, 1990, 1986, 1985, 1981, 1980, 1977, 1975, 1971, 1970, 1969, 1966, 1960, 1955, 1951, 1944, 1935, 1930, 1925, 1920

FINDINGS

Address Researched

Address Not Identified in Research Source

5252 E MARGINAL WAY S	2009, 2005, 2004, 1999, 1996, 1994, 1991, 1990, 1986, 1985, 1981, 1980, 1977, 1975, 1971, 1970, 1969, 1966, 1960, 1955, 1951, 1944, 1940, 1935, 1930, 1925, 1920
5390 E MARGINAL WAY	2017, 2014, 2009, 2005, 2004, 1999, 1996, 1994, 1991, 1990, 1986, 1985, 1981, 1980, 1977, 1975, 1971, 1970, 1969, 1966, 1951, 1940, 1935, 1930, 1925, 1920
5390 E MARGINAL WAY S	2017, 2014, 2009, 2005, 2004, 1999, 1996, 1994, 1991, 1990, 1986, 1985, 1981, 1980, 1977, 1975, 1971, 1969, 1966, 1960, 1955, 1951, 1944, 1940, 1935, 1930, 1925, 1920
5390 EAST MARGINAL WAY S	2017, 2014, 2009, 2005, 2004, 1999, 1996, 1994, 1991, 1990, 1986, 1985, 1981, 1980, 1977, 1971, 1970, 1969, 1960, 1955, 1951, 1944, 1940, 1935, 1930, 1925, 1920
5390 MARGINAL WAY E	2017, 2014, 2009, 2005, 2004, 1999, 1996, 1994, 1991, 1990, 1986, 1985, 1981, 1980, 1977, 1975, 1971, 1970, 1969, 1966, 1960, 1955, 1944, 1940, 1935, 1930, 1925, 1920
5400 E MARGINAL S WAY	2017, 2014, 2009, 2005, 2004, 1999, 1994, 1991, 1990, 1986, 1985, 1981, 1980, 1977, 1975, 1971, 1970, 1969, 1966, 1960, 1955, 1951, 1944, 1940, 1935, 1930, 1925, 1920
5400 E MARGINAL WAY	2017, 2014, 2009, 2004, 1999, 1996, 1994, 1991, 1990, 1986, 1985, 1981, 1980, 1977, 1975, 1971, 1970, 1969, 1966, 1951, 1930, 1925, 1920
5400 E MARGINAL WAY S	2017, 2014, 2009, 2005, 2004, 1999, 1996, 1994, 1991, 1990, 1986, 1985, 1981, 1980, 1977, 1975, 1971, 1969, 1966, 1960, 1955, 1951, 1944, 1940, 1935, 1930, 1925, 1920
5400 E MARGINAL WAY S	2009, 2005, 1996, 1991, 1990, 1986, 1985, 1981, 1980, 1977, 1975, 1971, 1970, 1969, 1966, 1960, 1955, 1951, 1944, 1940, 1935, 1930, 1925, 1920
5400 EAST MARGINAL WAY S	2017, 2014, 2009, 2005, 2004, 1999, 1996, 1994, 1991, 1985, 1981, 1977, 1971, 1970, 1969, 1960, 1955, 1951, 1944, 1940, 1935, 1930, 1925, 1920
5400 MARGINAL WAY E	2017, 2014, 2009, 2005, 2004, 1999, 1996, 1994, 1991, 1990, 1986, 1985, 1981, 1980, 1977, 1975, 1971, 1970, 1969, 1966, 1960, 1955, 1944, 1940, 1935, 1930, 1925, 1920
5415 E MARGINAL WAY	2017, 2014, 2009, 2005, 2004, 1999, 1996, 1994, 1991, 1990, 1986, 1985, 1981, 1980, 1977, 1975, 1971, 1970, 1969, 1966, 1960, 1955, 1951, 1944, 1940, 1935, 1925, 1920
5417 E MARGINAL WAY	2017, 2014, 2009, 2005, 2004, 1999, 1996, 1994, 1991, 1990, 1986, 1985, 1981, 1980, 1977, 1975, 1971, 1970, 1969, 1966, 1951, 1935, 1930, 1925, 1920
5417 E MARGINAL WAY S	2017, 2014, 2009, 2005, 2004, 1999, 1996, 1994, 1991, 1990, 1986, 1985, 1981, 1980, 1977, 1975, 1971, 1969, 1966, 1960, 1955, 1951, 1944, 1940, 1935, 1930, 1925, 1920
5417 EAST MARGINAL WAY S	2017, 2014, 2009, 2005, 2004, 1999, 1996, 1994, 1991, 1990, 1986, 1985, 1981, 1980, 1977, 1971, 1970, 1969, 1960, 1955, 1951, 1944, 1940, 1935, 1930, 1925, 1920
5417 MARGINAL WAY E	2017, 2014, 2009, 2005, 2004, 1999, 1996, 1994, 1991, 1990, 1986, 1985, 1981, 1980, 1977, 1975, 1971, 1970, 1969, 1966, 1960, 1955, 1944, 1940, 1935, 1930, 1925, 1920
5419 E MARGINAL WAY	2017, 2014, 2009, 2005, 2004, 1999, 1996, 1994, 1991, 1990, 1986, 1985, 1981, 1980, 1977, 1975, 1971, 1970, 1969, 1966, 1960, 1955, 1951, 1944, 1940, 1935, 1925, 1920
5419 E MARGINAL WAY S	2017, 2014, 2009, 2005, 2004, 1999, 1996, 1994, 1991, 1990, 1986, 1985, 1981, 1980, 1977, 1975, 1971, 1969, 1966, 1960, 1955, 1951, 1944, 1940, 1935, 1930, 1925, 1920

FINDINGS

<u>Address Researched</u>	<u>Address Not Identified in Research Source</u>
5419 EAST MARGINAL WAY S	2017, 2014, 2009, 2005, 2004, 1999, 1996, 1994, 1991, 1990, 1986, 1985, 1981, 1980, 1977, 1975, 1971, 1970, 1969, 1960, 1955, 1951, 1944, 1940, 1935, 1930, 1925, 1920
5423 E MARGINAL WAY	2017, 2014, 2009, 2005, 2004, 1999, 1996, 1994, 1991, 1990, 1986, 1985, 1981, 1980, 1977, 1975, 1971, 1970, 1969, 1966, 1955, 1951, 1944, 1940, 1935, 1930, 1925, 1920
5427 E MARGINAL WAY	2017, 2014, 2009, 2005, 2004, 1999, 1996, 1994, 1991, 1990, 1986, 1985, 1981, 1980, 1977, 1975, 1971, 1970, 1969, 1966, 1951, 1925, 1920
5427 E MARGINAL WAY S	2017, 2014, 2009, 2005, 2004, 1999, 1996, 1994, 1991, 1990, 1986, 1985, 1981, 1980, 1977, 1975, 1971, 1969, 1966, 1960, 1955, 1951, 1944, 1940, 1935, 1930, 1925, 1920
5427 EAST MARGINAL WAY S	2017, 2014, 2009, 2005, 2004, 1999, 1996, 1994, 1991, 1990, 1986, 1985, 1981, 1980, 1977, 1975, 1971, 1970, 1969, 1960, 1955, 1951, 1944, 1940, 1935, 1930, 1925, 1920
5427 MARGINAL WAY	2017, 2014, 2009, 2005, 2004, 1999, 1996, 1994, 1991, 1990, 1986, 1985, 1981, 1980, 1977, 1975, 1971, 1970, 1969, 1966, 1960, 1955, 1951, 1944, 1940, 1935, 1925, 1920
5427 MARGINAL WAY E	2017, 2014, 2009, 2005, 2004, 1999, 1996, 1994, 1991, 1990, 1986, 1985, 1981, 1980, 1977, 1975, 1971, 1970, 1969, 1966, 1960, 1955, 1944, 1940, 1935, 1930, 1925, 1920
5427 OHIO AVE S	2017, 2014, 2009, 2005, 2004, 1999, 1996, 1994, 1991, 1990, 1986, 1985, 1981, 1977, 1975, 1971, 1970, 1969, 1966, 1960, 1955, 1951, 1944, 1940, 1935, 1930, 1925, 1920
5427 OHIO AVE S	2005, 1996, 1991, 1990, 1986, 1985, 1981, 1980, 1977, 1975, 1971, 1970, 1969, 1966, 1960, 1955, 1951, 1944, 1940, 1935, 1930, 1925, 1920
5427 S OHIO AVE	2017, 2014, 2009, 2004, 1999, 1994, 1991, 1985, 1981, 1980, 1977, 1971, 1970, 1969, 1966, 1960, 1955, 1951, 1944, 1940, 1935, 1930, 1925, 1920
5510 E MARGINAL S WAY	2017, 2014, 2009, 2005, 2004, 1999, 1994, 1991, 1990, 1986, 1985, 1981, 1980, 1977, 1975, 1971, 1970, 1969, 1966, 1960, 1955, 1951, 1944, 1940, 1935, 1930, 1925, 1920
5510 E MARGINAL WAY	2017, 2014, 2009, 2005, 2004, 1999, 1996, 1994, 1991, 1990, 1986, 1985, 1981, 1980, 1977, 1975, 1971, 1970, 1969, 1966, 1951, 1935, 1930, 1925, 1920
5510 E MARGINAL WAY S	2017, 2014, 2009, 2005, 2004, 1999, 1996, 1994, 1991, 1990, 1986, 1985, 1981, 1980, 1977, 1975, 1971, 1969, 1966, 1960, 1955, 1951, 1944, 1940, 1935, 1930, 1925, 1920
5510 E MARGINAL WAY S	2005, 2004, 1996, 1991, 1990, 1986, 1985, 1981, 1980, 1977, 1975, 1971, 1970, 1969, 1966, 1960, 1955, 1951, 1944, 1940, 1935, 1930, 1925, 1920
5510 EAST MARGINAL WAY S	2017, 2014, 2009, 2005, 2004, 1999, 1996, 1994, 1991, 1985, 1981, 1977, 1975, 1971, 1970, 1969, 1960, 1955, 1951, 1944, 1940, 1935, 1930, 1925, 1920
5510 MARGINAL WAY E	2017, 2014, 2009, 2005, 2004, 1999, 1996, 1994, 1991, 1990, 1986, 1985, 1981, 1980, 1977, 1975, 1971, 1970, 1969, 1966, 1960, 1955, 1944, 1940, 1935, 1930, 1925, 1920
5525 E MARGINAL WAY	2017, 2014, 2009, 2005, 2004, 1999, 1996, 1994, 1991, 1990, 1986, 1985, 1981, 1980, 1977, 1975, 1971, 1970, 1969, 1966, 1960, 1955, 1951, 1944, 1940, 1930, 1925, 1920
56 S LUCILE ST	2017, 2014, 2009, 2004, 1999, 1996, 1994, 1991, 1986, 1985, 1981, 1977, 1971, 1970, 1969, 1966, 1960, 1955, 1951, 1944, 1940, 1935, 1930, 1925, 1920
56 S LUCILE ST	2017, 2014, 2005, 1999, 1996, 1994, 1991, 1990, 1986, 1985, 1981, 1980, 1977, 1975, 1971, 1970, 1969, 1966, 1960, 1955, 1951, 1944, 1940, 1935, 1930, 1925, 1920

FINDINGS

Address Researched

Address Not Identified in Research Source

5601 E MARGINAL WAY	2017, 2014, 2009, 2005, 2004, 1999, 1996, 1994, 1991, 1990, 1986, 1985, 1981, 1980, 1977, 1975, 1971, 1970, 1969, 1966, 1960, 1951, 1940, 1935, 1930, 1925, 1920
5601 MARGINAL WAY E	2017, 2014, 2009, 2005, 2004, 1999, 1996, 1994, 1991, 1990, 1986, 1985, 1981, 1980, 1977, 1975, 1971, 1970, 1969, 1966, 1960, 1955, 1944, 1940, 1935, 1930, 1925, 1920
6 BRANDON	2017, 2014, 2009, 2005, 2004, 1999, 1996, 1994, 1991, 1990, 1986, 1985, 1981, 1980, 1977, 1975, 1971, 1970, 1969, 1966, 1960, 1951, 1944, 1940, 1935, 1930, 1925, 1920
6 FINDLAY	2017, 2014, 2009, 2005, 2004, 1999, 1996, 1994, 1991, 1990, 1986, 1985, 1981, 1980, 1977, 1975, 1971, 1970, 1969, 1966, 1960, 1951, 1944, 1940, 1935, 1930, 1925, 1920
6 LUCILE	2017, 2014, 2009, 2005, 2004, 1999, 1996, 1994, 1991, 1990, 1986, 1985, 1981, 1980, 1977, 1975, 1971, 1970, 1969, 1966, 1960, 1951, 1944, 1940, 1935, 1930, 1925, 1920
6 LUCILE St	2017, 2014, 2009, 2005, 2004, 1999, 1996, 1994, 1991, 1990, 1986, 1985, 1981, 1980, 1977, 1975, 1971, 1970, 1969, 1966, 1960, 1955, 1951, 1944, 1940, 1935, 1925, 1920
6 LUCILLE MNIRS R 1211 HARVARD AVE	2017, 2014, 2009, 2005, 2004, 1999, 1996, 1994, 1991, 1990, 1986, 1985, 1981, 1980, 1977, 1975, 1971, 1970, 1969, 1966, 1960, 1955, 1951, 1944, 1940, 1930, 1925, 1920
60 S LUCILE ST	2017, 2014, 2009, 2004, 1999, 1994, 1991, 1985, 1981, 1977, 1971, 1969, 1960, 1955, 1951, 1944, 1940, 1935, 1930, 1925, 1920
7 FINDLAY	2017, 2014, 2009, 2005, 2004, 1999, 1996, 1994, 1991, 1990, 1986, 1985, 1981, 1980, 1977, 1975, 1971, 1970, 1969, 1966, 1960, 1951, 1944, 1940, 1935, 1930, 1925, 1920
7 LUCILE	2017, 2014, 2009, 2005, 2004, 1999, 1996, 1994, 1991, 1990, 1986, 1985, 1981, 1980, 1977, 1975, 1971, 1970, 1969, 1966, 1960, 1951, 1944, 1940, 1935, 1930, 1925, 1920
7 S BRANDON ST	2017, 2014, 2009, 2005, 2004, 1999, 1996, 1994, 1991, 1990, 1986, 1985, 1981, 1977, 1975, 1971, 1970, 1969, 1966, 1960, 1955, 1951, 1944, 1940, 1935, 1930, 1925, 1920
70 S LUCILE ST	2017, 2014, 2009, 2005, 2004, 1999, 1996, 1994, 1991, 1985, 1981, 1977, 1975, 1971, 1970, 1969, 1966, 1960, 1955, 1951, 1944, 1940, 1935, 1930, 1925, 1920
8 S BRANDON ST	2017, 2014, 2009, 2005, 2004, 1999, 1996, 1994, 1991, 1990, 1986, 1985, 1981, 1977, 1975, 1971, 1970, 1969, 1966, 1960, 1955, 1951, 1944, 1940, 1935, 1930, 1925, 1920
8 S LUCILE ST	2017, 2014, 2009, 2005, 2004, 1999, 1996, 1994, 1991, 1986, 1985, 1981, 1980, 1977, 1975, 1971, 1970, 1969, 1966, 1960, 1955, 1951, 1944, 1940, 1935, 1930, 1925, 1920
9 S BRANDON ST	2017, 2014, 2009, 2005, 2004, 1999, 1996, 1994, 1991, 1990, 1986, 1985, 1981, 1977, 1975, 1971, 1970, 1969, 1966, 1960, 1955, 1951, 1944, 1940, 1935, 1930, 1925, 1920

TARGET PROPERTY: ADDRESS NOT IDENTIFIED IN RESEARCH SOURCE

The following Target Property addresses were researched for this report, and the addresses were not identified in the research source.

Address Researched

5409 OHIO AVE S

Address Not Identified in Research Source

2017, 2014, 1994, 1991, 1985, 1981, 1977, 1971, 1969, 1955, 1951, 1944, 1940, 1935, 1930, 1925, 1920

Source Page Images Appendix

S OHIO AVE 2005

PAGE 943 COLE

E OLIVE ST

2005 SEATTLE

Table listing real estate listings for 2005 SEATTLE, including addresses, prices, and agent information.

18TH FL INTS

Table listing real estate listings for 18TH FL INTS, including addresses, prices, and agent information.

OHIO AVE S

Table listing real estate listings for OHIO AVE S, including addresses, prices, and agent information.

E OLIVE LN

Table listing real estate listings for E OLIVE LN, including addresses, prices, and agent information.

ADDRESS

Copyright Information on this page may not be reproduced or entered into any computer system in any manner whatsoever except with the prior written authorization of the publisher.

E MARGINAL WAY 2005

2005 SEATTLE

MAPLEWOOD PL SW

Table with columns for address, phone number, and business name. Includes entries like 10263-10611 SB and 10263-10611-98146.

MARCUS AVE S

Table with columns for address, phone number, and business name. Includes entries like 9303-9379 \$0 and 9303-9379-98118.

W MARGINAL PL S

Table with columns for address, phone number, and business name. Includes entries like 10160-10160 SE and 10160-10160-98168.

E MARGINAL WAY S

Table with columns for address, phone number, and business name. Includes entries like 2431-5975 SE and 2431-5975-98134.

PAGE 901

COLE

Table with columns for address, phone number, and business name. Includes entries like 4636 Building and 4660.

BRANDON ST INTS

Table with columns for address, phone number, and business name. Includes entries like 5200-Loonle Fargo Co.

LUCILE ST INTS

Table with columns for address, phone number, and business name. Includes entries like 5801-41R Products & Chemicals.

4TH AVE S INTS

Table with columns for address, phone number, and business name. Includes entries like 5501 Building.

BRIGHTON ST INTS

Table with columns for address, phone number, and business name. Includes entries like 6714-Superior Transmission Inc.

FLORA AVE S INTS

Table with columns for address, phone number, and business name. Includes entries like 7000-Vintage Telephone Equip Museum.

WEBSTER ST INTS

Table with columns for address, phone number, and business name. Includes entries like 7742 Building.

WINGS OVER WASHINGTON

Table with columns for address, phone number, and business name. Includes entries like 10016-13235-98168.

TUKWILA INTERNATIONAL BLDG INTS

Table with columns for address, phone number, and business name. Includes entries like 10016-Randys Restaurant.

10016-13235-98168

Table with columns for address, phone number, and business name. Includes entries like 10035-Thomas Lines.

10016-13235-98168

Table with columns for address, phone number, and business name. Includes entries like 10020-Age Federal Credit Union.

10016-13235-98168

Table with columns for address, phone number, and business name. Includes entries like 10023-Mastermark.

10016-13235-98168

Table with columns for address, phone number, and business name. Includes entries like 10025-Annex.

10016-13235-98168

Table with columns for address, phone number, and business name. Includes entries like 10025-Annex.

10016-13235-98168

Table with columns for address, phone number, and business name. Includes entries like 10025-Annex.

10016-13235-98168

Table with columns for address, phone number, and business name. Includes entries like 10025-Annex.

SW MARGUERITE CT

Table with columns for address, phone number, and business name. Includes entries like 9885-Sandy Parsons.

W MARGINAL WAY SW

Table with columns for address, phone number, and business name. Includes entries like 3443-7245-98106.

3443-7245-98106

Table with columns for address, phone number, and business name. Includes entries like 3443-7245-98106.

3443-7245-98106

Table with columns for address, phone number, and business name. Includes entries like 3443-7245-98106.

3443-7245-98106

Table with columns for address, phone number, and business name. Includes entries like 3443-7245-98106.

3443-7245-98106

Table with columns for address, phone number, and business name. Includes entries like 3443-7245-98106.

3443-7245-98106

Table with columns for address, phone number, and business name. Includes entries like 3443-7245-98106.

3443-7245-98106

Table with columns for address, phone number, and business name. Includes entries like 3443-7245-98106.

3443-7245-98106

Table with columns for address, phone number, and business name. Includes entries like 3443-7245-98106.

ADDRESS

Copyright information on this page may not be reproduced or entered into any computer system in any manner whatsoever except with the prior written authorized consent of the publisher.

S LUCILE ST 2005

LOYAL AVE NW

Table with columns for address, phone number, and SA. Includes entries for 9016-9064 and 9016-9064-98117.

LOYAL WAY NW

Table with columns for address, phone number, and SA. Includes entries for 8022-8376 and 8022-8376-98117.

N LUCAS PL

Table with columns for address, phone number, and SA. Includes entries for 1310-1330 and 1310-1330-98103.

S LUCILE ST

Table with columns for address, phone number, and SA. Includes entries for 109.00, 104.00, 103.00, 102.00, 118-3029, 2ND AVE S INTS, 3RD AVE S INTS, 4TH AVE S INTS, 5TH AVE S INTS, and MAYNARD AVE S INTS.

COLE PAGE 892

Main table of listings for COLE PAGE 892, including various addresses and phone numbers.

2005 SEATTLE

Table of listings for 2005 SEATTLE, including various addresses and phone numbers.

2005 SEATTLE

Table of listings for 2005 SEATTLE, including various addresses and phone numbers.

Copyright information on this page may not be reproduced or entered into any computer system in any manner whatsoever except with the prior written authorized consent of the publisher.

E MARGINAL S WAY 1996

SW MANNING ST to SW MARINE VIEW DR

SW MANNING ST

Table with columns: Address, Zip+4, Carri# Phone, listing various businesses and their contact information.

W MANOR PL

Table with columns: Address, Zip+4, Carri# Phone, listing various businesses and their contact information.

W MAPLE WAY (S)

Table with columns: Address, Zip+4, Carri# Phone, listing various businesses and their contact information.

NE MAPLE LEAF PL (S)

Table with columns: Address, Zip+4, Carri# Phone, listing various businesses and their contact information.

SW MAPLEWOOD PL (S)

Table with columns: Address, Zip+4, Carri# Phone, listing various businesses and their contact information.

S MARGINAL S WAY

Table with columns: Address, Zip+4, Carri# Phone, listing various businesses and their contact information.

W MANOR PL

Table with columns: Address, Zip+4, Carri# Phone, listing various businesses and their contact information.

W MANSELL ST (S)

Table with columns: Address, Zip+4, Carri# Phone, listing various businesses and their contact information.

NE MAPLE LEAF PL (S)

Table with columns: Address, Zip+4, Carri# Phone, listing various businesses and their contact information.

SW MAPLEWOOD PL (S)

Table with columns: Address, Zip+4, Carri# Phone, listing various businesses and their contact information.

S MARGINAL S WAY

Table with columns: Address, Zip+4, Carri# Phone, listing various businesses and their contact information.

W MARGINAL S PL (S)

Table with columns: Address, Zip+4, Carri# Phone, listing various businesses and their contact information.

W MARGINAL PL S

Table with columns: Address, Zip+4, Carri# Phone, listing various businesses and their contact information.

E MARGINAL WAY S

Table with columns: Address, Zip+4, Carri# Phone, listing various businesses and their contact information.

W MARGINAL S WAY (S)

Table with columns: Address, Zip+4, Carri# Phone, listing various businesses and their contact information.

W MARGINAL SW WAY (S)

Table with columns: Address, Zip+4, Carri# Phone, listing various businesses and their contact information.

ZIP CODE 98108

Table with columns: Address, Zip+4, Carri# Phone, listing various businesses and their contact information.

ZIP CODE 98108

Table with columns: Address, Zip+4, Carri# Phone, listing various businesses and their contact information.

E MARGINAL WAY S

Table with columns: Address, Zip+4, Carri# Phone, listing various businesses and their contact information.

W MARGINAL S WAY (S)

Table with columns: Address, Zip+4, Carri# Phone, listing various businesses and their contact information.

W MARGINAL SW WAY (S)

Table with columns: Address, Zip+4, Carri# Phone, listing various businesses and their contact information.

ZIP CODE 98108

Table with columns: Address, Zip+4, Carri# Phone, listing various businesses and their contact information.

ZIP CODE 98108

Table with columns: Address, Zip+4, Carri# Phone, listing various businesses and their contact information.

ZIP CODE 98108

Table with columns: Address, Zip+4, Carri# Phone, listing various businesses and their contact information.

W MARGINAL WAY SW

Table with columns: Address, Zip+4, Carri# Phone, listing various businesses and their contact information.

BUSINESSSES 79

Table with columns: Address, Zip+4, Carri# Phone, listing various businesses and their contact information.

SW MARGUETTE CT (S)

Table with columns: Address, Zip+4, Carri# Phone, listing various businesses and their contact information.

W MARINA PL (S)

Table with columns: Address, Zip+4, Carri# Phone, listing various businesses and their contact information.

ZIP CODE 98109

Table with columns: Address, Zip+4, Carri# Phone, listing various businesses and their contact information.

SW MARINE VIEW DR (S)

Table with columns: Address, Zip+4, Carri# Phone, listing various businesses and their contact information.

S FINDLAY ST 1996

S FIDALGO ST to S FOREST AVE

Table with columns: Address, Zip+4, Carriage, Phone. Includes entries for 731 FIDALGO ST, 731 FIDALGO ST, 731 FIDALGO ST, etc.

S FINDLAY ST (S)

Table with columns: Address, Zip+4, Carriage, Phone. Includes entries for 111 EXHIBIT DESIGN CONSULTANTS, 119 Spartz Aubrey H., 122 Hampton B., etc.

ZIP CODE 98118

Table with columns: Address, Zip+4, Carriage, Phone. Includes entries for 2617 Sycamore Dr., 2617 Sycamore Dr., 2617 Sycamore Dr., etc.

BUSINESSES 1

Table with columns: Address, Zip+4, Carriage, Phone. Includes entries for 4707 Legonova L., 4715 Cathy Arthur R., 4716 Smith Eric D., etc.

S FINDLAY ST (S)

Table with columns: Address, Zip+4, Carriage, Phone. Includes entries for 2616 Kapp Arthur J., 2616 Kapp Arthur J., 2616 Kapp Arthur J., etc.

SW FINDLAY ST

Table with columns: Address, Zip+4, Carriage, Phone. Includes entries for 3800 Bundie Howard E., 3800 Bundie Howard E., 3800 Bundie Howard E., etc.

HOUSEHOLDS 1

Table with columns: Address, Zip+4, Carriage, Phone. Includes entries for 4106 Anderson Sharon, 4106 Anderson Sharon, 4106 Anderson Sharon, etc.

BUSINESSES 1

E FIR ST (S)

Table with columns: Address, Zip+4, Carriage, Phone. Includes entries for 803 Dean Knuing, 814 Westford Glenn, 814 Westford Glenn, etc.

ZIP CODE 98122

Table with columns: Address, Zip+4, Carriage, Phone. Includes entries for 3251 13th Ave., 3251 13th Ave., 3251 13th Ave., etc.

BUSINESSES 1

Table with columns: Address, Zip+4, Carriage, Phone. Includes entries for 1827 Carver Kimberly, 1827 Carver Kimberly, 1827 Carver Kimberly, etc.

NE FISCHER PL (S)

Table with columns: Address, Zip+4, Carriage, Phone. Includes entries for 10224 ALBERTO, 10224 ALBERTO, 10224 ALBERTO, etc.

NE FISCHER PL

Table with columns: Address, Zip+4, Carriage, Phone. Includes entries for 10341 Berglund Melvin O., 10341 Berglund Melvin O., 10341 Berglund Melvin O., etc.

BUSINESSES 2

S FISHER PL (S)

Table with columns: Address, Zip+4, Carriage, Phone. Includes entries for 5170 Miller C., 5170 Miller C., 5170 Miller C., etc.

HOUSEHOLDS 2

Table with columns: Address, Zip+4, Carriage, Phone. Includes entries for 5170 Miller C., 5170 Miller C., 5170 Miller C., etc.

HOUSEHOLDS 2

Table with columns: Address, Zip+4, Carriage, Phone. Includes entries for 5170 Miller C., 5170 Miller C., 5170 Miller C., etc.

S FLORA AVE

Table with columns: Address, Zip+4, Carriage, Phone. Includes entries for 6448 Buckle H. M., 6448 Buckle H. M., 6448 Buckle H. M., etc.

S FLORA AVE

Table with columns: Address, Zip+4, Carriage, Phone. Includes entries for 6448 Buckle H. M., 6448 Buckle H. M., 6448 Buckle H. M., etc.

BUSINESSES 2

E FLORENCE CT (S)

Table with columns: Address, Zip+4, Carriage, Phone. Includes entries for 3405 Tower Run P., 3405 Tower Run P., 3405 Tower Run P., etc.

HOUSEHOLDS 3

Table with columns: Address, Zip+4, Carriage, Phone. Includes entries for 3405 Tower Run P., 3405 Tower Run P., 3405 Tower Run P., etc.

HOUSEHOLDS 3

Table with columns: Address, Zip+4, Carriage, Phone. Includes entries for 3405 Tower Run P., 3405 Tower Run P., 3405 Tower Run P., etc.

S FOREST AVE

Table with columns: Address, Zip+4, Carriage, Phone. Includes entries for 10404 Smith Annazee, 10404 Smith Annazee, 10404 Smith Annazee, etc.

FLORENCE ST

Table with columns: Address, Zip+4, Carriage, Phone. Includes entries for 17160 CSEA 282-1564, 17160 CSEA 282-1564, 17160 CSEA 282-1564, etc.

BUSINESSES 6

W FLORENCE ST (S)

Table with columns: Address, Zip+4, Carriage, Phone. Includes entries for 8 Block Matt, 8 Block Matt, 8 Block Matt, etc.

HOUSEHOLDS 3

Table with columns: Address, Zip+4, Carriage, Phone. Includes entries for 8 Block Matt, 8 Block Matt, 8 Block Matt, etc.

HOUSEHOLDS 3

Table with columns: Address, Zip+4, Carriage, Phone. Includes entries for 8 Block Matt, 8 Block Matt, 8 Block Matt, etc.

S FOREST AVE

Table with columns: Address, Zip+4, Carriage, Phone. Includes entries for 10404 Smith Annazee, 10404 Smith Annazee, 10404 Smith Annazee, etc.

OHIO AVE 1990

623

NEW NEIGHBOR

OCCIDENTAL AV S-Contd

509 Japan Pacific Publications magazine pub & translator 292-2160
509 Pacific Rim Advertising adv agency 292-2162
6th Fl Morris Lorne & Co film & video serv 343-0725
6th Fl Sagebrush Productions inc film prod 682-7877
6th Fl K T S Post Productions film editing recording studio 343-9338
600 Brouns Business Servs accts 628-4994
600 Luby Donald W cpa 628-4991
600 Gilligan Charles E cpa 628-4991
600 Ammerman Michael R acct 628-4991
600 Bentley Steven R acct 628-4991
600 Connors Robert W acct 628-4991
606 Hoffman Mark Assoc mkt communications adv agcy 622-8140
607 V L Service Lighting Corp light bulb slt equip dtrs 624-5260
608 Washington State Catholic Conference non profit org 382-4821
609 Macabe Assoc The computers software & serv 382-0924

S KING ST INTERSECTS

547 Nordic Cold Storage Inc (Loading Dock) 623-6491
1558 Adhesiplate (Loading Dock) 567 Sneakers Restaurant (rear entrance)
589 Vacant
901 Stell & Stell bldg mtce 624-3609

ROYAL BROUGHAM WY INTERSECTS

1500 Pioneer Fruit Co whol 624-1874
Jet City Produce 583-0232
Bradshaw Wm & Assoc 624-7756
1505 Vacant
1516 Capeloto Bros fruit & prod whol 623-8582
1524 Bloxom F C & Co produce brokers 624-1000
1526 Watton Distributing Inc (Addl Sp)
1528 Russell-Ward Co Inc produce brokers 623-8383
1530 S K Produce Co whol fruit dtrs & brokers 624-2608
1532 Watton Distributing Inc produce brokers 622-7883
1540 Rosell's Fruit & Produce Co Inc whol prod 587-7560
S MASSACHUSETTS ST INTERSECTS
1711 Queen City Sheet Metal & Roofing Inc 623-6020
1750 United Warehouse Building ROOMS
104 Hilscher Hardy & Associates Inc mfg rep 621-7424
105 Northwest Brokerage Co candy broker 447-9240

S HOLTGATE ST INTERSECTS

230 S T G Enterprises Inc 487-5801
1911 Chris Produce Co Inc (Whse Sp) 223-1304
1914 Spuds Produce Inc food brokers 487-6945
1914a Washington Pre Pack (Addl Sp) 683-0737
1916 Vacant
1920 Vacant
1938 Vacant

S WALKER ST INTERSECTS

1940 Vacant
2228 Vacant
2250 Vacant
2400 Vacant
2433 National Furniture (Rear Entrance)

S STACEY ST INTERSECTS

S LANDER ST INTERSECTS
S FOREST ST INTERSECTS
S HANFORD ST INTERSECTS
S HORTON ST INTERSECTS
3200 Office Building Floors
Upper Coast Freightways Inc trucking 624-7182
Lower Coast Freight System Inc (Addl Sp) 624-7182
S HINDS ST INTERSECTS

S MEAD INTERSECTS

S FIDALGO INTERSECTS
S MICHIGAN INTERSECTS
6401 Seattle Truck Repair Inc 762-9464
6402 Vacant
S RIVER ST INTERSECTS

S ORCHARD ST INTERSECTS

7208 Vacant
7902 Enco Mfg (Addl Sp)
7910 Enco Manufacturing sla-whol-ret tooling & mach 763-2302
7920 Lensol Fabrics Inc 762-9870

7930 Berett Sportswear fcty whol cto 767-9525
7934 Vacant
7938 Morrell John Meat Co pikrs 763-0930
Sichel's Inc coal stge 762-2400
8101 International Construction Equipment Inc 764-4787
8129 Vacant
8151 Vacant

OCEAN CT SW -FROM 5000 SW BRUCE SOUTH

ZIP CODE 98136
5280 Decker Dean T @ 932-3543

OCEAN VIEW DR SW -FROM 11057 38TH AV SW SOUTHWEST

ZIP CODE 98146
3506 Whitford John @ 244-3174
3515 Sound Crest Apartments 243-1248
101 Hyde Merrill 241-7293
102 Jones Edwin R 242-3899
103 Major L
104 Fine Russell N 246-2646
105*Peaslee M
106 Mc Meel J
107 Henderson Jas A 242-8657
108 Schlabach F 241-7294
201*Litleness Ivar J
202 Johnson J 241-1781
203*Bagford Jeff
204*Kennedy B 242-2191
205*Clark Mary
206 Miltard Ruth Mrs 246-2068
207*Weise L
208 Brumbach Gladas A Sister 244-4649
301*Chaney A
302*Riconesclouto M
303 Olson L L
304*Parenteau K
305 Porter Jas O 246-2257
306 Parker Timothy A 246-3422
307 Edstrom Clarence K 244-0247
308 Bechtold C
3516 Becker Isabelle M Mrs @ 431-0124
Blanco Robert W 244-7654
3524*Martin P J @ 248-3963
3527 Phillip Margt M @ 248-1674
3532 Houghton Richd C @ 243-4789
3538 Remsburg Barry V @ 248-0625
3534 Jernberg Alex @ 244-7096
3539 Viloudaki W G @ 242-5866
3542 Caldwell Bruce @
3547 Christian Jerry D @ 241-9069
3548*Burke Ronald @ 246-3548
3552 Ingerslev Don A @ 244-7240
3553 Flint James A @ 244-7096
3559*Saxon W A @ 246-5615
3562*Vonveh Dana R @ 246-4151
37TH AV SW INTERSECTS
3710 Platebo Louis Mrs @ 243-7814
3711 Fortune John L @ 242-5612
MARINE VIEW DR SW INTERSECTS

OHIO AV S -FROM DIAGONAL AV S SOUTH 1 EAST OF E MARGINAL WAY S

ZIP CODE 98134
S BRANDON INTERSECTS
5409 Western Utilities Supply Co whol writer wks supp 762-7026
EAST MARGINAL WAY S INTERSECTS
5427 Hemphill Bros Inc mining 762-7622
Jack J A & Sons Inc process limestone 762-7622
Huber J M Corp 762-4263

OHMAN PL W -FROM 4300 35TH AV W WEST

ZIP CODE 98199
OLGA ST SW -FROM JUNC OF 38TH SW AND SW ADMIRAL WAY WEST

ZIP CODE 98126

38TH AV SW INTERSECTS
37TH AV SW INTERSECTS
BELVIDERE AV SW INTERSECTS
3765 Hudson Thos P 932-1529
38TH AV S W INTERSECTS
3802 Hogan S J @ 938-5582
38TH AV SW INTERSECTS
3605 Rausch Truman @

GARLOUGH AV S W INTERSECTS

ZIP CODE 98116
5032 Dean Marilyn L Mrs @ 935-8979
5053 Collier Ward L @ 937-7758
5058 Chenoweth
5059 Babcock Marcella
5064 Jacobs Jim P @ 935-2431
5065 Hamar Virginia H Mrs @ 935-9186
5070 Elkinton Douglas @ 938-5160
5071 Chesin Chester J @ 932-8312
5076 Linke David T @ 935-3604
5077 Mc Naughton Shirley

51ST AV SW INTERSECTS

5106*Widup Pat 935-8863

Upper*Sale Gregory R 935-1500
5109 Rice Jay 932-8858
5112 Timm Loren K 937-9236
5115 Kirchner Robt S @ 935-5767
5120 Ess Allene @
5121 Heath Michl T @ 937-2426
52D AV SW INTERSECTS

OLIN PL E -FROM 1600 15TH AV E NORTHEAST

ZIP CODE 98112
1502*Johnston K L 324-4180
1503*Woertendyke Wm @ 323-7343
1506*Ralph Ron 322-6043
1511 Whetzel Jonathan F @ 325-8077
1512 Johnson Chas A Jr @ 325-5106
1515 Nicot John S @ 325-8554
1520 Bellantyne Mary B Mrs @ 325-1582
1525 Hickner Peter B @ 329-5385
1531 Murray Hugh C @ 324-7296
1543 Robison Vernon V @ 323-6772

OLIVE PL E -FROM 1750 MELROSE AV EAST

ZIP CODE 98122
304 Celeste Apartments 325-7005
1 Vacant
2*Shively Rod 328-9430
3*Griggs Cyd
4*Wohlwend Reggie
5*Wilson R
6*Moen Michl
7 Lawrence Carl 328-4627
8 Stange P
9 Lancaster
10*Dembo R 324-3751
11 Knight Jode 324-1560
12*Robinson Chad 324-6638
13*Rochoon Richd J 323-6940
14 Clerico Pamela D 324-4855
15*Miller J
16 Vacant
17 Vacant
18 Vacant
312 Caroline Apartments 324-0397
161*Wibik Karel 325-5539
101b Cingl
101c Finn M Joe 322-3610
101d*Weber Greg 328-4138
102*Miles Andy
103*Mortenson David 329-6161
201*Willis Kevin D 329-0883
202*Cross Ardena
203 Dorgan
301 No Return
303 Smith Lara L 322-7703
401*D'Amour Paul
402*Whelan Danielle D 323-7266

OLIVE ST E -FROM 1700 MELROSE AV NORTHEAST

ZIP CODE 98122
BELLEVUE AV INTERSECTS
405 Stephensberg Apartments 324-1050
B*Bitterman W
1*Olmstead C
2*Ryan C 728-0839
3 Hines Charles T 324-1059
4*Lee Sun-Tok 728-0574
101 Pelzer Arthur A 324-6213
102*Donagho Walter R 324-0871
103 Morris Craig R 324-1050
140 Gordon Sal 329-1768
105*Tomimoto H
106a*Payne M
106b*Shepard Wm
107*Todd Jonathan
108 Newell L
201*Andebran Zlga 322-9006
202*Conway Vance 325-9494
203 O'Brien Danl 328-9438
204*Chow Renee 328-8043
205 Green Jeffrey B 328-3490
206 Vacant
207*Wright E
208*Ruhl Rebecca D
209*Hughes Rebecca 329-6616
301*Johnson Tanya S 328-1083
302 Vacant
303*Thornton Paul
304*Commerford C 322-8403
305 Vacant
306*Tabor R
307 Mc Chalfrey
308*Fisch Guadalupe 328-7949
309*Levinson Harris R 323-7987
CRAWFORD PLACE INTERSECTS
SUMMIT AV E INTERSECTS
BELMONT AV INTERSECTS
600 Belcrest Apartments 324-7298
101 Vacant
102*Vanyur
103 Southard
104*Gyorki C
105 Howell O
106*Horvath A
107*Soderstrom Suzy 322-3872
108*Ngor Ly Houy
109 Horvath Deazo L 328-6500
110 Jackson Clarence 324-4118
201*Stainer Quintan 324-4667
202 Chin Jas 329-9821
203 Brooks
204 Szabo
205*Koury K 325-4938
206*Tafferner IVOR
207*Comte Chris 329-3640
208*Smith T

209 Vernyik
210 Hinojosa
301 Hinojosa
302 Biondo
303*Menz J
304*Hunt T
305 Ramirez J 328-4604
306*Beris Wm A 325-0061
307*Siska Vlastislav 325-1638
308*Horuchi L 322-0208
309 Mc Laughlin L
310 Szakacs
601 Olive Crest Apts 324-6503
101*Hamilton Alva 324-5503
102*Hieronymus Le Ann
103*Friend Lyle 728-0385
104*Howell Lee
105*Johnson Kim
106*Perez Ron 325-3654
107*Perez Dennis 329-1933
108*Smith Roger
109*Robison Arthur 323-7085
110*Hernandez Lucille
201 Wolf Pat 325-9240
202*Quintana Mark
203 Fuller Jack
204*Harrell Kent
205*Edwards Ed
206 Grendahl Doug
207 Adams Terro
208 Hartman Wm
209 Gallego Alberto
210*Pope Lloyd 325-2548
301*Tirilli Scott
302 Cruz Emanuel G 325-0345
303*Harding Mel
304*Farley Edgar
305*Rosa Robt 323-5938
306 Vacant
307*Beine Harry
308*Comany Jerry
309*Tripp Josh
310 Ross Robt

BOYLSTON AV INTERSECTS

700 Deckendorf David 324-9790
702 Doyle Victoria
704 Wilber Douglas M 323-6717
706*Templeman G W 325-7551
708 Howard Peter 329-2003
710*Black Kevin 325-3727
712 Imel Gregory S 329-7391
713 Vacant
713a Jones Frank S
714 Sanderson Evelyn L 323-7619
716*Terhune A P 323-5561
718 Vacant
720 Vacant
722*Gant Dwight 325-3727
724 Vacant
728 Barden Philip A Jr 325-7094
728 Bort Chambers Arella Mrs 324-2706
730 Browning Robt C 322-5579
732 Vacant
734 No Return
738 Kerns John K 323-9488
739*Grossman N J 329-7236
740 Hilton Walter J 322-0082
742*Levy Herb 323-7155
HARVARD AV INTERSECTS

BROADWAY INTERSECTS

NAGLE PL INTERSECTS
1107 Building Suites
1107 Vacant
2 Loving Lawn Care (Addl Sp) 322-5114
3 Vacant
1114 Wellington Court Apartments A Joy Steve 325-1608
B*Arigton D 323-7216
C Wentworth Craig R 328-2971
D*Forest Sky 322-4640

12TH AV INTERSECTS

1203 Apartments
Upper Nuffio Carlos R 328-7958
*Peralta Jose 328-4332
1205 Apartments
A Carter B 322-1475
B*Nichols B
C*Hill Ray 322-7846
1208 Cartender Inc (App'l Sp)
1211 Apartments
A*Bender Christopher M 329-6218
B*Lucken Scott 328-5629
C Keefe Marie
1221 Senia Mara Apartments
101*Varga Sandor
102*Farens Ted 329-9725
103*Molnar Ferenc
103*Malajewski Jerzy 322-7346
201*Danu Josef 322-3761
203 Layne Margt J Mrs 32-3852
204 Lamontagne Louis P 328-1410
205*Jones C
301*Bryant C
302*To Van Dung
303*Othro Robt
304 Kromer David A 323-8684
305 Bloom Kristinad 322-4512

13TH AV INTERSECTS

1300 Advent Christian Church 322-6228
1303 Apartments
1 Dunsmoor Cheryl A
2 No Return
1309 Franz Jeanne 326-3083
1311 Vacant
1315*Lewis Phillip
1315*Peterson A
1317*Wooley Wm L
1319*Hutchings Joe 325-1047

2408 4th Av. Seattle, WA 98121 728-2291



Free Local Towing With Major Repair
1 Day Service In Most Cases
We Service All Makes And Models
We Will Meet Or Beat Any Written Estimate

IS AS IMPORTANT AS, WHERE TO BUY WHERE TO BUY WHERE TO BUY

EAST MARGINAL WAY S 1990

HOMEOWNER

496

N EAST GREEN LAKE WAY-Cont'd

- 504*Allen Madge Mrs
505 Poyner Sarah J Mrs 525-9666
506 Stone Zella Mrs
507*Zielke Mary
508 Huey Dorothy Mrs
510 Blom Lola 525-4926
512 Shohund Michl
513 Erik Elia L Mrs
514 Puh Irene Mrs
515*Sherry Doris
516*Roys Ruth
518 Van Woert Lillian 527-5468
519 Johnson Nora C Mrs
520 Douglas Florence C Mrs 525-8662
521 Youngs Marge Mrs
522 Hensel Lura Mrs
523 Smith Clara Mrs
525 Nelson Carol Mrs
527 Devin Helen Mrs
528*Brockman Wanda
529 Cassidy P M Rev 522-1867
530 Rinden Beth Mrs
531 Buelow Mayne Mrs
532 Tinker Betty Mrs
533 Crowley Margt E 525-9666
534 Thorkeison Martha
535*Krause Nina
537 Davis Lois E Mrs
601*Kent Grace
602 Worthington Frances Mrs
603 Hewitt Louise R Mrs
604 Rutherford Evelyn Mrs
606 Stevens Robert
606 Lorch Nina Mrs
607 Jensen Martha Mrs
608 Hanawalt Mildred Mrs
610 Tate Bernice
612 Scherner Hermann 522-7298
614*De Meulder Roy S
615*Ofstad Olga
616 Nelson Pauline
618 Wilcox Esther Mrs
619 Anderson Gertrude
620*Overland
621 Johnson Laura D Mrs
622 Gray Howard
623 Leslie Constance S Mrs 525-3106
625 Dewitt Vera
627 Wold Edna
628*Anderson Leonard
629 Hansen Henry
630 Schultz Margt Mrs
631 Woodward Jeanne Mrs
632 Lundberg Florence
633 Goggins Edna Mrs
634 Palm Gail M Mrs
635 Erickson Lloyd
637 Zeither Honora
702 Brookshire Louis
703 Crosetto Fred
704 Vacant
706*Gergev Sergius
708 Mullen Doris G 525-9666
710 Griffith Margt M
712 Ellis Jordis
713 White Marie
714 Soderman Edna Mrs
716 Leon Helen
716 Hanna Hazel
718 Schaal Weyana Mrs
719 Bradt Mildred Mrs
720*Berg Era
721 Miller Datsy Mrs
722 Hendrickson Irene Mrs
723 Vacant
725 Pittson Esther Mrs
727 Carlson Elmer
728 Spaulding Angelina Mrs
729 Clave Ruth
730 Beard Melvin
731 Stgel Lena E 525-9666
732 No Return
734*Coldwell Kath
735 Secret Eliz
737 Chammess Helen Mrs 523-3903
802*Saxton Stan
803 Manning Gregory
804*Crosshill Isabel
805*Boden Isabel
806 Bardon Jenny
9 Burdett Francis A
10 Braden Castle L
812*Davis Margt
813 Besson Gayle Mrs
814 Coffman Edith Mrs
816 Curtis Dorothy M Mrs
818 Haley Louisa
818*Myers Dorothy
819 Webber Mildred
820 Kidder Elinor
821 Teslow Valborg
822 Hamstrom Walter
823 Brose Hetty Mrs
825 Glazounov Boris
827 Williams Frances
828 Adamsen Frances Mrs
829 Wren Dorothy
830 Warne Dorothy E
831 Cox Betty
832 Nelson Edhel Mrs
833 Mader Elsie
834*Anderson Mabel
835 Korres Laura
837 Peterson Alvera Mrs
901*Larenz Ruby
902*Lawry Ruth
903 Swenson Mildred Mrs
904 Graves Elno Mrs
906 Richards Irene S
906 Rasmussen Valborg Mrs
907 Mc Intyre Ruth
910*Olen Anders
912*Eisenbeitz Arth

- 913 Larson Thirza Mrs 522-4241
914*Lund Louise
915*Wise Milton
916 Scathey Doris
918 Houston Margt
919 Harsch Raymond
921*Krows Roy
922*Runble Ailene E
923 Herberg Ruth A
925 Chester Jean Mrs
927 Matson Cath Mrs 524-3339
928 Johnson Katharine Mrs
929 Myers Clara
930 Davis David 527-5468
931 Mc Conaghy Clarice Mrs
932 Fickett Ann Mrs
933 Williamson Lucille
934*Monk Anna
935*Muri Beulah
937 Sylliaasen Alice Mrs
1001 Muri Kermit
1003*Salzwedel Helen
1004*Kolb Josephine Mrs
1005 Vacant
1006 Edwards Herbert M 525-9666
1008 Cyphers Bruce 525-9666
1010 Young Robt 523-5126
1012 Sylliaasen Bertha Mrs
1013 Henry Geneva
1015 Gunnerson Miriam Mrs
1016 Etulain Margt Mrs
1018 Hokamp Bea S Mrs
1019 Vacant
1020 Hoague Francis
1021 Rolter Esther Mrs
1023 Sunnell Agnes Mrs
1025 Brice Mildred Mrs
1027 Hastings Ian
1028 Hahn Dorothy
1029 Jurgensen Charlotte Mrs
1031 Mc Tague Leah Mrs
1032 Chinque Kath
1033 Rieke Lola F
1035 Stockham Walter
*Atkinson Ideal

STREET CONTINUED

ZIP CODE 98115

- 6800 Chavelle Anna H Mrs phys 524-5656
Bolin Eugene N Jr lwyer 527-2700
6804 Saleh Al Lago restr-bar 522-7943
6806 Green Lake One Hour Photo
526-5545
6808 Frankfurter restr 523-7883
6810 Haagen-Dazs ice cream shop
527-8748
6860 Spud Fish & Chips 524-0565
2ND AV NE INTERSECTS
4TH AV NE INTERSECTS
6900 Albertson's Food Centers Inc 522-7273

EAST LAUREL DR NE -FROM 4513 64TH AV NORTHEAST

- 4520 Kraus
4524 Bierman C Warren @ 522-2487
4525 Rowlett David B @ 525-4525
4528 Tenckhoff Henry A @ 524-5806
4529 Booms B H @ 524-4073
4532 Bosworth Thos @ 522-5549
4533 Rotzbaugh David J @ 527-4074
4535*Clark Carol Mrs @
4540 Clements Randolph @ 524-4411
4545 Pressly Thos J @ 525-4655
4546 Circuit Rider Books retail 774-8011
4552 Dougherty Rash S @ 522-7376
4552 Shikier Richard D @ 525-8289
4556 Catterall Wm A @ 522-8005
4565 Crayne Ruth R Mrs @ 523-6657
W LAUREL DR NE INTERSECTS

EAST LAURELHURST DR NE -FROM SOUTH END W LAURELHURST DR NE NORTH 1 SOUTH OF WEBSTER POINT RD NE

- ZIP CODE 98105
3008 Amick Russell D @ 525-7045
3011 Hilen Andrew G @ 525-7748
3012*Parsons Geo H
3018 Strong Harry M @ 523-9197
3023 Mc Coy Robt J @ 524-3821
3033 Mc Gee John S @ 524-4289
3038 Rogge Celeste F Mrs @ 522-6603
3042 Rogge Leland E @ 524-2975
3045 Naes Tom A @ 527-2696
3048 Barer Arnold J Mrs @ 527-6122
3048A Vacant
3049 Thrasher Chas @ 527-8690
3054 Nank Gall Mrs @ 522-0780
3067 Newman Jim K @ 522-2872
NE 31ST ST INTERSECTS
3100 Duggan Robt D @ 523-3305
3109 Lamb Geo E @ 522-8734
3112 Wiley John R @ 522-4609
3120 Quigley J Edmund @ 524-6382
3124 Karges David E @ 522-9106
3125 Scarvie Glenn M @ 523-5441
3128 Freeman Carma K Mrs @ 524-1823
3131 Adam Steve F @
3134 Alkire Durwood L @ 523-5912
3136 Lee Theresa F Mrs @
3140 Henderson John @ 527-8106
3141 Vacant
3146 Rupp Steph M @ 525-9349
3150 Basingthwaight James B @
525-5566
3151 Katsarose Michl A @ 524-8184
3156 Hansel John S Jr @ 525-4827
Wickstrom T'ren 522-2257
*Raenholt Reimert 525-0503

- NE 38D STREET INTERSECTS
3302 Powell Gordon S @ 525-4168
3310*Seferis James C @ 524-5011
3215 Leach Jas G @ 525-8778
3318 Kretschmer Peter K @ 523-6880
3324 Evans Thos C @ 522-5319
46TH AV NE INTERSECTS
3354 Gross Robt D @ 524-2410
3355 Raikes Jeff @ 527-3355
3360 Camp Robt @ 525-8019
3368 Spoerl Otto H @ 527-0221
3373 Robinson Barbara Mrs @ 524-1250
47TH AV NE INTERSECTS
3400 Rabinowitz Alan @ 525-7941
3402 Evans Amy Mrs @ 524-2098
3408 Anderson Norman D @ 522-5032
3413 Bunting Robt L @ 524-9606
3419 Dickinson R Hugh @ 524-1710
3431 Barker Grace W Mrs @ 522-1245

EAST MARGINAL WAY S -FROM JUNC OF S HOLGATE ST AND S ALASKAN WAY SOUTH

- ZIP CODE 98134
S WALKER INTERSECTS
1901 Vacant
Vacant
Pier Thirty Two
2247 Vacant
2431 Trans Pacific Container Service
340-0100
2451 Vacant
2715 Pier 28
Northern Commercial Co (Stge)
583-8700
2731 Pier Twenty-Eight (Addl Sp)
2901 Vacant
S STACY INTERSECTS
S LANDER INTERSECTS
S FOREST INTERSECTS

- S HORTON INTERSECTS
S HINDS INTERSECTS
3400 Chempro pollution controls prod
distr 682-4898
3407 Rainer Cold Storage & Ice cold stge
whse 682-2940
3420 Warehouse
3425 A. M-President Lines (Container
Stge & Mtc)
Booth Fisheries seafood 822-2942
Seacon (Terminal 25)
Port Of Seattle (Cold Stge)
Pacific Alaska Seafood inc whol distr
& proc 587-0002
3433 Vacant
3440 I. L. W Union Local 19 Longshrmn-
Whsmn Union 623-7461
I L W U (Welfare Ofc) 624-3963

S SPOKANE ST INTERSECTS

- 3600 Vacant
3623 General Welding Supply Co Inc
624-7033
Shumway Medical Supply Inc hosp
equip & sups 682-9567
3626 Lindmark Machine Works Inc mach
shop
3628 Custom Marine Industries Inc import
export 343-5681
Australia Unlimited import 343-5545
Maseur Sandals Co import export
623-7542
3633 Andrews Machinery Of Washington
Inc contrs equip 624-7121
Contractors Rental Co heavy equip
624-7121
3651 Inkwell Printers Inc 623-1701
Cox Fred G priv investigator
622-1851
3680 I S S C Inc steel prods-mfrs
343-0700
3670 Nicholson Mfg Co machy dlrs
682-2752
DUWAMISH AV S INTERSECTS
3693 Vacant
3801 Ash Grove Cement West Inc
623-5596
4100 Port Of Seattle (No 6)
S DAKOTA ST INTERSECTS
4120 Port Of Seattle (Whse)
4140 Port Of Seattle (Frt Terminal Whse
4) 522-3782
S IDAHO ST INTERSECTS
4301 Griffin Envelope Inc 682-4400
4401 State Liquor Control Bd (Stores
& Agcys Ofc) 464-6880
State Liquor Control Bd (Distr Cntr
Ofc) 464-6077
S OREGON ST INTERSECTS
4501 Duwamish Pumping Sta 782-0888

- 4500 Port Of Seattle Whse (Terminal
106)
DIAGONAL AV S INTERSECTS
4600 Cascade Machinery & Electric Inc
782-0500
4634 South Seattle Business Park
Rooms
100 Vacant
103 Vacant
104 Anacom Inc micro graphics
763-7481
106 Vacant
107 Vacant
114 Southerner Deli 763-3679
113 Chez Denique cafe 762-2971
120 Seattle Occupational Medical
Center Inc med clinic 767-9800

- 200 Alaska Native Industries Co-
Operative Assoc Inc misc org
767-6333
4636 South Seattle Business Park
Rooms
100 Anacom Micrographics (Addl
Sp)
108 Washington Human Development
non profit org 762-5192
100 D H L Worldwide Courier
Express msnrg serv 762-4222
210 D H L Worldwide Courier
Express (Addl Sp)
4660 Perfection Smokery Inc salmon
cannery 763-2560
S ALASKA ST INTERSECTS
4735 Federal Center South (Ofc Bldg)
U S Health & Human Serv (Ak
Native Hlth Serv) 764-3468
U S Bur Of Indian Affairs (Bia
Term) 764-3328
U S Air Force (Water Port
Logistics Ofc) 764-3576
U S Army Corps Of Engineers
(Logistics Mgmt) 764-3742
U S Army Corps Of Engineers
(Bidding Documents) 764-3515
U S Army Recruiting Battalion
Seattle govt ofc 764-3709
U S Marine Corps Recruiting Station
govt ofc 762-1568
U S Navy Military Sealift Command
764-6570
U S Army (R O T C Seattle
Goldminers) 767-9301
U S Army Corps Of Engineers
764-3754
U S Army Corps Of Engineers
(Comptroller) 764-3657
U S Army Corps Of Engineers
(Constr Div) 764-3471
U S Army Corps Of Engineers
764-3471
U S Army Corps Of Engineers
(Counsel) 764-3730
U S Army Corps Of Eng (Info
Mgmt) 764-3696
U S Army Corps Of Engineers
(Design Br) 764-3510
U S Army Corps Of Engineers
(Emergency Mgmt Br) 764-3406
U S Army Corps Of Engineers
764-3501
U S Army Corps Of Engineers
(Geo-Tech Br) 764-3704
U S Army Corps Of Engineers
(Operations) 764-3431
U S Army Corps Of Engineers
(Personnel) 764-3739
U S Army Corps Of Engineers
(Pub Affairs) 764-3750
U S Army Corps Of Engineers
(Real Est Div) 764-3780
U S Army Corps Of Engineers
(Photogrammetry) 764-3877
U S Govt Prntg Ofc (Field Ofc)
764-3725
U S Sec Security (Tel Serv)
763-1154
S HUDSON ST INTERSECTS
5000 Totem Equipment Co Inc logging sup
762-9191
5055 Marine Power & Equip (Whse)
762-5510

S DAWSON INTERSECTS

- 5200 Loomis Armored Car Service Inc
(Seattle Br) 762-0770
6209 Manson Construction & Engineering
Co Inc marine contr 762-0950
Vacant
5225 Oceans Construction Supply Co Inc
764-4600
Tilbury Cement Inc bulk cement
distr
5245 Western Foundry Sand sand distr
767-9880
Abrasive Accessories abraive equip
sis 767-9885
S BENNETT INTERSECTS
S BRANDON INTERSECTS
5400 Argon Blower & Mfg Co Inc blowers
and exhaust fans mfrs 782-8336
Koffee Pot Restaurant 762-9400
S LUCILE INTERSECTS
5510 Safety & Supply Co equip & apparel
782-5800
S FINDLAY INTERSECTS
S ORCA INTERSECTS
S MEAD INTERSECTS
5800 Fry Equipment Co (rear entrance)
767-3640
5601 Ball-in Con glass mfrs 762-0660
Northwest Employees Federal Credit
Union 762-2352

- S FIDALGO INTERSECTS
5901 Longview Fibre Co box mfrs
762-7170
5931 Hardie James Gypsum bldg mats
763-1850
6940 Chevron U S A Inc gas sta 763-1687
5975 Lone Star Northwest bldg mls
764-3000
ZIP CODE 98108
15T AV S INTERSECTS
6000 Lilly Chas H Company The sis &
distr 762-0818
6050 Consolidated Freightways trans lines
762-3777
S FRONT INTERSECTS
6305 Standley's Machinery Repair 762-1781
6442 Taco Time restr 762-5890
S MICHIGAN ST INTERSECTS

S LUCILE ST 1990

Flowers and gifts of rare distinction. All major credit cards are accepted.



Two Locations: 2100 Fifth Avenue, at Lenora, 448-1100 Fifth & University, Rainier Square, 728-6661

E LORETTA PL-Contd

- 418 Biltmore Apartments 325-3723
A Ellison Cynthia
B*Espinoe Rita
3 Birckett Florence 326-3604
4 Passage John F 329-4146
5*Perkins Dean S 322-1405
6 Pitri H G 322-3692
7 Theodore
8*Duarte Manuel 324-3213
9*Poland Judd 328-5971
10 Love
11*Baylson B
101*Bedell Gary 324-6878
102*Long D
103*Kurt Anne 324-2413
104 Pazel
105*Oliver Shirley M 328-3541
106*Sandall C
107*Towne Kristine A 324-4087
108 Peterson Mildred Mrs 323-6941
109*Janusz Victoria 322-1398
110 McLeod D
112 Freeman Violet Mrs 323-5208
114*Weir K
115*Martin T
116 Worack Fred 324-0992
117 Smith Wm A 320-5314
118 Sanford Harvey 326-5691
119 Lykes Paul T 322-0669
120*Radcliff W
201*Dunlap Estle G 328-2618
202*Everts Dawn 726-0442
203 Harris Thomas 323-7683
204 Notter
206 Halverson Virginia 324-0244
206*Lamery B 728-9544
207*Schoenfield Julie 326-4841
208 North S
209 Mason Mildred E 326-6578
210 Robertson Helen M
211*Gonzalez Salvador 328-8325
212*Dietrich K 324-4623
214*Nunez Michelle M 328-8531
216 Jensen P
218 Thomas Anthony 328-0491
217*Criss L
218*Kurtz S
219 Young Jim 326-7872
220 Farnsworth A N 323-3602
301 Grummett Ellen
302*Thompson Philip J 324-4322
303*Hoyer N
304 Langford Shawn 326-2703
305*Howell K 324-7272
306*Burdige Amy 325-0743
307 No Return
308*Ryan D
309 Crowder S
310 Blakely Wayne 322-1502
311*Abada F
312 Mulick J
314 Akims M 324-0636
316*Holden Zachary 726-0378
316 Keller H 322-0208
317 Ecklund M
318 Vacant
319 Ekert
320 Gohr
401 Raffler
402*Schmidt E
403 Hore I
404 Esterling W
405 Wilson J
406 Catal Jay Mrs 322-4511
407 Caliano P
408*Swann A 323-6609
408*Jarmon Jayson 324-3174
410 Allen Rita
411 Petrovan
412*Heardon Sheila
414 Lester Nona P 322-4780
416*De Williams Stephen 325-8947
416 Peers Chas E 322-7232
417 Edilton P M 322-4276
418*Peterson T
419 Parsinen K M 320-1200
420*Cohen Jerry 320-3487
501 Scheidelman Russell
502 Mc Sweeney Lisa 325-0900
503*Hoffer W
504 Johnson Grant
506 Laughlin Mary Mrs 322-0441
500 Riedel Bertha A Mrs 322-1782
507*Lucy T J 322-3505
508*De Quilletes Peter 324-5040
509 Burns
510 Heinig Floyd
511*Packer P
512*Markham H
514*Helfgott Scott M 328-9084
515*Lemel Toeta 324-5330
516 Dion Steph R 322-7519
517 Trankhill Chas 323-9605
518*Wixey Wm 326-0511
519*Francisco Bryan 328-4604
520*Glaesser Lawrence R 322-7977
601 Godfrey K 320-3642
602*Knop D
603 Bingham Jon 326-5851
604 Derezynski Karen 320-1807
606 Plaut Laura 324-5620
606 Gowey Roger G 326-1912
607 Smith Dick
608 Stevenson Mary C 323-8840

- 609 Cardona Eleni 326-1260
610*Brandt John Lee 324-9609
611*Lamery Diane 326-4342
612*Michaud S
613*Dunlavy K
615 Medina Steve 328-7052
616 Beck-Allison S 328-8346
617 Tallmadge Gene D 324-4601
618 Welsh
619 Romanoff Irvin 324-3233
620*Happel C
701 Hightower Dennis 328-5442
419 Wong Geo L 329-7939
SUMMIT AV E INTERSECTS

- LOTUS AV SW -FROM 3600 SW PRINCE SOUTH
ZIP CODE 98126
2267 Johnson Curtis J
2270 Dorich Leon P 932-4971
2274 Johnston Paul K 937-8548

- LOUISA ST E -FROM 2500 MINOR AV E EAST
FAIRVIEW AV E INTERSECTS
ZIP CODE 98102
MINOR AV E INTERSECTS
99 Vacant
YALE AV E INTERSECTS
102 Vacant
109 Vacant
117 Lake Union Mall mailboxes 320-1408
EASTLAKE AV E INTERSECTS
215 Vacant
217*Stokes Russell
217*Vagas K 324-1025
221*Fitzgerald Joe 329-4837
FRANKLIN AV E INTERSECTS
BOYLSTON AV E INTERSECTS
FREEWAY INTERSECTS

- 19TH AV E INTERSECTS
W MONTLAKE PL E INTERSECTS
20TH AV E INTERSECTS
2008 Wheatley Earl 323-4555
2009 Annette W Park 323-5147
2014 Robertson Curtis 329-7185
2015 Mc Hugh Jas A 324-5560
2010 Weltkamp Wm G 325-0548
2020 Ellis Richd 328-2228
2023*Leong Show Ling 322-0181
2025*Roenthal Norman 323-7076
22D AV E INTERSECTS
2203 Retail Research & Strategies genl contrs 322-6180
Johnson Associates archt contrs 326-1870
Johnson Bruce Landscape Archt 326-1870
Market Planning For Professionals business consultant 324-9588
Johnson Bruce A 326-0160
2206 Parke Jeff 324-0883
2210 Miller Susan 320-1713
2211 Hudson D E 325-2341
2213 Luft Richd S 323-4089
2216 Damerton Clarence 324-6117
2217*Hosteler Brent 323-0903
2220 Gray Michl R 324-2220
2223 Belger Dale W 324-8063
2226 Yelton D E 324-8779
2227 Vacant
E MONTLAKE PL E INTERSECTS
24TH AV E INTERSECTS
2400 No Return
2408 Covington Wm E 320-3608
2411 Eckstein Eleanor N Mrs 323-0306
2412 Sheehan James M 329-2276
*Jarvis S 322-8827
2415*Steinbrecher Ken W 329-0231
2418 Murdock Douglas A 324-4438
2421 Byrne Daniel V 326-8344
2422 Houtz Randal 329-4334
2423 Milberg Ronald C 328-1822
2428 Thomas Robt J 324-2828
2433 Boehmer Herbert 324-3956
25TH AV E INTERSECTS

- LOYAL AV NW -FROM INTERSECTION OF SYLVAN PL NW AND NW GOLDEN PL NORTHWESTERLY
ZIP CODE 98117
9016 Fox Toni L 783-5321
9017 Rosen Wm M 784-1387
9022 Nelson Ernest M 782-7455
9028 Moran John W 783-0836
9029 Riffenart James N 783-0571
9031 Brevick Richd J 782-8445
9032 Humphrey Roy R 784-3207
9033 Fischer Wayne 784-1807
9042 Eide Leif 784-2903
9046*Peterson Joel 783-8313
9048 Anderson Gunnar E 783-8313
9049 Bendicksen Richd W 784-1421
9054 Pavach Nick 784-4900
9057 Floathe Signy A Mrs 783-8198

583

* NEW NEIGHBOR

- 9064 Recher John M Jr Rev 782-8124
VIEW AV NW INTERSECTS

- LOYAL WAY NW -FROM 800 28TH AV NW NORTHWEST
ZIP CODE 98107
29TH AV NW INTERSECTS
8052*Phillips R V 782-0604
8059 Cash Richd K 783-3023
8074*Dickerson Dan J 784-3401
8077 Emery Richmond R 782-0238
30TH AV NW INTERSECTS
8300 Dahl Doris E 784-3435
8309 Honka Jean E Mrs 784-3787
8314 Bixler Kurt 789-9041
8322 Daugherty Loren S 782-7937
8324*Lindner Volkhard 783-0286
8332 Wallace Kevin J 783-0658
31ST AV NW INTERSECTS
8354 Bechtel V L 783-9725
8356 De Fratis Jean 784-0083
8360 Ross Ian S 789-1797
8361 Richardson Chas S 782-5238
8364 No Return
8366*Arnold S 782-6589
8370 Mc Dermott Kathleen M Mrs 782-5344
8374 Kerch Lotchie M 789-9216
8374*Hamel Sam 789-9216
8376 No Return
8378*Scarborough G E 783-8555

- LUCAS PL N -FROM 4050 STONE WAY N EAST
ZIP CODE 98103
1310 Ladum Jeff T 633-1790
1314 Brown Richd G 783-1044
1315 Tyson Larry C 633-0774
1318*Olson Dave 633-2527
1319 Vacant
1324*Mijndak Lisa 547-4618
1325*Johnston G 632-4243
1326 Deagberry Edward T 633-5746
1328 Lee Raymond B 632-2056
1330 Kemp S 633-2786
INTERLAKE AV N INTERSECTS

- LUCAS PL N -FROM 4050 STONE WAY N EAST
ZIP CODE 98108
56 City County Health Serv (Sup Rm) 296-4690
80 Lee's Pattern Shop Inc 782-7870
70 Vacant
74 Master Builders Inc whol aggregates sup 787-7777
78 Vacant
UTAH AV S INTERSECTS
19T AV S INTERSECTS
115 Ott J D Co Inc mach shop 782-7722
118 Hacienda Motel (Annex)
125 Ott J D Co (Addl Sp)
128 Sharp Shop Inc saw sls & serv 782-8480
135 Ott J D Co (Addl Sp)
2D AV S INTERSECTS
203 Vacant
206 Hamann Martha E 210 Bundy Lloyd A
222 Sweetland Co hydraulic equip & sup 783-0516
226 Dressler Rand Inc mach shop 782-7880
3D AV S INTERSECTS
300 Post Luggage Manufacturing Co Inc whol & mfrs 782-7765
305*Byrnes Donn P 787-6210
307 Vacant
312 Envelope Converting Service envelope mfg 787-9653
316 Vacant
317 Vacant
322 Vacant

- LUCILE ST S -FROM 5500 E MARGINAL WAY S EAST
ZIP CODE 98108
56 City County Health Serv (Sup Rm) 296-4690
80 Lee's Pattern Shop Inc 782-7870
70 Vacant
74 Master Builders Inc whol aggregates sup 787-7777
78 Vacant
UTAH AV S INTERSECTS
19T AV S INTERSECTS
115 Ott J D Co Inc mach shop 782-7722
118 Hacienda Motel (Annex)
125 Ott J D Co (Addl Sp)
128 Sharp Shop Inc saw sls & serv 782-8480
135 Ott J D Co (Addl Sp)
2D AV S INTERSECTS
203 Vacant
206 Hamann Martha E 210 Bundy Lloyd A
222 Sweetland Co hydraulic equip & sup 783-0516
226 Dressler Rand Inc mach shop 782-7880
3D AV S INTERSECTS
300 Post Luggage Manufacturing Co Inc whol & mfrs 782-7765
305*Byrnes Donn P 787-6210
307 Vacant
312 Envelope Converting Service envelope mfg 787-9653
316 Vacant
317 Vacant
322 Vacant

- 25TH AV S INTERSECTS
2502 Leung Cecil 326-8141
2503 Hui Hong Yam 725-3705
2512 Louie Chow Yan 722-5532
2516 Wong Chuck P 722-7985
2522 Kelley Wm J 723-0326
2523 Wong Willie K 722-8896
25TH AV S INTERSECTS
27TH AV S INTERSECTS
28TH AV S INTERSECTS
28TH AV S INTERSECTS
30TH AV S INTERSECTS
3006 Rolstad Allan P 723-2484
3028 Mungin Albert 722-6290
WINSTON AV S INTERSECTS
31ST AV S INTERSECTS
3106 Marriot Tony L 723-7126
3250 Peil
ZIP CODE 98118
32D AV INTERSECTS
3501*Samotin Yasya 721-0272
35TH AV S INTERSECTS
MARTIN LUTHER KING JR WY INTERSECTS

- EMPIRE WAY S INTERSECTS
3610 Pilla Nicholas J 723-3953
3614 Taketa Shikao 722-7746
3616 No Return
3820 Degala Eva M Mrs 723-6034
3821 Sitovna Dan Y 725-4866
3823 Walkowski Frank J 725-2000
3826 No Return
3830 Kato Perutada 722-0656
3831 Hermanson Helen T Mrs 723-9913
3834 Foronda Marcelino 725-6639
3836 Cooke David A Bishop 725-8403
3840 Keeney Richd L 725-4998
3845 Newton Janet A 3649 Loyd Bruce
37TH AV S INTERSECTS
RENTON AV S INTERSECTS
3812 Vacant
3816 Porras Marcelo P 723-0431

- 650 Progressive Medical Corp sls serv x-ray equip 782-6910
654 Willey Fred Co The whol fl coverings 783-8141
660 Northwest Oriental Foods Co food broktrs 763-9662
663 Vacant
670 Vacant
672 No Return
674 Anderson Marvin 783-3257
7TH AV S INTERSECTS
707 S & S Diesel diesel equip 767-9080
Pacific Diesel Brake heavy equipment accessors 787-5253
710 Stone-Drew Inc plmbg sups mfrs 763-2850
Zurn Industry Inc hydro-mech div-ctrl div 763-2850
Powers Hydroguard Repair 763-2850
734 Vacant
745 Western Trailer Repair 762-7850
747 Vacant
8TH AV S INTERSECTS
AIRPORT WAY S INTERSECTS

- 12TH AV S INTERSECTS
1205 Vacant
1210 Byrd Robt L 762-7634
1213*Packineau Sara G
1215*Packineau Nora E 763-5213
1216 Robertson Cornelius 767-8375
13TH AV S INTERSECTS
1328 Ng W S 762-0176
1310 Wong Peter T 762-7906
1312*Liepyan C 763-2844
1318 Richardson Betty 763-4688
14TH AV S INTERSECTS
1404*Nguyen Sam 763-1044
1406 Putnam Martene
1408 Soler Leroy M
15TH AV S INTERSECTS
1511 Eagles Roost restr 782-3762
16TH AV S INTERSECTS
1616 Nicdao Helen Mrs 762-8487
1621*Mc Parlaine Edw 762-0668
17TH AV S INTERSECTS
1717 Jonillea John 762-7124
18TH AV S INTERSECTS
19TH AV S INTERSECTS
2011 Lee Wing H 762-8974
2016 Sheridan Phillip J
21ST AV S INTERSECTS
2112*Breseman Gordon 762-5046
2113 Jordan Sophia E
2116 Vacant
2117 Williams Leslie
2118 Mah Chk L 787-3182
Mah's Trading Co Imports 787-3182
2119*Conerly Michl A
22D AV 8 INTERSECTS
2200 Tsuchikawa Masakatao 763-2025
2205 Trujillo Paul A 763-8286
2206 No Return
2215 Trujillo Phillip G 763-3088

- 25TH AV S INTERSECTS
2502 Leung Cecil 326-8141
2503 Hui Hong Yam 725-3705
2512 Louie Chow Yan 722-5532
2516 Wong Chuck P 722-7985
2522 Kelley Wm J 723-0326
2523 Wong Willie K 722-8896
25TH AV S INTERSECTS
27TH AV S INTERSECTS
28TH AV S INTERSECTS
28TH AV S INTERSECTS
30TH AV S INTERSECTS
3006 Rolstad Allan P 723-2484
3028 Mungin Albert 722-6290
WINSTON AV S INTERSECTS
31ST AV S INTERSECTS
3106 Marriot Tony L 723-7126
3250 Peil
ZIP CODE 98118
32D AV INTERSECTS
3501*Samotin Yasya 721-0272
35TH AV S INTERSECTS
MARTIN LUTHER KING JR WY INTERSECTS

- 25TH AV S INTERSECTS
2502 Leung Cecil 326-8141
2503 Hui Hong Yam 725-3705
2512 Louie Chow Yan 722-5532
2516 Wong Chuck P 722-7985
2522 Kelley Wm J 723-0326
2523 Wong Willie K 722-8896
25TH AV S INTERSECTS
27TH AV S INTERSECTS
28TH AV S INTERSECTS
28TH AV S INTERSECTS
30TH AV S INTERSECTS
3006 Rolstad Allan P 723-2484
3028 Mungin Albert 722-6290
WINSTON AV S INTERSECTS
31ST AV S INTERSECTS
3106 Marriot Tony L 723-7126
3250 Peil
ZIP CODE 98118
32D AV INTERSECTS
3501*Samotin Yasya 721-0272
35TH AV S INTERSECTS
MARTIN LUTHER KING JR WY INTERSECTS

- 25TH AV S INTERSECTS
2502 Leung Cecil 326-8141
2503 Hui Hong Yam 725-3705
2512 Louie Chow Yan 722-5532
2516 Wong Chuck P 722-7985
2522 Kelley Wm J 723-0326
2523 Wong Willie K 722-8896
25TH AV S INTERSECTS
27TH AV S INTERSECTS
28TH AV S INTERSECTS
28TH AV S INTERSECTS
30TH AV S INTERSECTS
3006 Rolstad Allan P 723-2484
3028 Mungin Albert 722-6290
WINSTON AV S INTERSECTS
31ST AV S INTERSECTS
3106 Marriot Tony L 723-7126
3250 Peil
ZIP CODE 98118
32D AV INTERSECTS
3501*Samotin Yasya 721-0272
35TH AV S INTERSECTS
MARTIN LUTHER KING JR WY INTERSECTS

- 25TH AV S INTERSECTS
2502 Leung Cecil 326-8141
2503 Hui Hong Yam 725-3705
2512 Louie Chow Yan 722-5532
2516 Wong Chuck P 722-7985
2522 Kelley Wm J 723-0326
2523 Wong Willie K 722-8896
25TH AV S INTERSECTS
27TH AV S INTERSECTS
28TH AV S INTERSECTS
28TH AV S INTERSECTS
30TH AV S INTERSECTS
3006 Rolstad Allan P 723-2484
3028 Mungin Albert 722-6290
WINSTON AV S INTERSECTS
31ST AV S INTERSECTS
3106 Marriot Tony L 723-7126
3250 Peil
ZIP CODE 98118
32D AV INTERSECTS
3501*Samotin Yasya 721-0272
35TH AV S INTERSECTS
MARTIN LUTHER KING JR WY INTERSECTS

- 25TH AV S INTERSECTS
2502 Leung Cecil 326-8141
2503 Hui Hong Yam 725-3705
2512 Louie Chow Yan 722-5532
2516 Wong Chuck P 722-7985
2522 Kelley Wm J 723-0326
2523 Wong Willie K 722-8896
25TH AV S INTERSECTS
27TH AV S INTERSECTS
28TH AV S INTERSECTS
28TH AV S INTERSECTS
30TH AV S INTERSECTS
3006 Rolstad Allan P 723-2484
3028 Mungin Albert 722-6290
WINSTON AV S INTERSECTS
31ST AV S INTERSECTS
3106 Marriot Tony L 723-7126
3250 Peil
ZIP CODE 98118
32D AV INTERSECTS
3501*Samotin Yasya 721-0272
35TH AV S INTERSECTS
MARTIN LUTHER KING JR WY INTERSECTS

1414 N.W. 85th Street, Seattle, WA 98117

PHONE: 782-1448

OFFSET PRINTING & TYPESETTING

Who To Buy

Consult the Class Lists in This Direc

S LUCILE ST 1990

HOMEOWNER

S LUCILE ST-Contd

3818 King E J 725-1146
3823 Vacant
3826 Gibbons Thos D 722-2473
3827 Glover Jackie @ 722-6729
3832 Rivera Romeo E @ 725-4460
3833 Hurley John W @ 723-5228
3836 Cassidy Grace B @ 725-4692
3838 Aviret Bill 723-9295
3840 Nequist Arh J @ 722-1856
3843 Seneviratne Coleman 725-4814
3844 Vacant
39TH AV S INTERSECTS
3911 No Return
3912 Nelson Carl @ 725-2218
3918 Apartments
Upper Buchholz A T @
Lower Thompson Cecil @ 723-1972
Apt*Ouis Claude
3919 Rodden Althea Mrs 723-7864
3923 Williams Donneta @ 723-7544
3925 Vacant
3927 Mc Rae Luke Z @ 722-7078
3934 Bell Eulalia M @ 723-3824
3935 Wall M
3939 Manulan Paul
3940 Perce Teodoro
3943 Vacant
3946 Taylor Mazie D Mrs @ 722-4381
3947 No Return
3950*Hoche Colleen J 723-3406
3953*Phillips Ashley 721-0600
3957 Khoo Esther A Mrs 722-5412
3958 Frazzini Jeff A @ 725-6232
42D AV S INTERSECTS
4200 Jones Carolyn J @ 723-8023
4203 Chan Lelin Mrs @ 725-2113
4208 Norquinn Bobby N @ 723-6131
4209 Burr Ella Mrs @ 725-7023
4212 Price H D @ 723-2086
4213 Walton Leonard
4215 Box Rosie
4219 Vacant
4223 Irwin
4225 Tuiffa Talo P @ 723-2750
4226 Duchesneau Alex E @ 723-7423
4229 Ewing Betty @
4231 Rudel L 725-6531
4234*Paige Charlie @ 723-2749

RAINIER AV S INTERSECTS

4501 Carol's Hair Care hair salon 722-1808
4508 Downey Richd L @
4509 Bell Eddie Scrap Metal 722-6962
4512 Nguyen Chuan @ 725-3985
4514 Taylor Terry @ 725-9141
4515 Hall T R @ 722-3808
4520 Ford Kath 725-6337
4521 No Return
4523*Bennett Gordon E @ 725-3801
4524 No Return
4525*Fluet Keith 725-2809
4528 Vacant
4530 Smith Esther M Mrs @ 723-6805
4531 French Ernest E 723-9140
4535 Stalcup Dave 725-0861
4538*Bruce Jim Jr 723-0594
4537 Slinde Harold R @ 722-7524
4541*Stricklin Lawr
4542 Hefa Lua @ 721-5260
4546*Tookas Richd
4547 Lanson David A 725-4670
4550 Hefa Aho @ 722-1629
4553 Silva Roberto 723-8388
4554*Franklin Virgil @ 723-5106
4555 Vacant
4558 Jackson Lowina @ 723-7044
4559*Davis J M 721-0414
4565*Kuebel Andrew 723-1635
4567 Felder Woodrow @ 723-0854
46TH AV S INTERSECTS
4605 Vacant
4607 Vacant
4610 Shoemaker James C @ 725-1711
4613 Vacant
4616 Krumin K C 721-5148
4619 Mitchell Horac
4622 Agoado David @ 725-9659
4625*Claridge Delowan II @ 723-5279
47TH AV S INTERSECTS
4701 Lumm Minnie M Mrs @
4704 No Return
4709 Morris Richd J 725-4582
4710 Boria
4714 Umagat Celestino M @ 725-0056
4715 Falsson Betty E @
4718 Weaver Jerry @
4719 Mueller Lorraine @ 725-3383
4721 Vacant
4724 Novelo Froilan @
4725 Noursouvanh Phioou 722-1854
4727*Anderson Ernestine L
4729*Thomas Monica 725-2399
4730 Marley Beverly
48TH AV S INTERSECTS
4802*Tauffi Fatu F 725-1707
4803 Brossy Ludwig @
4806 Seelbach Leola D @ 721-0268
4807 Vacant
4812 Wright Harold G 725-2533
4817 Vacant
4818 Yeager Ray 725-3809
4819 Ehrenfreund J 725-7038
4820 Mac Fadden A @ 722-0402
4828 Vacant
4828 Buza
4830 Vacant
4832 Suds Dorothy
4833 Vacant
4836 Vacant
4841*Hanos Jodelyn R @ 723-2697
4842 Patch Dan
4843 Green B D

4848*White J @ 725-7809

4849 Shepherd Thos M 723-1269
4852*Nurmich C
4853 Griffin Alice
4857 Boster Alvin H @ 722-0871
4858 Brasel Sharon @
51ST AV S INTERSECTS
5103 Smith Wm E
5106 Fox Jacob P @ 723-4213
5109*Thomas Denise M 722-9281
5110*Seward Tom 725-1474
5111 Lewis Tracey @ 722-1258
5117 Monster Frank A @
5118 Haddix Verner
5119 Lewis Earl G @ 725-2407
5124 Booker David L @
5129 Bennett
5130 Monda Damian @ 723-9147
5133*Morgan Jos 725-3142
5134*Chambers P 725-2107
5138 Popanwell
5147*Chastain J K
62D AV INTERSECTS
WILSON AV S INTERSECTS
5401 Viessie Albert @ 723-2719
5404 Brooks Ivory Jr @
5405 Goldman Gerson M @ 723-9967
5407 Bush Harry @ 722-8149
5409 Goldman Murray S @ 722-8030
5410*Stinson Wm @
5414 Levy Jack D @ 725-7865
5415 Tasi Peter H @ 723-6361
5418 Devaney Marilyn @ 726-0798
5419 Reibman David S @ 722-5584
5423 Schurr Allan @ 723-1138

LUTHER AV S -FROM 5300 S AVON

SOUTHEAST

ZIP CODE 98178
11105 Ebra Seikoo Y Mrs @ 723-6210
11106 Fogelberg Phyllis M Mrs @
723-8929
11111 Okada Roy H @ 725-6887
11116*Giles Craig R @ 723-5706
11117 Nickinovich Roger @
11122 Marsden Walter R @ 725-2713
11123 Rustin Jerome L @
1128 Vacant
11129 Jackson Edna J Mrs @ 725-7957
11134 Papajayo Antonio D @ 723-2254
11135 Bridgeham Michl A 723-9339
11139 Frazier R L @ 723-3637
11140 Marx Danl J @ 726-7836
11145 Wood J Wm @
11150 Hansen Charles H @ 725-4130
11151 Vacant
11159*Meleah Fusi @ 723-4784
11161 Locke Melvin C @ 723-6917
11169 Sanders Phillip @
11175 Ames Lonnie @ 721-0860
S AUGUSTA INTERSECTS
11203 Battles Charles @ 722-4044
11209*Kajima Tashio 723-4566
11213 No Return
11217*Banks Jim @ 725-4540
11221 Ong Renato @ 725-5282
11227 Hokari Saml Y @ 725-5567
11239*Jones A 722-4513
56TH AV S INTERSECTS
56TH AV S INTERSECTS
56TH AV S INTERSECTS
11713 Daljgren Marlin B @ 722-3122
11711 Goldsmith Diane R Mrs @
11714 Lowe Richd @
11717 No Return
11720 Ross Esther Mrs @
11723 Berbano Leonila S @ 723-0189
11725 Hill Philip F @ 723-9945
11733 Jones James V @
11741 Fujii Toshikatsu @ 723-8756
57TH AV S INTERSECTS

LYNN PL W -FROM THORNDYKE

AV W WEST 1 SOUTH OF WC

GRAW

ZIP CODE 98199
2412 Dorney Carson A J @ 283-7206
2430 Rustuen M L 284-9840

LYNN ST -FROM 2300 1ST AV N

EAST

ZIP CODE 98109
101 Smith Byron J @ 283-8681
106 Harrington Thos H @ 284-9452
107 Lemuel Atarad 284-8334
111*Williams Michl E 283-5325
113 Minton Gary R @ 283-5061
120 Lundquist Geoff L @ 283-2577
WARREN AV N INTERSECTS
154 Swedine Leon 285-5404
158 Heylman Wm W 281-8030
161 Durkin Patrick 285-1942
164 DuImage James V @ 282-2876
165 No Return
169 Wright Reed L @ 283-7009
170 Swarm David D
2D AV N INTERSECTS
3D AV N INTERSECTS
301 Apartments
Lower Clark Daryl @
Upper Vacant
304 Mac Donald Gregory L 285-9365
307 Lee Martha artist @ 285-4118
309 Brandt Suzan E @ 285-4109
310 James Robt F
312 Verdoorn Victor J @ 283-0562
NOB HILL AV N INTERSECTS

584

360 Vacant
363 Leness John S @
365*Coffey E J 283-8735
370 Vogt John D @ 282-1367
4TH AV N INTERSECTS
405 Surridge Clarence T @ 282-7863
408 Hickman Benj H @ 283-7057
412 Marshall
413 Lok Wee
BIGELOW AV N INTERSECTS
456 Croll P
459 Anderson Gretchen V @ 282-1354
463 Gorder Gregory 285-7786
469 Bender A Jas @ 281-0287
470 Setlersten Frank E @ 283-4333
6TH AV N INTERSECTS
470 AURORA AV N INTERSECTS
564*Gilliland Dan 284-1401
568 Dickert Agnes O Mrs @ 282-6509
6TH AV N INTERSECTS

LYNN ST E -FROM 2300 FAIRVIEW

AV E EAST

ZIP CODE 98102
58 Pete's Super gros 322-2680
60 Apartments
1 Pennynlegion
2*Weinstein
3 Sims K
4 Ford B
5*Klein David 322-3022
6 Petros Pete J 324-9498
7 Cassard Robt
8*Maldman L
9*Mrower C
10*Miller Kathleen E 324-9324
11*Halek A 322-5155
69 Davis J G 322-9429
MINOR AV E INTERSECTS
75 Seventy-Five East Lynn
Condominiums 324-7915
A Gill
E*Kenny A M 329-1344
101 Malone Pat J @ 325-1520
102*Forrest A S @
103*Silva J @ 328-4123
104 Burton Edna @ 323-4482
201*Goldthwaite Eaton K @ 328-7361
202*Smith Paul A 329-6360
203 Clayton R L @ 325-4454
204 Gross C Kate @ 329-8292
301 Nelson R @ 323-0768
302*Young R E
303 Hodel John @ 328-1240
304 Diers F L Mrs @ 325-4961
401 Thompson Arnold R @ 322-5863
402 Denny Mary @
403 Carlson Neil M @ 329-6012
404 Kaylor Helen L @ 322-7670
78*Quinn Michl
80*Bell S H
82 Salomon Ron 328-4080
84*Dean Joan E
82 Linda Vista Apartments
A Austin K
B*Roach D
101*Hill Leslie S 323-0073
102*Gardner M
103*Huntley Jean 325-0376
104*Mace E
105*Beck C
105*Flanagan Dennis 324-7644
201*Lovell M
202*Gordon 322-4843
203*Horton F
204*Innes W
205*Lucas R
306 Swenson
301 Brodak L
302*Parr E
303*Weber Denis J 323-2344
304*Gagner Claude T 325-0474
305*Urbaneck P
306*Barrett D
VALE AV E INTERSECTS
103 One O Three Apartments
A*Evert Thomas 329-3964
B Prasap
101 Rampp P 322-7092
102 Jatsinsuwa Eric 322-8535
103 Tetsuzawa Eric 322-1031
104*Scott D 726-9224
201*Olson Warren 324-3916
202 Mc Caw Robt H 328-1113
203*Vogt-Veltzel R
204*Micheau Damon 328-4201
205 Vacant
206*Great Frank
108 Hays N W
109 Welcome Apartments 323-1209
A*Cash A
B*Naugle D
C*Sands Rick 324-0271
D*Valentine B
E*Tomlin Jackie 325-1572
112 Bibelets And Books used 329-6676
115 Carbo Jas P 325-3273
117 Gordon Kelly T 328-3478
119*Lea K
EASTLAKE AV E INTERSECTS
214*Roeb B 328-1433
FRANKLIN AV E INTERSECTS
608 El Cerrito Apartments
1 Vacant
2*Rosling S 328-5322
3 Llewellyn J C 325-9026
4 Hirsch D B 322-2067
5*Kilbarr Pamela J 324-7892
6*Jones Marty 328-7195
7 Schumacher J K 328-9117

8*Mc Shane A 326-8905
9*Moore James 325-9751
614 Vacant
615*Curriu V Mrs @
624 Apartments
1*Uecht Dianne 323-6768
2 Vacant
3*Herrera L S
4 Vacant
5*King Scott 323-3395
6 Vacant
7*Spencer C
625 Apartments
A Hollenbaugh Darren 328-4503
B*Torrtorch Terry 329-5513
C*Ahern E 324-7611
BOYLSTON AV E INTERSECTS
FREEWAY INTERSECTS

HARVARD AV E INTERSECTS

802*Monheimer Mel 323-6985
806 Kelley Archie E @ 323-6312
815 Mc Evoy Michl J @ 324-6560
BROADWAY AV E INTERSECTS
903 Moroguchi Tomio @
911 No Return
912 Mezs Pricis A @ 324-8744
913 Eckhart J Steph @ 329-7605
914 No Return
916 Raymond S 325-0636
918*Eich Lawr 328-8929
920*Grady K 328-3589
922 No Return
924 Hammill Tully A 322-4428
10TH AV E INTERSECTS
1008 Youngbill Anita E @ 323-7060
1010 Pierce John H @ 322-9350
1011 Donaghue Joseph P @ 322-4345
1016 Montchalain Jacqueline R @ 325-4574
Bsmth*Gunby Richd J 329-8767
FEDERAL AV E INTERSECTS
1058 Cohen Michl L
1061 Bundy Margt C Mrs @ 325-5572
1063 No Return
1067 Carey Chas C Jr @ 322-3861
11TH AV E INTERSECTS
1101 Pearson Roger E @ 329-1718
1107*Halper Jon 322-5111
1111*Buell Lynn @ 328-3031
*Steinke R 328-7682
1112 Ross Wm Mrs @ 323-2201
12TH AV E INTERSECTS
1201*Teal-Sullivan Steph @ 324-3211
1204 Halpern Lawrence M @ 329-0972
Arshon Gail I 322-8519
Daiser Patricia 328-0922
1207 Hot Mix Pavers contrs 324-0106
Michel Geo F @ 325-8127

13TH AV E INTERSECTS

ZIP CODE 98112
1303 Walkinshaw Walter @ 323-3079
14TH AV E INTERSECTS
1404 Warashina M Patti Mrs @
1414 Prial Oscar 325-6095
1418 Pleas Park R @ 323-5151
15TH AV E INTERSECTS
1501 Sato Robt S @ 325-9243
1502*Ballard Geo @ 323-4578
16TH AV E INTERSECTS
BOYER AV E INTERSECTS
1602 Dennis Dennis M @ 324-1168
Kuster Robt 323-4567
1608 No Return
1611 Neary Robt 322-9293
1612 Beckley Larry C @ 325-2391
1614 Ocran Lawrence W @ 325-1626
1618 Walken Ronald D @ 329-9288
1619 Herrett Wilford F @ 325-4491
1622 Hoglund-Gray V @ 322-4332
1628 Criney Chester
1627 Jayne Donald M 323-3380
1630*Mc Dermott Robt H @ 324-0167
1633 Siegel Rae R Mrs @ 322-6529
18TH AV E INTERSECTS
1802 Albright Donald W 322-0226
1806 Cimball Richd J
1906 Kornfeld Robt 328-5676
1810 Mc Dermott Wm M 323-7278
Abener Owen K 325-2596
1811 Lackman Albert @ 325-1307
1814 Francis Lawrence L @ 323-4342
1819 Skelly Wm @ 323-8767
1820 Gilroy Helen R Mrs @ 323-3121
1825 No Return
1828 Pogemiller John E 329-2600
*Abel J J @ 322-5333

19TH AV E INTERSECTS

1901 Barron T M 322-0171
1902 Sportelli Domenic J 323-9369
1905 Redlich Carrie @ 324-8382
1906 Blazina Madelyn A @ 324-4908
1909 Milne Robt C 328-1060
1910 No Return
1914*Druman Peter @ 322-7938
E HOWE ST INTERSECTS
1917 Zee Anthony 324-3690
1918 Johansson Johny K 324-9229
1921 Davidson C E @
1922 Lekness L 324-0522
1925 Wild A J @ 324-7769
1926 Harris B @ 322-2541
1927 Holzthuer J 324-0782
1930 Pulliam David L @ 323-2417
1931 Verzoza Tancredro R @ 323-4709
1934*Cramer Steven 328-1485
30TH AV E INTERSECTS
2001 Onat A R 324-4365
Vigants Liga 329-4658
2004 Bernhardt Donald @ 325-8158

S OHIO AVE 1986



623

OAKLAWN PL S -FROM END OF HAMPTON KS S EAST 1 SOUTH OF S EDDY ST
ZIP CODE 98118
5752 Wakeman Willard L @ 725-2405
5753 No Return
5757 Azose Sol A @
5763 Rankin Gene A @
5766 Suzuki James Y @ 723-8478
5767 Quarnstrom Fred C @ 721-0496
5770 No Return
5772*Anderson Connie @ 722-4336
*Montgomery Kellie 722-7705

OBERLIN AV NE -FROM NE 5TH ST SOUTHEAST
ZIP CODE 98105
PRINCETON AV NE INTERSECTS
5803 Balkowski Amy C @ 523-3224
5806 Kaplan Rabbi @ 525-1050
5807 Nakao-Triebhorn Roy
5811 Lundin D H Mrs @ 524-4324
5816 Huang Tung-Shuih 523-3521
5819 Crook Madlyn E Mrs @ 525-5136
5820 Robertson John D @ 522-7841
5825 Shaver J L @ 523-7232
5828*Zumeta Wm @ 524-8159
5831 Spring Myron J @ 522-3891
5832 Hickok Alice M Mrs @ 523-5524
5837 Knox John A 525-9146
5840 Matheson Richd D @ 524-3165
5841 Kirkby Rich L @ 522-4086
5847*Purdum P M @ 524-0751
5850*Hartmett David E @ 523-9253
5855 Seymour Allyn H @ 525-3948
NE 60TH INTERSECTS
ZIP CODE 98115
6008 Cullen Jas P @ 527-1451
6011 Fieser Betty J Mrs @ 524-6276
6014 Skinner John P @ 525-8338
6017 Hemphill Richd G
6020 Vacant
6023 Manahan Wm @ 523-7994
6024 Kwart M 524-3994
6028 Teitelbaum Leizer 523-6142
6031 O'Neal Mildred
6033*Draper Tom @ 523-8639
6040 Petersen Finn R 522-8193
45TH AV NE INTERSECTS

OCCIDENTAL AV S -FROM 150 YESLER WAY SOUTH
ZIP CODE 98104
102 Vacant
104 Yiddish Connection The deli 624-0351
106 Cafe Tokyo 625-0356
107 Pioneer Square Theater 622-2016
109 A & Bob's Sawevay Market gro 622-7294
111 Dome Burger 340-1457
117 New Stage theatre
122 U-Park System Inc (self park) 624-5553
S WASHINGTON ST INTERSECTS
202 Diamond Parking Lot 294-6303
209 Semantics gems & mineral 624-7370
211 Grand Central Park (Public Park)
Cook J D Travel Agcy 447-2667
MAIN ST INTERSECTS
300 Seattle-First National Bank (Old Seattle Branch) 683-3290
301 Rose & Thistle gift import 624-2757
302 Vacant
303 Cafe Felipe restr 622-1619
306 Vacant
308 Webber Cole S Inc adv agcy 447-9595
309 Puzzle Shop The gifts 682-6173
311 Glass House Art Glass 682-9939
311 1/2 Construction & Development Services Inc archt 624-5797
Foster White Gallery 622-2833
3d Fl Five-Four Construction Inc 623-2393
3d Fl Artworks Gallery ret art gallery 625-0932
Columbia Sentinel Engineers Inc consulting eng 623-0394
312 Under Constn 623-9057
313 Davidson Galleries ret art gallery
314 Mia Gallery ret art gallery 467-8283
316 Occidental Mall
Rooms
200 Vacant
300 Halliday Capital Partners Inc coml real est 340-0300
301 Stotler & Co futures exch 464-0775
308 Edelstein Coodenough consultants 621-7878
316 Heritage Group Ltd bldg mgmt 623-3819
400 Vacant
600 Baldwin Doug & Assoc pro mgmt 682-8878
600 Omicron Group Ltd financial planning 682-8878
600 Smith & Leary law ofc 292-1770
318 Silver Image Gallery The ret art gallery 623-8116

322 Vacant
S JACKSON ST INTERSECTS
400 Wee Bit O'Ireland gifts 622-9111
402 Great Winds Kites ret & gifts 624-4886
406 Superior Specialties gifts & sportswear 624-8485
408 Vacant
410 Vacant
416 Rooms
Floors
100 Ford Graphic 622-5517
206 High Flying banners flags & kites 625-9079
OFFICE BUILDING
419 Mc Rory F X Building ofc bldg FLOORS
1st Fl Mc Rory's F X Steak Chops & Oyster House restr 623-4800
2d Fl Vacant
3d Fl Vacant
4th Fl Owen Louis Inc archt & design 622-3265
4th Fl Variety Club Of The Pacific N W club for handicapped 623-3630
4th Fl Eaton Assoc Inc film prod 292-8484
5th Fl Seton Johnson & Odell Inc consulting eng 624-2629
5th Fl Microfast Software Corp comp software 628-8812
5th Fl Burke M E & Assoc real est mgmt 587-0327
6th Fl Morris Lorne & Co film & video serv 343-0725
6th Fl County Solid Waste Division 344-3840

S KING ST INTERSECTS
ZIP CODE 98134
547 Vacant
567 Sneekers Restaurant (rear entrance) 625-1340
901 Seafair non profit festival assoc 623-7100
903 Squire Shop The (Whse) ROYAL BROUGHAM WAY INTERSECTS
ROYAL BROUGHAM WY INTERSECTS
S ATLANTIC ST INTERSECTS
1500 Pioneer Fruit Co whol 623-7937
1505 Del Mastro Produce Distributing whol 624-5075
1516 Capeloto Bros fruit & prod whol 623-8592
1524 Bloxom F C & Co produce brokers 624-1000
1526 Gouley John Co Inc whol potatoes 622-9241
Grimes Ken Produce Co 622-9241
Rogge Commission Co whol produce 622-9241
Charlie's Produce whol distr 625-1412
1528 Russell-Ward Co Inc produce brokers 623-8383
1530 S K Produce Co whol fruit dirs & brokers 624-2608
1532 Watton Distributing Inc produce brokers 622-7833
1540 Rosella's Fruit & Produce Co Inc whol prod 624-7465
S MASSACHUSETTS ST INTERSECTS
1711 Queen City Sheet Metal & Roofing Inc 623-6020
1750 United Warehouse Building ROOMS
104 United Warehouse Co mdse whse 682-4535
105 Northwest Brokerage Co candcy broker 447-9240
Agordo & Fanning food brokers 624-4100
S HOLTGATE ST INTERSECTS
S HOLTGATE ST INTERSECTS
1138 Vacant
1916 King Terminals (Trans Whse) 628-7841
1932 Sound Produce whol 682-7530
S WALKER ST INTERSECTS
1940 Vacant
2228 Chief Canning Co food processor 623-8768
2250 Olympic Traffic Service Inc traffic bur 624-0581
Pacific Progress Shippers Assn 624-0581
Tim's Transfer Inc trucking 624-5994
Puget Sound Packaging & Crating ship container mfg 624-7031
Tim's Transfer (Accl Sp)
S STACEY ST INTERSECTS
S LANDER ST INTERSECTS
S FOREST ST INTERSECTS

S HANFORD ST INTERSECTS
S HORTON ST INTERSECTS
Upper Coast Freightways Inc trucking 624-7182
Lower Coast Systems Inc 624-8422
S HINDS ST INTERSECTS
S MEAD INTERSECTS
S FIDALGO INTERSECTS
S MICHIGAN INTERSECTS
6401 Seattle Truck Repair Inc 762-9464
6402 Vacant
S RIVER ST INTERSECTS
S ORCHARD ST INTERSECTS
ZIP CODE 98108
7203 Vacant
7902 Architectural Metals Inc distr 762-7942
7910 Cargo Container Parts Inc distr 767-6064
7920 Lensol Fabrics Inc 762-8970
7930 Berett Sportswear fcty whol clo 767-9525
7934 United First Tire tire distr 763-7900
7936 Morrell John Meat Co pkr 763-0930
Sichel's Inc coal stge 762-2400
8129 Vacant
8151 A B C World Movers Inc 762-4790
Ocean Terminals Inc 767-9287
OCEAN CT SW -FROM 5000 SW BRUCE SOUTH
ZIP CODE 98136
5280 Decker Dean T @ 932-3543
OCEAN VIEW DR SW -FROM 11057 35TH AV SW SOUTHWEST
ZIP CODE 98146
3506 Whitford John @ 244-3174
3515 Sound Crest Apartments
101*Hyde M
102 Jones
103 Merritt T
104 Fine Russell N
105 Lothius Ifo A
106*Mc Meel J
107*Tabb Roland
108 Rowley
201 Wlaznak Bert
202 Johnson J
203 Brown M M
204*Wescott H
205 Lilleneas Ivar J
206 Milsted Ruth
207 Phiett R H
208 Brumbach Gladas A Sister
301 Ecklund Elmer G
302*Jackson
303 Olson L L
304 Williams Sandra
305*Bullock R
306 Parker Timothy
307 Edstrom Clarence K
308 Bechtold C
3516 Becker Isabelle M Mrs @
3524 Whitlock Susan D @ 246-5831
3527 Phillips Margt M @ 248-1574
3532 Houghton Richd C @
3533 Remeberg Barry V @ 248-0625
3534 Jernberg Alex @ 244-9198
3539 Vloudaki W G @ 242-5866
3542 Caldwell Bruce @
3547 Christian Jerry @ 241-9069
3548 Poyksy Greg @ 243-8964
3552 Ingerslev Don @
3553 Flint James A @
3559 Kagey James L @
3562 Robb Dana R @ 246-4151
37TH AV SW INTERSECTS
3710 Flatebo Louis @ 243-7814
3711 Fortune John L @
MARINE VIEW DR SW INTERSECTS
OHIO AV S -FROM DIAGONAL AV S SOUTH 1 EAST OF E MARGINAL WAY S
ZIP CODE 98134
S BRANDON INTERSECTS
5409 Western Utilities Supply Co whol water wks sups 762-7025
EAST MARGINAL WAY S INTERSECTS
5427 Hemphill Bros Inc (Exec Ofc) mining 762-7622
Jack J A & Sons Inc process limestone 762-7622
Imperial Limestone 762-7622
OHMAN PL W -FROM 4300 35TH AV W WEST
ZIP CODE 98189

7902 Architectural Metals Inc distr 762-7942
7910 Cargo Container Parts Inc distr 767-6064
7920 Lensol Fabrics Inc 762-8970
7930 Berett Sportswear fcty whol clo 767-9525
7934 United First Tire tire distr 763-7900
7936 Morrell John Meat Co pkr 763-0930
Sichel's Inc coal stge 762-2400
8129 Vacant
8151 A B C World Movers Inc 762-4790
Ocean Terminals Inc 767-9287

OCEAN CT SW -FROM 5000 SW BRUCE SOUTH
ZIP CODE 98136
5280 Decker Dean T @ 932-3543
OCEAN VIEW DR SW -FROM 11057 35TH AV SW SOUTHWEST
ZIP CODE 98146
3506 Whitford John @ 244-3174
3515 Sound Crest Apartments
101*Hyde M
102 Jones
103 Merritt T
104 Fine Russell N
105 Lothius Ifo A
106*Mc Meel J
107*Tabb Roland
108 Rowley
201 Wlaznak Bert
202 Johnson J
203 Brown M M
204*Wescott H
205 Lilleneas Ivar J
206 Milsted Ruth
207 Phiett R H
208 Brumbach Gladas A Sister
301 Ecklund Elmer G
302*Jackson
303 Olson L L
304 Williams Sandra
305*Bullock R
306 Parker Timothy
307 Edstrom Clarence K
308 Bechtold C
3516 Becker Isabelle M Mrs @
3524 Whitlock Susan D @ 246-5831
3527 Phillips Margt M @ 248-1574
3532 Houghton Richd C @
3533 Remeberg Barry V @ 248-0625
3534 Jernberg Alex @ 244-9198
3539 Vloudaki W G @ 242-5866
3542 Caldwell Bruce @
3547 Christian Jerry @ 241-9069
3548 Poyksy Greg @ 243-8964
3552 Ingerslev Don @
3553 Flint James A @
3559 Kagey James L @
3562 Robb Dana R @ 246-4151
37TH AV SW INTERSECTS
3710 Flatebo Louis @ 243-7814
3711 Fortune John L @
MARINE VIEW DR SW INTERSECTS

OHIO AV S -FROM DIAGONAL AV S SOUTH 1 EAST OF E MARGINAL WAY S
ZIP CODE 98134
S BRANDON INTERSECTS
5409 Western Utilities Supply Co whol water wks sups 762-7025
EAST MARGINAL WAY S INTERSECTS
5427 Hemphill Bros Inc (Exec Ofc) mining 762-7622
Jack J A & Sons Inc process limestone 762-7622
Imperial Limestone 762-7622
OHMAN PL W -FROM 4300 35TH AV W WEST
ZIP CODE 98189

OLGA ST SW -FROM JUNC OF 36TH SW AND SW ADMIRAL WAY WEST
ZIP CODE 98126
36TH AV SW INTERSECTS
37TH AV SW INTERSECTS
BELVIDERE AV SW INTERSECTS
3765*Hudson Thos P 932-1529
38TH AV S W INTERSECTS
3802 Hogan S J @ 938-5582
39TH AV SW INTERSECTS

GARLOUGH AV S W INTERSECTS
ZIP CODE 98116
5052 Dean Marilyn L Mrs @ 935-8979
5053 Collier Ward L @ 937-7758
5059 Babcock
5064 Pederson Robt R @ 935-8174
5065 Hamar Virginia H Mrs @ 935-9186
5070 Nelson Glenn R @
5071 Chesen Chester J @ 932-8312
5076 Linke David T @ 935-3604
5077*Mc Naughton Shirley
51ST AV SW INTERSECTS
5108*Ferraro L 932-3632
5109 Rice Jay 932-8868
5112 Timm Loren K 937-9236
5115 Kirchner Robt S @ 935-5767
5120 Ess A @ 937-3821
5121 Heath Michl T @ 937-2426
52D AV SW INTERSECTS

OLIN PL E -FROM 1800 15TH AV E NORTHEAST
ZIP CODE 98112
1502 Carlson Anne H @ 329-5963
1503 Sutherland Stephen @ 323-3613
1506 No Return
1511 Whetzel Jonathan F @ 325-8077
1512 Johnson Chas A Jr @ 325-5108
1515 Nicou John S @ 325-8554
1520*Bellantyne Mary B Mrs @ 325-1582
1526 Hickner Peter B @ 329-5365
1531 Murray Hugh C @ 324-7256
1543 Robison Vernon V @ 329-1990

OLIVE PL E -FROM 1750 MELROSE AV EAST
ZIP CODE 98122
304 Celeste Apartments 325-7005
1 Buchanan Ira K 325-7005
2 Vacant
3 Tony
4 Vacant
5 Vacant
6 Vacant
7 Lawrence Carl 328-4527
8 Stange
9 Troupe Greg 325-7246
10 Dembo John 324-5989
11 Cook David
12*Palmer J 325-9823
13 Vacant
14 Clerico Pamela 324-4955
15 No Return
16 Vacant
17 Vacant
18 Vacant
312 Caroline Apartments 324-0397
101a*Courtney
101b Hale
101c Finn
101d Vacant
102 Endresen Research 329-6340
102 Endresen Karen
103*Kim Laurie
201 Vacant
202*Lohr K 324-8543
203*Anderson Laura 324-3977
301 Covington
303*Avase Dobson 328-6209
401*Bennett Marty
402*Hanlin Monica 328-6088

OLIVE ST E -FROM 1700 MELROSE AV NORTHEAST
ZIP CODE 98122
BELLEVUE AV INTERSECTS
405 Stephensberg Apartments 324-1050
B O'Brien D
1 Olmstead C
2*Starling A
3 Hines Charles T 324-1059
4*Chester Michl
101 Pelzer Arthur A 324-6213
102 Ireland Ramond
103 Morris Craig 324-1050
104*Gordon Sal 329-1758
105*Truitt R Julia
106a*Leing John M 322-0384
106b*Gardner Victor 323-3871
107 Stanley Gerald G Jr 324-2987
108 Newell L
201*Brooks L
202 Vacant

EAST MARGINAL WAY S 1986

499

N EAST GREEN LAKE WAY—Contd

- 425 Sandstrom Mark
427*Holmes Helen Mrs
428 Chafaunt Margarete
429 Johnson Myrtle
430 Swanson Rose Mrs
431*Liouist Ester Mrs
432 Mc Monnies Beatrice
433 Tremaine Zita Mrs
434 Logie Ida W
435 Hallin Annemarie Mrs
437 Mc Kinney Irwin 523-6784
501 Monnie Dorothy Mrs
502*Ruple Viola Mrs
503*Britt Ann Mrs
504 Atkinson Idell Mrs
505 Ployart Sarah J Mrs
506 Sime Zelia Mrs
507*Clark Emma Mrs
508 Huey Dorothy Mrs
510 Blom Lola 525-4926
512 Shouland Michl
513*Eriks Elsa L Mrs
514 Chmer Edna Mrs
515*Thomas Vivian Mrs
516 Jackson Betty
518 Vacant
519 Johnson Nora Mrs
520 Douglas Florence C Mrs 525-8662
521 Youngs Ruth Mrs 525-9666
522 Hensel Lura Mrs
523 Bjorklund Esther J Mrs
525*Nelson Carol Mrs
527*Devin Helen Mrs
528 Thulean Elmer
529 Casady P W 522-1867
530 Rinden Floyd
531 Buelow Mayme Mrs
532 Lamble Freda
533 Wise Milton
534 Thorke Olson Martha
535 Mac Donald Edna 525-9286
537*Davis Lois E Mrs
601 Wiggin Hilda Mrs
602 Worthington Frances Mrs
603*Hewitt Louise R Mrs
604 Rutherford Evelyn Mrs
605*Stevens Robert
606 Lorch Nina Mrs
607*Jensen Martha Mrs
608 Hanawalt Mildred Mrs
610 Tate Bernice
612 Shepard Richd Mrs
614 Savidge John
615 Olson Esther Mrs
616 Nelson Pauline
618 Wilcox Esther Mrs
619 Anderson Gertrude
620 Stevney Luthard
621*Johnson Laura D Mrs
622 Gray Howard
623 Leslie Constance Mrs 525-3106
625 Dewitt Vera
627 Wold Edna
628*Casels Norma
629 Hansen Henry
630 Schultz Margt Mrs
631 Woodward Jeanne Mrs
632*Lundberg Florence
633 Giggins Edna Mrs
634*Palm Gail M Mrs 525-9666
635*Erickson Lloyd
637 Zeiler Nora 525-9666
702 Brookshire Louis
704 Clark Mildred
705 Olson Harold
708 Mullen Doris G
710*Griffith Margret
712*Ellis Jordis
713 Lindquist Pauline Mrs
714 Soderman Elaine Mrs
715 Walters Flora Mrs
716 Froid Lillian
718 Schaal Weyana Mrs
719 Bradt Mildred Mrs
720 Martin Leona
721 Miller Daisy Mrs
722 Hendrickson Irene Mrs
723*Olcott Virginia
725 Pittson Esther Mrs
727 Carlson Elmer
728 Spaulding Angeline Mrs
729 Clave Ruth
730 Beard Melvin
731 Sigel Lena E
732 Badt Fredk
734 Newton Jessie Mrs
735 Dahl Hjordis Mrs
737 Chamness Helen 523-3903
802 Bouillon Erna Mrs
803 Norden Edith Mrs
804*Randolph Marguerite
805 Skylstad Caroline Mrs
806 Bardon Jenny
808 Burdett Francis
810 Braden Castle
812 Nordale Nan K Mrs
813 Beeson Gayle Mrs
814 Johnson Vivian
815*Curis Dorothy Mrs
816 Haley Louisa
818 Rogers Minnie Mrs
819*Webber Mildred
820 De Shon Marguerite
821*Teslow E Valborg Mrs
822 Hamstrom Walter
823 Brose Betty Mrs
825 Glasonoun Bow
827 Williams Walter
828 Adams Frances Mrs
829 Wren Dorothy
830*Korose Laura
831 Cox Betty
832 Nelson Ethel Mrs

- 833 Sutherland Florence 522-1335
834 Duncan May Mrs
835 Wright Beth
837 Peterson Alvera Mrs
901 Eaton Helen
902 Hamiel Nellie Mrs
903 Swenson Mildred Mrs
904 Graves Elmo Mrs
905 Barber Florence
906 Rasmussen Valborg Mrs
907*Mc Intyre Robert
910 Carlson Clemens J
912 Jerbert Einar W
913 Larson Thirza Mrs
914 Shank Helen
915*Demeules Ray
916 Scatterday Doris
918 Houston Margt
919 Harsch Raymond
921*Bettes Lester
922 Muri Beaulah
923 Herberg Ruth A
925 Gloster Jean Mrs
927 Matson Cath Mrs
928*Johnson Katherine Mrs
929*Myers Clara
930 Van Woert Lillian Mrs 527-5468
931 Mc Conaghy Clarice Mrs
932a*Pickett Ann Mrs
933 Williamson Lucille
934 Jackson Nora Mrs
935 Dowell Herbert
937 Sylliaasen Cash
1001 Muri Kermit
1003*Carpenet Leah Mrs
1004*Anthony Olga Mrs 525-9666
1005*Crosley Jack
1006*Cyphers Bruce
1010 Young Robt 523-5126
1012 Sylliaasen Bertha Mrs 525-5144
1013 Henry Geneva 524-5544
1015 Gunnerson Miriam Mrs
1016 Eulain Margt Mrs
1018*Hokamp Bea Mrs
1019 Vacant
1020*Hoague Francis
1021 Gentle Marjorie A
1023*Sunnell Agnes Mrs
1025 Brice Mildred Mrs
1027*Hastings Ian 525-8747
1028 Hahn Dorothy
1029*Jurgensen Charlotte Mrs
1031 Mc Tague Leah Mrs
1032 Chinque Kath
1033*Rieke Lola
1035 Stockham Walter
STREET CONTINUED
ZIP CODE 98115
6800 Telecheck Northwest Inc check verification 527-0230
Check Services Northwest Inc check colln 527-7884
6804 Saleh Al Lago restr-bar 524-4044
6806 Green Lake One Hr Photo lab 526-5545
6808 Frankfurter restr 624-4139
6810 Haagen-Dasz ice cream shop 527-8748
6860 Spud Fish & Chips 524-0565
2ND AV NE INTERSECTS
4TH AV NE INTERSECTS
6900 Albertson's Food Centers Inc 522-7273
ZIP CODE 98105
4520 No Return
4524 Bierman C Warren @ 522-2487
4525 Rowitz David B @ 525-4525
4528 Tenckhoff Henry A @ 524-5805
4529 Booms B H @ 524-4073
4532 Bosworth Thos L @ 522-5549
4533 Rohrbough David J @ 527-4074
4539 Hayes Bernard R @ 524-4520
4540 Clements Randolph @ 524-4411
4545 Pressly Thos J @ 525-4655
4546 Circuit Rider Books retail 523-0442
Dougherty Reah S @ 522-7376
4552 Shiklar Richd D @ 525-8289
4553 Catterall Wm A @ 522-3005
4565 Crayne Ruth R Mrs @ 523-6857
W LAUREL DR NE INTERSECTS
EAST LAUREL DR NE 28
-FROM SOUTH END W
LAURELHURST DR NE NORTH 1
SOUTH OF WEBSTER POINT RD
NE
ZIP CODE 98105
3008 Amick Russell D @ 525-7065
3011 Robinson John C @ 525-0045
3012 Parsons Geo H @ 523-2243
3018 Strong Harry M @ 523-9197
3023 Mc Coy Robt J @ 524-3821
3033 Vacant
3038 Rogge Celeste F Mrs @ 522-6803
3042 Rogge Arnold E @ 524-2975
3045 No Return
3048*Barer Arnold J Mrs @ 527-6122
3048a Vacant
3049 Thrasher Chas @ 523-7545
3054 Nank David R @ 522-0780
3057 Neuman Jas K @ 522-2972
NE 31ST ST INTERSECTS
3100 Duggan Robt D @ 523-3805
3109*Lamb Geo E @ 522-4734
3112 Wiley Welles R @ 523-6374
3120 Quigley J Edmund @ 524-6362
3124 Karges David E @ 522-9106

- 3125 Scarvie Glenn M @ 523-5441
3128 Freeman Carma K Mrs @ 524-1623
3131 Davis Hal @
3134 Alkire Durwood L @ 523-5912
3135 Lee Theresa P Mrs @ 522-2284
3140 Anderson John @ 527-3106
3141 Davis Hal R @ 523-0870
3145 Dacey Ralph G Jr @ 527-1515
3150 Basingthwaite James D @ 523-5056
3151 Katsaros Michl A @ 524-9184
3156 Hansel John S Jr @ 525-4827
NE 33D STREET INTERSECTS
3302 Powell Gordon S @ 525-4166
3310 Lakeview Printing
Suzuki M Paul @ 524-2160
3315 Leach James G @ 525-8778
3316 Kretschmer Peter K @ 523-6880
3324 Evans Thos C @ 522-5319
46TH AV NE INTERSECTS
3354 Gross Robt D @ 524-2410
3355 Etherington Donn @ 524-0970
3360 Messer Christine H 522-5270
3368 Spoerl Otto H 527-0221
3373 Robinson Barbara Mrs @ 524-1250
47TH AV NE INTERSECTS
3400 Rabinowitz Alan @ 525-7941
3403 Evans Milton J @ 524-2058
3404 Anderson Norman D @ 522-5032
3413 Bunting Robt L 524-9606
3419 Dickinson R Hugh @ 524-1710
3431 Barker Grace W Mrs @ 522-1245
EAST MARGINAL WAY S -FROM 961
JUNC OF S HOLGATE ST AND S ALASKAN WAY SOUTH
ZIP CODE 98134
S WALKER INTERSECTS
1901 Vacant
Chevron U S A Inc (Trans Dept) 628-5225
2247 Vacant
2431 Vacant
2461 Vacant
2715 Pier 28
Port Of Seattle (Marine Serv) 382-3703
N C Machinery Co Inc 583-8700
Seattle Seamen's Center 624-3024
Elcon Electric (Stge) 467-7220
Northern Commercial Co (Stge) 583-8700
2731 Pier Twenty-Eight
Manson Construction & Engineering Co (Stge)
Pugel Sound Seafarers Ministry Service 682-6238
2901 Seattle & North Coast Railroad Co (Marine Dept) 441-0384
S STACY INTERSECTS
S LANDER INTERSECTS
S FOREST INTERSECTS
S HORTON INTERSECTS
S HINDS INTERSECTS
3400 Crowley Environmental Service Corp pollution controls prod distr 682-4898
3420 Terminal 106 Building 3 (Whse)
3425 M-Resident Lines (Container Stge & Mtc)
Booth Fisheries seafood 622-2942
Seacon (Terminal 25)
Port Of Seattle (Cold Stge)
Home Harbor Seafoods Inc seafood broker 340-0928
Pacific Alaska Sftood Inc whol distr & proc 587-0002
3225 Vacant
3407 Raimier Port Cold Storage 682-2840
3433 Seattle Seafoods Inc whol 682-2150
100 I L W U Local 19 Longharm-Whseumn Union 623-7461
101 I L W U Welfare (Ofc) 682-5932
3440 Jamestown Metal Marine Sales Inc (whse) 622-8656
Outersport Inc (whse) 467-9144
Contractors Federal Credit Union 622-8415
S SPOKANE ST INTERSECTS
S SPOKANE ST INTERSECTS 966
3600 Alaskan Copper Works 623-5800
3616 Eagle Pattern
3623 General Welding Supply Co Inc 624-7033
Shunway Medical Supply Inc hosp equip & sups 689-9565
3626 Lindmark Machine Works Inc mach shop 624-0777
3628 Vacant
3653 Andrews Machinery Of Washington Inc contrs equip 624-7121
Contractors Rental Co heavy equip 624-7121
C & M Electric Inc elec contr 623-6876
3651 Inkwell Printers Inc 623-1701
3660 Issacson Seaport Steel Company 343-0700
3670 Nicholson Mfg Co machy dirs 682-2752
DUWAMISH AV S INTERSECTS
3693 Sea-Mar Electronics Inc marine equip & sups 622-6130
3801 Ash Grove Cement Co 623-5596
4100 Port Of Seattle (No 5)
S DAKOTA ST INTERSECTS

- 4120 Port Of Seattle (Whse)
4140 Port Of Seattle (Fr Terminal Whse 4) 382-3782
S IDAHO ST INTERSECTS
4301 Griffin Envelope Inc (Ofc)
4401 State Liquor Control Board (Stores & Agcys Ofc) 464-6860
State Liquor Control Bd (Distr Cntr Ofc) 464-6077
State Liquor Control Bd (Enforcement Ofc) 464-6094
State Liquor Control Bd (facilities & info) 464-6070
S OREGON ST INTERSECTS
4501 Duwamish Pumping Sta 762-0888
4500 Port Of Seattle Whse
DIAGONAL AV S INTERSECTS
4600 Cascade Machinery & Electric Inc 762-0500
4634 South Seattle Business Park
Rooms
100 Tracor Applied Sciences Inc marine eng 764-3360
103 Vacant
104 Anacom Micrographics 763-7481
106 Municipality Of Metropolitan Seattle field ofc 625-7552
114 Southcenter Deli 763-3679
120 Seattle Occupational Medical Center Inc med clinic 767-9800
200 Alaska Native Industries Co-Op Assoc Inc purch co-op 767-0333
4636 South Seattle Business Park
Rooms
101 Ovations Inc furn mfg 762-2826
108 Washington Human Development non profit org 762-5192
110 D H L Worldwide Courier Express mgrsr serv 763-4222
200 Vacant 762-6475
4660 Perfection Smokery Inc 763-2560
S ALASKA ST INTERSECTS
4735 Federal Center South (Ofc Bldg)
U S Alaska Native Health Serv (Sup Ward) 764-3466
U S Bur Of Indian Affairs (Bia Term) 764-3437
U S Air Force (Water Port Logistics Ofc) david b white jr cnr 764-3576
U S Corps Of Engrs (Admn Serv Information) 764-3742
U S Corps Of Engrs (Bidding Documents) 764-3516
US Corps Of Engrs (Navigation & Plant Bn) 764-3754
U S Corps Of Engrs (Comptroller) 764-3657
U S Corps Of Engr (Constn Div) ray fauss chf 764-3470
U S Corps Of Engrs (Contract Admn) 764-3471
U S Corps Of Engrs (Counsel) 764-3780
U S Corps Of Engrs (Data Processing Center) 764-3696
U S Corps Of Engrs (Design Br) 764-3510
U S Corps Of Engrs (Emergency Mgmt Br) 764-3406
U S Corps Of Engrs (Equal Emp Opportunity) 764-3501
U S Corps Of Engrs (Foundation & Mail Br) 764-3704
U S Corps Of Engrs (Operations) 764-3431
U S Corps Of Engrs (Personnel) 764-3739
U S Corps Of Engrs (Pub Affairs) 764-3750
U S Corps Of Engrs (Real Est Div) 764-3780
U S Corps Of Engr (Photogrammetry) 764-3677
U S Govt Prntg Ofc (Field Ofc) 764-3726
U S Sec Security (Tel Serv) 764-3451
U S Genl Serv Admn (Sup Serv) 764-3465
S HUDSON ST INTERSECTS
5000 Totem Equipment Co logging sup 762-9191
5001 Vacant
5055 Marine Power & Equip (Whse) 762-5510
S DAWSON INTERSECTS
5200 Loomis Armored Car Service Inc (Br) 762-0770
5209 Manson Construction & Engineering Co Inc genl contr 762-0850
National Association Of Women In Construction womens league 762-4211
5225 Pacific Western Lines 762-2960
5245 Western Foundry Sand sand distr 767-9880
S BENNETT INTERSECTS
S BRANDON INTERSECTS
5400 Argo Blower & Mfg Co Inc blowers & exhaust fans mfrs 762-9336
Koffe Per Restaurant 762-9400
S LUCILLE INTERSECTS
5510 Safety & Supply Co equip & apparel 762-8500
S FINDLAY INTERSECTS
S ORCAS INTERSECTS
S MEAD INTERSECTS
5800 Fray Equipment Co (rear entrance) 767-3640

917 Howell
PIZZA AND SANDWICHES
ROMBO'S PIZZA
WE DELIVER
TEL. 622-6878

Who's Who-and Where?
Such questions can only be answered by the Directory and that is where people look when they want to buy.
Are you properly displayed therein to get the business?

S LUCILE ST 1986

Phone (206) 728-0400

Toll Free Tel. 1-800-826-7718

584

S LUCILLE ST—Contd
60 Lee's Pattern Shop Inc 762-7670
70 Vacant
103 Vacant
UTAH AV S INTERSECTS
1ST AV S INTERSECTS
115 Ott J D Co Inc mach shop 762-7722
118 Hacienda Motel (Annex)
128 Sharp Shop Inc saw sls 762-6480
125 Ott J D Co (Addl Sp)
135 Ott J D Co (Addl Sp)
2D AV S INTERSECTS
203A Ruyfleave Gary
206 Hamant Martha E @
210 Bundy Lloyd A
222 Sweetland Co hydraulic equip & sup 763-0515
225 Dresser Machinery Repair mach shop 762-7660
3D AV S INTERSECTS
300 Post Luggage Manufacturing Co Inc whol & mfrs 762-7755
305 Vacant
307 Vacant
312 Envelope Converting Service 767-3653
316 Vacant
317 Vacant
322 Vacant

4TH AV S INTERSECTS
406 Couch
412 Johnson Maurice B 767-3320
416*Eggar Larry @
S LUCILLE INTERSECTS
501 Transport Federal Credit Union 762-0232
502 People's Bank (Southwest Financial Center) 344-5089
505 Design Center Three (Addl Sp)
508 Vacant
510 Force & Motion Indus Inc hydraulic sls 763-3044
514 L A Clark Co whole jewelry sup & equip 767-7157
520 Discount Register (Whse Sp) 763-8074
527 Stephen E Earls Showroom (Addl Sp)
580 Merchants Cash Register Systems Inc cash register sls & serv 763-1010

6TH AV S INTERSECTS
612 Vacant
616 Brewer Lawrence W @ 762-4737
MAYNARD AV S INTERSECTS
637 General Electric Aircraft Eng Support Facility aircraft eng 763-2493
650 Marine Ship Supply ship chandlers 762-3913
654 Willey Fred Co The 763-3141
660 Elcen Metal Products Co whole metal prod 767-4522
663 General Electric Co hoing aircraft eng sprt oprn 763-2493
670 Vacant
672 Vacant
674*Bernest Rhonda R Mrs 762-2292

7TH AV S INTERSECTS
707 S & S Diesel diesel equip 767-9080
Pacific Diesel Brake heavy equipment accessors 767-5253
710 Stone-Drew Inc plmbg sup mfrs 763-2850
Zurn Industry Inc hydro-mech div-pln ctrl div 763-2850
Powers Hydroguard Repair 763-2850
Sheahna A J Co mfg rep 763-2851
734 Vacant
745 Western Trailer Repair 762-7850
747 Picardo Anthony Wine Grapes 763-9944
8TH AV S INTERSECTS
803 Vacant

FREEWAY INTERSECTS
12TH AV S INTERSECTS
1205 Hawkins Ellsworth J @ 762-7169
1210 Byrd Robt L @ 762-7534
1213*Johnson Larry
1215*Giles Chester
1216 Roberson Cornelius @ 767-6375
13TH AV S INTERSECTS
1308 Ng W 762-0175
1310 Wong Peter 762-7906
1312*Wong Danl @ 763-1578
1318*Rodriguez Carlo 767-6399
14TH AV S INTERSECTS
1404*Chaddeck Ivan
1406*Putnam Mariene
1408 Vacant
15TH AV S INTERSECTS
1511 Eagles Roost restr
16TH AV S INTERSECTS
1615 Niedao Helen Mrs @
1621 Vacant
17TH AV S INTERSECTS
1717 Jonietz John @ 762-7124
18TH AV S INTERSECTS
19TH AV S INTERSECTS
20TH AV S INTERSECTS
2001 Lee Wing H @ 762-6674
2018 Sheridan Phillip J @
21ST AV S INTERSECTS
2112*Ma Yu Fai 763-8604

2113 Noble Faye
2115 Cummins Fred
2117 Williams Leslie
2118 Mah Chao L @ 767-3182
Mah's Trading Co imports 767-3181
2119 No Return
212D AV S INTERSECTS
2200 Tsuchikawa Masakata @ 763-2025
2205 Trujillo Phill 762-3088
2206 Vacant
2215*Tuyillo Josephine 762-9494

25TH AV S INTERSECTS
2502 Leung Cecil @
2503 Hui Houng Yam @ 725-3705
2512 Louie Chow Yan @ 722-5532
2516 Wong Chuck P @ 722-7985
2522 Kelley Wm J @ 723-0326
2523 Wong Willie K @ 722-8895
26TH S AV INTERSECTS
27TH AV S INTERSECTS
28TH AV S INTERSECTS
29TH AV S INTERSECTS
30TH AV S INTERSECTS
3005 Rolstad Allen P @ 723-2484
3029*Mungin
WINSTON AV S INTERSECTS
31ST AV S INTERSECTS
3105*Marriott Tony 725-1025
3125*Pei
ZIP CODE 98118
32D AV INTERSECTS
3501*Medina Romeo 723-8265
35TH AV S INTERSECTS
MARTIN LUTHER KING JR WY INTERSECTS
EMPIRE WAY S INTERSECTS
3610 Phila Nicholas J @ 723-3953
3614 Taketa Shimano Mrs @ 722-7746
3615 Wilson K W 725-9274
3620 Degala Eva M Mrs @
3621 Sotowa Dan Y @ 725-4955
3624 Walkowski Frank J @ 725-2000
3625 Domoan F E @ 725-8655
3630 Kato Terutada @ 722-0535
3631 Hermanson John H @ 723-9813
3634 Foronda Marcelino @ 722-4235
3635 Mangum A B @ 723-2711
3639 Elliott Millie @ 723-4403
3640 Keeney Richd L @ 725-4998
3645 Newman Jeanette A @
3649 Loyd Bruce
37TH AV S INTERSECTS
RENTON AV S INTERSECTS
3812 Vacant
3818 Porras Marcelo P @ 723-0431
3818 King E J 723-9986
3823 Vacant
3826 Lane Glenn
3827 Diem Ruth C Mrs @ 723-1372
3832 Rivera Romeo E @ 725-5270
3833 Hurley John W @ 723-5228
3836 Cassidy Grace B @ 725-4692
3839*Hovanic Phil 725-3430
3840 Nequist Arth J @ 722-1856
3844 Vacant
39TH AV S INTERSECTS
3911 Mudo Roy @ 725-4462
3912 Nelson Carl @ 725-2218
3918 Buchholz A T @ 723-1217
O'Brien Patricia @ 723-4590
3919 Rodden Danl D @ 723-7864
3923 Williams Leslie 725-0230
3926 Vacant
3927 Mc Rae Luke Z @ 722-7078
3934 Bell Eulalia M @ 722-3824
3935 Wall M
3939 Manulat Paul 722-8688
*Laquidao V 725-4082
3940 Peros Teudoro
3943 Black Connie
3946 Taylor Mazie D Mrs @ 722-4381
3947 Vacant
3950*Anderson Florence Mrs
3953 Hosea Mat 725-5376
3957 Khoo Esther Mrs 725-0263
3958 Frazzini Jeff A @ 725-6232
42D AV S INTERSECTS
4200 Jones Carolyn @ 723-8028
4203*Chan Lelin 725-2113
4208 Norquist Bobby N @ 723-8131
4209 Burr Raymond L @ 725-7028
4212 Price H D @ 723-2086
4213 Walton Leonard
4219 Vacant
4220 Montcalm Robt J @ 723-1604
4225 Vacant
4226 Duchesneau Alex E @ 722-7423
4229 Ewing Betty @
4231 Peevey Debra L Rev 725-7001
4234 Green John P @ 723-8441

RAINIER AV S INTERSECTS
4501 Carol's Hair Care hair salon 722-1808
4508 Downey Richd L @
4509 Bell Eddie Scrap Metal 722-6952
4512*Nguyen Chuan 725-3385
4514*Taylor Terry @ 725-8141
4515 Hall T R @ 722-3608
4520 No Return

4521 Murry Janet
4523 Mason Monroe C @ 722-8836
4524 Anderson Josephine 723-8996
4525 Bennett Gordon E
4529 Vacant
4530 Smith Esther M Mrs @ 723-6805
4531 French Ernest E 723-9140
4535*Salcup Dave 725-0961
4536 Johnston Bruce Jim 723-0594
4537 Slinde Harold R @ 722-7524
4541*Warren Ivan
4542 Liedtke E R @ 725-8528
4546 Vacant
4547 Larsson David A @ 725-4670
4550 No Return
4553 Silva Roberto 723-8388
4554 Lane Tom @
4555*Alexander Gary 722-8392
4558 Jackson Lowina @
4559 West Sharon 725-9296
4566*Knebel Andrew 723-1635
4567 Felder Woodrow 723-0854
46TH AV S INTERSECTS
4605 Vacant
4607 Vacant
4610 Shoemaker James C @ 725-1711
4613 Vacant
4616 Krumin K C 722-6166
4619 No Return
4622 Agoado David @ 725-9659
4623 Linda Gordon L @ 725-4289
47TH AV S INTERSECTS
4701 Lummi Minnie M Mrs @
4702 No Return
4709 Morris Richd J 725-4562
4710 Martin Juan R @
4714 Ymagat Celestino M @ 725-6056
4715 Paison Betty E @
4718 Weaver Jerry @ 723-3890
4719 Mueller Lorraine @ 725-3383
4721 Nelson S E 722-9319
4722*Novello Froilan @
4725 Sunga Norma
4727*Low John M @
4729*Jackson Erma
4730 No Return
48TH AV S INTERSECTS
4802*Sprull Oda 725-2805
4803 Broey Ludwig @
4806 Seelbach Leola @
4807 Vacant
4812 Wright Harold G 725-2533
4817 Jones J R
4818*Yeager Ray 725-3809
4819*Ehrenfreund J 725-7038
4825 Mac Fadden A @ 722-6402
4826 Gibbons Thos D 725-5873
4828 Vacant
4830*Martin D
4832 Vacant
4833 Smith Junior L @
4836 Vacant
4841*Ursua J
4842 Peterson Fay M Mrs @ 725-4194
4843 Alyosa Michael
4848 Griffen J C @ 725-7809
4849 Shepherd Thos M 723-1269
4852*Sanders June
4853 Griffin Alice
4857 Botler Alvin H @ 722-0871
4858*Brassel Sharon @
4859*Brassel Sharon @
4860*Brassel Sharon @
4861*Brassel Sharon @
4862*Brassel Sharon @
4863*Brassel Sharon @
4864*Brassel Sharon @
4865*Brassel Sharon @
4866*Brassel Sharon @
4867*Brassel Sharon @
4868*Brassel Sharon @
4869*Brassel Sharon @
4870*Brassel Sharon @
4871*Brassel Sharon @
4872*Brassel Sharon @
4873*Brassel Sharon @
4874*Brassel Sharon @
4875*Brassel Sharon @
4876*Brassel Sharon @
4877*Brassel Sharon @
4878*Brassel Sharon @
4879*Brassel Sharon @
4880*Brassel Sharon @
4881*Brassel Sharon @
4882*Brassel Sharon @
4883*Brassel Sharon @
4884*Brassel Sharon @
4885*Brassel Sharon @
4886*Brassel Sharon @
4887*Brassel Sharon @
4888*Brassel Sharon @
4889*Brassel Sharon @
4890*Brassel Sharon @
4891*Brassel Sharon @
4892*Brassel Sharon @
4893*Brassel Sharon @
4894*Brassel Sharon @
4895*Brassel Sharon @
4896*Brassel Sharon @
4897*Brassel Sharon @
4898*Brassel Sharon @
4899*Brassel Sharon @
4900*Brassel Sharon @

4901*Brassel Sharon @
4902*Brassel Sharon @
4903*Brassel Sharon @
4904*Brassel Sharon @
4905*Brassel Sharon @
4906*Brassel Sharon @
4907*Brassel Sharon @
4908*Brassel Sharon @
4909*Brassel Sharon @
4910*Brassel Sharon @
4911*Brassel Sharon @
4912*Brassel Sharon @
4913*Brassel Sharon @
4914*Brassel Sharon @
4915*Brassel Sharon @
4916*Brassel Sharon @
4917*Brassel Sharon @
4918*Brassel Sharon @
4919*Brassel Sharon @
4920*Brassel Sharon @
4921*Brassel Sharon @
4922*Brassel Sharon @
4923*Brassel Sharon @
4924*Brassel Sharon @
4925*Brassel Sharon @
4926*Brassel Sharon @
4927*Brassel Sharon @
4928*Brassel Sharon @
4929*Brassel Sharon @
4930*Brassel Sharon @
4931*Brassel Sharon @
4932*Brassel Sharon @
4933*Brassel Sharon @
4934*Brassel Sharon @
4935*Brassel Sharon @
4936*Brassel Sharon @
4937*Brassel Sharon @
4938*Brassel Sharon @
4939*Brassel Sharon @
4940*Brassel Sharon @
4941*Brassel Sharon @
4942*Brassel Sharon @
4943*Brassel Sharon @
4944*Brassel Sharon @
4945*Brassel Sharon @
4946*Brassel Sharon @
4947*Brassel Sharon @
4948*Brassel Sharon @
4949*Brassel Sharon @
4950*Brassel Sharon @
4951*Brassel Sharon @
4952*Brassel Sharon @
4953*Brassel Sharon @
4954*Brassel Sharon @
4955*Brassel Sharon @
4956*Brassel Sharon @
4957*Brassel Sharon @
4958*Brassel Sharon @
4959*Brassel Sharon @
4960*Brassel Sharon @
4961*Brassel Sharon @
4962*Brassel Sharon @
4963*Brassel Sharon @
4964*Brassel Sharon @
4965*Brassel Sharon @
4966*Brassel Sharon @
4967*Brassel Sharon @
4968*Brassel Sharon @
4969*Brassel Sharon @
4970*Brassel Sharon @
4971*Brassel Sharon @
4972*Brassel Sharon @
4973*Brassel Sharon @
4974*Brassel Sharon @
4975*Brassel Sharon @
4976*Brassel Sharon @
4977*Brassel Sharon @
4978*Brassel Sharon @
4979*Brassel Sharon @
4980*Brassel Sharon @
4981*Brassel Sharon @
4982*Brassel Sharon @
4983*Brassel Sharon @
4984*Brassel Sharon @
4985*Brassel Sharon @
4986*Brassel Sharon @
4987*Brassel Sharon @
4988*Brassel Sharon @
4989*Brassel Sharon @
4990*Brassel Sharon @
4991*Brassel Sharon @
4992*Brassel Sharon @
4993*Brassel Sharon @
4994*Brassel Sharon @
4995*Brassel Sharon @
4996*Brassel Sharon @
4997*Brassel Sharon @
4998*Brassel Sharon @
4999*Brassel Sharon @

51ST AV S INTERSECTS
5103 Baber Steve
5106 Davidson Geo E @ 722-0619
5109 Jobe Brenda 725-1202
5110 Fiddler Mary L 725-9740
Kely John S 723-4745
5111*Hawkins Pedro @ 722-3028
5117 Monster Frank A @
5118 Haddix Verner
5119 Lewis Earl G @ 725-2407
5124 Booker David L @
5129 No Return
5130 Monda Damian @ 723-9147
5133 Ross Richd 721-6392
5134 Vacant
5138 Vacant
5147 Crowe W J 722-5208
52D AV INTERSECTS
WILSON AV S INTERSECTS
5401 Viessie Albert @ 723-2719
5404*Brooks Ivory Jr @
5405 Goldman Gerson M @ 723-9957
5407 Bush Harry @ 722-8149
5409 Goldman Murray S @ 722-8030
5410 Stinson
5414 Levy Jack D @ 725-7865
5415 Tsai Peter H @ 723-8081
5418 Devaney M 725-0796
5419 Reibman David S @ 722-5584
5423 Schurr Allan @ 723-1198

51ST AV N INTERSECTS
5103 Baber Steve
5106 Davidson Geo E @ 722-0619
5109 Jobe Brenda 725-1202
5110 Fiddler Mary L 725-9740
Kely John S 723-4745
5111*Hawkins Pedro @ 722-3028
5117 Monster Frank A @
5118 Haddix Verner
5119 Lewis Earl G @ 725-2407
5124 Booker David L @
5129 No Return
5130 Monda Damian @ 723-9147
5133 Ross Richd 721-6392
5134 Vacant
5138 Vacant
5147 Crowe W J 722-5208
52D AV INTERSECTS
WILSON AV S INTERSECTS
5401 Viessie Albert @ 723-2719
5404*Brooks Ivory Jr @
5405 Goldman Gerson M @ 723-9957
5407 Bush Harry @ 722-8149
5409 Goldman Murray S @ 722-8030
5410 Stinson
5414 Levy Jack D @ 725-7865
5415 Tsai Peter H @ 723-8081
5418 Devaney M 725-0796
5419 Reibman David S @ 722-5584
5423 Schurr Allan @ 723-1198

51ST AV N INTERSECTS
5103 Baber Steve
5106 Davidson Geo E @ 722-0619
5109 Jobe Brenda 725-1202
5110 Fiddler Mary L 725-9740
Kely John S 723-4745
5111*Hawkins Pedro @ 722-3028
5117 Monster Frank A @
5118 Haddix Verner
5119 Lewis Earl G @ 725-2407
5124 Booker David L @
5129 No Return
5130 Monda Damian @ 723-9147
5133 Ross Richd 721-6392
5134 Vacant
5138 Vacant
5147 Crowe W J 722-5208
52D AV INTERSECTS
WILSON AV S INTERSECTS
5401 Viessie Albert @ 723-2719
5404*Brooks Ivory Jr @
5405 Goldman Gerson M @ 723-9957
5407 Bush Harry @ 722-8149
5409 Goldman Murray S @ 722-8030
5410 Stinson
5414 Levy Jack D @ 725-7865
5415 Tsai Peter H @ 723-8081
5418 Devaney M 725-0796
5419 Reibman David S @ 722-5584
5423 Schurr Allan @ 723-1198

51ST AV N INTERSECTS
5103 Baber Steve
5106 Davidson Geo E @ 722-0619
5109 Jobe Brenda 725-1202
5110 Fiddler Mary L 725-9740
Kely John S 723-4745
5111*Hawkins Pedro @ 722-3028
5117 Monster Frank A @
5118 Haddix Verner
5119 Lewis Earl G @ 725-2407
5124 Booker David L @
5129 No Return
5130 Monda Damian @ 723-9147
5133 Ross Richd 721-6392
5134 Vacant
5138 Vacant
5147 Crowe W J 722-5208
52D AV INTERSECTS
WILSON AV S INTERSECTS
5401 Viessie Albert @ 723-2719
5404*Brooks Ivory Jr @
5405 Goldman Gerson M @ 723-9957
5407 Bush Harry @ 722-8149
5409 Goldman Murray S @ 722-8030
5410 Stinson
5414 Levy Jack D @ 725-7865
5415 Tsai Peter H @ 723-8081
5418 Devaney M 725-0796
5419 Reibman David S @ 722-5584
5423 Schurr Allan @ 723-1198

LUTHER AV S —FROM 5300 S AVON SOUTHEAST
ZIP CODE 98178
11105 Ebra Seikiko Y Mrs @ 723-6210
11106 Fogelberg Lawrence E @ 723-3920
11111 Okada Roy H @ 725-6887
11116 Ichikawa Satoru @ 725-9325
11117 Nickinovich Roger @

11122*Marnden Walter R @ 725-2713
11123 Russin Jerome L @
11128 No Return
11129 Jackson Homer A @ 725-7957
11134*Hoen Ruth M Mrs @ 723-4554
11135 No Return
11139 Ewings M N @
11140 Mark Danl J @ 725-7896
11145 Wood J Wm
11150 Hansen Charles H @ 725-4130
11151 Lowell Lois E Mrs @ 725-1861
11159 Foifua Tanu @ 721-2586
11161 Locke Melvin C @ 723-6917
11169 Sanders Phillip @
11175 Ames Mable Mrs @ 721-0860
S AUGUSTA INTERSECTS
11203 Battles Charles @ 722-4044
11209 Kojima Toshie @ 723-4566
11213 Almosino Michl 722-1235
11217 Hodo Danny J @ 722-7781
11221 Delaney Sergio @ 722-7814
11227 Hokari Saml Y @ 725-5867
11239 Gilham James 725-0986
55TH AV S INTERSECTS
56TH AV S INTERSECTS
11703 Dahlgren Martin B @ 722-3122
11711 Goldsmith Diane R Mrs @
11714 Lowe Richd @
11717 Donnelly Edw M @
11720 Ross Esther Mrs @
11723 Berbano Mimi Mrs @ 723-0189
11729 Hilt Philip F @ 723-9945
11733 Jones James V @
11741 Fujii Toshikata @ 723-8756
57TH AV S INTERSECTS

LYNN PL W —FROM THORNDYKE AV W WEST I SOUTH OF W MC GRAW
ZIP CODE 98199
2412 Dursten Carson A J @ 283-7206
2420*Rustan M L 284-9840
LYNN ST —FROM 2300 1ST AV N EAST
ZIP CODE 98109
106 Harrington Thos H @ 284-9452
107 No Return
111 Van Der Hyde H David @ 285-7971
113 Minton Gary R @ 283-5061
120 Lundquist Geoff L @ 283-2577
WARREN AV N INTERSECTS
154 Swedine S 285-5404
158 Heylman Wm 281-8630
161 Durkin Patrick 285-1942
164 Dulmage James V @ 282-2676
165 Balf Ruth 284-5478
169 Wright Reed L @ 283-7009
170*Swarm David D
2D AV N INTERSECTS
3D AV N INTERSECTS
301 No Return
304 Mac Donald Gregory 285-9366
307 Lee M 285-4118
309 Brandt Suzan E @ 285-4109
310 Vacant
312 Verdorn Victor J @ 283-0552
NOB HILL AV N INTERSECTS
360 Vacant
363 Whalen Michl 283-0119
365 Coffey John C @ 283-8735
370*Vogt Joan D 282-1367

4TH AV N INTERSECTS
405 Surridge Clarence T @ 282-7863
408 Hickman Benj H @ 283-7057
412 No Return
413 No Return
BIGELOW AV N INTERSECTS
456*Jung Ches 283-9560
459 Anderson Gretchen V @ 282-1354
463*Gorder Gregory 285-7756
469*Bender Jas @ 281-0287
470 Settersten Audrey A Mrs @ 283-4333
5TH AV N INTERSECTS
AURORA AV N INTERSECTS
564*Bissell Walker 281-9466
568 Dickert Agnes O Mrs @ 282-6509
6TH AV N INTERSECTS

LYNN ST E —FROM 2300 FAIRVIEW AV E EAST
ZIP CODE 98102
58 Pete's Super groc 322-2660
60 Apartments
1*Marsters S M 329-9524
2*Stusser Pamela S 32-9255
3 Marz S M 329-9524
4*Job A E
5*Beveniste S T
*Petesch Pete J 324-9498
7*Sherman Michael E 324-5815
8*Snell K 328-3445
9 Carter Christopher 329-2375
10 Reid Kay A 325-7468
67 Vacant
69 Perry E Haynes
MINOR AV E INTERSECTS

LYNN ST E —FROM 2300 FAIRVIEW AV E EAST
ZIP CODE 98102
58 Pete's Super groc 322-2660
60 Apartments
1*Marsters S M 329-9524
2*Stusser Pamela S 32-9255
3 Marz S M 329-9524
4*Job A E
5*Beveniste S T
*Petesch Pete J 324-9498
7*Sherman Michael E 324-5815
8*Snell K 328-3445
9 Carter Christopher 329-2375
10 Reid Kay A 325-7468
67 Vacant
69 Perry E Haynes
MINOR AV E INTERSECTS

LYNN ST E —FROM 2300 FAIRVIEW AV E EAST
ZIP CODE 98102
58 Pete's Super groc 322-2660
60 Apartments
1*Marsters S M 329-9524
2*Stusser Pamela S 32-9255
3 Marz S M 329-9524
4*Job A E
5*Beveniste S T
*Petesch Pete J 324-9498
7*Sherman Michael E 324-5815
8*Snell K 328-3445
9 Carter Christopher 329-2375
10 Reid Kay A 325-7468
67 Vacant
69 Perry E Haynes
MINOR AV E INTERSECTS

LYNN ST E —FROM 2300 FAIRVIEW AV E EAST
ZIP CODE 98102
58 Pete's Super groc 322-2660
60 Apartments
1*Marsters S M 329-9524
2*Stusser Pamela S 32-9255
3 Marz S M 329-9524
4*Job A E
5*Beveniste S T
*Petesch Pete J 324-9498
7*Sherman Michael E 324-5815
8*Snell K 328-3445
9 Carter Christopher 329-2375
10 Reid Kay A 325-7468
67 Vacant
69 Perry E Haynes
MINOR AV E INTERSECTS

LYNN S
17 Seventy
Kondor
18*Ma
19*Ma
102*Ma
103*Ma
104*Ma
201*Ma
202*Ma
203*Ma
204*Ma
205*Ma
206*Ma
207*Ma
208*Ma
209*Ma
210*Ma
211*Ma
212*Ma
213*Ma
214*Ma
215*Ma
216*Ma
217*Ma
218*Ma
219*Ma
220*Ma
221*Ma
222*Ma
223*Ma
224*Ma
225*Ma
226*Ma
227*Ma
228*Ma
229*Ma
230*Ma
231*Ma
232*Ma
233*Ma
234*Ma
235*Ma
236*Ma
237*Ma
238*Ma
239*Ma
240*Ma
241*Ma
242*Ma
243*Ma
244*Ma
245*Ma
246*Ma
247*Ma
248*Ma
249*Ma
250*Ma
251*Ma
252*Ma
253*Ma
254*Ma
255*Ma
256*Ma
257*Ma
258*Ma
259*Ma
260*Ma
261*Ma
262*Ma
263*Ma
264*Ma
265*Ma
266*Ma
267*Ma
268*Ma
269*Ma
270*Ma
271*Ma
272*Ma
273*Ma
274*Ma
275*Ma
276*Ma
277*Ma
278*Ma
279*Ma
280*Ma
281*Ma
282*Ma
283*Ma
284*Ma
285*Ma
286*Ma
287*Ma
288*Ma
289*Ma
290*Ma
291*Ma
292*Ma
293*Ma
294*Ma
295*Ma
296*Ma
297*Ma
298*Ma
299*Ma
300*Ma

LYNN S
17 Seventy
Kondor
18*Ma
19*Ma
102*Ma
103*Ma
104*Ma
201*Ma
202*Ma
203*Ma
204*Ma
205*Ma
206*Ma
207*Ma
208*Ma
209*Ma
210*Ma
211*Ma
212*Ma
213*Ma
214*Ma
215*Ma
216*Ma
217*Ma
218*Ma
219*Ma
220*Ma
221*Ma
222*Ma
223*Ma
224*Ma
225*Ma
226*Ma
227*Ma
228*Ma
229*Ma
230*Ma
231*Ma
232*Ma
233*Ma
234*Ma
235*Ma
236*Ma
237*Ma
238*Ma
239*Ma
240*Ma
241*Ma
242*Ma
243*Ma
244*Ma
245*Ma
246*Ma
247*Ma
248*Ma
249*Ma
250*Ma
251*Ma
252*Ma
253*Ma
254*Ma
255*Ma
256*Ma
257*Ma
258*Ma
259*Ma
260*Ma
261*Ma
262*Ma
263*Ma
264*Ma
265*Ma
266*Ma
267*Ma
268*Ma
269*Ma
270*Ma
271*Ma
272*Ma
273*Ma
274*Ma
275*Ma
276*Ma
277*Ma
278*Ma
279*Ma
280*Ma
281*Ma
282*Ma
283*Ma
284*Ma
285*Ma
286*Ma
287*Ma
288*Ma
289*Ma
290*Ma
291*Ma
292*Ma
293*Ma
294*Ma
295*Ma
296*Ma
297*Ma
298*Ma
299*Ma
300*Ma

LYNN S
17 Seventy
Kondor
18*Ma
19*Ma
102*Ma
103*Ma
104*Ma
201*Ma
202*Ma
203*Ma
204*Ma
205*Ma
206*Ma
207*Ma
208*Ma
209*Ma
210*Ma
211*Ma
212*Ma
213*Ma
214*Ma
215*Ma
216*Ma
217*Ma
218*Ma
219*Ma
220*Ma
221*Ma
222*Ma
223*Ma
224*Ma
225*Ma
226*Ma
227*Ma
228*Ma
229*Ma
230*Ma
231*Ma
232*Ma
233*Ma
234*Ma
235*Ma
236*Ma
237*Ma
238*Ma
239*Ma
240*Ma
241*Ma
242*Ma
243*Ma
244*Ma
245*Ma
246*Ma
247*Ma
248*Ma
249*Ma
250*Ma
251*Ma
252*Ma
253*Ma
254*Ma
255*Ma
256*Ma
257*Ma
258*Ma
259*Ma
260*Ma
261*Ma
262*Ma
263*Ma
264*Ma
265*Ma
266*Ma
267*Ma
268*Ma
269*Ma
270*Ma
271*Ma
272*Ma
273*Ma
274*Ma
275*Ma
276*Ma
277*Ma
278*Ma
279*Ma
280*Ma
281*Ma
282*Ma
283*Ma
284*Ma
285*Ma
286*Ma
287*Ma
288*Ma
289*Ma
290*Ma
291*Ma
292*Ma
293*Ma
294*Ma
295*Ma
296*Ma
297*Ma
298*Ma
299*Ma
300*Ma

LYNN S
17 Seventy
Kondor
18*Ma
19*Ma
102*Ma
103*Ma
104*Ma
201*Ma
202*Ma
203*Ma
204*Ma
205*Ma
206*Ma
207*Ma
208*Ma
209*Ma
210*Ma
211*Ma
212*Ma
213*Ma
214*Ma
215*Ma
216*Ma
217*Ma
218*Ma
219*Ma
220*Ma
221*Ma
222*Ma
223*Ma
224*Ma
225*Ma
226*Ma
227*Ma
228*Ma
229*Ma
230*Ma
231*Ma
232*Ma
233*Ma
234*Ma
235*Ma
236*Ma
237*Ma
238*Ma
239*Ma
240*Ma
241*Ma
242*Ma
243*Ma
244*Ma
245*Ma
246*Ma
247*Ma
248*Ma
249*Ma
250*Ma
251*Ma
252*Ma

OHIO AVE S 1980

ESTABLISHED 1841
 FOR THE PROMOTION and
 PROTECTION OF TRADE
Dun & Bradstreet, Inc.
 PUBLICATIONS and SERVICES FOR MANAGEMENT
 FOURTH AND BLANCHARD BLDG., SUITE 900, P.O. BOX 12600
 Credit and Sales Services
 Credit Reports
 Commercial Ratings
 TEL (206) 382-8900

UNIVERSAL SERVICES INC. - INTERNATIONAL
 FOOD SERVICE AND MAINTENANCE CONTRACTORS
 417 26 AVENUE W.
 TEL. 294-5300

<p>OCCIDENTAL AV S--Contd 7226 1/2 Hill Jerry 763-6720</p> <p>7902 King Sales Co Northwest mfr rep 763-1350 7920 Valiant St Co (whse) 763-8720 7930 Tournament Soccer whol sporting equip 763-1211</p> <p>7936 Merrill John Mgmt Co pncs 763-0930 8081 Mc Farland Wrecking Co 763-2330 8129 Mc Farland Tom</p> <p>8151 Air Van Greensted Moving & Stge frt forwarder 763-9816 Air Van Lines Inc 763-0816 Arrow Distributors household goods moving 763-0852 Pioneer Van Lincoln inc household goods moving 763-4985</p> <p>OCEAN CT SW --FROM 5000 SW BRIDGE 9047TH</p> <p>ZIP CODE 98136</p> <p>2820 Decker Pass 323-5243</p> <p>OCEAN VIEW DR SW --FROM 11867 26TH AV SW SOUTHWEST</p> <p>ZIP CODE 98148</p> <p>3536 Mc Corvick Harold F @ 243-2973 3515 Apartments 101 James K 433-8815 102 James L 103 Hassel Gordon B 246-4330 104 Fine Russell M 246-4289 105 Webb Thos 106 Deback Richd 107 Hacco Tom A 108 Jewett Shere 109 Lillman Fred J 245-1948 110 Johnson Joyce 241-1781 111 Seemlich E G 243-7321 112 Johnson Walter S 113 Mitchell Ruth 246-2968 114 Sawyer S 246-6553 115 Brumback A 116 Langham H 244-4549 117 Ecklund Elmer G 244-7233 118 Olson L L 119 Walde Brent 243-4753 120 Taylor Gerald E @ 246-0888 121 Ellis Sherrie 246-1038 122 Edstrom Clarence K 244-0247 123 Mc Neely David 243-2977 124 Becker Isabelle M Mrs @ 244-7654 125 Whillock S T @ 246-3231 126 Phillips M M Mrs @ 245-1574 127 Houghton Richd C @ 243-4739 128 Hamberg Barry V @ 246-0625 129 Jacoby Alan @ 244-8198 130 Vandenhoef Wm G 243-5366 131 Mc Carthy Richd 243-7161 132 Allen Rick K @ 243-3986 133 No Return 134 D'Aprile John C @ 243-8119 135 First James A @ 244-7088 136 Kaye James L @ 246-5237 137 Speck Clinton S 246-1327</p> <p>57TH AV SW INTERSECTS</p> <p>5710 Phelan Laine @ 243-9813 5711 Fortune John L @ 243-8112</p> <p>MARDINE VIEW DR SW INTERSECTS</p> <p>ORHO AV S --FROM DIAGONAL AV S SOUTH E EAST OF E MARGINAL WAY S</p> <p>ZIP CODE 98134</p> <p>S BRANDON INTERSECTS</p> <p>5409 Western Utilities Supply Co whol water wtr sgs 763-7925</p> <p>WAY S INTERSECTS</p> <p>5427 Henshull Bros Inc (Case Off) mining 763-7822 Jack J A & Sons inc process limestone 763-8221 Imperial Limestone Pacific Silica Co sand & gravel 763-7622</p> <p>ORHEM PL W --FROM 4380 38TH AV W WEST</p> <p>ZIP CODE 98180</p> <p>OLGA HT SW --FROM JUNG OF 26TH SW AND SW ADRIAL WAY WEST</p> <p>ZIP CODE 98126</p> <p>3605 Stewart Donald B @ 837-8987 3678 AV SW INTERSECTS</p> <p>182 VINDRICK AV SW INTERSECTS</p> <p>3769 Vacant</p> <p>3878 AV S W INTERSECTS</p> <p>3882 Honey Alana L Mrs @ 833-4455 3878 AV SW INTERSECTS</p> <p>CARLOUGH AV S W INTERSECTS</p> <p>ZIP CODE 98134</p> <p>5882 Dean Marjrie L Mrs @ 835-2679 5883 Collier Ward L @ 837-7728 5888 Johnson Sandra L Mrs @ 837-0132 5889 No Return 5894 Mince Steven L @ 838-8174 5895 Thomas Virginia H Mrs @ 835-8138 5870 Nelson Glenn S @ 5871 Cheam Chester J @ 833-8212</p>	<p>5876 No Return 5877 Naughton Shirley I Mrs @ 837-3022</p> <p>51ST AV SW INTERSECTS</p> <p>5108 Martin Kenneth R @ 838-5764 5109 No Return 5112 Tison L K 837-8236 5113 Kirchner Bob S @ 838-5767 5120 Roe A @ 837-3821 5123 Hamk Michl T @ 837-9426</p> <p>82D AV SW INTERSECTS</p> <p>OLYN PL E --FROM 1488 15TH AV E NORTHEAST</p> <p>ZIP CODE 98112</p> <p>1502 Carlson Eben B @ 323-0942 1503 Jenkins Carl E Mrs @ 323-3564 1504 Ross Erbe M @ 323-6014 1511 Whited Jonathan F @ 323-8077 1512 Johnson Charles A 325-5106 1515 Nicou John S @ 325-8554 1520 Giacomini Camell L @ 325-1382 1526 Holt Henry @ 325-4123 1531 Murray Hugh C @ 324-7256 1543 Robinson Vernon V @ 325-1590</p> <p>OLIVE PL E --FROM 1758 MELROSE AV EAST</p> <p>ZIP CODE 98122</p> <p>364 Solent Apartments 325-7005</p> <p>1 Buchanan Wm 325-7025 2 Mathison Christopher W 324-5987 3 Cook David 323-3246 4 Vacant 5 McArthur Mike 6 Porter P K 325-1207 7 Vacant 8 Storage Otto J 323-0715 9 Mc Farland Mark C 324-8799 10 Dembo John 324-5889 11 Vacant 12 Quin Nichole 13 Kim Michl 253-5319 14 Vacant 15 Binder Christopher 323-1877 312 E Dora Apartments A-6000 Kathy B-1000 James W Tm 323-3254 C-2001 J 14 Krans Bob 14 Vacant 15 Vacant 16 Beverly Beverly 323-4425 17 Burr Pat 323-9484 17 1/2 Berchem Paul 18 Kaugler Angela D 325-6297 18 1/2 Crow David R 325-1015 19 Stumley Arth 20 Dang L H 20 Vacant 21 Vacant 22 Schlemmer Nancy 323-4705 23 Carpenter Deroy 323-4706 24 Vacant</p> <p>OLIVE ST E --FROM 1790 MELROSE AV NORTHEAST</p> <p>ZIP CODE 98122</p> <p>BELLEVUE AV INTERSECTS</p> <p>465 Dechamps Apartments B-6 Mc Larty Jacqueline 323-0145 14 Medina Robt J 324-7829 24 Ugle J 3 Hines Charles T 324-1059 4 Torgerson Linda 501 Pebar Anton 3234 Sawyer Craig J 323-0356 4034 Mira H L 323-9256 1044 Ferris H M 323-9477 1054 Holland Jack 323-9889 1055 Jacobs K 323-9873 1056 Chester 107 Stanley Gerald G Jr 324-8987 108 Merrill Laura 2014 Henderson Honor J Jr 323-4366 2024 Richardson J 2034 Guerrero Jose A 323-0827 2044 Elder Gayle L 323-9256 205 Smith Theo 2074 Tammy Dand M 323-4417 208 Shelo Jung 323-0976 209 Rich Trighy 301 La Penn 302 Hermosa L 303 Luther Col 325-7083 304 Parlin L 305 Vance Bruce L 323-3361 306 Sanford J 307 Michael Kary 325-9405 308 Power B 323-1761 309 Magness Radson A 323-7438 CRAWFORD PLACE INTERSECTS</p> <p>SUMMIT AV E INTERSECTS</p> <p>BELMONT AV INTERSECTS</p> <p>600 Belmont Apartments 323-0176 101 Hinchman Howard 102a Bays J 323-8981 103a Dolewastanski Chris J 323-4138 104 Jackson Michale 105 Pearson John J 323-8813 106 Vacant 107 Sobel Alan 108a Dessenberg Debb 109 Uppingshew Will 323-8285 110a Gumpfer R Kevin 323-4154 2014a Henson Joyce 202 Goshalk Martin 323-8921</p>	<p>203 Vacant 204a Borroughs Robin 323-1590 205 Brill Jack 206 Boulder Joyce 324-7740 207 B R Brown Sa 323-4138 208a Seif Al-Roman 209a Akhoun Mahamad 210 Alhadi Ali 211a Parfous Farzan 323-0157 212 Fashandi Mostafa 213 Smyth Harold 214 Martin Warren 215 Williams Betty 323-2748 216 Handle Richd 217a Munner Lawrence A 323-5651 218 Ha Ke 219 Devereux Cynthia 219a Naylor Michl G 323-9887 614 Olive Crest 323-9994 101a Pevlidon Jas 323-9274 102a Chand Ravin 322-4898 103a Oansen Mary 104a Meyer Lawrence 105a Stokes John R 324-5783 106a Cullen Bob 107a Balkende Wm 108a Doty Kim 109a Varuna Nish 324-8631 110a Sadi Steven J 323-4212 111a Basahula Tim 201 Keller Jim 202a Theorie Louis 203a Gidon Philip D 324-3248 204a Savanah S 205a Allen Greg 324-7108 206a Forley John Wm 325-4755 207a Al-Rasheed Khalid A 322-5500 208a Harada Ikuto 209a Sayama Osakou 325-1629 301a Ross Timothy 323-0280 302a Flaherty Allan R 323-4994 303 Mc Eroy 304a Daky David 305a Someren Hans Van 306a Jackson F 307a Bocco Larry 308a Ormeier Mike 379-8384 309a Mendelhall Paul A 325-8234 310a Rose Rick</p> <p>BOYLSTON AV INTERSECTS</p> <p>708 Boylston Court Apartments a-Bollen Beth Mrs 323-3486 702a Dayal Victoria 704a Gordon Rose Mrs 323-1216 706 Bates Timothy 323-4166 708 Fish Dennis 710 Gallori F 324-7178 712a Kava Charles N 325-8115 713 Soderquist Susan C @ 323-6494 714 Sanderson E Ann Mrs 323-7819 716a Dematic James P 323-7225 718a Inoue James 720 Shook G 323-9997 722a Hyvonen Reesa 324-4655 724 Hardy Sheila Mrs 323-5634 726a Barlen Philip A Jr 323-7084 728 Bora Aralia Mrs 324-2706 730a Vacant 732a Golden Paula 734a Elrod Judd 736a Kava John E 323-5488 738a Valenmela Reimonds 740 Hilton Walter J 323-0082 742 Bartel Andrew H 323-1185 HARVARD AV INTERSECTS</p> <p>BROADWAY INTERSECTS</p> <p>NAGLE PL INTERSECTS</p> <p>1807 Career Development Services counseling & testing 323-6490 Huey Diane M Jerry 322-7913 Mooney Joana M 323-0632</p> <p>1114 Wellington Court Apartments A-Hovonic Philip B-Caffery Berny C-Vorise Kemy D-Krasniewski Tad 323-1827</p> <p>1828 AV INTERSECTS</p> <p>1283 Vacant 1285 Vacant 1286a Grigoriac Valodis 323-3322 12114 Parr D 323-8373 1221 Seria Mara Apartments 1814 Ross John R 323-6479 1828a Sheffold Robin 183 Vacant 2014 Fuller Geo 202a Watson Fred B 203 Vacant 204 Bailey Rose M 323-6347 205a Kojed Karen 323-5761 2014 Christopher Barry 302a Sakhrudin Abdul-Shou 303a The Chast Jose 323-2725 304a Madia Marguerite 323-3264 305a Morrison Barbara</p> <p>18TH AV INTERSECTS</p> <p>189 Advent Christian Church 322-6228 1203 Apartments 1 Thomas Brenda D Mrs 2 Hernandez Carlos L 322-3457 1204a Jackson Michl 1811 Vacant 1815a Martinec P J 323-7740 1816a Lachey Steph 324-9654 1817a White Ann C 324-4929 1818a Coer Michl A 323-6212 1819a Felton Bradford 323-4670 1821a Bidler Karen V 323-8133 18TH AV INTERSECTS</p> <p>1414 Kusniowski Nikolai @ 323-6687 1415 Heines Apartments 101 Beals Cora E 102 Ogg Richd S 323-3167 103 Mc Ferron Goldie 323-1127 104 Masaggio Zora 105 Provas Alex 106 Hawk Laura 323-3075 107 Mikova Anna 323-8325 108 Les Ruby 109 Barbara Ruby 323-2508 110 L Natalia 201 Fletcher Pans 202 Hopkins John 203 Henriksen Sigrid 204a Potts Amy 205 Shields Donald 323-2527 206a Anderson Varnet 207a Drummond David 208 Campos Violet 209 Staples Susan 210 Yamskiko Fedor 301 Lew Louise 302 Paetke Sybil 324-0567 303 Zapp Kath W 304 Mendosa Nicholas 324-3088 305 Thomas Edgar 306 Lisart L G 323-5433 307 Lawson James G 308 Reynolds Hazel S 309 Vacant 310 Sager Father 323-4250</p> <p>1416 No Return 1419a Savage Orelia 1419a Sarda Wm 322-7810 1423a Sanders Patricia E 322-2981</p> <p>15TH AV INTERSECTS</p> <p>15TH AV INTERSECTS</p> <p>1600 Seattle Mental Health drug program 281-4300</p> <p>1605 Madison Apartments 324-4387 B Stevenson Wm L @ 323-2252 101 Cannon Mabel A @ 324-2947 102 Hoffman Frank M @ 323-6073 103 Hooper Anna E @ 324-0532 104 Kialinger Sapp 323-5442 105 Christman H W @ 325-0598 106 Griffith J E 323-3380 107 Northington Benj F @ 323-5982 108 Moore Mary Mrs 323-7970 109 Fenlon E W Mrs @ 323-3015 110 Vacant 111 Reed 112 Thompson Ernest 121 Hart Alice J 324-8891 202 Ekhorn Flora Mrs @ 324-9209 203 Younga Bertha E 323-7166 204 Mac Rae Ann Mrs @ 323-0540 205 Walli Helga Mrs @ 324-3775 206a Hillman Norman D @ 323-6386 207a Mathison Guinevere D 324-8891 208 Williamson M C 323-9018 209 Vacant 210 Bolig 211 Vacant 212 Bedin Carl O @ 322-5894 301 Vacant 302 Lee Arvilla C @ 323-0534 303 Liu Geo J 323-8436 304 Vacant 305a Biss Jim @ 306a Screen Ralph @ 307 Gilbert Rae @ 323-5030 308a Lykke Larry 309a Carson Valerie G Mrs 325-7517 310 Schaubert Bernie V Mrs @ 324-3145 311a Kunneshman John 323-6233 312a Soderberg Martin 323-3206 18TH AV INTERSECTS</p> <p>1714 Vacant 18TH AV INTERSECTS</p> <p>E MADISON INTERSECTS</p> <p>2078 AV INTERSECTS</p> <p>2107 AV INTERSECTS</p> <p>22D AV INTERSECTS</p> <p>222a Marshall Emma P @ 323-8239 222b No Return 223 No Return 227 Adams Brodie L @ 323-8083 2210 Vacant 2210a Vacant 2211a Moore Glenn A @ 324-0245 2215 No Return</p> <p>23D AV INTERSECTS</p> <p>239 Crane Eldon 2313 Booth Albert H @ 324-6859</p> <p>24TH AV INTERSECTS</p> <p>2416 Solomon, Drake A Jr @ 323-3022 24TH AV INTERSECTS</p> <p>2515 Kinsey Richd L @ 323-3625 2518 Vacant</p> <p>25TH AV INTERSECTS</p> <p>2618 Middlebrooks Icy 323-1081 27TH AV INTERSECTS</p> <p>2703a Vacant 2709 Williams J 323-7962 2711a Ray E Jr 323-6307 2720 Walton Anne 323-5382</p> <p>EMPIRE WAY INTERSECTS</p> <p>28TH AV INTERSECTS</p> <p>2802 Goodloe Horace Jr @ 324-3889 2807 Crawford Aln L @ 324-3837 2808 Harvey Mary @ 323-8027 2812 Vacant 2814 Lane Ruby L @ 323-8645</p>
---	---	---

The Children's Orthopedic Hospital & Medical Center
 IN-PATIENT AND OUT-PATIENT CARE FOR ALL CHILDREN
 4800 SAND POINT WAY N.E., SEATTLE (98105) TEL. 634-5000

EAST MARGINAL WAY S 1980

MERCHANTS CREDIT ASSOCIATION

WE COLLECT EVERYWHERE

1120 DEXTER HORTON BLDG.

710 2d AV.

TEL. 622-9037

N EAST GREEN LAKE WAY—Contd

- 814 Johnson Vivian
815 Ballard Vivian Mrs
816 Haley Louisa
818 Rogers Minnie Mrs
819 Martin Florence Mrs
820 De Shon Marguerite
821 Martin Jewell
822 Pike Genevieve Mrs
823 Truener Annie R Mrs
825 Glasovnov Boris
827 Williams Walter
828 Adamson Frances Mrs
829 Smith Ethel C Mrs
830 Larson Esther M Mrs
831 Cox Betty
832 Nelson Ethel Mrs
833 Sutherland Florence 522-1335
834 Duncan May Mrs
835 Wright Beth
837 Hamer Jeannette M Mrs
901-Cox Betty
902 Hamel Nellie Mrs
903 Swenson Mildred Mrs
904 Eason Charles
905 Underhill Margaretta Mrs
906 Rasmussen Valborg
907 Smith Dorothy Mrs
910 Carlson Genevieve Mrs
912 Jarbark Elina W
913 Larson Walter
914 Shank Helen
916 Kenney Saml
918 Mc Carthy Esther M Mrs
919 Zimmerman Beatrice Mrs
921 Kinnear Alice
922 Dick Wayne
923 Herberg Ruth A
924 Glover Jean Mrs
928 Mason Cath Mrs
929 Lauden Fred P
930 Drummond Geraldine Mrs
931 Mc Conaghy Clarice Mrs
932 Kauth Marie Mrs
933 Goodnow Laura Mrs
934 Jackson Nora Mrs
935 Dowell Herbert
937 Sillman Leah Mrs
1001 Namauer Anna Mrs
1003 White Vera
1004 Bourke Lena M Mrs
1006 Reiser Darl C
1008 Capaan Alice Mrs
1010 Middleton Charles P
1012 Sillman Bertha Mrs 525-4144
1013 Gilmore Roy
1015 Gunnerson Miriam Mrs
1016 Eshlain Marg. Mrs
1018 Murday Clarence
1019 King Gladys Mrs
1021 Gentle Marjorie A
1023 Wolf Elsie Mrs
1025 Conroy Lillian Mrs
1027 Kelly Delbert
1028 Hahn Dorothy
1029 Lovell Corrella Mrs 525-8747
1031 Mc Tague Leah Mrs
1032 Erickson Therese
1035 Lundberg A
STREET CONTINUED
ZIP CODE 98115
6800 Greenleaf Chevron Service 522-0488
5880 Spud Fish & Chips 524-5565
6900 Abertonia Food Centers Inc 522-7273

EAST LAUREL DR NE—FROM 4613 54TH AV NORTHEAST

- ZIP CODE 98105
4529 Catterall Wm A @ 522-8005
4534 Bierman C Warren @ 522-2487
4528 Rowlett David @ 525-4529
4528 Tenckhoff Henry A @ 524-5565
4529-Booma B H @ 524-4073
4532 Roworth Thomas @ 522-4549
4533 Rohrbaugh David J @ 522-4352
4539 Hayes Bernard R @ 524-4520
4540 Clements Randolph @ 524-4111
4544 Preddy Thos J @ 525-4655
4546 Wagner Mary H @ 522-7376
4552 Woodburne Lloyd S @ 524-1774
4556-a Withers Robt @
4563 Crayne Ruth R Mrs @ 522-6627
W LAUREL DR NE INTERSECTS

EAST LAURELHURST DR NE—FROM SOUTH END W LAURELHURST DR NE NORTH 1/4 SOUTH OF WEBSTER POINT RD NE

- ZIP CODE 98106
3006 Amick Russell D @ 525-7065
3011 Robinson John C @ 522-9045
3012 Parsons Geo H @ 523-2943
3018 Strong Harry M @ 523-9197
3022 Mc Coy Robt @ 524-3621
3033 Mc Coy John S @
3036 Rogge Celeste F Mrs @ 522-6603
3042 Rogge Leland E 524-2976
3045 Hannah Robt D @ 522-1420
3048 Thurber Muriel S Mrs @ 524-0726
3048-a Mearns Mark 524-2655
3049 Boyker Gary P @ 525-7546
3054 Naak David R @ 522-0780
484-6094
NE 31ST ST INTERSECTS
3100 Daggon Robt D @ 523-3305
3109 Lamo Geo E @ 522-8734
3112 Wiley Willie D @ 523-5374
3120 Quigley J Edmund Hon @ 524-6362
3124 Karges David E @ 522-9106
3125 Scarvie Glenn M @ 523-5441

- 3128 Freeman Geo W @ 524-1623
3131 Wilkie Richd F @ 524-3131
3136 Lee Theresa P Mrs @ 522-2284
3140-Smith Benton G @ 523-0554
3141 Davis Hal R @ 523-0870
3145 Anderson Roy B @ 523-3862
3150 Basingthwaite James B @ 523-5056
3151 Kataraso Michl A @ 524-8184
3156 Hansel John S Jr @ 525-4827
NE 33D STREET INTERSECTS
3202 Powell Gordon S @ 524-4166
3210 Suzuki M Paul @ 524-2160
3215 Leach James G @ 523-6778
3216 Kretschmer K Peter @ 523-8880
3224 Evans Thos C @ 522-5319
46TH AV NE INTERSECTS
3354 Groos Robt D @ 524-2410
3355 Eberington Donn @ 524-0970
3359-a Farwell J R 525-3243
3366 Hutchinson Thos E 525-0125
3373 Robinson Lloyd B @ 524-1250
47TH AV NE INTERSECTS
3400 Rabinowitz Alan @ 523-7941
@Dykema Kate 524-6941
3402 Evans Milton J @ 524-2098
3403 Payne Anell H @ 524-5498
3413 Case Elizabeth W @ 525-2270
No Return
3415 Dickinson R Hugh @ 524-1710
3425-a Senesney Richd H @ 522-3834
3431 Barker Grace W Mrs @ 522-1245

EAST MARGINAL WAY S—FROM JUNC OF S HOLGATE ST AND S ALASKAN WAY SOUTH

- ZIP CODE 98134
S WALKER INTERSECTS
1901 Chevron U S A Inc (Trans Dept) 628-5234
Chevron U S A (Whee) 623-0070
Alaska Pacific Grocery whol gre 682-6202
Stannal Employees Credit Union 628-6232
2246 Wa Stevedoring Co (Sub Ofc)
2247 International Handling Co stevedoring 623-7966
Jones Washington Stevedoring Co 623-7966
International Terminal Co stevedoring 623-7456
Jones Alaska Stevedoring Co exec ofc 525-7966
Maritime Service Co Inc stevedoring co claims adg 823-7410
Jones Wash Stevedoring (Gear Locker) 623-3363
Jones Wash Stevedoring (Mech Shop) 623-7999
Washington Terminals (Dock Operations) 623-7966
2451 Pier 30
2451 Pier 22
2715 Pier 28
N C Machinery Co 583-8700
ROOMS
2901 Milwaukee Rd (Marine Dept) 628-3939
Pier 27
STACY INTERSECTS
S LANDER INTERSECTS
S FOREST INTERSECTS

S HORTON INTERSECTS

- 3400 Crowley Environmental Service Corp pollution controls port distr 682-4898
3420 Port Of Seattle (Ft 106 Whse)
3422 Am Mail Line Ltd (Container Sige & Mtes) Booth Fisheries seafood 622-2942
Am Pns Lines (Terminal 25)
Port Of Seattle (Cold Sige)
Rainier Port Cold Storage 682-2840
Seattle Seafoods Inc whol 682-2150
Seven Seas Inc whol seafood prod 622-2520
100 Vacant

S SPOKANE ST INTERSECTS

- 3600 Alaskan Copper Works 623-6900
3623 General Welding Supply Co Inc 624-7033
3628 Warden-Batta & Co Inc packing crating exp domestic 622-6662
3633 Andrews Machinery Of Washington Inc consrs equip 624-7121
3636 Contractors Rental Co heavy equip 624-7121
3638 Anthes Inc consrs apt & equip 624-6444
3651 Friendship Behavioral Studios audio rental 623-2839
3660 Gilmore Steel Copr (Div Of Am Ind) mfrs 622-6565
3670 Nicholson Manufacturing Co 682-2732
DUMAMBIER AV S INTERSECTS
3683 Sea-Max Electronics Inc marine equip & sup 622-6130
3801 Lone Star Industries Inc mfrs 623-6696
4100 Vacant

S DAKOTA ST INTERSECTS

- 4120 Port Of Seattle (Whse)
4140 Port Of Seattle (Pre Terminal Whse) 587-3317
U S Customs 442-4674
S IDAHO ST INTERSECTS
4201 State Liquor Control Board (Stored & Agcys Div) 464-6070
State Liquor Store No 101 464-4065
State Liquor Control Bd (Whse) 464-6077
State Liquor Control Bd (Enforce Div) 464-6094
State Liquor Control Bd (facilities & info) 464-6070
S OREGON ST INTERSECTS
4501 Duwamish Pumping Sta 762-0888

4500 Port Of Seattle Whse

DIAGONAL AV S INTERSECTS

- 4500 Cascade Machinery & Electric Inc 762-0500
4524 Vacant
4660 Banoven & Davis whol fish prod 767-7418
Northwest Ship Suppliers Inc 762-2530
Siberian Salmon Egg Co whol 762-2820
4681 Vacant
S ALASKA ST INTERSECTS
4735 Federal Center South (Ofc Bldg)
Sign Food Service food serv mgmnt 763-8626
U S Alaska Native Health Serv (Sup Ward) 764-3486
U S Bar Of Indian Affairs (Bin Term) 764-3437
U S A (Corp Of Eng)
U S A F (Trans Squad) 764-3525
U S A F W P L O Detachment Trans Opr Squad (a f i c) 764-3576
U S Corps Of Engs (Admo Serv Information) 764-3737
U S Corps Of Engs (Bidding Documents) 764-3535
U S Corps Of Engs (Channels & Harbors) 764-3400
U S Corps Of Engs (Coml Statistical) 764-3425
U S Corps Of Engs (Comptroller) 764-3657
U S Corps Of Engs (Constnl) 764-3470
U S Corps Of Engs (Contract Admt) 764-3472
U S Corps Of Engs (Coastal) 764-3730
U S Corps Of Engs (Data Processing Center) 764-3696
U S Corps Of Engs (Design Ofc) 764-3510
U S Corps Of Engs (Disaster Control Center) 764-3406
U S Corps Of Engs (Equal Emp Opportunity) 764-3501
U S Corps Of Engs (Navigation & Plans) 764-3754
U S Corps Of Engs (Geology Soils Exploration) 764-3704
U S Corps Of Engs (INSPE) 764-3450
U S Corps Of Engs (Operations) 764-3501
U S Corps Of Engs (Overseas Emp) 764-3738
U S Corps Of Engs (Permit) 764-3495
U S Corps Of Engs (Personnel) 764-3709
U S Corps Of Engs (Planning) 764-3606
U S Corps Of Engs (Procurement & Sup Div) 764-3772
U S Corps Of Engs (Project Operations) 764-3440
U S Corps Of Engs (Pub Affairs) 764-3750
U S Corps Of Engs (Pure Agts) 764-3534
U S Corps Of Eng (Real Est Appraisal) 764-3560
U S Corps Of Engs (Real Est Acquisition) 764-3656
U S Corps Of Engs (Real Est Div) 764-3780
U S Corps Of Engs (Real Est Leasing) 764-3689
U S Corps Of Engs (Real Est Mgmt & Disposal) 764-3745
U S Corps Of Engs (Spl Project) 764-3471
U S Corps Of Engs (Survey) 764-3535
U S Corps Of Engs (Value Eng) 764-3471
U S Corp Eng (Photogrammetry) 764-3627
U S Genl Serv Admn (Mtr Pool) 764-3425
U S Mtr Pool 764-3426
U S Print Ofc (Field Ofc) 764-3728
U S Soc Security (Tel Serv) 763-9222
U S Sup Serv (Genl Serv Admn) 764-3426
S HUDSON ST INTERSECTS
5000 Totem Equipment Co logging sup 762-9191
5035 Marine Power & Equip (Whse) 762-5510

S DAWSON INTERSECTS

- 5030 Louisa Armored Car Service Inc (Br) 762-0770
5209 Manson Construction & Engineering Co Inc genl consrs 762-0850
5225 Vacant
5245 Vacant
S BENNETT INTERSECTS
S BRANDON INTERSECTS
5400 Argo Blower & Mfg Co Inc blowers and exhaust fans mfrs 762-8636
Koffer Pot Restaurant 763-4000
S LUCILLE INTERSECTS
5510 Safety & Supply Co equip & apparl 763-8600
S FINDLAY INTERSECTS
S ORCAS INTERSECTS
S MEAD INTERSECTS
5800 Frey Equipment Co (rear entrance) 767-3640
5901 Northwestern Glass mfrs 762-0660
S FIDALGO INTERSECTS
5901 Longview Fibre Co box mfrs 762-7170
5931 Norwest Cypsum Inc 763-1540
5940 Chevron U S A Inc gas sta 763-1567
6976 Glacier Sand & Gravel Co distr & ret 764-3000
Kaiser Cement Corp 764-3000
Kaiser Cement (old div) 764-3095
ZIP CODE 98108
IST AV S INTERSECTS
6300 Consolidated Freightways trans lines 763-1500
S FRONT INTERSECTS
6303 Stantley's Machinery Repair 762-1781
6442 Taco Time rest 762-8830
S MICHIGAN ST INTERSECTS
6501 Fraser Pattern Works perm mfrs 762-6386
Falter J H Industries mach shop 763-9930
East Marginal Auction 762-7820

S RIVERS ST INTERSECTS

- 6601 Copper Door Tavern 763-3453
6603 Allied Medical Examiners 762-6331
6615 Columbia Transportation 762-1640
6701 Schmitz Investment Corp 767-7732
Seattle Cold Storage (Sige) 767-5000

U S A (Food Insp Ofc)

- 6703 Duo Fast Washington Inc stapling 763-1776
6705 Kenco Sales paper prod distr 767-6150
6714 Northwest Battery Co 762-8350
6719 Freight Management Associates Inc forwarding agts 762-5860
6721 Pacific Rubber Inc whol prod 763-6800
6731 Triangle Pacific Inc kitchen cabts 767-4950
6749 C C Grains health food prod 767-3506
General Chn Inc con mfrs 763-5000
6755 Campbell Chain Co chain mfrs 767-3030
6767 Seattle Cold Sige cooler whse
6770 South Seattle Community College (Duwamish Bld) 764-5350
6779 Lincoln Electric Inc equip 767-4743
6795 Centennial Mills flour products 447-5691
S BRIGHTON ST INTERSECTS
6800 Hat N' Boats 762-8250
6851 Emerson G M Diesel Inc ale & serv 764-3600
6875 Centennial Mills flour products 447-5691
S WILLOW ST INTERSECTS
6901 Western Salvage Co ret ale 763-2340
S COBURN AV INTERSECTS
7000 Pacific Northwest Bell Telephone Co (Equip Bldg)
7016 Chief Seattle Motel 762-9847
Lum Jami 762-9847
7047 Side Track Inn tavern 762-5518
8TH AV S INTERSECTS
CARTEON AV S INTERSECTS
7060 Mitron Motel 762-6684
7070 Southway Apartments
1 Johnson James
24 Ballard Room
3 Henricas Don R
4 Rebbins Gerald
5a Ballard Shop
6a Hill John
7 Genza A
8 Ballard Mike
9 Ulrich Ed
10 Horn Matthias M 762-0496
11 Roller Wm 762-6503
12 Cruse Lillian Mrs
13 Orchoa Bertha
14 Carmel A L
15 Cruse Lillian Mrs
16 Austin Pat
S MYRTLE ST INTERSECTS
FLORA ST INTERSECTS
7100 Gilbert S M Co power plant consrs 767-3078
Roy's Automotive Service 763-2633
United Parts & Equipment auto parts & equip ret 763-2633
ELLIS AV S INTERSECTS
7120 Remarkable Tire tires ale 763-1766
7123 Starrett Metal (Whse) 762-8100
7200 Toppens Lou Shell 762-8444
Buda's Wheel Alignment 762-5006
7201 Sibley Metal Corp scrap mtl processing 762-8100
7240 Aero Motel 762-9962
Banning Audrey
7260 Builders Layrite Concrete Co 762-9661
Layrite Scaffold & Equipment Inc 762-0522
7300 Vacant
7309 Municipality Of Met Seattle & Marginal Way (pumping sta)
7323 Ace Electric Service Inc contr & motor rep 767-4240
7325 Washington Machinery Co mach 763-0700
7343 Seattle Asphalt Plant (Ofc) 767-4688
United Contractors Co genl contr 767-5657
7350 Mfr's drive in food stand 762-9706
S WEBSTER ST INTERSECTS
7390 Boeing Computer Center
14TH AV S INTERSECTS
7698 Boeing Employees Credit Union (Sub Ofc)
16TH AV S INTERSECTS
7700 Boeing Employees Credit Union Corp 625-2551
7755 Boeing Co The (Admn Ofc aircraft maintle mfrs 625-2121)
8200 U S Fed Aviation Administration (control tower)
8531 Jorgensen Earle M Steel forging machinery & amnlr 762-1101
8620 Insecon Steel Co (whse div) 762-2880
8701 Boeing (Plant)
8861 Kenworth Motor Co (Div Of Pacific Car & Foundry) truck mfrs 764-6400
8904 Pacific Aviation aircraft rental 767-7382
9010 F A ANW Regional Ofc 762-2785
9100 Red Pepper rest 767-4740
9110 Pacific Footwear Inc shoe distr-ret 762-6222
9112 Seattle Mechanics School 762-5404
9130 Line Construction Supplies Inc 767-0155
9134 Designer Draperies mfg 762-4782
9200 Vacant
9220 Firwood Stores retread div 762-1880
9229 Monanto Co consr chm mfrs 764-4450
9240 Seattle Mech Sch (Addl Sp)
9250 Vacant
9252 Vacant

EAST MONTLAKE PL E—FROM 2400 E LOUISA NORTHWEST

- ZIP CODE 98112
2553 Taugher D L @ 329-8571
2571 Justice J E 322-1781
@Sweeney Kevin 329-0940
E RANOKKE ST INTERSECTS
2600 Russell Mae M Mrs @ 322-3334
2604 Hugens W H 322-4479
2610 Ferro Peter @ 324-4330
2616-a Lancaster David P @ 329-0120
2625 C & C Automotive gas sta 324-3325
E NORTH ST INTERSECTS
MONTLAKE BLVD E INTERSECTS



For The Custom Touch By Johnny Martin...

Ballard Blossom Shop

CITY WIDE DELIVERY

TEL. 782-4213



2001 NW MARKET ST.



CROCKS & CROWDER INC. Industrial & Commercial Real Estate. TELEPHONE (206) 624-8545. Logan Building • 500 Union Street • Seattle

FINDLAY ST SW 1980

NATIONAL ASSOCIATION OF CREDIT MANAGEMENT

WESTERN WASHINGTON - ALASKA

CREDIT INTERCHANGE - COLLECTION - ADJUSTMENT DEPARTMENT

212 VIRGINIA STREET

PHONE 382-6333

8 FERDINAND ST-Comd
4610 Odubuyi Gladje 723-2403
4614 Falsetto Joseph L @

487H AV S INTERSECTS
4802 Divyak Danil H @ 722-1265
4808 Doran Joseph W @ 723-6077

FERN PL NW - FROM 4250 8TH AV NW
WEST
ZIP CODE 98107

FERRIS PL S - FROM 3000 MT RAINIER DR
S EAST
ZIP CODE 98144

FERRY AV SW - FROM JUNCTION OF
CALIFORNIA PL SW AND CALIFORNIA
PL SW SOUTHEAST

1569 Jarvis Harold E 935-1238
1609 Barnett Michl C 937-7761
1617 No Return
1622 Benson Agnes E Mrs @ 935-4066

1923 Vacant
CALIFORNIA AV SW INTERSECTS
2001 Vacant
2003 Cox Stanley W 937-7475

FUDALGO ST S - FROM DUMAMISH ST
WATERWAY EAST INTERSECTING 9TH AV
S AT 9000 BLK
ZIP CODE 98106

E MARGINAL WAY S
INTERSECTS
1ST AV S INTERSECTS
10 NW Glass (Plant)
114 Vacant

47H AV S INTERSECTS
405 McKinstry Co (whse)
411 Bone Cascade Ship & Rec (Addl Sp)

FINDLAY ST S - FROM COLORADO AV
EAST INTERSECTING 1ST AV S AT 5600
BLK
ZIP CODE 98108

UTAH AV S INTERSECTS
1ST AV S INTERSECTS
103 Vacant

112 Nicholas Dollie K @
114 Vacant
119 Morton Don P 762-6373

47H AV S INTERSECTS
87H AV S INTERSECTS
500 Designers Showroom furn distr 767-4454

30TH AV S INTERSECTS
3002 Yanaguchi Minoru @ 725-1568
3003 Chong Jung H @ 725-1850

EMPIRE WAY S INTERSECTS
3610 Norris Henry L 723-0528
3613 Alfano Donald @ 725-7180

3822 Zorn Johnny @
3823 Sundqvist Evelyn J Mrs @ 722-5044
3827 Hipol Ray S @ 725-5135

42H AV S INTERSECTS
4205 Kiehl Donald B @ 725-2714
4206 Brittain Ralph A @ 723-3564

RAINIER AV S INTERSECTS
4510 Robinson James @ 725-7408
4514 Kinniburgh Tina
4516+Hightower Gertrude F

460H AV S INTERSECTS
4606 Atwood Gregory B @ 725-8835
4611 Weinberg Jack J @ 725-8789

47H AV S INTERSECTS
4712 Dymon Fred M @ 723-6450
4715 Finley Arth R @ 723-4484

48TH AV S INTERSECTS
4813 No Return
4818 Mc Canna Archie @ 725-3353

51ST AV S INTERSECTS
5102 Spates David G 722-6461
5108 Phenomena Research info reporting center
722-3000

5117 Jensen Susan
5120 Angel Albert S @ 722-2970
5122 Rettman Paula @ 723-3521

DELRIJDE WAY S W INTERSECTS
2489+Swan K A 934-3106
257H AV SW INTERSECTS
257H AV SW INTERSECTS

35TH AV SW INTERSECTS
36TH AV SW INTERSECTS
3603 Corrigan R J Jr @ 937-3607

CALIFORNIA AV SW INTERSECTS
4326 Mc Millan S @ 935-2172
447H AV SW INTERSECTS
4401 No Return

FIR ST E - FROM 140 BROADWAY ST
ZIP CODE 98122
909 Yeater Terrace (Housing Project) 623-0760
Moore B O Mrs 624-1783

916 Ramires Leonardo 682-9237
916*Mr Culloch Dale M 624-6234
917 Smith Thos H @
918 Rose Clyde E 623-7748

924 March Michl D 682-4364
No Return
926 Green M 933-9732

Consult
the
CLASSIFIED
LISTS
of the
DIRECTORY

If You
Would Find
What You
Wish to
Buy

Pioneer
Office Equipment
625 First Avenue
Seattle, Washington 98104

623-1950

TODD PACIFIC SHPYARDS CORPORATION SEATTLE DIVISION
1801 16th Av. S.W., P.O. Box 3806 (Zip 98124) Tel. 623-1635

S LUCILE ST 1980

Evergreen-Washelli

CEMETERIES FUNERAL HOME ALL SERVICES 11111 Aurora Avenue North Seattle, Washington 98133 (206) 362-5200

UPENIEKS Tire Distributors Inc.

SAVE

VREDESTEIN

DUNLOP

B.F. GOODRICH

SEMPERIT

MICHELIN

FIRESTONE

GOODYEAR

BRIDGESTONE

SAVE

Alignment

Brakes

Shocks

Tune Ups

OPEN 6 DAYS

TEL. 522-5422

9801 Lake City Way Northeast

Seattle 98115

LINDEN AV N -Cont'd N203*Bowe Beverly N301*Appling Ronald N302*Lowery Martha G N303*White Kath J 14389 Apartments 0101*Finn Jacqueline 0102*Guest Kath 0201 Linden Tree The apta 365-8790 0201*Hanson Luella J 0202*Shelkoff Neil Jr 0203*Bedler Carol 0301*Days Douglas L 0302*Phillipi Gregory M 0303*Nyland Eric H302 Olson Kay

LINDSAY PL S -FROM 6040 S ROXBURY SOUTH ZIP CODE 98118

LOCUST CT S (RAINIER VISTA)-FROM SEARS DR S 1 WEST OF EMPIRE WAY S ZIP CODE 98108 4103 Mine Ernest H Rav 723-2710 4104 Edwards Aizalie Mrs 4105 No Return 4106 Jahalia T 723-0736 4107*Waring Edo 725-1911 4108*Lollie Rebecca 722-2670 4114 Lau Frank 4116 Mitchell M 725-7616 4117 Dana Lucine T 722-9173 4119*Hill Esther 4121 Thomas Tom 725-6579 4122*Phillips Gene 723-6861 4123 Davis Leon 723-0683 4124*Brown Helen 4131 No Return 4132 Barks Bernice 723-8596 4133*Ortega Mary 722-0081 4135 Vacant 4140 Chapman Elma B Mrs 4143 Luc Helen M 723-0584 4144 James Susan 4146*Amato Leo 723-6899

LOGAN AV W (ON EDGE OF PUGET SOUND)-CONTINUATION OF W OAKES ST FROM JUNC OF W GALER ST AND 30TH AV NORTHWEST ZIP CODE 98199 1806 Lint Robt S 284-7700 1512 Tierney P A 282-9530

LONGWOOD PL NE -FROM 7600 LATONA AV NE EAST ZIP CODE 98115 304 Dignon Robt E @ 522-6131 311 Vacant 311*Reynolds Lori K 522-3642 312 Toby's Marine Diesel Repair & Service 524-1532 Brobeck Vail W @ 524-1532 316*Handley Jay 524-8909 317 Barker Richard E @ 522-3612 318 Peilham E L @ 524-6166 321 Kozlman Edwin J @ 522-8485 327 Riefl Charlson E @ 522-2365 331 Bean Gilbert R @ 523-6146

LORENTZ PL N -FROM 200 MC GRAY PL NORTH ZIP CODE 98109 2418 Cedarholm Jacqueline @ 2418* No Return 2424 Rosser Paul F @ 283-3087 2426*Fred David @ 282-7180 2430 Turro Joseph @ 283-7077 2432 Kenyon L E @ 283-6851 2434 Mortuary J Theresa Mrs @ 283-7798 2436*Egan Maurice R @ 284-3459 2438 Sarrett Kenneth O @ 283-6174 2439 Mansfield Steve A @ 284-8028 2442 Egan M E 284-0402 2443 Randaia Steph M @ 284-2459 2448 Cole Geraldine V 282-5798 2468 Carlisle Cathie M @ 282-7650 2472*Cado Kenneth J 284-4240 2476 Hollinwerth Joe D @ 284-0855 2500 Greenwald Harold @ 282-6181 2506 Hayden Mimi C 282-1134 2508*Bain L @ 284-6150 2510*Lee Lyndon 285-7321

LORETTA PL E -FROM 106 BELLEVUE AV E EAST ZIP CODE 98102 411*Schmitz Jason 329-5383 416 Biltmore Apartments 325-3723 A Ellison Cynthia B Pham Van 325-5251 3 Birkett Florence 325-3604 4 Passage John F 329-4145 5*Pickney Jerome 6*Coana Kenneth 325-4413 7*Smith Marc C 323-3538 8 Desrocher Celia 9 Sanford Harvey 10*Shmeta Victoria 11*Harris Pascale S 323-4168 101 Hopper Ellen 322-3256

102*Castaneda Nora 325-7021 103 Beck James O 329-6429 104 Kaufman Mildred L Mrs 323-4005 105 Worsack Fred 324-0992 106 Lem Marie Mrs 323-0713 107*Prezler Keith E 322-2103 108 Peterson Mildred N 323-8941 109 Farman Gloria 324-6092 110 McLeod Charlene V 112 Freeman Arth D 323-6208 114*Johnson Dirk 115*Giraud Richd 116 Vacant 117 Smith Wm A 325-3723 118*Chaffee Hilda 119*Amador Jose 120*Johnson Edw 323-8636 201 Becher Kathy L 324-7097 202*Leblon Mizil 324-0421 203 Harris Thomas 204 Gilliland Jackie 205*Malata John W 325-1725 206*Reed Lorraine 207 Little Marie 208*Brickman Jeff 329-7446 209*Miller Lauri A 323-3726 210 Robertson Helen M 211*Rogers Sallie M 322-1046 212 Marshall Thos 214*Velasquez Elena 329-6357 216 Cuendet Clarence 218 Reimers Margalite 325-2645 217 Wilkinson Randy 218*Grischel Beverly J 325-9904 219 Breesse Wilma 220*Schumann Gilbert S 324-4987 301*Smith Tracy 302 Cawley J W 303*Malota Michl L 323-4191 304 Robertson Florence 305*Brown Celia E 306*Schaffer Dolores 307*Bonbeck Birgit 308 Norquist Mary P 323-6103 309*Milligan Allan 325-4565 310 Parkhouse Russell K 323-9396 311*Hoff Dorothy J 324-6734 312*Pattarworth John C 322-2684 314*Hodrow John L 315*Belancourt Carlos 316 Ddon Ray S 329-0738 317 Kahn Elis 318 Grandy Lawrence S 325-5548 319*Wolf Susan L 325-5060 320*Paul Bert 324-9882 401 Lewis John 402 Christensen Beatrice K 324-2021 403 Ratcliff Patricia 404*Tran Ngan Thi 323-3529 405*Packard James 324-0638 406 Cate! Jay Mrs 322-4111 407*England Mary L 322-3192 408*Gosow Amy B 322-5070 409*Harnetiaux Kateri M 323-0810 410 Allen Rita 411 Harrison Camille 324-6805 412 Mac Fadden Lillian M Mrs 329-1324 414 Lester Nora P Mrs 322-4760 416 Langtry Violet L 324-9076 417*Robertford Henry L 325-5533 417 Donovan Timothy T 329-6017 418 Ehrmanfreud Janet 323-8862 419 Bryce Sami 420 Bonner K R 325-0422 501*Homan Holly 329-7126 502*Camrick Christobel E 323-5746 601 Lucifoff Michl 604 Pyle Cora L 325-0293 605 Laughlin Mary Mrs 322-9441 606 Riedel Bertha A Mrs 322-1762 607 Smith Claudia 608 Peterson Maxine 325-1808 609*Baker Ashton H 322-6966 510 Heing P A 511 Shapiro Robin 329-0218 512 Williams Gladys M 287-7437 514 Reyes Eliz 325-6586 515*Stanley Mark B 324-6170 516 Riva Dianne 517*Bez Carl 518 Cummins Jane 519 Leaf Norman C 325-1553 520*Nguyen Tuong N 322-7886 801*Thompson Torre 324-5282 802 Rodgers Willette E 325-0379 603 Vacant 604*Giddof Frances 322-3910 605*Gonzalez Evangeline 325-8029 606*Glover Thos 607*Smith Dick 608 Stevenson Mary C 323-8649 609 Moon Marjorie 610 Lucas Linte L Mrs 324-8253 611 Allen A J 612*Lee Euy Ho 324-6937 614 Mc Kee Olive Mrs 325-4718 615*Hayes John F Jr 322-2860 616 Hernandez Gilbert 324-6166 617 Tallmadge Gene D 324-4601 618 Anderson Iria 619 Tremblay Frances 323-7052 620*Hoover Allen V 322-7695 701 Jones Frank

LOUISA ST E -FROM 2500 MINOR AV E EAST ZIP CODE 98102 YALE AV E INTERSECTS 99 Brockhaus Kimberley 102 Kim Chi @ EASTLAKE AV E INTERSECTS 215*Taskus Kathy 324-4623 217*St Cyr Chas 219 Vacant 218 Jimenez Tony FRANKLIN AV E INTERSECTS 220 WILSON AV E INTERSECTS FREEWAY INTERSECTS 19TH AV E INTERSECTS W MONTLAKE PL E INTERSECTS 20TH AV E INTERSECTS 2009 Annette W Park @ 323-5147 2014*Carlson Thos 329-8024 2015 Lowe Woultrow E 329-9259 2019 Weiskamp Wm C @ 325-6648 2020 Heidegger Neola S Mrs @ 325-3766 2023 Tam Wm S @ Harmon Robt @ 324-9821 22D AV E INTERSECTS 2203 Snow Edw L 323-0604 2206 Hillsbrunn Brick @ 323-3072 2210*Elmuru W @ 325-1281 2211 Gamido Ray @ 2213 Luff Richd S @ 323-4089 2218 Damron Warren C @ 325-6117 2217 Hudson Eleanor N Mrs @ 324-8555 2220 Gray Michl R 329-3736 2222 Ingalls Richd 325-0319 2227 Heck E @ 323-9255 E MONTLAKE PL E INTERSECTS 24TH AV E INTERSECTS 2400 No Return 2408 No Return 2411 Eckstein Eleanor N Mrs @ 323-0306 2412 Annaliam Arhag @ 322-7006 2418 Steinbrecher Ken W 329-8231 2418 Silverstein Fredk E @ 329-0780 2421*Wyckoff Mary 322-8956 2422 Boyett Madge Mrs 325-0192 2427 Hudson Duane E @ 2428*Reichert S D @ 324-2628 2433 Bomlmer Herbert @ 324-3956 24TH AV E INTERSECTS

LOYAL AV NW -FROM INTERSECTION OF SYLVAN PL NW AND NW GOLDEN PL NORTHWESTERLY ZIP CODE 98117 9016*Fox T L @ 783-5321 9017 Rowen Wm M @ 784-1887 9022 Nelson Ernest M @ 782-7455 9026 Moran John W @ 783-0635 9029 Barkley L J @ 784-2880 9030*Robertford Henry L 782-6445 9032 Humphrey Roy R @ 784-3207 9033 Williams Carl L @ 784-4116 9042 Edge Luff @ 784-2903 9046 Anderson Gordon P @ 782-8537 9048 Anderson Gunnar E @ 783-8313 9049 Bendickson Richd D @ 784-1421 9050 No Return 9057 Flouibe Sissy Mrs massage therapist @ 783-8198 9064*Revie John M Jr Rav @ 782-8124 VIEW AV NW INTERSECTS

LOYAL WAY NW -FROM 800 28TH AV NW NORTHWEST ZIP CODE 98107 8022*Stow F H 782-6680 28TH AV NW INTERSECTS 8052 Rafferty Wm C @ 783-9250 8058 Cink Richd K @ 783-3023 8074 Wilson W Glenn @ 8077 Emery Richmond R @ 782-0238 30TH AV NW INTERSECTS 8301 Dahl Martin E @ 784-3435 8309 Honka Neil A @ 784-3787 8314*Dahlstrom M @ 784-8644 8316 Wright K 784-2960 8322 Daugherty Loren S @ 782-7937 8324*Freeman C 8332 Wallace Jack H @ 783-0658 31ST AV NW INTERSECTS 8354*Pavistich D L 783-9735 8356 De Fritis Joan 784-0083 8360*Holt S 78-2766 8361 Richardson Chas S @ 782-4238 8364 Clark Eleanor 782-8965 8366*Burgess S J 789-4497 8370 Mc Dermott Donald J @ 782-5244 8374 Mills Agnes Mrs 784-3039 8374*Shupenheimer Nancy 782-7429 8376 Prestella Mildred R 783-5430 8378 Nystrum Michl M 789-1892

LOTUS AV SW -FROM 3600 SW PRINCE SOUTH ZIP CODE 98126 2267 Johnson Curtis J @ 935-3370 2268 Vacant

LOTUS AV SW -FROM 3600 SW PRINCE SOUTH ZIP CODE 98126 2267 Johnson Curtis J @ 935-3370 2268 Vacant

LOTUS AV SW -FROM 3600 SW PRINCE SOUTH ZIP CODE 98126 2267 Johnson Curtis J @ 935-3370 2268 Vacant

LOTUS AV SW -FROM 3600 SW PRINCE SOUTH ZIP CODE 98126 2267 Johnson Curtis J @ 935-3370 2268 Vacant

2270 Johnston Paul K 937-4548 2274 Horton Scott P 935-0583

LOUISA ST E -FROM 2500 MINOR AV E EAST ZIP CODE 98102 YALE AV E INTERSECTS 99 Brockhaus Kimberley 102 Kim Chi @ EASTLAKE AV E INTERSECTS 215*Taskus Kathy 324-4623 217*St Cyr Chas 219 Vacant 218 Jimenez Tony FRANKLIN AV E INTERSECTS 220 WILSON AV E INTERSECTS FREEWAY INTERSECTS 19TH AV E INTERSECTS W MONTLAKE PL E INTERSECTS 20TH AV E INTERSECTS 2009 Annette W Park @ 323-5147 2014*Carlson Thos 329-8024 2015 Lowe Woultrow E 329-9259 2019 Weiskamp Wm C @ 325-6648 2020 Heidegger Neola S Mrs @ 325-3766 2023 Tam Wm S @ Harmon Robt @ 324-9821 22D AV E INTERSECTS 2203 Snow Edw L 323-0604 2206 Hillsbrunn Brick @ 323-3072 2210*Elmuru W @ 325-1281 2211 Gamido Ray @ 2213 Luff Richd S @ 323-4089 2218 Damron Warren C @ 325-6117 2217 Hudson Eleanor N Mrs @ 324-8555 2220 Gray Michl R 329-3736 2222 Ingalls Richd 325-0319 2227 Heck E @ 323-9255 E MONTLAKE PL E INTERSECTS 24TH AV E INTERSECTS 2400 No Return 2408 No Return 2411 Eckstein Eleanor N Mrs @ 323-0306 2412 Annaliam Arhag @ 322-7006 2418 Steinbrecher Ken W 329-8231 2418 Silverstein Fredk E @ 329-0780 2421*Wyckoff Mary 322-8956 2422 Boyett Madge Mrs 325-0192 2427 Hudson Duane E @ 2428*Reichert S D @ 324-2628 2433 Bomlmer Herbert @ 324-3956 24TH AV E INTERSECTS

LOYAL AV NW -FROM INTERSECTION OF SYLVAN PL NW AND NW GOLDEN PL NORTHWESTERLY ZIP CODE 98117 9016*Fox T L @ 783-5321 9017 Rowen Wm M @ 784-1887 9022 Nelson Ernest M @ 782-7455 9026 Moran John W @ 783-0635 9029 Barkley L J @ 784-2880 9030*Robertford Henry L 782-6445 9032 Humphrey Roy R @ 784-3207 9033 Williams Carl L @ 784-4116 9042 Edge Luff @ 784-2903 9046 Anderson Gordon P @ 782-8537 9048 Anderson Gunnar E @ 783-8313 9049 Bendickson Richd D @ 784-1421 9050 No Return 9057 Flouibe Sissy Mrs massage therapist @ 783-8198 9064*Revie John M Jr Rav @ 782-8124 VIEW AV NW INTERSECTS

LOYAL WAY NW -FROM 800 28TH AV NW NORTHWEST ZIP CODE 98107 8022*Stow F H 782-6680 28TH AV NW INTERSECTS 8052 Rafferty Wm C @ 783-9250 8058 Cink Richd K @ 783-3023 8074 Wilson W Glenn @ 8077 Emery Richmond R @ 782-0238 30TH AV NW INTERSECTS 8301 Dahl Martin E @ 784-3435 8309 Honka Neil A @ 784-3787 8314*Dahlstrom M @ 784-8644 8316 Wright K 784-2960 8322 Daugherty Loren S @ 782-7937 8324*Freeman C 8332 Wallace Jack H @ 783-0658 31ST AV NW INTERSECTS 8354*Pavistich D L 783-9735 8356 De Fritis Joan 784-0083 8360*Holt S 78-2766 8361 Richardson Chas S @ 782-4238 8364 Clark Eleanor 782-8965 8366*Burgess S J 789-4497 8370 Mc Dermott Donald J @ 782-5244 8374 Mills Agnes Mrs 784-3039 8374*Shupenheimer Nancy 782-7429 8376 Prestella Mildred R 783-5430 8378 Nystrum Michl M 789-1892

LOTUS AV SW -FROM 3600 SW PRINCE SOUTH ZIP CODE 98126 2267 Johnson Curtis J @ 935-3370 2268 Vacant

LOTUS AV SW -FROM 3600 SW PRINCE SOUTH ZIP CODE 98126 2267 Johnson Curtis J @ 935-3370 2268 Vacant

LOTUS AV SW -FROM 3600 SW PRINCE SOUTH ZIP CODE 98126 2267 Johnson Curtis J @ 935-3370 2268 Vacant

LOTUS AV SW -FROM 3600 SW PRINCE SOUTH ZIP CODE 98126 2267 Johnson Curtis J @ 935-3370 2268 Vacant

1324 Biller Ralph O @ 632-7600 1325 Primmer James D @ 632-6256 1326 Dougherty Edw T @ 632-5746 1329 Lee Raymond B @ 632-2089 1330 Schneider Hazel Anna @ 632-2144 INTERLAKE AV N INTERSECTS ZIP CODE 98108 50 Uniservice Medical med equip & sup ale & rental 762-2902 56 Warner & Gehring Inc hdw mfg 762-1620 60 Lee's Pattern Shop Inc 762-7670 70 News Realty Inc 767-4411 105 Dell Insurance Agency 767-4111 101 Rogers Wm Casino Machinery Service 763-2219 103 Nikkola Robt Realty STAR AV S INTERSECTS 1ST AV S INTERSECTS 78 Handing Howard D & Associates rt est 762-2228 115 Ott J D Co mach shop 762-7722 118 Hacienda Motel (Annex) 122 Sharp Shop Inc saw ale 762-6480 125 Ott J D Co mach shop 128*White Kay L 762-5045 *Lillakob B 133 J D Cox Co Addl Spl 2D AV S INTERSECTS 203 Vacant 208 Humann Martha E @ 209*Standy Lloyd A 222 Sweetland Co hydraulic eq & sup 763-0615 225 Worthington Service Corp mach 762-7660 3D AV S INTERSECTS 300 Post Luggage Mfg Co Inc whol & mfrs 762-7755 305 Jyrna Donn P 767-6210 307 Dujmovich Walter C 763-3941 312 Lighting Systems & Accessories Inc 762-1272 316*Robina Harry 317 Wallenstein Mary B Mrs @

LUCILE ST S -FROM 5600 E MARGINAL WAY S EAST ZIP CODE 98108 50 Uniservice Medical med equip & sup ale & rental 762-2902 56 Warner & Gehring Inc hdw mfg 762-1620 60 Lee's Pattern Shop Inc 762-7670 70 News Realty Inc 767-4411 105 Dell Insurance Agency 767-4111 101 Rogers Wm Casino Machinery Service 763-2219 103 Nikkola Robt Realty STAR AV S INTERSECTS 1ST AV S INTERSECTS 78 Handing Howard D & Associates rt est 762-2228 115 Ott J D Co mach shop 762-7722 118 Hacienda Motel (Annex) 122 Sharp Shop Inc saw ale 762-6480 125 Ott J D Co mach shop 128*White Kay L 762-5045 *Lillakob B 133 J D Cox Co Addl Spl 2D AV S INTERSECTS 203 Vacant 208 Humann Martha E @ 209*Standy Lloyd A 222 Sweetland Co hydraulic eq & sup 763-0615 225 Worthington Service Corp mach 762-7660 3D AV S INTERSECTS 300 Post Luggage Mfg Co Inc whol & mfrs 762-7755 305 Jyrna Donn P 767-6210 307 Dujmovich Walter C 763-3941 312 Lighting Systems & Accessories Inc 762-1272 316*Robina Harry 317 Wallenstein Mary B Mrs @

4TH AV S INTERSECTS 406*Buchanan Monica M 762-9418 412 Johnston Maurice 767-3320 416 Hager Carl 762-2723 *Hager Christine 762-2723 S LUCILLE INTERSECTS 600 Total Concept Bldg Serv L T D (Showrm) 501 Transport Federal Credit Union 762-0232 502 Total Concept Building Service Ltd int dec 762-8330 505 Georgetown Print Co whol 762-5737 508 Wm Framakers frame art 762-0274 100 Northwest Calibration Systems mach tooling & gauges 762-2515 515 State Emp Security Dept (Tax Div) 764-4290 527 Bay Area Controls Ibri restore-build shop bkr gauges 762-7854 580 Measurement Systems International Inc electronic acas 767-7433 6TH AV S INTERSECTS 612 Vacant 616 Brewer Lawrence W @ 762-4737 MAYNARD AV S INTERSECTS 660 Percod Electronic Rep 767-5194 660 Boing Co The (Whee '70) 670 Mobile Powers Sales truck parts distr 762-4720 674 Williams Kath Mrs Tangana Ramon 7TH AV S INTERSECTS 707 Pacific Diesel Brake auto parts 767-6253 Vacant 710 Peertee Pacific Co plmb whol 762-4654 734 Chemical Processors (Whee) 767-3968 745 Western Trailer Repair ultr repr 762-7850 747 Vacant 8TH AV S INTERSECTS 803 Vacant

FREEWAY INTERSECTS 12TH AV S INTERSECTS 1205 Hawkins Ellsworth J @ 762-7169 1210 Byrd Robt L @ 762-7534 1213 Mitchell S A 763-9699 1215 Rivers Peggy 1216*Roberson Cornelius @ 767-6375 13TH AV S INTERSECTS 1306 Ng W @ 762-0175 1312*Chan Pak Chao @ 763-0948 1318 Traxler France O @ 762-4289 14TH AV S INTERSECTS 1404 Vacant 1406 Cary Kath 762-0274 1408 Rhodes Norma L 762-2073 15TH AV S INTERSECTS 1511 Eagle's Roost restr 16TH AV S INTERSECTS 1615 Zimmer Donald R @ 762-2963 1621 No Return 17TH AV S INTERSECTS 1709 Seed Of Abraham Pentacostal Church 1717 Durden M Mrgy Dnm @ 762-7124 18TH AV S INTERSECTS 19TH AV S INTERSECTS 2001 No Return 2016 Sheridan Philip J @ 212 Guant Helen S @ 2113*NoBLE Fay 2115*Cummins Fred 2117*Williams Laine 2118 Mash Chao L @ 767-3132

FREEWAY INTERSECTS 12TH AV S INTERSECTS 1205 Hawkins Ellsworth J @ 762-7169 1210 Byrd Robt L @ 762-7534 1213 Mitchell S A 763-9699 1215 Rivers Peggy 1216*Roberson Cornelius @ 767-6375 13TH AV S INTERSECTS 1306 Ng W @ 762-0175 1312*Chan Pak Chao @ 763-0948 1318 Traxler France O @ 762-4289 14TH AV S INTERSECTS 1404 Vacant 1406 Cary Kath 762-0274 1408 Rhodes Norma L 762-2073 15TH AV S INTERSECTS 1511 Eagle's Roost restr 16TH AV S INTERSECTS 1615 Zimmer Donald R @ 762-2963 1621 No Return 17TH AV S INTERSECTS 1709 Seed Of Abraham Pentacostal Church 1717 Durden M Mrgy Dnm @ 762-7124 18TH AV S INTERSECTS 19TH AV S INTERSECTS 2001 No Return 2016 Sheridan Philip J @ 212 Guant Helen S @ 2113*NoBLE Fay 2115*Cummins Fred 2117*Williams Laine 2118 Mash Chao L @ 767-3132

FREEWAY INTERSECTS 12TH AV S INTERSECTS 1205 Hawkins Ellsworth J @ 762-7169 1210 Byrd Robt L @ 762-7534 1213 Mitchell S A 763-9699 1215 Rivers Peggy 1216*Roberson Cornelius @ 767-6375 13TH AV S INTERSECTS 1306 Ng W @ 762-0175 1312*Chan Pak Chao @ 763-0948 1318 Traxler France O @ 762-4289 14TH AV S INTERSECTS 1404 Vacant 1406 Cary Kath 762-0274 1408 Rhodes Norma L 762-2073 15TH AV S INTERSECTS 1511 Eagle's Roost restr 16TH AV S INTERSECTS 1615 Zimmer Donald R @ 762-2963 1621 No Return 17TH AV S INTERSECTS 1709 Seed Of Abraham Pentacostal Church 1717 Durden M Mrgy Dnm @ 762-7124 18TH AV S INTERSECTS 19TH AV S INTERSECTS 2001 No Return 2016 Sheridan Philip J @ 212 Guant Helen S @ 2113*NoBLE Fay 2115*Cummins Fred 2117*Williams Laine 2118 Mash Chao L @ 767-3132

FREEWAY INTERSECTS 12TH AV S INTERSECTS 1205 Hawkins Ellsworth J @ 762-7169 1210 Byrd Robt L @ 762-7534 1213 Mitchell S A 763-9699 1215 Rivers Peggy 1216*Roberson Cornelius @ 767-6375 13TH AV S INTERSECTS 1306 Ng W @ 762-0175 1312*Chan Pak Chao @ 763-0948 1318 Traxler France O @ 762-4289 14TH AV S INTERSECTS 1404 Vacant 1406 Cary Kath 762-0274 1408 Rhodes Norma L 762-2073 15TH AV S INTERSECTS 1511 Eagle's Roost restr 16TH AV S INTERSECTS 1615 Zimmer Donald R @ 762-2963 1621 No Return 17TH AV S INTERSECTS 1709 Seed Of Abraham Pentacostal Church 1717 Durden M Mrgy Dnm @ 762-7124 18TH AV S INTERSECTS 19TH AV S INTERSECTS 2001 No Return 2016 Sheridan Philip J @ 212 Guant Helen S @ 2113*NoBLE Fay 2115*Cummins Fred 2117*Williams Laine 2118 Mash Chao L @ 767-3132

FREEWAY INTERSECTS 12TH AV S INTERSECTS 1205 Hawkins Ellsworth J @ 762-7169 1210 Byrd Robt L @ 762-7534 1213 Mitchell S A 763-9699 1215 Rivers Peggy 1216*Roberson Cornelius @ 767-6375 13TH AV S INTERSECTS 1306 Ng W @ 762-0175 1312*Chan Pak Chao @ 763-0948 1318 Traxler France O @ 762-4289 14TH AV S INTERSECTS 1404 Vacant 1406 Cary Kath 762-0274 1408 Rhodes Norma L 762-2073 15TH AV S INTERSECTS 1511 Eagle's Roost restr 16TH AV S INTERSECTS 1615 Zimmer Donald R @ 762-2963 1621 No Return 17TH AV S INTERSECTS 1709 Seed Of Abraham Pentacostal Church 1717 Durden M Mrgy Dnm @ 762-7124 18TH AV S INTERSECTS 19TH AV S INTERSECTS 2001 No Return 2016 Sheridan Philip J @ 212 Guant Helen S @ 2113*NoBLE Fay 2115*Cummins Fred 2117*Williams Laine 2118 Mash Chao L @ 767-3132

PACIFIC PRINTING 420 West Mercer, Seattle, Washington 98119 (206) 284-2092

S OHIO AVE 1975

4800 SAND POINT WAY N.E., SEATTLE (98105)

TEL: 627-5555

N NORTHLAKE WAY—Contd
1107 Northlake Machine Inc 632-7000
1108 Franck's Vie Boat Co Inc bldrs 632-7000
1115 Edison Technical School (Boat Shop)
1901 Vacant
1326 Jefferson Joseph J & Son Inc plstr contrs
633-2944
1331 Goppinger Robt C 633-2005
Commerce Aviation Co finance 587-6030
Commerce Marine Co finance 687-3710
Tillicum Marina boat dlrs 633-5454
1331 1/4 Red Baron Inc restrs 634-6650
1332 Vacant
1340 Northwest Lighting Services Co 633-5200
1341 Vacant
1346 Fairbanks Scales weighing sys 634-0220
ASHWORTH AV N INTERSECTS
1441 Marine Power & Equipment Co Inc 633-1441
1443 Marine Power & Equipment (Signs)

15649 Jewett Glenn A @ 362-8470
13658 Walsh Emmet T @
13659 Sweet G Michl @ 364-6036
NORTHEVIEW PL W —FROM 3300 W
BRYGGER DR NORTH
ZIP CODE 98199
4452 No Return
NORTHWOOD PL NW —FROM 1400
NORTHWOOD RD NORTH
ZIP CODE 98177
14001 Hale C Gordon @
14010 Tuttle Valgene C @ 362-2475
14020 Bladaoe Lewis J @ 365-1819

PRINCETON AV NE INTERSECTS
5803 Sweeney R L @ 622-0465
5806 Bliton Wm S @ 624-6423
5807 Huey Donn R @ 525-6193
5811 Berry Fredk J @ 522-2800
5818 Dixon Meri S @ 522-7232
5819 Crook Clifton A @ 625-6136
5820 King Kris 524-6807
5825 Stover Merrill M @ 523-6658
5828 Glenn Colvin W @ 525-8117
5831 Spring Myron J @ 523-3691
5832 Hickok Alice M Mrs @ 523-6524
5837 Mooney P @ 525-4511
5840 Matheson Richd D @ 524-3165
5841 Fisher Don R @ 523-0522
5847 Thompson Richd L @ 525-5046
5850 Morford H James @ 522-4584
5855 Seymour Allyn H @ 525-3948
NE 60TH INTERSECTS
ZIP CODE 98115
6006 Cullen James P @ 625-4427
6011 Flener Betty J Mrs @ 524-6276
6014 Broady Zella O Mrs @ 522-1895
6017 Ditton Danny @ 524-8149
6020 No Return
6023 Pomperoy Clara R Mrs @ 525-6069
6024 Wandt Wilhelm F @ 523-9036
6028 Kappitanc Davor @ 524-4103
6031 No Return
6040 No Return
6041 No Return
6042 Peterson Finn R 522-8193
48TH AV NE INTERSECTS

1750 Building
101 Lenihan Distr Co(Annex)
102 Lenihan Distributing Co water heaters &
boilers 682-3420
103 Lenihan Distr (Annex)
104 United Warehouse Co mdse whse
682-4835
110 Israel Max L Co food brokers 624-4100
202 Vacant
203 American Home Foods (Div Of Am Home
Prod Corp) food brokers 622-2544
204 Vacant
205 Vacant (Rms 205-210)
206 Vacant
207 Vacant (5 Rms 207-211) rm 207
212 Vacant

WOODLAWN AV N INTERSECTS
1602 Standard Oil Co Of Calif (North Central
Plant) 632-8360
DENSMORE AV N INTERSECTS
1700 American Tar Co 632-6828
BURKE AV N INTERSECTS
2143 Freeman & Knudson Deck 632-0151
2155 Convooy Co (Actg Of) ME2-0161
2223 Vacant
2224 Diesel Oil Sales Co fuel oil 632-0366
2225 Vacant
2225 1/2 Waterway No 18 (Public Area)
2309 *Hardisty Wm 634-3847
2321 Puget Sound Yacht & Cruising Club
634-3753
2321 1/2 Ave C L 633-2430
2425 Vacant
SUNNYSIDE AV N INTERSECTS
2401 Seattle Marina Inc boat dlrs repr and sups
632-3711
2436 R & H Boat Shop bldr 632-9427
R & H Marina boat moorage 632-9427
2445 University Brass Foundry 632-3444
EASTERN AV N INTERSECTS
2501 The Gas Works Beehouse restr

NORTHWOOD RD NW —FROM 1400
AV AV NW AND NW
137TH WINDING NORTHEAST
ZIP CODE 98177
666 Kitchin Charles E @ 363-7369
1000 Tytus John S @ 364-5848
1001 Starr Dan L @ 363-4818
13700 Darr John A @ 365-1215
13731 Culbertson Duane R @ 362-4916
13739 Meekins John A @ 364-1560
13781 Frazier Geo G @ 364-7066
13782 Flowers Gerald @ 364-3786
13772 Beecher James M @ 365-2263
13838 No Return
13800 *Hilton James M @ 363-6663
13831 *Postlewaite Grace Mrs @ 362-8972
14000 Schmidt Herbert J Jr @ 363-5061

6008 Cullen James P @ 625-4427
6011 Flener Betty J Mrs @ 524-6276
6014 Broady Zella O Mrs @ 522-1895
6017 Ditton Danny @ 524-8149
6020 No Return
6023 Pomperoy Clara R Mrs @ 525-6069
6024 Wandt Wilhelm F @ 523-9036
6028 Kappitanc Davor @ 524-4103
6031 No Return
6040 No Return
6041 No Return
6042 Peterson Finn R 522-8193
48TH AV NE INTERSECTS
OCCIDENTAL AV S —FROM 160 YESLER
WAY SOUTH
ZIP CODE 98104
105 Columbia Bus America girls
104 Oasis Tavern 623-9799
106 Zion Mission 622-5190
107 One-O-Seven Club
108 Loggers Loan Co checkroom & pawn shop
622-3371
109 AJ & Bob's Sawevay Market 622-7274
111 Trojan Shield restr 622-9995
117 Vacant
121 Surf Sand & Sage gift shop 682-6833
130 U-Park System Inc
S WASHINGTON ST INTERSECTS
211 Grand Central Park (Public Park)
212 Diamond Parking Inc (Self-Park)
MAIN ST INTERSECTS
300 Seattle-First National Bank (Old Seattle
Branch) 583-3290
301 L'Accent antiques 682-5733
302 U S Post Office (Pioneer Sq Ofc)
303 Das Gasthaus restr 622-5870
306 Tannery The leather gds restr 682-4662
307 Bucknell Thos N Jr lwyr 682-4856
308 Collier Gerald F lwyr 682-4355
309 E M Showroom's whol frm 624-4080
311 Nykir International Inc import furms &
decor 622-0960
Nykir Mfg Group mfg overhead conveyor sys
622-0960
311 1/4 Current Editions art gallery 623-8431
Foster White Gallery 622-2833
American Institute Of Architects (Seattle
Chapter) 622-4928
Friends Of The Crafts craft gallery-
museum 623-5189
312 Vacant
313 Designer's Show Room fabrica whol 634-5511
316 Old Seattle Card Shop The (Sportscenter Co)
Co-1080
322 Sportcenter Co sports clo mfrs 624-2214
S JACKSON ST INTERSECTS
400 A Woe Bll (Orlando) gifts 622-9111
402 Wood Shop The gifts 624-1763
406 Star Brass Works restr 622-6622
408 Samis Land Co real est 622-3363
410 Oriental Associates mfrs agt 622-3794
416 Pac Nw Bell Tel (Right Of Way Eng Dept)
634-5530
Pac Nw Bell (Mail Rm)
Pac Nw Bell (C D C Ofc)
Del Mar Bell (Stoneway Sec)
419 Mc Keason & Robbins Drug Co whol drugs
682-5200

S HOGGATE ST INTERSECTS
1900 Davies M L Co whol prod 682-4700
Pioneer Fruit Inc 623-7937
Puget Sound Ship Supplies Inc serv & repr
623-4855
1916 Consolidated Fruit-Prod Co Inc (Div M L
Davies) 682-4700
Pioneer Fruit Inc (Whse) 623-7937
1938 Straub's Transportation Co (Whse) 624-1382
Garfield Transfer (Whse) 624-1382
S WALKER ST INTERSECTS
1940 North-East Transfer Inc cartage whse &
age 622-4122
Daniels C R Inc dry gds 622-6966
2228 Frozen Food Independents Inc distrs
622-5873
H & H Frozen Foods distr 622-8280
2250 Olympic Traffic Service 624-0581
Pacific Progress Shippers Assn forwarding
ags 624-0581
Times Transfer trucking
Van Can Co-Operative Shippers Assn
forwarding agts
2251 Colstrom Co (Rec Dept)
2252 Pacific Progress Shipping Assn (Whse)
2400 Mac Millan-Piper Inc frt salvage 624-5138
S STACEY ST INTERSECTS
2433 Vacant
S LANDER ST INTERSECTS
S FOREST ST INTERSECTS

NORTHLAKE WAY NE —FROM 3600 1ST AV
NE EAST AND SOUTHEAST
ZIP CODE 98105
205 Glacier Sand & Gravel Co (Northlake Plant)
633-5420
303 Excursion Inlet Plg Co (Boat Yrd) 633-1393
Koleida Dance Ensemble 634-3266
International Folklore Center
Washington Democratic Council 633-3611
401 Ivar's Indian Salmon House restr 632-0767
404 Norton Tile & Marble Inc contrs 632-4101
6TH AV NE INTERSECTS
509 Poocok Geo Racing Shells boat dlrs 633-1038
6TH AV NE INTERSECTS
653 Felican Cold Storage Co fish processors
632-9000
Felican Sales Co fish processors 632-9000
657 Nelbro Packing Co 632-2345
658 Rose's Cafe 632-9962
659 Alaska Outport Transportation Assn Inc
632-7744
Dahl Hendrickson Inc trans lines 632-7744
D & M Packing Inc 632-7744
Dahl S B Agency trans lines 632-7744
660 Northlake Tavern & Pizee House 633-6317
664 Terminus Company Of Washington post
control 632-1080
666 Puget Sound Printers Inc contrs 633-6405
7TH AV NE INTERSECTS
704 Lair-Swanson Inc folding door mfr 632-2877
705 Washington Best Center 632-0771
707 Schorr Barnett P archt 632-1180
NE BOAT ST INTERSECTS
805 Congdon Richd S boat designer 632-7010
Pugaley E F Underground pipes ME3-2142
*Pugaley E F

NORWOOD PL —FROM 700 RANDOLPH PL
NORTHEAST
ZIP CODE 98122
700 *Browder Ann A @ 329-8107
NYE PL S —FROM 800 20TH AV S EAST
ZIP CODE 98144
2006 White Alberta B Mrs 323-6369
2007 Vacant
2011 Harris Charle @ 325-2056
2014 Carroll Alton K @
2020 No Return
2023 Davis Ruth
2025 *Carter Wm H 324-1548
2026 Darby Ruby B Mrs 323-6858
2030 Bailey Barbara J @

OAKES ST W (ON EDGE OF PUGET
SOUND)—FROM 1460 24TH AV W WEST
TO JUNCTION OF W GALER AND W
LOGAN AV
ZIP CODE 98199
28TH AV W INTERSECTS
OAKHURST PL S —FROM OAKHURST RD S
NORTHWEST 1 NORTH OF S JUNEAU ST
ZIP CODE 98118
5511 Hawley Robt M @ 722-5618
5520 Severna Wallace S @ 722-1249
5511 Butler Joseph W @ 725-6755
5525 Niven J R @ 725-9455
5528 Adatto Ralph @ 722-7811
5534 Wold Edw E @ 723-0238
5535 Duffoff Rubin @ 722-9642
5542 Yussa Gerald @
5548 Ambler Karl S

S HANFORD ST INTERSECTS
S HORTON ST INTERSECTS
3200 Teem Trucking Inc trucking 623-0383
Cosmet Carwashing Co 624-7182
S HINDS ST INTERSECTS
S MEAD INTERSECTS
S FIDALGO INTERSECTS
S MICHIGAN INTERSECTS
S GRAHAM ST INTERSECTS
6401 Seattle Truck Repair automotive repr
782-9484
6402 Alaska Pacific Erectors Inc (Signs)

NORTHROP CT SW —FROM 4350 SW
MONROE ST SOUTH
ZIP CODE 98116
NORTHROP PL SW —FROM SW THISTLE
ST NORTH 1 WEST OF CALIFORNIA AV
SW
ZIP CODE 98136
8209 Chendler J W @ 832-2800
8210 Hebert Lucille G Mrs @ 937-0882
8216 Poise Mabel A Mrs @ 932-4713
8221 D H Bidwell Co mfrs agt 932-0277
Bidwell Donald R @ 932-0277
8224 Busacher John A @ 938-0586
8226 Gormley John H @ 937-2321
8230 *Verne Robt F 932-3936
8238 Wberg Walter R @ 935-2507
8236 Pinto Ben @ 932-4297
8239 Gray Herman L @ 932-0299
8244 *Kretzback Everett A @ 937-4175
8245 Rhind Mildred L Mrs @ 932-7006
8245 *Stewart J @
8250 Merrill La Verne Mrs @ 932-8067
8251 Marchand Pearl H Mrs @ 932-9594
8251 Kahan H Allison Mrs @ 932-4982

OAKHURST RD S —FROM 5700 S GRAHAM
ST NORTH
ZIP CODE 98115
5800 *Good Harold R @ 722-7032
5804 Pope Richd F @ 725-7261
5815 Sadies Joseph @ 723-9911
5820 *Barnes J W @ 725-7342
HAWTHORNE RD S INTERSECTS
5821 Plunkett E I 722-8243
5857 Friedman Jay R @ 725-0175
6007 Harrell Wendell E @ 722-5179
6017 Chinn Byron G @ 723-1878
6020 Jarrel John @ 723-7379
6023 Behar Sam D @ 725-1924
6026 Keister Glenn L @ 725-6711
6029 Minak Mandel @ 722-8074
6035 Miller Sheldon J @ 725-0772
UPLAND RD S INTERSECTS
6106 Fernandez Andrew @ 722-7047
6116 Kawata Wm A @ 722-4892
6123 Perrin James K @ 723-5578
6129 Weiner Lewis @ 725-1345
6133 Israel Morris I @ 725-5937
6141 Hughes Henry @
SEWARD PARK AV S INTERSECTS

S CONNECTICUT ST INTERSECTS
1220 Reliable Transfer & Stge Co forwarding agts
623-2966
Nelson Trucking Co Inc frt forwarding
622-2977
1238 Valvoline Oil Co oil distrs 622-8258
1248 Irving Katz Produce distr 624-1967
1251 Vacant
1258 Mellan Transfer frt forwarding 623-5292
1251 Vacant
1262 Reliable Transfer & Storage Co (Whse)
623-2966
S ATLANTIC ST INTERSECTS
1800 United Fruit & Produce Inc 684-1874
1505 Del Mar Produce Distributing whol
624-5075
1607 S K Produce Co whol fruit & prod 624-2808
1618 Capeloto Bros fruit & prod whol 623-6592
1622 Ken Grimes Prod
1822 Rose & Hagan Inc transfer co 623-2146
1824 Bloxom F C Company produce brokers
624-1000
1526 Gourley John Co Inc whol potatoes 622-9241
Grimes Ken Produce Co 622-9241
Rogge Commission Co whol produce 622-9241
1528 Russell-Ward Co produce brokers 623-8383
1530 Public Fruit & Produce Co Inc whol produce
622-2772
1532 Watson Distributing Inc produce brokers
622-7833
1540 Rosella's Fruit & Produce Co Inc whol prod
624-7468
S MASSACHUSETTS ST INTERSECTS
1700 Vacant
1711 Queen City Sheet Metal & Roofing Inc
623-6020

S ORCHARD ST INTERSECTS
7203 Vacant
ZIP CODE 98109
7207 *Davis Lisa B 762-0426
7212 Frost Norman L @
7218 *Tomlenson Loren @ 763-8826
7228 Switchcraft John
7228 1/2 Kempe York @ 762-5413
Vincent Albert V
8129 Torres Paul
7940 Valliant Sia (whse)
7930 Asiamerica Trading Co importers 763-8490
Mountain West billiard supply 763-9750
7936 Morrell John Mead Co plns 763-9930
Sichel Wholesale Wmte 762-2400
8081 Mc Farland Wrecking Co 763-2320
8151 Air Van Lines Inc 763-0818

NORTHSHIRE RD NW —FROM SOUTH END
OF SHERMAN RD NW NORTH 2 WEST OF
3D AV NW
ZIP CODE 98177
13603 Smith Sydney S @ 365-0426
13604 *Crawford Thos D @ 364-6046
13613 Johnson Jack A @ 365-3789
13617 Frankfurter David R @ 362-4185
13526 No Return
13529 Egidice Paul @ 362-6288
13531 Dunn Mauris S @ 363-4338
13533 Dunn Edw B @ 362-9933
13535 Phillips Robt C @ 363-1131
13536 Forrest James G @ 363-0737
13539 Larebee Norman W @ 362-8276
13544 Regno Jack B @ 364-7902

OAKLAWN PL S —FROM EAST 1 SOUTH OF S
EDDY ST
ZIP CODE 98116
5762 Wakeman Willard L @ 725-2405
5763 Thomas Don B @ 723-7767
5767 Asose Sol A @ 723-8052
5763 Quamstrom Fred C @ 723-5812
5766 Stuzak James V @ 723-5471
5767 Heieren Palmer D @ 723-3012
5772 Steinberg Sheldon P @ 723-4444

S KING ST INTERSECTS
ZIP CODE 98134
S OREGON ST INTERSECTS
1220 Reliable Transfer & Stge Co forwarding agts
623-2966
Nelson Trucking Co Inc frt forwarding
622-2977
1238 Valvoline Oil Co oil distrs 622-8258
1248 Irving Katz Produce distr 624-1967
1251 Vacant
1258 Mellan Transfer frt forwarding 623-5292
1251 Vacant
1262 Reliable Transfer & Storage Co (Whse)
623-2966
S ATLANTIC ST INTERSECTS
1800 United Fruit & Produce Inc 684-1874
1505 Del Mar Produce Distributing whol
624-5075
1607 S K Produce Co whol fruit & prod 624-2808
1618 Capeloto Bros fruit & prod whol 623-6592
1622 Ken Grimes Prod
1822 Rose & Hagan Inc transfer co 623-2146
1824 Bloxom F C Company produce brokers
624-1000
1526 Gourley John Co Inc whol potatoes 622-9241
Grimes Ken Produce Co 622-9241
Rogge Commission Co whol produce 622-9241
1528 Russell-Ward Co produce brokers 623-8383
1530 Public Fruit & Produce Co Inc whol produce
622-2772
1532 Watson Distributing Inc produce brokers
622-7833
1540 Rosella's Fruit & Produce Co Inc whol prod
624-7468
S MASSACHUSETTS ST INTERSECTS
1700 Vacant
1711 Queen City Sheet Metal & Roofing Inc
623-6020

OCEAN CT SW —FROM 6000 SW BRUCE
SOUTH
ZIP CODE 98116
5280 Bratberg Arth J @ 932-0297
OCEAN VIEW DR SW —FROM 11087 38TH
AV SW SOUTHWEST
ZIP CODE 98146
3506 Mc Cormick Harold F @ 242-2973
3515 Becker Isabelle Mrs @ 244-7654
3524 Hansen Hazel A @ 242-4135
3527 Phillips Lee @ 243-0167
3532 *Boughton Richd C @ 243-4789
3533 Remsburg Barry V @ 248-0625
3534 Jernberg Alex @ 244-9199
3539 Kelsey Franklin W Rev 242-5866
3542 Vacant
3547 *Allen Robt K @ 242-3998
3548 Shariz Russell E @ 242-1320
3552 Del Mar Produce Distributing whol
624-5075
3553 Flint James A @ 244-7086
3559 Taylor Carl F @ 243-5657
3562 Salter Michl @ 244-4723
37TH AV SW INTERSECTS
3710 Flatau Louis @ 243-6815
3711 Fortune John L @ 242-6512
MARINE VIEW DR SW INTERSECTS

OBERLIN AV NE —FROM NE 67TH ST
SOUTHEAST
ZIP CODE 98105
5762 Wakeman Willard L @ 725-2405
5763 Thomas Don B @ 723-7767
5767 Asose Sol A @ 723-8052
5763 Quamstrom Fred C @ 723-5812
5766 Stuzak James V @ 723-5471
5767 Heieren Palmer D @ 723-3012
5772 Steinberg Sheldon P @ 723-4444

OBERLIN AV NE —FROM NE 67TH ST
SOUTHEAST
ZIP CODE 98105
5762 Wakeman Willard L @ 725-2405
5763 Thomas Don B @ 723-7767
5767 Asose Sol A @ 723-8052
5763 Quamstrom Fred C @ 723-5812
5766 Stuzak James V @ 723-5471
5767 Heieren Palmer D @ 723-3012
5772 Steinberg Sheldon P @ 723-4444

OBERLIN AV NE —FROM NE 67TH ST
SOUTHEAST
ZIP CODE 98105
5762 Wakeman Willard L @ 725-2405
5763 Thomas Don B @ 723-7767
5767 Asose Sol A @ 723-8052
5763 Quamstrom Fred C @ 723-5812
5766 Stuzak James V @ 723-5471
5767 Heieren Palmer D @ 723-3012
5772 Steinberg Sheldon P @ 723-4444

OBERLIN AV NE —FROM NE 67TH ST
SOUTHEAST
ZIP CODE 98105
5762 Wakeman Willard L @ 725-2405
5763 Thomas Don B @ 723-7767
5767 Asose Sol A @ 723-8052
5763 Quamstrom Fred C @ 723-5812
5766 Stuzak James V @ 723-5471
5767 Heieren Palmer D @ 723-3012
5772 Steinberg Sheldon P @ 723-4444

EAST MARGINAL WAY S 1975

404

S EAST MARGINAL WAY—Contd

Seven Seas Inc whol seafood prod 622-2520
3440 Office Building
Boon
100 Anchor Hocking Glass Corp glassware mfrs 623-3444
101 North City Glassware whol 622-7115
103 Fenwick-Pickett Inc food brokers 624-0760
201 Vacant
202 International Pacific Sales import-export 622-8920
203 Diamond Match Corp mfrs 623-2905
204 Freight Management Associates frt consultants 622-7086
207 Swiftsure Fisheries (Stge)
208 Swiftsure Fisheries canners 622-2218

S SPOKANE ST INTERSECTS

3600 Alaskan Copper Works 623-5800
3623 General Welding Supply Co Inc 624-7033
3628 Warden-Batts & Co packing crating exp domestic 622-8682
3633 Andrews Machinery Of Washington Inc contrs equip 624-7121
3636 Advance Scaffolds-Northwest inc contrs sup & equip 624-0144
3660 Gilmore Steel Corp mfrs 623-0565
3670 Nicholson Manufacturing Co (Sales Ofc) 682-2762
3683 Sea-Mar Electronics Inc marine equip & sup 622-4130

DUWAMISH AV S INTERSECTS

3801 Lone Star Industries Inc mfrs 623-6596
3818 Casket Distributors Inc whol 682-8342
S DAKOTA ST INTERSECTS
4100 United Construction Supply Inc whol concrete 623-2424
4120 Port Of Seattle (Whse)
4140 Port Of Seattle (Frt Terminal Whse) 587-3317
U S Customs 442-4674
S IDAHO ST INTERSECTS
4201 State Liquor Control Board-Stores & Agcys Div 464-6860
State Liquor Store No 101 464-6055
State Liquor Control Bd (Whse) 464-6077
State Liquor Control Bd (Enforce Div) 464-8094
428 State Liquor Control Bd seattle facilities & info 464-6070

S OREGON ST INTERSECTS

4545 Duwamish Pumping Sta 762-0888
4600 State Pub Assistance (Donable Food Outlet) 764-4242
State Surplus Property Section 764-4242
DIAGONAL AV S INTERSECTS
4800 Cascade Machinery & Electric Inc 762-0500
4834 Container Corp Of America (Corrugated Div) box mfrs 762-7330
4860 Bunzco & Davis whol fish prod 769-2820
Siberian Salmon Egg Co whol 762-2820
4861 Vacant
S ALASKA ST INTERSECTS
4735 U S Govt Health Edu-Welfare (Alaska Area Native) 764-3486
S HUDSON ST INTERSECTS
5000 Totem Equipment Co logging sup 762-9191
5001 Vacant
5055 A A Warehouses 762-7719
Bluebird Van & Storage 762-7717
Golden Gate Van Lines (Stge)
Nail Van Lines (Stge)
U S Van Lines (Stge)
8057 Vacant

S DAWSON INTERSECTS

5200 Loomis Armored Car Service Inc 762-0770
5209 Manson Construction & Engineering Co Inc genl contrs 762-0680
5225 Integrated Container Corp frt forwarding 762-0737
Mitchell Bros Truck Lines 762-7100
5237 Northwest Colonial Buck Sales buck rd ale 762-0733
Seattle Boiler Works Inc mfrs 762-0737
6245 American Can Co (Whse) 623-8100
Brandon Street Terminal-American Can Co food prod distr
S BENNETT INTERSECTS
5390 Vacant
S BRANDON INTERSECTS
5400 Argo Blower & Mfg Co Inc blowers and exhaust fans mfrs 762-8938
Sportpage restr 762-7210
5417 Vacant
S LUCILE INTERSECTS
5610 Safety & Supply Co equip & apparel 762-8600
S FINDLAY INTERSECTS
S ORCAS INTERSECTS
S MEAD INTERSECTS
5800 Vacant
5801 Northwestern Glass mfrs glass container 762-0660
S FIDALCO INTERSECTS
5901 Longview Fibre Co box mfrs 762-7170
5931 Kaiser Gypsum Co Inc bldg matls 762-7206
Kaiser Gypsum Co Inc (Sla Dept) 762-7200
5940 Standard Stations Inc 763-1687
5975 Glacier Sand & Gravel Co diatr & ret. 763-2265
Kaiser Aluminum & Chemical Sales Inc 762-7060
Kaiser Cement & Gypsum Corp cement mfrs 763-1800
ZIP CODE 98108
1ST AV S INTERSECTS
6000 King County Directors Assn pub sch sup 762-4480

8060 Consolidated Freightways trans lines 763-1600

S FRONT INTERSECTS
6305 Frantz's Cars auto repr 762-1123
S MICHIGAN INTERSECTS
6442 Jet Drive-In The 762-6830
6501 Fraser Pattern Works ptrn mtrs RO2-6366
Active Auto Rebuild repr 763-1260
Hammero Harry & Co auto repr 763-1260
Standley's Machinery Repair mach repr serv 762-1781

S RIVERS ST INTERSECTS

6601 Copper Deer Tavern
6603 Margie's Barber Shop
6701 Schnitzer Investment Corp 767-6000
Seattle Cold Storage (Stge) 767-6000
6705 Lynden Southbound Freight 762-7121
Arctic Container Serv Inc (ofc sp)
Alaska General 763-3040
6714 Budget Batteries 767-3076
6719 Arctic Container Service Inc distr ind rubber prods 762-6585
6720 Pacific Rubber Inc whol prod 762-6900
6731 U S F O (Mail Bag Unit) 442-2418
6749 Vacant
General Can Inc wise & transfer 762-5000
Insuletro (Div Quintic Ind) electric insulation 763-8100
Westglas elec insulation 763-8100
6755 Campbell Chain Co chain mfrs 767-3630
6763 Duo Fast Washington Inc stapling 763-1776
6767 Cole Division Of Litton Industries 767-3560
6770 Seattle Community College (Duwamish Bld) 764-5380
6779 O M C Distributors Inc (Div Outboard Marine Corp) 763-8910
6795 Centennial Mills Flour products 447-5890
S HOLLY ST INTERSECTS
6800 Hat N' Boots gas ata 762-8250
6851 Emerson G M Diesel Inc sla & serv 763-1971
S BRIGHTON ST INTERSECTS
S WILLOW ST INTERSECTS
6901 Western Salvage Co ret sla 763-2340
S CORSON AV INTERSECTS
S CARELTON AV INTERSECTS
7000 Pacific Northwest Bell Telephone Co (Equip Bldg)
7016 Chien Seattle Metal 762-9847
Lurn James 762-9847
7047 Camel Inn Tavern 762-6334
8TH AV S INTERSECTS
CARTOON AV S INTERSECTS
7060 Munson Motor Court 762-9729
7070 Southway Apartments
1* Obermeier Steph
2 Banks Manuel
3 Hendricks Don R
4 Robbins Gerald
5 Kirby Hugh 762-8962
6 Lear Woodrow 767-4628
7* Freemier Playn
8 Neason Rod
9 Ulrich Edw E
10 Horn Mathias M 762-0498
11* Bolyard Robt
12 Anderson Lisa 762-6928
13* Haney David 762-4726
14* Davis Robt L 763-0561
15 Crouse Lillian Mrs
16* Thibault Arnold 762-7573
S MYRTLE ST INTERSECTS
S FLORA ST INTERSECTS
7100 Gilbert S M Co Inc power plant contrs 767-3078
Kestler Boiler Co boiler mfrs 767-3078
Williams John Co mir repr 762-3122
7107 Pearl Charles E @ 767-4362
7100 Roy's Automotive Service 773-2633
United Parts & Equipment auto parts & equip retl 763-2623
7123 Sternoff Metl (Whse)
7200 Toppano Lou Shell 762-9444
Bud's Wheel Alignment 762-6541
7201 Sternoff Metals Corp
7240 Aero Motul 763-1233
Krohns John 763-1233
7265 Layrite Concrete Products Of Seattle Inc 762-8681
Layrite Scaffold & Equipment Inc 762-0625
S GARDEN ST INTERSECTS
7300 Goodyear Truck Tire Center 763-2112
7502 Goodyear Truck Tire Center (Stge)
7509 Municipality Of Mos Seattle & Marginal Way pumping sta
7323 Ace Electric Service Inc contr & motor repr 767-4240
7529 Washington Machinery Co mach 763-0700
7543 Associated Sand & Gravel Co Inc naphthal 767-4685
United Contractors Co genl contr 767-5667
7350 Milo's Inc drive in food stand 767-3866
S WEBSTER ST INTERSECTS
7501 Boeing Computer Center
14TH AV S INTERSECTS
7696 Boeing Employees Credit Union (Sub Ofc)
16TH AV S INTERSECTS
7700 Boeing Employees Credit Union Corp 606-2261
7755 Boeing Co The (Admn Ofc) aircraft missile mfrs 665-2121
8200 U S Fed Aviation Administration control tower 767-2708
8631 Jorgensen Earle M Steel forging machinery & smelter 762-1100
8620 Jackson Structural Steel Co (whse div) 762-2880
6701 Boeing (Plant)
8801 Kesworth Motor Co (Div Of Pacific Car & Foundry) truck mfrs 764-6424
9010 Mary's Sweet Shop snack shop 762-7087
9020 Insured Transporters Inc 762-1040
9110 Omar Mfg Co welding gloves 767-3980

Patco Mfg Co mfr 767-4355

9120 Casa Lupita Restaurant Inc 767-4740
9200 Airway Motel 762-9908
Perry E F
9220 Firestone Stores retreat div 762-1880
9229 Monsanto Co chem mfrs 762-2600
9240 Insured Transporters Inc (Stge)
9250 Marginal Way Court trailer ct 763-9189
Apartments
3* Crus Lorenzo 762-0321
3* Gladue Margt
4* Rivers Danl
5 Ferda Kenneth L
6* Chan Stan
7 Evans Robt J
8 West Bernard W 763-9662
9* Miskar Don
10* Hewitt Albert
11 Maez Benjamin
12* White Albert A 763-9189
A* Williams Chet
B* Pflington Lyle
C Hackett Pat
D* Lovejoy Wm 762-3264
E* Fortner Lynn 762-8253
F Johnson Nina
G* Millroy Roy
H Vacant
I* Woods Charles
J* Young Owen
K* Mc Vicker Vern
9252 Prentice Nursery & Decorating 762-1242
Prentice Raymond W

EAST MONTLAKE PL E -FROM 2400 E LOUISIA NORTHWEST

ZIP CODE 98102
2563 Ril Fredk W Jr @ 329-6760
2571* Hayes J Randall 323-7382
1* Loeken S Janiece
E ROANOKE ST INTERSECTS
2600 Russell M Mrs @ 322-3334
2604* Hagan W H 322-4479
2610 Pittman S S 325-6561
2616* Meek R J @ 329-9081
2626 Montlake Phillips 66 326-1700
E NORTH ST INTERSECTS
MONTLAKE BLVD E INTERSECTS

EAST PARK DR E -FROM 2400 HAMLIN NORTH

ZIP CODE 98102
2815 Dolan Kevin 325-0158
2817* Johanson Peter E 329-2434
E SHELBY ST INTERSECTS

EASTERN AV N -FROM 2500 NE PACIFIC ST NORTH

ZIP CODE 98103
3721 Ghaubert Alex R 632-3856
3727 Guldstedt Hilis G @ 632-2838
3731 Leslie Esther O Mrs @ 632-6851
3735 Schmidt Dorothy M Mrs 632-4802

N 98TH INTERSECTS

3806 Taylor Renella 633-0142
3806a Burt Margt L Mrs 632-6541
3806* Murphy Joyce Mrs @ 633-4906
3811 Larson Elma T Mrs @ 632-0349
3815a Lundgren J R 632-7439
Harris Curt
Johnson Patty 633-2076
3816 Thomas James 632-0272
No Return
3816* Vacant
3818 Bronger Frank A @ 633-2343
3821 Steedromy Helen E @ 633-5391
3822* Snow Robt W 635-2464
Brocco Steven L 633-0581
3825 Wilson Marie W Mrs @ 632-3370
3826* Glenn Forrest @ 634-3809
3829 Harris Neil F @ 632-0390
3830* West Marry
3832 Apartments
1 Houston J D 632-7579
2 Sundstedt Jerry
3* Bailey P A 632-3087
4* Bennett Marilyn 633-6347
3835* Eubank Richd M 632-3835
3835* Vacant

N 30TH INTERSECTS

3903 Sullivan Edna V Mrs @ 632-1584
3909 Azore David F 632-3909
Trotter John
3912 Wallace Charles L @ 632-1185
* Huffmuth K A 633-0862
3913 Schaffer Wm A 632-2610
3918 Ullman John 633-2582
3917 Hewson Roger M @ 632-9454
3922* Hayes Lynn K 633-1823
3922a Freytag Larry 632-7253
3923 Brown Jeff @ 634-2489
3925 Peterson Sam 632-6356
3925* Kennedy Raymond T 632-0724
3928 Van Eaton Guy F @ 632-1418
3933 Bonstrom Lotlie Mrs @ 632-0850
3934 Whitacre Robt J 633-3269
* Joppa S Elias 633-0807
3939 Bengtson Gertrude J Mrs @ 632-7214
N 40TH INTERSECTS
4009 Brew Thils L @ 632-1273
4012 Schwarz Lucille A Mrs @ 632-4527
4013 Albers Aldons A
4017 Ceichners Alf J @ 632-2989
4018 Hendengren Theo J @ 632-7773
4022 Richkoff Marie S Mrs @ 632-4364
4023* Augustiny Thos A

4023* Hazard Gail 632-5447
4026 Harvey Philip J @ 633-0318
4027 Maronek Arth E @ 633-4639
4030 Sundberg Nolan E @ 63-1690
4033 Thelin Eric M @ 632-7610
N 41ST INTERSECTS
4102 Murphy Jean K Mrs @
4108 Flynn John H Jr @ 632-0335
Welch Florence V Mrs 632-5517
4109 Crandall Russell @ 632-5578
4112 Vacant
4113 Hurley Richd A @ 633-3781
4116 Flynn Alan L @ 632-1366
4117 Kawauchi Shouji 633-1719
4122 Bell Bird M Mrs @ 632-9209
4123 Huchala Peter G @ 632-6341
4127 Allyn W Oliver @ 632-9267
4128 Veidt Raymond G @ 633-1379
4131 Gervais Edw L 632-1362
4132 Greene Charles 633-0148
4133 Simonds Gregory M
4136 Ranken John W Jr 633-4649

N 42D INTERSECTS

4209 Golob David R @ 632-1947
4212 Fed Nadene E Mrs @ 632-7648
4215* Dick Stuart 633-2639
4216 Hudson Horace C @ 632-8522
4217 Muscat Edgar R @ 633-4950
4220 Kerwick Edmund @
4221 Mitchell John D @ 632-6252
4225 Kasper Royal J @ 632-8134
4228 Cyr Jackson S Jr @ 633-3061
4229 Denchfield Elit Mrs @ 632-7682
4232* Keatts S C 632-9453
4233 Kyte Joseph @ 633-1815
N 43D INTERSECTS
4302* Davidoff Sharon 632-6129
4306 No Return
4309 Tuttle Evan C @ 633-3696
4314 Cunderhill Charles L Jr @ 633-1650
4316 Lang Leonard D @ 632-3361
4318 Parkey Gary D 634-1508
4319a De Oliveira Maria A Mrs @ 632-0324
4322 Hernandez Casimiro @ 632-7539
4323 Vacant
4327 Powers Raymond L @ 632-4216
4328 Bender Eida Mrs @ 632-8605
4332 Pomroy Sally
4332* Westmoreland Ellen E Mrs 632-6306
N 44TH INTERSECTS
4402* Pence Jann
4408* Severy Janice G 633-3374
4409* Herold Karen 632-7297
4413 Kuper Michl M @ 633-3250
4414 Cullahan Carrie
4415 Werner Otto H 634-0129
4418 Barnhart Marion Mrs 632-0178
4419* Davis Alan 633-3021
4420* Hinton Doug
4422 Miller Marj G 632-3053
4425 Lambert Carrie D Mrs 633-1396
4428 Vacant

N 45TH INTERSECTS

4505 Vacant
4508 Dennis Dale W 632-1501
4510 Dunaidson Stella K Mrs 632-0274
4512 Vacant
4513 Vacant
4515 Under Constn
4520 Farmer Dwight P @ 632-2149
4521 Frye Lawrence A @ 632-2376
4522 Campbell Edw G 632-0719
4525* Rose P J @ 633-1558
4526 Vacant
4528 Ohaka Uldis @ 632-2076
4529 Fournier Lulu L Mrs @ 632-4915
4533 Apartments
1* Fenlon C S
2* Tanton M 632-1303
3* Mc Collich Margt

N 46TH INTERSECTS

4536 Bain Stewart @ 632-1739
N 46TH INTERSECTS
4603 Elm Baptist Church (Sunday School Annex) 632-4354
4604 Thomas Ronald G @ 633-3808
4608 Keil John D
4611 Mc Leen Norman W 633-6881
4612 Vacant
4616* Petit Constance 633-6454
4624* Gregory Steven 632-2997
4625 Bechem Donald N @ 632-9578
4626 White Donald C @ 632-2400
4628 Merton Thos S @ 632-7334
4635 Warneck Gertrude E Mrs @ 632-3811
4638 Svare Leonard @ 632-4658
4639 Farmstead Reinar @ 633-0436
4642 Herr David D @ 632-5464
4643 Vacant
4646 Marriott Arth R 632-4962
4647 Martin Lawrence @ 632-8759
4648 Slater Thos A 632-6316
4649* Mathison Joe S @ 633-4768
4655* Owing Jeff 643-7248
4666 Scrivens Kath L Mrs @ 632-8187
4669 Fishman Faye Mrs 632-3351
4669* Corwinne Glenn E @ 633-4368
4684 Young Yorkie Y @ 632-5393
4687 Hamro David R @ 632-8253
4688* Thyegeon Danl 634-1316
4689 Mc Daniel Wm F @ 633-5219
4672 Smith Ge @ 634-0312
4673 Dynnes Thos A @ 632-6512
4674* Keda Thos M 633-4674
4678* Chiang David @ 632-2265

EASTLAKE AV E -FROM MONTLAKE AND MELROSE PL E NORTH

ZIP CODE 98109

Inc.


ONDED LECTORS

EGULAR REPORTS

NO FEE UNTIL COLLECT

1513 N.W. h Street

TEL. 9-2600



782-4593 782-7500

24-HOUR RADIO DISPATCHED SERVICE "YOU CALL - WE HAUL" N.W. 49th Street (98107)

S LUCILE ST 1975

4326 University Way N.E. • 634-3400

Use your bankcards

474

N LORENTZ PL—Contd
 2442 Faubel Lloyd W @ 282-3173
 2443 Randels Steph 284-2459
 2448 Cole Geraldine 285-5798
 2448 Bailey Virgil E @ 282-9633
 2472 Hughes Milton W @
 2476 Hollinsworth Joe D @ 284-0955
 2500 Greenwald Harold @ 283-6238
 2508 Mitchell Louis J @ 284-9617
 2508 Swinester Wm K @ 282-3450
 2510*Mc Auliffe Don 285-2013

LORETTA PL E —FROM 106 BELLEVUE AV E EAST

ZIP CODE 98102
 411 Vacant
 418 Biltmore Apartments 325-3723
 A Roderick Jenna
 E* Dumas Eli
 3 Birkett Florence 325-3604
 4* Harriet Duncan
 5* Elaud Carl
 6 Gunderson Gunner C 322-4310
 7 Alf Pegg E Mrs 325-1547
 8* Richardson Linda
 9* Alexander Allan
 10 Breesa Wilma
 11* Ligoti Anton
 101 Hopper Ellen 322-3256
 102 Snyder Viola M
 103 Back James O 324-4021
 104 Kauffman Mildred L Mrs 323-4005
 105* Nath David C 329-0176
 106 Lean Marie Mrs 323-0713
 107 Stevenson Mary C 323-4849
 108 Peterson Mildred N 323-6941
 109 Jacobs Bob
 110 McLeod Charlene V
 112 Freeman Arth D 323-6208
 114* Kallgren Jean
 115* Baker Mary K
 116* Reimers Marguerite
 117* Murphy James
 118 Quall Ruby
 119 Kinnberg Olga 323-3158
 120 Allison Leonard Mrs 323-2117
 201* Nelson Arnold Mark
 202 Palmer Roberta L
 203 Harris Thomas
 204* Mauer T J Mrs
 205* Polletta Thos C
 206 Soderquist Alma L 322-8147
 207* Enriquez Jay
 208* Stoball Wm T
 209 Olson Ann
 210 Robertson Helen M 329-1071
 211 Kofala B M
 212 Marshall Thos
 214* Bufkin Vera
 215* Sorenson Gayle
 218 No Return
 217* Oshman Barbara 323-7475
 216* Stevens Henry
 219 Riggs Mary B 325-7809
 220 Vandorbe Wm E 325-8346
 221 Norquist Hulda
 302 Cassey J G 324-0711
 303 Burke Phil
 304 Roberson Florence
 305* Brawn Ceila
 306* Schaffer Delores 323-7052
 307* Manwell Linda 323-8063
 308* Norquist Selma C 323-6103
 309* Mass R
 310 Parkhouse Russell K 323-9996
 311 Leaf Norman S 323-3299
 312 Knowles Gloria G 326-3743
 314 Bennett Albert
 315 Jolley Rose
 318 Edson Ray W 329-0738
 317* Kahn Ellis
 316 Grandy Lawrence B
 319* Lammet Anita
 320* Jackson Bernice
 401 Vacant
 402 Christensen B K 322-2247
 403* Salazar Sarah
 404 Wilson Gladys G 325-2186
 405 Craig Mabel W 326-6396
 406 Catal Jay Mrs 322-4511
 407 Brooks Kevin
 408 Hoover Amy 322-6070
 409 Ewers Ethel
 410 Allen Rita 325-0339
 411 Bonner Kenneth R 325-0422
 412 Mc Fadden Lillian M Mrs 329-1324
 414 Lester Nona P Mrs 322-4780
 415 Langtry Violet L 324-9075
 416 Weatherford Harry L 325-6533
 417 Ash Addie D Mrs 325-1235
 418 Heidman Harriet 324-3544
 419 Bryce Saml 328-6725
 420 Vacant
 501* Arratia Angal
 502 Dungan Doug D
 503 Thompson Bill
 504 Bosch Ralph 329-3926
 505 Loughlin James 322-9441
 506 Riedel Bertha A Mrs 322-1762
 507 Swanson Helen A 323-1736
 508 Peterson Maxine Mrs 325-1808
 509 Mc Call Rodia
 510* Myhr Robt
 511 Westington Clarice
 512 Williams Gladys M 329-7437
 514 Frigard Edith
 515* Craven Robt
 516 Coble Clarence A 323-4898
 517 Mc Namara James F 325-2020
 518 Steele Patricia E 325-8654
 519 Steinke Bonnie I 326-5256
 520 Sfoudouris Nick G 323-8185

601* Wegener Kath
 602 Rodgers Willetta E 326-0379
 603 Griggs Vita O 323-0780
 604* Air Robt
 605 Shaw Ruth
 606 Lawrence Alice B 323-9331
 607 Mueller Rita 325-4668
 608 Le Bow Hazel Mrs 323-9291
 609 Sachin Ruby P 323-6217
 610 Lucas Linta L Mrs 324-8253
 611 Mender Loura 329-0719
 612 Bohm Gladys Mrs 322-1045
 614 Mc Kee Olive Mrs 325-4718
 616 Pettit Norma M Mrs 323-6619
 617 Peck M INTERSECTS 323-3388
 617 Tallmadge Gene D 324-4601
 618 Anderson Iris
 619* Trembley E V
 620 Evanson Ella C 325-4530
 701 Jones Franz
 STREET CONTINUED

LOTUS AV SW —FROM 3600 SW PRINCE SOUTH

ZIP CODE 98126
 2257 Johnson Curtis J @ 935-3370
 2268 Myers Jack C 938-4582
 2270 Trousdale Greg M @ 938-3067
 2274 Karr Wm A 938-0911

LOUISA ST E —FROM 2500 MINOR AV E EAST

ZIP CODE 98102
 YALE AV E INTERSECTS
 102* Tudor Evelyn B Mrs
 109* Ruoso Bonnie Mrs
 EASTLAKE AV E INTERSECTS
 216 Kallgren Roy E 325-1987
 217 Nelson Helen M Mrs 322-9063
 219* Jimenez Jose
 221 Russell Marguerite 323-1548
 FRANKLIN AV E INTERSECTS
 BOYLSTON AV E INTERSECTS
 FREEWAY INTERSECTS

19TH AV E INTERSECTS

W MONTLAKE PL E INTERSECTS
 2006 Graves Steph W 329-5526
 2009 Annette W Patk @ 323-5147
 2014 Bonnellycke Jarl E 323-1804
 2015 Roth Lee A @ 324-2142
 2019 Weikamp Wm @ 325-6648
 2020 Haidinger Wm J @ 323-3766
 2023 Tao Wm S @ 325-9056
 2026 Schweizer Paul H @ 329-1818
 22D AV E INTERSECTS
 2203 Snow Edw L 323-0604
 2206 Hildebrandt Jack @ 323-3072
 2210 Hutchinson Richd P @ 323-1281
 2211 Gregory Donald M @ 323-1747
 2213* Luft Richd S @ 323-4089
 2216 Dameron Clarence @ 324-6117
 2217 Hudson Eleanor M Mrs @ 324-8565
 2220* Simpler Merton A
 2223* Mc Cullough James M 325-1085
 2227 Schoenfeld Walter @ 322-4939
 E MONTLAKE PL E INTERSECTS
 24TH AV E INTERSECTS
 2403 La Salle N D @
 2408 Boer Roger A @ 325-1849
 2411 Eckstein Eleanor N Mrs @ 323-0306
 2412 Ammahian Arshag @ 322-4706
 2415 Starr Helen E Mrs @ 324-4012
 2418* Silverstein Fred E @ 323-0780
 2421 Bolduc Barry 329-2911
 2422 Moss Delbert F @
 2427 Hudson Duane E @
 2428 Mesford Jessie L Mrs @ 322-5882
 2433 Boehmer Herbert @ 324-3958
 25TH AV E INTERSECTS

LOYAL AV NW —FROM INTERSECTION OF SYLVAN PL NW AND NW GOLDEN PL NORTHWESTERLY

ZIP CODE 98117
 9018 Troxel Jon E @ 783-6321
 9017 Rosen Wm M @ 784-1887
 9022 Nelson Ernest M @ 782-7455
 9028* Moran John W @ 783-0835
 9029 Philippe Angèle Mrs @ 784-6288
 9031 Carlson Fritz E @ 784-7135
 9032 Humphrey Roy R @ 784-3207
 9033 Williams Carl L @ 784-4116
 9042 Eide Leif @ 784-2903
 9046 Anderson Gordon P @ 782-8537
 9048 Anderson Gunner E @ 783-8313
 9049 Bendicksen Richd D @ 784-1421
 9054 Cameron Wm B @ 784-9136
 9057 Floethe Signy Mrs masseuse @ 783-8198
 9064 Strand Herman A @ 784-2885
 VIEW AV NW INTERSECTS

LOYAL WAY NW —FROM 800 28TH AV NW NORTHWEST

ZIP CODE 98107
 8022 No Return
 29TH AV NW INTERSECTS
 8052 Rafferty Wm C @ 783-8250
 8059 Cash Richd K @ 89-3023
 8074 Wilson W Glenn
 8077 Emery Richmond R @ 782-0238
 30TH AV NW INTERSECTS
 8300 Dahl Martin E @ 784-3435
 8309 Honka Neil A @ 784-3787

8314 Hagwood Gladys A @ 784-9686
 8322 Daugherty Lorren S @ 782-7937
 8332 Wallace Jack H @ 783-0658
 31ST AV NW INTERSECTS
 834* Wright K
 8354 Pavestich Dorceta 783-9725
 8356 Defrotis J 784-0083
 8360 Holt Sena S Mrs @ 782-0766
 8361 Richardson Charles S @ 782-5238
 8364* Clark Eleanor 312-8968
 8366 Novelli Anthony P @ 784-0935
 8370 Mc Dermott Donald I @ 782-5244
 8374 Mills Agnes Mrs 784-2039
 8374* Howard Eileen 783-5398
 8375* Holte Arnold W
 8378 White Thos 782-3856

LUCAS PL N —FROM 4050 STONE WAY N EAST

ZIP CODE 98103
 1310* Wilson Wm F II @ 633-5265
 1314 Vanopolis Augusta F Mrs @ 633-0371
 1315 Dionne Gordon J @ 632-2339
 1318 Hartman H Marg @ 632-7432
 1319 Burt Ernest R @ 633-2365
 1324 Billa Ralph O @ 632-7609
 1325 Primmer James D @ 632-6256
 1326 Daugherty Edw T @ 633-6748
 1329 Lee Raymond B @ 632-2059
 1330 Schneider Anna L Mrs @ 632-2144
 INTERLAKE AV N INTERSECTS

LUCILE ST S —FROM 5500 E MARGINAL WAY S EAST

ZIP CODE 98108
 UTAH AV INTERSECTS
 60 Northwest Chain-Flow Systems Inc chains
 56 Warner & Gehring Inc hdw mfg 782-1820
 60 Lee's Pattern Shop 782-7670
 74 News Realty Inc 787-4411
 Dahl Insurance Agency ins 787-4411
 North American Acceptance Corp Of Wash Inc
 mfg & lms 787-7072
 1ST AV S INTERSECTS
 115 Ott J D Co mech shop 782-7722
 118 Hacienda Motel (Annex)
 127 Sharp Shop Inc saw als 782-6480
 128 Thos D Co dental instrument mfg 783-7989
 128* Lamp N L 782-5244
 135 American International Trade Inc marine eq
 787-6884
 2D AV S INTERSECTS
 203 Jeter Julia M Mrs @ 782-9064
 206 Hamilton Martha E @
 210 Vacant
 218* Szuk Albert 782-7856
 222 Swetsland Co hydraulic equip & sup 783-0515
 226 Wroughting Service Corp mach 782-7660
 3D AV S INTERSECTS
 300 Post Luggage Mfg Co whol & mfrs 782-7755
 305 Evans James C 782-7423
 307* Dujmovich Walter C 783-9941
 312 Lighting Systems & Accessories Inc lighting
 fixtures distrs 782-1272
 318 Demor Francis
 317 Wallenstein Edw @

14TH AV S INTERSECTS

406 Buchanan Monica M 783-9418
 412 Johnson Maurice 787-3320
 416 Frost Miles B @ 782-7184
 417 Autocon Industries Inc control sys 782-0420
 Technical Systems Inc control sys 782-0420
 5TH AV S INTERSECTS
 502 Vac James E
 504 Hart Delores M 783-8930
 504* Meyer Lawrence 782-8565
 506 No Return
 512 Lollino Michl @ 782-9309
 518 Bell Alice M Mrs 782-6179
 522* Thompson Michl 782-2487
 527 Vacant
 528 Richards Leonard L @ 782-7037
 6TH AV S INTERSECTS
 600 Morgan James E @ 782-9397
 601 Vacant
 606 Hutchinson Lynnita 782-5437
 609 Ward Angela Mrs @ 782-7318
 610 Sanders Louis
 611 Norflett Pierre 783-0738
 612 Vacant
 618 Brewer Lawrence W 782-4737
 617 Vacant
 618 Nowalk Mary J Mrs 782-9349
 622 Vacant
 627 Georgerann Medical Clinic 787-7888
 MAYNARD AV S INTERSECTS
 650 Pife James E
 652 Vacant
 653 Kramer Joseph M @ 782-9297
 659 Georgetown Service Center 782-9279
 662 Mc Donald John A @ 782-0575
 663 Vacant
 665 Iukai A Jack @ 787-3462
 667 Williams Carroll E @ 782-7429
 673 Bagley Onnalee G Mrs @ 782-9176
 674 Vacant
 679 Vacant
 677 No Return
 7TH AV S INTERSECTS
 707 Vacant
 Northwest Engine Serv Ctr Div Piaton Serv
 Inc whol auto part 787-7084
 710 Colombo Supply Co plmb whol 782-9450
 734 Chemical Processors (Whse)
 Chemical Processors Inc (Georgetown Plant)
 745 Riddell Trailer & Equipment Co 782-7850

747 Clyde's Diesel Service Inc truck repr 783-8411
 8TH AV S INTERSECTS
 803 Vacant

FREEWAY INTERSECTS

12TH AV S INTERSECTS
 1205 Hawkins Ellsworth J @ 782-7169
 1210 Byrd Robt L @ 782-7534
 1213* Mudge Kevin 782-8687
 1215 Humman Lois
 1216 Roberson Cornelius @ 783-9832
 13TH AV S INTERSECTS
 1312 Vacant
 1318 Vacant
 14TH AV S INTERSECTS
 1404 Pajari Shirley 782-6318
 1406 Kvanne Diane @
 1408* Rhodes Norma L 782-2073
 15TH AV S INTERSECTS
 1511 Eagle's Root restr
 16TH AV S INTERSECTS
 1616 Chicago Mario @ 782-7061
 1621 Daniels Eliz M
 1623 AV S INTERSECTS
 1709 Seed Of Abraham Pentecostal Church
 1717 Durden Reginald S @ 782-7124
 18TH AV S INTERSECTS
 19TH AV S INTERSECTS
 2001 Brandley Ras 783-9781
 2016 Sheridan Philip J @ 787-3474
 21ST AV S INTERSECTS
 2112* Guanci Helen S @ 782-2948
 2113* Mc Gee Marylou
 2115* Liles Frieda
 2117 Noble Payelene E 783-8571
 2118 Mizuki Wayne @
 2119 Harris F M
 22D AV S INTERSECTS
 2229 Tauchman Maackatu @ 783-1828
 2205 Trujillo Phillip G @ 782-9494
 2206 Vacant
 2215 Vacant

28TH AV S INTERSECTS

30TH AV S INTERSECTS
 2502 Leung Cecil 725-6066
 2603* Hui Hong Yean @ 725-3705
 2512 Louie Chaw Yan @ 723-5543
 2516 Tom Chuck P @ 725-7806
 2522 Gosselt Johnnie E Mrs @ 723-0326
 2523 Wong Willie K @ 725-9946
 3005 Rolstad Allan P @ 723-2484
 WINSTON AV S INTERSECTS
 3157 AV S INTERSECTS
 3105 Lee Edw R 725-1262
 ZIP CODE 98118
 32D AV INTERSECTS
 3205 Pfeil Hubert W
 3501* Finister Abbott Rev @ 725-4259
 36TH AV S INTERSECTS

EMPIRE WAY S INTERSECTS

3610 Pilla Nicholas J @ 723-3953
 3614 Tukeia Shikao @ 722-7746
 3615 No Return
 3620 Degale James M @ 723-1124
 3621 Sotowa Dan Y @ 725-4955
 3624 Walkowski Frank J @
 3625 No Return
 3630 Kato Teruhide @ 722-0535
 3631 Hermanson John H @ 723-9813
 3634 Foronda Marcelino @
 3635 Baltazar Roy @
 3639 Elliott Millie @ 723-8403
 3640 Keeney Richd L @ 725-4998
 3645 No Return
 3649 Vacant
 37TH AV S INTERSECTS
 RENTON AV S INTERSECTS
 3812 Severson Howard @ 723-8254
 3815 Ferras Marcelo P @ 723-0431
 3816 Vacant
 3823 Daly Thos R @ 725-9016
 3826 Lane Glenn D @
 3827 Diem Herbert P @ 723-1072
 3832* Rivera Romeo E @ 725-3270
 3833 Hurley John W @ 723-5225
 3836 Cassidy Grace B Mrs @ 725-4692
 3839 Pochinski Wm B @ 722-6045
 3840 Nequist Arth J @ 722-1856
 3844 Kriteonis Alex @ 723-6904
 39TH AV S INTERSECTS
 3911 Harris Aaron
 3912 Beck John M @ 723-4533
 3918 O'Brien Thos B @ 723-4890
 3919 Rodden Dan D @ 723-7884
 3927 Mc Kee Luke Z @ 722-7078
 3934 Bell Eulalia M Mrs @ 722-3824
 3935 Vacant
 3939 Karpinen Kaiser Mrs
 3940 Gustafson Herman C @ 723-2093
 3943 Brown John D @
 3946 Vacant
 3947 Beer Lisa Mrs @ 723-5484
 3950 Schwertlizer Vera Mrs @ 725-4755
 3953 Blake Viola B Mrs @ 722-9106
 3958 Roppo Vincent @ 722-6925
 40TH AV S INTERSECTS
 4200 Tiner Viola M Mrs @
 4203 Matsumoto Mary 723-7482
 4208 Norquist Bobbie N @ 723-6131
 4209 Burr Ellen S Mrs @ 725-7028
 4212 Price Harold D @ 723-2086
 4213* Burns Gloria Mrs
 4215* Drew Nancy Mrs
 4219 Le Blanc Dorothy D Mrs 722-7828
 4220 Montclair Robt J @ 723-1604
 4225* Enix Alice Mrs @ 723-3798
 4226 Duchesneau Alex E @ 722-9721

AL
E
AL
IC
R
41
h
et
Tel. 628-4000
ke Av. E. (98109)

OHIO AVE S 1970



Wheeler Associates, Inc. Proven...and Preferred in Seattle Real Estate Since 1888



Property Management Insurance Brokers

NORTHSHIRE RD NW-Contd
13535 PHILLIPS ROBT O
13536 FORREST JAMES G
13539 LARABEE NORMAN W

NORTHVIEW PL W -FROM 3300 W BRYGGER DR NORTH
---ZIP CODE 98199
4452 VACANT

NORTHWOOD PL NW -FROM 1400 NORTHWOOD RD NORTH
---ZIP CODE 98177
14001 DUFF EARLE G ENB-2126
14010 TUTTLE VALGENE G

NORTHWOOD RD NW -FROM INTERSECTION OF 8TH AV NW AND NW 137TH WINDING NORTHEAST
---ZIP CODE 98177
606 KITCHIN CHARLES E
1006 RUS JOHN S E MA-5848
1001 CARON EDW E MA-5650

NORWOOD PL -FROM 700 RANDOLPH PL NORTHEAST
---ZIP CODE 98122
700 PAYNE R D E EA-2107

S NYE PL -FROM 800 20TH AV S EAST
---ZIP CODE 98144
2006 NO RETURN
2005 SHORT HATTIE E EA5-6620
2011 HARRIS CHARLIE E EA-2056

2023 VACANT
2025 VACANT
2026 DARYL RUBY B MRS E
2030 GRAYSON CHARLES T E

CAKES ST ION EDGE OF PUGET SOUND -FROM 1450 24TH AV W WEST TO JUNCTION OF W GALER AND W LOGAN AV
---ZIP CODE 98199

---28TH AV W INTERSECTS
S OAKHURST PL -FROM OAKHURST RD S NORTHWEST 1 NDRTH OF S JUNEAU

---ZIP CODE 98118
5511 HAWLEY ROBT W E PA2-5618
5520 SEVERNS WALLACE S E
5521 BUTLER JOSEPH W E PA5-6755
5525 NIVEN J R E PA5-9465

OAKHURST RD S -FROM 5700 S GRAHAM NORTH
---ZIP CODE 98114
5800 TUCKER GERALD E E PA3-2907
5804 POPPE RICH D E PA5-7261

---ZIP CODE 98114
5800 TUCKER GERALD E E PA3-2907
5804 POPPE RICH D E PA5-7261
5815 SADIS JOSEPH E PA3-9911
5820 BEHAR ELAZAR D E PA2-4625

6116 KAWATA WM A E PA2-4892
6123 PERRIN JAMES K E PA3-5878
---SEWARD PARK S INTERSECTS
6129 WEINER LEWIS E PA2-3087
6133 ISRAEL MORRIS I E PA5-5937
6141 HUGHES HENRY E

S DAKLAWN PL -FROM END OF HANPTON RD S EAST 1 SOUTH OF S EDDY
---ZIP CODE 98118
5752 WAKEMAN WILLARD L E
5753 THOMAS DON B E PA3-7767
5757 LARSEN J LAWRENCE E

5763 GOULD JAY C E
5766 WILLY HARRY J PA3-6572
5767 HEIEREY ZALMER D E PA3-3012
5770 GOLDIE JOHN H E PA3-9270
5772 STEINBERG SHELDON P E

---ZIP CODE 98105
---PRINCETON AV NE INTERSECTS
5803 HOLCENBERG SAM L E
5806 ELITON WM S E LA4-5423
5807 WAGONER ZELMA R E LA4-4462

5816 DIXON MERL S E LA2-7232
5817 JESIE JAMES E LA2-7232
5820 SPIELMAN ROBT E E LA2-1995
5825 STICVER MERRILL M E

5828 GLENN COLVIN W E LA5-8117
5831 SPRING HYRON J E LA2-3891
5832 HANSON ZELMA R E LA3-5524
5837 LADSON W E LA3-4587

5841 RAA-3165
5842 LAMM CHIK K E LA3-6544
5847 THOMPSON RICH D L E
5850 MOORE JAMES E LA2-4584
5855 SEYMOUR ALLYN H E LAE-3948

6008 CULLEN JAMES P E LAE-4427
6011 FLENER BETTY J MRS E
6014 BRADY ZELLA O MRS MRS E

6017 LAI CHU LOK LA4-7027
6020 PELK FRANCIS J E LA2-4539
6023 POWERS WARA R MRS E
6024 WENDT WILHELM F E LA3-9036

6032 MC CULLOUGH ROBT J E
6040 NO RETURN
---45TH AV NE INTERSECTS

---ZIP CODE 98104
102 IRVENS MOSE LIQUIDATORS
GENL MOSE MA2-3993
104 OASIS TAVERN MA3-9799

106 LOGGER LOAN CHECKROOM & PAWN SHOP MA2-3771
109 SAFEWAY STORES INC (BR) GRO
111 HANKS C C RESTA MA2-9095

121 VACANT
---S WASHINGTON INTERSECTS
201 CALIFORNIA BAR MA2-9979
203 WELLS COFFEE SHOP RESTR

205 VACANT
211 U-PARK SYSTEM INC AUTO PARKING
212 DIAMOND PARKING SERVICE

301 L'ACCENT ANTIQUES MA2-5733
303 DAS GASTHAUS RESTR MA2-1621
305 LAND MN F SHOW ROOM MFRS

307 COLLIER GERALD F ATTY MA2-4355
BTG E THEATRE MA3-0219
PUGET SOUND OFFICE INTERIOR INC PARTITION-STOP DIV

308 MURPHY EDW A SHOWROOM WHOL FURN MA4-4080
311 CURRENT EDITIONS ART GALLERY MA3-8431
WHITE RICHD GALLERY THE MA2-7015

311 1/2 COLONY FRAME PICTURE FRAMES MA4-7024
AMERICAN INSTITUTE OF ARCHITECTS (SEATTLE CHAPTER) MA2-4938
OKAMOTA & LISKAM ARCHTS & PLANNERS MA2-5760

312 BUSINESS INTERIORS INC INTERIOR DESIGNERS MA4-8313
313 DESIGNER'S SHOW ROOM FURN WHOL MA4-5811
322 SPORTSCASTER CO SPORTS CLO MFRS MA4-2214

400 VACANT
402 PENRYN ART GALLERY MA2-0495

406 STAR BRASS WORKS REPR MA2-5622
408 SAITS LAND CO REST EST MA2-3363
410 JOHNSTON M D CO MFRS AGT MA-5824
416 PACIFIC NORTHWEST BELL TELEPHONE CO (BR OFC) 345-5530

419 MC KESSON & ROBBINS INC WHOL DRUGS MA2-5200
---S KING ST INTERSECTS
552 A A A TRANSFER INC MA2-4530
---ZIP CODE 98104
834 PIONEER FRUIT INC MA2-7937

1220 FIEPSCHEM INC PLASTIC SLS MA2-5524
1238 VALVOLINE OIL CO OIL DISTRS MA2-8358
1246 MANUFACTURING SHIPPING ASSOCIATION (MSA) MA2-5503

1251 RELIABLE TRANSFER & STORAGE CO MA2-2966
1262 RELIABLE TRANSFER & STORAGE CO (WHSE) MA2-0877
1264 KATZ IRVING PRODUCE INC FRUITS WHOL DISTR MA3-1997

1500 UNITED FRUIT & PRODUCE INC MA4-1874
1505 DEL WASTED PRODUCE DISTRIBUTING WHOL MA4-8075
1567 S E PRODUCE CO WHOL FRUIT & PROD MA4-2608

1516 CAPRICE FRUIT & PROD WHOL MA3-8892
1522 ROSS & HODGLUND INC TRANSFER CO REP-2146
1524 BLOXOM F C COMPANY INC PRODUCE BROKERS MA4-1000

1526 GRUBBIE JOHN CO INC WHOL POTATOES MA2-9241
1528 RUSSELL-WARD CO PRODUCE BROKERS MA3-8383
1530 PULVIX FRUIT & PRODUCE CO INC WHOL PRODUCE MA2-2772

1532 WATTON DISTRIBUTING INC PRODUCE BROKERS MA2-7833
1540 ROSELLA'S FRUIT & PRODUCE CO INC WHOL PROD MA4-7465
---S MASSACHUSETTS INTERSECTS

1700 GARFIELD TRANSFER CO INC MA4-1382
STRAINS TRANSPORTATION CO MA4-1382
1711 UNION CITY SHEET METAL & ROOFING INC MA3-6020

1750 BUILDING ROOMS
102 LERIHAN DISTRIBUTING CO WATER HEATERS & BOILERS MA2-3420

104 UNITED WAREHOUSE CO MOSE WISE MA2-535
110 ISRAEL MAX L CO FOOD BROKERS MA4-4100
201 VACANT

202 VACANT
203 AMERICAN HOME FOODS (DIV OF AM HOME PROD CORP) FOOD BROKERS MA2-2544
204-10 VACANT

212 SCHWYBY FINNEY & TISCHLER INC FOOD BROKERS MA4-6722
---S HOLGATE ST INTERSECTS
1900 DAVIES CO WHOL PROD MA2-4700

1914 GRENSHAW & BLDXN (WHSE) MA2-4700
1916 CONSUMED FRUIT & PRODUCE CO INC MA2-4700
WILSON R & R INC (WHSE) MA2-4700

1940 STRAINS TRANSPORTATION CO (WHSE) MA4-1382
NORTH-EAST TRANSFER INC CARTAGE WHSE & STGE MA4-8293

2228 FROZEN FOOD INDEPENDENTS INC DISTRS MA2-8873
H C H FROZEN FOODS FOOD MA2-7693
2246 STANDARD (WHSE) MA2-7693

2280 VACANT
---S STACEY ST INTERSECTS
2404 WASHINGTON-OREGON SHIPPERS CO-OP ASSN INC MA4-3264
2433 VACANT
---S LANDER ST INTERSECTS
---S FOREST ST INTERSECTS

---S HANFORD INTERSECTS
---S HOPTON INTERSECTS
3200 TOTEM TRUCKING INC TRUCKING MA2-0383
COAST CAPLOADING CO UNITER FREIGHTS INC MA3-0383

---S HINDS INTERSECTS
---S MEAD INTERSECTS
---S FIDALGO INTERSECTS
---S MICHIGAN INTERSECTS
6401 SEATTLE TRUCK REPAIR RD2-9464

6402 ALASKA PACIFIC ERECTOR (STGE)
---S ORCHARD ST INTERSECTS
7205 VACANT
7207 CROCKETT OLLIE RO3-0403
7211 GRAY GEE A E
7218 FROST NORMAN L E RO3-2689
7218 SCHATTENKERK GUS P E RO3-2114

7226 LEIPHAM DAVID
7226 1/2 DEKAY GRANSTON M E RO2-5834
---ZIP CODE 98118
5260 BRUBAKER ARTH J E WE2-0297

---ZIP CODE 98118
5260 BRUBAKER ARTH J E WE2-0297
SW OCEAN VIEW OP -FROM 11057 36TH AV SW SOUTHWEST
---ZIP CODE 98146

3506 MC CORMICK HAROLD F E
3516 BEGER GUSTAVE E
3524 HANSEN HAZEL A E
3534 JENKENS ALEX E CH3-0167

3532 KRUSE JAMINE E
3533 REMSBERG BARRY E CH8-0625
3542 CRAG DAVID M E CH2-1320
3547 VALDE ROBT E CH3-0634

3548 SHARPS RUSSEL E CH2-1320
3549 COOK LINDA E CH2-8765
3553 FLINT JAMES A E CH4-7066
3559 TAYLOR CARL F E CH3-5657

3710 FLANBO LOUIS E CH2-6813
3711 FORTUNE JOHN L E CH2-5812
---MARINE VIEW DR SW INTERSECTS
DHIO AV S -FROM DIAGONAL AV S SOUTH 1 EAST OF E MARGINAL WAY S
---ZIP CODE 98134

---S BRANDON INTERSECTS
5409 WESTERN UTILITIES SUPPLY CO WHOL WATER MRS SUPS RO2-7025
---E MARGINAL WAY S INTERSECTS

---S BRANDON INTERSECTS
5409 WESTERN UTILITIES SUPPLY CO WHOL WATER MRS SUPS RO2-7025
---E MARGINAL WAY S INTERSECTS

W CHMAN PL -FROM 4300 35TH AV WEST
---ZIP CODE 98199

SW OLGA ST -FROM JUNC CF 36TH SW AND SW ADMIRAL WAY WEST
---ZIP CODE 98126
3605 STEWART DONALD B E

---37TH AV SW INTERSECTS
---BELVEDERE AV SW INTERSECTS
3765 MC KEE WALTER MRS SUPS RO2-7025
3802 HUSSEY ALMA L MRS E WE2-4485

---39TH AV SW INTERSECTS
---50TH AV SW INTERSECTS
5052 DEAN PRENTICE W E WE5-8975
5053 COLLIER WARD L E WE7-7165

5058 JOHNSON MICHL L E WE7-0132
5059 WHITLESSEY KEN F E WE5-8023
5064 NOLAN RICHD J E WE2-6461
5065 HANER VIRGINIA H MRS E WE5-9149

5070 TAYLOR DUANE E E WE7-6449
5071 CHESIN CLESTER J E WE2-8312
5076 MOURGLIA ROBT A E WE5-9638
5077 HAUGHTON SHIRLEY I MRS E WE7-3021

---51ST AV SW INTERSECTS
5108 HATCH CONCRETE CONSTR CC WE5-5415
HATCH GRANT M E WE5-0939
5109 CONFER DAVID O E WE7-4411

5112 COAST ROOFING CO WE7-1492
5113 MUMPHRIES WM F E WE7-1492
5115 KILCHER ROBT A E WE5-8767
5120 BOYER LEPPA C MRS E WE5-2148
5121 ULLIN ANNA E MRS E WE5-2148

---52D AV SW INTERSECTS
E CLIN PL -FROM 1600 15TH AV E NORTHEAST
---ZIP CODE 98102
1502 CARLSON EBEN B E EA5-0842
1503 JEWKINS CATH R MRS E EA3-3964

1506 KENT EDW J E EA2-6C14
1511 WHETSEL JONATHAN F E EA5-8077
1512 RYAN ALICE P MRS E EA5-8077

1515 RYAN JOSEPH H E EA5-C297
1520 RIGGEBY ROBERT E E EA5-1522
1526 VACANT
1531 MURRAY HUGH C E EA4-7296
1543 ROBINSON WERNON V E EA9-1990

MAIN 2-218

SPECIALIZING IN PROFESSIONAL COLLECTIONS SINCE 1945 PROMPT, EFFICIENT SERVICE. COLLECTING SPECIALISTS. WEATHERED THROUGH COUNTY CREDIT MENING.

2510 FIRST AVE.



BUICK FRANK HAWKINS BUICK - OPEL CO. HOME OF THE EXCLUSIVE FRANK HAWKINS BUICK LIFETIME WARRANTY. Westlake, 9th and Denny Way Seattle 98109 Phone MAin 4-3300

E MARGINAL WAYS 1970

Kidder, Peabody & Co. Incorporated

Members New York and American Stock Exchanges
INVESTMENT BANKERS FOUNDED 1865

SEATTLE, PORTLAND, SPOKANE, NEW YORK, BOSTON, PHILADELPHIA, CHICAGO, LOS ANGELES, SAN FRANCISCO, ATLANTA & DALLAS

41st FLOOR, SEATTLE FIRST NATIONAL BANK BLDG.

PHONE MAin 4-2611

EAST GREEN LAKE WAY N - Contd

Hearthstone The Apts - Contd

927 BERNWALL GLADYS MRS •
928 BOEN DLV
930 JAMES Linnie MRS
931 PACKARD FRANCES MRS
932 REVELLE MILROD K MRS
933 LOREMAN MARY MRS
934 MAGNUSSON GUSTAF A
935 DOWELL HERBERT
937 SVLLTAASEN CASH •
1001 HASSAUER ANNA MRS
1003 ZAMP HAZEL MRS
1004 ABBOTT RUTH MRS
1006 REINER E F
1008 OUIGLEY JOSEPHINE MRS
1010 MIDDLETON CHARLES P
1012 BATCHELOR STUART L •
1013 GILMORE ROY
1015 GUNNERSON MIRIAM MRS
1016 LOBDELL OLIVE M MRS
1018 LANDSTROM ROY
1019 KING WALTER
102 GENTLE MARJORIE
1023 FISCHER ALICE MRS •
1025 MOONEY LILLIAN MRS •
1027 RIEKE HY •
1028 MATHIS WILSE
1029 LOVELL CORDELLA MRS
MRS LA5-8747
1031 REDL J
1032 RYCEK ALICE MRS
1035 LUNDBERG A HALVOR
LA2-2156

STREET CONTINUED

---ZIP CODE 98105

6800 ED'S CHEVRON SERVICE
LA2-9881

6860 SOUND & CHIPS LA4-0565

6900 ALBERTSON'S FOOD CENTERS
INC GRO LA2-7213

EAST LAUREL DR NE - FROM 4513

54TH AV NORTHEAST

---ZIP CODE 98105

4520 OULCAT RICH D • LA5-4017

4524 BIERMAN C WARREN •
LA2-2487

4525 LONG ROBT W • LA3-7994

4528 TENCKHOFF HENRY A •
LA4-5805

4529 DASH JAY G • LA2-0485

4532 PEDIGO ROBT W • LA2-5549

4533 MATSON MICHL P • LA2-4352

4539 MANDER MAY P MRS •
LA4-4411

4540 CLEMENTS RANDOLPH •
LA4-4411

4545 PRESSER THOS J • LA5-4655

4546 LIVINGSTON VICTORIA H MRS
LA4-2438

4552 WOODBURN LLOYD S •
LA4-1774

4555 MANER ROBT R • LA5-6876

4565 CRAYNE RUTH R MRS •
LA3-6657

--- W LAUREL DR NE INTERSECTS

EAST LAUREL DR NE - FROM

SOUTH END W LAUREL DR NE
NORTH I SOUTH OF WEBSTER
POINT RD NE

---ZIP CODE 98105

3018 ANICK RUSSELL D • LA5-7065

3011 ROBINSON JOHN C • LA2-0045

3012 PARSONS GED H • LA3-2243

3018 STRONG HARRY M • LA3-9197

3023 MC CONNOR JAMES • LA4-3821

3033 SANDERS STEPH P •
LA2-6603

3042 SAMNER CARL P • LA2-8093

3045 HANNAH ROBT D • LA2-1420

3048 THURBER MURIEL S MRS •
LA4-0726

3048B BAGG JONATHAN LA2-1190

3049 BOYER GARY P • LA3-7546

3054 DDD HARVEY R • LA3-3666

3057 RONALD THOS • LA3-3794

---NE 31ST ST INTERSECTS

3100 DUGGAN ROBT D • LA3-3305

3109 HANSON HENRY • LA5-9610

3112 WILEY WELLES R • LA3-5374

3120 OUIGLEY J EDWARD •
LA4-5362

3124 KARGES DAVID E • LA2-9106

3125 SCARVIE GLENN H • LA3-5441

3128 FREEMAN GEOR • LA1-1623

3131 MILKIE RICH D • LA4-3131

3135 LEE THERESA P MRS •
LA2-2264

3140 ALKIRE DURWARD L •
LA3-5912

3141 DAVIS HAL R • LA3-0870

3145 ANDERSON ROY B • LA3-3882

3150 KROUSE HOWARD • LA3-5409

3151 GOSS HAROLD L • LA2-6739

3156 GARRIGUES HENRY B •
LA3-6972

---NE 33D STREET INTERSECTS

3302 PENNELL GORDON S • LA5-4166

3310 SUZUKI M PAUL • LA4-2160

3315 LEACH JAMES G • LA5-6778

3316 PALKEN MORTON • LA2-6656

3324 MARTIN CLINTON • LA2-2790

---40TH AV NE INTERSECTS

3354 MULETZ MADELINE MRS •
LA2-2298

3355 ETHERINGTON DONN •
LA4-0970

3360 EASTMAN MARGT E MRS •
LA2-9308

3368 GORMAN CHARLES E •
LA5-6900

3373 PORTER W THOS • LA3-0147

---47TH AV NE INTERSECTS

3400 SWANSON JOHN G • LA2-3662

3402 EVANS HILTON J • LA4-2098

3408 BROWN THOS • LA4-3133

3419 OICKINSON R HUGH •
LA4-1710

3431 BARKER GRACE W MRS •
LA2-1245

EAST MARGINAL WAY S - FROM JUNC

OF S HOLGATE AND S ALASKAN
WAY SOUTH

---ZIP CODE 98134

---S WALKER INTERSECTS

1901 STANDARD OIL CO OF
CALIFORNIA (SLS OFC)
444-0800

STATE LIQUOR STORE NO 101
444-6055

STATE LIQUOR CONTROL
(WHSE) 444-6078

STATE LIQUOR CONTROL
444-6055

---S OREGON ST INTERSECTS

4545 DUMAMISH PUMPING STA
RO2-0868

---DIAGONAL AV S INTERSECTS 978

4600 CASCADE MACHINERY &
ELECTRIC INC ELEC MTRS
RO2-0500

4634 CONTINENTAL COF AMERICA
(CORRUGATED DIV) BOX MFRS
RO2-7330

4660 VACANT

4661 PACIFIC NATIONAL BANK OF
WASH (BOEING WPC BR)
MA4-5336

---S ALASKA INTERSECTS

4735 BOEING CO THE (MISSILE
PROD CENTER) 655-0527

---S HUDSON ST INTERSECTS

5000 TOTEM INC ELEC LOGGING
EQUIP DISTR RO2-9191

5001 PIONEER LOGGING CO BOATS
RO2-9200

5016 JOE'S ENCO SERVICE
RO2-8086

5053 VACANT

5055 STORES DELIVERY SERVICE
INC RO2-3322

5057 VACANT

---S DANSON INTERSECTS 979

5200 LOGGING CENTER SERVICE
MNGR SERV 762-2860

5209 MANSON CONSTRUCTION &
ENGINEERING CO INC GENL
CONTRS RO2-0850

5225 MITCHELL BROS TRUCK LINES
RO2-7110

5237 SEATTLE BOILER WORKS INC
RO2-7273

5245 AMERICAN CAN CO (WHSE)
MA3-8100

---S BENNETT INTERSECTS

5390 TOTEM LUMBER CO INC LMBR
WHOL & RET RO2-7400

---S BRANDON INTERSECTS

5400 ARGO BLOWER G MFG CO INC
BLOWERS AND EXHAUST FANS
MFRS RO2-9336

KOFFEE POT RESTAURANT &
LOUNGE RO2-7210

5417 OLSHENS BOTTLE SUPPLY INC
RO2-4777

5418 SNYDER FURN (WHSE)
RO2-2777

5419 VACANT

5427 JACK J A & SONS INC AGRIL
LIMESTONE RO2-7622

---S LUCIE INTERSECTS

5510 NATIONAL CYLINDER GAS-DIV
CHEMETRON CORP OXYGEN
PRODUCERS RO2-9410

---S FINDLAY INTERSECTS

5515 DRAC INTERSECTS

---S HEAD INTERSECTS

5800 WEST COAST WIRE ROPE &
RIGGING WHOL
RO2-4144

5801 NORTHWESTERN GLASS CO-AM
INDIANAPOLIS CO MFRS
GLASSWARE RO2-0560

---S FIELD INTERSECTS

5901 LONGVIEW FIBRE CO BOX MFRS
RO2-7170

5931 KAISER GYPSUM CO INC BLDG
MATS RO2-7205

KAISER GYPSUM CO INC (SLS
DEPT) RO2-7200

5940 STANDARD STATIONS INC GAS
STA RO3-1587

5975 SACIER SAND & GRAVEL CO
DISTR & RET RO3-2200

KAISER LUMINITE & CHEMICAL
SALES INC RO2-7050

KAISER CEMENT & GYPSUM
CORP CEMENT MFRS 763-1800

---ZIP CODE 98108

6000 ST AV S INTERSECTS

6000 KING COUNTY DIRECTORS ASSN
PUB SCH SUP RO2-4460

6050 CONSOLIDATED FREIGHTWAYS
INC TRANS LINES RO3-1600

---S FRONT INTERSECTS

6305 FRANK'S USED CARS AUTO
REPR RO2-1123

---S MICHIGAN INTERSECTS

6442 JETS DRIVE-IN DRIVE-IN
RESTR RO2-9595

6501 DIESEL INJECTION EQUIPMENT
CO DIESEL ENG REPR
RO2-2330

ACTIVE AUTO REBUILD AUTO
REPR RO3-1260

---S RIVERS ST INTERSECTS 985

6601 COPPER DODD TAVERN
RO2-9203

6701 WESLAYS BUILDING EQUIP
RO3-8100

6705 PACIFIC COASTAL TRANSPORT
INC RO2-9770

6714 VACANT

6719 BOWEN B CO DISTR IND
RUBBER PRODS RO2-8434

6731 U S MAIL BAG DEPOSITORY
RO2-7418

6749 PACIFIC COASTAL TRANSPORT
INC WHSE & TRANSFER
RO3-0776

JOHNSON LOU CO ELEC
APPLANCE RO3-8133

TERRYPINE TELEPHONE DISTR
6755 CAMPBELL CHAIN CO CHAIN
MFRS

6763 DUO FAST WASHINGTON
STAPLING RO3-1776

NATIONAL WAREHOUSE & DISTRIBUTING CO MDSE

MA3-7550

4140 STATE SURPLUS PROPERTY
SECTION RO2-9190

---S IDAHO ST INTERSECTS

4201 STATE LIQUOR CONTROL
BOARD-STORER & AGCVS DIV
444-0800

STATE LIQUOR STORE NO 101
444-6055

STATE LIQUOR CONTROL
(WHSE) 444-6078

---S OREGON ST INTERSECTS

4545 DUMAMISH PUMPING STA
RO2-0868

---DIAGONAL AV S INTERSECTS 978

4600 CASCADE MACHINERY &
ELECTRIC INC ELEC MTRS
RO2-0500

4634 CONTINENTAL COF AMERICA
(CORRUGATED DIV) BOX MFRS
RO2-7330

4660 VACANT

4661 PACIFIC NATIONAL BANK OF
WASH (BOEING WPC BR)
MA4-5336

---S ALASKA INTERSECTS

4735 BOEING CO THE (MISSILE
PROD CENTER) 655-0527

---S HUDSON ST INTERSECTS

5000 TOTEM INC ELEC LOGGING
EQUIP DISTR RO2-9191

5001 PIONEER LOGGING CO BOATS
RO2-9200

5016 JOE'S ENCO SERVICE
RO2-8086

5053 VACANT

5055 STORES DELIVERY SERVICE
INC RO2-3322

5057 VACANT

---S DANSON INTERSECTS 979

5200 LOGGING CENTER SERVICE
MNGR SERV 762-2860

5209 MANSON CONSTRUCTION &
ENGINEERING CO INC GENL
CONTRS RO2-0850

5225 MITCHELL BROS TRUCK LINES
RO2-7110

5237 SEATTLE BOILER WORKS INC
RO2-7273

5245 AMERICAN CAN CO (WHSE)
MA3-8100

---S BENNETT INTERSECTS

5390 TOTEM LUMBER CO INC LMBR
WHOL & RET RO2-7400

---S BRANDON INTERSECTS

5400 ARGO BLOWER G MFG CO INC
BLOWERS AND EXHAUST FANS
MFRS RO2-9336

KOFFEE POT RESTAURANT &
LOUNGE RO2-7210

5417 OLSHENS BOTTLE SUPPLY INC
RO2-4777

5418 SNYDER FURN (WHSE)
RO2-2777

5419 VACANT

5427 JACK J A & SONS INC AGRIL
LIMESTONE RO2-7622

---S LUCIE INTERSECTS

5510 NATIONAL CYLINDER GAS-DIV
CHEMETRON CORP OXYGEN
PRODUCERS RO2-9410

---S FINDLAY INTERSECTS

5515 DRAC INTERSECTS

---S HEAD INTERSECTS

5800 WEST COAST WIRE ROPE &
RIGGING WHOL
RO2-4144

5801 NORTHWESTERN GLASS CO-AM
INDIANAPOLIS CO MFRS
GLASSWARE RO2-0560

---S FIELD INTERSECTS

5901 LONGVIEW FIBRE CO BOX MFRS
RO2-7170

5931 KAISER GYPSUM CO INC BLDG
MATS RO2-7205

KAISER GYPSUM CO INC (SLS
DEPT) RO2-7200

5940 STANDARD STATIONS INC GAS
STA RO3-1587

5975 SACIER SAND & GRAVEL CO
DISTR & RET RO3-2200

KAISER LUMINITE & CHEMICAL
SALES INC RO2-7050

KAISER CEMENT & GYPSUM
CORP CEMENT MFRS 763-1800

---ZIP CODE 98108

6000 ST AV S INTERSECTS

6000 KING COUNTY DIRECTORS ASSN
PUB SCH SUP RO2-4460

6050 CONSOLIDATED FREIGHTWAYS
INC TRANS LINES RO3-1600

---S FRONT INTERSECTS

6305 FRANK'S USED CARS AUTO
REPR RO2-1123

---S MICHIGAN INTERSECTS

6442 JETS DRIVE-IN DRIVE-IN
RESTR RO2-9595

6501 DIESEL INJECTION EQUIPMENT
CO DIESEL ENG REPR
RO2-2330

ACTIVE AUTO REBUILD AUTO
REPR RO3-1260

---S RIVERS ST INTERSECTS 985

6601 COPPER DODD TAVERN
RO2-9203

6701 WESLAYS BUILDING EQUIP
RO3-8100

6705 PACIFIC COASTAL TRANSPORT
INC RO2-9770

6714 VACANT

6719 BOWEN B CO DISTR IND
RUBBER PRODS RO2-8434

6731 U S MAIL BAG DEPOSITORY
RO2-7418

6749 PACIFIC COASTAL TRANSPORT
INC WHSE & TRANSFER
RO3-0776

JOHNSON LOU CO ELEC
APPLANCE RO3-8133

TERRYPINE TELEPHONE DISTR
6755 CAMPBELL CHAIN CO CHAIN
MFRS

6763 DUO FAST WASHINGTON
STAPLING RO3-1776

6767 U S P O PROPERTY

PROCUREMENT AND SUP
65-782

6770 SEATTLE COMMUNITY COLLEGE
(DUMAS RSH BR) 587-6910

6779 D HARRIS DISTRIBUTORS INC
(DIV OUTBOARD MARINE
CORP) RO3-9910

6795 CENTENNIAL MILLS FLOUR
PRODUCTS RO7-3050

---S HOLLY ST INTERSECTS

6800 MAT N° BOOTS GAS STA
RO2-8250

6851 EMERSON G M DIESEL INC
RO3-1971

---S BRIGHTON ST INTERSECTS

---S WILLOW ST INTERSECTS

6901 VACANT

6921 VACANT

---S CORSON AV INTERSECTS

---S CARLETON AV INTERSECTS

7000 PACIFIC NORTHWEST BELL
TELEPHONE CO (EQUIP BLDG)

7016 CHIEF SEATTLE HOTEL
RO2-9847

LUM JAMES RO2-9847

---8TH AV S INTERSECTS

7060 HUNSON MOTOR CORP
RO2-9729

FULLER WM RO2-9729

7070 SOUTH L ST APARTMENTS
RO7-4628

1 DIXON BERT
2 MCKINLEY ROBT
3 DORSHOW DONALD P
4 FELL HENRY ARTH
5 POLLANO GENE
6 LEAR WOODROW RO7-4628

HENRIKS GAS STA RO3-0757

8 VAN WINKLE BOYD
9 MEYERS CLARENCE C
RO3-381

10 HORN MATTHIAS M
11 VACANT

12 ULRIK EDW E
13 DAWSON CLARENCE
14 CONN W
15 CROUSE LILLIAN MRS
16 VACANT

---S WATERS ST INTERSECTS

---S FLORA ST INTERSECTS

7100 GARDNER S M CO INC POWER
PLANT CONTRS RO7-3078

KEELER BOILER CO BOILER
MFRS RO3-3078

7107 PEARL CHARLES E • RO7-4352

7120 RICK'S PHILLIPS 66 SERVICE
STATION GAS STA RO3-0757

7123 STERNOFF METAL (WHSE)

7200 ROY'S AUTOMOTIVE SERVICE
MFRS RO3-3078

TOPPANO ART & SUN GAS STA
RO3-2693

7201 STERNOFF METALS CORP
RO2-8100

7240 AVALON L RD3-1233

KROHNE JOHN
ROCKAWAY

7265 LAYTCE CONCRETE PRODUCTS
OF SEATTLE INC RO2-8681

WHITE SCAFFOLD &
EQUIPMENT INC RO2-0525

---S GARDEN ST INTERSECTS

7300 MARKOV VICTOR W TIRE CO
DISTR RO3-2112

7302 MOBIL SERVICE STATION
RO3-1719

7309 MUNICIPALITY OF MET
SEATTLE WEG MARGINAL WAY
PUMPING STA

7323 ACE ELECTRIC SERVICE INC
RO7-4251

7329 WASHINGTON MACHINERY CO
RO3-0760

INDIANA BRITE CO MINING
RO3-2730

7343 NEWCASTLE ASPHALT CO
PAVING CONTRS RO7-3740

7350 MILLO'S INC DRIVE IN FOOD
DISTR RO7-3665

---S WEBSTER ST INTERSECTS

7501 BOEING COMPUTER CENTER
7507 VACANT

---14TH AV S INTERSECTS

7698 BAKE & MOTOR DOCTORS AUTO
REPR RO2-5434

BOEING EMPLOYEES CREDIT
UNION

---16TH AV S INTERSECTS

7700 BOEING EMPLOYEES CREDIT
UNION RO2-6525

7755 BOEING CO THE (ADMN OFC)
AIRCRAFT MISSILE MFRS
650-821

WESTERN INDUSTRY SERVICES
INC FOOD CATERING SERV
655-1341

8200 U S FED AVIATION AGCV
CONTROL TOWER RO2-1810

8531 JORGENSEN EARLE M STEEL
FORGING MACHINERY &
SHELFER RO2-8000

8620 PACIFIC NORTHWEST BELL
TELEPHONE CO INSTALLATION
HDQ 345-6884

8701 BOEING (PLANT)
8801 KENWORTH MOTOR CO (DIV OF
PACIFIC CAR & FOUNDRY)
TRUCK MFRS RO2-0101

8830 VACANT

9026 INSURED TRANSPORTERS INC
RO2-1040

9120 BOEING TRAILER COURTS
RO2-0363

A-1 STEER MELVIN
A-2 ND RETURN
A-3 HENKES ARA L RO2-9308
A-4 VACANT
A-5 PETERS J D JR RO2-3744
A-7 VACANT
A-8 CURRIN CLIFFORD
A-10 VACANT
A-12 CLARK DAVE JR
A-13 VACANT
A-16 VACANT
A-18 VACANT
A-19 DOKKIN JOHN
A-22 VACANT
A-28 WEECH STEPHEN
B-2 MOORE WANSON M RO2-0447
B-2 MOORE GLEN E RO2-0469

315 EAST STREET (CONT'D)

OLD IN REPUTATION FOR QUALITY SERVICE SINCE 1903 AS A MATTER OF FACT. WE HOPE YOU'LL CALL US "YOUR FRIEND FOR LIFE" OTHER PEOPLE DO.

Southwestern Life
INSURANCE COMPANY • DALLAS • SINCE 1903

S BRANDON ST 1970

INSURED SAVINGS
LOW-COST HOME LOANS
SEATTLE, TACOMA, LAKEWOOD, BELLINGHAM
LONGVIEW, PORTLAND, EUGENE, SPRINGFIELD

Pacific First Federal
Savings and Loan
Association
A Mutual Savings Institution



1310 Fourth Avenue
Phone MUtual 2-5811

399

5 BRANDON ST - FROM DUBAMISH WATERWAY EAST 1 NORTH OF 5 LUCILE
---ZIP CODE 98134
---OHIO AV S INTERSECTS
---E MARGINAL WAY S
---INTERSECTS
---1ST AV S INTERSECTS
---ZIP CODE 98108
108 DERMOOT NORAN MRS *
RO2-2834
114 GREENS RAY BARBER SHOP
RO2-9307
GREEN RAYMOND D * RO2-9307
115 LOPEZ MARCIANO * RO2-7319
118 VACANT
124 FERRO GED A * RO2-7898
128 LONG ORVILLE RO2-4256
130 DAVIS FRANK T * RO2-9484
134 AUTO BATTLE MRS RO3-8939
135 HARNISCHFEGGER CORP HEAVY CONSTN EQUIP RO2-0000
SUNVAN S SERVICE CO MOVING & WARE RO2-7750
---20 AV S INTERSECTS
205 WILLIAMS MACHINE WORKS GENL MACH SHOP RO2-0555
206 HAYMAN B BUILDING
206 HASKEL ENGINEERING & SUPPLY CO HYDRAULIC EQUIP & SUP RO2-7272
210 MATSUSHITA ELECTRIC CORP OF AMERICA ELEC PARTS
RO7-7231
213 FLEWY ALBERT
218 VACANT
218 NORTHWESTERN GLASS CO
218 ASSMARE SLS AND MKTG
220 RIES OTTO & CO IMPORT GENL HOUSE RO2-7272
223 DAVIS MARY E MRS *
227 VACANT
---30 AV S INTERSECTS
302 SHERIDAN GORDON K *
303 BREWER DRILLIE
306 WYER BERTRAM T RO2-9075
307 CAMTU VICTOR RO2-4596
310 OLEE GED *
311 VACANT
316 OLEE DELORES E MRS *
RO2-0556
317 NO RETURN
---4TH AV S INTERSECTS 980
402 VACANT
404 SIMICICH MARY A MRS *
406 ANTONOLSON CLARA S MRS *
RO2-7392
407 HASLAM GED W RO2-7602
413 PORTABLE DRILLING CO AUTO WHEEL FRAME-AXLE SERV
RO2-4740
WESTON ERNEST L
415 VACANT
---5TH AV S INTERSECTS
300 JONES LLOYD RO3-0782
503 DILLON JAMES H RO2-9257
504 ANDERSON NELS RO3-9885
507 CHAMBERS WM H * RO2-7713
512 COCHRAN VICTOR MRS RO2-8879
516 TRINA ROBT * RO2-9395
519 HERMANSON CLARA MRS *
RO2-7519
520 ORANBLIT LEONARD G *
526 COKER WM C * RO7-7984
529 LITTLEJOHN JIM RO2-4279
---6TH AV S INTERSECTS
601 ALLAN LOUIS * RO2-9291
605 VACANT
607 BURLINGAME MOLLY MRS
RO3-3725
608 STROTHER JOSEPH
610 MORAN JAMES J
611 BRISKEY DAVID L
WILLIAMS LARRY
REAR BELHAM W *
612 THOMAS STEVE H * RO2-9174
613 PEARSON MILTON D RO3-8430
615 GONZALEZ JUANITA J MRS *
RO2-7907
616 SIMICICH GREGORY C
620 MC CAULIE CAROL B MRS *
RO2-7987
---MAYNARD AV S INTERSECTS
601 ODEGARD LAWRENCE A *
RO2-0964
657 VACANT
---DENVER AV S INTERSECT
---AIRPORT WAY S INTERSECTS
---13TH AV S INTERSECTS
1315 CONSTABLE HELEN B MRS *
RO2-7406
---20TH AV S INTERSECTS
2002 ABEL DAN E * RO3-2035
2003 NELSON DWIGHT D * RO3-0639
2006 CHRIS ALF L * RO7-3091
2007 SHERMAN ELIOR F * RO7-4031
2011 UEHARA KIYOTO RO2-7290
2012 CARPS ROBT *
2015 HOAR RICHM * RO2-8738
---21ST AV S INTERSECTS
2102 NICHOLSON JAMES L RO3-2846
2103 HERZOG MADE R * RO7-2952
2106 OSADA KIYO * RO2-0158
2109 NO RETURN
2112 WISEMAN ELSIE C MRS *
RO7-4995
2115 KUEHL CATH M MRS *
RO7-3198
2116 LEGLER ALDOYSIUS J *
RO7-4249
2119 WY THEO R * RO3-0359
2122 PAVRO A DIND RO7-7327
2125 BLUMER KENNETH J *
RO3-2192
2129 SADLER JOSEPH G * RO3-0739
2130 GIBSON PAUL
2134 COLTHERT MARGT E MRS *
RO2-0597
2135 KROCK RICHM D RO2-7287
2150 SCHENKENBERGER EARL C *
RO7-4354

---COLUMBIA DR S INTERSECTS
---23D AV S INTERSECTS
2305 CHRISTENSEN ROGER J
RO7-7491
2319 PELLEGRINI VINCENT G *
RO3-2699
2364 MASTRO RICHM * PA2-8409
2420 UNDER CONSTN
---BEACON AV S INTERSECTS 129
2364 MASTRO DOMENICK * PA2-8409
2418 DALL HAROLD P * 772-1943
2500 BROWN TOM PA5-7861
2503 PAREZANIN JOHN S *
PA2-0871
2511 VAN OVER WM E * PA3-2836
2515 D'APRILE CARL J * PA5-4675
2821 HALLSIDA CALVIN *
PA3-9966
2825 OKADA JOHN T * PA5-1047
MATSUSHITA ELECTRIC CORP
2536 NEWBURN R B
---26TH AV S INTERSECTS
---28TH AV S INTERSECTS 127
2814 KAWAMURA SAM I * PA3-5946
2824 FRANCISCO EMILIANO A *
PA3-6606
---29TH AV S INTERSECTS
2902 HEUER RICHM * PA3-7289
2912 IZUMI T *
2916 JOHNSON MARIE MRS *
PA3-6606
2922 TODD GED C * PA5-8713
2928 WISE ARTH B * PA2-5938
---30TH AV S INTERSECTS
---31ST AV S INTERSECTS
---ZIP CODE 98118
---32 AV S INTERSECTS
3209 WENGER V PA5-2527
3210 DENNINGS HOMER * PA5-4175
3215 NO RETURN
3218 NO RETURN
3315 WARDEN BOYD L PA5-4115
3317 BAYLISS D *
3318 JENKINS BOB ANN MRS
PA3-2880
3319 BRADLEY JOHN S PA2-3179
3318 BROWN NORM MRS
3321 RITTENHOUSE DENNIS L
PA3-1187
VAUGHAN G J
SCHILL IAN L PA5-0592
---EMPIRE WAY S INTERSECTS 125
3516 VACANT
3520 VACANT
3521 THOMAS WINSTON R *
PA5-4090
3524 VACANT
3525 SMITH THOS F * PA3-4353
3526 STANLEY G PA5-8061
3529 WHEEL JOHN W * PA3-5017
3534 VACANT
3535 HAYWOOD MERLYN D *
3536 BALDWIN HARRETT * PA5-2664
3537 MC LEOD DOROTHY * PA3-6657
3545 VACANT
3545 UNO ANGUS E * PA3-4010
3546 EVANS ELMER A * PA3-0824
3548 VACANT
3551 WARD FRED S *
3553 TERADA ROBT * PA2-5836
3556 CHRISTI EUG J * PA2-2122
3560 SCHULTZ ROBT R *
3564 FATTORE JIM T * PA3-3395
---RENTON AV S INTERSECTS
3712 VACANT
3716 BEITO ROY *
3717 PETERSON DONALD F *
3720 VACANT
3721 HASHIMOTO KIYOTO *
PA2-0596
3724 SCHMIDT BEN J * PA5-1171
3727 NOGAI TOD S * PA2-3732
3728 NOLKIE ROY *
3730 CHRISTOPHERSEN INGA MRS *
PA5-1817
3740 VACANT
3748 FERGESTROM CLARENCE L *
PA5-0336
3843 FOSTER SHADE A * PA2-3320
3855 VACANT
---39TH AV S INTERSECTS
3907 MC CONNAUGHTY WINNIE E MRS
PA3-1264
3912 SISK ROBT F * PA2-6004
3915 CHRISTEN FRED PA5-3023
3918 HENDRICKSON MAUDE E MRS
PA2-7863
L BOWTE IRENE T MRS *
PA3-5189
3926 VACANT
3927 VACANT
3933 WILLIAMS DAVID F *
PA3-0674
3936 VACANT
3936 SAVOIE FRED PA2-0635
3939 OLSON LLOYD R * PA3-9358
3948 STEINER SUSAN K * PA2-9315
---42D AV S INTERSECTS
4201 REED EDA E MRS * PA2-7233
4207 WALLACE ERWIN M * PA3-8767
4213 LEWIS LEE S * PA2-2456
4219 VACANT
COMSTOCK M C PA5-0350
WALSH WM F
---RAINIER AV S INTERSECTS 153
4412 BRANDON ARMS APTS PA5-9113
A BROWN EDW
B BOWMAN MALTON
C POTTEIGER SUSAN M MRS
D MC KINLEY FRANK R
E GLENN M PA2-1646
F VACANT
G POTTEIGER STEVE PA5-9113
4418 APARTMENTS
1 DODD JO ANNE
2 HENNS DENNIS G PA3-4751
3 WRBEL WM H PA3-1053
4 HOBBS ILENE MRS
5 HAYER CLARENCE B PA5-3247

4420 APARTMENTS
1 GIBSON DONALD
2 BERGER ANGEL
3 TAM VIOLET
4 VACANT
5 VACANT
4421 BRANDON COURT APTS
7 HOWELL RICHM
8 BARRON J
9 RYDMAN T C PA3-3936
4423 APARTMENTS
1 PITTMAN FERN PA2-0927
2 TUNSTALM WM PA5-1011
3 JOHNSON ANNE V PA2-2908
4 VACANT
5 WEBB MILROED PA2-4423
6 WAGNER CAROL PA2-4242
10 BOND PAULA
11 HANSEN VINCENT
12 VACANT (5 APTS 12-15)
4424 APARTMENTS
1 KEAT KEN PA3-1833
2 YONEMURA MITS PA3-1033
3 DEJULER S
4 GRANDES CHARLES
4431 KING HOWARD
4432 VACANT
4433 FLORIAN HENRY * PA5-3238
4436 JONES DEBORAH L MRS *
PA3-0042
4437 CABANAN DICK * PA3-1523
4440 HUGHES JOE * PA3-5270
4441 VACANT
4443 NORRHOUD KEN * PA2-1512
4444 HEIN ALEX R * PA2-7860
4447 JONES ADRIANA M MRS *
PA2-6045
4449 BRANSHAW JOHN T * PA2-6027
4450 BRASHEAR LAURA L MRS
PA2-7494
4452 VACANT
4454 MC ALPIN WALTER M *
PA3-7819
4455 HILLMAN COVENANT CHURCH
PA3-9030
4456 WILLIAM ALEX K PA2-9284
4466 PRISCO LENA MRS PA3-1866
---48TH AV S INTERSECTS
4501 VACANT
4501 CICCICHERMAN A * PA3-3112
4506 MC ELLEN MRS * PA2-3504
4529 ANDERSON JENNIE MRS
PA3-2266
4541 BLACK MARY A MRS PA2-0637
4543 THOMPSON GORDON E *
PA2-1100
4572 VACANT
4576 LYSBOL SIGNE MRS *
PA3-7643
---46TH AV S INTERSECTS
4600 LONG HENRY C * PA5-1516
4601 VASQUEZ MANUEL * PA3-7674
4607 NEGRIN SILVIO PA2-0560
4610 VACANT
4613 MEYER FELICIA PA5-6292
4614 VACANT
4703 KOZU PETER M * PA3-8908
4707 CARLIS SIGEMATSU
PA2-8728
4710 GIVRESALVADOR PA2-0378
4716 GARDNER PERRY PA3-2802
4719 JIMENEZ BENJ V PA3-7281
4720 WILSON LINDA S * PA2-2288
4725 ROBERTSON HELEN W MRS *
PA2-3178
4728 WATSON EONA E MRS *
4731 MOE LINDA R PA2-1073
4734 JOHNSTON LOUISE T MRS *
PA3-3633
---48TH AV S INTERSECTS
4802 GARDNER FRANKS PA5-0983
4802 WASON LOUISA K PA2-0121
4808 TREZISE BLANCHE A MRS *
PA3-8970
4809 PERKINS THELMA B MRS *
PA2-7658
4812 FINK VIRGINIA MRS *
4815 HARALDSON HERBERT C *
4820 WICHTO GUY C * PA2-2288
4821 LAICHE DOROTHY * PA2-7723
4824 BUGNI ARNOLD P * PA3-8598
4827 SCHARER ALAN J * PA3-0427
4833 VACANT
4834 ROULST FRANK * PA2-6095
4839 HEBERS REBECCA * PA2-7760
---50TH AV S INTERSECTS
5001 ROUSSO SAM J * PA5-2198
5002 VACANT
5011 CASTAGNA FRANK * PA5-3964
5015 KNUTHS ALICE T MRS *
PA2-7364
---51ST AV S INTERSECTS 157
5100 GEGGER REBEK A PA5-5648
5101 BRINKLAND NORMAN F *
5106 APPELLS JENNIE L *
PA5-4821
5107 SATO RICK *
5110 STICKS GED * PA3-0020
5111 LYONS JAMES J * PA3-3277
5111 DOELL JAMES * PA3-9115
5115 BENDUN JOSEPH * PA3-9836
5116 CORNELL REGINA MRS *
PA5-0583
5120 ULCH HERBERT PA3-9102
5123 NEEL W HARRY PA2-5483
5124 NO RETURN
5129 ALHADEFF BEHORA MRS *
PA3-8153
---WILSON AV S INTERSECTS
---52D AV S INTERSECTS
5201 LITGENBERG LAURA PA5-4820
5203 LATVA EDW M * PA5-4573
5204 BANCKE WESLEY E * PA5-3958
5205 JOHNSON REUBEN C *
PA2-7101
5211 MENDONZA ACQUELINE MRS
PA5-2232
5214 CHETAHA CATHY MRS
5217 CONIGRETT LION ERIK
BESSAROTH CH PA5-3770
5218 KENDALA PYRNE MRS *
PA3-8275
5220 BAYLOR LEONARD *
5220 DUNHAM ALAN D PA2-3887
5228 RAABE MARSHALL W
5232 HEINENSTEIN SAUL * PA2-0142

5236 GUNNARSON ERIC * PA3-2804
5240 DUVEN ALEX G * PA2-2521
5243 DAVIS RICHM E PA2-5773
5247 DUNNICK L J PA2-3681
5250 SVYERSON ROBERT C PA3-4089
5293 JENKINS GERTRUDE MRS *
PA2-7940
5257 HEUSTON EMORY M * PA2-6711
5265 BARKAS J J * PA5-9276
5275 ENDRESS & COLLINS
INSURANCE AGENCY PA2-5591
COLLINS ELAINE M MRS *
PA2-5391
---54TH AV S INTERSECTS
5408 NELSON R DUDLEY PA5-3132
5418 WERNER BEN F * PA5-1698
5419 DUNHAM ALAN MRS *
---55TH AV S INTERSECTS
5544 WILSON ROBERT R * PA2-4613
5548 DOWNING RICHM D PA2-7712
5559 HORA JOSEPH * PA5-0296
---56TH AV S INTERSECTS 251
SW BRANDON ST - FROM 5300 12TH AV S WEST
---ZIP CODE 98106
---12TH AV SW INTERSECTS
1501 GUNDERSON SYLVAN T
RO7-6215
---16TH AV SW INTERSECTS
---18TH AV SW INTERSECTS
1812 JACRUM STEVEN R *
1821 GRUVER JOHN B *
---19TH AV SW INTERSECTS
1921 FORSCHLER ROBT L *
RO7-5423
---23D AV SW INTERSECTS 253
2302 BUCKNER MARTIN M *
WE2-8746
2314 ROGER JERRY A * WE7-4401
2318 VACANT
2320 RUCAS GREG WE7-2015
---DELRIDGE WAY SW INTERSECTS
---25TH AV SW INTERSECTS
2519 HOLMAN PHILIP * WE5-7360
2522 SAMPSON WARREN L *
---ZIP CODE 98126
2610 HALLS LINDA 938-1306
2615 WHITTINGTON DOROTHY *
WE7-1100
---27TH AV SW INTERSECTS
---28TH AV SW INTERSECTS
---29TH AV SW INTERSECTS
2909 GOLL CLAUD *
---30TH AV SW INTERSECTS
---31ST AV SW INTERSECTS
3215 RAUB MARIAN D MRS WE8-3559
---34TH AV SW INTERSECTS
3409 UTTERBERG RONALD E *
WE7-3416
3417 YEE THICK YOU *
---35TH AV SW INTERSECTS 255
3508 KEPLER ROBT MRS WE7-5018
---36TH AV SW INTERSECTS
3502 POOLAN VACANT
3616 BABB DOUG WE2-5148
---37TH AV SW INTERSECTS
---38TH AV SW INTERSECTS
3916 BORDLAND JAMES K WE2-1851
---40TH AV SW INTERSECTS
4009 BOWERS JAMES E 938-5247
4027 ROSS FIZ MRS * WE2-4352
4102 MC FARLANE EDITH E MRS *
WE2-3333
4108 JANICK THEO S * WE5-3833
---42D AV SW INTERSECTS
4215 KENNEDY MRS WE5-2057
4217 HENITT HELEN MRS WE5-6495
4219 KENNEDY KATH H MRS *
WE2-4000
4221 JENSEN ALVIN WE8-3452
---CALIFORNIA AV SW INTERSECTS
4311 SHAWSON DONALD E *
4315 LAABS LAWRENCE L *
WE5-2111
4319 MC GRAM CH JOHN WE5-2522
4321 BURGARD LARRY H WE2-5977
4327 BASHING ROBT J *
WE2-5104
---44TH AV SW INTERSECTS
4410 WILLIAMS ORVAL E *
WE2-3441
4414 ZACKUSE THOS J WE5-0371
4416 MC WEST AV SW INTERSECTS
---45 AV SW INTERSECTS
4504 SORIANO JAMES * WE5-3796
4505 LOWE HELEN A MRS *
WE2-6307
---46TH AV SW INTERSECTS
4602 HEULEN BARBARA J MRS *
WE2-2059
4603 WILSON FRANCES M MRS *
4606 CONRAD FAY R *
4615 WELLY CLYDE * WE7-1355
4616 WELTFE DORIS MRS *
PA2-3335
---47TH AV SW INTERSECTS
---48TH AV SW INTERSECTS
4802 BENTLEY LAURIE R *
WE2-3693
4810 FRIETAG J GORDON *
WE7-
4816 APPEL HENRY L * WE2-1045
---49TH AV SW INTERSECTS
---50TH AV SW INTERSECTS 973
BRIDGE WAY N - FROM JUNCTION 36TH AND AURORA AV N NORTHEAST
---ZIP CODE 98103
3650 BRIDGE MOTEL WE2-7835
---N 38TH INTERSECTS
3825 AIREFOC INC DISTR-AIR
CONDITIONERS WE5-3707

Q
A
N
I
P
I
Pul
Hou:
F
Ne:
COM
PR
8
Roy
A:
O
A:
AT
2-
Sir:
JOHN
Pu
108 SOUTH JACKSON STREET (98104)
Source Guide in Table of Contents
MUTUAL 2-4666

Mutual OF OMAHA logo and text: HOME OFFICE...OMAHA, NEBRASKA SEATTLE DIVISION OFFICE - GEORGE G. BARGETT, Manager 916 N.E. Ravenna Boulevard - Seattle, Wash. LAkeview 5-7817 MUTUAL OF OMAHA INSURANCE COMPANY D. D. ULFERS, PRESIDENT UNITED BENEFIT LIFE INSURANCE COMPANY United OF OMAHA logo

S LUCILE ST 1970



SEATTLE-FIRST NATIONAL BANK

800 S.W. 16th St.

INDUSTRIAL PLANTS - COMMERCIAL BUILDINGS
RENTON, WASH.

PHONE BUILDING 6-8800

4037 Stone Way North

FUEL CO.

MEIROSE 2-1515

5 LUCILE ST -FROM 5500 E 979
MARGINAL WAY S EAST

---ZIP CODE 98134
---UTAH AV INTERSECTS
66 BILLYS PATTERN WORKS
R02-7670
PRESTO PRODUCTS PRESTO LOG
CTRS MRS R02-7670
FRASER PATTERN WORKS
R02-7670

74 NEWS REALTY INC R07-4411
---1ST AV S INTERSECTS
115 OTT J D CO MACHS R02-7722
118 SMITH FRANK R02-2460
122 BRYANT RICH D
R02-7670
128 TOPP EMIL A R02-4823
---20 AV S INTERSECTS
203 JETER JULIA M MRS
R02-9064

200 HAMAN MATHA E
210 NO RETURN
216 GRIVING WM E R03-8325
232 SWEETLAND CO HYDRAULIC
EQUIP C SUP R03-0515

227 VACANT
---30 AV S INTERSECTS
300 POST LUGGAGE MFG CO WHOL &
MRS R02-7670

305 EVANS JAMES C R02-7423
307 DUJMOVICH WALTER R03-9941
312 LIGHTING SYSTEMS E
ACCESSORIES INC LIGHTING
FIXTURES R02-7670

316 BLANKENSHIP JOHN L R02-4179
317 ALLENSTEIN EDW

---4TH AV S INTERSECTS 980
406 BUCHANAN MONICA M R02-9418
412 EDWARDS CHARLES
416 FROST WESLEY B R02-7194
---5TH AV S INTERSECTS
502 D'ARIELLO NICOLETTA MRS
R02-7727

504 MEYER DAVID R02-8697
506 KICK WM
506 VACANT

507 JENSEN L MARIE C R02-7297
512 LOLLINO MICHELE R02-9309
515 NICKELL REX A
516 SMITH SUSAN M R02-0634
517 LONG JEAN MRS
523 JOHNSON WM
523 VACANT
527 GRANT JOHN J R03-0847
528 RICHARDS DONARD L
R02-7037

---6TH AV S INTERSECTS
600 MORGAN JAMES E R02-9397
601 ROSEN GEO G R02-8391
606 WATER JOHN W R02-9274
609 MARC ANGELA MRS R02-7318
610 VACANT
611 NO RETURN
612 VACANT
616 BREWER LAWRENCE W R02-4737
617 YOUNG WALTER R02-9468
618 NOLAN MARY J MRS R02-9349
622 LYONS S
627 BOYD TONY R02-4365
---MAYNARD AV S INTERSECTS
650 WILLIAMS CARROLL E R02-7429
652 STEVENSON JUNE E R07-7219
653 KRAMER BERTH M R02-9279
655 LONG CECIL E R03-9048
656 MC DONALD JOHN A R02-0875
663 WINCHESTER JOHN W R07-7657
666 IBAKI A JACK R07-3462
667 GOLDEN LENA MRS R02-9439
670 WAGNER WM M R02-7165
672 BAGLEY GUNNALE G MRS
R02-9174

674 ROGERS ANTONIO R07-7089
677 BRISCOE D C R02-9072
---7TH AV S INTERSECTS
707 NORTHWEST ENGINE SERV CTR
(CIV PISTON SERVIC INC) WHOL
AUTO PART R07-7094

710 COLCMB SUPPLY CO PLMB SUP
WHOL R02-9450
74E RIDDELL TRAILER & EQUIPMENT
CO R02-7850
747 CLYDE'S DIESEL SERVICE
TRUCK REPR R02-9860

---8TH AV S INTERSECTS
903 BERTOLI BLOCK APARTMENTS
R02-9264
1 VACANT
2 VACANT
3 MONSON WARREN
4 HANMAN FRED
5 HELLAND NEAL
6 VACANT
7 VACANT

---FREEWAY INTERSECTS 147
---12TH AV S INTERSECTS
1205 HARKINS ELLSWORTH J
R02-7169

1210 BYRD SUSIE L MRS
R02-7534
1213 VACANT
1215 STAM R02-1074
1216 ROBERSON CORNELIUS
R03-9832

1219 GUMUNDSON VAL & SON
PAINTING CONTRACTOR INC
R02-1311

---13TH AV S INTERSECTS
1312 FERGUSON NABEL MRS
R03-0000

1318 MORRIS OAKL R07-3228
---14TH AV S INTERSECTS
---15TH AV S INTERSECTS
1511 EAULE'S ROOST RESTR
R02-9821

---16TH AV S INTERSECTS
1615 CHACIG HARTO R02-7061
1621 LEGGETT CLOYED D
R07-7295

---17TH AV S INTERSECTS
1709 BEACON RAINIER ASSEMBLY OF
GOD CHURCH
---18TH AV S INTERSECTS
---19TH AV S INTERSECTS
---20TH AV S INTERSECTS

2001 BRANTLEY ARCHIE M MRS
R03-9781
2016 SHERIDAN PHILLIP J
---21ST AV S INTERSECTS
2112 HATSON W ARTH R03-2933
2113 CLARK R03-9234
2115 GARD JOHN D R02-0526
2117 CURTIS VICKI R02-808
2118 RITTENBURG RUSSELL P
R07-3048

2119 HOWARD VERN
---22D AV S INTERSECTS
2200 TSUCHIYAMA MASAKATSU
R03-1628

2205 NEWSON DONZELL R02-3458
2206 VACANT
2215 CANTRELL CARRIE R02-3144

---23D AV S INTERSECTS 149
---BEACON AV S INTERSECTS
---28TH AV S INTERSECTS
2802 LEUNG CECIL PA5-7010
2803 WONG ALOE R02-7506
2822 BAUGHER ROBT J R03-4414
2823 WONG WILLIE K R05-9600
3005 ROLSTAD ALLAN F R03-2484

---WINSTON AV S INTERSECTS
3105 LEE EDW R PA5-1262
---ZIP CODE 98118
3205 PEIL HUBERT W R03-5974
3501 NO RETURN
---35TH AV S INTERSECTS

---EMPIRE WAY S INTERSECTS 151
3610 PILLA NICHOLAS J
R03-3999

3614 TAKETA SKIKAO R02-7746
3615 CATER MARY MRS R02-7403
3616 DEGAIR JOHN W R03-1124
3621 SOTOVA DAN Y R05-4955
3625 SEELIG CHARLOTTE MRS
3630 KATO TERUYADA R02-0535
3631 HERMANSON JOHN
R03-9813

3634 FORGNIDA MARCEL IND
R05-3371

3635 BELTAZAR ROY R03-6408
3639 WONG ALBERT R03-8403
3640 KEENEY RICH D PA5-4998
3645 NEWMAN REESE JR R03-8630
3649 WILLIAMS ROLLIE P
---37TH AV S INTERSECTS

---RENTON AV S INTERSECTS
3681 SEEVERMAN DONARD R02-8254
3615 PORRAS MARCELO P
R03-0431

3818 IRVING SHIRLEY MRS
R02-2679

3823 DALY THOS R PA5-3016
3827 DIEM HERBERT P R03-1372
3833 LARSEN JOHN W R02-9274
3836 CASSIDY JAMES R05-4692
3839 POCHINSKI WM G R02-6045
3840 NEQUIST JOHN R02-1856
3844 KRITSONIS ALEX R03-6904
---39TH AV S INTERSECTS
3911 J
3912 BECK JOHN M R03-4533
3918 O'BRIEN THOS D R03-4890
3934 BELL EULALIA M MRS
R02-3824

3935 WORMAN JACK L R03-0323
3939 KARPINEN KATISER MRS
R03-1519

3940 GUSTAFSON HERMAN C
R03-2093

3943 MOTTOLLO VINCENT
3946 ARMATAS CATM H
3947 BODER ANNE MRS R03-5484
3950 SCHWARTZ REY MARTIN J
3953 BLAKE VIOLA B MRS
R02-9105

3958 ROPPO VINCENT R02-6925
3959 ZAPATA FELISIMO R03-0341
---40D AV S INTERSECTS
4200 TILNER VIOLA H MRS
R02-5507
4203 MATSUO TOM T R03-7482
4208 NORQUIST BOBBIE N
R03-8133
4209 BURR ELLEN S MRS
R03-7028

4212 PRITZ HAROLD O R03-2086
4213 HOLMAN ROY L
4215 CARY CARLE H MRS PA2-5159
4219 LUCKER R02-5966
4220 MONTCALM ROBT J R03-1604
4225 ISREY STEVE
4226 DUCHESNEAU ALEX E
4229 YOUNG HARRIOTT MRS
4231 SPRANGLER DOUGLAS R REV
R02-1862
4234 GREEN JOHN P R03-8441
4235 VACANT

---RAINIER AV S INTERSECTS 153
4501 GIGT SALON DE COIFFURE
BEAUTY SHOP PA2-1808

4508 DOWNEY RICH D R03-5508
4512 YUSA JAMES G R02-0312
4514 RUSSELL ROY C R02-5226
4515 EVANS HOMER F R02-0648
4520 COGDILL BOB F R05-9536
4521 VACANT
4523 MASON MONROE C R02-8836
4524 KARN OLGA A JR PA2-7751
4529 RICHARDSON ROBT E
R02-9639

4530 SMITH ESTHER M MRS
R03-6905

4531 PAUL MARGT MRS R03-1398
4538 LAUREANO ANDR R02-9851
4536 REUKAL LEE MRS PA3-6733
4537 SLINDE HAROLD R R02-7524
4541 HERRIN HESSIE I MRS
R05-0629

4542 LEDTKE ERNEST R
R02-3274

4546 STEPHENS CLARENCE J
R02-5003

4547 HARGRATH MARY J MRS
R03-9135

4550 VACANT
4553 VACANT
4554 RUGGLES WM A R02-3820

4555 SHIOYAMA GEO K PA2-5143
4564 VACANT
4559 PINTO JAMES R02-0450
4566 KNEBEL ANDREW M R03-1635
4567 COLTRIN STEVEN D PA2-5847
---46TH AV S INTERSECTS
4605 BILLINGSLEY EVELYN A MRS
R02-1781

4607 ROBINSON EDW E PA2-7094
4610 SHOENMAKER JAMES C
R03-5271

4613 O'GRADY GLADYS V MRS
R02-4058

4616 MICHEL BEN O R05-5505

4619 CECIL DARREL G PA5-0269
4622 AGADO DAVID R05-9659
4625 LING GORDON L R05-4289
---47TH AV S INTERSECTS
4701 LUHM CLYDE R02-4541
4704 RUDOLPH WILVESTER R
R02-0288

4710 PERKINS DONALD J
R03-3429

4714 BRIGIER JOHN H JR
R03-6447

4715 WOODY GORDON R03-3944
4718 MEDINGTON RONALD L
R02-2063

4719 MUELLET LORRAINE
R05-3383

4721 VACANT
4724 EDWARDS CLIFFORD S
R02-5485

4725 FISHER ADOLPH R02-4863
4727 O'BRIEN DAVID T R03-3644
4729 SCHUBRING DOUGLAS PA2-7232
4732 KIRCHNER R03-6829

---48TH AV S INTERSECTS
4802 ZINNIEL G PA3-2265
4803 BERRY JOHN R02-8697
4805 SEELBACK ROBT M R05-1772
4807 MCGEE WM E
4812 VACANT
4816 NIEMI LESLIE B R02-6061
4819 BRIGIER ROBT C R02-2647
4825 LUACES LORENZO F PA5-6481
4826 ROSS ALICE PA2-0737
4828 KIRCHNER R03-6726
4830 VACANT
4832 HARTUNG WARTHA A MRS
R02-3936

4833 HUTTON LEO E R02-8656
4834 BRIGIER JOHN T R02-8656
R02-8653
4842 PETERSON OLAF J R05-4194
NO RETURN
4845 VACANT
4848 DURBIN MARIE D MRS
R02-8343

4849 SMITH JOAN MRS
R02-8656

4853 GASTON CALVIN G PA2-4345
4857 BROWN PATK PA2-6429
4858 KESER BERTRAM F
R03-7714

---51ST AV S INTERSECTS 157
5110 NO RETURN
5106 DAVIDSON GEO E R05-2104
5108 PETITE RONALD L R02-0354
5114 BRIGIER DAVID PA2-2109
5110 BRILEY H L PA3-6215
5111 BIGGAR JOHN T R05-2038
5117 MONSTER FRANK A
5118 SCHUERHOF NICH L
R02-8656

5119 LEWIS EARL G R05-2407
5124 SULLIVAN PHILIP D
R03-6220

5129 MILLER ELSIE MRS
5130 NELSON JANET S PA5-4496
5133 CULLUP FLOYD M R03-6125
5134 BACKLUND RUTH MRS
5147 LEWELLYN INTERSECTS
---52D AV INTERSECTS
5401 VIESTE ALBERT R03-2719
5405 GLODMAN GERSON M
R02-0940

5407 BUSH HARRY R02-0149
5409 GLODMAN MURRAY S
R02-0940

5410 GENAUER ISAAC
5414 LEWELLYN D PA5-7865
5418 JAFFE WM R05-5825
5419 REIBMAN DAVID S R05-6616
5423 MEZINSKY LEON S
R05-2123

LUTHER AV S -FROM 5300 S AVON
SOUTHEAST 199

---ZIP CODE 98178
11105 EBRA GEO R03-6210
11106 FOSBERG LAWRENCE E
R03-3920
11111 OKADA ROY H R05-6887
11116 KISHIMOTO SATORU
R05-9225
11117 NICKINOVICH ROGER
R03-8561

11122 WOODRUM JOHN A R05-9864
11123 BAYLOR BILLY M PA2-3259
11128 ROBINSON DEAN R02-3848
11129 SNAZA RONALD O R02-9034
11134 VACANT
11135 WILSON
11139 WRIGHT M ANNE MRS
R02-3337

11140 MARK DANL J R05-7836
11145 CORNELL HARRY H
R05-3391

11150 HANSEN CHARLES H
R05-4130

11151 LUDWIG ROFLE A R05-1861
11159 NO RETURN
11161 LOCKE MELVIN C R05-5841
11164 KOUTIS TOSHO R02-2655
11175 PASCOE WALLACE R
R02-1611

---S AUGUSTA AV INTERSECTS
11203 SOLAM MORRIS R02-0131
11204 KOUTIS TOSHO R02-2655
11217 MINERICH ANTHONY M
R05-1347

11221 MARK MOUIT R05-3464
11227 HOKARI SAML Y R05-5867
11239 HEARN TONI MRS R04-7861

---S MADRE INTERSECTS
5678 AV S INTERSECTS
11703 DAHLGREN MARTIN B
R03-7180

11711 GOLDSMITH DIANE R MRS
R03-7180

11714 HEINZINGER DAVID R
R05-7731

11717 DONNELLY EDW M R02-2225
11720 CURRY D M R05-6922
11723 HERRIT KENNETH U
R03-7610

11729 HILT PHILIP R03-9945
11733 VACANT
11741 WILSON RICH D R05-4269
---57TH AV S INTERSECTS

W LYNN PL -FROM THORNDYKE W 319
WEST 1 SOUTH OF W MC GRAY

---ZIP CODE 98199
2403 ALLEN TERRACE APARTMENTS
1 FULLER BETTIE J
18 DAVIDSAVER JANE A
R03-0986
26 SPOKE JAMES O AT2-6048
28 FALLS JOSEPH F AT3-8787
36 SOMONSON RICH D S
AT2-3008
38 WILLIAMS ALMA AT3-7093
2412 DUNN CARSON A J
AT3-7206
2420 RUSTUEN ERNEST A
AT2-4231

LYNN ST -FROM 2300 1ST AV N
EAST 361

---ZIP CODE 98109
106 LEONARD ROBT V
107 OPPIE SAML D R02-0684
111 VACANT
113 TANTON PHILLIP E AT4-2348
120 SCHAACK CHARLES G AT4-1138
---KREWE AV S INTERSECTS
154 OWENS WM A 285-1390
156 MOYER CLYDE R02-9014
301 ALLEN TERRACE MRS AT2-2020
164 DULMAGE JAMES V AT2-6178
165 SOMONSON JEANNE M MRS
169 WRIGHT REED R03-7009
170 SAINT ONGE BERNARD E
R02-7500

---20 AV N INTERSECTS
---30 AV N INTERSECTS
301 ELDER NORMAN W AT3-8729
304 SMITH RAY S
307 COLLIER REE R AT3-4706
309 WILLIAMS RONALD L AT3-5239
310 AYRES RON C AT2-8436
311 VERDOODER LINDA R03-0552
---NOB HILL AV N INTERSECTS
360 HORNUNG RICH D R03-2369
363 SHOENMAKER GEO C AT2-1204
365 COFFEY ELLEN J AT3-8735
370 WGT JOHN D R02-1367

---4TH AV N INTERSECTS 361
405 SURRIDGE CLARENCE T
AT2-7863
408 HICKMAN BENJ H AT3-7057
412 HITCHMAN LEONARD V
AT2-1610
413 KNEWBURY ROY AT3-2954
---BIGLEIGH AV N INTERSECTS
486 NORDELL KENNETH A
R02-8438
489 ANDERSON GRETCHEN V MRS
AT1-1254
463 MAC DOUGALL ROBT D
R03-5387
469
470 SETTERSTEN FRANK E
R03-4333

---5TH AV N INTERSECTS
---AURORA AV N INTERSECTS
564 TITLBY JAMES J AT4-5518
568 DICKERT AGNES MRS
AT2-6509

E LYNN ST -FROM 2300 FAIRVIEW
AV E EAST 399

---ZIP CODE 98102
58 PETER'S SUPER GROS EA3-9771
60 TITLBY ERIC D EA3-1698
69 PATTERSON SYLVIA MRS
EA4-3035

75 MAISON D'OR APTS EA2-1837
A HYREBE SYLVIA
B MAINELLA THOS A EA2-1837
101 VACANT
102 SPENCE WEATHER
103 SLOAN HARRY D
104 BERTOLI IN H P EA4-7951
105 HIGGINS GEO A EA9-4122
202 ENGSTRON VERONA A MRS
EA3-6237

203 HARLOW RAY
204 KLETT CLERA M MRS
301 MURPHY ELLIS R EA4-1474
302 THEMAN V J EA2-7614
303 FRESCH CARL J
304 DIERS LEONARD R
EA5-4961
401 GORMAN EARL V EA3-1722
402 SIESTER PATRICIA A
EA5-1613
403 SCHMIDT HENRY E
EA5-3391
404 TREGONING ALVIN C
EA4-8014

---MINOR AV E INTERSECTS
78 STEVENSON DOROTHY R EA2-7576
80 LINDA V APTS EA4-2842
82 PRENTICE JAMES
84 MOE THOMAS R EA3-5037
82 LINDA V APTS
EA4-4804
A MC DONALD KAY EA4-4693
B HULETT LORRAINE
101 BOEM FRED P
102 HARTNICH EA5-8904
103 CAMPION JUDITH EA2-5066
104 VACANT

WASHINGTON FEDERAL SAVINGS AND LOAN ASSOCIATION

HOME LOANS	RAINIER BRANCH 4800 Rainier Avenue S. Parkway 2-6565	LYNNWOOD BRANCH 5729 - 196th SW Prospect 6-1121	BOTHELL BRANCH 10116 Fir Street HUnter 6-2721	BALLARD BRANCH 2020 NW Market St. Main 4-7930	SEATTLE MAIN OFFICE 818 Third Avenue Main 4-7930	INSURED SAVINGS
------------	--	---	---	---	--	-----------------

S OHIO AVE 1966

your **SEATTLE CITY LIGHT** 

1015 3rd AVENUE **MUtual 2-3000**

Providing Electricity
at Less than Half the
National Average Rate.

GEN
gen
fan
at
E
976
J.
TT
ITY
E
IG
W

NW LEARY WAY--CONTD

1130 UNDER CONSTN
1158 MATTHEWS HARDWOODS INC
1400 VACANT
---14TH AV NW INTERSECTS
1401 BALLARD BRIDGE MOTORS
USED CARS SU3-9403
1406 NIX AUTO WRECKING CO
SU2-9768
1411 JIM'S AUTO REPAIR
SU3-7157
1422 CITY LIGHTING DEPT SUP
STA
1424 VACANT
1427 DE SHAW AUTO REBUILD BODY
REPR SU3-1505
HARPER GENE AUTOMOTIVE
REPR SU3-1505
1428 VACANT
1436 GENERAL AUTO WRECKING
SU2-6323
1437 FULLER W P PAINT CO (INCL
MFG DIV) PAINT NFRS
SU2-6950
1440 CHAT & CHEW CAFE RESTR
SU2-9797
1446 BALLARD RADIATOR SERVICE
REPRS SU3-7657
14E1 JOE'S IRON METAL JUNK
SU3-1243
---16TH AV NW INTERSECTS
1500 MILLER PAINT SU4-7878
1510 HERRING WAY LAVERN SU2-9747
REAR VACANT
1514 BALLARD BRIDGE AUTO
WRECKING SU4-3480
1515 BALLARD AUTO WRECKING CO
SU2-8674
1520 SCOTT GALVANIZING
SU3-3100
1528 VACANT
1531 DODD'S BODY SHOP AUTO
REPR SU2-3235
1535 CRAIG AUTO SPRINGS CO
SU4-0071
1539 HILL AUTO PARTS INC
SU3-4175
1546 BALLARD AUTOMOTIVE
SERVICE REPR SU2-7059
1555 SMITH-COYD GAS STA
SU2-4600

NORTHWOOD RD NW--FRM 268
INTERSECTION OF 8TH AV NW
AND NW 137TH WINDING
NORTHEAST

13700 DARE JOHN A • EM3-1215
13731 CULBERTSON DUANE R •
EM3-5800
13739 MC KENNY V S JR •
EM2-0263
13761 FRASIER GEO G • EM4-7066
13762 FLOWERS GERALD •
EM4-3876
13772 FLICK LELAND E •
EM4-2601
13838 PETERLIN WIRTHY MRS •
EM3-0392
13900 PETERLIN DE FOREST •
EM3-2940
13931 HARRISON STANLEY H •
EM3-9031
14000 SCHNAIDT HERBERT J JR •
LA5-5948
14010 TUTTLE VALGENE G •
EM4-3876
14020 MILLER EVAN S • EM3-3339

NORWOOD PL--FRM 700 RANDOLPH 53
PL NORTHEAST

700 PAYNE ROBT O EA2-4697

S NYE PL--FRM 800 20TH AV S 77
EAST

2006 KRZYNARICH GEO J •
EA4-0762
2009 HAWKINS CHESTER B •
EA5-9623
2011 HARRIS CHARLIE • EA5-2056
2019 STONE LEONARD • EA5-0655
2050 SOLAMANCA ANACLETO R •
EA2-7394
2056 DARBET RUB B MRS •
2030 GRAYSON CHARLES T •

W OAKES ST LN EDGE OF PUGET 319
SOUND--FRM 1450 24TH AV W
WEST TO JUNCTION OF W GALER
AND W LODAN AV

2624 ROSENQUIST JOHN •

---28TH AV W INTERSECTS 995

S OAKHURST PL--FRM OAKHURST 159
RD S NORTHEAST 1 NORTH OF S
JUNEAU

5511 HAWLEY ROBT M • PA2-5618
5518 VACANT
5520 SEEVERS WALLACE S •
PA2-1249
5521 BUTLER JOSEPH W •
PA5-6755
5525 NIVEN J R • PA5-9465
5524 HOLD EDW E • PA3-0238
5535 GRAY MARTIN • PA3-7656
5542 SCHULTZ NORMAN R •
PA3-6552
5548 MILLER AFTON • PA5-3512

OAKHURST RD S--FRM 5700 S 159
GRAHAM NORTH

5800 TUCKER GERALD E •
PA3-2907

5904 MARGOLIS SYDNEY S •
PA3-7770
5915 MARSH VICTOR • PA2-2950
5920 BEHAR ELAZAR O • PA2-4625
---HAWTHORNE RD S INTERSECTS
5821 WIESENECK HERBERT •
PA5-3122
5957 KLINBERG LESTER •
PA3-9631
6007 MASH BEV D • PA3-5252
6017 CORDOVA ALFRED B •
PA3-3594
6020 ISRAEL JOHN • PA3-7379
6023 BEHAR SAM D • PA5-1924
6026 KEISTER GLENN L PA5-0711
6029 MINSK MANDEL • PA2-8074
6035 MILLER SHELDON J •
PA5-0772
---UPLAND RD S INTERSECTS
6106 FERNANDEZ ANDREW •
PA2-7047
6116 KASITA NW A • PA2-4392
6123 PERRIN JAMES J • PA3-5578
---SEWARD PARK AV S INTERSECTS
6129 WEINER LEWIS • PA2-3097
6133 ISRAEL MORRIS I •
PA5-0040
6141 COLLIER WM C • PA2-6066

S OAKLAWN PL--FRM END OF 159
HANPTON RD S EAST 1 SOUTH OF
S EDDY

5752 WAKEMAN WILLARD L •
6106 FERNANDEZ ANDREW •
E7E3 THOMAS DONALD B •
PA2-0767
5757 LARSEN L LAWRENCE •
PA2-0311
5763 KAY JAY C •
E7E6 WYCKOFF T EVANS •
5767 MOREY FRANCIS S PA5-6396
5770 THOMPSON LUTYAN MRS
PA5-9697
5772 BAUM GEO F • PA5-2428

---PRINCETON AV NE INTERSECTS 118
5803 HEMBERG SAML G •
LA2-6259
5806 BLUMEN S • LA4-6423
5907 MURPHY GEO D • LA2-4608
5811 PETERSEN ARTH J •
LA4-4842
5816 DIXON MERL S • LA2-7232
5819 WOLF DAVID L LA3-9879
5820 HOSKINS HARRY I •
LA2-8034
5825 STOVER WERRILL M •
LA3-6858
5828 GUNN WILVIN W • LA5-8117
5831 SPRING MYRON J • LA2-3091
5832 WAGNER ZELMA R MRS •
LA3-5524
5837 KOLB OTTO W • LA3-4987
5840 GOOD EUSTACE • LA5-6041
5841 ROSS JOHN K • LA3-6544
5847 THOMPSON RICH'D L •
LA5-8046
5850 MORFORD H JAMES •
LA2-3438
5855 SEYMOUR ALLYN H •
LA5-5948
---NE 60TH INTERSECTS
6008 CULLEN JAMES P • LA5-4427
6011 FLENER BETTY J MRS •
6014 BROADY ZELLA C MRS •
LA4-1895
6017 FOX JAMES B LA3-5609
6020 PELK FRANCIS J • LA2-4539
6023 POWERS CLARA R MRS •
LA5-8059
6024 WENDT WELMEL F •
LA3-9036
6028 CYRUS JOHN • LA4-0749
6031 PARKER HELEN MRS •
6032 MC CULLOUGH VERA MRS •
LA3-1373
6040 VACANT

OCCIDENTAL AV S--FRM 150 953
YERER WAY SOUTH

102 IRWIN'S NOSE LIQUIDATORS
GENL MOSE MA2-3993
104 OASIS TAVERN MA3-9799
106 ZION MISSION MA2-5190
107 NACK'S SHOW PLACE NITE
CLUB MA3-5284
108 VACANT
109 SAFEWAY STORES INC (BR)
GRO
111 HANK'S INC RESTR
HANK'S COCKTAIL LOUNGE
MA2-9995
118 GEORGE LEO MA3-5794
1182 ATLAS CLUB PUB BATHS
MA2-9121
HEIMLIGER JACOB
119 BILLY'S BARBER SHOP
120 VACANT
1202 CANTON CHECKROOM PARCEL
CHECKING
121 VACANT
122 LOGGERS LOAN LOANS
MA2-3371
---S CALIFORNIA INTERSECTS
201 CALIFORNIA TAVERN MA2-9979
203 SQUARE DEAL LUNCH
205 VACANT
211 U-PARK SYSTEM INC AUTO
PARKING
---S MAIN INTERSECTS
300 VACANT
301 VACANT
302 VACANT
303 VACANT
307 JOHNSTON M D CO NFRS AGTS
MA4-5424
309 VACANT
311 VACANT
311K VACANT
313 VACANT
322 SPORTCASTER CO SPORTS CLG
NFRS MA4-2214

---S JACKSON INTERSECTS
400 VACANT
402 R E EXPRESS (GN-HAND
DEPT)
406 STAR BRASS WORKS FN5HRS
MA2-5622
408 RIGGS C E INC WHOL ELEC
SUPS MA3-5707
410 DIXON PLUMBING & HEATING
CONTRS MA2-0295
416 VACANT
419 MC KESSON S & ROBBINS INC
WHOL DRUGS MU2-5200

---S KING INTERSECTS 957
500 MIKE'S CHEVRON STATION
MA2-9891
502 NORTHWESTERN FURNITURE
I WISE
558 A A A TRANSFER INC
MA4-3084
ALASKA STEAMSHIP CO (REC
STA)
834 PIONEER FRUIT CO MA3-7937
PURE GOLD INC WHOL FRUIT
MA3-2084
932 VACANT
1021 FINE S OZIEL (WHSE)
MUSACIUS PROD APPLANCE
SERVICE HSEHOLD APPL
SERV MA3-5204

---S CONNECTICUT INTERSECTS 958
1220 FIBERGLASS & CHEMICAL
SERVICES INC PLASTIC SLS
MA2-7604
1238 VALVOLINE OIL CO DIL
DISTR MA3-8558
1246 JOBBERS AUTOMOTIVE OF
SEATTLE WHOL SUPS
MU2-6906
1251 RELIABLE TRANSFER &
STORAGE CO MA3-2956
NELSON TRUCKING INC
1262 RELIABLE TRANSFER &
STORAGE CO (WHSE)
MU3-2966
---S 5TH INTERSECTS
1500 UNITED FRUIT & PRODUCE
INC MA4-1874
1505 CAL-PRO DISTRIBUTORS WHOL
FRUIT & PRDD MA4-6572
W & S ENTERPRISES WHOL
FRUIT & PRDD MA4-6672
1516 CAL-PRO DISTRIBUTORS WHOL
PROD WHOL MA3-8592
1518 PRODUCE DISTRIBUTORS WHOL
FRUIT MA4-1912
1520 GOURLEY JOHN CO INC
POTATO & ONION SUPS
BROKER MA2-9241
1522 ROSS & HOGGLUND INC
TRANSFER CO MA3-2146
1524 BLOOM F C COMPANY INC
PRODUCE BROKERS MA4-1000
1526 GRIMES KEN PRODUCE CO
WHOL PRODUCE MA2-9241
ROGGE & SIESS CO WHOL
PRODUCE MA2-9241
1529 RUSSELL-WARD WHOL
PRODUCE BROKERS MA3-8383
1530 PUBLIX FRUIT PRODUCE CC
INC WHOL PRODUCE
MA2-2772
1532 WATTON DISTRIBUTING INC
PRODUCE BROKERS MA2-7833
1540 ROSELLA'S FRUIT & PRODUCE
CO INC WHOL PRDD
MA4-7465
---S WASHINGTON INTERSECTS
1700 GARFIELD TRANSFER CO INC
MA4-1384
STRAIN'S TRANSPORTATION
CO MA4-1382
1711 WASHINGTON SHEET METAL &
ROOFING INC MA3-6020
1750 BUILDING
ROOMS
102 LENTHAN DISTRIBUTING
CO WHOL ELEC APPLS
MU2-3420
103 VACANT
104 KERR GLASS
MANUFACTURING CO
(WHSE) MA2-4555
104 MANLEY INC
CONFECTIONERS EQUIP
MU2-8255
104 PET MILK CO MU2-4535
104 UNITED STATES MILK CO
MOSE WISE MU2-4535
110 ISRAEL MAX L CO INC
FOOD BROKERS MA4-4100
111 VACANT
203 AMERICAN HOME FOODS
(DIV OF AM HOME PRCD
CORP) FOOD BROKERS
MA2-2884
212 SELBY-SCHNOYER INC
FOOD BROKERS MA4-6722

---S HULGATE INTERSECTS 961
1900 DAVIES M L CO MU2-4700
1914 CRENSHAW & SLOXON (WHSE)
MU2-4700
1916 CONSOLIDATED FRUIT &
PRODUCE CO INC MU2-4700
WILSON J & R INC (WHSE)
MU2-4700
1940 A B C TRANSFER & STORAGE
CO MA2-7952
---S WALKER INTERSECTS
2228 ALLIED FROZEN FOODS INC
DISTRS MA3-1805
FROZEN FOOD INDEPENDENTS
INC DISTRS MA2-6873
2290 NORTHERN PACIFIC
TRANSPORT AUTO MA3-8560
---S STACEY INTERSECTS
2404 WASHINGTON SHIPPERS CO-OP ASSN INC
MA4-7950
2433 INDUSTRIAL PACKAGING SUPS
DIV-IND CRTNG PACKNG
MA3-2084
---S LANDER INTERSECTS
---S FOREST INTERSECTS 963
---S HANFORD INTERSECTS

---S HORTON INTERSECTS
3200 ART'S TRANSFER TRUCKING
MA3-0383
COAST CARLOADING CO
MA4-7182
---S WINDS INTERSECTS
---S MEAD INTERSECTS 979
---S FIDALGO INTERSECTS
---S MICHIGAN INTERSECTS
---S ORCHARD INTERSECTS 986
7207 VACANT
7207 VACANT
7211 GRAY A •
7216 FROST NORMAN L • PA2-6454
7216 SCHATTENKERK GUS P •
PA5-2116
7226 BOWMAN JAMES I
7226 DICKEY C M • PA2-8399

OCEAN CT SW--FRM 5000 SW 241
BRUCE SOUTH

5260 BRATSBERG ARTH J •
WE2-0297

---S OCEAN VIEW DR--FRM 11057
35TH SW SOUTHWEST 400

3506 MC CORMICK HAROLD F •
CH2-2973
3516 BECKER GUSTAVE CH2-9107
3518 HANSEN HAZEL A • CH2-6424
3527 PHILLIPS LEE • CH3-0167
3531 GAYTH LOUIS P CH4-7186
3533 JOYCE CHARLES A •
CH2-7420
3534 STANBERG ALEX • CH4-9108
3539 GARRICK PAUL J • CH3-2919
3541 CRAIG DAVID W • CH3-0434
3547 SNOODGRASS MARTIN D •
CH3-2789
3548 SHORTS W SULLIVAN E •
CH2-1320
3552 COOK LINDA CH2-8749
3553 FLINT JAMES A • CH4-7086
3559 TAYLOR CARL F CH3-5667
3562 SEXTON PAUL M • CH2-9387
---37TH AV SW INTERSECTS
3710 FLATBOW LOUIS • CH3-6813
3711 FORTUNE JOHN L • CH2-5512
---MARINE VIEW DR SW
INTERSECTS

OHIO AV S--FRM DIAGONAL AV S 978
SOUTH 1 EAST OF E MARGINAL
WAY S

---S BRANDON INTERSECTS 979
5409 KESTER VITT • WE2 SUPPLY
CO WHOL WATER WKS SUPS
RD2-7025
---E MAGINAL WAY S INTERSECTS

W OHMAN PL--FRM 4300 35TH AV 337
S WEST

SW OLGA ST--FRM JUNC OF 36TH 281
SW AND SW ADMIRAL WAY WEST

3605 PATTISON GEO T •
WE7-9307
---37TH AV SW INTERSECTS
---BELVIDERE AV SW INTERSECTS
5071 SCOTT BYRON L • WE7-5777
3602 HUSSEY ALMA L MRS •
WE2-4456
---39TH AV SW INTERSECTS 219

---50TH AV SW INTERSECTS
5052 DEAN PRENTICE M •
WE5-8979
5053 COLLIER WARD L • WE7-7758
5058 LENK ALVIN • WE7-0835
5059 WITLESSEY KEN F •
WE5-8028
5064 CROSS KEITH E • WE2-4196
5065 VACANT
5070 TAYLOR DUANE • WE7-5449
5071 SCOTT BYRON L • WE7-8312
5076 MORGUEIA ROBT A •
WE5-9638
5077 NAUGHTON JOSEPH J •
WE7-3021

---51ST AV SW INTERSECTS 217
5108 HATCH GRANT M • WE5-6939
5109 NAUGHTON HARRY C •
WE2-884
5112 VACANT
5115 KIRCHNER ROBT W WE5-5747
5120 BOYER LEPA C MRS •
5121 ULLIN ANNA E MRS •
WE5-2148
---52D AV SW INTERSECTS

E OLIN PL--FRM 1600 15TH AV E 385
NORTHEAST

1502 CARLSON EBEN B • EA5-0842
1503 JENKINS CATH R MRS •
WE2-3266
1506 KENT EDW M • EA2-6014
1511 HILL JOHN R EA5-7660
1512 ROYS ALICE P MRS •
EA4-4742
1515 RYAN JOSEPH H • EA5-0297
1520 JOHNSON GORDON W •
EA2-3660
1526 NEVERS MARY ELLEN MRS •
EA5-3528
1531 HANDELY GEO N JR •
EA3-2571

UNITED STATES FEDERATION OF TAXPAYERS, INC.
A FEDERATION OF INDEPENDENT TAXPAYER CITIZENS JOINED TOGETHER
TO STUDY LEGISLATIVE APPROPRIATIONS AND ACTIONS

1107 NE 45th Street, Suite 422, Seattle Phone MEIrose 3-5885

S LUCILE ST 1966

NORTHWEST
STEEL ROLLING MILLS INC. 4315 9th Ave. N.W.
 Manufacturers of: Reinforcing Bars • Meshiron Bars • Suppliers of Welded Wire Mesh

198
 10728 FEIST LE ROY EM3-3967
 10731 STEVENSON CHELSEY E •
 EM2-5619
 10734 REYNOLDS RUSSELL J •
 EM4-8806
 10736 MAETHE MAE C MRS •
 EM2-9379
 10739 JOHANSEN PHILLIP N •
 EM4-3024
 10746 GRISWOLD JAMES E •
 EM3-4821
 10759 SMITH MELVIN B •
 EM2-1088
 10761 SMITH MELVIN B •
 EM2-1088
 10503 HANSEN RAYMOND L •
 EM2-8098
 10903 ALLEN HAZEL
 10909 MAC RAE MELVIN R •
 10916 VACANT
 10917 GERDEVIC JOSEPH EM4-4297
 ---N 125TH INTERSECTS
 ---N 125TH INTERSECTS
 ---N 135TH INTERSECTS
 13505 TALLEY EMMETT W •
 EM2-0827
 13522 LOC-BLOC BUILDERS SUPPLY
 ---N 137TH INTERSECTS
 13723 DONER ALEX R
 13724 VISTA-TRIM SEARS DR S I
 13727 MAC BEAN ARTH F
 13731A BRIDGMAN MAE C MRS
 13731B HERT WILLIE G
 13731C VACANT
 13731D STEVENSON F DICKSON JR
 EM3-3097
 13739 FICHTNER
 ---N 140TH INTERSECTS
 ---N 143D INTERSECTS
 14333 PRIEL ROBT M • EM2-4590
 14345 RAIVO LARRY F
 DRAKE WARREN K
 LINDSAY PL S -FROM 5040 S 199
 ROADURY SOUTH
 9740 KRUISE ALLACE MRS •
 PA5-2748
 LOCUST CT S (RAINIER 111
 VISTA-TRIM SEARS DR S I
 WEST OF EMPIRE WAY S
 4103 VACANT
 4104 HENRIKSEN GEO A PA2-8506
 4105 CAMSINO ANNA M MRS
 PA3-7081
 4106 WOODLOND MENNIE MRS
 4107 QUINN CLARA A MRS
 4109 GREIFENDORFF LEO JR
 4114 ACKELS CLAUDIA MRS
 4110 DANN CHRISTINE MRS
 PA2-4583
 4117 CARLSON ANNE S MRS
 4119 HILL LULA E MRS PA5-5735
 4121 MC CLOSKEY JOSEPHINE MRS
 PA3-7368
 4122 JOHNSON VIRGINIA MRS
 PA3-8670
 4123 PATTERSON MARY H PA3-0240
 4124 MC GEE ANN A MRS PA3-5669
 4128 O'NEAL TIMOTHY H
 4130 RID CHARLENE MRS PA3-5877
 4131 MYER KEG W •
 4132 MILLER DORELL
 4133 JACKSON MONTE M
 4134 BAKER JOHN PA3-8845
 4136 BUOY HAROLD F
 4138 BLISS HELEN M
 4140 LOUSTEAU VIRGINIA E MRS
 4143 PUNCHES LEW C PA5-3059
 4144 MC ANHICH GEORGE C PA3-7449
 4146 WIER THOS C PA2-1671
 LOGAN AV W (ON EDGE OF PUGET 321
 SOUND)-CONTINUATION OF W
 OAKES FROM JUNC OF W GALER
 AND 30TH AV N NORTHWEST
 1500 WAHLMAN EMMETT V •
 AT2-5380
 1509 GOERGER GERARD W •
 AT4-0959
 1512 USITALD ORMAND S •
 AT3-8225
 1518 HAVEN DONALD W • AT2-8592
 1524 WESSMAN DONALD W • AT2-6510
 1542 KIRSCH JOHN D • AT2-1906
 1600 JONES W
 1602 HANKE FRED JR • AT3-3891
 NE LONGWOOD PL -FROM 7600 132
 LATONA AV NE EAST
 304 DIGNON ROBT E • LA2-6131
 311 BAIGLE JAMES K • LA2-4606
 312 LINKS HAROLD • LA4-2693
 313 DICKSON JAMES C • LA5-3518
 317 IRVING RONALD L C • LA5-0103
 318 REES DOROTHY M MRS
 LA4-4934
 321 KOTELMAN EDWIN J •
 LA2-8465
 327 STACK W HOWARD LA5-3357
 331 BEAN GILBERT E LA3-6146
 LORENTZ PL N -FROM 200 MC GRAM 301
 PL NORTH
 2418 CEDARHOLM GLEN MRS •
 AT2-5680
 2418H HILES GERNICIE L • AT2-5430
 2424 ROSSER PAUL F • AT3-3087

4246 VACANT
 2430 TURCO JOSEPH • AT3-7077
 2433 KENYON LLEWELYN E
 AT3-6851
 2434 MCGIARY J THERESA MRS •
 AT3-7798
 2435 BUCKHILLER MARION E MRS •
 AT4-5029
 2438 SARRETT KENNETH O •
 AT3-3110
 2439 MANSFIELD ALLAN H •
 AT2-3110
 2442 SHAW EMMETT H • AT2-6078
 2443 DEVER PAUL R • AT3-3479
 2440 COLE NANCY B MRS •
 AT3-0959
 2468 BAILEY VIRGIL E •
 AT2-6633
 2472 TOLAN GALE A • AT3-2069
 2476 DAGAN W GILES D •
 AT4-6450
 2500 MAGUIRE J R
 2506 LANGFORD FRED T PNTR
 CONTR R
 2508 STEINBERG WM K • AT2-3450
 2510 VACANT
 E LORETTA PL -FROM 106 19
 BELLEVUE AV E EAST
 411 OBIACORD MARTIN
 418 BILTMORE APARTMENTS
 EA3-9733
 4 AUNTIE JOHN L EA3-3233
 B PATNEETS W
 3 BRITT FLORANCE
 EA3-3604
 4 HARRIS CARRIE A EA2-9168
 5 D LIZ RUSSELL EA5-2430
 6 GUNDERSON CARSTEN
 EA3-3110
 7 ALF PEGGY E MRS EA5-1547
 8 JOHN FRED EA5-8569
 9 RAINS JOHN
 10 WEISNER TED
 11 MC CLUNG E R
 101 HOPPER ELLEN EA2-3256
 102 HAGGARTY JERRY J
 103 RACK WALTER J EA4-4021
 104 JOHNSON ESTHER T
 EA3-1402
 105 DOLLE FRANCES M
 EA3-3765
 106 LEAN JACK T EA3-0713
 117 HUMPHREY EDW D
 108 PETERSON ALDRED N
 EA3-8941
 109 COLEMAN JUNE E
 110 WHITNEY ALICE M
 EA3-4211
 112 FREEMAN ARTH O
 EA3-5208
 114 FORTES GRACE C MRS
 115 WILLIAMS GLADYS M
 EA2-5813
 116 ADAMS SELMA M MRS
 EA4-6031
 117 REIMERS MARGUERITE
 EA3-2645
 118 WOLKINSON GAIL M
 EA3-3328
 119 VACANT
 120 CUNCO NETTIE EA2-1472
 201 LIND EMME F MRS
 EA3-0427
 202 MC LEOD EDWIN H
 203 SMITH ROBT L JR
 EA2-3248
 204 TREMBLAY EMERY J
 EA3-8377
 205 ELO EDITH EA3-7938
 206 SAMSON JULIA MRS
 EA3-1708
 207 KINNEY EDW O EA3-8866
 208 ENOCHS JOSEPH EA5-8984
 209 VACANT
 210 ROBINSON HELEN
 EA3-0718
 211 JOHNSON ESTER EA5-5526
 212 MAC FADDEN LILLIAN K
 MRS EA5-1364
 214 NICHOLSON ALICE M
 EA3-7057
 215 IRVING A BETTY MRS
 EA3-2723
 216 VACANT
 217 WANDERFORDE ANNETTE
 MRS EA3-7475
 218 BIEBER CLEORA F MRS
 EA3-3102
 219 HOPKINS RICHD J
 EA4-0929
 220 VANDERBEE WM E
 EA5-8346
 201 VARGO RICHD J
 202 BONNELLY MENTIE M MRS
 EA4-4503
 303 SCOLLER EVELYN J
 304 RYAN HATTIE
 305 D'CONNOR DOLLY MRS
 306 WEAVER ZELLA EA5-9047
 307 LANGTRY ELIZ A MRS
 EA5-0063
 308 NORQUIST SELMA C
 EA3-6103
 309 VACANT
 310 PARKHOUSE RUSSELL K
 EA3-0996
 311 BOSCOE RUTH
 312 JONES FRANK
 314 RAINS SALLY
 315 JOHNSON NORINE
 EA2-2466
 316 EDSON RAY W EA9-0738
 317 STEELE PATRICIA E
 EA2-6864
 318 GRANDY LAMERANCE
 319 JONES DENNIS N
 320 MILLS JAMES B EA2-6952
 401 FORBES HANNA HELL V
 402 NORBERG HAROLD B
 403 STONE NORMAN L
 EA5-0063
 404 WILSON GLADYS G
 EA5-2155
 405 STEVENSON MARY C
 EA3-0911
 406 GRIGGS WALTER J
 EA5-8989
 407 SWANSON HELEN A
 EA3-1735

408 HOOVER AMY B EA2-6070
 409 EMER ETHEL
 410 ALLEN REITA EA5-0339
 411 BONNER KENNETH R
 EA5-0422
 412 MARSHALL THOS EA3-6673
 414 LESTER NONA MRS
 EA2-4760
 415 LANGTRY VIOLET L
 EA3-1255
 416 WEA THORPORD HARRY L
 EA5-5533
 417 ASH ADDIE D MRS
 EA3-3544
 418 HOLDMAN HARRIET
 EA2-3544
 419 THOM AMELIA EA3-7993
 420 HERTHNECK MAE E MRS
 EA3-9128
 501 LILLY ARTH
 502 NORQUIST HULDA
 503 TORRESANI CHARLES L JR
 EA5-0952
 504 EASHELMAN JAMES A
 EA2-9441
 506 SPRENGER ALICE B
 EA4-4637
 507 BUTTEDAH MABEL J
 EA3-1420
 508 LOCKE THELMA F
 EA3-7306
 509 HUGHES GLORIA EA3-6107
 510 OSBORN DOROTHY L
 EA5-1728
 511 RUSDAHL MATILDA B
 EA3-3110
 512 VACANT
 514 DONALD FRASER R
 EA4-8281
 515 HEATHMAN DPAL EA5-3475
 516 ELLIOTT CLARENCE EA3-3475
 517 MC NAMARA JAMES F
 EA3-7029
 518 SALTVE BERTHA L
 EA2-0925
 519 TAYLOR GENE D
 EA4-4001
 520 SPONDEBERG E NICK G
 EA3-5263
 601 TIFFANY CORALEE E MRS
 EA3-5419
 602 NEDELL GLENN E
 EA3-1450
 603 GRIGGS VITA O EA3-0780
 604 PETERSON MAXINE MRS
 EA3-1808
 605 LONG JOHN R EA2-0659
 606 LAWRENCE ALICE B
 EA3-9331
 607 SMITH JEANETTE N
 EA4-7497
 608 LE BOU LOUIS EA3-3291
 609 SUAREZ CLARENCE EA3-8316
 610 LUCAS LINTA L MRS
 EA4-6253
 611 KIRKENTHORN ELISE MRS
 EA3-3080
 612 MARIA NORINE EA5-1273
 614 SHELDON MARY E
 EA4-1369
 615 PETTIT NORMA M MRS
 EA3-6619
 616 BURKE WAGT M EA3-7976
 617 WELLES EARL A EA4-5197
 618 CROKEN ROBT E EA4-4846
 619 LEITZ JOHN F JR
 EA2-1739
 701 PAULSEN HERLOV
 EA3-3248
 STREET CONTINUED
 419 SLINGERLAND ROBT
 221
 LOTUS AV SW -FROM 3600 SW
 PRINCE ALBERT
 2257 MODOESKY A C WE7-8799
 2268 VACANT
 2270 CAMPEAU JACQUES •
 WE7-0763
 2274 JOHNSTON PAUL K •
 WE7-8799
 E LOUISA ST -FROM 2500 MINOR 399
 AV E EAST
 59 WILLIAMSON JEAN MRS
 ---YALE AV E INTERSECTS
 102 HEATH GREGORY EA3-0737
 ---EASTLAKE AV E INTERSECTS
 215 THOMPSON RONALD E •
 EA5-9152
 217 NELSON HELEN M MRS
 EA3-2003
 ---FRANKLIN AV E INTERSECTS
 ---BAYLSTON AV E INTERSECTS
 ---FREETOWN INTERSECTS
 ---19TH AV E INTERSECTS
 ---MONTLAK PL E INTERSECTS
 20TH AV E INTERSECTS
 2008 WHEATLEY EARL E •
 EA5-0383
 2009 SALKIN DOROTHY MRS •
 EA5-0089
 2014 NO RETURN
 2015 ROTH LEE A • EA5-2142
 2019 SPRING CLIFFORD W •
 EA5-4089
 2020 YOUNG WM • EA5-8370
 2023 TSAD WM S • EA5-9056
 2026 CUNNINGHAM EUG F •
 EA2-3003
 ---22D AV E INTERSECTS
 2203 VACANT
 2206 MONROE ROBT B • EA2-2133
 2210 VACANT
 2211 JOHNSON RICH D •
 EA3-8157
 2213 LUFT RAND S • EA2-4603
 2216 ROE ROBT C • EA2-0902
 2217 HUDSON WM • EA4-8565
 2220 FABER ROBT EA3-0902
 2223 BELT DONALD A • EA4-9184
 2227 SCHNEIDER WALTER •
 EA2-5939
 ---E MONTLAK PL E INTERSECTS

---24TH AV E INTERSECTS
 2400 MALONEY SUSAN EA2-1841
 2405 VACANT
 2411 ECKSTEIN ELEANOR G MRS •
 EA2-8706
 2412 AMMANIAN ARSHAG •
 EA2-8585
 2415 STARR HELEN E MRS •
 EA4-8012
 2418 KRITSCHEMER K PETER •
 EA2-9925
 2421 VON LOSSOW JAMES J •
 EA3-9972
 2422 RAY JANETTE D MRS •
 EA3-9772
 2427 BRENNER JOHN L • EA3-0752
 2428 MESFORD JESSIE L MRS •
 EA2-532
 2433 BOENNER HERBERT
 EA4-3956
 ---25TH AV E INTERSECTS
 LOYAL AV NW -FROM INTERSECTION 100
 OF SYLVAN PL NW AND NW
 GOLDEN PL NORTHWESTERLY
 9016 TENNANT BRIAN S •
 SU4-4477
 9017 ROSEN WM • SU4-1887
 9022 NELSON ERNEST M •
 SU4-046
 9028 GLINN ERNEST L • SU2-4069
 9029 PHILLIPS ANGELE MRS
 SU4-6268
 9031 LARSON LESLIE • SU4-7759
 9032 PHILIPPE ROY R • SU4-3207
 9033 CARLSON HAROLD E •
 SU2-3029
 9042 ESTE LEIF • SU4-2903
 9046 ANDERSON GORDON D •
 SU2-3029
 9048 ANDERSON GUNAR E •
 SU2-8513
 9049 BOEN OLAN C • SU3-1885
 9054 CAMERON WM S • SU4-9136
 9057 P LOATHE STAVY K •
 SU3-8198
 9064 STRAND HERMAN A •
 SU4-2685
 ---VIEW AV NW INTERSECTS
 LOYAL WAY NW -FROM 800 28TH AV 140
 NW NORTHWEST
 8022 PENTER DE WAYNE •
 SU2-3236
 8052 RUFERT WM C • SU3-9250
 8059 SIMPHER DONALD M •
 SU4-3763
 8074 WILSON M MRS • SU2-2236
 8077 EMERY RICHMOND R •
 SU2-0958
 ---29TH AV NW INTERSECTS
 ---30TH AV NW INTERSECTS
 8300 DAHL MARTIN E BLDG CONTR
 SU4-2845
 8309 HONKA NEIL • SU4-2787
 8314 HAGWOOD GLADYS A •
 SU4-9686
 PETERSON DOUGLAS SU4-9686
 8322 DODDING ERLING N •
 SU4-0697
 8332 WALLACE JACK N • SU3-0658
 8334 LEONETT MARILYN E •
 SU4-2263
 8356 MAWEN JOSEPH D SU3-7455
 8360 HOLT SENA S MRS SU2-0766
 8361 LINDSEY HOMER F •
 SU4-3931
 8366 NOVELLI ANTHONY P •
 SU4-3931
 ---NW 85TH INTERSECTS
 8370 MC DERMOTT DONALD I •
 SU2-5244
 8374 CARMAN ELIA L MRS •
 SU4-0819
 8376 SHERMAN MARION MRS •
 SU2-4134
 8378 HANLEY MARIE
 N LUCAS PL -FROM 4050 STONE 54
 WAY N EAST
 1310 NYHAGEN MARGT P MRS •
 ME2-5012
 1314 VANDULOS JAMES K •
 SU2-0371
 1315 DIONNE GORDON J •
 ME2-2939
 1318 DRAIN ERNEST L • ME2-1723
 1319 BURT ERNEST R • ME2-2365
 1324 BILLS RALPH C • ME2-7609
 1325 PRINER DEWEY J E •
 ME2-6056
 1326 VACANT
 1329 LEE RAYMOND G • ME2-2059
 1330 SCHNEIDER HAZEL A
 ---INTERLAKE AV N INTERSECTS
 S LUCILE ST -FROM 5500 E 979
 MARGINAL WAY S EAST
 ---UTAH AV INTERSECTS
 60 BIELLS PATTERN WORKS
 PTRNMR RD2-7670
 PRESTO PRODUCTS PRESTO LOG
 CTIS MRS RD2-7070
 FRASER PATTERN WORKS
 RD2-7670
 74 VACANT
 ROOMS
 2013 VACANT
 118 KOPESKY RUSSELL R
 ---1 AV S INTERSECTS
 109 ZEBLEY DONALD H
 115 OTT J D CO MACHS RD2-7722
 122 ANDERSON FRED •
 128 TAPP EMIL A
 RETIRED
 135 JOHNSON ERIC A • PA2-9320
 ---20 AV S INTERSECTS
 203 JETER JULIA M MRS •
 PA2-5883
 206 HAMANN MARTHA E •

PENN MUTUAL LIFE INSURANCE COMPANY



ESTABLISHED 1842
FRANKLIN STUBBS C. L.
 Tel. MA 3-4611
 204 Jones Green Hill 4th & P

HEMPHREYS
 COMPLETE OIL REFINERY SERVICE

HEMPHREYS
 INDUSTRIAL FUEL OILS

HEMPHREYS
 RESIDENTIAL HEATING OIL

HEMPHREYS

AT 4-143

NK D.I.C.

Wm. A. EASTMAN and CO.
 REAL ESTATE REALTORS INSURANCE MORTGAGE LOANS
 410 JOSHUA GREEN BLDG., 1425 4th AVENUE TEL. MAin 4-2814

OHIO AVE 1960

OCEAN VIEW DR—Contd
 3516 Stapel Albert E @
 Δ CH 3-5727
 3524 Hansen Hazel A @
 Δ CH 2-6624
 3527 Phillips Lee @ Δ CH 3-0167
 3532 Springer Blanche M Mrs @
 Δ CH 2-8878
 3533 Hoppe Chas A @ Δ CH 2-7420
 3534 Jernberg Alexander @
 Δ CH 4-9198
 3539 Garrick Paul J @ Δ CH 3-2919
 3542 Craig Wayne @ Δ CH 3-0434
 3547 Serrill Douglas E @
 Δ CH 2-5786
 3548 King Robt V @ Δ CH 4-9077
 3552 Judge Geo M @ Δ CH 4-3678
 3553 Penketh A Laurence @
 Δ CH 2-1214
 3559 Hoffman John W @
 Δ CH 2-0749
 3562 Sexton Paul M @ Δ CH 2-9387
 3710 Flatebo Louis @ Δ CH 3-6813
 3711 Fortune John L @ Δ CH 2-5512

OHIO AV — From 4500 Diagonal, southwest
 W Brandon intersects
 5409 Western Utilities Sup Co industrial Δ PA 2-7025
 E Marginal way intersects

OHMAN PLACE—From 4300 35th av W, west
 221
 3605 Pettibone Geo T @
 Δ WE 7-9307
 37th av SW intersects
 Belvidere av intersects
 3765 Bennett Esther S Mrs @
 Δ WE 5-0460
 38th av SW intersects
 3802 Hussey Alma L Mrs @
 Δ WE 2-4456
 39th av SW intersects
 5052 Dean Prentice W @
 Δ WE 5-8979
 5053 Wight Robt G @ Δ WE 2-0978
 5058 Boyle Jerome F @ Δ WE 2-9589
 5059 Bystrom Albn jr @
 Δ WE 5-3556
 5064 Cross Keith E @
 Δ WE 2-4196
 5065 Mutchler Geo W @
 Δ WE 5-1117
 5070 Asbell Jas A @ Δ WE 5-7165
 5071 Scott Byron L @ Δ WE 2-8312
 5076 Mourglia Robt A @
 Δ WE 5-9638
 5077 Naughton Jos J @ Δ WE 7-3021

51st av SW intersects
 5108 Bateman Ernest S @
 Δ WE 7-0538
 5109 Hodson Kenneth F @
 Δ WE 5-0356
 5112 DiLazzaro Herman H @
 Δ WE 5-1992
 5115 Kirchner Robt S @ WE 5-5767
 5120 Boyer Lepha C Mrs @
 Δ WE 5-1709
 5121 Ullin Carl G @ Δ WE 5-2148
 52d av SW intersects

385
OLIN PLACE—From 1600 15th av N, northeast
 1502 Davenport Don S @
 Δ EA 5-5303
 1503 Jenkins Cath R Mrs @
 Δ EA 3-3964
 1506 Kent Edw M @ Δ EA 2-6014
 1511 Allen John R @ EA 5-7866
 1512 Roys Ralph L @ Δ EA 4-4742
 1515 Ryan Jos H @ Δ EA 5-0297
 1520 Johnson Roy W @
 Δ EA 2-7454
 1526 Osmun Paul M @ Δ EA 5-2477
 1531 Handley Agnes G @
 Δ EA 3-2371
 1543 Robinson Vernon V @
 Δ EA 2-6772

18-19
OLIVE, E—From 1700 Melrose av, northeast
 Bellevue av intersects
405 Stephensberg Apartments
 B Harley Pearl Mrs
 1 Turner Albert
 2 Weidum Lee
 3 Griffiths Ruth I Mrs
 4 Snyder Mary J Δ EA 5-7234
 101 Nelson Dorothy Δ EA 2-7271
 102 Fryer Ida Mrs
 103 Shillinger Chas R
 104 Dietrich Alex
 105 Flower Mary T Mrs
 Δ EA 2-3087
 106 Wyman Byron
 107 Severson Jennie Mrs
 108 Bell Harriett L Mrs
 Δ EA 5-6120
 201 Nerlund Ellen Δ EA 5-7166
 202 Johnson Byron F Δ EA 3-6457
 203 Butts Addie M Mrs
 204 Galvin Charlotte
 205 Phillips Jodi
 206 Lyons Patricia
 207 Erickson Esther Mrs
 208 Rosberg Donald
 301 Nelson Bessie E Mrs
 302 Patton Wm E Δ EA 3-7285
 303 Inglis James
 304 Johnson Jas D Δ EA 2-8759
 305 Gibson David
 306 Ray Bill D
 307 Welcher Edw
 308 Casper E Δ EA 3-8958

Street continued
 413 Olive Street Cash Gro
 Δ EA 3-9887
 Hansen Emma M Mrs
 Δ EA 5-4161

Summit av intersects
 509 Alden John R Δ EA 2-0116
 Voldness Clare Mrs

Belmont av intersects
18-20
Boylston av intersects
700-42 Boylston Court
 700 Willis Park W jr
 702 Yorks Ernest Δ EA 3-3429
 704 Engbregtsen Jerry
 Δ EA 5-2418
 706 Morgan Hazel Mrs
 708 Cohn Julius Δ EA 5-2066
 710 Downs M Ross Δ EA 2-0194
 712 Lee Lyle L Δ EA 2-8834
 713 Larson Nels A @ Δ EA 2-3604
 Smith Florence Mrs
 714 Salter Farrell B
 716 Ewing James B Δ EA 4-5810
 718 Sanderson E Ann Mrs
 Δ EA 3-7619
 720 Miller Jack A
 722 Breum Selma Mrs Δ EA 2-0352
 724 Fields Robt W Δ EA 4-6772
 726 Carroll Wm D Δ EA 3-7515
 728 Brown Eug P Δ EA 4-9591
 730 Vacant
 732 Weiss Ronald
 734 Chilson Jas M Δ EA 2-9046
 736 Kerns John K Δ EA 3-9488
 738 Franett Lucille Mrs
 Δ EA 2-9136
 740 Hilton Walter J Δ EA 2-0082
 742 Stanley Bill D Δ EA 5-0345

Harvard av intersects
7
Broadway intersects
Nagle pl intersects
1114 Wellington Court Apartments
 Δ EA 3-1790
 A Fobery Charlotte Mrs
 B Green Danl
 C McKinney Mary E Mrs
 Δ EA 5-6186
 D Vacant

12th av intersects
 1203 Kempainen Karl R
 1205 Scally Henry
 1208 Betterton Shannon @
 Δ EA 4-4770
 1211 Malygin Andrey V @ telev
 repr Δ EA 3-7964

12th av intersects
 1300 Advent Christian Church
 Δ EA 2-6228
 1308 Bohy David W
 1309 Beach Virgil L Δ EA 4-6355
 1311 Vacant
 1313 Vacant
 1315 Vacant
 1317 Myers Dennis
 1319 Vacant
 1319½ Beaudry Melvin D

14th av intersects
 1321 Dingmann Roger C
 1414 Kusminski Nikolia @
 Δ EA 5-6687
Haines Apartments
 101 Keyser Nell E Mrs
 Δ EA 4-5557
 102 Palmer Martin L Δ EA 3-3473
 104 MacGragor Mary L
 105 Clark Evelyn B
 106 Vacant
 107 Faires Robt H
 108 Joritsma Joseph
 109 Lillie Donald Δ EA 4-7462
 110 Kilburg Francis J
 Δ EA 5-3525
 201 Gaffner Reba B Mrs @
 Δ EA 2-4485
 202 Vacant
 204 Vacant
 205 Vondenkamp Roberta
 Δ EA 2-0319
 206 Vacant
 207 Walls Doris
 208 Hitt Gladys Mrs Δ EA 5-6599
 209 Vacant
 210 Morgan Louis F
 301 Perry Juanita
 302 Vacant
 303 Vacant
 304 Simmons Penelope J
 305 Weisz Kenneth I Δ EA 2-8735
 306 Price Chas M Δ EA 4-5873
 307 Erdman Ethel
 308 Vacant
 309 Eveland Eva
 310 Vacant

Street continued
 1416 Flash Philip N @
 Δ EA 4-4030
 1419 Gordon James A Δ EA 2-8677
 1419½ Vacant
 1423 Kinoshita Joseph @
 Δ EA 5-6499

15th av intersects
16th av intersects
1605 Marquis Apartments
 B Stevenson Wm L @
 Δ EA 5-2252
 101 Clanton Mabel A @
 Δ EA 4-2847
 102 Crone Helen E Mrs @
 Δ EA 2-7911
 103 Edward Thos H @
 104 Stoxen Magna M Mrs @
 Δ EA 5-5133
 105 Bratsberg Gina B @
 Δ EA 2-4813
 106 Rouleau Mary A Mrs @
 Δ EA 3-7701
 107 Bolton Ethel D Mrs @
 Δ EA 3-7328
 108 Ziebarth Edw @ Δ EA 5-2195
 109 Fenlon Edwin W J @
 Δ EA 2-2015
 110 Michelson Esther E Mrs @
 111 Rock Graham G @ Δ EA 2-8042
 112 Corbett Orville H Δ EA 5-1234
 201 Hughes Harry L @
 Δ EA 4-0672
 202 Pfeil Fred C @ Δ EA 5-0886
 203 Holm Ruby I Mrs @
 Δ EA 2-7026
 204 Lambert Emma @
 205 Burns Chester A Δ EA 3-4955
 206 Brown Hubert T @
 Δ EA 3-5663
 207 Rake Zeld L Mrs @
 Δ EA 5-5517
 208 Eggen Palma Δ EA 4-5068
 209 Cude Florence M @
 Δ EA 2-7152
 210 Gault Georgie @ Δ EA 2-4029
 211 Guldager Chas K @
 Δ EA 3-6731
 212 Hedin Carl O @
 Δ EA 2-5894
 301 Olson Mae P Mrs Δ EA 3-2725
 302 Forbes David Δ EA 5-3059
 303 Mead Myrtle A @ Δ EA 5-5054
 304 Smith W Gordon @
 Δ EA 5-2129
 305 Westenberg Wendela T Mrs
 @
 306 Prin Alf @ Δ EA 4-4668
 307 Vacant
 308 Lykke Lawrence @
 309 Carson Violette G Mrs @
 Δ EA 4-2248
 310 Schubert Bessie V Mrs @
 Δ EA 4-3145
 311 Carver Albert B @
 Δ EA 2-2520
 312 Sunberg Mattias

18th av intersects
E Madison intersects
37
20th av intersects
22d av intersects
 2202 Marshall Geo E @ Δ EA 2-8239
 Pryor James
 2203 Johnson Isiah @ Δ EA 5-6322
 Mitchell James Δ EA 3-4903
 2207 Adams Brodie L @
 2210 Upshaw Clarence @
 Δ EA 3-3088
 2211 McFarland Rosa L Δ EA 5-9939
 2215 Herring Alvin @
23d av intersects
 2309 Hering Wm L @ Δ EA 4-2969
 2313 Booth Albert H @
 Δ EA 4-6859
 2314 Under construction
24th av intersects
 2416 Solomon Erskine A
 Δ EA 5-2022

25th av intersects
 2508 No return
 2515 Kinney Richd L @
 Δ EA 5-2625
 2518 Monroe Chas D @
26th av intersects
 2614 Perkins Ralph J @
 Δ EA 5-2752
 2615 Prater James jr @
 2615½ Vacant
 2618 Griffin Eva M Mrs
 Δ EA 4-8892
 2624 Bright Claude E @
 Δ EA 5-5071

27th av intersects
 2703 Brown Daisy Mrs
 Δ EA 5-1570
 2709 Green Clarence C @
 Δ EA 3-3709
 2718 Taplin Irving jr Δ EA 4-3759
 2720 Hall Hayden E jr
 Δ EA 5-8139

Empire way intersects
 2802 Bernstein Anna Mrs @
 Δ EA 5-0012
 2807 Crawford Alto L @
 Δ EA 4-3637
 2808 Williams David E @
 Δ EA 5-6193
 2812 Jackson Billie C Δ EA 4-3069
 2814 McGinn Arth M @
 Δ EA 4-2856
 2818 Ramey Nina C Mrs @
 Δ EA 3-3675

29th av intersects
 2902 Grant Julius @ Δ EA 4-8486
 2905 Victorian Claud B @
 Δ EA 2-6365
 2907 Twaites Marlon E Mrs
 Δ EA 2-4945
 2920 Nesbit Eug @ Δ EA 5-2266

31
39th av intersects
 3000 Tibbs Robt @ Δ EA 4-0938
 3008 Ono Kazuro @ Δ EA 4-0604
 3012 Shores Ocey @ Δ EA 2-0093
 3018 Haynes Grover C @
 Δ EA 4-0922

31st av intersects
 3103 Eddings Eldridge
 3106 Brooks Norward Δ EA 5-6783
 3107 Pugh Willie @ Δ EA 4-3678
 3110 Reese Blanche L Mrs @
 Δ EA 4-4662
 3112 Chiles Raymond T @
 Δ EA 4-1167
 3115 Tymony John C Δ EA 5-3696

32d av intersects
33d av intersects
 3300 Nickles San Joe Δ EA 5-8732
 3305 Williams Lonnie W
 Δ EA 5-0281

34th av intersects
 3408 Russell Leonard J @
 Δ EA 5-1310

35th av intersects
 3516 Russell John C @ Δ EA 4-1311
 3517 Geraghty Marcella Mrs @
 Δ EA 3-4393

37th av intersects
 3701 Garvin Beulah C Mrs @
 Δ EA 4-4168
 3708 Hagen Patricia A Mrs
 Δ EA 4-1526

289
38th av intersects
 3803 Bishop Robt A Δ EA 4-0217
 3809 Campos Lauro V @
 Δ EA 5-1819

Madrona dr intersects
 3852 Atkinson Lionel R @
 3853 Gorin Charlotte P Mrs @
 Δ EA 4-2648

Title Service That Protects

E MARGINAL WAY 1960

MAPLE WAY—From 6921 259
 av SW, west 46th
 4515 Wells J H @ Δ WE 7-9556
 4516 Henning Maria Mrs @
 Δ WE 2-6821
 4600 Browne G Albert @
 Δ WE 2-9130
 4606 McGavran Wilbur E @
 Δ WE 7-7042
 4607 Bailey Glen A @ Δ WE 2-6154
 4611 Hoyt Henry D @ Δ WE 2-7930
 4612 Hunt Beatrice I @
 Δ WE 2-7691
 4615 Leech Anne E Mrs @
 Δ WE 2-5774
 4617 Navlet Theo R @
 Δ WE 7-1785
 4627 Ross Geo H @ Δ WE 7-6623
 4633 West Seattle Merchant Patrol
 Δ WE 5-1848
 Hogan Paul K @ Δ WE 5-1848

MAPLEWOOD PLACE SW — From 407
 10422 47th av SW northwest
 10263 Hughes Stuart A @
 Δ WE 5-8027
 10269 Nelson John E Δ WE 2-3755
 10411 Shaybay Jos M @
 Δ WE 7-9338
 10455 Wingard Lemuel G @
 Δ WE 5-7629
 10477 Orlob Glenn Δ WE 5-1508
 10481 Porter Dave Δ WE 7-6032

MAPSON ROAD—From 4200 E 50th
 south

MARCUS AV—From 4500 Fletcher,
 southeast

MARGINAL PLACE, W—From 209
 W Spokane south (See also Iowa
 av for names)
 3606 Riverside Garden Tavern
 Δ WE 7-1873
 3701 Clyne Archie L
 Thomas John E R
 3711a Lindsay Wm C @
 3711b Shaneyfelt Lester L
 3719 Short Carl W @

MARGINAL WAY, E—From 1B-66
 junct Holgate and S Alaskan way, south
 1901-35 Pier 32
 Standard Oil Co of Calif
 (traffic) Δ MA 3-6310
 2201 Tom & Bill's Serv gas
 Δ MA 3-9818
 2241 Sea Hag Tavern Δ MA 3-9482
 2247 International Handling Co
 Δ MA 3-7966
 Olympic Peninsula Stevedoring
 Co Δ MA 3-7966
 Rothschild Internatl Steve-
 doring Co Δ MA 3-7966
 Rothschild Alaska Stevedoring
 Inc Δ MA 3-7966
 Tait Stevedoring Co Inc
 Δ MA 3-7966

W Stacy intersects
 2401 Pier 31
W Lander intersects
 2765 Portside Cafe Δ MA 2-9921
Forest intersects
 2901 Pier 27
 CMStP&PRRCo (Marine
 Dept) Δ MA 3-7787
 2911 Pac Am Coml Co industrial
 sups Δ MA 4-5201
 2917 Pier 26
 Allied Tractor Equip Co
 Δ MA 2-3756
 2921 Viking Equip Co tractors
 Δ MA 4-5235
 2929 Sterling Tool Co mfrs
 Δ MA 4-5204
 2931 Kilsby Tubesupply mfrs mtl
 Δ MA 2-1460

1B-68 Hanford intersects
 3215-25 Pier 25
 Hanford Street Grain Elev
 Δ MA 2-1750
 Cargill Inc exporters
 Δ MA 3-4940 & Δ MA 2-1750
 State Dept of Agrl-Grain Insp
 Div Δ MA 2-0401
Horton intersects
Hinds intersects

3407-35 Pier 24
 Am Whol Gro (Frozen Food
 Dept)
 New England Fish Co whol
 Δ MA 3-3155
 Northwest Fisheries Inc whol
 Δ MU 2-2320
 Northwest Maine Terminal
 Assn Δ MA 4-7127
 Puckett Co The salmon
 labelers Δ MA 3-4141
 Rainier Port Cold Storage
 Δ PA 3-7400
 Salmon Terminals Inc (whse)
 Salmon Terminals Inc
 cold stge Δ MA 2-8202
 Sebastian-Stuart Fish Co whol
 Δ MA 3-1477
 US Dept of Agrl (fumigation
 plant)

3415 American Merchant Marine
 Library Assn Δ MA 4-0788
Label Imprinters
 Δ MA 4-0788
3420 Century Electric Co whol
 elec mtrs Δ MA 4-8443
 Swift & Co (Gro Unit)
 Δ MA 3-5912
 Taylor-Edwards Whse & Trans-
 fer Co Inc (whse)
 Δ MA 2-2960
3440 Stone H Assocs Inc food
 brokers Δ MU 2-5577
3451 Westinghouse Elec Corp mfrs
 Δ MA 2-0808
3466 Alaska Traffic Consultants
 Δ MU 2-2818
 Kearfott Div of Genl Pre-
 cision Inc electronic equip
 Δ MU 2-9390
 Sylvania Elec Products Inc
 Δ MA 2-6888

1B-71 Spokane intersects

3600 Alaskan Copper Wks mtl
 fabricators Δ MA 3-5800
3613 Air Reduction Pac Co
 (Oxygen Div) acetylene
 gas mfrs Δ MA 2-3260
 Ohio Chem Pac Co oxygen
 producers Δ MA 4-5366
3616 R Distributors Inc beer &
 wine Δ MU 2-8040
3628 Northwest Chains & Sprockets
 Inc Δ MA 2-8029
 Δ MA 2-8482
3633 Contrs Rental Inc equip rental
 Δ MA 4-7121
 Andrews Machy of Wash Inc
 contrs equip Δ MA 4-7121
3636 Northwest Scaffold & Equip
 Co Inc contrs Δ MU 2-2355
3651 Bethlehem Steel Co (Pac
 Coast Div) sls ofc
 Δ WE 5-1100
3660 Castle A M & Co steel prod-
 ucts Δ MA 3-0565
3670 Puget Sound Fabricators
 Inc steel Δ MA 2-1252
 Puget Sound Sht Mtl Inc
 Δ MA 2-1252
3685 Vacant
3689 Northwestern Steel & Wire Co
 Δ MA 3-7427
 Planett Mfg Co bldg mtl
 Δ MA 3-7427
3693 P M P Packing & Crating Co
 Δ MA 2-2442
 Bethlehem Steel Co (re-
 enforcing dept)
3695 Liberty Equip & Sup Co
 marine sups Δ MU 2-8700
3801 Lone Star Cement Corp (plant)
 Δ MA 3-5670
3818 Wheat W W & Son mfrs agt
 Δ MA 4-6222
 Δ MA 4-6223

4100 National Whse mdse
 Δ MU 2-6680
 Nordic Brokerage & Import-
 ing Co canned food
 Δ MA 2-0040
 Value Mart (whse)
 Δ PA 5-5700 Ext 86
4120 Maba Inc (whse)
 Δ MA 4-8985
4140 State Surplus Property Sect-
 ion Δ PA 3-0400
4201 State Liquor Control Board
 Store No 101 Δ MU 2-1090
 State Liquor Control Board
 Stores and Agcys Div
 Δ MU 2-1090

State Liquor Control Board-
 Enforcement Div
 Δ MU 2-1090
 State Liquor Control Board-
 Inspection Div Δ MU 2-1090
 State Liquor Control
 Board-Bottling Plant
 Δ MU 2-1090
 State Liquor Control Board-
 Audit Dept Δ MU 2-1090
 State Liquor Control Board
 (ofc and whse) Δ MU 2-1090
4500 Boeing Airplane Co (whse
 5504)
4545 City Sewage Treatment Plant
 Δ PA 2-8363

139 Diagonal intersects
4600 Cascade Machy & Elec Inc
 mtrs & pumps Δ PA 2-8500
4634 Container Corp of Am corruga-
 ted boxes Δ PA 2-8181
4660 K & L Beverage Co beer whol
 Δ PA 3-9900
 K & L Distributos Inc whol
 liquors Δ PA 3-9900
 Northwest Beverages Inc whol
 Δ PA 3-9900
4734 Boeing Airplane Co (Missile
 Production Center)
 Δ JU 6-2121

141 Hudson intersects
5001 Pioneer Towing Co boats
 Δ PA 3-0200
5033 Northwestern Glass Co
 (whse No 5)
5057 Trans Ocean Van Serv
 Δ PA 2-0939

141 Dawson intersects
5200 Cement Distsr Inc trucking
 Δ PA 5-2500
5209 Manson Constn & Engineering
 Co Inc bldg contrs
 Δ PA 3-1404
5225 Convoy Co auto trans
 Δ PA 2-4467
5237 Seattle Boiler Wks Inc
 Δ PA 2-0737
5245 Brandon Street Terminal Co
 whse rentals Δ PA 2-0387
 Salvino P Transport trucking
 Δ PA 3-2851
 International Paper Co (br)
 paper prod Δ PA 2-0387
5390 Totem Lbr Co Δ PA 2-7400

Brandon intersects
5400 Argo Blower & Mfg Co Inc
 blowers & exhaust fans
 Δ PA 2-2631
 Coffee Pot Cafe & Tavern
 Δ PA 5-2535 and
 Δ PA 2-9779
5417 Southland Furn (whse)
 Δ PA 2-3100
5423 No return
5427 United States Plywood Corp
 (lbr div) Δ PA 2-6500
Lucile intersects
5510 Natl Cylinder Gas Co
 oxygen producers
 Δ PA 2-0410

Findlay intersects
Orcas intersects
5800 Northwest Body Co Inc mfrs
 Δ PA 3-7600
 Haggard Paul K Co machy
 Δ PA 5-5533
5801 Northwestern Glass Co
 glassware mfrs Δ PA 2-2240

Fidalgo intersects
5901 Longview Fibre Co box mfrs
 Δ PA 5-7170
5931 Kaiser Gypsum Co Inc bldg
 matl mfrs Δ PA 3-5058
5940 Standard Stas Inc
 Δ PA 2-9711
5975 Glacier Sand & Gravel
 Co Δ PA 5-2200
 Permanente Cement Co mfrs
 Δ PA 5-1800
 Olympic Portland Cement Co
 Δ PA 5-2980

1st av S intersects
6050 Consolidated Frtways Inc auto
 frt Δ PA 5-1600
6305 Frank's Transmission Shop
 repr Δ PA 3-0590
Michigan intersects
6501 Dunn Frank Lbr Co
 Δ PA 2-3322

201 River intersects
6701 Vacant

6714 U-Save Oil Co Inc gas sta
 Δ PA 5-4644
6734 West Coast Equip Inc machy
 dlrs Δ PA 3-6791
6744 Electro Chemical Corp
 Δ PA 3-6370
6770 Edison Technical Sch (Air-
 craft Br) Δ PA 3-6625
6797 Seattle Lbr Co Δ PA 2-2332
6799 Vacant
6800 Hat N' Boots gas sta
 Δ PA 5-8250
6851 Federal Pipe & Tank Co mfrs
 Δ PA 2-0582

Willow intersects
6901 Campbell Chain Co mfrs
 Δ PA 2-3800
6921 Vacant

Corson av intersects
Carlleton av intersects
7016 Chief Seattle Motel
 Δ PA 2-9766
 Loughran Ellz Mrs @
 Δ PA 2-4179
7047 Camel Inn restr and tavern
 Δ PA 2-9715
7050 Hungry Junction restr
 Δ PA 2-9921
7060 Munson Motor Court
 Δ PA 3-2313
 Deakin Cleo Mrs @
 Δ PA 3-2313

7070 Southway Apartments
 Δ PA 2-9490
 1 Osborn Ernest
 2 Luchau Clark B
 3 Panott Chester
 4 Carney Carroll
 5 Stecher Geo H
 6 Vauderhee Barney
 7 Knight Mary Mrs Δ PA 3-4859
 8 Raffle Mary E
 9 Knight Herbert C Δ PA 2-1592
 10 Smith Albert G
 11 Fulson Peter
 12 Coon John W
 13 Kirkwood Meril
 14 Nelson Ben
 15 DeLeo Eva J
 16 Mason Joanne E

Myrtle intersects
Flora intersects
7100 Gilbert S M Co Inc power
 plant contrs Δ PA 3-3078
7107 Pearl Chas E @ Δ PA 2-7052
7120 Pieren's Associated Serv gas
 sta Δ PA 2-6841

7123 Vacant
7200 Toppano Art & Son gas sta
 Δ PA 2-1034
7201 Sternoff Metals Corp
 Δ PA 3-8100
7240 Aero Motel Δ PA 3-1439
 Ryan Orvin M @ Δ PA 3-1439
7265 Layrite Concrete Products of
 Seattle Inc Δ PA 2-8681
7300 Markov Vic Tire Co Inc
 Δ PA 5-2112
7309 Jack J A & Sons Inc lime-
 stone flour Δ PA 3-6340
7329 Washington Machy Co mfrs
 Δ PA 2-1123

7343 Northwest Asphalt Co paving
 contrs Δ PA 2-7373
7400 Grant & Rosberg used cars
 Δ PA 2-0655
7501 Carpinito Angelo M @
 Δ PA 3-0341
7698 Brake & Motor Doctors
 auto reprs Δ PA 2-4240

7700 Campbell's Don Sta & U Drive
 No 2 gas sta Δ PA 3-3212
 Eltee Tool & Sup Co whol hdw
 Δ PA 3-6640
7755 Boeing Airplane Co (admn ofc
 and plant No 2) Δ JU 6-2121
 Boeing Employee's Credit
 Union Corp Δ JU 5-2551
 Boldt's-Western Hotels
 Food Serv Inc restr
 Δ JU 6-2578
 Boeing Aircraft & Missile
 Mfrs Δ JU 6-2121

8501 Bethlehem Steel Co (fabricat-
 ing div) mfrs Δ PA 5-1700
8531 Isaacson Iron Wks steel
 fabricators Δ PA 5-5100
8801 Kenworth Mtr Co truck mfr
 (div of Pac Car & Fdry)
 Δ PA 2-0101
 Truck Acceptance Corp
 Monsanto Chem Co (plant)
 Δ PA 5-2602

REI and COMPANY INC

BRANDON 1955

2015

BOYLSTON AV N—Contd
 2232 Olson Eunice @ Δ EA 7661
 2235 Helms Ralph V @ Δ CA 1017
 2236 Creative Sign Co Δ EA 8347
 Bennett Douglas R @
 Δ EA 8347

2239 Apartments
 1 Montell R Robt Δ CA 4056
 2 Stark Walter
 3 Swanson Leroy E Δ FR 9841
 4 Hunter Margt Mrs
 Street continued
 2239 1/2 Vickery Bob J Δ EA 7549
 E Lynn intersects
 2309 Bell Eug A @ Δ CA 8971
 2312 Fitzgerald Thos A @
 Δ CA 8615
 2315 Anger Harry G @ Δ CA 8714
 2315 1/2 Edmonston Henry
 2318 Vacant
 2319 Delano Margery P
 Δ FR 3051
 2323 Hull Harold L @ Δ EA 7761
 2327 Wartnickj Ron @
 Δ CA 2380
 2328 Andersen Alf H
 2332 Pennington Robt I Δ CA 1549
 2333 Fitzmartin John R @
 Δ MI 3053

2335 Apartments
 1 Woods Phyllis G Δ FR 9243
 2 Groves Alan B Δ CA 6839
 3 Bissell Morton @ Δ CA 4626
 4 Forth Wm F
 Street continued
 2338 Fata John J @ Δ CA 7452
 2339 Flink Arnold R @ Δ CA 8715
 2342 Linton Carrie F Mrs @
 Δ EA 5513
 2346 Vacant
 2349 Willis Gerald H @ Δ EA 1104
 2351 Asia Benj S @ Δ MI 0395
 2353 Moores Mate C Mrs @
 Δ EA 7020
 2359 Olsen Alice M Mrs Δ CA 5830
 Riess Arden F Δ CA 0619
 Miller begins
 2401 Landon John V @ Δ EA 1013
 2402 Wright Cath Mrs @
 Δ EA 4641
 2405 Nuddeman Sara A Mrs @
 Δ CA 5273
 2406 Hughes Annie J Mrs @
 Δ MI 6082
 2408 Quinn Michl H @ Δ EA 4912
 2411 Kane Arth T @ Δ CA 0208
 2412 Hjarne John J @ Δ FR 5578
 2418 Carlson Stanley H Δ CA 7495
 2423 Pee Wee Grocery Δ EA 9741
 Morl Prudencio P

Louisa intersects
 2500 Nelson Gerda S Mrs @
 Δ CA 4978
 2502 Hamner Leonard K @
 Δ FR 1137
 2506 No return
 2510 Ferris Robt L Δ CA 2813
 2512 Falsberg Martin Δ CA 0522
 2516 Strello Eva K Mrs @
 Δ CA 5750
 2522 Primley Allen R @
 Δ CA 805
 Tavaka Eng W
 cor Roanoke Seward Sch
 Δ CA 5454

Roanoke intersects
 2600 Smith Marie N Mrs @
 Δ FR 7351
 2603 Nu Sigma Nu Fraternity
 Δ CA 7385
 2607 Healy Henry J @ Δ MI 4124
 2608 Lemery B J
 2611 Harris Claude B @ Δ CA 4210
 2616 Olwell Lee @ Δ CA 1057
 2617 Kassy Anthony C @ Δ CA 7256
 2622 Anderson Chas W @ Δ FR 4565
 2623 Cadman Ethel V @ Δ CA 1383
 2625 Fuhrer Robt M @ Δ EA 8184
 2626 Marshall Wm J @ Δ CA 5665
 2631 Madison Albert L Δ FR 6109
 2632 Carson Doris Mrs @
 Δ CA 4025
 2637 Mowry Arlie R Mrs @
 Δ CA 0051
 2638 McCullough Wm B @
 Δ CA 1158

Edgar intersects
 2703 May Raymond A @ Δ EA 4399
 2713 Kennedy Mary E @ Δ
 Δ EA 3727
 2716 Barron John P Δ EA 7522
 2717 Kellogg Isabel C Mrs @
 Δ MI 2760
 2720 Birmingham Evelyn @
 Δ CA 4820
 2723 Wiedemann Paul H @
 Δ CA 1244
 2724 Bowe Richd E @ Δ CA 6657
 2726 Olson Jessie M Mrs
 Δ MI 2902
 2727 Oakson Fred O @ Δ CA 6173
 2728 Chamberlain Kay E Mrs
 Δ CA 6067
 Wassmuller Reinhold
 Δ EA 2502

2730 Kant Edw R Δ CA 9199
 2731 Aho Emma Mrs @ Δ EA 6552
 E W Miller intersects
 2803 Burton Claude C @ Δ MI 5231
 2812 Showers Dora A @ Δ EA 3574
 2813 Malchiodi Louis J @
 Δ CA 4249

2815 Shelby Apartments
 100 McLaughlin Harold mgr
 Δ CA 2157
 101 Rickles F Allen Δ CA 6859
 102 Loneragan Patk D Δ CA 0883
 103 Foss Cecil Δ CA 4573
 104 Neary Charlotte Mrs
 Δ CA 4578
 105 Brooks Rebecca Δ CA 2492
 106 Strout Evelyn E Δ CA 6284
 107 Kjos Fedora R Mrs
 Δ CA 4043
 108 LeRoy Frank A Δ LA 4677
 201 Wagner Pearl B Mrs
 Δ MI 1944
 202 McDougall Armour W
 Δ CA 3167
 203 Mason Frank O Δ CA 5609
 204 Dixon Marita A Δ CA 3845
 205 Walker Frances H Mrs
 Δ EA 6049
 206 Sawyer Irwin A Δ CA 2476
 207 Rees Lillian Mrs Δ CA 8996
 208 Wait Wm H Δ CA 8228
 209 Kay Jeffrie J Δ FR 2609
 302 Rose Marion Mrs Δ CA 3914
 303 Scher Abe Δ CA 7423
 304 Daquila Ella Mrs
 Δ EA 3878
 305 Blumenthal Helen Mrs
 Δ EA 3878
 306 Fox Marguerite Δ CA 6362
 307 Weintraub Jaquette Mrs
 Δ MI 8374
 308 Carter Waneta Δ EA 7368
 401 Meltzer Leo A Δ CA 0070
 402 Wolfstone Hyman H
 Δ EA 0313
 403 Klock Winifred B Mrs
 Δ CA 3107
 404 Bush Elaine A Mrs
 Δ EA 2977
 405 O'Rourke Jeannette
 Δ CA 0668
 406 Fisher Mabel Mrs Δ CA 4579
 407 Hermann Ida M
 408 Kronick Wm J Δ MI 2704

Street continued
 4218 Doolittle Wilma W
 2822 Tierney Wm D @ Δ CA 1953
 2825 Swisher Benj F Δ FR 0708
 2828 Moen Bernard @ Δ MI 8793
 2834 Needy Robt S Δ MI 6219

Shelby intersects
 403
 87
BOZ PLACE—From 3300 blk Hill,
 south

BOZEMAN—From 7809 Renton av,
 west
 3925 Odna Gust Δ RA 4549
 3929 Gagnon Eug D Δ RA 5094
 3942 McLaughlin Earl F @
 Δ RA 0567
 3946 Kuro Russell W Δ RA 0856
 3948 Kenney Margt A Mrs
 Δ RA 5310

Empire way intersects
 4207 Caskey Oscar A Δ RA 3410
 4208 LaPlante Jos @ Δ LA 3940
 4212 Johnson Wm H Δ LA 9692
 4218 Singleton Thos W @
 Δ RA 8003
 4221 Fry Ray C @ Δ LA 7746
 4222 Brown Leonard F @
 Δ RA 7205
 4229 Rodenberg Clarence M @
 Δ LA 7433
 4237 Olsen Wilfred
 Δ LA 7396

Renton av intersects
 285
BRACE POINT DRIVE—From 9505
 California av, southwest and west
 5319 Vacant
 4320 Peterson Lester J @
 WE 8006
 4323 Meide Karl F @ Δ WE 5171
 4324 Vacant
 4330 Gordon Wm H @ Δ WE 7878
 4331 Neupert Hugo W @ Δ AV 8427
 44th av SW intersects
 4402 Cavan Jennie Mrs @
 4419 Gray Keifer L @ Δ AV 2180
 4427 Swanson Evelyn @ Δ WE 5912
 45th av SW intersects
 4502 Karl's Barber Shop
 4504 Goodwin John S @
 Δ AV 0607
 4505 Rutledge Janette C Mrs @
 4509 Clark Minnie B Mrs @
 46th av SW intersects
 4604 Latta John @ Δ WE 2899
 47th av SW intersects
 4705 Atwood Ray C @ Δ AV 8859

4712 Stenberg Una Mrs @
 Δ HO 1709
 Fauntleroy av intersects
 4805 Smith John H Δ WE 6928
 4809 Fleming Pearl W Mrs
 Δ AV 2753

BRADFORD — From 3900 Diagonal,
 east
 7th av S intersects
 701 Radis Monica V Δ SE 1040
 707 Bartlow Adelia D
 Airport way intersects
 9th av S intersects
 912 Kites Nicholas @
 924 Vacant

10th av S ends
 11th av S intersects
 12th av S intersects
 13th av S intersects
 14th av S intersects

111
 Morse av intersects
 113
Renton av intersects
 3001 Anderson Ernest E @
 Δ RA 4576
 3005 Kuro Russell Jr @ Δ MO 2952
 3012 Kuhn Ray F @ Δ MO 3874
 3016 Ottren Clifford J @ Δ RA 0967
 3016 Agbalog Godfrey C @
 Δ RA 0420
 3030 Dunn Clarence F @
 Δ LA 0286

31st av S intersects
 417
 42d av S
 43d av S
 44th av S
 45th av S
 46th av S

4611 Halverson Guinor @
 Δ LA 6306
 4620 Koepfl Wm L @ Δ RA 1533
 47th av S

BRADFORD, W — From 3900 237
 30th av SW, west
 3902 Olson John O @ Δ WE 6578
 3908 Rodman Emmet A @
 Δ WE 9276
 4103 Sorenson Neal H @ Δ AV 2135
 4109 Johnson Eric W @ Δ WE 5967
 4110 Weir Wm D @ Δ WE 5967

231
 55th av S
 56th av S
 57th av S
 Hillcrest av

79
BRADNER PLACE — From 2850
 Elmwood pl, south
 1315 McDaniel Jas A
 1316 Williams Eddie @ Δ FR 7136
 1319 Russo Luigi @ Δ FR 0343
 1321 Spino Nick @ Δ MI 6385

Irving intersects
 1350 Vacant
 1356 Wilson Jodie @ Δ MI 3888
 1362 Dodson Gaines M Δ FR 8703

Day intersects
 67
Atlantic intersects
Massachusetts intersects
 1715 Coronas Larry
 Gordon Herbert T
 Nakamitau Albert M
 O'Dell Norma Mrs Δ CA 0374
 1719 Engelbrits Norman E @
 Δ FR 4819
 1721 Whitcomb Henry L
 Malchau Velma Mrs @
 1731 Nerdis Marcelino C @
 Δ FR 4442
 1739 Johnson Lawrence jr

Grand intersects
 141
BRANDON — From 5400 blk 1st
 av S, east
 108 Dermody Cornelius J @
 Δ RA 3218
 114 Leshler Lewis R @ Δ LA 5922
 115 Lopez David L Δ LA 7319
 118 Vacant
 119 Len Wm Δ RA 7107
 124 Parron Geo @ Δ RA 1986
 128 Hall Jos W @ Δ LA 4748
 134 Versol Arth G @ Δ LA 4208
 135 Henry Mary A Mrs @
 Δ RA 8021

2d av S intersects
 201 Townsend Jas R
 202 Lasch Nicholas @ Δ RA 0417
 203 Johnson Arlington R watch-
 maker Δ MO 2406
 207 Woods Delmar L Δ RA 3794
 209 Halaas Ralph E Δ LA 3516
 212 Olson Isabelle P Mrs @
 Δ RA 4653
 213 Saunders Chas W Δ LA 1152
 215 Johannsen Robt
 222 Strong John Δ RA 5409
 224 Vacant

BRANDON—Contd
 226 Vacant
 227 Bertoldi Peter A Δ LA 9170
 3d av S intersects
 302 Shephardson Gordon K @
 Δ RA 1272
 303 Hodson Glenn A Δ MO 3875
 306 Dwyer Bertram T @
 Δ RA 9075
 307 Nelson Alf W @ Δ RA 2445
 310 Klein Saml E @ Δ RA 0756
 311 Stone Neil H @
 316 Broberg Olaf A @ Δ RA 1618
 317 White Caroline Mrs
 Δ MO 4550
 328 Anland Bhar H Δ LA 4917

4th av S intersects
 402 Siorung Rudy J
 404 Simlich Geo @ Δ RA 6572
 406 Donaldson Clara S Mrs @
 Δ LA 2833
 407 Adams Stephen R Δ LA 7964
 413 D'Arciel Camillo R @
 Δ AL 4129
 416 Swanson Miller A @
 Δ RA 0511

5th av S intersects
 500 Hartman Arth E @ Δ RA 3745
 503 Dilonardo Jas H @
 504 Wilson Ruth I Mrs Δ RA 4533
 512 Iverson Andrew
 516 Trano Tessa Mrs
 519 Hermanson Harry @
 Δ RA 6693
 520 Swarthout Gerald I @
 Δ LA 3707
 526 Coxon Jas C @
 529 Sweet Viola W Mrs @
 Δ RA 9006

6th av S intersects
 601 Allan Louis W @ Δ MO 2372
 605 May Ernest M @
 607 Stepper Rudolph @ Δ RA 4307
 611 Brewer Lawrence W @
 Δ RA 0893
 612 Stenseth Arnold L @
 615 Gonzales Jas S @ Δ RA 4406
 616 Pulver Ernest E
 620 McCauley Ray L @ Δ RA 4679
 Maynard av intersects
 651 Odegaard Lawrence A @
 Δ RA 4056
 657 Slates Lorin E @ Δ RA 0864
 701 Racanelli Shelzo Δ RA 1253

Denver av intersects
Airport way intersects
 187
13th av S intersects
 1315 Constable Peter S @
 Δ RA 7120

20th av S intersects
 131
 2002 Abel Danl E @ Δ RA 6112
 2003 Nelson Dwight O @
 Δ RA 1117
 2006 Chris Alf L @ Δ RA 3091
 2007 Newell Fred A @ Δ LA 7337
 2011 Longtin A Eug @ Δ LA 5253
 2012 Chamblin Albert L @
 Δ LA 8588
 2015 Gorsenger Helen J Mrs @
 Δ RA 6405

21st av S intersects
 2102 Strizek Tom K @ Δ RA 4540
 2103 Herzog Wade R @ Δ LA 5558
 2106 Perry Eliz Mrs @ Δ LA 7099
 2109 Stack Lawrence R @
 Δ LA 6585
 2112 Morgenthaler Albert A @
 Δ LA 7667
 2115 Taylor Wesley O @ Δ LA 2545
 2116 Cattron Wayne W @ Δ LA 3418
 2119 Wells Geo E @ Δ LA 9187
 2122 Nester Frank C @ Δ LA 3833
 2125 Welver Fred I @ Δ RA 2124
 2129 Sadler Jos G @ Δ LA 7789
 2130 Radecki Leo S @ Δ LA 6704
 2134 Conlthurst Margt Mrs @
 Δ LA 0597
 2135 Murray Ella M Mrs @
 Δ LA 6707
 2150 Schenkenberger Earl C @
 Δ LA 4854

23d av S intersects
 2305 Wallulis Anthony A Δ RA 0066
 2319 Raines Ivan A @ Δ LA 3799
 2414 No return
 2418 Dall Harold P @ Δ LA 7903
 2420 Stout Albert V @ Δ LA 6698

29th av S intersects
 2500 Coffey Auvley R @ Δ LA 2510
 2503 Parezanin John S @
 Δ RA 3871
 2511 VanOver Wm E @ Δ LA 3761
 26th av S intersects
 2608 Lamb Benj H @ Δ LA 2844

127
28th av S intersects
 29th av S intersects
 2902 Vacant
 2912 Hirasawa Paul S @
 Δ RA 4857
 2918 Fleming Victor B @
 Δ LA 4810



Stan Sayres Inc.

BROADWAY AT EAST MADISON • EAST 8800

CHRYSLER-PLYMOUTH
 HEADQUARTERS FOR 27 YEARS

Formerly American Automobile Co.

BRANDON 1955

BRANDON—Contd

2822 Ratzlaff David @ Δ RA 0539
3023 Roberts Robt D @ Δ RA 0177
3009 Frazee Wm @ Δ RA 0478
3302 Foy Jack N @ Δ RA 0478
3315 Martin Allen P Δ RA 4300
3315 Grayson Beatrice A Δ MO 5488
3317 Kjenema Roger J Δ LA 7262
3317 McKenzie David J Δ MO 8927
3318 Fiala Edw J @ Δ LA 3841
3325 Under construction
3329 Under construction
Empire way intersects
35th av S intersects
3516 Earley Lewis L @
3520 Stroup Albert S @ Δ RA 5268
3521 Thomas Winston R @ Δ MO 4690
3524 Cochran Colin C @ Δ RA 5883
3525 Dalton Gerald R Δ RA 2331
3528 Beebe Harvey W @ Δ MO 3041
3529 Noel John W @ Δ LA 5017
3534 Pappules Geo J @ Δ RA 0381
3535 Youngquist Marvin W @ Δ LA 5698
3536 Patrone Jas T @ Δ LA 3395
3537 Filigno Rachel B Mrs @ Δ RA 5161
3540 McKillips Vance G @ Δ LA 8709
3545 Under construction
3546 Collins Jesse N @ Δ LA 2225
3548 Johnson Adela B Mrs @ Δ LA 5069
3551 Unlt Arnold @ Δ LA 4010
3550 Christ E J @ Δ RA 2122
3580 Yanta Julius @ Δ RA 4556
Renton av intersects
37th av S intersects
3712 Muller Delmar @ RA 1869
3716 Sterling Margaret E @ Δ RA 3832
3717 Peterson Donald F @ Δ LA 9388
3720 Wills Chester T Δ LA 4768
3724 Schmidt Hazel J Δ RA 6330
3728 Roy Alf J @
3730 Christophersen Carl J @ Δ RA 4917
3740 Creighton Hugh B jr @ RA 3709
3748 Heller Bernhard J @ Δ RA 6834
3843 Foster Sadie A @ Δ RA 0268
3855 Pitt Ernest E @ S intersects
9807 McCunnaught Winnie E Mrs Δ LA 1284
3912 Bergeron Carme J Mrs @ Δ RA 8758
3915 LaBonte Irene C Mrs @ Δ LA 6189
3919 Steiner Gus K @ Δ RA 8315
3920 Hendrickson Julius A RA 7863
3926 Peterson Arth W @ Δ LA 6799
3932 Takagi Frank K @ Δ LA 6317
3933 Alcantara John A @ Δ LA 2890
3936 Voss Clara M Mrs @ Δ RA 3272
3938 Gofney Kenneth J @ Δ MO 2035
3939 Rittenburg Russell F @ Δ RA 3048
9948 Steffan Edw J jr @ Δ LA 3619
3958 Ploeger Milton E @ Δ RA 1650
4201 Reed Emma E Mrs @ Δ LA 7233
4207 Wallace Erwin M @ Δ LA 8707
4213 Usher Harriet Mrs @ RA 2456
4219 Fisk Robt W Δ LA 4959
Nelson Lynn E Δ RA 0774
Sparis Jas E Δ MO 6406
Wesley Marjorie Mrs
Rainier av intersects
4112-14 Brandon Arms
A Adams Horace C
B Atkinson Josie M Mrs
C Sherut Robt
D Riggs Pearl Mrs Δ RA 6320
E Vacant
F Kibbey G E
Street continued
4416 Hollway John K @ Δ LA 4103
4431 Schwab Constantine K @ Δ LA 5911
4432 Sletumbo Fredk L @ Δ LA 0671
4433 Florian Henry @
4436 Jones Robt F @ Δ LA 8042
4437 Theel Geo P @ Δ RA 5744
4440 Forsyth Annie M Mrs @ Δ RA 6945
4441 VanSickle Geo D @ Δ LA 1801
4443 Northorn Howard C @ Δ RA 0739
4444 Hein Alex F @ Δ RA 7850
4447 Jones Sandra Mrs @ Δ RA 6645
4449 Cannell John T @ Δ RA 6027
4450 Brashear Laura L Mrs Δ RA 7434
4454 Dawson Archie L
4454 Vacant
4455 Hillman Corenant Ch

Δ LA 0630
4462 Avery Doris Mrs
4468 Miller Sabe @ Δ RA 4683
4500 Hamlin Jessie B J Mrs @ Δ LA 2875
4501 Cleet Herman A @ Δ LA 3112
4506 Fox Elvera Mrs @ Δ RA 3094
4529 Anderson Harry @ Δ MO 2261
4541 Almquist Olger A @ Δ RA 1783
4543 Edwards Chas E jr @ Δ LA 1116
4572 Pratt Fay @ Δ RA 2401
4576 Lushol Sverre S @ Δ LA 0764
4601 Burk Clarence W @ Δ LA 0942
4607 Jacobson Margt M Mrs @ Δ LA 5204
4612 Pinkerton Harold J @
4613 Lichty Stanley @ Δ LA 3333
4619 Taylor Clifford N @ Δ LA 4091
4703 Kozu Satosh Δ LA 8908
4707 Chiechi Vito T @ Δ LA 6782
4712 Schroder Royal G @
4715 Heroness Clarence E @ Δ MO 3822
4722 Harris Lisle B @ Δ RA 2238
4725 Robertson Helen Mrs @ Δ RA 3178
4728 Long Jess C @ Δ RA 7547
4731 Bedell Russell A @ Δ RA 5816
4801 Starkey Joe W Δ LA 2227
4802 Eltridge Joy E Mrs @ Δ LA 1091
4808 Hendley Wm R @ Δ LA 9376
4809 Perkins Evan C @ Δ RA 7655
4812 Mathews Nina A Mrs @ Δ MO 2452
4815 Haralson E Herbert C @ Δ LA 9885
4821 Laiche Albert T @ Δ RA 7723
4824 Bugni Arnold P @ Δ LA 8598
4827 Carbon Edw H @ Δ LA 9408
4834 Roulet Frank @ Δ RA 8095
4839 Vacant
5007 Scott Geo L @ Δ RA 2714
5011 Brunet Richd L @ Δ MO 3964
5015 Sandona Anthony G @ Δ MO 5349
5100 Brandon Street Gro'
A RA 1430
Scheidt Clarence L @ Δ RA 7180
5101 Zimmerman Earl F @ Δ RA 8926
5101 Banks Wm E @
5110 Stocks Geo S @ Δ RA 8714
5111 Ferrell Richd E @ Δ MO 2172
5112 Houck Calvin J @ Δ RA 6449
5116 Kordell Frank H @ Δ RA 8840
5119 Hansen Chas H @ Δ MO 4130
5123 Holtzclaw Walter S @ Δ RA 9330
5129 Kau Walter J @ Δ LA 7931
Wilson av intersects
52d av S intersects
5200 Warner Romaine W @ Δ MO 6894
5203 Latva Edw M @ Δ MO 4573
5204 Banche Wesley E @ Δ MO 3853
5208 Johnson Reuben C @ Δ RA 7101
5211 Radford Richd E @ Δ RA 2088
5214 Ackles Stept @ Δ RA 2337
5218 Kontala Matt J @ Δ LA 9278
5220 Kintz Ida B Mrs @ Δ RA 0081
5224 Phillips Chas C @ Δ RA 4610
5228 Peterson Van R @ Δ MO 3601
5236 Larson Helen F Mrs @ Δ RA 3556
5240 Nunez Leon H @ Δ LA 2993
5243 Hunt Forrest G @ Δ RA 8794
5247 Garrett Wm A @ Δ LA 2840
5250 Elliott Jas F @ Δ RA 7145
5253 Jenkins Willis W @ Δ RA 7940
5257 Wintermote Edwin V jr @ RA 6711
5265 Stevens Geo Q @ Δ LA 4254
5275 Blalkowsky Paul W @ Δ RA 1467
5408 Nelson Russell D @ Δ MO 3132
5418 Werner Benj F @ Δ RA 7863
5544 Prescott Clair E @ Δ LA 1944
5544 Boorman Lillian F Mrs
5545 Harding Gerald L Δ RA 2325
Harding Alf @ Δ RA 7066
BRANDON, W — From 5400 1st av S, west
116 Morgan Frank @ Δ RA 8740
Utah av intersects
251
16th av SW
17th av SW
18th av SW
19th av SW
1921 Forschler Robt L @ Δ WE 8151
2302 Buckner Martin M @ Δ WE 8746
Delridge way intersects
25th av S intersects

2016
2514 Pitts DeForest F @ Δ HO 1470
2610 Cowin Robt M @
2615 Whittington Wm H @ contr bldg Δ HO 1558
27th av SW intersects
28th av SW intersects
29th av SW intersects
30th av SW intersects
31st av SW intersects
32d av SW intersects
34th av SW intersects
3409 Terrell Nellie G Mrs @ Δ WE 6935
35th av SW intersects
3508 Benson Norman A @ Δ WE 2893
3802 Geary Donald P Δ HO 5305
3816 Jolley Kurber C @ Δ AV 0317
3805 Berger Merrill @ Δ AV 9346
38th av SW intersects
39th av SW intersects
3914 Stewart Dudley E @ Δ HO 3515
40th av SW intersects
4009 Ealy Richd W @ Δ AV 8549
4027 Ross Geo A @ Δ WE 4352
41st av SW intersects
4102 McFarlane Edith E Mrs @ Δ AV 3383
4108 Janick Theo S @ Δ AV 3833
42d av SW intersects
257
California av intersects
4215 McCoy Verna Mrs Δ WE 9756
4219 Kennedy Kath H @ WE 4004
4221 Swanson Chas @ Δ WE 2324
4211 Moody Harold @ Δ WE 2324
4215 Laabs Lawrence L @
4221 Fisher Alex R @ Δ AV 8750
4227 Austin Wm A @ AV 2932
44th av SW intersects
4410 Williams Thos L @ WE 3441
4414 Dawson Donald @ Δ AV 0202
415 Rosandich Donald A Δ AV 3575
45th av SW intersects
4504 Moratti Louis F @ Δ AV 1421
4505 Love Helen Mrs @ Δ WE 6307
46th av SW intersects
4602 Vacant Δ WE 6105
4603 Wilson John C @ Δ WE 6105
4606 Potter Jos J @ Δ AV 1901
4615 Minckler Robt @ Δ WE 3986
4616 Stone Rosalie Mrs @ Δ WE 9869
Johnson Margt Δ AV 0187
47th av SW intersects
48th av SW intersects
4802 Bentley Laurie R @ Δ WE 3898
4810 Brecher Robt A @ Δ WE 3880
4816 Barnes Arth M @ Δ AV 7585
48th av SW intersects
BRAWLEY—From 3950 8th av W, northwest
10
BRIGHT—From 4350 5th av W, west
502 Lees Harold L @
513 Vacant
515 Auld Wm W Δ HE 6856
519 Clothier Lillian Mrs Δ SU 718
6th av NW intersects
604 Osberg Margt Mrs @ Δ SU 7028
607 Miller Edith M Mrs Δ HE 1336
608 Maylone Hannah Mrs @ Δ DE 2297
611 George Jack H Δ HE 4327
612 Jacobson Elmer J @ Δ HE 1080
615 Grosso John jr @ Δ HE 7204
618 Wilson Lester W trucking Δ HD 3884
622 Levine Margt Mrs @ Δ SU 5935
624 Gardner Forst E @ Δ SU 2148
628 Newton John B @ Δ DE 5035
629 Pearson John D @ Δ DE 2961
8th av NW intersects
201
BRIGHTON — From Duwamish waterway east, S south of Michigan
165
42d av S intersects
161
51st av S intersects
5106 Hugas Robt @ @ Δ RA 4251
5107 Prim Andrew I @ Δ RA 9261
5112 Large Robt O @ Δ LA 6100
5113 Snook Wilton C @ Δ LA 8285
5116 Stearns Alvin L @ Δ LA 1539
5117 Harris David W @ Δ RA 0529
5122 Falsetto Thos B @ Δ LA 4485
5123 Russell Lyle S @ Δ LA 4375
5126 Eddy Calvin E @ Δ LA 7930

BRIGHTON—Contd
5127 Gores Frank X jr @ Δ RA 3241
5132 Walker Emmett C @ Δ RA 3779
5138 Walker Donald A @ Δ LA 3473
5136 Adatto Irving J @ Δ RA 4498
5137 Botz Howard E @ Δ LA 7775
5143 Ankner Harold C @ Δ RA 8353
5144 Lewis Rodfreed M Mrs @ Δ RA 1081
5146 Winslow Robt D @ Δ RA 4471
5147 Olswang Edw G @ Δ LA 3432
5152 Severan Sever @ Δ RA 1526
5153 Bonetto Harold C @ Δ LA 8083
5158 Knowles Glen H @ Δ LA 0988
52d av S intersects
5202 Vanriek Roy A @ Δ LA 1370
5203 Finley Helen N Mrs @ Δ LA 6075
5205 Recca Geraldine Mrs
5206 Hutchinson Fred C
5208 Hurd Richmond W @ Δ LA 4992
5211 Wilkie Wilbur D @ Δ LA 2570
5214 Newsum Jos T @ Δ MO 2011
5217 Wright John L @ Δ RA 6615
5218 Forrester Rodney O @ Δ LA 1928
5222 Rushon R M
5225 Parrish Horace J @ Δ RA 6796
5226 Eastwood Ralph A @ Δ RA 2058
5230 Benson Chas T @ Δ RA 3000
Seward Park av intersects
179
BRIGHTON LANE—From June Seward Park av and Willow, south
7002 Robson Cleston @ Δ MO 6817
7003 Solam Isaac V @ Δ LA 1339
7007 Zelenka Erica Mrs @ Δ LA 9881
7008 Edgar Paul D @ Δ RA 5982
7011 Gullford Dewey H @ Δ MO 2895
7015 Haugeeth Enoch G @ Δ LA 6965
7016 Vacant
IB-43
BROAD — From 290 Alaskan way, east
Western av intersects
1st av intersects
IB-55
2d av intersects
201 Prudential Ins Co of America
The A MA 6316
3d av intersects
351 Sterling Oil Co gas sta Δ SE 7342
4th av intersects
13
408 Aro Equip Corp tool mfrs Δ SE 6750
Dowen Geo W consultant Δ SE 6750
Duclos Lester O acct Δ SE 6750
408 Kellogg Switchboard & Sup Co mfrs Δ SE 6750
Kunz R E Co mfrs agts Δ SE 7750
Nepa Constn Co mfrs agts Δ SE 6750
408 Plaster A T M Co mfrs Δ SE 6750
Trousdale Jack Co Δ SE 6750
Wilco Fire Equip Co Δ SE 6750
5th av N intersects
500 Brown & Caben fuel oil Δ AL 8110
Kelly's Richfield Serr gas sta
Thomas intersects
Taylor av intersects
Harrison intersects
503 Underhill Furniture Δ FL 7364
528 Ditto Inc (br) business machs Δ AL 6088
530 Smith-Corona Inc (br) business machs
560 Robinson Brokerage Co canned meats Δ GA 4140
562 Elevator Serr & Sls Co Δ GA 3101
584 Stratos Div of Fairchild Aero-planes & Engine Co Δ AL 0600
566 Crouse-Hinds Co elec equip Δ AL 7262
567 Sazer Van G Super Serr gas sta Δ SE 9002
580 West Street Carriage Co Inc truck body mfrs Δ GA 1244
600 Fisk Battery Factory dlrs Δ GA 2365
6th av N intersects
Republican av intersects
614 West Street Carriage Co Inc truck body mfrs Δ GA 1244
622 Combined Ins Co of Am Agcy Ins Δ AL 2833

BRANDON 1955

2015

BOYLSTON AV N—Contd
 2232 Olson Eunice @ Δ EA 7661
 2235 Helms Ralph V @ Δ CA 1017
 2236 Creative Sign Co Δ EA 8347
 Bennett Douglas R @
 Δ EA 8347

2239 Apartments
 1 Montell R Robt Δ CA 4056
 2 Stark Walter
 3 Swanson Leroy E Δ FR 9841
 4 Hunter Margt Mrs
 Street continued
 2239 1/2 Vickery Bob J Δ EA 7549
 E Lynn intersects
 2309 Bell Eug A @ Δ CA 8971
 2312 Fitzgerald Thos A @
 Δ CA 8615
 2315 Anger Harry G @ Δ CA 8714
 2315 1/2 Edmonston Henry
 2318 Vacant
 2319 Delano Margery P
 Δ FR 3051
 2323 Hull Harold L @ Δ EA 7761
 2327 Wartnickj Ron @
 Δ CA 2380
 2328 Andersen Alf H
 2332 Pennington Robt I Δ CA 1549
 2333 Fitzmartin John R @
 Δ MI 3053

2335 Apartments
 1 Woods Phyllis G Δ FR 9243
 2 Groves Alan B Δ CA 6839
 3 Bissell Morton @ Δ CA 4626
 4 Forth Wm F
 Street continued
 2338 Fata John J @ Δ CA 7452
 2339 Flink Arnold R @ Δ CA 8715
 2342 Linton Carrie F Mrs @
 Δ EA 5513
 2346 Vacant
 2349 Willis Gerald H @ Δ EA 1104
 2351 Asia Benj S @ Δ MI 0395
 2353 Moores Mate C Mrs @
 Δ EA 7020
 2359 Olsen Alice M Mrs Δ CA 5830
 Riess Arden F Δ CA 0619
 Miller begins
 2401 Landon John V @ Δ EA 1013
 2402 Wright Cath Mrs @
 Δ EA 4641
 2405 Nuddeman Sara A Mrs @
 Δ CA 5273
 2406 Hughes Annie J Mrs @
 Δ MI 6082
 2408 Quinn Michl H @ Δ EA 4912
 2411 Kane Arth T @ Δ CA 0208
 2412 Hjarne John J @ Δ FR 5578
 2418 Carlson Stanley H Δ CA 7495
 2423 Pee Wee Grocery Δ EA 9741
 Morl Prudencio P

Louisa intersects
 2500 Nelson Gerda S Mrs @
 Δ CA 4978
 2502 Hamner Leonard K @
 Δ FR 1137
 2506 No return
 2510 Ferris Robt L Δ CA 2813
 2512 Falsberg Martin Δ CA 0522
 2516 Strello Eva K Mrs @
 Δ CA 5750
 2522 Primley Allen R @
 Δ CA 805
 Tavaka Eng W
 cor Roanoke Seward Sch
 Δ CA 5454

Roanoke intersects
 2600 Smith Marie N Mrs @
 Δ FR 7351
 2603 Nu Sigma Nu Fraternity
 Δ CA 7385
 2607 Healy Henry J @ Δ MI 4124
 2608 Lemery B J
 2611 Harris Claude B @ Δ CA 4210
 2616 Otwell Lee @ Δ CA 1057
 2617 Keady Anthony C @ Δ CA 7256
 2622 Anderson Chas W @ Δ FR 4565
 2623 Cadman Ethel V @ Δ CA 1383
 2625 Fuhrer Robt M @ Δ EA 8184
 2626 Marshall Wm J @ Δ CA 5665
 2631 Madison Albert L Δ FR 6109
 2632 Carson Doris Mrs @
 Δ CA 4025
 2637 Mowry Arlie R Mrs @
 Δ CA 0051
 2638 McCullough Wm B @
 Δ CA 1158

Edgar intersects
 2703 May Raymond A @ Δ EA 4399
 2713 Kennedy Mary E @ Δ
 Δ EA 3727
 2716 Barron John P Δ EA 7522
 2717 Kellogg Isabel C Mrs @
 Δ MI 2760
 2720 Birmingham Evelyn @
 Δ CA 4820
 2723 Wiedemann Paul H @
 Δ CA 1244
 2724 Bowe Richd E @ Δ CA 6657
 2726 Olson Jessie M Mrs
 Δ MI 2902
 2727 Oakson Fred O @ Δ CA 6173
 2728 Chamberlain Kay E Mrs
 Δ CA 6067
 Wassmuller Reinhold
 Δ EA 2502

2730 Kant Edw R Δ CA 9199
 2731 Aho Emma Mrs @ Δ EA 6552
 E W Miller intersects
 2803 Burton Claude C @ Δ MI 5231
 2812 Showers Dora A @ Δ EA 3574
 2813 Malchiodi Louis J @
 Δ CA 4249

2815 Shelby Apartments
 100 McLaughlin Harold mgr
 Δ CA 2157
 101 Rickles F Allen Δ CA 6859
 102 Loneragan Patk D Δ CA 0883
 103 Foss Cecil Δ CA 4573
 104 Neary Charlotte Mrs
 Δ CA 4578
 105 Brooks Rebecca Δ CA 2492
 106 Strout Evelyn E Δ CA 6284
 107 Kjos Fedora R Mrs
 Δ CA 4043
 108 LeRoy Frank A Δ LA 4677
 201 Wagner Pearl B Mrs
 Δ MI 1944
 202 McDougall Armour W
 Δ CA 3167
 203 Mason Frank O Δ CA 5609
 204 Dixon Marlna A Δ CA 3845
 205 Walker Frances H Mrs
 Δ EA 6049
 206 Sawyer Irwin A Δ CA 2476
 207 Rees Lillian Mrs Δ CA 8996
 208 Wait Wm H Δ CA 8228
 209 Kay Jeffrie J Δ FR 2609
 302 Rose Marion Mrs Δ CA 3914
 303 Scher Abe Δ CA 7423
 304 Daquila Ella Mrs
 Δ EA 3878
 305 Blumenthal Helen Mrs
 Δ EA 3878
 306 Fox Marguerite Δ CA 6362
 307 Weintraub Jaquette Mrs
 Δ MI 8374
 308 Carter Waneta Δ EA 7368
 401 Meltzer Leo A Δ CA 0070
 402 Wolfstone Hyman H
 Δ EA 0313
 403 Klock Winifred B Mrs
 Δ CA 3107
 404 Bush Elaine A Mrs
 Δ EA 2977
 405 O'Rourke Jeannette
 Δ CA 0668
 406 Fisher Mabel Mrs Δ CA 4579
 407 Hermann Ida M
 408 Kronick Wm J Δ MI 2704

Street continued
 2816 Doolittle Wilma W
 2822 Tierney Wm D @ Δ CA 1953
 2825 Swisher Benj P Δ FR 0708
 2832 Moen Bernard @ Δ MI 8793
 2834 Needy Robt S Δ MI 6219

Shelby intersects
 403
 407
 408
 409
 410
 411
 412
 413
 414
 415
 416
 417
 418
 419
 420
 421
 422
 423
 424
 425
 426
 427
 428
 429
 430
 431
 432
 433
 434
 435
 436
 437
 438
 439
 440
 441
 442
 443
 444
 445
 446
 447
 448
 449
 450
 451
 452
 453
 454
 455
 456
 457
 458
 459
 460
 461
 462
 463
 464
 465
 466
 467
 468
 469
 470
 471
 472
 473
 474
 475
 476
 477
 478
 479
 480
 481
 482
 483
 484
 485
 486
 487
 488
 489
 490
 491
 492
 493
 494
 495
 496
 497
 498
 499
 500

BRACE POINT DRIVE—From 8505
 California av, southwest and west
 5319 Vacant
 4320 Peterson Lester J @
 WE 8006
 4323 Meide Karl F @ Δ WE 5171
 4324 Vacant
 4330 Gordon Wm H @ Δ WE 7878
 4331 Neupert Hugo W @ Δ AV 8427
 44th av SW intersects
 4402 Cavan Jennie Mrs @
 4419 Gray Keifer L @ Δ AV 2180
 4427 Swanson Evelyn @ Δ WE 5912
 45th av SW intersects
 4502 Karl's Barber Shop
 4504 Goodwin John S @
 Δ AV 0607
 4505 Rutledge Janette C Mrs @
 4509 Clark Minnie B Mrs @
 46th av SW intersects
 4604 Latta John @ Δ WE 2899
 47th av SW intersects
 4705 Atwood Ray C @ Δ AV 8859

4712 Stenberg Una Mrs @
 Δ HO 1709
 Fauntleroy av intersects
 4805 Smith John H Δ WE 6928
 4809 Fleming Pearl W Mrs
 Δ AV 2753

BRADFORD — From 3900 Diagonal,
 east
 7th av S intersects
 701 Radis Monica V Δ SE 1040
 707 Bartlow Adelia D
 Airport way intersects
 9th av S intersects
 912 Kites Nicholas @
 924 Vacant

10th av S ends
 11th av S intersects
 12th av S intersects
 13th av S intersects
 14th av S intersects

111
 Morse av intersects
113
 Renton av intersects
 3001 Anderson Ernest E @
 Δ RA 4576
 3005 Kuro Russell jr @ Δ MO 2952
 3012 Kuhn Ray F @ Δ MO 3874
 3016 Ottren Clifford J @ Δ RA 0967
 3016 Agbalog Godfrey C @
 Δ RA 0420
 3030 Dunn Clarence F @
 Δ LA 0286

31st av S intersects
 417
 42d av S
 43d av S
 44th av S
 45th av S
 46th av S

4611 Halverson Guinor @
 Δ LA 6306
 4620 Koepfl Wm L @ Δ RA 1533
 47th av S

BRADFORD, W — From 3900 237
 30th av SW, west
 3902 Olson John O @ Δ WE 6578
 3908 Rodman Emmet A @
 Δ WE 9276
 4103 Sorenson Neal H @ Δ AV 2135
 4109 Johnson Eric W @ Δ WE 5967
 4110 Weir Wm D @ Δ WE 5967

231
 55th av S
 56th av S
 57th av S
 Hillcrest av

79
BRADNER PLACE — From 2850
 Elmwood pl, south
 1315 McDaniel Jas A
 1316 Williams Eddie @ Δ FR 7136
 1319 Russo Luigi @ Δ FR 0343
 1321 Spino Nick @ Δ MI 6385

Irving intersects
 1350 Vacant
 1356 Wilson Jodie @ Δ MI 3888
 1362 Dodson Gaines M Δ FR 8703

Day intersects
 67
Atlantic intersects
Massachusetts intersects
 1715 Coronas Larry
 Gordon Herbert T
 Nakamitau Albert M
 O'Dell Norma Mrs Δ CA 0374
 1719 Engelbrits Norman E @
 Δ FR 4819
 1721 Whitcomb Henry L
 Malchau Velma Mrs @
 1731 Nerdis Marcelino C @
 Δ FR 4442
 1739 Johnson Lawrence jr

Grand intersects
 141
BRANDON — From 5400 blk 1st
 av S, east
 108 Dermody Cornelius J @
 Δ RA 3218
 114 Leshler Lewis R @ Δ LA 5922
 115 Lopez David L Δ LA 7319
 118 Vacant
 119 Len Wm Δ RA 7107
 124 Parron Geo A @ Δ RA 1986
 128 Hall Jos W @ Δ LA 4748
 134 Versol Arth G @ Δ LA 4208
 135 Henry Mary A Mrs @
 Δ RA 8021

2d av S intersects
 201 Townsend Jas R
 202 Lasch Nicholas @ Δ RA 0417
 203 Johnson Arlington R watch-
 maker Δ MO 2406
 207 Woods Delmar L Δ RA 3794
 209 Halaas Ralph E Δ LA 3516
 212 Olson Isabelle P Mrs @
 Δ RA 4653
 213 Saunders Chas W Δ LA 1152
 215 Johannsen Robt
 222 Strong John Δ RA 5409
 224 Vacant

BRANDON—Contd
 226 Vacant
 227 Bertoldi Peter A Δ LA 9170
 3d av S intersects
 302 Shepardson Gordon K @
 Δ RA 1272
 303 Hodson Glenn A Δ MO 3875
 306 Dwyer Bertram T @
 Δ RA 9075
 307 Nelson Alf W @ Δ RA 2445
 310 Klein Saml E @ Δ RA 0756
 311 Stone Neil H @
 316 Broberg Olaf A @ Δ RA 1618
 317 White Caroline Mrs
 Δ MO 4550
 328 Aaland Bhar H Δ LA 4917

4th av S intersects
 402 Siorung Rudy J
 404 Simlich Geo @ Δ RA 6572
 406 Donaldson Clara S Mrs @
 Δ LA 2833
 407 Adams Stephen R Δ LA 7964
 413 D'Arciel Camillo R @
 Δ AL 4129
 416 Swanson Miller A @
 Δ RA 0511

5th av S intersects
 500 Hartman Arth E @ Δ RA 3745
 503 Dillonardo Jas H @
 504 Wilson Ruth I Mrs Δ RA 4533
 512 Iverson Andrew
 516 Trano Tessa Mrs
 519 Hermanson Harry @
 Δ RA 6693
 520 Swarthout Gerald I @
 Δ LA 3707
 526 Coxon Jas C @
 529 Sweet Viola W Mrs @
 Δ RA 9006

6th av S intersects
 601 Allan Louis W @ Δ MO 2372
 605 May Ernest M @
 607 Stepper Rudolph @ Δ RA 4307
 611 Brewer Lawrence W @
 Δ RA 0893
 612 Stenseth Arnold L @
 615 Gonzales Jas S @ Δ RA 4406
 616 Pulver Ernest E
 620 McCauley Ray L @ Δ RA 4679
 Maynard av intersects
 651 Odegaard Lawrence A @
 Δ RA 4056
 657 Slates Lorin E @ Δ RA 0864
 701 Racanelli Shelzo Δ RA 1253

Denver av intersects
Airport way intersects
13th av S intersects
 1315 Constable Peter S @
 Δ RA 7120

20th av S intersects
 131
 2002 Abel Danl E @ Δ RA 6112
 2003 Nelson Dwight O @
 Δ RA 1117
 2006 Chris Alf L @ Δ RA 3091
 2007 Newell Fred A @ Δ LA 7337
 2011 Longtin A Eug @ Δ LA 5253
 2012 Chamblin Albert L @
 Δ LA 8588
 2015 Gorsenger Helen J Mrs @
 Δ RA 6405

21st av S intersects
 2102 Strizek Tom K @ Δ RA 4540
 2103 Herzog Wade R @ Δ LA 5558
 2106 Perry Elz Mrs @ Δ LA 7099
 2109 Stack Lawrence R @
 Δ LA 6585
 2112 Morgenthaler Albert A @
 Δ LA 7667
 2115 Taylor Wesley O @ Δ LA 2545
 2116 Catron Wayne W @ Δ LA 3418
 2119 Wells Geo E @ Δ LA 9187
 2122 Nester Frank C @ Δ LA 3833
 2125 Welver Fred I @ Δ RA 2124
 2129 Sadler Jos G @ Δ LA 7789
 2130 Radecki Leo S @ Δ LA 6704
 2134 Conlthurst Margt Mrs @
 Δ LA 0597
 2135 Murray Ella M Mrs @
 Δ LA 6707
 2150 Schenkenberger Earl C @
 Δ LA 4854

23d av S intersects
 2305 Wallulis Anthony A Δ RA 0066
 2319 Raines Ivan A @ Δ LA 3799
 2414 No return
 2418 Dall Harold P @ Δ LA 7903
 2420 Stout Albert V @ Δ LA 6698

Beacon av intersects
 2500 Coffey Auvley R @ Δ LA 2510
 2503 Parezanin John S @
 Δ RA 3871
 2511 VanOver Wm E @ Δ LA 3761
 26th av S intersects
 2608 Lamb Benj H @ Δ LA 2844

127
28th av S intersects
 28th av S intersects
 29th av S intersects
 2902 Vacant
 2912 Hirasawa Paul S @
 Δ RA 4857
 2918 Fleming Victor B @
 Δ LA 4810



Stan Sayres Inc.

CHRYSLER-PLYMOUTH
 HEADQUARTERS FOR 27 YEARS

BROADWAY AT EAST MADISON • EAST 8800

Formerly American Automobile Co.

E MARGINAL WAY 1955

MAPLEWOOD PLACE, SW—From 407
10422 47th av SW northwest
10368 Bagley Wood Δ AV 2738
10411 Duncan Mel W Δ WE 5948
10455 Wingard Lemuel G @
Δ AV 2235
10457 Wingard L G Packing Co fish
packers Δ AV 1903
Wingard Lemuel G @
Δ AV 1693
10481 Rogers Nancy N Mrs
Δ AV 0347

MAPSON ROAD—From 2400 E 50th
south

MARGUS AV — From 4500 blk
Fletcher, southeast

MARGINAL PLACE, W — From
1700 W Spokane, south (See also
Iowa av for names)
3666 Riverside Garden Tavern
Δ HO 1873
3701 Cupples Glen Δ HO 4754
3711a Lindsay W C
3711b Cunningham Laurance G
Δ WE 7533
Beals Inez Mrs
3710 Under construction

MARGINAL WAY, E—From June
Highgate and S Alaskan way, south
1901-85 Pier 32

Standard Oil Co of Calif (plant
Δ EL 8310)
2201 Tom & Bill's Serv gas
Δ EL 8317
2241 Sea Hag Tavern Δ EL 9482
2247 International Handling Co mds
whse Δ EL 7966
Olympic Peninsula Stevedoring
Co Δ EL 7965
Rothschild Intl Stevedoring Co
Δ EL 7966
Rothschild's Alaska Stevedoring
Inc Δ EL 7986
Tait Stevedoring Co Inc
Δ EL 7966

W Stacy begins
2401 Pier 31
2481 Pier 30
Draw E F & Co chem mfrs
Δ SE 5377
Port of Seattle (Stacy St Termi-
nal) Δ MA 8124
Utley's Transfer & Stge Co
Whse
Transfer & Stge Co Δ SE 5377
Seattle Stevedoring Co gear
locker Δ SE 5452

W Lander begins
2711 Aquino Bros Serv gas
Δ SE 1877

2731 Pier 28
Olympic Steamship Co Inc
Δ MA 4520
Olympic-Griffiths Lines Inc
Steamship Co Δ MA 4520
2765 Portside Cafe Δ MA 9921

Forest intersects
2800 Patck & Co Indry suvs
Russell Miller Milling Co
flour mill
Tacoma Moving & Stge Co
Δ MA 3510
Standard Whse Co Inc
Δ MU 2900

2901 Pier 27
CMB&PRRCo (Marine
Dept) Δ EL 7787

2917 Pier 26
Allied Tractor Equip Co Inc
Δ MA 8756
2921 Viking Equip Co tractors
Δ SE 5320

Hanford begins
3200 Pier 25
Hanford Street Dock
3205 Vacant

3215-25 Pier 25
Hanford Street Grain Elev
Δ EL 4940
Cargill Inc (Kerr Gifford ex-
porters (Div) Δ MA 1750
Salmon Terminal's Fish Stor-
age

Horton begins
3300 Northwest Brass Edry
Δ EL 4532
Port Mach Wks Δ MU 0950
3304 Seattle Sprocket Wks mfrs
Δ MA 1789

3310 Am Bag & Salvage Co junk dtrs
Δ EL 4644
3314 Port of Seattle (mtce shops)
Δ MA 8124
United Transfer Inc Δ SE 5381

Hinds begins
3407-35 Pier 24
Am Merchant Marine Library
Assn
Natl Cannery Assn laby
Δ EL 5459
New England Fish Co fish whol
Δ EL 3155
Port of Seattle (Spokane St
Terminal) Δ MA 8124

Puckett The salmon labelers
Δ EL 4111
Salmon Terminals (whse)
Salmon Terminals Inc
Δ MA 8202
Sebastian-Stuart Fish Co whol
Δ EL 1477
Spokane Street Cold Storage
plant
Spokane Street Compressor
Plant Δ MA 8224
Spokane Street Fish Plant cold
storage
US Dept of Agrl (fumigation
plant)

3420 K & E Brokerage Co Inc food
products Δ SE 3158
Seattle Terminal Inc coml
stge Δ MA 2960
Crosby Bing Minute Maid
Corp frozen food processor
Δ MU 5377

Bowman & Euseth Co food
brokers Δ MA 2960
3440 Nestle Co Inc The Δ MA 8363
Robinson Lloy Brokerage Co
Δ MU 1218

Western Family Magazine
Δ EL 8355
3451 Westinghouse Elec Corp mfrs
Δ MA 0808
3464 Graves-Chambers Co food
brokers Δ MU 4463
3466 Sylvania Elec Prods Inc mfrs
Δ MA 6888

Spokane begins
3464 Graves-Chambers Co food
products Δ MU 4462
3466 Sylvania Elec Products Inc
telev equip Δ MA 6888
3600 Alaskan Copper Worlcs
Δ EL 8300

3628 Air Reduction Pac Co carbonic
gas mfrs Δ MA 3269
Ohio Chem Pac Co Δ SE 5386
Pure Carbonic Co carbonic
gas mfrs Δ EL 8252
Δ EL 8252

3628 Northwest Chains & Sprockets
Inc Δ MA 8328
3631 Bethlehem Pac Coast Steel
Corp (sis ofc) Δ VA 1100
3633 Andrews Machy of Wash Inc
Δ SE 7121
3636 N W Scaffold & Equip Co
Inc Δ MU 2555

3660 Castle A M & Co steel prod
mfrs Δ EL 6595
3670 Puget Sound Fabricators Inc
steel fabricators Δ MA 0176
3683 Rheem Mfg Co (br plant)
water heaters Δ MA 7820
3801 Superior Portland Cement Inc
mfrs Δ SE 6700

Dakota begins
4100 Nail Transfer Inc Δ MA 1700
Kelito Products Inc chemical
mfrs Δ MA 9757
4120 Centennial Mills Inc br ofc
& whse Δ MA 8050
4201 State Liquor Control Board
ofc & whse Δ MU 1090
4500 Seattle Port of Embarkation
(whse)
US Army—Seattle Area Dispo-
sal Yd

4543 City Sewage Treatment Plant
Δ RA 8363

4600 Cascade Machy Co Δ RA 8500
4684 Container Corp of Am corruga-
ted boxes Δ RA 8181
4680 K & L Beverage Co brewers
agts Δ LA 9900
K & L Distributors Inc whol
liquors Δ LA 9900
Northwest Beverages Inc whol
4700 Seattle Port of Embarkation
(Consolidated Sups Div
Δ LA 7300
4735 U S Armed Forces Exam Sta
Δ LA 7300

USA Alaska (Communication
System (Signal Corps Sup
Div)
USA Eng (Alaska Dist Corps)
USA Alaska Communication
Svcs (acctg ofc)
USA Engs (Seattle Dist)
Δ LA 7300
USA Audit Agency
USA Quartermaster Corps
(coffee plant) Δ LA 7300
USA Seattle Area Veterinary
Detachment Δ LA 7300
USA Sixth Army Medical Laby
Δ AL 7300

4750 Seattle Port of Embarkation
(br yd)

Hudson begins
5001 Pioneer Towing Co Δ LA 0200
5024 Vacant
5033 Northwestern Glass Co (whse)
No 5
5055 Vacant

Dawson intersects
5200 Cement Distr Inc Δ MO 2500

2146

5209 Mason Constr & Eng Co Inc
rent contrs Δ LA 1404
5225 Convey Co auto trans
Δ RA 4467
5237 Seattle Boiler Wks Inc
Δ RA 0737

5245 Brandon Street Terminal Co
whse rentals Δ LA 8010
Kleekhifer Container Co
paper container mfrs
Δ LA 8019
Salvino P Transport trucking
Δ LA 2851
Terminal Trucking Co
Δ MO 5020
5390 Tutem Lbr Co bldg matls
Δ RA 7400

Brandon begins
5400 Argo Blower & Mfg Co Inc
mfrs blowers and exhaust fans
Δ RA 2031
Coffee Pot Cafe & Tavern
Δ RA 9779
5417 Fredrick & Nelson whse
5427 United States Plywood Corp
(lbr div) Δ RA 6500

Lucile begins
5510 Natl Cylinder Gas Co
Δ RA 0410

Findlay begins
5601 Vacant

Oroas begins
5800 Northwest Body Co Inc
Δ LA 7600
5801 Northwestern Glass Co mfrs
Δ RA 2240

W Fidalgo intersects
5901 Longview Fibre Co box mfrs
Δ MO 7170
5931 Kaiser Gypsum Co Inc bldg matl
mfrs Δ MO 6100
5940 Standard Sta Inc Δ RA 9711
5975 Glacier Sand & Gravel Co
Δ MO 2200
Permanent Cement Co mfrs
Δ MO 1800

1st av S intersects
6305 Frank's Auto Wrecking
Δ RA 8454

Michigan intersects
6501 Dunn Lbr Co Δ RA 3322

49th av S intersects
6701 Vacant
6714 Vacant
6718 Thompson Perry E bldg contr
Δ RA 2400

River intersects
6744 Seattle Hatchery chicken
6770 Edison Technical Sch Δ LA 6625
6797 Seattle Retail Lbr Co Δ RA 2332
6799 Lortie L L trucking
Δ RA 7775-Δ LA 3250
6800 Premium Tex gas sta Δ MO 6711
6851 Federal Pipe & Tank Co
Δ RA 0582

Willow intersects
6921 Republic Steel Corp (Round
Chain Div) chain mfrs
Δ RA 3900

Corson av ends
7010 Chief Seattle Motel Δ RA 9766
Klein Richd E mgr
7047 Camel Inn restr and tavern
Δ RA 9668
7050 Hungry Junction restr
Δ LA 1839

7060 Munson Motor Court Δ LA 7718
Ernie Chas J @
7070 Southway Apartments
Δ RA 9490

1 Guarino Michel
2 Osborne Ernest
3 Vacant
4 Carney Carroll
5 Stecher Geo H mgr
6 Lehr Theo
7 Jacobson Abel H
8 Paulsen Dalbert
9 Knight Herbert C
10 Korrell Alice M
11 Fulsen Peter
12 Looker Gladys S
13 Kirkwood Merrill
14 Jackson Edw J
15 LaMers Raymond
16 Lynd James

Myrtle intersects
7100 Gilbert S M & Co power plant
contrs Δ LA 3078
7107 Pearl Chas E @ Δ RA 7052
7120 Pieren's Associated Serv gas
sta Δ RA 9905

7123 Vacant
7200 Toppano Art & Son gas sta
Δ RA 1034
7201 Stierhoff Metals Δ LA 8100
7240 Toppano's Auto Ct
Toppano Arth @ Δ LA 1439
7285 Layrite Concrete Prods of Seat-
tle Inc Δ RA 8981
7300 Markov Vic Tire Co Δ MO 2112
7300 1/2 Jack J A & Sons limestone
flour Δ LA 6340
7329 Washington Machy Co mfrs
Δ RA 1123
7343 Northwest Asphalt Co
Δ RA 7373
7400 Grant & Rosberg used cars
Δ RA 0655
7501 Carpinto Angelo M @ mkt
ctr Δ LA 0341
7699 Brake & Motor Doctors auto
reprs Δ RA 4240

MARGINAL WAY, E—Contd
7700 Aircraft Tool House hdv
Δ LA 6640
Campbell's Don Sta & U Drive
No 2 gas sta Δ LA 3212
Eltee Tool & Sup whol hdw
Δ LA 6640
7755 No return
8531 Isaacson Iron Wks Δ MO 5100

MARGINAL WAY, W—From junc
Iowa av and W Spokane, southeast
3711 Thirtyseven Eleven
Apartments
3825 Blaine Hotel
Toby Jas @ Δ WE 9929
3845 Franolich Frances Mrs @
Δ AV 2906
3849 Vacant
3851 Riverside Body & Fonder Wks
Δ AV 7600
3853 Trenton Henry @
3865 Westerlund Chas
3869 Aubal Arnold M
3871 Mills Freida @

W Andover intersects
4000 Lovsted C M & Co Inc railroad
sups Δ AV 4000
4025 Hartley Vernon @
4100 Soule Steel Co Inc steel fab-
ricators Δ HO 3600
4107 Vacant
4123 Witta Geo @ Δ AV 6913
4200 Cunningham Mfg Co valves
and air whistles Δ AV 7300
4201 Black Moffitt & Towne whol
paper Δ HO 4800
4233 Collins Machy Co Δ HO 3300
4200 Alaska Freight Lines (shop &
whse) Δ HO 4600

W Dakota intersects
4501 Hurst L R & Co bir mfrs
Δ AV 1730
4501 Westeel Co steel fabrication
Δ AV 8520
4503 Vacant
4505 Johnson Jack L @ Δ AV 2184
4507 Perry Helen E Mrs @
4513 Vacant
4515 Vacant

4521 Anderson Carl @ Δ AV 0764
4525 Gardnar Albert R @ Δ AV 0283
4529 Crouse Archie @
4535 Morshodoff Vladimir A Co The
fish cannery Δ AV 6330
4540 Seaboard Lbr Co whol
Δ WE 5100

4603 Martinez Jos M @
4611 Guy Marie E @ Δ HO 1232
4617 Brosnack Wm M @
4818 Dooley Dorothy Mrs Δ AV 9323
4610 Cochran Chas L

W Alaska intersects
4700 Dimmel's Grocery Δ WE 9769
4701 Burgess O Henry
4709 Smitzer Robert Δ HO 4421
4716 Sandren Elmer E @
4717 Coulos Christ Δ AV 8548
4724 Dunn Earl B Δ AV 4443
4727 Wall E C Δ HO 2261
4728 Christian Fellowship Chapel
4734 Chialante Dominick F @
Δ AV 8888
4738 Riverside Community Church
4746 Roddick David @
4756 Frankuche John @ Δ AV 4923

W Edmunds intersects
4805 Chialante Constantia Mrs @
4810 Jackson Oscar E @ Δ AV 4984
4822 Riverside Auto Wrecking
Δ HO 2066
4842 Vacant
4843 Dahl L R
5000 Abrahamson Erick Co mfrs
Δ WE 5607
5000 1/2 Everson Harry
5014 Wheeler Henry V Co Inc lbr
Δ WE 2000
5076 Hobson Ruth M Mrs Δ AV 4417
5210 Zaccalas John @ Δ HO 2946
5212 Attilson Elmer J
5214 Payne Paul G @ Δ AV 5101
5214 1/2 Ebert Leo L @ Δ HO 4489
5216 Christensen Neils
5278 Vacant
5280 Vacant
5402 Vacant

5405 Evenson Bernard G Δ HO 1350
5421 Henry Geo E Δ AV 9032
5500 Genl Constr Co (whse)
5558 Duwamish Shipyards Inc
Δ RA 1000
5638 Alaska Frt Lines Inc tug repr
shop Δ RA 0961
Seattle Mach Wks Δ LA 2710
Δ LA 8300
5901 Peterson Edw @
5955 Casende Gasket & Mfg Co Inc
Δ LA 0990
6039 Hawkins Eug G @
6041 Sandgren Oscar @
6099 Vacant
6315 Vacant
6336 Vacant
6343 Houser Albert C @ Δ LA 3224
6353 Spurgeon Wm
6373 Masterson Thos R @
6375 Vacant
6500 Klunker Sand & Gravel Co
Δ RA 0780
6760 Materials Reclamation Co
aluminum smelter Δ RA 0138

FINDLAY 1955

FERDINAND—Contd
 4604 Freeman's Gro Δ RA 9578
 Freeman Albert W @
 Δ RA 2367
 4607 Peterson Rudolph R @
 Δ RA 1557
 United Music & Sound Eng
 vauding machs
 4610 Schwendeman Robt L @
 Δ LA 5202
 47th av S intersects
 4702 Archer Thos S @ Δ RA 3961
 4709 Robson Harry L @
 4710 Vacant
 4726 Shoemaker Jas S @ Δ LA 9894
 4730 Kirkland Grady @ Δ MO 1653
 49th av S intersects
 4802 Mulhall Wm T @ Δ LA 3738
 4808 Doran Jas W @ Δ RA 1310
 4809 Schmitz Frank W @ Δ RA 1476
 49th av S intersects
 4908 Mears Herbert @ Δ RA 3883
 5015 Wilks John @ Δ RA 4431
 51st av S intersects
 5129 Nelson Chris T @ Δ RA 4431
 52d av S intersects
 5215 Paiken Morton Δ MO 4340
 5210 Vacant
 5221 Gillespie Ann L Mrs
 5303 Nelson Gotfrid N @ Δ RA 2512
 5309 Blanton Jack D @ Δ RA 3443
 5417 Alhadeff Jack H @ Δ LA 2876
 55th av S intersects
 5502 Clary John A @ Δ RA 3277
 5506 Kramer Fred W @ Δ RA 4756
 5507 Allison Jos C @ Δ RA 5965
 Lakeside av S intersects
FERN—From Beacon west 147
FERN PLACE — From 4250 8th av NW, west 10
FERDALE PLACE (Union Bay Village) 2
 3390 Hayes Donald P Δ FI 0079
 3394 Hulbert David W
 3397 Nelson Toyn O Δ FI 1004
 3310 Prevost Ray G Δ PL 9772
 3313 Davidson Gerhard B Δ FI 6658
 3314 Nelson Donald C Δ FI 2913
 3405 Gregory Marvin W Δ PL 8715
 3406 Hall John H Δ PL 7612
 3400 Wels Virgil G Δ PL 6088
 3410 Younger Robt Δ FI 8369
FERRIS PLACE—From 300 Mt Rainier dr, east 107
 3800 Troyer Wm L @ Δ RA 2258
FERRY AV — From June California way and California pl, southeast 215
 1569 Jones Richd W @
 1607 Keene Jas A @ Δ AV 4894
 1600 Keene Jas A @ Δ AV 4894
 1623 Benbow Lewis M @ Δ AV 4068
 W Massachusetts end
 1701 Meagher Phyllis M @
 Δ AV 2912
 1712 Buchanan John E @ Δ WE 5764
 1723 Goodman Jeanne Δ AV 4068
 1748 Johnson Gerald F @ Δ HO 0884
 1762 Vacant
 1766 Dillard Jesse R @ Δ AV 7402
 42d av SW intersects
 1902 Decker Swan N @ Δ WE 1052
 1910 Gamilla Frank @ Δ HO 3975
 1914 Ferry Avenue Apartments
 1 Ryan Lee J
 2 Qualey Roy Δ AV 6066
 3 Phillips Frank A Jr Δ HO 5001
 4 Walker David A Δ AV 8932
 5 Vacant
 6 Ambrose Andrew
 7 Johnson John R Δ HO 5056
 8 Vacant
 9 Leland Brace A Δ HO 1713
Street continued
 1917 Perkins Wm C @
 1928 Vacant
 California av intersects
 2001 Harrocks Jos @ Δ WE 5193
 2009 Willard Ethel Mrs Mrs @
 Δ WE 5193
 2007 Wilson Adrian A @ Δ AV 5352
 W Hill intersects
 2104 Roinschild Eug E @ Δ WE 1377
 Δ HO 3451
 2116 Tropple Allen W @
 Δ WE 3555
 2119 Francisco John @ Δ HO 3850
 44th av SW intersects
 2125 Maher Duane M @
 Δ WE 3237
 2129 Zengel Jos L Δ WE 1947

2183 Bergstrand Arth D @
 Δ AV 9886
 2133 Thurlow Louise E Mrs @
 Δ HO 3765
 2139 City Fire Sta No 29
 W Walker intersects
 45th av SW intersects
FIDALGO—From 5900 blk E Marginal way, east 141
 Duwamish av intersects
 106 Tang Chin @ Δ RA 8943
 114 Patterson Harold A @
 Δ LA 5270
 Babcock Beesse Mrs
 118 Tobin Fred H @ Δ LA 6126
 124 Harrington Edw J @ Δ MO 6774
 2d av intersects
 218 McElroy Magna M Mrs @
 Δ RA 6892
 3d av S intersects
 312 Ventura Verne M Mrs @
 Δ RA 4424
 316 Dayay John D
 318 Ganacho Jose M
 320 Vacant
 4th av S intersects
 405 Gronley Machine Wks
 Δ RA 5776
 406 Kettell Walter E @
 411 Vacant
 415 Vandemore Robt P @
 Δ LA 4390
 419 Ralston Glenn A @
 425 Lettie Geo B @ Δ LA 1272
 429 Fowler Wm W Δ RA 3220
 435 Gary Wm @ Δ LA 3092
 447 Petrovic John V @
 Δ RA 3891
 451 Miller Dewey M Δ MO 4537
 6th av S intersects
 602 Hentli Geo J @ Δ RA 6115
 640 Vacant
 697 Ellingson Marcus O @
 Δ LA 3478
 623 Ellingson Wm J
 624 Layne Jas H @ Δ LA 2125
 633 Reynolds Florence Mrs
 637 Bridgeman E N @
 651 Kortness Raymond H @
 Δ LA 8729
 680 McNaughton Jas
 682 StPeter Jos J @ Δ LA 0241
 7th av S intersects
 704 George Cora A Mrs @
 Δ LA 2916
 711 Walter Frances B Mrs
 718 Stanley Geo
 717 Reed Geraldine Mrs @
 Δ LA 7574
 720 Vacant
 Padilla pl intersects
 300 Owens Arth W @ Δ RA 5866
 305 Hall Emma J @ Δ LA 8587
 323 Doal Urbano Δ LA 0979
 326 Kaznakoff Peter J @ Δ RA 2568
 331 Kaznakoff John P @ Δ RA 8358
 332 Howard Jas @ Δ MO 2972
FINDLAY — From 5600 blk 1st av S, east 141
 112 Nichols Dollie K @ Δ LA 3908
 114 Vacant
 118 Huffman A Dean @ Δ MO 6479
 121 Lochrie Gordon H Δ LA 0159
 122 Blismoen Birger L @ Δ MO 8707
 123 Halverson Maynard L
 Δ MO 2698
 125 Jonasson Jonas
 128 Rink H Lester @ Δ RA 3565
 132 Dismore Wm M @ Δ LA 3820
 2d av S intersects
 202 Hess Clifford W @ Δ RA 7796
 208 Yates Warren D Δ RA 4995
 211 DeWitt Hubert S Δ RA 4040
 214 Bauer Carl A @ Δ LA 1609
 217 Anderson Frank L @
 217 Anderson Chas R
 218 Skews Wesley S Δ RA 5260
 218 1/2 Ever Edw C Δ LA 4442
 220 Beach Geo E @
 228 Gillschka Wyman R @
 Δ RA 1896
 3d av S intersects
 303 Lonette Frank Δ LA 8068
 307 Snyder John E Δ RA 6691
 312 Marty Jos G @ Δ LA 4869
 315 Zelser Anna Mrs @
 Δ LA 5150
 318a Alban Ruby E Mrs
 318 1/2 Young Orlen W
 319 Zimmerman Harry S
 322 Redfern Nathl Δ LA 2427
 4th av S intersects
 402 Watson Elmer H @ Δ LA 1210
 412 Kendall John H @ Δ RA 8145
 418 Hahn Harold F @ Δ RA 5726
 418 Johnson Jeffrey M Δ LA 8176
 5th av S intersects
 502 Mann Wm T Δ LA 0210
 502 1/2 Garberd Ernest
 503 Gustafson Jas R

507 Grohn Arnie J Δ MO 4955
 508 Dahl Ernest F @ Δ MO 3123
 511 Bollne Emil @ Δ LA 3750
 516 Buxton Delbert E Δ MO 1836
 517 Bohm Ernst W Δ MO 7057
 520 Lind Wesley @ Δ LA 2165
 525 Orey Millard @ Δ MO 8914
 527 Santini Frank @ Δ LA 7731
 555 Western Tractor & Equip Co (shop) Δ LA 6852
 5th av S intersects
 600 Bethel Baptist Ch Δ MO 2214
 603 Cabuco Florentine C @
 Δ RA 5241
 606 DeCouter Mary K Mrs @
 Δ RA 4238
 609 Bina Anton A @ Δ MO 4639
 612 House Howard W @
 613 Finn Eva Mrs @ Δ LA 3049
 617 Rosen Gunild H Mrs @
 Δ LA 6699
 621 Pilla Nicholas J @ Δ LA 3953
 624 Fosatti John @ Δ RA 3150
 627 Hillier Wm B @
 Maynard av intersects
 650 Findlay Street Grocery Δ RA 8690
 Marmon Laurence K @ 8690
 650 Wallin Robt A @ Δ MO 6804
 662 Fonis Theo R Δ RA 8141
 Moore Elda A Mrs @
 668 Schaaak Marvel N @ Δ LA 4160
 668 Morrow Bert C @ Δ LA 0713
 672 Fall Emil @ Δ LA 7502
 7th av S intersects
 732 Western Tractor & Equip Co (whse)
 Padilla intersects
 Airport way intersects
 35th av S intersects
 3505 Niles Esher H Mrs @ Δ LA 2847
 151
 Empire way intersects
 3610 Vacant
 3614 Joanis Robt G @
 3619 Henry Richd R Δ RA 4556
 3627 Dubich John @ Δ LA 2376
 3628 Copp Carrie M Mrs Δ RA 6703
 3631 Nelson Gust A @
 3632 Peake Hans A @ Δ RA 1739
 3635 Vacant
 3630 Schlachter Wm @ Δ RA 2082
 3641 Luby Joe @ Δ LA 0163
 3642 Bartley Jas F @ Δ LA 0339
 37th av S intersects
 Renton av intersects
 3812 Lenk C Walter @ Δ LA 7672
 3815 Griffiths Richd @ Δ LA 3896
 3821 Walters Mary J Mrs @
 Δ MO 5025
 3822 Young L B @ Δ RA 0928
 3823 Sundquist Evelyn A Mrs @
 Δ RA 5044
 3828 Law Edw @ Δ LA 4542
 3836 Furnell Alf A @ Δ LA 2539
 39th av S intersects
 3905 O'Brien Wm J @ Δ RA 7136
 3930 Vacant
 3934 Olsen Lucille @
 3935 Murdoch Geo H @
 Δ RA 0248
 3937 Moore Wm @ Δ RA 2963
 3941 Carlson Robt @ Δ RA 5502
 3947 Roth Vera M Mrs @
 Δ LA 1132
 3951 Shields Anna A Mrs @
 Δ RA 2878
 3953 Curtin Lawrence D @
 Δ LA 5378
 3861 Kean Herbert A @
 42d av S intersects
 4203 Lough Norman A @ Δ LA 2058
 4208 Britzhus Ralph A @ Δ LA 3564
 4209 O'Brien Mary Mrs @
 Δ RA 6757
 4214 Drake Jas A @ Δ RA 1939
 4215 Slater Raymond A @
 Δ RA 2522
 4220 Deizer Adolph W @ Δ RA 6471
 4221 Sullivan Richd F @ Δ RA 9584
 4222 Walker Lee Δ LA 7864
 4223 Kain Florence Mrs @
 Δ RA 3484
 4225 Paton Saml @ Δ RA 5065
 4227 Welsberg Jack J @
 4228 Malady Addison J @
 Δ LA 1239
 4234 Lacktrup Chas @ Δ RA 6041
 4236 Graham Walter R @
 Δ RA 4558
 4237 Vickary Miriam B Mrs @
 Δ RA 3001
 4239 Barnhouse Milton D Δ RA 2299
 4240 Bearden Harold W @
 Δ RA 1359
 4243 Ratliff Arnold R @ Δ RA 2709
 153
 Rainier av intersects
 4510 Ulrich Henry K @ Δ RA 2895
 4515 Grayson Ida Mrs @
 Δ RA 6748
 4516 Halfon Israel J @ Δ LA 4436
 4519 Bremer Geo W @ Δ RA 6285

FINDLAY—Contd
 4520 Rowan Jas A @ Δ LA 3089
 4521 Olds Wayne W @ Δ MO 2305
 4522 Arendall Bug M @ Δ RA 1880
 4523 Matthews Judson J @
 Δ LA 4122
 4526 Smith Glen P @
 4530 Bechtold Roy G @ Δ LA 2511
 4531 Allison Nora O Mrs @
 Δ LA 5125
 4532 Callahan Emma M Mrs @
 Δ LA 6971
 4539 Demell Willard G @
 Δ RA 1351
 4540 Turner Fannie T @ Δ RA 0623
 4543 Jarvis Chas D @ coin operated
 mach Δ LA 3820
 4544 Whitman Genevieve F Mrs @
 Δ RA 9148
 4548 Fraser R Sheldon @ Δ RA 7500
 4549 Bianchi Agostino @ Δ LA 4341
 4550 Dukken Emma Mrs Δ LA 4716
 4554 Aderton Frank L @
 Δ LA 2466
 4558 Morgenstern Wm M @
 Δ LA 3619
 46th av S intersects
 4607 Massie Cecilia Mrs @
 Δ LA 9084
 4608 Massena Leon C @ Δ RA 3707
 4611 Harris K
 4620 Findlay Street Christian Ch
 4621 Paxton Howard G @
 Δ RA 4325
 4625 Johnson Jos E @ Δ LA 0153
 4702 Hainstock Asa N @ Δ RA 8720
 4703 Strzizelski Bernice Mrs @
 Δ RA 5899
 4706 Strand Osmund Δ LA 2563
 4707 Prlak Thos @ Δ RA 7653
 4712 Dyson Fred M @ Δ LA 3223
 4715 Partridge Jennie D Mrs @
 Δ RA 6014
 4716 Ayres Osborn B @ Δ LA 0325
 4719 Webbing Arth @ Δ LA 3077
 4720 Wales Gilbert G @ Δ RA 3768
 4723 Hammond Albert G @
 Δ MO 4707
 4724 Tyner Geo D @
 4727 Vacant
 4728 Wilson Harry C @ Δ RA 0682
 4729 Dyer Robt C
 48th av S intersects
 4802 Dunn Wanda E Mrs @
 Δ LA 2794
 4803 Hyde Theo R @ Δ LA 3995
 4806 Starkey Lewis C @ Δ LA 0458
 4809 Simons Richd L @ Δ RA 8475
 4810 Richmond Donald C @
 Δ RA 8489
 4818 Roundy Gordon R @
 Δ RA 5111
 4819 Harris Vern J @ Δ RA 6049
 4822 Gilbert Martin S @ Δ LA 4665
 4823 Jurgens Ernest W @
 Δ MO 4230
 4825 Hoogendorn Richd @
 Δ RA 5171
 4828 Holland Lawrence A @
 Δ LA 5339
 4830 Dark Ralph E @ Δ LA 2199
 4831 Slevertson Albert F @
 LA 9629
 4835 Mortensen Wm J @
 4836 Fowler Roy F @ Δ LA 6582
 4841 Kau Geo M @ Δ LA 9725
 4842 Wadum Agnes Mrs @
 Δ LA 0456
 4845 Andershonis John J @
 Δ LA 9351
 4846 Houck Wm C @ Δ LA 3384
 4849 Brestler Royle L @ Δ RA 3782
 4852 Jakab Steven P @ Δ RA 6681
 4853 Nash Georgiana Mrs @
 Δ RA 4065
 4856 Barcks Isabelle A Mrs @
 Δ LA 0160
 4859 Johnson Howard W @
 Δ LA 8161
 157
 51st av S intersects
 5102 Vandervord Jack @ Δ MO 1895
 5103 Johnson Lloyd A @ Δ LA 0612
 5108 Gribble Robt J @ Δ LA 0944
 5109 O'Meara John E @ Δ RA 2788
 5113 Petrak Andrew J @
 Δ RA 7035
 5117 Walker Wilbur O @ Δ RA 9258
 5120 Spangler Edw S @ Δ LA 7147
 5122 Michelson Michl H @
 Δ LA 7608
 5123 Bretthauer Harold H @
 Δ LA 0287
 5126 Bauer Eug E @ Δ LA 1884
 5129 Webster Alice Mrs Δ RA 6980
 5132 Tabbot Kathryn A Mrs @
 Δ LA 1354
 5138 Wahl Auer @ Δ LA 7332
 5138 Paquer Kenneth F @
 Δ RA 1531
 5139 Connell Henry @ Δ RA 4285
 5142 Finnian Clifford W @
 Δ RA 8231
 5149 Vacant
 53d av S intersects

Pay Your Bills—Keep Your Credit Good

THE SEATTLE ASSOCIATION OF CREDIT MEN

A MEMBERSHIP-OWNED COMMERCIAL CREDIT ORGANIZATION SERVING THE BUSINESS INTERESTS OF THE PACIFIC NORTHWEST
212 VIRGINIA Telephone SEnecc 2406

LUCILE 1955

2140

"STANDARD OF THE WORLD"

Cadillac = RYAN CADILLAC CO. = 420 E. PIKE ST. East 6400

LUCILE—Contd

- 516 Johnston Glen R @
517 Laws Burg @ A LA 4357
522 Barkman Lloyd V @ A RA 3906
523 Dempick Alexandria Mrs @
525 House Burt @ A MO 4860
528 Richards John @ A RA 7006
600 Morgan Jas E @ A LA 5754
601 Rosan Geo @ A RA 7524
606 McPhillips Michl J @ A RA 9158
609 Ward Lewis J @ A LA 3701
610 Vacant
611 Tobin Jos W @ A MO 6629
612 Phillips Merritt D @
617 Youcum Lela M Mrs @ RA 2941
618 Norwalk Felt W @ A RA 2041
621 Mitchell Willie B @ A MO 3650
622 Williams May Mrs @ A LA 9371
627 Howard Jas M
Waynard av intersects
650 Williams Carroll E @
652 Connor Robt G @ A LA 0810
653 Walsh Kathleen J @
659 High Treat RA 3015
682 Nist Gerald J @ A LA 0824
688 Devinek Casemler F @
686 Miller Elmer W @ A LA 6096
687 Chapin Lena E @ A LA 2969
689 Alford Harold C @ A RA 0788
670 Morrill Chas A
673 Sundell Matilda M Mrs @
674 Rumsoy John W @ A LA 4194
672 Lollino Michale L @ A RA 9385
714 av S intersects
730 Wood Beautifiers Inc stains
shingles @ RA 0200
745 Western Tractor & Equip
Company mach dlrs
A LA 8090
803 Paroline Rudolph @
A RA 6091
147
Airport way intersects
1050 Knowlton Josephine Mrs @
1081 Lucile Street Gro @ A RA 0682
1081 1/2 Radio Anna
11th av S intersects
1108 Comings Gordon R @ A LA 5316
1113 Herigstad Omund @
1117 Larson Ruben W @
A RA 7132
12th av S intersects
1210 Byrd Robt @ A MO 1858
1213 Jaeger Mable F Mrs
A MO 8795
1215 VanRy Wm @ A LA 8823
1216 Gaglior Harold B @ A MO 4571
13th av S intersects
1306 Pearsiaeff Goo @ A RA 6143
1312 Ferguson James R @ A RA 6845
1318 Fuller Bert @ A RA 1668
15th av S intersects
1507 McEwan Wm A @ A RA 8375
1511 Eagles Roost confy @ A RA 9623
16th av S intersects
1615 McKinney Arth J @
A LA 3276
1621 Cantry Little C Mrs @
A MO 2491
17th av intersects
18th av intersects
20th av S intersects
2001 Vacant
2016 Phillips Chas S @ A MO 4407
21st av S intersects
2112 Watson Wm A @ A LA 8763
2113 Daulcheck Ida @ A LA 7166
2115 Kostenek M James
A RA 5859
2117 Vacant
2119 Gunderson Axel J @
A MO 2231
2119 Thomas Wm S @ A MO 6720
22d av S intersects
2200 Maynard's Gro @ A RA 9061
2202 Holmquist Maynard S @
A RA 9061
2205 Vacant
2206 Royce Carrie J Mrs
2215 Sorenson Soren J @ A LA 6209
2321 McKenzie Elmer L @ A MO 1089
3001 Kelsner Lawrence B @
3005 Rolstad Allan P @ A LA 2484
3021 Tschabold Fred K @ A RA 7745
3105 Krieg Lilly Mrs @ A RA 0412
32d av S intersects
3205 Brown Tom J @ A RA 9076
35th av S intersects
151
Empire way intersects
3015 Caruso Jas E @ A LA 3785
3031 Hermanson John H @
A LA 9813
3034 Ofstad Thos A @ A LA 2858
3035 Heikkinen Matt @
3040 Felghner Louis S @
A MO 2074

- 3045 Myers Donald E @
37th av S intersects
Renton av intersects
3815 Tresner Earl C @
3823 Lovett Walter M @ A RA 0767
3826 Nottel Lydia E Mrs @
A LA 1422
3827 Diem Herbert P @
A LA 1372
3833 Hurley John W @ A LA 5228
3836 Cassidy Jas @ A MO 4692
3839 Arnold Leonard E @
A LA 3989
3840 Nequist Arth J @ A RA 1856
3844 Kritsonis Alex @ A LA 6904
39th av S intersects
3912 Long Alice @ A LA 1828
3934 Bell Dulalie M Mrs @
A RA 3824
3935 Kelf Rose D Mrs @ A RA 4784
3939 Steele Edna E Mrs @
A LA 5578
3940 Gustafson Herman C @
A LA 2093
3946 Dorman Harry C @
3947 Boer Henry P @ A LA 5434
3950 Nocken Gus @
3953 Blake Viola B Mrs @
A RA 9105
3958 Roppo Vincent V @
A RA 6925
3959 No return
42d av S intersects
4200 Tilner Herbert P @ A RA 5507
4208 Matsumoto Tom A @
A LA 7432
4208 Norquist Robt B @
A LA 615
4212 Price Harold D @
A LA 2086
4213 LaPointe Michl @ A MO 6137
4215 Lavik Harold R @ A RA 3846
4219 Rubin David @ A LA 3125
4220 Montcalm Robt J @
A LA 1604
4225 Alder Jack @ A LA 6347
4226 Munsen John @ A LA 0374
4229 Richard Margt @ A LA 8066
4231 Hartley Albert C Rev
A MO 1884
4234 Collen Wm E @ A LA 2708
4235 Stephens Jas A @
4237 Vacant
153
Rainier av intersects
4508 Sterens Edw H @ A RA 5914
4512 Liedtke John R @ A RA 2986
4514 Russell Roy C @ A RA 5228
4515 Mend Chud @ A RA 2348
4520 Klesch Chas S Mrs @
A RA 0743
4521 Townsend Robt L @
A LA 6255
4523 Mason Munroe @ A RA 8836
4524 Mangels Wm W @
A RA 4483
4525 Recktenwald Frances C
Mrs @ A MO 4136
4529 Arblcor Victor R @ A RA 6463
4530 Dethlefs Theo R @ A RA 3312
4531 Faul Margt Mrs @ A RA 1598
4535 Powell Leon @ A LA 1535
4538 Rowe Geo A @ A LA 1963
4537 Slinde Harold R @ A RA 1104
4541 Danner Jennie Mrs @
A RA 3276
4542 Liedtke Ernest R @
4540 Stephens Clarence @
A RA 9093
4547 Haworth Mary J Mrs
A LA 9135
4550 Stanton Thos R @ A MO 6439
4553 Tuomala Lena Mrs @
A LA 5730
4554 Ruggles Wm A @ A RA 3820
4555 DeFoe F S @
4558 Dorman Elbert C @
A MO 4056
4559 Schmidt Theo J @ A LA 5933
4566 Meyer Kenneth M @
A LA 1201
4567 Canuteson Julia W Mrs @
A LA 6589
Davis Emma Mrs @ A RA 8507
48th av S intersects
4605 Duke Edith L Mrs @
A LA 3109
4607 Jorgensen Ida @ A RA 7155
4610 Neels Gillies @ A RA 3978
4613 O'Grady Jas @ A RA 4058
4616 Michel Ben O @ A RA 6084
4619 Hubert Sarah J Mrs @
A RA 3024
4622 Dwyer Eug F @ A LA 6658
4625 Gilligan Agnes @ A LA 3523
4701 Perkins Donald J @
A LA 8429
4704 Maekawa Vernon I @
A MO 4425
4709 Vacant
4714 Franzier John H @
A MO 8447
4715 Woodey Gordon @ A LA 3944

- 4718 Clisby J Hiram @
A RA 8656
4719 Sanders Harry M @
A LA 4707
4721 Cash Virgil E @
A LA 4768
4724 Edwards Clifford S @
A RA 5485
4725 Vacant
4737 O'Mera Pat T @ A MO 4205
4739 Semple Fmll @ A RA 1123
4750 Lincham Robt B @
A MO 2061
48th av S intersects
4802 Zinnel Geo B @ A LA 2263
4803 Heuer Fred C @ bldg contr
A MO 7146
4806 Bredice Wm E @ A MO 1885
4807 Pitt Lillian Mrs @
A LA 0914
4812 Boswell Leonard S @
A LA 0828
4817 Umbinetti Jos @ A LA 5313
4818 Lembing Carl Mrs
4819 Buchanan Robt C @
A RA 2847
4825 Olsen Otto @ A RA 3976
4826 Conley Paul J @ A LA 5905
4828 Cotton Wm L @ A LA 7082
4830 Parrow Eug M @ A LA 2691
4832 Hamilton Horatio R @
A RA 3938
4833 Bogner Lorenz H @
A LA 0243
4841 Vacant
4842 Vacant
4843 Murphy Myrtle A @
A LA 0879
4845 Gifford Viola @ A LA 6647
4848 Johnson Wm H Jr @
A LA 1701
4849 Haslam Edwin V @
A LA 1371
4852 Frankhouser Jess A
A MO 8598
4857 Warfield Georgia I Mrs @
A RA 1044
4858 Tracy Chris J @ A LA 4139
157
51st av S intersects
5103 Lurvey Stanley J @ A LA 6279
5106 Davidson Geo E @
A MO 2184
5109 Vacant
5110 Backlund Ruth Mrs @
5111 Biggar John T @ A MO 2038
Garbutt Winifred L Mrs @
A RA 6947
5117 Munster Frank A @
A LA 8653
5119 Lewis Geo M @ A MO 2407
5129 Bell Loretta A Mrs @
A LA 8031
5130 Hoffman Arth @ A LA 4446
5133 Schubert Emanuel M @
A LA 1895
5134 Summers Marlon A
Olsen Matilda Mrs @
5147 Hosking Marvin R @
A LA 5177

- 141
LUCILE, W—From 5500 blk 1st av
S. west
Utah av intersects
200 Albrecht Grace
204 Stanley Industries
A LA 8120
210 Biel's Pattern Wks
A RA 8585

- 199
LUTHER AV, S — From 5300 blk
Avon, south
11103 Anderson Wm R @ A RA 3337
11111 Okada Ray H @ A MO 6887
11116 Devitt Jas F @ A RA 3432
11117 Nickinovich Roger @ A LA 8569
11135 Donavont Floyd O @
A RA 9234
11236 Rainier View School @ A RA 0498
11239 Vacant

- 381
LYNN—From 2300 blk 1st av N, east
106 Moulster Arth D @ A AL 9817
107 Opple Saml P @ A GA 0884
111 Settersten Rudolph L @
A GA 8016
113 Ford Chas H @ A AL 1173
Adams Archibald @ A GA 0581
120 Schank Chas G @ A GA 1350
Warren av intersects
154 Aistad Clyde M @ A AL 6962
155 Moyer Clyde H @ A GA 9014
161 Allen Clyde H @ A GA 2002
164 Anderson Anna Mrs @
A AL 6388
165 Porter Iva M Mrs @ A AL 7439
169 O'Hare Rose Mrs @
170 Love Wilfred H @ A AL 6210
N 2d av intersects
301 Sullivan Jack R @ A GA 5049
304 Conrad Denis G @ A AL 6287

- LYNN—Contd
307 Golden Marjorie G Mrs @
A AL 9278
309 Ekholm Clara M @ A GA 6481
310 Ricetti Marjolise G @
A GA 6189
312 Kutcher Vern @ A AL 5785
Verdoorn Victor J
360 Evans Stanley B @ A GA 4402
363 Gilmour Wm H @ A AL 4453
365 Gentes Lois I @ A AL 0745
370 Vogt John D @ A GA 1367
361
4th av N intersects
405 Surridge Clarence T @
A GA 7838
408 Hickman Benj H @ A AL 7057
412 Hitchman Leonard V @
A GA 1616
413 Knemeyer C Roy @ A AL 2050
Bigelow av N intersects
456 Northup Harry L @ A GA 6438
459 Anderson Gretchen V Mrs @
A GA 1534
453 Hammond Sulton @ A AL 8425
469 Tribbe John E @ A GA 6140
470 Settersten Frank E @
A AL 4333
5th av N intersects
564 Kamlin Nell J @
568 Dickert Agnes O Mrs @
A GA 6509

- 399
LYNN, E—From 2300 blk Fairview
av N, east
67 Greengard Saml @ FR 7343
69 Westall Wm R @ MI 6173
73 Spencer Herb Q @ A MI 2049
80 Brock Wesley M phys
A MI 2127
82 Petridge Lucille Mrs @ EA 1820
84 Marshall Geo W @ MI 6144
92 Linda Vista Apartments
A Schmidt Dorothea Mrs
B Annobero Robt D
101 Busse Herbert R @ A CA 5623
102 Vacant
103 Whitcomb Jewel T Mrs
A CA 2061
104 Levey Geo @ CA 8283
105 Horn Chas A mgr @ CA 4828
106 Pearson Ralph E @ CA 5481
112 McRea Plumbing Co @ EA 6266
119 Miller Raymond J @
201 Holm Carl @ MI 4828
202 Higginson Fern V Mrs
A CA 2523
293 Roellinger Frank O @ FR 4340
294 Shoret Paul B @ MI 4579
295 Moore Janet Mrs @ MI 3281
296 Harnes Agnes Mrs @ FR 0419
301 Drinkard Walter @ CA 7391
302 Morrison Louise Mrs @ CA 8496
303 Hunter Wm R @ CA 6914
894 Wheelwright Bliz @ MI 6473
305 Felger Eliz A @ EA 0060
306 Doyle Ann G Mrs @ EA 1114
Yate av N intersects
103 No return
108 McCollister Mary A Mrs @
A CA 2338
109 Welcome Apartments
A Vacant
B Smith Harry J mgr @ CA 8138
C Hart Elaine V Mrs @ CA 7477
D Hutcherson Ethyle M
A CA 7831
E Miller Chas A @ EA 1629
112 McRea Plmb Co @ EA 6266
115 Hines Floyd A @ EA 0391
117 Beyette Herbert S @ CA 4490
119 No return
Eastlake av intersects
214 Reynolds Frank T @
A CA 4490
Franklin av intersects
608 El Carrito Apartments
1 Boyd Harry W @ A CA 3748
2 Burkhart Carroll @ EA 9074
3 Schopfor Al R
4 Olney Lawrence V @ EA 8970
5 VanDeventer Aaron T
6 Ryan Roselle Mrs
7 Wilson Chas D @ FR 1647
8 Knowlton John P @ A MI 1644
9 Lindley Geo B @ FR 2116
614 Vacant
615 Rowell Alf M @ MI 7128
617 Vacant
624 Kielley Roy D @ A CA 1994
Lightfoot Jack H @ A CA 2107
625 Collins Ray Jr
397
Boylston av N intersects
707 Nachbar Alphonso H @
A CA 0316
Harvard av N intersects
806 Kelley Archie E @ A CA 8312
815 Hirschberg Jos F @ A MI 5302
N Broadway intersects
903 Cole Elsie J Mrs @ A CA 6720
Porter Warren A @ A CA 6720
911 Crawford Harry A @ A CA 6175
912 Johnson Carl A @ A MI 4711

LUCILE 1955

LOGAN AV (On edge of Puget Sound) - Continuation of Oaks from Junc of W Galer and 30th av W, northwest
1500 Vacant
1509 Kinney Dale E GA 5359
1512 Ustafalo Ormand S AL 3851
1516 Goerger Gerard W
1519 Hanke Fred J GA LA 1523
1524 Aubuchon Edgar T AL 1382
1542 Vacant
1600 Weaver Russell E AL 8306
Rasmussen Fred

LONGWOOD PLACE - From 7600 blk Latona av, east
304 Dignon Robt E KE 6131
311 Daly Edith N Mrs KE 6287
Read Leona M Mrs VE 4018
312 Links Harold FI 2693
316 Francis Wilbert KE 1741
317 Irving Ronald L KE 0103
318 Rogers John N KE 1149
321 Kotelman Edwin J KE 8465
Bevard Sarah B Mrs KE 8465
324 Reser Mabel E Mrs FT 0362
327 Lonski John J FL 7694
331 Bean Gilbert R VE 6146
332 Peters Bertha A Mrs FL 5965
336 Relf Dorothy G Mrs VE 2832
339 Vacant
340 Manson Victor B Jr VE 7234
341 McKnight Lyle C FI 3044
344 Mullen Dorothy L VE 87
345 Wicklund Gunnar F FI 0408
346 Coffee Herbert W FI 2871
348 Ozuna David N VE 9066
352 Thomas David P VE 8693
5th av NE intersects

LORENTZ PLACE - From 200 Mc Graw bl, north
2418 Cedarholm Glen Mrs GA 5880
2419 Hart Elbert
2424 Gonnet Emite W Jr AL 6A 2089
2428 Albright Gerald S AL 8840
2430 Denkinger Otto AL 7103
2433 Anderson Alf N GA 0997
2434 Moriarty Jack J AL 1798
2435 Orr Thos C GA 2968
2438 Hedlund Rodney A AL 2970
2439 Fix Leonard W
2442 Shaw Emmet H GA 6073
2443 Dever Paul R AL 3479
2446 Worthington Hugh GA 8600
2466 Hall Chas S GA 4294
2472 Tolan Gale A AL 2089
2478 Emery B R AL 0468
2500 Vacant
2506 Langford Fred T GA 0708
2508 Holton Langdon K AL 1839
2510 Read Marian Mrs GA 4376

LORETTA PLACE - From 100 blk Bellevue av N, east
411 Phillips Caroline Mrs MI 0740
418 Biltmore Apartments, A Donovan John J FR 0366
B Vacant
3 Birkett Florence A MI 8604
4 Kinney Edw O CA 8866
5 Axlund Paul
6 McCall Lee A CA 0310
7 Alf Peggy E Mrs MI 1547
8 Andersson Haldor A MI 0989
9 VanSickle Jimmie J CA 5074
10 Hansen Clarence W MI 4618
11 Sticksels Jas H MI 8735
101 Robertson Mary EA 7899
102 Rippe Pearl M Mrs MI 2356
103 Lent Sidney A MI 5248
104 Vacant
105 Zuck Donald J MI 4732
106 Ross Betty J CA 3803
107 Lucas Linta L FR 8253
108 Peterson Agnes H CA 6941
109 Adams Esther M
110 Whitney Alice M MI 4211
112 Gorski Ruth A MI 1938
114 Donney Fred CA 3860

115 Rocquillon Alain J EA 7405
116 Archer Raymond B MI 3257
117 Hammer Martin F mgr FR 5743
118 Brandt Stella K Mrs CA 0082
119 Hopper Violet
120 Price M Max A MI 6963
201 Polacheck Helen F Mrs MI 3215
202 Schmidt Mae A MI 5302
203 Tremblay Emery J CA 8377
204 Turberg Eltz W Mrs CA 2876
205 Hill Nestor J MI 6370
206 Vacant
207 Thorp Ellen CA 6043
208 Vaughn Nancy
209 Brogan Della F MI 1924
210 Vacant
211 Foley Edw J
212 Danz Simon A CA 6735
214 Nicholson Alice M CA 7037
215 Muir Harris W CA 8073
216 Reimers Margarite A MI 2645
217 Wandersford Jas R CA 7475
218 Bleher Cleora F Mrs MI 3102
219 Vacant
220 Forrey Annis V EA 0085
301 German Leo J
302 Miller A
303 Artz L Chas A CA 3139
304 Ames Charlotte Mrs CA 4438
305 O'Connor J
306 Nelson Marion F MI 2390
307 Wiswell G Mrs CA 5437
308 Norquist Mary P CA 6103
309 Westphal Edna A MI 5307
310 Parkhouse Russell K CA 8936
311 Fahey Chas
312 Garlock Jos G CA 7858
314 Brown C L
315 Linxwiler Glenn
316 Taylor Julia S Mrs
317 Crisler Allyn B CA 6563
318 Young LaRene A FR 9333
319 Langley Geo N MI 9063
320 Meyers Earl A
401 Peterson Maxine A MI 1808
402 Wedell Glenn E CA 5410
403 May Alta L
404 Wilson Gladys G MI 2105
405 Stevenson Mary A CA 8018
406 Griggs Walter J
407 Swanson Helen A CA 1735
408 Boutsahl Mabel E FR 5420
409 Hearn Elma I Mrs MI 1743
410 Allen R
411 Cowin Rop R MI 4907
412 Marshall Thos A CA 6673
414 Morra Norine A MI 1273
415 Duryee Mox M Mrs MI 1141
416 Flanagan J J
417 Bratnober J E FR 9234
418 Wilhelm Bertha I
419 Bucklee Grace J CA 9479
420 Vacant
501 Thompson Eltz A MI 5885
502 Moore Merle J Mrs MI 3135
503 Zlatoff Helen L MI 0052
504 McKinstry J F Mrs CA 8261
505 McLaughlin Wm
506 Crittenden Jeanne I MI 8298
507 Danoser Grace MI 4786
508 Connelly Jas E FR 3518
509 Kirkelle Yvonne
510 Oshorn Dorothy L MI 1728
511 Elg Edith A CA 6543
512 Radford D Evelyn A MI 1669
514 O'Leary Maryella E MI 0458
515 Carlson Nell V MI 4811
516 Lindsay Stewart M CA 4237
517 Adamson Hazel Mrs CA 3961
518 Jackson Jos C CA 7667
519 Benussen Al J CA 0410
520 Stauffenberg Alf MI 1051
601 Tiffany Coralee E Mrs MI 0102
602 Sykosky Pauline M EA 7607
603 Kitto Edith F Mrs CA 3875
604 Olyver Mas R Mrs CA 3106
605 Teagle Lester E FR 3822
606 Lawrence Alice B CA 9331
607 Vandermost D, Deane Mrs MI 0977
608 Lebow Louis A CA 3261
609 Gilbert Muriel M FR 3509
610 Sullivan Ann E MI 1321
611 Sullivan Frankie B MI 1890
612 Cheney Edith M Mrs CA 7804
614 Will Mabel D Mrs CA 2050
615 Weller Earl R FR 5197
616 Burke Margt M CA 7976
617 Harris Sonia Mrs EA 3414
618 Maggaard Mabel A MI 5377
619 Henderson V J FR 8376
620 Eranson Ella C MI 4530

2139
701 Kopriva Olga E Street continued
419 Odegard Axel I
221
LOTUS AV - From 3600 blk Prince, south
2256 Finney John C WE 0788
2257 Canning Grace E Mrs AV 9498
2270 Johnson Curtis J AV 3370
2274 Bryan Jerry AV 7564

LOUISA - From 2500 Eastlake av, east
102 Heath Minnie Mrs CA 3737
109 Zimmerman Laura D Mrs EA 1274
215 Strahan Eliff I CA 0875
217 Edwards Ella M Mrs CA 3764
20th av intersects
2008 McCleary Jos C EA 1025
2009 Coles Emma Mrs EA 5463
2014 Anderson Lilly E Mrs FR 1386
2015 Andrews Reed R FR 6776
2016 Seberlin David R MI 0544
2020 Peterson Manfred EA 5183
2023 Shapiro Louis A CA 1813
2026 Cunningham Eug F EA 9003
22d av N intersects
2203 Lanster Jas H MI 2745
2206 Robinson Howard J MI 6895
2210 Hart Edith L Mrs MI 6116
2211 Cashat Caryl C Mrs EA 2552
Dibble Lena E Mrs EA 2552
2213 Baxter Kirk S EA 3534
2216 Neville Mary M Mrs EA 2765
2217 Hudson Wm W FR 8565
2220 Shindell Saddle A Mrs EA 8349
2223 Toming Gerard A MU 7028
2227 Clark Martha A Mrs EA 4953
24th av N intersects
2400 Pitts Spencer M MI 4774
2408 Peterson Dort EA 4774
2411 Walker Walter A CA 8448
2412 Annabian Arshag EA 4706
2415 Starr Fredk B FR 4012
2418 Motzko Jos EA 8666
2421 Schum Mat L Mrs EA 8158
2422 Beamer Elbert M Rev EA 0934
2427 Leake Arth R EA 0063
2428 Mesford Jessie L Mrs EA 4602
2433 Bechmer Herbert FR 8058
25th av N intersects

LOWER PIKE - (See Pike)
1B-4B
LOYAL AVENUE - From intersection of 32d av NW and W 87th, northwest
8718 Abrams Dorothy Mrs SU 2922
8720 Jensen Jens HE 2782
8721 Wilson Mabel L Mrs DE 2624
8726 Lund Sam K DE 1113
8730 Harlick Michl W HE 6382
8735 No return
8736 Wood Wm M HE 5802
8737 Hiscock Max D SU 4614
8740 Lowry Edmund G HE 2071
8743 Frost Forrest C SU 9208
Park drive begins
9018 Parks Robt V DE 5277
9017 Ross Wm DE 1687
9028 Crosier Paul SU 8876
9029 Phillip Angel Mrs DE 8238
9032 Humphrey Roy R DE 3207
9033 Carlson Harold E DE 4116
9042 Under construction
9046 Shaw Saml M HE 5224
9048 Anderson Gunnar E HE 8813
9049 Boen Olav C HE 1885
9054 Wells Burl J DE 3268
9057 Floathe Signe Mrs HE 8119
9064 Strand Herman A DE 2635

LOYAL WAY - From 8000 blk 28th av NW, northwest
8022 Dell Clyde I DE 5382
8052 Briggs Wm SU 8155
8059 Sandstrom Arvid F SU 7887
8074 Wilson W Glenn SU 2339
8077 Minear Frank N SU 1536
29th av NW intersects
30th av NW intersects
31st av NW intersects
8309 No return
8314 Christy Harold V DE 2969
8322 Droning Erling DE 0697
8324 Rostad Donald W SU 5283
8332 Wallace Jack H SU 0658
8354 Wilson Wesley G SU 0824
8356 Simpson Jas B SU 7380
8360 Tenten Josephine G DE 2886
8361 Burton Feilding G L STI 5751
8366 Novell A Peter DE 0835
W 83th intersects
8370 McDermott Donald I SU 5244
8374 Garman Elma L Mrs DE 0810
8376 Krug Alvin F HE 8207
8378 Loftgren Omar HE 1156
8379 Wiggen Mabel L Mrs DE 2624

LUCAS PLACE - From 4050 Stone way, east
1310 Nythagen Gustav B DE 5012
1314 Vanopoulos Jas K EV 0371
1315 Garman Roger H ME 8775
1318 Hill Ansel B ME 8677
1319 Burt Ernest R EV 2365
1324 Bliss Ralph O ME 7609
1325 Primmer Dewey ME 6256
1326 Bennett Wm V ME 2779
1329 Sparks Oil Co fuel oil
Spartan Roy ME 7532
1330 Schneider Anna L Mrs ME 2144
Interlake av intersects

LUCILE - From 5500 blk 1st av S, east
1st av S intersects
109 Carlson Alyce M Mrs LA 8357
112 LeHacienda Motel LA 1479
Hageland Lewis RA 4032
Hageland Doris ngr
115 Bassett Lydia RA 2056
117 Carleoo Frances
118 Barneyback Seth R
119 Hamp John C LA 2450
122 Woods Floyd W RA 1205
1223 Vacant
124 Hyde Jack M RA 4673
128 Woods Glenn W LA 8728
Scheuer Wilhelm
131 Magee James A
135 Johnson Erik A LA 9320
2d av W intersects
203 Jeter Jessa P RA 5883
206 Hamann Martha E Mrs M
210 Loomis Edwin M
218 Moore Alvin S
222 Fuller Geo W LA 1738
226 Snodgrass Jack B MD 4466
227 Daugherty Wm R RA 4351
3d av S intersects
300 Sweeney John W LA 7939
305 Mozza Sam LA 8388
306 Armstrong Robt
307 Mason Mary F Mrs LA 4269
312 Sanderson Tena C Mrs RA 8149
316 Hegg Andrew A RA 3932
317 Wallenstein Edw DE 2222
4th av S intersects
406 Underhill Ivan M RA 1614
412 Frost Boyd L LA 3127
413 Darough Grady W
416 Frost Miles B RA 2351
417 Giannotti Peter O LA 2934
5th av S intersects
501 Wick Harold K LA 0632
502 D'Arlelli Gro & Mkt LA 2388
D'Arlelli Raffaele
504 Norber John RA 4980
566 Dillon Donald G
507 Mickelson Scher E jr
512 Carney Walter O LA 5263
515 Nickell Wm S LA 6882

On Yellow Paper



AI MA Disty

Bell Fa Ins

Save

A T FI C S L

15: T

Res

MERRILL LYNCH, PIERCE, FENNER & BEANE

Member New York Stock Exchange Underwriters and Distributors of Investment Securities - Brokers in Securities and Commodities

1411 FOURTH AVENUE Bonds and Stocks TEL. Seneca 1122

LUCILE 1955

2140

"STANDARD OF THE WORLD"



= RYAN CADILLAC CO. =

420 E. PIKE ST.

EaSt 6400

LUCILE—Contd

516 Johnston Glen R @
517 Laws Burg @ Δ LA 4357
522 Barkman Lloyd V @ Δ RA 3906
523 Dempick Alexandria Mrs @
525 House Burt @ Δ MO 4860
528 Richards John @ Δ RA 7006
600 Morgan Jas E @ Δ LA 5754
601 Rosan Geo Δ RA 7524
606 McPhillips Michl J Δ RA 9158
609 Ward Lewis J @ Δ LA 3701
610 Vacant
611 Tobin Jos W @ Δ MO 6629
612 Phillips Merritt D @
617 Youcum Lela M Mrs Δ RA 2941
618 Norwalk Felt W @ Δ RA 2041
621 Mitchell Willie B Δ MO 3650
622 Williams May Mrs Δ LA 9371
627 Howard Jas M
Waynard av intersects
650 Williams Carroll E @
652 Connor Robt G @ Δ LA 0810
653 Walsh Kathleen J @
659 High Treat RA 3015
682 Nist Gerald J @ Δ LA 0824
688 Devinek Casemler F @
686 Miller Elmer W Δ LA 6096
687 Chapin Lena E Δ LA 2969
689 Alford Harold C @ Δ RA 0788
670 Morrill Chas A
673 Sundell Matilda M Mrs @
674 Rumsoy John W Δ LA 4194
672 Lollino Michale L Δ LA 9385
714 av S intersects
730 Wood Beautifiers Inc stains
shingles Δ RA 0200
745 Western Tractor & Equip
Company mach dlrs
Δ LA 8090
803 Paroline Rudolph @
Δ RA 6091
147
Airport way intersects
1050 Knowlton Josephine Mrs @
1081 Lucile Street Gro Δ RA 0682
1081 1/2 Radio Anna
11th av S intersects
1108 Comings Gordon R Δ LA 5316
1113 Herigstad Omund @
1117 Larson Ruben W @
Δ RA 7132
12th av S intersects
1210 Byrd Robt Δ MO 1858
1213 Jaeger Mable F Mrs
Δ MO 8795
1215 VanRy W Δ LA 8823
1216 Gaglior Harold B Δ MO 4571
13th av S intersects
1306 Pearsiaeff Goo @ Δ RA 6143
1312 Ferguson James R @ Δ RA 6845
1318 Fuller Bert @ Δ RA 1668
15th av S intersects
1507 McEwan Wm A @ Δ RA 8375
1511 Eagles Roost confy Δ RA 9623
16th av S intersects
1615 McKinney Arth J @
Δ LA 3276
1621 Cantry Little C Mrs @
Δ MO 2491
17th av intersects
18th av intersects
20th av S intersects
2001 Vacant
2016 Phillips Chas S @ Δ MO 4407
21st av S intersects
2112 Watson Wm A @ Δ LA 8763
2113 Daulcheck Ida Δ LA 7166
2115 Kostenick M James
Δ RA 5859
2117 Vacant
2119 Gunderson Axel J @
Δ MO 2231
2119 Thomas Wm S Δ MO 6720
22d av S intersects
2200 Maynard's Gro Δ RA 9061
2202 Holmquist Maynard S @
Δ RA 9061
2205 Vacant
2206 Royce Carrie J Mrs
2215 Sorenson Soren J @ Δ LA 6209
2321 McKenzie Elmer L Δ MO 1084
3001 Kelsner Lawrence B @
3005 Rolstad Allan P @ Δ LA 2484
3021 Tschabold Fred K @ Δ RA 7745
3105 Krieg Lilly Mrs @ Δ RA 0412
32d av S intersects
3205 Brown Tom J @ Δ RA 9076
35th av S intersects
151
Empire way intersects
3015 Caruso Jas E @ Δ LA 3785
3031 Hermanson John H @
Δ LA 9813
3034 Ofstad Thos A Δ LA 2858
3035 Heikkinen Matt @
3040 Felghner Louis S @
Δ MO 2074

3045 Myers Donald E @
37th av S intersects
3815 Tresner Earl C @
3823 Lovett Walter M @ RA 0767
3826 Nottel Lydia E Mrs @
Δ LA 1422
3827 Diem Herbert P @
Δ LA 1372
3833 Hurley John W @ Δ LA 5228
3836 Cassidy Jas @ Δ MO 4692
3839 Arnold Leonard E @
Δ LA 3989
3840 Nequist Arth J @ Δ RA 1856
3844 Kritsonis Alex @ Δ LA 6904
39th av S intersects
3912 Long Alice @ Δ LA 1828
3934 Bell Dulalie M Mrs @
Δ RA 3824
3935 Kelf Rose D Mrs @ Δ RA 4784
3939 Steele Edna E Mrs @
Δ LA 5578
3940 Gustafson Herman C @
Δ LA 2093
3946 Dorman Harry C @
3947 Boer Henry P @ Δ LA 5434
3950 Nocken Gus @
3953 Blake Viola B Mrs @
Δ RA 9105
3958 Roppo Vincent V @
Δ RA 6925
3959 No return
42d av S intersects
4200 Tilner Herbert P @ Δ RA 5507
4208 Matsumoto Tom A @
Δ LA 7432
4208 Norquist Robt B @
Δ LA 615
4212 Price Harold D @
Δ LA 2086
4213 LaPointe Michl Δ MO 6137
4215 Lavik Harold R Δ RA 3846
4219 Rubin David Δ LA 3125
4220 Montcalm Robt J @
Δ LA 1604
4225 Alder Jack @ Δ LA 6347
4226 Munsen John @ Δ LA 0374
4229 Richia Margt @ Δ LA 8066
4231 Hartley Albert C Rev
Δ MO 1884
4234 Collen Wm E @ Δ LA 2708
4235 Stephens Jas A @
4237 Vacant
153
Rainier av intersects
4508 Sterens Edw H @ Δ RA 5914
4512 Liedtke John R @ Δ RA 2986
4514 Russell Roy C @ Δ RA 5228
4515 Mend Chud A @ Δ RA 2348
4520 Klesch Carl S Mrs @
Δ RA 0743
4521 Townsend Robt L @
Δ LA 6255
4523 Mason Munroe @ Δ RA 8836
4524 Mangels Wm W @
Δ RA 4483
4525 Rektenwald Frances C
Mrs @ Δ MO 4136
4529 Arblcor Victor R @ Δ RA 6463
4530 Dethiefs Theo R @ Δ RA 3312
4531 Faul Margt Mrs @ Δ RA 1598
4535 Powell Leon @ Δ RA 1535
4538 Rowe Geo A @ Δ LA 1963
4537 Slinde Harold R @ Δ RA 1104
4541 Danner Jennie Mrs @
Δ RA 3276
4542 Liedtke Ernest R @
4540 Stephens Clarence @
Δ RA 9093
4547 Haworth Mary J Mrs
Δ LA 9135
4550 Stanton Thos R Δ MO 0439
4553 Tuomala Lena Mrs @
Δ LA 5730
4554 Ruggles Wm A @ Δ RA 3820
4555 DeFoe F S @
4558 Dorman Elbert C @
Δ MO 4056
4559 Schmidt Theo J @ Δ LA 5933
4566 Meyer Kenneth M @
Δ LA 1201
4567 Canuteson Julia W Mrs @
Δ LA 6589
Davis Emma Mrs Δ RA 8507
48th av S intersects
4605 Duke Edith L Mrs @
Δ LA 3109
4607 Jorgensen Ida @ Δ RA 7155
4610 Neels Gillies @ Δ RA 3978
4613 O'Grady Jas @ Δ RA 4058
4616 Michel Ben O @ Δ RA 6084
4619 Hubert Sarah J Mrs @
Δ RA 3024
4622 Dwyer Eug F @ Δ LA 6658
4625 Gilligan Agnes @ Δ LA 3523
4701 Perkins Donald J @
Δ LA 8429
4704 Maekawa Vernon I @
Δ MO 4425
4709 Vacant
4714 Franzier John H @
Δ MO 8447
4715 Woodey Gordon @ Δ LA 3944

4718 Clisby J Hiram @
Δ RA 8656
4719 Sanders Harry M @
Δ LA 4707
4721 Cash Virgil E @
Δ LA 4768
4724 Edwards Clifford S @
Δ RA 5485
4725 Vacant
4737 O'Mera Pat T @ Δ MO 4205
4739 Semple Rmll @ Δ RA 1123
4750 Lincham Robt B @
Δ MO 2061
48th av S intersects
4802 Zinnel Geo B @ Δ LA 2263
4803 Heuer Fred C @ bldg contr
Δ MO 7146
4806 Bredice Wm E @ Δ MO 1885
4807 Pitt Lillian Mrs @
Δ LA 0914
4812 Boswell Leonard S @
Δ LA 0828
4817 Umbinetti Jos @ Δ LA 5313
4818 Lembing Carl Mrs
4819 Buchanan Robt C @
Δ RA 2847
4825 Olsen Otto @ Δ RA 3976
4826 Conley Paul J @ Δ LA 5905
4828 Cotton Wm L @ Δ LA 7082
4830 Parrow Eug M @ Δ LA 2691
4832 Hamilton Horatio R @
Δ RA 3938
4833 Bogner Lorenz H @
Δ LA 0243
4841 Vacant
4842 Vacant
4843 Murphy Myrtle A @
Δ LA 0879
4845 Gifford Viola Δ LA 6647
4848 Johnson Wm H Jr @
Δ LA 1701
4849 Haslam Edwin V @
Δ LA 1371
4852 Frankhouser Jess A
Δ MO 8598
4857 Warfield Georgia I Mrs @
Δ RA 1044
4858 Tracy Chris J Δ LA 4139
157
51st av S intersects
5103 Lurvey Stanley J @ Δ LA 6279
5106 Davidson Geo E @
Δ MO 2104
5109 Vacant
5110 Backlund Ruth Mrs @
5111 Biggar John T Δ MO 2038
Garbutt Winifred L Mrs @
Δ RA 6947
5117 Munster Frank A @
Δ LA 8653
5119 Lewis Geo M @ Δ MO 2407
5123 Bell Loretta A Mrs @
Δ LA 8031
5130 Hoffman Arth Δ LA 4446
5133 Schubert Emmanuel M @
Δ LA 1895
5134 Summers Marlon A
Olsen Matilda Mrs @
5147 Hosking Marvin R @
Δ LA 5177

141
LUCILE, W—From 5500 blk 1st av
S. west
Utah av intersects
200 Albrecht Grace
204 Stanley Industries
Δ LA 8120
210 Biel's Pattern Wks
Δ RA 8585

199
LUTHER AV, S — From 5300 blk
Avon, south
11103 Anderson Wm R @ Δ RA 3337
11111 Okada Ray H @ Δ MO 6887
11116 Devitt Jas F @ Δ RA 3432
11117 Nickinovich Roger Δ LA 8569
11135 Donavont Floyd O @
Δ RA 9234
11230 Rainier View School Δ RA 0498
11239 Vacant

381
LYNN—From 2300 blk 1st av N, east
106 Moulster Arth D @ Δ AL 9817
107 Oppla Saml P @ Δ GA 0884
111 Settersten Rudolphi L @
Δ GA 8016
113 Ford Chas H Δ AL 1173
Adams Archibald @ Δ GA 0581
120 Schank Chas G @ Δ GA 1350
Warren av intersects
154 Aistad Clyde M @ Δ AL 6962
155 Moyer Clyde H @ Δ GA 9014
161 Allen Clyde H @ Δ GA 2002
164 Anderson Anna Mrs @
Δ AL 6388
165 Porter Iva M Mrs @ Δ AL 7439
169 O'Hare Rose Mrs @
170 Love Wilfred H @ Δ AL 6210
N 2d av intersects
301 Sullivan Jack R @ Δ GA 5049
304 Conrad Denis G Δ AL 6287

LYNN—Contd
307 Golden Marjorie G Mrs @
Δ AL 9278
309 Ekholm Clara M @ Δ GA 6481
310 Ricetti Marjolise G @
Δ GA 6189
312 Kutcher Vern @ Δ AL 5785
Verdoorn Victor J
360 Evans Stanley B @ Δ GA 4402
363 Gilmour Wm H @ Δ AL 4453
365 Gentes Lois I @ Δ AL 0745
370 Vogt John D @ Δ GA 1367
361
4th av N intersects
405 Surridge Clarence T @
Δ GA 7838
408 Hickman Benj H @ Δ AL 7057
412 Hitchman Leonard V @
Δ GA 1616
413 Knemeyer C Roy @ Δ AL 2050
Bigelow av N intersects
456 Northup Harry L @ Δ GA 0438
459 Anderson Gretchen V Mrs @
Δ GA 1534
453 Hammond Sulton @ Δ AL 8425
469 Tribble John E @ Δ GA 6140
470 Settersten Frank E @
Δ AL 4333
5th av N intersects
564 Kamlin Nell J @
568 Dickert Agnes O Mrs @
Δ GA 6509

399
LYNN, E—From 2300 blk Fairview
av N, east
67 Greengard Saml Δ FR 7343
69 Westall Wm R Δ MI 6173
73 Spencer Herb Q @ Δ MI 2049
80 Brock Wesley M phys
Δ MI 2127
82 Petridge Lucille Mrs Δ EA 1820
84 Marshall Geo W Δ MI 6144
92 Linda Vista Apartments
A Schmidt Dorothea Mrs
B Annobere Robt D
101 Busse Herbert R Δ CA 5623
102 Vacant
103 Whitcomb Jewel T Mrs
Δ CA 2061
104 Levey Geo Δ CA 8283
105 Horn Chas A mgr Δ CA 4828
106 Pearson Ralph E @ CA 5481
112 McRea Plumbing Co Δ EA 6266
119 Miller Raymond J @
201 Holm Carl Δ MI 4828
202 Higginson Fern V Mrs
Δ CA 2523
293 Rollinger Frank O Δ FR 4340
294 Shoret Paul B Δ MI 4579
295 Moore Janet Mrs Δ MI 3281
296 Harnes Agnes Mrs Δ FR 0419
301 Drinkard Walter Δ CA 7391
302 Morrison Louise Mrs Δ CA 8496
303 Hunter Wm R Δ CA 6914
894 Wheelwright Bliz Δ MI 6473
305 Felger Eliz A Δ EA 0060
306 Doyle Ann G Mrs Δ EA 1114
Yate av N intersects
103 No return
108 McCollister Mary A Mrs @
Δ CA 2338

109 Welcome Apartments
A Vacant
B Smith Harry J mgr Δ CA 8138
C Hart Elaine V Mrs Δ CA 7477
D Hutchinson Ethyle M
Δ CA 7831
E Miller Chas A Δ EA 1629
112 McRea Plmb Co Δ EA 6266
115 Hines Floyd A Δ EA 0391
117 Beyette Herbert S @ Δ CA 4490
119 No return

Eastlake av intersects
214 Reynolds Frank T @
Δ CA 4490

Franklin av intersects
608 El Carrito Apartments
1 Boyd Harry W @ Δ CA 3748
2 Burkhart Carroll Δ EA 9074
3 Schopfor Al R
4 Olney Lawrence V Δ EA 8970
5 VanDeventer Aaron T
6 Ryan Roselle Mrs
7 Wilson Chas Δ FR 1647
8 Knowlton John P Δ MI 1644
9 Lindley Geo B Δ FR 2116
614 Vacant
615 Rowell Alf M Δ MI 7128
617 Vacant
624 Kielley Roy D @ Δ CA 1994
Lightfoot Jack H @ Δ CA 2107
625 Collins Ray Jr
397
Boylston av N intersects
707 Nachbar Alphons H @
Δ CA 0316
Harvard av N intersects
806 Kelley Archie E @ Δ CA 8312
815 Hirschberg Jos F Δ MI 5302
N Broadway intersects
903 Cole Elsie J Mrs @ Δ CA 6720
Forter Warren A @ Δ CA 6720
911 Crawford Harry A @ Δ CA 6175
912 Johnson Carl A Δ MI 4711

LUCILE 1955

LOGAN AV (On edge of Puget Sound) — Continuation of Oaks from Junc of W Galer and 30th av W, northwest
1500 Vacant
1509 Kinney Dale E GA 5359
1512 Ustalo Ornaad S AL 3851
1516 Goerger Gerard W
1519 Hanke Fred J GA LA 1523
1524 Aubuchon Edgar T AL 1382
1542 Vacant
1600 Weaver Russell E AL 8306
Rasmussen Fred

LONGWOOD PLACE — From 7600 blk Latona av, east
300 Dignon Robt E KE 6131
311 Daly Edith N Mrs KE 6287
Reald Leona M Mrs VE 4018
312 Links Harold FI 2693
316 Francis Wilbert KE 1741
317 Irving Ronald L KE 0103
318 Rogers John N KE 1149
321 Kotelman Edwin J KE 8465
Bevard Sarah B Mrs KE 8465
324 Reser Mabel E Mrs FT 0362
327 Lonski John J PL 7694
331 Bean Gilbert R VE 6146
332 Peters Bertha A Mrs PL 5965
336 Relf Dorothy G Mrs VE 2832
339 Vacant
340 Manson Victor B Jr VE 7234
341 McKnight Lyle C FI 3044
344 Mullen Dorothy L VE 87
345 Wicklund Gunnar F FI 0408
346 Coffee Herbert W FI 2871
348 Ozuna David N VE 9066
352 Thomas David P VE 8693
5th av NE intersects

LORENTZ PLACE — From 200 Mc Graw bl, north
2418 Cedarholm Glen Mrs GA 5880
2419 Hart Elbert
2424 Gonnell Emite W Jr AL 4188
2428 Albright Gerald S AL 8840
2430 Denkinger Otto AL 7103
2433 Anderson Alf N GA 0997
2434 Moriarty Jack J AL 1798
2435 Orr Thos C GA 2968
2438 Hedlund Rodney A AL 2970
2439 Fix Leonard W
2442 Shaw Emmet H GA 6073
2443 Dever Paul R AL 3479
2446 Worthington Hugh GA 8600
2466 Hall Chas S GA 4294
2472 Tolan Gale A AL 2089
2478 Emery B R AL 0468
2500 Vacant
2506 Langford Fred T GA 0708
2508 Holton Langdon K AL 1039
2510 Read Marian Mrs GA 4376

LORETTA PLACE — From 100 blk Bellevue av N, east
411 Phillips Caroline Mrs MI 0740
418 Biltmore Apartments, A Donovan John J FR 0366
B Vacant
3 Birkett Florence A MI 8604
4 Kinney Edw O CA 8866
5 Axlund Paul
6 McCall Lee A CA 0310
7 Alf Peggy E Mrs MI 1547
8 Andersson Haldor A MI 0989
9 VanStickle Jimmie J CA 5074
10 Hansen Clarence W MI 4618
11 Sticksels Jas H MI 8735
101 Robertson Mary EA 7899
102 Rippe Pearl M Mrs MI 2356
103 Lent Sidney A MI 5248
104 Vacant
105 Zuck Donald J MI 4732
106 Ross Betty J CA 8503
107 Lucas Linta L FR 8253
108 Peterson Agnes H CA 6941
109 Adams Esther M
110 Whitney Alice M MI 4211
112 Gorski Ruth A MI 1938
114 Donney Fred CA 8660

115 Rocquillon Alain J EA 7405
116 Archer Raymond B MI 3257
117 Hammer Martin F mgr FR 5743
118 Brandt Stella K Mrs CA 0082
119 Hopper Violet
120 Price M Max MI 6963
201 Polacheck Helen F Mrs MI 3215
202 Schmidt Mae MI 5302
203 Tremblay Emery J CA 8377
204 Turberg Elz W Mrs CA 2876
205 Hill Nestor J MI 6370
206 Vacant
207 Thorp Ellen CA 6043
208 Vaughn Nancy
209 Brogan Della F MI 1924
210 Vacant
211 Foley Edw J
212 Danz Simon A CA 6735
214 Nicholson Alice M CA 7037
215 Muir Harris W CA 8073
216 Reimers Margarite MI 2645
217 Wandersford Jas R CA 7475
218 Bleher Cleora F Mrs MI 3102
219 Vacant
220 Forrey Annis V EA 0085
301 German Leo J
302 Miller A
303 Ariz L Chas CA 3139
304 Ames Charlotte Mrs CA 4438
305 O'Connor J
306 Nelson Marion F MI 2390
307 Wiswell G Mrs CA 5437
308 Norquist Mary P CA 6103
309 Westphal Edna A MI 5307
310 Parkhouse Russell K CA 8936
311 Fahey Chas
312 Garlock Jos G CA 7858
314 Brown C L
315 Linxwiler Glenn
316 Taylor Julia S Mrs
317 Crisler Allyn B CA 6563
318 Young LaRene FR 9333
319 Langley Geo N MI 9063
320 Meyers Earl A
401 Peterson Maxine A MI 1808
402 Wedell Glenn E CA 5410
403 May Alta L
404 Wilson Gladys G MI 2105
405 Stevenson Mary A CA 8018
406 Griggs Walter J
407 Swanson Helen A CA 1735
408 Boutsahl Mabel E FR 5420
409 Hearn Elma I Mrs MI 1743
410 Allen R
411 Cowin Rop R MI 4907
412 Marshall Thos A CA 6673
414 Morra Norine A MI 1273
415 Duryee Mox M Mrs MI 1141
416 Flanagan J J
417 Bratnober J E FR 9234
418 Wilhelm Bertha I
419 Bucklee Grace J CA 9479
420 Vacant
501 Thompson Elz MI 5885
502 Moore Merle J Mrs MI 3135
503 Zlatoff Helen L MI 0052
504 McKinstry J F Mrs CA 8261
505 McLaughlin Wm
506 Crittenden Jeanne I MI 8298
507 Danoser Grace MI 4786
508 Connelly Jas E FR 3518
509 Kirkelle Yvonne
510 Oshorn Dorothy L MI 1728
511 Elg Edith CA 6543
512 Radford D Evelyn A MI 1669
514 O'Leary Maryella E MI 0458
515 Carlson Nell V MI 4811
516 Lindsay Stewart M CA 4237
517 Adamson Hazel Mrs CA 3961
518 Jackson Jos C CA 7667
519 Benussen Al J CA 0410
520 Stauffenberg Alf MI 1051
601 Tiffany Coralee E Mrs MI 0102
602 Sykosky Pauline M EA 7607
603 Kitto Edith F Mrs CA 3875
604 Olyver Mas R Mrs CA 3106
605 Teagle Lester E FR 8822
606 Lawrence Alice B CA 8331
607 Vandermost D, Deane Mrs MI 0977
608 Lebow Louis CA 3261
609 Gilbert Muriel M FR 3509
610 Sullivan Ann E MI 1321
611 Sullivan Frankie B MI 1890
612 Cheney Edith M Mrs CA 7804
614 Will Mabel D Mrs CA 2050
615 Weller Earl R FR 5197
616 Burke Margt M CA 7976
617 Harris Sonia Mrs EA 3414
618 Maggaard Mabel A MI 5377
619 Henderson V J FR 8376
620 Eranson Ella C MI 4530

2139
701 Kopriva Olga E Street continued
419 Odegard Axel I
221
LOTUS AV—From 3600 blk Prince, south
2256 Finney John C WE 0788
2257 Canning Grace E Mrs AV 9498
2270 Johnson Curtis J AV 3370
2274 Bryan Jerry AV 7564

LOUISA — From 2500 Eastlake av, east
102 Heath Minnie Mrs CA 3737
109 Zimmerman Laura D Mrs EA 1274
215 Strahan Eliff I CA 0875
217 Edwards Ella M Mrs CA 3764
20th av intersects
2008 McCleary Jos C EA 1025
2009 Coles Emma Mrs EA 5463
2014 Anderson Lilly E Mrs FR 1386
2015 Andrews Reed R FR 6776
2016 Seberlin David R MI 0544
2020 Peterson Manfred EA 9183
2023 Shapiro Louis A CA 1813
2026 Cunningham Eug F EA 9003
22d av N intersects
2203 Lanster Jas H MI 2745
2206 Robinson Howard J MI 6895
2210 Hart Edith L Mrs MI 4116
2211 Cashat Caryl C Mrs EA 2552
Dibble Lena E Mrs EA 2552
2213 Baxter Kirk S EA 3534
2216 Neville Mary M Mrs EA 2765
2217 Hudson Wm W FR 8565
2220 Shindell Saddle A Mrs EA 8349
2223 Toming Gerard A MU 7028
2227 Clark Martha A Mrs EA 4953
24th av N intersects
2400 Pitts Spencer M MI 4774
2408 Peterson Dort EA 4774
2411 Walker Walker A CA 8448
2412 Annabian Arshag EA 4706
2415 Starr Fredk B FR 4012
2418 Motzko Jos EA 8666
2421 Schum Mat L Mrs EA 8158
2422 Beamer Elbert M Rev EA 0934
2427 Leake Arth R EA 0063
2428 Mesford Jessie L Mrs EA 4602
2433 Bechmer Herbert FR 8058
25th av N intersects

LOWER PIKE—(See Pike)
1B-4B
LOYAL AVENUE — From intersection of 32d av NW and W 87th, northwest
8718 Abrams Dorothy Mrs SU 2922
8720 Jensen Jens HE 2782
8721 Wilson Mabel L Mrs DE 2624
8726 Lund Sam K DE 1113
8730 Harlick Michl W HE 6382
8735 No return
8736 Wood Wm M HE 5802
8737 Hiscock Max D SU 4614
8740 Lowry Edmund G HE 2071
8743 Frost Forrest C SU 9208
Sylvan pl begins
9018 Parks Robt V DE 5277
9017 Rosen Wm DE 1687
9028 Crosier Paul SU 8876
9029 Phillip Angel Mrs DE 8238
9032 Humphrey Roy R DE 3207
9033 Carlson Harold E DE 4116
9042 Under construction
9046 Shaw Saml M HE 5224
9048 Anderson Gunnar E HE 8813
9049 Boen Olav C HE 1885
9054 Wells Burl J DE 3268
9057 Floathe Signe Mrs HE 8119
9064 Strand Herman A DE 2635

LOYAL WAY — From 8000 blk 28th av NW, northwest
8022 Dell Clyde I DE 5382
8052 Briggs Wm SU 8155
8059 Sandstrom Arvid F SU 7887
8074 Wilson W Glenn ST 2339
8077 Minear Frank N SU 1536
29th av NW intersects
30th av NW intersects
31st av NW intersects
8309 No return
8314 Christy Harold V DE 2969
8322 Droning Erling DE 0697
8324 Rostad Donald W SU 5283
8332 Wallace Jack H SU 0658
8354 Wilson Wesley G SU 0824
8356 Simpson Jas B SU 7380
8360 Tenten Josephine G DE 2886
8361 Burton Feilding G L ST 5751
8366 Novelli A Peter DE 0835
W 83th intersects
8370 McDermott Donald I SU 5244
8374 Garman Elma L Mrs DE 0810
8376 Krug Alvin F HE 8207
8378 Loggren Omar HE 1156
8379 Wilgen Mabel L Mrs DE 2624

LUCAS PLACE — From 4050 Stone way, east
1310 Nyhagen Gustav B ME 5012
1314 Vanopoulos Jas K EV 0371
1315 Garman Roger H ME 8775
1318 Hill Ansel B ME 8677
1319 Burt Ernest R EV 2365
1324 Bliss Ralph O ME 7609
1325 Primmer Dewey ME 6256
1326 Bennett Wm V ME 2779
1329 Sparks Oil Co fuel oil
Spartan Roy ME 7532
1330 Schneider Anna L Mrs ME 2144
Interlake av intersects

LUCILE — From 5500 blk 1st av S, east
1st av S intersects
109 Carlson Alyce M Mrs LA 8357
112 LuHacienda Motel LA 1479
Hageland Lewis RA 4032
Hageland Doris ngr
115 Bassett Lydia RA 2056
118 Carleoo Frances
118 Barneyback Seth R
119 Hamp John C LA 2450
122 Woods Floyd W RA 1205
122 Vacant
124 Hyde Jack M RA 4673
128 Woods Glenn W LA 8728
Scheuer Wilhelm
131 Magee James A
135 Johnson Erik A LA 9320
2d av W intersects
203 Jeter Jessa P RA 5883
206 Hamann Martha E Mrs M L
210 Loomis Edwin M
218 Moore Alvin S
222 Fuller Geo W LA 1738
226 Snodgrass Jack B MD 4466
227 Daugherty Wm R RA 4351
3d av S intersects
300 Sweeney John W LA 7939
305 Mozza Sam LA 8388
306 Armstrong Robt
307 Mason Mary F Mrs LA 4269
312 Sanderson Tena C Mrs RA 8149
316 Hegg Andrew A RA 3932
317 Walleustein Edw DE 322
4th av S intersects
406 Underhill Ivan M RA 1614
412 Frost Boyd L LA 3127
413 Darough Grady W
416 Frost Miles B RA 2351
417 Giannotti Peter O LA 2934
5th av S intersects
501 Wick Harold K LA 0632
502 D'Arlelli Gro & Mkt LA 2388
D'Arlelli Raffaele
504 Norber John RA 4980
566 Dillon Donald G
507 Mickelson Scher E jr
512 Carney Walter O LA 5263
515 Nickell Wm S LA 6882

On Yellow Paper

AI MA Disty

Bell Fa Ins

Save

A

T

FI

C

S

L

L

15:

T

Res

MERRILL LYNCH, PIERCE, FENNER & BEANE

Member New York Stock Exchange Underwriters and Distributors of Investment Securities — Brokers in Securities and Commodities

1411 FOURTH AVENUE Bonds and Stocks TEL. Seneca 1122

LUCILE 1955

2140

"STANDARD OF THE WORLD"



= RYAN CADILLAC CO. =

420 E. PIKE ST.

EaSt 6400

LUCILE—Contd

516 Johnston Glen R @
517 Laws Burg @ Δ LA 4357
522 Barkman Lloyd V @ Δ RA 3906
523 Dempick Alexandria Mrs @
525 House Burt @ Δ MO 4860
528 Richards John @ Δ RA 7006
600 Morgan Jas E @ Δ LA 5754
601 Rosan Geo Δ RA 7524
606 McPhillips Michl J Δ RA 9158
609 Ward Lewis J @ Δ LA 3701
610 Vacant
611 Tobin Jos W @ Δ MO 6629
612 Phillips Merritt D @
617 Youcum Lela M Mrs Δ RA 2941
618 Norwalk Felt W @ Δ RA 2041
621 Mitchell Willie B Δ MO 3650
622 Williams May Mrs Δ LA 9371
627 Howard Jas M
Waynard av intersects
650 Williams Carroll E @
652 Connor Robt G @ Δ LA 0810
653 Walsh Kathleen J @
659 High Treat RA 3015
682 Nist Gerald J @ Δ LA 0824
688 Devinek Casemler F @
686 Miller Elmer W Δ LA 6096
687 Chapin Lena E Δ LA 2969
689 Alford Harold P @ Δ RA 0788
670 Morrill Chas A
673 Sundell Matilda M Mrs @
674 Rumsoy John W Δ LA 4194
702 Lollino Michale L Δ LA 9385
714 av S intersects
730 Wood Beautifiers Inc stains
shingles Δ RA 0200
745 Western Tractor & Equip
Company mach dlrs
Δ LA 8090
803 Paroline Rudolph @
Δ RA 6091
147
Airport way intersects
1050 Knowlton Josephine Mrs @
1081 Lucile Street Gro Δ RA 0682
1081 1/2 Radio Anna
11th av S intersects
1108 Comings Gordon R Δ LA 5316
1113 Herigstad Omund @
1117 Larson Ruben W @
Δ RA 7132
12th av S intersects
1210 Byrd Robt Δ MO 1858
1213 Jaeger Mable F Mrs
Δ MO 8795
1215 VanRy Wm Δ LA 8823
1216 Gaglior Harold B Δ MO 4571
13th av S intersects
1306 Peairsaef Goo @ Δ RA 6143
1312 Ferguson James R @ Δ RA 6845
1318 Fuller Bert @ Δ RA 1668
15th av S intersects
1507 McEwan Wm A @ Δ RA 8375
1511 Eagles Roost confy Δ RA 9623
16th av S intersects
1615 McKinney Arth J @
Δ LA 3276
1621 Cantry Little C Mrs @
Δ MO 2491
17th av intersects
18th av intersects
20th av S intersects
2001 Vacant
2016 Phillips Chas S @ Δ MO 4407
21st av S intersects
2112 Watson Wm A @ Δ LA 8763
2113 Dandcheck Ida Δ LA 7166
2115 Kostenick M James
Δ RA 5859
2117 Vacant
2119 Gunderson Axel J @
Δ MO 2231
2119 Thomas Wm S Δ MO 6720
22d av S intersects
2200 Maynard's Gro Δ RA 9061
2202 Holmquist Maynard S @
Δ RA 9061
2205 Vacant
2206 Royce Carrie J Mrs
2215 Sorenson Soren J @ Δ LA 6209
2321 McKenzie Elmer L Δ MO 1089
3001 Kelsner Lawrence B @
3005 Rolstad Allan P @ Δ LA 2484
3021 Tschabold Fred K @ Δ RA 7745
3105 Krieg Lilly Mrs @ Δ RA 0412
32d av S intersects
3205 Brown Tom J @ Δ RA 9076
35th av S intersects
151
Empire way intersects
3015 Caruso Jas E @ Δ LA 3785
3031 Hermanson John H @
Δ LA 9813
3034 Ofstad Thos A Δ LA 2858
3035 Heikkinen Matt @
3040 Felghner Louis S @
Δ MO 2074

3045 Myers Donald E @
37th av S intersects
3815 Tresner Earl C @
3823 Lovett Walter M @ RA 0767
3826 Nottel Lydia E Mrs @
Δ LA 1422
3827 Diem Herbert P @
Δ LA 1372
3833 Hurley John W @ Δ LA 5228
3836 Cassidy Jas @ Δ MO 4692
3839 Arnold Leonard E @
Δ LA 3989
3840 Nequist Arth J @ Δ RA 1856
3844 Kritsonis Alex @ Δ LA 6904
39th av S intersects
3912 Long Alice @ Δ LA 1828
3934 Bell Dulalie M Mrs @
Δ RA 3824
3935 Kelf Rose D Mrs @ Δ RA 4784
3939 Steele Edna E Mrs @
Δ LA 5578
3940 Gustafson Herman C @
Δ LA 2093
3946 Dorman Harry C @
3947 Boer Henry P @ Δ LA 5434
3950 Nocken Gus @
3953 Blake Viola B Mrs @
Δ RA 9105
3958 Roppo Vincent V @
Δ RA 6925
3959 No return
42d av S intersects
4200 Tilner Herbert P @ Δ RA 5507
4208 Matsumoto Tom A @
Δ LA 7432
4208 Norquist Robt B @
Δ LA 615
4212 Price Harold D @
Δ LA 2086
4213 LaPointe Michl Δ MO 6137
4215 Lavik Harold R Δ RA 3846
4219 Rubin David Δ LA 3125
4220 Montcalm Robt J @
Δ LA 1604
4225 Alder Jack @ Δ LA 6347
4226 Munsen John @ Δ LA 0374
4229 Richard Margt @ Δ LA 8066
4231 Hartley Albert C Rev
Δ MO 1884
4234 Collen Wm E @ Δ LA 2708
4235 Stephens Jas A @
4237 Vacant
153
Rainier av intersects
4508 Sterens Edw H @ Δ RA 5914
4512 Liedtke John R @ Δ RA 2986
4514 Russell Roy C @ Δ RA 5228
4515 Mend Chas D @ Δ RA 2348
4520 Klesch Carl S Mrs @
Δ RA 0743
4521 Townsend Robt L @
Δ LA 6255
4523 Mason Munroe @ Δ RA 8836
4524 Mangels Wm W @
Δ RA 4483
4525 Rektenwald Frances C
Mrs @ Δ MO 4136
4529 Arblcor Victor R @ Δ RA 6463
4530 Dethlefs Theo R @ Δ RA 3212
4531 Faul Margt Mrs @ Δ RA 1598
4535 Powell Leon @ Δ RA 1535
4538 Rowe Geo A @ Δ LA 1963
4537 Slinde Harold R @ Δ RA 1104
4541 Danner Jennie Mrs @
Δ RA 3276
4542 Liedtke Ernest R @
4540 Stephens Clarence @
Δ RA 9093
4547 Haworth Mary J Mrs
Δ LA 9135
4550 Stanton Thos R Δ MO 6439
4553 Tuomala Lena Mrs @
Δ LA 5730
4554 Ruggles Wm A @ Δ RA 3820
4555 DeFoe F S @
4558 Dorman Elbert C @
Δ MO 4056
4559 Schmidt Theo J @ Δ LA 5933
4566 Meyer Kenneth M @
Δ LA 1201
4567 Canuteson Julia W Mrs @
Δ LA 6589
Davis Emma Mrs Δ RA 8507
48th av S intersects
4605 Duke Edith L Mrs @
Δ LA 3109
4607 Jorgensen Ida @ Δ RA 7155
4610 Neels Gillies @ Δ RA 3978
4613 O'Grady Jas @ Δ RA 4058
4616 Michel Ben O @ Δ RA 6084
4619 Hubert Sarah J Mrs @
Δ RA 3024
4622 Dwyer Eug F @ Δ LA 6658
4625 Gilligan Agnes @ Δ LA 3523
4701 Perkins Donald J @
Δ LA 8429
4704 Maekawa Vernon I @
Δ MO 4425
4709 Vacant
4714 Franzier John H @
Δ MO 8447
4715 Woodey Gordon @ Δ LA 3944

4718 Clisby J Hiram @
Δ RA 8656
4719 Sanders Harry M @
Δ LA 4707
4721 Cash Virgil E @
Δ LA 4768
4724 Edwards Clifford S @
Δ RA 5485
4725 Vacant
4737 O'Mera Pat T @ Δ MO 4205
4739 Semple Rmll @ Δ RA 1123
4750 Lincham Robt B @
Δ MO 2061
48th av S intersects
4802 Zinnel Geo B @ Δ LA 2263
4803 Heuer Fred C @ bldg contr
Δ MO 7146
4806 Bredice Wm E @ Δ MO 1885
4807 Pitt Lillian Mrs @
Δ LA 0914
4812 Boswell Leonard S @
Δ LA 0828
4817 Umbinetti Jos @ Δ LA 5313
4818 Lembing Carl Mrs
4819 Buchanan Robt C @
Δ RA 2847
4825 Olsen Otto @ Δ RA 3976
4826 Conley Paul J @ Δ LA 5905
4828 Cotton Wm L @ Δ LA 7082
4830 Parrow Eug M @ Δ LA 2691
4832 Hamilton Horatio R @
Δ RA 3938
4833 Bogner Lorenz H @
Δ LA 0243
4841 Vacant
4842 Vacant
4843 Murphy Myrtle A @
Δ LA 0879
4845 Gifford Viola Δ LA 6647
4848 Johnson Wm H jr @
Δ LA 1701
4849 Haslam Edwin V @
Δ LA 1371
4852 Frankhouser Jess A
Δ MO 8598
4857 Warfield Georgia I Mrs @
Δ RA 1044
4858 Tracy Chris J Δ LA 4139
157
51st av S intersects
5103 Lurvey Stanley J @ Δ LA 6279
5106 Davidson Geo E @
Δ MO 2184
5109 Vacant
5110 Backlund Ruth Mrs @
5111 Biggar John T Δ MO 2038
Garbutt Winifred L Mrs @
Δ RA 6947
5117 Munster Frank A @
Δ LA 8653
5119 Lewis Geo M @ Δ MO 2407
5129 Bell Loretta A Mrs @
Δ LA 8031
5130 Hoffman Arth Δ LA 4446
5133 Schubert Emmanuel M @
Δ LA 1895
5134 Summers Marlon A
Olsen Matilda Mrs @
5147 Hosking Marvin R @
Δ LA 5177

LUCILE, W—From 5500 blk 1st av S, west
200 Albrecht Grace
204 Stanley Industries
Δ LA 8120
210 Biel's Pattern Wks
Δ RA 8585

LUTHER AV, S — From 5300 blk Avon, south
11103 Anderson Wm R @ Δ RA 3337
11111 Okada Chy H @ Δ MO 6887
11116 Devitt Jas F @ Δ RA 3432
11117 Nickinovich Roger Δ LA 8569
11135 Donavont Floyd O @
Δ RA 9234
11230 Rainier View School Δ RA 0498
11239 Vacant

LYNN—From 2300 blk 1st av N, east
106 Moulster Arth D @ Δ AL 9817
107 Opple Saml P @ Δ GA 0884
111 Settersten Rudolph L @
Δ GA 8016
113 Ford Chas H Δ AL 1173
Adams Archibald @ Δ GA 0581
120 Schank Chas G @ Δ GA 1350
Warren av intersects
154 Aistad Clyde M @ Δ AL 6962
155 Moyer Clyde H @ Δ GA 9014
161 Allen Clyde H @ Δ GA 2002
164 Anderson Anna Mrs @
Δ AL 6388
165 Porter Iva M Mrs @ Δ AL 7439
169 O'Hare Rose Mrs @
170 Love Wilfred H @ Δ AL 6210
N 2d av intersects
301 Sullivan Jack R @ Δ GA 5049
304 Conrad Denis G @ Δ AL 6287

LYNN—Contd
307 Golden Marjorie G Mrs @
Δ AL 9278
309 Ekholm Clara M @ Δ GA 6481
310 Ricetti Marjolise G @
Δ GA 6189
312 Kutcher Vern @ Δ AL 5785
Verdoorn Victor J
360 Evans Stanley B @ Δ GA 4402
363 Gilmour Wm H @ Δ AL 4453
365 Gentes Lois I @ Δ AL 0745
370 Vogt John D @ Δ GA 1367
361
4th av N intersects
405 Surridge Clarence T @
Δ GA 7838
408 Hickman Benj H @ Δ AL 7057
412 Hitchman Leonard V @
Δ GA 1616
413 Knemeyer C Roy @ Δ AL 2050
Bigelow av N intersects
456 Northup Harry L @ Δ GA 6438
459 Anderson Gretchen V Mrs @
Δ GA 1534
453 Hammond Sulton @ Δ AL 8425
469 Tribble John E @ Δ GA 6140
470 Settersten Frank E @
Δ AL 4333
5th av N intersects
564 Kamlin Nell J @
568 Dickert Agnes O Mrs @
Δ GA 6509

LYNN, E—From 2300 blk Fairview av N, east
67 Greengard Saml Δ FR 7343
69 Westall Wm R Δ MI 6173
73 Spencer Herb Q @ Δ MI 2049
80 Brock Wesley M phys
Δ MI 2127
82 Petridge Lucille Mrs Δ EA 1820
84 Marshall Geo W Δ MI 6144
92 Linda Vista Apartments
A Schmidt Dorothea Mrs
B Annobere Robt D
101 Busse Herbert R Δ CA 5623
102 Vacant
103 Whitcomb Jewel T Mrs
Δ CA 2061
104 Levey Geo Δ CA 8283
105 Horn Chas A mgr Δ CA 4828
106 Pearson Ralph E @ Δ CA 5481
112 McRea Plumbing Co Δ EA 6266
119 Miller Raymond J @
201 Holm Carl Δ MI 4828
202 Higginson Fern V Mrs
Δ CA 2523
293 Roellinger Frank O Δ FR 4340
294 Shoret Paul B Δ MI 4579
295 Moore Janet Mrs Δ MI 3281
296 Harnes Agnes Mrs Δ FR 0419
301 Drinkard Walter Δ CA 7391
302 Morrison Louise Mrs Δ CA 8496
303 Hunter Wm R Δ CA 6914
894 Wheelwright Bliz Δ MI 6473
305 Felger Eliz A Δ EA 0060
306 Doyle Ann G Mrs Δ EA 1114
Yate av N intersects
103 No return
108 McCullister Mary A Mrs @
Δ CA 2338

109 Welcome Apartments
A Vacant
B Smith Harry J mgr Δ CA 8138
C Hart Elaine V Mrs Δ CA 7477
D Hutchinson Ethyle M
Δ CA 7831
E Miller Chas A Δ EA 1629
112 McRea Plmb Co Δ EA 6266
115 Hines Floyd A Δ EA 0391
117 Beyette Herbert S @ Δ CA 4490
119 No return
Eastlake av intersects
214 Reynolds Frank T @
Δ CA 4490

Franklin av intersects
608 El Carrito Apartments
1 Boyd Harry W @ Δ CA 3748
2 Burkhart Carroll Δ EA 9074
3 Schopfor Al R
4 Olney Lawrence V Δ EA 8970
5 VanDeventer Aaron T
6 Ryan Roselle Mrs
7 Wilson Chas Δ FR 1647
8 Knowlton John P Δ MI 1644
9 Lindley Geo B Δ FR 2116
614 Vacant
615 Rowell Alf M Δ MI 7128
617 Vacant
624 Kielley Roy D @ Δ CA 1994
Lightfoot Jack H @ Δ CA 2107
625 Collins Ray jr
397
Boylston av N intersects
707 Nachbar Alphonso H @
Δ CA 0316
Harvard av N intersects
806 Kelley Archie E @ Δ CA 8312
815 Hirschberg Jos F Δ MI 5302
N Broadway intersects
903 Cole Elsie J Mrs @ Δ CA 6720
Forster Warren A Δ CA 6720
911 Crawford Harry A @ Δ CA 6175
912 Johnson Carl A Δ MI 4711

LUCILE 1955

LOGAN AV (On edge of Puget Sound) — Continuation of Oaks from Junc of W Galer and 30th av W, northwest
1500 Vacant
1509 Kinney Dale E GA 5359
1512 Ustafalo Ormand S AL 3851
1516 Goerger Gerard W
1519 Hanke Fred J GA 1523
1524 Aubuchon Edgar T AL 1382
1542 Vacant
1600 Weaver Russell E AL 8306
Rasmussen Fred

LONGWOOD PLACE — From 7600 blk Latona av, east
304 Dignon Robt E KE 6131
311 Daly Edith N Mrs KE 6287
312 Links Harold FI 2693
316 Francis Wilbert KE 1741
317 Irving Ronald L KE 0103
318 Rogers John N KE 1149
321 Kotelman Edwin J KE 8465
324 Reser Mabel E Mrs FT 0362
327 Lonski John J PL 7694
331 Bean Gilbert R VE 6146
332 Peters Bertha A Mrs PL 5905
336 Relf Dorothy G Mrs VE 2832
339 Vacant
340 Manson Victor B Jr VE 7234
341 McKnight Lyle C FI 3044
344 Mullen Dorothy L VE 87
345 Wicklund Gunnar F FI 0408
346 Coffee Herbert W FI 2871
348 Ozuna David N VE 9066
352 Thomas David P VE 8693
5th av NE intersects

LORENTZ PLACE — From 200 Mc Graw bl, north
2418 Cedarholm Glen Mrs GA 5880
2419 Hart Elbert
2424 Gonnert Emite W Jr AL 4183
2428 Albright Gerald S AL 8840
2430 Denkinger Otto AL 7103
2433 Anderson Alf N GA 0997
2434 Moriarty Jack J AL 1798
2435 Orr Thos C GA 2968
2438 Hedlund Rodney A AL 2970
2439 Fix Llewwood W
2442 Shaw Emmet H GA 6073
2443 Dever Paul R AL 3479
2446 Worthington Hugh GA 8600
2466 Hall Chas S GA 4294
2472 Tolan Gale A AL 2089
2478 Emery B R AL 0468
2500 Vacant
2506 Langford Fred T GA 0708
2508 Holton Langdon K AL 1039
2510 Read Marian Mrs GA 4376

LORETTA PLACE — From 100 blk Bellevue av N, east
411 Phillips Caroline Mrs MI 0740
418 Biltmore Apartments, A Donovan John J FR 0366
B Vacant
3 Birkett Florence A MI 8604
4 Kinney Edw O CA 8866
5 Axlund Paul
6 McCall Lee A CA 0310
7 Alf Peggy E Mrs MI 1547
8 Andersson Haldor A MI 0989
9 VanStickle Jimmie J CA 5074
10 Hansen Clarence W MI 4618
11 Sticksels Jas H MI 8735
101 Robertson Mary EA 7899
102 Rippe Pearl M Mrs MI 2356
103 Lent Sidney A MI 5248
104 Vacant
105 Zuck Donald J MI 4732
106 Ross Betty J CA 3803
107 Lucas Linta L FR 8253
108 Peterson Agnes H CA 6941
109 Adams Esther M
110 Whitney Alice M MI 4211
112 Gorski Ruth A MI 1938
114 Donney Fred CA 8660

115 Rocquillon Alain J EA 7405
116 Archer Raymond B MI 3257
117 Hammer Martin F mgr FR 5743
118 Brandt Stella K Mrs CA 0082
119 Hopper Violet
120 Price M Max A MI 6963
201 Polacheck Helen F Mrs MI 3215
202 Schmidt Mae A MI 5302
203 Tremblay Emery J CA 8377
204 Turberg Eltz W Mrs CA 2876
205 Hill Nestor J MI 6370
206 Vacant
207 Thorp Ellen CA 6043
208 Vaughn Nancy
209 Brogan Della F MI 1924
210 Vacant
211 Foley Edw J
212 Danz Simon A CA 6735
214 Nicholson Alice M CA 7037
215 Muir Harris W CA 8073
216 Reimers Margarite A MI 2645
217 Wandesford Jas R CA 7475
218 Bleher Cleora F Mrs MI 3102
219 Vacant
220 Forrey Annis V EA 0085
301 German Leo J
302 Miller A
303 Ariz L Chas CA 3139
304 Ames Charlotte Mrs CA 4438
305 O'Connor J
306 Nelson Marion F MI 2390
307 Wiswell G Mrs CA 5437
308 Norquist Mary P CA 6103
309 Westphal Edna A MI 5307
310 Parkhouse Russell K CA 8936
311 Fahey Chas
312 Garlock Jos G CA 7858
314 Brown C L
315 Linxwiler Glenn
316 Taylor Julia S Mrs
317 Crisler Allyn B CA 6563
318 Young LaRene A FR 9333
319 Langley Geo N MI 9063
320 Meyers Earl A
401 Peterson Maxine A MI 1808
402 Wedell Glenn E CA 5410
403 May Alta L
404 Wilson Gladys G MI 2105
405 Stevenson Mary A CA 8018
406 Griggs Walter J
407 Swanson Helen A CA 1735
408 Boutsahl Mabel E FR 5420
409 Hearn Elma I Mrs MI 1743
410 Allen R
411 Cowin Rop R MI 4907
412 Marshall Thos A CA 6673
414 Morra Norine A MI 1273
415 Duryee Mox M Mrs MI 1141
416 Flanagan J J
417 Bratnober J E FR 9234
418 Wilhelm Bertha I
419 Bucklee Grace J CA 9479
420 Vacant
501 Thompson Eltz A MI 5885
502 Moore Merle J Mrs MI 3135
503 Zlatoff Helen L MI 0052
504 McKinstry J F Mrs CA 8261
505 McLaughlin Wm
506 Crittenden Jeanne I MI 8298
507 Danoser Grace MI 4786
508 Connelly Jas E FR 3518
509 Kirkelle Yvonne
510 Oshorn Dorothy L MI 1728
511 Elg Edith CA 6543
512 Radford D Evelyn A MI 1669
514 O'Leary Maryella E MI 0458
515 Carlson Nell V MI 4811
516 Lindsay Stewart M CA 4237
517 Adamson Hazel Mrs CA 3961
518 Jackson Jos C CA 7667
519 Benussen Al J CA 0410
520 Stauffenberg Alf MI 1051
601 Tiffany Coralee E Mrs MI 0102
602 Sykosky Pauline M EA 7607
603 Kitto Edith F Mrs CA 3875
604 Olyver Mas R Mrs CA 3106
605 Teagle Lester E FR 3822
606 Lawrence Alice B CA 8331
607 Vandermost D, Deane Mrs MI 0977
608 Lebow Louis A CA 3261
609 Gilbert Muriel M FR 3509
610 Sullivan Ann E MI 1321
611 Sullivan Frankie B MI 1890
612 Cheney Edith M Mrs CA 7804
614 Will Mabel D Mrs CA 2050
615 Weller Earl R FR 5197
616 Burke Margt M CA 7976
617 Harris Sonia Mrs EA 3414
618 Maggaard Mabel A MI 5377
619 Henderson V J FR 8376
620 Eranson Ella C MI 4530

2139
701 Kopriva Olga E Street continued
419 Odegard Axel I
221
LOTUS AV—From 3600 blk Prince, south
2256 Finney John C WE 0788
2257 Canning Grace E Mrs AV 9498
2270 Johnson Curtis J AV 3370
2274 Bryan Jerry AV 7564

LOUISA — From 2500 Eastlake av, east
102 Heath Minnie Mrs CA 3737
109 Zimmerman Laura D Mrs EA 1274
215 Strahan Eliff I CA 0875
217 Edwards Ella M Mrs CA 3764
20th av intersects
2008 McCleary Jos C EA 1025
2009 Coles Emma Mrs EA 5463
2014 Anderson Lilly E Mrs FR 1386
2015 Andrews Reed R FR 6776
2016 Seberlin David R MI 0544
2020 Peterson Manfred EA 9183
2023 Shapiro Louis A CA 1813
2026 Cunningham Eug F EA 9003
22d av N intersects
2203 Lanster Jas H MI 2745
2206 Robinson Howard J MI 6895
2210 Hart Edith L Mrs MI 6116
2211 Cashat Caryl C Mrs EA 2552
Dibble Lena E Mrs EA 2552
2213 Baxter Kirk S EA 3534
2216 Neville Mary M Mrs EA 2765
2217 Hudson Wm W FR 8565
2220 Shindell Saddle A Mrs EA 8349
2223 Toming Gerard A MU 7028
2227 Clark Martha A Mrs EA 4953
24th av N intersects
2400 Pitts Spencer M MI 4774
2408 Peterson Dort EA 4774
2411 Walker Walker A CA 8448
2412 Annabian Arshag EA 4706
2415 Starr Fredk B FR 4012
2418 Motzko Jos EA 8666
2421 Schum Mat L Mrs EA 8158
2422 Beamer Elbert M Rev EA 0934
2427 Leake Arth R EA 0063
2428 Mesford Jessie L Mrs EA 4602
2433 Bechmer Herbert FR 8058
25th av N intersects

LOWER PIKE—(See Pike)
18-48
LOYAL AVENUE — From intersection of 32d av NW and W 87th, northwest
8718 Abrams Dorothy Mrs SU 2922
8720 Jensen Jens HE 2782
8721 Wilson Mabel L Mrs DE 2624
8726 Lund Sam K DE 1113
8730 Harlick Michl W HE 6382
8735 No return
8736 Wood Wm M HE 5802
8737 Hiscock Max D SU 4614
8740 Lowry Edmund G HE 2071
8743 Frost Forrest C SU 9208
Park drive begins
9018 Parks Robt V DE 5277
9017 Ross Wm DE 1687
9028 Crosier Paul SU 8876
9029 Phillip Angel Mrs DE 8238
9032 Humphrey Roy R DE 3207
9033 Carlson Harold E DE 4116
9042 Under construction
9046 Shaw Saml M HE 5224
9048 Anderson Gunnar R HE 8813
9049 Boen Olav C HE 1885
9054 Wells Burl J DE 3268
9057 Floathe Signe Mrs HE 1819
9064 Strand Herman A DE 2635

LOYAL WAY — From 8000 blk 28th av NW, northwest
8022 Dell Clyde I DE 5382
8052 Briggs Wm SU 8155
8059 Sandstrom Arvid F SU 7887
8074 Wilson W Glenn SU 2339
8077 Minear Frank N SU 1536
29th av NW intersects
30th av NW intersects
31st av NW intersects
8309 No return
8314 Christy Harold V DE 2969
8322 Drotning Erling DE 0697
8324 Rostad Donald W SU 5283
8332 Wallace Jack H SU 0658
8354 Wilson Wesley G SU 0824
8356 Simpson Jas B SU 7380
8360 Tenten Josephine G DE 2836
8361 Burton Feilding G L STI 5751
8366 Novelli A Peter DE 0835
W 83th intersects
8370 McDermott Donald I SU 5244
8374 Garman Elma L Mrs DE 0810
8376 Krug Alvin F HE 8207
8378 Loftgren Omar HE 1156
8721 Wigren Mabel L Mrs DE 2624

LUCAS PLACE — From 4050 Stone way, east
1310 Nyhagen Gustav B DE 5012
1314 Vanopoulos Jas K EV 0371
1315 Garman Roger H ME 8775
1318 Hill Ansel B ME 8677
1319 Burt Ernest R EV 2365
1324 Bliss Ralph O ME 7609
1325 Primmer Dewey ME 6256
1326 Bennett Wm V ME 2779
1329 Sparks Oil Co fuel oil
Spartan Roy ME 7532
1330 Schnelder Anna L Mrs ME 2144
Interlake av intersects

LUCILE — From 5500 blk 1st av S, east
1st av S intersects
109 Carlson Alyce M Mrs LA 8357
112 LuHacienda Motel LA 1479
Hageland Lewis RA 4032
Hageland Doris ngr
115 Bassett Lydia RA 2056
117 Carleoo Frances
118 Barneyback Seth R
119 Hamp John C LA 2450
122 Woods Floyd W RA 1205
1223 Vacant
124 Hyde Jack M RA 4673
128 Woods Glenn W LA 8728
Scheuer Wilhelm
131 Magee James A
135 Johnson Erik A LA 9320
2d av W intersects
203 Jeter Jessa P RA 5883
206 Hamann Martha E Mrs M Loomis Edw M Moore Alvin S Fuller Geo W LA 1738
226 Snodgrass Jack B Daugherty Wm R RA 4351
3d av S intersects
300 Sweeney John W LA 7939
305 Mozza Sam LA 8388
306 Armstrong Robt M Mason Mary F Mrs LA 4289
312 Sanderson Tena C Mrs RA 8149
316 Hegg Andrew RA 3932
317 Wallenstein Edw 143
322 Vacant
4th av S intersects
406 Underhill Ivan M RA 1614
412 Frost Boyd L LA 3127
413 Darough Grady W
416 Frost Miles B RA 2351
417 Giannotti Peter O LA 2934
5th av S intersects
501 Wick Harold K LA 0632
502 D'Arlelli Gro & Mkt LA 2388
D'Arlelli Raffaele
504 Norber John RA 4980
566 Dillon Donald G
507 Mickelson Scher E jr
512 Carney Walter O LA 5263
515 Nickell Wm S LA 6882

On Yellow Paper

AI MA Disty

Bell Fa Ins

Save

A T FI C S L

15: T

Res

MERRILL LYNCH, PIERCE, FENNER & BEANE

Member New York Stock Exchange Underwriters and Distributors of Investment Securities — Brokers in Securities and Commodities

1411 FOURTH AVENUE

Bonds and Stocks

TEL. Seneca 1122

LUCILE 1955

2140

"STANDARD OF THE WORLD"

Cadillac = RYAN CADILLAC CO. =

420 E. PIKE ST.

EaSt 6400

LUCILE—Contd

516 Johnston Glen R @
517 Laws Burg @ LA 4357
522 Barkman Lloyd V @ RA 3906
523 Dempick Alexandria Mrs @
525 House Burt @ MO 4860
528 Richards John @ RA 7006
600 Morgan Jas E @ LA 5754
601 Rosan Geo @ RA 7524
606 McPhillips Michl J @ RA 9158
609 Ward Lewis J @ LA 3701
610 Vacant
611 Tobin Jos W @ MO 6929
612 Phillips Merritt D @
617 Youcum Lela M Mrs @ RA 2941
618 Norwalk Felt W @ RA 2041
621 Mitchell Willie B @ MO 3650
622 Williams May Mrs @ LA 9371
627 Howard Jas M
Waynard av intersects
650 Williams Carroll E @
652 Connor Robt G @ LA 0810
653 Walsh Kathleen J @
659 High Treat RA 3015
682 Nist Gerald J @ LA 0824
688 Devinek Casemler F @
686 Miller Elmer W @ LA 6096
687 Chapin Lena E @ LA 2969
689 Alford Harold C @ RA 0788
670 Morrill Chas A
673 Sundell Matilda M Mrs @
674 Rumsoy John W @ LA 4194
672 Lollino Michale L @ LA 9385
714 av S intersects
730 Wood Beautifiers Inc stains
shingles @ RA 0200
745 Western Tractor & Equip
Company mach dlrs
LA 8090
803 Paroline Rudolph @
RA 6091
147
Airport way intersects
1050 Knowlton Josephine Mrs @
1081 Lucile Street Gro @ RA 0682
1081 1/2 Radio Anna
11th av S intersects
1108 Comings Gordon R @ LA 5316
1113 Herigstad Omund @
1117 Larson Ruben W @
RA 7132
12th av S intersects
1210 Byrd Robt @ MO 1958
1213 Jaeger Mable F Mrs
@ MO 8795
1215 VanRy Wm @ LA 8923
1216 Gagler Harold B @ MO 4571
13th av S intersects
1306 Pearsiaeff Goo @ RA 6143
1312 Ferguson James R @ RA 6845
1318 Fuller Bert @ RA 1668
15th av S intersects
1507 McEwan Wm A @ RA 8375
1511 Eagles Roost confy @ RA 9623
16th av S intersects
1615 McKinney Arth J @
1621 Cantry Little C Mrs @
@ MO 2491
17th av intersects
18th av intersects
20th av S intersects
2001 Vacant
2016 Phillips Chas S @ MO 4407
21st av S intersects
2112 Watson Wm A @ LA 8763
2113 Daulcheck Ida @ LA 7166
2115 Kostenek M James
@ RA 5859
2117 Vacant
2119 Gunderson Axel J @
@ MO 2231
2119 Thomas Wm S @ MO 6720
22d av S intersects
2200 Maynard's Gro @ RA 9061
2202 Holmquist Maynard S @
@ RA 9061
2205 Vacant
2206 Royce Carrie J Mrs
2215 Sorenson Soren J @ @ LA 6209
2321 McKenzie Elmer L @ MO 1089
3001 Kelsner Lawrence B @
3005 Rolstad Allan P @ @ LA 2484
3021 Tschabold Fred K @ @ RA 7745
3105 Krieg Lilly Mrs @ @ RA 0412
32d av S intersects
3205 Brown Tom J @ @ RA 9076
35th av S intersects
151
Empire way intersects
3015 Caruso Jas E @ @ LA 3785
3031 Hermanson John H @
@ LA 9813
3034 Ofstad Thos A @ LA 2858
3035 Heikkinen Matt @
3040 Felghner Louis S @
@ MO 2074

3645 Myers Donald E @
37th av S intersects
3815 Tresner Earl C @
3823 Lovett Walter M @ RA 0767
3826 Nottel Lydia E Mrs @
3827 Diem Herbert P @
3833 Hurley John W @ @ LA 5228
3836 Cassidy Jas @ MO 4692
3839 Arnold Leonard E @
@ LA 3989
3840 Nequist Arth J @ @ RA 1856
3844 Kritsonis Alex @ @ LA 6904
39th av S intersects
3912 Long Alice @ @ LA 1828
3934 Bell Dulalie M Mrs @
@ RA 3824
3935 Kelf Rose D Mrs @ @ RA 4784
3939 Steele Edna E Mrs @
@ LA 5578
3940 Gustafson Herman C @
@ LA 2093
3946 Dorman Harry C @
3947 Boer Henry P @ @ LA 5434
3950 Nocken Gus @
3953 Blake Viola B Mrs @
@ RA 9105
3958 Roppo Vincent V @
@ RA 6925
3959 No return
42d av S intersects
4200 Tilner Herbert P @ @ RA 5507
4208 Matsumoto Tom A @
@ LA 7432
4208 Norquist Robt B @
@ LA 615
4212 Price Harold D @
@ LA 2086
4213 LaPointe Michl @ MO 6137
4215 Lavik Harold R @ RA 3846
4219 Rubin David @ LA 3125
4220 Montcalm Robt J @
@ LA 1604
4225 Alder Jack @ @ LA 6347
4226 Munsen John @ @ LA 0374
4229 Richard Margt @ @ LA 8066
4231 Hartley Albert C Rev
@ MO 1884
4234 Collen Wm E @ @ LA 2708
4235 Stephens Jas A @
4237 Vacant
153
Rainier av intersects
4508 Sterens Edw H @ @ RA 5914
4512 Liedtke John R @ @ RA 2986
4514 Russell Roy C @ @ RA 5228
4515 Mend Chud A @ @ RA 2348
4520 Klesch Carl S Mrs @
@ RA 0743
4521 Townsend Robt L @
@ LA 6255
4523 Mason Munroe @ @ RA 8836
4524 Mangels Wm W @
@ RA 4483
4525 Recktenwald Frances C
Mrs @ @ MO 4136
4529 Arblcor Victor R @ @ RA 6463
4530 Dethlefs Theo R @ @ RA 3312
4531 Faul Margt Mrs @ @ RA 1598
4535 Powell Leon @ @ LA 1535
4538 Rowe Geo A @ @ LA 1963
4537 Slinde Harold R @ @ RA 1104
4541 Danner Jennie Mrs @
@ RA 3276
4542 Liedtke Ernest R @
4540 Stephens Clarence @
@ RA 9093
4547 Haworth Mary J Mrs
@ LA 9135
4550 Stanton Thos R @ MO 6439
4553 Tuomala Lena Mrs @
@ LA 5730
4554 Ruggles Wm A @ @ RA 3820
4555 DeFoe F S @
4558 Dorman Elbert C @
@ MO 4056
4559 Schmidt Theo J @ @ LA 5933
4566 Meyer Kenneth M @
@ LA 1201
4567 Canuteson Julia W Mrs @
@ LA 6589
4568 Davls Emma Mrs @ RA 8507
48th av S intersects
4605 Duke Edith L Mrs @
@ LA 3109
4607 Jorgensen Ida @ @ RA 7155
4610 Neels Gillies @ @ RA 3978
4613 O'Grady Jas @ @ RA 4058
4616 Michel Ben O @ @ RA 6084
4619 Hubert Sarah J Mrs @
@ RA 3024
4622 Dwyer Eug F @ @ LA 6658
4625 Gilligan Agnes @ @ LA 3523
4701 Puckins Donald J @
@ LA 8429
4704 Maekwa Vernon I @
@ MO 4425
4709 Vacant
4714 Franzier John H @
@ MO 8447
4715 Woodey Gordon @ @ LA 3944

4718 Clisby J Hiram @
@ RA 8656
4719 Sanders Harry M @
@ LA 4707
4721 Cash Virgil E @
@ LA 4768
4724 Edwards Clifford S @
@ RA 5485
4725 Vacant
4737 O'Mera Pat T @ @ MO 4205
4739 Semple Fmll @ @ RA 1123
4750 Lincham Robt B @
@ MO 2061
48th av S intersects
4802 Zinnel Geo B @ @ LA 2263
4803 Heuer Fred C @ bldg contr
@ MO 7146
4806 Bredice Wm E @ @ MO 1885
4807 Pitt Lillian Mrs @
@ LA 0914
4812 Boswell Leonard S @
@ LA 0828
4817 Umbinetti Jos @ @ LA 5313
4818 Lembing Carl Mrs
4819 Buchanan Robt C @
@ RA 2847
4825 Olsen Otto @ @ RA 3976
4826 Conley Paul J @ @ LA 5905
4828 Cotton Wm L @ @ LA 7082
4830 Parrow Eug M @ @ LA 2691
4832 Hamilton Horatio R @
@ RA 3938
4833 Bogner Lorenz H @
@ LA 0243
4841 Vacant
4842 Vacant
4843 Murphy Myrtle A @
@ LA 0879
4845 Gifford Viola @ LA 6647
4848 Johnson Wm H Jr @
@ LA 1701
4849 Haslam Edwin V @
@ LA 1371
4852 Frankhouser Jess A
@ MO 8598
4857 Warfield Georgia I Mrs @
@ RA 1044
4858 Tracy Chris J @ LA 4139
157
51st av S intersects
5103 Lurvey Stanley J @ @ LA 6279
5106 Davidson Geo E @
@ MO 2184
5109 Vacant
5110 Backlund Ruth Mrs @
5111 Biggar John T @ MO 2038
Garbutt Winifred L Mrs @
@ RA 6947
5117 Munster Frank A @
@ LA 8653
5119 Lewis Geo M @ @ MO 2407
5129 Bell Loretta A Mrs @
@ LA 8031
5130 Hoffman Arth @ LA 4446
5133 Schubert Emanuel M @
@ LA 1895
5134 Summers Marlon A
Olsen Matilda Mrs @
5147 Hosking Marvin R @
@ LA 5177

LUCILE, W—From 5500 blk 1st av
S. west
200 Albrecht Grace
204 Stanley Industries
@ LA 8120
210 Biel's Pattern Wks
@ RA 8585

LUTHER AV, S — From 5300 blk
Avon, south
11103 Anderson Wm R @ @ RA 3337
11111 Okada Chy H @ @ MO 6887
11116 Devitt Jas F @ @ RA 3432
11117 Nickinovich Roger @ LA 8569
11135 Donavont Floyd O @
@ RA 9234
11236 Rainier View School @ RA 0498
11239 Vacant

LYNN—From 2300 blk 1st av N, east
106 Moulster Arth D @ @ AL 9817
107 Opple Saml P @ @ GA 0884
111 Settersten Rudolph L @
@ GA 8016
113 Ford Chas H @ @ AL 1173
Adams Archibald @ @ GA 0581
120 Schank Chas G @ @ GA 1350
Warren av intersects
154 Aistad Clyde M @ @ AL 6962
155 Moyer Clyde H @ @ GA 9014
161 Allen Clyde H @ @ GA 2002
164 Anderson Anna Mrs @
@ AL 6388
165 Porter Iva M Mrs @ @ AL 7439
169 O'Hare Rose Mrs @
170 Love Wilfred H @ @ AL 6210
N 2d av intersects
301 Sullivan Jack R @ @ GA 5049
304 Conrad Denis G @ @ AL 6287

LYNN—Contd
307 Golden Marjorie G Mrs @
@ AL 9278
309 Ekholm Clara M @ @ GA 6481
310 Ricetti Marjolise G @
@ GA 6189
312 Kutcher Vern @ @ AL 5785
Verdoorn Victor J
360 Evans Stanley B @ @ GA 4402
363 Gilmour Wm H @ @ AL 4453
365 Gentes Lois I @ @ AL 0745
370 Vogt John D @ @ GA 1367
361
4th av N intersects
405 Surridge Clarence T @
@ GA 7838
408 Hickman Benj H @ @ AL 7057
412 Hitchman Leonard V @
@ GA 1616
413 Knemeyer C Roy @ @ AL 2050
Bigelow av N intersects
456 Northup Harry L @ @ GA 6438
459 Anderson Gretchen V Mrs @
@ GA 1534
453 Hammond Sulton @ @ AL 8425
469 Tribble John E @ @ GA 6140
470 Settersten Frank E @
@ AL 4333
5th av N intersects
564 Kamlin Nell J @
568 Dickert Agnes O Mrs @
@ GA 6509

LYNN, E—From 2300 blk Fairview
av N, east
67 Greengard Saml @ FR 7343
69 Westall Wm R @ MI 6173
73 Spencer Herb Q @ @ MI 2049
80 Brock Wesley M phys
@ MI 2127
82 Petridge Lucille Mrs @ EA 1820
84 Marshall Geo W @ MI 6144
92 Linda Vista Apartments
A Schmidt Dorothea Mrs
B Annobere Robt D
101 Busse Herbert R @ CA 5623
102 Vacant
103 Whitcomb Jewel T Mrs
@ CA 2061
104 Levey Geo @ CA 8283
105 Horn Chas A mgr @ CA 4828
106 Pearson Ralph E @ CA 5481
112 McRea Plumbing Co @ EA 6266
119 Miller Raymond J @
201 Holm Carl @ MI 4828
202 Higginson Fern V Mrs
@ CA 2523
293 Roellinger Frank O @ FR 4340
294 Shoret Paul B @ MI 4579
295 Moore Janet Mrs @ MI 3281
296 Harnes Agnes Mrs @ FR 0419
301 Drinkard Walter @ CA 7391
302 Morrison Louise Mrs @ CA 8496
303 Hunter Wm R @ CA 6914
894 Wheelwright Bliz @ MI 6473
305 Felger Eliz A @ EA 0060
306 Doyle Ann G Mrs @ EA 1114
Yate av N intersects
103 No return
108 McCollister Mary A Mrs @
@ CA 2338

109 Welcome Apartments
A Vacant
B Smith Harry J mgr @ CA 8138
C Hart Elaine V Mrs @ CA 7477
D Hutcherson Ethyle M
@ CA 7831
E Miller Chas A @ EA 1629
112 McRea Plmb Co @ EA 6266
115 Hines Floyd A @ EA 0391
117 Beyette Herbert S @ CA 4490
119 No return

Eastlake av intersects
214 Reynolds Frank T @
@ CA 4490

Franklin av intersects
608 El Carrito Apartments
1 Boyd Harry W @ @ CA 3748
2 Burkhart Carroll @ EA 9074
3 Schopfor Al R
4 Olney Lawrence V @ EA 8970
5 VanDeventer Aaron T
6 Ryan Roselle Mrs
7 Wilson Chas D @ FR 1647
8 Knowlton John P @ @ MI 1644
9 Lindley Geo B @ FR 2116
614 Vacant
615 Rowell Alf M @ @ MI 7128
617 Vacant
624 Kielley Roy D @ @ CA 1994
Lightfoot Jack H @ @ CA 2107
625 Collins Ray jr
397
Boylston av N intersects
707 Nachbar Alphonso H @
@ CA 0316
Harvard av N intersects
806 Kelley Archie E @ @ CA 8312
815 Hirschberg Jos F @ @ MI 5302
N Broadway intersects
903 Cole Elsie J Mrs @ @ CA 6720
Forter Warren A @ @ CA 6720
911 Crawford Harry A @ @ CA 6175
912 Johnson Carl A @ MI 4711

LUCILE 1955

LOGAN AV (On edge of Puget Sound) — Continuation of Oaks from Junc of W Galer and 30th av W, northwest
1500 Vacant
1509 Kinney Dale E GA 5359
1512 Ustafalo Ormand S AL 3851
1516 Goerger Gerard W
1519 Hanke Fred J GA 1523
1524 Aubuchon Edgar T AL 1382
1542 Vacant
1600 Weaver Russell E AL 8306
Rasmussen Fred

LONGWOOD PLACE — From 7600 blk Latona av, east
300 Dignon Robt E KE 6131
311 Daly Edith N Mrs KE 6287
312 Links Harold FI 2693
316 Francis Wilbert KE 1741
317 Irving Ronald L KE 1013
318 Rogers John N KE 1149
321 Kotelman Edwin J KE 8465
324 Reser Mabel E Mrs FT 0362
327 Lonski John J PL 7694
331 Bean Gilbert R VE 6146
332 Peters Bertha A Mrs PL 5965
336 Relf Dorothy G Mrs VE 2832
339 Vacant
340 Manson Victor B Jr VE 7234
341 McKnight Lyle C FI 3044
344 Mullen Dorothy L VE 87
345 Wicklund Gunnar F FI 0408
346 Coffee Herbert W FI 2871
348 Ozuna David N VE 9066
352 Thomas David P VE 8693
5th av NE intersects

LORENTZ PLACE — From 200 Mc Graw bl, north
2418 Cedarholm Glen Mrs GA 5880
2419 Hart Elbert
2424 Gonnell Emite W Jr AL 4188
2428 Albright Gerald S AL 8840
2430 Denkinger Otto AL 7103
2433 Anderson Alf N GA 0997
2434 Moriarty Jack J AL 1798
2435 Orr Thos C GA 2968
2438 Hedlund Rodney A AL 2970
2439 Fix Leonard W
2442 Shaw Emmet H GA 6073
2443 Dever Paul R AL 3479
2446 Worthington Hugh GA 8600
2466 Hall Chas S GA 4294
2472 Tolan Gale A AL 2089
2478 Emery B R AL 0468
2500 Vacant
2506 Langford Fred T GA 0708
2508 Holton Langdon K AL 1039
2510 Read Marian Mrs GA 4376

LORETTA PLACE — From 100 blk Bellevue av N, east
411 Phillips Caroline Mrs MI 0740
418 Biltmore Apartments, A Donovan John J FR 0366
B Vacant
3 Birkett Florence A MI 8604
4 Kinney Edw O CA 8866
5 Axlund Paul
6 McCall Lee A CA 0310
7 Alf Peggy E Mrs MI 1547
8 Andersson Haldor A MI 0989
9 VanStickle Jimmie J CA 5074
10 Hansen Clarence W MI 4618
11 Sticksels Jas H MI 8735
101 Robertson Mary EA 7899
102 Rippe Pearl M Mrs MI 2356
103 Lent Sidney A MI 5248
104 Vacant
105 Zuck Donald J MI 4732
106 Ross Betty J CA 8603
107 Lucas Linta L FR 8253
108 Peterson Agnes H CA 6941
109 Adams Esther M
110 Whitney Alice M MI 4211
112 Gorski Ruth E MI 1938
114 Donney Fred CA 8660

115 Rocquillon Alain J EA 7405
116 Archer Raymond B MI 3257
117 Hammer Martin F mgr FR 5743
118 Brandt Stella K Mrs CA 0082
119 Hopper Violet
120 Price M Max MI 6963
201 Polacheck Helen F Mrs MI 3215
202 Schmidt Mae MI 5302
203 Tremblay Emery J CA 8377
204 Turberg Eltz W Mrs CA 2876
205 Hill Nestor J MI 6370
206 Vacant
207 Thorp Ellen CA 6043
208 Vaughn Nancy
209 Brogan Della F MI 1924
210 Vacant
211 Foley Edw J
212 Danz Simon A CA 6735
214 Nicholson Alice M CA 7037
215 Muir Harris W CA 8073
216 Reimers Margarite MI 2645
217 Wandesford Jas R CA 7475
218 Bleher Cleora F Mrs MI 3102
219 Vacant
220 Forrey Annis V EA 0085
301 German Leo J
302 Miller A
303 Ariz L Chas CA 3139
304 Ames Charlotte Mrs CA 4438
305 O'Connor J
306 Nelson Marion F MI 2390
307 Wiswell G Mrs CA 5437
308 Norquist Mary P CA 6103
309 Westphal Edna A MI 5307
310 Parkhouse Russell K CA 8936
311 Fahey Chas
312 Garlock Jos G CA 7858
314 Brown C L
315 Linxwiler Glenn
316 Taylor Julia S Mrs
317 Crisler Allyn B CA 6563
318 Young LaRene E FR 9333
319 Langley Geo N MI 9063
320 Meyers Earl A
401 Peterson Maxine A MI 1808
402 Wedell Glenn E CA 5410
403 May Alta L
404 Wilson Gladys G MI 2105
405 Stevenson Mary A CA 8018
406 Griggs Walter J
407 Swanson Helen A CA 1735
408 Boutsahl Mabel E FR 5420
409 Hearn Elma I Mrs MI 1743
410 Allen R
411 Cowin Rop R MI 4907
412 Marshall Thos A CA 6673
414 Morra Norine A MI 1273
415 Duryee Mox M Mrs MI 1141
416 Flanagan J J
417 Bratnober J E FR 9234
418 Wilhelm Bertha I
419 Bucklee Grace J CA 9479
420 Vacant
501 Thompson Eltz MI 5885
502 Moore Merle J Mrs MI 3135
503 Zlatoff Helen L MI 0052
504 McKinstry J F Mrs CA 8261
505 McLaughlin Wm
506 Crittenden Jeanne I MI 8298
507 Danoser Grace MI 4786
508 Connelly Jas E FR 3518
509 Kirkelle Yvonne
510 Oshorn Dorothy L MI 1728
511 Elg Edith CA 6543
512 Radford D Evelyn A MI 1669
514 O'Leary Maryella E MI 0458
515 Carlson Nell V MI 4811
516 Lindsay Stewart M CA 4237
517 Adamson Hazel Mrs CA 3961
518 Jackson Jos C CA 7667
519 Benussen Al J CA 0410
520 Stauffenberg Alf MI 1051
601 Tiffany Coralee E Mrs MI 0102
602 Sykosky Pauline M EA 7607
603 Kitto Edith F Mrs CA 8875
604 Olyver Mas R Mrs CA 3106
605 Teagle Lester E FR 8822
606 Lawrence Alice B CA 8331
607 Vandermost D, Deane Mrs MI 0977
608 Lebow Louis CA 3261
609 Gilbert Muriel M FR 3509
610 Sullivan Ann E MI 1321
611 Sullivan Frankie B MI 1890
612 Cheney Edith M Mrs CA 7804
614 Will Mabel D Mrs CA 2050
615 Weller Earl R FR 5197
616 Burke Margt M CA 7976
617 Harris Sonia Mrs EA 3414
618 Maggaard Mabel A MI 5377
619 Henderson V J FR 8376
620 Eranson Ella C MI 4530

2139
701 Kopriva Olga E Street continued
419 Odegard Axel I
221
LOTUS AV—From 3600 blk Prince, south
2256 Finney John C WE 0788
2257 Canning Grace E Mrs AV 9498
2270 Johnson Curtis J AV 3370
2274 Bryan Jerry AV 7564

LOUISA — From 2500 Eastlake av, east
102 Heath Minnie Mrs CA 3737
109 Zimmerman Laura D Mrs EA 1274
217 Strahan Eliff I CA 0875
217 Edwards Ella M Mrs CA 3764
20th av intersects
2008 McCleary Jos C EA 1025
2009 Coles Emma Mrs EA 5463
2014 Anderson Lilly E Mrs FR 1386
2015 Andrews Reed R FR 6776
2016 Seberlin David R MI 0544
2020 Peterson Manfred EA 9183
2023 Shapiro Louis CA 1813
2026 Cunningham Eug F EA 9003
22d av N intersects
2203 Lanster Jas H MI 2745
2206 Robinson Howard J MI 6895
2210 Hart Edith L Mrs MI 4116
2211 Cashat Caryl C Mrs EA 2552
Dibble Lena E Mrs EA 2552
2213 Baxter Kirk S EA 3534
2216 Neville Mary M Mrs EA 2765
2217 Hudson Wm W FR 8565
2220 Shindell Saddle A Mrs EA 8349
2223 Toming Gerard MU 7028
2227 Clark Martha A Mrs EA 4953
24th av N intersects
2400 Pitts Spencer M MI 4774
2408 Peterson Dort EA 4774
2411 Walker Walker A CA 8448
2412 Annabian Arshag EA 4706
2415 Starr Fredk B FR 4012
2418 Motzko Jos EA 8666
2421 Schum Mat L Mrs EA 8158
2422 Beamer Elbert M Rev EA 0934
2427 Leake Arth R EA 0063
2428 Mesford Jessie L Mrs EA 4602
2433 Bechmer Herbert FR 8058
25th av N intersects

LOWER PIKE—(See Pike)
1B-4B
LOVAL AVENUE — From intersection of 32d av NW and W 87th, northwest
8718 Abrams Dorothy Mrs SU 2922
8720 Jensen Jens HE 2782
8721 Wiggins Mabel L Mrs DE 2624
8726 Lund Sam K DE 1113
8730 Harlick Michl W HE 6382
8735 No return
8736 Wood Wm M HE 5802
8737 Hiscock Max D SU 4614
8740 Lowry Edmund G HE 2071
8743 Frost Forrest C SU 9208
Park drive begins
9018 Parks Robt V DE 5277
9017 Ross Wm DE 1687
9028 Crosier Paul SU 8876
9029 Phillip Angel Mrs DE 8238
9032 Humphrey Roy R DE 3207
9033 Carlson Harold E DE 4116
9042 Under construction
9046 Shav Saml M HE 5224
9048 Anderson Gunnar E HE 8813
9049 Boen Olav C HE 1885
9054 Wilms Burt J DE 3268
9057 Floathe Signe Mrs HE 1819
9064 Strand Herman A DE 2635

LOVAL WAY — From 8000 blk 28th av NW, northwest
8022 Dell Clyde I DE 5382
8052 Briggs Wm SU 8155
8059 Sandstrom Arvid F SU 7887
8074 Wilson W Glenn SU 2339
8077 Minear Frank N SU 1536
29th av NW intersects
30th av NW intersects
31st av NW intersects
8309 No return
8314 Christy Harold V DE 2969
8322 Droning Erling DE 0697
8324 Rostad Donald W SU 5283
8332 Wallace Jack H DE 0658
8354 Wilson Wesley G SU 0824
8356 Simpson Jas B SU 7380
8360 Tenten Josephine G DE 2886
8361 Burton Feilding G L STI 5751
8366 Novelli A Peter DE 0835
W 83th intersects
8370 McDermott Donald I SU 5244
8374 Garman Elma L Mrs DE 0810
8376 Krug Alvin F HE 8207
8378 Loggren Omar HE 1156
8379 Wiggins Mabel L Mrs DE 2624

LUCAS PLACE — From 4050 Stone way, east
1310 Nyhagen Gustav B ME 5012
1314 Vanopoulos Jas K EV 0371
1315 Garman Roger H ME 8775
1318 Hill Ansel B ME 8677
1319 Burt Ernest R EV 2365
1324 Bliss Ralph O ME 7609
1325 Primmer Dewey ME 6256
1326 Bennett Wm V ME 2779
1329 Sparks Oil Co fuel oil
Spartan Roy ME 7532
1330 Schneider Anna L Mrs ME 2144
Interlake av intersects

LUCILE — From 5500 blk 1st av S, east
1st av S intersects
109 Carlson Alyce M Mrs LA 8357
112 LuHacienda Motel LA 1479
Hageland Lewis RA 4032
Hageland Doris ngr
115 Bassett Lydia RA 2056
117 Carlsoo Frances
118 Barneyback Seth R
119 Hamp John C LA 2450
122 Woods Floyd W RA 1205
122 Vacant
124 Hyde Jack M RA 4673
128 Woods Glenn W LA 8728
Scheuer Wilhelm
131 Magee James A
135 Johnson Erik A LA 9320
2d av W intersects
203 Jeter Jessa P RA 5883
206 Hamann Martha E Mrs M
210 Loomis Edwin M
218 Moore Alvin S
222 Fuller Geo W LA 1738
226 Snodgrass Jack B MD 4466
227 Daugherty Wm R RA 4351
3d av S intersects
300 Sweeney John W LA 7939
305 Mozza Sam LA 8388
306 Armstrong Robt
307 Mason Mary F Mrs LA 4289
312 Sanderson Tena C Mrs RA 8149
316 Hegg Andrew A RA 3932
317 Walleustein Edw DE 322
4th av S intersects
406 Underhill Ivan M RA 1614
412 Frost Boyd L LA 3127
413 Darough Grady W
416 Frost Miles B RA 2351
417 Giannotti Peter O LA 2934
5th av S intersects
501 Wick Harold K LA 0632
502 D'Arlelli Gro & Mkt LA 2388
D'Arlelli Raffaele
504 Norber John RA 4980
566 Dillon Donald G
507 Mickelson Scher E jr
512 Carney Walter O LA 5263
515 Nickell Wm S LA 6882

On Yellow Paper

AI MA Disty

Bell Fa Ins

Save

A T FI C S L

15: T

Res

MERRILL LYNCH, PIERCE, FENNER & BEANE

Member New York Stock Exchange Underwriters and Distributors of Investment Securities — Brokers in Securities and Commodities

1411 FOURTH AVENUE

Bonds and Stocks

TEL. Seneca 1122

LUCILE 1955

2140

"STANDARD OF THE WORLD"



= RYAN CADILLAC CO. =

420 E. PIKE ST.

E. East 6400

LUCILE—Contd

- 516 Johnston Glen R @
517 Laws Burg @ LA 4357
522 Barkman Lloyd V @ RA 3906
523 Dempick Alexandria Mrs @
525 House Burt @ MO 4860
528 Richards John @ LA 7006
600 Morgan Jas E @ LA 5754
601 Rosan Geo @ LA 7524
606 McPhillips Michl J @ RA 9158
609 Ward Lewis J @ LA 3701
610 Vacant
611 Tobin Jos W @ MO 6629
612 Phillips Merritt D @
617 Youcum Lela M Mrs @ RA 2941
618 Norwalk Felt W @ RA 2041
621 Mitchell Willie B @ MO 3650
622 Williams May Mrs @ LA 9371
627 Howard Jas M
Waynard av intersects
650 Williams Carroll E @
652 Connor Robt G @ LA 0810
653 Walsh Kathleen J @
659 High Treat RA 3015
682 Nist Gerald J @ LA 0824
688 Devinek Casemler F @
686 Miller Elmer W @ LA 6096
687 Chapin Lena E @ LA 2969
689 Alford Harold C @ RA 0788
670 Morrill Chas A
673 Sundell Matilda M Mrs @
674 Rumsoy John W @ LA 4194
672 Lollino Michale L @ LA 9385
714 av S intersects
730 Wood Beautifiers Inc stains
shingles @ RA 0200
745 Western Tractor & Equip
Company mach dlrs
@ LA 8090
803 Paroline Rudolph @
RA 6091
147
Airport way intersects
1050 Knowlton Josephine Mrs @
1081 Lucile Street Gro @ RA 0682
1081 1/2 Radio Anna
11th av S intersects
1108 Comings Gordon R @ LA 5316
1113 Herligstad Omund @
1117 Larson Ruben W @
RA 7132
12th av S intersects
1210 Byrd Robt @ MO 1858
1213 Jaeger Mable F Mrs
@ MO 8795
1215 VanRy Wm @ LA 8823
1216 Gagler Harold B @ MO 4571
13th av S intersects
1306 Pearsiaeff Goo @ RA 6143
1312 Ferguson James R @ RA 6845
1318 Fuller Bert @ RA 1668
15th av S intersects
1507 McEwan Wm A @ RA 8375
1511 Eagles Roost confy @ RA 9623
16th av S intersects
1615 McKinney Arth J @
1621 Cantry Little C Mrs @
MO 2491
17th av intersects
18th av intersects
20th av S intersects
2001 Vacant
2016 Phillips Chas S @ MO 4407
21st av S intersects
2112 Watson Wm A @ LA 8763
2113 Daulcheck Ida @ LA 7166
2115 Kostenleck M James
@ RA 5859
2117 Vacant
2119 Gunderson Axel J @
MO 2231
2119 Thomas Wm S @ MO 6720
22d av S intersects
2200 Maynard's Gro @ LA 9061
2202 Holmquist Maynard S @
RA 9061
2205 Vacant
2206 Royce Carrie J Mrs
2215 Sorenson Soren J @ LA 6209
2321 McKenzie Elmer L @ MO 1084
3001 Kelsner Lawrence B @
3005 Rolstad Allan P @ LA 2484
3021 Tschabold Fred K @ RA 7745
3105 Krieg Lilly Mrs @ RA 0412
32d av S intersects
3205 Brown Tom J @ RA 9076
35th av S intersects
151
Empire way intersects
3015 Caruso Jas E @ LA 3785
3031 Hermanson John H @
LA 9813
3034 Ofstad Thos A @ LA 2858
3035 Heikkinen Matt @
3040 Felghner Louis S @
MO 2074

- 3045 Myers Donald E @
37th av S intersects
3815 Tresner Earl C @
3823 Lovett Walter M @ RA 0767
3826 Nottel Lydia E Mrs @
LA 1422
3827 Diem Herbert P @
LA 1372
3833 Hurley John W @ LA 5228
3836 Cassidy Jas @ MO 4692
3839 Arnold Leonard E @
LA 3989
3840 Nequist Arth J @ RA 1856
3844 Kritsonis Alex @ LA 6904
39th av S intersects
3912 Long Alice @ LA 1828
3934 Bell Dulalie M Mrs @
RA 3824
3935 Kelf Rose D Mrs @ RA 4784
3939 Steele Edna E Mrs @
LA 5578
3940 Gustafson Herman C @
LA 2093
3946 Dorman Harry C @
3947 Boer Henry P @ LA 5434
3950 Nocken Gus @
3953 Blake Viola B Mrs @
RA 9105
3958 Roppo Vincent V @
RA 8925
3959 No return
42d av S intersects
4200 Tilner Herbert P @ RA 5507
4208 Matsumoto Tom A @
LA 7432
4208 Norquist Robt B @
LA 615
4212 Price Harold D @
LA 2086
4213 LaPointe Michl @ MO 6137
4215 Lavik Harold R @ RA 3846
4219 Rubin David @ LA 3125
4220 Montcalm Robt J @
LA 1604
4225 Alder Jack @ LA 6347
4226 Munsen John @ LA 0374
4229 Richia Margt @ LA 8066
4231 Hartley Albert C Rev
@ MO 1884
4234 Collen Wm E @ LA 2708
4235 Stephens Jas A @
4237 Vacant
153
Rainier av intersects
4508 Sterens Edw H @ RA 5914
4512 Liedtke John R @ RA 2986
4514 Russell Roy C @ RA 5228
4515 Mend Chud @ RA 2348
4520 Klesch Chas S Mrs @
RA 0743
4521 Townsend Robt L @
LA 6255
4523 Mason Munroe @ RA 8836
4524 Mangels Wm W @
RA 4483
4525 Recktenwald Frances C
Mrs @ MO 4136
4529 Arblcor Victor R @ RA 6463
4530 Dethiefs Theo R @ RA 3312
4531 Faul Margt Mrs @ RA 1598
4535 Powell Leon @ LA 1535
4538 Rowe Geo A @ LA 1963
4537 Slinde Harold R @ RA 1104
4541 Danner Jennie Mrs @
RA 3276
4544 Stephens Clarence @
RA 9093
4547 Haworth Mary J Mrs
@ LA 9135
4550 Stanton Thos R @ MO 6439
4553 Tuomala Lena Mrs @
LA 5730
4554 Ruggles Wm A @ RA 3820
4555 DeFoe F S @
4558 Dorman Elbert C @
MO 4056
4559 Schmidt Theo J @ LA 5933
4566 Meyer Kenneth M @
LA 1201
4567 Canuteson Julia W Mrs @
LA 6589
Davis Emma Mrs @ RA 8507
48th av S intersects
4605 Duke Edith L Mrs @
LA 3109
4607 Jorgensen Ida @ RA 7155
4610 Neels Gillies @ RA 3978
4613 O'Grady Jas @ RA 4058
4616 Michel Ben O @ RA 6084
4619 Hubert Sarah J Mrs @
RA 3024
4622 Dwyer Eug F @ LA 6658
4625 Gilligan Agnes @ LA 3523
4701 Puckins Donald J @
LA 8429
4704 Maekwa Vernon I @
MO 4425
4709 Vacant
4714 Franzier John H @
MO 8447
4715 Woodey Gordon @ LA 3944

- 4718 Clisby J Hiram @
RA 8656
4719 Sanders Harry M @
LA 4707
4721 Cash Virgil E @
LA 4768
4724 Edwards Clifford S @
RA 5485
4725 Vacant
4737 O'Mera Pat T @ MO 4205
4739 Semple Rmll @ RA 1123
4750 Lincham Robt B @
MO 2061
48th av S intersects
4802 Zinnel Geo B @ LA 2263
4803 Heuer Fred C @ bldg contr
@ MO 7146
4806 Bredice Wm E @ MO 1885
4807 Pitt Lillian Mrs @
LA 0914
4812 Boswell Leonard S @
LA 0828
4817 Umbinetti Jos @ LA 5313
4818 Lembing Carl Mrs
4819 Buchanan Robt C @
LA 2847
4825 Olsen Otto @ RA 3976
4826 Conley Paul J @ LA 5905
4828 Cotton Wm L @ LA 7082
4830 Parrow Eug M @ LA 2691
4832 Hamilton Horatio R @
RA 3938
4833 Bogner Lorenz H @
LA 0243
4841 Vacant
4842 Vacant
4843 Murphy Myrtle A @
LA 0879
4845 Gifford Viola @ LA 6647
4848 Johnson Wm H jr @
LA 1701
4849 Haslam Edwin V @
LA 1371
4852 Frankhouser Jess A
@ MO 8598
4857 Warfield Georgia I Mrs @
RA 1044
4858 Tracy Chris J @ LA 4139
157
51st av S intersects
5103 Lurvey Stanley J @ LA 6279
5106 Davidson Geo E @
MO 2184
5109 Vacant
5110 Backlund Ruth Mrs @
5111 Biggar John T @ MO 2038
Garbutt Winifred L Mrs @
RA 6947
5117 Munster Frank A @
LA 8653
5119 Lewis Geo M @ MO 2407
5123 Bell Loretta A Mrs @
LA 8031
5130 Hoffman Arth @ LA 4446
5133 Schubert Emmanuel M @
LA 1895
5134 Summers Marlon A
Olsen Matilda Mrs @
5147 Hosking Marvin R @
LA 5177
141
LUCILE, W—From 5500 blk 1st av
S. west
Utah av intersects
200 Albrecht Grace
204 Stanley Industries
@ LA 8120
210 Biel's Pattern Wks
@ RA 8585
199
LUTHER AV, S — From 5300 blk
Avon, south
11103 Anderson Wm R @ RA 3337
11111 Okada Chy H @ MO 8387
11116 Devitt Jas F @ RA 3432
11117 Nickinovich Roger @ LA 8569
11135 Donavont Floyd O @
RA 9234
11236 Rainier View School @ RA 0498
11239 Vacant
381
LYNN—From 2300 blk 1st av N, east
106 Moulster Arth D @ AL 9817
107 Opple Saml P @ GA 0884
111 Settersten Rudolph L @
GA 8016
113 Ford Chas H @ AL 1173
Adams Archibald @ GA 0581
120 Schank Chas G @ GA 1350
Warren av intersects
154 Aistad Clyde M @ AL 6962
155 Moyer Clyde H @ GA 9014
161 Allen Clyde H @ GA 2002
164 Anderson Anna Mrs @
AL 6388
165 Porter Iva M Mrs @ AL 7439
169 O'Hare Rose Mrs @
N 2d av intersects
170 Love Wilfred H @ AL 6210
N 3d av intersects
301 Sullivan Jack R @ GA 5049
304 Conrad Denis G @ AL 6287

- LYNN—Contd
307 Golden Marjorie G Mrs @
AL 9278
309 Ekholm Clara M @ GA 6481
310 Ricetti Marjolise G @
GA 6189
312 Kutcher Vern @ AL 5785
Verdoorn Victor J
360 Evans Stanley B @ GA 4402
363 Gilmour Wm H @ AL 4453
365 Gentes Lois I @ AL 0745
370 Vogt John D @ GA 1367
361
4th av N intersects
405 Surridge Clarence T @
GA 7833
408 Hickman Benj H @ AL 7057
412 Hitchman Leonard V @
GA 1616
413 Klemeyer C Roy @ AL 2050
Bigelow av N intersects
456 Northup Harry L @ GA 6438
459 Anderson Gretchen V Mrs @
GA 1534
453 Hammond Sulton @ AL 8425
469 Tribble John E @ GA 6140
470 Settersten Frank E @
AL 4333
5th av N intersects
564 Kamlin Nell J @
568 Dickert Agnes O Mrs @
GA 6509
399
LYNN, E—From 2300 blk Fairview
av N, east
67 Greengard Saml @ FR 7343
69 Westall Wm R @ MI 6173
73 Spencer Herb Q @ MI 2049
80 Brock Wesley M phys
@ MI 2127
82 Petridge Lucille Mrs @ EA 1820
84 Marshall Geo W @ MI 6144
92 Linda Vista Apartments
A Schmidt Dorothea Mrs
B Annobero Robt D
101 Busse Herbert R @ CA 5623
102 Vacant
103 Whitcomb Jewel T Mrs
@ CA 2061
104 Levey Geo @ CA 8283
105 Horn Chas A mgr @ CA 4828
106 Pearson Ralph E @ CA 5481
112 McRea Plumbing Co @ EA 6266
119 Miller Raymond J @
201 Holm Carl @ MI 4828
202 Higginson Fern V Mrs
@ CA 2523
293 Rollinger Frank O @ FR 4340
294 Shoret Paul B @ MI 4579
295 Moore Janet Mrs @ MI 3281
296 Harnes Agnes Mrs @ FR 0419
301 Drinkard Walter @ CA 7391
302 Morrison Louise Mrs @ CA 8496
303 Hunter Wm R @ CA 6914
894 Wheelwright Bliz @ MI 6473
305 Felger Eliz A @ EA 0060
306 Doyle Ann G Mrs @ EA 1114
Yate av N intersects
103 No return
108 McCullister Mary A Mrs @
CA 2338
109 Welcome Apartments
A Vacant
B Smith Harry J mgr @ CA 8138
C Hart Elaine V Mrs @ CA 7477
D Hutcherson Ethyle M
@ CA 7831
E Miller Chas A @ EA 1629
112 McRea Plmb Co @ EA 6266
115 Hines Floyd A @ EA 0391
117 Beyette Herbert S @ CA 4490
119 No return
Eastlake av intersects
214 Reynolds Frank T @
CA 4490
Franklin av intersects
608 El Carrito Apartments
1 Boyd Harry W @ CA 3748
2 Burkhart Carroll @ EA 9074
3 Schopfor Al R
4 Olney Lawrence V @ EA 8970
5 VanDeventer Aaron T
6 Ryan Roselle Mrs
7 Wilson Chas D @ FR 1647
8 Knowlton John P @ MI 1644
9 Lindley Geo B @ FR 2116
614 Vacant
615 Rowell Alf M @ MI 7128
617 Vacant
624 Kielley Roy D @ CA 1994
Lightfoot Jack H @ CA 2107
625 Collins Ray jr
397
Boylston av N intersects
707 Nachbar Alphonso H @
CA 0316
Harvard av N intersects
806 Kelley Archie E @ CA 8312
815 Hirschberg Jos F @ MI 5302
N Broadway intersects
903 Cole Elsie J Mrs @ CA 6720
Porter Warren A @ CA 6720
911 Crawford Harry A @ CA 6175
912 Johnson Carl A @ MI 4711

LUCILE 1955

LOGAN AV (On edge of Puget Sound) - Continuation of Oaks from Junc of W Galer and 30th av W, northwest
1500 Vacant
1509 Kinney Dale E GA 5359
1512 Ustafalo Ormand S AL 3851
1516 Goerger Gerard W
1519 Hanke Fred J GA LA 1523
1524 Anubuchon Edgar T AL 1382
1542 Vacant
1600 Weaver Russell E AL 8306
Rasmussen Fred

LONGWOOD PLACE - From 7600 blk Latona av, east
304 Dignon Robt E KE 6131
311 Daly Edith N Mrs KE 6287
Read Leona M Mrs VE 4018
312 Links Harold FI 2693
316 Francis Wilbert KE 1741
317 Irving Ronald L KE 0103
318 Rogers John N KE 1149
321 Kotelman Edwin J KE 8465
Bevard Sarah B Mrs KE 8465
324 Reser Mabel E Mrs FT 0362
327 Lonski John J FL 7694
331 Bean Gilbert R VE 6146
332 Peters Bertha A Mrs FL 5965
336 Relf Dorothy G Mrs VE 2832
339 Vacant
340 Manson Victor B Jr VE 7234
341 McKnight Lyle C FI 3044
344 Mullen Dorothy L VE 87
345 Wicklund Gunnar F FI 0408
346 Coffee Herbert W FI 2871
348 Ozuna David N VE 9066
352 Thomas David P VE 8693
5th av NE intersects

LORENTZ PLACE - From 200 Mc Graw bl, north
2418 Cedarholm Glen Mrs GA 5880
2419 Hart Elbert
2424 Gonnell Emite W Jr AL 4188
2428 Albright Gerald S AL 8840
2430 Denkinger Otto AL 7103
2433 Anderson Alf N GA 0997
2434 Moriarty Jack J AL 1798
2435 Orr Thos C GA 2968
2438 Hedlund Rodney A AL 2970
2439 Fix Linwood W
2442 Shaw Emmet H GA 6073
2443 Dever Paul R AL 3479
2446 Worthington Hugh GA 8600
2466 Hall Chas S GA 4294
2472 Tolan Gale A AL 2089
2478 Emery B R AL 0468
2500 Vacant
2506 Langford Fred T GA 0708
2508 Holton Langdon K AL 1039
2510 Read Marian Mrs GA 4376

LORETTA PLACE - From 100 blk Bellevue av N, east
411 Phillips Caroline Mrs MI 0740
418 Biltmore Apartments, A Donovan John J FR 0366
B Vacant
3 Birkett Florence A MI 8604
4 Kinney Edw O CA 8866
5 Axlund Paul
6 McCall Lee A CA 0310
7 Alf Peggy E Mrs MI 1547
8 Andersson Haldor A MI 0989
9 VanSickle Jimmie J CA 5074
10 Hansen Clarence W MI 4618
11 Sticksels Jas H MI 8735
101 Robertson Mary EA 7899
102 Rippe Pearl M Mrs MI 2356
103 Lent Sidney A MI 5248
104 Vacant
105 Zuck Donald J MI 4732
106 Ross Betty J CA 3803
107 Lucas Linta L FR 8253
108 Peterson Agnes H CA 6941
109 Adams Esther M
110 Whitney Alice M MI 4211
112 Gorski Ruth A MI 1938
114 Donney Fred CA 8660

115 Rocquillon Alain J EA 7405
116 Archer Raymond B MI 3257
117 Hammer Martin F mgr FR 5743
118 Brandt Stella K Mrs CA 0082
119 Hopper Violet
120 Price M Max A MI 6963
201 Polacheck Helen F Mrs MI 3215
202 Schmidt Mae A MI 5302
203 Tremblay Emery J CA 8377
204 Turberg Eltz W Mrs CA 2876
205 Hill Nestor J MI 6370
206 Vacant
207 Thorp Ellen CA 6043
208 Vaughn Nancy
209 Brogan Della F MI 1924
210 Vacant
211 Foley Edw J
212 Danz Simon A CA 6735
214 Nicholson Alice M CA 7037
215 Muir Harris W CA 8073
216 Reimers Margarite A MI 2645
217 Wandersford Jas R CA 7475
218 Bleher Cleora F Mrs MI 3102
219 Vacant
220 Forrey Annis V EA 0085
301 German Leo J
302 Miller A
303 Artz L Chas CA 3139
304 Ames Charlotte Mrs CA 4438
305 O'Connor J
306 Nelson Marion F MI 2390
307 Wiswell G Mrs CA 5437
308 Norquist Mary P CA 6103
309 Westphal Edna A MI 5307
310 Parkhouse Russell K CA 8936
311 Fahey Chas
312 Garlock Jos G CA 7858
314 Brown C L
315 Linxwiler Glenn
316 Taylor Julia S Mrs
317 Crisler Allyn B CA 6563
318 Young LaRene A FR 9333
319 Langley Geo N MI 9063
320 Meyers Earl A
401 Peterson Maxine A MI 1808
402 Wedell Glenn E CA 5410
403 May Alta L
404 Wilson Gladys G MI 2105
405 Stevenson Mary A CA 8018
406 Griggs Walter J
407 Swanson Helen A CA 1735
408 Boutsahl Mabel E FR 5420
409 Hearn Elma I Mrs MI 1743
410 Allen R
411 Cowin Rop R MI 4907
412 Marshall Thos A CA 6673
414 Morra Norine A MI 1273
415 Duryee Mox M Mrs MI 1141
416 Flanagan J J
417 Bratnober J E FR 9234
418 Wilhelm Bertha I
419 Bucklee Grace J CA 9479
420 Vacant
501 Thompson Eltz A MI 5885
502 Moore Merle J Mrs MI 3135
503 Zlatoff Helen L MI 0052
504 McKinstry J F Mrs CA 8261
505 McLaughlin Wm
506 Crittenden Jeanne I MI 8298
507 Dancoer Grace MI 4786
508 Connelly Jas E FR 3518
509 Kirkelle Yvonne
510 Oshorn Dorothy L MI 1728
511 Elg Edith CA 6543
512 Radford D Evelyn A MI 1669
514 O'Leary Maryella E MI 0458
515 Carlson Nell V MI 4811
516 Lindsay Stewart M CA 4237
517 Adamson Hazel Mrs CA 3961
518 Jackson Jos C CA 7667
519 Benussen Al J CA 0410
520 Stauffenberg Alf MI 1051
601 Tiffany Coralee E Mrs MI 0102
602 Sykosky Pauline M EA 7607
603 Kitto Edith F Mrs CA 3875
604 Olyver Mas R Mrs CA 3106
605 Teagle Lester E FR 3822
606 Lawrence Alice B CA 8331
607 Vandermost D, Deane Mrs MI 0977
608 Lebow Louis CA 3261
609 Gilbert Muriel M FR 3509
610 Sullivan Ann E MI 1321
611 Sullivan Frankie B MI 1890
612 Cheney Edith M Mrs CA 7804
614 Will Mabel D Mrs CA 2050
615 Weller Earl R FR 5197
616 Burke Margt M CA 7976
617 Harris Sonia Mrs EA 3414
618 Maggaard Mabel A MI 5377
619 Henderson V J FR 8376
620 Eranson Ella C MI 4530

2139
701 Kopriva Olga E Street continued
419 Odegard Axel I
221
LOTUS AV - From 3600 blk Prince, south
2256 Finney John C WE 0788
2257 Canning Grace E Mrs AV 9498
2270 Johnson Curtis J AV 3370
2274 Bryan Jerry AV 7564

LOUISA - From 2500 Eastlake av, east
102 Heath Minnie Mrs CA 3787
109 Zimmerman Laura D Mrs EA 1274
215 Strahan Eliff I CA 0875
217 Edwards Ella M Mrs CA 3764
20th av intersects
2008 McCleary Jos C EA 1025
2009 Coles Emma Mrs EA 5463
2014 Anderson Lilly E Mrs FR 1386
2015 Andrews Reed R FR 6776
2016 Seberlin David R MI 0544
2020 Peterson Manfred EA 9183
2023 Shapiro Louis A CA 1813
2026 Cunningham Eug F EA 9003
22d av N intersects
2203 Lanster Jas H MI 2745
2206 Robinson Howard J MI 6895
2210 Hart Edith L Mrs MI 6116
2211 Cashat Caryl C Mrs EA 2552
Dibble Lena E Mrs EA 2552
2213 Baxter Kirk S EA 3534
2216 Neville Mary M Mrs EA 2765
2217 Hudson Wm W FR 8565
2220 Shindell Saddle A Mrs EA 8349
2223 Toming Gerard A MU 7028
2227 Clark Martha A Mrs EA 4953
24th av N intersects
2400 Pitts Spencer M MI 4774
2408 Peterson Dort EA 4774
2411 Walker Walker A CA 8448
2412 Annabian Arshag EA 4706
2415 Starr Fredk B FR 4012
2418 Motzko Jos EA 8666
2421 Schum Mat L Mrs EA 8158
2422 Beamer Elbert M Rev EA 0934
2427 Leake Arth R EA 0063
2428 Mesford Jessie L Mrs EA 4602
2433 Bechmer Herbert FR 8056
25th av N intersects

LOWER PIKE - (See Pike)
1B-4B
LOYAL AVENUE - From intersection of 32d av NW and W 87th, northwest
8718 Abrams Dorothy Mrs SU 2922
8720 Jensen Jens HE 2782
8721 Wilson Mabel L Mrs DE 2624
8726 Lund Sam K DE 1113
8730 Harlick Michl W HE 6382
8735 No return
8736 Wood Wm M HE 5802
8737 Hiscock Max D SU 4614
8740 Lowry Edmund G HE 2071
8743 Frost Forrest C SU 9208
Park drive begins
9018 Parks Robt V DE 5277
9017 Ross Wm DE 1687
9028 Crosier Paul SU 8876
9029 Phillip Angel Mrs DE 8238
9032 Humphrey Roy R DE 3207
9033 Carlson Harold E DE 4116
9042 Under construction
9046 Shav Saml M HE 5224
9048 Anderson Gunnar R HE 8813
9049 Boen Olav C HE 1885
9054 Wells Burt J DE 3268
9057 Floathe Signe Mrs HE 8119
9064 Strand Herman A DE 2635

LOYAL WAY - From 8000 blk 28th av NW, northwest
8022 Dell Clyde I DE 5382
8052 Briggs Wm SU 8155
8059 Sandstrom Arvid F SU 7887
8074 Wilson W Glenn SU 2339
8077 Minear Frank N SU 1536
29th av NW intersects
30th av NW intersects
31st av NW intersects
8309 No return
8314 Christy Harold V DE 2969
8322 Droning Erling DE 0697
8324 Rostad Donald W SU 5283
8332 Wallace Jack H SU 0658
8354 Wilson Wesley G SU 0824
8356 Simpson Jas B SU 7380
8360 Tenten Josephine G DE 2886
8361 Burton Feilding G L STI 5751
8366 Novelli A Peter DE 0835
W 83th intersects
8370 McDermott Donald I SU 5244
8374 Garman Elma L Mrs DE 0810
8376 Krug Alvin F HE 8207
8378 Loftgren Omar HE 1156
8379 Wilgen Mabel L Mrs DE 2624

LUCAS PLACE - From 4050 Stone way, east
1310 Nyhagen Gustav B DE 5012
1314 Vanopoulos Jas K EV 0371
1315 Garman Roger H ME 8775
1318 Hill Ansel B ME 8677
1319 Burt Ernest R EV 2365
1324 Bliss Ralph O ME 7609
1325 Primmer Dewey ME 6256
1326 Bennett Wm V ME 2779
1329 Sparks Oil Co fuel oil
Spartan Row DE 7532
1330 Schneider Anna L Mrs ME 2144
Interlake av intersects

LUCILE - From 5500 blk 1st av S, east
1st av S intersects
109 Carlson Alyce M Mrs LA 8357
112 LuHacienda Motel LA 1479
Hageland Lewis RA 4032
Hageland Doris ngr
115 Bassett Lydia RA 2056
117 Carleou Frances
118 Barneyback Seth R
119 Hamp John C LA 2450
122 Woods Floyd W RA 1205
122 Vacant
124 Hyde Jack M RA 4673
128 Woods Glenn W LA 8728
Scheuer Wilhelm
131 Magee James A
135 Johnson Erik A LA 9320
2d av W intersects
203 Jeter Jessa P RA 5883
206 Hamann Martha E Mrs M
210 Loomis Edwin M
218 Moore Alvin S
222 Fuller Geo W LA 1738
226 Snodgrass Jack B MO 4486
227 Daugherty Wm R RA 4351
3d av S intersects
300 Sweeney John W LA 7939
305 Mozza Sam LA 8388
306 Armstrong Robt
307 Mason Mary F Mrs LA 4269
312 Sanderson Tena C Mrs RA 8149
316 Hegg Andrew A RA 3932
317 Walleustein Edw DE 322
4th av S intersects
406 Underhill Ivan M RA 1614
412 Frost Boyd L LA 3127
413 Darough Grady W
416 Frost Miles B RA 2351
417 Giannotti Peter O LA 2934
5th av S intersects
501 Wick Harold K LA 0632
502 D'Arlelli Gro & Mkt LA 2388
D'Arlelli Raffaele
504 Norber John RA 4980
566 Dillon Donald G
507 Mickelson Scher E jr
512 Carney Walter O LA 5263
515 Nickell Wm S LA 6882

On Yellow Paper

AI MA Disty Bell Fa Ins Save A TI FI C S L T Res

MERRILL LYNCH, PIERCE, FENNER & BEANE

Member New York Stock Exchange Underwriters and Distributors of Investment Securities - Brokers in Securities and Commodities

1411 FOURTH AVENUE Bonds and Stocks TEL. Seneca 1122

LUCILE 1955

2140

"STANDARD OF THE WORLD"

Cadillac = RYAN CADILLAC CO. =

420 E. PIKE ST.

EaSt 6400

LUCILE—Contd

516 Johnston Glen R @
517 Laws Burg @ Δ LA 4357
522 Barkman Lloyd V @ Δ RA 3906
523 Dempick Alexandria Mrs @
525 House Burt @ Δ MO 4860
528 Richards John @ Δ RA 7006
600 Morgan Jas E @ Δ LA 5754
601 Rosan Geo Δ RA 7524
606 McPhillips Michl J Δ RA 9158
609 Ward Lewis J @ Δ LA 3701
610 Vacant
611 Tobin Jos W @ Δ MO 6629
612 Phillips Mayrilt D @
617 Youcum Lela M Mrs Δ RA 2941
618 Norwalk Felt W @ Δ RA 2041
621 Mitchell Willie B Δ MO 3650
622 Williams May Mrs Δ LA 9371
627 Howard Jas M
Waynard av intersects
650 Williams Carroll E @
652 Connor Robt G @ Δ LA 0810
653 Walsh Kathleen J @
659 High Treat RA 3015
682 Nist Gerald J @ Δ LA 0824
688 Devinek Casemler F @
686 Miller Elmer W Δ LA 6096
687 Chapin Lena E Δ LA 2969
689 Alford Harold P @ Δ RA 0788
670 Morrill Chas A
673 Sundell Matilda M Mrs @
674 Rumsoy John W Δ LA 4194
672 Lollino Michale L Δ LA 9385
714 av S intersects
730 Wood Beautifiers Inc stains
shingles Δ RA 0200
745 Western Tractor & Equip
Company mach dlrs
Δ LA 8090
803 Paroline Rudolph @
Δ RA 6091
147
Airport way intersects
1050 Knowlton Josephine Mrs @
1081 Lucile Street Gro Δ RA 0682
1081 1/2 Radio Anna
11th av S intersects
1108 Comings Gordon R Δ LA 5316
1113 Herigstad Omund @
1117 Larson Ruben W @
Δ RA 7132
12th av S intersects
1210 Byrd Robt Δ MO 1858
1213 Jaeger Mable F Mrs
Δ MO 8795
1215 VanRy Wm Δ LA 8823
1216 Gaglior Harold B Δ MO 4571
13th av S intersects
1306 Pearsiaeff Goo @ Δ RA 6143
1312 Ferguson James R @ Δ RA 6845
1318 Fuller Bert @ Δ RA 1668
15th av S intersects
1507 McEwan Wm A @ Δ RA 8375
1511 Eagles Roost confy Δ RA 9623
16th av S intersects
1615 McKinney Arth J @
Δ LA 3276
1621 Cantry Little C Mrs @
Δ MO 2491
17th av intersects
18th av intersects
20th av S intersects
2001 Vacant
2016 Phillips Chas S @ Δ MO 4407
21st av S intersects
2112 Watson Wm A @ Δ LA 8763
2113 Dandcheck Ida Δ LA 7166
2115 Kostenleck M James
Δ RA 5859
2117 Vacant
2119 Gunderson Axel J @
Δ MO 2231
2119 Thomas Wm S Δ MO 6720
22d av S intersects
2200 Maynard's Gro Δ RA 9061
2202 Holmquist Maynard S @
Δ RA 9061
2205 Vacant
2206 Royce Carrie J Mrs
2215 Sorenson Soren J @ Δ LA 6209
2321 McKenzie Elmer L Δ MO 1089
3001 Kelsner Lawrence B @
3005 Rolstad Allan P @ Δ LA 2484
3021 Tschabold Fred K @ Δ RA 7745
3105 Krieg Lilly Mrs @ Δ RA 0412
32d av S intersects
3205 Brown Tom J @ Δ RA 9076
35th av S intersects
151
Empire way intersects
3015 Caruso Jas E @ Δ LA 3785
3031 Hermanson John H @
Δ LA 9813
3034 Ofstad Thos A Δ LA 2858
3035 Heikkinen Matt @
3040 Felghner Louis S @
Δ MO 2074

3045 Myers Donald E @
37th av S intersects
3815 Tresner Earl C @
3823 Lovett Walter M @ RA 0767
3826 Nottel Lydia E Mrs @
Δ LA 1422
3827 Diem Herbert P @
Δ LA 1372
3833 Hurley John W @ Δ LA 5228
3836 Cassidy Jas @ Δ MO 4692
3839 Arnold Leonard E @
Δ LA 3989
3840 Nequist Arth J @ Δ RA 1856
3844 Kritsonis Alex @ Δ LA 6904
39th av S intersects
3912 Long Alice @ Δ LA 1828
3934 Bell Dulalie M Mrs @
Δ RA 3824
3935 Kelf Rose D Mrs @ Δ RA 4784
3939 Steele Edna E Mrs @
Δ LA 5578
3940 Gustafson Herman C @
Δ LA 2093
3946 Dorman Harry C @
3947 Boer Henry P @ Δ LA 5434
3950 Nocken Gus @
3953 Blake Viola B Mrs @
Δ RA 9105
3958 Roppo Vincent V @
Δ RA 8925
3959 No return
42d av S intersects
4200 Tilner Herbert P @ Δ RA 5507
4208 Matsumoto Tom A @
Δ LA 7432
4208 Norquist Robt B @
Δ LA 615
4212 Price Harold D @
Δ LA 2086
4213 LaPointe Michl Δ MO 6137
4215 Lavik Harold R Δ RA 3846
4219 Rubin David Δ LA 3125
4220 Montcalm Robt J @
Δ LA 1604
4225 Alder Jack @ Δ LA 6347
4226 Munsen John @ Δ LA 0374
4229 Richia Margt @ Δ LA 8066
4231 Hartley Albert C Rev
Δ MO 1884
4234 Collen Wm E @ Δ LA 2708
4235 Stephens Jas A @
4237 Vacant
153
Rainier av intersects
4508 Sterens Edw H @ Δ RA 5914
4512 Liedtke John R @ Δ RA 2986
4514 Russell Roy C @ Δ RA 5228
4515 Mend Chaut @ Δ RA 2348
4520 Klesch Carl S Mrs @
Δ RA 0743
4521 Townsend Robt L @
Δ LA 6255
4523 Mason Munroe @ Δ RA 8836
4524 Mangels Wm W @
Δ RA 4483
4525 Recktenwald Frances C
Mrs @ Δ MO 4136
4529 Arblcor Victor R @ Δ RA 6463
4530 Dethlefs Theo R @ Δ RA 3312
4531 Faul Margt Mrs @ Δ RA 1598
4535 Powell Leon @ Δ RA 1535
4538 Rowe Geo A @ Δ LA 1963
4537 Slinde Harold R @ Δ RA 1104
4541 Danner Jennie Mrs @
Δ RA 3276
4542 Liedtke Ernest R @
4540 Stephens Clarence @
Δ RA 9093
4547 Haworth Mary J Mrs
Δ LA 9135
4550 Stanton Thos R Δ MO 6439
4553 Tuomala Lena Mrs @
Δ LA 5730
4554 Ruggles Wm A @ Δ RA 3820
4555 DeFoe F S @
4558 Dorman Elbert C @
Δ MO 4056
4559 Schmidt Theo J @ Δ LA 5933
4566 Meyer Kenneth M @
Δ LA 1201
4567 Canuteson Julia W Mrs @
Δ LA 6589
Davis Emma Mrs Δ RA 8507
48th av S intersects
4605 Duke Edith L Mrs @
Δ LA 3109
4607 Jorgensen Ida @ Δ RA 7155
4610 Neels Gillies @ Δ RA 3978
4613 O'Grady Jas @ Δ RA 4058
4616 Michel Ben O @ Δ RA 6084
4619 Hubert Sarah J Mrs @
Δ RA 3024
4622 Dwyer Eug F @ Δ LA 6658
4625 Gilligan Agnes @ Δ LA 3523
4701 Puckins Donald J @
Δ LA 8429
4704 Maekawa Vernon I @
Δ MO 4425
4709 Vacant
4714 Franzier John H @
Δ MO 8447
4715 Woodey Gordon @ Δ LA 3944

4718 Clisby J Hiram @
Δ RA 8656
4719 Sanders Harry M @
Δ LA 4707
4721 Cash Virgil E @
Δ LA 4768
4724 Edwards Clifford S @
Δ RA 5485
4725 Vacant
4737 O'Mera Pat T @ Δ MO 4205
4739 Semple Rmll @ Δ RA 1123
4750 Lincham Robt B @
Δ MO 2061
48th av S intersects
4802 Zinnel Geo B @ Δ LA 2263
4803 Heuer Fred C @ bldg contr
Δ MO 7146
4806 Bredice Wm E @ Δ MO 1885
4807 Pitt Lillian Mrs @
Δ LA 0914
4812 Boswell Leonard S @
Δ LA 0828
4817 Umbinetti Jos @ Δ LA 5313
4818 Lembing Carl Mrs
4819 Buchanan Robt C @
Δ RA 2847
4825 Olsen Otto @ Δ RA 3976
4826 Conley Paul J @ Δ LA 5905
4828 Cotton Wm L @ Δ LA 7082
4830 Parrow Eug M @ Δ LA 2691
4832 Hamilton Horatio R @
Δ RA 3938
4833 Bogner Lorenz II @
Δ LA 0243
4841 Vacant
4842 Vacant
4843 Murphy Myrtle A @
Δ LA 0879
4845 Gifford Viola Δ LA 6647
4848 Johnson Wm H Jr @
Δ LA 1701
4849 Haslam Edwin V @
Δ LA 1371
4852 Frankhouser Jess A
Δ MO 8598
4857 Warfield Georgia I Mrs @
Δ RA 1044
4858 Tracy Chris J Δ LA 4139
157
51st av S intersects
5103 Lurvey Stanley I @ Δ LA 6279
5106 Davidson Geo E @
Δ MO 2184
5109 Vacant
5110 Backlund Ruth Mrs @
5111 Biggar John T Δ MO 2038
Garbutt Winifred L Mrs @
Δ RA 6947
5117 Munster Frank A @
Δ LA 8653
5119 Lewis Geo M @ Δ MO 2407
5123 Bell Loretta A Mrs @
Δ LA 8031
5130 Hoffman Arth Δ LA 4446
5133 Schubert Emanuel M @
Δ LA 1895
5134 Summers Marlon A
Olsen Matilda Mrs @
5147 Hosking Marvin R @
Δ LA 5177

141
LUCILE, W—From 5500 blk 1st av
S. west
Utah av intersects
200 Albrecht Grace
204 Stanley Industries
Δ LA 8120
210 Biel's Pattern Wks
Δ RA 8585

199
LUTHER AV, S — From 5300 blk
Avon, south
11103 Anderson Wm R @ Δ RA 3337
11111 Okada Ray H @ Δ MO 6887
11116 Devitt Jas F @ Δ RA 3432
11117 Nickinovich Roger Δ LA 8569
11135 Donavont Floyd O @
Δ RA 9234
11236 Rainier View School Δ RA 0498
11239 Vacant

381
LYNN—From 2300 blk 1st av N, east
106 Moulster Arth D @ Δ AL 9817
107 Opple Saml P @ Δ GA 0884
111 Settersten Rudolph L @
Δ GA 8016
113 Ford Chas H Δ AL 1173
Adams Archibald @ Δ GA 0581
120 Schank Chas G @ Δ GA 1350
Warren av intersects
154 Aistad Clyde M @ Δ AL 6962
155 Moyer Clyde H @ Δ GA 9014
161 Allen Clyde H @ Δ GA 2002
164 Anderson Anna Mrs @
Δ AL 6388
165 Porter Iva M Mrs @ Δ AL 7439
169 O'Hare Rose Mrs @
170 Love Wilfred H @ Δ AL 6210
N 2d av intersects
301 Sullivan Jack R @ Δ GA 5049
304 Conrad Denis G Δ AL 6287

LYNN—Contd
307 Golden Marjorie G Mrs @
Δ AL 9278
309 Ekholm Clara M @ Δ GA 6481
310 Ricetti Marjolise G @
Δ GA 6189
312 Kutcher Vern @ Δ AL 5785
Verdoorn Victor J
360 Evans Stanley B @ Δ GA 4402
363 Gilmour Wm H @ Δ AL 4453
365 Gentes Lois I @ Δ AL 0745
370 Vogt John D @ Δ GA 1367
361
4th av N intersects
405 Surridge Clarence T @
Δ GA 7838
408 Hickman Benj H @ Δ AL 7057
412 Hitchman Leonard V @
Δ GA 1616
413 Knemeyer C Roy @ Δ AL 2050
Bigelow av N intersects
456 Northup Harry L @ Δ GA 6438
459 Anderson Gretchen V Mrs @
Δ GA 1534
453 Hammond Sulton @ Δ AL 8425
469 Tribble John E @ Δ GA 6140
470 Settersten Frank E @
Δ AL 4333
5th av N intersects
564 Kamlin Nell J @
568 Dickert Agnes O Mrs @
Δ GA 6509

399
LYNN, E—From 2300 blk Fairview
av N, east
67 Greengard Saml Δ FR 7343
69 Westall Wm R Δ MI 6173
73 Spencer Herb Q @ Δ MI 2049
80 Brock Wesley M phys
Δ MI 2127
82 Petridge Lucille Mrs Δ EA 1820
84 Marshall Geo W Δ MI 6144
92 Linda Vista Apartments
A Schmidt Dorothea Mrs
B Annobere Robt D
101 Busse Herbert R Δ CA 5623
102 Vacant
103 Whitcomb Jewel T Mrs
Δ CA 2061
104 Levey Geo Δ CA 8283
105 Horn Chas A mgr Δ CA 4828
106 Pearson Ralph E @ Δ CA 5481
112 McRea Plumbing Co Δ EA 6266
119 Miller Raymond J @
201 Holm Carl Δ MI 4828
202 Higginson Fern V Mrs
Δ CA 2523
293 Rollinger Frank O Δ FR 4340
294 Shoret Paul B Δ MI 4579
295 Moore Janet Mrs Δ MI 3281
296 Harnes Agnes Mrs Δ FR 0419
301 Drinkard Walter Δ CA 7391
302 Morrison Louise Mrs Δ CA 8496
303 Hunter Wm R Δ CA 6914
894 Wheelwright Bliz Δ MI 6473
305 Felger Eliz A Δ EA 0060
306 Doyle Ann G Mrs Δ EA 1114
Yate av N intersects
103 No return
108 McCullister Mary A Mrs @
Δ CA 2338

109 Welcome Apartments
A Vacant
B Smith Harry J mgr Δ CA 8138
C Hart Elaine V Mrs Δ CA 7477
D Hutchinson Ethyle M
Δ CA 7831
E Miller Chas A Δ EA 1629
112 McRea Plmb Co Δ EA 6266
115 Hines Floyd A Δ EA 0391
117 Beyette Herbert S @ Δ CA 4490
119 No return
Eastlake av intersects
214 Reynolds Frank T @
Δ CA 4490

Franklin av intersects
608 El Carrito Apartments
1 Boyd Harry W @ Δ CA 3748
2 Burkhart Carroll Δ EA 9074
3 Schopfor Al R
4 Olney Lawrence V Δ EA 8970
5 VanDeventer Aaron T
6 Ryan Roselle Mrs
7 Wilson Chas Δ FR 1647
8 Knowlton John P Δ MI 1644
9 Lindley Geo B Δ FR 2116
614 Vacant
615 Rowell Alf M Δ MI 7128
617 Vacant
624 Kielley Roy D @ Δ CA 1994
Lightfoot Jack H @ Δ CA 2107
625 Collins Ray Jr
397
Boylston av N intersects
707 Nachbar Alphonso H @
Δ CA 0316
Harvard av N intersects
806 Kelley Archie E @ Δ CA 8312
815 Hirschberg Jos F Δ MI 5302
N Broadway intersects
903 Cole Elsie J Mrs @ Δ CA 6720
Forter Warren A Δ CA 6729
911 Crawford Harry A @ Δ CA 6175
912 Johnson Carl A Δ MI 4711

MARGINAL WAY E 1951

147

FOR CONVENIENCE OF LOCATION — IT'S

SEATTLE-FIRST NATIONAL BANK MA

52 statewide offices — 13 of which are in Seattle 3131

GROWING WITH WASHINGTON SINCE 1870

MAPLE WAY—Contd
 4516 Bentley R E @ WE 8939
 4600 Yantis A R @ WE 7604
 4606 Sturgell R D @ HO 0071
 4607 Bailey G A @ WE 6154
 4611 Hoyt H D @ WE 7030
 4612 Fisher H A @
 4615 Leach R W @ WE 5774
 4617 Fischer P A @ WE 5158
 4627 Banton W O @ HO 0891
 4633 Mohrkern G W AV 7469

MAPSON ROAD—From 2400 E
 50th, south 111

MARGUS AV — From 4500 blk
 Fletcher, southeast 4574

MARGINAL PLACE, W — From
 1700 W Spokane, west (See
 also Iowa av for names) 9
 3606 Riverside Garden restr
 HO 1873

MARGINAL WAY, E—From June
 Holgate and S Alaskan way,
 south 4
 1801-85 Pier 32
 Standard Oil Co of Calif
 (plant)
 2201 McClanahan Bros gas sta
 EL 9818
 2241 Sea Hag Tavern EL 9482
 2247-61 Rothschild Internat'l
 Stevedoring Co (whse)
 W Stacy begins

2401 Pier 31
 2431 Pier 30
 Am-Hawaiian Steamship
 Co EL 8120
 Detrex Co whs
 Drew E F & Co cheml
 mfrs
 Mexico Refractories Co (whs)
 Utley Transfer & Storage
 Co SE 5377
 Utley Warehouse Co SE 5377
 Williams Diamond & Co
 stevedores EL 8120

2437 Pier 29
 Brady-Hamilton Stevedor-
 ing Co MA 6577
 Marine Services Inc sups
 EL 6118
 Port of Seattle (Lander St
 Terminal)
W Lander begins

2711 Industrial Serv Sta gas
 sta MA 8447
 2731 Pier 28
 Olympic Steamship Co
 MA 4520
 2765 Portside Cafe
 2901 Pier 27
 CMSP&PRRC Co (marine
 dept) EL 7737

2917 Pier 26
 Isaacson Iron Wks mfrs
 MA 3756
Hanford begins

3205 Larry's Tavern SE 9261
 3215-25 Pier 25
 Hanford Street Grain Elev
 Harner Jack Co salmon
 labelers MA 0745
 Kerr Gifford & Co grain
 expts MA 1750
 Port of Seattle (Hanford St
 Terminal)
Horton begins

3300 Columbia Copper Coil
 coppermiths
 Columbia Distrs plmbg sups
 Northwest Brass Fndy Co
 EL 4532
 Port Mach Wks EL 4532
 Sling Shop wire rope mfrs
 3310 Am Bag & Salvage Co
 junk dtrs EL 4844
 3314 Port of Seattle (mtce
 Shops)
 United Transfer Inc SE 5881
Hinds begins

Salmon Terminals (whse)
 Salmon Terminals Inc
 MA 3293
 Sebastian-Stuart Fish Co
 whol EL 1477
 Spokane Street Cold Stor-
 age Plant
 Spokane Street Fish Plant
 cold storage
 Spokane Street Ice Plant
 Stokes Crrmy Co ice cream
 mfrs

US Dept of Agrl
 (fumigation plant)
 3420 K & E Brokerage Co food
 products SE 0985

3440 Larkin D E @ AV 6213
 3451 Westinghouse Elec Corp
 mfrs MA 0808

Spokane begins
W Spokane begins
 3600 Alaskan Copper Wks
 (shop)

3623 Air Reduction Pac Co
 carbonic gas mfrs MA 3260
 Pure Carbonic Inc carbonic
 mfrs EL 8252
 3626 Albin Mfg Co constr equip
 MU 1081
 Sneritt & Headman ship
 clinr MA 8101
 3628 N W Chains & Sprackets Inc
 MA 8629
 3631 Bethlehem Pac Coast Steel
 Corp (sls of) AV 1100
 3636 NW Scaffolding & Equip Co
 MU 2355

3640 Andrews Machy of Wash Inc
 dtrs SE 7121
 3660 Castle & M Co steel prod
 EL 0565
 3670 Puget Sound Sheet Mtl Wks
 MA 0176
 3693 Seidelhuber Iron & Bronze
 Wks Inc SE 4236
 3801 Superior Portland Cement
 Inc mfrs SE 6700

Dakota begins
W Dakota begins
 4100 Centennial Flouring Mills
 Co (whse) MA 5850
 4201-11 State Liquor Control
 Bd (whse) EL 4520
 4500 Seattle Port of Embarka-
 tion (storage area)
 LA 7300
 Seattle Port of Embarkation
 (whse)
 US Army—Seattle Area Dis-
 posal Yd

4545 City Disposal Plant
 4600 Cascade Machy Co dtrs
 RA 3500
 4634 Container Corp of Am
 corrugated boxes RA 8181
 4660 K & L Beverage Co
 brewers agts LA 0900
 K & L Distributors Inc
 whol liquors LA 9900
 Northwest Beverages Inc
 whol

4700 Port of Embarkation
 (whse)
 4735 USAF Recruiting Serv
 (Wash dist hdqrs) LA 7300
 USA-Alaska Communication
 System (eng dist shops)
 LA 7300
 USA Alaska Communication
 System (sup div)
 USA Engrs (acquisition br)
 LA 7300
 USA Engrs (admin section)
 LA 7300
 USA Engrs (appraisal br)
 LA 7300
 USA Engrs (budget and
 acctg section) LA 7300
 USA Engrs (constr div)
 LA 7300
 USA Engrs (constr serv)
 LA 7300
 USA Engrs (contract admin)
 LA 7300
 USA Engrs (cost section)
 LA 7300
 USA Engrs (employee
 utilization section)
 LA 7300

USA Engrs (eng div) LA 7300
 USA Engrs (design br)
 LA 7300
 USA Engrs (fiscal br) LA 7300
 USA Engrs (foundation and
 mats br) LA 7300
 USA Engrs (genl serv section)
 LA 7300
 USA Engrs (industrial
 mobilization br) LA 7300
 USA Engrs (Lake Wash Ship
 Canal Locks) LA 3700

USA Engrs (legal br) LA 7300
 USA Engrs (mail and record
 section) LA 7300
 USA Engrs (management
 and disposal br) LA 7300
 USA Engrs (map records
 section) LA 7300
 USA Engrs (ofc sec br)
 LA 7300
 USA Engrs (operations and
 mtce br) LA 7300
 USA Engrs (operations div)
 LA 7300
 USA Engrs (personnel br)
 LA 7300
 USA Engrs (planning reports
 br) LA 7300
 USA Engrs (plant and equip
 br) LA 7300
 USA Engrs (procurement br)
 LA 7300
 USA Engrs (property br)
 LA 7300
 USA Engrs (real est div)
 LA 7300
 USA Engrs (realty require-
 ments br)
 USA Engrs (records admin
 section)
 USA Engrs (reproduction
 section) LA 7300
 USA Engrs (safety br)
 LA 7300
 USA Engrs (salary and
 wage admin) LA 7300
 USA Engrs (Seattle dist)
 LA 7300
 USA Engrs (sten section)
 LA 7300
 USA Engrs (supp and pro-
 curement div) LA 3700
 USA Engrs (techn infor-
 mation br) LA 7300
 USA Engrs (technical infor-
 mation br) LA 7300
 USA Audit Agency (Seattle
 Industrial Audit
 Residency) LA 7300
 USA Audit Agency (Seattle
 Military Audit Residency)
 LA 7300
 USA Finance Ofc LA 7300
 USA Quartermaster Corps
 (coffee plant) LA 7300
 USA Quartermaster Corps
 (inspection serv) LA 7300
 USA Recruiting Service
 LA 7300
 USA Seattle Disposal Serv
 LA 7300
 USA Sixth Army Medical
 Lab'y LA 7300
 USA Veterinary Inspection
 Ofc
 4750 Seattle Port of Embarka-
 tion (lbr yd)

5000 Cascade Serv Stas Inc
 gas sta (ofc and garage)
 MA 0251
 Diesel Injector Serv truck
 reprs RA 3032
 Petroleum Transportation
 Co RA 0251
 5001 Pioneer Towing Co LA 0200
 5024 Whiting's Cascade Serv Sta
 RA 9529

Dawson begins
 5058 Vacant
 5055 Pioneer Towing Co LA 0200
 5200 Cement Distrs MO 2500
 5225 Convey Co Inc RA 4467
 5237 Seattle Boiler Wks mfrs
 RA 0787
 5245 Kieckhefer Container Co
 paper container mfrs
 LA 8010
 Salvino P Transport LA 2851
 5390 Totem Lbr Co bldg mats

Brandon begins
 5400 Argo Blower & Mfg Co
 mfrs blowers and exhaust
 fans RA 2631
 Coffee Pot Cafe & Tavern
 RA 8779
 5417 Vacant
 5427 United States Plywood
 Corp (lbr div) RA 6500

Lucile begins
 5510 Natl Cylinder Gas Co
 RA 0410
Findlay begins
 5601 City Fuel Co RA 3630

Orcus begins
 5800 Northwest Tractor & Equip
 Corp LA 2500
 5801 Northwestern Glass Co
 mfrs RA 2240
W Fidalgo intersects
 5940 Standard Sta Inc RA 9711

6975 Glacier Sand & Gravel Co
 RA 2200
 Permanente Cement Co
 MO 1800
1st av S intersects
 6201 Bishop's Serv gas sta
 RA 9953
 6203 Vacant
 6301 Rainier Auto Wrecking
 LA 7900
 6305 Frank's Auto Wrecking
 RA 8012
 6440 Mitchell M M Mrs
 6460 Four Corners Cafe RA 9609
Michigan intersects
 6501 Dunn Lbr Co RA 3322
49th av S intersects
River intersects

6701 Boateng Sales Co used
 machy RA 5677
 6714 Craig's Richfield Serv Sta
 RA 9753
 6744 Seattle Hatchery RA 4030
 6770 Edison Technical Sch
 6707 Seattle Retail Lbr Co
 RA 2322
 6851 Federal Pipe & Tank Co
 RA 0582
Willow intersects
 6921 Seattle Chain & Mfg Co
 RA 3800
 6922 Vacant

Carson av ends
Carleton av ends
 7000 Roxie's Cafe
 7047 Camel Inn beer parlor
 RA 8668
 7051 Evans Serv Sta RA 9876
 7060 Bergquist H W
 Munson Motor Ct LA 7718
 7070 Southway Apartments
 Caldwell Jack MO 1020
 Guirino M M LA 5401
 Knight H C RA 1592
 Lassiter Thos
 McCoskey Floyd
 Mercereau Donald
 Myler Charlotte Mrs RA 4112
 Nelson Helen
 Steele Harold
 Trefton Kenneth
 Van Alstine Nada
 Van Deusen Harry
 Wales D L MO 2482
 White Alice Mrs
 Williams G O @

Myrtle av intersects
Flora av intersects
 7100 Gilbert S M & Co bkr mfrs
 LA 8078
 7107 Traverso Cesare @ RA 7052
 7120 Pieran's Associated Serv
 RA 9905
 7123 Perma-Glo wax mfrs LA 7383
 7200 Hanson Airport Nursery
 LA 4320
 N & L Shell Serv Sta
 LA 9685
 7201 Sternon Metals Co @ LA 8100
 7240 Toppiano's Auto Ct LA 7211
 Toppiano Louis
 7285 Layrite Concrete Prods
 RA 8681
 7300 Markov Vic Tire Co MO 2112
 7300 Pac Cement Bldg Products
 Inc LA 4160
 7309½ Jack J A & Sons lime-
 stone flour LA 6340
 7315 Cheml-Serve Inc sprayers
 LA 6440
 7329 Wash Machy & Storage Co
 RA 1123
 7343 Northwest Precasts Inc
 contrs RA 3773

7501 Carplinto A M @ mkt
 sdnr LA 0341
 7698 Boeing Automotive Serv
 RA 4240
 7700 Barton's Serv Sta LA 3212
 7755 Boeing Airplane Co mfrs
 RA 0800
 Brook Herbt & Assocs
 RA 4430
 8501 Bethlehem Pac Coast Steel
 Corp (fabricating plant)
 MO 1700

8581 Isaacson Iron Wks (plant
 No 2)
 8630 Greco Saml @
 8640 Cascade Gasket & Mfg Co
 LA 0600
 8650 Harrold R L RA 7955
 Harrold's Auto Camp
 8651 Vacant
 8600 Buyer Finders machy brokers
 MO 2010
 8755 Vacant
 8759 Vacant
 8900 Linde Air Products Co
 (acetylene plant) RA 0441

8900 Linde Air Products Co
 (acetylene plant) RA 0441

L.E. BELCOURT CO.

12th & E. Pine

TUDEBAKER ... Sales & Service

Capital 3500

E MARGINAL WAY 1944

1418

The MacDougall & Southwick Co.

SEATTLE'S FIRST DEPARTMENT STORE

2ND & PIKE MAIL AND PHONE ORDERS PROMPTLY FILLED ELIOT 7700

MARGINAL WAY, E—Contd
 4772ΔUS Army
 4784ΔUS Army
 4796ΔUS Army

Hudson begins
 5002ΔOPA (Plant Area Board 86-6-22)
 5024ΔCascade Service Stations Inc gas sta
 5050ΔLoctwell Co The M & O Millwork

Dawson begins
 5055ΔPioneer Towing Co
 5225 Vacant
 5237ΔSeattle Boiler Works ofc and plant
 5245ΔKieckhefer Contalner Co paper container mfrs
 5390ΔTotem Lumber Co bldg mats

Brandon begins
 5400ΔArgo Blower & Mfg Co Sorenson Emil M restr
 5417ΔLaucks I F Inc fcty No 1
 5427ΔSeattle Export Lumber Co whol
 ΔKosmos Timber Co logging co

Lucile begins
 5510ΔSeattle Oxygen Co
 Findlay begins
 5601ΔCity Fuel Co whol and ret
 5620ΔPacific Sanitary Rag Co wiping rags

Orcas begins
 5801ΔNorthwestern Glass Co W Fidalgo Intersects

5911ΔSlier Box Manufacturing Co
 5939ΔModern Excavation Co contrs
 5940ΔStandard Stations Inc gas sta
 5941 Newell W C Co cement contrs
 5985ΔWecworth Wm M jr @ moorae
 Moore John B
 Soos H L 1st av S Intersects

6140 —
 6201ΔBishop L W
 6203ΔSmith Fred J
 6301ΔBattista Rocco auto wrecking @

6305ΔLenci Frank auto wrecking
 6440 —
 6450 Becker Clement H restr
 6450 1/2 —

Michigan Intersects
 6509ΔDunn Lumber Co 4th av S and River Intersect

6714ΔJohnston Robt E gas sta
 6716 Goodwin Walter L
 6744ΔSeattle Hatchery
 6797ΔSeattle Retail Lumber Co
 6851ΔFederal Pipe & Tank Co
 6921ΔSeattle Chain & Mfg Co
 6922 LeBeau M Earl gas sta
 Corson and Carleton av end

7000 Foster Jess W restr
 7047ΔPhillips Dick restr
 7049 Burkauskas Joe
 Borghes Joe boat bldr
 7051 Bourdage Walter gas sta
 7060 Fry Orren F real est
 7070ΔSouthway Apartments Blackburn Ben F @

Myrtle and Flora av Intersect
 7107ΔTraverso Cesare @
 7120ΔSchraum's Service Station gas sta
 Chinook Tourist Camp

7123 —
 7200ΔArt's Shell Service gas sta
 Toppano Arth
 7201ΔSternoff Metals and Iron Works

7222 —
 7311ΔEpp Adolph C
 7315 —
 7323 —

7329ΔWashington Machinery & Storage Co
 7343ΔNorthwest Precote Inc asphalt paving contrs
 7501 Carpinto Angelo M @ mkt gdnr

7519ΔButler Packing Co Inc food prod mfrs
 7700 Shaw R E Stations gas sta

7755ΔBoeing Aircraft Co Plant No 2
 8531ΔIsaacson Iron Works Plant No 2

8630ΔGreco Sam
 8650ΔHarrold's Close In Camp Harrold Ralph L
 Slip 5ΔBissell Lumber Co saw-mill

8651 Mineralized-Cell Wood Preserving Co plant
 (Numbers 8800 to 9777 are regular as to order they occur on street going south)

8800ΔPrest-O-Lite Co Inc acetylene gas
 8851ΔBoeing Aircraft Co Plant No 3

9005ΔGreat Northern Lumber & Fuel Co
 ΔStandard Lumber & Mfg Co whol

9100ΔPrentice Nursery & Decorating Co
 Prentice Clarence P @
 9117ΔPommerelle Co The wine and fruit juices

9120ΔBrodline's Grocery & Lunch
 Boeing Trailer Park
 9200ΔKrober Grocery and Lunch Krober Raymond A
 Hayes John tourist camp

9240ΔWilkins F L gas sta
 9250 Shell Tourist Camp
 ΔPeretti Frank J

9251ΔGreat Northern Lumber & Fuel Co
 9261ΔToelner Aug gas sta and notary public

9407ΔJannsen N C Drilling Co well drillers
 9409ΔPennant Oil & Grease Co lubricants

9422ΔLittle Red School House Cafe
 9426ΔCalkins Towing Service auto towing
 9439ΔNorthern Gas Co liquefied gas

9601 Highway Sales & Service auto repps
 9602ΔCircle Tavern beer parlor
 9611ΔLiquefied Gas Corp
 ΔPacific Fir Co plings and poles

ΔAmbrose C M Co machy mfrs
 Gas Equipment and Supply Co
 9630ΔIsernio F Nicolò mkt gdnr 9631 —
 State Dept of Highways weighing station

9700ΔBurdie Feed Store No 2
 9701 Pacific Rendering Co plant
 Husk Jos W

9777ΔAcme Packing & Provision Co Inc whol meats

MARGINAL WAY, W—Fr June Iowa av and W Spokane se
 Amax Co The insulating matl

3825ΔBlaine Hotel
 3853 Miller Anton M
 3865 Westerlund Chas
 3869 —
 3871 —

W Andover Intersects
 4200ΔCunningham Steel Foundry
 4201ΔGlencoe Foundry Fankhouser Gus
 4203ΔUnited Recovery Co plant boiler dirs

W Dakota Intersects
 4423 Stevens Wm B
 4501ΔHurst L R Co boiler dirs
 4505 Guinto Pedro
 4507 Terry Lyda Mrs

4519 Kinney G
 4515ΔAdams Geo E @
 4521 Sanders Chester L @
 4525ΔMakae Francis E @
 4529 Crouse Archie @

4535 Young Alvina Mrs @
 4540ΔSeaboard Lumber Co
 ΔCity Fuel Co yds
 4568ΔDimmel Henry C gro
 Kritikos Antonios @

4602 Counley Howard R
 4603ΔLorenz Chas F

4611 Murphy J J
 ΔGuy Mary
 4617 Neal-Dean Louisa Mrs @
 4618 Dimmel Wm F @
 4619 Abrahamson Ellen Mrs

W Alaska Intersects
 4701 Hume Kathryn M
 4709 Crim Calvert N
 4716 Sandgren C John @
 4717 Jevick John @
 4724ΔDunn Earl

4728 First Presbyterian Church
 Riverside Branch
 4734 Challante Pete
 4746 Paavola Michl

W Edmunds Intersects
 4805 Paulson Arth A
 4810 —
 4811 Hanson Kath Mrs

4820 Crawford J
 4838 Henderson John
 4842 Skoglund John
 4843 Marson Arth
 5000ΔAbrahamson Brick Co
 ΔCarlisle Co carbon mfrs
 ΔPeterson Andrew @

5000 1/2 Gale F
 5006 Johnson Chas F
 5014ΔCarlson Fritz @
 5016 Wislocker Edw
 5208 Lochner Marion Mrs

5210 Zaccalis John
 5212 Gordaner Albert R
 Brastad Nels N
 Mavros Angelo
 Thomas W D
 Rappas Geo

Farker Raymond R
 5216 Erickson Erick @
 5216 1/2 Christensen Nels
 5218 Condos Louis @
 Kavalaris Jas
 Bagleris Nick S

5220 Pulver Chas
 5280ΔPacific Metal & Salvage Co
 5284 Orr Arth
 Field Thos L
 King Geo
 Anderson Andrew

Martin Peter
 Minnis Jack
 5290 Spencer Gus @
 Petratos Dennis
 Morgan Edw

5400ΔSea-Bell Shipbuilding Co
 5405ΔHansen Harvey G @
 5421 Evenson Bernard G
 5500 General Construction Co
 whse

5658ΔDuwamish Shipyard Inc
 5801 Mironski Julius C
 5900ΔCrown Zellerbach Corp
 (Seattle Charcoal Div)
 5901 Peterson Ed @
 5942 Carlson C A
 6039ΔHawkins Eug G @

6041 Sandrean Oscar W @
 6003 Abrahamson Herman @
 6309 —
 6315ΔKelly Jas E @
 6336ΔPuget Timber Co plant
 Shaw Elmer S

6343 Houser Albert
 6353 Brooks Paul M
 6373 Cleman Henry P
 6377 —
 6379 Mongan Henry R

6500ΔKlinker Sand & Gravel Co
 6828 Sorhus Faltin @
 Gschot Alex
 7301ΔChurch Clayton @
 7301 1/2 Harrison Wm B
 7305 Burk Lee

MARGUERITE COURT—Fr 3400
 63d av SW nw
 6304 Ritts Arth L
 6305ΔMcDowell Wm D @
 6307ΔElder Ben E @
 6308ΔMinert Franklin W
 6312ΔTitus Leonard V @
 6313 Ferguson David W jr
 6315ΔKamppi Edith A @
 6318ΔRose Anna E Mrs @
 6321ΔBernsen Jas @
 6322ΔGalloway Eug S @
 6322ΔGyllenberg E J Lee @
 6327ΔSmith J Rawdon @

MARINE AV—Fr Aiki av s to
 5700 blk W Lander
 2600 Kilnt Clarence W @
 2604ΔDolan Thore

2608 Carnerie Natal D
 2610 Ellingsen Reuben J @
 2613ΔWoodhouse John W
 2615 Dalton Dorothy
 2616 Hedvall Edwin @
 2619ΔWarden Harry O
 2620ΔLaford Louis P @
 2621 Ball Jas W @
 2625ΔSitton Wm A @
 2626 Belcher Cecil H @
 2628ΔCarter Jas M @

W Lander Intersects

MARION—Fr 900 Alaskan way
 ne
 61ΔSalt Air Lunch restr
 64ΔAlaska Pacific Supply Co diesel engines
 66ΔBerger Distributing Co mdse brokers
 ΔGolden Glow Distributing Co brewers agts
 68-70ΔAlaska Brokerage Co
 69ΔMacDonald Meat Co whol and ret
 72ΔMcCune-Merifield Co mfrs agt

Western av Intersects
 83-87 —
 97ΔHeath H W Co whol genl mdse
 Augustine & Kyer chocolates whol

1st av Intersects
 110ΔElectrical Engineering Co elec parts and serv
 112 Adatto Saml clo prsr
 120ΔPuget Sound Stamp Works 2d av Intersects

212ΔMcKay Printing Co
 214ΔPhoto-Movie Studio
 216ΔSunset-McKee Co salesbook mfrs
 ΔSunset-McKee Standard Register Sales Co auto-graphic registers
 ΔSpeed Products ofc supps
 218ΔTypewriters Service Co
 220ΔPilot Press The printers
 221ΔMitch's Recreation beer parlor
 Bernard Wallace barber
 222ΔHooper J M Electric Co contrs

234 Larson Bror J barber
 228 —
 3d av Intersects

304ΔCommunist Party USA (N W Dist)
 306ΔRathskeller The beer parlor
 308ΔBlanc's Cafe restr
 Blanc Chas J E
 311ΔLemcke Geo C Co real est
 ΔMay Louie B real est
 ΔHall Bert real est
 317ΔPenbrook Hotel
 Wibel M mgr

318ΔYoung Men's Christian Assn (Army and Navy Branch)
 4th av Intersects

408 Court Building
 Rooms:
 105ΔGeneral Appraisal Co
 ΔStandard Appraisal Co
 ΔUnited Engineering & Appraisal Co
 ΔValuation Engineers appraisers

201ΔLangford John W acct
 202ΔAitken Wm archt
 204 Seattle Bridge Club
 Seattle Checker Club
 Seattle Chess Club Inc
 207ΔPacific Press Clipping Bureau Northwest Newspaper Assn
 Stewart Mailing List Co

Street continued
 410ΔTransportation Club of Seattle
 412ΔTeller Publishing Co printers
 415ΔFirst Methodist Church ofc 5th and 6th av Intersect

603 DeVillie Apartments
 Todd Anna H Mrs @
 607ΔMarion Hotel
 Peterson Ellis mgr

7th av Intersects
 703ΔOakland Hall Apartments
 Sandy Ruth Mrs mgr

E MARGINAL WAY 1940

MARGINAL WAY, E—Contd

4735△Ford Motor Co
 4751 Crosby Sand & Gravel Co plant
 4772 Vacant
 4784△Wesco-Waterpaints Inc mfrs
 4796 Pacific Mattress & Upholstering Co Hudson begins
 5004 Vacant
 5048 Luke Construction Co cement contrs
 5050△Totem Lumber Co Dawson begins
 5055△Olympic Lighterage Co
 △Pioneer Towing Co
 5201△Puget Timber Co creosoting
 5225 Vacant
 5237△Seattle Boiler Works ofc and plant
 Western Engineering Co
 5245△Kleckhefer Container Corp
 5250 Vacant Brandon begins
 5400△Argo Blower & Mfg Co
 △Tom's Coffee Pot
 5417△Laucks I F Inc fcty No 1
 5427△Seattle Export Lumber Co whol
 △City Fuel Co Lucile begins
 5510 Seattle Oxygen Co Findlay begins
 5614-20 Vacant Orcas begins
 5727 Vacant
 5801△Northwestern Glass Co
 5815 Vacant W Fidalgo intersects
 5911△Siler Box Co
 5933 Smith John W
 5935-39 Vacant
 5942△Standard Stations Inc gas sta
 5985 Bern A moorage
 6101 Vacant
 6140△Lee Fuel Co 1st av S intersects
 6201 Krigbaum's Shell Service gas sta
 6209 Vacant
 6301 Dapas Angelo auto wrecker
 6450 Kyreacos Jas D fuel Michigan intersects
 6509△Dunn Lumber Co 4th av S and River intersect
 6714 Vacant
 6716△Used Farm Machinery Co
 6744△Seattle Hatchery
 6759△Bristol Hardwood Lumber Co whol
 △National Trading & Lumber Co
 6797△Seattle Retail Lumber Co
 6851△Federal Pipe & Tank Co
 6921△Seattle Chain & Mfg Co
 6922 LeBeau M Earl gas sta Corson av intersects
 7000 Foster Jess W restr
 7047△McLeod Jack A restr
 7049 Burkauskas Joe blksmith
 △Borghes Joe boat bldr
 7051 Bourdage Walter gas sta
 7070△Southway Apartments
 △Mushette Frank mgr
 Combs J Dwight jr
 Elliot Stanley J
 Gennow L
 Hildner Henry
 LaPointe Lyle
 Mills Arlo
 Phillips Kenneth
 Randall Patk H
 Richter Harry L
 Rundle Henry O

Thurness Chester
 Tison Theron
 Weaver Harold
 Weir John L
 Wray Dorothy Mrs
 Myrtle and Flora avs intersect
 7100△Crawford's Associated Service
 7107△Traverso Cesare ◎
 7120△Crawford Robt P gas sta
 Stahl Oliver J auto repr
 7123 Marginal Way Feed Co
 7200△Art's Shell Service gas sta and tourist camp
 7201△Sternoff Inc iron and steel
 7222△Smith H F (Herb) Co nursery
 Randall Dean L
 7311 Epp Adolph C
 7329△Washington Machinery & Storage Co
 Dargan Maurice P machy broker
 7343△Flooring Systems Corp composition floors
 △Northwest Precote Inc asphalt paving contrs
 7501 Carpinito A M ◎ mkt gdnr
 7519△Butler Packing Co Inc food prod mfrs
 All Beef Dog Food Co
 △McGregor John A Co Inc whol gro
 8650△Wayside Exchange whol and retail poultry
 △Harrold Ralph L ◎ tourist camp
 Hurley Robt L
 8655 Duwamish Supply Co asphalt and roofing mfrs
 Velgo Mining Inc
 8700 Greco Sam
 8800△Prest-O-Lite Co Inc
 8851△Boeing Aircraft Co Plant No 3
 9000△Peretti Frank gas sta
 △Shell Tourist Camp
 Alden Ben
 Kirkpatrick W Frank
 Shelverton Edw P
 Sutton Wm D
 9005△Great Northern Lumber & Fuel Co
 9100 Prentice Nursery & Decorating Co
 9107△Jannsen N C Drilling Co
 9109△Pennant Oil & Grease Co whol
 9117△Pommerelle Co The wine and fruit juices
 9125 Wally's Lunch
 9261 Toelner Aug gas sta and notary public
 9426 Calkins Jesse R auto repr
 9500△Circle Tavern beer parlor
 9601 Sellers Fred M livestock dlr
 9650△Liquified Gas Corp
 9700△Pankratz Lumber Co saw mill
 Burdic Feed Stores
 9701 Pacific Rendering Co
 Husk Jos W
 Newcomb Robt C
 MARGINAL WAY, W—Fr June
 Iowa av and W Spokane se
 3825 Doepke Arnold H
 3835 Vacant
 3835½ Morine Nicholas ◎
 Vogir Eug E
 3847 Vacant
 3853 Victor Ralph H
 3865 Garber Hugh W
 W Andover intersects
 4007 Shaffer Benj D
 4010 Appleton Geo R
 Nye Francis W

4012 Lignugars Jas Y
 Smith Windom L
 4201 Frankhauser Gus
 W Dakota intersects
 4301△Matre Martin ◎
 4305 Noetzold Paul ◎
 Nichols John
 4401 Krogh Arnold J ◎
 4422 Purvis Nellie Mrs
 4422½ Purvis Edw J ◎
 4423 Bigley Edwin E ◎
 4425△Halverson Lloyd H ◎
 4501△Seattle Pottery & Tile Co
 4505 Smith Willard A
 4507 Terry Lila Mrs ◎
 4513 Kinney Gertrude Mrs ◎
 4515 Adams Geo A ◎
 4521△Cruse Henry N ◎
 4525 Wickstrom Ellis W ◎
 4529 Crouse Archie ◎
 4535 Young Alvina Mrs ◎
 4540△Seaboard Lumber Co
 △City Fuel Co yds
 4561 Martin Frank V
 4565 Rohrscheib Geo M
 4567 Vacant
 4568△Dimmel Henry C gro
 4602 Lorenz Chas F
 4603 Sweitzer Ralph E
 4617 Dean Louisa Mrs ◎
 4618 Dimmel Wm F ◎
 W Alaska intersects
 4716 Sandgren C John ◎
 4717 Jevick John ◎
 4724 Meyer Elmer K
 4728 First Presbyterian Church
 Riverside Branch
 4734 Vacant
 4746 Gardner Henry S ◎
 4750 Gallagher Maud Mrs
 W Edmunds intersects
 4805 Carr Wm G
 4810 Kemper Arth B
 4811 Hanson Kath Mrs
 5000△Abrahamson Brick Co
 △Peterson Andrew ◎
 Byxbee Mary A Mrs
 5006 Johnson Chas F
 5014 Vacant
 5016 Wislocker Edw
 5208 Lohmer Marion E Mrs ◎
 5210 Spencer Louis
 5212 Gordanar Albert R ◎
 Lind Chas I
 5216 Brastad Einar
 5216½ Person Peter
 5217 Vacant
 5218 Bagleris S Nick
 5220 Condos Louis
 5274-74½ Vacant
 5282 Russell Steph
 5284 Orr John
 5290 Petratos Dennis
 5405△Hansen Carrie Mrs ◎
 5421 Johanson Henning
 5801 Mironski Julius C
 5901 Few Chas
 5912 Egloff Leopold tool mfr
 5942 Carlson C A
 6039△Hawkins Eug G ◎
 6041 Sandgren Oscar W ◎
 6303 Abrahamson Herman
 6309 Vacant
 6315 Duclos Wilfred E ◎
 6336 Puget Timber Co plant
 6343 Vacant
 6353 Dempsey Marie E Mrs
 6373△Cowan Millard F ◎
 6377 Outen Chester L
 6501 Keyes Albert S ◎
 6515△Klinker Sand & Gravel Co
 6714 Hendricks Geo H ◎
 MARGUERITE COURT—Fr 3400
 63d av SW nw
 6304 Vacant
 6305△Utter John M ◎
 6307△Skewes Thos J jr

APPENDIX C.4
HISTORICAL FIRE INSURANCE MAPS

Ardagh Glass Ph I Seattle

5409 OHIO AVE S

SEATTLE, WA 98134

Inquiry Number: 6213243.4

October 02, 2020

Certified Sanborn® Map Report



6 Armstrong Road, 4th floor
Shelton, CT 06484
Toll Free: 800.352.0050
www.edrnet.com

Certified Sanborn® Map Report

10/02/20

Site Name:

Ardagh Glass Ph I Seattle
5409 OHIO AVE S
SEATTLE, WA 98134
EDR Inquiry # 6213243.4

Client Name:

Ramboll
400 East Evergreen Blvd Ste 304
Vancouver, WA 98660
Contact: Devon Rowe



The Sanborn Library has been searched by EDR and maps covering the target property location as provided by Ramboll were identified for the years listed below. The Sanborn Library is the largest, most complete collection of fire insurance maps. The collection includes maps from Sanborn, Bromley, Perris & Browne, Hopkins, Barlow, and others. Only Environmental Data Resources Inc. (EDR) is authorized to grant rights for commercial reproduction of maps by the Sanborn Library LLC, the copyright holder for the collection. Results can be authenticated by visiting www.edrnet.com/sanborn.

The Sanborn Library is continually enhanced with newly identified map archives. This report accesses all maps in the collection as of the day this report was generated.

Certified Sanborn Results:

Certification # 55A2-45F0-9298
PO # 1690018831
Project Ardagh Glass Ph I Seattle
Maps Provided:
1967
1949
1929



Sanborn® Library search results

Certification #: 55A2-45F0-9298

The Sanborn Library includes more than 1.2 million fire insurance maps from Sanborn, Bromley, Perris & Browne, Hopkins, Barlow and others which track historical property usage in approximately 12,000 American cities and towns. Collections searched:

- Library of Congress
- University Publications of America
- EDR Private Collection

The Sanborn Library LLC Since 1866™

Limited Permission To Make Copies

Ramboll (the client) is permitted to make up to FIVE photocopies of this Sanborn Map transmittal and each fire insurance map accompanying this report solely for the limited use of its customer. No one other than the client is authorized to make copies. Upon request made directly to an EDR Account Executive, the client may be permitted to make a limited number of additional photocopies. This permission is conditioned upon compliance by the client, its customer and their agents with EDR's copyright policy; a copy of which is available upon request.

Disclaimer - Copyright and Trademark Notice

This Report contains certain information obtained from a variety of public and other sources reasonably available to Environmental Data Resources, Inc. It cannot be concluded from this Report that coverage information for the target and surrounding properties does not exist from other sources. NO WARRANTY EXPRESSED OR IMPLIED, IS MADE WHATSOEVER IN CONNECTION WITH THIS REPORT. ENVIRONMENTAL DATA RESOURCES, INC. SPECIFICALLY DISCLAIMS THE MAKING OF ANY SUCH WARRANTIES, INCLUDING WITHOUT LIMITATION, MERCHANTABILITY OR FITNESS FOR A PARTICULAR USE OR PURPOSE. ALL RISK IS ASSUMED BY THE USER. IN NO EVENT SHALL ENVIRONMENTAL DATA RESOURCES, INC. BE LIABLE TO ANYONE, WHETHER ARISING OUT OF ERRORS OR OMISSIONS, NEGLIGENCE, ACCIDENT OR ANY OTHER CAUSE, FOR ANY LOSS OF DAMAGE, INCLUDING, WITHOUT LIMITATION, SPECIAL, INCIDENTAL, CONSEQUENTIAL, OR EXEMPLARY DAMAGES. ANY LIABILITY ON THE PART OF ENVIRONMENTAL DATA RESOURCES, INC. IS STRICTLY LIMITED TO A REFUND OF THE AMOUNT PAID FOR THIS REPORT. Purchaser accepts this Report "AS IS". Any analyses, estimates, ratings, environmental risk levels or risk codes provided in this Report are provided for illustrative purposes only, and are not intended to provide, nor should they be interpreted as providing any facts regarding, or prediction or forecast of, any environmental risk for any property. Only a Phase I Environmental Site Assessment performed by an environmental professional can provide information regarding the environmental risk for any property. Additionally, the information provided in this Report is not to be construed as legal advice.
Copyright 2020 by Environmental Data Resources, Inc. All rights reserved. Reproduction in any media or format, in whole or in part, of any report or map of Environmental Data Resources, Inc., or its affiliates, is prohibited without prior written permission.

EDR and its logos (including Sanborn and Sanborn Map) are trademarks of Environmental Data Resources, Inc. or its affiliates. All other trademarks used herein are the property of their respective owners.

Sanborn Sheet Key

This Certified Sanborn Map Report is based upon the following Sanborn Fire Insurance map sheets.



1967 Source Sheets



Volume 8, Sheet 893
1967



Volume 8, Sheet 894
1967

1949 Source Sheets



Volume 8, Sheet 893
1949



Volume 8, Sheet 894
1949

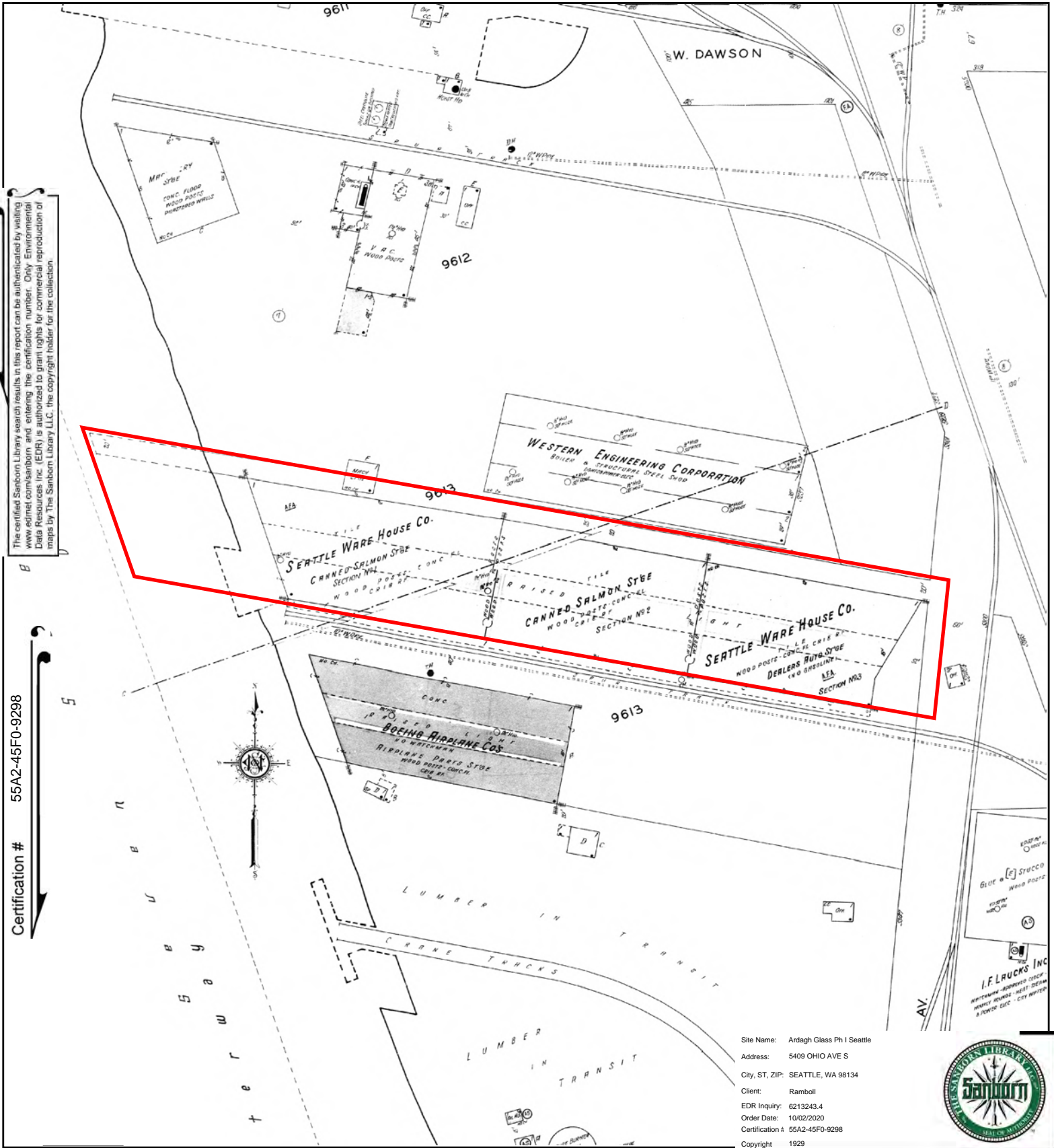
1929 Source Sheets



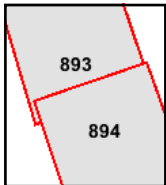
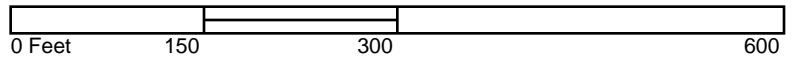
Volume 8, Sheet 893
1929



Volume 8, Sheet 894
1929



This Certified Sanborn Map combines the following sheets.
Outlined areas indicate map sheets within the collection.



Volume 8, Sheet 894
Volume 8, Sheet 893



APPENDIX D ENVIRONMENTAL LIEN SEARCH

NOTES ON ENVIRONMENTAL LIEN SEARCH

The ASTM Standard stipulates that the User of this report is responsible for providing searches of environmental liens. At the client's request, Ramboll commissioned a third party to perform this search; Ramboll does not guarantee the completeness of this third-party search.

ARDAGH GLASS PH I SEATTLE

5409 OHIO AVE S
SEATTLE, WA 98134

Inquiry Number: 6193366.10S

SEPTEMBER 23, 2020

EDR Environmental Lien and AUL Search



6 Armstrong Road, 4th floor
Shelton, CT 06484
Toll Free: 800.352.0050
www.edrnet.com

EDR Environmental Lien and AUL Search

The EDR Environmental Lien Search Report provides results from a search of available current land title records for environmental cleanup liens and other activity and use limitations, such as engineering controls and institutional controls.

A network of professional, trained researchers, following established procedures, uses client supplied address information to:

- search for parcel information and/or legal description;
- search for ownership information;
- research official land title documents recorded at jurisdictional agencies such as recorders' offices, registries of deeds, county clerks' offices, etc.;
- access a copy of the deed;
- search for environmental encumbering instrument(s) associated with the deed;
- provide a copy of any environmental encumbrance(s) based upon a review of key words in the instrument(s) (title, parties involved, and description); and
- provide a copy of the deed or cite documents reviewed.

Thank you for your business.
Please contact EDR at 1-800-352-0050
with any questions or comments.

Disclaimer - Copyright and Trademark Notice

This report was prepared for the use of Environmental Data Resources, Inc., and AFX Research, LLC. (AFX) exclusively. This report is neither a guarantee of title, a commitment to insure, or a policy of title insurance. **NO WARRANTY, EXPRESSED OR IMPLIED, IS MADE WHATSOEVER IN CONNECTION WITH THIS REPORT.** Environmental Data Resources, Inc. (EDR) and AFX exclusively specifically disclaim the making of any such warranties, including without limitation, merchantability or fitness for a particular use or purpose. The information contained in this report is retrieved as it is recorded from the various agencies that make it available. The total liability is limited to the fee paid for this report.

Copyright 2020 by Environmental Data Resources, Inc. All rights reserved. Reproduction in any media or format, in whole or in part, of any report or map of Environmental Data Resources, Inc., or its affiliates, is prohibited without prior written permission.

EDR and its logos are trademarks of Environmental Data Resources, Inc. or its affiliates. All other trademarks used herein are the property of their respective owners.

EDR Environmental Lien and AUL Search

TARGET PROPERTY INFORMATION

ADDRESS

ARDAGH GLASS PH I SEATTLE
5409 OHIO AVE S
SEATTLE, WA 98134

RESEARCH SOURCE

Source 1: KING COUNTY RECORDER'S OFFICE
Source 2: WASHINGTON STATE DEPARTMENT OF NATURAL RESOURCES
Source 3: UNITED STATES ENVIRONMENTAL PROTECTION AGENCY

PROPERTY INFORMATION

Deed 1

Type of Deed: NO DEED FOUND 1980 - PRESENT
Title is vested in: KING COUNTY
Title received from: NA
Date Executed: NA
Date Recorded: NA
Book: NA
Page: NA
Volume: NA
Instrument#: NA
Docket: NA
Land Record Comments: NA
Miscellaneous Comments: NO DEED IMAGE

Legal Description: POR OF E 1/2 - BEG NXN OF E & W C/LN SD SEC & W MGN OF OHIO AVE TH SWLY ALG SD W MGN 48.28 FT TO TPOB TH NELY ALG SD MGN 247.05 FT TH N 79-35-39 W TO ELY MGN OF COM W W # 1 TH SELY ALG SD ELY 284.28 FT TH S 79-35-39 E TO TPOB ALSO BEG NXN OF E & W C/LN SD SEC & WLY MGN OF E MARGINAL WAY TH NWLY ALG SD MGN 155.04 FT TH W AT R/A TO SD WLY MGN TO E MGN OF OHIO ST TH SWLY ALG SD E MGN TO E & W C/L TH ELY ALG SD C/L TO TPOB PLAT BLOCK: PLAT LOT:

Current Owner: KING COUNTY

Property Identifiers: 192404-9051
192404905106

Comments: NA

EDR Environmental Lien and AUL Search

ENVIRONMENTAL LIEN

Environmental Lien: Found Not Found
Comments: NONE IDENTIFIED.

OTHER ACTIVITY AND USE LIMITATIONS (AULS)

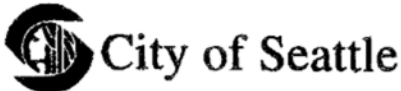
Other AUL's: Found Not Found
If Found:

1st Party: KING COUNTY
2nd Party: CITY OF SEATTLE
Dated: 12/10/2001
Recorded: 12/05/2002
Book: NA
Page: NA
Docket: NA
Volume: NA
Instrument #: 20021205000086
Instrument Type: COVENANT GEOLOGIC HAZARD AREA
Comments: NA
Miscellaneous: NA

EDR Environmental Lien and AUL Search

MISCELLANEOUS

Type of Instrument: BILL OF SALE AND CONVEYANCE
First Party: UTILITIES WAREHOUSE, A WASHINGTON PARTNERSHIP
Second Party: ICONCO, INC.
Date Executed: NA
Date Recorded: 09/23/1999
Instrument #: 199909231942
Book: NA
Page: NA
Comments: "SUBJECT TO THE RIGHTS OF THE COUNTY OF KING UNDER A LEASE RECORDED UNDER KING COUNTY AUDITOR'S RECORDING NO. 5975641. IMAGE IS UNAVAILABLE AT THIS TIME.



Department of Design, Construction and Land
 Applicant Services Center
 700 5th Avenue, Suite 2000
 Seattle, WA 98104-5070
 (206) 684-8850



20021205000086

DEPT OF CONSTR COV 23 00
 PAGE 001 OF 005
 12/05/2002 09.02
 KING COUNTY, WA

Please type or print information WASHINGTON STATE RECORDER'S Cover sheet(RCW 65 04)

20021205000086

Document title(s) (or transaction contained therein all areas applicable to your document must be filled in)	
1	COVENANT GEOLOGIC HAZARD AREA
2	
3	
Reference Number(s) of Documents assigned or released:	
1	2107320
2	
3	
Additional names on page _____ of document	
Permit Number 727802	
Address: 5245 EAST MARGINAL WY S	
Grantor(s) Last name first, then first name and middle initials)	
1	KING COUNTY
2	
3	
Grantee (s) (Last name first, then first name and middle initials)	
1	SEATTLE, CITY OF
2	
3	
Legal Description (abbreviated: i.e. lot, block, plat or section, township, range.)	
BAAP OF NXN OF E & W C/L OF SEC 19-24-4, W/ W MGN OF OHIO AV, SD PT BEING 931.32' S	
89-40-08 W FR E 1/4 COR OF SD SEC... (SEE FILE)	
Additional legal is on page _____ of document	
Assessor's Property Tax Parcel /Account Number: 192404-9051	
Assessor's Tax Number not yet assigned	
The auditor /Recorder will rely on the information provided on the form. The staff will not read the document to verify the accuracy or completeness of the indexing information provided herein.	

Revised 6/19/00
 k \asc\forms

This covenant executed this date in favor of the **City of Seattle/Grantee** (herein "City") by the undersigned **Owner(s)/Grantor** of the within/described real property (owner(s))

WITNESSETH

WHEREAS, undersigned is (are) the owner(s) of or has (have) a substantial beneficial interest in the real property addressed in the records of the Seattle Department of Construction and Land Use

as FULL LEGAL DESCRIPTION ATTACHED described in exhibit "A" (legal description) attached

and

WHEREAS, owner(s) has (have) obtained approval of land use and construction permits for the property from the City (# 2107320, 727802).

WHEREAS, the property is located in a "geologic hazard area" as defined in SMC Chapter 25 09, Regulations for Environmentally Critical Areas;

and

WHEREAS, SMC Chapter 22 800, the Stormwater, Grading and Drainage Control Code requires as a condition of the issuance of land use and construction permits that this covenant be signed, acknowledged, and recorded in the records of King county,

NOW, THEREFORE Owner(s) agree(s) as follows.

- 1 Owner(s) will inform his/her successors and assigns of the property described in Exhibit "A" that the property is in a geologic hazard area, that there may be risks associated with development thereon, of any conditions or prohibitions on development imposed by the City, and of any features in this design which will require maintenance or modification to address anticipated soils changes
- 2 Owner(s) on his/her own behalf and on behalf of his/her heirs, successors and assigns hereby waives any right to assert any claim against the City for any loss, or damage to people or property either on or off the site resulting from soil movement by reason of or arising out of issuance of the permit(s) by the City for development on the property except only for such losses that may directly result from the sole negligence of the City

727802

Covenant Geologic Hazard Area

Related to construction permits (# 2107320, 727802).

2002120500086

DATED this 10th day of DECEMBER 2001

Bernard Thompson, PERMITS & FRANCHISE Supervisor
OWNER/GRANTOR

OWNER/GRANTOR

STATE OF WASHINGTON)
COUNTY OF KING) ss)

On this day personally appeared before me
Bernard Thompson and

_____ to me known to be the
individuals described in and who executed the within and foregoing instrument, and acknowledged that he
signed the same as their free voluntary act and deed, for the use and purposes therein mentioned

Given under my hand the 10th day of December 2001

Monne Hard
Notary Public in and for the State of
Washington, residing in Seattle

no insurance required
EXHIBIT "A"

727802

20021205000086

August, 1964, pursuant to order of the Board of
County Commissioners of King County, Washington by and between
King County, a municipal corporation of the State of Washington,
as lessor, and ~~WESTERN WAREHOUSE, INC.~~, a Washington corporation,
as lessee,

WITNESSETH:

UTILITIES WAREHOUSE

Lessor does by these presents lease and demise unto lessee
the following described real estate situated in King County, Wash-
ington, to-wit:

727802

Beginning at the point of intersection of the east and
west center line of section 19, township 24 north, range 4
east, W.M., in King County, Washington, with the west
margin of Ohio Avenue as condemned by the City of Seattle
under Ordinance No. 46352, said point being 931.32 feet
south $89^{\circ}40'08''$ west from the east quarter corner of said
section 19; thence south $5^{\circ}40'09''$ west along the westerly
margin of Ohio Avenue as condemned by Ordinance 46352 for
a distance of 48.28 feet to the true point of beginning;
thence north $5^{\circ}40'09''$ east for a distance of 247.05 feet
to the point of intersection of said westerly margin of Ohio
Avenue with the southerly margin of a 20 foot wide alley
as condemned by the City of Seattle, under Ordinance No.
43273; thence north $79^{\circ}35'39''$ west along said southerly
margin for a distance of 851.09 feet to the easterly
margin of Commercial Waterway District No. 1 Duwamish
Waterway; thence south $19^{\circ}35'39''$ east, along said easterly
margin a distance of 284.28 feet; thence south $79^{\circ}35'39''$
east a distance of 729.35 feet to the true point of
beginning; ALSO

Beginning at the point of intersection of the east and
west center line of section 19, township 24 north, range
4 east, W.M., in King County, Washington, with the
westerly margin of East Marginal Way, said point being
774.59 feet south $89^{\circ}40'09''$ west from the east quarter
corner of said section 19; thence north $19^{\circ}36'23''$ west
along said westerly margin for a distance of 195.04 feet
to an intersection with the southerly margin of a 20 foot
wide alley as condemned by the City of Seattle under
Ordinance No. 43273; thence north $79^{\circ}35'39''$ west along
said southerly margin for a distance of 12.64 feet to an
intersection with the easterly margin of Ohio Avenue as
condemned by the City of Seattle under Ordinance No.
46352; thence south $5^{\circ}40'09''$ west for a distance of 187.49

20021205000086
Area = 204,599.37

591584

feet to an intersection with the east and west center line of said section 19; thence north $89^{\circ}40'08''$ east along said center line for a distance of 96.40 feet to the point of beginning, being the same property described in lease recorded January 16, 1930, under auditor's file No. 2581916.

727802

LESS THE FOLLOWING:

A portion of TL 43 in the northeast quarter of section 19, township 24 north, range 4 east, W.M., more particularly described as follows, to-wit: Beginning at the intersection of the south margin of that certain alley established by City of Seattle Ordinance No. 43273 with the east margin of Ohio Street as established by City of Seattle Ordinance No. 46352; thence easterly along the easterly production of said south margin of alley 12.7 feet, more or less, to the intersection thereof with the east line of said TL 43, said east line being also the west margin of East Marginal Way; thence southerly along said west margin 40 feet; thence westerly along a line at right angles to said west margin to the intersection of said last mentioned line with said east margin of Ohio Street; thence northerly along said east margin of Ohio Street to the point of beginning.



19990923001842
PAGE 001 OF 006
09/23/1999 14:16
KING COUNTY, WA

Return recorded document to:
Dean A. Messmer
Lasher Holzapfel Sperry & Ebberson P.L.L.C.
2600 Two Union Square
601 Union Street
Seattle, WA 98101-4000

E1711986
09/23/1999 14:16
KING COUNTY, WA
TAX \$23.10
SALE \$4,000.00

PAGE 001 OF 003

BILL OF SALE AND CONVEYANCE

Reference No.: 5975641
Grantor: Utilities Warehouse, a Washington partnership
Grantee: ICONCO, Inc., a Nevada corporation
Legal Description: Section 19, Twp. 24 North, Range 4 East, W.M., in King County
Tax Parcel Number: 192404-9051

Utilities Warehouse, a Washington partnership, in consideration of the sum of Four Thousand Dollars (\$4,000.00), in hand paid, does hereby grant, convey, bargain, sell, assign and deliver to ICONCO, Inc., a Nevada corporation, the following described leasehold improvements:

That certain warehouse building comprising approximately 64,800 square feet and appurtenant improvements located on the real estate legally described on Exhibit "A" attached hereto.

SUBJECT TO the rights of the County of King under a Lease recorded under King County Auditor's Recording No. 5975641, as amended.

In addition to the foregoing amount, ICONCO, Inc. agrees to pay any real estate excise tax due with respect to transfer of such leasehold improvements, and to indemnify and hold Utility Warehouse harmless from any liability therefore.

Utilities Warehouse covenants and warrants that it is the owner of the said leasehold improvements and has good, right and full authority to sell the same, and that it will warrant and defend the sale hereby made unto ICONCO, Inc., its successors and assigns, against all and every person or persons, whomsoever, lawfully claiming or to claim the same.

Dated this 27th day of May, 1999.

Utilities Warehouse

Robert A. Purdue
By: Robert A. Purdue
Its: General Partner

Edward C. Wartelle
By: Edward C. Wartelle
Its: General Partner

ICONCO, Inc.

Jeffrey J. Scotta
By: JEFFREY J. SCOTTA
Its: VICE PRESIDENT

STATE OF WASHINGTON)
)ss.
COUNTY OF KING)

I certify that I know or have satisfactory evidence that Robert A. Purdue is the person who appeared before me, and that person acknowledged signing this instrument, on oath stated their authority to execute the instrument and acknowledged it as the general partner of **Utilities Warehouse** on behalf of whom instrument was executed to be the free and voluntary act of such party for the uses and purposes mentioned in the instrument.

SUBSCRIBED and SWORN to before me this 27th day of May, 1999.



William K. Goodwin
(printed name): WILLIAM K. GOODWIN
NOTARY PUBLIC in and for the State of
Washington, residing at MERCER ISLAND
My Commission expires: 10/16/02

STATE OF WASHINGTON)
)ss.
COUNTY OF KING)

I certify that I know or have satisfactory evidence that ~~Eugene~~ ^{Edward} C. Wartelle is the person who appeared before me, and that person acknowledged signing this instrument, on oath stated their authority to execute the instrument and acknowledged it as the general partner of **Utilities Warehouse** on behalf of whom instrument was executed to be the free and voluntary act of such party for the uses and purposes mentioned in the instrument.

SUBSCRIBED and SWORN to before me this 27th day of May, 1999.



William K. Goodwin
(printed name): WILLIAM K. GOODWIN
NOTARY PUBLIC in and for the State of
Washington, residing at MERCER ISLAND
My Commission expires: 10/16/02

3

LASHER HOLZAPF BS

13.00

18880823001842

PAGE 003 OF 006
08/23/1999 14:16
KING COUNTY, WA

STATE OF WASHINGTON)
)ss.
COUNTY OF KING)

I certify that I know or have satisfactory evidence that Jeffrey J. Slotka is the person who appeared before me, and that person acknowledged signing this instrument, on oath stated their authority to execute the instrument and acknowledged it as the Vice President of ICONCO, Inc. on behalf of whom instrument was executed to be the free and voluntary act of such party for the uses and purposes mentioned in the instrument.

SUBSCRIBED and SWORN to before me this 27th day of May, 1999.



Dean A. Messmer
(printed name): Dean A. Messmer
NOTARY PUBLIC in and for the State of
Washington, residing at Clyde Hill
My Commission expires: 12-5-02

EXHIBIT A

The improvements only as located on the following described premises:

COMMENCING AT THE POINT OF INTERSECTION OF THE EAST AND WEST CENTERLINE OF SECTION 19, TOWNSHIP 24 NORTH, RANGE 4 EAST, W.M., IN KING COUNTY, WASHINGTON, WITH THE WEST MARGIN OF OHIO AVENUE AS CONDEMNED BY THE CITY OF SEATTLE UNDER ORDINANCE NO. 46352, SAID POINT BEING 931.32 FEET SOUTH 89°40'08" WEST FROM THE EAST QUARTER CORNER OF SAID SECTION 19;

THENCE SOUTH 5°40'09" WEST ALONG THE WESTERLY MARGIN OF OHIO AVENUE AS CONDEMNED BY ORDINANCE NO. 46352 FOR A DISTANCE OF 48.28 FEET TO THE TRUE POINT OF BEGINNING;

THENCE NORTH 5°40'09" EAST FOR A DISTANCE OF 247.05 FEET TO THE POINT OF INTERSECTION OF SAID WESTERLY MARGIN OF OHIO AVENUE WITH THE SOUTHERLY MARGIN OF A 20 FOOT WIDE ALLEY AS CONDEMNED BY THE CITY OF SEATTLE UNDER ORDINANCE NO. 43273;

THENCE NORTH 79°35'39" WEST ALONG SAID SOUTHERLY MARGIN FOR A DISTANCE OF 851.09 FEET TO THE EASTERLY MARGIN OF COMMERCIAL WATERWAY DISTRICT NO. 1 DUWAMISH WATERWAY;

THENCE SOUTH 19°35'39" EAST ALONG SAID EASTERLY MARGIN A DISTANCE OF 284.28 FEET;

THENCE SOUTH 79°35'39" EAST A DISTANCE OF 729.35 FEET TO THE TRUE POINT OF BEGINNING;

ALSO COMMENCING AT THE POINT OF INTERSECTION OF THE EAST AND WEST CENTERLINE OF SECTION 19, TOWNSHIP 24 NORTH, RANGE 4 EAST, W.M., IN KING COUNTY, WASHINGTON, WITH THE WESTERLY MARGIN OF EAST MARGINAL WAY, SAID POINT BEING 774.59 FEET SOUTH 89°40'09" WEST FROM THE EAST QUARTER CORNER OF SAID SECTION 19;

THENCE NORTH 19°36'23" WEST ALONG SAID WESTERLY MARGIN FOR A DISTANCE OF 195.04 FEET TO AN INTERSECTION WITH THE SOUTHERLY MARGIN OF A 20 FOOT WIDE ALLEY AS CONDEMNED BY THE CITY OF SEATTLE UNDER ORDINANCE NO. 43273;

THENCE NORTH 79°35'39" WEST ALONG SAID SOUTHERLY MARGIN FOR A DISTANCE OF 12.64 FEET TO AN INTERSECTION WITH THE EASTERLY MARGIN OF OHIO AVENUE AS CONDEMNED BY THE CITY OF SEATTLE UNDER ORDINANCE NO. 46352;

THENCE SOUTH 5°40'09" WEST FOR A DISTANCE OF 187.49 FEET TO AN INTERSECTION WITH THE EAST AND WEST CENTERLINE OF SAID SECTION 19;

THENCE NORTH 89°40'08" EAST ALONG SAID CENTERLINE FOR A DISTANCE OF 96.40 FEET TO THE POINT OF BEGINNING, BEING THE SAME PROPERTY DESCRIBED IN LEASE RECORDED JANUARY 16, 1930, UNDER RECORDING NO. 2581916;

(CONTINUED)

19990923001942

PAGE 005 OF 000
09/23/1999 14:18
KING COUNTY, WA

LASHER HOLZAPF BS

13.00

0044462.doc

EXHIBIT A - page 2

LESS THE FOLLOWING:

A PORTION OF TAX LOT 43 IN THE NORTHEAST QUARTER OF SECTION 19, TOWNSHIP 24 NORTH, RANGE 4 EAST, W.M., IN KING COUNTY, WASHINGTON, MORE PARTICULARLY DESCRIBED AS FOLLOWS:

COMMENCING AT THE INTERSECTION OF THE SOUTH MARGIN OF THAT CERTAIN ALLEY ESTABLISHED BY CITY OF SEATTLE ORDINANCE NO. 43273 WITH THE EAST MARGIN OF OHIO STREET AS ESTABLISHED BY CITY OF SEATTLE ORDINANCE NO. 46352;
THENCE EASTERLY ALONG THE EASTERLY PRODUCTION OF SAID SOUTH MARGIN OF ALLEY 12.7 FEET, MORE OR LESS, TO THE INTERSECTION THEREOF WITH THE EAST LINE OF SAID TAX LOT 43, SAID EAST LINE BEING ALSO THE WEST MARGIN OF EAST MARGINAL WAY;
THENCE SOUTHERLY ALONG SAID WEST MARGIN 40 FEET;
THENCE WESTERLY ALONG A LINE AT RIGHT ANGLES TO SAID WEST MARGIN TO THE INTERSECTION OF SAID LAST MENTIONED LINE WITH SAID EAST MARGIN OF OHIO STREET;
THENCE NORTHERLY ALONG SAID EAST MARGIN OF OHIO STREET TO THE POINT OF BEGINNING.

And excluding the following-described improvements:

THE IMPROVEMENTS ONLY AS LOCATED ON THE NORTH 115 FEET AS MEASURED AT RIGHT ANGLES TO THE NORTH LINE OF THE FOLLOWING DESCRIBED PREMISES.

BEGINNING AT THE POINT OF INTERSECTION OF THE EAST AND WEST CENTERLINE OF SECTION 19, TOWNSHIP 24 NORTH, RANGE 4 EAST, W.M., IN KING COUNTY, WASHINGTON, WITH THE WEST MARGIN OF OHIO AVENUE AS CONDEMNED BY THE CITY OF SEATTLE UNDER ORDINANCE NO. 46352, SAID POINT BEING 931.32 FEET SOUTH 89°40'08" WEST FROM THE EAST QUARTER CORNER OF SAID SECTION 19; THENCE SOUTH 5°40'09" WEST ALONG THE WESTERLY MARGIN OF OHIO AVENUE AS CONDEMNED BY ORDINANCE 46352 FOR A DISTANCE OF 48.28 FEET TO THE TRUE POINT OF BEGINNING; THENCE NORTH 5°40'09" EAST FOR A DISTANCE OF 247.05 FEET TO THE POINT OF INTERSECTION OF SAID WESTERLY MARGIN OF OHIO AVENUE WITH THE SOUTHERLY MARGIN OF A 20 FOOT WIDE ALLEY AS CONDEMNED BY THE CITY OF SEATTLE, UNDER ORDINANCE NO. 43273; THENCE NORTH 79°35'39" WEST ALONG SAID SOUTHERLY MARGIN FOR A DISTANCE OF 851.09 FEET TO THE EASTERLY MARGIN OF COMMERCIAL WATERWAY DISTRICT NO. 1, DUWAMISH WATERWAY; THENCE SOUTH 19°35'39" EAST, ALONG SAID EASTERLY MARGIN A DISTANCE OF 284.28 FEET; THENCE SOUTH 79°35'39" EAST A DISTANCE OF 729.35 FEET TO THE TRUE POINT OF BEGINNING.

LASHER HOLZAPP BS

13.00

19990923001942
PAGE 006 OF 006
09/23/1999 14:18
KING COUNTY, WA

APPENDIX E
QUALIFICATIONS OF ENVIRONMENTAL
PROFESSIONALS

NICK WALCHUK

Principal

Nick Walchuk has 23 years of due diligence and site assessment experience in support of a diverse array of clients, including attorneys and financial institutions, small businesses and multinational corporations, as well as developers and private property owners. His broad range of experience includes the design and implementation of site characterization and remedial activities, development and evaluation of remedial cost estimates, performance of facility closure and similar evaluations, and strategic client support during negotiation with regulators, buyers/sellers, and/or third parties. He collaborates with Ramboll colleagues to evaluate vapor intrusion concerns, indoor and ambient air quality issues, and perform human health risk assessments. Nick is registered as a professional geologist in California.



EDUCATION

1996, **BA, Geology**, University of California, Berkeley, California

PROJECTS

- Serves as a regional manager of an environmental risk management program developed by Ramboll for a major real estate investment trust (REIT) containing more than 100 properties with 200 tenants throughout the western and eastern United States. Various services are provided under the umbrella of the program, including: 1) environmental site assessments; 2) soil, soil gas, and groundwater investigations conducted pursuant to property acquisition, financing, development, or divestiture; negotiations and correspondence regarding environmental matters with regulatory agencies on behalf of the client; 3) tenant environmental audits to evaluate biotechnology tenant operations and facility closure/decommissioning procedures; and 4) providing general consulting services to assist the client's risk management and construction groups regarding environmental and site development matters.
- Following management and completion of several ESAs for a prospective purchaser of properties within an area of commingled ground water contamination (chlorinated solvents) emanating from the subject site and two NPL (Superfund) sites, conducted soil, ground water, and soil gas data collection and associated evaluation and report preparation. Nick coordinated a subsequent human health risk assessment, and participated in calls and meetings between regulators, and sellers' and buyers' counsel to facilitate the implementation of land use restrictions at the sites, allowing Ramboll's client to proceed with the purchase of the site. Several years later, Mr. Walchuk assisted the same client with the sale of the property, a process which

CONTACT INFORMATION

Nick Walchuk

nwalchuk@ramboll.com
+1 (510) 420 2559

Ramboll
2200 Powell Street
Suite 700
Emeryville, CA 94608
United States of America

encompassed two years of strategic negotiation support involving the buyer, a third party responsible party, and state and federal environmental regulators regarding an appropriate investigative and remedial approach that could be implemented in conjunction with planned redevelopment of the site.

- Mr. Walchuk directed facility closure activities related to the closure of a former recycled paperboard mill and an adjacent paper packaging manufacturing facility. The client terminated operations at each site separately, followed by separate real estate transactions. Ramboll performed facility closure activities at each, including closure work plan preparation, environmental sampling in compliance with agency requirements and as part of seller due diligence, oversight of contractors during implementation of closure activities, interacted with regulatory agencies on the client's behalf, and prepared final completion reports for agency approval. Ramboll's work facilitated an efficient completion of the client's sale of each site soon after completion of facility closure.
- For a site impacted with chlorinated solvents that were discovered during acquisition due diligence, Mr. Walchuk directed the investigation, delineation, risk evaluation, and long term groundwater monitoring of the plume underlying the site. Following the sale of the property to a new owner that opted for a more active approach to resolving the matter, Nick directed the design and implementation of further delineation and remediation that included confirmation of plume definition to the satisfaction of the local oversight agency. Investigation methodologies included the use of membrane interface probe (MIP) technology and groundwater sampling from multiple groundwater bearing zones, and remediation included the installation of horizontal wells beneath an existing building and active soil vapor extraction to reduce contamination concentrations and risks related to vapor intrusion.
- Conducted or directed hundreds of environmental site assessments, numerous site investigations, and provided strategic support for implementation of remediation (where warranted) in combination with proposed redevelopment plans. Such projects often include considerable interaction and negotiation with local and/or state environmental regulatory agencies, and required the navigation of local regulatory programs such as the Maher Ordinance (San Francisco), voluntary cleanup programs (Santa Clara and San Mateo counties), the San Francisco Regional Water Quality Control Board's (RWQCB) Low-Threat Chlorinated Solvent Site guidance, and the state California Land Re-use and Revitalization Act (CLRRRA). As a result of work on such projects, Mr. Walchuk has established strong relationships with local city, county, and state regulators.
- For a multinational corporation at an orphan site in the San Francisco Bay Area, provided investigative and consulting services in support of regulatory case closure under the San Francisco Regional Water Quality Control Board's (RWQCB) Low-Threat Chlorinated Solvent Site guidance. The site was in long-term post-remedial monitoring status when the client took active responsibility for the site. Following development and implementation of soil gas and indoor air quality investigations and an evaluation of potential human health risks, the RWQCB rescinded the cleanup order for the site and issued case closure.
- Provides assistance to Habitat for Humanity and other non-profit organizations in support of site redevelopment for affordable housing and schools, including engagements on a pro bono basis. These projects have included environmental site assessment and reviews of historical information, evaluation of known and potential contamination concerns, site characterization and investigation including soil, soil gas, and groundwater sampling, design and implementation of remedial activities, and strategic support for state and local agency interaction prior to and during redevelopment.

MEMBERSHIPS

Groundwater Resources Association of California (GRA)
San Francisco Planning and Urban Research Association (SPUR)
International Council of Shopping Centers (ICSC)

DEVON ROWE

Senior Manager

Devon Rowe has more than 16 years of experience in geochemistry, hydrogeology and site assessment work. His project experience with Ramboll's Site Solutions and Due Diligence service areas has included Phase I and Phase II investigations, compliance audits, site characterization and feasibility studies, site remediation and hazardous material surveys throughout the western United States and Canada. Devon has provided litigation support for numerous projects involving geochemical data analysis, preparation and review of deposition materials, and design and maintenance of document, chemistry and GIS databases. He has authored several presentations and publications on applications of stable isotope geochemistry.

EXPERIENCE HIGHLIGHTS

Site Assessments & Characterization

- Supervision of soil gas surveys, soil boring and monitoring well installation (ground water and vapor), and development and sampling of monitoring wells throughout Southern California, Oregon and Washington. Devon has expertise supervising several drilling methods, including hollow-stem augers, direct-push ('Geoprobe'), bucket augers, mud rotary, and air rotary. He has also supervised downhole logging using traditional wireline methodology (induction, gamma ray, sonic, resistivity, etc.) and cone-penetrometer testing.
- Preparation of work plans submitted to the Regional Water Quality Control Board for Phase II Investigations at sites in Southern California. Investigations included installation of soil borings, monitoring wells, UST removal, and excavation of contaminated soil (hydrocarbons, asbestos, volatile organics).
- Managing environmental activities at several Voluntary Cleanup Program sites in Washington and Oregon. Responsibilities include ongoing project management, preparation of work plans and report submittals to the Department of Ecology/Department of Environmental Quality, and interaction with client and agency personnel.
- Evaluation of ground water geochemistry including stable isotope ratios (carbon, chlorine, chromium) to understand the occurrence of potential sources, identify attenuation processes, and evaluate potential feasibility of remedial alternatives an industrial site in southern California.



CONTACT INFORMATION

Devon M Rowe

drowe@ramboll.com
+1 (360) 597 7066

Ramboll
400 E. Evergreen Blvd
Suite 304
Vancouver, 98660
United States of America

CREDENTIALS

MS, Earth and Atmospheric
Sciences (Geochemistry),
University of Alberta, 1998
BSc (Honours), Chemistry
and Physics, Queen's
University, 1996

Licensed Geologist –
Washington, #2464

Licensed Hydrogeologist –
Washington, #2464

Litigation Support

Devon participated in a variety of tasks on several litigation support projects, including preliminary and in depth data analysis (hydrogeology and geochemistry), creation of document databases, conducting field investigations and preparation of a variety of reports and graphical materials for use in depositions.

Due Diligence

Assisting clients with pre-acquisition environmental due diligence at a wide range of industrial and commercial sites throughout the Pacific Northwest, including chemical manufacturing plants, aerospace manufacturing facilities, metal-working facilities, port terminals, food processing plants, distribution warehouses, retail and office spaces, biotechnology operations, and vacant land. Significant project experience related to the urban redevelopment of downtown Seattle (early 1920's era commercial/industrial properties being converted to mixed use commercial/residential use), and commercial/industrial redevelopment of agricultural/residential land in surrounding I 5 corridor. In addition, Devon has worked on several industrial sites located along the Willamette River evaluating potential upland and in-water contributions to impacts in the Portland Harbor Superfund Site. Many projects have involved interaction with state agencies (Department of Ecology, Department of Environmental Quality) to evaluate environmental risks associated with future redevelopment activities, and costs associated with site remediation.

Database Management

Created several project-specific databases to manage chemical and hydrologic data. Managed data entry and production of report tables and graphics. Familiar with design of customized reports.

PUBLICATIONS**Isotopic Fingerprints of Shallow Gases in the Western Canadian Sedimentary Basin: Tools for Remediation of Leaking Heavy Oil Wells**

Journal of Organic Geochemistry, 30, pp. 861-871

Authors: Rowe, D. and K. Muehlenbachs

Low-temperature thermal generation of natural gas in shallow shales

Nature, vol. 398, pp. 61-64

Authors: Rowe, D. and A. Muehlenbachs

AMY LANSDALE KEPHART, LG

Managing Consultant

Amy Kephart has over 14 years of professional environmental consulting experience. She has managed and performed site investigation and remediation activities at several industrial and commercial sites, and conducted numerous Phase I/II environmental site assessments (ESAs). Her experience also includes database management, geospatial analysis and visualization using EQiS, ESRI ArcGIS, and Google Earth Pro. She has also provided litigation support for several class action, civil action, and insurance recovery cases.


EXPERIENCE HIGHLIGHTS

Due Diligence

- Conducted and directed Phase I ESAs and environmental compliance audits of a variety of industrial and commercial properties, including former military aircraft maintenance hangar, manufacturing (e.g., cookware, aerospace parts, flexible food packaging, diesel engine parts), distribution, food processing, lumber processing, rock processing, energy research and development, marine construction, laboratory, medical building, warehouses, and office building sites.
- Provided environmental regulatory compliance assistance to a data center company. Conducted external audits and recommended corrective measures as part of voluntary corporate initiatives to ensure compliance with environmental regulations, including the Clean Air Act, Clean Water Act, Resource Conservation and Recovery Act (RCRA), Emergency Planning and Community Right-to-Know Act (EPCRA), Federal Insecticide, Fungicide, and Rodenticide Act (FIFRA), Safe Drinking Water Act (SDWA), and state and local regulations in Washington and Oregon. Provided recommendations to client on improving corporate policies and guidance so they are better aligned with regulatory requirements, industry best practices, available company resources, and facility-level compliance management.

Site Solutions

- Provided environmental consulting support for cleanup and redevelopment of a commercial property in San Carlos, California. Cleanup activities included excavation and removal of soils contaminated with polychlorinated biphenyls, lead, and total petroleum hydrocarbons. Additional site work will include vapor intrusion and groundwater investigations.
- Provided environmental consulting support for a multi-year soil amendment technology evaluation, which is ongoing. This program is designed to identify and field test a soil amendment technology or technologies that could appropriately and cost-effectively reduce the long-term potential for human exposure to lead in shallow soils in eastern Washington. The work is being completed in several phases and in collaboration with multiple stakeholders including the EPA and academic researchers.
- Supervised and conducted investigations and remediation to delineate petroleum hydrocarbons and volatile organic compounds in soil, groundwater, indoor air, and soil vapor at a flexible packaging facility in Washington and Oregon.



CONTACT INFORMATION

Amy Lansdale Kephart

akephart@ramboll.com

+1 (206) 336 1664

Ramboll
901 Fifth Avenue
Suite 2820
Seattle, 98164
United States of America

CREDENTIALS

MS, Environmental
Geological Sciences,
Michigan State University
BA, Geology, Colby College
Licensed Professional
Geologist: Washington
OSHA 40-Hour Hazardous
Waste Operations Training

- Conducted indoor air, sub-slab, and/or soil vapor sampling to assess potential for vapor intrusion at facilities in Washington, Oregon, California, Washington, D.C., and New Jersey.
- Conducted numerous Phase II ESAs of industrial and commercial facilities in seven states and the District of Columbia. Assessments included multimedia investigations with collection of field parameters (e.g., PID, XRF gun, etc.) and samples for analytical analysis.
- Performed field investigations for voluntary cleanup programs in three states (Pennsylvania, New Jersey, and Virginia) and under regulatory agency oversight in over six states including Washington, California, Ohio, Pennsylvania, New Jersey, Virginia and Maryland. Additionally, supervised and conducted investigation of potential impacts from petroleum underground storage tanks, including management of excavation activities, soil sampling and collaboration with client representatives and state oversight.

Litigation Support

- Provided litigation support for several class action, civil action, and insurance recovery cases including contaminant transport calculations for chlorinated solvents and petroleum components, and a critical review of site investigation documents. Additional work included deposition review, technical support for Expert Report preparation, Expert Report review and analysis, development of trial exhibits and presentations, and preparation for Expert witness' testimony.

Database Management and Visualization

- Created several project-specific databases to manage chemical and hydrologic data. Managed data entry and production of report tables and graphics.

PUBLICATIONS

2016

Assessment of blood lead level declines in an area of historical mining with a holistic remediation and abatement program

Environ Res 150: 582–591. <http://dx.doi.org/10.1016/j.envres.2015.12.028>

Authors: Schoof R.A., Johnson D.J., Handziuk E.R., Van Landingham C., Feldpausch A.M., Gallagher A.E., Dell L.D., Kephart A.

2005

Factors controlling sequence development on Quaternary fluvial fans, San Joaquin Basin, California

Alluvial Fans: Geomorphology, Sedimentology, Dynamics, edited by A.M. Harvey, A.E. Mather, and M. Stokes. 251:169-186. London, U.K.: Geological Society. Special Publications

Authors: Weissmann, G.S., G.L. Bennett, and A.L. Lansdale